Notes Ck'd by	Survey of	F.B. 1840 Pg.
Map No.	JN Tape Std °F	
Office Work	Surveyed by	
	Notes Date	
Date	Indexed	

		MUROC DIAGONAL J.N. [illegible]
15-77	X-Sec.	From Sta. 84+00 to Sta. 134+00 thru Sec. 6, T5N R12W.
		PEAR BLOSSOM HWY. (Little Rock Cutoff) J.N. 0912.47
79-87	B.M.'s	Bench levels and grades thru Sec.12, T5N R12W.
89-92	Stak.	Side R/W stakes thru Sec. 12, T5N R12W.
		30th ST. E. J.N. 0075.32
93-98	B.M.'s	Bench Levels from Ave. S to Barrel Springs Rd. (cont'd on pg. 181).
105-144	C.L.	Align from Ave. S. to Barrel Springs Rd.
145-179	Prof. & X-Sec.	From Ave. S. to Barrel Springs Rd.
181-197	B.M.'s	Bench Levels (cont'd).
		PEARBLOSSOM HWY J.N. 0922.63
201-207	X-Sec.	On new prop. align. thru Sec. 7 - T5N R11W McManus prop. E. of 30th St. E.

Microfilmed Jan '87

PLEASE RETURN TO
LOS ANGELES COUNTY ENGINEER
403 LOS ANGELES COUNTY ENGINEERING BLDG.

Note: Any Additions or Changes on this Sheet Must be Made or Circled in Red Ink With Date and Name of Person Making Change

Do not extend this side of this line.

F.B. _____ Pg. _____

Profile No. _____ Notes Red _____ Plotted _____ Job No. _____ Division No. _____ F.B. 1540 Pg. 5

Date _____ Date _____ Survey of _____

Notes Chkd. _____ Checked _____ Survey by _____

No. _____ Date _____ Date _____ Map No. _____ Indexed J. G. Johnson Date 12-18-52

NOTE: ANY ADDITIONS OR CHANGES ON THIS SHEET MUST BE MADE OR CIRCLED IN RED INK, WITH DATE AND NAME OF PERSON MAKING CHANGE.

PLEASE RETURN TO
LOS ANGELES COUNTY SURVEYOR
726 LOS ANGELES COUNTY
ENGINEERING BLDG.
Do not extend notes this side of this line.

STATION	B. S.	H. I.	F. S.	ELEV.
MUROC DIAG.				
CROSS SECTIONS				
ON				
MUROC DIAG.				
FROM: STA. 84+00 AT 36.65 [illegible] INT. OF LINE BET. [illegible] IN T 5 N, R 12 W (F[illegible]				
THENCE N. ELY. TO: 114+06.06 E.C. (F.B. 1129-278)				
THENCE ELY. TO: 134+00 P.O.T. (F.B. 1129-279)				

76L298 307 10-51

76L298 307 10-51

PLEASE RETURN TO
LOS ANGELES COUNTY SURVEYOR
726 LOS ANGELES COUNTY
ENGINEERING BLDG.

NOTE: ANY ADDITIONS OR CHANGES ON THIS SHEET MUST BE MADE OR CIRCLED IN RED INK, WITH DATE AND NAME OF PERSON MAKING CHANGE.

Do not extend notes this side of this line.

Profile No. _____ X-Sec. No. _____
Book No. 1129 Page No. 36 Division No. _____
Job No. 8374 Date _____
Survey of Muroc Diagonal Notes Checked _____ Date _____
Survey by R.L. Willey Notes Plotted _____ Date _____
Indexed J.C. Tobiason Date 1-27-54

STATION	B. S.	H. I.	F. S.	ELEV.		
P.I. #6M = P.I. #4E	1209	287479		286270	P.I. #6M = P.I. #4E EL=2862.696 ✓ Top 3/4" I.P., 18" DN	(F.B. 1129-102 F.B. 1129-262)
T.P. 1	1038	288485	032	7447	T.P.	
T.P. 2	860	289314	031	8454	T.P.	
84+00	195	289284	225	28[illegible]39	℄ MUROC DIAG. (PEARBLOSSOM HWY.)	LG. BT. SPK & TACK IN P.V.
19 R			193	90.91	crown pvmt	
13 6 R			206	9078	edge "	
20 9 R			2.3	90.5	Gut 1	
23 6 R			1.1	91.7	Top cut	
26 6 R			0.3	92.5	Top brk	
82 8 R			+1.9	94.7	S.H.	
8 1 L			2.17	90.67	edge pvmt	
13 3 L			2.4	90.4	Top brk	
16 7 L			3.0	89.84	Gutter	
17 5 L			1.6	91.2	Top cut	
21 0 L			1.0	91.84	Top brk	
71 7 L			0.8	92.0	S.H.	
97 8 L			0 5	92 3	S.H.	
84+50			2 24	9060	℄	

76L298 307 10-51

PLEASE RETURN TO

LOS ANGELES COUNTY SURVEYOR

726 LOS ANGELES COUNTY
ENGINEERING BLDG.

NOTE: ANY ADDITIONS OR CHANGES ON THIS SHEET MUST BE MADE OR CIRCLED IN RED INK, WITH DATE AND NAME OF PERSON MAKING CHANGE.

Do not extend notes this side of this line.

STATION	B. S.	H. I.	F. S.	ELEV.		
84+50						
26 R		2892.84	2.20	2890.64	crown pvmt	
13 4 R			2.19	90.65 ~~90.75~~	edge "	
19 8 R			2.2	90.6	Gut	
25 7 R			+2.5	95.3	Top brk	
28 9 R			+2.5	95.3	bot "	
31 4 R			+3.0	95.8	Top "	
90 4 R			+5.8	98.6	S.H.	
7 7 L			2.55	90.29	crown pvmt	
13 8 L			2.90	90.94	edge pvmt	
16 0 L			3.2	89.6	Gut	
17 8 L			0.4	92.4	Top cut	
22 0 L			+2.5	95.3	Top brk	
94 2 L			+5.0	97.8	S.H.	
85+00			2.63	90.21	℄	
12 9 R			2.88	89.96 ~~90.06~~	edge pvmt	
20 2 R			2.9	89.9	Gut	
23 7 R			+0.8	93.6	Top brk	
26 0 R			+2.7	95.5	Top "	
28 9 R			+2.9	95.7	bot brk	
31 2 R			+3.4	96.2	Top "	
91 6 R			+4.9	97.7	S.H.	

Profile No. ____ Notes Red ____ Plotted ____ Job No. 8374 Division No. ____ F.B. 1840 Pg. 7

Date ____ Date ____ Survey of ____

Notes Chkd. L.T.H. Checked ____ Survey by B.L. Whitley Notes B.L.H. Date 12-7-53

No. ____ Date 1-27-54 Date ____ Map No. ____ Date ____

76L298 307 10-51

PLEASE RETURN TO

LOS ANGELES COUNTY SURVEYOR
726 LOS ANGELES COUNTY
ENGINEERING BLDG.

NOTE: ANY ADDITIONS OR CHANGES ON THIS SHEET MUST BE MADE OR CIRCLED IN RED INK, WITH DATE AND NAME OF PERSON MAKING CHANGE.

Do not extend notes this side of this line.

STATION	B. S.	H. I.	F. S.	ELEV.		
85+00						
7 1 L		2892 84	2 86	2889.98	edge pvmt	
16 6 L			3 4	89 4	Gut	
17 6 L			0.1	92 7	Top brk	
22 0 L			+4.7	97.5	Top cut	
90 0 L			+6.6	99.2	S H	
85+50			3.55	89 29	℄	
2 7 R			3.58	89 26	crown pvmt	
13 3 R			3.79	8905	edge "	
21 0 R			4.3	88.5	Gut	
23 0 R			2.2	90 6	Top cut	
25 4 R			1.5	91 3	Top brk	
28 5 R			1.4	91 4	"	
30 0 R			0.8	92 0	Top "	
56 6 R			+1.1	93.7	Top "	
76 5 R			+2.8	95.6	" "	
92 6 R			+3.1	95.9	S H	
7 6 L			3.73	89 11	edge pvmt	
17 4 L			4.3	83 5	Gut	
17 9 L			2.3	90 5	brk	
21 0 L			+1.2	94.0	"	
53 3 L			+1.5	94.3	"	

F.B. 1840 Pg. 8 Job No. 8374 Division No. Notes Red Plotted Profile
Survey of Muroc Diogi Date Date No.
Survey by R L Willey Notes R.T.W. Notes Chkd. J.T.H. Checked X-Sec.
Indexed C. Johnson Date Date 1-27-54 Date No.

76L298 307 10-51

PLEASE RETURN TO

LOS ANGELES COUNTY SURVEYOR

726 LOS ANGELES COUNTY
ENGINEERING BLDG.

NOTE: ANY ADDITIONS OR CHANGES ON THIS SHEET MUST BE MADE OR CIRCLED IN RED INK, WITH DATE AND NAME OF PERSON MAKING CHANGE.

Do not extend notes this side of this line.

STATION	B. S.	H. I.	F. S.	ELEV.		
85+50						
87.0		2892.84	+1.5	2894.3	SH.	
86+00			4.97	87.87	℄	
2.5 R			4.98	87.86	crown pvmt	
13.4 R			5.37	87.47	edge "	
22.4 R			5.7	87.1	Gut	
26.0 R			5.1	87.7	bot brk	
28.1 R			3.1	89.7	Top "	
55.5 R			2.1	90.7	"	
80.7 R			2.6	90.2	"	
8.3 L			4.97	87.87	edge pvmt	
13.3 L			5.2	87.6	Top brk	
18.4 L			5.9	86.9	" "	
20.2 L			4.7	88.1	" "	
39.0 L			4.2	88.6	bot "	
50.2 L			2.8	90.0	Top "	
81.0 L			1.1	91.7	SH.	
86+09.14 BC			5.29	87.55	℄	
86+50			6.77	86.07	℄	
1.6 R			6.83	86.01	crown pvmt	
12.7 R			7.28	85.56	edge "	
23.0 R			8.4	84.4	Gut	

Profile Notes Red ____ Plotted ____ Job No. 8374 Division No. ____ F.B. 1840 Pg. 9

No. ____ Date ____ Date ____ Survey of Muroc Dirg.

~~X-Sec.~~ Notes Chkd. J.T.H. Checked ____ Survey by P.L. Willey Notes R.L.W. Date 12-2-53

No. ____ Date 1-27-54 Date ____ Map No. ____ Indexed Johnson Date ____

76L298 307 10-51

PLEASE RETURN TO

LOS ANGELES COUNTY SURVEYOR
726 LOS ANGELES COUNTY
ENGINEERING BLDG.

NOTE: ANY ADDITIONS OR CHANGES ON THIS SHEET MUST BE MADE OR CIRCLED IN RED INK, WITH DATE AND NAME OF PERSON MAKING CHANGE.

Do not extend notes this side of this line.

STATION	B. S.	H. I.	F. S.	ELEV.		
86+50						
26 3 R		2892 84.	8.2	2884 6	bot Cut	
28 1 R			7.4	85 4	Top "	
44 0 R			5.9	86 9	" brk	
59 6 R			5.7	8[illegible] 1	" "	
84 7 R			7.2	85 6	bot small drain	
86 L			6.91	8[illegible] 23	edge pvmt	
14 4 L			7.7	85 1	Gut	
20 0 L			8.7	8[illegible] 1	Bot brk	
20 5 L			8.0	84 8	Top "	
35 0 L			7.2	85 6	bot "	
90 0 L			1.9	9[illegible] 9	S.H.	
87+00			8.70	84 1	℄	
11 6 R			9.51	8[illegible] 33	edge pvmt	
20 5 R			11.0	81 3	Gut	
25 9 R			11.1	81 7	bot brk	
26 8 R			10.3	82 5	Top "	
59 5 R			9.5	83 3	brk	
89 6 R			8.7	84 1	SH	

F.B. 1840 PG 10 Job No. 8324 Division No. Notes Red Plotted Profile No.
Survey of Muroc Diag Date Date X-Sec.
Survey by R.L. Willey Notes RLW Notes Chkd. J.T.H. Checked No.
Indexed C. Johnson Date Date 1-27-54 Date

76L298 307 10-51

PLEASE RETURN TO

LOS ANGELES COUNTY SURVEYOR

726 LOS ANGELES COUNTY
ENGINEERING BLDG.

NOTE: ANY ADDITIONS OR CHANGES ON THIS SHEET MUST BE MADE OR CIRCLED IN RED INK, WITH DATE AND NAME OF PERSON MAKING CHANGE.

Do not extend notes this side of this line.

STATION	B. S.	H. I.	F. S.	ELEV.		
87+00						
10.0 L		2892.84	8.65	2884.19	edge pvmt	
13.5 L			8.9	~~84.0~~ 83.9	Top brk	
22.1 L			10.4	82.4	Gut	
24.3 L			8.5	84.3	Top cut	
37.6 L			7.4	85.4	bot brk	
66.0 L			4.1	88.7	Top "	
90.5 L			3.5	89.3	bot brk	
87+50			10.68	82.16	℄	
9.5 R			11.24	81.60	edge pvmt	
18.4 R			12.5	80.3	Gut	
23.0 R			12.2	80.6	bot brk	
24.9 R			11.5	81.3	Top "	
70.0 R			7.9	84.9	" "	
93.0 R			6.7	~~85.1~~ 86.1	S.H.	
1.8 L			10.62	82.22	crown pvmt	
11.9 L			10.45	82.39	edge "	
20.6 L			11.3	81.5	Top brk	
25.5 L			12.9	79.9	Gut	
37.2 L			13.1	79.7	bot "	
59.5 L			12.1	80.7	" "	
87.0 L			11.3	81.5	S H	

Profile No. ____ Date ____ Notes Red ____ Date ____ Plotted ____ Job No. 8374 Division No. ____ F.B. 1840 Pg. 11

X-Sec. No. ____ Date ____ Notes Chkd. L.T.H. Date 1-27-54 Checked ____ Date ____ Survey of ____ Survey by R.L.Willey Notes R.L.W. Date 12-3-53 Map No. ____ Indexed ____ Date ____

76L298 307 10-51

PLEASE RETURN TO

LOS ANGELES COUNTY SURVEYOR
726 LOS ANGELES COUNTY
ENGINEERING BLDG.

NOTE: ANY ADDITIONS OR CHANGES ON THIS SHEET MUST BE MADE OR CIRCLED IN RED INK, WITH DATE AND NAME OF PERSON MAKING CHANGE.

Do not extend notes this side of this line.

STATION	B. S.	H. I.	F. S.	ELEV.		
		2892,84				
TP	150	2882,68	11.66	2881.18		
88+00			2 70	79 98	℄	
6 5 R			3 16	79 52	edge pvmt	
14 3 R			3 6	79 1	Gut bot cut	
19 4 R			0 0	82.7	bot brk	
22 0 R			+3 0	85.7	Top cut	
39 8 R			+4 9	87.6	" brk	
66 8 R			+6.7	88.4	"	
94 6 R			+6 8	89 [illegible]	S.H.	
4 5 L			2 50	80 18	crown pvmt	
14 6 L			2 13	80 55	edge "	
26 4 L			2 5	80.2	Top brk	
30 5 L			5 0	77.7	bot "	
41 2 L			6 3	76.4	" "	
55 2 L			6 6	76.1	Top brk	
57 9 L			7.7	75 0	small drain	
61 3 L			7 3	75.4	Top brk	
94 2 L			7 0	75.7	S H	
88+50			5 16	77 52	℄	
6 3 R			5 43	77 25	edge pvmt	

F.B. 1840 Pg. 12 Job No. 8374 Division No. Notes Red. Plotted Profile
Survey of Murog Date Date No. X-Sec.
Survey by R L Willey Notes RLW Notes Chkd J.T.H. Checked
Indexed C. Johnson Date Date 1-27-54 Date No.

76L298 307 10-51

PLEASE RETURN TO
LOS ANGELES COUNTY SURVEYOR
726 LOS ANGELES COUNTY
ENGINEERING BLDG.

NOTE: ANY ADDITIONS OR CHANGES ON THIS SHEET MUST BE MADE OR CIRCLED IN RED INK, WITH DATE AND NAME OF PERSON MAKING CHANGE.

Do not extend notes this side of this line.

STATION	B. S.	H. I.	F. S.	ELEV.	
88+50					
12 2 R		2882.68	6.3	2876.4	Gut
13 5 R			3.2	~~79.5~~ 79.4	Top brk
19 4 R			+3.5	86.2	Top cut
50 6 R			+10.6	93.3	" brk
61 0 R			+12.0	94.7	" "
92 1 R			+12.9	95.1	Top knoll
87 L			4.60	78.08	crown pvmt
19 5 L			4.35	78.33	edge pvmt
28 9 L			4.8	~~77.9~~ 78.0	Top brk
35 7 L			7.8	~~74.9~~ 74.9	bot "
42 2 L			7.8	~~74.9~~ 74.8	Top "
45 0 L			8.8	~~73.9~~ 73.8	bot "
73 0 L			9.5	~~73.2~~ 73.1	Top "
78 6 L			10.4	~~72.3~~ 72.2	bot drain
88 0 L			9.5	~~73.2~~ 73.1	Top brk
T.P.	10.5	2876.62	7.11	2875.51	
89+00			1.78	74.84	℄ edge pvmt
10 5 R			3.8	73.6	Gut
15 5 R			+1.7	78.3	Top cut
45 0 R			+7.6	84.2	bot brk
74 8 R			+14.0	90.6	Top brk

Profile Notes Red Plotted Job No. 8274 Division No.
No. Date Date Survey of
X-Sec. Notes Child, J.T.M. Checked Survey by Elliott, Nagle & Ely Date 12-3-54
No. Date 1-27-54 Date Map No. Indexed Johnson Date
F.B. 1840 PG. 13

76L298 307 10-51

PLEASE RETURN TO

LOS ANGELES COUNTY SURVEYOR
726 LOS ANGELES COUNTY
ENGINEERING BLDG.

NOTE: ANY ADDITIONS OR CHANGES ON THIS SHEET MUST BE MADE OR CIRCLED IN RED INK, WITH DATE AND NAME OF PERSON MAKING CHANGE.

Do not extend notes this side of this line.

STATION	B. S.	H. I.	F. S.	ELEV.		
89+00						
99 2 R		2876 62	+16.4	2893 0	SH	
12 8 L			0.71	75 9	crown pvmt	
23 2 L			0.41	76 2	edge "	
30 8 L			0.7	75 9	Top Fill	
39 4 L			4.5	72 1	bot brk	
47 0 L			4.2	72 4	Top "	
84 1 L			5.7	70 9	" small drain	
88 3 L			6.3	70 3	bot "	
91 8 L			5.5	71 1	Top " "	
89+50			4.51	72 11	℄ edge pvmt	
2 9 R			4.6	72 0	Top brk	
4 9 R			5.3	71 3	bot "	
7 6 R			5.3	71 3	" cut	
9 7 R			2.8	73 8	Top "	
12 7 R			0.9	75 7	" brk	
48 5 R			+2.6	79 2	" "	
58 9 R			+2.5	79.1	bot "	
65 0 R			+3.8	80 4	Top	
91 0 R			+8.7	85.3	SH	
15 6 L			3 08	73 54	ctr pvmt	
27 3 L			2 77	73 85	edge "	

F.B. 1840 Pg. 14 Job No. 8374 Division No. Notes Red Plotted Profile
Survey of Muroc Dog Date Date No. X-Sec.
Survey by R L Willey Notes RLW Notes Chkd J.T.H. Checked
Indexed C. Johnson Date Date 1-27-54 Date No.

76L298 307 10-51

PLEASE RETURN TO

LOS ANGELES COUNTY SURVEYOR

726 LOS ANGELES COUNTY
ENGINEERING BLDG.

NOTE: ANY ADDITIONS OR CHANGES ON THIS SHEET MUST BE MADE OR CIRCLED IN RED INK, WITH DATE AND NAME OF PERSON MAKING CHANGE.

Do not extend notes this side of this line.

STATION	B. S.	H. I.	F. S.	ELEV.		
89+50						
34.1 L		2876.62	3.1	28735	Top fill	
43.0 L			6.2	7040	bot "	
70.9 L			7.9	687	" brk	
93.0 L			8.1	685	54	
90+00			7.53	6909	℄ bot brk	
1.9 R			7.5	691	Gut	
4.9 R			4.9	~~72.7~~ 71.7	Top. brk	
7.5 R			3.2	734	Top. cut	
35.0 R			1.1	755	brk in slope.	
49.6 R			0.0	7662	bot. brk	
65.7 R			+1.3	77.9	Top "	
87.8 R			+4.0	80.6	bot "	
1.7 L			6.94	69.68	Top brk	
2.6 L			6.76	69.86	edge pvmt	
17.1 L			5.71	70.91	ctr pvmt	
31.4 L			5.14	71.48	edge "	
39.4 L			5.5	71.1	Top Fill	
45.8 L			7.9	687	bot "	
90.0 L			10.8	658	" brk	
90+50			5.30	71.32	℄ Top cut	
31.1 R			5.9	28707	bot brk	

Profile No. ____ Notes Red ____ Plotted ____ Job No. 8324 Division No. ____ F.B. 1840 Pg. 15

X-Sec. No. ____ Date ____ Date ____ Survey of ____

Notes Chkd. [illegible] Checked ____ Survey by R.L.W. Date 12-3-53

Date 1-27-54 Date ____ Map No. ____ Indexed ____ Date ____

76L298 307 10-51

PLEASE RETURN TO

LOS ANGELES COUNTY SURVEYOR
726 LOS ANGELES COUNTY
ENGINEERING BLDG.

NOTE: ANY ADDITIONS OR CHANGES ON THIS SHEET MUST BE MADE OR CIRCLED IN RED INK, WITH DATE AND NAME OF PERSON MAKING CHANGE.

Do not extend notes this side of this line.

STATION	B. S.	H. I.	F. S.	ELEV.		
90+50						
58 7 R		2876 62	4.7	2871 9	brk in slope	
99 0 R			1.4	75 2	SH.	
3 4 L			10 0	66 6	bot cut	
6 2 L			9 38	67 24	Top brk edge pvmt	
21 1 L			8 20	68 42	ctr pvmt	
34 4 L			7 41	69 21	edge pvmt	
44 4 L			7 5	69 1	Top fill	
50 5 L			10 1	66 5	bot "	
92 6 L			12 9	63 7		
T.P.	056	2867.08	10 10	28[illegible] 52		
91+00			0 80	66 28	℄	
15 8 R			0.1	67.0	brk in slope	
60 0 R			+1.6	6[illegible]7	" " "	
104 7 R			+3 6	70 7	bot brk	
2 4 L			1.9	65 2	Top brk	
3 5 L			3.7	63 4	Cut	
6 0 L			2.8	64 3	Top brk	
8 0 L			2 58	64 50	edge pvmt	
22 1 L			1 34	65 74	ctr "	
36 1 L			0 41	66 67	edge "	
44 6 L			0 7	2866 4	Top fill	

F.B. 1840 Pg. 16 Job No. 8374 Division No. Notes Red. Plotted Profile
Survey of Muroc Bldg Date Date No.
Survey by P. L. Miller Notes BLW Notes Chkd. J. T. H. Checked X-Sec.
Indexed A. C. Jo[illegible] Date Date 1-27-54 Date No.

L298 307 10-51

PLEASE RETURN TO

LOS ANGELES COUNTY SURVEYOR

726 LOS ANGELES COUNTY
ENGINEERING BLDG.

NOTE: ANY ADDITIONS OR CHANGES ON THIS SHEET MUST BE MADE OR CIRCLED IN RED INK, WITH DATE AND NAME OF PERSON MAKING CHANGE.

Do not extend notes this side of this line.

STATION	B. S.	H. I.	F. S.	ELEV.		
91+00						
52 2 L		2867 08	3.0	2864 1'	bot fill	
63 4 L			3.4	63 7'	Top brk	
80 8 L			5.2	61 9'	bot "	
103 4 L			6.3	60 8'	" "	
91+50			4.39	62 69'	℄	
2 3 R			3.3	63 8'	Top brk	
34 1 R			2.9	64 2'	bot "	
86 6 R			0.8	66 3'	" "	
3 7 L			4.5	62 6'	Top brk	
5 4 L			5.2	61 9'	Gut	
8 5 L			4.99	62 09'	edge pvmt	
22 7 L			3.72	63 36'	ctr "	
35 7 L			3.02	64 06'	edge "	
44 5 L			3.1	64 0'	Top fill	
50 3 L			5.7	61 4'	bot "	
98 0 L			8.5	58 6'	flat	
92+00			5.48	61 60'	℄	
3 4 R			4.6	62 5'	Top brk	
53 5 R			2.9	64 2'	flat	
92 4 R			1.5	65 6'	"	
L					Gut	

Profile
No. ____ Date ____ Notes Red ____ Plotted ____ Job No. 8377 Division No. ____ F.B. 1840 Pg. 17
X-Sec. Notes Chkd L.T.H. Date 1-27-54 Checked ____ Date ____ Survey of ____ Survey by R.L.Wiley Note R.L.W. Date 12-2-53
No. ____ Date ____ Map No. ____ Indexed ____ Date ____

76L298 307 10-51

PLEASE RETURN TO

LOS ANGELES COUNTY SURVEYOR
726 LOS ANGELES COUNTY
ENGINEERING BLDG.

NOTE: ANY ADDITIONS OR CHANGES ON THIS SHEET MUST BE MADE OR CIRCLED IN RED INK, WITH DATE AND NAME OF PERSON MAKING CHANGE.

Do not extend notes this side of this line.

STATION	B. S.	H. I.	F. S.	ELEV.		
92+00						
3 6 L		2867,08	5,7	2861.4	Top brk	
5 8 L			6,5	60 6	Gut	
7 9 L			6,42	60 66	edge pvmt	
22 1 L			4,43	62 65	ctr "	
34 5 L			5,01	62 07	edge "	
44 7 L			5,00	62 08	Top fill	
50 5 L			7,2	59 9	bot "	
92 1 L			9,1	58 0	flat	
92+50			6,46	60 62	℄	
4 3 R			5,6	61 5	Top brk	
56.5 R			3,6	63 5	Top brk	
59 5 R			4,4	62 7	bot "	
68 5 R			4,1	63 0	" "	
72 7 R			3,0	64 1	Top "	
100.2 R			2.0	65 1	S.H.	
3 0 L			6,4	60 7	Top brk	
6 1 L			7 42	59 66	Gut + edge pvmt	
21 5 L			6 72	60 36	ctr "	
34 0 L			6 35	60 73	edge "	
43 7 L			6 8	60 3	Top fill	
48 3 L			8 4	58 5	bot "	

F.B. 1840 Pg. 18 Job No. 8374 Division No. Notes Red Plotted Profile
Survey of Muroc Diagonal Date Date No. X-Sec.
Survey by R.L. Willey Notes R.L.W. Notes Chkd J.T.H. Checked
Indexed R. C. Johnson Date Date 1-27-54 Date No.

76L298 307 10-51

PLEASE RETURN TO

LOS ANGELES COUNTY SURVEYOR

726 LOS ANGELES COUNTY
ENGINEERING BLDG.

NOTE: ANY ADDITIONS OR CHANGES ON THIS SHEET MUST BE MADE OR CIRCLED IN RED INK, WITH DATE AND NAME OF PERSON MAKING CHANGE.

Do not extend notes this side of this line.

STATION	B. S.	H. I.	F. S.	ELEV.		
92+50						
57.0 L		286708	8.1	2859.0	Top brk	
95.0 L			9.9	57 2	S.H.	
93+00			7.01	60 07	℄	
3.8 R			6.5	60 6	Top brk	
14.4 R			6.3	60 8	bot drain	
34.6 R			5.7	61 4	bot brk	
90.3 R			1.5	65 6	S H.	
1.6 L			7.2	59 9	Top brk	
4.3 L			8.18	58 90	Gut edge pvmt	
19.8 L			7.91	59 17	ctr. "	
33.2 L			8.16	58 92	edge "	
41.7 L			8.9	58 2	Gut	
43.6 L			8.7	58 4	Top brk	
48.8 L			9.8	57 3	bot "	
100.0 L			11.5	55 6	flat	
T.P.	650	2865.30	8.28	2858.80		
93+50			5.90	59 40	℄	
6.2 L			5.2	60 1	Top brk	
10.0 R			6.5	58 8	bot "	
18.2 R			5.3	60 0	Top "	
38.8 R			4.4	60 9	bot "	

Profile No. ____ Date ____ Notes Red ____ Plotted ____ Job No. 8374 Division No. ____ F.B. 1840 Pg. 19

X-Sec. No. ____ Date ____ Notes Chkd. [illegible] Checked ____ Survey of [illegible] Survey by R.L. Willey Notes R.L.W. Date 12-53

Date 1-27-54 Date ____ Map No. ____ Indexed [illegible] Date ____

76L298 307 10-51

PLEASE RETURN TO

LOS ANGELES COUNTY SURVEYOR
726 LOS ANGELES COUNTY
ENGINEERING BLDG.

NOTE: ANY ADDITIONS OR CHANGES ON THIS SHEET MUST BE MADE OR CIRCLED IN RED INK, WITH DATE AND NAME OF PERSON MAKING CHANGE.

Do not extend notes this side of this line.

STATION	B. S.	H. I.	F. S.	ELEV.		
93+50						
59.8 R		2865.30	1.5	63.8	Top brk	
84.0 R			+0.6	6[illegible]	bot brk	
96.0 R			+2.1	6[illegible]	S.H	
1.0 L			6.60	5870	Gut edge prmt	
18.2 L			6.51	5879	ctr "	
31.5 L			6.93	5837	edge "	
41.7 L			7.3	53[illegible]0	Top brk	
50.0 L			10.5	5[illegible]8	bot " in drain	
73.0 L			11.8	53[illegible]5	bot " " "	
77.3 L			10.5	5[illegible]	Top " out [illegible]	
92.3 L			11.8	53[illegible]5	" "	
100.1 L			13.3	52[illegible]0	bot "	
94+00			6.68	5862	℄ Gut edge prmt	
2.5 R			5.7	59[illegible]6	Top brk	
6.5 R			6.2	59[illegible]1	bot. "	
14.2 R			3.9	61[illegible]4	Top. "	
37.8 R			2.3	63[illegible]0	bot. "	
67.0 R			0.2	65[illegible]1	" "	
97.0 R			+3.5	6[illegible]	S.H.	
16.8 L			6.16	5914	ctr prmt	
26.6 L			6.25	5905	prmt "	

F.B. 1840 PG. 20 Job No. 8374 Division No. Notes Red. Plotted Profile
Survey of Muros Diagonal Date Date No.
Survey by R.L. Willey Notes R.L.W. Notes Chkd. J.T.H. Checked X-Sec.
Indexed C. Johnson Date Date 1-27-54 Date No.

76L298 307 10-51

PLEASE RETURN TO

LOS ANGELES COUNTY SURVEYOR

726 LOS ANGELES COUNTY
ENGINEERING BLDG.

NOTE: ANY ADDITIONS OR CHANGES ON THIS SHEET MUST BE MADE OR CIRCLED IN RED INK, WITH DATE AND NAME OF PERSON MAKING CHANGE.

Do not extend notes this side of this line.

STATION	B. S.	H. I.	F. S.	ELEV.		
94+00				28586	J.T.H.	
33.8 L		286530	6.7	~~287210~~	Top fill	
44.0 L			8.8	565	bot "	
76.7 L			11.3	540	Top brk	
79.3 L			12.2	531	bot drain	
82.3 L			11.7	536	Top brk	
100.0 L			12.0	533	flat	
94+50			6.29	5901	℄ edge prmt	
2.1 R			6.2	591	bot brk	
4.5 R			5.6	597	Top "	
10.1 R			5.2	601	bot "	
13.5 R			3.7	616	Top "	
49.0 R			0.5	648	bot "	
65.5 R			+1.8	671	Top "	
100.0 R			+4.2	695	bot "	
12.5 L			5.60	5970	ctr prmt	
24.0 L			5.28	6002	edge prmt	
31.6 L			54	599	Top brk	
39.0 L			75	578	bot brk	
80.0 L			110	543	bot "	
92.0 L			119	534	flat	
95+00			579	5951	℄	

Profile No. ____ Date ____ Notes Red ____ Date ____ Plotted ____ Date ____ Job No. 8379 Division No. ____ Survey of ____ Survey by R.L. Willey Notes ____ Date ____ Map No. ____ Indexed ____ Date ____

X-Sec. No. ____ Date ____ Notes Chkd J.T.H. Checked ____ Date 1-27-64 Date ____

F.B. 1040 PG. 21

76L298 307 10-51

PLEASE RETURN TO

LOS ANGELES COUNTY SURVEYOR
726 LOS ANGELES COUNTY
ENGINEERING BLDG.

NOTE: ANY ADDITIONS OR CHANGES ON THIS SHEET MUST BE MADE OR CIRCLED IN RED INK, WITH DATE AND NAME OF PERSON MAKING CHANGE.

Do not extend notes this side of this line.

STATION	B. S.	H. I.	F. S.	ELEV.		
95+00						
3.0 R		286530	5.90	59[illegible]0	edge pvmt	
4.3 R			5.9	59[illegible]	Gut	
4.5 R			7.9	57[illegible]	Top brk	
7.0 R			4.6	60[illegible]7	bot "	
14.4 R			3.1	62[illegible]	Top "	
24.0 R			2.0	63[illegible]	bot "	
77.6 R			+5.2	7[illegible]	SH	
96.5 R			+8.8	74.1	"	
11.1 L			5.07	66[illegible]23	ctr pvmt	
21.7 L			4.73	60[illegible]7	edge "	
29.6 L			4.8	60[illegible]5	Top brk	
39.2 L			7.6	57[illegible]7	bot "	
59.7 L			9.5	5[illegible]8	brk	
95.0 L			11.8	5[illegible]5	flat	
95+50			4.78	60[illegible]52	℄	
6.7 R			5.24	60[illegible]06	edge pvmt Gut	
11.9 R			4.0	61[illegible]3	Top brk	
16.0 R			4.2	61[illegible]1	bot "	
25.5 R			2.1	63[illegible]2	Top "	
55.5 R			+0.6	65[illegible]9	bot "	
93.8 R			+9.2	74[illegible]5	S.H.	

F.B. 1840 PG 22 Job No. 8374 Division No. Notes Red. Plotted Profile
Survey of Muroc Diagonal Date Date No.
Survey by R.L. Willey Notes R.L.W. Notes Chkd. Checked J.T.H. X-Sec.
Indexed K. C. Johnson Date Date 1-27-54 No.

76L298 307 10-51

PLEASE RETURN TO

LOS ANGELES COUNTY SURVEYOR

726 LOS ANGELES COUNTY
ENGINEERING BLDG.

NOTE: ANY ADDITIONS OR CHANGES ON THIS SHEET MUST BE MADE OR CIRCLED IN RED INK, WITH DATE AND NAME OF PERSON MAKING CHANGE.

Do not extend notes this side of this line.

STATION	B. S.	H. I.	F. S.	ELEV.		
95+50						
7.1 L		2865.30	4.24	61 06	ctr pvmt	
18.8 L			3 74	61 56	edge pvmt	
25.0 L			40	61 3	Top brk	
32.8 L			6 7	58 6	bot "	
66.3 L			9 5	55 8		
95.0 L			11.1	54 2		
T.P.	765	2869.89	3.06	2862.24		
96+00			7 82	62 07	℄	
13.3 R			8.80	61 07	edge pmt	
14.6 R			8 7	61 2	Gut	
18.2 R			7 6	62 3	bot brk	
22.0 R			5 1	64 8	Top "	
39.5 R			3 7	66 2	bot "	
69.0 R			+1 2	71.1	Top brk	
90.0 R			+3 3	73.2	SH	
2.1 L			7 72	62 17	ctr pvmt	
16.5 L			7 14	62 75	edge pvmt	
22.7 L			7 7	62 2	Top brk	
25.8 L			8 7	61 2	bot brk	
37.4 L			10 2	59 7	" "	
66.8 L			12 8	57.1	Top	

Profile
No. X-Sec.
Notes Red ____ Plotted ____ Job No. 8374 Division No. ____
Date ____ Date ____ Survey of Mare Rd
Notes Chkd LTH Checked ____ Survey by R.L.W. Notes R.L.W. Date 12-5-53
No. ____ Date 1-27-54 Date ____ Map No. ____ Indexed ____ Date ____

F.B. 1840 Pg. 23

76L298 307 10-51

PLEASE RETURN TO

LOS ANGELES COUNTY SURVEYOR
726 LOS ANGELES COUNTY
ENGINEERING BLDG.

NOTE: ANY ADDITIONS OR CHANGES ON THIS SHEET MUST BE MADE OR CIRCLED IN RED INK, WITH DATE AND NAME OF PERSON MAKING CHANGE.

Do not extend notes this side of this line.

STATION	B. S.	H. I.	F. S.	ELEV.		
96+00						
92.5 L		2869.89	14.7	2855.2	flat	
T.P.	6.27	2870.14	6.02	2863.87		
96+50			6.10	6404	℄	
4.1 R			6.51	6383	ctr prmt	
22.1 R			7.67	6345	edge "	
23.0 R			7.8	6323	[illegible]	
25.1 R			6.7	6322	brk	
29.9 R			4.7	6352	Top cut	
60.0 R			0.4	6327	" brk	
94.0 R			+3.7	[illegible]	bot "	
8.8 L			6.01	6413	edge prmt	
19.0 L			6.6	6385	Top brk	
23.4 L			[illegible]	61.1	bot "	
37.3 L			11.2	5839	Top "	
45.9 L			12.5	5765	bot "	
54.3 L			12.0	5791	Top "	
87.2 L			14.7	5554	" "	
95.0 L			15.3	5488	bot "	
97+00			4.51	6563	℄	
1.6 R			4.29	6585	edge prmt	
15.7 R			4.77	6537	ctr "	

F.B. 1840 PG. 24 Job No. 8374 Division No. Notes Red. Plotted Profile
Survey of Muroc Diagonal Date Date No.
Survey by P.L. Miller Notes P.L.W. Notes Chkd J.T.H. Checked X-Sec.
Indexed O. Johnson Date Date 1-27-54 Date No.

76L298 307 10-51

PLEASE RETURN TO

LOS ANGELES COUNTY SURVEYOR

726 LOS ANGELES COUNTY
ENGINEERING BLDG.

NOTE: ANY ADDITIONS OR CHANGES ON THIS SHEET MUST BE MADE OR CIRCLED IN RED INK, WITH DATE AND NAME OF PERSON MAKING CHANGE.

Do not extend notes this side of this line.

STATION	B. S.	H. I.	F. S.	ELEV.		
97+00						
33.5 R		2870.14	6.48	2863.66	edge pvmt	
35.7 R			6.5	63.6	Gut	
41.5 R			3.4	66.7	Top brk	
60.5 R			1.6	68.5	" "	
89.0 R			+0.3	70.4	SH	
5.6 L			4.8	65.3	Top brk	Jog to cold
11.7 L			7.1	63.0	bot "	36° hard
35.7 L			8.8	61.3	Top "	
88.0 L			12.6	57.5	" "	
97+17.6			4.0	66.1	℄ Top brk [illegible]	
+40.8			5.5	64.6	℄ " " "	
97+50			5.77	64.37	℄	
3.1 R			5.3	64.8	bot brk	
8.5 R			3.0	67.1	Top "	
18.8 R			2.51	67.63	edge pvmt	
31.5 R			3.29	66.85	ctr "	
49.5 R			5.07	65.07	edge "	
51.8 R			5.0	65.1	[illegible]	
53.5 R			3.1	67.0	brk	
59.4 R			+1.4	71.5	Top cut	
101.3 R			+3.8	73.9	S.H	

Profile
No. X-Sec.
Notes Red
Date
Plotted
Date
Job No. 8379 Division No.
Survey of Mur[illegible]
Notes Chkd. L.T.H. Checked
Survey by R.L. Wiley Notes R.L.W. Date 12-53
No.
Date 1-29-54 Date
Map No. Indexed Johnson Date
F.B. 7840 Pg. 25

76L298 307 10-51

PLEASE RETURN TO

LOS ANGELES COUNTY SURVEYOR
726 LOS ANGELES COUNTY
ENGINEERING BLDG.

NOTE: ANY ADDITIONS OR CHANGES ON THIS SHEET MUST BE MADE OR CIRCLED IN RED INK, WITH DATE AND NAME OF PERSON MAKING CHANGE.

Do not extend notes this side of this line.

STATION	B. S.	H. I.	F. S.	ELEV.		
97+00						
9.0 L		2870.14	7.4	2862.7	bot brk	
[illegible] L			8.3	6[illegible]	Top "	
80.0 L			12.7	5[illegible].9	S H	
96.6 L			13.1	5[illegible].0	S H	
97+77.0			4.3	6[illegible].8	℄ brk [illegible]	
98+00			4.14	6[illegible].00	℄	
23.1 R			3.1	67.0	bot brk	
31.0 R			[illegible]	68.6	Top "	
31.8 R			1.3[illegible]	68.6	edge pvmt	
53.0 R			2.[illegible]	67.97	[illegible] "	
73.2 R			3.[illegible]	66.27	edge "	
74.2 R			4.0	66.1	Gut	
79.7 R			1.4	68.7	Top out	
95.5 L			0.3	69.8	S.H.	
32.0 L			5.1	6[illegible]	Top brk	
62.3 L			8.4	6[illegible]	bot "	
97.8 L			11.2	5[illegible]	" "	
98+50			7.43	6[illegible].71	℄	
40.8 R			5.0	6[illegible]	Top brk	
47.6 R			4.8	6[illegible]	bot "	
52.4 R			3.6	66.6	brk	

F.B. 1840 Pg. 26 Job No. 8324 Division No. Notes Red. Plotted Profile
Survey of Muroc Diagonal Date Date No. X-Sec.
Survey by P.L. Willey Notes P.L.W. Notes Chkd J.T.H. Checked
Indexed R. C. Johnson Date Date 1-27-54 Date No.

76L298 307 10-51

PLEASE RETURN TO

LOS ANGELES COUNTY SURVEYOR

726 LOS ANGELES COUNTY
ENGINEERING BLDG.

NOTE: ANY ADDITIONS OR CHANGES ON THIS SHEET MUST BE MADE OR CIRCLED IN RED INK, WITH DATE AND NAME OF PERSON MAKING CHANGE.

Do not extend notes this side of this line.

STATION	B. S.	H. I.	F. S.	ELEV.		
98+50						
58.0 R		2870.14	1.2	2868.9	Top brk	
66.9 R			0.81	69.33	edge pvmt	
79.4 R			1.35	68.79	ctr "	
99.0 R			2.92	67.22	edge "	
10.8 L			8.4	61.7	bot brk	
24.7 L			8.9	61.2	Top "	
37.0 L			10.0	60.1	" "	
69.7 L			12.1	~~58.1~~ 58.0	bot brk	
71.5 L			11.9	58.2	Top "	
92.4 L			12.8	57.8	bot "	
98+81.0			8.3	61.8	℄ brk profile	
T.P.	456	2865.33	9.37	2860.77		
99+00			5.02	60.31	℄	
52.0 R			2.5	62.8	bot brk	
72.2 R			0.5	64.8	Top "	
80.5 R			+0.5	65.8	bot "	
91.9 R			+4.8	70.1	Top "	
103.6 R			+4.8	70.1	edge pvmt	
116.5 R			+4.7	70.0	ctr "	
135.8 R			+3.3	68.6	edge "	
35.5 L			6.5	58.8	Top brk	

Profile No. ____ Date ____ Notes Red ____ Date ____ Plotted ____ Date ____ Job No. [illegible] Survey of [illegible] Division No. ____ F.B. 1840 Pg. 77

X-Sec. No. ____ Date ____ Notes Chkd. J.T.H. Checked ____ Date ____ Survey by B.L.W. Notes B.L.W. Date 12-5-53

Map No. ____ Date 1-27-54 Indexed ____ Date ____

76L298 307 10-51

PLEASE RETURN TO

LOS ANGELES COUNTY SURVEYOR
726 LOS ANGELES COUNTY
ENGINEERING BLDG.

NOTE: ANY ADDITIONS OR CHANGES ON THIS SHEET MUST BE MADE OR CIRCLED IN RED INK, WITH DATE AND NAME OF PERSON MAKING CHANGE.

Do not extend notes this side of this line.

F.B. 1940 Pg 28 | Job No. 8374 Division No. | Notes Red | Plotted | Profile
Survey of Murrieta Disposal | Date | Date | No.
Survey by Lawley & Assoc. | Notes Chkd J.T.H. | Checked | X-Sec.
Indexed R. C. Johnson | Date 1-27-54 | Date | No.

STATION	B. S.	H. I.	F. S.	ELEV.		
98+20				2856.2		
6 Rt L		2865.33	9.1	2856.2	bot brk	
89 Rt L			9.6	55.7	"	
99+50			7.12	58.21	℄	
99 Rt ℄			5.9	59.4	Top brk	
77 L ℄			1.8	63.5	" "	
113 Rt ℄			+1.2	67.1	Bot. fill	
66 Rt L			8.7	58.5	S.H.	
96 Rt L			11.5	55.7	S.H.	
100+00			8.01	57.19	℄	
31 Rt ℄			6.2	59.1	brk.	
62 Rt ℄			4.2	61.1	S.H.	
93 Rt ℄			1.6	63.7	S.H.	
38 Rt L			7.0	55.7	Top brk	
45 Rt L			11.0	54.3	bot	
54 Rt L			11.4	53.9	"	
63 Rt L			11.2	54.1	Top brk	
75 Rt L			12.12	53.1	bot "	
86 Rt L			11.4	53.9	Top "	
100+07.58			8.15	57.18	℄	
100+91 Rt ℄			2.6	57.7	℄ Top bot slope	
100+43 Rt ℄			6.4	59.3	bot "	

76L298 307 10-51

PLEASE RETURN TO

LOS ANGELES COUNTY SURVEYOR

726 LOS ANGELES COUNTY
ENGINEERING BLDG.

NOTE: ANY ADDITIONS OR CHANGES ON THIS SHEET MUST BE MADE OR CIRCLED IN RED INK, WITH DATE AND NAME OF PERSON MAKING CHANGE.

Do not extend notes this side of this line.

STATION	B. S.	H. I.	F. S.	ELEV.		
100+47.2		2865.33'	7.1	2858.2'	℄ Top brk [illegible]	
100+50			6.79	58.54'	℄	
8.8 R			6.7	58.6'	Top brk	
12.8 R			7.9	57.4	bot "	
18.2 R			6.6	58.7	Top "	
66.0 R			4.3	61.0'	brk	
77.5 R			3.1	[illegible]	"	
100.2 R			2.0	63.3	SH.	
23.2 L			8.0	57.3'	Top brk	
28.0 L			8.5	56.8	bot "	
34.5 L			8.0	57.3'	Top "	
72.2 L			10.2	55.1'	Stone	
[illegible] L			10.8	54.5'	"	
100+60.8			6.8	58.5'	℄ Top brk [illegible]	
100+63.5			7.3	58.0'	℄ bot "	
+68.2			6.4	58.9'	℄ Top "	
[illegible]			5.7	59.6'	℄ " "	
101+00			5.84	59.49	℄ " "	
41.2 R			4.0	61.3'	Top brk	
45.8 R			4.9	60.4'	bot	
49.5 R			4.6	60.7'	Top brk	

Profile
No. ____ Date ____ Notes Red ____ Plotted ____ Job No. 8374 Division No. ____
X-Sec. Date ____ Date ____ Survey of [illegible]
No. ____ Notes Chkd. L.J.H. Checked ____ Survey by R.L.Miller Notes R.L.W. Date 12-53
Date 1-27-54 Date ____ Map No. ____ Indexed C. Johnson Date ____

F.B. 1840 PG. 79

76L298 307 10-51

PLEASE RETURN TO

LOS ANGELES COUNTY SURVEYOR
726 LOS ANGELES COUNTY
ENGINEERING BLDG.

NOTE: ANY ADDITIONS OR CHANGES ON THIS SHEET MUST BE MADE OR CIRCLED IN RED INK, WITH DATE AND NAME OF PERSON MAKING CHANGE.

Do not extend notes this side of this line.

STATION	B. S.	H. I.	F. S.	ELEV.		
101+00						
53.3 R		[illegible]5,33'	5.8	[illegible]	Top brk	
56.3 R			4.2	[illegible]	bot "	
96.3 R			1.9	[illegible]	Top "	
11.6 L			69	[illegible]	bot "	
15.0 L			62	59.1'	Top "	
61.2 L			71	[illegible]	[illegible]	
87.4 L			79	[illegible]	[illegible]	
101+06			62	59.1'	bot brk	
101+18			[illegible]	[illegible]	℄ Top "	
T.P.	11.26	[illegible]12.15	364	3861 69'		
101+50			745	[illegible]	℄	
64.0 R			99	63.0	brk in slope	
95.8 R			91	[illegible]	Slope	
23.5 L			[illegible]	[illegible]	brk "	
36.0 L			11 7	[illegible]	bot brk	
44.4 L			11 2	[illegible]	Top "	
76.2 L			[illegible]	[illegible]	brk	
88.4 L			120	[illegible]	Top brk	
101+87.3			9 6	[illegible]	℄ toe slope	
102+00			8 19	64 76	℄	
46.0 R			77	[illegible]	Top brk	

F.B. 1840 PG. 30 Job No. 8374 Division No. Notes Red Plotted Profile
Survey of Muroc Diagonal Date Date No. X-Sec.
Survey by R.L. Willey Notes R.L.W. Notes Chkd. J.T.H. Checked
Indexed E. C. Johnson Date Date 1-27-54 Date No.

76L298 307 10-51

PLEASE RETURN TO

LOS ANGELES COUNTY SURVEYOR

726 LOS ANGELES COUNTY
ENGINEERING BLDG.

NOTE: ANY ADDITIONS OR CHANGES ON THIS SHEET MUST BE MADE OR CIRCLED IN RED INK, WITH DATE AND NAME OF PERSON MAKING CHANGE.

Do not extend notes this side of this line.

STATION	B. S.	H. I.	F. S.	ELEV.		
102+00						
64.4 R		2872.95	8.1	2864 8	bot brk	
94.2 R			6.5	66 4	SH	
52.8 L			8.8	64 1	Top brk	
55.2 L			9.6	63 3	bot "	
59.0 L			8.5	64 4	Top "	
93.5 L			8.6	64 3	SH	
102+50			2.31	70 64	±	
18.2 R			0.6	72 3	Top brk	
49.8 R			+0.9	73.8	" "	
94.2 R			1.2	71 7	bot "	
30.0 L			6.2	66 7	" "	
35.5 L			6.2	66 7	Top "	
37.8 L			6.4	66 0	bot "	
40.5 L			6.4	66 5	Top "	
62.9 L			6.6	66 3	" "	
74.2 L			6.9	66 0	bot "	
82.5 L			5.8	67 1	flat	
92.0 L			5.4	67 5	"	
102+66.8			0.5	72 4	Top brk profile	
T.P.	818	2880.80	0.33	2872.62		
102+87.0			7.8	73 0	℄ Top brk	

Profile No. ____ Date ____ Notes Red ____ Date ____ Plotted ____ Date ____ Job No. 8376 Division No. ____

X-Sec. No. ____ Date ____ Notes Chkd. L.T.H. Checked ____ Survey of ____ Survey by R.L. Willey Notes R.L.W. Date 12-5-53

Date 1-27-54 Date ____ Map No. ____ Indexed C. Johnson Date ____

F.B. 1840 Pg. 31

76L298 307 10-51

PLEASE RETURN TO

LOS ANGELES COUNTY SURVEYOR
726 LOS ANGELES COUNTY
ENGINEERING BLDG.

NOTE: ANY ADDITIONS OR CHANGES ON THIS SHEET MUST BE MADE OR CIRCLED IN RED INK, WITH DATE AND NAME OF PERSON MAKING CHANGE.

Do not extend notes this side of this line.

STATION	B. S.	H. I.	F. S.	ELEV.		
103+00		288080	8.82	287198	±	
19.3 R			4.8	76.0	Top brk	
37.5 R			1.4	79.4	" "	
49.9 R			0.0	80.[illegible]	Top brk	
77.8 R			1.0	[illegible]	bot "	
93.6 R			0.5	[illegible]	SH	
6.9 L			10.0	[illegible]	Toe slope	
37.5 L			11.1	[illegible]	bot brk	
61.6 L			9.1	[illegible]	Top "	
77.1 L			9.1	[illegible]	bot "	
88.5 L			7.9	7[illegible]	Top brk	
103+50			7.82	[illegible]	±	
12.5 R			6.8	[illegible]	bot brk	
41.6 R			1.9	[illegible]	SH	
66.[illegible] R			+2.7	8[illegible]	Top "	
84.8 R			+3.7	8[illegible]	" [illegible]	
109.9 R			+3.3	84.1	Top brk	
10.5 L			8.0	[illegible]	" "	
22.7 L			9.5	[illegible]	bot "	
27.4 L			9.5	[illegible]	" "	
33.9 L			8.5	[illegible]	Top "	

F.B. 1840 PG. 32 Job No. 8374 Division No. Notes Red. Plotted Profile
Survey of Muroc Diagonal Date Date No. X-Sec.
Survey by R.L. Willey Notes BLW Notes Chkd. J.T.H. Checked
Indexed R. C. Johnson Date Date 1-28-54 Date No.

76L298 307 10-51

PLEASE RETURN TO

LOS ANGELES COUNTY SURVEYOR

726 LOS ANGELES COUNTY
ENGINEERING BLDG.

NOTE: ANY ADDITIONS OR CHANGES ON THIS SHEET MUST BE MADE OR CIRCLED IN RED INK, WITH DATE AND NAME OF PERSON MAKING CHANGE.

Do not extend notes this side of this line.

STATION	B. S.	H. I.	F. S.	ELEV.		
103+50						
50.5 L		2880.80	8.4	2872.4	bot brk	
59.7 L			7.5	73.3	Top "	
94.4 L			7.4	73.4	flat	
103+65.2			7.8	73.0	℄ Top brk	
+73.9			8.3	72.5	℄ bot	
+79.6			7.4	73.4	℄ Top	
104+00			6.18	74.62	℄	
9.5 R			7.0	73.8	bot brk	
24.5 R			6.2	74.6	bot "	
42.8 R			4.5	76.3	brk in slope	
81.8 R			+1.4	82.2	Top brk	
98.7 R			+2.2	83.0	S.H.	
14.2 L			4.1	74.7	brk in slope	
33.2 L			6.2	74.6	bot brk	
86.3 L			3.7	77.1	flat	
104+50			4.19	76.61	℄	
35.0 R			4.2	76.6	bot brk	
53.5 R			3.1	77.7	" "	
88.8 R			+1.6	82.4	Top "	
23.5 L			3.5	77.3	bot brk	
78.2 L			0.5	80.3	Top	

Profile No. ____ Date ____ Notes Red ____ Date ____ Plotted ____ Date ____ Job No. ____ Survey of ____ Division No. ____

X-Sec. No. ____ Date ____ Notes Chkd L.T.H. Date 1-28-54 Checked ____ Date ____ Survey by R.L.Willey Note R.L.W. Date 12-23 Map No. ____ Indexed ____ Date ____

F.B. 1840 PG. 37

76L298 307 10-51

PLEASE RETURN TO

LOS ANGELES COUNTY SURVEYOR
726 LOS ANGELES COUNTY
ENGINEERING BLDG.

NOTE: ANY ADDITIONS OR CHANGES ON THIS SHEET MUST BE MADE OR CIRCLED IN RED INK, WITH DATE AND NAME OF PERSON MAKING CHANGE.

Do not extend notes this side of this line.

STATION	B. S.	H. I.	F. S.	ELEV.		
104+50						
1040 L		2880 80	+1.1	288[illegible]	SH	
T.P.	10 25	2887 08	3 97	287[illegible] 3		
105+00			7 37	79 71	℄	
134 R			7 5	79 6	Top brk.	
470 R			8 4	78 7	bot. "	
902 R			5 8	81 3	Top "	
339 L			6 8	80 3	bot. brk.	
702 L			4 3	82 5	Top. "	
950 L			3 2	83 9	side hill	
105+50			4 28	82 80	℄	
528 R			6 1	81 0	bot. brk.	
894 R			5 0	82 1	bot. brk.	
160 L			3 0	84 1	brk. in slope	
572 L			+0 8	87 9	Top brk.	
915 L			+4 0	91 1	side hill	
106+00			0 59	86 49	℄ + bot. brk. in profile	
482 R			2 4	~~84 7~~ 84 6	Top brk.	
713 R			3 2	83 9	bot. "	
865 R			2 1	85 0	side hill	
157 L			+1 1	88 2	Top brk.	
467 L			+2 3	2889 4	bot. brk.	

F.B. 1840 Pg. 34 Job No. 8374 Division No. Notes Red. Plotted Profile
Survey of Muroc Diagonal Date Date No.
Survey by R.L. Wiley Notes R.L.W. Notes Chkd. J.T.H. Checked X-Sec.
Indexed C. Johnson Date Date 1-28-54 Date No.

76L298 307 10-51

PLEASE RETURN TO

LOS ANGELES COUNTY SURVEYOR
726 LOS ANGELES COUNTY
ENGINEERING BLDG.

NOTE: ANY ADDITIONS OR CHANGES ON THIS SHEET MUST BE MADE OR CIRCLED IN RED INK, WITH DATE AND NAME OF PERSON MAKING CHANGE.

Do not extend notes this side of this line.

STATION	B. S.	H. I.	F. S.	ELEV.		
106+00						
87.5 L		2887 08	+6.0	2893 1	side hill	
T.P.	8 63	2894 88	0,83	2886 25		
106+50			3,71	91 17	℄ + Top brk. in profile	
26.0 R			5,7	89 2	Top brk.	
68.2 R			8,7	86 2	bot. brk.	
88.2 R			7,9	87 0	slope	
43.8 L			2,8	92 1	Top brk.	
96.1 L			+0,2	95 1	Slope	
107+00			5,69	89 19	℄	
46.0 R			6,7	88 2	bot. brk.	
86.5 R			4,9	90 0	Top. brk.	
19.6 L			5,1	89 8	Top. brk.	
61.0 L			4,6	90 3	bot. brk.	
84.4 L			3,7	91 2	side hill	
107+50			8.83	86 05	℄	
26.3 R			9,7	85 2	bot brk	
71.0 R			7,9	87 0	" "	
92.0 R			5,9	89 0	S.H.	
35.5 L			9,5	85 4	bot brk	
61.0 L			8,0	86 9	" "	
95.3 L			6 7	88 2	S.H.	

Profile Notes Red ____ Plotted ____ Job No. 8374 Division No. ____ F.B. 1840 Pg. 35

No. ____ Date ____ Date ____ Survey of [illegible]

R.Sec. Notes Chkd. [illegible] Checked ____ Survey by [illegible] Notes [illegible] Date 12-7-53

No. ____ Date 1-28-54 Date ____ Map No. ____ Added [illegible] Johnson Date ____

76L298 307 10-51

PLEASE RETURN TO

LOS ANGELES COUNTY SURVEYOR
726 LOS ANGELES COUNTY
ENGINEERING BLDG.

NOTE: ANY ADDITIONS OR CHANGES ON THIS SHEET MUST BE MADE OR CIRCLED IN RED INK, WITH DATE AND NAME OF PERSON MAKING CHANGE.

Do not extend notes this side of this line.

STATION	B. S.	H. I.	F. S.	ELEV.		
		2894.88				
T.P.	0.75	2884.42	11.21	2883.67		
108+00			2.19	82.23	℄	
46.4 R			1.8	82.6	bot brk	
66.2 R			0.5	83.9	Top "	
90.6 R			+0.9	85.3	S.H.	
9.7 L			2.1	85.3	bot brk	
48.2 L			1.0	83.4	Top "	
73.8 L			0.4	84.0	bot "	
99.5 L			+0.9	85.3	SH	
108+50			5.16	78.26	℄	
18.4 R			5.8	78.6	bot brk	
44.0 R			4.7	79.7	Top "	
60.0 R			4.7	79.7	bot "	
80.5 R			2.4	82.0	Top "	
99.0 R			0.9	83.5	SH	
25.5 L			4.7	79.7	bot brk	
65.2 L			2.4	82.0	Top "	
90.5 L			2.2	82.2	bot "	
109+00			9.48	74.94	℄	
5.7 R			10.0	74.4	bot brk	

F.B. 1840 Pg. 36 Job No. 8374 Division No. Notes Red. Plotted Profile
Survey of Muroc Diagonal Date Date No.
Survey by R.L. Willey Notes R.L.W. Notes Chkd. J.T.H. Checked X-Sec.
Indexed R. C. Johnson Date Date 1-28-54 Date No.

76L298 307 10-51

PLEASE RETURN TO

LOS ANGELES COUNTY SURVEYOR

726 LOS ANGELES COUNTY ENGINEERING BLDG.

NOTE: ANY ADDITIONS OR CHANGES ON THIS SHEET MUST BE MADE OR CIRCLED IN RED INK, WITH DATE AND NAME OF PERSON MAKING CHANGE.

Do not extend notes this side of this line.

Profile Notes Red____ Plotted____ Job No. 8374 Division No.____ F.B. 1840 Pg. 37

No.____ Date____ Notes Chkd J.T.T. Date____ Survey of Mission Hills Unit 12 Date 12-6-54

No.____ Date 1-28-54 Checked____ Date____ Survey by [illegible] Jr. Date____

Map No.____ Indexed____ Date____

STATION	B. S.	H. I.	F. S.	ELEV.		
109+00						
10 ± R		2884.42	9.2	752	Top brk	
36 ± R			6.7	777	" "	
69 ± R			5.4	790	bot "	
94 ± R			2.1	823	Top "	
165 ± L			7.9	765	" "	
628 ± L			4.6	798	" "	
986 ± L			4.1	803	S.H.	
109+50			12.00	7242	℄ bot drain	
475 ± R			8.4	760	brk in Slope	
83 ± R			3.8	806	" brk	
1024 ± R			0.7	837	Top "	
155 ± L			11.7	727	bot. "	
575 ± L			10.5	739	" "	
702 ± L			8.8	756	Top "	
932 ± L			7.1	773	S.H.	
T.P.	11.70	2884.33	11.79	2872.63		
T.P.	9.81	2893.53	0.61	2883.72		
T.P.	7.59	2899.06	2.06	2891.47	TBM	
TBM	1.97	2897.48	3.55	2895.51	fd 2" IP conc plug + Tag. # BK [illegible]	
T.P.	1.55	2886.96	12.07	2885.41	27' W'ly ℄ of dirt Rd. 110' ± N of [illegible]	
T.P.	2.82	2878.07	11.71	2875.25	Prop. ℄ Nurse Dr. [illegible]	

76L298 307 10-51

PLEASE RETURN TO

LOS ANGELES COUNTY SURVEYOR
726 LOS ANGELES COUNTY
ENGINEERING BLDG.

NOTE: ANY ADDITIONS OR CHANGES ON THIS SHEET MUST BE MADE OR CIRCLED IN RED INK, WITH DATE AND NAME OF PERSON MAKING CHANGE.

Do not extend notes this side of this line.

STATION	B. S.	H. I.	F. S.	ELEV.		
		2878.07				
T.P.	2.44	2875.08	5.43	2871.64		
110+00			3.71	71.37	℄	
26.7 R			1.8	73.3	bot brk	
66.0 R			+3.1	78.2	Top "	
102.0 R			+7.1	82.2	SH	
18.4 L			6.0	69.1	bot brk	
32.5 L			6.1	69.0 ~~69.4~~	bot "	
86.4 L			1.7	73.4	Top "	
110+50			7.61	68.47	℄	
32.5 R			6.0	69.1	bot brk	
65.4 R			2.7	72.4 ~~72.4~~	bot "	
95.0 R			+2.0	77.1	SH	
11.0 L			8.3	66.8	Top brk	
12.0 L			8.9	66.2	bot "	
23.5 L			7.9	67.2 ~~66.2~~	" "	
46.6 L			5.4	69.7	Top "	
99.6 L			5.6	69.5	flat	
T.P.	2.33	2867.23	10.18	2864.90		
111+00			2.48	64.75	℄	
19.0 R			1.6	65.6	Top brk	

F.B. 1840 Pg. 38
Job No. 8374 Division No. ____ Notes Red. ____ Plotted ____ Profile
Survey of Muroc Diagonal Date ____ Date ____ No. ____
Survey by R.L. Willey Notes R.L. Willey Notes Chkd. J.T.H. Checked ____ X-Sec.
Indexed R. C. Johnson Date ____ Date 1-28-54 Date ____ No. ____

76L298 307 10-51

PLEASE RETURN TO

LOS ANGELES COUNTY SURVEYOR

726 LOS ANGELES COUNTY
ENGINEERING BLDG.

NOTE: ANY ADDITIONS OR CHANGES ON THIS SHEET MUST BE MADE OR CIRCLED IN RED INK, WITH DATE AND NAME OF PERSON MAKING CHANGE.

Do not extend notes this side of this line.

STATION	B. S.	H. I.	F. S.	ELEV.		
111+00						
41.8 R		2867.28	0.6	2866.6	brk in slope	
71.5 R			+1.8	69.0	Top brk	
99.2 R			+3.6	70.8	SH	
5.5 L			1.9	65.3	Top brk	
8.8 L			2.1	65.1	" "	
10.7 L			2.8	~~65.4~~ 64.4	bot "	
14.7 L			2.0	65.2	Top "	
32.6 L			2.0	65.2	bot "	
53.2 L			1.0	66.2	Top "	
89.7 L			0.5	66.7	SH	
111+50			3.80	63.4	℄	
15.6 R			3.7	63.5	brk in slope	
53.5 R			1.6	65.6	"	
90.6 R			+0.7	67.9	SH	
21.2 L			4.2	63.0	Top brk	
24.3 L			5.2	62.0	bot "	
26.8 L			3.9	63.3	Top "	
49.3 L			4.3	62.9	" "	
87.2 L			3.9	63.3	" "	
112+00			5.84	61.39	℄	
42.2 R			4.1	63.1	slope	

Profile Notes Red ____ Plotted ____ Job No. [illegible] Division No. ____ F.B. 1840 Pg. 39

No. ____ Date ____ Date ____ Survey of Murdoch Drive

X-Sec. Notes Chkd. L.T.H. Checked ____ Survey by R.L. Willey Notes R.L.W. Date 12-53

No. ____ Date 1-28-54 Date ____ Map No. ____ Indexed J. Johnson Date ____

76L298 307 10-51

PLEASE RETURN TO
LOS ANGELES COUNTY SURVEYOR
726 LOS ANGELES COUNTY
ENGINEERING BLDG.

NOTE: ANY ADDITIONS OR CHANGES ON THIS SHEET MUST BE MADE OR CIRCLED IN RED INK, WITH DATE AND NAME OF PERSON MAKING CHANGE.

Do not extend notes this side of this line.

F.B. 1840 Pg. 40 Job No. 8374 Division No. Profile
Survey of Muroc Dunsmuir No. X-Sec.
Survey by E. Mulloy Notes Plotted
Indexed E. C. Jahnke Date Date Notes Red No.
Date Date Notes Chkd J.T.H. Checked
Date 1-28-54 Date No.

STATION	B. S.	H. I.	F. S.	ELEV.		
112+00						
94 5 R		2867.23	1.3	2865.9	slope	
33 0 L			6.2	[illegible]	Top brk	
35 ? L			7.1	[illegible]	bot "	
43 ? L			6.3	[illegible]	Top "	
90 3 L			5.4	[illegible]	slope	
112+50			7.17	[illegible]	℄	
26 9 E			6.1	[illegible]	brk in slope	
70 2 R			5.3	[illegible]	bot brk	
94 2 R			3.6	[illegible]	SH.	
46 5 L			8.3	[illegible]	Top brk.	
49 0 L			8.7	[illegible]	℄ Tr. of 3' ditch	
53 5 L			8.0	[illegible]	Top brk	
90 1 L			8.4	[illegible]	flat	
T.P.	2.49	2860.30	9.42	2858.84		
113+00			1.96	[illegible]	℄	
34 0 R			0.9	[illegible]	bot brk	
71 5 LR			+1.4	61.7	brk in slope	
96 0 LR			+3.7	0.40	SH	
24 3 L			2.8	[illegible]	brk in slope	
54 5 L			3.0	[illegible]	bot brk	
92 4 L			2.7	[illegible]	flat	

76L298 307 10-51

PLEASE RETURN TO

LOS ANGELES COUNTY SURVEYOR

726 LOS ANGELES COUNTY
ENGINEERING BLDG.

NOTE: ANY ADDITIONS OR CHANGES ON THIS SHEET MUST BE MADE OR CIRCLED IN RED INK, WITH DATE AND NAME OF PERSON MAKING CHANGE.

Do not extend notes this side of this line.

STATION	B. S.	H. I.	F. S.	ELEV.		
113+50		2860.30	3.80	56 5'	℄	
20° R			2.8	57 5'	bot brk	
50 3 R			0.3	60 0'	brk in slope	
75 9 R			+3.5	63.8'	Top brk	
93 7 R			+4.6	64.9'	S.H.	
48 3 L			5.0	55 3'	bot brk	
65 2 L			4.0	56 3'	Top brk	
96 7 L			3.1	57 2'	S.H.	
114+00			4.60	55 70	℄	
45 3 R			1.1	59 2'	slope	
93 3 R			+3.1	63.4'	"	
47 9 L			6 3	54 0'	bot brk	
54 9 L			59	54 4'	Top "	
91 8 L			4 3	56 0'	" "	
114+06.10 BC			4 49	55 81	℄	
T.BM	155	2861.45	0.40	2859.90	TBM = R.P.B.C. 114+06.06, 50' sly of fd 3/4" I.P. flush.	
~~114+50~~						
114+24°			6.0	55 5	brk in profile	
114+50			5.05	56 40	℄	
42 8 R			2.5	59 0'	slope	
90 9 R			+1.0	62.4'	"	

Profile No. ___ Date ___ Notes Red ___ Plotted ___ Job No. 8314 Division No. ___ F.B. 1840 PG. 91

X-Sec. No. ___ Date ___ Notes Chkd. J.T.H. Date ___ Checked ___ Date ___ Survey of ___ Survey by R.L. Wiley Notes R.L.W. Date 12-5-54

Map No. ___ Date 1-28-54 Indexed Johnson Date ___

76L298 307 10-51

PLEASE RETURN TO

LOS ANGELES COUNTY SURVEYOR
726 LOS ANGELES COUNTY
ENGINEERING BLDG.

NOTE: ANY ADDITIONS OR CHANGES ON THIS SHEET MUST BE MADE OR CIRCLED IN RED INK, WITH DATE AND NAME OF PERSON MAKING CHANGE.

Do not extend notes this side of this line.

STATION	B. S.	H. I.	F. S.	ELEV.		
114+50						
30.5 L		2861.45	7.8	28[illegible]	bot brk	
48.5 L			9.0	[illegible]	" "	
55.8 L			8.2	[illegible]	Top "	
92.7 L			7.8	[illegible]	Slope	
114+789			4.6	[illegible]	℄ Top brk profile	
115+00			6.28	[illegible]	℄	
25.5 R			5.9	[illegible]	In small drain	
40.0 R			5.0	[illegible]	Head " "	
55.0 R			2.1	[illegible]	Top brk	
90.3 R			+1.0	62.4	SH	
17.8 L			7.9	[illegible]	bot brk	
68.5 L			9.8	[illegible]	Top " in drain	
71.2 L			10.9	50[illegible]	bot. ct 2' "	
73.9 L			10.1	[illegible]	Top brk	
97.0 L			9.7	[illegible]	bot "	
115+10			7.4	[illegible]	℄ bot brk profile	
115+28.7			6.5	[illegible]	" " " "	
115+40.3			5.3	[illegible]	℄ Top " "	
115+50			5.48	[illegible]	℄	
28.0 R			3.8	[illegible]	brk	
60.4 R			1.0	6[illegible]	bot brk	

F.B. 1840 PG 42 Job No. 8376 Division No. Notes Red Plotted Profile
Survey of Muroc Diagonal Date Date No.
Survey by R.L. Willey Notes R.L.W. Notes Chkd. J.T.H. Checked X-Sec.
Indexed R. C. Johnson Date Date 1-28-54 Date No.

76L298 307 10-51

PLEASE RETURN TO

LOS ANGELES COUNTY SURVEYOR

726 LOS ANGELES COUNTY
ENGINEERING BLDG.

NOTE: ANY ADDITIONS OR CHANGES ON THIS SHEET MUST BE MADE OR CIRCLED IN RED INK, WITH DATE AND NAME OF PERSON MAKING CHANGE.

Do not extend notes this side of this line.

STATION	B. S.	H. I.	F. S.	ELEV.		
115+50						
87.2 R		2861.45'	+1.8	2863.2'	S.H.	
28.3 L			7.0	54.4'	brk in slope	
72.2 L			11.7	49.7'	bot brk	
84.0 L			12.2	49.2'	" drain	
103.0 L			10.7	50.7'	S.H.	
T.P.	3.32	2857.48	7.29	2854.16		
116+00			3.83	52.65	℄	
20.0 R			1.4	56.0'	bot brk	
56.2 R			+3.7	61.2'	brk in slope	
89.0 R			+7.5	65.0'	S.H.	
8.0 L			4.6	52.9'	Top brk	
33.8 L			7.6	49.9'	bot "	
74.8 L			9.0	48.5'	" " drain	
81.2 L			7.7	49.8'	Top "	
96.2 L			6.6	50.9'	S.H.	
116+23.0			6.3	51.2'	℄ bot brk profile	
116+50			6.01	51.47	℄	
12.6 R			4.6	52.9'	bot brk	
27.5 R			2.4	55.1'	" "	
52.5 R			+3.3	60.8'	Top "	
88.2 R			+8.8	66.3'	" "	

Profile
No. ____ Date ____ Notes Red ____ Plotted ____ Job No. 8374 Division No. ____
X-Sec. Notes Chkd. J.T.H. Date ____ Checked ____ Survey of ____ Survey by R.L. Wiley Notes R.L.W. Date 12-53
No. ____ Date 1-28-54 Date ____ Map No. ____ Indexed Johnson Date ____

F.B. 1840 PG. 43

76L298 307 10-51

PLEASE RETURN TO

LOS ANGELES COUNTY SURVEYOR
726 LOS ANGELES COUNTY
ENGINEERING BLDG.

NOTE: ANY ADDITIONS OR CHANGES ON THIS SHEET MUST BE MADE OR CIRCLED IN RED INK, WITH DATE AND NAME OF PERSON MAKING CHANGE.

Do not extend notes this side of this line.

F.B. 1840 Pg. 94 | Job No. 8374 | Division No. | Notes Red | Plotted | Profile
Survey of Mulroe Diagonal | Date | Date | No.
Survey by P.L.S. Kyllet | Notes Chkd. J.T.H. | Checked | X-Sec.
Indexed | Notes R.L.W. | Date 1-28-54 | Date | No.
Date | Notes J.C.J. 2-2-54 | Date | Date

STATION	B. S.	H. I.	F. S.	ELEV.		
116+50						
45.9 L		2852.48	9.7	2847.8	Top brk	
48.2 L			10.8	46.7	bot drain	
55.4 L			10.7	46.8	" "	
93° L			7.4	50.1	Slope	
116+65.2			9.4	50.1	Top brk profile	
116+82.5			5.0	53.5	bot " "	
117+00			3.3	52.45	℄	
34.9 R			+3.2	60.7	Top brk	
91.9 R			+10.0	61.5	S.H.	
37° L			9.1	48.4	bot brk	
61° L			10.9	46.6	Top " into dr.	
66.5 L			12.0	42.5	bot "	
73.2 L			12.0	42.5	" "	
87.8 L			10.9	43.2	" "	
T. P.	11.66	2866.04	3.10	2854.38		
117+36°			7.0	59.0	Top break on Profile	
117+56			6.12	59.92	℄	
165 R			3.4	62.6	Top break	
52° R			1.3	62.1	brk in Slope	
84° R			+2.0	62.1	Top ridge	
39° L			14.9	51.1	brk in Slope	

76L298 307 10-51

PLEASE RETURN TO

LOS ANGELES COUNTY SURVEYOR

726 LOS ANGELES COUNTY
ENGINEERING BLDG.

NOTE: ANY ADDITIONS OR CHANGES ON THIS SHEET MUST BE MADE OR CIRCLED IN RED INK, WITH DATE AND NAME OF PERSON MAKING CHANGE.

Do not extend notes this side of this line.

STATION	B. S.	H. I.	F. S.	ELEV.		
117+50						
80 L		2866.04	21.8	2844.2	bottom dr	
85 L			21.8	2844.2	" "	
97 L			20.3	45.7	slope	
118+00			1.99	64.05	℄	
38.5 R			+1.6	67.6	S.H.	
71.0 R			+3.3	69.3	Top ridge	
93.5 R			+3.7	69.7	" "	
15.2 L			3.8	62.2	Top brk	
47.0 L			12.0	54.0	S.H.	
79.0 L			19.2	46.8	Top brk	
89.9 L			22.8	43.2	bot drain	
106.5 L			23.4	42.6	" "	
T.P.	9.30	2872.97	2.37	2863.67		
118+50			5.51	67.46	℄	
41.5 R			2.2	70.8	Top ridge	
82.6 R			4.7	68.3	SH	
28.2 L			9.2	63.8	Top brk	
47.9 L			14.5	58.5	Top brk	
76.0 L			23.6	49.4	bot "	
96.5 L			27.4	45.6	SH	
118+93.33			3.28	69.69	1/4 sec. Sec 6 & 7 T5N R1W. 2" IP & BC [illegible]	

Profile
No. ____ Date ____ Notes Red ____ Plotted ____ Job No. 8376 Division No. ____
X-Sec. Date ____ Date ____ Survey of ____
Notes Chkd. L.T.H. Checked ____ Survey by E.L. Wilkes Notes E.L.W. Date 12-5-53
No. ____ Date 1-28-54 Date ____ Map No. ____ Indexed A. C. Johnson Date ____

F.B. 1840 PG. 125

76L298 307 10-51

PLEASE RETURN TO

LOS ANGELES COUNTY SURVEYOR
726 LOS ANGELES COUNTY
ENGINEERING BLDG.

NOTE: ANY ADDITIONS OR CHANGES ON THIS SHEET MUST BE MADE OR CIRCLED IN RED INK, WITH DATE AND NAME OF PERSON MAKING CHANGE.

Do not extend notes this side of this line.

STATION	B. S.	H. I.	F. S.	ELEV.		
					TBM = A.P. 1/4 Cor 6+7 T5N E11W	
		2872.97'			Fd 3/4 I.P. 50' Sly of ℄ 118+93.29	
TBM	463	2875.94	1.66	2871.31		
119+00			6.78	[illegible]	℄	
29.5 R			4.5	[illegible]	Top ridge	
61.2 R			5.4	[illegible]	brk in slope	
91.7 R			8.9	67.0'	SH	
52.0 L			12.8	[illegible]	Top brk	
68.5 L			18.4	[illegible]	bot "	
92.6 L			25.2	[illegible]	SH.	
119+50			5.45	[illegible]	℄	
46.5 R			3.4	[illegible]	Top brk	
90.5 R			[illegible]	67.[illegible]	SH	
47.0 L			9.7	6[illegible].2'	SH	
92.0 L			15.6	6[illegible].3'	Top brk	
120+00			6.30	69.64	℄	
42.0 R			3.9	72.0'	Top brk	
72.4 R			4.4	71.5'	" "	
107.0 R			8.1	67.8'	SH	
46.7 L			9.9	66.[illegible]'	SH	
93.5 L			16.2	59.7'	SH	
120+50			10.63	6[illegible].31	℄	

F.B. 1840 Pg. 46 Job No. 8374 Division No. Notes Red. Plotted Profile
Survey of Murac Diagonal Date Date No.
Survey by P.L. Wiley Notes P.L.W. Notes Chkd. J.T.H. Checked X-Sec.
Indexed E. C. Johnson Date Date 1-28-54 Date No.

76L298 307 10-51

PLEASE RETURN TO

LOS ANGELES COUNTY SURVEYOR

726 LOS ANGELES COUNTY
ENGINEERING BLDG.

NOTE: ANY ADDITIONS OR CHANGES ON THIS SHEET MUST BE MADE OR CIRCLED IN RED INK, WITH DATE AND NAME OF PERSON MAKING CHANGE.

Do not extend notes this side of this line.

STATION	B. S.	H. I.	F. S.	ELEV.		
120+50						
39.5 R		2875.94	8.0	2867.9	Top brk	
68.5 R			8.2	67.7	" "	
107.0 R			13.8	62.1	" "	
17.0 L			12.0	63.9	bot brk	
42.5 L			12.6	63.3	Top "	
63.0 L			16.4	59.5	" "	
92.0 L			28.8	47.1	bot "	
T.P.	0.86	2865.32	11.48	2864.46		
121+00			6.31	59.01	℄	
27.5 R			3.7	61.6	Top brk	
53.3 R			3.0	62.3	" "	
100.0 R			7.8	57.5	brk in slope	
59.2 L			10.0	55.3	Top brk	
79.5 L			14.8	50.5	brk in slope	
109.2 L			23.9	41.4	SH	
121+10.0			7.8	57.5	brk in profile ℄	
121+21.5			7.3	58.0	" " " ℄	
121+50.0			9.20	56.12	℄	
37.2 R			5.6	59.7	Top ridge	
61.2 R			6.5	58.8	brk in slope	
84.4 R			9.[illegible]	~~53.8~~ [illegible]	Top brk	

Profile No. ____ Date ____ Notes Red ____ Plotted ____ Job No. [illegible] Division No. ____ F.B. 1800 Pg. 47

X-Sec. No. ____ Date ____ Notes Chkd. [illegible] Date ____ Checked ____ Date ____ Survey of ____ Survey by [illegible] Notes [illegible] Date 12-53

Date 1-28-54 Map No. ____ Date ____ Index [illegible] Date ____

76L298 307 10-51

PLEASE RETURN TO

LOS ANGELES COUNTY SURVEYOR
726 LOS ANGELES COUNTY
ENGINEERING BLDG.

NOTE: ANY ADDITIONS OR CHANGES ON THIS SHEET MUST BE MADE OR CIRCLED IN RED INK, WITH DATE AND NAME OF PERSON MAKING CHANGE.

Do not extend notes this side of this line.

STATION	B. S.	H. I.	F. S.	ELEV.		
121+50						
108.2 R		2865.32	15.5	284[illegible]	SH	
47.0 L			16.9	4[illegible]	bot small drain	
76.6 L			20.4	4[illegible]	" brk	
103.0 L			23.6	4[illegible]	" "	
121+76.8			8.7	5[illegible]	℄ brk in [illegible]	
122+00			10.31	5[illegible]3	℄	
78.2 R			8.2	57[illegible]	Top brk	
55.9 R			8.1	57[illegible]	" "	
80.0 R			11.3	5[illegible]	" "	
101.5 R			16.8	4[illegible]	SH	
23.6 L			12.7	5[illegible]	bot brk	
72.6 L			18.2	4[illegible]	SH	
109.1 L			23.3	4[illegible]	"	
T.P.	3.21	2853.12	10.41	285[illegible]		
122+50			4.45	5[illegible]7	℄	
60.7 R			2.5	5[illegible]	Top brk	
82.8 R			5.2	4[illegible]	brk in slope	
103.7 R			10.2	4[illegible]	SH	
40.0 L			6.8	4[illegible]	Top brk	
79.9 L			10.0	4[illegible]	" "	
102.0 L			16.5	38[illegible]	SH	

F.B. 1840 PG. 48 Job No. 8374 Division No. Notes Red. Plotted Profile
Survey of Muroc Diagonal Date Date No.
Survey by R.L. Kelley Notes R.L.W. Notes Chkd J.T.H. Checked X-Sec.
Indexed E. C. Johnson Date Date 1-28-54 Date No.

298 307 10-51

PLEASE RETURN TO

LOS ANGELES COUNTY SURVEYOR

726 LOS ANGELES COUNTY
ENGINEERING BLDG.

NOTE: ANY ADDITIONS OR CHANGES ON THIS SHEET MUST BE MADE OR CIRCLED IN RED INK, WITH DATE AND NAME OF PERSON MAKING CHANGE.

Do not extend notes this side of this line.

STATION	B. S.	H. I.	F. S.	ELEV.		
		2855.12				
T.P.	5 83	2851.49	9.46	2845.66		
123+00			4.10	41.39	±	
147 R			3.3	48.2	T. brk	
36 R			2.7	48.8	bot. "	
78 R			0.7	50.8	T. "	
90 R			1.6	49.9	T. brk	
8 L			5.0	46.5	" "	
37 L			8.1	43.4	" "	
56 L			9.5	42.0	" "	
89			15.4	36.1	brk in slope	
123+27.5			7.6	43.9	± Bot brk	
123+50			4.30	2846.59	±	
23 R			2.4	49.1	T brk	
95 R			1.1	50.1	T [illegible]	
71 R			1.5	50.0	Top brk	
91 R			4.4	47.1	S.H.	
29 L			10.8	40.7	Top brk	
42 L			13.1	38.4	bot [illegible]	
50 L			15.4	36.1	" "	
84 L			20.9	30.6	" brk	
101 L			22.3	29.2		

Profile No. ___ Notes Red ___ Plotted ___ Job No. 8374 Division No. ___ F.B. 1840 Pg. 49

Date ___ Date ___ Survey of [illegible]

Notes Chkd. [illegible] Checked ___ Survey by R L Miller Notes R L M Date 12-5-53

No. ___ Date 1-28-54 Date ___ Map No. ___ Indexed Johnson Date ___

76L298 307 10-51

PLEASE RETURN TO

LOS ANGELES COUNTY SURVEYOR
726 LOS ANGELES COUNTY
ENGINEERING BLDG.

NOTE: ANY ADDITIONS OR CHANGES ON THIS SHEET MUST BE MADE OR CIRCLED IN RED INK, WITH DATE AND NAME OF PERSON MAKING CHANGE.

Do not extend notes this side of this line.

STATION	B. S.	H. I.	F. S.	ELEV.	
123+73.2		2851.49	2.9	2848.6	℄ Top brk profile
123+92.6			3.0	48.5	℄ " " "
124+00			3.91	47.58	℄
31.2 R			4.2	47.3	Top brk
60.3 R			5.2	46.3	" "
94.7 R			10.2	41.3	SH
28.5 L			5.7	45.8	Top brk
57.5 L			9.6	41.9	" "
99.4 L			20.8	30.7	SH
124+50			10.14	41.35	℄
11.9 R			11.2	40.3	Top brk
48.7 R			14.3	37.2	Bot. "
97.9 R			17.6	33.9	Top brk
34.9 L			9.8	41.7	" "
50.2 L			11.5	40.0	" "
69.5 L			14.8	36.7	" "
106.9 L			27.0	24.5	bot brk (Top [illegible])
T.P.	0.60	140.44	11.65	283.14	
124+85.0			4.9	35.5	℄ Top brk
125+00			5.36	32.28	℄
16.7 R			10.1	30.3	Top brk

F.B. 1840 Pg. 50 Job No. Division No. 8374 Notes Red. Plotted Profile
Survey of Mirror Diagonal Date Date No.
Survey by R. Wilson Notes R.W. Notes Chkd J.T.H. Checked X-Sec.
Indexed E. C. Johnson Date Date 1-28-59 Date No.

76L298 307 10-51

PLEASE RETURN TO

LOS ANGELES COUNTY SURVEYOR

726 LOS ANGELES COUNTY
ENGINEERING BLDG.

NOTE: ANY ADDITIONS OR CHANGES ON THIS SHEET MUST BE MADE OR CIRCLED IN RED INK, WITH DATE AND NAME OF PERSON MAKING CHANGE.

Do not extend notes this side of this line.

STATION	B. S.	H. I.	F. S.	ELEV.		
125+00						
49.0 R		2840.44	15.5	2824.9'	bot brk	
76.3 R			17.4	23 0'	Toe slope	
97.5 R			18.4	22 0'	Top brk	
7.2 L			7.8	32 6'	bot brk	
46.0 L			5.4	35 0'	Top "	
71.0 L			6.9	33 5'	" "	
99.5 L			13.2	27.2'	S.H.	
T.P.	0.09	2829 05	11 48	2828.96		
125+00			9.88	19 17	Toe slope profile	
28.2 R			12.6	16 5'	bot brk	
74.8 R			15.1	15 2'	Top " into drain	
79.2 R			16.3	12 8'	bot "	
83.2 R			15.8	13 3'	" fill "	
90.3 R			10.3	18 8'	Top fill	
93.0 R			9.3	19 8'	Top brk	
95.0 R			8.98	20 07	edge pvmt	
32.3 L			5.5	23 6'	bot brk	
74.2 L			0.6	28 5'	Top "	
89.0 L			0.7	28 4'	" "	
105.6 L			4.2	24 9'	S.H.	
T.P.	5 80	2823.81	11.04	2818.01		

Profile No. X-Sec. Notes Red. Date Plotted Date Job No. 8374 Division No. F.B. 1840 Pg. 51

Notes Chk'd L.T.H. Date 1-28-57 Checked Date Survey of Survey by R.L.Willard Date 12-8-53 Map No. Indexed Date

Johnson

76L298 307 10-51

PLEASE RETURN TO

LOS ANGELES COUNTY SURVEYOR
726 LOS ANGELES COUNTY
ENGINEERING BLDG.

NOTE: ANY ADDITIONS OR CHANGES ON THIS SHEET MUST BE MADE OR CIRCLED IN RED INK, WITH DATE AND NAME OF PERSON MAKING CHANGE.

Do not extend notes this side of this line.

STATION	B. S.	H. I.	F. S.	ELEV.		
126+00		282381	10.94	281297	℄	
25.0 R			11.3	12 5	Top brk	
35.0 R			13.3	1[illegible] 5	Bot brk [illegible]	
47.2 R			12.2	11 6	" "	
56.1 R			[illegible]	13 2	Top "	
66.0 R			8.1	15 0	bot [illegible]	
73.0 R			4.8	19 0	Top "	
80.0 R			4.19	19 62	edge pvmt	
90.5 R			3.98	19 83	ctr "	
102.5 R			4.33	19 48	edge "	
22.1 L			10.0	13 8	Toe slope	
52.5 L			6.1	17 7	S H.	
73.4 L			3.8	21 0	Top brk	
93.8 L			2.1	21 7	" "	
126+21.8			12.4	11 4	℄ Top brk [illegible]	
30.1			14.8	09 0	℄ bot " "	
33.8			13.6	10 2	℄ Top " "	
42.7			14.1	09 7	℄ bot " "	
46.3			12.2	11 6	℄ Top " "	
126+50			12.31	11 50	℄	
28.3 R			11.1	12 7	bot brk	

F.B. 1840 Pg. 52 Job No. 8374 Division No. Notes Red. Plotted Profile
Survey of Muroc Diagonal Date Date No. X-Sec.
Survey by R. L. Miller Notes R.L.H. Checked
Indexed R. E. Johnson Date Date 1-28-54 Date No.

76L298 307 10-51

PLEASE RETURN TO

LOS ANGELES COUNTY SURVEYOR

726 LOS ANGELES COUNTY
ENGINEERING BLDG.

NOTE: ANY ADDITIONS OR CHANGES ON THIS SHEET MUST BE MADE OR CIRCLED IN RED INK, WITH DATE AND NAME OF PERSON MAKING CHANGE.

Do not extend notes this side of this line.

STATION	B. S.	H. I.	F. S.	ELEV.		
126+50						
49.5 R		282381	8.5	153	bot fill	
57.5 R			4.6	192	Top "	
66.0 R			4.34	~~1957~~ 1947	edge pvmt	
77.0 R			4.22	1959	ctr "	
90.7 R			4.75	1906	edge "	
96.0 R			4.5	193	bot cut	
7.4 L			12.7	111	Top brk	
15.0 L			14.7	~~[illegible]~~ 091	bot "	
24.5 L			15.0	~~[illegible]~~ 088	Top "	
26.7 L			15.9	079	bot "	
39.0 L			14.2	096	Top "	
50.5 L			13.9	099	Top "	
78.0 L			13.6	102	bot "	
112.7 L			10.3	135	Top "	
127+00			11.95	1186	℄	
32.3 R			9.5	143	bot fill	
43.1 R			4.0	198	Top "	
52.4 R			3.97	1984	edge pvmt	
65.5 R			4.01	1980	ctr "	
78.0 R			4.71	1910	edge "	
83.3 R			5.2	186	bot cut	

Profile

No. ____ Notes Red ____ Plotted ____ Job No. 2379 Division No. ____

X-Sec. No. ____ Date ____ Date ____ Survey of ____

Notes Chkd. J.T.H. Checked ____ Survey by R.L. Wiley Notes R.L.W. Date 12-8-53

Date 1-28-54 Date ____ Map No. ____ Indexed ____ Date ____

F.B. 1848 Pg. 53

76L298 307 10-51

PLEASE RETURN TO

LOS ANGELES COUNTY SURVEYOR
726 LOS ANGELES COUNTY
ENGINEERING BLDG.

NOTE: ANY ADDITIONS OR CHANGES ON THIS SHEET MUST BE MADE OR CIRCLED IN RED INK, WITH DATE AND NAME OF PERSON MAKING CHANGE.

Do not extend notes this side of this line.

STATION	B. S.	H. I.	F. S.	ELEV.		
127+00						
89.9 R		2823.81	0.3	2823.5	Top out	
53.7 L			14.3	09.5		
90.4 L			16.2	07.6	Top brk	
103.4 L			19.1	04.7	bot brk [illegible]	
127+40.5			11.6	12.2	℄ [illegible]	
127+50			10.28	13.53	℄	
17.5 R			8.7	15.1	bot fill	
28.9 R			2.6	21.2	Top "	
37.7 R			2.95	20.86	edge [illegible]	
49.3 R			3.17	20.64	[illegible] "	
[illegible] R			4.20	19.61	[illegible] "	
74.4 R			6.0	17.3	bot brk	
95.7 R			5.2	18.6	bot "	
38.7 L			14.0	09.8	[illegible] "	
100.9 L			17.4	06.4	Slope	
T.P.	619	2828.17	1.83	2826.8		
128+00			5.87	22.30	℄	
1.5 R			5.7	22.5	Top brk	
5.3 R			7.0	21.2	bot "	
11.6 R			6.5	21.7	bot fill	
14.5 R			5.2	23.0	Top "	

F.B. 1840 PG. 54 Job No. 8374 Division No. Notes Red. Plotted Profile
Survey of Muroc Dirigent Date Date No.
Survey by R.L. Wiley Notes R.L.W. Notes Chkd. J.T.H. Checked X-Sec.
Indexed E. C. Johnson Date Date 1-28-54 Date No.

76L298 307 10-51

PLEASE RETURN TO

LOS ANGELES COUNTY SURVEYOR

726 LOS ANGELES COUNTY
ENGINEERING BLDG.

NOTE: ANY ADDITIONS OR CHANGES ON THIS SHEET MUST BE MADE OR CIRCLED IN RED INK, WITH DATE AND NAME OF PERSON MAKING CHANGE.

Do not extend notes this side of this line.

STATION	B. S.	H. I.	F. S.	ELEV.		
128+00						
25 2 R		282817	5.98	2219	edge prmt	
35 2 R			6.41	2176	ctr "	
50 6 R			7.41	2076	edge prmt	
52 2 R			7.7	205'	Gut	
57 4 R			5.8	223'	Top cut	
80 6 R			6.0	222'	" brk	
94 4 R			7.4	207'	SH	
8 6 L			7.2	210'	Top brk	
14 7 L			8.7	195'	bot "	
21 7 L			9.1	191'	Top "	
63 7 L			19.0	092'	Toe Slope	
105 2 L			23.2	050'	bot brk	
128+07 2			5.2	230'	℄ Top brk	
+20 2			6.0	222'	℄ bot "	
128+50			4.84	2323'	℄ bot fill	
3 2 R			3.8	~~24 3~~ 24 4	Top fill	
12 7 R			4.51	2366	edge prmt	
22 5 R			5.20	~~2297~~ 2291	ctr "	
39 0 R			6.49	2168	edge "	
40 0 R			6.5	217	bot cut	
42 8 R			3.6	~~24 5~~ 24 6	brk	

Profile No. ___ Notes Red ___ Plotted ___ Job No. ___ Division No. ___ F.B. 1840 Pg. 55

Date ___ Date ___ Survey of ___

X-Sec. No. ___ Notes Chkd. J.T.H. Checked ___ Survey by R.L. Miller Note R.L.M. Date 12-8-53

Date 1-28-54 Date ___ Map No. ___ Indexed C. Johnson Date ___

76L298 307 10-51

PLEASE RETURN TO

LOS ANGELES COUNTY SURVEYOR
726 LOS ANGELES COUNTY
ENGINEERING BLDG.

NOTE: ANY ADDITIONS OR CHANGES ON THIS SHEET MUST BE MADE OR CIRCLED IN RED INK, WITH DATE AND NAME OF PERSON MAKING CHANGE.

Do not extend notes this side of this line.

STATION	B. S.	H. I.	F. S.	ELEV.		
128+50						
45.5 R		2828.17'	1.4	2826.8'	Top cut	
49.5 R			0.2	28 0'	Top brk	
91.0 R			0.0	28 17'	" "	
6.0 L			5.2	23 0'	bot "	
9.7 L			4.4	23 8'	Top "	
17.6 L			6.3	21 9'	bot "	
26.2 L			6.2	22 0'	Top "	
70.5 L			18.4	04 3'	Toe slope	
99.3 L			22.5	05 6'	bot brk	
128+66.7			3.5	24 7'	℄ Top fill	
129+00			3.46	24 71	℄	
2.2 R			3.69	24 48	edge prmt	
12.2 R			4.33	23 84	ctr "	
28.8 R			5.68	22 49	edge " Cut	
39.1 R			0.9	27 3'	Top cut	
87.6 R			+1.3	29.5'	Slope	
5.4 L			3.5	24 7'	Top fill	
8.7 L			4.8	23 8'	Bot "	
16.7 L			4.6	23 6'	Top brk	
21.5 L			6.0	22 2'	Bot "	
31.0 L			5.9	22 3'	Top "	

F.B. 1840 PG. 56 Job No. 8374 Division No. Notes Red. Plotted Profile
Survey of Muroc Diagonal Date Date No. X-Sec.
Survey by R. Willey Notes L.K. Notes Chkd. J.T.H. Checked
Indexed R. C. Johnson Date Date 1-28-54 Date No.

76L298 307 10-51

PLEASE RETURN TO

LOS ANGELES COUNTY SURVEYOR

726 LOS ANGELES COUNTY
ENGINEERING BLDG.

NOTE: ANY ADDITIONS OR CHANGES ON THIS SHEET MUST BE MADE OR CIRCLED IN RED INK, WITH DATE AND NAME OF PERSON MAKING CHANGE.

Do not extend notes this side of this line.

STATION	B. S.	H. I.	F. S.	ELEV.		
129+00						
76 L		2828 17	14 6	2813.6	Top brk into drain	
91 L			18 4	09.8	bot. drain	
129+50			3 72	2545	℄	
5 R			4 31	24.16	cntr prmt	
20 R			5 16	23.07	N. edge prmt	
22 L R			5 1	23 1	bot cut	
28 2 R			3 5	24.7	Top "	
64 0 R			1 0	27.2	bot brk	
95 3 R			+1.9	30.1	sill	
4 0 L			3 59	2458	edge prmt	
12 0 L			3 0	25.2	Top fill	
14 5 L			4 6	23.6	bot "	
23 3 L			6 1	22.1	"	
33 1 L			6 1	22 1	Top brk	
48 8 L			8 1	20 1	bot "	
67 2 L			7 6	20.6	Top "	
90 2 L			11 0	17.2	" "	
130+00			3 84	24.33	℄	
1 6 R			3.94	24.23	ctr prmt	
17 6 R			5.25	22.92	edge "	
19 2 R			5 3	22.9	cut	

Profile No. ____ Notes Red ____ Plotted ____ Job No. ____ Division No. ____ F.B. 1140 Pg. 57

X-Sec. No. ____ Date ____ Date ____ Survey of ____

Notes Chkd. J. T. H. Checked ____ Survey by R. L. Wiley Notes R. L. W. Date 12-8-53

Date 1-27-54 Date ____ Map No. ____ Indexed Johnson Date ____

76L298 307 10-51

PLEASE RETURN TO
LOS ANGELES COUNTY SURVEYOR
726 LOS ANGELES COUNTY
ENGINEERING BLDG.

NOTE: ANY ADDITIONS OR CHANGES ON THIS SHEET MUST BE MADE OR CIRCLED IN RED INK, WITH DATE AND NAME OF PERSON MAKING CHANGE.

Do not extend notes this side of this line.

STATION	B. S.	H. I.	F. S.	ELEV.		
130+00						
23.0 R		282.817	3.1	25 1	Top out	
28.4 R			2.4	25 8	bot brk	
32.8 R			0.9	27 3	Top "	
53.7 R			+0.3	28 5	" "	
87.0 R			+1.0	2[illegible] 7	" "	
7.5 L			3.66	24 5	edge "	
41.0 L			3.7	24 5	Top "	
71.7 L			6.4	21 8	" "	
86.0 L			10.4	17 8	" "	
130+50			4.65	[illegible]	℄ ctr pvmt	
16.0 R			5.69	22 48	edge pvmt	
19.6 R			5.8	22 4	bot cut	
23.0 R			4.2	[illegible]	" "	
24.5 R			3.7	24 5	bot brk	
28.3 R			2.0	[illegible]	Top "	
72.5 R			3.5	24 7	" "	
95.2 R			3.3	24 9	slope	
9.3 L			4.44	23 73	edge pvmt	
32.7 L			3.3	24 9	Top brk	
77.7 L			2.9	[illegible] 3	" "	
90.0 L			3.0	25 2	" "	

F.B. 1840 Pg. 58 Job No. 8374 Division No. Notes Red. Plotted Profile
Survey of Muroc Diagonal Date Date No. X-Sec.
Survey by R.L. Willey Notes R.L.W. Notes Chkd. J.T.H. Checked
Indexed C. Johnson Date Date 1-28-54 Date No.

76L298 307 10-51

PLEASE RETURN TO

LOS ANGELES COUNTY SURVEYOR

726 LOS ANGELES COUNTY
ENGINEERING BLDG.

NOTE: ANY ADDITIONS OR CHANGES ON THIS SHEET MUST BE MADE OR CIRCLED IN RED INK, WITH DATE AND NAME OF PERSON MAKING CHANGE.

Do not extend notes this side of this line.

STATION	B. S.	H. I.	F. S.	ELEV.		
		2828.17'				
T.P.	0.99	2823.87	5.29	2822.88'		
131+00			1.42	2245	℄ ctr pvmt	
16 3 R			1.98	2189	edge pvmt	
19 3 R			2.5	21 4'	Gut	
23 0 R			1.4	22 5'	T. brk	
40 5 R			1.1	22 8'	T "	
51 2 R			1.2	22 7'	T "	
71 7 R			2.7	21 2'	B. "	
87 5 R			2.3	21 6'	T "	
10 2 L			1.38	2249	edge pvmt	
17 2 L			1.6	22 3'	Gut	
30 6 L			1.4	22 5'	T brk	
54 7 L			2.3	~~21 5~~ 21 6	b "	
87 7 L			1.6	22 3'	T "	
131+50			2.67	2120	℄ ctr pvmt	
13 2 R			2.97	2090	edge "	
20 8 R			3.8	20 1'	Gut	
23 4 R			3.2	20 7'	T brk	
46 3 R			3.6	20 3'	b. "	
49 3 R			2.4	21 5'	T "	

Profile No. ____ Date ____ Notes Red ____ Plotted ____ Job No. 8374 Division No. ____ F.B. 1840 Pg. 59

X-Sec. No. ____ Date ____ Survey of Murrey Dr. ____

Notes Chkd. L.T.H. Date 1-28-59 Checked ____ Date ____ Survey by R.L. Willey Notes R.L.W. Date 12-53

Map No. ____ Indexed. J. Johnson Date ____

76L298 307 10-51

PLEASE RETURN TO
LOS ANGELES COUNTY SURVEYOR
726 LOS ANGELES COUNTY
ENGINEERING BLDG.

NOTE: ANY ADDITIONS OR CHANGES ON THIS SHEET MUST BE MADE OR CIRCLED IN RED INK, WITH DATE AND NAME OF PERSON MAKING CHANGE.

Do not extend notes this side of this line.

F.B. 1840 Pg. 60 | Job No. 8374 | Division No. | Notes Red. | Plotted | Profile
Survey of Altadena | Date | Date | No.
Survey by Pasadena | Notes Chkd J.T.H. | Checked | X-Sec.
Indexed L. C. Johnson | Notes Date 1-28-54 | Date | No.

STATION	B. S.	H. I.	F. S.	ELEV.		
131+50						
51 ½ R		2823.87	3.5	20 4.	bot brk	
78 ½ R			6.0	17 9.	T brk	
84 ½ R			7.0	16 9.	bot drain	
96 ½ R			7.0	16 9.	" "	
10 ± L			2.95	20 4.	edge pvmt	
14 ½ L			3.0	20 9.	Gut	
16 ± L			2.6	21 3.	Top Shoulder	
21 ½ L			5.0	18.7	bot fill	
50 ½ L			6.3	17 6.	" brk	
84 ± L			6.2	17 7.	Top brk	
132+00			3.79	20 8.	℄	
11 ° E			4.03	19 4.	edge pvmt	
18 ½ E			5.0	18.7	Gut	
20 ° E			4.4	19 5.	Top Shoulder	
73 ½ E			8.9	17 0.	bot fill	
48 ¼ E			6.7	17 2.	Top brk	
55 ° E			9.6	14 3.	bot brk	
70 ⅛ E			7.7	16 2.	" "	
92 ½ E			8.9	20 0.	S. Mt.	
9 ½ L			4.12	19 5.	edge pvmt	
16 ° L			4.2	19 7.	Top brk	

76L298 307 10-51

PLEASE RETURN TO

LOS ANGELES COUNTY SURVEYOR

726 LOS ANGELES COUNTY
ENGINEERING BLDG.

NOTE: ANY ADDITIONS OR CHANGES ON THIS SHEET MUST BE MADE OR CIRCLED IN RED INK, WITH DATE AND NAME OF PERSON MAKING CHANGE.

Do not extend notes this side of this line.

STATION	B. S.	H. I.	F. S.	ELEV.		
132+00						
27.5 L		2823.87	10.5	13.4	bot fill	
37.3 L			12.3	11.6	" brk	
69.5 L			12.6	11.3	" "	
80.7 L			11.0	~~11.9~~ 12.9	Top "	
96.0 L			10.4	13.5	S.H.	
132+50			4.87	19.00	℄	
10.7 R			4.87	19.00	edge pvmt	
19.6 R			5.3	18.6	Gut	
24.7 R			4.7	19.2	bot cut	
29.5 R			2.3	21.6	Top cut	
32.0 R			2.9	21.0	bot brk	
67.6 R			+0.5	24.4	Top brk	
94.3 R			+2.2	26.1	" "	
10.0 L			5.19	18.68	edge pvmt	
15.2 L			5.6	18.3	Gut	
20.8 L			5.8	18.1	Top brk	
80.3 L			17.2	06.7	bot "	
91.0 L			18.8	05.1	" "	
133+00			6.49	17.38	℄	
9.8 R			6.52	17.35	edge pvmt	
23.8 R			7.0	16.9	Gut b. cut	

Profile
No. ____ Date ____ Notes Red ____ Plotted ____ Job No. 8374 Division No. ____
X-Sec. Date ____ Notes Chkd ____ Checked ____ Survey of [illegible] Survey by [illegible] Notes [illegible] Date [illegible]
No. ____ Date ____ Date ____ Map No. ____ Indexed ____ Date ____

F.B. 1840 Pg. 61

76L298 307 10-51

PLEASE RETURN TO

LOS ANGELES COUNTY SURVEYOR
726 LOS ANGELES COUNTY
ENGINEERING BLDG.

NOTE: ANY ADDITIONS OR CHANGES ON THIS SHEET MUST BE MADE OR CIRCLED IN RED INK, WITH DATE AND NAME OF PERSON MAKING CHANGE.

Do not extend notes this side of this line.

STATION	B. S.	H. I.	F. S.	ELEV.		
133+00						
32.0 R		2823.87'	0.6	23 3'	Top cut	
43.5 R			0	23 7'	Bot brk	
45.5 R			+0.8	24 7'	Top "	
93.6 R			+4.1	28 0'	SH	
9.5 L			6.87	17 00'	edge print	
19.0 L			7.8	~~16.1~~ 20.0	bot cut	
21.2 L			4.9	~~19.0~~ 19.4	Top "	
26.4 L			4.5	~~18.3~~	" brk	
75.0 L			8.7	15 2'	bot "	
103.0 L			13.0	10 9'	S.H.	
133+50			8.34	15 53'	℄	
9.7 R			8.49	~~14.38~~ 15.38	edge print	
19.3 R			9.1	14 8'	Gut bot Cut	
24.4 R			6.5	16 3'	brk in Cut	
32.8 R			+2.0	25 9'	Top Cut	
87.0 R			+6.9	30 8'	S.H.	
10.6 L			8.71	15 16'	edge print	
17.6 L			9.5	14 4'	Gut bot cut	
20.9 L			4.4	19 5'	Top "	
24.3 L			3.1	20 8'	" brk	
41.0 L			4.4	19 5'	bot "	

F.B. 1840 Pg. 62 Job No. 8374 Division No. Notes Red Plotted Profile
Survey of Muroc Diagonal Date Date No.
Survey by R.L. Willey Notes R.L.W. Notes Chkd. J.T.H. Checked X-Sec.
Indexed E. C. Johnson Date Date 1-28-54 Date No.

76L298 307 10-51

PLEASE RETURN TO

LOS ANGELES COUNTY SURVEYOR

726 LOS ANGELES COUNTY
ENGINEERING BLDG.

NOTE: ANY ADDITIONS OR CHANGES ON THIS SHEET MUST BE MADE OR CIRCLED IN RED INK, WITH DATE AND NAME OF PERSON MAKING CHANGE.

Do not extend notes this side of this line.

STATION	B. S.	H. I.	F. S.	ELEV.		
133+50						
99.2 L		2823.87'	9.7	14 2'	Top brk	
134+00			10.51	1336'	℄	
10.5 R			10.65	1322'	edge prmt	
20.8 R			11.2	12 7'	Gut bot	
30.0 R			+2.3	26 2'	Top cut	
35.5 R			+3.5	28 4	" brk	
65.0 R			+4.1	28 0'	brk	
91.0 R			+2.8	26 7'	S.H.	
10.5 L			10.98	1289'	edge prmt	
17.2 L			11.3	12 6'	Gut bot cut.	
21.0 L			5.2	18 7'	brk in cut	
28.0 L			1.3	22 6'	Top "	
42.2 L			2.5	21 4'	bot brk	
87.6 L			4.7	19 2'	S.H.	
T.P	011	2813 16'	10.82'	2813.05'	set spk w edge prmt opp. sta. 134	
134+50			2.31	1085'	℄	
10.2 R			2.60	1056'	edge prmt	
19.3 R			3.2	100'	Gut	
23.0 R			1.1	12 1'	brk	
30.0 R			+8.5	21 7'	Top cut	
32.8 R			+9.3	22 5'	brk	

Profile No. ___ Date ___ Notes Chkd. [illegible] Date 1-28-54 Notes Red ___ Plotted ___ Date ___ Job No. 8374 Division No. ___ Survey of [illegible] Survey by [illegible] Map No. ___ Date ___ F.B. 1840 Pg. 63

76L298 307 10-51

PLEASE RETURN TO
LOS ANGELES COUNTY SURVEYOR
726 LOS ANGELES COUNTY
ENGINEERING BLDG.

NOTE: ANY ADDITIONS OR CHANGES ON THIS SHEET MUST BE MADE OR CIRCLED IN RED INK, WITH DATE AND NAME OF PERSON MAKING CHANGE.

Do not extend notes this side of this line.

F.B. 1640 PG. 64 Job No. 8374 Division No. Notes Red Plotted Profile
Survey of Muroc Dry Lake Date No X-Sec.
Survey by R.L. Kelley Notes R.L.K. Checked J.T.H.
Indexed E. C. Johnson Date 1-28-54 Date No.

STATION	B. S.	H. I.	F. S.	ELEV.		
134+50						
534 E		2813,16	+8.2	2821 4	brk	
86 3/4 E			+6,6	19 8	"	
10 3/4 L			2,05	1061	edge prmt	
18 6/4 L			3,1	10 1	Gut	
23 0/0 L			+5,2	19 4	Top cut	
29 6/4 L			+8,9	22 1	" brk	
50 5/4 L			+8.0	21 2	" "	
100 0/0 L			+6,4	19 6	flat	
135+00			5,00	08 2	℄	
10 0/0 E			5.13	0803	edge prmt	
21 5/4 E			5,5	07 7	Top brk	
24 2/4 E			6,0	07 2	Gut bot cut	
31 0/0 E			2,6	106	Top cut	
56 8/4 E			2,0	11 2	Top brk	
89 0/0 E			2,6	106	" "	
10 1/4 L			5,26	790	edge prmt	
20 6/4 L			5,8	074	bot cut	
24 2/4 L			1,7	11 5	Top "	
32 0/0 L			+0.7	139	T brk	
70 4/4 L			1,0	12 2	bot "	
93 2/4 L			0,0	13 16	" "	

76L298 307 10-51

PLEASE RETURN TO

LOS ANGELES COUNTY SURVEYOR

726 LOS ANGELES COUNTY
ENGINEERING BLDG.

NOTE: ANY ADDITIONS OR CHANGES ON THIS SHEET MUST BE MADE OR CIRCLED IN RED INK, WITH DATE AND NAME OF PERSON MAKING CHANGE.

Do not extend notes this side of this line.

STATION	B. S.	H. I.	F. S.	ELEV.		
135+00 99.8		2813.16	+3.2	1348		
135+00			7.87	529	℄	
9.8 R			8.02	0514	edge pvmt	
28.2 R			9.2	040	bot brk	
53.3 R			8.0	052	bot brk	
78.5 R			6.3	069	Top "	
97.2 R			6.1	071	" "	
11.0 L			8.32	0484	edge pvmt	
16.4 L			8.4	048	Gut	
17.5 L			7.8	054	Top shoulder	
22.9 L			10.4	028	bot fill	
58.0 L			10.1	031	bot brk	
98.0 L			4.0	092	Top "	
136+00 T.P.	0.17	2802.06	11.27	2801.89	℄	
9.1 R			0.41	0165	edge pvmt	
20.0 R			1.6	005	Gut	
35.5 R			0.0	021	bot brk	
45.2 R			+2.6	047	Top "	
53.6 R			+3.9	060	at base conc. porch to bldg.	
10.6 L			0.6	01.5	edge pvmt	
17.2 L			1.2	009	Top brk	

Profile No. ____ Date ____ Notes Red ____ Date ____ Plotted ____ Date ____ Job No. 8374 Division No. ____ Survey of Murdoch Diagonal

X-Sec. No. ____ Date ____ Notes Chkd. [illegible] Checked ____ Date ____ Survey by [illegible] Notes [illegible] Date ____

Map No. ____ Date 1-28-54 Indexed Johnson Date ____

F.B. 1840 PG. 65

76L298 307 10-51

PLEASE RETURN TO

LOS ANGELES COUNTY SURVEYOR
726 LOS ANGELES COUNTY
ENGINEERING BLDG.

NOTE: ANY ADDITIONS OR CHANGES ON THIS SHEET MUST BE MADE OR CIRCLED IN RED INK, WITH DATE AND NAME OF PERSON MAKING CHANGE.

Do not extend notes this side of this line.

STATION	B. S.	H. I.	F. S.	ELEV.		
136+00						
19.9 L		2802.06	3.1	2799 0'	Top brk	
31.0 L			4.4	97 7'	" "	
32.4 L			5.5	96 6'	bot. drain	
34.6 L			4.2	97 9'	Top. "	
78.3 L			3.3	98 8'	Toe: slope	
102.8 L			0.3	2801 8'	bot. brk.	
136+50			3.31	2798 75'	℄	
8.8 R			3.57	98 49'	edge prmt	
16.5 R			4.5	97 6'	Gut	
54.3 R			4.5	97 6'	flat (3' Right bot cut Level) (13' right Top cut +7.2)	
102.0 R			4.5	97 6'	flat. (1' " Level bot cut) 7.0 " +8.7 Top cut	
10.9 L			3.66	98 40'	edge prmt	
16.0 L			4.4	97 7'	Top brk	
22.5 L			7.0	95 1'	bot "	
50.0 L			8.4	93 7'	flat	
100.0 L			9.6	92 5'	flat	
137+00			6.13	95 93'	℄	
8.7 R			6.34	95 72'	edge prmt	
17.9 R			7.0	95 1'	bot brk	
39.1 R			6.9	95 2'	Top brk	
58.2 R			10.2	91 9'	bot "	

F.B. 1840 PG. 66 Job No. 8374 Division No. Notes Red. Plotted Profile
Survey of Muroc Diagonal Date Date No.
Survey by R. L. Willey Notes RLW Notes Chkd. L.T.H. Checked X-Sec.
Indexed R. C. Johnson Date 1-28-57 Date No.

76L298 307 10-51

PLEASE RETURN TO

LOS ANGELES COUNTY SURVEYOR

726 LOS ANGELES COUNTY
ENGINEERING BLDG.

NOTE: ANY ADDITIONS OR CHANGES ON THIS SHEET MUST BE MADE OR CIRCLED IN RED INK, WITH DATE AND NAME OF PERSON MAKING CHANGE.

Do not extend notes this side of this line.

STATION	B. S.	H. I.	F. S.	ELEV.		
137+00						
98.0 R		2802.06	10.0	2792.1	flat	
11.2 L			6.49	955.7	edge pvmt	
18.5 L			7.5	94.6	Top brk	
22.0 L			9.7	92.4	bot fill	
60.0 L			11.7	90.4	flat	
100.0 L			12.8	89.3	"	
137+50			8.36	93.70	℄	
9.4 R			8.57	93.49	edge pvmt	
14.2 R			9.5	92.6	Top brk	
22.0 R			13.7	88.4	bot fill	
60.0 R			13.6	88.5	flat	
99.0 R			13.6	88.5	"	
10.3 L			8.73	93.33	edge pvmt	
15.0 L			9.9	92.2	Top fill	
23.3 L			12.0	90.1	bot "	
60.0 L			14.9	87.2	flat	
93.5 L			15.2	86.9	"	
T.P. 138+00	1.18	2793.05	10.19	2791.87	℄	
8.6 R			1.37	91.68	edge pvmt	
14.0 R			1.7	91.4	Top fill	
22.3 R			6.3	86.8	" "	

Profile
No. ____ Notes Red ____ Plotted ____ Job No. 8374 Division No. ____
Date ____ Date ____ Survey of ____
Notes Chkd. ____ Checked ____ Survey by E. L. Miller Notes ____ Date ____
No. ____ Date 1-28-54 Date ____ Map No. ____ Indexed ____ Date ____

F.B. 1840 PG. 67

76L298 307 10-51

PLEASE RETURN TO

LOS ANGELES COUNTY SURVEYOR
726 LOS ANGELES COUNTY
ENGINEERING BLDG.

NOTE: ANY ADDITIONS OR CHANGES ON THIS SHEET MUST BE MADE OR CIRCLED IN RED INK, WITH DATE AND NAME OF PERSON MAKING CHANGE.

Do not extend notes this side of this line.

STATION	B. S.	H. I.	F. S.	ELEV.		
138+00						
33 7 R		2793.05'	6.4	2786.7'	top	
37 1 R			7.4	857'	bot drain	
40 5 R			7.4	857'	" "	
43 4 R			6.3	868	Top brk	
60 4 R			6.0	871'	bot "	
74.8 R			4.7	834'	Top brk	
94.3 R			3.9	892'	flat	
11 2 L			1.56	9149'	edge pvmt	
15 6 L			2.4	907'	Top brk	
25 5 L			7.6	855'	bot. fill.	
46 5 L			6.9	862'	Top brk	
59 2 L			7.6	835'	Top "	138+21 = W. 21 ℄
89 7 L			8.9	842'	flat	
138+21 2 21 7 L			9.90	8315'	flow line 36" cor. iron culvert	
138+21 6 32.6 R			8.56	8449'	" " " " " "	
138+50			2.37	9068'	℄	
8 8 R			2.47	9058'	edge pvmt	
14 2 R			2.8	903'	Top fill	
20 1 R			5.7	874'	bot "	
57 7 R			4.8	883'	Top brk	
71 2 R			5.0	881'	bot	

F.B. 1840 Pg 68 Job No. 8374 Division No. Notes Red. Plotted No. Profile
Survey of Muroc Diagonal Date Date X-Sec.
Survey by R.L. Willey Notes R.L.W. Notes Chkd. J.T.H. Checked No.
Indexed L. C. Johnson Date Date 1-8-27 Date

76L298 307 10-51

PLEASE RETURN TO

LOS ANGELES COUNTY SURVEYOR

726 LOS ANGELES COUNTY
ENGINEERING BLDG.

NOTE: ANY ADDITIONS OR CHANGES ON THIS SHEET MUST BE MADE OR CIRCLED IN RED INK, WITH DATE AND NAME OF PERSON MAKING CHANGE.

Do not extend notes this side of this line.

STATION	B. S.	H. I.	F. S.	ELEV.		
138+50						
88.5 R		2793.05	4.0	2789 1	flat	
11.2 L			2.80	9025	edge prmt	
15.5 L			3.3	898	Top fill	
21.0 L			6.7	864	bot "	
48.9 L			8.5	846	brk in slope	
65.0 L			8.2	849	Top brk	
90.0 L			10.5	826	" "	
107.2 L			12.2	809	bot "	
139+00			3.02	9003	℄	
8.7 R			3.19	8986	edge prmt	
15.8 R			3.4	897	Top fill	
18.5 R			5.3	878	bot fill	
68.3 R			4.6	885	flat	
102.0 R			3.8	893	"	
11.5 L			3.57	8948	edge prmt	
18.5 L			4.5	886	Top fill	
24.3 L			6.6	865	bot "	
67.2 L			7.5	856	flat	
89.6 L			8.1	850	"	
189+50			3.60	8945	℄	
8.6 R			3.63	2789 42	edge prmt	

Profile
No. X-Sec.
Notes Red ____ Date ____
Notes Chkd L.F.H. Date 1-28-54
Plotted ____ Date ____
Checked ____ Date ____
Job No. 8374 Division No. ____
Survey of ____
Survey by R.L. Willey Date 12-53
Map No. ____ Indexed ____ Date ____

F.B. 1840 Pg. 69

76L298 307 10-51

PLEASE RETURN TO

LOS ANGELES COUNTY SURVEYOR
726 LOS ANGELES COUNTY
ENGINEERING BLDG.

NOTE: ANY ADDITIONS OR CHANGES ON THIS SHEET MUST BE MADE OR CIRCLED IN RED INK, WITH DATE AND NAME OF PERSON MAKING CHANGE.

Do not extend notes this side of this line.

STATION	B. S.	H. I.	F. S.	ELEV.		
139+50						
16.0 R		2793.05	4.0	2789.1	Top fill	
18.0 R			5.3	87.8	bot "	
60.3 R			4.9	88.2	flat	
91.3 R			3.7	89.4	"	
11.3 L			4.12	88.93	edge pvmt	
17.0 L			4.4	88.7	Top fill	
21.9 L			6.2	86.9	bot "	
59.5 L			7.5	85.6	flat	
95.4 L			8.2	84.9	"	
140+00			3.92	89.13	℄	
9.0 R			4.07	88.98	edge pvmt	
19.0 R			5.1	88.0	bot brk	
60.8 R			4.5	88.6	flat	
98.0 R			3.1	90.0	"	
11.4 L			4.58	88.47	edge pvmt	
19.6 L			5.2	87.9	Top brk	
21.8 L			6.5	86.6	bot "	
62.0 L			7.7	85.4	flat	
99.2 L			8.5	84.6	"	
140+50			3.39	89.66	℄	
10.7 R			3.52	2789.53	edge pvmt	

F.B. 1840 PG. 70 Job No. 8374 Division No. Notes Red. Plotted Profile
Survey of Muroc Drag. Date Date No.
Survey by R.L. Willey Notes R.L.W. Notes Chkd. J.T.H. Checked X-Sec.
Indexed R. C. Johnson Date Date 1-20-54 Date No.

76L298 307 10-51

PLEASE RETURN TO

LOS ANGELES COUNTY SURVEYOR

726 LOS ANGELES COUNTY
ENGINEERING BLDG.

NOTE: ANY ADDITIONS OR CHANGES ON THIS SHEET MUST BE MADE OR CIRCLED IN RED INK, WITH DATE AND NAME OF PERSON MAKING CHANGE.

Do not extend notes this side of this line.

STATION	B. S.	H. I.	F. S.	ELEV.		
140+50				2788.5		
18.7 R		2793.05	4.6	~~2788.4~~	bot brk	
38.6 R			4.1	89.0 ~~88.9~~	brk in slope	
101.0 R			2.8	90.3 ~~90.2~~	flat	
11.2 L			3.94	89.11	edge pvmt	
30.7 L			6.5	86.5	bot brk	
70.8 L			7.2	85.8	flat	
100.3 L			7.9	85.1	flat	
T.P.	8.70	2798.68	3.07	2789.98		
141+00			7.74	90.94	℄	
11.0 R			7.91	90.77	edge pvmt	
18.8 R			8.4	90.3	brk	
50.5 R			7.4	91.3	brk	
94.5 R			6.2	92.5	flat	
10.0 L			8.15	90.53	edge pvmt.	
22.4 L			9.6	89.1	bot brk	
61.7 L			10.7	88.0	flat	
100.4 L			11.3	87.4	"	
141+50			6.14	92.54	℄	
10.3 R			6.41	92.27	edge pvmt	
19.6 R			6.9	91.8	Gut	
24.3 R			5.8	92.9	Top cut	

Profile Notes Red ____ Plotted ____ Job No. 8374 Division No. ____ F.B. 1940 Pg. 71

No. ____ Date ____ Date ____ Survey of Muroc Diagonal

~~X-Sec.~~ Notes Chkd. L.T.H. Checked ____ Survey by B.L. Miller Notes ____ Date 12-53

No. ____ Date 1-28-54 Date ____ Map No. ____ Indexed J. Johnson Date ____

76L298 307 10-51

PLEASE RETURN TO

LOS ANGELES COUNTY SURVEYOR
726 LOS ANGELES COUNTY
ENGINEERING BLDG.

NOTE: ANY ADDITIONS OR CHANGES ON THIS SHEET MUST BE MADE OR CIRCLED IN RED INK, WITH DATE AND NAME OF PERSON MAKING CHANGE.

Do not extend notes this side of this line.

STATION	B. S.	H. I.	F. S.	ELEV.		
141+50						
58.0 R		2798.68	4.8	2793.9	bot brk	
95.4 R			2.1	96.6	Top "	
10.6 L			6.71	91.97	edge pvmt	
22.7 L			7.9	90.8	bot cut	
23.3 L			7.4	91.3	Top cut	
69.0 L			8.3	90.4	flat	
101.5 L			8.8	89.9	"	
142+00			4.52	94.16	℄	
10.4 R			4.72	93.96	edge pvmt	
18.4 R			5.6	93.1	bot cut	
32.8 R			3.9	94.8	Top brk	
87.6 R			1.1	97.6	" brk	
10.6 L			4.90	93.78	edge pvmt	
19.3 L			6.0	92.7	Gut	
24.3 L			5.0	93.7	Top brk	
64.4 L			6.1	92.6	flat	
95.5 L			5.7	93.0	"	
142+50			3.22	95.46	℄	
9.8 R			3.25	95.43	edge pvmt	
15.0 R			3.6	95.1	Gut	
33.3 R			1.7	97.0	brk	

F.B. 1840 PG. 72 Job No. 8374 Division No. Notes Red. Plotted Profile
Survey of Muroc Diagonal Date Date No.
Survey by B.L. Willey Notes Notes Chkd J.T.H. Checked X-Sec.
Indexed R. C. Johnson Date Date 1-28-54 Date No.

76L298 307 10-51

PLEASE RETURN TO

LOS ANGELES COUNTY SURVEYOR

726 LOS ANGELES COUNTY
ENGINEERING BLDG.

NOTE: ANY ADDITIONS OR CHANGES ON THIS SHEET MUST BE MADE OR CIRCLED IN RED INK, WITH DATE AND NAME OF PERSON MAKING CHANGE.

Do not extend notes this side of this line.

STATION	B. S.	H. I.	F. S.	ELEV.		
142+50						
59.0 R		2798.68	0.0	2798.7	SH	
98.8 R			+2.1	2800.8	S.H.	
11.6 L			3.65	2795.03	edge pvmt	
19.3 L			4.2	94.5	Gut	
23.6 L			3.0	95.7	Top brk	
63.3 L			3.9	94.8	bot brk	
91.7 L			2.6	96.1	Top "	
T.P.	7.62	2803.69	2.61	2796.07		
143+00			7.37	96.32	℄	
9.9 R			7.40	96.29	edge pvmt	
19.0 R			7.4	96.3	Gut	
29.2 R			5.1	98.6	Top brk	
62.8 R			4.0	99.7	S.H.	
94.7 R			2.2	2801.6	S.H.	
11.2 L			7.81	2795.88	edge pvmt	
18.7 L			8.0	95.7	Gut	
24.1 L			5.8	97.9	Top cut	
76.8 L			6.9	96.8	flat	
105.8 L			5.9	97.8	"	
143+50			6.78	96.91	℄	
10.6 R			6.78	96.91	edge pvmt	

Profile
No. X-Sec.
Notes Red. Date
Plotted Date
Notes Chkd. L.S.H. Checked
Date 1-28-53 Date
Job No. 8374 Division No.
Survey of Murce Division
Survey by P.L.W. Hedg Notes P.L.W. Date 12-5-53
Map No. Indexed Job Date
F.B. 1840 PG. 73

76L298 307 10-51

PLEASE RETURN TO

LOS ANGELES COUNTY SURVEYOR
726 LOS ANGELES COUNTY
ENGINEERING BLDG.

NOTE: ANY ADDITIONS OR CHANGES ON THIS SHEET MUST BE MADE OR CIRCLED IN RED INK, WITH DATE AND NAME OF PERSON MAKING CHANGE.

Do not extend notes this side of this line.

STATION	B. S.	H. I.	F. S.	ELEV.		
143+50						
18.0 R		280369	7.0	2796 7'	Gut	
23.3 R			4 3	99 4'	Top cut	
28.2 R			3 4	2800 3'	" brk	
65.4 R			2.5	01 2'	flat	
98.8 R			1.3	02 4'	Flat.	
11.0 L			7.20	2796 49	edge pvmt	
18.6 L			7.4	96 3'	Gut	
20.7 L			6.3	97 4'	brk	
25.0 L			5.0	98 7'	Top cut	
70.2 L			6.1	97 6'	~~flat~~ flat	
92.7 L			6.9	96 8'	"	
144+00			6.74	96 95'	℄	
10.8 R			6.86	96 83'	edge pvmt	
18.9 R			7.6	96 1'	Gut	
21.0 R			6.9	96 8'	Top cut	
28.7 R			6.0	97 7'	Top brk	
66.3 R			4.4	99 3'	SH	
97.7 R			2.7	2801 0'	"	
10.5 L			7 21	2796 48	edge pvmt	
21.0 L			7 7	96 0'	Gut	
24.5 L			6 8	96 9'	Top brk	

F.B. 1840 Pg. 74 Job No. 8374 Division No. Notes Red. Plotted Profile
Survey of Muroc Diagonal Date Date No.
Survey by R.L.Willey Notes R.L.W. Notes Chkd. J.T.H. Checked X-Sec.
Indexed A. C. Johnson Date Date 1-28-54 Date No.

76L298 307 10-51

PLEASE RETURN TO
LOS ANGELES COUNTY SURVEYOR
726 LOS ANGELES COUNTY
ENGINEERING BLDG.

NOTE: ANY ADDITIONS OR CHANGES ON THIS SHEET MUST BE MADE OR CIRCLED IN RED INK, WITH DATE AND NAME OF PERSON MAKING CHANGE.

Do not extend notes this side of this line.

STATION	B. S.	H. I.	F. S.	ELEV.		
144+00						
48 L		280369	8.1	27956	flat	
90 L			10.1	936	"	
144+50			7.16	96.53	℄	
				96.38		
10 R			7.31	~~96.28~~	edge pvmt	
19 R			8.4	953	Gut	
24 R			7.6	961	Top brk	
61 R			5.2	98.5	brk	
92 R			3.2	28005	S H	
11 L			7.69	27966	edge Pvmt	
21 L			9.1	946	Gut	
58 L			12.0	917	brk	
100 L			13.1	906	flat	
145+00			7.75	9594	℄	
10 R			7.95	9574	edge	
19 R			8.8	949	Gut	
26 R			7.7	960	Top brk	
63 R			5.1	986	flat	
96 R			2.7	28010	flat	
12 L			6.58	27994	edge pvmt	
21 L			10.6	931	Gut	
73 L			13.1	906	brk	

Profile
No. ____ Plotted ____ Job No. 6374 Division No. ____
Notes Red ____ Date ____ Survey of ____
No. ____ Date ____ Notes Checked ____ Survey by ____
Date 1-28-72 Date ____ Map No. ____ Indexed ____ Date ____

F.B. 1843 Pg. 75

76L298 307 10-51

PLEASE RETURN TO
LOS ANGELES COUNTY SURVEYOR
726 LOS ANGELES COUNTY
ENGINEERING BLDG.

NOTE: ANY ADDITIONS OR CHANGES ON THIS SHEET MUST BE MADE OR CIRCLED IN RED INK, WITH DATE AND NAME OF PERSON MAKING CHANGE.

Do not extend notes this side of this line.

B. 1840 Pg 76 | Job No. P374 Division No. | Profile No. | Plotted | Notes Red | Date | X-Sec. No. | Date | Survey of Muroc Dinosaur | Notes Chkd J.T.H. | Date 1-28-54 | Survey by R.L.Mullet Notes R.L.W. | Date | Indexed R.C. Johnson | Date

STATION	B. S.	H. I.	F. S.	ELEV.		
145+00						
102.2 L		2803.69	14.3	2789.4'	flat	
145+60.2			8.37	95 32'	Ft spk W+T 1.1 E 37Th St + Pearblossom Hwy	
11.2 R			8.41	95 28'	edge pvmt	
23.8 R			8.4	95 28'	Gut	
76.2 R			5.0	95 [illegible]'	S H	
148.2 R			0.2	2803 5'	Top 2 1/2	
10.2 L			9.03	2794 6'	edge pvmt	
38.2 L			12.0	[illegible]	brk	
93.2 L			14.6	8[illegible]	S H	
145.2 L			16.6	8[illegible]	flat	
T.B.M	1 67	2800 38	4.96	2795.7	TBM	
T.P	0 72	2793 87	7 23	2793 [illegible]	Pearblossom Hwy + 37Th St S.W cor. set bt spk in N. side P.P. #970866E	
T.P.	6 51	2795 11	5 27	2788 60		
T.P.	10 12	2805 00	0 23	2794 88		
T.P.	11 50	2816 16	0 34	2804 66		
T.P.	8 13	2823 91	0 38	2815 78		
T.P.	4 21	2828 04	0 08	2823 83		
T.P.	7 62	2826 48	9 18	2818 [illegible]6		
T.P	11 33	2837 72	0 09	2826 [illegible]9		
T.P.	11 50	2849 11	0 11	2837 61		
T.P.	10 95	2859 75	0 31	2848 80		

76L298 307 10-51

PLEASE RETURN TO

LOS ANGELES COUNTY SURVEYOR

726 LOS ANGELES COUNTY
ENGINEERING BLDG.

NOTE: ANY ADDITIONS OR CHANGES ON THIS SHEET MUST BE MADE OR CIRCLED IN RED INK, WITH DATE AND NAME OF PERSON MAKING CHANGE.

Do not extend notes this side of this line.

STATION	B. S.	H. I.	F. S.	ELEV.		
		2859 75				
T.P.	11 78	2871 37	0 16	2859 59		
T.B.M.	1 77	2873 05	0 09	2871 28	T.B.M.	
T.P.	3 80	2869 19	7 66	2865 39		
T.B.M	10 58	2870 43	9 34	2859 85	T.B.M.	
T.P.	9 51	2877 24	2 70	2867 73		
T.P.	11 85	2886 37	2 72	2874 52		
T.P.	11 32	2896 82	0 87	2885 50		
T.B.M.	0 21	2895 67	1 36	2895 46	T.B.M.	
T.P.	0 06	2884 24	11 49	2884 18		
T.P.	0 78	2873 14	11 88	2872 36		
T.P.	3 50	2865 14	11 50	2861 64		
T.P.	7 33	2871 43	1 04	2864 10		
T.P.	2 44	2865 15	8 72	2862 71		
T.P.	8 45	2868 44	5 16	2859 99		
T.P.	11 79	2880 17	0 06	2868 38		
T.P.	11 91	2891 86	0 22	2879 95		
			1 05	2890 81	84+00 Lge bolt SPK see pg #5	

Profile No. X-Sec. Notes Red Date Plotted Date Job No. 8374 Division No. Survey of Murco Diagonal Notes Chkd. Checked Survey by R. Willey Date 12-9-53 No. Date 1-28-54 Date Map No. Indexed Date

F.B. 1840 Pg. 77

1840 PG 78 Job No. Division No. Notes Red. Plotted. Profile

Survey of Date Date No.

Survey by Notes Notes Chkd. Checked X-Sec.

Indexed Date Date Date No.

STATION	B.S.	H.I.	F.S.	ELEV.	

76L298 307 10-51

PLEASE RETURN TO

LOS ANGELES COUNTY SURVEYOR

726 LOS ANGELES COUNTY ENGINEERING BLDG.

Do not extend notes this side of this line.

NOTE: ANY ADDITIONS OR CHANGES ON THIS SHEET MUST BE MADE OR CIRCLED IN RED INK, WITH DATE AND NAME OF PERSON MAKING CHANGE.

F. B. 1840 Pg. 79

Profile No. | Notes Red. | Plotted | Job No. | Division No.
Date | Date | Survey of PEARBLOSSOM HWY.
X-Sec. No. | Notes Chkd. | Checked | Survey by MACK Notes M Date 8-24-56
Date | Date | Map No. | Indexed | Date 10-30-56

B.M. LEVELS

ON

PEARBLOSSOM HWY.
(LITTLEROCK CUTOFF)

IN

SEC. 12, T5N, R12W

J.N. 0912.47

STATION	B.S.	H.I.	F.S.	ELEV.

PARTY:
MACK
HALISCKY
RITTER
KULI
FISHER

NOTE: ANY ADDITIONS OR CHANGES ON THIS SHEET MUST BE MADE OR CIRCLED IN RED INK, WITH DATE AND NAME OF PERSON MAKING CHANGE.

Do not extend notes this side of this line.

PLEASE RETURN TO
LOS ANGELES COUNTY SURVEYOR
726 Los Angeles County Engineering Bldg.

76L298 S & E #307 9-54

76L[illegible] S & E #307 9-54

PLEASE RETURN TO
LOS ANGELES COUNTY SURVEYOR
726 LOS ANGELES COUNTY ENGINEERING BLDG.

NOTE: ANY ADDITIONS OR CHANGES ON THIS SHEET MUST BE MADE OR CIRCLED IN RED INK, WITH DATE AND NAME OF PERSON MAKING CHANGE.

Do not extend notes this side of this line.

STATION	B. S.	H. I.	F. S.	ELEV.	
B.M. #2	11170	2965165 ✓		2953995 ✓	B.M. #2 ELEV. = 2953.994 ✓ F.B. 1129-252 S.P.R.R. (W. SIDE) AT 150' ± N. OF PEARBLOSSOM HWY. (OLD NADEAU RD.) SPK. IN S. SIDE OF TEL. POLE
T.P.	3595	2963600 ✓	5160	60005 ✓	T.P.
T.P.	5600	2967070 ✓	2130	61470 ✓	T.P.
T.P.	7805	2972935 ✓	1940	65130 ✓	T.P.
40+84.47 B.C	9275	2980640 ✓	1570	2971365 ✓	40+84.47 B.M Elev = 2971.432 ✓ F.B 1129-254 ℄ PEARBLOSSOM HWY. (OLD NADEAU RD) 1X2 STK. & NAIL, FLUSH
43+00	6370	2986655 ✓	0355	80285 ✓	43+00 FD OLD 1X2 STK, 6" UP F.B 1129-254
44+00	9120	2992845 ✓	2930	83725 ✓	44+00 FD OLD N & T IN PAV F.B 1129-254
46+00			0.790	2992055 ✓	46+00 ELEV. = 2992.10 ✓ F.B 1129-255 ℄ PEARBLOSSOM HWY (OLD NADEAU RD.) FD. OLD N & T IN PAV. FLUSH

F.B. 1840 Pg. 80
Job No. Division No. Notes Red. Plotted Profile
Survey of PEARBLOSSOM HWY. Date Date No.
Survey by MACK Notes M Notes Chkd. Checked X-Sec.
Indexed Date 8-21-55 Date Date No.

F. B. 1840 Pg. 81

Profile No. ____ X-Sec. No. ____ Notes Red. ____ Date ____ Notes Chkd. ____ Date ____ Plotted ____ Date ____ Checked ____ Date ____ Job No. ____ Division No. ____ Survey of PEARBLOSSOM Survey by MACK Notes " Date 8-22-62 Map No. ____ Indexed ____ Date ____

(LITTLEROCK CUTOFF)

CONST. GRADE & SLOPE STAKES

BET. SIERRA HWY. & AVE. T

J.N. 0912.47

PARTY:
MACK
HALISCKY
RITTER
KULI
FISHER

STATION	B. S.	H. I.	F. S.	ELEV.

NOTE: ANY ADDITIONS OR CHANGES ON THIS SHEET MUST BE MADE OR CIRCLED IN RED INK, WITH DATE AND NAME OF PERSON MAKING CHANGE.

Do not extend notes this side of this line.

PLEASE RETURN TO
LOS ANGELES COUNTY SURVEYOR
726 Los Angeles County Engineering Bldg.

761.298 307 8-53

76L298 307 8-53

PLEASE RETURN TO
LOS ANGELES COUNTY SURVEYOR
726 LOS ANGELES COUNTY ENGINEERING BLDG.

NOTE: ANY ADDITIONS OR CHANGES ON THIS SHEET MUST BE MADE OR CIRCLED IN RED INK, WITH DATE AND NAME OF PERSON MAKING CHANGE.

Do not extend notes this side of this line.

STATION	B. S.	H. I.	F. S.	ELEV.	%	℄ GRADE	CUT / FILL	BASE: C=16@½:1 F=20@1½:1 L-N	R-S	REF
36+56.00 EVC	—		—			2961 50				PROFILE 72-77-3
40+84.47 B.C	11030	2982395 ✓		2971.365 ✓		74 35	F 3 0	F1.4/22.1	F3.0/24.5	F.B 1840 PG. 80
41+00			1048	7192 ✓		74 82	F 2 9	F1.2/21.8	F3.1/24.6	
+50			860	7380 ✓		76 32	F 2 5	F1.3/21.9	F3.3/24.9	
42+00			612	7628 ✓		77 82	F 1 5	F0.7/21.0	F3.7/25.5	
+50			439	7301 ✓		79 32	F 1 3	GR/20.0	F2.5/23.7	
43+00			262	7178 ✓		80 82	F 1 0	GR/20.0	F1.9/22.8	
+50	9660	2991755 ✓	0300	2982095 ✓		82 32	F 0 2	F0.2/20.3	F2.5/23.7	
44+00			804	8372 ✓		83 82	F 0 1	F1.4/22.1	F3.2/24.8	
+06 BVC			—			2984 00				
+50			657	8519 ✓		85 39	F 0 2	F1.8/22.7	F3.7/25.5	
45+00			516	8660 ✓		87 15	F 0 6	F1.4/22.1	C0.7/16.3	
+06 VPI			—			2987 38 / 2987 00				
+50	9820	2998845 ✓	2730	2989025 ✓		89 10	F 0 1	GR/19.0	C1.5/16.7	
46+00			678	9207 ✓		91 23	C 0 9	GR/17.7	C2.4/17.2	
+06 EVC			—			2991 50				
+50			398	9487 ✓		93 48	C 1 4	F0.8/21.2	F0.8/21.2	
+56 BVC			—			2993 75				
47+00	8810	3005815 ✓	1840	2997005 ✓		95 61	C 1 4	GR/20.0	F1.1/21.6	
+50			667	2999 15 ✓		97 44	C 1 7	C1.2/16.6	F1.8/22.7	
48+00			712	2999870 ✓		98 97	F 0 3	C1.7/16.8	F1.2/21.8	

F. B. 1840 PG. 82

Profile

Job No. Division No. Notes Red. Plotted No.

Survey of PEARBLOSSOM HWY Date Date X-Sec.

Survey by MACK Notes M Notes Chkd Checked No.

Indexed Date 8-23-55 Date Date

76L298 307 8-53

PLEASE RETURN TO
LOS ANGELES COUNTY SURVEYOR
726 LOS ANGELES COUNTY ENGINEERING BLDG.

NOTE: ANY ADDITIONS OR CHANGES ON THIS SHEET MUST BE MADE OR CIRCLED IN RED INK, WITH DATE AND NAME OF PERSON MAKING CHANGE.

Do not extend notes this side of this line.

STATION	B. S.	H. I.	F. S.	ELEV.	%	℄ GRADE	CUT / FILL	BASE: C=16 @ 1/2:1 F=20 @ 1 1/2:1 L – N	R – S
48+50		3005 815	446	300136		3000 19	C 1 2	C2³ / 17¹	C0³ / 16¹
TP	9940	3014 430	1325	3004 490		01 11	C 2 9	C3⁰ / 17⁵	C2² / 17¹
49+00			1045	0398		3001 20			
+06 VPI			—			30.05 00			
+50			791	0652		01 72	C 4 8	C3⁸ / 17⁹	C5⁹ / 18⁹
50+00			484	0959		02 03	C 7 6	C5² / 18⁶	C8² / 20
+50	5940	3018 260	2110	3012320		02 04	C 10 3	C6³ / 19¹	C11⁷ / 21⁸
51+00			326	1500		01 74	C 13 3	C7⁶ / 19⁸	C16⁷ / 24
+50			1063	0763		01 14	C 6 5	C8⁸ / 20⁴	C15⁸ / 23⁹
+56 EVC			—			3001 04			
+58.57 EC			1052	0774		01 00	C 6 7	C8⁶ / 20³	C12¹ / 22
52+00	1565	3008955	10870	3007390		00 35	C 7 0	C3⁶ / 17⁸	C5⁶ / 18
+50			888	300008		2999 55	C 0 5	C0⁶ / 16³	C4⁰ / 18
T.P.	1235	2998 830	11360	2997595					
53+00			277	9606		98 76	F 2 7	F2⁰ / 23⁰	F2⁸ / 24
+50			626	9257		97 97	F 5 4	F5⁰ / 27⁵	F4⁸ / 27
54+00	4695	2993 840	9685	2989145		97 18	F 8 0	F8² / 32³	F8³ / 32
+50			827	8557		96 39	F 10 8	F10³ / 35⁴	F10¹ / 35
+90.67 BC			339	9045		95 75	F 5 3	F2⁰ / 23⁰	F11² / 36
55+00			185	9199		95 60	F 3 6	F0⁶ / 20⁹	F9⁹ / 34
+50			423	8961		94 81	F 5 2	F4⁹ / 27³	F8⁰ / 32
56+00			658	8726		94 01	F 6 7	F5³ / 27⁹	F8⁸ / 33
+50	9540	2995795	7585	2986255		93 22	F 7 0	F5² / 27⁸	F10⁶ / 35

Profile Notes Red. Plotted Job No. Division No.
No. Date Date Survey of PEARBLOSSOM HWY
Notes Chkd. Checked Survey by Notes
No. Date Date Map No. Indexed Date

F. B. 1840 Pg. 83

76L29[illegible]907 8-53

PLEASE RETURN TO
LOS ANGELES COUNTY SURVEYOR
726 LOS ANGELES COUNTY ENGINEERING BLDG.

NOTE: ANY ADDITIONS OR CHANGES ON THIS SHEET MUST BE MADE OR CIRCLED IN RED INK, WITH DATE AND NAME OF PERSON MAKING CHANGE.

Do not extend notes this side of this line.

STATION	B. S.	H. I.	F. S.	ELEV.	%	℄ GRADE	CUT / FILL	BASE: C=16@1/2:1 F=20@1½:1 L-N	R-S	REF.
		2995 795								
57+00			11 67	84 13		2992 43	F 8 3	F6⁴/29⁶	F9⁴/34¹	
+50			11 32	84 48		91 64	F 7 1	F6¹/29¹	F8⁴/32⁶	
58+00			4 72	91 08		90 85	C 0 2	C1⁰/16⁵	F1⁴/22¹	
+50			3 47	92 33		90 06	C 2 2	C3¹/17⁵	F1³/21⁹	
59+00			6 92	88 88		89 26	F 0 4	C1⁰/16⁵	F1⁴/22¹	
+06 BVC			—			2989 16				
+50	9 245	3001 975	3 065	2992 730		88 58	C 4 1	C5⁷/18⁸	C5⁰/18⁵	
60+00			2 45	2999 53		88 18	C11 3	C11⁰/21⁵	C12⁴/22²	
+50			2 82	2999 16		85 70	C13 5	C10¹/21⁰	C14⁰/23⁰	
+56 VPI			—			2985 51				
						2986 79				
61+00			8 86	2993 12		85 23	C 7 9	C5⁷/18⁸	C9¹/20⁵	
+50	1 810	2994 775	9 010	2992 965		82 27	C10 7	C6⁶/19³	C10⁸/21⁴	
+78.98 EC			3 75	2991 03		80 60	C10 4	C8⁷/21³	C8⁷/21³	
62+00			7 32	2987 46		79 59	C 7 9	C7⁵/19⁷	C7⁶/19⁸	
T.P.	1 385	2984 510	11 650	2983 125						
+06 EVC			—			2979 29				
+50			8 21	2976 30		77 09	F 0 8	F1⁸/22⁷	C1⁰/16⁵	
T.P.	2 585	2975 815	11 280	2973 230						
63+00			9 70	66 11		74 59	F 8 5	F5⁵/28²	F3⁴/25¹	
+50			8 45	67 36		72 09	F 4 7	F0⁶/20⁹	F4⁶/26⁹	
64+00	1 155	2968 015	8 955	2966 860		69 59	F 2 7	GR/16⁷	F6⁰/29⁰	
+50			9 62	58 39		67 09	F 8 7	F2⁸/24²	F7⁹/31⁸	
+91.59 BC	1 820	2957 755	12 080	2955 935		65 01	F 9 1	F7¹/30⁶	F10⁷/36⁰	

F.S. 1840 to 84

Profile

Survey of PEARBLOSSOM HWY Job No. Division No. Notes Red. Plotted No.

Survey by MACK Notes M Date Notes Chkd. Date Checked X-Sec.

Indexed Date 8-23-55 Date Date No.

76L298 307 8-53

PLEASE RETURN TO
LOS ANGELES COUNTY SURVEYOR
726 LOS ANGELES COUNTY ENGINEERING BLDG.

NOTE: ANY ADDITIONS OR CHANGES ON THIS SHEET MUST BE MADE OR CIRCLED IN RED INK, WITH DATE AND NAME OF PERSON MAKING CHANGE.

Do not extend notes this side of this line.

STATION	B. S.	H. I.	F. S.	ELEV.	%	℄ GRADE	CUT / FILL	BASE: C=16@1/2:1 F=20@1/2 L-N	R-S
		2957 755							
65+00			2 27	2955 49		2964 59	F 9 1	F7 8 / 31 7	F10 5 / 35
+50			5 70	52 06		62 09	F 10 0	F9 8 / 34 7	F10 2 / 35
66+00			8 33	49 43		59 59	F 10 2	F11 8 / 37 7	F7 6 / 31
+50			8 82	48 94		57 09	F 8 2	F8 2 / 32 3	F3 1 / 24
67+00			5 74	52 02		54 59	F 2 6	F6 5 / 29 7	GR / 19
+50			5 24	52 52		52 09	C 0 4	F1 3 / 21 9	C2 0 / 17
68+00			4 20	53 56		49 59	C 4 0	C2 0 / 17 0	C5 7 / 18
+50	7 595	2962 040	3 310	2954 445		47 09	C 7 3	C5 3 / 18 6	C10 9 / 21
69+00			2 73	59 31		44 59	C 14 7	C12 5 / 22 2	C17 0 / 24
+50			2 66	59 38		42 09	C 17 3	C14 9 / 23 4	C17 4 / 24
70+00	0670	2951 830	10 880	2951 160		39 59	C 11 6	C9 1 / 20 5	C11 5 / 21
+50			6 16	45 67		37 09	C 8 6	C7 3 / 19 6	C8 8 / 20
71+00	0950	2941 885	10 895	2940 935		34 59	C 6 3	C6 6 / 19 3	C6 0 / 19
+50			5 34	36 55		32 09	C 4 5	C4 2 / 18 1	C4 4 / 18
72+00	3 120	2935 060	9 945	2931 940		29 59	C 2 3	C1 5 / 16 7	C3 4 / 17
+50			5 46	29 60		27 09	C 2 5	GR / 16 6	C3 4 / 17
73+00			7 76	27 30		24 59	C 2 7	C0 5 / 16 2	C3 7 / 17
+50			4 22	30 84		22 09	C 8 7	C9 7 / 20 8	C8 0 / 20
74+00			3 39	31 67		19 59	C 12 1	C14 5 / 23 2	C9 9 / 20
+06 BVC						29 19 29			
+26 EC	6540	2927 165	8 435	2926 665		18 28	C 8 3	C9 5 / 20 7	C6 7 / 19
+50			5 65	21 51		17 15	C 4 3	C4 9 / 18 4	C3 6 / 17

Profile Notes Red. Plotted Job No. Division No.
No. Date Date Survey of PEARBLOSSOM HWY
X-Sec. Notes Chkd. Checked Survey by
No. Date Date Map No. Indexed Date

F. B. 1840 Pg. 85

76L296 307 8-53

PLEASE RETURN TO
LOS ANGELES COUNTY SURVEYOR
726 LOS ANGELES COUNTY ENGINEERING BLDG.

NOTE: ANY ADDITIONS OR CHANGES ON THIS SHEET MUST BE MADE OR CIRCLED IN RED INK, WITH DATE AND NAME OF PERSON MAKING CHANGE.

Do not extend notes this side of this line.

STATION	B. S.	H. I. 2927165	F. S.	ELEV.	%	℄ GRADE	CUT / FILL	BASE: C=16@½:1 F=20@1½:1 L-N	R-S	REF
TP	0950	2916845	11 270	2915895						
75+00			3 22	1362		2914 85	F 1 2	F2² / 23³	F0⁷ / 21⁰	
+06 VPI			—			2914 52 / 2914 29				
+50			6 96	0988		12 59	F 2 7	F2⁸ / 24²	F0⁵ / 20⁷	
76+00	0590	2907435	10 000	2906845		10 47	F 3 7	F4⁸ / 27²	F1⁹ / 22⁸	
+06 EVC			—			2910 22				
+50			3 66	0377		08 44	F 4 6	F3⁵ / 25²	F3⁵ / 25²	
77+00			4 16	0327		06 41	F 3 1	F3⁰ / 24⁵	F3³ / 25⁹	
+50			5 51	0192		04 37	F 2 5	F3¹ / 24⁶	F3⁶ / 25⁴	
78+00			7 04	0039		02 34	F 1 9	F3⁰ / 24⁵	F4² / 26³	
+50 BVC			9 23	2898 20		2900 31	F 2 1	F3³ / 24⁹	F5⁰ / 27⁵	
79+00	1045	2897070	11 410	2896025		2898 42	F 2 4	F6³ / 29⁴	F5⁶ / 28⁴	
+50			3 30	9377		96 80	F 3 0	F6⁰ / 29⁰	F6¹ / 29¹	
80+00 VPI			5 39	9168		2895 44 / ~~2894 21~~	F 3 7	F5⁷ / 28⁵	F4⁸ / 27²	
+50			6 65	9042		94 36	F 4 0	F10⁰ / 35⁰	F8⁹ / 33³	
81+00			7 33	8974		93 56	F 3 8	F9³ / 33⁹	F7³ / 30⁹	
+50 EVC	5835	2895440	7 465	2889605		2893 03	F 3 4	F7⁹ / 31⁸	F6⁰ / 29⁰	
82+00			5 62	8982		92 64	F 2 8	F4⁰ / 26⁰	F4² / 26³	
+50			5 50	8994		92 25	F 2 3	F3⁹ / 25⁸	F3⁰ / 24⁵	
83+00			5 19	9025		91 86	F 1 6	F3⁵ / 25²	F2⁵ / 23⁷	
+50			4 70	9074		91 47	F 0 7	F2¹ / 23¹	F1⁷ / 22⁵	
84+00 BVC			4 45	9099		2891 07	F 0 1	GR / 17³	F0⁴ / 20⁶	

F. B. 1840 Pg. 86

Job No. ____ Division No. ____ Notes Red. ____ Plotted ____ Profile ____

Survey of PEARBLOSSOM HWY. Date ____ No. ____

Survey by MACK Notes M Notes Chkd. ____ Checked ____ X-Sec. ____

Indexed ____ Date 8-23-55 Date ____ Date ____ No. ____

76L298 307 8-53

PLEASE RETURN TO
LOS ANGELES COUNTY SURVEYOR
726 LOS ANGELES COUNTY ENGINEERING BLDG.

NOTE: ANY ADDITIONS OR CHANGES ON THIS SHEET MUST BE MADE OR CIRCLED IN RED INK, WITH DATE AND NAME OF PERSON MAKING CHANGE.

Do not extend notes this side of this line.

STATION	B. S.	H. I.	F. S.	ELEV.	%	℄ GRADE	CUT / FILL	BASE: C=16@½:1 F=20@1½:1 L-N	R-S
		2895 440							
84+50	1 850	2892 545	4 745	2890 695		289056	C 01		
85+00			2 24	90.31		8981	C 05		
+50			3 15	89 40		8882	C 06		
86+00 VPI			4 57	87 98		288760 ~~288950~~	C 04		
+50			6 35	86 20		8613	C 01		
87+00			8 25	84 30		8442	F 01		
+50	0120	2882 515	10 150	2882 395		8248	F 01		
88+00 EVC			2 08	80 44		288030	C 01		
+50			4 16	78 36		7800	C 04		
89+00			6 42	76 10		7570	C 04		
90+50 BVC			—			286880			
T.P.	1 025	2872 750	10 790	2871 725					
P.I #6M = P.I #4E			9 940	2862 810		P.I #6M = P.I #4E ELEV. = 2862.696			
				-114		Top 3/4" I.P. 18" DN			

Profile No. ____ Notes Red. ____ Plotted ____ Job No. ____ Division No. ____
Date ____ Date ____ Survey of PEARBLOSSOM HWY
X-Sec. No. ____ Notes Chkd. ____ Checked ____ Survey by MACK Notes M Date 3-23-55
Date ____ Date ____ Map No. ____ Indexed ____ Date ____

F. B. 1840 Pg. 87

F. B. 1840 PG. 88

Job No. _____ Division No. _____ Notes Red. _____ Plotted _____ Profile

Survey of _____ Date _____ Date _____ No. _____

Survey by _____ Notes _____ Notes Chkd. _____ Checked _____ X-Sec.

Indexed _____ Date _____ Date _____ Date _____ No. _____

STATION	B. S.	H. I.	F. S.	ELEV.	

76L298 307 8-53

PLEASE RETURN TO

LOS ANGELES COUNTY SURVEYOR

726 LOS ANGELES COUNTY ENGINEERING BLDG.

NOTE: ANY ADDITIONS OR CHANGES ON THIS SHEET MUST BE MADE OR CIRCLED IN RED INK, WITH DATE AND NAME OF PERSON MAKING CHANGE.

Do not extend notes this side of this line.

Notes Ck'd by
Map No.
Office Work
Checked
Date

Survey of MUROC DIAG
W. O. Tape No. St'd. °F
Surveyed by S. HALISCEY
Notes S.H. Date 8-9-55
Indexed C. Johnson

F.B. 1840 PG. 89

EO 391 N-312

MUROC DIAGONAL

50' OUT STAKES

FR ST. 40+84.47 TO ST. 84+36.69

J.N. 0912.47

Note: Any Additions or Changes on This Sheet Must be Made or Circled In Red, Ink With Date and Name of Person Making Change.

Do not extend notes this side of this line.

RETURN TO
LOS ANGELES COUNTY SURVEYOR
726 LOS ANGELES COUNTY
ENGINEERING BLDG.

76F309S S&E #247. 8-54

F.B. 1840 PG. 90

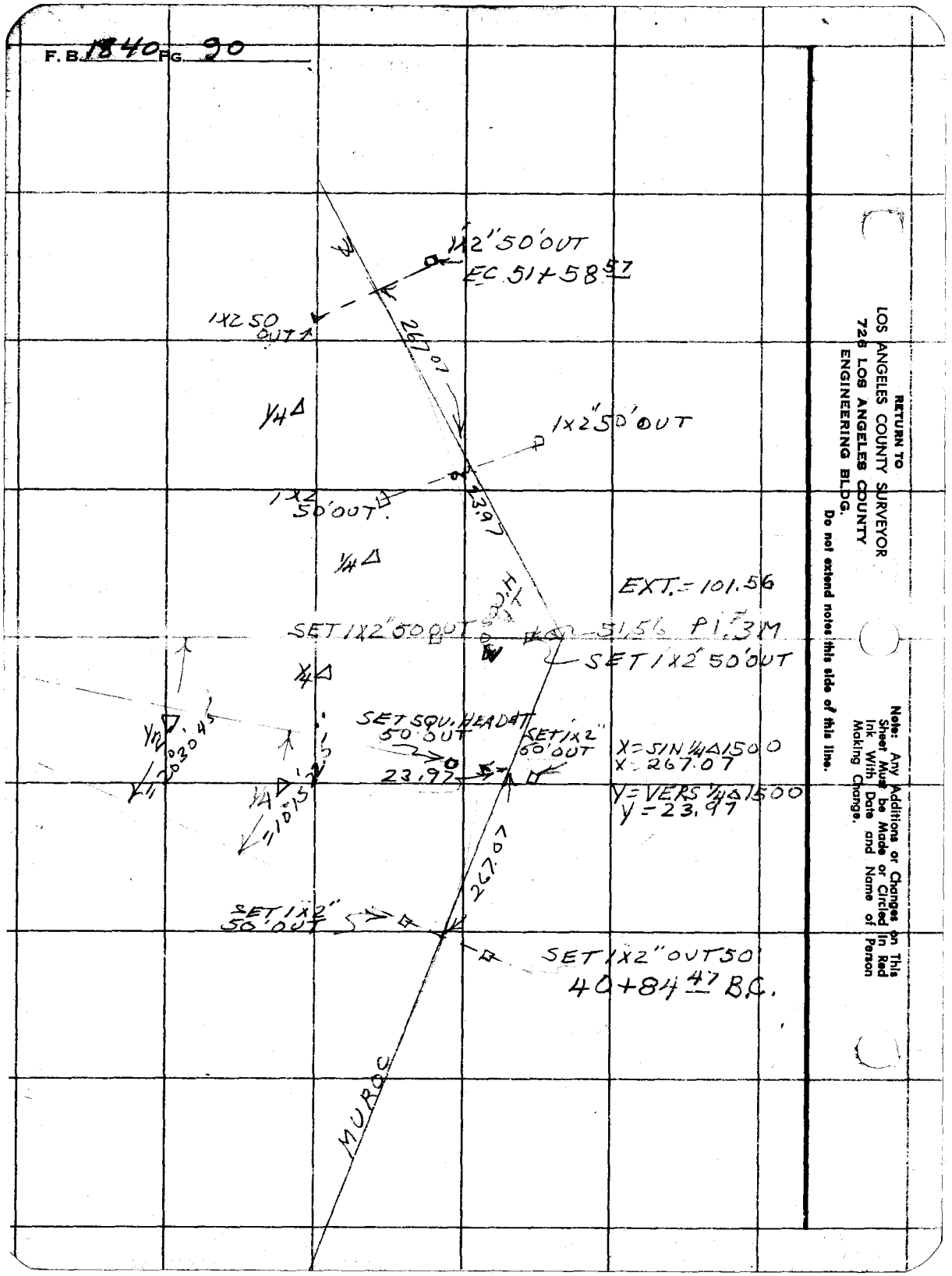

RETURN TO
LOS ANGELES COUNTY SURVEYOR
720 LOS ANGELES COUNTY
ENGINEERING BLDG.
Do not extend notes this side of this line.

Note: Any Additions or Changes on This Sheet Must be Made or Circled in Red Ink With Date and Name of Person Making Change.

Notes Ck'd by	Survey of MUROC DIAG
Map No.	W. O. Tape No. St'd. °F
Office Work	Surveyed by S. HALISCKY
Checked	Notes S.H. Date 8-9-55
Date	Indexed E. C. Johnson

F. B. 1840 PG. 91

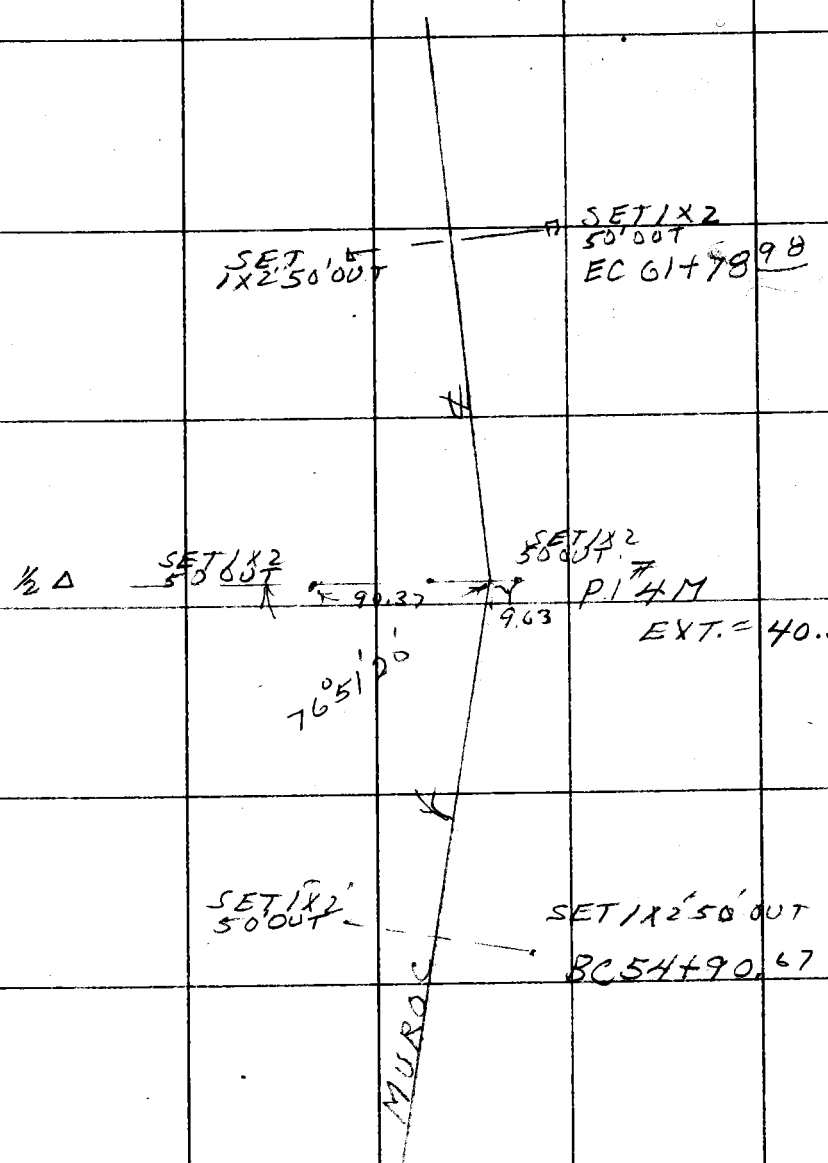

Note: Any Additions or Changes on This Sheet Must be Made or Circled in Red Ink With Date and Name of Person Making Change.

Do not extend notes this side of this line.

RETURN TO
LOS ANGELES COUNTY SURVEYOR
726 LOS ANGELES COUNTY
ENGINEERING BLDG.

76F309S S&E #247. 8-54

F. B. 1840 Pg. 92

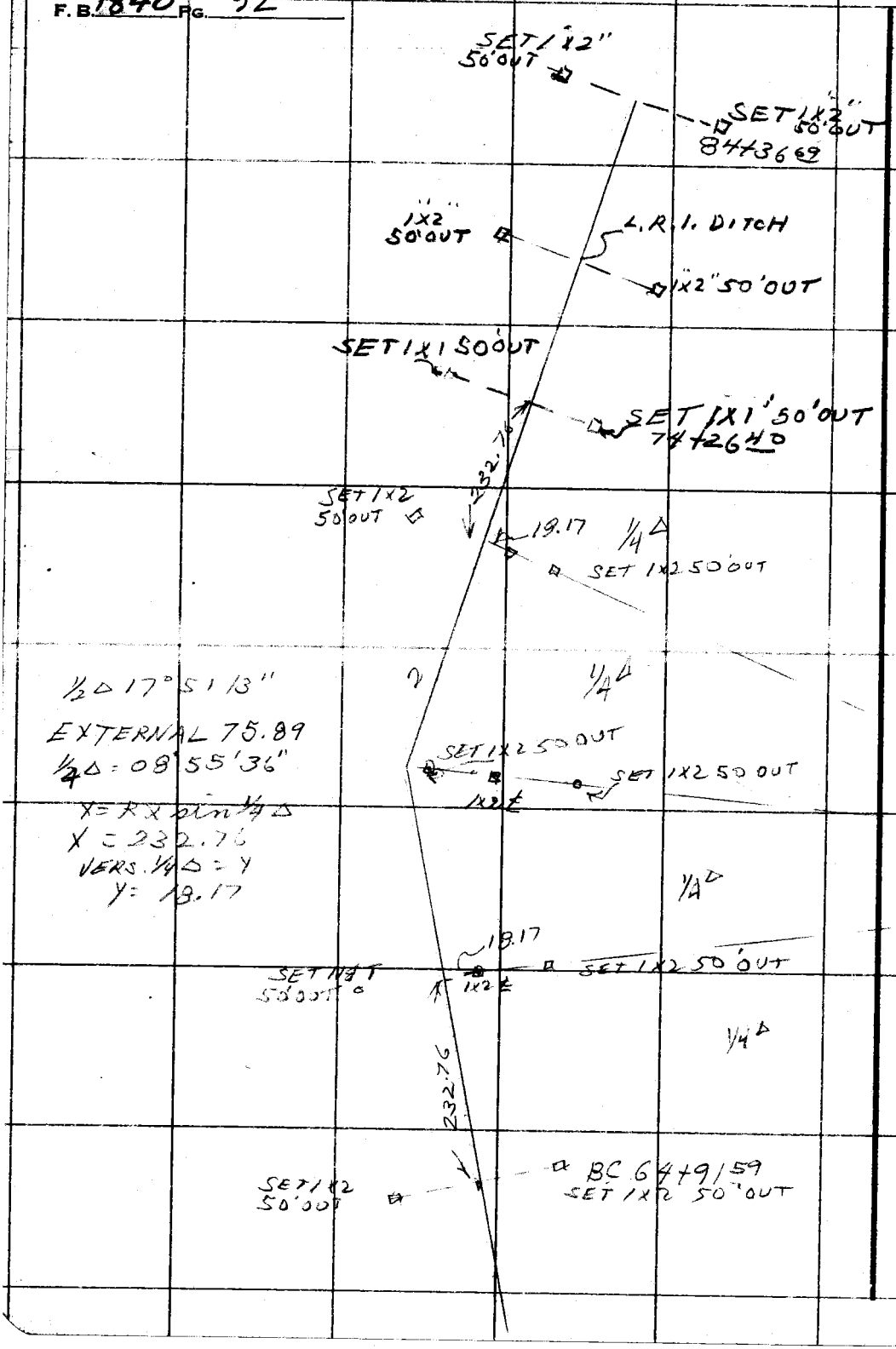

RETURN TO
LOS ANGELES COUNTY SURVEYOR
7218 LOS ANGELES COUNTY
ENGINEERING BLDG.
Do not extend notes this side of this line.

Note: Any Additions or Changes on This Sheet Must be Made or Circled in Red Ink With Date and Name of Person Making Change.

F. B. 1840 PG. 93

NOTES RED. JOB NO. SURVEY OF 30Th St E

DATE SURVEY BY R L Willey

NOTES CHKD. NOTES BY " DATE 10-56

DATE INDEXED A. C. Johnson DATE 10-30-56

NOTE: ANY ADDITIONS OR CHANGES ON THIS SHEET MUST BE MADE OR CIRCLED IN RED INK, WITH DATE AND NAME OF PERSON MAKING CHANGE.

Do not extend notes this side of this line

PLEASE RETURN TO
LOS ANGELES COUNTY SURVEYOR
725 LOS ANGELES COUNTY ENGINEERING BLDG.

765420 S & E-353 4-54

B.M.	1ST RUN	DIFF.	2ND RUN	3RD RUN	ADJ. ELEV.	DESCRIPTION
						BENCH LEVELS
						30TH ST E
						FROM AVE S.
						TO BARREL SPRINGS RD
						007532
						Oct 56
						R L Willey
						D L Burkholder
						J P McGill
						R A Swanell

76S420 S & E-353 4-54

PLEASE RETURN TO
LOS ANGELES COUNTY SURVEYOR
725 LOS ANGELES COUNTY ENGINEERING BLDG.

NOTE: ANY ADDITIONS OR CHANGES ON THIS SHEET MUST BE MADE OR CIRCLED IN RED INK, WITH DATE AND NAME OF PERSON MAKING CHANGE.

Do not extend notes this side of this line

B.M.	1ST RUN	DIFF.	2ND RUN	3RD RUN	ADJ. ELEV.	DESCRIPTION
BM#10	2900802					BM#10 El=2900802 FB1851-173 S. end sly H.W. conc water ditch 20' sly. of s'edge pvmt Nadeau Rd Fd bt spk in lead.
	1335		1,274			
π	02,137	-7.828	-7.829			
	9163		9103			
TP	892,974					
	0984		0,940			
π	93,958	-4.826	-4830			
	5.810		5770			
TP	88.148					
	7.178		7.045	7.190		
π	95.326	+2.539	+2.546	+2.537		
	4.639		4.499	4.653		
Spk w+T	90,687					Fd lge. bt spk w+T. ¼ int prop. Pear blossom Hwy + N. Line Sec 12 T5N R11W
	1.629		1.519			
π	92,316	-9.551	-9,549			
	11.180		11.068			
T.P.	81.136					
	1532		1.484			
π	82.668	-9.658	9.658			
	11.190		11,142			
T.P.	71.478					
	1740		1.818			
π	73218	8.792	-8.791			
	10532		10609			PI#4E El=2862.696 F.B. 1129-102 Fd 3/4" I.P. dn 18"
PI#4E	2862,686					
	3.023		2.982			
π	66.709	-8.467	-8.469			
	11.490		11451			
T.P.	2854.219					

NOTES RED. DATE
NOTES CHKD. DATE
JOB NO. 007532 SURVEY OF 30 Th St E
SURVEY BY B.L. Willey
NOTES BY A. C. Johnson DATE 10-13
INDEXED DATE
F.B. 1840 PG. 94

765420 S & E-353 4-54

PLEASE RETURN TO
LOS ANGELES COUNTY SURVEYOR
725 LOS ANGELES COUNTY ENGINEERING BLDG.

NOTE: ANY ADDITIONS OR CHANGES ON THIS SHEET MUST BE MADE OR CIRCLED IN RED INK, WITH DATE AND NAME OF PERSON MAKING CHANGE.

Do not extend notes this side of this line

NOTES RED _____ JOB NO 00735.32 SURVEY OF 30th St E
DATE _____ SURVEY BY E.L. Willey
NOTES CHKD _____ NOTES BY K. C. Johnson DATE 10-56
DATE _____ INDEXED _____ DATE _____

F.B. 1640 PG. 20

B.M.	1ST RUN	DIFF.	2ND RUN	3RD RUN	ADJ. ELEV.	DESCRIPTION
T.P.	2854219 ✓					
	0792		0.762			
Λ	55011	-5.155	-5.156			
	5947		5918			
TP	49064 ✓					
	6,660		6681			
TP	55.724	+1.868	+ 1,863			
	4792		4818			
Λ	50,932 ✓					
	6680		6750			
TP	57,612	-4,751	- 4,751			
	11431		11.501			
T.P.	46,181 ✓					
	8,159		8325			
Λ	54,340	+1.447	+1.445			
	6.712		6.880			P.I. # ? FB 1129-277
P.I. # ?	97.628 ✓					Fd 3/4" I.P. 396' E of Sec Cor 1/16
	10640		10,630	10,489		
Λ	58.268	+9,921	+ 9.928	+9.922		
	0719		0.702	0,567		
TP	57549 ✓					
	11290		11,188	11.229		
Λ	68839	+9,230	+9,236	+9,230		
	2060		1952	1999		
TP	66,779 ✓					
	10608		10,830			
Λ	77,387	+9.518	+9,517			
	1090		1,313			
T.P.	76297 ✓					

765420 S & E-353 4-54

PLEASE RETURN TO
LOS ANGELES COUNTY SURVEYOR
725 LOS ANGELES COUNTY ENGINEERING BLDG.

NOTE: ANY ADDITIONS OR CHANGES ON THIS SHEET MUST BE MADE OR CIRCLED IN RED INK, WITH DATE AND NAME OF PERSON MAKING CHANGE.

Do not extend notes this side of this line

B.M.	1ST RUN	DIFF.	2ND RUN	3RD RUN	ADJ. ELEV.	DESCRIPTION
TP	2876297 ✓					
	11,064		11,228			
⊼	87361	+9.932	+9.928			
	1,132		1300			
⊼	86,229 ✓					
	10,015		9.858			
⊼	96244	+7,300	7,301			
	2715		2557			BM # TSN R11W
BM #	93,529 ✓					on sec. Line 1044.24' E of SW. COR SEC 6
	7.126		7.174			set 2" IP+BC in conc. STMPD BM
⊼	2900655	+1.975	+1,974			
	5151		5200			TBM
TBM	2895504 ✓					Fd 2" IP with conc plug + Tag RE 4750
	11031		11,013			on sec. Line 1094.24' E of SW. COR SEC 6
⊼	2906535	+5,814	+5,814			TSN R11W
	5217		5,199			
T.P.	2901,318 ✓					
	4,299		4,113			
⊼	05,617	-5,290	-5,288			
	9.589		9,401			
T.P.	2896,028 ✓					
	1553		1,651			
⊼	97,581	-9.438	-9,438			
	10991		11,089			
T.P.	86,590 ✓					
	1.831		1,690			
⊼	88,421	-10,078	-10,073			
	11.909		11.763			
T.P.	76,512 ✓					

JOB NO. 007532 SURVEY OF 30th St E NOTES RED.
SURVEY BY R L Willey DATE
NOTES BY [illegible] DATE 10-56 NOTES CHKD.
INDEXED [illegible] C. Johnson DATE DATE

F. B. 1840 Pg. 96

768420 S & E-353 4-54

PLEASE RETURN TO
LOS ANGELES COUNTY SURVEYOR
725 LOS ANGELES COUNTY ENGINEERING BLDG.

NOTE: ANY ADDITIONS OR CHANGES ON THIS SHEET MUST BE MADE OR CIRCLED IN RED INK, WITH DATE AND NAME OF PERSON MAKING CHANGE.

Do not extend notes this side of this line

NOTES RED. JOB NO. 027532 SURVEY OF 30 B.5 T.S.
DATE SURVEY BY E.L.W. DATE 10-56
NOTES CHKD. NOTES BY E. C. Johnson DATE
DATE INDEXED DATE

F.B. 1840 PG. 97

B.M.	1ST RUN	DIFF.	2ND RUN	3RD RUN	ADJ. ELEV.	DESCRIPTION
T.P.	2876512 ✓					
	2089		2073			
⊼	78601	-9,069	-9.069			
	11,158		11,142			
T.P.	67.443 ✓					
	0.476		0.599			
⊼	679 19	-11,223	-11,220			
	11699		11,819			
T.P.	56,220 ✓					
	0.931		0.925			
⊼	57.151	-10.591	-10.594			
	11.522		11.519			
T.P.	45,629 ✓					
	1.513		1.358			
⊼	47,142	-10.198	-10,201			
	11.711		11.559			
T.P.	35,431 ✓					
	1.478		1,301			
⊼	36.909	-10.121	-10,123			
	11.599		11424			
T.P.	25310 ✓					
	1.131		1352			
⊼	26.441	-10,254	-10.253			
	11385		11.605			
T.P.	15056 ✓					
	0458		0.299			
⊼	16,514	-10991	-10990			
	11449		11289			
T.P.	2804.065 ✓					

768420 S & E-353 4-54

PLEASE RETURN TO
LOS ANGELES COUNTY SURVEYOR
725 LOS ANGELES COUNTY ENGINEERING BLDG.

NOTE: ANY ADDITIONS OR CHANGES ON THIS SHEET MUST BE MADE OR CIRCLED IN RED INK, WITH DATE AND NAME OF PERSON MAKING CHANGE.

Do not extend notes this side of this line

B.M.	1ST RUN	DIFF.	2ND RUN	3RD RUN	ADJ. ELEV.	DESCRIPTION
T.P.	2804,065 ✓					
	1 239		1,047			
⊼	05,304	-10,021	-10,018			
	11,260		11,065			
T.P.	2794,044 ✓					
	0,729		0,916			
⊼	94,773	-8,253	-8,253			
	8982		9,169			
T.P.	85,791 ✓					
	0,238		0,314			
⊼	86,029	-8,992	-8,994			
	9,230		9,308			
⊼ P	76,799 ✓					
	1,823		1,627			
⊼	78,622	-8,103	-8,103			
	9,926		9,730			
T.P.	68,696 ✓					
	0,449		0,368			
⊼	69,145	-10,814	-10,811			
	11,263		11,179			
T.P.	57,882 ✓					
	0617		0,368			
⊼	58,499	-10,561	-10,556			
	11,178		10,924			
T.P.	47,321 ✓					
	1964		1,968			1008.19
⊼	49,285	-4,706	-4,703			
	6,670		6,671			BM #30E-5-8
BM #30E-58	42,615 ✓					2981.91 S of N. Line Sec 6 (AVCS + 958.19 E of W. 1/4 cor Sec 6 T5N R11W. Set 2" IP & BC in conc. Mked BM

Cont. to Pg. 181

JOB NO. 007532 SURVEY OF 30th St E
SURVEY BY R.L. Willey
NOTES BY " DATE
INDEXED A. C. Johnson DATE
NOTES RED. DATE
NOTES CHKD. DATE
F.B. 1840 Pg. 98

Notes Ck'd by Miller
Map No. B-2744
Office Work G. D. BAILEY
Checked E. W. BACON
Date

Survey of 30th St E
W. 60755 Tape No. 102 St'd. 68 °F
Surveyed by R L Willey
Notes " Date 10-56
Indexed C. Johnson
10-30-56

F. B. 1440 Pg. 105

30TH ST E
FROM AVE S
TO BARREL SPRINGS RD.
JN 007532

Oct 1956
R.L. Willey
D.L. Burkholder
J.P. McCall
R.A. Swann
A.W. Freeman.

Note: Any Additions or Changes on This Sheet Must be Made or Circled in Red Ink With Date and Name of Person Making Change.

Do not extend notes this side of this line.

RETURN TO
LOS ANGELES COUNTY SURVEYOR
726 LOS ANGELES COUNTY
ENGINEERING BLDG.

76F3095 S&E #247. 8-54

F. B. 1840 Pg 106

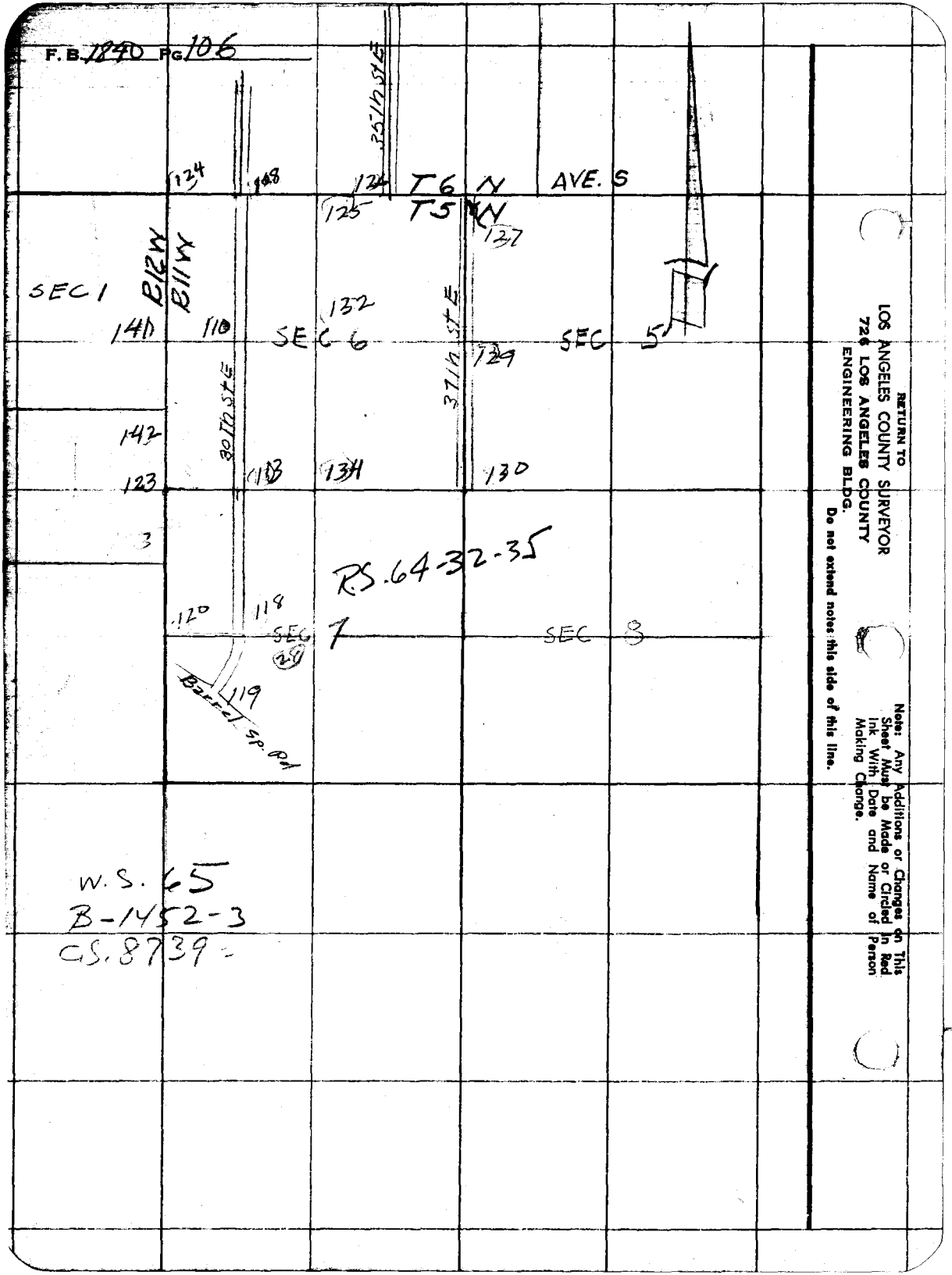

RETURN TO
LOS ANGELES COUNTY SURVEYOR
726 LOS ANGELES COUNTY
ENGINEERING BLDG.
Do not extend notes this side of this line.

Note: Any Additions or Changes on This Sheet Must be Made or Circled in Red Ink With Date and Name of Person Making Change.

Notes Ck'd by Miller	Survey of 30th St E
Map No. 8-2744	JN 007532 Tape 102 Std 87 °F
Office Work G. D. BAILEY	Surveyed by R.L. Willey
Checked [illegible] W. BACON	Notes " Date 10-56
Date 2-3-61	Indexed A. C. Johnson

F. B. 1840 Pg 107

PLEASE RETURN TO
LOS ANGELES COUNTY ENGINEER
700 LOS ANGELES COUNTY ENGINEERING BLDG.

Note: Any Additions or Changes on This Sheet Must be Made or Circled in Red Ink With Date and Name of Person Making Change.

Do not extend this side of this line.

76F309S S&E #247 1-56

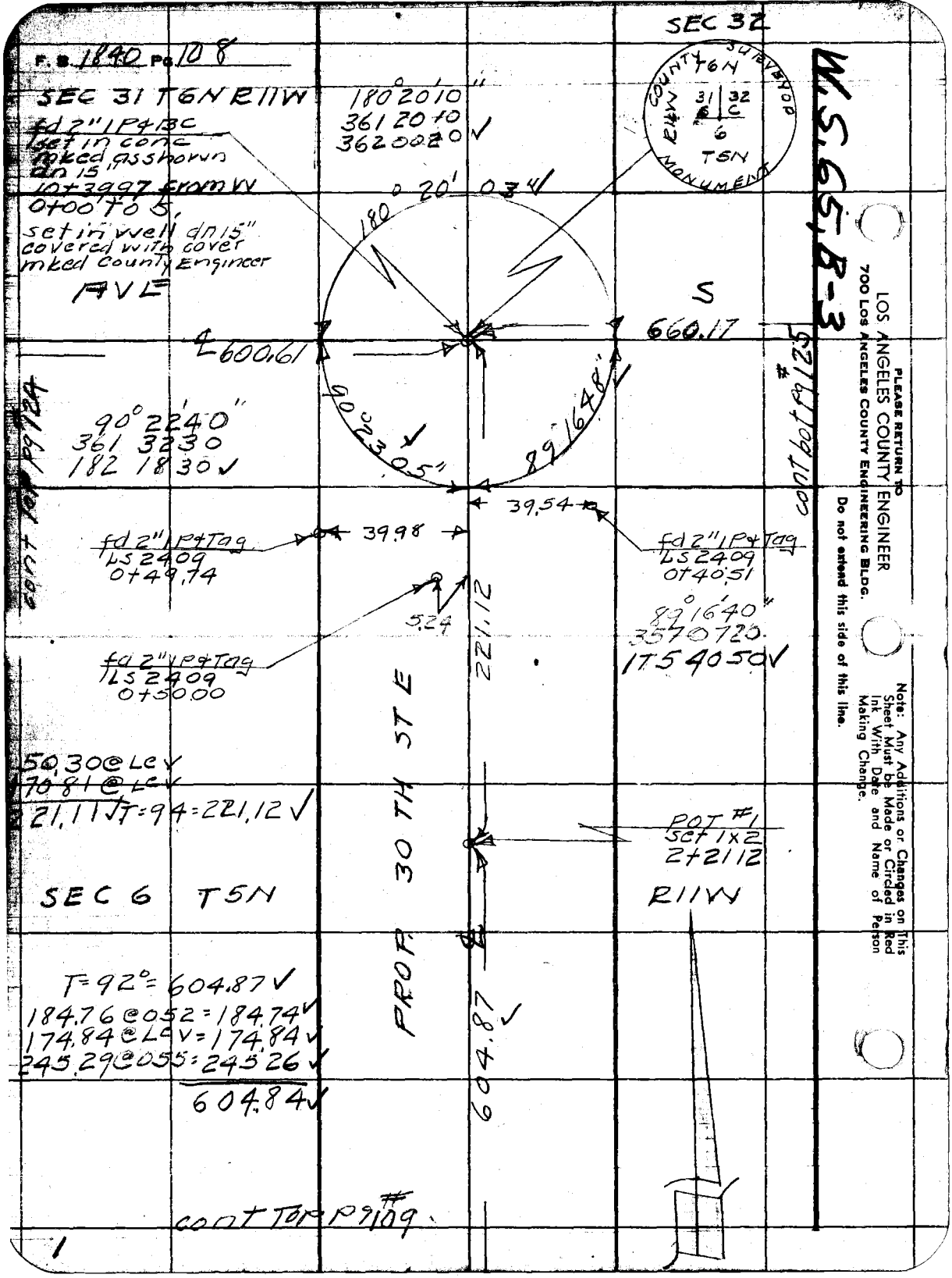

F.B. 1840 Pg 108
SEC 31 T6N R11W
fd 2" IP+BC
set in conc
mked as shown
dn 15
10+39.97 from W
0+00 to S
set in well dn 15"
covered with cover
mked County Engineer
AVE
180° 20' 10"
361 20 10
362 00 20 ✓
180° 20' 03" ✓
SEC 32
COUNTY SURVEYOR
T6N
R11W
31 32
6
T5N
MONUMENT
S
660.17
℄ 600.61
90° 23' 05" ✓
89° 16' 48" ✓
90° 22' 40"
361 32 30
182 18 30 ✓
cont top pg 124
cont bot pg 125 #
39.54
39.98
fd 2" IP+Tag
LS 2409
0+49.74
fd 2" IP+Tag
LS 2409
0+40.51
5.24
221.12
89° 16' 40"
357 07 20
1T5 40 50 ✓
fd 2" IP+Tag
LS 2409
0+50.00
50.30 @ Lev ✓
70.81 @ Lev ✓
221.11 ✓ T=94=221.12 ✓
PROP. 30 TH ST E
POT #1
set 1x2
2+21.12
SEC 6 T5N
R11W
T=92°=604.87 ✓
184.76 @ 052 = 184.74 ✓
174.84 @ Lev = 174.84 ✓
245.29 @ 055 = 245.26 ✓
604.84 ✓
604.87 ✓
cont Top pg 109 #
W.S. 65, B-3
PLEASE RETURN TO
LOS ANGELES COUNTY ENGINEER
700 LOS ANGELES COUNTY ENGINEERING BLDG.
Do not extend this side of this line.
Note: Any Additions or Changes on This Sheet Must be Made or Circled in Red Ink With Date and Name of Person Making Change.

Notes Ck'd by Miller	Survey of 30 Th St E	F. B. 1840 Pg. 109
Map No. B-2744	W. O. 60753 Tape No. 102 Std. 84 °F	
Office Work G. D. BAILEY	Surveyed by R. L. Willey	
Checked E. W. BACON	Notes " Date 10-56	
Date 2 2 61	Indexed A. C. Johnson	

SEC 6 T5N R11W

POT #2
SCT 1x2
8+25.99

T= 90 = 86480 ✓
291.68 @ 0°57 = 291.64 ✓
132.70 @ Lev = 132.70
176.62 @ " = 176.62
191.57 @ " = 191.57
72.24 @ " = 72.24
864.77 ✓

86480 ✓

fd 2" I.P. Plug
+ Tag LS 2409
16+58.01

38.72

fd 2" I.P. Plug
+ Tag LS 2409
16+58.35

3.98

36.04

fd 2" I.P. Plug
+ Tag LS 2409
16+58.98

POT #3
SCT 1x2
16+90.79

SEC 6 T5N R11W

601.23

cont Top pg #110

X

Note: Any Additions or Changes on This Sheet Must be Made or Circled in Red Ink With Date and Name of Person Making Change.

Do not extend notes this side of this line.

RETURN TO
LOS ANGELES COUNTY SURVEYOR
726 LOS ANGELES COUNTY
ENGINEERING BLDG.

76F309S S&E #247. 8-54

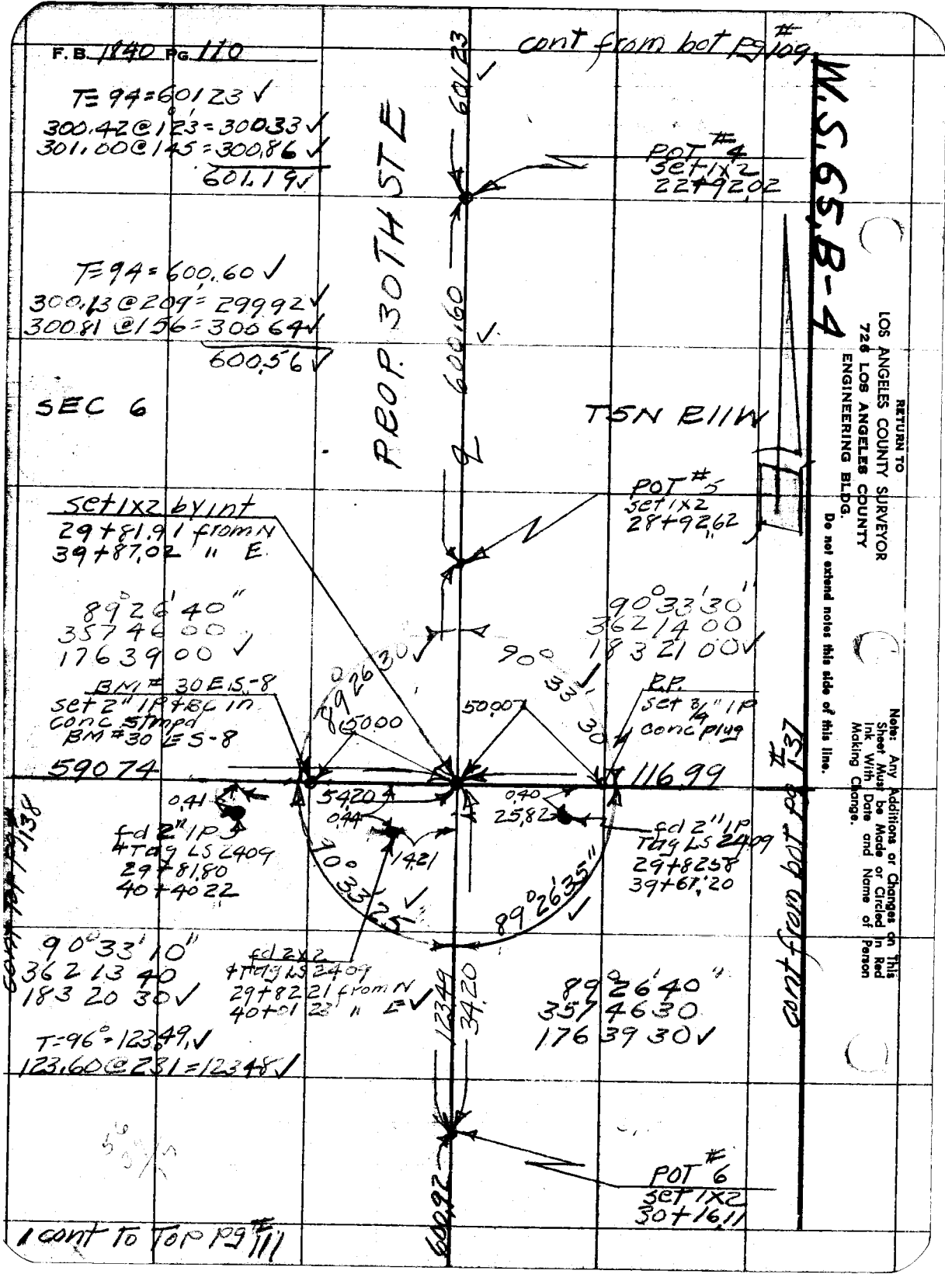
F.B. 1840 Pg. 110
cont from bot Pg #109
W.S. 65 B-4
T=94=60123 ✓
300.42@123=300.33 ✓
301.00@145=300.86 ✓
601.19 ✓
T=94=600.60 ✓
300.13@209=299.92 ✓
300.81@156=300.64 ✓
600.56 ✓
SEC 6
PROP. 30TH ST E
60123
600.60
POT #4
set 1x2
22+92.02
T5N R11W
POT #5
set 1x2
28+92.62
set 1x2 by int
29+81.91 from N
39+87.02 " E
89°26'40"
35746.00
17639.00 ✓
90°33'30"
36214.00
18321.00 ✓
BM # 30 E.S.-8
set 2" IP & BC in
conc stmpd
BM #30 E S-8
59074
89°26'30"
50.00
50.00
90°33'30"
R.P.
set 3/4" IP
conc plug
116.99
0.41
54.20
0.44
14.21
0.40
25.82
fd 2" IP
4 Tag LS 2409
29+81.80
40+40.22
fd 2" IP
Tag LS 2409
29+82.58
39+67.20
90°33'25"
89°26'35"
90°33'10"
36213.40
18320.30 ✓
fd 2x2
4 Tag LS 2409
29+82.21 from N
40+01.23 " E ✓
89°26'40"
35746.30
17639.30 ✓
T=96=123.49 ✓
123.60@231=123.48 ✓
12349
34.20
600.92
POT #6
set 1x2
30+16.11
cont from bot Pg #137
cont to Top Pg #111
RETURN TO
LOS ANGELES COUNTY SURVEYOR
726 LOS ANGELES COUNTY
ENGINEERING BLDG.
Do not extend notes this side of this line.
Note: Any Additions or Changes on This Sheet Must be Made or Circled in Red Ink With Date and Name of Person Making Change.

Notes Ck'd by Miller
Map No. B-2744
Office Work G. D. BAILEY
Checked E. W. BACON
Date

Survey of 30th ST E
W. O. 0076.32 Tape No. 102 St'd. 84 °F
Surveyed by R. L. Willey
Notes ✓ Date 10-56
Indexed A. C. Johnson

F. B. 1840 PG. 1H

T=96°=600.92 ✓
300.49 @ 112 = 300.42 ✓
300.73 @ 229 = 300.45 ✓
600.87 ✓

SEC 6

T=98°=600.73
300.46 @ 200' = 300.28 ✓
300.64 @ 217 = 300.40 ✓
600.68



cont Top PG #12

Note: Any Additions or Changes on This Sheet Must Be Made or Circled in Red Ink With Date and Name of Person Making Change.

Do not extend notes this side of this line.

RETURN TO
LOS ANGELES COUNTY SURVEYOR
726 LOS ANGELES COUNTY
ENGINEERING BLDG.

76F309S S&E #247. 8-54

X

F. B. 1840 Pg. 112

cont bot pg # 111

T = 96° = 599.33
300.75 @ 4°15 = 299.93 ✓
300.76 @ 5°33 = 299.35 ✓
599.28 ✓

599.33 ✓

POT # 9
set 1x2
48+17.06

T = 96° = 370.88 ✓
156.48 @ 4°47' = 155.94 ✓
219.75 @ 12°03 = 214.92 ✓
370.86 ✓

370.88 ✓

PROP 30TH STE

SEC 6

T5N R11W

POT # 10
set 1x2
51+87.94

T = 96° ✓
50.06 @ 1°cr

50.06 ✓

POT # 11
set 1x2
52+38.00
TOP RIVET

T = 96° = 287.35 ✓
287.36 @ 0°47' = 287.33 ✓

287.35 ✓

cont top pg # 113

X

RETURN TO
LOS ANGELES COUNTY SURVEYOR
726 LOS ANGELES COUNTY
ENGINEERING BLDG.

Note: Any Additions or Changes on This Sheet Must be Made or Circled in Red Ink With Date and Name of Person Making Change.

Do not extend notes this side of this line.

Notes Ck'd by Miller
Map No. B-2744
Office Work G. D. BAILEY
Checked E. W. BACON
Date

Survey of 30 Inst 2
W. 0.07 Tape No. 102 St'd. 84 °F
Surveyed by R L Willey
Notes " Date 10-52
Indexed E. C. Johnson

F. B. 1840 Pg. 113

W.S. 6 B-4

SEC 6 T5N R11W

POT #12
Set 1x2
55+25 35

T=96=102.94 ✓
103.27@441=102.93 ✓

BM #30E-S-12
set 2" IP & BC
in conc
stmpd BM #
509.09

fd 2" IP &
conc plug
RE 4750
56+28.29

50.00

50.00

90°02'50"
360 12 20
180 18 20 ✓

T=98=431.47 ✓
300.35@112=300.28 ✓
131.15@Lev=131.15 ✓
431.43 ✓

90°03'03"

R.P.
set 3" IP
conc plug
cont to left Pg #134

cont TOP Pg #123

PROP. 30TH ST E

431.47

SEC 7 T5N R11W

POT. 13
fd 1x2
60+59.76

00°14'10"
00 56 30
01 24 30 ✓

T=98°=108.87 ✓
109.23@442=108.86 ✓

108.87

0°14'05"
Proc.

cont TOP Pg #14

Note: Any Additions or Changes on This Sheet Must be Made or Circled in Red Ink With Date and Name of Person Making Change.

Do not extend notes this side of this line.

RETURN TO
LOS ANGELES COUNTY SURVEYOR
726 LOS ANGELES COUNTY
ENGINEERING BLDG.

76F3095 S&E #247. 8-54

F.B. 1840 PG. 114

cont from bot pg #13

W.S. 65, B-4

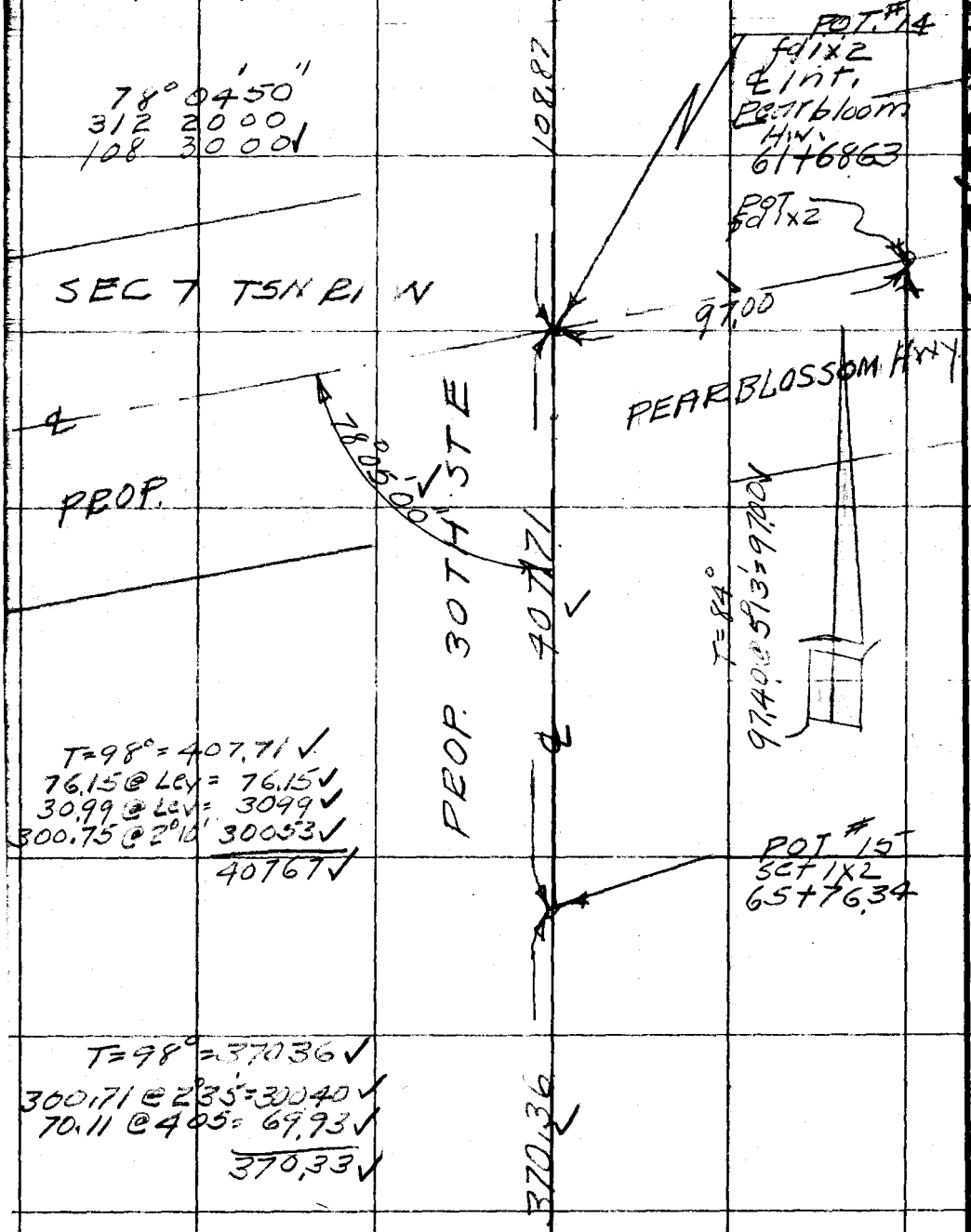

T=98° = 407.71 ✓
76.15 @ Lev = 76.15 ✓
30.99 @ Lev = 30.99 ✓
300.75 @ 2°10' 300.53 ✓
407.67 ✓

T=98° = 370.36 ✓
300.71 @ 2°35' = 300.40 ✓
70.11 @ 4°05' = 69.93 ✓
370.33 ✓

cont TOP pg #15

RETURN TO
LOS ANGELES COUNTY SURVEYOR
726 LOS ANGELES COUNTY
ENGINEERING BLDG.

Do not extend notes this side of this line.

Note: Any Additions or Changes on This Sheet Must be Made or Circled in Red Ink With Date and Name of Person Making Change.

Notes Ck'd by Miller
Map No. B-2744
Office Work G. D. BAILEY
Checked E. W. BACON
Date

Survey of 30th St E
W. O. 00153 Tape No. 102 St'd. 84 °F
Surveyed by B.L. Willey
Notes " Date 10-13
Indexed C Johnson

F. B. 1840 PG. 115

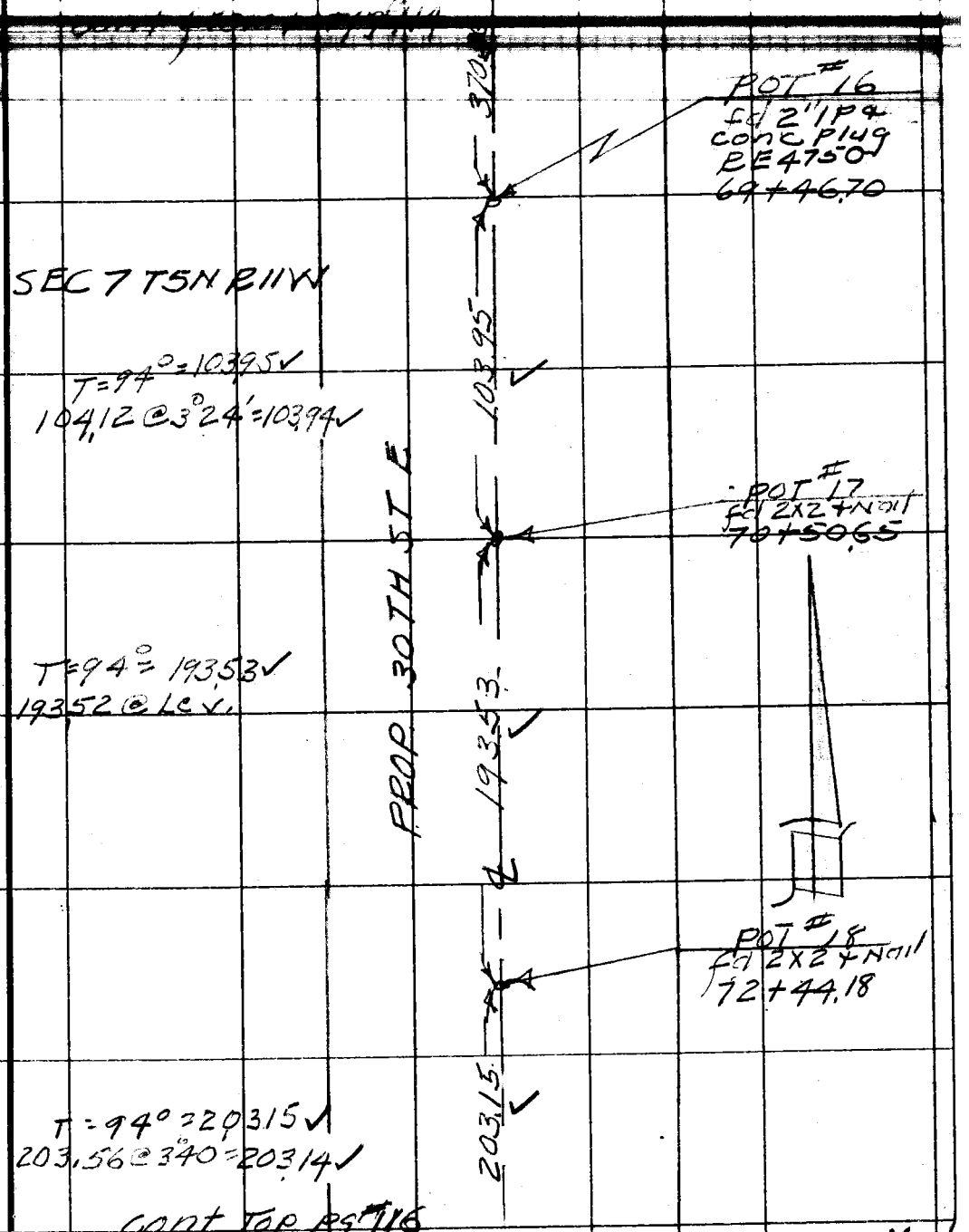

cont Top pg #116

X

Note: Any Additions or Changes on This Sheet Must be Made or Circled in Red Ink With Date and Name of Person Making Change.

Do not extend notes this side of this line.

RETURN TO
LOS ANGELES COUNTY SURVEYOR
726 LOS ANGELES COUNTY
ENGINEERING BLDG.

76F309S S&E #247. 8-54

F.B. 1840 PG. 116

cont from bot pg #15

SEC 7 T5N R11W

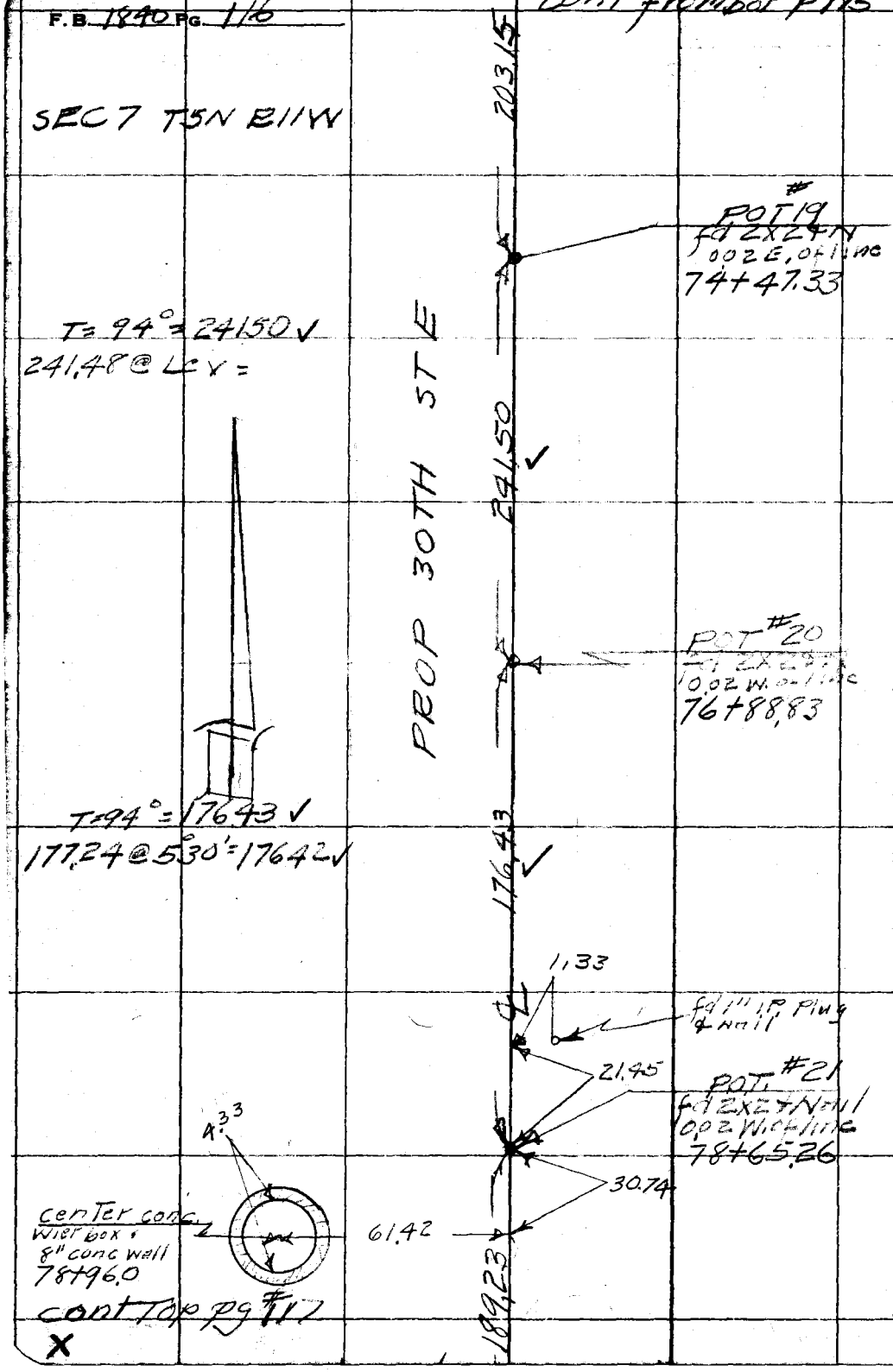

cont Top pg #17

X

RETURN TO
LOS ANGELES COUNTY SURVEYOR
726 LOS ANGELES COUNTY
ENGINEERING BLDG.

Do not extend notes this side of this line.

Note: Any Additions or Changes on This Sheet Must be Made or Circled in Red Ink With Date and Name of Person Making Change.

Notes Ck'd by Miller
Map No. B-2744
Office Work G. D. BAILEY
Checked E. W. BACON
Date

Survey of 30TH ST E
W. O. 00.78-32 Tape No. 112 St'd. 89 °F
Surveyed by R. L. Willey
Notes R.L.W. Date 10-56
Indexed

F. B. 1840 PG. 117

T=98=18923 ✓
111.47@316=11129 ✓
77.92@Lev=7792 ✓
189.21 ✓

18923 ✓

PROP 30TH ST E

POT #22
fd 2X2 + Nail
80+54.49

T=98=21046 ✓
112.13@Lev
98.31@Lev
210.44 ✓

21046 ✓

cont top pg #118

X

Note: Any Additions or Changes on This Sheet Must be Made or Circled in Red Ink With Date and Name of Person Making Change.

Do not extend notes this side of this line.

RETURN TO
LOS ANGELES COUNTY SURVEYOR
726 LOS ANGELES COUNTY
ENGINEERING BLDG.

76F309S S&E #247. 8-54



W.S. 65, B-4

RETURN TO
LOS ANGELES COUNTY SURVEYOR
726 LOS ANGELES COUNTY
ENGINEERING BLDG.

Do not extend notes this side of this line.

Note: Any Additions or Changes on This Sheet Must be Made or Circled in Red Ink With Date and Name of Person Making Change.

Notes Ck'd by Miller
Map No. B-2744
Office Work G. D. BAILEY
Checked E. W. BACON
Date

Survey of 30th St E
W.O. 08 N 34 Tape No. 112 St'd. 84 °F
Surveyed by E L Willet
Notes " Date 10-56
Indexed

F. B. 1840 PG. 1,9

W.S. 8-4

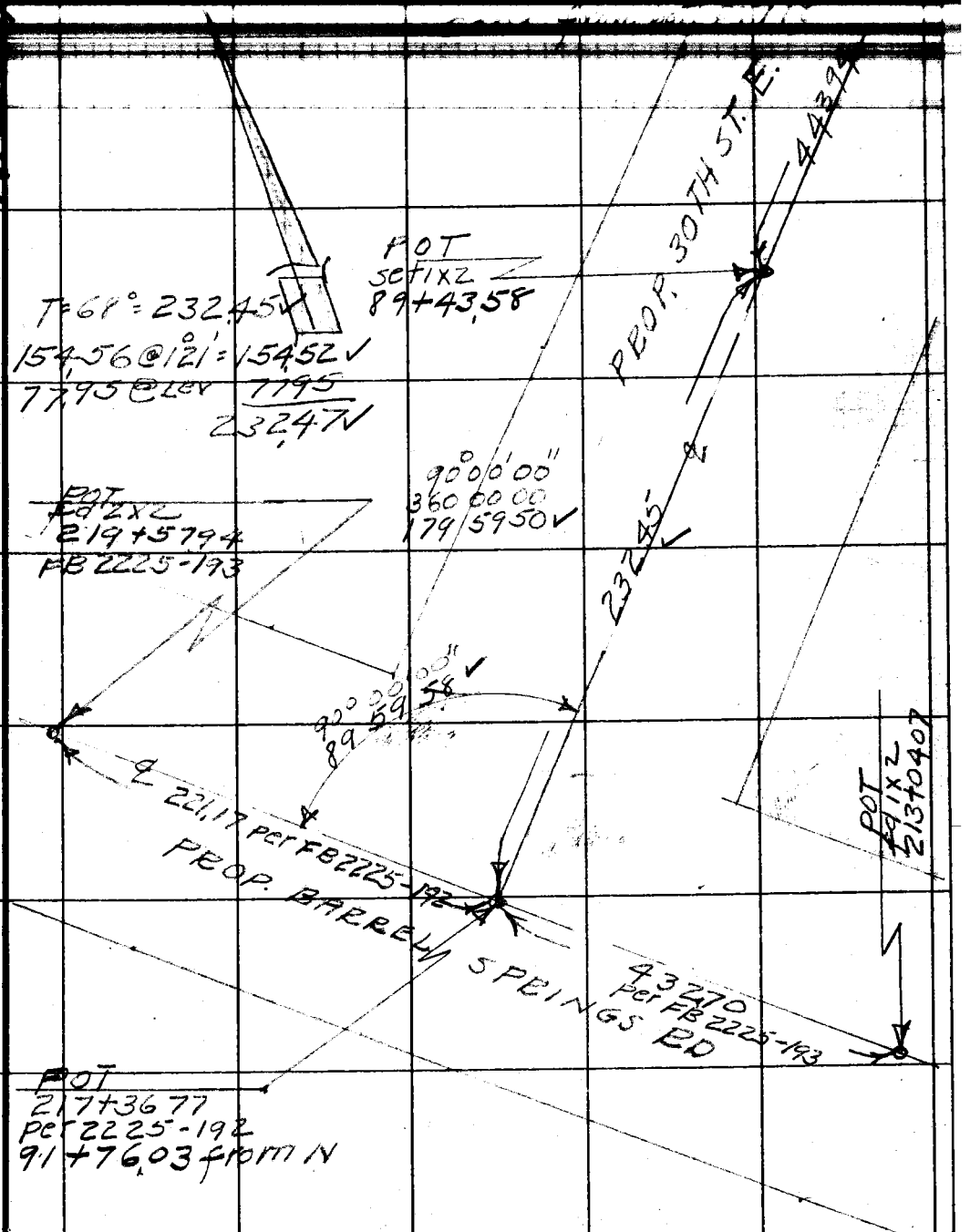

Note: Any Additions or Changes on This Sheet Must be Made or Circled in Red Ink With Date and Name of Person Making Change.

Do not extend notes this side of this line.

RETURN TO
LOS ANGELES COUNTY SURVEYOR
726 LOS ANGELES COUNTY
ENGINEERING BLDG.

76F309S S&E #247. 8-54

F.B. 1840 Pg. 120

cont from left pg #18

W.S. 65, B-4

T=72 = 184.20 ✓
184.21 @ Lev

fd 2x2 + N

0.05

184.20 ✓

T=72 = 194.43 ✓
194.45 @ Lev

194.43 ✓

fd 2x2 + N

T=72° = 134.98 ✓
135.02 @ 1°06 = 134.99 ✓

134.98 ✓

fd 2x2 + N

T=68° ✓
46.66 @ Lev

46.66 ✓

fd 1½" I.P.
Plug + Tag
RE 2175

SEC 7 T5N R11W

T=68° = 150.43 ✓
118.81 @ Lev
31.64 @ "
150.45 ✓

150.43 ✓

fd 2x2 + Nail

T=70 = 148.51 ✓
148.52 @ Lev

148.51 ✓

89°51'30"
359 27 30
179 11 10 ✓

fd 2x2 + N

89°51'52"

T=70° = 58.13 ✓
58.14 @ Lev

58.13 ✓

fd 2" I.P. & B.C.
set in conc
mked as shown

COUNTY SURVEYOR
T5N
R11W
1/4 COR
SEC 7
R12W
MONUMENT 1922

RETURN TO
LOS ANGELES COUNTY SURVEYOR
726 LOS ANGELES COUNTY
ENGINEERING BLDG.

Do not extend notes this side of this line.

Note: Any Additions or Changes on This Sheet Must be Made or Circled in Red Ink With Date and Name of Person Making Change.

F. B 1840 Pg. 121

Notes Ck'd by Miller
Map No. B-2744
Office Work G. D. BAILEY
Checked E. W. BACON
Date

Survey of 30th St E
W. O. 007632 Tape No. 112 St'd. 84 °F
Surveyed by R L Willey
Notes ✓ Date 10-16
Indexed

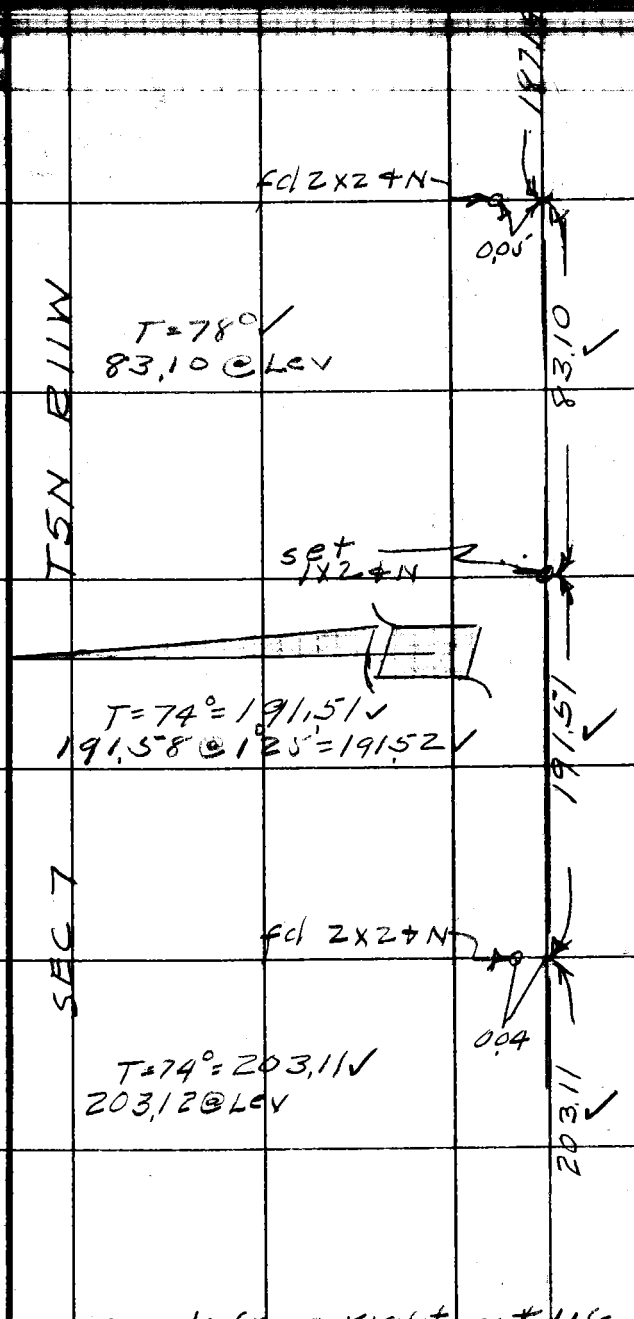

cont from right pg # 118

X

Note: Any Additions or Changes on This Sheet Must be Made or Circled in Red Ink With Date and Name of Person Making Change.

Do not extend notes this side of this line.

RETURN TO
LOS ANGELES COUNTY SURVEYOR
726 LOS ANGELES COUNTY
ENGINEERING BLDG.

76F309S S&E #247. 6-54

F.B. 1840 PG. 122

1310.78

W.S. 65, C-4

T=74°=198.29 ✓
8930 @ LCY
10900 @ "
198.30 ✓

fd 2" IP plug
+ Tag BE2175

198.29 ✓

0.08
fd 2x2 + N
6.25
set 1x2

T=74°=258.03 ✓
17856 @ 855°=176.40 ✓
8179 @ 320°= 81.65 ✓
258.05 ✓

258.03 ✓

fd 2x2 + N
0.06

T=74°=189.60 ✓
189.66 @ 119°=189.61 ✓

189.60 ✓

fd 2x2 + Nail
0.05

T=72°=187.14 ✓
18746 @ 318°=187.15 ✓

187.14 ✓

T5N B11W

SEC 7

cont from Top P# 121

RETURN TO
LOS ANGELES COUNTY SURVEYOR
726 LOS ANGELES COUNTY
ENGINEERING BLDG.

Do not extend notes this side of this line.

Note: Any Additions or Changes on This Sheet Must be Made or Circled in Red Ink With Date and Name of Person Making Change.

Notes Ck'd by Miller
Map No. B-2744
Office Work G. D. BAILEY
Checked L. W. BACON
Date

Survey of 30th St E
W. O. 0075 32 Tape No. 102 St'd. 84 °F
Surveyed by R L Willey
Notes " Date 10-56
Indexed

F. B. 1840 Pg. 123

W.S.6 B-4

T=86°=509.09 ✓
209.70 @ 3.40 = 209.27 ✓
300.54 @ 4.00 = 299.81 ✓
509.08 ✓

509.08 ✓

POT set 1x2

T5N R11W

553.54 ✓

T=86°=553.54 ✓
25369 @ 3.28 = 25323 ✓
300.48 @ 2.00 = 300.30 ✓
553.53 ✓

89 47 00
359 08 30
178 42 10 ✓
T=86
31.61 @ Lev ✓

89°47'02" ✓

31.61 ✓

SEC 6

SEC 7

COUNTY SURVEYOR
T5N
R12W
L261
M112
7 6
1
MONUMENT

fd 2" IP & BC
set in conc.
mked as
shown
56+30.201 from N

SEC LINE
261.06

cont bot pg #144

Note: Any Additions or Changes on This Sheet Must be Made or Circled in Red Ink With Date and Name of Person Making Change.

Do not extend notes this side of this line.

RETURN TO
LOS ANGELES COUNTY SURVEYOR
726 LOS ANGELES COUNTY
ENGINEERING BLDG.

76F309S S&E #247. 8-54

RETURN TO
LOS ANGELES COUNTY SURVEYOR
726 LOS ANGELES COUNTY
ENGINEERING BLDG.

Note: Any Additions or Changes on This Sheet Must be Made or Circled In Red Ink With Date and Name of Person Making Change.

Do not extend notes this side of this line.

W.S. 65, B-3

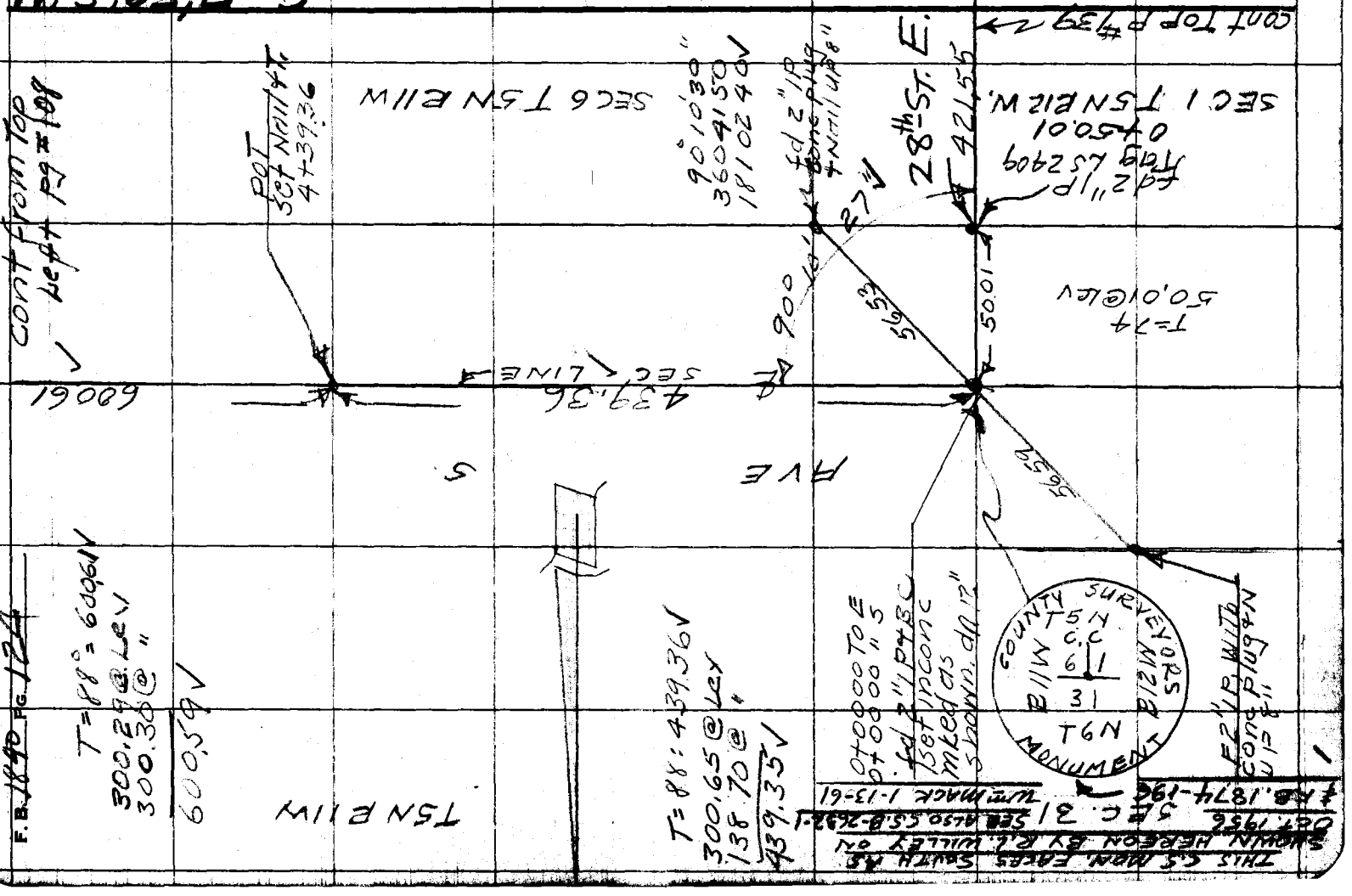

Notes Ck'd by Miller
Map No. B - 2744
Office Work G. D. BAILEY
Checked E. W. BACON
Date 2-3-61

Survey of 30th St E
W. O. 007532 Tape No. 112 St'd. 84 °F
Surveyed by E.L. Willey
Notes 11 Date 8-56
Indexed A. C. Johnson

F. B. 1840 Pg 125

W.S. 6 C-3

FD. SM. SPK & T. FL. PER F.B. 1840-125 CHECKED PT. BY MEASURING A DIST. OF 1333.64 FR. MON. AT 30TH ST. E. - 1-17-61 S. HALISCKY

N 1/4 COR. SEC. 6, T5N, R11W. set spk & T by prop 23+73.61 from W 0+00.00 T.O.S.

1057.53

89°37'48"

788.89

90°22'07"

673.47

T=Y4=673.47 ✓
673.43 @ Lev

SEC 6 T5N
90°22'30"
361 28 30
182 12 40

POT set spk W+T 17+00.14

T6N

T=90°= 660.17 ✓
660.14 @ Lev

SEC 32

AVE

660.17 ✓

cont from right pg 108

Note: Any Additions or Changes on This Sheet Must be Made or Circled in Red Ink With Date and Name of Person Making Change.

Do not extend notes this side of this line.

RETURN TO
LOS ANGELES COUNTY SURVEYOR
726 LOS ANGELES COUNTY
ENGINEERING BLDG.

76F309S S&E #247. 8-54

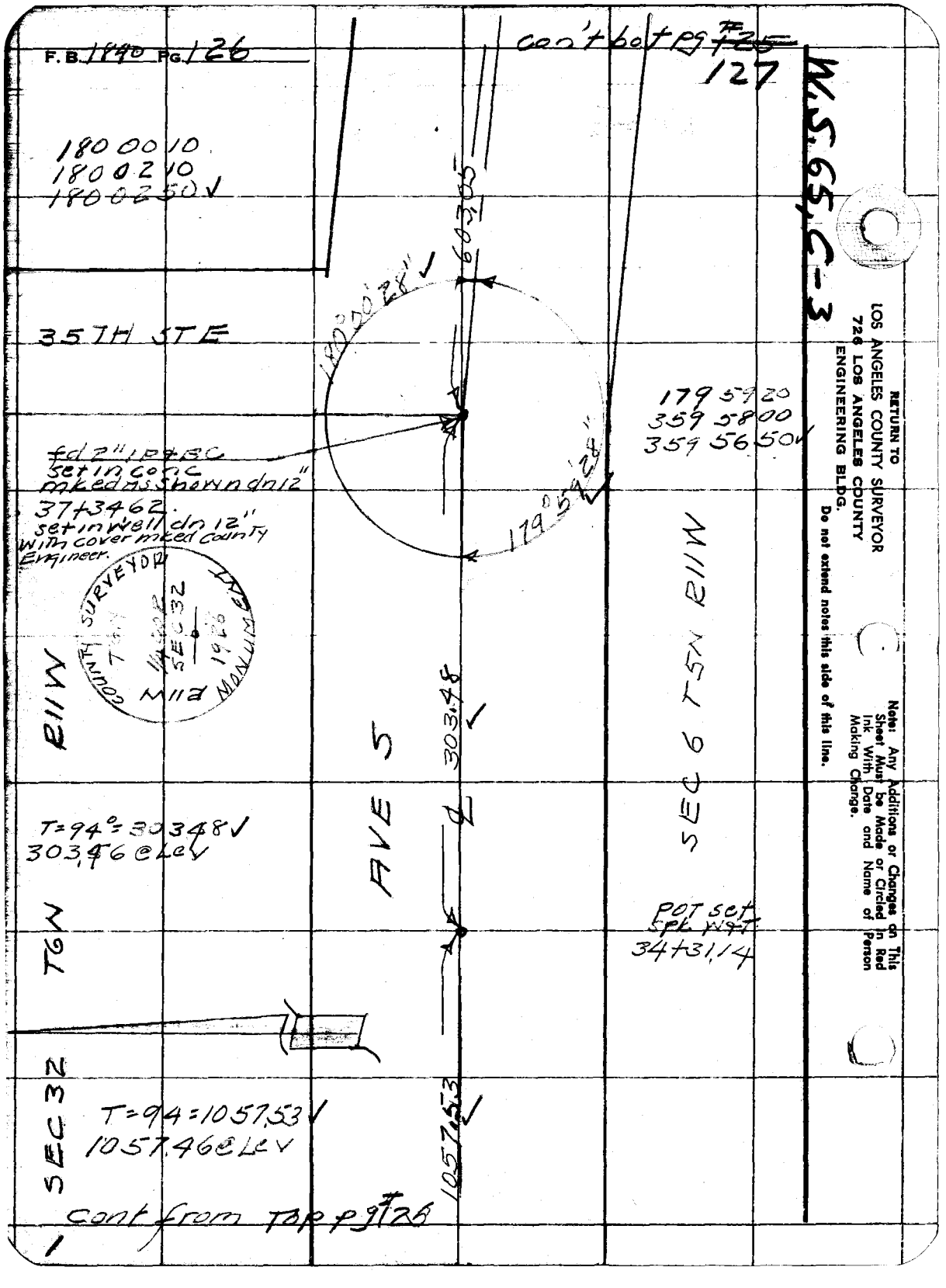

F.B. 1840 Pg. 126

con't bot pg ~~#25~~ 127

W.S. 65, C-3

180 00 10
180 02 10
180 02 50 ✓

35TH ST E

603.05

180°00'28" ✓

179 59 20
359 58 00
359 56 50 ✓

fd 2" IP & BC
set in conc
mked as shown dn 12"
37+34.62
set in well dn 12"
with cover mked County
Engineer.

179°59'28" ✓

COUNTY SURVEYOR
T6N
1/4 SEC 32
1926
MONUMENT

R11W

303.48 ✓

AVE 5

SEC 6 T5N R11W

T=94°=303.48 ✓
303.46 @ Lev

T6N

POT set
SPK W&T
34+31.14

SEC 32

T=94=1057.53 ✓
1057.46 @ Lev

1057.53 ✓

cont from Top pg #26

RETURN TO
LOS ANGELES COUNTY SURVEYOR
726 LOS ANGELES COUNTY
ENGINEERING BLDG.

Do not extend notes this side of this line.

Note: Any Additions or Changes on This Sheet Must be Made or Circled in Red Ink With Date and Name of Person Making Change.

Notes Ck'd by Miller
Map No. B-2744
Office Work G. D. BAILEY
Checked L. W. BACON
Date 7-7-61

Survey of 30th St E
W.O. 007532 Tape No. 112 St'd. 84 °F
Surveyed by R L Willey
Notes " Date 8-53
Indexed

F. B. 1840 Pg 127

W.S. 6 C-3

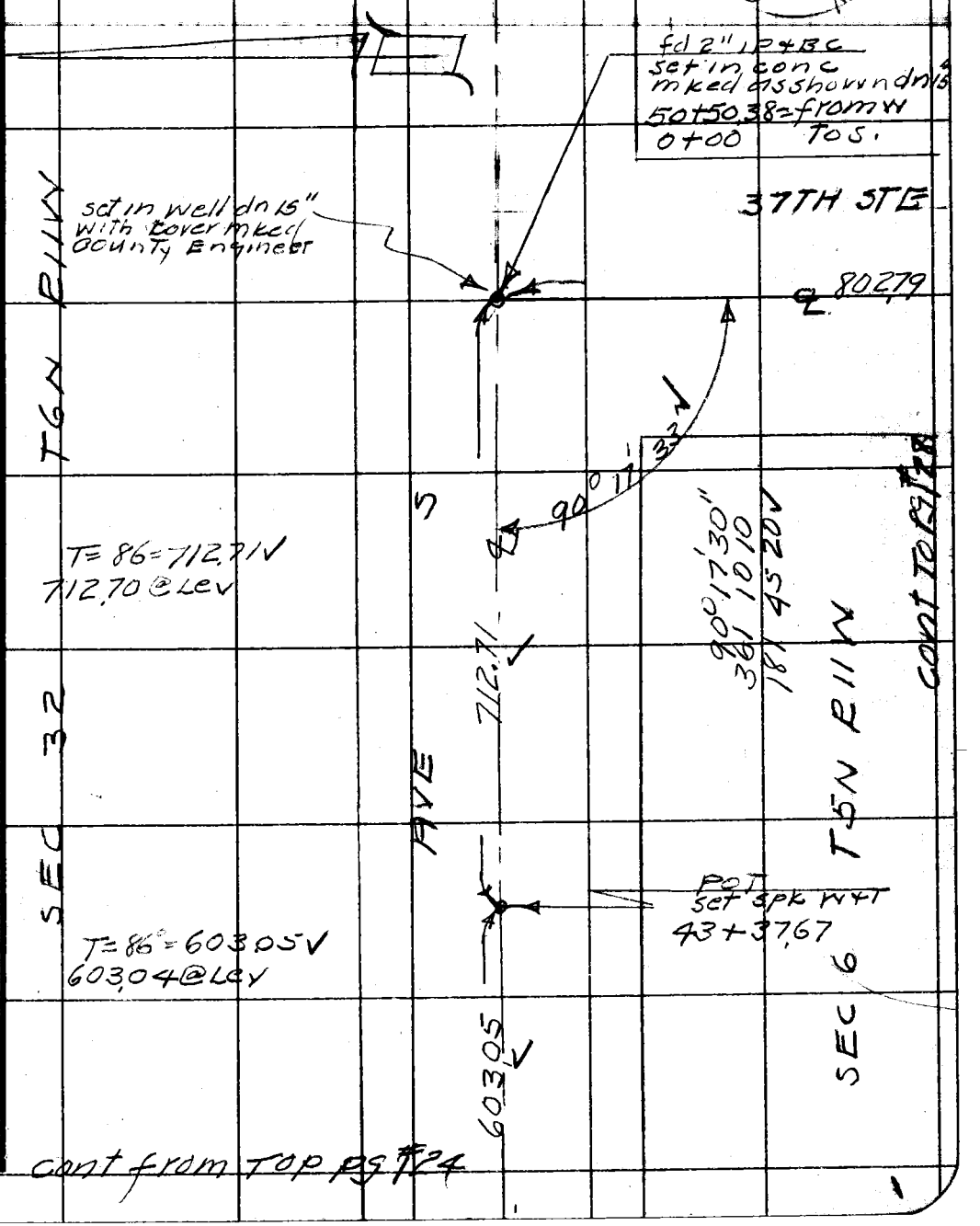

cont from Top Pg #24

Note: Any Additions or Changes on This Sheet Must Be Made or Circled in Red Ink With Date and Name of Person Making Change.

Do not extend notes this side of this line.

RETURN TO
LOS ANGELES COUNTY SURVEYOR
726 LOS ANGELES COUNTY
ENGINEERING BLDG.

76F3095 S&E #247. 8-54

F.B. 1840 PG. 128

cont from right
pg # 127

T=88° = 802.79 ✓
802.77 @ Lev

802.79 ✓

POT
set up KWH
dn 2"
8+02.79

802.66 ✓

T=86° = 802.66 ✓
802.64 @ Lev

SEC.6 T.5N.

37TH ST E

R.11W. SEC.5

16+05.45

T=66° = 802.10 ✓
802.19 @ Lev

802.10 ✓

24+07.55

562.52

cont Top pg 129

X

RETURN TO
LOS ANGELES COUNTY SURVEYOR
726 LOS ANGELES COUNTY
ENGINEERING BLDG.

Do not extend notes this side of this line.

Note: Any Additions or Changes on This Sheet Must be Made or Circled in Red Ink With Date and Name of Person Making Change.

Notes Ck'd by Miller
Map No. B-2744
Office Work G. D. BAILEY
Checked L. W. BACON
Date 7-3-61

Survey of 30th St E
W. O. 0015 Tape No. 112 St'd. 84 °F
Surveyed by R L Willey
Notes " Date 10-56
Indexed A. C. Johnson

F. B. 1840 Pg. 129

ba 128

W.S. 65 C-4

T=64° = 562.52 ✓
562.59 @ Lev

SEC 6 T5N,

R.11 W, SEC. 5

89° 5' 3 10"
3593110
1791650 ✓

581.48

40.00
0.10

89° 52' 48" ✓

fd 2" IP & BC
set in conc
mked as
shown dn 15"
29+70.07 from N
0+00.00 To W

cont Top Pg 135

fd 2" IP
Plug & N
0+40.00

90° 07' 40"
360 28 40
180 43 10

T=68 = 802.63 ✓
802.71 @ Lev

37TH ST E

802.63 ✓

COUNTY ENGINEERS
T5N
R11W
6 5
1/4 SEC COR
RE 6869

POT.
Set SPK W&T
37+72.70

700.78

cont Top Pg 130

Note: Any Additions or Changes on This Sheet Must be Made or Circled in Red Ink With Date and Name of Person Making Change.

Do not extend notes this side of this line.

RETURN TO
LOS ANGELES COUNTY SURVEYOR
726 LOS ANGELES COUNTY
ENGINEERING BLDG.

76F309S S&E #247. 8-54

F.B. 1840 Pg. 130

Cont from bot pg #29

W.S. 65, C-4

T=72 = 700.78 ✓
200.34 @ Lev = 200.34 ✓
200.67 @ " = 200.67 ✓
300.36 @ 327 = 299.82 ✓
700.83 ✓

700.78 ✓

P.O.T.
set spkw #1
44+73.48

SEC 6 T5N R11W

SEC 5

T=74° = 500.73 ✓
200.38 @ Lev 200.38 ✓
300.59 @ 209 = 300.38 ✓
500.76 ✓

37TH ST E

500.73 ✓

P.O.T.
set spkw #1
49+74.21

T=74° = 619.97 ✓
125.32 @ Lev = 125.32 ✓
200.61 @ " 200.61 ✓
294.48 @ 259 = 294.08 ✓
620.01 ✓

THIS SEC. COR. MON. MARKED AS SHOWN BY R.L. WILLEY IN OCT. 1956 IS IN ERROR SEE BELOW

COUNTY SURVEYOR T5N R11W 7 8 MONUMENT

90° 12' 30"
360 51 00
181 16 50 ✓

619.97 ✓

90° 12' 48" ✓

Fd 2" IP+BC set in conc. Mkd as shown 55+94.18 set in well on 24" with cover mkd County Engineer

THIS MONUMENT RECOVERED IN NOV. 1957 & MARKED AS SHOWN

COUNTY SURVEYORS T5N SEC. 6 5 7 8 R11W COR. MONUMENT 1927

SEE ALSO
F.B. 2293-44

PEAR BLOOSOM HWY

W. MACK
1-13-61

SEC 7

SEC 8

RETURN TO
LOS ANGELES COUNTY SURVEYOR
726 LOS ANGELES COUNTY
ENGINEERING BLDG.
Do not extend notes this side of this line.

Note: Any Additions or Changes on This Sheet Must be Made or Circled in Red Ink With Date and Name of Person Making Change.

Notes Ck'd by Miller
Map No. B-2744
Office Work G. D. BAILEY
Checked E. W. BACON
Date 2 3 61

Survey of 30 MST E
W. O. 087932 Tape No. 112 Std. 8 °F
Surveyed by B L Willey
Notes " Date 10-56
Indexed C Johnson

F. B. 1840 PG. 131

T=78°=788.89 ✓
200.83 @045=200.81 ✓
154.16 @Lev=154.16 ✓
166.97 @ " =166.97 ✓
267.01 @0452=266.98 ✓
788.92 ✓

788.89 ✓

POT A-1
Set 1x2
7+88.89

T=80=694.89 ✓
196.70@108=196.66 ✓
143.02@Lev=143.02 ✓
156.42@ " =156.42 ✓
198.83 @045=198.81 ✓
694.91 ✓

694.89 ✓

SEC 6 T5N R11W

POT # A-2
Set 1x2
14+83.78

T=80°=933.18 ✓
192.22 @0°54=192.20 ✓
158.52 @Lev=158.52 ✓
125.06 @ " =125.06 ✓
156.63 @ " =156.63 ✓
300.86 @113=300.79 ✓
933.20 ✓

933.18 ✓

cont TOP #132

Note: Any Additions or Changes on This Sheet Must be Made or Circled in Red Ink With Date and Name of Person Making Change.

Do not extend notes this side of this line.

RETURN TO
LOS ANGELES COUNTY SURVEYOR
726 LOS ANGELES COUNTY
ENGINEERING BLDG.

76F309S S&E #247. 8-54

F.B. 1840 Pg. 132

cont from Top pg #131

W.S. 65, C-4

SEC 6 T5NR11W

1) 89° 47' 40"
4) 359° 10' 40"
89° 47' 40"
6) 178° 46' 10"
89° 47' 41 2/3
TURNED 1-17-61
S. Holinsky

93318

Pot A-3
Set 1X2
24+16.96

FD. 1X2 STK. & NAIL, FL.
SET FOR THIS CENTER
OF SEC. 6. NO 2" I.P. WITH
B.C., NOR C.S. MON. FOUND.
Wm MACK 1-13-61

CTR SEC 6
Set ~~2" I.P. PL. & TAG~~ REPLACED
1X2 STK. WITH C.E. MON.
SEE DESC. BELOW
29+77.97 from N
26+71.48 from E

T=85° 56101 ✓
221.50 @ 116 = 221.44 ✓
178.21 @ Lev = 178.21 ✓
161.40 @ 189' = 161.37 ✓
561.02 ✓

561.01 ✓

90 12 10
360 49 20
181 14 00 ✓

89° 47' 40"
359 10 40
178 46 20 ✓

89° 47' 43" ✓
89° 47' 40"
1-17-61
S. Holinsky

90° 12' 20"

SET 2" I.P. CONC. PL. & TAG L.A. Co. ENGR 4" UP 1-17-61 S. Holinsky

45°
70.7'

644.47

161.76

0.07

70.7'

4.56

Fd 2X2+N
26+66.92

cont Top pg #137

cont from pg #136

SET 2" I.P. CONC. PL. & TAG "L.A. Co. ENGR" 4" UP 1-17-61 S. Holinsky

90° 12' 15"

89° 47' 47" ✓

90° 11' 50"
360 48 50
181 13 30 ✓

89° 47' 50"
359 11 10
178 46 40 ✓

T=78° = 600.95 ✓
300.60 @ 131° = 300.49 ✓
300.69 @ 209 = 300.48 ✓
600.97 ✓

600.95 ✓

CTR. SEC. 6,
T5N, R11W.
FD. 1X2 & N. FL. PER
F.B. 1840-132 -
CHECKED SAME
BY INT. BET.
OPPOSITE 1/4 SEC'N
COR'S. - REPLACED
1X2 BY CONC.
C.E. MON. WITH
BRASS CAP
MARKED
DN. 12"
1-17-61
S. Holinsky

COUNTY ENGINEER
T5N
CTR.
R11W
SEC 6
RE 5869

cont Top pg #133

RETURN TO
LOS ANGELES COUNTY SURVEYOR
726 LOS ANGELES COUNTY
ENGINEERING BLDG.
Do not extend notes this side of this line.

Note: Any Additions or Changes on This Sheet Must be Made or Circled in Red Ink With Date and Name of Person Making Change.

Notes Ck'd by Miller
Map No. B-2744
Office Work G. D. BAILEY
Checked L. W. BACON
Date 2 2 61

Survey of 30th St E
W. 00 75 36 Tape No. 112 St'd. 84 °F
Surveyed by R L Miller
Notes " Date 10-56
Indexed [illegible] C Johnson

F. B. 1840 Pg. 133

cont from Top Pg 132

600

POT # A-4
set 1x2
35+78.92

540.10 ✓

T = 78° = 540.10 ✓
300.61 @ 241 = 300.28 ✓
240.18 @ 303 = 239.84 ✓
540.12 ✓

SEC 6 T5N R11W

POT # A-5
set 1x2
41+19.02

T = 76° = 587.55 ✓
300.76 @ 308 = 300.31 ✓
287.90 @ 348 = 287.27 ✓
587.58 ✓

587.55 ✓

cont Top Pg # 134

Note: Any Additions or Changes on This Sheet Must be Made or Circled in Red Ink With Date and Name of Person Making Change.

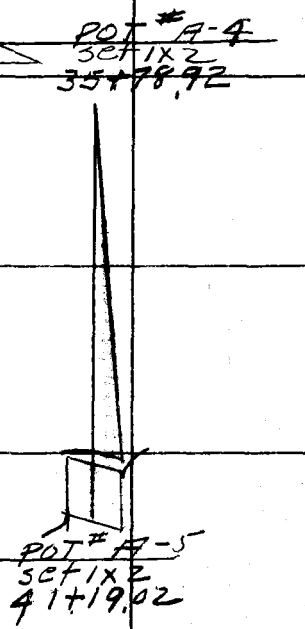

Do not extend notes this side of this line.

RETURN TO
LOS ANGELES COUNTY SURVEYOR
726 LOS ANGELES COUNTY
ENGINEERING BLDG.

76F309S S&E #247. 8-54

F.B. 1840 Pg. 134

cont from bot pg # 133

W.S. 65, C-4

58755

POT # A-6
set 1x2
47+06.57

T=76° = 429.03 ✓
298.83 @ 737° = 296.19 ✓
133.42 @ 516 = 132.86 ✓
429.05 ✓

42903 ✓

SEC 6

T5N R11W

POT # A-7
set 1x2
51+35.60

T=62° = 482.45 ✓
187.91 @ 359° = 187.46 ✓
105.90 @ Lev = 105.90 ✓
191.13 @ 814 = 189.16 ✓
482.52 ✓

48245 ✓

89° 52' 00"
359 27 30
179 11 10 ✓

90° 04' 00" ✓

89° 51' 52" ✓

90° 04' 00"
360 16 00
180 24 00 ✓

cont to right pg #113

cont to left pg #130

COUNTY SURVEYOR
T5N
R11W
6
7
1/4 COR
MONUMENT

SEC 7

fd 2" IP & BC
set in conc
mk clas shown
56+18.05

1

RETURN TO
LOS ANGELES COUNTY SURVEYOR
726 LOS ANGELES COUNTY
ENGINEERING BLDG.

Do not extend notes this side of this line.

Note: Any Additions or Changes on This Sheet Must be Made or Circled in Red Ink With Date and Name of Person Making Change.

Notes Ck'd by Miller	Survey of 30th St E
Map No. B-2744	W.O. 00032 Tape No. 112 St'd. 84 °F
Office Work G. D. BAILEY	Surveyed by P.L. Miller
Checked E. W. BACON	Notes " Date 10-56
Date	Indexed

F.B. 1840 Pg 135

T= 78° = 581.48 ✓
581.50 @ Lev

581.48 ✓

POT B-1
set 1x2
6+21.48

T=78° = 651.35 ✓
651.38 @ Lev

651.35 ✓

T5N R11W

P.O.T. # B-2
set 1x2
12+72.83

T=78° ✓
60.60 @ Lev

60.60 ✓

fd 2" IP plug
& Tag LS2409
13+33.43

0.09

SEC 6

334.03

cont top pg 136

X

Note: Any Additions or Changes on This Sheet Must be Made or Circled in Red Ink With Date and Name of Person Making Change.

Do not extend notes this side of this line.

RETURN TO
LOS ANGELES COUNTY SURVEYOR
726 LOS ANGELES COUNTY
ENGINEERING BLDG.

76F309S S&E #247. 8-54

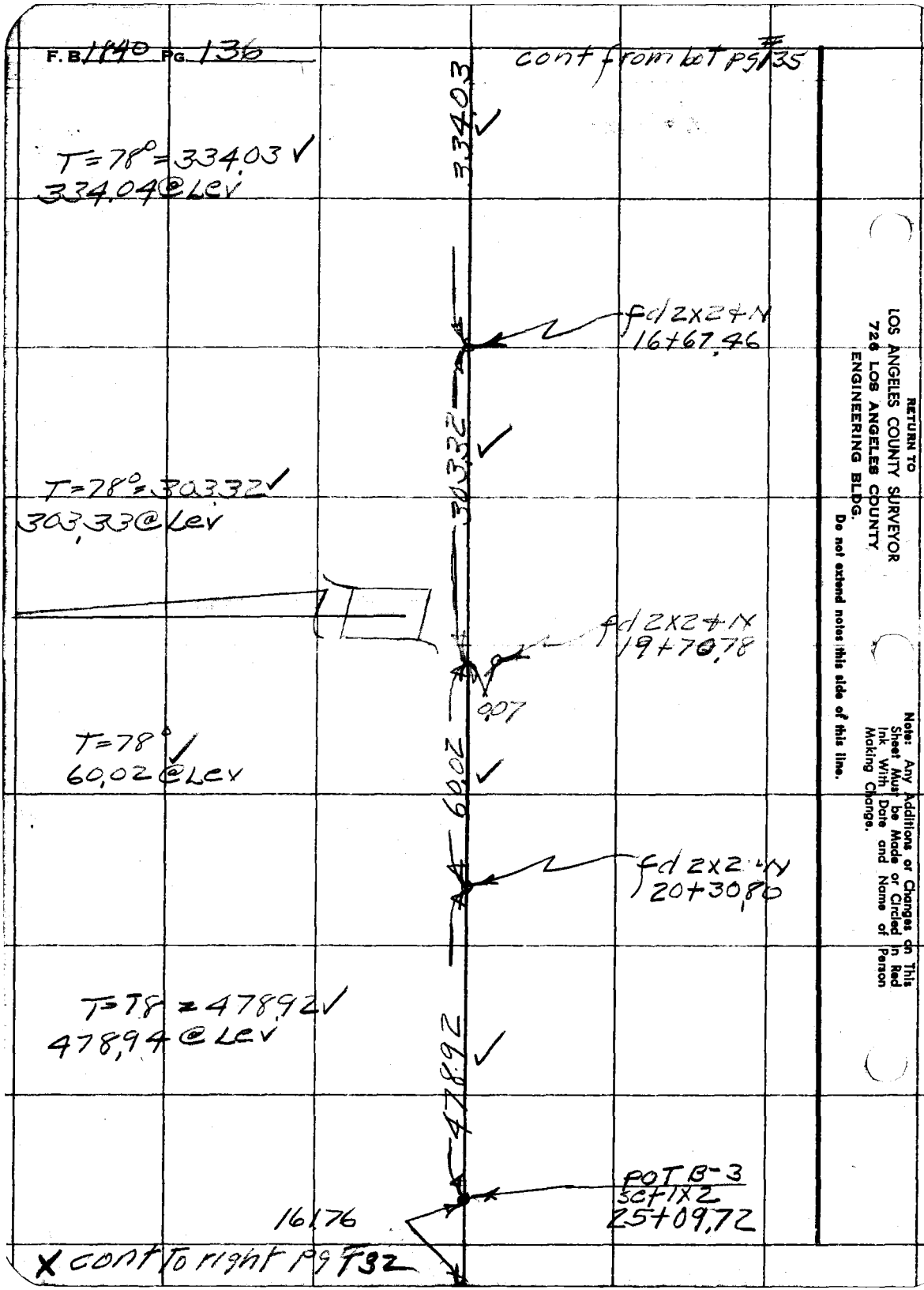
F.B. 1840 Pg. 136
cont from bot pg #35
T=78°=334.03 ✓
334.04 @ Lev
334.03 ✓
fd 2x2+N
16+67.46
T=78°=303.32 ✓
303.33 @ Lev
303.32 ✓
fd 2x2+N
19+70.78
0.07
T=78° ✓
60.02 @ Lev
60.02 ✓
fd 2x2+N
20+30.80
T=78 = 478.92 ✓
478.94 @ Lev
478.92 ✓
POT B-3
set 1x2
25+09.72
161.76
X cont to right pg #32
RETURN TO
LOS ANGELES COUNTY SURVEYOR
726 LOS ANGELES COUNTY
ENGINEERING BLDG.
Do not extend notes this side of this line.
Note: Any Additions or Changes on This Sheet Must be Made or Circled in Red Ink With Date and Name of Person Making Change.

Notes Ck'd by Miller
Map No. B-2744
Office Work G. D. BAILEY
Checked E. W. BACON
Date

Survey of 30th St E
W. O. 807532 Tape No. 112 St'd. 84 °F
Surveyed by R L Willey
Notes " Date 10-56
Indexed A. C. Johnson

F. B. 1840 Pg 137

T=80 = 644.47 ✓
198.40 @ 116 = 198.35 ✓
144.58 @ Lev = 144.58 ✓
164.75 @ " = 164.75 ✓
136.81 @ " = 136.81 ✓
644.49 ✓

644.47 ✓

fd 2x2 No Nail
33+04.65

POT B-4
SET 1x2
33+15.95

11.3

48.2

fd 2x2 No Nail
33+64.15

3.5

T5N R11W

T=80° = 554.08 ✓
213.09 @ 115° = 213.04 ✓
144.72 @ Lev = 144.72 ✓
196.36 @ 104 = 196.33 ✓
554.09 ✓

554.08 ✓

SEC 6

POT B-5
SET 1x2
38+70.03

T=80
116.99 @ Lev

116.99

cont right pg 110

X

Note: Any Additions or Changes on This Sheet Must be Made or Circled in Red Ink With Date and Name of Person Making Change.

Do not extend notes this side of this line.

RETURN TO
LOS ANGELES COUNTY SURVEYOR
726 LOS ANGELES COUNTY
ENGINEERING BLDG.

76F309S S&E #247. 8-54

F. B. 184 Pg. 138

cont from left Pg #140

T=82 = 590.74 ✓
93.67 @ Lev = 93.67 ✓
196.70 @ Lev = 196.70 ✓
300.54 @ 152 = 300.38 ✓
590.75 ✓

590.74 ✓

POT. B-6
Set 1x2
45+77.76

T 5 N R 11 W

346.16 ✓

T=82°
283.34 @ 52° 3' = 282.09 ✓
64.07 @ Lev = 64.07 ✓
346.16 ✓

SEC 6

POT #B 7
Set 1x2
49+23.92

1323.6 ✓

T=82 ✓
132.38 @ Lev

50+56.3

cont right Pg #141

X

RETURN TO
LOS ANGELES COUNTY SURVEYOR
720 LOS ANGELES COUNTY
ENGINEERING BLDG.
Do not extend notes this side of this line.

Note: Any Additions or Changes on This Sheet Must be Made or Circled in Red Ink With Date and Name of Person Making Change.

Notes Ck'd by Miller
Map No. B-2744
Office Work G. D. BAILEY
Checked E. W. BACON
Date

Survey of 30th St E
W. O. PO 7532 Tape No. 112 St'd. 84 °F
Surveyed by R L Willey
Notes " Date 10-12
Indexed

F. B. 1840 Pg. 139

T=76° = 421.55 ✓
15395 @ Lev = 15395 ✓
26.765 @ 0.57 = 26762 ✓
421.57 ✓

421.55

POT
Set 1x2
4+71.56

SEC 1 T5N R12W

SEC 6 T5N R11W

T=78° = 573.39 ✓
26062 @ 123' = 26054 ✓
10606 @ Lev = 10606 ✓
20691 @ 144 = 20681 ✓
573.41 ✓

573.39

POT
Set 1x2
10+44.95

T=78 = 584.51 ✓
28440 @ 134 = 28429 ✓
30041 @ 156 = 30024 ✓
584.53 ✓

584.51

POT
Set 1x2
16+29.46

600.55

cont top pg #140

X

Note: Any Additions or Changes on This Sheet Must Be Made or Circled in Red Ink With Date and Name of Person Making Change.

Do not extend notes this side of this line.

RETURN TO
LOS ANGELES COUNTY SURVEYOR
726 LOS ANGELES COUNTY
ENGINEERING BLDG.

76F309S S&E #247. 8-54

F. B. 1840 PG. 140

cont from bot pg #139

600.55 ✓

POT
Set 1x2
22+30.01

230.50 ✓

P.O.T. "
Set 1x2
24+60.51

428.49 ✓

P.O.T.
Set 1x2
28+89.00

89.83 ✓

T=78° = 600.55 ✓
300.70 @ 233 = 300.40 ✓
300.39 @ 211 = 300.17 ✓
600.57 ✓

T=80° = 230.50 ✓
231.06 @ 358 = 230.51 ✓

T=80° = 428.49 ✓
300.57 @ 309 = 300.12 ✓
128.77 @ 429 = 128.38 ✓
428.50 ✓

T=80° ✓
89.83 @ Lev

cont Top Pg #141

X

RETURN TO
LOS ANGELES COUNTY SURVEYOR
726 LOS ANGELES COUNTY
ENGINEERING BLDG.
Do not extend notes this side of this line.

Note: Any Additions or Changes on This Sheet Must be Made or Circled in Red Ink With Date and Name of Person Making Change.

W.S. 6-B-4

Notes Ck'd by Miller	Survey of 30th St E
Map No. B-2744	W. O. 00132 Tape No. 112 Str'd. 84 °F
Office Work G. D. BAILEY	Surveyed by E L Willey
Checked L. W. BACON	Notes " Date 10-56
Date 2-2-61	Indexed E. C. Johnson

F. B. 1840 Pg. 141

COUNTY SURVEY MONUMENT 1927 ... T5N R12W 1/4 COR SEC 6 R11N

89.83

89 59 50

179 59 50

Fd 2" I.P.
set in con
mked as shown
50+56.30 from N
29+78.83 " E

132.38

BOT P. 138

90 01 10
360 04 50
180 07 10

90° 01' 12"

SEC 1 T5N R12W

SEC 6 T5N R11W

600.91

T=80 = 600.91
300.65 @ 038 = 300.63
300.56 @ 223 = 300.30
600.93

POT
set 1x2
35+79.74

465.85

T=80° = 465.85
300.87 @ 424 = 299.98
165.97 @ 154 = 165.88
465.86

cont Top pg #142

Note: Any Additions or Changes on This Sheet Must be Made or Circled in Red Ink With Date and Name of Person Making Change.

Do not extend notes this side of this line.

RETURN TO
LOS ANGELES COUNTY SURVEYOR
726 LOS ANGELES COUNTY
ENGINEERING BLDG.

76F309S S&E #247. 8-54

F.B. 1840 PG. 142

cont from bot pg 141

W.S. 65, B-4

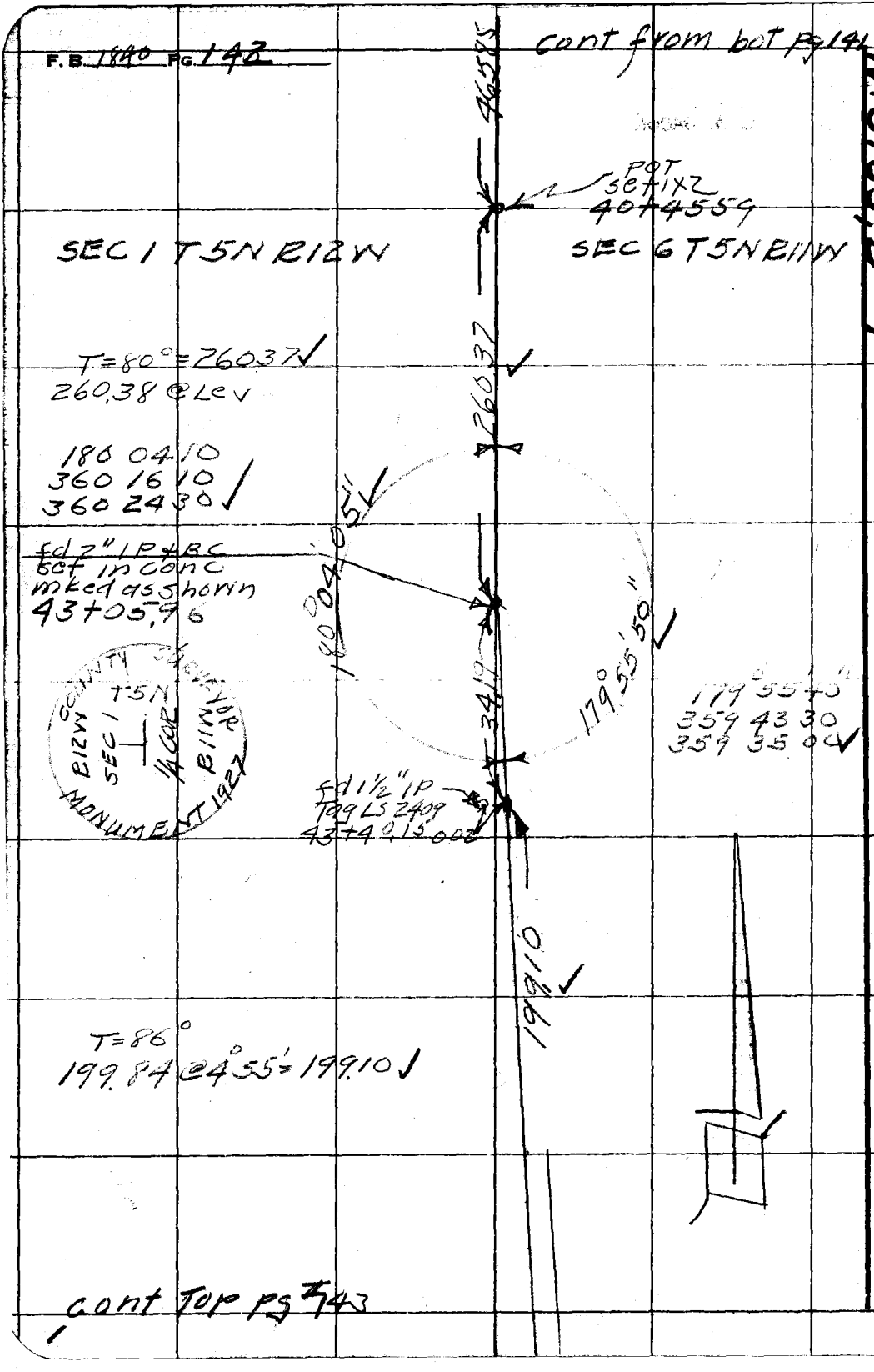

cont Top pg 143

RETURN TO
LOS ANGELES COUNTY SURVEYOR
726 LOS ANGELES COUNTY
ENGINEERING BLDG.

Do not extend notes this side of this line.

Note: Any Additions or Changes on This Sheet Must be Made or Circled in Red Ink With Date and Name of Person Making Change.

Notes Ck'd by Miller	Survey of 30th St E
Map No. B-2744	W. O. 007582 Tape No. 112 St'd. 84 °F
Office Work G. D. BAILEY	Surveyed by R L Willey
Checked L. W. BACON	Notes " Date 10-56
Date 2 - 3 - 61	Indexed [illegible]

F. B. 1840 Pg. 143

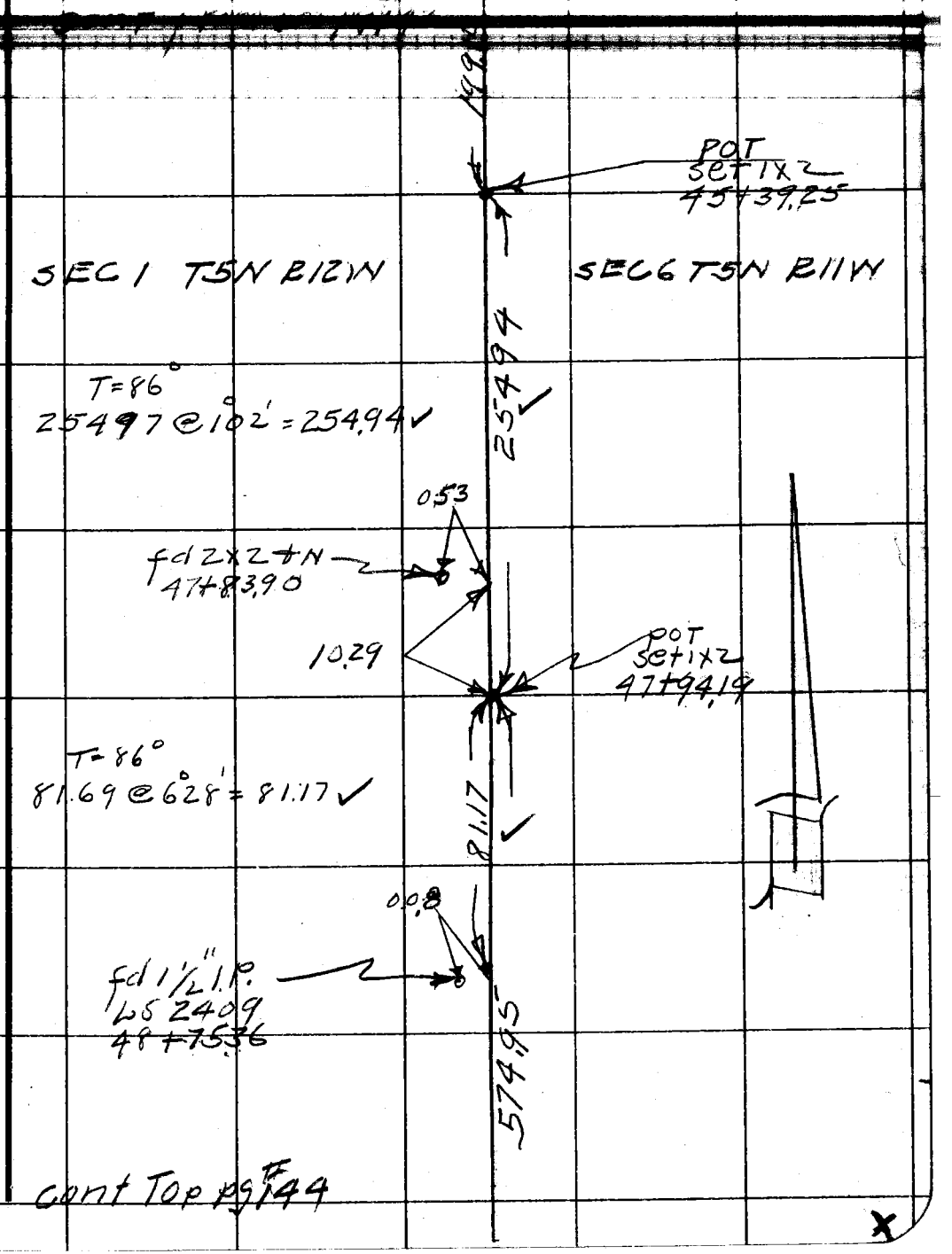

cont Top pg 144

Note: Any Additions or Changes on This Sheet Must be Made or Circled in Red Ink With Date and Name of Person Making Change.

Do not extend notes this side of this line.

RETURN TO
LOS ANGELES COUNTY SURVEYOR
726 LOS ANGELES COUNTY
ENGINEERING BLDG.

76F309S S&E #247. 8-54

F.B. 1840 Pg. 144

cont from bot pg #43

T=86=574.95✓
275.15@349=274.54✓
300.50@128=300.40✓
574.94✓

574.95✓

POT
Sec 1 X 2
53+69.14

SEC 1 T5N R12W

SEC 6 T5N R11W

T=86°
261.15@129=261.06✓

261.06✓

SEC. COR.

Sec 6

SOR-7

cont bot Left pg #23

RETURN TO
LOS ANGELES COUNTY SURVEYOR
720 LOS ANGELES COUNTY
ENGINEERING BLDG.
Do not extend notes this side of this line.

Note: Any Additions or Changes on This Sheet Must be Made or Circled In Red Ink With Date and Name of Person Making Change.

76298 S & E #307—7-55

PLEASE RETURN TO
LOS ANGELES COUNTY ENGINEER
700 LOS ANGELES COUNTY ENGINEERING BLDG.

NOTE: ANY ADDITIONS OR CHANGES ON THIS SHEET MUST BE MADE OR CIRCLED IN RED INK, WITH DATE AND NAME OF PERSON MAKING CHANGE.

Do not extend notes this side of this line.

PROFILE & CROSSECTION 30th ST E-25 ft.

STATION	B. S.	H. I.	F. S.	ELEV.	
BM 30E-58	11.44	2754.05 ✓		2742.61 ✓	BM #
29+81.91			12.02	42.03 ✓	1X2
30+00			11.39	42.66 ✓	1X1
30+16.11			10.67	43.38 ✓	1X2
30+50			9.86	44.19 ✓	1X1
31+00			10.03	44.02 ✓	1X1
31+50			8.69	45.36 ✓	1X1
32+00			6.75	47.30 ✓	1X1
32+50			5.61	48.44 ✓	1X1
33+00			3.84	50.21 ✓	1X1
33+50 T.P.	11.79	2764.46 ✓	1.38	2752.67 ✓	1X1
34+00			9.63	54.83 ✓	1X1
34+50			7.67	56.79 ✓	1X1
35+00			5.93	58.53 ✓	1X1
35+50			3.79	60.67 ✓	1X1
36+00			1.63	62.83 ✓	1X1
36+17.03 T.P.	11.80	2775.35 ✓	0.91	2763.55 ✓	1X2

Profile Notes Red_____ Plotted W. K. Job No 2276.32 Division No._____
No._____ Date_____ Surveyed 30th St. E.
2 Sec. Notes Cald. W.K. Checked C.T.N.P. Survey by Mitchell, Wilson, Johnson & Smith
No._____ Date 11-22-56 Map No._____ Inked Johnson Date 12-21-56

F. B. 1940 PG. 145

76298 S & E #307—7-55

PLEASE RETURN TO
LOS ANGELES COUNTY ENGINEER
700 LOS ANGELES COUNTY ENGINEERING BLDG.

NOTE: ANY ADDITIONS OR CHANGES ON THIS SHEET MUST BE MADE OR CIRCLED IN RED INK, WITH DATE AND NAME OF PERSON MAKING CHANGE.

Do not extend notes this side of this line.

STATION	B. S.	H. I.	F. S.	ELEV.		
36+50		2775.35	10.37	2764.98	1x1	
37+00			8.61	66.74	1x1	
37+50			6.63	68.72	1x1	
38+00			4.84	70.51	1x1	
38+50			2.93	72.42	1x1	
39+00 T.P.	11.85	2786.03	1.17	2774.18	1x1	
39+50			10.45	75.58	1x1	
40+00			9.23	76.80	1x1	
40+50			8.06	77.97	1x1	
41+00			5.99	80.04	1x1	
41+50			4.23	81.80	1x1	
42+00 T.P.	11.88	2796.88	1.03	2785.00	1x1	
42+50			8.48	88.40	1x1	
43+00			4.95	91.93	1x1 ℄	
5° R			5.6	91.3	bot brk	
11° R			5.6	91.3	" "	
19° R			5.1	91.8	Top "	
50° R			4.9	92.0	prop Line	
77° R			5.0	91.9	slope	
4° L			4.4	92.5	Top brk	
50° L			4.6	2792.3	slope	

F. B. 1840 PG. 146 Job No. 0076.32 Division No. Notes Red. Plotted W.K. Profile
Survey of 30th St E Date Date No.
Survey by R.L. Willey Notes J.P. McCall Notes Chkd W.K. Checked T.P. X-Sec.
Indexed A. C. Johnson Date Date 11-28-56 No.

76298 S & E #307—7-55

PLEASE RETURN TO
LOS ANGELES COUNTY ENGINEER
700 LOS ANGELES COUNTY ENGINEERING BLDG.

NOTE: ANY ADDITIONS OR CHANGES ON THIS SHEET MUST BE MADE OR CIRCLED IN RED INK, WITH DATE AND NAME OF PERSON MAKING CHANGE.

Do not extend notes this side of this line.

STATION	B. S.	H. I.	F. S.	ELEV.	
43+14 ±		2796.88	4.4	2792.5 ✓	℄ bot brk
+33 ±			2.1	94.8 ✓	℄ Top "
43+50 T.P.	11.65	2807.61 ✓	0.92	2795.96 ✓	℄ 1X1
50° R			12.1	95.5 ✓	slope
50° L			11.7	95.9 ✓	"
44+00			8.20	99.4 ✓	℄ 1X1
50° R			8.1	99.5 ✓	slope
50° L			8.1	99.5 ✓	"
44+50			4.09	2803.52 ✓	℄ 1X1
50° R			4.8	02.8 ✓	slope
198° L			4.0	03.6 ✓	Top brk
45° L			5.2	02.4 ✓	bot "
50° L			4.7	02.9 ✓	Top "
T.P.	11.50	2816.49 ✓	2.62	2809.99 ✓	
45+00			8.88	07.61 ✓	℄ 1X1
50° R			9.8	06.7 ✓	slope
50° L			9.3	07.2 ✓	"
45+50			4.69	11.80 ✓	℄ 1X1
50° R			5.8	10.7 ✓	slope
50° L			4.6	11.9 ✓	"
46+00 T.P.	11.98	2828.05 ✓	0.42	2816.07 ✓	℄ 1X1

Profile Notes Red _____ Plotted W.K. Job No. 2353 Division No. _____
No. _____ Date _____ Survey of 2354 Lot 2
No. 2-Sec. Notes Checked W.K. Checked T.P. Survey by E.L.W. Notes E.L.W. Date 10-25-56
No. _____ Date 11-2f-56 Map No. _____ Index G. Johnson Date _____

F. B. 1545 Pg. 142

76298 S & E #307—7-55

PLEASE RETURN TO
LOS ANGELES COUNTY ENGINEER
700 LOS ANGELES COUNTY ENGINEERING BLDG.

NOTE: ANY ADDITIONS OR CHANGES ON THIS SHEET MUST BE MADE OR CIRCLED IN RED INK, WITH DATE AND NAME OF PERSON MAKING CHANGE.

Do not extend notes this side of this line.

STATION	B. S.	H. I.	F. S.	ELEV.		
46+00						
9.5 R		2828.05	12.3	2815.7		
22.8 R			11.8	16.2		
50.0 R			12.7	15.3	slope	
15.7 L			12.3	15.7	bot brk	
36.7 L			11.4	16.6	Top "	
50.0 L			11.9	16.1	slope	
70.0 L			12.0	16.0	slope	
46+50			7.42	20.63	℄	
50.0 R			7.9	20.1	slope	
61.8 R			9.3	18.7	bot small drain	
70.0 R			8.4	19.6	slope	
16.5 L			8.0	20.0	bot brk	
35.3 L			7.1	20.9	Top "	
50.0 L			7.1	20.9	slope	
75.0 L			7.5	20.5	"	
46+80.4			4.5	23.5	℄ Top brk	
+86.3			4.9	23.1	" bot small	
47+00			2.90	25.15	℄ Top brk	
18.0 R			2.9	25.1	Top brk	
50.0 R			3.8	24.2	bot brk	
70.0 R			1.1	2826.9	Top "	

F. B. 1840 Pg. 148 Job No. 0075.32 Division No. Notes Red. Plotted W.K. Profile
Survey of 30th St. E. Date Date No.
Survey by R.L. Willey Notes R.L.W. Notes Chkd. W.K. Checked T.P. X-Sec.
Indexed C. Johnson Date Date Date 11-28-56 No.

76298 S & E #307—7-55

PLEASE RETURN TO
LOS ANGELES COUNTY ENGINEER
700 LOS ANGELES COUNTY ENGINEERING BLDG.

NOTE: ANY ADDITIONS OR CHANGES ON THIS SHEET MUST BE MADE OR CIRCLED IN RED INK, WITH DATE AND NAME OF PERSON MAKING CHANGE.

Do not extend notes this side of this line.

STATION	B. S.	H. I.	F. S.	ELEV.		
47+00						
50° L		2828.05	2.6	2825.4	Slope	
66.9 L			2.6	25.4	Top brk	
T.P.	12.01	2839.56	0.50	27.55		
47+50			10.03	29.53	℄ 1X1	
8° R			10.5	29.0	bot brk	
19.3 R			9.2	30.3	Top "	
43° R			9.9	29.6	bot "	
50° R			9.5	30.0	" "	
69.2 R			7.3	32.2	Top "	
44° L			9.4	30.1	" "	
48.3 L			10.3	29.2	bot "	
50° L			10.1	29.4	bot drain	
58° L			9.0	30.5	Top brk	
75° L			9.5	30.0	Slope	
48+00			4.75	34.8	℄ 1X1	
50° R			2.9	36.6	Top brk	
75° R			1.5	38.0	Slope	
28.7 L			4.9	34.6	Top brk	
46.7 L			6.9	32.6	bot drain	
50° L			5.3	34.2	Top brk	
75° L			5.9	33.6	Slope	

Profile Notes Red. Plotted W.K. Job No. 207532 Division No.
No. Date Date Survey of 30th St. E
X-Sec. Notes Chkd. W.K. Checked T.P. Survey by R. Miller Notes BLW Date 10-56
No. Date Date 11-28-56 Map No. Indexed Johnson Date

F. B. 1840 Pg. 149

76298 S & E #307—7-55

PLEASE RETURN TO
LOS ANGELES COUNTY ENGINEER
700 LOS ANGELES COUNTY ENGINEERING BLDG.

NOTE: ANY ADDITIONS OR CHANGES ON THIS SHEET MUST BE MADE OR CIRCLED IN RED INK, WITH DATE AND NAME OF PERSON MAKING CHANGE.

Do not extend notes this side of this line.

STATION	B. S.	H. I.	F. S.	ELEV.		
		2839.56 ✓				
T.P.	11.67	50.99 ✓	0.24	2839.32 ✓		
48+00			9.61	41.38 ✓	℄ 1x1	
7.5 R			9.9	41.0 ✓	bot brk	
30.5 R			7.1	43.8 ✓	Top "	
50.0 R			7.4	43.5 ✓	" "	
55.2 R			8.5	42.4 ✓	bot "	
79.8 R			6.6	44.3 ✓	Top "	
24.5 L			11.7	39.2 ✓	bot "	
43.2 L			12.5	38.4 ✓	Top "	
50.0 L			13.7	37.2 ✓	bot drain	
55.0 L			12.4	38.5 ✓	Top brk	
75.0 L			13.6	37.3 ✓	" "	
49+00			5.47	45.52 ✓	℄ 1x1	
18.8 R			3.5	47.4 ✓	Top brk	
31.7 R			3.0	47.9 ✓	bot "	
50.0 R			1.8	49.1 ✓	" "	
71.5 R			+1.5	2852.5 ✓	Top "	
26.5 L			7.9	43.0 ✓	bot small drain	
50.0 L			8.8	42.1 ✓		
57.2 L			9.3	41.6 ✓	Top brk	

F. B. 1840 Pg. 150 Job No. 007532 Division No. Notes Red. Plotted W.K. Profile
Survey of 30th St E Date Date No.
Survey by R.L.W. Notes R.L.W. Notes Chkd W.K. Checked T.P. X-Sec.
Indexed C. Johnson Date Date Date 11-28-56 No.

76298 S & E #307—7-55

PLEASE RETURN TO
LOS ANGELES COUNTY ENGINEER
700 LOS ANGELES COUNTY ENGINEERING BLDG.

NOTE: ANY ADDITIONS OR CHANGES ON THIS SHEET MUST BE MADE OR CIRCLED IN RED INK, WITH DATE AND NAME OF PERSON MAKING CHANGE.

Do not extend notes this side of this line.

STATION	B. S.	H. I.	F. S.	ELEV.	
63 8 L		285099	11,8	2839	℄ bot drain
71 ± L			9,1	418	Top brk
49+50 TP	12 11	61,77	1,39	49,60	℄ 1x1
23 ± R			10,9	50,8	bot brk
50 ± R			7,3	54,4	slope
70 ± R			5,5	56,2	"
35 ± L			15,7	46,0	Top brk
38 L			17,2	44,5	bot drain
44 L			15,7	46,0	Top brk
50 ± L			15,7	46,0	slope
75 ± L			15,7	46,0	slope
49+70 ±			10,5	51,2	℄ Top brk
+83 ±			10,8	50,9	℄ bot
50+00			8,62	53,15	℄ 1x1
35 R			6,2	55,5	bot brk
50 ± R			3,0	58,7	slope
60 ± R			0,0	61,7	"
73 ± R			+6,1	67,9	Top spur
17 L			9,4	52,3	Top brk
26 L			2,0	49,7	bot drain
292 L			11,0	28507	Top brk

Profile Notes Red. Plotted W.K. Job No. 20733 Division No.
No. Date Date Survey of
X-Sec. Notes Chkd W.K. Checked T.P. Survey by E.L. Miller Notes P.W. Date 10-15
No. Date Date 11-24-56 Map No. Entered Johnson Date

F. B. 140 Pg. 151

76298 S & E #307—7-55

PLEASE RETURN TO
LOS ANGELES COUNTY ENGINEER
700 LOS ANGELES COUNTY ENGINEERING BLDG.

NOTE: ANY ADDITIONS OR CHANGES ON THIS SHEET MUST BE MADE OR CIRCLED IN RED INK, WITH DATE AND NAME OF PERSON MAKING CHANGE.

Do not extend notes this side of this line.

STATION	B. S.	H. I.	F. S.	ELEV.		
50° L						
50+00		2861.77	9.6	2852.1	Top brk	
75° L			8.5	53.2	slope	
50+33.8			4.7	57.0	℄ Top brk	
+38.9			5.7	56.0	℄ bot drain	
26° L			8.1	53.6	int. drains	
50+50			4.59	57.18	℄ 1x2	
18° R			3.4	58.3	bot drain	
50° R			+4.5	66.3	slope	
75° R			+7.3	69.1	"	{ 15° sly +4.2 Top spur 24° Nly −5.3 bot swale
38° L			5.3	56.4	bot drain	
50° L			3.9	57.8	slope	
75° L			1.9	59.8	"	
T.P.	12.09	2873.66	0.20	2861.57		
50+75			13.1	2860.5	℄ slope	
51+00			7.28	66.38	℄ 1x1	
26° R			9.4	64.2	bot brk	
50° R			8.4	65.2	bot "	
75° R			2.3	71.3	slope	{ 15° sly −2.4 bot drain
34° L			11.0	62.0	bot brk	
50° L			11.6	62.0	bot drain	
75° L			8.6	2865.0	slope	

F. B. 1840 Pg. 152 Job No. 207532 Division No. Notes Red. Plotted W.K. Profile
Survey of 30th St E Date Date No.
Survey by R.L. Willey Notes R.L.W. Notes Chkd. W.K. Checked T.P. X-Sec.
Indexed ~~K. C. Johnson~~ Date Date 11-28-56 No.

76298 S & E #307—7-55

PLEASE RETURN TO
LOS ANGELES COUNTY ENGINEER
700 LOS ANGELES COUNTY ENGINEERING BLDG.

NOTE: ANY ADDITIONS OR CHANGES ON THIS SHEET MUST BE MADE OR CIRCLED IN RED INK, WITH DATE AND NAME OF PERSON MAKING CHANGE.

Do not extend notes this side of this line.

STATION	B. S.	H. I.	F. S.	ELEV.	
51+24.6		2873.66 ✓			℄ slope
T.P.	11.45	85.03 ✓	0.08	2873.58 ✓	
51+50			3.04	~~70.7~~ 81.99	℄ 1x1
34.7 R			+0.8	85.8 ✓	top brk
50.0 R			1.2	83.8 ✓	slope
86.5 R			2.3	82.7 ✓	bot swale
16.5 L			5.0	80.0 ✓	Top brk
50.0 L			10.0	75.0 ✓	bot drain
63.4 L			10.4	74.6 ✓	" "
75.0 L			7.8	77.2 ✓	Slope
T.P.	11.17	95.67 ✓	0.53	84.50 ✓	
T.P.	9.66	2905.15 ✓	0.18	2895.49 ✓	
51+78.0			11.0	94.2 ✓	℄ Top brk
28.4 R			11.3	93.9 ✓	Top brk
50.0 R			15.7	89.5 ✓	bot "
75.0 R			17.3	87.9 ✓	Slope
11.4 L			13.2	92.0 ✓	Top Bk.
28.0 L			18.7	86.5 ✓	bot brk
50.0 L			21.4	83.8 ✓	" "
61.4 L			22.9	82.3 ✓	bot "
75.0 L			21.9	2883.3 ✓	Slope

Profile Notes Red. ____ Plotted W.K. Job No. P07532 Division No. ____
No. ____ Date ____ Date ____ Survey of [illegible]
X-Sec. Notes Chkd. W.K. Checked T.P. Survey by E.L. Miller Notes R.L.M. Date 10-5-56
No. ____ Date ____ Date 11-28-56 Map No. ____ Indexed S. Johnson Date ____

F. B. 1840 Pg. 153

76298 S & E #307—7-55

PLEASE RETURN TO
LOS ANGELES COUNTY ENGINEER
700 LOS ANGELES COUNTY ENGINEERING BLDG.

NOTE: ANY ADDITIONS OR CHANGES ON THIS SHEET MUST BE MADE OR CIRCLED IN RED INK, WITH DATE AND NAME OF PERSON MAKING CHANGE.

Do not extend notes this side of this line.

STATION	B. S.	H. I.	F. S.	ELEV.		
52+00		2905 15	8 47	2896 68	℄ 1X1	
27 6 R			7 6	976	Top brk	
50 0 R			8,5	967	slope	
75 0 R			7 1	981	"	
34 4 L			13,5	917	Head drain	
50 0 L			14.3	909	slope	
75 0 L			16 0	892	"	
52+30 0			4,8	29004	℄ Top ridge	
52+50 0			4 56	0059	℄ 1X1	
50 0 R			0,0	052	slope	
75 0 R			+1.1	063	" Top "	
50 0 L			11 0	28942	" " "	
75 0 L			14,5	28907	" " "	
52+82 8			5,7	995	℄ Top brk	
53+00			8,40	9~~7~~6 75	℄ 1X1	
37 6 R			4,9	29003	Head swale	
50 0 R			2,2	030	slope	
75 0 R			+0 8	0[illegible]9	"	
33 8 L			12,3	28929	Top brk	
50 0 L			16.3	28889	slope	
73 5 L			22 9	28823	bot ~~drain~~ swale	

F. B. 1890 Pg. 154 Job No. 0075 32 Division No. Notes Red. Plotted W.K. Profile
Survey of 30th St L Date Date No.
Survey by R.L. Wiley Notes R.L.W. Notes Chkd W.K. Checked T.P. X-Sec.
Indexed C. Johnson Date Date 11-28-56 No.

76298 S & E #307—7-55

PLEASE RETURN TO
LOS ANGELES COUNTY ENGINEER
700 LOS ANGELES COUNTY ENGINEERING BLDG.

NOTE: ANY ADDITIONS OR CHANGES ON THIS SHEET MUST BE MADE OR CIRCLED IN RED INK, WITH DATE AND NAME OF PERSON MAKING CHANGE.

Do not extend notes this side of this line.

STATION	B. S.	H. I.	F. S.	ELEV.		
		2905.15 ✓				
TP	8.80	2902.11 ✓	11.84	2893.31 ✓		
53+22 °			12.6	89.4 ✓	bot swale	
+50 °			9.27	92.84 ✓	℄ 1X1 Top brk	
19 ° R			5.4	96.6 ✓	Top brk	
30 ° R			1.7	2900.3 ✓	Slope	
78 ± R			+2.8	04.9 ✓	"	
34 ± L			20.6	2881.4 ✓	int swale's.	
30 ° L			22 °	80.1 ✓	bot swale	
80 ° L			24 ±	77.7 ✓	Slope	
53+67 ±			11 °	91.1 ✓	bead drain	
54+00			7.38	94.73 ✓	℄	
30 ° R			2.2	99.8 ✓	Slope	
75 ° R			+0.3	2902.4 ✓	"	
20 ° L			12.3	2889.7 ✓	Slope ℄ +0.2 N1y 17 ° = Top spandrel	
50 ° L			2.0	82.1 ✓	bot brk	
75 ° L			24.2	77.8 ✓	" "	
4+50			4.20	2897.91 ✓	℄ 1X1	
50 ° R			1.8	2900.2 ✓	Slope	
75 ° R			1.7	2900.3 ✓	Top ridge	
115 L			5.5	2896.5 ✓	" brk	

Profile Notes Red. Plotted WK Job No. 307 Division No.
No. Date Survey of Date
X-Sec. Notes Chkd WK Checked TP Survey by ELW/JE Notes ELW Date 10-56
No. Date 11-24-56 Map No. Indexed Date Johnson Date
F. B. 1840 PG. 155

76298 S & E #307—7-55

PLEASE RETURN TO
LOS ANGELES COUNTY ENGINEER
700 LOS ANGELES COUNTY ENGINEERING BLDG.

NOTE: ANY ADDITIONS OR CHANGES ON THIS SHEET MUST BE MADE OR CIRCLED IN RED INK, WITH DATE AND NAME OF PERSON MAKING CHANGE.

Do not extend notes this side of this line.

STATION	B. S.	H. I.	F. S.	ELEV.		
54+00						
30° L		2902.11	10.4	2891.6	slope	
43.7 L			14.5	87.5	bot brk	
50° L			15.9	86.1	bot swale	
75° L			17.0	85.1	slope	
T.P.	738	2908.23	1.26	2900.85		
55+00			5.70	02.53	℄ 1X1	
50° R			8.2	00.0	slope	
75° R			10.1	2898.1	"	
40° L			8.3	99.9	slope	
50° L			7.8	2900.4	slope	
75° L			10.6	2897.6	"	
55+25.35			4.5	2903.7	℄ Top ridge	
29.4 L			3.8	04.4	Top brk Top ridge	
50° L			5.6	02.6	slope	
75° L			9.3	2898.9	"	
55+50			4.59	2903.64	℄ 1X1	
50° R			9.3	2898.9	slope	
75° R			12.1	96.1	"	
42.6 L			5.5	2902.7	Top brk	
50° L			6.6	01.6	slope	
75° L			10.4	2897.8	"	

F. B. 1840 Pg. 156 Job No. 007532 Division No. Notes Red. Plotted W.K. Profile
Survey of 30th St. Date Date No. X-Sec.
Survey by R.L. Willey Notes R.L.W. Notes Chkd. W.K. Checked T.P.
Indexed C. Johnson Date Date 11-28-56 No.

76298 S & E #307—7-55

PLEASE RETURN TO
LOS ANGELES COUNTY ENGINEER
700 LOS ANGELES COUNTY ENGINEERING BLDG.

NOTE: ANY ADDITIONS OR CHANGES ON THIS SHEET MUST BE MADE OR CIRCLED IN RED INK, WITH DATE AND NAME OF PERSON MAKING CHANGE.

Do not extend notes this side of this line.

STATION	B. S.	H. I.	F. S.	ELEV.		
56+00		2908.23	10.30	2897.93	slope	
50° R			12.4	95.8	"	
75° R			13.3	94.9	"	
43.7 L			10.8	97.4	Top brk	
50° L			11.3	96.9	slope	
75° L			13.7	94.5	"	
T.P.	2 10	2900 03	10 30	2897 93		
BM#	2 39	2895.92	6 45	2893 53	BM#	
56+50			2.25	93.67	℄ 1x1	
50° R			4.7	91.2	slope	
75° R			6.1	89.8	"	
50° L			2.3	93.6	"	
75° L			4 0	91.9	"	
57+00			7 17	88.75	℄ 1x1	
50° R			9.3	86.6	slope	
75° R			10.7	85.2	"	
26.4 L			5.5	90.4	Top brk	
50° L			4.7	91.2	slope	
75° L			4.5	91.4	"	
57+50			11.05	84.87	℄ 1x1	
50° R			13 9	2882.0	slope	

Profile No. ____ Notes Red. ____ Plotted W.K. Date ____ Job No. 80252 Division No. ____ F. B. 1840 Pg. 157

X-Sec. No. ____ Notes Chkd. W.K. Date ____ Checked T.P. Date 11-28-56 Survey of 30th St. Survey by R.L. Willey Notes C.L.W. Date 10-5 Map No. ____ Indexed Johnson Date ____

76298 S & E #307—7-55

PLEASE RETURN TO
LOS ANGELES COUNTY ENGINEER
700 LOS ANGELES COUNTY ENGINEERING BLDG.

NOTE: ANY ADDITIONS OR CHANGES ON THIS SHEET MUST BE MADE OR CIRCLED IN RED INK, WITH DATE AND NAME OF PERSON MAKING CHANGE.

Do not extend notes this side of this line.

F.B. 1840 Pg. 28 | Job No. 207532 | Division No. | Notes Red. | Date | No. | Profile
Survey of 3971 St E | Date | X-Sec.
Survey by R.L. Williet | Notes Chkd. W.K. | Checked T.P.
Indexed C. Johnson | Date | Date 11-21-56 | No.

STATION	B. S.	H. I.	F. S.	ELEV.		
57+50						
75° R		2895.92 ✓	15.2	2880.7 ✓	Slope	
50° L			8.5	87.4 ✓	"	
75° L			7.7	88.2 ✓	"	
T.P.	576	2890.19 ✓	11.49	2884.43 ✓		
58+00			7.61	82.58 ✓	℄ 1X	
50° R			10.2	80.0 ✓	Slope	
75° R			11.2	79.0 ✓	"	
50° L			5.4	84.8 ✓	"	
75° L			4.2	86.0 ✓	"	
58+50			7.02	83.17 ✓	℄ 1X1	
50° R			9.2	81.0 ✓	bot brk	
75° R			8.5	81.7 ✓	Slope	
50° L			4.7	85.5 ✓	bot brk	
75° L			2.7	87.5 ✓	Slope	
59+00			1.80	88.39 ✓	℄ 1X1	
50° R			3.4	86.8 ✓	Slope	
75° R			4.5	85.7 ✓	"	
50° L			2.0	88.2 ✓	"	
75° L			1.4	88.8 ✓	"	
T.P.	769	2897.88 ✓	0.00	2890.19 ✓		
59+30 ±			7.5	2890.4 ✓	℄ bot brk	

76298 S & E #307—7-55

PLEASE RETURN TO
LOS ANGELES COUNTY ENGINEER
700 LOS ANGELES COUNTY ENGINEERING BLDG.

NOTE: ANY ADDITIONS OR CHANGES ON THIS SHEET MUST BE MADE OR CIRCLED IN RED INK, WITH DATE AND NAME OF PERSON MAKING CHANGE.

Do not extend notes this side of this line.

Profile Notes Red. Plotted W. K. Job No. 2073 3 Division No. F. B. 1940 Pg. 159
No. Date Date Survey of Bell Sta 2
X-Sec. Notes Chkd. W. K. Checked E.D. Survey by R.L.W. Notes R.L.W. Date 10-56
No. Date 11-24-56 Map No. Abstd. J.B. Johnson Date

STATION	B. S.	H. I.	F. S.	ELEV.	
59+50		2897,88 ✓	5,19	2892.69 ✓	℄ 1X1
50° R			5,1	92,8 ✓	Top Low ridge
75° R			4.5	93,4 ✓	Top ridge
50° L			3 7	94.2 ✓	" "
75° L			3 5	94.4 ✓	" "
60+00			5,28	92.60 ✓	℄ 1X1
50° R			6,5	91.4 ✓	slope
75° R			7,6	90,3 ✓	"
50° L			3 9	94.0 ✓	slope Top ridge
75° L			3,0	94.9 ✓	flat
60+25			7.6	90,3 ✓	℄ bot brk
60+50			6.26	91,62 ✓	℄ 1X1
42° R			12,0	85 9 ✓	bot swale
50° R			12,1	8 5 8 ✓	" "
75° R			13,5	84.4 ✓	slope
27° L			3,9	94.0 ✓	Top brk
50° L			4.6	93,3 ✓	flat
75° L			5,1	92,8 ✓	"
61+00	339	2893.65 ✓	7.62	2890,26 ✓	
43° R			6,5	87.2 ✓	Top brk
50° R			7,5	2886 2 ✓	slope

76298 S & E #307—7-55

PLEASE RETURN TO
LOS ANGELES COUNTY ENGINEER
700 LOS ANGELES COUNTY ENGINEERING BLDG.

NOTE: ANY ADDITIONS OR CHANGES ON THIS SHEET MUST BE MADE OR CIRCLED IN RED INK, WITH DATE AND NAME OF PERSON MAKING CHANGE.

Do not extend notes this side of this line.

STATION	B. S.	H. I.	F. S.	ELEV.		
61+00 75° R		2893.65	13 9	2879.8	bot brk	
50° L			2,6	91,1	slope	
75° L			2,9	90,8	"	
61+22			5.3	88,4	℄ Top brk	
61+50			9.69	83,96	℄ 1x1	
50° R			10,9	82,8	Top brk	
75° R			14,7	79,0	slope	
15 L			10	83,7	bot swale	
50° L			6,1	87,6	slope	{ 12° N ly - 1 bot swale
75° L			4,5	89,2	"	{ 15° " - 1 " "
61+65			12,4	81,3	℄ bot swale	
62+00 T.P	580	2891,01	8 44	2885,21		
37° R			12.1	78,9	bot brk	
50° R			13.5	77,5	slope	
77° R			15,2	75,8	"	
50° L			0 0	91,0	slope	
82° L			+2,8	93,8	"	
62+34			8 2	82,8	℄ Top cut	
+37			11 3	79,7	℄ bot cut	
62+48			9 40	81,61	℄ N. edge pvmt Existing Nadeau Rd	
62+50			9 12	2881,89	℄	

F. B. 1840 Pg. 160 Job No. 007532 Division No. Notes Red. Plotted W. K. Profile
Survey of 30th St E Date Date No.
Survey by R. L. Willey Notes R.L.W. Notes Chkd W. K. Checked T.P. X-Sec.
Indexed C. Johnson Date Date Date 11-28-56 No.

76298 S & E #307—7-55

PLEASE RETURN TO
LOS ANGELES COUNTY ENGINEER
700 LOS ANGELES COUNTY ENGINEERING BLDG.

NOTE: ANY ADDITIONS OR CHANGES ON THIS SHEET MUST BE MADE OR CIRCLED IN RED INK, WITH DATE AND NAME OF PERSON MAKING CHANGE.

Do not extend notes this side of this line.

STATION	B. S.	H. I.	F. S.	ELEV.		
62+50						
37° R		2891.01 ✓	10 44	2880 57 ✓	℄ + ctr. pvmt	Exist Nadeau
50° R			11 01	80 00 ✓		
70° R			11 79	79 22 ✓	S edge "	" "
17° L			8 92	82 09 ✓	N " "	" "
41° L			7.7	83 3 ✓	bot cut	
50° L			1.2	89 8 ✓	Top "	
75° L			+0.5	91 6 ✓	slope	
62+60°			7 91	83 10 ✓	℄ + ctr pvmt	Existing Nadeau
+ 69°			7 07	83 94 ✓	℄ sedge "	" "
+ 82°			6.8	84 2 ✓	℄ Top fill	" "
62+91.5			10 7	80 3 ✓	℄ bot fill	" "
63+00			10.81	80 20	℄ 1X1	
50° R			10.8	80 2 ✓	slope	
75° R			10.6	80 4 ✓	"	
26° L			8.3	82 7 ✓	bot fill	
50° L			3 5	87 5 ✓	slope	
58° L			2.3	88 7 ✓	Top fill	
80° L			1.70	89 31	slope { 6.8 Nly -0.5 sedge pvmt	
63+14°			11.4	79 6 ✓	℄ bot small drain end	
63+50			7 65	83 36 ✓	℄ 1X1	
50° R			6.4	28 84 6 ✓	"	

Profile Notes Red. _____ Plotted W. K. Job No. 807532 Division No. _____ F. B. 1840 Pg. 161
No. _____ Date _____ Date _____ Survey of 30th St E
X-Sec. Notes Chkd. W. K. Checked T.P. Survey by E.L. Willey Notes E.L.W. Date 10-56
No. _____ Date _____ Date 11-28-56 Map No. _____ Indexed Johnson Date _____

76298 S & E #307—7-55

PLEASE RETURN TO
LOS ANGELES COUNTY ENGINEER
700 LOS ANGELES COUNTY ENGINEERING BLDG.

NOTE: ANY ADDITIONS OR CHANGES ON THIS SHEET MUST BE MADE OR CIRCLED IN RED INK, WITH DATE AND NAME OF PERSON MAKING CHANGE.

Do not extend notes this side of this line.

STATION	B. S.	H. I.	F. S.	ELEV.		
63+50						
75° R		2891 01 ✓	6 0	2885 0 ✓	Slope	
13 3/4 L			9 1	81 9 ✓	bot small drain	
50° L			7,3	83 7 ✓	Slope	
75° L			6,2	84 8 ✓	"	
64+00			3,33	87 68 ✓	℄ IXI	
12° R			2,3	88 7 ✓	Top brk	
50° R			3,3	87 7 ✓	Slope	
75° R			4,8	86 2 ✓	"	
29 5/4 L			4 5	86 5 ✓	bot small drain	
50° L			2 7	88 3 ✓	Slope	
76° L			1 9	89 1 ✓	Slope	
T.P.	1028	99,45 ✓	1,84	2889.17 ✓		
64+50			7 50	91 95 ✓	℄ Top brk	
50° R			11 6	87 9 ✓	Slope	
76° R			13,0	86 5 ✓	"	
27 5/4 L			9,1	90 4 ✓	bot brk	
50° L			8,9	90 6 ✓	Slope	
75° L			8,4	91 1 ✓	"	
65+00			6,95	92 50 ✓	℄ IXI	
45 5/4 R			10 0	89 5 ✓	bot brk	
50° R			10 3	2889 2 ✓	Slope	

F. B. 1840 Pg. 162 Job No. 007532 Division No. Notes Red. Plotted W. K. Date Date No. Profile
Survey of 30th St E Notes Chkd W. K. Checked T.P. Date 11-20-56 No. X-Sec.
Survey by R L Willey Notes R. L. W. Date
Indexed K. C. Johnson Date

76L298 307 5-49

PLEASE RETURN TO
LOS ANGELES COUNTY SURVEYOR
726 LOS ANGELES COUNTY ENGINEERING BLDG.

NOTE: ANY ADDITIONS OR CHANGES ON THIS SHEET MUST BE MADE OR CIRCLED IN RED INK, WITH DATE AND NAME OF PERSON MAKING CHANGE.

Do not extend notes this side of this line.

STATION	B. S.	H. I.	F. S.	ELEV.	
65+00 75° R		2899.45	10.5	2888.9	Slope
50° L			5.7	93.7	"
75° L			6.0	93.4	"
65+50			5.09	94.36	℄ 1x1
23° R			6.5	92.9	bot brk
50° R			5.6	93.8	Top "
77° R			6.1	93.3	Slope
50° L			3.6	95.8	"
75° L			3.5	95.9	"
66+00			1.59	97.86	℄ 1x1
50° R			1.2	98.2	Slope
68° R			0.9	98.5	bot brk
74° R			0.0	99.4	Slope
44° L			2.0	97.4	"
50° L			1.5	97.9	Top brk
79° L			1.5	97.9	Slope
T.P.	10.62	2909.03	1.04	2908.41 ~~2907.99~~	
66+50			6.81	02.22	℄ Top brk
50° R			7.2	01.8	Slope
70° R			8.0	01.0	"
26° L			9.3	2899.7	bot brk

Profile No. Date
X-Sec. No. Date
Notes Red. Date
Notes Chkd. W.K. Date
Plotted W.K. Date
Checked T.P. Date 11-26-56
Job No. 007532 Division No.
Survey of 30th St E
Survey by R.L. Wiley Notes R.L.W. Date 10-56
Map No. Indexed J. Johnson Date

F.B. 1140 PG. 153

76L298 307 5-49

PLEASE RETURN TO
LOS ANGELES COUNTY SURVEYOR
726 LOS ANGELES COUNTY ENGINEERING BLDG.

NOTE: ANY ADDITIONS OR CHANGES ON THIS SHEET MUST BE MADE OR CIRCLED IN RED INK, WITH DATE AND NAME OF PERSON MAKING CHANGE.

Do not extend notes this side of this line.

STATION	B. S.	H. I.	F. S.	ELEV.		
66+50						
50° L		2909.03	10.2	2898.8	slope	
75° L			10.5	98.5	slope	
67+00			8.45	2900.58	℄	
50° R			7.0	02.0	slope	
78.5 R			6.4	02.6	"	
21.6 L			9.5	2899.5	bot brk	
50° L			9.9	99.1	slope	
75° L			10.7	98.3	"	
67+50			6.97	2902.06	℄ 1X1	
24° R			5.6	03.4	Top brk	
50° R			5.2	03.8	slope	
76° R			4.3	04.7	"	
27.5 L			8.6	00.4	bot brk	
50° L			9.0	2900.0	slope	
75° L			9.3	2899.7	"	
68+00			4.65	2904.38	℄ 1X1	
50° R			2.7	06.3	bot brk	
75° R			1.6	07.4	slope	
50° L			6.7	02.3	"	
79° L			7.9	01.1	"	
68+50 T.P.	11.63	2919.00	1.66	2907.37		

F.B. 1848 PG. 164
Job No. 80 7532 Division No. ____ Notes Red. ____ Plotted W.K. No. ____ Profile
Survey of 30th St E Date ____ Date ____ X-Sec.
Survey by R.L.Willet Notes R.L.W. Notes Chkd. W.K. Checked T.P. No. ____
Indexed C. Johnson Date ____ Date ____ Date 11-28-56

76L298 307 5-49

XI

PLEASE RETURN TO
LOS ANGELES COUNTY SURVEYOR
726 LOS ANGELES COUNTY ENGINEERING BLDG.

NOTE: ANY ADDITIONS OR CHANGES ON THIS SHEET MUST BE MADE OR CIRCLED IN RED INK, WITH DATE AND NAME OF PERSON MAKING CHANGE.

Do not extend notes this side of this line.

STATION	B. S.	H. I.	F. S.	ELEV.		
68+50						
50° R		2919.00 ✓	8.4	2910.6 ✓	Slope	
81° R			5.5	13.5 ✓	Top brk	
11° L			12.5	06.5 ✓	bot brk	
50° L			13.7	05.3 ✓	slope	
78° L			14.7	04.3 ✓	"	
69+00			7.41	11.59 ✓	℄ 1x1	
32° R			5.2	13.8 ✓	bot brk	
[illegible]° R			3.2	15.8 ✓	slope	
81° R			1.7	17.3 ✓	Top brk	
24° L			10.2	08.8 ✓	bot "	
50° L			12.0	07.0 ✓	slope	
75° L			12.0	07.0 ✓	"	
69+50			3.8	15.2 ✓	℄	
15° R			2.2	16.8 ✓	bot brk	
40° R			+3.5	22.5 ✓	Top "	
50° R			+3.7	22.7 ✓	slope	
69° R			+2.0	21.0 ✓	bot brk	
28° L			6.9	12.1 ✓	" "	
50° L			9.4	09.6 ✓	" "	
8[illegible]° L			11.4	07.6 ✓	slope	
T.P.	6.01	2922.83 ✓	2.18	2916.82 ✓		

Profile No. ____ Date ____ Notes Red. ____ Plotted W.K. Date ____ Job No. 007532 Division No. ____

X-Sec. No. ____ Date ____ Notes Chkd. W.K. Date ____ Checked T.P. Date 11-24-56 Survey of 30th St E Survey by R.L.W. Notes R.L.W. Date ____ Map No. ____ Indexed C. Johnson Date ____

F.B. 1840 PG. 165

76L298 307 5-49

PLEASE RETURN TO
LOS ANGELES COUNTY SURVEYOR
726 LOS ANGELES COUNTY ENGINEERING BLDG.

NOTE: ANY ADDITIONS OR CHANGES ON THIS SHEET MUST BE MADE OR CIRCLED IN RED INK, WITH DATE AND NAME OF PERSON MAKING CHANGE.

Do not extend notes this side of this line.

STATION	B. S.	H. I.	F. S.	ELEV.		
70+00		2922.83	4.38	2918.45	℄ 1X1	
20° R			1.5	21.3	Top brk	
50° R			2.3	20.5	slope	
75° R			2.3	20.5	"	
50° L			10.3	12.5	"	
76° L			12.8	10.0	bot brk	
70+28°			2.4	20.4	℄ Top brk	
70+50			3.61	19.22	℄ 1X1	
50° R			2.5	20.3	slope	
75° R			1.5	21.3	slope	
14° L			4.1	18.7	Top brk	
30° L			7.2	15.6	bot brk	
40° L			8.7	14.1	slope	
50° L			8.2	14.6	"	
75° L			12.2	10.6	bot small drain	
71+00			4.77	18.06	℄ 1X1	
50° R			2.1	20.7	slope	
75° R			0.8	22.0	"	
43° L			7.0	15.8	Top brk	
50° L			8.1	14.7	slope	
59° L			9.6	2913.2	bot small drain	

F.B. 140 PG. 166

Job No. ____ Division No. ____ Notes Red. ____ Plotted W.K. Date ____ No. ____ Profile

Survey of ____ Notes ____ Date ____ Notes Chkd. W.K. Date ____ Checked TP Date 11-21-26 No. ____ X-Sec.

Survey by ____ Date ____

Indexed L. O. Johnson

76L298 307 5-49

PLEASE RETURN TO
LOS ANGELES COUNTY SURVEYOR
726 LOS ANGELES COUNTY ENGINEERING BLDG.

NOTE: ANY ADDITIONS OR CHANGES ON THIS SHEET MUST BE MADE OR CIRCLED IN RED INK, WITH DATE AND NAME OF PERSON MAKING CHANGE.

Do not extend notes this side of this line.

STATION	B. S.	H. I.	F. S.	ELEV.		
71+00						
69° L		2922.83 ✓	9.8	2913.0 ✓	Slope	
76° L			9.8	13.0 ✓	Slope	
71+50			4.68	18.15 ✓	℄ 1X1	
50° R			4.9	~~19.7~~ 20.9 ✓	Slope	
78° R			0.4	22.4 ✓	"	
26.5 L			6.4	16.4 ✓	Top brk	
34.5 L			7.3	15.5 ✓	bot drain	
3[illegible] L			6.6	16.2 ✓	Top brk	
50° L			5.4	17.4 ✓	Slope	
75° L			2.4	20.4 ✓	"	
72+00TP	12.16	2930.48 ✓	4.51	2918.32 ✓	℄ head small drain	
50° R			9.5	21.0 ✓	Slope	
73° R			7.5	23.0 ✓	bot brk	
50° L			11.3	19.2 ✓	bot "	
82° L			9.3	21.2 ✓	Slope	
72+50			10.46	20.02 ✓	℄ 1X1	
9° R			10.6	19.9 ✓	bot brk	
50° R			8.3	22.2 ✓	Slope	
72° R			7.0	23.5 ✓	bot brk	
3[illegible]° L			10.2	20.3 ✓	" "	
50° L			9.9	2920.6 ✓	Slope	

Profile No. ____ Notes Red. ____ Date ____ Plotted W.K. Date ____ Job No. 07536 Survey of 30th St E Division No. ____ F.B. 1840 PG. 167

X-Sec. No. ____ Notes Chkd. W.K. Date ____ Checked T.P. Date 11-24-56 Survey by R.L.W. Map No. ____ Notes R.L.W. Date 10-56 Indexed Johnson Date ____

76L298 307 5-49

PLEASE RETURN TO
LOS ANGELES COUNTY SURVEYOR
726 LOS ANGELES COUNTY ENGINEERING BLDG.

NOTE: ANY ADDITIONS OR CHANGES ON THIS SHEET MUST BE MADE OR CIRCLED IN RED INK, WITH DATE AND NAME OF PERSON MAKING CHANGE.

Do not extend notes this side of this line.

STATION	B. S.	H. I.	F. S.	ELEV.		
72+50						
75° L		293048	8.7	2921 8	Slope	
73+00			9.05	21 43	℄ 1x1	
31.5 R			8.7	21 8	bot brk	
50° R			7.9	22.6	slope	
63° R			7.0	23 5	bot brk	
79.5 R			5.6	24 9	slope	
35° L			8.5	22 0	bot brk	
50° L			8.1	22 4	slope	
80° L			6.7	23 8	"	
73+50			6.77	23 71	℄ 1x1	
30° R			6.2	24 3	bot brk	
50° R			4.9	25 6	slope	
74° R			3.0	27 5	"	
43° L			7.0	23 5	bot brk	
50° L			6.2	24 3	slope	
81° L			5.6	24 9	"	
T.P.	6 88	36.15	1.21	2929.27		
74+00			8.29	27 86	℄ 1x1	
40° R			4.6	31 6	slope	13.5 Sly +2.3 Top Spur
50° R			4.3	31 9	Top brk	
77° R			5.3	2930 9	Slope	

F.B. PG. 168
Job No. 007532 Division No. Notes Red. Plotted W.K. Profile
Survey of 30th St B Date Date No.
Survey by R.L. Willey Notes R.L.W. Notes Chkd. W.K. Checked T.P. X-Sec.
Indexed R. C. Johnson Date Date Date 11-28-56 No.

76L298 307 5-49

PLEASE RETURN TO
LOS ANGELES COUNTY SURVEYOR
726 LOS ANGELES COUNTY ENGINEERING BLDG.

NOTE: ANY ADDITIONS OR CHANGES ON THIS SHEET MUST BE MADE OR CIRCLED IN RED INK, WITH DATE AND NAME OF PERSON MAKING CHANGE.

Do not extend notes this side of this line.

STATION	B. S.	H. I.	F. S.	ELEV.		
30° L						
74+00		2936,15 ✓	98	2926 4 ✓	bot brk	
50° L			104	258 ✓	Slope	
74° L			104	258 ✓	"	
74+35 5			48	314 ✓	℄ Top brk	
74+50			40	322 ✓	℄	
21° R			3,3	329 ✓	Top brk	
50° R			4,6	316 ✓	slope	
[illegible]° R			5,8	304 ✓	"	12° Sly - 0,8 Top brk
27 5 L			4,6	316 ✓	Top brk	
50° L			6,3	299 ✓	slope	
77° L			8,0	282 ✓	bot brk	
75+63°			34	328 ✓	℄	
75+00			439	3176 ✓	℄ 1X1	
50° R			5,4	308 ✓	slope	
77° R			5,5	307 ✓	"	
39° L			1,7	345 ✓	Top brk	
50° L			15	347 ✓	slope	
73° L			3,3	329 ✓	"	
75+50			3,05	3310 ✓	℄ 1X1	
[illegible]° R			2,5	337 ✓	slope	
75° R			2,2	2934 0 ✓	"	

Profile No. ____ Notes Red. ____ Plotted W.K. Job No. 607582 Division No. ____ F.B. 1846 PG. 169
Date ____ Date ____ Survey of 630 Th. St E
X-Sec. No. ____ Notes Chkd. W.K. Checked T.D. Survey by R.L. Willey Notes R.L.W. Date 10-56
Date ____ Date 11-28-56 Map No. ____ Indexed Johnson Date ____

76L298 307 5-49

PLEASE RETURN TO
LOS ANGELES COUNTY SURVEYOR
726 LOS ANGELES COUNTY ENGINEERING BLDG.

NOTE: ANY ADDITIONS OR CHANGES ON THIS SHEET MUST BE MADE OR CIRCLED IN RED INK, WITH DATE AND NAME OF PERSON MAKING CHANGE.

Do not extend notes this side of this line.

STATION	B. S.	H. I.	F. S.	ELEV.		
75+10						
43° L		2936.15	0.8	2935.4	Top brk	
50° L			+1.0	37.1	" "	
75° L			1.8	34.4	slope	
76+00 T.P.	4.88	2937.95	3.08	2933.07	℄ 1X1	
22° R			4.2	33.7	bot brk	
50° R			3.1	34.8	slope	
75° R			2.4	35.5	"	
21° L			5.2	32.7	bot brk	
50° L			3.9	34.0	slope	
75° L			3.4	34.5	"	
76+50			5.26	32.69	℄	
29.3 R			4.7	33.2	bot brk	
50° R			3.2	34.7	slope	
61.5 R			2.5	35.4	Top brk	
75° R			2.5	35.4	slope	
50° L			6.2	31.7	flat	
75° L			5.7	32.2	"	
77+00			7.35	30.60	℄ 1X1	
20° R			6.6	31.3	Top brk	
50° R			7.1	30.8	slope	
75° R			8.0	2929.9	"	

F.B. 1840 PG. 170
Job No. 007532 Division No. ____ Notes Red. ____ Plotted W.K. Date ____ No. ____ Profile
Survey of 30th St E Date ____ Notes Chkd. W.K. Checked T.P. Date 11-28-56 No. ____ X-Sec.
Survey by R.L. Willey Notes R.L.W. Date ____
Indexed R. C. Johnson Date ____

76L298 307 5-49

PLEASE RETURN TO
LOS ANGELES COUNTY SURVEYOR
726 LOS ANGELES COUNTY ENGINEERING BLDG.

NOTE: ANY ADDITIONS OR CHANGES ON THIS SHEET MUST BE MADE OR CIRCLED IN RED INK, WITH DATE AND NAME OF PERSON MAKING CHANGE.

Do not extend notes this side of this line.

STATION	B. S.	H. I.	F. S.	ELEV.		
77+00						
39.3 L		2937.95 ✓	7.6	2930.3 ✓	Top brk	
50.0 L			2.9	35.0 ✓	slope	
75.0 L			8.6	29.3 ✓	"	
77+21.5			9.2	28.7 ✓	℄ Top brk	
T.P.	236	2928.50 ✓	11.81	2926.14 ✓		
77+50			3.49	25.01 ✓	℄ 1X1	
80 R			3.7	24.8 ✓	bot brk	
1[illegible] R			2.8	25.7 ✓	Top "	
50.0 R			3.3	25.2 ✓	slope	
69.5 R			4.1	24.4 ✓	Top brk	
23.8 L			2.2	26.3 ✓	slope	
50.0 L			1.4	27.1 ✓	"	
71.0 L			1.3	27.2 ✓	Top brk	
78+00			10.32	18.18 ✓	℄ 1X1	
4.7 R			10.5	18.0 ✓	bot brk	
24.6 R			8.5	20.0 ✓	Top "	
50.0 R			8.6	19.9 ✓	slope	
75.0 R			9.9	18.6 ✓	"	{26.0 sly - 6.8 Bot cut. {22.0 sly - 3.8 Top cut to [illegible]
14.0 L			10.4	18.1 ✓	bot brk	
5[illegible].0 L			5.1	23.4 ✓	slope	
61.0 L			2.9	2925.6 ✓	Top brk	

Profile No. ____ Date ____ Notes Red ____ Plotted W. K. Job No. 007532 Division No. ____

X-Sec. No. ____ Date ____ Notes Chkd. W. K. Checked T.P. Survey of 30th St E Survey by R.L. Willey Notes R.L.W. Date 10-56

Date 11-28-56 Map No. ____ Indexed Job [illegible] Date ____

F.B. 1848 Pg. 171

76L298 307 5-49

PLEASE RETURN TO
LOS ANGELES COUNTY SURVEYOR
726 LOS ANGELES COUNTY ENGINEERING BLDG.

NOTE: ANY ADDITIONS OR CHANGES ON THIS SHEET MUST BE MADE OR CIRCLED IN RED INK. WITH DATE AND NAME OF PERSON MAKING CHANGE.

Do not extend notes this side of this line.

STATION	B. S.	H. I.	F. S.	ELEV.		
78+172		2928.50	12.4	2916.1	℄ bot brk	
T.P.	3.56	2920.3	11.75	2916.75		
78+50			4.98	15.33	℄ 1X1	
13.2 R			7.4	12.9	bot brk	
31.6 R			6.0	14.3	Top cut	
42.2 R			8.3	12.0	bot " edge Tr Rd	
50.0 R			8.6	11.7		
78.0 R			9.7	10.6	flat { 70 -03 bot cut 95 +12 Top "	
22.2 L			2.8	17.5	Top brk	
50.0 L			2.3	18.0	bot "	
75.0 L			+1.5	21.8	Top "	
78+73.0			5.4	14.9	℄ Top cut	
+75.4			8.4	11.9	℄ bot "	
79+00			9.00	11.31	℄ N+T	
7.0 R			9.0	11.3	bot berm	
9.0 R			7.4	12.9	Top "	
21.5 R			12.2	08.1	bot "	
50.0 R			11.1	09.2	Slope	
75.0 R			12.3	08.0	"	
29.4 L			8.8	11.5	bot cut	
37.6 L			6.4	2913.9	Top "	

F.B. 1840 PG. 172
Job No. 0075532
Division No.
Notes Red.
Plotted W.K.
Date
Date
No.
Profile
Survey of 30th St E
Survey by R.L. Willey
Notes R.L.W.
Notes Chkd. W.K.
Checked T.P.
Date 11-28-36
X-Sec.
Indexed C. Johnson
Date
Date
No.

76L298 307 5-49

PLEASE RETURN TO
LOS ANGELES COUNTY SURVEYOR
726 LOS ANGELES COUNTY ENGINEERING BLDG.

NOTE: ANY ADDITIONS OR CHANGES ON THIS SHEET MUST BE MADE OR CIRCLED IN RED INK, WITH DATE AND NAME OF PERSON MAKING CHANGE.

Do not extend notes this side of this line.

STATION	B. S.	H. I.	F. S.	ELEV.		
79+00 60° L		2920.31	7.0	2913.3	flat	
79+04 2			7.0	13.3	℄ bot berm	
+06°			8.0	12.3	" T "	
79+50 T.P.	1 47	2910.30	11 48	2908.83		
50° R			3.5	06.8	slope	
17 4 L			1.1	09.2	bot brk	
29 5 L			0.0	10.3	Top "	
4 5 L			+0.6	10.9	bot Berm	
50° L			+1.7	12.0	Top "	
80+00			3.3	07.0	℄ 1X1	
25° R			4.2	06.1	slope	
50° R			5.3	05.0	slope	
50° L			1.0	09.3		
80+50			4.78	05.52	℄ 1X1	
50° R			6.9	03.4	slope	
40 8 L			4.2	06.1	bot brk	
50° L			3.4	06.9	slope	
81+00			6 61	03.69	℄ 1X1	
50° R			8.2	02.1	slope	
4 ° R			5 8	04.5	bot brk	
50° L	L ?		5.1	2906.2	slope	

Profile No. ____ Date ____ Notes Red. ____ Plotted W. K. Job No. 007532 Division No. ____

X-Sec. No. ____ Date ____ Notes Chkd. W. K. Checked T. P. Survey of 30th St E Survey by R. Willey Notes R. Lowry Date 10-13

Date 11-21-56 Map No. ____ Indexed A. C. Johnson Date ____

F.B. 1440 PG. 173

76L298 307 5-49

PLEASE RETURN TO
LOS ANGELES COUNTY SURVEYOR
726 LOS ANGELES COUNTY ENGINEERING BLDG.

NOTE: ANY ADDITIONS OR CHANGES ON THIS SHEET MUST BE MADE OR CIRCLED IN RED INK, WITH DATE AND NAME OF PERSON MAKING CHANGE.

Do not extend notes this side of this line.

F.B. 1840 PG. 174 | Job No. 0075.22 Division No. | Notes Red. | Date | Plotted MK No. | Profile
Survey of 30th St. E | Date | Date | X-Sec.
Survey by Rubottom, Rinker, Notes | Notes Chkd. MK Checked TP No.
Indexed R. C. Johnson Date | Date | Date 11-26-56

STATION	B. S.	H. I.	F. S.	ELEV.		
81+41 ℄		2910.30	7.6	2902.7	℄ bot brk	
81+50			7.11	03.19	℄ bot	
12° R			7.4	02.9	Top brk	
50° R			8.6	01.7	Slope	
35° R	L	P	7.3	03.0	bot brk	
50° R			6.0	04.3	Slope	
81+59.84 BC	3.57	2907.40	6.47	2903.83	℄ BC	
81+67 ℄			3.8	03.6	℄ Top brk	
+81 ℄			5.8	01.6	℄ bot "	
82+00			5.91	01.49	℄	
50° R			6.4	01.0	flat	
25° L			6.2	01.2	"	13° N1/4 +0.5 bot brk 25° " +2.5 Top "
50° L			5.5	01.9	bot brk	16.5° N1/4 +2.5 Top brk
82+20 ℄			6.1	01.3	℄ Top brk	
+25 ℄			6.7	00.7	℄ bot " drain	
+35 ℄			5.9	01.5	℄ Top	
82+50			5.53	01.87	℄	
50° R			5.6	01.8	flat	19° N1/4 -1.5 bot drain
28° L			5.8	01.6	Top brk	
30° L			6.3	01.1	bot "	
50° L			6.4	01.0	flat	10.5° N1/4 +1° bot drain

761-298 307 5-49

PLEASE RETURN TO
LOS ANGELES COUNTY SURVEYOR
726 LOS ANGELES COUNTY ENGINEERING BLDG.

NOTE: ANY ADDITIONS OR CHANGES ON THIS SHEET MUST BE MADE OR CIRCLED IN RED INK, WITH DATE AND NAME OF PERSON MAKING CHANGE.

Do not extend notes this side of this line.

STATION	B. S.	H. I.	F. S.	ELEV.		
83+00		2907.40	4.72	2902.68	℄ 1x1	
50° R			4.5	02.9	flat	
50° L			5.8	01.6	slope	
83+50			4.27	03.13	℄	
50° R			3.7	03.7	bot brk { 5° Sly + 0.9 Top brk	
50° L			4.8	02.6	slope	
84+00 T.P.	9.00	2913.03	3.37	2904.03		
[illegible]° R			7.6	05.4	slope	
50° L			9.4	03.6	"	
84+22 E			8.6	04.4	bot fill ℄	
+40 8			5.5	07.5	℄ Top "	
+45°			5.6	07.4	℄ " "	
84+50			7.35	05.68	℄	
20 2 R			9.1	03.9	Top brk	
31 5 R			11.0	02.0	bot water ditch 7° wide	
68 8 R			10.9	02.1	" " " { 7° Nly bev bot water ditch; 8.5 " +1.6 Top brk water [illegible]; 17.5 " +5.4 Top fill	
26 3 L			5.0	08.0	Top fill	
47° L			5.5	07.5	" " { 12° Sly − 5.4 bot ditch	
50° L			6.1	06.9	slope { 8.5 Nly − 3.2 bot fill	
8[illegible] 55 8			11.0	02.0	℄ bot water ditch	
+62 3			11.0	2902.0	℄ " " "	

Profile No. ____ Date ____ Notes Red. ____ Date ____ Plotted W.K. Job No. 00753 Division No. ____ Survey of 30th St. E

X-Sec. No. ____ Date ____ Notes Chkd. W.K. Checked T.P. Date 11-24-56 Survey by R.L. Willey Notes R.L.W. Date 10-56 Map No. ____ Indexed Johnson Date ____

F.B. 1840 PG. 175

76L298 307 5-49

PLEASE RETURN TO
LOS ANGELES COUNTY SURVEYOR
726 LOS ANGELES COUNTY ENGINEERING BLDG.

NOTE: ANY ADDITIONS OR CHANGES ON THIS SHEET MUST BE MADE OR CIRCLED IN RED INK, WITH DATE AND NAME OF PERSON MAKING CHANGE.

Do not extend notes this side of this line.

F.B. 1640 PG. 176 | Job No. 06736 | Division No. | Notes Red. | Date | Plotted W.K. | Date | No. | Profile
Survey of 30th St. E. | Date | Notes Chkd. W.K. | Date | Checked T.P. | Date 12-15-56 | No. | X-Sec.
Survey by R. Whitley Notes R. KTW | Date
Indexed L.C. Johnson Date

STATION	B. S.	H. I.	F. S.	ELEV.		
84+65		2913.03 ✓	8.1	2904.9 ✓	℄ Top brk	
31 ℄ R			5.7	07.3 ✓	Top fill	
57 ° R			4.8	08.2 ✓	" "	56 N14 - 1L Top brk
84+79 R			4.8	08.2 ✓	℄ Top brk	
85+00			4.97	08.06 ✓	℄ 1X1	
50° R			4.8	08.2 ✓	flat	
50° L			5.6	07.4 ✓	"	12 ℄ N14 Lev. Top brk of ditch 23 L " -2 ℄ " " " 25 R " -5 ℄ bot ditch
T.P.	8.01	2916.07	4.97	2908.06 ✓		
85+50			6.90	09.17 ✓	℄ flat	
50° R			6.7	09.3 ✓	flat	
50° L			7.8	08.2 ✓	"	
86+00			6.00	10.07 ✓	℄ "	
50° R			5.4	10.6 ✓	"	
50° L			5.9	10.1 ✓	"	
86+50			4.75	11.32 ✓	℄ "	
50° R			4.4	11.6 ✓	"	
50° L			4.5	11.5 ✓	"	
87+00			3.37	12.70 ✓	℄ "	
50° R			3.1	12.9 ✓	"	
50 L			3.0	13.0 ✓		
I.P. 87+50	12.09	2926.86 ✓	1.30	2914.77		

761 298 307 5-49

PLEASE RETURN TO
LOS ANGELES COUNTY SURVEYOR
726 LOS ANGELES COUNTY ENGINEERING BLDG.

NOTE: ANY ADDITIONS OR CHANGES ON THIS SHEET MUST BE MADE OR CIRCLED IN RED INK, WITH DATE AND NAME OF PERSON MAKING CHANGE.

Do not extend notes this side of this line.

STATION	B. S.	H. I.	F. S.	ELEV.		
87+50						
50° E		2926.86	12.2	2914.7	flat	
50° L			11.6	15.3	"	
88+00			10.42	16.44	"	
50° R			10.7	16.2	"	
50° L			9.4	17.5	"	
88+50			8.28	18.58	"	
50° R			9.0	17.9	"	
50° L			7.2	19.7	"	
EC 88+70.99			7.24	19.62	"	
89+00			6.19	20.67	"	
50° R			7.3	19.6	"	
50° L			5.0	21.9	"	
89+44°			4.7	22.2	bot brk	
89+50°			3.86	23.00	Top "	
50° R			4.7	22.2	flat	16.5 Nly Lev Top brk 21.5 " -1.3 bot "
50° L			3.0	23.9	"	
90+00			2.45	24.41	1x1	
26.5 R			3.3	23.6	Top brk into wash	
35° R			2.8	24.1	bot " in wash	
[illegible]° R			4.2	22.7	" " " "	
50° L			1.4	25.5		

Profile No. ____ Notes Red. ____ Date ____ Plotted W.K. Date ____ Job No. 007532 Division No. ____

X-Sec. No. ____ Notes Chkd. W.K. Date ____ Checked T.P. Date 11-28-56 Survey of 30th St E Survey by R.L. Willey Map No. ____ Notes RLW Date 10-26 Indexed Johnson Date ____

F.B. 1840 G. 177

76L298 307 5-49

PLEASE RETURN TO
LOS ANGELES COUNTY SURVEYOR
726 LOS ANGELES COUNTY ENGINEERING BLDG.

NOTE: ANY ADDITIONS OR CHANGES ON THIS SHEET MUST BE MADE OR CIRCLED IN RED INK. WITH DATE AND NAME OF PERSON MAKING CHANGE.

Do not extend notes this side of this line.

STATION	B. S.	H. I.	F. S.	ELEV.		
T.P.		2926.86 ✓				
T.P.	668	2931.09 ✓	2 45	2924.41 ✓		
90+13.4			6 2	24.9 ✓	℄ Top brk	
+19.5			7 2	23.9 ✓	℄ bot " into wash	
+50			6 00	25.09 ✓	℄ in wash	
16° R			6 7	24.4 ✓	bot brk in wash	
20° R			6.4	24.7 ✓	Top brk	
50° R			6.7	24.4 ✓	flat	
8° L			6.3	24.7 ✓	bot brk in wash	
50° L			4.7	26.4 ✓	Top brk	
90+77°			5 9	25.2 ✓	℄ bot brk in wash	
+83.6			5 0	26.1 ✓	℄ Top "	
91+00			5 02	26.07 ✓	℄	
50° R			6.8	~~24~~ 25.3 ✓	flat	
35° L			4 4	26.7 ✓	Top brk	
37° L			4.7	26.4 ✓	in wash	
50° L			4.5	26.6 ✓	" "	
91+50			4.16	26.93 ✓	℄ 1x1	
50° R			4 8	~~28.3~~ 26.3 ✓	~~Slat~~ flat	
13.5 L			4 1	27 0 ✓	bot berm	
20° L			1.7	29.4 ✓	Top "	

F.B. 1840 PG. 178

Job No. 007532 Division No. ____ Notes Red. ____ Plotted W.K. Profile ____

Survey of 30th St E Date ____ Date ____ No. ____

Survey by R.L. Willey Notes R.L.W. Notes Chkd. W.K. Checked T.P. X-Sec. ____

Indexed C. Johnson Date ____ Date ____ Date 1-21-56 No. ____

76298 S & E #307—7-55

PLEASE RETURN TO
LOS ANGELES COUNTY ENGINEER
700 LOS ANGELES COUNTY ENGINEERING BLDG.

NOTE: ANY ADDITIONS OR CHANGES ON THIS SHEET MUST BE MADE OR CIRCLED IN RED INK, WITH DATE AND NAME OF PERSON MAKING CHANGE.

Do not extend notes this side of this line.

STATION	B. S.	H. I.	F. S.	ELEV.		
91+50 26.5 L		2931.09 ✓	3.9	2927.2 ✓	bot brk in wash	
45.0 L			3.9	272 ✓	" " " "	
50.0 L			2.5	286 ✓	Top "	
91+76.03 = 217+36.77	11.08	2938.33 ✓	3.84	2927.25 ✓	℄ int 30 Th St + Barrel Springs Rd	
T.P.	2.66	2934.93 ✓	6.06	2932.27 ✓		
BM #7E			9.66	2925.27 ✓		

972

Profile Notes Red. Plotted W.K. Job No. 807532 Division No. F. B. 1840 Pg. 179
No. Date Date Survey of 30 Th St E
X-Sec. Notes Chkd. W.K. Checked T.P. Survey by C.L. Miller Notes BLW Date 10-56
No. Date Date 11-21-56 Map No. Indexed John Date

F. B. 1840 Pg. 180

Job No. Division No. Notes Red. Plotted Profile

Survey of Date Date No.

Survey by Notes Notes Chkd. Checked X-Sec.

Indexed Date Date Date No.

STATION	S. S.	H. I.	F. S.	ELEV.	

76288 S & E #307—7-55

PLEASE RETURN TO

LOS ANGELES COUNTY ENGINEER

700 Los Angeles County Engineering Bldg.

NOTE: ANY ADDITIONS OR CHANGES ON THIS SHEET MUST BE MADE OR CIRCLED IN RED INK, WITH DATE AND NAME OF PERSON MAKING CHANGE.

Do not extend notes this side of this line.

Profile No. ____ X-Sec. No. ____

Notes Red. ____ Date ____ Notes Chkd. ____ Date ____

Plotted ____ Date ____ Checked ____ Date ____

Job No. ____ Survey of ____ Survey by ____ Map No. ____

Division No. ____ Notes ____ Date ____ K. G. Johnson Date 12-25-56

F. B. 1840 Pg. 181

BENCH LEVEL
30th St. East
Cont From Pg. 98

STATION	B. S.	H. I.	F. S.	ELEV.

NOTE: ANY ADDITIONS OR CHANGES ON THIS SHEET MUST BE MADE OR CIRCLED IN RED INK, WITH DATE AND NAME OF PERSON MAKING CHANGE.

PLEASE RETURN TO
LOS ANGELES COUNTY ENGINEER
700 Los Angeles County Engineering Bldg.

Do not extend notes this side of this line.

76298 S & E #307—7-55

F. B. 1840 Pg. 182 Job No. Division No. Notes Red. Plotted Profile

Survey of Date Date No.

Survey by Notes Notes Chkd. Checked X-Sec.

Indexed Date Date Date No.

STATION	B. S.	H. I.	F. S.	ELEV.	

76298 S & E #307—7-55

PLEASE RETURN TO

LOS ANGELES COUNTY ENGINEER

700 Los Angeles County Engineering Bldg.

NOTE: ANY ADDITIONS OR CHANGES ON THIS SHEET MUST BE MADE OR CIRCLED IN RED INK, WITH DATE AND NAME OF PERSON MAKING CHANGE.

Do not extend notes this side of this line.

768420 353 8-49

PLEASE RETURN TO
LOS ANGELES COUNTY SURVEYOR
725 LOS ANGELES COUNTY ENGINEERING BLDG.

NOTE: ANY ADDITIONS OR CHANGES ON THIS SHEET MUST BE MADE OR CIRCLED IN RED INK, WITH DATE AND NAME OF PERSON MAKING CHANGE.

Do not extend notes this side of this line

B.M.	1ST RUN	DIFF.	2ND RUN	3RD RUN	ADJ. ELEV.	DESCRIPTION
BM30E-S8	27.42615					2" IP. BC. Mon FB1840-98
	2.893		2.876			Marked B.M.
⊼	45.508	-3.956	-3.959			
	6.849		6.835			
T.P.	38.659					
	1.619		1.615			
⊼	40.278	-6.483	-6.436			
	8.102		8.101			
T.P.	32.176					
	1.052		0.939			
⊼	33.228	-8.010	-8.011			
	9.062		8950			
T.P.	24.166					
	1.015		0.972			
⊼	25.181	-7.115	-7.116			
	8130		8.088			
T.P.	17.051					
	1549		1.479			
⊼	18.600	-9.049	9.045			
	10.598		10.524			
T.P.	08.002					
	0.928		0.746			
⊼	08.930	-7.339	-7.342			
	8.267		8088			
T.P.	2700.663					
	1.178		1.162			
⊼	01.841	-6.162	-6.163			
	7.340		7325			
T.P.	2694.501					

NOTES RED. _____ JOB NO. 007532 SURVEY OF 30 Th St E
DATE _____ SURVEY BY R.L. Willet
NOTES CHKD. _____ NOTES BY " DATE 8-52
DATE _____ INDEXED K. C. Johnson DATE _____

F.B. 1840 PG. 183

76S420 353 8-49

PLEASE RETURN TO
LOS ANGELES COUNTY SURVEYOR
725 LOS ANGELES COUNTY ENGINEERING BLDG.

NOTE: ANY ADDITIONS OR CHANGES ON THIS SHEET MUST BE MADE OR CIRCLED IN RED INK, WITH DATE AND NAME OF PERSON MAKING CHANGE.

Do not extend notes this side of this line

B.M.	1ST RUN	DIFF.	2ND RUN	3RD RUN	ADJ. ELEV.	DESCRIPTION
TP	2694501					
	0401		0419	0421		
⊼	94.902	-8.038	-8.031	-8.034		
	8.439		8.450	8455		
TP	86.463					
	2.499		2469	2.504		
⊼	88.962	-5.099	-5.110	-5.101		
	7.598		7579	7605		
T.P.	81.364					
	2826		2799			
⊼	84.190	-4.503	-4.505			
	7.329		7304			
T.P.	76.861					
	2742		2.816			
⊼	79.603	-3.849	-3.847			
	6.591		6663			
T.P.	73.012					
	3769		3.773			
⊼	76.781	-4.098	-4.097			BM # 30 E-S
	7867		7870			at ℄ int 30th St E & Aves.
BM # 30 E-S	2668.914					Fd 2" LP & BC set in Conc in a well dn 2"
	6727		6.663			SEC COR 31 & 32 T6N R 11 W
⊼	75.641	+2.917	2.915			
	3810		3748			TBM
TBM	71.831					30th St E & Aves N W Cor.
	4349		4.270			Fd large bt. spk in S. side T.P. 494920H
⊼	76.180	+0.515	+0.513			
	3.834		3757			
T.P.	2672.346					

JOB NO. 007532 SURVEY OF 30th St E
SURVEY BY R.L. Willey
NOTES BY " DATE 11-56
INDEXED K. C. Johnson DATE
NOTES RED. DATE
NOTES CHKD. DATE

F.B. 1840 PG. 184

76S420 S & E-353 4-54

PLEASE RETURN TO
LOS ANGELES COUNTY SURVEYOR
725 LOS ANGELES COUNTY ENGINEERING BLDG.

NOTE: ANY ADDITIONS OR CHANGES ON THIS SHEET MUST BE MADE OR CIRCLED IN RED INK, WITH DATE AND NAME OF PERSON MAKING CHANGE.

Do not extend notes this side of this line

B.M.	1ST RUN	DIFF.	2ND RUN	3RD RUN	ADJ. ELEV.	DESCRIPTION
T.P.	2672.346					
	5.920		5.710			
⊼	78.266	+2.957	+2.957			
	2963		2753			
T.P.	75.303					
	5979		5.990			
⊼	81.282	+2.830	+2.829			
	3.149		3.161			
TP	78.133					
	5606		5.509			
⊼	83.739	+1.457	+1.459			
	4149		4050			
TP	79.590					
	5015		4907			
⊼	84605	+2.106	+2.107			U.S.B.M.
US	2909		2800			Ave S, + 27th St E. N.W. Cor.
BM	2681.696					Fd 3" I.P. with brass tablet, up 2
	4.310		4.250			stmped as shown.
⊼	86006	+0.621	+0.625			
	3.689		3625			
T.P.	82.317					
	6.919		6.850	6.821		
⊼	89.236	+3.958	+3.952	+3956		
	2.961		2.898	2.865		
T.P	86.275					
	7351		7.278			
⊼	93.626	+3.712	3.710			
	3639		3.568			
T.P	2689.987					

U.S. GEOLOGICAL SURVEY
ELEVATION 2682 FEET
B.M.

NOTES RED ____ JOB NO 007532 SURVEY OF 30 Th St
DATE ____ SURVEY BY R.L. Willet
NOTES CHKD ____ NOTES BY " DATE 11-56
DATE ____ INDEXED C. Johnson DATE ____

F.B. 1840 PG. 185

768420 S & E-353 4-54

PLEASE RETURN TO
LOS ANGELES COUNTY SURVEYOR
725 LOS ANGELES COUNTY ENGINEERING BLDG.

NOTE: ANY ADDITIONS OR CHANGES ON THIS SHEET MUST BE MADE OR CIRCLED IN RED INK, WITH DATE AND NAME OF PERSON MAKING CHANGE.

Do not extend notes this side of this line

B.M.	1ST RUN	DIFF.	2ND RUN	3RD RUN	ADJ. ELEV.	DESCRIPTION
T.P.	2689.987					
	4482		4.419			
π	94.469	+0.303	+0.301			
	4.179		4.118			
T.P.	90.290					
	6102		6239			
π	96392	+4.106	4.109			
	1996		2.130			B.M.# 25E-5
BM#	94396					Ave S + 25 th st W SE Cor.
	2974		3033			0.55 Mi. W of 30Th st E
π	97.370	+0.824	+0.823			set large bt spk in S side P.P.# 1001657E
	2150		2.210			
TP	95.220					
	8.179		8130			
π	2703.399	+6.107	+6.106			
	2.072		2024			
T.P.	2701.327					
	5020		5.170			
π	06.347	+1.742	+ 1.740			
	3278		3430			
T.P.	03.069					
	8084		8.070			
π	11.153	+6.831	+6.828			
	1.253		1.242			
T.P.	09.900					
	7243		7.184			
π	17.143	+1.103	+1.104			
	6140		6080			
T.P.	2711.003					

JOB NO. 007532 SURVEY OF 30 Th St E NOTES RED
SURVEY BY R L Willey DATE
NOTES BY " DATE 11-56 NOTES CHKD
INDEXED A. C. Johnson DATE DATE

F.B. 1840 PG. 186

765420 353 3-51

PLEASE RETURN TO
LOS ANGELES COUNTY SURVEYOR
725 LOS ANGELES COUNTY ENGINEERING BLDG.

NOTE: ANY ADDITIONS OR CHANGES ON THIS SHEET MUST BE MADE OR CIRCLED IN RED INK, WITH DATE AND NAME OF PERSON MAKING CHANGE.

NOTES RED. JOB NO 207532 SURVEY OF 30th St E
NOTES CHKD. NOTES BY R. Miller DATE 11-76
DATE INDEXED C. Tabares DATE
F.B. 8840 PG. 1 & 2

Do not extend notes this side of this line

B.M.	1ST RUN	DIFF.	2ND RUN	3RD RUN	ADJ. ELEV.	46 DESCRIPTION
2711.003	2711.003					
	2940		2901			
Δ	13.943	-1.640	-1.639			
	4580		4540			TBM
TBM	09.363					Ave S 5.5 I/C 0.30 W. 25 ST E
	4.369		4.300			set large bt. in N Side PP S 88 1 E
Δ	13.732	+2.950	+2.951			
	1419		1.349			
T.P.	12.313					
	8.125		8.100			
Δ	20.438	+3.846	+3.850			
	4279		4250			
BM #	16.159					
	4939		4.870			
Δ	21.098	-0.161	-0.160			
	5.100		5030			BM # 20.E-S
BM #	2715.998					Ave S & 20th St E [illegible]
	1311		1.213	1.057		Fd 2" I.P. conc plug + Nail [illegible]
Δ	17.309	-4.408	-4.414	-4.410		R.P. SE C. 00 R 36 T 3 1 T 6 N R 11 W [illegible]
	5719		5.627	5.467		
T.P.	11.590					
	5681		5.645			
Δ	17.271	+1.741	+1.739			
	3.940		3.906			
T.P.	13.331					
	7.959		8.014			
Δ	21.290	+7.735	+7.734			
	0.224		0.280			
T.P.	21.066					

76S420 353 3-51

PLEASE RETURN TO
LOS ANGELES COUNTY SURVEYOR
725 LOS ANGELES COUNTY ENGINEERING BLDG.

NOTE: ANY ADDITIONS OR CHANGES ON THIS SHEET MUST BE MADE OR CIRCLED IN RED INK, WITH DATE AND NAME OF PERSON MAKING CHANGE.

Do not extend notes this side of this line

B.M.	1ST RUN	DIFF.	2ND RUN	3RD RUN	ADJ. ELEV.	DESCRIPTION
T.P.	2721.066					
	8.224		8.270	8.206		
⊼	29.290	+1.781	+1.787	+1.780		
	6.443		6.483	6.426		
T.P.	22.847					
	5286		5.348			
⊼	28.133	+5.007	+5.009			
	0.279		0339			
T.P.	27.854					
	0387		0328			
⊼	28241	-8205	-8.206			
	8592		8534			
T.P.	19.649					
	3.609		3.744			
⊼	23.258	+1.330	+1.327			
	2.279		2.417			
TP	20.979					
	8535		8.448			
⊼	29.514	+8.091	+8.088			
	0444		0.360			
TP	29.070					
	11.627		11423			
⊼	40697	+11.187	+11.188			
	0440		0.235			
TP	40.257					
	9767		9.769	9.685		
⊼	50.024	+2.696	+2.690	+2.685		
	7071		7.079	7.000		
TP	42.953					

JOB NO. 007532 SURVEY OF 30th St 15 NOTES RED.
SURVEY BY R L Willey DATE
NOTES BY " DATE 11-56 NOTES CHKD.
INDEXED A. C. Johnson DATE DATE

F.B. 1840 PG. 188

76S420 353 3-51

PLEASE RETURN TO
LOS ANGELES COUNTY SURVEYOR
725 LOS ANGELES COUNTY ENGINEERING BLDG.

NOTE: ANY ADDITIONS OR CHANGES ON THIS SHEET MUST BE MADE OR CIRCLED IN RED INK, WITH DATE AND NAME OF PERSON MAKING CHANGE.

Do not extend notes this side of this line

B.M.	1ST RUN	DIFF.	2ND RUN	3RD RUN	ADJ. ELEV.	DESCRIPTION
TP	2742,953					
	0507		0508			
Π	43460	-6309	-6,311			
	6,816		6,819			BM #15E-12
BM #15E-S	36644					Avc S. 0,5 M. E. of 10 Th St E
	1,231		1,049			40' W + 40' S of S. ¼ Cor Sec [illegible]
Π	37.875	-10.355	-10,351			fd 2" IP with conc plug + N [illegible]
	11,586		11,400			
T.P.	26,289					
	0654		0500			
Π	26,943	-7.865	-7,864			
	8,519		8364			
T.P.	18,424					
	4,238		4,105			
Π	22.662	-0,809	-0,814			
	5,047		4,919			
TP	17.615					
	5207		5,132			
Π	22,822	+0.603	+0,604			
	4,604		4,528			
T.P.	18,218					
	9040		8,901	8,865		
Π	27,258	+6.570	+6.563	+6,566		
	2,470		2,338	2,299		
T.P.	24,788					
	6019		6,090			
Π	30,807	+0,662	+0,666			
	5,357		5,424			
T.P.	2725,450					

NOTES RED. _____ JOB NO. 007532 SURVEY OF 30th St E
DATE _____ SURVEY BY R L Willey
NOTES CHKD. _____ NOTES BY C. Johnson DATE _____
DATE _____ INDEXED _____ DATE _____

F. B. 1840 PG. 189

769420 353 3-51

PLEASE RETURN TO
LOS ANGELES COUNTY SURVEYOR
725 LOS ANGELES COUNTY ENGINEERING BLDG.

NOTE: ANY ADDITIONS OR CHANGES ON THIS SHEET MUST BE MADE OR CIRCLED IN RED INK, WITH DATE AND NAME OF PERSON MAKING CHANGE.

Do not extend notes this side of this line

B.M.	1ST RUN	DIFF.	2ND RUN	3RD RUN	ADJ. ELEV.	DESCRIPTION
TP	2725450					
	4887		5119			
Π	30337	+1.997	+1.995			
	2890		3.124			
TP	2[illegible].447					
	[illegible].005		9,080			
Π	36.452	+8.503	+8.500			
	0502		0580			
T.P.	35.950					
	8543		8.602	8,540		
Π	44.493	+2.073	2.063	2,074		
	6.470		6.539	6.466		BM #10 E-S
BM #10E-S	38,023					10th St E + Ave S ℄ int
	8.566		8.450			Fd 2" IP + BC set in conc in a well
Π	46.589	+6.257	+6.260			sec cor To SEC 35, 36 T6N R11W
	2309		2.190			
T.P.	44.280					
	6.982		6.845	6.860		
Π	51.262	+4.371	+4.380	+4.376		
	2611		2465	2484		
TP	48.651					
	7772		7.896			
Π	56423	+7.455	+7.456			
	0317		0.440			
TP	56.106					
	9539					
Π	65.645	+6.987	9.713			USBM A428 EL = 2762905
USBM	2552		+6.982			15 M's along S.P.R.R. from Station at Palmdale
A428	63093		2731			at the crossing of Ave S. 2175' S. of ℄ of the Ave. 115.0' SE of the ctr. of the E. H.W. of 12" conc pipe culvert 415.24, 91.8' E of the E Rail 75.5' N of T.P. 226 about 5' Lower than the Track.



JOB NO. 007532 SURVEY OF 30th St E
SURVEY BY R.L. Willey
NOTES BY H DATE 11-30-56
INDEXED R. C. Johnson DATE
NOTES RED. DATE
NOTES CHKD. DATE
F.B. 1840 PG. 190

768420 353 3-51

PLEASE RETURN TO
LOS ANGELES COUNTY SURVEYOR
725 LOS ANGELES COUNTY ENGINEERING BLDG.

NOTE: ANY ADDITIONS OR CHANGES ON THIS SHEET MUST BE MADE OR CIRCLED IN RED INK, WITH DATE AND NAME OF PERSON MAKING CHANGE.

NOTES RED. _____ JOB NO. 027532 SURVEY OF 30th St E
NOTES CHKD. _____ NOTES BY. _____ DATE 11-30-56
DATE _____ INDEXED _____ DATE _____

F.B. 1540 PG. 171

Do not extend notes this side of this line

B.M.	1ST RUN	DIFF.	2ND RUN	3RD RUN	ADJ. ELEV.	DESCRIPTION
USBM	27 63,093					USBM A 428 El = 2762.905
A 428	7098		6,866			
Δ	70,191	+5.419	+5.418			
USBM	1.679		1448			
B 428	68,512					USBM B 428 EL = 2768.331
	4 385		4.530			
Δ	72,897	+0.645	+0.650			
USBM	3740		3880			
C 428	69157					USBM C 428 El = 2768.981
	6.787		6,764			
Δ	75.944	+5.493	+5494			
USBM	1,294		1.270			
E 428	74,650					USBM E 428 El = 2776.008
	4849		5.008			originally set 1935 reset 1947 (No
	79,499	+1.605	+1,605			
USBM	3,249		3403			
G.811	76.255					USBM G 811 (No
	4,677		4.804			
Δ	80.932	+0,968	+0,966			
USBM	3.709		3838			
G488	77.223					USBM G 811 (No
	5.010		5.230			
Δ	82,233	+2.578	+2,578			
US BM	2,432		2652			
F 488	79.801					USBM F 488 N EL Set 19
	5.220		5,068			
Δ	85.021	+0,529	+0,529			
USBM	4.691		4,539			
E 488	80,330					USBM E 488 (No 21)

765420 353 3-51

PLEASE RETURN TO
LOS ANGELES COUNTY SURVEYOR
725 LOS ANGELES COUNTY ENGINEERING BLDG.

NOTE: ANY ADDITIONS OR CHANGES ON THIS SHEET MUST BE MADE OR CIRCLED IN RED INK, WITH DATE AND NAME OF PERSON MAKING CHANGE.

Do not extend notes this side of this line

JOB NO. 007532 SURVEY OF 30th St E
SURVEY BY "EL Willey
NOTES BY " DATE 11-30-36
INDEXED C. Johnson DATE
NOTES RED. DATE
NOTES CHKD. DATE
F.B. 1846 Pg. 192

B.M.	1ST RUN	DIFF.	2ND RUN	3RD RUN	ADJ. ELEV.	DESCRIPTION
USBM E488	2780,330					
	5,628		5428			
Δ	85.958	+1.389	+1,389			
USBM	4239		4039			
D488	81,719					USBM D488 El = (No el)
	5730		5577			
Δ	87.449	+1,432	+1436			
USBM	4298		4141			
C488	83,151					USBM C488 (No el)
	6.600		6448			
Δ	89.751	+2,545	+2,544			
USBM	4.055		3,904			
B.488	85,696					USBM B488 (No el)
	6589		6.480			
Δ	92,285	+3,382	+3,384			
USBM	3,207		3,096			
A488	89,078					USBM A488 (No el)
	6403		6263			
Δ	95,481	+3,293	+3,294			
USBM	311.0		2,969			
F57	2792,371					USBM F57 - El = 2792,133
	826.3		8.180			
Δ	2800.634	+7.323	+7,322			
USBM	0,940		0858			
H811	2799,694					USBM H 811 (No el)
	11230		11,031			
Δ	2810,924	+10,853	+10.854			
USBM	0377		0,177			
J 8111	2810,547					USBM J811 (No el)

766420 353 3-51

PLEASE RETURN TO
LOS ANGELES COUNTY SURVEYOR
725 LOS ANGELES COUNTY ENGINEERING BLDG.

NOTE: ANY ADDITIONS OR CHANGES ON THIS SHEET MUST BE MADE OR CIRCLED IN RED INK, WITH DATE AND NAME OF PERSON MAKING CHANGE.

NOTES RED. _____ JOB NO. 63732 SURVEY OF 30th St E
NOTES CHKD. _____ NOTES BY _____ DATE 12-3-56
DATE _____ INDEXED _____

F.B. 1640 PG. 193

Do not extend notes this side of this line

B.M.	1ST RUN	DIFF.	2ND RUN	3RD RUN	ADJ. ELEV.	DESCRIPTION
U.S.B.M. 1911	2810.547					
	6,980		6785			
	17.527	+4.217	+4.215			
U.S. Trian. Sta.	2763		2570			
V01R-2	14.764					@ Sta. V01R-2 (No el)
	0249		0264			
π	15013	-11.699	11.701			
USBM	11.948	~~-11.697~~	11.965			
M428	2803,065					BM-M428 El = 2802,954
	5.346		5449			
π	08411	-0.203	-0.204			
USBM	5549		5653			
N428	02,862					USBM N428 El = 2802,714
	5838		5,638			
π	08,700	+1.426	+1.422			
USBM	4412		4.216			
P.428	04.288					USBM P.428 El = 2804,089
	4656		4,547			
π	08,938	+0.348	+0.348			
USBM	4302		4199			
Q428	04,636					USBM Q428 El = 2804,361
	4467		4603			
π	09,103	-0.280	-0,279			
USBM	4747		4,882			
Z487	04,356					USBM Z487 (No el)
	4591		4587			
π	08.947	-0,094	-0.093			
USBM	4685		4680			
Y.487	0.4262					USBM Y.487 (No el)

76S420 353 3-51

PLEASE RETURN TO
LOS ANGELES COUNTY SURVEYOR
725 LOS ANGELES COUNTY ENGINEERING BLDG.

NOTE: ANY ADDITIONS OR CHANGES ON THIS SHEET MUST BE MADE OR CIRCLED IN RED INK, WITH DATE AND NAME OF PERSON MAKING CHANGE.

Do not extend notes this side of this line

B.M.	1ST RUN	DIFF.	2ND RUN	3RD RUN	ADJ. ELEV.	DESCRIPTION
USBM Y487	2804262					USBM Y,487
	4990		5079			
Π	09,252	+0,696	+0,699			
USBM	4294		4,380			
W 487	04,958					USBM W,478 (No el)
	4558		4450			
Π	0.9.516	+1.054	+1,056			
USBM	3504		3394			
S.428	06,012					USBM S,428, EL 2805,857
	3341		3281			
Π	09,353	-2,887	-2,887			
USBM	6.228		6,168			
V487	03,125					USBM V,487 (No el)
	3311		3,164			
Π	06.436	-2,859	-2.855			
USBM	6.170		6,019			
U487	00,266					USBM U,487 (No el)
	5419		5318			
Π	05.685	+0.563	+0.564			
USBM	4.856		4754			
U428	00.829					U.S.B.M U,428, El = 2800,667
	4578		4684			
Π	05,407	+0.134	+0.134			
USBM	4444		4550			
V428	00.963					USBM V,428, El = 2800,818
	4855		4868			
Π	05.818	+1.623	+1.624			
USBM	3.232		3,244			
W 428	02,586					USBM W,428, El = 2802,452

NOTES RED. DATE
NOTES CHKD. DATE
JOB NO. 007532 SURVEY OF 30th St E
SURVEY BY R.L. Willey DATE 12-3-56
NOTES BY " DATE
INDEXED A. C. Johnson DATE

F.B. 1840 PG. 194

768420 353 3-51

PLEASE RETURN TO
LOS ANGELES COUNTY SURVEYOR
725 LOS ANGELES COUNTY ENGINEERING BLDG.

NOTE: ANY ADDITIONS OR CHANGES ON THIS SHEET MUST BE MADE OR CIRCLED IN RED INK, WITH DATE AND NAME OF PERSON MAKING CHANGE.

Do not extend notes this side of this line

B.M.	1ST RUN	DIFF.	2ND RUN	3RD RUN	ADJ. ELEV.	DESCRIPTION
USBM W 428	2802.586					USBM W,428, EL=2802.452
	5933		5.898			
π	08.519	+2.949	+2.950			
USBM	2984		2948			
X 428	05.535					USBM X,428 EL=2805.401
	4885		4.881			
π	10.420	+1.726	+1.729			
USBM	3159		3152			
Y 428	07.261					USBM Y,428, EL=2807.127
	4015		3.939			
π	11.276	+1.443	+1.439			
USBM	2573		2.500			
Z 428	08.703					USBM Z,-428, EL=2808.567
	5.283		5.268			
π	13.986	+3.332	+3.335			
USBM	1.951		1.933			
A,429	12.035					USBM A,429, EL=2811.894
	5335		5.201	5.268		
π	17.370	+2.555	+2.561	+2.559		
USBM	2.780		2.640	2.709		
B,429	14.590					USBM B,429, EL=2814.473
	4380		4510			
π	18.970	+1.961	+1.962			
USBM	2419		2548			
C,429	16.551					USBM C,429, EL=2816.438
	5748		5.631	5.759		
π	22.299	+2.938	+2.930	+2.939		
USBM	2.810		2.701	2.820		
D,429	19.489					USBM D,429, EL=2819.381

NOTES RED. JOB NO. 007532 SURVEY OF 30th St E
DATE SURVEY BY R.L. Willey
NOTES CHKD. NOTES BY DATE 12-3-52
DATE INDEXED L. C. Johnson DATE

F.B. 1840 PG. 195

JOB NO. 007532 SURVEY OF 30 Th St E NOTES RED.
SURVEY BY R L Willey DATE
NOTES BY " DATE 12-3-56 NOTES CHKD.
INDEXED A. C. Johnson DATE DATE

F.B. 1840 PG. 196

76S420 353 3-51

PLEASE RETURN TO
LOS ANGELES COUNTY SURVEYOR
725 LOS ANGELES COUNTY ENGINEERING BLDG.

NOTE: ANY ADDITIONS OR CHANGES ON THIS SHEET MUST BE MADE OR CIRCLED IN RED INK, WITH DATE AND NAME OF PERSON MAKING CHANGE.

Do not extend notes this side of this line

B.M.	1ST RUN	DIFF.	2ND RUN	3RD RUN	ADJ. ELEV.	DESCRIPTION
USBMD429	2819.489					USBM D429 EL= 2819.381
	4.219		4.082			
π	23.708	+0.704	+0.702			
USBM	3.515		3380			
E429	20.193					USBM E429 EL = 2820.026
	4.388		4.263			
π	24.581	+2.518	+2.515			
USBM	1.870		1.748			
F,429	22.711					USBM F,429, EL = 2822.609
	4.708		4597			
π	27419	+0.799	0.801			
USBM	3909		3.796			
G429	23.510					USBM G,429, EL = 2823.479
	3594		3.455			
π	27.104	-0.041	-0.038			
USBM	3635		3.493			
H,429	23469					USBM H,429, EL = 2823.383
	3314		3.179			
π	26.783	-0.584	-0.587			
USBM	2730		2.592			
J429	24.053					USBM J,429, EL = 2823.964
	7209		7.262			
π	31.262	+3.693	+3.692			
U.S.B.M.	3516		3.570			
K429	27.746					USBM K429, EL = 2827.639
	4921		4806			
π	32667	+2.741	+2.743			
	2180		2.063			
US △ Sta	30.487					△ Alpine EL = 2830.395
Alpine						

76S420 S & E-353 4-54

PLEASE RETURN TO
LOS ANGELES COUNTY SURVEYOR
725 LOS ANGELES COUNTY ENGINEERING BLDG.

NOTE: ANY ADDITIONS OR CHANGES ON THIS SHEET MUST BE MADE OR CIRCLED IN RED INK, WITH DATE AND NAME OF PERSON MAKING CHANGE.

Do not extend notes this side of this line

B.M.	1ST RUN	DIFF.	2ND RUN	3RD RUN	ADJ. ELEV.	DESCRIPTION
US Δ	2830487					US Δ sta. Alpine EL 2830.[illegible]
Alpine	2651		2,499			
	33,138	-2.121	-2.121			
US BM	4772		4620			
L, 429	28.366					US BM L, 429 EL = 2828.[illegible]
	5592		5,521			
π	33958	+3,120	+3,119			
US BM	2472		2402			
M, 429	31,486					US BM M, 429. El = 2831.[illegible]
	5739		5,600			
π	37,225	-1,893	-1,895			
US BM,	7,632		7,495			
K 811	29,593					US BM K 811 (No el) 2.5 mi. S. along the S.P.R.R. from the [illegible] at Palmdale at the crossing [illegible] paved Rd, 44.1' SW of the SW [illegible] main Track 18.5' S.E. of the [illegible] Rd, 18.5 S.W. of the crossing [illegible] 1.0 NW of a witness post. [illegible] Level with the Track, and [illegible] in the Top of a cone post, [illegible] above the ground, stamped [illegible] shown

See FB 2225-215

US COAST & GEODETIC SURVEYOR
K 811
1947
BENCH LEVEL

NOTES RED. JOB NO. 007532 SURVEY OF [illegible]
DATE SURVEY BY R. Lrvilley
NOTES CHKD. NOTES BY " DATE 12-3-56
DATE INDEXED L. C. Johnson DATE

F. B. 1840 PG. 197

F. B. 1640 Pg. 198

JOB NO. _____ SURVEY OF _____ NOTES RED. _____

SURVEY BY _____ DATE _____

NOTES BY _____ DATE _____ NOTES CHKD. _____

INDEXED _____ DATE _____ DATE _____

B.M.	1ST RUN	DIFF.	2ND RUN	3RD RUN	ADJ. ELEV.	DESCRIPTION

765420 S & E-333 4-54

PLEASE RETURN TO

LOS ANGELES COUNTY SURVEYOR

725 LOS ANGELES COUNTY ENGINEERING BLDG.

NOTE: ANY ADDITIONS OR CHANGES ON THIS SHEET MUST BE MADE OR CIRCLED IN RED INK, WITH DATE AND NAME OF PERSON MAKING CHANGE.

* Do not extend notes this side of this line

F. B. 1840 PG. 201

Profile No. ____ Notes Red. ____ Plotted ____ Job No. 0922.63 Division No. ____

X-Sec. No. ____ Date ____ Date ____ Survey of PEARBLOSSOM HWY

Notes Chkd. Miller Checked ____ Survey by MACK Notes M Date 12-17-58

Date Dec. '58 Date ____ Map No. ____ Indexed C. Johnson 12-18-58

PEARBLOSSOM HWY.

CROSS SECTIONS

FROM 100+00, ELY.

(PER FAS 1275 SHEET 5)

ON McMANUS Property

(Between New line & Old Road)

STATION	B. S.	H. I.	F. S.	ELEV.

PARTY

MACK

HALISKY

RITTER

N.E. MITCHELL

TEMPLETON

NOTE: ANY ADDITIONS OR CHANGES ON THIS SHEET MUST BE MADE OR CIRCLED IN RED INK, WITH DATE AND NAME OF PERSON MAKING CHANGE.

Do not extend notes this side of this line.

PLEASE RETURN TO

LOS ANGELES COUNTY ENGINEER

700 Los Angeles County Engineering Bldg.

78L-298 S & E #307—1-56

76L-298 S & E #307—1-56

PLEASE RETURN TO
LOS ANGELES COUNTY ENGINEER
700 LOS ANGELES COUNTY ENGINEERING BLDG.

NOTE: ANY ADDITIONS OR CHANGES ON THIS SHEET MUST BE MADE OR CIRCLED IN RED INK, WITH DATE AND NAME OF PERSON MAKING CHANGE.

Do not extend notes this side of this line.

F. B. 1840 Pg. 202 (2) Job No. 0922.63 Division No. Profile
Survey of PEARBLOSSOM HWY No. X-Sec.
Survey by MACK Notes Red. Plotted
C. Johnston Notes Chkd. Miller Checked
Indexed Date 12-17-58 Date Dec. 1958 Date No.

STATION	B. S.	H. I.	F. S.	ELEV.			
BM #43	946	288967		2880.21	BM #43 EL = 2880.21		(RD DEPT LB. 176-138)
					PEARBLOSSOM HWY PROPOSED @ 96+44.46		
					TOP 3/4" I.P, R.P TO E.C, 98.18 So. OF ℄		
100+00			617	288350	CONST ℄		1X1 STK
			—		30 So		
			994	287973	47 So.	1X2 STK	MKD F8 4 @ 24°
			95	288052	82 So	TOP CUT	
			117	287880	87 So	BOT "	
			773	288134	112 So	CENTER OF PAVED ROAD	
100+50			—		CONST ℄		
			—		30 So		
			450	288817	37.5 So.	1X2 STK	MKD F2 4 @ 14 4
			14	28883	81 So		
			21	28876	111 So	TOP CUT	
			67	28830	117.5 So	BOT "	
			424	288543	137 So	CTR PAVED ROAD	
101+00	876	289811	032	288935	32.9 So.	1X2 STK	MKD C2 6 // 1° // 3 9
			904	288907	CONST ℄	1X1 STK., FL	
			53	28928	96° So		
			57	28924	138 So	TOP CUT	
			116	28865	141 So	BOT "	

76L-298 S & E #307—1-56

PLEASE RETURN TO
LOS ANGELES COUNTY ENGINEER
700 LOS ANGELES COUNTY ENGINEERING BLDG.

NOTE: ANY ADDITIONS OR CHANGES ON THIS SHEET MUST BE MADE OR CIRCLED IN RED INK, WITH DATE AND NAME OF PERSON MAKING CHANGE.

Do not extend notes this side of this line.

STATION	B. S.	H. I.	F. S.	ELEV.		
		2898 11✓				
101+00			960	288851	163 So	CTR OF PAVED ROAD
101+50			84	28897	CONST ℄	
			66	28915	37³ So	1x2 STK C5⁵//+0⁸//
			49	28932	87 So	
			47	28934	130 So	
			51	289301	153 So	TOP CUT
			104	28877	157 So	BOT
			810	289001	178 So	CTR OF PAVED ROAD
102+00			541	289270	CONST ℄	1x1 STK. FL
			547	289264	41⁸ So	1x2 STK C8³//0°//
			54	28927	93 So	
			42	28939	130 So	
			51	28930	167 So	TOP CUT
			93	28888	172 So	BOT "
			739	289072	191 So	CTR OF PAVED ROAD
102+50			472	289339	CONST. ℄	
			572	289239	~~33~~ 43 So	1x2 C9°//-0'-//
			69	2891.2	102 So	
			70	28911	130 So	
			70	28911	175 So	TOP CUT

Profile Notes Red. Plotted Job No. 092263 Division No. F. B. 1840 Pg. 203 (3)
No. X-Sec. Date Date Survey of PEARBLOSSOM HWY
No. Notes Chkd. Miller Checked Survey by MACK Notes M Date 12-17-58
No. Date Date Map No. Indexed C. Johnson Date

76L-298 S & K #307—1-56

PLEASE RETURN TO
LOS ANGELES COUNTY ENGINEER
700 LOS ANGELES COUNTY ENGINEERING BLDG.

NOTE: ANY ADDITIONS OR CHANGES ON THIS SHEET MUST BE MADE OR CIRCLED IN RED INK, WITH DATE AND NAME OF PERSON MAKING CHANGE.

Do not extend notes this side of this line.

STATION	B. S.	H. I.	F. S.	ELEV.		
		2898 11 ✓				
102+50			93	2889 3	180 So	BOT CUT
			764	2890 47	196 So	CTR OF PAVED ROAD
103+00			42	2893 9	CONST. ℄	
			564	2892 47	44.5 So	1X2 STK C10.0//-0.2//15.0
			71	2891 0	95 So	
			83	2889 8	130 So	
			89	2889 2	179 So	TOP CUT
			105	2887 6	182 So	BOT CUT
			850	2889 61	200 So	CTR PAVED ROAD
103+50			335	2894 76	CONST ℄	1X1 STK
			462	2893 49	47.5 So	1X2 STK C12.2//-0.3//18.3
			78	2890 3	93 So	
			97	2888 4	169 So	TOP BK
			114	2886 7	182 So	BOT "
			955	2888 56	200 So	CTR PAVED ROAD
104+00			224	2895 87	CONST. ℄	
			338	2894 73	51.5 So	C14.6//-0.3//21.9
			70	2891 1	97 So	
			110	2887 1	176 So	TOP BK
			128	2885 3	178 So	BOT " (10.8+2.0=12.8)

F. B. 1840 Pg. 204 (4)
Job No. 0922.63 Division No. Notes Red. Plotted Profile
Survey of PEARBLOSSOM HWY Date Date No.
Survey by MACK Notes M Notes Chkd. Miller Checked X-Sec.
Indexed R. C. Johnson Date 12-17-58 Date Dec. 1958 Date No.

76L-298 S & E #307—1-56

PLEASE RETURN TO
LOS ANGELES COUNTY ENGINEER
700 LOS ANGELES COUNTY ENGINEERING BLDG.

NOTE: ANY ADDITIONS OR CHANGES ON THIS SHEET MUST BE MADE OR CIRCLED IN RED INK, WITH DATE AND NAME OF PERSON MAKING CHANGE.

Do not extend notes this side of this line.

STATION	B. S.	H. I.	F. S.	ELEV.		
		2898 11				
104+00			1052	2887 59	197 So	CTR. PAVED ROAD
104+50	464	2901 78	097	9714	CONST ℄	1X1 STK, FL
			749	2894 29	52 So	1X2 STK. C15⁵//-0³//
			111	2890 7	107 So	
			152	2886 6	168 So.	TOP CUT (12² + 3° =
			177	2884 1	171 So	BOT " (15² + 2⁵ =
			1518	2886 60	191 So	CTR PAVED ROAD (12
105+00			226	2899 52	CONST ℄	1X1 STK
			470	2897 08	57 So	1X2 STK C19⁰//-0⁸//
			82	2893 6	111 So	
			141	2887 7	155 So	TOP CUT (11¹ + 3° =
			190	2882 8	158 So	BOT CUT (14¹ + 4⁹ =
			167	2885 1	181 So	CTR PAVED ROAD (1
105+50			324	2898 54	CONST ℄	1X1 STK
			489	2896 89	60⁵ So	1X2 STK C21⁰//-0
			69	2894 9	90 So	
			118	2890 0	136 So	TOP CUT
			206	2881 2	147 So	BOT " (11⁸ + 8⁸ =
			184	2883 4	165 So	CTR (11⁸ + 6⁶ =
106+00	116	2893 48	946	2892 32	56 So	1X2 STK C17³//+0²//

Profile Notes Red. Plotted Job No. 092263 Division No.
No. Date Date Survey of PEARBLOSSOM HWY
X-Sec. Notes Chkd. Miller Checked Survey by MACK Notes M Date 12-17-58
No. Date Dec. 1958 Date Map No. Indexed E. Johnson Date

F. B. 1840 Pg. 205 (5)

76L-298 S & E #307—1-56

PLEASE RETURN TO
LOS ANGELES COUNTY ENGINEER
700 LOS ANGELES COUNTY ENGINEERING BLDG.

NOTE: ANY ADDITIONS OR CHANGES ON THIS SHEET MUST BE MADE OR CIRCLED IN RED INK, WITH DATE AND NAME OF PERSON MAKING CHANGE.

Do not extend notes this side of this line.

STATION	B. S.	H. I.	F. S.	ELEV.			
		289348 ✓					
106+00			36	28871	CONST ℄		
			33	28902	87 So		
			65	28870	117 So	TOP CUT	
			148	28787	128 So	BOT "	$(10^8+4^0=14^8)$
			1273	288075	147 So	CTR PAVED ROAD	$(11.73+1.00=12.73)$
106+50			133	28802	CONST ℄		$(11^3+2^0=13^3)$
			1068	288280	44 So	1X2 STK	$C9^3 \parallel +0^4 \parallel 14^0$
			97	28838	81 So		
			102	28833	95 So	TOP CUT	
			185	28750	103 So		$(10^2+8^3=18^5)$
			160	28775	126 So	CTR PAVED ROAD	$(10^2+5^8=16^0)$
T.P.	168	288448 ✓	1068	288280 ✓	T.P.	(1X2 STK @ 106+50 @ 44 So)	
107+00			95	28750	CONST ℄.		
			85	28760	35 So	1X2 STK	$C4^2 \parallel +0^5 \parallel 6^3$
			66	28779	74 So	TOP CUT	
			124	28721	81 So	BOT "	$(11^4+1^0=12^4)$
			1050	28740	104 So	CTR PAVED ROAD	
107+50			146	28699	CONST ℄		$(10^6+4^0=14^6)$
			141	28704	26^5 So	1X2 STK	$FO^5 \parallel 3^0$ $(11^1+3^0=14^1)$
			143	28702	54 So	TOP CUT	$11^3+3^0=14^3$

F. B. 1840 Pg. 206 (6)
Job No. 0922.63 Division No. Notes Red Plotted Profile
Survey of PEARBLOSSOM Hwy Date Date No. X-Sec.
Survey by MACK Notes M Notes Chkd Miller Checked
Indexed C. Johnson Date 12-17-58 Date Dec. 1958 Date No.

76L-298 S & E #307—1-56

PLEASE RETURN TO
LOS ANGELES COUNTY ENGINEER
700 LOS ANGELES COUNTY ENGINEERING BLDG.

NOTE: ANY ADDITIONS OR CHANGES ON THIS SHEET MUST BE MADE OR CIRCLED IN RED INK, WITH DATE AND NAME OF PERSON MAKING CHANGE.

Do not extend notes this side of this line.

STATION	B. S.	H. I.	F. S.	ELEV.		
		288448 ✓				
107+50			179	28666	58 So	BOT CUT (14³ + 3⁶
			1392	287056	83 So	CTR PAVED ROAD (10⁹²
T.P.	1157	289437 ✓	168	288280 ✓	T.P.	
T.P.	983	290361 ✓	059	289378 ✓	T.P.	
BM#46			545	289816 ✓	BM#46 EL=2898.14 (RD. D L.B 176 PEARBLOSSOM HWY (PROPOSED) @ 105 T TOP 3/4" I.P. @ 97.80 N. of ℄, R.P. to	

Profile Notes Red. Plotted Job No. 092263 Division No.
No. X-Sec. Date Date Survey of PEARBLOSSOM HWY
No. Notes Chkd. Miller Checked Survey by MACK Notes M. Date 12-17-
Date Dec. 1953 Date Map No. Index E. C. Johnson Date

F. B. 1840 Pg. 207

F. B. 1840 Pg. 208

Job No. _____ Division No. _____ Notes Red. _____ Plotted _____

Survey of _____ Date _____ Date _____

Survey by _____ Notes _____ Notes Chkd. Miller Checked _____

Indexed _____ Date _____ Date Dec. 1968 Date _____

STATION

B. B.

H. T.

F. B.

ELEV.