Notes Ck'd by	Survey of	F.B. 1844 Pg.
Map No.	JN Tape Std °F	
Office Work	Surveyed by	
Checked	Notes Date	
Date	Indexed	

SANDCLIFFE RANCH SITE
Juvenile Prob. Camp Site #4
J.N. 0060.02 (8693)

5-27	B.M.	Alg. Bouquet Cyn. Rd., and vertical angle benches.
9-48	"P"	Control line for Topog.
19-51	Elev.	Vertical angles elevations to Stations P-8, P-A1, P-A2, P-A3, P-A4 control points.
01-104	Sec.	Sandcliffe Ranch-(S.G. Chamberlins Notes) on E¼ Sec. 1, T4N R16W.
05-184	Sec.	Sec. Lines, Sec. 5, 6, T4N R15W.
85-	Topog.	Loc. of houses and garage.
87-188	Topog.	Loc. of well.
89-202	X-Sec.	Joe Scott Camp - 0060.02 - X-Sec. & Control for fill area.

Microfilmed Jan 87

PLEASE RETURN TO
LOS ANGELES COUNTY ENGINEER
403 LOS ANGELES COUNTY ENGINEERING BLDG.

Note: Any Additions or Changes on this Sheet Must be Made or Circled in Red Ink With Date and Name of Person Making Change.

Do not extend this side of this line.

F.B. _____ Pg. _____

Profile No. | Notes Red. | Plotted | Job No. 2060.03 | Division No. 0 | F. B. 1841 | Pg. 5
Date | Date | Survey of [illegible]
X-Sec. No. | Notes Chkd. | Checked | Survey by E.C. [illegible] Notes [illegible]
Date | Date | Map No. | Indexed C. Johnson 8-17-[illegible]

This level Circuit
2,000 ft.
Lower than U.S.G.S. Datum

Bench Levels
Along
Bouquet Cy'n Road
To
Juvenile Probation Camp Site #4
&
Return circuit

STATION	B. S.	H. I.	F. S.	ELEV.

R.C. Bowers - Chief
R.C. Wilson - Inst.
L.C. Love - H.C.
K.E. Willits - R.C.
A.L. Goble - R.C.

NOTE: ANY ADDITIONS OR CHANGES ON THIS SHEET MUST BE MADE OR CIRCLED IN RED INK, WITH DATE AND NAME OF PERSON MAKING CHANGE.

Do not extend notes this side of this line.

PLEASE RETURN TO
LOS ANGELES COUNTY SURVEYOR
726 Los Angeles County Engineering Bldg.

761298 307 4-50

76L298 307 4-50

PLEASE RETURN TO
LOS ANGELES COUNTY SURVEYOR
726 LOS ANGELES COUNTY ENGINEERING BLDG.

NOTE: ANY ADDITIONS OR CHANGES ON THIS SHEET MUST BE MADE OR CIRCLED IN RED INK, WITH DATE AND NAME OF PERSON MAKING CHANGE.

Do not extend notes this side of this line.

STATION	B. S.	H. I.	F. S.	ELEV.	
B.M.-U.S. 1365				1303 510	U.S. 1365 - T4N - R-16W - Section 12 - Saugus, 3.3 Mi. N.&E. of. - 150' w. of where transmission wires cross Road, 40' E. & 50' S. of Tele. Pole #283752E, 50' S. of fence, S. side of Bouquet Cy'n Rd - a conc. post with Bronze tablet stamped - "K-2 1929" - 1928 adj. Elev. 1305.510 This Bench circuit 2.000 lower than U.S.G.S. Datum -
T.P.	0 580	1304 090	2 452	1301 638	
T.P.	6 647	1308 285	4 140	1304 145	
T.P.	4 169	1308 314	6 062	1302 252	
T.P.	2 642	1304 894	6 197	1298 697	
T.P.	2 909	1301 606	4 923	1296 683	
T.P.	4 854	1301 537	4 364	1297 173	
T.P.	5 275	1302 448	3 975	1298 473	
T.P.	5 667	1304 140	3 025	1301 115	
T.B.M.#1	6 012	1307 187	2 123	1305 064	T.B.M.#1 - Set large Bt. Spk. in N. face of Tele. Pole #437085H on S. side of Bouquet Cy'n Rd. at end of curve - 3.6 Mi. N. of Saugus - 65' ± S. & W. of large Pepper tree.
T.P.	5 117	1310 181	3 801	1306 380	
T.P.	6 071	1312 451	2 722	1309 729	
T.P.	5 699	1315 428	3 071	1312 357	
T.P.	6 421	1318 778	2 609	1316 169	
T.P.	6 625	1322 794	2 947	1319 847	
T.P.	6 751	1326 598	2 388	1324 210	
T.P.	7 115	1331 325	2 385	1328 940	
T.P.	7 314	1336 254	1 666	1334 588	
T.P.	6 767	1341 355	2 203	1339 152	3.95 Miles N.&E. of Saugus -
T.B.M.#2	6 994	1346 146	1 511	1344 635	T.B.M.#2 Large Bt. Spk. W.&T. Set in N. face of Tele. Pole #437092H - 85' ± N.E. of one story frame dwelling on S. side of Bouquet Cy'n Rd. at the Int. of Plum Cy'n Rd.

F. B. 1844 Pg. 6 Job No. 0060.02 Division No. 10 Notes Red. Plotted Profile
Survey of Juvenile Probation Camp #4 Date 5-12-54 Date No. X-Sec.
Survey by R.C.W. Notes R.C.W. Notes Chkd. W.E. Checked No.
Indexed A. C. Johnson Date Date 5-14-54 Date No.

FORM 307 5M 1-46

PLEASE RETURN TO
LOS ANGELES COUNTY SURVEYOR
700 HALL OF RECORDS

NOTE: ANY ADDITIONS OR CHANGES ON THIS SHEET MUST BE MADE OR CIRCLED IN RED INK, WITH DATE AND NAME OF PERSON MAKING CHANGE.

Do not extend notes this side of this line.

STATION	B. S.	H. I.	F. S.	ELEV.		
T.B.M. #2				1344 635	T.B.M. #2 description	Page #6
T.P.	6 161	1350 796	2 591	1348 205		
T.P.	6 458	1354 66[illegible]	3 829	1350 834		
T.P.	4 140	1354 974	5 408	1349 566		
T.P.	4 429	1353 995	4 706	1349 289		
T.P.	5 408	1354 697	4 311	1350 386		
T.P.	4 349	1354 735	4 481	1350 254		
T.P.	5 451	1355 705	2 792	1352 913		
T.P.	7 403	1360 316	1 022	1359 294		
T.P.	9 269	1368 563	0 182	1368 381		
T.P.	9 594	1377 975	0 730	1377 245		
T.P.	10 519	1387 764	1 053	1386 711		
T.P.	8 208	1394 919	3 589	1391 330		
T.P.	3 651	1394 981	7 722	1387 259		
T.P.	0 830	1388 089	10 243	1377 846		
T.P.	1 021	1378 867	8 780	1370 087		
T.P.	0 914	1371 001	8 261	1362 740		
T.B.M. #3	3 567	1366 307	6 738	1359 569	T.B.M. #3 Set large Bt. spk. w. + T. in [illegible] of 36" Gum tree - 4.5 Mi. N.+E. of [illegible] on E. side of Bouquet Cyn Rd. oppo[illegible] adirt road.	
T.P.	4 639	1364 208	5 583	1358 625		
T.P.	4 851	1363 476	4 543	135[illegible]		
T.P.	5 560	1364 493	4 027	136[illegible]		

Profile No. ____ Notes Red ____ Plotted ____ Job No. 2760.02 Division No. 10 F.B. 844 Pg. 7
Date ____ Date ____ Survey of Juvenile Camp Site #4
No. ____ Date 5-14-54 Date ____ Map No. ____ Indexed K. C. Johnson

FORM 307 SM 1-46

PLEASE RETURN TO
LOS ANGELES COUNTY SURVEYOR
700 HALL OF RECORDS

NOTE: ANY ADDITIONS OR CHANGES ON THIS SHEET MUST BE MADE OR CIRCLED IN RED INK, WITH DATE AND NAME OF PERSON MAKING CHANGE.

Do not extend notes this side of this line.

STATION	B. S.	H. I.	F. S.	ELEV.		
T.P.				1362 462		
T.P.	5 859	1366 325	2 750	1363 575		
T.P.	6 332	1369 907	1 258	1368 649		
T.P.	8 476	1377 125	1 038	1376 087		
T.P.	9 451	1385 538	1 356	1384 182		
T.B.M.#4	5 403	1389 585	4 828	1384 757	T.B.M.#4 set. Bt. spk. & T. in s.w. Hd. wall of bridge # B-721 4.8 Mi N. & E. of Saugus on Bouquet Cyn Rd.	
T.P.	5 356	1390 113	5 024	1385 089		
T.P.	4 742	1389 831	4 309	1385 522		
T.P.	5 638	1391 160	2 610	1388 550		
T.P.	6 058	1394 608	2 832	1391 776		
T.P.	6 298	1398 074	1 658	1396 416		
T.B.M.#5	6 502	1402 918	1 515	1401 403	T.B.M.#5 set large Bt. spk. w. & T. in P.P. # 393214 E. on s. side - 5.05 miles N. & E. of Saugus, on s. side of Bouquet Cyn Rd. & on E. side of dirt rd. to Benz Ranch -	
T.P.	6 448	1407 851	2 539	1405 312		
T.P.	6 390	1411 702	3 624	1408 078		
T.P.	4 841	1412 919	4 767	1408 152		
T.P.	5 478	1413 630	3 512	1410 118		
T.P.	5 812	1415 930	3 466	1412 464		
T.P.	5 827	1418 291	3 799	1414 492		
T.B.M.#6	5 589	1420 081	2 739	1417 342	T.B.M.#6 large Bt. spk. w. & T. set in N. face of P.P. with No # Tag - 65 ± N.W. of T.B.M.#7 & on the S. side of Bouquet Cyn Rd. - 3.3 Mi. N. & E. of Saugus - 23 ± S. of ℄ of rd.	

P.B. 184 PG. 8

Job No. 8000.02 Division No. 10 Notes Red. Plotted

Survey of Juvenile Probation Camp Site #4 Date 5-12-54 Date No. X-Sec.

Survey by R.C. 13 Notes R.C. Wilson Notes Clkd. W.E. Checked

Indexed E. C. Dohrmann Date Date 5-14-54 Date No.

FORM 307 5M 1-46

PLEASE RETURN TO
LOS ANGELES COUNTY SURVEYOR
700 HALL OF RECORDS

NOTE: ANY ADDITIONS OR CHANGES ON THIS SHEET MUST BE MADE OR CIRCLED IN RED INK, WITH DATE AND NAME OF PERSON MAKING CHANGE.

Do not extend notes this side of this line.

STATION	B. S.	H. I.	F. S.	ELEV.	
				1417 342	T.B.M. #6 - description on page #
T.B.M. #7	3 882	1421 224	3 654	1417 570	T.B.M. #7 - A PK. nail set in lead in the side of a circular conc. Base for a pr water tank - 68° +- So. of the ℄ of Bouquet Cyn Rd. & 1292 ± N. & W. of common 1/4 Cor. of sect. 5 & 6 - T R-15W - a 2½" I.P. - 2x2 & Tag - St "R.E. 1006" 5.4 Mi - N. & E. of Saug
T.P.	4 081	1421 651	6 314	1415 337	
T.P.	3 539	1418 876	5 627	1413 249	
T.P.	3 993	1417 242	5 980	1411 262	
T.P.	3 512	1414 774	5 969	1408 805	
T.P.	4 215	1413 020	4 862	1408 158	
T.P.	4 784	1412 942	5 544	1407 398	
T.P.	3 089	1410 487	6 611	1403 876	
T.B.M. #5	3 381	1407 257	5 857	1401 400	T.B.M. #5 1401.403 - Page # 8
T.P.	1 648	1403 048	6 952	1396 096	
T.P.	1 772	1397 868	6 047	1391 821	
T.P.	2 861	1394 682	6 133	1388 549	
T.P.	2 848	1391 397	5 525	1385 872	
T.P.	4 029	1389 901	4 845	1385 056	
T.P.	5 210	1390 266	4 561	1385 705	
T.B.M. #4	6 575	1392 280	7 517	1384 76[illegible]	T.B.M. #4 1384.757 - Page #
T.P.	4 632	1389 395	6 906	1382 489	
T.P.	1 538	1384 027	9 320	1374 707	
T.P.	1 521	1376 228	7 970	1368 258	
T.P.	2 281	1370 539	6 312	1364 227	

Profile No. ____ Date ____ Notes Red. ____ Plotted ____ Job No. [illegible] Division No. 10 F.B. 1844 Pg. 9
X-Sec. No. ____ Date ____ Notes Chkd. W.E. Date ____ Checked ____ Survey of [illegible] Survey by [illegible] Date [illegible]
No. ____ Date 5-14-54 Date ____ Map No. ____ Indexed ____ Date ____

FORM 307 5M 1-46

PLEASE RETURN TO
LOS ANGELES COUNTY SURVEYOR
700 HALL OF RECORDS

NOTE: ANY ADDITIONS OR CHANGES ON THIS SHEET MUST BE MADE OR CIRCLED IN RED INK, WITH DATE AND NAME OF PERSON MAKING CHANGE.

Do not extend notes this side of this line.

STATION	B. S.	H. I.	F. S.	ELEV.		
T. P.				1364 227		
T.P.	2 992	1367 219	6 371	1360 848		
T.P.	3 706	1364 554	5 191	1359 363		
T.P.	4 191	1363 554	5 024	1358 530		
T.P.	4 950	1363 480	4 946	1358 534		
T.B.M. #3	2 931	1361 465	1 895	1359 570	T.B.M. #3 1359.569	Page #7
T.P.	7 262	1366 832	1 876	1364 956		
T.P.	8 396	1373 352	0 171	1373 181		
T.P.	11 101	1384 282	0 493	1383 789		
T.P.	8 416	1392 205	2 503	1389 702		
T.P.	5 155	1394 857	8 686	1386 171		
T.P.	1 938	1388 109	11 564	1376 545		
T.P.	0 218	1376 763	8 230	1368 533		
T.P.	0 770	1369 303	8 280	1361 023		
T.P.	1 104	1362 127	7 810	1354 317		
T.P.	2 200	1356 517	5 900	1350 617		
T.P.	3 767	1354 384	4 133	1350 251		
T.P.	4 774	1355 025	5 163	1349 862		
T.P.	4 267	1354 129	4 839	1349 290		
T.P.	5 079	1354 369	4 112	1350 257		
T.P.	5 299	1355 556	5 208	1350 348		

F.B. 1844 Pg. 10

Job No. 0060 02 Division No. 10 Notes Red. Plotted No. Profile

Survey of Juvenile Camp Site #4 Date 5-12-54 Date X-Sec.

Survey by R.C.B. Notes R.C. Wilson Notes Chkd. W.E. Checked

Indexed A. C. Johns Date Date 5-14-54 Date No.

FORM 307 5M 1-46

PLEASE RETURN TO
LOS ANGELES COUNTY SURVEYOR
700 HALL OF RECORDS

NOTE: ANY ADDITIONS OR CHANGES ON THIS SHEET MUST BE MADE OR CIRCLED IN RED INK, WITH DATE AND NAME OF PERSON MAKING CHANGE.

Do not extend notes this side of this line.

STATION	B. S.	H. I.	F. S.	ELEV.		
T. P.				1350 348		
T. P.	3 704	1354 052	6 575	1347 477		
T.B.M. # 2	3 129	1350 606	5 969	1344 637	T.B.M. #2	1344.635 - Page #
T. P.	1 541	1346 178	7 023	1339 155		
T. P.	2 404	1341 559	6 969	1334 590		
T. P.	1 721	1336 311	7 370	1328 941		
T. P.	2 376	1331 317	7 102	1324 215		
T. P.	2 433	1326 648	6 795	1319 853		
T. P.	3 101	1322 954	6 779	1316 175		
T. P.	2 747	1318 922	6 557	1312 365		
T. P.	2 975	1315 340	5 605	1309 735		
T. P.	2 762	1312 497	6 111	1306 386		
T.B.M. # 1	3 842	1310 228	5 161	1305 067	T.B.M. # 1	1305.064 - Page #
T. P.	2 462	1307 529	6 409	1301 120		
T. P.	3 163	1304 283	5 804	1298 479		
T. P.	3 947	1302 426	5 243	1297 183		
T. P.	4 355	1301 538	4 844	1296 694		
T. P.	4 967	1301 661	3 165	1298 496		
T. P.	6 319	1304 815	2 549	1302 266		
T. P.	6 177	1308 443	4 282	1304 161		
T. P.	4 177	1308 338	6 684	1301 654		

Profile Notes Red ____ Plotted ____ Job No. 2260.02 Division No. 10 Comp Site #4

No. ____ Date ____ Notes Chkd W.E. Date ____ Checked ____ Survey by E.C.B. Notes Rec. Date ____ Indexed ____

No. ____ Date 5-14-54 Date ____ Map No. ____ F.B. 1844 PG. 11

FORM 307 5M 1-46

PLEASE RETURN TO
LOS ANGELES COUNTY SURVEYOR
700 HALL OF RECORDS

NOTE: ANY ADDITIONS OR CHANGES ON THIS SHEET MUST BE MADE OR CIRCLED IN RED INK, WITH DATE AND NAME OF PERSON MAKING CHANGE.

Do not extend notes this side of this line.

STATION	B. S.	H. I.	F. S.	ELEV.		
T.P.				1301 654		
B.M.	2 495	1304 149	0 619	1303 530	U.S.C. & G.S. B.M.	1305.510
					L.A. Co. Surveyor	1303.510
					(check +.020)	

F.B. 1844 Pg. 12 Job No. 0060.02 Division No. 10 Notes Red. Plotted Profile
Survey of Juvenile Camp Site #4 Date 5-12-54 Date No. X-Sec.
Survey by R.C.B. Notes R.C.W. Notes Chkd W.E. Checked
Indexed C. Johnson Date Date 5-14-54 Date No.

Profile No. | Notes Red. | Plotted | Job No. | Division No. | F.B. 1844 Pg. 13
Date | Date | Survey of
X-Sec. No. | Notes Chkd. W.E. | Checked | Survey by R.C.B. | R.C.W. | 3-11-54
Date 5-14-54 | Date | Map No. | Indexed | Date

Juvenile Probation Camp Site #4
-T.N. 6066.02
Level Run over
"P" Line For Topog
IN
A Portion of the N.W. 1/4 of S.W. 1/4
of
Section 5 - T4N - R15W

R.C. Bowers - Chief
R.C. Wilson - T
L.C. Love - H.C.
A.L. Goble - R.C.

STATION	B.S.	H.I.	F.S.	ELEV.

NOTE: ANY ADDITIONS OR CHANGES ON THIS SHEET MUST BE MADE OR CIRCLED IN RED INK, WITH DATE AND NAME OF PERSON MAKING CHANGE.

Do not extend notes this side of this line.

PLEASE RETURN TO
LOS ANGELES COUNTY SURVEYOR
726 LOS ANGELES COUNTY
ENGINEERING BLDG.

76L298 307 10-51

76L298 307 10-51

PLEASE RETURN TO

LOS ANGELES COUNTY SURVEYOR
726 LOS ANGELES COUNTY
ENGINEERING BLDG.

NOTE: ANY ADDITIONS OR CHANGES ON THIS SHEET MUST BE MADE OR CIRCLED IN RED INK, WITH DATE AND NAME OF PERSON MAKING CHANGE.

Do not extend notes this side of this line.

STATION	B. S.	H. I.	F. S.	ELEV.		
T.B.M. #7				1417 57.	T.B.M. #7 F.B. 1844-9	
T.P.	2 38	1419 95.	5 66	1414 29.		
T.P.	4 37	1418 66.	0 97	1417 69.		
T.P.	8 11	1425 80.	1 17	1424 63.		
T.P.	8 80	1433 43.	0 42	1433 01.		
T.P.	9 28	1442 29.	0 50	1441 79.		
T.P.	10 70	1452 49.	0 72	1451 77.		
T.P.	11 965	1463 735.	0 715	1463 020.		
P#4	8 665	1471 685.	1 085	1470 600.	P#4 1x2 fl. F.B. 1844-33	
P#3	4 19	1474 79.	6 28	1468 51.	P#3 3/4" I.P. dn. 12" F.B. 1844-32-33	
T.P.	11 49	1480 00.	0 70	1479 30.		
P#3-A	9 10	1488 40.	1 02	1481 38.	P#3A 3/4" I.P. dn. 12" F.B. 1844-32	
T.P.	1 06	1488 44.	11 63	1476 81.		
P#7	5 98	1482 79.	3 40	1479 39.	P#7 1x2 fl. top dike - F.B. 1844-31	
P#6	5 73	1485 12.	1 47	1483 65.	P#6 3/4" I.P. dn. 8" - F.B. 1844-31	
T.P.	2 82	1486 47.	11 48	1474 99.		
T.P.	0 14	1475 13.	9 61	1465 52.		
P#5	2 43	1467 95.	6 05	1461 90.	P#5 1x2 fl. F.B. 1844-31	
T.P.	1 16	1463 06.	8 10	1454 96.		
P#1	1 25	1456 21.	8 84	1447 37.	P#1 3/4" I.P. dn. 12" F.B. 1844-30-31	

F.B. 1844 PG. 14 Job No. 0060.02 Division No. 10 Notes Red. Plotted Profile
Survey of Juvenile Camp Site #4 Date 3-11-54 Date No.
Survey by R.C.B. Notes R.C.W. Notes Chkd. W.E. Checked X-Sec.
Indexed C. Johnson Date Date 5-14-54 Date No.

76L298 307 10-51

PLEASE RETURN TO

LOS ANGELES COUNTY SURVEYOR

726 LOS ANGELES COUNTY
ENGINEERING BLDG.

NOTE: ANY ADDITIONS OR CHANGES ON THIS SHEET MUST BE MADE OR CIRCLED IN RED INK, WITH DATE AND NAME OF PERSON MAKING CHANGE.

Do not extend notes this side of this line.

STATION	B. S.	H. I.	F. S.	ELEV.		
P#1				1447 37.	P#1 F.B. 1844-30-31	
T.P.	1 76	1449 13.	11 88	1437 25.		
T.P.	0 09	1437 34.	10 85	1426 49.		
T.P.	1 08	1427 57.	10 34	1417 23.		
T.P.	1 58	1418 81.	4 50	1414 31.		
T.B.M. #7	5 65	1419 96.	2 40	1417 56	T.B.M. #7 1417.57	F.B. 1844-9

Profile Notes Red ____ Plotted ____ Job No. 2260-02 Division No. 10 F.B. 1844 Pg. 15

No. ____ Date ____ Date ____ Survey of Tuscania [illegible] #4

X-Sec. Notes Chkd. W. E. Checked ____ Survey by R.C.B. Notes R.L.W. Date 3-11-54

No. ____ Date 5-14-54 Date ____ Map No. ____ Indexed E. C. Joh [illegible]

F.B. 1844 PG. 16

Job No. _____ Division No. _____ Notes Red. _____ Plotted _____

Survey of _____ Date _____ Date _____

Survey by _____ Notes _____ Notes Chkd. _____ Checked _____

Indexed _____ Date _____ Date _____ Date _____

Profile No. _____

X-Sec. No. _____

STATION	B.S.	H.I.	F.S.	ELEV.

76L298 307 10-51

PLEASE RETURN TO

LOS ANGELES COUNTY SURVEYOR

726 LOS ANGELES COUNTY ENGINEERING BLDG.

Do not extend notes this side of this line.

NOTE: ANY ADDITIONS OR CHANGES ON THIS SHEET MUST BE MADE OR CIRCLED IN RED INK, WITH DATE AND NAME OF PERSON MAKING CHANGE.

Profile No.	Notes Red	Plotted	Job No. 0060.02 Division No. 10	F.B. 1844 Pg. 17
	Date	Date	Survey of Juvenile Probation Camp #4	
X-Sec. No.	Notes Chkd. W.E.	Checked	Survey by R.C.B. Notes R.C.W. Date 3-23-54	
	Date 5-14-54	Date	Map No. Indexed X. C. Johnson	

Bench Levels
over ℄
Bouquet Cy'n Road
&
"P" Line For Topography
IN A Portion
of
The N.E. 1/4 of The S.E. 1/4
of
Section 6 T4N R15W

ELEV. T.N. 0060.02

F.S. R.C. Bowers - Chief

H.I. R.C. Wilson - π
L.C. Love - H.C.
K.E. Willits - R.C.

B.S.

STATION

NOTE: ANY ADDITIONS OR CHANGES ON THIS SHEET MUST BE MADE OR CIRCLED IN RED INK, WITH DATE AND NAME OF PERSON MAKING CHANGE.

PLEASE RETURN TO
LOS ANGELES COUNTY SURVEYOR
726 LOS ANGELES COUNTY
ENGINEERING BLDG.

Do not extend notes this side of this line.

76L298 307 10-51

76L298 307 10-51

PLEASE RETURN TO

LOS ANGELES COUNTY SURVEYOR
726 LOS ANGELES COUNTY
ENGINEERING BLDG.

NOTE: ANY ADDITIONS OR CHANGES ON THIS SHEET MUST BE MADE OR CIRCLED IN RED INK, WITH DATE AND NAME OF PERSON MAKING CHANGE.

Do not extend notes this side of this line.

STATION	B. S.	H. I.	F. S.	ELEV.	
T.B.M. #7				1417 57	T.B.M. #7 F.B. 1844 - 9
P.O.T.	3 60	1421 17	6 38	1414 19	231+29.02 F.B. 385-40 F.B. 1844-39
E.C.	2 85	1417 64	7 28	1410 36	227+73.49 F.B. 385-39- F.B. 1844-39
P.I. #11	3 15	1413 51	11 59	1401 92	F.B. 385-39 F.B. 1844-38
T.P.	4 58	1406 50	6 04	1400 46	
P#14	3 45	1403 91	3 37	1400 54	P#14 3/4" I.P. fl. F.B. 1844 - 38
P#14B	10 01	1410 55	2 58	1407 97	P# 14-B 3/4" I.P. dn. 6" F.B. 1844 - 38
P#14-C	2 61	1410 58	10 03	1400 55	P# 14-C 1X2 dn. 6" F.B. 1844 - 38
P#20	6 81	1407 36	4 51	1402 85	P#20 3/4" I.P. dn. 6" F.B 1844 - 38-39
T.P.	6 66	1409 51	2 36	1407 15	
P#20-A	5 83	1412 98	1 93	1411 05	P#20-A 1X2 dn. 6" F.B. 1844 - 38-39
P#21-A	9 06	1420 11	1 34	1418 77	P#21-A 1X2 dn. 6" F.B. 1844 - 39
P#21	0 97	1419 74	11 27	1408 47	P#21 3/4" I.P. dn. 6" F.B. 1844 - 39
T.P.	12 00	1420 47	0 79	1419 68	
P#22	7 72	1427 40	3 57	1423 83	P#22 3/4" I.P. fl. F.B. 1844 - 39
P.O.T. #10	5 03	1428 ~~16~~ 8	1 19	1427 67	P.O.T. #10 1X2 fl. F.B. 1844 -
T.B.M.	1 67	1429 34	3 54	1425 80	T.B.M. Sm. Bt. Spk. Set in N. face of P.P. #393220E - 80' ± W. of P.O.T. #10
T.P.	2 13	1427 93	10 64	1417 29	
T.P.	2 57	1419 86	5 64	1414 22	
T.P.	3 04	1417 26	3 12	1414 14	

F.B. 1844 PG. 18 Job No. 10 Division No. 0060.02 Notes Red. Plotted
Survey of Juvenile Probation Camp #4 Date 3-23-54 Date No.
Survey by R.C.B. Notes R.C. Wilson Notes Chkd. W.E. Checked X-Sec.
Indexed A. C. Johnson Date Date 5-14-54 Date No.
Profile

Profile No. _____ Notes Red. _____ Plotted _____ Job No. 006002 Division No. 10 | F.B. 1844 Pg. 19

Date _____ Date _____ Survey of [illegible] Site # 4

X-Sec. Notes Chkd. W. E. Checked _____ Survey by R.C.B. Notes R.C.W. Date 3-23-54

No. _____ Date 5-14-54 Date _____ Map No. _____ Indexed K. C. Johnson

NOTE: ANY ADDITIONS OR CHANGES ON THIS SHEET MUST BE MADE OR CIRCLED IN RED INK, WITH DATE AND NAME OF PERSON MAKING CHANGE.

PLEASE RETURN TO

LOS ANGELES COUNTY SURVEYOR
726 LOS ANGELES COUNTY
ENGINEERING BLDG.

Do not extend notes this side of this line.

STATION	B.S.	H.I.	F.S.	ELEV.		
T.P.				1414 14		
T.B.M.#7	5 62	1419 76	2 19	1417 57	T.B.M.#7 1417.57	F.B. 1844-9

76L298 307 10-51

F.B. 1844 PG. 20 Job No. Division No. Notes Red. Plotted Profile

Survey of Date Date No.

Survey by Notes Notes Chkd. Checked X-Sec.

Indexed Date Date Date No.

STATION	B.S.	H.I.	F.S.	ELEV.

76L298 307 10-51

PLEASE RETURN TO

LOS ANGELES COUNTY SURVEYOR

726 LOS ANGELES COUNTY ENGINEERING BLDG.

Do not extend notes this side of this line.

NOTE: ANY ADDITIONS OR CHANGES ON THIS SHEET MUST BE MADE OR CIRCLED IN RED INK, WITH DATE AND NAME OF PERSON MAKING CHANGE.

Notes Ck'd by	Survey of Juvenile Camp Site # 4	F.B. 1844 Pg. 21
Map No.	W. 0060.02 Tape No. St'd. °F	
Office Work	Surveyed by R.C. Bowers	
Checked	Notes R.C. Wilson Date 3-10-54	
Date	Indexed	

Note: Any Additions or Changes on This Sheet Must be Made or Circled in Red Ink With Date and Name of Person Making Change.

Do not extend notes this side of this line.

RETURN TO
LOS ANGELES COUNTY SURVEYOR
726 LOS ANGELES COUNTY
ENGINEERING BLDG.

Vertical Angle Elevations

Juvenile Probation Camp Site # 4

J.N. 0060.02

P.O.T. # 11

R. C. Bowers
R. C. Wilson
L.C. Love
A.L. Goble

76F3095 247 2-51

F.B. 1844 PG. 22

Vertical Angle Elevation @ P.O.T. #11

Instrument @ P.O.T. # 10
Elevation P.O.T. # 10--- 1427.~~74~~ 67
~~Angle- plus 19-14-20~~
plus 4.93 for Instrument
H.I. sight @ P.O.T. # 11-4.57
Calc. difference----------219.84

Instrument @ P.O.T. # 11
~~Sight @ P.O.T. # 10~~
Angle- minus 19-25-40
plus 4.75 for Instrument
H.I. Sight @ P.O.T. # 10---2.56
Calc. difference----------219.63

~~Average Calc. Difference----------219.73~~

Elev. of P.O.T. # 11 from P.O.T. # 10*1647.4~~7~~ 0

Instrument @ P.O.T. # 10-A
~~Sight @ P.O.T. # 11~~
Elevation of P.O.T. # 10-a---- 1467.~~64~~ 59
Angle- plus 11-00-20
plus 4.84 for Instrument
H.I. sight @ P.O.T. # 11---4.57
Calc. Difference----------180.03

Instrument @ P.O.T. # 11
Sight @ P.O.T. # 10-A
Angle- minus 11-08-20
Plus 4.75 for Instrument
H.I. sight @ P.O.T. # 10-A--- 2.58
~~Calc. Difference----------179.83~~

Ele. of P.O.T. # 11 from P.O.T. # 10-A*1647.~~57~~ 52

Average Elevation of P.O.T. # 11 *1647.~~52~~ 46

RETURN TO
LOS ANGELES COUNTY SURVEYOR
725 LOS ANGELES COUNTY
ENGINEERING BLDG.
Do not extend notes this side of this line.
Note: Any Additions or Changes on This Sheet Must be Made or Circled in Red Ink With Date and Name of Person Making Change.

Notes Ckd by
Map No.
Office Work
Checked
Date

Survey of [illegible]
W. O. [illegible] Tape No. Sl'd °F
Surveyed by [illegible]
Notes [illegible] Date [illegible]
Indexed

F. B. 1844 Pg. 23

BASIS FOR CALC. ELEV. OF P.O.T. #11

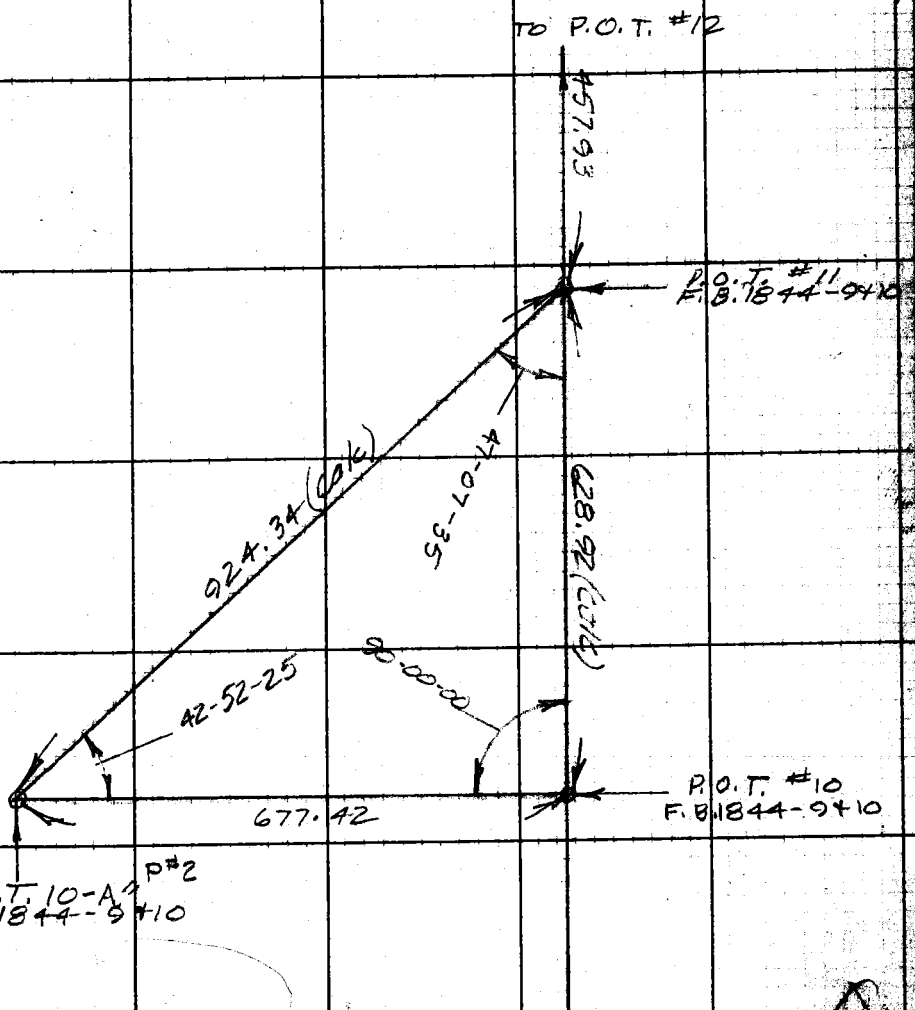

Note: Any Additions or Changes on This Sheet Must be Made or Circled in Red Ink With Date and Name of Person Making Change.

Do not extend notes this side of this line.

RETURN TO
LOS ANGELES COUNTY SURVEYOR
726 LOS ANGELES COUNTY
ENGINEERING BLDG.

76F3095 247 2-51

RETURN TO
LOS ANGELES COUNTY SURVEYOR
726 LOS ANGELES COUNTY
ENGINEERING BLDG.

Note: Any Additions or Changes on This Sheet Must be Made or Circled in Red Ink With Date and Name of Person Making Change.

Do not extend notes this side of this line.

F.B. 1844 PG. 24

Notes Ck'd by
Map No.
Office Work
Checked
Date

Survey of Juvenile Camp site #4
W. O. Tape No. St'd °F
Surveyed by R.C. Bowers
Notes R.C. Wilson Date 3-27-74
Indexed

F. B. 1844 Pg. 25

Note: Any Additions or Changes on This Sheet Must Be Made or Circled in Red Ink With Date and Name of Person Making Change.

Do not extend notes this side of this line.

RETURN TO
LOS ANGELES COUNTY SURVEYOR
700 HALL OF RECORDS

Vertical Angle Elevations

~~Pt~~	27
~~Pt~~	25
~~Pt~~	23
~~Pt~~	17
~~Pt~~	15
~~Pt~~	14

R.C. Bowers - Chief
R.C. Wilson - "
L.C. Love - H.C.
K.E. Willits - R.C.

FORM 247 SM 11-46

F.B. 1844 PG. 26

Elevation of P#27
π @ P#28
Rod on P.O.T. #11 — 7.72 − 3.00 = 4.72
Rod − 3.00
∡ + 1° 30' = 7.72.
Rod on P#27
Rod − 7.15 @ level

Elev. P.O.T. #11 1647.46
− 4.72
H.I. @ P#28 1642.74
− 7.15
1635.59

Elevation P# 27 1635.59

Elev. of P# 25
π @ P# 26
Rod on P#27
Rod 5.73
∡ + 9° 00' = 29.44
Rod on P#25
Rod 8.48
∡ − 2° 00' = 7.61

29.44
5.73
− 23.71

7.61
+ 8.48
− 16.09

Elev. P# 27 1635.59
− 23.71
H.I. @ P#26 1611.88
− 16.09
1595.79

Elev. P#25 1595.79

Elev. of P#23
π @ P#24
Rod on P#25
Rod. 3.00
∡ + 2° 45' 10" = 7.24
Rod on P#23
Rod. − 3.56 @ level

7.24
− 3.00
− 4.24

Elev. P#25 1595.79
− 4.24
H.I. @ P#24 1591.55
− 3.56
1587.99

Elev. of P#23 1587.99

Elev. P# 17
π @ P# 19
Rod on P# 23
Rod 4.75
∡ + 35° 15" = 63.59
Rod on P#17
Rod − 5.56
∡ + 7° 0' = 14.29

63.59
− 4.75
− 58.84

14.29
− 5.56
+ 8.73

Elev. of P#23 1587.99
− 58.84
π @ P# 19 1529.15
+ 8.73
1537.88

Elev. of P#17 1537.88

RETURN TO
LOS ANGELES COUNTY SURVEYOR
700 HALL OF RECORDS
Do not extend notes this side of this line.
Note: Any Additions or Changes on This Sheet Must be Made or Circled in Red Ink With Date and Name of Person Making Change.

Notes Ck'd by	Survey of [illegible] F. B. 1844 Pg. 27
Map No.	W. [illegible]
Office Work	Surveyed by R. C. Bowers
Checked	Notes [illegible] Date [illegible]
Date	Indexed A. C. Johnson

π @ P#16 — 62.63 − 5.42 = 57.21

Rod on P#17

Rod 5.42

∡ + 24° 00' = 62.63

1480.67

1460.56

Rod on P#15

Rod 5.65

∡ − 12° 00' = 14.46

14.46 + 5.65 = 20.11

Elev. P#15 1460.56

Check on P#14

Elev. P#15 − 1460.56 − 60.16 = 1400.40

π @ P#14

Rod on P#15

Rod 3.85

∡ + 26° 00' = 59.16

+ 4.85 for π

59.16 − 3.85 = 55.31 + 4.85 = 60.16

Elev. P#14 1400.40

Elev. P#14 as per bench level run 1400.54

Check −0.14

Elev.	P.O.T.	#	11	By Δ	1647.46
"	P	"	27	" "	1635.59
"	"	"	25	" "	1595.79
"	"	"	23	" "	1587.99
"	"	"	17	" "	1537.88
"	"	"	15	" "	1460.56
"	"	"	14	" "	1400.40

(−0.14 check)

Note: Any Additions or Changes on This Sheet Must be Made or Circled in Red Ink With Date and Name of Person Making Change.

Do not extend notes this side of this line.

RETURN TO LOS ANGELES COUNTY SURVEYOR 700 HALL OF RECORDS

FORM 247 5M 5-46

RETURN TO
LOS ANGELES COUNTY SURVEYOR
700 HALL OF RECORDS

Note: Any Additions or Changes on This Sheet Must be Made or Circled in Red Ink With Date and Name of Person Making Change.

Do not extend notes this side of this line.

F.B. 1014 PG. 28

Notes Ck'd by A.G.
Map No.
Office Work
Checked
Date

Survey of Juvenile Camp 4
W. O. 0060.02 Tape No. 118 St'd. 84 °F
Surveyed by R.C. Bowers
Notes R.C. Wilson Date 3-10-54
Indexed R. C. Tolmann 3-26-54

F. B. 1844 Pg. 29

Note: Any Additions or Changes on This Sheet Must be Made or Circled in Red Ink With Date and Name of Person Making Change.

Do not extend notes this side of this line.

"P" Line For Topog
A Portion of the N.W. 1/4 of S.W 1/4 of Sect. 5
T4N - R15W
Juvenile Probation
Camp Site # 4

3-10-54

T.N. 0060.02

R.C. Bowers - Chief
R.C. Wilson - Inst.
L.C. Love - H.C.
A.L. Goble - R.C.

RETURN TO
LOS ANGELES COUNTY SURVEYOR
726 LOS ANGELES COUNTY
ENGINEERING BLDG.

76F3095 247 2-51

F.B. 1844 PG. 30

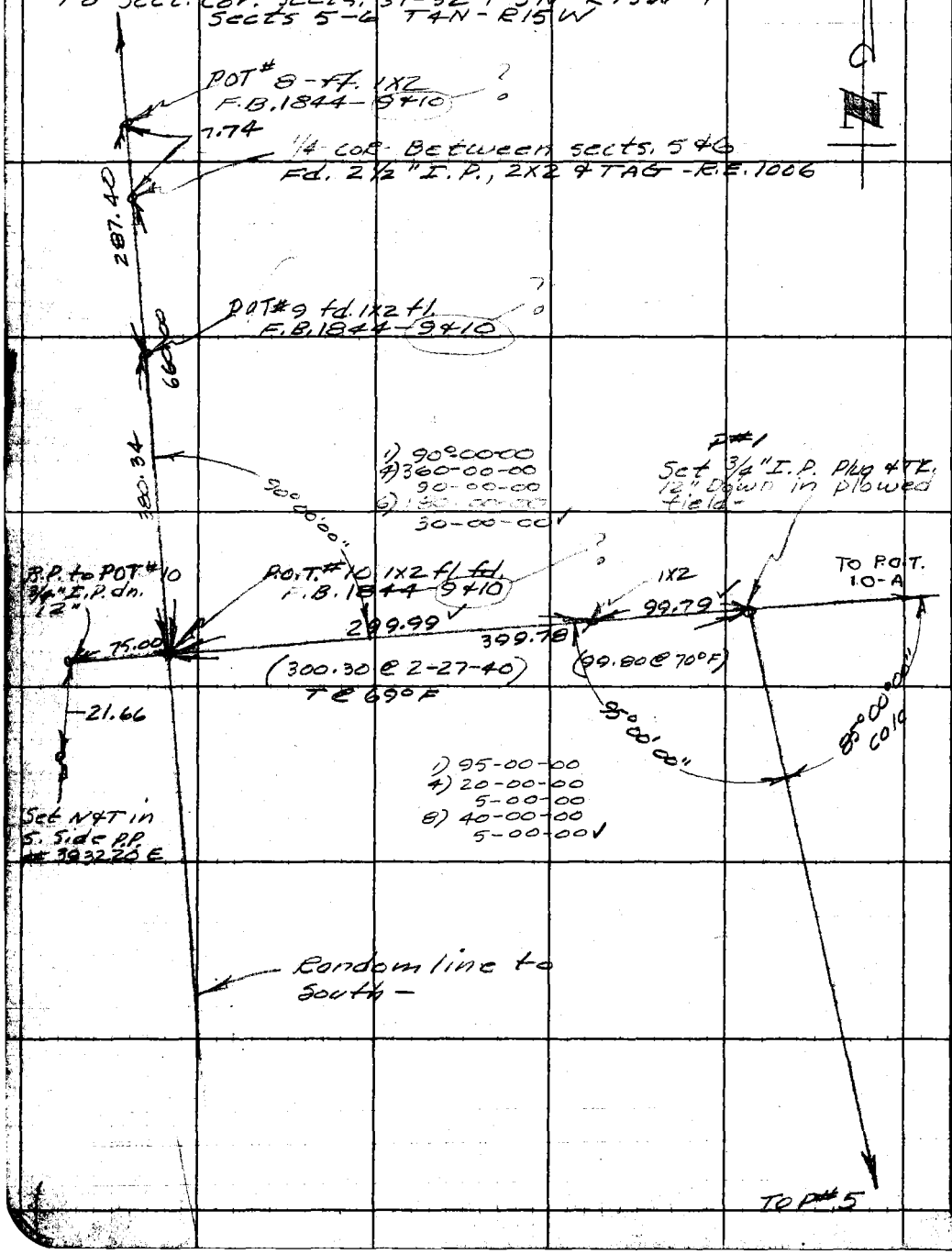

RETURN TO
LOS ANGELES COUNTY SURVEYOR
725 LOS ANGELES COUNTY
ENGINEERING BLDG.

Do not extend notes this side of this line.

Note: Any Additions or Changes on This Sheet Must be Made or Circled in Red Ink With Date and Name of Person Making Change.

Notes Ck'd by Aja	Survey of Juvenile Camp Site #4	F.B. 1844 Pg. 31
Map No.	W. 00000 Tape No. 118 St'd 84 °F	
Office Work	Surveyed by R.C. Bowers	
Checked	Notes R.C. Wilson Date 3-11-54	
Date	Indexed	

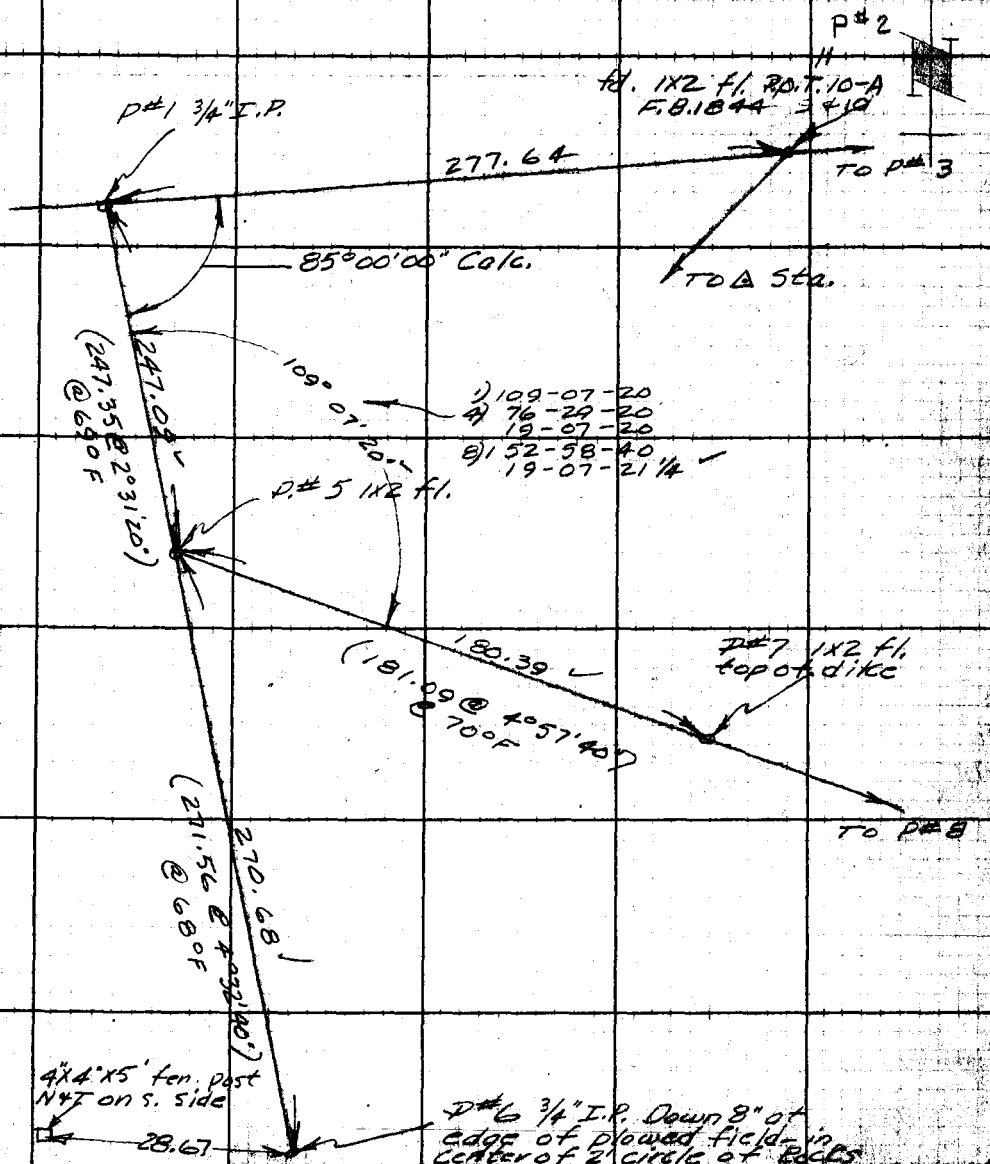

Note: Any Additions or Changes on This Sheet Must be Made or Circled in Red Ink With Date and Name of Person Making Change.

Do not extend notes this side of this line.

RETURN TO
LOS ANGELES COUNTY SURVEYOR
726 LOS ANGELES COUNTY
ENGINEERING BLDG.

76F3095 247 2-51

F.B. 1844 PG. 32 (3)

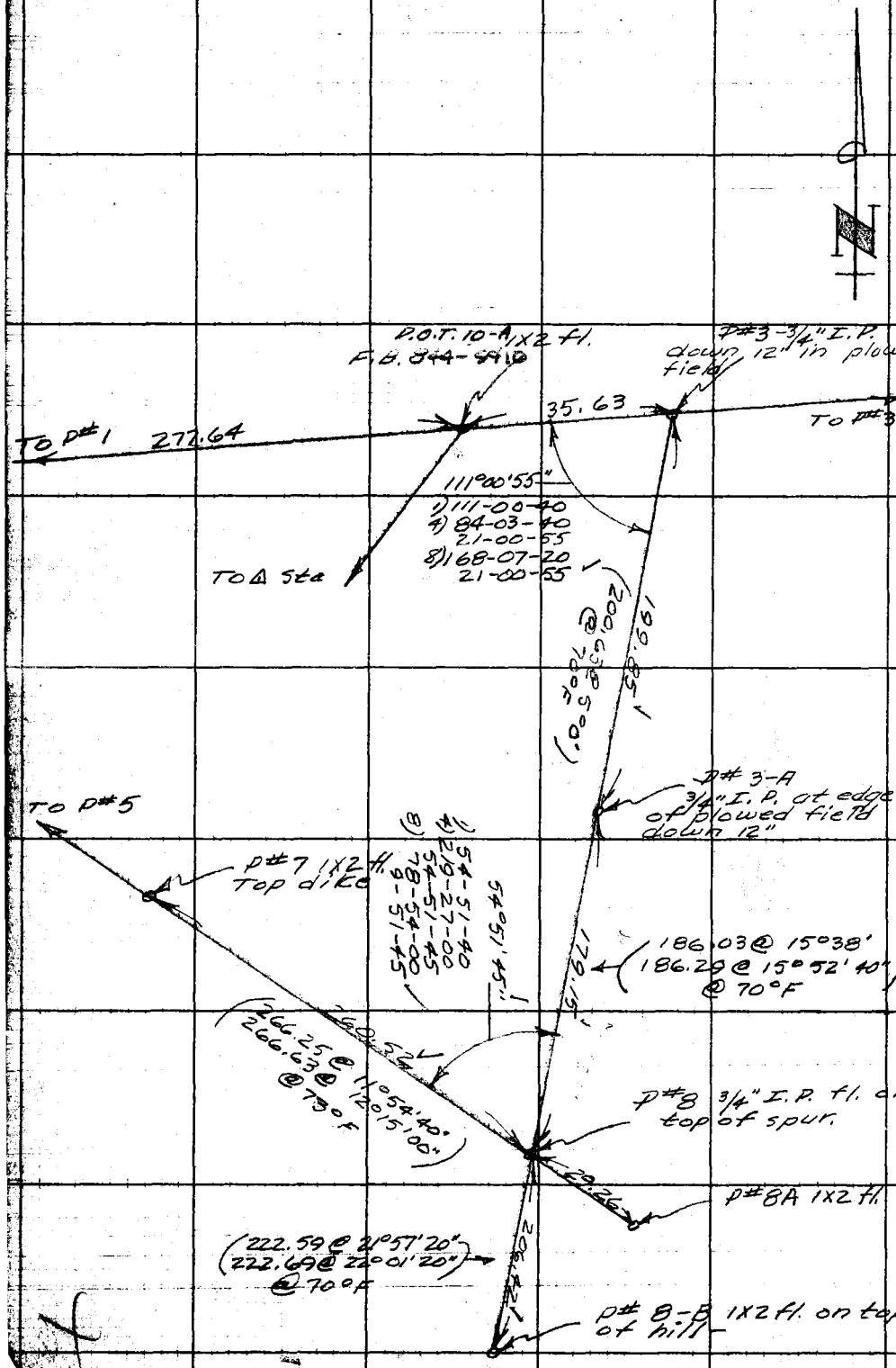

RETURN TO
LOS ANGELES COUNTY SURVEYOR
72B LOS ANGELES COUNTY
ENGINEERING BLDG.

Do not extend notes this side of this line.

Note: Any Additions or Changes on This Sheet Must be Made or Circled in Red Ink With Date and Name of Person Making Change.

Notes Ck'd by Aja	Survey of Juvenile Camp Site #4	F. B. 1844 PG. 33 (4)
Map No.	W. 00060 Tape No. 118 St'd 84 °F	
Office Work	Surveyed by R.C. Bowers	
Checked	Notes R.C. Wilson Date 3-11-54	
Date	Indexed	

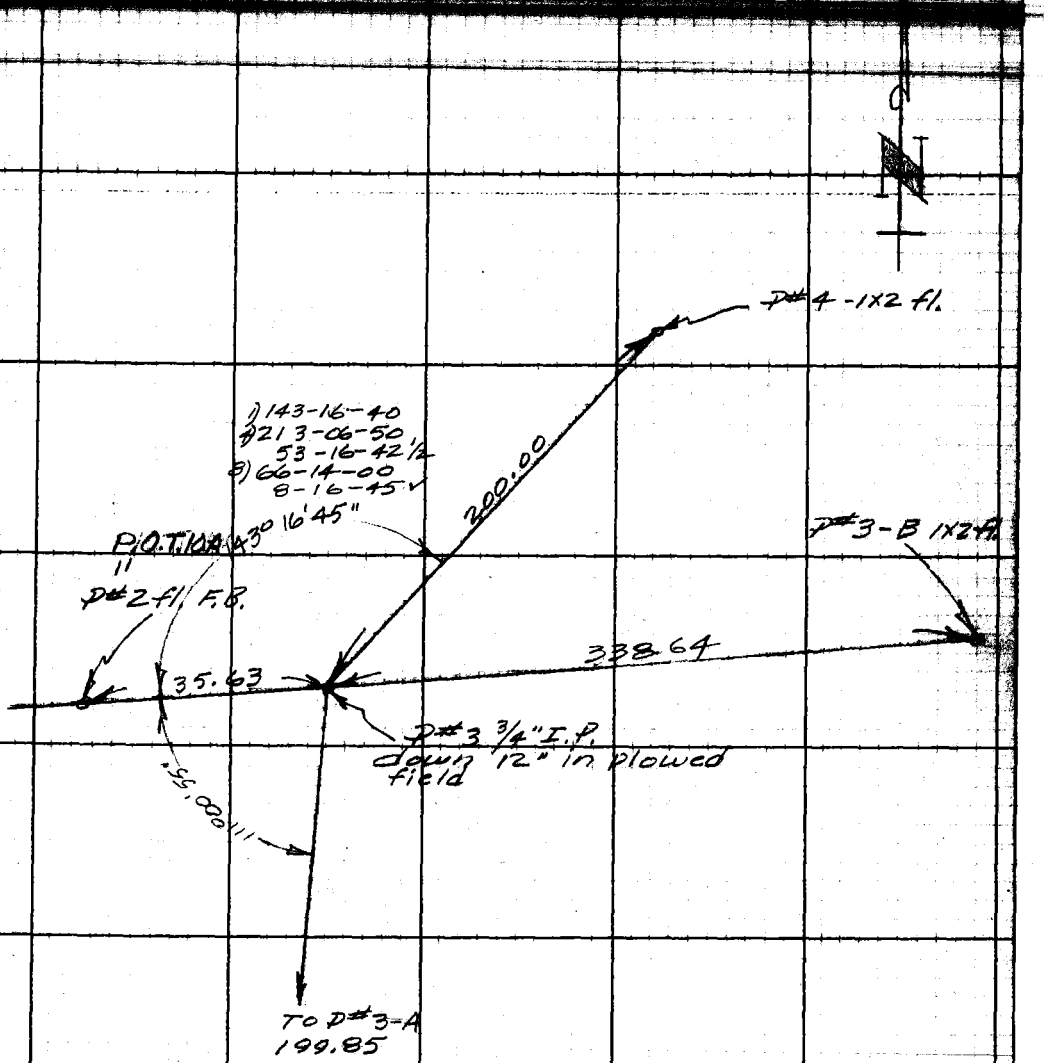

Note: Any Additions or Changes on This Sheet Must be Made or Circled in Red Ink With Date and Name of Person Making Change.

Do not extend notes this side of this line.

RETURN TO
LOS ANGELES COUNTY SURVEYOR
726 LOS ANGELES COUNTY
ENGINEERING BLDG.

76F3095 247 2-51

RETURN TO
LOS ANGELES COUNTY SURVEYOR
726 LOS ANGELES COUNTY
ENGINEERING BLDG.

Note: Any Additions or Changes on This Sheet Must be Made or Circled in Red Ink With Date and Name of Person Making Change.

Do not extend notes this side of this line.

F.B. 1644 PG. 34

F. B. 1844 PG. 35

Notes Ckd by
Map No.
Office Wprk
Checked
Date

Survey at Juvenile Camp Site #4
W. 0060.02 Tape No. 118 St'd. 84 °F
Surveyed by R. C. BOWERS
Notes R. C. W. Date 3-10-54
Indexed

Note: Any Additions or Changes on This Sheet Must be Made or Circled in Red Ink With Date and Name of Person Making Change.

Do not extend notes this side of this line.

RETURN TO
LOS ANGELES COUNTY SURVEYOR
726 LOS ANGELES COUNTY
ENGINEERING BLDG.

Rerun ℄ Bouquet Cyn Rd.
&
"P" Lines for Topography

In A
Portion of the N.E. 1/4
of
The S.E 1/4 of Section 6
T4N - R15W

Juvenile Probation Camp Site #4
T.N. 0060.02

R.C. Bowers - Chief
R.C. Wilson - Inst.
L.C. Love - H.C.
A.L. Goble - R.C.

76F309S 247 2-51

F. B. 1844 Pg. 36

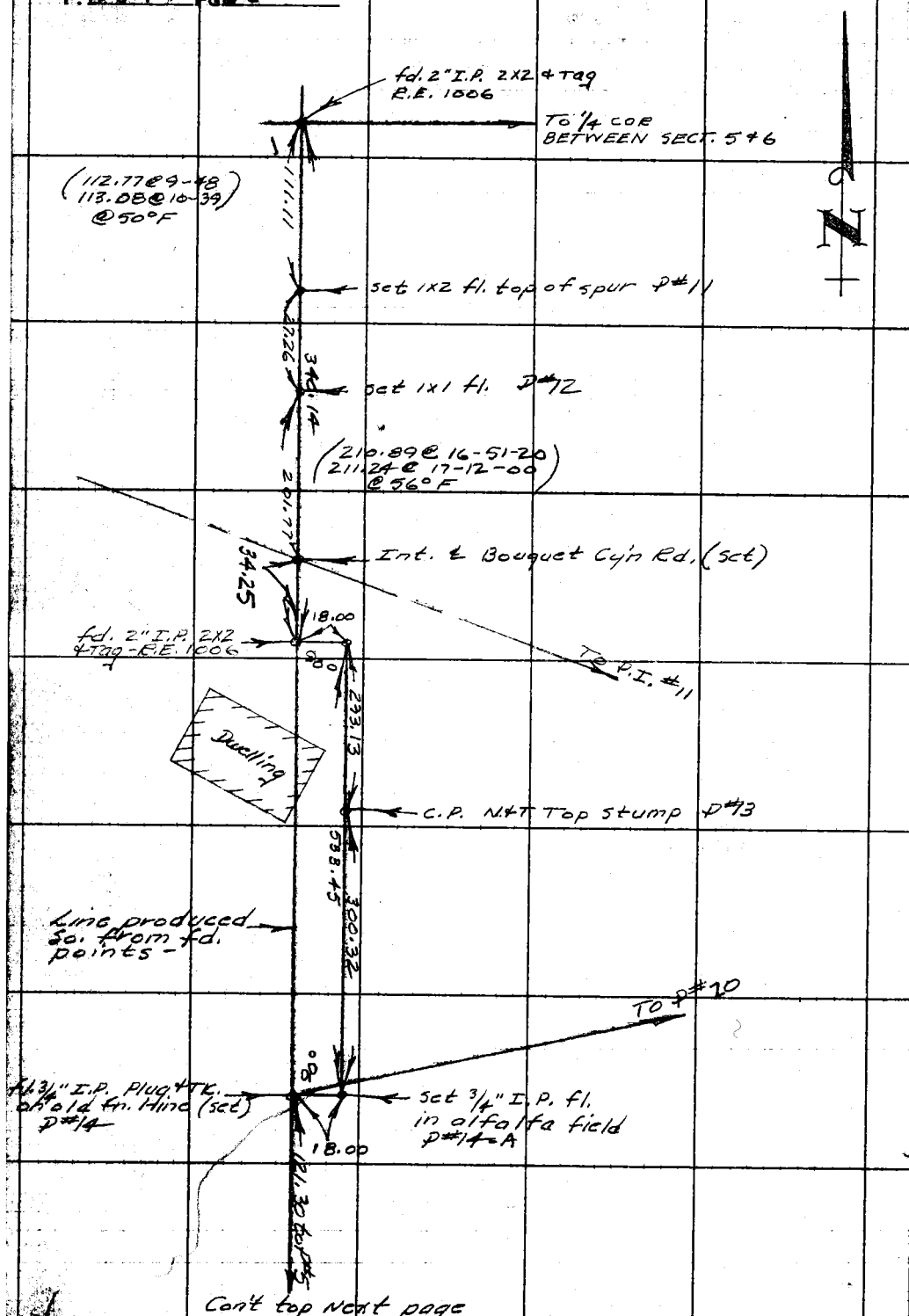

RETURN TO
LOS ANGELES COUNTY SURVEYOR
726 LOS ANGELES COUNTY
ENGINEERING BLDG.

Do not extend notes this side of this line.

Note: Any Additions or Changes on This Sheet Must be Made or Circled in Red Ink With Date and Name of Person Making Change.

Notes Ch'd by Ajo	Survey of Juvenile Camp Site #4	F.B. 1844 Pg. 37
Map No.	W. G. [illegible] Tape No. 118 St'd. 84 °F	
Office Work	Surveyed by R.C.B.	
Checked	Notes R.C. Wilson Date 3-17-54	
Date	Indexed	

Note: Any Additions or Changes on This Sheet Must be Made or Circled in Red Ink With Date and Name of Person Making Change.

Do not extend notes this side of this line.

RETURN TO
LOS ANGELES COUNTY SURVEYOR
726 LOS ANGELES COUNTY
ENGINEERING BLDG.



76F3096 247 2-51

F.B. 1844 Pg. 38 (3)

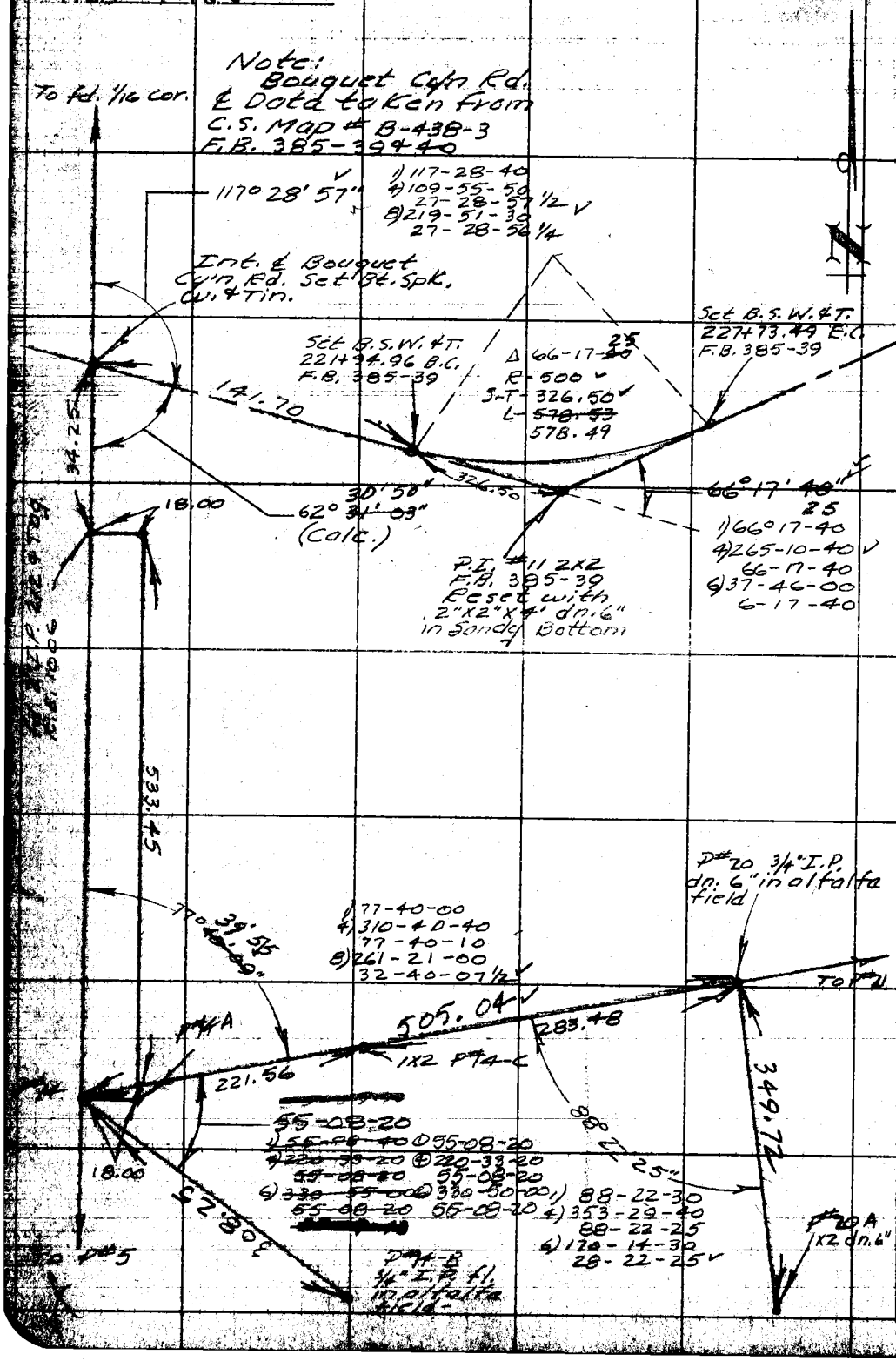

RETURN TO
LOS ANGELES COUNTY SURVEYOR
726 LOS ANGELES COUNTY
ENGINEERING BLDG.

Do not extend notes this side of this line.

Note: Any Additions or Changes on This Sheet Must be Made or Circled in Red Ink With Date and Name of Person Making Change.

Notes Ck'd by Aja	Survey Juvenile Camp Site #4	F.B. 1844 Pg. 39
Map No.	W. [illegible] Spe No. 118 St'd [illegible] °F	
Office Work	Surveyed by R.C. Bowers	
Checked	Notes R.C. Wilson Date 3-17-54	
Date	Indexed	

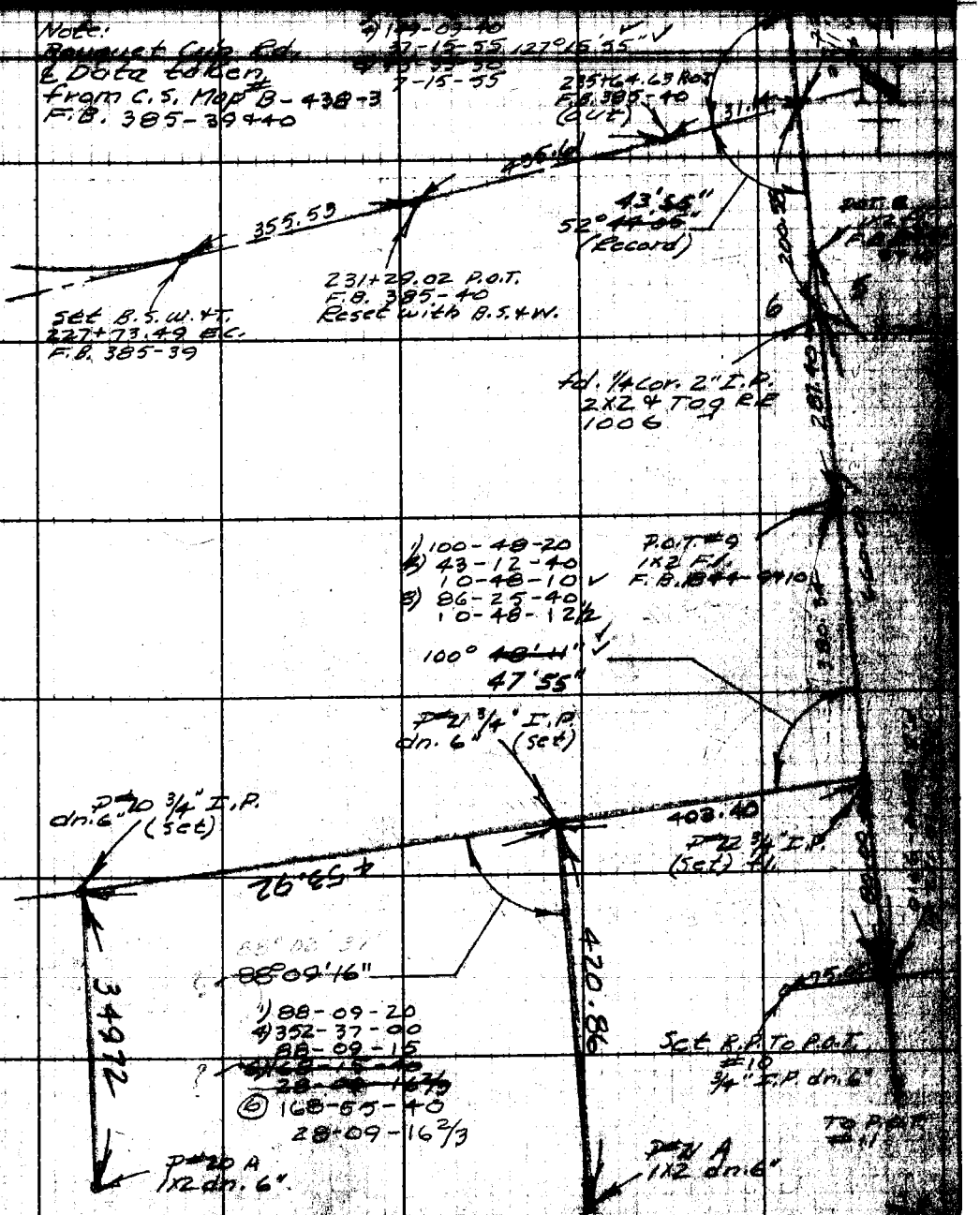

Note: Any Additions or Changes on This Sheet Must Be Made or Circled in Red Ink With Date and Name of Person Making Change.

Do not extend notes this side of this line.

RETURN TO
LOS ANGELES COUNTY SURVEYOR
726 LOS ANGELES COUNTY
ENGINEERING BLDG.

Form 247 2-51

F.B. 1844 PG. 40

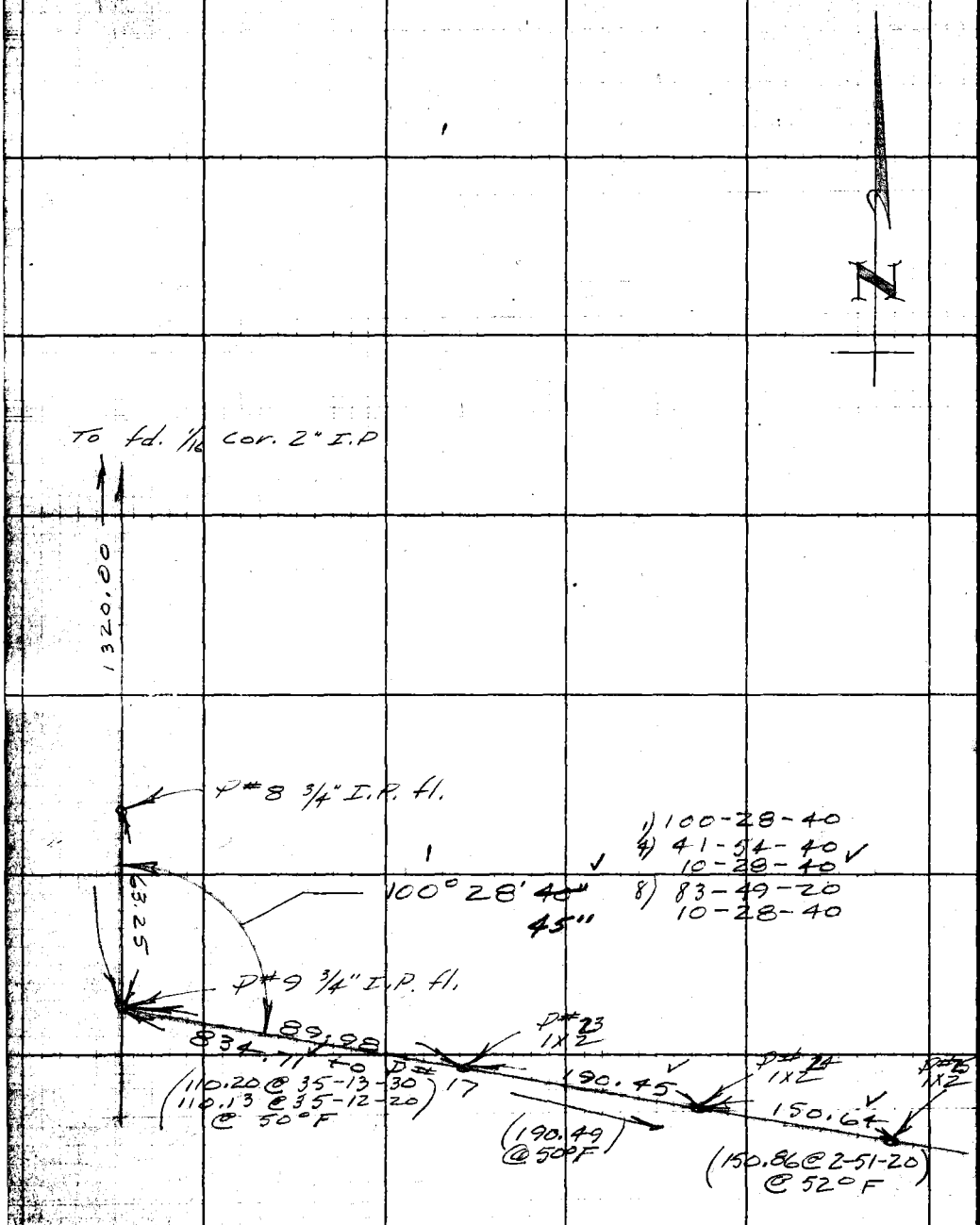

RETURN TO
LOS ANGELES COUNTY SURVEYOR
726 LOS ANGELES COUNTY
ENGINEERING BLDG.

Do not extend notes this side of this line.

Note: Any Additions or Changes on This Sheet Must be Made or Circled in Red Ink With Date and Name of Person Making Change.

Notes Ck'd by Aja	Survey of Juvenile Camp Site #4	F.B. 1844 Pg. 41
Map No.	W. 0.0060 Tape No. 118 St'd 84 °F	
Office Work	Surveyed by R.C. Bowers	
Checked	Notes R.C. Wilson Date 3-15-54	
Date	Indexed	

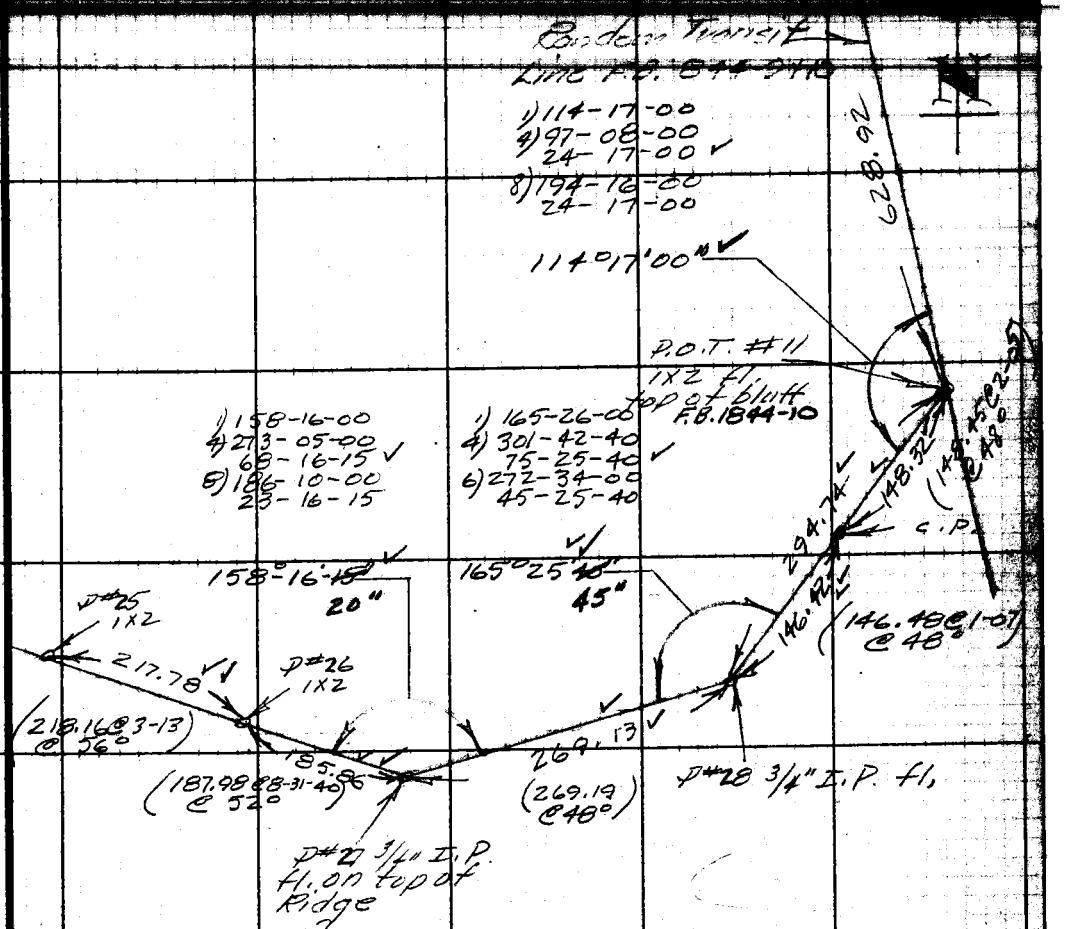

Note: Any Additions or Changes on This Sheet Must be Made or Circled in Red Ink With Date and Name of Person Making Change.

Do not extend notes this side of this line.

RETURN TO
LOS ANGELES COUNTY SURVEYOR
726 LOS ANGELES COUNTY
ENGINEERING BLDG.

76F3095 247 2-51

RETURN TO
LOS ANGELES COUNTY SURVEYOR
726 LOS ANGELES COUNTY
ENGINEERING BLDG.

Note: Any Additions or Changes on This Sheet Must be Made or Circled in Red Ink With Date and Name of Person Making Change.

Do not extend notes this side of this line.

F.B. 16646 PG. 42

Notes Ck'd by
Map No.
Office Work
Checked
Date

Survey of Duvenvel Camp Site #4
W. O. Map No. Std. °F
Surveyed by R C Bowers
Notes RC 13 Date 3-23-58
Indexed C. Johnson

F. B. 1844 PG. 43

Tie to P#4 from
1/4 Sec Cor. between 5&6
on RANDOM TRANSIT LINE

P#4 is on PLANE TABLE Sheet # F423

Note: Any Additions or Changes on This Sheet Must be Made or Circled in Red Ink With Date and Name of Person Making Change.

Do not extend notes this side of this line.

RETURN TO
LOS ANGELES COUNTY SURVEYOR
700 HALL OF RECORDS

FORM 247 SM 11-46

F. B. 1844 PG. 44

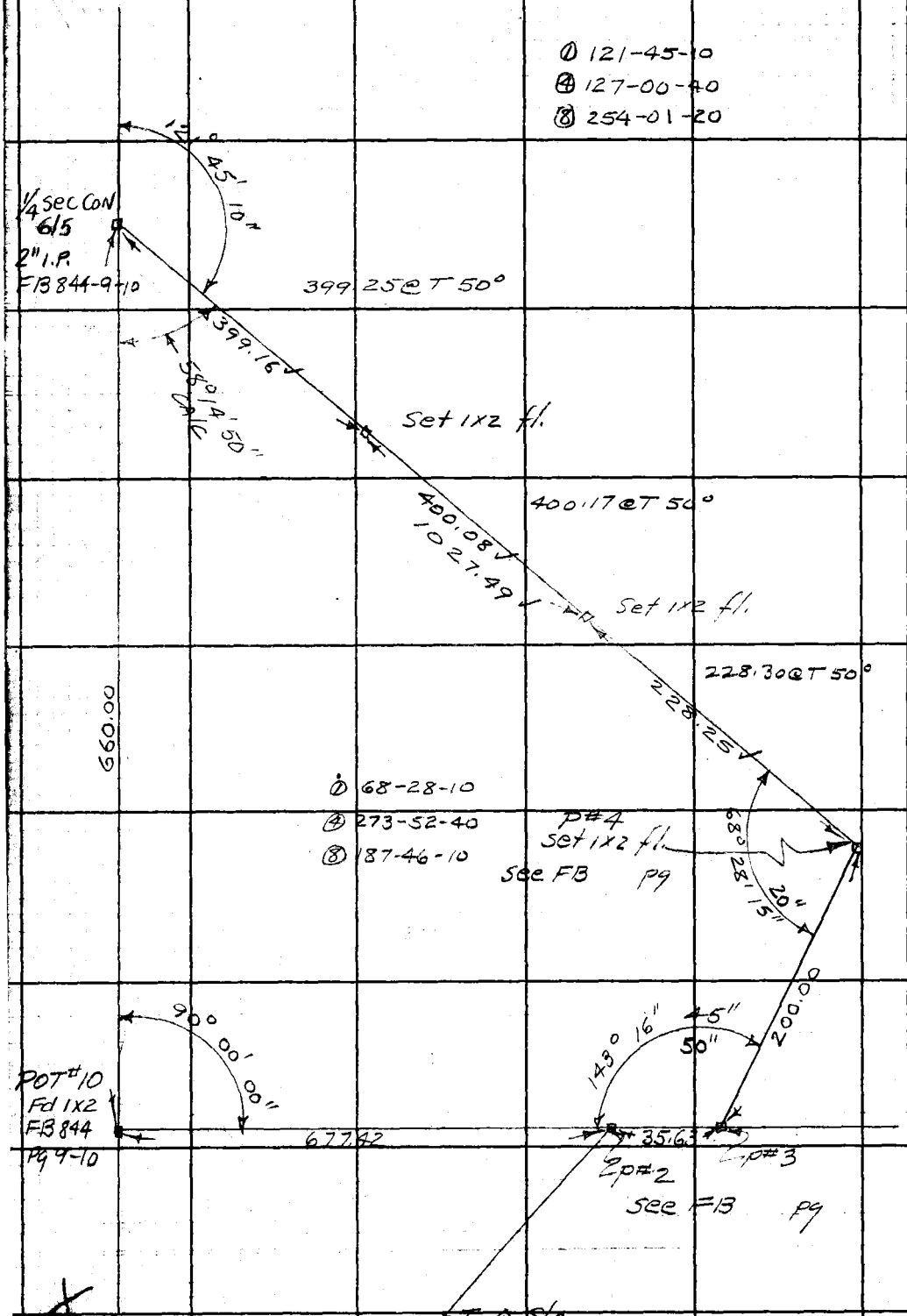

RETURN TO
LOS ANGELES COUNTY SURVEYOR
700 HALL OF RECORDS
Do not extend notes this side of this line.

Note: Any Additions or Changes on This Sheet Must be Made or Circled in Red Ink With Date and Name of Person Making Change.

Notes Ck'd by
Map No.
Office Work
Checked
Date

Survey of Juvenile Camp Site
W. O. No.
Surveyed by R.C. Wilson
Notes R.C.W. Date 5-6-54
Indexed A. O. Johnson

F. B. 1844 PG. 45

Juvenile Probation
Camp site #4
T.N. 0060.02

Control for Sheet #F 424

In A Portion
of the

N.W. 1/4 of the S.W. 1/4
of
Section 5
T4N
R15W

R.C. Wilson
R.C. Love
K.E. Willits
5-6-54

Note: Any Additions or Changes on This Sheet Must be Made or Circled in Red Ink With Date and Name of Person Making Change.

Do not extend notes this side of this line.

RETURN TO
LOS ANGELES COUNTY SURVEYOR
700 HALL OF RECORDS

FORM 247 SM 11-46

R.B. 1844 PG. 46

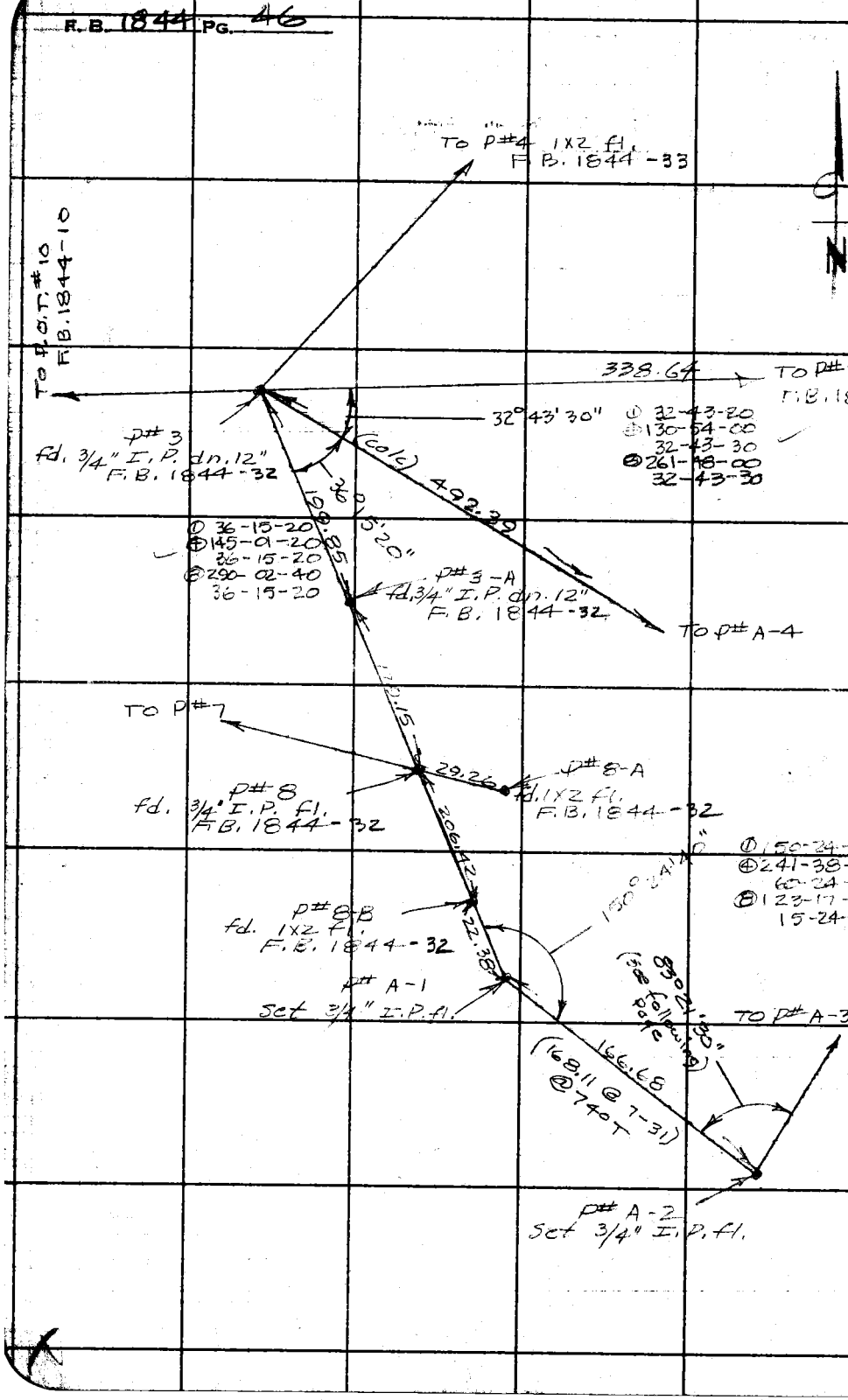

RETURN TO
LOS ANGELES COUNTY SURVEYOR
700 HALL OF RECORDS
Do not extend notes this side of this line.
Note: Any Additions or Changes on This Sheet Must be Made or Circled in Red Ink With Date and Name of Person Making Change.

Notes Ck'd by
Map No.
Office Work
Checked
Date

Survey of Juvenile Camp Site #4 F. B. 1844 Pg. 47
W. [illegible] Tape No. [illegible]
Surveyed by R. C. Wilson
Notes R. C. W. Date [illegible]
Indexed E. O. Johnson

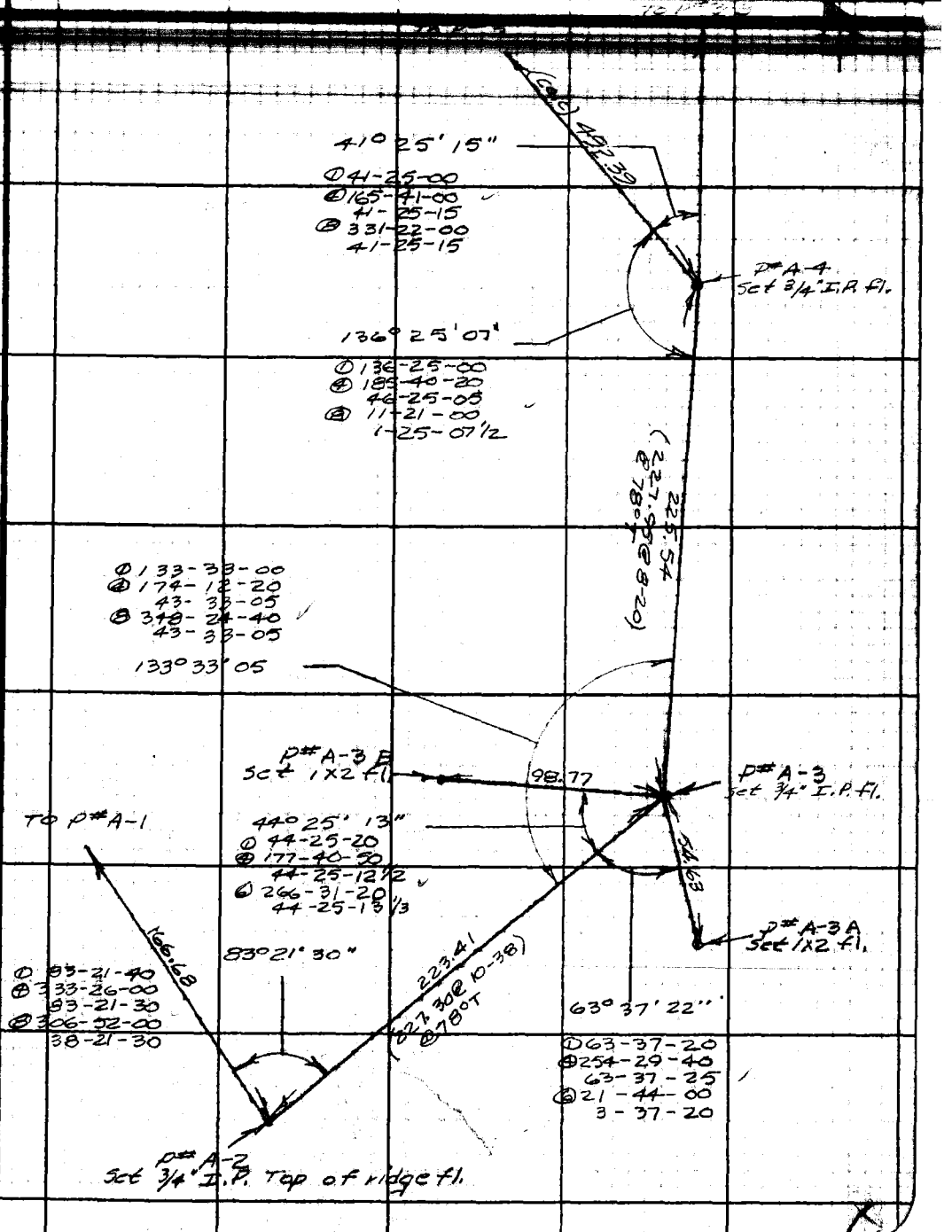

Note: Any Additions or Changes on This Sheet Must be Made or Circled in Red Ink With Date and Name of Person Making Change.

Do not extend notes this side of this line.

RETURN TO
LOS ANGELES COUNTY SURVEYOR
700 HALL OF RECORDS

FORM 247 5M 11-46

RETURN TO
LOS ANGELES COUNTY SURVEYOR
700 HALL OF RECORDS

Note: Any Additions or Changes on This Sheet Must Be Made or Circled in Red Ink With Date and Name of Person Making Change.

Do not extend notes this side of this line.

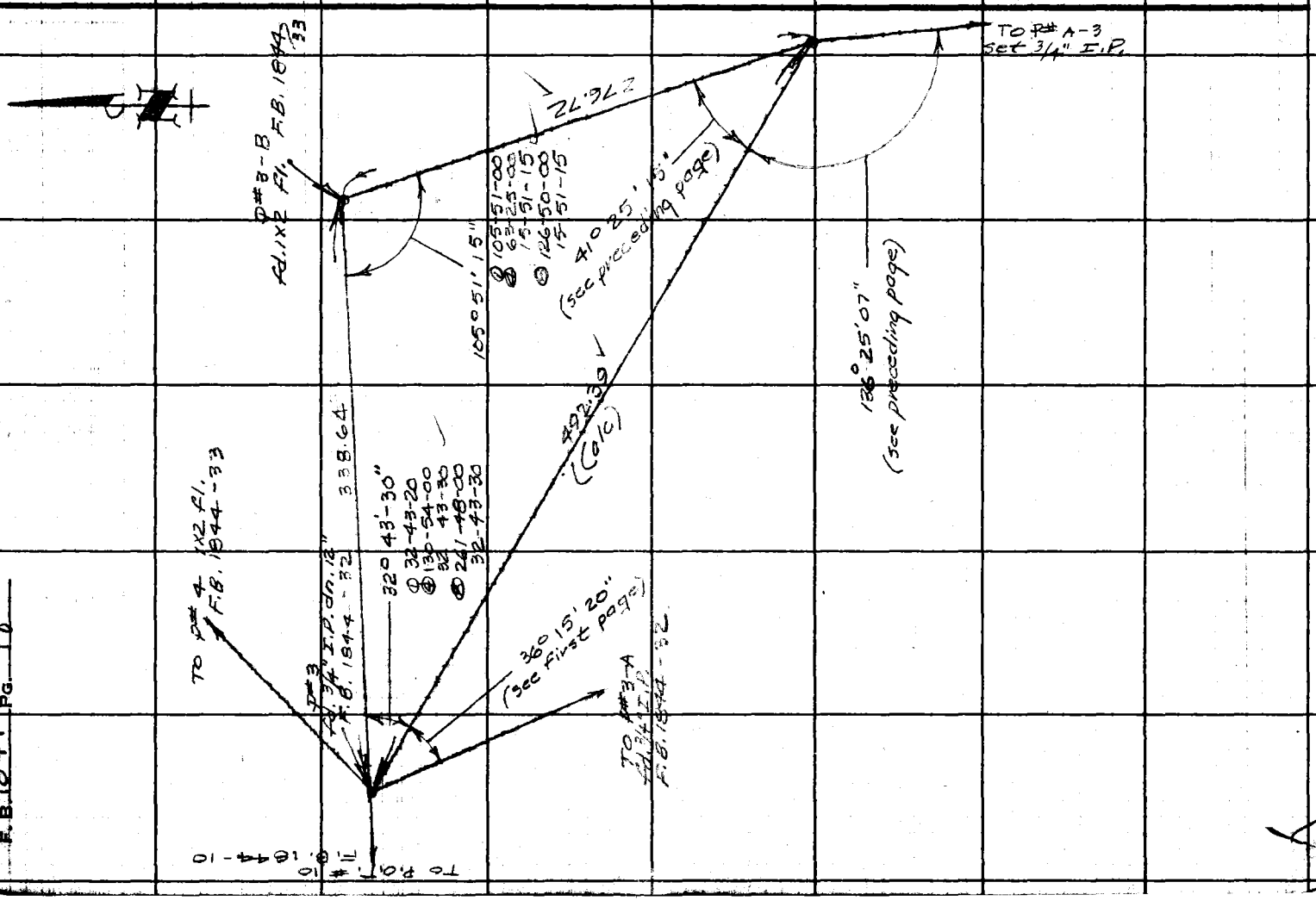

F.B. 1844 PG. 46

Notes Ck'd by
Map No.
Office Work
Checked
Date

Survey of Juvenile Camp Site #4
W. 00060 Tape No. St'd. °F
Surveyed by R.C. Wilson
Notes R.C. Wilson Date 5-4-54
Indexed E. C. Johnson
5-21-54

F. B. 1844 Pg. 49

VERTICAL ANGLE
ELEVATIONS
for
TOPOG SHEET # F424

ELEVATIONS OF

P# 8
P# A-1
P# A-2
P# A-3
P# A-4
F.B. 1844-46-47

R.C. Wilson
L.C. Love
K.E. Willits

Note: Any Additions or Changes on This Sheet Must be Made or Circled in Red Ink With Date and Name of Person Making Change.

Do not extend notes this side of this line.

RETURN TO
LOS ANGELES COUNTY SURVEYOR
726 LOS ANGELES COUNTY
ENGINEERING BLDG.

76F3095 247 2-51

F.B. 1844 PG. 50

Elev. P# A-4
T @ P# 3
Rod on P# A-4
Rod 5.88
∡ +19° 30' = 174.37.
+ 5.95 for T

Elev. P# 3 1468.51
+ 5.95
H.I. @ P# 3 ~~1474.46~~
+ 174.37
1648.83
− Rod 5.88
1642.95
Elev. P# A-4 1642.95

Elev. P# A-3
T @ P# A-3
Rod on P# A-4
Rod 3.50
− 5.00 for T
∡ + 8° 15' = 32.70.

Elev P# A-4 1642.95
Rod + 3.50
1646.45
− 32.70
H.I. @ P# A-3 1613.75
for T − 5.00
1608.75
Elev. P# A-3 1608.75

Elev P# A-2
T @ P# A-3
Rod on P# A-2
Rod 2.83
∡ + 9° 45' = 38.39.

H.I. @ P# A-3 1613.75
+ 38.39
~~1652.14~~
− Rod 2.83
1649.31
Elev P# A-2 1649.31

Elev P# A-1
T @ P# A-1
Rod on P# A-2
Rod 2.37
∡ + 7° 30' = 21.94.
+ 4.70 for T

Elev. P# A-2 1649.31
+ Rod 2.37
1651.68
− 21.94
H.I. @ P# A-1 1629.74
− For T 4.70
1625.04
Elev. P# A-1 1625.04

ELEV. P# 8
T @ P# 8
Rod on P# A-1
Rod 7.53
∡ + 21° 45' = 91.28.
+ 4.84 For T

Elev. P# A-1 1625.04
+ Rod 7.53
1632.57
− 91.28
H.I. @ P# 8 1541.29
− for T 4.84
1536.45
Elev. P# 8 1536.45

X

RETURN TO
LOS ANGELES COUNTY SURVEYOR
725 LOS ANGELES COUNTY
ENGINEERING BLDG.

Do not extend notes this side of this line.

Note: Any Additions or Changes on This Sheet Must be Made or Circled in Red Ink With Date and Name of Person Making Change.

Notes Ck'd by	Survey of Juvenile Camp Site #4 F. B. 1844 Pg. 51
Map No.	W. O. 0060 Tape No. St'd °F
Office Work	Surveyed by R.C. Wilson
Checked	Notes R.C. Wilson Date 5-14-54
Date	Indexed A. C. Johnson

Check on P# 3-A [illegible] - 48.00

π @ P# 8 [illegible]

Rod on P# 3-A -Rod 5.90

Rod 5.90 P# 3-A 1487.39

∡ -15° 00' = 48.00

Elev P# 3-A by Δ 1487.39

Elev. P# 3-A as per level circuit 1487.38 14

Check + .01

Elevations of P# A-4 By Δ 1642.95

" " " #A-3 " " 1608.75

" " " #A-2 " " 1649.31

" " " #A-1 " " 1625.04

" " " #8 " " 1536.45

" " " #3-A " " 1487.39

(+ .01 check)

X

Note: Any Additions or Changes on This Sheet Must be Made or Circled in Red Ink With Date and Name of Person Making Change.

Do not extend notes this side of this line.

RETURN TO
LOS ANGELES COUNTY SURVEYOR
726 LOS ANGELES COUNTY
ENGINEERING BLDG.

76F309S 247 2-51

RETURN TO
LOS ANGELES COUNTY SURVEYOR
725 LOS ANGELES COUNTY
ENGINEERING BLDG.

Note: Any Additions or Changes on This Sheet Must be Made or Circled in Red Ink With Date and Name of Person Making Change.

Do not extend notes this side of this line.

F.B. 1044 PG. 52

[illegible] Probation Camp 4

~~[illegible]~~

To obtain U.S.G.S. ~~[illegible]~~ mean sea level elevations add Two Feet ~~[illegible]~~ to the elevations shown ~~in this book~~ on this map.

U.S.G.S. BM "K2-1929" (U.S.1365) based on the U.S.C. & G.S. 1928 adj = 1305.510

Co. Surv. FB 1844-6 Elev = 1304.510

Mar 10-1921 - Set Base lines for Vineyard - Sec 33 3/15
Vines to be 10 ft apart. Set one line of each Roadway
as shown in sketch.





East line Sec. 1 - 4/16 Mar 14-1921 (See Page 62)

Top of approx. Yellow Fence	Vert. Ang.	13.00			
	+ 7°10	6.74	6.26	6.16	
		0.00			
	+ 9°35	5.42	5.42	5.28	11.44
		13.00			
	+ 2°05	1.89	11.11	11.10	22.54
From Pt. A	− 14°20	13.00			
		10.10	2.90	2.71	25.25
" Pt. A	− 13°45	13.00			
		8.13	4.87	4.60	27.14
" Pt. A	− 4°25	13.00			
		6.25	7.75	7.70	20.29
Cor. Crossing	+ 2°20	13.00			
		1.26	11.74	11.72	41.96
to end Tem. line	+ 14°40	13.00			
		4.33	7.67	8.10	50.06
Angle 31°04 3 W From 2 E	− 10°00	13.00			
		10.30	2.64	2.56	

Pt. A.

Cor. 74

Cor. Crossing
5101.8 Record
4196
906
Quartz Rock on Ridge

Base as Elev. Top of Wall = 10

Rod	Elev				
				9.7 Mi.	
8.8	4.7	1.7	8.0	0.4	4.3
7.0	2.7	6.4	3.3	7.2	2.5
4.2	5.8	7.4	2.3	-0.4	10.1
6.9	2.8	-0.6	9.9	1.1	8.6
4.1	5.6	1.9	8.0	1.5	8.2
6.4	3.3	6.7	3.0	1.6	8.1
-0.3	10.0	0.5	9.2	3.5	6.2
[illegible]	6.4	7.3	2.4	7.1	2.6



76F309S 247 4-53

RETURN TO
LOS ANGELES COUNTY SURVEYOR
726 LOS ANGELES COUNTY
ENGINEERING BLDG.

Note: Any Additions or Changes on This Sheet Must be Made or Circled in Red Ink With Date and Name of Person Making Change.

Do not extend notes this side of this line.

Notes Ck'd by
Map No.
Office Work
Checked
Date

Survey of
W. O. Tape No. St'd. of
Surveyed by
Notes Date
Indexed

F. B. Pg.

Detail Map #5-97
C.S.B-2527

F. B. 1844 Pg. 106

W.S. 77-D-6

RETURN TO
LOS ANGELES COUNTY SURVEYOR
726 LOS ANGELES COUNTY
ENGINEERING BLDG.
Do not extend notes this side of this line.

Note: Any Additions or Changes on This Sheet Must be Made or Circled in Red Ink With Date and Name of Person Making Change.

Notes Ck'd by RRM
Map No.
Office Work
Checked
Date

Survey of Juvenile Prob. Camp Site #4
W. O. 12 Tape No. 99 St'd. 84 °F
Surveyed by F. L. Willey
Notes Date 3-1-54
Indexed C. Johnson

F. B. 1844 Pg. 107



Note: Any Additions or Changes on This Sheet Must be Made or Circled in Red Ink With Date and Name of Person Making Change.

Do not extend notes this side of this line.

RETURN TO
LOS ANGELES COUNTY SURVEYOR
726 LOS ANGELES COUNTY
ENGINEERING BLDG.

76F309S 247 4-53

F.B. 1844 Pg. 108

cont from bot pg 107

W.S. 62 - B-1

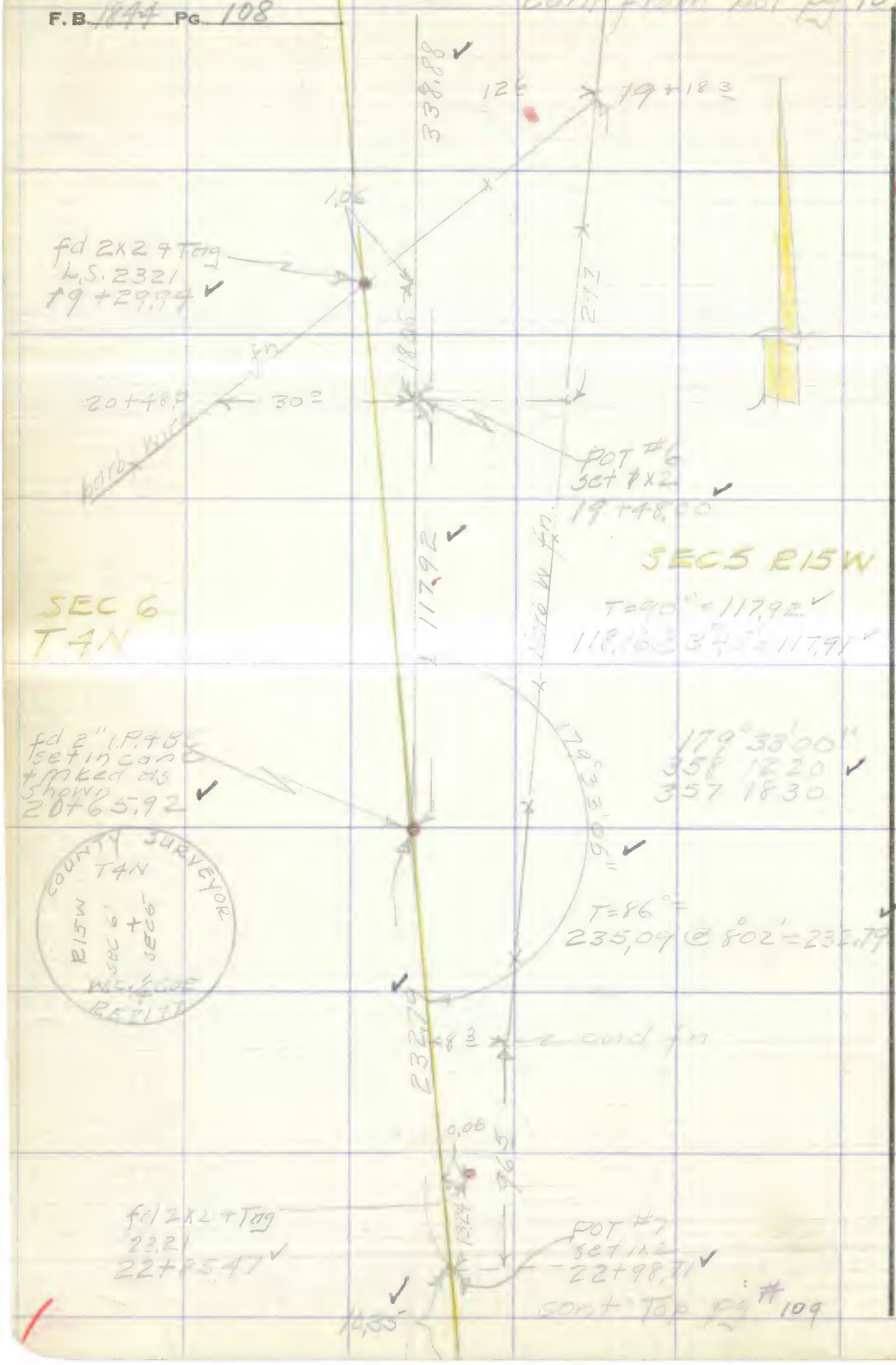

RETURN TO
LOS ANGELES COUNTY SURVEYOR
726 LOS ANGELES COUNTY
ENGINEERING BLDG.

Do not extend notes this side of this line.

Note: Any Additions or Changes on This Sheet Must be Made or Circled in Red Ink With Date and Name of Person Making Change.

Juvenile Prop

Notes Ck'd by [illegible]	Survey of Comp Site #4
Map No.	W. O. [illegible] Tape No. [illegible] St'd. [illegible] °F
Office Work	Surveyed by [illegible]
Checked	Notes Date 3-54
Date	Indexed [illegible]

F. B. 1944 Pg. 109

W.S. 62, B-1

Note: Any Additions or Changes on This Sheet Must be Made or Circled in Red Ink With Date and Name of Person Making Change.

Do not extend notes this side of this line.

RETURN TO
LOS ANGELES COUNTY SURVEYOR
726 LOS ANGELES COUNTY
ENGINEERING BLDG.

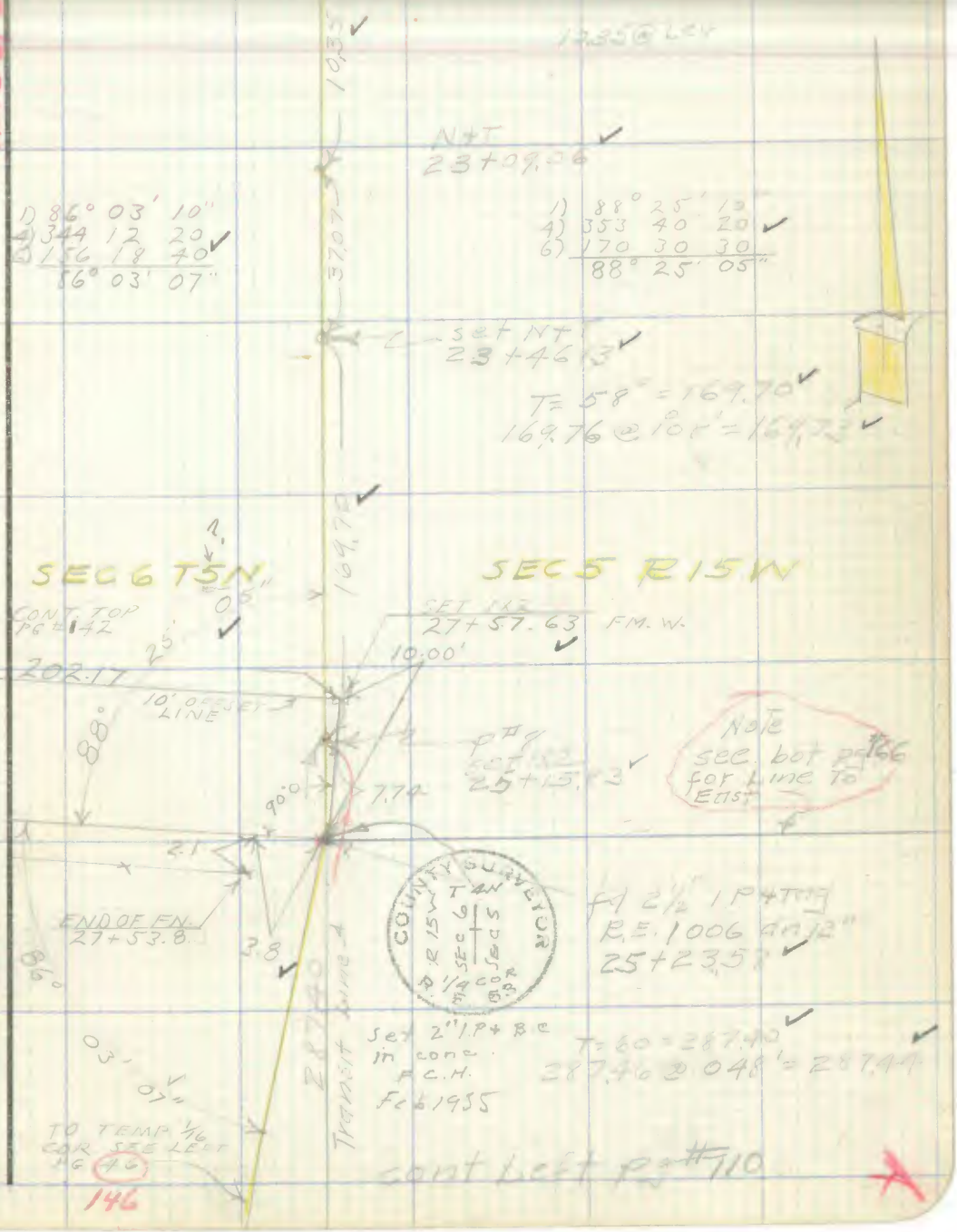

76F309S 247 4-53

F. B. 1844 Pg. 110



RETURN TO
LOS ANGELES COUNTY SURVEYOR
726 LOS ANGELES COUNTY
ENGINEERING BLDG.
Do not extend notes this side of this line.

Note: Any Additions or Changes on This Sheet Must be Made or Circled in Red Ink With Date and Name of Person Making Change.

Notes Ck'd by KRM	Survey of [illegible]
Map No.	W. O. [illegible] Tape No. [illegible] St'd. [illegible] °F
Office Work	Surveyed by [illegible]
Checked	Notes [illegible] Date [illegible]

F. B. 1944 Pg. 111

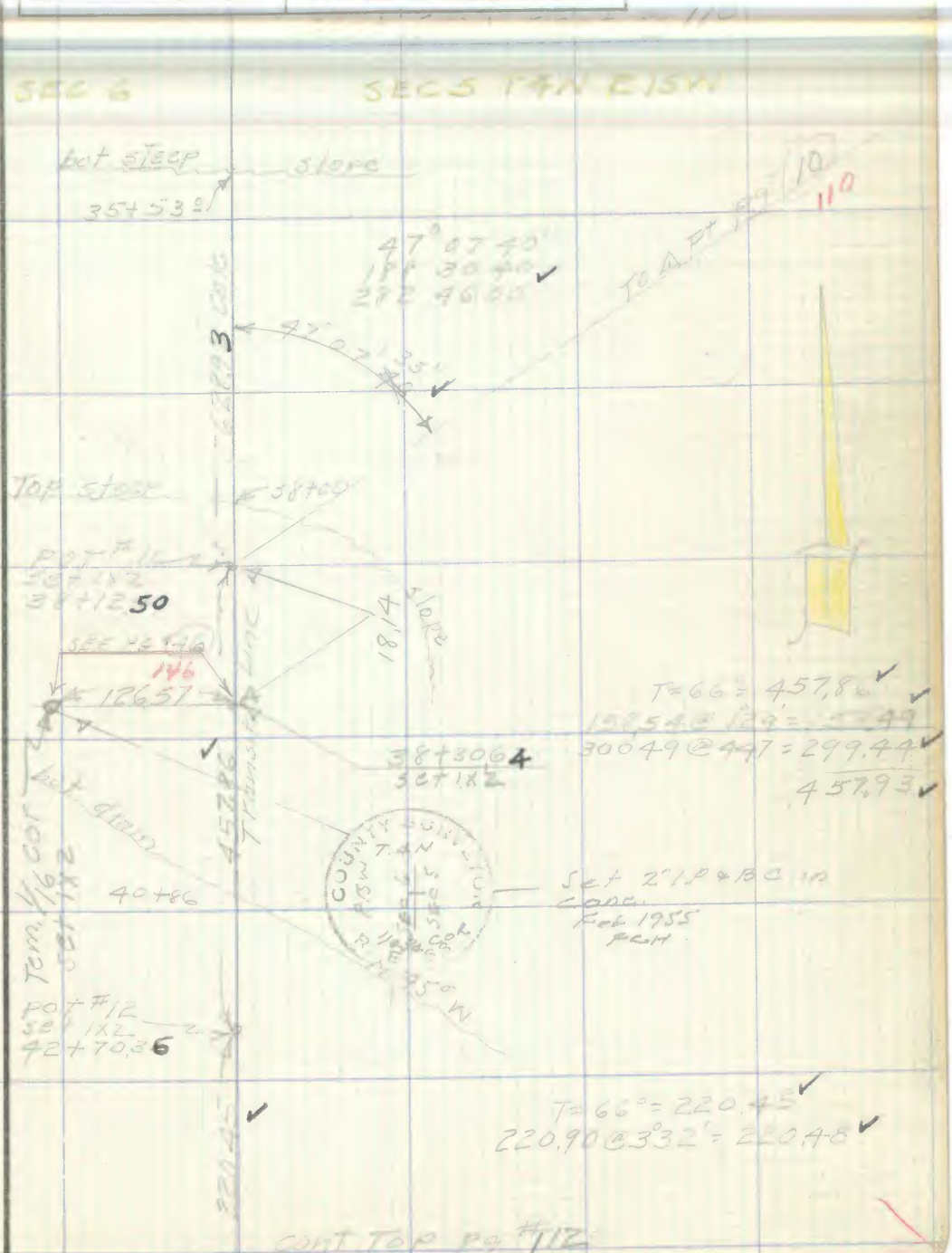

Note: Any Additions or Changes on This Sheet Must be Made or Circled in Red Ink With Date and Name of Person Making Change.

Do not extend notes this side of this line.

RETURN TO
LOS ANGELES COUNTY SURVEYOR
726 LOS ANGELES COUNTY
ENGINEERING BLDG.

76F309S 247 4-53

F. B. 1844 Pg. 112

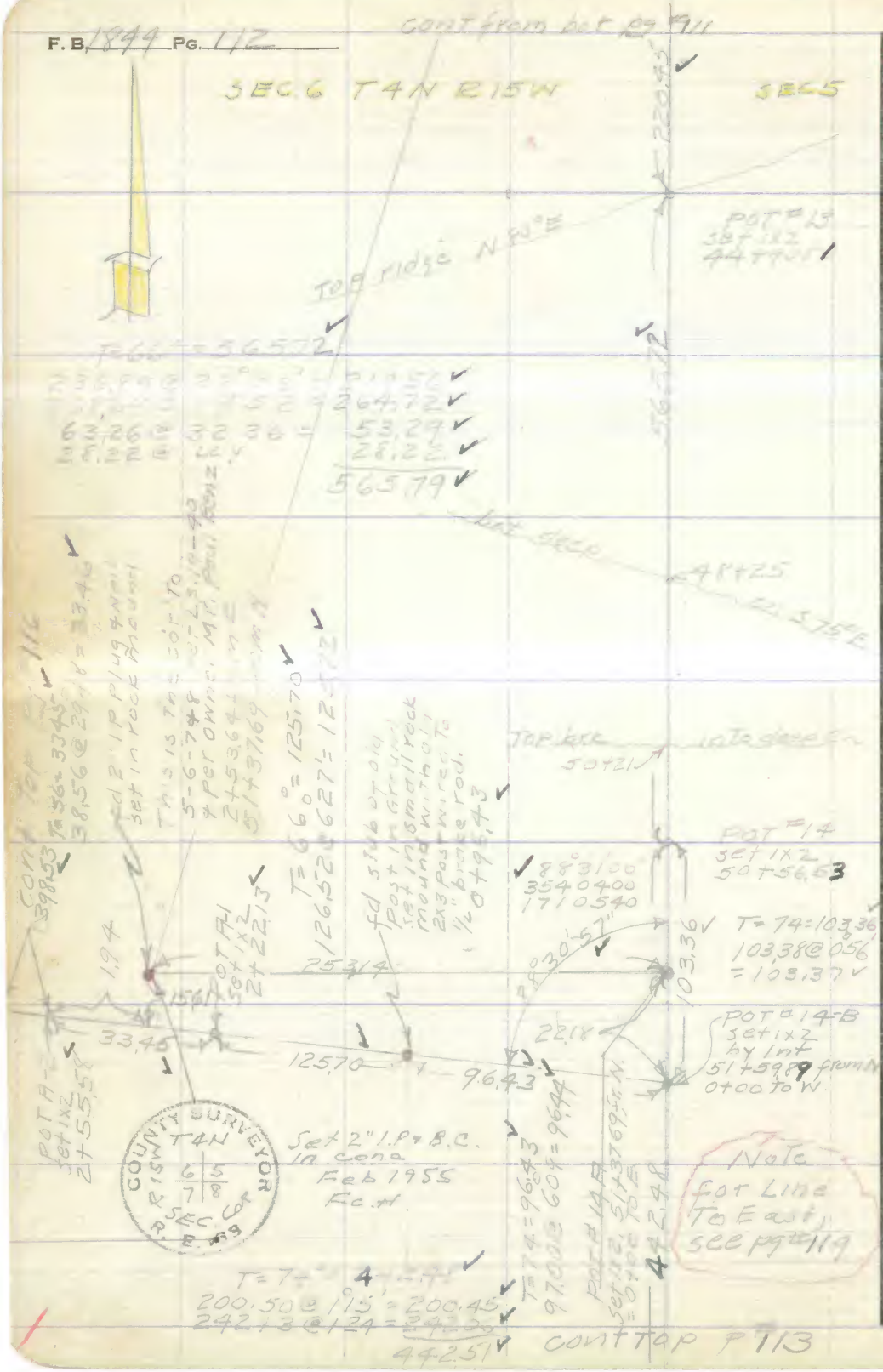

W.S. 62-B-1

RETURN TO
LOS ANGELES COUNTY SURVEYOR
726 LOS ANGELES COUNTY
ENGINEERING BLDG.

Do not extend notes this side of this line.

Note: Any Additions or Changes on This Sheet Must be Made or Circled in Red Ink With Date and Name of Person Making Change.

Juvenile Prob.

Notes Ck'd by KRM	Survey of [illegible]
Map No.	W. O. [illegible] Tape No. [illegible] St'd. [illegible] °F
Office Work	Surveyed by [illegible]
Checked	Notes Date [illegible]
Date	Indexed [illegible]

F. B. 1844 Pg. 113

112

Note: Any Additions or Changes on This Sheet Must be Made or Circled in Red Ink With Date and Name of Person Making Change.

Do not extend notes this side of this line.

RETURN TO
LOS ANGELES COUNTY SURVEYOR
726 LOS ANGELES COUNTY
ENGINEERING BLDG.

76F309S 247 4-53

F.B. 1844 PG. 114

cont from bet pg #13

596.39

Toe slope — 69+90 wire Cw 1

POT #18
set 1 x 2
70+99.65

T=76 = 497.47
300.28 @ 18 x # 300.28
209.74 @ 1954 = 197.22
497.50

497.47

Toe slope — 74+50 wire cw

SEC 7 T4N R15W

SEC 8

set 1 x 2
75+97.14

T=66° = 217.83
218.08 @ 2.36 = 217.86

217.83

cont Top pg #115

RETURN TO
LOS ANGELES COUNTY SURVEYOR
726 LOS ANGELES COUNTY
ENGINEERING BLDG.

Do not extend notes this side of this line.

Note: Any Additions or Changes on This Sheet Must be Made or Circled in Red Ink With Date and Name of Person Making Change.

76F309S 247 4-53

RETURN TO
LOS ANGELES COUNTY SURVEYOR
726 LOS ANGELES COUNTY
ENGINEERING BLDG.

Note: Any Additions or Changes on This Sheet Must be Made or Circled in Red Ink With Date and Name of Person Making Change.

Do not extend notes this side of this line.

W.S. 62, B-1

Notes Ck'd by
Map No.
Office Work
Checked

Survey of
W. O. Tape No. Str'd. of
Surveyed by
Notes Date

F. B. Pg.



F. B. 1844 Pg. 116

cont from Left #112

398.53

T=56° = 398.53
122.42 @ 1850' = 115.87
291.49 @ 1405 = 282.73
398.60

B12W

POT A-3
set 1x2
6+54.11

179.07

T=56° = 179.07
181.17 @ 8°40' = 179.10

SEC 6

POT A-4
set 1x2
8+33.18

SEC 7

10+84

T=56 = 530.36
300.63 @ 14°02' = 291.66
244.18 @ 1203 = 238.80
530.46

530.36

T4N

POT # A5
set 1x2
13+63.54

20°

T=56° = 139.63
141.26 @ 8°38' = 139.66

2°

139.63

Old fn Line

cont TOP P # 117

RETURN TO
LOS ANGELES COUNTY SURVEYOR
726 LOS ANGELES COUNTY
ENGINEERING BLDG.

Do not extend notes this side of this line.

Note: Any Additions or Changes on This Sheet Must be Made or Circled in Red Ink With Date and Name of Person Making Change.

Notes Ck'd by KRM	Survey of Juvenile Prob
Map No.	W. O. 869 Tape No. 99 St'd. 84 °F
Office Work	Surveyed by B L Willey
Checked	Notes " Date 3-54
Date	Indexed R. C. Johnson

F. B. 1944 Pg. 117

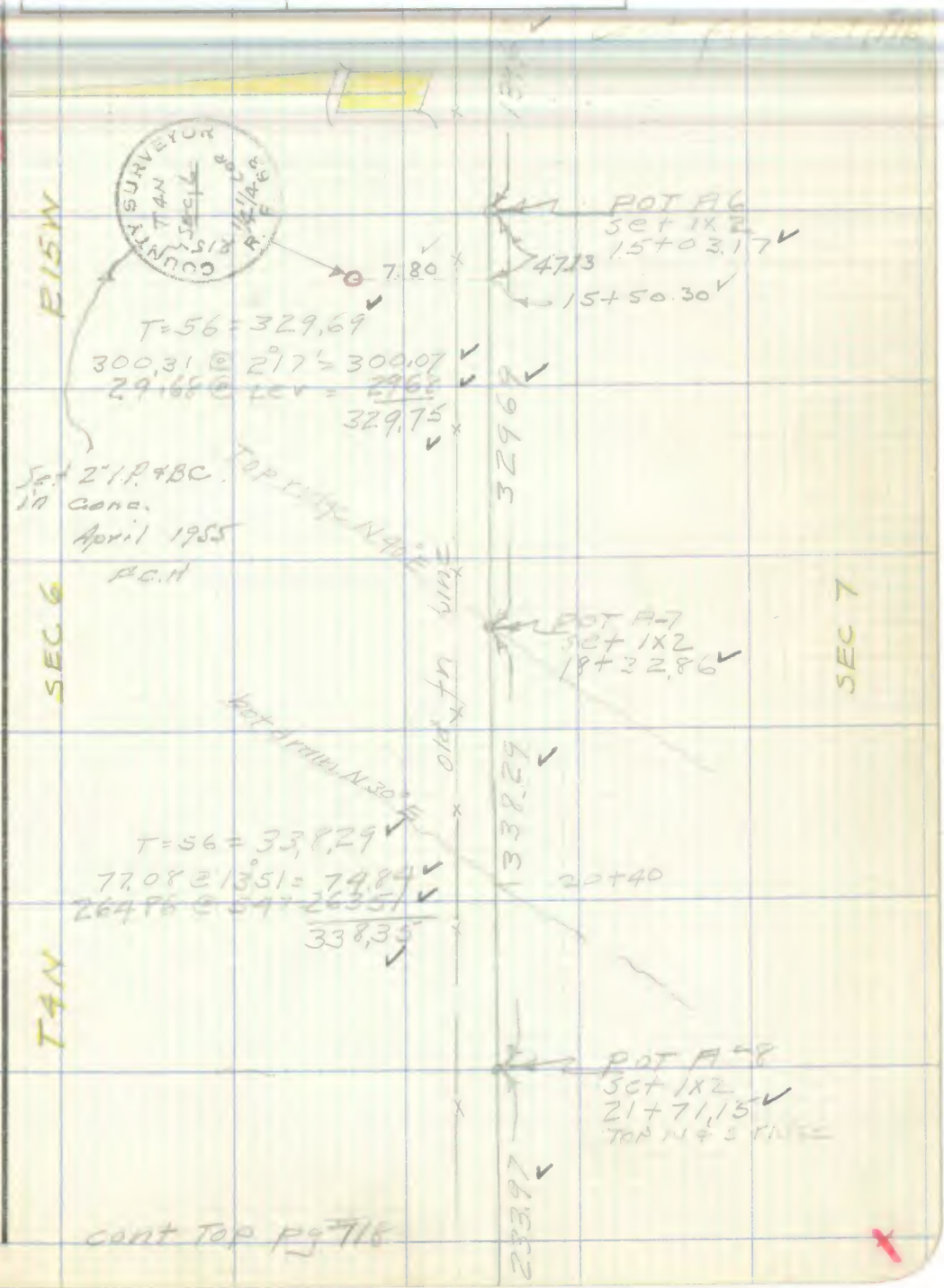

Note: Any Additions or Changes on This Sheet Must be Made or Circled in Red Ink With Date and Name of Person Making Change.

Do not extend notes this side of this line.

RETURN TO
LOS ANGELES COUNTY SURVEYOR
726 LOS ANGELES COUNTY
ENGINEERING BLDG.

76F309S 247 4-53

F.B. 1844 Pg. 118

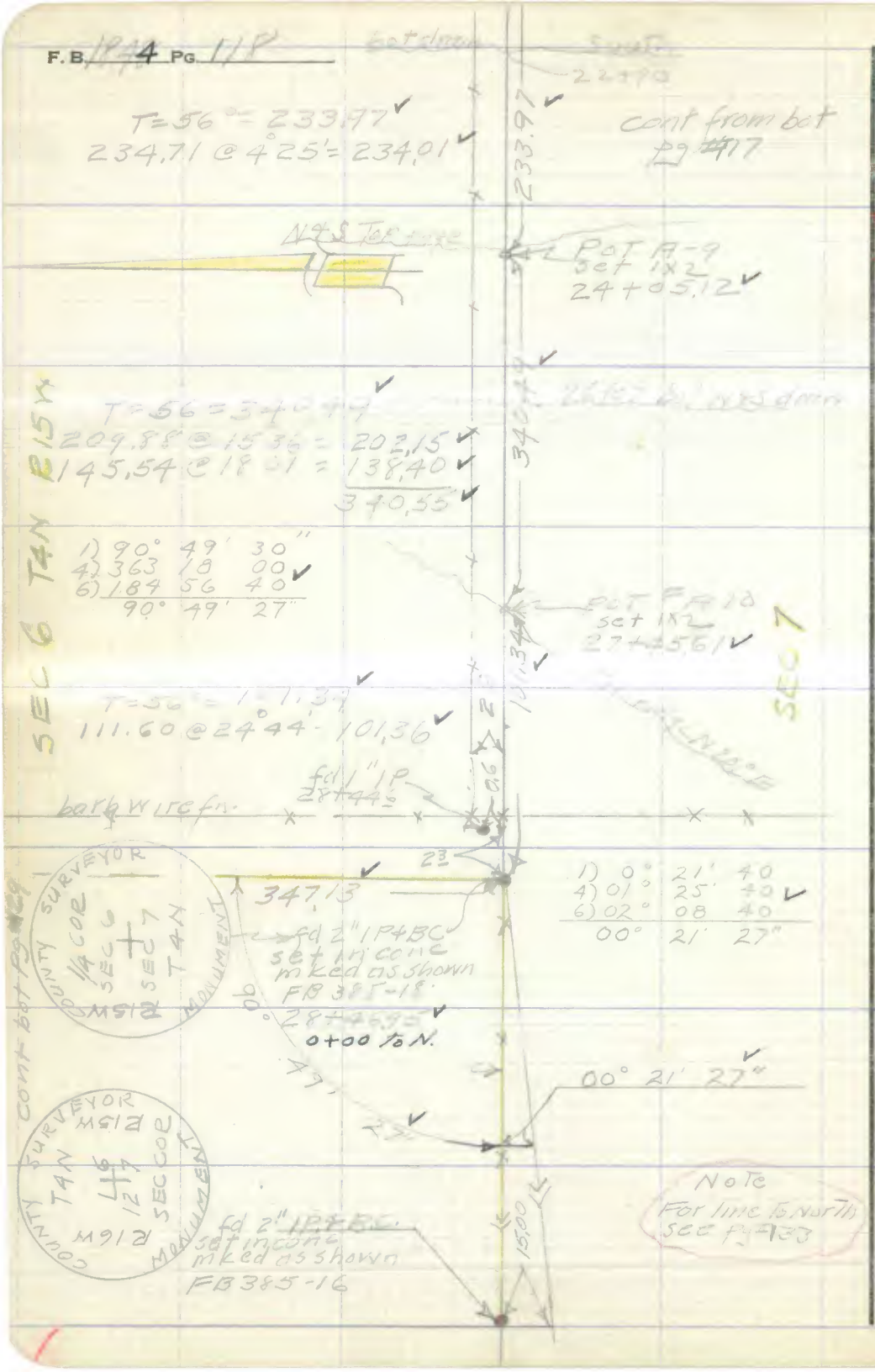

W.S. 62-B-1

RETURN TO
LOS ANGELES COUNTY SURVEYOR
726 LOS ANGELES COUNTY
ENGINEERING BLDG.

Do not extend notes this side of this line.

Note: Any Additions or Changes on This Sheet Must be Made or Circled in Red Ink With Date and Name of Person Making Change.

Juvenile Prop

Notes Ck'd by KRM	Survey of [illegible]
Map No.	W. O. [illegible] Tape No. [illegible] St'd. [illegible] °F
Office Work	Surveyed by [illegible]
Checked	Notes " Date 3-54
Date	Indexed E C Johnson

F. B. 1844 Pg. 119

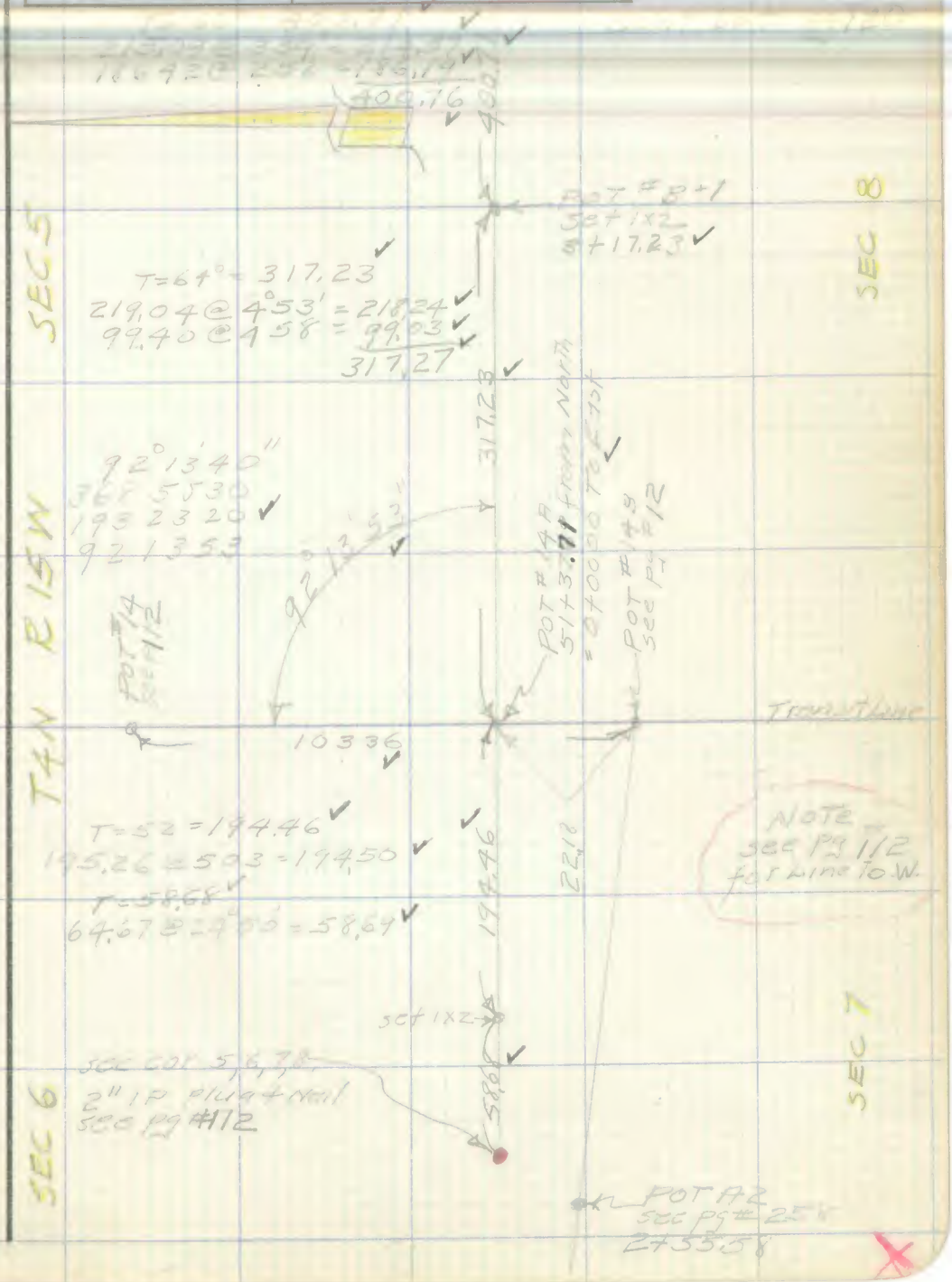

Note: Any Additions or Changes on This Sheet Must be Made or Circled in Red Ink With Date and Name of Person Making Change.

Do not extend notes this side of this line.

RETURN TO
LOS ANGELES COUNTY SURVEYOR
726 LOS ANGELES COUNTY
ENGINEERING BLDG.

76F3095 247 4-53

F. B. 1844 PG. 120

cont bot pg #121

N 20° E

14+51
bot cn

R14W

T= 66° = 400,26
237.73 @ 16°23' = 228.08
184.65 @ 21°08' = 172.23
40031

400.26

T4N

POT B-3
set 1x2
11+93.35

N 10° E

T= 66° = 475.41
255.69 @ 13°48' = 248.31
239.09 @ 18°10' = 227.17
475.48

8+96
bot cn

475.41

SEC 8

SEC 5

7+38
Top brk
into deep cn

POT B-2
set 1x2
7+17.94

400.71

cont from TOP #119

RETURN TO
LOS ANGELES COUNTY SURVEYOR
726 LOS ANGELES COUNTY
ENGINEERING BLDG.

Do not extend notes this side of this line.

Note: Any Additions or Changes on This Sheet Must be Made or Circled in Red Ink With Date and Name of Person Making Change.

Juvenile Prob

Notes Ck'd by KRM	Survey of [illegible]
Map No.	W. O. [illegible] Tape No. [illegible] St'd. [illegible] °F
Office Work	Surveyed by [illegible]
Checked	Notes [illegible] Date [illegible]
Date	Indexed A. C. Johnson

F. B. 1844 Pg 121

T=70° = 169.67
170.27 @ 4°44' = 169.69

Top brk out of Ch

POT B-6
set 1x2
22+75.27

N 30° E

T=70° = 371.29
300.18 @ 12°55' = 292.59
91.65 @ 30°47' = 78.73
371.32

19+22°

POT B-5
set 1x2
19+03.98

Bot Ch S 70° W

T=70° = 310.37
91.40 @ 25°3' = 91.28
219.71 @ 41°2' = 219.12
310.40

N 40° E

POT B-4
set 1x2
15+93.61

Top ridge

Cont from Top pg 122

R15W

T4N

SEC 5

SEC 8

Note: Any Additions or Changes on This Sheet Must be Made or Circled in Red Ink With Date and Name of Person Making Change.

Do not extend notes this side of this line.

RETURN TO
LOS ANGELES COUNTY SURVEYOR
726 LOS ANGELES COUNTY
ENGINEERING BLDG.

76F309S 247 4-53

F.B. 1844 PG. 122

cont bot pg #61

SEC 5 T4N R15W

T=82°
280.40@5.30=279.11

279.11

set 1x2
2+54.15

T=82°=
211.89 @ 913 = 209.15
2.21 @ Lev = 221
211.36

211.36

T=70 = 166.54
167.29 @ 521 = 166.56

901900
361 1600
181 5400

cont from top pg #21

90° 19' 00"

POT 6A
set 1x2
24+40.64 from W
0+42.79 from S.

169.67

166.54

42.85

29.29

4279

4.30

179° 11' 07"

179° 11' 00"
356 4440
355 0640

24.63

Note
To place ¼ cor. on a line between sec. cor.'s to East & West, would move mound 9.29' south.
There are very old barb wires lying on the ground lead mg to S. & To W. from this PT. remains of old fn.

d. evidence of old fn. post in rock md. This is probably the ¼ cor. per L.S. 1940. There is a granite rock 14" x 10" x 6". In the Md. and an old burned hand sharpened stake lying near.
Replaced old fn post with 3/4" I.P.
SEC 8 24+15.65
0+00 To N

cont bot pg 123

W.S. 67, C-1

RETURN TO
LOS ANGELES COUNTY SURVEYOR
726 LOS ANGELES COUNTY
ENGINEERING BLDG.

Do not extend notes this side of this line.

Note: Any Additions or Changes on This Sheet Must be Made or Circled In Red Ink With Date and Name of Person Making Change.

Juvenile Fred

Notes Ck'd by KRM	Survey of [illegible]
Map No.	W. O. Tape No. 99 St'd. °F
Office Work	Surveyed by [illegible]
Checked	Notes Date [illegible]
Sum	Indexed [illegible]

F. B. 1944 PG 122

cont from right pg 122

Note: Any Additions or Changes on This Sheet Must be Made or Circled in Red Ink With Date and Name of Person Making Change.

Do not extend notes this side of this line.

RETURN TO
LOS ANGELES COUNTY SURVEYOR
726 LOS ANGELES COUNTY
ENGINEERING BLDG.

76F3095 247 4-53

F.B. 1944 Pg. 124

cont bot pg #125

T=70°=69.45 ✓
74.86 @ 21°53' = 69.46 ✓

69.45

POT # B-11
set 1x2
37+62.94

74

4 strand barb w fn.
With iron posts
37+57

50

02

176

fd 2" IP
No plug
37+55.54

T=68=353.20 ✓
25413 @ 1303 = 247.57 ✓
11352 @ 2126 = 105.67 ✓
353.24 ✓

353.20

SEC 5 T5N E 5W

N40E

POT B10
set 1x2
34+09.74

N40E Bot

Top spur

32+08

Cn

T=62°=412.69 ✓
156.97 @ 6°33' = 155.94 ✓
262.58 @ 1202 = 256.81 ✓
412.75 ✓

412.69

cont from Top #123

RETURN TO
LOS ANGELES COUNTY SURVEYOR
726 LOS ANGELES COUNTY
ENGINEERING BLDG.

Do not extend notes this side of this line.

Note: Any Additions or Changes on This Sheet Must be Made or Circled in Red Ink With Date and Name of Person Making Change.

Notes Ck'd by RRM
Map No.
Office Work
Checked

Survey of Juvenile Prop
W. O. Tape No. St'd. °F
Surveyed by
Notes Date 3-54

F. B. Pg.

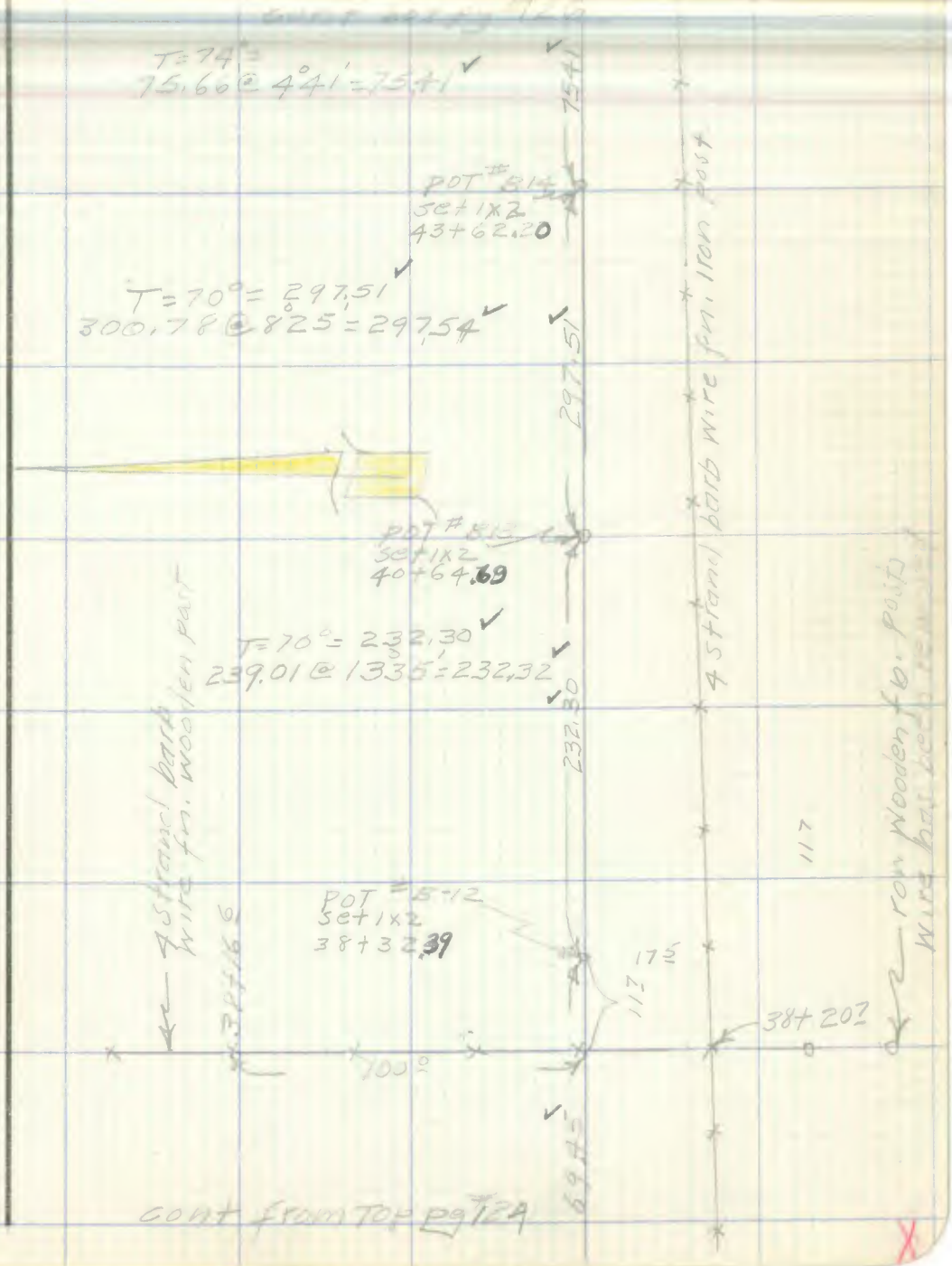

Note: Any Additions or Changes on This Sheet Must be Made or Circled in Red Ink With Date and Name of Person Making Change.

Do not extend notes this side of this line.

RETURN TO
LOS ANGELES COUNTY SURVEYOR
726 LOS ANGELES COUNTY
ENGINEERING BLDG.

76F309S 247 4-53

F. B. 1844 Pg. 126

cont bot left pg #927

W562 L-1

RETURN TO
LOS ANGELES COUNTY SURVEYOR
726 LOS ANGELES COUNTY
ENGINEERING BLDG.

Do not extend notes this side of this line.

Note: Any Additions or Changes on This Sheet Must be Made or Circled In Red Ink With Date and Name of Person Making Change.

Juvenile Prep

Notes Ck'd by KRM	Survey of Comp. Sub #4
Map No.	W. O. 006015 Tape No. 99 St'd. 84 °F
Office Work	Surveyed by B. L. Wilson
Checked	Notes " Date 8-54
Date	Indexed

F. B. 1844 Pg. 127

W.S. 62

LS 27+7
1/2 T.P.

169.09

T=98°
169.16 @ 1°40' = 169.09

Set 1x2
49+51.68

Transit Line

SEC 4

SEC 5 T4N

152.26

T=98 = 152.26
152.25 @ Lev

Set 1x2
51+03.94

88°23'20"
3533330
1702040

T=98° = 63.97
63.96 @ Lev

POT # B 19
Set 1x2
52+12.72 from W.
51+67.91 " N

Cont from Top Pg 426

88°23'27"

63.97

92.69

13.71

29.59

Fd Large rock md.
with a granite rock
16"x12"x10" among the
rocks in the rock md.
with old charred post
lying on mound.
on SE slope of ridge.
fits gov. calls. CS 9045-21
Set 2x2 + N. 52+25.28
ctr mound. 51+97.80

POT B-18
Set 1x2
51+99.01

29.59

12.56

11.73

Note: Any Additions or Changes on This Sheet Must be Made or Circled in Red Ink With Date and Name of Person Making Change.

Do not extend notes this side of this line.

RETURN TO
LOS ANGELES COUNTY SURVEYOR
726 LOS ANGELES COUNTY
ENGINEERING BLDG.

76F3095 247 4-53

F. B. 1899 Pg. 128

cont bot pg 179

SEC 5

SEC 4 T4NR15W

849.72 c/l c

34°15'00"

34°15'00"
137 00 00
205 30 30

Top vertical cliff

5°

set 1x2
44+95.13

T=98° = 287.46
287.61 @ 2.03 = 287.43

287.46

set 1x2
47+82.59

169.09

cont from Top pg 127

RETURN TO
LOS ANGELES COUNTY SURVEYOR
726 LOS ANGELES COUNTY
ENGINEERING BLDG.

Do not extend notes this side of this line.

Note: Any Additions or Changes on This Sheet Must be Made or Circled in Red Ink With Date and Name of Person Making Change.

Notes Ck'd by RAM
Map No.
Office Work
Checked
Date

Survey of Cam Site 54
W. O. Tape No. 99 St'd. °F
Surveyed by E. L. Miller
Notes 11 Date 3-54
Indexed A. C. Johnson

F. B. 1944 PG. 129

Cont. out pg #130

SEC 6 T4N R15W

POT C-3
set 1x2
10+41.70

T=66°=399.79
254.93 @ 718 = 252.86
147.81 @ 604 = 146.98
399.84

POT C-2
set 1x2
6+41.91

T=66°=294.78
295.12 @ 237 = 294.81

POT C-1
set 1x2
3+47.13

T=66°=347.13
210.68 @ 17°53' = 200.50
148.33 @ 834 = 146.67
347.17

Cont from left pg #118

Note: Any Additions or Changes on This Sheet Must be Made or Circled in Red Ink With Date and Name of Person Making Change.

Do not extend notes this side of this line.

RETURN TO
LOS ANGELES COUNTY SURVEYOR
726 LOS ANGELES COUNTY
ENGINEERING BLDG.

76F309S 247 4-53

F.B. 1844 Pg. 130

cont hot pg #131

SEC 6

T4N R15W

373.02

T=66°=373.02
265.21 @ 11°52 = 259.54
115.75 @ 11.16 = 113.52
373.06

POT C-6
set 1x2
18+26.75

55.35

POT C-5
set 1x2 17+71.41

28.33

fd 1" I.P. 30" high
with Tag #RE 917 = 17+43.08

T=66 = 487.84
240.31 @ Lev = 240.31
248.38 @ 434 = 247.59

1/4 1/4 COR
Set 2" I.P. + B.C. in
Conc. Apr 1955
PCH

487.84

1) 89° 14 30"
4) 306 58 00
6) 175 26 40
89° 14' 27"

62.71 @ 16°14 T=80 = 60.21
81.10 @ 18°48 T=80 = 76.77
136.98

COUNTY SURVEYOR
T4N
R15W
Sec 6
1/4 1/4 COR
R.E. 63

27.87 @ LEV. T=84°
= 27.87

TEMP. 1/16 COR
SET 1x2 & N
13+11.44 TO N.
0+00 TO E.

13+19.87

fd 2x2
& Tag LS 2382
133.96

54.27

13+36.14

8.43

27.87

136.98
143.91

149.00 @ 150.1 = 143.91

fd 2" I.P.
No plug

SET 1x2 & NAIL
ON RIDGE
1+36.98

51.49

111°25'40" ①
222 51 20 ②

POT C-4
set 1x2
12+83.57

T=66°=241.87
244.17 @ 7°49' = 241.90

89°
14'
27"

241.87

111°25'40"

cont from Top Pg 129

WS 62 B-1

RETURN TO
LOS ANGELES COUNTY SURVEYOR
726 LOS ANGELES COUNTY
ENGINEERING BLDG.

Do not extend notes this side of this line.

Note: Any Additions or Changes on This Sheet Must be Made or Circled in Red Ink With Date and Name of Person Making Change.

76F309S 247 4-53

RETURN TO
LOS ANGELES COUNTY SURVEYOR
726 LOS ANGELES COUNTY
ENGINEERING BLDG.

Note: Any Additions or Changes on This Sheet Must be Made or Circled in Red Ink With Date and Name of Person Making Change.

Do not extend notes this side of this line.

Notes Ck'd by
Map No.
Office Work
Checked

Survey of
W. O. Tape No. Sr'd. °F
Surveyed by
Notes Date
Indexed

F. B. PG.



F.B. 1844 PG. 132

CONT. BOT. PG. 140

1) 89° 38' 00"
4) 358 32 20
6) 177 48 20
89° 38' 03

188.34 @ LEV. T=68=188.32

188.32

104.12 @ 3°29 T=78°=103.93

M-1

1+03.93

636.30 @ LEV. T=80°=636.28
156.76 @ 3°12 T=74°=156.51
792.79

03"

38'

89°

SEC 6 T4N R15W

03.93

490.26

792.79

48.57

138.71

CONT. BOT. PG. 139

Line

60.11

Sec

Line

Sec

Set SW&T in 36" Collanwood

Ob. POT C10 Set 1X2 26+88.31

COUNTY SURVEYOR T.4.N. CTR. 2 SEC. 6 R.E. 63

Set SW&T in 14" Flood control post

48.76 @ 5°07' T=78°=48.57

57"

1) 90° 22' 00
4) 301 28 00
6) 182 11 40
90° 21' 57"

CONT. RIGHT PG. 136

RETURN TO
LOS ANGELES COUNTY SURVEYOR
726 LOS ANGELES COUNTY
ENGINEERING BLDG.

Do not extend notes this side of this line.

Note: Any Additions or Changes on This Sheet Must be Made or Circled in Red Ink With Date and Name of Person Making Change.

1-8-29 SM

Notes Ck'd by KRM	Survey of [illegible]
Map No.	W. O. [illegible] Tape No. 112 St'd. [illegible] °F
Office Work	Surveyed by [illegible]
Checked	Notes [illegible] Date [illegible]
Date	Indexed [illegible] Johnson

F. B. [illegible] PG. [illegible]

W.S. 67 - B-1

Note: Any Additions or Changes on This Sheet Must be Made or Circled in Red Ink With Date and Name of Person Making Change.

Do not extend notes this side of this line.

RETURN TO
LOS ANGELES COUNTY SURVEYOR
726 LOS ANGELES COUNTY
ENGINEERING BLDG.

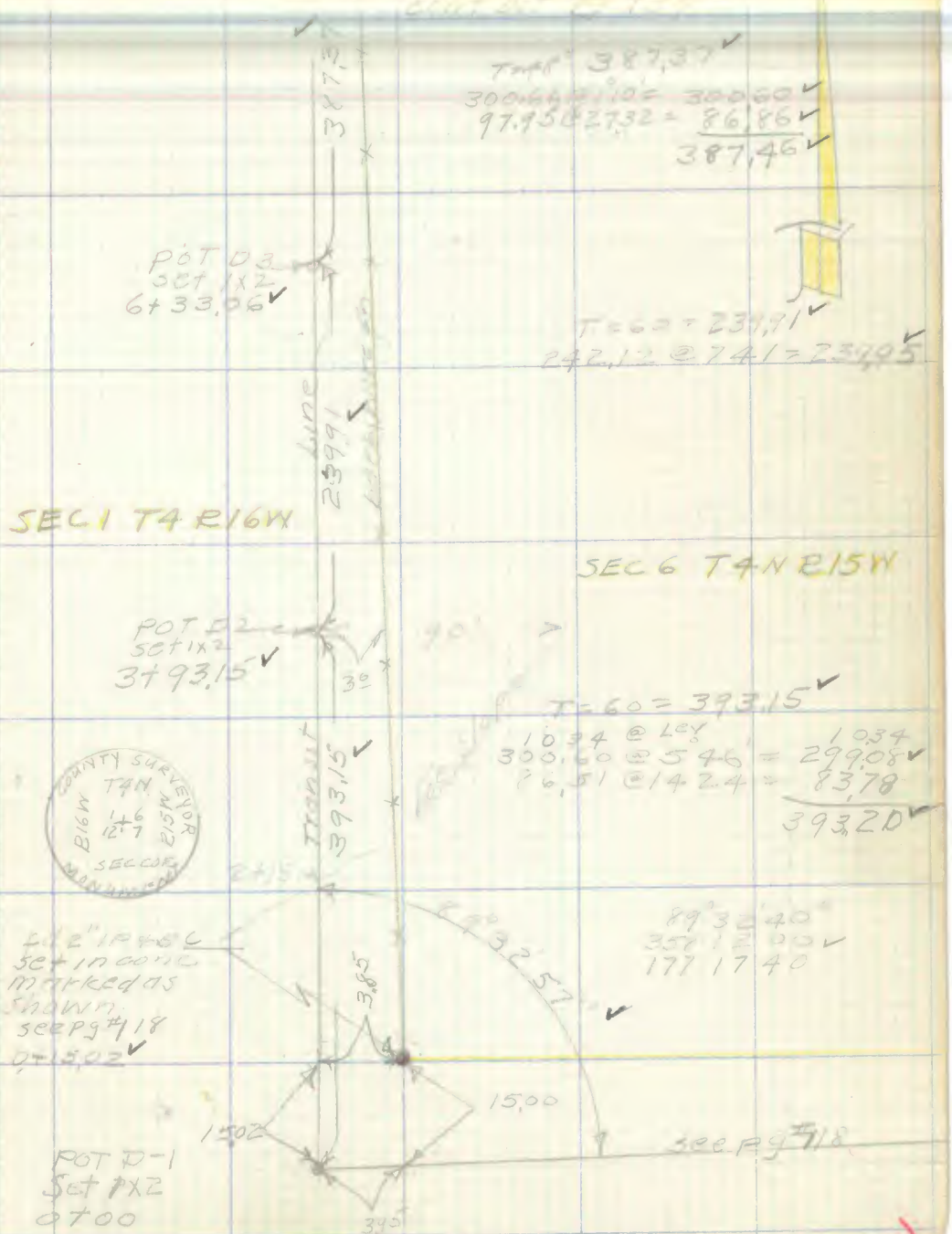

76F309S 247 4-53

F. B. 1844 PG. 134

cont bot pg #135

469.31

13+70.1

24

1°

fd 2" IP 12" high
No Plug 13+69.1

5.8

POT D7
set 1x2
13+63.32

134.38

T=50=134.38
143.23 @ 20.13' = 134.41

POT D6
set 1x2
12+28.94

T=48 = 69.17

SEC 1
T4N R16W

SEC 6
T4N R15W

POT P-5
set 1x2
11+59.77

139.34

T=48 = 139.34
147.97 @ 19.38 = 139.37

Transit

P# D4
set 1x2
10+20.43

387.37

cont from Top 133

WS 52-B-1

RETURN TO
LOS ANGELES COUNTY SURVEYOR
726 LOS ANGELES COUNTY
ENGINEERING BLDG.

Do not extend notes this side of this line.

Note: Any Additions or Changes on This Sheet Must be Made or Circled in Red Ink With Date and Name of Person Making Change.

JUVENILE PARK

Notes Ck'd by LRM	Survey of CAMP SITE #4
Map No.	W. O. 00 60 02 Tape No. 108 St'd. 84 °F
Office Work	Surveyed by R. L. WILLEY
Checked	Notes L. [illegible] Date 6-54
Date	Indexed R. C. Johnson

F. B. 1844 PG. 135

SEC. 1 T. 4 N. R. 16 W.

SEC. 6 T. 4 N. R. 15 W.

337.93

176.28 @ 7°24 T=58' = 174.78
168.56 @ 14°32 T=70' = 163.15
337.93

N. 77° E.

P.O.T. D-9
SET 1X2 & NAIL
19+33.59

28

19+31.9

100.96

TRANSIT LINE

N. 38° W.

101.08 @ 2°35 T=50° = 100.96

P.O.T. D-8
SET 1X2 & NAIL
18+32.63

SPUR

469.31

279.34 @ 2°06 = 279.15
207.22 @ 23°20 190.27
469.42

T=50° = 469.31

CONT. TO PG #134

Note: Any Additions or Changes on This Sheet Must be Made or Circled in Red Ink With Date and Name of Person Making Change.

Do not extend notes this side of this line.

RETURN TO
LOS ANGELES COUNTY SURVEYOR
726 LOS ANGELES COUNTY
ENGINEERING BLDG.

76F309S 247 4-53

F.B. 1844 Pg. 136

RETURN TO
LOS ANGELES COUNTY SURVEYOR
726 LOS ANGELES COUNTY
ENGINEERING BLDG.

Do not extend notes this side of this line.

Note: Any Additions or Changes on This Sheet Must be Made or Circled in Red Ink With Date and Name of Person Making Change.

Notes Ck'd by KRM	Survey of [illegible]
Map No.	W. O. [illegible] Tape No. [illegible] St'd. [illegible] °F
Office Work	Surveyed by [illegible]
Checked	Notes [illegible] Date [illegible]
Date	Indexed R. C. Johnson

F. B. 1844 Pg. 137

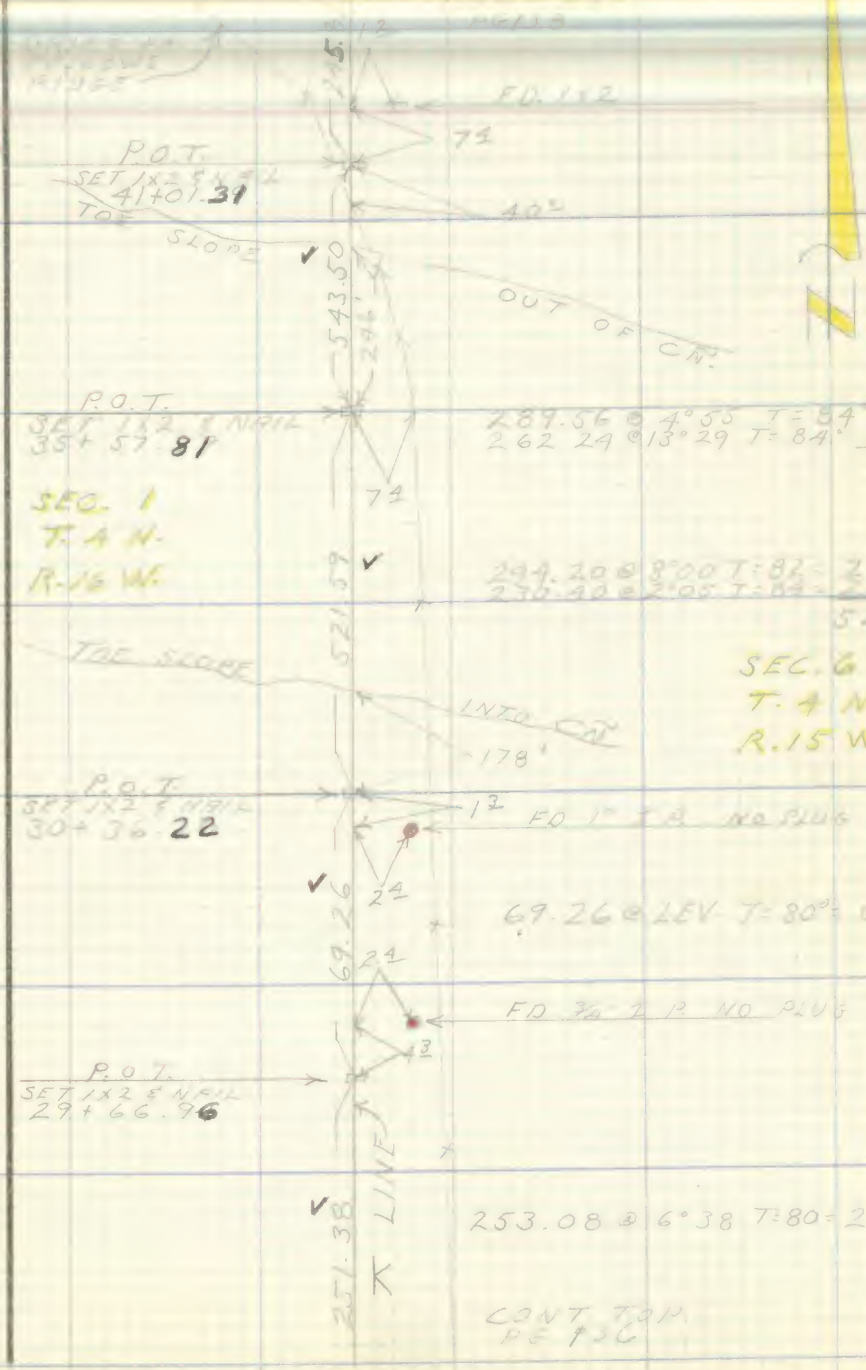

Note: Any Additions or Changes on This Sheet Must be Made or Circled in Red Ink With Date and Name of Person Making Change.

Do not extend notes this side of this line.

RETURN TO
LOS ANGELES COUNTY SURVEYOR
726 LOS ANGELES COUNTY
ENGINEERING BLDG.

76F309S 247 4-53

F.B. 1844 PG. 138

SEC. 36
R. 16 W.

SEC. 31
T. 5 N.
R. 15 W.

CONT. LEFT PG 139

FD. 2 I.P. & BC
SET IN CONC.
MKD. AS SHOWN
52+49.94

COUNTY SURVEYOR
T. 5 N.
R. 16 W. 36 31 R. 15 W.
1 6
T. 4 N.
MONUMENT

1) 89° 15' 30"
4) 357 02 00
6) 175 33 00
89° 15' 30"

89°

T = 52° = 75.27
77.15 @ 12°36' = 75.29

P.O.T.
SET 1X2 & NAIL
51+72.67
TOP STEEP BRK.

T = 52° = 356.13
356.20

SEC. 1

SEC. 6
T. 4 N.

P.O.T.
SET 1X2 & NAIL
48+16.54

T = 58° = 469.41
300.36 @ 16°28 = 288.04
70.22 @ LEV. 70.22
111.85 @ 6°02 111.23
469.49

P.O.T.
SET 1X2 & NAIL
43+49.13

T = 58° = 245.82
246.32 @ 3°30' = 245.86

CONT. TOP
PG. #137

W.S. 77-D-6

RETURN TO
LOS ANGELES COUNTY SURVEYOR
726 LOS ANGELES COUNTY
ENGINEERING BLDG.

Do not extend notes this side of this line.

Note: Any Additions or Changes on This Sheet Must be Made or Circled in Red Ink With Date and Name of Person Making Change.

Notes Ck'd by [illegible]	Survey of [illegible]
Map No.	W. O. [illegible] Tape No. [illegible] St'd. [illegible] °F
Office Work	Surveyed by [illegible]
Checked	Notes [illegible] Date [illegible]
	Indexed

F. B. [illegible] PG. [illegible]

W5 27 - D - 6

SEC. 31 T.5N. R.15W.

T.5N.
SEC. 31
SEC. 6
T.4N.
CONT. RIGHT PG. 438

1) 90° 22' 10"
4) 361 29 40
6) 182 13 20
90° 22' 13"

FD 2" I.P. & BC
SET IN CONC.
MARKED AS
SHOWN. PER F.B.
385 - 27
51+95.80

90°
22'
13"

612.05

53.53 @ 9°39' T=78° = 52.77
295.64 @ 7°39' T=78° = 293.00
268.31 @ 7°02' T=78° = 266.28
612.05

P.O.T.
SET 1X2 EN
45+83.75

SEC. 6 T.4N. R.15W.

339.14

286.32 @13°00 T=80° = 278.77
62.64 @16°08 T=80° = 60.17
339.14

P.O.T.
SET 1X2
42+44.61

273.25

175.70 @ 3°14' T=80° = 175.42
98.09 @ 4°09' T=80° = 97.83
273.25

BARB WIRE FN.
RUNS E. & W.
41.0'

40+12.4

P.O.T.
SET 1X2
39+71.36

490.26

218.27 @ 1°34' T=78° = 218.18
272.58 @ 3°27 T=78° = 272.08
490.26

CONT. LEFT
PG. 452

Note: Any Additions or Changes on This Sheet Must be Made or Circled in Red Ink With Date and Name of Person Making Change.

Do not extend notes this side of this line.

RETURN TO
LOS ANGELES COUNTY SURVEYOR
726 LOS ANGELES COUNTY
ENGINEERING BLDG.

76F3095 247 4-53

F.B. 1844 PG. 140

CONT. BOT. PG. #141

14+42 10 ~~04~~
FD. 2 I.P. PLUG & N.
RE. TAG #1006
UP 5"
67.19
~~67.21~~

1.47'

248.32

P.O.T. M-5
SET 1X2 & NAIL
14+46.00

BARS W. FN.

100.0'

14+41.3
T=50°=67.19
68.49@1109=67.20

14+41.5
FN. COR.

2.0'

3.90'

TEMP 1/4 1/4 COR
SET 1X2 BY PROP
13+78.79 FM W.
=13+20.11 FM S.

68.19 @ 9°45 T=84°=67.21

115.19

257.42 @ 9°20 T=76 = 253.94 4.00

189.34 @ 9°31 T=84°=186.73

186.79

253.94 4.00

CONT. TOP PG. #148

87° 51' 37"

P.O.T. M-4
SET 1X2 & NAIL
11+92.00

1.9

T.4 N.

COUNTY SURVEYOR T4N 1/4 1/4 COR + SEC 6 R15W R.E. 63

1) 87° 51' 40"
4) 351 26 20
6) 167 09 40
87° 51' 37"

100.19 @ LEV. T=74°=100.18
248.53 @ 3°30 T=76°=248.06
348.24

WOVEN WIRE FN.

2.1

348.24

R-15 W

24.0

P.O.T. M-3
SET 1X2 & NAIL
8+43.76

150.78 @ 0°30 T=72=150.76
400.78 @ LEV. T=72=400.75
551.51

551.51

SEC. 6

P.O.T. M-2
SET 1X2 & NAIL
2+92.25

188.32

CONT. TOP PG. #132

WS62 @-1

RETURN TO
LOS ANGELES COUNTY SURVEYOR
726 LOS ANGELES COUNTY
ENGINEERING BLDG.

Do not extend notes this side of this line.

Note: Any Additions or Changes on This Sheet Must be Made or Circled in Red Ink With Date and Name of Person Making Change.

Notes Ck'd by KRM	Survey of [illegible]
Map No.	W. O. [illegible] Tape No. [illegible] St'd. [illegible] °F
Office Work	Surveyed by [illegible]
Checked	Notes [illegible] Date [illegible]
Date	Indexed [illegible]

F. B. [illegible] PG. [illegible]



Note: Any Additions or Changes on This Sheet Must be Made or Circled in Red Ink With Date and Name of Person Making Change.

Do not extend notes this side of this line.

RETURN TO
LOS ANGELES COUNTY SURVEYOR
726 LOS ANGELES COUNTY
ENGINEERING BLDG.

76F3095 247 4-53

F. B. 1844 PG. 142



WS 62 B-1

RETURN TO
LOS ANGELES COUNTY SURVEYOR
726 LOS ANGELES COUNTY
ENGINEERING BLDG.

Do not extend notes this side of this line.

Note: Any Additions or Changes on This Sheet Must be Made or Circled in Red Ink With Date and Name of Person Making Change.

Notes Ck'd by KAM	Survey of [illegible]	F. B. 1844 Pg. 143
Map No.	W. O. [illegible] Tape No. 108 St'd. 84 °F	
Office Work	Surveyed by [illegible]	
Checked	Notes [illegible] Date 5-54	
Date	Indexed A. C. Johnson	

Note: Any Additions or Changes on This Sheet Must be Made or Circled in Red Ink With Date and Name of Person Making Change.

Do not extend notes this side of this line.

RETURN TO
LOS ANGELES COUNTY SURVEYOR
726 LOS ANGELES COUNTY
ENGINEERING BLDG.

76F309S 247 4-53

F.B. 1844 PG. 144



RETURN TO
LOS ANGELES COUNTY SURVEYOR
726 LOS ANGELES COUNTY
ENGINEERING BLDG.

Do not extend notes this side of this line.

Note: Any Additions or Changes on This Sheet Must be Made or Circled in Red Ink With Date and Name of Person Making Change.

Notes Ck'd by KRM
Map No.
Office Work
Checked

Survey of
W. O. Tape No. St'd. °F
Surveyed by
Notes Date
Inferred

F. B. PG. 145

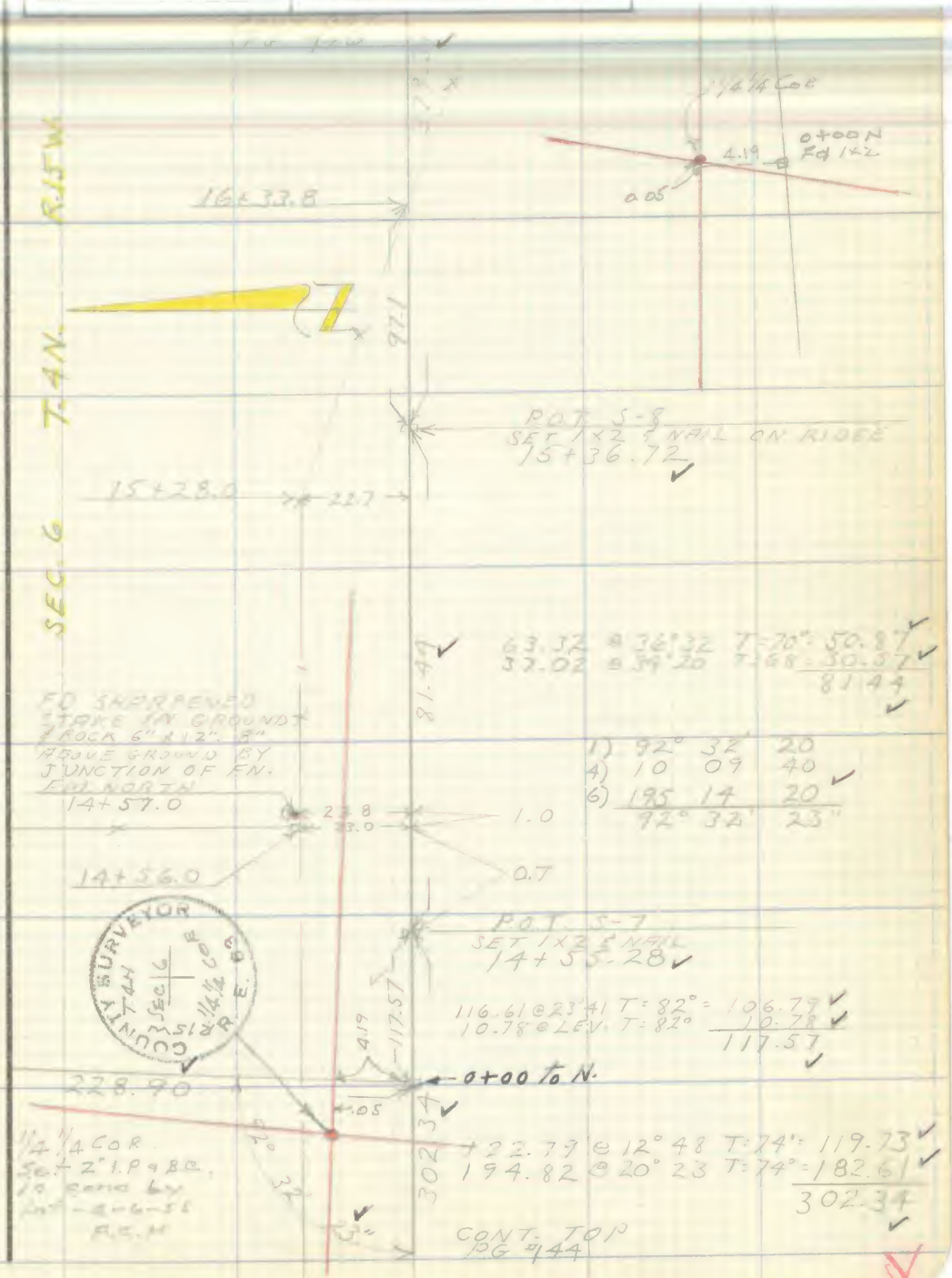

Note: Any Additions or Changes on This Sheet Must be Made or Circled in Red Ink With Date and Name of Person Making Change.

Do not extend notes this side of this line.

RETURN TO
LOS ANGELES COUNTY SURVEYOR
726 LOS ANGELES COUNTY
ENGINEERING BLDG.

76F309S 247 4-53

F. B. 1844 PG. 146

18.14

⊼ LINE

P.O.T. #11
SEE PG. #11
38+12.50

90°00

38+30.64
SET 1X2

79.24 @ 7°04 T=60° = 78.63
50.32 @ 17°40 T=60 = 47.94
126.57

126.57

TO 2½" I P & TAG
RE 1006 (SEE PG #9)
109

26+75.42
TEMP ½ COR
SET 1X2 & NAIL
BY PROP.
(SEE PG #11)
PG-111

94°

1) 94° 20 50"
4) 17 23 20
6) 206 05 00
94° 20' 50'

20'

50"

600.26

138.07 @ 1°31 T=78° = 138.01
149.26 @ 5°12 T=78° = 149.02
285.19 @ 18°59 T=82° = 269.68
46.11 @ 19°10 T=84° = 43.55
600.26

R-15W.

P.O.T. S-10
SET 1X2 & NAIL
20+75.16

159.88 @ 5°31 T=74° = 159.13

159.13

T-4N.

P.O.T. S-9
SET 1X2 & NAIL
19+16.03

297.63 @ 9°29 T=68° = 293.53
86.13 @ 5°06 T=68° = 85.78
379.31

379.31

SEC 6

CONT. TOP
PG #145

B-1562

RETURN TO
LOS ANGELES COUNTY SURVEYOR
726 LOS ANGELES COUNTY
ENGINEERING BLDG.

Do not extend notes this side of this line.

Note: Any Additions or Changes on This Sheet Must be Made or Circled In Red Ink With Date and Name of Person Making Change.

Juvenile Prob.

Notes Ck'd by KRM	Survey of [illegible]	F. B. [illegible] Pg. [illegible]
Map No.	W. O. [illegible] Tape No. [illegible] St'd. [illegible] °F	
Office Work	Surveyed by [illegible]	
Checked	Notes [illegible] Date [illegible]	
Date	Indexed [illegible]	

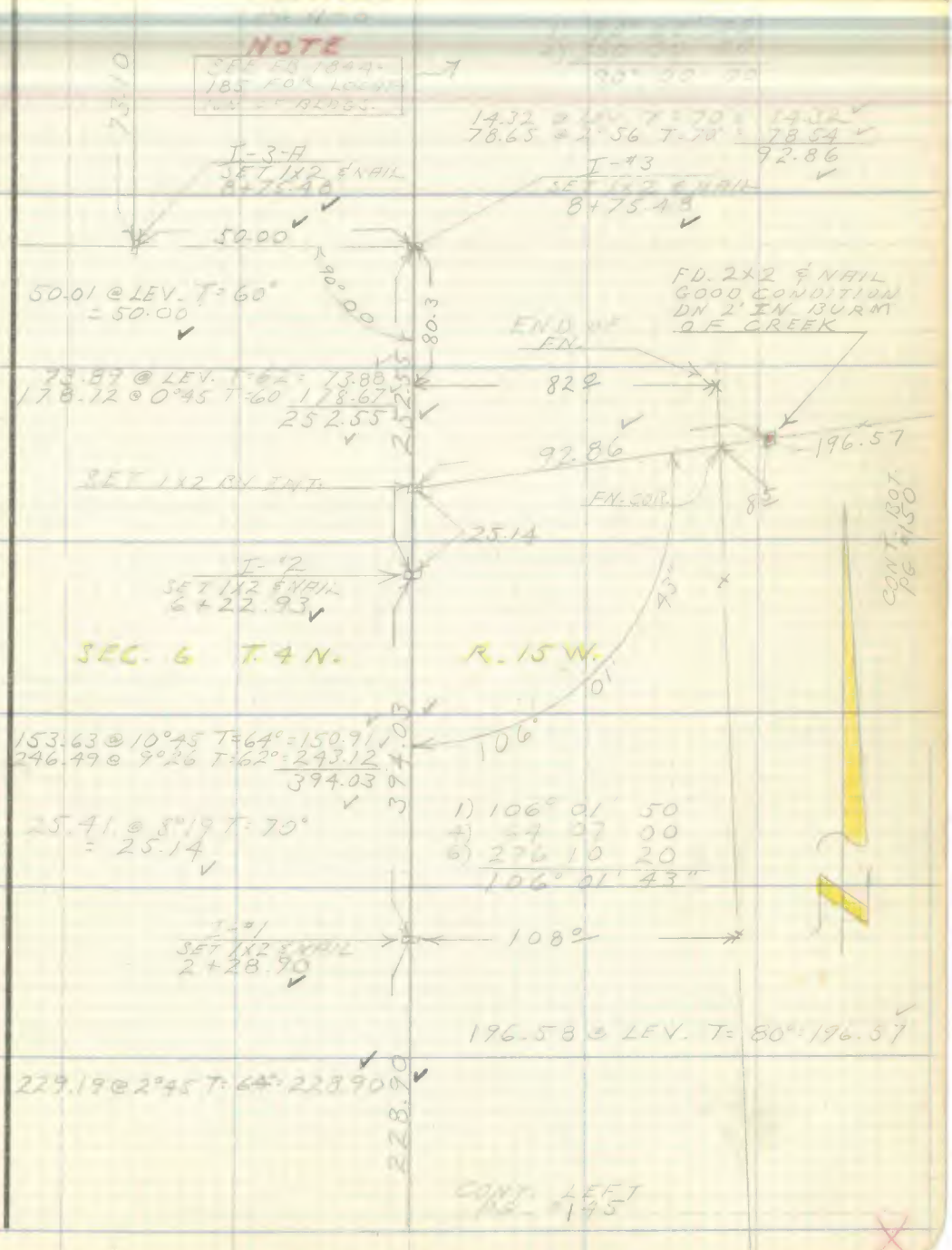

Note: Any Additions or Changes on This Sheet Must be Made or Circled in Red Ink With Date and Name of Person Making Change.

Do not extend notes this side of this line.

RETURN TO
LOS ANGELES COUNTY SURVEYOR
726 LOS ANGELES COUNTY
ENGINEERING BLDG.

76F3095 247 4-53

F.B. 1844 PG. 148



W 562 B-1

RETURN TO
LOS ANGELES COUNTY SURVEYOR
726 LOS ANGELES COUNTY
ENGINEERING BLDG.

Do not extend notes this side of this line.

Note: Any Additions or Changes on This Sheet Must be Made or Circled In Red Ink With Date and Name of Person Making Change.

Notes Ck'd by KRM	Survey of [illegible]
Map No.	W. O. [illegible] Tape No. [illegible] St'd. [illegible] °F
Office Work	Surveyed by [illegible]
Checked	Notes [illegible] Date [illegible]
Date	Indexed A. O. Johnson

F. B. [illegible] PG. [illegible]



Note: Any Additions or Changes on This Sheet Must be Made or Circled in Red Ink With Date and Name of Person Making Change.

Do not extend notes this side of this line.

RETURN TO
LOS ANGELES COUNTY SURVEYOR
726 LOS ANGELES COUNTY
ENGINEERING BLDG.

76F309S 247 4-53

F. B. 1844 Pg. 150

SEC. 6 T. 4 N. R. 15 W.

CONT. BOT PG 949

150.24 @ LEV. T = 90° = 150.25

176.45 @ 2°17' T = 72° = 176.32

COUNTY SURVEYOR R. E. R.

Δ = 66°17'15"
R = 500.00
T = 326.49
L = 548.47

1) 115° 28' 00"
4) 101 51 30
6) 332 47 00
115° 27' 50"

45"

113°

47

RD.

BOUNDARY CT.

518.57

150.25

170.32

FD. OLD 2x2 & NAIL PER C.S. B-438

30.00

1.08

30.00

Set 2" I.P. & B.C. in conc. E.C.

FD. NOTHING SET LG. BTWN W. PROP. 3000 FN. 50.25 ST 90° TO LINE

P.O.S.T. SET 1x2 FN. L

1) 113° 42' 40
4) 94 51 00
6) 322 16 30
113° 42' 45"

B.C. SET 4" x 4" x 24" CONC. TO BE 30.00' AT 90° TO LINE.

POST SET N. & TN.

965 CALC.

195.81

FD. NAIL & TAG NO. 1 PER C.S. B-438

195.86 @ 1°26 T = 90° = 195.81

P.O.S.T. SET 1x2 & N.

47.96 @ LEV. T = 84° = 47.96

47.96

POST SET N. & TN. BY INT.

30.03 @ 12°47 T = 84° = 29.29

FD. 2x2 & NAIL 0.5' E. OF FN. COR.

72.99 @ LEV. T = 84° = 72.99

164.95 @ LEV. T = 84° = 164.95

72.99

29.29

31.52

141.03

115° 27' 50"

164.95

72° 10' 00"

FD. OLD 2x2 & N. PER C.S. B-438

FD. OLD 2x2 — TOP ROTTED OFF BUT ABLE TO FIND GOOD OUTLINE OF 2x2 IN GROUND. SET NAIL IN STA. FD. R.E. TAG 1000 IN SAND WITH 2x2 FN. COR. 0.5' W. OF 2x2

1) 72° 10' 00
2 144 20 00
72° 10 00

1) 105° 50' 30"
4) 53 22 00
6) 216 03 00
105° 50' 30"

CONT. RIGHT PG 947

RETURN TO
LOS ANGELES COUNTY SURVEYOR
726 LOS ANGELES COUNTY
ENGINEERING BLDG.
Do not extend notes this side of this line.

Note: Any Additions or Changes on This Sheet Must be Made or Circled In Red Ink With Date and Name of Person Making Change.

W.S. 62, B-1

Notes Ck'd by RRM	Survey of Juvenile Prob. Camp Site #4	F. B. 1944 Pg. 151
Map No.	W. O. 0332 Tape No. 112 St'd. 84 °F	
Office Work	Surveyed by B. L. Willey	
Checked	Notes " Date 6-4-54	
Date	Indexed A. C. Thomas	

Note: Any Additions or Changes on This Sheet Must be Made or Circled in Red Ink With Date and Name of Person Making Change.

Do not extend notes this side of this line.

RETURN TO
LOS ANGELES COUNTY SURVEYOR
726 LOS ANGELES COUNTY
ENGINEERING BLDG.

76F3095 247 4-53

F. B. 1844 Pg. 152

cont bot pg #53

cont from top pg #51

RETURN TO
LOS ANGELES COUNTY SURVEYOR
726 LOS ANGELES COUNTY
ENGINEERING BLDG.

Do not extend notes this side of this line.

Note: Any Additions or Changes on This Sheet Must be Made or Circled in Red Ink With Date and Name of Person Making Change.

Juvenile Prob.

Notes Ck'd by KRM	Survey of Composite #4
Map No.	W. O. 0060.20 Tape No. 112 St'd. 84 °F
Office Work	Surveyed by R.L. Willey
Checked	Notes 11 Date 6-4-54
	Indexed A. C. Johnson

F. B. [illegible] Pg. 153

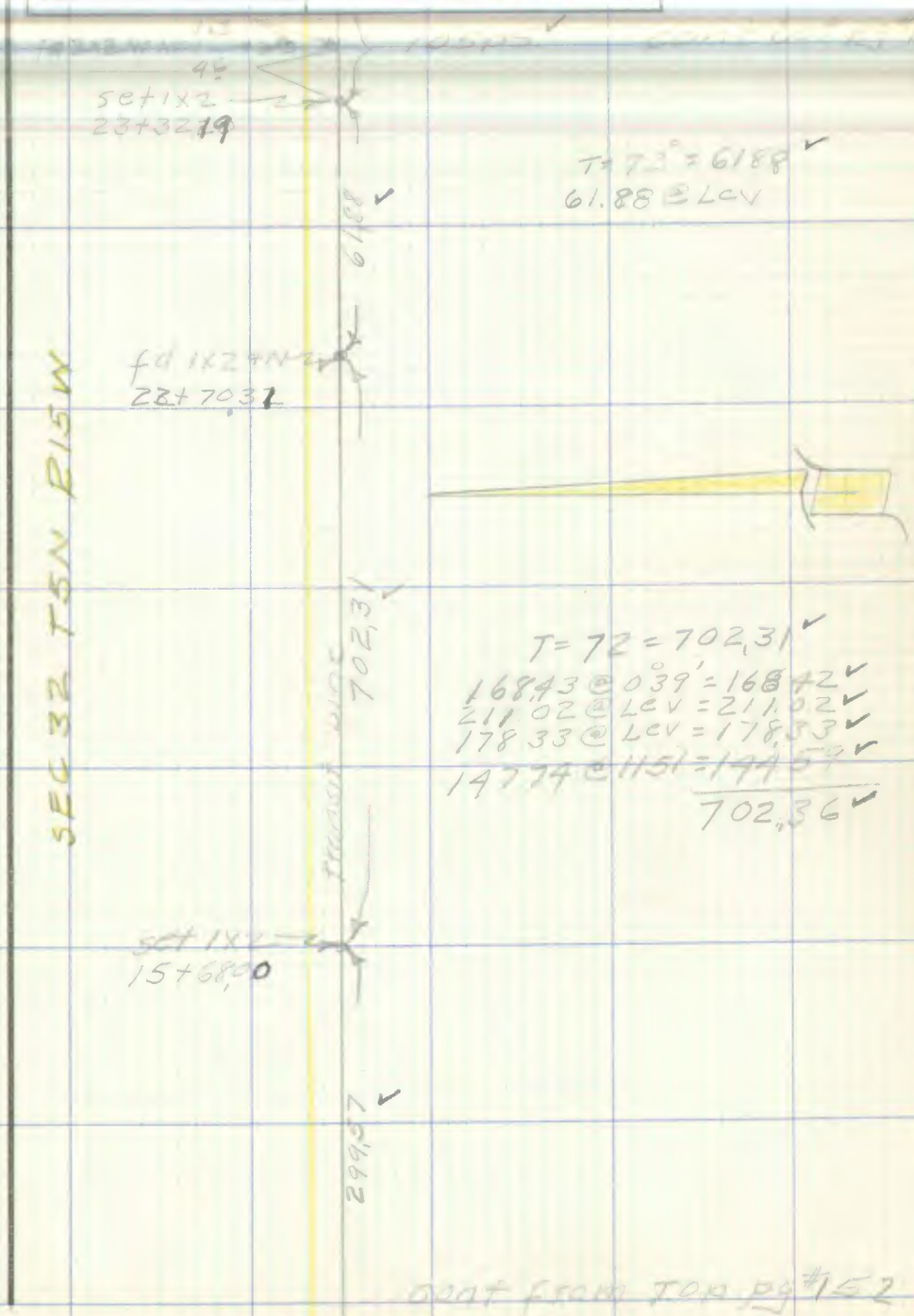

Cont from Top pg #152

Note: Any Additions or Changes on This Sheet Must be Made or Circled in Red Ink With Date and Name of Person Making Change.

Do not extend notes this side of this line.

RETURN TO
LOS ANGELES COUNTY SURVEYOR
726 LOS ANGELES COUNTY
ENGINEERING BLDG.

76F3095 247 4-53

RETURN TO
LOS ANGELES COUNTY SURVEYOR
726 LOS ANGELES COUNTY
ENGINEERING BLDG.

Note: Any Additions or Changes on This Sheet Must be Made or Circled In Red Ink With Date and Name of Person Making Change.

Do not extend notes this side of this line.

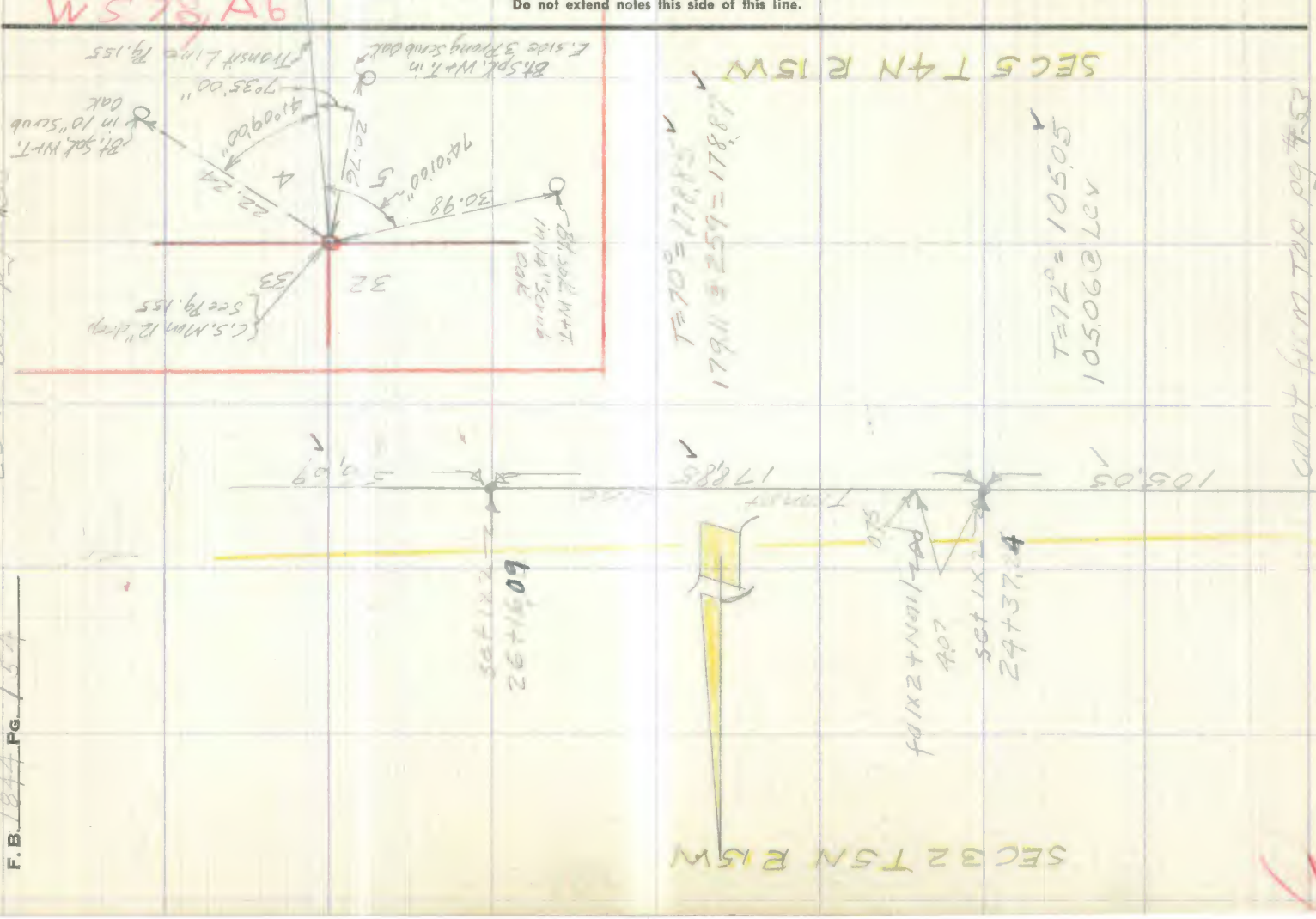

76F309S 247 4-53

RETURN TO
LOS ANGELES COUNTY SURVEYOR
726 LOS ANGELES COUNTY
ENGINEERING BLDG.

Note: Any Additions or Changes on This Sheet Must be Made or Circled in Red Ink With Date and Name of Person Making Change.

Do not extend notes this side of this line.

78 A

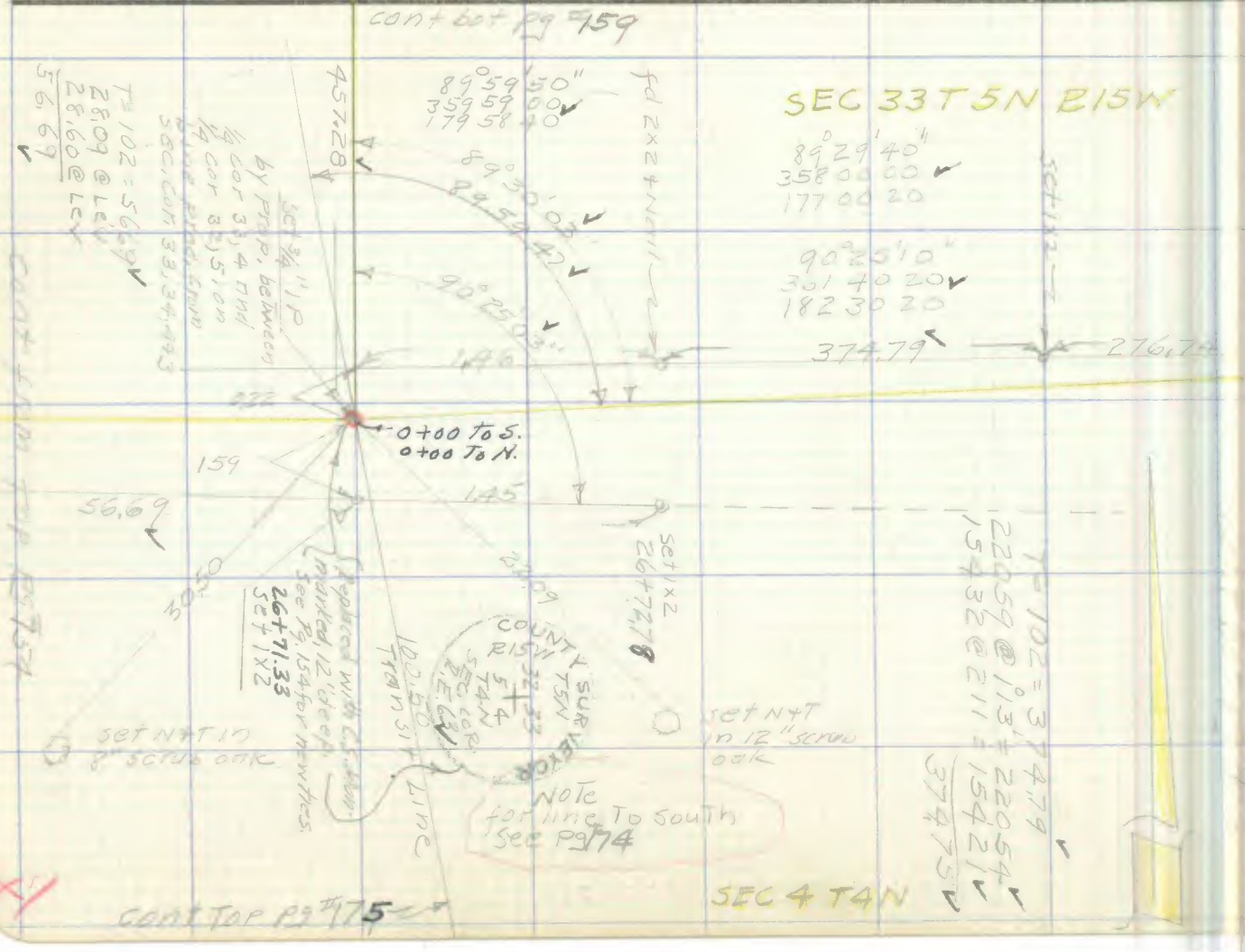

Notes Ck'd by
Map No.
Office Work
Checked
Date

Survey of
W. O. Tape No. Sr'd. of
Surveyed by
Notes Date
Indexed

F. B. PG.

F. B 1844 Pg. 156

cont bct pg #157

106.22

set 1x2

300.69 @ 1213 = 293.88

293.87

0.05

fd 2x2 4N

3.95

SEC 33 T5N R15W

SEC 4 T4N

T = 80° = 255.59

98.72 @ 1733 = 9412

17003 @ 1815 = 16148

255.60

2555 TRANSIT LINE

0.11

fd 2x2 + Tag RE1006

7.17

T = 74 = 276.74

21871 @ 241 = 218.47

5938 @ 1100 = 58.29

276.76

276.74

cont from Top pg #55

RETURN TO
LOS ANGELES COUNTY SURVEYOR
726 LOS ANGELES COUNTY
ENGINEERING BLDG.

Do not extend notes this side of this line.

Note: Any Additions or Changes on This Sheet Must be Made or Circled in Red Ink With Date and Name of Person Making Change.

Notes Ck'd by RRM	Survey of T & N [illegible]
Map No.	W. O. [illegible] Tape No. 112 St'd. 84 °F
Office Work	Surveyed by R L Willey
Checked	Notes [illegible] Date 6-54
Date	Indexed [illegible] Johnson

F. B. 1844 Pg. 157

T=90=18316
173.52 @ 2°05' = 173.41
3 Lev 975
18316

set 1x2

T=90°=320.03
164.38 @ 238 = 164.21
155.99 @ 247 155.81
320.02

SEC 33 T5N R15W

320.03

set 1x2

SEC 4 T4N

500.28

Transit Line

T=90°=500.28
300.55 @ Lev = 300.55
199.83 @ 156 = 199.72
500.27

set 1x2

T=90°=
106.24 @ 1°14' = 106.22

106.22

cont from Top Pg #56

Note: Any Additions or Changes on This Sheet Must be Made or Circled in Red Ink With Date and Name of Person Making Change.

Do not extend notes this side of this line.

RETURN TO
LOS ANGELES COUNTY SURVEYOR
726 LOS ANGELES COUNTY
ENGINEERING BLDG.

76F3095 247 4-53

F. B. 1894 Pg. 158



W.S. 78-A-6

RETURN TO
LOS ANGELES COUNTY SURVEYOR
726 LOS ANGELES COUNTY
ENGINEERING BLDG.

Do not extend notes this side of this line.

Note: Any Additions or Changes on This Sheet Must be Made or Circled in Red Ink With Date and Name of Person Making Change.

Notes Ck'd by KRM	Survey of [illegible]
Map No.	W. O. [illegible] Tape No. [illegible] St'd. [illegible] °F
Office Work	Surveyed by [illegible]
Checked	Notes [illegible] Date [illegible]
Date	Indexed [illegible]

F. B. [illegible] Pg. [illegible]

Pg. 760

Note
This line measured twice for a check
ELM

POT.
Set 1x2 & Nail
157+54.43

SEC. 32 T.5N.

272.97 @ Lev. T=96 = 272.99
153.87 @ 0.52 T=96 = 153.86
426.85

SEC. 33 R.15W

POT.
Set 1x2 & Nail
117+27.58

670.25 @ Lev. T=96 = 670.30

POT.
Set 1x2 & Nail
"A"+57.28

457.24 @ Lev. T=96° = 457.28

Cont. Left Pg. #155

Note: Any Additions or Changes on This Sheet Must be Made or Circled in Red Ink With Date and Name of Person Making Change.

Do not extend notes this side of this line.

RETURN TO
LOS ANGELES COUNTY SURVEYOR
726 LOS ANGELES COUNTY
ENGINEERING BLDG.

76F309S 247 4-53

F.B. 1344 Pg. 160

W.S. 78-A-6



Cont. Top Pg #159

RETURN TO
LOS ANGELES COUNTY SURVEYOR
726 LOS ANGELES COUNTY
ENGINEERING BLDG.

Do not extend notes this side of this line.

Note: Any Additions or Changes on This Sheet Must be Made or Circled In Red Ink With Date and Name of Person Making Change.

Notes Ck'd by KRM	Survey of [illegible]
Map No.	W. O. [illegible] Tape No. 112 St'd. 84 °F
Office Work	Surveyed by [illegible]
Checked	Notes Date 8-54
Date	Indexed A. C. Johnson

F. B. [illegible] PG. [illegible]

WS 636.1

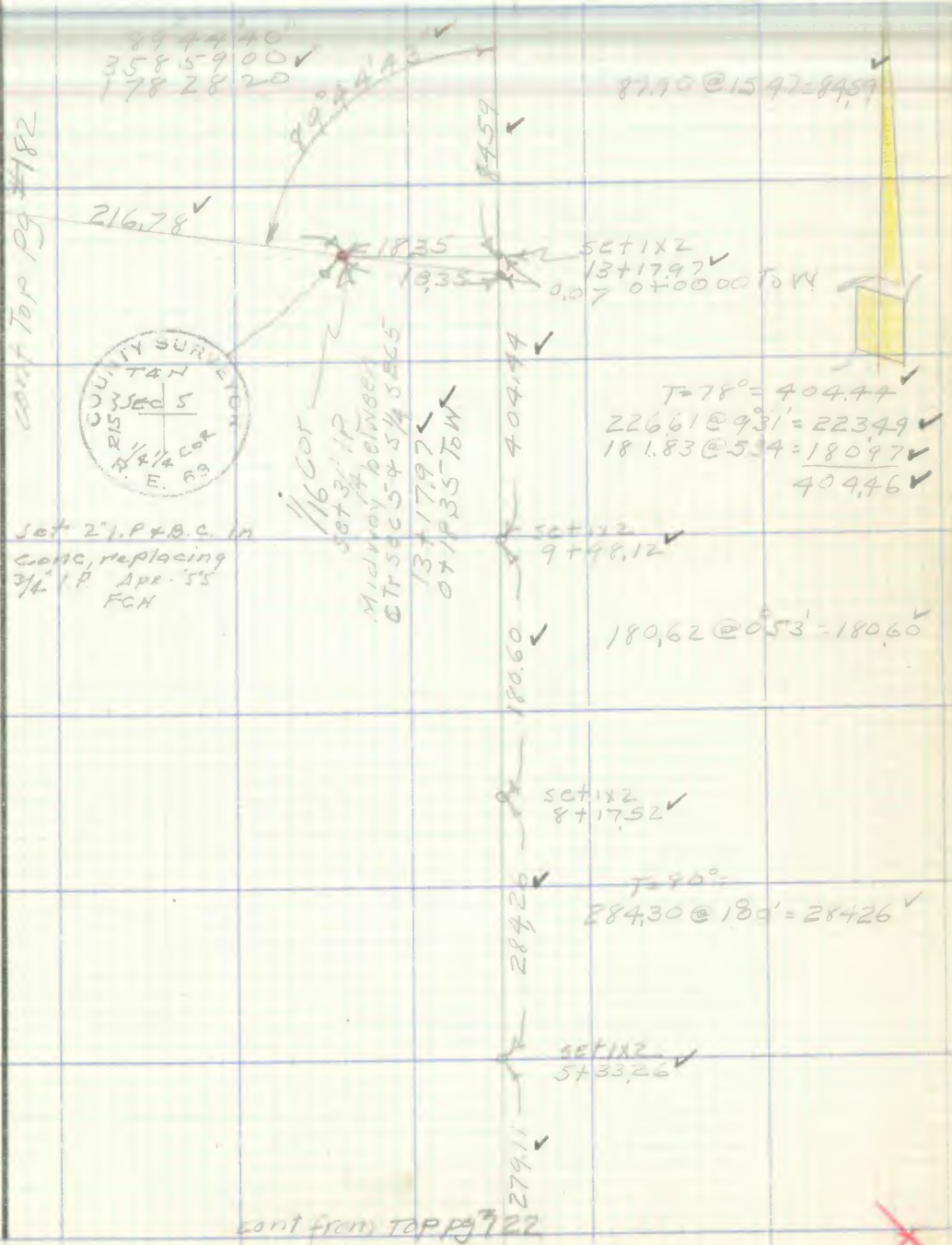

Note: Any Additions or Changes on This Sheet Must be Made or Circled in Red Ink With Date and Name of Person Making Change.

Do not extend notes this side of this line.

RETURN TO
LOS ANGELES COUNTY SURVEYOR
726 LOS ANGELES COUNTY
ENGINEERING BLDG.

76F309S 247 4-53

F.B. 1844 Pg. 162

cont bot pg #163

SEC 5 T 4N R 15W

406.00

501.49

T=84

220.9.4 @ 25°51' = 198.83

207.17 @ Lev = 207.17

406.00

T=84°

224.34 @ 9°46' = 221.09

113.62 @ Lev = 113.62

167.14 @ 3°47' = 166.78

501.49

25.00

64° 27' 20"

Set 1x2

1310.24 Calc.

64°26'40"

257 49 00

26 44 00

41°54'40"

41°54'33"

Top

cliff

N 75° W

4.0

wire fn

23°

set 1x2

14+02.56

Barb.

8459

404.44

cont from Top pg #161

RETURN TO
LOS ANGELES COUNTY SURVEYOR
726 LOS ANGELES COUNTY
ENGINEERING BLDG.

Do not extend notes this side of this line.

Note: Any Additions or Changes on This Sheet Must be Made or Circled in Red Ink With Date and Name of Person Making Change.

Notes Ck'd by KRM	Survey of SEC LINE T4N R15W
Map No.	W. O. Tape No. 112 St'd. 84 °F
Office Work	Surveyed by R. L. Willey
Checked	Notes Date 6-54
Date	Indexed

F. B. 1440 Pg. 1-3

SECS T4N R15W

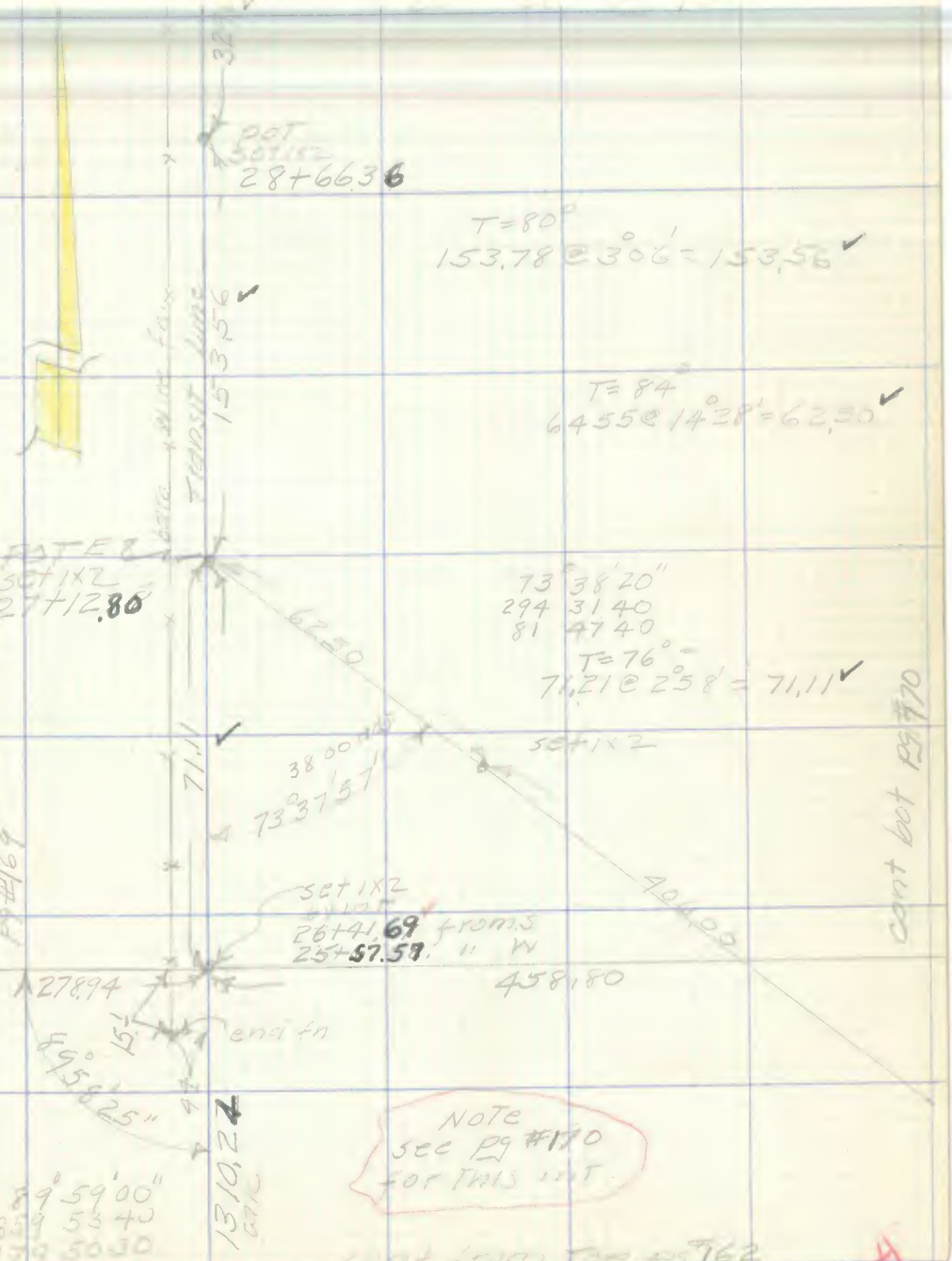

Note: Any Additions or Changes on This Sheet Must be Made or Circled in Red Ink With Date and Name of Person Making Change.

Do not extend notes this side of this line.

RETURN TO
LOS ANGELES COUNTY SURVEYOR
726 LOS ANGELES COUNTY
ENGINEERING BLDG.

76F3095 247 4-53

F. B. 1844 PG. 164

cont bot pg #165

SEC 5 T4N R15W

POT E4
Set 1x2
37+50.70

T = 78° = 317.73
217.83 @ 238 = 217.60
100.25 @ 236 = 100.15
317.75

POT E5
34+[illegible]7

T = 78° = 236.96
109.87 @ 230 = 109.76
127.39 @ 3[illegible]3 = 127.21
236.97

POT E6
Set 1x2
31+96.09

T = 80° = 329.65
117.64 @ 241 = 117.51
95.64 @ 2[illegible] = 95.64
116.67 @ 3[illegible] = 116.51
329.66

cont from top pg #163

RETURN TO
LOS ANGELES COUNTY SURVEYOR
726 LOS ANGELES COUNTY
ENGINEERING BLDG.
Do not extend notes this side of this line.

Note: Any Additions or Changes on This Sheet Must be Made or Circled In Red Ink With Date and Name of Person Making Change.

Notes Ck'd by KAM	Survey of [illegible]
Map No.	W. O. 03 [illegible] Tape No. 112 St'd. 84 °F
Office Work	Surveyed by R L Miller
Checked	Notes [illegible] Date 6-54
Date	Indexed A C Johnson

F. B. [illegible] Pg. 165

Note: Any Additions or Changes on This Sheet Must be Made or Circled in Red Ink With Date and Name of Person Making Change.

Do not extend notes this side of this line.

RETURN TO
LOS ANGELES COUNTY SURVEYOR
726 LOS ANGELES COUNTY
ENGINEERING BLDG.

T = 70 = 93.95
98.41 @ 1°18 = 93.96

Set N + T
S. edge Pvmt
49+79.41

T = 70° = 289.86
289.95 @ 1°09 = 289.89

SEC 5 T 4 N R15W

POT E1
46+89.55

T = 72° = 369.10
223.64 @ Lev
145.49 @ Lev
369.13

POT E2
43+20.45

T = 72° = 569.75
170.76 @ 1°23' = 170.71
160.43 @ Lev = 160.43
238.65 @ Lev = 238.65
569.79

Transit Line

4 strand barb W. fn.

4°

cont from Top pg #164

76F3093 247 4-53

F.B. 1844 Pg. 166

cont bot pg 767

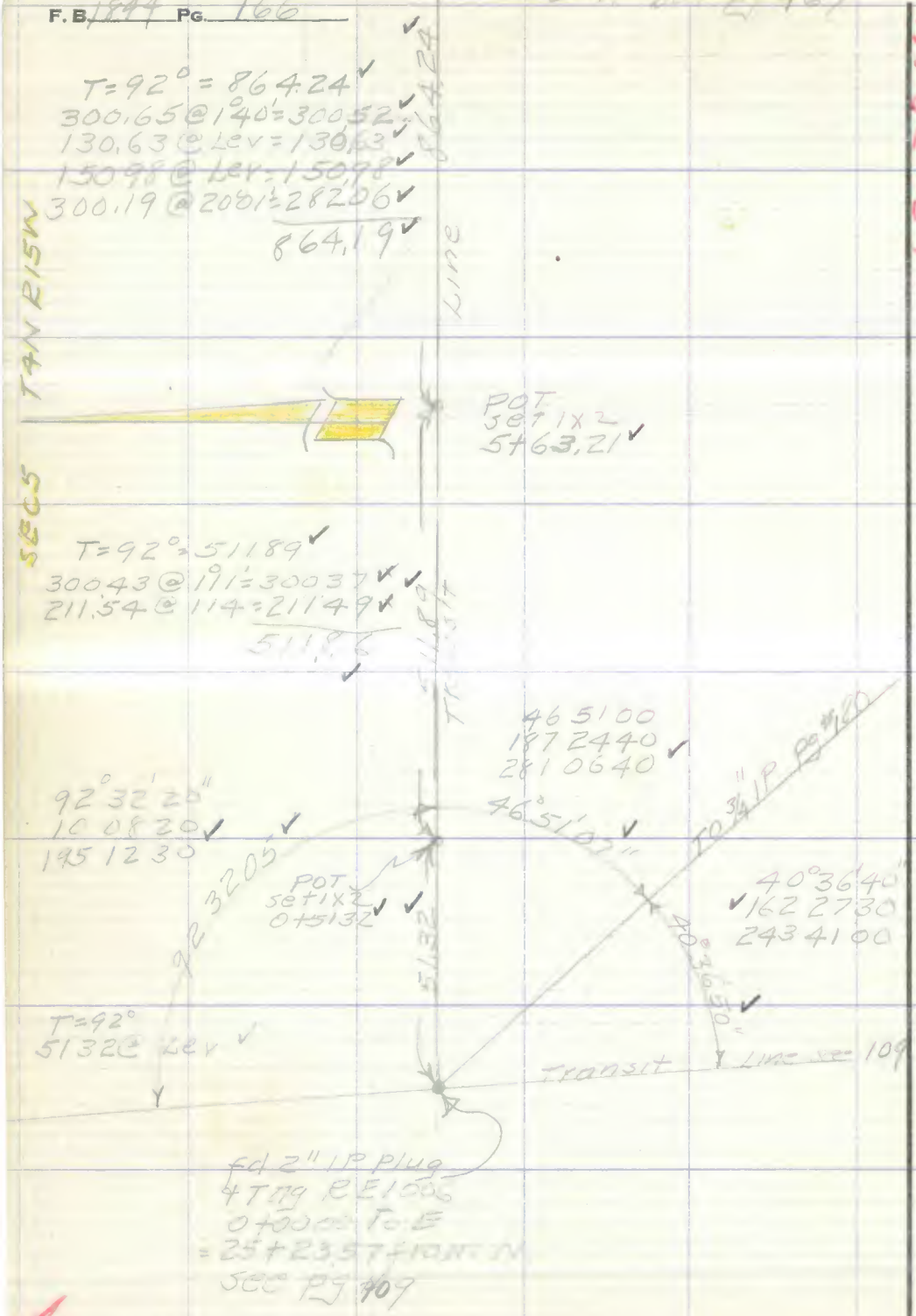

4562-B-1

RETURN TO
LOS ANGELES COUNTY SURVEYOR
726 LOS ANGELES COUNTY
ENGINEERING BLDG.

Do not extend notes this side of this line.

Note: Any Additions or Changes on This Sheet Must be Made or Circled in Red Ink With Date and Name of Person Making Change.

Turnville prob. Conc #4

Notes Ck'd by KRM	Survey of [illegible]	F. B. 1944 Pg. 167
Map No.	W. O. Tape No. 92 St'd. 64 °F	
Office Work	Surveyed by E. L. Willey	
Checked	Notes " Date 7-54	
Date	Indexed A. C. Johnson	

WS 62, B-1

SEC 5 T4N R15W

Note: Any Additions or Changes on This Sheet Must be Made or Circled in Red Ink With Date and Name of Person Making Change.

Do not extend notes this side of this line.

RETURN TO
LOS ANGELES COUNTY SURVEYOR
726 LOS ANGELES COUNTY
ENGINEERING BLDG.

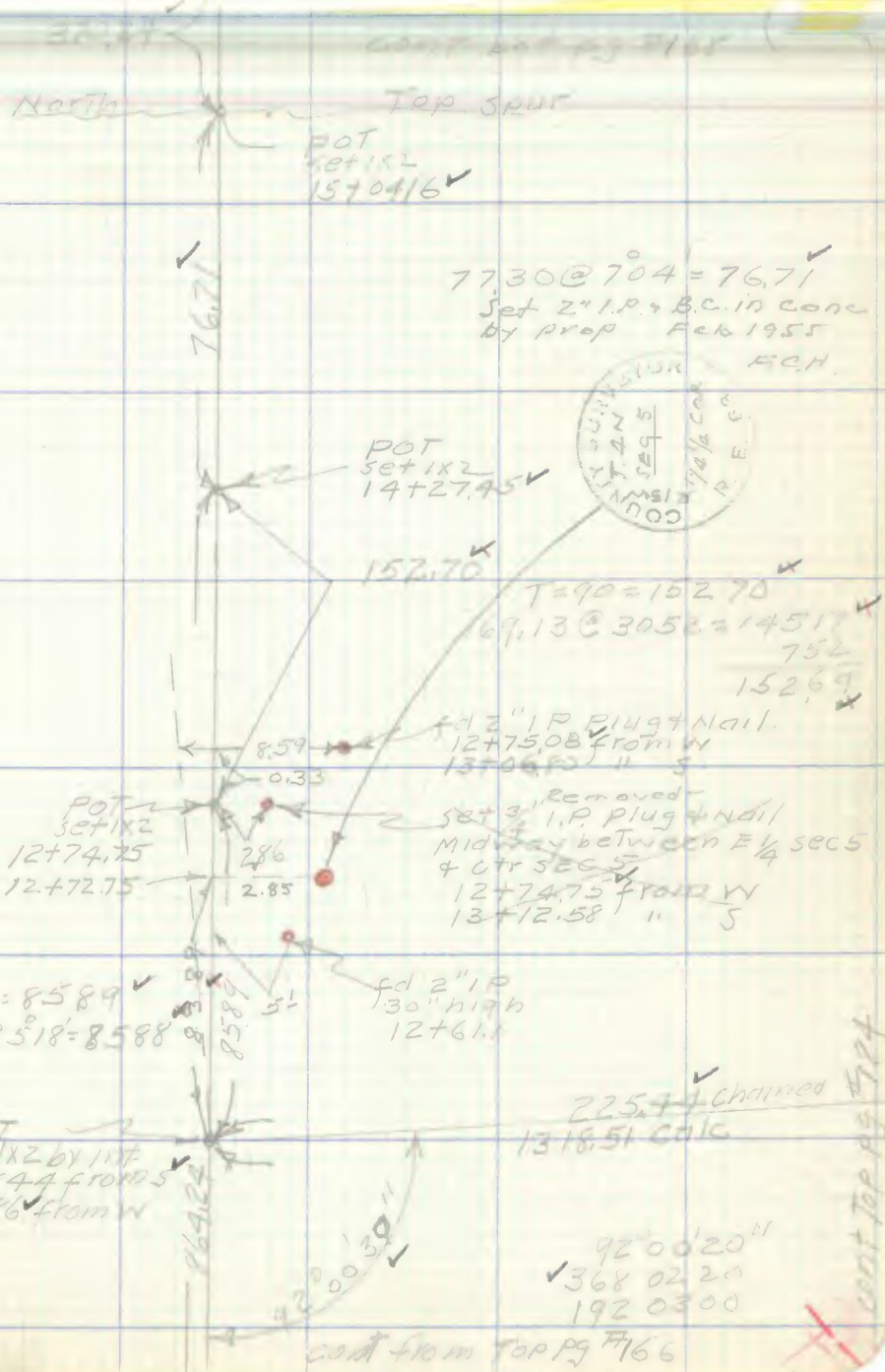

76F309S 247 4-53

F.B. 1844 Pg. 168

cont bot pg #169

T = 92 = 94.52
97.42 @ 1403 = 94.51

94.52
Transit Line

SEC 5 T4N R15W

POT
set 1x2
18+7440

Top small [illegible]

T = 92° = 370.24
122.63 @ 21°13' = 114.32
26069 @ 1100 = 255.90
370.22

370.24

RETURN TO
LOS ANGELES COUNTY SURVEYOR
726 LOS ANGELES COUNTY
ENGINEERING BLDG.

Do not extend notes this side of this line.

Note: Any Additions or Changes on This Sheet Must be Made or Circled in Red Ink With Date and Name of Person Making Change.

Notes Ck'd by KRM	Survey of [illegible] T4N R15W
Map No.	W. O. [illegible] Tape No. 112 St'd. 84 °F
Office Work	Surveyed by [illegible]
Checked	Notes [illegible] Date [illegible]
Date	Indexed A. C. Johnson

F. B. 1840 Pg. 169

SEC 5 T4N R15W

T=92° = 274.93
275.11 @ 2.08 = 274.92

274.93
~~278.94~~

T= 76° = ~~278.94~~
~~276.36 @ 2°08' = 276.17~~
~~2.78 @ Lev = 2.78~~
~~278.95~~

POT set 1X2
22+82.64

T= 76° = 313.72
211.62 @ 18°56' = 200.17
~~115.92 @ 11°34' = 113.57~~
313.74

313.72
Transit Line

POT set 1X2
19+68.92

9452

cont from Top pg 168

Note: Any Additions or Changes on This Sheet Must be Made or Circled in Red Ink With Date and Name of Person Making Change.

Do not extend notes this side of this line.

RETURN TO
LOS ANGELES COUNTY SURVEYOR
726 LOS ANGELES COUNTY
ENGINEERING BLDG.

76F309S 247 4-53

F. B. 1844 Pg 170

cont bot pg #171

158.97 @ 342 = 158.64 ✓
95.15 @ Lev = 95.15 ✓
253.79 ✓

253.79

set 1x2
~~30+20.38~~ ✓
30+16.37 ✓

T = 84
162.13 @ 253 = 161.92 ✓
299.80 @ 800 = 296.88 ✓
458.80 ✓

Transit Line

NOTE
SEE Pg #163
FOR THIS COR

1x2 set by int
26+41.69 from S
~~25+61.58~~ ✓
see pg #163 + 169
25+57.57 ✓

5.69
~~5.72~~

71.11

131.024
calc

Removed
CTR SEC. 5,
SET 3/4 IP
conc plug +
copper cart.
~~25+4~~
~~26+35.95~~ from S
25+45.49 from W

12.08

25+45.49

89°58'25"
see pg #63

274.93

cont. from pg #163

POT 8 E
27+12.78

CENTER SEC
Set 2" IP & B.C. in conc
Feb 1955
F.C.H.

cont from pg #169

SEC 5 T4N R15W

Ws 62, C-1

RETURN TO
LOS ANGELES COUNTY SURVEYOR
726 LOS ANGELES COUNTY
ENGINEERING BLDG.
Do not extend notes this side of this line.

Note: Any Additions or Changes on This Sheet Must be Made or Circled in Red Ink With Date and Name of Person Making Change.

Notes Ck'd by KRM	Survey of [illegible]
Map No.	W. O. 0302.01 Tape No. 112 St'd. 84 °F
Office Work	Surveyed by [illegible]
Checked	Notes " Date
Date	Indexed A. C. Johnson

F. B. 1944 Pg. 171

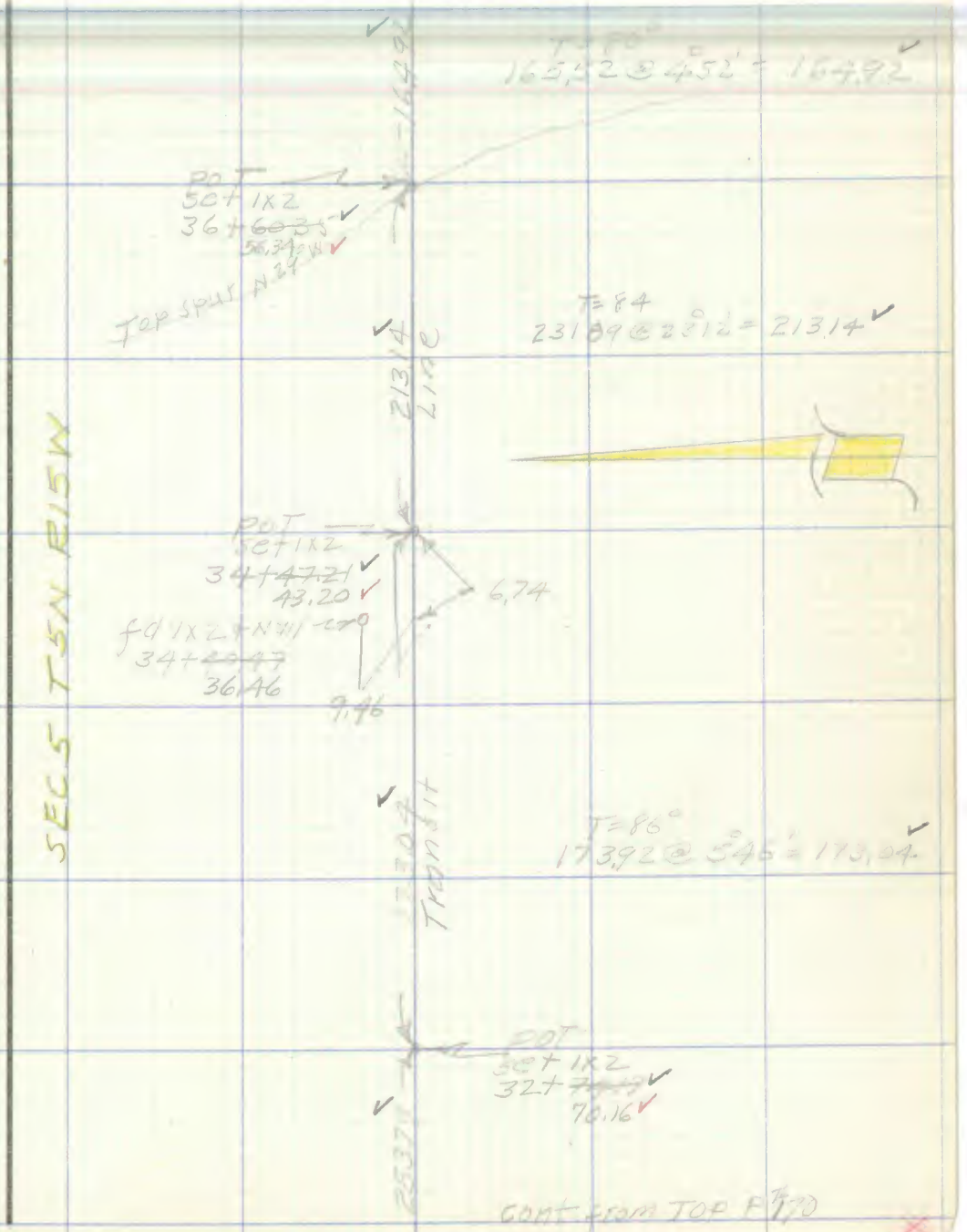

Note: Any Additions or Changes on This Sheet Must be Made or Circled in Red Ink With Date and Name of Person Making Change.

Do not extend notes this side of this line.

RETURN TO
LOS ANGELES COUNTY SURVEYOR
726 LOS ANGELES COUNTY
ENGINEERING BLDG.

76F309S 247 4-53

F. B. 1844 Pg. 172

cont bot pg #173

T=76° = 276.75
276.90 @ 1°48' = 276.76

276.75 Line

Top spur N 09° W

Pot set 1x2
42 + ~~[illegible]~~
74.73

T=82°
183.72 @ 1108 = 180.26
144.51 @ 724 = 143.31
323.57

323.57 Transit

Pot set 1x2
39 + ~~[illegible]~~
51.16
32.8

T=80°
130.10 @ 3°08' = 129.90

129.90

fd 3" I.P. No plug in small rock md
39 + ~~[illegible]~~
18.4
11.2

Top spur N 03° W

Pot set 1x2
38 + ~~[illegible]~~
21.26

164.92

SEC 5 T 4 N R 15 W

W.S. 62, C-1

RETURN TO
LOS ANGELES COUNTY SURVEYOR
726 LOS ANGELES COUNTY
ENGINEERING BLDG.
Do not extend notes this side of this line.

Note: Any Additions or Changes on This Sheet Must be Made or Circled in Red Ink With Date and Name of Person Making Change.

Notes Ck'd by KAM	Survey of T4N R15W
Map No.	W. O. 03020 Tape No. 112 St'd. 84 °F
Office Work	Surveyed by R L Willey
Checked	Notes " Date 7-54
Date	Indexed K. C. Johnson

F. B. 1944 Pg. 173

W.S. 62 C-1

SEC 5 T4N R15W

Cont Left P.T.B.

T=76° = 352.67

269.86 @ Lev

82.83 @ Lev

352.69

set 1x2

~~49+29.45~~

25.45

T 84°

224.48 @ 8°00' = 222.30

222.30

set 1x1

47+~~07.16~~

03.15

T= 76° = 151.67

154.02 @ 10°00' = 151.68

151.67

Transit Line

POT set 1x2

45+~~55.49~~

51.48

57

Top spur N 22° W

fd 2" IP No plug

45+~~49.8~~

45.7

9.8

276.75

cont from Top pg. #172

Note: Any Additions or Changes on This Sheet Must be Made or Circled in Red Ink With Date and Name of Person Making Change.

Do not extend notes this side of this line.

RETURN TO
LOS ANGELES COUNTY SURVEYOR
726 LOS ANGELES COUNTY
ENGINEERING BLDG.

76F309S 247 4-53

RETURN TO
LOS ANGELES COUNTY SURVEYOR
726 LOS ANGELES COUNTY
ENGINEERING BLDG.

Note: Any Additions or Changes on This Sheet Must be Made or Circled in Red Ink With Date and Name of Person Making Change.

Do not extend notes this side of this line.

F. B. 1844 PG. 174

Notes Ck'd by KRM	Survey of [illegible]
Map No.	W. O. [illegible] Tape No. [illegible] St'd. [illegible] °F
Office Work	Surveyed by [illegible]
Checked	Notes [illegible] Date [illegible]

F. B. [illegible] Pg. 145

117.87 @ 31°30' T=78° = 100.50

100.50

Fd 1x2 & Nail
up 6

.07

1.34

Top Ridge

POT #1
Set 1x2 & Nail
1+00.50

N 89 W

208.87 @ 15°58' T=78 = 205.05
120.78 @ Lev. T=78 = 120.78
142.69 @ 1°45' T=78 = 142.56
468.39

468.39

2+17

Toe Slope

SEC. 5 T4N R15W

SEC 4 T4N R15W

Line

POT #2
Set 1x2 & Nail
5+68.89

123.57 @ 1°15' T=90° = 123.57

123.57

Transit

Cont Top B.F. 76

Note: Any Additions or Changes on This Sheet Must be Made or Circled in Red Ink With Date and Name of Person Making Change.

Do not extend notes this side of this line.

RETURN TO
LOS ANGELES COUNTY SURVEYOR
726 LOS ANGELES COUNTY
ENGINEERING BLDG.

76F3095 247 4-53

F. B. 1844 PG. 176

WS 62, C-1

RETURN TO
LOS ANGELES COUNTY SURVEYOR
726 LOS ANGELES COUNTY
ENGINEERING BLDG.

Do not extend notes this side of this line.

Note: Any Additions or Changes on This Sheet Must be Made or Circled in Red Ink With Date and Name of Person Making Change.

Notes Ck'd by KRM	Survey of Section Lines
Map No.	W. O. [illegible] Tape No. [illegible] St'd. 84° °F
Office Work	Surveyed by RC Dale
Checked	Notes RC Dale Date 6-25-54
Date	Indexed A. C. Johnson

F. B. [illegible] Pg. 177

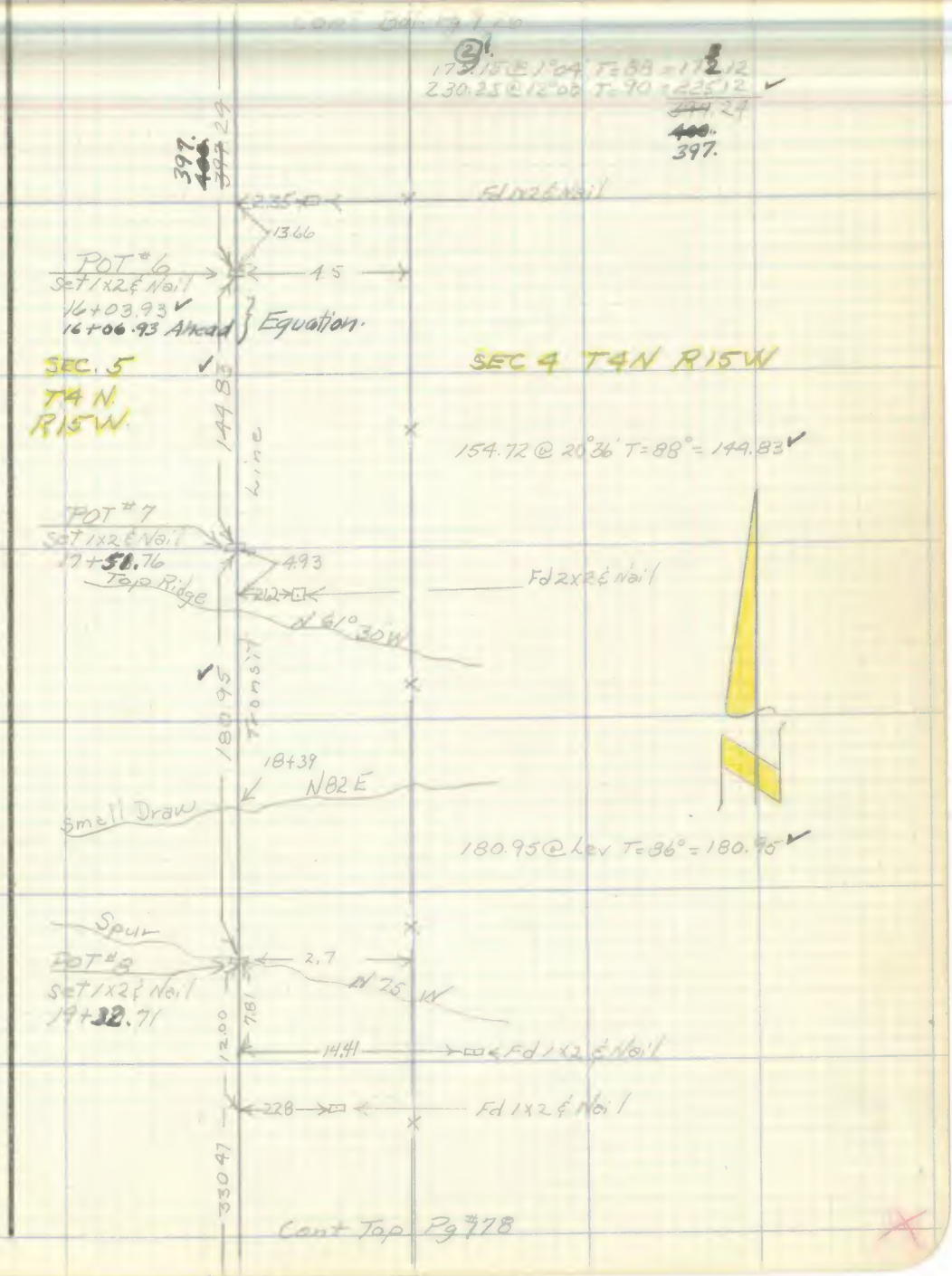

Note: Any Additions or Changes on This Sheet Must be Made or Circled in Red Ink With Date and Name of Person Making Change.

Do not extend notes this side of this line.

RETURN TO
LOS ANGELES COUNTY SURVEYOR
726 LOS ANGELES COUNTY
ENGINEERING BLDG.

76F309S 247 4-53

F. B. 1844 Pg. 178

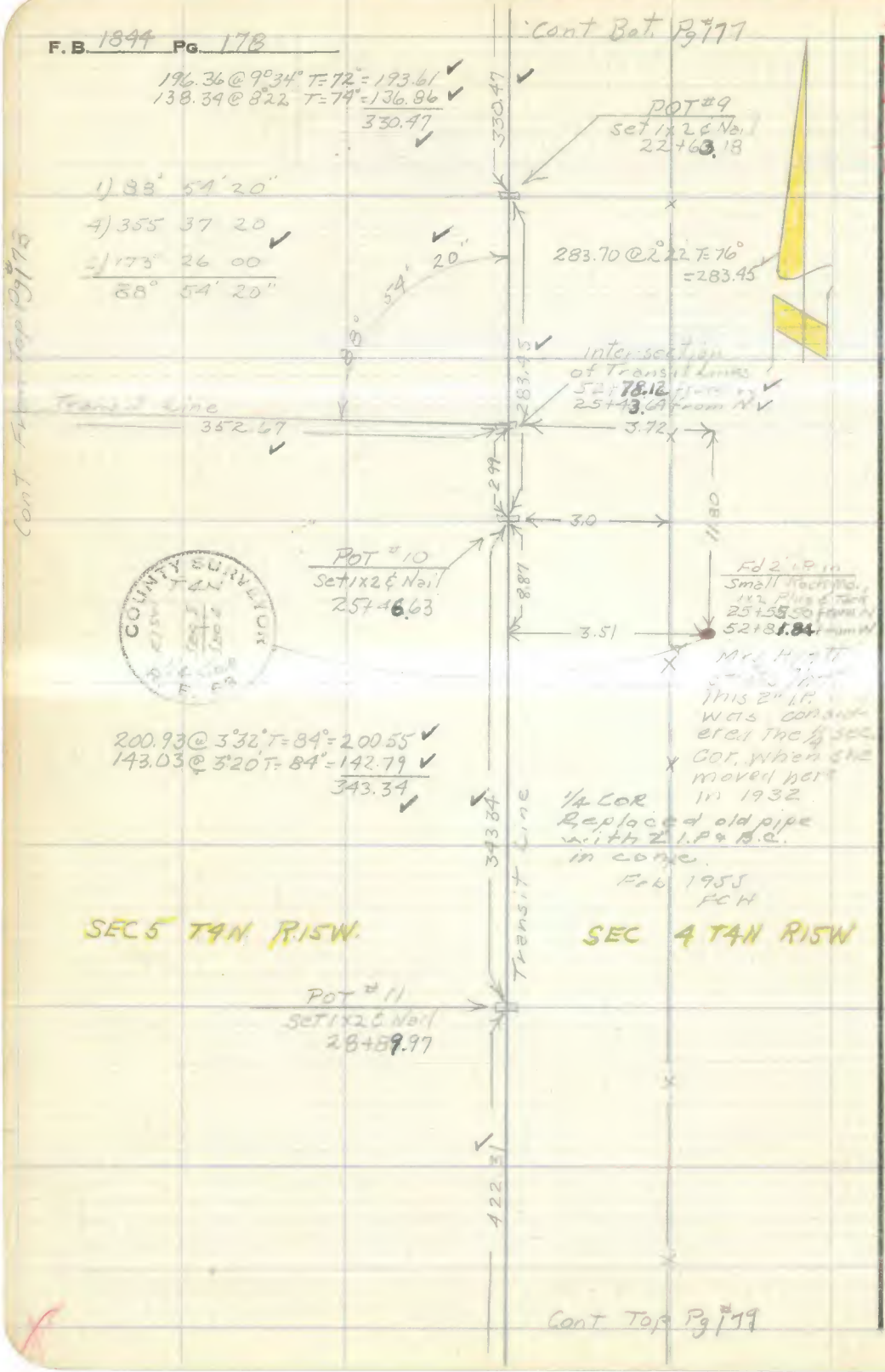

RETURN TO
LOS ANGELES COUNTY SURVEYOR
726 LOS ANGELES COUNTY
ENGINEERING BLDG.

Do not extend notes this side of this line.

Note: Any Additions or Changes on This Sheet Must be Made or Circled in Red Ink With Date and Name of Person Making Change.

Notes Ck'd by KRM	Survey of Section Lines
Map No.	W. O. 03 [illegible] Tape No. [illegible] St'd. [illegible] °F
Office Work	Surveyed by [illegible]
Checked	Notes [illegible] Date [illegible]
Date	Indexed [illegible]

F. B. [illegible] Pg. [illegible]

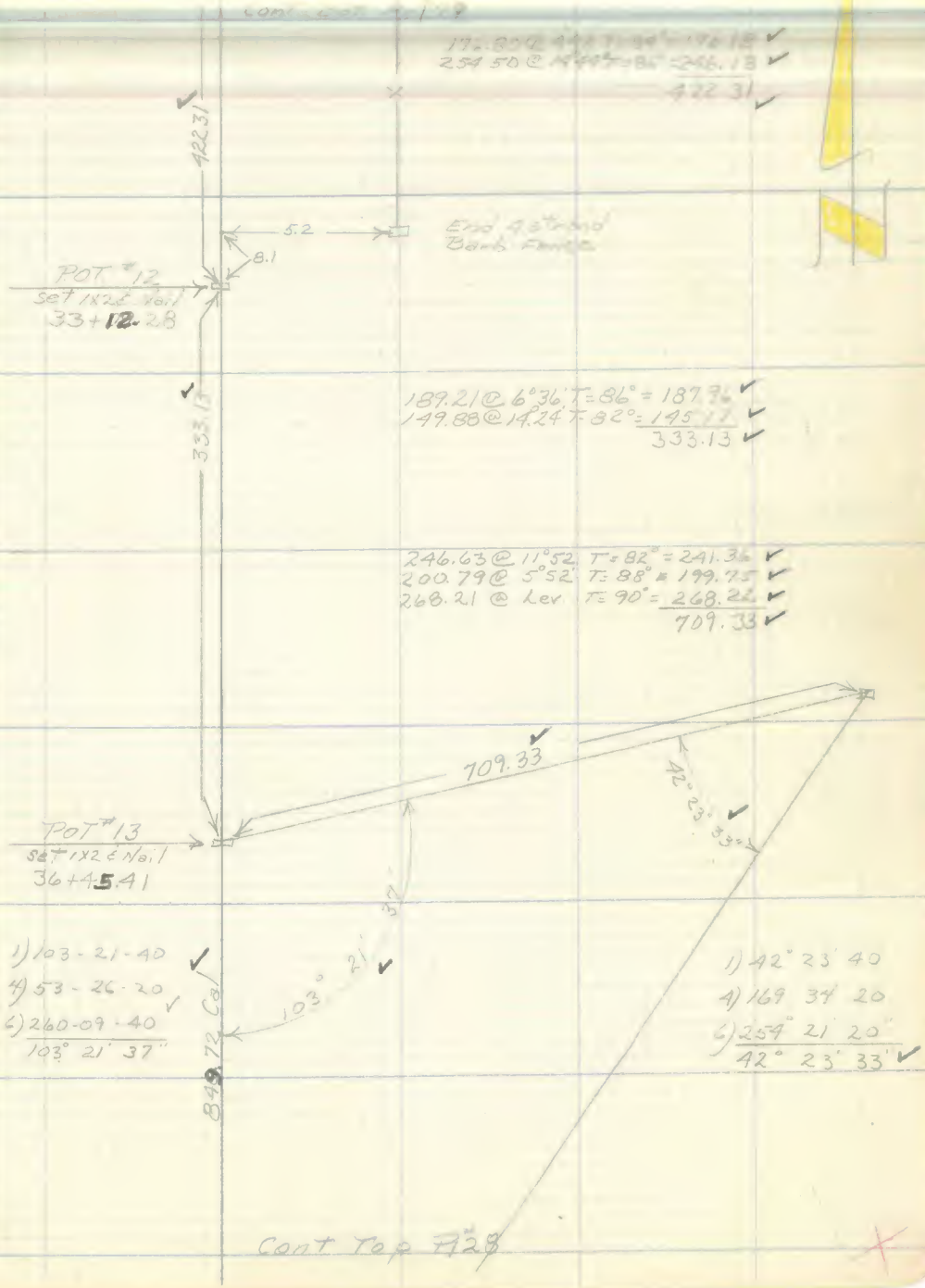

Note: Any Additions or Changes on This Sheet Must be Made or Circled in Red Ink With Date and Name of Person Making Change.

Do not extend notes this side of this line.

RETURN TO
LOS ANGELES COUNTY SURVEYOR
726 LOS ANGELES COUNTY
ENGINEERING BLDG.

76F3095 247 4-53

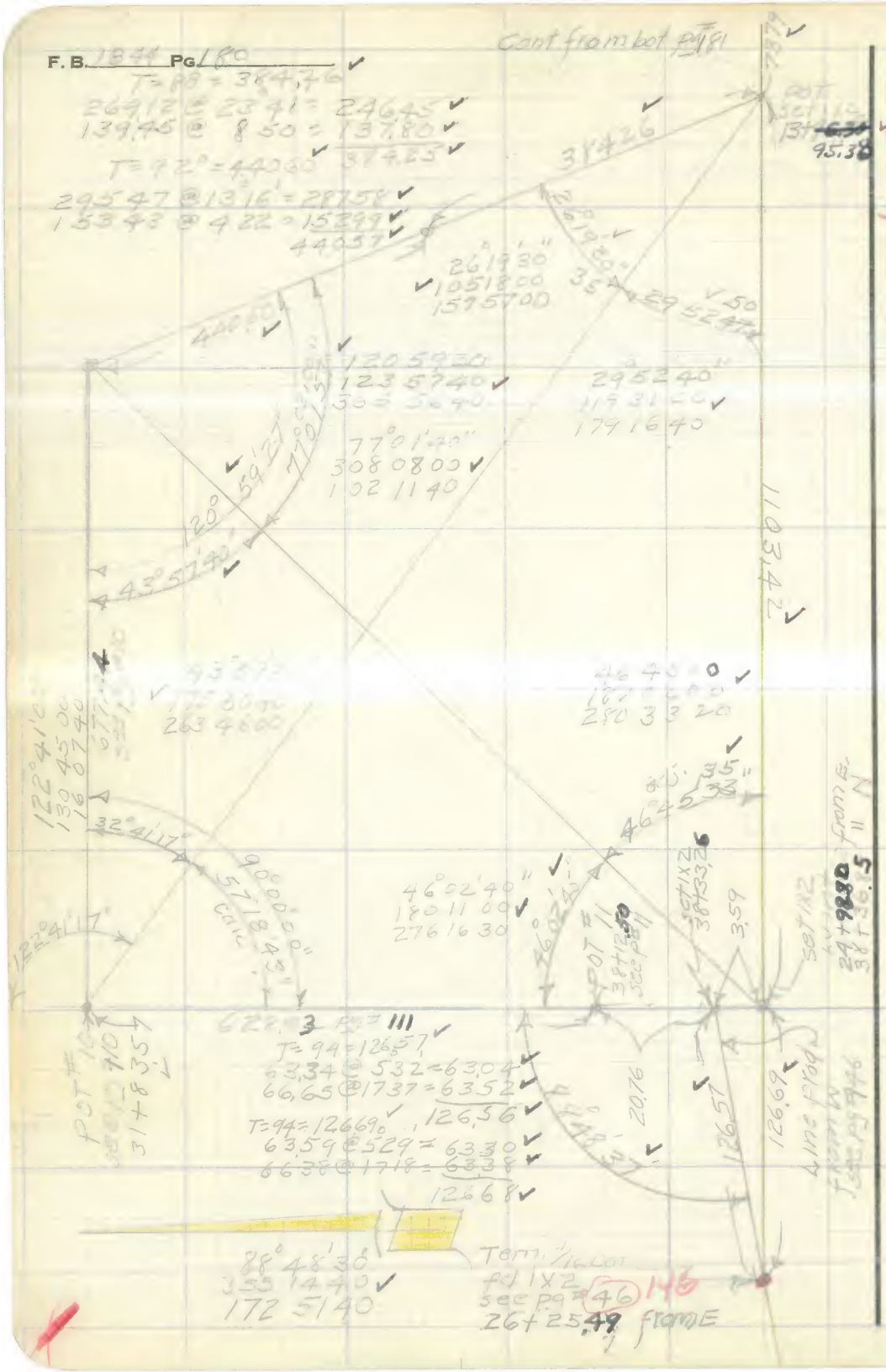

WS 62, B-1

RETURN TO
LOS ANGELES COUNTY SURVEYOR
726 LOS ANGELES COUNTY
ENGINEERING BLDG.

Do not extend notes this side of this line.

Note: Any Additions or Changes on This Sheet Must be Made or Circled In Red Ink With Date and Name of Person Making Change.

Notes Ck'd by KRM.	Survey of [illegible]
Map No.	W. O. Tape No. 112 St'd. 84 °F
Office Work	Surveyed by R. Holley
Checked	Notes Date 8-54
Date	Indexed A. C. Johnson

F. B. 1844 Pg. 181

W.S. 62, B-1

Note: Any Additions or Changes on This Sheet Must be Made or Circled in Red Ink With Date and Name of Person Making Change.

Do not extend notes this side of this line.

RETURN TO
LOS ANGELES COUNTY SURVEYOR
726 LOS ANGELES COUNTY
ENGINEERING BLDG.

SEC 5 T 4N R 15W

POT SET 1x2
11+14 20 ✓

T = 94° = 107.76
109.37 @ 9°52' = 107.75 ✓

12+21 96
Fd 1x2

Tie to 1/4 1/4 Cor
103.72 @ 15°19'
@ T 62° = 100.03

POT SET 1x2
12+21 96 ✓

1/4 1/4 Cor
Set 2" I.P. + B.C. in
conc by Int

100.03

13+21.99 W

T = 80° =
103.28 @ 15°18' = 99.63 ✓

Tie to 1/4 1/4 Cor
76.92 @ 17°24'
@ T 62 = 73.39

COUNTY SURVEYOR
T 4 N
SEC 5
1/4 1/4 Cor
R 15 W
R. E. 69

91° 22' 30"

73.39

POT
13+21.59 ✓

13+95 38
Fd 1x2

Cont To bot
Pg #183

T = 84
76.67 @ 15°46' = 73.79 ✓

Set 3/4" IP
13+22.51 From E
0+00 To North

441.16 ✓

Transit Line

See Sketch Above

41°08'20"
164 33 00 ✓
246 49 20
46 34 40"
186 19 20 ✓
279 29 00

41°08'13" ✓

46°34'50" ✓

73.79 ✓

To 2½" IP
W 1/4 Cor SEC 5

Cont Top Pg #180

76F309S 247 4-53

F. B. 1844 PG. 182

cont from Left pg #61

T=90 = 216.78 ✓
217.25 @ 349 = 216.77 ✓

216.78

POT SET 1X2
2+35.13 ✓

T=90° = 391.57 ✓
210.13 @ [illegible] = 207.61 ✓
[illegible] @ [illegible] = [illegible] ✓
391.50 ✓

391.57

POT SET 1X2
6+26.70 ✓

T=92° = 447.63 ✓
300.14 @ 1201 = 293.56 ✓ ✓
167.17 @ 2251 = 154.05 ✓
447.61 ✓

447.63

POT SET 1X2
10+74.33 ✓

T=92°
39.98 @ 419' = 39.87 ✓

39.87

SEC 5 T4N R15W

cont from Top pg #81

RETURN TO
LOS ANGELES COUNTY SURVEYOR
726 LOS ANGELES COUNTY
ENGINEERING BLDG.

Do not extend notes this side of this line.

Note: Any Additions or Changes on This Sheet Must be Made or Circled in Red Ink With Date and Name of Person Making Change.

Notes Ck'd by KRM
Map No.
Office Work
Checked
Date

Survey of Juvenile Prob. Camp Site #4
W. O. 2069 Tape No. 112 St'd 84 °F
Surveyed by R.L.W. 1/87
Notes Date 9-7-84
Indexed A. C. Johnson

F. B. 1844 Pg 183

SEC 5 T4N R15W

T=100°=125.42
126.46 @ 7°23' = 125.41

125.42

set 1x2
7+24.80

75°
Toe slope
6+50°

T=100=283.64
42.06 @ 29.49 = 36.49
277.76 @ 27.10 = 247.12
283.61

283.64

Line

EW ridge

set 1x2
Top ridge
4+41.16

Transit
441.16

T=100°=441.16
259.63 @ 19°15' = 245.11
199.94 @ 11.24 = 196.00
441.11

cont from bot Left pg #181

Note: Any Additions or Changes on This Sheet Must be Made or Circled in Red Ink With Date and Name of Person Making Change.

Do not extend notes this side of this line.

RETURN TO
LOS ANGELES COUNTY SURVEYOR
726 LOS ANGELES COUNTY
ENGINEERING BLDG.

76F309S 247 4-53

F. B. 1844 Pg. 184

SEC 5 T4N R15W

cont TOP right pg 467

22544

T=100°=225.44,
229.60 @ 105'=225.42

set 1X2
10+93.00

242.78

T=100°=242.78
243.51 @ 431'=242.75

set 1X2
8+50.22

12542

cont from TOP pg 183

RETURN TO
LOS ANGELES COUNTY SURVEYOR
726 LOS ANGELES COUNTY
ENGINEERING BLDG.
Do not extend notes this side of this line.

Note: Any Additions or Changes on This Sheet Must be Made or Circled in Red Ink With Date and Name of Person Making Change.

76F309S 247 4-53

RETURN TO
LOS ANGELES COUNTY SURVEYOR
726 LOS ANGELES COUNTY
ENGINEERING BLDG.

Note: Any Additions or Changes on This Sheet Must be Made or Circled in Red Ink With Date and Name of Person Making Change.

Do not extend notes this side of this line.

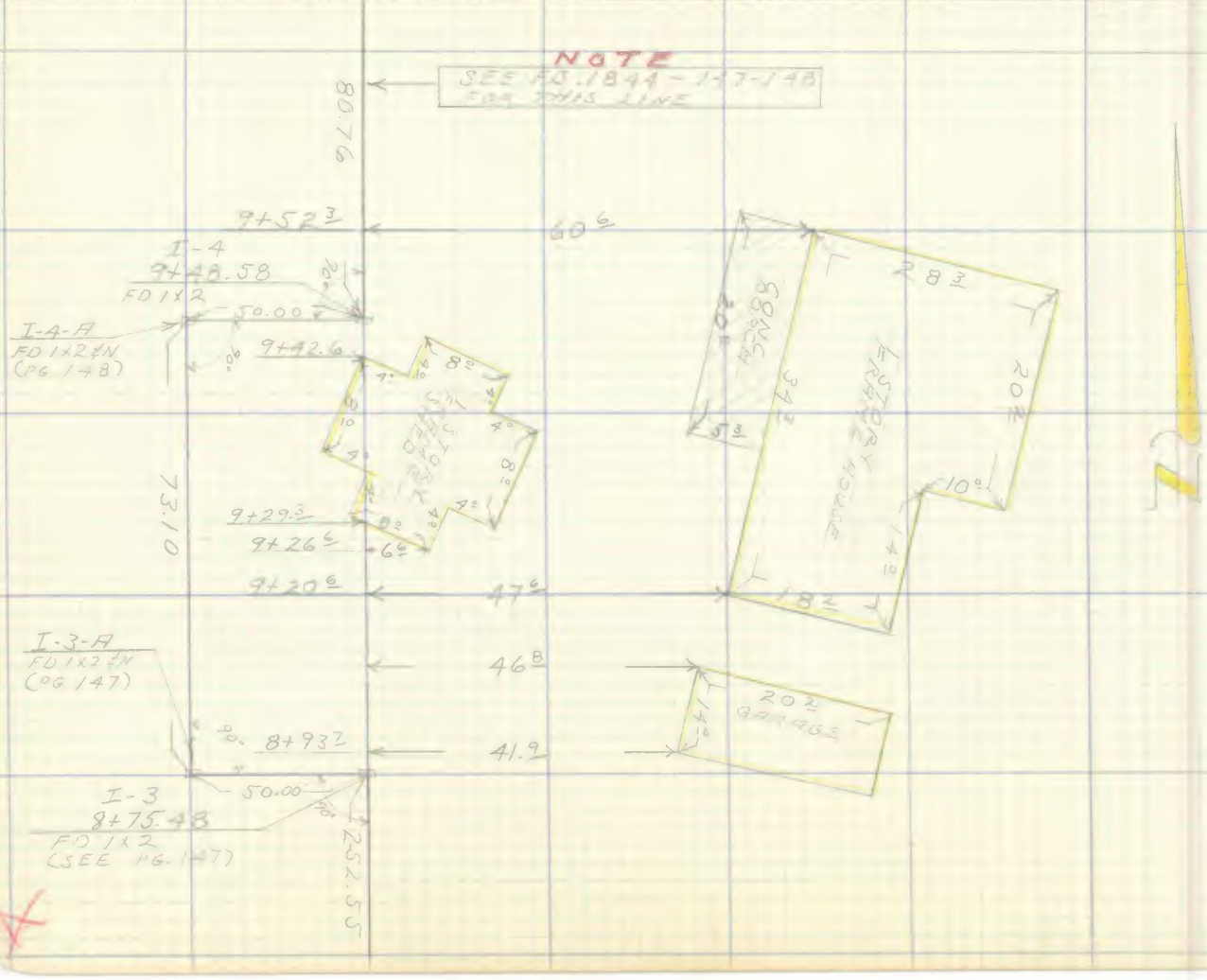

Notes Ck'd by
Map No.
Office Work
Checked
Date

Survey of
W. O. Tape No. Str'd. of
Surveyed by
Notes Date
Inferred

F. B. 1844 PG. 35

F. B. 1844 Pg. 186

RETURN TO
LOS ANGELES COUNTY SURVEYOR
726 LOS ANGELES COUNTY
ENGINEERING BLDG.

Do not extend notes this side of this line.

Note: Any Additions or Changes on This Sheet Must be Made or Circled in Red Ink With Date and Name of Person Making Change.

Notes Ck'd by	Survey of SAN'D CLIFF CAMP
Map No.	W. O. Tape No. 123 St'd. 84 °F
Office Work	Surveyed by F. C. HOWARD
Checked	Notes F.C.H. Date 5-5-55
Date	Indexed A. C. Johnson 5-6-55

F. B. 1844 Pg. 187

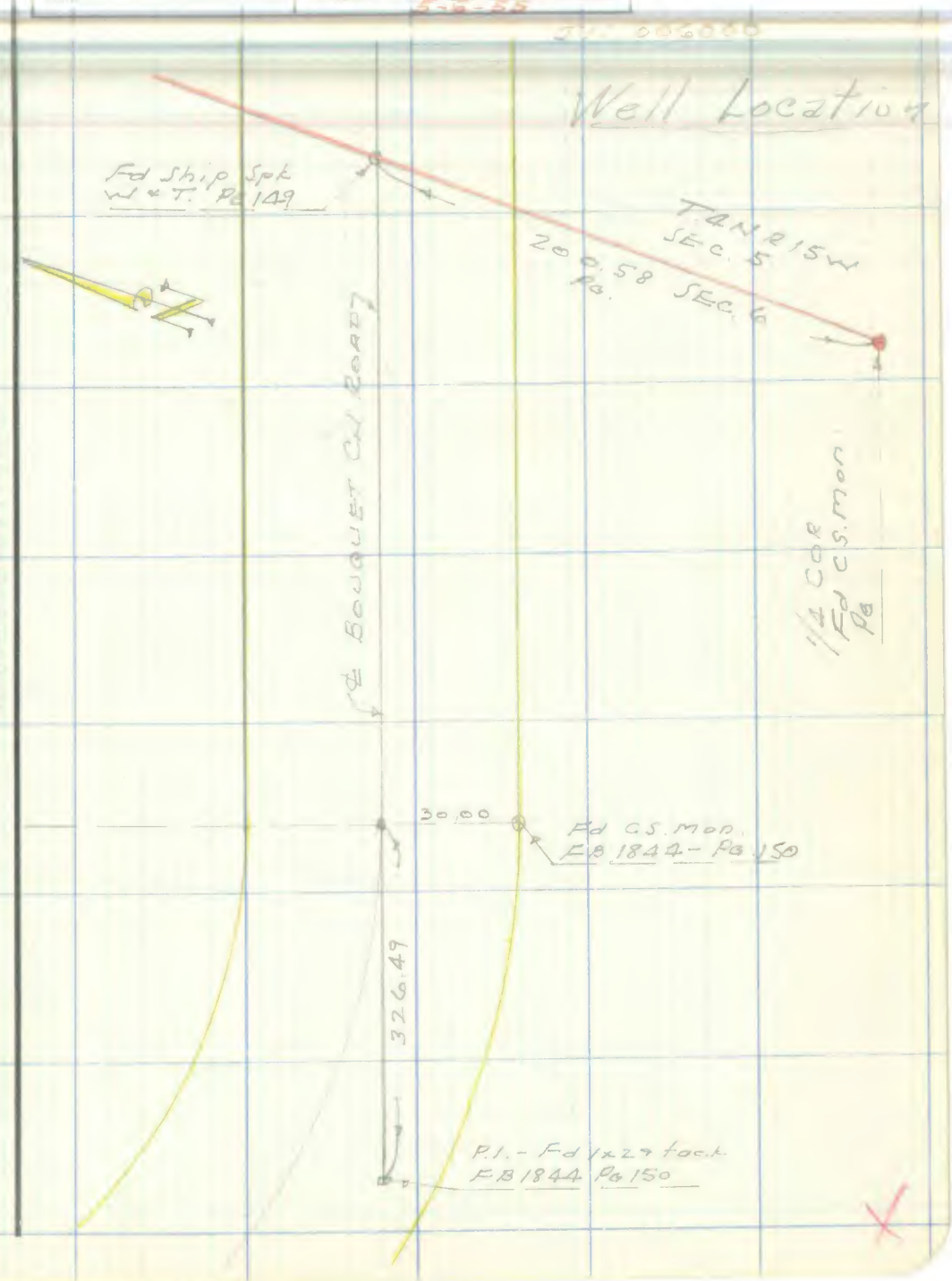

Note: Any Additions or Changes on This Sheet Must be Made or Circled in Red Ink With Date and Name of Person Making Change.

Do not extend notes this side of this line.

RETURN TO
LOS ANGELES COUNTY SURVEYOR
726 LOS ANGELES COUNTY
ENGINEERING BLDG.

76F309S S&E #247. 8-54

RETURN TO
LOS ANGELES COUNTY SURVEYOR
726 LOS ANGELES COUNTY
ENGINEERING BLDG.

Note: Any Additions or Changes on This Sheet Must be Made or Circled in Red Ink With Date and Name of Person Making Change.

Do not extend notes this side of this line.



F. B. 1844 PG. 188

Notes Ck'd by	Survey of Juvenile Camp 4
Map No.	W. O. Tape No. St'd. 84 °F
Office Work	Surveyed by F.C. Howard
Checked	Notes F.C.H. Date 1-30-57
Date	Indexed 2-4-57

F. B. 1844 PG. 189

Joe Scott Camp

Cross Section

For Proposed

Fill.

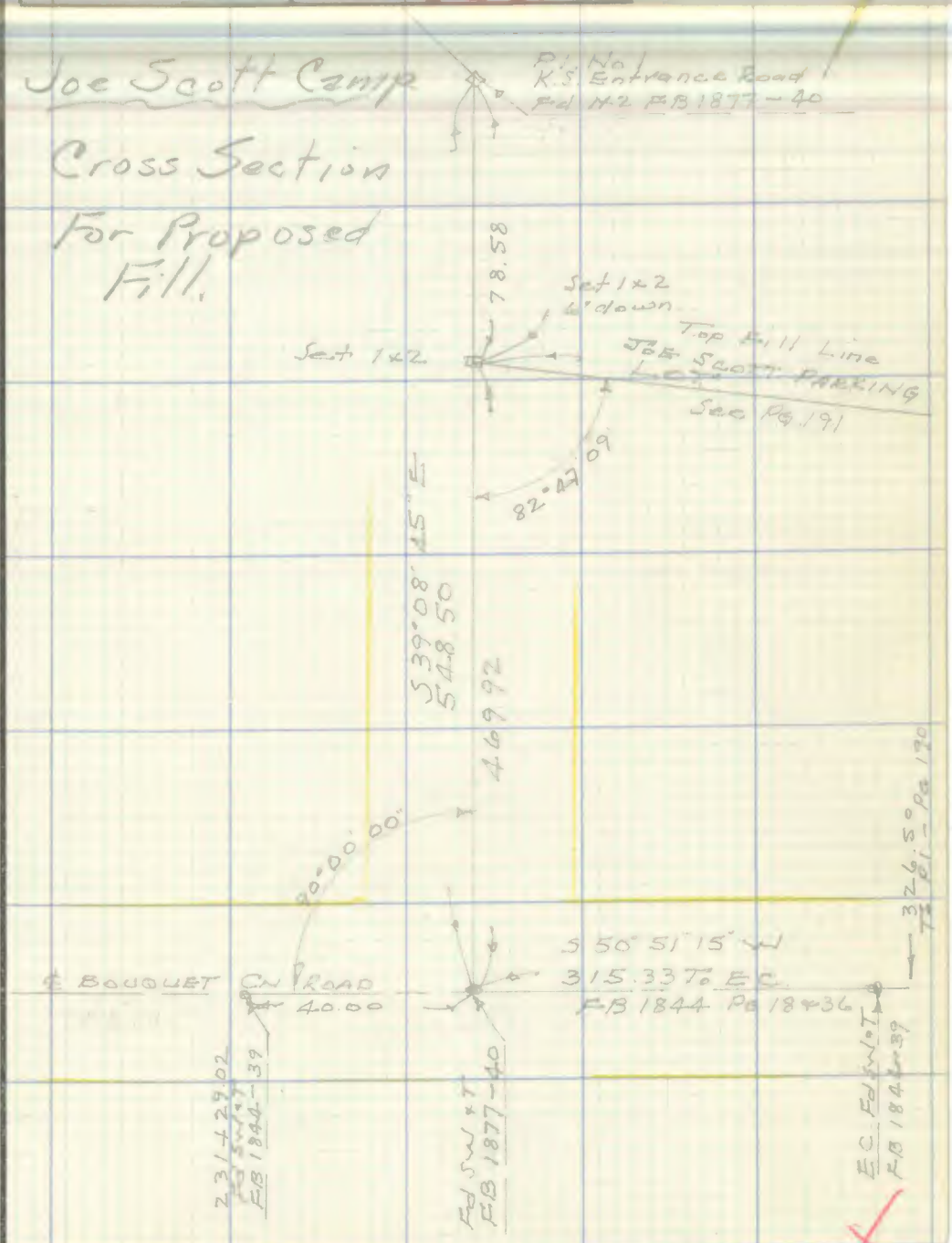

Note: Any Additions or Changes on This Sheet Must be Made or Circled in Red Ink With Date and Name of Person Making Change.

Do not extend notes this side of this line.

RETURN TO
LOS ANGELES COUNTY SURVEYOR
726 LOS ANGELES COUNTY
ENGINEERING BLDG.

76F309S 247 2-51

F. B. 1844 PG. 190

RETURN TO
LOS ANGELES COUNTY SURVEYOR
726 LOS ANGELES COUNTY
ENGINEERING BLDG.

Do not extend notes this side of this line.

Note: Any Additions or Changes on This Sheet Must be Made or Circled in Red Ink With Date and Name of Person Making Change.

76F309S S&E #247 1-56

PLEASE RETURN TO
LOS ANGELES COUNTY ENGINEER
700 LOS ANGELES COUNTY ENGINEERING BLDG.

Note: Any Additions or Changes on This Sheet Must be Made or Circled in Red Ink With Date and Name of Person Making Change.

Do not extend this side of this line.

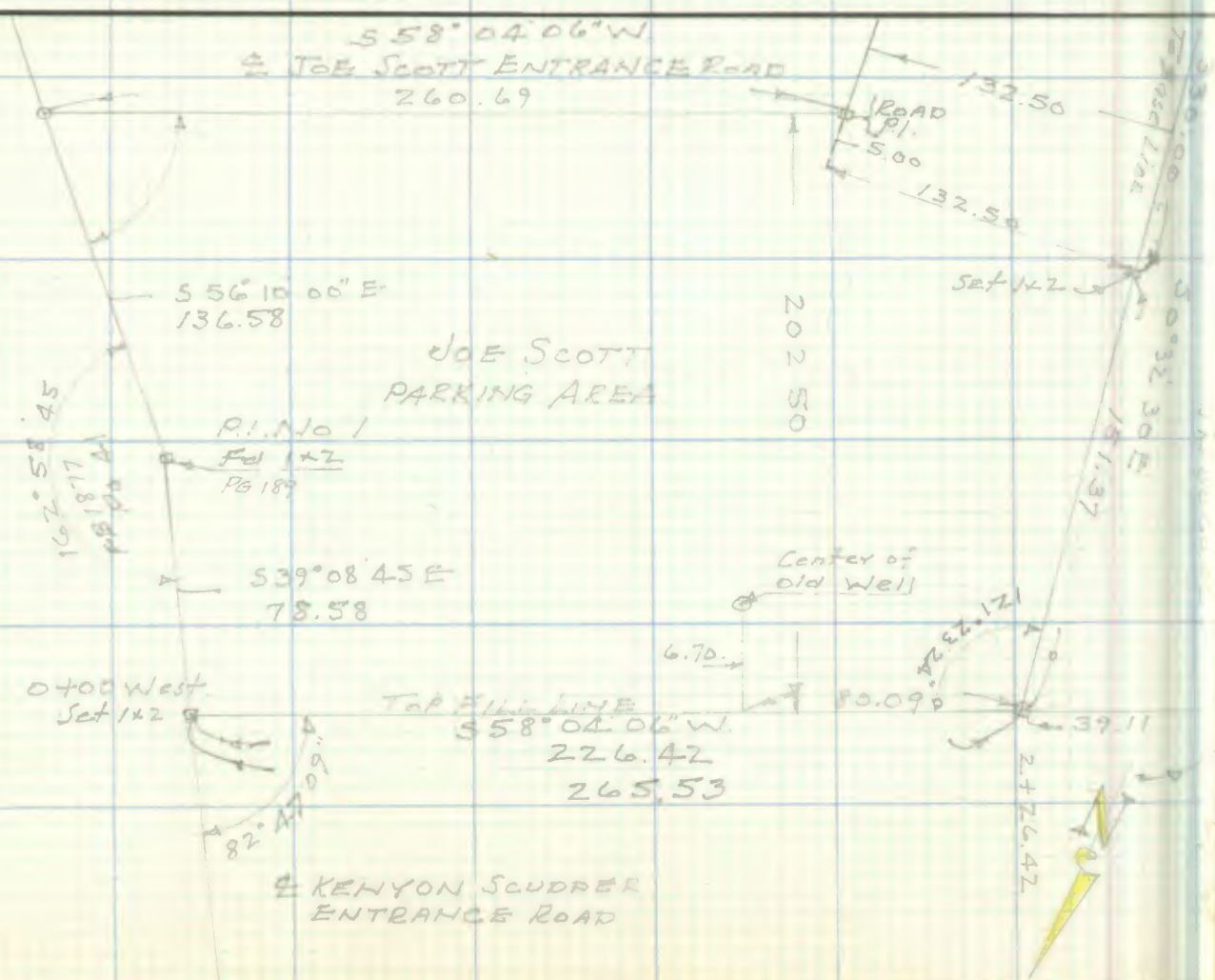

Notes Ck'd by
Map No.
Office Work
Checked

Survey of
JN Tape Std
Surveyed by
Notes Date

F.B. PG.

F. B. 1844 PG. 192

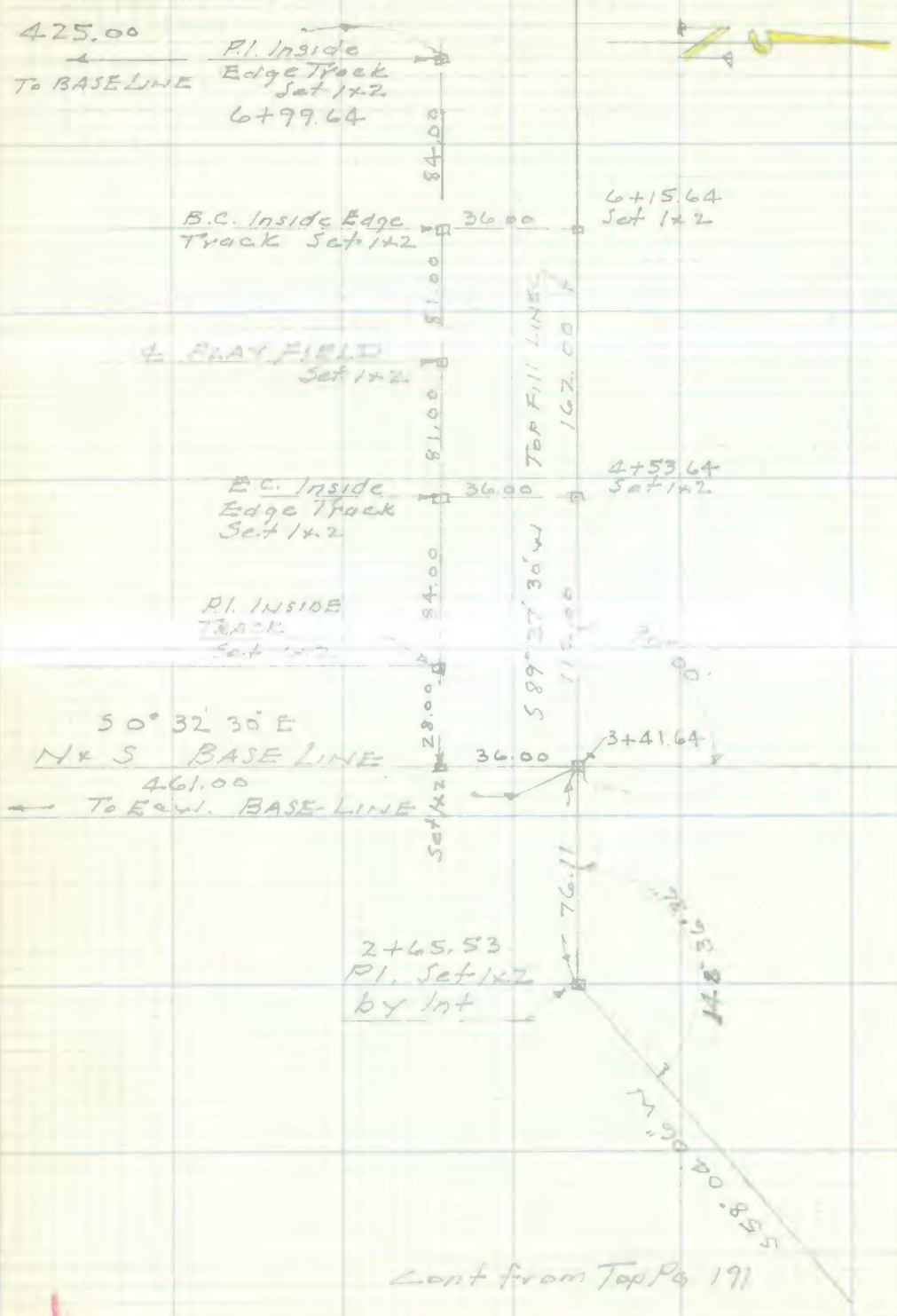

Cont from Top Pg 191

PLEASE RETURN TO
LOS ANGELES COUNTY ENGINEER
700 LOS ANGELES COUNTY ENGINEERING BLDG.
Do not extend this side of this line.
Note: Any Additions or Changes on This Sheet Must be Made or Circled in Red Ink With Date and Name of Person Making Change.

Notes Ck'd by	Survey of Juvenile Camp 4
Map No.	JN ____ Tape ____ Std 84 °F
Office Work	Surveyed by E.C. HEWARD
Checked	Notes E.C.H. Date 1-30-57

F. B. 1844 PG. 193



Note: Any Additions or Changes on This Sheet Must be Made or Circled in Red Ink With Date and Name of Person Making Change.

Do not extend this side of this line.

PLEASE RETURN TO
LOS ANGELES COUNTY ENGINEER
700 LOS ANGELES COUNTY ENGINEERING BLDG.

76F309S S&E #247 1-56

F. B. 1844 PG. 194

PLEASE RETURN TO

LOS ANGELES COUNTY ENGINEER

700 LOS ANGELES COUNTY ENGINEERING BLDG.

Do not extend this side of this line.

Note! Any Additions or Changes on This Sheet Must be Made or Circled in Red Ink With Date and Name of Person Making Change.

76293 S & E #307—7-55

PLEASE RETURN TO
LOS ANGELES COUNTY ENGINEER
700 LOS ANGELES COUNTY ENGINEERING BLDG.

NOTE: ANY ADDITIONS OR CHANGES ON THIS SHEET MUST BE MADE OR CIRCLED IN RED INK, WITH DATE AND NAME OF PERSON MAKING CHANGE.

Do not extend notes this side of this line.

STATION	B. S.	H. I.	F. S.	ELEV.	
PROFILE & X SECTION - AREA NORTH OF ATHLETIC FIELD & PARKING & SOUTH OF SOUTH BERM - BOUQUET CYN. WASH - JOE SCOTT CA					
				JN 006001	
T.B.M. #7				1417.57	TBM #7 ELEV. 1417.57 F.B. 1877-P. 15 F.D. P.K. SET LEAD IN S.W. SIDE CIRCULAR CONC. BASE - PRESS. TO 68'± S. OF ℄ BOUQUET CYN. RD. ℄ 1297'± N. & W. OF THE ¼ SEC. 5 & 6 T. 4N R. 15W. F.B. 1844 P. 9
	1.30	1418.87			
T.P.			4.54	1414.33	
	4.015	1418.345			
T.P.			6.025	1412.32	
	5.75	1418.070			
T.B.M.			3.505	1414.565	SET PK NAIL IN W.T. S. FOR BOLSON, P. ROW NEAR N.E. COR. FIRE STATION FOR JOE SCOTT
	3.505	1418.070			
0+00			1.2	1416.87	℄ ENGINEERS
25 R			2.2	1413.87	ON
50 R			3.2	1414.87	
75 R			3.7	1414.37	
0+18			1.7	1416.37	TOP BANK
0+26			5.4	1412.67	W. EDGE TOP BANK
25 R			5.4	1412.67	TOP BANK
50 R			5.0	1413.07	2' RIGHT OF W. EDGE TOP BANK
0 R			3.8	1414.27	INT. TOP BANK BOUQUET WASH

No. ____ Date ____ Profile ____ Notes Red ____ Plotted ____ Job No. ____ Division No. ____ F. B. 1844 Pg. 95
No. ____ Date ____ X-Sec. ____ Notes Chkd. OBS Date 4/27/57 Checked ____ Date ____ Survey of JOE SCOTT CAMP Survey by F.C.M. Notes ____ Date ____ Map No. ____ Indexed Date ____

76298 S & E #307—7-55

PLEASE RETURN TO
LOS ANGELES COUNTY ENGINEER
700 LOS ANGELES COUNTY ENGINEERING BLDG.

NOTE: ANY ADDITIONS OR CHANGES ON THIS SHEET MUST BE MADE OR CIRCLED IN RED INK, WITH DATE AND NAME OF PERSON MAKING CHANGE.

Do not extend notes this side of this line.

STATION	B. S.	H. I.	F. S.	ELEV.		
		1418 07				
0+365						
123.5 R			9.5	140[illegible]	[illegible]	℄ F.L. CTR. 42" BBL. – 5 BBL. CULVERT BOUQUET WASH
0+50			6.0	[illegible]	[illegible]	
25 R			6.1	[illegible]	[illegible]	
50 R			7.1	[illegible]	[illegible]	
60 R			7.2	[illegible]	[illegible]	TOE FILL BEAM
67 R			3.7	[illegible]	[illegible]	TOP "
78 R			3.7	[illegible]	[illegible]	TOP
94 R			10.4	[illegible]	[illegible]	TOE FILL "
122 R			11.[illegible]	[illegible]	[illegible]	F.L. ℄ WASH
1+00			7.0	[illegible]	[illegible]	
25 R			8.0	[illegible]	[illegible]	
50 R			8.4	[illegible]	[illegible]	
60 R			8.3	[illegible]	[illegible]	TOE FILL BEAM
70 R			4.4	[illegible]	[illegible]	TOP "
79 R			4.4	[illegible]	[illegible]	" "
96 R			12.0	[illegible]	[illegible]	TOE FILL "
116 R			12.1	[illegible]	[illegible]	F.L. ℄ WASH
1+50			8.0	[illegible]	[illegible]	
25 R			8.2	[illegible]	[illegible]	
50 R			8.6	[illegible]	[illegible]	

F. B. 1844 PG. 196 Job No. ____ Division No. ____ Notes Red. ____ Plotted ____ Profile
Survey of ____ Date ____ Date ____ No. ____
Survey by ____ Notes ____ Notes Chkd. CB Checked ____ X-Sec.
Indexed R. C. Johnson Date ____ Date 4/15/57 Date ____ No. ____

76298 S & E #307—7-55

PLEASE RETURN TO
LOS ANGELES COUNTY ENGINEER
700 LOS ANGELES COUNTY ENGINEERING BLDG.

NOTE: ANY ADDITIONS OR CHANGES ON THIS SHEET MUST BE MADE OR CIRCLED IN RED INK, WITH DATE AND NAME OF PERSON MAKING CHANGE.

Do not extend notes this side of this line.

STATION	B. S.	H. I.	F. S.	ELEV.		
		1418 07				
1+50 70R			5 7	1405 27		Toe Fill [illegible]
79R			5 4	1412 47		Toe
89R			5 2	1402 87		"
100R			12 1	1403 77		Toe Fill
125R			13 1	1406 97		Fill [illegible]
2+00			8 3	1405 77		
25R			8 3	1405 77		
50R			8 5	1407 87		
75R			9 4	1408 67		
82R			9 3	1408 77		Toe Fill [illegible]
90R			6 2	1411 87		Toe
100R			6 1	1411 97		"
116R			12 4	1405 67		Toe Fill
114R			13 3	1404 77		Fill & Wash
2+50			8 5	1409 57		
2+65 53 ¼ PT.			5 6	1412 47		
26R	on Split of ℄		9 4	1408 67		
52R	" " " "		9 4	1408 67		
78 R	" " " "		10 3	1407 77		
97 R	" " " "		9 8	1408 27		Toe Fill - [illegible]

Profile Notes Red. ____ Plotted ____ Job No. ____ Division No. ____ F. B. 1844 Pg. 197

No. ____ Date ____ Date ____ Survey of ____

X-Sec. Notes Chkd. CBS Checked ____ Survey by ____ Notes ____ Date ____

No. ____ Date 2/25/57 Date ____ Map No. ____ Indexed C. Johnson Date ____

76298 S & E #307—7-55

PLEASE RETURN TO
LOS ANGELES COUNTY ENGINEER
700 LOS ANGELES COUNTY ENGINEERING BLDG.

NOTE: ANY ADDITIONS OR CHANGES ON THIS SHEET MUST BE MADE OR CIRCLED IN RED INK, WITH DATE AND NAME OF PERSON MAKING CHANGE.

Do not extend notes this side of this line.

F. B. 1844 Pg. 198 | Job No. | Division No. | Notes Red. | Plotted | Profile No.
Survey of | Notes | Date | Date | X-Sec. No.
Survey by | Notes Chkd. | Checked
Indexed | Date | Date | Date | No.

STATION	B. S.	H. I.	F. S.	ELEV.		
		1418.97				
2+65 ± ⊥						
106R			6.8	141[illegible]	✓	Top Fill Berm
115R	"	" " "	6.7	14[illegible]	✓	" "
132R	"	" " "	13.2	1400.[illegible]	✓	Toe Fill "
152R	"	" " "	13.2	140[illegible]	✓	Fill & Berm
3+00			4.4	141[illegible]	✓	Top Fill - Athletic Field
13R			3.8	140[illegible]	✓	Toe Fill
25R			10.0	12[illegible]	✓	
50R			10.0	14[illegible]	✓	
75R			10.2	140[illegible]	✓	
90R			9.8	140[illegible]	✓	Toe Fill + Berm
100R			6.9	141[illegible]	✓	Top Fill "
109R			6.8	141[illegible]	✓	" " "
3+50			3.8	141[illegible]	✓	Top Fill Athletic Field
17R			10.1	140[illegible]	✓	Toe Fill
25R			10.7	140[illegible]	✓	
50R			10.2	140[illegible]	✓	
75R			10.8	140[illegible]	✓	
82R			10.6	140[illegible]	✓	Toe Fill - Berm
91R			7.6	141[illegible]	✓	Top " "
101R			7.2	1410.[illegible]	✓	" " "

76298 S & E #307—7-55

PLEASE RETURN TO
LOS ANGELES COUNTY ENGINEER
700 LOS ANGELES COUNTY ENGINEERING BLDG.

NOTE: ANY ADDITIONS OR CHANGES ON THIS SHEET MUST BE MADE OR CIRCLED IN RED INK, WITH DATE AND NAME OF PERSON MAKING CHANGE.

Do not extend notes this side of this line.

STATION	B. S.	H. I.	F. S.	ELEV.		
		1418.07				
3+50			14 0	1404.07		Top Fill
117 R						
141 R			14 3	1403.27		F.L.C.
4+00			3 9	1414.17		Top Fill Athletic Field
18 R			10 9	1407.17		Toe Fill
25 R			11 4	1406.67		
40 R			10 6	1407.47		Bot Bank
50 R			7 9	1410.17		Top
75 R			9 9	1408.17		Toe
84 R			7 7	1410.37		Top
93 R			7 8	1410.37		
T.B.M.			3 505	1414.56		Top Bank Sta. 41 ft S. Side Fence Post Near NE Corner Athletic Field - Top Bank
	0 18	1414.745				
4+50			0 5	1414.24		Top Fill Athletic Field
22 R			8 5	1406.24		Toe Fill
25 R			8 5	1406.24		Bot Bank
50 R			6 3	1408.44		Top Bank
69 R			7 4	1407.34		Bot Bank, Toe
75 R			5 2	1409.54		Top Fill
84 R			5 3	1409.44		
100 R			11 8	1402.94		Toe Fill

Profile No. ____ Notes Red. ____ Plotted ____ Job No. ____ Division No. ____

X-Sec. No. ____ Date ____ Date ____ Survey of ____

Notes Chkd. ____ Date ____ Checked ____ Date ____ Survey by ____ Notes ____ Date ____

Map No. ____ Indexed ____ Date ____

F. B. 1844 Pg. 99

76298 S & E #307—7-55

PLEASE RETURN TO
LOS ANGELES COUNTY ENGINEER
700 LOS ANGELES COUNTY ENGINEERING BLDG.

NOTE: ANY ADDITIONS OR CHANGES ON THIS SHEET MUST BE MADE OR CIRCLED IN RED INK, WITH DATE AND NAME OF PERSON MAKING CHANGE.

Do not extend notes this side of this line.

F. B. 1844 Pg. 200 | Job No. ____ Division No. ____ Notes Red. ____ Plotted ____ No. ____ Profile
Survey of ____ Date ____ Date ____ X-Sec.
Survey by ____ Notes ____ Notes Chkd. ____ Checked ____
Indexed ____ Date ____ Date ____ Date ____ No. ____

STATION	B. S.	H. I.	F. S.	ELEV.		
		1414 745				
4+50						
125R			124			
5+00			05			Top Fill Athletic Field
25R			01			Top Fill - Bot Berm
50R			75			Top "
58R			89		544	Bot Fill Bot "
67R			53			Top Fill Berm
76R			61			" " "
5+50			00			Top Fill Athletic Field
25R			95			Toe Fill
50R			83			" " Berm
58R			63			Top " "
67R			63			" "
83R			131			Toe " "
103R			134			F.L. & Wash
6+00			05			Top Fill Athletic Field
22R			96			Toe Fill
25R			95			
40R			91			Toe Fill Berm
48R			68			Top " "
58R			69			" " "

76298 S & E #307—7-55

PLEASE RETURN TO
LOS ANGELES COUNTY ENGINEER
700 LOS ANGELES COUNTY ENGINEERING BLDG.

NOTE: ANY ADDITIONS OR CHANGES ON THIS SHEET MUST BE MADE OR CIRCLED IN RED INK, WITH DATE AND NAME OF PERSON MAKING CHANGE.

Do not extend notes this side of this line.

STATION	B. S.	H. I.	F. S.	ELEV.		
		1414 745				
19R			8 4	1406 34		TOP FILL - [illegible]
31R			8 4	1406 34		"
46R			15 3	1399 44		TOE
70R			15 7	1399 04		F.L. & [illegible]
TBM			0 18	1414 565	Fo. Bent Spk. 1.15 [illegible] Edison Pole	
	4 16	1418 725				
T.P.			5 545	1413 180		
	5 55	1418 73				
T.P.			4 41	1414 32		
	4 54	1418 86				
B.M.			1 30	1417 56	TBM #7 per page 195	

Profile Notes Red. ____ Plotted ____ Job No. ____ Division No. ____ F. B. 1924 Pg. 201
No. ____ Date ____ Date ____ Survey of ____
X-Sec. Notes Chkd. RBS Checked ____ Survey by ____ Notes ____ Date ____
No. ____ Date 1/15/57 Date ____ Map No. ____ Indexed A. C. Johnson Date ____

F. B. 1844 Pg. 202 | Job No. _____ Division No. _____ Notes Red. _____ Plotted _____ Profile

Survey of _____ Date _____ Date _____ No. _____

Survey by _____ Notes _____ Notes Chkd. _____ Checked _____ X-Sec.

Indexed _____ Date _____ Date _____ Date _____ No. _____

STATION	B. S.	H. I.	F. S.	ELEV.

76298 S & E #307—7-55

PLEASE RETURN TO

LOS ANGELES COUNTY ENGINEER

700 LOS ANGELES COUNTY ENGINEERING BLDG.

Do not extend notes this side of this line.

NOTE: ANY ADDITIONS OR CHANGES ON THIS SHEET MUST BE MADE OR CIRCLED IN RED INK, WITH DATE AND NAME OF PERSON MAKING CHANGE.

76298 S & E #307—7-55

PLEASE RETURN TO
LOS ANGELES COUNTY ENGINEER
700 LOS ANGELES COUNTY ENGINEERING BLDG.

NOTE: ANY ADDITIONS OR CHANGES ON THIS SHEET MUST BE MADE OR CIRCLED IN RED INK, WITH DATE AND NAME OF PERSON MAKING CHANGE.

Do not extend notes this side of this line.

STATION	B. S.	H. I.	F. S.	ELEV.		
		1414 745				
6+15 64			0 7	1414 04		
+50			3 3	1411 44		
5 L			0 9	1413 84		Top [illegible]
16R			10 1	1404 64		Top [illegible]
25R			9 3	1405 44		
31 R			9 7	1405 04		Top Fill [illegible]
40R			6 8	1407 34		Top "
59 R			7 0	1407 74		" "
74R			14 0	1400 74		Top "
97R			14 5	1400 24		F.L. & [illegible]
6+75			6 9	1407 84		
13 L			0 9	1413 84		Top Fill Athletic Fill
10R			10 5	1404 24		Top Fill
25R			9 4	1405 34		" "
35R			7 0	1407 74		Top "
46R			7 4	1407 34		" "
7+00			11 0	1403 74		Top Fill
29L			0 9	1413 84		Top Fill Athletic Fill
23 R			9 4	1405 34		Top Fill [illegible]
31 R			7 3	1407 44		Top "

Profile Notes Red. ____ Plotted ____ Job No. ____ Division No. ____ F. B. 1844 Pg. 201

No. ____ Date ____ Date ____ Survey of ____

X-Sec. Notes Chkd. CBS Checked ____ Survey by ____ Notes ____ Date ____

No. ____ Date 2/25/57 Date ____ Map No. ____ Indexed [illegible] Date ____

76298 S & E #307—7-55

PLEASE RETURN TO
LOS ANGELES COUNTY ENGINEER
700 LOS ANGELES COUNTY ENGINEERING BLDG.

NOTE: ANY ADDITIONS OR CHANGES ON THIS SHEET MUST BE MADE OR CIRCLED IN RED INK, WITH DATE AND NAME OF PERSON MAKING CHANGE.

Do not extend notes this side of this line.

STATION	B. S.	H. I.	F. S.	ELEV.		
		1414 745				
7+00						
42R			7 6	1407 14		Top Fill Berm
7+28			11 0	1405 14		Line Prod. - W. Page Top Fill Ath. Elev.
25L			11 6	1402 14		Toe Fill
84L			0 9	1415 54		Top Fill Athletic Field
18R			9 6	1405 14		Toe Fill - Berm
25R			7 8	1407 54		Top
38R			7 8	1406 54		
7+50			11 6	1403 14		
25			12 2	1402 54		
50L			12 2	1402 54		
57L			12 1	1402 54		Toe Fill
13R			10 0	1404 54		" " Berm
21R			8 0	1406 54		Top " "
35R			8 3	1406 54		" " "
7+64			11 1	1403 54		
25L			12 1	1402 54		
50L			12 2	1402 54		
75L			12 5	1402 54		
120L			12 1	1402 54		W. Line Toe Fill
10R			10 2	1404 54		Toe Fill Berm

F. B. 1844 Pg. 202 Job No. Division No. Notes Red. Plotted Profile
Survey of Date Date No. X-Sec.
Survey by Notes Notes Chkd. CBS Checked
Indexed A. O. Johnson Date Date 1/25/57 Date No.