Profile	Notes Red.	Plotted	Job No. 0054.45	Division No. 10	F. B. 1848 Pg. 10
No.	Date	Date	Survey of Las Tunas State Beach		
X-Sec.	Notes Chkd. [illegible]	Checked	Survey by L. Brown	Notes G. Harris	Date 6/25/54
No.	Date 10-14-54	Date	Map No. [illegible]		Date 10-11-54

Las Tunas Beach Park

J.N. 0054.45

Bench Levels

STATION	B. S.	H. I.	F. S.	ELEV.
		L. L. Brown G. O. Harris D. K. Smith		

NOTE: ANY ADDITIONS OR CHANGES ON THIS SHEET MUST BE MADE OR CIRCLED IN RED INK, WITH DATE AND NAME OF PERSON MAKING CHANGE.

PLEASE RETURN TO
LOS ANGELES COUNTY SURVEYOR
726 Los Angeles County Engineering Bldg.

Do not extend notes this side of this line.

76L298 307 4-50

F. B. 1848 Pg. 3

INDEX

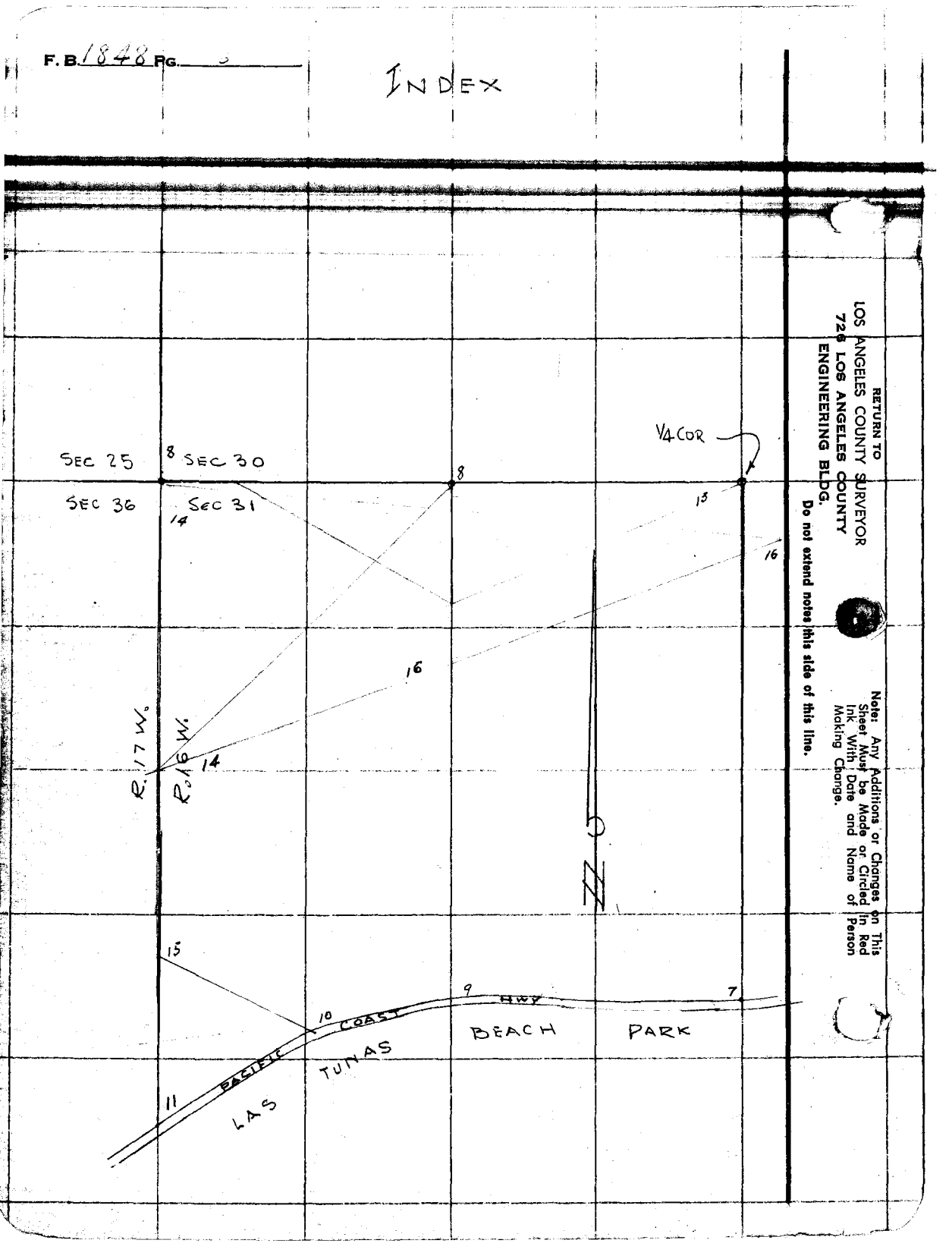

RETURN TO
LOS ANGELES COUNTY SURVEYOR
726 LOS ANGELES COUNTY
ENGINEERING BLDG.

Do not extend notes this side of this line.

Note: Any Additions or Changes on This Sheet Must be Made or Circled in Red Ink With Date and Name of Person Making Change.

Notes Ck'd by KRM	Survey of LAS TUNAS BEACH PARK
Map No. B-2499	W. O. 8681 Tape No. 103 St'd. 68 of
Office Work Green	Surveyed by Blanchard
Checked McPherson	Notes Blanchard Date 1-5-54
Date June '54	Indexed C. Johnson 4-15-54

F. B. 1848 PG. 5

LAS TUNAS BEACH PARK

J. N. 8681

J. N. 0054.45

Starting at Pena Canyon and the Pacific Coast Highway, west to R16W or about 2800 ft.

Ref
State Bldg notes
F-

Party
Blanchard
Uharriet
Goodwin
Robbins
Oben

Microfilmed Nov. '85.

V.T. 64-25
C.S. B-2499

Notes Ck'd by KRM	Survey of LAS TUNAS BEACH PARK	F. B. 1848 PG. 7
Map No. B-2499	W. O. 8681 Tape No. 0104 St'd. 68 °F	
Office Work Green	Surveyed by Blanchard	
Checked McPherson	Notes Blanchard Date 1-15-54	
	Indexed	

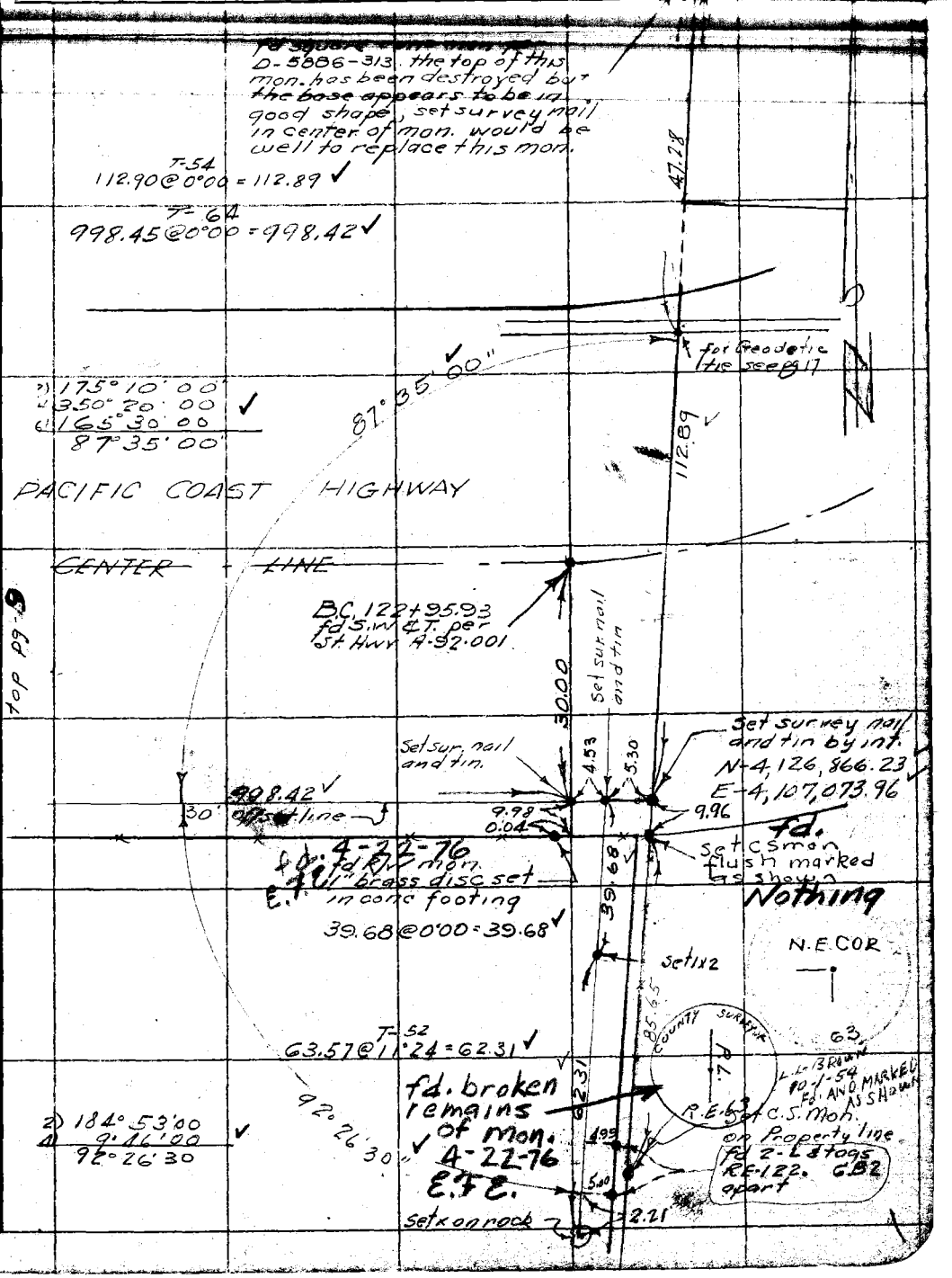

Note: Any Additions or Changes on This Sheet Must be Made or Circled in Red Ink With Date and Name of Person Making Change.

Do not extend notes this side of this line.

RETURN TO
LOS ANGELES COUNTY SURVEYOR
726 LOS ANGELES COUNTY
ENGINEERING BLDG.

76FS0SS 247 4-53

A.S. 89 C-5

F.B. 1848 Pg. 8

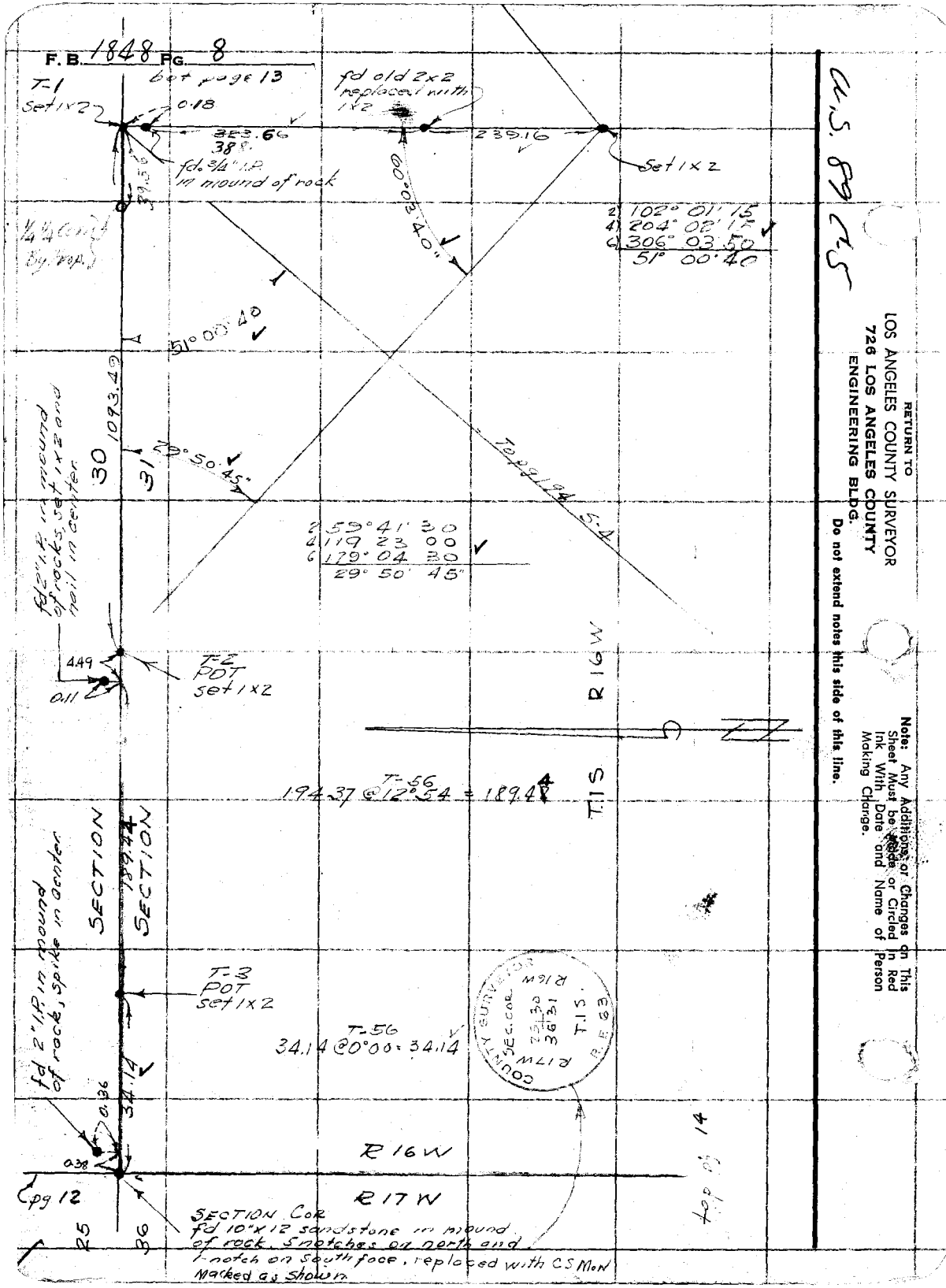

U.S. 89 RS

RETURN TO
LOS ANGELES COUNTY SURVEYOR
726 LOS ANGELES COUNTY
ENGINEERING BLDG.

Do not extend notes this side of this line.

Note: Any Additions or Changes on This Sheet Must be Made or Circled in Red Ink With Date and Name of Person Making Change.

Notes Ck'd by K.R.M.	Survey of LAS TUNAS BEACH PARK	F. B. 1848 PG. 9
Map No. B-2499	W. O. 8681 Tape No. 109 St'd. 68 °F	
Office Work Greene	Surveyed by F.H. Blanchard	
Checked McPherson	Notes Blanchard Date 1-25-54	
Date	Indexed	

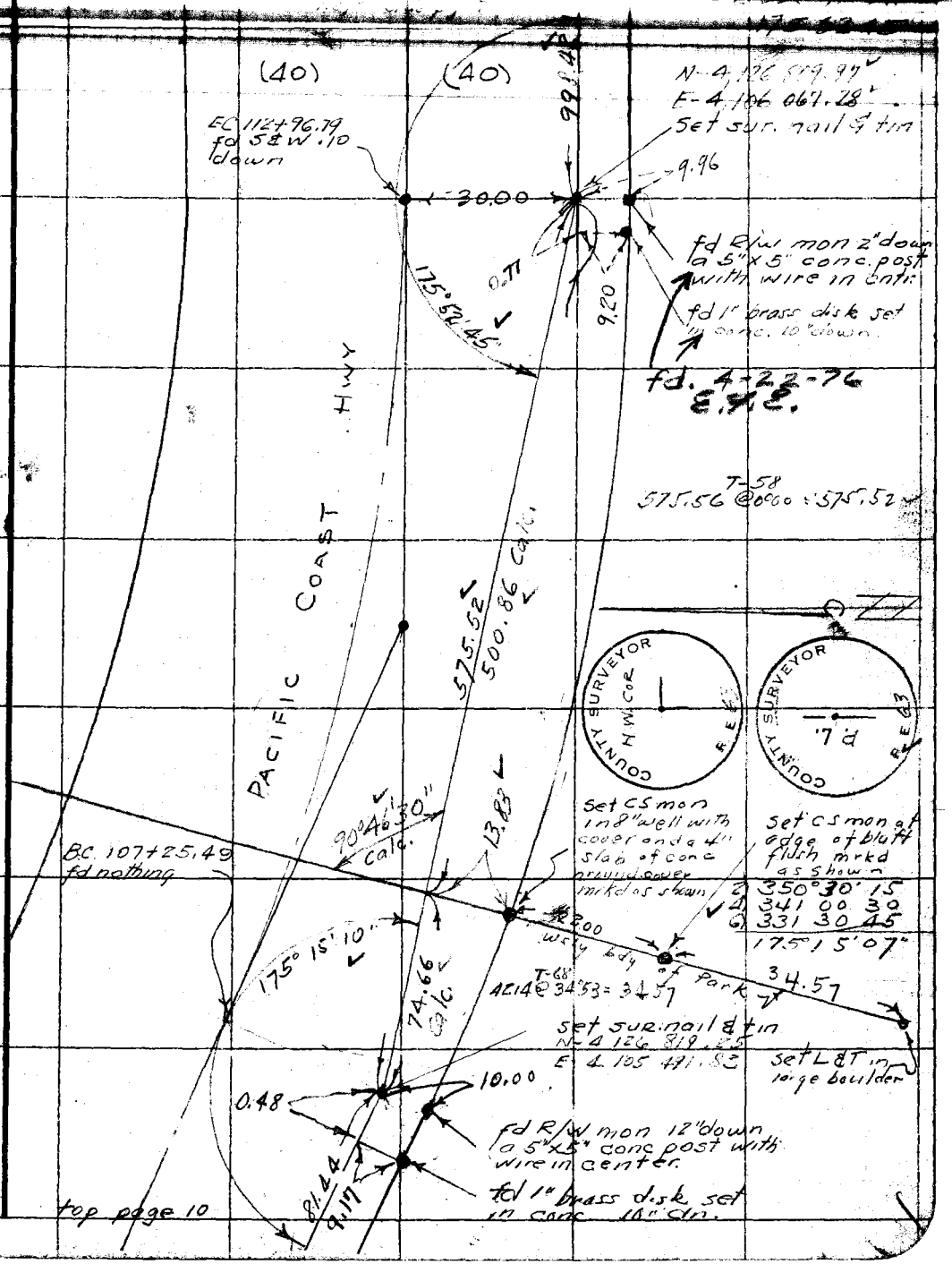

Note: Any Additions or Changes on This Sheet Must be Made or Circled in Red Ink With Date and Name of Person Making Change.

Do not extend notes this side of this line.

RETURN TO
LOS ANGELES COUNTY SURVEYOR
726 LOS ANGELES COUNTY
ENGINEERING BLDG.

W.S. 89 C-5

76F3098 247 4-53

F.B. 1848 PG. 10

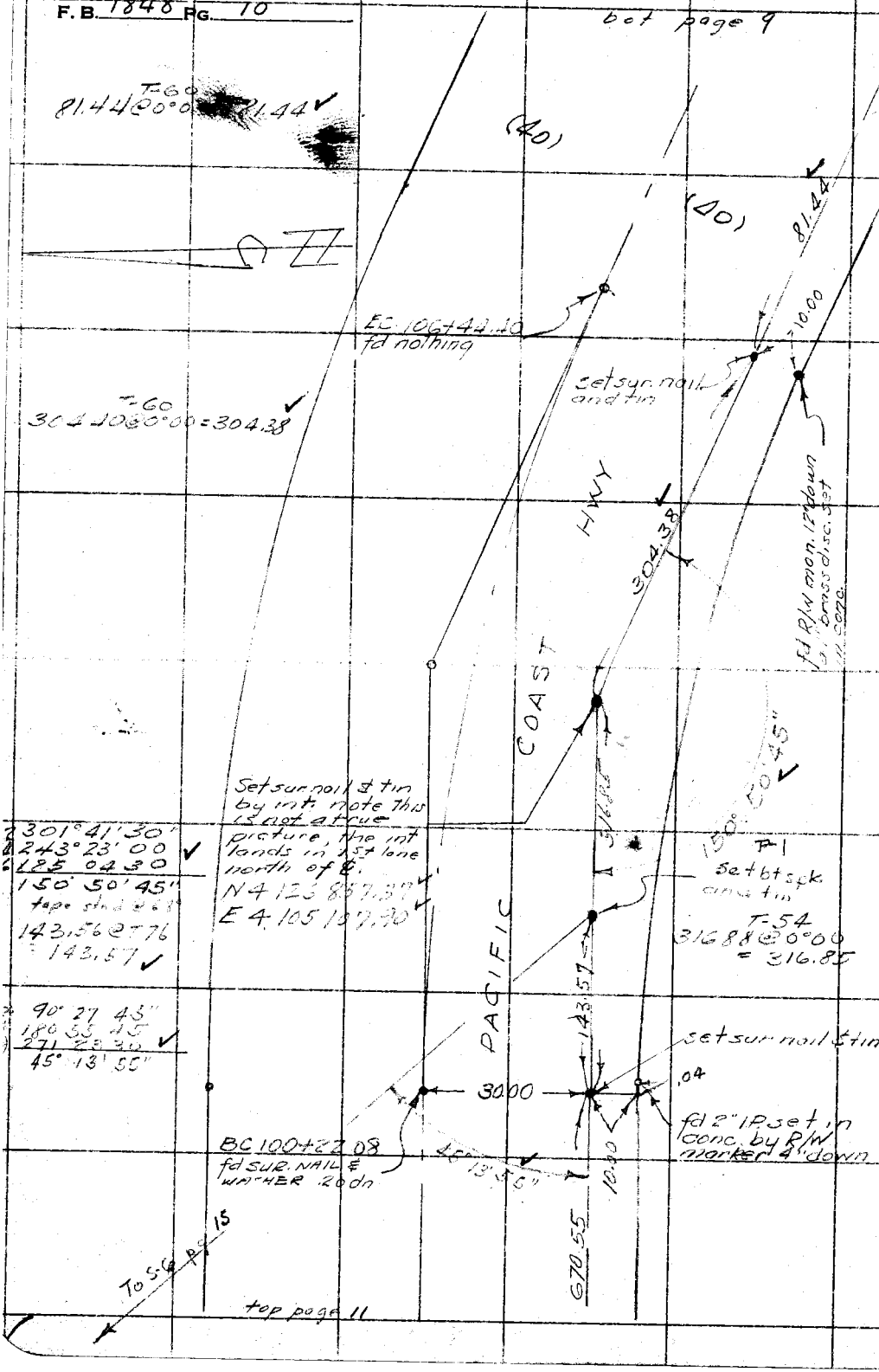

U.S. 89 C-5

RETURN TO
LOS ANGELES COUNTY SURVEYOR
726 LOS ANGELES COUNTY
ENGINEERING BLDG.

Do not extend notes this side of this line.

Note: Any Additions or Changes on This Sheet Must be Made or Circled in Red Ink With Date and Name of Person Making Change.

Notes Ck'd by KRM	Survey of LAS TUNAS BEACH PK	F. B 1848 PG. 11
Map No. B-2499	W. O. 8681 Tape No. 109 St'd. 68 °F	
Office Work Green	Surveyed by Blanchard	
Checked McPherson	Notes Blanchard Date 1-25-54	
Date	Indexed	

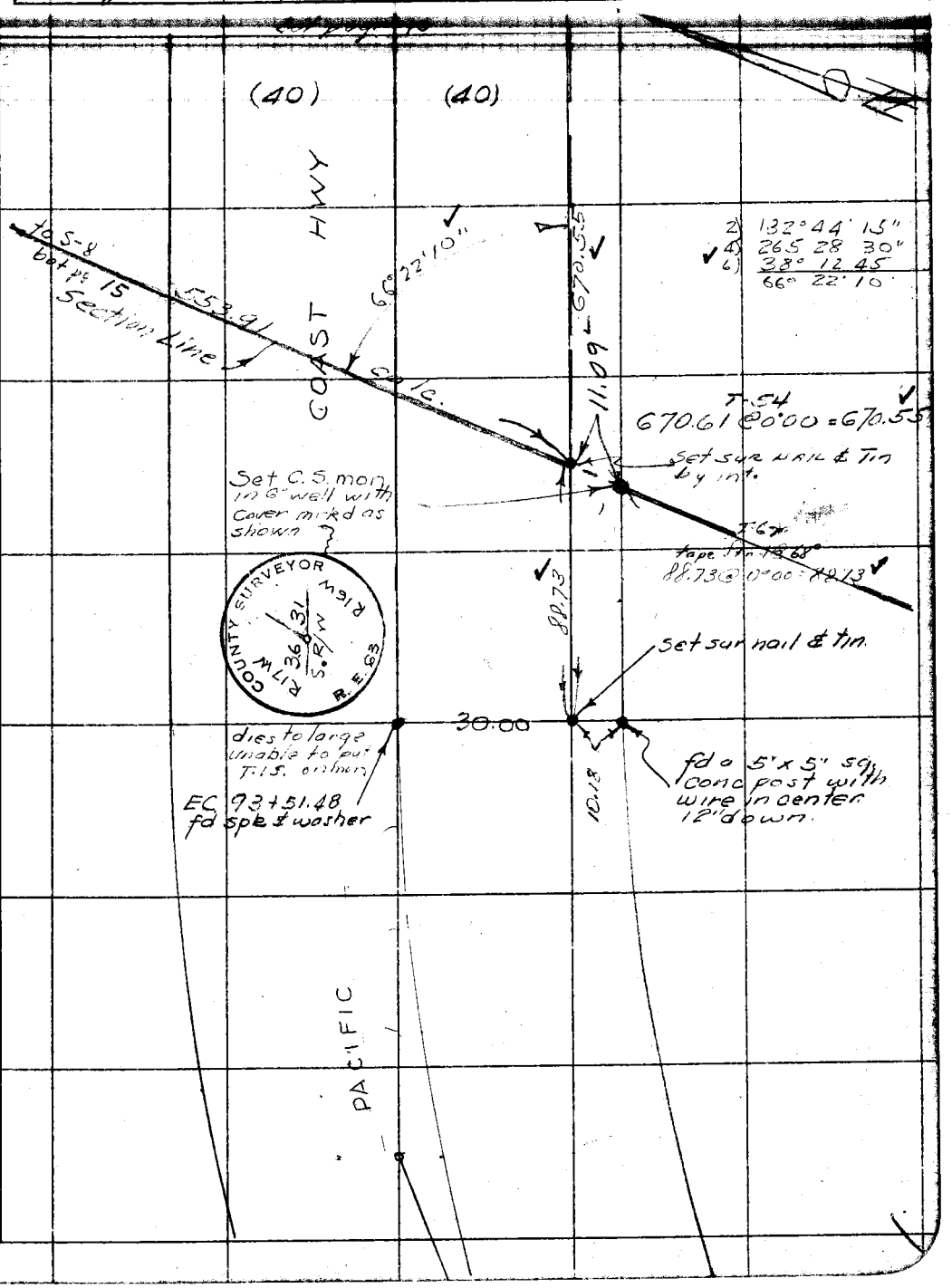

Note: Any Additions or Changes on This Sheet Must be Made or Circled in Red Ink With Date and Name of Person Making Change.

Do not extend notes this side of this line.

RETURN TO
LOS ANGELES COUNTY SURVEYOR
726 LOS ANGELES COUNTY
ENGINEERING BLDG.

W.S. 89 C-5

76F3095 247 4-53

F.B. 1848 PG. 12

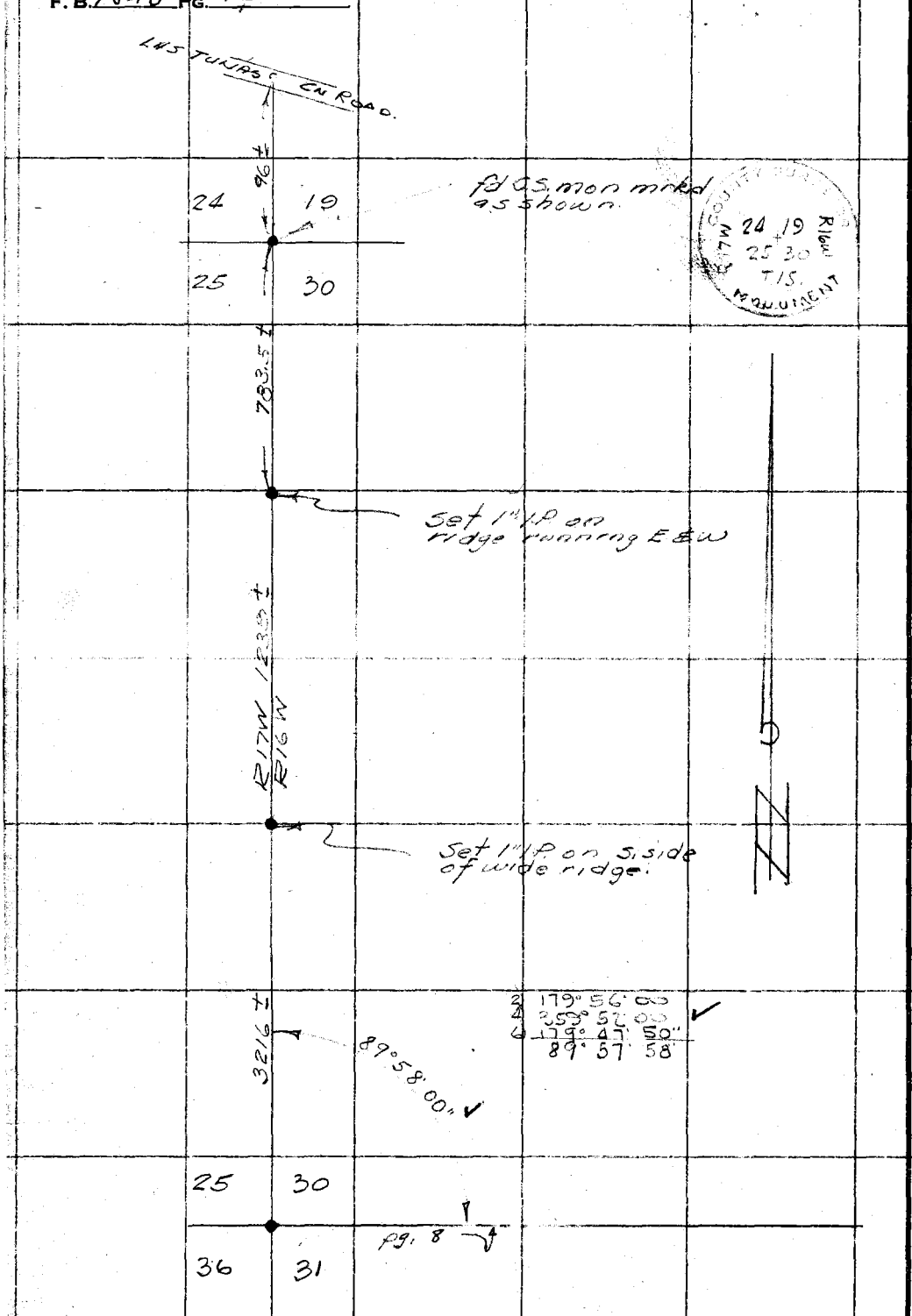

W.S. 89 P.5

RETURN TO
LOS ANGELES COUNTY SURVEYOR
726 LOS ANGELES COUNTY
ENGINEERING BLDG.

Do not extend notes this side of this line.

Note: Any Additions or Changes on This Sheet Must be Made or Circled in Red Ink With Date and Name of Person Making Change.

Notes Ck'd by KRM
Map No. B-2499
Office Work Guerra
Checked McPherson
Date

Survey of Las Tunas Beach Park
W. O. 868 Tape No. St'd. 84 °F
Surveyed by Blanchard
Notes Blanchard Date 1-25-54
Indexed

F.B. 1848 Pg. 13

¼ COR. SEC 30

Monument to consist of sandstone 2"x12"x24" buried to surface to

stone mound, cor is about 10 chains west of ridge replaced with 3"mon marked as shown

prod

84°16'10" ✓

compromise line per DS886-313 ✓

2 53°40'00	2 168°32'15
4 107°20'00 ✓	4 337°04'45 ✓
6 161°00'00 ✓	6 145°37'00 ✓
26°50'00	84°16'10

R.16W.

T.1 S.

26°50'00" ✓

SECTION 30

SECTION 31

Section Line

1242.45 calc

2 179°49'00	
4 359°37'45	
6 179°23'30" ✓	
89°54'25"	

2 126°31'15	
4 253°02'30	
6 19°33'45	
63°15'35"	

89°54'25" ✓

63°15'35" ✓

fd old 2x2 in small mound of rocks replaced with 1"x2"

Set 1x2

POT set 1x2

0.18

388.6 ✓

239.16

fd 3/4" I.P. in mound of rock no tag

60°03'40" ✓

1033.49 calc.

38.80 @ 0°00 =	38.80
287.56 @ 7°26 =	284.77
287.79 @ 8°15 =	284.76
	388
	323.56
-.59	65.10
6.51 @ 0°00 =	388.66
241.75 @ 8°19 =	239.16 ✓
241.56 @ 8°00 =	239.16 ✓

2 120°07'15"	
4 240°14'45"	
6 360°22'00"	
60°03'40"	

Tp pg 8

U.S. 89 A-5

Note: Any Additions or Changes on This Sheet Must be Made or Circled in Red Ink With Date and Name of Person Making Change.

Do not extend notes this side of this line.

RETURN TO
LOS ANGELES COUNTY SURVEYOR
726 LOS ANGELES COUNTY
ENGINEERING BLDG.

76F3095 247 2-51

F.B. 1848 PG. 14

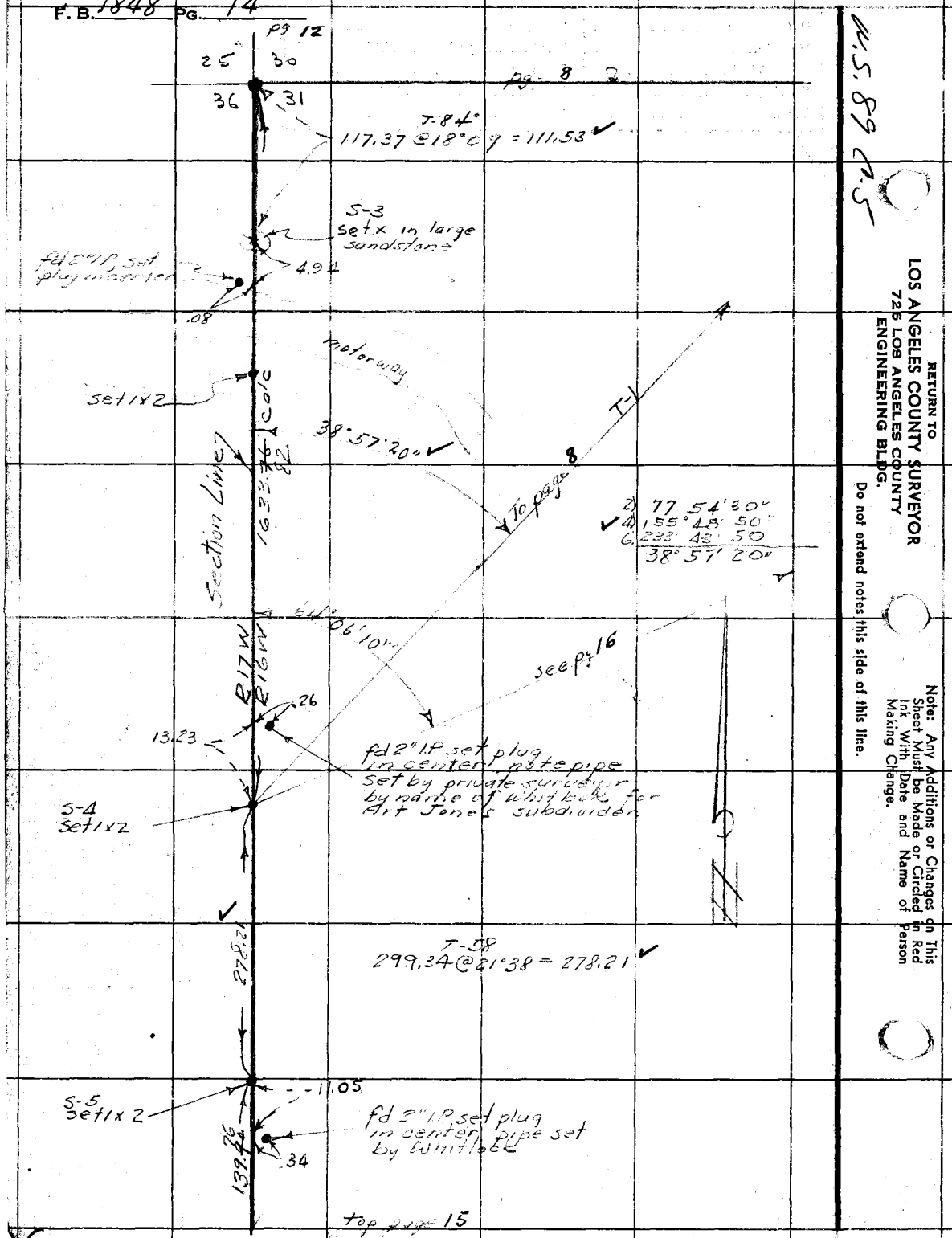

RETURN TO
LOS ANGELES COUNTY SURVEYOR
725 LOS ANGELES COUNTY
ENGINEERING BLDG.

Do not extend notes this side of this line.

Note: Any Additions or Changes on This Sheet Must be Made or Circled in Red Ink With Date and Name of Person Making Change.

W.S. 89 P.S.

Notes Ck'd by KRM	Survey of Las Tunas Beach Pk.
Map No. B-2499	W. O. 8681 Tape No. 6164 St'd. 24 °F
Office Work Green	Surveyed by Blanchard
Checked McPherson	Notes [illegible] Date [illegible]
Date [illegible]	Indexed [illegible]

F. B. 1848 PG. 15

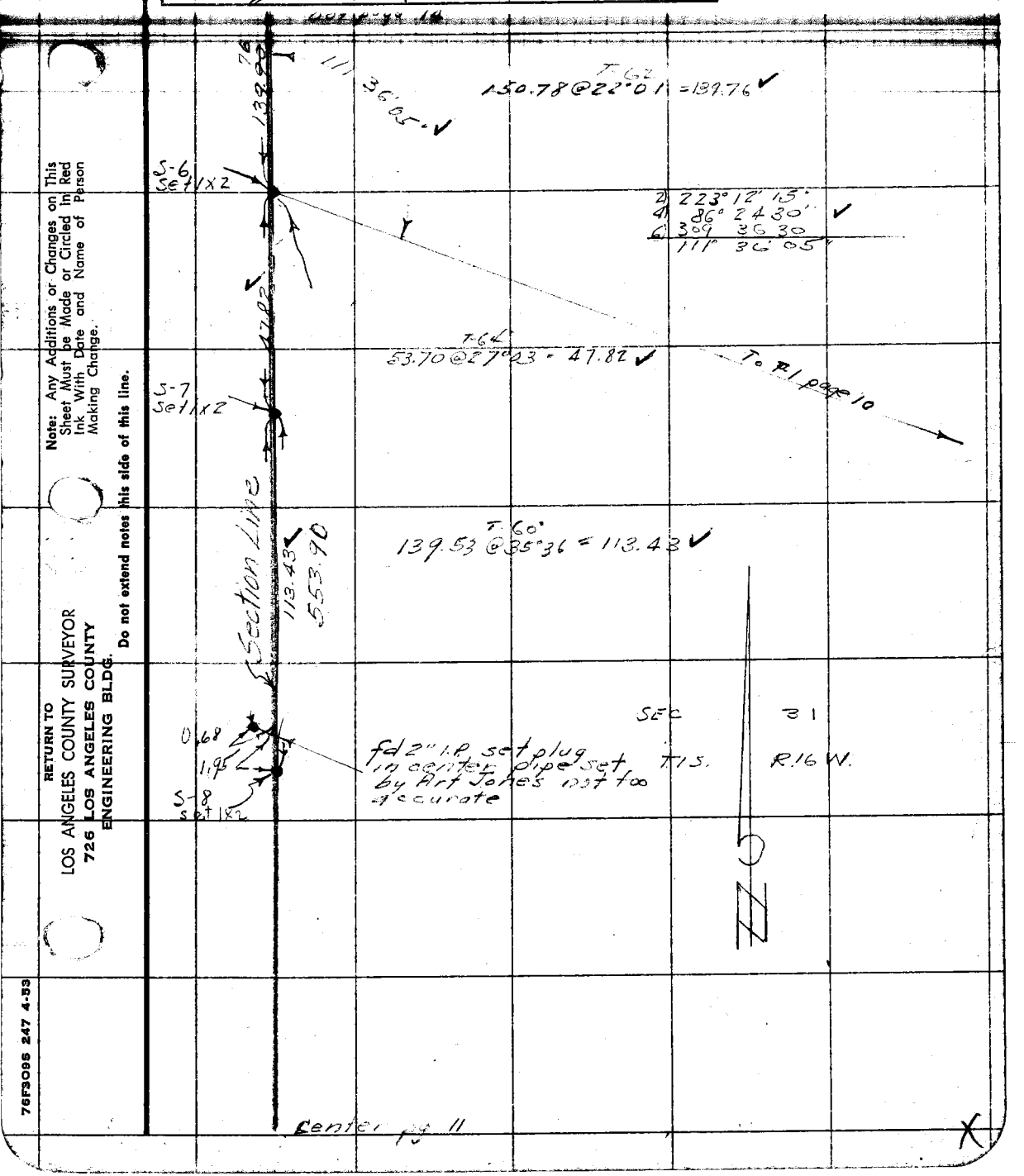

Note: Any Additions or Changes on This Sheet Must be Made or Circled In Red Ink With Date and Name of Person Making Change.

Do not extend notes this side of this line.

RETURN TO
LOS ANGELES COUNTY SURVEYOR
726 LOS ANGELES COUNTY
ENGINEERING BLDG.

76F3095 247 4-53

F. B. 1848 PG. 16

U.S. 89 7.5

RETURN TO
LOS ANGELES COUNTY SURVEYOR
726 LOS ANGELES COUNTY
ENGINEERING BLDG.

Do not extend notes this side of this line.

Note: Any Additions or Changes on This Sheet Must be Made or Circled in Red Ink With Date and Name of Person Making Change.

Notes Ck'd by	Survey of LAS TUNAS BEACH PARK
Map No. B-2499	W. O. Tape No. St'd. °F
Office Work green	Surveyed by Blanchard
Checked McPherson	Notes Blanchard Date 5-4-59
Date	Indexed

F. B. 1858 Pg. 7

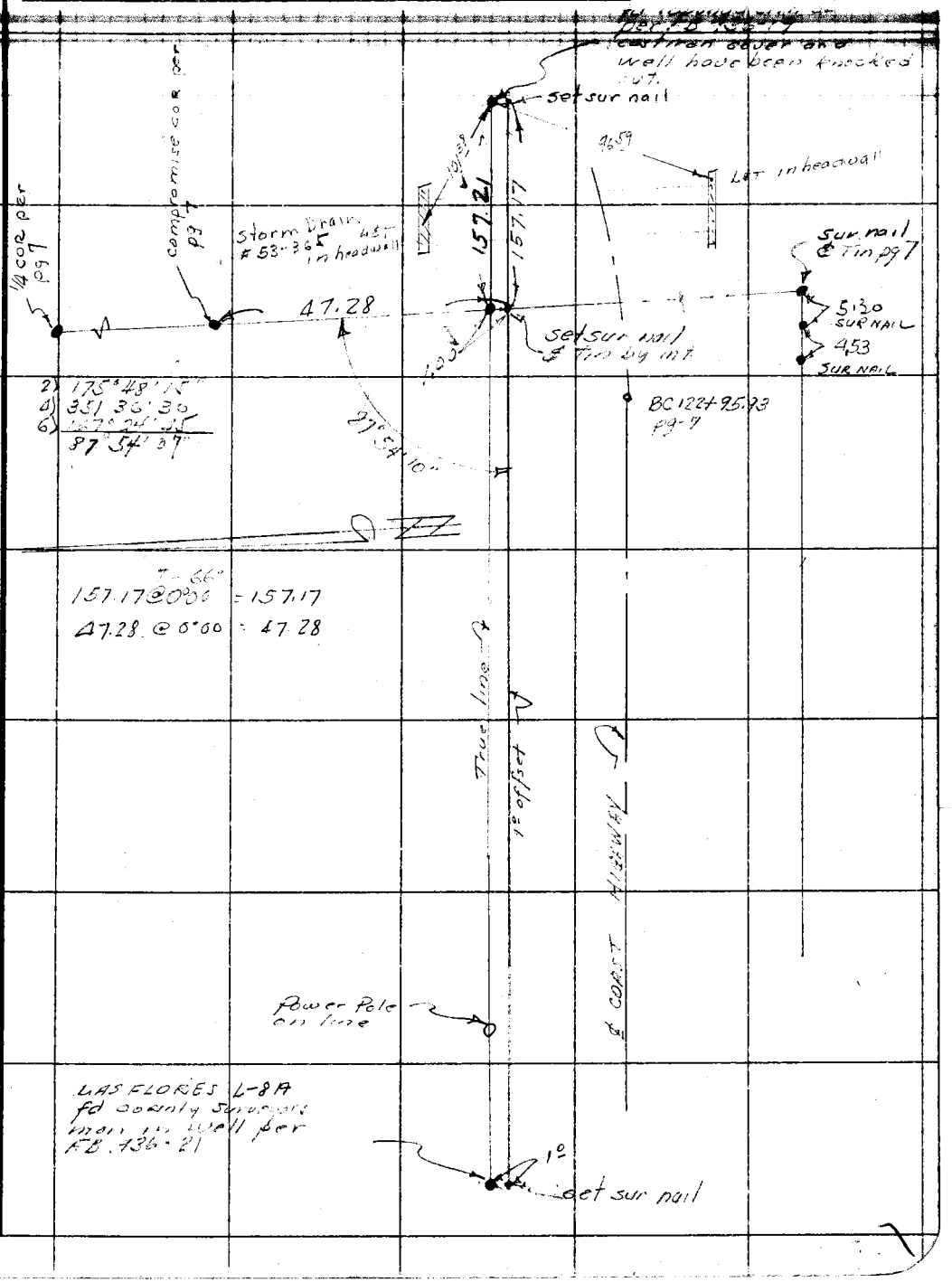

Note: Any Additions or Changes on This Sheet Must be Made or Circled in Red Ink With Date and Name of Person Making Change.

Do not extend notes this side of this line.

RETURN TO
LOS ANGELES COUNTY SURVEYOR
726 LOS ANGELES COUNTY
ENGINEERING BLDG.

N. S. 89 A-5

76F3095 247 4-53

RETURN TO
LOS ANGELES COUNTY SURVEYOR
726 LOS ANGELES COUNTY
ENGINEERING BLDG.

Note: Any Additions or Changes on This Sheet Must be Made or Circled In Red Ink With Date and Name of Person Making Change.

Do not extend notes this side of this line.

F.B. 1848 PG. 18

1

76L298 307 4-50

PLEASE RETURN TO
LOS ANGELES COUNTY SURVEYOR
726 LOS ANGELES COUNTY ENGINEERING BLDG.

NOTE: ANY ADDITIONS OR CHANGES ON THIS SHEET MUST BE MADE OR CIRCLED IN RED INK, WITH DATE AND NAME OF PERSON MAKING CHANGE.

Do not extend notes this side of this line.

F. B. 1848 Pg. 20 | Job No. 005445 | Division No. 10 | Notes Red. | Plotted | No. | Profile
Survey of LAS TUNAS STATE BEACH | Date | Date | No. | X-Sec.
Survey by L. BERGEN Notes G. HARRIS | Notes Chkd. F.J.S. | Checked
Indexed R. C. JOHNSON | Date | Date 10-14-54 | Date

STATION	B. S.	H. I.	F. S.	ELEV.	LAS TUNAS STATE BEACH
FD B.M.#U.S.2699				28.652	FB B.M.#U.S.2699 P99 - AT TOPANGA BEACH ABT. 0.2 MI. (W) OF THE JUNCT. OF TOPANGA CN. RD. AND THE PACIFIC C. HWY., AT THE S.E. COR. OF THE CONC. BRIDGE OVER TOPANGA CRK. AND IN THE TOP OF THE CURB. A STD. DISK STAMPED "P 99 1932" 1934 ADJ. ELEV. 28.652
	5072	33 724			
T.P.			4235	29 489	BT. SPK. IN PAV.
	6952	36 441			
T.P.			4151	32 290	BT. SPK. IN PAV.
	4940	37 230			
T.P.			5438	31 792	BT. SPK. IN PAV.
	2568	34 360			
T.P.			9595	24 765	BT. SPK. IN PAV.
	3016	27 783			
T.P.			4942	22 841	BT. SPK. IN PAV.
	5975	28 816			
T.P.			4563	24 253	BT. SPK. IN PAV.
	4444	28 697			
T.P.			6218	22 479	BT. SPK. IN PAV.
	3913	26 392			
T.P.			5824	20 568	BT. SPK. IN PAV.
	4206	24 774			

76L298 307 4-50

PLEASE RETURN TO
LOS ANGELES COUNTY SURVEYOR
726 LOS ANGELES COUNTY ENGINEERING BLDG.

NOTE: ANY ADDITIONS OR CHANGES ON THIS SHEET MUST BE MADE OR CIRCLED IN RED INK, WITH DATE AND NAME OF PERSON MAKING CHANGE.

Do not extend notes this side of this line.

STATION	B. S.	H. I.	F. S.	ELEV.	LAS TUNAS BEACH PARK
		24 774			
FD C.S.B.M. 607			6083	18 691	FD C.S.B.M. 607 ELEV. "A" LINE ELEV 18.[illegible] "B" " " 18.[illegible] AT MOUTH OF LAS TUNAS CN. TOP, C[illegible] SOUTH END CONCRETE BRIDGE OVE[illegible] LAS TUNAS CN. ON COAST HWY. CHIS[illegible] SQ. CHISLED THUS: L.A. □ C.O. L.B.[illegible]
	5232	23 923			
T.P.			5135	18 788	BT. SPK. IN PAV.
	4512	23 300			
T.P.			4952	18 348	BT. SPK. IN PAV.
	4824	23 172			
T.P.			4663	18 509	BT. SPK. IN PAV.
	5860	24 369			
T.P.			3839	20 530	BT. SPK. IN PAV.
	6302	26 832			
T.P.			4461	22371	BT. SPK. IN PAV.
	4576	26 947			
T.P.			5982	20965	BT. SPK. IN PAV.
	3945	24 910			
SET B.M.#			4927	19 983	SET B.M.# ELEV. 19.983 F.B. COAST HWY 0.9 MI. (W) OF TOPANGA [illegible] BT. SPK. SET IN (N) SD. OF P.P.# 6155[illegible] ON (S) SD. HWY IN FRONT OF HSE# [illegible]
	3683	23 666			
SET B.M.#			4551	19 115	SET B.M.# ELEV. 19.115 F.B. (S) SD. COAST HWY 1.0 MI. (W) OF TOPAN[illegible] JUNCT. BT. SPK. SET IN GUARD RAIL [illegible] OF ENTRANCE TO HSE# 19252
	4150	23 265			

Profile No. ____ Notes Red. ____ Plotted ____ Job No. 0054 45 Division No. 10 F. B. 1848 Pg. 21
X-Sec. No. ____ Date ____ Date ____ Survey of LAS TUNAS BEACH PARK
Notes Chkd. FJS Checked ____ Survey by L.L.B. Notes G.O.H. Date 6/54
Date 10-14-54 Date ____ Map No. ____ [illegible] Johns[illegible] Date ____

76L298 307 4-50

PLEASE RETURN TO
LOS ANGELES COUNTY SURVEYOR
726 LOS ANGELES COUNTY ENGINEERING BLDG.

NOTE: ANY ADDITIONS OR CHANGES ON THIS SHEET MUST BE MADE OR CIRCLED IN RED INK, WITH DATE AND NAME OF PERSON MAKING CHANGE.

Do not extend notes this side of this line.

F. B. 1848 Pg. 22
Job No. 005445 Division No. 10 Notes Red. Plotted
Survey of LAS TUNAS BEACH PARK Date Date No. Profile
Survey by L. BROWN, Notes G. HARRIS Notes Chkd. 5/15 Checked Date X-Sec.
Indexed C. Johnson Date 10-14-54 Date No.

STATION	B. S.	H. I.	F. S.	ELEV.	LAS TUNAS BEACH PARK
		23 265			
T.P.			2948	20 317	BT SPK IN PAV.
SET B.M.#1	6 608	26 925	2912	24 013	SET B.M.#1 ELEV. 24 013 F.B. (S) SD. COAST HWY 1.1 MI. (W) OF TOPANGA JUNCT. PENA CN. BRIDGE. SET BT. SPK. IN LEAD IN TOP OF WALL 0.5 (E) OF (W) END OF CONC. WALL.
	3588	27 601			
T.P.			5953	21 648	BT. SPK IN PAV.
	4052	25 700			
T.P.			5579	20 121	BT. SPK. IN PAV.
	5038	25 159			
T.P.			4337	20822	BT SPK IN PAV.
	4799	25 621			
SET B.M.#			3655	21 966	SET B.M.# ELEV. 21.966 F.B. (S) SD COAST HWY 0.15 MI. (W) OF PENA CN. BRIDGE. BT. SPK. SET IN (N) SD. P.P.# 1027940 E 30'± (W) OF HSE# 19414
	4587	26 553			
SET T.B.M			3925	22628	SET T.B.M ELEV. 22 628 F.B. (S) SD COAST HWY 0.2 MI. (W) OF PENA PT CN. BRIDGE. BT. SPK. & TN. AT ANGLE PT ON 30' OFFSET LN. (S) OF & COAST HWY.
	5462	28 090			
T.P.			4459	23 631	BT. SPK. IN PAV.
	5747	29 378			

76L298 307 4-50

PLEASE RETURN TO
LOS ANGELES COUNTY SURVEYOR
726 LOS ANGELES COUNTY ENGINEERING BLDG.

NOTE: ANY ADDITIONS OR CHANGES ON THIS SHEET MUST BE MADE OR CIRCLED IN RED INK, WITH DATE AND NAME OF PERSON MAKING CHANGE.

Do not extend notes this side of this line.

STATION	B. S.	H. I.	F. S.	ELEV.	LAS TUNAS BEACH PARK
SET B.M.# 2		29 378	3688	25 690	SET B.M.# 2 ELEV. 25.690 F.B. (S) SD. COAST HWY 0.3 MI.(W) OF [illegible] CN. BRIDGE. BRASS CAP C.S. MON [illegible] WELL – N.W. PROP COR. OF LAS TUNAS BEACH PARK
			RETURN		RUN
B.M.# 2				25 690	B.M.# 2 (SEE ABOVE)
	3973	29 663			
T.P.			6102	23 561	1"x2"
	4235	27 796			
SET T.B.M.			3495	24 301	SET T.B.M. ELEV. 24 301 F.B. (S) SD. COAST HWY 0.2 MI.(W) OF [illegible] CN. BRIDGE. SET BT. SPK. IN TOP O[illegible] R/W MARKER 10±(W) OF HWY STATIO[illegible] MARKER B-113+00
	2274	26 575			
T.P.			5162	21 413	BT. SPK. IN PAV.
	4689	26 102			
T.P.			5503	20 599	BT. SPK. IN PAV.
	4518	25 117			
T.P.			5579	19 538	1"x2"
	5549	25 087			

Profile No. ____ Notes Red. ____ Plotted ____ Job No. 0054 45 Division No. 10 F. B. 1848 Pg. 23
Date ____ Date ____ Survey of LAS TUNAS BEACH PARK
X-Sec. No. ____ Notes Chkd. FJS Checked ____ Survey by L.L.B. Notes GOH Date 8/54
Date 10-14-54 Date ____ Map No. ____ Date ____

76L298 307 4-50

PLEASE RETURN TO
LOS ANGELES COUNTY SURVEYOR
726 LOS ANGELES COUNTY ENGINEERING BLDG.

NOTE: ANY ADDITIONS OR CHANGES ON THIS SHEET MUST BE MADE OR CIRCLED IN RED INK, WITH DATE AND NAME OF PERSON MAKING CHANGE.

Do not extend notes this side of this line.

F. B. 1848 Pg. 24 Job No. 005145 Division No. 10 Notes Red. Plotted. Profile
Survey of LAS TUNAS BEACH PARK Date. No. X-Sec.
Survey by L. BROWN Notes G. HARRIS Notes Chkd. Checked.
Indexed K. C. Johnson Date. Date. 10/4/54 No.

STATION	B. S.	H. I.	F. S.	ELEV.	LAS TUNAS BEACH PARK
		25 087'			
T.P.			3620	21 467'	BT. SPK IN POST
	6139	27 606'			
T.P.			4627	22979'	BT. SPK. IN PAV.
	4168	27 147'			
T.P.			6418	20 729'	BT. SPK. IN PAV.
	2763	23 492'			
T.P.			5182	18 310'	BT. SPK. IN PAV.
	5331	23 641'			
T.P.			4468	19 173'	BT. SPK. IN PAV.
	5672	24 845'			
SET B.M.#			3804	21 041'	SET B.M.# ELEV. 21.041 F.B. (S) SD. COAST HWY 0.2 MI. (E) OF PENA CN. BRIDGE. SET BT. SPK. IN (N) SD. P.P.# 770783E IN FRONT HSE.# 19206
	5837	26 878'			
T.P.			4547	22 331'	BT. SPK. IN PAV.
	4654	26 985'			
T.P.			6234	20 751'	BT. SPK. IN PAV.
	3726	24 477'			
T.P.			5883	18 594'	BT. SPK. IN PAV.
	4680	23 274'			

X.

76L298 307 4-50

PLEASE RETURN TO
LOS ANGELES COUNTY SURVEYOR
726 LOS ANGELES COUNTY ENGINEERING BLDG.

NOTE: ANY ADDITIONS OR CHANGES ON THIS SHEET MUST BE MADE OR CIRCLED IN RED INK, WITH DATE AND NAME OF PERSON MAKING CHANGE.

Do not extend notes this side of this line.

STATION	B. S.	H. I.	F. S.	ELEV.	LAS TUNAS BEACH PARK
		23 274			
T.P.			4898	18 376	BT. SPK. IN PAV.
	5129	23 505			
T.P.			4646	18 859	BT. SPK. IN PAV.
	5245	24 104			
T.P.			4802	19 302	BT. SPK. IN PAV.
	5193	24 495			
T.P.			3984	20 511	BT. SPK. IN PAV.
	5724	26 235			
T.P.			4150	22 085	BT. SPK. IN PAV.
	6197	28 282			
T.P.			4082	24 200	BT. SPK. IN PAV.
	4934	29 134			
T.P.			5462	23 672	BT. SPK. IN PAV.
	4299	27 971			
T.P.			5000	22 971	BT. SPK. IN PAV.
	6910	29 881			
T.P.			1569	28 312	BT. SPK. IN PAV.
	7564	35 876			
T.P.			3488	32.388	BT. SPK. IN PAV.
	5528	37 916			

Profile Notes Red ____ Plotted ____ Job No. 0054.45 Division No. 10 F. B. 1813 Pg. 25
No. ____ Date ____ Date ____ Survey of LAS TUNAS BEACH PARK
X-Sec. Notes Chkd. [illegible] Checked ____ Survey by L L B Notes G O H Date 6/54
No. ____ Date 10-14-54 Date ____ Map No. ____ Indexed [illegible] Date ____

761.298 307 4-50

PLEASE RETURN TO
LOS ANGELES COUNTY SURVEYOR
726 LOS ANGELES COUNTY ENGINEERING BLDG.

NOTE: ANY ADDITIONS OR CHANGES ON THIS SHEET MUST BE MADE OR CIRCLED IN RED INK, WITH DATE AND NAME OF PERSON MAKING CHANGE.

Do not extend notes this side of this line.

F. B. 1848 Pg. 26 | Job No. 0054.45 | Division No. 10 | Notes Red. | Plotted | Profile
Survey of LAS TUNAS BEACH PARK | Date | No.
Survey by L. BROWN Notes G. HARRIS | Notes Chkd. KM | Checked | X-Sec.
Indexed J. C. Johnson Date | Date 10-14-54 | Date | No.

STATION	B. S.	H. I.	F. S.	ELEV.	LAS TUNAS BEACH PARK
		37 916			
T.P.			5299	32617	BT SPK IN PAV
FD.	3249	35 866			FD.
B.M. TCC-8-A			7165	28 701	B.M. T.C.C.-8A ELEV. 28.587 CITY F.B. 22106 (S) SD COAST HWY. 103.02 (W.) FROM L&T IN C8. (S) SD. TOPANGA CN. BRIDGE 10.5 (S) FROM (S) EDGE OF ASPHALT PAVEMENT. L. A. CO. TRAV. DISK. T.C.C.-8-A. ELEV. M.S.L. 28.587. 3.5 E'LY FROM N'LY PROLONGATION OF (E) SD. OF A 1-STORY STUCCO CAFE BLDG. AND IN A WELL CUT THRU ROADWAY.
FD.	5199	33 900			
U.S.B.M. 2699			5252	28 648 652	FD. U.S.B.M. 2699 ELEV. 28.652 F.B. (FOR DESCRIPTION SEE PG 20 OF THESE NOTES)

99-20

Notes Ck'd by Miller
Map No. 99-20
Office Work S. SHINODA
Checked
Date

Survey of Big Rock Drive
JN 0074.00 Tape Std °F
Surveyed by Unarriet
Notes Date
Indexed

F. B. 1848 Pg. 31

Note: Any Additions or Changes on This Sheet Must be Made in Red Ink or Circled With Date and Name of Person Making Change.

Do not extend notes this side of this line.

RETURN TO
LOS ANGELES COUNTY ENGINEER
700 LOS ANGELES COUNTY ENGINEERING BLDG.

BIG ROCK DRIVE
J.N.0074.00
AUG., 1958

Ref: Tract 13562
R.S. 66-2

Unarriet
Strader
Vaga
Duran

8-15-58
English
Londa
Garrison
Tolle
Tuxford

76F3095 CE #247—3-57

RETURN TO
LOS ANGELES COUNTY ENGINEER
700 LOS ANGELES COUNTY ENGINEERING BLDG.

Note: Any Additions or Changes on This Sheet Must be Made or Circled in Red Ink With Date and Name of Person Making Change.

Do not extend notes this side of this line.

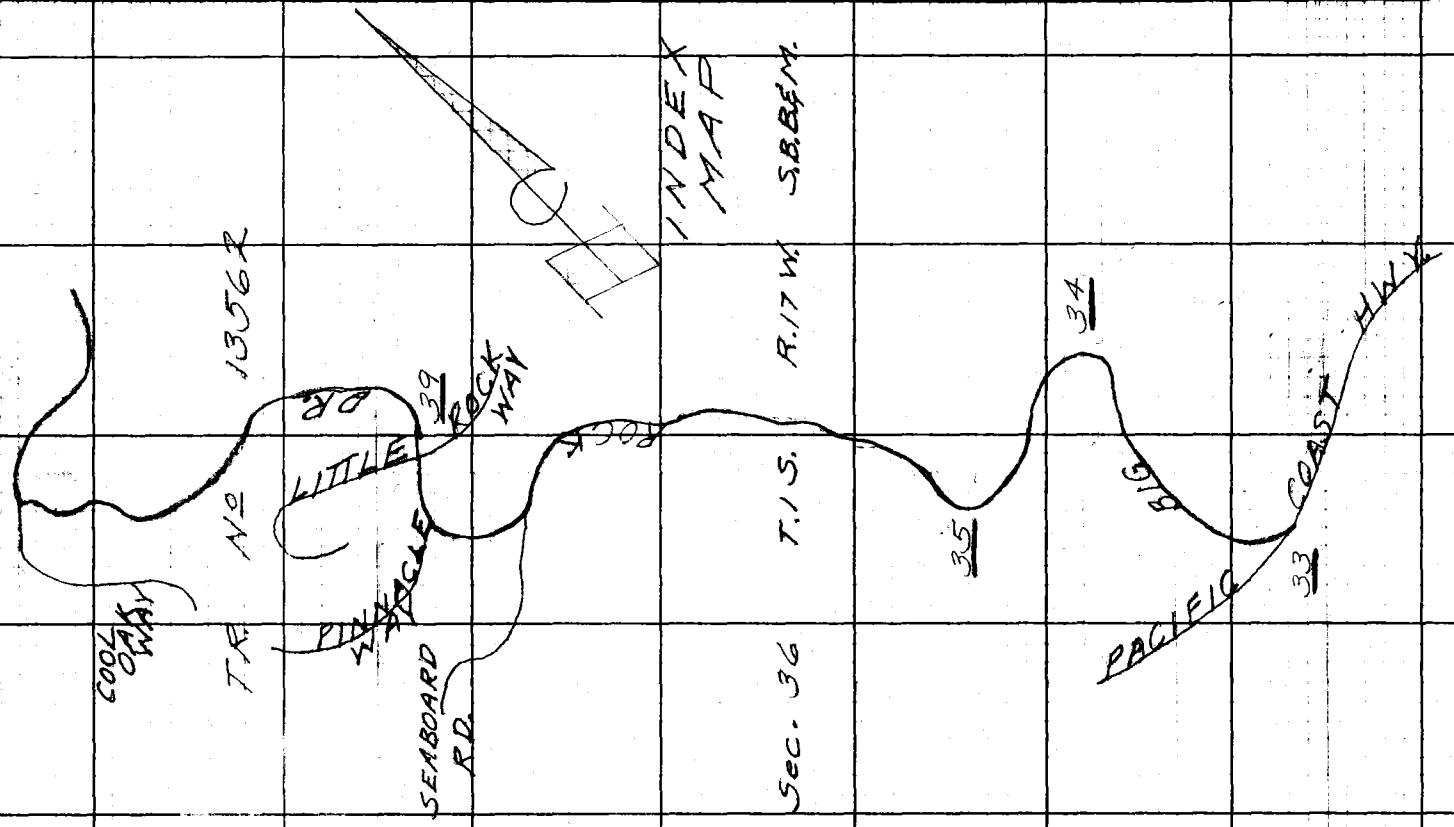

F.B. 1848 Pg. 32

Notes Ck'd by	Survey of Big Rock Drive
Map No. 99-20	JN0074-00 Tape ____ Std ____ °F
Office Work SHINODA	Surveyed by Vhanriet
Checked	Notes ____ Date ____
Date	Indexed

F. B. 1848 PG. 33

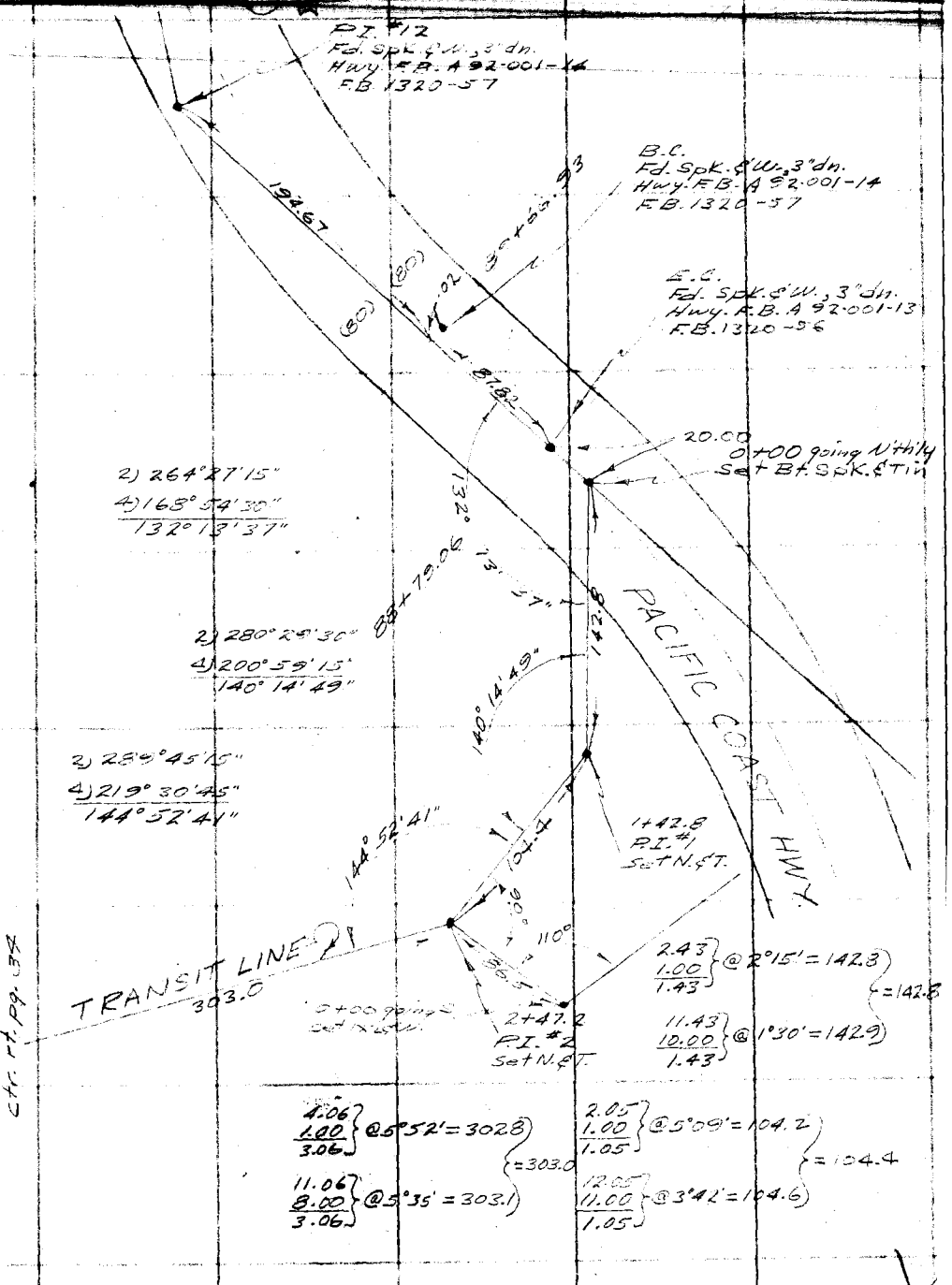

Note: Any Additions or Changes on This Sheet Must be Made or Circled in Red Ink With Date and Name of Person Making Change.

Do not extend this side of this line.

PLEASE RETURN TO
LOS ANGELES COUNTY ENGINEER
700 LOS ANGELES COUNTY ENGINEERING BLDG.

76F3095 S&E #247 1-56

N.S. 89 C-5

F. B. 1848 Pg. 34

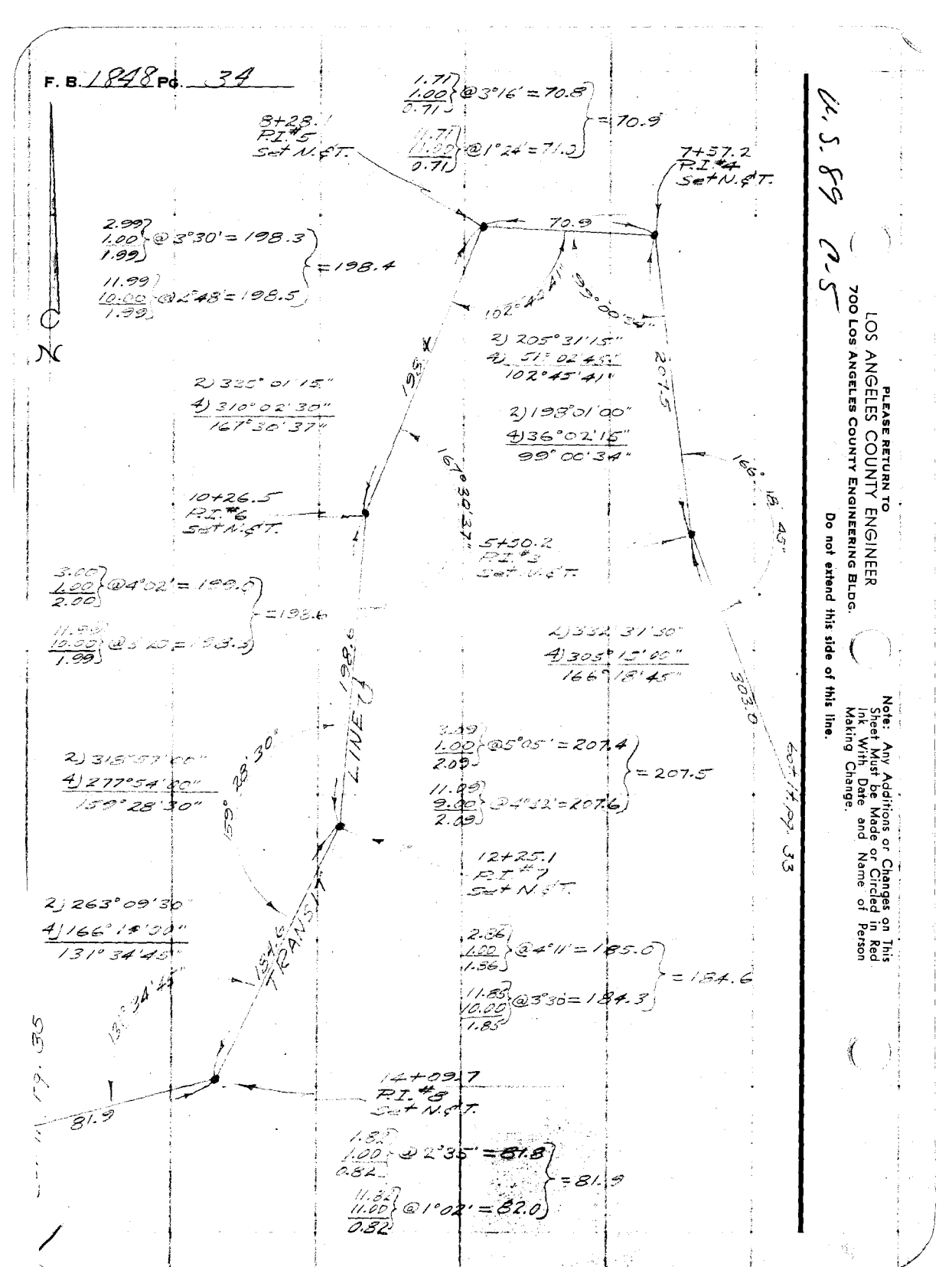

U. S. 89 - 05

PLEASE RETURN TO
LOS ANGELES COUNTY ENGINEER
700 Los Angeles County Engineering Bldg.

Do not extend this side of this line.

Note: Any Additions or Changes on This Sheet Must be Made or Circled in Red Ink With Date and Name of Person Making Change.

Notes Ck'd by	Survey of Big Rock Drive
Map No. 19-30	JN [illegible] Tape Std °F
Office Work S. SHINODA	Surveyed by Chevrier
Checked	Notes [illegible] Date [illegible]

F. B. 1848 PG. 35

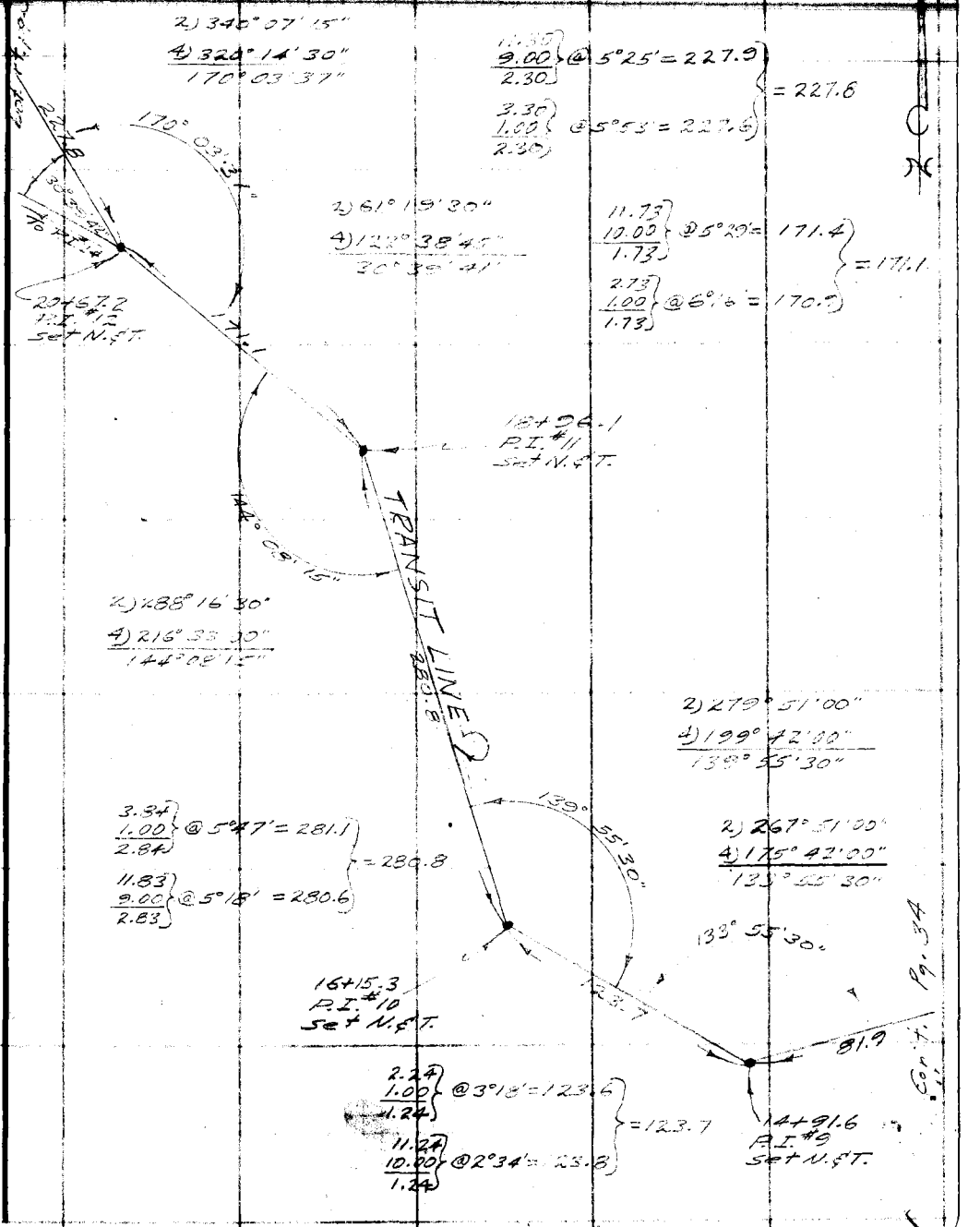

Note: Any Additions or Changes on This Sheet Must be Made or Circled in Red Ink With Date and Name of Person Making Change.

Do not extend this side of this line.

PLEASE RETURN TO
LOS ANGELES COUNTY ENGINEER
700 LOS ANGELES COUNTY ENGINEERING BLDG.

W.S. 69 C-5

76F3095 S&E #247 1.56

F. B. 1848 Pg. 36

PLEASE RETURN TO
LOS ANGELES COUNTY ENGINEER
700 Los Angeles County Engineering Bldg.

Note: Any Additions or Changes on This Sheet Must be Made or Circled in Red Ink With Date and Name of Person Making Change.

Do not extend this side of this line.

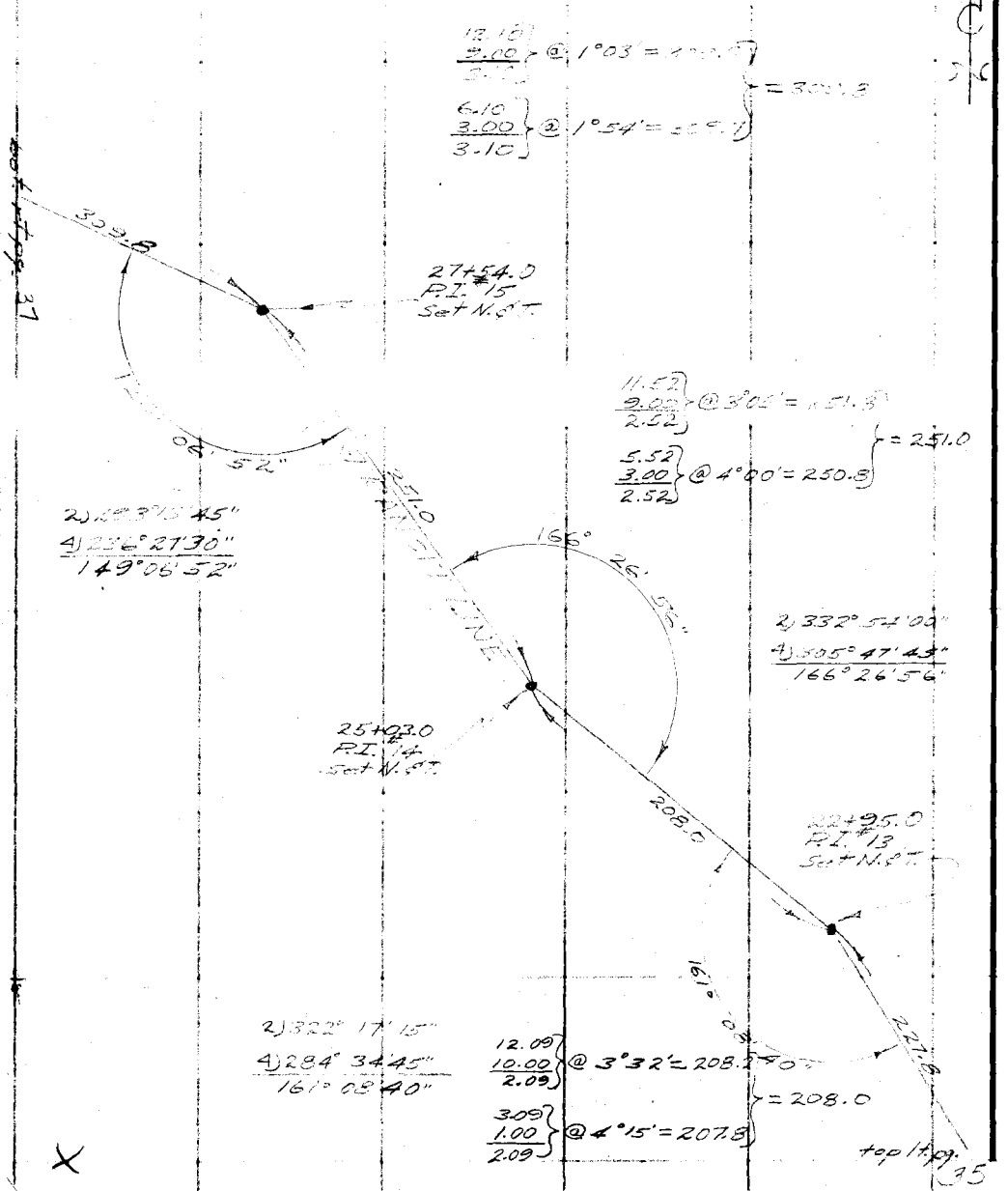

Notes Ck'd by
Map No. 91-20
Office Work S. SHINODA
Checked
Date

Survey of Big Rock Drive
JN 10241.00 Tape Std °F
Surveyed by Charriet
Notes Charriet Date 7-31-58
Indexed

F. B. 1898 Pg. 37

Note: Any Additions or Changes on This Sheet Must be Made or Circled in Red Ink With Date and Name of Person Making Change.

Do not extend notes this side of this line.

RETURN TO
LOS ANGELES COUNTY ENGINEER
700 Los Angeles County Engineering Bldg.

W.S. 89 C-5

76F3098 CE #247—3-57

2) 315° 48' 15"
4) 271° 36' 45"
157° 54' 11"

36+42.1
P.I. #19
Set N.&T.

3.39
1.00
2.39
@ 5°06' = 237.1

11.39
9.00
2.39
@ 4°42' = 237.4

= 237.2

Sta. 38

237.2

12.14
10.00
2.14
@ 4°14' = 212.8

3.14
1.00
2.14
@ 4°56' = 212.4

= 212.6

157° 54' 11"

212.6

34+02.5
P.I. #18
Set N.&T.

158° 07' 11"

TRANSIT LINE

187.0

2) 316° 14' 15"
4) 272° 28' 45"
158° 07' 11"

11.88
10.00
1.88
@ 3°38 = 197.2

= 187.0

2.88
1.00
1.88
@ 4°20' = 186.9

2) 330° 22' 00"
4) 300° 43' 45"
165° 10' 56"

165° 10' 56"

32+22.5
P.I. #17
Set N.&T.

156° 05' 07"

158.7

30+63.8
P.I. #16
Set N.&T.

309.8

2.59
1.00
1.59
@ 2°42' = 158.6

11.59
10.00
1.59
@ 1°57 = 158.8

= 158.7

2) 312° 10' 15"
4) 264° 25' 30"
156° 05' 07"

RETURN TO
LOS ANGELES COUNTY ENGINEER
700 LOS ANGELES COUNTY ENGINEERING BLDG.

Note: Any Additions or Changes on This Sheet Must be Made or Circled in Red Ink With Date and Name of Person Making Change.

Do not extend notes this side of this line.

U.S. 89 C-5

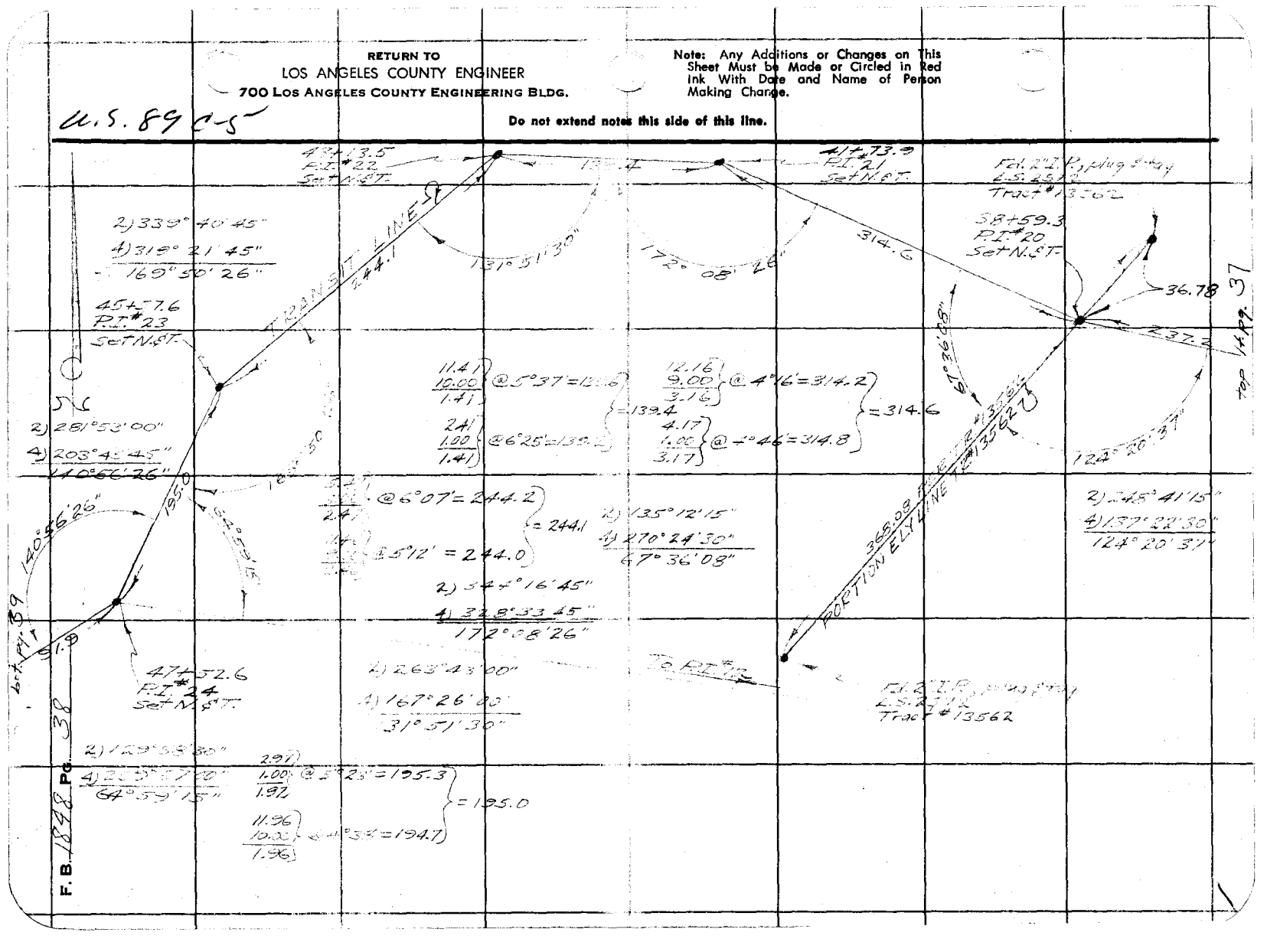

Notes Ck'd by	Survey of Big Rock Drive	F. B. 1848 PG. 39
Map No. 99-20	JN [illegible] Tape ____ Std ____ °F	
Office Work S. SHINODA	Surveyed by [illegible]	
Checked	Notes [illegible] Date 8-7-[illegible]	
	C. Johnson	

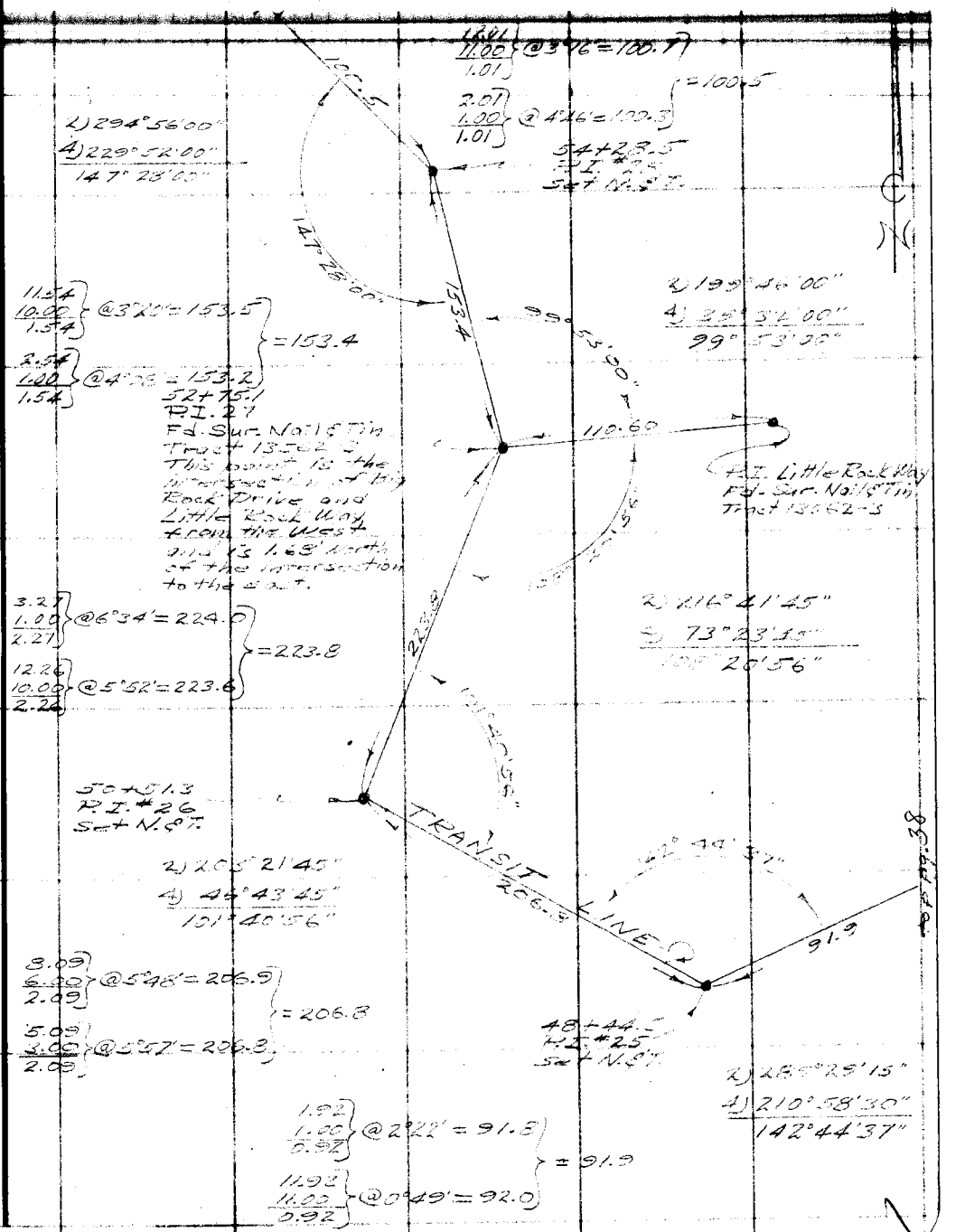

Note: Any Additions or Changes on This Sheet Must be Made or Circled in Red Ink With Date and Name of Person Making Change.

PLEASE RETURN TO
LOS ANGELES COUNTY ENGINEER
700 LOS ANGELES COUNTY ENGINEERING BLDG.

Do not extend this side of this line.

U.S. 84 C-5

76F309S S&E #247 1-56

F. B. 1848 Pg. 40

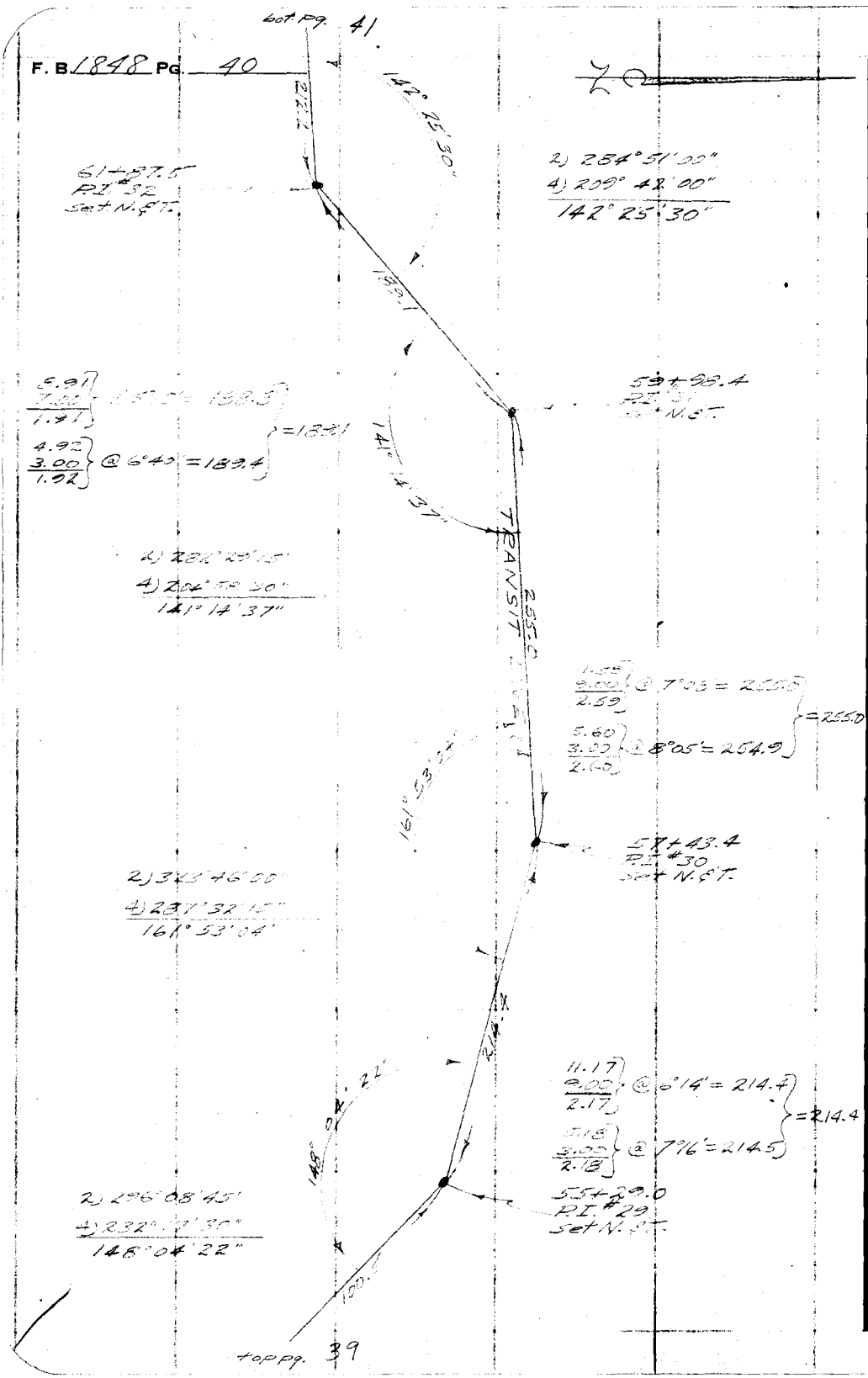

N.S. 89 B.5

PLEASE RETURN TO
LOS ANGELES COUNTY ENGINEER
700 LOS ANGELES COUNTY ENGINEERING BLDG.

Do not extend this side of this line.

Note: Any Additions or Changes on This Sheet Must be Made or Circled in Red Ink With Date and Name of Person Making Change.

Notes Ck'd by	Survey of Big Rock Drive	F. B. 1848 Pg. 41
Map No. 99-20	JN 001430 Tape Std °F	
Office Work S. SHINODA	Surveyed by Charriet	
Checked	Notes Charriet Date	
Date	Indexed	

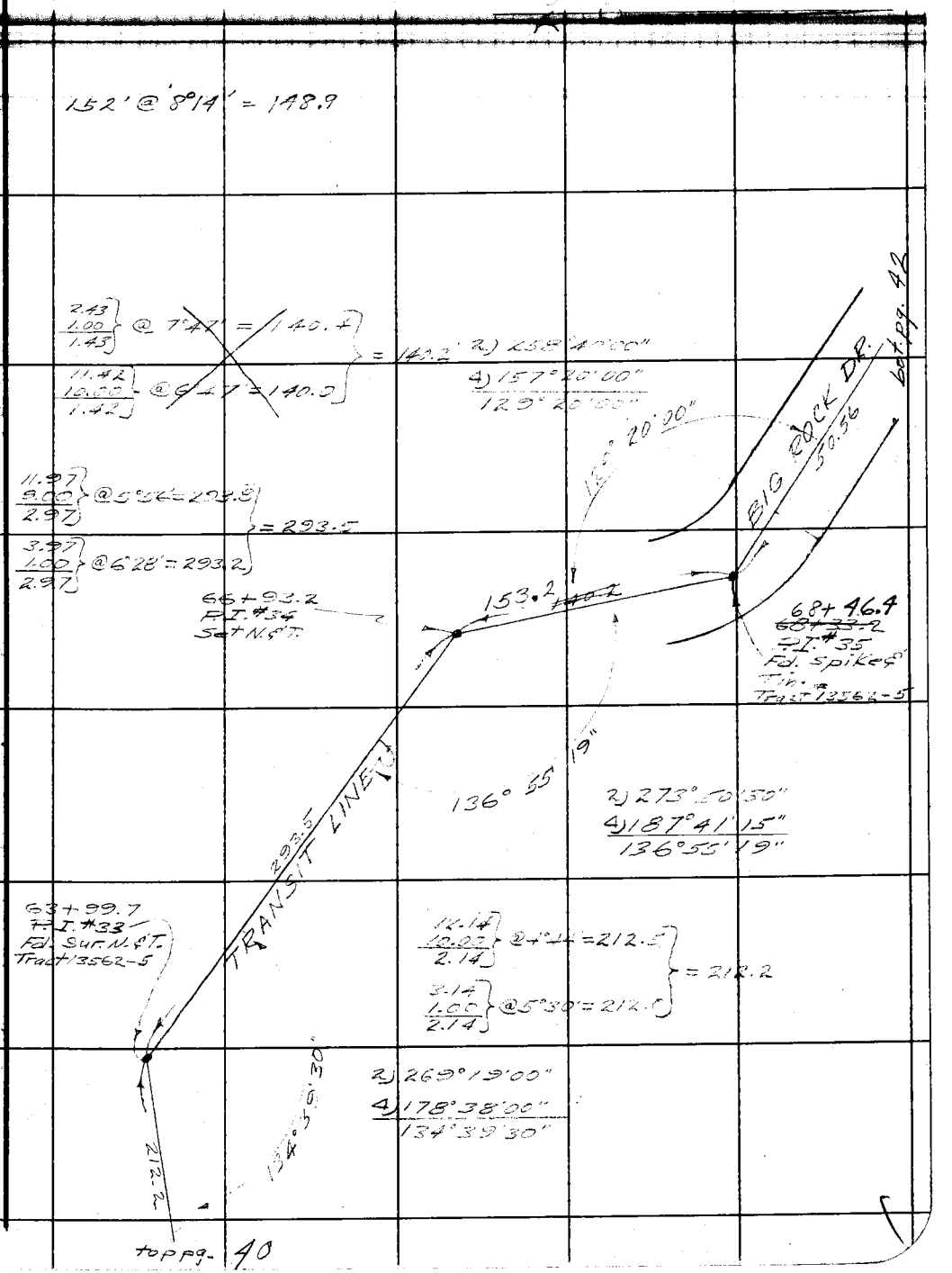

Note: Any Additions or Changes on This Sheet Must be Made or Circled in Red Ink With Date and Name of Person Making Change.

Do not extend notes this side of this line.

RETURN TO
LOS ANGELES COUNTY ENGINEER
700 LOS ANGELES COUNTY ENGINEERING BLDG.

U.S. 89 B-5

76F309S CE #247—3-57

F. B. 1848 PG. 42

a/s 89 B-5

RETURN TO
LOS ANGELES COUNTY ENGINEER
700 LOS ANGELES COUNTY ENGINEERING BLDG.

Do not extend notes this side of this line.

Note: Any Additions or Changes on This Sheet Must be Made or Circled in Red Ink With Date and Name of Person Making Change.

rt. pg. 41

Notes Ck'd by
Map No. 74-23
Office Work S. SHINODA
Checked
Date

Survey of Big Rock Drive
JN Tape Std °F
Surveyed by
Notes C. Johnson
Date
Indexed

F. B. 1848 Pg. 43

RETURN TO
LOS ANGELES COUNTY ENGINEER
700 Los Angeles County Engineering Bldg.

Note: Any Additions or Changes on This Sheet Must be Made in Red Ink or Circled With Date and Name of Person Making Change.

Do not extend notes this side of this line.

76F3099 CE #247—3-57

RETURN TO
LOS ANGELES COUNTY ENGINEER
700 LOS ANGELES COUNTY ENGINEERING BLDG.

Note: Any Additions or Changes on This Sheet Must be Made or Circled in Red Ink With Date and Name of Person Making Change.

Do not extend notes this side of this line.

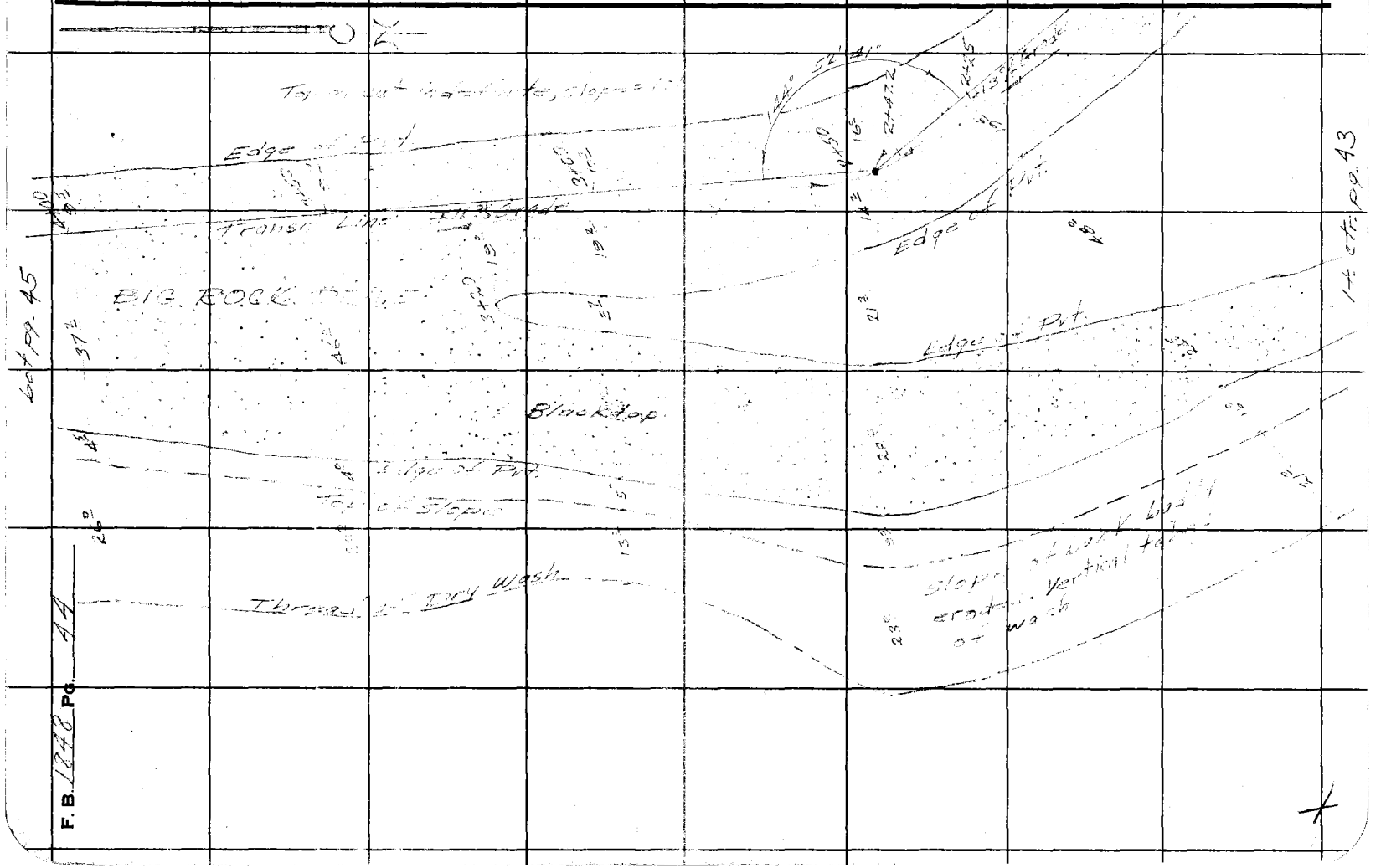

Notes Ck'd by	Survey of Big Rock Drive	F. B 1848 Pg. 45
Map No. 99-20	JN [illegible] Tape Std °F	
Office Work S. SHINODA	Surveyed by [illegible]	
Checked	Notes [illegible] Date [illegible]	
Date	Indexed	

Note: Any Additions or Changes on This Sheet Must be Made or Circled In Red Ink With Date and Name of Person Making Change.

RETURN TO
LOS ANGELES COUNTY ENGINEER
700 LOS ANGELES COUNTY ENGINEERING BLDG.

Do not extend notes this side of this line.



top pg. 44

76F309S CE #247—3-57

F. B. 1848 Pg. 46

RETURN TO
LOS ANGELES COUNTY ENGINEER
700 LOS ANGELES COUNTY ENGINEERING BLDG.

Note: Any Additions or Changes on This Sheet Must be Made or Circled in Red Ink With Date and Name of Person Making Change.

Do not extend notes this side of this line.

Notes Ck'd by	Survey of Big Rock Drive
Map No. 99-20	JN [illegible] Tape ____ Std ____ °F
Office Work S. SHINODA	Surveyed by
Checked	Notes [illegible] Date [illegible]

F. B. 1848 PG. 47



Note: Any Additions or Changes on This Sheet Must be Made or Circled in Red Ink With Date and Name of Person Making Change.

PLEASE RETURN TO
LOS ANGELES COUNTY ENGINEER
700 LOS ANGELES COUNTY ENGINEERING BLDG.

Do not extend this side of this line.

76F309S S&E #247 1-56

PLEASE RETURN TO
LOS ANGELES COUNTY ENGINEER
700 LOS ANGELES COUNTY ENGINEERING BLDG.

Note: Any Additions or Changes on This Sheet Must be Made or Circled in Red Ink With Date and Name of Person Making Change.

Do not extend this side of this line.

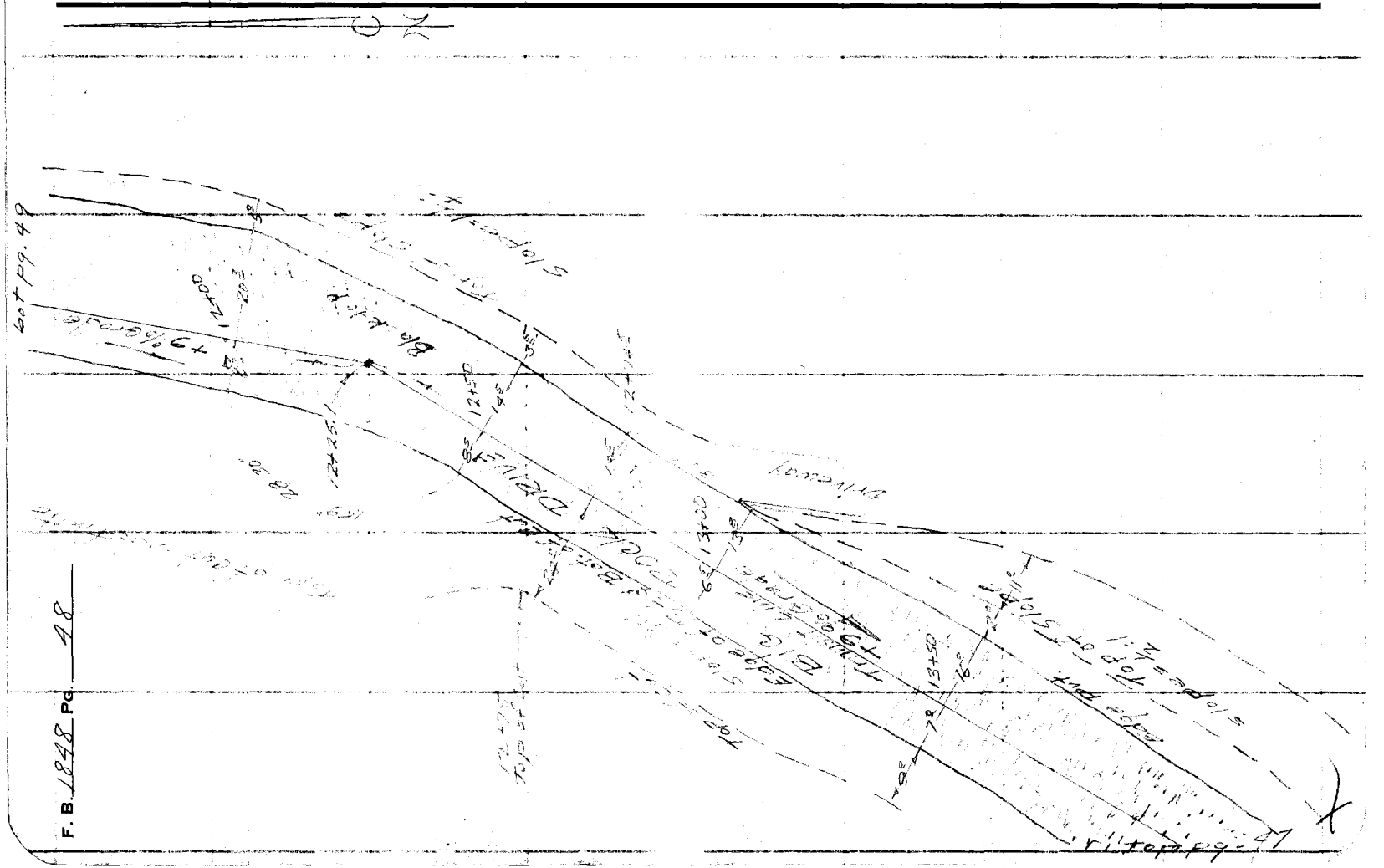

F. B. 1848 Pg. 48

Notes Ck'd by	Survey of Big Rock Drive
Map No. 99-20	JN 0074.00 Tape Std °F
Office Work S. SHINODA	Surveyed by Charrier
Checked	Notes Charrier Date 5-13-58

F. B. 1848 Pg. 49

Bot. pg. 50

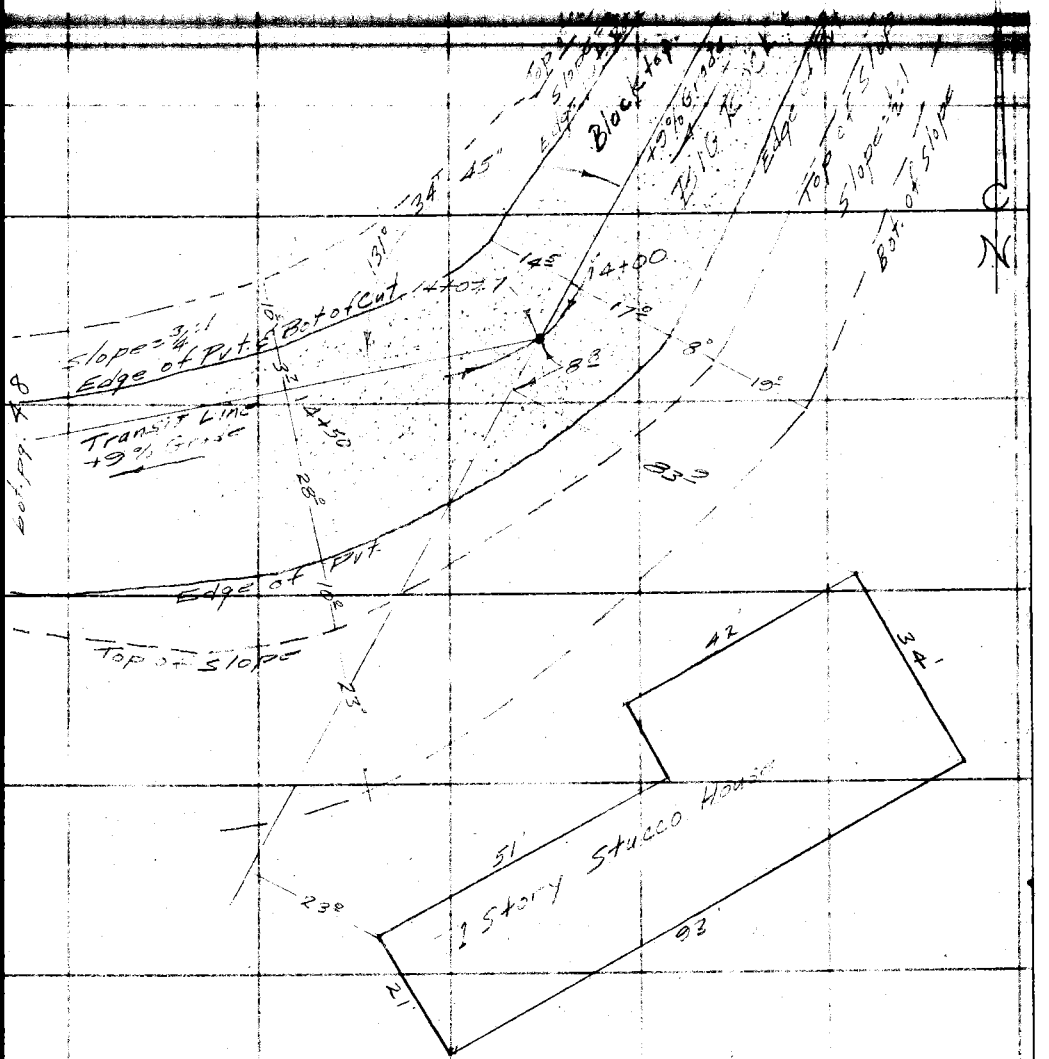

Note: Any Additions or Changes on this Sheet Must be Made or Circled in Red Ink With Date and Name of Person Making Change.

Do not extend this side of this line.

PLEASE RETURN TO
LOS ANGELES COUNTY ENGINEER
700 LOS ANGELES COUNTY ENGINEERING BLDG.

76F309S S&E #247 1-56

F. B. 1848 PG. 50

PLEASE RETURN TO
LOS ANGELES COUNTY ENGINEER
700 LOS ANGELES COUNTY ENGINEERING BLDG.

Do not extend this side of this line.

Note: Any Additions or Changes on This Sheet Must be Made or Circled in Red Ink With Date and Name of Person Making Change.

Notes Ck'd by	Survey of Big Rock Dr.	F. B. 1848 Pg. 51
Map No. 99-20	JN 0074.00 Tape Std °F	
Office Work S. SHINODA	Surveyed by Lagnish	
Checked	Notes Date	
Date	Indexed	

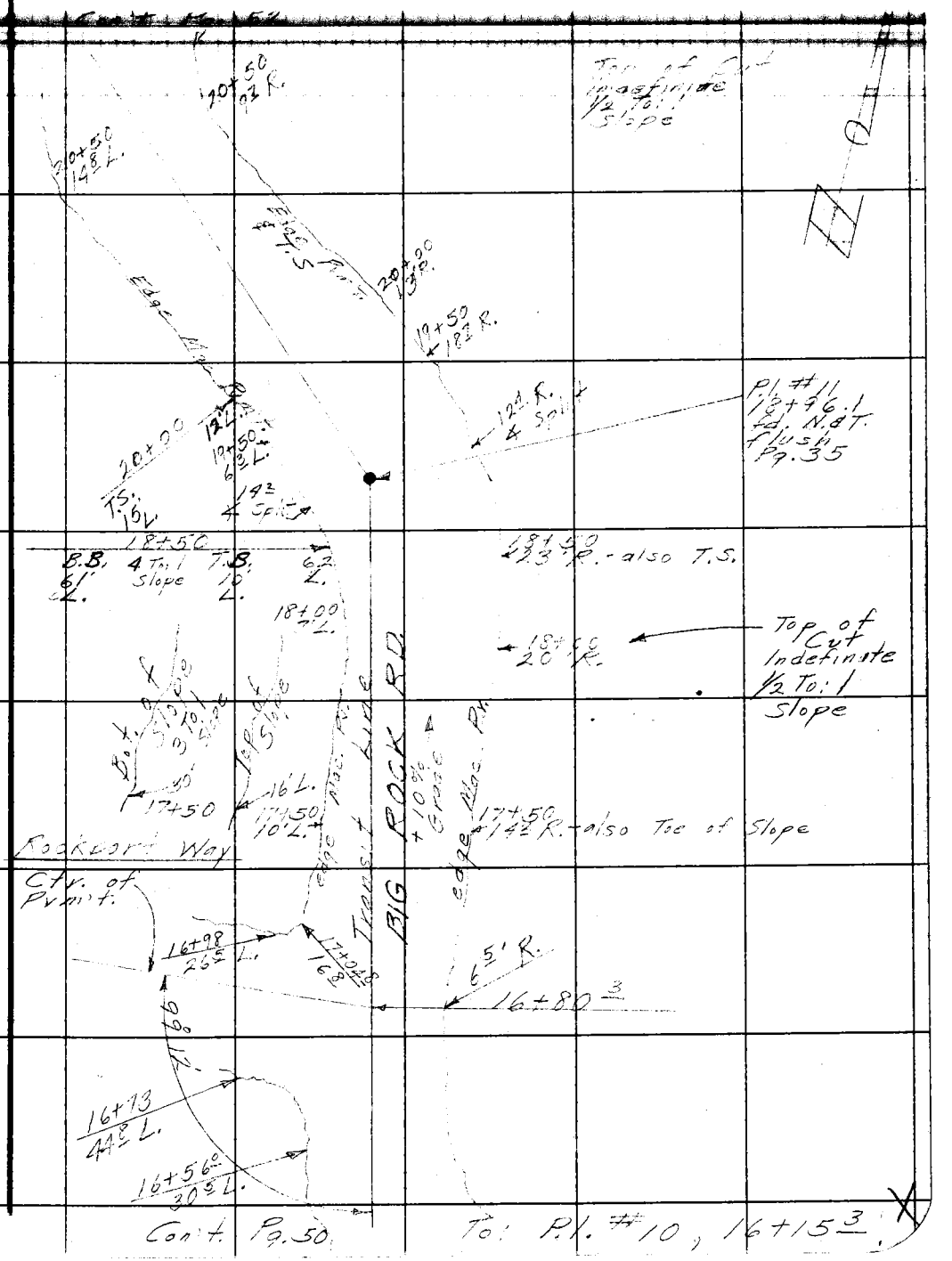

Note: Any Additions or Changes on This Sheet Must be Made or Circled in Red Ink With Date and Name of Person Making Change.

Do not extend notes this side of this line.

RETURN TO
LOS ANGELES COUNTY ENGINEER
700 LOS ANGELES COUNTY ENGINEERING BLDG.

76F309S CE #247—3-57

F. B. 1848 Pg. 52 / 2

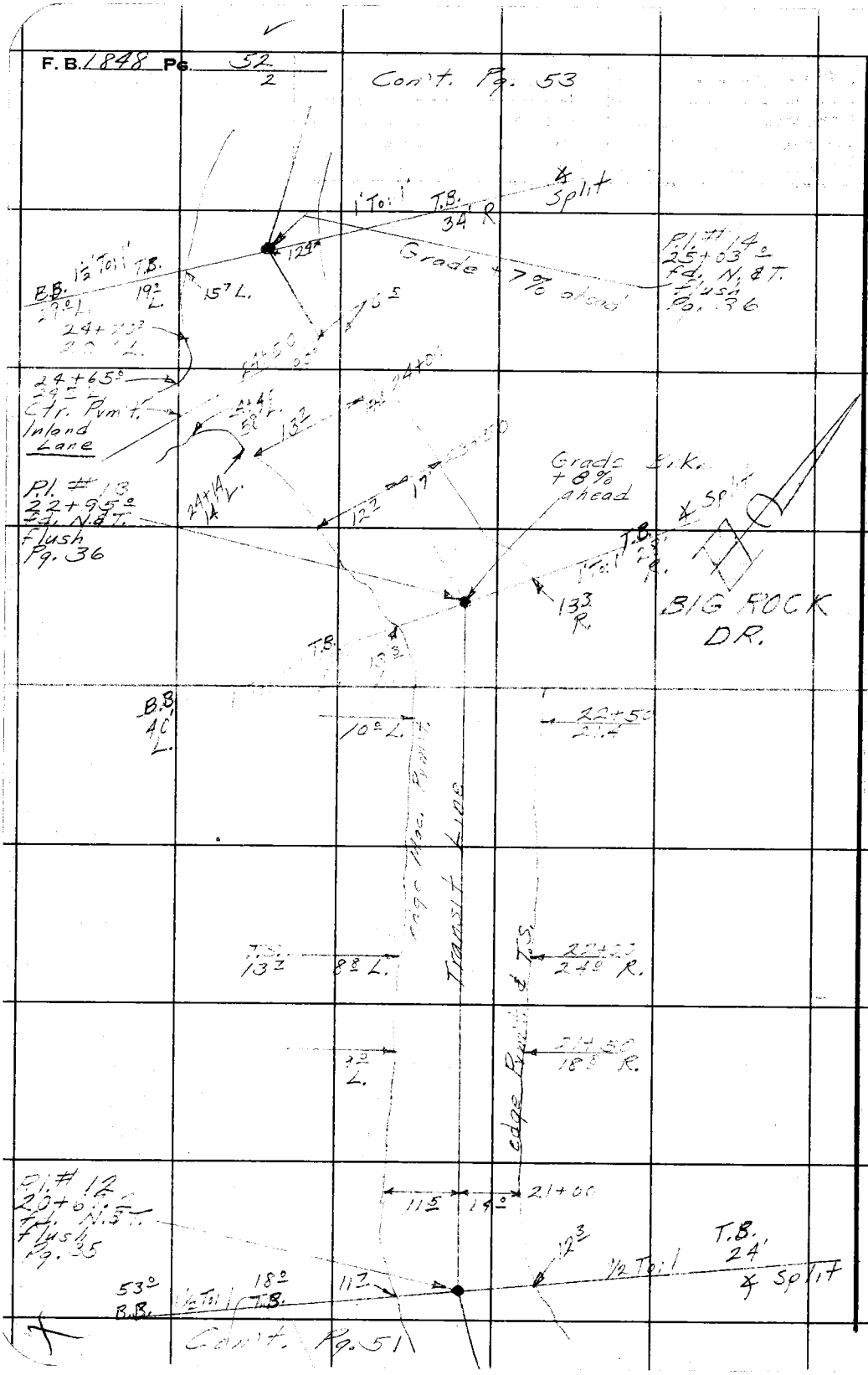

RETURN TO
LOS ANGELES COUNTY ENGINEER
700 LOS ANGELES COUNTY ENGINEERING BLDG.

Do not extend notes this side of this line.

Note: Any Additions or Changes on This Sheet Must be Made or Circled in Red Ink With Date and Name of Person Making Change.

Notes Ck'd by
Map No. 99-20
Office Work S. SHINODA
Checked
Date

Survey of
JN 2004.00 Tape Std °F
Surveyed by
Notes Date
Indexed

F. B. 1848 Pg. 53

Note: Any Additions or Changes on This Sheet Must be Made or Circled in Red Ink With Date and Name of Person Making Change.

Do not extend notes this side of this line.

RETURN TO
LOS ANGELES COUNTY ENGINEER
700 LOS ANGELES COUNTY ENGINEERING BLDG.

76F309S CE #247 3-57

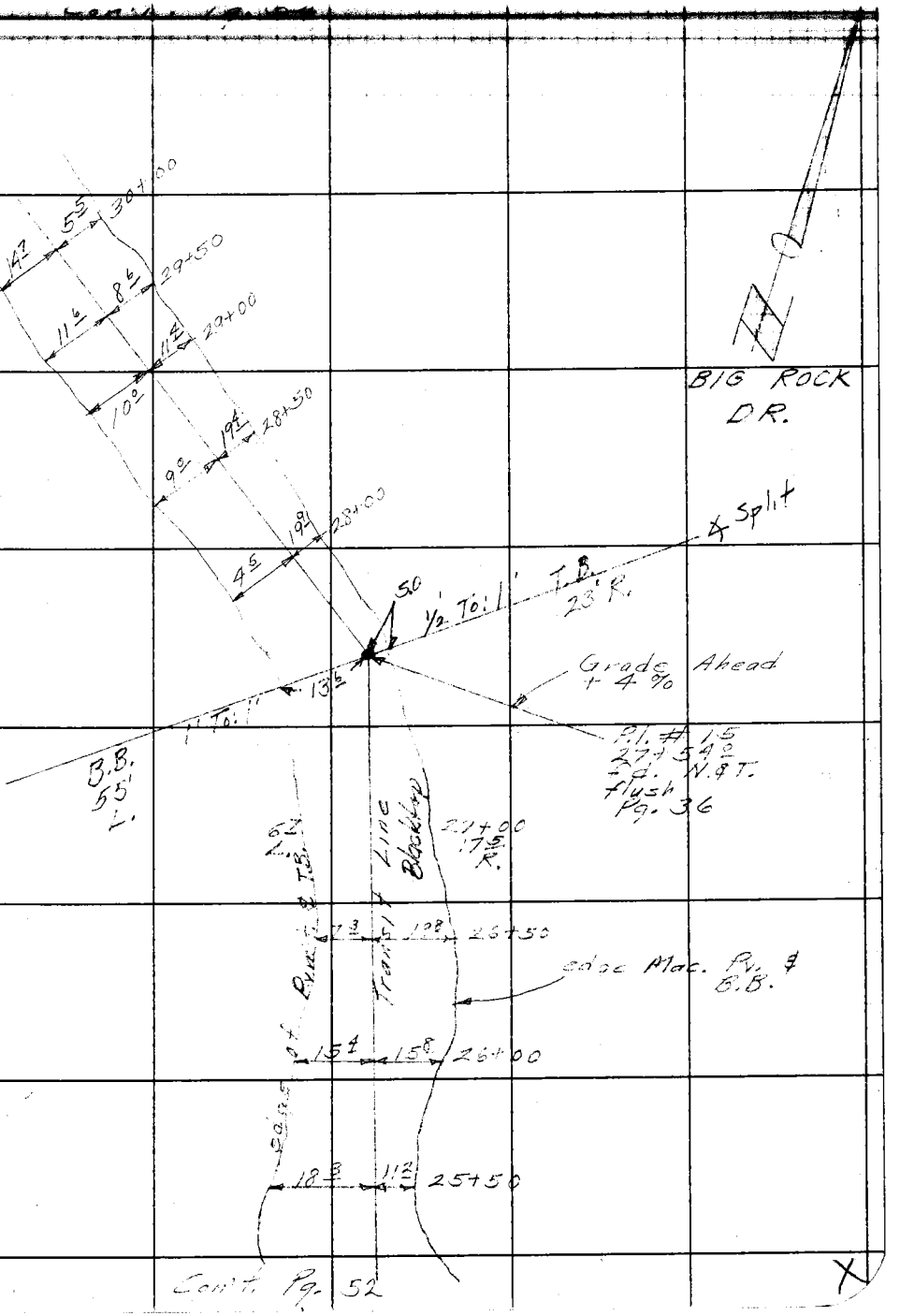

F. B. 1898 Pg. 54

Cont. Pg. 55



Cont. Pg. 53

RETURN TO
LOS ANGELES COUNTY ENGINEER
700 LOS ANGELES COUNTY ENGINEERING BLDG.

Note: Any Additions or Changes on This Sheet Must be Made or Circled in Red Ink With Date and Name of Person Making Change.

Do not extend notes this side of this line.

Notes Ck'd by	Survey of Big Rock Dr	F. B. 1848 Pg. 55
Map No. 99-20	JN 0074.00 Tape Std °F	
Office Work S. SHINODA	Surveyed by English	
Checked	Notes Edward Date 8-50	
Date	Indexed [illegible] Johnson	

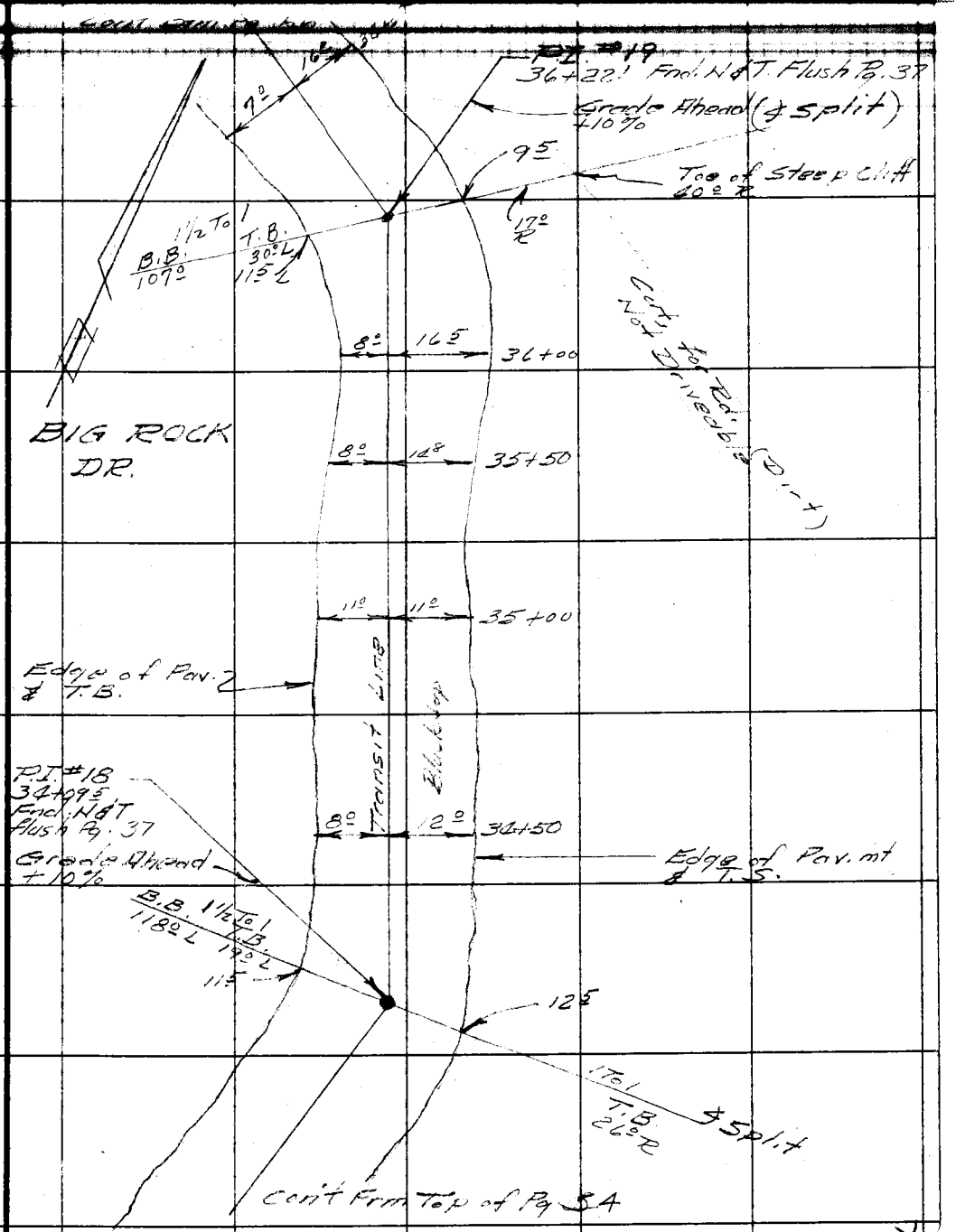

Note: Any Additions or Changes on This Sheet Must be Made or Circled in Red Ink With Date and Name of Person Making Change.

Do not extend notes this side of this line.

RETURN TO
LOS ANGELES COUNTY ENGINEER
700 LOS ANGELES COUNTY ENGINEERING BLDG.

76F309S CE #247—3-57

F. B. 1848 Pg. 56

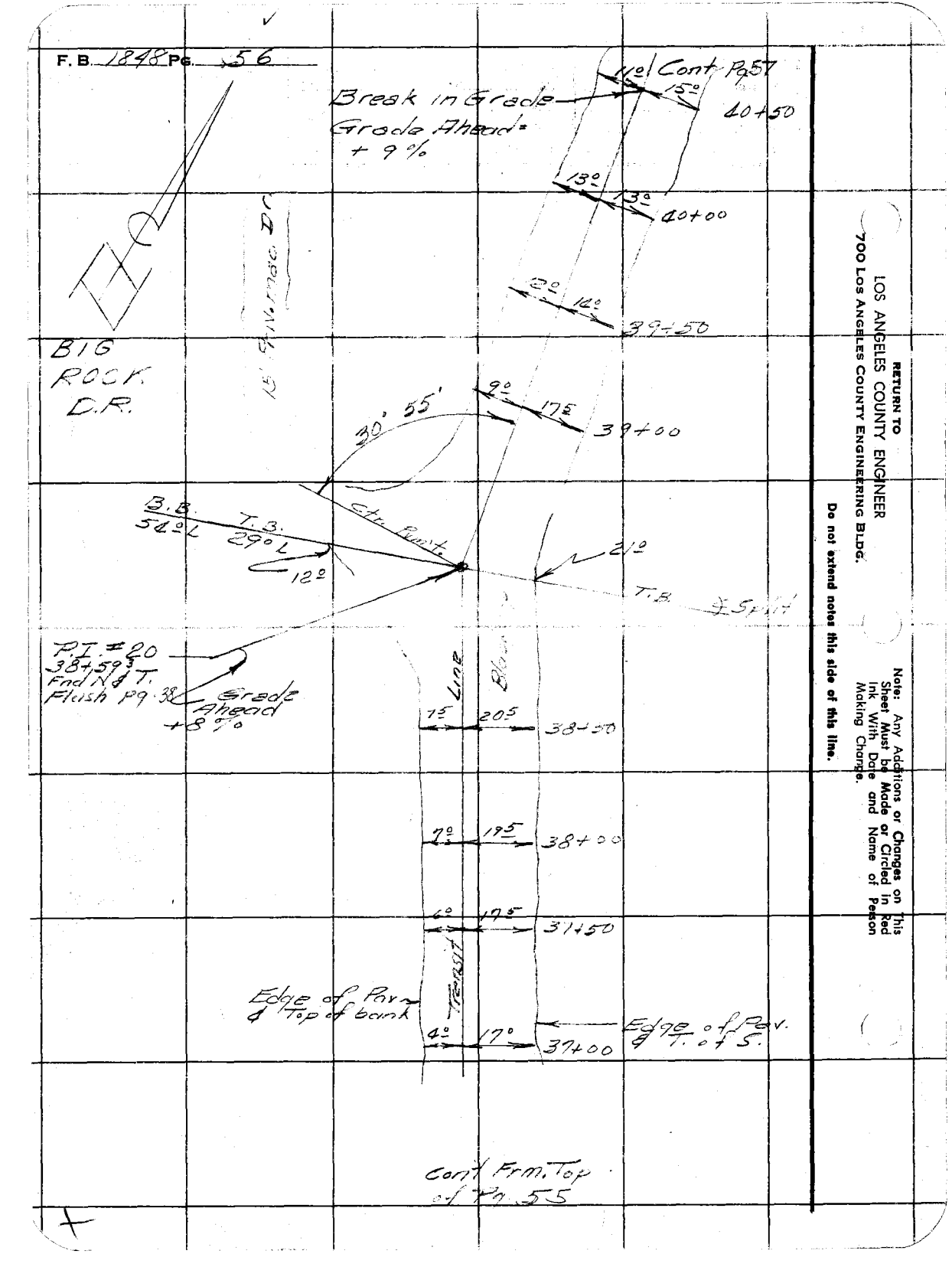

RETURN TO
LOS ANGELES COUNTY ENGINEER
700 LOS ANGELES COUNTY ENGINEERING BLDG.

Note: Any Additions or Changes on This Sheet Must be Made or Circled in Red Ink With Date and Name of Person Making Change.

Do not extend notes this side of this line.

Notes Ck'd by
Map No. 99-20
Office Work S. SHINODA
Checked
Date

Survey of
JN 007400 Tape Std. °F
Surveyed by
Notes Landa / C. Johnson Date 8-58
Indexed

F. B. 1848 Pg. 57

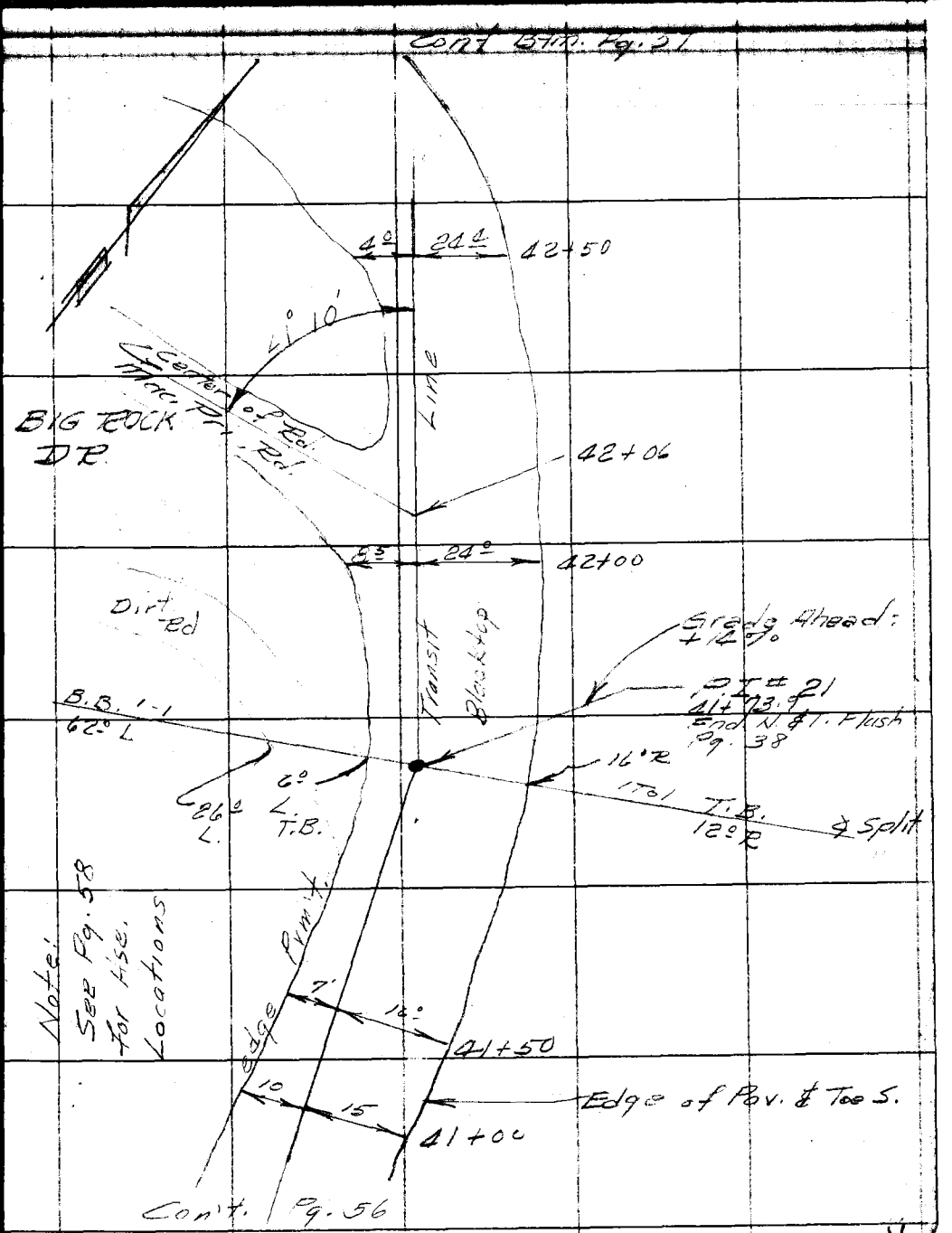

Note: Any Additions or Changes on This Sheet Must be Made or Circled in Red Ink With Date and Name of Person Making Change.

Do not extend notes this side of this line.

RETURN TO
LOS ANGELES COUNTY ENGINEER
700 LOS ANGELES COUNTY ENGINEERING BLDG.

76F3095 CE #247—3-57

RETURN TO
LOS ANGELES COUNTY ENGINEER
700 LOS ANGELES COUNTY ENGINEERING BLDG.

Note: Any Additions or Changes on This Sheet Must be Made or Circled in Red Ink With Date and Name of Person Making Change.

Do not extend notes this side of this line.

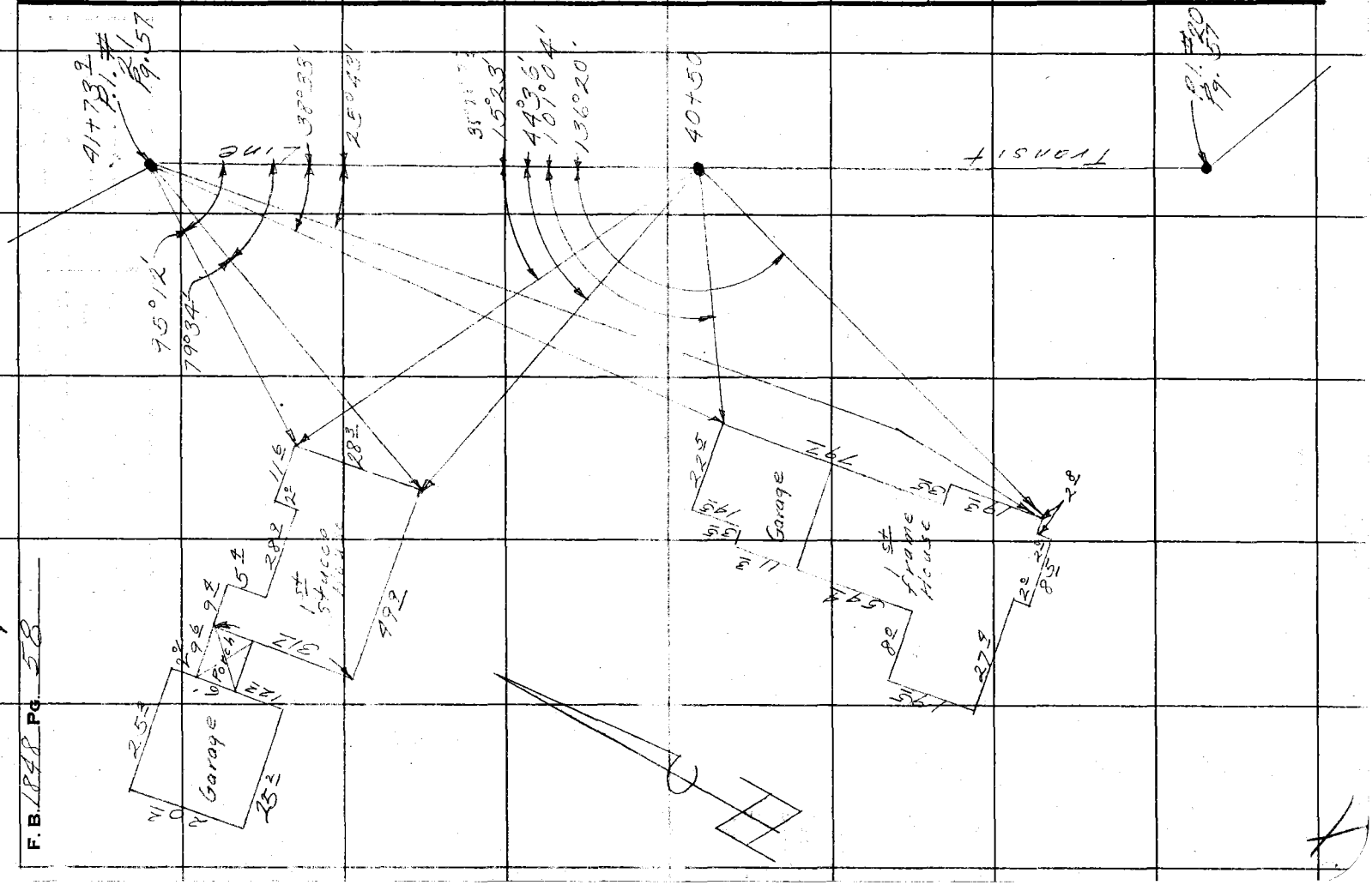

Notes Ck'd by	Survey of Big Rock Dr.	F. B. 1848 Pg. 57
Map No. 95-2	JN 0074.00 Tape Std. °F	
Office Work S. SHINODA	Surveyed by E. English	
Checked	Notes E. Lands Date 2-59	
Date	Indexed B. C. Johnson	

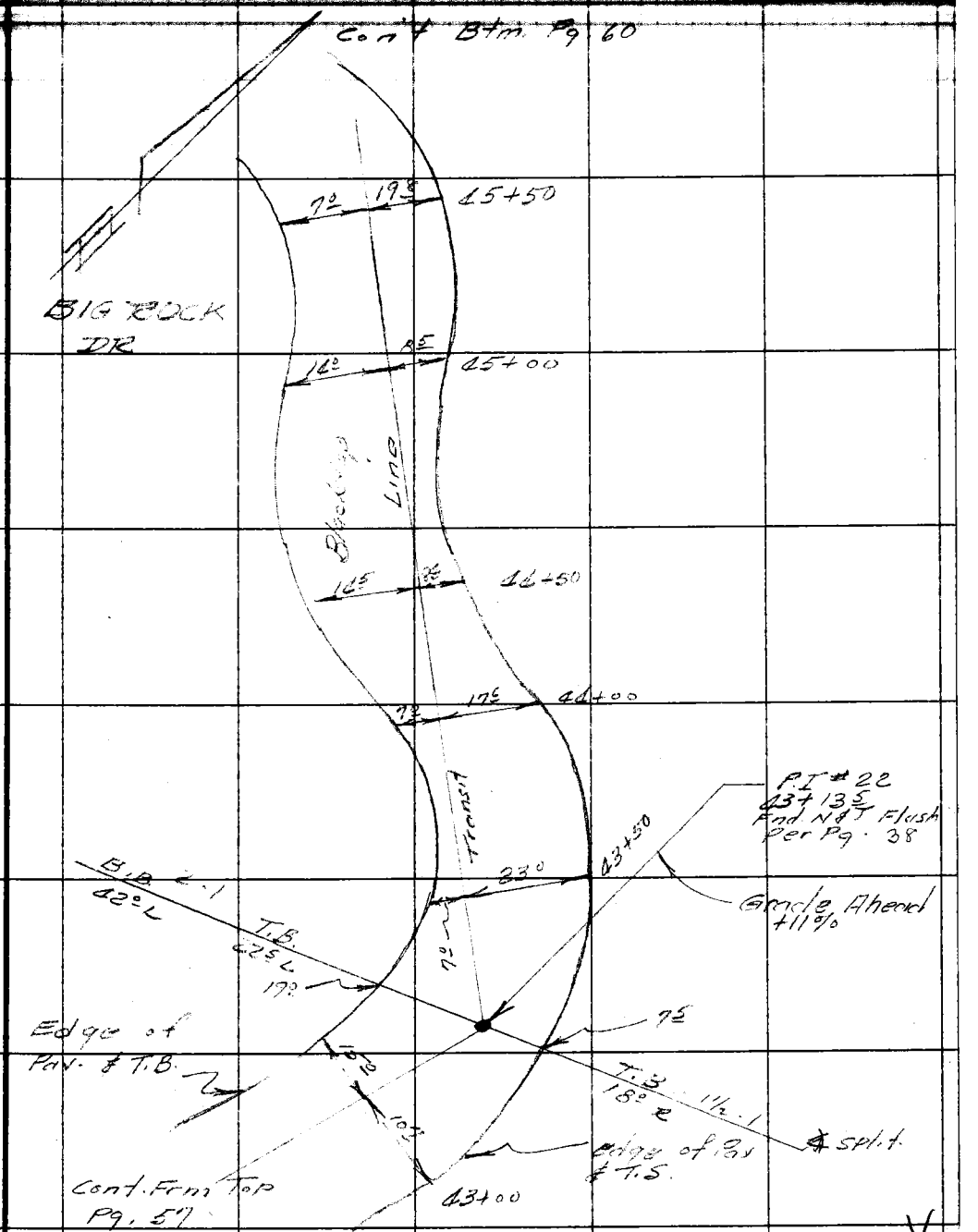

Note: Any Additions or Changes on This Sheet Must be Made or Circled in Red Ink With Date and Name of Person Making Change.

Do not extend notes this side of this line.

RETURN TO
LOS ANGELES COUNTY ENGINEER
700 LOS ANGELES COUNTY ENGINEERING BLDG.

76F309S CE #247—3-57

F. B. 1828 PG. 60

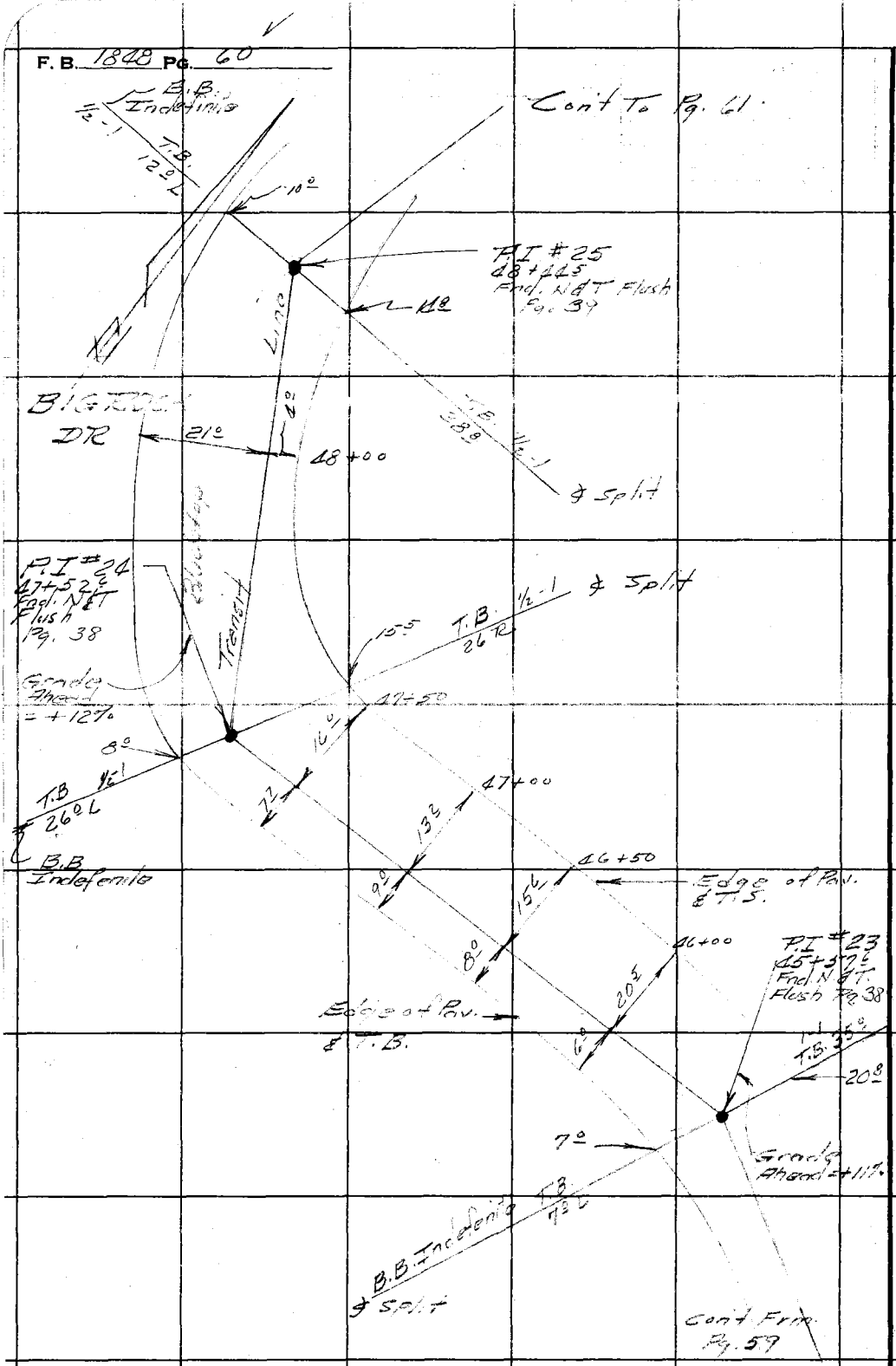

RETURN TO
LOS ANGELES COUNTY ENGINEER
700 LOS ANGELES COUNTY ENGINEERING BLDG.

Do not extend notes this side of this line.

Note: Any Additions or Changes on This Sheet, Must be Made or Circled in Red Ink With Date and Name of Person Making Change.

Notes Ck'd by	Survey of Big Rock Dr.	F. B. 1848 Pg. 61
Map No. 99-20	JN 0079.00 Tape Std. °F	
Office Work S. SHINC	Surveyed by	
Checked	Notes Date 8-19-58	
Date	Indexed	

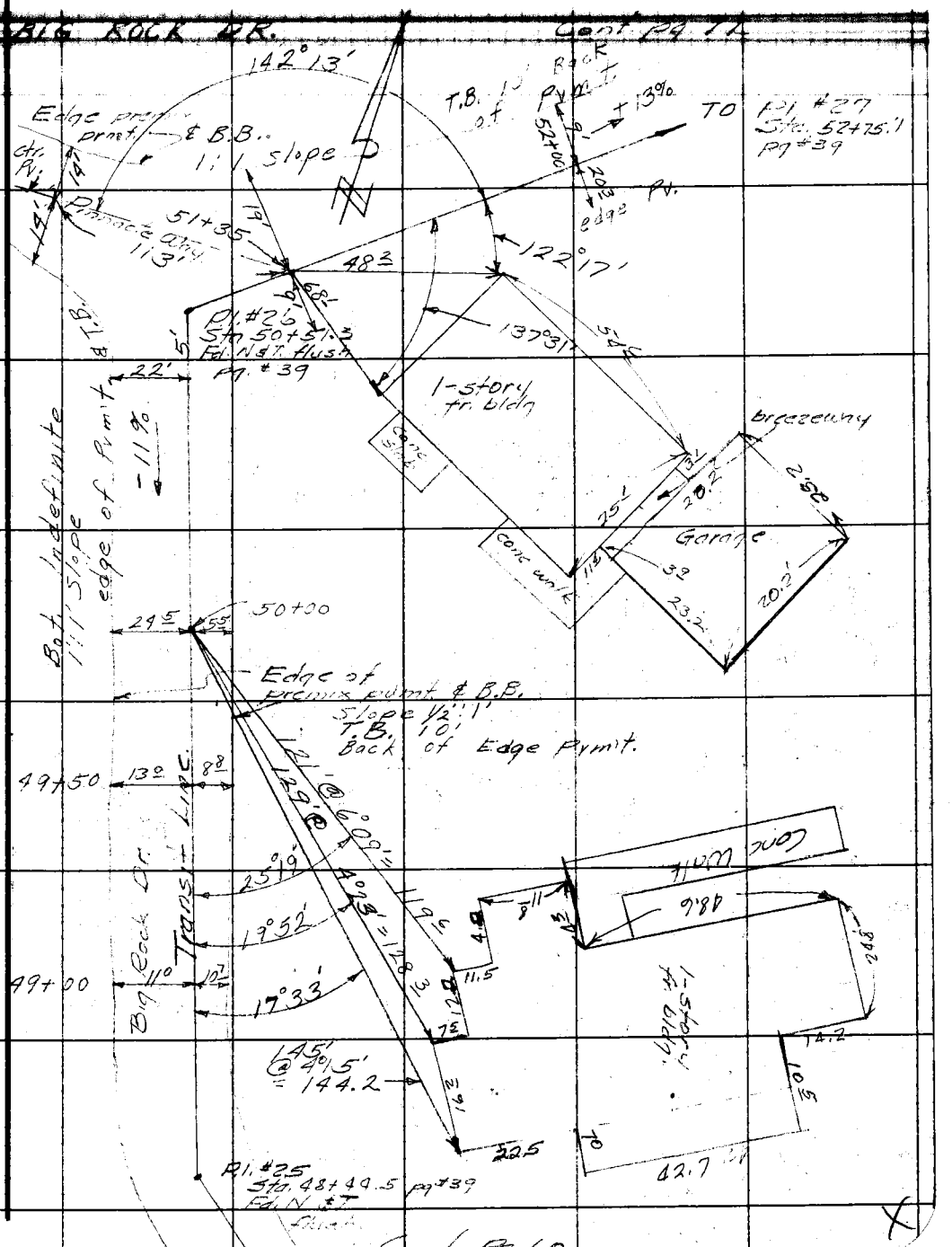

Note: Any Additions or Changes on This Sheet Must be Made or Circled in Red Ink With Date and Name of Person Making Change.

Do not extend notes this side of this line.

RETURN TO
LOS ANGELES COUNTY ENGINEER
700 LOS ANGELES COUNTY ENGINEERING BLDG.

76F309S CE #247—3-57

F. B. 1848 Pg. 62

1 - 88' @ 8°20' = 86.2
2 - 103' @ 5°54' = 101.5
3 - 119' @ 7°06' = 118.2



RETURN TO
LOS ANGELES COUNTY ENGINEER
700 LOS ANGELES COUNTY ENGINEERING BLDG.

Note: Any Additions or Changes on This Sheet Must be Made or Circled in Red Ink With Date and Name of Person Making Change.

Do not extend notes this side of this line.

Notes Ck'd by
Map No. 99-20
Office Work S. SHINODA
Checked
Date

Survey of
JN Tape Std °F
Surveyed by
Notes Date
A. C. Johnson
Indexed

F. B. 184 Pg. 63

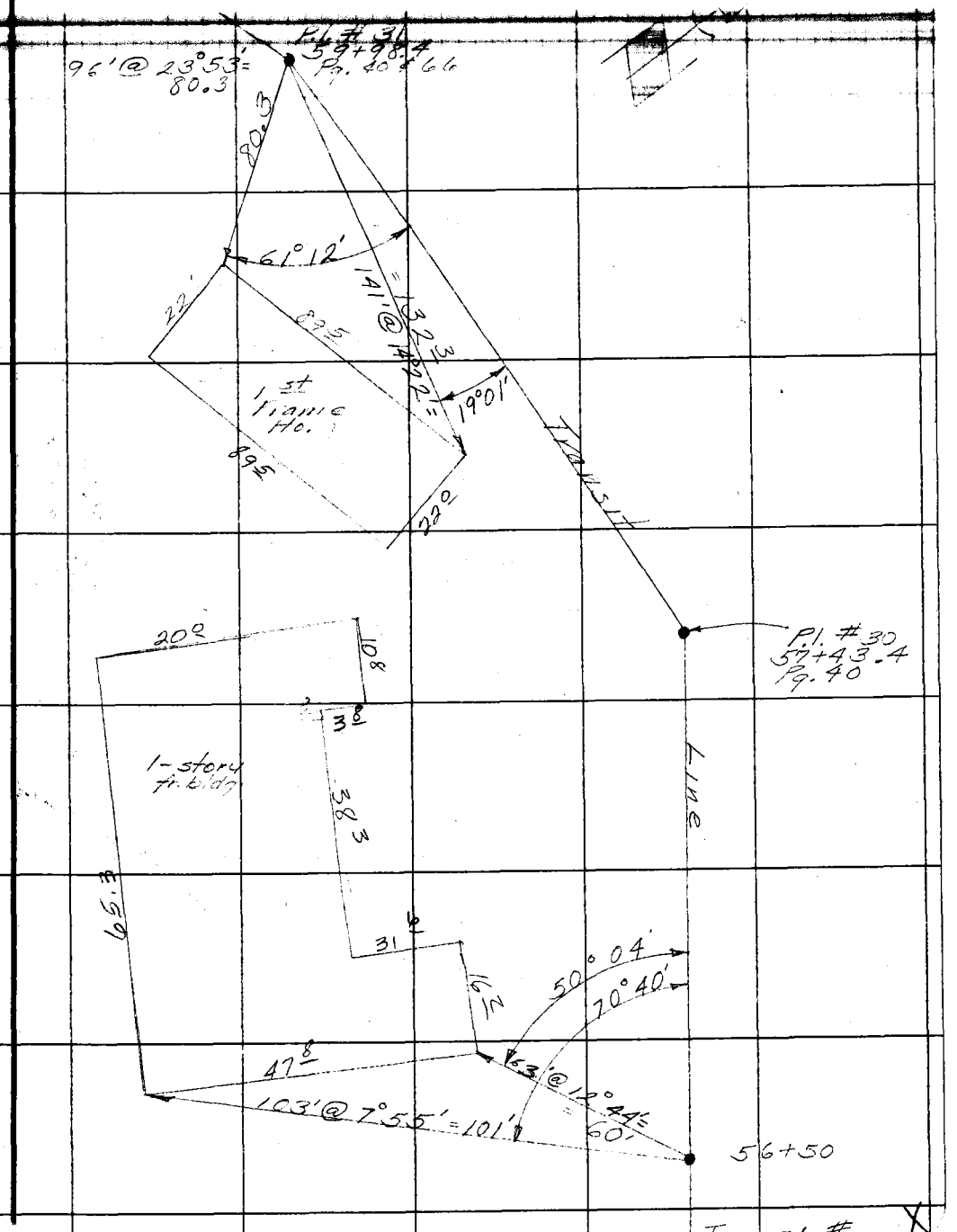

RETURN TO
LOS ANGELES COUNTY ENGINEER
700 LOS ANGELES COUNTY ENGINEERING BLDG.

Note: Any Additions or Changes on This Sheet Must be Made or Circled In Red Ink With Date and Name of Person Making Change.

Do not extend notes this side of this line.

76F309S CE #247—3-57

F. B. 1843 PG. 64

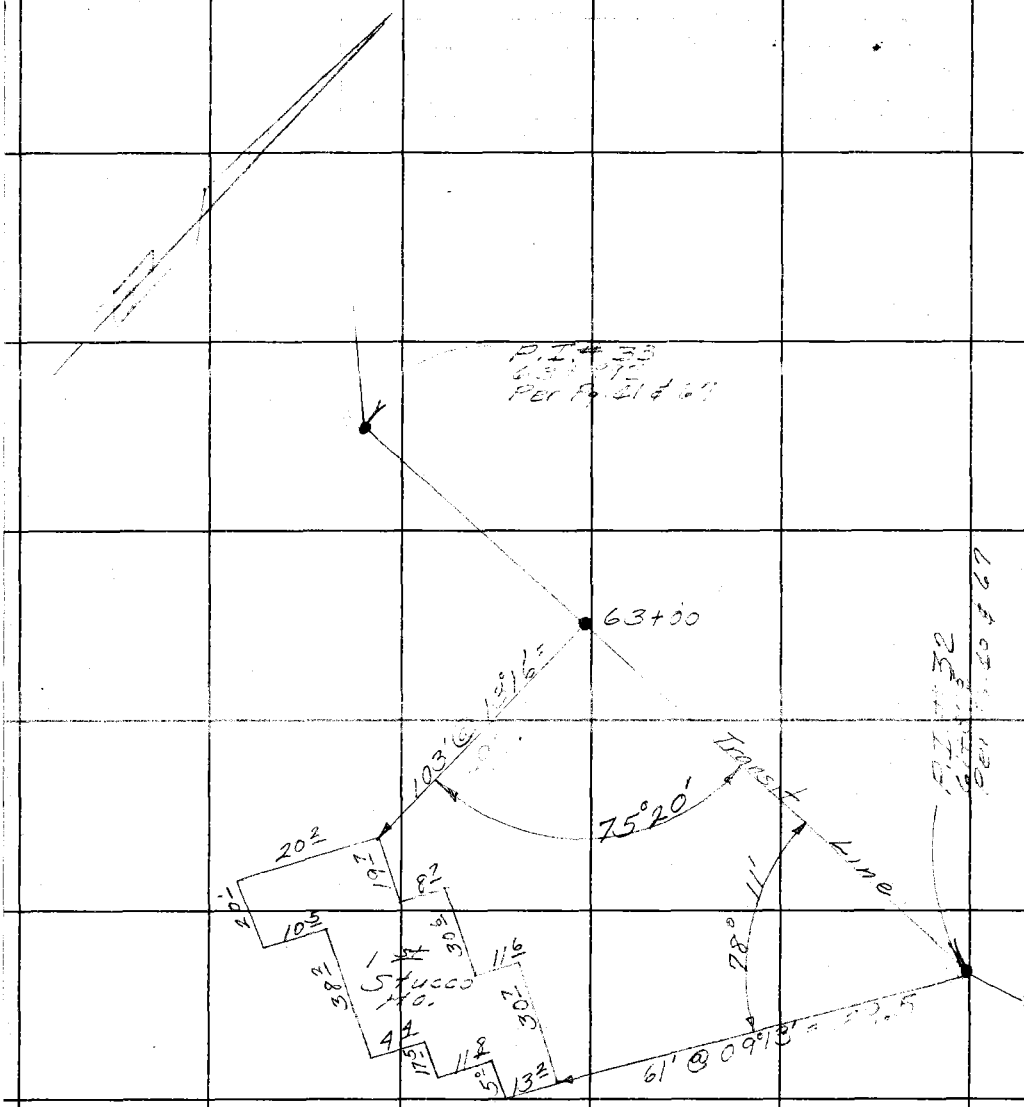

RETURN TO
LOS ANGELES COUNTY ENGINEER
700 LOS ANGELES COUNTY ENGINEERING BLDG.

Do not extend notes this side of this line.

Note: Any Additions or Changes on This Sheet Must be Made or Circled in Red Ink With Date and Name of Person Making Change.

Notes Ck'd by	Survey of Big Rock Dr.	F.B. 1848 PG. 65
Map No. 99-20	JN 0076.00 Tape Std °F	
Office Work S. SHINODA	Surveyed by E. English	
Checked	Notes Elanda Date 8-58	
Date	Indexed A. C. Johnson	

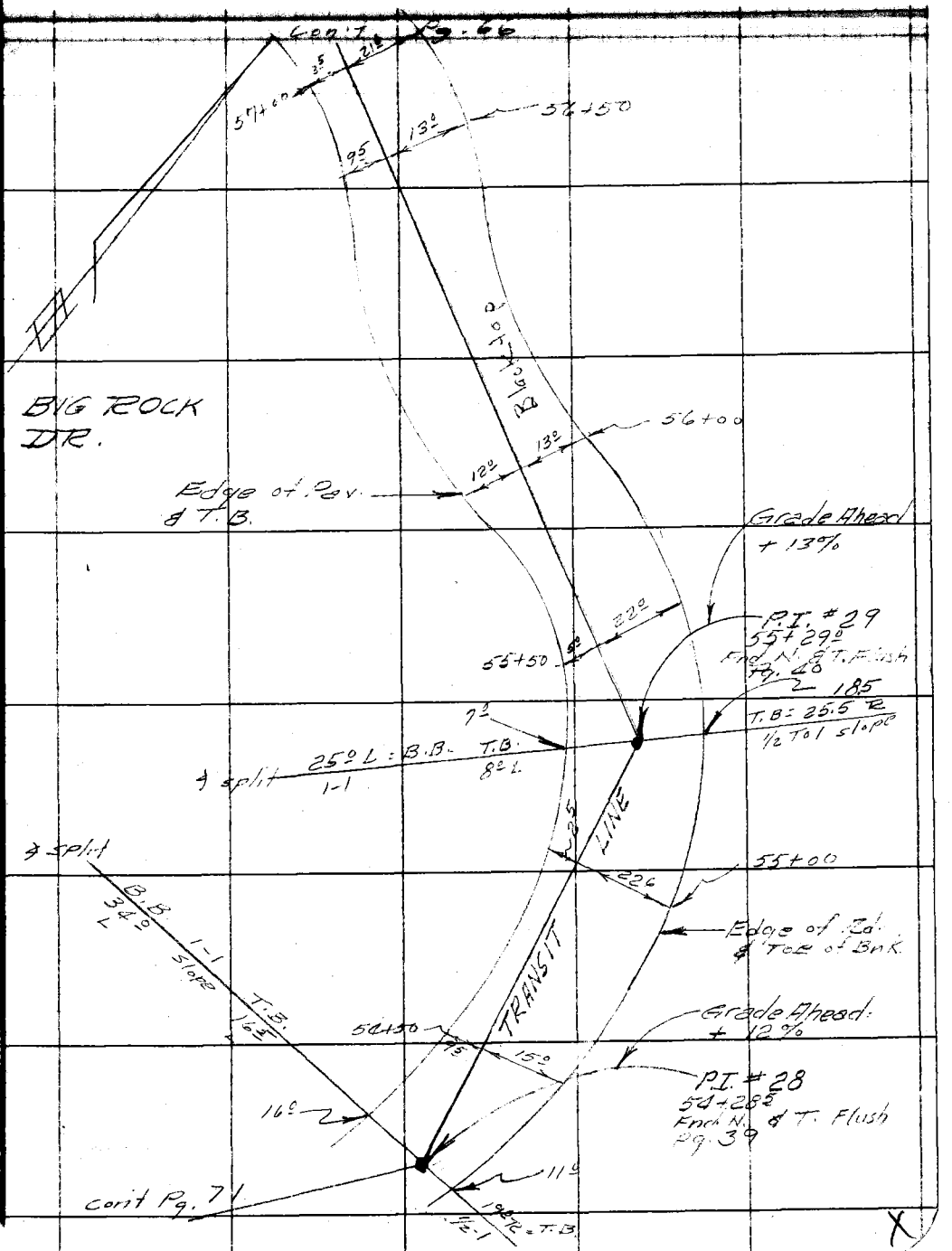

Note: Any Additions or Changes on This Sheet Must be Made or Circled in Red Ink With Date and Name of Person Making Change.

Do not extend notes this side of this line.

RETURN TO
LOS ANGELES COUNTY ENGINEER
700 LOS ANGELES COUNTY ENGINEERING BLDG.

76F309S CE #247—3-57

F. B. 1848 Pg. 66

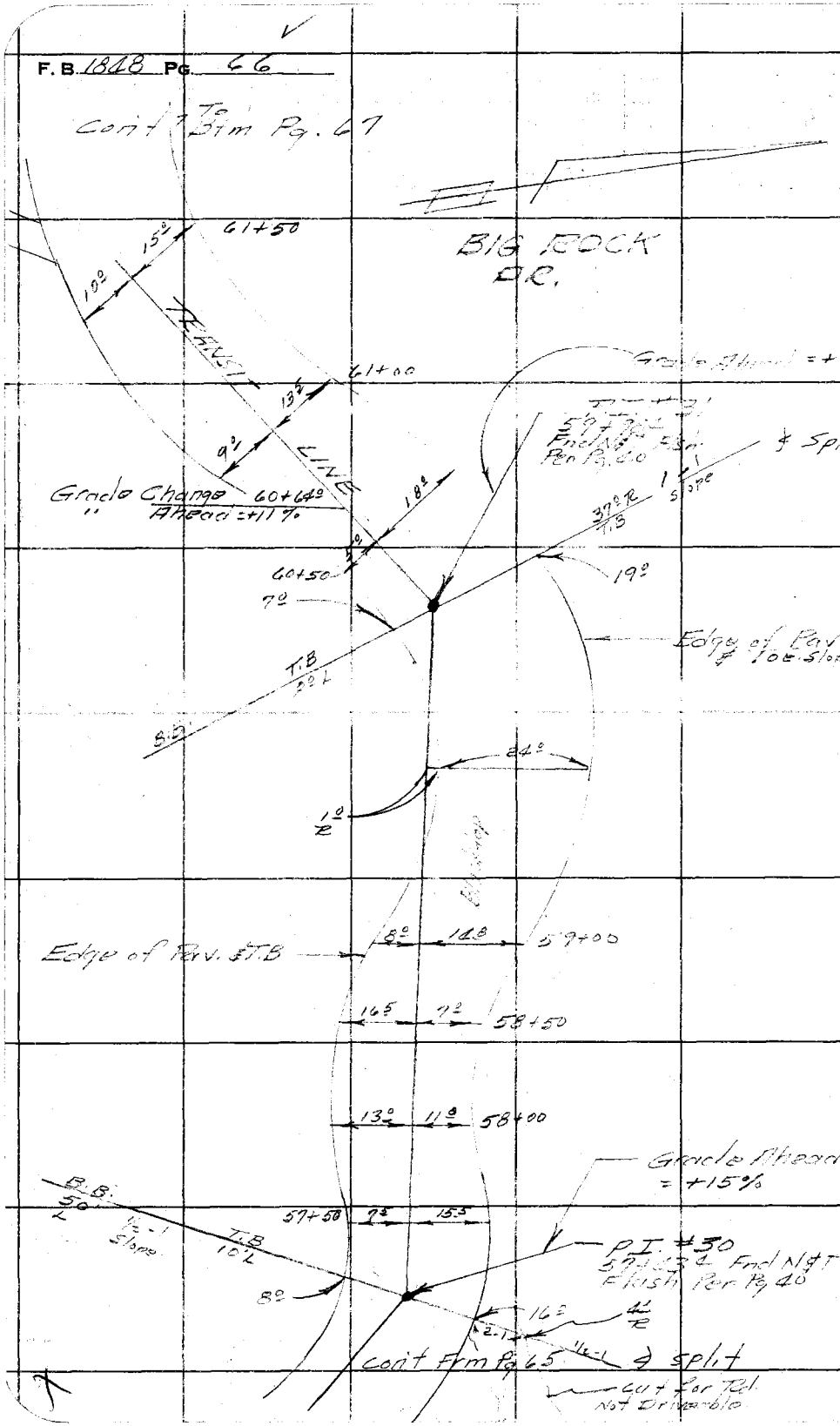

RETURN TO
LOS ANGELES COUNTY ENGINEER
700 LOS ANGELES COUNTY ENGINEERING BLDG.

Note: Any Additions or Changes on This Sheet Must be Made or Circled in Red Ink With Date and Name of Person Making Change.

Do not extend notes this side of this line.

Notes Ck'd by	Survey of Big Rock Dr.	F. B 1848 Pg. 67
Map No. 99-20	JN 0074.00 Tape Std °F	
Office Work S. SHINODA	Surveyed by	
Checked	Notes Date	
Date	Indexed C. Johnson	

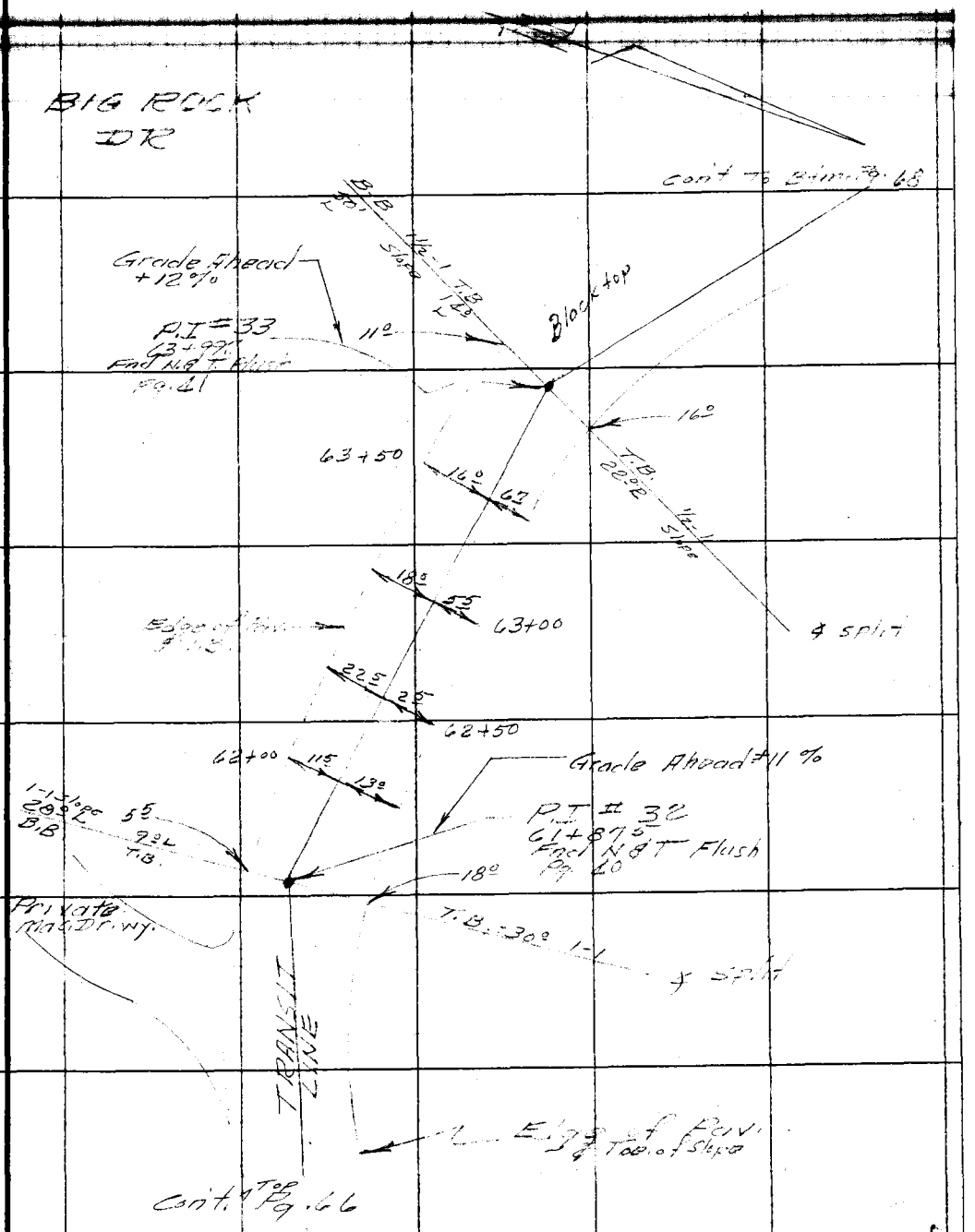

Note: Any Additions or Changes on This Sheet Must be Made or Circled in Red Ink With Date and Name of Person Making Change.

Do not extend notes this side of this line.

RETURN TO
LOS ANGELES COUNTY ENGINEER
700 LOS ANGELES COUNTY ENGINEERING BLDG.

76F309S CE #247—3-57

F. B 1848 PG. 68

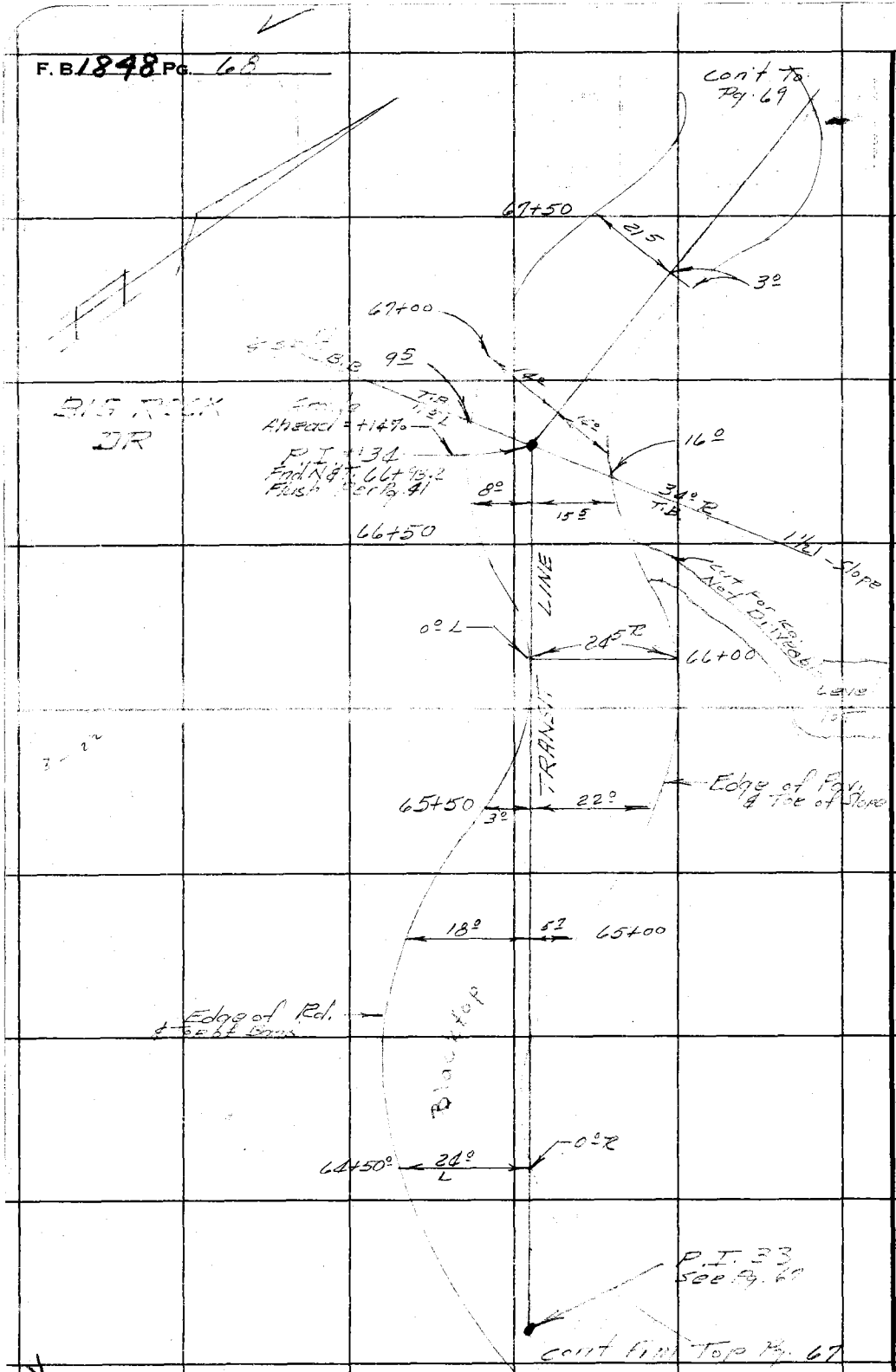

RETURN TO
LOS ANGELES COUNTY ENGINEER
700 LOS ANGELES COUNTY ENGINEERING BLDG.

Note: Any Additions or Changes on This Sheet Must be Made or Circled in Red Ink With Date and Name of Person Making Change.

Do not extend notes this side of this line.

Notes Ck'd by	Survey of Big Rock Dr	F. B. 1848 Pg. 67
Map No. 99-20	JN 0074.00 Tape Std °F	
Office Work S. SHINODA	Surveyed by E. English	
Checked	Notes E. [illegible] Date 5-[illegible]	
Date	Indexed	

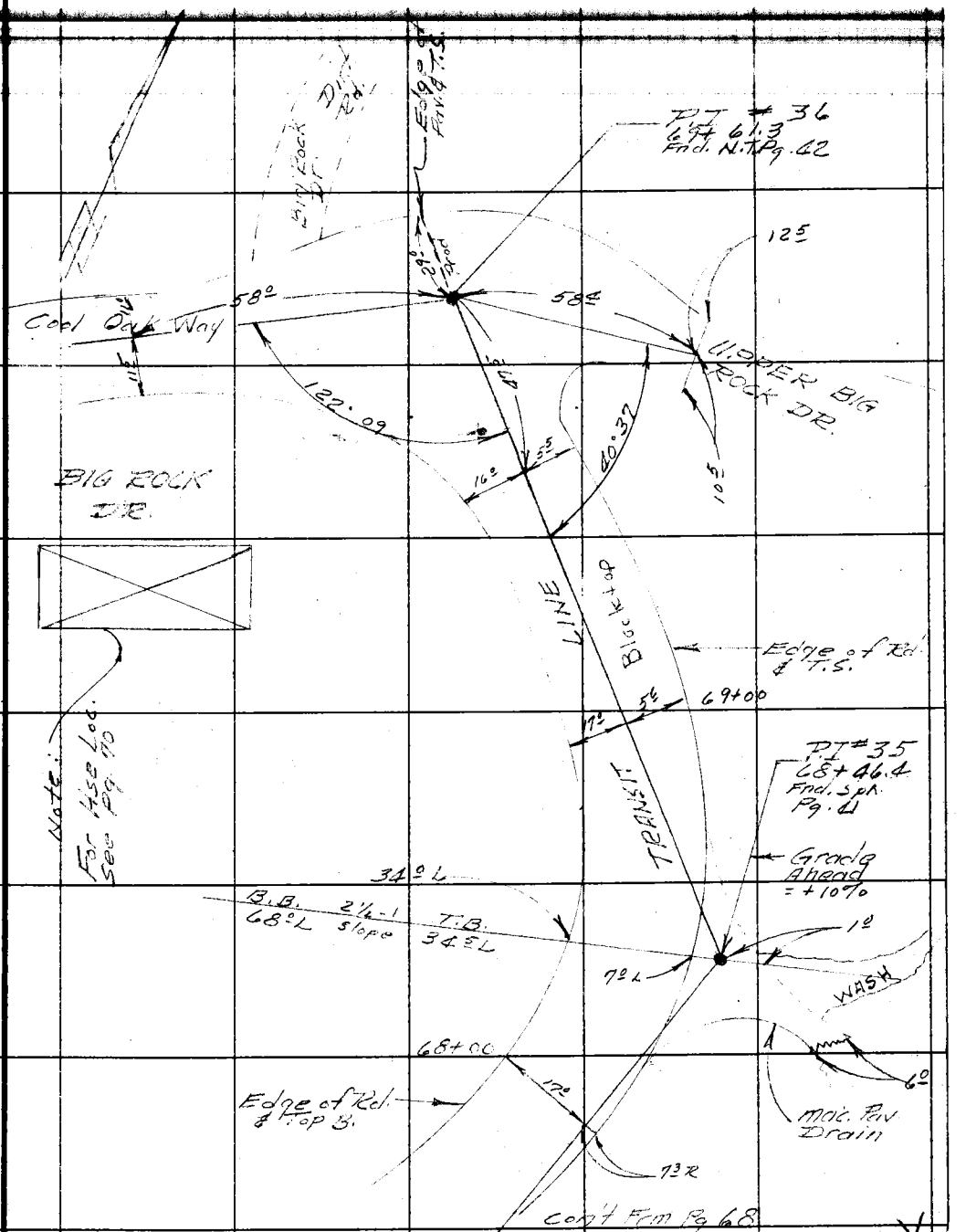

Note: Any Additions or Changes on This Sheet Must be Made or Circled in Red Ink With Date and Name of Person Making Change.

Do not extend notes this side of this line.

RETURN TO
LOS ANGELES COUNTY ENGINEER
700 LOS ANGELES COUNTY ENGINEERING BLDG.

76F3096 CE #247—3-57

69+633

RETURN TO
LOS ANGELES COUNTY ENGINEER
700 LOS ANGELES COUNTY ENGINEERING BLDG.

Note: Any Additions or Changes on This Sheet Must be Made or Circled in Red Ink With Date and Name of Person Making Change.

Do not extend notes this side of this line.

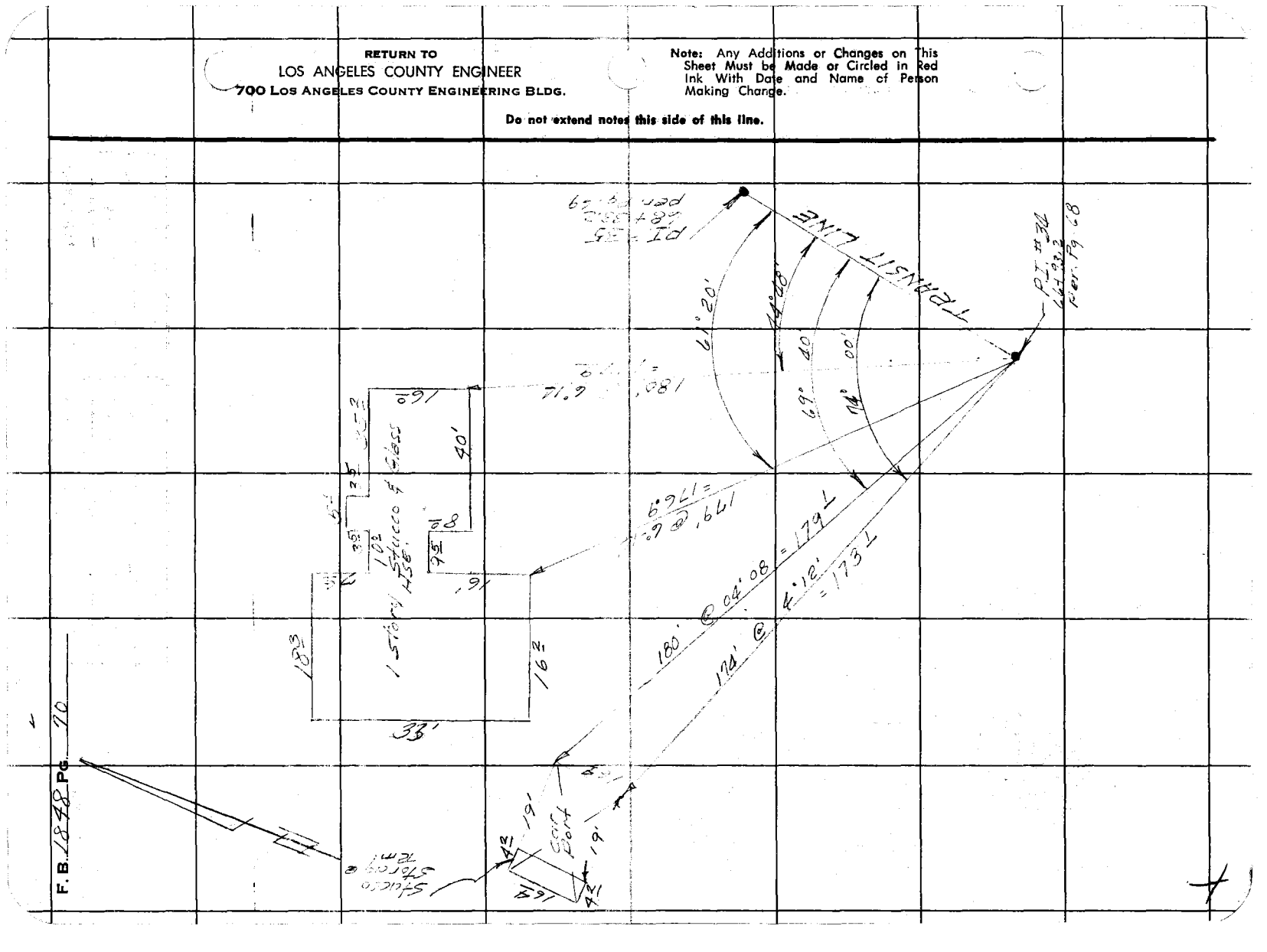

Notes Ck'd by	Survey of BIG ROCK DR.	F. B. [illegible] Pg. 21
Map No. 99-20	JN Tape Std °F	
Office Work S. SHINODA	Surveyed by [illegible]	
Checked	Notes GARRISON Date	
Date [illegible]	Indexed A. C. Johnson	

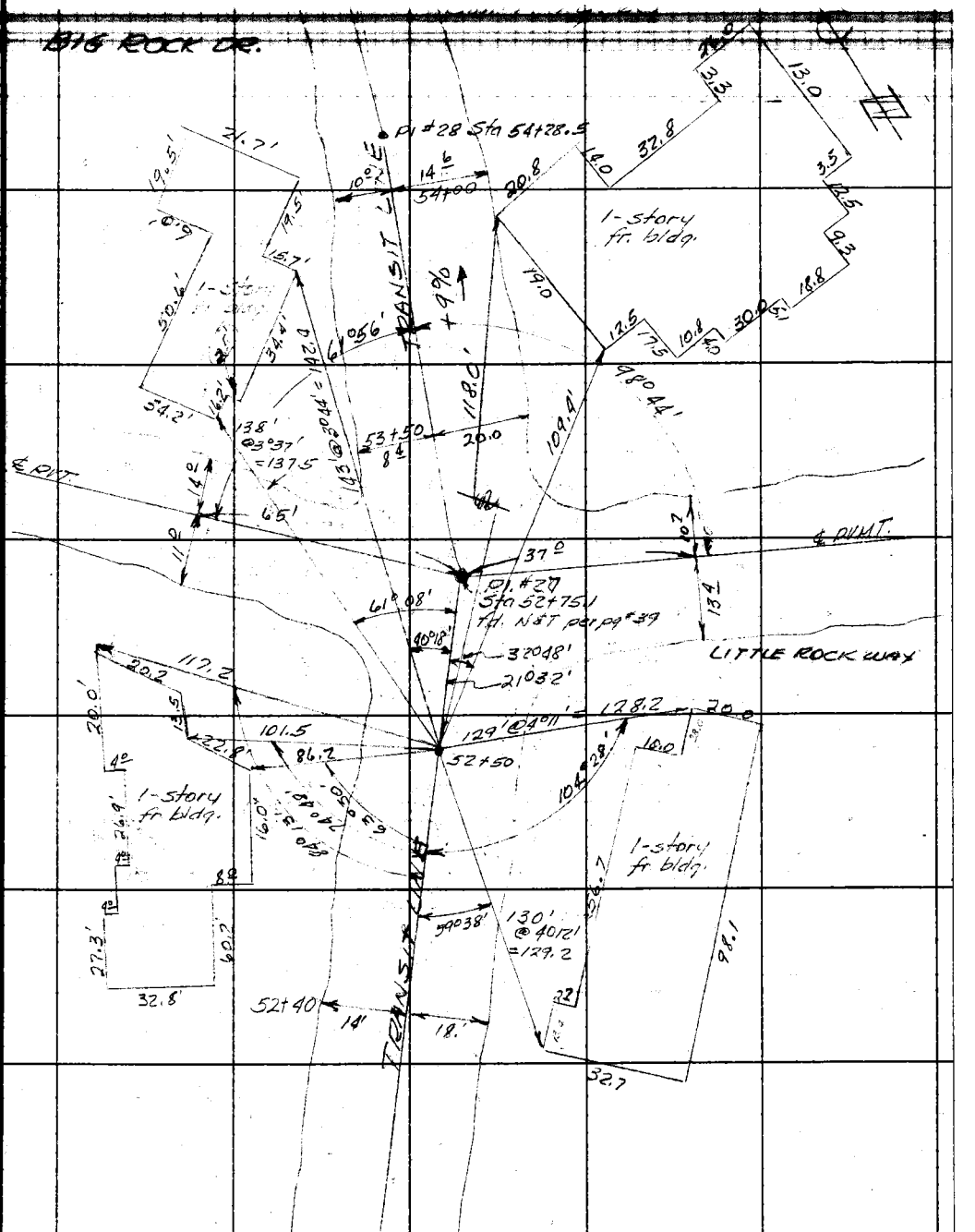

Note: Any Additions or Changes on This Sheet Must be Made or Circled in Red Ink With Date and Name of Person Making Change.

Do not extend notes this side of this line.

RETURN TO
LOS ANGELES COUNTY ENGINEER
700 LOS ANGELES COUNTY ENGINEERING BLDG.

76F309S CE #247—3-57

Con't. Pg. 61

RETURN TO
LOS ANGELES COUNTY ENGINEER
700 LOS ANGELES COUNTY ENGINEERING BLDG.

Note: Any Additions or Changes on This Sheet Must be Made or Circled in Red Ink With Date and Name of Person Making Change.

Do not extend notes this side of this line.

F. B. 1848 PG. 72

76L298 307 4-50

PLEASE RETURN TO

LOS ANGELES COUNTY SURVEYOR

726 Los Angeles County Engineering Bldg.

NOTE: ANY ADDITIONS OR CHANGES ON THIS SHEET MUST BE MADE OR CIRCLED IN RED INK, WITH DATE AND NAME OF PERSON MAKING CHANGE.

Do not extend notes this side of this line.

STATION	B. S.	H. I.	F. S.	ELEV.		

Profile Notes Red._____ Plotted_____ Job No._____ Division No._____ F. B._____ Pg._____

No._____ Date_____ Date_____ Survey of_____

X-Sec. Notes Chkd._____ Checked_____ Survey by_____ Notes_____ Date_____

No._____ Date_____ Date_____ Map No._____ Indexed_____ Date_____

F. B. Pg.

Job No. Division No. Notes Red. Plotted Profile

Survey of Date Date No.

Survey by Notes Notes Chkd. Checked X-Sec.

Indexed Date Date Date No.

STATION B. S. H. I. F. S. ELEV.

26L298 307 4-50

PLEASE RETURN TO

LOS ANGELES COUNTY

726 LOS ANGELES COUNTY ENG

18 4 8

end

CHANGES MADE OR DATE AND CHANGE.