Notes Ck'd by	Survey of	F.B. 1850 Pg.
Map No.	JN Tape Std °F	
Office Work	Surveyed by	
Checked	Notes Date	
Date	Indexed	

PAINTER AVENUE J.N. 0074.76

6-80 C.L. C.L. and intersecting streets from Whittier Blvd. to Mulberry Ave.

31-135 Topog. From Carmenita Ave. to Whittier Blvd.

Microfilmed Feb. 87

PLEASE RETURN TO
LOS ANGELES COUNTY ENGINEER
403 LOS ANGELES COUNTY ENGINEERING BLDG.

Note: Any Additions or Changes on this Sheet Must be Made or Circled in Red Ink With Date and Name of Person Making Change

Do not extend this side of this line.

F.B. _____ Pg. _____

Notes Ck'd by Galli
Map No. C.S.B.-2518
Office Work R.L. Green
Checked
Date

Survey of PAINTER AVE.
W.O. [illegible] Tape No. [illegible] Std. [illegible] °F
Surveyed by H.E. GRANQUIST
Notes H.E.G. Date MAY 12 '54
Indexed A. C. Johnson
8-20-54

F.B. 1850 PG. 5
19½ FULL

PAINTER AVE.
J.N. 0074.76

INDEX Pg 6 + 7 + 8
℄ Notes Pg. 9 to pg 80
Improvements to pog Notes Pg 81 to Pg 136

H.E. GRANQUIST, Chief
A. CARRASCO, Instr.
J.A. MOODY, Head Chain
D.L. WILKS. Rear Chain.
V LITTLE page

Note: Any Additions or Changes on This Sheet Must be Made or Circled in Red Ink With Date and Name of Person Making Change.

Do not extend notes this side of this line.

RETURN TO
LOS ANGELES COUNTY SURVEYOR
726 LOS ANGELES COUNTY
ENGINEERING BLDG.

76F309S 247 2-51

F. B. 850 PG. 6

INDEX MAP

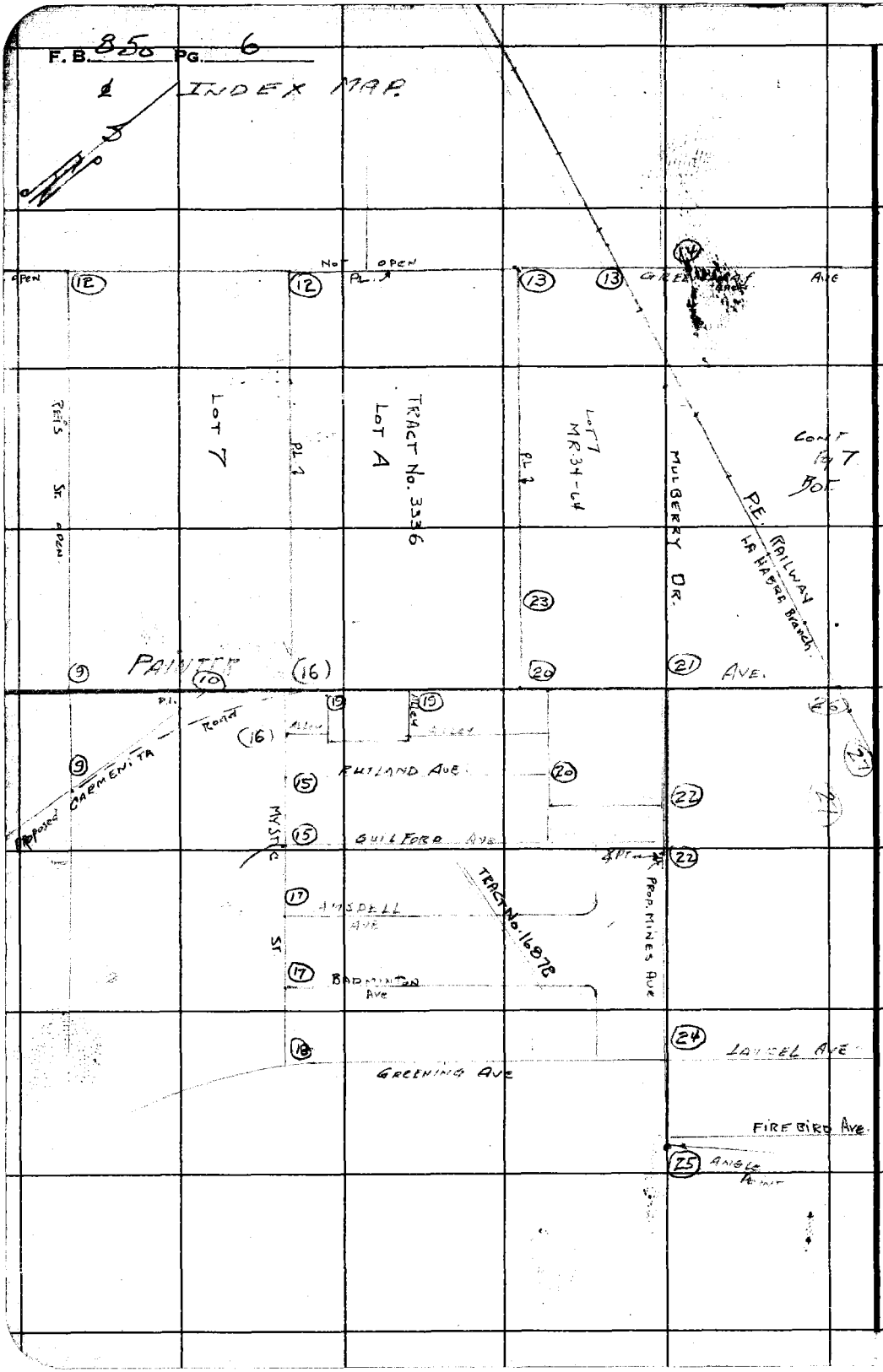

RETURN TO
LOS ANGELES COUNTY SURVEYOR
726 LOS ANGELES COUNTY
ENGINEERING BLDG.

Do not extend notes this side of this line.

Note: Any Additions or Changes on This Sheet Must be Made or Circled in Red Ink With Date and Name of Person Making Change.

Notes Ck'd by Galli	Survey of RAINIER AVE	F. B. 1850 Pg. 7
Map No. C.S.B-2518	W. O. 0074.70 Tape No. 0152 St'd. 68 °F	19 1/2 #PULL
Office Work R.L. Green	Surveyed by H. L. [illegible]	
Checked	Notes [illegible] Date May '71	
Date	Indexed	



Note: Any Additions or Changes on This Sheet Must be Made or Circled in Red Ink With Date and Name of Person Making Change.

Do not extend notes this side of this line.

RETURN TO
LOS ANGELES COUNTY SURVEYOR
726 LOS ANGELES COUNTY
ENGINEERING BLDG.

76F3098 247 4-53

RETURN TO
LOS ANGELES COUNTY SURVEYOR
726 LOS ANGELES COUNTY
ENGINEERING BLDG.

Note: Any Additions or Changes on This Sheet Must be Made or Circled in Red Ink With Date and Name of Person Making Change.

Do not extend notes this side of this line.

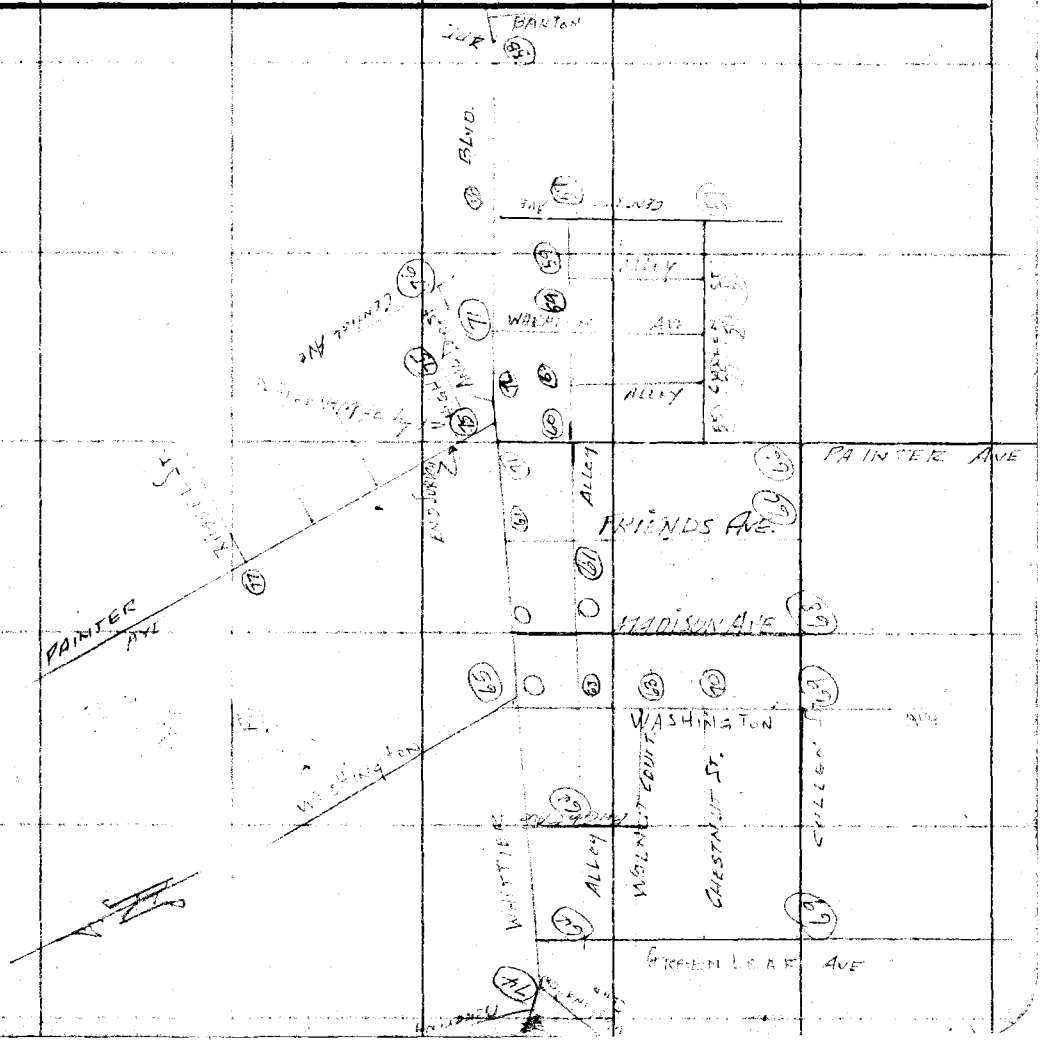

F.B. 1850 PG. 8

Notes Ck'd by Galli	Survey of PAINTER AVE	F. B. 1850 PG. 9
Map No. C.S.B-2518	W. O. 0074.76 Tape No. 152 St'd. 68 °F	19'6" pull
Office Work R.L. Green	Surveyed by	
Checked	Notes Date	

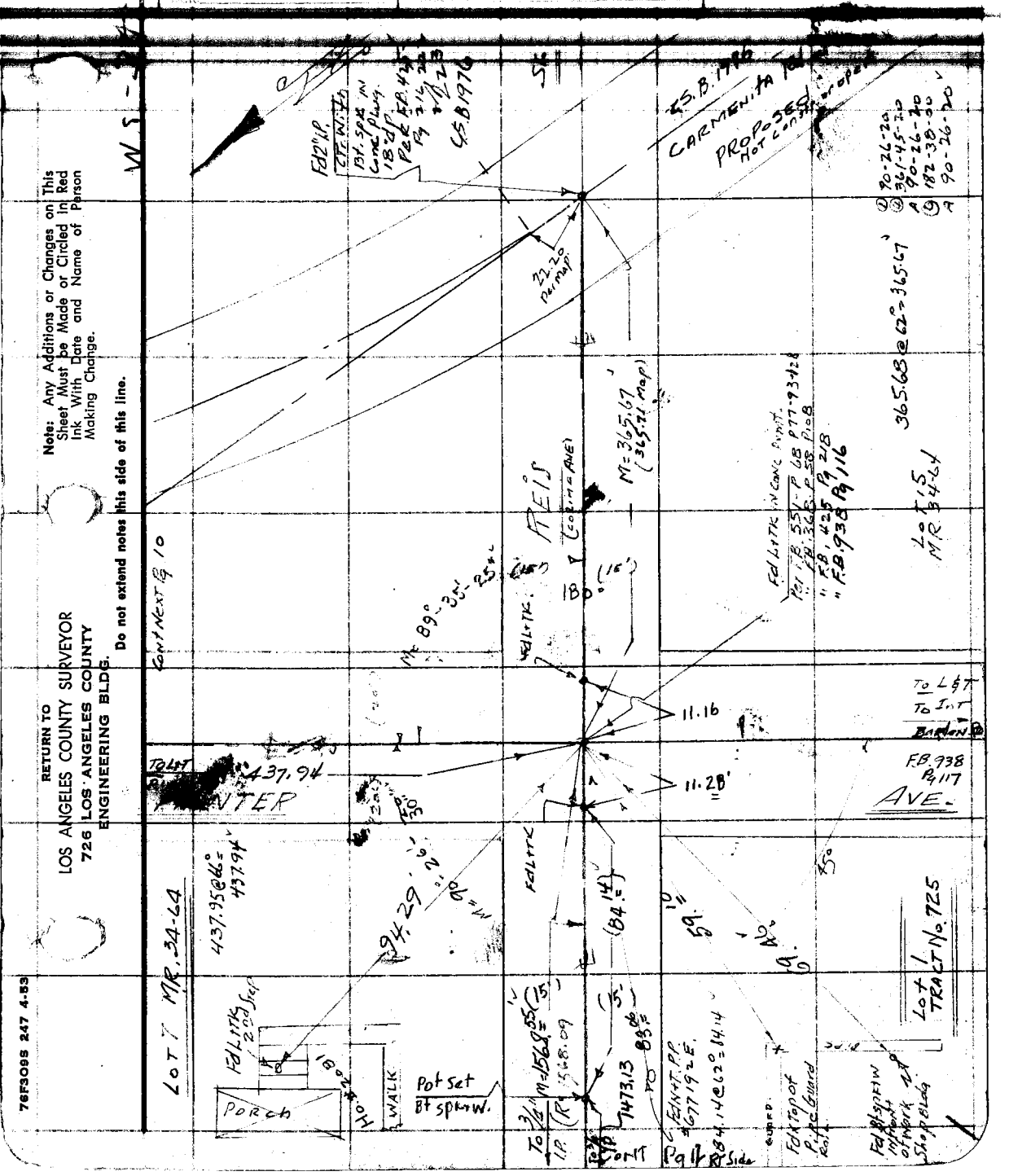

Note: Any Additions or Changes on This Sheet Must be Made or Circled in Red Ink With Date and Name of Person Making Change.

Do not extend notes this side of this line.

RETURN TO
LOS ANGELES COUNTY SURVEYOR
726 LOS ANGELES COUNTY
ENGINEERING BLDG.

76F309S 247 4-53

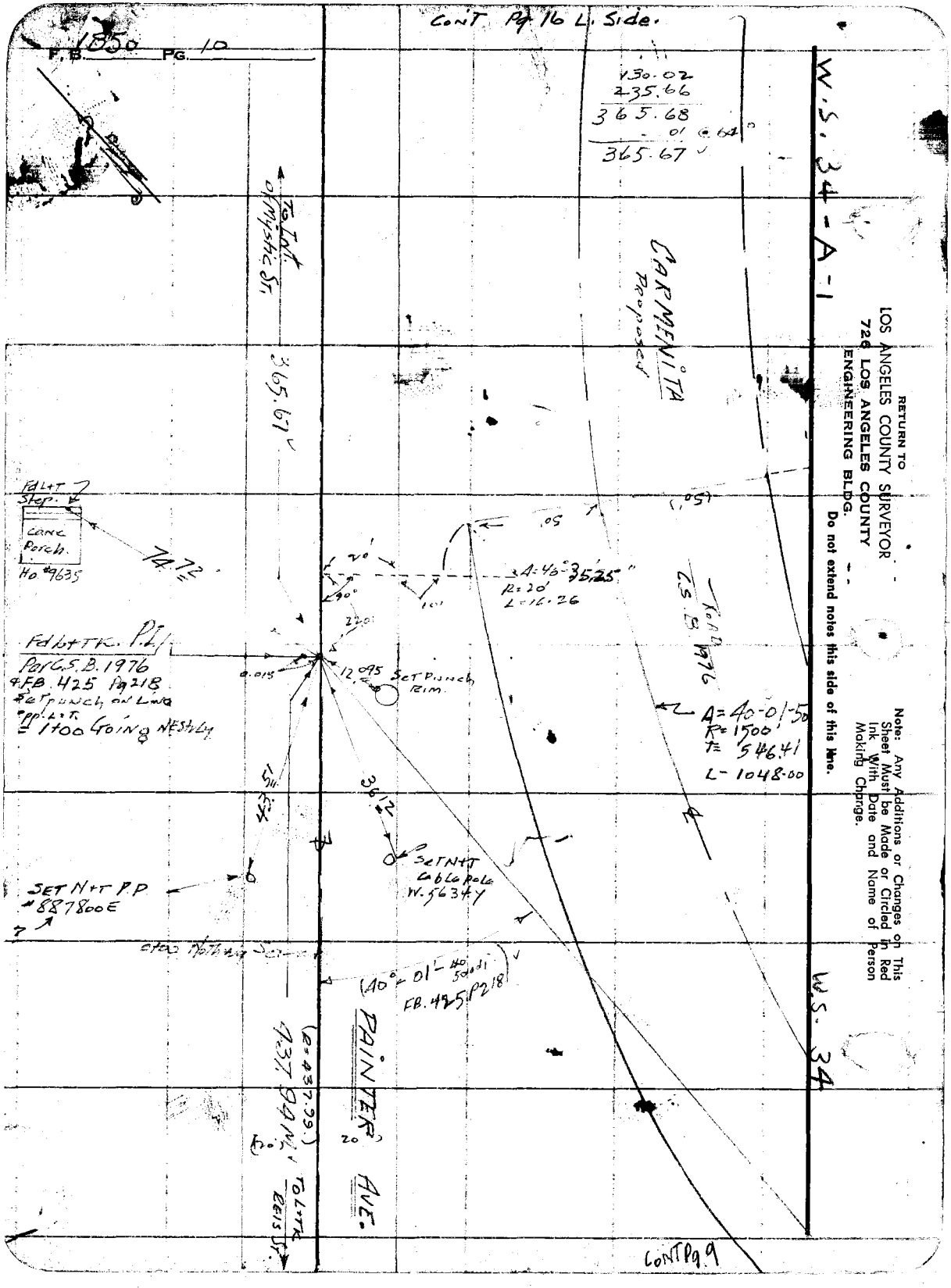

RETURN TO
LOS ANGELES COUNTY SURVEYOR
726 LOS ANGELES COUNTY
ENGINEERING BLDG.

Do not extend notes this side of this line.

Note: Any Additions or Changes on This Sheet Must be Made or Circled in Red Ink With Date and Name of Person Making Change.

Notes Ck'd by Galli
Map No. CSB-2518
Office Work R.L. Green
Checked

Survey of PAINTER AVE.
W. O. 20 74 76 Tape No. 152 St'd. 68 °F
Surveyed by
Notes 1156 Date 9-19-[illegible]
Indexed

F.B. 1856 PG. 11
19 1/2# PULL

Note: Any Additions or Changes on This Sheet Must be Made or Circled in Red Ink With Date and Name of Person Making Change.

RETURN TO
LOS ANGELES COUNTY SURVEYOR
726 LOS ANGELES COUNTY
ENGINEERING BLDG.

Do not extend notes this side of this line.

76F3098 247 4-53

F.B. 1850 PG. 12

Cont to of p913

681.08 @ Norm°

W.S. 34 + A-1

Gum Grove,

Barb Fence

90-25-30=①
361-41-40=④
90-25-25=A
182-33-00=⑥
90-25-30=A

LOT "A"
TRACT No. 3336
MB 36-71

Pot SET 3/4" IP

Barb fn.

0.5

Conc. Plug + Tk 18" dp

99.98 @ 76° 99.99

Set Punch 1 this X

Rim S.M. Hole ON LINE

3.91

0.05

99.99'

Calc. (R.=1548.26)

To 2" IP. Conc. Plug + Spk

SET 3/4" IP. 18" dp by Int.

10.74

Pot Set 1"x2" Stk FL

Sly Cor of Lot "A." Fd 2" IP Conc Plug + Spk Str PT UP 10" Leaning NLy. See F.B. 551 Pg 69 F.B. 551 Pg 131, Tract No 3336 Note: See F.R. Constr. Near ... been dead Lined.

Barb fn. x 2 Meandering in Swamp.

M=98°25'20"

TRANSIT LINE 5" Wstly of 3/4" IP at REIS ST & 5" at 1" IP. at FOOL BERRY DR Per F.B. 1268 Pg 63

LOT 7
M.R. 34-64

B2861 Norm°

11.28
8414
1473.07 @ 74° = 1473.13
1568.55

M=828.

M=89-33-30-25

Fd 2" IP. Wood Plug + N. ... Ho. Rec.

TL Line

0.04

1"x2" Tol

REIS ST.

3/4" IP.

Set 1"x2" Stk by Int Flush

Same

Barb fn

Set Spk + Washer

REIS ST. (COLIMA AVE)

M=15.00'

0.04

M=1568.55
(R=1568.55)

99.33

To Lot 8 Pointer Ave

Barb fn

1473.13

To P. B.T.S. + W.

50.18

43.21

5.00

Fd NAIL + PP #66612 E

Set x 2" St Stk post.

① 89-33-20
④ 258-13-40
89-33-25
⑥ 177-20-30
Ⓐ 89-33-25

Fd 3/4" IP. 18" dp. Per TR. #725 Tr. 3336 F.B. 368 Pg 58 F.B. 551 Pg 68

GREENLEAF AVE.

(15') (20')

Fd NAIL PP #66612 E

16.37'

SET LIT

WALK

LOT 3
TRACT No. 725
M.B. 16-70-71

Barb fn.

Cont to of p89

RETURN TO
LOS ANGELES COUNTY SURVEYOR
726 LOS ANGELES COUNTY
ENGINEERING BLDG.

Do not extend notes this side of this line.

Note: Any Additions or Changes on This Sheet Must be Made in Red Ink With Date and Name of Person Making Change

Notes Ck'd by Galli
Map No. C.S.B.-2518
Office Work R.L. Green
Checked
Date

Survey of Pointer Ave
W. O. 94.76 Tape No. 0132 Std. 68 °F
Surveyed by H.E. Granquist
Notes H.E.G. Date May 17, 54
Indexed

F.B. 1250 PG. 13
19½# Pull

4.71' Approx

Note: Any Additions or Changes on This Sheet Must be Made or Circled in Red Ink With Date and Name of Person Making Change.

Do not extend notes this side of this line.

RETURN TO
LOS ANGELES COUNTY SURVEYOR
726 LOS ANGELES COUNTY
ENGINEERING BLDG.

244.53 S 76° E 244.54

5.37

Pot set W. Spk. on Spl. of Rails

Set Punch on end of Rail

507

Fd 1"x2" Stk ⊥ Per F.B. 1268 P64 C.S.B. 2051

47.91 M
47.92 F.B. 1268 Pg 64

290.57 @ 64° = 290.56

Set Punch on R. Gauge

37.03'

2.68

PERRY

Pot Set W. Spk. Sl.

4.985

Fd 1½" I.P. Wood Plug + Tag L.S. 1102 F.B. 1268 Pg 64 C.S.B. 2051

2" I.P. North 1½" Sq. Fin. Cor.

N 89° 33' 30" E

Fd 2" I.P. Conc. Plug + Spk. Ctr. up 4" Pot Tr. # 3336 = N Wstr. Fd. 531 Pg 131

Lot "A"

N.E. Corner to 2" I.P. Conc. Plug Spk. Ctr.

R = 1548.43 calc.

61°-38'

56

290

Barb Fin

M. 5.08

26.19

10.00

27.24

Set 1/2" I.P. Conc. Stand Pipe

Cont. Pg 20 Left Side

11.88

Pot Set 1"x2" Stk.

Set 3/4" I.P. 18" Recap.

M = 5.16

Set 1"x2" Stk ⊥

10.00 ft. off set line Sly. of N'ly. line of Lot A.

18.45 M.

29.54

143.59

Transit Line 5' N'wstly of 1" I.P. at Mulberry Pk. & 3/4" I.P. at Reis St.

Set Nail in 18" Mul. Tree

① 89-33-40
② 358-14-40
③ 89-33-40
④ 177-21-50
⑤ 89-33-38½

143.60 @ 62° = 143.59

Pot Set 1"x2" Stk. ⊥ W. Gale point

Lot "A" Tract No. 3336 M.B. 36-71

Barb Fin

Tx on Elm N.H. 681.08

Cont from top of Pg 12

76FS 247 4-53

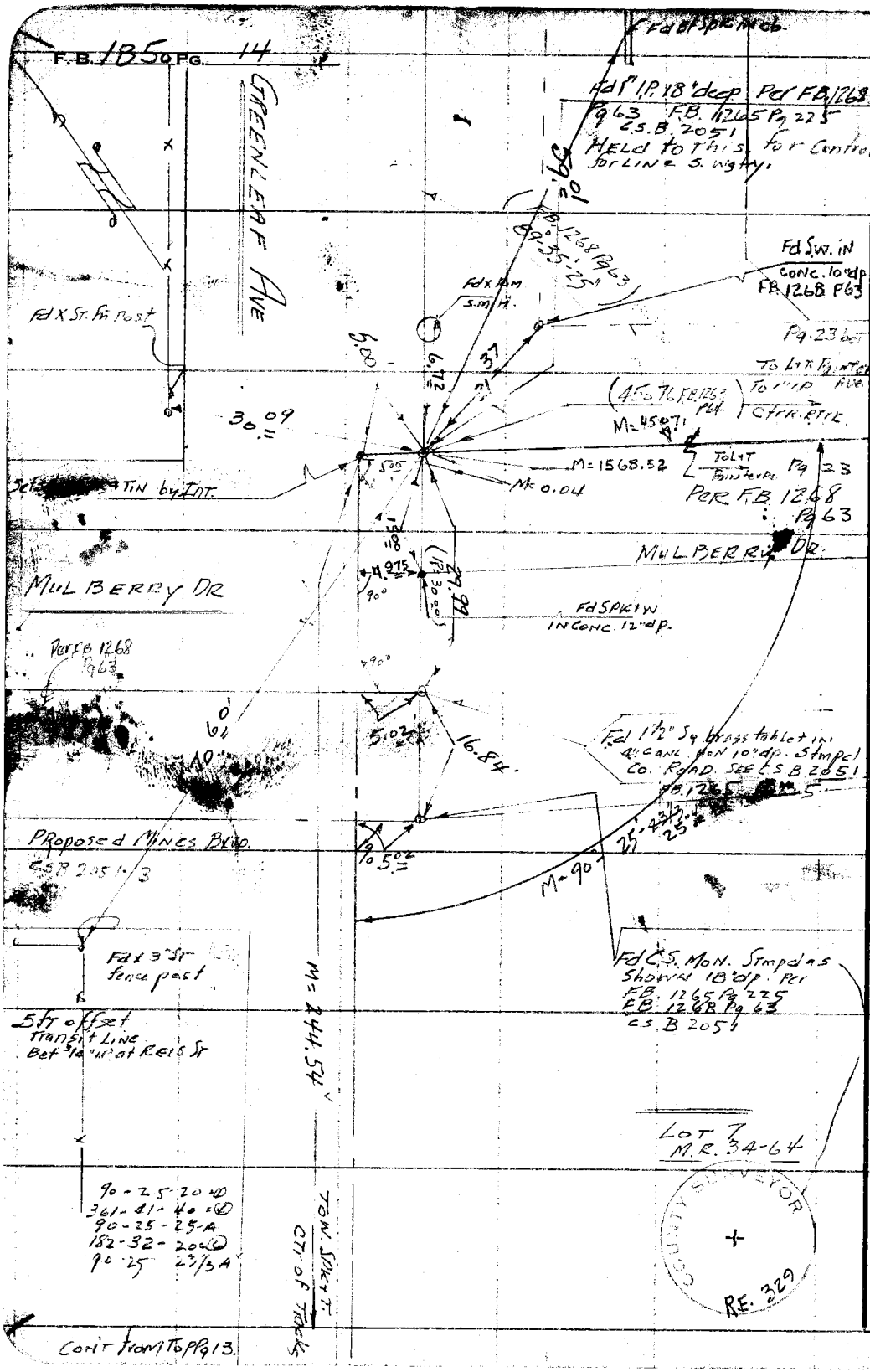

RETURN TO
LOS ANGELES COUNTY SURVEYOR
726 LOS ANGELES COUNTY
ENGINEERING BLDG.

Do not extend notes this side of this line.

Note: Any Additions or Changes on This Sheet Must be Made or Circled in Red Ink With Date and Name of Person Making Change.

Notes Ck'd by Galli
Map No. C.S.B. 2518
Office Work R.L. Green
Checked
Date

Survey of [illegible]
W. O. 0074 Tape No. 0152 St'd. 68 of
Surveyed by H.E. Grandwist
Notes H.E.G. Date 5-12-54
Indexed [illegible] Johnson

F. B. 1850 PG. 15
19½ # PULL.

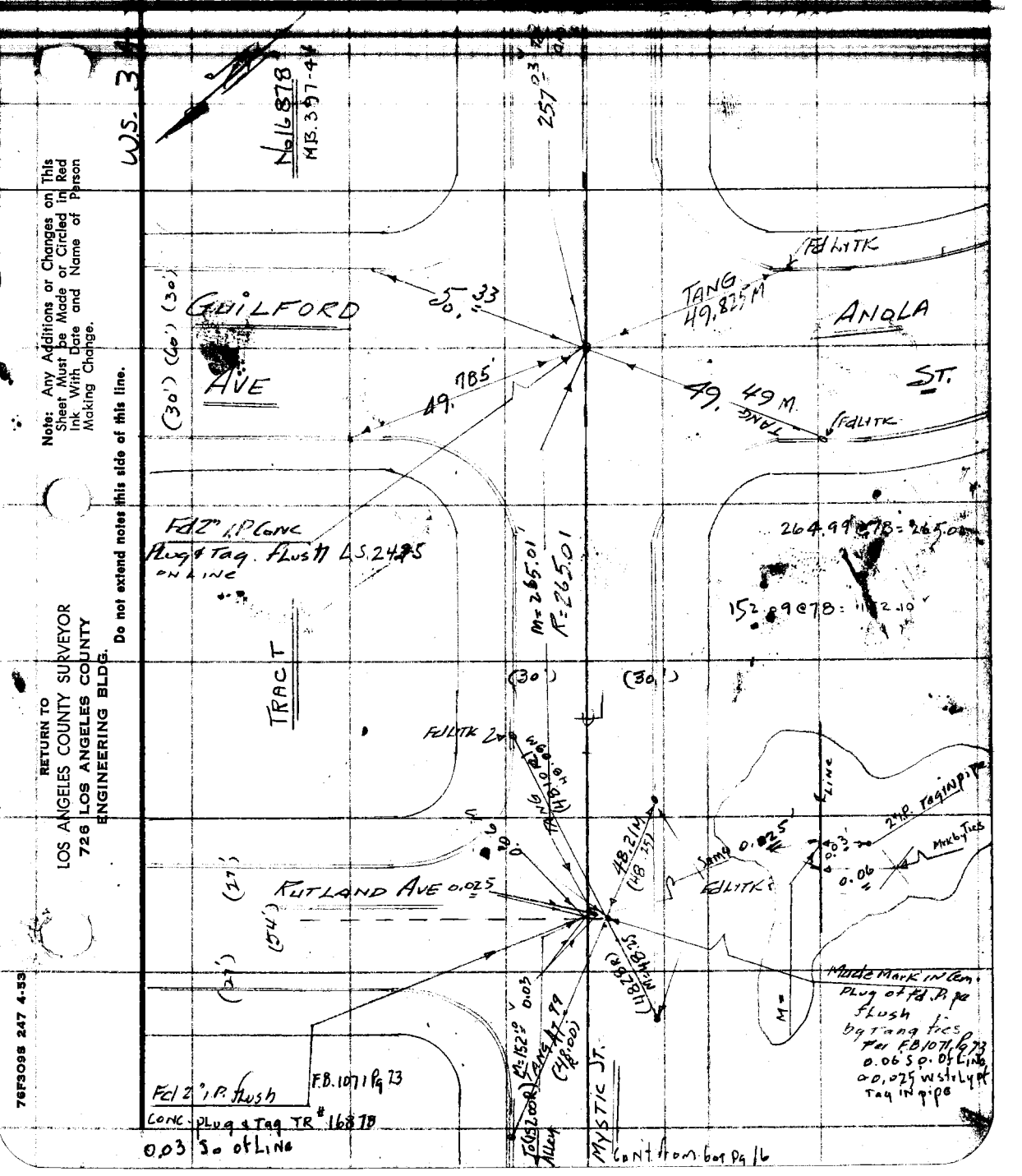

Note: Any Additions or Changes on This Sheet Must be Made or Circled in Red Ink With Date and Name of Person Making Change.

Do not extend notes this side of this line.

RETURN TO
LOS ANGELES COUNTY SURVEYOR
726 LOS ANGELES COUNTY
ENGINEERING BLDG.

76F3095 247 4-53

RETURN TO
LOS ANGELES COUNTY SURVEYOR
726 LOS ANGELES COUNTY
ENGINEERING BLDG.

Note: Any Additions or Changes on This Sheet Must be Made or Circled In Red Ink With Date and Name of Person Making Change.

Do not extend notes this side of this line.

W.S. 34-A-1

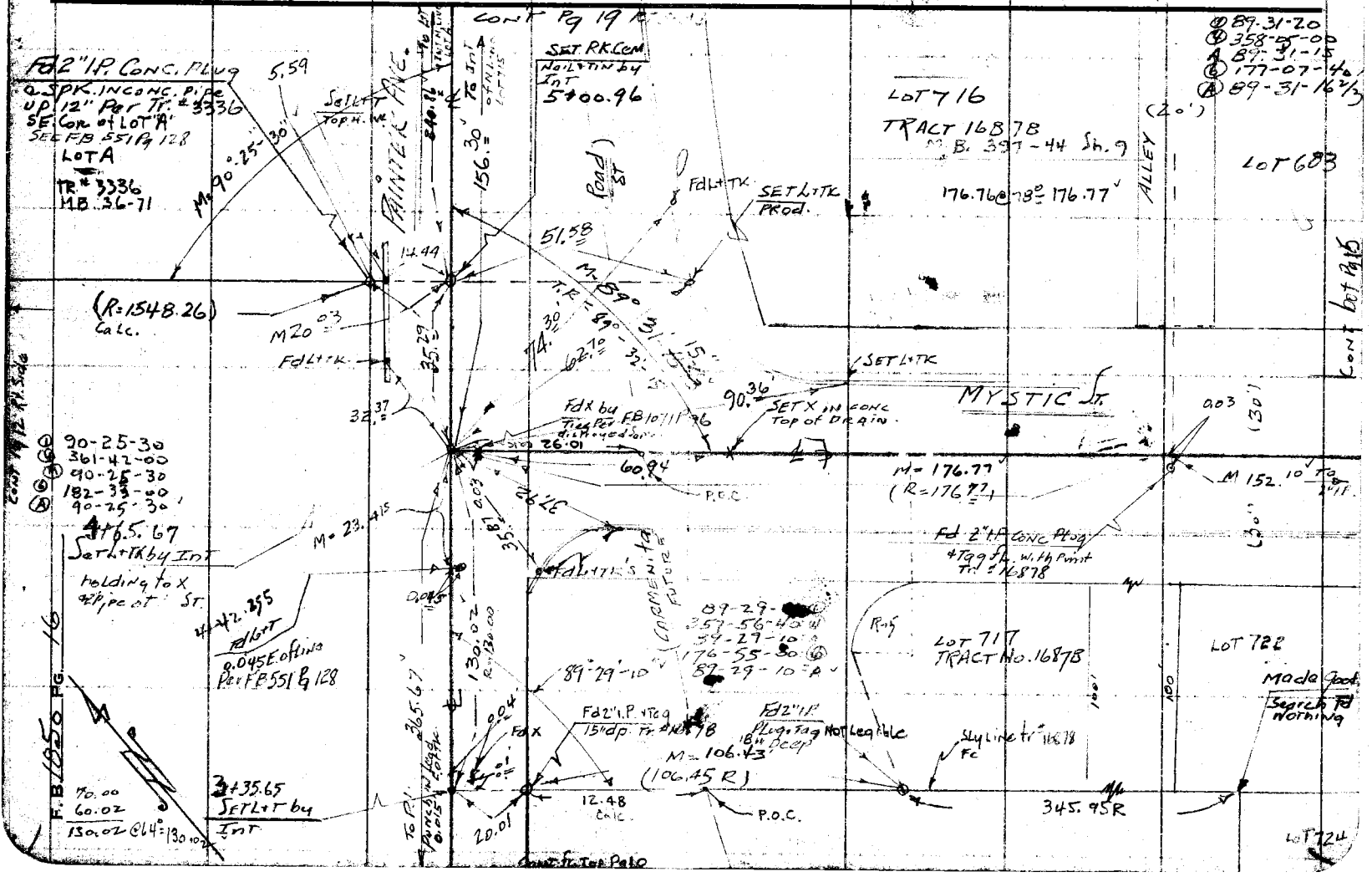

Notes Ck'd by Galli
Map No. C.S.B-2518
Office Work R.L. Green
Checked
Date

Survey of [illegible]
W. O. 0074-76 Tape No. 0152 St'd. 60 of
Surveyed by [illegible]
Notes J.E.G. Date 5-20-54
Indexed A. C. Johnson

F. B. 185 PG. 17

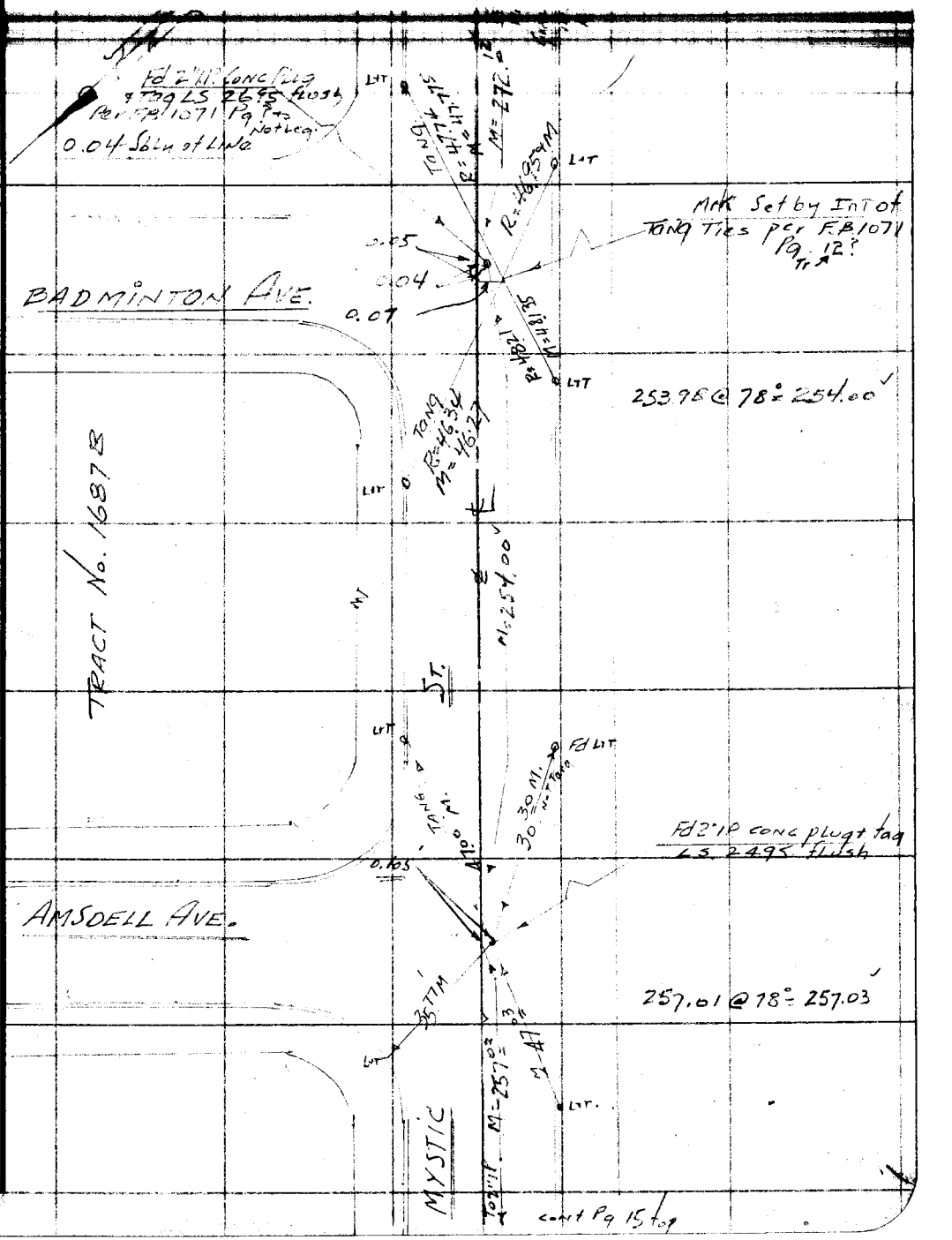

Note: Any Additions or Changes on This Sheet Must be Made or Circled in Red Ink With Date and Name of Person Making Change.

Do not extend notes this side of this line.

RETURN TO
LOS ANGELES COUNTY SURVEYOR
726 LOS ANGELES COUNTY
ENGINEERING BLDG.

76F3095 247 4-53

F.B. 1850 PG. 1B

W.S. 34-B-2



RETURN TO
LOS ANGELES COUNTY SURVEYOR
726 LOS ANGELES COUNTY
ENGINEERING BLDG.

Do not extend notes this side of this line.

Note: Any Additions or Changes on This Sheet Must be Made or Circled in Red Ink With Date and Name of Person Making Change.

Notes Ck'd by Galli
Map No. C.S.B-2518
Office Work R.L. Green
Checked
Date

Survey of [illegible]
W. O. 0074.76 Tape No. 8152 Sr'd. 68 °F
Surveyed by [illegible]
Notes H.F.G. Date May 54
Indexed [illegible] Johnson

F. B. [illegible] Pg. 19

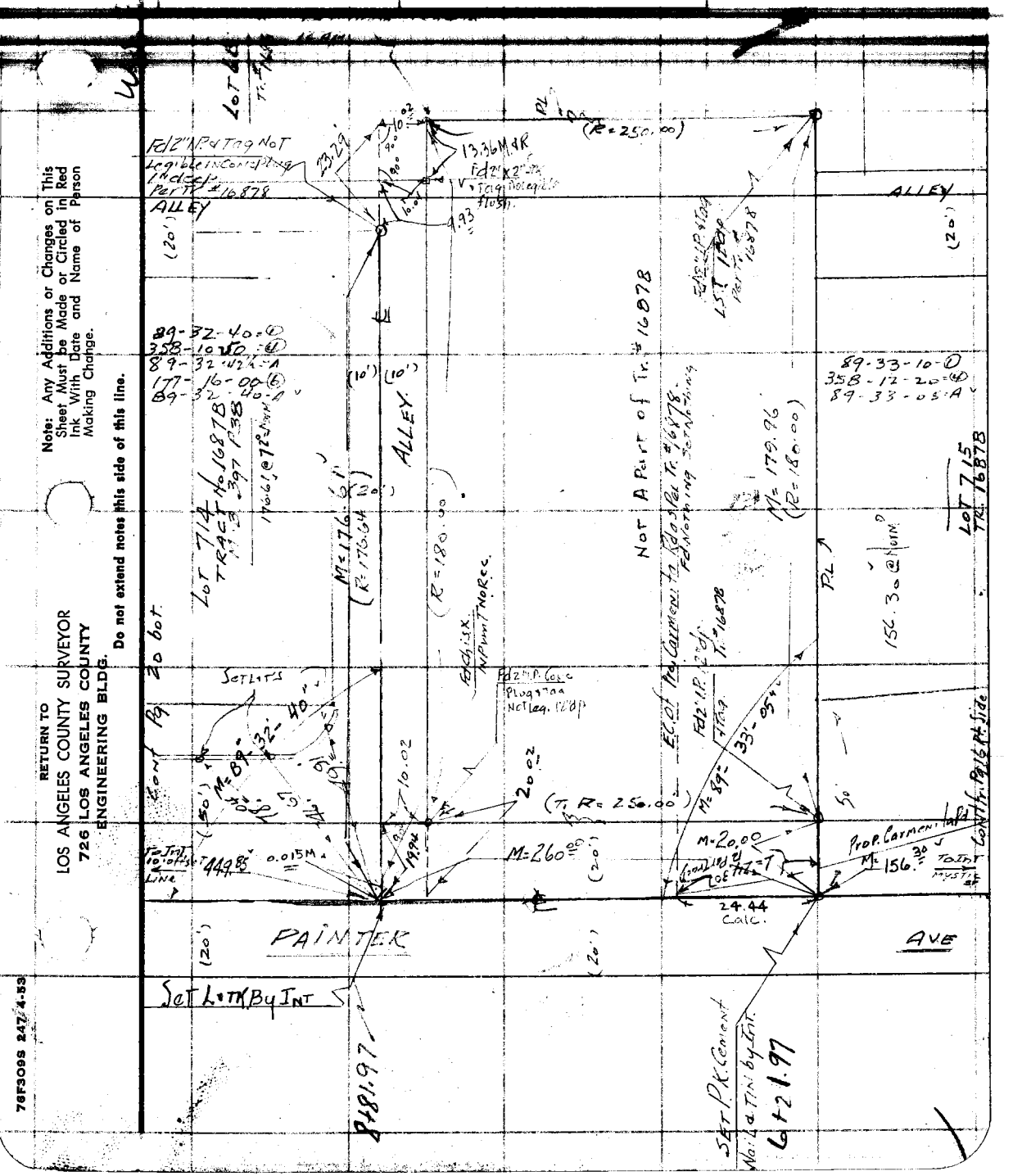

Note: Any Additions or Changes on This Sheet Must be Made or Circled in Red Ink With Date and Name of Person Making Change.

Do not extend notes this side of this line.

RETURN TO
LOS ANGELES COUNTY SURVEYOR
726 LOS ANGELES COUNTY
ENGINEERING BLDG.

76F309S 247 4-53

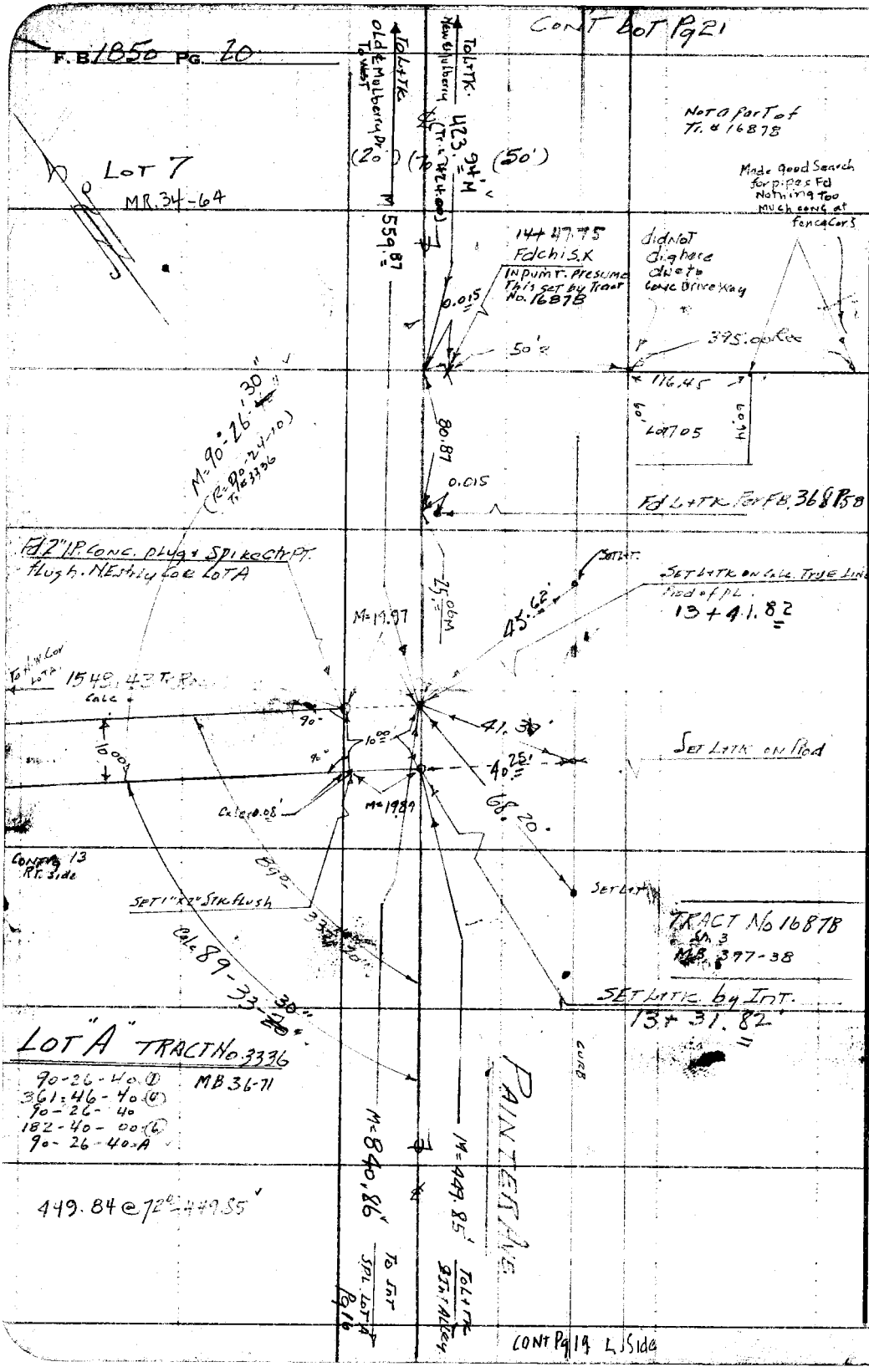

RETURN TO
LOS ANGELES COUNTY SURVEYOR
726 LOS ANGELES COUNTY
ENGINEERING BLDG.

Do not extend notes this side of this line.

Note: Any Additions or Changes on This Sheet Must be Made or Circled in Red Ink With Date and Name of Person Making Change.

4-A-1

Notes Ck'd by Galli	Survey of PAINTER AVE.	F.B. 185 PG. 21
Map No. C.S.B-2518	W.O. 76 Tape No. 0152 St'd. 68 °F	19½# PULL
Office Work R.L. Green	Surveyed by H.E. GRANDSTAFF	89-32-10
Checked	Notes H.E.G. Date May 54	358-08-40
Date	Indexed	89-32-10
		177-14-40

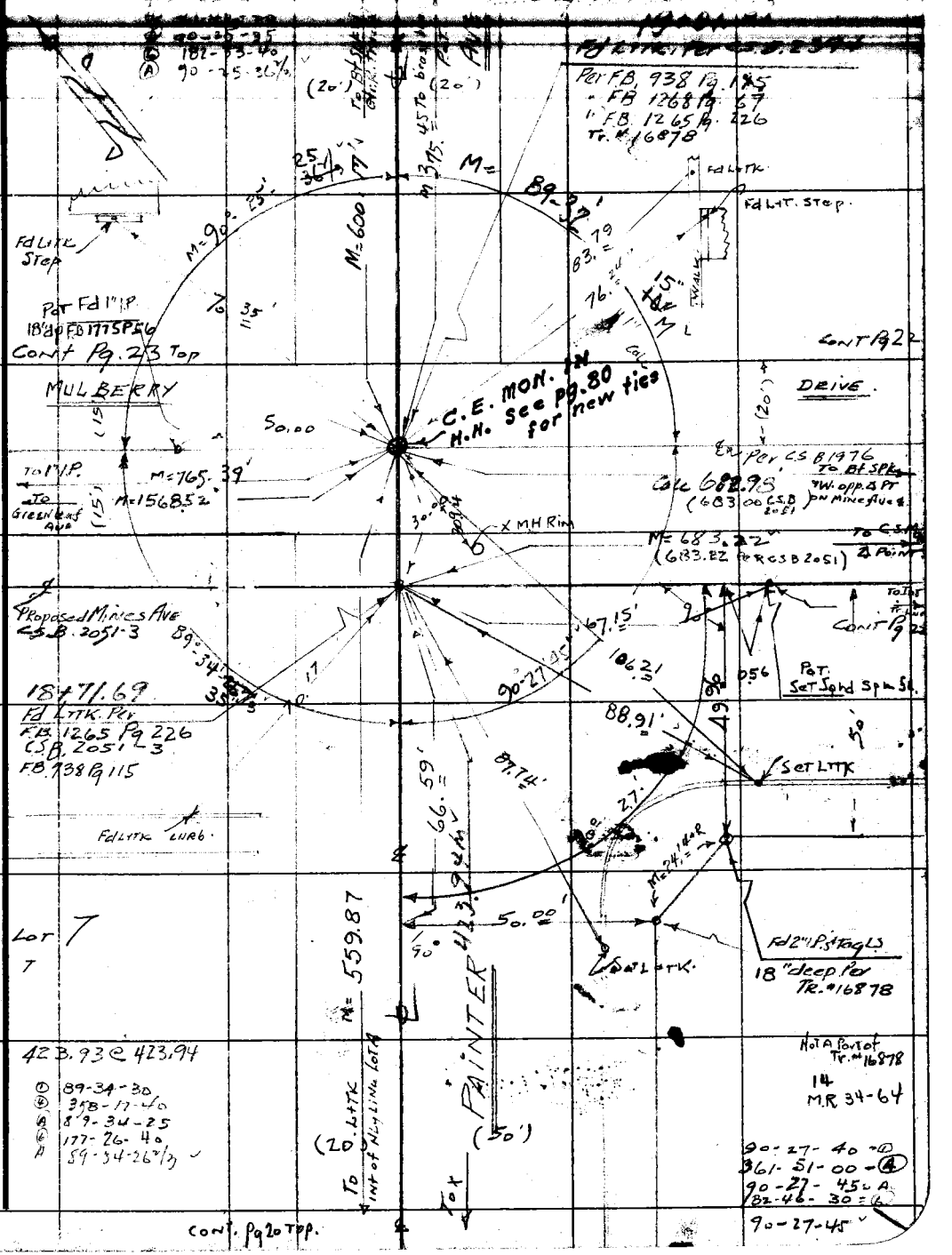

Note: Any Additions or Changes on This Sheet Must be Made or Circled In Red Ink With Date and Name of Person Making Change.

Do not extend notes this side of this line.

RETURN TO
LOS ANGELES COUNTY SURVEYOR
726 LOS ANGELES COUNTY
ENGINEERING BLDG.

76F3098 247 4-53

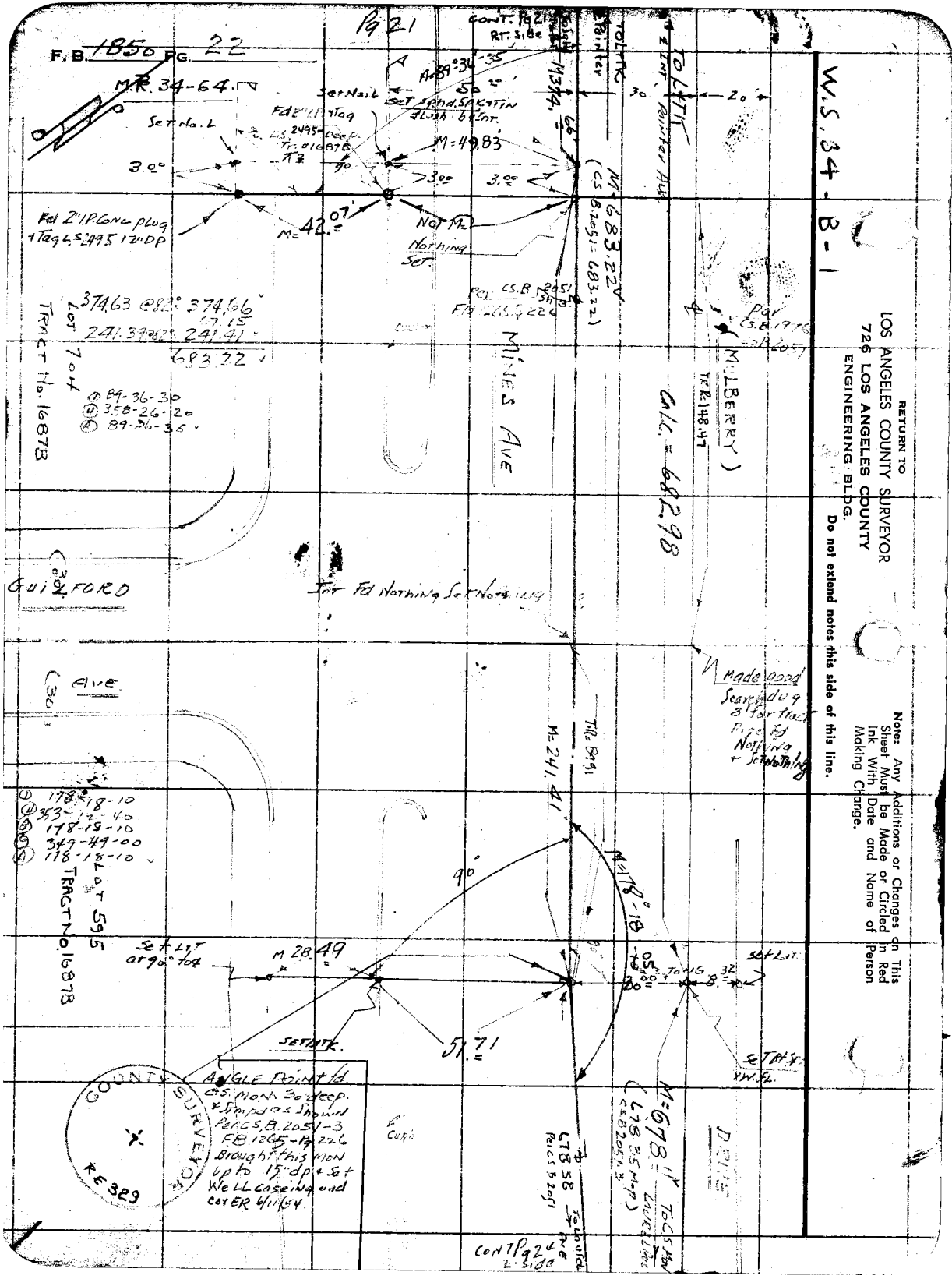

W.S. 34-B-1

RETURN TO
LOS ANGELES COUNTY SURVEYOR
726 LOS ANGELES COUNTY
ENGINEERING BLDG.

Do not extend notes this side of this line.

Note: Any Additions or Changes on This Sheet Must be Made or Circled in Red Ink With Date and Name of Person Making Change.

W.S.34-A-1

Notes Ck'd by Galli	Survey of [illegible] Ave	F. B. [illegible] Pg. 22
Map No. C.S.B. 2518	W. O. 6074.7[illegible] Date [illegible] St'd. 68	715.3 882 = 715.39
Office Work R.L. Green	Surveyed by [illegible]	50
Checked	Notes [illegible] Date [illegible]	765.39
Date	Indexed R. C. Johnson	

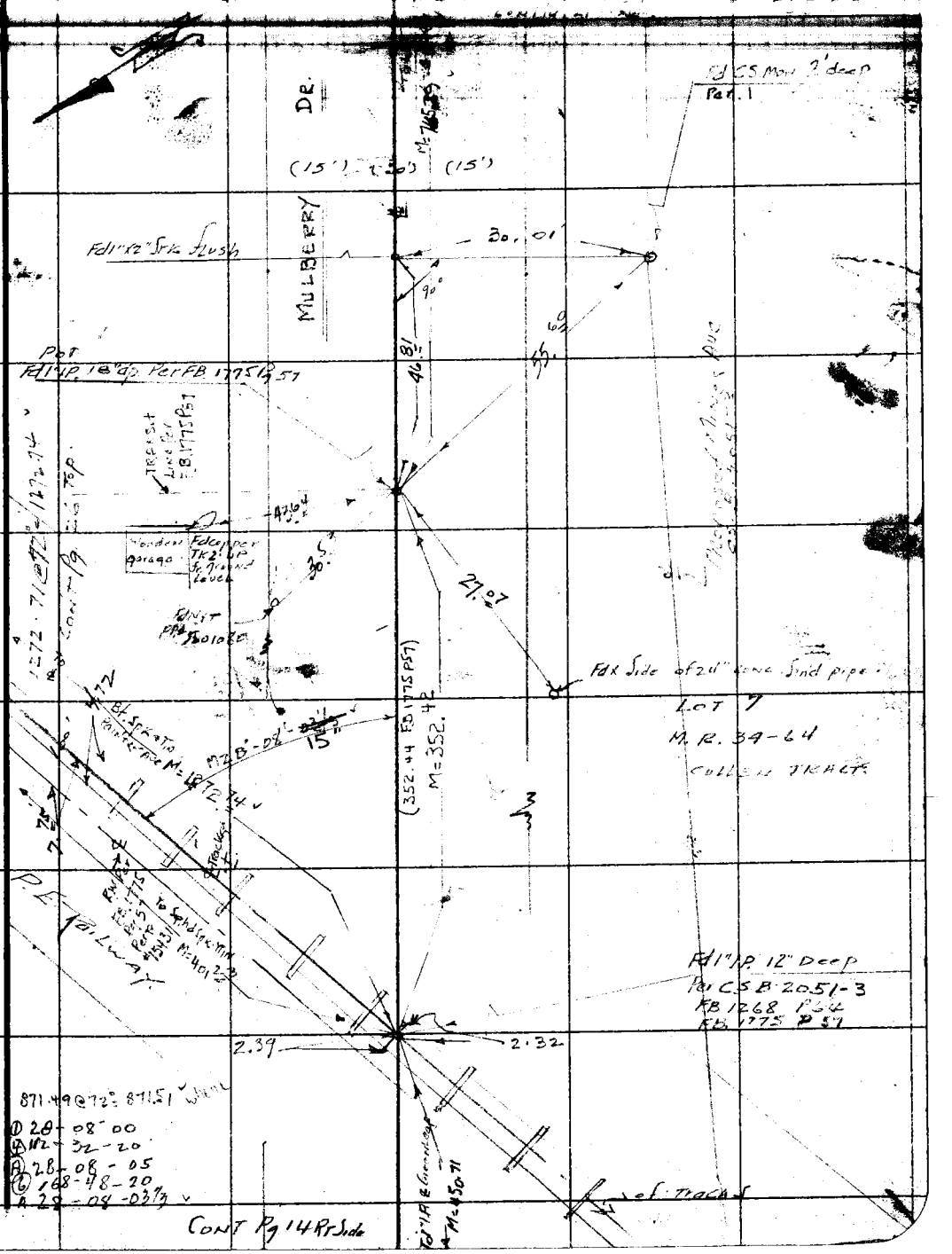

Note: Any Additions or Changes on This Sheet Must be Made or Circled in Red Ink With Date and Name of Person Making Change.

Do not extend notes this side of this line.

RETURN TO
LOS ANGELES COUNTY SURVEYOR
726 LOS ANGELES COUNTY
ENGINEERING BLDG.

76F3095 247 4-53

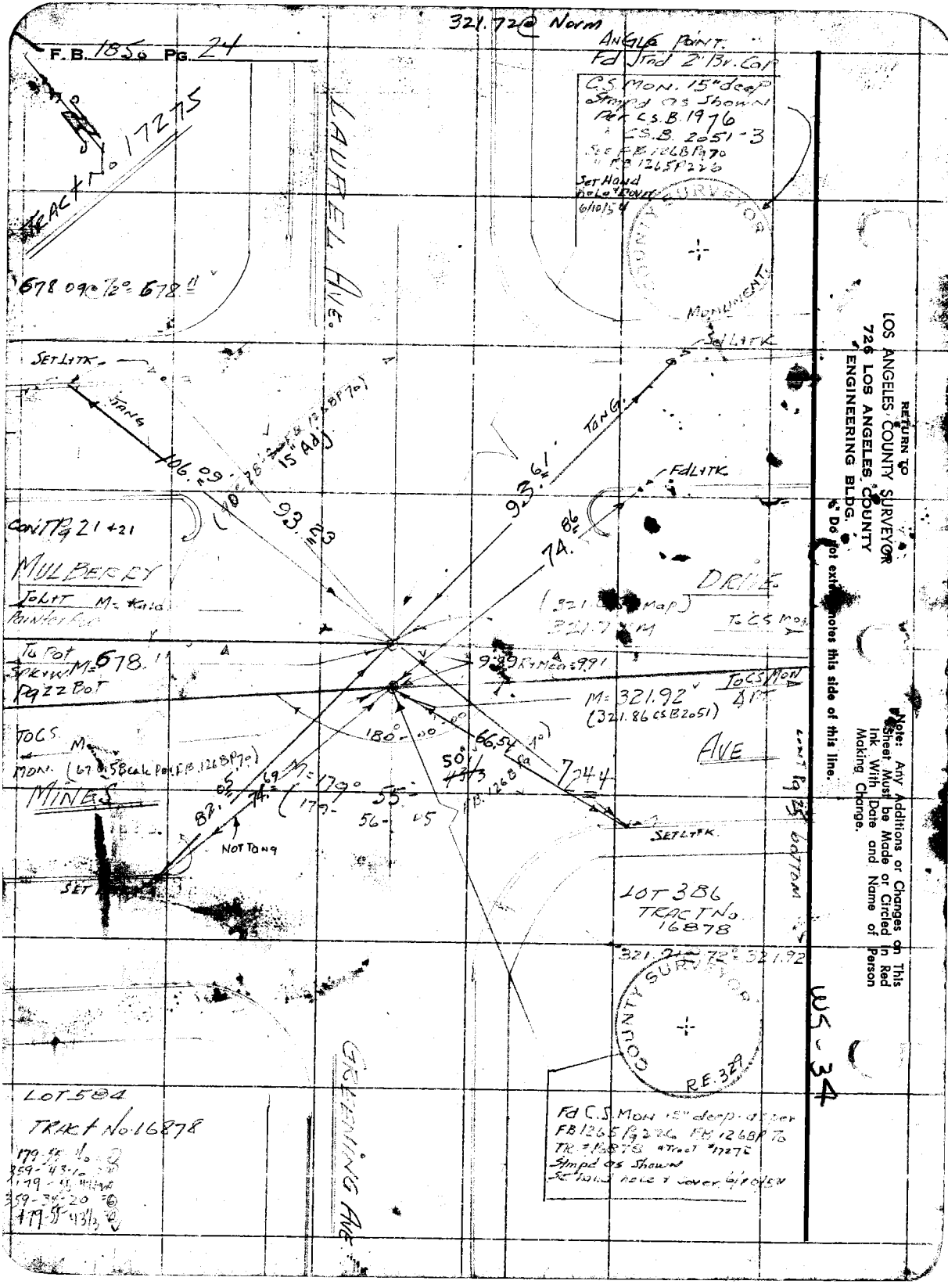
F.B. 1856 Pg. 24
321.72 @ Norm
ANGLE POINT
Fd Jnd 2" Br. Cap
C.S. MON. 15" deep
Stmpd as Shown
Per C.S.B. 1976
" C.S.B. 2051-3
See FB 1268 Pg 70
" FB 1265 P 226
Set Hand
hole & cover
6/10/54
TRACT No. 17275
678.09 @ 72° = 678.11
LAUREL AVE.
MONUMENT
SET LITK
TANG
106.09
15" Adj
93.23
93.61
74.86
FD LITK
CONT Pg 21 + 21
MULBERRY
DRIVE
To C.S. MON
To Pot
M = 678.11
Pg 22 Bot
9.89 R + Mea = 9.91
M = 321.92
(321.86 CS B 2051)
To C.S. MON
MINES
AVE
180°
66.54
50
7.44
82.05
74.69
M = 179°
(179-55-56-05
NOT TANG
SET LITK
LOT 386
TRACT No. 16878
321.72 @ 72° = 321.92
COUNTY SURVEYOR
R.E. 329
LOT 584
TRACT No. 16878
GREENING AVE
Fd C.S. MON 15" deep - as per
FB 1265 Pg 226 FB 1268 P 70
TR. # 16878 & Tract # 17275
Stmpd as Shown
Set hand hole & cover 6/10/54
RETURN TO
LOS ANGELES COUNTY SURVEYOR
726 LOS ANGELES COUNTY
ENGINEERING BLDG.
Do not extend notes this side of this line.
Note: Any Additions or Changes on This Sheet Must be Made or Circled in Red Ink With Date and Name of Person Making Change.
WS-34

Notes Ck'd by Galli	Survey of PAINTER AVE	F. B. ____ PG. ____
Map No. C.S.B-2518	W. O. 0074 Tape No. 0152 St'd. 68 °F	01-46-10
Office Work R.L. Green	Surveyed by	01-46-10
Checked	Notes HEG Date 6-10-'54	
Date	Indexed	

W.S. -B-1

Fd Stnd 2" BR. Cap C.S. Mon 18" deep as per C.S.B

2051-3 FB 1268P70 FB 1265P226

SET WELL & CAST IRON COVER 6/10/54

SETLITK

(92')

(142)

(50')

TANG 71.00

SETLITK

55.98'

59.99'

34.

FIREBIRD AVE.

FdLITK

TANG. 73.20

SETLITK.

SETLITK.

COUNTY SURVEYOR R.E. 329

DRIVE

MULBERRY

(321.65 MAP) M=321.72

M=01°46'05½" V

M=321.92 V

(321.86 MAP.

TO C.S. MON LAUREL AVE

TO C.S. MON LAUREL AVE

PROPOSED MINES AVE

CONT RT Side Pg 24

Note: Any Additions or Changes on This Sheet Must be Made or Circled in Red Ink With Date and Name of Person Making Change.

Do not extend notes this side of this line.

RETURN TO
LOS ANGELES COUNTY SURVEYOR
726 LOS ANGELES COUNTY
ENGINEERING BLDG.

76F3095 247 4-53

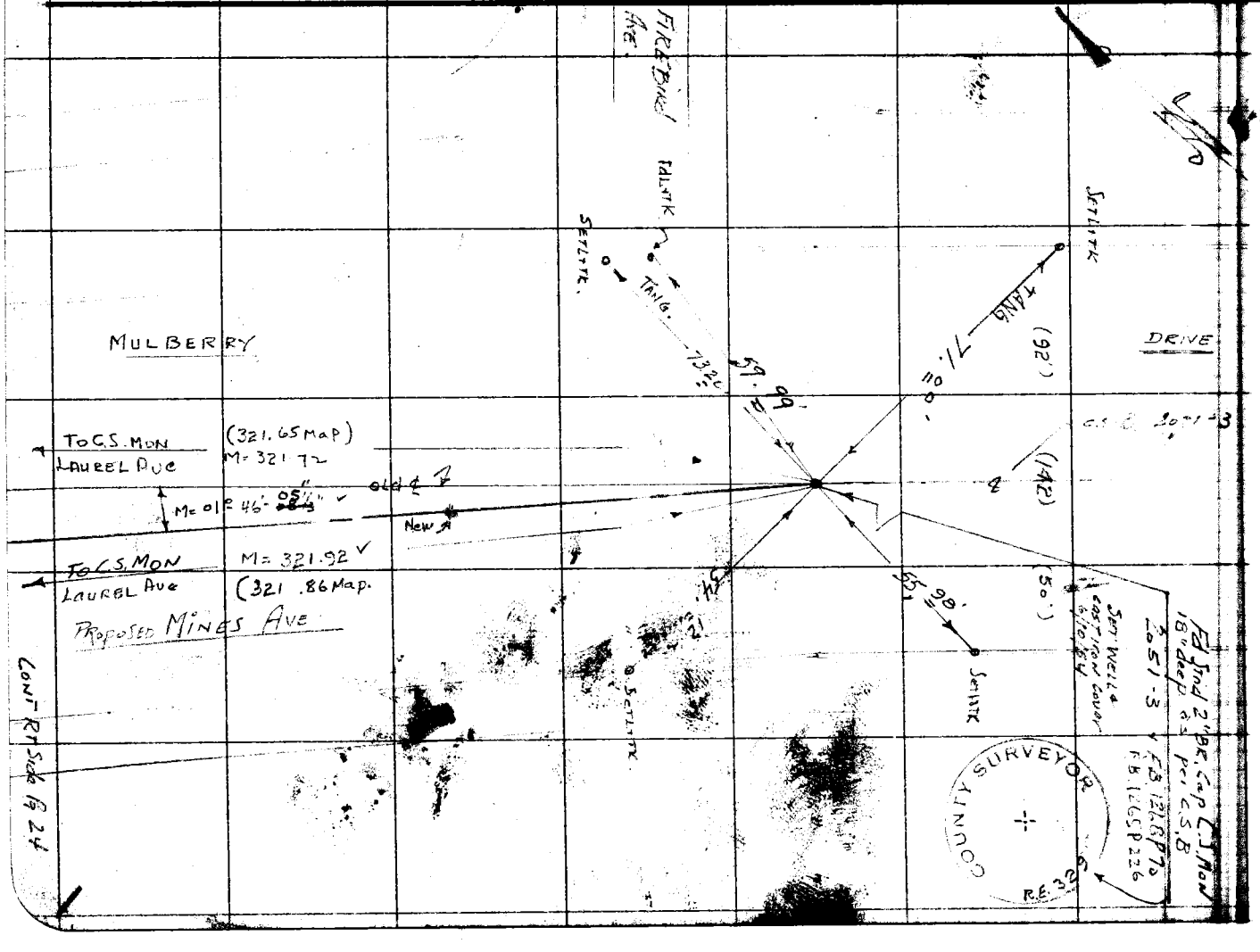

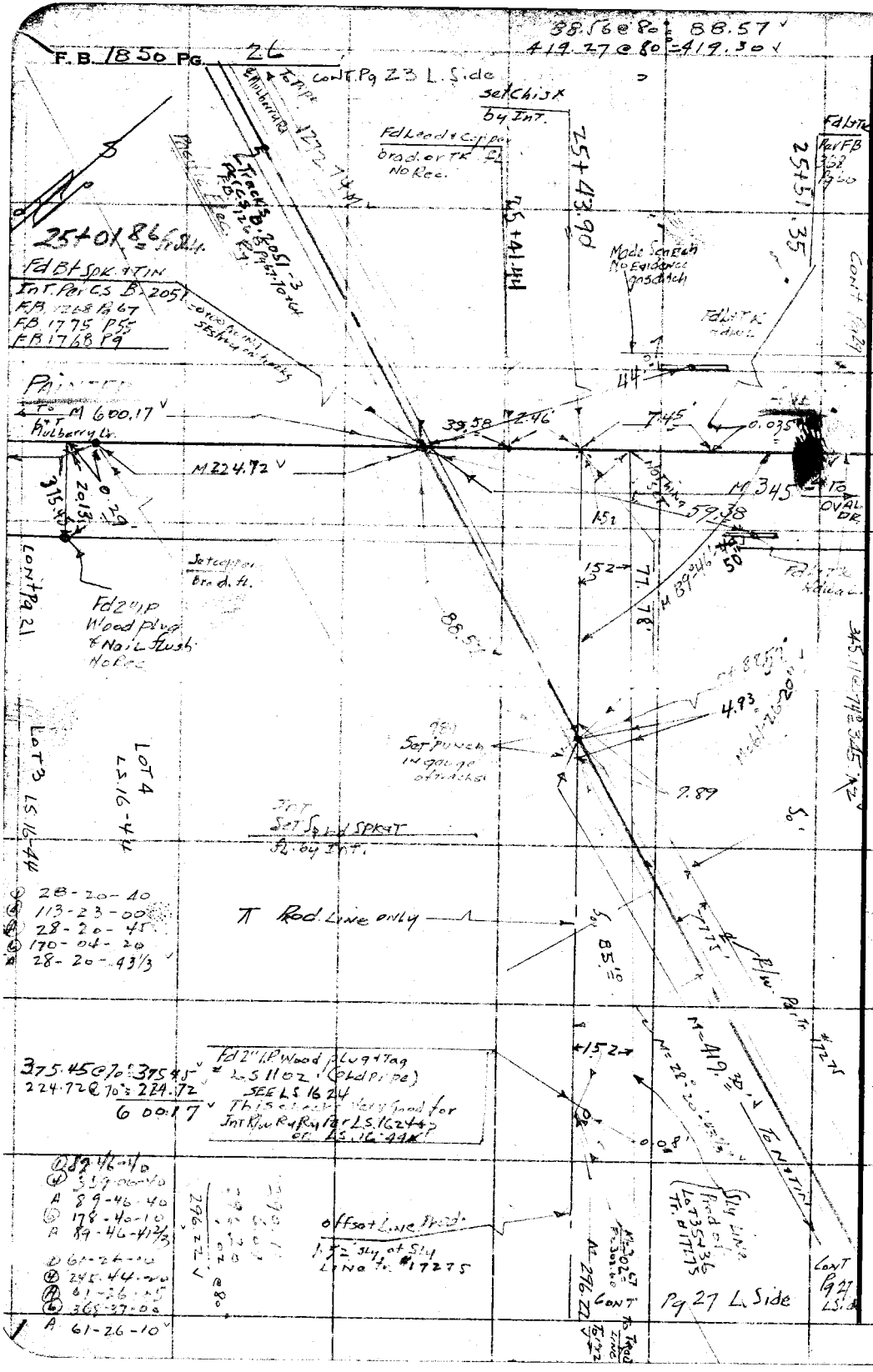

W.S. 34-B-1

RETURN TO
LOS ANGELES COUNTY SURVEYOR
726 LOS ANGELES COUNTY
ENGINEERING BLDG.

Do not extend notes this side of this line.

Note: Any Additions or Changes on This Sheet Must be Made or Circled in Red Ink With Date and Name of Person Making Change.

Notes Ck'd by Galli	Survey of Pointer Ave	F. B. 1850 Pg. 27
Map No. C.S.B-2518	W. O. 067476 Tape No. 0152 Std. 68 °F	
Office Work R.L. Green	Surveyed by H. E. Granquist	
Checked	Notes H.M.G. Date 6-15-54	
Date	Indexed [illegible]	

Electric

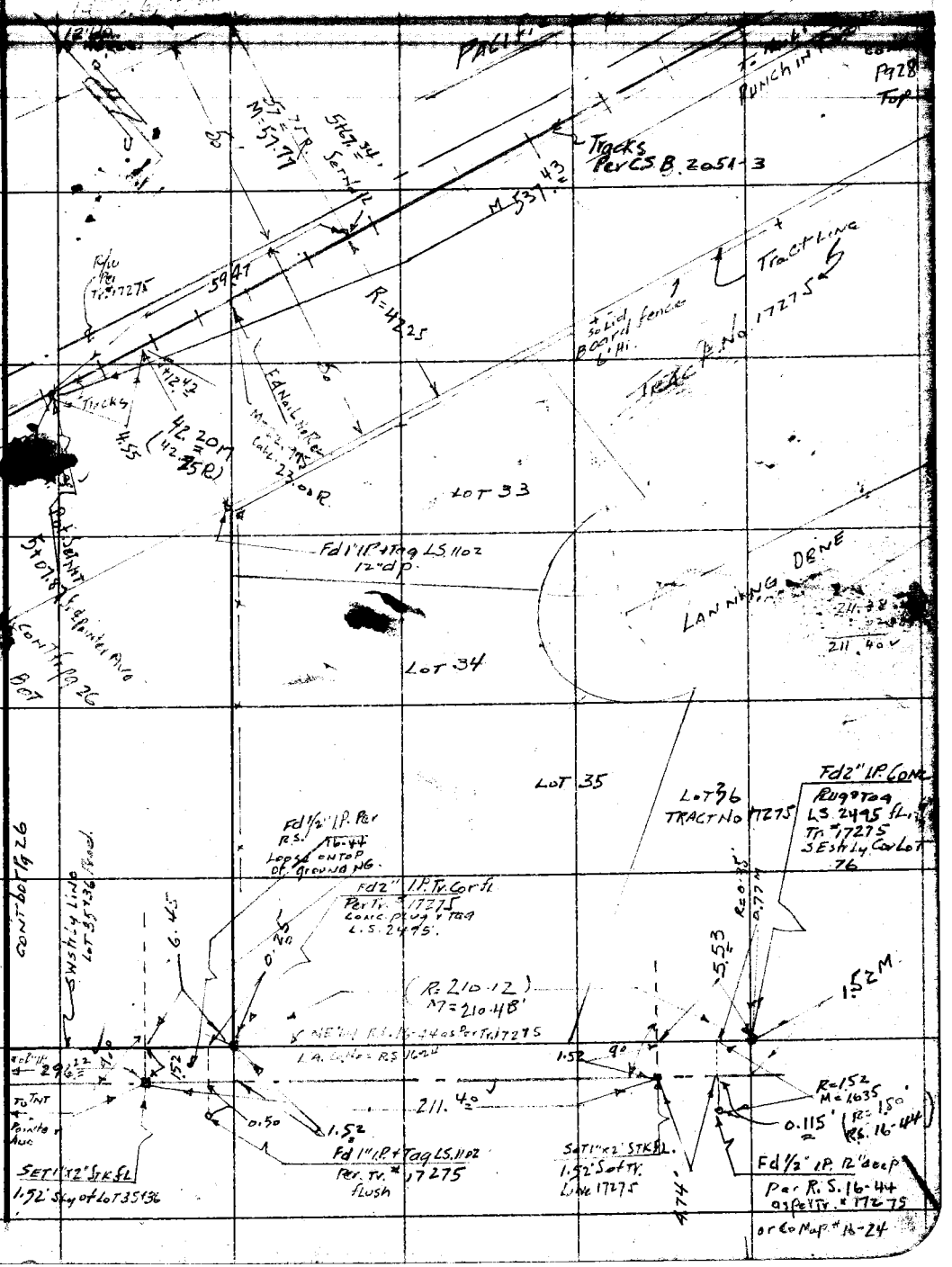

Note: Any Additions or Changes on This Sheet Must be Made or Circled in Red Ink With Date and Name of Person Making Change.

Do not extend notes this side of this line.

RETURN TO
LOS ANGELES COUNTY SURVEYOR
726 LOS ANGELES COUNTY
ENGINEERING BLDG.

76F3095 247 4-53

RETURN TO
LOS ANGELES COUNTY SURVEYOR
726 LOS ANGELES COUNTY
ENGINEERING BLDG.

Note: Any Additions or Changes on This Sheet Must be Made or Circled in Red Ink With Date and Name of Person Making Change.

Do not extend notes this side of this line.

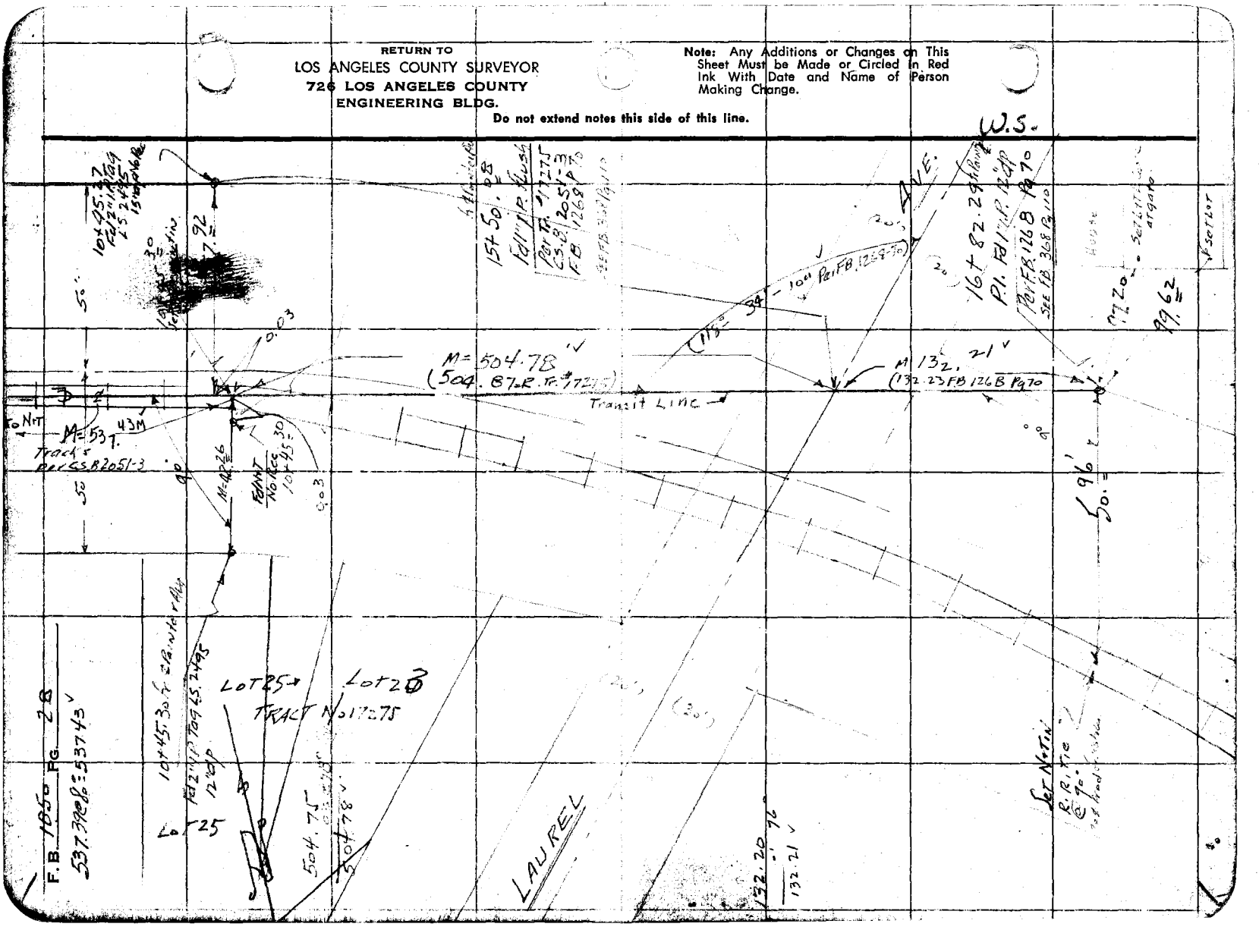

Notes Ck'd by Galli
Map No. C.S.B-2518
Office Work R.J. Green
Checked
Date

Survey of PAINTER AVE.
W. O. 0074 Tape No. 0152 St'd. 68 °F
Surveyed by H.E. GRANDWIST
Notes Date 6-18-54
Indexed

F. B. 1950 PG. 29

D 93-00-40
A 12-02-40
A 93-00-40
B 198-04-00

B-1

W.S. 3

Note: Any Additions or Changes on This Sheet Must be Made or Circled in Red Ink With Date and Name of Person Making Change.

Do not extend notes this side of this line.

RETURN TO
LOS ANGELES COUNTY SURVEYOR
726 LOS ANGELES COUNTY
ENGINEERING BLDG.

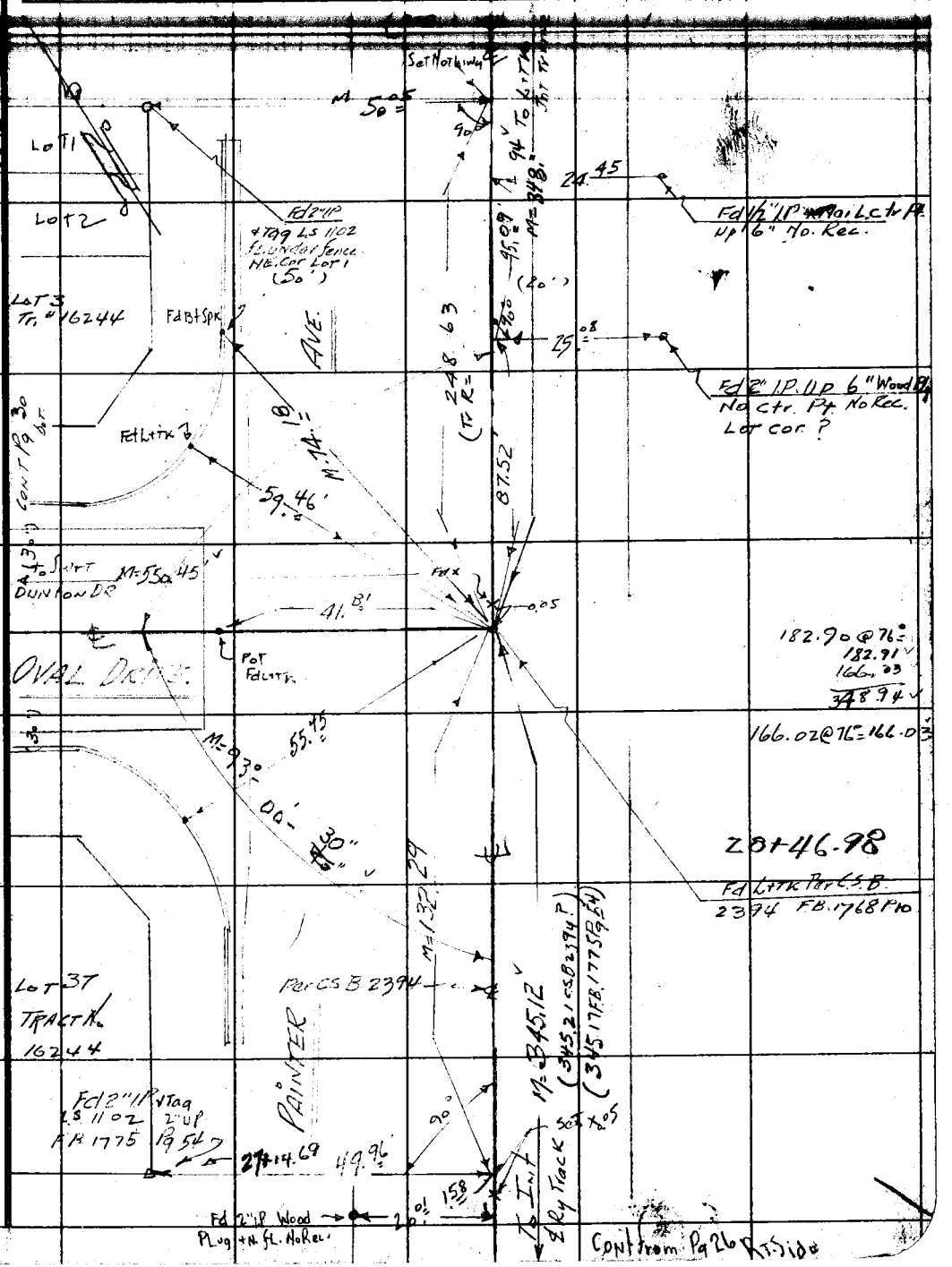

76F309S 247 2-51

RETURN TO
LOS ANGELES COUNTY SURVEYOR
726 LOS ANGELES COUNTY
ENGINEERING BLDG.

Note: Any Additions or Changes on This Sheet Must be Made or Circled in Red Ink With Date and Name of Person Making Change.

Do not extend notes this side of this line.

W.S. 34-B-1

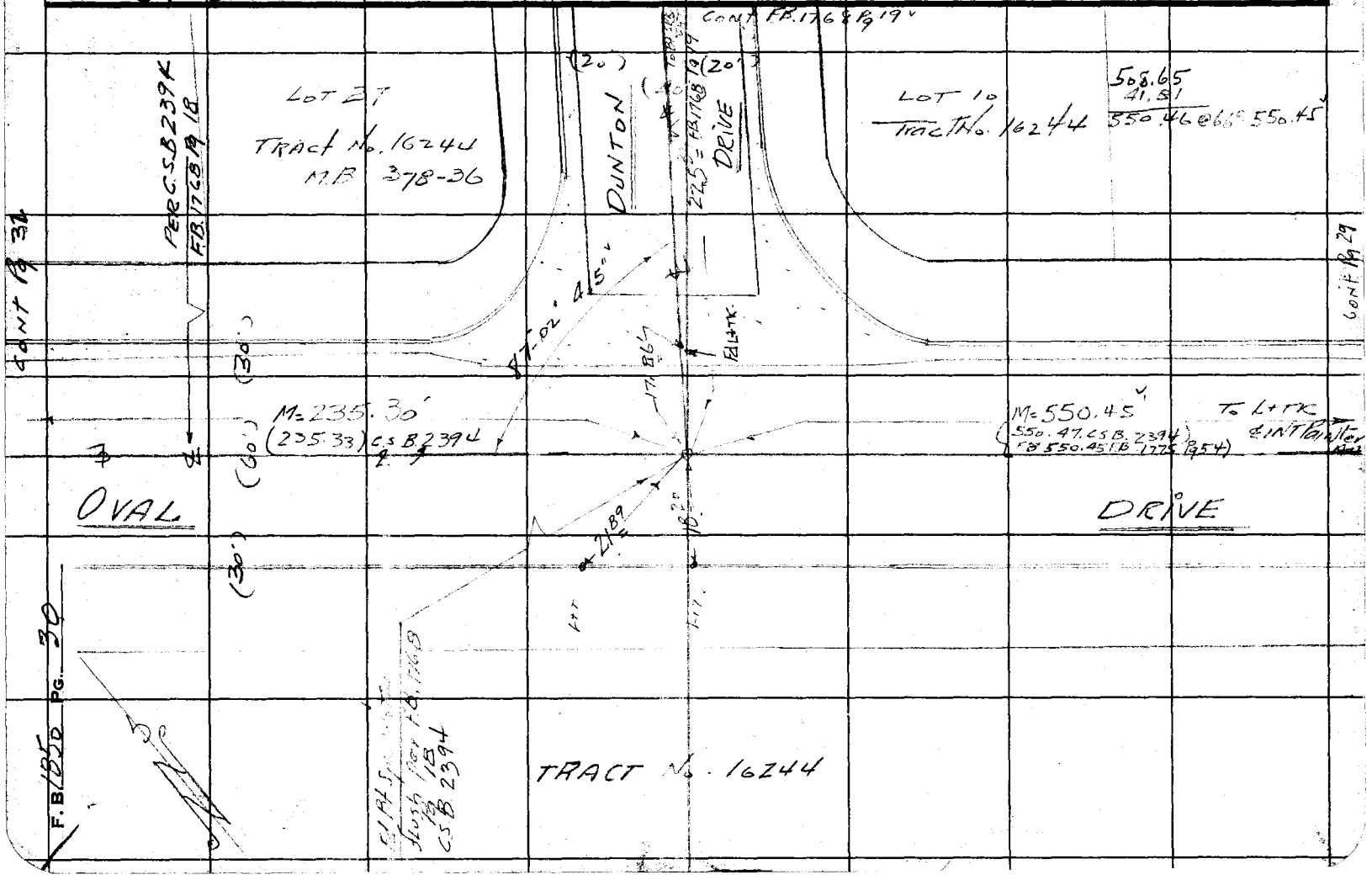

Notes Ck'd by Galli	Survey of PAINTER AVE
Map No. C.S.B-2518	W.O. 00-74.76 Tape No. 0152 St'd. 68 °F
Office Work R.L. Green	Surveyed by H.E. [illegible]
Checked	Notes H.E.G. Date
Date	Indexed

F.B. 185 PG. 31

W.S. 3[illegible]-1

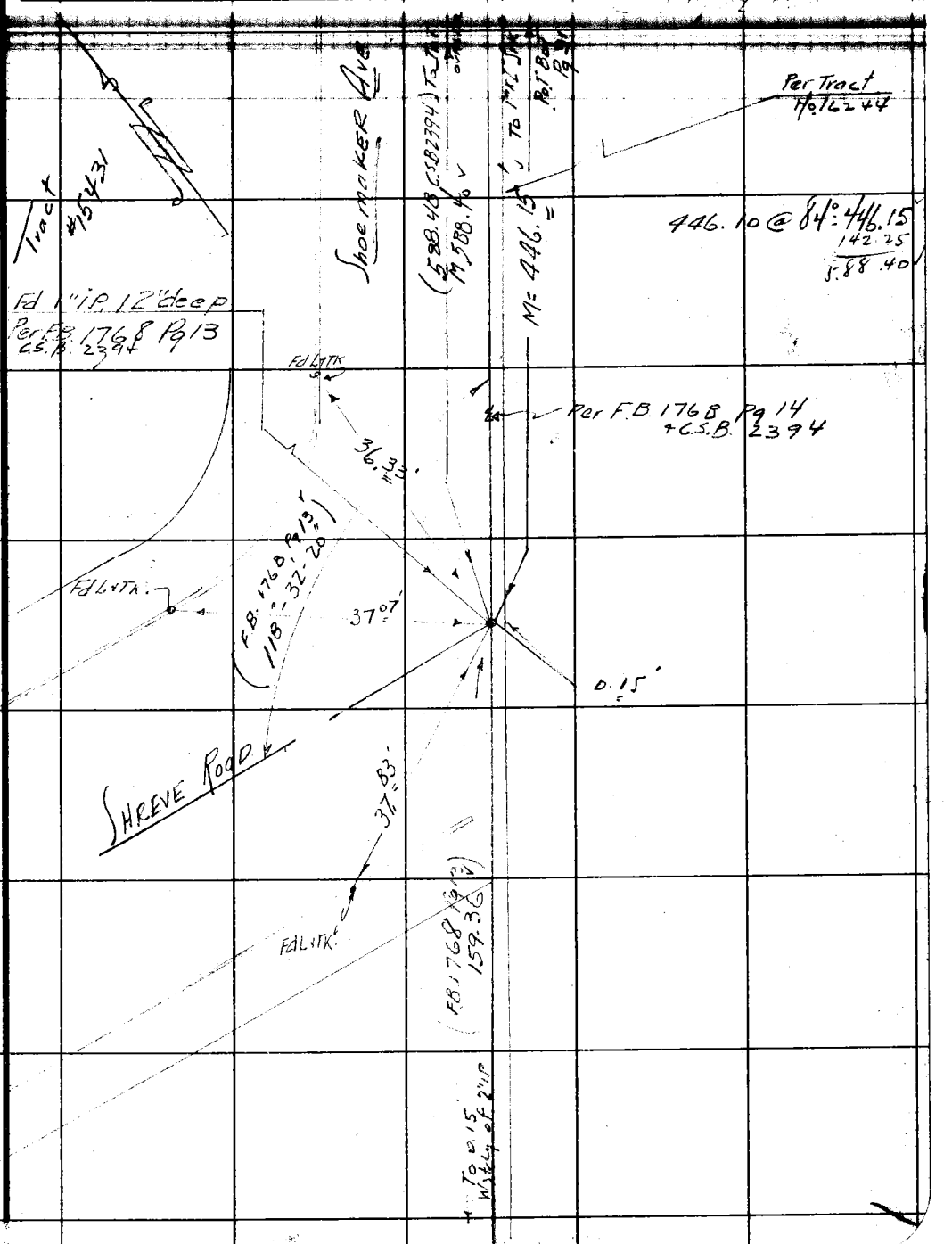

Note: Any Additions or Changes on This Sheet Must be Made or Circled in Red Ink With Date and Name of Person Making Change.

Do not extend notes this side of this line.

RETURN TO
LOS ANGELES COUNTY SURVEYOR
726 LOS ANGELES COUNTY
ENGINEERING BLDG.

76F3095 247 2-51

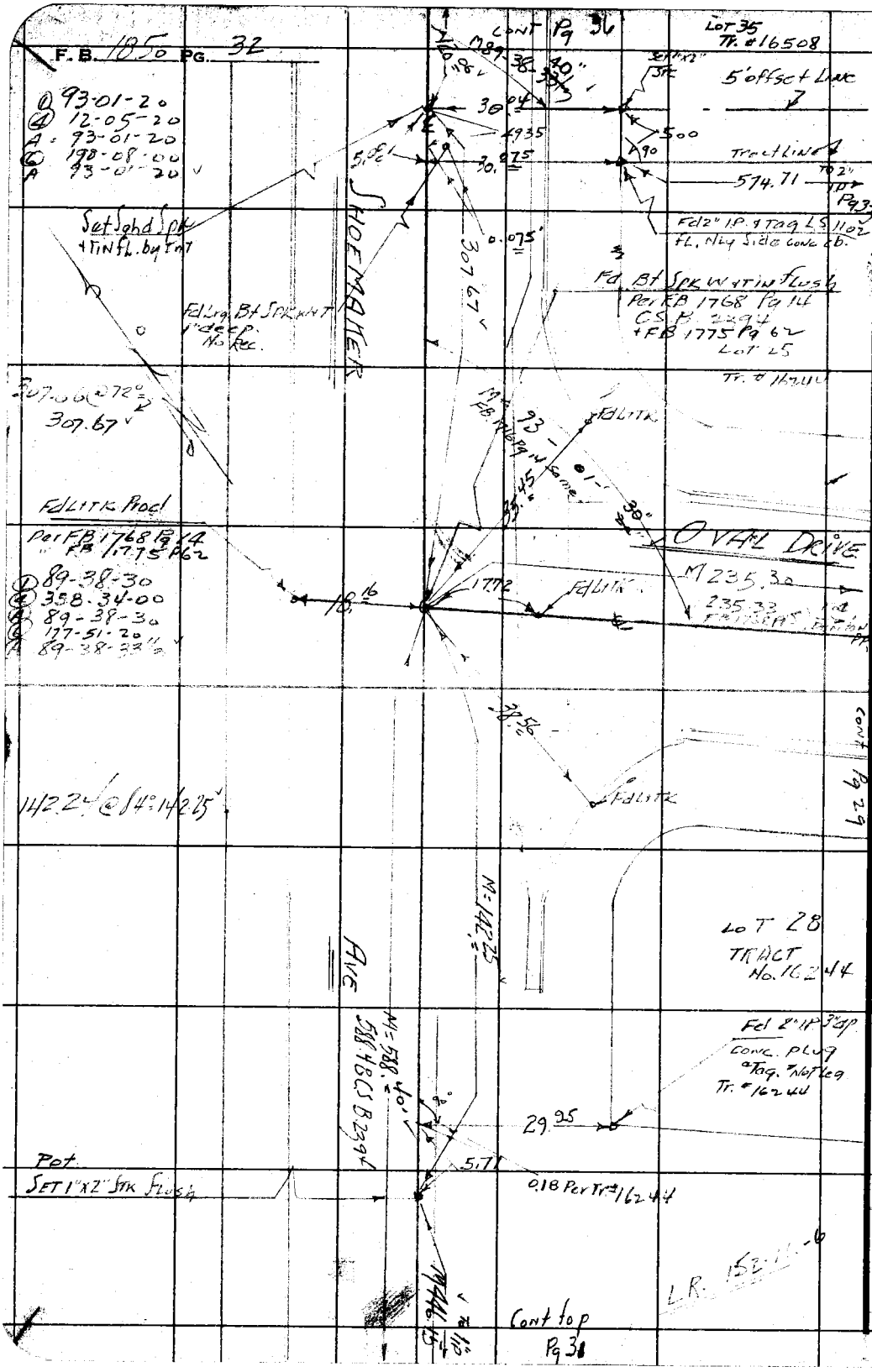

W.S. 34-B-1

RETURN TO
LOS ANGELES COUNTY SURVEYOR
726 LOS ANGELES COUNTY
ENGINEERING BLDG.

Do not extend notes this side of this line.

Note: Any Additions or Changes on This Sheet Must be Made or Circled in Red Ink With Date and Name of Person Making Change.

Notes Ck'd by Galli
Map No. C.S.B-2518
Office Work R.L. Green
Checked
Date

Survey of Painter Ave
W. O. 0074 Tape No. 0152 St'd. 68 °F
Surveyed by H.E. Gunn
Notes H.E.G. Date 6-71-50
Indexed

F.B. 1850 Pg. 33

89-37-00
358-27-20
89-36-50
172-41-30

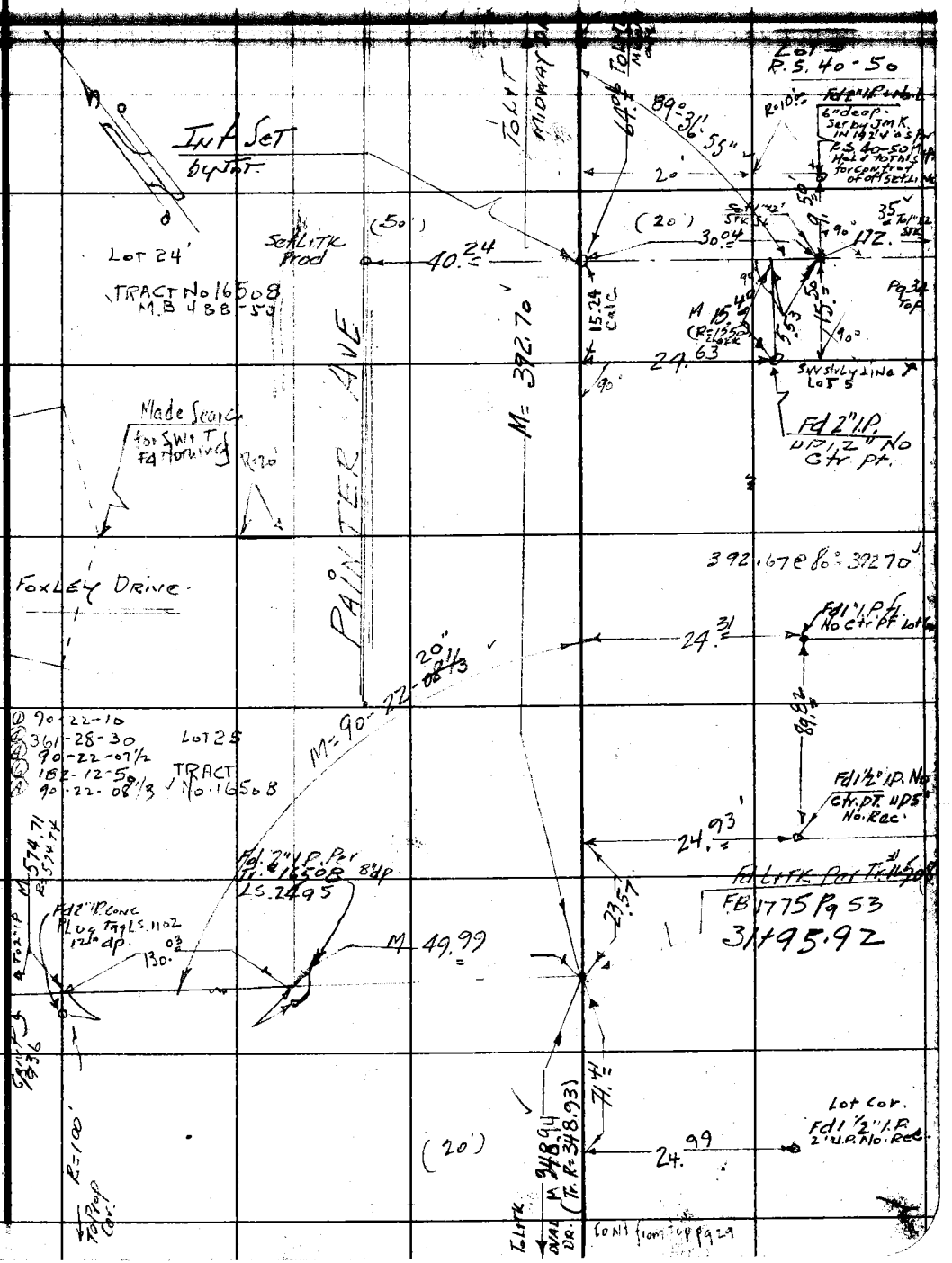

Note: Any Additions or Changes on This Sheet Must be Made or Circled in Red Ink With Date and Name of Person Making Change.

Do not extend notes this side of this line.

RETURN TO
LOS ANGELES COUNTY SURVEYOR
726 LOS ANGELES COUNTY
ENGINEERING BLDG.

76F3095 247 2-51

RETURN TO
LOS ANGELES COUNTY SURVEYOR
726 LOS ANGELES COUNTY
ENGINEERING BLDG.

Note: Any Additions or Changes on This Sheet Must be Made or Circled in Red Ink With Date and Name of Person Making Change.

Do not extend notes this side of this line.

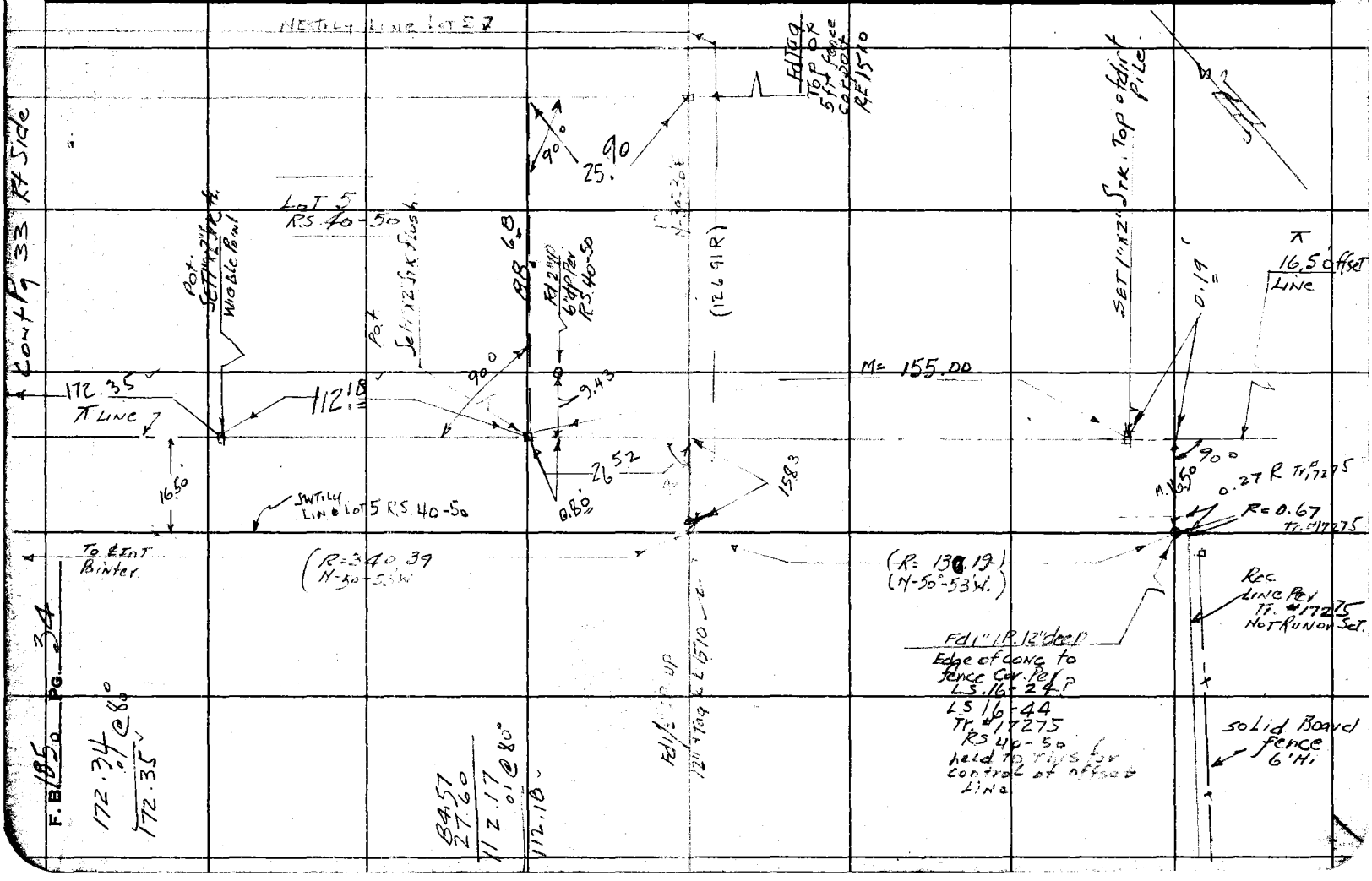

Notes Ck'd by Galli
Map No. C.S.B-2518
Office Work R.L. Green
Checked
Date

Survey of Painter Ave
W. O. 0079.79 Tape No. 0152 St'd 68 °F
Surveyed by [illegible]
Notes [illegible] Date 6-23-54
Indexed

F. B. 1850 PG. 351

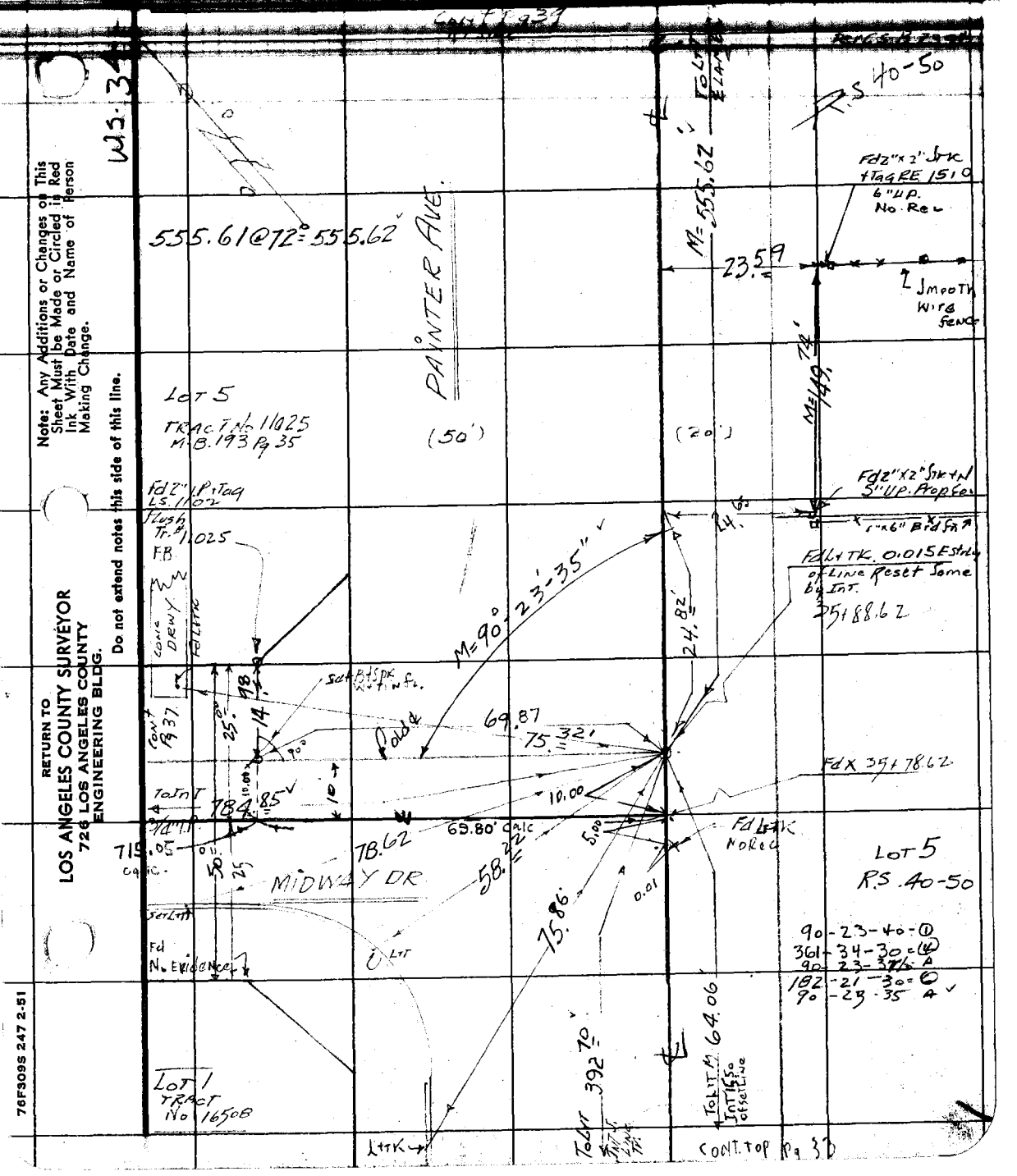

Note: Any Additions or Changes on This Sheet Must be Made or Circled in Red Ink With Date and Name of Person Making Change.

Do not extend notes this side of this line.

RETURN TO
LOS ANGELES COUNTY SURVEYOR
726 LOS ANGELES COUNTY
ENGINEERING BLDG.

76F309S 247 2-51

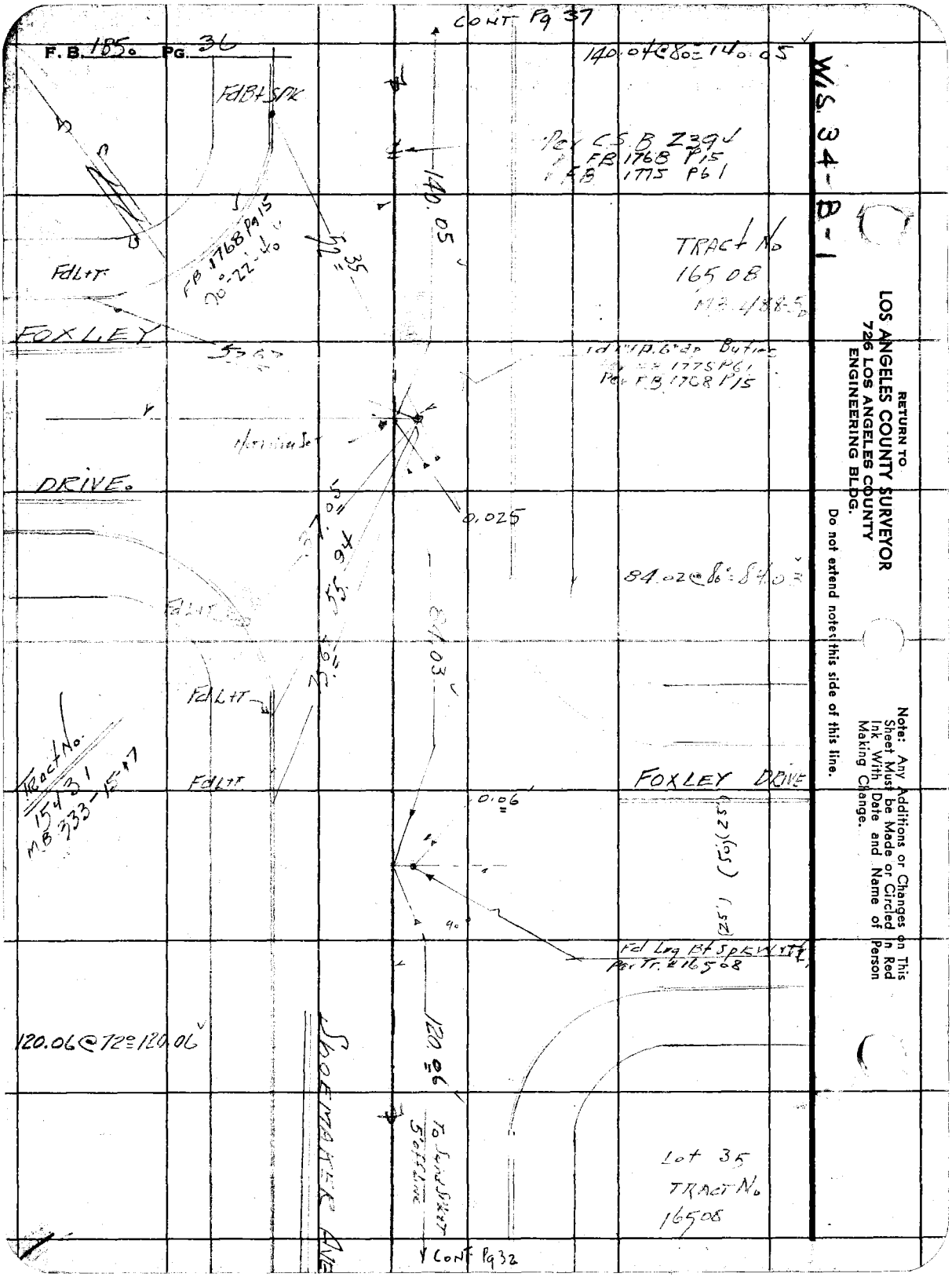

RETURN TO
LOS ANGELES COUNTY SURVEYOR
726 LOS ANGELES COUNTY
ENGINEERING BLDG.

Do not extend notes this side of this line.

Note: Any Additions or Changes on This Sheet Must be Made or Circled in Red Ink With Date and Name of Person Making Change.

Notes Ck'd by Galli	Survey of PAINTER AVE	F.B. 135 PG. 37
Map No. C.S.B-2518	W.O. 0074 Tape No. 0152 St'd. 68 °F	470.24@80°=570.28
Office Work R.L. Green	Surveyed by H.E.G.	
Checked	Notes H.E.G. Date 6	
Date	Indexed	

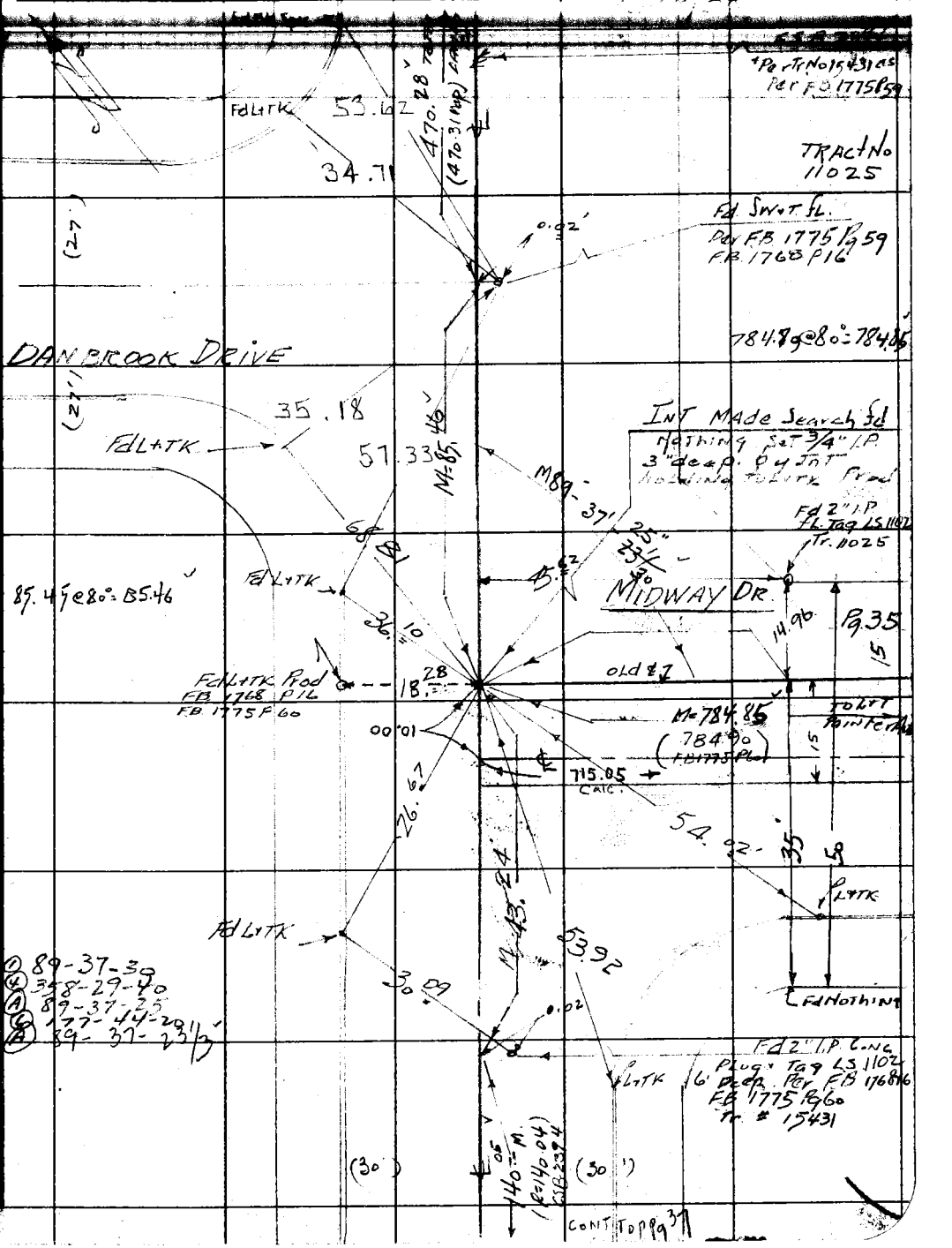

Note: Any Additions or Changes on This Sheet Must be Made or Circled in Red Ink With Date and Name of Person Making Change.

Do not extend notes this side of this line.

RETURN TO
LOS ANGELES COUNTY SURVEYOR
726 LOS ANGELES COUNTY
ENGINEERING BLDG.

76F309S 247 2-51

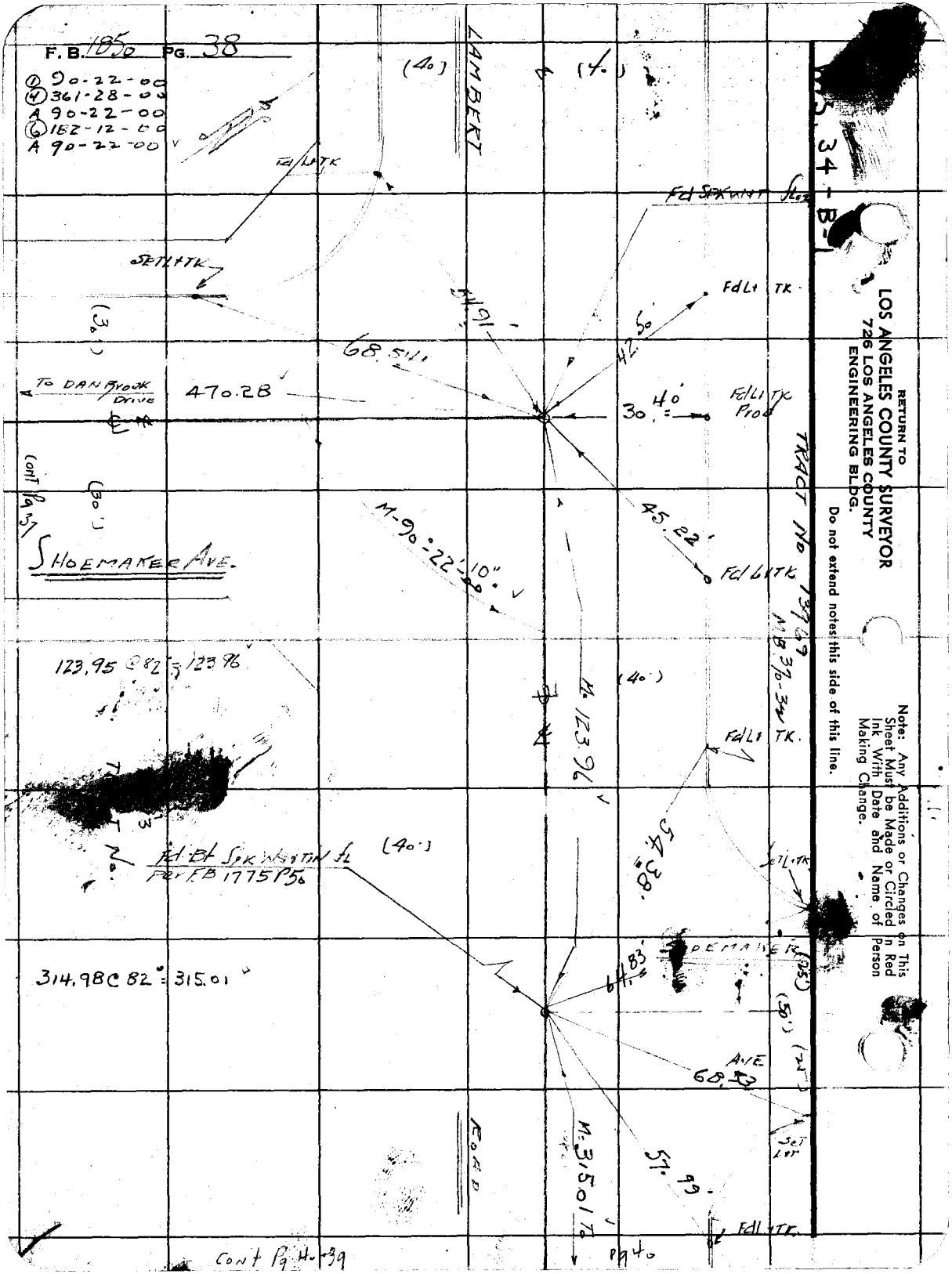
F. B. 1850 PG. 38
① 90-22-00
④ 361-28-00
A 90-22-00
⑥ 182-12-00
A 90-22-00
LAMBERT
(40)
(40)
Fd Lt TK
Fd SPK WNT FL
SET Lt TK
Fd Lt TK
(30)
68.54
54.91
42.50
TO DAN BROOK Drive
470.28
30.40
Fd Lt TK Prod
TRACT No 13969
M.B. 370-34
(30)
Cont Pg 37
SHOEMAKER AVE.
M-90-22-10
45.22
Fd Lt TK
123.95 @ 82° = 123.96
(40)
M. 123.96
Fd Lt TK.
54.38
Fd Bt SPK WASTIN FL
Per F.B. 1775 P56
(40)
SET Lt TK
SHOEMAKER
314.98 @ 82° = 315.01
64.83
(25)
(50)
(25)
AVE
68.53
ROAD
M. 315.01 To
57.99
SET Lt
Fd Lt TK
Cont Pg 40-39
Pg 40
RETURN TO
LOS ANGELES COUNTY SURVEYOR
726 LOS ANGELES COUNTY
ENGINEERING BLDG.
Do not extend notes this side of this line.
Note: Any Additions or Changes on This Sheet Must be Made or Circled in Red Ink With Date and Name of Person Making Change.

76F309S 247 2-51

RETURN TO
LOS ANGELES COUNTY SURVEYOR
726 LOS ANGELES COUNTY
ENGINEERING BLDG.

Note: Any Additions or Changes on This Sheet Must be Made or Circled in Red Ink With Date and Name of Person Making Change.

Do not extend notes this side of this line.

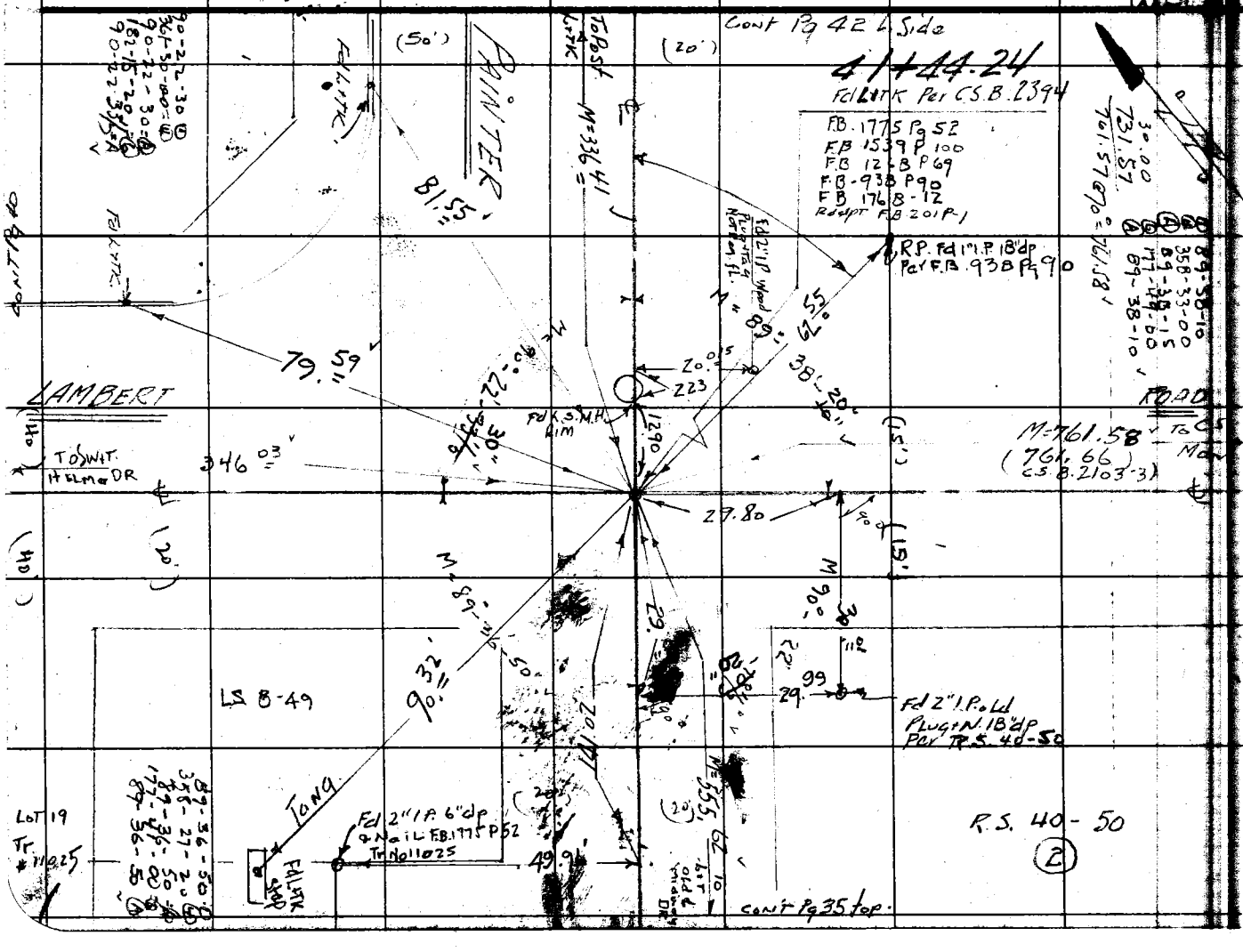

RETURN TO
LOS ANGELES COUNTY SURVEYOR
726 LOS ANGELES COUNTY
ENGINEERING BLDG.

Note: Any Additions or Changes on This Sheet Must be Made or Circled in Red Ink With Date and Name of Person Making Change.

Do not extend notes this side of this line.

WS-34-B-1

WS-34

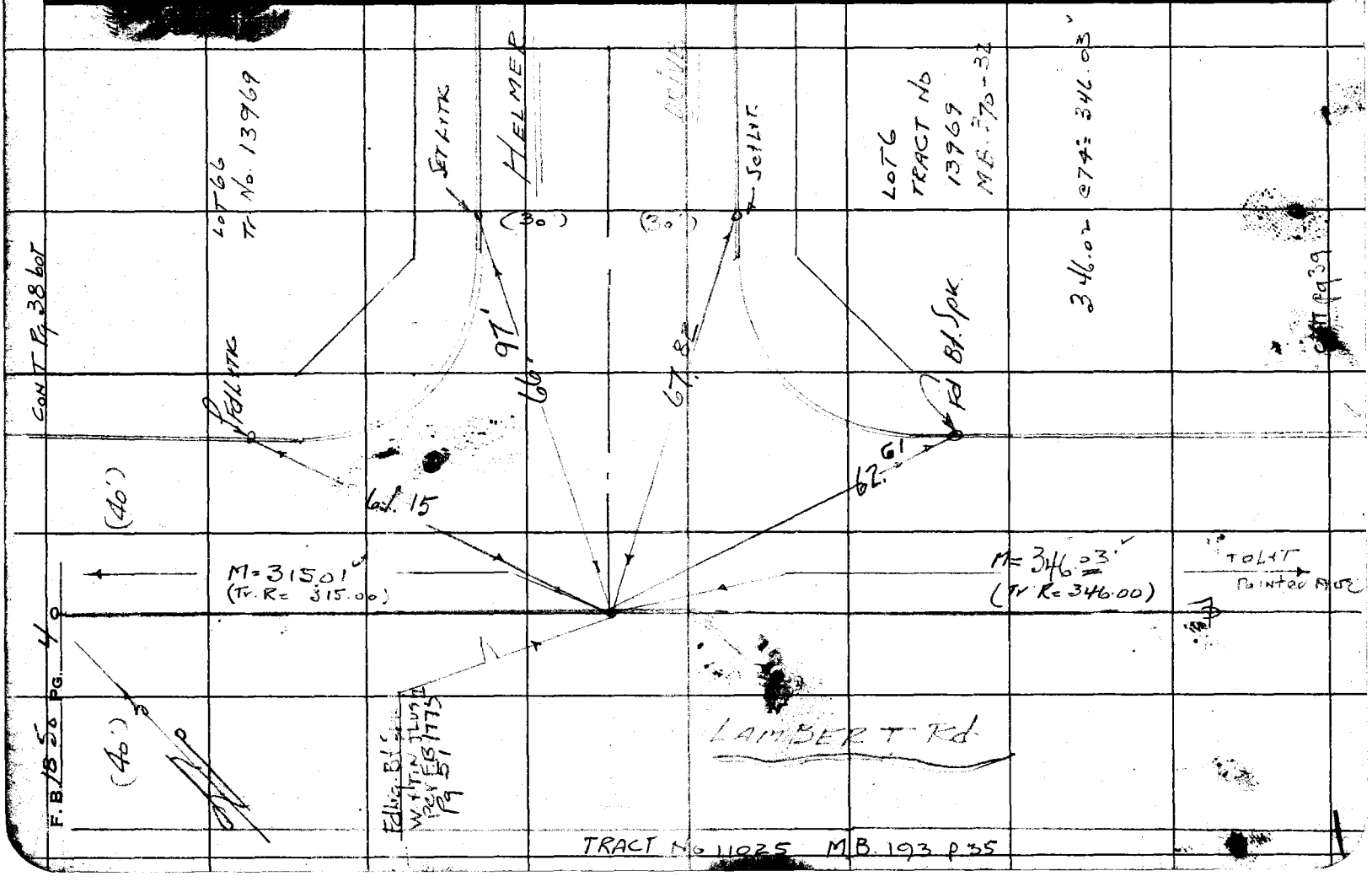

Notes Ck'd by Galli
Map No. C.S.B-2518
Office Work R.L. Green
Checked
Date

Survey of PAINTER AVE
W.O. 00 74 76 Tape No. 0152 St'd. 68 °F
Surveyed by H.E. GRANQUIST
Notes H.E.G. Date 6-25-51
Indexed

F.B. 125 PG. 41

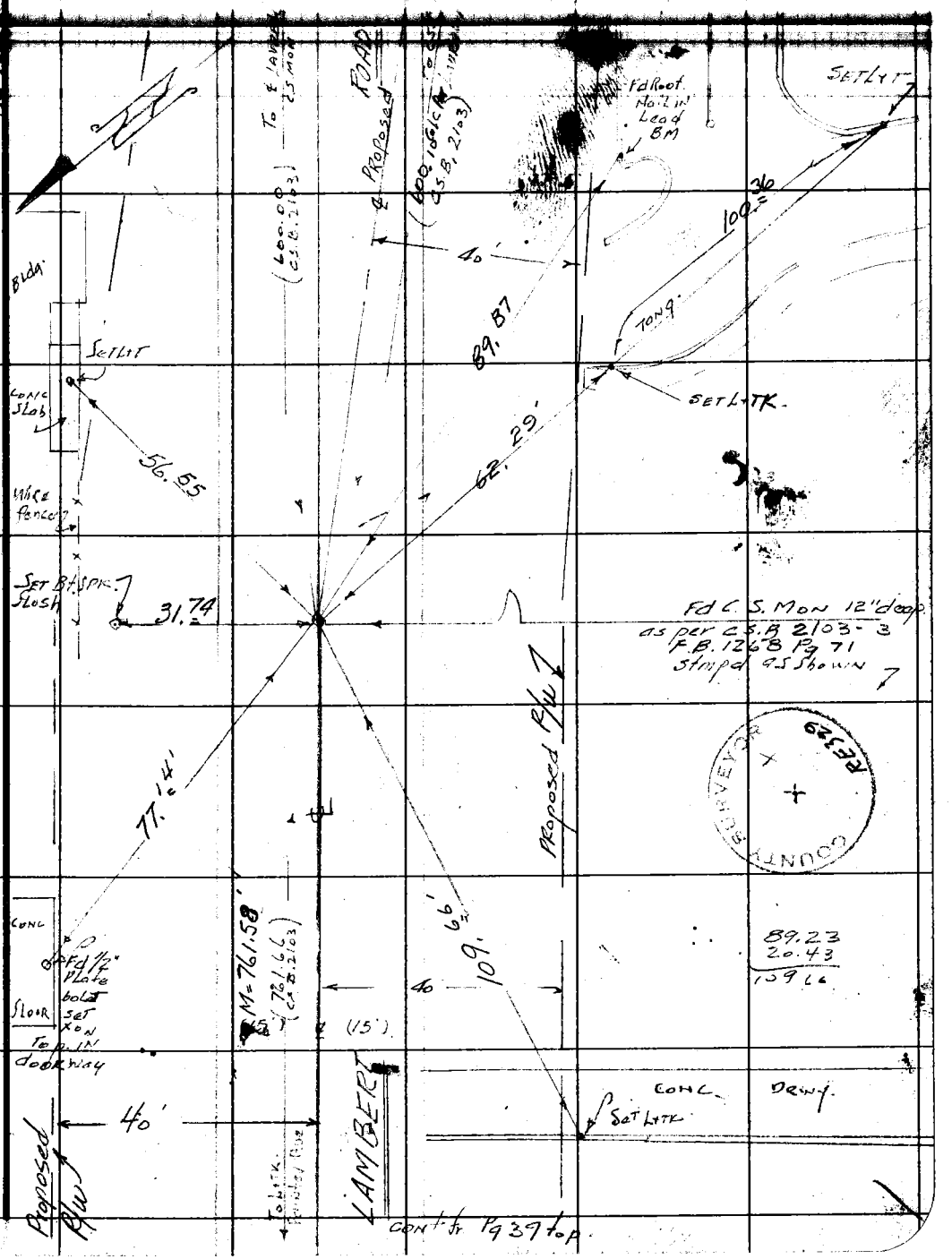

Note: Any Additions or Changes on This Sheet Must be Made or Circled in Red Ink With Date and Name of Person Making Change.

Do not extend notes outside of this line.

RETURN TO
LOS ANGELES COUNTY SURVEYOR
726 LOS ANGELES COUNTY
ENGINEERING BLDG.

76F3095 247 2-51

RETURN TO
LOS ANGELES COUNTY SURVEYOR
726 LOS ANGELES COUNTY
ENGINEERING BLDG.

Note: Any Additions or Changes on This Sheet Must be Made or Circled in Red Ink With Date and Name of Person Making Change.

Do not extend notes this side of this line.

W.S. 34-B-1

W.S. 34

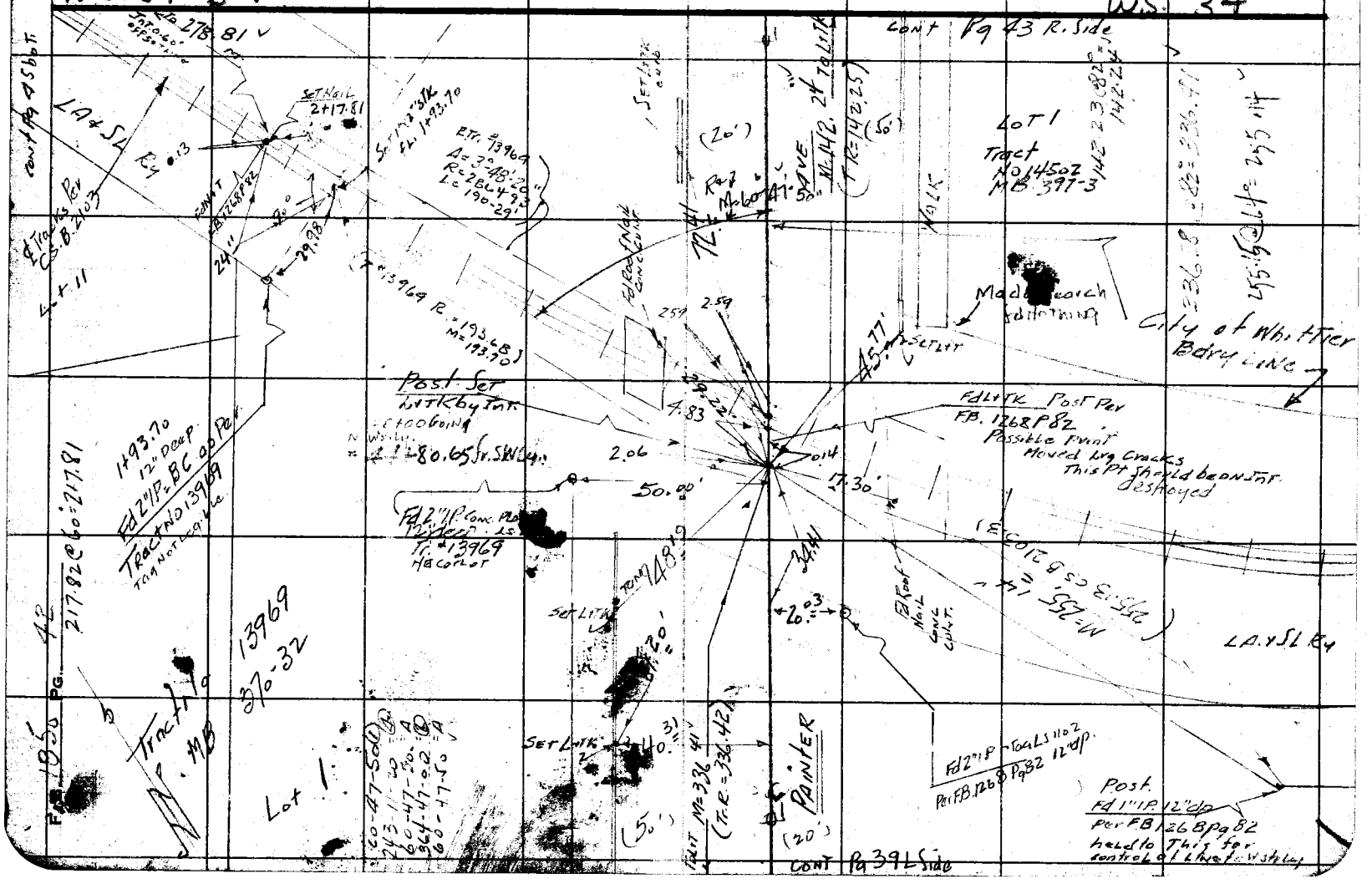

Notes Ck'd by Galli	Survey of Painter Ave.
Map No. C.S.B-2518	W.O. 0074.70 Tape No. 0151 St'd. 68 °F
Office Work R.L. Green	Surveyed by
Checked	Notes Date 6-3-54
Date	Indexed A. C. Johnson

F. B. 1856 Pg. 43

Note: Any Additions or Changes on This Sheet Must be Made or Circled in Red Ink With Date and Name of Person Making Change.

Do not extend notes this side of this line.

RETURN TO
LOS ANGELES COUNTY SURVEYOR
726 LOS ANGELES COUNTY ENGINEERING BLDG.

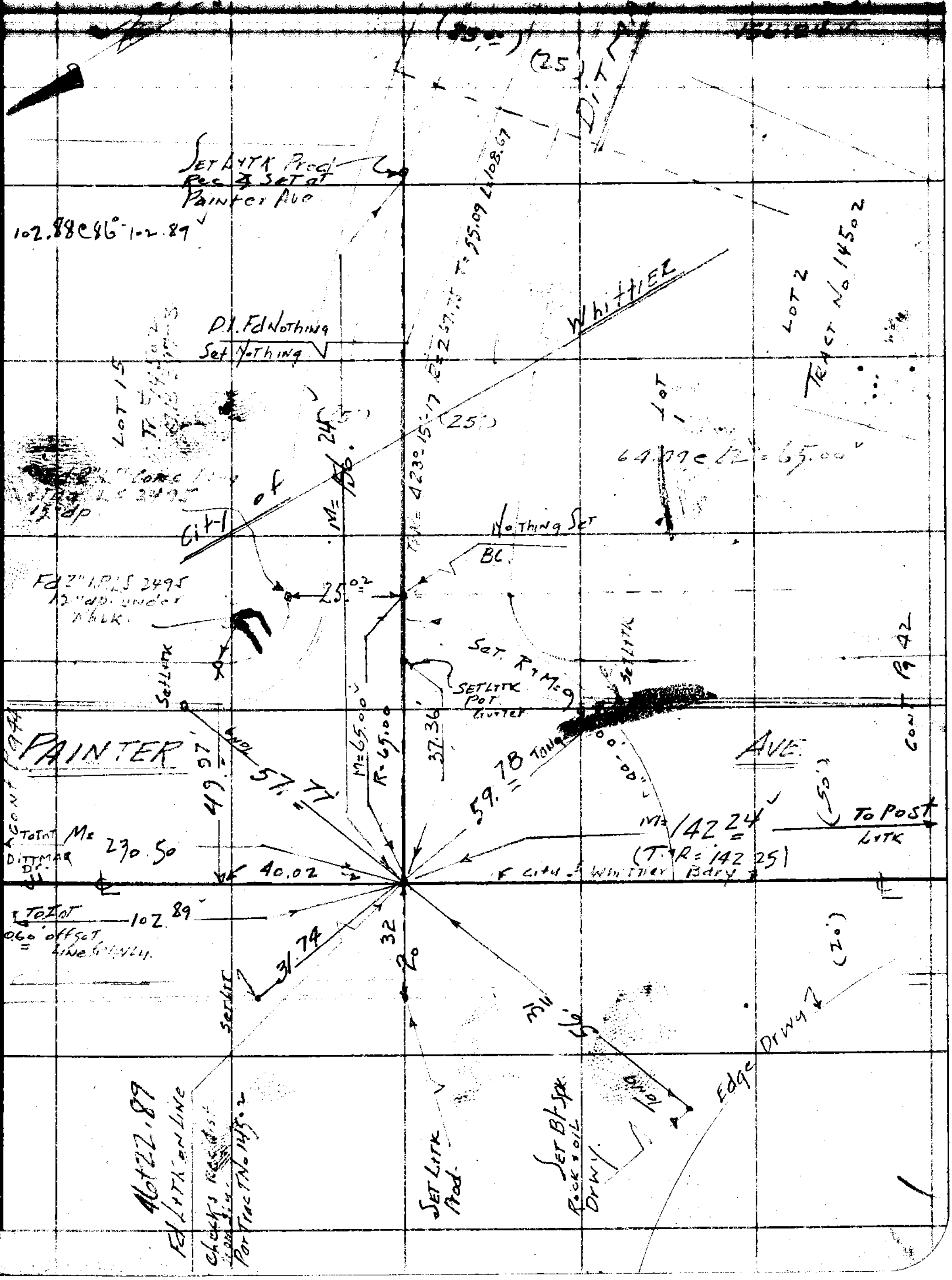

76F3O9S 247 4-53

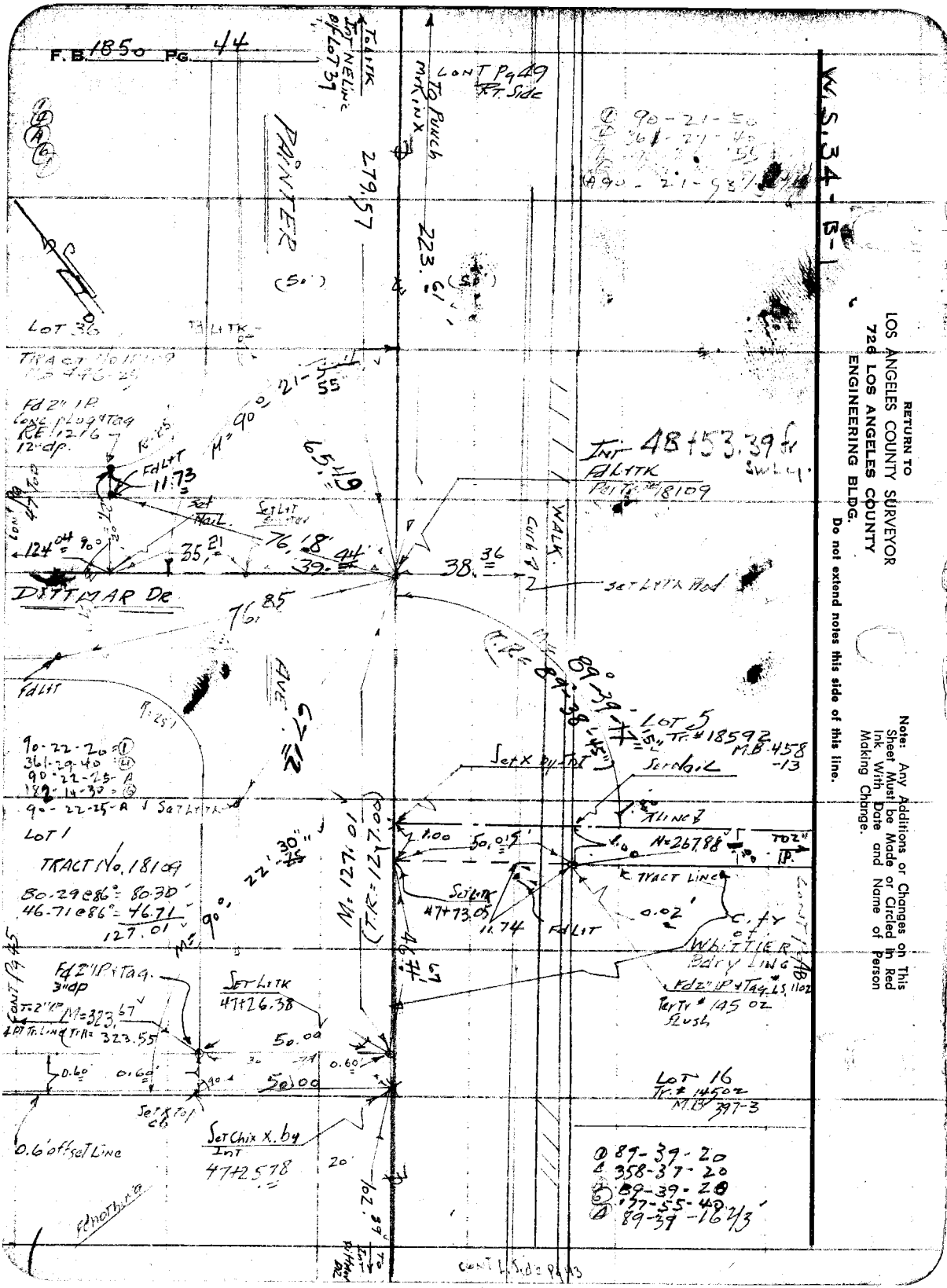
F.B. 1850 Pg. 44
W.S. 34-B-1
RETURN TO
LOS ANGELES COUNTY SURVEYOR
726 LOS ANGELES COUNTY
ENGINEERING BLDG.
Do not extend notes this side of this line.
Note: Any Additions or Changes on This Sheet Must be Made or Circled in Red Ink With Date and Name of Person Making Change.
PAINTER
DITTMAR DR
LOT 36
LOT 1
TRACT No. 18109
LOT 5
Tr. # 18592
M.B. 458-13
LOT 16
Tr. # 14502
M.B. 397-3
CITY OF WHITTIER
Bdry Line
48+53.39 fr
Int
Fd Lit
Per Tr. # 18109
Set Lit Nail
Set Lit Hub
Set X by Int
Set Lit
47+73.05
Set Lit
47+26.38
Set Chix X. by Int
47+25.78
Tract Line
Fd 2" IP + Tag
Per Tr. # 14502
Flush
0.6' offset Line
Cont Pg 49
Rt. Side
Cont Pg 45
Cont L. Side Pg 43
90-21-50
361-27-40
90-21-58
90-22-20
361-29-40
90-22-25-A
182-14-30
90-22-25-A
89-39-20
358-37-20
89-39-20
177-55-40
89-39-16 2/3
N=267.88
M=127.01
(T.R.=127.00)
M=323.67
(T.R.=323.55)
279.57
223.61
65.49
76.18
39.44
38.36
35.21
124.04
11.73
11.74
50.00
50.00
50.01
0.02'
0.60'
0.60'
102.39'
20'
67.12
76.85
Curb
Walk
Ave.

Notes Ck'd by Galli
Map No. C.S.B-2518
Office Work R.L. Green
Checked
Date

Survey of
W. O. 0074.76 Tape No. 0152 St'd. 68 of
Surveyed by
Notes Date 7-1-54
Indexed Johnson

F. B. Pg.

745.62 @ 82° = 745.69

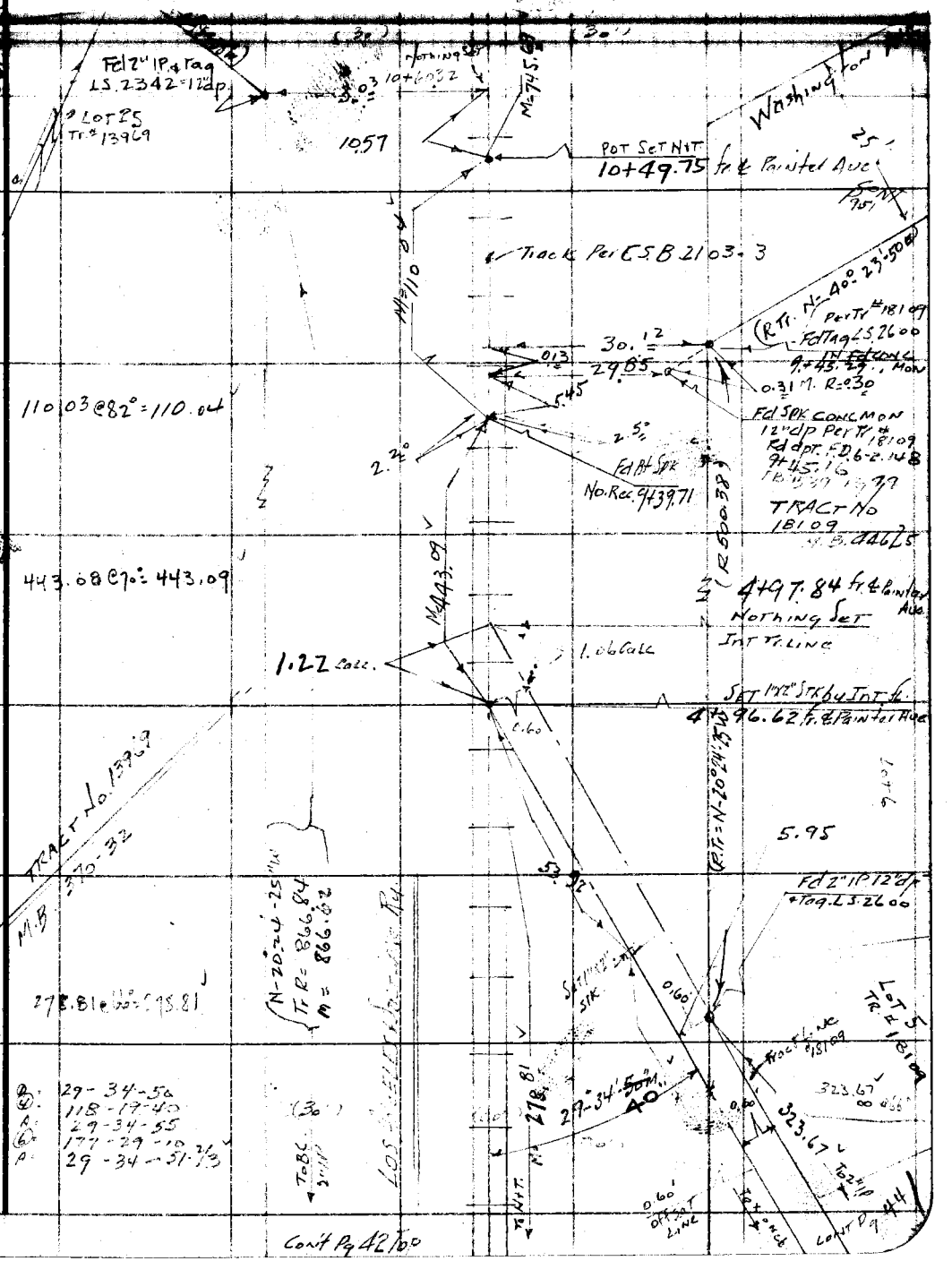

Note: Any Additions or Changes on This Sheet Must be Made or Circled in Red Ink With Date and Name of Person Making Change.

Do not extend notes this side of this line.

RETURN TO
LOS ANGELES COUNTY SURVEYOR
726 LOS ANGELES COUNTY
ENGINEERING BLDG.

76F3098 247 4-53

F.B. 1850 PG. 46

W.S. 34-B-1

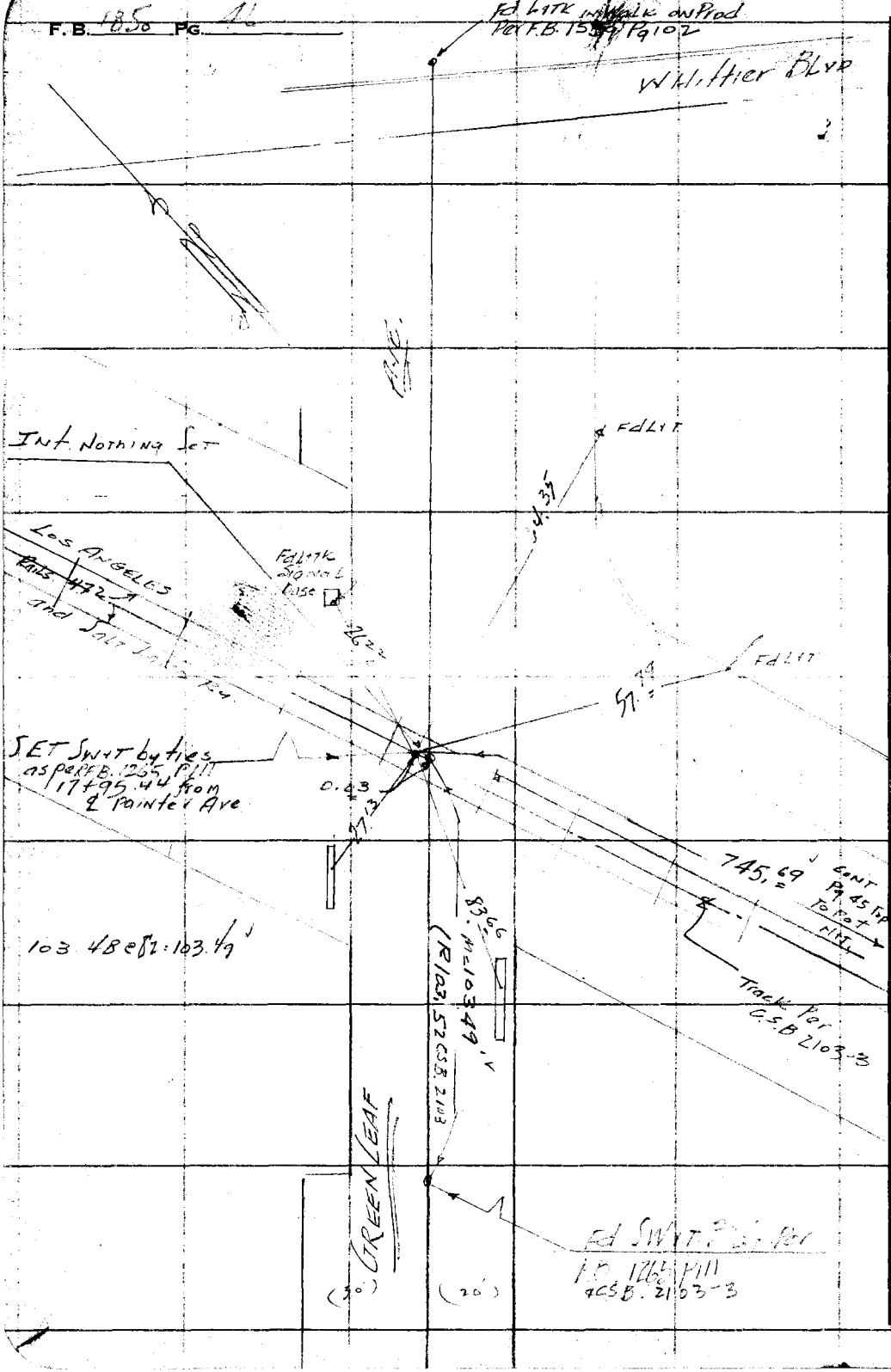

RETURN TO
LOS ANGELES COUNTY SURVEYOR
720 LOS ANGELES COUNTY
ENGINEERING BLDG.

Do not extend notes this side of this line.

Note: Any Additions or Changes on This Sheet Must be Made or Circled in Red Ink With Date and Name of Person Making Change.

Notes Ck'd by Galli
Map No. C.S.B. 2518
Office Work R.L. Green
Checked

Survey of [illegible] Ave
W. O. 0074.76 Tape No. 0152 St'd. 68 °F
Surveyed by [illegible]
Notes [illegible] Date 7-7-54
Indexed [illegible] Johnson

F.B. [illegible] PG. 47
150 · 26 - 20 = ⊙
[illegible]
150 · 26 - 20 = M ✓

4-B-1

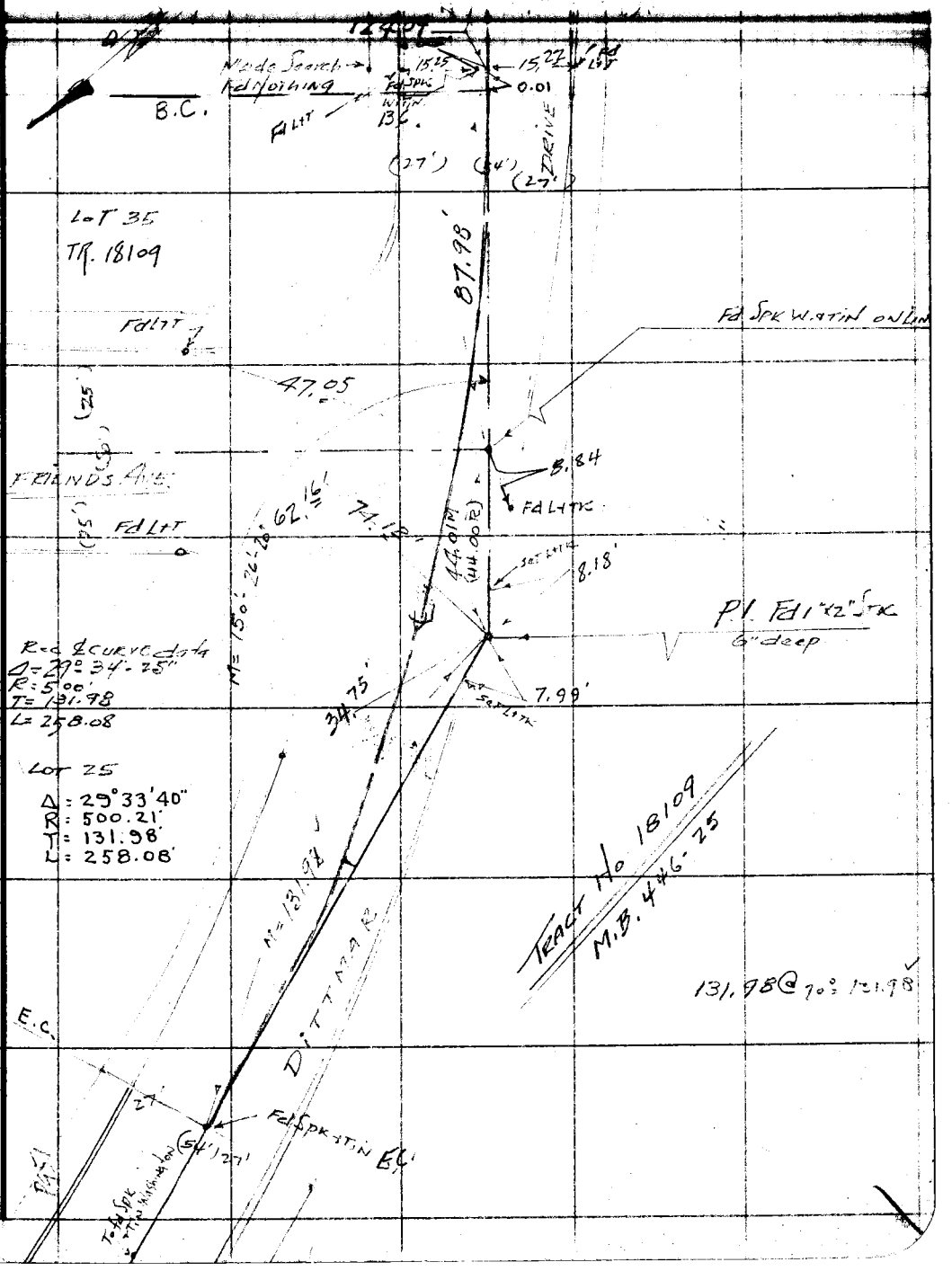

Note: Any Additions or Changes on This Sheet Must be Made or Circled in Red Ink With Date and Name of Person Making Change.

Do not extend notes this side of this line.

RETURN TO
LOS ANGELES COUNTY SURVEYOR
726 LOS ANGELES COUNTY
ENGINEERING BLDG.

76F3098 247 4-53

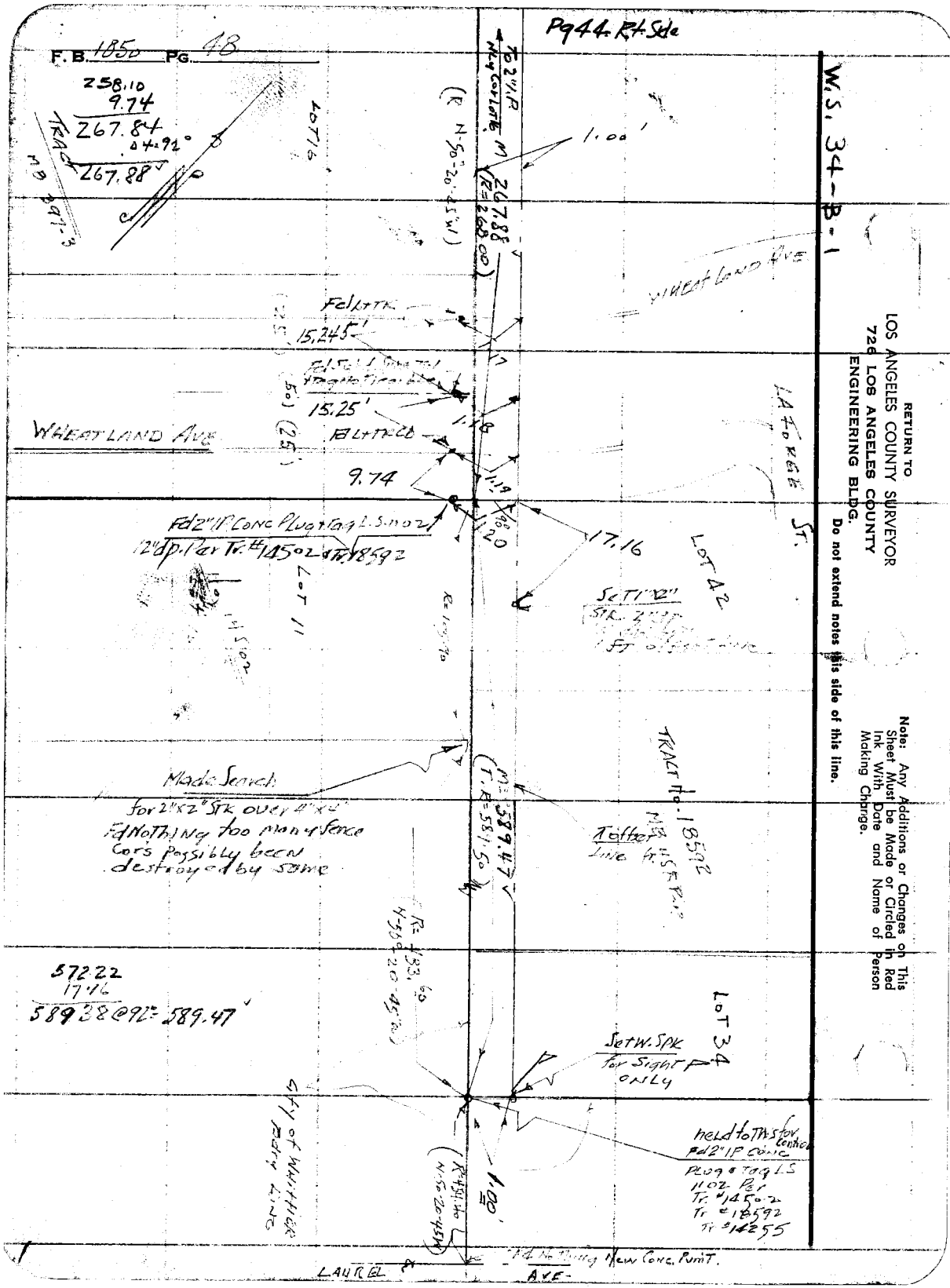

RETURN TO
LOS ANGELES COUNTY SURVEYOR
726 LOS ANGELES COUNTY
ENGINEERING BLDG.

Do not extend notes this side of this line.

Note: Any Additions or Changes on This Sheet Must be Made or Circled in Red Ink With Date and Name of Person Making Change.

Notes Ck'd by Galli
Map No. C.S.B-2518
Office Work R.L. Green
Checked
Date

Survey of Painter Ave
W. O. 09476 Tape No. 0152 St'd. 68 °F
Surveyed by [illegible]
Notes [illegible] Date 7-6-[illegible]
Indexed [illegible] Johnson

F. B. 185 PG. 49

89-35-50
358-22-20
89-35-50
177-35-20

Note: Any Additions or Changes on This Sheet Must be Made or Circled in Red Ink With Date and Name of Person Making Change.

Do not extend notes this side of this line.

RETURN TO
LOS ANGELES COUNTY SURVEYOR
726 LOS ANGELES COUNTY
ENGINEERING BLDG.

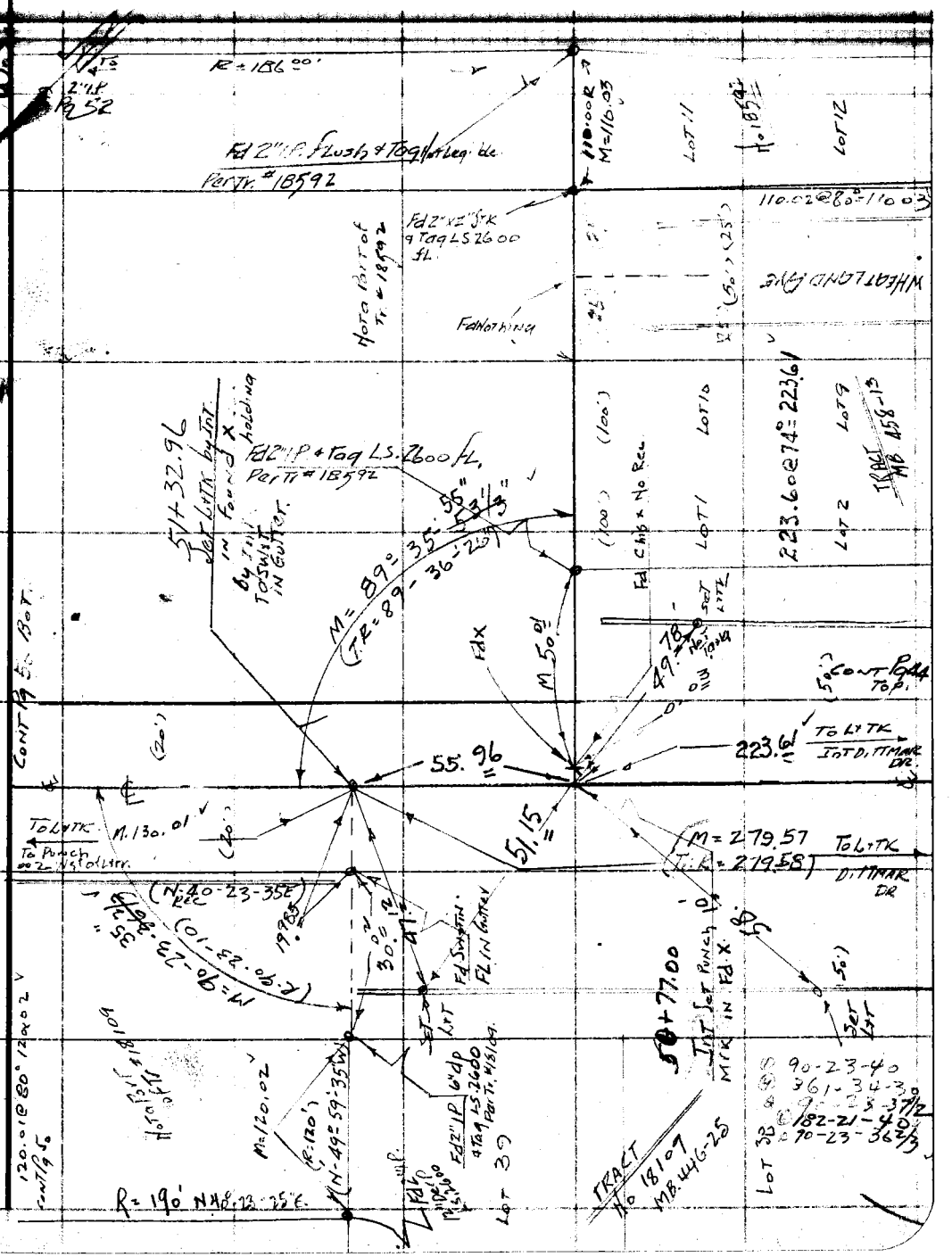

76F3098 247 4-53

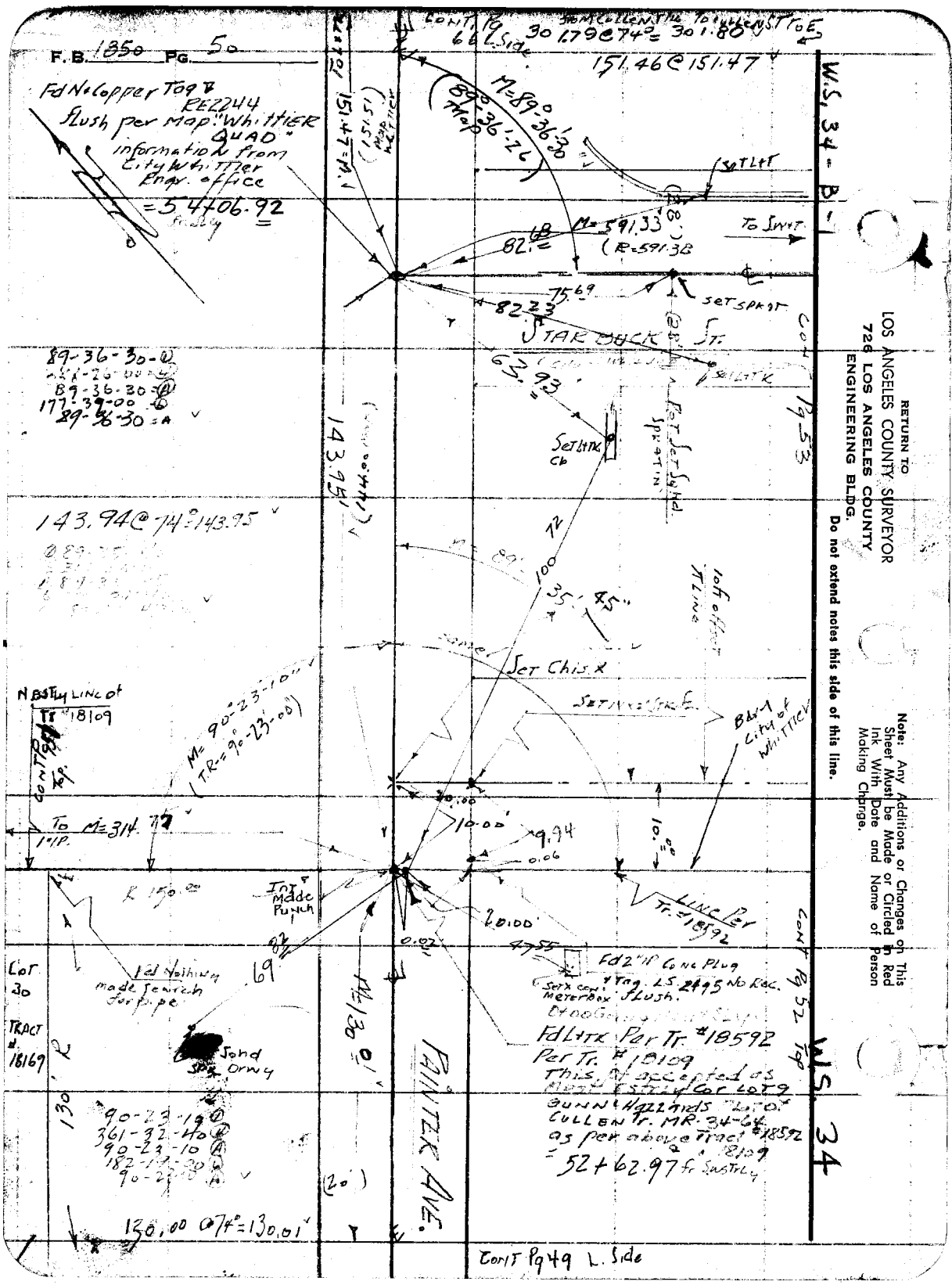
F.B. 1850 Pg. 50
Fd No Copper Tag RE2244
flush per Map "Whittier QUAD"
information from City Whittier Engr. office
=54+06.92
Cont. Pg 66 L. Side
30 1.79@74° = 301.80
151.46@151.47
M=89°-36'-30"
89°-36'-26" Map
Set Lt
M=591.33
(R=591.38)
To Swt
82.68
75.69
82.23
Set Spkt
Star Buck St.
63.93
Set Lt Tk
Set Lt Tk Cb
Pot Set Sgnd Spkt in
Cont Pg 53
89-36-30-(L)
89-36-30-(A)
177-39-00-(L)
89-36-30-A
143.94@74°=143.95
143.95
100
35'-45"
Set Chis X
Set Nx Strt
Bdry City of Whittier
N Bstly Line of Tr #18109
M=90°-23'-10"
(T.R.=90°-23'-00")
To M=314.77
1" IP.
R 150.00
Int Made Punch
20.00
10.00
9.94
0.06
10.00
Line Per Tr. #18592
0.02
47.55
Fd 2" IP Conc Plug
Set Cont Meterbox
Tag LS 2495 No Rec. Flush.
Fd Nothing made Tenrch for pipe
Lot 30
Tract # 18169
Sand Spk Drwy
M=130.01
Painter Ave.
Fd Lt Tk Per Tr. #18592
Per Tr. #18109
This is accepted as Must Estrly Cor Lot 9
Gunn & Hazzards Plat of Cullen Tr. MR-34-64
as per above Tract #18592
= 52+62.97 fr Swstrly
90-23-10-(L)
361-32-40-(L)
90-23-10-(A)
182-19-00-(L)
90-23-10-(A)
130.00 @74°=130.01
Cont Pg 49 L. Side
Cont Pg 52 Top
W.S. 34-B-1
W.S. 34
RETURN TO
LOS ANGELES COUNTY SURVEYOR
726 LOS ANGELES COUNTY
ENGINEERING BLDG.
Do not extend notes this side of this line.
Note: Any Additions or Changes on This Sheet Must be Made or Circled in Red Ink With Date and Name of Person Making Change.

Notes Ck'd by Galli	Survey of PAINTER AVE	F. B. 1550 PG. 51
Map No. C.S.B-2518	W. O. 0874.76 Tape No. 0152 St'd. 68 °F	
Office Work R.L. Green	Surveyed by H.E. GRANDY	
Checked	Notes H & G. Date 7-7-54	
Date	Indexed A. C. Johnson	

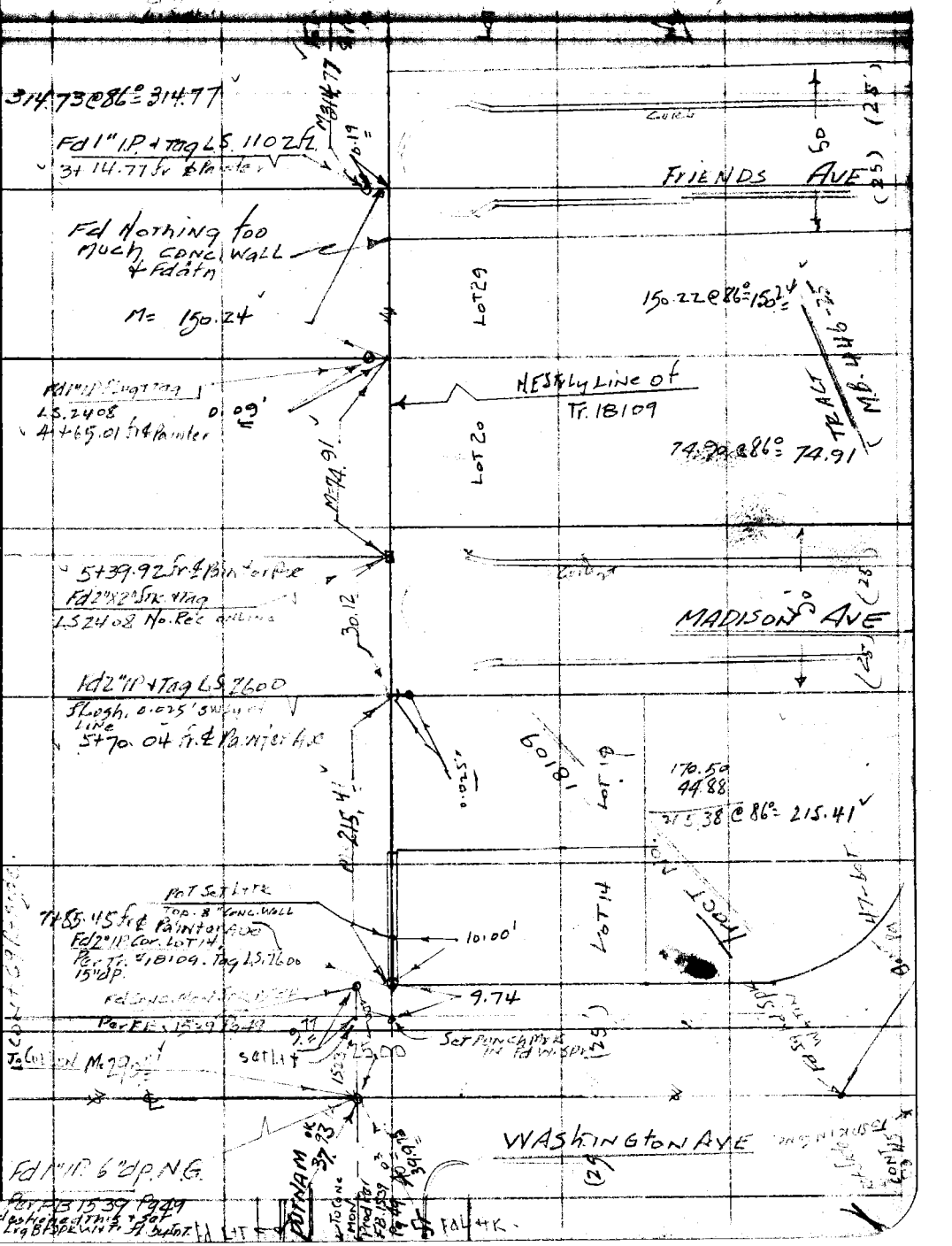

Note: Any Additions or Changes on This Sheet Must be Made or Circled in Red Ink With Date and Name of Person Making Change.

Do not extend notes this side of this line.

RETURN TO
LOS ANGELES COUNTY SURVEYOR
726 LOS ANGELES COUNTY
ENGINEERING BLDG.

76F3095 247 4-53

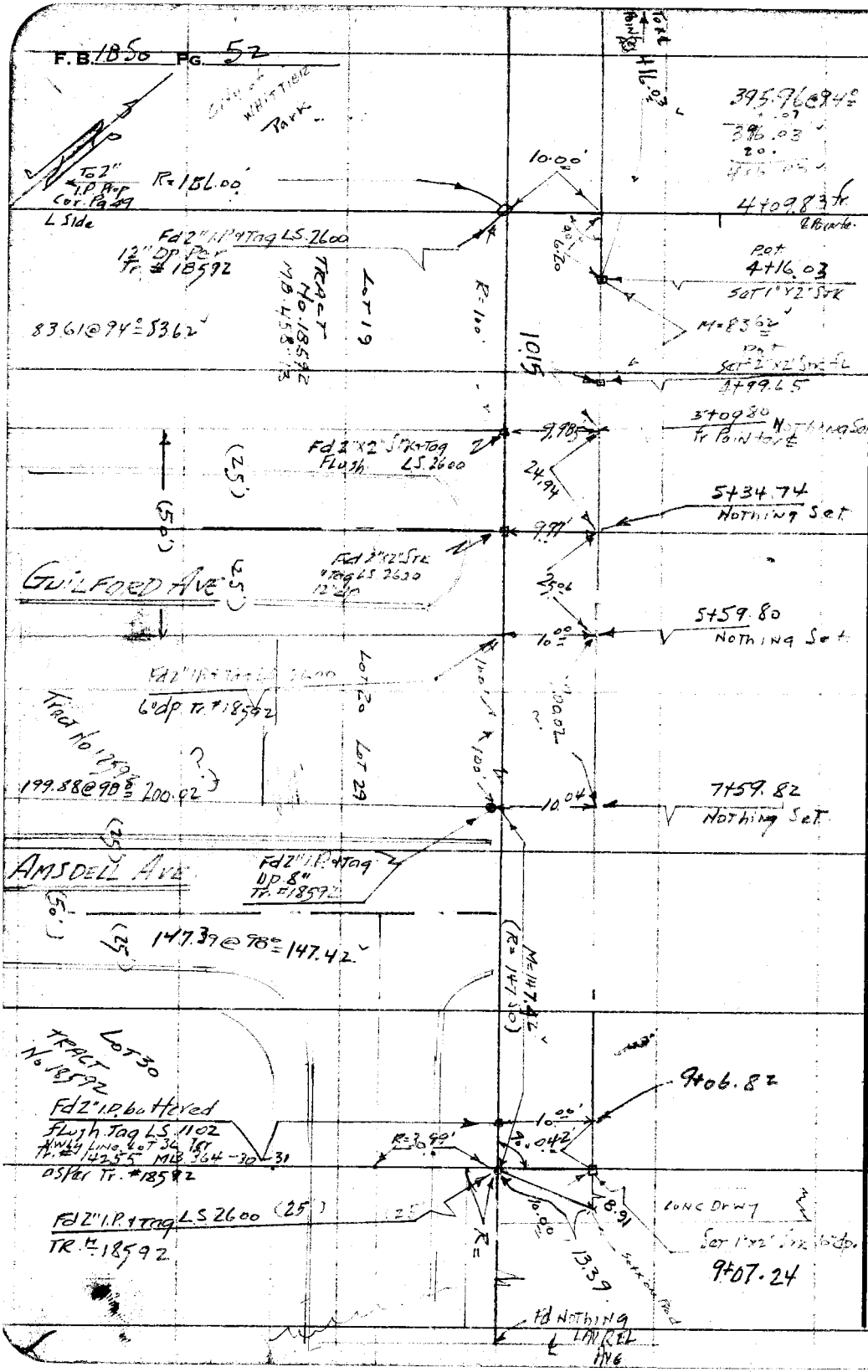

RETURN TO
LOS ANGELES COUNTY SURVEYOR
726 LOS ANGELES COUNTY
ENGINEERING BLDG.

Do not extend notes this side of this line.

Note: Any Additions or Changes on This Sheet Must be Made or Circled in Red Ink With Date and Name of Person Making Change.

Notes Ck'd by Galli
Map No. C.S.B-2518
Office Work R.L. Green
Checked
Date

Survey of Painter Ave
W. O. 0074 76 Tape No. 0152 St'd. 68 °F
Surveyed by [illegible]
Notes H.E.G. Date 7-9-54
Indexed E. C. Johnson

F. B. 1858 Pg. 53

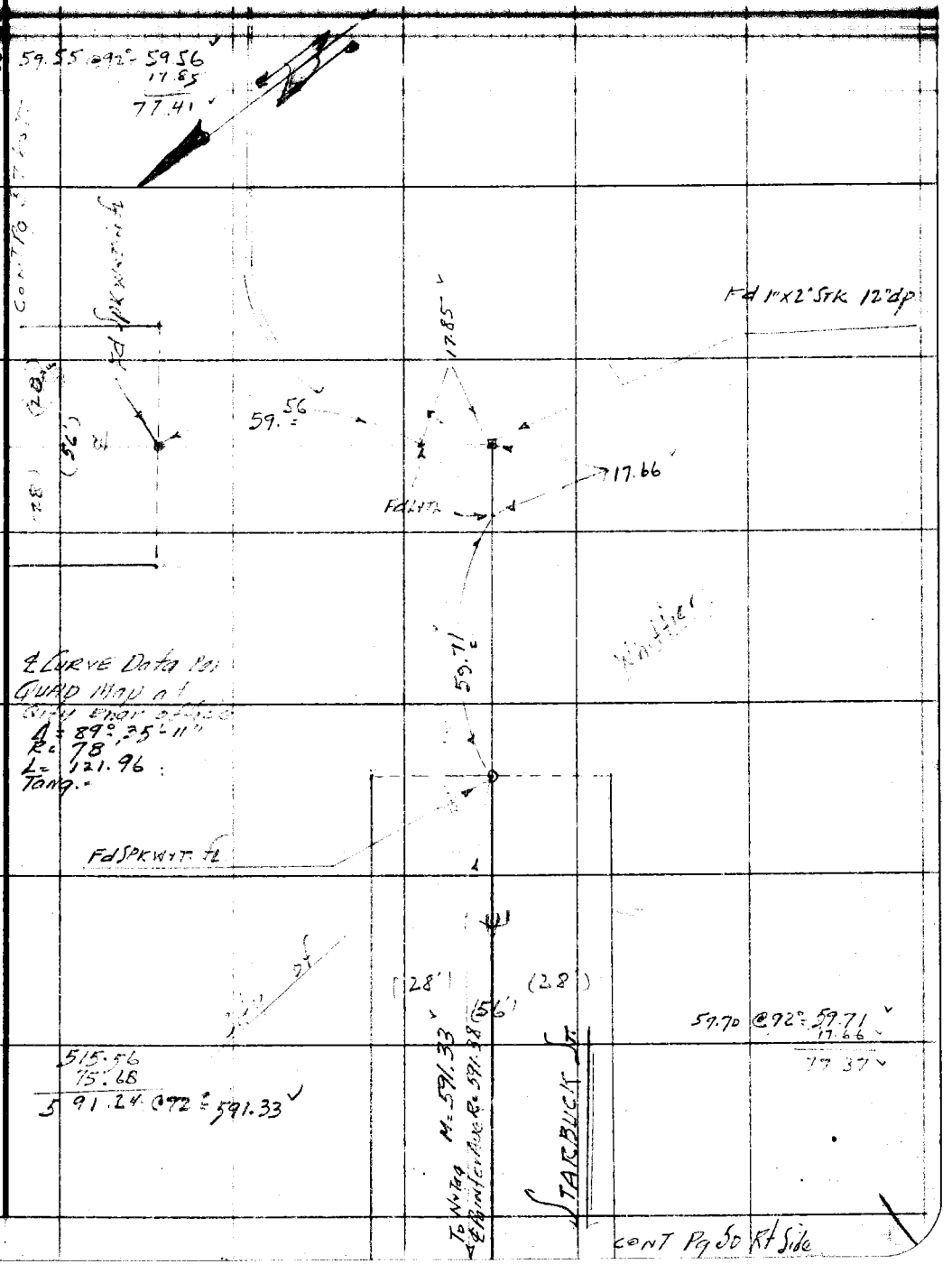

Note: Any Additions or Changes on This Sheet Must be Made or Circled in Red Ink With Date and Name of Person Making Change.

Do not extend notes this side of this line.

RETURN TO
LOS ANGELES COUNTY SURVEYOR
726 LOS ANGELES COUNTY
ENGINEERING BLDG.

76F3098 247 4-53

RETURN TO
LOS ANGELES COUNTY SURVEYOR
726 LOS ANGELES COUNTY
ENGINEERING BLDG.

Note: Any Additions or Changes on This Sheet Must be Made or Circled in Red Ink With Date and Name of Person Making Change.

Do not extend notes this side of this line.

F.B. 1850 Pg. 54

Notes Ck'd by Galli	Survey of KAINTER AVE
Map No. C.S.B. 2518	W. O. 0074.76 Tape No. 0152 St'd. 68 °F
Office Work R.L. Green	Surveyed by
Checked	Notes 11 E.G. Date
Date	Indexed

F. B. 1550 PG. 55

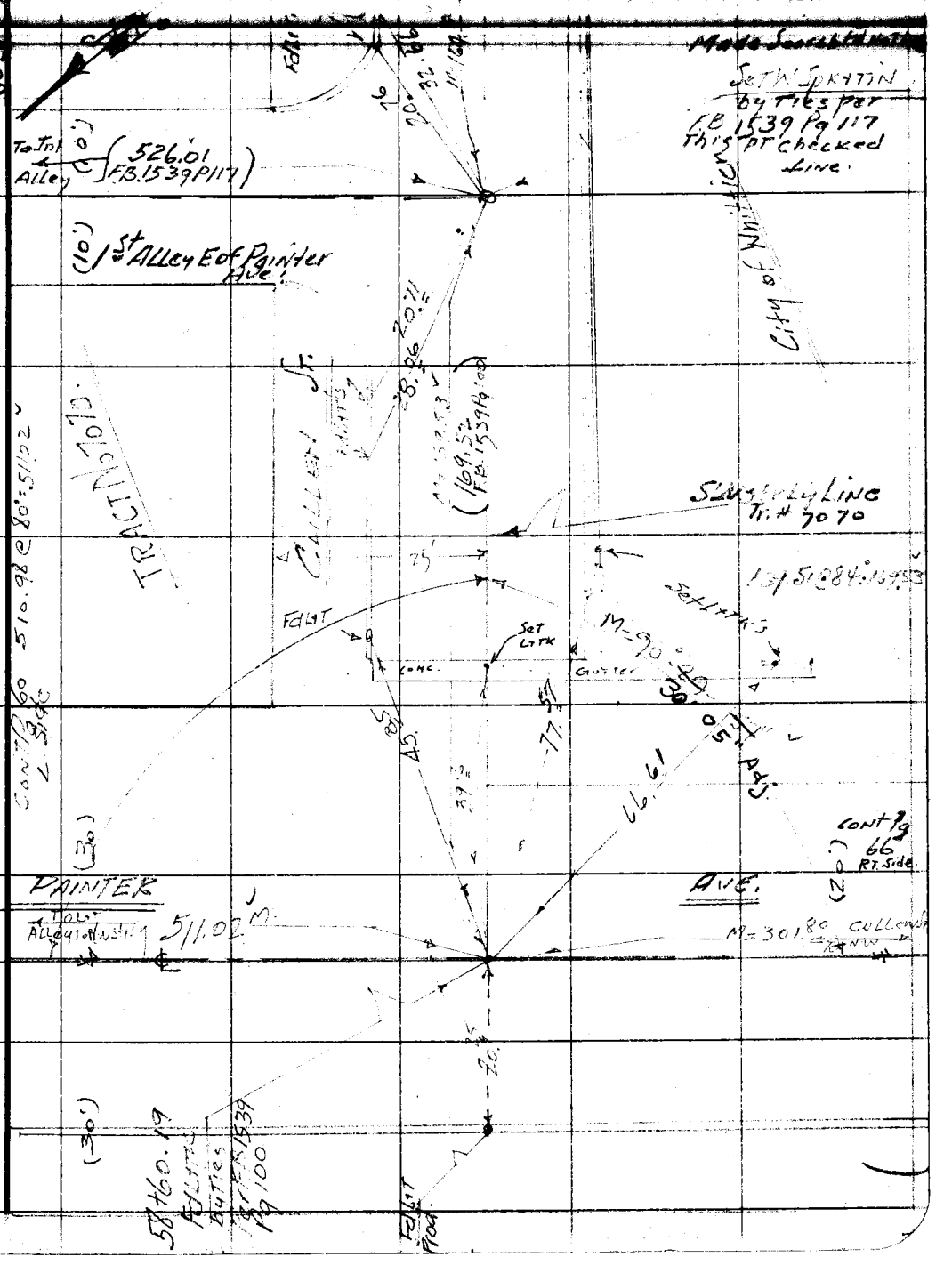

Note: Any Additions or Changes on This Sheet Must be Made or Circled in Red Ink With Date and Name of Person Making Change.

Do not extend notes this side of this line.

RETURN TO
LOS ANGELES COUNTY SURVEYOR
726 LOS ANGELES COUNTY
ENGINEERING BLDG.

76F3095 247 4-53

F.B. 1850 PG. 56

CONT top Pg 55

164.54 @ 84=164.56

WIS. 34-B-1

CULLEN

(25')

Fd L+TK

Fd 1" I.P. 18" dp

Per FB. 1539 P. 16 been des. fd due to const. New pvmt. (06) Neutline reset same by Ties 15" dp. on line Set Lng Bt Spk with flush

WHEATLAND

AVE.

Fd Bt Spk

Fd L+T

Fd Bt Spk

Fd L+T

Set W. Spk in Jl. by ties Per FB. 1539 P. 16 Made Search for Pipe Fd Nothing

1st ALLEY E. of Wheatland Ave.

(10')

(10')

Fd L+T'S

166.42 @ 24=164.4

CONT from Pg 57

RETURN TO
LOS ANGELES COUNTY SURVEYOR
726 LOS ANGELES COUNTY
ENGINEERING BLDG.

Do not extend notes this side of this line.

Note: Any Additions or Changes on This Sheet Must be Made or Circled in Red Ink With Date and Name of Person Making Change.

Notes Ck'd by Galli
Map No. C.S.B-2518
Office Work R.L. Green
Checked

Survey of PAINTER AVE.
W. O. 007476 Tape No. 0152 St'd. 68 °F
Surveyed by
Notes Date

F. B. PG.

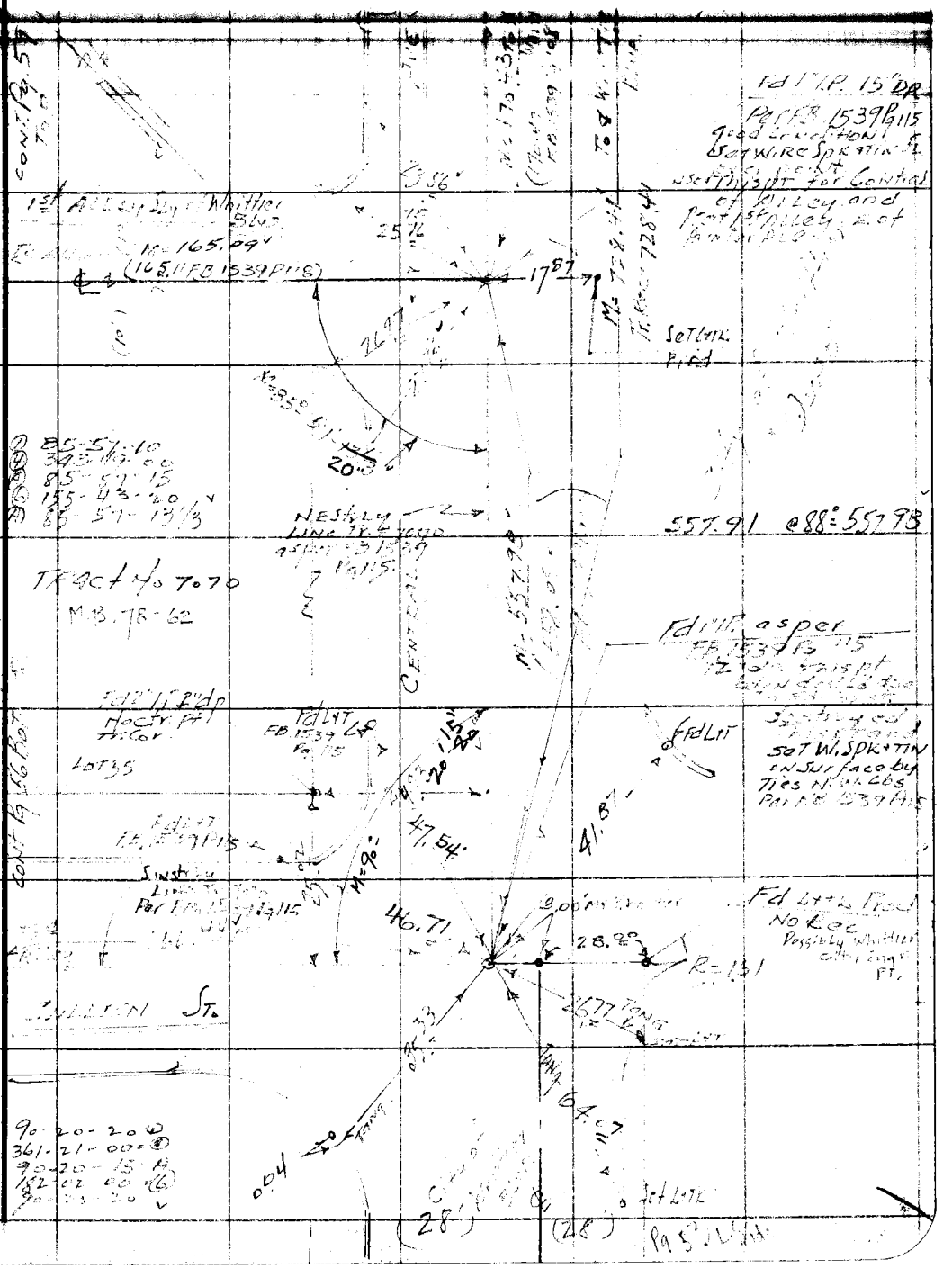

Note: Any Additions or Changes on This Sheet Must be Made or Circled in Red Ink With Date and Name of Person Making Change.

Do not extend notes this side of this line.

RETURN TO
LOS ANGELES COUNTY SURVEYOR
726 LOS ANGELES COUNTY
ENGINEERING BLDG.

76F3O9S 247 4-53

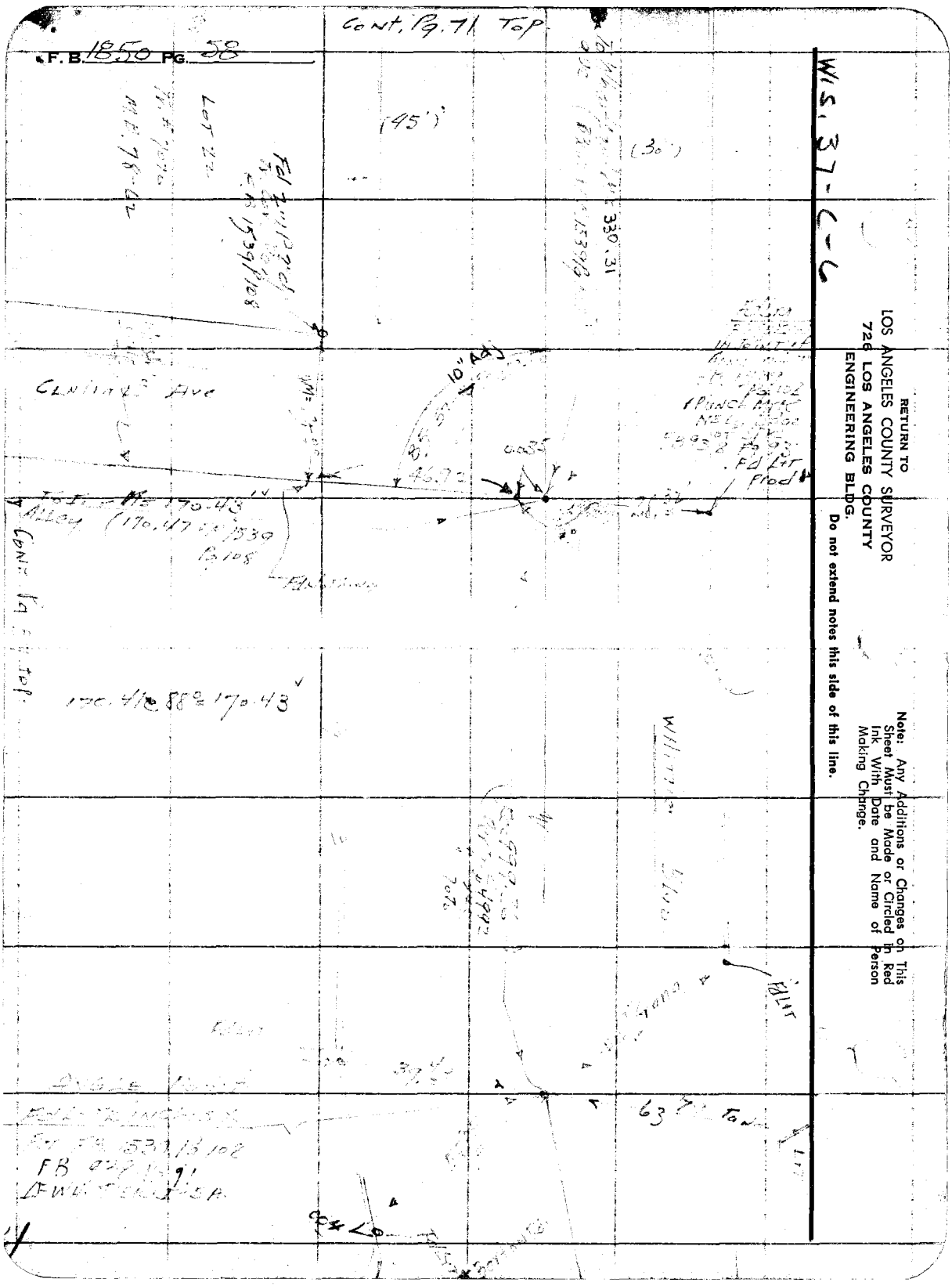

RETURN TO
LOS ANGELES COUNTY SURVEYOR
726 LOS ANGELES COUNTY
ENGINEERING BLDG.

Do not extend notes this side of this line.

Note: Any Additions or Changes on This Sheet Must be Made or Circled in Red Ink With Date and Name of Person Making Change.

W.S. 37-C-6

4-B-1

Notes Ck'd by Galli
Map No. C.S.B-2518
Office Work R.L. Green
Checked
Date

Survey of
W. O. 007471 Tape No. 0152 St'd. 68 °F
Surveyed by
Notes [illegible] Date 7-10-[illegible]
Indexed A. C Johnson

F. B. _____ PG. _____

Fd Nat in Top fn Post

Fd Nat Tel pole W-787-Y.

19.48

30.81

1st Gully Post of Wheatland Ave

Set W Spk Tin by Ties per FB. 1539 Pg 118 did not dig for I.I.P. due to Sewer Line [illegible] Pt. This Pt Checked Line on Alley.

To Cullen St

Fd Bt. Spk in Conc. porch in Rear of hse. 8316

165.71 @ 80° = 165.72

Set Lig Bt Spk [illegible] per FB 1539 Pg 118 [illegible] due to Constr. Checked Line both [illegible]

165.72

M = 17048

Wheatland Ave — To Cullen St

165.00 @ 80° = 165.01

To Alley M = 165.01 (165.02 FB 1539 Pg 118)

Cont Pg 60

Note: Any Additions or Changes on This Sheet Must be Made or Circled in Red Ink With Date and Name of Person Making Change.

Do not extend notes this side of this line.

RETURN TO
LOS ANGELES COUNTY SURVEYOR
726 LOS ANGELES COUNTY
ENGINEERING BLDG.

76F3095 247 4-53

RETURN TO
LOS ANGELES COUNTY SURVEYOR
726 LOS ANGELES COUNTY
ENGINEERING BLDG.

Note: Any Additions or Changes on This Sheet Must be Made or Circled in Red Ink With Date and Name of Person Making Change.

Do not extend notes this side of this line.

W1S, 34 - B - 1

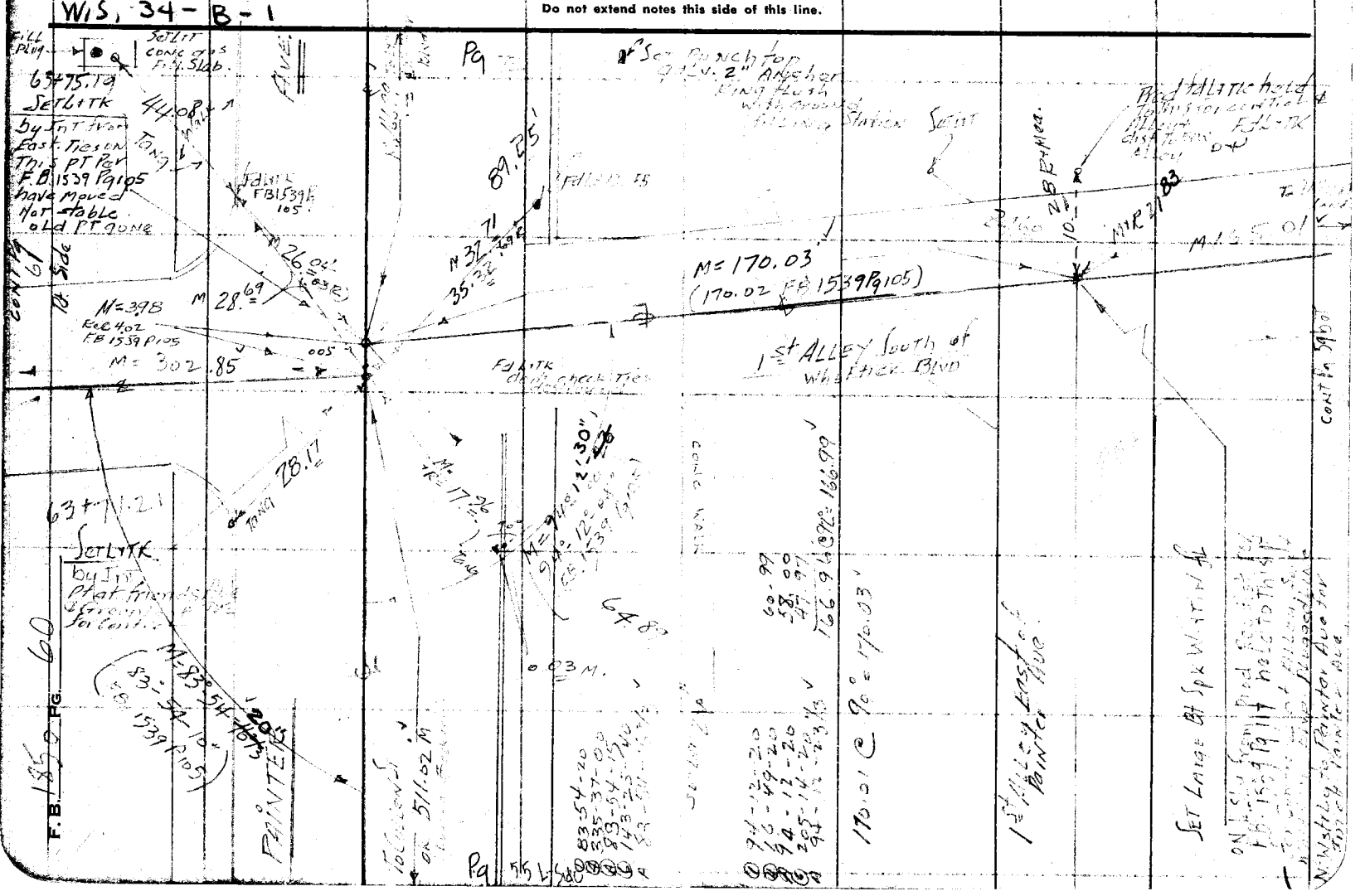

7-C-6
1=B

Notes Ck'd by Galli	Survey of
Map No. C.S.B-2518	W. O. Tape No. St'd. °F
Office Work R.L. Green	Surveyed by
Checked	Notes Date
Date	Indexed

F. B. Pg.

Note: Any Additions or Changes on This Sheet Must be Made or Circled in Red Ink With Date and Name of Person Making Change.

Do not extend notes this side of this line.

RETURN TO
LOS ANGELES COUNTY SURVEYOR
726 LOS ANGELES COUNTY ENGINEERING BLDG.



76FS09S 247 4-53

F.B. 1850 PG. 62

W.S. 37-B-6
W.S. 34-B-1



RETURN TO
LOS ANGELES COUNTY SURVEYOR
726 LOS ANGELES COUNTY
ENGINEERING BLDG.

Do not extend notes this side of this line.

Note: Any Additions or Changes on This Sheet Must be Made or Circled in Red Ink With Date and Name of Person Making Change.

Notes Ck'd by Galli
Map No. C.S.B-2518
Office Work R.L. Green
Checked

Survey of
W. O. Tape No. St'd. °F
Surveyed by
Notes Date

F. B. 1850 PG. 62

4-B-1

Note: Any Additions or Changes on This Sheet Must be Made or Circled in Red Ink With Date and Name of Person Making Change.

Do not extend notes this side of this line.

RETURN TO
LOS ANGELES COUNTY SURVEYOR
726 LOS ANGELES COUNTY
ENGINEERING BLDG.



76FS09S 247 4-53

RETURN TO
LOS ANGELES COUNTY SURVEYOR
726 LOS ANGELES COUNTY
ENGINEERING BLDG.

Note: Any Additions or Changes on This Sheet Must be Made or Circled in Red Ink With Date and Name of Person Making Change.

Do not extend notes this side of this line.

W.S. 34- B-1

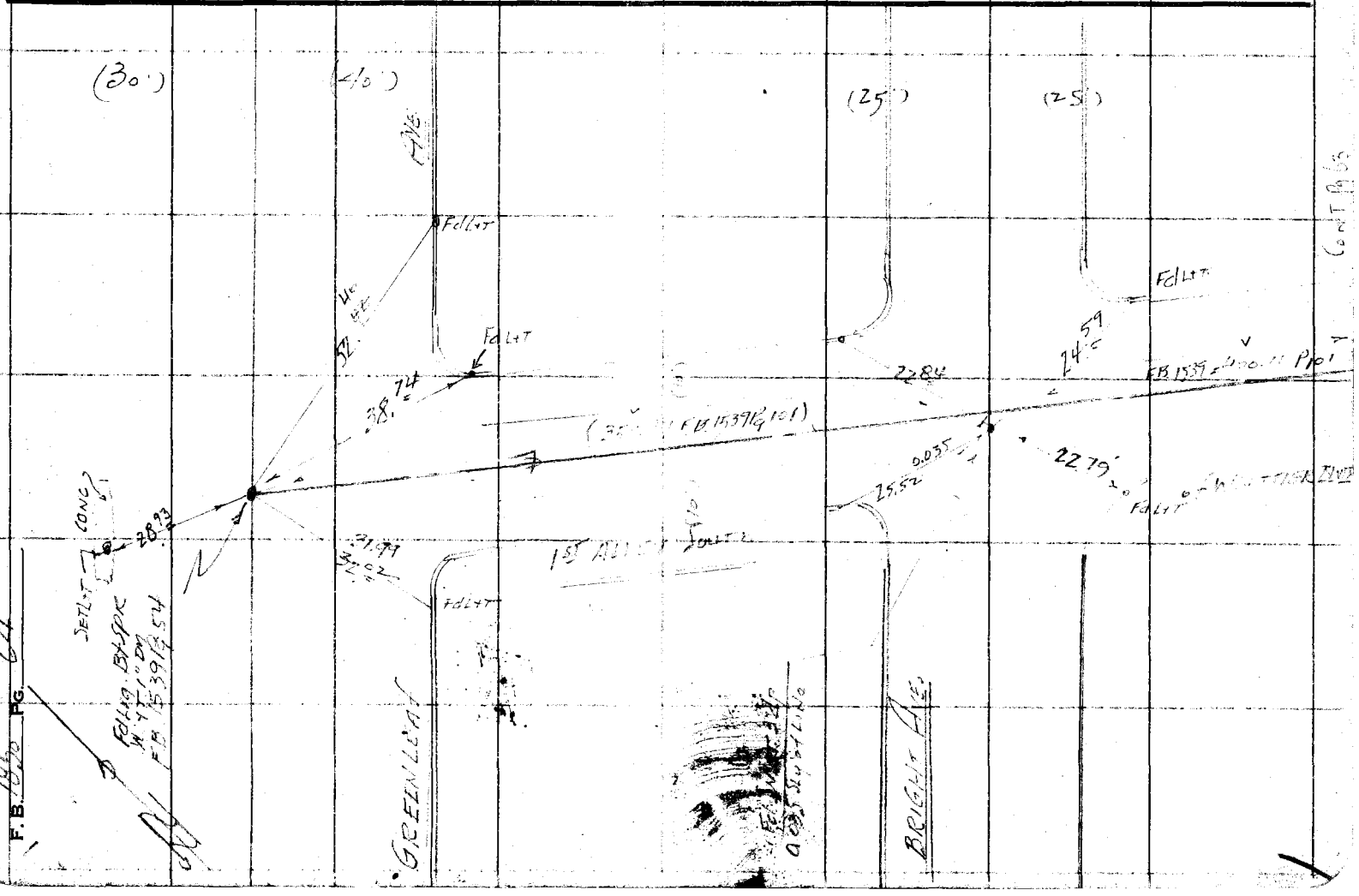

RETURN TO
LOS ANGELES COUNTY SURVEYOR
726 LOS ANGELES COUNTY
ENGINEERING BLDG.

Note: Any Additions or Changes on This Sheet Must be Made or Circled In Red Ink With Date and Name of Person Making Change.

Do not extend notes this side of this line.

W.S. 34-B-1

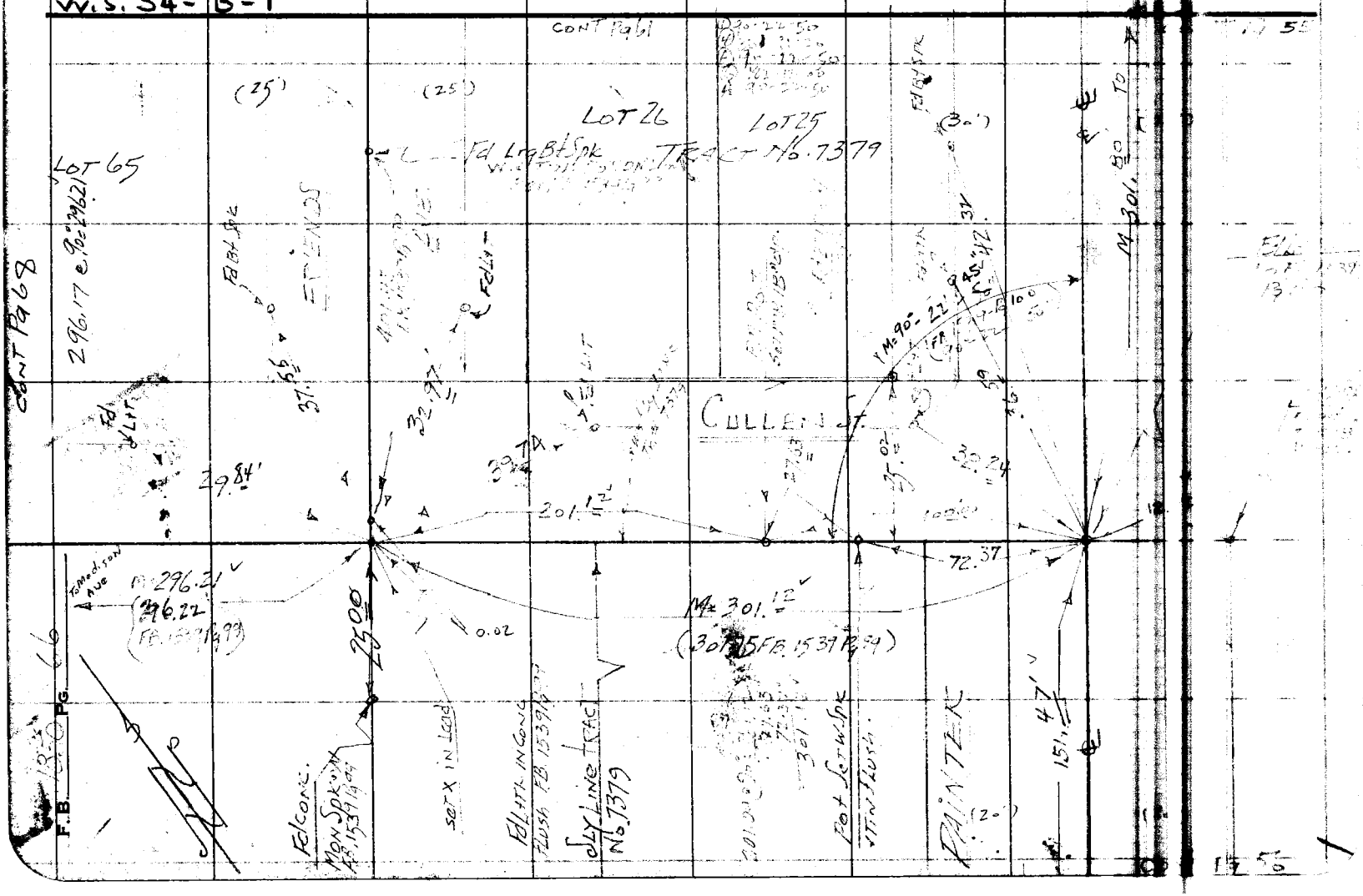

76F309S 247 4-53

RETURN TO
LOS ANGELES COUNTY SURVEYOR
726 LOS ANGELES COUNTY
ENGINEERING BLDG.

Note: Any Additions or Changes on This Sheet Must be Made or Circled in Red Ink With Date and Name of Person Making Change.

Do not extend notes this side of this line.

W.S. 37-B-6

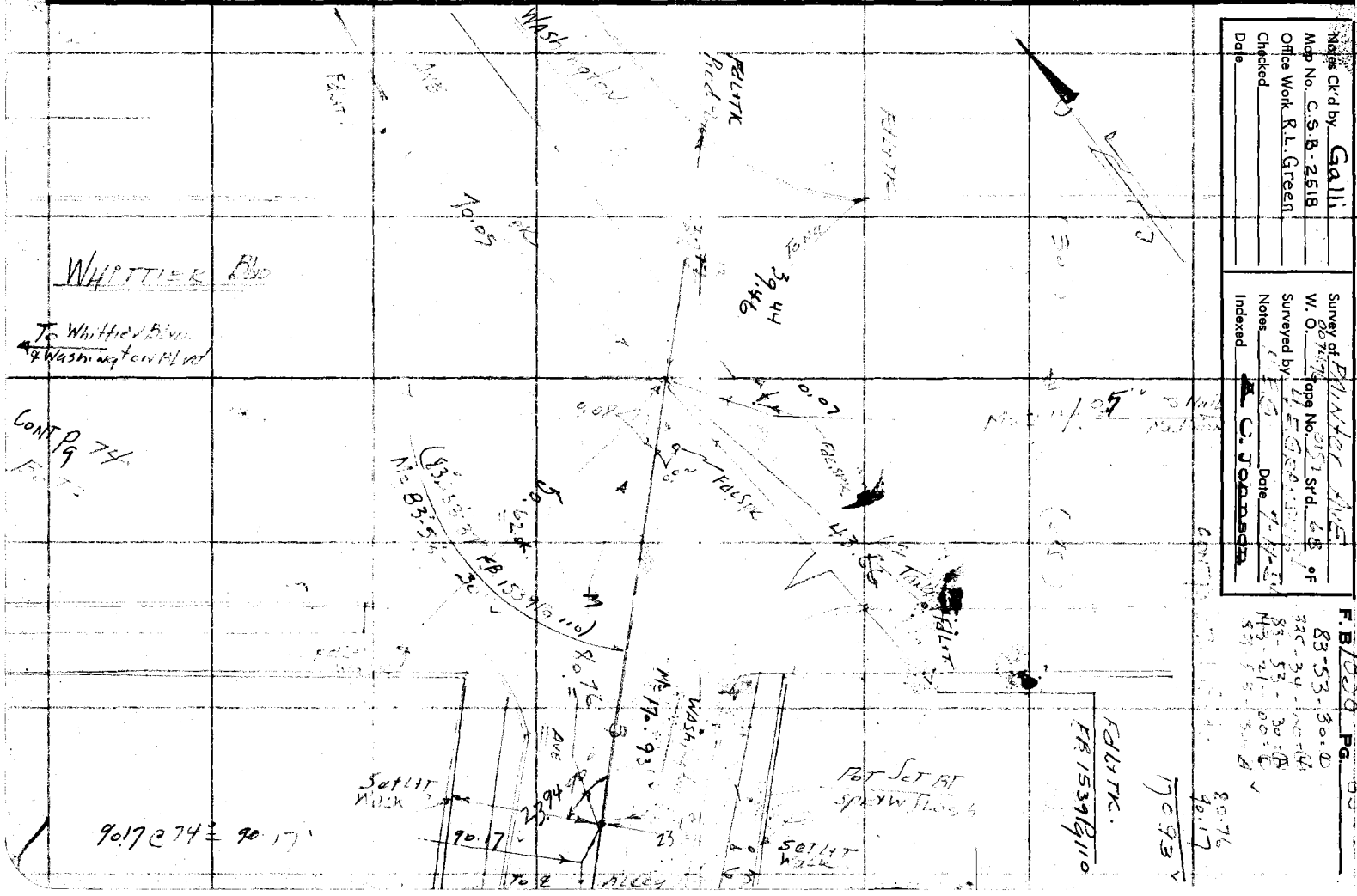

Notes Ck'd by Galli
Map No. C.S.B-2518
Office Work R.L. Green
Checked
Date

Survey of Painter Ave
W. O. 007476 Tape No. 3151 Str'd. 68 of
Surveyed by L.E. Grandfield
Notes Date
Indexed C. Johnson

F.B. 1856 Pg. 65
83-53-30-D

Notes Ck'd by Galli
Map No. C.S.B-2518
Office Work R.L. Green
Checked

Survey of
W. O. Tape No. St'd. °F
Surveyed by
Notes Date

F. B. Pg.

Note: Any Additions or Changes on This Sheet Must be Made or Circled In Red Ink With Date and Name of Person Making Change.

Do not extend notes this side of this line.

RETURN TO
LOS ANGELES COUNTY SURVEYOR
726 LOS ANGELES COUNTY
ENGINEERING BLDG.

76FS09S 247 4-53

F.B. 1850 PG. 58

CONT Pg 62 bot

W.S. 34-B-1

RETURN TO
LOS ANGELES COUNTY SURVEYOR
726 LOS ANGELES COUNTY
ENGINEERING BLDG.

Do not extend notes this side of this line.

Note: Any Additions or Changes on This Sheet Must be Made or Circled in Red Ink With Date and Name of Person Making Change.

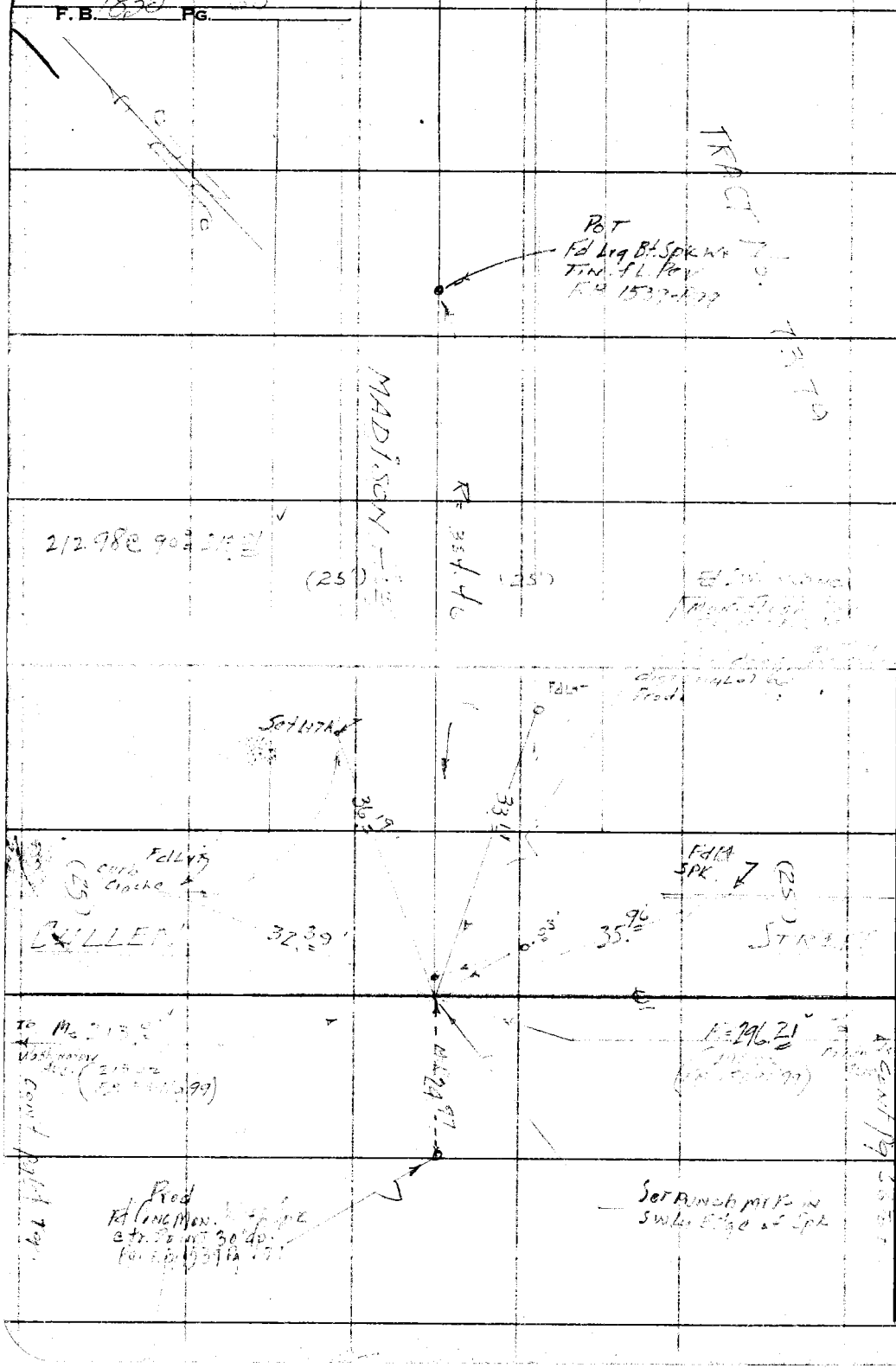

Notes Ck'd by Galli
Map No. C.S.B-2518
Office Work R.L. Green
Checked
Date

Survey of PAINTER AVE
W. O. 007471 Tape No. 0152 St'd. 65 °F
Surveyed by
Notes Date 7-'54
Indexed

F. B. PG.

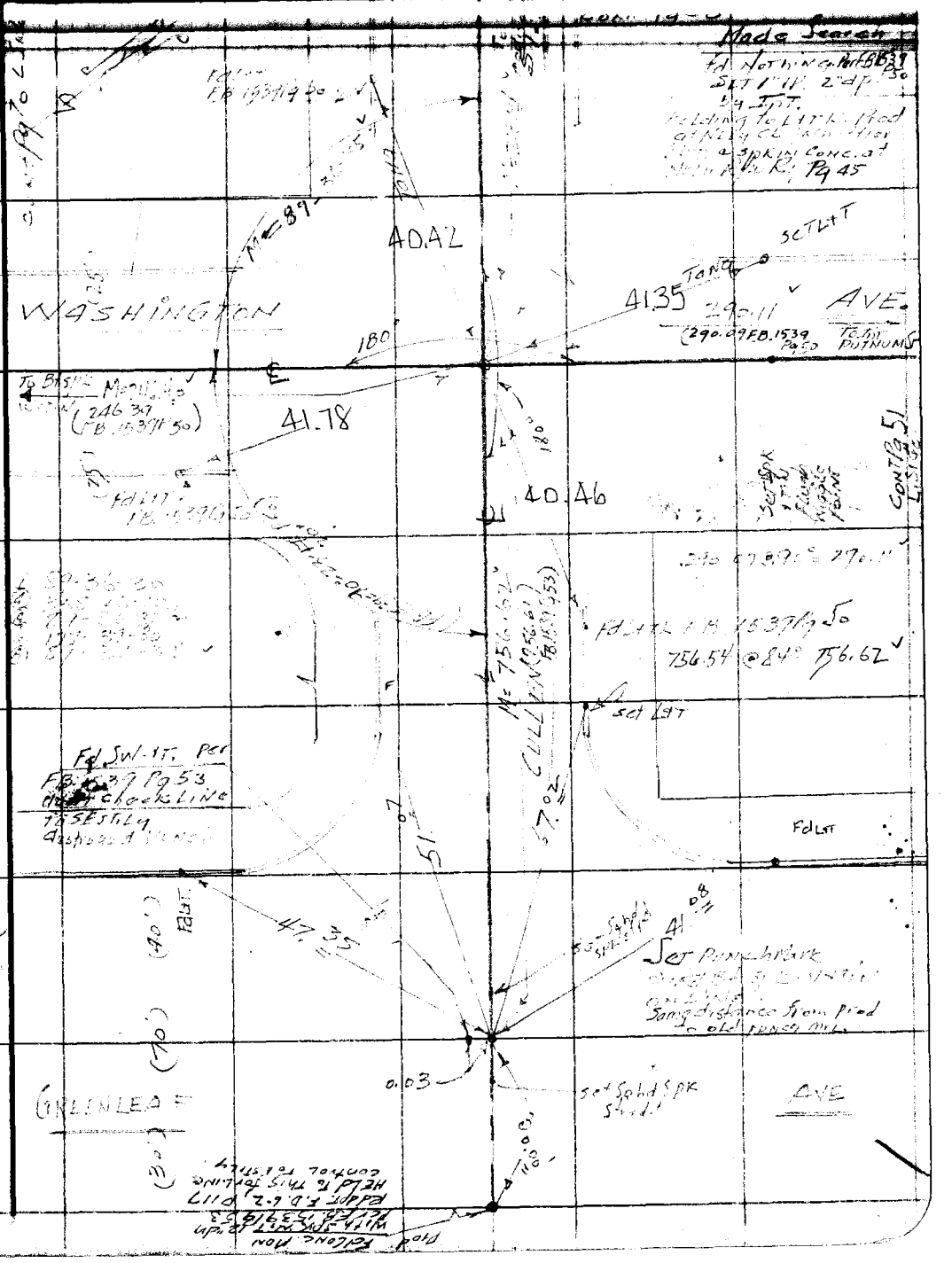

Note: Any Additions or Changes on This Sheet Must be Made or Circled in Red Ink With Date and Name of Person Making Change.

Do not extend notes this side of this line.

RETURN TO
LOS ANGELES COUNTY SURVEYOR
726 LOS ANGELES COUNTY
ENGINEERING BLDG.

76F3098 247 4-53

RETURN TO
LOS ANGELES COUNTY SURVEYOR
726 LOS ANGELES COUNTY
ENGINEERING BLDG.

Note: Any Additions or Changes on This Sheet Must be Made or Circled in Red Ink With Date and Name of Person Making Change.

Do not extend notes this side of this line.

WS 5.34-B-1

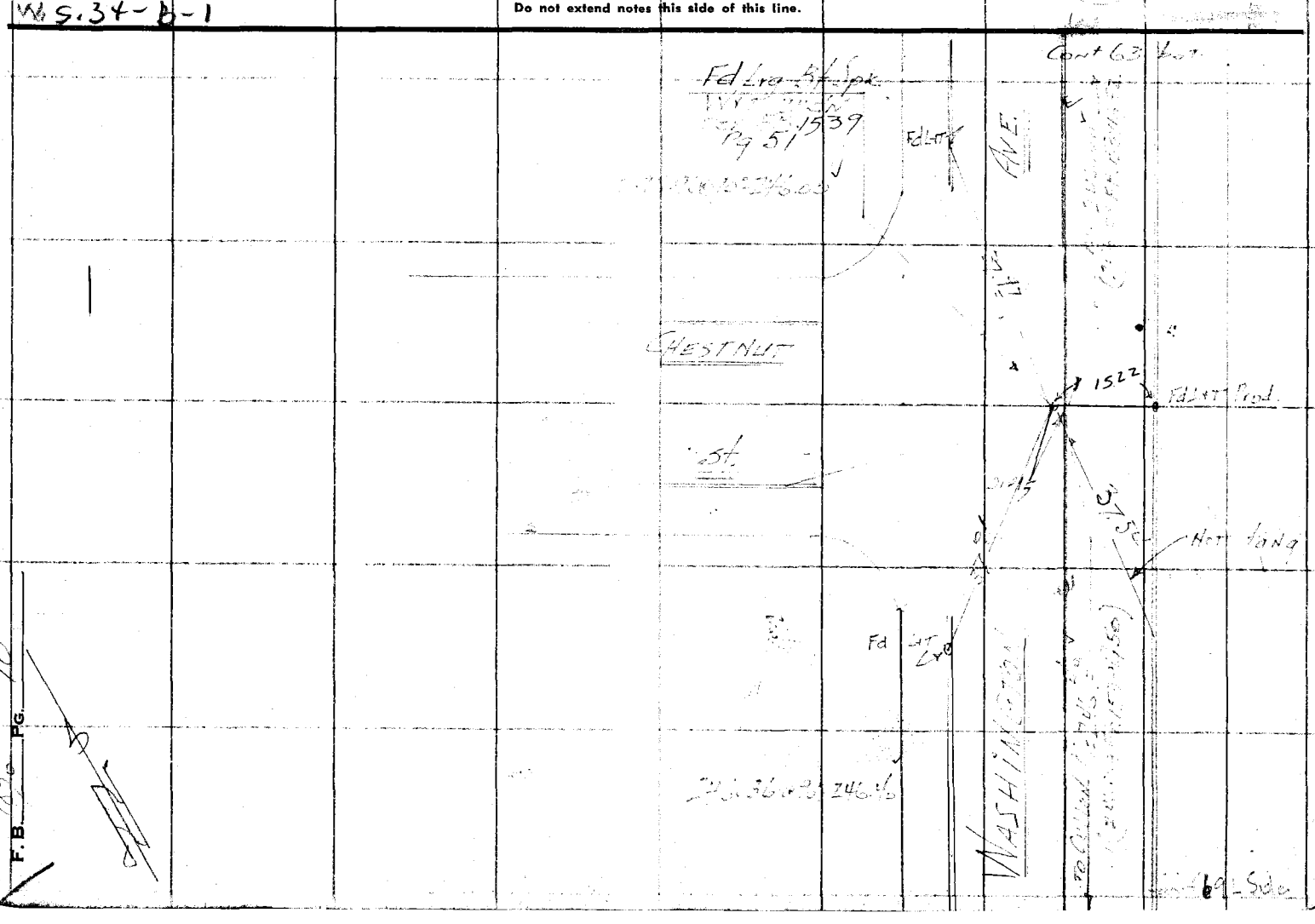

F.B. 165 PG. 70

Notes Ck'd by Galli	Survey of Painter Ave	F. B. [illegible] Pg. 71
Map No. C.S.B-2518	W. O. 0074.76 Tape No. 0152 St'd. 18 °F	
Office Work R.L. Green	Surveyed by	
Checked	Notes Date	
Date	Indexed	

-13-1

W.S.

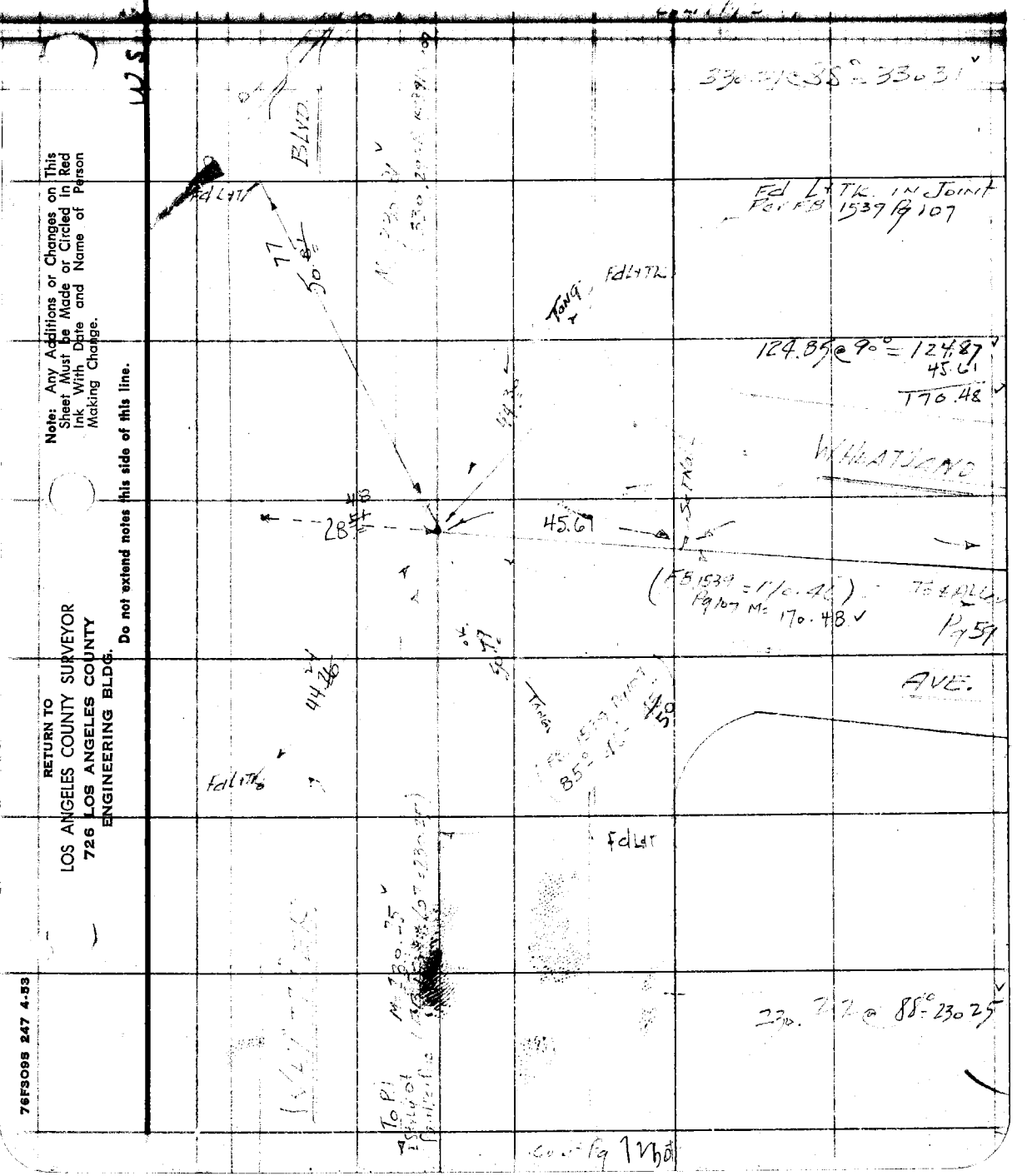

Note: Any Additions or Changes on This Sheet Must be Made or Circled in Red Ink With Date and Name of Person Making Change.

Do not extend notes this side of this line.

RETURN TO
LOS ANGELES COUNTY SURVEYOR
726 LOS ANGELES COUNTY
ENGINEERING BLDG.

76F3095 247 4-53

RETURN TO
LOS ANGELES COUNTY SURVEYOR
726 LOS ANGELES COUNTY
ENGINEERING BLDG.

Note: Any Additions or Changes on This Sheet Must be Made or Circled in Red Ink With Date and Name of Person Making Change.

Do not extend notes this side of this line.

W.S. 37-C-6

WS 37

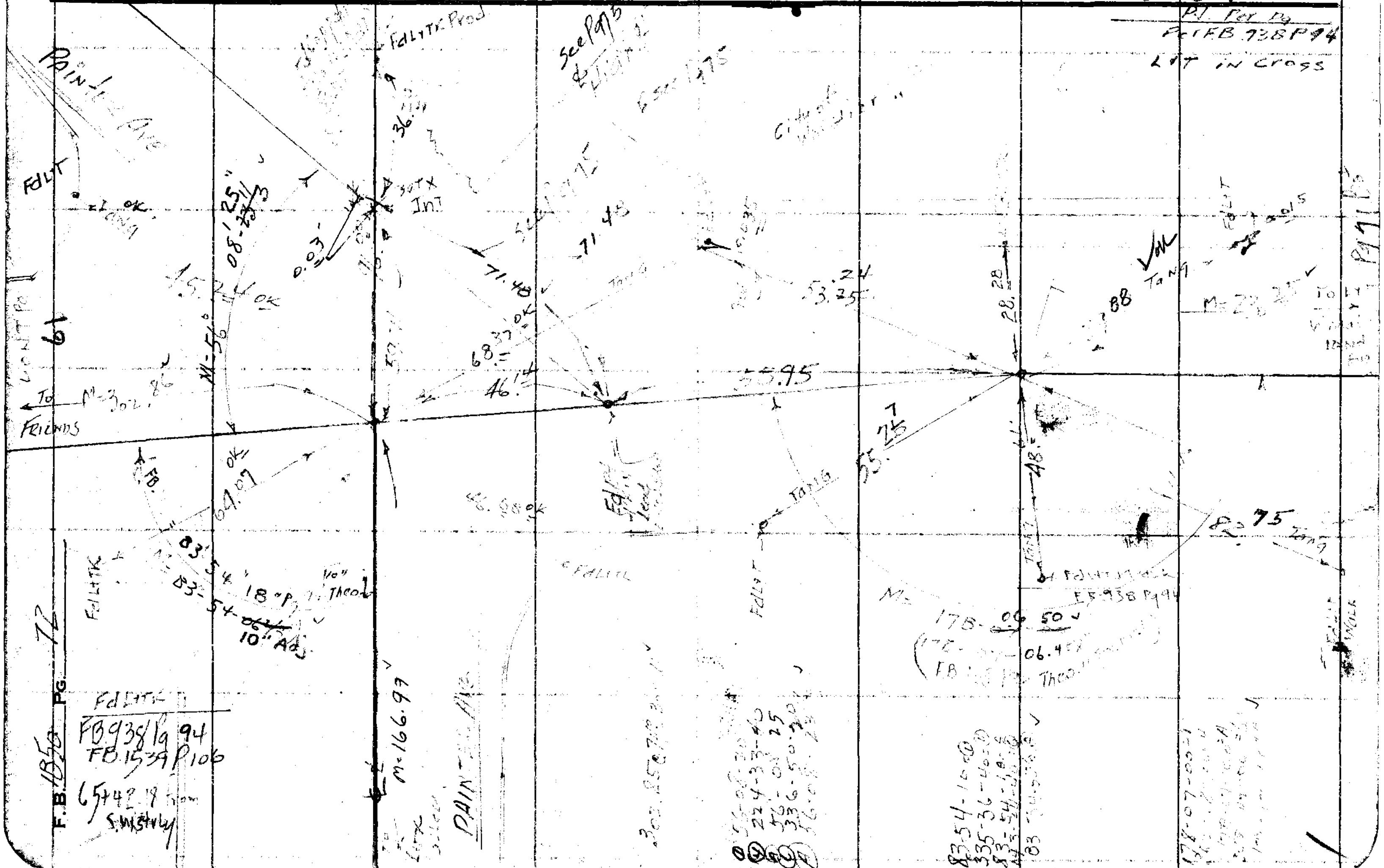

Notes Ck'd by
Map No.
Office Work
Checked
Date

Survey of
W. O. Tape No. St'd. °F
Surveyed by
Notes Date
Indexed

F. B. PG.

Note: Any Additions or Changes on This Sheet Must be Made or Circled In Red Ink With Date and Name of Person Making Change.

Do not extend notes this side of this line.

RETURN TO
LOS ANGELES COUNTY SURVEYOR
726 LOS ANGELES COUNTY
ENGINEERING BLDG.

76F3089 247 4-53

RETURN TO
LOS ANGELES COUNTY SURVEYOR
726 LOS ANGELES COUNTY
ENGINEERING BLDG.

Note: Any Additions or Changes on This Sheet Must be Made or Circled in Red Ink With Date and Name of Person Making Change.

Do not extend notes this side of this line.

W.S. 37-B-6

W.S. 37

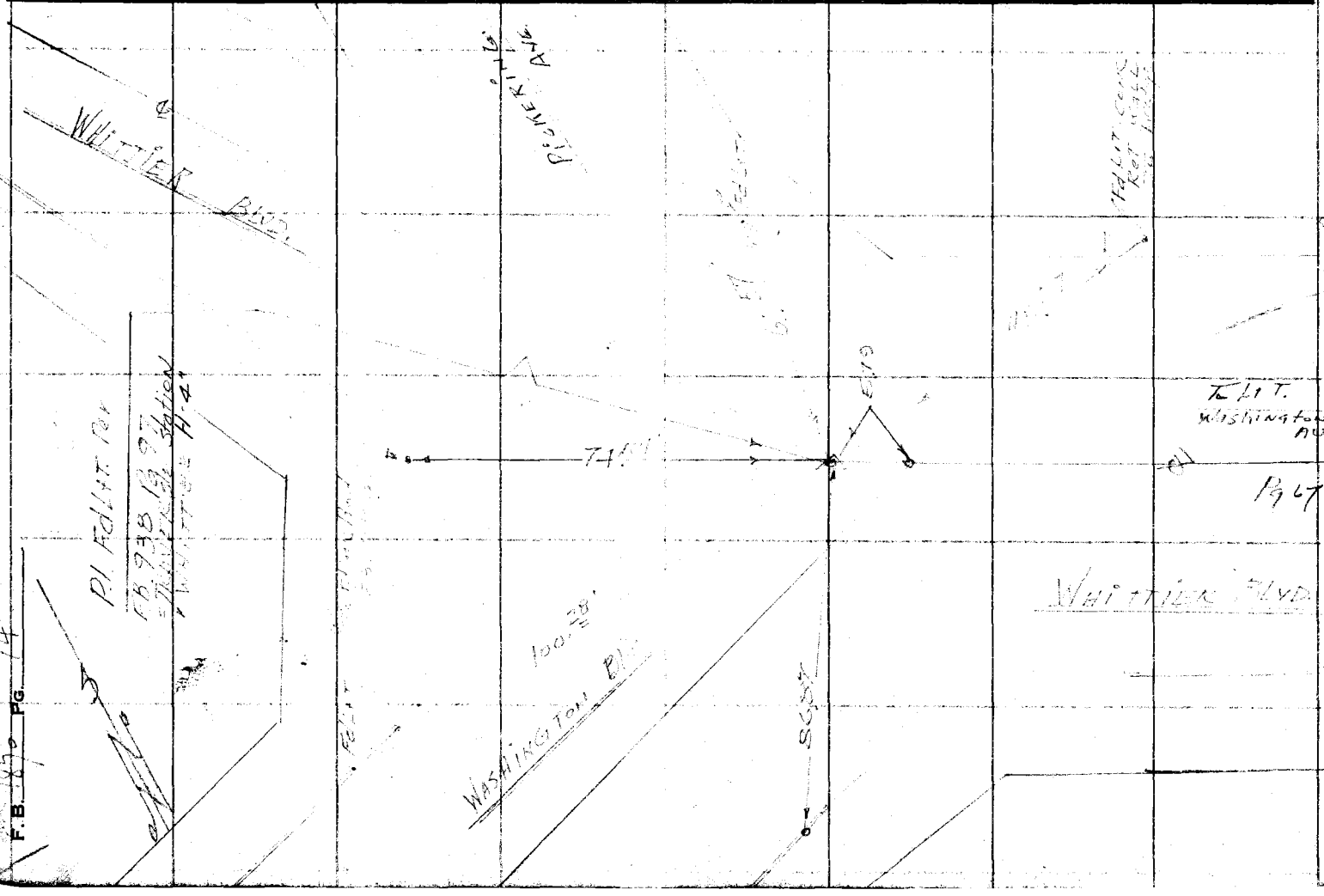

7-C-6

Notes Ck'd by Galli	Survey of PAINTER AVE
Map No. C.S.B-2518	W. O. ____ Tape No. 0157 St'd. 68 °F
Office Work R.L. Green	Surveyed by
Checked	Notes ____ Date
Date	Indexed

F. B. ____ Pg. ____

CONT Pg 76 TOP

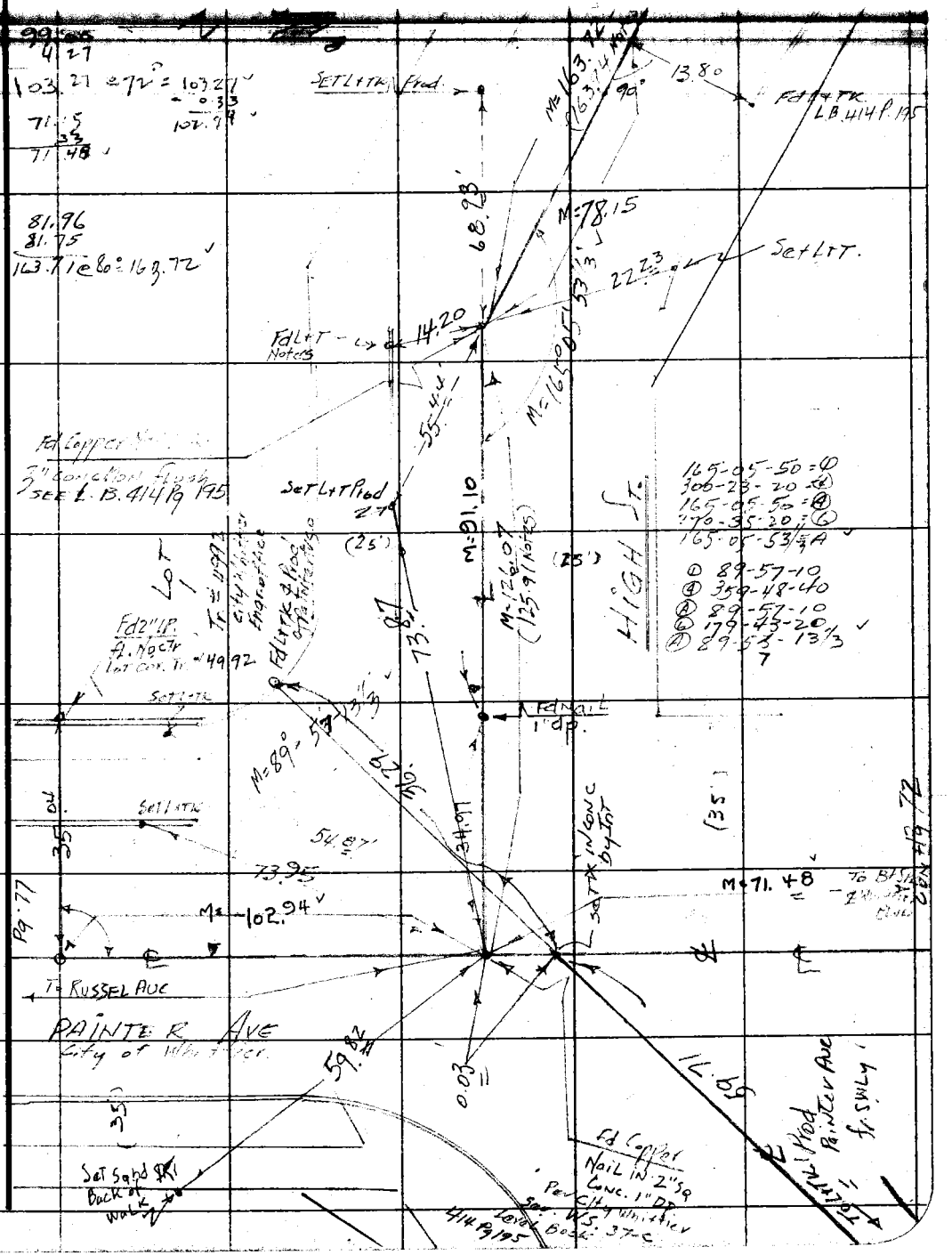

Note: Any Additions or Changes on This Sheet Must be Made or Circled In Red Ink With Date and Name of Person Making Change.

Do not extend notes this side of this line.

RETURN TO
LOS ANGELES COUNTY SURVEYOR
726 LOS ANGELES COUNTY
ENGINEERING BLDG.

76F3098 247 4-53

RETURN TO
LOS ANGELES COUNTY SURVEYOR
726 LOS ANGELES COUNTY
ENGINEERING BLDG.

Note: Any Additions or Changes on This Sheet Must be Made or Circled in Red Ink With Date and Name of Person Making Change.

Do not extend notes this side of this line.

W.S. 37-C-6

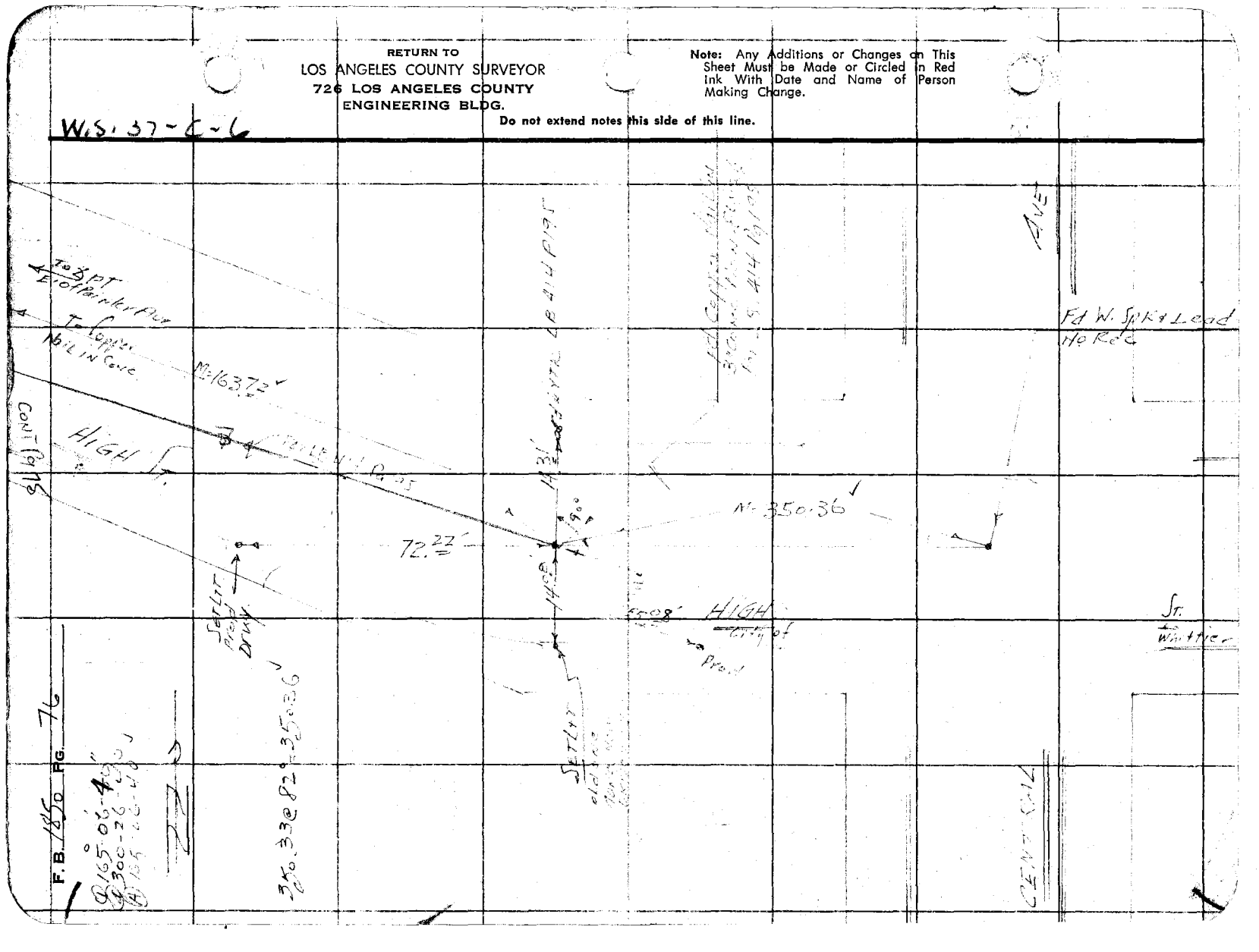

Notes Ck'd by Galli	Survey of Painter Ave	F. B. 1853 Pg. 77
Map No. CSB-2518	W. O. 0074.76 Tape No. 0152 St'd. 68 °F	
Office Work R.L. Green	Surveyed by [illegible]	
Checked	Notes [illegible] Date [illegible]	
Date	Indexed	

W.S. 7-C-6



Note: Any Additions or Changes on This Sheet Must be Made or Circled in Red Ink With Date and Name of Person Making Change.

Do not extend notes this side of this line.

RETURN TO
LOS ANGELES COUNTY SURVEYOR
726 LOS ANGELES COUNTY
ENGINEERING BLDG.

76F3095 247 4-53

F. B. 1250 PG. 72

RETURN TO
LOS ANGELES COUNTY SURVEYOR
726 LOS ANGELES COUNTY
ENGINEERING BLDG.

Do not extend notes this side of this line.

Note: Any Additions or Changes on This Sheet Must be Made or Circled in Red Ink With Date and Name of Person Making Change.

Notes Ck'd by	Survey of
Map No.	JN Tape Std 68 °F
Office Work	Surveyed by RICHARDS
Checked	Notes Date 11-19-58

F. B. 1850 PG. 79

J.N. 0094.76
ADDITIONAL TIES AT INT.
PAINTER AVE.
AND
MULBERRY DR.

11-19-58
RICHARDS
OCHSNER
HARRINGTON
BANKSON

Note: Any Additions or Changes on This Sheet Must be Made or Circled in Red Ink With Date and Name of Person Making Change.

Do not extend notes this side of this line.

RETURN TO
LOS ANGELES COUNTY ENGINEER
700 LOS ANGELES COUNTY ENGINEERING BLDG.

783098 CE #247—7-53

F. B. 1850 PG. 80

WS 34 A-1

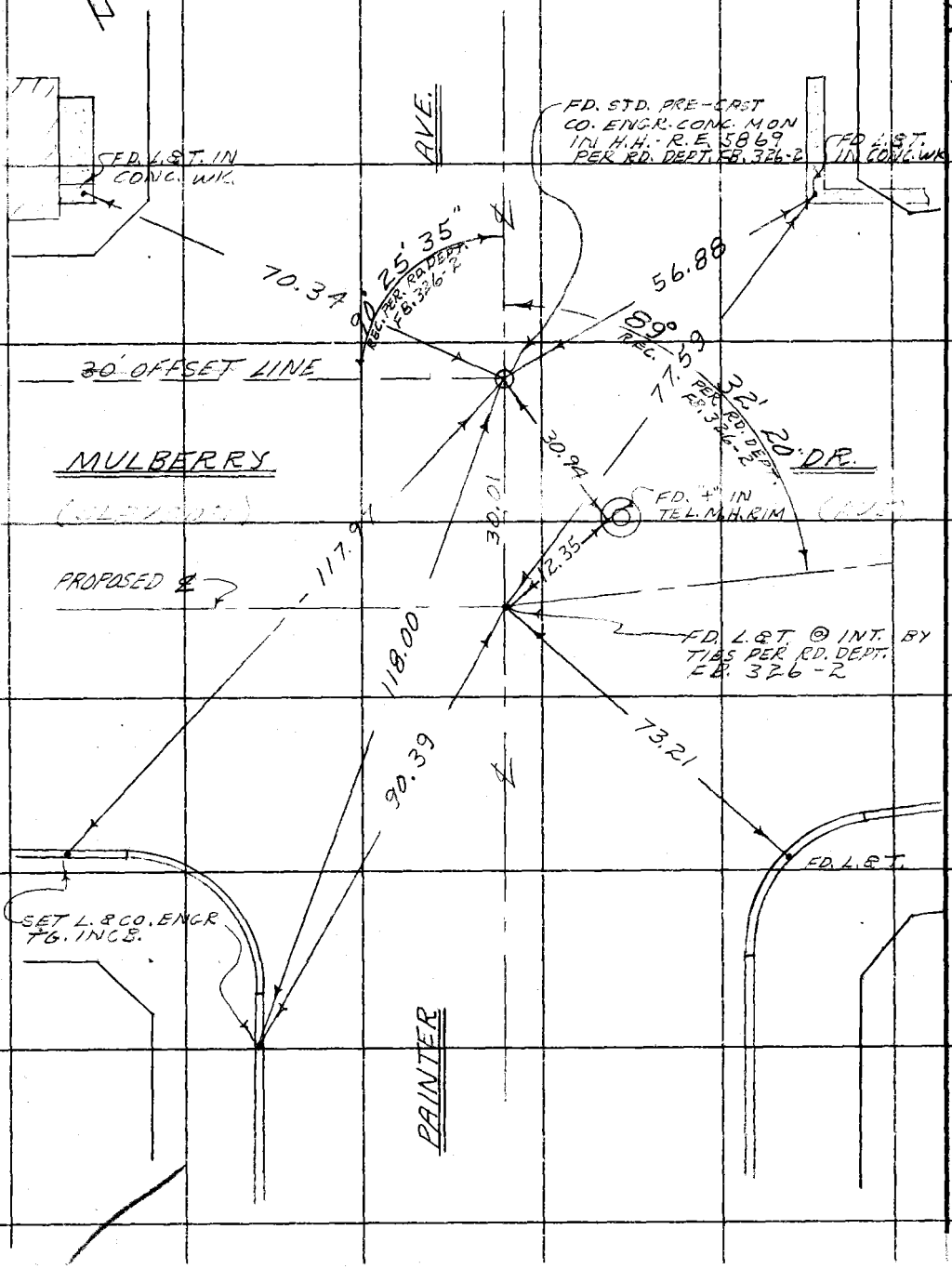

RETURN TO
LOS ANGELES COUNTY ENGINEER
700 LOS ANGELES COUNTY ENGINEERING BLDG.

Do not extend notes this side of this line.

Note: Any Additions or Changes on This Sheet Must be Made or Circled in Red Ink With Date and Name of Person Making Change.

Notes Ck'd by	Survey of PAINTER AVE	F. B. 136 Pg. 21
Map No. C.S.B-2518	W. O. 0074.76 Tape No. 0157 St'd. 68 °F	
Office Work R.L. Green	Surveyed by [illegible]	
Checked	Notes [illegible] Date 7 73 54	
Date	Indexed [illegible]	

PAINTER AVE.

J.N. 0074.76

Topography

or

Location of Improvements.

FROM: 0+00 = 100 ft. S.W.ly of ℄ Painter Ave & P.I. of CARMINITA AVE. N.W.ly

5300' N.ly of WHITTIER BLVD.

for ℄ 10 3 to pg 80

Pg 81 to Pg 136

[illegible] Chief

A. Carrasco : Instr.

J.A. Moody : [illegible]

Note: Any Additions or Changes on This Sheet Must be Made or Circled in Red Ink With Date and Name of Person Making Change.

Do not extend notes this side of this line.

RETURN TO
LOS ANGELES COUNTY SURVEYOR
726 LOS ANGELES COUNTY
ENGINEERING BLDG.

76F3096 247 4-53

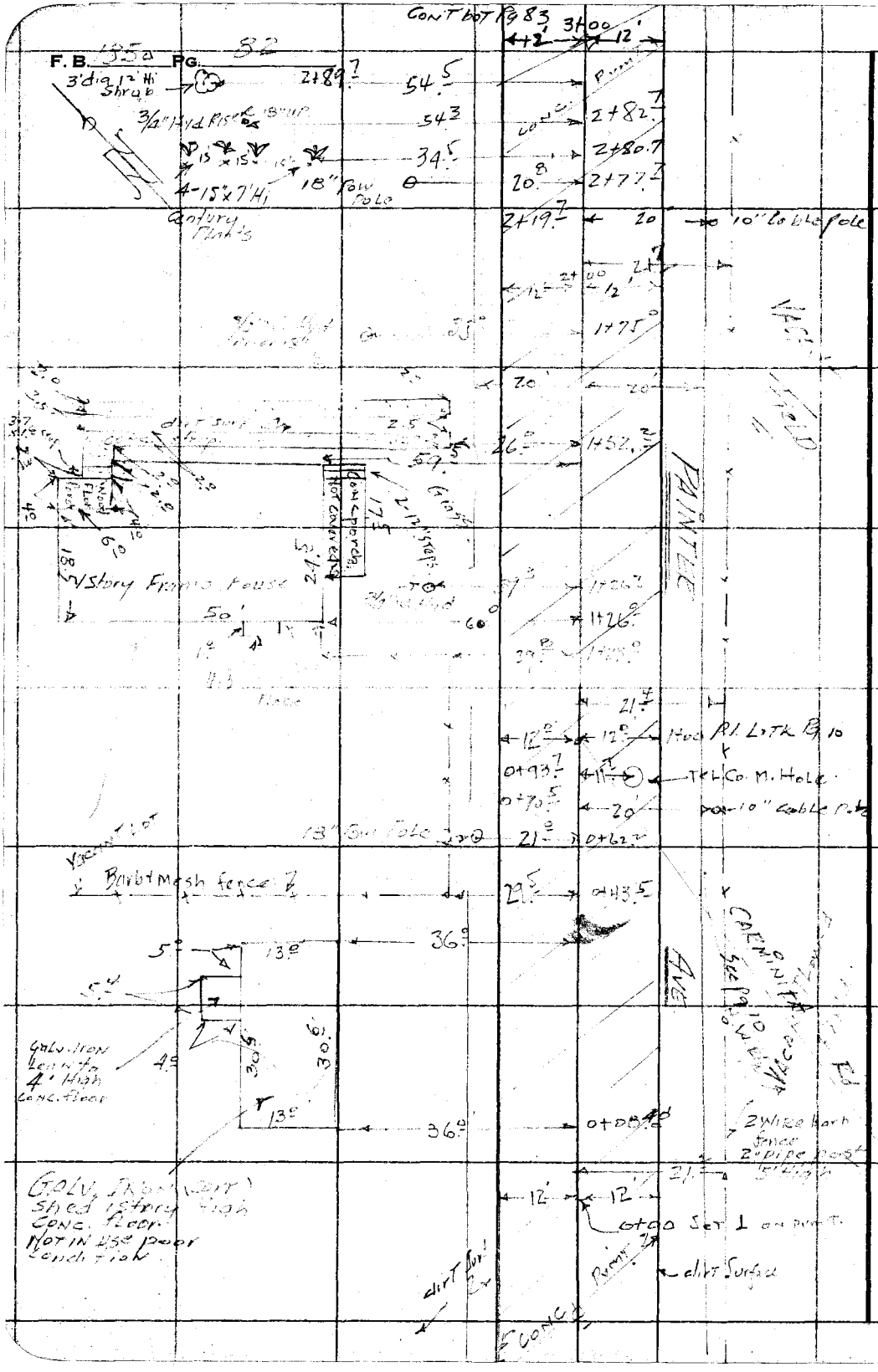

RETURN TO
LOS ANGELES COUNTY SURVEYOR
726 LOS ANGELES COUNTY
ENGINEERING BLDG.

Do not extend notes this side of this line.

Note: Any Additions or Changes on This Sheet Must be Made or Circled in Red Ink With Date and Name of Person Making Change.

Notes Ck'd by	Survey of PAINTER AVE	F. B. [illegible] Pg. 83
Map No. C.S.B-2518	W. O. 0074.76 Tape No. 0152 St'd. 68 °F	
Office Work R.L. Green	Surveyed by [illegible]	
Checked	Notes [illegible] Date 7-16-54	
Date	Indexed	

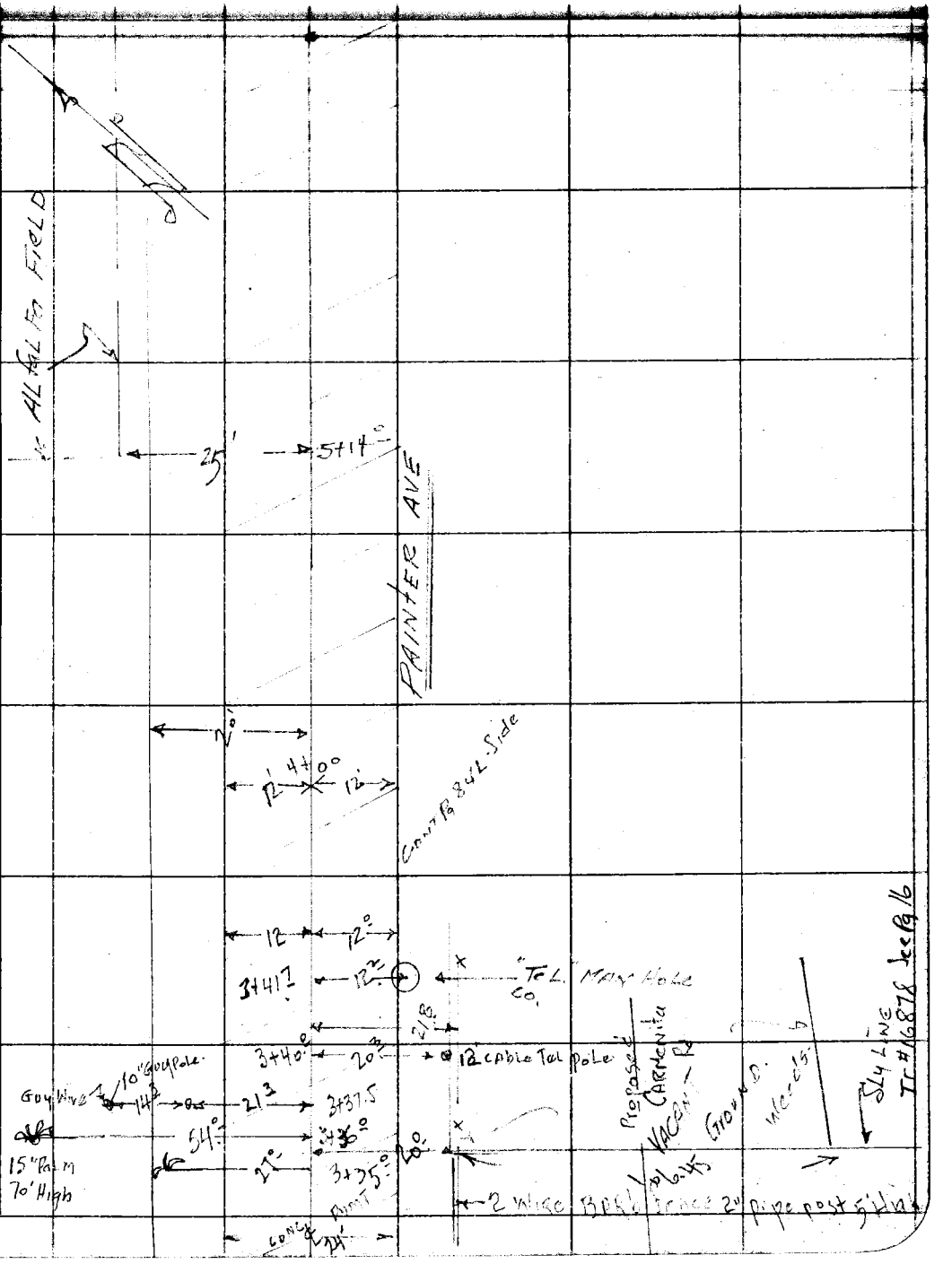

Note: Any Additions or Changes on This Sheet Must be Made or Circled in Red Ink With Date and Name of Person Making Change.

Do not extend notes this side of this line.

RETURN TO
LOS ANGELES COUNTY SURVEYOR
726 LOS ANGELES COUNTY
ENGINEERING BLDG.

76F3098 247 4-53

RETURN TO
LOS ANGELES COUNTY SURVEYOR
726 LOS ANGELES COUNTY
ENGINEERING BLDG.

Note: Any Additions or Changes on This Sheet Must be Made or Circled in Red Ink With Date and Name of Person Making Change.

Do not extend notes this side of this line.

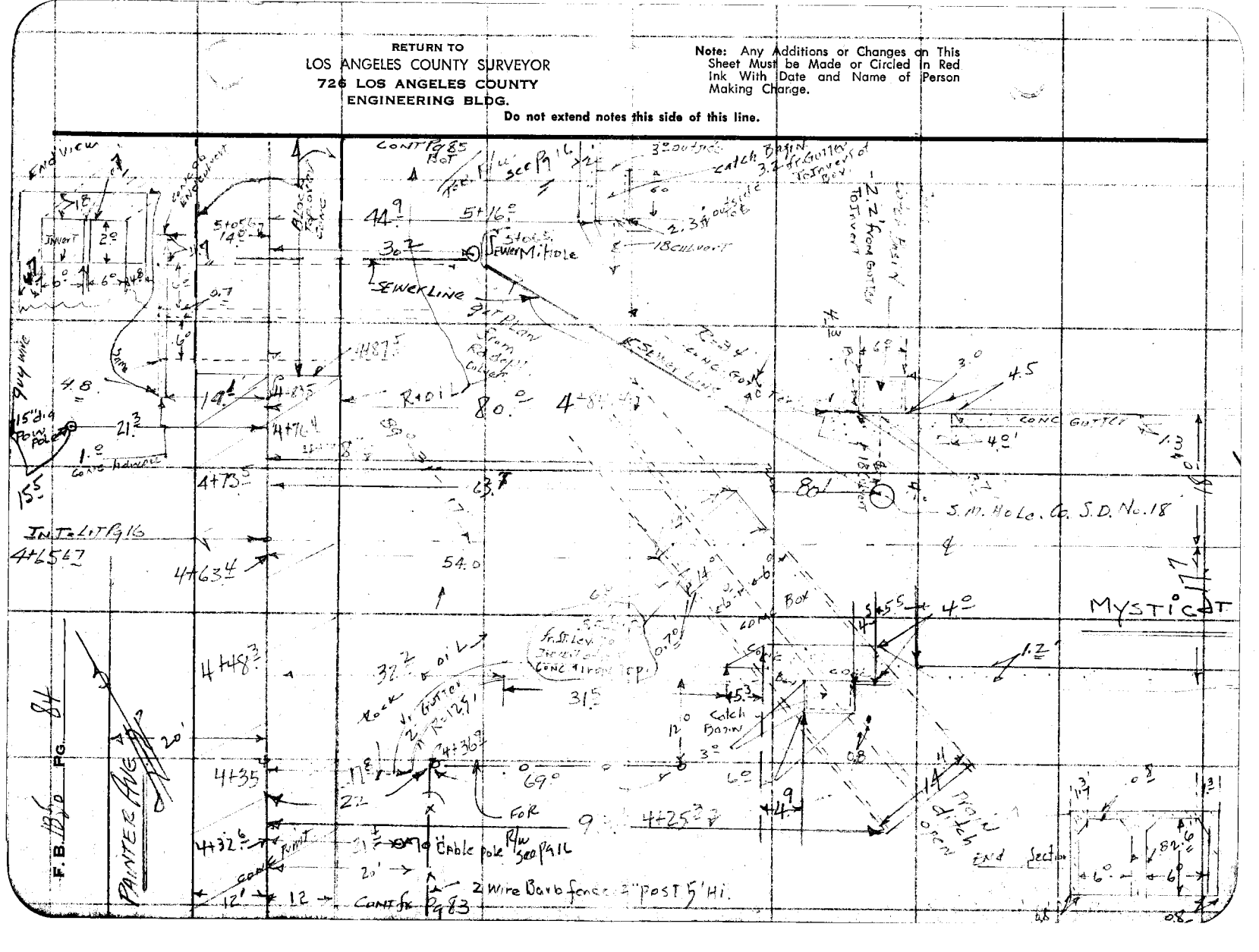

Notes Ck'd by	Survey of Painter Ave	F. B. 185 Pg. 86
Map No. C.S.B-2518	W. O. 74.76 Tape No. 0152 St'd. 68 °F	
Office Work R.L. Green	Surveyed by R.L. Granquist	
Checked	Notes H.E.G. Date 7-26-94	
Date	Indexed	



Note: Any Additions or Changes on This Sheet Must be Made or Circled in Red Ink With Date and Name of Person Making Change.

Do not extend notes this side of this line.

RETURN TO
LOS ANGELES COUNTY SURVEYOR
726 LOS ANGELES COUNTY
ENGINEERING BLDG.

76F3095 247 4-53

F. B. 185 PG. 86

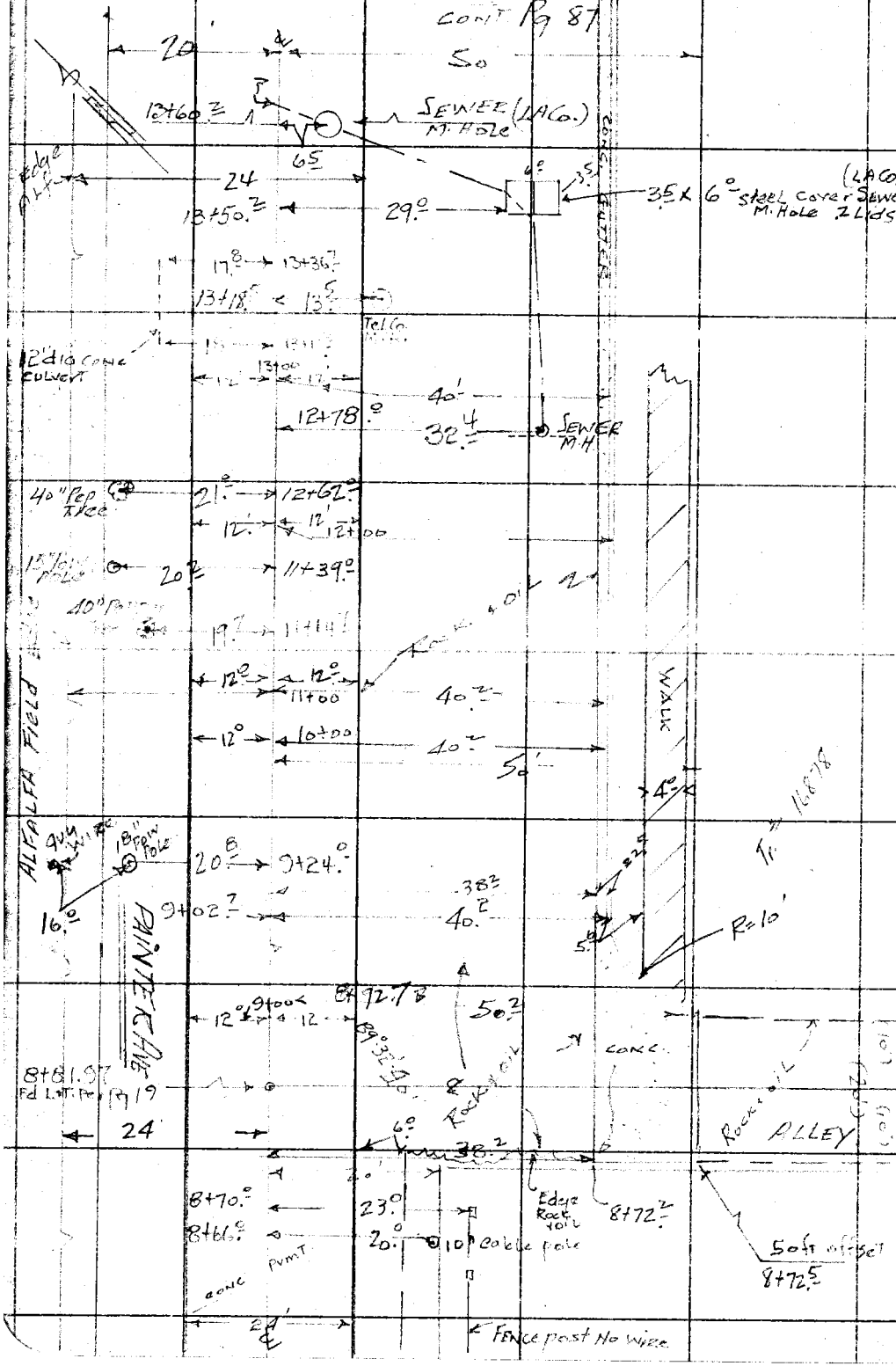

RETURN TO
LOS ANGELES COUNTY SURVEYOR
726 LOS ANGELES COUNTY
ENGINEERING BLDG.

Do not extend notes this side of this line.

Note: Any Additions or Changes on This Sheet Must be Made or Circled in Red Ink With Date and Name of Person Making Change.

Notes Ck'd by	Survey of PAINTER AVE	F. B. 1850 Pg. 87
Map No. C.S.B-2518	W. O. 80 74 76 Tape No. 0157 St'd. 68 °F	
Office Work R.L. Green	Surveyed by	
Checked	Notes	Date
Date	Indexed	

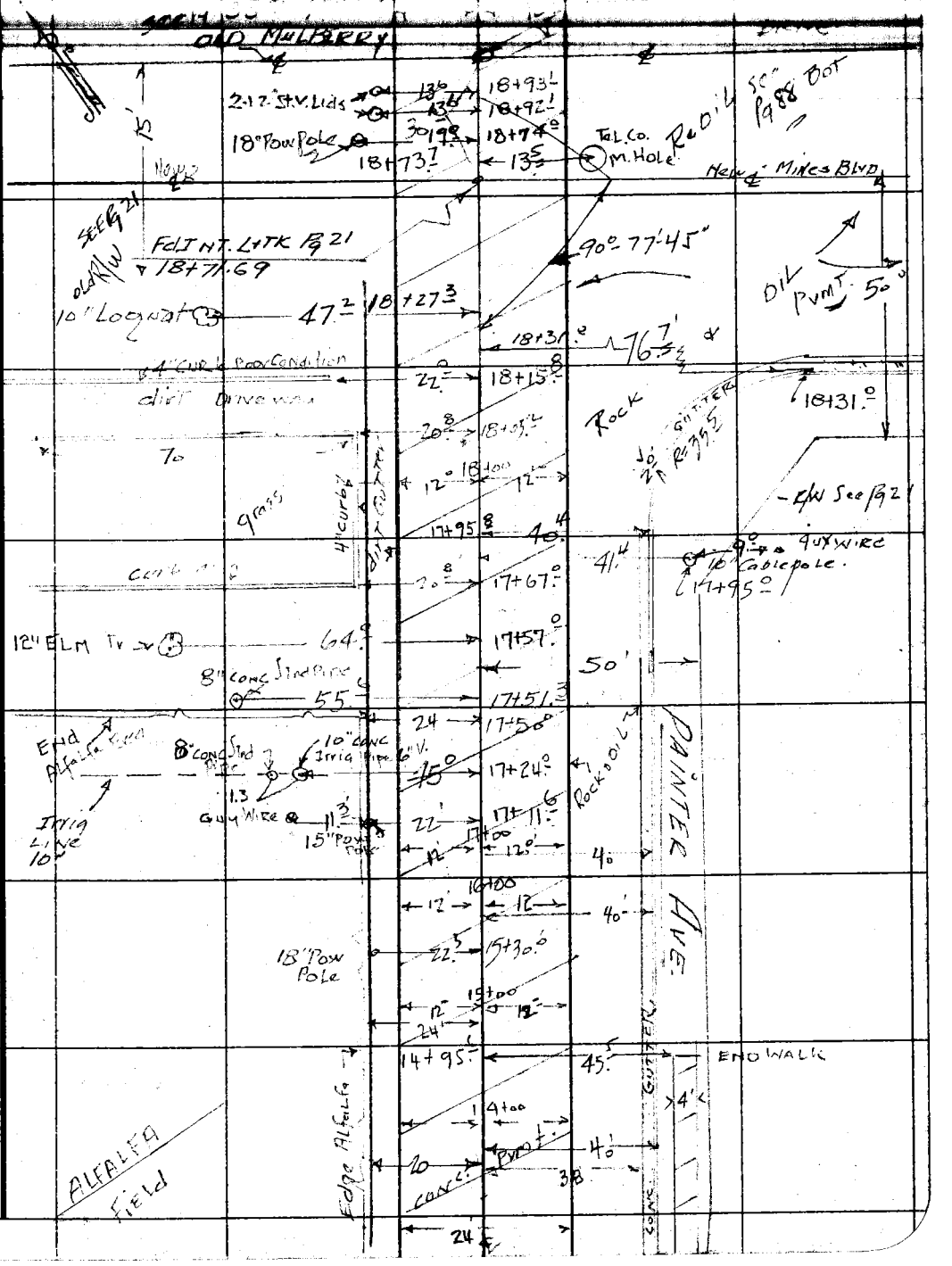

Note: Any Additions or Changes on This Sheet Must be Made or Circled in Red Ink With Date and Name of Person Making Change.

Do not extend notes this side of this line.

RETURN TO
LOS ANGELES COUNTY SURVEYOR
726 LOS ANGELES COUNTY
ENGINEERING BLDG.

76F3095 247 4-53

RETURN TO
LOS ANGELES COUNTY SURVEYOR
726 LOS ANGELES COUNTY
ENGINEERING BLDG.

Note: Any Additions or Changes on This Sheet Must be Made or Circled in Red Ink With Date and Name of Person Making Change.

Do not extend notes this side of this line.



76F3098 247 4-53

RETURN TO
LOS ANGELES COUNTY SURVEYOR
726 LOS ANGELES COUNTY
ENGINEERING BLDG.

Note: Any Additions or Changes on This Sheet Must be Made or Circled In Red Ink With Date and Name of Person Making Change.

Do not extend notes this side of this line.

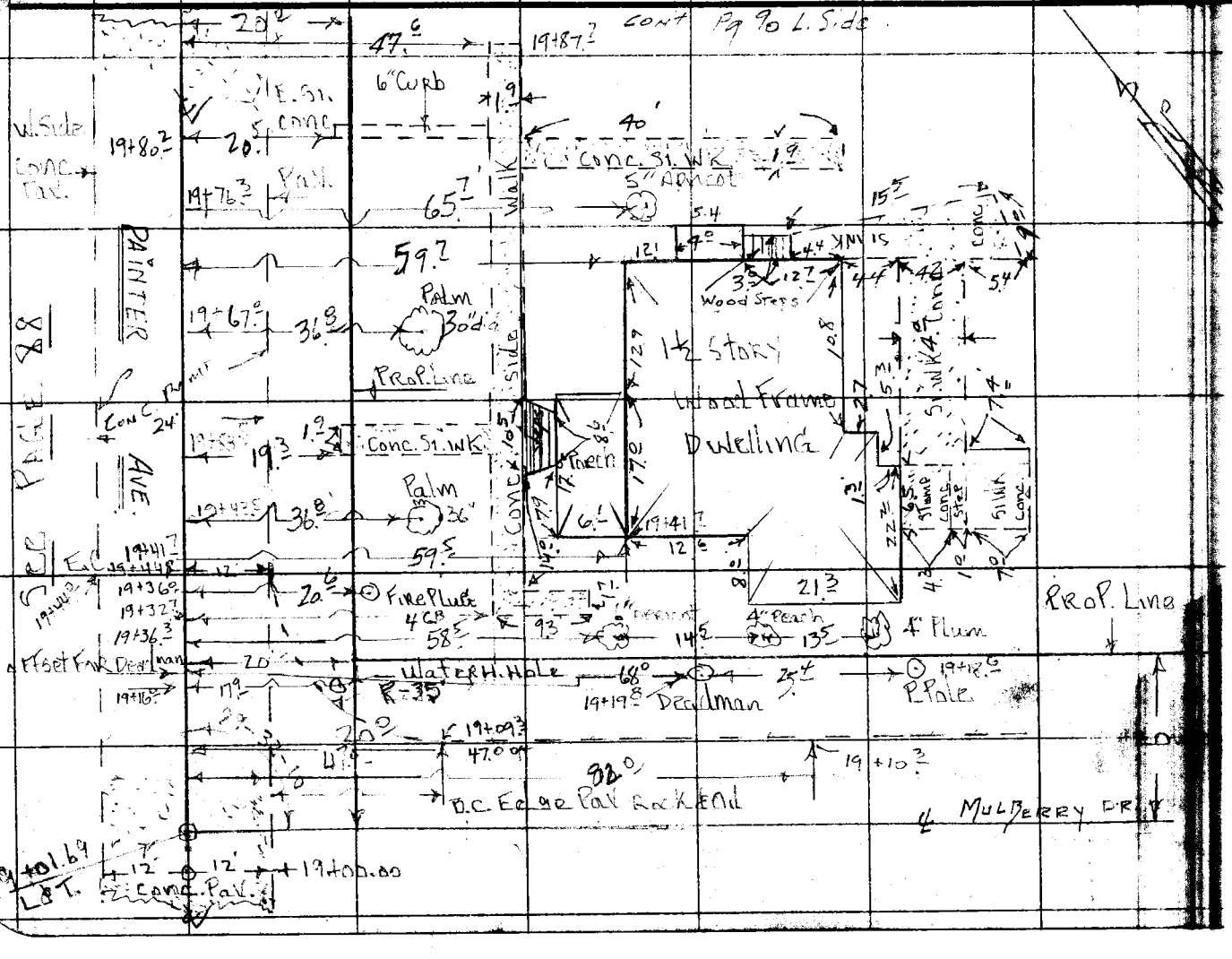

Notes Ck'd by
Map No. C.S.B-2518
Office Work R.L. Green
Checked
Date

Survey of Painter Ave
W. O. Tape No. Sr'd. of
Surveyed by
Notes Date
Indexed

F.B. Pg. 89

RETURN TO
LOS ANGELES COUNTY SURVEYOR
726 LOS ANGELES COUNTY
ENGINEERING BLDG.

Note: Any Additions or Changes on This Sheet Must be Made or Circled in Red Ink With Date and Name of Person Making Change.

Do not extend notes this side of this line.

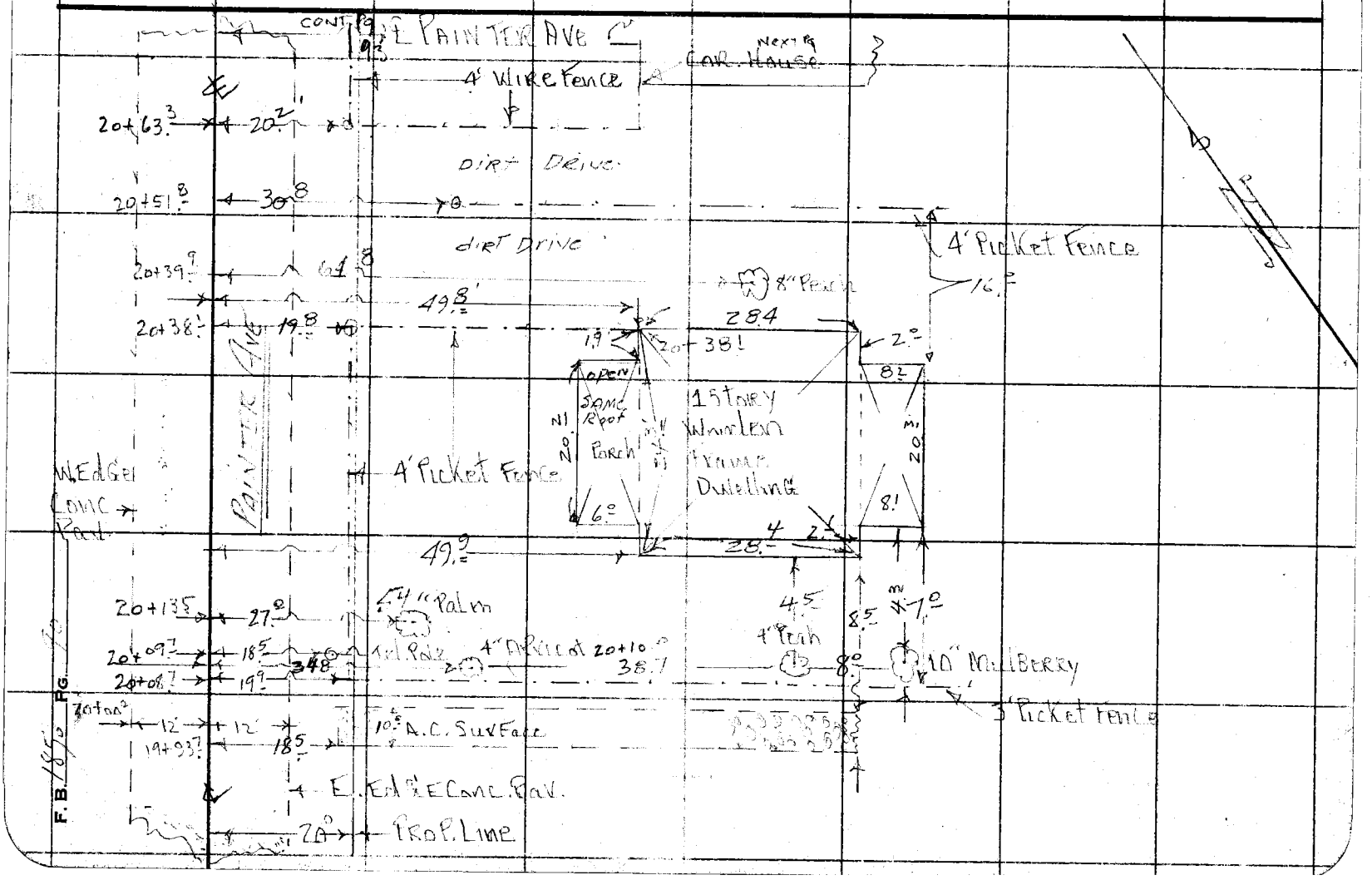

Notes Ck'd by	Survey of PAINTER AVE
Map No. C.S.B-2518	W. O. 0074 Tape No. 0152 St'd. 68 °F
Office Work R.L. Green	Surveyed by [illegible]
Checked	Notes Date
Date	Indexed

F. B. [illegible] PG. 91

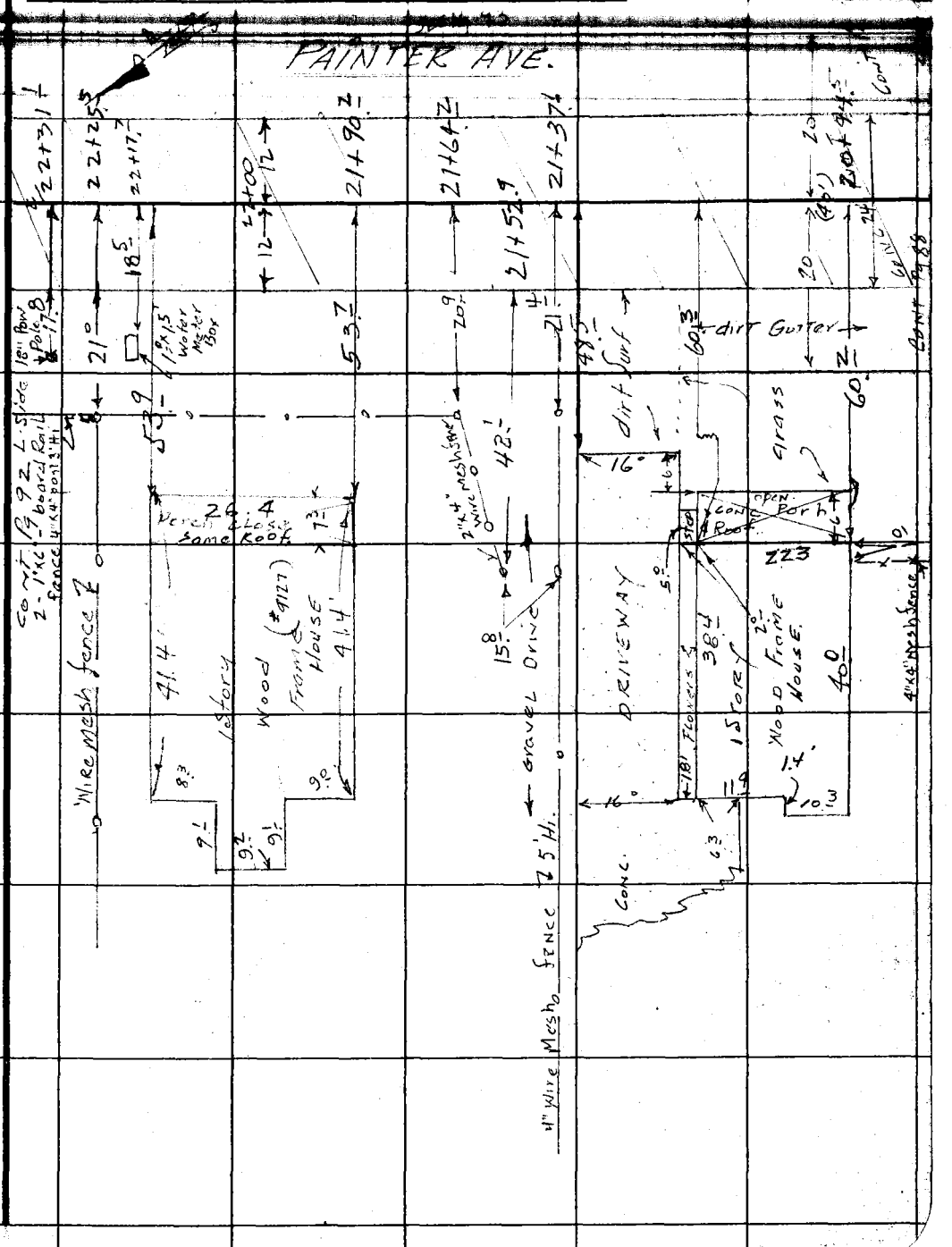

Note: Any Additions or Changes on This Sheet Must be Made or Circled in Red Ink With Date and Name of Person Making Change.

Do not extend notes this side of this line.

RETURN TO
LOS ANGELES COUNTY SURVEYOR
726 LOS ANGELES COUNTY
ENGINEERING BLDG.

76F3095 247 2-51

RETURN TO
LOS ANGELES COUNTY SURVEYOR
726 LOS ANGELES COUNTY
ENGINEERING BLDG.

Note: Any Additions or Changes on This Sheet Must be Made or Circled in Red Ink With Date and Name of Person Making Change.

Do not extend notes this side of this line.

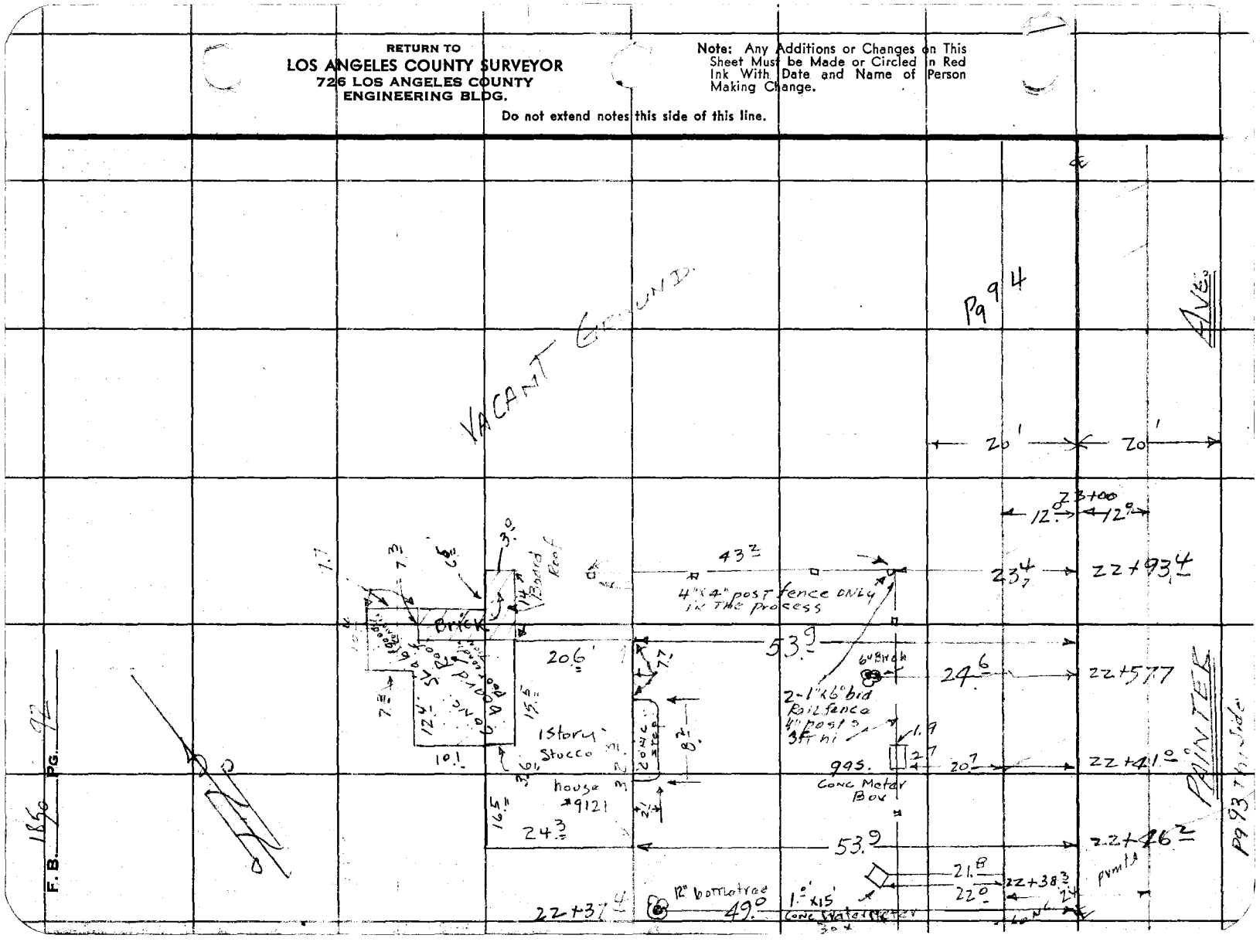

76F309S 247 4-53

RETURN TO
LOS ANGELES COUNTY SURVEYOR
726 LOS ANGELES COUNTY
ENGINEERING BLDG.

Note: Any Additions or Changes on This Sheet Must be Made or Circled in Red Ink With Date and Name of Person Making Change.

Do not extend notes this side of this line.

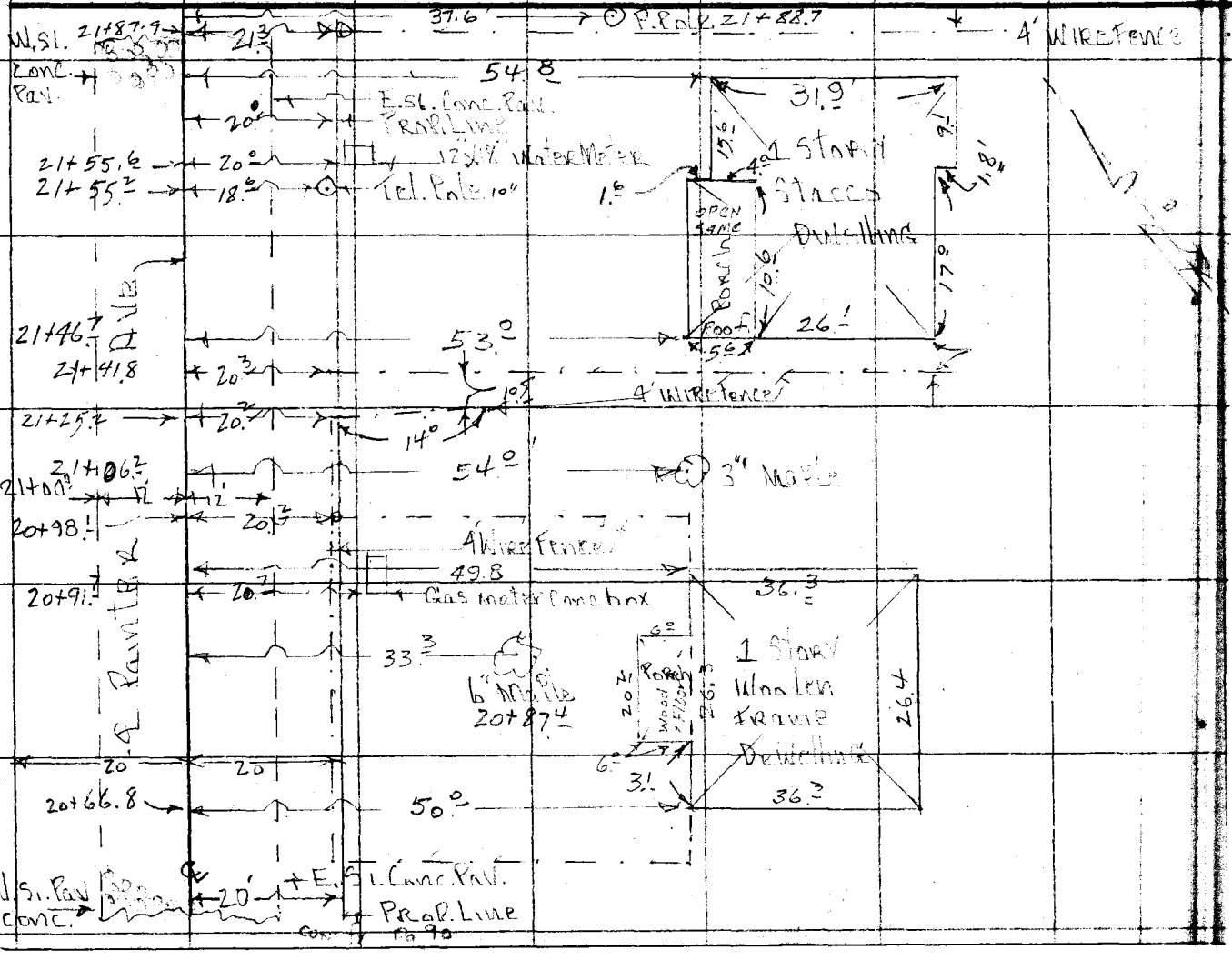

Notes Ck'd by
Map No. C.S.B.-2518
Office Work R.L. Green
Checked

Survey of
W.O. 74.72 Tape No. 0152 Std. 68 °F
Surveyed by
Notes
Date

F.B. 135 Pg. 93

F.B. 1850 PG. 94

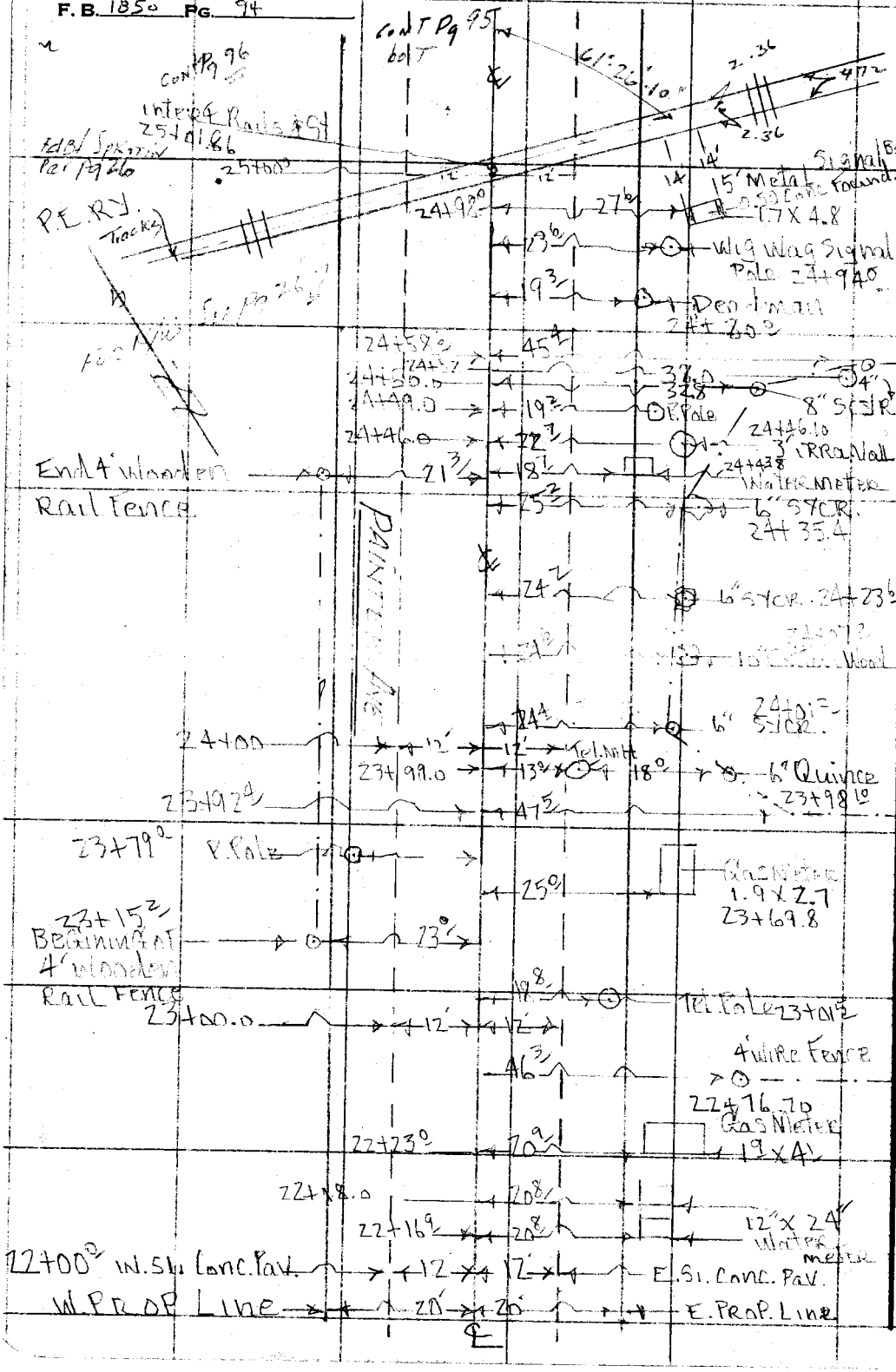

RETURN TO
LOS ANGELES COUNTY SURVEYOR
726 LOS ANGELES COUNTY
ENGINEERING BLDG.

Do not extend notes this side of this line.

Note: Any Additions or Changes on This Sheet Must be Made or Circled in Red Ink With Date and Name of Person Making Change.

Notes Ck'd by	Survey of PAINTER AVE.	F. B. 18 [illegible] Pg. 95
Map No. C.S.B-2518	W. O. 0074 76 Tape No. 0152 St'd. 68 °F	
Office Work R.L. Green	Surveyed by [illegible]	
Checked	Notes [illegible] Date 7-[illegible]	

Note: Any Additions or Changes on This Sheet Must be Made or Circled in Red Ink With Date and Name of Person Making Change.

Do not extend notes this side of this line.

RETURN TO
LOS ANGELES COUNTY SURVEYOR
726 LOS ANGELES COUNTY
ENGINEERING BLDG.



76F309S 247 4-53

RETURN TO
LOS ANGELES COUNTY SURVEYOR
726 LOS ANGELES COUNTY
ENGINEERING BLDG.

Note: Any Additions or Changes on This Sheet Must be Made or Circled in Red Ink With Date and Name of Person Making Change.

Do not extend notes this side of this line.

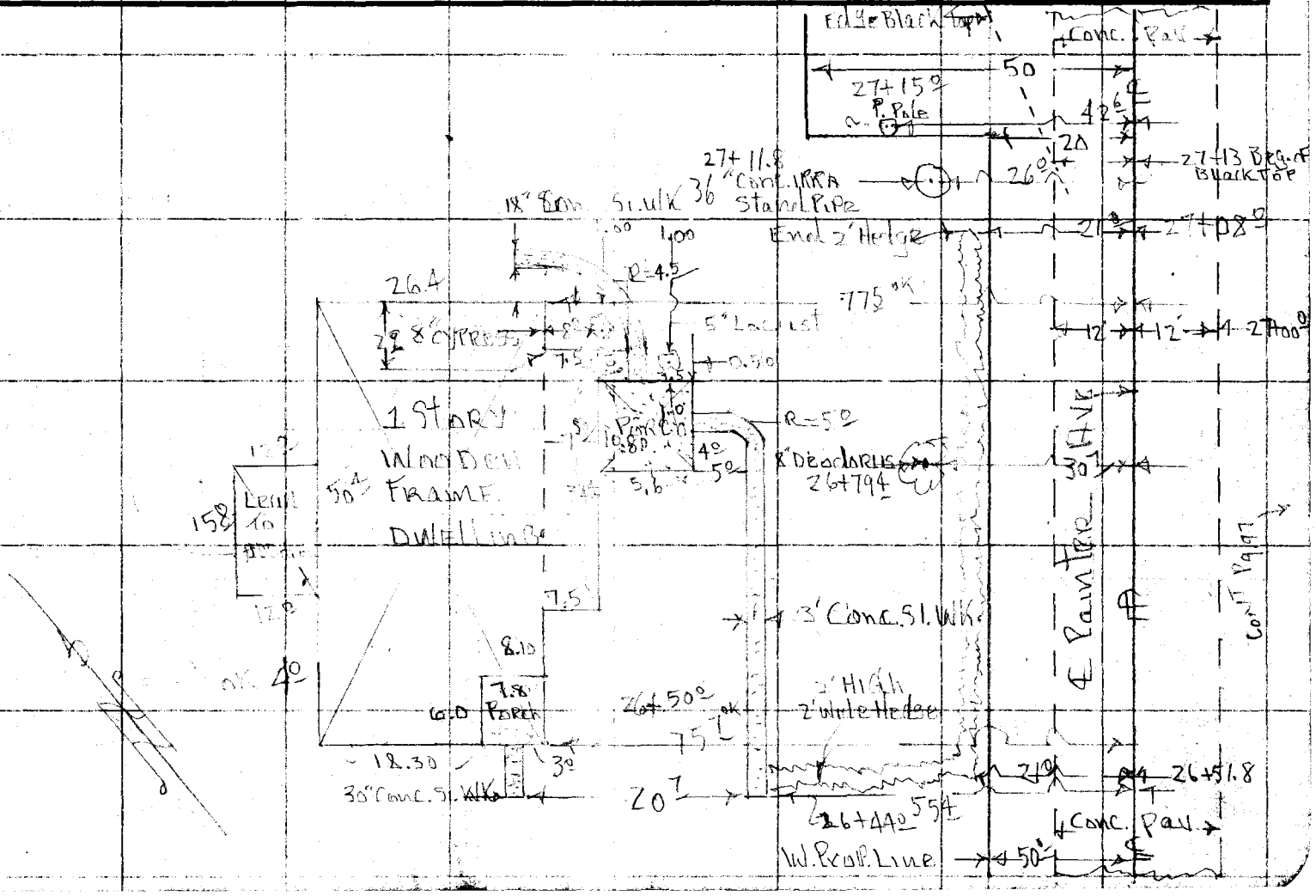

76F309S 247 4-53

RETURN TO
LOS ANGELES COUNTY SURVEYOR
726 LOS ANGELES COUNTY
ENGINEERING BLDG.

Note: Any Additions or Changes on This Sheet Must be Made or Circled in Red Ink With Date and Name of Person Making Change.

Do not extend notes this side of this line.

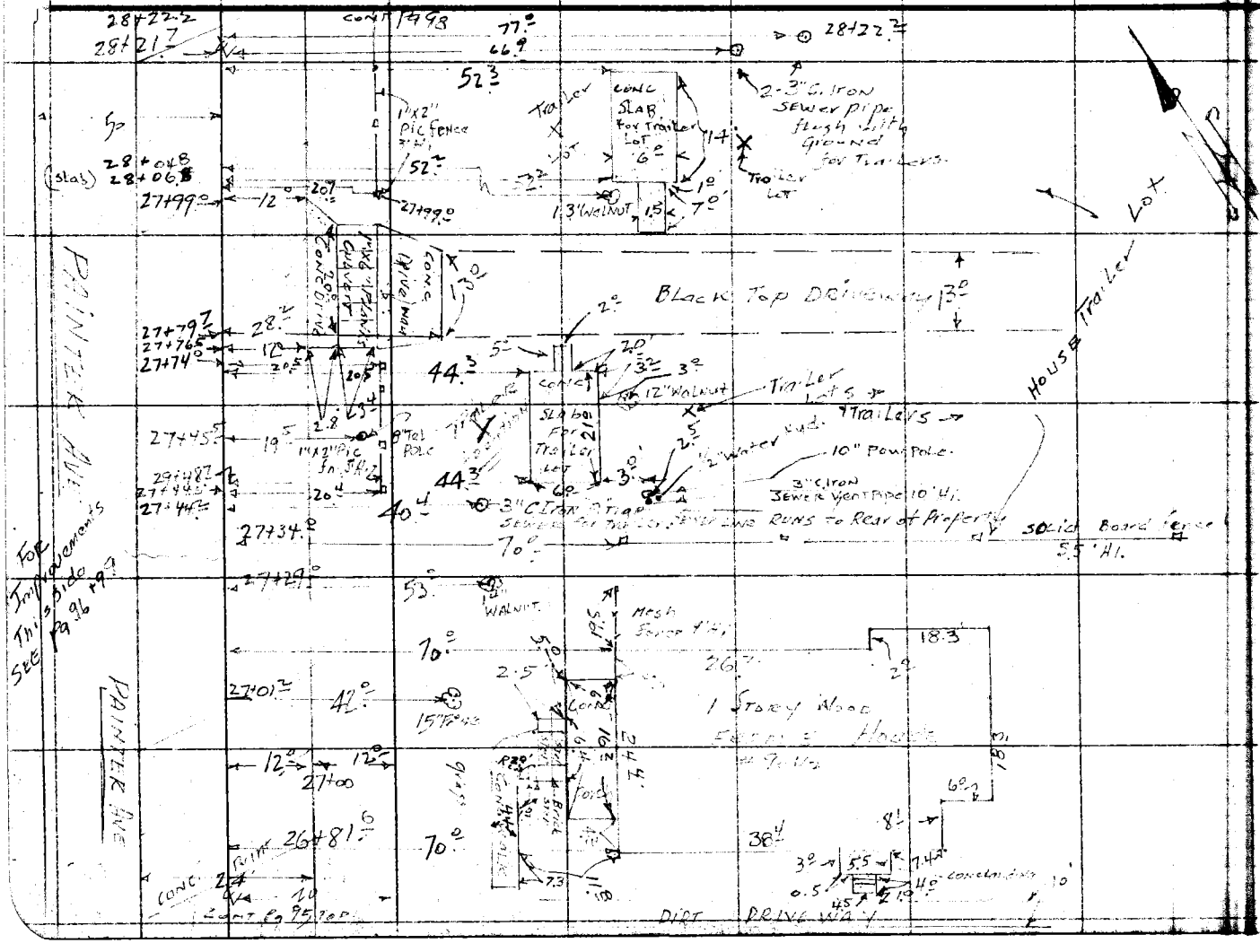

RETURN TO
LOS ANGELES COUNTY SURVEYOR
726 LOS ANGELES COUNTY
ENGINEERING BLDG.

Note: Any Additions or Changes on This Sheet Must be Made or Circled in Red Ink With Date and Name of Person Making Change.

Do not extend notes this side of this line.

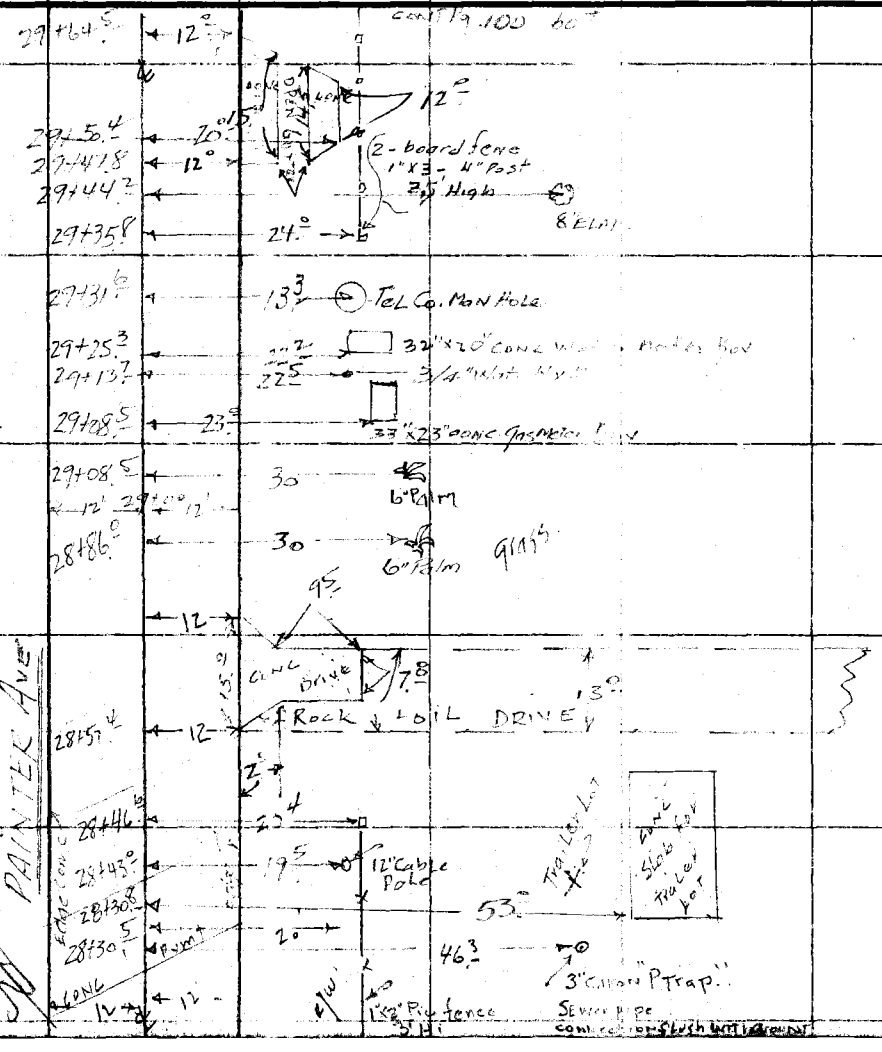

Notes Ck'd by
Map No. C.S.B. 2518
Office Work R.L. Green
Checked

Survey of
W. O. Tape No. Sr'd. °F
Surveyed by
Notes Date

F. B. PG.

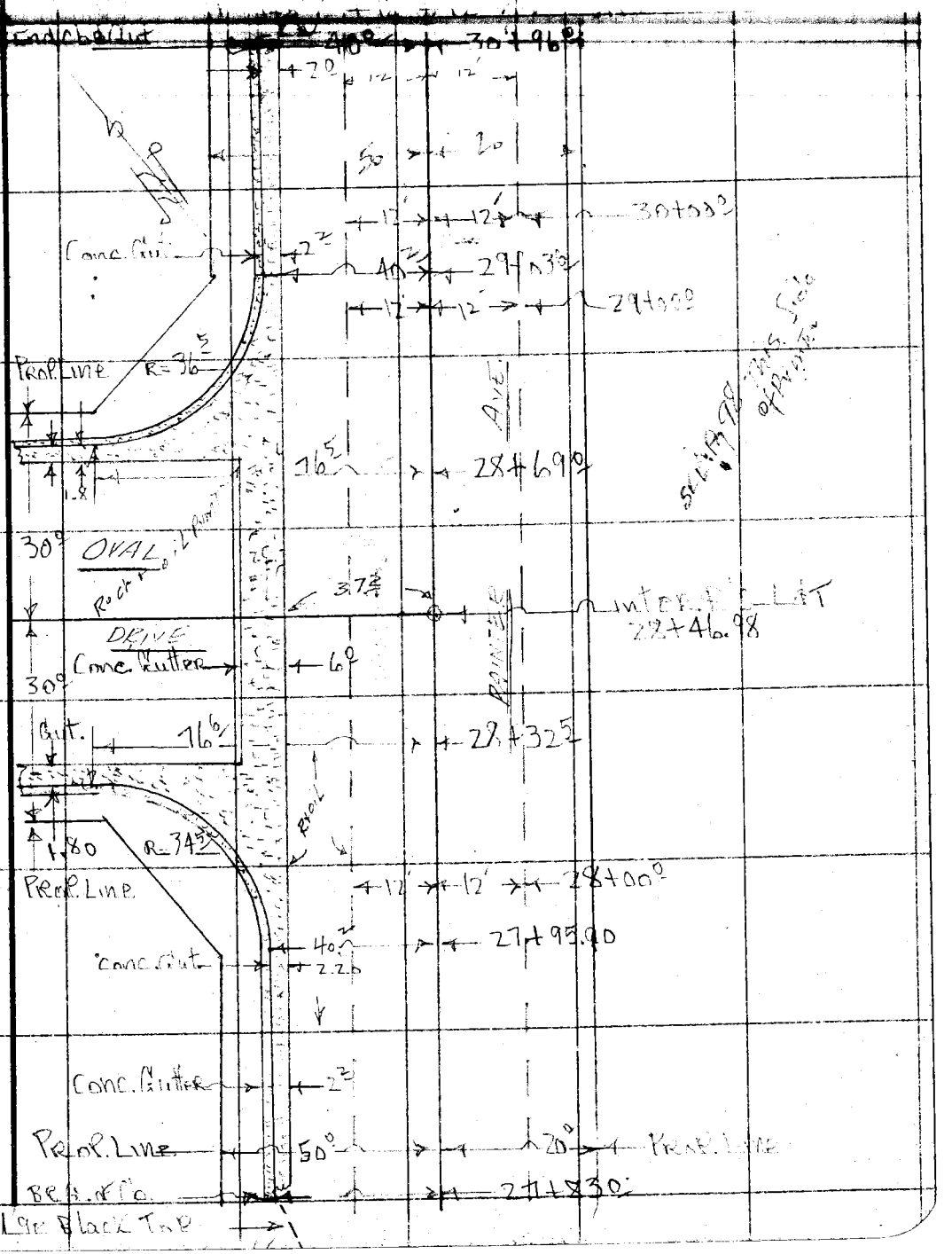

Note: Any Additions or Changes on This Sheet Must be Made or Circled in Red Ink With Date and Name of Person Making Change.

Do not extend notes this side of this line.

RETURN TO
LOS ANGELES COUNTY SURVEYOR
726 LOS ANGELES COUNTY
ENGINEERING BLDG.

76FS093 247 4-53

F.B. 1850 PG. 100 CONT Pg 101

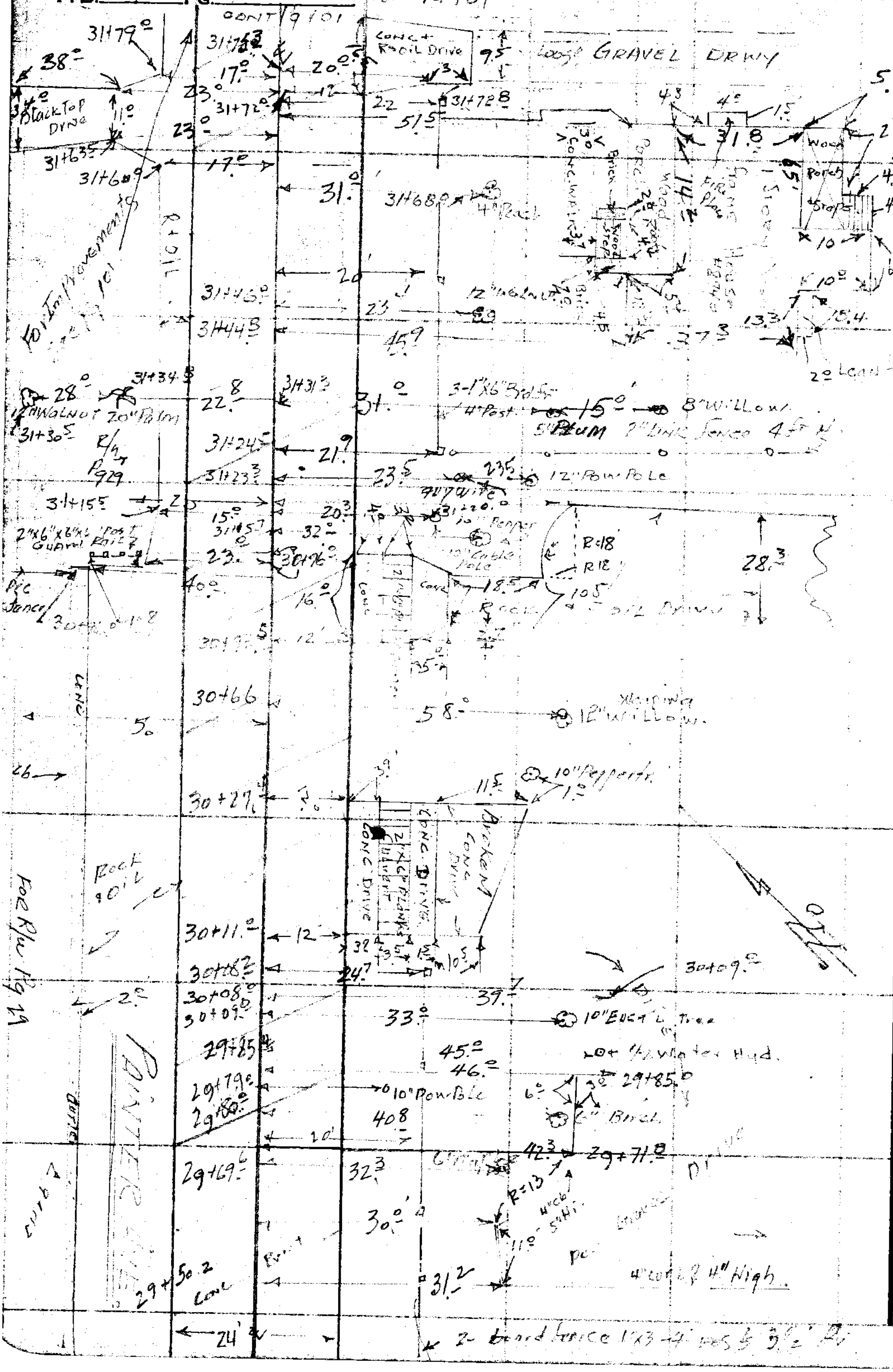

RETURN TO
LOS ANGELES COUNTY SURVEYOR
726 LOS ANGELES COUNTY
ENGINEERING BLDG.

Do not extend notes this side of this line.

Note: Any Additions or Changes on This Sheet Must be Made or Circled In Red Ink With Date and Name of Person Making Change.

Notes Ck'd by	Survey of Painter Ave
Map No. C.S.B-2518	W.O. Tape No. St'd. °F
Office Work R.L. Green	Surveyed by
Checked	Notes Date
Date	Indexed

F.B. Pg. 101

Note: Any Additions or Changes on This Sheet Must be Made or Circled in Red Ink With Date and Name of Person Making Change.

Do not extend notes this side of this line.

RETURN TO
LOS ANGELES COUNTY SURVEYOR
726 LOS ANGELES COUNTY
ENGINEERING BLDG.



76F3095 247 2-51

F.B. 1850 PG. 102

CONT Pg 103

RETURN TO
LOS ANGELES COUNTY SURVEYOR
726 LOS ANGELES COUNTY
ENGINEERING BLDG.

Do not extend notes this side of this line.

Note: Any Additions or Changes on This Sheet Must be Made or Circled in Red Ink With Date and Name of Person Making Change.



Notes Ck'd by	Survey of Painter Ave	F. B. PG.
Map No. C.S.B-2518	W. O. 0074 Tape No. 0152 St'd. 68 °F	
Office Work R.L. Green	Surveyed by	
Checked	Notes Date	
Date	Indexed	



Note: Any Additions or Changes on This Sheet Must be Made or Circled in Red Ink With Date and Name of Person Making Change.

Do not extend notes this side of this line.

RETURN TO
LOS ANGELES COUNTY SURVEYOR
726 LOS ANGELES COUNTY
ENGINEERING BLDG.

76F3095 247 4-53

RETURN TO
LOS ANGELES COUNTY SURVEYOR
726 LOS ANGELES COUNTY
ENGINEERING BLDG.

Note: Any Additions or Changes on This Sheet Must be Made or Circled in Red Ink With Date and Name of Person Making Change.

Do not extend notes this side of this line.

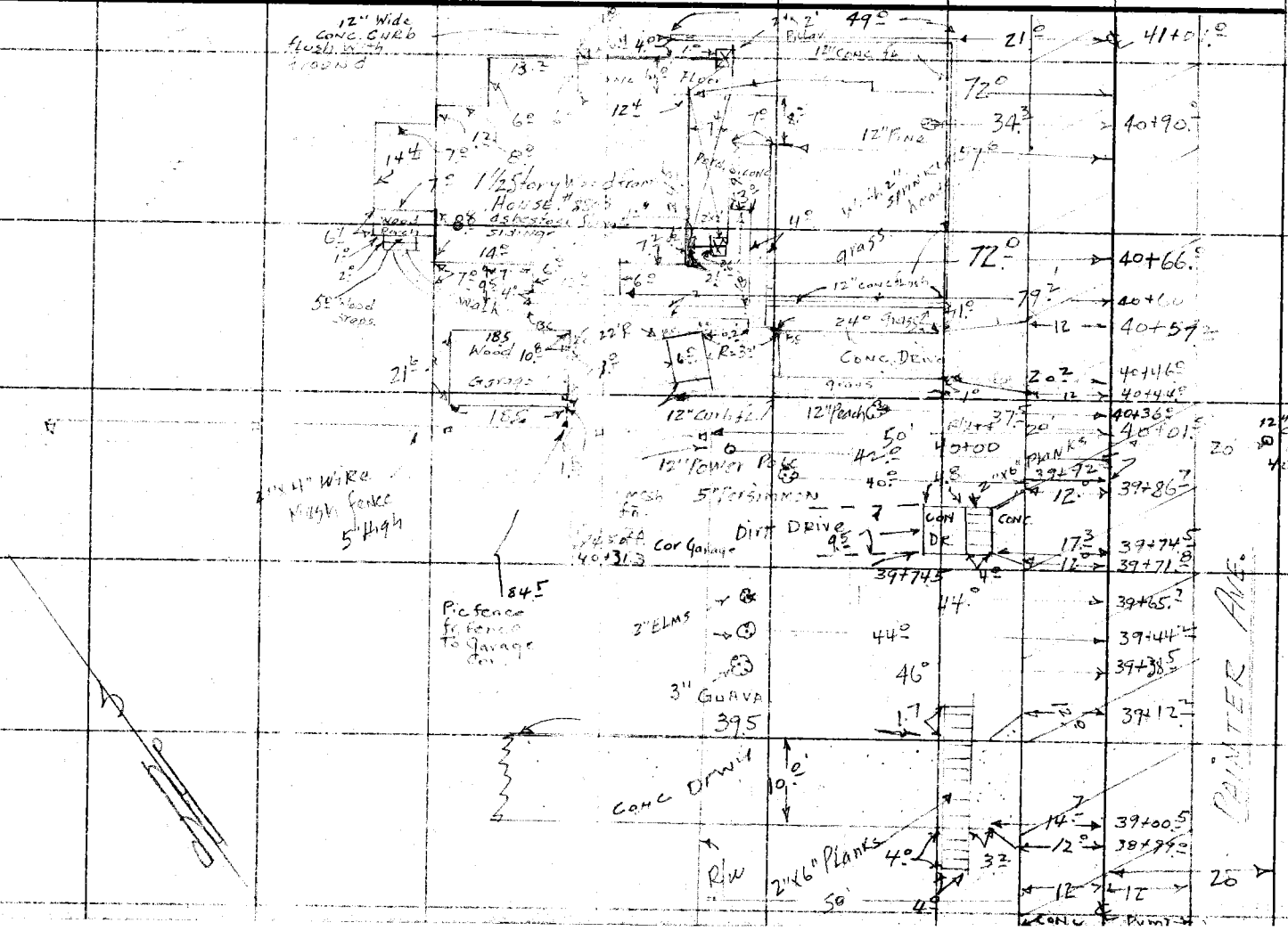

F.B. 1850 PG. 104

76F3095 247 4-53

RETURN TO
LOS ANGELES COUNTY SURVEYOR
726 LOS ANGELES COUNTY
ENGINEERING BLDG.

Note: Any Additions or Changes on This Sheet Must be Made or Circled in Red Ink With Date and Name of Person Making Change.

Do not extend notes this side of this line.



Notes Ck'd by
Map No. C.S.B-2518
Office Work R.L. Green
Checked
Date

Survey of
W. O. Tape No. Sr'd. of
Surveyed by
Notes
Indexed
Date

F.B. Pg. 105



RETURN TO
LOS ANGELES COUNTY SURVEYOR
726 LOS ANGELES COUNTY
ENGINEERING BLDG.

Do not extend notes this side of this line.

Note: Any Additions or Changes on This Sheet Must be Made or Circled in Red Ink With Date and Name of Person Making Change.

76F3095 247 4-53

RETURN TO
LOS ANGELES COUNTY SURVEYOR
726 LOS ANGELES COUNTY
ENGINEERING BLDG.

Note: Any Additions or Changes on This Sheet Must be Made or Circled in Red Ink With Date and Name of Person Making Change.

Do not extend notes this side of this line.

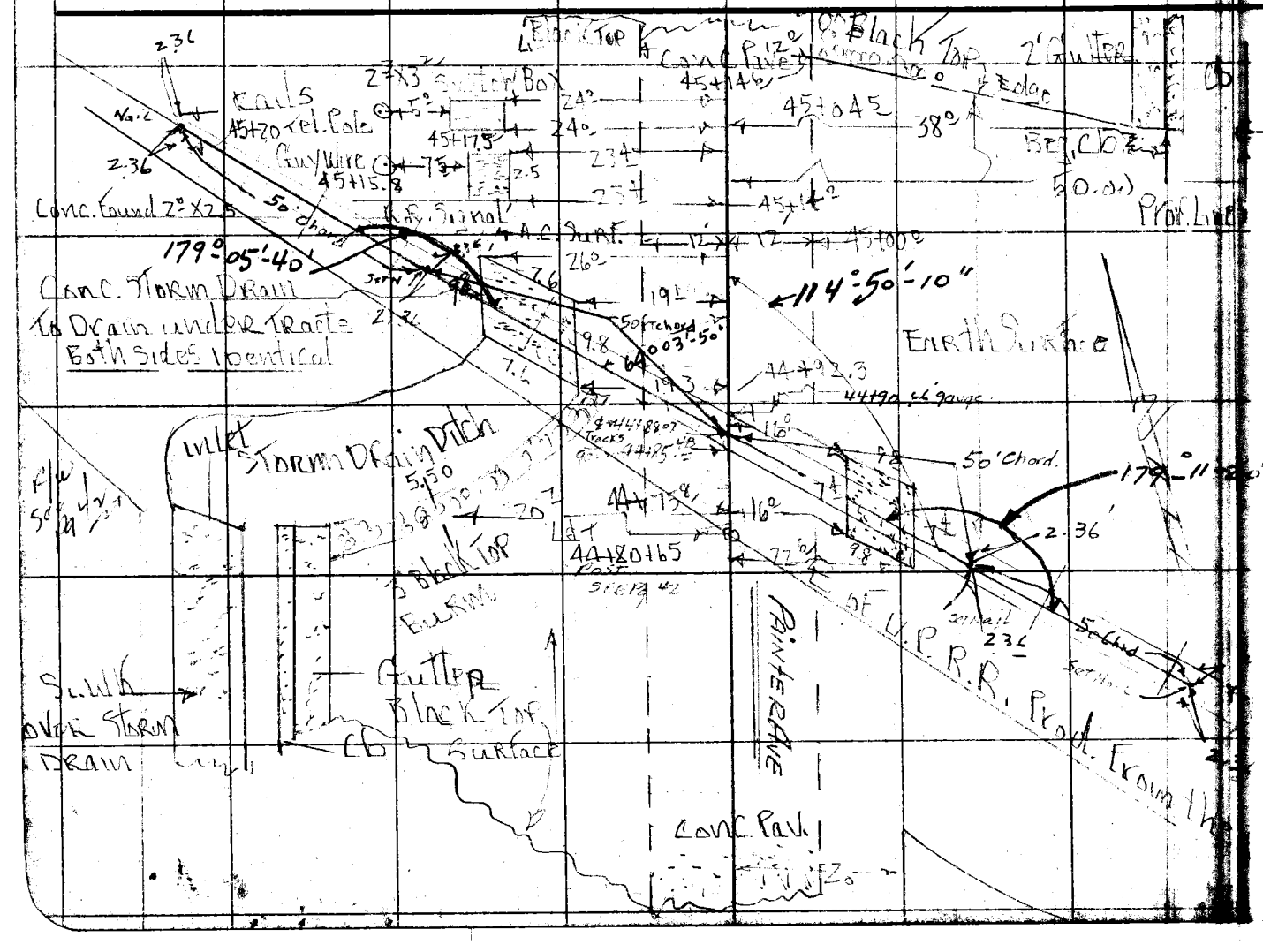

Notes Ck'd by
Map No. C.S.B.-2518
Office Work R.L. Green
Checked
Date

Survey of
W.O. Tape No. Sr'd. of
Surveyed by
Notes Date
Indexed

F.B. Pg. 107

RETURN TO
LOS ANGELES COUNTY SURVEYOR
726 LOS ANGELES COUNTY
ENGINEERING BLDG.

Note: Any Additions or Changes on This Sheet Must be Made or Circled in Red Ink With Date and Name of Person Making Change.

Do not extend notes this side of this line.

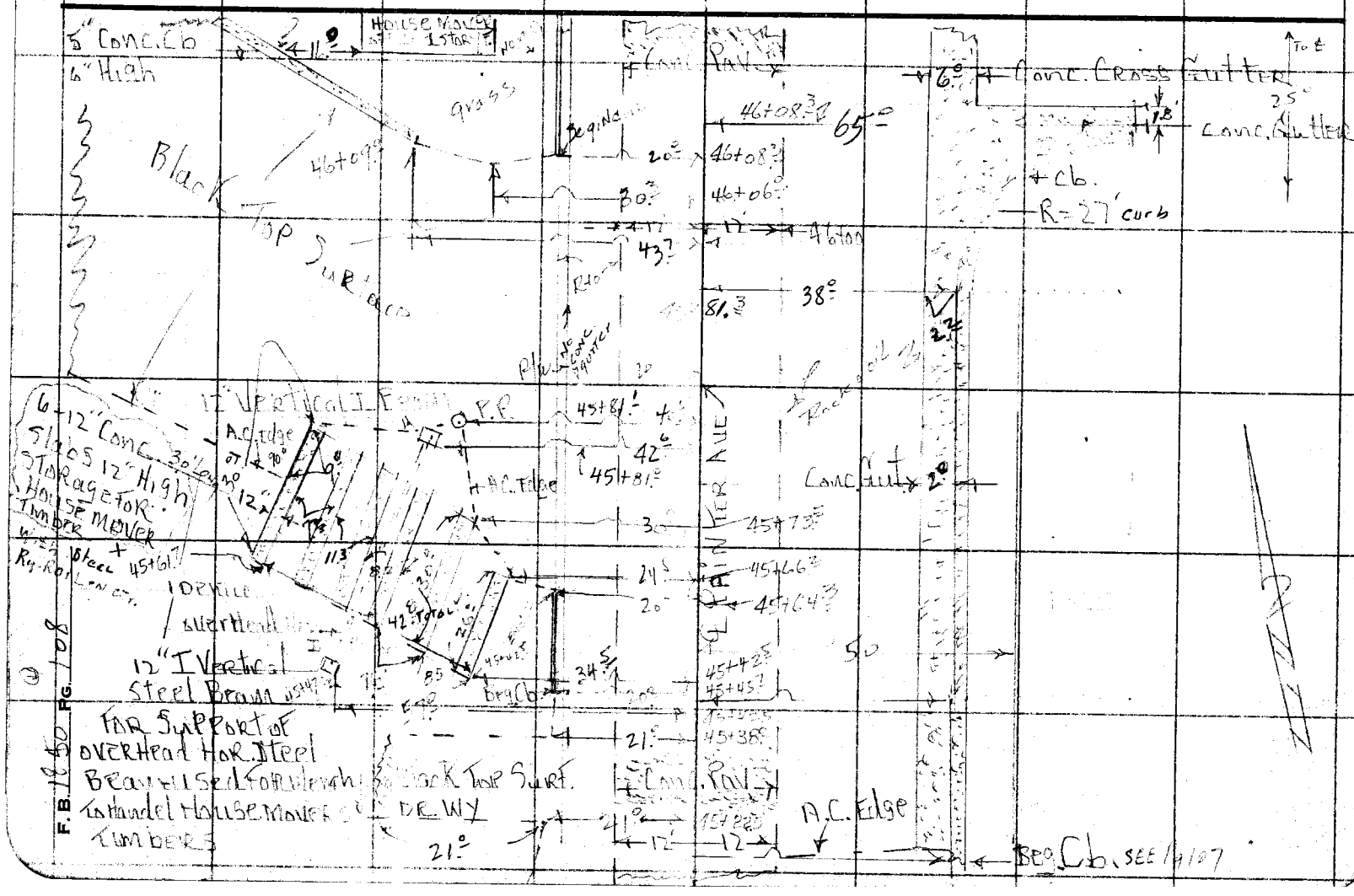

76F309S 247 4-53

RETURN TO
LOS ANGELES COUNTY SURVEYOR
726 LOS ANGELES COUNTY
ENGINEERING BLDG.

Note: Any Additions or Changes on This Sheet Must be Made or Circled In Red Ink With Date and Name of Person Making Change.

Do not extend notes this side of this line.

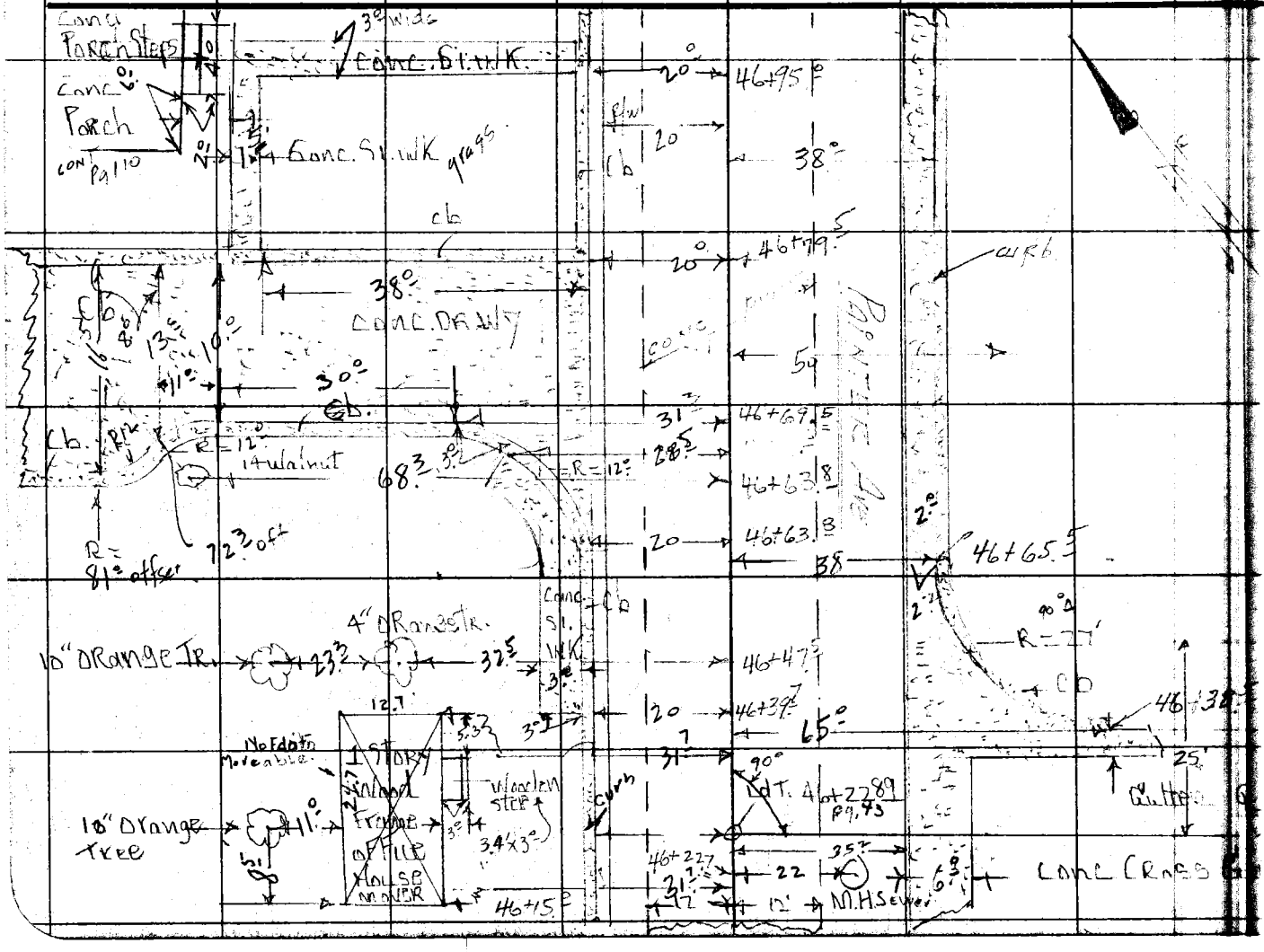

Notes Ck'd by
Map No. C.S.B-2518
Office Work R.L. Green
Checked
Date

Survey of Painter Ave
W. O. 7474 Tape No. 152 Std. 68 °F
Surveyed by
Notes
Date
Indexed

F.B. 185 Pg. 109

RETURN TO
LOS ANGELES COUNTY SURVEYOR
726 LOS ANGELES COUNTY
ENGINEERING BLDG.

Note: Any Additions or Changes on This Sheet Must be Made or Circled in Red Ink With Date and Name of Person Making Change.

Do not extend notes this side of this line.

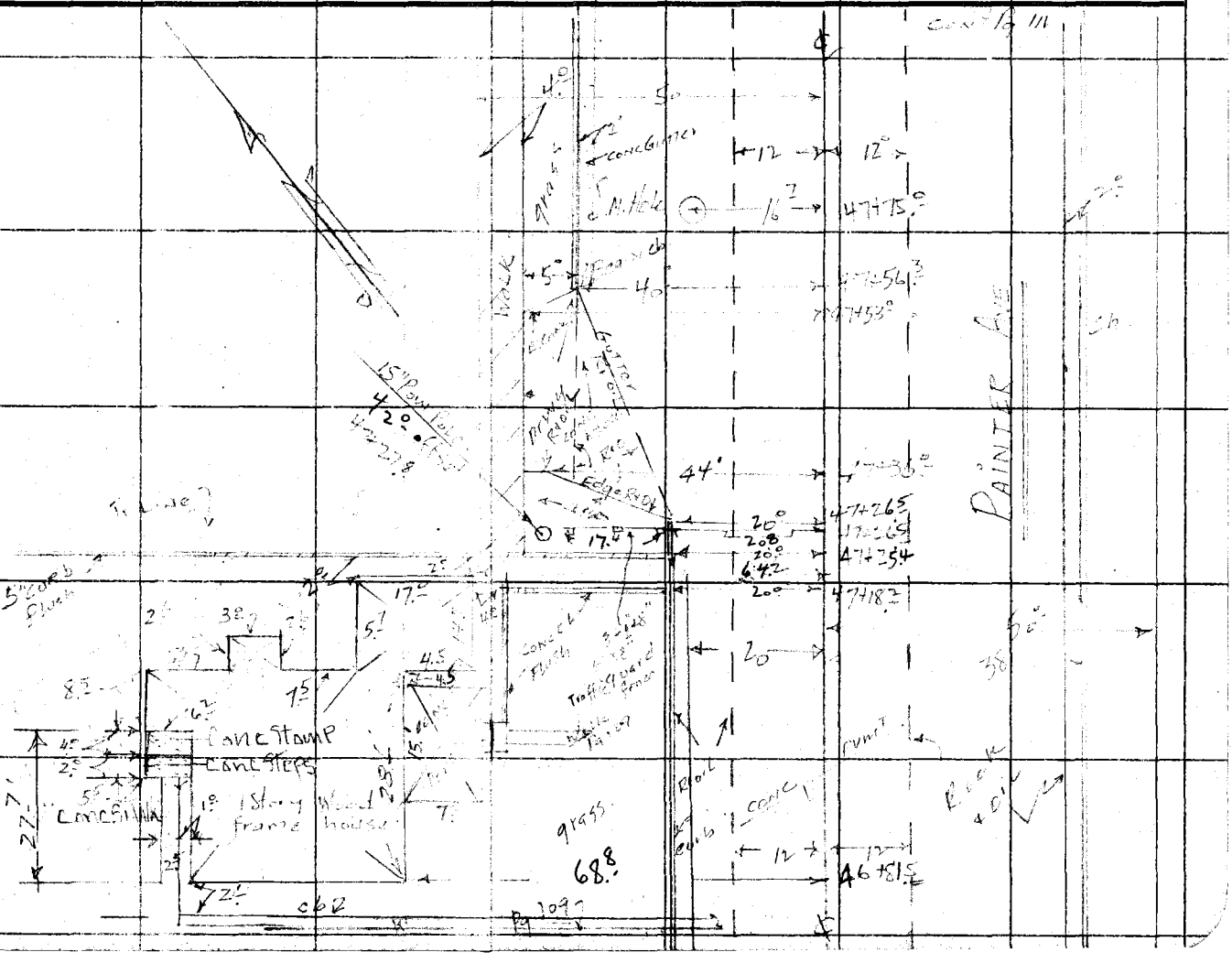

F.B. 1850 PG. 110

Notes Ck'd by	Survey of
Map No. C.S.B. 2518	W. O. Tape No. St'd. °F
Office Work R.L. Green	Surveyed by
Checked	Notes Date
Date	Indexed

F. B. PG.

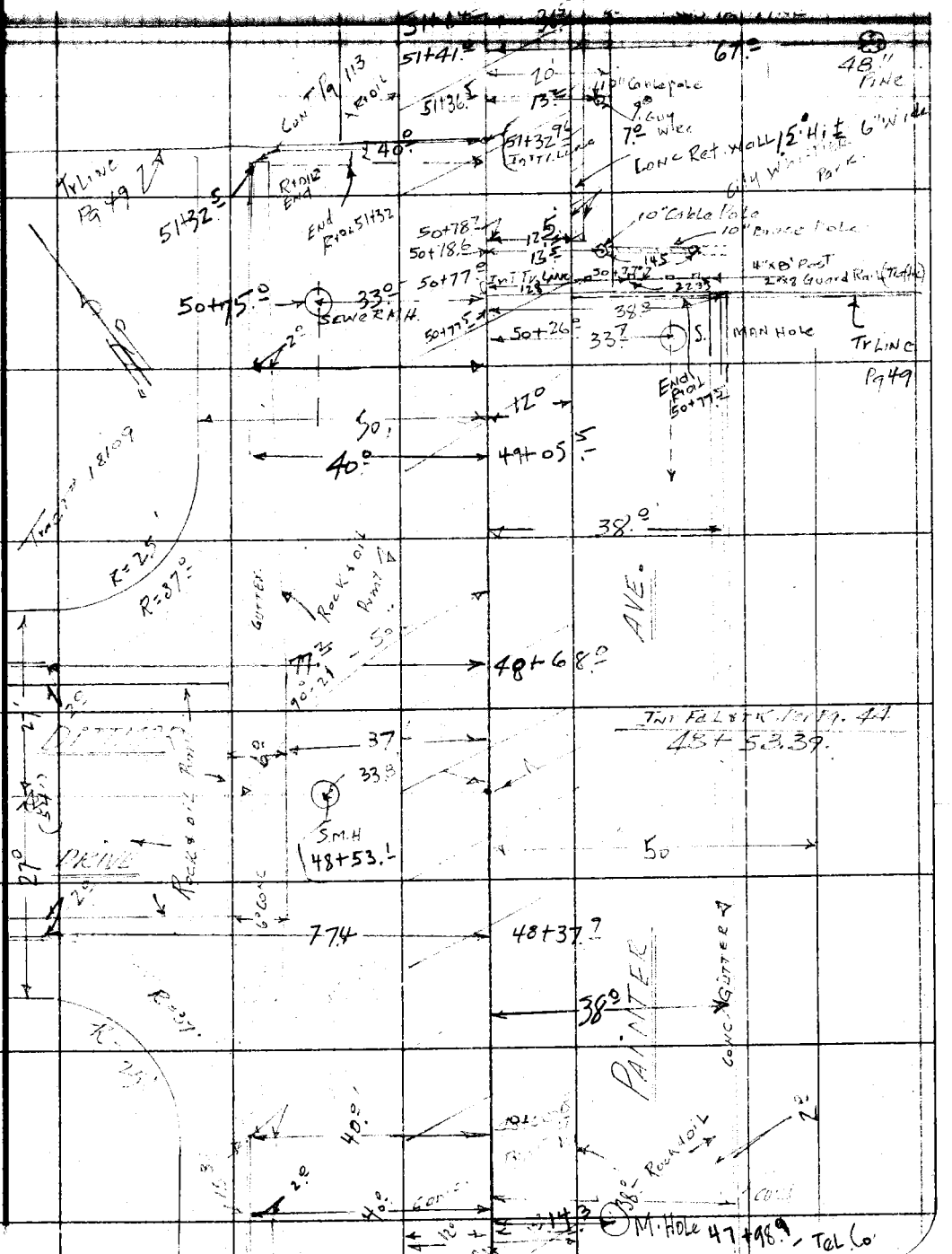

Note: Any Additions or Changes on This Sheet Must be Made or Circled in Red Ink With Date and Name of Person Making Change.

Do not extend notes this side of this line.

RETURN TO
LOS ANGELES COUNTY SURVEYOR
726 LOS ANGELES COUNTY
ENGINEERING BLDG.

76FSOS 247 4-53

F.B. 1850 PG. 112

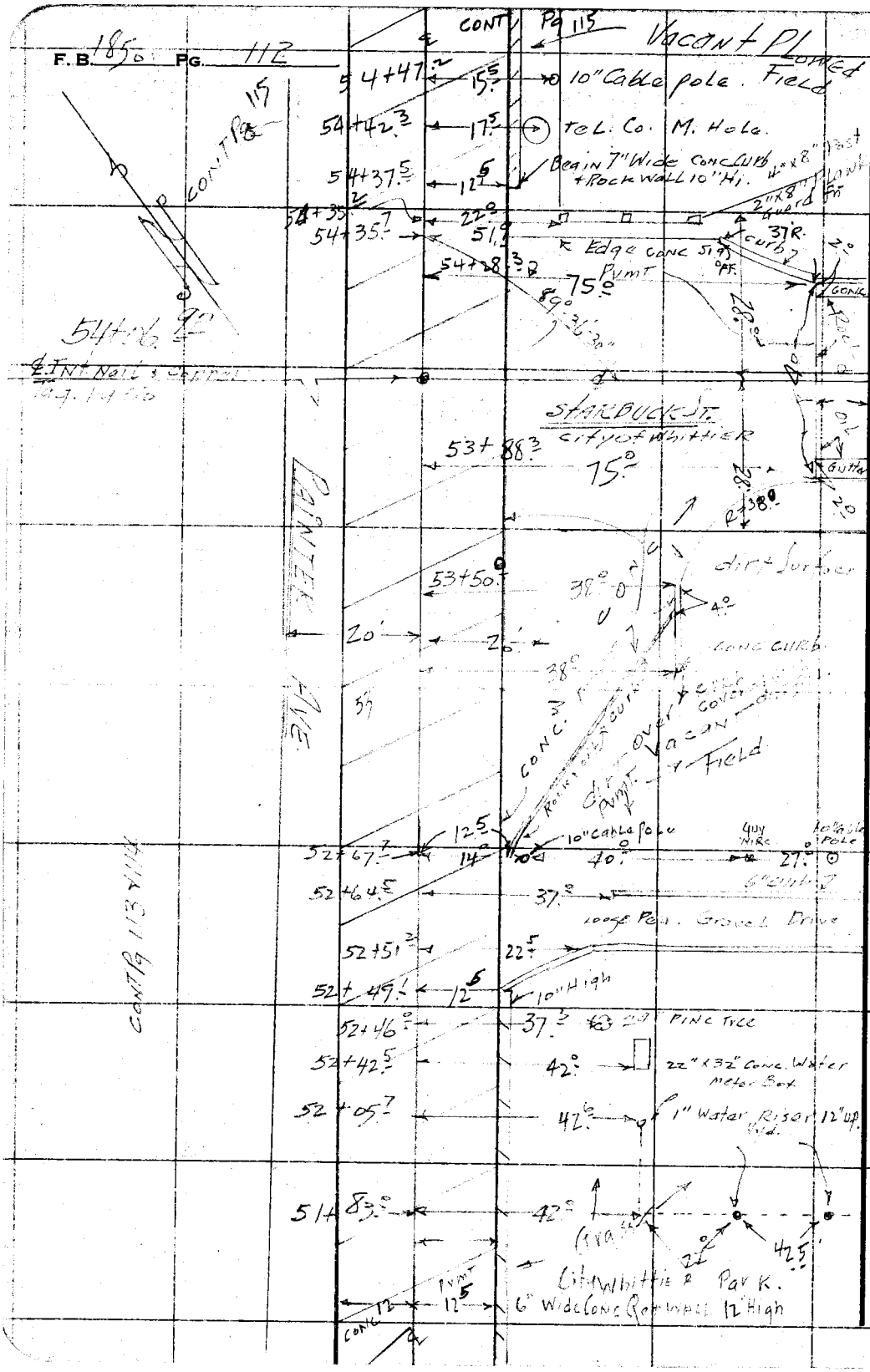

RETURN TO
LOS ANGELES COUNTY SURVEYOR
726 LOS ANGELES COUNTY
ENGINEERING BLDG.

Do not extend notes this side of this line.

Note: Any Additions or Changes on This Sheet Must be Made or Circled in Red Ink With Date and Name of Person Making Change.

76F3095 247 4-53

RETURN TO
LOS ANGELES COUNTY SURVEYOR
726 LOS ANGELES COUNTY
ENGINEERING BLDG.

Note: Any Additions or Changes on This Sheet Must be Made or Circled in Red Ink With Date and Name of Person Making Change.

Do not extend notes this side of this line.

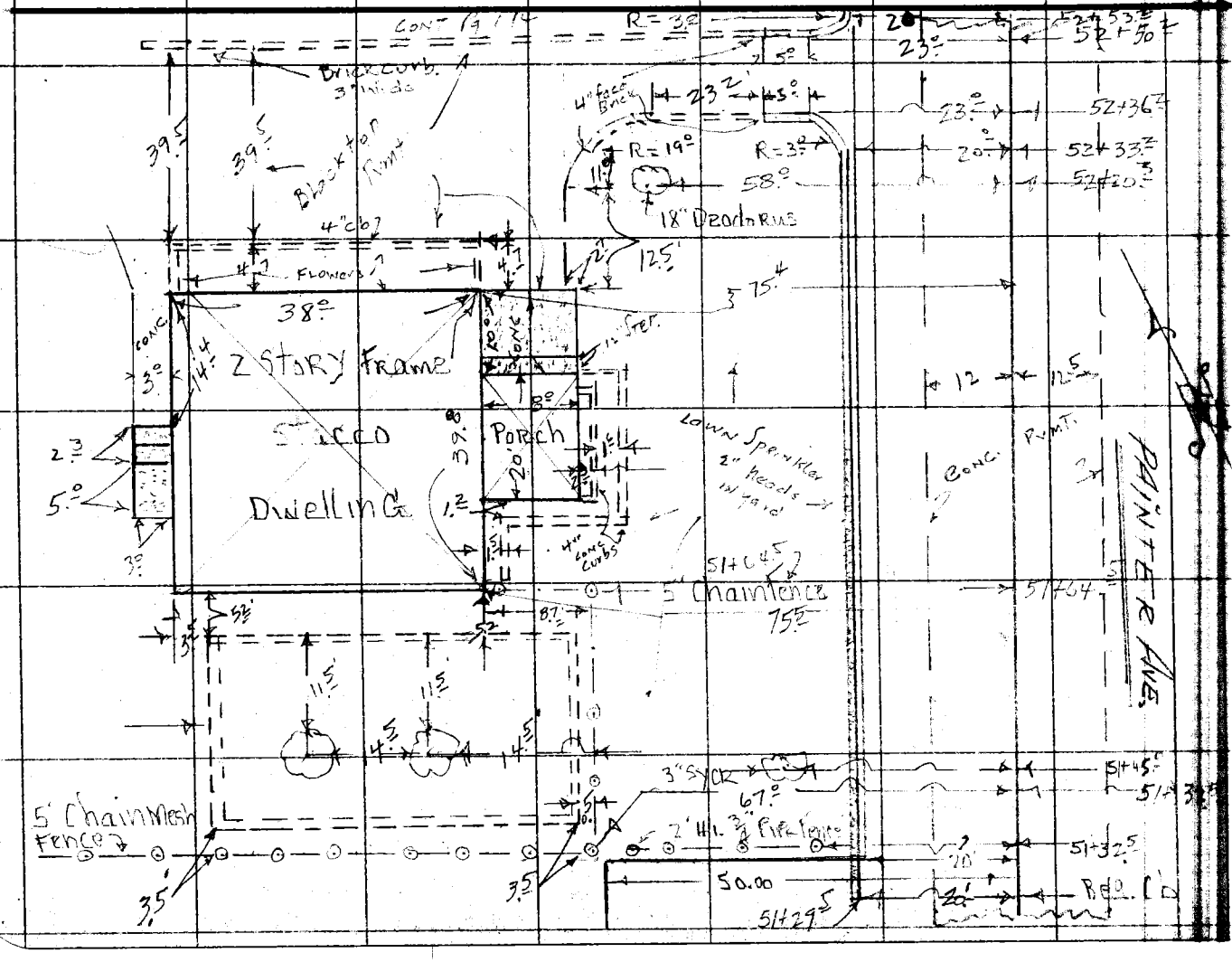

Notes Ck'd by
Map No. C.S.B-2518
Office Work R.L. Green
Checked
Date

Survey of
W. O. Tape No. Str'd. °F
Surveyed by
Notes Date
Indexed

F. B. Pg.

F. B. 185 PG. 114

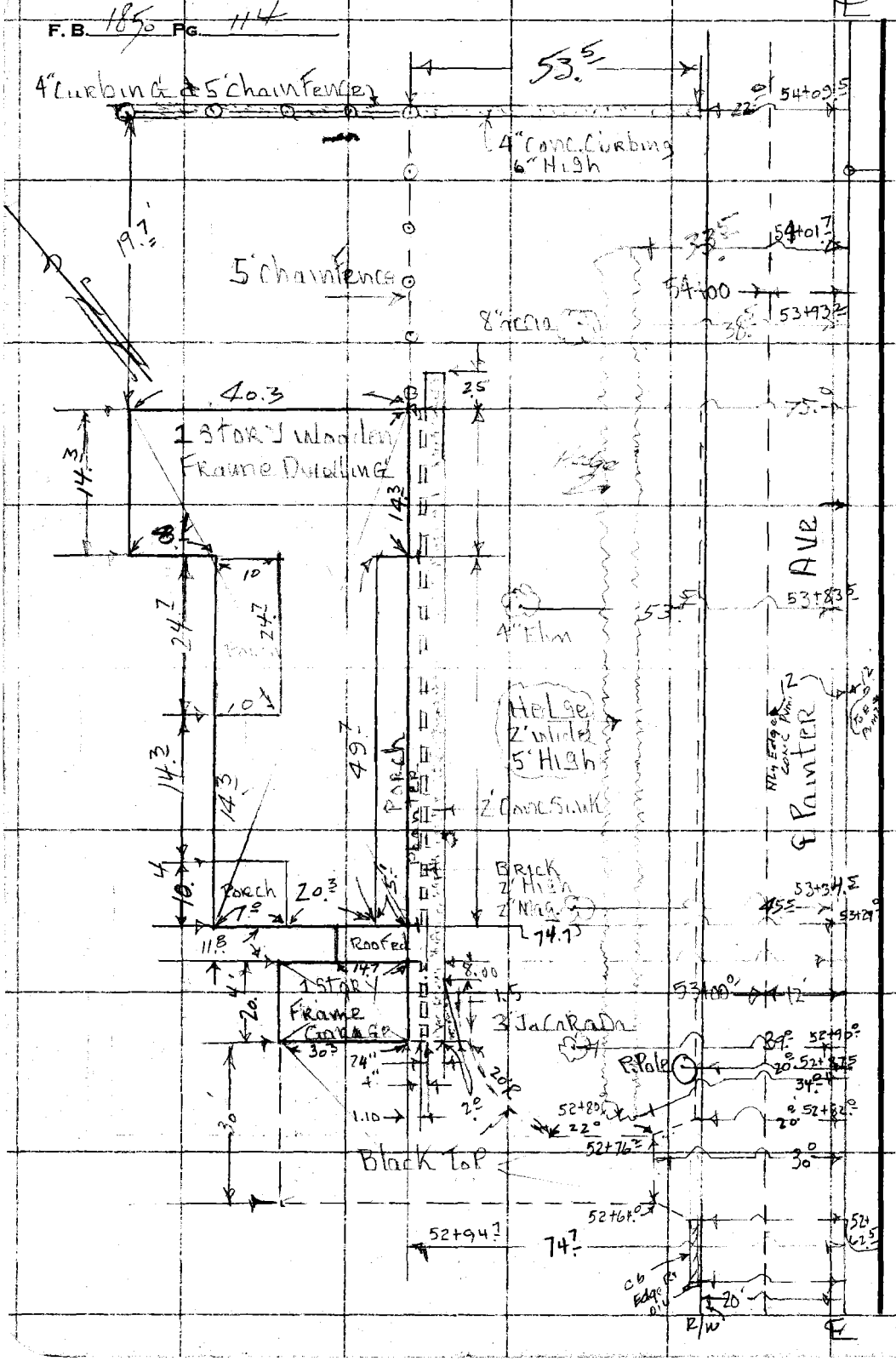

RETURN TO
LOS ANGELES COUNTY SURVEYOR
726 LOS ANGELES COUNTY
ENGINEERING BLDG.
Do not extend notes this side of this line.

Note: Any Additions or Changes on This Sheet Must be Made or Circled in Red Ink With Date and Name of Person Making Change.

Notes Ck'd by
Map No. C.S.B-2518
Office Work R.L. Green
Checked

Survey of PAINTER AVE
W. O. 7476 Tape No. 0152 St'd. 68 °F
Surveyed by
Notes Date 5-11-54

F. B. 18 PG. 115

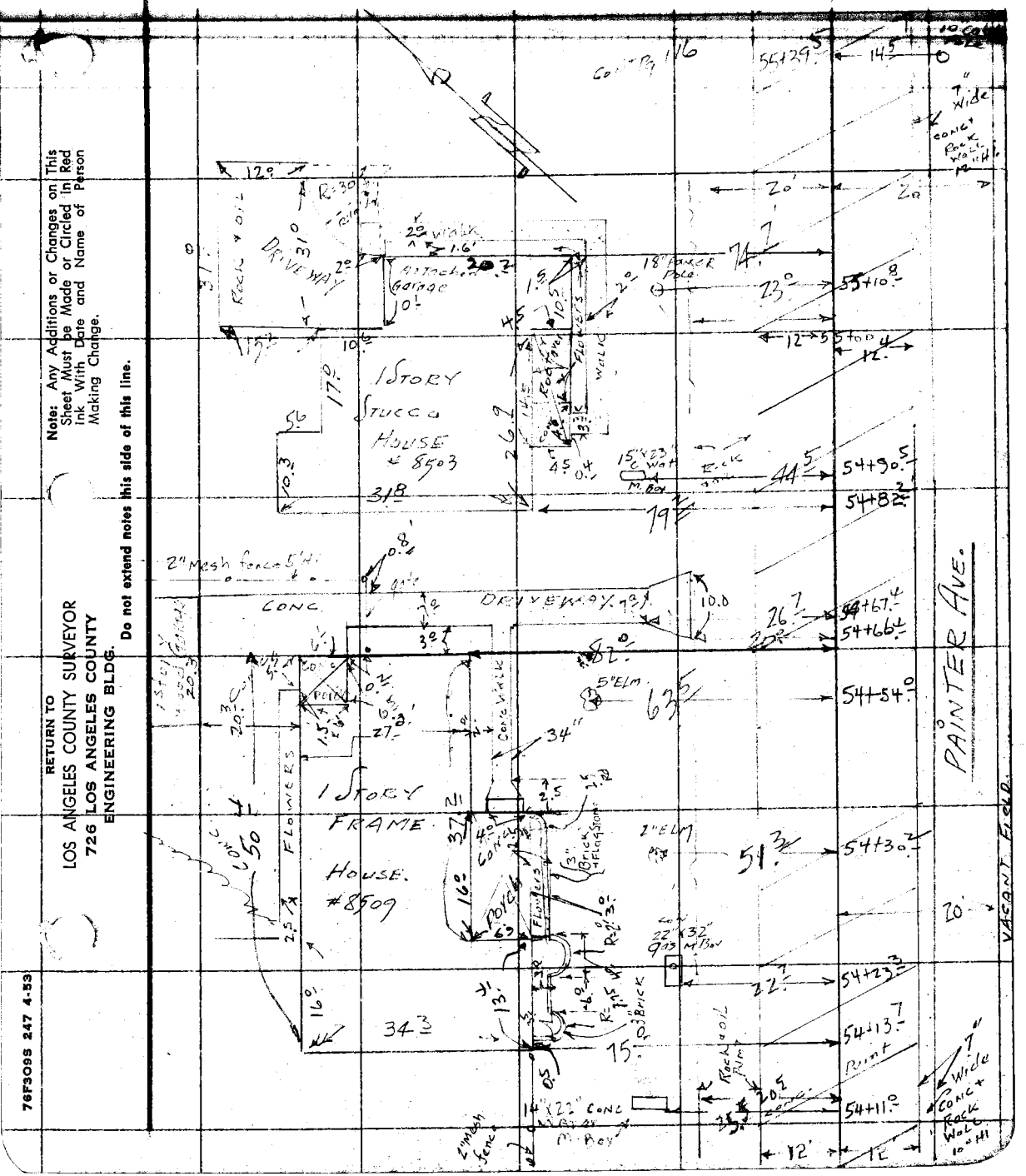

Note: Any Additions or Changes on This Sheet Must be Made or Circled in Red Ink With Date and Name of Person Making Change.

Do not extend notes this side of this line.

RETURN TO
LOS ANGELES COUNTY SURVEYOR
726 LOS ANGELES COUNTY
ENGINEERING BLDG.

76FS09S 247 4-53

RETURN TO
LOS ANGELES COUNTY SURVEYOR
726 LOS ANGELES COUNTY
ENGINEERING BLDG.

Note: Any Additions or Changes on This Sheet Must be Made or Circled in Red Ink With Date and Name of Person Making Change.

Do not extend notes this side of this line.

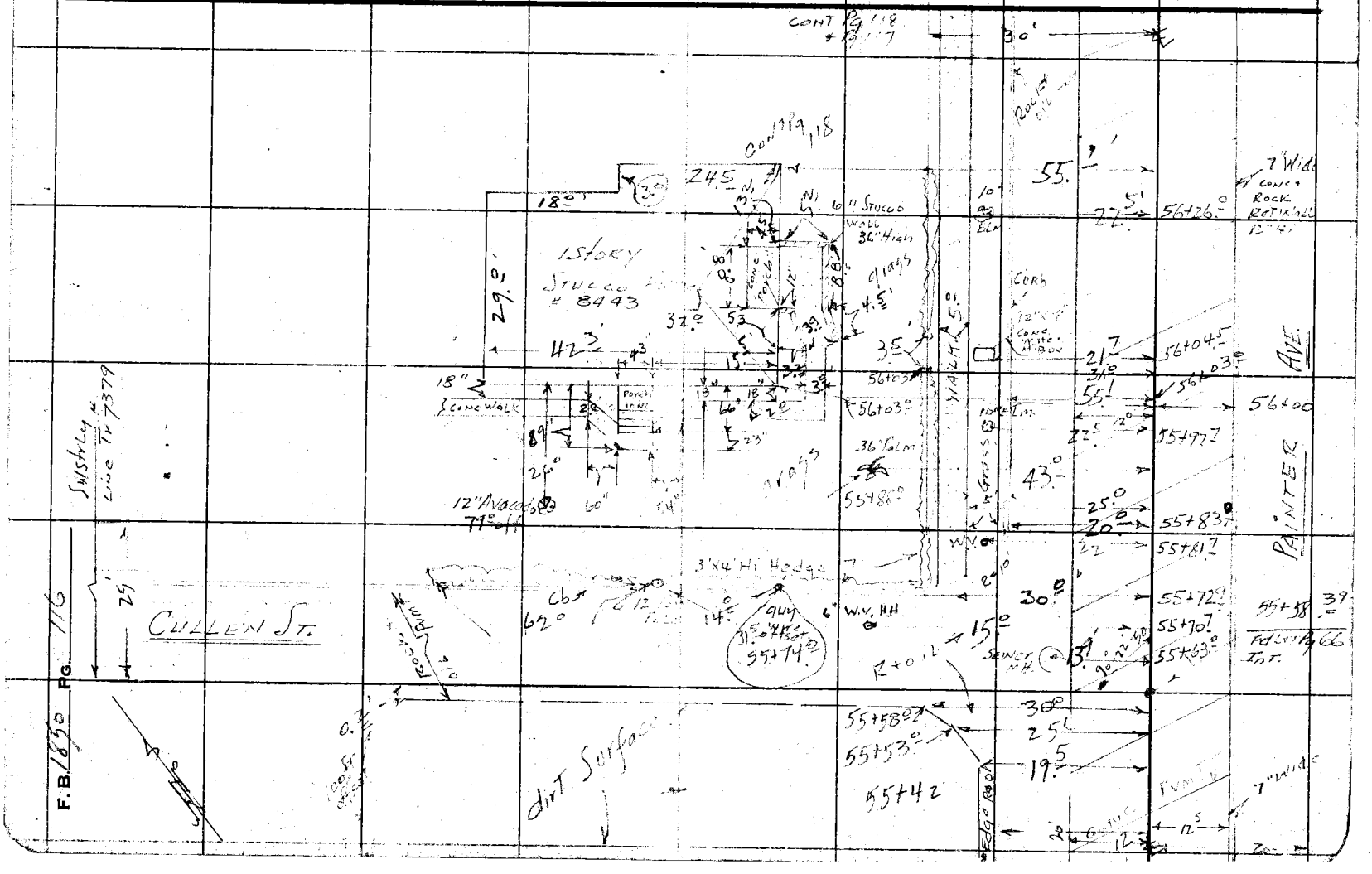

76F3099 247 4-53

RETURN TO
LOS ANGELES COUNTY SURVEYOR
726 LOS ANGELES COUNTY
ENGINEERING BLDG.

Note: Any Additions or Changes on This Sheet Must be Made or Circled In Red Ink With Date and Name of Person Making Change.

Do not extend notes this side of this line.

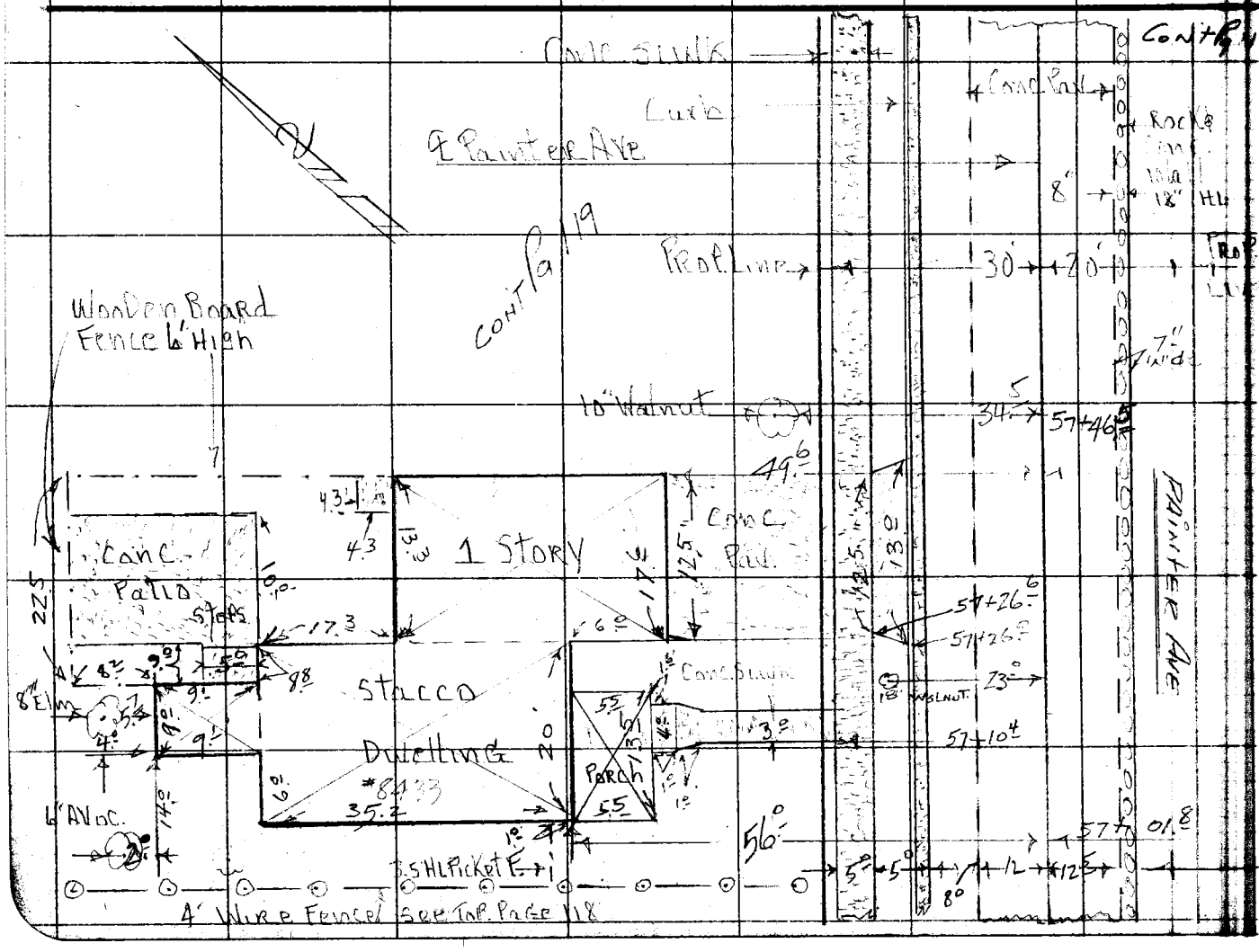

RETURN TO
LOS ANGELES COUNTY SURVEYOR
726 LOS ANGELES COUNTY
ENGINEERING BLDG.

Note: Any Additions or Changes on This Sheet Must be Made or Circled In Red Ink With Date and Name of Person Making Change.

Do not extend notes this side of this line.

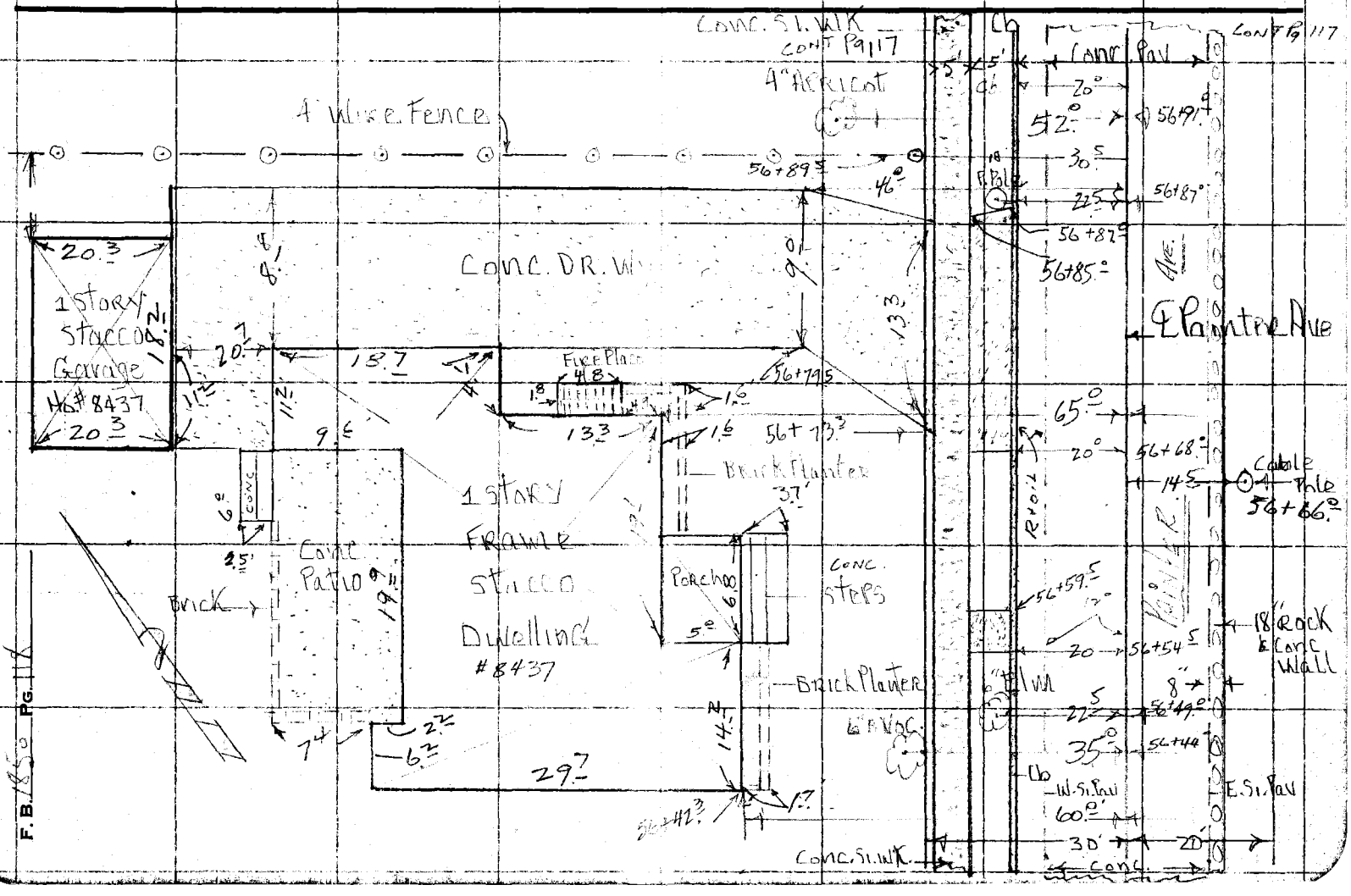

Notes Ck'd by	Survey of Painter Ave	F. B. ____ Pg. 179
Map No. C.S.B-2518	W. O. 087476 Tape No. 0152 St'd. 68 °F	
Office Work R.L. Green	Surveyed by	
Checked	Notes 11 T.G. Date 8-5-54	
Date	Indexed	

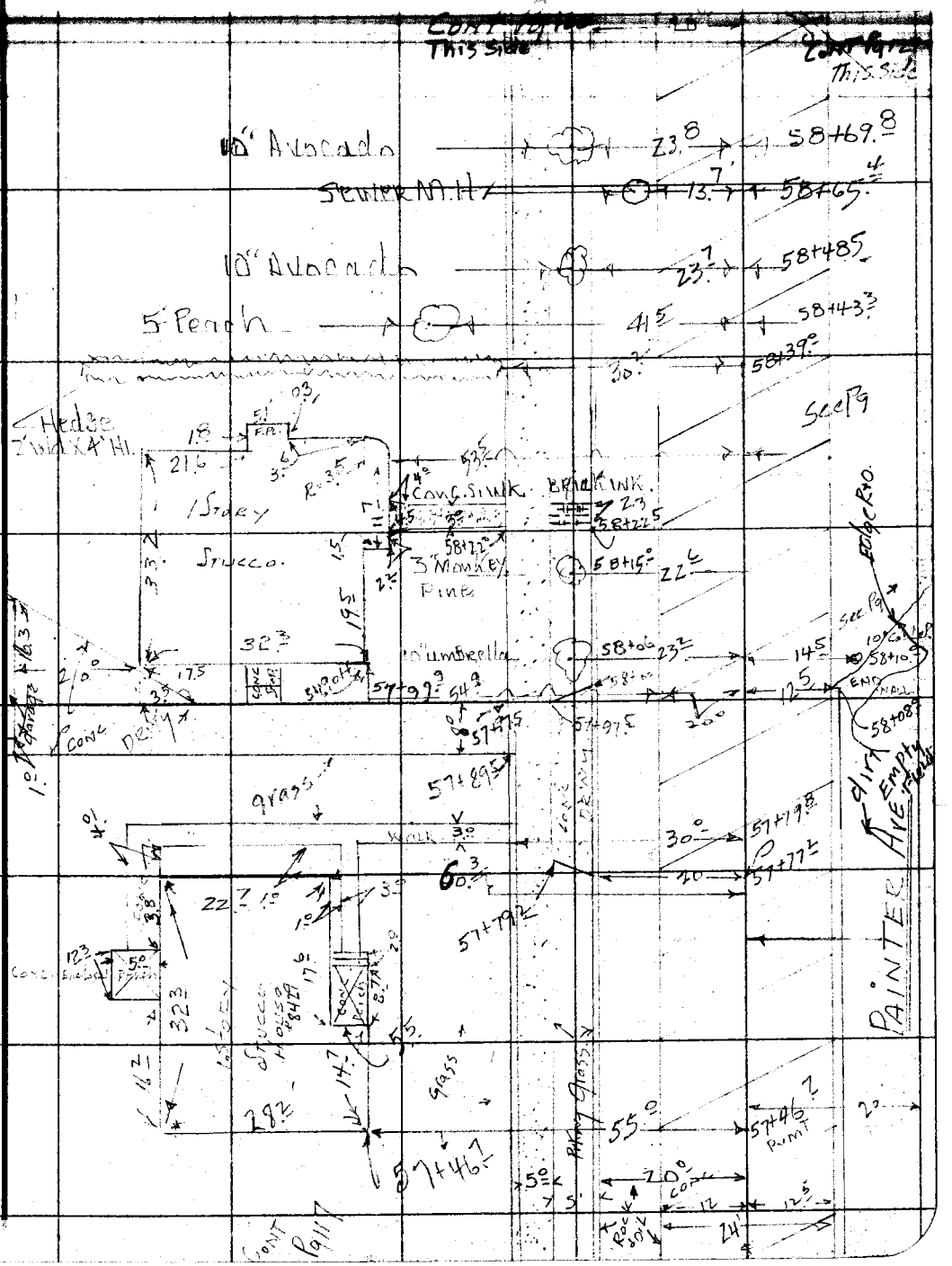

Note: Any Additions or Changes on This Sheet Must be Made or Circled In Red Ink With Date and Name of Person Making Change.

Do not extend notes this side of this line.

RETURN TO
LOS ANGELES COUNTY SURVEYOR
726 LOS ANGELES COUNTY
ENGINEERING BLDG.

76FS095 247 4-53

RETURN TO
LOS ANGELES COUNTY SURVEYOR
726 LOS ANGELES COUNTY
ENGINEERING BLDG.

Note: Any Additions or Changes on This Sheet Must be Made or Circled in Red Ink With Date and Name of Person Making Change.

Do not extend notes this side of this line.

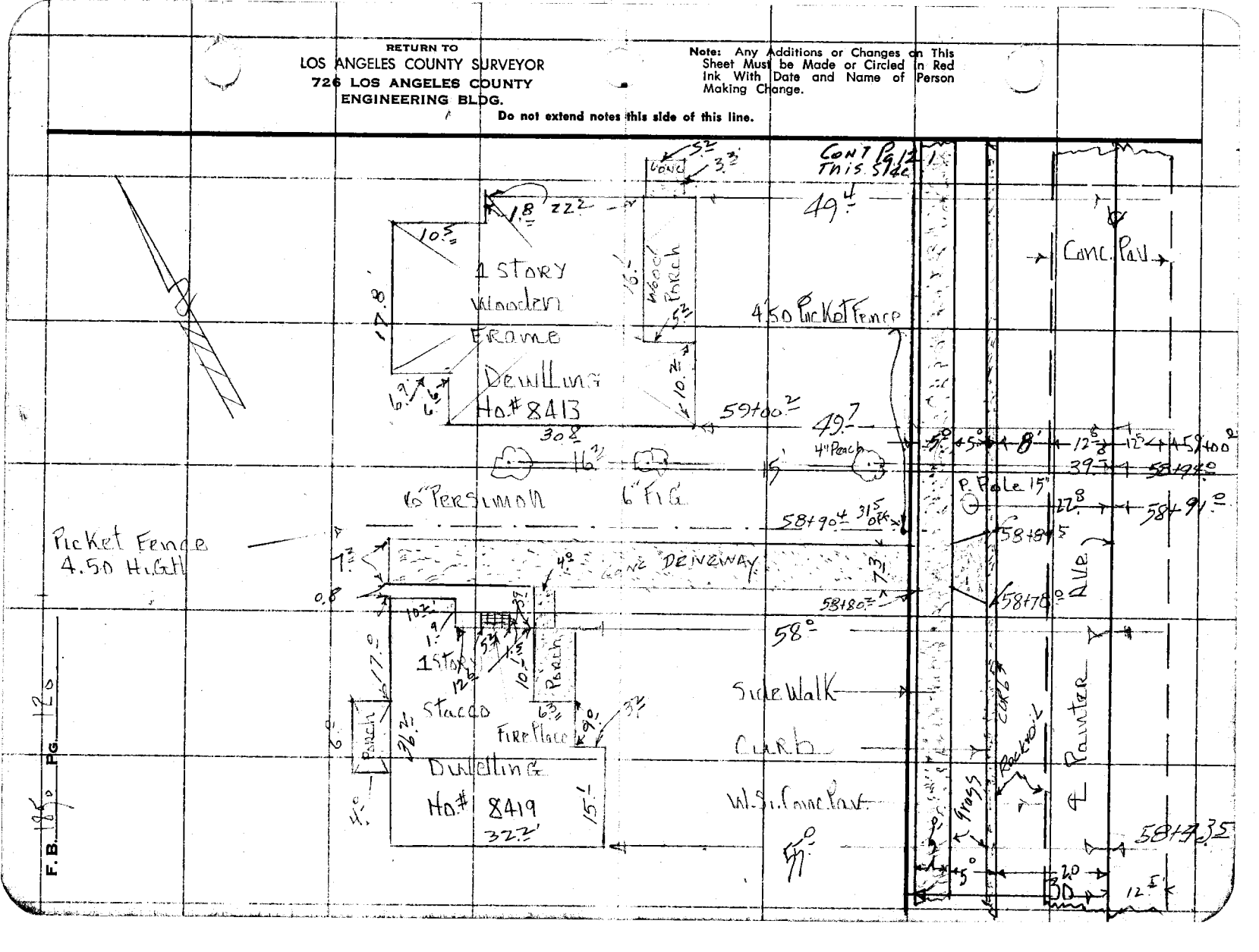

38FS09S 247 4-53

RETURN TO
LOS ANGELES COUNTY SURVEYOR
726 LOS ANGELES COUNTY
ENGINEERING BLDG.

Note: Any Additions or Changes on This Sheet Must be Made or Circled in Red Ink With Date and Name of Person Making Change.

Do not extend notes this side of this line.

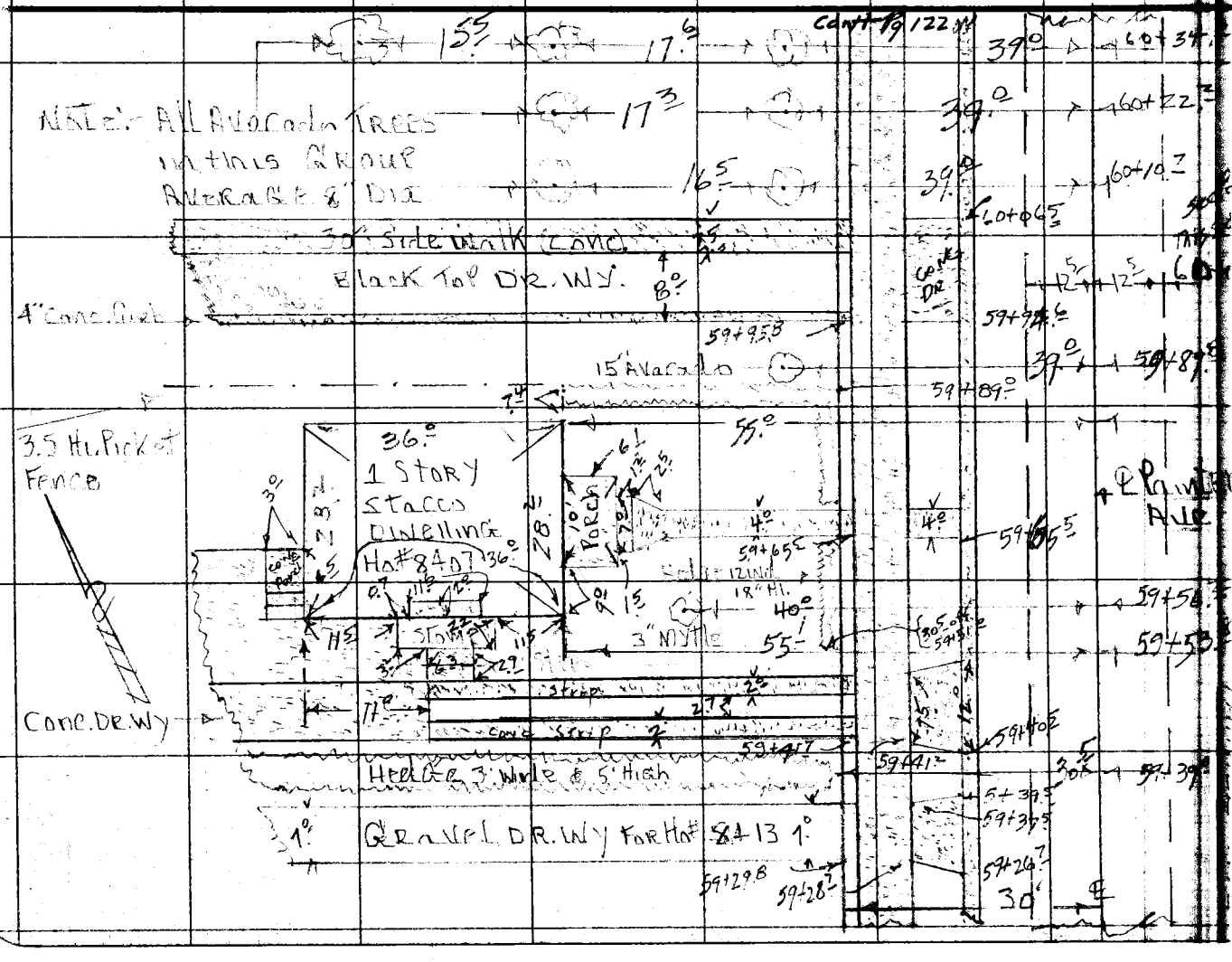

Notes Ck'd by
Map No. C.S.B-2518
Office Work R.L. Green
Checked
Date

Survey of
W.O.
Tape No.
Surveyed by
Notes
Date
Indexed

F.B. PG.

RETURN TO
LOS ANGELES COUNTY SURVEYOR
726 LOS ANGELES COUNTY
ENGINEERING BLDG.

Note: Any Additions or Changes on This Sheet Must be Made or Circled in Red Ink With Date and Name of Person Making Change.

Do not extend notes this side of this line.

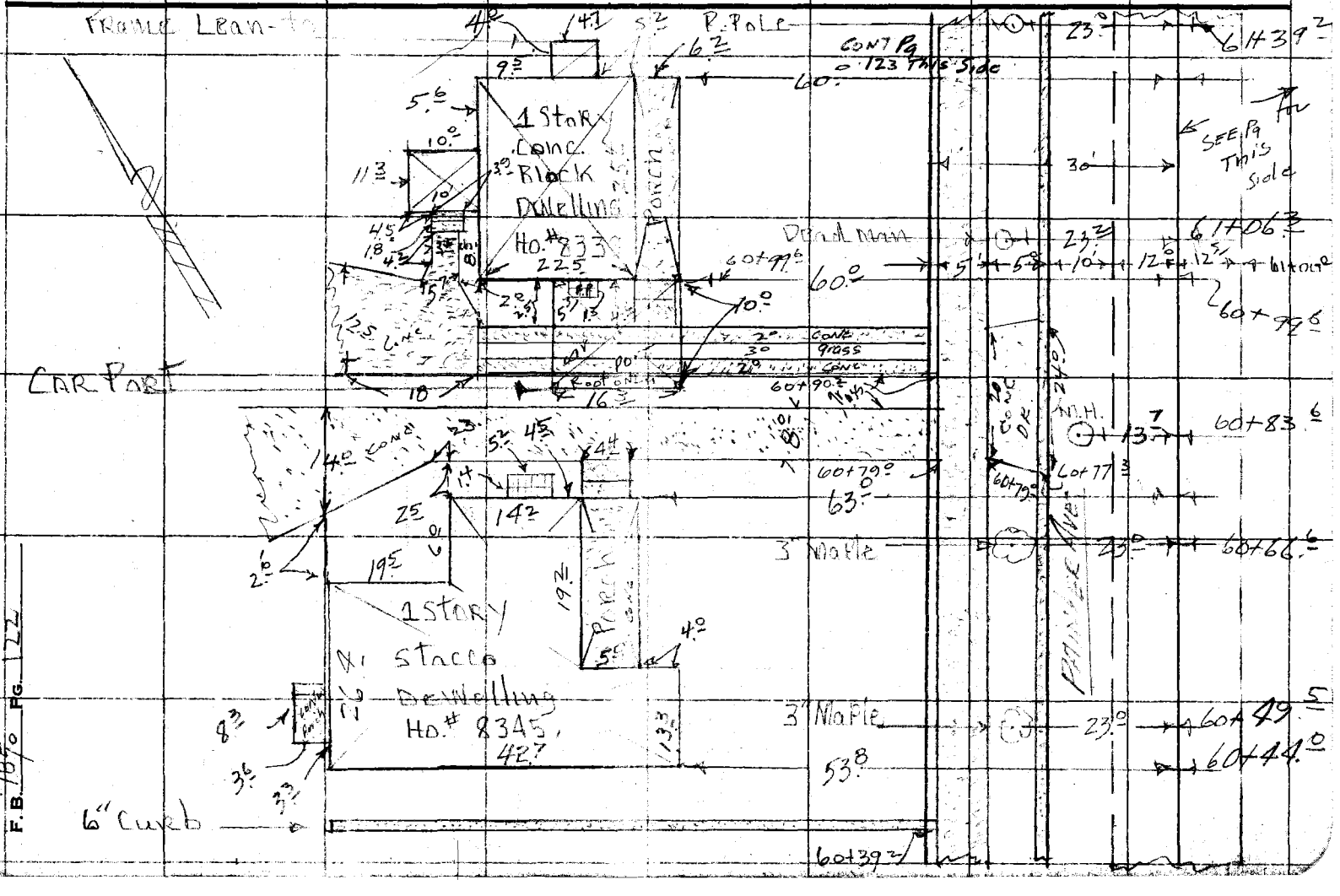

Notes Ck'd by	Survey of Painter Ave.
Map No. C.S.B-2518	W.O. Do 7476 Tape No. St'd. °F,
Office Work R.L. Green	Surveyed by
Checked	Notes Date
Date	Indexed

F. B. Pg.

RETURN TO
LOS ANGELES COUNTY SURVEYOR
726 LOS ANGELES COUNTY
ENGINEERING BLDG.

Note: Any Additions or Changes on This Sheet Must be Made or Circled in Red Ink With Date and Name of Person Making Change.

Do not extend notes this side of this line.

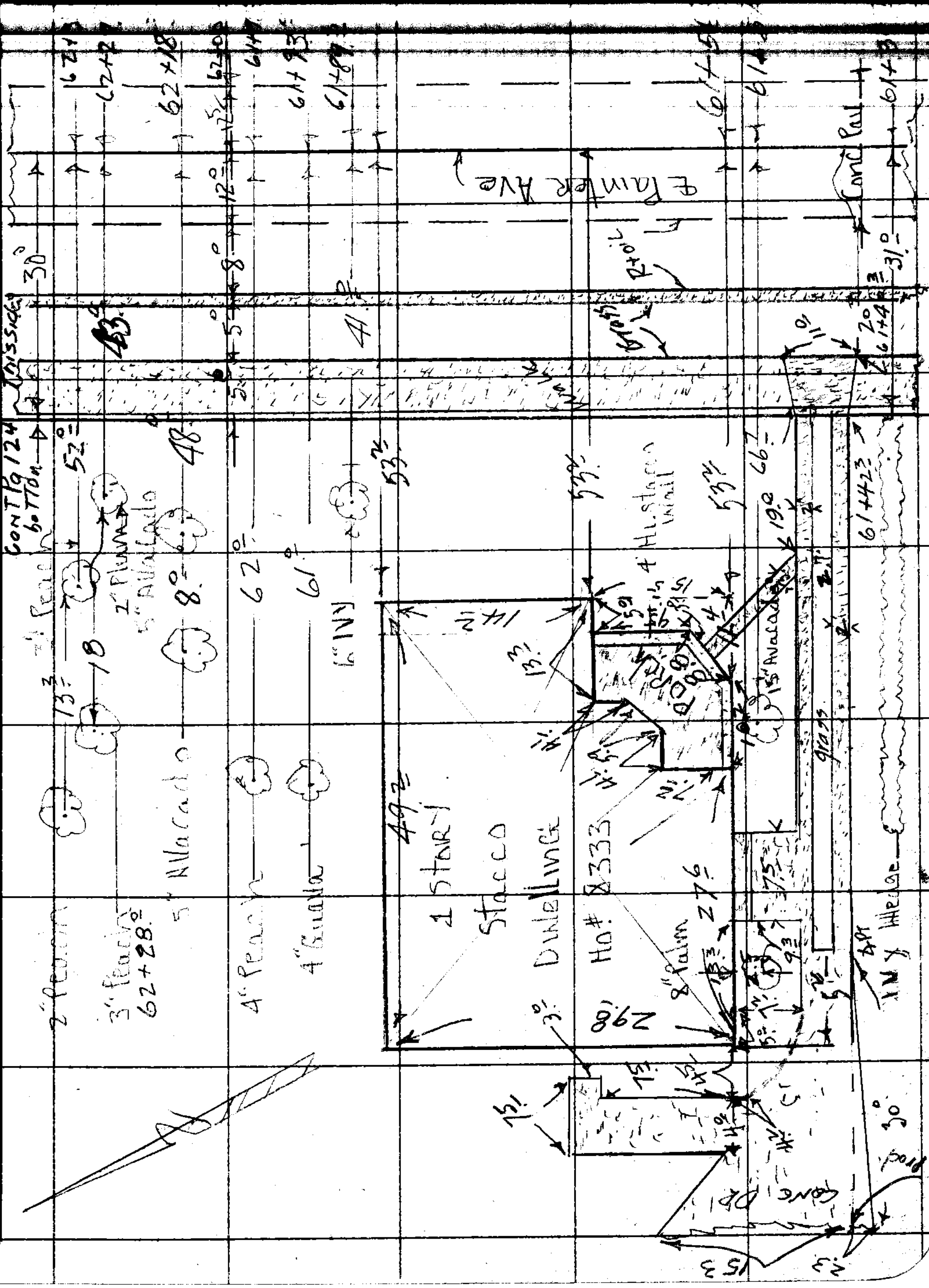

76F3098 247 4-53

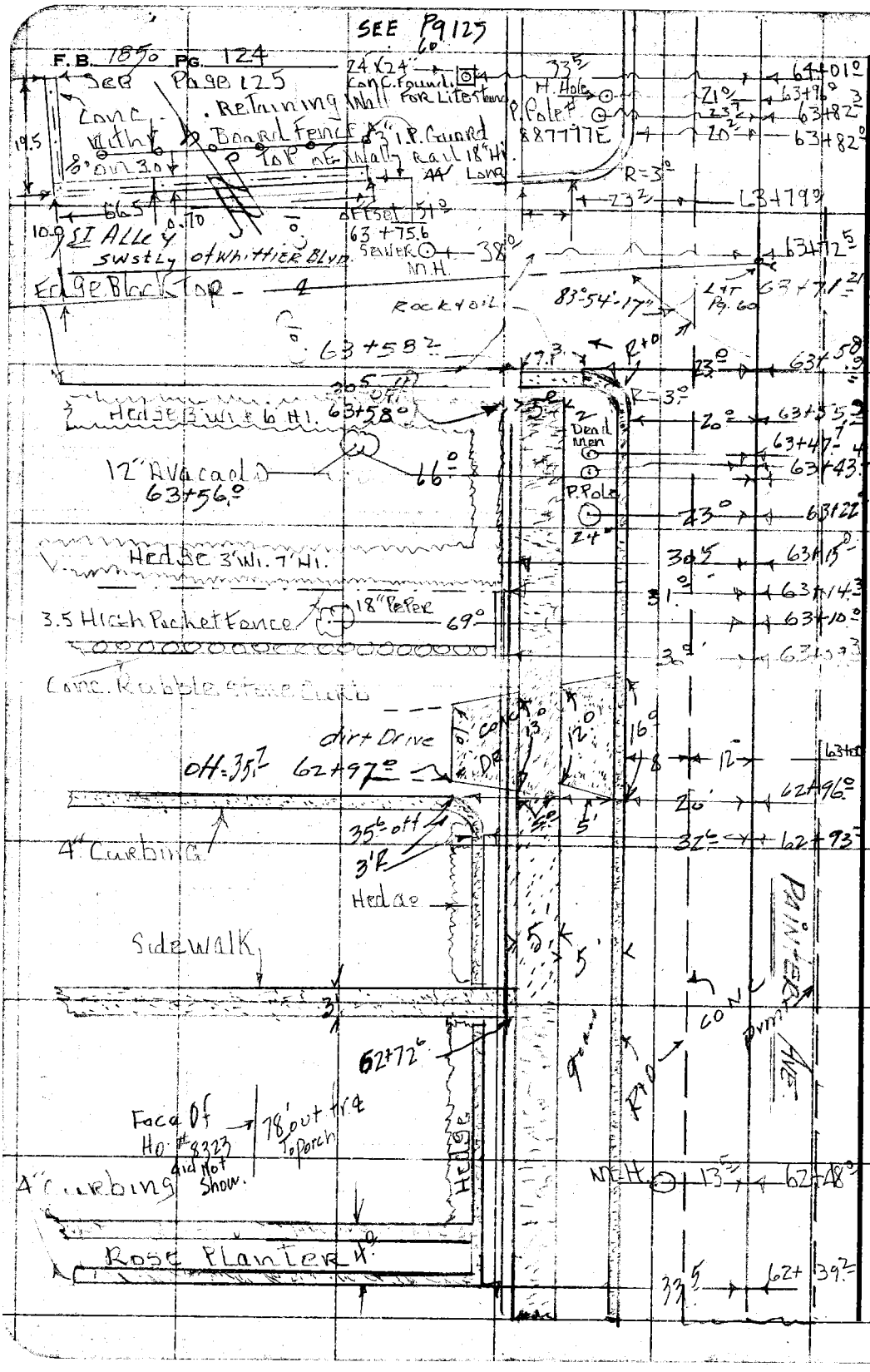

RETURN TO
LOS ANGELES COUNTY SURVEYOR
726 LOS ANGELES COUNTY
ENGINEERING BLDG.

Do not extend notes this side of this line.

Note: Any Additions or Changes on This Sheet Must be Made or Circled in Red Ink With Date and Name of Person Making Change.

76F3098 247 4-53

RETURN TO
LOS ANGELES COUNTY SURVEYOR
726 LOS ANGELES COUNTY
ENGINEERING BLDG.

Note: Any Additions or Changes on This Sheet Must be Made or Circled in Red Ink With Date and Name of Person Making Change.

Do not extend notes this side of this line.

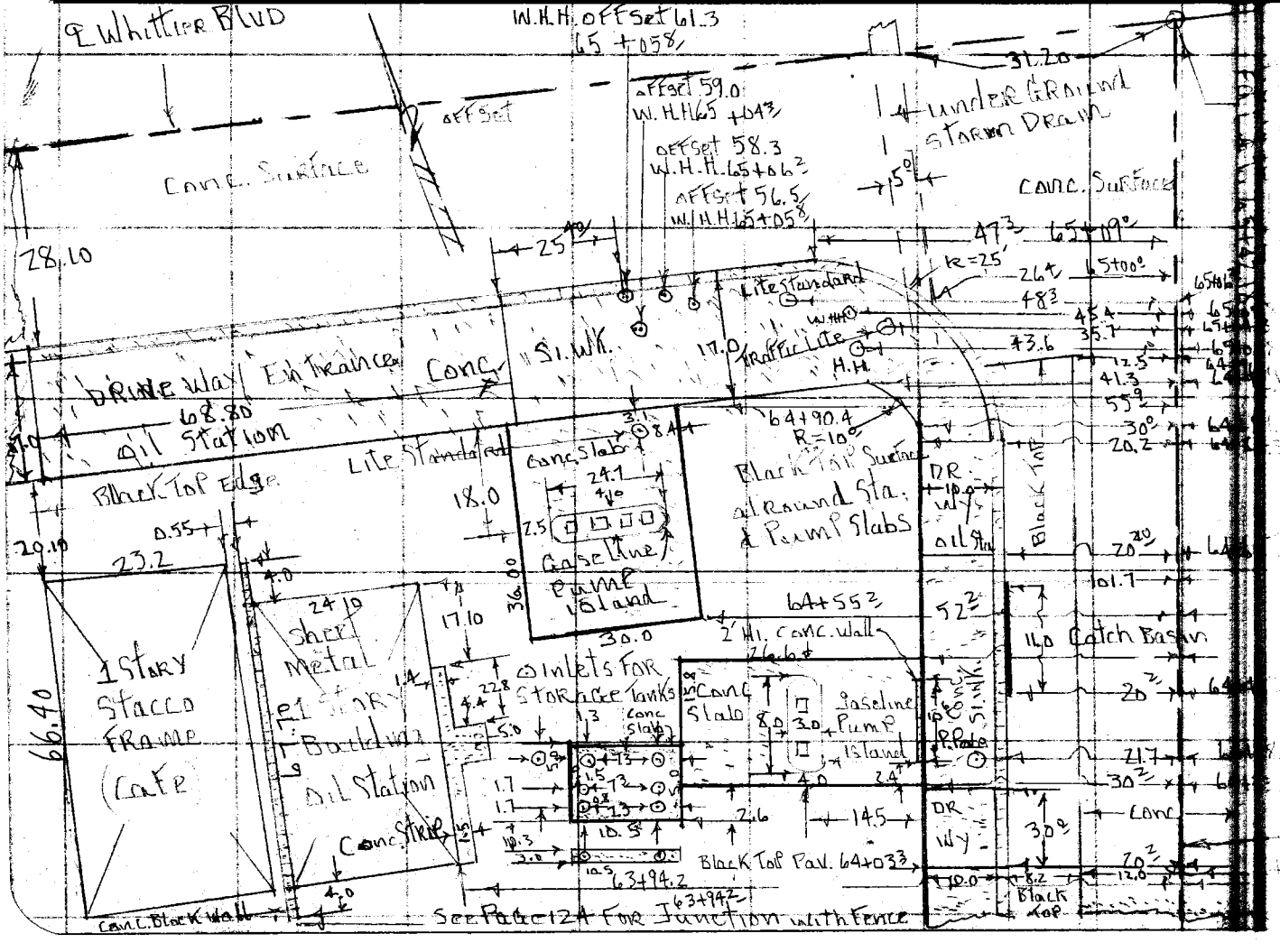

Notes Ck'd by
Map No. C.S.R. 2518
Office Work R. L. Green
Checked
Date

Survey of Whittier Blvd
W. of Pioneer Blvd
Tape No. 3rd
Surveyed by
Notes
Indexed
Date

F.B. 1890 Pg. 12

Pioneer Ave

F. B. 185 PG. 126

EXTRA Pg.

RETURN TO
LOS ANGELES COUNTY SURVEYOR
726 LOS ANGELES COUNTY
ENGINEERING BLDG.

Do not extend notes this side of this line.

Note: Any Additions or Changes on This Sheet Must be Made or Circled in Red Ink With Date and Name of Person Making Change.

Notes Ck'd by	Survey of	F. B. PG. 127
Map No. C.S.B-2518	W. O. 00 7476 Tape No. 0152 St'd. 68 °F	CON'T Pg 128 This side
Office Work R.L. Green	Surveyed by	
Checked	Notes E.H. Date 8-1-50	
Date	Indexed	



Note: Any Additions or Changes on This Sheet Must be Made or Circled in Red Ink With Date and Name of Person Making Change.

Do not extend notes this side of this line.

RETURN TO
LOS ANGELES COUNTY SURVEYOR
726 LOS ANGELES COUNTY
ENGINEERING BLDG.

76F3098 247 4-53

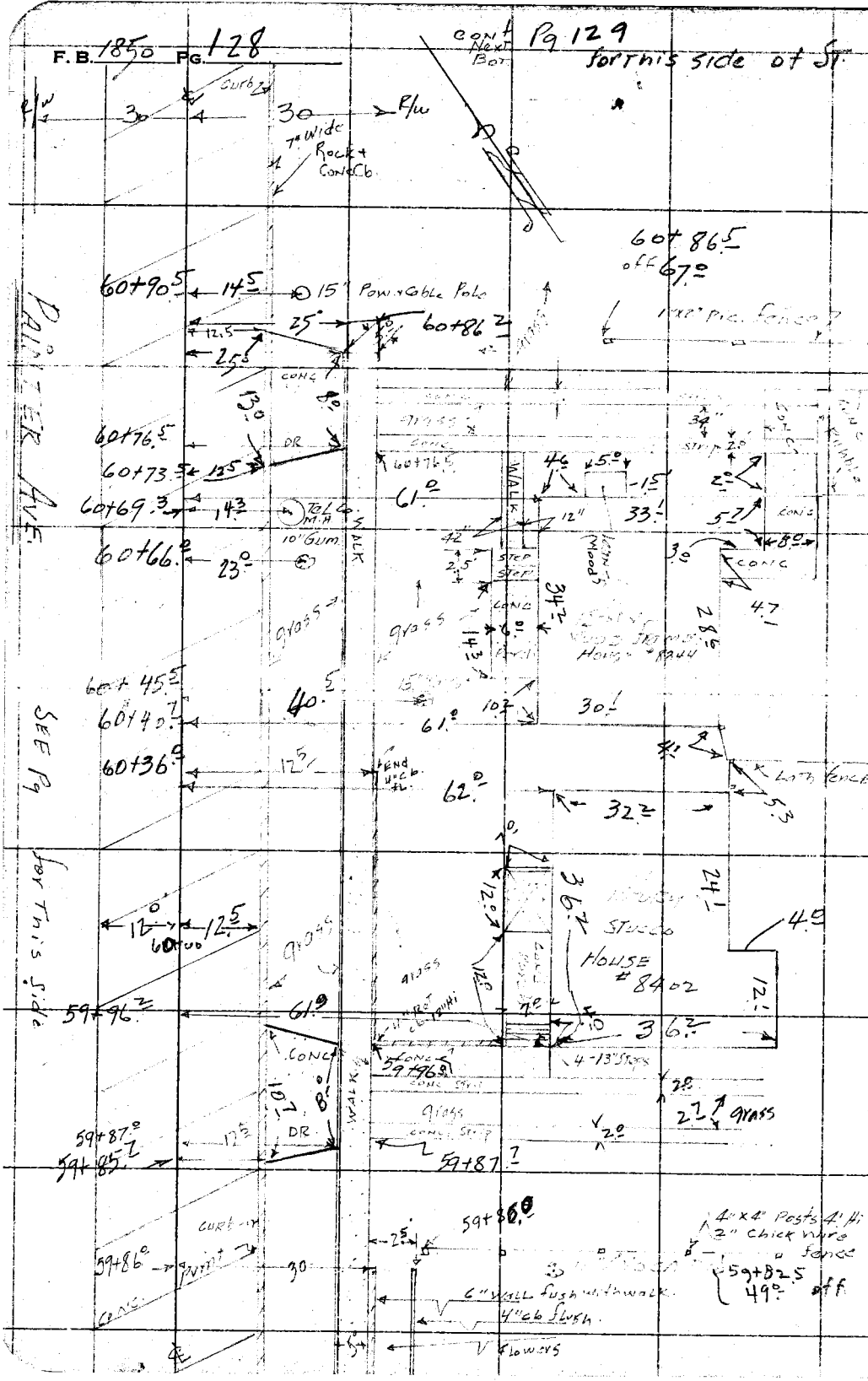

RETURN TO
LOS ANGELES COUNTY SURVEYOR
726 LOS ANGELES COUNTY
ENGINEERING BLDG.

Do not extend notes this side of this line.

Note: Any Additions or Changes on This Sheet Must be Made or Circled in Red Ink With Date and Name of Person Making Change.

Notes Ck'd by	Survey of	F. B. PG.
Map No. C.S.B-2518	W. O. 009476 Tape No. 0152 St'd. 68 °F	
Office Work R.L. Green	Surveyed by	
Checked	Notes Date	
Date	Indexed	

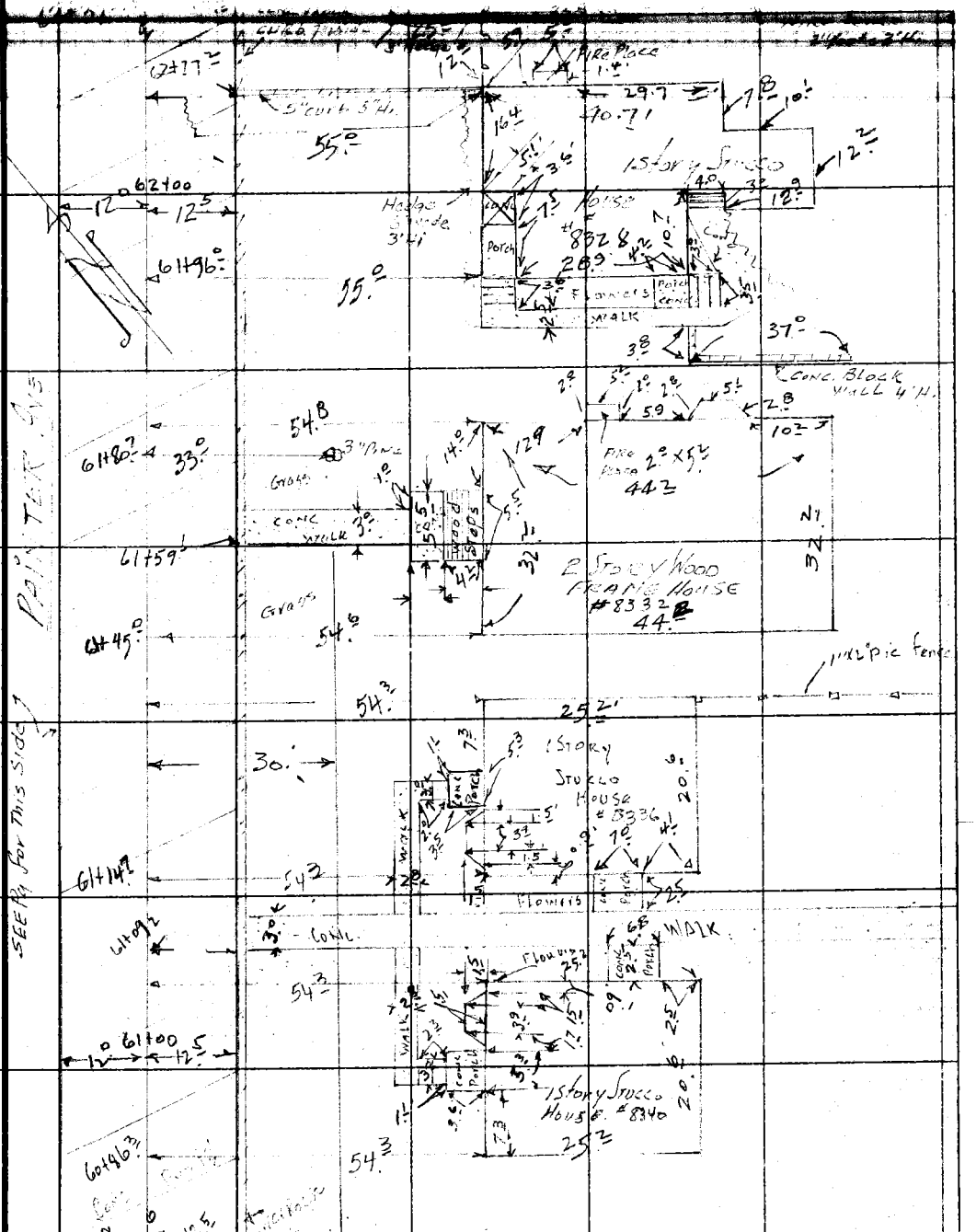

Note: Any Additions or Changes on This Sheet Must be Made or Circled in Red Ink With Date and Name of Person Making Change.

Do not extend notes this side of this line.

RETURN TO
LOS ANGELES COUNTY SURVEYOR
726 LOS ANGELES COUNTY
ENGINEERING BLDG.

76F3098 247 4-53

F.B. 1850 Pg. 130

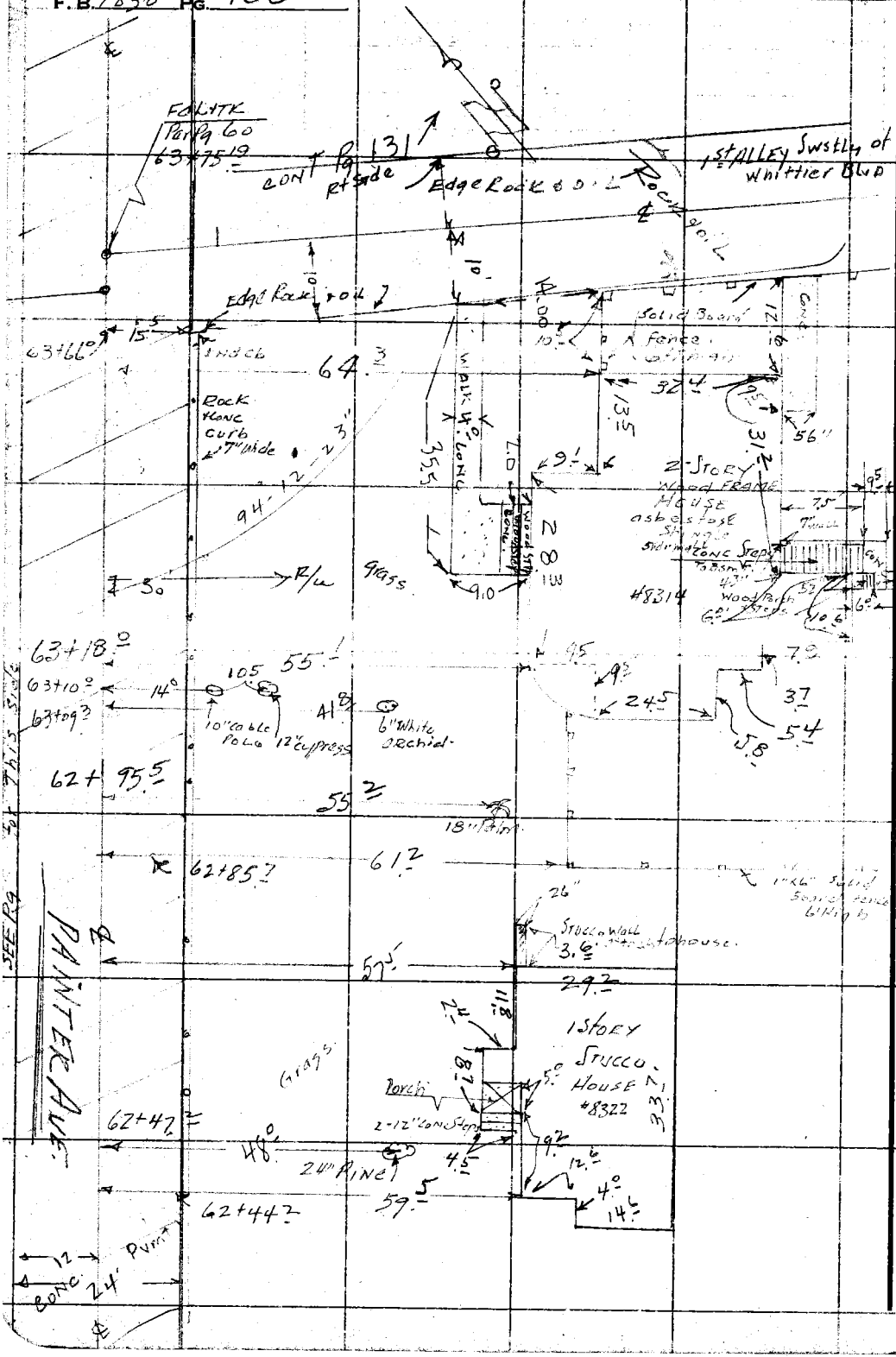

RETURN TO
LOS ANGELES COUNTY SURVEYOR
726 LOS ANGELES COUNTY
ENGINEERING BLDG.

Do not extend notes this side of this line.

Note: Any Additions or Changes on This Sheet Must be Made or Circled In Red Ink With Date and Name of Person Making Change.

Notes Ck'd by	Survey of Painter Ave
Map No. C.S.B-2518	W. O. 8074 76 Tape No. 152 St'd. 68 °F
Office Work R.L. Green	Surveyed by H.E. Granquist
Checked	Notes H E G. Date 10/15/54
Date	Indexed A C Johnson

F. B. 1855 PG. 131

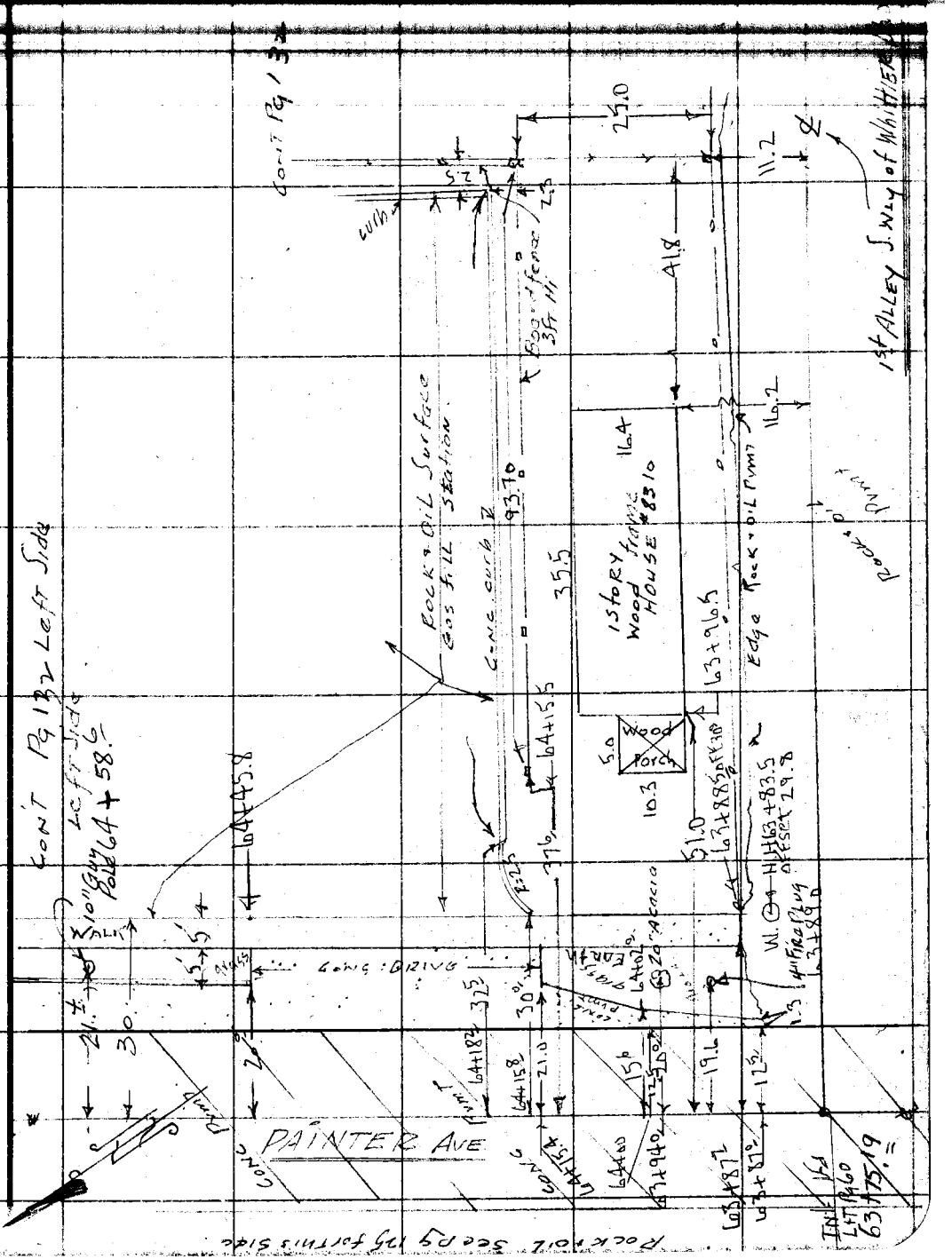

RETURN TO
LOS ANGELES COUNTY SURVEYOR
726 LOS ANGELES COUNTY
ENGINEERING BLDG.

Note: Any Additions or Changes on This Sheet Must be Made or Circled in Red Ink With Date and Name of Person Making Change.

Do not extend notes this side of this line.

76F3095 247 4-53

RETURN TO
LOS ANGELES COUNTY SURVEYOR
726 LOS ANGELES COUNTY
ENGINEERING BLDG.

Note: Any Additions or Changes on This Sheet Must be Made or Circled in Red Ink With Date and Name of Person Making Change.

Do not extend notes this side of this line.

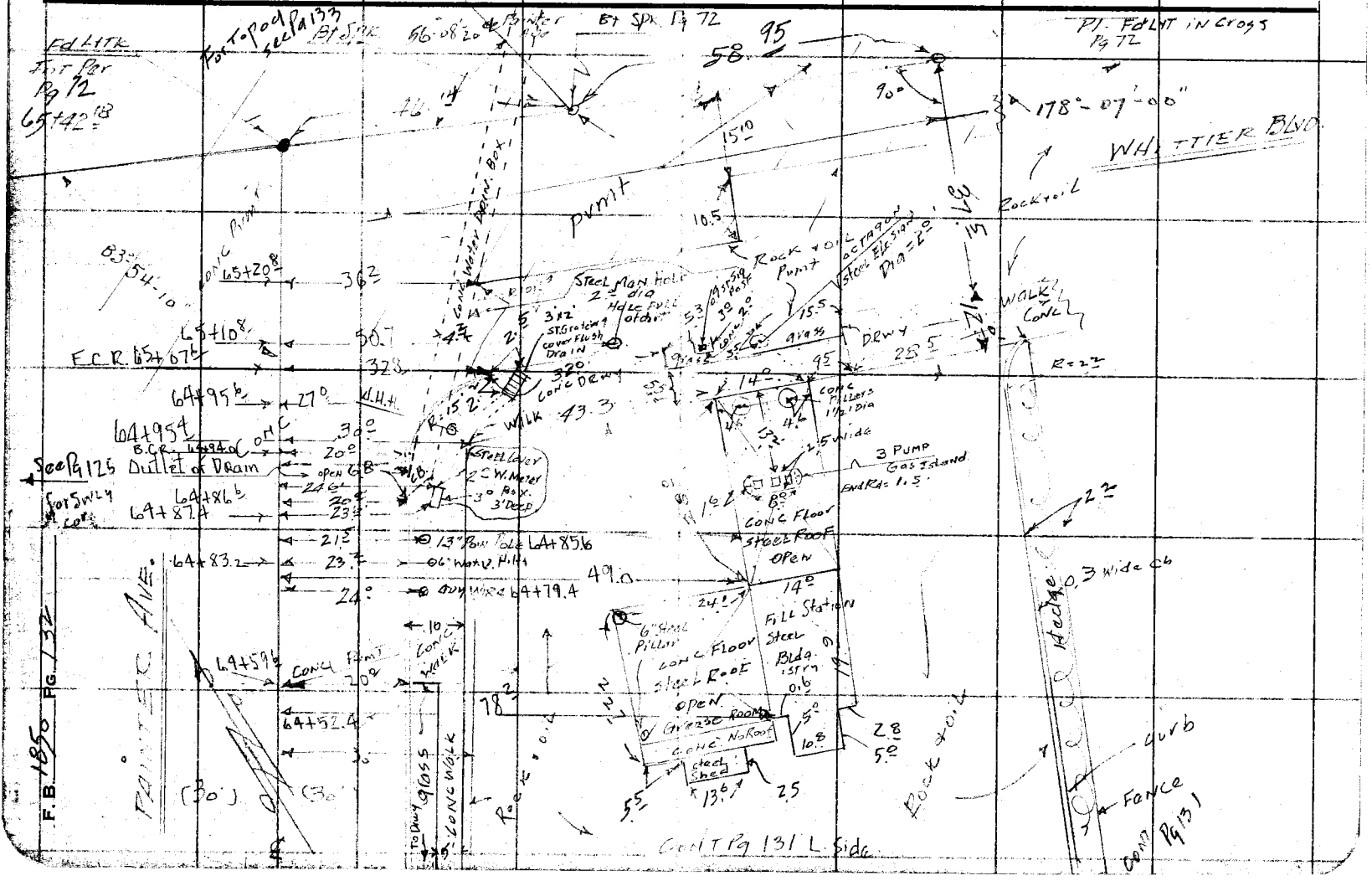

76F309S S&E #247. 8-54

RETURN TO
LOS ANGELES COUNTY SURVEYOR
726 LOS ANGELES COUNTY
ENGINEERING BLDG.

Note: Any Additions or Changes on This Sheet Must be Made or Circled in Red Ink With Date and Name of Person Making Change.

Do not extend notes this side of this line.

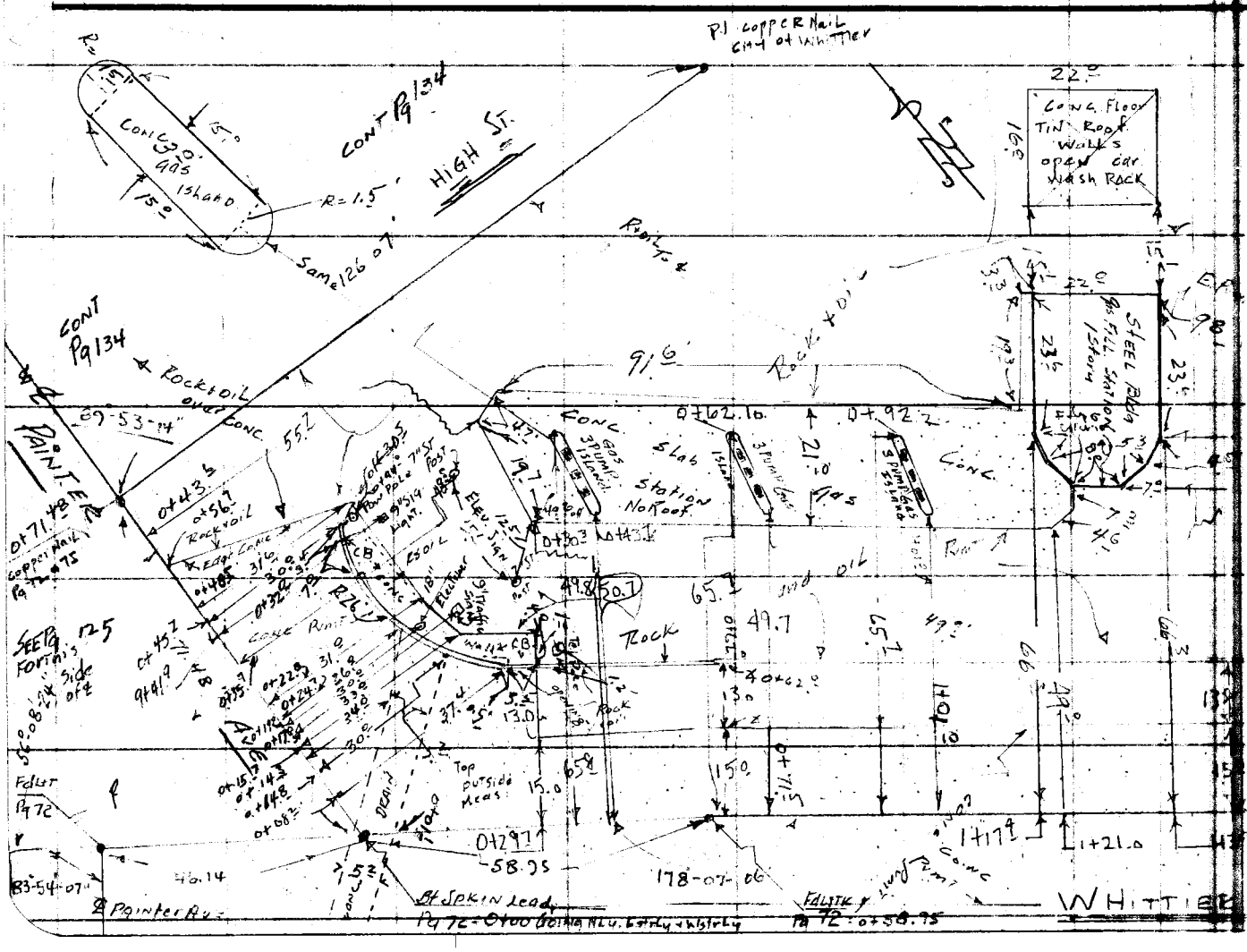

Notes Ck'd by
Map No. C.S.B-2518
Office Work R.L. Green
Checked
Date

Survey of
W. 8/74/76 Tape No. 0152 Std. 68 of
Surveyed by
Notes H.E.G. Date 11/20/76
Indexed

F.B. 1856 PG. 133

F.B. 185 Pg. 134

RETURN TO
LOS ANGELES COUNTY SURVEYOR
724 LOS ANGELES COUNTY
ENGINEERING BLDG.

Do not extend notes this side of this line.

Note: Any Additions or Changes on This Sheet Must be Made or Circled in Red Ink With Date and Name of Person Making Change.

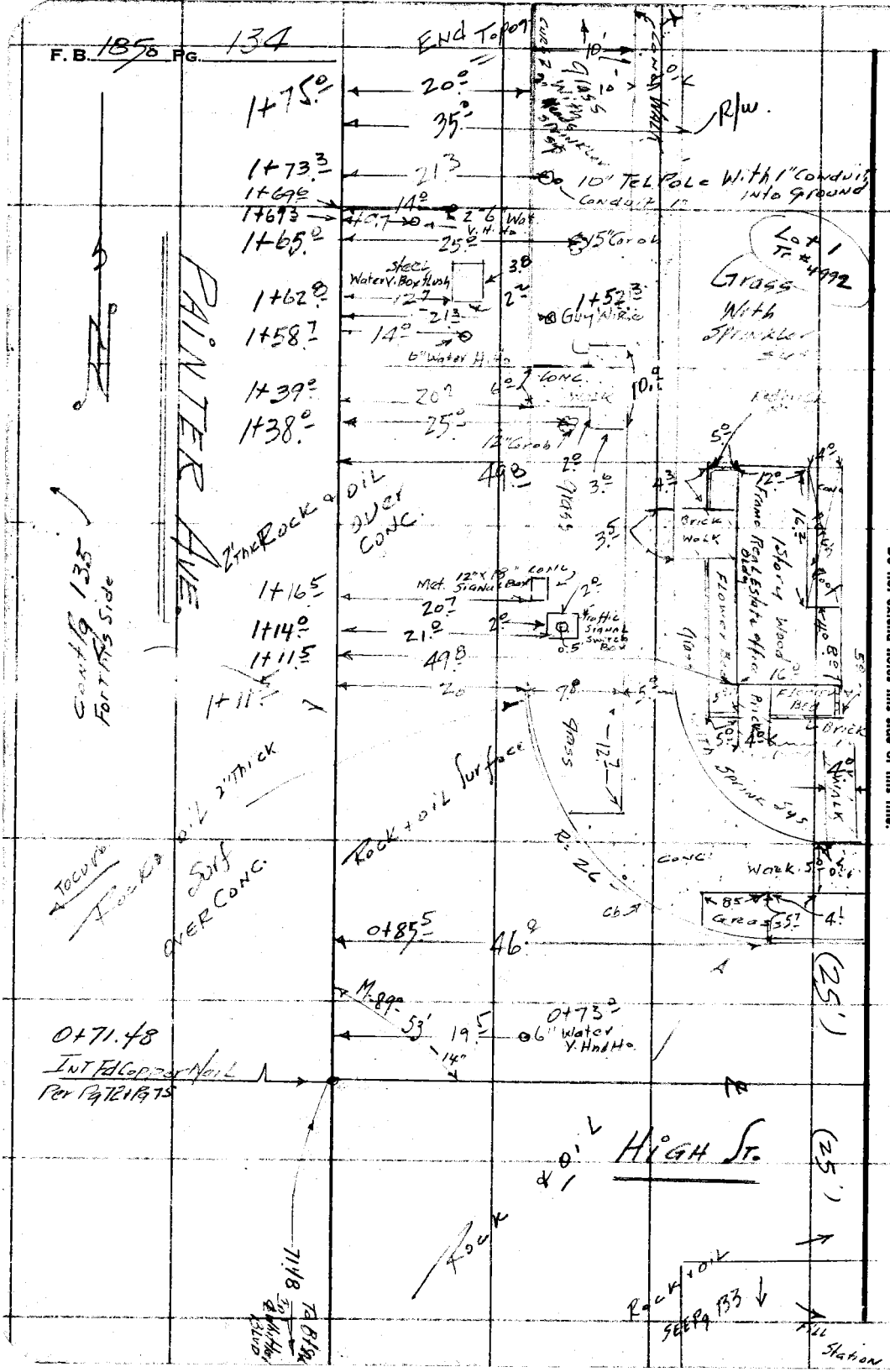

76F309S S&E #247 8-54

RETURN TO
LOS ANGELES COUNTY SURVEYOR
726 LOS ANGELES COUNTY
ENGINEERING BLDG.

Note: Any Additions or Changes on This Sheet Must be Made or Circled in Red Ink With Date and Name of Person Making Change.

Do not extend notes this side of this line.

Notes Ck'd by	Survey of PAINTER AVE
Map No. C.S.B-2518	W. O. 074.76 Tape No. 0152 St'd. 68 °F
Office Work R.L. Green	Surveyed by H.E. Granquist
Checked	Notes H.E.G. Date 10/30/56
Date	Indexed A. O. Johnson

F. B. 1850 PG. 135

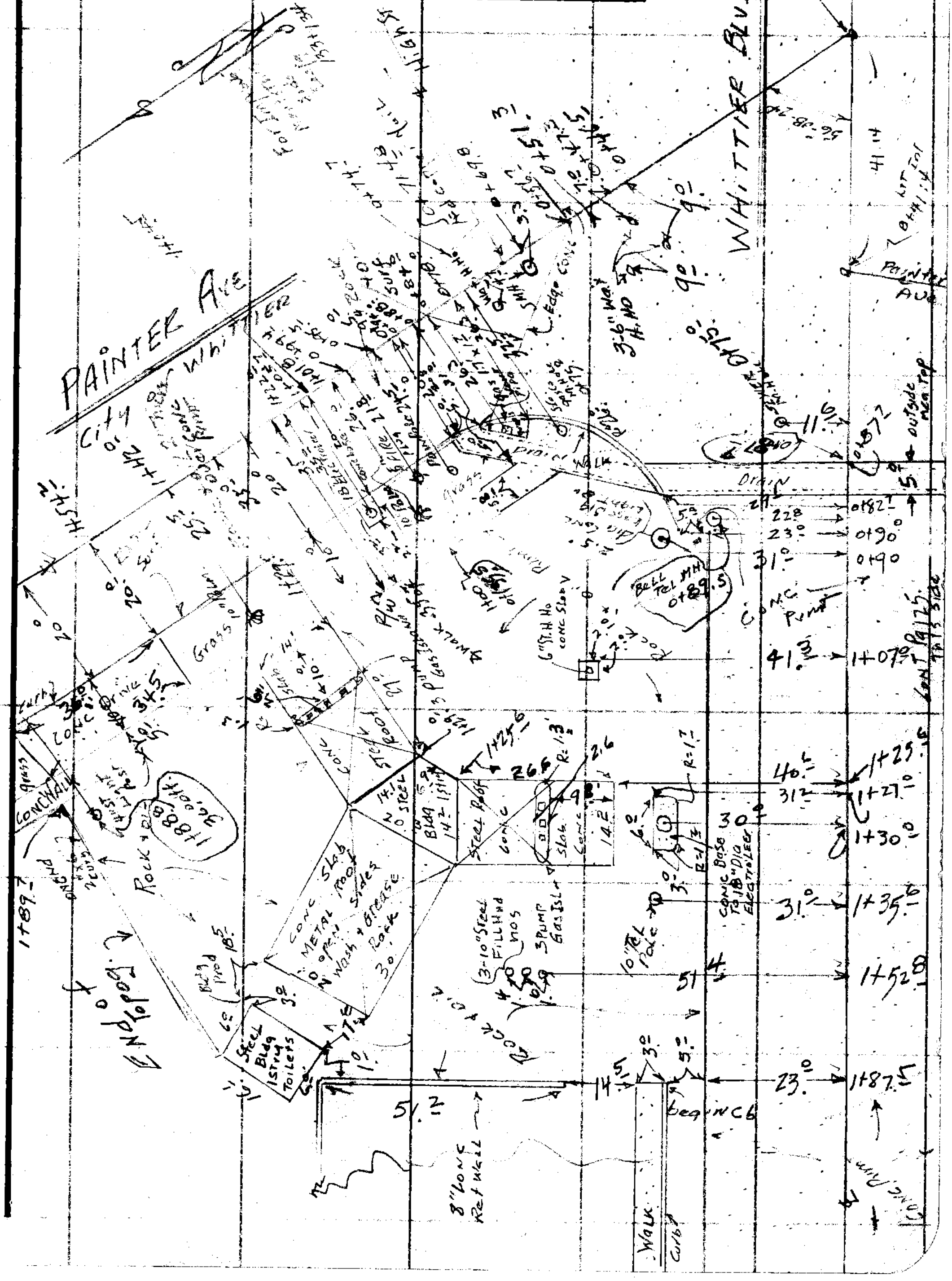

F. B. _____ Pg. 136