Map No. _____ JN _____ Tape _____ Std _____ °F
Office Work _____ Surveyed by _____
Checked _____ Notes _____ Date _____
Data _____ Indexed _____

LAWNDALE CO. BLDG. SITE 0021.28

	Bdry.	Survey on 147th St. at Grevilla Ave. and Burin Ave.
1-15	Elev.	Of rain run-off on 147th St. W. of Grevilla.
17-22	Const.	Loc. & staking & bench levels for Health and Library Building.
23-24	Const.	Stakes for buildings and walks.
25-54	Const.	Health & Library Bldg. Loc. & grades of curbs, walks, buildings & drive-ways.
55-57	Grad.	Grading for lawn area south of library building.
59-60		Index.
61-66	Bdry.	Survey between Lawndale Park & Lawndale Civic Center.

CITY of LAWNDALE 3464.39

67-69	B.M.	Levels for Civic Center
71-79	C.L	Bounded by Prairie, 166th, Osage, & 168th St.
80		Set lot corners-Lots #143 & #168 Tr. #8293

Microfilmed Feb 87

PLEASE RETURN TO
LOS ANGELES COUNTY ENGINEER
403 LOS ANGELES COUNTY ENGINEERING BLDG.

Note: Any Additions or Changes on this Sheet Must be Made or Circled in Red Ink With Date and Name of Person Making Change.

Do not extend this side of this line.

F.B. _____ Pg. _____

F. B. 1251 Pg. 5

Map No. B-2505
Office Work CED
Checked D. M. Finley
Date Sept 1954

W. O. [illegible] Tape No. [illegible] Sta. [illegible]
Surveyed by Wallace
Notes E C Wallace Date 7-12-54
Indexed [illegible] 7-15-54

J. N. 0021.28

LAWNDALE COUNTY BLDG. SITE

Boundary Survey

LAWNDALE
BLK. 14
LOTS 1 to 10 INCL.

Wallace
Mankey
York
Bradoch

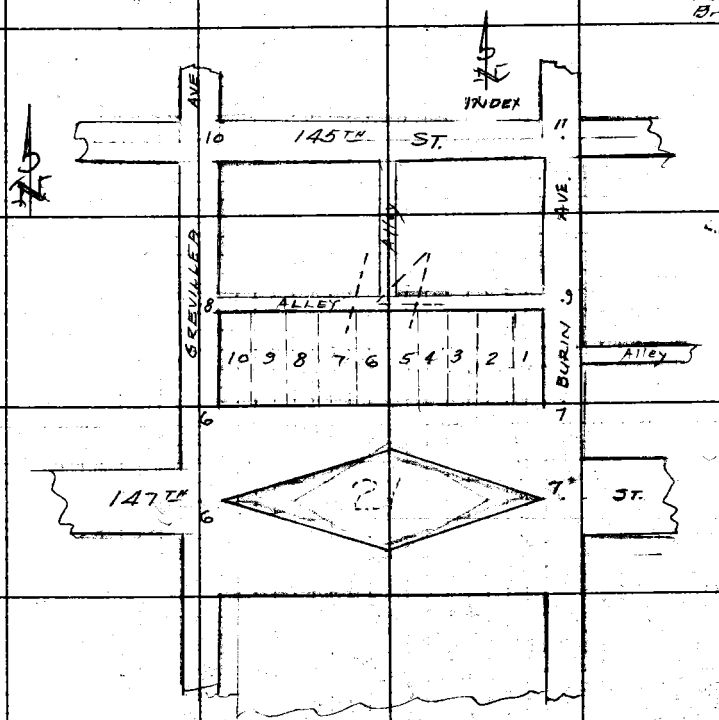

Note: Any Additions or Changes on This Sheet Must be Made or Circled in Red Ink With Date and Name of Person Making Change.

Do not extend notes this side of this line.

RETURN TO
LOS ANGELES COUNTY SURVEYOR
726 LOS ANGELES COUNTY
ENGINEERING BLDG.

76F3098 247 4-53

RETURN TO
LOS ANGELES COUNTY SURVEYOR
726 LOS ANGELES COUNTY
ENGINEERING BLDG.

Note: Any Additions or Changes on This Sheet Must be Made or Circled in Red Ink With Date and Name of Person Making Change.

Do not extend notes this side of this line.

W.S. 25 C-2

RE 1302

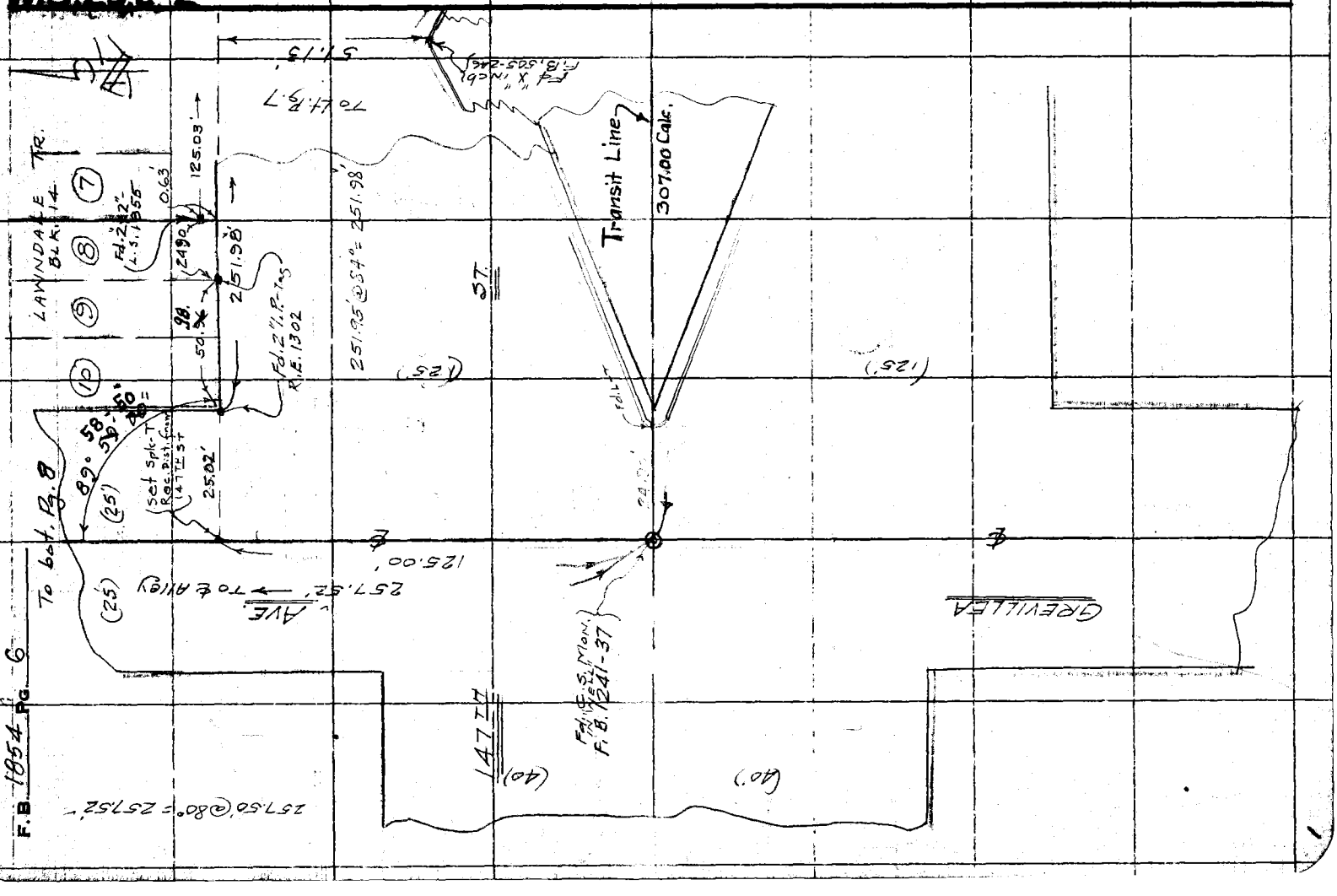

F. B. 1 Pg. 4

Map No. B-2505
Office Work C.E.D.
Checked D. M. Finley
Date Sept. 1951

W. O. Tape No. 130 Std. 60 °F
Surveyed by Wallace
Notes ECW Date 7-12-54
Indexed

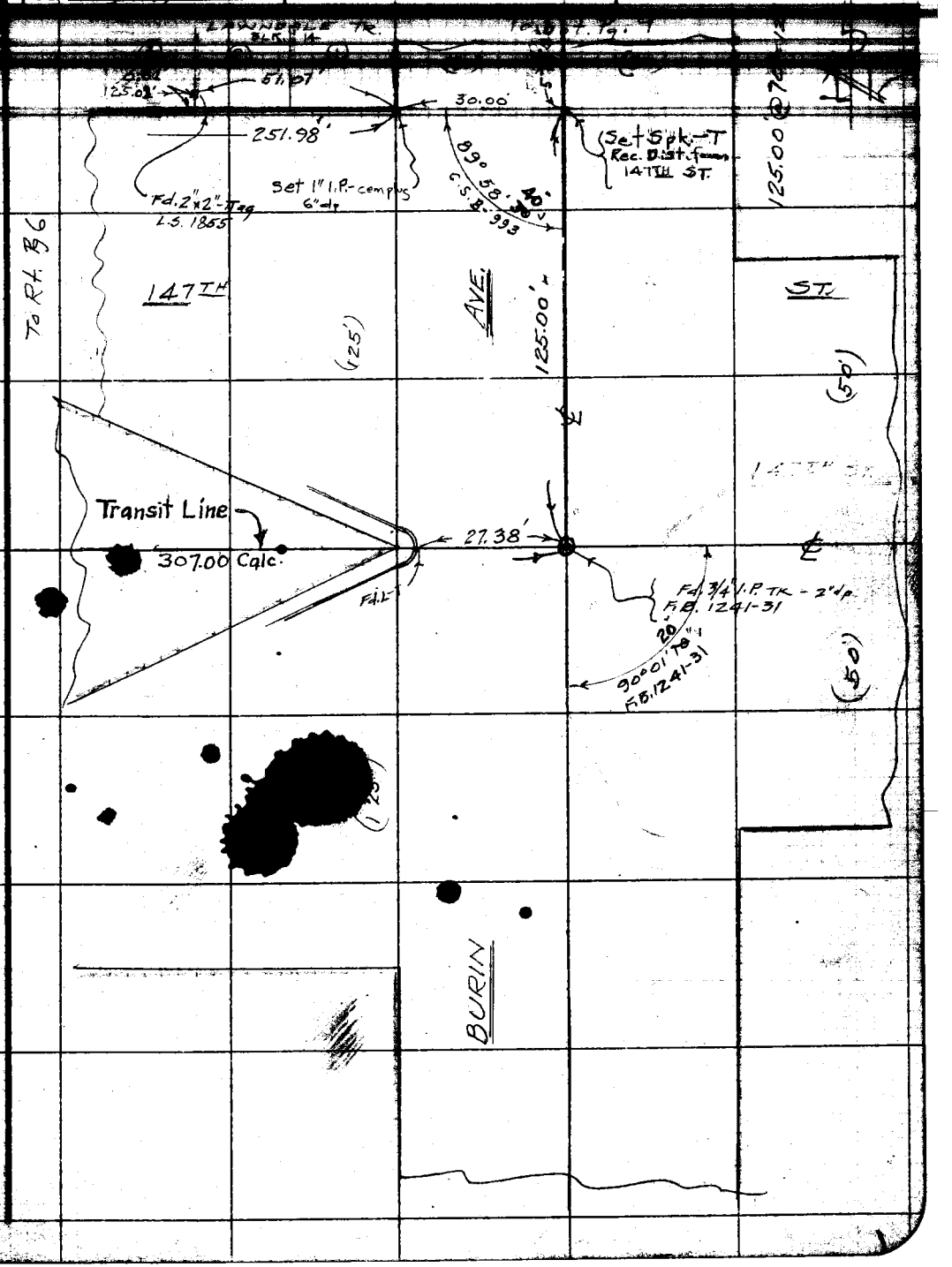

Note: Any Additions or Changes on This Sheet Must be Made or Circled in Red Ink With Date and Name of Person Making Change.

Do not extend notes this side of this line.

RETURN TO
LOS ANGELES COUNTY SURVEYOR
726 LOS ANGELES COUNTY
ENGINEERING BLDG.

76F3098 247 4-53

F. B. 1854 Pg. 8

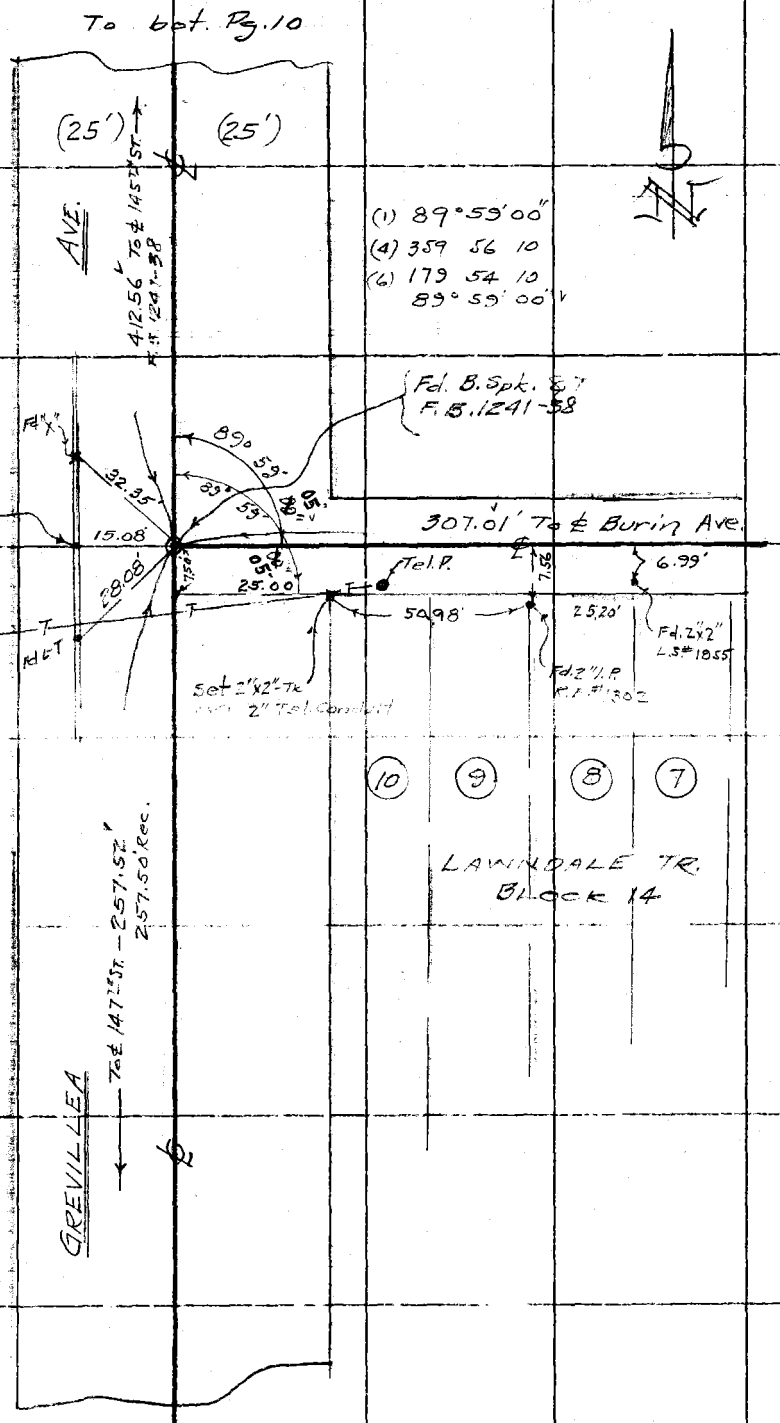

RETURN TO
LOS ANGELES COUNTY SURVEYOR
726 LOS ANGELES COUNTY
ENGINEERING BLDG.

Do not extend notes this side of this line.

Note: Any Additions or Changes on This Sheet Must be Made or Circled in Red Ink With Date and Name of Person Making Change.

B.M # N52 - El. 60.35

[illegible]

L&T in "X" @ inter. of curb on East side of Grevillea - ℄ Prod of 147th ST. from West

6035
5.50
65.85
1.85
Floor 64.00
64.00
+1.66
65.66
5.31
B.M. 6035

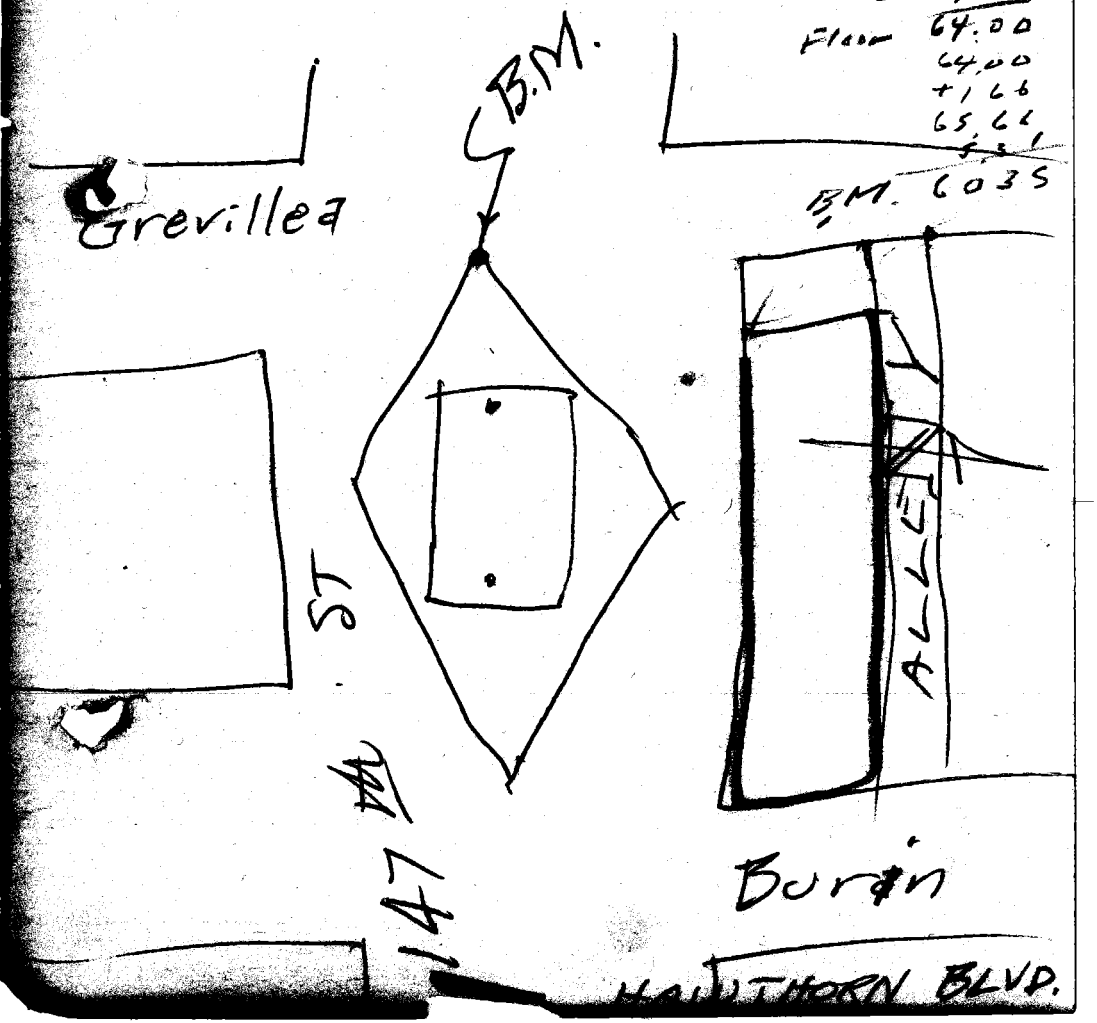

F. B. 1254 PG. 9

Map No. [illegible]
Office Work CED
Checked D. M. Finley
Date Sept. 1954

W. O. ____ Tape No. [illegible] Std. [illegible]
Surveyed by Wallace
Notes ECW Date 7-12-54
Indexed

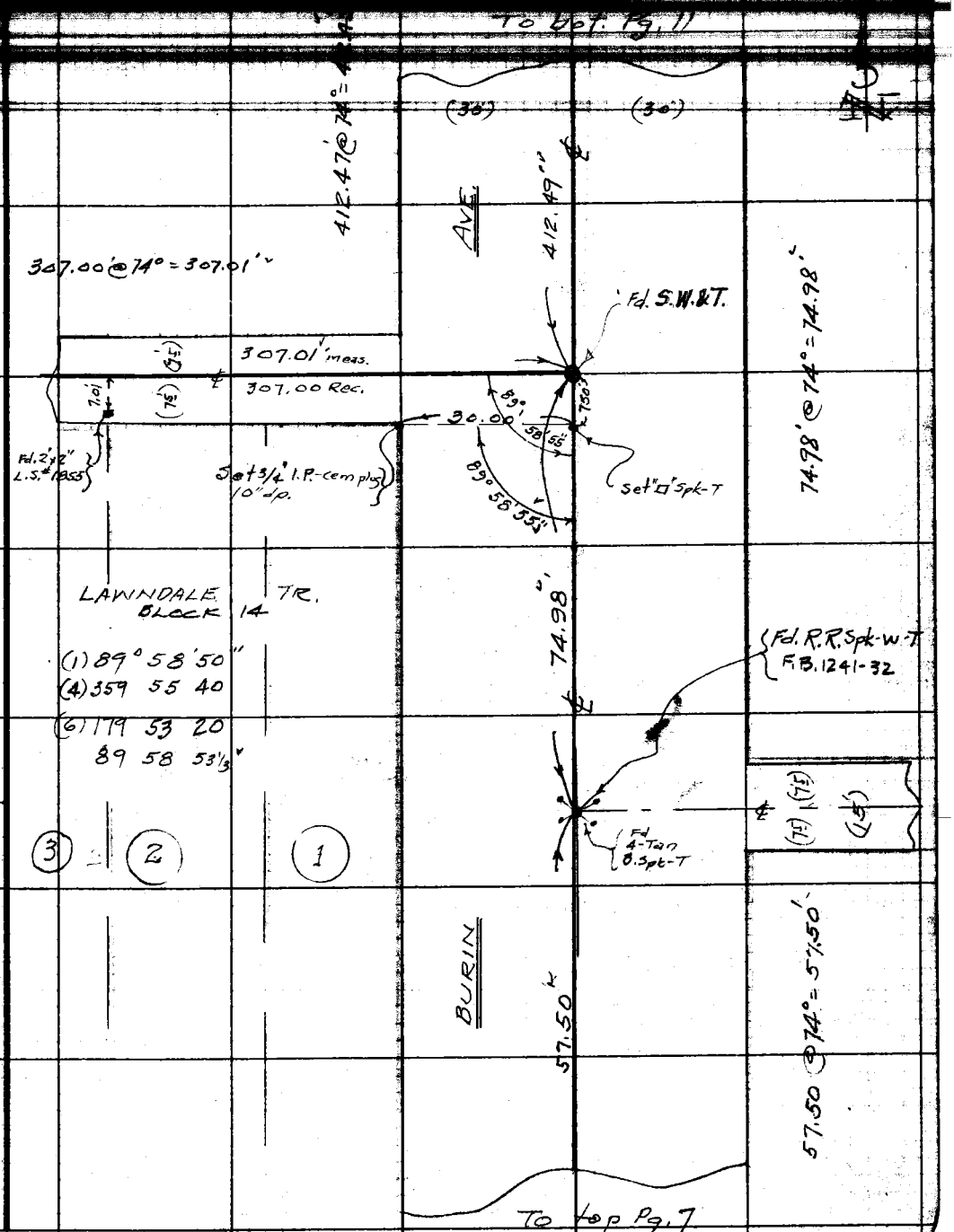

Note: Any Additions or Changes on This Sheet Must be Made or Circled in Red Ink With Date and Name of Person Making Change.

Do not extend notes this side of this line.

RETURN TO
LOS ANGELES COUNTY SURVEYOR
726 LOS ANGELES COUNTY
ENGINEERING BLDG.

76F8098 247 4-53

RETURN TO
LOS ANGELES COUNTY SURVEYOR
726 LOS ANGELES COUNTY
ENGINEERING BLDG.

Note: Any Additions or Changes on This Sheet Must be Made or Circled in Red Ink With Date and Name of Person Making Change.

Do not extend notes this side of this line.

W.S. 25, C-2

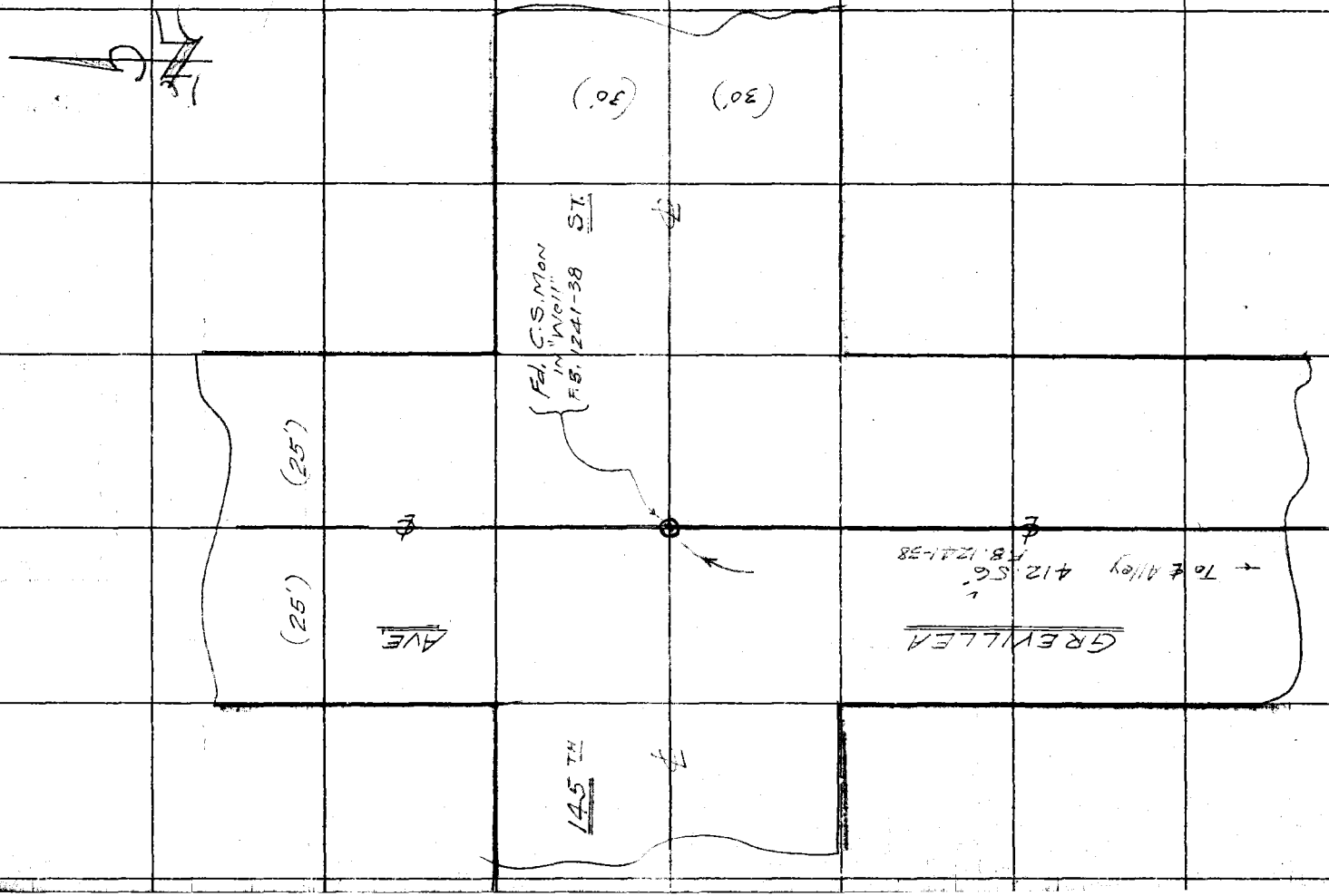

F.B. 1854 PG. 10

F. B. 1954 PG. 11

Map No. D-2309 | W. O. | Tape No. 0190 Std. 60 °F
Office Work CED | Surveyed by Wallace
Checked D. M. Finley | Notes ECW Date 7-14-54
Date Sept 1954 | Indexed

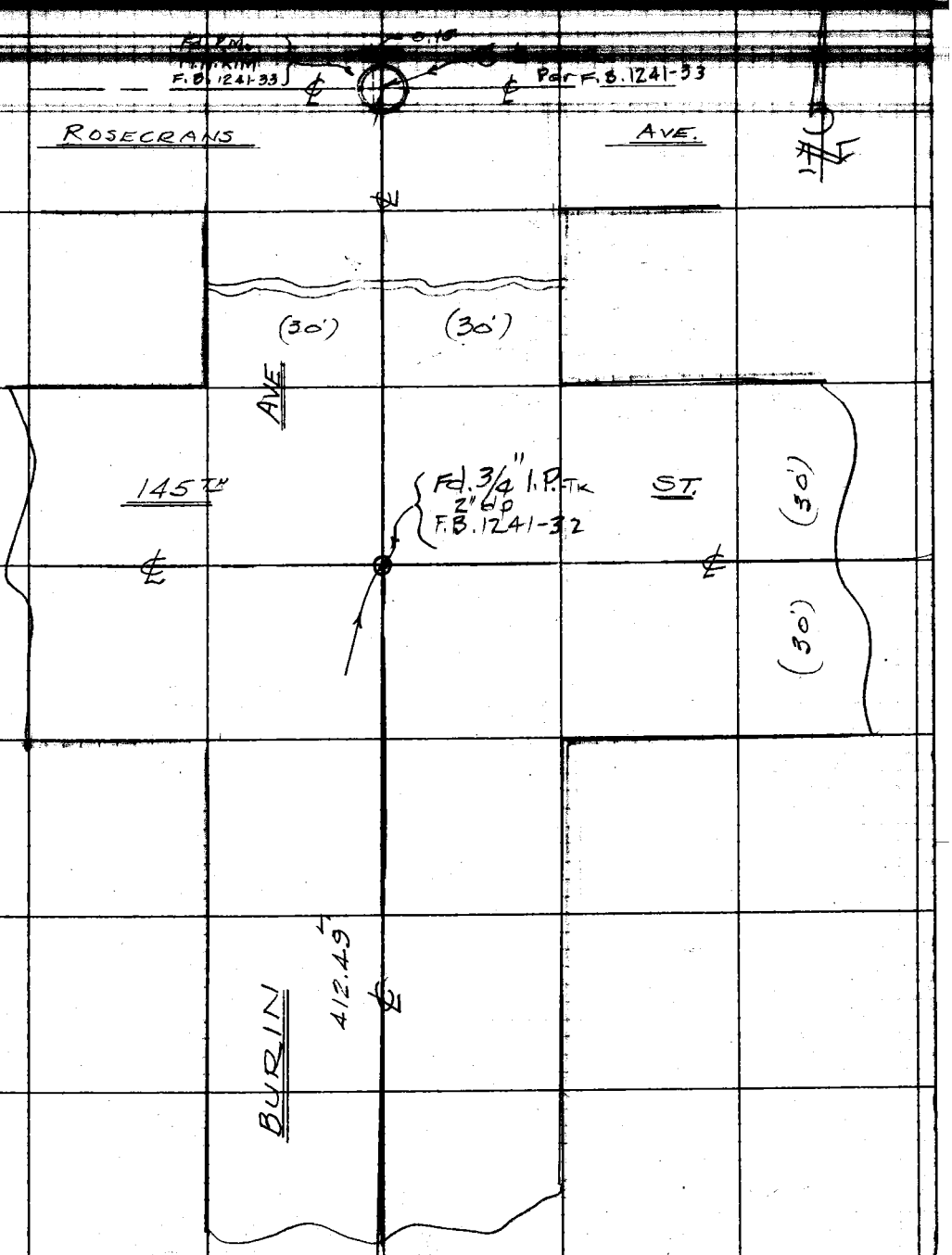

Note: Any Additions or Changes on This Sheet Must be Made or Circled In Red Ink With Date and Name of Person Making Change.

Do not extend notes this side of this line.

RETURN TO
LOS ANGELES COUNTY SURVEYOR
726 LOS ANGELES COUNTY
ENGINEERING BLDG.

76F3095 247 4-53

To top Pg. 9

RETURN TO
LOS ANGELES COUNTY SURVEYOR
726 LOS ANGELES COUNTY
ENGINEERING BLDG.

Note: Any Additions or Changes on This Sheet Must be Made or Circled in Red Ink With Date and Name of Person Making Change.

Do not extend notes this side of this line.

F. B. 1854 PG. 12

Profile Notes Red. _____ Plotted _____ Job No. _____ Division No. _____ F. B. 15[illegible] Pg. 13

X-Sec. Notes Chkd. _____ Checked _____ Survey by [illegible] Notes [illegible] Date [illegible]

No. _____ Date _____ Date _____ Map No. _____ Indexed A. C. Johnson Date 1-27-56

J.N. 002123

LAWNDALE COUNTY BLDG. SITE.

JAN. 26-1956

ELEVS. ON LOTS-1-10-LAWNDALE TRCT. BLCK. 14 AND LIBRARY BLDG. ON SO. SIDE 147th ST. BETWEEN GREVILLEA AVE. and BURIN AVE.

(DURING HEAVY RAIN TO CHECK STREET WATER LEVEL

A.N. HELLSTROM
J.M. MALDONADO
G.L. MATTHIESEN
R.E. DOVER

STATION	B.S.	H.I.	F.S.	ELEV.

NOTE: ANY ADDITIONS OR CHANGES ON THIS SHEET MUST BE MADE OR CIRCLED IN RED INK, WITH DATE AND NAME OF PERSON MAKING CHANGE.

PLEASE RETURN TO
LOS ANGELES COUNTY SURVEYOR
726 LOS ANGELES COUNTY ENGINEERING BLDG.

Do not extend notes this side of this line.

76L298 S & E #307 9-54

76L298 S & E #307 9-54

PLEASE RETURN TO
LOS ANGELES COUNTY SURVEYOR
726 Los Angeles County Engineering Bldg.

NOTE: ANY ADDITIONS OR CHANGES ON THIS SHEET MUST BE MADE OR CIRCLED IN RED INK, WITH DATE AND NAME OF PERSON MAKING CHANGE.

Do not extend notes this side of this line.

F.B. 18554 Pg. 14 | Job No. 002128 Division No. 10 Notes Red ____ Plotted ____ No. ____ Profile
Survey of Lawndale Co. Bldg. Site Date ____ No. ____ X-Sec.
Survey by Hellstrom Notes A.M.H. Notes Chkd. K.K.M. Checked ____
Indexed A. C. Johnson Date ____ Date 12/30/56 Date ____

STATION	B. S.	H. I.	F. S.	ELEV.		
Fd. B.M. "N-52				60 35	B.M. "N-52 - Elev. 60.35 - F.B. 1241-11 Grevilla & 147th St. - Let in "X" @ Inters of Curbs on E. Sd. Grevilla, on S Prod. of 147th St. from W.	
	5.06	65 41				
			3 82	61 59	Floor Elev. @ W. Door of Library Bldg.	
			4 60	60 81	Tp. Crb. and Water Lev. @ Lots 1 To 10 at S.W. Cor.	
			4 50	60 91	Ground Elev. " " " " " "	
			4 53	60 88	Tp. Crb. and Wata. Lev. @ Lots 1 To 10 at S.E. Cor.	
			3 18	61 63	Water Lev. @ N.E. Cor. Lots 1 To 10	
			3 20	61 61	Ground Elev. @ " " "	
			3 60	61 21	Water Lev. @ N.W. Cor. Lots 1 To 10	
			3 50	61 31	Ground Elev. @ " " " "	
			4 23	61 18	Low Spot in Lots 1-10 Ground Elev.	6.5' E. of Retaining Wall and 20'± N. of 147th St.
			3 93	61 48	Water Elev. at Low Spot	" " "
			4 55	60 86	Top of Curb and Water Level on So. Side Lots 1-10 and Mid-way between Grevilla & Burin Sts.	
			5 33	60 08	Gutter " "	" "
			4 94	60 47	Water Lev. at Curb On N. Sd. Library Bldg.	
			5 54	59 87	Gutter " " " "	
T.P.			4 30	61 11		
	4 81	65 92				
			3 31	62 31	Floor Elev. at E. Door of Lib. Bldg.	

Profile Notes Red. Plotted Job No. Division No. F. B. 18 Pg. 15

X-Sec. Notes Chkd. Checked Survey by Notes Date

No. Date Date Map No. Indexed G. Johnson Date 1-27-56

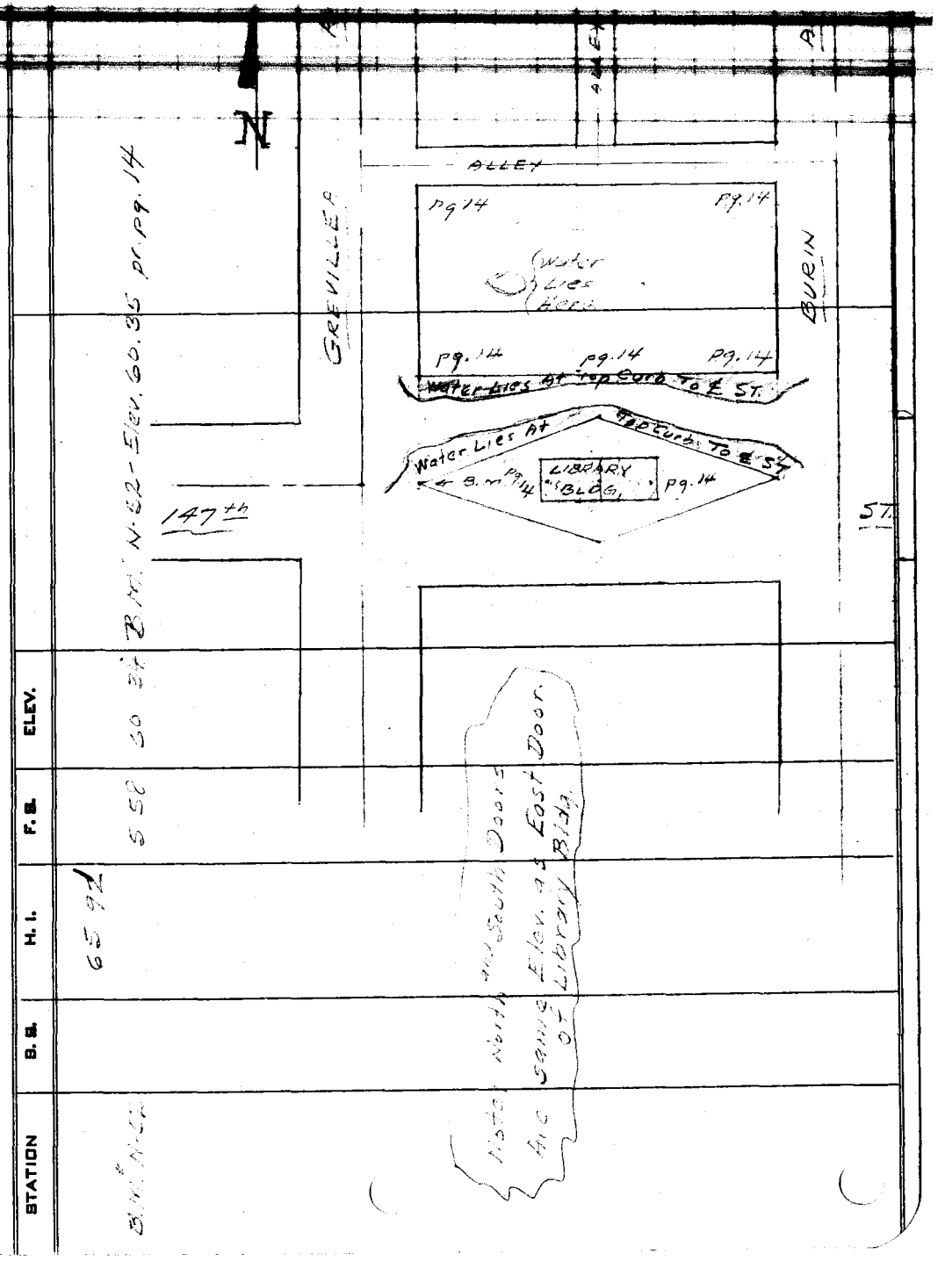

STATION	B.S.	H.I.	F.S.	ELEV.
B.M. N-52		65 92	5 58	60 34

NOTE: ANY ADDITIONS OR CHANGES ON THIS SHEET MUST BE MADE OR CIRCLED IN RED INK, WITH DATE AND NAME OF PERSON MAKING CHANGE.

PLEASE RETURN TO
LOS ANGELES COUNTY SURVEYOR
726 LOS ANGELES COUNTY ENGINEERING BLDG.

Do not extend notes this side of this line.

76L298 S & E #307 9-54

F. B. 1854 Pg. 16

Job No. Division No. Notes Red. Plotted Profile

Survey of Date Date No.

Survey by Notes Notes Chkd. Checked X-Sec.

Indexed Date Date Date No.

STATION	B. S.	H. I.	F. S.	ELEV.

Do not extend notes this side of this line.

NOTE: ANY ADDITIONS OR CHANGES ON THIS SHEET MUST BE MADE OR CIRCLED IN RED INK, WITH DATE AND NAME OF PERSON MAKING CHANGE.

PLEASE RETURN TO

LOS ANGELES COUNTY SURVEYOR

726 LOS ANGELES COUNTY ENGINEERING BLDG.

76L298 S & E #307 9-54

F. B. _____ PG. 17

Notes Ch'd by _____
Map No. _____
Office Work _____
Checked _____
Date _____

Survey of [illegible]
W. O. _____ Tape No. _____
Surveyed by A. S. Curtis
Notes ETM Jr. Date 2-20-56
Indexed A. C. Johnson

[illegible]

LAWNDALE ADMINISTRATION CENTER

HEALTH & LIBRARY BLDG.

Building Location & staking plan

Curtis
Mankey
Martinez
Adams
Moore

Note: Any Additions or Changes on This Sheet Must be Made or Circled In Red Ink With Date and Name of Person Making Change.

Do not extend notes this side of this line.

RETURN TO
LOS ANGELES COUNTY SURVEYOR
726 LOS ANGELES COUNTY
ENGINEERING BLDG.

76F3098 247 4-53

F.B. 1854 Pg. 18

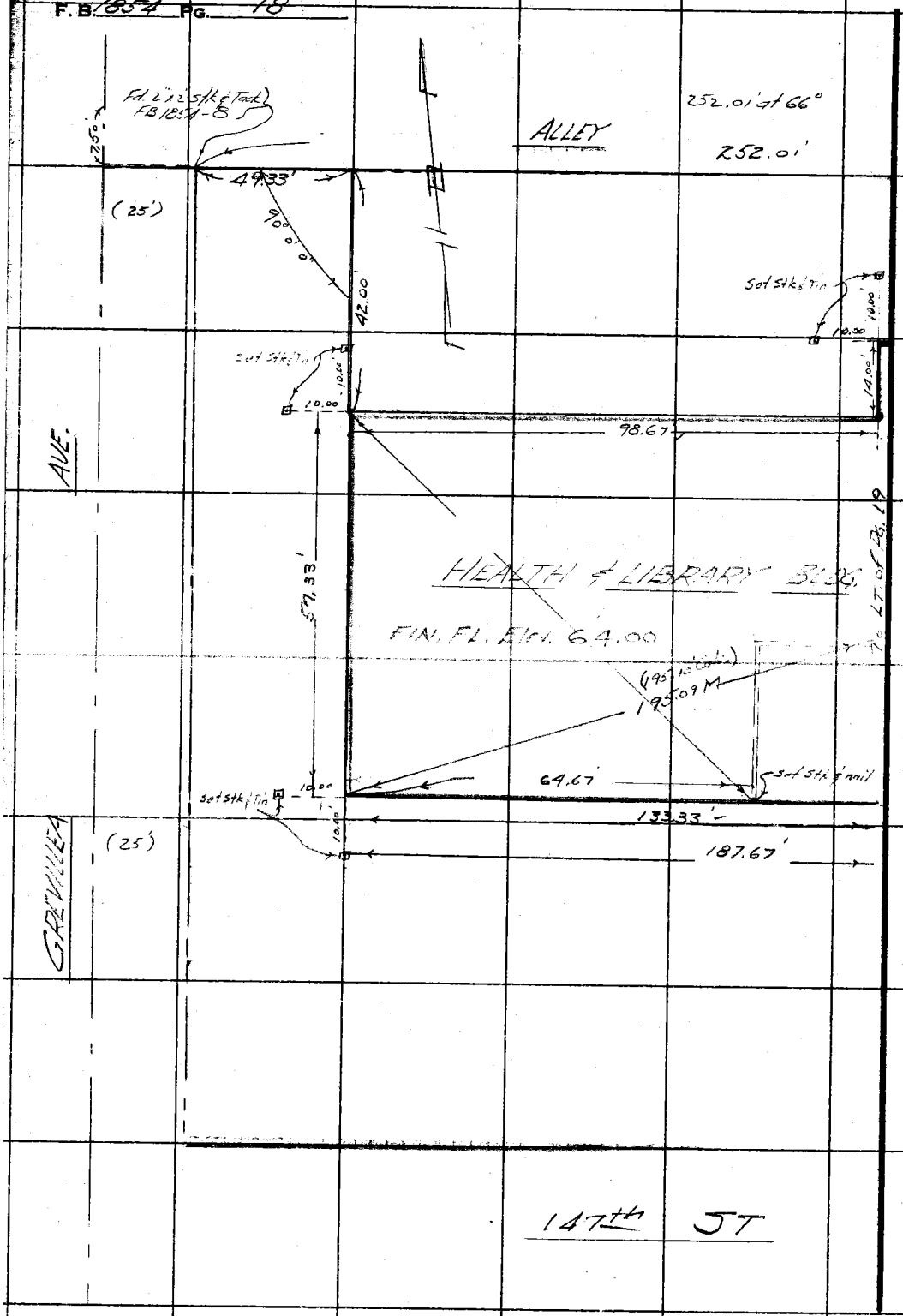

RETURN TO
LOS ANGELES COUNTY SURVEYOR
720 LOS ANGELES COUNTY
ENGINEERING BLDG.
Do not extend notes this side of this line.

Note: Any Additions or Changes on This Sheet Must be Made or Circled in Red Ink With Date and Name of Person Making Change.

F. B. 1854 PG. 19

Map No.
Office Work
Checked
Date

Survey of
W. O. Tape No. Sta.
Surveyed by
Notes ETM 1C Date 2-20-56
Indexed

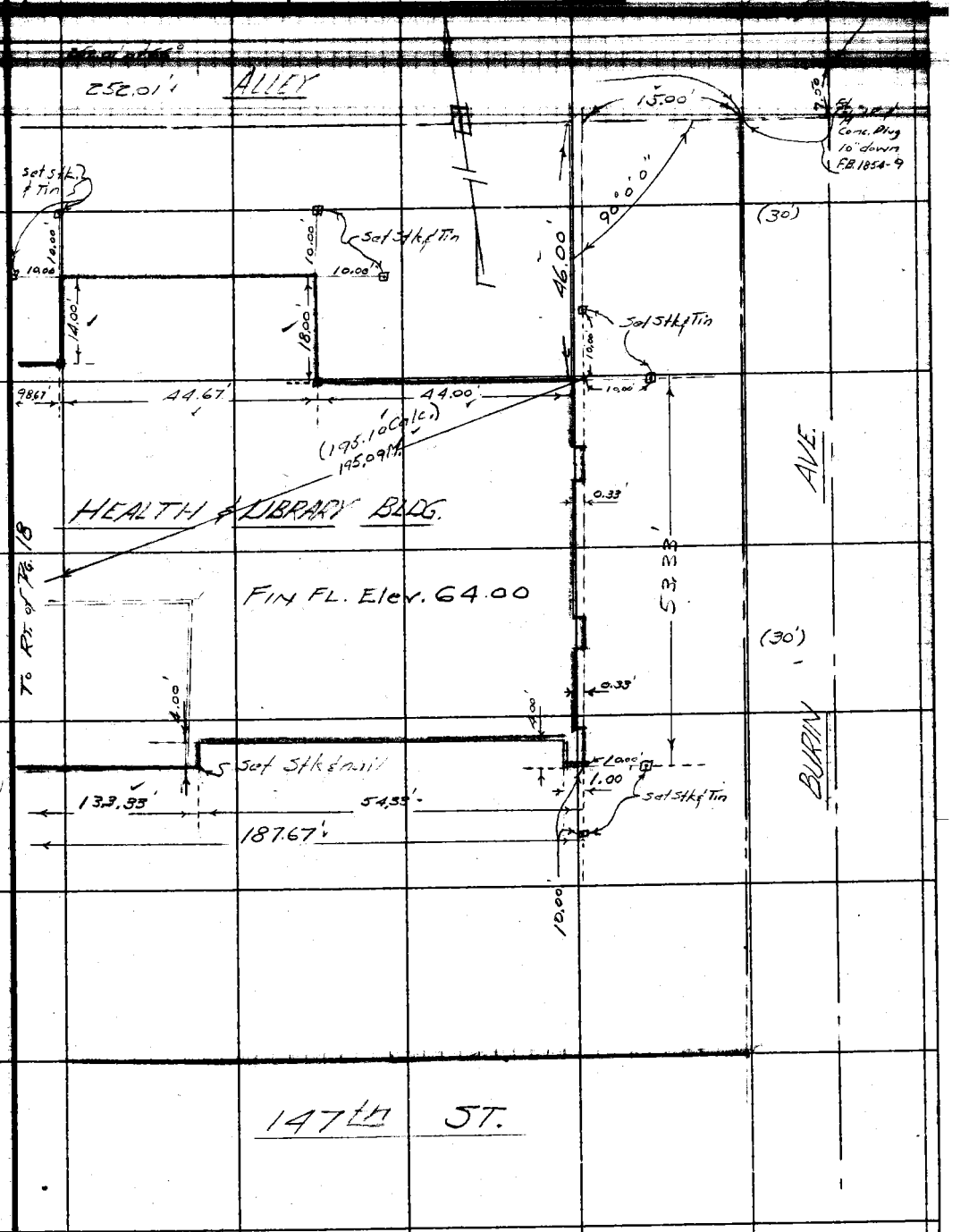

Note: Any Additions or Changes on This Sheet Must be Made or Circled in Red Ink With Date and Name of Person Making Change.

Do not extend notes this side of this line.

RETURN TO
LOS ANGELES COUNTY SURVEYOR
726 LOS ANGELES COUNTY
ENGINEERING BLDG.

76F3098 247 4-53

RETURN TO
LOS ANGELES COUNTY SURVEYOR
726 LOS ANGELES COUNTY
ENGINEERING BLDG.

Note: Any Additions or Changes on This Sheet Must be Made or Circled In Red Ink With Date and Name of Person Making Change.

Do not extend notes this side of this line.

F.B. 1854 PG. 20

Profile Notes Red. Plotted 7257.01 Job No. Division No. 10 F. B. 1854 Pg. 21

X-Sec. Notes Chkd. Checked Survey by [illegible] Notes [illegible] Date

No. Date Date Map No. Enderud Johnson Date FEB 21 '56

J.N. 7257.01

Lawndale Administration Center.

Health & Library Building.

Tem. Benches Set.

Curtis
Mankey
Martinez
Adams
Moore

STATION	B. S.	H. I.	F. S.	ELEV.

NOTE: ANY ADDITIONS OR CHANGES ON THIS SHEET MUST BE MADE OR CIRCLED IN RED INK, WITH DATE AND NAME OF PERSON MAKING CHANGE.

Do not extend notes this side of this line.

PLEASE RETURN TO
LOS ANGELES COUNTY SURVEYOR
726 Los Angeles County Engineering Bldg.

761.298 307 8-53

76L298 307 8-53

PLEASE RETURN TO
LOS ANGELES COUNTY SURVEYOR
726 Los Angeles County Engineering Bldg.

NOTE: ANY ADDITIONS OR CHANGES ON THIS SHEET MUST BE MADE OR CIRCLED IN RED INK, WITH DATE AND NAME OF PERSON MAKING CHANGE.

Do not extend notes this side of this line.

F. B. 1854 Pg. 22 Job No. 72571.01 Division No. 10 Notes Red. Plotted
Survey of Lawndale Adm. Center Date Date No. X-Sec.
Survey by Curtis Notes Curtis Notes Chkd. KBM Checked
Indexed A. C. Johnson Date Date Date No. Profile

STATION	B. S.	H. I.	F. S.	ELEV.	
		Finish Floor	Elev.	of Administration Bldg. is EL. 64.00	
B.M.# N-52 (Fd)				60.35	BM# N 52 El. 60.35 pg. 14 - Grevillea Ave & 147th ST. - L&T in "X" @ Inters. of curbs on E. side Grevillea, on & Prod. of 147th ST. from W.
	5.50	65.85			
T.B.M. (Set)	FIN FL Elev.		1.85	64.00	T.B.M. At First Alley No. of 147th ST & First Alley W. of Burin Ave. Large Bt. spk. in South side of Tel. Pole.
T.B.M. (Set)	FIN FL. Elev.		1.85	64.00	T.B.M. Burin Ave. W. Side & ± 80' No. of N. Curb Line of 147th ST. - Large Wire spk & T in W. Side Guy Pole.
	1.66	65.66			
B.M.# N-52			5.31	60.35	BM#
	5.405	65.755			
TBM (Set)			3.542	62.213	T.B.M. Grevillea Ave & 147th ST. (old Library Bldg.) Bt. spk & Lead in N.E. cor. top step - No. side building
	3.446	65.659			
T.P.			3.161	62.498	T.P. Wire spk in N. side Light pole
	3.975	65.573			
BM# N-52			5.225	60.348	BM# N-52 — 5 To be destroyed El. 60.35

F. B. _____ PG. 22

Map No. _____
Office Work _____
Checked _____

W. O. _____ Tape No. _____ Std. _____ of
Surveyed by A. S. Curtis
Notes E. [illegible] Date 3-23-56

JN 7237.01

LAWNDALE ADMINISTRATION CENTER

HEALTH & LIBRARY BLDG.

Construction States
for
Service Yard, Service Bldg, & Walls

Curtis
Monkey
Martinez
Moore

Note: Any Additions or Changes on This Sheet Must be Made or Circled in Red Ink With Date and Name of Person Making Change.

Do not extend notes this side of this line.

RETURN TO
LOS ANGELES COUNTY SURVEYOR
726 LOS ANGELES COUNTY
ENGINEERING BLDG.

76F309S S&E #247. 8-54

F. B. 1854 PG. 24

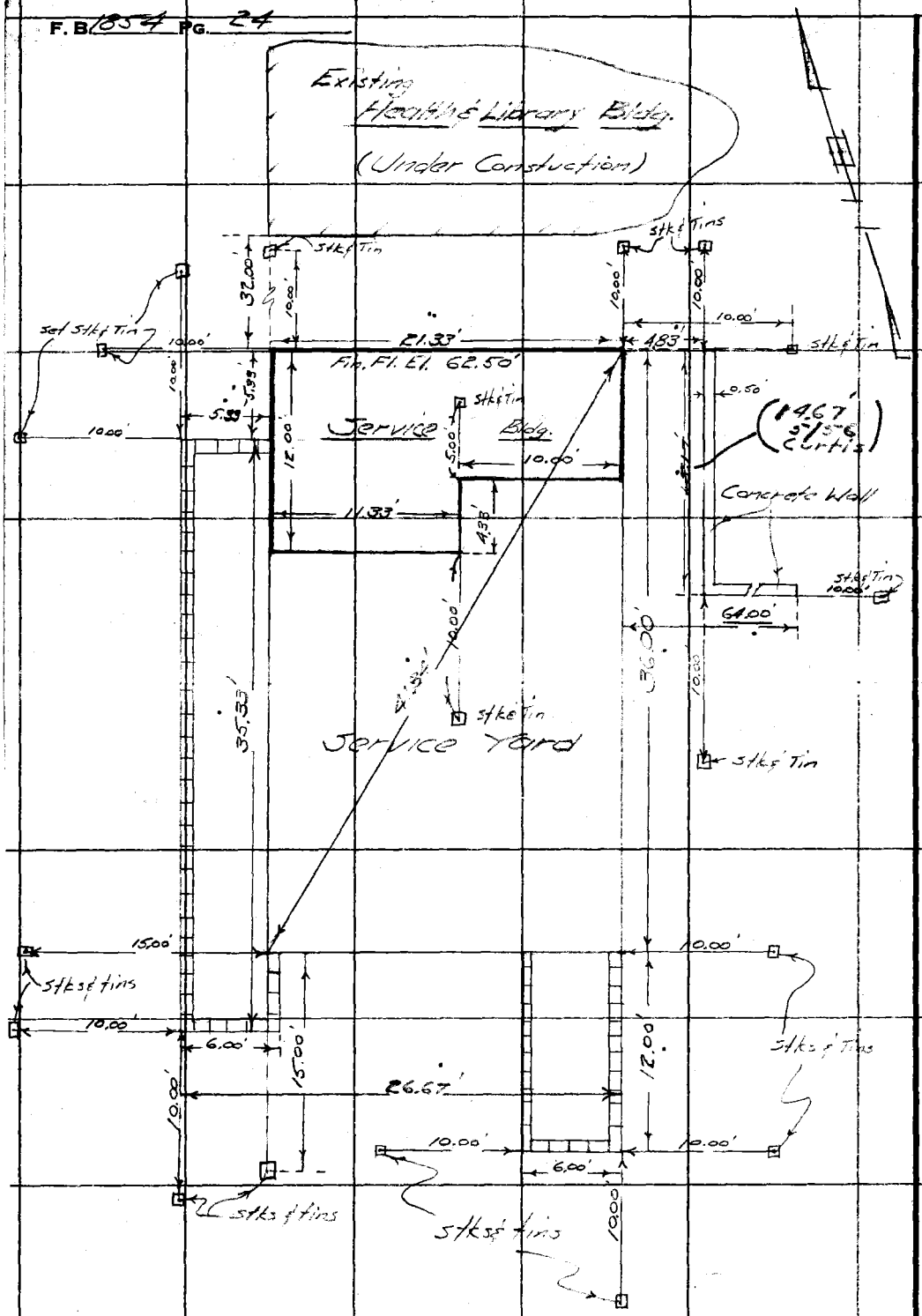

RETURN TO
LOS ANGELES COUNTY SURVEYOR
726 LOS ANGELES COUNTY
ENGINEERING BLDG.

Note: Any Additions or Changes on This Sheet Must be Made or Circled in Red Ink With Date and Name of Person Making Change.

Do not extend notes this side of this line.

Profile Notes Red. Plotted Job No. [illegible] Division No.

F. B. 1854 Pg. 25

X-Sec. Notes Chkd. Checked Survey by [illegible]

No. Date Date Map No. Indexed Date 8-15-56

JN 1257.01

LAWNDALE ADMIN. CTR.

HEALTH & LIBRARY BLDG.

Curb Grades for Curb 20.00' West of ℄ of Burin Ave

West side from first Alley N. 147th St.

To N.W. Cor 147th St.

1"x2" Stks or Spks & Tins 4' Rt or West off face of curb

Curtis
Mankey
Martinez
Moore
Adams

STATION	B. B.	H. I.	F. B.	ELEV.

NOTE: ANY ADDITIONS OR CHANGES ON THIS SHEET MUST BE MADE OR CIRCLED IN RED INK, WITH DATE AND NAME OF PERSON MAKING CHANGE.

PLEASE RETURN TO
LOS ANGELES COUNTY SURVEYOR
726 LOS ANGELES COUNTY ENGINEERING BLDG.

Do not extend notes this side of this line.

76L298 S & E #307 9-54

76L298 S & E #307 9-54

PLEASE RETURN TO
LOS ANGELES COUNTY SURVEYOR
726 Los Angeles County Engineering Bldg.

NOTE: ANY ADDITIONS OR CHANGES ON THIS SHEET MUST BE MADE OR CIRCLED IN RED INK, WITH DATE AND NAME OF PERSON MAKING CHANGE.

Do not extend notes this side of this line.

F. B. 1854 Pg. 26 | Job No. 7257 | Division No. | Notes Red | Plotted | Profile
Survey of Lennox-Inglewood Area | Date | No.
Survey by A.S. Cecil & S. Notes Manuscript | Date | X-Sec.
Indexed E. C. Tolmie | Date 8-23-54 | Notes Chkd. J.W.E. | Checked | Date | No.

STATION	B. S.	H. I.	F. S.	ELEV.	Burin Ave. %	Grade	+/- or Fill	W. Curb Grades
BM N-52				60.35'	SM N-52 ℄ 60.35' Top Brass Cap in Grevillea Ave ℄ 147th St. E Side on ℄ prod. 147th St. 2-T in curb.			
10+47.36	N. end W.W.C.G. of Alley			61.97'		61.71'	C-0.26'	Stk. 7' in 4' off ℄ face of
10+57.36	W. " " " "			62.15'		61.91'	C-0.24'	" " " " " "
10+72.36	W. " " " "			61.91'		61.84'	C-0.07'	" " " " " "
10+82.36	" " " "			61.46'		61.64'	F-0.18'	" " " " " "
11+00				61.75'		61.53'	C-0.22'	" " " " " "
+50						61.21'		" " " " " "
11+77	N. edge apron					61.04'		" " " " " "
12+09	S. " "			61.12'		60.84'	C-0.28'	" " " " " "
12+50				61.07'		60.88'	C-0.19'	Spk " " " "
12+83	N. edge apron			60.36'		60.37'	C-0.43'	" " " " " "
13+15	S " "			60.13'		60.17'	C-0.26'	" " " " " "
13+50				60.33'		59.94'	C-0.39'	" " " " " "
13+72.35	N. end W.W.C.G. of 147th St.			60.12'		59.80'	C-0.32'	" " " " " "
13+87.35 (TP)	W. " " " "			59.94'		59.90' (FL. Gr.)	C-0.04'	" " " " " " (Grade on Spk. 87)
14+12.35	E. end Cross Gutter			59.68'		59.98'	C-0.70'	Spk. 5' S. in S. 6 Rt. ℄ 147th St.
TBM				62.21'	TBM #27 Elev. 64.27' FB 1854-27 Grevillea Ave. ℄ prod. S. of Old Library Bldg. Bt. Spk. in lead in N.E. Cor. Top Step N. Side Bldg.			
TP				62.34'				
BM #27	Rd. Dept.			64.27'	BM #27 Elev. 64.35' Rd. Dept. BM. per C.I. 1653 Sh. 3 L-T W. corner Conc. Walk. Hse. #14933 147th St. 33 N.E. of E. ℄ St. N.W. Cor. Burin Ave. & 147th St.			

Profile Notes Red. Plotted Job No. 725701 Division No. F. B. 1854 Pg. 27

X-Sec. Notes Chkd. Checked Survey By [redacted]
No. Date Date Map No. Indexed C. Johnson Date

JN 725701

LAWNDALE ADMIN. CTR. HEALTH + LIBRARY BLDG.

Curb Grades for Curb 15.00' East of ℄ of Grevillea Ave (East side) from First Alley N. of 147th ST. to N.E. Cor of 147th ST.

Spks & Tins 5' Rt. & West of Curb face.

Curtis
Hankey
Martinez
Moore
Adams

STATION	B. S.	H. I.	F. S.	ELEV.

NOTE: ANY ADDITIONS OR CHANGES ON THIS SHEET MUST BE MADE OR CIRCLED IN RED INK, WITH DATE AND NAME OF PERSON MAKING CHANGE.

Do not extend notes this side of this line.

PLEASE RETURN TO
LOS ANGELES COUNTY SURVEYOR
726 Los Angeles County Engineering Bldg.

761-298 S & E #307 9-54

76L298 S & E #307 9-54

PLEASE RETURN TO
LOS ANGELES COUNTY SURVEYOR
726 LOS ANGELES COUNTY ENGINEERING BLDG.

NOTE: ANY ADDITIONS OR CHANGES ON THIS SHEET MUST BE MADE OR CIRCLED IN RED INK, WITH DATE AND NAME OF PERSON MAKING CHANGE.

Do not extend notes this side of this line.

F. B. 1854 Pg. 28 | Job No 7852.01 Division No | Notes Red | Plotted | Profile
Survey of Lakewood Avenue Grade Separation | Date | No. | X-Sec.
Survey by ASCurtis Notes Maurice Causey C/C Notes Chkd. J.V.T. Checked
Indexed A. C. Johnson Date | Date 8-27-56 | Date | No.

Grevillea Ave

BM N-52 EL 60.35' FB 1854-14
Grevillea Ave & 147th St. E side cut prod of 147th St. Lip 1' in curb

STATION	B. S.	H. I.	F. S.	ELEV.	%	Grade	Cut or Fill	
BM N-52				60.35'				
10+47.56	N. end N.E.C.R. or Alley			62.14'		62.07'	C .07'	1x2 & Tin 5' Rt. & West
10+57.56	E. " " " "			62.37'		62.27'	C .10'	" " 3' N. face C6.
10+72.56	" " S.E.C.R. " "			61.69'		62.10'	E .41'	" " 8' S. face C6.
+82.56	S. " " " "			61.98'		61.90'	C .08'	Spk & Tin 8' Rt & West C6. Face
+95.06	N. edge Apron			61.97'		61.81'	C .16'	" " " " "
11+21.06	S. " "			61.56'		61.59'	F .03'	" " " " "
+50				61.56'		61.44'	F .08'	" " " " "
12+00				60.71'		61.10'	F .39'	" " " " "
12+50				60.71'		60.62'	C .12'	" " " " "
12+83	N edge Apron			60.34'		60.31'	C 0.26'	" " " " "
13+15	S " "			60.55'		60.00'	C 0.55'	" " " " "
+50				60.38'		59.66'	C .72'	" " " " "
13+72.59	N. end N.E.C.R. at 147th St.			60.03'		59.45'	C .58'	" " " " "
13+87.59	℄ Cross Gutter			59.93'		58.73' (Flow line)	C 1.20'	" " 8' Rt & West ℄ Gut
14+12.39	S. end of 6' cross Gutter			59.86'		58.66' "	C 1.20'	" " " " "
TBM				62.22'				

All Grades for Curb Grades

TBM EL 62.21' FB 1854-22
Grevillea Ave & 147th St. Old Library Bldg.
Brass pk in lead in N.E. Cor Top Step N. side Bldg.

Profile Notes Red. Plotted Job No. Division No. F. B. 1854 Pg. 29

X-Sec. No. Notes Chkd. Date Checked Date Survey by C. Johnson Map No. Indexed Date

JN 1237.01

LAWNDALE ADMIN. CTR. HEALTH & LIBRARY BLDG

Curb Grades for Curb 35.00' NE 147th St.
from
Grevillea Ave N.E.C.R.
to
Burin Ave N.W.C.R.

℄ of Grevillea Ave. assumed 0+00
Stationing going East
Spks & Tins 5' Rt. & Ahd.

Curtis
Plankey
Martinez
Moore
Adams

STATION	B. S.	H. I.	F. S.	ELEV.

NOTE: ANY ADDITIONS OR CHANGES ON THIS SHEET MUST BE MADE OR CIRCLED IN RED INK, WITH DATE AND NAME OF PERSON MAKING CHANGE.

Do not extend notes this side of this line.

PLEASE RETURN TO
LOS ANGELES COUNTY SURVEYOR
726 Los Angeles County Engineering Bldg.

761298 S & E #307 9-54

76L298 S & E #307 9-54

PLEASE RETURN TO
LOS ANGELES COUNTY SURVEYOR
726 LOS ANGELES COUNTY ENGINEERING BLDG.

NOTE: ANY ADDITIONS OR CHANGES ON THIS SHEET MUST BE MADE OR CIRCLED IN RED INK, WITH DATE AND NAME OF PERSON MAKING CHANGE.

Do not extend notes this side of this line.

F. B. 1854 Pg. 30 | Job No. 725.01 Division No. Notes Red. Plotted | Profile
Survey of Lawndale Addition Date Date No.
Survey by Curtis Notes Markers set Chkd. J.E. Checked X-Sec.
Indexed A. C. Johnson Date Notes Chkd. 8-23-56 Date Date No.

STATION	B. S.	H. I.	F. S.	ELEV.	147TH ST.
BM N62 (Fd)				60.35'	BM N62 El 60.35' FB 1854-14 Greenville Ave. & 147th St. E Side on E prod. 147th St. L-T in curb
					% Grade C-t or F.N
0+00	℄ Greenville Ave				
0+15 (TP)	N. end N.E.C.R. at Greenville			60.03'	59.45' C-0.58' Spk & T in 5' W. of cb. face
+30	E " " " " "			60.18'	59.53' C-0.63' " " 5' R.R.S. " "
+59				59.95'	59.59' C-0.36' " " " " " "
+65				59.96'	59.60' C-0.36' " " " " " "
+07.05				59.95'	59.66' C-0.29' " " " " " "
+49.09				60.00'	59.72' C-0.28' 1 1/2" " " " " "
+54.09				60.00'	59.73' C-0.23' 1 1/2" " " " " "
+87.24				59.76'	59.77' Grade " " " " "
2+20.40				59.91'	59.82' C-0.09' " " " " "
2+30.40				~~59.93~~	~~59.74' C-0.06'~~ " " " " " "
+57.20				59.90'	59.87' C-0.03' " " " " " "
2+72.00	N. end N.W.C.R. at Burin			59.91'	59.90' C-0.04' Spk & T in 4' Lt. & N. cb face
2+87.00	N, " " " " "			60.12'	59.80' C-0.32' Spk & T in 4' W. cb. face
3+07.00	℄ Burin Ave.				
T.B.M. (Fd)				62.21'	TBM El 62.21' FB 1854-22 Greenville Ave. at 147th St. On Library Bldg. Bt. Spk in Top of N. Side Bldg.
BM #23 (Fd)				61.46'	BM #23 El 61.46' L-T N.W. Cor. Conc Porch at W. end of L.A. County Library at 147th St. & Greenville Ave (From Resident Engineer 61 Jan 1953)

F. B. [illegible] PG. [illegible]

Map No.
Office Work
Checked
Date

W. O. [illegible] Tape No. Sta. [illegible]
Surveyed by A.S. [illegible]
Notes F.T.M. [illegible] Date April 12, 58
Indexed [illegible] Johnson

ON [illegible]

LAWNDALE ADMINISTRATION CENTER

HEALTH & LIBRARY BLDG.

Curbs, Walks, & Paving, Construction Stakes

Location

Curtis
Mankey
Martinez
Moore
Adams

Note: Any Additions or Changes on This Sheet Must be Made or Circled in Red Ink With Date and Name of Person Making Change.

Do not extend notes this side of this line.

RETURN TO
LOS ANGELES COUNTY SURVEYOR
726 LOS ANGELES COUNTY
ENGINEERING BLDG.

76F3095 S&E #247. 8-54

F. B. 1854 Pg. 32

RETURN TO
LOS ANGELES COUNTY SURVEYOR
726 LOS ANGELES COUNTY
ENGINEERING BLDG.

Do not extend notes this side of this line.

Note: Any Additions or Changes on This Sheet Must be Made or Circled in Red Ink With Date and Name of Person Making Change.

F. B. _____ PG. _____

Map No. _____
Office Work _____
Checked _____
Date _____

W. O. _____ Tape No. _____ Std. _____ °F
Surveyed by A.S. Curtis
Notes Montgomery Date _____
Indexed _____

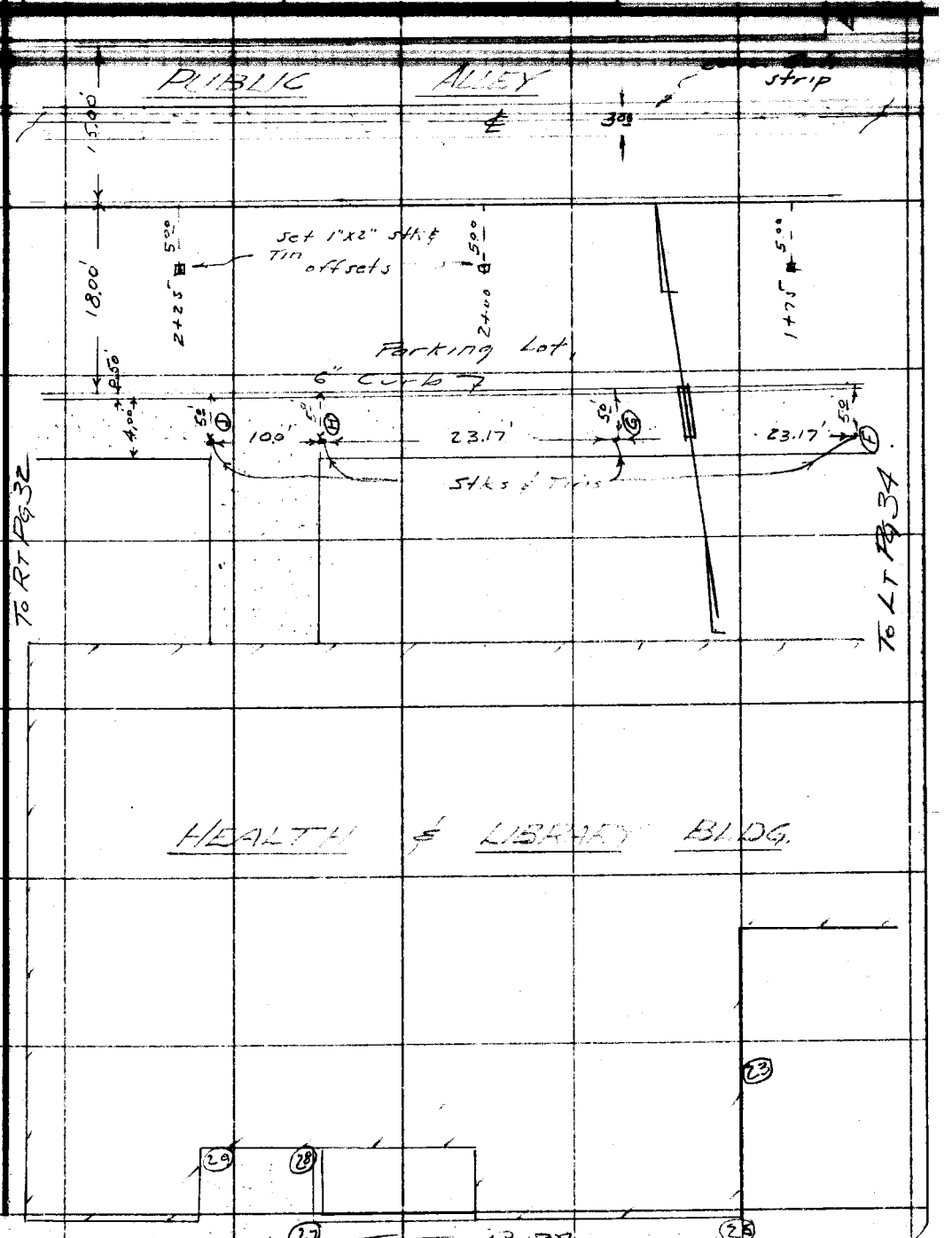

Note: Any Additions or Changes on This Sheet Must be Made or Circled in Red Ink With Date and Name of Person Making Change.

Do not extend notes this side of this line.

RETURN TO
LOS ANGELES COUNTY SURVEYOR
726 LOS ANGELES COUNTY
ENGINEERING BLDG.

76F3095 S&E #247. 8-54

RETURN TO
LOS ANGELES COUNTY SURVEYOR
726 LOS ANGELES COUNTY
ENGINEERING BLDG.

Note: Any Additions or Changes on This Sheet Must be Made or Circled in Red Ink With Date and Name of Person Making Change.

Do not extend notes this side of this line.

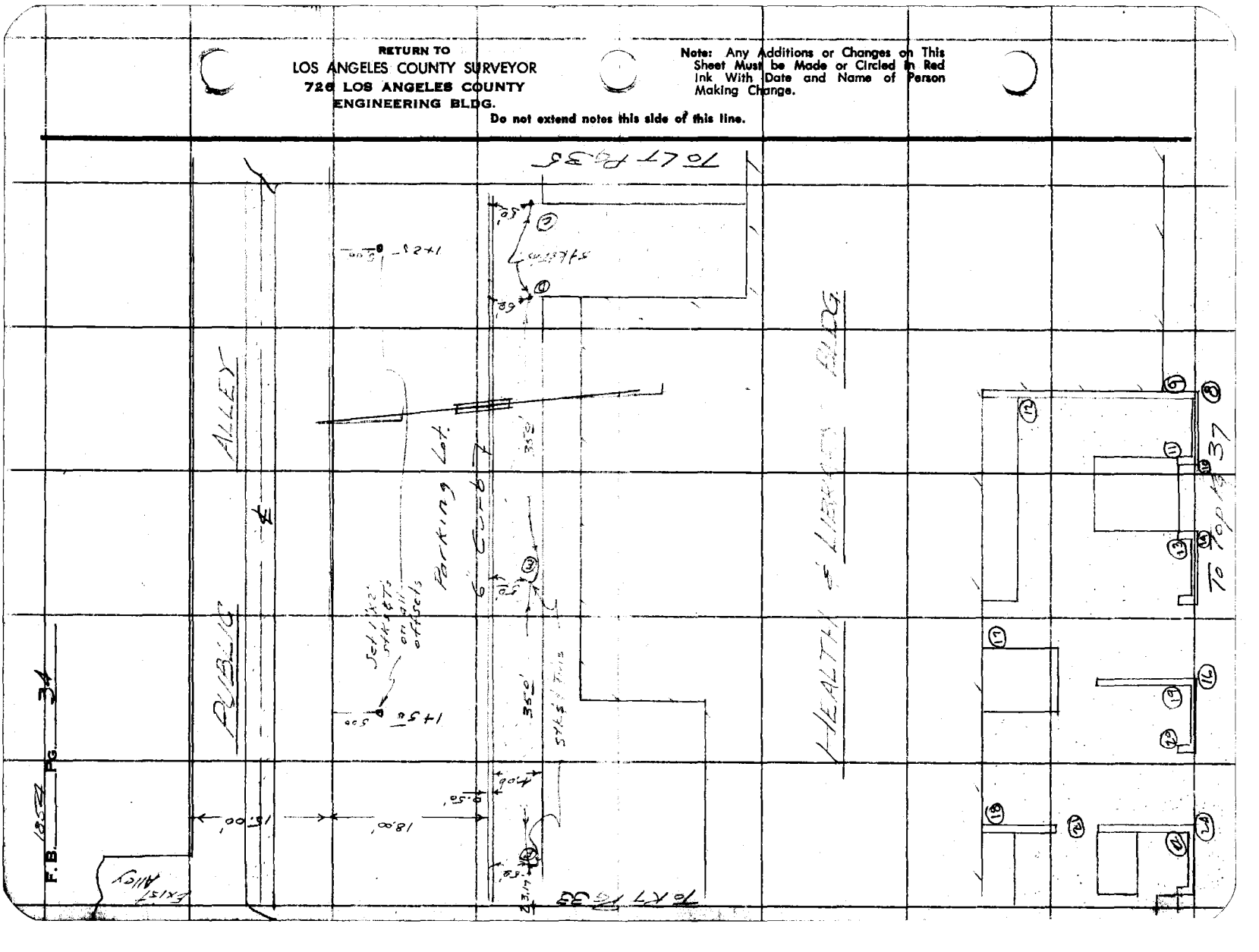

F. B. [illegible] PG. [illegible]

Name Chkd by
Map No.
Office Work
Checked

Survey of [illegible]
W. O. [illegible] Tape No. Sta. °F
Surveyed by A.S. [illegible]
Notes E.T.McC Date
B. C. Johnson

BC 10+47.36

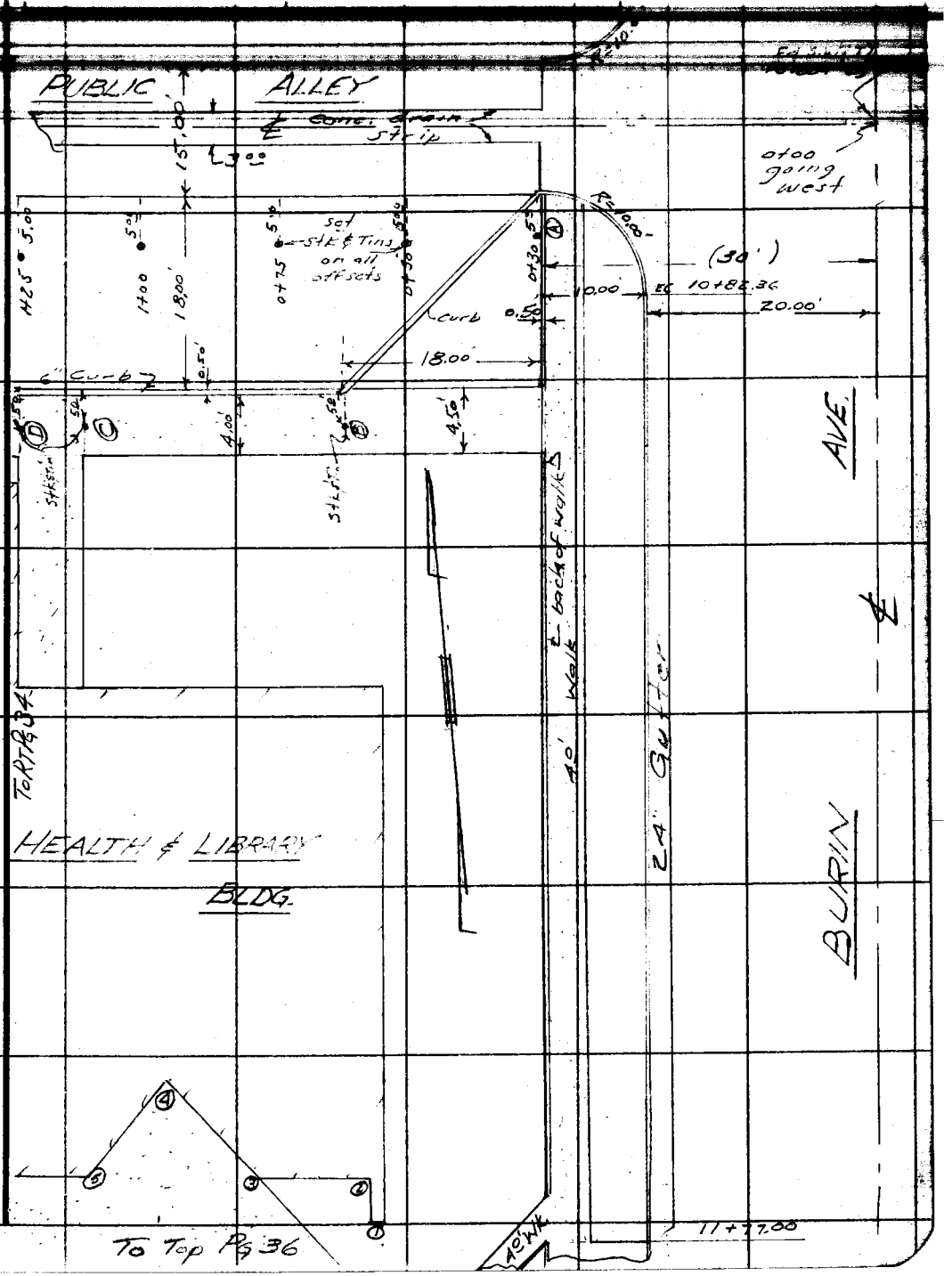

Note: Any Additions or Changes on This Sheet Must be Made or Circled in Red Ink With Date and Name of Person Making Change.

Do not extend notes this side of this line.

RETURN TO
LOS ANGELES COUNTY SURVEYOR
726 LOS ANGELES COUNTY
ENGINEERING BLDG.

76F309S S&E #247. 8-54

RETURN TO
LOS ANGELES COUNTY SURVEYOR
726 LOS ANGELES COUNTY
ENGINEERING BLDG.

Note: Any Additions or Changes on This Sheet Must be Made or Circled In Red Ink With Date and Name of Person Making Change.

Do not extend notes this side of this line.

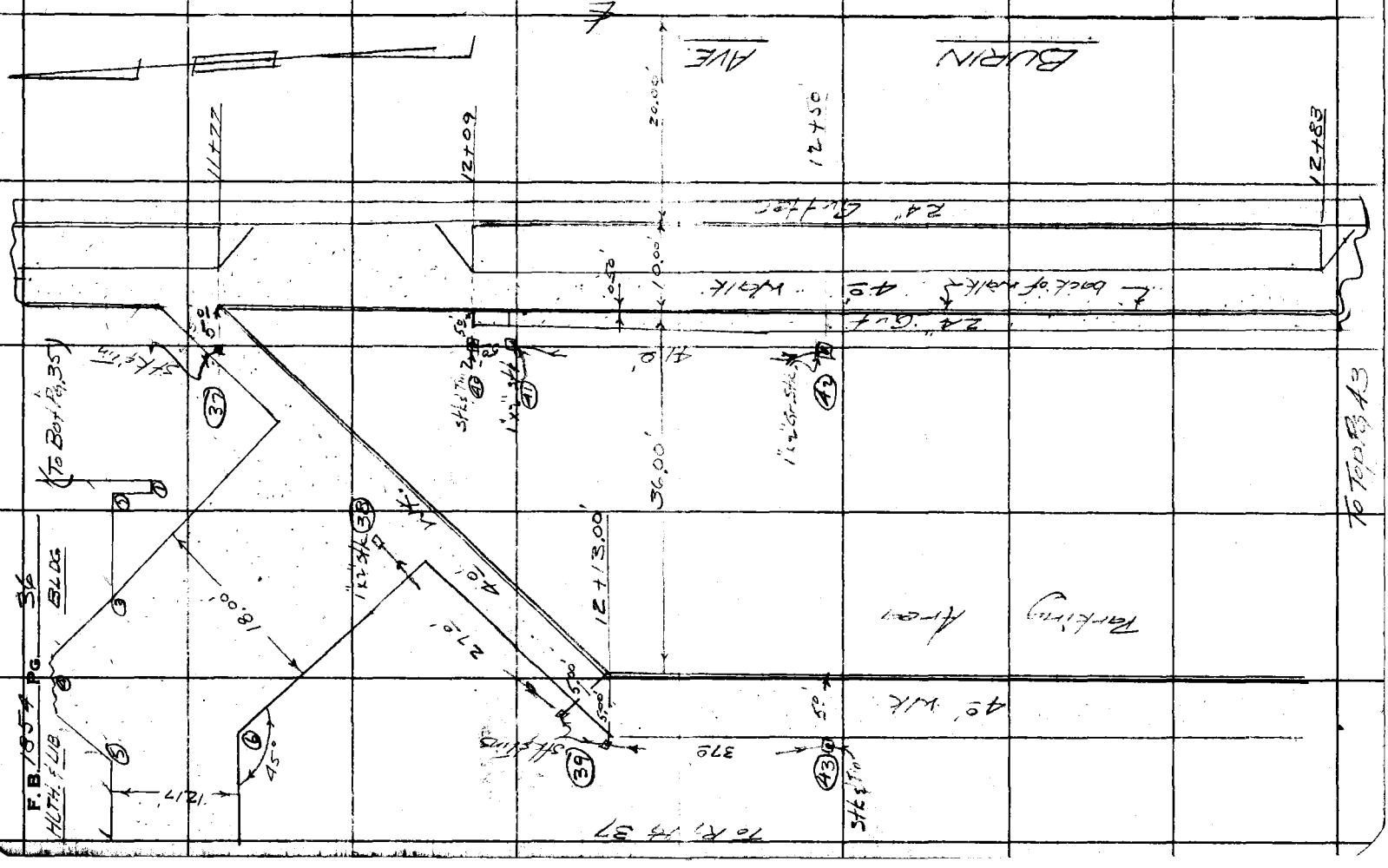

F. B. 1854 Pg. 27

Notes Ck'd by
Map No.
Office Work
Checked

Survey of
W. O. Tape No. Sta.
Surveyed by A.S. [illegible]
Notes ETMC/C Date
A. C. Johnson

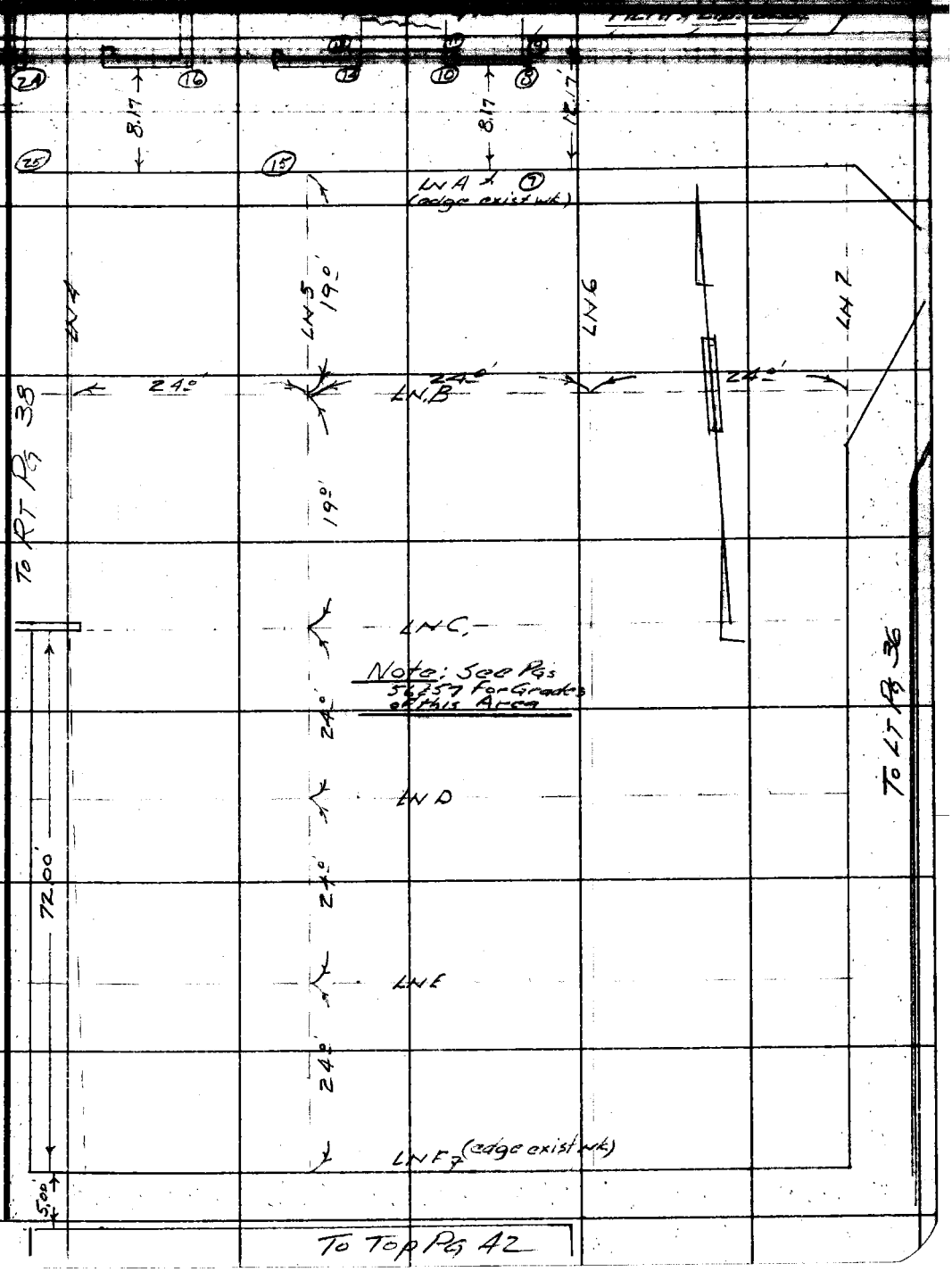

Note: Any Additions or Changes on This Sheet Must be Made or Circled in Red Ink With Date and Name of Person Making Change.

Do not extend notes this side of this line.

RETURN TO
LOS ANGELES COUNTY SURVEYOR
726 LOS ANGELES COUNTY
ENGINEERING BLDG.

76F309S S&E #247. 8-54

RETURN TO
LOS ANGELES COUNTY SURVEYOR
726 LOS ANGELES COUNTY
ENGINEERING BLDG.

Note: Any Additions or Changes on This Sheet Must be Made or Circled In Red Ink With Date and Name of Person Making Change.

Do not extend notes this side of this line.

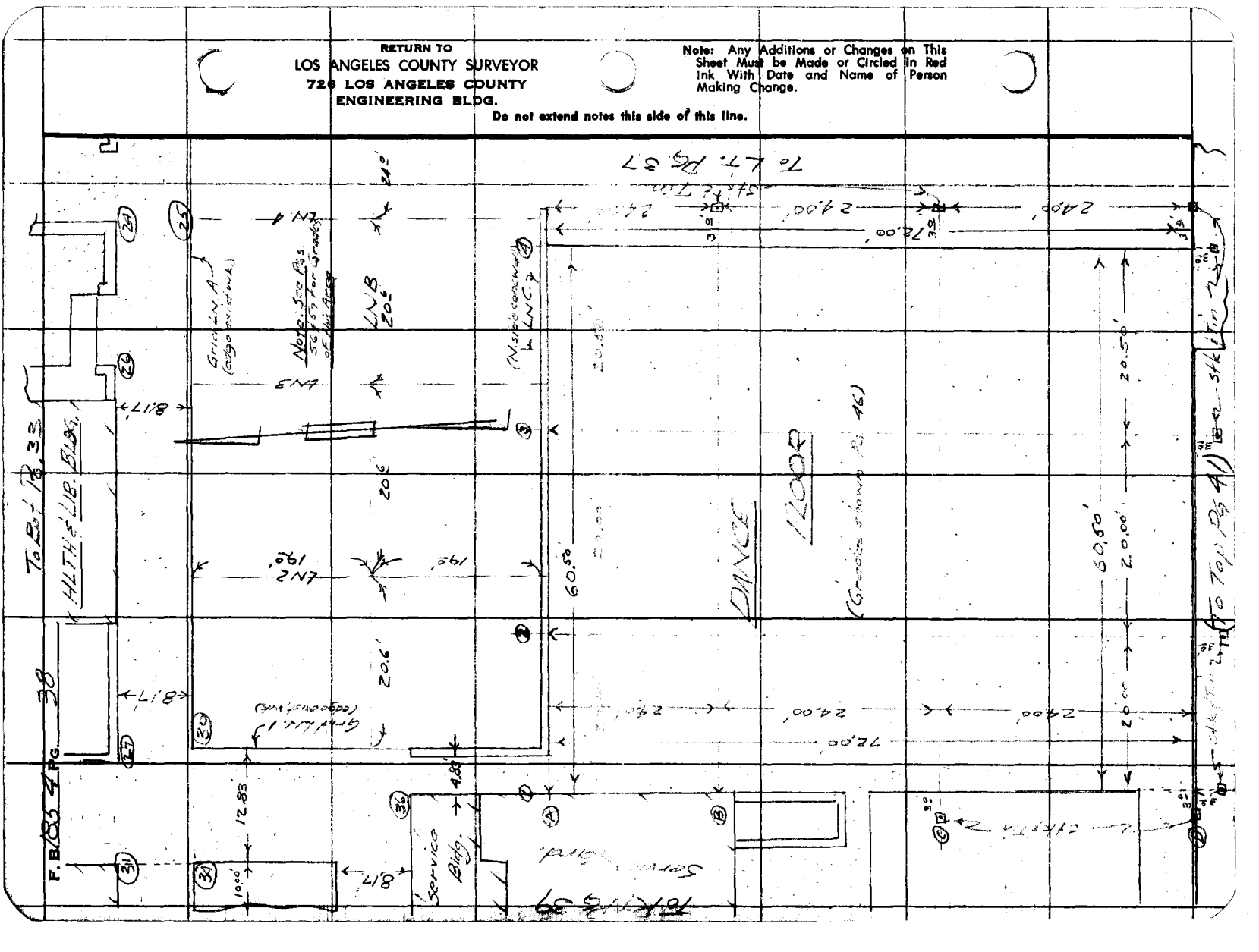

Notes Ch'd by
Map No.
Office Work
Checked

Survey of
W. O. Type No. Sta.
Surveyed by A.S. Curtis
Notes ETMC/r Date April 56
A. C. Johnson

F. B. 10 Pg. 20

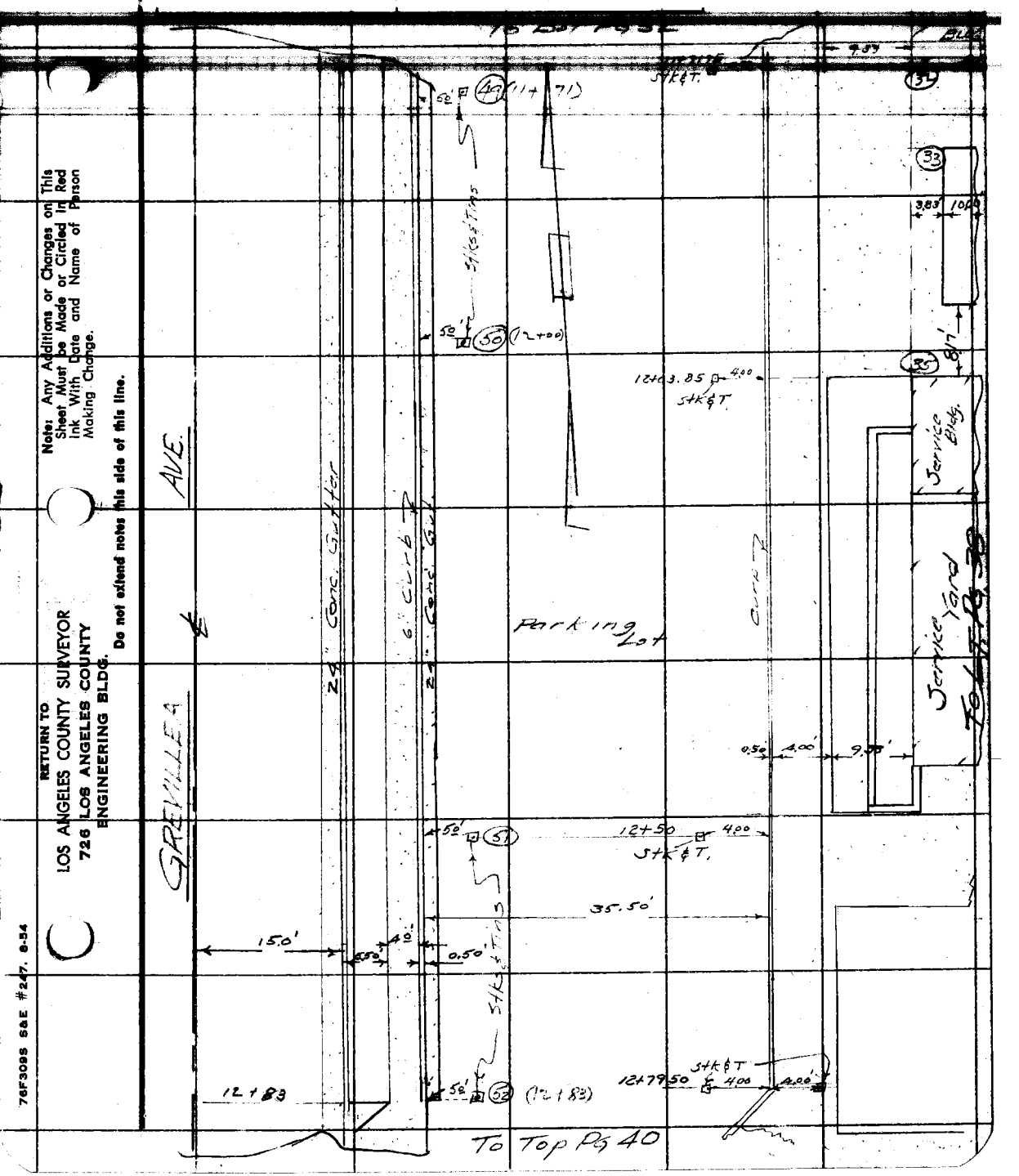

Note: Any Additions or Changes on This Sheet Must be Made or Circled in Red Ink With Date and Name of Person Making Change.

Do not extend notes this side of this line.

RETURN TO
LOS ANGELES COUNTY SURVEYOR
726 LOS ANGELES COUNTY
ENGINEERING BLDG.

76F309S S&E #247. 8-54

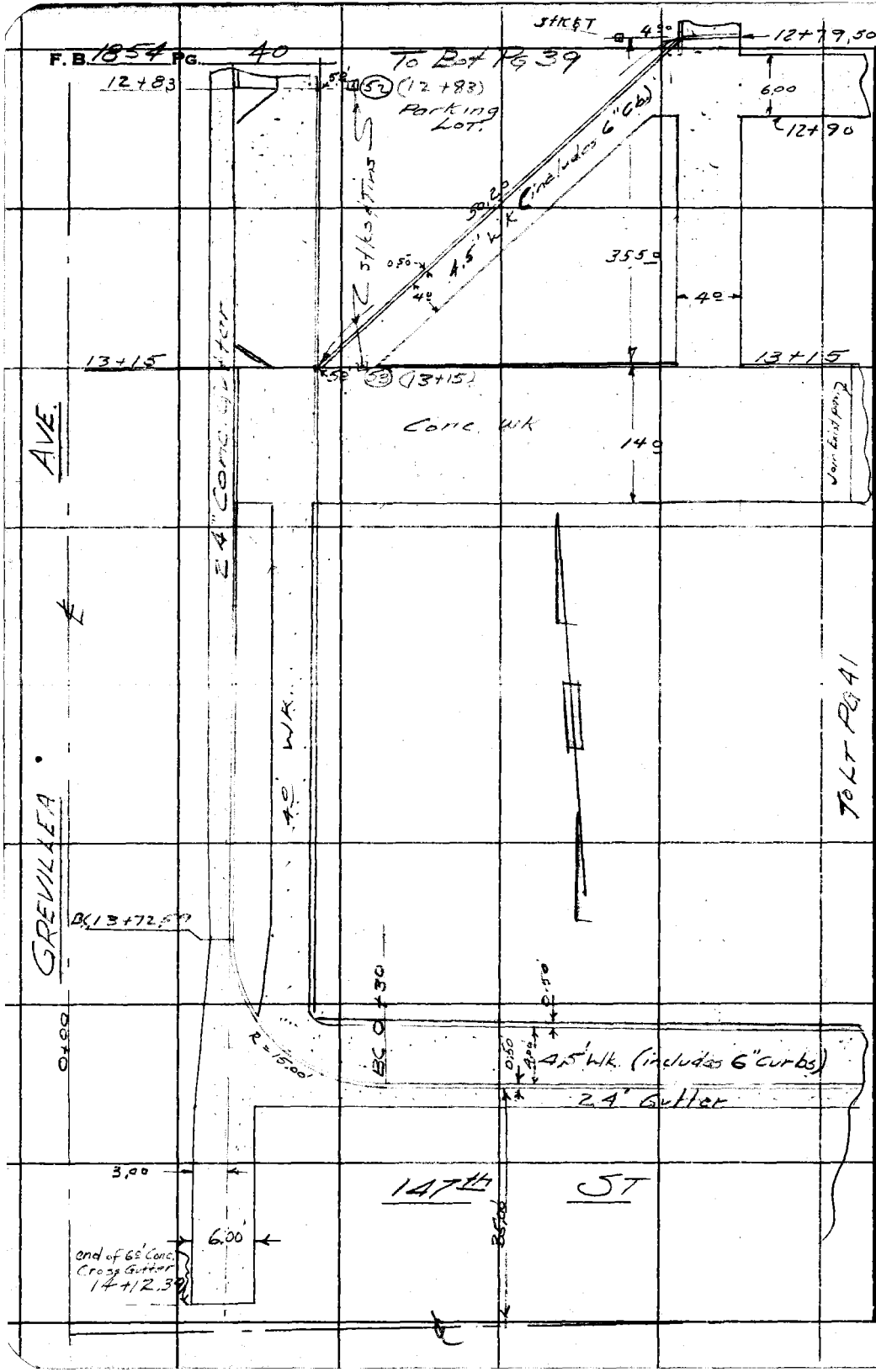

RETURN TO
LOS ANGELES COUNTY SURVEYOR
726 LOS ANGELES COUNTY
ENGINEERING BLDG.

Do not extend notes this side of this line.

Note: Any Additions or Changes on This Sheet Must be Made or Circled in Red Ink With Date and Name of Person Making Change.

F. B. 10[illegible] PG. [illegible]

Notes Ck'd by
Map No.
Office Work
Checked
Date

Survey of
W. O. Tape No. Sta.
Surveyed by
Notes E.T. Molr Date April '56
Indexed A. C. Johnson

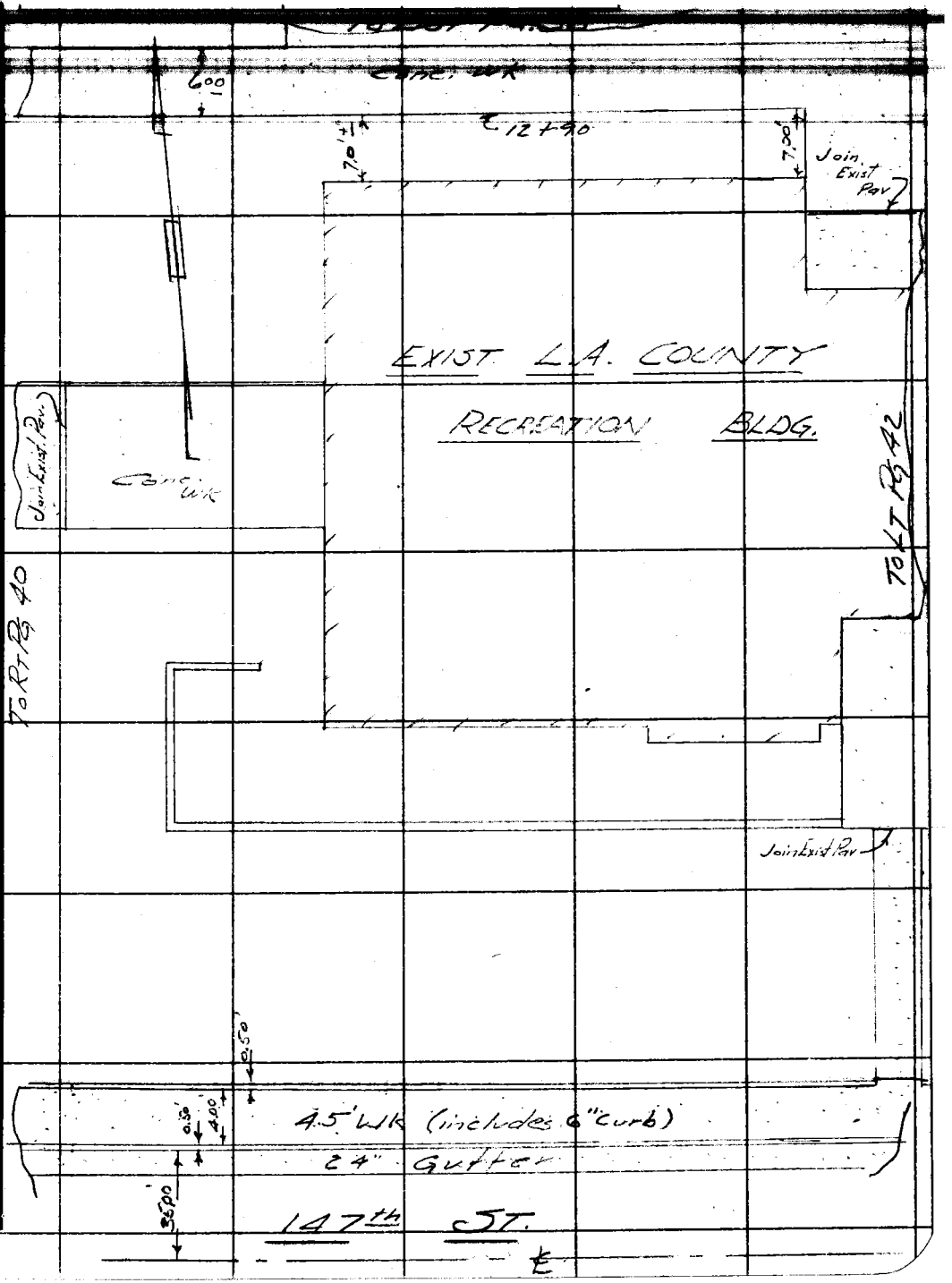

Note: Any Additions or Changes on This Sheet Must be Made or Circled in Red Ink With Date and Name of Person Making Change.

Do not extend notes this side of this line.

RETURN TO
LOS ANGELES COUNTY SURVEYOR
726 LOS ANGELES COUNTY
ENGINEERING BLDG.

76F309S S&E #247. 8-54

F.B. 1854 PG. 42

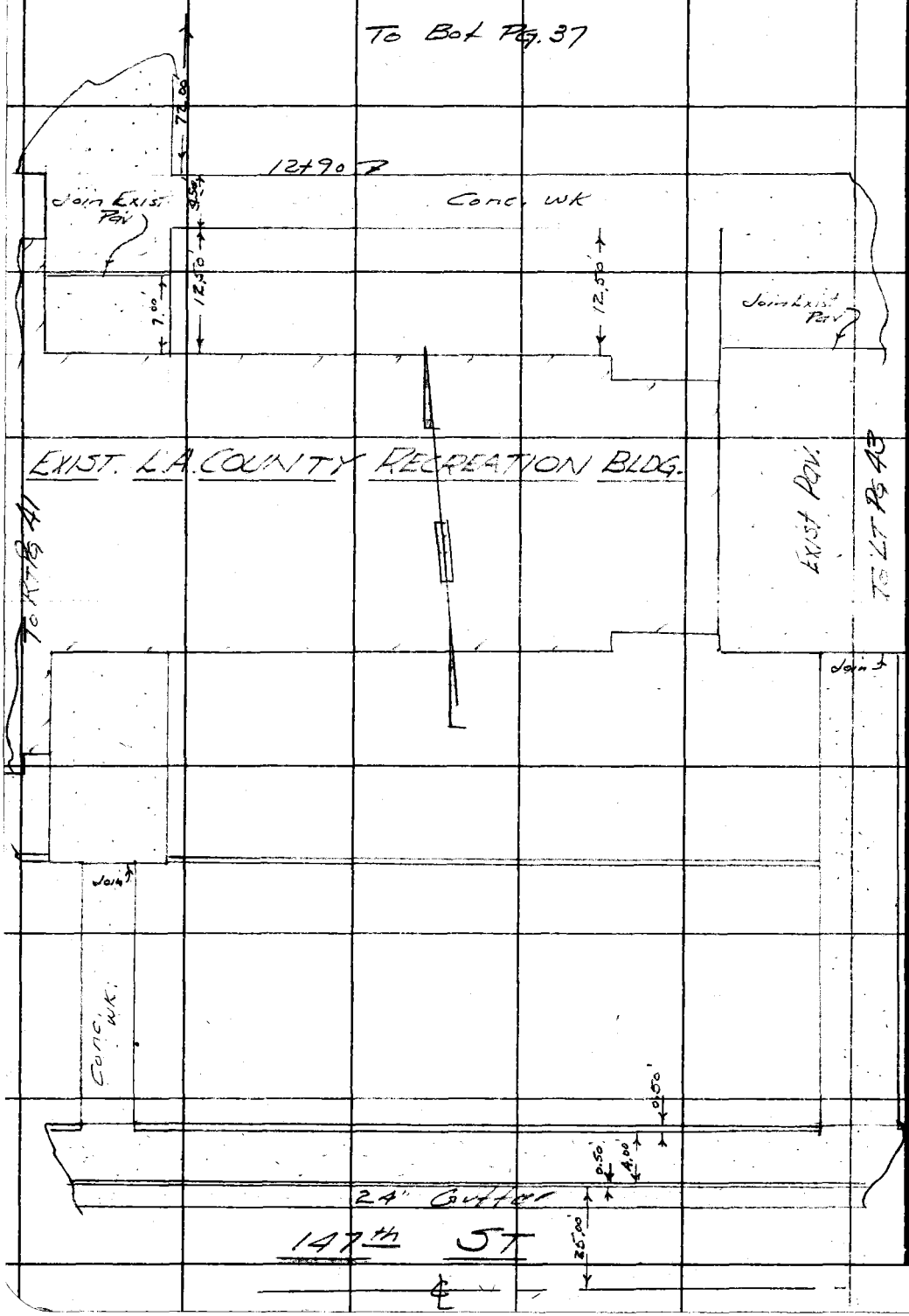

RETURN TO
LOS ANGELES COUNTY SURVEYOR
726 LOS ANGELES COUNTY
ENGINEERING BLDG.

Do not extend notes this side of this line.

Note: Any Additions or Changes on This Sheet Must be Made or Circled in Red Ink With Date and Name of Person Making Change.

F. B. [illegible] PG. [illegible]

Notes Ck'd by
Map No.
Office Work
Checked
Date

Survey of [illegible]
W. O. [illegible] Tape No. [illegible] Sta. [illegible]
Surveyed by A.S. Curtis
Notes E T M Jr. Date April '56
Indexed A. C. Johnson

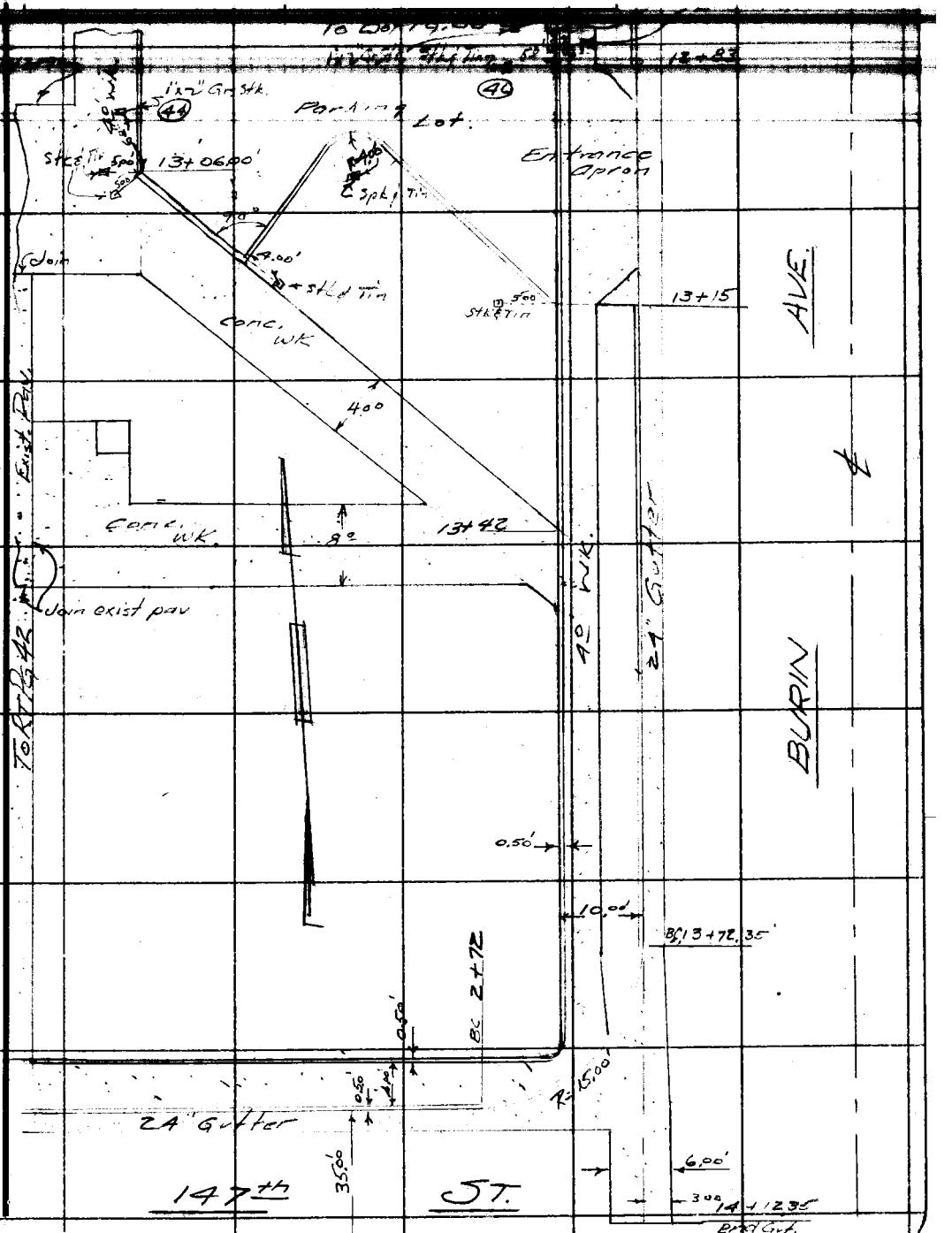

Note: Any Additions or Changes on This Sheet Must be Made or Circled in Red Ink With Date and Name of Person Making Change.

Do not extend notes this side of this line.

RETURN TO
LOS ANGELES COUNTY SURVEYOR
726 LOS ANGELES COUNTY
ENGINEERING BLDG.

76F309S S&E #247. 8-54

RETURN TO
LOS ANGELES COUNTY SURVEYOR
726 LOS ANGELES COUNTY
ENGINEERING BLDG.

Note: Any Additions or Changes on This Sheet Must be Made or Circled In Red Ink With Date and Name of Person Making Change.

Do not extend notes this side of this line.

F.B. 1854 Pg. 44

Profile Notes Red. Plotted Job No. Division No. F. B. 1854 Pg. 45

X-Sec. Notes Chkd. Checked Survey by Notes Date

No. Date Date Map No. Indexed A. C. Johnson Date

JN 7257.01

LAWNDALE ADMINISTRATION CENTER

HEALTH & LIBRARY BLDG.

Finished Grades for Conc. Dance Floor walks & etc.

Curtis
Mankey
Rodriguez
Martinez
Moore

STATION	B. S.	H. I.	F. S.	ELEV.

NOTE: ANY ADDITIONS OR CHANGES ON THIS SHEET MUST BE MADE OR CIRCLED IN RED INK, WITH DATE AND NAME OF PERSON MAKING CHANGE.

PLEASE RETURN TO
LOS ANGELES COUNTY SURVEYOR
726 LOS ANGELES COUNTY ENGINEERING BLDG.

Do not extend notes this side of this line.

76L298 S & E #307 9-54

76L298 S & E #307 9-54

PLEASE RETURN TO
LOS ANGELES COUNTY SURVEYOR
726 LOS ANGELES COUNTY ENGINEERING BLDG.

NOTE: ANY ADDITIONS OR CHANGES ON THIS SHEET MUST BE MADE OR CIRCLED IN RED INK, WITH DATE AND NAME OF PERSON MAKING CHANGE.

Do not extend notes this side of this line.

STATION	B. S.	H. I.	F. S.	ELEV.			
TBM				62.21	TBM EL 62.21 FB 1854-22 Grevillea Ave. & 14th St. Old Library Bldg. Bt. Spk. in lead in N.E. Cor Top Step N. side Bldg.		
		Dance Floor (shown page 38 of this book)					
					Grade	cut or fill	
A-1				61.42'	61.42'	Fin Grade	(X mark on wall)
A-2				61.53'	61.53'	" Grade	"
A-3				61.64'	61.64'	" "	"
A-4				61.75'	61.75'	" "	"
B-1				61.17'	61.17'	" "	"
B-2				61.28'	61.28'	" "	1"x2" Stk
B-3				61.39'	61.39'	" "	"
B-4				61.50'	61.50'	" "	"
C-1				60.92'	60.92'	" "	"
C-2				61.03'	61.03'	" "	"
C-3				61.14'	61.14'	" "	"
C-4				61.25'	61.25'	" "	"
D-1				60.67'	60.67'	" "	"
D-2				60.78'	60.78'	" "	"
D-3				60.89'	60.89'	" "	"
D-4				61.00'	61.00	" "	"

F. B. 1854 Pg. 46 Job No. 7257.01 Division No. Notes Red. Plotted Profile
Survey of Lawndale Adm Center Date Date No. X-Sec.
Survey by Curtis Notes Chkd. J.J.E. Checked
Indexed E. C. Johnson Date Date 8-23-56 Date No.

76L298 S & E #307 9-54

PLEASE RETURN TO
LOS ANGELES COUNTY SURVEYOR
726 Los Angeles County Engineering Bldg.

NOTE: ANY ADDITIONS OR CHANGES ON THIS SHEET MUST BE MADE OR CIRCLED IN RED INK, WITH DATE AND NAME OF PERSON MAKING CHANGE.

Do not extend notes this side of this line.

Profile Notes Red. Plotted Job No. Division No.
X-Sec. Notes Chkd. J.L.C. Checked Survey by Notes
No. Date 8-23-56 Date Map No. Indexed C. Johnson Date
F. B. 785 Pg. 49

STATION	B. S.	H. I.	F. S.	ELEV.			
		Walk on South side of New Main Information Bldg. (Shown on page 47)					
				Elev.	Grade	C-F or Fill	
①	Location Shown, Pg. 36		35	63.00'	63.00' finGr.	Gr.	1"x2" stk - ag. inside
②	"	" " "	"	63.40'	63.40' " "	Gr.	" " "
③	"	" " "	"	63.46'	63.40' Walk Gr.	Gr.	Nail & tack mark on
④	"	" " "	"	63.92'	63.92' " "	Gr.	" " "
⑤	"	" " "	"	63.72'	63.72' " "	Gr.	" " "
⑥	"	" "	36	63.46'	63.46' " "	Gr.	1"x2" stk 3' ± off
⑦	"	" "	37	63.43'	63.43' " "	Gr.	" " "
⑧	"	" "	37 & 34	63.60'	63.60' " "	Gr.	Horiz. mark on wall
⑨	"	" "	"	63.34'	63.34' " "	Gr.	" " "
⑩	"	" "	"	63.60'	63.60' " "	Gr.	" " "
⑭	"	" "	"	63.60'	63.60' " "	Gr.	" " "
⑮	"	" "	37	63.43'	63.43' " "	Gr.	1"x2" stk 3' ± off
⑯	"	" "	37 & 34	63.60'	63.60' " "	Gr.	Horiz. mark on wall
⑭	"	" "	37 & 34	63.60'	63.60' " "	Gr.	" " "
㉕	"	" "	37 & 38	63.43'	63.43' " "	Gr.	1"x2" stk 3' ± off
㉖	"	" "	38	63.60'	63.60' " "	Gr.	Horiz. mark on wall
㉗	"	" "	38 & 39	63.60'	63.60' " "	Gr.	" " "
㉘	"	" "	39	63.92'	63.92' " "	Gr.	" " "
㉙	"	" "	39	63.92'	63.92' " "	Gr.	" " "

76L298 S & E #307 9-54

PLEASE RETURN TO
LOS ANGELES COUNTY SURVEYOR
726 LOS ANGELES COUNTY ENGINEERING BLDG.

NOTE: ANY ADDITIONS OR CHANGES ON THIS SHEET MUST BE MADE OR CIRCLED IN RED INK, WITH DATE AND NAME OF PERSON MAKING CHANGE.

Do not extend notes this side of this line.

F. B. 1854 Pg. 48 Job No. 7257.01 Division No. Notes Red. Plotted
Survey of Lawndale Area Complete Date No.
Survey by Cuerli Notes Atkinson S/D Date X-Sec.
Indexed R. C. Johnson Date 8-23-56 Date Checked Date No.

Profile

STATION	B. S.	H. I.	F. S.	ELEV.	Grade	Cut or Fill	
(30)	Location shown Pg 38			63.13'	63.43' Wk Gr.	Gr	1x2' Stk 3' offset
(31)	"	" " 38		63.60'	63.60' "	Gr	Horiz mark on wall
(32)	"	" " 39		62.72'	62.72' "	Gr	" " " "
(33)	"	" " 38			"	Gr	1x2' Stk 3' offset
(34)	"	" " 39		63.13'	63.43' "	Gr	" " " "
(35)	"	" " 38		61.82'	61.82' "	Gr	Horiz mark on Serv. Bldg.
(36)	"	" " 39		62.56'	62.56' "	Gr	" " " "
	Point on South [illegible] of Main Admin. Bldg.						
(11)	Location shown Pg		34	63.68'	63.68' Wk Gr	Gr	Horiz. mark on wall
(12)	" " "			63.92'	63.92' "	Gr	" " " "
(13)	" " "			63.74'	63.74' "	Gr	" " " "
(17)	" " "			63.92'	63.92' "	Gr	" " " "
(18)	" " "			63.72'	63.72' "	Gr	" " " "
(19)	" " "			63.74'	63.74' "	Gr	" " " "
(20)	" " "			63.68'	63.68' "	Gr	" " " "
(21)	" " "			63.76'	63.76' "	Gr	" " " "
(22)	" " "			65.96'	65.96' "	Gr	" " " "
(23)	" " "		33	63.92'	63.92' "	Gr	" " " "
BM N-52				60.35'	BM N-52 El 60.35' FB 1854 - 12 Grevillea Ave & 147th St. E. side on Extend 147th St. L-T in Curb		

76L298 S & E #307 9-54

PLEASE RETURN TO
LOS ANGELES COUNTY SURVEYOR
726 LOS ANGELES COUNTY ENGINEERING BLDG.

NOTE: ANY ADDITIONS OR CHANGES ON THIS SHEET MUST BE MADE OR CIRCLED IN RED INK, WITH DATE AND NAME OF PERSON MAKING CHANGE.

Do not extend notes this side of this line.

STATION	B. S.	H. I.	F. S.	ELEV.		
					Parking Area on East Side Bldg. (Burin Ave (see pgs 3[illegible])	
TBM				62.21	TBM EL 62.21' FB 1854-22 Grevillen Ave. & 147th St. Old Library Bldg. Bt. Sp.c. in lead. in NE. Cor. Top. Step N. Side Bldg.	
					Curb Grades	Cut or Fill
37						
38					62.36'	
39					61.74'	
40	S. end. N. apron back wk				61.04'	(Curb & Gu[illegible]
41	5' S. " " " " "				61.03'	(begin 8 Curb)
42	back wk at Sta. 12+56				60.79'	
43					61.[illegible]'	
44					60.82'	
45	8' N. N. end S. apron bk. wk.				60.64'	Cend & Curb: drain l[illegible]
46	N. end apron bk. wk & pav. Gr.				60.59'	
TBM				62.21	(See above)	

Profile Notes Red. ____ Plotted ____ Job No. ____ Division No. ____ F. B. [illegible] Pg. 47

X-Sec. Notes Chkd. J.N.E. Checked ____ Survey by ____ Survey of ____

No. ____ Date 8-23-56 Date ____ Map No. ____ Indexed A. C. Johnson Date ____

76L298 S & E #307 9-54

PLEASE RETURN TO
LOS ANGELES COUNTY SURVEYOR
726 LOS ANGELES COUNTY ENGINEERING BLDG.

NOTE: ANY ADDITIONS OR CHANGES ON THIS SHEET MUST BE MADE OR CIRCLED IN RED INK, WITH DATE AND NAME OF PERSON MAKING CHANGE.

Do not extend notes this side of this line.

F.B. 1854 Pg. 50 Job No. 2557 Division No. Plotted
Survey of Lawndale Acres Tract Date
Survey by Curtis Notes Chkd. J.J.E. Checked
Indexed C. Johnson Date 8-23-54 Date
Profile No. X-Sec. No.

STATION	B. S.	H. I.	F. S.	ELEV.		
				Grades for back of E. Street Sidewalk Greville Ave (Shown Pgs 32, 39, 40)		
				ELEV	Grade	Cut or Fill
TBM				62.21	TBM EL 62.21' FB. 1854-22	
(47)	(11+27.06 Sta on Nahrwold)			60.82	61.82'	F-1.0' - 1"x2" Stk
(48)	(11+50)			60.65	61.65'	F-1.0' - " "
(49)	(11+71)			60.52	61.52'	F-1.0' - " "
(50)	(12+00)			60.31	61.31'	F-1.0' - " "
(51)	(12+50)			59.83	60.83'	F-1.0' - " "
(52)	(12+83 Nahrwold)			59.58	60.58'	F-1.0' - " "
(53)	(13+ [illegible])			61.83	60.22'	C-1.61' - 1"x2" 5.0' off Stk
TBM				62.21	TBM EL 62.21' FB. 1854-22	
				Grades for East Curb of West Bordering Lot (Shown Pgs 32, 39, 40)		
TBM				62.21	TBM EL 62.21' FB 1854-22	
					Grade	Cut or Fill
11+02.06				61.59	62.76'	F-1.17' - 5 ft 4° Rt ℄ W.
11+50				61.33	61.91'	F-0.58' - " " " "
11+71.75				61.23	61.87'	F-0.64' - " " " "
12+03.85				60.80	61.42'	F-0.62' - " " " "

76L298 S & E #307 9-54

PLEASE RETURN TO
LOS ANGELES COUNTY SURVEYOR
726 LOS ANGELES COUNTY ENGINEERING BLDG.

NOTE: ANY ADDITIONS OR CHANGES ON THIS SHEET MUST BE MADE OR CIRCLED IN RED INK, WITH DATE AND NAME OF PERSON MAKING CHANGE.

Do not extend notes this side of this line.

STATION	B. S.	H. I.	F. B.	ELEV.	Grade	Cut or Fill
12+50				60.41'	61.17'	F-0.76' Stk&T. 4° Rt. & W.
12+79.50	℄ pt in curb			60.39	61.10'	F-0.71'- " " " " 4° L
13+15	Join Back Walk at S. edge Apron				60.22'	
TBM				62.21	TBM EL 62.21 F.B. 1854-22	

Grades for South Curb of North Parking Lot (Show Bgs 3)

TBM				62.21	TBM EL 62.21 FB 1854-22	
					Grade	Cut or Fill
Ⓐ	W. end. S.W.C.R. (0+30 Pg 35)				61.84'	Stk&T in 4° off
Ⓑ			" "	62.60'	62.92'	F- 0.32' " " 5° " .50
Ⓒ			" "	62.59'	63.13'	F- 0.54'- " " "
Ⓓ			" " (34)	62.49	63.19'	F- 0.70'- " " "
Ⓔ			Pg 34	62.85'	63.43'	F- 0.58'- " " "
Ⓕ			" "	62.91	63.67'	F- 0.76'- " " "
Ⓖ				62.81'	63.49	F- 0.68'- " " "
Ⓗ				63.08'	63.31'	F- 0.23'- " " "
Ⓙ				62.79'	63.24'	F- 0.45- " " "
Ⓚ				62.32'	63.07'	F- 0.75'- " " "
Ⓛ				61.60'	62.92'	F- 1.32'- " " "
Ⓜ				61.69'	62.10'	F-0.41'- " " 5°
TBM				62.21	TBM EL 62.21' FB 1854-22	

Profile Notes Red. ____ Plotted ____ Job No. 72 [illegible] Division No. ____ F. B. 1854 Pg. 51

X-Sec. Notes Chkd. J.J.C. Checked ____ Survey by ____ Survey of ____

No. ____ Date 8-23-56 Date ____ Map No. ____ Indexed Johnson Date ____

F. B. 1854 PG. 52

Job No. 725201 Division No. _____ Notes Red. _____ Plotted _____ Profile

Survey of Lawndale Adm. Ctr. Date _____ Date _____ No. _____

Survey by Curtis Notes Mankey Jr. Notes Chkd. _____ Checked _____ X-Sec.

Indexed _____ Date _____ Date _____ Date _____ No. _____

STATION	B. S.	H. I.	F. S.	ELEV.	

76L298 S & E #307 9-54

PLEASE RETURN TO

LOS ANGELES COUNTY SURVEYOR

726 LOS ANGELES COUNTY ENGINEERING BLDG.

NOTE: ANY ADDITIONS OR CHANGES ON THIS SHEET MUST BE MADE OR CIRCLED IN RED INK, WITH DATE AND NAME OF PERSON MAKING CHANGE.

Do not extend notes this side of this line.

Profile | Notes Red. | Plotted | Job No. 7257.01 | Division No. | F. B. 1854 Pg. 53

[redacted]

X-Sec. | Notes Chkd. | Checked | Survey by [redacted]

No. | Date | Date | Map No. | Indexed Johnson | Date

J.N. 7257.01

LAWNDALE ADMINISTRATION CTR.

Flow Line Grades for

Concrete Gutter on ℄

of First Alley N. 147th St

from

Burin Ave. ℄ (0+00) West

Gutter starts " 0+85

" ends " 2+82.02

to

Graville Ave ℄ (3+07.02)

Grades from Rd. Dept. Plan C.1.1653

Curtis
Mankey
Rodriques
Martinez
Moore

STATION	B. S.	H. I.	F. S.	ELEV.

NOTE: ANY ADDITIONS OR CHANGES ON THIS SHEET MUST BE MADE OR CIRCLED IN RED INK, WITH DATE AND NAME OF PERSON MAKING CHANGE.

PLEASE RETURN TO
LOS ANGELES COUNTY SURVEYOR
726 LOS ANGELES COUNTY ENGINEERING BLDG.

Do not extend notes this side of this line.

76L298 S & E #307 9-54

761298 S & E #307 9-54

PLEASE RETURN TO
LOS ANGELES COUNTY SURVEYOR
726 LOS ANGELES COUNTY ENGINEERING BLDG.

NOTE: ANY ADDITIONS OR CHANGES ON THIS SHEET MUST BE MADE OR CIRCLED IN RED INK, WITH DATE AND NAME OF PERSON MAKING CHANGE.

Do not extend notes this side of this line.

F. B. 1854 Pg. 54 Job No. 25720 Division No. Notes Red Plotted
Survey of Lancaster Area Centers Date No. Profile
Survey by Curtis Notes Mar 2 by J.E. Checked X-Sec.
Indexed E. C. Johnson Date Notes Chkd. J.E. Checked
Date 5-23-56 Date No.

First Alley N. of 47th St.

TBM El 6221 FB 1854-22
Granville Ave. & 47th St. Old Library Bldg.
8" Spc. Im Iron in NE Con. Top Step N. ends Bldg.

STATION	B. S.	H. I.	F. S.	ELEV.	Grade	Cut or Fill
TBM				62.21		
0+00	℄ Burin Ave					
0+30	Beginning of Gutter			61.70	61.64	C-0.06 - Stk ℄ 7 in 12.5' Lts. ℄ Alley
+50				62.15	61.66	C-0.49 -
+75				62.18	61.69	C-0.49 -
1+00				62.38	61.72	C-0.66 -
+25				62.56	61.75	C-0.81 -
+50				62.54	61.78	C-0.76 -
+75				62.61	61.81	C-0.80 -
2+00				62.38	61.84	C-0.54 -
+25				61.98	61.87	C-0.11 -
+50				61.85	61.90	F-0.05 -
2+82.02	Point Curve			61.69	61.94	F-0.25 - Stk ℄ 7 in 12.5' Lts. ℄ Alley
3+07.02	℄ Granville Ave.					
T.P.				62.72		
BM #23				61.46		Bolt on Brn Fire El 61.49 2-T.P. on ℄ Granville Ave. 9' N and 14.5' W of SW cor. of 1900 Sq. Ft. Commercial Bldg. Rec. C.S. Plan 1653 Sh. 2

Profile Notes Red. Plotted Job No. Division No. F. B. 1854 Pg. 58

X-Sec. Notes Chkd. Checked Survey by

No. Date 11-28-56 Date Map No. Indexed C. Johnson Date 11-23-56

IN 7257.01

LAWNDALE ADMINISTRATION CTR

Grading for

Area Between Dance Floor & East

Parking Lot & Area Between Dance

Floor & New Building

Note: See pages 37 & 38 for location

Curtis
Mankey
Rodriguez
Martinez

STATION	B. B.	H. I.	F. B.	ELEV.

NOTE: ANY ADDITIONS OR CHANGES ON THIS SHEET MUST BE MADE OR CIRCLED IN RED INK, WITH DATE AND NAME OF PERSON MAKING CHANGE.

Do not extend notes this side of this line.

PLEASE RETURN TO
LOS ANGELES COUNTY SURVEYOR
726 LOS ANGELES COUNTY ENGINEERING BLDG.

761.298 S & E #307 9-54

76L298 S & E #307 9-54

PLEASE RETURN TO
LOS ANGELES COUNTY SURVEYOR
726 LOS ANGELES COUNTY ENGINEERING BLDG.

NOTE: ANY ADDITIONS OR CHANGES ON THIS SHEET MUST BE MADE OR CIRCLED IN RED INK, WITH DATE AND NAME OF PERSON MAKING CHANGE.

Do not extend notes this side of this line.

STATION	B. S.	H. I.	F. S.	ELEV.	Grade	Cut or Fill	
TBM				62.21	TBM El 62.21 FB 1854-22 Greville Ave & 147th ST. Old Library Bldg. Bt. Spk in lead in Nt. Cor. Top Step N. side Bldg.		
A-1,2,3,4,5,6,7	edge	exist walk		63.43	63.43	0.0'	S. edge conc. wk.
B-1				62.89	62.89'	0.0'	Exist Walk.
-2				63.01	63.01'	0.0'	1"x2" stk
-3				62.97	62.97'	0.0'	" "
-4				62.92	62.92'	0.0'	" "
-5				62.82	62.82'	0.0'	" "
-6				62.72	62.72'	0.0'	" "
C-1				62.70	62.70'	0.0'	" "
-2				62.61	62.61'	0.0'	" "
-3				62.52	62.52'	0.0'	" "
-4				62.43	62.43'	0.0'	" "
-5				62.22	62.22'	0.0'	" "
-6				62.02	62.02'	0.0'	" "
-7				61.82	61.82'	0.0'	Back of Walk
D- at Dancefloor (East side)				61.49	61.49'	0.0	Exist Conc. Grade
D-4							
-5				61.45	61.45'	0.0	1"x2" stk,
-6				61.41	61.41'	0.0	" "
-7				61.37	61.37'	0.0	Back of Walk

F. B. 1854 Pg. 56 Job No. 725701 Division No. 10 Notes Red. Plotted Profile
Survey of Lawndale Adm. Ctr. Date Date No.
Survey by Curtis Notes Mamley Jr. Notes Chkd. DDF Checked X-Sec.
Indexed C. Johnson Date Date 11-28-56 Date No.

76L298 S & E #307 9-54

PLEASE RETURN TO
LOS ANGELES COUNTY SURVEYOR
726 LOS ANGELES COUNTY ENGINEERING BLDG.

NOTE: ANY ADDITIONS OR CHANGES ON THIS SHEET MUST BE MADE OR CIRCLED IN RED INK, WITH DATE AND NAME OF PERSON MAKING CHANGE.

Do not extend notes this side of this line.

STATION	B. S.	H. I.	F. S.	ELEV.	Grade	Cut or Fill	
E- at Dance floor (East side)				61.26'	61.26'	0.0'	Exist. Conc.
E- 4							
-5				61.19'	61.19'	0.0'	1"x2" Stk
-6				61.14'	61.14'	0.0'	" "
-7				61.10'	61.10'	0.0'	Back Walk
F- at Dance floor (East Side)				61.05'	61.05'		Exist. Conc.
4							
5	North side walk.			60.94'	60.95'		Exist. Walk
-6	"	"	"	60.95'	60.95'		" "
7	"	"	"	60.95'	60.95'		" "
TBM				62.21'	TBM EL 62.21' FB 1854-22 Grevillea Ave. & 147th St. Old Library Bldg. Bt. Spk in lead in N.E. Cor. Top. Step N. side Bldg.		

Profile Notes Red. ____ Plotted ____ Job No. 725701 Division No. 10 F. B. 1854 Pg. 57

X-Sec. Notes Chkd. [illegible] Checked ____ Survey by ____ [illegible]

No. ____ Date 11-28-56 Date ____ Map No. ____ Indexed [illegible] Date ____

B. B. 1854 Pg. 58

Job No. Division No. Notes Red Plotted Profile

Survey of Date Date No.

Survey by Notes Notes Chkd. Checked X-Sec.

Indexed Date Date Date No.

STATION	B. S.	H. I.	F. S.	ELEV.	

76L298 S & E #307 9-54

PLEASE RETURN TO

LOS ANGELES COUNTY SURVEYOR

726 Los Angeles County Engineering Bldg.

Do not extend notes this side of this line.

NOTE: ANY ADDITIONS OR CHANGES ON THIS SHEET MUST BE MADE OR CIRCLED IN RED INK, WITH DATE AND NAME OF PERSON MAKING CHANGE.

Map No. _____ JN 0021.28 Tape _____ Std 68 °F
Office Work _____ Surveyed by J.H. Brown
Checked _____ Notes J.H.B. & T.C.P. Date 9-24-63

0021.28

LAWNDALE CIVIC CENTER BOUNDARIES

ESTABLISHING A LINE BETWEEN LAWNDALE PARK & LAWNDALE CIVIC CENTER FOR USE OF MAINTENCE CREWS. from CITY OF LAWNDALE & L.A COUNTY

Sept 25 & 26 1963

NOTE: ALL POINTS FOUND HAVE BEEN SET OR REPLACED SINCE F.B. 1854 - 7&9

NO REF. IN FIELD.

PARTY
J. H. Brown
T.C. Peterson
A. CARO
R.C. Clifford
R. L. STICH

Note: Any Additions or Changes on This Sheet Must be Made or Circled in Red Ink With Date and Name of Person Making Change.

PLEASE RETURN TO
LOS ANGELES COUNTY ENGINEER
403 LOS ANGELES COUNTY ENGINEERING BLDG.
Do not extend this side of this line.

76F309S CE #310 6-62

M. B. 1854 PG 60

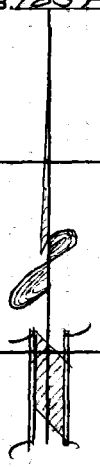

ALLEY

ALLEY

ALLEY

LAWNDALE CIVIC CENTER

LAWNDALE PARK

61

62

63

64

65

66

147TH ST

147TH ST

147TH ST

GREVILLEA

BURIN

PLEASE RETURN TO
LOS ANGELES COUNTY ENGINEER
403 Los Angeles County Engineering Bldg.

Do not extend this side of this line.

Note: Any Additions or Changes on This Sheet Must be Made or Circled in Red Ink With Date and Name of Person Making Change.

Map No. _____ JN 2221.28 Tape _____ Std 68 °F
Office Work _____ Surveyed by J. H. Brown
Checked _____ Notes J.H.B. & C.P. Date 9-25-63

RE RUN
1) 90° 01' 30"
4) 360° 06' 00"
6) 180° 09' 20"
AV. 90° 01' 33⅓

(50)

SET CHIS X IN CB

FD BT SPK W/ TIN FLUSH NO REF.

FD L&TK

21.14

306.97

29.71

π Ln.

(15)

20.89

90° 00' 55

CONC APRON

ALLEY

SET CHIS X IN CB
1) 90° 00' 40"
4) 360 03 20
6) 180 05 20
Avg = 90 00 53⅓

Set Punch mark top of curb on Line

R&O PARKING LAWNDALE CIVIC CENTER

SCHOOL

132.54 (T=76) Lev = 132.55
132.55 (T=76) Lev = 132.56
Avg = 132.55

AVE

CONC. CURB

132.55

Set Punch mark in top of curb on π LINE Prod
1) 90° 00' 50"
4) 360° 03' 20"
6) 180° 05' 00"
AV. 90° 00' 50"
RE-RUN

15.29

25.00

15.21

251.95

CONC. WALK

APPROX P/L marked for mounts
Set L&ENGR tag face of curb ON LINE
& 25.00 E from nail to West

45"

90° 01'

Fd. nothing set nail (middle one of three on Line) 125.00 Nthly from Bt Spk @ 1/4 th ST. on π Line
See FB 1854-6.
&C S B-2505

R&O PARKING LAWNDALE PARK

GREVILLEA

125.00

π LINE

CONC. CURB

124.99 (T=78) LEV = 125.00
124.99 (T=78) Lev = 125.00
Avg = 125.00

1) 90 01 40
4) 360 07 00
6) 180 10 40
Avg = 90 01 4⅔

CONT PAGE 62

CONT PAGE 64

CONT PAGE 64

W.S. 25 C-2

Note: Any Additions or Changes on This Sheet Must be Made or Circled in Red Ink With Date and Name of Person Making Change.

Do not extend this side of this line.

PLEASE RETURN TO
LOS ANGELES COUNTY ENGINEER
403 LOS ANGELES COUNTY ENGINEERING BLDG.

76F3095 CE #310 6-62

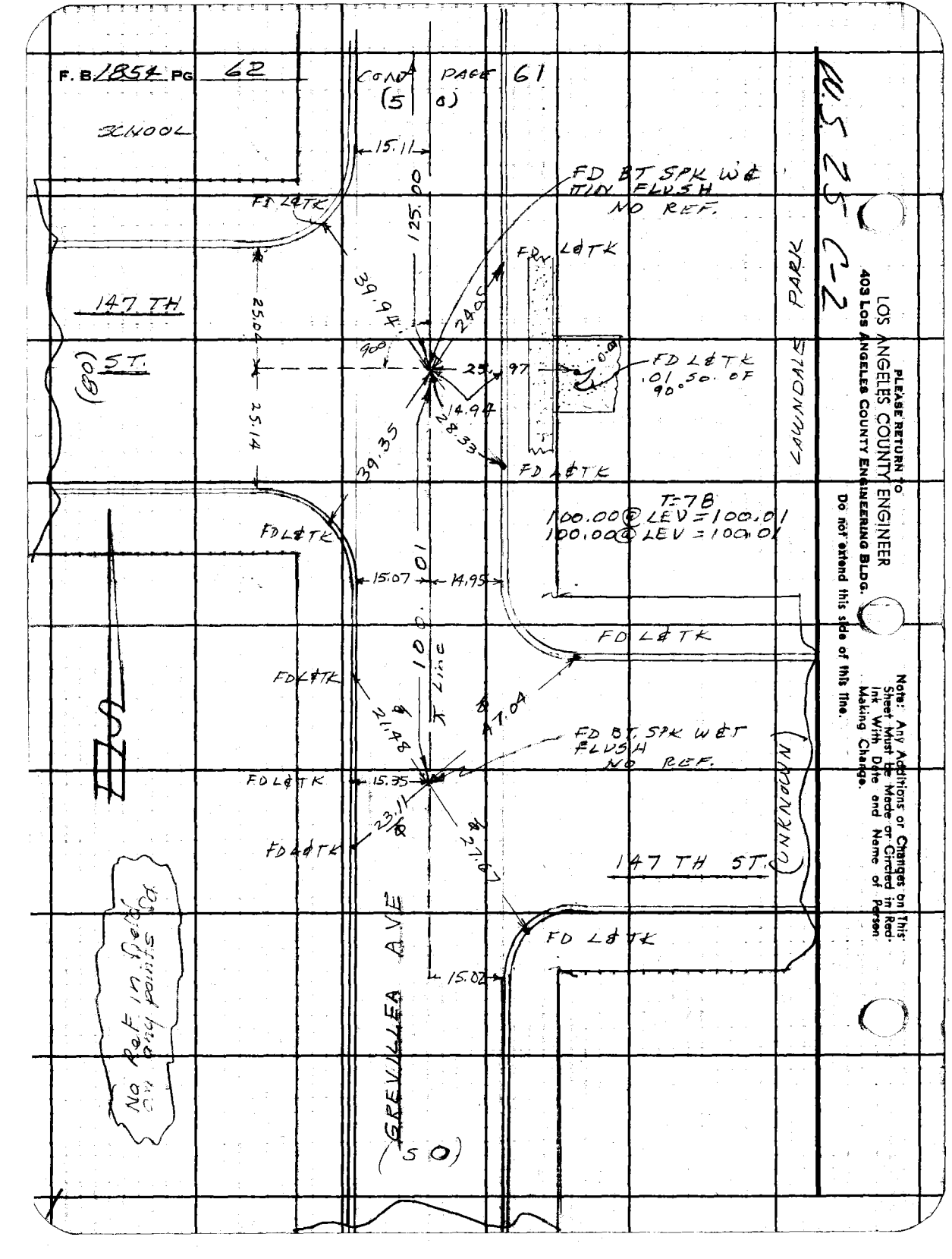
F. B. 1854 PG 62
COND PAGE 61
(5 0)
SCHOOL
15.11
125.00
FD BT SPK W&T
TIN FLUSH
NO REF.
FD L&TK
FD L&TK
147 TH
ST.
(80)
25.04
25.14
39.94
24.05
90°
25.97
FD L&TK
.01 SO. OF
90°
14.94
28.33
39.35
FD L&TK
LAWNDALE PARK
T=7B
100.00 @ LEV = 100.01
100.00 @ LEV = 100.01
FD L&TK
15.07
14.95
100.01
FD L&TK
FD L&TK
21.48
47.04
FD BT. SPK W&T
FLUSH
NO REF.
FD L&TK
15.35
23.11
27.67
FD L&TK
147 TH ST.
(UNKNOWN)
FD L&TK
15.02
GREVILLEA AVE
(50)
No Ref in field on any points
U.S. 25 C-2
PLEASE RETURN TO
LOS ANGELES COUNTY ENGINEER
403 LOS ANGELES COUNTY ENGINEERING BLDG.
Do not extend this side of this line.
Note: Any Additions or Changes on This Sheet Must be Made or Circled in Red Ink With Date and Name of Person Making Change.

Map No. _____ JN 002128 Tape _____ Std 68 °F
Office Work _____ Surveyed by J.H. Brown
Checked _____ Notes J.H.B., T.C.P. Date 9-24-63

POINTS SHOWN HAVE BEEN

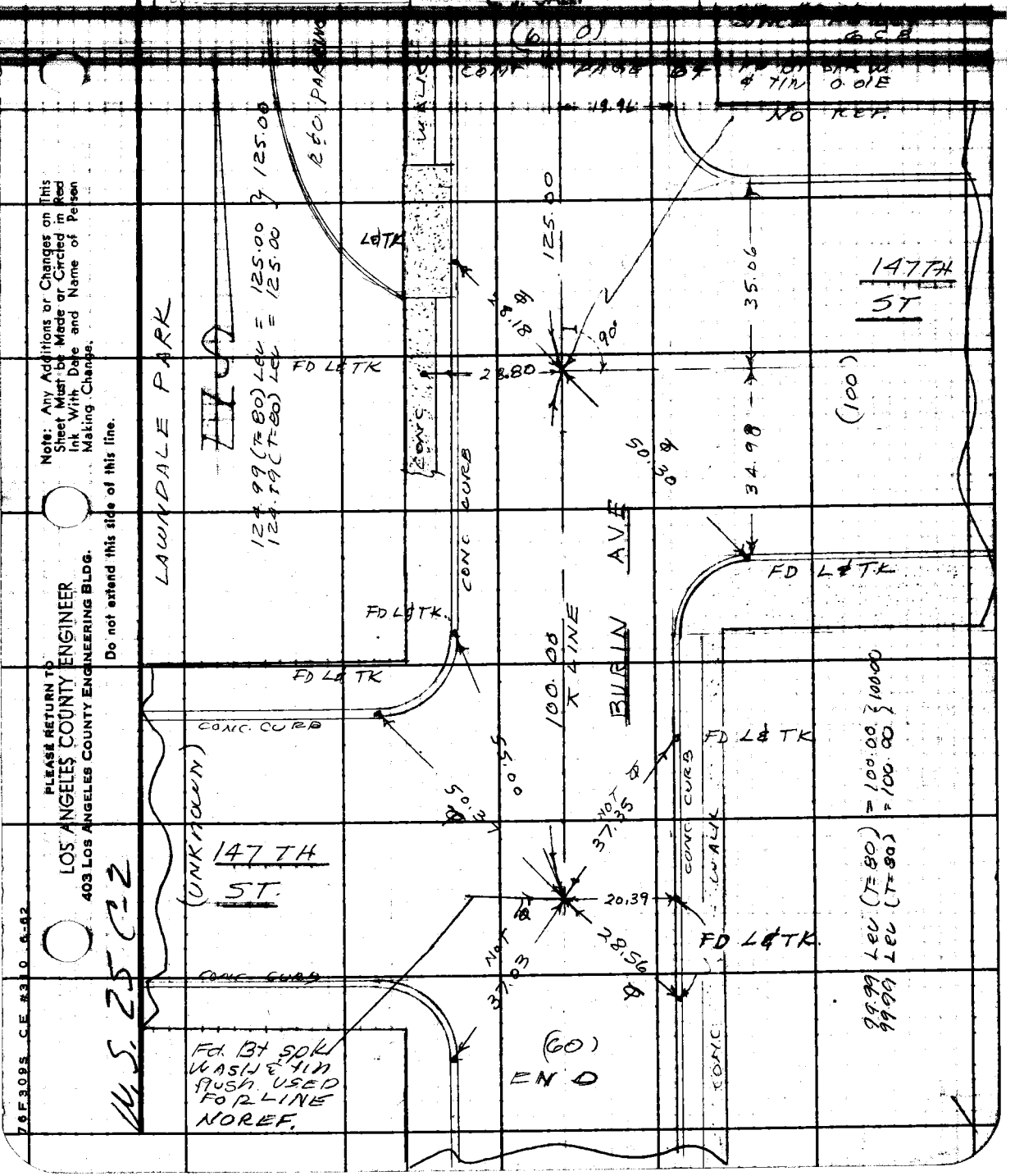

Note: Any Additions or Changes on This Sheet Must be Made or Circled in Red Ink With Date and Name of Person Making Change.

Do not extend this side of this line.

PLEASE RETURN TO
LOS ANGELES COUNTY ENGINEER
403 LOS ANGELES COUNTY ENGINEERING BLDG.

76F309S CE #310 6-62

W.S. 25 C-2

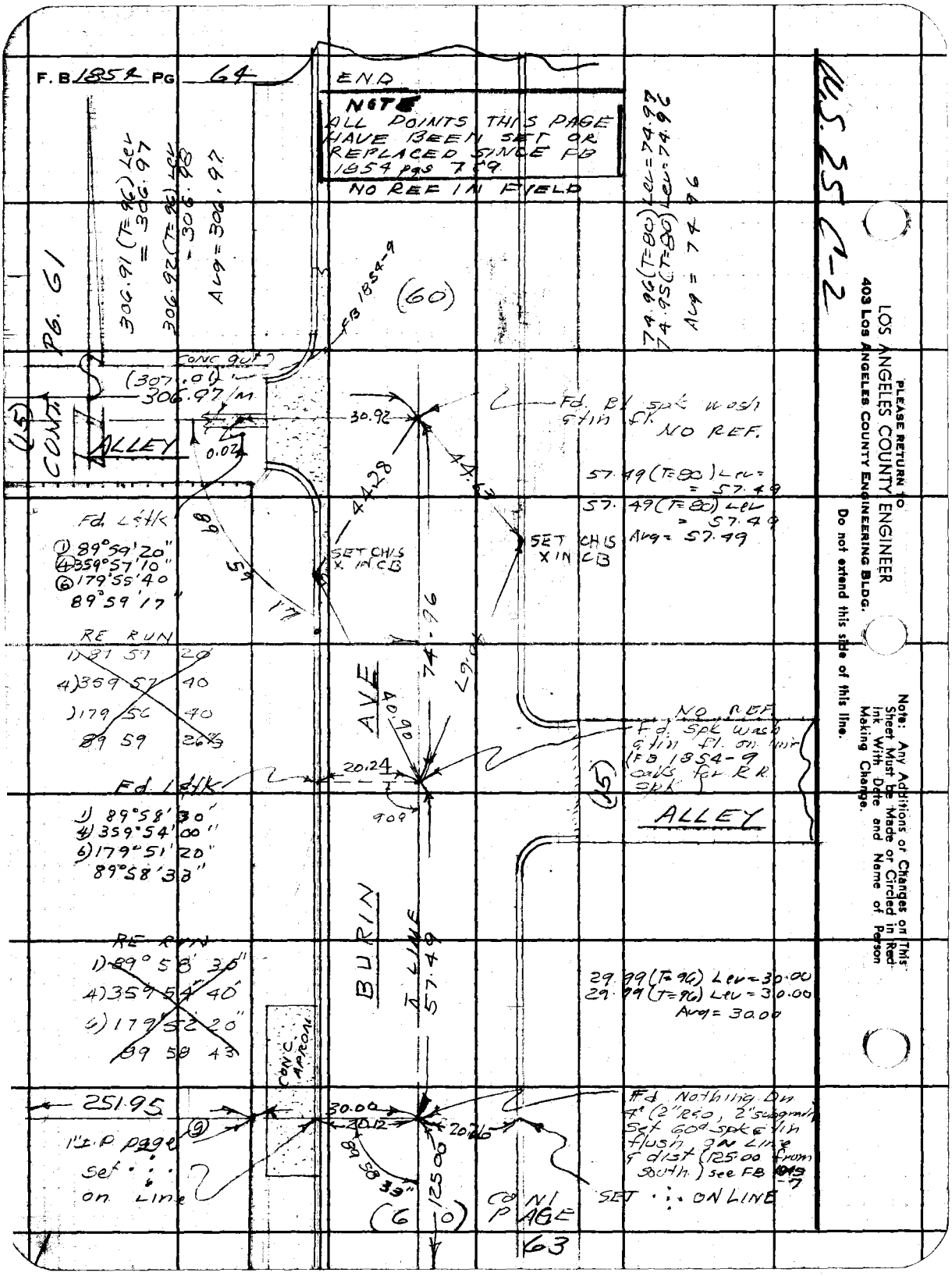

PLEASE RETURN TO
LOS ANGELES COUNTY ENGINEER
403 LOS ANGELES COUNTY ENGINEERING BLDG.
Do not extend this side of this line.

Note: Any Additions or Changes on This Sheet Must be Made or Circled in Red Ink With Date and Name of Person Making Change.

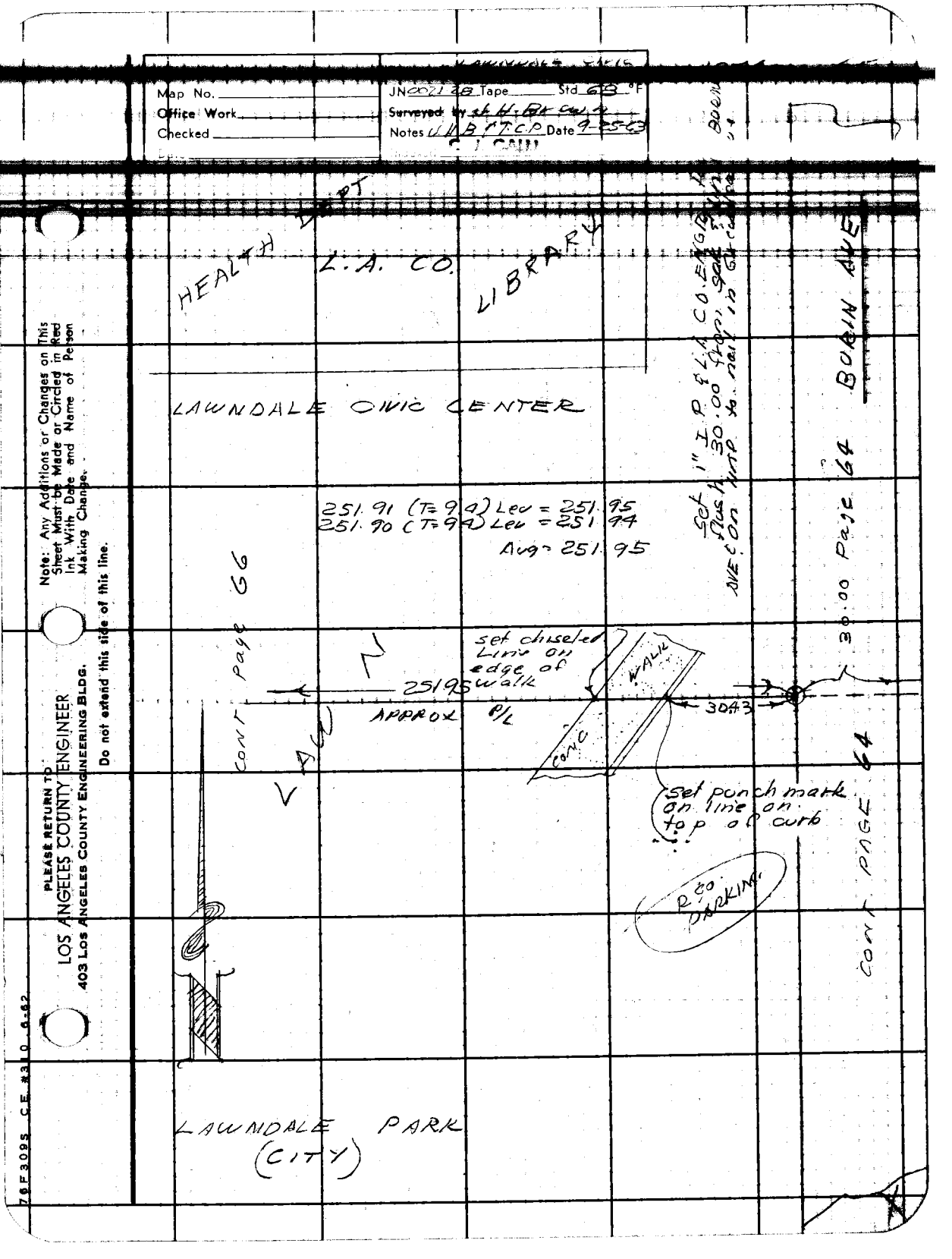

Map No.
Office Work
Checked
JN 0021 28 Tape Std 68 °F
Surveyed by
Notes U.H.B. & T.C.P. Date 9-25-63
HEALTH DEPT
L.A. CO. LIBRARY
LAWNDALE CIVIC CENTER
251.91 (T=9.4) Lev = 251.95
251.90 (T=9.4) Lev = 251.94
Avg = 251.95
Set 1" I.P. & L.A. CO. ENGR. flush 30.00 from sal. AVE. on line to nail in
BURIN AVE
30.00 Page 64
CONT PAGE 66
LAW
set chiseled Line on edge of walk
251.95
APPROX P/L
WALK
CONC
30.43
set punch mark on line on top of curb
R.CO. PARKING
CONT PAGE 64
LAWNDALE PARK (CITY)
Note: Any Additions or Changes on This Sheet Must be Made or Circled in Red Ink With Date and Name of Person Making Change.
Do not extend this side of this line.
PLEASE RETURN TO
LOS ANGELES COUNTY ENGINEER
403 LOS ANGELES COUNTY ENGINEERING BLDG.
76F3095 CE #310 6-62

F. B. 1854 PG. 66

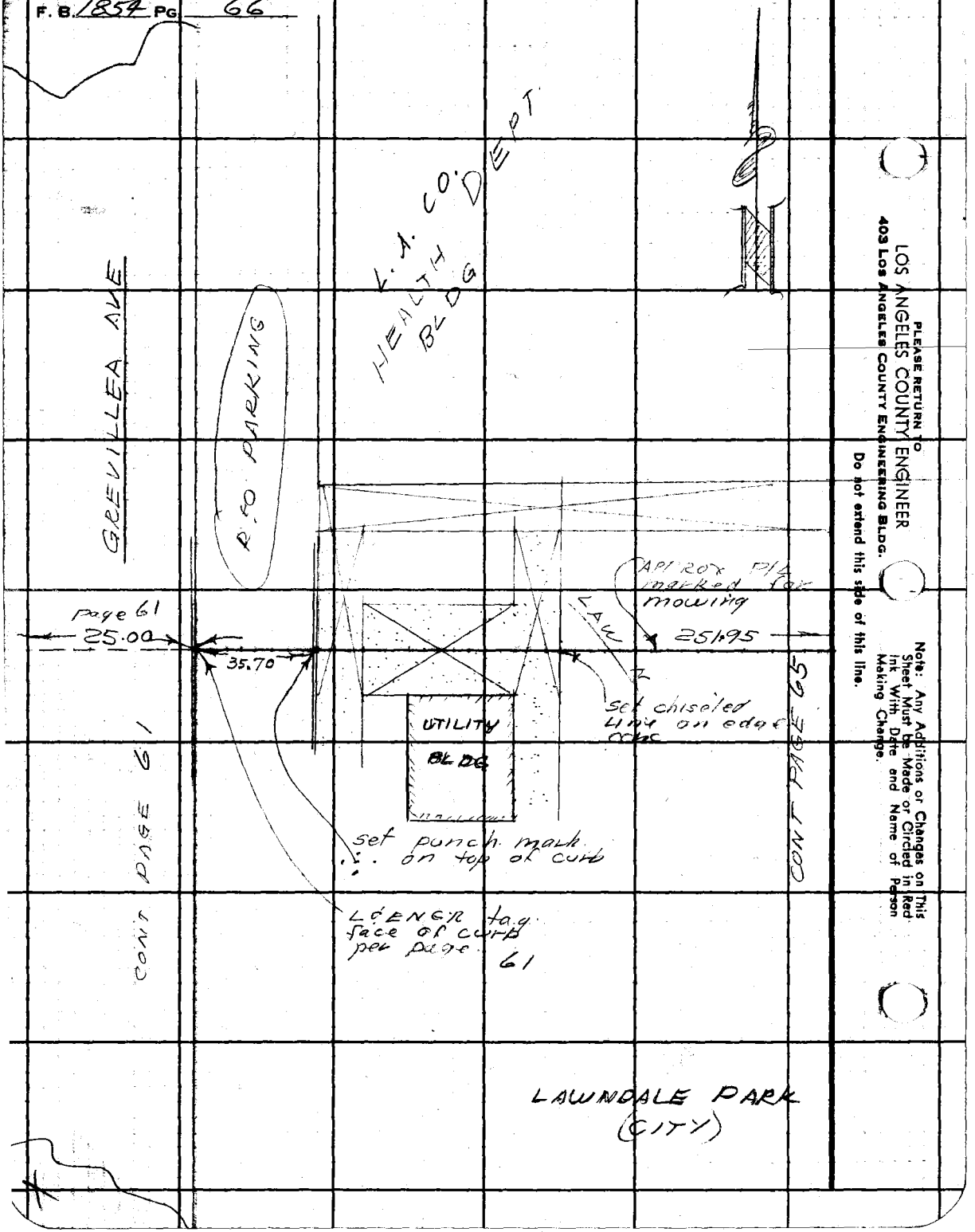

PLEASE RETURN TO
LOS ANGELES COUNTY ENGINEER
403 Los Angeles County Engineering Bldg.

Do not extend this side of this line.

Note: Any Additions or Changes on This Sheet Must be Made or Circled in Red Ink With Date and Name of Person Making Change.

Profile Notes Red____ Plotted____ Job No. 3464.24 Division No.____ F.B. 1854 Pg. 67

Date____ Date____ Survey of [redacted]

Notes Chkd.____ Checked____ Survey by [redacted]

No.____ Date AUG 16 '67 Date____ Map No.____ Indexed C. J. GALLI Date AUG 16 '67

CITY OF LAWNDALE CIVIC CENTER
J.N. 3464.24

LEVELS

FOR

+BM #1 TO +BM #2

SEE PT SHEET # H-157

PARTY

K MYERS
D LeGAULT
M BUSTRUM
B NUNEZ

DATE

Aug 15 - 1967

STATION	B.S.	H.I.	F.S.	ELEV.

NOTE: ANY ADDITIONS OR CHANGES ON THIS SHEET MUST BE MADE OR CIRCLED IN RED INK, WITH DATE AND NAME OF PERSON MAKING CHANGE.

Do not extend notes this side of this line.

PLEASE RETURN TO
LOS ANGELES COUNTY ENGINEER
403 Los Angeles County Engineering Bldg.

76-L-298 CE 307 2-63

X

76-L-298 CE 307 2-63

PLEASE RETURN TO
LOS ANGELES COUNTY ENGINEER
403 LOS ANGELES COUNTY ENGINEERING BLDG.

NOTE: ANY ADDITIONS OR CHANGES ON THIS SHEET MUST BE MADE OR CIRCLED IN RED INK, WITH DATE AND NAME OF PERSON MAKING CHANGE

Do not extend notes this side of this line.

STATION	B.S.	H.I.	F.S.	ELEV.		
21-15A				63517	BM 21-15A ELEV 63517 FB 3702 -34	
	5748	69265			ROSECRANS AVE & HAWTHORNE BLVD.	
					CO. ENG. MON. IN NORTH TRAFFIC ISLAND.	
21-15B			5658	63606 ~~[illegible]~~	BM 21-15B ELEV. 63606 FB 3702 -34	
	4459	68066			ROSECRANS AVE & HAWTHORNE BLVD	
					CO. ENG MON. IN SOUTH TRAFFIC ISLAND	
T.P.			5875	62191		
	4633	66824				
T.P.			5170	61654		
	5409	67063				
T.P.			5843	61220		
	4917	66137				
T.P.			5461	60676		
	5557	66235				
T.P.			4631	61602		
	5120	66722				
T.P.			6357	60365		
	3900	64265				
TBM #1			5069	59.190 Adj 59196	TBM #1 ELEV	FB
	4783	63979			Int. 147TH St. & BURIN AVE	
T.P.			4695	59.277 Adj. 59284	1 & t. Prod. EAST	CB.
					RDFB 243-4A	

F.B. 1854 PG. 68 Job No. 3464 24 Division No. Notes Red Plotted Profile
Survey of LAWNDALE CIVIC CTR Date Date No. X-Sec.
Survey by K. MYERS Notes D. LeBAULT Notes Chkd. G. E. BARR Checked
Indexed C. J. GALLI Date Date AUG 1 6 '67 Date No.

76-L-298 CE 307 2-63

PLEASE RETURN TO
LOS ANGELES COUNTY ENGINEER
403 LOS ANGELES COUNTY ENGINEERING BLDG.

NOTE: ANY ADDITIONS OR CHANGES ON THIS SHEET MUST BE MADE OR CIRCLED IN RED INK, WITH DATE AND NAME OF PERSON MAKING CHANGE.

Do not extend notes this side of this line.

STATION	B. S.	H. I.	F. S.	ELEV.		
T.P.				59284		
	4421	63705				
+BM #2			4639	59.058 Adj ~~59066~~	+BM #2 ELEV	FB
	4537	63603			147th St & GREVILLA AVE.	
+P			4207	59.387 Adj ~~59396~~	L & + Prod on West CB	
	5812	65208			RD Dept FB 243 - 7A	
+P			4457	60751		
	6496	67247				
+P			4675	62572		
	5737	68309				
+P			4832	63477		
	5659	69136				
+P			3871	65265		
	7167	72432				
+P			3693	68739		
	6904	75643				
+P			2646	72997		
	6183	79180				
21-16			6451	72.714 ~~72729~~	BM 21-16 ELEV 72714 FB 1391 - 2	
					ROSECRAMS AVE & MANSEL AVE	
					COMON 3.5 W & 2.0 S of INT.	

Profile Notes Red ____ Plotted ____ Job No. 3464 24 Division No. ____

Notes Chkd. ____ Checked ____ Survey by ____ Notes ____ Date ____

No. ____ Date AUG 1 6 '67 Date ____ Map No. ____ Indexed C. J. GALLI Date ____

F. B. 1852 PG. 69

F.B. 1154 Pg. 70 Job No. 34624 Division No. _____ Notes Red _____ Plotted _____ Profile

Survey of LANNDALE CIVIC CTR Date _____ Date _____ No. _____

Survey by K. Lowery Notes D.L. Notes Chkd. _____ Checked _____ X-Sec.

Indexed _____ Date _____ Date _____ Date _____ No. _____

STATION	B.S.	H.I.	F.S.	ELEV.

76-L-298 CE 307 2-63

PLEASE RETURN TO
LOS ANGELES COUNTY ENGINEER
403 Los Angeles County Engineering Bldg.

Do not extend notes this side of this line.

NOTE: ANY ADDITIONS OR CHANGES ON THIS SHEET MUST BE MADE OR CIRCLED IN RED INK, WITH DATE AND NAME OF PERSON MAKING CHANGE

Notes Ck'd by G. E. BARR
Map No.
Office Work
Checked

Survey of Lawndale Survey
JN 3464.39 Tape 0146 Std 68 °F
Surveyed by English
Notes Date 5-69

LAWNDALE SURVEY

J.N. 3464.39

Street
Center Line
Survey

May 14, 1969.
English
Shoemaker
Clifford
Dupuis

Note: Any Additions or Changes on this Sheet Must be Made or Circled in Red Ink With Date and Name of Person Making Change.

Do not extend this side of this line.

PLEASE RETURN TO
LOS ANGELES COUNTY ENGINEER
403 LOS ANGELES COUNTY ENGINEERING BLDG.

75F3098 CE #310 9-67

F.B. 1854 Pg. 72

INDEX MAP

City of Lawndale

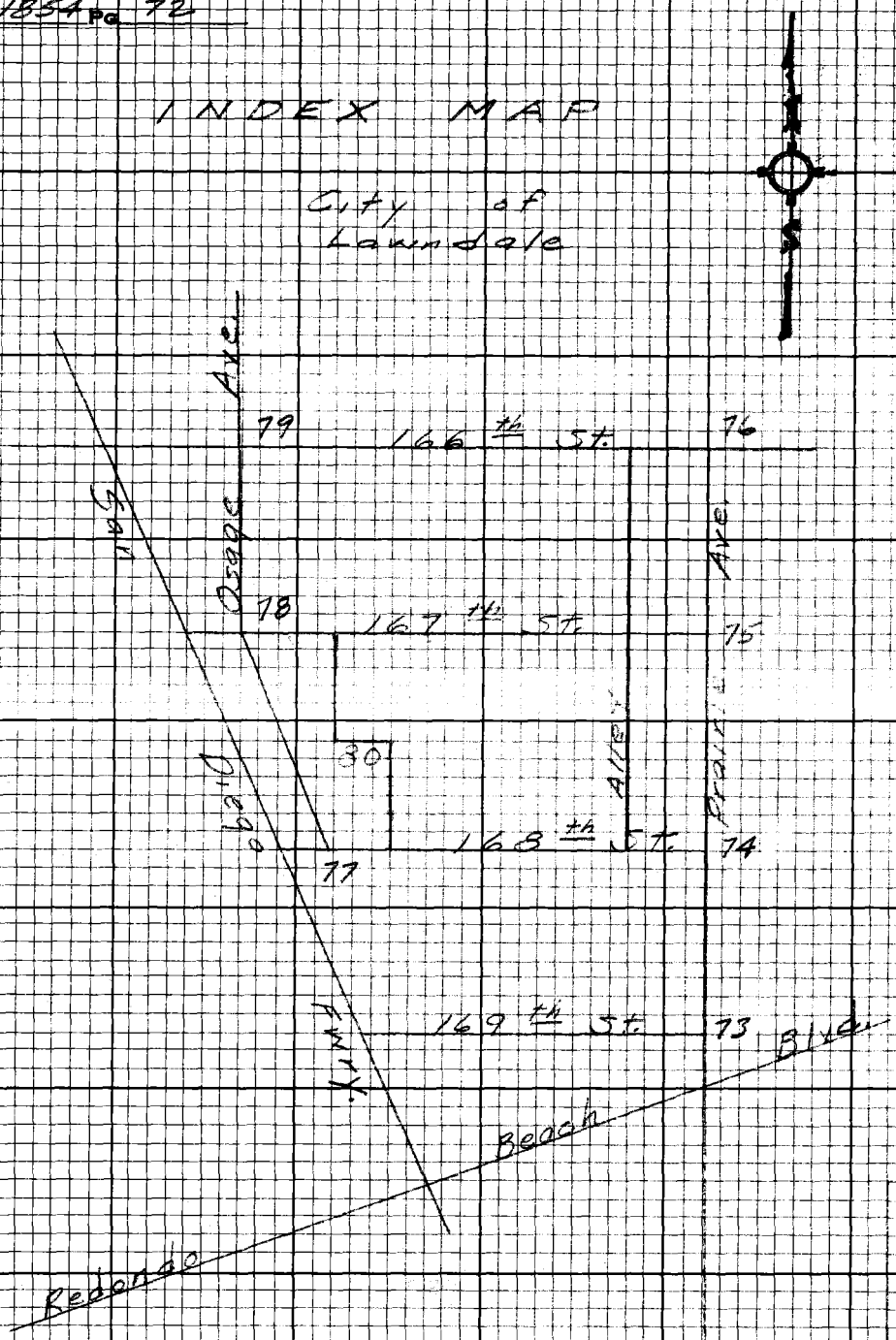

PLEASE RETURN TO
LOS ANGELES COUNTY ENGINEER
403 LOS ANGELES COUNTY ENGINEERING BLDG.

Note: Any Additions or Changes on this Sheet Must be Made or Circled in Red Ink With Date and Name of Person Making Change.

Do not extend this side of this line.

Notes Ck'd by G. E. BARR
Map No.
Office Work
Checked

Survey of [illegible]
JN 3464[illegible] Tape [illegible] Std [illegible] °F
Surveyed by English
Notes Date [illegible]

Con't Pg. 74

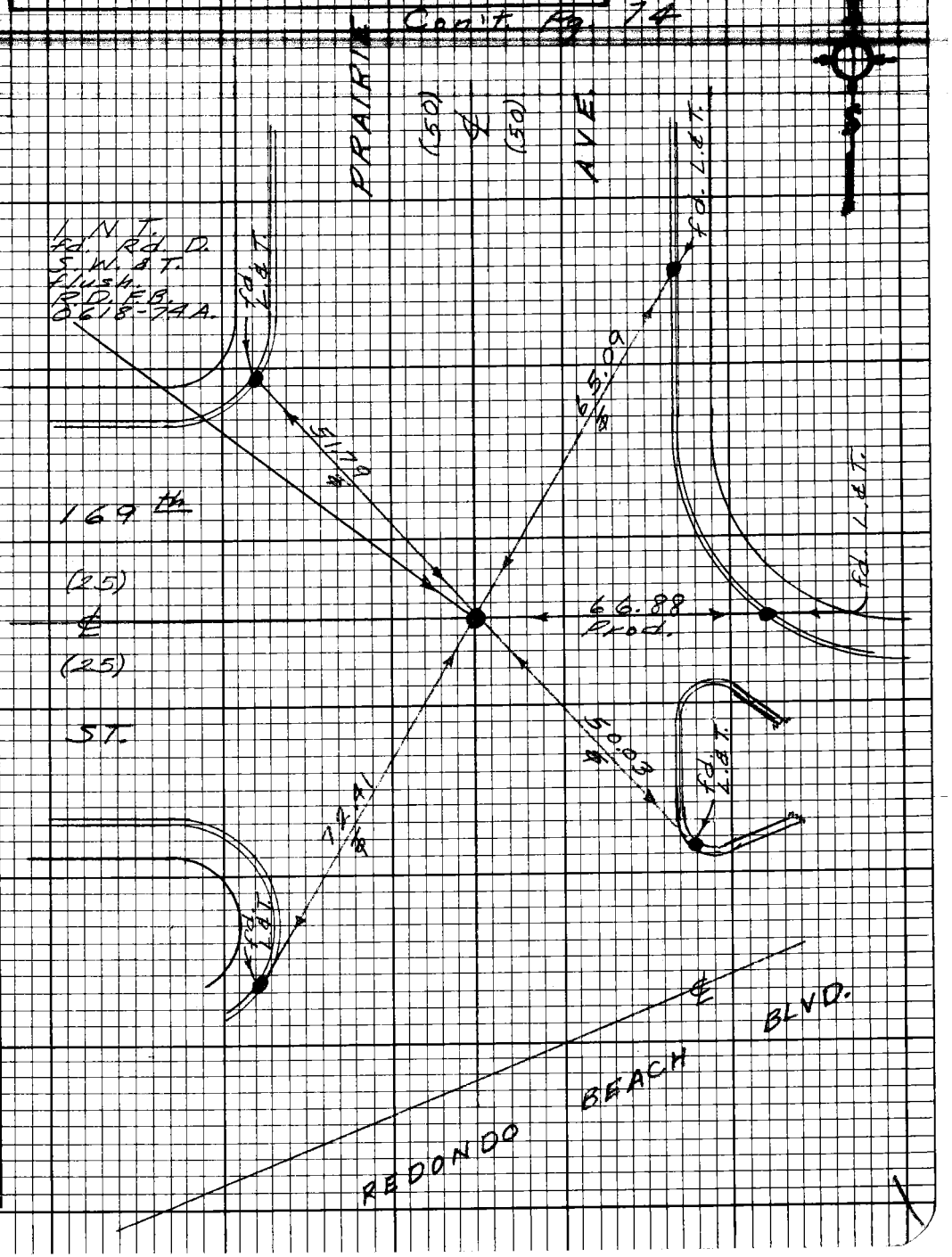

U.S. 25 D-3

Note: Any Additions or Changes on this Sheet Must be Made or Circled in Red Ink With Date and Name of Person Making Change.

Do not extend this side of this line.

PLEASE RETURN TO
LOS ANGELES COUNTY ENGINEER
403 LOS ANGELES COUNTY ENGINEERING BLDG.

75F3C98 CE#310 9-67

F.B. 1854 Pg. 74

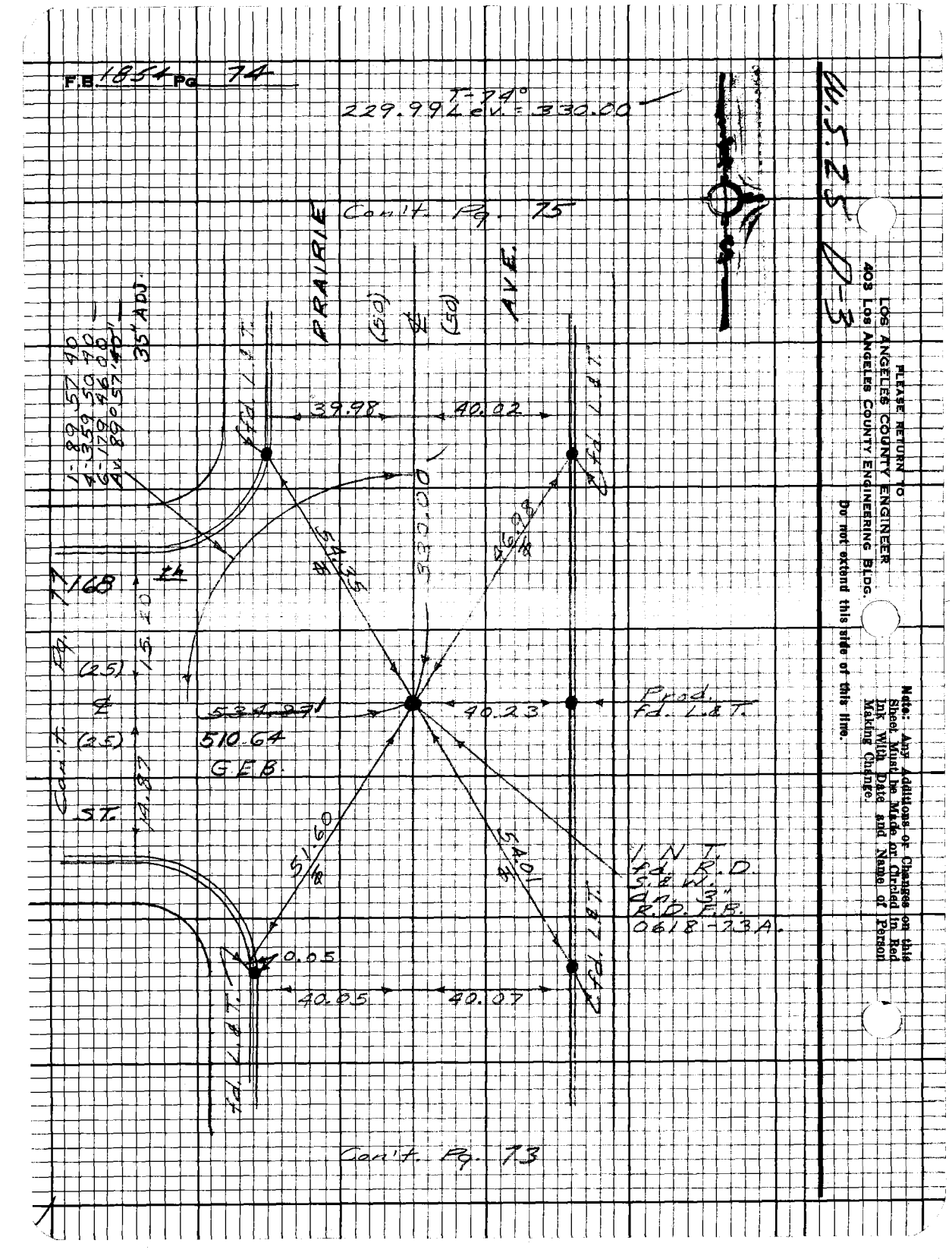

W.S.E. 10-3

LOS ANGELES COUNTY ENGINEER
403 Los Angeles County Engineering Bldg.

PLEASE RETURN TO

Note: Any Additions or Changes on this Sheet Must Be Made or Circled In Red Ink With Date and Name of Person Making Change.

Do not extend this side of this line.

Notes Ck'd by G. L. BARR
Map No.
Office Work
Checked
Date

Survey of
JN 3464.39 Tape 3202 Std 68 °F
Surveyed by English
Notes Ed. Date 5-69
Indexed

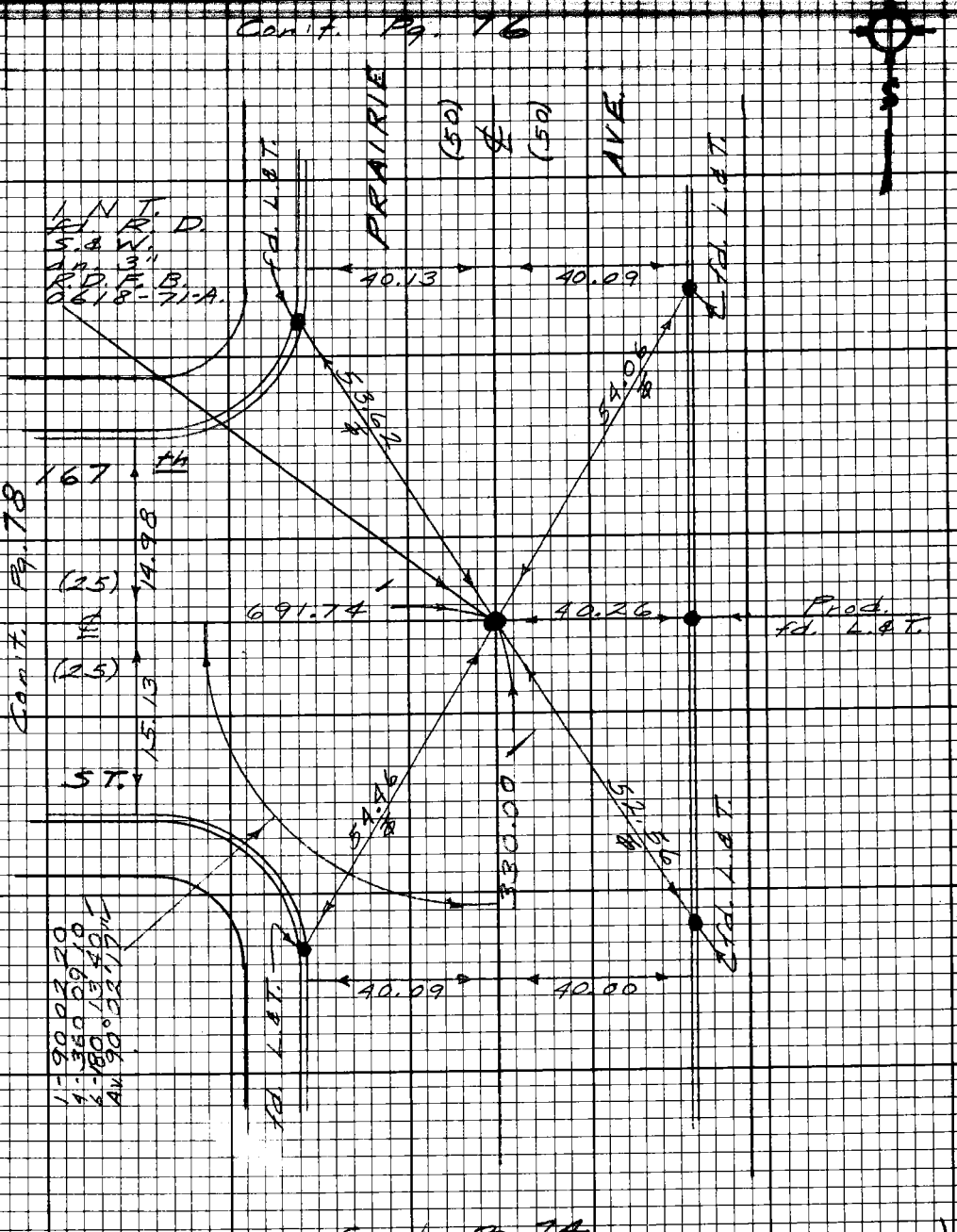

Note: Any Additions or Changes on this Sheet Must be Made or Circled in Red Ink With Date and Name of Person Making Change.

Do not extend this side of this line.

PLEASE RETURN TO
LOS ANGELES COUNTY ENGINEER
403 LOS ANGELES COUNTY ENGINEERING BLDG.

W.S. 25 D-3

75F3098 CE# 310 9-67

PLEASE RETURN TO
LOS ANGELES COUNTY ENGINEER
403 Los Angeles County Engineering Bldg.

Note: Any Additions or Changes on this Sheet Must be Made or Circled in Red Ink With Date and Name of Person Making Change.

Do not extend this side of this line.

W.S. 25 D-3

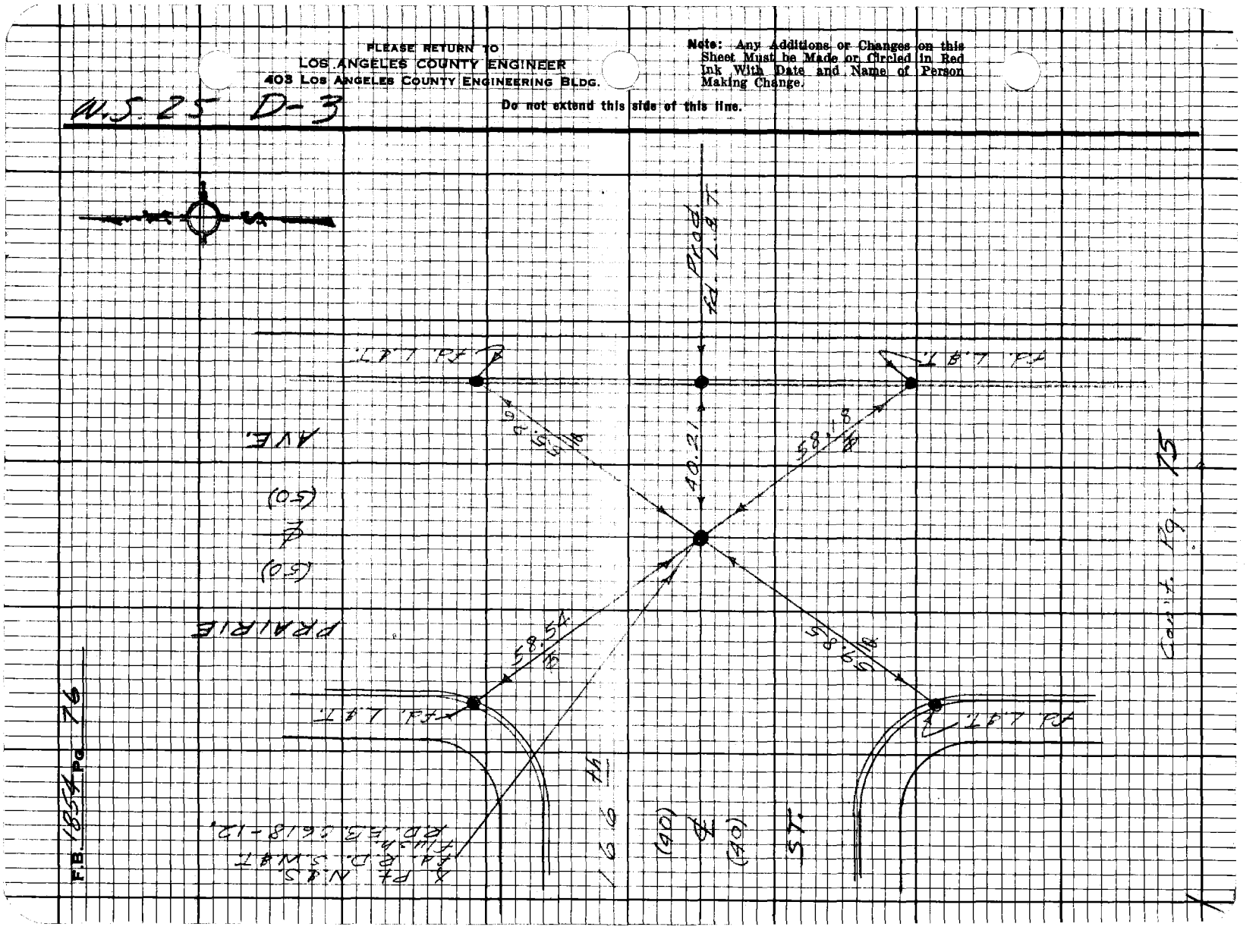

Notes Ck'd by G. E. BARR
Map No.
Office Work
Checked

Survey of Lawndale Survey
JN 3464.39 Tape 0202 Std 68 °F
Surveyed by English
Notes Date 5-69

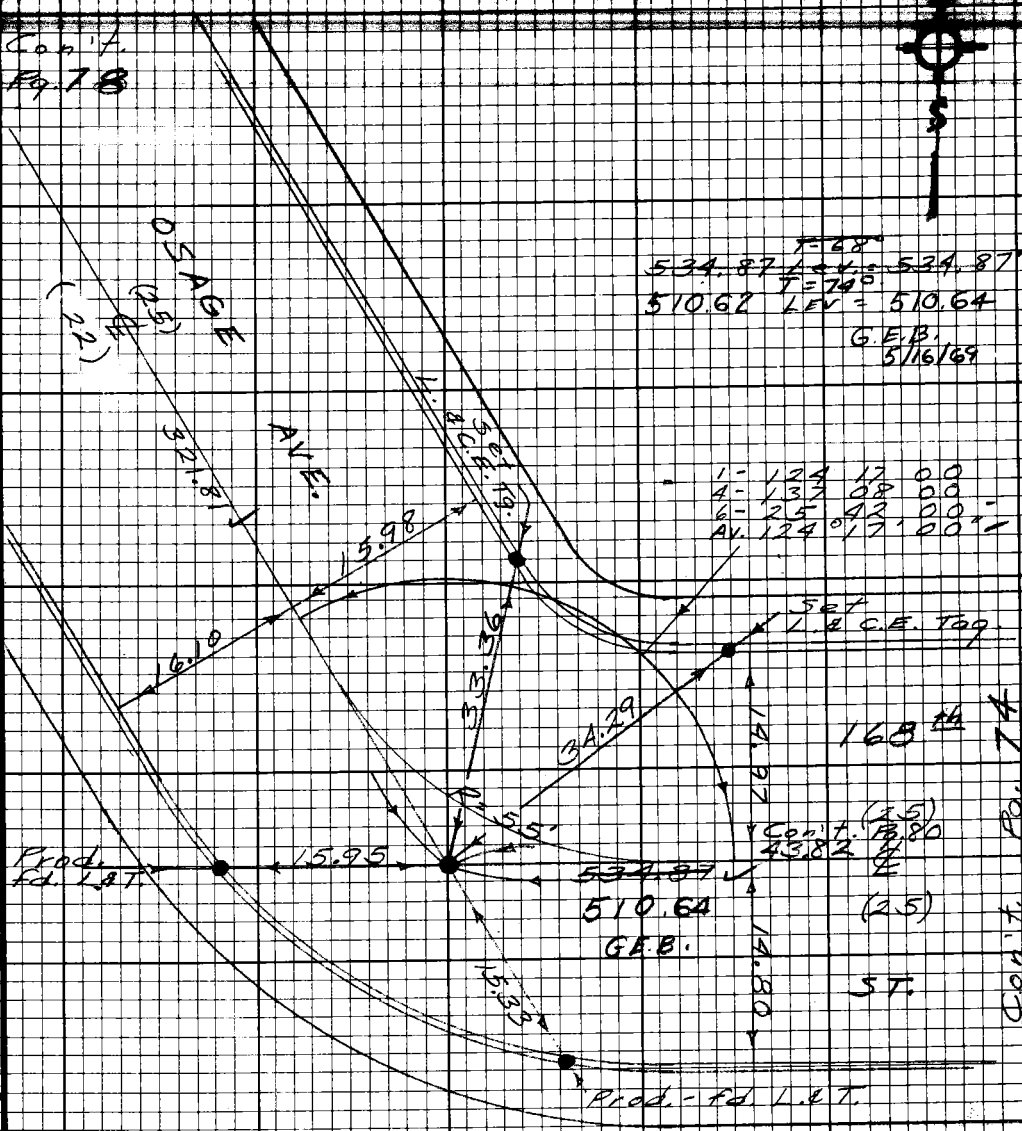

Note: Any Additions or Changes on this Sheet Must be Made or Circled in Red Ink With Date and Name of Person Making Change.

Do not extend this side of this line.

PLEASE RETURN TO
LOS ANGELES COUNTY ENGINEER
403 LOS ANGELES COUNTY ENGINEERING BLDG.

W.S. 25 D-3

76F3098 CE# 310 9-67

F.B. 1854 PG 78 Con't. Pg. 79

PLEASE RETURN TO
LOS ANGELES COUNTY ENGINEER
403 LOS ANGELES COUNTY ENGINEERING BLDG.

Do not extend this side of this line.

Note: Any Additions or Changes on this Sheet Must be Made or Circled in Red Ink With Date and Name of Person Making Change.

Notes Ck'd by G. E. BARR
Map No.
Office Work
Checked

Survey of
JN. Tape Std °F
Surveyed by
Notes Date

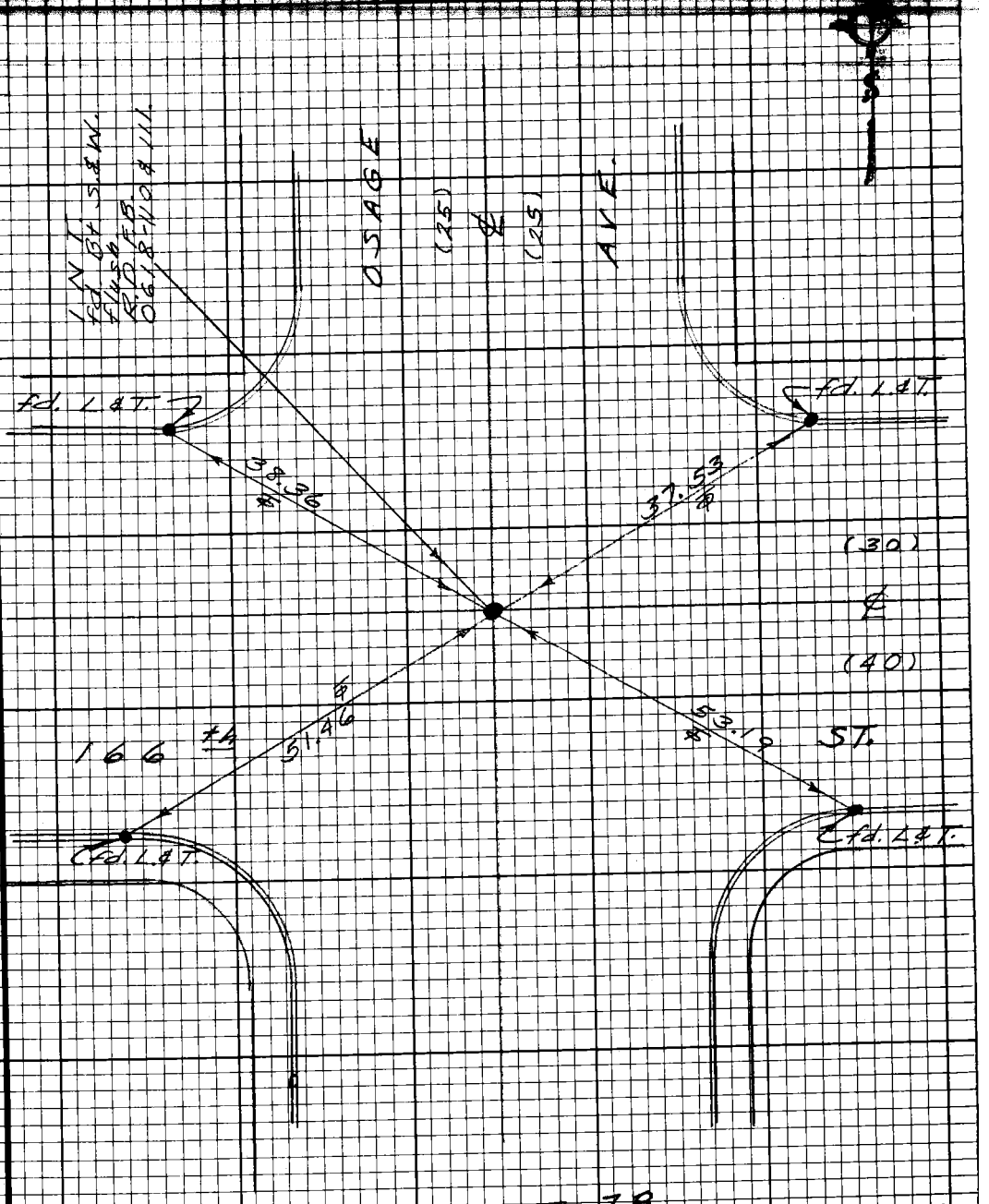

Note: Any Additions or Changes on this Sheet Must be Made or Circled in Red Ink With Date and Name of Person Making Change.

Do not extend this side of this line.

PLEASE RETURN TO
LOS ANGELES COUNTY ENGINEER
403 LOS ANGELES COUNTY ENGINEERING BLDG.

W.S. 25 D-3

76F3098 CE# 310 9-67

Con't. Pg. 78


F.B. 1854 Pg. 80
Set P.M. flush. by prop.
124.93
167th
(25)
℄
(25)
ST.
Con't Pg. 78
Con't Pg. 75
Set L & C.E. Tag. in Walk.
1-89 57 20
4-359 49 00
2-179 43 40
Av. 89°57'16"
TR-8293
Note: Surveye
Lot Lines fi
existing fence
very well.
1-90 02 40
4-360 10 50
6-180 16 20
Av. 90°02'44"
N.W. Cor. Lot 144
Set Nothing.
Lot 143
Lot 144
N.E. Cor. Lot 168
Set 1" I.P.
P. & Tag.
dn. 2" @ calc. brg. & dist. from South
141.00
96.93
3' Offset
3' Offset
Set nail flush.
3' Offset
162.00
Lot 168
Lot 167
1-90 02 50
4-360 11 20
6-180 17 00
Av. 90°02'51"
1-90 03 00
4-360 12 00
6-180 17 50
Av. 90°02'59"
S.E. Cor. - Lot 168.
Set Nothing.
Set L & C.E. Tag in walk.
168th
(25)
℄
(25)
ST.
43.82
Set P.M. - flush. by prop.
Con't Pg. 77
Con't Pg. 74
T.68°
124.93 Lev. = 124.93
141.00 " = 141.00
96.93 " = 96.93
162.00 " = 162.00
43.82 " = 43.82
LOS A
403 Los A
on this
in Red
Person