Notes Ck'd by
Map No.
Office Work
Checked
Date

Survey of
JN Tape Std °F
Surveyed by
Notes Date
Indexed

F.B. 1855 Pg.

EAST HONDO PARKWAY 0074.75

3-44 C.L. Prop. align. study Rosemead Bridge to Tyler Avenue.

5-69 C.L. Align. Rivergrade Rd. from Arrow Hwy. to Garvey.

10-74 Topog. Near Durfee Ave.

11-112 Topog. From P.E. Ry. N'ly to Valley Blvd.

13-128 Topog. Control line and Loc. Impr. on East side, south of Lower Azusa Road.

LOWER AZUSA ROAD 0075.73

51-165 C.L. San Gabriel River Bridge Crossing.

57-184 Topog. San Gabriel River Bridge Crossing.

Microfilmed Feb 87

PLEASE RETURN TO
LOS ANGELES COUNTY ENGINEER
403 LOS ANGELES COUNTY ENGINEERING BLDG.

Note: Any Additions or Changes on this Sheet Must be Made or Circled in Red Ink With Date and Name of Person Making Change

Do not extend this side of this line.

F.B. _____ Pg. _____

COPIES TO

# SAN GABRIEL VALLEY

(REGIONAL OFFICE)

pages 11 thru 69

Notes Ck'd by Aja
Map No.
Office Work
Checked
Date

Survey of Ellenwood Parkway
W. O. 4175 Tape No. 65 St'd 80 of
Surveyed by Porter
Notes Porter Date 6-7-54
Indexed X. C. Johnson

F.B. 1855 Pg 11

RETURN TO
LOS ANGELES COUNTY SURVEYOR
726 LOS ANGELES COUNTY
ENGINEERING BLDG.

Note: Any Additions or Changes on This Sheet Must be Made or Circled in Red Ink With Date and Name of Person Making Change.

Do not extend notes this side of this line.

76F2068 247 4-53




RETURN TO
LOS ANGELES COUNTY SURVEYOR
720 LOS ANGELES COUNTY
ENGINEERING BLDG.
Do not extend notes this side of this line.

Note: Any Additions or Changes on This Sheet Must be Made or Circled in Red Ink With Date and Name of Person Making Change.

Notes Ck'd by Aja
Map No.
Office Work
Checked
Date

Survey of E. Hampton Parkway
W. O. 0874.75 Tape No. 65 Bd. 84 of
Surveyed by Porter
Notes Porter Date 6-7-54
Indexed K. C. Johnson

F.B. 1855 Pg. 13

(1) = 53° 37' 40"
(A) = 214° 31' 00"
(6) = 321° 46' 40"
53° 37' 15"

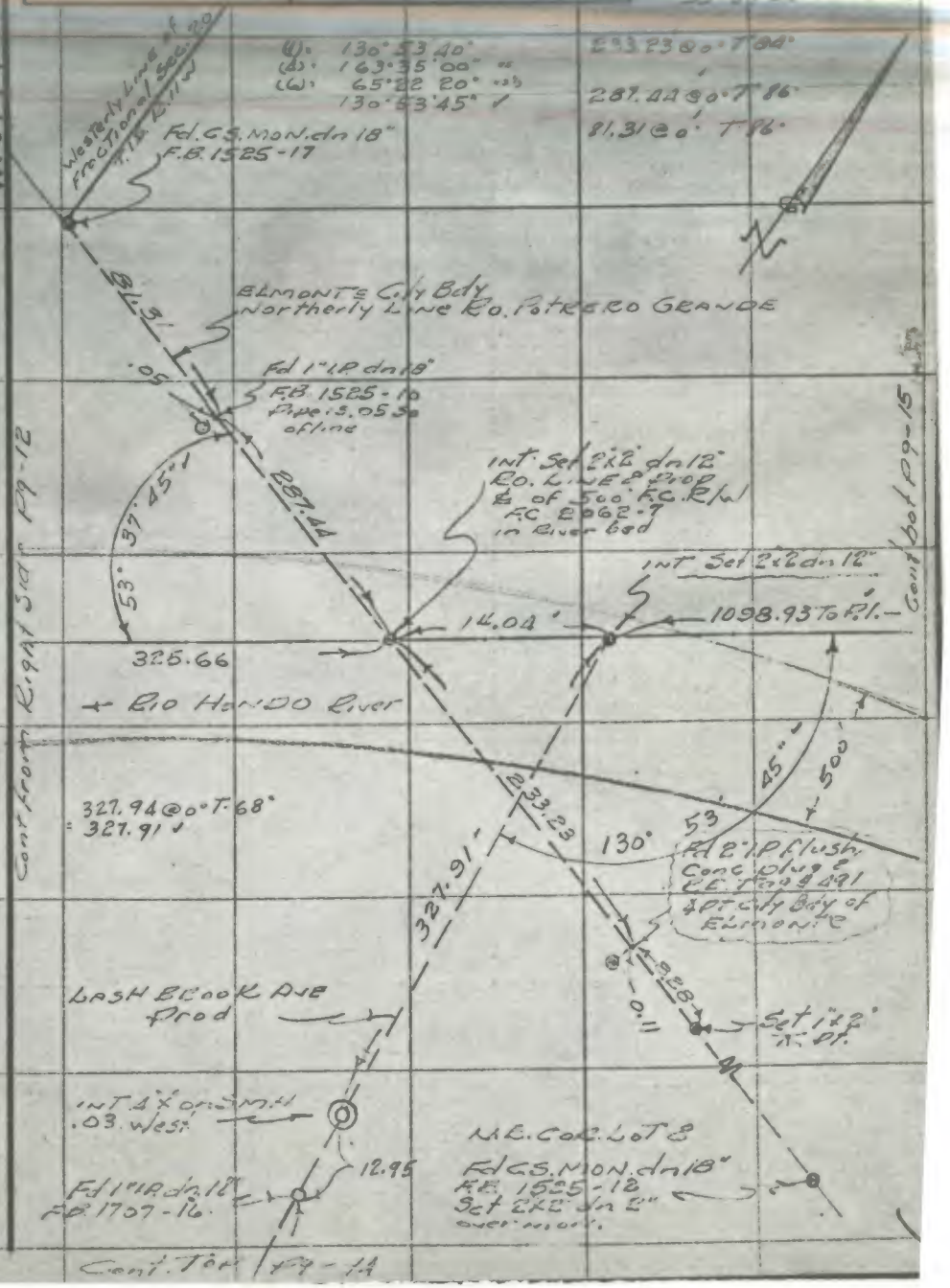


Note: Any Additions or Changes on This Sheet Must be Made or Circled in Red Ink With Date and Name of Person Making Change.

Do not extend notes this side of this line.

RETURN TO
LOS ANGELES COUNTY SURVEYOR
726 LOS ANGELES COUNTY
ENGINEERING BLDG.

76F8088 247 4-53

Cont from Bot Pg-13

F.B. 1855 Pg. 14

W.S. 37-A-1

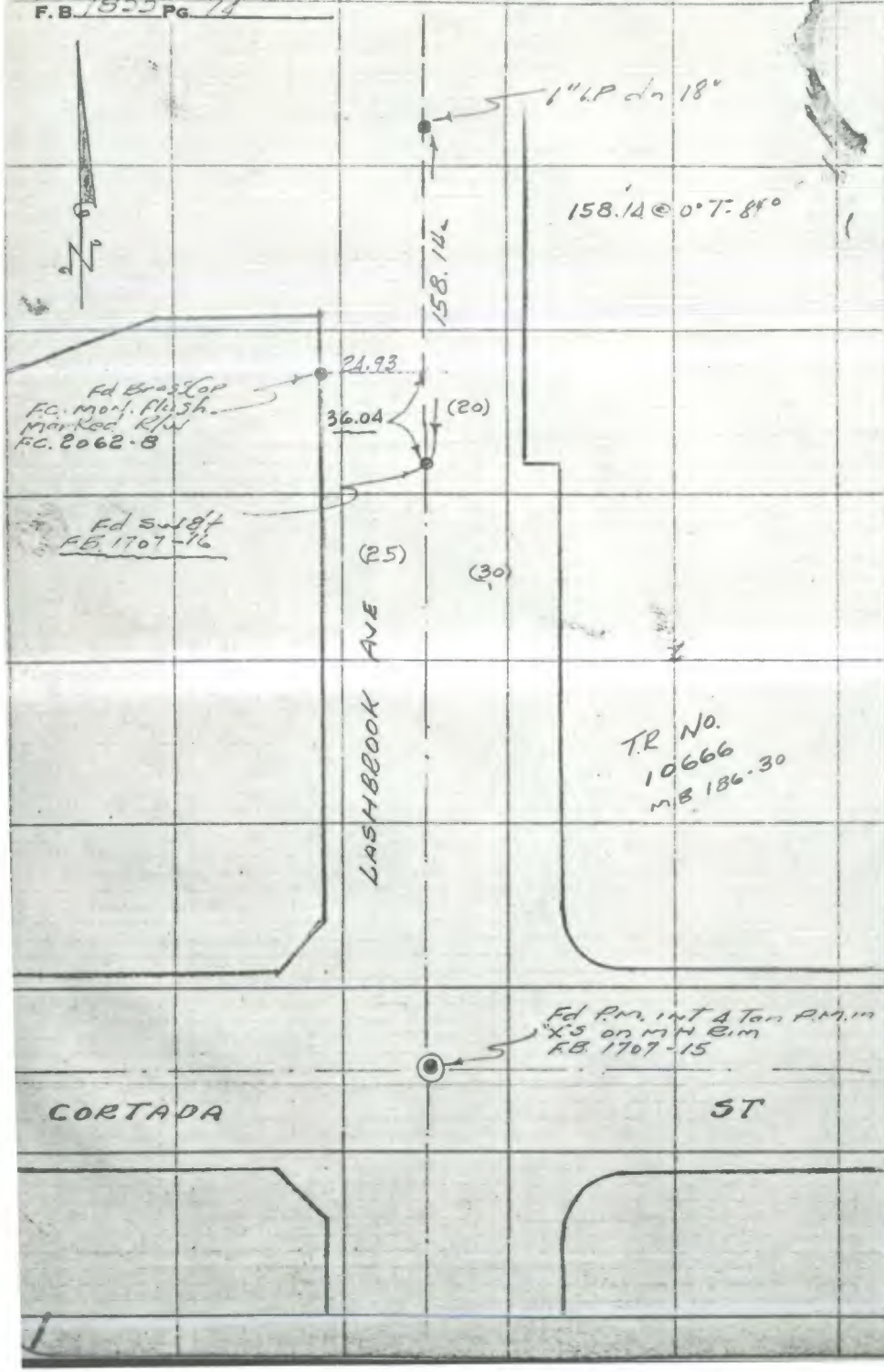


RETURN TO
LOS ANGELES COUNTY SURVEYOR
726 LOS ANGELES COUNTY
ENGINEERING BLDG.

Do not extend notes this side of this line.

Note: Any Additions or Changes on This Sheet Must be Made or Circled in Red Ink With Date and Name of Person Making Change.

RETURN TO
LOS ANGELES COUNTY SURVEYOR
726 LOS ANGELES COUNTY
ENGINEERING BLDG.

Note: Any Additions or Changes on This Sheet Must be Made or Circled In Red Ink With Date and Name of Person Making Change.

Do not extend notes this side of this line.

W.S. 44-C-6

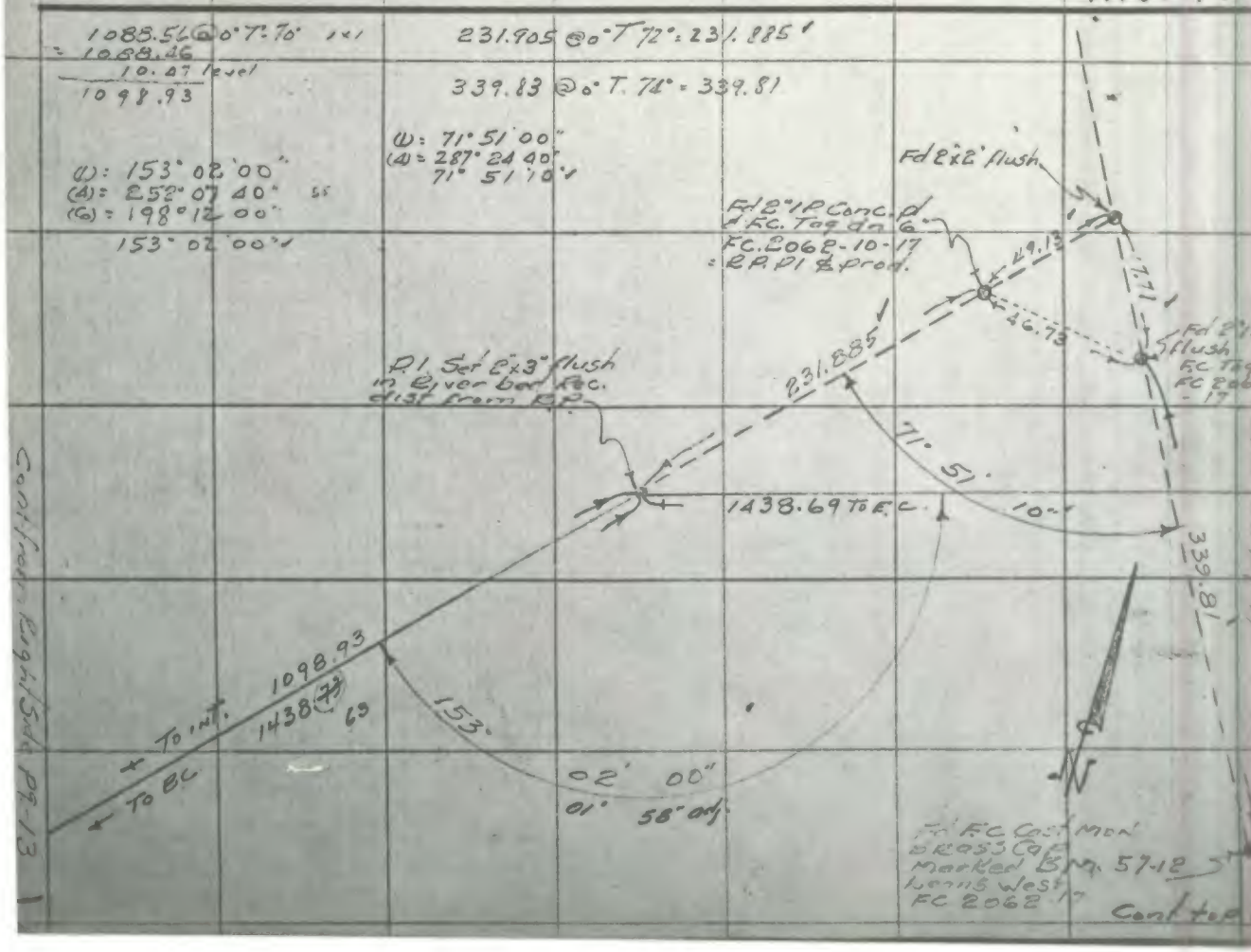


Notes Ck'd by Ajo
Map No.
Office Work
Checked
Date

Survey of E. Hondo Parkway
W. 0.87475 Tape No. 65 and 84 of
Surveyed by Foster
Notes Foster Date 6-9-50
Indexed J. C. Johnson

F.B. 1855 Pg. 15

Cont from E Pg. 15

F.B. 1855 Pg 16

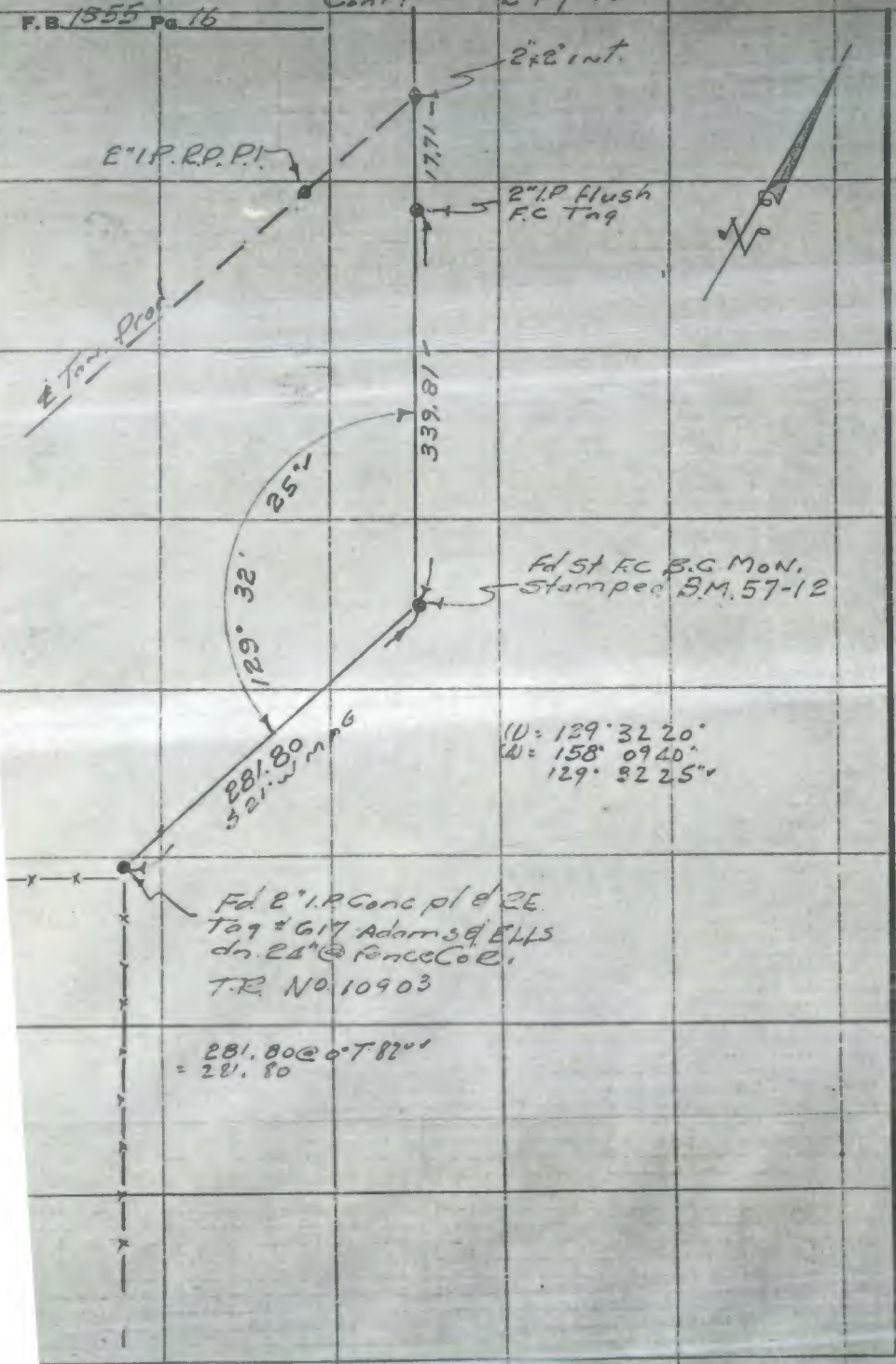


RETURN TO
LOS ANGELES COUNTY SURVEYOR
7th LOS ANGELES COUNTY
ENGINEERING BLDG.
Do not extend notes this side of this line.

Note: Any Additions or Changes on This Sheet Must be Made or Circled in Red Ink With Date and Name of Person Making Change.

76F3098 247 4-53

RETURN TO
LOS ANGELES COUNTY SURVEYOR
726 LOS ANGELES COUNTY
ENGINEERING BLDG.

Note: Any Additions or Changes on This Sheet Must be Made or Circled in Red Ink With Date and Name of Person Making Change.

Do not extend notes this side of this line.

W.S. 44 - D - 6

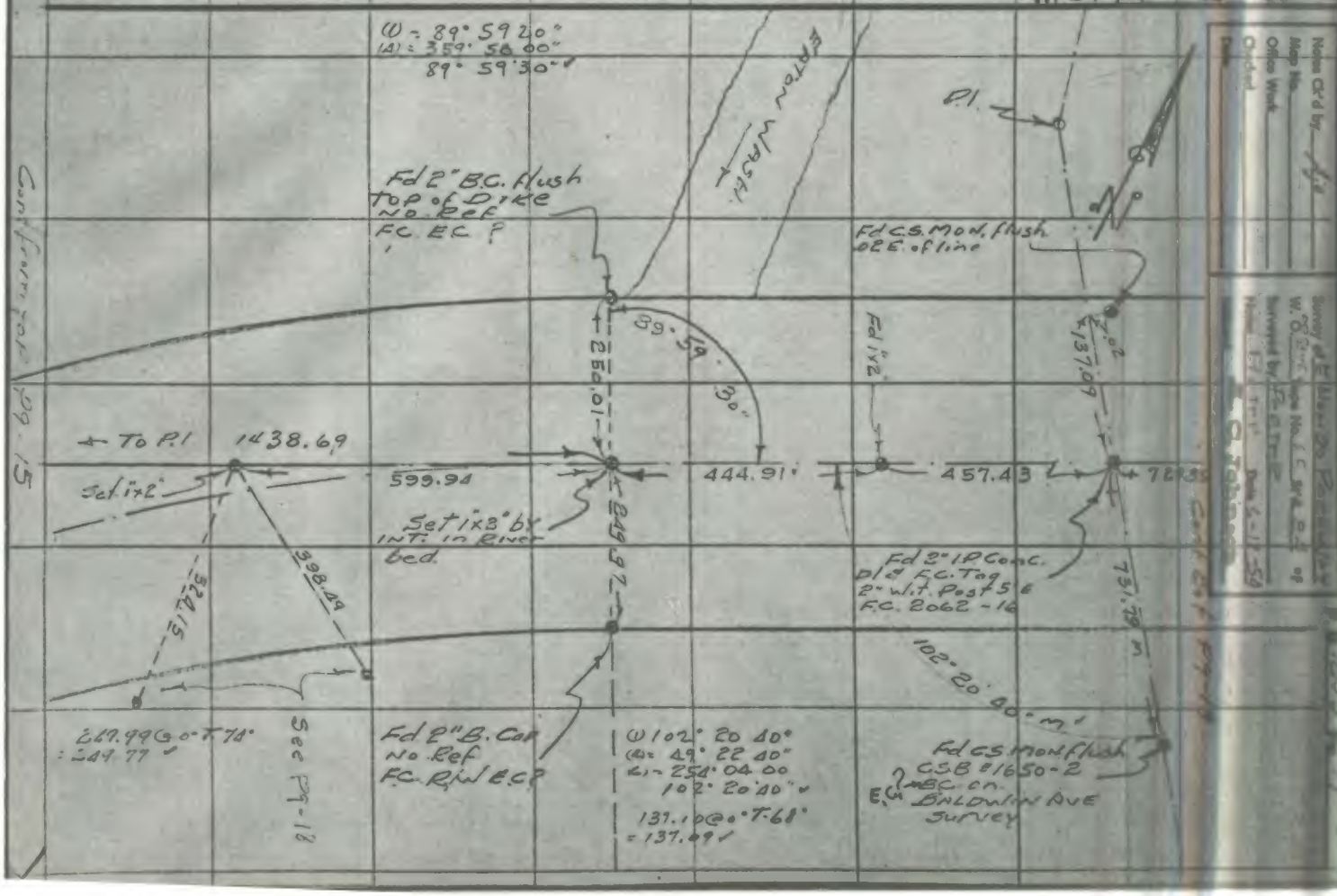


Notes Ck'd by
Map No.
Office Work
Checked
Date

Survey of E. Wash. Do Pocket Pg. 185
W.O. Page No. 65 of 2 of
Surveyed by
Notes
Date 6-17-54
Contd. Pg. 15

RETURN TO
LOS ANGELES COUNTY SURVEYOR
726 LOS ANGELES COUNTY
ENGINEERING BLDG.

Note: Any Additions or Changes on This Sheet Must be Made or Circled in Red Ink With Date and Name of Person Making Change.

Do not extend notes this side of this line.

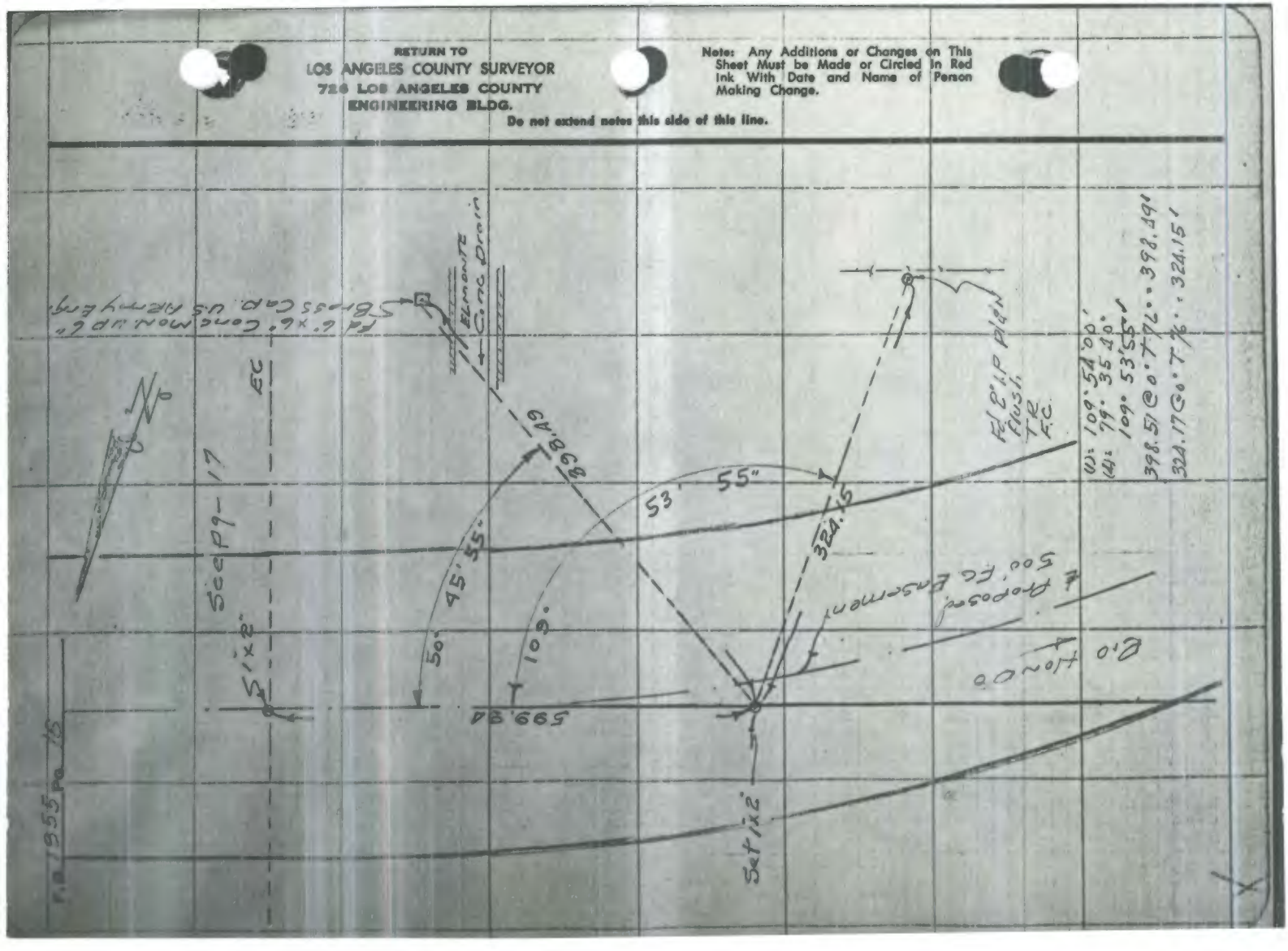

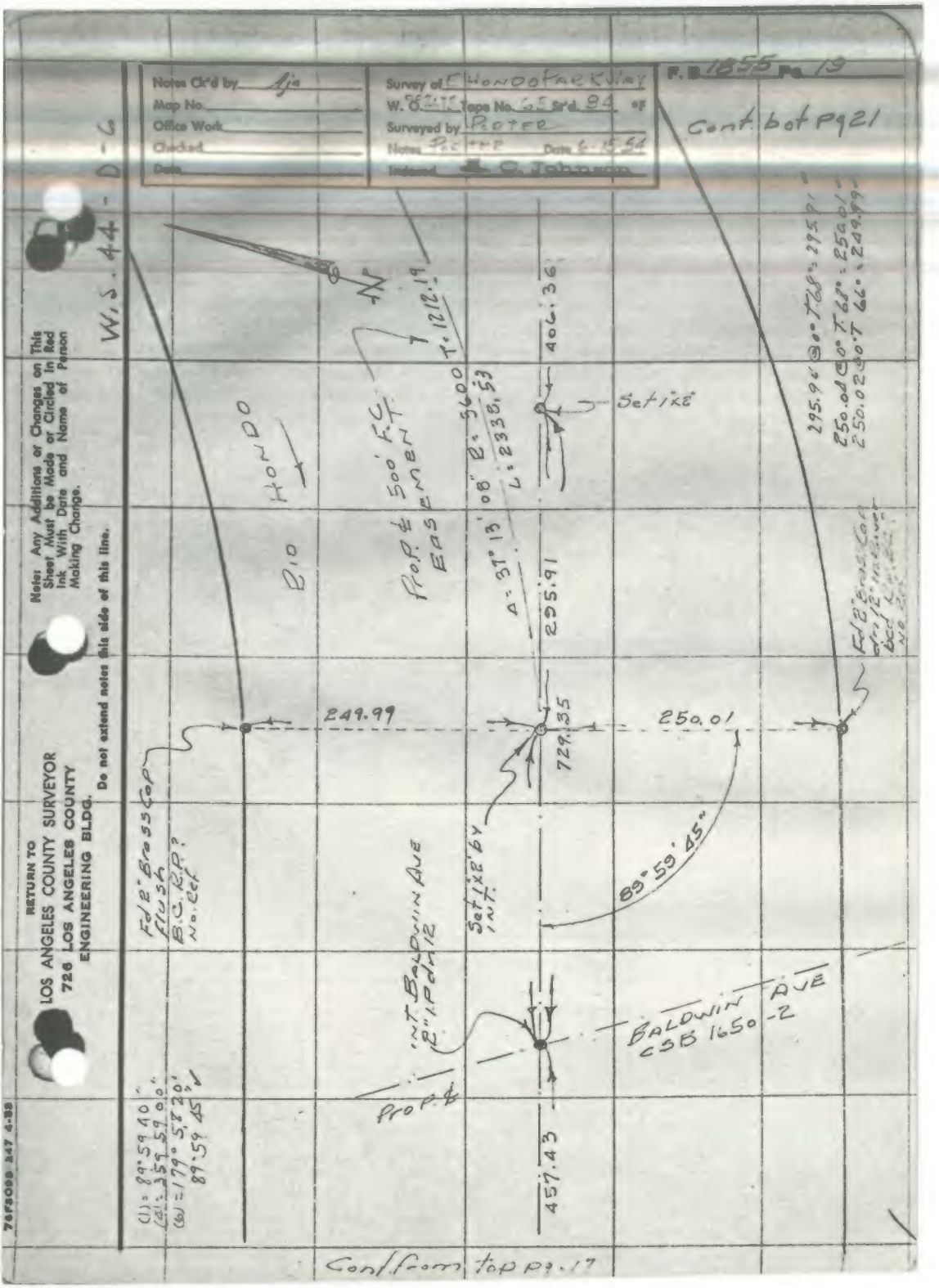

Notes Ck'd by Aja
Map No.
Office Work
Checked
Date
Survey of E Hondo Parkway
W. O. Tape No. 65 St'd. 84 °F
Surveyed by Porter
Notes Porter Date 6-15-54
Indexed C. Johnson
F.B. 1855 Pg. 19
Cont. bot Pg 21
W.S. 44-D-6
Rio Hondo
Prop. ℄ 500' F.C. Easement
T: 1212.19
Δ: 37° 13' 08" R: 3600
L: 2338.53
406.36
Set 1x2
295.91
249.99
250.01
729.35
89° 59' 45"
Set 1x2 by Int.
Int. Baldwin Ave 2" I.P. dn 12
Baldwin Ave CSB 1650-2
Prop. ℄
457.43
Fd 2" Brass Cap Flush B.C.R.P.? No. Ref.
(1): 89° 59' 40"
(4): 359° 59' 00"
(6) = 179° 58' 20"
89° 59' 45"
295.96 @ 0° T 68°: 295.91
250.04 @ 0° T 68°: 250.01
250.02 @ 0° T 66°: 249.99
Cont. from top pg. 17
Note: Any Additions or Changes on This Sheet Must be Made or Circled in Red Ink With Date and Name of Person Making Change.
Do not extend notes this side of this line.
RETURN TO
LOS ANGELES COUNTY SURVEYOR
726 LOS ANGELES COUNTY
ENGINEERING BLDG.
76F3098 247 4-58

RETURN TO
LOS ANGELES COUNTY SURVEYOR
726 LOS ANGELES COUNTY
ENGINEERING BLDG.

Note: Any Additions or Changes on This Sheet Must be Made or Circled In Red Ink With Date and Name of Person Making Change.

Do not extend notes this side of this line.

F.B. 1855 PG. 20

76F3098 247 4-53

RETURN TO
LOS ANGELES COUNTY SURVEYOR
726 LOS ANGELES COUNTY
ENGINEERING BLDG.

Note: Any Additions or Changes on This Sheet Must be Made or Circled In Red Ink With Date and Name of Person Making Change.

Do not extend notes this side of this line.

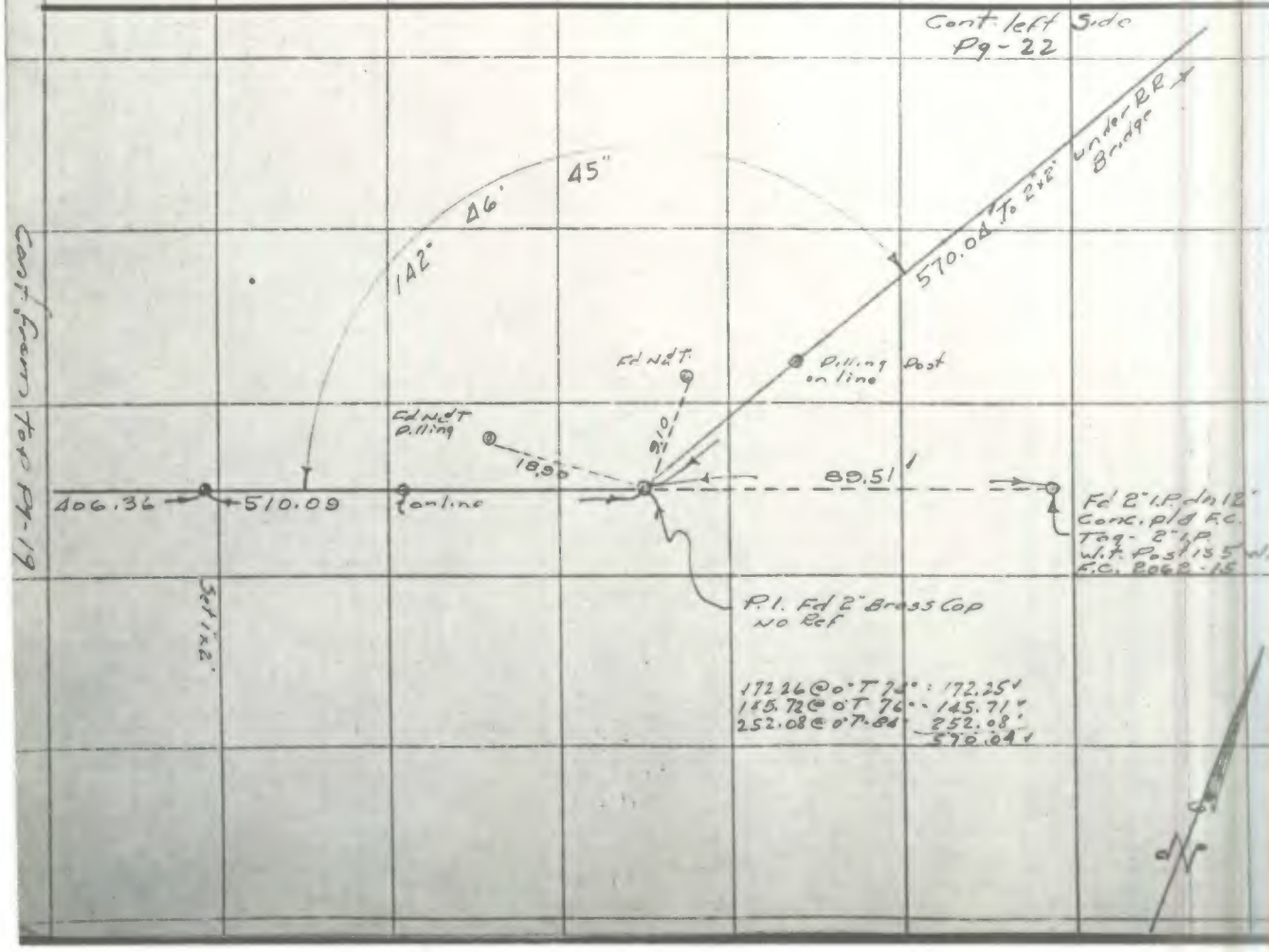


Notes Ck'd by Ajo
Map No.
Office Work
Checked
Date

Survey of E. Lon. Do. 2 I.P. R. dn 12
W. O. [illegible] Tape No. 6.5 Std. B.D. of
Surveyed by Porter
Notes D. [illegible] Date 6-16-54
Indexed [illegible] C. Johnson

P.B. 1855 Pg 21

RETURN TO
LOS ANGELES COUNTY SURVEYOR
726 LOS ANGELES COUNTY
ENGINEERING BLDG.

Note: Any Additions or Changes on This Sheet Must be Made or Circled in Red Ink With Date and Name of Person Making Change.

Do not extend notes this side of this line.

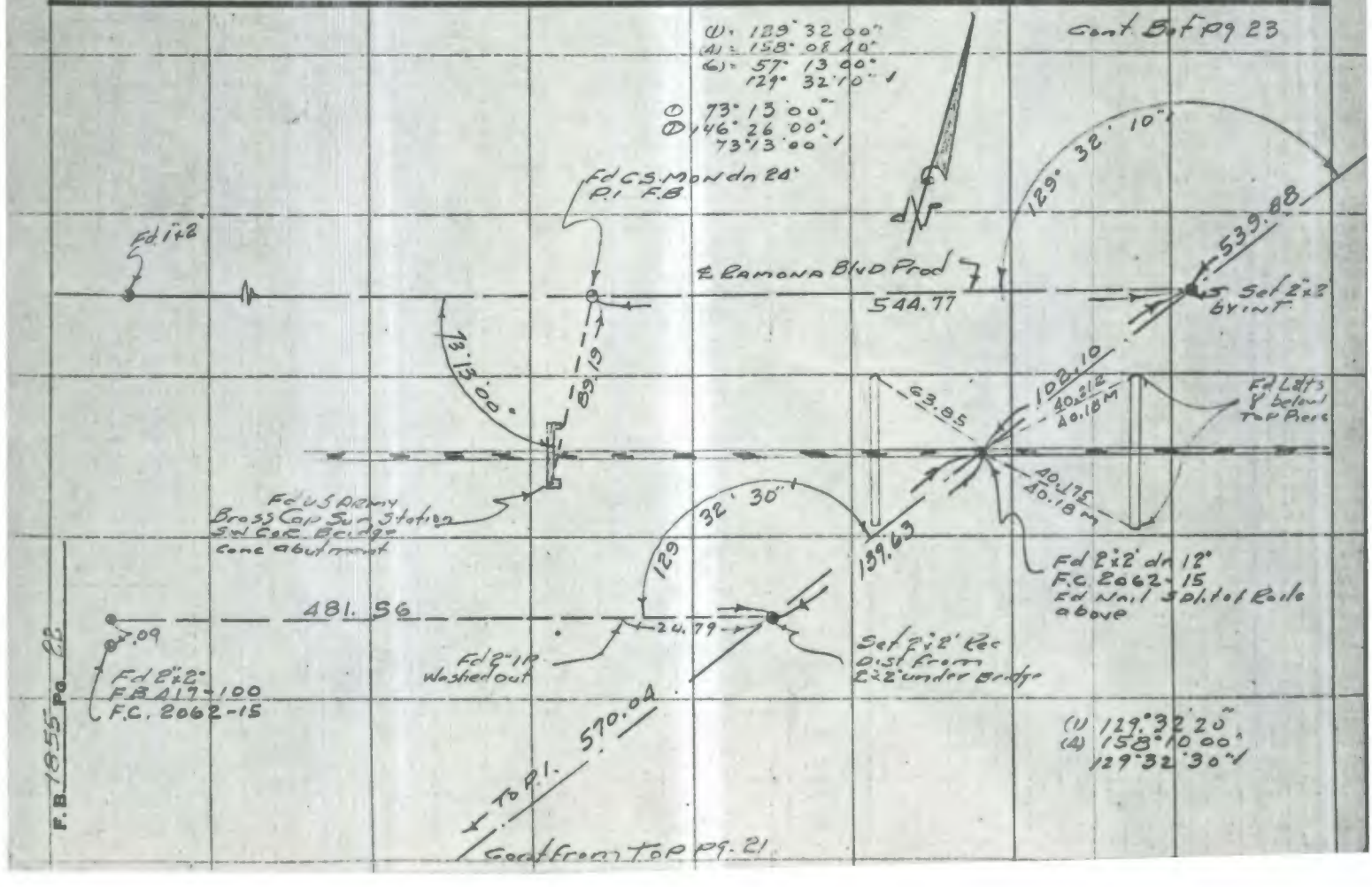

Notes Ck'd by [illegible]
Map No.
Office Work
Checked
Date

Survey of E Hondo [illegible]
W. O. [illegible] Tape No. 65 St'd. 74 of
Surveyed by Porter
Notes Porter Date 6-54
Indexed [illegible] C. Johnson

F.B. 1855 Pg. 23

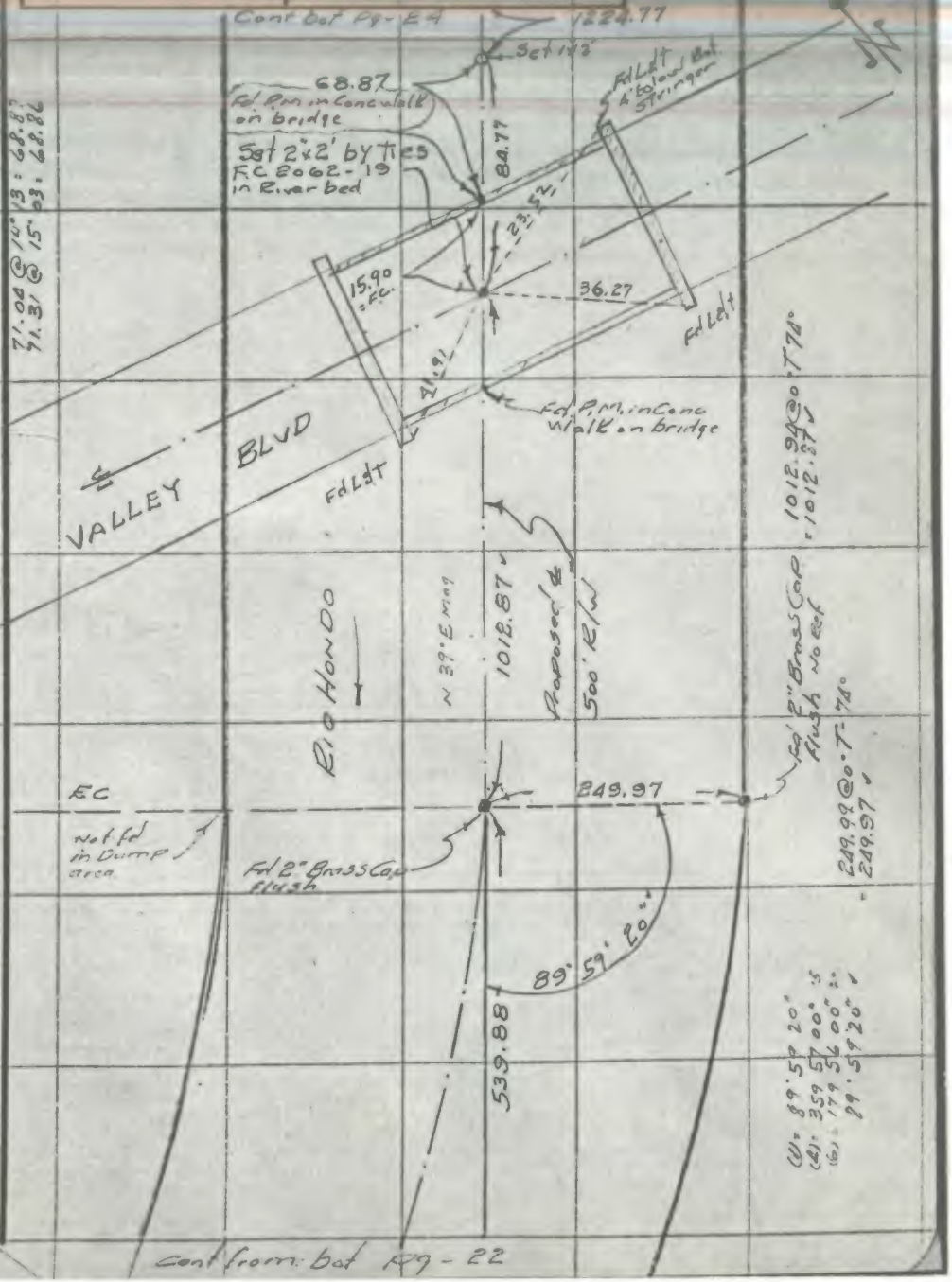


Note: Any Additions or Changes on This Sheet Must be Made or Circled in Red Ink With Date and Name of Person Making Change.

Do not extend notes this side of this line.

RETURN TO
LOS ANGELES COUNTY SURVEYOR
726 LOS ANGELES COUNTY
ENGINEERING BLDG.

76F3098 247 4-53

RETURN TO
LOS ANGELES COUNTY SURVEYOR
726 LOS ANGELES COUNTY
ENGINEERING BLDG.

Do not extend notes this side of this line.

Note: Any Additions or Changes on This Sheet Must be Made or Circled in Red Ink With Date and Name of Person Making Change.

| | |
|---|---|
| Notes Ck'd by Ajo | Survey of E Hondo Parkway |
| Map No. | W. O. [illegible] Tape No. 65 St'd 84 °F |
| Office Work | Surveyed by Porter |
| Checked | Notes [illegible] Date [illegible] |
| Date | Indexed C. Johnson |

F. B. 1855 Pg. 25

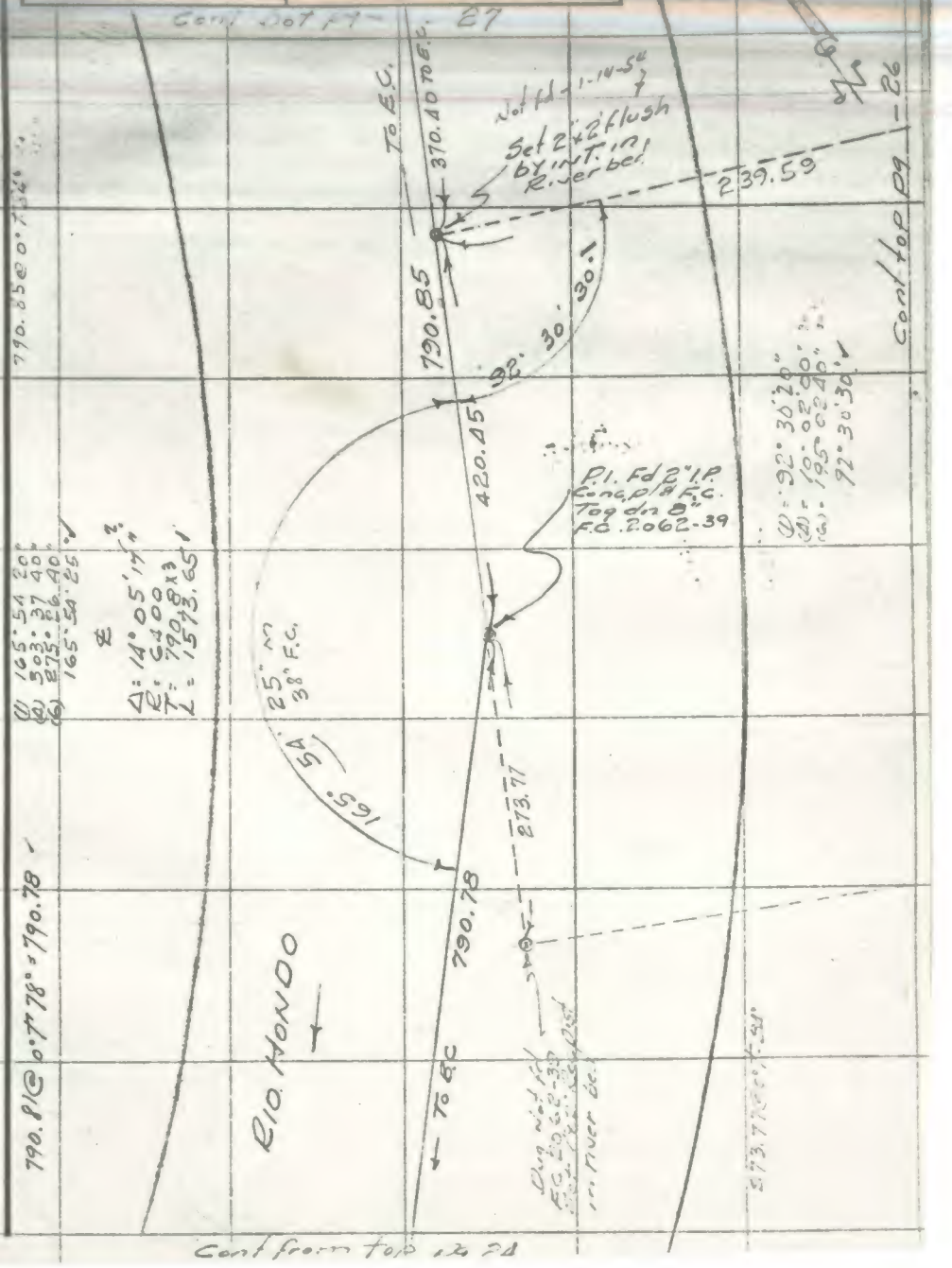


RETURN TO
LOS ANGELES COUNTY SURVEYOR
726 LOS ANGELES COUNTY
ENGINEERING BLDG.

Note: Any Additions or Changes on This Sheet Must be Made or Circled in Red Ink With Date and Name of Person Making Change.

Do not extend notes this side of this line.

76F3098 347 4-53

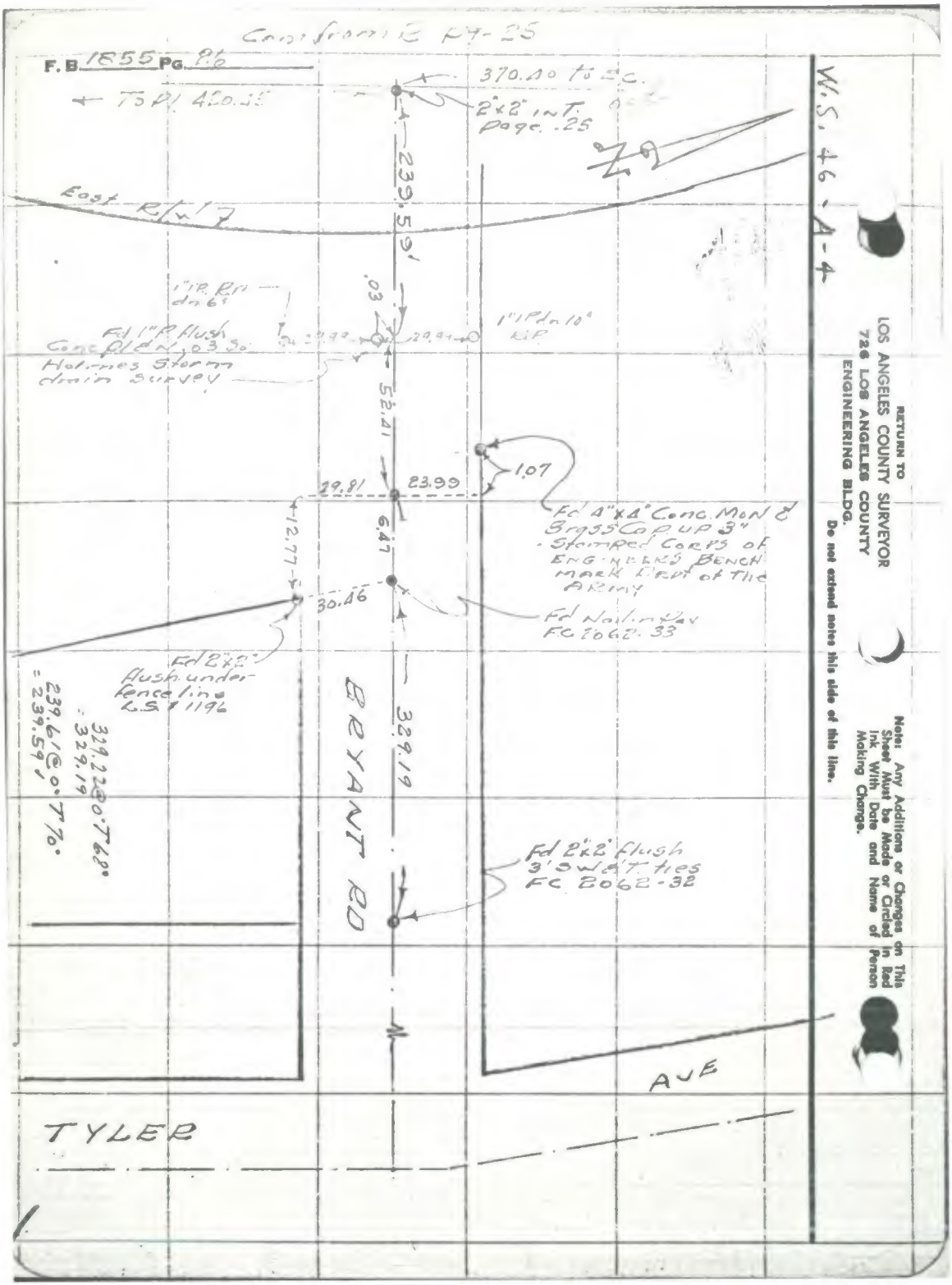

Com from E Pg-25
F.B. 1855 Pg. 26
370.40 to E.C.
2"x2" int. page .25
N
239.59'
East R/W
.03
1" IP Rn dn 6'
Fd 1" P flush Conc Pl & N .03 So. Holmes Storm drain survey
29.99
29.94
1" IP dn 10' RP
52.41
1.07
29.81
23.99
Fd 4"x4" Conc. Mon & Brass Cap up 3" Stamped Corps of Engineers Bench Mark Dept of the Army
12.77
6.47
30.46
Fd Nail in Pav FC 2062-33
Fd 2"x2" flush under fence line L.S. # 1196
329.22@0° T 68°
= 329.19
239.61@0° T 70°
= 239.59'
BRYANT RD
329.19
Fd 2"x2" flush 3' SW & T. ties FC 2062-32
AVE
TYLER
W.S. 46-A-4
RETURN TO
LOS ANGELES COUNTY SURVEYOR
726 LOS ANGELES COUNTY
ENGINEERING BLDG.
Do not extend notes this side of this line.
Note: Any Additions or Changes on This Sheet Must be Made or Circled in Red Ink With Date and Name of Person Making Change.

| | |
|---|---|
| Notes Ck'd by Aja | Survey of E Hondo Parkway |
| Map No. | W. 0874.75 Tape No. 65 St'd. 84 °F |
| Office Work | Surveyed by Porter |
| Checked | Notes Porter Date 6-21-54 |
| Date | Indexed E. C. Johnson |

F.B. 1855 Pg. 27

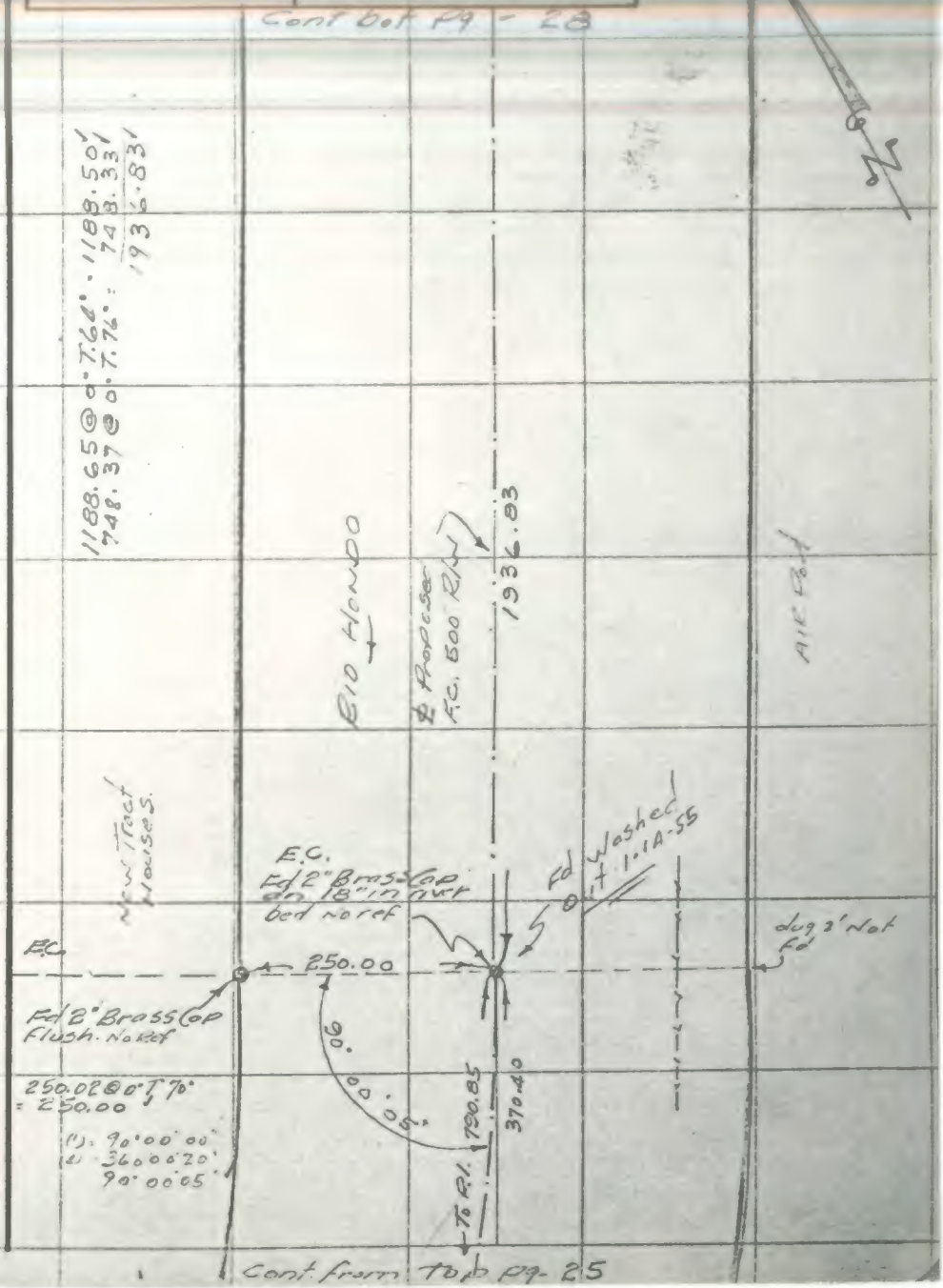


Note: Any Additions or Changes on This Sheet Must be Made or Circled in Red Ink With Date and Name of Person Making Change.

Do not extend notes this side of this line.

RETURN TO
LOS ANGELES COUNTY SURVEYOR
726 LOS ANGELES COUNTY
ENGINEERING BLDG.

78F3098 247 4-53

Cont Lot Pg - 29

F.B. 1855 Pg. 28

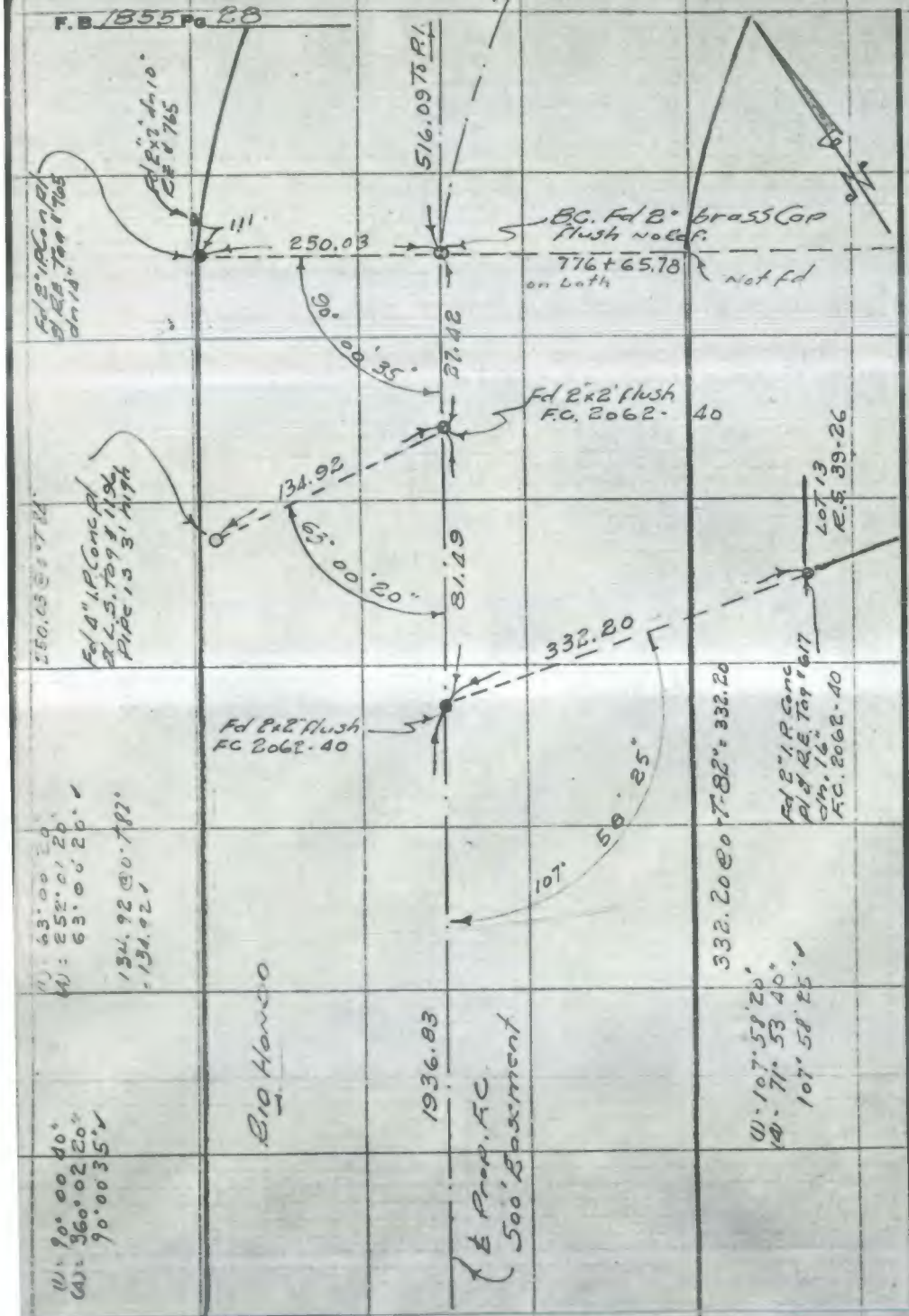


RETURN TO
LOS ANGELES COUNTY SURVEYOR
726 LOS ANGELES COUNTY
ENGINEERING BLDG.
Do not extend notes this side of this line.

Note: Any Additions or Changes on This Sheet Must be Made or Circled in Red Ink With Date and Name of Person Making Change.

Cont from top Pg - 27

76F3068 247 4-53

RETURN TO
LOS ANGELES COUNTY SURVEYOR
726 LOS ANGELES COUNTY
ENGINEERING BLDG.

Note: Any Additions or Changes on This Sheet Must be Made or Circled In Red Ink With Date and Name of Person Making Change.

Do not extend notes this side of this line.

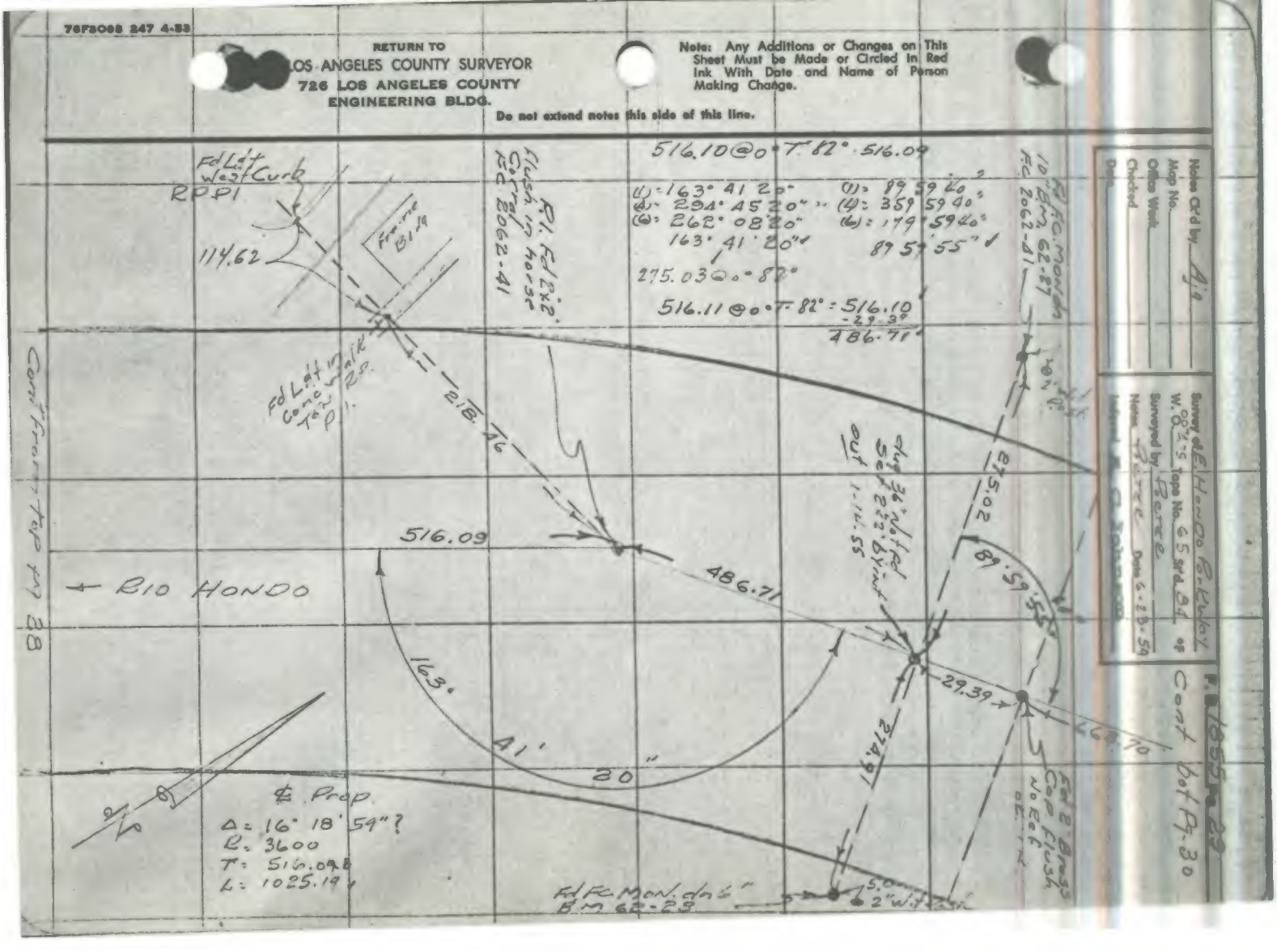

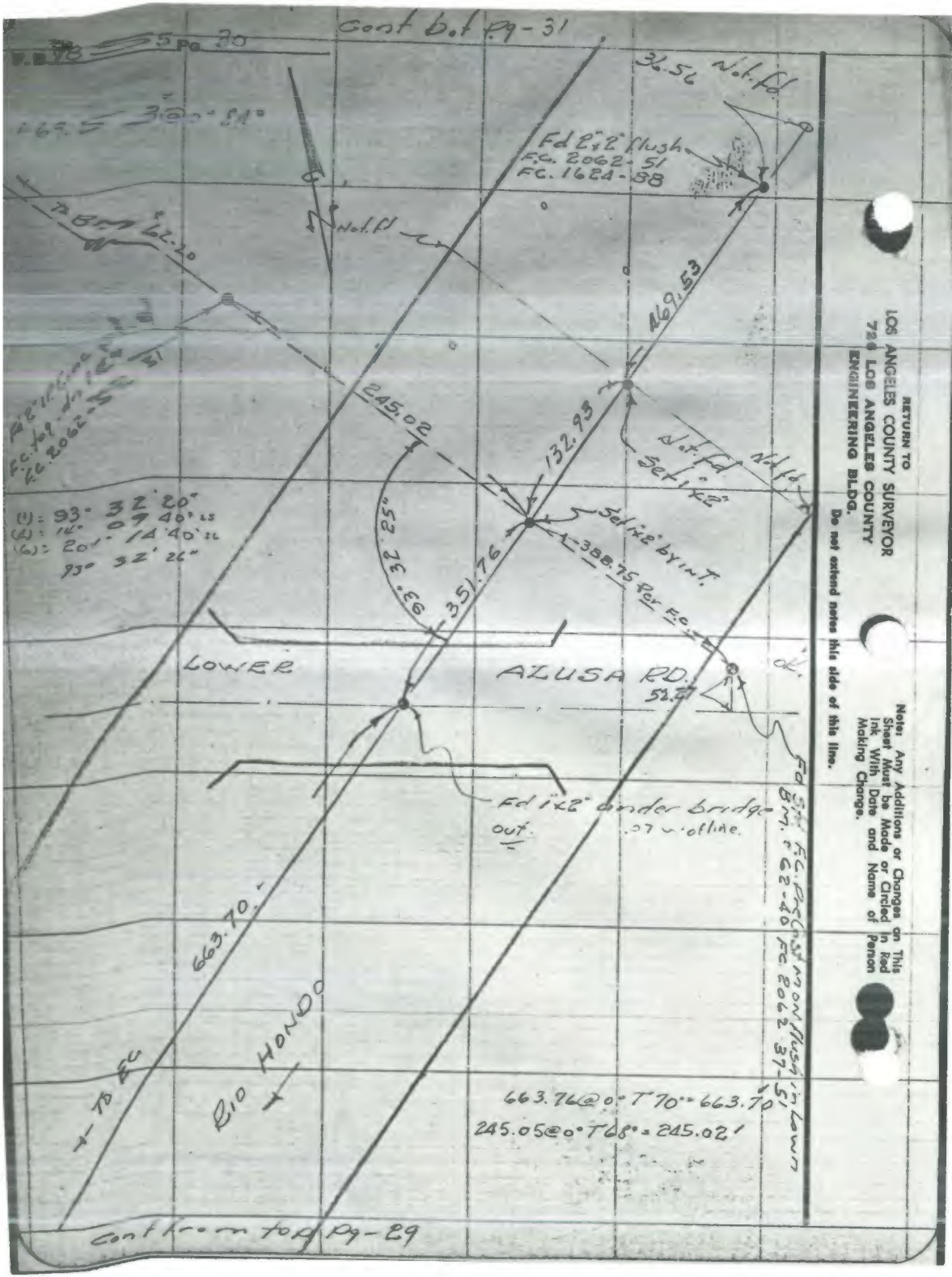


RETURN TO
LOS ANGELES COUNTY SURVEYOR
724 LOS ANGELES COUNTY
ENGINEERING BLDG.
Do not extend notes this side of this line.

Note: Any Additions or Changes on This Sheet Must be Made or Circled in Red Ink With Date and Name of Person Making Change.

Notes Ck'd by Ajo
Map No.
Office Work
Checked
Date

Survey of E Hondo Parkway
W. O. [illegible] Tape No. 65 St'd. 84 of
Surveyed by Porter
Notes Porter Date 6-30-54
Indexed A. C. Johnson

F.B. 1855 Pg. 31

(1) = 160° 50' 20"
(4) = 283° 22' 00"
(6) = 245° 03' 00"
160° 50' 30" ✓

540.69 @ 0° T 76° = 540.66 ✓

386.40 @ 0° T 74° = 386.37 ✓

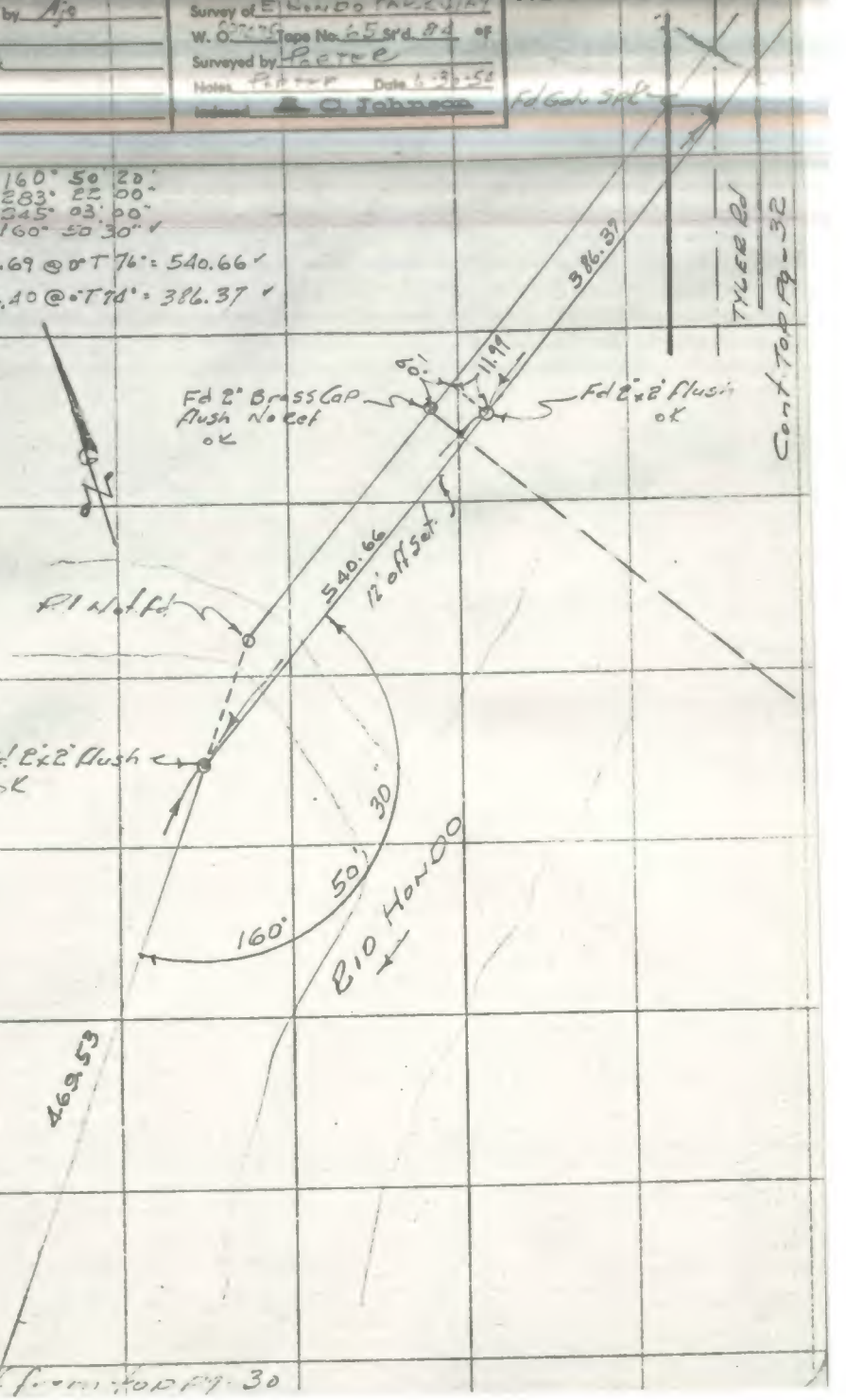


Cont. from top Pg. 30

Note: Any Additions or Changes on This Sheet Must be Made or Circled in Red Ink With Date and Name of Person Making Change.

RETURN TO
LOS ANGELES COUNTY SURVEYOR
726 LOS ANGELES COUNTY
ENGINEERING BLDG.

Do not extend notes this side of this line.

76F3098 247 4-53

F.B. 1955 Pg. 32

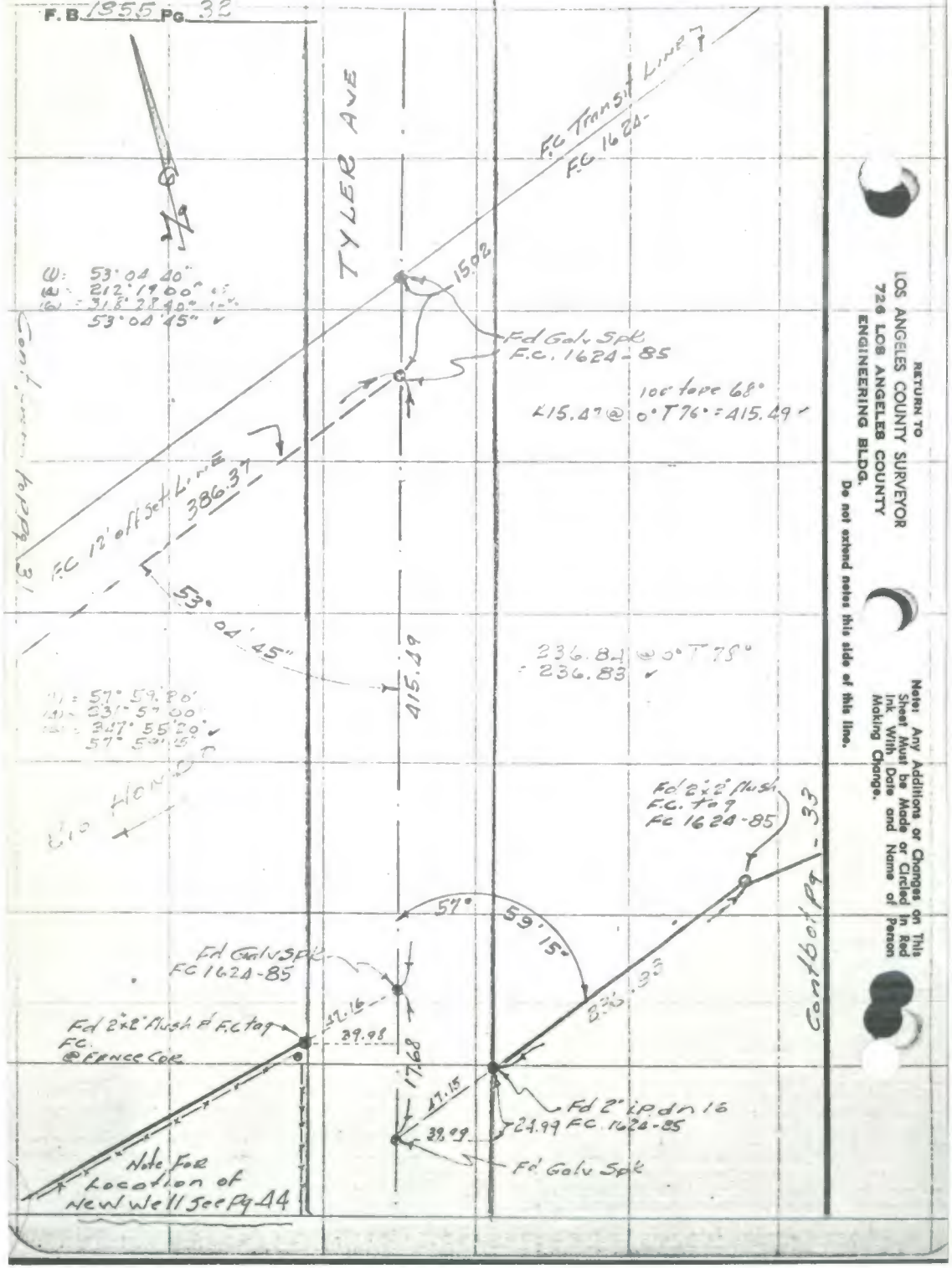


RETURN TO
LOS ANGELES COUNTY SURVEYOR
726 LOS ANGELES COUNTY
ENGINEERING BLDG.
Do not extend notes this side of this line.

Note: Any Additions or Changes on This Sheet Must be Made or Circled in Red Ink With Date and Name of Person Making Change.

| | |
|---|---|
| Notes Ck'd by Ajo | Survey of E. Hondo Parkway |
| Map No. | W. O. [illegible] Tape No. 65 St'd 84 °F |
| Office Work | Surveyed by Porter |
| Checked | Notes Porter Date 7-1-54 |
| Date | Indexed C. Johnson |

F.B. 1855 Pg. 33

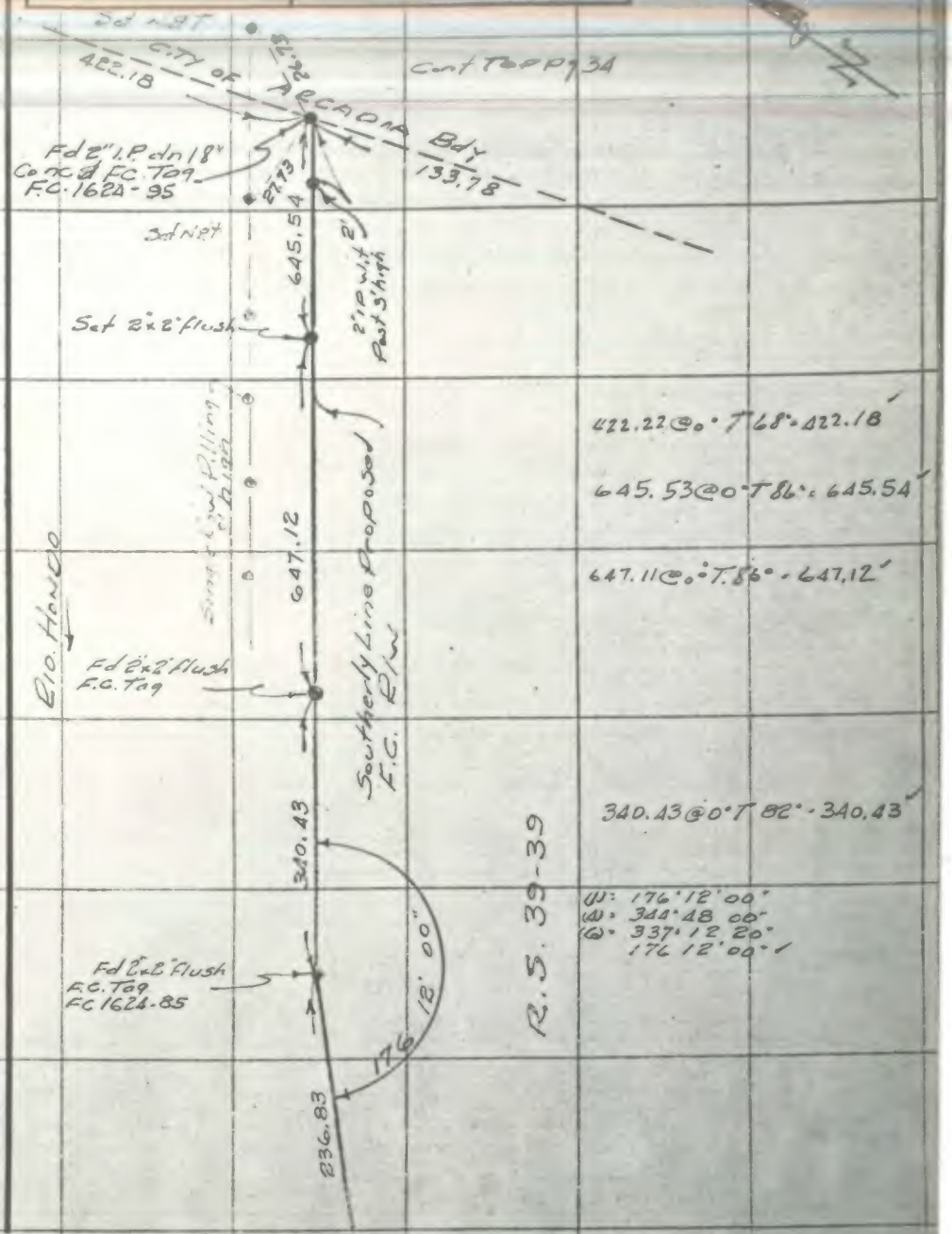


Cont from R Pg-32

Note: Any Additions or Changes on This Sheet Must be Made or Circled in Red Ink With Date and Name of Person Making Change.

Do not extend notes this side of this line.

RETURN TO
LOS ANGELES COUNTY SURVEYOR
726 LOS ANGELES COUNTY
ENGINEERING BLDG.

76F3098 247 4-53

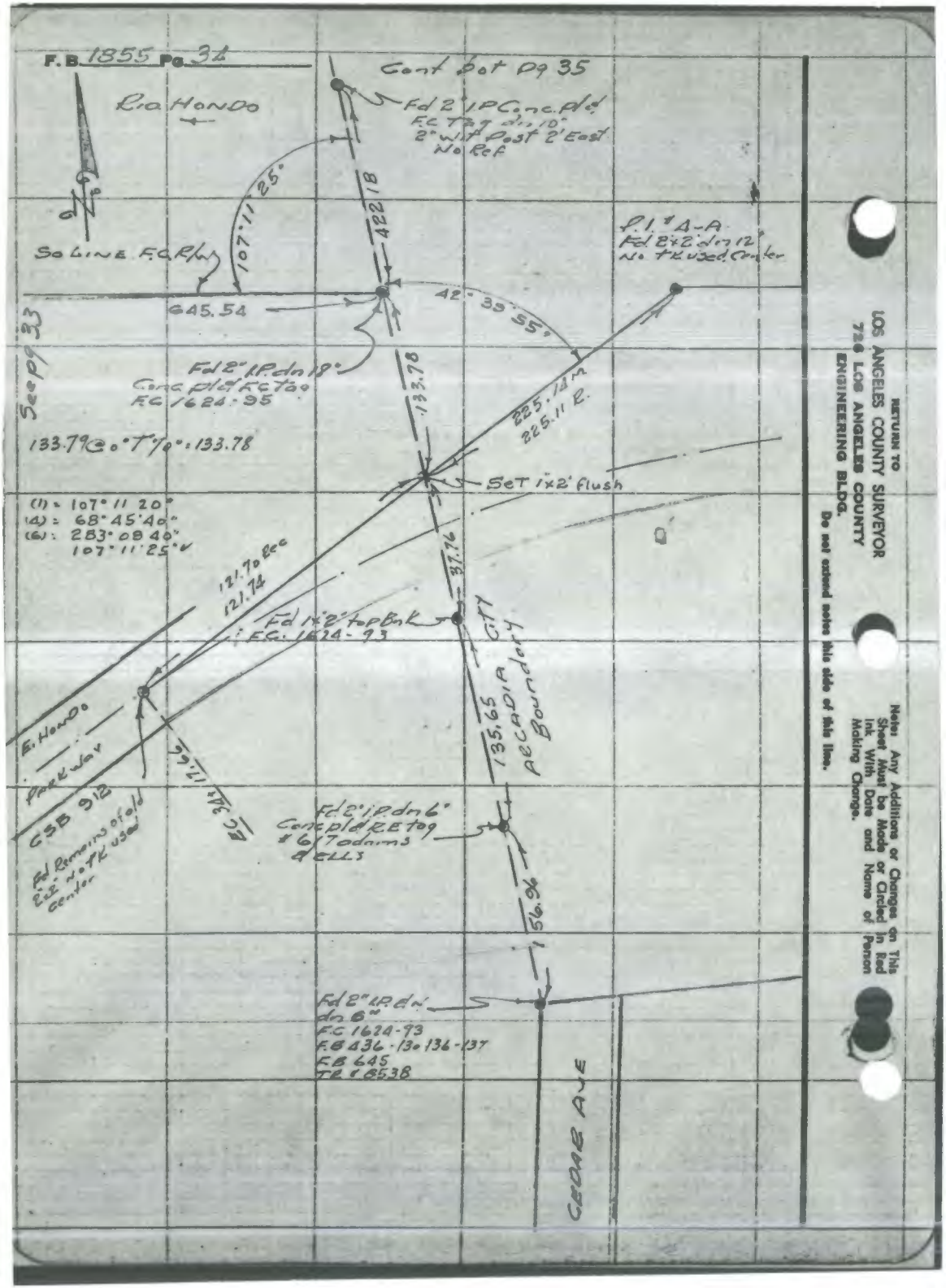
F.B. 1855 Pg. 34
Cont Pot Pg 35
Rio Hondo
Fd 2" I.P. Conc. Pl'd
F.C. Tag dn 10"
2" Wit Post 2' East
No Ref
107°11'25"
422.18
So Line F.C. R/W
645.54
42°39'55"
P.I. # 4-A
Fd 2"x2" dn 12"
No TK used Center
See Pg 33
Fd 2" I.P. dn 18"
Conc Pl'd F.C. Tag
F.C. 1624-95
133.78
225.14 M
225.11 R.
133.79 @ 0° T 1/0° = 133.78
Set 1"x2" flush
(1) = 107°11'20"
(4) = 68°45'40"
(6) = 283°08'40"
107°11'25"
121.70 Rec
121.74
37.76
Fd 1"x2" top Bnk
F.C. 1624-93
E. Hondo
Parkway
CSB 912
Fd Remains of old 2"x2" No TK used Center
17.66
EC 34
135.65
Arcadia City Boundary
Fd 2" I.P. dn 6"
Conc Pl'd R.E. Tag
#6 17 adams
& Ells
156.96
Fd 2" I.P. dn
dn 6"
F.C. 1624-93
F.B. 436-130 136-137
F.B. 645
T.R. # 8538
Cedar Ave
RETURN TO
LOS ANGELES COUNTY SURVEYOR
726 LOS ANGELES COUNTY
ENGINEERING BLDG.
Do not extend notes this side of this line.
Note: Any Additions or Changes on This Sheet Must be Made or Circled in Red Ink With Date and Name of Person Making Change.

76F3098 247 4-53

RETURN TO
LOS ANGELES COUNTY SURVEYOR
726 LOS ANGELES COUNTY
ENGINEERING BLDG.

Note: Any Additions or Changes on This Sheet Must be Made or Circled in Red Ink With Date and Name of Person Making Change.

Do not extend notes this side of this line.

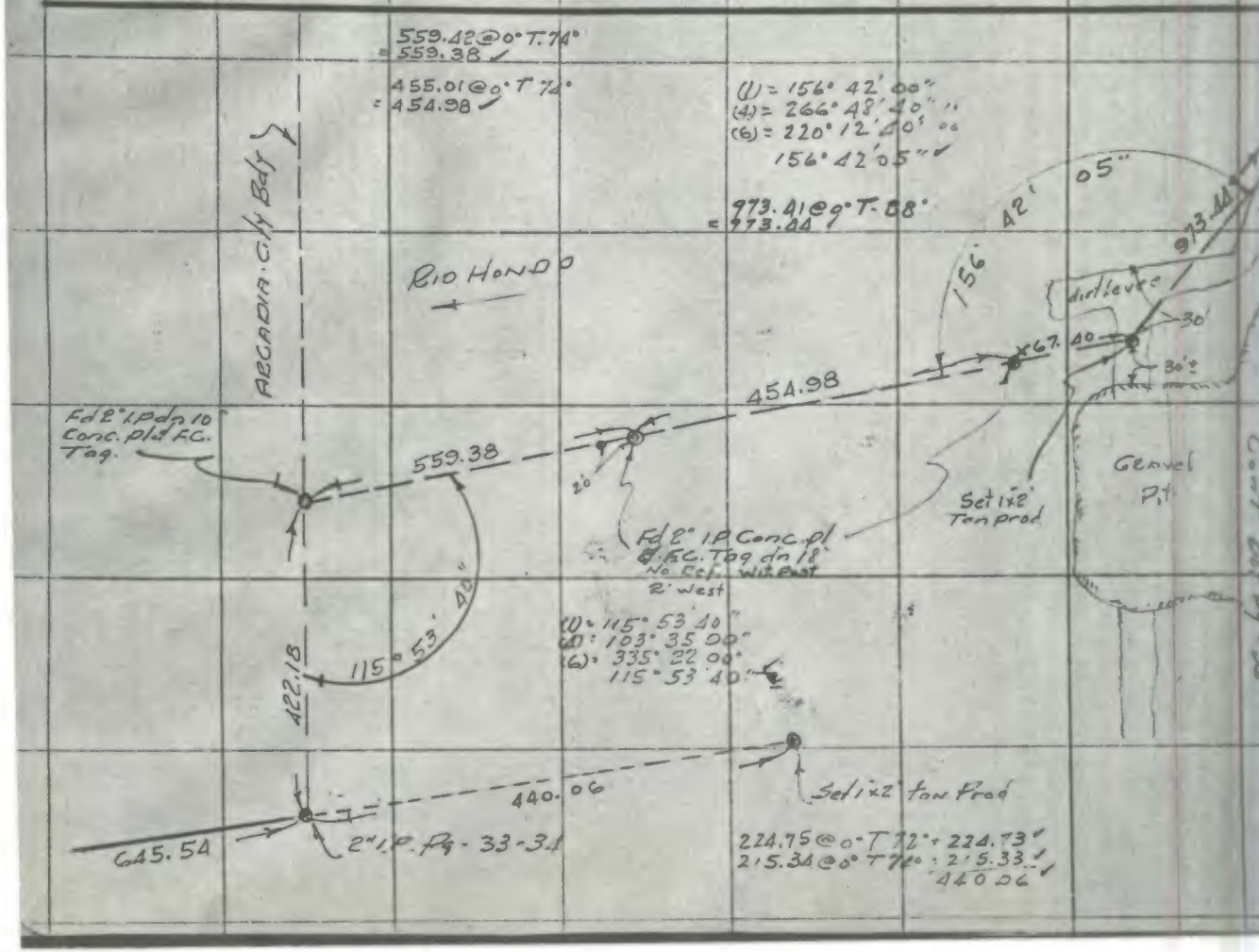


Notes Ck'd by A.O.
Map No.
Office Work
Checked
Date

Survey of Ellonico Pine Ewing
W. 0.0 Tape No. 8th of
Surveyed by Porter
Notes Date 7-7-54
Indexed A. O. Johnson

P.B. 1055 Pg 35

Cont bot Pg-37

Cont from top Pg- 35

RETURN TO
LOS ANGELES COUNTY SURVEYOR
720 LOS ANGELES COUNTY
ENGINEERING BLDG.

Do not extend notes this side of this line.

Note: Any Additions or Changes on This Sheet Must be Made or Circled In Red Ink With Date and Name of Person Making Change.

7673088 247 4-53

RETURN TO
LOS ANGELES COUNTY SURVEYOR
726 LOS ANGELES COUNTY
ENGINEERING BLDG.

Note: Any Additions or Changes on This Sheet Must be Made or Circled In Red Ink With Date and Name of Person Making Change.

Do not extend notes this side of this line.

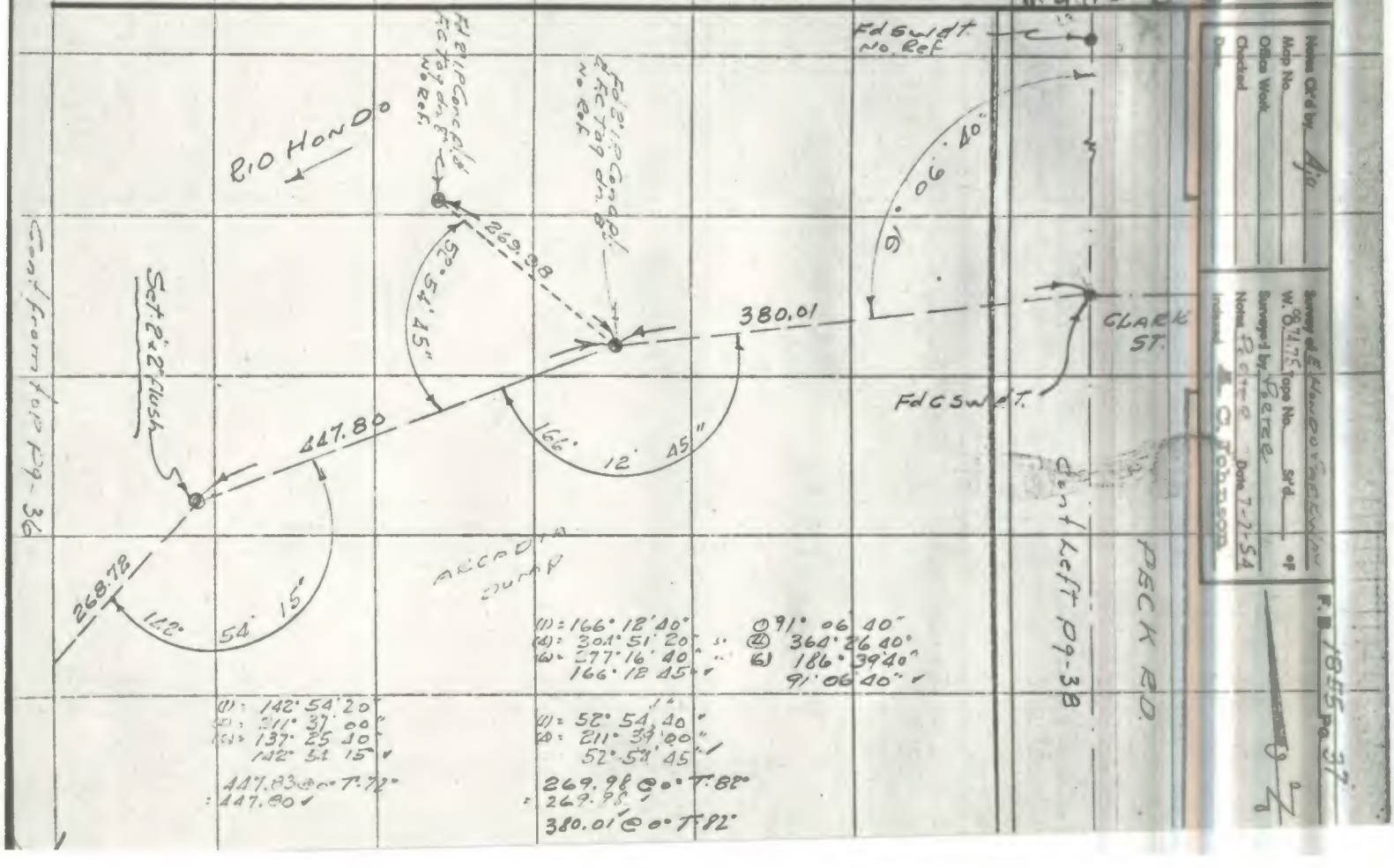

F.B. 1855 Pg. 23

W.S. 46-B-3

RETURN TO
LOS ANGELES COUNTY SURVEYOR
726 LOS ANGELES COUNTY
ENGINEERING BLDG.
Do not extend notes this side of this line.

Note: Any Additions or Changes on This Sheet Must be Made or Circled in Red Ink With Date and Name of Person Making Change.

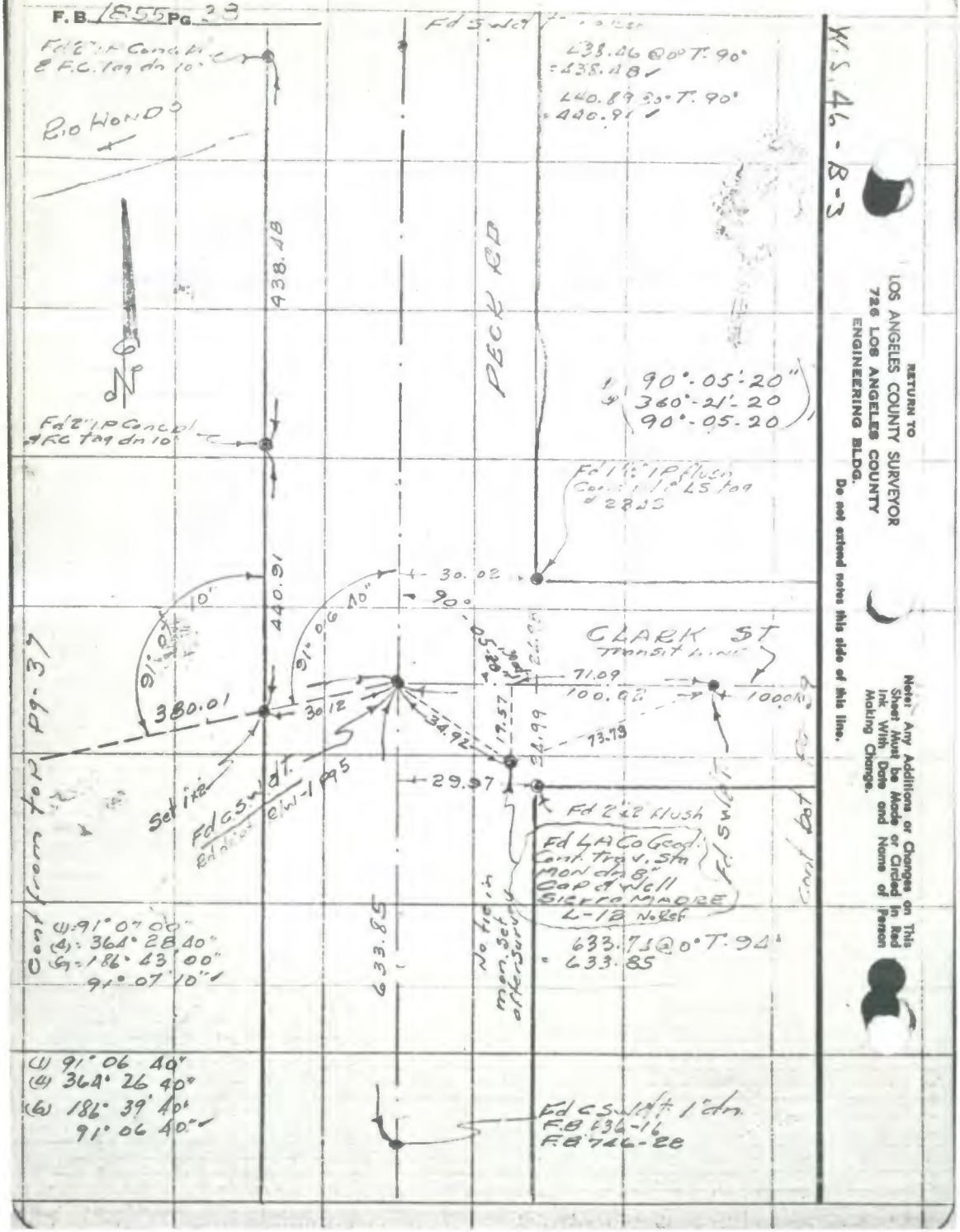

Notes Ck'd by Ap
Map No.
Office Work
Checked
Date

Survey of E Nando Parkway
W. O. 50?4-75 Tape No. 012 Std. 68 of
Surveyed by Porter
Notes [illegible] Date 7-6-58
Indexed R. C. Johnson

F.B. 1855 Pg. 39

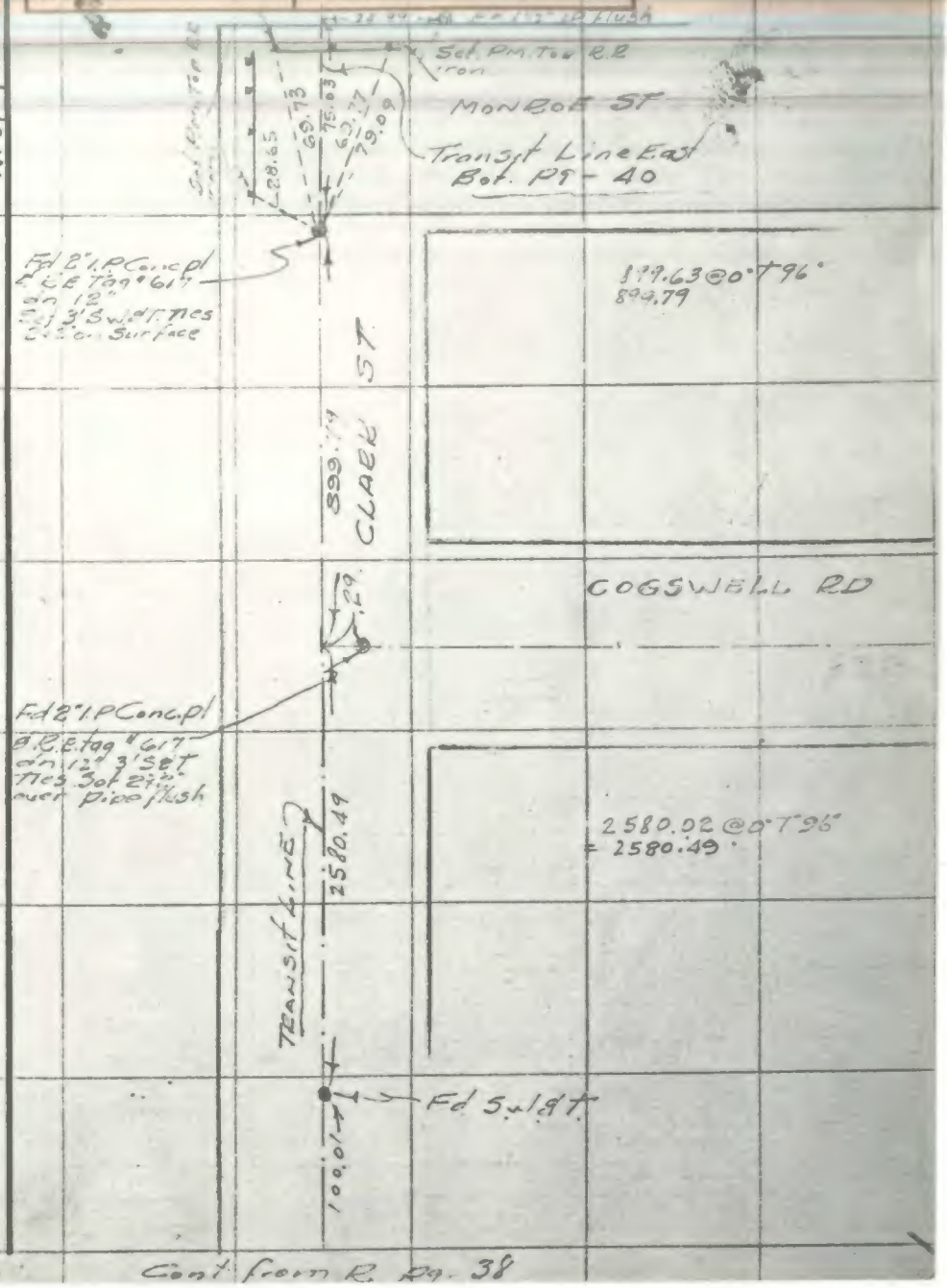


Cont. from R. Pg. 38

Note: Any Additions or Changes on This Sheet Must be Made or Circled in Red Ink With Date and Name of Person Making Change.

Do not extend notes this side of this line.

RETURN TO
LOS ANGELES COUNTY SURVEYOR
726 LOS ANGELES COUNTY
ENGINEERING BLDG.

76F3098 247 4-58

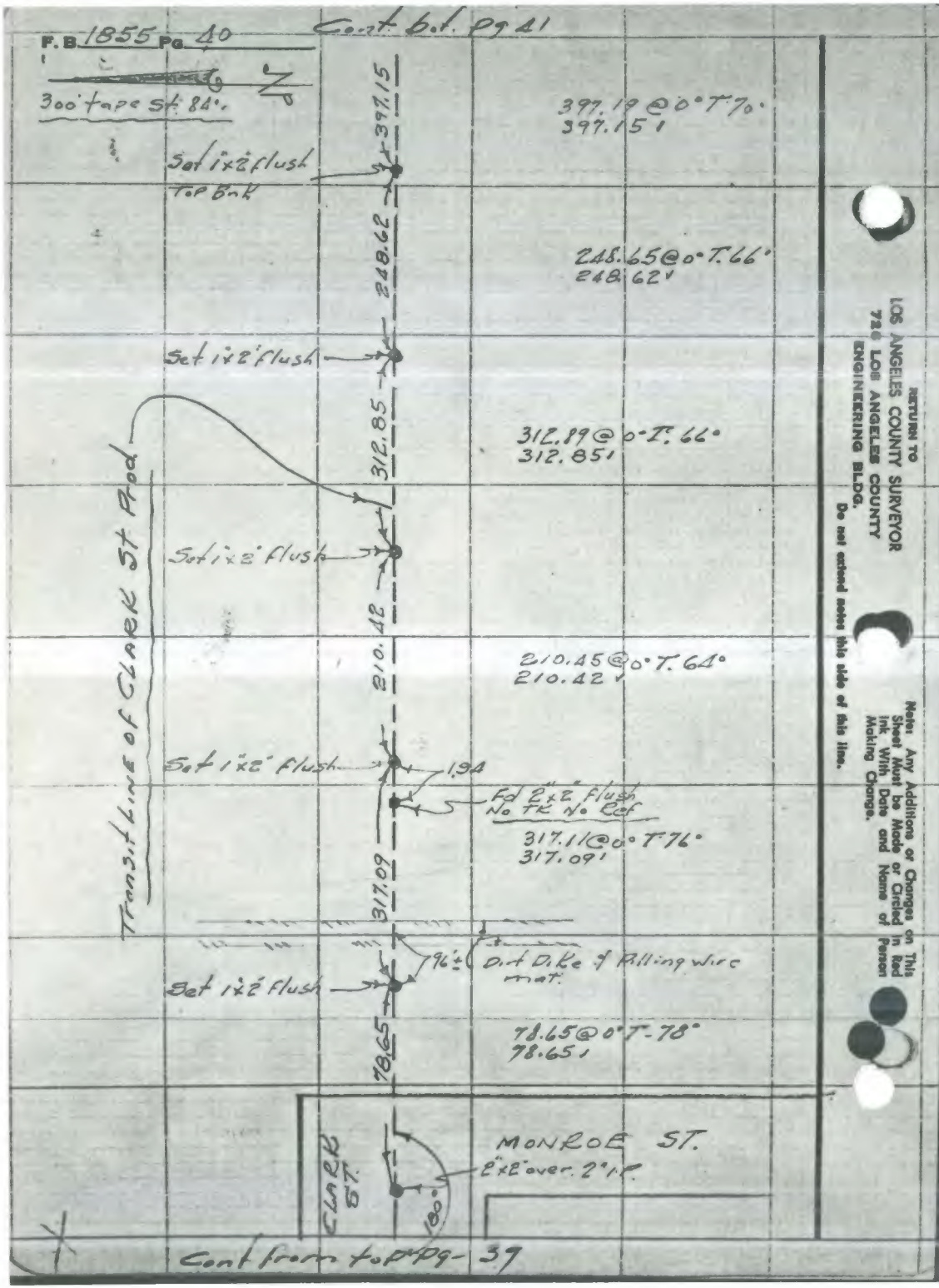
F.B. 1855 Pg. 40
Cont. bot. Pg 41
300' tape St. 84°
397.15
397.19 @ 0° T. 70°
397.15
Set 1"x2" flush
Top Bnk
248.62
248.65 @ 0° T. 66°
248.62
Set 1"x2" flush
312.85
312.89 @ 0° T. 66°
312.85
Set 1"x2" flush
210.42
210.45 @ 0° T. 64°
210.42
Set 1"x2" flush
1.94
Fd 2"x2" flush
No TK No Ref
317.11 @ 0° T. 76°
317.09
317.09
96'±
Dirt Dike & Filling wire mat.
Set 1"x2" flush
78.65
78.65 @ 0° T. 78°
78.65
Transit Line of Clark St Prod
MONROE ST.
2"x2" over 2" I.P.
CLARK ST.
180°
Cont from top Pg. 39
RETURN TO
LOS ANGELES COUNTY SURVEYOR
726 LOS ANGELES COUNTY
ENGINEERING BLDG.
Do not extend notes this side of this line.
Note: Any Additions or Changes on This Sheet Must be Made or Circled in Red Ink With Date and Name of Person Making Change.

Notes Ck'd by Aja
Map No.
Office Work
Checked
Date

Survey of E. Hondo Parkway
W. O. 74.75 Tape No. 65 Std 84° of
Surveyed by Porter
Notes Porter Date 9.29.54
Indexed E. C. Johnson

F.B. 1855 Pg. 41

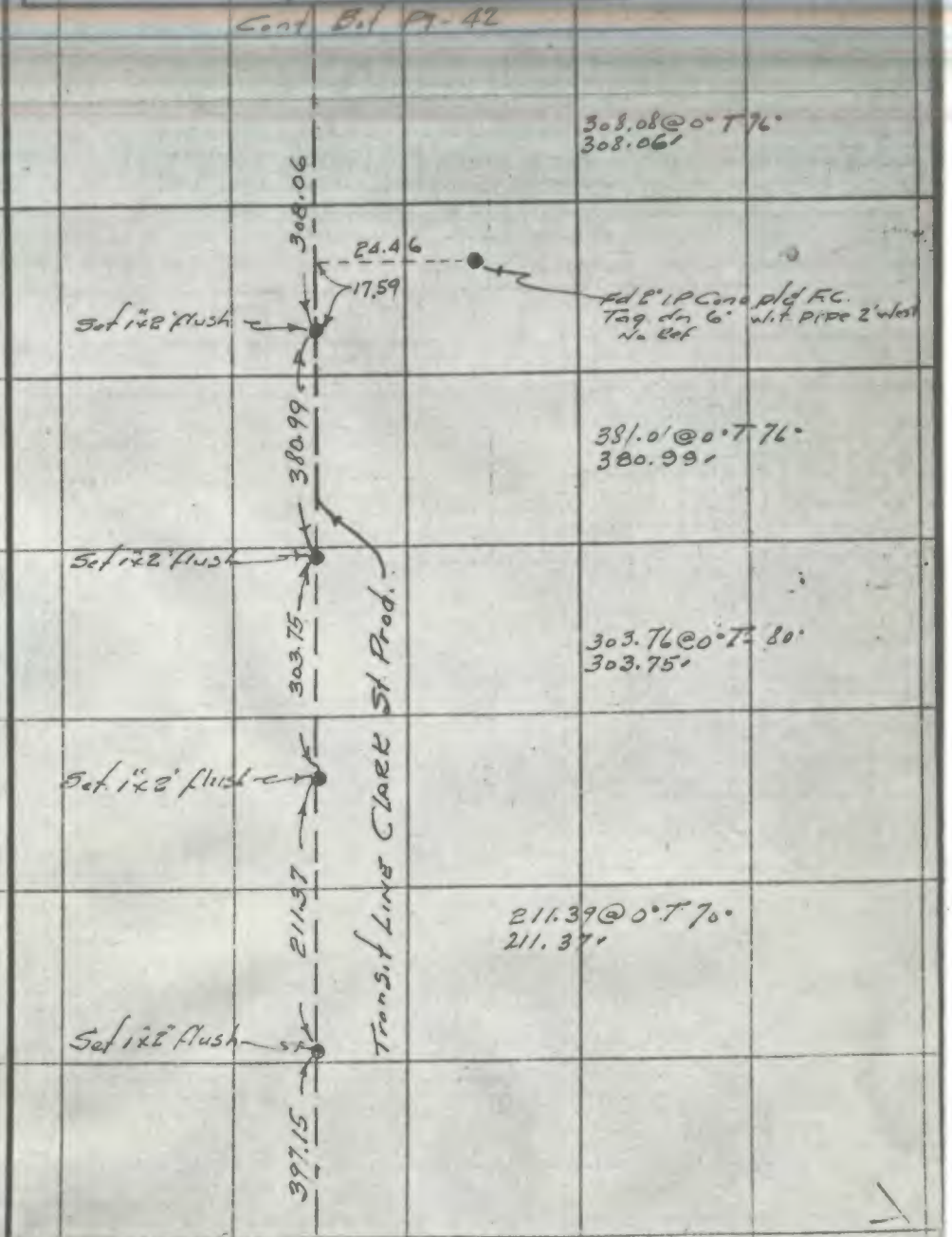


Cont from top Pg. 40

Note: Any Additions or Changes on This Sheet Must be Made or Circled in Red Ink With Date and Name of Person Making Change.

Do not extend notes this side of this line.

RETURN TO
LOS ANGELES COUNTY SURVEYOR
726 LOS ANGELES COUNTY
ENGINEERING BLDG.

76F3006 247 4-53

RETURN TO
LOS ANGELES COUNTY SURVEYOR
726 LOS ANGELES COUNTY
ENGINEERING BLDG.

Note: Any Additions or Changes on This Sheet Must be Made or Circled In Red Ink With Date and Name of Person Making Change.

Do not extend notes this side of this line.

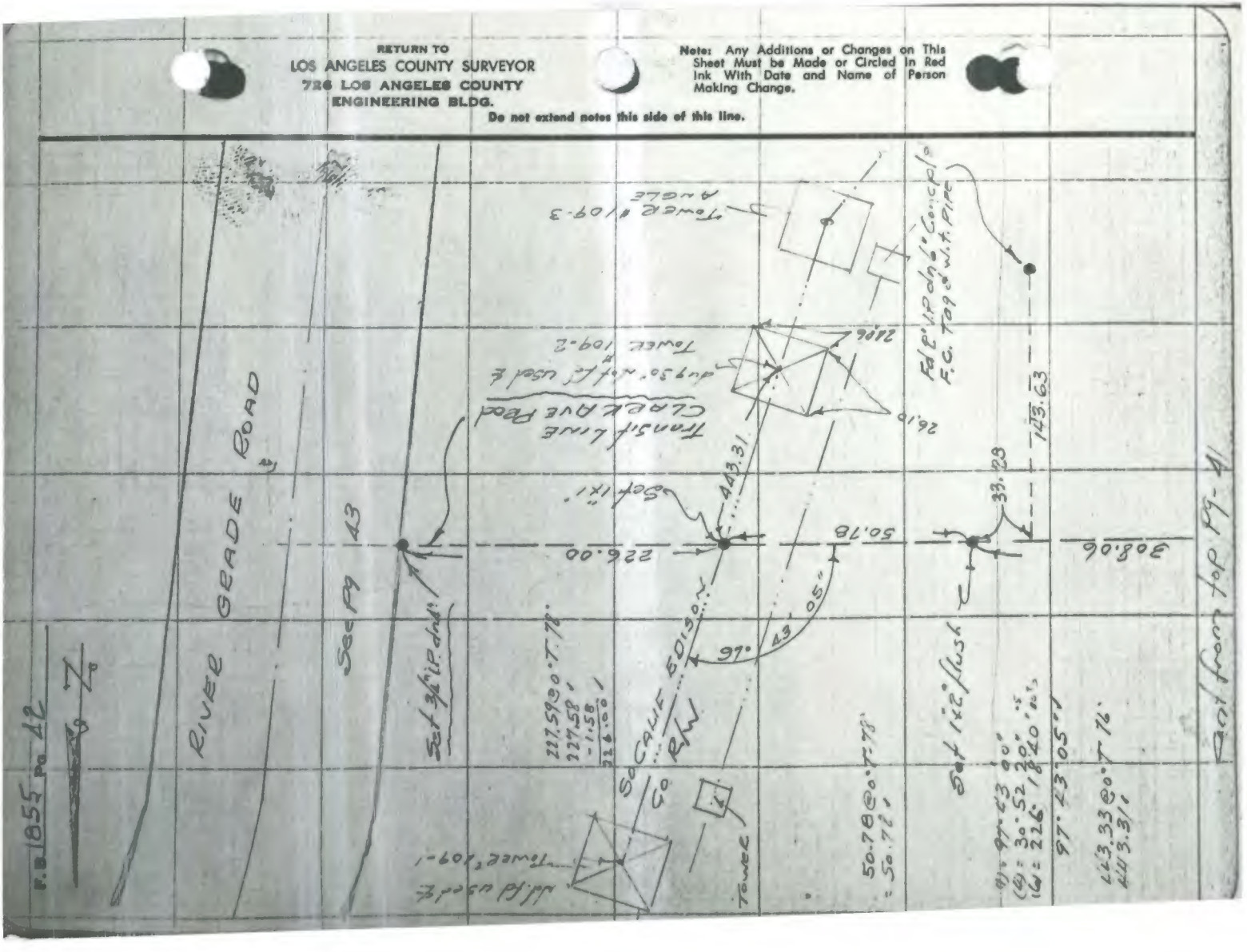

| | |
|---|---|
| Notes Ck'd by Ajo | Survey of Eliandro Parkway |
| Map No. | W. O. 80747 Tape No. 0129 St'd 68 °F |
| Office Work | Surveyed by Porter |
| Checked | Notes Porter Date 10-1-54 |
| Date | Indexed C. Johnson |

F.B. 1855 Pg. 43

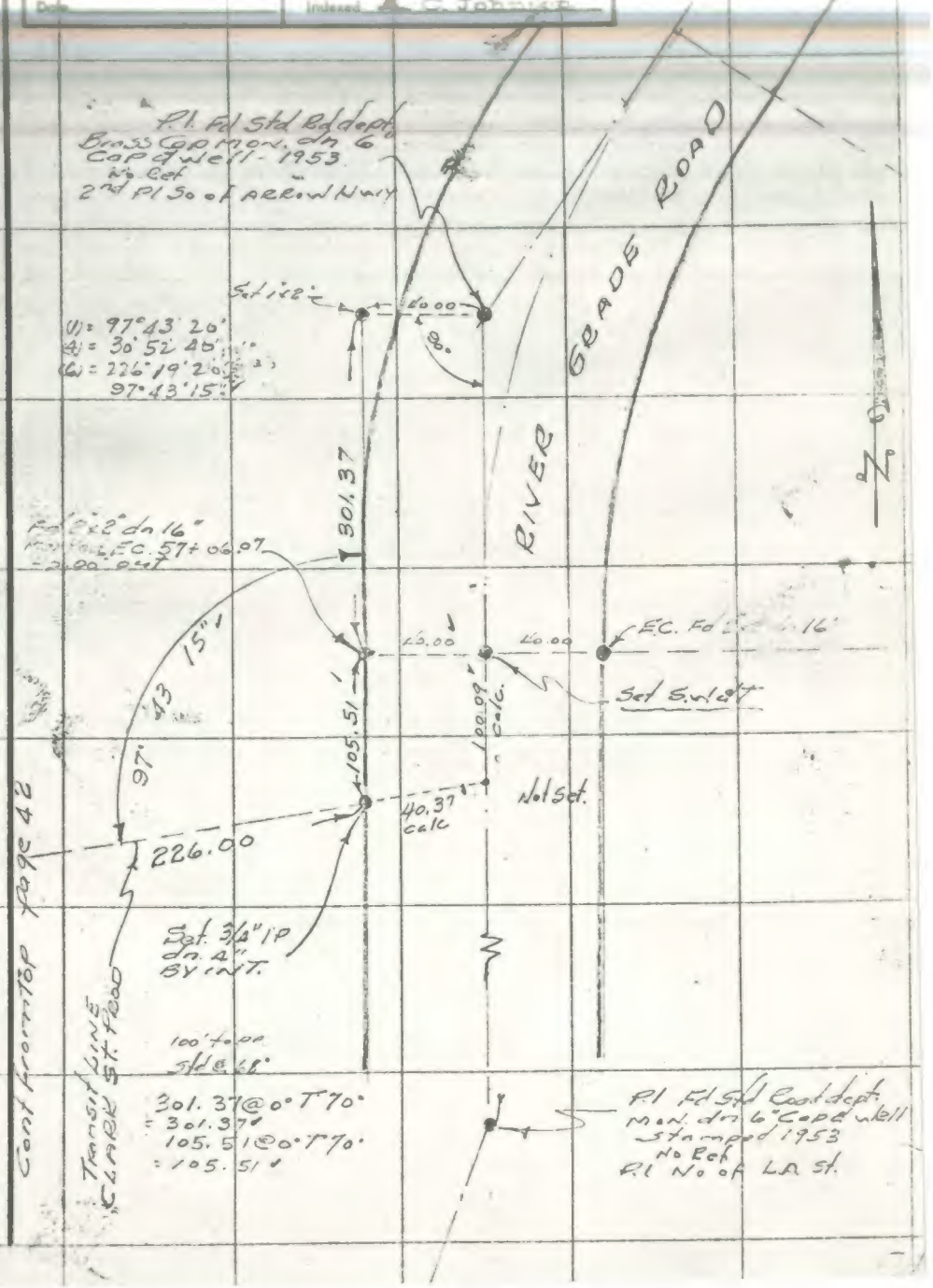


Note: Any Additions or Changes on This Sheet Must be Made or Circled in Red Ink With Date and Name of Person Making Change.

Do not extend notes this side of this line.

RETURN TO
LOS ANGELES COUNTY SURVEYOR
726 LOS ANGELES COUNTY
ENGINEERING BLDG.

76F3088 247 4-53

F.B. 1855 PG. 44

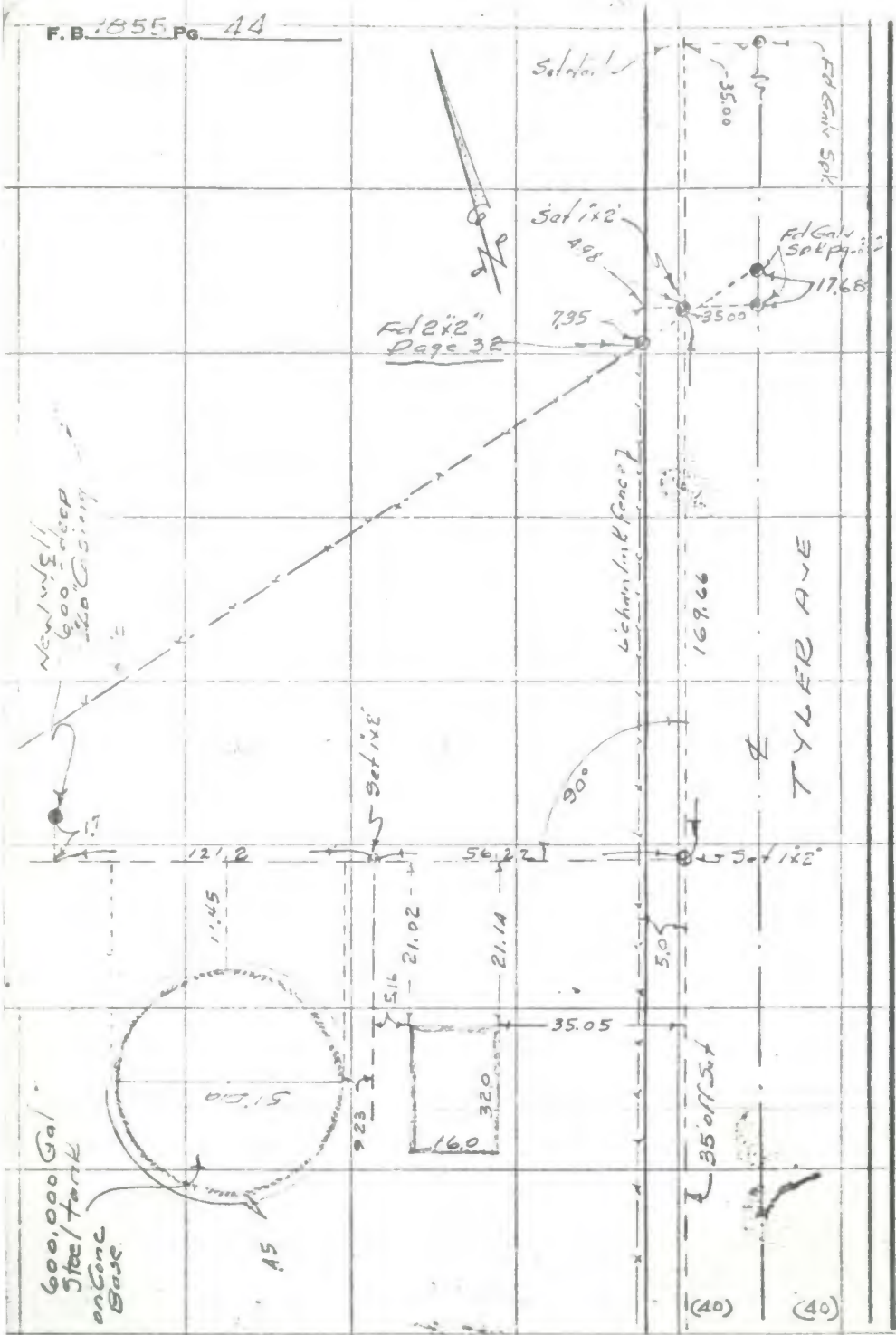


(See Doubbe Dr. CSB-1323)
CED 11-8-65

RETURN TO
LOS ANGELES COUNTY SURVEYOR
726 LOS ANGELES COUNTY
ENGINEERING BLDG.

Do not extend notes this side of this line.

Note: Any Additions or Changes on This Sheet Must be Made or Circled in Red Ink With Date and Name of Person Making Change.

76F3095 S&E #247, 8-54

RETURN TO
LOS ANGELES COUNTY SURVEYOR
726 LOS ANGELES COUNTY
ENGINEERING BLDG.

Note: Any Additions or Changes on This Sheet Must be Made or Circled In Red Ink With Date and Name of Person Making Change.

Do not extend notes this side of this line.

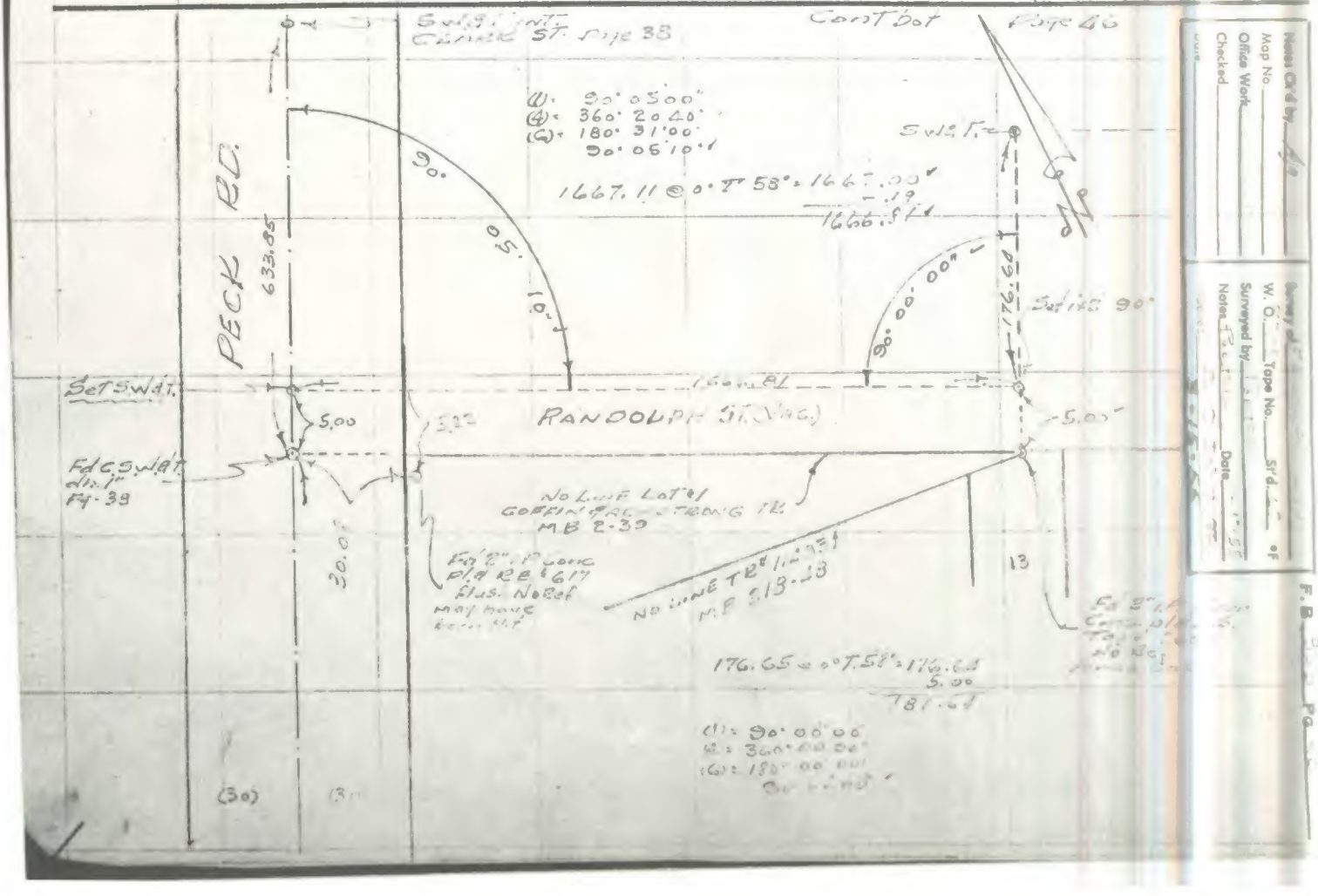


Notes Ck'd by _____
Map No. _____
Office Work _____
Checked _____
Date _____

Survey of _____
W. O. _____ Tape No. _____ Std. _____ of _____
Surveyed by _____ Date _____
Notes _____

F. B. _____ Pg. _____

RETURN TO
LOS ANGELES COUNTY SURVEYOR
726 LOS ANGELES COUNTY
ENGINEERING BLDG.

Note: Any Additions or Changes on This Sheet Must be Made or Circled In Red Ink With Date and Name of Person Making Change.

Do not extend notes this side of this line.

W.S. 146 - B-3

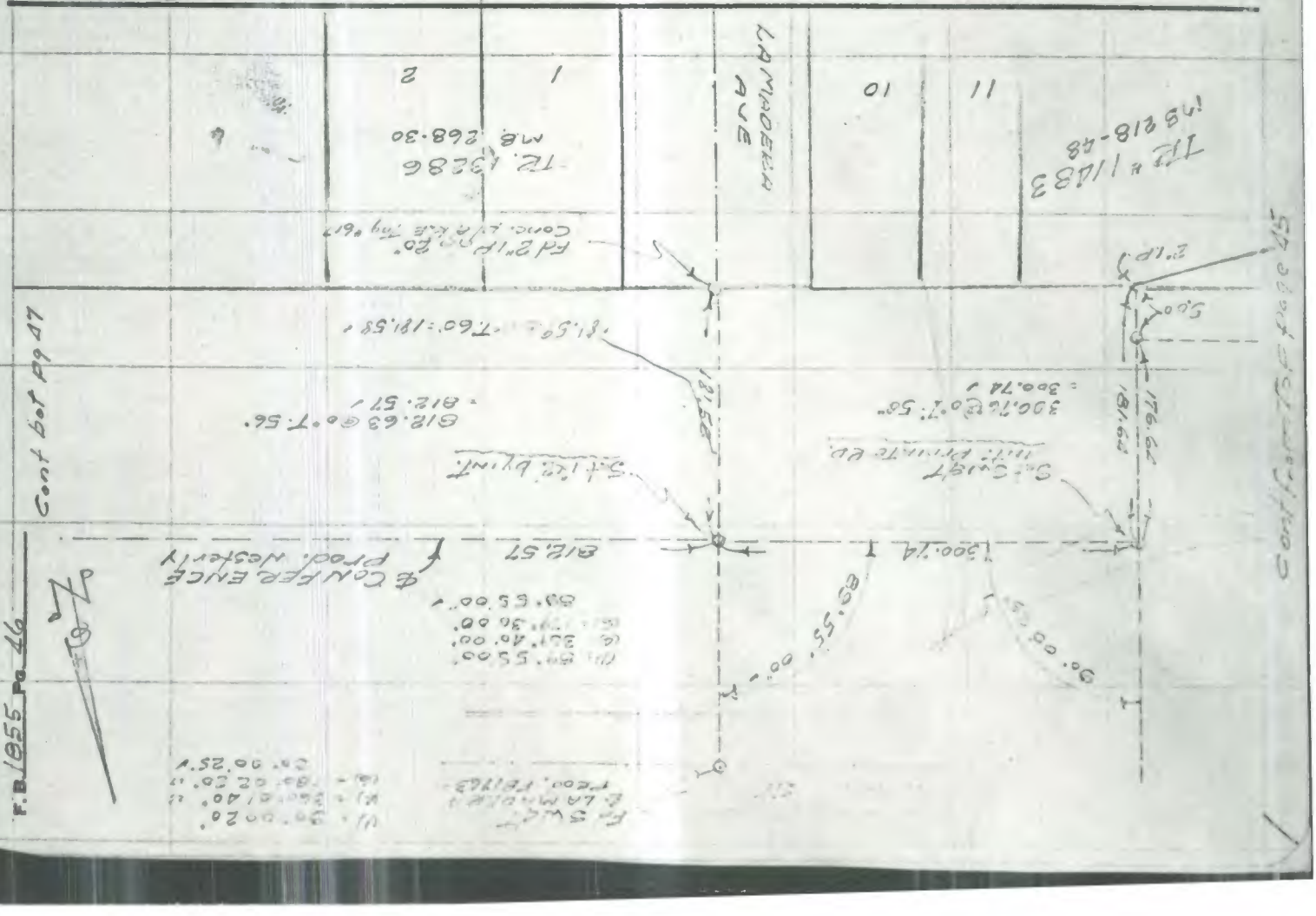

76F3098 S&E #247. 8-54

RETURN TO
LOS ANGELES COUNTY SURVEYOR
726 LOS ANGELES COUNTY
ENGINEERING BLDG.

Note: Any Additions or Changes on This Sheet Must be Made or Circled in Red Ink With Date and Name of Person Making Change.

Do not extend notes this side of this line.

W.S. 46-8-3

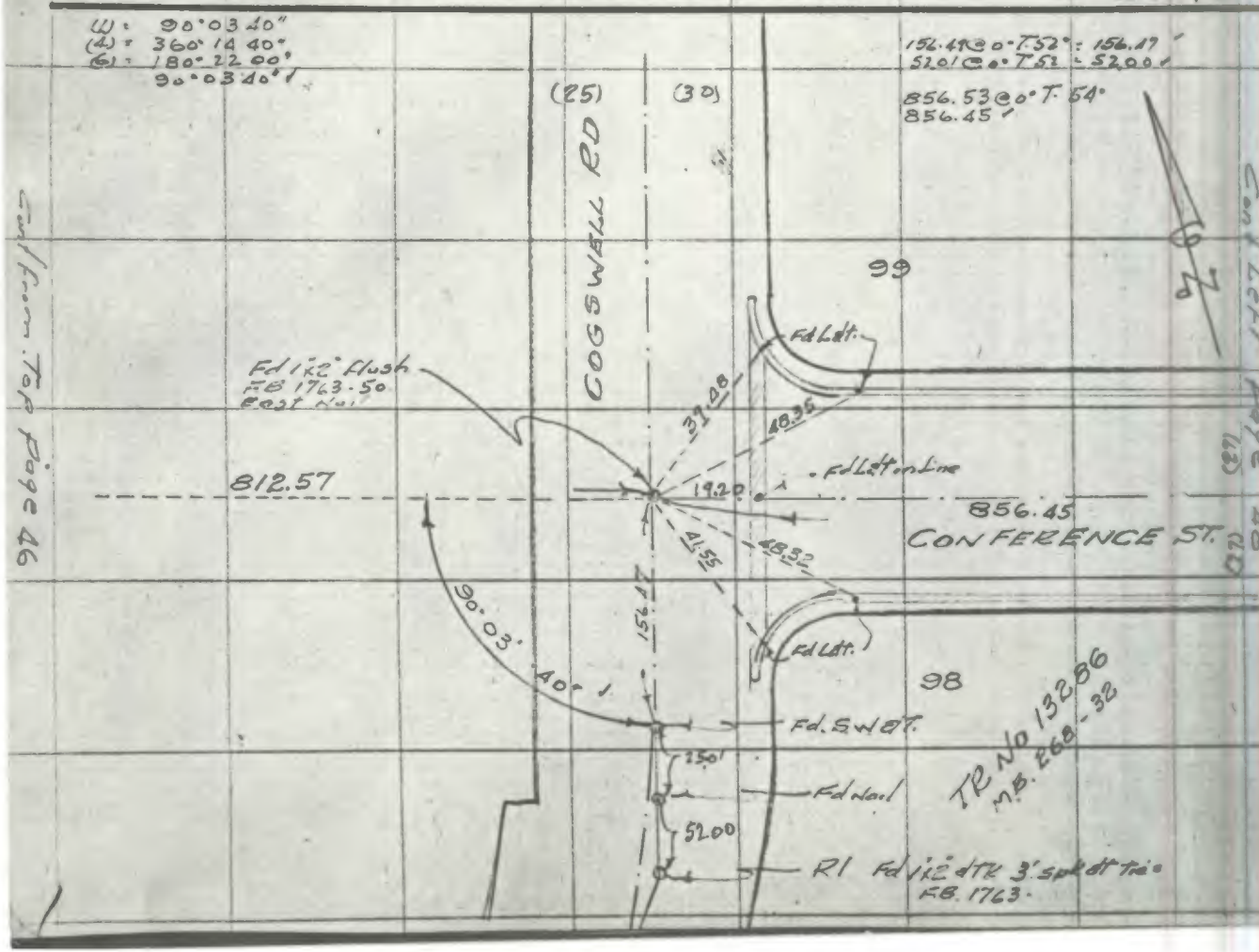


Notes Ck'd by Aje
Map No.
Office Work
Checked
Date

Survey of Ensenada Parkway
W. 0°24'75 Tape No. Std. 68 of
Surveyed by Porter
Notes Porter Date 1-20-55
Indexed A. G. Johnson

P.B. 1855 Pg 47

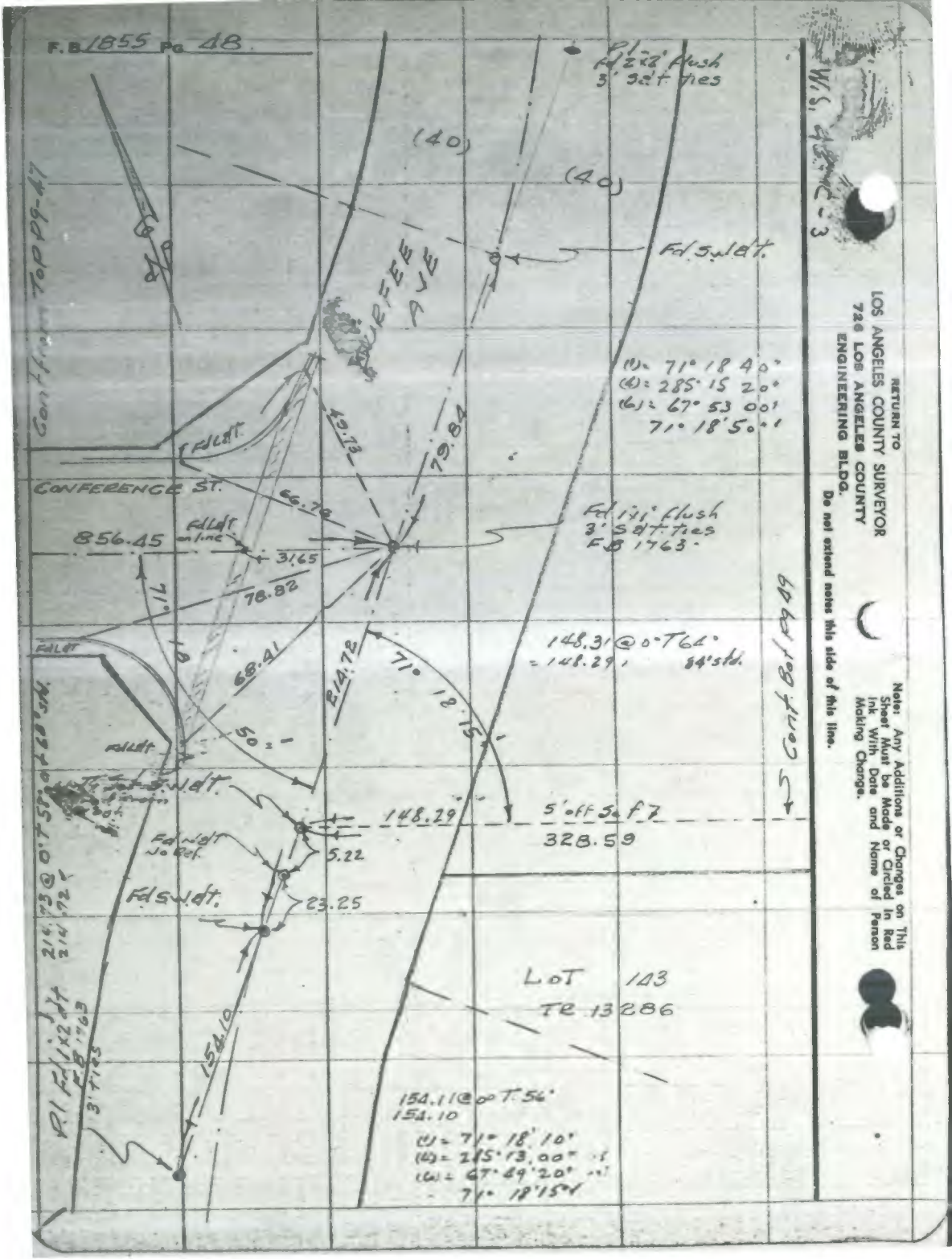


RETURN TO
LOS ANGELES COUNTY SURVEYOR
726 LOS ANGELES COUNTY
ENGINEERING BLDG.

Do not extend notes this side of this line.

Note: Any Additions or Changes on This Sheet Must be Made or Circled in Red Ink With Date and Name of Person Making Change.

76F3095 S&E #247. 8-54

RETURN TO
LOS ANGELES COUNTY SURVEYOR
726 LOS ANGELES COUNTY
ENGINEERING BLDG.

Note: Any Additions or Changes on This Sheet Must be Made or Circled in Red Ink With Date and Name of Person Making Change.

Do not extend notes this side of this line.

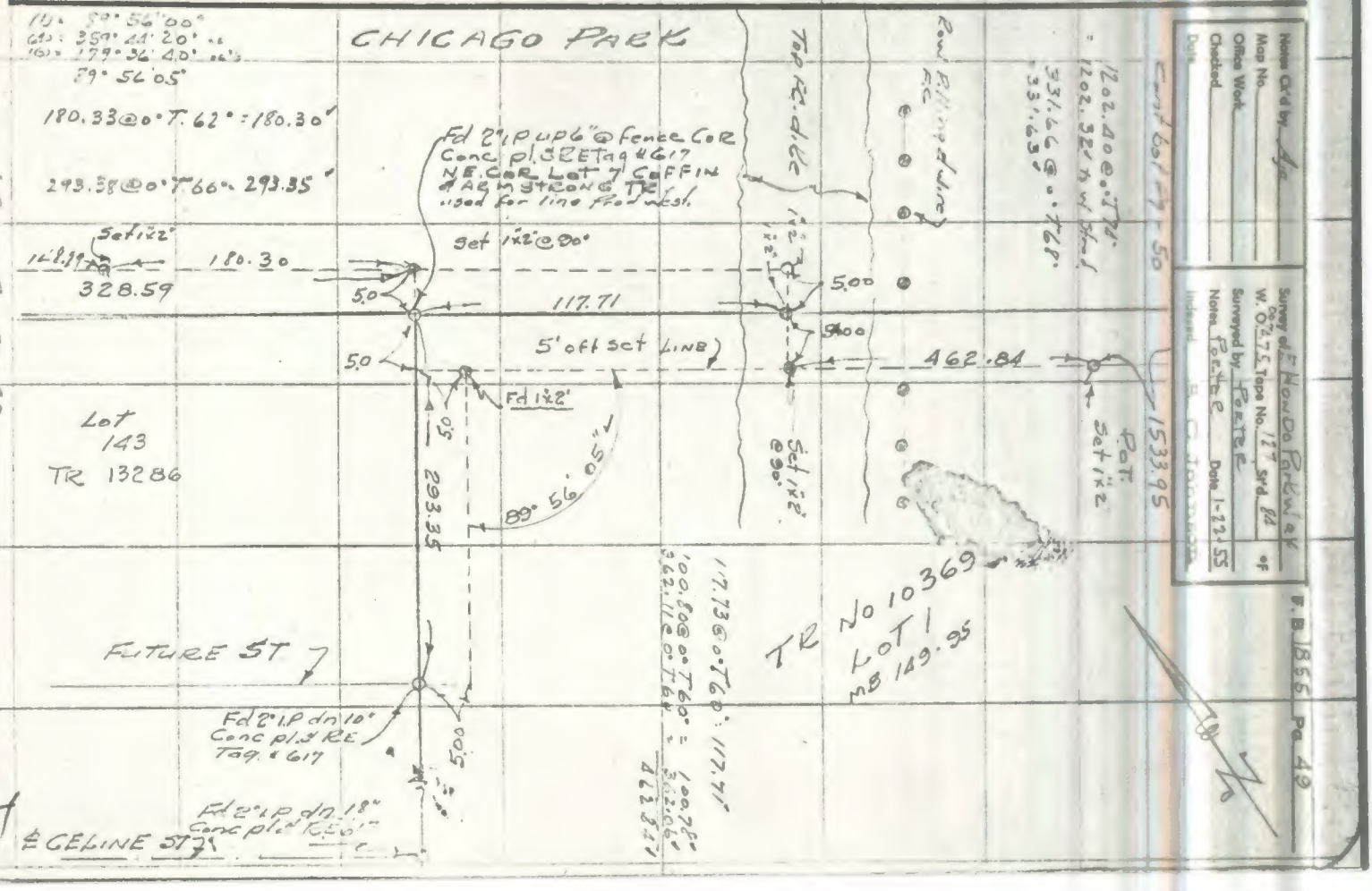

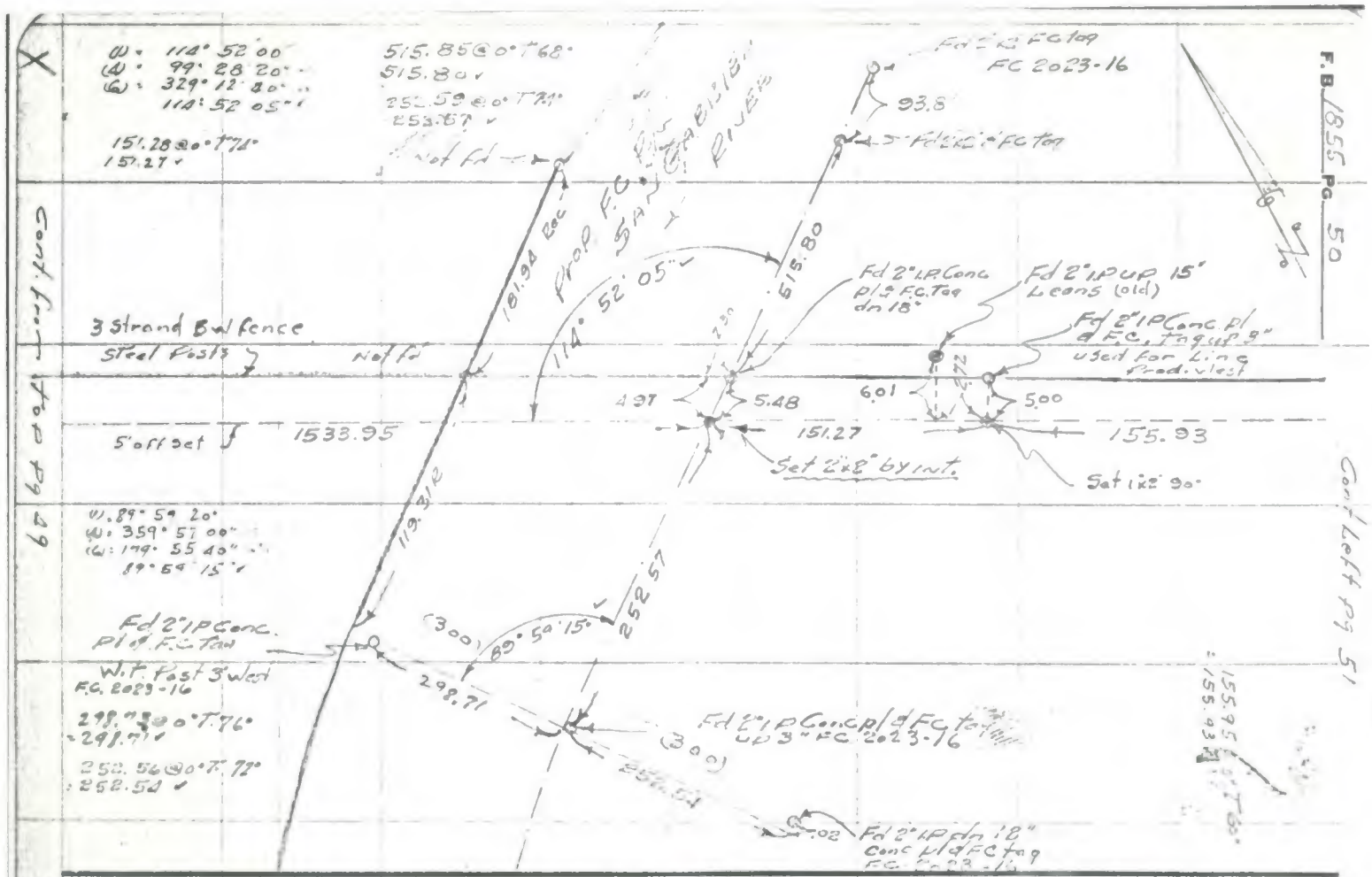


RETURN TO
LOS ANGELES COUNTY SURVEYOR
726 LOS ANGELES COUNTY
ENGINEERING BLDG.

Do not extend notes this side of this line.

Note: Any Additions or Changes on This Sheet Must be Made or Circled In Red Ink With Date and Name of Person Making Change.

| | |
|---|---|
| Notes Ck'd by Aja | Survey of E. Hondo Parkway |
| Map No. | W. O. 00 76.75 Tape No. 127 St'd. 84 °F |
| Office Work | Surveyed by Porter |
| Checked | Notes Porter Date 1-31-55 |
| Date | Indexed A. C. Johnson |

F. B. 1855 Pg. 51

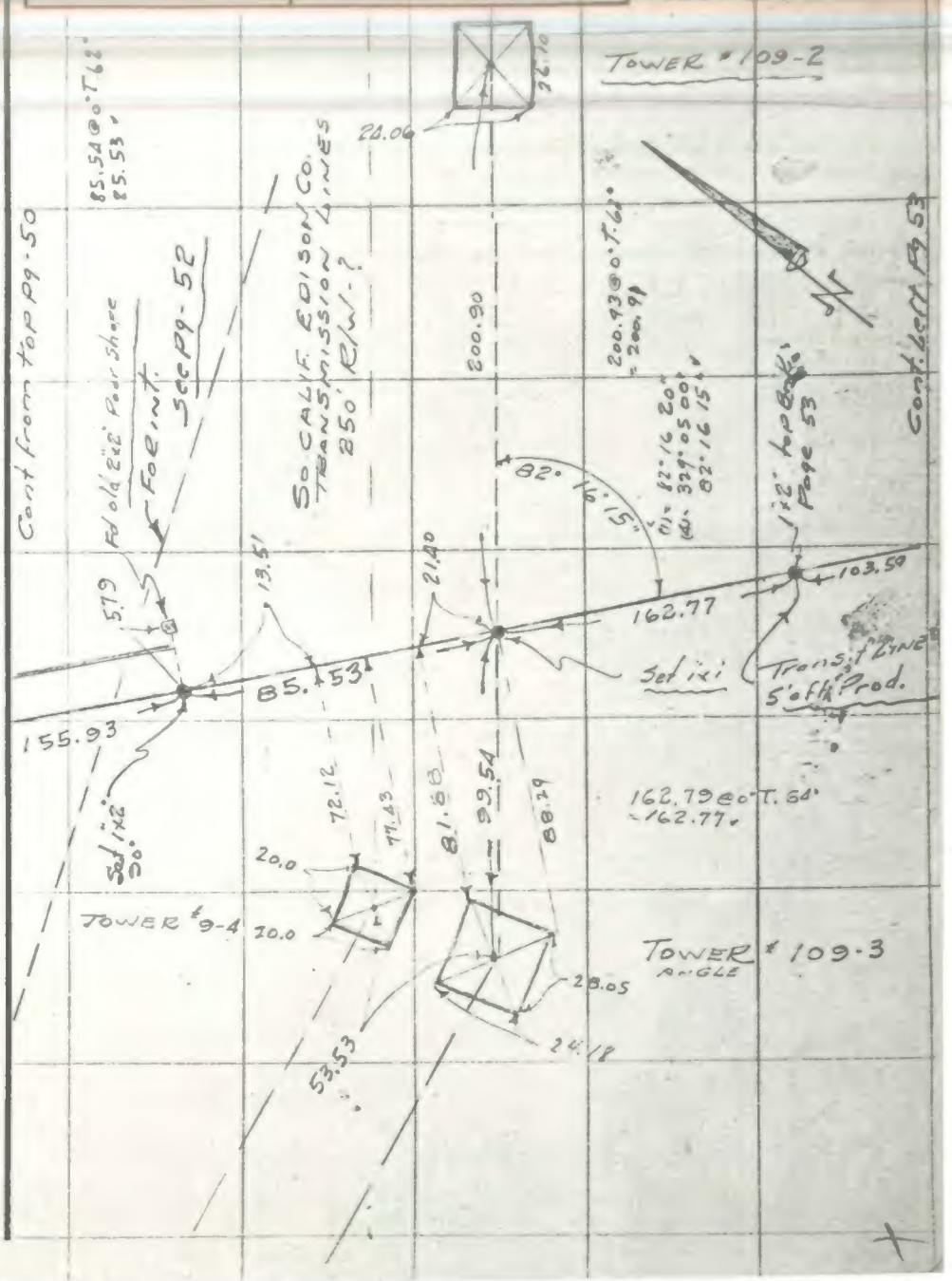


Note: Any Additions or Changes on This Sheet Must be Made or Circled in Red Ink With Date and Name of Person Making Change.

Do not extend notes this side of this line.

RETURN TO
LOS ANGELES COUNTY SURVEYOR
726 LOS ANGELES COUNTY
ENGINEERING BLDG.

76F3098 S&E #247. 8-54

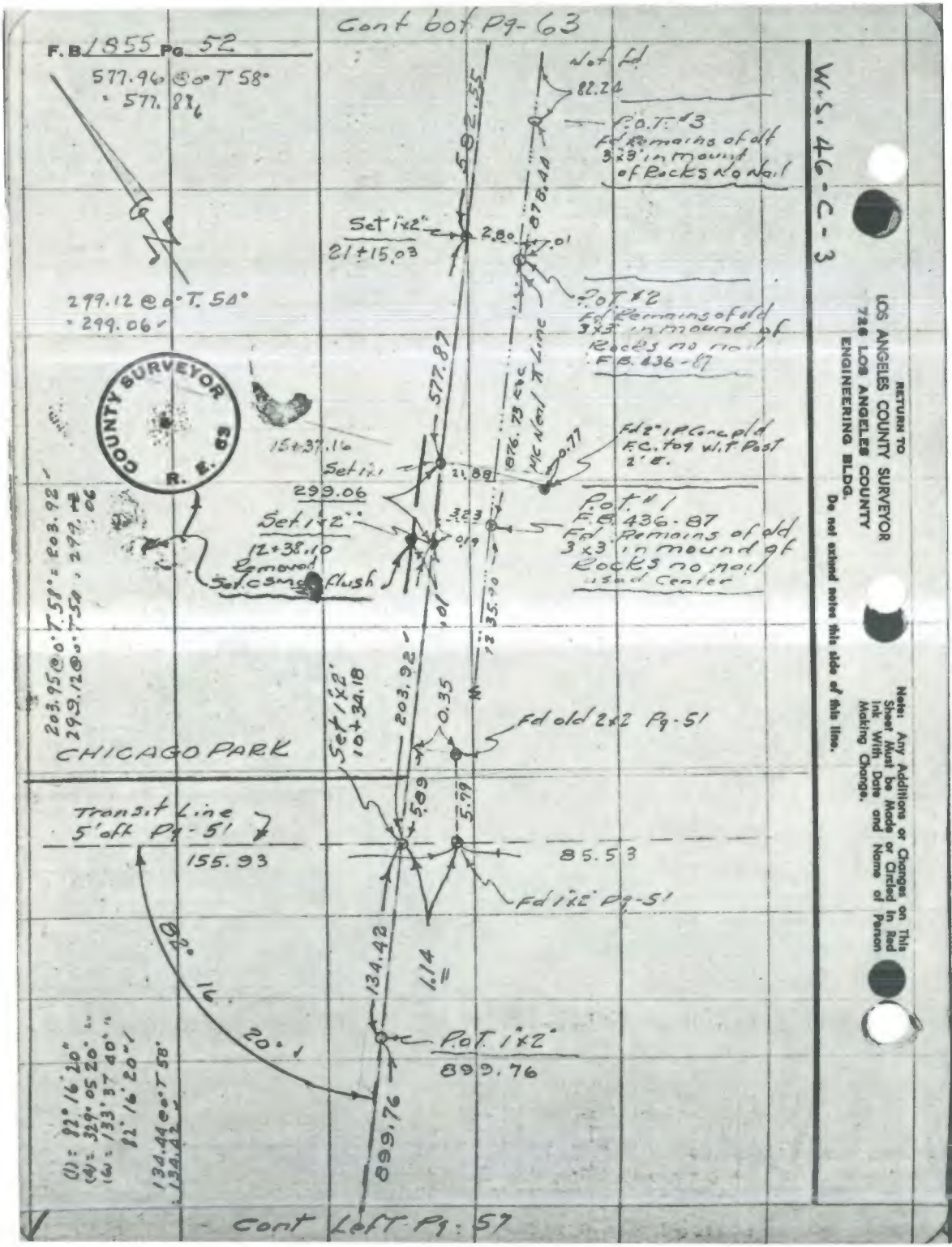
Cont bot Pg-63
F.B. 1855 Pg. 52
577.96 @ 0° T 58°
= 577.88
299.12 @ 0° T. 54°
= 299.06
COUNTY SURVEYOR
R. E. 63
15+37.16
Set 1x1
299.06
Set 1x2"
12+38.10
Removed
Set c sand flush
582.55
Not Fd
82.24
P.O.T. #3
Fd Remains of old 3x3 in mound of Rocks No Nail
878.44
Set 1x2"
21+15.03
2.80
.01
P.O.T. #2
Fd Remains of old 3x3 in mound of Rocks no nail
F.B. 436-87
577.87
876.73 Rec
Mc Neil ⊼ Line
Fd 2" IP Conc pld F.C. to 9 w.t. Post 2' E.
0.77
21.88
P.O.T. #1
F.B. 436-87
Fd Remains of old 3x3 in mound of Rocks no nail used Center
3.23
0.19
.01
12 35.90
203.95 @ 0° T 58° = 203.92
299.12 @ 0° T 54 = 299.06
Set 1x2"
10+34.18
203.92
0.35
Fd old 2x2 Pg-51
CHICAGO PARK
Transit Line
5' off Pg-51
155.93
5.89
5.79
85.53
Fd 1x2" Pg-51
82° 16' 20"
134.42
1.14
P.O.T. 1x2"
899.76
899.76
(1) = 82° 16' 20"
(4) = 329° 05' 20"
(6) = 133° 37' 40"
82° 16' 20"
134.44 @ 0° T 58°
134.42
Cont Left Pg: 57
W.S. 46-C-3
RETURN TO
LOS ANGELES COUNTY SURVEYOR
726 LOS ANGELES COUNTY
ENGINEERING BLDG.
Do not extend notes this side of this line.
Note: Any Additions or Changes on This Sheet Must be Made or Circled in Red Ink With Date and Name of Person Making Change.

| | | |
|---|---|---|
| Notes Ck'd by Ajc | Survey of E Hondo Parkway | F.B. 7855 Pg. 53 |
| Map No. | W.O. 08 74 75 Tape No. 127 St'd. 84 °F | |
| Office Work | Surveyed by Porter | |
| Checked | Notes Porter Date 1-27-55 | |
| Date | Indexed [illegible] | |

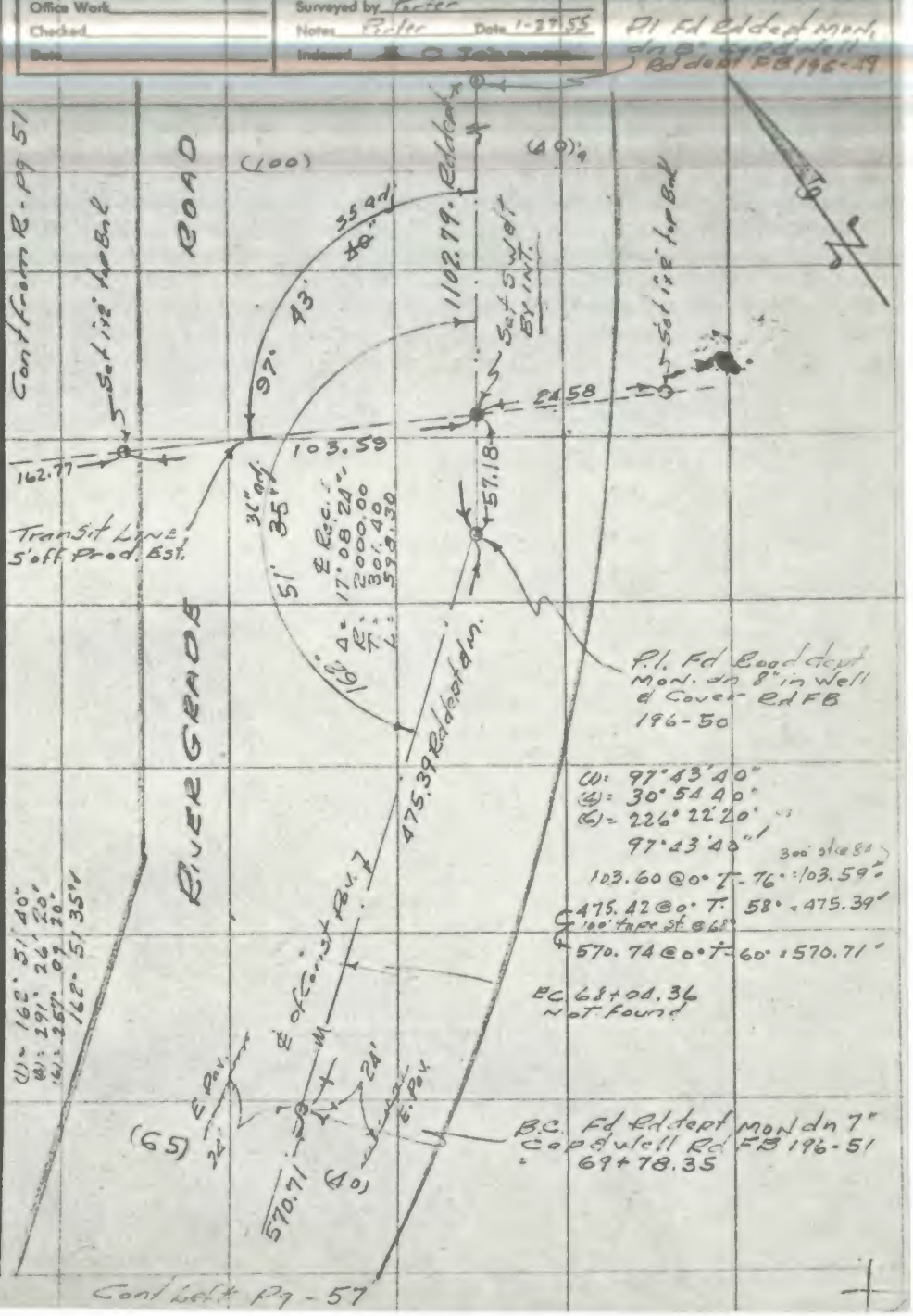


RETURN TO
LOS ANGELES COUNTY SURVEYOR
726 LOS ANGELES COUNTY
ENGINEERING BLDG.

Note: Any Additions or Changes on This Sheet Must be Made or Circled in Red Ink With Date and Name of Person Making Change.

Do not extend notes this side of this line.

RETURN TO
LOS ANGELES COUNTY SURVEYOR
726 LOS ANGELES COUNTY
ENGINEERING BLDG.

Note: Any Additions or Changes on This Sheet Must be Made or Circled In Red Ink With Date and Name of Person Making Change.

Do not extend notes this side of this line.

F.B. 1655 Pg 51 pgs 55
No

76F3098 S&E #247. 8-54

RETURN TO
LOS ANGELES COUNTY SURVEYOR
726 LOS ANGELES COUNTY
ENGINEERING BLDG.

Note: Any Additions or Changes on This Sheet Must be Made or Circled in Red Ink With Date and Name of Person Making Change.

Do not extend notes this side of this line.

W.S. 46- C-4

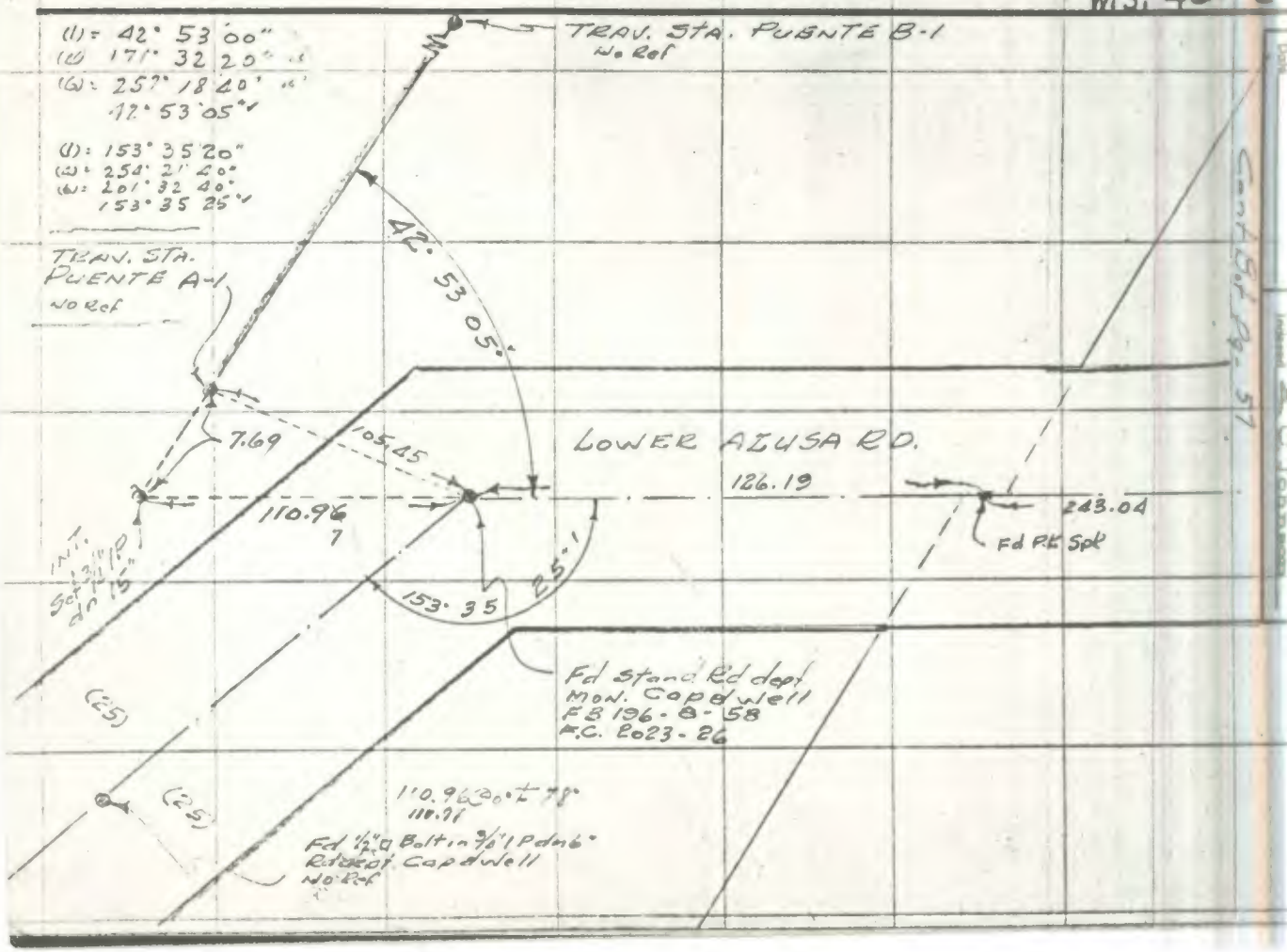


Cont Bot Pg. 57

Notes Ck'd by Ajo
Map No.
Office Work
Checked
Date

Survey of R. Hond Fire Ck'd
W. 87-5 Tape No. 0135 Std 68 of
Surveyed by Rocher
Notes Forter Date 1-31-55
Indexed E. C. Johnson

F.B. 1855 Pg. 56

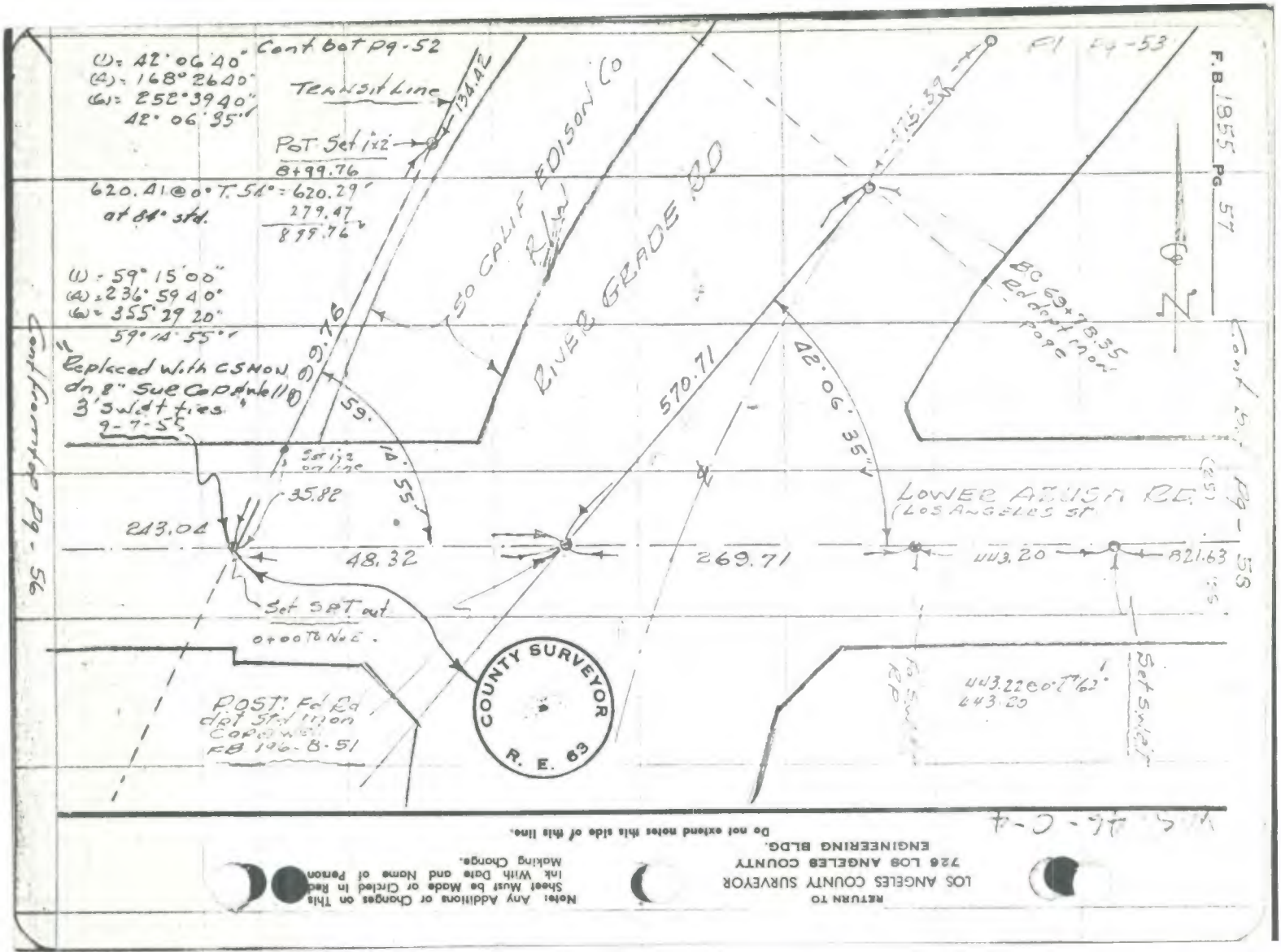


RETURN TO
LOS ANGELES COUNTY SURVEYOR
726 LOS ANGELES COUNTY
ENGINEERING BLDG.

Note: Any Additions or Changes on This Sheet Must be Made or Circled in Red Ink With Date and Name of Person Making Change.

Do not extend notes this side of this line.

76F3095 S&E F247. 8-54

RETURN TO
LOS ANGELES COUNTY SURVEYOR
726 LOS ANGELES COUNTY
ENGINEERING BLDG.

Note: Any Additions or Changes on This Sheet Must be Made or Circled in Red Ink With Date and Name of Person Making Change.

Do not extend notes this side of this line.

W.O. 46-6 4

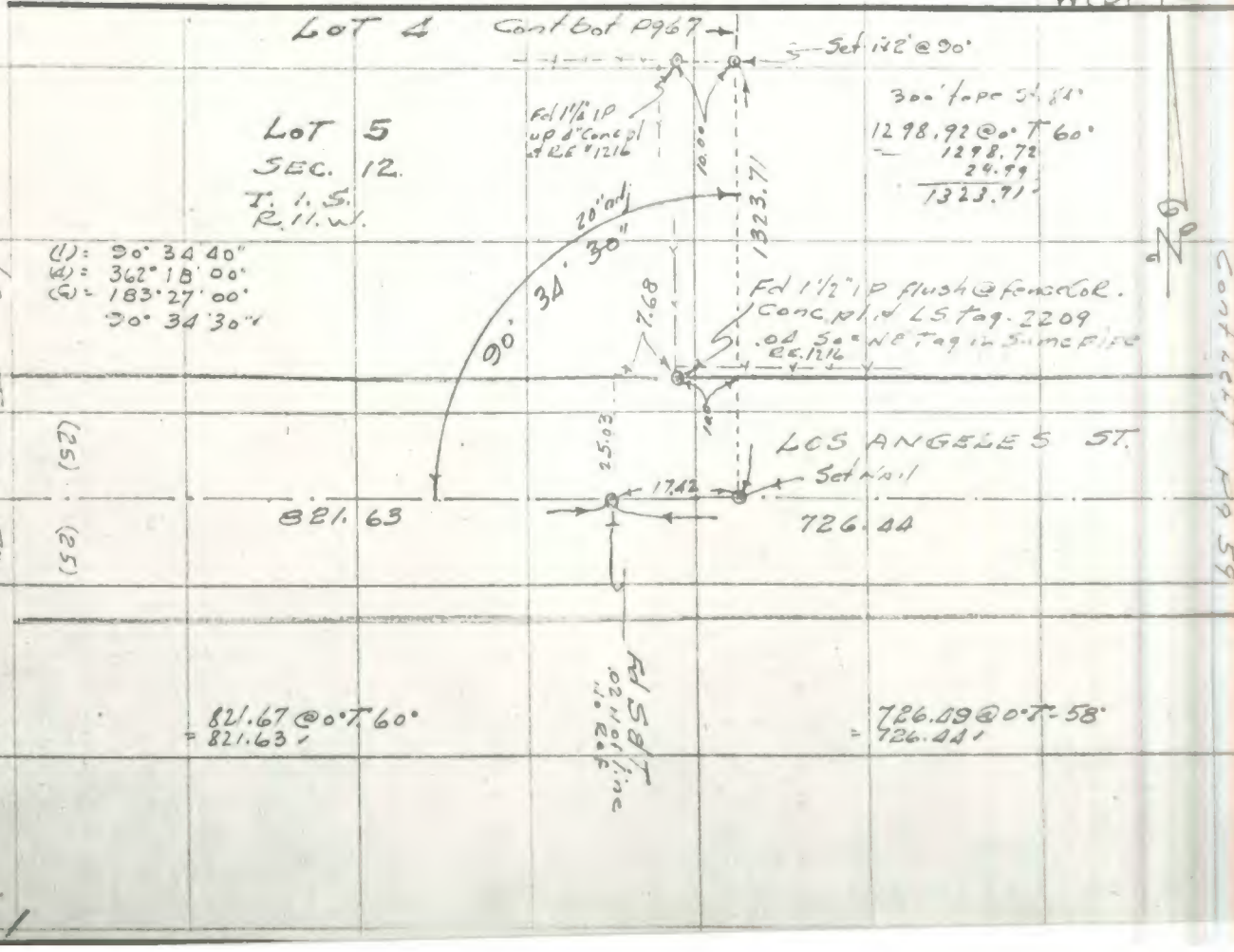


Notes Ck'd by
Map No.
Office Work
Checked
Date

Survey of E. Hondo Parkway
W. O. 7475 Tape No. 0035 Std. 68° of
Surveyed by Peter
Notes Peter Date 2-1-55
Indexed

F.B. 1855 Pg 58

F.B. 1855 Pg. 59

See Co Sur. F.B 976 - 7-8

W.S. 46 - C - 4

RETURN TO
LOS ANGELES COUNTY SURVEYOR
726 LOS ANGELES COUNTY
ENGINEERING BLDG.
Do not extend notes this side of this line.

Note: Any Additions or Changes on This Sheet Must be Made or Circled in Red Ink With Date and Name of Person Making Change.

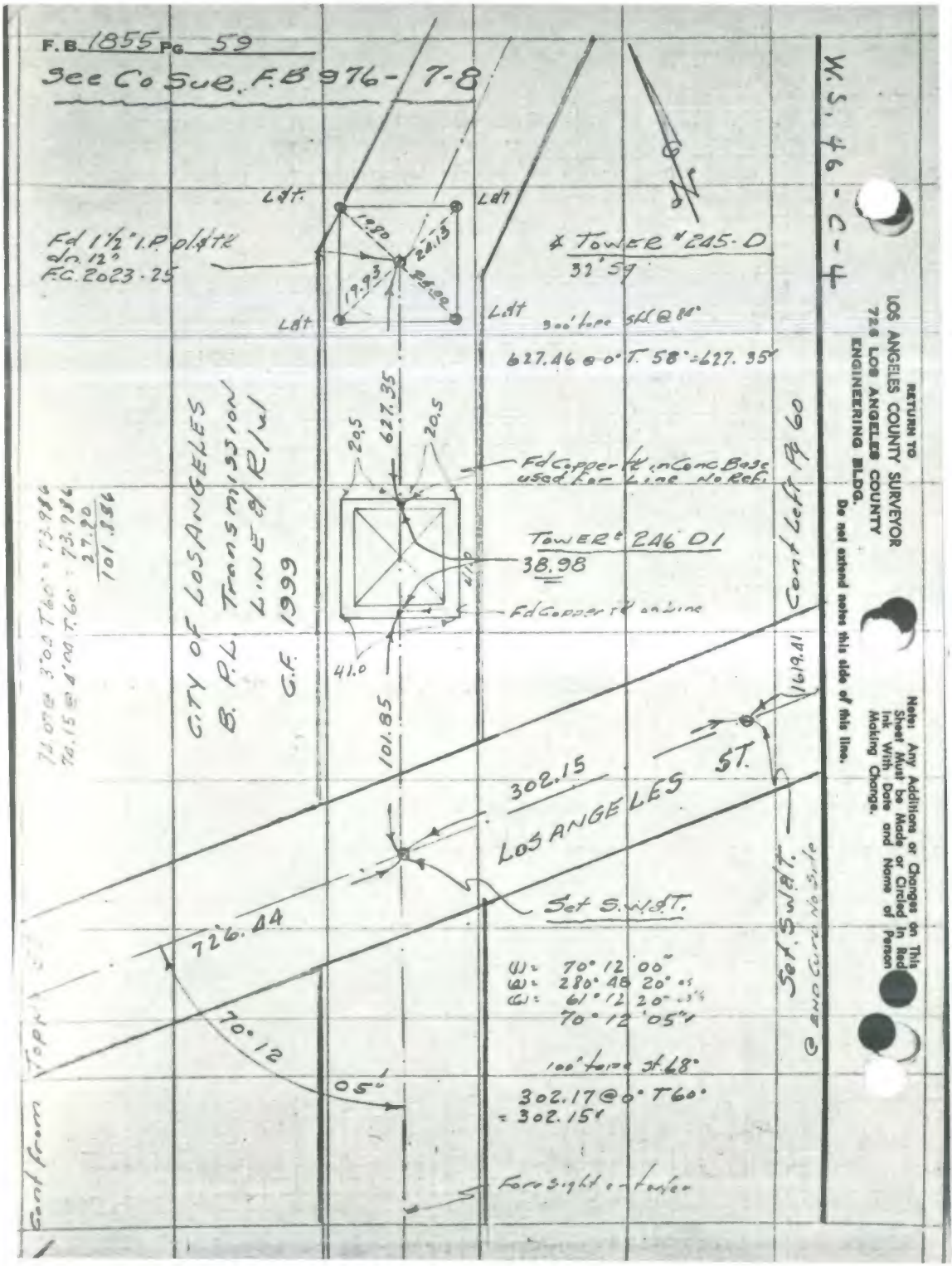

Notes Ck'd by Ajo
Map No.
Office Work
Checked
Date

Survey of E Hondo Parkway
W. 80°475 Tape No. 0135 St'd. 68 °F
Surveyed by Porter
Notes Porter Date 2-1-55
Indexed E. C. Johnson

F.B. 1155 Pg. 60

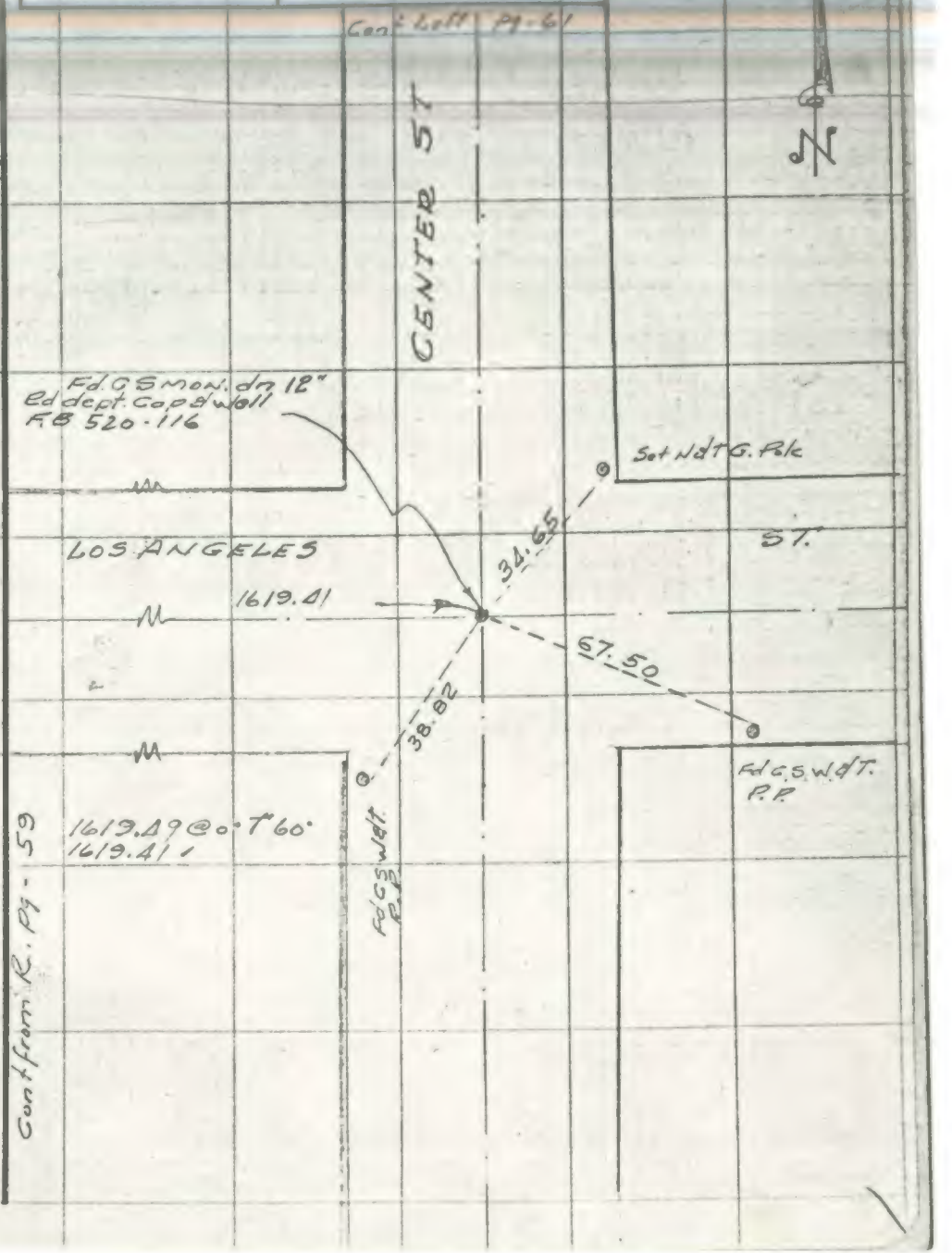


W. S. 46-C-4

Note: Any Additions or Changes on This Sheet Must be Made or Circled in Red Ink With Date and Name of Person Making Change.

Do not extend notes this side of this line.

RETURN TO
LOS ANGELES COUNTY SURVEYOR
726 LOS ANGELES COUNTY
ENGINEERING BLDG.

76F3098 S&E #247. 8-54

RETURN TO
LOS ANGELES COUNTY SURVEYOR
726 LOS ANGELES COUNTY
ENGINEERING BLDG.

Note: Any Additions or Changes on This Sheet Must be Made or Circled In Red Ink With Date and Name of Person Making Change.

Do not extend notes this side of this line.

W.S. 46-C-3

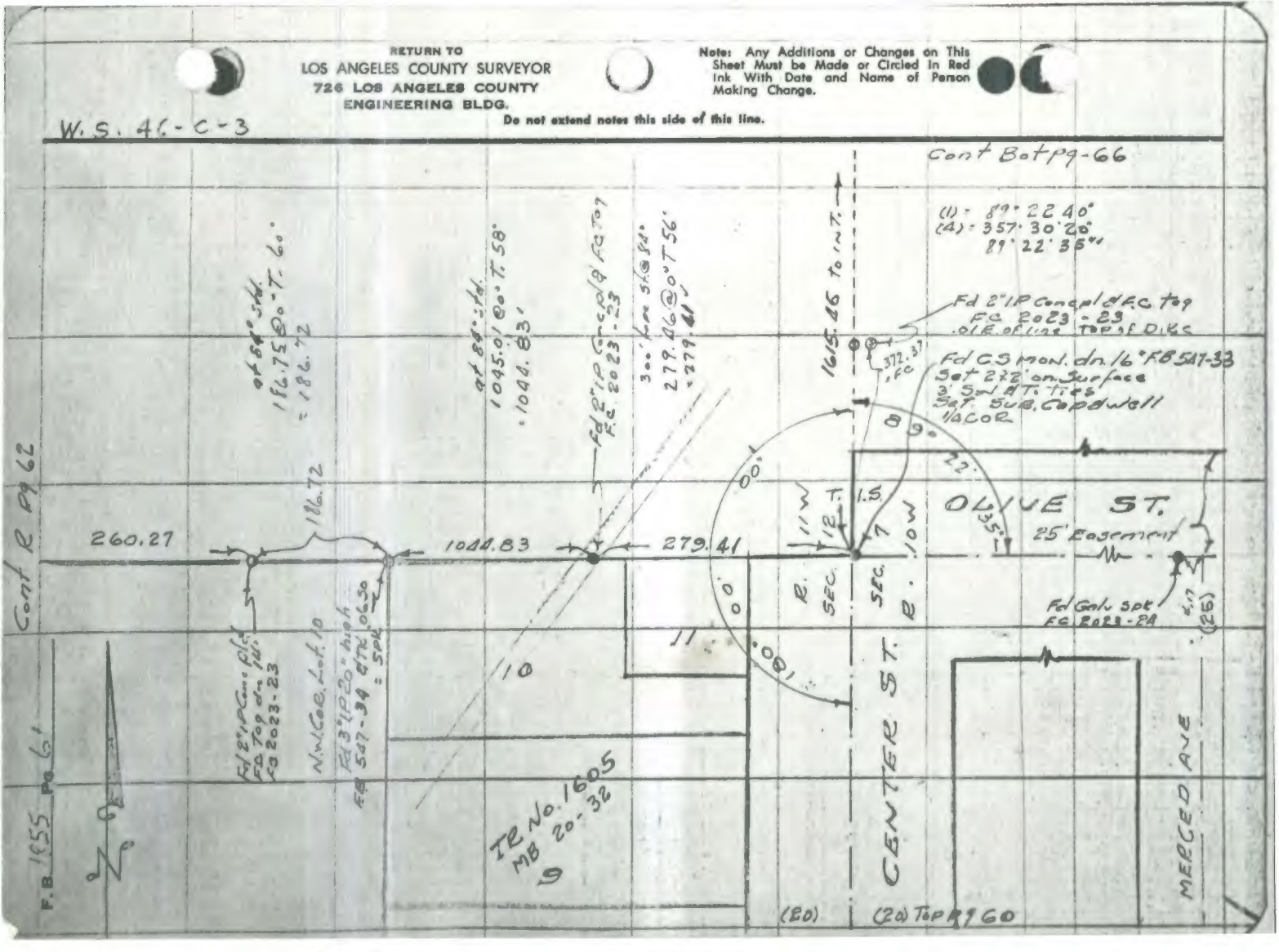

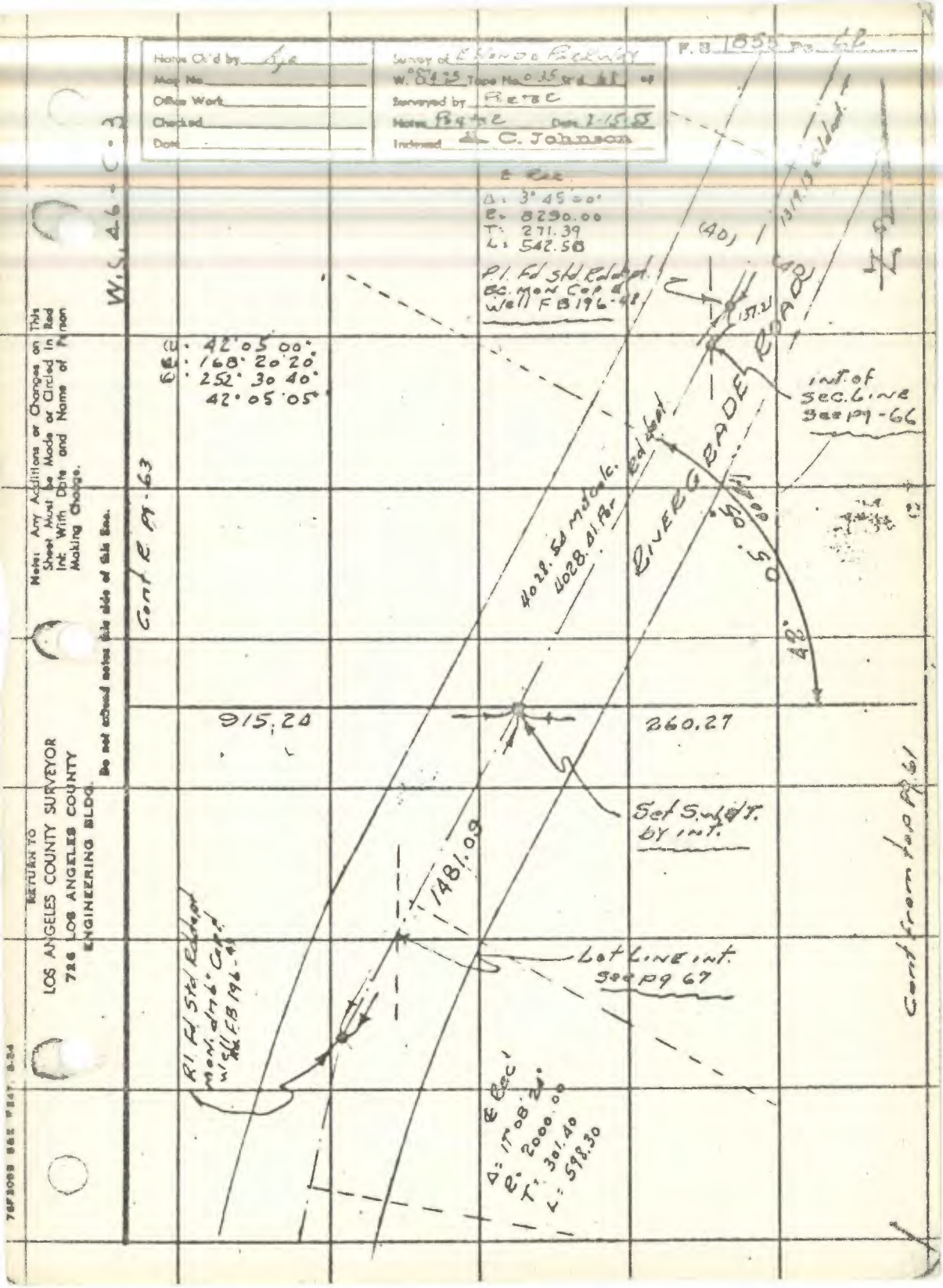

Notes Ck'd by
Map No.
Office Work
Checked
Date
Survey of
Surveyed by
Notes
Date
Indexed
C. Johnson
F.B. 1855 Pg. 62
W.S. 46-C-3
Δ: 3° 45' 00"
R: 8290.00
T: 271.39
L: 542.58
P.I. Fd Std Rd dept.
Ec. Mon Cap & Well FB 196-42
(40)
137.21
Int. of Sec. Line See pg-66
RIVERGRADE ROAD
4028.54 M Calc.
4028.41 Pr Rd dept
Cont R pg-63
915.24
260.27
Set S.W.&T. by int.
1481.09
Lot Line int. See pg 67
R1 Fd Std Rd dept
Mon. dn 6" Cap & Well FB 196-42
Δ: 17° 08' 24"
R: 2000.00
T: 301.40
L: 598.30
Cont from top pg 61
Note: Any Additions or Changes on This Sheet Must be Made or Circled in Red Ink With Date and Name of Person Making Change.
Do not extend notes this side of this line.
RETURN TO
LOS ANGELES COUNTY SURVEYOR
726 LOS ANGELES COUNTY
ENGINEERING BLDG.

F.B. 1855 Pg. 62

Notes Ck'd by Ajc
Map No.
Office Work
Checked
Date

Survey of E Hondo Parkway
W. 0874.75 Tape No. 0135 Sr'd. 68 °F
Surveyed by Porter
Notes Yorke C. Date 2-15-55
Indexed A. C. Johnson

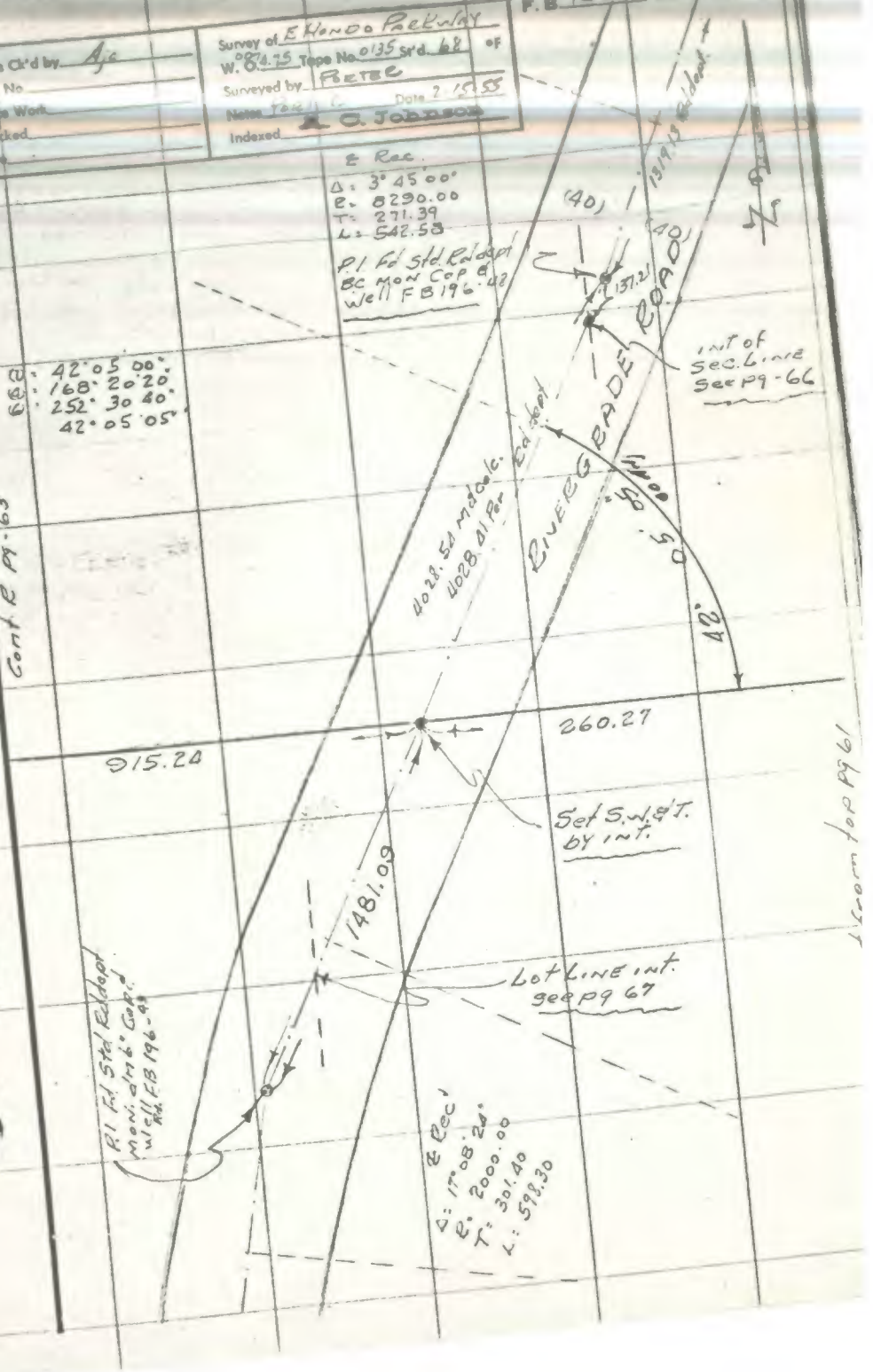


W.S. 46-C-3

Note: Any Additions or Changes on This Sheet Must be Made or Circled in Red Ink With Date and Name of Person Making Change.

Do not extend notes this side of this line.

RETURN TO
LOS ANGELES COUNTY SURVEYOR
726 LOS ANGELES COUNTY
ENGINEERING BLDG.

76F3095 S&E #247. 8-54

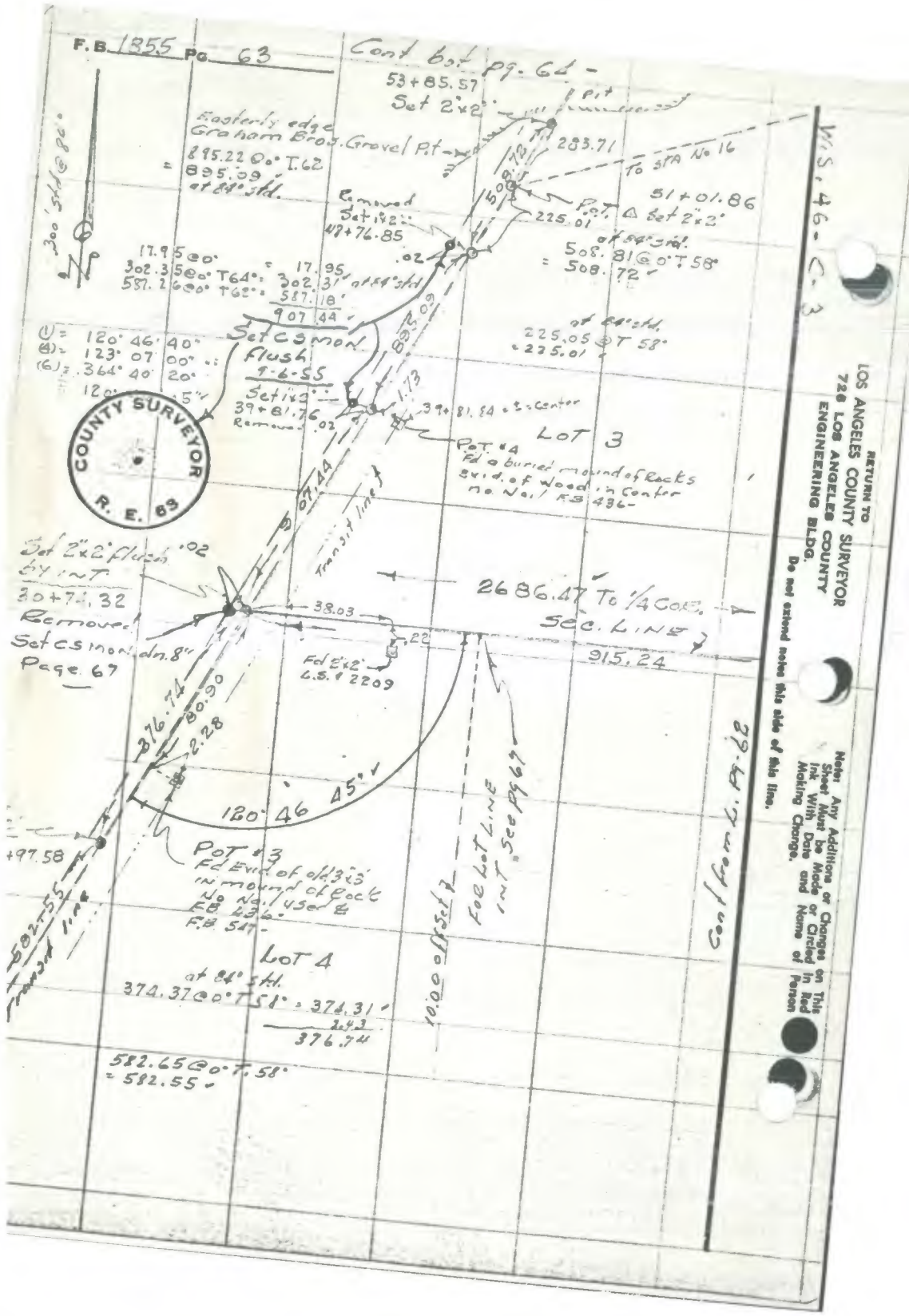
F.B. 1855 Pg. 63
Cont bot pg. 64 -
53+85.57
Set 2"x2"
Pit
Easterly edge
Graham Bros. Gravel Pit
895.22 @ 0° T.62
= 895.09
at 84° std.
283.71
To STA No 16
51+01.86
Pot. Δ Set 2"x2"
225.01
at 84° std.
508.81 @ 0° T 58°
= 508.72
Removed
Set 1"x2"
47+76.85
.02
17.95 @ 0°
302.35 @ 0° T64° = 17.95
302.31 at 84° std
587.26 @ 0° T62° = 587.18
907.44
300' std @ 80°
Set CS mon.
Flush
9-6-55
Set 1"x2"
39+81.76
Removed .02
895.09
1.73
39+81.84 = ± center
at 84° std.
225.05 @ T 58°
= 225.01
(1) = 120° 46' 40"
(4) = 123° 07' 00"
(6) = 364° 40' 20"
120° 5"
COUNTY SURVEYOR
R. E. 63
LOT 3
Pot #4
Fd a buried mound of Rocks
Evid. of Wood in Center
No Nail FB 436-
907.44
Transit line
Set 2"x2" flush
by INT
30+74.32
Removed
Set CS mon. dn. 8"
Page 67
.02
38.03
.22
2686.47 To 1/4 Cor.
Sec. Line
915.24
Fd 2"x2"
L.S. # 2209
376.74
80.90
2.28
120° 46' 45"
+97.58
Pot #3
Fd Evid. of old 3"x3"
in mound of Rock
No Nail used &
F.B. 436-
F.B. 547-
582.55
Transit line
LOT 4
at 84° std.
374.37 @ 0° T 58° = 374.31
2.43
376.74
582.65 @ 0° T. 58°
= 582.55
10.00 off Set
For Lot Line
INT. See pg 67
Cont from L. pg. 62
W.S. 46-C-3
RETURN TO
LOS ANGELES COUNTY SURVEYOR
726 LOS ANGELES COUNTY
ENGINEERING BLDG.
Do not extend notes this side of this line.
Note: Any Additions or Changes on This Sheet Must be Made or Circled in Red Ink With Date and Name of Person Making Change.

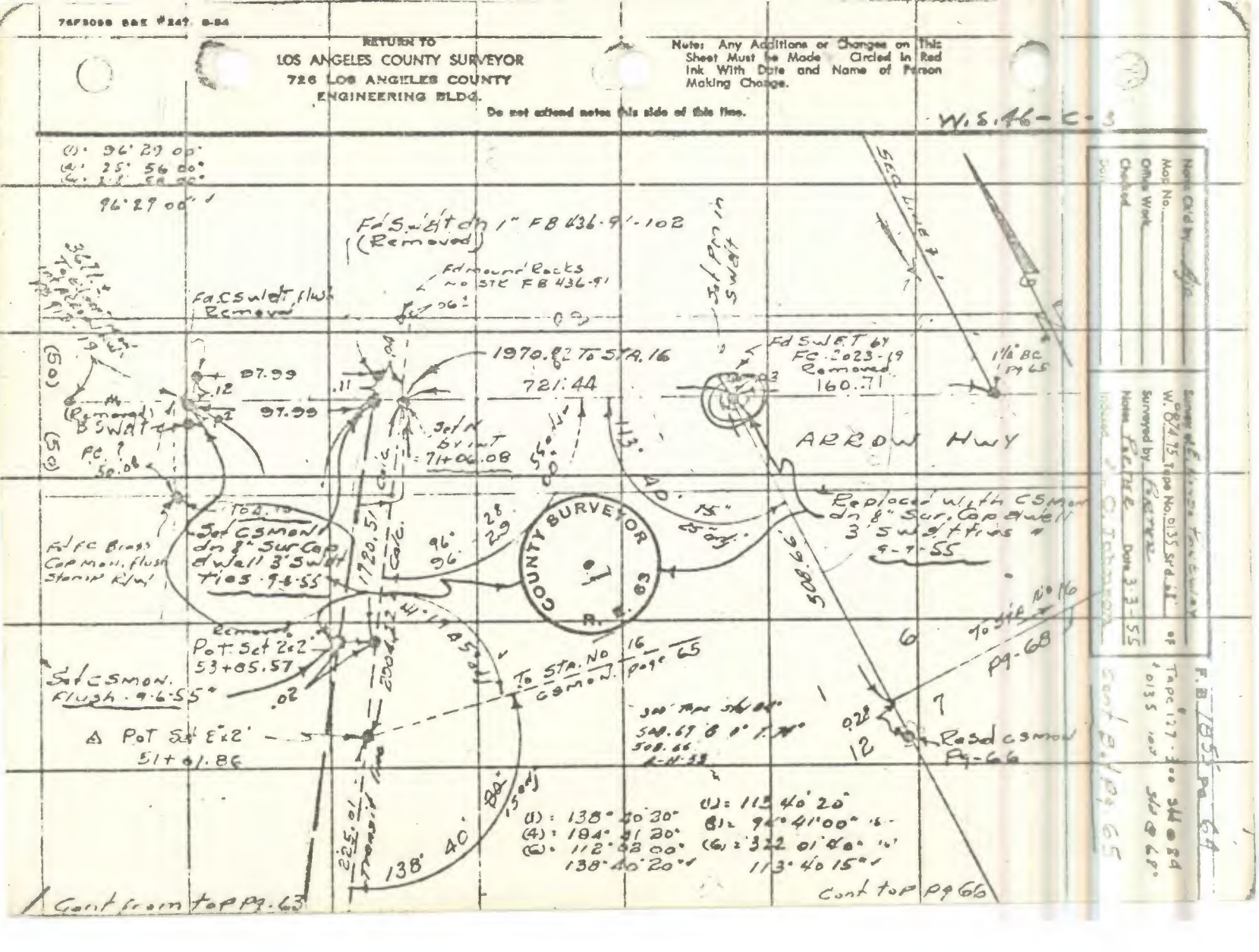

RETURN TO
LOS ANGELES COUNTY SURVEYOR
726 LOS ANGELES COUNTY
ENGINEERING BLDG.
Note: Any Additions or Changes on This Sheet Must be Made Circled in Red Ink With Date and Name of Person Making Change.
Do not extend notes this side of this line.
W.S. 46-C-3
(1): 96° 29 00"
(4): 25° 56 00"
96° 29 00"
Fd S.W.&T. dn 1" FB 436-91-102 (Removed)
Fd mound Rocks no STK FB 436-91
Fd C.S.W.&T. flush Removed
1970.82 To STA. 16
721.44
Set N by int 71+06.08
Fd S.W.&T. by FC 2023-19 Removed
160.71
ARROW HWY
Replaced with CSMon dn 8" Sur. Cap & well 3' S.W.&T. ties 9-7-55
Set CSMon dn 8" Sur Cap & well 3' S.W.&T. ties 9-6-55
Fd FC Brass Cap Mon. flush Stamp R/W
Removed
Pot Set 2x2 53+85.57
Set CSMon. Flush 9-6-55
Pot Set 8x2 51+61.86
To STA. No 16 CSMon. page 65
To STA. No 16 pg-68
Resd CSMon Pg-66
COUNTY SURVEYOR
R. E. 63
Sec Line
Set Pin in S.W.&T.
1 1/2" BC pg 65
(1): 138° 40 30"
(4): 184° 41 20"
(6): 112° 02 00"
138° 40 20"
(1): 113 40 20"
(4): 94° 41 00"
(6): 322 01 40"
113° 40 15"
Cont from top pg. 63
Cont top pg 66
Note Ck'd by
Map No.
Office Work
Checked
Survey of
W. 874.75 Tape No. 0135 Std. 68°
Surveyed by
Notes
Date 3-3-55
Indexed
F.B. 1855 pg 64
Tape 127-300 Std @ 84
0135 100 Std @ 68°
Sent B. of pg 65

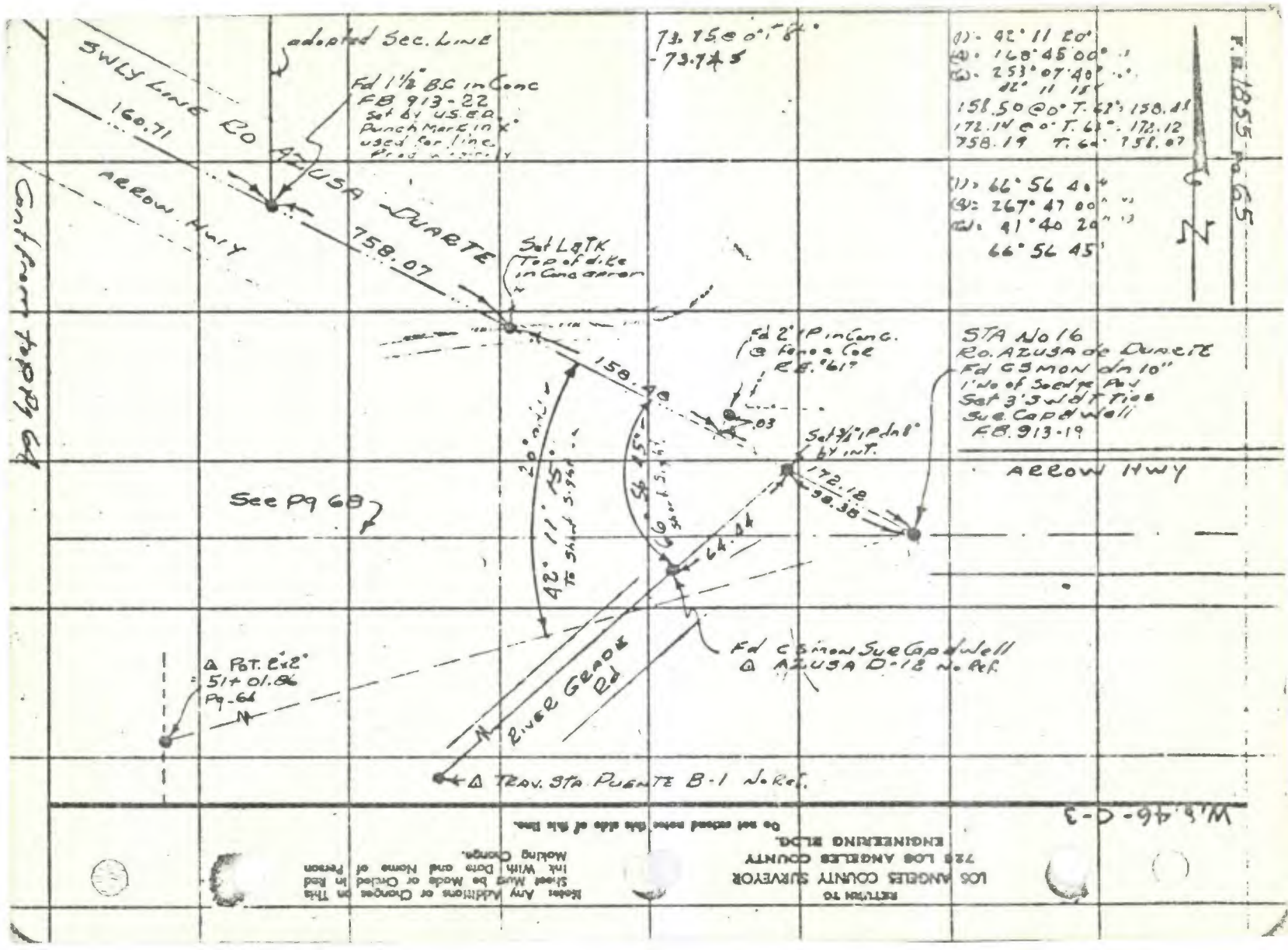

SWLY LINE RO AZUSA DUARTE
adopted Sec. Line
Fd 1½" BC in Conc
FB 913-22
Set by U.S.E.D.
Punch Mark in X
used for line
160.71
ARROW HWY
758.07
Set L&TK
Top of dike
in Conc apron
158.48
Fd 2" IP in Conc.
@ Fence Cor
R.E. 61
.03
Set ¾" IP dn 8"
by int.
172.12
98.38
64.44
STA No 16
Ro. AZUSA de DUARTE
Fd CSMON dn 10"
1' No of Sedge Pav
Set 3' SWDT Ties
Sur. Cap & Well
FB. 913-19
ARROW HWY
See Pg 68
42° 11' 15"
To Short Sight
20° 11' 15"
Fd CSmon Sur Cap & Well
Δ AZUSA D-12 No Ref.
Δ Pot. 2"x2"
51+01.86
Pg-64
RIVER GRADE Rd
Δ TRAV. STA PUENTE B-1 No Ref.
73.75 @ 0° T. 6°
-73.74 S
(1) = 42° 11 20"
(4) = 168° 45 00"
(6) = 253° 07 40"
42° 11 15"
158.50 @ 0° T. 62° = 158.41
172.14 @ 0° T. 62° = 172.12
758.19 T. 62° = 758.07
(1) = 66° 56 40"
(4) = 267° 47 00"
(6) = 41° 40 20"
66° 56 45"
N
R.E. 1855 Pg 65
Cont from top Pg 64
W.S. 46-C-3
RETURN TO
LOS ANGELES COUNTY SURVEYOR
725 LOS ANGELES COUNTY
ENGINEERING BLDG.
Note: Any Additions or Changes on This Sheet Must be Made or Circled in Red Ink With Date and Name of Person Making Change.
Do not extend notes this side of this line.

Notes Ck'd by Ajs
Map No.
Office Work
Checked
Date

Survey of E. Hondo Parkway
W. O. 4.75 Tape No. 113 Std 84 °F
Surveyed by Porter
Notes Porter Date 3-4-55
Indexed C. Johnson

F.B. 1855 Pg. 66

16 5 79 Rec
FB 270-59

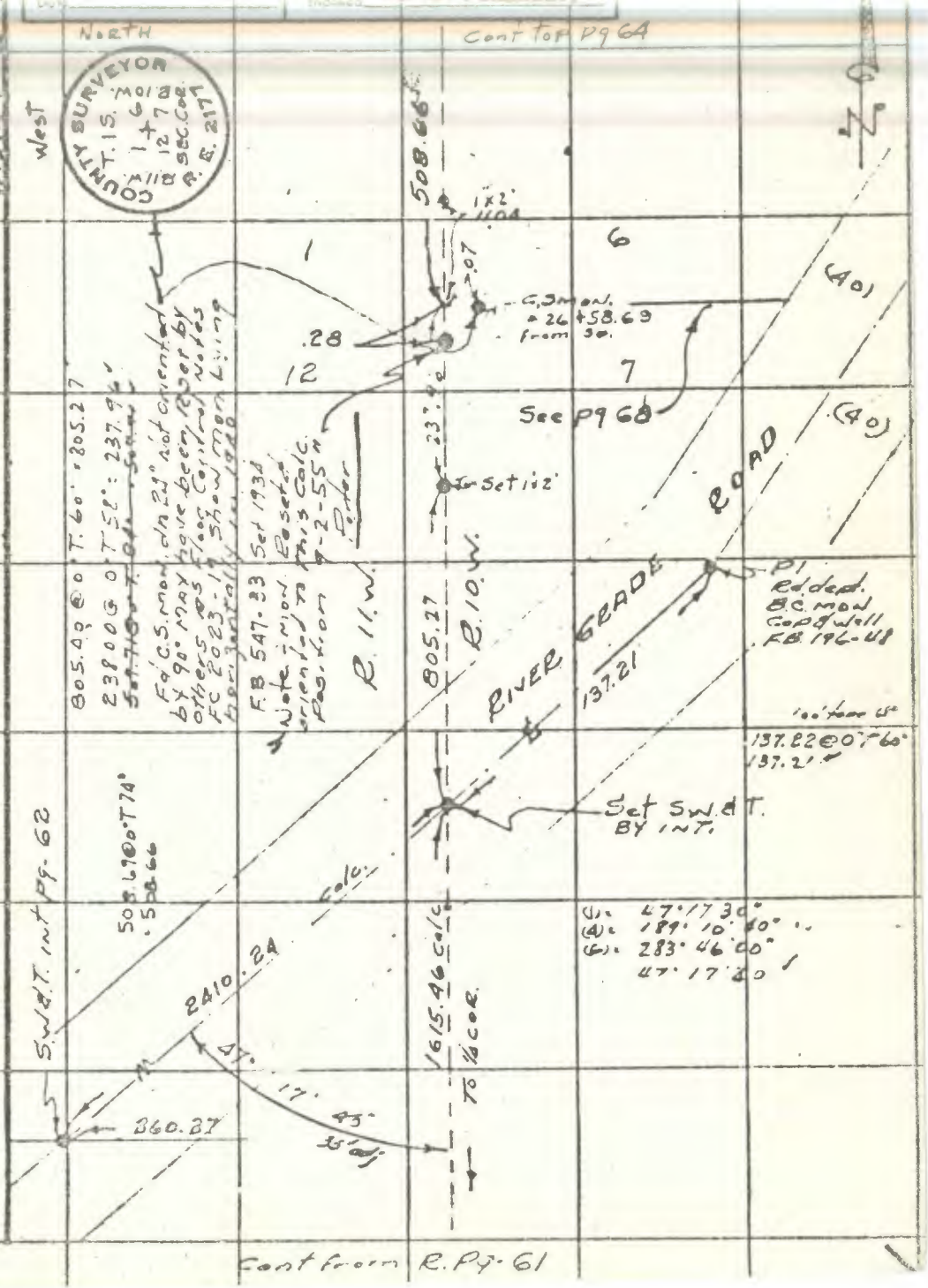


Note: Any Additions or Changes on This Sheet Must be Made or Checked in Red Ink With Date and Name of Person Making Change.

Do not attend notes this side of this line.

RETURN TO
LOS ANGELES COUNTY SURVEYOR
726 LOS ANGELES COUNTY
ENGINEERING BLDG.

76F3008 S&E #247 8-54

RETURN TO
LOS ANGELES COUNTY SURVEYOR
726 LOS ANGELES COUNTY
ENGINEERING BLDG.

Note: Any Additions or Changes on This Sheet Must be Made or Circled in Red Ink With Date and Name of Person Making Change.

Do not extend notes this side of this line.

Notes Ck'd by Aje
Map No.
Office Work
Checked
Date

Survey of EMONDO PARKWAY
W. O. 2.75 Tape No. 113 Std. 84 °F
Surveyed by PORTER
Notes PORTER Date 3-9-55
Indexed [illegible] O. JOHNSON

F. B. 1855 Pg. 68

W.S. 46-D-3

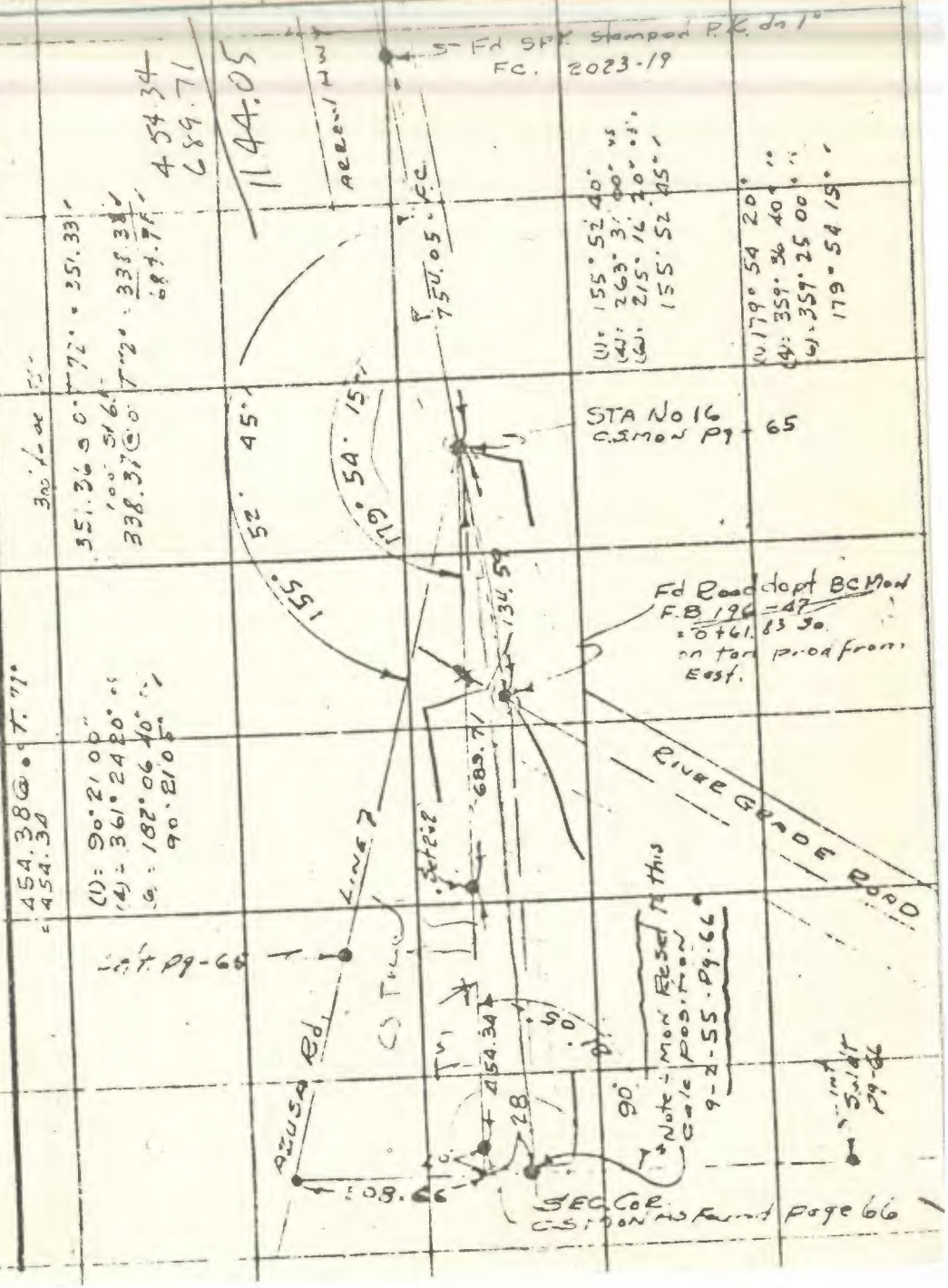


RETURN TO
LOS ANGELES COUNTY SURVEYOR
726 LOS ANGELES COUNTY
ENGINEERING BLDG.

Note: Any Additions or Changes on This Sheet Must Be Made or Circled in Red Ink With Date and Name of Person Making Change.

Do not extend notes this side of this line.

76F3088 S&E #247 8-56

RETURN TO
LOS ANGELES COUNTY SURVEYOR
720 LOS ANGELES COUNTY
ENGINEERING BLDG.

Notes: Any Additions or Changes on This Sheet Must be Made or Circled in Red Ink With Date and Name of Person Making Change.

Do not extend notes this side of this line.

W.S. 46-B-3

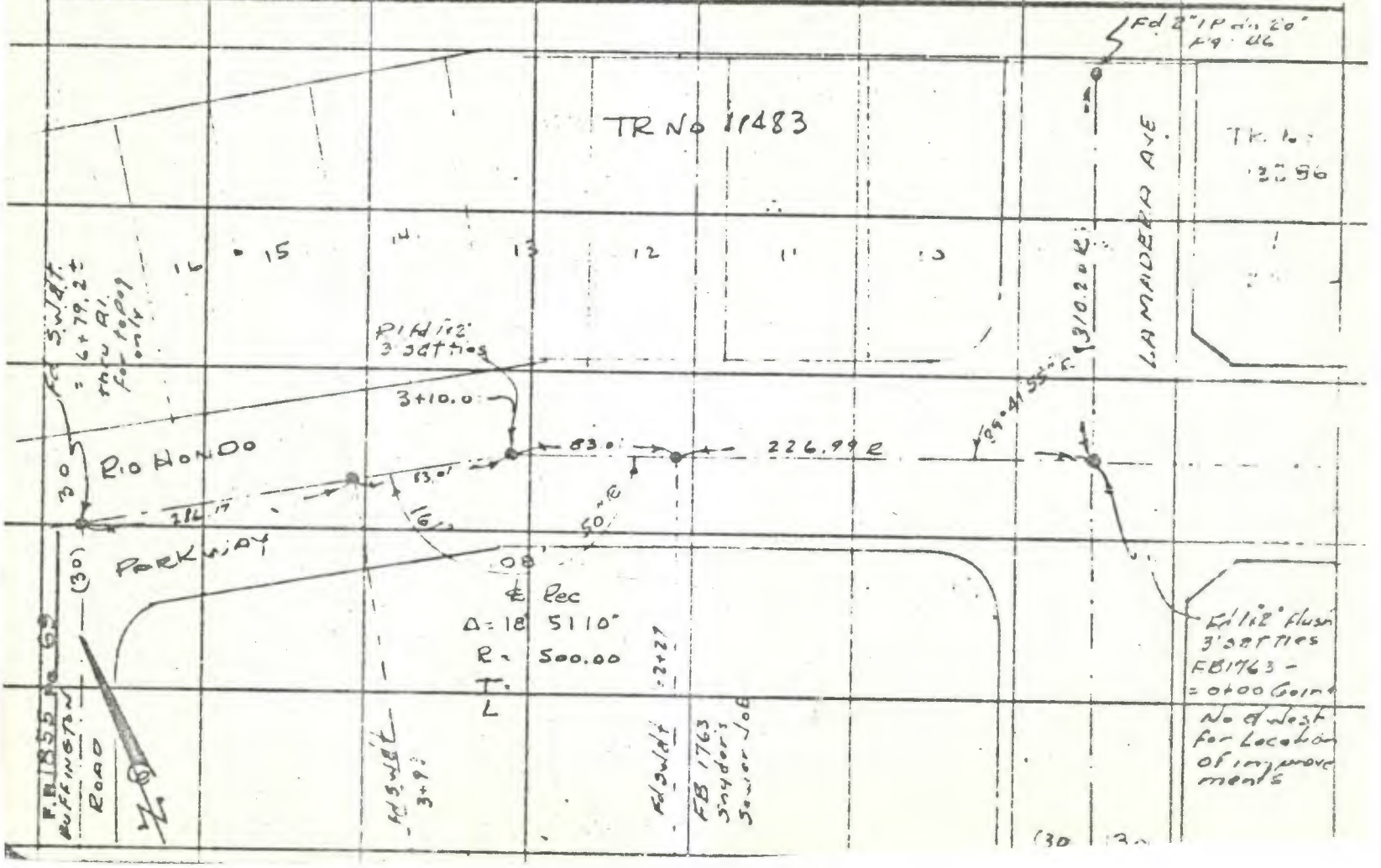

| | |
|---|---|
| Notes Ck'd by | Survey of |
| Map No. | W. O. Tape No. St'd. °F |
| Office Work | Surveyed by |
| Checked | Notes Date |
| Date | Indexed |

F.B. 1955 Pg. 12

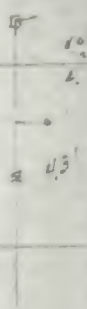

RETURN TO
LOS ANGELES COUNTY SURVEYOR
726 LOS ANGELES COUNTY
ENGINEERING BLDG.

Additions or Changes on This
be Made or Circled in Red
Date and Name of Person
ange.

Do not extend notes this side of this line.

76F3005 S&E F247. 8-54

RETURN TO
LOS ANGELES COUNTY
726 LOS ANGELES
ENGINEERING BLDG.

Note: Any Additions or Changes on This Sheet Must be Made or Circled in Red Ink With Date and Name of Person Making Change.

Do not extend notes this side of this line.

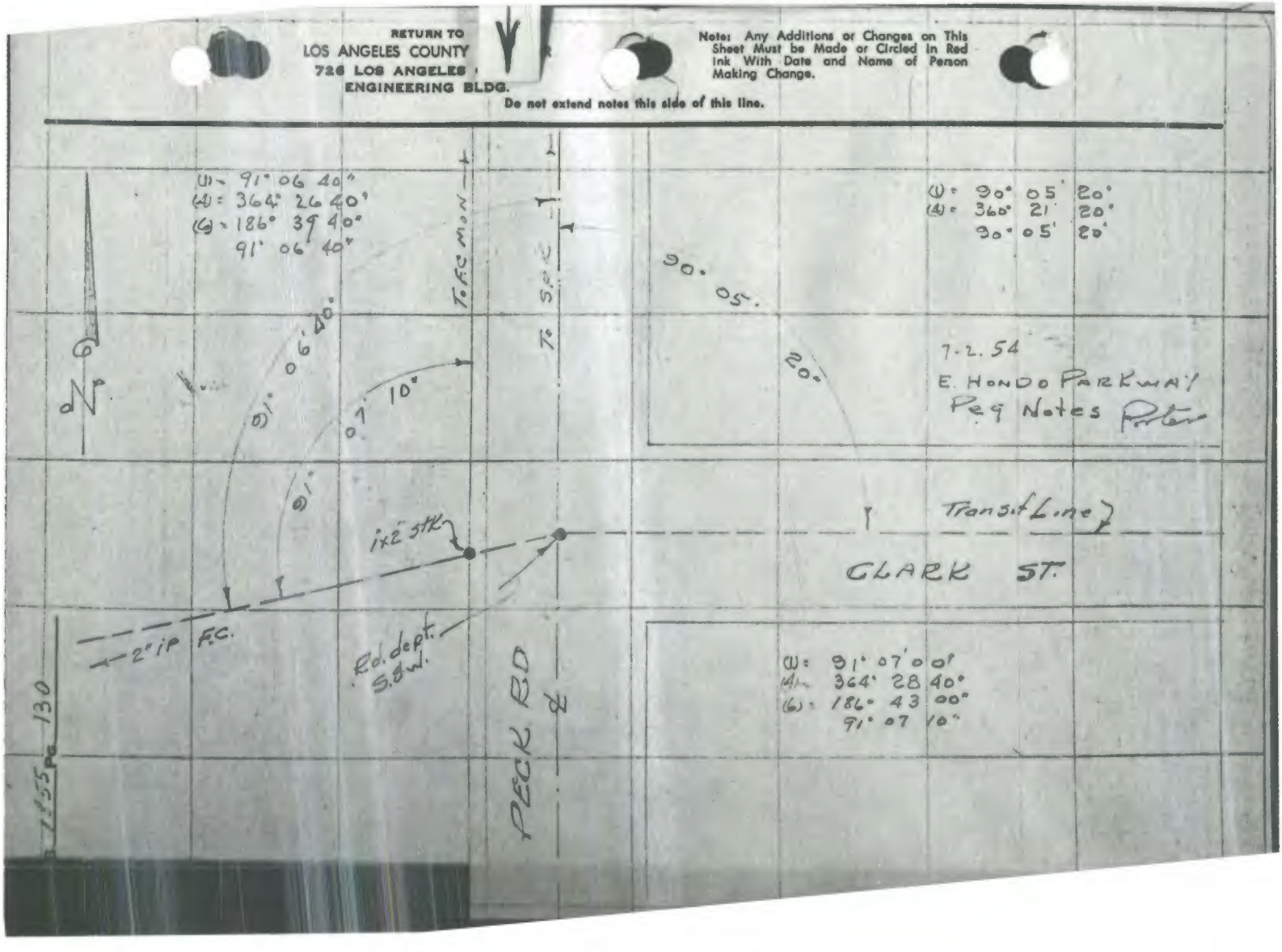

| | |
|---|---|
| Notes Ck'd by | Survey of Lower Azusa Rd Bridge Crossing F.B. 1855 Pg 151 |
| Map No. | JN Tape Std 68 of |
| Office Work | Surveyed by D. E. Holmes |
| Checked | Notes ARB Date 2-18-59 |
| Date | Indexed A. C. Johnson |

AUG 11 59

J. N. 0075.73

LOWER AZUSA RD. BRIDGE CROSSING

RETURN TO
LOS ANGELES COUNTY ENGINEER
700 LOS ANGELES COUNTY ENGINEERING BLDG.

Note: Any Additions or Changes on This Sheet Must Be Made or Circled in Red Ink With Date and Name of Person Making Change.

Do not indent noted this side of this line.

RETURN TO:
LOS ANGELES COUNTY ENGINEER
700 LOS ANGELES COUNTY ENGINEERING BLDG.

Note: Any Additions or Changes on This Sheet Must be Made or Circled in Red Ink With Date and Name of Person Making Change.

Do not extend below this side of this line.

W.S. 46, C-4

Notes Ck'd by
Map No.
Office Work
Checked
Date

Survey of Lower Arroyo Rd - Bridge
JN 0075.77 Tape Std 68 °F
Surveyed by D. Holmes
Notes A.R.B. Date 2-18-57
Indexed H. O. Johnson

Crossing
F.B. 1855 Pg 153

W.S. 45 C-4

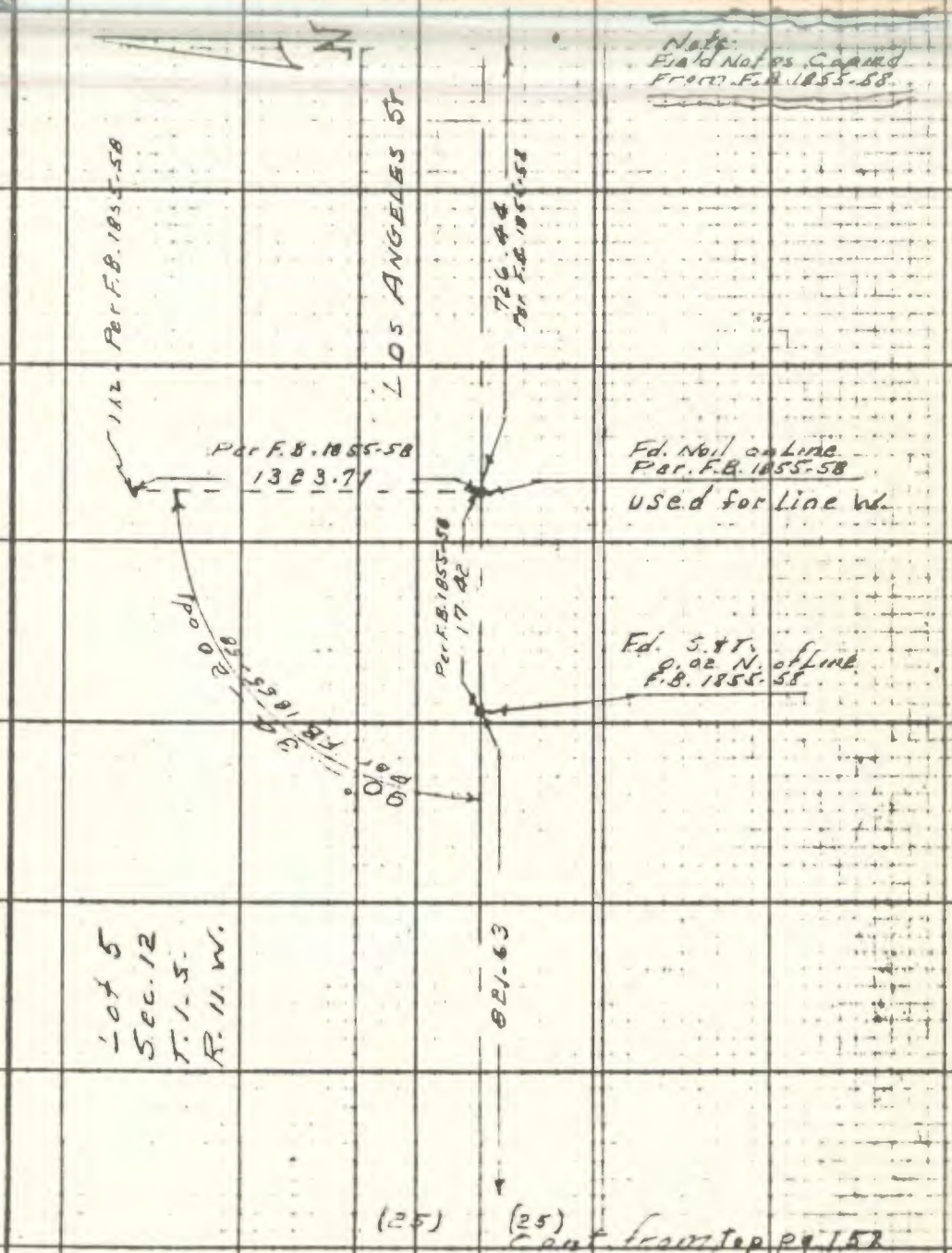


Note: Any Additions or Changes on This Sheet Must be Made or Circled in Red Ink With Date and Name of Person Making Change.

Do not extend notes this side of this line.

RETURN TO
LOS ANGELES COUNTY ENGINEER
700 LOS ANGELES COUNTY ENGINEERING BLDG.

7GF2008 CE #247—8-57

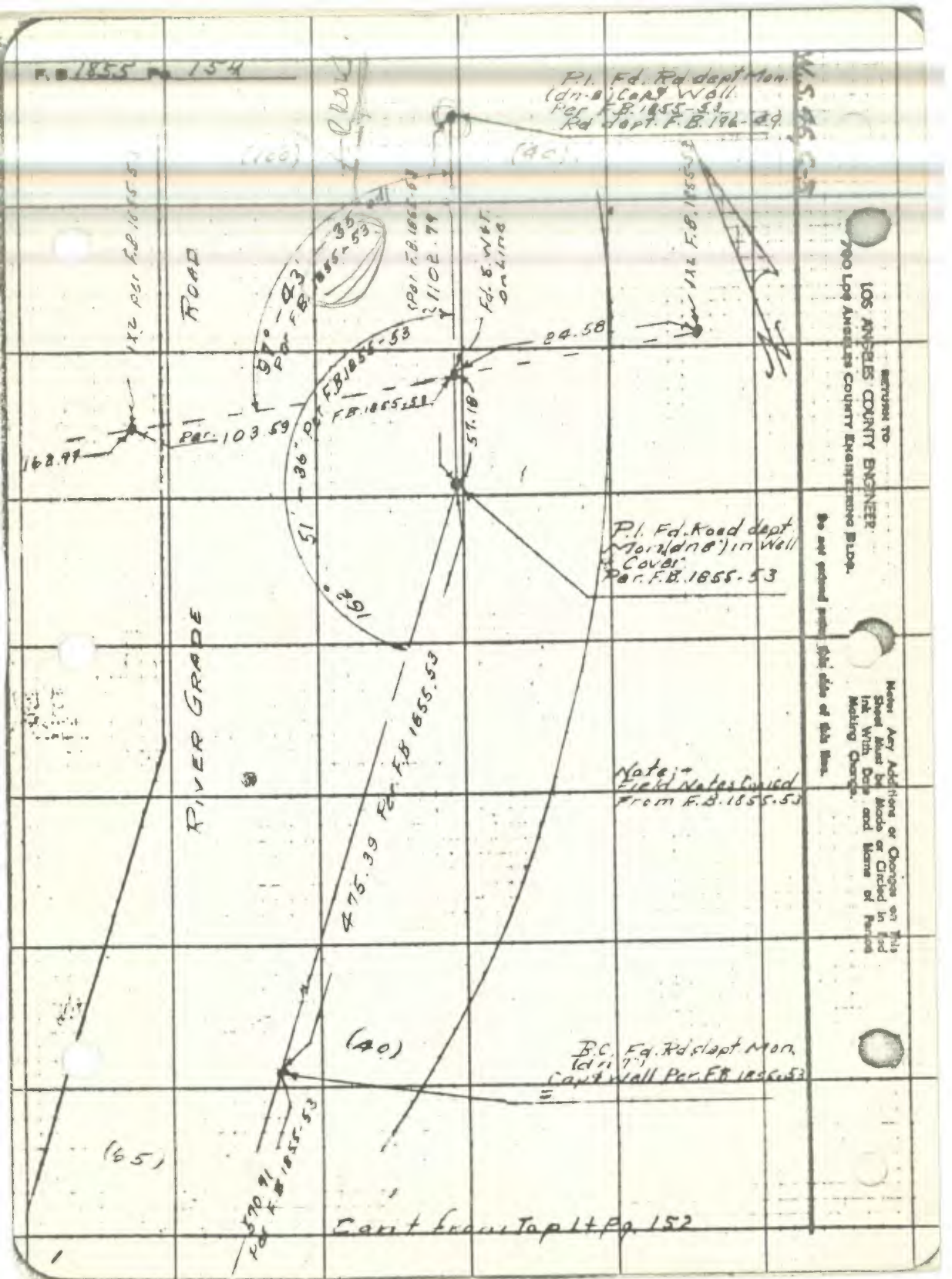
F.B. 1855 Pg. 154
P.I. Fd. Rd dept Mon. (dn-8) Capt Well Per F.B. 1855-53 Rd dept. F.B. 196-49
(100)
(40)
1X2 per F.B. 1855-53
ROAD
97° - 43' - 35" Per F.B. 1855-53
(Per F.B. 1855-53) 1102.79
Fd. S. W.&T. on line
1X2 F.B. 1855-53
24.58
Per F.B. 1855-53
F.B. 1855-53
Per. 103.59
168.97
57.18
51' - 36" Per F.B. 1855-53
162°
P.I. Fd. Road dept Mon. (dn 8") in Well Cover Per. F.B. 1855-53
RIVER GRADE
475.39 Per F.B. 1855-53
Note:- Field Notes Copied From F.B. 1855-53
(40)
B.C. Fd. Rd dept Mon. (dn 7") Capt Well Per. F.B. 1855-53
(65)
570.91 Per F.B. 1855-53
Cont from Top Lt Pg. 152
RETURN TO
LOS ANGELES COUNTY ENGINEER
700 Los Angeles County Engineering Bldg.
Do not extend notes this side of this line.
Note: Any Additions or Changes on This Sheet Must be Made or Circled in Red Ink With Date and Name of Person Making Change.

| | |
|---|---|
| Notes Ck'd by | Survey of Lower Azusa Rd Bridge Crossing |
| Map No. | JN 2075.73 Tape Std of |
| Office Work | Surveyed by D.E. Holmes |
| Checked | Notes D.E.H. Date 2-18-59 |
| Date | Indexed S. A. Johnson |

F.B. 1855 Pg. 155

W.S. 46, C-4

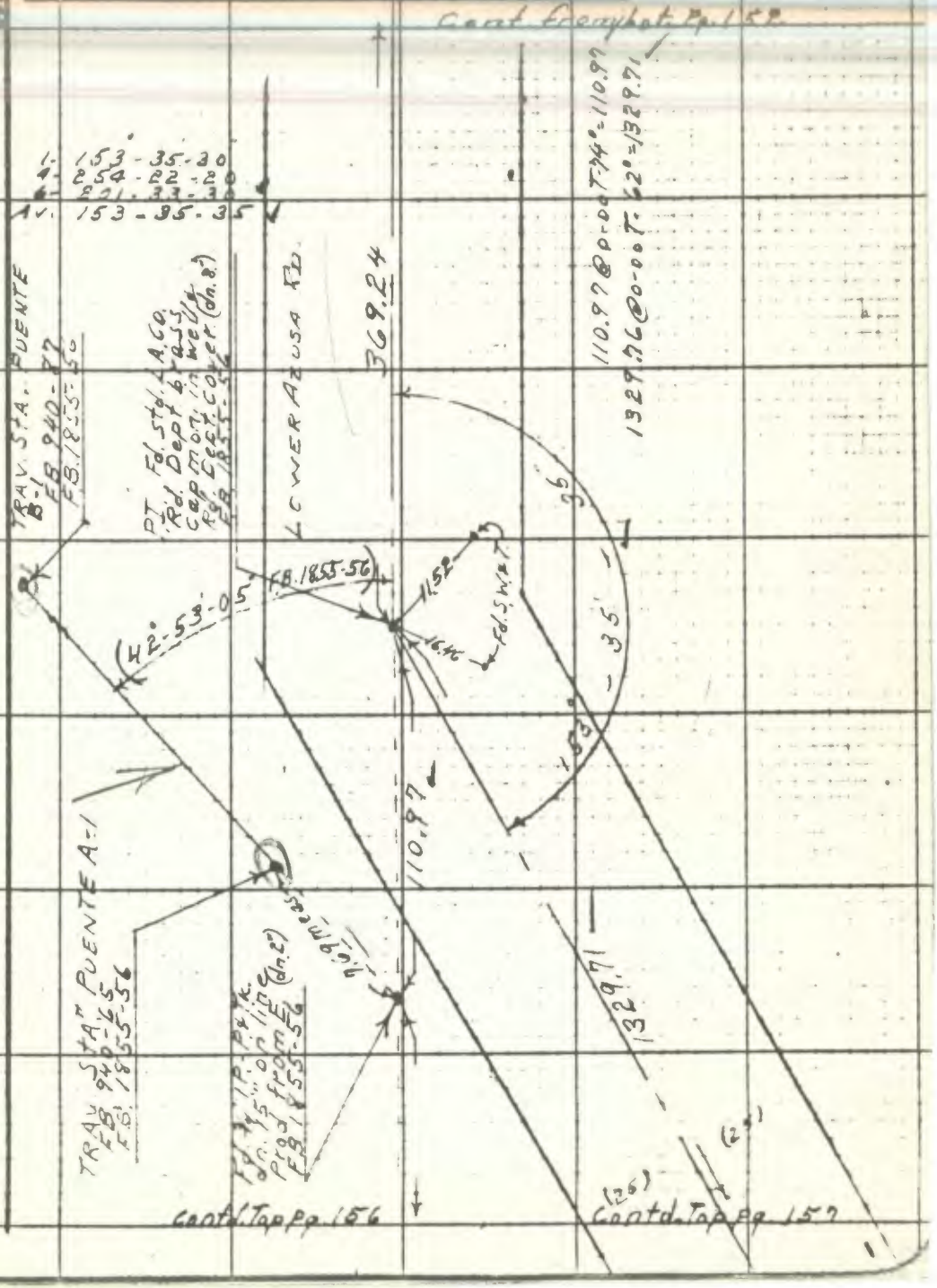


Note: Any Additions or Changes on This Sheet Must be Made or Circled in Red Ink With Date and Name of Person Making Change.

Do not extend notes this side of this line.

RETURN TO
LOS ANGELES COUNTY ENGINEER
700 LOS ANGELES COUNTY ENGINEERING BLDG.

76F3098 CK #247—3-57

RETURN TO
LOS ANGELES COUNTY ENGINEER
900 LOS ANGELES COUNTY ENGINEERING BLDG.

Note: Any Additions or Changes on This Sheet Must be Made or Circled in Red Ink With Date and Name of Person Making Change.

Do not extend notes this side of this line.

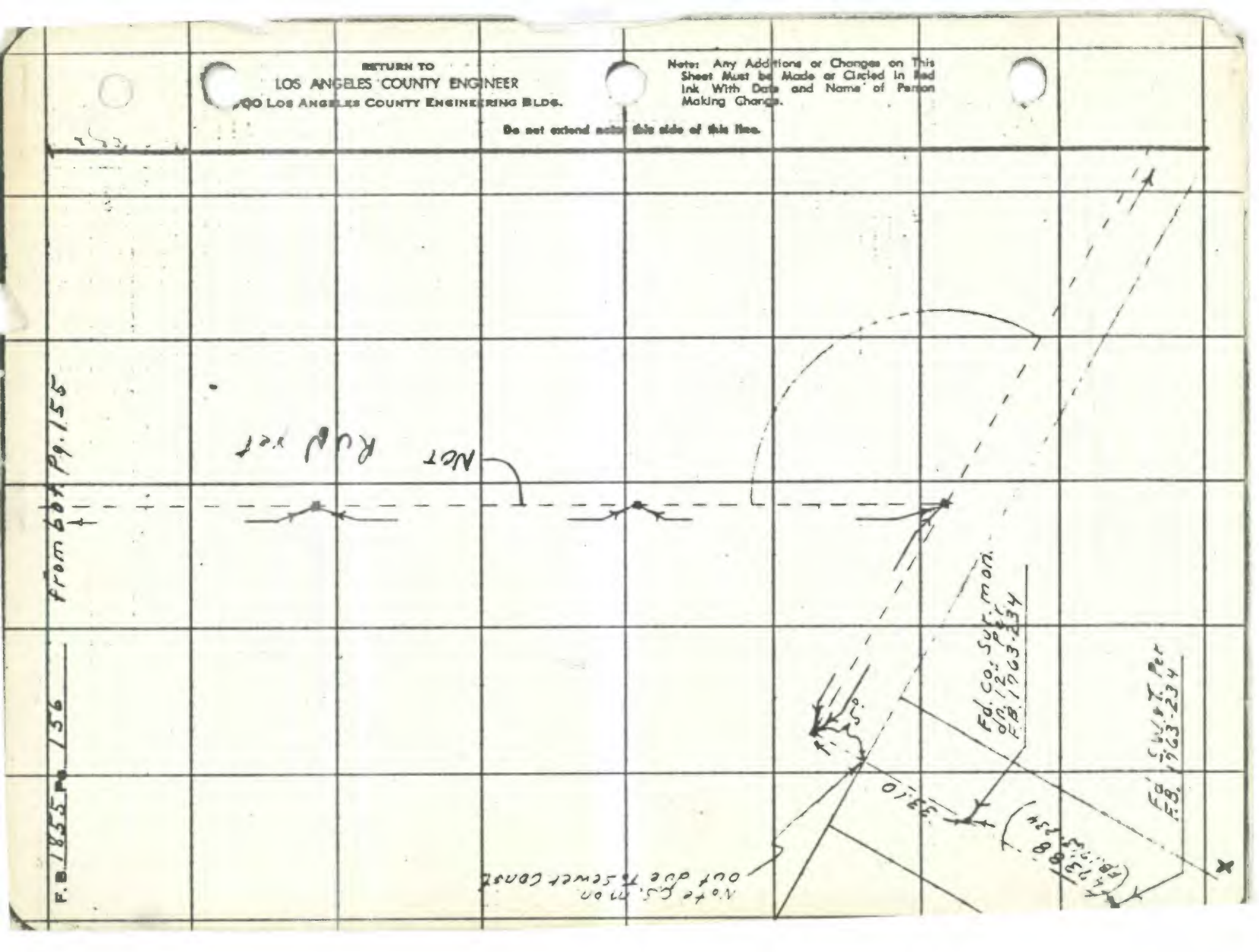

Lower Azusa Rd Bridge Crossing
Survey of
JN 0075.73 Tape 0164 Std 68 of
Surveyed by DE Holmes
Notes Holmes Date 3-3-59
Indexed K. C. Johnson

F.B. 1855 Pg 157

Notes Ck'd by
Map No.
Office Work
Checked
Date

from bot. Pg 155

Fd. 2"x2" flush no Tk. Set nail ctr. no refer

82.64@0-00T-62° = 82.64

Fd. 2x2 & L.A.Co. F.C. Tag & nail flush no refer.

P.O.T. Set S.W. & Tin

Fd. 1½" I.P.-Tag & nail Set in conc. flush R.E. 617 no refer.

Fd. P.M. in Bt. sp. k. set in 3/4" dn. 6" in well with L.A. Co. Rd. Dept. cover P.M. is 0.04 So. of line F.B. 1855-56

117.46@0-00T-62° = 117.46

Fd. 1½" I.P.-Tag & nail Set in conc. (flush) R.E. 617 no refer

Fd. 2"x2" flush no Tk. ctr. is 0.05 So. of line no refer

Set nail ctr. of Fd. 2"x2"

1524.50@0-00T-62° =
1524.44
-.08
Total = 1524.36

1329.71
0.04
82.64
9.74
17.36
6.65
24.57
10.77
117.46
0.04
24.87
27.45
0.05
1524.36

AZUSA RD.
LOWER

Contd. Top pg. 158

RETURN TO
LOS ANGELES COUNTY ENGINEER
LOS ANGELES COUNTY ENGINEERING BLDG.
Do not extend notes this side of this line.

Notes Sheet Ink Makin

...ons or Changes on This Made or Circled in Red and Name of Person

76F3098 CE #247—3-57

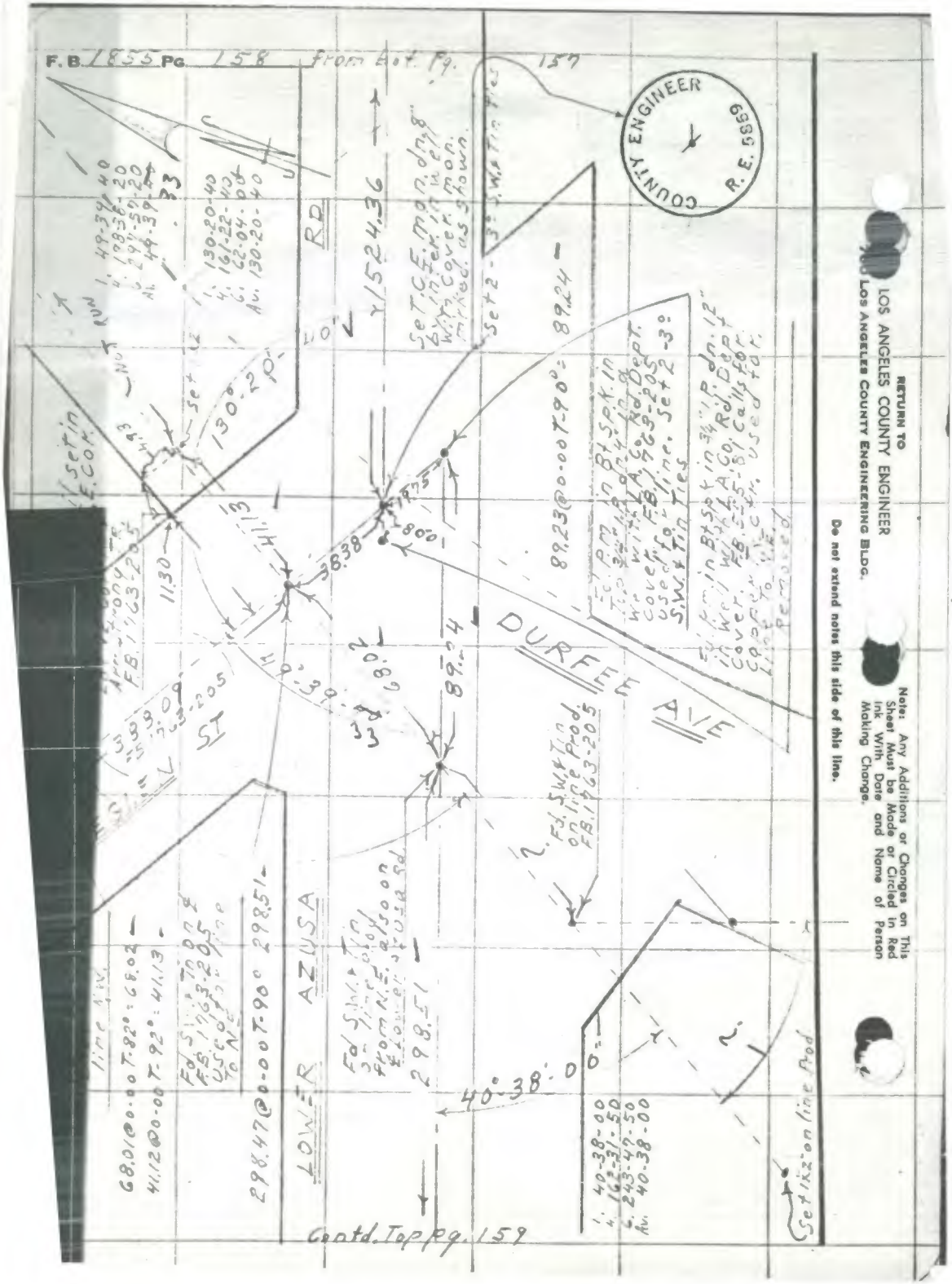
F.B. 1855 Pg. 158 from Bot. Pg. 157
COUNTY ENGINEER
R. E. 5869
RETURN TO
LOS ANGELES COUNTY ENGINEER
LOS ANGELES COUNTY ENGINEERING BLDG.
Note: Any Additions or Changes on This Sheet Must be Made or Circled in Red Ink With Date and Name of Person Making Change.
Do not extend notes this side of this line.
DURFEE AVE
LOWER AZUSA
Contd. Top Pg. 159

76F3098 CE #247—3-57

RETURN TO
LOS ANGELES COUNTY ENGINEER
LOS ANGELES COUNTY ENGINEERING BLDG.

Note: Any Additions or Changes on This Sheet Must be Made or Circled in Red Ink With Date and Name of Person Making Change.

Do not extend notes this side of this line.

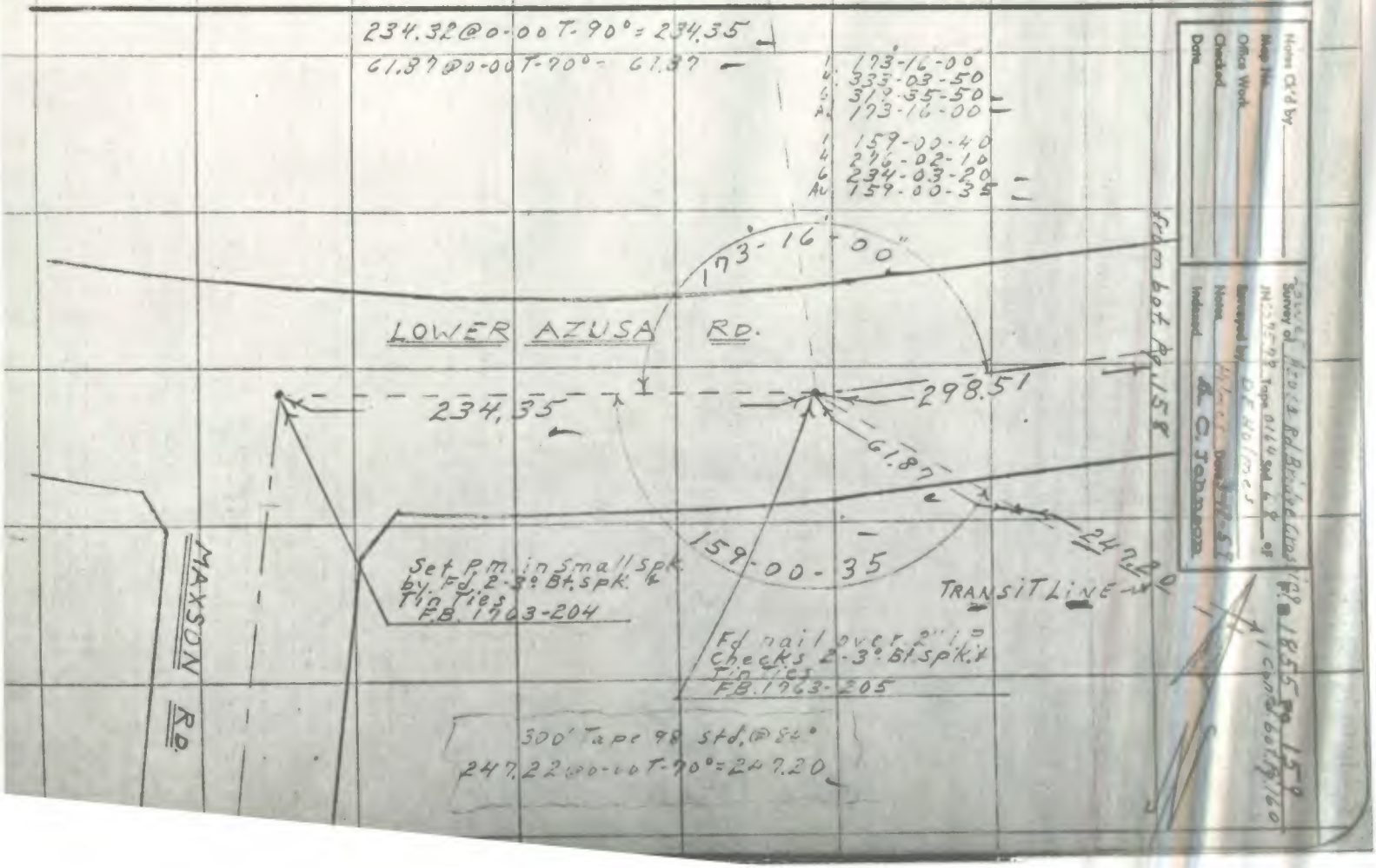

RETURN TO
LOS ANGELES COUNTY ENGINEER
LOS ANGELES COUNTY ENGINEERING BLDG.

Note: Any Additions or Changes on This Sheet Must be Made or Circled in Red Ink With Date and Name of Person Making Change.

Do not extend notes this side of this line.

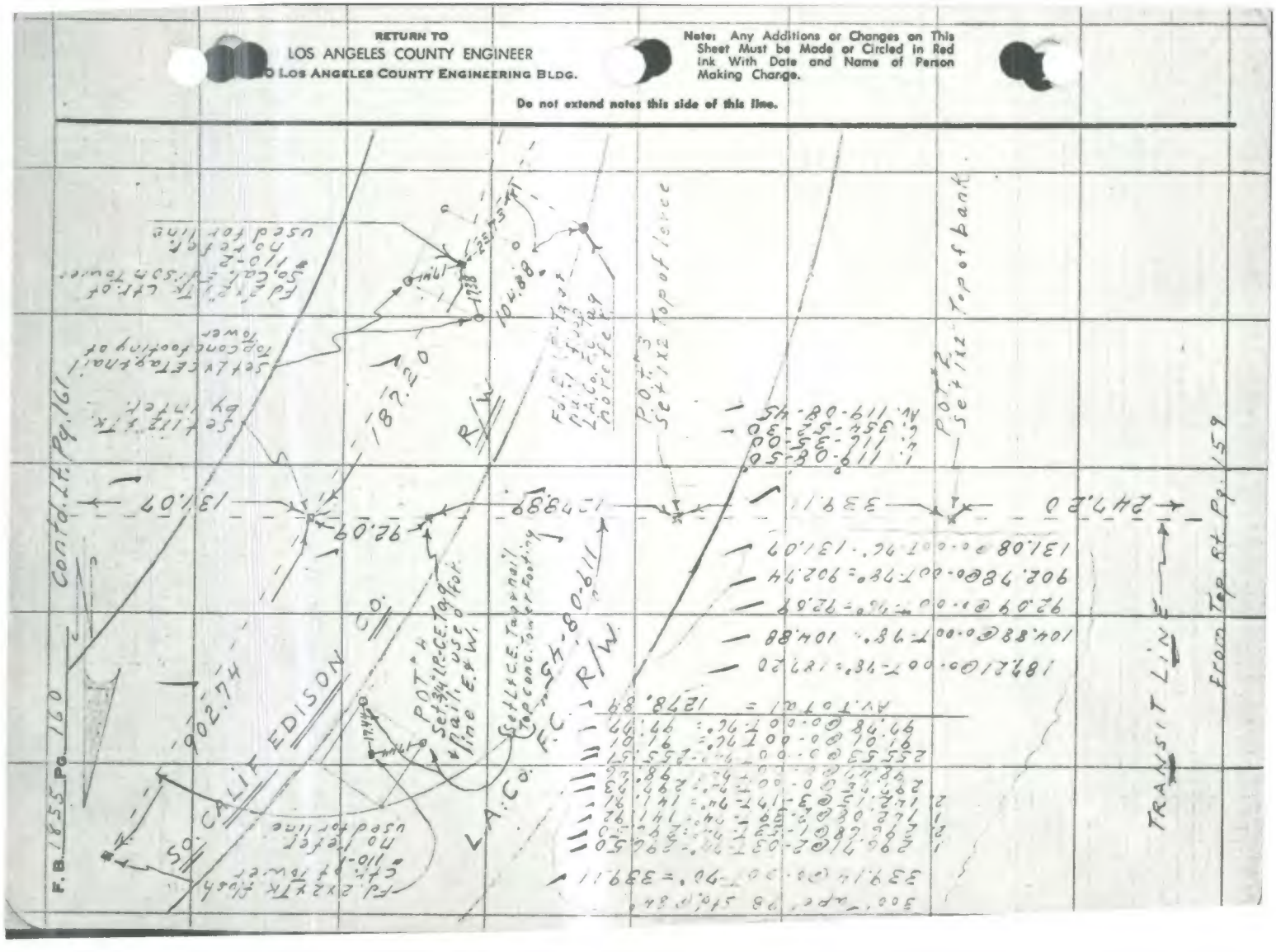

| | |
|---|---|
| Notes Ck'd by | Survey of [illegible] |
| Map No. | JN 2075.73 Tape 98 Std 84 |
| Office Work | Surveyed by D.E. Holmes |
| Checked | Notes Holmes Date 3-16-59 |
| Date | Indexed A. C. Johnson |

F.B. 1855 Pg. 161

34.11 @ 0-00 T-86° = 34.11
1 80.07 @ 18-30 T-86° = 75.93
2 80.37 @ 19-07 T-86° = 75.94
9.96 @ 0-00 T-86° = 9.96
Av. Total = 120.00

247.65 @ 0-00 T-84° = 247.65

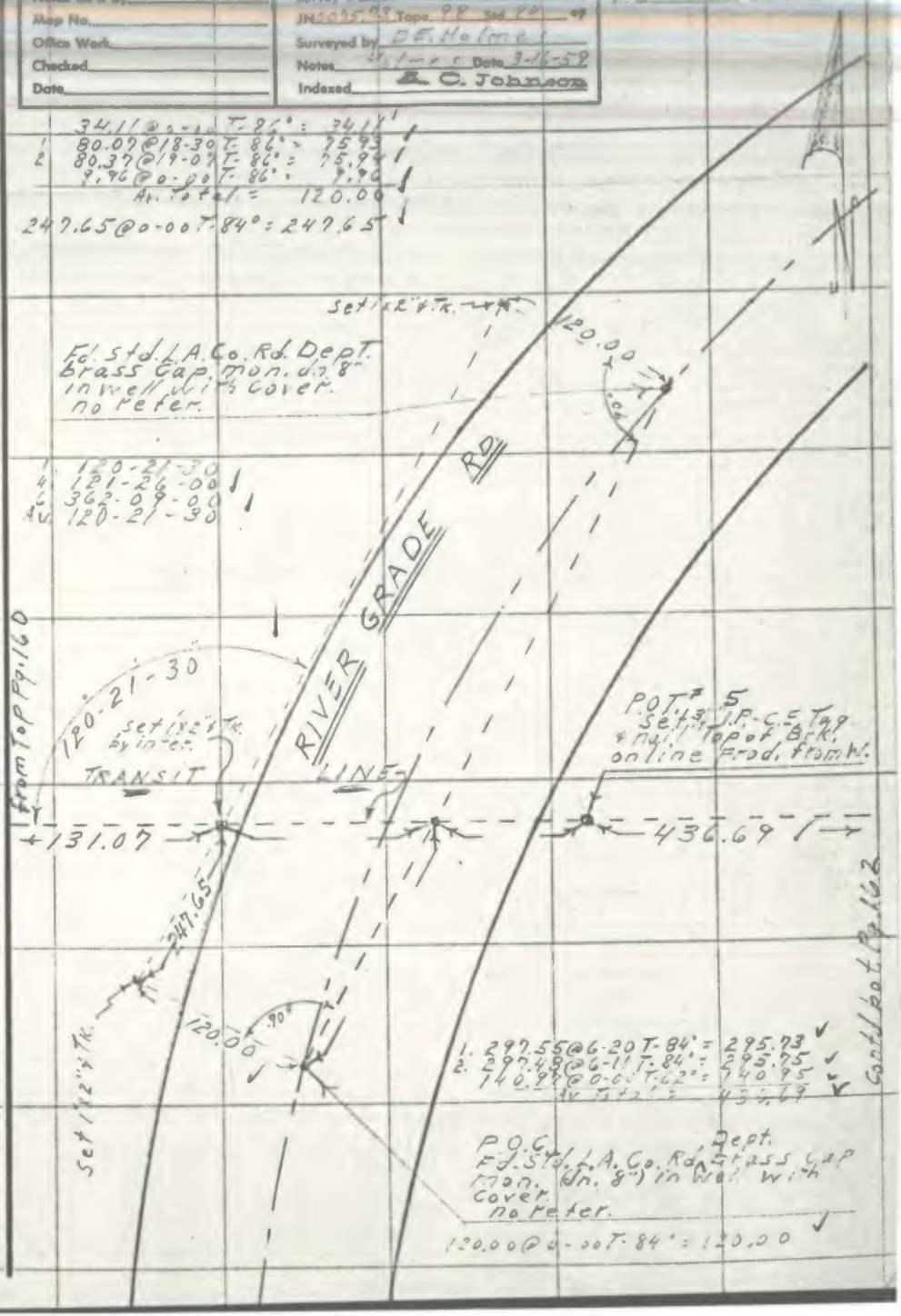


1. 297.55 @ 6-20 T-84° = 295.73
2. 297.48 @ 6-11 T-84° = 295.75
140.92 @ 0-00 T-62° = 140.95
Av. Total = 436.69

P.O.C. Dept. Fd. Std. L.A. Co. Rd. Brass Cap Mon. (dn. 8") in Well with Cover. no refer.

120.00 @ 0-00 T-84° = 120.00

3806 @ 0-00 T-84° = 3806

RETURN TO LOS ANGELES COUNTY ENGINEER LOS ANGELES COUNTY ENGINEERING BLDG.

Note: Any Additions or Changes on This Sheet Must be Made or Circled in Red Ink With Date and Name of Person Making Change.

Do not extend notes this side of this line.

76F3098 CE #247—3-57

F.B 1855 Pg. 162

Contd. bot. Lt. Pg. 163

475.44

P.O.T.# 8
Set 3/4 I.P.-C.E. Tag & nail, flush, on line
Prod. from West

521.89

P.O.T.# 7
Set 3/4 I.P.-C.E. Tag & nail (flush) on line
Prod. from West

TRANSIT LINE

485.45

P.O.T.# 6
Set 3/4 I.P.-C.E. Tag & nail
Top of brk. (flush)
on line Prod. from W.

436.69

Note this pg. only

300' Tape #91 std. @ 84°

1. 295.11 @ 3-55 T-92° = 294.44
2. 295.05 @ 3-46 T-92° = 294.43
191.01 @ 0-00 T-92° = 191.02
Av. Total = 485.45

243.93 @ 0-00 T-90° = 243.94
277.94 @ 0-00 T-88° = 277.95
Total = 521.89

228.63 @ 0-00 T-88° = 228.64
1. 251.46 @ 11-02 T-86° = 246.81
2. 251.39 @ 10-58 T-86° = 246.80
Av. Total = 475.44

From Rt. Pg. 161

RETURN TO
LOS ANGELES COUNTY ENGINEER
LOS ANGELES COUNTY ENGINEERING BLDG.

Note: Any Additions or Changes on This Sheet Must be Made or Circled in Red Ink With Date and Name of Person Making Change.

Do not extend notes this side of this line.

| | |
|---|---|
| Notes Ck'd by | Survey of Lower Azusa Rd Bridge Crossing |
| Map No. | JN No. 5-73 Tape 98 Std. 811 °F |
| Office Work | Surveyed by D.E. Holmes |
| Checked | Notes Holmes Date 4-14-59 |
| Date | Indexed C. Johnson |

F.B. 1855 Pg. 163

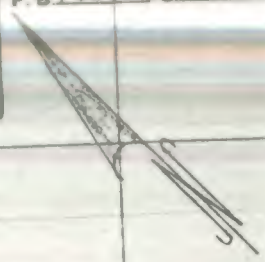

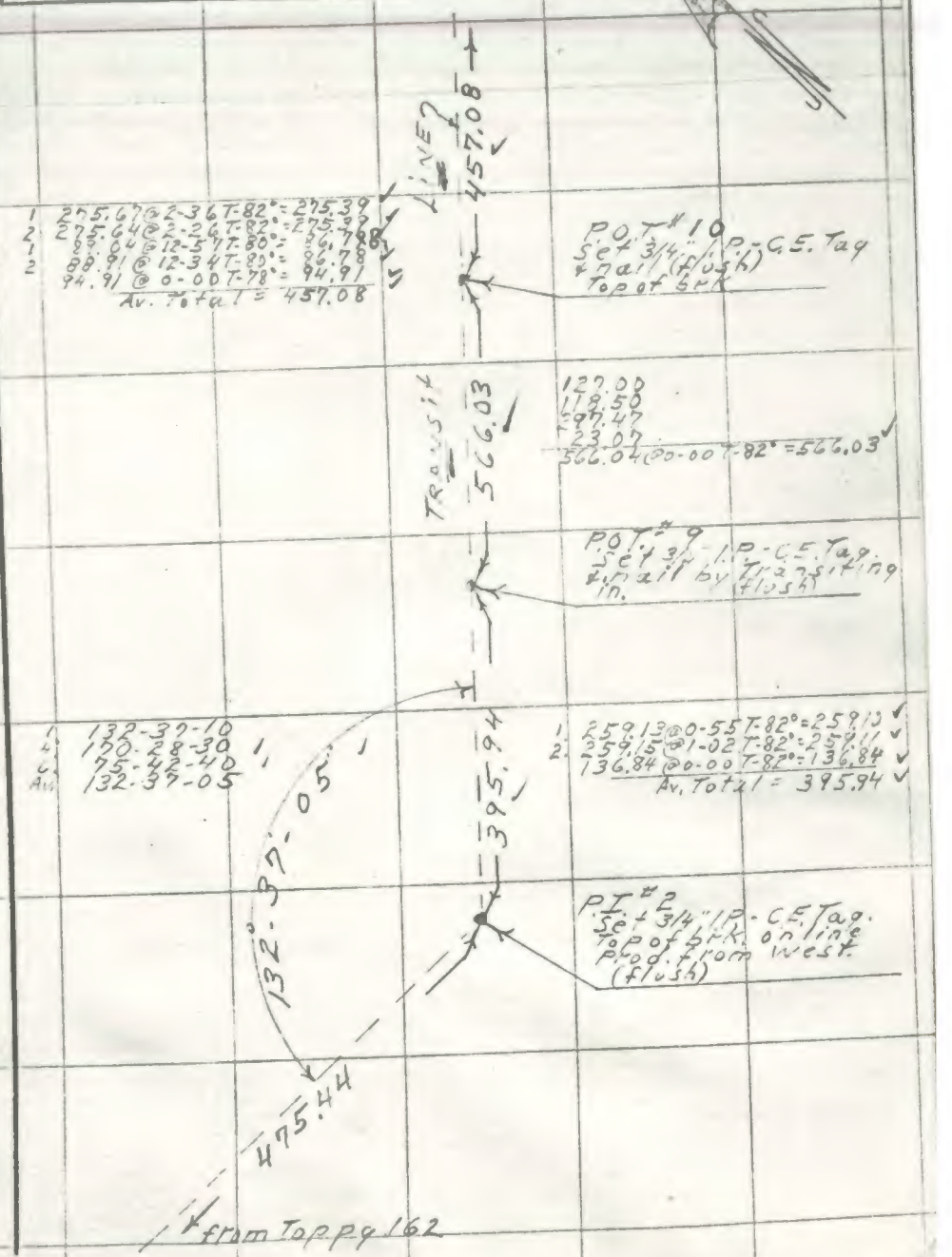


Note: Any Additions or Changes on This Sheet Must be Made or Circled in Red Ink With Date and Name of Person Making Change.

Do not extend notes this side of this line.

RETURN TO
LOS ANGELES COUNTY ENGINEER
LOS ANGELES COUNTY ENGINEERING BLDG.

RETURN TO
LOS ANGELES COUNTY ENGINEER
900 LOS ANGELES COUNTY ENGINEERING BLDG.

Note: Any Additions or Changes on This Sheet Must be Made or Circled in Red Ink With Date and Name of Person Making Change.

Do not extend notes this side of this line.

F.B. 1855 Pg. 164

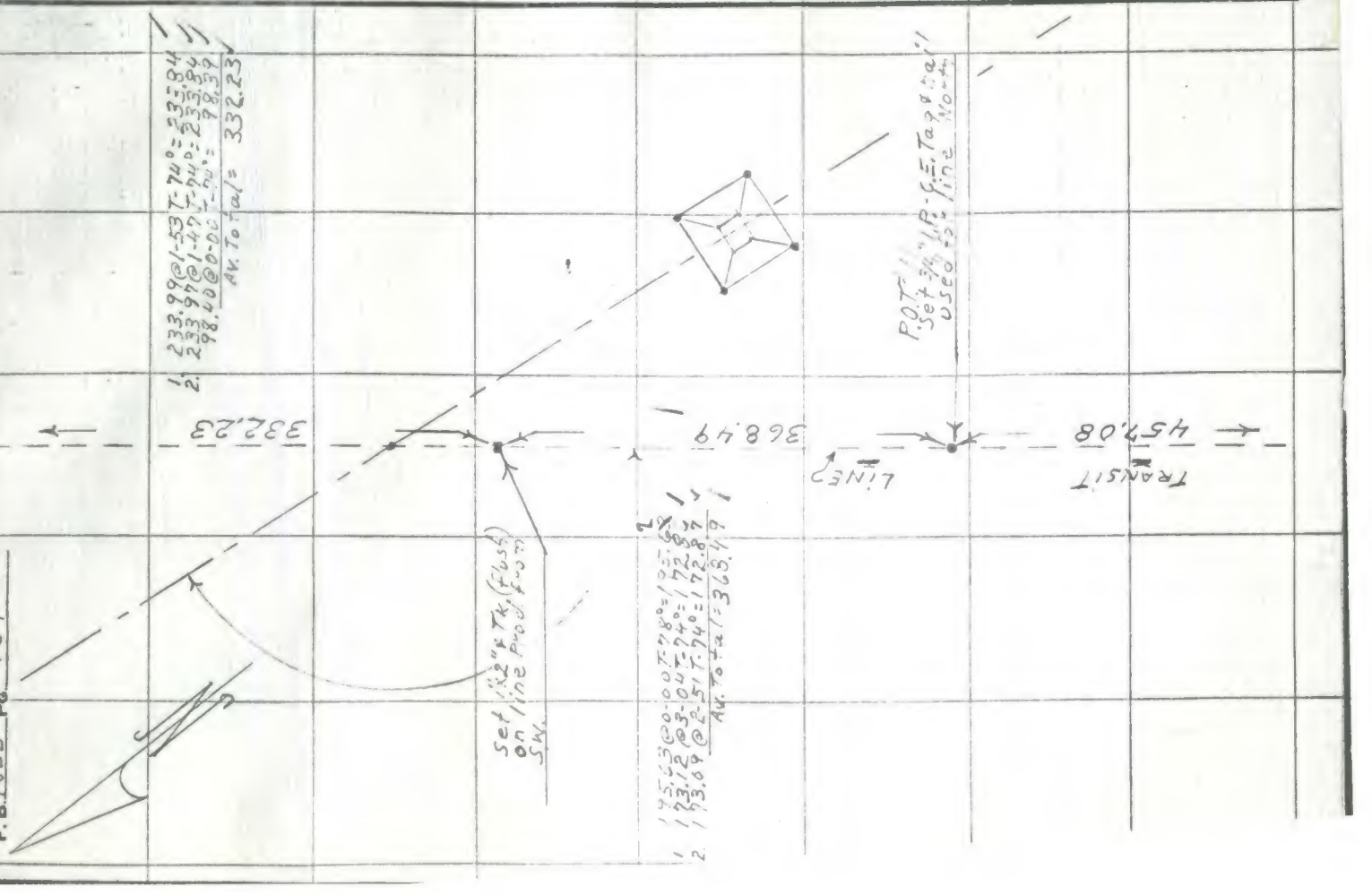

76F3098 CE #247—3-57

RETURN TO
LOS ANGELES COUNTY ENGINEER
LOS ANGELES COUNTY ENGINEERING BLDG.

Note: Any Additions or Changes on This Sheet Must be Made or Circled in Red Ink With Date and Name of Person Making Change.

Do not extend notes this side of this line.

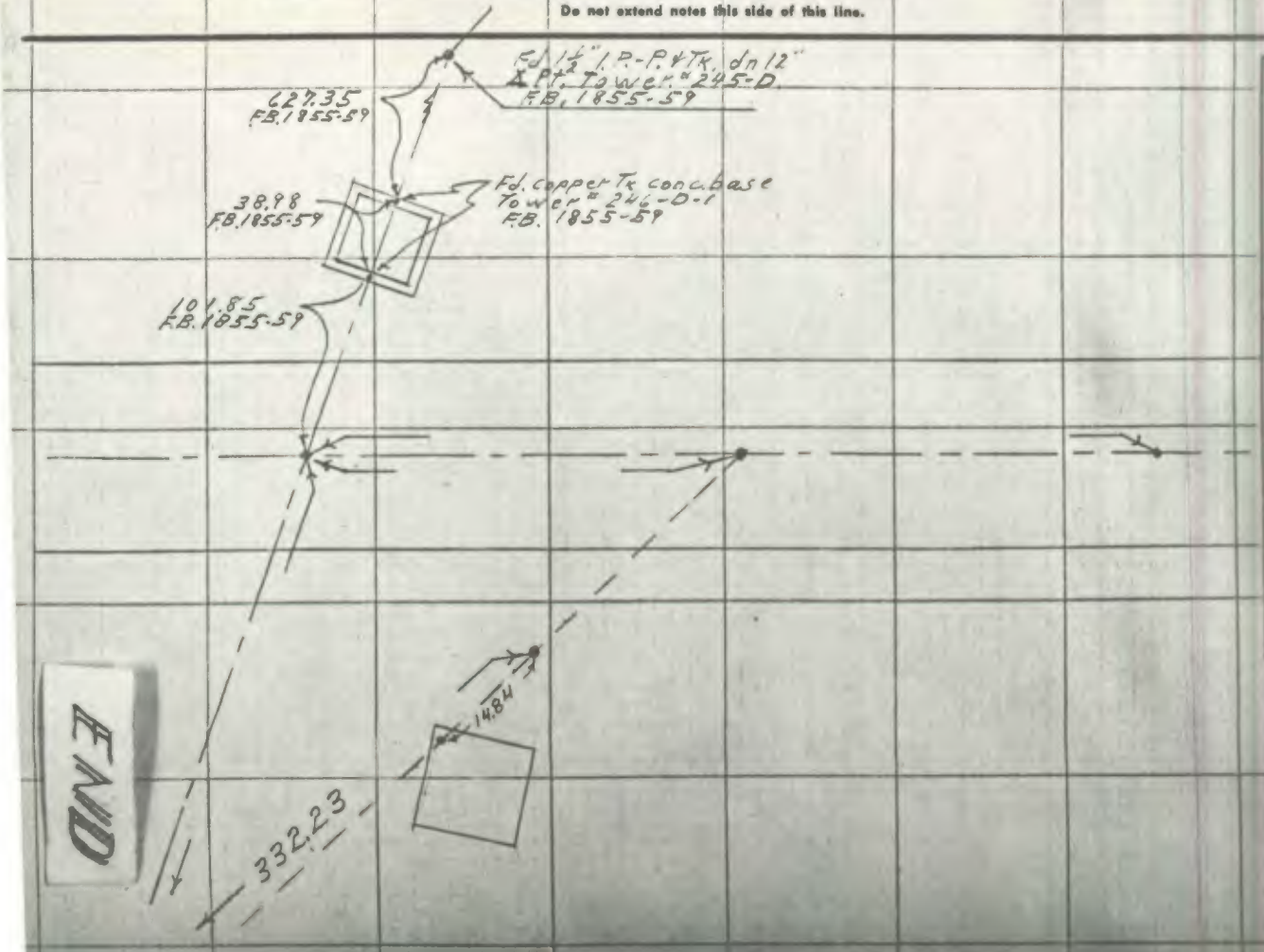


END

Notes Ck'd by
Map No.
Office Work
Checked
Date

Survey of Lower Azusa Rd. Bridge Crossing
JN Tape Std. of
Surveyed by
Notes Date
Indexed H. C. Johnson

F.B. 1855 Pg 165

1855