Office Work
Checked
Date

JN 0021.25 Tape Std °F
Surveyed by
Notes RC Wilson Date 2-28-67
Indexed

LANCASTER - PALMDALE ADMIN. CENTER

INDEX

DESCRIPTION	PAGE
Boundry	7 To 12
Bench levels	13 " 16
Transit Topog	21 " 60
Bench levels	61 " 64
Office	65 " 80
Office	81 " 119
Control lines for staking	125 " 128
Staking Sheriffs Bldg. & Heating Plant	129 " 132
Staking 8" Water Main & Tunnel	133 " 138
Grades for " " & "	139 " 148
6" Water Main Location	149 " 152
Staking Conc. Bk. Walls	153 " 156
Grades for " "	157 " 162
Loc. & Grades for 6' Sewer Line	163 " 190
Loc. of elect. pull boxes	171 " 172
Curb Grades	173 " 180
Referenced Bench Marks	181 " 184
Walk & Curb Grades	185 " 190
Staking of Walks & Curbs	191 " 194
Walk Grades	195 " 198
Staking Microwave Tower	199 " 200
Additional Bench Marks	201 " 204
Parking Lot Grid & Grades	205 " 218
Staking Courts Building	219 " 222
Additional Bench Marks	223 " 224
Courts Building Elevations	225 " 228
As Built" 6" C.I. Roof Drain	229 " 230
Elevations on 6" C.I. Drain	231 " 234
Staking of Walk-Courts Building	235 " 236

Microfilmed Feb 87

RETURN TO
LOS ANGELES COUNTY ENGINEER
700 LOS ANGELES COUNTY ENGINEERING BLDG.

Note: Any Additions or Changes on This Sheet Must be Made or Circled in Red Ink With Date and Name of Person Making Change.

Do not extend notes this side of this line.

F. B. _____ PG. _____

F.B. 1857 Pg. 7

Map No. B-2508
Office Work G. Bailey
Checked McMurdo
Date Sept '54

W.O. 0021.25 Tape No. 107 St'd. 84 °F
Surveyed by MACK
Notes M Date 8-12-54
Indexed

J.N. 0021.25

LANCASTER - PALMDALE

ADMINISTRATION CENTER

PARTY
MACK
HALISCKY
RITTER
TALBOT
ALBRIGHT
BEERS

Detail Map 49-12
C.S.B-2508

Note: Any Additions or Changes on This Sheet Must be Made or Circled in Red Ink With Date and Name of Person Making Change.

Do not extend notes this side of this line.

RETURN TO
LOS ANGELES COUNTY SURVEYOR
726 LOS ANGELES COUNTY
ENGINEERING BLDG.

76F3095 247 2-51

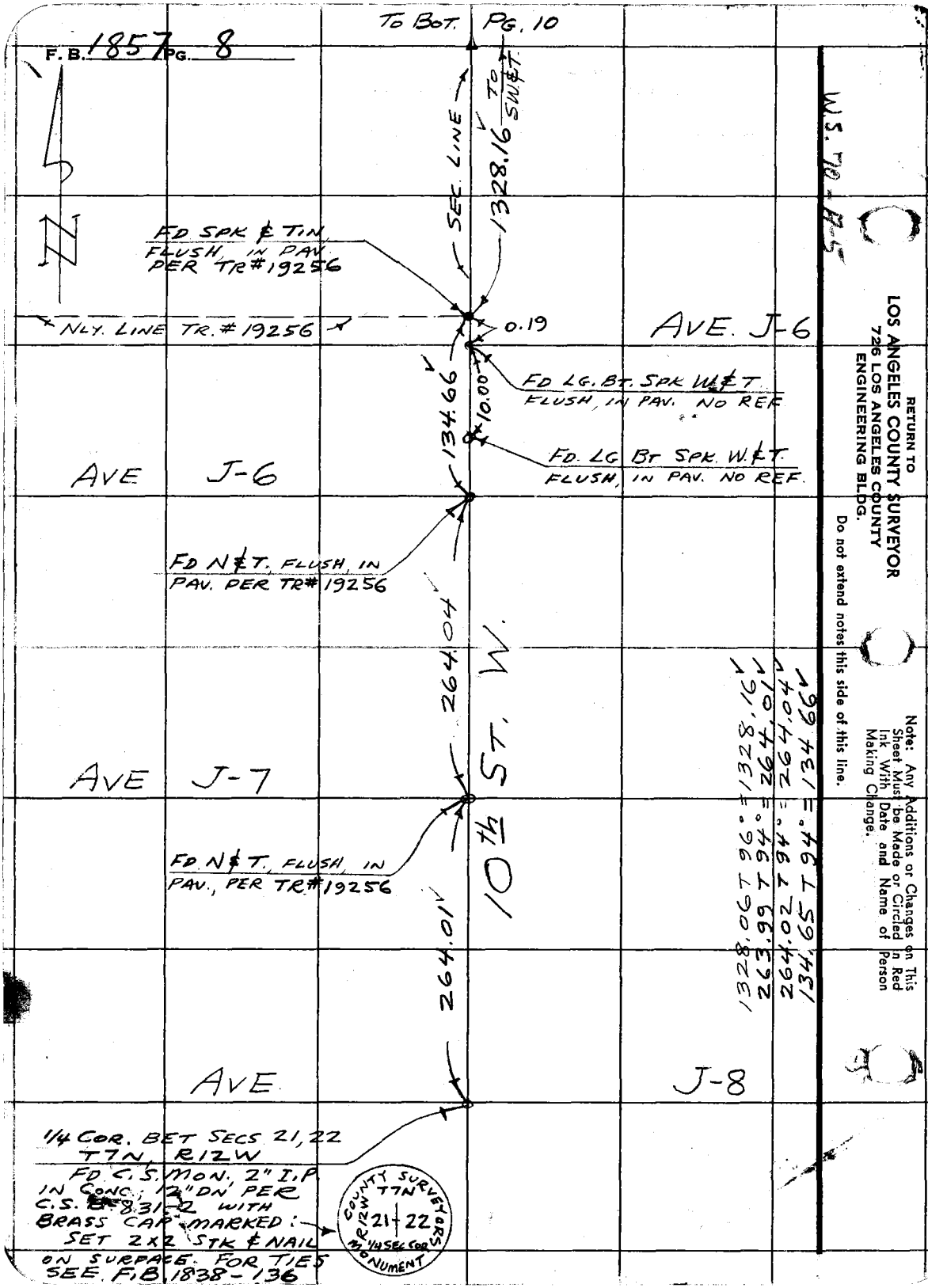
F.B. 1857 PG. 8
TO BOT. PG. 10
SEC. LINE
1328.16 TO SW.&T.
FD SPK & TIN, FLUSH, IN PAV. PER TR#19256
NLY. LINE TR. #19256
0.19
AVE. J-6
FD LG. BT. SPK W.&T. FLUSH, IN PAV. NO REF.
134.66
10.00
FD. LG BT SPK. W.&T. FLUSH, IN PAV. NO REF.
AVE J-6
FD N&T. FLUSH, IN PAV. PER TR#19256
264.04
10th ST. W.
AVE J-7
FD N&T. FLUSH, IN PAV., PER TR#19256
264.01
AVE J-8
1/4 COR. BET SECS 21, 22 T7N, R12W
FD C.S. MON. 2" I.P. IN CONC. 12" DN PER C.S. B-831-2 WITH BRASS CAP MARKED: SET 2X2 STK & NAIL ON SURFACE. FOR TIES SEE F.B. 1838-136
COUNTY SURVEYORS MONUMENT
T7N
R12W
21 22
1/4 SEC COR
1328.06 T 96° = 1328.16
263.99 T 94° = 264.01
264.02 T 94° = 264.04
134.65 T 94° = 134.66
W.S. 70-A-5
RETURN TO
LOS ANGELES COUNTY SURVEYOR
726 LOS ANGELES COUNTY
ENGINEERING BLDG.
Do not extend notes this side of this line.
Note: Any Additions or Changes on This Sheet Must be Made or Circled in Red Ink With Date and Name of Person Making Change.

F. B. 1857 Pg. 9

Notes Chkd by [illegible]	Survey of [illegible]
Map No. [illegible]	W. O. [illegible] Tape No. [illegible]
Office Work A. Bailey	Surveyed by MACK
Checked McPherson	Notes m Date 8-12-54
Date Sept. 54	Indexed [illegible]

(4) 01-42-00
90-25-30
(6) 182 33-00
90-[illegible]

W.S. [illegible]

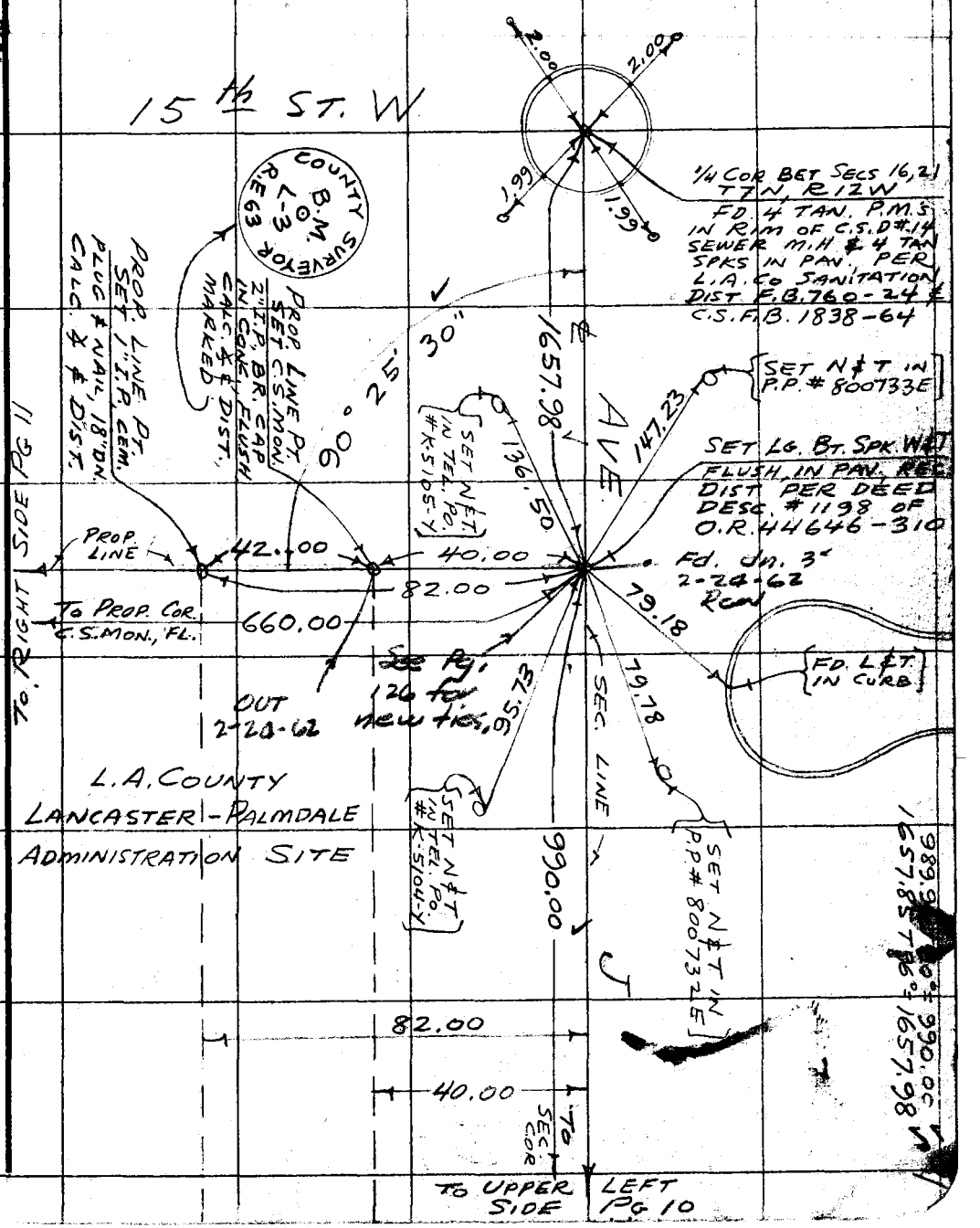

Note: Any Additions or Changes on This Sheet Must be Made or Circled in Red Ink With Date and Name of Person Making Change.

Do not extend notes this side of this line.

RETURN TO
LOS ANGELES COUNTY SURVEYOR
726 LOS ANGELES COUNTY ENGINEERING BLDG.

76F309S 247 4-53

F. B. 1857 Pg. 10

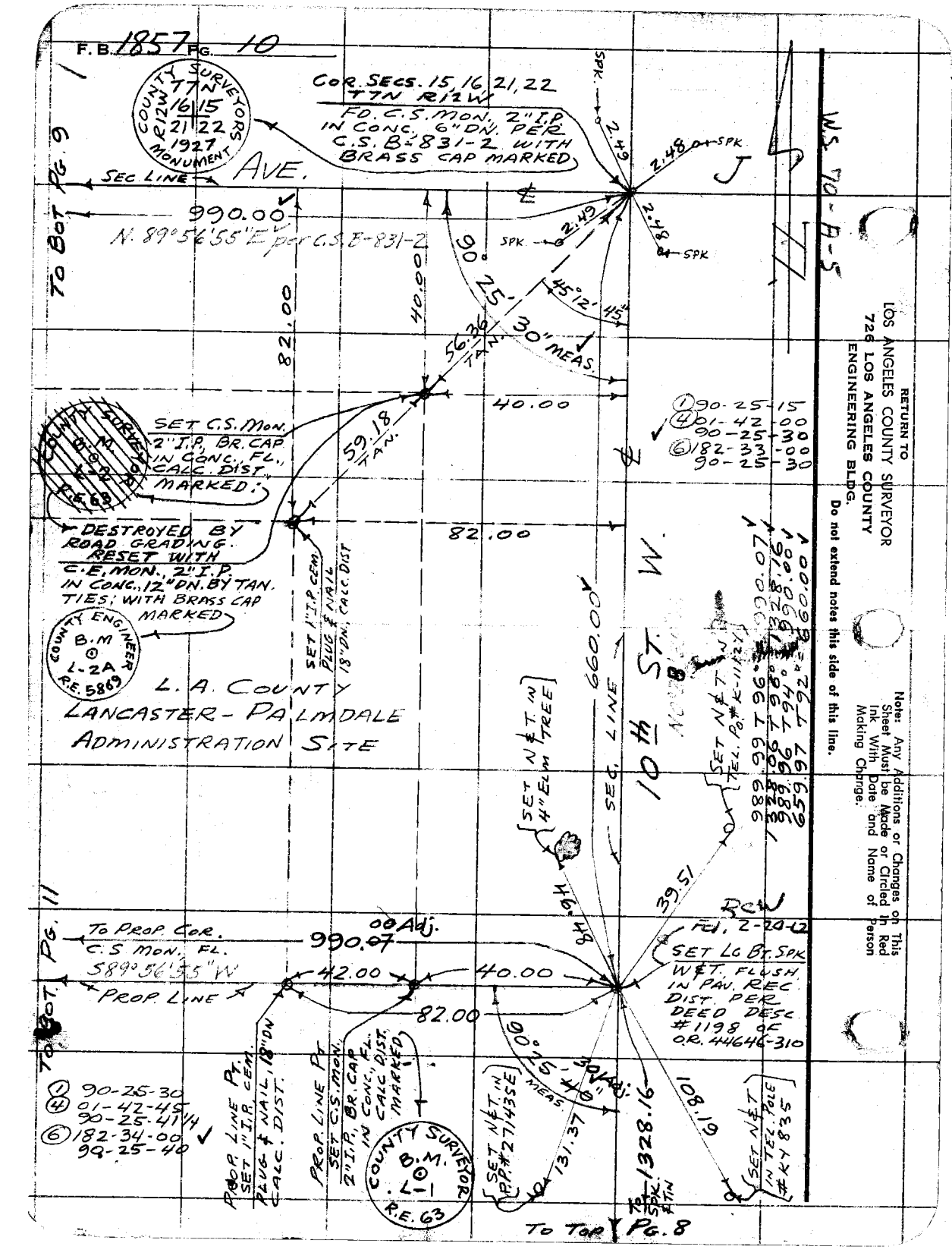
COUNTY SURVEYOR'S MONUMENT
T7N R12W
16 15
21 22
1927
COR. SECS. 15, 16, 21, 22
T7N R12W
FD. C.S. MON. 2" I.P. IN CONC. 6" DN. PER C.S. B-831-2 WITH BRASS CAP MARKED
SEC LINE
AVE. J
W.S. 70 - P-5
990.00
N. 89°56'55"E per C.S. B-831-2
TO BOT. PG. 9
82.00
40.00
90°
25' 30" MEAS.
45°12' 45"
SPK
2.49
2.48
SET C.S. MON. 2" I.P. BR. CAP IN CONC. FL., CALC. DIST. MARKED.
DESTROYED BY ROAD GRADING. RESET WITH C.E. MON. 2" I.P. IN CONC., 12" DN. BY TAN. TIES; WITH BRASS CAP MARKED
COUNTY ENGINEER B.M. L-2A R.E. 5869
L. A. COUNTY LANCASTER - PALMDALE ADMINISTRATION SITE
SET 1" I.P. CEM. PLUG & NAIL 18" DN., CALC. DIST.
59.18 TAN.
56.36 TAN.
660.00'
10th ST. W.
SEC. LINE
SET NAIL IN TREE
SET NAIL IN EL. POLE #K-11R2Y
N 89°56'55" E 660.00'
S 89°56'55" W 659.97'
S 89°56'55" W 328.98'
S 89°56'55" W 328.99'
S 89°56'55" W 1328.96'
RETURN TO LOS ANGELES COUNTY SURVEYOR 726 LOS ANGELES COUNTY ENGINEERING BLDG.
Do not extend notes this side of this line.
Note: Any Additions or Changes on This Sheet Must be Made or Circled in Red Ink With Date and Name of Person Making Change.
① 90-25-15
④ 01-42-00
90-25-30
⑥ 182-33-00
90-25-30
TO BOT. PG. 11
To Prop. Cor. C.S. Mon. FL. S 89°56'55" W
Prop. Line
990.07
00 Adj.
42.00
40.00
82.00
90°
SET 4" ELM TREE
39.51
84.94
R&M
FD. 2-20-62
SET LG BT. SPK W&T. FLUSH IN PAV. REC DIST. PER DEED DESC #1198 OF O.R. 4464G-310
① 90-25-30
④ 01-42-45
90-25-41 1/4
⑥ 182-34-00
99-25-40
PROP. LINE PT. SET 1" I.P. CEM. PLUG & NAIL, 18" DN CALC. DIST.
PROP. LINE PT. SET C.S. MON. 2" I.P. BR. CAP IN CONC. FL. CALC. DIST. MARKED
COUNTY SURVEYOR B.M. L-1 R.E. 63
SET N&T IN PP #27143SE
131.37
90°
15' 40" MEAS.
40.00 Adj.
1328.16
108.19
SET N&T IN TEL. POLE #KY 835
TO TOP PG. 8

F. B. 1857 PG. 11

Map No. B-2308	W. O. [illegible] Tape No. [illegible] Std. [illegible]
Office Work G. Bailey	Surveyed by MACK
Checked McPherson	Notes M Date 8-12-54
Date Sept. '54	Indexed [illegible]

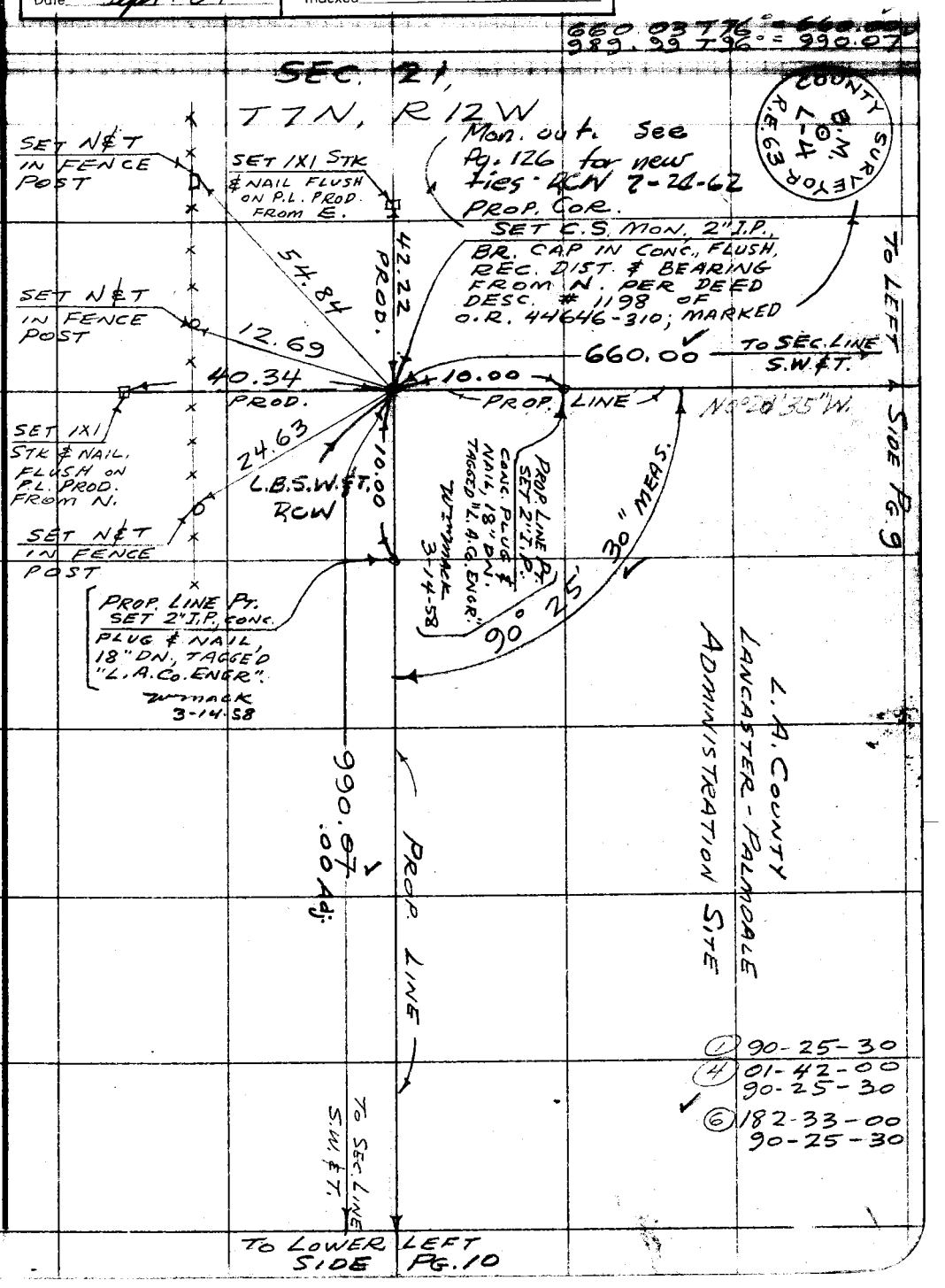

Note: Any Additions or Changes on This Sheet Must be Made or Circled in Red Ink With Date and Name of Person Making Change.

Do not extend notes this side of this line.

RETURN TO
LOS ANGELES COUNTY SURVEYOR
726 LOS ANGELES COUNTY
ENGINEERING BLDG.

76F3095 247 4-53

RETURN TO
LOS ANGELES COUNTY SURVEYOR
726 LOS ANGELES COUNTY
ENGINEERING BLDG.

Note: Any Additions or Changes on This Sheet Must be Made or Circled in Red Ink With Date and Name of Person Making Change.

Do not extend notes this side of this line.

F.B. 1857 PG. 12

Profile Notes Red. Plotted C. Bailey Job No. 00[illegible] Division No. F. B. 1857 Pg. 12

X-Sec. Notes Chkd. Checked KBM Survey by MACK Notes M Date 8-17-54

No. Date Date 9/54 Map No. 7 B-2508 Indexed [illegible] Date 8-18-54

J.N. 00212.5

LANCASTER - PALMDALE ADMINISTRATION CENTER

BENCH LEVELS

STATION	B. S.	H. I.	F. S.	ELEV.
	For Original Topography See Sur. Div. File # 49-12.			

PARTY:
MACK
HALISCKY
RITTER
ALBRIGHT
TALBOT

NOTE: ANY ADDITIONS OR CHANGES ON THIS SHEET MUST BE MADE OR CIRCLED IN RED INK, WITH DATE AND NAME OF PERSON MAKING CHANGE.

Do not extend notes this side of this line.

PLEASE RETURN TO
LOS ANGELES COUNTY SURVEYOR
726 Los Angeles County Engineering Bldg.

76L299 307 8-53

76L298-307 8-53

PLEASE RETURN TO
LOS ANGELES COUNTY SURVEYOR
726 LOS ANGELES COUNTY ENGINEERING BLDG.

NOTE: ANY ADDITIONS OR CHANGES ON THIS SHEET MUST BE MADE OR CIRCLED IN RED INK, WITH DATE AND NAME OF PERSON MAKING CHANGE.

Do not extend notes this side of this line.

STATION	B. S.	H. I.	F. S.	ELEV.	
T.B.M # 3	2 53	2366 36		2363 83	T.B.M # 3 ELEV. = 2363.83 (F.B. 1824-175) AVE. J & 10th ST. W., N.E. COR SPK IN S. SIDE P.P. # 800727 E
T.B.M. # 2	2 53	2366 06	2 83	2363 53	T.B.M. # 2 ELEV. = 2363.53 (F.B 1824-175) AVE J & 10th ST W., N.W. COR BT SPK IN E. SIDE P.P. # 649741 E
BM. "L-2"	5 32	2367 11	4 27	2361 79	B.M. "L-2" DESTROYED, SEE BM "L-2A" ELEV. = 2361.79 PG 63 AVE J & 10th ST W., S.W. COR TOP C.S. MON., BR. CAP, 40' SO. & 40' W. OF ℄ INT
TP	5 48	2369 38	3 21	6390	
TP	4 92	2370 78	3 52	6386	
BM "L-1"	4 01	2371 52	3 27	2367 51	B.M. "L-1" ELEV. = 2367.51 10th ST. W. AT 660' SO. OF ℄ AVE. J TOP C.S. MON. BR. CAP, 40' W. OF ℄ 10th ST. W.
TP	3 93	2370 10	5 35	6317	
TP	4 30	2368 95	5 45	6338	
TP	4 44	2367 83	5 56	6339	
BM "L-4"	4 14	2366 57	5 40	2362 43	B.M. "L-4" ELEV. = 2362.43 S.W. COR. LANCASTER-PALMDALE ADM. SITE TOP C.S. MON., BR. CAP, 660' SO. ℄ AVE. J & 990' W. ℄ 10th ST W

RCW 2-20-62

F.B. 1857 Pg. 14 | Job No. 0021.25 | Division No. | Notes Red. | Plotted | Profile
Survey of LANC - PMDL ADM. CTR. | Date | No. | X-Sec.
Survey by MACK | Notes MACK & HALISKY | Notes Chkd. | Checked
Indexed C. Johnson | Date 8-17-54 | Date | No.

Lancaster Palmdale Civic Center

The elevations shown hereon are based upon the Road Dept elev of U. S. G. S. BM "2356-1914-35" (U. S. 820) which is 2355.53.

The U. S. C & G. S. 1932 Adjusted elev of the same BM (U. S. 820) is 2355.999.

76L298 307 8-53

PLEASE RETURN TO
LOS ANGELES COUNTY SURVEYOR
726 LOS ANGELES COUNTY ENGINEERING BLDG.

NOTE: ANY ADDITIONS OR CHANGES ON THIS SHEET MUST BE MADE OR CIRCLED IN RED INK, WITH DATE AND NAME OF PERSON MAKING CHANGE.

Do not extend notes this side of this line.

STATION	B. S.	H. I.	F. S.	ELEV.	
		2366.57			
TP	3 57	2364 29	5 85	60 72	T.P
TP	4 65	2363 38	5 56	2358 73	T.P
BM "L-3"	5 52	2363 96	4 94	~~2358 44~~	B.M "L-3" ELEV = 2358.44 AVE J AT 990' W. OF ℄ 10th St. W TOP C.S. MON., BR CAP, 40' So. of ℄ AVE
TP	5 20	2365 64	3 52	60 44	T.P
TP	5 09	2366 06	4 67	60 97	T.P
TP	4 47	2366 40	4 13	61 93	T.P
TBM #3			2 58	2363 82	T.B.M #3 EL = 2363.83 F.B 18[illegible]4-115 AVE. J & 10th St. W., N.E. Cor SPK IN S. SIDE OF P.P. #800[illegible]

Destroyed - See BM L-3 Pg. 182 - Row 2-24-62

Profile Notes Red. ____ Plotted G. Bailey Job No. 00 21.25 Division No. ____ F. B. 1857 Pg. 15

No. ____ Date ____ Date 9-1-54 Survey of [illegible]

No. ____ Date ____ Date 9/54 Map No. 7 Checked Johnson Date ____

B.B. 1857 Pg. 16

Job No. Division No. Notes Red Plotted Profile

Survey of Date Date No.

Survey by Notes Notes Chkd. Checked X-Sec.

Indexed Date Date Date No.

STATION	B. S.	H. I.	F. S.	ELEV.	

761298-307 8-53

PLEASE RETURN TO

LOS ANGELES COUNTY SURVEYOR

726 LOS ANGELES COUNTY ENGINEERING BLDG.

Do not extend notes this side of this line.

NOTE: ANY ADDITIONS OR CHANGES ON THIS SHEET MUST BE MADE OR CIRCLED IN RED INK, WITH DATE AND NAME OF PERSON MAKING CHANGE.

Profile Notes Red. Plotted G. Bailey Job No. 10212.5 Division No. F. B. 1857 Pg. 21

No. Date Aug. '54 Date 9/54 Map No. E-250 Index C. Johnson Date 8-20-54

ADMINISTRATION CENTER

JN, 0021.25

R L Willey & Party

8-54

NOTE: ANY ADDITIONS OR CHANGES ON THIS SHEET MUST BE MADE OR CIRCLED IN RED INK, WITH DATE AND NAME OF PERSON MAKING CHANGE.

Do not extend notes this side of this line.

PLEASE RETURN TO

LOS ANGELES COUNTY SURVEYOR

726 LOS ANGELES COUNTY ENGINEERING BLDG.

761298 307 8-53

76L298 307 8-53

PLEASE RETURN TO
LOS ANGELES COUNTY SURVEYOR
726 LOS ANGELES COUNTY ENGINEERING BLDG.

NOTE: ANY ADDITIONS OR CHANGES ON THIS SHEET MUST BE MADE OR CIRCLED IN RED INK, WITH DATE AND NAME OF PERSON MAKING CHANGE.

Do not extend notes this side of this line.

STATION	B. S.	H. I.	F. S.	ELEV.		
TBM #2	253	2366 06		2363,53	TBM #2 El = 2363,53 FB 1824-175 10th St W + Ave J N W Cor Bt spk in E side PP 649741E	
TBM #3			223	63,83	TBM 3 El = 236383 FB 1824-175 Ave J + 10 St W. N E Cor. spk in PP # 800727E	
Line A					℄ Ave J	
0+72			447	61 59	Gut.	
0+28			326	62 80	To	
0+00			311	62 95		
1+00			409	61 97		
100 R			439	61 67	100' N on ℄ 10Th St W	
200 R			500	61 06	200 " " " " " "	
1+30			439	61 67	℄ int Ave J + 10 Th St W	
			343	62 63	E end pvmt return N E Cor	(11.5 N + 108.0 E of ℄ int
			455	61 51	N " " " " " "	(13.0 E + 47' N of ℄ int
			349	62 57	E " " " S E "	(13.0 S + 105.4 E of ℄ int
			409	61 97	S " " " " " "	(47.5 S + 14.3 E of ℄ int
			464	61 42	N " " " N W "	(45.0 N + 11.5 W of ℄ int
			493	61 13	W " " " " " "	(43.0 W + 12.2 N of ℄ int
			430	61 76	S " " " S "	(11.7 W + 37.3 S of ℄ int
			488	61 18	W " " " " W	(33.5 W + 12.0 S of ℄ int
1+50 Line A			453	61 53	℄ St	
123 R			495	61 11	N edg pvmt	
198 R			52	2360 9	Gut	

Line A
See sketch

Profile
Plotted No.
Date
X-Sec.
Checked No.
Date
Notes Red.
Date
Notes Chkd. J.G.
Date Aug. '54
Division No. 0021.25
Job No.
Survey of Lancaster Palmdale Adm. Ctr
Survey by R.L. Willey
Notes R.L.W.
Indexed C. Johnson
Date
P.B. 1857 Pg. 22

76L298 307 8-53

PLEASE RETURN TO
LOS ANGELES COUNTY SURVEYOR
726 LOS ANGELES COUNTY ENGINEERING BLDG.

NOTE: ANY ADDITIONS OR CHANGES ON THIS SHEET MUST BE MADE OR CIRCLED IN RED INK, WITH DATE AND NAME OF PERSON MAKING CHANGE.

Do not extend notes this side of this line.

STATION	B. S.	H. I.	F. S.	ELEV.	
2+50°					
12° R		2366.06	5 23	2360 83	N edg
20.6 R			5 7	60 4	Gut
30° R			4 8	61 3	PL T brk
10.8 L			5.42	60 64	S edge Pvmt
18.6 L			5 1	61 0	Gut
26.2 L			2.6	63 5	T brk
30° L			3 9	62 2	b "
50 L			4 1	62 0	flat
3+00			5 21	60 85	℄ St
12° R			5 44	60 62	N edge Pvmt
22.3 R			5 6	60 5	Gut
30° R			5 0	61 1	T brk & P.L.
10.6 L			5 53	60 53	S edge Pvmt
18.5 L			5 0	61 1	bot brk
26° L			3 6	62 5	Top "
34° L			4 1	62 0	bot "
50° L			4 1	62 0	flat
T.P.	4 20	2364.75	5.51	2360.55	
3+50			4 08	60 67	℄ St
12° R			4 46	60 29	N edge Pvmt
20° R			4 4	2360 4	Gut

LINE A

F. B. 1857 Pg. 24 Job No. 0021.25 Division No. Notes Red. Plotted Profile
Survey of Lancaster Palmdale Adm Ctr Date Date No. X-Sec.
Survey by R.L. Willey Notes R.L.W. Notes Chkd J.G. Checked
Indexed E. C. Johnson Date Date Aug. '54 Date No.

76L298 307 8-53

PLEASE RETURN TO
LOS ANGELES COUNTY SURVEYOR
726 LOS ANGELES COUNTY ENGINEERING BLDG.

NOTE: ANY ADDITIONS OR CHANGES ON THIS SHEET MUST BE MADE OR CIRCLED IN RED INK, WITH DATE AND NAME OF PERSON MAKING CHANGE.

Do not extend notes this side of this line.

STATION	B. S.	H. I.	F. S.	ELEV.		
1+50 Line A						
30 R		2366.06	44	2361 7	P.L. T brk	
12° L			496	61 10	s edge pvmt	
16° L			51	61 0	Gut	
23° L			43	61 8	Top brk	
30°			41	62 0	PL	
2+00			484	61 22	℄ st	
12' R			511	60 95	N edge pvmt	
20' R			55	60 6	Gut	
24° R			49	61 2	T brk	
30° R			47	61 4	PL	
11² L			520	60 86	s edge pvmt	
15³ L			52	60 9	Gut	
23° L			46	61 5	T brk	
30° L			43	61 8	PL	
2+15°			493	61 13	℄ st	
20 L			40	62 1	b brk	
22° L			44	61 7	b brk	
38° L			29	63 2	T brk	
63⁵ L			30	63 1	b "	
71⁷ L			+24	68 5	T. brk	
2+50			508	2360 98	℄ st	

Line A

Profile Notes Red. Plotted G. Bailey Job No. 0021.25 Division No.
No. Date Date 9-1-54 Survey of Lancaster Palmdale Adm. Ctr.
X-Sec. Notes Chkd. J.G. Checked R.R.M. Survey by R.L. Willey Notes R.L.W. Date 8-17-54
No. Date Aug. '54 Date 9/54 Map No. B-2508 Indexed G. Johnson Date

F. B. 1857 Pg. 23

76L298 307 8-53

PLEASE RETURN TO
LOS ANGELES COUNTY SURVEYOR
726 LOS ANGELES COUNTY ENGINEERING BLDG.

NOTE: ANY ADDITIONS OR CHANGES ON THIS SHEET MUST BE MADE OR CIRCLED IN RED INK, WITH DATE AND NAME OF PERSON MAKING CHANGE.

Do not extend notes this side of this line.

STATION	B. S.	H. I.	F. S.	ELEV.		
3+50						
30.0 R		2364.75	37	2361.1	Top brk	
11.0 L			430	6045	s edge pvmt Gut	
19.6 L			41	607	bot brk	
23.2 L			33	615	Top "	
30.0 L			28	620	flat	
50.0 L			32	616	flat	
4+00			419	6056	℄ st	
12.7 R			454	6021	N edge pvmt	
20.5 R			46	602	bot brk	
30.0 R			38	610		
11.0 L			4.50	6025	S edge pvmt	
20.0 L			43	605	bot brk	
27.0 L			33	615	Top "	
50.0 L			36	612		
4+50			441	6034	℄ st	
11.8 R			467	6008	N. edge pvmt.	
19.3 R			48	600	bot. brk.	
26.5 R			39	609	Top brk.	
30 R			38	610	flat	
11.6 L			4.78	5997	S edge pvmt	
21.0 L			43	23605	bot brk	

Line A

Profile Notes Red. Plotted G. Bailey Job No. 0021.25 Division No.

X-Sec. Notes Chkd. J.G. Checked [illegible] Survey By [illegible] Notes [illegible] Date

No. Date Aug. 54 Date 9-54 Map No. B-2508 Indexed Johnson Date

F. B. 1857 Pg. 25

76L298 307 8-53

PLEASE RETURN TO
LOS ANGELES COUNTY SURVEYOR
726 Los Angeles County Engineering Bldg.

NOTE: ANY ADDITIONS OR CHANGES ON THIS SHEET MUST BE MADE OR CIRCLED IN RED INK, WITH DATE AND NAME OF PERSON MAKING CHANGE.

Do not extend notes this side of this line.

F. B. 1857 Pg. 26 | Job No. 2021.25 Division No. | Notes Red. | Plotted | No. | Profile
Survey at Lancaster - Palmdale Rd. Stt. | Date | Date | No. | X-Sec.
Survey by E.L. Willey Notes R.L.W. | Notes Chkd. J.G. | Checked
Indexed E. C. Johnson Date | Date Aug. '54 | Date

STATION	B. S.	H. I.	F. S.	ELEV.		
4+80						
24 ± L		2364.75	3 8	2361 0	Top brk	
50 ± L			3 4	61 4	flat	
5+00			4 57	60 18	℄ St	
13 ± R			4 90	5285	N edge print	
19 ± R			4 9	5 09	bot brk	
31 ± R			3 4	61 1	Top "	
10 ± L			4 89	59 86	S. edge print	
20 ± L			4 5	603	bot brk	
26 ± L			3 6	61 2	Top "	
50 ± L			3 7	61 1	flat	
5+50			4 71	60 04	℄ St	
12 ± R			5 00	59 75	N edge print	
20 ± R			5 1	59 7	bot brk	
30 ± R			4 4	60 4	Top brk	
11 ± L			5 00	59 75	S edge print	
20 ± L			4 7	60 1	bot brk	
24 ± L			3 7	61 1	Top brk	
50 ±			3 9	60 9	flat	
6+00			4 81	59 94	℄ St	
12 ± R			5.23	59 52	N edge print	
23 ± R			5 4	2359 4	bot brk	

76L298 307 8-53

PLEASE RETURN TO
LOS ANGELES COUNTY SURVEYOR
726 LOS ANGELES COUNTY ENGINEERING BLDG.

NOTE: ANY ADDITIONS OR CHANGES ON THIS SHEET MUST BE MADE OR CIRCLED IN RED INK, WITH DATE AND NAME OF PERSON MAKING CHANGE.

Do not extend notes this side of this line.

STATION	B. S.	H. I.	F. S.	ELEV.	
6+00					
30 R		2364.75	53	2359.5	Top brk
10.4 L			5.17	59.58	S edge pvmt
20.3 L			4.8	60.0	bot brk
29.0 L			3.7	61.1	Top "
50.0 L			3.7	61.1	flat
6+50			4.87	59.88	℄ st
12.5 R			5.21	59.54	N edge pvmt
22.3 R			5.8	59.0	bot brk
30.0 R			5.4	59.4	Top brk
12.0 L			5.23	59.52	S. edge pvmt
19.0 L			5.3	59.5	bot brk
22.7 L			4.2	60.6	Top brk
50.0 L			3.6	61.2	flat
7+00			5.00	59.75	℄ st
12.8 R			5.33	59.42	N edge pvmt
20.0 R			5.8	59.0	bot brk
30.0 R			5.4	59.4	Top brk
11.0 L			5.31	59.44	S edge pvmt
18.8 L			5.7	59.1	bot brk
26.5 L			4.6	60.2	Top brk
50 L			4.0	2360.8	flat

Line A

Profile Notes Red. Plotted O. Bailey Job No. 0021.25 Division No.

X-Sec. Notes Chkd. J.G. Checked [illegible] Survey by [illegible] Notes [illegible] Date

No. Date Aug. 54 Date 9/54 Map No. [illegible] Date

F. B. 1857 PG. 27

76L298 307 8-53

PLEASE RETURN TO
LOS ANGELES COUNTY SURVEYOR
726 Los Angeles County Engineering Bldg.

NOTE: ANY ADDITIONS OR CHANGES ON THIS SHEET MUST BE MADE OR CIRCLED IN RED INK, WITH DATE AND NAME OF PERSON MAKING CHANGE.

Do not extend notes this side of this line.

F. B. 1857 Pg. 28 | Job No. 0021.25 | Division No. | Notes Red. | Plotted | No. | Profile
Survey of Lancaster Palmdale Adm. Ctr. | Date | Date | No. | X-Sec.
Survey by R.L. Willey | Notes R.L.W. | Notes Chkd. J.G. | Checked
Indexed L.C. Johnson | Date | Date Aug. '54 | Date | No.

STATION	B. S.	H. I.	F. S.	ELEV.		
		2364.75				
T.P.	3.14	2362.58	5.31	2359.44		
7+50			3.00	5958	℄ St	
119 R			3.40	5918	N edge pvmt	
20 6 R			4.0	5866	bot brk	
30 ° R			2.9	5967	Top brk	
11 ° L			3.29	5929	S edge pvmt	
19 ° L			3.8	5888	bot brk	
27 2 L			2.5	6061	Top "	
50 ° L			2.0	6066		
8+00			3.41	5917	℄ St	
12 ° R			3.82	5876	N edge pvmt	
20 ° R			4.3	5833	bot brk	
32 6 R			3.4	5902	Top "	
11 5 L			3.56	5902	S edge pvmt	
20 ° L			4.2	5838	bot brk	
23 6 L			2.6	6000	Top "	
33 ° L			1.9	6077	" "	
50 ° L			2.1	6055	flat	
8+50			3.60	5895	℄ St	
111 R			4.15	2358.13	N edge Pvmt	

LINE A

76L298 307 8-53

PLEASE RETURN TO
LOS ANGELES COUNTY SURVEYOR
726 LOS ANGELES COUNTY ENGINEERING BLDG.

NOTE: ANY ADDITIONS OR CHANGES ON THIS SHEET MUST BE MADE OR CIRCLED IN RED INK, WITH DATE AND NAME OF PERSON MAKING CHANGE.

Do not extend notes this side of this line.

STATION	B. S.	H. I.	F. S.	ELEV.		
19 8 R		236258	46	23580	bot brk	
30 0 R			37	589		
45 0 R			22	604	Top brk	
11 3 L			384	5874	s edge pvmt	
20 7 L			45	581	bot brk	
25 0 L			32	594	Top "	
31 0 L			20	606	" "	
50 0 L			25	601	flat	
9+00	Line A		403	5855	℄ St	
12 0 R			435	5823	N edge pvmt	
20 5 R			47	579	bot brk	
30 0 R			41	585	~~Top brk~~	
46 0 R			25	601	Top brk	
11 2 L			424	5834	s. edge pvmt	
20 4 L			47	579	bot brk	
25 0 L			33	593	Top brk	
50 0 L			28	598	flat	
9+50			442	5816	℄ St	
12 0 R			472	5786	N edge pvmt	
19 5 R			51	575	bot brk	
29 2 R			51	23575	" "	

Profile Notes Red. Plotted G. Bailey Job No. 0021.25 Division No.
Notes Chkd. Checked Survey by Notes Date
No. Date Aug. 54 Date 9/54 Map No. Indexed Date
F. B. 1857 PG. 29

76L298 307 8-53

PLEASE RETURN TO
LOS ANGELES COUNTY SURVEYOR
726 LOS ANGELES COUNTY ENGINEERING BLDG.

NOTE: ANY ADDITIONS OR CHANGES ON THIS SHEET MUST BE MADE OR CIRCLED IN RED INK, WITH DATE AND NAME OF PERSON MAKING CHANGE.

Do not extend notes this side of this line.

STATION	B. S.	H. I.	F. S.	ELEV.		
31.5 R	Line A.	2362.58	43	2358.3	Top brk	
9.6 L			467	5791	S. edge pvmt	
18.8 L			49	577	bot brk	
22.0 L			38	588	Top "	
50.0 L			33	593	Flat	
10+00			477	5781	℄ St	
13.0 R			506	5752	N edge pvmt	
23.7 R			57	569	bot brk	
32.0 R			40	586	Top brk	
9.2 L	Line A		506	5752	S edge pvmt	
17.0 L			49	577	bot brk	
22.5 L			37	589	Top "	
50.0 L			37	589	Flat	
10+50			502	5756	℄ St	
12.8 R			533	5725	N edge pvmt	
24.0 R			57	569	bot brk	
33.0 R			47	579	Top "	
9.2 L			527	5731	S edge pvmt	
18.5 L			51	575	bot brk	
22.4 L			44	582	Top "	
26.0 L			57	2356.9	bot brk	

F. B. 1857 PG. 30 Job No. 0021.25 Division No. Notes Red. Plotted No. Profile
Survey of Lancaster Palmdale Adm. Ctr. Date Date No. X-Sec.
Survey by R.L. Willey Notes R.L.W. Notes Chkd. J.G. Checked
Indexed C. Johnson Date Date 8-54 Date No.

76L298 307 8-53

PLEASE RETURN TO
LOS ANGELES COUNTY SURVEYOR
726 LOS ANGELES COUNTY ENGINEERING BLDG.

NOTE: ANY ADDITIONS OR CHANGES ON THIS SHEET MUST BE MADE OR CIRCLED IN RED INK, WITH DATE AND NAME OF PERSON MAKING CHANGE.

Do not extend notes this side of this line.

STATION	B. S.	H. I.	F. S.	ELEV.		
10+50						
28.3 L		2362.58	33	2359.3	Top brk	
50.0 L			41	58.5	flat	
10+90			514	57.44	℄ St W P.L.	
13.0 R			549	57.09	N edge pvmt	
23.4 R			58	56.8	bot brk	
34.0 R			47	57.9	Top brk	
9.3 L			5.35	57.23	S edge pvmt	
18.5 L			52	57.4	Bot brk	
22.5 L			43	58.3	Top "	
25.4 L			41	58.5	bot "	
27.4 L			35	59.1	Top "	
33.0 L			42	58.4	bot "	
50.0 L			41	58.5		
11+90			563	56.95	℄ Ave J. 100 To W	
12+90			6.02	56.56	" " " 200 " "	
BM #L-3			412	2358.46	BM #L-3 El = 2358.44 FB #1857-15 Ave J at 990' W of ℄ 10th St W Top C.S. Mon 40' S. ℄ Ave J.	
	Line B					
TBM #2	3.50	2367.03		2363.53	TBM #2 El = 2363.53 FB 1824.175 Ave J + 10th St W N W cor bt spk E side PP #64741	
0+70.0			34	63.6	Top brk	
0+75.2			34	63.6	" "	
0+76.0			47	62.3	bot "	

Profile Notes Red. Plotted G. Bailey Job No. 0021.25 Division No.

No. Date 8-54 Date 9/54 Map No. Indexed Johnson Date

F. B. 1857 PG. 31

76L298 307 8-53

PLEASE RETURN TO
LOS ANGELES COUNTY SURVEYOR
726 LOS ANGELES COUNTY ENGINEERING BLDG.

NOTE: ANY ADDITIONS OR CHANGES ON THIS SHEET MUST BE MADE OR CIRCLED IN RED INK, WITH DATE AND NAME OF PERSON MAKING CHANGE.

Do not extend notes this side of this line.

F. B. 1857 Pg. 32 Job No. 002125 Division No. Notes Red. Plotted Profile
Survey of Lancaster Palmdale Adm. Ctr. Date No.
Survey by R.L. Willey Notes R.L.W. Date X-Sec.
Indexed K.C. Johnson Date Notes Chkd. J.G. Checked
Date 8-54 Date No.

STATION	B. S.	H. I.	F. S.	ELEV.		
0+87 ℄		2367.03 ✓	4 47	2362 56 ✓	E edge pvmt	
1+00			427	62 76	℄ 10th St W	
50 L			380	62 23	" " " "	
1+12 ℄			456	62 47	W edge pvmt	
50 ℄ L			421	62 82	" " "	
1+22 ℄			5 3	61 7	bot brk	
50 L			5 0	62 0	bot brk	
1+23 5			45	62 5	Top brk	
50 L			45	62 5	" "	
1+50 ℄			49	62 1		
50 ℄ L			46	62 4		
2+00			50	62 0		
50 ℄ L			48	62 2		
2+08 6			41	62 9	bot brk To dirt mound	
2+15 5			+0.3	62 3	Top " " " "	
2+20 8			+0.5	62 5	" "	
14 ℄ L			46	62 1	bot brk	
2+27 ℄			0.5	62 5	Top "	
2+34 5			54	62 6	bot "	
2+50 10			51	62 9		
50 L			3.8	62 2		

Line B

76L298 307 8-53

PLEASE RETURN TO
LOS ANGELES COUNTY SURVEYOR
726 LOS ANGELES COUNTY ENGINEERING BLDG.

NOTE: ANY ADDITIONS OR CHANGES ON THIS SHEET MUST BE MADE OR CIRCLED IN RED INK, WITH DATE AND NAME OF PERSON MAKING CHANGE.

Do not extend notes this side of this line.

STATION	B. S.	H. I.	F. S.	ELEV.		
		2367.03				
TP	4.39	2366.46	4.96	2362.07		
3+00			4.4	62.1		
50°L			3.4	63.1		
3+50			4.1	62.4		
50°L			3.9	62.6		
4+00			4.7	61.8		
50°L			3.6	62.9		
TP	1.79	2365.83	2.42	2364.04		
4+50			4.4	61.4		
50°L			4.2	61.6		
5+00			4.6	61.2		
50°L			4.3	61.5		
5+50			4.8	61.0		
50°L			4.4	61.4		
6+00			4.8	61.0		
50°L			4.3	61.5		
6+50			4.7	61.1		
50°L			4.6	61.2		
7+00			4.6	61.2		
50°L			4.9	60.9		

Line B.

Profile Notes Red. Plotted G. Bailey Job No. 0021.25 Division No.

Notes Chkd. Checked Survey By Notes Date

No. Date 8-54 Date 9/54 Map No. Inspected C. Johnson

F. B. 1857 PG. 33

76L298 307 8-53

PLEASE RETURN TO
LOS ANGELES COUNTY SURVEYOR
726 LOS ANGELES COUNTY ENGINEERING BLDG.

NOTE: ANY ADDITIONS OR CHANGES ON THIS SHEET MUST BE MADE OR CIRCLED IN RED INK, WITH DATE AND NAME OF PERSON MAKING CHANGE.

Do not extend notes this side of this line.

STATION	B. S.	H. I.	F. S.	ELEV.		
7+50		2365.83	5.1	2360.7		
50°L			5.0	60.8		
8+00			5.3	60.5		
50°L			5.0	60.8		
T.P.	365	2364.17	5.31	2364.52		
8+50			3.9	60.3		
50°L			3.7	60.5		
9+00			4.3	59.9		
50°L			4.2	[illegible]		
9+50°			4.8	59.4		
50°L			4.6	59.6		
10+00			5.0	59.2		
50°L			4.8	59.4		
10+50			5.4	[illegible]		
50°L			5.2	[illegible]		
10+90			5.4	[illegible]		
50L			5.3	58.9		
11+90			5.7	[illegible]	Line B, prod 100' W	
12+90			6.6	[illegible]	" " " 200 W	
BM L-3			5.72	2358.45	BM # L-3 El = 2358.44 FB 1857-15 Ave J + 990' E of ℄ 10th St W Top C.S. Mon Br cap 40' S of ℄	

Line B.

F. B. 1857 Pg. 34 Job No. 0021.25 Division No. Notes Red. Plotted Profile
Survey of Lancaster Palmdale Adm. Ctr. Date Date No.
Survey by R.L. Willey Notes R.L.W. Notes Chkd. J.G. Checked X-Sec.
Indexed A. C. Johnson Date Date 8-54 Date No.

76L298 307 8-53

PLEASE RETURN TO
LOS ANGELES COUNTY SURVEYOR
726 LOS ANGELES COUNTY ENGINEERING BLDG.

NOTE: ANY ADDITIONS OR CHANGES ON THIS SHEET MUST BE MADE OR CIRCLED IN RED INK, WITH DATE AND NAME OF PERSON MAKING CHANGE.

Do not extend notes this side of this line.

STATION	B. S.	H. I.	F. S.	ELEV.		
Line C					TBM #2 El=2363.53 FB 1824-17	
TBM #3	4 05	2367 58		2363 53	Ave J & 10 in st E, NW cor Bt spk in E side	PP # 649741
0+65.5			3 1	64 5	Top brk	
0+74.5			3 7	63 9	" "	
0+77.0			4 8	62 8	bot "	
0+87.5			4 41	63 17	E edge pvmt	10th st W
1+00			4 01	63 57	℄	" " "
50.0 L			3 63	63 95	"	" " "
1+12.0			4 42	63 16	W edge pvmt	
50.0 L			4.09	63 49	" " "	
1+22.0			5 0	62 6	Gut bot brk	
50.0 L			4.8	62 8	Gut	
1+24.0			4 8	62 8	Old drive way	
50.0 L			4.4	63 2	Top brk	
1+50			4.5	63 1		
50.0 L			3.9	63 7		
1+97.0			4.1	62 5		
29.0 L			4 63	62 95	Top of conc wall	To old cellar
30.0 L			9 19	58 39	bot " " "	" " "
41.8 L			9 14	58 44	" " " "	" " "
42.8 L			4 46	63 12	Top " " "	" " "

Profile Notes Red. Plotted E. Bailey Job No. 0021.25 Division No.
Notes Chkd. Checked Survey By Date
No. Date 8-54 Date 9/54 Map No. Date
F. B. 1857 Pg. 35

76L298 307 8-53

PLEASE RETURN TO
LOS ANGELES COUNTY SURVEYOR
726 LOS ANGELES COUNTY ENGINEERING BLDG.

NOTE: ANY ADDITIONS OR CHANGES ON THIS SHEET MUST BE MADE OR CIRCLED IN RED INK, WITH DATE AND NAME OF PERSON MAKING CHANGE.

Do not extend notes this side of this line.

STATION	B. S.	H. I.	F. S.	ELEV.		
2+05 0		2367.58	4.2	2363.4		
29.2 L			4.5	63.1	Top of conc wall	to old cellar
30.2 L			9.1	58.5	bot " " "	" " "
41.8 L			9.2	58.4	bot " " "	" " "
42.8 L			4.4	63.2	Top " " "	" " "
50 0 L			4.2	63.4	flat	
2+50			5.0	62.6		
50 0 L			4.4	63.2		
T.P.	297	2367.61	2.94	2364.64		
3+00			4.3	63.3		
50 0 L			4.4	63.2		
3+50			4.7	62.9		
50 0 L			4.7	62.9		
4+00			4.6	63.0		
50 0 L			4.5	63.1		
4+50			5.5	62.1		
50 0 L			4.8	62.7		
5+00			5.5	62.1		
50 0 L			5.2	62.4		
5+50			5.6	62.0		
50 0 L			5.2	62.4		

Line C

F. B. 1857 · PG. 36 Job No. 002125 Division No. Notes Red. Plotted No. Profile
Survey of Lancaster Palmdale Adm. Ctr. Date Date X-Sec.
Survey by R.L. Willey Notes R.L.W. Notes Chkd. J.G. Checked
Indexed A. C. Johnson Date Date 8-54 Date No.

76L298 307 8-53

PLEASE RETURN TO
LOS ANGELES COUNTY SURVEYOR
726 LOS ANGELES COUNTY ENGINEERING BLDG.

NOTE: ANY ADDITIONS OR CHANGES ON THIS SHEET MUST BE MADE OR CIRCLED IN RED INK, WITH DATE AND NAME OF PERSON MAKING CHANGE.

Do not extend notes this side of this line.

STATION	B. S.	H. I.	F. S.	ELEV.		
		2367.61				
6+00 TP	3.12	2365.12	5.61	2362.00		
50° L			2.6	625		
6+50			3.4	617		
50° L			3.1	620		
7+00			3.8	613		
50° L			3.4	617		
7+50			3.8	613		
50° L			3.4	617		
8+00			3.9	612		
50° L			3.8	613		
8+50			4.6	605		
50° L			4.3	608		
9+00			4.9	602		
50° L			4.6	605		
9+50			5.3	598		
50 L			5.1	600		
10+00			5.3	598		
50 L			5.0	601		
10+50			5.8	593		
50° L			5.4	597		

LINE C

Profile Notes Red. Plotted C. Bailey Job No. 007125 Division No.

F. B. 1857 Pg. 37

No. Date 8-54 Date 9/54 Map No. Indexed Date

Notes Chkd. Checked Survey by Notes

76L298 307 8-53

PLEASE RETURN TO
LOS ANGELES COUNTY SURVEYOR
726 LOS ANGELES COUNTY ENGINEERING BLDG.

NOTE: ANY ADDITIONS OR CHANGES ON THIS SHEET MUST BE MADE OR CIRCLED IN RED INK, WITH DATE AND NAME OF PERSON MAKING CHANGE.

Do not extend notes this side of this line.

STATION	B. S.	H. I.	F. S.	ELEV.		
10+90		2365.12	60	2359.1		
50° L			57	59.4		
11+90			62	58.9		
12+90			66	58.5		
BM #L3			6.65	2358.47	BM #L-3 El=2358.44 FB1857-15 Ave J 990' W of ℄ 10th St W. Top c.s. mon br. cap 40's of ℄ J.	
	Line D					
TBM #2	403	2367.56		2363.53	TBM #2 El=2363.53 FB1824-175 10th St W + Ave J N W cor. Bt spk in E side PP 649741E	
0+61°			34	64.2	Top brk	
0+76°			40	63.6	" "	
0+79°			44	63.2	bot " Gut	
0+88°			3.70	63.86	E edge pvmt	10th St W
1+00			3.23	64.33	℄	" " "
50° L			2.85	64.71	"	" " "
1+12°			3.53	64.03	W " "	" " "
50° L			3.21	64.35	" " "	" " "
1+22.8			41	63.5	Gut bot brk	
50° L			39	63.7	" " "	
1+28°						
50° L			35	64.1	Top brk	
1+50			34	64.2		
50° L			32	64.4		

F. B. 1857 PG. 38

Job No. 002125 Division No. Notes Red. Plotted Profile

Survey of Lancaster Palmdale Adm. Ctr. Date No.

Survey by R.L. Willey Notes R.L.W. Notes Chkd. J.G. Checked X-Sec.

Indexed R. C. Johnson Date Date 8-54 Date No.

76L298 307 8-53

PLEASE RETURN TO
LOS ANGELES COUNTY SURVEYOR
726 LOS ANGELES COUNTY ENGINEERING BLDG.

NOTE: ANY ADDITIONS OR CHANGES ON THIS SHEET MUST BE MADE OR CIRCLED IN RED INK, WITH DATE AND NAME OF PERSON MAKING CHANGE.

Do not extend notes this side of this line.

STATION	B. S.	H. I.	F. S.	ELEV.		
		2367.56				
T.P.	3 97	236854	299	2364.57		
2+00			43	642		
50' L			43	642		
2+50			47	638		
50' L			44	641		
3+00			49	636		
50' L			48	637		
3+ 50			52	633		
50' L			48	637		
3+85.5	LINE D		54	631	bot brk.	
15' L			54	631	" "	
21' L			46	639	" "	
27' L			48	637	Top "	
15' R			56	629	Top "	
25' R			54	631	" "	
35' R			56	629	" "	
4+00			54	631		
15' L			52	633	bot "	
25' L			46	639	Top "	
50' L			46	639		

Profile Notes Red. Plotted G Bailey Job No. 0021.25 Division No. F. B. 1857 Pg. 39

No. Date 9-1-54 Survey of

No. Date 8-54 Date 9/54 Map No. Indexed Date

Notes Chkd. Checked

76L298 307 8-53

PLEASE RETURN TO
LOS ANGELES COUNTY SURVEYOR
726 LOS ANGELES COUNTY ENGINEERING BLDG.

NOTE: ANY ADDITIONS OR CHANGES ON THIS SHEET MUST BE MADE OR CIRCLED IN RED INK, WITH DATE AND NAME OF PERSON MAKING CHANGE.

Do not extend notes this side of this line.

STATION	B. S.	H. I.	F. S.	ELEV.		
4+15		2368 54	5 1	23634	℄	
12' L			5 2	633	bot brk.	
22' L			5 0	635	bot brk.	
24' L			4 5	640	Top "	
32' L			4 6	63[illegible]	flat	
15' R.			5 5	630	bot brk	
30' R			5 7	62[illegible]	bot "	
43' R			5 7	62[illegible]	Top "	
4+50			5 4	631	℄	
50' L	LINE D		5 1	63[illegible]		
4+73			5 6	629	℄	
19.5' R			5 9	626	Top brk.	
24.0 R			6 5	62[illegible]	bot "	
40.0 R			6 3	62[illegible]	" brk	
44.0 R			5 9	[illegible]	Top brk.	
5+00			5 9	62[illegible]	℄	
50' L			5 5	630		
5+50			5 9	62[illegible]	℄	
50' L			5 5	63[illegible]		
6+00 T.P.	2 60	2365 37	5 77	2362 77	℄	
50' L			2 3	631		

F. B. 1857 Pg. 40
Job No. 0021.25
Division No.
Notes Red.
Plotted
Profile
Survey of Lancaster Palmdale Adm. Ctr.
Date
No.
Survey by R. A. Willey
Notes R. A. W.
Notes Chkd. J. G.
Checked
X-Sec.
Indexed K. O. Johnson
Date
Date 8-54
Date
No.

76L298 307 8-53

PLEASE RETURN TO
LOS ANGELES COUNTY SURVEYOR
726 LOS ANGELES COUNTY ENGINEERING BLDG.

NOTE: ANY ADDITIONS OR CHANGES ON THIS SHEET MUST BE MADE OR CIRCLED IN RED INK, WITH DATE AND NAME OF PERSON MAKING CHANGE.

Do not extend notes this side of this line.

STATION	B. S.	H. I.	F. S.	ELEV.		
6+50		2365 37	2 8	2362 6		
50'L			2 4	63 0		
7+00			3 4	62 0		
50'L			3 0	62 4		
7+50			3 5	61 9		
50'L			3 2	62 2		
8+00			3 9	61 5		
50'L			3 6	61 8		
8+50			4 3	61 1		
50'L			3 8	61 6		
9+00			4 7	60 7		
50'L			4 2	61 2		
9+50			4 9	60 5		
50'L			4 7	60 7		
10+00			5 2	60 2		
50'L			4 8	60 6		
10+50			5 3	60 1		
50'L			4 9	60 5		
10+90			5 6	59 8		
50'L			5 1	60 3		
11+90			5 9	2359 5		

LINE D

Profile Notes Red. ____ Plotted R. Bailey Job No. 0021-25 Division No. ____ F. B. 1857 Pg. 41

No. ____ Date ____ Date 8-1-54 Survey of [illegible]

No. ____ Date 8-54 Date 9/54 Map No. ____ Indexed E. C. Johnson Date ____

76L298 307 8-53

PLEASE RETURN TO
LOS ANGELES COUNTY SURVEYOR
726 LOS ANGELES COUNTY ENGINEERING BLDG.

NOTE: ANY ADDITIONS OR CHANGES ON THIS SHEET MUST BE MADE OR CIRCLED IN RED INK, WITH DATE AND NAME OF PERSON MAKING CHANGE.

Do not extend notes this side of this line.

F. B. 1857 Pg. 42 | Job No. 202L2E Division No. | Notes Red. | Plotted | Profile
Survey of Lancaster Palmdale Adm. Ctr | Date | No.
Survey by R. L. Willey Notes R.L.W. | Notes Chkd. J.G. | Checked | X-Sec.
Indexed E. C. Johnson Date | Date 8-54 | Date | No.

STATION	B. S.	H. I.	F. S.	ELEV.		
12+90		2365 37	5 7	2359 7		
B.M. L-3			6 93	2359 44	BM L-3 El = 2358.44 FB 1857-15 Ave J 990' W of ℄ 10Th St W Top cs mon Br. Cap 40' S. of ℄ Ave J.	
Line E						
BM ℄ L-1	1.95	2369.46		2367.51	BM L-1 El = 2367.51 FB 1857-14 10Th St W. 660' S of Ave J To cs mon br cap 40' W of ℄ 10 Th St W	
0+70			45	65 0	top brk	
0+75			49	64 6	" "	
0+76.5			56	639	Gut	
0+87.5			4.85	6461	E edge pvmt	10th St W.
1+00			4 35	65.11	—	" " "
50' L			3 96	65.50	"	" " "
1+12.5			4 71	64 75	W "	" " " "
50' L			4 39	65 07	" "	" " " "
1+22.5			5 5	64 0	Gut	
50 L			5 3	64 2	"	
1+23.5			5 1	64 4	Top brk	
50 L			4 7	64 8	" "	
1+50.5			4 9	64 6		
50' L			4 2	65 3		
2+00			4 9	64 6		
50' L			4 5	65 0		
2+50			5 0	2364 5		

76L298 307 8-53

PLEASE RETURN TO
LOS ANGELES COUNTY SURVEYOR
726 LOS ANGELES COUNTY ENGINEERING BLDG.

NOTE: ANY ADDITIONS OR CHANGES ON THIS SHEET MUST BE MADE OR CIRCLED IN RED INK, WITH DATE AND NAME OF PERSON MAKING CHANGE.

Do not extend notes this side of this line.

STATION	B. S.	H. I.	F. S.	ELEV.		
2+50-50'L		2369 46	4 7	2364 8		
3+00			5 3	64 2		
50' L			4 9	64 6		
3+50 T.P.	3 97	2368 26	5 17	2364 29		
50' L			3 6	64 7		
4+00			4 2	64 1		
50' L			3 7	64 6		
4+50			4 4	63 9		
50' L			4 1	64 2		
5+00			4 8	63 5		
50' L			4 2	64 1		
5+50			4 9	63 4		
50' L			4 4	63 9		
6+00			4 8	63 5		
50' L			4 5	63 8		
6+50			5 0	63 3		
50' L			4 6	63 7		
7+00			5 5	62 8		
50' L			5 0	63 3		
7+50			5 6	62 7		
50' L			5 2	2363 1		

Line E

Profile Notes Red. ____ Plotted G. Bailey Job No. 00P1121 Division No. ____ F. B. 1857 Pg. 43

No. ____ Date ____ Date 9-1-56 Survey of ____

No. ____ Date 8-54 Date 9/54 Map No. ____ Indexed A. C. Johnson Date ____

76L298 307 8-53

PLEASE RETURN TO
LOS ANGELES COUNTY SURVEYOR
726 LOS ANGELES COUNTY ENGINEERING BLDG.

NOTE: ANY ADDITIONS OR CHANGES ON THIS SHEET MUST BE MADE OR CIRCLED IN RED INK, WITH DATE AND NAME OF PERSON MAKING CHANGE.

Do not extend notes this side of this line.

STATION	B. S.	H. I.	F. S.	ELEV.		
8+00		2368 26	6 0	2362 3		
50'L			5 5	62 8		
8+50	3 99	2366 06	6 19	2362 07		
50'L			3 4	62 7		
9+00			4 3	61 8		
50'L			3 9	62 2		
9+50			5 0	61 1		
50'L			4 1	62 0		
10+00			4 9	61 2		
50'L			4 5	61 6		
10+50			5 1	61 0		
50'L			4 6	61 5		
10+90			5 2	60 9		
50'L			4 9	61 2		
11+90			5 4	60 7		
12+90			6 0	60 1		
B.M.L-4			3 62	2362 44	BM L-4 El 2362 43 FB 1857-14 SW. Cor Lancaster Palmdale Adm. site Top cs mon br cap 660'S & 990'W ℄ int Ave J & 10th stw	
	Line E					
B.M.L-1	2 16	2369 57		2367 51	BM L-1 El = 2367 51 - FB 1857-14 10th stw 660'S of ℄ Ave J Top cs mon br. cap 40'W of 10th stw	
0+74			4 1	65 6	Top brk.	
0+77 5			4 5	2365 2	out	

F. B. 1857 PG. 44 Job No. 0021.25 Division No. Notes Red. Plotted No. Profile
Survey of Lancaster Palmdale Adm. Ctr. Date Date X-Sec.
Survey by R L Willey Notes R.L.W. Notes Chkd. J.G. Checked
Indexed E. C. Johnson Date Date 8-54 Date No.

76L298 307 8-53

PLEASE RETURN TO
LOS ANGELES COUNTY SURVEYOR
726 LOS ANGELES COUNTY ENGINEERING BLDG.

NOTE: ANY ADDITIONS OR CHANGES ON THIS SHEET MUST BE MADE OR CIRCLED IN RED INK, WITH DATE AND NAME OF PERSON MAKING CHANGE.

Do not extend notes this side of this line.

STATION	B. S.	H. I.	F. S.	ELEV.		
0+88		2369 ~~5~~ 6 7	4 30	2365 ~~2~~ 3 7	E. edge pumT	
1+00			3 87	65 ~~7~~ 8 0	℄ ST.	
50'L			3 53	66 ~~0~~ 1 4	℄ ST.	
1+12			4 44	65 ~~7~~ 2 3	W. edge pumT.	
50'L			3 85	65 ~~7~~ 8 2	" " "	
1+21			5 1	64 ~~5~~ 6	gut	
50'L			4 3	65 ~~3~~ 4	"	
1+24			4 3	65 ~~3~~ 4	Top brk	
50'L			4 1	65 ~~5~~ 6	" "	
1+50	Line F		4 3	65 ~~3~~ 4		
30'L			4 3	65 ~~3~~ 4	boT brk.	
35'L			3 5	66 ~~7~~ 2	Top brk.	
50'L			4 1	65 ~~5~~ 6		
2+00			4 4	65 ~~2~~ 3		
30'L			4 0	65 ~~6~~ 7	Top brk.	
34'L			4 5	65 ~~7~~ 2	boT. "	
38'L			3 6	66 ~~0~~ 1	Top "	
50'L			4 0	65 ~~6~~ 7		
2+50			4 6	65 ~~0~~ 1		
50'L			4 2	65 ~~4~~ 5		
3+00 T.F.	3 65	2368 ~~7~~ 8 7	4 45	2365 ~~7~~ 2 2		

Profile Notes Red. Plotted G. Bailey Job No. [illegible] Division No.

X-Sec. Notes Chkd. J.G. Checked [illegible] Survey by [illegible] Notes X-Sec. Date 8-5-4

No. Date 8-54 Date 9/54 Map No. Indexed E. C. Johnson Date

F. B. 1857 Pg. 45

76L298 307 8-53

PLEASE RETURN TO
LOS ANGELES COUNTY SURVEYOR
726 LOS ANGELES COUNTY ENGINEERING BLDG.

NOTE: ANY ADDITIONS OR CHANGES ON THIS SHEET MUST BE MADE OR CIRCLED IN RED INK, WITH DATE AND NAME OF PERSON MAKING CHANGE.

Do not extend notes this side of this line.

STATION	B. S.	H. I.	F. S.	ELEV.		
3+00-50'L		2368 ~~7~~ 8 7	3 ~~4~~ 3	2365 ~~4~~ 5		
3+50			3 4	65 ~~4~~ 5		
50'L			3 3	65 ~~5~~ 6		
4+00			3 8	65 ~~0~~ 1		
50'L			3 5	65 ~~3~~ 4		
4+50			4 5	64 ~~3~~ 4		
50'L			4 1	64 8		
5+00			4 6	64 3		
50'L			4 3	64 ~~5~~ 6		
5+50			4 9	63 ~~9~~ 4 0		
50'L			4 6	64 ~~2~~ 3		
6+00	Line F		5 0	63 ~~8~~ 9		
50'L			4 5	64 ~~3~~ 4		
6+50			5 2	63 ~~6~~ 7		
50'L			4 8	64 ~~0~~ 1		
7+00			5 4	63 ~~4~~ 5		
50'L			5 1	63 ~~7~~ 8		
7+50			5 8	63 ~~0~~ 1		
50'L			5 4	63 ~~4~~ 5		
8+00 T.P.	3 61	2366 ~~6~~ 7 1	5 77	2363 10		
50'L			3 3	2363 ~~3~~ 4		

F. B. 1857 PG. 46

Job No. 0021.20 Division No. Notes Red. Plotted Profile

Survey of Lancaster Palmdale Adm. Ctr. Date Date No. X-Sec.

Survey by R.L. Willey Notes R.L.W. Notes Chkd. J.G. Checked

Indexed C. Johnson Date Date 8-54 Date No.

76L298 307 8-53

PLEASE RETURN TO
LOS ANGELES COUNTY SURVEYOR
726 LOS ANGELES COUNTY ENGINEERING BLDG.

NOTE: ANY ADDITIONS OR CHANGES ON THIS SHEET MUST BE MADE OR CIRCLED IN RED INK, WITH DATE AND NAME OF PERSON MAKING CHANGE.

Do not extend notes this side of this line.

STATION	B. S.	H. I.	F. S.	ELEV.		
8+50		2366 ~~6~~ 7 1	3 9	2362 ~~7~~ 8		
50'L			3 6	63 ~~0~~ 1		
9+00			4 1	62 ~~5~~ 6		
50'L			3 9	62 ~~7~~ 8		
9+50			4 3	62 ~~3~~ 4		
50'L			4 0	62 ~~6~~ 7		
10+00			4 8	61 ~~8~~ 9		
50'L			4 0	62 ~~6~~ 7		
10+50	Line F		4 5	62 ~~1~~ 2		
50'L			3 9	62 ~~7~~ 8		
10+90			5 1	61 ~~5~~ 6		
50'L			4 6	62 ~~0~~ 1		
11+90			5 6	61 ~~0~~ 1		
12+90			6 6	60 ~~0~~ 1		
B.M.L-4			4 25	2362 ~~3~~ 4 6	BM L-4 El = 2362.43 FB 1857-14 SW cor Lancaster Palmdale Adm. site Top cs mon br cap 660 S + 990 W of ℄ int Ave J + 10th St W	
	Line G					
B.M.L-1	2 85	2370 36		2367 51	BM L-1 El = 2367.51 FB 1857-14 10th St W, 660 S of ℄ Ave J Top cs mon br cap 40 W of ℄ 10th St	
0+70			3 8	66 6	Top brk	
0+75			4 0	66 4	" "	
0+77			4 5	65 9	bot "	
0+88			4 25	2366 11	E. edge pvmt.	

Profile Notes Red. Plotted G. Bailey Job No. 2[illegible] Division No.
Notes Chkd. [illegible] Checked [illegible] Survey by [illegible] Notes [illegible] Date [illegible]
No. Date 8-54 Date 9/54 Map No. [illegible] Date [illegible] Date

F. B. 1857 Pg. 47

76L298 307 8-53

PLEASE RETURN TO
LOS ANGELES COUNTY SURVEYOR
726 LOS ANGELES COUNTY ENGINEERING BLDG.

NOTE: ANY ADDITIONS OR CHANGES ON THIS SHEET MUST BE MADE OR CIRCLED IN RED INK, WITH DATE AND NAME OF PERSON MAKING CHANGE.

Do not extend notes this side of this line.

STATION	B. S.	H. I.	F. S.	ELEV.		
1+00		2370 36	3 84	2366 52	℄ ST.	
60' L			3 40	6696	℄ ST.	
160' L			2 78	6758	℄ ST.	
1+12			4 33	6603	W edge pumT.	
60' L			3 87	6649	" " "	
160' L			3 13	6723	" " "	
1+22			5 11	6525	gut	
60' L			4 6	658	"	
160' L			3 8	666	"	
1+23			4 6	658	Top brk.	
60' L	Line G		3 9	665	" "	
160' L			2 9	675	" "	
1+50			4 2	662		
10' L			4 0	654	boT brk.	
12' L			3 5	669	Top "	
60' L			3 5	669		
2+00			4 4	660		
5' L			4 4	660	boT brk.	
8' L			3 6	668	Top "	
60' L			3 8	666		
160' L			2 7	2367 7		

F. B. 1857 PG. 48

Job No. 0021.25 Division No. ____ Notes Red. ____ Plotted ____ Profile

Survey of Lancaster Palmdale Adm Ctr Date ____ Date ____ No. ____

Survey by R L Willey Notes R L W Notes Chkd. J.G. Checked ____ X-Sec.

Indexed A. C. Johnson Date ____ Date 8-54 Date ____ No. ____

76L298 307 8-53

PLEASE RETURN TO
LOS ANGELES COUNTY SURVEYOR
726 Los Angeles County Engineering Bldg.

NOTE: ANY ADDITIONS OR CHANGES ON THIS SHEET MUST BE MADE OR CIRCLED IN RED INK, WITH DATE AND NAME OF PERSON MAKING CHANGE.

Do not extend notes this side of this line.

STATION	B. S.	H. I.	F. S.	ELEV.		
2+50		2370 36	4 4	2366 0		
60' L			3 5	669		
65' L			3 4	670	Top brk.	
67' L			3 8	666	bot "	
71' L			3 4	670	Top "	
3+00 T.P.	3 72	2369 92	4 16	2366 20		
60' L			3 1	668		
63' L			3 2	667	bot brk.	
65' L			2 5	674	Top "	
68' L			3 2	667	bot "	
71' L			2 6	673	Top "	
160' L	LINE G		2 9	670		
3+50			4 0	659		
60' L			3 6	663		
4+00			4 2	657		
60' L			3 8	661	bot. brk.	
64' L			3 0	669	Top "	
67' L			4 1	658	bot. "	
71' L			3 1	668	Top "	
160' L			3 0	669		
4+50			4 7	2365 2		

Profile Notes Red. Plotted E. Bailey Job No. [illegible] Division No.
Notes Chkd. J.L.J. Checked [illegible] Survey by [illegible] Date
No. Date 8-54 Date 9/54 Map No. Indexed Johnson Date
F. B. 1857 Pg. 49

76L298 307 8-53

PLEASE RETURN TO
LOS ANGELES COUNTY SURVEYOR
726 LOS ANGELES COUNTY ENGINEERING BLDG.

NOTE: ANY ADDITIONS OR CHANGES ON THIS SHEET MUST BE MADE OR CIRCLED IN RED INK, WITH DATE AND NAME OF PERSON MAKING CHANGE.

Do not extend notes this side of this line.

STATION	B. S.	H. I.	F. S.	ELEV.		
4+50 - 60'L		2369 92	4 2	2365 7		
5+00			5 0	64 9		
60'L			4 3	65 6		
63'L			4 2	65 7	bot. brk.	
66'L			3 8	66 1	Top "	
69'L			4 6	65 3	bot. "	
72'L	Line G		3 7	66 2	Top "	
160'L			3 3	66 6		
5+50			5 2	64 7		
60'L			4 5	65 4		
T.P.	3 34	2368 61	4 65	2365 27		
6+00			3 9	64 7		
60'L			3 4	65 2		
64'L			3 3	65 3	bot brk.	
66'L			2 6	66 0	Top "	
68'L			3 7	64 9	bot "	
71'L			2 7	65 9	Top "	
160'L			2 3	66 3		
6+27-63'L			2 9	65 7	Top brk. E. bank Ditch	fr. South
100'L			2 7	65 9	" " " "	" "
160'L			1 9	2366 7	" " " "	" "

F. B. 1857 PG. 50

Job No. 002125 Division No. Notes Red. Plotted No. Profile

Survey of Lancaster Palmdale Adm Ctr Date Date X-Sec.

Survey by R.L. Willey Notes R.L.W. Notes Chkd. J.G. Checked

Indexed A. C. Johnson Date Date 8-54 Date No.

76L298 307 8-53

PLEASE RETURN TO
LOS ANGELES COUNTY SURVEYOR
726 LOS ANGELES COUNTY ENGINEERING BLDG.

NOTE: ANY ADDITIONS OR CHANGES ON THIS SHEET MUST BE MADE OR CIRCLED IN RED INK, WITH DATE AND NAME OF PERSON MAKING CHANGE.

Do not extend notes this side of this line.

STATION	B. S.	H. I.	F. S.	ELEV.		
6+30-63'L		236861	37	23649	bot. d.tch fr. South (N end)	
100'L			41	645	bot. ditch " "	
160'L			32	654	bot ditch fr "	
6+33-63'L			29	657	Top bank. ditch fr South	
100'L			30	656	Top bank " " "	
160'L			19	667	" " " " "	
6+50			40	646		
60'L			32	654		
7+00			44	642		
60'L			39	647		
64'L	Line G		38	648	bot bnk	
66'L			35	651	Top "	
68'L			46	640	bot "	
71'L			34	652	Top "	
160'L			31	655		
7+50			46	640		
60'L			40	646		
8+00			49	637		
60'L			43	643		
65'L			40	646	Top bnk.	
68'L			55	23631	bot "	

Profile Notes Red. Plotted R. Bailey Job No. 002125 Division No. F. B. 1857 Pg. 51

X-Sec. Notes Chkd. Checked J.C. Survey by [illegible] Notes by [illegible] Date [illegible]

No. Date Date 8-54 Map No. Traced J. Johnson Date

76L298 307 8-53

PLEASE RETURN TO
LOS ANGELES COUNTY SURVEYOR
726 LOS ANGELES COUNTY ENGINEERING BLDG.

NOTE: ANY ADDITIONS OR CHANGES ON THIS SHEET MUST BE MADE OR CIRCLED IN RED INK, WITH DATE AND NAME OF PERSON MAKING CHANGE.

Do not extend notes this side of this line.

STATION	B. S.	H. I.	F. S.	ELEV.		
8+00-72'L		2368 61	3 8	2364 8	Top brk.	
160'L			3 4	65 2		
8+50			5 2	63 4		
60'L			4 8	63 8		
9+00			5 7	62 9		
60'L			5 0	63 6		
64'L			5 0	63 6	bot brk	
66'L			4 4	64 2	Top "	
68'L			5 6	63 0	bot "	
72'L			4 4	64 2	Top "	
160'L	LINE G		4 0	64 6		
9+50			5 7	62 9		
60'L			5 2	63 4		
10+00			5 2	63 4		
60'L			5 1	63 5		
66'L			5 0	63 6	Top brk	
69'L			6 1	62 5	bot "	
72'L			4 4	64 2	Top "	
160'L			4 3	64 3		
10+50			5 5	63 1		
60'L			5 5	2363 1		

F. B. 1857 PG. 52 Job No. 0021.25 Division No. Notes Red. Plotted Profile
Survey of Lancaster Palmdale Adm. Ctr. Date Date No.
Survey by R.L. Wiley Notes R.L.W. Notes Chkd. J.G. Checked X-Sec.
Indexed A. C. Johnson Date Date Aug. '54 Date No.

76L298 307 8-53

PLEASE RETURN TO
LOS ANGELES COUNTY SURVEYOR
726 LOS ANGELES COUNTY ENGINEERING BLDG.

NOTE: ANY ADDITIONS OR CHANGES ON THIS SHEET MUST BE MADE OR CIRCLED IN RED INK, WITH DATE AND NAME OF PERSON MAKING CHANGE.

Do not extend notes this side of this line.

STATION	B. S.	H. I.	F. S.	ELEV.		
10+90		2368 61	6 1	2362 5		
60'L			6 2	62 4		
66'L			5 9	62 7	Top brk.	
70'L	Line G		6 7	61 9	bot "	
74'L			5 6	63 0	Top "	
160'L			5 6	63 0		
11+90			6 8	61 8		
12+90			8 1	60 5		
60'L			7 7	60 9		
B.M. L-4			6 18	2362 43	BM L-4 El = 2362 43 FB 1857-1[illegible] SW Cor Lancaster Palmdale Adm SN Top CS mon br cap, 660' S 4990' W of ℄ in Ave J & 10th St W	

Profile Notes Red. Plotted A. Bailey Job No. [illegible] Division No.

X-Sec. Notes Chkd. J.G. Checked [illegible] Survey by [illegible] Notes [illegible] Date [illegible]

No. Date Aug. '54 Date 9/54 Map No. Indexed R. C. Johnson Date

F. B. 1857 PG. 53

F. B. 1857 Pg. 54 | Job No. 0021.25 | Division No. | Notes Red. | Plotted | Profile

Survey of Lancaster Palmdale Adm. Ctr. | Date | Date | No.

Survey by R.L. Willey | Notes R.L.W. | Notes Chkd. | Checked | X-Sec.

Indexed | Date | Date | Date | No.

STATION	B. S.	H. I.	F. S.	ELEV.

76L298 307 8-83

PLEASE RETURN TO

LOS ANGELES COUNTY SURVEYOR

726 Los Angeles County Engineering Bldg.

Do not extend notes this side of this line.

NOTE: ANY ADDITIONS OR CHANGES ON THIS SHEET MUST BE MADE OR CIRCLED IN RED INK, WITH DATE AND NAME OF PERSON MAKING CHANGE.

Lancaster Palmdale

F. B. [illegible] PG. 55

Map No. 8-2308
Office Work G. Bailey
Checked
Date

W. O. Tape No. Std. °F
Surveyed by R L Willey
Notes Date 8-19-54
Indexed 8-20-54

TOPOGRAPHY
LANCASTER PALMDALE
ADMINISTRATION CENTER
JN 0021.25

8-54
RLWilley
JC Pierce
JPMcCall
DH Beers

Note: Any Additions or Changes on This Sheet Must be Made or Circled in Red Ink With Date and Name of Person Making Change.

Do not extend notes this side of this line.

RETURN TO
LOS ANGELES COUNTY SURVEYOR
726 LOS ANGELES COUNTY
ENGINEERING BLDG.

76F3095 247 4-53

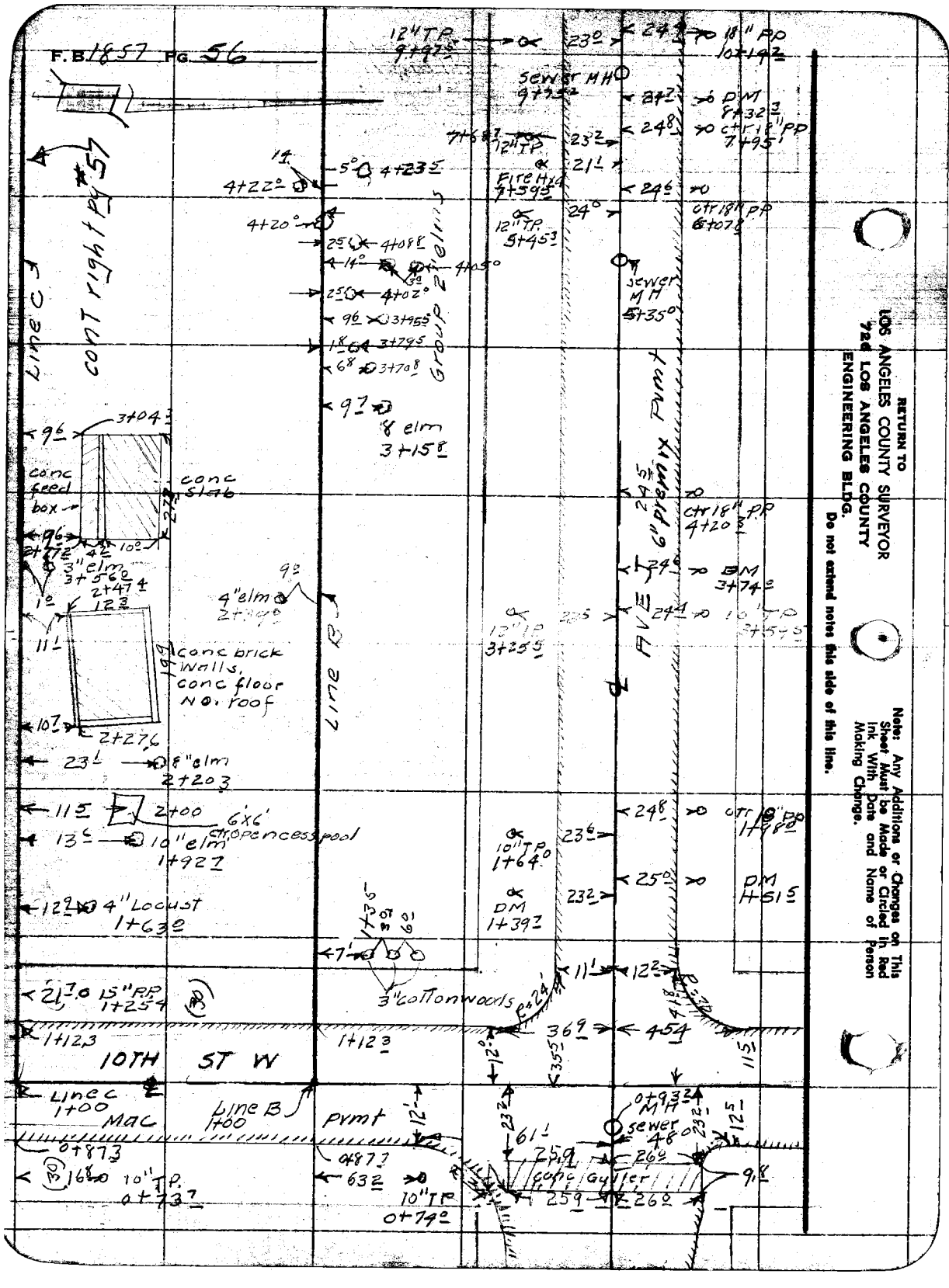

RETURN TO
LOS ANGELES COUNTY SURVEYOR
726 LOS ANGELES COUNTY
ENGINEERING BLDG.
Do not extend notes this side of this line.

Note: Any Additions or Changes on This Sheet Must be Made or Circled in Red Ink With Date and Name of Person Making Change.

Lancaster Palmdale

F. B. ____ Pg. 57

Map No. B-2308
Office Work A. Bailey
Checked
Date

W. O. ____ Tape No. ____ Std. ____ °F
Surveyed by R. L. Willey
Notes " Date 8-19-54
Indexed A. C. Johnson

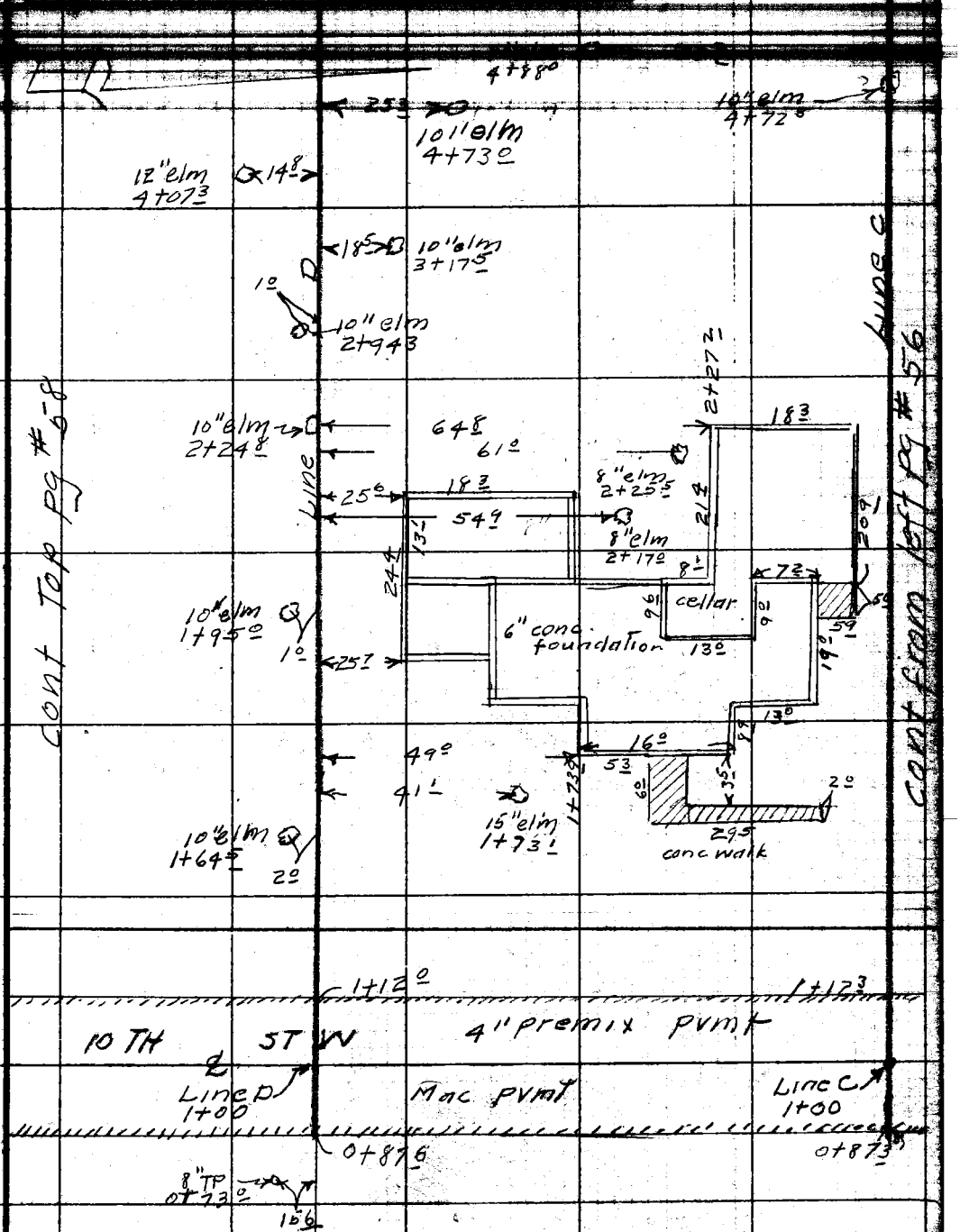

Note: Any Additions or Changes on This Sheet Must be Made or Circled in Red Ink With Date and Name of Person Making Change.

Do not extend notes this side of this line.

RETURN TO
LOS ANGELES COUNTY SURVEYOR
726 LOS ANGELES COUNTY
ENGINEERING BLDG.

76F3095 247 4-53

F.B. 1857 PG. 58

cont from Left Pg #57

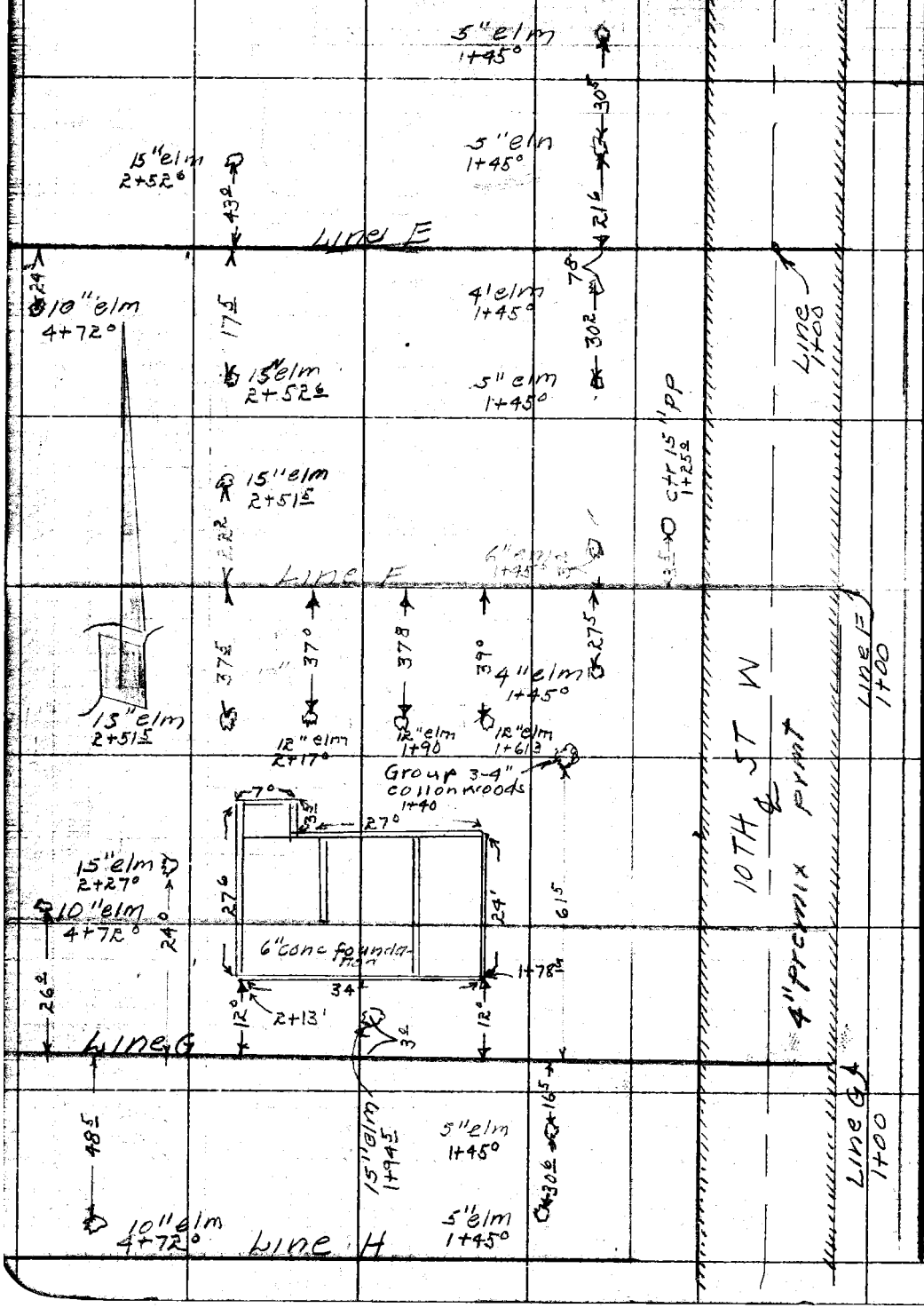

RETURN TO
LOS ANGELES COUNTY SURVEYOR
726 LOS ANGELES COUNTY
ENGINEERING BLDG.
Do not extend notes this side of this line.

Note: Any Additions or Changes on This Sheet Must be Made or Circled in Red Ink With Date and Name of Person Making Change.

76L296 307 8-53

PLEASE RETURN TO
LOS ANGELES COUNTY SURVEYOR
726 LOS ANGELES COUNTY ENGINEERING BLDG.

NOTE: ANY ADDITIONS OR CHANGES ON THIS SHEET MUST BE MADE OR CIRCLED IN RED INK, WITH DATE AND NAME OF PERSON MAKING CHANGE.

Do not extend notes this side of this line.

STATION	B. S.	H. I.	F. S.	ELEV.	
INVERT ELEV'S. OF SEWER ON AVE J 877 W. OF ℄ 10TH ST W.					
B.M.L-3	3.71	2362.15		2358.44	
			4.15	58.00	Top M.H. rim S side
			4.14	58.01	" " " " W "
			4.13	58.02	" " " " N "
	chain	dia. Rod	4.13	58.02	" " " " E "
	10.98	4.14	15.12	47.03	bot pipe outlet to W (use)
	9.72	1.25 4.14	15.11	47.04	" " " " W
	10.99	4.13	15.12	47.03	bot " inlet " E (use)
	9.74	1.25 4.13	15.12	47.03	" " " " E
T.P.	4.74	2364.22	2.67	2359.48	
invert el. OF sewer on Ave J 433 1t W℄ in 10th St W					
			4.15	60.07	Top M.H. rim S. side
			4.14	60.08	" " " W "
			4.14	60.08	" " " N "
			4.14	60.08	" " " E "
	11.64	4.14	15.78	48.44	bot pipe outlet from W (use)
	10.39	1.25 4.14	15.78	48.44	" " " " "
	11.66	4.14	15.80	48.42	bot " inlet to E (use)
	10.39	1.25 4.14	15.78	48.44	" " " " "

Profile Notes Red. Plotted E. Bailey Job No. 2?7175 Division No.
X-Sec. Notes Chkd. Checked Survey by [illegible] Notes [illegible] Date
No. Date Date Map No. Inspector 4 R. Johnson Date 9-8-54
F. B. 1857 Pg. 59

76L298 307 8-53

PLEASE RETURN TO
LOS ANGELES COUNTY SURVEYOR
726 LOS ANGELES COUNTY ENGINEERING BLDG.

NOTE: ANY ADDITIONS OR CHANGES ON THIS SHEET MUST BE MADE OR CIRCLED IN RED INK, WITH DATE AND NAME OF PERSON MAKING CHANGE.

Do not extend notes this side of this line.

STATION	B. S.	H. I.	F. S.	ELEV.	
		2364 22			
Invert Elev of sewer MH 65' E of ℄ Int Ave J & 10 St W					
	5 03	2365,57	3 68	2360,54	
			3 66	61,91	Top M.H. rim S. side
			3 64	61,93	" " " W "
			3 66	61,91	" " " N "
	chain	dia Bod	3 66	61,90	" " " E S
	11,27	3,66	14,93	50 64	bot pipe inlet from south
	10,60	0,67 366	14,93	50,64	" " " " "
	11 92	366	15,58	49,99	bot " outlet " West
	10 65	1,25 366	15,56	50,01	" " " " "
	11,28	366	14 94	50 63	" " inlet " North
	10 44	0,84 366	14,94	50 63	" " " " "
	11 90	366	15,56	50 01	bot " " To East
	10 65	1 25 366	15 56	50 01	bot " " " "
TBM #2			2 05	63 52	BM TBM #2 El = 2363,52
					Ave J & 10th St W NW cor-
					bot E side PP #649741E

F. S. 1857 Pg. 60
Job No. 002125 Division No. Notes Red. Plotted No.
Survey of Lancaster Palmdale Adm. Ctr. Date Date X-Sec.
Survey by R L Willey Notes RLW Notes Chkd. Checked No.
Indexed L A Johnson Date Date Date

Profile No. Notes Red. Date Plotted Date Job No. 002125 Division No. F. B. 1857 Pg. 61

No. Date Date Map No. Indexed C. Johnson Date

JN 002125

BENCH LEVELS

LANCASTER-PALMDALE ADM. CENTER

AT

10th ST. W. & AVE. J

STATION	B. S.	H. I.	F. S.	ELEV.

PARTY
MACK
HALISCKY
RITTER
HUBBARD
~~W.E. MITCHELL~~

NOTE: ANY ADDITIONS OR CHANGES ON THIS SHEET MUST BE MADE OR CIRCLED IN RED INK, WITH DATE AND NAME OF PERSON MAKING CHANGE.

Do not extend notes this side of this line.

PLEASE RETURN TO
LOS ANGELES COUNTY ENGINEER
700 Los Angeles County Engineering Bldg.

76298 S & E #307—7-55

76298-S & E #307—7-55

PLEASE RETURN TO
LOS ANGELES COUNTY ENGINEER
700 LOS ANGELES COUNTY ENGINEERING BLDG.

NOTE: ANY ADDITIONS OR CHANGES ON THIS SHEET MUST BE MADE OR CIRCLED IN RED INK, WITH DATE AND NAME OF PERSON MAKING CHANGE.

Do not extend notes this side of this line.

STATION	B. S.	H. I.	F. S.	ELEV.	
BM "L-1"	2685	2370 195		2367 51	BM "L-1" EL=2367.51 F.B 1857-14 10th St W @ 660' So of ℄ of Ave J Top C.S. Mon., Br. Cap, 40' W. of ℄ 10th St. W
TP	2990	2367 705	5 480	2364 715	
TP	3820	2366 660	4 865	23[illegible]	
BM-K	3320	2366 530	3 450	2363 210	BM-K Ave J & 10th St. W. N.E. Cor. L&T in Drwy. to HSE #957, 0.4' ± E. of W. Edge - Drwy.
BM-SL-12	5305	2367 005	4 830	2361 [illegible]	BM SL-12 10th St. W. & Ave J, N.E. Cor. L& Roofing Nail, 1' ± N. of N. End C.R
T.P.	5400	[illegible]	2 290	23[illegible]	
BM L-1			2[illegible]	2367 5[illegible]	BM L-1 EL= 2367.51 F.B 1857-14 (For Desc. see above)

F. B. 1857 Pg. 62 Job No. 0021.25 Division No. Notes Red. Plotted Profile
Survey of Lancaster-Palmdale Adm. Center Date Date No.
Survey by Mack Notes Halisky Notes Chkd. WE Checked X-Sec.
Indexed L. O. Johnson Date 2-26-58 Date 3-6-58 Date No.

76298 S & E #307—7-55

PLEASE RETURN TO
LOS ANGELES COUNTY ENGINEER
700 LOS ANGELES COUNTY ENGINEERING BLDG.

NOTE: ANY ADDITIONS OR CHANGES ON THIS SHEET MUST BE MADE OR CIRCLED IN RED INK, WITH DATE AND NAME OF PERSON MAKING CHANGE.

Do not extend notes this side of this line.

STATION	B. S.	H. I.	F. S.	ELEV.	
BM L-3	4 00	2362 44		2358 44	BM L-3 EL = 2358.44 F.B. 1857-15 AVE J @ 990' W. OF ℄ 10TH ST. W. TOP C.S. MON. BR. CAP, 40 SO. OF ℄ AVE
BM J-12W	6 120	2362 255	6 305	2356 135	BM J-12W AVE J & 12TH ST. W. N.W. COR. L & T. IN CB, 15 W. OF W. END CURB RE
BM L-3			3 815	2358 44	B.M L-3 EL = 2358.44 F.B. 1857- FOR DESC. SEE ABOVE
Bm. "K"	3690	2366 900		2363 210	Bm "K" EL = 2363.210 (F.B. 1857-62 AVE J & 10th ST. W., N.E. COR. L & T. IN CONC., 0.4' ± E. OF W. EDGE OF DRWY. TO HOUSE #957 ON AVE. J
Bm "L-2A"	6 430	2366 550	6 780	2360 120	B.M. "L-2A" AVE. J & 10th ST. W., S.W. COR. TOP C.E. MON., BR. CAP, 12" DN, 40' SO. & 40' W. OF ℄ INT
Bm "SL-12"			4 845	2361,705	BM "SL-12" EL = 2361,700 (F.B. 1857-62) 10th ST. W & AVE. J, N.E. COR. LEAD & ROOFING NAIL IN CURB, 1' ± N. OF [illegible]

Profile Notes Red. ____ Plotted ____ Job No. 0021.25 Division No. ____ F.B. 1857 Pg. 63

No. ____ Date ____ Date ____ Survey of LANCASTER PALMDALE [illegible]

No. ____ Date ____ Date ____ Map No. ____ Indexed L. C. Johnson

F. B. 1857 Pg. 64 | Job No. | Division No. | Notes Red. | Plotted | Profile

Survey of | Date | Date | No.

Survey by [redacted] | Notes | Notes Chkd. | Checked | X-Sec.

Indexed | Date | Date | Date | No.

STATION	B. S.	H. I.	F. S.	ELEV.	

76298 S & E #307—7.55

PLEASE RETURN TO

LOS ANGELES COUNTY ENGINEER

700 Los Angeles County Engineering Bldg.

Do not extend notes this side of this line.

NOTE: ANY ADDITIONS OR CHANGES ON THIS SHEET MUST BE MADE OR CIRCLED IN RED INK, WITH DATE AND NAME OF PERSON MAKING CHANGE.

Profile Notes Red. Plotted Job No. 0021.25 Division No. F. B. 1857 Pg. 65

Survey at LANCASTER PALMDALE ADM. CENTER

Notes Chkd. Checked Survey by

No. Date Date Map No. Indexed C. Johnson 6-27-58

J.N. 0021.25

CROSS SECTIONS ON PROPOSED ACCESS ROADS

ADJACENT TO

SLY. & WLY. PROPERTY LINES

OF

LANCASTER - PALMDALE ADM. CENTER

ON

10th ST. W. & AVE J

ELEV.

F. S.

H. I.

B. S.

STATION

PARTY:
MACK
HALISCKY
RITTER
HUBBARD
H.E. MITCHELL

NOTE: ANY ADDITIONS OR CHANGES ON THIS SHEET MUST BE MADE OR CIRCLED IN RED INK, WITH DATE AND NAME OF PERSON MAKING CHANGE.

PLEASE RETURN TO
LOS ANGELES COUNTY ENGINEER
700 LOS ANGELES COUNTY ENGINEERING BLDG.

Do not extend notes this side of this line.

76298 S & E #307—7-58

F.B. 1857 Pg. 66 | Job No 0021.25 | Division No. | Notes Red | Plotted | Profile

Survey of LANCASTER-PALMDALE ADM. CENTER | Date | Date | No.

Survey by MACK | Notes M | Notes Chkd. | Checked | X-Sec.

Indexed C. Johnson | Date 3-14-58 | Date | Date | No.

9+90 W = 6+60 So
FD C.S. MON. BR. CAP
IN CONC. FL. MARKED
"COUNTY SURVEYOR, R.E. 63,
BM. L-4"
SEE PG 11

0+00 So
FD. LG. BT. SPK
W & T., FL. IN PAV
SEE PG 9

STATION | B.S. | H.I. | F.S. | ELEV.

WLY. P.L.

(10) | 10.00 | 10.00 | (10)

10.00 ← ℄ PROPOSED ACCESS ROAD →

LANCASTER-PALMDALE ADM. CENTER

AVE J

(10) ℄ PROPOSED ACCESS ROAD

990'

℄ SLY. P.L.

(10)

660'

10.00

10th ST WEST

0+00 W
FD. LG. BT. SPK.
W & T., FL IN PAV
SEE PG 10

7629B S & E #307—7-55

PLEASE RETURN TO
LOS ANGELES COUNTY ENGINEER
700 LOS ANGELES COUNTY ENGINEERING BLDG.

Do not extend notes this side of this line.

NOTE: ANY ADDITIONS OR CHANGES ON THIS SHEET MUST BE MADE OR CIRCLED IN RED INK, WITH DATE AND NAME OF PERSON MAKING CHANGE.

76298 S & E #307—7-55

PLEASE RETURN TO
LOS ANGELES COUNTY ENGINEER
700 LOS ANGELES COUNTY ENGINEERING BLDG.

NOTE: ANY ADDITIONS OR CHANGES ON THIS SHEET MUST BE MADE OR CIRCLED IN RED INK, WITH DATE AND NAME OF PERSON MAKING CHANGE.

Do not extend notes this side of this line.

STATION	B. S.	H. I.	F. S.	ELEV.	LANCASTER-PALMDALE ADM. CENTER
BM "L-3"	500	23 63 44		2358 44	BM "L-3" EL= 2358.44 (F.B. 1857-15) AVE. J AT 990' W. OF ℄ 10th ST. W TOP C.S. MON. BR. CAP, 40' So. OF ℄ AVE. J
0+00 So			604	.5740	INT. ℄ AVE J. & W. P/L ADM CTR. (SEE PG. 6)
			600	.5744	10' E ON ℄ AVE J (PROPOSED ℄ INT. ACCESS RD), P. V
			589	.5755	40' E " " " ", PAV.
			558	.5786	100 E " " " ", "
			526	.5818	150 E " " " "
			485	.5859	200 E " " " "
			612	.5732	20' W " " " "
			621	.5723	50 W " " " "
			652	.5692	100 W " " " "
			676	.5668	150 W " " " "
			693	.5651	200 W " " " "
0+10 So			622	.5722	ON W. P/L ADM. CTR., EDGE PAV
			622	.5722	10 E, (PROPOSED ℄ ACCESS RD), EDGE P. V.
			616	.5728	40 E, EDGE PAV.
			628	.5716	20 W, " "
0+18 So			62	.572	ON W. P/L ADM. CTR, GUT. F. L
			62	.572	10 E, (PROPOSED ℄ ACCESS RD), GUT. F. L
			60	.574	40 E GUT F.L.

Profile Notes Red. Plotted Job No. 0021.25 Division No.
No. Date Date Survey of
No. Date Date Map No. Indexed C. Johnson Date

F. B. 1857 Pg. 67

76298 S & E #307—7-55

PLEASE RETURN TO
LOS ANGELES COUNTY ENGINEER
700 LOS ANGELES COUNTY ENGINEERING BLDG.

NOTE: ANY ADDITIONS OR CHANGES ON THIS SHEET MUST BE MADE OR CIRCLED IN RED INK, WITH DATE AND NAME OF PERSON MAKING CHANGE.

Do not extend notes this side of this line.

F.B. 1857 Pg. 68 | Job No. 6821.25 Division No. _____ Notes Red. _____ Plotted _____ No. _____ Profile
Survey of LANCASTER-PALMDALE ADM CENTER Date _____ Date _____ No. _____ X-Sec.
Survey by MACK Notes _____ Notes Chkd. _____ Checked _____ No. _____
Indexed C. Johnson Date 3-14-58 Date _____ Date _____

STATION	B. S.	H. I.	F. S.	ELEV.		
0+18 So		236344	63	.571	20W, Gut. F.L.	
0+28 So			41	.593	On W. P/L Adm. Ctr., Top Bk	
			40	.594	10E, (Proposed ℄ Access Rd.), Top Bk	
			36	.598	40E Top. Bk	
			41	.593	20W " "	
0+35 So			49	.585	On W P/L Adm. Ctr., Bot Bk	
			49	.585	10E. (Proposed ℄), Bot. Bk	
			49	.585	40E, Bot Bk	
			48	.586	20W Bot Bk	
0+50 So			49	.585	On W P/L Adm. Ctr	
			49	.585	10E, (Proposed ℄)	
			49	.585	40E	
			50	.584	20W	
1+00 So			47	.587	On W P/L	
			48	.586	10E	
			47	.587	40E	
			48	.586	20W	
1+50 So			45	.589	On W P/L	
			45	.589	10E	
			44	.590	40E	
			46	.588	20W	

76298 S & E #307—7-55

PLEASE RETURN TO
LOS ANGELES COUNTY ENGINEER
700 LOS ANGELES COUNTY ENGINEERING BLDG.

NOTE: ANY ADDITIONS OR CHANGES ON THIS SHEET MUST BE MADE OR CIRCLED IN RED INK, WITH DATE AND NAME OF PERSON MAKING CHANGE.

Do not extend notes this side of this line.

STATION	B. S.	H. I.	F. S.	ELEV.		
2+00 So		236344	43	23591	On W P/L	
			43	.591	10E	
			41	.593	40E	
			43	.591	20W	
2+50 So			40	.594	On W P/L	
			38	.596	10E	
			37	.597	40E	
			40	.594	20W	
3+00 So			36	.598	On W P/L	
			35	.599	10E	
			33	.601	40E	
			36	.598	20W	
T.P.	603	236601	346	235998	T.P.	
3+50 So			57	.603	On W P/L	
			56	.604	10E	
			55	.605	40E	
			56	.604	20W	
4+00 So			52	.608	On W P/L	
			52	.608	10E	
			50	.610	40E	
			51	23609	20W	

Profile Notes Red. ____ Plotted ____ Job No. 0021.25 Division No. ____ F. B. 1857 Pg. 69

No. ____ Date ____ Date ____ Survey of ____

No. ____ Date ____ Date ____ Map No. ____ Index C. Johnson

76298 S & E #307—7-55

PLEASE RETURN TO
LOS ANGELES COUNTY ENGINEER
700 LOS ANGELES COUNTY ENGINEERING BLDG.

NOTE: ANY ADDITIONS OR CHANGES ON THIS SHEET MUST BE MADE OR CIRCLED IN RED INK, WITH DATE AND NAME OF PERSON MAKING CHANGE.

Do not extend notes this side of this line.

STATION	B. S.	H. I.	F. S.	ELEV.		
4+50 So		2366 01	48	236[illegible]2	On W P/L	
			46	.614	10E	
			45	.615	40E	
			49	.6[illegible]	20W	
5+00 So			44	.6[illegible]	On W P/L	
			41	.619	10E	
			38	.622	40E	
			45	.61[illegible]	20W	
5+50 So			39	.62[illegible]	On W P/L	
			35	.6[illegible]	10E	
			32	.628	40E	
			38	.622	20W	
6+00 So			34	.62[illegible]	On W P/L	
			32	.62[illegible]	10E	
			29	.631	40E	
			34	.62[illegible]	20W	
T.P	5 30	2367 87	344	236257	T.P	
6+50 So			53	.626	On W P/L	
			51	.628	10E	
			47	.632	40E	
			52	236[illegible]	20W	

F. B. 1857 PG. 70 Job No. 0021.25 Division No. Notes Red. Plotted Profile
Survey of LANCASTER - PALMDALE ADM. CTR Date Date No. X-Sec.
Survey by MACK Notes M Notes Chkd. Checked
Indexed C. Johnson Date 3-18-58 Date Date No.

76298 S & E #307—7-55

PLEASE RETURN TO
LOS ANGELES COUNTY ENGINEER
700 LOS ANGELES COUNTY ENGINEERING BLDG.

NOTE: ANY ADDITIONS OR CHANGES ON THIS SHEET MUST BE MADE OR CIRCLED IN RED INK, WITH DATE AND NAME OF PERSON MAKING CHANGE.

Do not extend notes this side of this line.

STATION	B. S.	H. I.	F. S.	ELEV.	
6+60 So		236787	55	.624	S.W. COR. LANC.-PALM. ADM. CTR (SEE PG. 6)
			52	.627	10 E
			47	.632	40 E
			52	.627	20 W
7+00 So			48	.631	ON W P/L PROD (TO So.)
			49	.630	10 E
			45	.634	40 E
			53	.626	20 W
7+50 So			47	.632	ON W P/L PROD (TO So)
			48	.631	10 E
			43	.636	40 E
			53	.626	20 W
8+00 So			44	.635	ON W P/L PROD. (TO So.)
			44	.635	10 E
			40	.639	40 E
			45	.634	20 W
8+50 So			39	.640	ON W P/L PROD. (TO So)
			38	.641	10 E
			34	.645	40 E
			40	.639	20 W
9+00 So			34	.645	ON W P/L PROD. (TO So.)

Profile Notes Red. ____ Plotted ____ Job No. 0021.25 Division No. ____ F. B. 1857 Pg. 71

No. ____ Date ____ Date ____ Survey of ____

No. ____ Date ____ Date ____ Map No. ____ Indexed C. Johnson Date ____

76298 S & E #307—7-55

PLEASE RETURN TO
LOS ANGELES COUNTY ENGINEER
700 LOS ANGELES COUNTY ENGINEERING BLDG.

NOTE: ANY ADDITIONS OR CHANGES ON THIS SHEET MUST BE MADE OR CIRCLED IN RED INK, WITH DATE AND NAME OF PERSON MAKING CHANGE.

Do not extend notes this side of this line.

STATION	B. S.	H. I.	F. S.	ELEV.		
9+00 So		236787	33	.646	10E	
			31	.649	40E	
			34	.645	20W	
9+50 So			32	.647	ON W P/L PROD. (TO So)	
			29	.650	10E	
			27	.652	40E	
			33	.646	20W	
10+00 So			29	.650	ON W P/L PROD. (TO So.)	
			28	.651	10E	
			26	.653	40E	
			30	.649	20W	
BM "L-4"			542	62.45	BM "L-4" EL = 2362.43 (F.B 1857-14) S.W. COR. LANCASTER-PALMDALE ADM. SITE TOP C.S. MON., BR CAP, 660' So. OF ℄ AVE J & 990' W. OF ℄ 10th ST W.	

F. B. 1857 Pg. 72 Job No. 0021.25 Division No. Notes Red. Plotted Profile
Survey of LANCASTER-PALMDALE ADM. CTR Date Date No. X-Sec.
Survey by MACK Notes M Notes Chkd. Checked
Indexed A. O. Johnson Date 3-18-58 Date Date No.

76298 S & E #307—7-55

PLEASE RETURN TO
LOS ANGELES COUNTY ENGINEER
700 LOS ANGELES COUNTY ENGINEERING BLDG.

NOTE: ANY ADDITIONS OR CHANGES ON THIS SHEET MUST BE MADE OR CIRCLED IN RED INK, WITH DATE AND NAME OF PERSON MAKING CHANGE.

Do not extend notes this side of this line.

Profile Notes Red____ Plotted____ Job No. 2021.25 Division No.____

No.____ Date____ Notes Chkd.____ Date____ Checked____ Date____ Map No.____ Index____ C. Job____

F. B. 18571 Pg. 73

STATION	B. S.	H. I.	F. S.	ELEV.	LANCASTER-PALMDALE ADM. CNTR.
BM "L-1"	397	2371 48		2367.51	BM "L-1" EL=2367.51 (F.B. 1857-1)
					10th St. W at 660' So of ℄ Ave. J
					Top C.S. Mon., Brass Cap, 40' W of ℄ 10th St. W
0+00 W			4 53	6695	Int ℄ 10th St. W. ℄ S P/L Adm Ctr. (See Pg.)
			441	.67 07	20' So. on ℄ 10th St. W., PAN
			423	.67 25	50' So " " " "
			389	.67 59	100' So " " " "
			352	.67 96	150' So " " " "
			303	.68 45	200' So " " " "
			458	.66 90	10' N on ℄ 10th St. W. (Proposed ℄ Int. Access Rd.) PAN
			477	.66 71	40' N " " " " " , PAN.
			526	.66 22	100 N " " " " "
			560	.65 88	150 N " " " " "
			591	.65 57	200 N " " " " "
0+12 W			492	.66 56	On S P/L Adm Ctr., Edge PA
			478	.66 70	20 So, Edge PAN
			500	.66 48	10 N (Proposed ℄ Access Rd.) Edge
			524	.66 24	40 N
0+21 W			58	.65 7	On S P/L Adm Ctr. Gut. F.L.
			56	.65 9	20' So Gut. F.L.
			58	.65 7	10' N (Proposed ℄ Access Rd.) Gut. F.L.

76298 S & E #307—7-55

PLEASE RETURN TO
LOS ANGELES COUNTY ENGINEER
700 LOS ANGELES COUNTY ENGINEERING BLDG.

NOTE: ANY ADDITIONS OR CHANGES ON THIS SHEET MUST BE MADE OR CIRCLED IN RED INK, WITH DATE AND NAME OF PERSON MAKING CHANGE.

Do not extend notes this side of this line.

F. B. 1857 Pg. 74 | Job No 2221.25 Division No. | Notes Red. | Plotted | Profile
Survey of LANCASTER - PALMDALE ADM CTR. | Date | No. | X-Sec.
Survey by MACK | Notes 111 | Notes Chkd. | Checked
Indexed [illegible] | Date 3-18-58 | Date | Date | No.

STATION	B. S.	H. I.	F. S.	ELEV.		
0+21 W		237.48	59	.65 6	40 N, GUT F.L	
0+28 W			44	.67 1	ON S P/L ADM CTR	TOP BK
			38	.67 7	20 So, TOP BK	
			45	.67 0	10 N (PROPOSED & ACCESS RD), TOP BK	
			48	.66 7	40 N, TOP BK	
0+50 W			47	.[illegible] 8	ON S P/L ADM CTR	
			46	.[illegible] 9	20 So	
			47	.[illegible] 8	10 N (PROPOSED & ACCESS RD)	
			49	.66 6	40 N	
1+00 W			49	.66 6	ON S P/L	
			48	.67 7	20 So	
			49	.[illegible] 6	10 N	
			49	.[illegible] 6	40 N	
1+50 W			47	.[illegible] 8	ON S P/L	
			44	.67 1	20 So	
			48	.67 7	10 N	
			53	.67 2	40 N	
2+00 W			46	.[illegible] 9	ON S P/L	
			46	.67 9	20 So	
			50	.66 5	10 N	
			54	.66 1	40 N	

76298 S & E #307—7-55

PLEASE RETURN TO
LOS ANGELES COUNTY ENGINEER
700 LOS ANGELES COUNTY ENGINEERING BLDG.

NOTE: ANY ADDITIONS OR CHANGES ON THIS SHEET MUST BE MADE OR CIRCLED IN RED INK, WITH DATE AND NAME OF PERSON MAKING CHANGE.

Do not extend notes this side of this line.

STATION	B. S.	H. I.	F. S.	ELEV.		
2+50 W		2371 48	51	.664	ON S P/L	
			49	.666	20' So	
			52	.663	10 N	
			56	.659	40 N	
3+00 W			53	.662	ON S P/L	
			50	.665	20 So	
			55	.660	10 N	
			56	.659	40 N	
T.P.	423	2370 51	520	2366 28	T.P	
3+50 W			47	.658	ON S P/L	
			39	.666	20 So	
			47	.658	10' N	
			50	.655	40' N	
4+00 W			49	.656	ON S P/L	
			43	.662	20 So	
			51	.654	10' N	
			54	.651	40 N	
4+50 W			52	.653	ON S P/L	
			46	.659	20' So.	
			53	.652	10 N	
			56	.649	40 N	

x

Profile Notes Red. ____ Plotted ____ Job No. 0021.25 Division No. ____ F. B. 1857 Pg. 75

No. ____ Date ____ Notes Chkd. ____ Date ____ Checked ____ Survey of ____ Survey by ____

No. ____ Date ____ Date ____ Map No. ____ Indexed C. Johnson

76298 S & E #307—7-55

PLEASE RETURN TO
LOS ANGELES COUNTY ENGINEER
700 LOS ANGELES COUNTY ENGINEERING BLDG.

NOTE: ANY ADDITIONS OR CHANGES ON THIS SHEET MUST BE MADE OR CIRCLED IN RED INK, WITH DATE AND NAME OF PERSON MAKING CHANGE.

Do not extend notes this side of this line.

F. B. 1857 Pg. 76 | Job No 0021.25 Division No. Notes Red. Plotted
Survey of LANCASTER - PALMDALE ADM. CTR. Date No.
Survey by MACK Notes 3-18-58 Notes Chkd. Date X-Sec.
Indexed K. C. Johnson Date Date Checked
Profile Date No.

STATION	B. S.	H. I.	F. S.	ELEV.		
5+00 W		237051	53	.652	ON S P/L	
			47	.658	20 So	
			52	.653	10 N	
			56	.649	40 N	
5+50 W			56	.649	ON S P/L	
			50	.655	20 So	
			55	.650	10 N	
			57	.648	40 N	
6+00 W			58	.647	ON S P/L	
			54	.651	20 So	
			59	.646	10 N	
			61	.644	40 N	
6+50 W			60	.645	ON S P/L	
			57	.648	20 So	
			61	.644	10'N	
			63	.642	40'N	
T.P	416	2368'70	597	236454	T.P.	
7+00 W			44	.643	ON S P/L	
			41	.646	20 So	
			45	.642	10'N	
			47	.640	40'N	

76298 S & E #307—7-55

PLEASE RETURN TO
LOS ANGELES COUNTY ENGINEER
700 LOS ANGELES COUNTY ENGINEERING BLDG.

NOTE: ANY ADDITIONS OR CHANGES ON THIS SHEET MUST BE MADE OR CIRCLED IN RED INK, WITH DATE AND NAME OF PERSON MAKING CHANGE.

Do not extend notes this side of this line.

STATION	B. S.	H. I.	F. S.	ELEV.		
7+50W		236870	48	23639	ON S P/L	
			44	.643	20 So	
			48	.639	10' N	
			51	.636	40' N	
8+00W			50	.637	ON S P/L	
			46	.641	20 So	
			52	.635	10' N	
			56	.631	40 N	
8+50W			53	.634	ON S P/L	
			49	.638	20 So	
			55	.632	10 N	
			56	.631	40 N	
9+00 W			51	.636	ON S P/L	
			49	.638	20 So	
			54	.633	10 N	
			55	.632	40 N	
9+50 W			55	.632	ON S P/L	
			55	.632	20 So	
			55	.632	10 N	
			55	.632	40 N	
T.P.	314	236654	530	236340	T.P.	

Profile Notes Red. Plotted Job No. 0021.25 Division No.
Notes Chkd. Checked Survey by
No. Date Date Map No. Index
F. B. 1857 Pg. 77

76298 S & E #307—7-55

PLEASE RETURN TO
LOS ANGELES COUNTY ENGINEER
700 LOS ANGELES COUNTY ENGINEERING BLDG.

NOTE: ANY ADDITIONS OR CHANGES ON THIS SHEET MUST BE MADE OR CIRCLED IN RED INK, WITH DATE AND NAME OF PERSON MAKING CHANGE.

Do not extend notes this side of this line.

STATION	B. S.	H. I.	F. S.	ELEV.	
9+80 W		236654	38	23627	ON S P/L
			36	.629	20' So
			37	.628	10' N
			37	.628	40' N
9+90 W			41	.624	S.W. COR. LANC.-PALM ADM. CTR. (SEE PG 66)
			37	.628	20' So
			39	.626	10' N
			39	.626	40' N
10+50 W			42	.622	ON S P/L PROD. (TO W)
			43	.622	20 So
			44	.621	10 N
			46	.619	40 N
11+00 W			48	.617	ON S P/L PROD. (TO W.)
			48	.617	20 So
			48	.617	10' N
			50	.615	40 N
11+50 W			51	.614	ON S P/L PROD. (TO W.)
			52	.613	20 So
			54	.611	10' N
			54	.611	40' N
12+00 W			56	.609	ON S P/L PROD. (TO W.)

F. B. 1857 Pg. 78 Job No. 002125 Division No. Notes Red. Plotted Profile
Survey of LANCASTER-PALMDALE ADM. CTR. Date Date No. X-Sec.
Survey by MACK Notes M Notes Chkd. Checked
Indexed A. C. Johnson Date 3-18-58 Date Date No.

76298 S & E #307—7-55

PLEASE RETURN TO
LOS ANGELES COUNTY ENGINEER
700 LOS ANGELES COUNTY ENGINEERING BLDG.

NOTE: ANY ADDITIONS OR CHANGES ON THIS SHEET MUST BE MADE OR CIRCLED IN RED INK, WITH DATE AND NAME OF PERSON MAKING CHANGE.

Do not extend notes this side of this line.

STATION	B. S.	H. I.	F. S.	ELEV.		
12+00 W		236654	59	.606	20 So	
			57	.608	10' N	
			59	.606	40' N	
12+50 W			58	.607	ON S P/L PROD (TO W.)	
			60	.605	20 So	
			59	.606	10 N	
			63	.602	40 N	
13+00 W			61	.604	ON S P/L PROD. (TO W.)	
			60	.605	20 So	
			62	.603	10' N	
			64	.601	40' N	
BM "L-4"			410	236244	B.M "L-4" EL = 2362.43 (F.B. 1857-1[illegible]) S.W. COR. LANCASTER-PALMDALE ADM. STA. TOP C.S. MON., BRASS CAP, 660' So. OF ℄ AV. J & 990' W OF ℄ 10th ST. W.	

Profile Notes Red. Plotted Job No. 002125 Division No. F. B. 1857 Pg. 79

Notes Chkd. Checked Survey By Notes

No. Date Date Map No. Indexed C. Johnson Date

F. B. 1857 Pg. 80

Job No. Division No. Notes Red. Plotted Profile

Survey of Date Date No.

Survey by Notes Notes Chkd. Checked X-Sec.

Indexed Date Date Date No.

STATION	B. S.	H. I.	F. S.	ELEV.

76298 S & E #307—7-55

PLEASE RETURN TO

LOS ANGELES COUNTY ENGINEER

700 Los Angeles County Engineering Bldg.

NOTE: ANY ADDITIONS OR CHANGES ON THIS SHEET MUST BE MADE OR CIRCLED IN RED INK, WITH DATE AND NAME OF PERSON MAKING CHANGE.

Do not extend notes this side of this line.

Map No.	JN 0021.25 Tape 1-1 Std 87 °F
Office Work	Surveyed by MACK
Checked	Notes M Date 8-19-58
Date	Indexed K. C. Johnston 8-26-58

J.N. 0021.25

LANCASTER ADM. CENTER

LOCATION OF IMPROVEMENTS
ON

AVE. J

FROM: 1+00 = ℄ INT. 10th ST. W. & AVE. J
WLY TO: 14+00 ON ℄ AVE. J

& ON

10th ST. W

FROM: 1+00 = ℄ INT. 10th ST. W. & AVE. J
SLY TO: 11+00 ON ℄ 10th ST. W.

FOR CROSS SECTIONS
SEE PGS. 91-119

PARTY
MACK
HALISCKY
RITTER
HUBBARD
H.E. MITCHELL

Note: Any Additions or Changes on This Sheet Must be Made or Circled in Red Ink With Date and Name of Person Making Change.

Do not extend notes this side of this line.

RETURN TO
LOS ANGELES COUNTY ENGINEER
700 LOS ANGELES COUNTY ENGINEERING BLDG.

76F309S CE #247—3-57

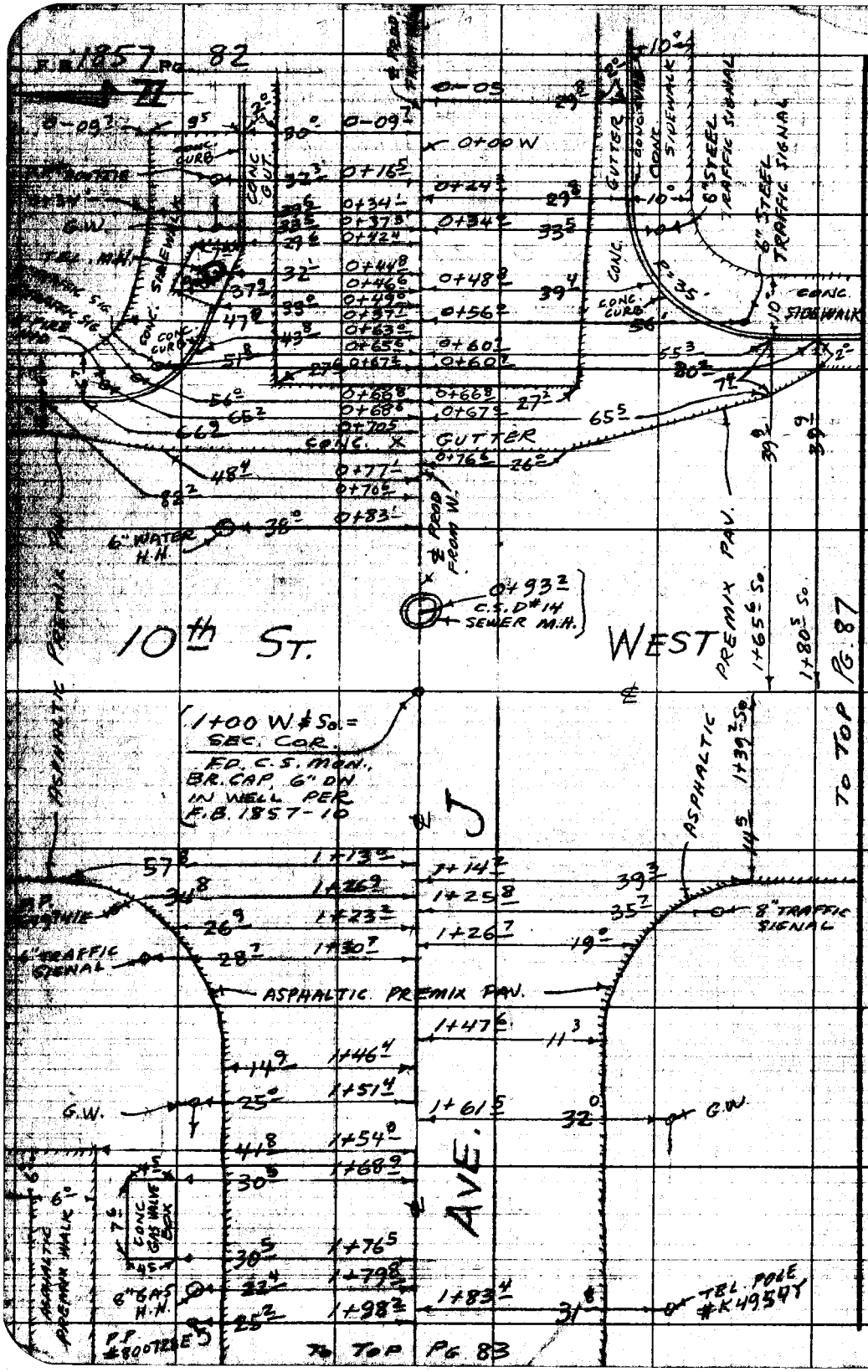

RETURN TO
LOS ANGELES COUNTY ENGINEER
700 LOS ANGELES COUNTY ENGINEERING BLDG.

Do not extend notes this side of this line.

Note: Any Additions or Changes on this Sheet Must be Made or Circled in Red Ink With Date and Name of Person Making Change.

Map No.
Office Work
Checked
Date

JN 0021 25 Tape 121 Std. 84 °F
Surveyed by MACK
Notes M Date 6-19-58
Indexed A. C. Johnson



Note: Any Additions or Changes on This Sheet Must Be Made or Circled in Red Ink With Date and Name of Person Making Change.

Do not extend notes this side of this line.

RETURN TO
LOS ANGELES COUNTY ENGINEER
LOS ANGELES COUNTY ENGINEERING BLDG.

76F2099 OK #247—3-57

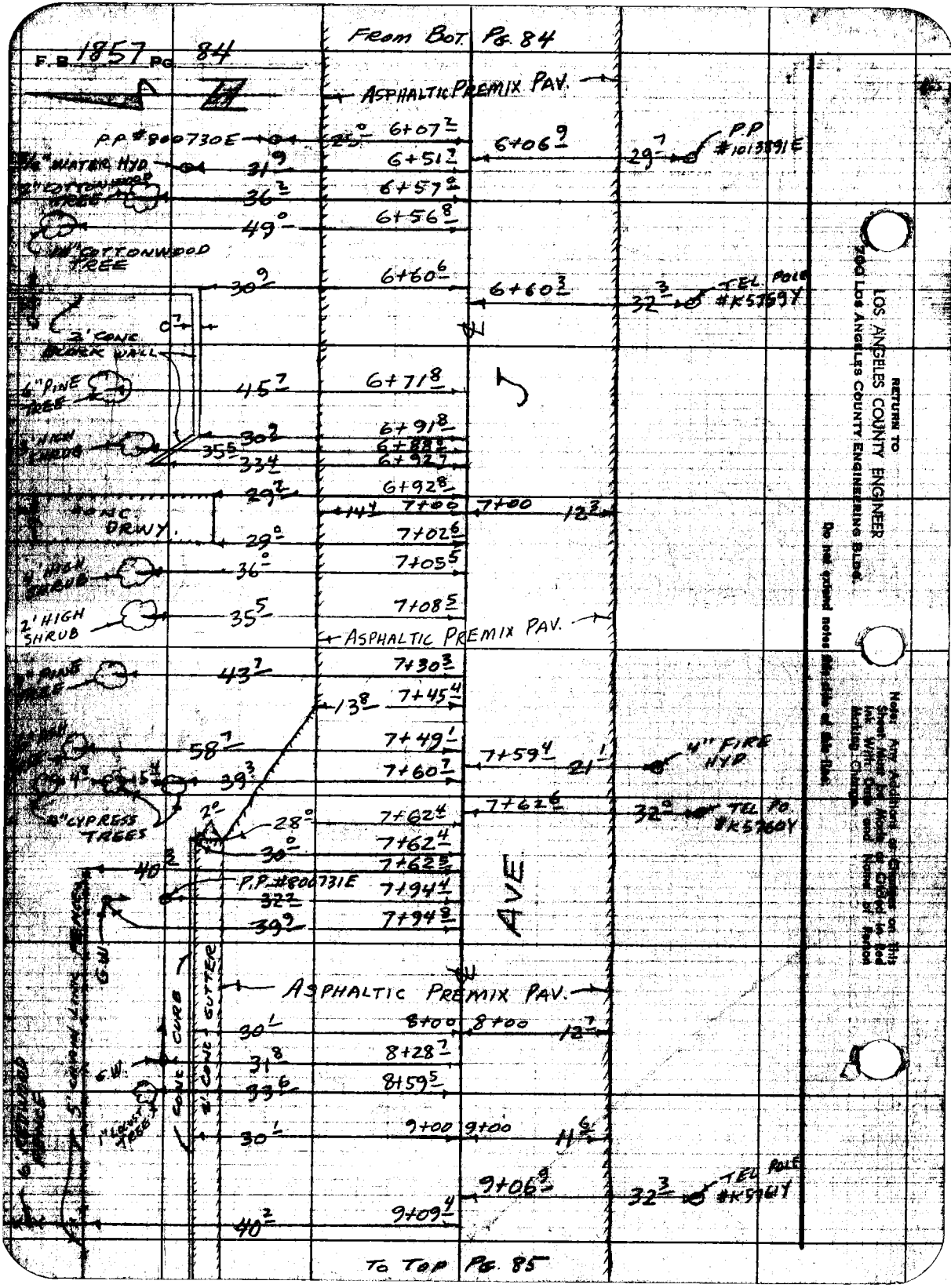

F.B. 1857 PG. 84
FROM BOT. PG. 84
ASPHALTIC PREMIX PAV.
P.P. #800730E
25.0
6+07.2
6+06.9
29.7
P.P. #1013891E
WATER HYD
31.9
6+51.7
2" COTTONWOOD TREE
36.2
6+57.0
49.0
6+56.8
COTTONWOOD TREE
30.9
6+60.6
6+60.3
32.3
TEL POLE #K5759Y
2' CONC. BLOCK WALL
0.7
6" PINE TREE
45.7
6+71.8
3' HIGH SHRUB
30.2
6+91.8
35.5
6+88.0
33.4
6+92.7
29.2
6+92.8
CONC. DRWY.
14.4
7+00
7+00
12.3
29.0
7+02.6
4' HIGH SHRUB
36.0
7+05.5
2' HIGH SHRUB
35.5
7+08.5
ASPHALTIC PREMIX PAV.
PINE TREE
43.7
7+30.3
13.8
7+45.4
58.7
7+49.1
7+59.4
21.1
4" FIRE HYD
4.8
5.4
39.3
7+60.7
4" CYPRESS TREES
2.0
28.0
7+62.4
7+62.6
32.0
TEL PO. #K5760Y
30.0
7+62.4
40.2
7+62.5
P.P. #800731E
32.2
7+94.4
39.9
7+94.8
AVE
G.W.
CONC. CURB
2' CONC. GUTTER
ASPHALTIC PREMIX PAV.
30.1
8+00
8+00
12.7
G.W.
31.8
8+28.7
33.6
8+59.5
1" LOCUST TREE
30.1
9+00
9+00
11.6
9+06.9
32.3
TEL POLE #K5761Y
40.2
9+09.4
TO TOP PG. 85
RETURN TO
LOS ANGELES COUNTY ENGINEER
700 LOS ANGELES COUNTY ENGINEERING BLDG.
Do not extend notes [illegible] of this file.
Note: Any Additions or Changes on this Sheet Must be Made or Circled in Red Ink With Date and Name of Person Making Change.

Map No.
Office Work
Checked
Date

JN 00 27 25 Tape Std. °F
Surveyed by MACK
Notes M Date 6-19-58
Indexed C. Johnson



Note: Any Additions or Changes on This Sheet Must Be Made or Circled in Red Ink With Date and Name of Person Making Change.

Do not extend notes this side of this line.

RETURN TO
LOS ANGELES COUNTY ENGINEER
700 LOS ANGELES COUNTY ENGINEERING BLDG.

76F3095 CE #247—3-57

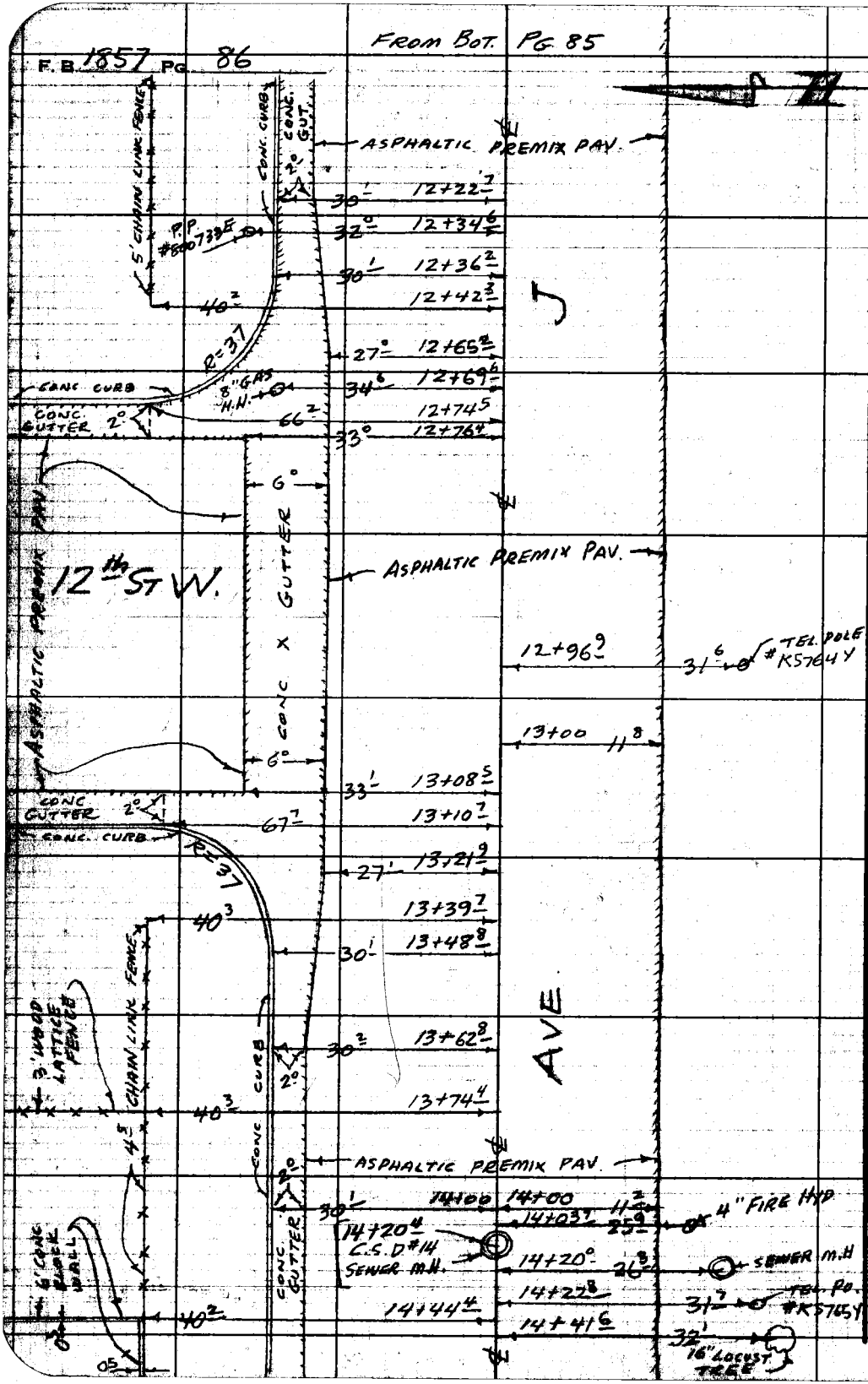

RETURN TO
LOS ANGELES COUNTY ENGINEER
700 LOS ANGELES COUNTY ENGINEERING BLDG.

Do not extend notes this side of this line.

Note: Any Additions or Changes on this Sheet Must be Made or Circled in Red Ink With Date and Name of Person Making Change.

Map No.
Office Work
Checked
Date

JN 0021-23 Tape 127 Std 84 °F
Surveyed by MACK
Notes M Date 6-20-58
Indexed A. C. Johnson

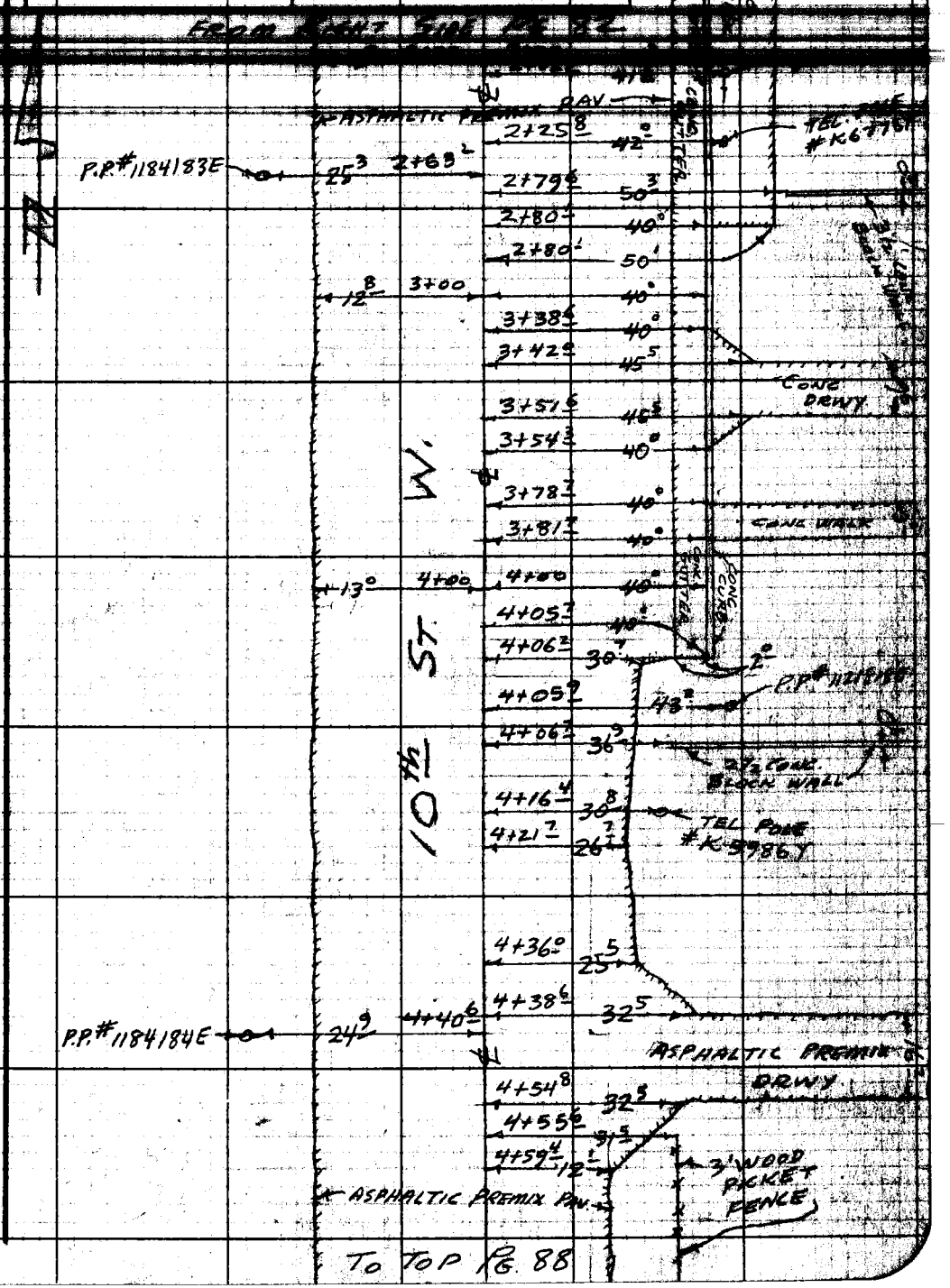

To Top Pg. 88

Note: Any Additions or Changes on This Sheet Must Be Made or Circled in Red Ink With Date and Name of Person Making Change.

Do not extend notes this side of this line.

RETURN TO
LOS ANGELES COUNTY ENGINEER
700 Los Angeles County Engineering Bldg.

76F3093 CE #247—3-57

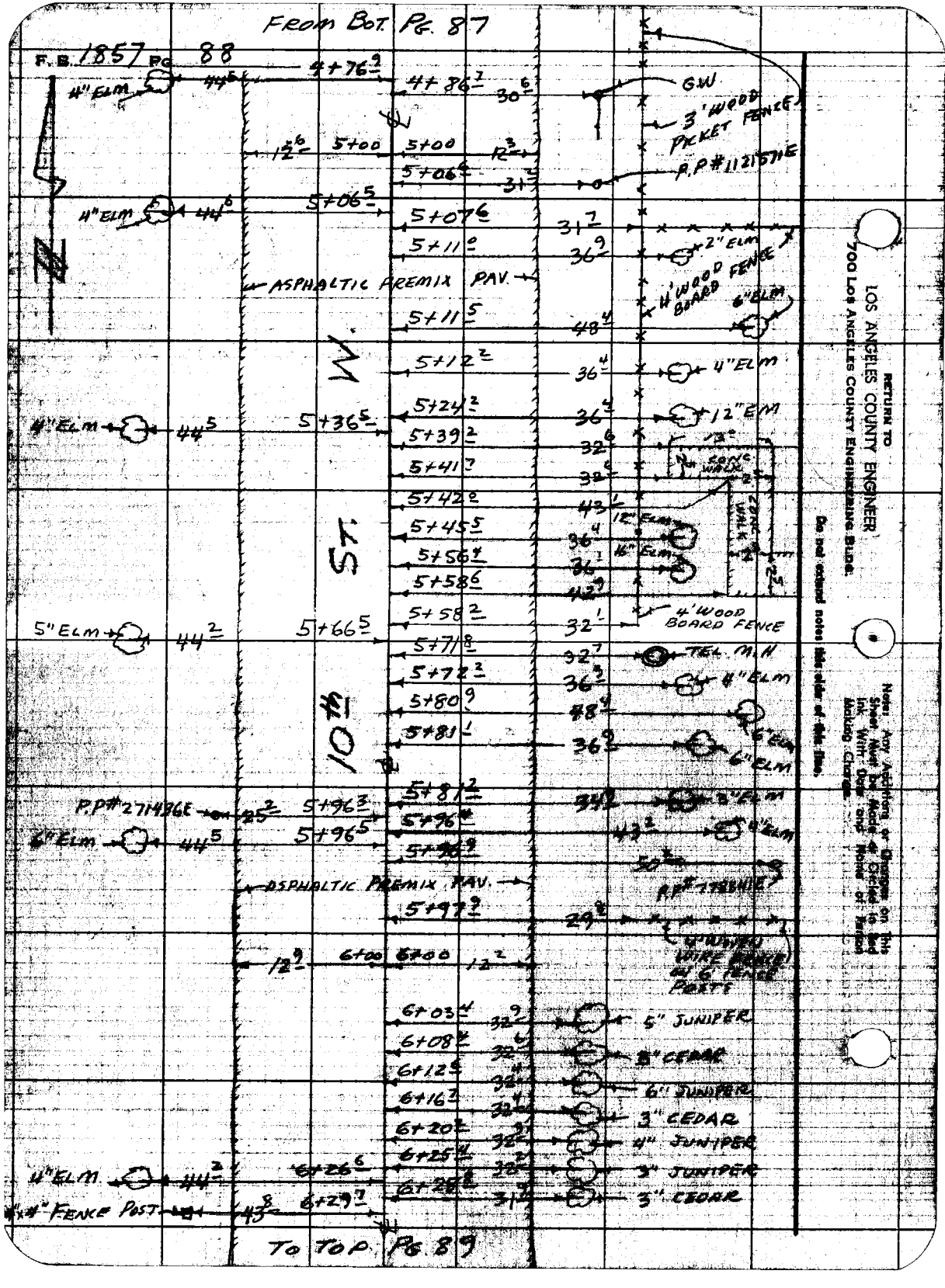
FROM BOT. PG. 87
F.B. 1857 PG. 88
4" ELM
44.5
4+76.9
4+86.7
30.6
GW
3' WOOD PICKET FENCE
12.6
5+00
5+00
12.3
5+06.6
31.3
P.P.#1121571E
4" ELM
44.6
5+06.5
5+07.6
31.7
5+11.0
36.9
2" ELM
ASPHALTIC PREMIX PAV.
4' WOOD BOARD FENCE
6" ELM
5+11.5
48.4
5+12.2
36.4
4" ELM
5+24.2
36.4
12" ELM
4" ELM
44.5
5+36.5
5+39.2
32.6
5+41.7
32.6
CONC. WALK
5+42.0
43.1
12" ELM
5+45.5
36.4
16" ELM
5+56.4
36.1
5+58.6
42.9
5+58.2
32.1
4' WOOD BOARD FENCE
5" ELM
44.2
5+66.5
5+71.8
32.7
TEL. M.H.
5+72.2
36.3
4" ELM
5+80.9
48.4
6" ELM
5+81.1
36.9
6" ELM
10th ST.
5+81.2
34.2
3" ELM
P.P.#271436E
25.2
5+96.3
5+96.4
43.2
4" ELM
6" ELM
44.5
5+96.5
5+96.9
50.2
ASPHALTIC PREMIX PAV.
5+97.9
29.8
4' WOVEN WIRE FENCE ON 6' FENCE POSTS
12.9
6+00
6+00
12.2
6+03.4
32.9
5" JUNIPER
6+08.4
32.6
3" CEDAR
6+12.6
32.4
6" JUNIPER
6+16.7
32.4
3" CEDAR
6+20.2
32.3
4" JUNIPER
6+25.4
32.2
3" JUNIPER
4" ELM
44.2
6+26.6
6+28.8
31.9
3" CEDAR
4"x4" FENCE POST
43.8
6+29.7
TO TOP PG. 89
RETURN TO
LOS ANGELES COUNTY ENGINEER
700 LOS ANGELES COUNTY ENGINEERING BLDG.
Do not extend notes this side of this line.
Note: Any Additions or Changes on This Sheet Must be Made or Circled in Red Ink With Date and Name of Person Making Change.

Map No.
Office Work
Checked
Date

JN 0021 25 Tape Std °F
Surveyed by MACK
Notes
Date 6-23-58
Indexed

Note: Any Additions or Changes on This Sheet Must be Made or Ordered in Red Ink With Date and Name of Person Making Change.

Do not extend notes this side of this line.

RETURNED TO LOS ANGELES COUNTY ENGINEER 700 Los Angeles County Engineering Bldg.

FENCE POT LG 3

ASPHALTIC PEGMIX PAV.

6+38.9 — 31 — 39.3 — 2" Elm
6+42.6 — 45.5 — 10" Elm
6+59.0 — 32.1 — 2" JUNIPER
6+59.6 — 38.4 — 3" Elm
6+59.0 — 45.6 — 8" Elm
6+61.6 — 31.6 — 6" Elm
6+67.0 — 31.5 — 4" Elm
6+72.6 — 31.9 — 2" Elm
6+78.2 — 32.0 — 4" Elm
6+84.1 — 32.4 — 4" Elm
6+87.0 — W.
6+90.2 — 32.2 — 4" Elm
6+96.2 — 32.7 — 4" Elm
7+00 — 32.4 — 4" Elm
7+02.6 — 12.4 — 32.2 — 4" Elm

4" Elm — 44.8

7+00 — 12.3

7+14.3 — 32.1 — 4" Elm
7+16.4
7+21.0 — 32.1 — 2" Elm
7+29.3 — 32.7 — 4" Elm
7+31.9 — 33.8 — 2" Elm
7+34.0 — 32.5 — 3" Elm
10th ST.
7+36.4 — 33.1 — 3" Elm
7+38.4 — 32.7 — 1" Elm
7+40.9 — 32.4 — 4" Elm
7+43.1 — 32.4 — 4" Elm
7+45.3 — 32.7 — 1" Elm
7+47.6 — 32.8 — 1" Elm
7+49.2 — 32.6 — 1" Elm

4" Elm — 44.5

3" FENCE POST — 31.2 — 7+33.1

4" ELM — 44.1 — 7+46.8

7+60.50 = INT. P/L FROM W. FD LG BT SPK. WET. FL. PER F.E. 1857-10

3" Elm — 44.4 — 7+76.2

7+91.7 — 31.4 — TEL. POLE #K59887

8' HIGH WOOD SIGNBOARD — 46.5 — 12.2 — 8+00 — 8+00 — 18.5
4-6x8
2½ STEEL FENCE POST — 29.9 — 8+40.6
2" ELM — 44.6 — 8+50.6
P.P. #118-41 85E — 29.4 — 8+66.2
3" ELM — 44.8 — 8+91.9
8+96.2
11.5 — 9+00 — 9+00 — 12.5 — 8+55.1 — 34.3 — 4" ELM

ASPHALTIC PEGMIX PAV.

To Top Pg 90

From Bot Pg. 89

F.B. 1857 Pg. 90

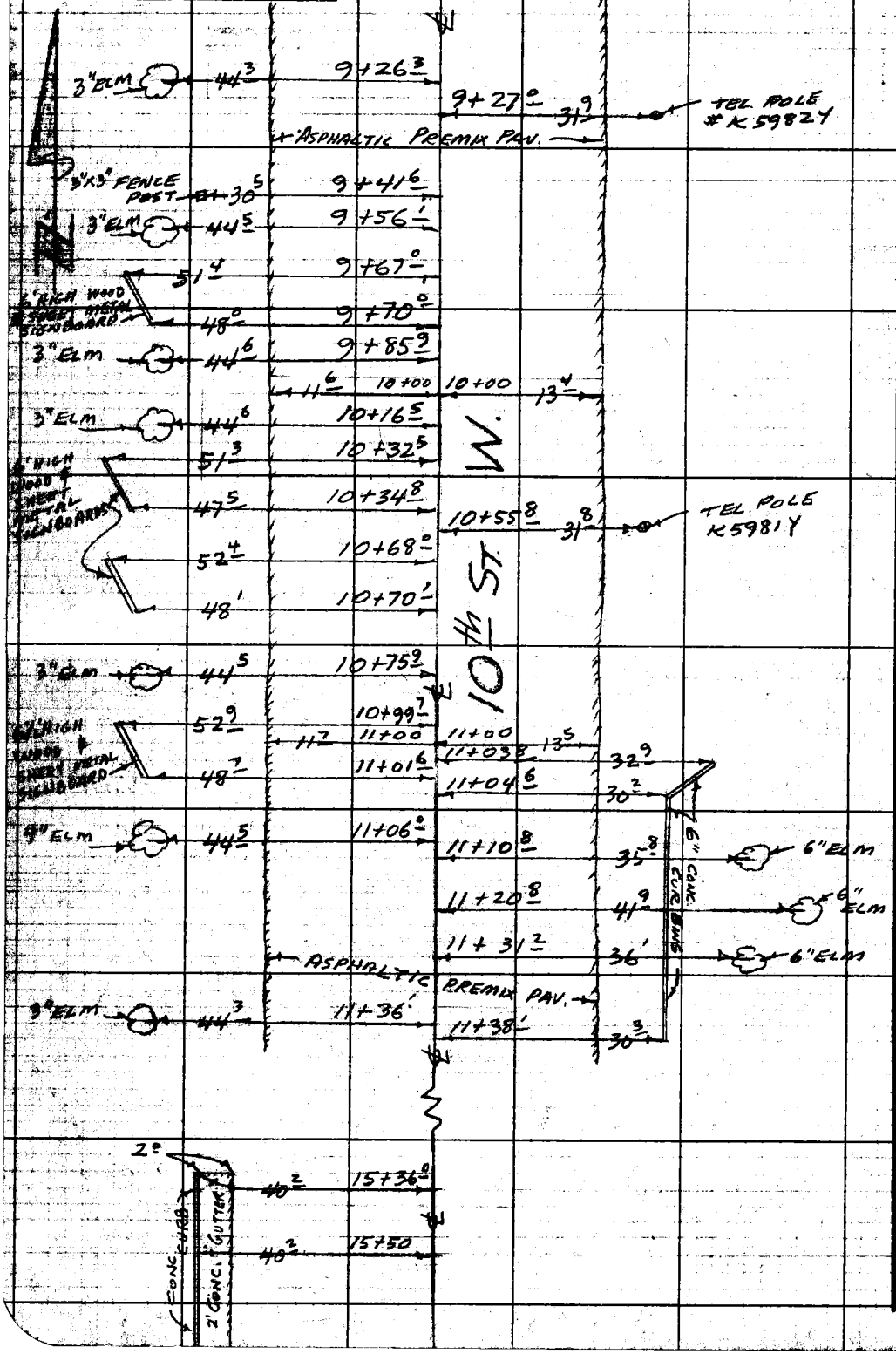

RETURN TO
LOS ANGELES COUNTY ENGINEER
700 Los Angeles County Engineering Bldg.

Do not extend notes this side of this line.

Note: Any Additions or Changes on This Sheet Must be Made or Checked in Red Ink With Date and Name of Person Making Change.

Profile Notes Red. Plotted Job No. 0021.25 Division No. F. B. 1857 Pg. 91

No. Date Date Survey of LANCASTER

Notes Chkd. Checked Survey By

No. Date Date Map No. Indexed C. John Date

J.N. 0021.25

LANCASTER ADM. CENTER

CROSS SECTIONS ON AVE. J

FROM: 1+00 = ℄ INT. 10th ST W ℄ AVE. J

WLY TO: 14+00 ON ℄ AVE. J

℄ ON 10th ST. W.

FROM: 1+00 = ℄ INT AVE. J ℄ 10th ST W

SLY. TO: 11+00 ON ℄ 10th ST W

STATION	B. S.	H. I.	F. S.	ELEV.

FOR LOCATION OF IMPROVEMENTS SEE PGS 81-90

PARTY
MACK
HALISCKY
RITTER
HUBBARD
H.E. MITCHELL

NOTE: ANY ADDITIONS OR CHANGES ON THIS SHEET MUST BE MADE OR CIRCLED IN RED INK, WITH DATE AND NAME OF PERSON MAKING CHANGE.

Do not extend notes this side of this line.

PLEASE RETURN TO
LOS ANGELES COUNTY ENGINEER
700 Los Angeles County Engineering Bldg.

76298 S & E #307—7-55

76298 S & E #307—7-55

PLEASE RETURN TO
LOS ANGELES COUNTY ENGINEER
700 LOS ANGELES COUNTY ENGINEERING BLDG.

NOTE: ANY ADDITIONS OR CHANGES ON THIS SHEET MUST BE MADE OR CIRCLED IN RED INK, WITH DATE AND NAME OF PERSON MAKING CHANGE.

Do not extend notes this side of this line.

F. B. 1857 Pg. 92 | Job No 6221.25 Division No. | Notes Red. | Plotted | Profile
Survey of LANC. ADM CTR | Date | No.
Survey by MARK | Notes 6-23-58 | Notes Chkd. WJE | Checked | X-Sec.
Indexed G. Johnson | Date | Date 8-13-58 | Date | No.

STATION	B. S.	H. I.	F. S.	ELEV.	AVE. J CROSS SECTIONS
BM "SL-12	6.29	2367.99		2361.70	BM "SL-12 EL=2361.700 (F.B 1857-62)
					10th St W. & Ave J, N.E. Cor.
					Lead & Roofing Nail in Curb, 1'± N. of N. end C.R.
0-09 W			4.92	2365.07	℄ Prod (to E) of Ave J from 10th St W, Pav.
			5.90	2360.09	30 N, Gut. F.L
			5.25	2360.74	30 N, Top Curb
			5.11	2360.88	39.5 N, Conc. Walk.
0-05 W			4.94	2365.05	℄ Prod (to E) of Ave J from 10th St W, Pav.
			5.73	2360.26	29.8 So, Gut. F.L
			5.06	2360.93	29.8 So Top Curb
			4.80	2361.19	39.8 So Conc Walk
0+00 W			4.95	2365.04	℄ Prod (to E) of Ave J from 10th St W, Pav
			5.93	2360.06	30 N, Gut. F.L
			5.84	2360.15	30 N Top Depressed Curb in Drwy.
			5.08	2360.91	39.5 N Conc Walk
			5.77	2360.22	29.8 So Gut. F.L
			5.68	2360.31	29.8 So Top Depressed Curb in Drwy
			4.86	2361.13	39.8 So. Conc. Walk
0+24.3			5.11	2360.88	℄ Prod (to E) of Ave J from 10th St W, Pav.
			5.87	2360.12	29.8 So. Gut F.L
			5.79	2360.20	29.8 So. Top Depressed Curb in Drwy. @ E. end S.C.G. Pat.

76298 S & E #307—7-55

PLEASE RETURN TO
LOS ANGELES COUNTY ENGINEER
700 LOS ANGELES COUNTY ENGINEERING BLDG.

NOTE: ANY ADDITIONS OR CHANGES ON THIS SHEET MUST BE MADE OR CIRCLED IN RED INK, WITH DATE AND NAME OF PERSON MAKING CHANGE.

Do not extend notes this side of this line.

STATION	B. S.	H. I.	F. S.	ELEV.	
		2367 99			
0+24 3/4 W			501	2362 98	39 8/8 So., CONC. WALK
0+42 4/4 W			547	62 52	℄ PROD. (TO E.) OF AVE J FROM 10TH ST W. A
			610	61 89	29 6/8 N, GUT. F.L. @ W. END OF CURB
			540	62 59	29 6/8 N, TOP CURB @ W. END OF CURB
			527	62 72	40 N CONC. WALK
0+48 8/8 W			567	62 32	℄ PROD. (TO E.) OF AVE. J FROM 10TH ST W. P.
			600	61 99	29 So., CONC. GUT
			614	61 85	29 2/8 So GUT F.L. IN SLOT
			574	62 25	39 4/8 So GUT F.L. AT CURB
			516	62 83	39 4/8 So TOP CURB
0+49 0/8 W			567	62 32	℄ PROD (TO E.) OF AVE J FROM 10TH ST W. P.
			625	61 74	33 N, GUT. F.L @ E. END OF N.E. CB. ET
			565	62 34	33 N TOP CURB @ E. END OF N.E. CB. ET
0+50 W			570	62 29	℄ PROD (TO E.) OF AVE J FROM 10TH ST W. DAB
0+60 7/8 W			605	61 94	℄ PROD " " " " " "
			592	62 07	65 3/8 So., GUT. F.L. @ S. END S.E. CB. RE
			580	62 19	65 3/8 So., TOP DEPRESSED CURB IN DRWY. @ S. END S.E. CB. RE
0+70 5/8 W			643	61 56	℄ PROD (TO E) OF AVE. J FROM 10TH ST W. NC SUR
			696	61 03	66 9/8 N, GUT. F.L @ N. END OF N.E. CB. RE
			626	61 73	66 9/8 N TOP CURB @ N. END OF N.E. CB. RE

Profile Notes Red. Plotted Job No. 6021/25 Division No. F. B. 1857 Pg. 93

No. 1 Date 8-13-52 Date Map No. Index No. C. Jobbers

76298 S & E #307—7-55

PLEASE RETURN TO
LOS ANGELES COUNTY ENGINEER
700 LOS ANGELES COUNTY ENGINEERING BLDG.

NOTE: ANY ADDITIONS OR CHANGES ON THIS SHEET MUST BE MADE OR CIRCLED IN RED INK, WITH DATE AND NAME OF PERSON MAKING CHANGE.

Do not extend notes this side of this line.

STATION	B. S.	H. I.	F. S.	ELEV.		
		2367 99				
0+72 W			646	2361 53	℄ PROD (TO E) OF AVE J FROM 10th ST. W.,	CONC X-GUT.
			663	.6136	℄ PROD "	F.L. IN E. SLOT
			662	.6137	℄ PROD "	F.L IN W. SLOT
			663	.6136	25 N CONC X-GUT	
			679	.6120	25 N F.L IN E. SLOT	
			679	.6120	25 N F.L IN W. SLOT	
			627	6172	27 So CONC X GUT	
			645	.6154	27 So F.L IN E. SLOT	
			642	.6157	27 So F.L IN W. SLOT	
1+00 W (SEC COR)			608	.6191	℄ INT. 10th ST W. & AVE. J PAV.	
			613	.6186	30 N ON ℄ 10th ST W PAV	
			619	.6180	50 N " " "	
			637	.6162	100 N " " " " " "	
			590	.6209	30 So " " " " " "	
			580	.6219	50 So " " " " "	
			525	.6274	100 So " " " " "	
1+20 W			627	.6172	℄ AVE. J, PAV	
			649	.6150	13 N, PAV	
			69	.611	30 N GUT F.L	
			65	.615	50 N	

F. B. 1857 Pg. 94 | Job No. 0021.25 | Division No. | Notes Red. | Plotted | Profile
Survey of LANC ADM. CTR. | Date | Date | No.
Survey by MACK | Notes M | Notes Chkd. LE | Checked | X-Sec.
Indexed [illegible] | Date 6-23-58 | Date 8-13-58 | Date | No.

76298 S & E #307—7-55

PLEASE RETURN TO
LOS ANGELES COUNTY ENGINEER
700 LOS ANGELES COUNTY ENGINEERING BLDG.

NOTE: ANY ADDITIONS OR CHANGES ON THIS SHEET MUST BE MADE OR CIRCLED IN RED INK, WITH DATE AND NAME OF PERSON MAKING CHANGE.

Do not extend notes this side of this line.

STATION	B. S.	H. I.	F. S.	ELEV.		
		2367 99				
1+20 W			.650	236149	15 So,	PAV
			68	.612	30 So	GUT F.L
			67	.613	50 So	
1+50	359	2365 08	650	236149	℄ AVE J,	PAV
			419	.6089	14 N	PAV
			43	.608	20 N,	GUT F.L
			35	.616	25 N	
			29	.622	50 N	
			401	.6107	11 So	PAV
			45	.606	20 S	GUT F.L
			39	.612	25 So	
			34	.617	50 So	
2+00			390	.6118	℄ AVE J,	PAV
			421	.6087	13 N	PAV
			44	.607	22 N	GUT F.L
			38	.613	26 N	
			31	.620	50 N	
			425	.6083	11 So	PAV
			47	.604	19 So	GUT F.L
			28	.623	27 So	TOP BK

Profile Notes Red. ____ Plotted ____ Job No. 0021.25 Division No. ____ F. B. 1857 PG. 95

Notes Chkd. ____ Checked ____ Survey by ____

No. ____ Date 8-13-58 Date ____ Map No. ____ Indexed ____

76296 S & E #307—7-55

PLEASE RETURN TO
LOS ANGELES COUNTY ENGINEER
700 LOS ANGELES COUNTY ENGINEERING BLDG.

NOTE: ANY ADDITIONS OR CHANGES ON THIS SHEET MUST BE MADE OR CIRCLED IN RED INK, WITH DATE AND NAME OF PERSON MAKING CHANGE.

Do not extend notes this side of this line.

F.B. 1857 Pg. 96 | Job No. 0021.25 Division No. | Profile
Survey of LANC. ADM. CTR. | Plotted | No.
Survey by MAEK Notes m. | Notes Red. | Date | X-Sec.
Indexed C. Johnson Date 6-23-58 | Notes Chkd. VLF Checked | Date | No.
Date 8-13-58 | Date

STATION	B. S.	H. I.	F. S.	ELEV.		
		236508				
2+00 W			31	2362 0	50 So	
2+50 W			416	.6092	℄ AVE J, PAV	
			437	.6071	12.5 N, PAV	
			46	.6052	3 N GUT F.L	
			403	.6105	29 N, PAV. IN DRWY.	
			353	.6155	50 N " " "	
			452	.6056	11 So PAV	
			49	.6021	19 So GUT F.L.	
			16	.6355	28 So TOP BK	
			32	.6199	33 So BOT BK	
			33	.6158	50 So	
3+00 W			430	.6078	℄ AVE J, PAV	
			459	.6049	12.5 N, PAV	
			48	.6033	23 N GUT F.L	
			44	.6077	30 N	
			41	.6110	50 N	
			460	.6048	10.5 So PAV	
			51	.6000	19 So GUT F.L	
			22	.6299	27 So TOP BK	
			31	.6200	34 So BOT BK.	

76298 S & E #307—7-55

PLEASE RETURN TO
LOS ANGELES COUNTY ENGINEER
700 LOS ANGELES COUNTY ENGINEERING BLDG.

NOTE: ANY ADDITIONS OR CHANGES ON THIS SHEET MUST BE MADE OR CIRCLED IN RED INK, WITH DATE AND NAME OF PERSON MAKING CHANGE.

Do not extend notes this side of this line.

STATION	B. S.	H. I.	F. S.	ELEV.	
		236508			
3+00 W			34	2361 7	50 So
3+50 W			447	6061	℄ AVE. J, PAV
			481	6027	12 N PAV
			49	6021	21 N GUT F.L
			42	6096	26 N
			39	6125	50 N
			471	6037	11 So PAV
			52	5999	20 So GUT F.L
			28	6233	27 So TOP BK
			34	6177	35 So BOT BK
			35	6166	50 So
4+00 W			460	6048	℄ AVE J, PAV
			489	6019	13 N, PAV
			51	6000	21 N GUT F.L
			36	6155	32 N
			36	6155	50 N
			487	6021	11 So, PAV
			52	5999	20 So GUT F.L
			34	6177	28 So TOP BK
			39	6125	335 So BOT BK

Profile Notes Red_____ Plotted_____ Job No. 2021.25 Division No._____ F. B. 1857 Pg 97

No._____ Date_____ Notes Chkd._____ Date_____ Checked by_____ Date 6-13-52 Map No._____ Indexed_____ Surveyed by C. Johnson

76298 S & E #307—7-55

PLEASE RETURN TO
LOS ANGELES COUNTY ENGINEER
700 LOS ANGELES COUNTY ENGINEERING BLDG.

NOTE: ANY ADDITIONS OR CHANGES ON THIS SHEET MUST BE MADE OR CIRCLED IN RED INK, WITH DATE AND NAME OF PERSON MAKING CHANGE.

Do not extend notes this side of this line.

STATION	B. S.	H. I.	F. S.	ELEV.	
		236508			
4+00 W			39	2361 2	50 So
4+50 W	382	2364 10	480	2360 28	℄ AVE J, PAV
			414	599 6	13 N, PAV
			47	.594	21 N GUT. F.L.
			34	.607	26 N
			37	.604	50 N
			416	.5994	11 So., PAV
			45	.596	19 So GUT F.L
			24	.617	28 So TOP BK
			28	.613	35 So BOT BK
			28	.613	50 So
5+00 W			399	.6011	℄ AVE J, PAV.
			430	.5980	13 N, PAV
			50	.591	22 N GUT F.L
			35	.606	26 N
			37	.604	50 N
			430	.5980	11 So, PAV.
			47	.594	19 So GUT F.L
			26	.615	28 So TOP BK
			30	.611	35 So BOT BK

F.B. 1857 Pg. 98 | Job No. 0021.25 | Division No. | Notes Red | Plotted | Profile
Survey of LANC. ADM. CTR | Date | Date | No.
Survey by MACK | Notes M. | Notes Chkd. JJE | Checked | X-Sec.
Indexed C. [illegible] | Date 6-23-58 | Date 8-13-58 | Date | No.

76298 S & E #307—7-55

PLEASE RETURN TO
LOS ANGELES COUNTY ENGINEER
700 LOS ANGELES COUNTY ENGINEERING BLDG.

NOTE: ANY ADDITIONS OR CHANGES ON THIS SHEET MUST BE MADE OR CIRCLED IN RED INK, WITH DATE AND NAME OF PERSON MAKING CHANGE.

Do not extend notes this side of this line.

STATION	B. S.	H. I.	F. S.	ELEV.		
		236410				
5+00 W			30	.23611	50 So	
5+50 W			412	.5998	℄ AVE J, PAV	
			447	.5963	13 N, PAV	
			50	.591	22 N GUT F.L	
			33	.608	26 N	
			32	.609	50 N	
			440	.5970	11 So PAV	
			49	.592	19 So GUT F.L	
			24	.617	27 So	
			31	.610	35 So	
			30	.611	50 So	
6+00 W			422	.5988	℄ AVE. J, PAV	
			468	.5942	13 N, PAV	
			50	.591	22 N GUT F.L.	
			45	.596	25 N	
			43	.598	50 N	
			468	.5942	11 So PAV	
			51	.590	19 So GUT F.L	
			23	.618	29 So TOP BK	
			32	.609	35 So BOT. BK	

Profile Notes Red. Plotted Job No. 0021.25 Division No.
Notes Chkd. Checked Survey by
No. Date Date 8-13-58 Map No. Index
F. B. 1857 PG. 99

76298 S & E #307—7-55

PLEASE RETURN TO
LOS ANGELES COUNTY ENGINEER
700 LOS ANGELES COUNTY ENGINEERING BLDG.

NOTE: ANY ADDITIONS OR CHANGES ON THIS SHEET MUST BE MADE OR CIRCLED IN RED INK, WITH DATE AND NAME OF PERSON MAKING CHANGE.

Do not extend notes this side of this line.

STATION	B. S.	H. I.	F. S.	ELEV.		
		236410				
6+00 W			31	.23610	50 So	
6+50 W			428	.5982	℄ AVE J PAV.	
			469	.5941	13 N, PAV	
			51	.590	21 N GUT. F.L	
			46	.595	26 N	
			45	.596	50 N	
			458	.5952	11 So, PAV	
			51	.590	20 So. GUT. F.L	
			30	.611	29 So TOP BK	
			31	.610	37 So.	
			31	.610	50 So	
7+00 W			442	.5968	℄ AVE. J, PAV.	
			475	.5935	13 N, PAV	
			51	.590	19 N GUT. F.L	
			47	.594	30 N	
			45	.596	50 N	
			473	.5937	11 So, PAV	
			52	.589	19 So GUT. F.L	
			33	.608	29 So	
			34	.607	50 So	

R. S. 1857 Pg. 100 Job No. 0021.25 Division No. Notes Red. Plotted Profile
Survey of LANC. ADM. CTR Date Date No. X-Sec.
Survey by MACK Notes M Notes Chkd. WE Checked
Indexed C. Johnson Date 6-23-58 Date 8-13-58 Date No.

76298 S & E #307—7-55

PLEASE RETURN TO
LOS ANGELES COUNTY ENGINEER
700 LOS ANGELES COUNTY ENGINEERING BLDG.

NOTE: ANY ADDITIONS OR CHANGES ON THIS SHEET MUST BE MADE OR CIRCLED IN RED INK, WITH DATE AND NAME OF PERSON MAKING CHANGE.

Do not extend notes this side of this line.

STATION	B. S.	H. I.	F. S.	ELEV.		
		236410				
7+50 W			459	2359'51	℄ AVE J PAN	
			485	.5925	13 N PAN	
			51	.590	28 N GUT F.L.	
			46	.595	32 N	
			44	.597	50 N	
			489	.5921	11 So, PAN	
			56	.585	18 So GUT F.L.	
			32	.609	23 So TOP BK.	
			35	.606	50 So	
T.P	402	2363 5'4	458	2359 5'2	T.P. SPK & TIN ON	℄ @ STA 7+50 W
7+62.4 W			413	5941	℄ AVE J, PAN	
			475	.5879	30 N, GUT F.L @ E. END OF CURB	
			413	.5941	30 N, TOP CURB @ E. END OF CURB	
			34	.601	40 N	
8+00 W			444	.5910	℄ AVE J, PAN	
			502	.5852	30 N, GUT F.L	
			439	.5915	30 N TOP CURB	
			36	.599	40 N	
			474	.5880	11 So PAN	
			53	.582	20 So GUT. F.L	

Profile Notes Red. Plotted Job No. 0021.25 Division No.
No. Date 8-13-58 Date Map No. Ind. C. Johnson
F. B. 1857 Pg. 101

76298 S & E #307—7-55

PLEASE RETURN TO
LOS ANGELES COUNTY ENGINEER
700 LOS ANGELES COUNTY ENGINEERING BLDG.

NOTE: ANY ADDITIONS OR CHANGES ON THIS SHEET MUST BE MADE OR CIRCLED IN RED INK, WITH DATE AND NAME OF PERSON MAKING CHANGE.

Do not extend notes this side of this line.

STATION	B. S.	H. I.	F. S.	ELEV.		
		236354				
8+00 W			24	23611	33 So	TOP BK
			31	·604	38 So	BOT BK
			31	·604	50 So	
8+50 W			464	·58[illegible]	℄ AVE J,	PAV
			528	·5826	30 N,	GUT F.L
			469	·5885	30 N	TOP CURB
			41	·594	40 N	
			486	·58[illegible]8	11 So	PAV
			56	·579	20 So	GUT F.L
			27	·608	34 So	TOP BK
			36	·599	39 So	BOT BK
			35	·600	50 So	
9+00 W			502	·5852	℄ AVE J,	PAV
			559	·5[illegible]95	30 N	GUT F.L
			500	·58[illegible]4	30 N	TOP CURB
			41	·594	40 N	
			532	·5822	11 So	PAV
			57	·57[illegible]	19 So	GUT F.L
			35	·600	32 So	TOP BK
			38	·597	50 So.	

F. B. 1857 PG. 102 Job No. 0021.25 Division No. Notes Red. Plotted Profile
Survey of LANC. ADM. CTR Date Date No.
Survey by MACK Notes M Notes Chkd. WE Checked X-Sec.
Indexed [redacted] C. Johnson Date 6-23-58 Date 8-13-58 Date No.

76298 S & E #307—7-55

PLEASE RETURN TO
LOS ANGELES COUNTY ENGINEER
700 LOS ANGELES COUNTY ENGINEERING BLDG.

NOTE: ANY ADDITIONS OR CHANGES ON THIS SHEET MUST BE MADE OR CIRCLED IN RED INK, WITH DATE AND NAME OF PERSON MAKING CHANGE.

Do not extend notes this side of this line.

STATION	B. S.	H. I.	F. S.	ELEV.		
		236354				
9+50 W			541	235813	℄ AVE J, PAV	
			594	.5760	30 N GUT. F.L.	
			532	.5822	30 N TOP CURB	
			48	.587	40 N	
			566	.5788	11 So, PAV.	
			60	.575	19 So GUT F.L	
			39	.596	27 So TOP BK.	
			43	.592	50 So	
10+00 W			578	.5776	℄ AVE J, PAV.	
			627	.5727	30 N, GUT. F.L	
			563	.5791	30 N TOP CURB	
			55	.580	40 N	
			604	.5750	11 So PAV	
			59	.576	19 So GUT. F.L	
			40	.595	28 So TOP BK	
			46	.589	34 So	
			46	.589	50 So	
10+50 W	377	2361 31	600	235754	℄ AVE J, PAV	
			432	5699	30 N, GUT F.L	
			368	.5763	30 N TOP CURB	

x

Profile Notes Red. Plotted Job No. 0021.25 Division No. F. B. 1857 PG. 103

Notes Chkd. Checked Survey by

No. Date 8-13-58 Date Map No. Indexed C. Johnson Date

76298 S & E #307—7-55

PLEASE RETURN TO
LOS ANGELES COUNTY ENGINEER
700 LOS ANGELES COUNTY ENGINEERING BLDG.

NOTE: ANY ADDITIONS OR CHANGES ON THIS SHEET MUST BE MADE OR CIRCLED IN RED INK, WITH DATE AND NAME OF PERSON MAKING CHANGE.

Do not extend notes this side of this line.

STATION	B. S.	H. I.	F. S.	ELEV.		
		236131				
10+50 W			36	23577	40N	
			402	.5729	10 So.	PAV
			40	.573	19 So	GUT F.L
			15	.598	29 So	TOP BK
			27	.586	33 So	BOT BK
			28	.585	50 So	
11+00 W			395	.5736	℄ AVE. J,	PAV
			454	.5677	30N,	GUT F.L
			395	.5736	30N	TOP CURB
			38	.575	40N	
			413	.5718	10 So.,	PAV
			42	.571	19 So	GUT F.L
			21	.592	29 So.	TOP BK
			29	.584	35 So	BOT BK
			29	.584	50 So	
11+50 W			416	.5715	℄ AVE. J,	PAV
			480	.5651	30N,	GUT F.L
			421	.5710	30N,	TOP CURB
			40	.573	40N	
			428	.5703	10 So.	PAV

F. B. 1857 PG. 104 Job No. 002125 Division No. Notes Red. Plotted Profile
Survey of LANC. APM. CTR. Date Date No.
Survey by MACK Notes M Notes Chkd. WE Checked X-Sec.
Indexed [illegible] Date 6-24-58 Date 8-13-58 Date No.

76298 S & E #307—7-55

PLEASE RETURN TO
LOS ANGELES COUNTY ENGINEER
700 LOS ANGELES COUNTY ENGINEERING BLDG.

NOTE: ANY ADDITIONS OR CHANGES ON THIS SHEET MUST BE MADE OR CIRCLED IN RED INK, WITH DATE AND NAME OF PERSON MAKING CHANGE.

Do not extend notes this side of this line.

STATION	B. S.	H. I.	F. S.	ELEV.		
		236131				
11+50 W			45	23568	19 So	GUT F.L
			18	.595	29 So	TOP BK
			28	.585	33 So	BOT BK
			30	.583	50 So	
12+00			447	.5684	℄ AVE J, PAN	
			504	.5627	30 N,	GUT. F.L
			444	.5687	30 N	TOP CURB
			41	.572	40 N	
			461	.5670	10 So,	PAN
			49	.564	20 So	GUT F.L
			22	.591	29 So	TOP BK
			32	.581	33 So	BOT BK
			32	.581	50 So	
12+36±			462	.5669	℄ AVE. J, PAN	
			525	.5606	30N,	GUT F.L @ E. END N.E. C.R.
			463	.5668	30N,	TOP CURB @ E. END N.E. C.R.
			40	.573	40N	
12+50			469	.5662	℄ AVE J, PAN	
			489	.5642	10 So,	PAN
			52	.561	20 Sp.	GUT F.L

Profile Notes Red. Plotted Job No. 6021-25 Division No.
No. Date 6-13-58 Date Date Map No. Ind.
F. B. 1857 Pg. 105

76298 S & E #307—7-55

PLEASE RETURN TO
LOS ANGELES COUNTY ENGINEER
700 LOS ANGELES COUNTY ENGINEERING BLDG.

NOTE: ANY ADDITIONS OR CHANGES ON THIS SHEET MUST BE MADE OR CIRCLED IN RED INK, WITH DATE AND NAME OF PERSON MAKING CHANGE.

Do not extend notes this side of this line.

STATION	B. S.	H. I.	F. S.	ELEV.		
		236131				
12+50 W			25	23588	29 So	TOP BK
			34	.579	32 So	BOT BK
			37	.576	50 So	
12+74.5			478	.5553	℄ AVE J, PAV	
			527	.5604	30N,	CONC. X - GUT
			543	.5588	30N	X-GUT F.L. IN SLOT
			524	.5607	66²N	GUT. F.L @ N. END OF N.E. CB. RET
			464	.5667	66²N	TOP CURB @ N. END OF N.E. CB. RET
12+92			479	.5652	℄ AVE J AT 12th ST. W.	
			536	.5595	30N	CONC X-GUT
			552	.5579	30N	X-GUT F.L. IN SLOT
			499	.5632	50N,	PAV ON CENTER 12th ST. W
			476	.5655	67N,	PAV. " " " " "
			464	.5667	100N,	PAV. " " " " "
13+00			483	.5648	℄ AVE J, PAV.	
			519	.5612	11 So,	PAV
			54	.559	20 So	GUT. F.L
			34	.579	29 So	TOP BK
			42	.571	34 So	BOT. BK
			41	.572	50 So	

F. B. 1857 Pg. 106 Job No. 0021.25 Division No. Notes Red. Plotted Profile
Survey of LANC. ADM CTR Date Date No.
Survey by MACK Notes M Notes Chkd. JJE Checked X-Sec.
Indexed [redacted] C. [redacted] Date 6-24-58 Date 8-13-58 Date No.

76298 S & E #307—7-55

PLEASE RETURN TO
LOS ANGELES COUNTY ENGINEER
700 LOS ANGELES COUNTY ENGINEERING BLDG.

NOTE: ANY ADDITIONS OR CHANGES ON THIS SHEET MUST BE MADE OR CIRCLED IN RED INK, WITH DATE AND NAME OF PERSON MAKING CHANGE.

Do not extend notes this side of this line.

STATION	B. S.	H. I.	F. S.	ELEV.		
		236131				
13+10.7 W			492	2356.39	℄ AVE J, PAV	
			544	.5587	30 N,	CONC X-GUT
			561	.5570	30 N	X-GUT F.L. IN SLOT
			536	.5595	67.7 N,	GUT F.L. @ N. END N.W. CB R T
			474	.5657	67.7 N,	TOP CURB @ N END N.W. CB R T
13+48.8			516	.5615	℄ AVE J, PAV	
			570	.5561	30 N,	GUT F.L. @ W. END N.W. CB R T
			509	.5622	30 N	TOP CURB @ W. END N.W. CB R T
			42	.571	40 N	
13+50			517	.5614	℄ AVE J, PAV.	
			546	.5585	11 So, PAV.	
			56	.557	20 So.,	GUT. F.L.
			32	.581	29 So,	TOP BK
			42	.571	33 So,	BOT. BK
			41	.572	50 So	
14+00			543	.5588	℄ AVE J, PAV	
			598	.5533	30 N,	GUT. F.L.
			541	.5590	30 N,	TOP CURB
			43	.570	40 N	
			566	.5565	11 So,	PAV.

Profile Notes Red. Plotted Job No. 0021 25 Division No.
No. Date Date Survey of
No. Date 8-13-58 Date Map No. In C. J.

F. B. 1857 Pg. 107

76298 S & E #307—7-55

PLEASE RETURN TO
LOS ANGELES COUNTY ENGINEER
700 LOS ANGELES COUNTY ENGINEERING BLDG.

NOTE: ANY ADDITIONS OR CHANGES ON THIS SHEET MUST BE MADE OR CIRCLED IN RED INK, WITH DATE AND NAME OF PERSON MAKING CHANGE.

Do not extend notes this side of this line.

F. B. 1857 Pg. 108 | Job No. 002125 Division No. | Notes Red. | Plotted | No. | Profile
Survey of LANC. ADM. CTR. | Date | Date | No. | X-Sec.
Survey by MACK Notes 111 | Notes Chkd. VJF | Checked
Indexed [illegible] Date 6-24-58 | Date 12-13-58 | Date | No.

STATION	B. S.	H. I.	F. S.	ELEV.		
		236131				
14+00 W			59	1554	21 So., GUT F.L	
			30	1583	28 So. TOP BK	
			42	1571	33 So. BOT BK	
			40	1573	50 So.	
BM # J-12W			519	235612	BM # J-12W EL=2356.135 (F.B. 1857-63) AVE J & 12TH ST W., N.W. COR. L & T. IN CURB, 15' W. OF W. END CB. RET	

76298 S & E #307—7-55

PLEASE RETURN TO
LOS ANGELES COUNTY ENGINEER
700 LOS ANGELES COUNTY ENGINEERING BLDG.

NOTE: ANY ADDITIONS OR CHANGES ON THIS SHEET MUST BE MADE OR CIRCLED IN RED INK, WITH DATE AND NAME OF PERSON MAKING CHANGE.

Do not extend notes this side of this line.

Profile Notes Red____ Plotted____ Job No. 202125 Division No.____ F.B. 1857 Pg. 109

No.____ Date 8-13-58 Checked____ Date____ Map No.____ Index____

STATION	B. S.	H. I.	F. S.	ELEV.	10th ST W CROSS SECTIONS
BM "SL-12"	4.84	2366.54		2361.70	BM "SL-12" EL=2361.700 (F.B. 1857 - 62)
					10th St. W & Ave J, N.E. Cor.
					Lead & Roofing Nail in Curb, 1' N. of N. End C.R.
					[NOTE: FOR COMPLETE CROSS SECTIONS AT INT. OF AVE. J & 10th ST. W. SEE PGS. 92-94]
1+00 So. (SEC. COR.)			4.62	2361.92	℄ Int Ave J & 10th St. W., PAV
1+50 So			4.34	.6220	℄ 10th St. W., PAV
			4.38	.6216	15 E, PAV
			4.37	.6217	25 E PAV
			4.81	.6173	14 W PAV
			5.3	.612	21 W
			4.9	.616	30 W
			4.9	.616	50 W
1+65.6 So			4.22	.6232	℄ 10th St. W., PAV
			4.18	.6236	15 E, PAV
			4.47	.6207	40 E, Gut. F.L @ S. End of S.E. C[illegible] R[illegible]
			4.35	.6219	40 E, Top Depressed Curb in Drwy @ S. E[illegible] St.
			3.55	.6299	50 E, Conc. Walk
2+00 So			3.79	.6275	℄ 10th St. W., PAV
			3.87	.6267	15 E, PAV
			4.38	.6216	40 E, Gut. F.L

76298 S & E #307—7-55

PLEASE RETURN TO
LOS ANGELES COUNTY ENGINEER
700 LOS ANGELES COUNTY ENGINEERING BLDG.

NOTE: ANY ADDITIONS OR CHANGES ON THIS SHEET MUST BE MADE OR CIRCLED IN RED INK, WITH DATE AND NAME OF PERSON MAKING CHANGE.

Do not extend notes this side of this line.

STATION	B. S.	H. I.	F. S.	ELEV.		
		236654				
2+00 So			372	236282	40 E,	TOP CURB
			355	.6299	50 E,	CONC WALK
			409	.6245	13 W,	PAV.
			49	.616	22 W	GUT. F.L.
			46	.619	30 W	
			43	.622	50 W	
2+50 So			363	.6291	℄ 10th ST. W.,	PAV
			364	.6290	15 E,	PAV
			419	.6235	40 E,	GUT. F.L
			409	.6245	40 E,	TOP. DEPRESSED CURB IN DRWY
			329	.6325	50 E,	CONC. WALK
			373	.6281	12 W,	PAV
			45	.620	21 W,	GUT. F.L.
			44	.621	30 W	
			42	.623	50 W	
2+80 So			310	.6344	℄ 10th ST. W.,	PAV
			350	.6304	15 E,	PAV
			398	.6256	40 E,	GUT. F.L.
			331	.6323	40 E	TOP. CURB
			306	.6348	50 E	CONC. WALK

F. B. 1857 Pg. 110 Job No. 0021.25 Division No. Notes Red. Plotted Profile
Survey of LANC. ADM. CTR. Date Date No.
Survey by MACK Notes M Notes Chkd. WE Checked X-Sec.
Indexed C. [illegible] Date 6-24-58 Date 8-13-58 Date No.

76298 S & E #307—7-55

PLEASE RETURN TO
LOS ANGELES COUNTY ENGINEER
700 LOS ANGELES COUNTY ENGINEERING BLDG.

NOTE: ANY ADDITIONS OR CHANGES ON THIS SHEET MUST BE MADE OR CIRCLED IN RED INK, WITH DATE AND NAME OF PERSON MAKING CHANGE.

Do not extend notes this side of this line.

STATION	B. S.	H. I.	F. S.	ELEV.		
		236654				
3+00 So	534	236892.	296	236358	℄ 10th ST. W., PAV	
			564	.6328	15 E, PAV	
			614	.6278	40 E, GUT. F.L.	
			608	.6284	40 E, TOP DEPRESSED CURB IN DRWY	
			47	.642	50 E	
			573	.6319	12 W, PAV	
			63	.626	22 W GUT. F.L	
			63	.626	30 W	
			60	.629	50 W	
3+50 So			497	.6395	℄ 10th ST. W., PAV.	
			532	.6360	15 E, PAV	
			579	.6313	40 E, GUT. F.L.	
			568	.6324	40 E TOP DEPRESSED CURB IN DRW.	
			485	.6407	50 E, CONC. DRWY	
			538	.6354	12 W, PAV	
			62	.627	21 W, GUT. F.L	
			56	.633	30 W	
			54	.635	50 W	
4+00 So			457	.6435	℄ 10th ST W., PAV	
			505	.6387	15 E, PAV	

Profile Notes Red. Plotted Job No. 002125 Division No.
Notes Chkd. Checked Survey by
No. Date Date 8-13-58 Map No. Indexed C. Johnson Date

F. B. 1857 PG. 111

76298 S & E #307—7-55

PLEASE RETURN TO
LOS ANGELES COUNTY ENGINEER
700 LOS ANGELES COUNTY ENGINEERING BLDG.

NOTE: ANY ADDITIONS OR CHANGES ON THIS SHEET MUST BE MADE OR CIRCLED IN RED INK, WITH DATE AND NAME OF PERSON MAKING CHANGE.

Do not extend notes this side of this line.

STATION	B. S.	H. I.	F. S.	ELEV.		
		236892				
4+00 So			539	236353	40 E, GUT. F.L.	
			478	.6414	40 E TOP CURB	
			46	.643	50 E	
			484	.6408	12 W, PAV.	
			55	.634	22 W GUT. F.L	
			54	.635	30 W	
			51	.638	50 W	
4+06² So			454	.6458	℄ 10th ST. W., PAV	
			500	.6392	15 E, PAV.	
			526	.6366	30 E, PAV	
			538	.6354	40 E, GUT. F.L @ So. END OF CURB	
			476	.6416	40 E, TOP CURB @ So. END OF CURB	
			46	.643	50 E	
4+50 So			421	.6471	℄ 10th ST. W., PAV.	
			457	.6435	12 E, PAV	
			502	.6390	25 E, GUT. F.L.;	PAV. IN DRWY
			397	.6495	35 E PAV. IN DRWY	
			385	.6507	50 E " "	
			452	.6440	12 W, PAV	
			53	.636	21 W GUT. F.L.	

F. B. 1857 PG. 112 Job No. 0021.25 Division No. Notes Red. Plotted Profile
Survey of LANG. ADM. CTR. Date Date No.
Survey by MACK Notes M. Notes Chkd. WE Checked X-Sec.
Indexed [illegible] Date 6-24-58 Date 8-13-58 Date No.

76298 S & E #307—7-55

PLEASE RETURN TO
LOS ANGELES COUNTY ENGINEER
700 LOS ANGELES COUNTY ENGINEERING BLDG.

NOTE: ANY ADDITIONS OR CHANGES ON THIS SHEET MUST BE MADE OR CIRCLED IN RED INK, WITH DATE AND NAME OF PERSON MAKING CHANGE.

Do not extend notes this side of this line.

STATION	B. S.	H. I.	F. S.	ELEV.	
		2368 92			
4+50 So			41	.648	30 W
			46	.643	50 W
5+00 So			378	.6514	℄ 10th St. W., PAV
			412	.6480	12 E, PAV
			47	.642	22 E Gut. F.L.
			38	.651	30 E
			34	.655	50 E
			414	.6478	12 W PAV
			49	.640	22 W Gut F.L.
			39	.650	30 W
			42	.647	50 W
5+50 So	508	2370 62	338	2365 54	℄ 10th St. W., PAV.
			536	.6526	12 E, PAV
			60	.646	20 E., Gut. F.L
			52	.654	30 E
			47	.659	50 E
			552	.6510	12 W, PAV
			63	.643	22 W Gut. F.L
			53	.653	30 W
			57	.649	50 W

Profile Notes Red. Plotted Job No. 2021.25 Division No.
No. Date 8-13-58 Date Map No. Index C. Johnson
F. B. 1857 Pg. 113

76298 S & E #307—7-55

PLEASE RETURN TO
LOS ANGELES COUNTY ENGINEER
700 LOS ANGELES COUNTY ENGINEERING BLDG.

NOTE: ANY ADDITIONS OR CHANGES ON THIS SHEET MUST BE MADE OR CIRCLED IN RED INK, WITH DATE AND NAME OF PERSON MAKING CHANGE.

Do not extend notes this side of this line.

STATION	B. S.	H. I.	F. S.	ELEV.		
		237062				
6+00 So			479	236583	℄ 10th ST. W., PAV	
			506	.6556	12 E, PAV	
			55	.651	21 E, GUT. F.L	
			50	.656	30 E	
			42	.664	50 E	
			535	.6527	12 W, PAV	
			61	.645	21 W., GUT. F.L	
			51	.655	30 W	
			53	.653	50 W	
6+50 So			445	.6617	℄ 10th ST. W, PAV	
			463	.6599	12 E, PAV.	
			51	.655	23 E GUT. F.L	
			47	.659	30 E	
			47	.659	50 E	
			476	.6556	12 W, PAV	
			53	.653	21 W GUT F.L	
			51	.655	30 W	
			48	.658	50 W	
7+00 So			406	.6656	℄ 10th ST. W., PAV	
			436	.6626	12 E, PAV.	

F. S. 1857 Pg. 114 Job No. 0021.25 Division No. Notes Red. Plotted Profile No.
Survey of LANC. ADM. CTR. Date Date X-Sec.
Survey by MACK Notes M Notes Chkd. UE Checked
Indexed [illegible] Date 6-24-58 Date 8-13-58 Date No.

76298 S & E #307—7-55

PLEASE RETURN TO
LOS ANGELES COUNTY ENGINEER
700 LOS ANGELES COUNTY ENGINEERING BLDG.

NOTE: ANY ADDITIONS OR CHANGES ON THIS SHEET MUST BE MADE OR CIRCLED IN RED INK, WITH DATE AND NAME OF PERSON MAKING CHANGE.

Do not extend notes this side of this line.

STATION	B. S.	H. I.	F. S.	ELEV.		
		237062				
7+00 So			47	23659	22 E	GUT. F.L
			37	669.	30 E	
			41	.665	50 E	
			449	.6613	12 W,	PAV
			51	.655	21 W	GUT. F.L
			49	.657	30 W	
			45	.661	50 W	
7+ 50 So			369	.6693	℄ 10th ST. W.,	PAV.
			393	.6669	12 E,	PAV
			45	.661	24 E.,	GUT. F.L.
			31	.675	30 E	
			39	.667	50 E	
			409	.6653	12 W,	PAV
			48	.6568	21 W,	GUT. F.L.
			35	.671	30 W	
			39	.667	50 W	
8+00 So			340	.6722	℄ 10th ST. W.,	PAV
			357	.6705	12 E,	PAV
			42	.664	22 E	GUT. F.L
			32	.674	30 E	

Profile Notes Red. ____ Plotted ____ Job No. 002125 Division No. ____ F. S. 1857 PG. 115

No. ____ Date ____ Date ____ Survey of ____

No. ____ Notes Chkd. ____ Checked ____ Survey by ____

No. ____ Date 8-12-58 Date ____ Map No. ____ Indexed ____

76298 S & E #307—7-55

PLEASE RETURN TO
LOS ANGELES COUNTY ENGINEER
700 LOS ANGELES COUNTY ENGINEERING BLDG.

NOTE: ANY ADDITIONS OR CHANGES ON THIS SHEET MUST BE MADE OR CIRCLED IN RED INK, WITH DATE AND NAME OF PERSON MAKING CHANGE.

Do not extend notes this side of this line.

STATION	B. S.	H. I.	F. S.	ELEV.	
		237062			
8+00 So			34	23672	50 E
			380	.6682	12 W, PAV
			45	.6[illegible]1	21 W, GUT. F.L.
			24	.692	30 W
			35	.671	50 W
8+50 So	528	237285	305	236757	℄ 10th ST. W., PAV
			550	.6735	12 E, PAV
			60	.668	21 E GUT. F.L.
			51	.677	30 E
			51	.677	50 E
			562	.6[illegible]3	11 W, PAV
			62	.6[illegible]	21 W GUT. F.L
			39	.689	30 W
			50	.678	50 W
9+00 So			493	.6792	℄ 10th ST. W., PAV
			518	.6767	12 E, PAV
			57	.671	20 E GUT FL
			44	.684	30 E
			43	.68[illegible]	50 E
			531	.6[illegible]4	11 W, PAV.

F. B. 1857 Pg. 116 | Job No. 0021.25 | Division No. | Notes Red | Plotted | Profile
Survey of LANC ADM. CTR. | Date | Date | No.
Survey by MACK | Notes M | Notes Chkd. JJE | Checked | X-Sec.
Indexed A. C. Johnson | Date 6-24-58 | Date 6-13-58 | Date | No.

76298 S & E #307—7-55

PLEASE RETURN TO
LOS ANGELES COUNTY ENGINEER
700 LOS ANGELES COUNTY ENGINEERING BLDG.

NOTE: ANY ADDITIONS OR CHANGES ON THIS SHEET MUST BE MADE OR CIRCLED IN RED INK, WITH DATE AND NAME OF PERSON MAKING CHANGE.

Do not extend notes this side of this line.

STATION	B. S.	H. I.	F. S.	ELEV.		
		2372 85				
9+00 So			58	23670	21 W. GUT. F.L	
			39	.689	30 W	
			48	.680	50 W	
9+50 So			447	.6838	℄ 10th ST W., PAV	
			474	.6811	12 E, PAV	
			54	.674	21 E GUT. F.L	
			48	.680	30 E	
			46	.682	50 E	
			481	.6804	11 W, PAV	
			55	.673	21 W GUT, F.L	
			34	.694	30 W	
			45	.683	50 W	
10+00 So			396	.6889	℄ 10th ST. W, PAV	
			417	.6868	13 E, PAV.	
			51	.677	23 E GUT. F.L	
			40	.688	30 E	
			40	.688	50 E	
			438	.6847	11 W, PAV	
			52	.676	21 W GUT. F.L	
			29	.699	30 W	

Profile Notes Red. Plotted Job No. 002125 Division No.
No. Date Date Survey of
No. Date 8-12-58 Date Map No. Indexed

F. B. 1857 Pg. 117

76298 S & E #307—7-55

PLEASE RETURN TO
LOS ANGELES COUNTY ENGINEER
700 LOS ANGELES COUNTY ENGINEERING BLDG.

NOTE: ANY ADDITIONS OR CHANGES ON THIS SHEET MUST BE MADE OR CIRCLED IN RED INK, WITH DATE AND NAME OF PERSON MAKING CHANGE.

Do not extend notes this side of this line.

F. B. 1857 Pg. 118 | Job No. 8021.25 Division No. | Notes Red. | Plotted | Profile
Survey of LANC ADM CTR | Date | Date | No.
Survey by MACK Notes M. | Notes Chkd. JJE | Checked | X-Sec.
Indexed C. Johnson Date 6-24-58 | Date 8-13-58 | Date | No.

STATION	B. S.	H. I.	F. S.	ELEV.		
		237285				
10+00 So			41	23687	50 W	
10+50 So			359	67?6	℄ 10th St W., PAV	
			384	·67?1	13 E, PAV.	
			48	·690	23 E, Gut. F.L.	
			39	·699	30 E	
			40	·688	50 E	
			400	·6885	11 W, PAV	
			49	.679	21 W, Gut. F.L	
			24	·704	30 W	
			36	·672	50 W	
11+00 So			333	·6752	℄ 10th St W., PAV	
			360	·6925	13 E, PAV.	
			45	·683	21 E Gut. F.L.	
			36	·692	30 E	
			36	·692	50 E	
			374	.6911	11 W, PAV	
			45	·683	21 W Gut. F.L.	
			25	703	30 W	
			31	·697	50 W	
11+50 So	549	2375 30	304	236981	℄ 10th St W., PAV	

76298 S & E #307—7-55

PLEASE RETURN TO
LOS ANGELES COUNTY ENGINEER
700 LOS ANGELES COUNTY ENGINEERING BLDG.

NOTE: ANY ADDITIONS OR CHANGES ON THIS SHEET MUST BE MADE OR CIRCLED IN RED INK, WITH DATE AND NAME OF PERSON MAKING CHANGE.

Do not extend notes this side of this line.

STATION	B. S.	H. I.	F. S.	ELEV.		
		2375 30				
12+00 So			508	2370 22	℄ 10th ST. W., PAV.	
+50			467	.7063	℄ " " " "	
13+00			427	.7103	℄ " " " "	
+50			389	.7141	℄ " " " "	
14+00			341	.7189	℄ " " " "	
+50	469	2377 15	284	2372 46	℄ " " " "	
15+00			422	7293	℄ " " " "	
+36			390	.7325	℄ " " " "	
			481	.7234	40² W., GUT. F.L @ N. END OF CURB	
			416	.7299	40² W. TOP CURB @ N. END OF CURB	
15+50			379	.7336	℄ 10th ST. W., PAV.	
			463	.7252	40² W, GUT F.L.	
			399	.7316	40² W., TOP CURB	
T.P.	267	2374 08	574	2371 41	T.P.	
T.P.	270	2371 94	484	2369 24	T.P	
Bm "L-1"			440	2367 54	Bm "L-1" EL = 2367.51 (F.B 1857-14) 10th ST. W. @ 660' So. OF ℄ AVE. J TOP C.S. MON. BR. CAP. 40' W. OF ℄ [illegible] W	

Profile Notes Red. ____ Plotted ____ Job No. 0021.25 Division No. ____

No. ____ Date ____ Date ____ Survey of [illegible]

No. ____ Date 8-13-58 Date ____ Map No. ____ Inspector C. Johnson Date ____

F. B. 1857 Pg. 119

F. B. 1857 Pg. 120 Job No. Division No. Notes Red. Plotted Profile

Survey of Date Date No.

Survey by Notes Notes Chkd. Checked X-Sec.

Indexed Date Date Date No.

STATION	B. S.	H. I.	F. S.	ELEV.

76298 S & E #307—7-55

PLEASE RETURN TO

LOS ANGELES COUNTY ENGINEER

700 Los Angeles County Engineering Bldg.

NOTE: ANY ADDITIONS OR CHANGES ON THIS SHEET MUST BE MADE OR CIRCLED IN RED INK, WITH DATE AND NAME OF PERSON MAKING CHANGE.

Do not extend notes this side of this line.

Map No.
Office Work
Checked
Date

JN 728302 Tape 0170 Std 68 °F
Surveyed by J.S. COATES
Notes J S C Date 8-6-58
Indexed

J.N. 728302

ANTELOPE VALLEY

ADMINISTRATIVE CENTER

CONTROL LINES

FOR

CONSTRUCTION STAKING

COATES
BEERS
HUBBARD
RITTER
MITCHELL

Note: Any Additions or Changes on This Sheet Must be Made or Circled in Red Ink With Date and Name of Person Making Change.

Do not extend notes this side of this line.

RETURN TO
LOS ANGELES COUNTY ENGINEER
700 LOS ANGELES COUNTY ENGINEERING BLDG.

76F309S CE #247—3-57

F.B. 1957 Pg. 126

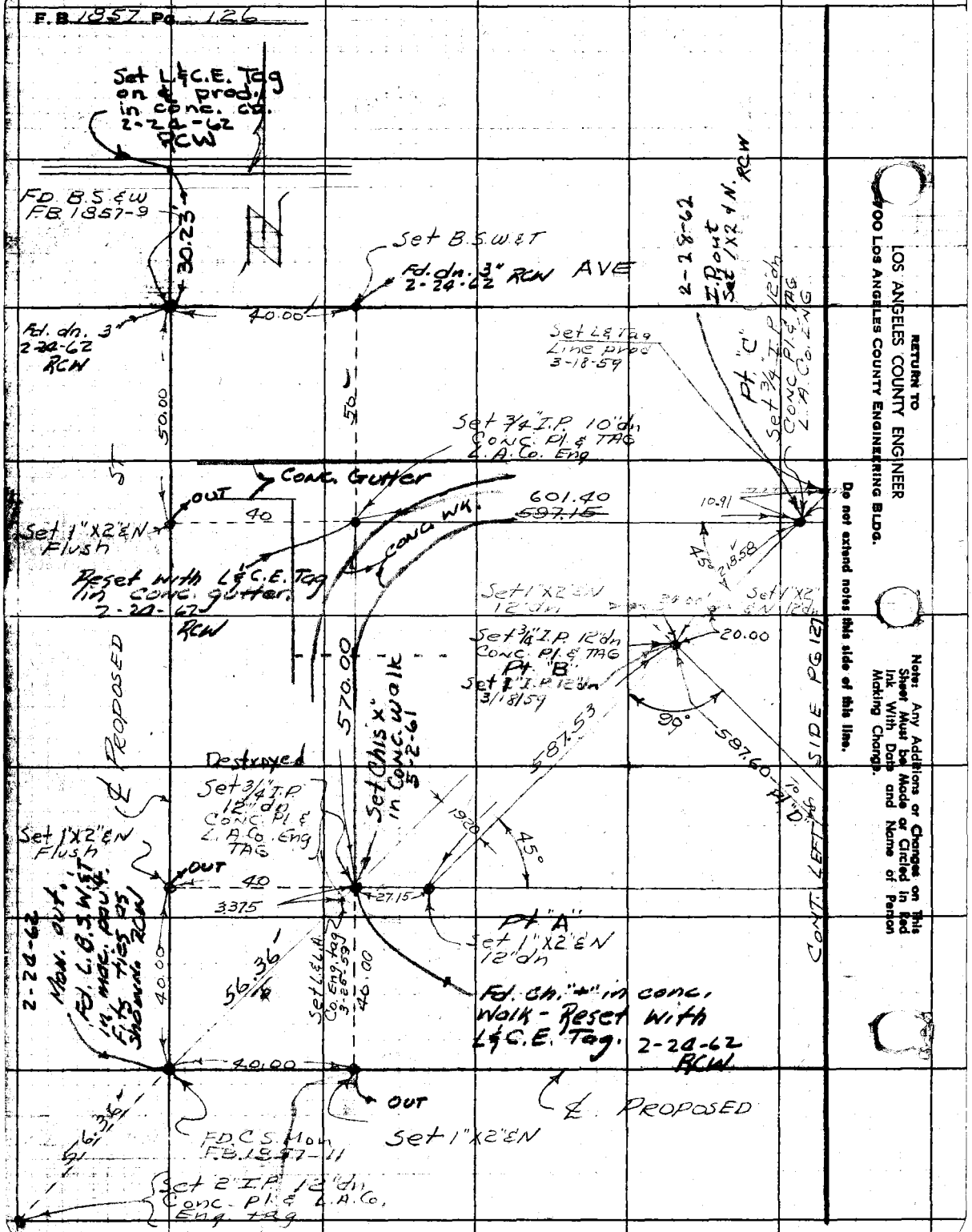

RETURN TO
LOS ANGELES COUNTY ENGINEER
900 LOS ANGELES COUNTY ENGINEERING BLDG.

Do not extend notes this side of this line.

Note: Any Additions or Changes on This Sheet Must be Made or Circled in Red Ink With Date and Name of Person Making Change.

Map No.
Office Work
Checked
Date

JN 7288.02 Tape 0170 Std 68 °F
Surveyed by J.S. Coates
Notes J.S.C. Date 8-6-58
Indexed H. E. Ott

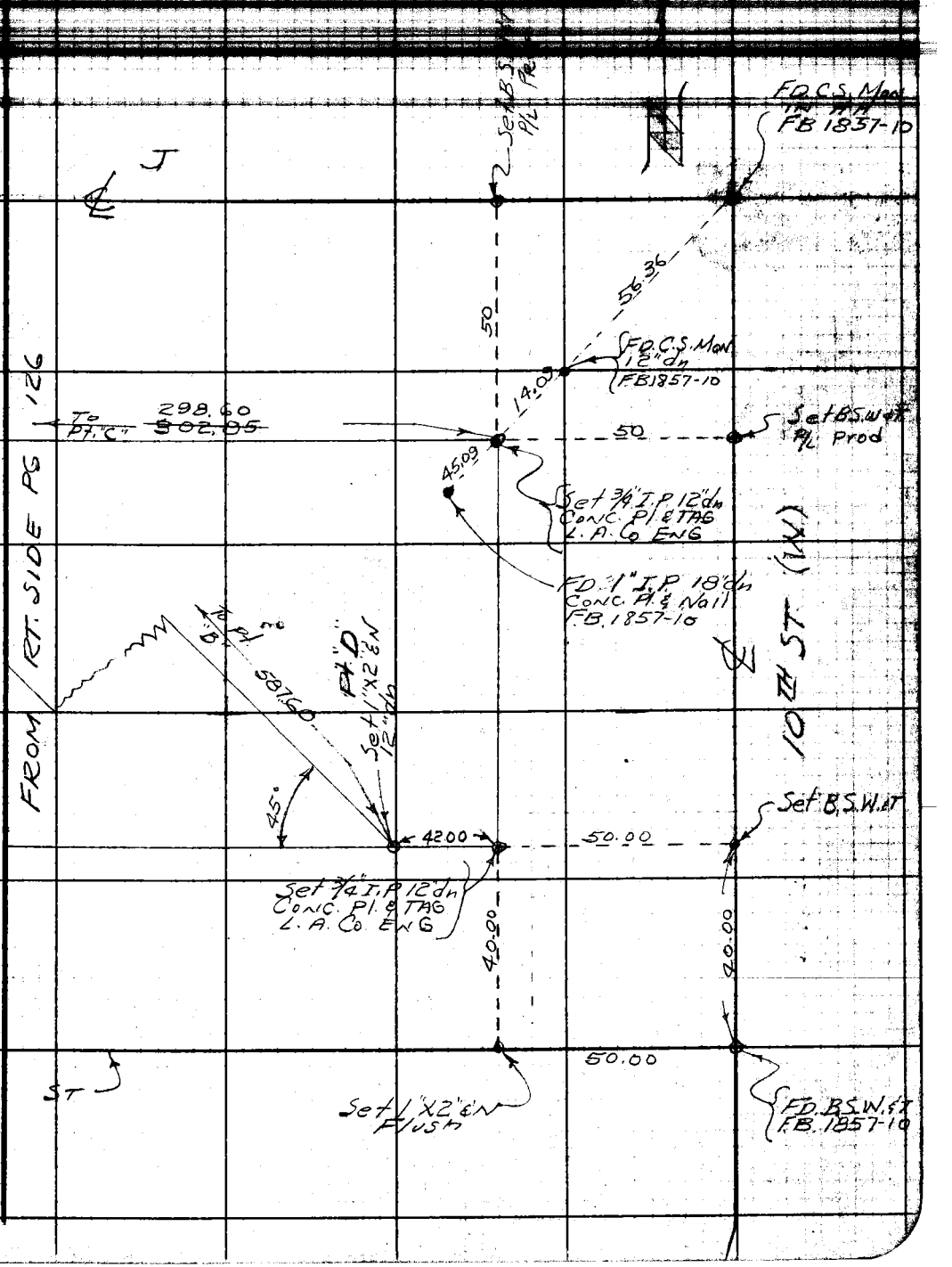

Note: Any Additions or Changes on This Sheet Must be Made or Circled in Red Ink With Date and Name of Person Making Change.

Do not extend notes this side of this line.

RETURN TO
LOS ANGELES COUNTY ENGINEER
900 LOS ANGELES COUNTY ENGINEERING BLDG.

76F309S CE #247—3-57

RETURN TO
LOS ANGELES COUNTY ENGINEER
700 LOS ANGELES COUNTY ENGINEERING BLDG.

Note: Any Additions or Changes on This Sheet Must be Made or Circled in Red Ink With Date and Name of Person Making Change.

Do not extend notes this side of this line.

F.B. 1857 Pg. 128

Map No.
Office Work
Checked
Date

JN 728302 Tape 0176 Std °F
Surveyed by JSCOATES
Notes JSC Date 8-6-58
Indexed H.E.O.T.

JN 728302

ANTELOPE VALLEY ADMINISTRATIVE CENTER

CONSTRUCTION STAKES FOR

SHERIFFS GARAGE & HEATING PLANT & SHERIFFS BUILDING

COATES
BEERS
HUBBARD
RITTER
MITCHELL

Note: Any Additions or Changes on This Sheet Must be Made or Circled in Red Ink With Date and Name of Person Making Change.

Do not extend notes this side of this line.

RETURN TO
LOS ANGELES COUNTY ENGINEER
700 Los Angeles County Engineering Bldg.

76F309S CE #247—3-57

RETURN TO
LOS ANGELES COUNTY ENGINEER
700 LOS ANGELES COUNTY ENGINEERING BLDG.

Note: Any Additions or Changes on This Sheet Must be Made or Circled in Red Ink With Date and Name of Person Making Change.

Do not extend notes this side of this line.

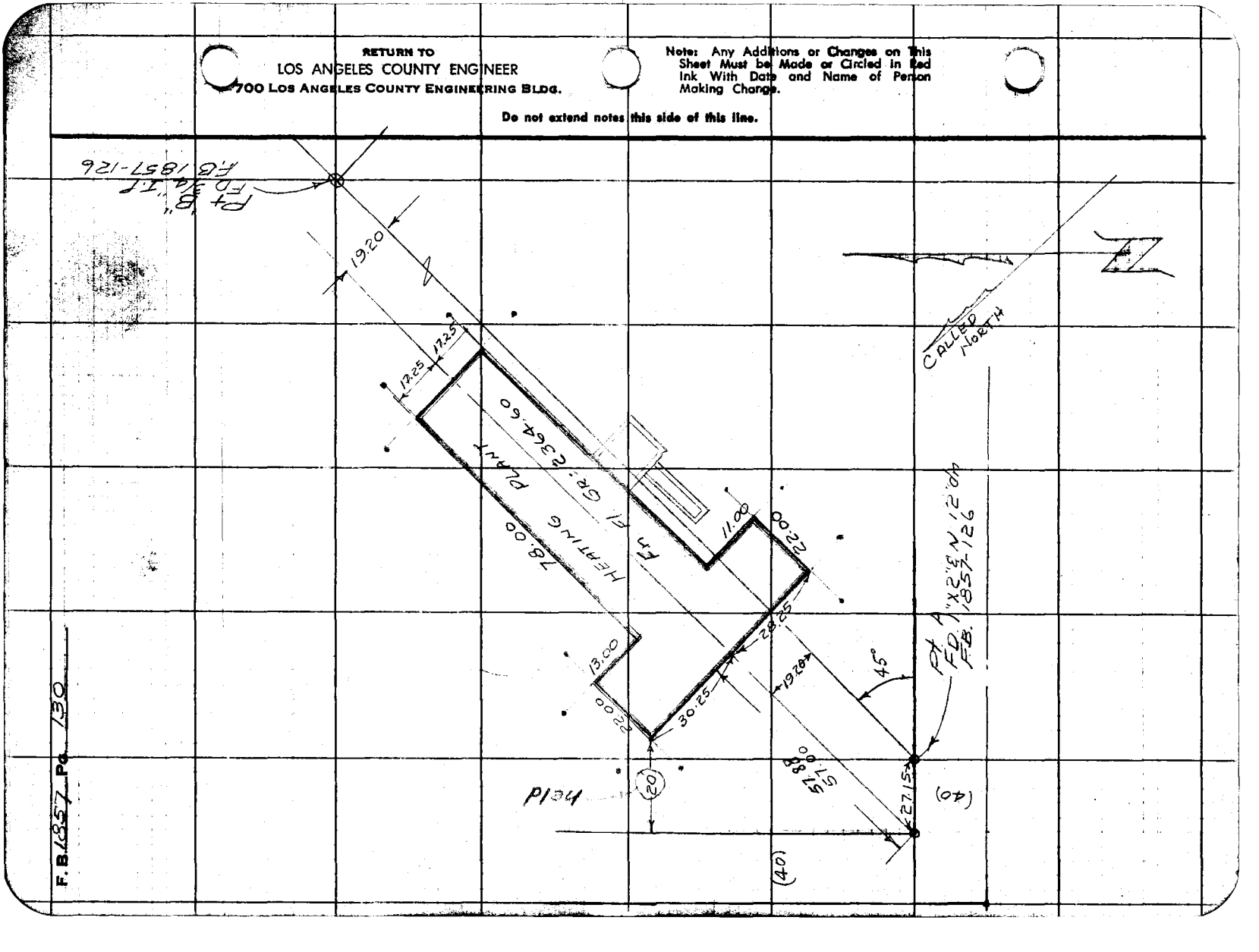

Map No.	JN 7283.02 Tape 017 Std ____ °F
Office Work	Surveyed by J.S. Coates
Checked	Notes J.S.C. Date 8-6-58
Date	Indexed H.E. Ott

Note: Any Additions or Changes on this Sheet Must be Made or Circled in Red Ink With Date and Name of Person Making Change.

Do not extend notes this side of this line.

RETURN TO
LOS ANGELES COUNTY ENGINEER
700 Los Angeles County Engineering Bldg.

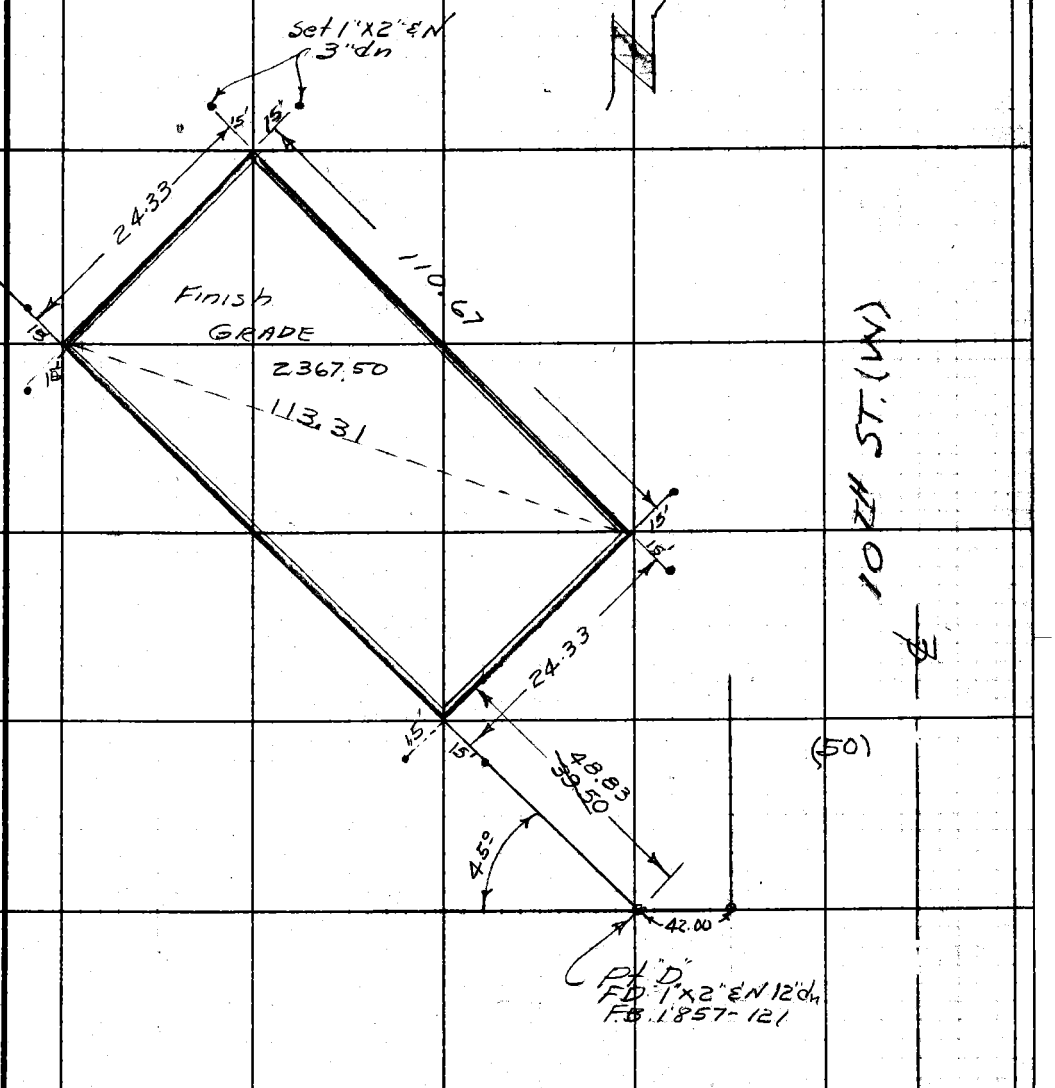

76F3099 CE #247—3-57

F.B. 1857 Pg. 132

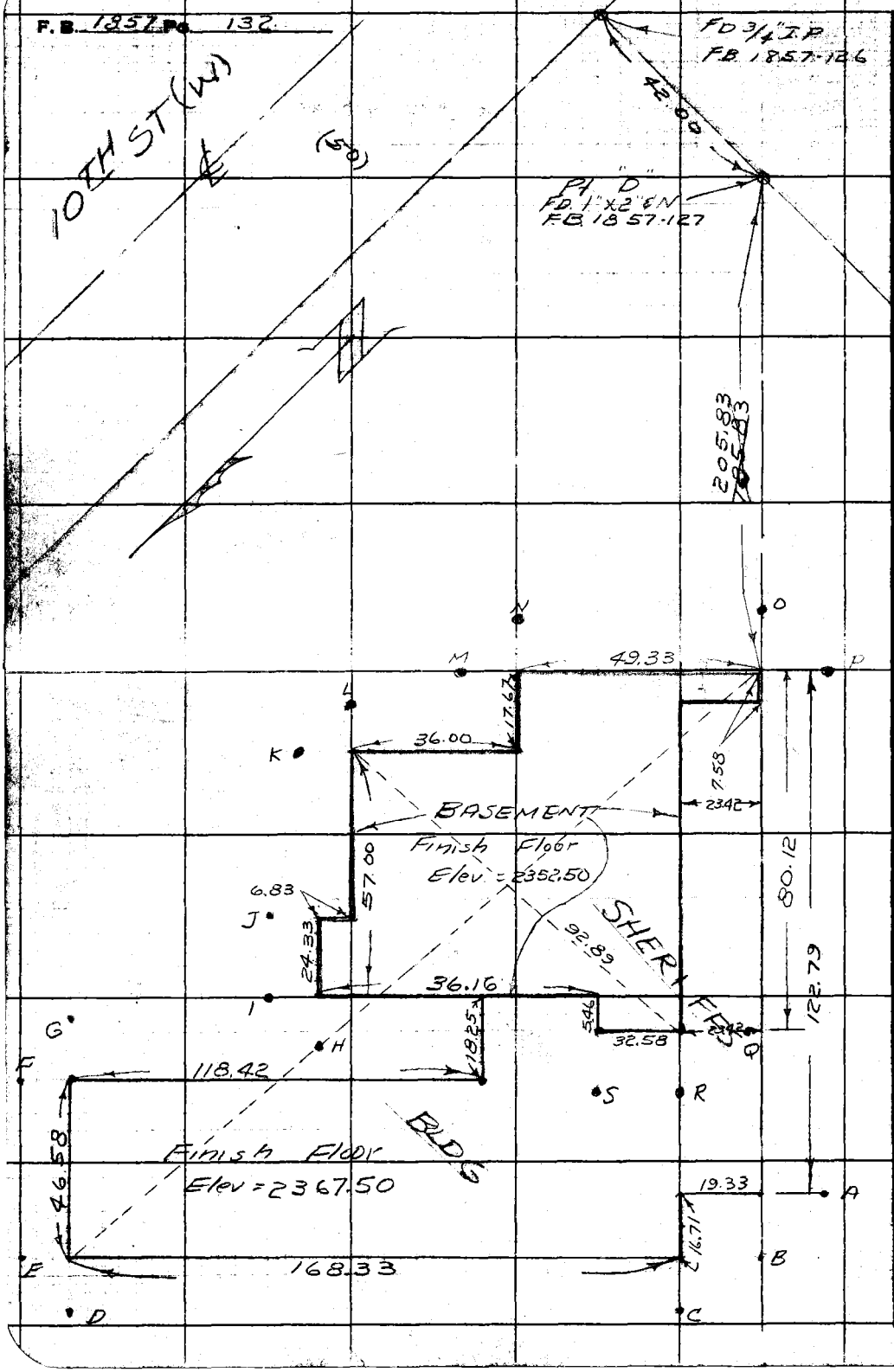

RETURN TO
LOS ANGELES COUNTY ENGINEER
900 LOS ANGELES COUNTY ENGINEERING BLDG.

Note: Any Additions or Changes on This Sheet Must be Made or Circled in Red Ink With Date and Name of Person Making Change.

Do not extend notes this side of this line.

Map No.
Office Work
Checked
Date

JN 7283.02 Tape 0.70 Std ___ °F
Surveyed by J.S. COATES
Notes J.S.C. Date 8-6-58
Indexed H. E. OTT MAR 7 '62

J.N. 7283.02

ANTELOPE VALLEY

ADMINISTRATIVE CENTER

STAKING LOCATION

OF

8" WATER MAIN

&

TUNNEL

COATES
BEER
HUBBARD
RITTER
MITCHELL

Note 0+00 = AVE J. & 10th ST W

21+61 = AVE J & Proposed ST. W. Side of Prop

Set Stk & Tin 6' Left ℄ Water main ON 10th ST W

Set Stk & Tin 5' Left on new proposed STs.

Note: Any Additions or Changes on This Sheet Must be Made or Circled in Red Ink With Date and Name of Person Making Change.

Do not extend notes this side of this line.

RETURN TO
LOS ANGELES COUNTY ENGINEER
700 LOS ANGELES COUNTY ENGINEERING BLDG.

76F309S CE #247—3-57

F.B. 1857 Pg. 134

Note for grade of Water main see Page 141-143

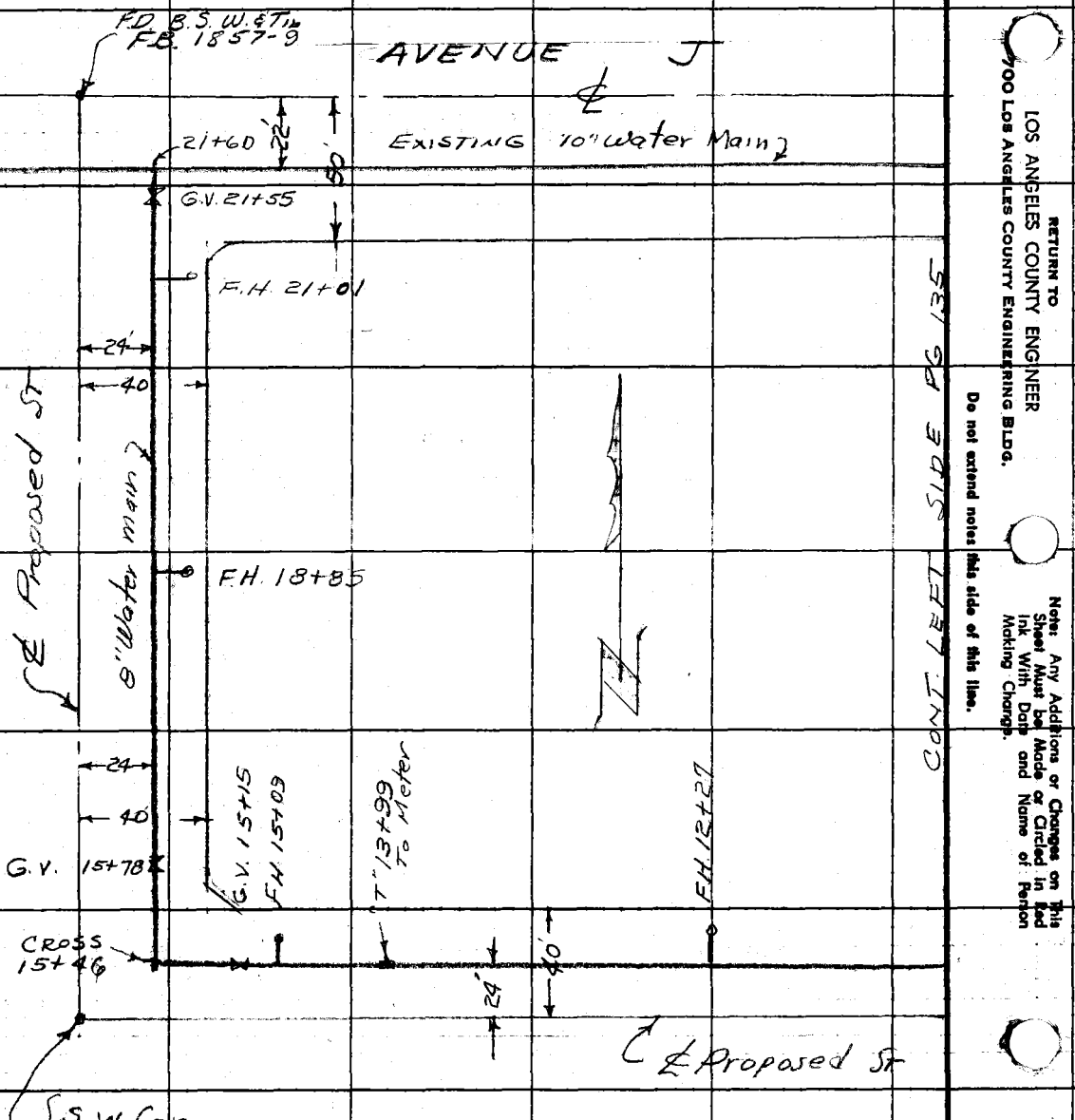

RETURN TO
LOS ANGELES COUNTY ENGINEER
700 Los Angeles County Engineering Bldg.

Do not extend notes this side of this line.

Note: Any Additions or Changes on This Sheet Must be Made or Circled in Red Ink With Date and Name of Person Making Change.

Map No.
Office Work
Checked
Date

JN 1283 Tape Std °F
Surveyed by J S Coates
Notes J.S.C Date 8-12-58
Indexed H. L. Ott

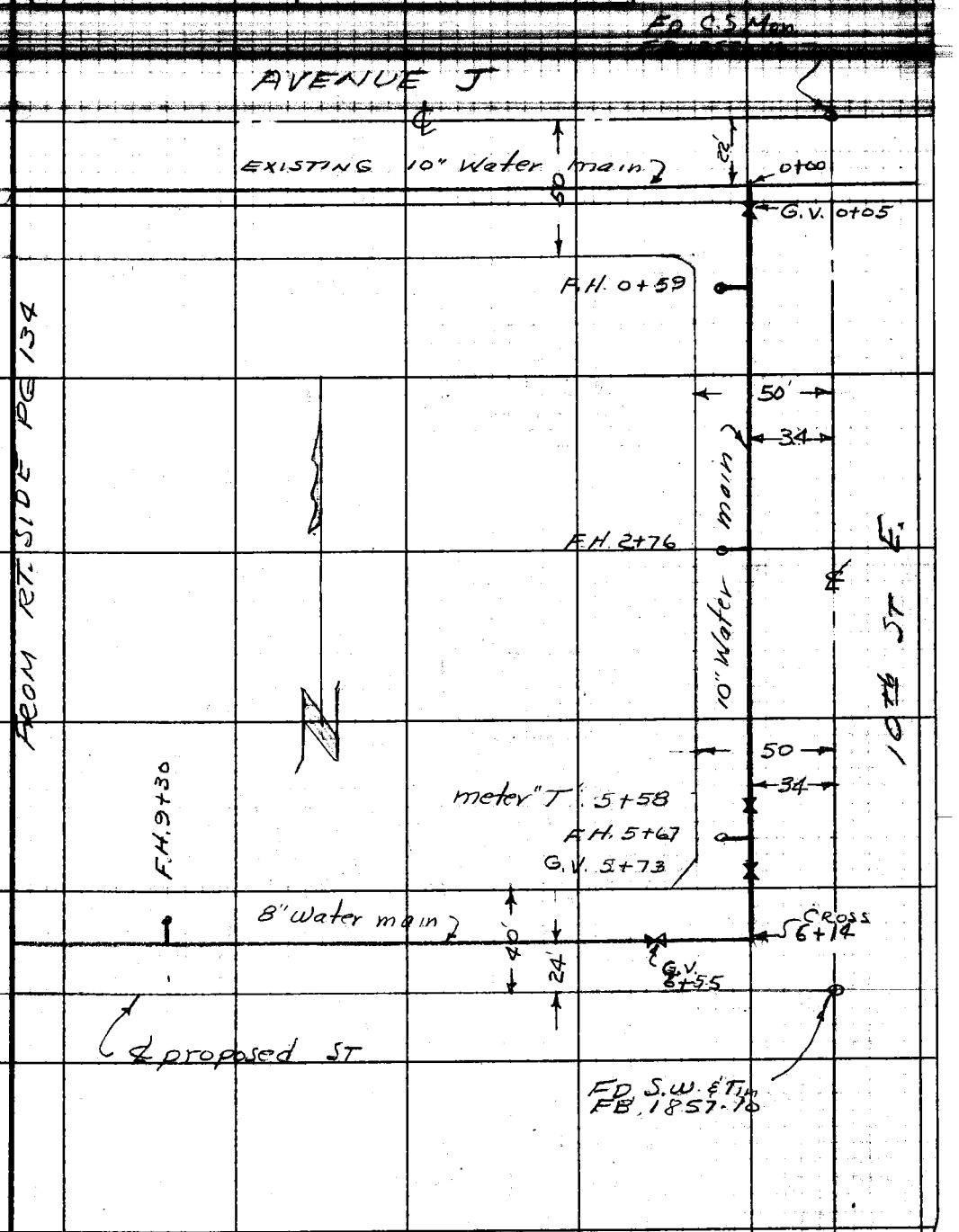

Note: Any Additions or Changes on This Sheet Must Be Made or Circled in Red Ink With Date and Name of Person Making Change.

Do not extend notes this side of this line.

RETURN TO
LOS ANGELES COUNTY ENGINEER
700 LOS ANGELES COUNTY ENGINEERING BLDG.

76F309S CE #247—3-57

F. B. 1857 Pg. 136

RETURN TO
LOS ANGELES COUNTY ENGINEER
700 Los Angeles County Engineering Bldg.

Do not extend notes this side of this line.

Note: Any Additions or Changes on This Sheet Must be Made or Circled in Red Ink With Date and Name of Person Making Change.

Note: Set 1"X2" ℄ N.
10' R & Tunnel
FOR GRADE SEE
Page 139-140

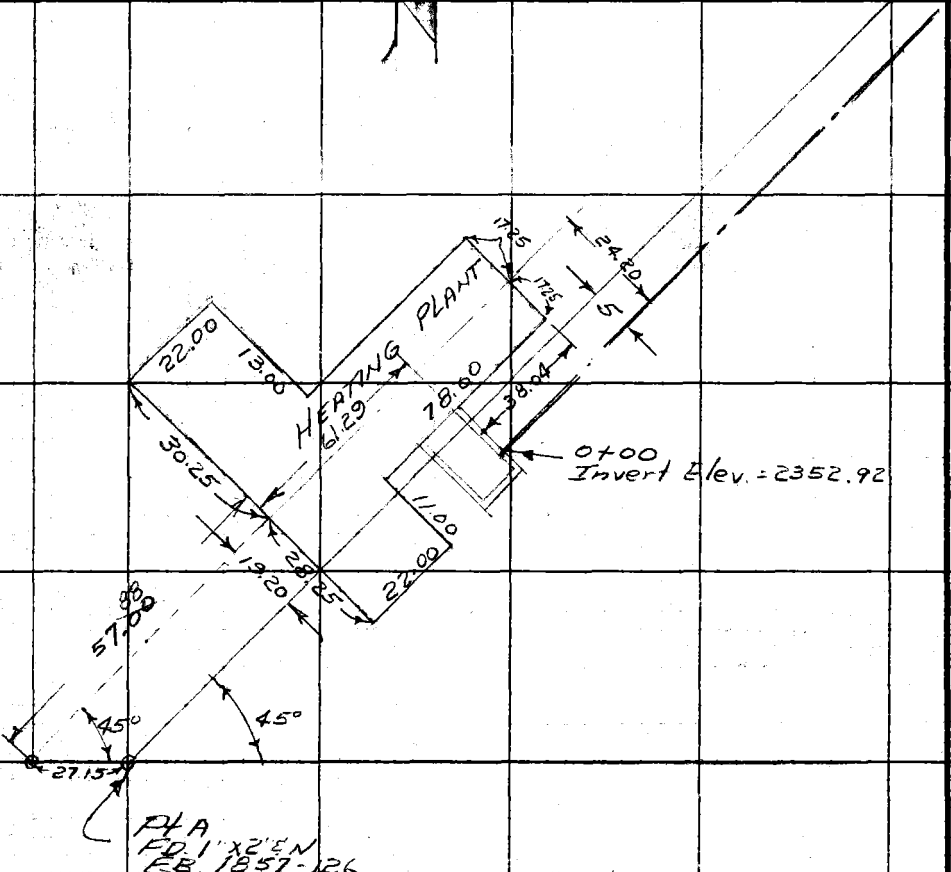

Map No.
Office Work
Checked
Date

JN 7285.02 Tape Std °F
Surveyed by J.S. COATES
Notes J.S.C. Date 8-11-58
Indexed

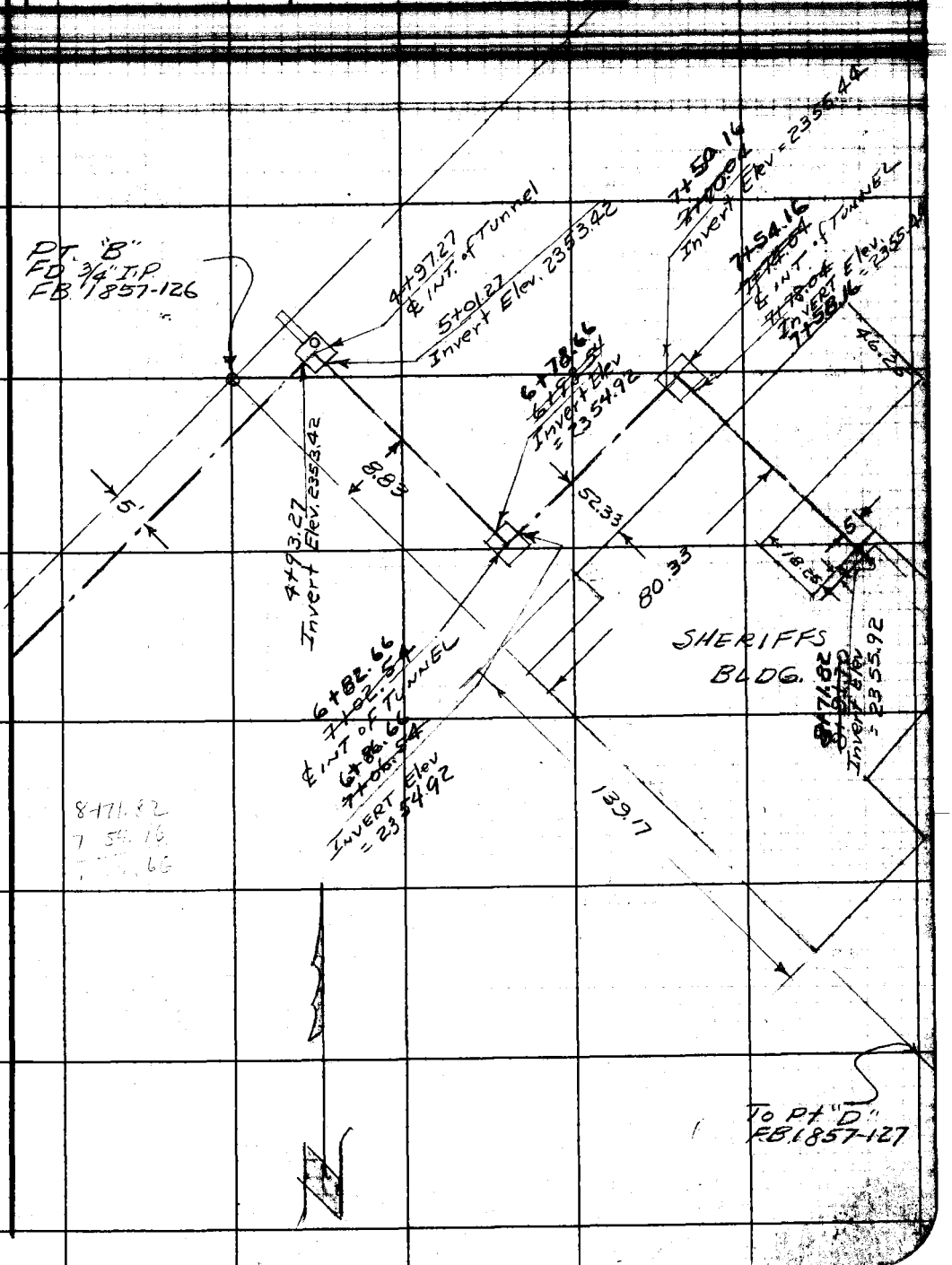

Note: Any Additions or Changes on This Sheet Must Be Made or Graded in Red Ink With Date and Name of Person Making Change.

Do not extend notes this side of this line.

RETURN TO
LOS ANGELES COUNTY ENGINEER
700 LOS ANGELES COUNTY ENGINEERING BLDG.

76F309S CE #247—3-57

RETURN TO
LOS ANGELES COUNTY ENGINEER
700 LOS ANGELES COUNTY ENGINEERING BLDG.

Note: Any Additions or Changes on This Sheet Must be Made or Circled in Red Ink With Date and Name of Person Making Change.

Do not extend notes this side of this line.

F.B. 1857 Pg. 138

Profile No. | Notes Red. | Plotted | Job No. 7283.02 | Division No. | F. B. 1957 Pg. 159

Date | Date | Survey of

Notes Chkd. | Checked | Survey By

No. | Date | Date | Map No. | Indexed H. E. OTT Date MAR 7 '62

J N 7283.02

ANTELOPE VALLEY ADMINISTRATION CENTER

ELEVATIONS
FOR
GRADE
ON
TUNNEL
FROM
HEATING PLANT TO SHERIFFS BLDG

COATES
BEERS
HUBBARD

Restaked 9-1-58

STATION	B. S.	H. I.	F. B.	ELEV.

NOTE: ANY ADDITIONS OR CHANGES ON THIS SHEET MUST BE MADE OR CIRCLED IN RED INK, WITH DATE AND NAME OF PERSON MAKING CHANGE.

PLEASE RETURN TO
LOS ANGELES COUNTY ENGINEER
700 LOS ANGELES COUNTY ENGINEERING BLDG.

Do not extend notes this side of this line.

76298 S & E #307—7-55

76298 S & E #307—7-55

PLEASE RETURN TO
LOS ANGELES COUNTY ENGINEER
700 LOS ANGELES COUNTY ENGINEERING BLDG.

NOTE: ANY ADDITIONS OR CHANGES ON THIS SHEET MUST BE MADE OR CIRCLED IN RED INK, WITH DATE AND NAME OF PERSON MAKING CHANGE.

Do not extend notes this side of this line.

STATION	B. S.	H. I.	F. S.	ELEV.				
BM L-4				2362.43	BM L-4 Elev. 2362.43 FB 1857-14 S.W. Cor. A.V. admin. ctr. C.S. mon			
					%	GRADE		
0+00				6275		2352.92	9.83	Set Stk & Tim 10' R ℄ tunnel
+25				62[illegible]9		52.94	9.75	
+50				62[illegible]6		5297	9.69	
+75				62[illegible]4		5299	9.85	
1+00				62[illegible]9		53.02	9.57	
+25				62[illegible]9		5304	9.65	
+50				62[illegible]6		5307	9.59	
+75				62[illegible]5		5310	9.35	
2+00				62[illegible]3		53.13	9.50	
+25				6258		5315	9.43	
+50				62[illegible]2		5318	8.84	
+75				62[illegible]3		5320	9.13	
3+00				6217		53.23	8.94	
+25				62[illegible]7		53.25	8.92	
+50				62[illegible]9		5328	8.91	
+75				62[illegible]3		5331	8.72	
4+00				6223		53.34	8.89	
+25				6215		2353.36	8.79	
+50				6262		2353.38	9.24	

F. B. 1857 Pg. 140 Job No. 7283 02 Division No. Notes Red. Plotted Profile
Survey of Antelope Valley Admin Ctr. Date Date No. X-Sec.
Survey by J S COATES Notes JSC Notes Chkd. Checked
Indexed H. E. OTT Date Date Date No.

76298 S & E #307—7-55

PLEASE RETURN TO
LOS ANGELES COUNTY ENGINEER
700 LOS ANGELES COUNTY ENGINEERING BLDG.

NOTE: ANY ADDITIONS OR CHANGES ON THIS SHEET MUST BE MADE OR CIRCLED IN RED INK, WITH DATE AND NAME OF PERSON MAKING CHANGE.

Do not extend notes this side of this line.

STATION	B. S.	H. I.	F. S.	ELEV.	%	GRADE	CUT		TUNNEL
4+75				2362 41	0.105%	2353.40	9.01	Set Stk & Tin	10'R of [illegible]
4+93 27				62 22		2353.42	8.80	"	10'L
4+97 27	Ctr	Vault							
5+01 27				61 75		2353.42	8.33		10'L
+25				62 12		2353.59	8.53		10'R
+50				62 23		2353.78	8.45		"
+75				62 41		2353.96	8.45		"
6+00				62 55	0.74%	2354.15	8.40		"
+25				62.64		2354.33	8.31		"
+50				63.03		2354.52	8.51		"
6+75				63.17		2354.70	8.47		"
6+78 66				2363.18		2354.73	8.45		"
6+82 66	Ctr.	Vault							"
6+86 66				63 51		2354.79	8.72		"
7+00				63 51		2354.89	8.62		"
+25				63 66		2355.07	8.59		"
7+50 16				63 20		2355.26	7.94		10'L
7+54 16	ctr	Vault							
7+58 16				62 79		2355.32	7.47		10'L
+75				63 14		2355.46	7.68		

Profile Notes Red. ____ Plotted ____ Job No. 7283.02 Division No. ____ F. B. 1857 Pg. 141

No. ____ Date ____ Date ____ Survey of [illegible]

No. ____ Notes Chkd. ____ Checked ____ Survey by ____

No. ____ Date ____ Date ____ Map No. ____ Indexed H. E. OTT Date ____

76298 S & E #307—7-55

PLEASE RETURN TO
LOS ANGELES COUNTY ENGINEER
700 LOS ANGELES COUNTY ENGINEERING BLDG.

NOTE: ANY ADDITIONS OR CHANGES ON THIS SHEET MUST BE MADE OR CIRCLED IN RED INK, WITH DATE AND NAME OF PERSON MAKING CHANGE.

Do not extend notes this side of this line.

F. B. 1857 Pg. 142 | Job No. 728302 Division No. | Profile No. | X-Sec. No.

Survey of Antelope Valley Admin. Cth. Plotted | Notes Red. | Date | Date

Survey by J.S. Coates Notes J.S.C. | Notes Chkd. | Checked | Date

Indexed H. E. OTT Date | Date | Date

STATION	B. S.	H. I.	F. S.	ELEV.	%	GRADE	CUT		TUNNEL
5+00				2363.98		2355.64	7.94	Set Stk & Tin 10' R of ℄ pipe	
+25				2363.23		2355.83	7.40		
+50				2363.21	0.73%	2356.01	7.90		
8+71.82		end of tunnel @ Sheriff's Bldg		2363.30		2356.17	8.13		
T.R.				2363.16					
BML-1						BML-1 Elev. 2367.51			FB 1857-14
						10th St. (W) (W. Side)			660' S. ℄ Ave J.
						C.S Mon S. E-Cor			admin. cth.

76298 S & E #307—7-55

PLEASE RETURN TO
LOS ANGELES COUNTY ENGINEER
700 LOS ANGELES COUNTY ENGINEERING BLDG.

NOTE: ANY ADDITIONS OR CHANGES ON THIS SHEET MUST BE MADE OR CIRCLED IN RED INK, WITH DATE AND NAME OF PERSON MAKING CHANGE.

Do not extend notes this side of this line.

STATION	B. S.	H. I.	F. S.	ELEV.				

ELEVATIONS FOR GRADE ON WATER MAIN

GRADE IS TO BOT OF DITCH See page 134-145

0+00				236107			
0+59				236158	2357.18	4.40	Set Stk & Tin 6' L or E. [illegible]
1+00				236216	2357.53	4.63	
+50				236243	2357.95	4.48	
2+00				236269	2358.38	4.31	
+50 ⊙				236351	2358.80	4.71	
2+76	"T" to F.H.			236353	2359.01	4.52	
3+00				236369	2359.23	4.46	
+50				236444	2359.65	4.79	
4+00				236485	2360.08	4.77	
+50				236517	2360.50	4.67	
5+00				236477	2360.93	3.84	
+58	"T" to meter box			236559	2361.43	4.16	
+67	"T" to F.H.			236561	2361.50	4.11	

0.8558%

Profile Notes Red. ____ Plotted ____ Job No. 728302 Division No. ____ F. B. 1857 Pg. 143

No. ____ Date ____ Date ____ Survey of ____

Notes Chkd. ____ Checked ____ Survey by ____

No. ____ Date ____ Date ____ Map No. ____ Indexed H. E. OTT Date ____

76298 S & E #307—7-55

PLEASE RETURN TO
LOS ANGELES COUNTY ENGINEER
700 LOS ANGELES COUNTY ENGINEERING BLDG.

NOTE: ANY ADDITIONS OR CHANGES ON THIS SHEET MUST BE MADE OR CIRCLED IN RED INK, WITH DATE AND NAME OF PERSON MAKING CHANGE.

Do not extend notes this side of this line.

STATION	B. S.	H. I.	F. S.	ELEV.	%	GRADE	CUT	
5+73	G.V			2365 66		2361.55	4.11	Set Stk & Tin 6' L or E. ℄ Water main
6+14	CROSS			2366 86		2361.90	4.96	
6+55	G.V.			2366 40		2362.45	3.95	Set Stk & Tin 5' L or S. ℄ "
7+00				2366 88	1.00%	2361.90	4.98	
+50 ⊙				2366 45		2361.40	5.05	
8+00				2366 24		2360.90	5.34	
+50				2366 29		2360.40	5.89	
9+00				2365 91		2360.14	5.77	
9+30	"T" to	F.H.		2365 70		2359.99	5.71	
9+50				2365 47		2359.88	5.59	
10+00				2365 30		2359.61	5.69	
+50				2364 99	0.526%	2359.35	5.64	
11+00				2365 31		2359.09	6.22	
+50				2364 61		2358.82	5.79	
12+00				2364 75		2358.56	6.19	
12+27	"T" to	F.H.		2364 52		2358.42	6.10	
12+50				2364 48		2358.30	6.18	
13+00				2364 02		2358.04	5.98	
+50				2363 63		2357.77	5.86	
13+99	"T" to meter			2363 19		2357.51	5.68	

F. B. 1857 Pg. 144 Job No. 728302 Division No. Notes Red. Plotted No. Profile
Survey of Antelope Valley Admin. Ct. Date Date X-Sec.
Survey by J.S. COATES Notes JSC Notes Chkd. Checked No.
Indexed H. E. OTT Date Date Date

76298 S & E #307—7-55

PLEASE RETURN TO
LOS ANGELES COUNTY ENGINEER
700 LOS ANGELES COUNTY ENGINEERING BLDG.

NOTE: ANY ADDITIONS OR CHANGES ON THIS SHEET MUST BE MADE OR CIRCLED IN RED INK, WITH DATE AND NAME OF PERSON MAKING CHANGE.

Do not extend notes this side of this line.

STATION	B. S.	H. I.	F. S.	ELEV.	%	GRADE	CUT	
14+50				2363 28	0.526%	2357.25	6,03	Set Stk & Tin 5' L or S & [illegible]
15+09	"T" to F.H.			2363 51		2356.93	658	
15+15	G.V.			2363 29		2356.90	639	
15+46	CROSS			2362 85		2356.74	611	
Check Plus 15+77	G.V.			2363 12		2356 60	652	5' L or W
16+00				2362 73		2356.46	627	
+50				2362 26		2356 14	612	
17 +00				2361 68		2355.82	586	
+50				2361 23	0.646	2355.50	573	
18+00				2360 67		2355.17	550	
+50				2360 15		2354.85	530	
18+85	"T" to F.H.			2359 85		2354.63	522	
19+00				2359 77		2354.53	524	
+50				2359 44		2354.20	524	
20+00				2359 02		2353.88	514	
+50				2358 69		2353.55	514	
21+01	"T" to F.H.			2358 58		2353.22	536	
21+60				2358 25				
21+[illegible]82	℄ Ave J			2357 45				BM L 3 Elev. 2358.44 F[illegible]
BM L 3				2358 41				Ave J @ 990' W. of ℄ 10[illegible] Top C.S. Mon 40' S. [illegible]

Profile Notes Red. Plotted Job No. 7283.02 Division No.
X-Sec. Notes Chkd. Checked Survey By
No. Date Date Map No. Index H. E. CIT Date
F. B. 1857 Pg. 145

76298 S & E #307—7-55

PLEASE RETURN TO
LOS ANGELES COUNTY ENGINEER
700 LOS ANGELES COUNTY ENGINEERING BLDG.

NOTE: ANY ADDITIONS OR CHANGES ON THIS SHEET MUST BE MADE OR CIRCLED IN RED INK, WITH DATE AND NAME OF PERSON MAKING CHANGE.

Do not extend notes this side of this line.

STATION	B. S.	H. I.	F. S.	ELEV.	Finish GRADE	Cut or Fill		
	ELEVATIONS FOR GRADE FOR SHERIFFS GARAGE							
BML-1				2365.51	BML-1 Elev. 2367.51			FB. 1857-14
					10 ST ST. (W) W. Side			660' S. & Ave J.
					C.S. Mon S.E. Cor.			admin. ctr. Prop
S.E. Cor.				2365.81	2367.50	F1.69	Set Stk & Tin 15' S	Bldg Cor
"				2365.57	"	F1.93		E
S.W Cor				2365.37	"	F2.13		S
"				2365.91	"	F1.59		W
N.W. Cor.				2364.99	"	F2.51		W
"				2364.76	"	F2.74		W
N.E. Cor.				2364.89	"	F2.61		N
"				2364.52	"	F2.98		E
	Elevation for GRADE FOR SHERIFFS BUILDING							
							Set Stk & Tin 20' S.	Bldg. Cor.
					"		"	20' W " "
A				2363.96	2367.50	F3.54		20' W
B				2364.04	"	F3.46		16.71 W & 19.33 S
C				2363.80	"	F3.70		20' N
D				2362.06	"	F5.44		20' N
E				2363.12	"	F4.38		20' E

F. B. 1857 PG. 146 Job No. 7283.02 Division No. Notes Red. Plotted Profile
Survey of Antelope Valley Admin Ctr. Date Date No. X-Sec.
Survey by J S Coates Notes JSC Notes Chkd. Checked
Indexed H. E. OTT Date Date Date No.

76298 S & E #307—7-55

PLEASE RETURN TO
LOS ANGELES COUNTY ENGINEER
700 LOS ANGELES COUNTY ENGINEERING BLDG.

NOTE: ANY ADDITIONS OR CHANGES ON THIS SHEET MUST BE MADE OR CIRCLED IN RED INK, WITH DATE AND NAME OF PERSON MAKING CHANGE.

Do not extend notes this side of this line.

STATION	B. S.	H. I.	F. S.	ELEV.		FINISH GRADE	CUT or FILL			
F				2363.16		2367.50	F4.34	Set	Stk & Tin	20' E. Bldg
G				2363.51		"	F3.99		"	20' S
H				2363.71		"	F3.79			20' N
I				2364.95		"	F2.55			20' E
J				2363.90		"	F3.60			20' E
K				2364.23		"	F3.27			20' E
L				2364.36		"	F3.14			20' S
M				2364.52		"	F2.98			20' E
N				2364.61		"	F2.89			20' S
O				2364.50		"	F3.00			20' S
P				2365.27		"	F2.23			20' W
Q				2364.55		2352.50	C12.05			20' W Base
R				2364.38		"	C11.88			20' N
S				2363.62		"	C11.12			20' N
BM L-2A				2360.12		BM L2A Elev. 2360 120 F.B. 1857-63 Ave J & 10th ST (W) S.W. Cor. C.S. Mon. Br. Cap 12" dn.				

Profile Notes Red. Plotted Job No. 1283.6[illegible] Division No. F. B. 1857 Pg. 149

No. Date Notes Chkd. Checked Date Survey by Map No. Indexed H. E. OTT Date

76298 S & E #307—7-55

PLEASE RETURN TO
LOS ANGELES COUNTY ENGINEER
700 LOS ANGELES COUNTY ENGINEERING BLDG.

NOTE: ANY ADDITIONS OR CHANGES ON THIS SHEET MUST BE MADE OR CIRCLED IN RED INK, WITH DATE AND NAME OF PERSON MAKING CHANGE.

Do not extend notes this side of this line.

F. B. 1857 Pg. 148 Job No. 7441.03 Division No. Profile
Survey of A.V. Admin. Ctr. No. X-Sec.
Survey by J.S.C. Notes J.S.C. Notes Chkd. Checked
Indexed H. E. Ott Date Date Date Date

STATION	B. S.	H. I.	F. S.	ELEV.			
ELEVATION FOR GRADE ON HEATING PLANT BLDG. FOR LOCATION See page 136							
BM L4	545	236788		236243			BM L4 Elev. 2362.43 FB. 1857-14 990' E. & 10TH ST. W. & 660' S. of Ave J. C.S. Mon S.W. Cor.
					GRADE	CUT or FILL	
S.W. Cor			442	6346	2364.60	F= 1.14	Set Stk ETm 15' S Bldg Cor.
"			420	6368	"	F= 0.92	15' W
N.W. Cor			501	6287	"	F= 1.73	15' W
"			519	6269	"	F= 1.91	15' N
22' E. "			504	6284	"	F= 1.76	15' N
"			529	6259	"	F= 2.01	15' E
N.E. Cor			561	6227	"	F= 2.33	15' N
"			546	6242	"	F= 2.18	15' E
S.E. Cor			523	6265	"	F= 1.95	15' E
"			532	6256	"	F= 2.04	15' S
22' E. S.W. Cor			487	6301	"	F= 1.59	15' E
"			490	6298	"	F= 1.62	15' S
BM L4			545	236243	BM L4 Elev. 2362.43		FB. 1857-14

Map No.
Office Work
Checked
Date

JN 744103 Tape Std °F
Surveyed by J S COATES
Notes J S C Date 9-11-58
Indexed H. E. OTT MAR 7 62

JN 744103

ANTELOPE VALLEY ADMINISTRATION CENTER

6" WATER MAIN LOCATION

COATES
BEERS
MENDONCA
HUBBARD
STROMBERG

Note: Any Additions or Changes on This Sheet Must be Made or Circled in Red Ink With Date and Name of Person Making Change.

Do not extend notes this side of this line.

RETURN TO
LOS ANGELES COUNTY ENGINEER
700 LOS ANGELES COUNTY ENGINEERING BLDG.

76F309S CE #247—3-57

F. B. 1857 Pg. 150

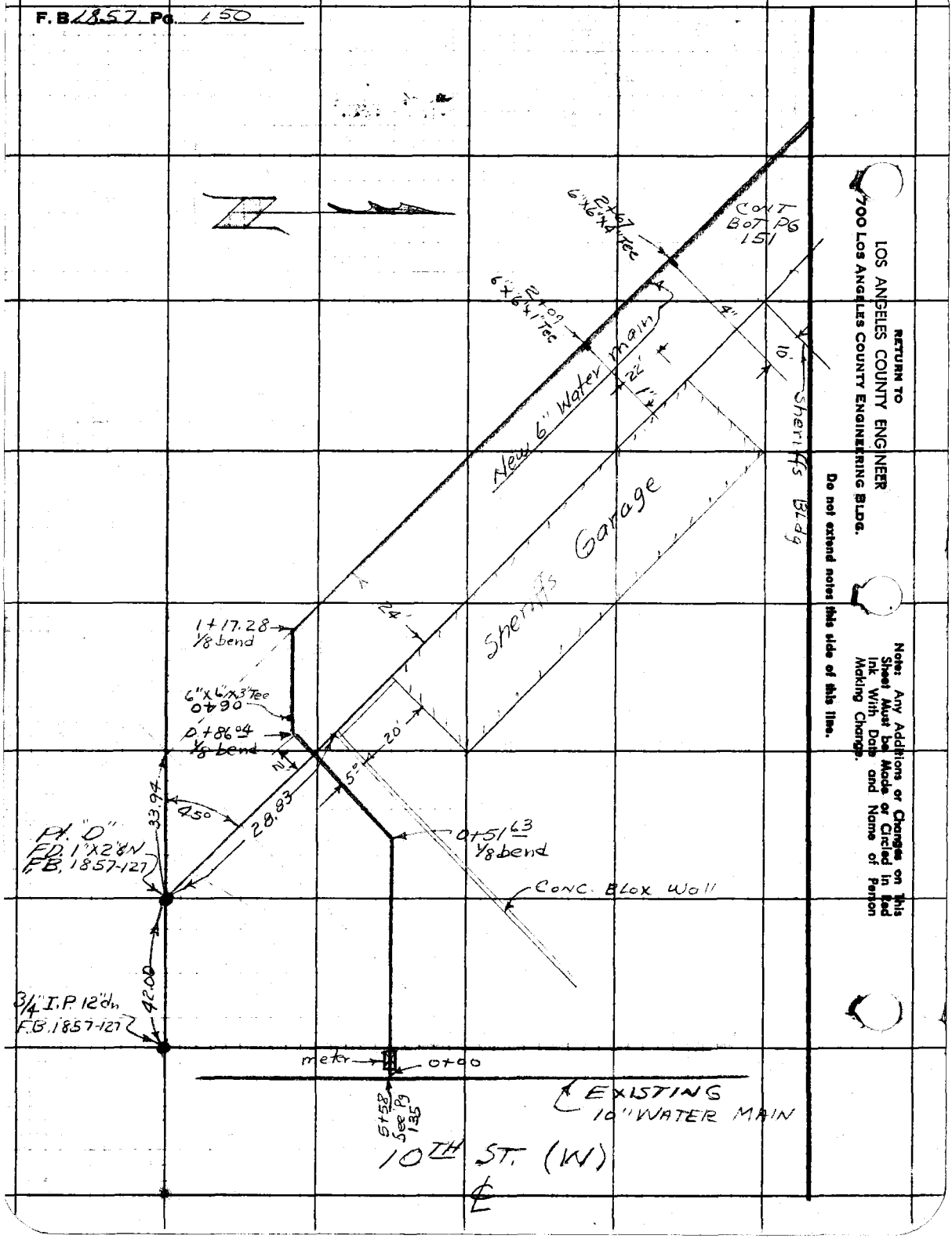

Map No.
Office Work
Checked
Date

JN 7-22-53 Tape Std °F
Surveyed by J.S. COATES
Notes J.S.C. Date 9-17-58
Indexed H. E. OTT

Pt. B
FD. 3/4" I.P. 12" dn

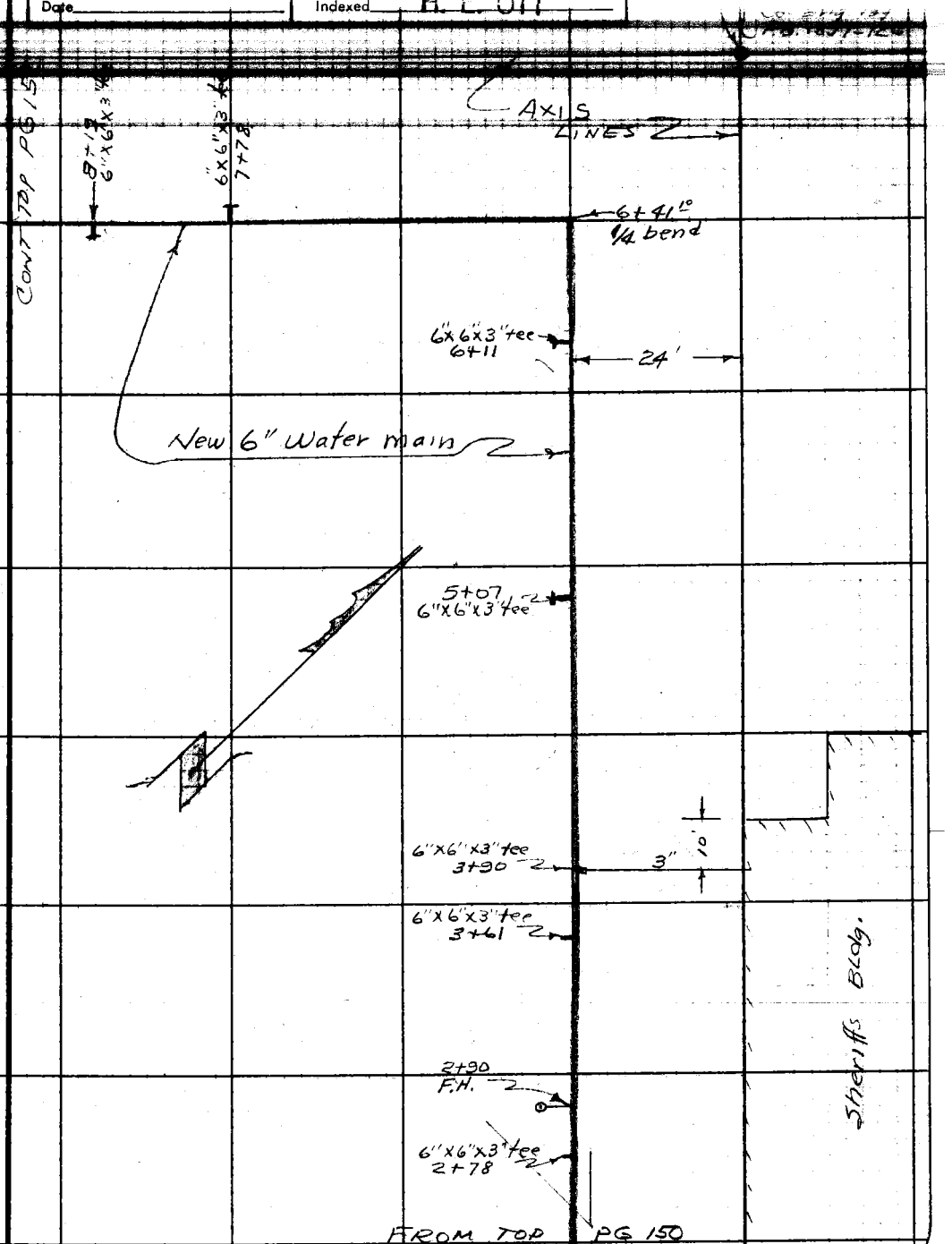

Note: Any Additions or Changes on This Sheet Must Be Made or Circled in Red Ink With Date and Name of Person Making Change.

Do not extend notes this side of this line.

RETURN TO
LOS ANGELES COUNTY ENGINEER
700 LOS ANGELES COUNTY ENGINEERING BLDG.

76F309S CE #247—3-57

F. B. 1857 Pg. 152

RETURN TO
LOS ANGELES COUNTY ENGINEER
700 Los Angeles County Engineering Bldg.

Note: Any Additions or Changes on This Sheet Must be Made or Circled in Red Ink With Date and Name of Person Making Change.

Do not extend notes this side of this line.

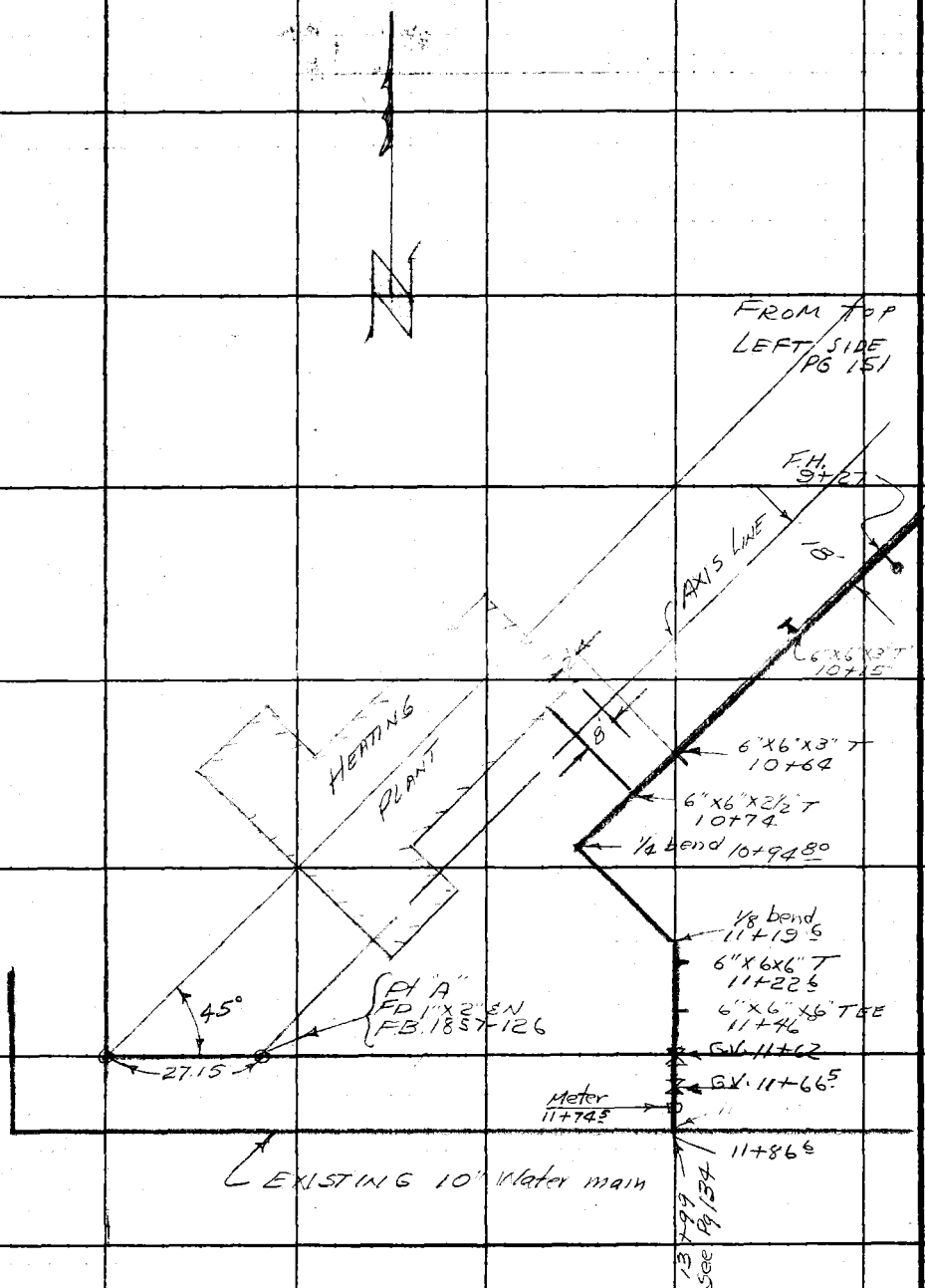

Map No.
Office Work
Checked
Date

JN 72830 Tape Std °F
Surveyed by L.S. COATES
Notes J.S.C. Date 9-1-58
Indexed

J.N. 728302

ANTELOPE VALLEY ADMINISTRATION CENTER

STAKING LOCATION
OF
CONC BLOX WALL
@
HEATING PLANT & E. PARKING LOT

COATES
BEERS
HUBBARD

Note: Any Additions or Changes on This Sheet Must be Made or Circled in Red Ink With Date and Name of Person Making Change.

Do not extend notes this side of this line.

RETURN TO
LOS ANGELES COUNTY ENGINEER
700 Los Angeles County Engineering Bldg.

76F3095 CE #247—3-57

F.B. 1857 Pg. 154

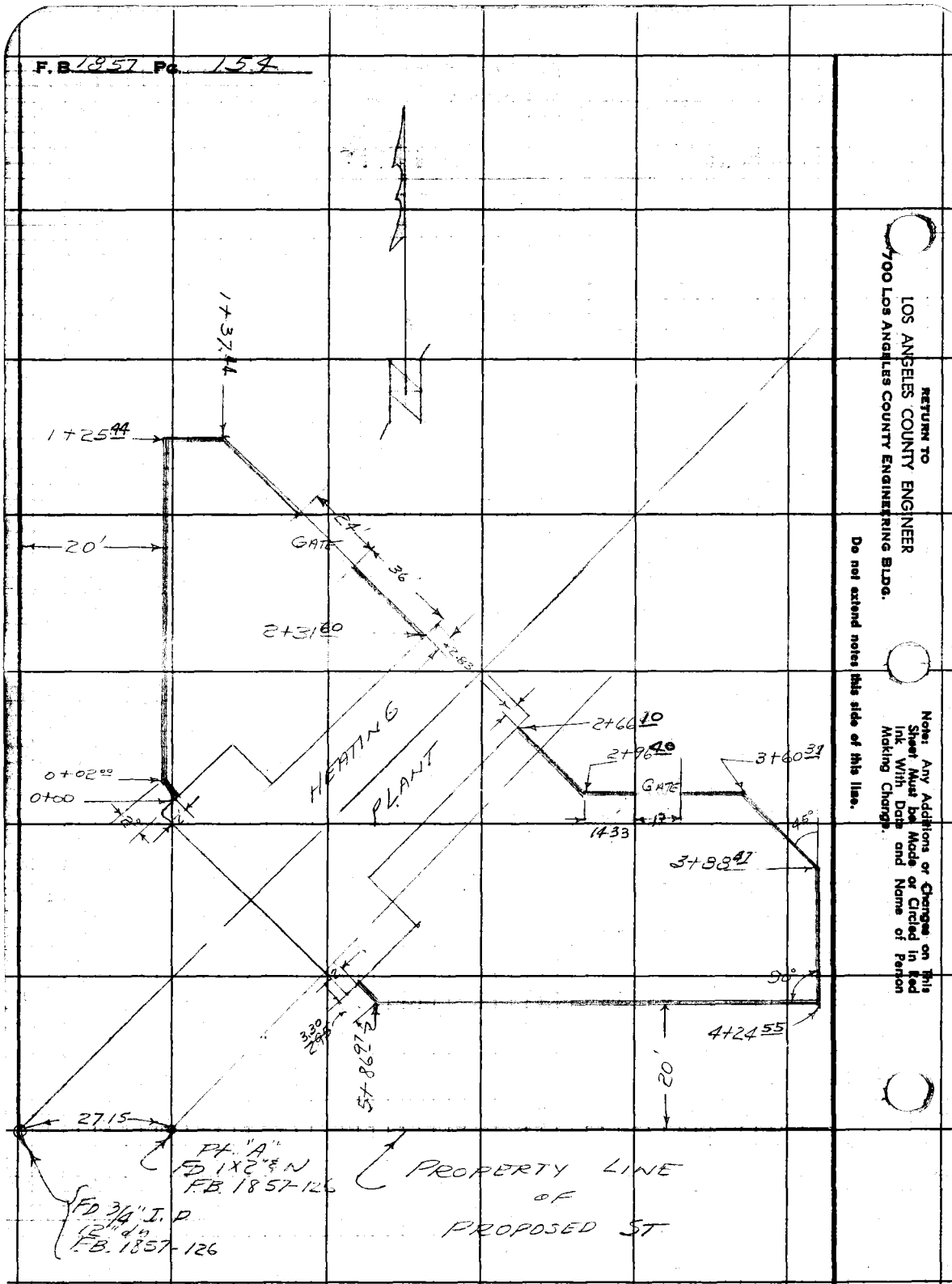

RETURN TO
LOS ANGELES COUNTY ENGINEER
700 Los Angeles County Engineering Bldg.

Note: Any Additions or Changes on This Sheet Must be Made or Circled in Red Ink With Date and Name of Person Making Change.

Do not extend notes this side of this line.

Map No.
Office Work
Checked
Date

JN [illegible] Tape Std °F
Surveyed by J S COATES
Notes JSC Date 9-16-58
Indexed H. E. OTT

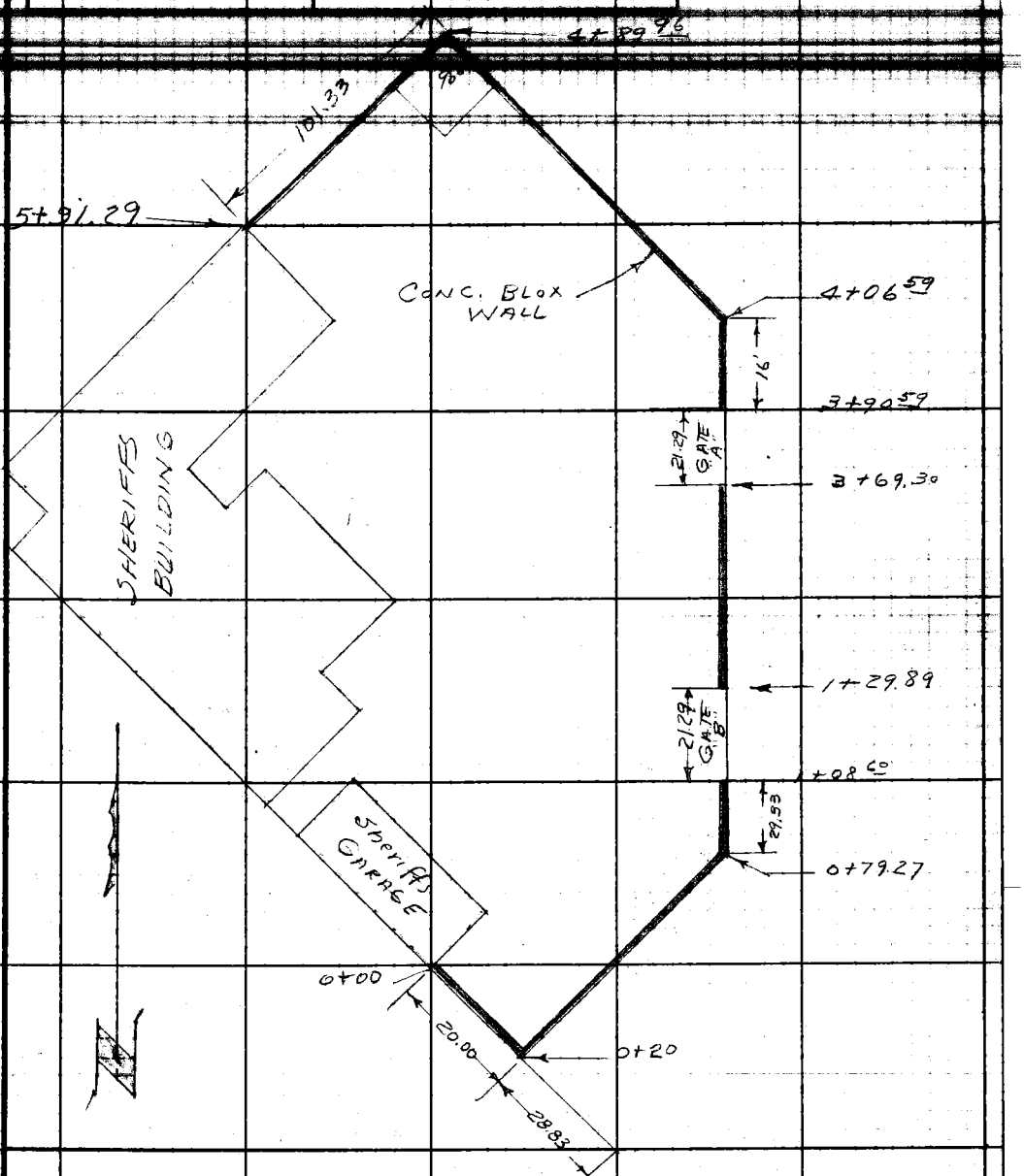

Note: Any Additions or Changes on This Sheet Must be Made or Circled in Red Ink With Date and Name of Person Making Change.

Do not extend notes this side of this line.

RETURN TO
LOS ANGELES COUNTY ENGINEER
700 LOS ANGELES COUNTY ENGINEERING BLDG.

76F309S CE #247—3-57

RETURN TO
LOS ANGELES COUNTY ENGINEER
700 LOS ANGELES COUNTY ENGINEERING BLDG.

Note: Any Additions or Changes on This Sheet Must be Made or Circled in Red Ink With Date and Name of Person Making Change.

Do not extend notes this side of this line.

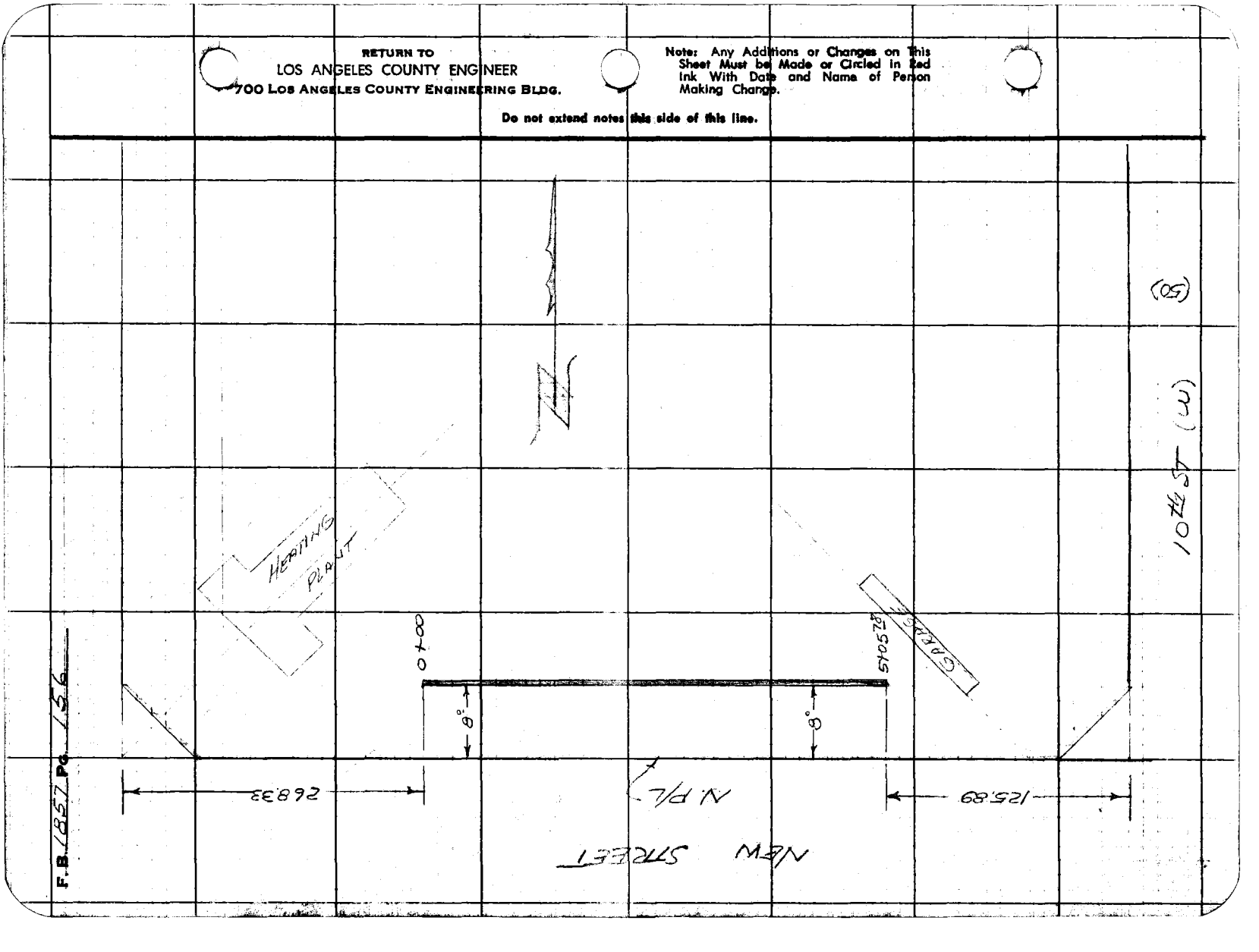

F.B. 12857 Pg. 156

Profile | Notes Red. | Plotted | Job No. 728302 | Division No. | F. B. 1851 | Pg. 157

[redacted]

X-Sec. | Notes Chkd. | Checked | Survey By [redacted]

No. | Date | Date | Map No. | Indexed H. E. OTT | Date MAR 7 '62

J.N. 728302

ANTELOPE VALLEY ADMINISTRATION CENTER

ELEVATIONS
FOR
CONC. BLOX WALL (20'E of W P/L of 10th ST (W))

COATES
BEERS
Mendonca
Hubbard
STROMBERG

STATION	B. S.	H. I.	F. S.	ELEV.

NOTE: ANY ADDITIONS OR CHANGES ON THIS SHEET MUST BE MADE OR CIRCLED IN RED INK, WITH DATE AND NAME OF PERSON MAKING CHANGE.

PLEASE RETURN TO
LOS ANGELES COUNTY ENGINEER
700 LOS ANGELES COUNTY ENGINEERING BLDG.

Do not extend notes this side of this line.

76298 S & E #307—7-55

76298 S & E #307—7-55

PLEASE RETURN TO
LOS ANGELES COUNTY ENGINEER
700 LOS ANGELES COUNTY ENGINEERING BLDG.

NOTE: ANY ADDITIONS OR CHANGES ON THIS SHEET MUST BE MADE OR CIRCLED IN RED INK, WITH DATE AND NAME OF PERSON MAKING CHANGE.

Do not extend notes this side of this line.

F.B. 1857 Pg. 58 | Job No. 7283.02 | Division No. | Notes Red. | Plotted | No. | Profile
Survey of Antelope Valley Admin. Ctr. | Date | Date | X-Sec.
Survey by J.S. Coates Notes J.S.C. | Notes Chkd | Checked
Indexed H.E. Ott | Date | Date | No.

STATION	B. S.	H. I.	F. S.	ELEV.	%	FINISH PAV'T GRADE	C or F		CONC. BLOX WALL @ Sheriff's Bldg
BML-1				2367.51				BML-1 Elev 2367.51 FB 1857:14 10" St (W) 40' W & 660' S. & Ave. J C.S. Mon.	
								Set Stake Tin 10' R or E	
0+20	angle at			6651		2368.55	F=1.49	F1.74	
0+50				6609		2367.67	F=1.58	F1.58	
0+79.27	"	" back		6588		2367.35	F=1.45	F1.47	
"		ahead		6578		"	F=1.55	F1.57	
1+08.6	S. edge gate "B"			6541		2367.00	F=1.59	F1.59	
1+29.89	N "	"	"	6537		2367.00	F=1.43	F1.63	
1+50				6512		2366.81	F=1.49	F1.48	
2+00				6480		2366.33	F=1.53	F1.50	
2+50				6434		2365.85	F=1.41	F1.36	
3+00				6417	0.96%	2365.37	F=1.20	F1.13	
3+50				6389		2364.89	F=1.00	F0.91	
3+69.30	S. edge gate "A"			6378		2364.70	F=1.12	F1.02	
3+90.59	N "	"	"A"	6353		"	F=0.97	F0.87	Co.06
4+06.59	angle pt.	back		6336		2365.00	F=1.24	F1.14	F0.48 10'R or E
"	"	ahead		6321		2365.00	F=1.49	F1.39	F0.46 10'R or N
4+50				6570		2365.52	F=2.08	C0.18	F0.99
4+89.96	angle pt.	back		6218		2366.08	F=3.45	F3.90	F1.52
"	"	"	ahead	6188		"	F=3.86	F4.28	F1.52

76298 S & E #307—7-55

PLEASE RETURN TO
LOS ANGELES COUNTY ENGINEER
700 LOS ANGELES COUNTY ENGINEERING BLDG.

NOTE: ANY ADDITIONS OR CHANGES ON THIS SHEET MUST BE MADE OR CIRCLED IN RED INK, WITH DATE AND NAME OF PERSON MAKING CHANGE.

Do not extend notes this side of this line.

Profile Notes Red. Plotted Job No. Division No.
No. Date Notes Chkd. Date Checked Date Map No. Indexed H. F. OIL Date F. B. 1857 Pg. 1/50

STATION	B. S.	H. I.	F. S.	ELEV.	%	FINISH GRADE	C or F	
5+~~05.16~~ 09.29		N'Ly Side Wall @ Planter Box		5.16 63.15		2366.00	F 2.93	F 0.84
5+50				5.31 63.76		2366.40	F 2.64	F 1.09
5+89 96		Corner Sheriff's Bldg.		65.63		2366.80		F 1.17
BM-2A				2360.12				BM-2A Elev. 2360.120 FB. 1857-63 AVE 2.0± 40'S & 40 W ⊄ INT C&M
		CONC. BLOX WALL @ HEATING PLANT						
		Restaked	3-19-59	3rd time				
0+~~02~~ 07				3.87 236 3.84		32	F 0.56	F 0.45 Set Stk & Tin 5' R (in dc) XQ L.O.
0+50				3.09 236 2.35		2363.84	F 0.65 1.49	F 0.75
1+00				2.42 236 1.57		3.28 2363.76	F 1.76 77	F 0.86
1+25 ~~32~~ 44	back			236 1.25		3.00 2363.93	F 1.68 75	F 0.70
"	ahead			2.30 236 1.23		"	F 1.70 77	
1+37 ~~38~~ 44	back			2.10 236 1.41		2362.82	F 1.41	F 0.72
"	ahead			2.21 236 1.46		"	F 1.36	F 0.61
1+50	(not Set 3rd time)			236 1.55		2362.73	F 1.18	
1+57 60	12' W. of Gate		B	2.15 236 1.36		2362.65	F 1.29	F 0.50
1+71 ~~72~~ 60	W'ly end Gate		B	1.96 236 1.33		2362.40	F 1.07	F 0.44
1+95 ~~97~~ 60	E'ly " "		B	2.00 236 2.18		2362.40	F 0.22	F 0.40
2+~~07~~ 60	12' E of Gate		B	2.68 236 2.05		2362.65	F 0.60	C 0.03

76298 S & E #307—7-55

PLEASE RETURN TO
LOS ANGELES COUNTY ENGINEER
700 LOS ANGELES COUNTY ENGINEERING BLDG.

NOTE: ANY ADDITIONS OR CHANGES ON THIS SHEET MUST BE MADE OR CIRCLED IN RED INK, WITH DATE AND NAME OF PERSON MAKING CHANGE.

Do not extend notes this side of this line.

F. B. 1857 Pg. 160 | Job No. 7283 | Division No. | Notes Red. | Plotted | Profile
Survey of Antelope Valley Admin. Site | Date | No.
Survey by J.S. COATES | Notes | Chkd. | Checked | X-Sec.
Indexed H. E. OFF | Date | Date | Date | No.

STATION	B. S.	H. I.	F. S.	ELEV.	℄	Finish Pav GRADE	C or F		
2+31.72	@ N.W. Cor. Bldg (not Set)					2364.40			
2+66.10	@ N.E. Cor. Bldg (not Set)					2364.05			Set Stk & Tin 10'L or N.E. Conc Wall
2+81.05	edge walk			63.38		63.75	F0.47		
2+96.10	back			63.10		2363.53	F0.43		
"	ahead			2363.35		2363.53	F0.68		
3+10.73	W. edge gate			2362.67		2363.30	F0.60	F0.63	
3+23.73	E. " "			2362.30		2363.30	F0.51	F0.28	
3+60.31	back			2363.78		2363.78	F0.84	F0.58	
"	ahead			2362.94		"	F0.72	F0.58	
3+88.47	back			2363.19		2364.56	F0.77	F0.58	
"	ahead			2362.41		"	F0.78	F0.60	
4+24.55	back			2363.72		2364.43	F0.71		
"	ahead			2362.76		"	F0.73	F0.64	
4+50				2362.66		2364.43	F0.77	F0.66	
5+00				2362.71		2364.43	F1.39	F0.76	
5+50				2363.07		2364.43	F1.36	F0.87	
5+86.95	back			2362.79		2364.43	F0.64	F0.28	
5+89.25	Cor. Bldg. (not Set)					2364.40			
BML-4						BML-4 Elev. 2362.43		F.B. 1857-14	
						660± S. Ave J & 990' W 10th St (W)			
						Top C.S. Mon S.W. Cor. of Admin Site			

76298 S & E #307—7-55

PLEASE RETURN TO
LOS ANGELES COUNTY ENGINEER
700 LOS ANGELES COUNTY ENGINEERING BLDG.

NOTE: ANY ADDITIONS OR CHANGES ON THIS SHEET MUST BE MADE OR CIRCLED IN RED INK, WITH DATE AND NAME OF PERSON MAKING CHANGE.

Do not extend notes this side of this line.

STATION	B. S.	H. I.	F. S.	ELEV.				
	4' Conc. Blox			S. Side	Parking lot between Gates "C" & "D"			
BML4				2362.43	BML4 Elev. 2362.43 FB. 1857-14 660' ± S. Ave J 990' W. 10th St. W Top C.S. Mon S.W. Cor. S.			
						Finish GRADE	Cut or Fill	
0+00	W. end @ Gate "D"			63.95		2364.43	F0.48	Set Stake & Tin 8' R or S.
0+61 78				64.89		2364.74	C0.15	
1+25 78				65.13		2365.07	C0.06	
1+89 78				65.23	0.508%	2365.40	F0.17	
2+53 78				64.75		2365.73	F0.98	
3+17 78				64.98		2366.05	F1.07	
3+81 78				65.53		2366.38	F0.85	
4+45 78				65.82		2366.70	F0.88	
5+05 78	E. end @ Gate "C"			66.00		2367.00	F1.00	
BML1				2367.52	BML1 Elev. 2367.51 FB. 1857-14 10th ST (W) W. Side 660' S. ℄ Ave. J C.S. Mon S.E. Cor. admin ctr. prop.			

Profile Notes Red. Plotted Job No. 7283.02 Division No. F. B. 1857 Pg. 161

No. Date Notes Chkd. Checked Survey by Date

No. Date Date Map No. Indexed H. E. OTT Date

F. B. 1857 Pg. 162 | Job No. | Division No. | Notes Red. | Plotted | Profile

Survey of | Date | Date | No.

Survey by | Notes | Notes Chkd | Checked | X-Sec.

Indexed | Date | Date | Date | No.

STATION	B. S.	H. I.	F. S.	ELEV.

76298 S & E #307—7-58

PLEASE RETURN TO

LOS ANGELES COUNTY ENGINEER

700 Los Angeles County Engineering Bldg.

NOTE: ANY ADDITIONS OR CHANGES ON THIS SHEET MUST BE MADE OR CIRCLED IN RED INK, WITH DATE AND NAME OF PERSON MAKING CHANGE.

Do not extend notes this side of this line.

Map No.
Office Work
Checked
Date

JN 728302 Tape Std °F
Surveyed by J.S. COATES
Notes J.S.C. Date 9-12-58
Indexed H. E. OTT
MAR 7 1957

JN 728302

ANTELOPE VALLEY ADMINISTRATION CENTER

STAKING LOCATION
OF
SEWER LINES

COATES
BEERS
MENDONCA
HUBBARD
STROMBERG

Note: Any Additions or Changes on This Sheet Must be Made or Circled in Red Ink With Date and Name of Person Making Change.

Do not extend notes this side of this line.

RETURN TO
LOS ANGELES COUNTY ENGINEER
700 LOS ANGELES COUNTY ENGINEERING BLDG.

76F309S CE #247—3-57

RETURN TO
LOS ANGELES COUNTY ENGINEER
700 LOS ANGELES COUNTY ENGINEERING BLDG.

Note: Any Additions or Changes on This Sheet Must be Made or Circled in Red Ink With Date and Name of Person Making Change.

Do not extend notes this side of this line.

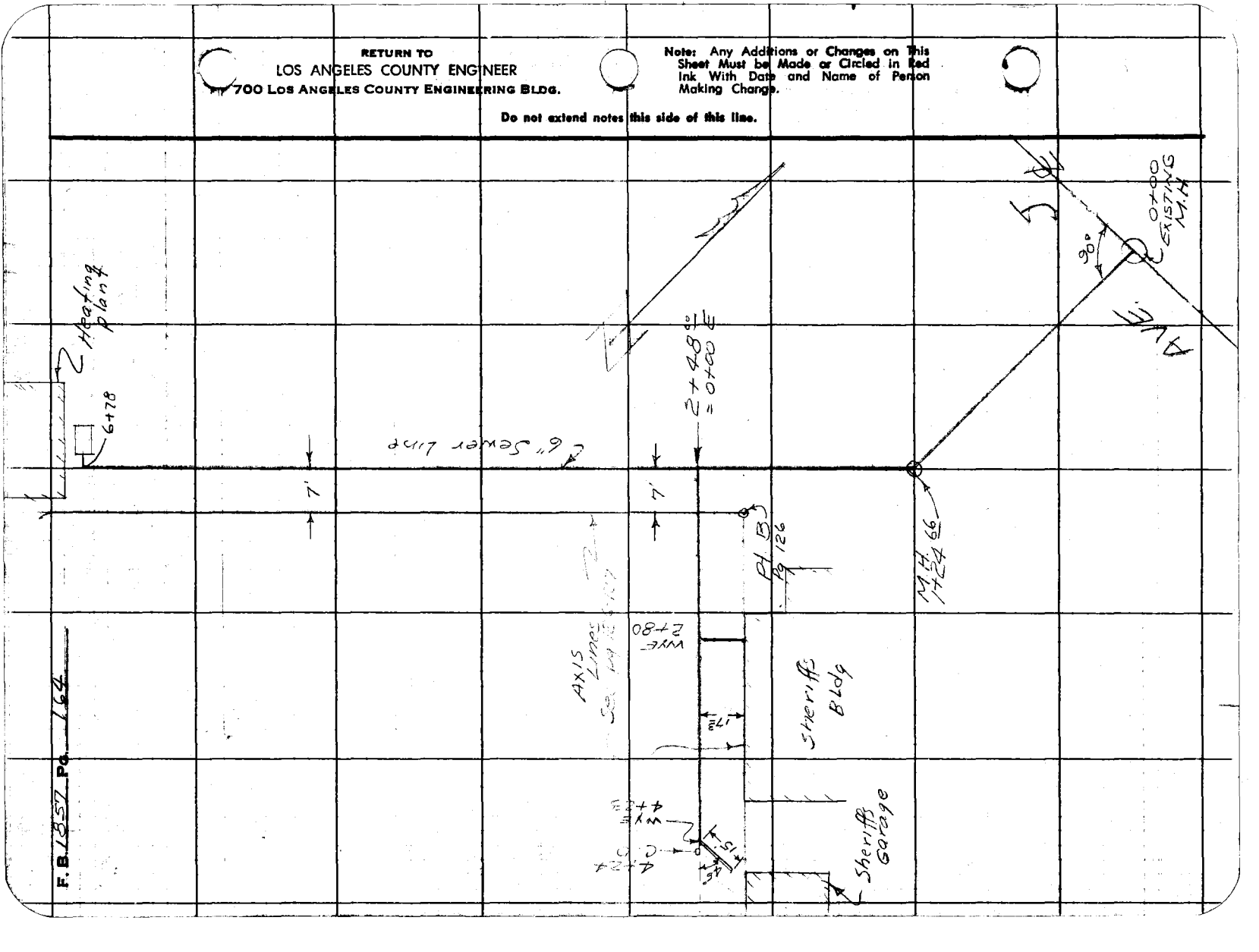

F.B. 1857 Pg. 164

Profile | Notes Red. | Plotted | Job No. 72805.02 | Division No. | F. B. 1857 Pg. 165

No. | Date | Date | Survey of

No. | Notes Chkd. | Checked | Survey By H. F. OTT

No. | Date | Date | Map No. | Indexed H. F. OTT Date MAR 7 '82

J.N 72805.02

ANTELOPE VALLEY ADMINISTRATION CENTER

SEWER CONSTRUCTION STAKES ON CIVIC CENTER PROP

21+48=0+00 to 4+24.00 See Sheet RC-2

COATES
EERS
MENDONCA
HUBBARD
STROMYER &

STATION	B. S.	H. I.	F. S.	ELEV.

NOTE: ANY ADDITIONS OR CHANGES ON THIS SHEET MUST BE MADE OR CIRCLED IN RED INK, WITH DATE AND NAME OF PERSON MAKING CHANGE.

PLEASE RETURN TO
LOS ANGELES COUNTY ENGINEER
700 Los Angeles County Engineering Bldg.

Do not extend notes this side of this line.

76298 S & E #307—7-55

76298 S & E #307—7-55

PLEASE RETURN TO
LOS ANGELES COUNTY ENGINEER
700 LOS ANGELES COUNTY ENGINEERING BLDG.

NOTE: ANY ADDITIONS OR CHANGES ON THIS SHEET MUST BE MADE OR CIRCLED IN RED INK, WITH DATE AND NAME OF PERSON MAKING CHANGE.

Do not extend notes this side of this line.

STATION	B. S.	H. I.	F. S.	ELEV.	%	GRADE	COT		SEWER LINE 2+48=0+00 to 4+24
BML-1				236.51				BML 1 Elev. 2367.51 F.B. 1857.14 10th ST (W) 40' W. ℄ 660' S. ℄ AVE. J C.S. Mon.	
2+48 SW = 0+00 S.E.								Set Stk & Tin 6' R or S ℄ S.S.	
0+02				60.72		2350.21	10.51		
0+25				62.04		2350.69	11.35		
0+50				62.83		2351.21	11.62		
0+75				63.00		2351.73	11.27		
1+00	C.O.			[illegible].20		2352.25	10.95		
+25				[illegible]64		2352.77	10.87		
+50				[illegible]51		2353.29	10.22		
+75				[illegible]47	2.08	2353.81	9.66		
2+00	C.O.			[illegible]9		2354.33	9.16		
+25				[illegible]1		2354.85	8.56		
+50				63.76		2355.37	8.39		
+75				64.15		2355.89	8.26		
2+80	4" inlet (E)					2355.99			
3+00	C.O.			64.73		2356.41	8.32		
+25				64.82		2356.93	7.89		
+50				65.24		2357.45	7.79		
+75				65.48		2357.97	7.51		
4+00	C.O.			65.42		2358.49	6.93		

F.B. 1857 Pg. 166 Job No. 7283.02 Division No. Notes Red. Plotted Profile
Survey of Antelope Valley admin. Ctr. Date Date No. X-Sec.
Survey by J.S. COATES Notes JSC Notes Chkd. Checked
Indexed H. E. OTT Date Date Date No.

76298 S & E #307—7-55

PLEASE RETURN TO
LOS ANGELES COUNTY ENGINEER
700 LOS ANGELES COUNTY ENGINEERING BLDG.

NOTE: ANY ADDITIONS OR CHANGES ON THIS SHEET MUST BE MADE OR CIRCLED IN RED INK, WITH DATE AND NAME OF PERSON MAKING CHANGE.

Do not extend notes this side of this line.

STATION	B. S.	H. I.	F. S.	ELEV.	%	GRADE	CUT	Sewer Line 2+48.= 0+00 to 4+38
4+23				236515		2358.98	C6.17	
4+23	"Y" to lateral			6500		2358.98	C6.02	Set Stk & Tin 6' R or S ℄
4+24	C.O.					2358.98	C	
4+38	End of Lateral			6711		2359.29	C7.82	
BML2A								BML-2A Elev. 2360.12 F.B. 1857-63 Ave J & 10th W 40' S & 40' W ℄ Int. C.S. Mon

SEWER LINE FROM AVE J TO M.H. @ 2+48.00

STATION	B. S.	H. I.	F. S.	ELEV.	%	GRADE	CUT	BML2A Elev. 236012 (Se
				236003				
BML2A								
0+00	Ctr. existing M.H.							
0+02				235997		2349.05	10.92	Set Stk & Tin 6' R or W. ℄ S.S.
0+04				5998		2349.06	10.92	
0+25				6111	0.40%	2349.14	11.97	
0+50				6091		2349.24	11.67	
0+75				6097		2349.34	11.63	
1+00				6107		2349.44	11.63	
1+~~28~~ 22.66				6100		2349.~~55~~ 53	11.47	
1+~~30~~ 27.66	Ctr. M.H. @ Angle Pt							
1+~~32~~ 26.66				6101	0.40%	2349.~~65~~ 63	11.38	
1+50				6136		2349.72	11.64	

Profile Notes Red. Plotted Job No. Division No. F. B. 1557 Pg. 167

No. Date Notes Chkd. Checked Survey by Notes

No. Date Date Map No. Indexed H. E. OTT Date

76298 S & E #307—7-55

PLEASE RETURN TO
LOS ANGELES COUNTY ENGINEER
700 LOS ANGELES COUNTY ENGINEERING BLDG.

NOTE: ANY ADDITIONS OR CHANGES ON THIS SHEET MUST BE MADE OR CIRCLED IN RED INK, WITH DATE AND NAME OF PERSON MAKING CHANGE.

Do not extend notes this side of this line.

STATION	B. S.	H. I.	F. S.	ELEV.	%	GRADE	CUT		
1+75				2362.08	0.40%	2349.82	12.26	Set Stk & Tin 6' R or W. ℄ S.S.	
2+00	not Set					2349.92			
+25	ok (in trench)			62.11		2350.02	7.09		
2+46.00				61.52		2350.11	11.41		
2+48.00	ctr. J.C.								
2+50.00				61.59		2350.29	11.30		
+75				61.57		50.81	10.76		
3+00				61.88		51.33	10.55		
+25				61.93		51.85	9.98		
+50				61.85		52.37	9.48		
+75				62.02		52.89	9.13		
4+00				61.87	2.08%	53.41	8.46		
+25				61.69		53.93	7.76		
+50				61.86		54.45	7.41		
+75				62.00		54.97	7.03		
5+00				61.85		55.49	6.36		
+25				62.05		56.01	6.04		
+50				62.14		56.53	5.61		
+75				62.37		57.05	5.32		
6+00				62.41		57.57	4.84		

F. B. 1857 Pg. 168 Job No. 7283.02 Division No. Notes Red. Plotted Profile
Survey of Antelope Valley Admin ctr. Date Date No. X-Sec.
Survey by JSC Notes JSC Notes Chkd. Checked
Indexed H. E. OTT Date Date No.

76298 S & E #307—7-55

PLEASE RETURN TO
LOS ANGELES COUNTY ENGINEER
700 LOS ANGELES COUNTY ENGINEERING BLDG.

NOTE: ANY ADDITIONS OR CHANGES ON THIS SHEET MUST BE MADE OR CIRCLED IN RED INK, WITH DATE AND NAME OF PERSON MAKING CHANGE.

Do not extend notes this side of this line.

STATION	B. S.	H. I.	F. S.	ELEV.	%	GRADE	CUT	
								Set Stake 6' R or W ℄ S
6+25				62.17	2.08%	2358.09	4.08	
+50				63.19		58.61	4.58	
6+78.00	not Set					2359.19		
		EDISON	SUB	STATION	SLAB	(Location page 171)		
BML-4				2362.43	BML4 Elev 2362.43			FB. 1857-14
SW. Cor. 5' W				2362.85	2363.85		F1.0	Set Stk & Tin 5' off
S.E. Cor 5' E				63.83	"		F0.02	" "
N.E. Cor 5' E				62.20	"		F1.65	" "
NW. Cor 5' W				62.28	"		F1.57	" "
BM -4					BML-4 Elev 2362.43			FB. 1857-14

Profile Notes Red. Plotted Job No. 7283.02 Division No. F. B. 1857 Pg. 169

No. Date Date Survey of

No. Notes Chkd. Checked Survey by

No. Date Date Map No. Indexed H. E. Cit Date

F. B. 1857 Pg. 170 | Job No. 7283.02 | Division No. | Notes Red | Plotted | Profile

Survey of Antelope Valley Admin. Stc | Date | Date | No.

Survey by J.S.C | Notes J.S.C | Notes Chkd | Checked | X-Sec.

Indexed | Date | Date | Date | No.

STATION	B. S.	H. I.	F. S.	ELEV.	

76298 S & E #307—7-58

PLEASE RETURN TO

LOS ANGELES COUNTY ENGINEER

700 Los Angeles County Engineering Bldg.

NOTE: ANY ADDITIONS OR CHANGES ON THIS SHEET MUST BE MADE OR CIRCLED IN RED INK, WITH DATE AND NAME OF PERSON MAKING CHANGE.

Do not extend notes this side of this line.

Map No. _____ JN _____ Tape _____ Std _____ °F
Office Work _____ Surveyed by J. S. COATES
Checked _____ Notes J.S.C. Date 11-27-58
Date _____ Indexed H. E. O.I.T.

LOCATION OF ELECTRICAL SUB-STATION & PULL BOXES

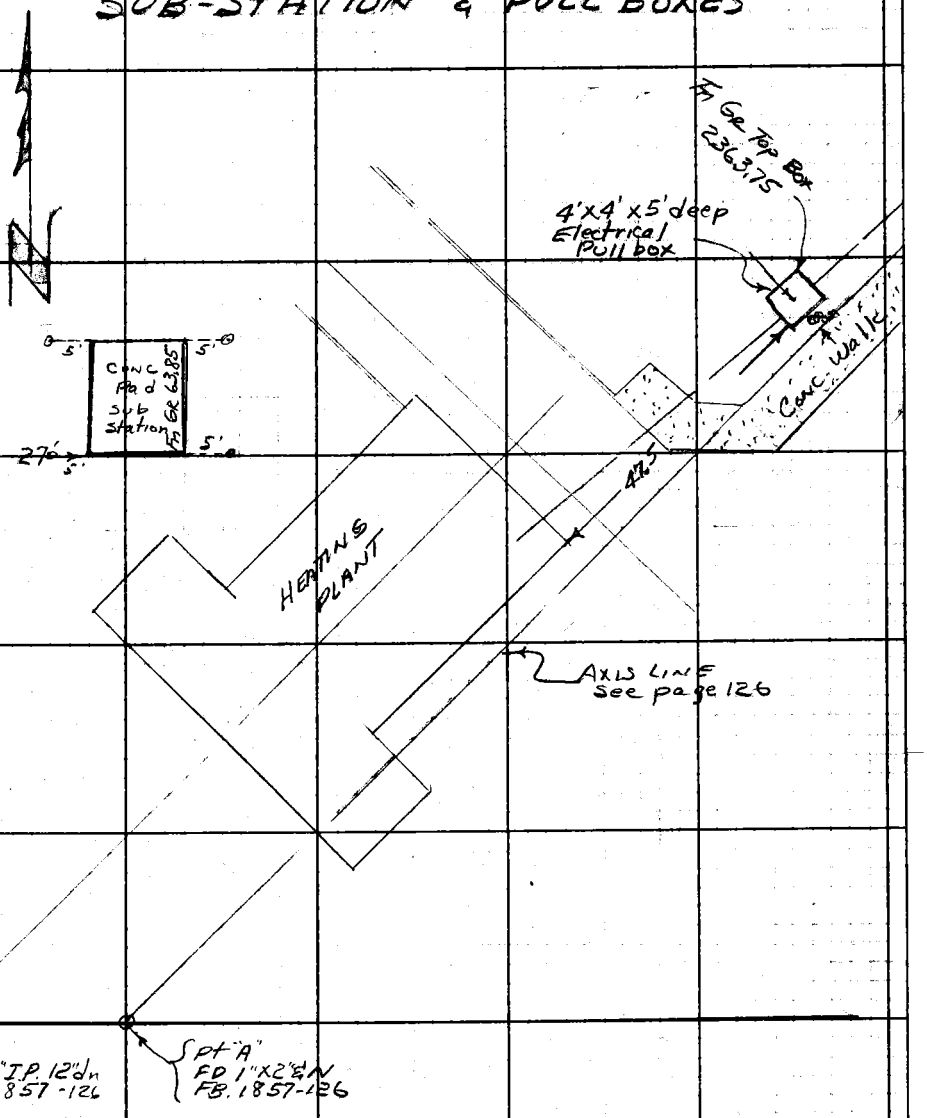

Note: Any Additions or Changes on This Sheet Must be Made or Circled in Red Ink With Date and Name of Person Making Change.

Do not extend notes this side of this line.

RETURN TO
LOS ANGELES COUNTY ENGINEER
700 Los Angeles County Engineering Bldg.

76F3095 CE #247—3-57

RETURN TO
LOS ANGELES COUNTY ENGINEER
700 LOS ANGELES COUNTY ENGINEERING BLDG.

Notes: Any Additions or Changes on This Sheet Must be Made or Circled in Red Ink With Date and Name of Person Making Change.

Do not extend notes this side of this line.

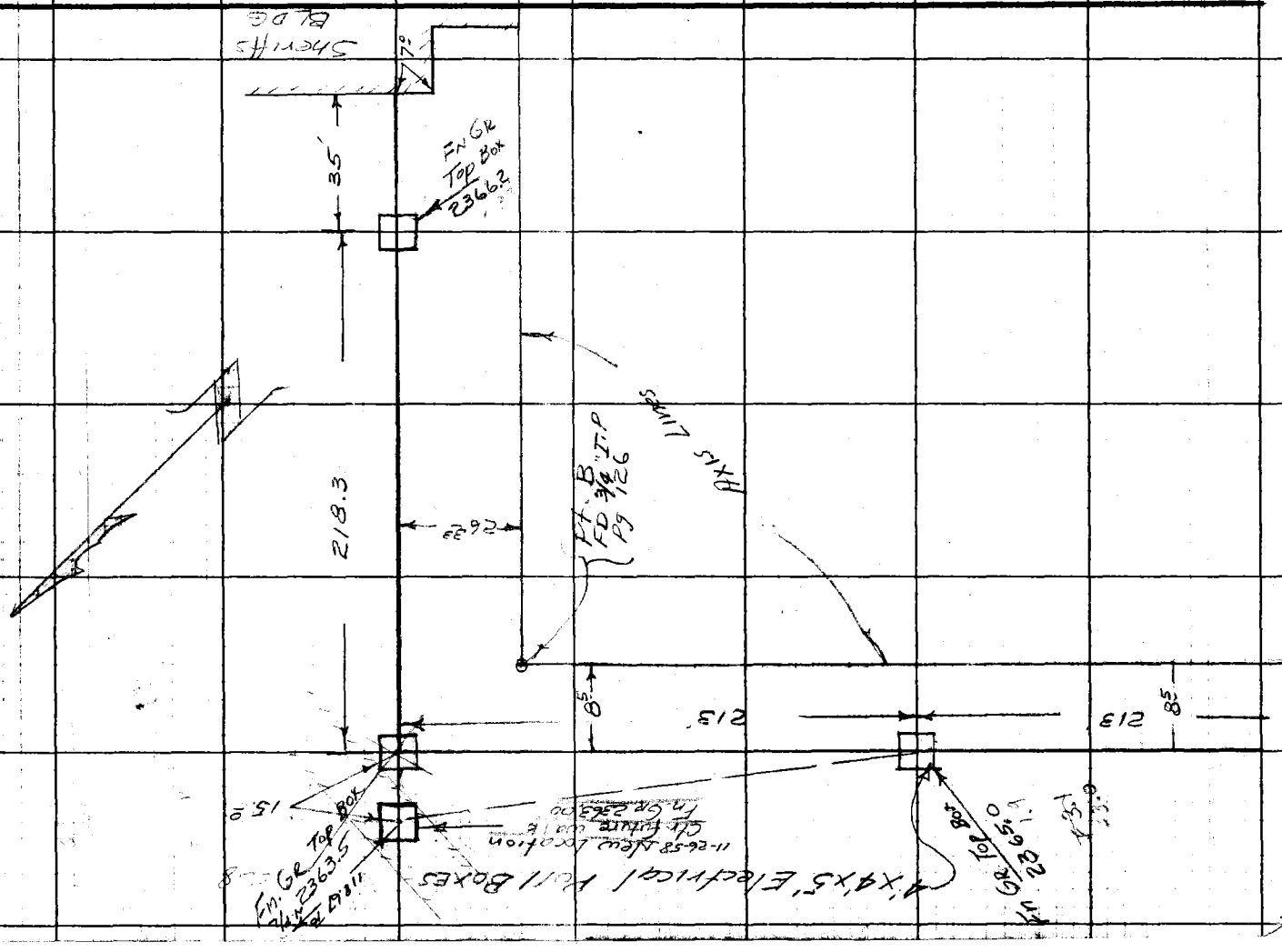

Profile Notes Red. Plotted Job No. Division No. F. B. Pg.

X-Sec. Notes Chkd. Checked Survey by Notes Date

No. Date Date Map No. Indexed H. E. OTT Date

J.N. 728302

ANTELOPE VALLEY ADMIN. CENTER

ELEVATIONS
FOR
CURB GRADES
ON

AVE. J, 10TH ST. W, KINGIRL & AVE. & AVE J-2

Set Stk & Tin 5' off curb face on P/L Side

CONTES
BEERS
HUBBARD
VAN NESS
KING

STATION	B. S.	H. I.	F. S.	ELEV.

NOTE: ANY ADDITIONS OR CHANGES ON THIS SHEET MUST BE MADE OR CIRCLED IN RED INK, WITH DATE AND NAME OF PERSON MAKING CHANGE.

Do not extend notes this side of this line.

PLEASE RETURN TO
LOS ANGELES COUNTY ENGINEER
700 Los Angeles County Engineering Bldg.

761-298 S & E #307—1-56

76L-298 S & E #307—1-56

PLEASE RETURN TO
LOS ANGELES COUNTY ENGINEER
700 LOS ANGELES COUNTY ENGINEERING BLDG.

NOTE: ANY ADDITIONS OR CHANGES ON THIS SHEET MUST BE MADE OR CIRCLED IN RED INK, WITH DATE AND NAME OF PERSON MAKING CHANGE.

Do not extend notes this side of this line.

STATION	B. S.	H. I.	F. S.	ELEV.	%	Finish Grade	C or F		AVE. J (S. Side)
BML2A				2360.12					BML2A Elev. 2360.120 FB 1857-63 Ave. J & 10th St. W S.W. Cor. Top C.E. Mon. Br. Cap 12' dn 40' S. & 40' W. of ℄ INT.
0/2	S.W.C.R. @ Ave J &		10th St. W	2361.82		2361.99	F.0.17		Stk & Tin 5' S. Curb face
0+76 43	B.C.R. - BVC		61.99	62.96		2361.44	C.0.52	C0.55	
0+96 43			61.58	62.43		2361.11	C.1.32	C0.47	
? 1+16 43			61.65	63.03		2360.89	C2.14	C0.76	
1+36 43		E.V.C.	61.19	63.02		2360.79	C.2.23	C0.40	
+50			61.35	63.01		60.75	C.2.26	C0.60	
2+00			61.16	62.91		60.61	C.1.80	C0.55	
+50			60.71	61.97		60.47	C.1.50	C0.24	
3+00			60.48	61.56		60.34	C.1.22	C0.14	
+50			60.11	61.53	0.2755%	60.20	C.1.33	F0.09	
4+00			59.78	60.97		60.06	C.0.91	F0.28	
+50			59.94	[illegible]		59.93	C0.93	Gr	
5+00			59.65	60.47		59.79	C1.18	F0.14	
+50			59.79	60.90		59.65	C1.25	C0.14	
6+00			59.69	[illegible]		59.51	C1.30	C0.18	
6+55 00	B.V.C.		59.66	[illegible]		2359.36	C1.28	C0.30	
6+80	MVC		59.33			2359.26		C0.07	
7+05 00	E.V.C.		59.36	60.31		2359.09	C1.42	C0.27	
+50			59.05	60.22	0.7727%	58.74	C1.48	C0.31	
8+00			58.89	2359.80		58.35	C1.45	C0.59	

F. B. 1857 PG. 174 Job No. 7283.02 Division No. Notes Red. Plotted Profile
Survey of Antelope Valley Admin. Ctr. Date Date No. X-Sec.
Survey by J.S. Coates Notes J.S.C. Notes Chkd. Checked
Indexed H. E. OTT Date Date Date No.

76L-298 S & E #307—1-56

PLEASE RETURN TO
LOS ANGELES COUNTY ENGINEER
700 LOS ANGELES COUNTY ENGINEERING BLDG.

NOTE: ANY ADDITIONS OR CHANGES ON THIS SHEET MUST BE MADE OR CIRCLED IN RED INK, WITH DATE AND NAME OF PERSON MAKING CHANGE.

Do not extend notes this side of this line.

STATION	B. S.	H. I.	F. S.	ELEV.	%	Finish GRADE	C or F	AVE J
		AVE J		(CONT)	0.7727%			
8+50			8 14	2359 35		2357.97	C 1.38	C 0.12 Stk & Tin 5' S. of curb
9+00			7 89	58 83		2357.58	C 1.25	C 0.31
9+24.44	B.C.R		8 13	58 59		2357.49	C 1.10	C 0.64
∆/2			7 39	58 56		2357.45	C 1.11	F 0.06
BM L-3				2358 43				BML-3 Elev. 2358.44 FB. 1857 AVE J @ 990' W. of ℄ 10th ST. W Top C.S. Mon. Br. Cap 40' S. of ℄ Ave.
		10TH ST W		(W. Side)				
BM L-1		AVE J-2 TO	AVE. J					BML-1 Elev. 2367.51 FB. 1857-1 10th ST. W. @ 660' S. of ℄ Ave. Top C.S. Mon Br. Cap 40' W. of ℄ ST
∆/2	N.W.C.R	10th ST. W. &	AVE J-2	2366 66		2366.46	C 0.20	Set Stk & Tin 5' W. of curb
0+65.56	B.C.R			66 45	0.6785%	2366.35	C 0.10	
1+00				66 09		66.12	F 0.03	
+50				65 31 (4.92)		65.78	F 0.47	F 0.86
2+00				65 17		65.44	F 0.27	
2+10				65 14	0.7778%	2365.37	F 0.23	
+50				65 05		65.06	F 0.01	
3+00				64 35		64.67	F 0.32	
+50				64 22		64.28	F 0.06	
4+00				63 43 (2.79)		63.89	F 0.46	F 1.10
+50				63 20 (3.38)		63.50	F 0.30	F 0.12

Profile Notes Red. Plotted Job No. 78-83.02 Division No.
X-Sec. Notes Chkd. Checked Survey by Notes Date
No. Date Date Map No. Indexed H. E. OTT Date
F. B. 1857 Pg. 115

76L-298 S & E #307—1-56

PLEASE RETURN TO
LOS ANGELES COUNTY ENGINEER
700 LOS ANGELES COUNTY ENGINEERING BLDG.

NOTE: ANY ADDITIONS OR CHANGES ON THIS SHEET MUST BE MADE OR CIRCLED IN RED INK, WITH DATE AND NAME OF PERSON MAKING CHANGE.

Do not extend notes this side of this line.

STATION	B. S.	H. I.	F. S.	ELEV.	%	Finish Grade	C or F	10th St W
4+80				2364.24	0.8459%	2363.27	C 0.02 ~~C 0.97~~	Set Stk & Tin 5' W. of curb face
5+00				64.43		2363.10	C 0.15 ~~C 1.33~~	
+50				62.99		2362.68	C 0.25 ~~C 0.31~~	
5+83.57	B.C.R			62.66		2362.40	F 0.30 ~~F 0.34~~	
BML 2A				23[illegible]0				BML-2A Elev 2360.12 O.F.B. 1857-63 Ave J & 10th St. W. S.W. Cor. Top C.E. Mon. Br. Cap 12" dn. 40' S. & 40' W. of ℄ INT.
	KINGTREE AVE (W. Side) AVE J-2 TO AVE J							
BML-4								BML-4 Elev. 2362.43 F.B. 1857/14 S.W. Cor. Lancaster-Palmdale Adm. Site; Top C.S. Mon Br. Cap 660' S. ℄ Ave J & 990' W. ℄ 10th St W.
4/2	N.E. C.R.	Kingtree Ave & Ave J-2		2362.50		2361.15	C 1.35	Set Stk & Tin 5' E. of curb face
0+54.59	B.C.R			62.31	-0.6496%	2361.00	C 1.31	
1+00				62.72		60.70	C 2.02	
+50				[illegible]		60.38	C 2.36	
2+00				61.60		60.05	C 1.55	
+50.64	℄ Dwy E			60.09 ~~61.25~~		59.73	C ~~1.52~~	C 0.56
3+00				[illegible]		59.40	C 1.31	
+50				60.17		59.08	C 1.09	
4+00				60.01		58.76	C 1.25	
+50				59.41		58.43	C 0.98	

F. B. 1857 Pg. 176 Job No. 7283.02 Division No. Notes Red. Plotted Profile
Survey of Antelope Valley Admin. Center Date Date No. X-Sec.
Survey by JS COATES Notes JSC Notes Chkd. Checked Date No.
Indexed H. E. OTT Date

76L-298 S & E #307—1-56

PLEASE RETURN TO
LOS ANGELES COUNTY ENGINEER
700 LOS ANGELES COUNTY ENGINEERING BLDG.

NOTE: ANY ADDITIONS OR CHANGES ON THIS SHEET MUST BE MADE OR CIRCLED IN RED INK, WITH DATE AND NAME OF PERSON MAKING CHANGE.

Do not extend notes this side of this line.

STATION	B. S.	H. I.	F. S.	ELEV.	%	Finish Grade	C or F	
5+00				2359.16	-0.6496	2358.11	C 1.05	Set Stk & Tin 5' E. curb face
+50				2358.88		57.78	C 1.10	
5+82 59	B.C.R.			2358.65		2357.57	C 1.08	
BML 3				2358.40				BML-3 Elev 2358.44 FB. 1857 Ave J @ 990' W. of ℄ 10th St W. To C.S. Mon Br. Cap 40' S. of ℄ Ave
	A/E J-2 10th St W to Kingtree Ave							
BM L-1								BML-1 Elev. 2367.51 FB. 1857 10th St. W @ 660' S. of ℄ Ave J Top C.S. Mon Br. Cap 40' W of St.
0+77 41	B.C.R.			2366.35		2366.39	F 0.04	Set Stk & Tin 5' N. of curb face
1+00				66.85		66.26	C 0.59	
+50				66.19		65.98	C 0.21	
2+00				66.22		65.70	C 0.52	
+50				65.86	0.5631%	65.42	C 0.44	
3+00				65.70		65.14	C 0.56	
+50				65.47		64.86	C 0.61	
4+00				65.07		64.58	C 0.49	
+50				64.65		64.30	C 0.35	
5+00				65.24		64.02	C 1.22	
+50				65.03		63.74	C 1.29	

Profile Notes Red. Plotted Job No. 7283.02 Division No. F. B. 1857 Pg. 177

X-Sec. Notes Chkd. Checked Survey by J. Schaefer Notes J. Sc Date 12-

No. Date Date Map No. Indexed H. E. OTT Date

76L-298 S & E #307—1-56

PLEASE RETURN TO
LOS ANGELES COUNTY ENGINEER
700 LOS ANGELES COUNTY ENGINEERING BLDG.

NOTE: ANY ADDITIONS OR CHANGES ON THIS SHEET MUST BE MADE OR CIRCLED IN RED INK, WITH DATE AND NAME OF PERSON MAKING CHANGE.

Do not extend notes this side of this line.

F. B. 1857 Pg. 178 Job No. 7283.02 Division No. Profile
Survey of Antelope Valley Admin. Center Notes Red. Plotted
Survey by JS COATES Notes Date No. X-Sec.
Indexed H. E. OTT Notes Chkd. Checked
Date Date Date No.

STATION	B. S.	H. I.	F. S.	ELEV.	%	Finish Grade	C or F		AVE J-2
6+00				2364.70		2363.45	C 1.25	Set Stk & Tin 5' N of curb face	
+50				64.49		63.17	C 1.32		
7+00				64.03	0.5631%	62.89	C 1.14		
+50				63.53		62.61	C 0.92		
8+00				63.35		62.33	C 1.02		
+50				63.40		62.04	C 1.36		
9+00				63.16		2361.76	C 1.40		
+34.67	B.C.R.			62.76		2361.30	C 1.46		
BML-4				2362.45		BML4 Elev 2362.43 F.B. 1857-14 S.W. Cor Lancaster - Palmdale Adm. Ch. Top C.S. Mon Br. Cap 660' S of ℄ Ave J & 990' W of ℄ 10th St. W.			
ON ℄ AVE J-2						Fin. Grad	Sub-Grade	Cut or Fill	
0+77.41				2363.75		2366.39	2365.72	C 0.83	Stk ℄ Tin on ℄ St
1+00				65.51			65.59	C 0.92	
+50				65.21	0.5738%		65.31	C 1.28	
2+00				64.93			65.02	C 1.58	
+50				64.63			64.74	C 1.59	

76L-298 S & E #307—1-56

PLEASE RETURN TO
LOS ANGELES COUNTY ENGINEER
700 Los Angeles County Engineering Bldg.

NOTE: ANY ADDITIONS OR CHANGES ON THIS SHEET MUST BE MADE OR CIRCLED IN RED INK, WITH DATE AND NAME OF PERSON MAKING CHANGE.

Do not extend notes this side of this line.

Profile Notes Red. ____ Plotted ____ Job No. 72830Z Division No. ____ F. B. 1857 Pg. 179

X-Sec. Notes Chkd. ____ Checked ____ Survey by [redacted] Notes [redacted] Date ____

No. ____ Date ____ Date ____ Map No. ____ Indexed H. E. Gil Date ____

STATION	B. S.	H. I.	F. S.	ELEV.	%	Finish GRADE	Sub GRADE	C or F	
3+00				236650			236446	C204	Set Stk & Tin on ℄
+50				6585			2364.18	C167	
4+00				6562			2363.89	C173	
+50				6492			63.57	C135	
5+00				6511			63.29	C182	
+50				6503			63.00	C203	
6+00				6459			62.72	C187	
+50				6444			62.44	C200	
7+00				6425			62.15	C210	
+50				6378			61.87	C191	
8+00				6355			61.58	C197	
+50				6349			61.30	C219	
9+00				6361		2361.68	2361.00	C261	
9+35.41	B.C.R.			6342		2361.37	60.70	C272	
92	on ℄			6267		2361.17		C150	
9+80	℄ INT	Kingtree ST				2360.94			
		ON KINGTREE				AVE.			
0+54.59	on ℄			23 6243		2360.92	2360.25	C218	
1+00				236252			59.95	C257	
+50				236184			59.63	C221	

0.5738 %

0.6496

76L-298 S & E #307—1-56

PLEASE RETURN TO
LOS ANGELES COUNTY ENGINEER
700 LOS ANGELES COUNTY ENGINEERING BLDG.

NOTE: ANY ADDITIONS OR CHANGES ON THIS SHEET MUST BE MADE OR CIRCLED IN RED INK, WITH DATE AND NAME OF PERSON MAKING CHANGE.

Do not extend notes this side of this line.

STATION	B. S.	H. I.	F. S.	ELEV.	%	Finish Grade	Sub GRADE	C or F	
2+00				236[illegible]38			2359.30	C 2 08	Set Stk & Tin on ℄ St
+50				6095			58.98	C 1 97	
3+00				6035			58.65	C 1 70	
+50				5979	0.6496%		58.33	C 1 46	
4+00				5966			58.00	C 1 66	
+50				59[illegible]2			57.67	C 1 45	
5+00				5876			57.34	C 1 42	
+50				5[illegible]58			57.01	C 1 57	
5+83	℄ opposite B.C.R			5[illegible]9		2357.46	56.79	C 1 70	
6+19	℄ flow Line			5850		56.58		C 1 92	
BML3				235[illegible]		BML3 Elev. 2358.44 FB.1857-15 Ave. J @ 990' W. ℄ 10th St. W. Top C.S. Mon Br. Cap 40' S. ℄ Ave. J			

F. B. 1857 Pg. 180 Job No. 7283.02 Division No. Notes Red. Plotted Profile
Survey of Antelope Valley Admin Ctr. Date Date No. X-Sec.
Survey by JS Coates Notes JSC Notes Chkd. Checked
Indexed H. E. OTT Date Date Date No.

Profile Notes Red. Plotted Job No. Division No. F. B. 1857 PG. 181

X-Sec. No. Notes Chkd. Date Checked Date Survey by Notes Date

Map No. Indexed H. E. OTT Date

J.N. 7283.02

ANTELOPE VALLEY ADMIN. CENTER

REFERENCED

BENCH MARK ELEVATIONS

COATES
BEERS
HUBBARD
KING
VAN NESS

STATION	B. B.	H. I.	F. B.	ELEV.

NOTE: ANY ADDITIONS OR CHANGES ON THIS SHEET MUST BE MADE OR CIRCLED IN RED INK, WITH DATE AND NAME OF PERSON MAKING CHANGE.

Do not extend notes this side of this line.

PLEASE RETURN TO
LOS ANGELES COUNTY ENGINEER
700 LOS ANGELES COUNTY ENGINEERING BLDG.

761-298 S & E #307—1-56

76L-298 S & E #307—1-56

PLEASE RETURN TO
LOS ANGELES COUNTY ENGINEER
700 LOS ANGELES COUNTY ENGINEERING BLDG.

NOTE: ANY ADDITIONS OR CHANGES ON THIS SHEET MUST BE MADE OR CIRCLED IN RED INK, WITH DATE AND NAME OF PERSON MAKING CHANGE.

Do not extend notes this side of this line.

F. B. 1857 Pg. 82 | Job No. 7283.02 | Division No. | Notes Red. | Plotted. | Profile
Survey of Antelope Valley Admin. Ctr. | Date. | No. | X-Sec.
Survey by JSC | Notes JSC | Notes Chkd. | Checked. | No.
Indexed E. OTT | Date. | Date. | Date.

STATION	B. S.	H. I.	F. S.	ELEV.		
BML-4	5.[illegible]	2363.221		2358.[illegible]	BM L-4 Elev. 2362.[illegible]	FB 1857-14
					Cut Chiseled "+" in S.W. Corner of Palmdale Admin. Site	
					Top C.S. Mon. Br. Cap, 660' S. of Ave J	
					990' W. of E. 10th St. W.	
BML-4A	4.233	8.57[illegible]	[illegible]	[illegible]	BML-4A	FB. 1857
					S.W. Cor. Concrete Palmdale Admin. Site	
					Set B.S. in S.E. Cor. of Cooling Tower [illegible]	
BML-5			5.[illegible]	[illegible]	BML-5 Elev. 2362.43	FB. 1857-14
BML-3	4.996	2363.436		2358.44	BML-3 Elev. 2358.44	FB. 1857-15
					Ave. J @ 990' W. of E. 10th St. W.	
					Top C.S. Mon. Br. Cap, 40' S of E Ave J.	
BML-3A			5.733	2357.[illegible]	BML-3A Elev.	FB. 1857-82
	5.899	2363.602			Ave J (N. Side) @ Kingtree St	
					Bf. Spk. in cb. 5' W. of E. prod Kingtree St.	
BML-3			5.162	2358.[illegible]	BML-3 Elev. 2358.44	FB. 1857-15

Profile Notes Red. Plotted Job No. 7253.82 Division No.

F. B. 1827 Pg. 183

X-Sec. Notes Chkd. Checked Survey by Notes Date

No. Date Date Map No. Indexed H. E. OTT Date MAR 7 '82

J.N. 7253.82

ANTELOPE VALLEY ADMIN. CENTER

REFERENCED

BENCH MARK ELEVATIONS

COATES
BEERS
HUBBARD
KING
VAN NESS

STATION	B. S.	H. I.	F. S.	ELEV.

NOTE: ANY ADDITIONS OR CHANGES ON THIS SHEET MUST BE MADE OR CIRCLED IN RED INK, WITH DATE AND NAME OF PERSON MAKING CHANGE.

Do not extend notes this side of this line.

PLEASE RETURN TO
LOS ANGELES COUNTY ENGINEER
700 Los Angeles County Engineering Bldg.

761-298 S & E #307—1-56

76L-298 S & E #307—1-56

PLEASE RETURN TO
LOS ANGELES COUNTY ENGINEER
700 LOS ANGELES COUNTY ENGINEERING BLDG.

NOTE: ANY ADDITIONS OR CHANGES ON THIS SHEET MUST BE MADE OR CIRCLED IN RED INK, WITH DATE AND NAME OF PERSON MAKING CHANGE.

Do not extend notes this side of this line.

STATION	B. S.	H. I.	F. S.	ELEV.		
BML3				2358.44	BML-3 Elev. 2358.44 FB. 1857-15 Ave J @ 990'W of ℄ 10th ST. W. Top C.S. Mon Br. Cap. 40' S. of ℄ Ave J.	
TP				2361.18		
T.B.M #1				2364.18	T.B.M #1 Elev. 2364.18 FB. 1857-184 S. W. Cor Admin. site @ Heating plant B.S. in S.E. Cor. of Cooling tower base	
TP				2364.28		
TBM #2				2367.69	TBM #2 Elev 2367.69 FB. 1857-184 N. Side Sheriffs Bldg @ Areaway to mechanical Equip room Chis "X" N.W. Cor	
BML 2A				2360.12	BML-2A Elev. 2360.120 FB. 1857-63 Ave J & 10th ST. W. S.W. Cor. Top C.E. Mon Br. Cap 12" dn 40' S. & 40' W of ℄ INT	

F. B. 1857 Pg. 184 Job No. 7283.02 Division No. Notes Red. Plotted Profile
Survey of Antelope Valley Admin ctr. Date Date No. X-Sec.
Survey by LS COATES Notes J.S.C. Notes Chkd. Checked
Indexed H. E. OTT Date Date Date No.

Profile Notes Red. Plotted Job No. 7293.02 Division No. F. B. 1857 Pg. 185

X-Sec. No. Notes Chkd. Date Checked Date Survey by J.S. COATES Notes Map No. Indexed H. E. OTT Date MAR 7 '62

J.N. 7293.02

ANTELOPE VALLEY ADMIN. CENTER

GRADE STAKES
FOR
CONC. CURB & WALK @ No. PARKING LOT
FROM
GATE "C" TO Dwy @ HEATING PLANT

Set Stk & Tin 3' off curb face - N'Ly
See page 192-193 for location

COATES
BEERS
HUBBARD
KING
VANNESS

STATION	B. S.	H. I.	F. S.	ELEV.

NOTE: ANY ADDITIONS OR CHANGES ON THIS SHEET MUST BE MADE OR CIRCLED IN RED INK, WITH DATE AND NAME OF PERSON MAKING CHANGE.

Do not extend notes this side of this line.

PLEASE RETURN TO
LOS ANGELES COUNTY ENGINEER
700 Los Angeles County Engineering Bldg.

761-288 S & E #307—1-56

76L-298 S & E #307—1-56

PLEASE RETURN TO
LOS ANGELES COUNTY ENGINEER
700 LOS ANGELES COUNTY ENGINEERING BLDG.

NOTE: ANY ADDITIONS OR CHANGES ON THIS SHEET MUST BE MADE OR CIRCLED IN RED INK, WITH DATE AND NAME OF PERSON MAKING CHANGE.

Do not extend notes this side of this line.

STATION	B. S.	H. I.	F. S.	ELEV.				
T.B.M #2				2367.69	TBM #2 Elev. 2367.69 FB 1857-184 N. side Sheriffs bldg. @ areaway to mechanical equipment room Chis "X" in N.W. Cor.			
					%	Top Curb Grade	C or F	
0+00				66.72		2366.34	C 0.38	Set Stk & Tin 3' N'ly cb. face.
0+29 16				67.00		67.32	F 0.32	
0+50				66.77		67.17	F 0.40	
0+75				66.67	0.75%	66.98	F 0.31	
1+00				66.00		66.79	F 0.79	
+25				66.47		66.60	F 0.13	
+50				66.24		66.42	F 0.38	
1+61 46	Angle point			66.14		66.33	F 0.19	
"				66.15		"	F 0.18	
1+75				66.[illegible]		66.27	F 0.21	
2+00				65.[illegible]		66.13	F 0.35	
+25				65.[illegible]		66.00	F 0.22	
+50				65.[illegible]		65.87	F 0.21	
+75				65.[illegible]		65.74	F 0.26	
3+00				65.[illegible]		65.62	F 0.33	
+25				65.[illegible]		65.50	F 0.23	
+50				65.[illegible]		65.50	F 0.35	

F. B. 1857 Pg. 186 Job No. 7283.02 Division No. Notes Red. Plotted Profile
Survey of Antelope Valley Admin Ctr Date Date No. X-Sec.
Survey by J S Gates Notes J S C Notes Chkd. Checked
Indexed H. E. OTT Date Date Date No.

76L-298 S & E #307—1-56

PLEASE RETURN TO
LOS ANGELES COUNTY ENGINEER
700 LOS ANGELES COUNTY ENGINEERING BLDG.

NOTE: ANY ADDITIONS OR CHANGES ON THIS SHEET MUST BE MADE OR CIRCLED IN RED INK, WITH DATE AND NAME OF PERSON MAKING CHANGE.

Do not extend notes this side of this line.

STATION	B. S.	H. I.	F. S.	ELEV.	%	Top Curb GRADE	C or F		
3+75				2365.05		2365.50	F 0.45	Set Stk & Tin 3' R of N Curb	
4+00				64.77		65.21	F 0.44		
+25				6473		64.92	F 0.19		
+50				6460		64.79	F 0.19		
4+74.48	angle point			6430		2364.66	F 0.36		
"				6432		"	F 0.34		
5+00				6462		64.79	F 0.17		
5+26.81				6461		6492	F 0.31		
5+49.43	angle point			6461		2364.92	F 0.31		
"				6462		"	F 0.30		
5+75				6439		64.72	F 0.33		
6+00				6428		64.53	F 0.25		
+25				6415		64.33	F 0.18		
+50				6400		64.13	F 0.13		
+75				6365		63.93	F 0.28		
6+84.97	angle point			6351		2363.85	F 0.34		
"				6337		"	F 0.48		
7+00				6376		63.73	C 0.03		
+25				6342		63.54	F 0.12		
+50						63.35	Not Set		

Profile Notes Red. Plotted Job No. Division No.
X-Sec. Notes Chkd. Checked Survey by Notes Date
No. Date Date Map No. Index H. E. Ott Date

F. B. 1425 / Pg. 187

76L-298 S & E #307—1-56

PLEASE RETURN TO
LOS ANGELES COUNTY ENGINEER
700 LOS ANGELES COUNTY ENGINEERING BLDG.

NOTE: ANY ADDITIONS OR CHANGES ON THIS SHEET MUST BE MADE OR CIRCLED IN RED INK, WITH DATE AND NAME OF PERSON MAKING CHANGE.

Do not extend notes this side of this line.

STATION	B. S.	H. I.	F. S.	ELEV.	%	Top curb Grade	C or F	
7+55.97	angle pt			2363.18		2363.30	F0.12	Set Stk & Tin 3' R or N cb face
				63.18		"	F0.12	
7+74.35	"	"		63.97		2363.16	F0.19	
				63.07		"	F0.09	
7+89.23	angle pt			63.01		2362.92	C0.09	
TBM#1						TBM#1 Elev. 2364.18 FB.1857-184		
						S.W. Cor. Admin. Site @ Heating plant		
						B.S. in S.E. Cor. of Cooling tower base		
9+00				63.26		2362.79	C0.47	Set Stk & Tin 3' R or N cb face
+25				62.48		62.48	G.R.	
+50				62.26	1.23%	62.17	C0.09	
+75				62.00		61.87	C0.13	
9+00				61.72		61.56	C0.16	
+24.91				61.24		61.25	F0.01	
+64.70				59.66		59.92	F0.26	
TBM#1						TBM#1 Elev. 2364.18 FB.1857-187		

F. B. 1857 PG. 188 Job No. 7283.02 Division No. Notes Red. Plotted Profile
Survey of Antelope Valley Admin. Ctr. Date Date No. X-Sec.
Survey by J.S. Coates Notes J.S.C. Notes Chkd. Checked
Indexed H. E. OTT Date Date Date No.

Profile | Notes Red. | Plotted | Job No. 728302 | Division No. | F. B. 1857 PG. 189

X-Sec. No. | Notes Chkd. Date | Checked Date | Survey by | Map No. | Index H. E. OTT | Notes | Date MAR 7 '82

J.N. 7283.02

ANTELOPE VALLEY ADMIN. CENTER

CURB GRADE STAKE
AT
HEATING PLANT AREA

See page 192 for location

COATES
BEERS
HUBBARD
KING
VAN NESS

STATION	B. S.	H. I.	F. S.	ELEV.

NOTE: ANY ADDITIONS OR CHANGES ON THIS SHEET MUST BE MADE OR CIRCLED IN RED INK, WITH DATE AND NAME OF PERSON MAKING CHANGE.

Do not extend notes this side of this line.

PLEASE RETURN TO
LOS ANGELES COUNTY ENGINEER
700 LOS ANGELES COUNTY ENGINEERING BLDG.

76L-298 S & E #307—1-56

76L-298 S & E #307—1-56

PLEASE RETURN TO
LOS ANGELES COUNTY ENGINEER
700 LOS ANGELES COUNTY ENGINEERING BLDG.

NOTE: ANY ADDITIONS OR CHANGES ON THIS SHEET MUST BE MADE OR CIRCLED IN RED INK, WITH DATE AND NAME OF PERSON MAKING CHANGE.

Do not extend notes this side of this line.

STATION	B. S.	H. I.	F. S.	ELEV.			
TBM# 1				2364.18	BM TBM#1 Elev. 2364.18 FB.1857-184		
					S.W. Cor Admin Site. @ Heating Plant		
					B.S. in S.E. Cor of Cooling tower base		
					Grade	Cut or Fill	
0+00					2363.00		Set Stk & Tin 5' R or E. cb. face
0+20				62.98	63.35	F0.37	
0+60.22	back			62.76	64.05	F1.29	
"	ahead			62.83	"	F1.22	
0+96.67	back			62.56	63.83	F1.27	
"	ahead			62.52	"	F1.31	
1+27.39				62.46	63.68	F1.22	
W. edge gate = 0+00				62.73	63.80	F1.07	
0+33.59				62.[illegible]	63.33	F1.21	
0+67.18				61.61	62.86	F1.25	
1+00.76	angle pt. E. edge gate			61.22	62.39	F1.17	
1+44.76	" " W " "			60.57	61.87	F1.30	
1+83.59	back			60.16	61.50	F1.34	
"	ahead			60.13	"	F1.37	
2+19.73	Back of Walk			59.70	60.00	F0.30	
TBM#1					TBM#1 Elev. 2364.18		FB.1857-184

F. B. 1857 Pg. 190 Job No. 7283.03 Division No. Notes Red Plotted Profile
Survey of Antelope Valley Admin. Ctr. Date Date No. X-Sec.
Survey by JS Coates Notes JSC Notes Chkd. Checked
Indexed H. E. Ott Date Date Date No.

Map No.	JN Tape Std °F
Office Work	Surveyed by J.S. COATES
Checked	Notes J.S.C. Date
Date	Indexed H. E. OTT MAR 7 62

J.N. 7283.02

ANTELOPE VALLEY ADMINISTRATION CENTER

STAKING LOCATION
OF
CONC. WALK & CURBS
IN
So. PARKING LOT

WALK built with 1/4" per 1' slope

COATES
BEERS
HUBBARD
KING
VAN NESS

Note: Any Additions or Changes on This Sheet Must be Made or Circled in Red Ink With Date and Name of Person Making Change.

PLEASE RETURN TO
LOS ANGELES COUNTY ENGINEER
700 LOS ANGELES COUNTY ENGINEERING BLDG.

Do not extend this side of this line.

76F309S S&E #247 1-56

F. B. 1857 Pg. 192

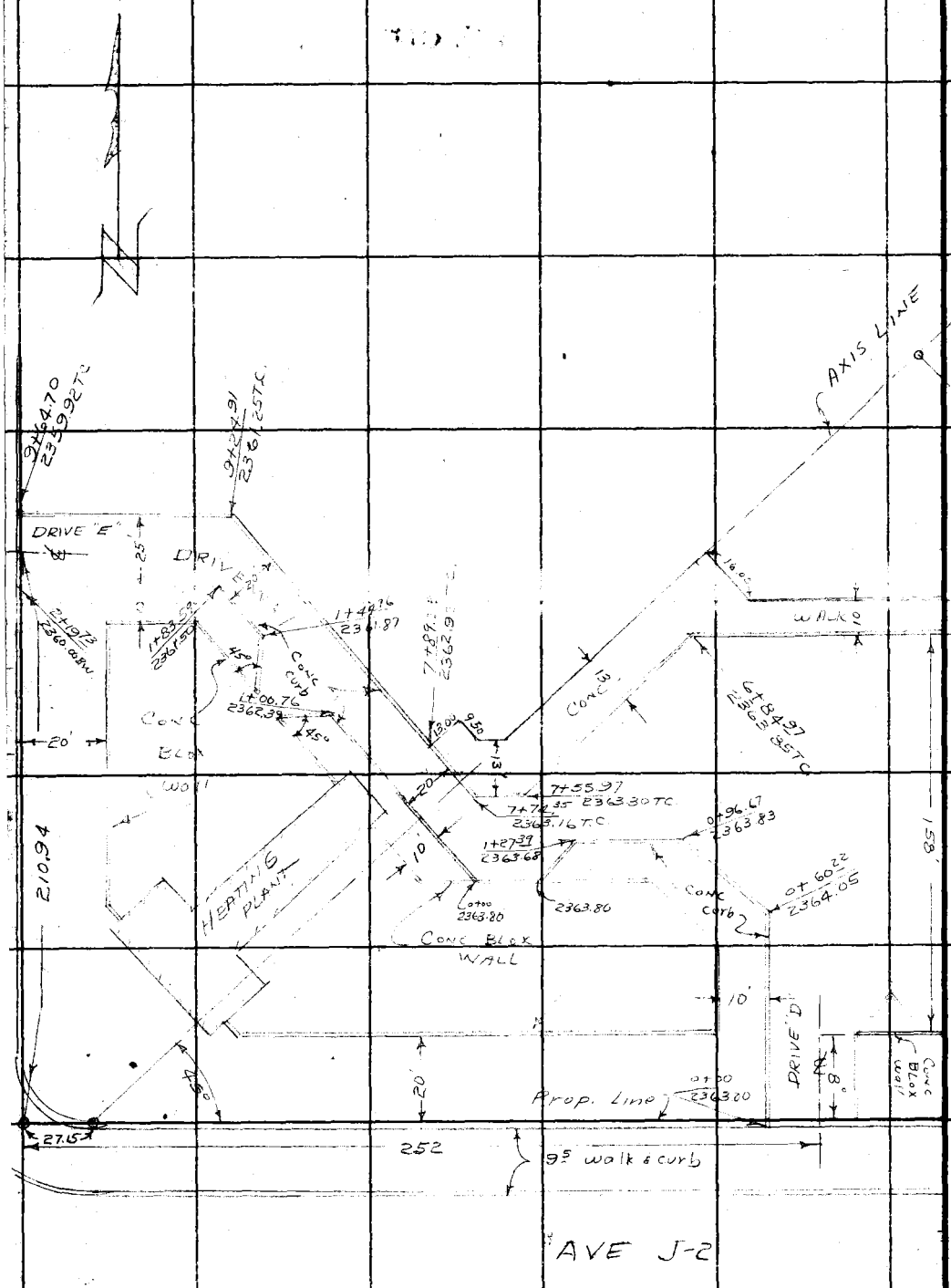

PLEASE RETURN TO
LOS ANGELES COUNTY ENGINEER
700 LOS ANGELES COUNTY ENGINEERING BLDG.

Do not extend this side of this line.

Note: Any Additions or Changes on This Sheet Must be Made or Circled in Red Ink With Date and Name of Person Making Change.

Map No.	JN 7283 Tape Std °F
Office Work	Surveyed by J. S. GATES
Checked	Notes Date 3-20-59
Date	Indexed H. E. OTT

CONT. BOT

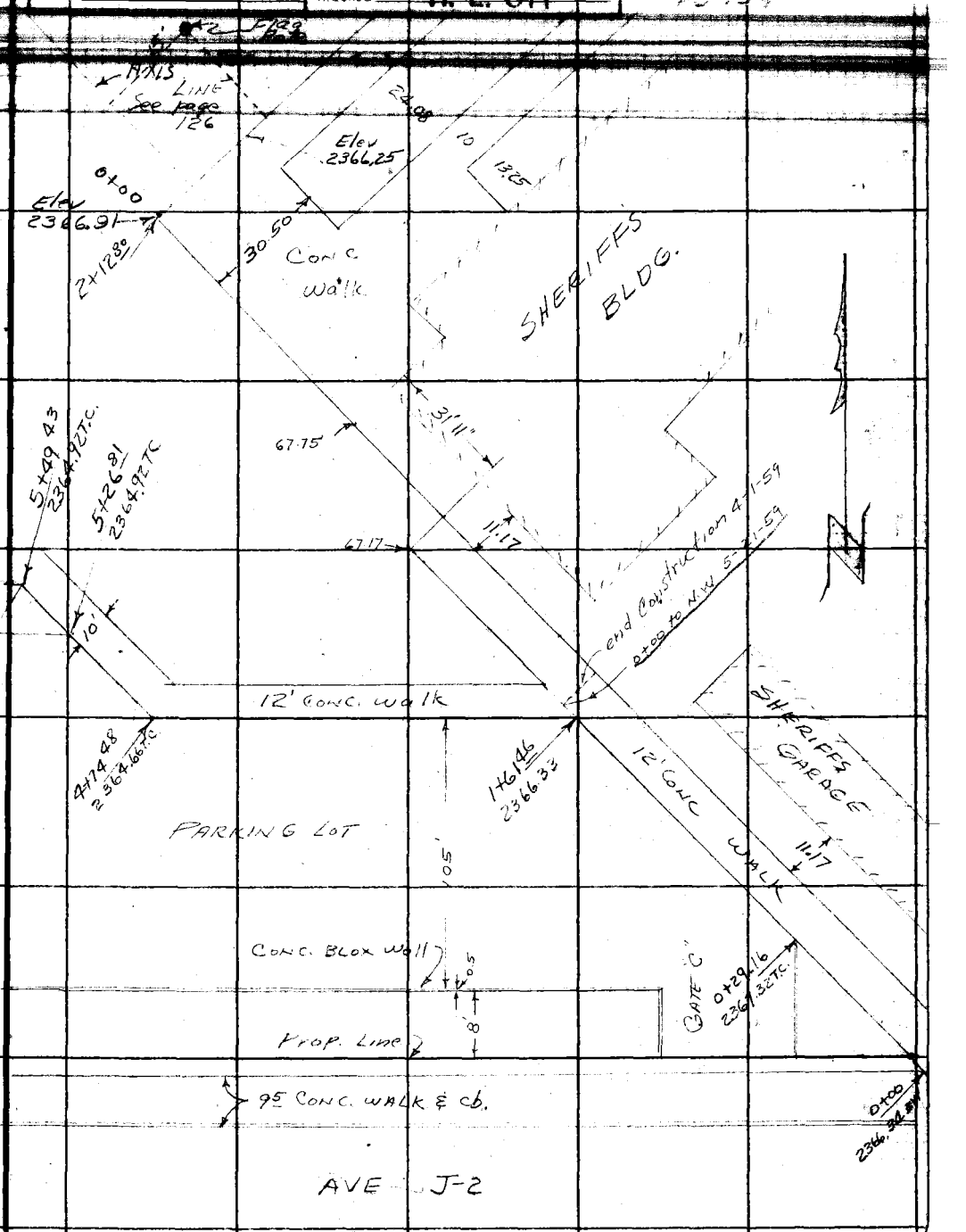

Note: Any Additions or Changes on This Sheet Must be Made or Circled in Red Ink With Date and Name of Person Making Change.

Do not extend this side of this line.

PLEASE RETURN TO
LOS ANGELES COUNTY ENGINEER
700 LOS ANGELES COUNTY ENGINEERING BLDG.

76F3085 S&E #247 1-56

PLEASE RETURN TO
LOS ANGELES COUNTY ENGINEER
700 LOS ANGELES COUNTY ENGINEERING BLDG.

Note: Any Additions or Changes on This Sheet Must be Made or Circled in Red Ink With Date and Name of Person Making Change.

Do not extend this side of this line.

M 1 S 701

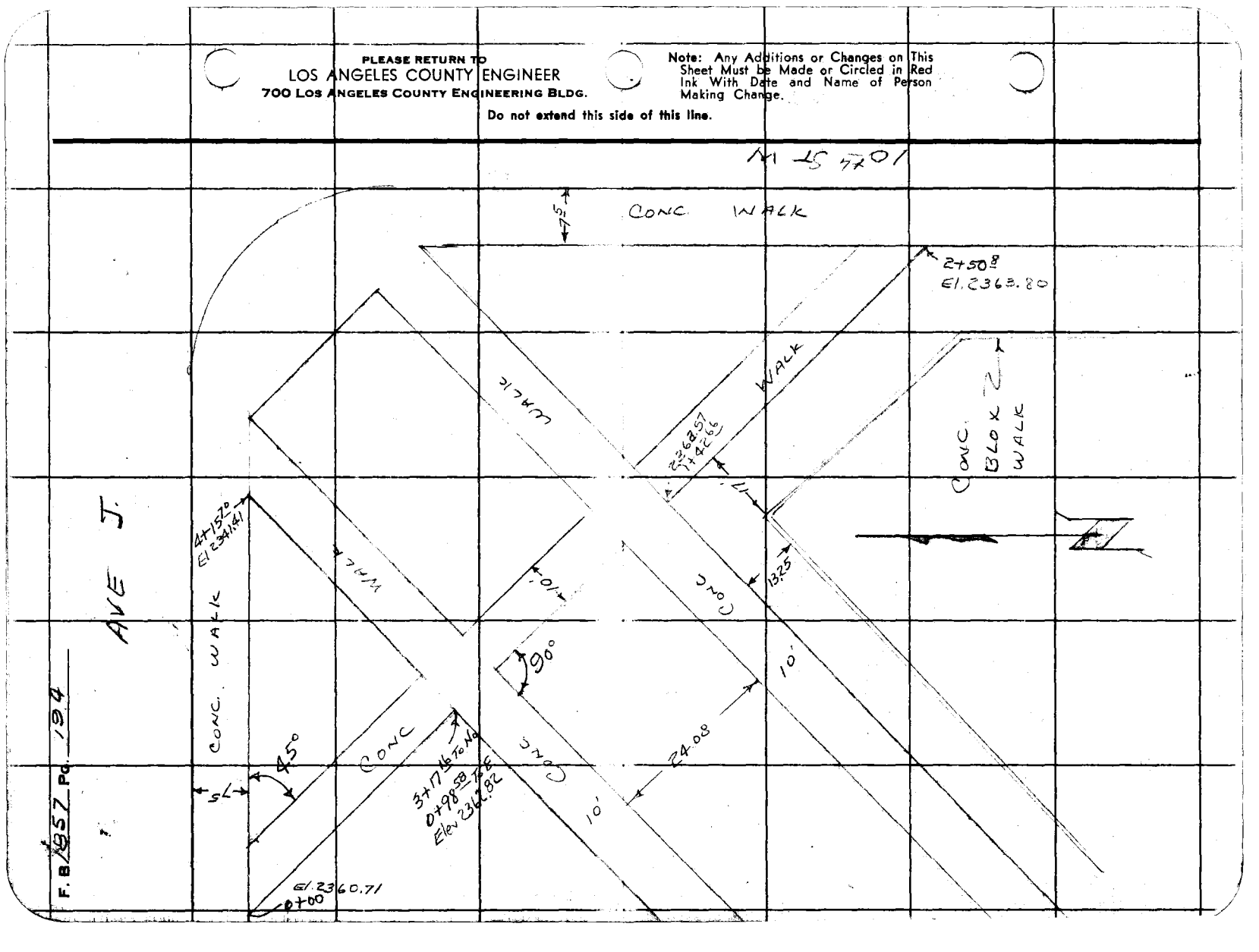

F.B. 1957 Pg. 194

Profile Notes Red. Plotted Job No. 7283.02 Division No. F. B. 1857 Pg. 195

X-Sec. No. Notes Chkd. Date Checked Date Survey by [illegible] Notes [illegible] Date Map No. Index M. E. OTT Date MAR 7 '62

J.N. 7283.02

ANTELOPE VALLEY ADMINISTRATION CTR

GRADE FOR
10' CONC. WALK
West & North of Sheriffs bldg.

Set Stk & Tin 3' off W. & S. edge walk

Coates
Beers
Hubbard
King
Van Ness

STATION	B. S.	H. I.	F. S.	ELEV.

NOTE: ANY ADDITIONS OR CHANGES ON THIS SHEET MUST BE MADE OR CIRCLED IN RED INK, WITH DATE AND NAME OF PERSON MAKING CHANGE.

Do not extend notes this side of this line.

PLEASE RETURN TO
LOS ANGELES COUNTY ENGINEER
700 Los Angeles County Engineering Bldg.

76L-298 S & E #307—1-56

76L-298 S & E #307—1-56

PLEASE RETURN TO
LOS ANGELES COUNTY ENGINEER
700 LOS ANGELES COUNTY ENGINEERING BLDG.

NOTE: ANY ADDITIONS OR CHANGES ON THIS SHEET MUST BE MADE OR CIRCLED IN RED INK, WITH DATE AND NAME OF PERSON MAKING CHANGE.

Do not extend notes this side of this line.

STATION	B. S.	H. I.	F. S.	ELEV.	%	Top Walk GRADE	C or F	
TBM #2				2367.69				TBM #2 Elev. 2367.69 FB 1857-184 N. Side Sheriffs bldg @ Areaway to mechanical equipment room chis "X" N.W. Cor.
0+00				2366.21		2366.91	F-0.70	Set Stk & Tin 3' w. of w. edge walk
0+30.50				65.89	0.00%	2366.25	F-0.36	
0+50				65.72		"	F0.53	
0+75				65.56		"	F0.69	
0+96				65.84		2366.25	F0.41	
1+25				65.21		65.80	F0.59	
1+50				64.93		65.41	F0.48	
+75				64.61	1.55%	65.02	F0.41	
2+00				64.29		64.63	F0.34	
+25				63.96		64.24	F0.28	
+50				63.58		63.85	F0.27	
+75				63.14		63.46	F0.32	
3+00				62.91		63.06	F0.15	
+47.16	walk INT			62.77		2362.82	F0.11	Set Stk & Tin 3' w & 3' S. walk int.
+25				62.56		62.71	F0.15	3' w of w. edge
+50				62.36	1.43%	62.35	C0.01	
+75				61.97		61.99	F0.02	
4+00				61.48		61.63	F0.15	
+15.70	walk int. with Ave J					2361.41		



F. B. 1857 PG. 196 Job No. 728302 Division No. Notes Red. Plotted Profile
Survey of Antelope Valley Admin. Ctr. Date Date No. X-Sec.
Survey by J.S.C. Notes J.S.C. Notes Chkd. Checked Date No.
Indexed H. E. OTT Date Date

76L-298 S & E #307—1-56

PLEASE RETURN TO
LOS ANGELES COUNTY ENGINEER
700 LOS ANGELES COUNTY ENGINEERING BLDG.

NOTE: ANY ADDITIONS OR CHANGES ON THIS SHEET MUST BE MADE OR CIRCLED IN RED INK, WITH DATE AND NAME OF PERSON MAKING CHANGE.

Do not extend notes this side of this line.

STATION	B. S.	H. I.	F. S.	ELEV.				
10' Conc Walk @ Right to above walk - 17' N.E. of Blox Walk								
0+00	Exist	[illegible]		2360 35	2.19%	2360 ~~71~~ 66		Set Stk & Tin 3' S. of S. [illegible]
0+25				6141		6121	C 0.20	
0+50				6152		6176	F 0.24	
0+75				6238		6231	C 0.07	
0+98 58	walk int			6271		2362.82	F 0.11	
1+25				6350		[illegible]	C 0.24	
1+42 66	walk int.			6427	.21%	2363.57	C 0.70	
+50				6438		6359	C 0.79	
+75				—		[illegible]		
2+00				6415		6369	C 0.46	
+25				6427		6374	C 0.53	
+50						6379		
+50.8						2363.80		
BM L2A				2360 11				BM L2A Elev 2360.12 [illegible] 63
								Ave J & 10th St. W., S.W. Cor.
								Top C.E. Mon. Br. Cap 12' DN. 30' Sc. ±
								40' W. of ℄ Int.

Profile Notes Red. Plotted Job No. Division No.
X-Sec. Notes Chkd. Checked Survey by [illegible] Notes [illegible] Date
No. Date Date Map No. Indexed H. F. CTT Date

F. B. 1857 Pg. 197

76L-298 S & E #307—1-56

PLEASE RETURN TO
LOS ANGELES COUNTY ENGINEER
700 LOS ANGELES COUNTY ENGINEERING BLDG.

NOTE: ANY ADDITIONS OR CHANGES ON THIS SHEET MUST BE MADE OR CIRCLED IN RED INK, WITH DATE AND NAME OF PERSON MAKING CHANGE.

Do not extend notes this side of this line.

STATION	B. S.	H. I.	F. S.	ELEV.	%	Grade	Cut or Fill	
	ALONG 12' WALK ON S.W. edge Sheriffs Bldg							See page 193
TBM#2				23[illegible]9	TBM#2 Elev. 2367.[illegible]			F.B. 1857-184
0+00 on Walk 5-21-59						2366.43		Set Stk & Tin 3' S.W. of edge Walk
0+11.5 Existing [illegible] walk						66.56		
0+25				6672	0.64%	66.65	C 0.07	
0+50				6682		66.81	C 0.01	
0+75				6695		66.97	F 0.52	
1+00				67[illegible]8		67.13	F 0.05	
1+06.84				67[illegible]1		2367.17	F-0.16	
[illegible] "				6683		"	F 0.34	
[illegible] "	inside Corner 12' N.E.			6684	1.03%	2367.42	F-0.58	
1+25				6729		2367.61	F-0.32	
1+38.76	Grade brake			6670	2.1%	2367.75	F-0.05	
1+50				6705		67.52	F 0.47	
1+66.51				6677		67.17	F 0.40	
1+75				6666	0.56%	67.12	F 0.46	
2+01.80				6688		66.97	F 0.59	
2+12.80	Corner Walk			66[illegible]		66.91	F 0.65	
TBM#2				2367.[illegible]				See above

F. B. 1857 Pg. 198 Job No. 7283.02 Division No. Notes Red. Plotted Profile
Survey of Date Date No. X-Sec.
Survey by JSC Notes JSC Notes Chkd. Checked
Indexed H. E. Q.T. Date Date Date No.

Map No. _____
Office Work _____
Checked _____
Date _____

JN 7283.02 Tape _____ Std _____ °F
Surveyed by J S COATES
Notes J.S.C. Date 7-17-59
Indexed _____

H. E. OFF.
AUG 7 '62

JN 7283.02

ANTELOPE VALLEY ADMINISTRATION CENTER

STAKING LOCATION OF MICROWAVE TOWER

COATES
BEERS
HUBBARD
VAN NESS

Note: Any Additions or Changes on This Sheet Must be Made or Circled in Red Ink With Date and Name of Person Making Change.

PLEASE RETURN TO
LOS ANGELES COUNTY ENGINEER
700 LOS ANGELES COUNTY ENGINEERING BLDG.

Do not extend this side of this line.

76F3098 S&E #247 1-56

PLEASE RETURN TO
LOS ANGELES COUNTY ENGINEER
700 LOS ANGELES COUNTY ENGINEERING BLDG.

Note: Any Additions or Changes on This Sheet Must be Made or Circled in Red Ink With Date and Name of Person Making Change.

Do not extend this side of this line.

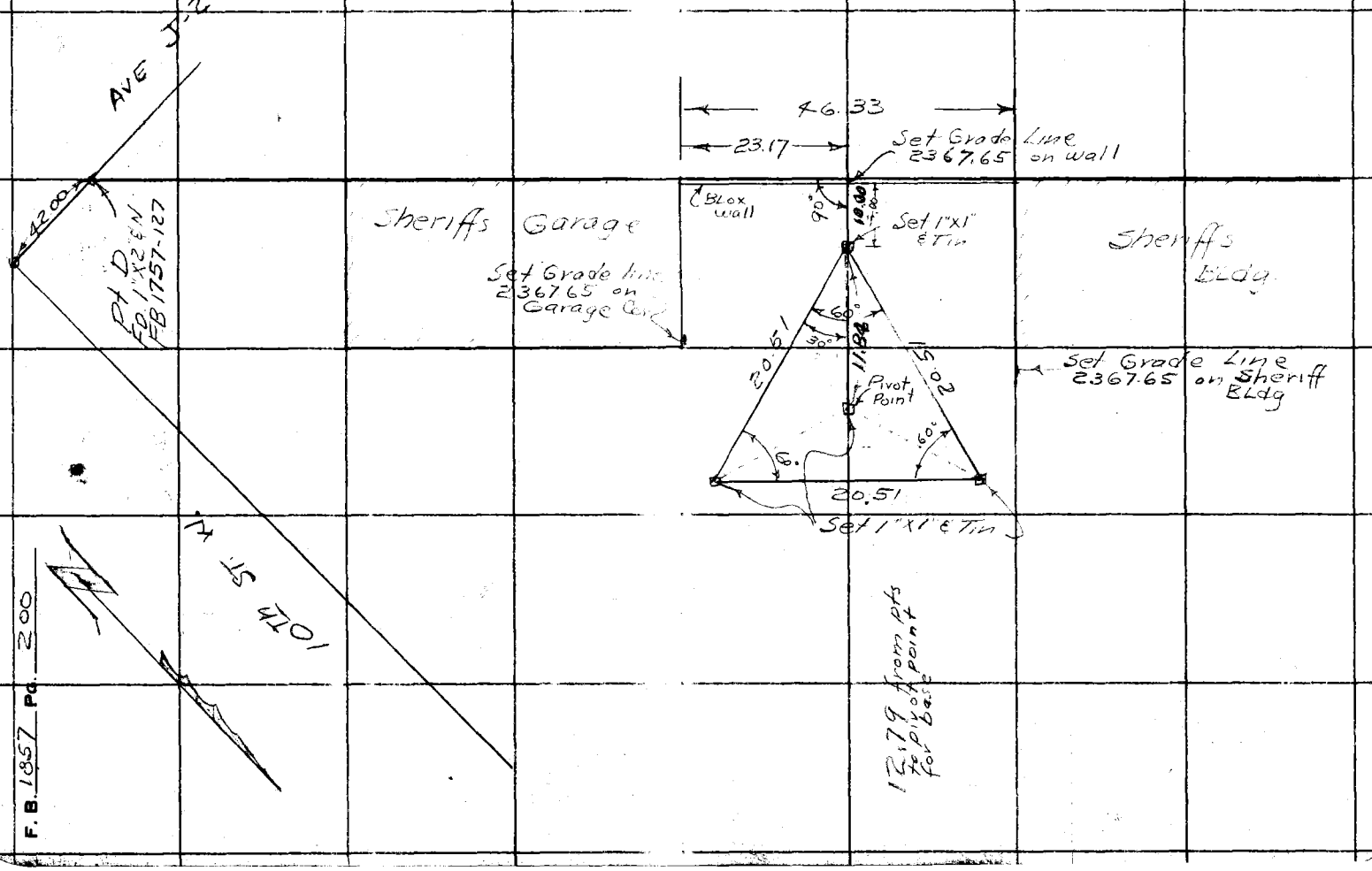

NOTES RED. _____ JOB NO. _____ SURVEY OF. _____ F. B. 1857 PG. 201

NOTES CHKD. _____ NOTES BY. J.F.C. DATE 10-3-59

DATE _____ INDEXED H.E. OTT DATE MAR 7 '82

J.N. 7283.02

B.M.	1ST RUN	DIFF.	2ND RUN	3RD RUN	ADJ. ELEV.	DESCRIPTION
						ANTELOPE VALLEY ADMINISTRATION CENTER ADDITIONAL BENCH MARKS
						COATES HUBBARD KING VANNESS

Do not extend notes this side of this line

NOTE: ANY ADDITIONS OR CHANGES ON THIS SHEET MUST BE MADE OR CIRCLED IN RED INK, WITH DATE AND NAME OF PERSON MAKING CHANGE.

PLEASE RETURN TO
LOS ANGELES COUNTY SURVEYOR
725 LOS ANGELES COUNTY ENGINEERING BLDG.

765420 S & E-353 4-54

769420 S & E-353 4-54

PLEASE RETURN TO
LOS ANGELES COUNTY SURVEYOR
725 LOS ANGELES COUNTY ENGINEERING BLDG.

NOTE: ANY ADDITIONS OR CHANGES ON THIS SHEET MUST BE MADE OR CIRCLED IN RED INK, WITH DATE AND NAME OF PERSON MAKING CHANGE.

Do not extend notes this side of this line

JOB NO. 7283.02 SURVEY OF Antelope Valley Admin Ctr. NOTES RED
SURVEY BY J.S. Coates DATE 10-25-59 NOTES CHKD
NOTES BY J.S.C. DATE DATE
INDEXED H.E.Cutt DATE DATE
F.B. 1857 Pg. 202

B.M.	1ST RUN	DIFF.	2ND RUN	3RD RUN	ADJ. ELEV.	DESCRIPTION
FD BM L3A	2351.703					BM L3A Elev. 2357.703 FB 1857-182
+	6.393		6.462			Ave. J (N. Side) @ Kingtree St.
∧	2364.096	+2.671	+2.671			Bt. Spk. in c.b. 5' w. & prod Kingtree St.
—	3.722		3.791			
TP	2360.374				2360.374	
+	5.492		5.717			
∧	2365.866	+3.794	+3.795			
—	1.698		1.922			
SET BM# 3	2364.168				2364.1685	BM#3 Elev. FB 1857-202
+	5.194		5.242			Antelope Valley Admin. Ctr.
∧	2369.362	+3.831	+3.834			Bt. Spk. in E'ly end tunnel access near
—	1.363		1.408			Tunnel Vent 180± N.W. of flag pole.
T.P.	2367.999				2368.0010	
+	3.603		3.657			
∧	2371.602	-1.627	-1.625			
—	5.230		5.282			
SET BM# 4	2366.372				2366.375	B.M.# 4 Elev. FB 1857-202
+	4.344		4.292			Antelope Valley Admin. Area in
∧	2370.716	-0.831	-0.832			S. parking Lot Bt. Spk. in c.b. 5' w
—	5.175		5.124			of the N.E. Cor.
T.P.	2365.541					
+	3.223		2.949		2365.5435	
∧	2368.764	-3.467	-3.471			
—	6.690		6.420			
BM#5	2362.074				2362.0745	BM# 5 Elev. FB 1857-202
+	5.515		5.508			Antelope Valley Admin. Ctr. near
∧	2367.589	+2.133	+2.132			Heating plant Bt. Spk. in N'ly c.b.
—	3.382		3.376			of dwy opp. Gate to Heating plant YARD
TB M# 1	2364.207				2364.2070	
						TBM#1 Elev. 2364.18 FB 1857-184
						S.W. Cor Admin. Ctr. @ Heating plant B.S. in S.E. Cor.

76S420 S & E-353 4-54

PLEASE RETURN TO
LOS ANGELES COUNTY SURVEYOR
725 LOS ANGELES COUNTY ENGINEERING BLDG.

NOTE: ANY ADDITIONS OR CHANGES ON THIS SHEET MUST BE MADE OR CIRCLED IN RED INK, WITH DATE AND NAME OF PERSON MAKING CHANGE.

Do not extend notes this side of this line

B.M.	1ST RUN	DIFF.	2ND RUN	3RD RUN	ADJ. ELEV.	DESCRIPTION
FD TBM # 1	2364.207				2364.207	TBM # 1 See preceeding page
+	3.290		3.387			
⊼	2367.497	-2.133	-2.132			
—	5.423		5.519			
FD BM # 5	2362.074				2362.0745	BM # 5 Elev. FB. 1857.202
+	3.127		3.149			Antelope Valley 9d min. ctr near Heat
⊼	2365.201	-2.531	-2.533			plant. Bt. Spk. in N'ly cb. of dwy app
—	5.658		5.682			Gate " " to Heating plant yard
TP.	2359.543				2359.5425	
+	3.531		3.405			
⊼	2363.074	-1.838	-1.840			
—	5.369		5.245			
FD BM L3A	2357.705				2357.7035	BM L3-A Elev. 2357.703 FB. 1855-[illegible]
						AVE. J (N. Side) @ Kingtree ST. Bt. Sp
						in cb. 5' W. ℄ prod Kingtree St

NOTES RED. ____ JOB NO. ____ SURVEY OF [illegible]

NOTES CHKD. ____ NOTES BY JSC DATE 10-2-59

DATE ____ INDEXED H. E. OTT DATE ____

F. B. 1857 PG. 203

F. B. 1857 Pg. 204

JOB NO. _____ SURVEY OF _____ NOTES RED. _____

SURVEY BY _____ DATE _____

NOTES BY _____ DATE _____ NOTES CHKD. _____

INDEXED _____ DATE _____ DATE _____

B.M.	1ST RUN	DIFF.	2ND RUN	3RD RUN	ADJ. ELEV.	DESCRIPTION

Do not extend notes this side of this line

NOTE: ANY ADDITIONS OR CHANGES ON THIS SHEET MUST BE MADE OR CIRCLED IN RED INK, WITH DATE AND NAME OF PERSON MAKING CHANGE.

PLEASE RETURN TO

LOS ANGELES COUNTY SURVEYOR

725 LOS ANGELES COUNTY ENGINEERING BLDG.

765420 S & E-353 4-54

Notes Ck'd by
Map No.
Office Work
Checked

Survey of
JN 7283.02 Tape Std °F
Surveyed by J.S. COATES
Notes Date
H. E. OTT MAR 7 '62

F. B. 7857 PG.

J.N. 8283.02

ANTELOPE VALLEY
ADMINISTRATIVE CENTER

PARKING LOT
GRID SYSTEM

COATES
BEERS
HUBBARD
KING
VAN NESS

Note: Any Additions or Changes on This Sheet Must be Made or Circled in Red Ink With Date and Name of Person Making Change.

Do not extend notes this side of this line.

RETURN TO
LOS ANGELES COUNTY ENGINEER
00 LOS ANGELES COUNTY ENGINEERING BLDG.

76309S CE #247—7-59

F.B. 1857 PG. 206

CONT BOT PG 207

RETURN TO
LOS ANGELES COUNTY ENGINEER
700 Los Angeles County Engineering Bldg.

Note: Any Additions or Changes on This Sheet Must be Made or Circled in Red Ink With Date and Name of Person Making Change.

Do not extend notes this side of this line.

9
10
11
12
13
14
16
17

50' 50' 50' 50' 50' 50' 50'

16.67 25' 25' 25' 25' 21' Boss

DRIVE "D"

Notes Ck'd by
Map No.
Office Work
Checked

Survey of
JN 7283.02 Tape Std °F
Surveyed by JSC
Notes Date

F. B. PG.

H. E. OTT

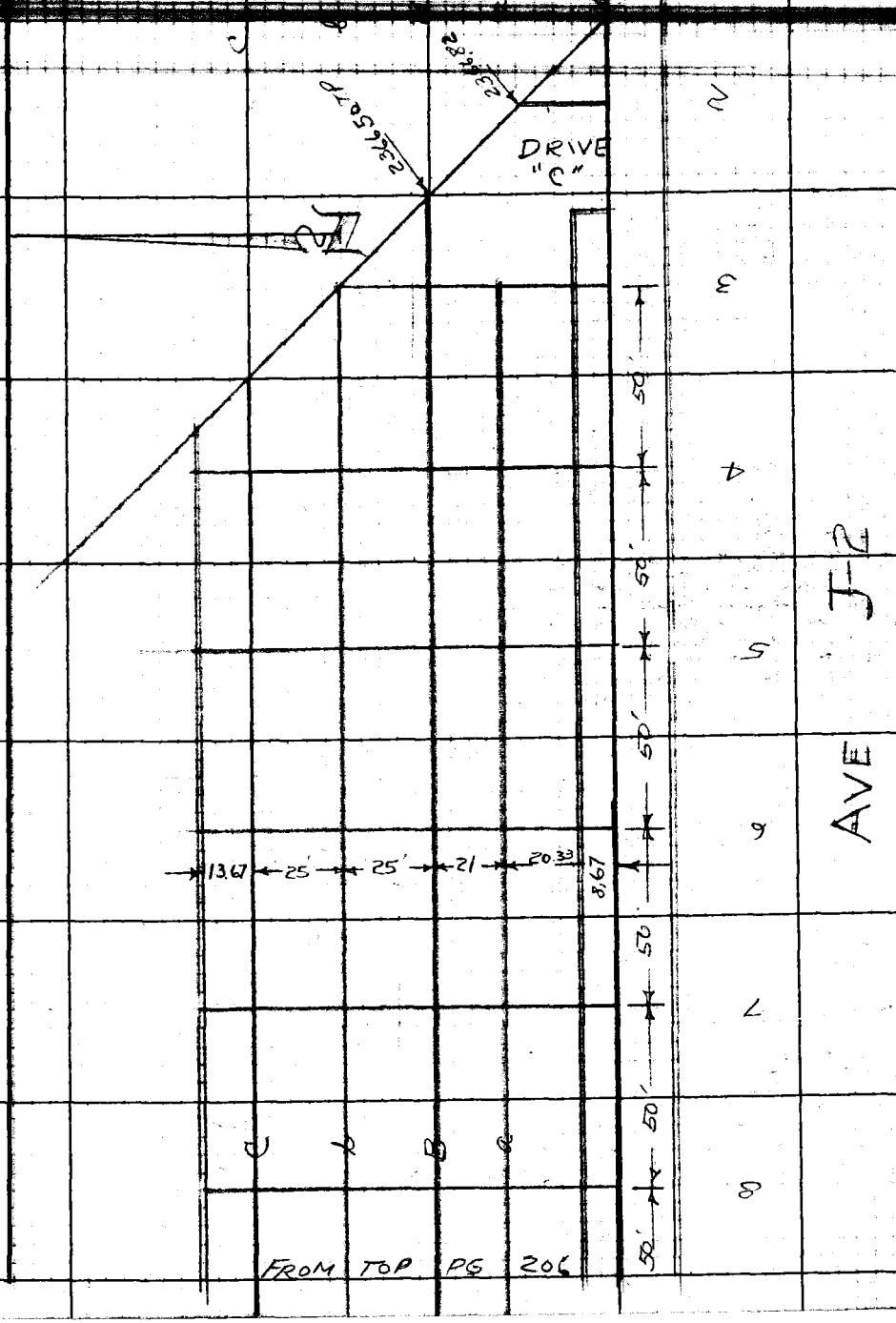

Note: Any Additions or Changes on This Sheet Must be Made or Circled in Red Ink With Date and Name of Person Making Change.

Do not extend notes this side of this line.

RETURN TO
LOS ANGELES COUNTY ENGINEER
700 LOS ANGELES COUNTY ENGINEERING BLDG.

763098 CE #247—7-53

RETURN TO
LOS ANGELES COUNTY ENGINEER
700 LOS ANGELES COUNTY ENGINEERING BLDG.

Note: Any Additions or Changes on This Sheet Must be Made or Circled in Red Ink With Date and Name of Person Making Change.

Do not extend notes this side of this line.

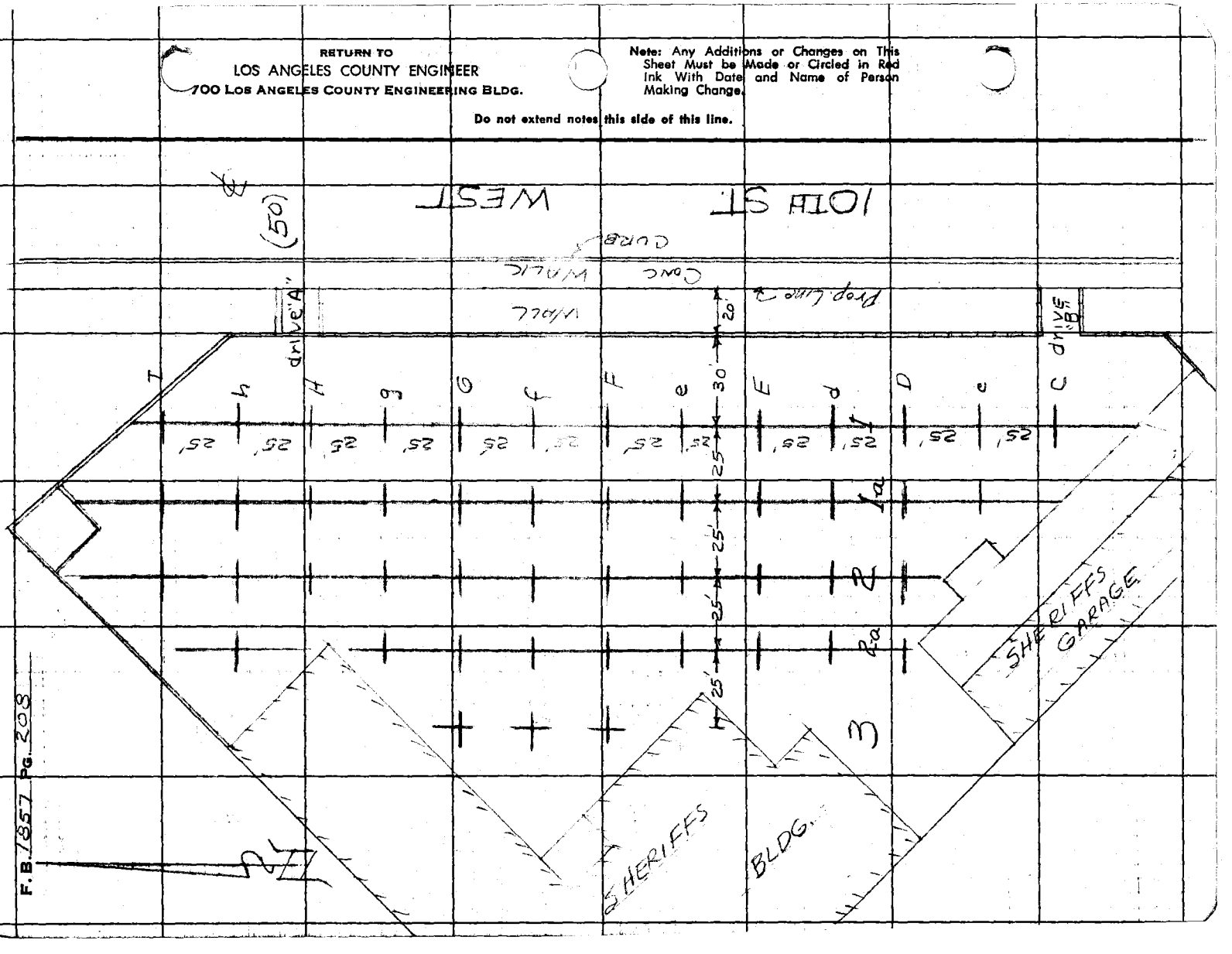

Profile Notes Red. Plotted Job No. 7283.02 Division No. F. B. 1857 Pg. 203

No. X-Sec. Notes Chkd. Checked Survey by [illegible]

No. Date Date Map No. Index H. E. OTT Date MAR 7 '82

J.N. 7283.02

ANTELOPE VALLEY ADMINISTRATION CENTER

ELEVATION FOR GRADING & PAVING OF PARKING LOTS

COATES
BEERS
HUBBARD
KING
VAN NESS

STATION	B. S.	H. I.	F. S.	ELEV.

NOTE: ANY ADDITIONS OR CHANGES ON THIS SHEET MUST BE MADE OR CIRCLED IN RED INK, WITH DATE AND NAME OF PERSON MAKING CHANGE.

Do not extend notes this side of this line.

PLEASE RETURN TO
LOS ANGELES COUNTY ENGINEER
700 Los Angeles County Engineering Bldg.

76L-295 S & E #307—1-56

76L-298 S & E #307—1-56

PLEASE RETURN TO
LOS ANGELES COUNTY ENGINEER
700 LOS ANGELES COUNTY ENGINEERING BLDG.

NOTE: ANY ADDITIONS OR CHANGES ON THIS SHEET MUST BE MADE OR CIRCLED IN RED INK, WITH DATE AND NAME OF PERSON MAKING CHANGE.

Do not extend notes this side of this line.

STATION	B. S.	H. I.	F. S.	ELEV.		DIRT SUB GRADE	TOP ROCK SUB-GRADE		
BM # 4				2366.37					BM # 4 Elev. 2366.37 F.B. 1857 20C Antelope Valley 9 dim in Str. in S. Parking Lot Bt Spk. in Cb. 5' N. of N.E. Cor.
		SOUTH	PARKING	LOT.					
	ALONG	CONC.	BLOX	WALL,	SO.	SIDE	PARKING	LOT.	FINISH GRADE
W. edge gate						7" below finish Gr. (0.58)	3" below finish Gr. (0.25)		2366.50
Line 3									6641
4									6623
5									6605
6									6580
7									6554
8									6527
9									6505
10									6472
11									6444
12									6416
W. end wall @ E. edge gate									6390
3a									6637
3B									6633
3b									6622
Line 4a									6616
4B									6610
4b									6598

F. B. 1857 Pg. 210 Job No. 7283.02 Division No. Notes Red. Plotted Profile
Survey of CIVIC CENTER Date Date No. X-Sec.
Survey by JSC Notes JSC Notes Chkd. Checked No.
Indexed H. E. OTT Date Date Date

76L-298 S & E #307—1-56

PLEASE RETURN TO
LOS ANGELES COUNTY ENGINEER
700 LOS ANGELES COUNTY ENGINEERING BLDG.

NOTE: ANY ADDITIONS OR CHANGES ON THIS SHEET MUST BE MADE OR CIRCLED IN RED INK, WITH DATE AND NAME OF PERSON MAKING CHANGE.

Do not extend notes this side of this line.

STATION	B. S.	H. I.	F. S.	ELEV.	dirt Sub Grade	Top Rock Sub Grade	Finish Grade
4C							2365.86
Line 4	N. edge	parking lot					65.77
Line 5a							65.95
" B							65.85
" b							65.72
" C							65.59
"	N. edge	parking lot					65.50
Line 6a							65.69
" B							65.58
" b							65.45
" C							65.32
"	N. edge	Parking lot					65.24
Line 7 a							65.43
B							65.32
b							65.18
C							65.04
"	N. edge	Parking lot					65.00
Line 8 a							65.16
B							65.05
b							64.92
C							64.78

7" below finish Gr. 0.58

3" below finish Gr. 0.25

Profile Notes Red. Plotted Job No. 7283.02 Division No.

X-Sec. Notes Chkd. Checked Survey by Notes

No. Date Date Map No. Indexed H. E. OTT Date

F. B. 16.07 Pg. 211

F. B. 1857 Pg. 212 Job No. 728302 Division No. Notes Red. Plotted Profile

Survey of CIVIC CENTER Date Date No.

Survey by JSC Notes JSC Notes Chkd. Checked X-Sec.

Indexed H. E. OTT Date Date Date No.

76L-298 S & E #307—1-56

PLEASE RETURN TO

LOS ANGELES COUNTY ENGINEER

700 LOS ANGELES COUNTY ENGINEERING BLDG.

NOTE: ANY ADDITIONS OR CHANGES ON THIS SHEET MUST BE MADE OR CIRCLED IN RED INK, WITH DATE AND NAME OF PERSON MAKING CHANGE.

Do not extend notes this side of this line.

STATION	B. S.	H. I.	F. S.	ELEV.	dirt Sub Grade	Top Rock Grade	Finish Grade
Line 8	N. edge parking lot						2364.71
Line 9a							6492
" B							6478
" b							6464
" C							6451
"	N. edge parking lot						6442
Line 10a							6462
" B							6452
" b							6438
" C							6424
"	N. edge parking lot @ 4 pt.						6416
Line 11a							6435
" B							6425
" b							6411
" C							6398
" c							6384
" D	= S. line planter						6432
"	N. edge parking lot = 4 pt.						6442
Line 12a							6407
" B							6397
" b							6385

7" below finish Gr. 0.58

3" below finish gr. 0.25

76L-298 S & E #307—1-56

PLEASE RETURN TO
LOS ANGELES COUNTY ENGINEER
700 LOS ANGELES COUNTY ENGINEERING BLDG.

NOTE: ANY ADDITIONS OR CHANGES ON THIS SHEET MUST BE MADE OR CIRCLED IN RED INK, WITH DATE AND NAME OF PERSON MAKING CHANGE.

Do not extend notes this side of this line.

STATION	B. S.	H. I.	F. S.	ELEV.	dirt SUB GRADE	Top Rock SUB GRADE	Finish GRADE	
C							63 72	
Line 12 c							63 58	Set Stk to Gr
" D							63 80	
"	N. edge parking lot						64 00	
Line 13 a							63 34	
" B							63 ~~32~~ 45	
" b							63 56	
" C							63 43	
" c							63 30	
" D							63 45	
"	N. edge parking lot						63 64	
Line 14 a	inside S. wall						64 43	
B							63 96	
b	inside N. wall						63 70	
C							63 24	
c							63 08	
Line 15 a	inside S. wall						64 43	
B							63 81	
b	W. edge gate						63 30	
C							62 81	
N.W. Cor.	PARKING LOT						63 35	
" "	" "	35.5' S. of					63 08	

7" below finish gr. 0.58

3" below finish gr. 0.25

Profile Notes Red. Plotted Job No. 7283-[illegible] Division No. F. B. 1857 Pg. 213

X-Sec. Notes Chkd. Checked Survey by [illegible] Note

No. Date Date Map No. Indexed H. E. OTT Date

76L-298 S & E #307—1-56

PLEASE RETURN TO
LOS ANGELES COUNTY ENGINEER
700 LOS ANGELES COUNTY ENGINEERING BLDG.

NOTE: ANY ADDITIONS OR CHANGES ON THIS SHEET MUST BE MADE OR CIRCLED IN RED INK, WITH DATE AND NAME OF PERSON MAKING CHANGE.

Do not extend notes this side of this line.

STATION	B. S.	H. I.	F. S.	ELEV.				
	EAST PARKING Lot.							
T.B.M #2				2367.69	T.B.M #2 Elev. 2367.69			F.B. 1857-184
					N. Side Sheriffs Bldg. @ Areaway to mechanical equipment room Chis "X" in N.W. Cor.			
ALONG INSIDE OF Wall on E. edge parking lot								
					SUB GR	Top Rock GR	FINISH GR	
D							2366.42	Set blue mark on Wall
E							65.98	
F							65.55	
G							65.11	
H							64.65	
45° angle pt. in wall near Drive "A"							64.90	
LINE 1								
C							66.95	Set 1"x1" to Grade
c							66.74	
D							66.53	
d							66.33	
E							66.12	
e							66.00	
F							65.88	
f							65.73	

7" below finish gr. 0.58

3" below finish gr. 0.25

F. B. 1857 Pg. 214 Job No. 7283 32 Division No. Notes Red. Plotted Profile
Survey of A. V. CIVIC CENTER Date Date No. X-Sec.
Survey by JSC Notes JSC Notes Chkd. Checked
Indexed H. E. OTT Date Date Date No.

76L-298 S & E #307—1-56

PLEASE RETURN TO
LOS ANGELES COUNTY ENGINEER
700 LOS ANGELES COUNTY ENGINEERING BLDG.

NOTE: ANY ADDITIONS OR CHANGES ON THIS SHEET MUST BE MADE OR CIRCLED IN RED INK, WITH DATE AND NAME OF PERSON MAKING CHANGE.

Do not extend notes this side of this line.

STATION	B. S.	H. I.	F. S.	ELEV.	(DIRT) SUB-GRADE	TOP ROCK GRADE	FINISH GRADE	
LINE 1								
G							2365.58	Set 1"x1" to Grade
g							65.38	
H							65.18	
h							65.23	
I							65.29	
LINE 1-a								
c							66.82	
D							66.61	
d							66.51	
E							66.41	
e							66.36	
F							66.31	
f							66.11	
G							65.91	
g							65.86	
H							65.80	
h							65.72	
[illegible]							65.64	
E. Corner of Planter @ wall							65.78	
S " " " "							65.78	

7" below finish grade 0.58

3" below finish grade 0.25

Profile Notes Red. Plotted Job No. 1783 Division No. F. B. 1851 Pg. 215

No. X-Sec. Notes Chkd. Checked Survey by [illegible] Note [illegible]

No. Date Date Map No. Indexed H. E. O[illegible] Date

76L-298 S & E #307—1-56

PLEASE RETURN TO
LOS ANGELES COUNTY ENGINEER
700 LOS ANGELES COUNTY ENGINEERING BLDG.

NOTE: ANY ADDITIONS OR CHANGES ON THIS SHEET MUST BE MADE OR CIRCLED IN RED INK, WITH DATE AND NAME OF PERSON MAKING CHANGE.

Do not extend notes this side of this line.

STATION	B. S.	H. I.	F. S.	ELEV.	(DIRT) SUB-GRADE	TOP ROCK GRADE	FINISH GRADE	
W. Corner Planter on [illegible]							2366.00	Set keel mark
LINE 2								
D							66.70	Set 1"x1" to grade
d							"	
E							"	
e							66.72	
F							66.74	
f							66.49	
G							66.24	
g							66.33	
H							66.43	
h							66.21	
I							66.00	
LINE 2a								
d							67.09	
E							67.13	
e							67.08	
F							67.00	
f							66.84	
G							66.83	
h							66.51	

7" below finish grade 0.25

3" below finish grade 0.58

F. B. 1857 PG. 216

Job No. 7283.02 Division No. Notes Red. Plotted Profile

Survey of A.V. Admin. Center Date Date No. X-Sec.

Survey by JSC Notes Chkd. Checked

Indexed H. E. OTT Date Date Date No.

76L-298 S & E #307—1-56

PLEASE RETURN TO
LOS ANGELES COUNTY ENGINEER
700 LOS ANGELES COUNTY ENGINEERING BLDG.

NOTE: ANY ADDITIONS OR CHANGES ON THIS SHEET MUST BE MADE OR CIRCLED IN RED INK, WITH DATE AND NAME OF PERSON MAKING CHANGE.

Do not extend notes this side of this line.

STATION	B. S.	H. I.	F. S.	ELEV.	(DIRT) SUB-GRADE	TOP Conc. GRADE	FINISH GRADE	
LINE 3								
F					2366.67	2367.00	2367.25	Set 1"x1" to grade
f					66.62	66.95	67.20	"
T.B.M#2					T.B.M#2 Elev 2367.69 FB 1857-184 N. Side Sheriffs Bldg. @ Areaway to mechanical equipment room 0.5 in N.W. Cor			

Profile Notes Red. Plotted Job No. Division No.
No. X-Sec. Notes Chkd. Checked Survey by
No. Date Date Map No. Indexed H. E. OTT Date
F. B. 1857 Pg. 21

F. B. 1857 Pg. 218 Job No. 7283.02 Division No. Notes Red Plotted Profile

Survey of A.V. ADMIN. CTR. Date Date No.

Survey by JSC Notes JSC Notes Chkd. Checked X-Sec.

Indexed Date Date Date No.

STATION	B. S.	H. I.	F. S.	ELEV.	

76L-298 S & E #307—1-56

PLEASE RETURN TO

LOS ANGELES COUNTY ENGINEER

700 LOS ANGELES COUNTY ENGINEERING BLDG.

NOTE: ANY ADDITIONS OR CHANGES ON THIS SHEET MUST BE MADE OR CIRCLED IN RED INK, WITH DATE AND NAME OF PERSON MAKING CHANGE.

Do not extend notes this side of this line.

Map No. _____
Office Work _____
Checked _____
Date _____

JN 7279.01 Tape 090 Std. 60 °F
Surveyed by JSCOATES
Notes JSC Date _____
Indexed H. E. OTT MAR 7 '80

J.N. 7279.01

ANTELOPE VALLEY

ADMINISTRATION CENTER

COURTS BLDG.

STAKING LOCATION

COATES
BEERS
KING
VAN NESS

Note: Any Additions or Changes on This Sheet Must be Made or Circled in Red Ink With Date and Name of Person Making Change.

PLEASE RETURN TO
LOS ANGELES COUNTY ENGINEER
700 LOS ANGELES COUNTY ENGINEERING BLDG.

Do not extend this side of this line.

76F309S SAE #247 1-56

F. B. 1857 Pg. 220

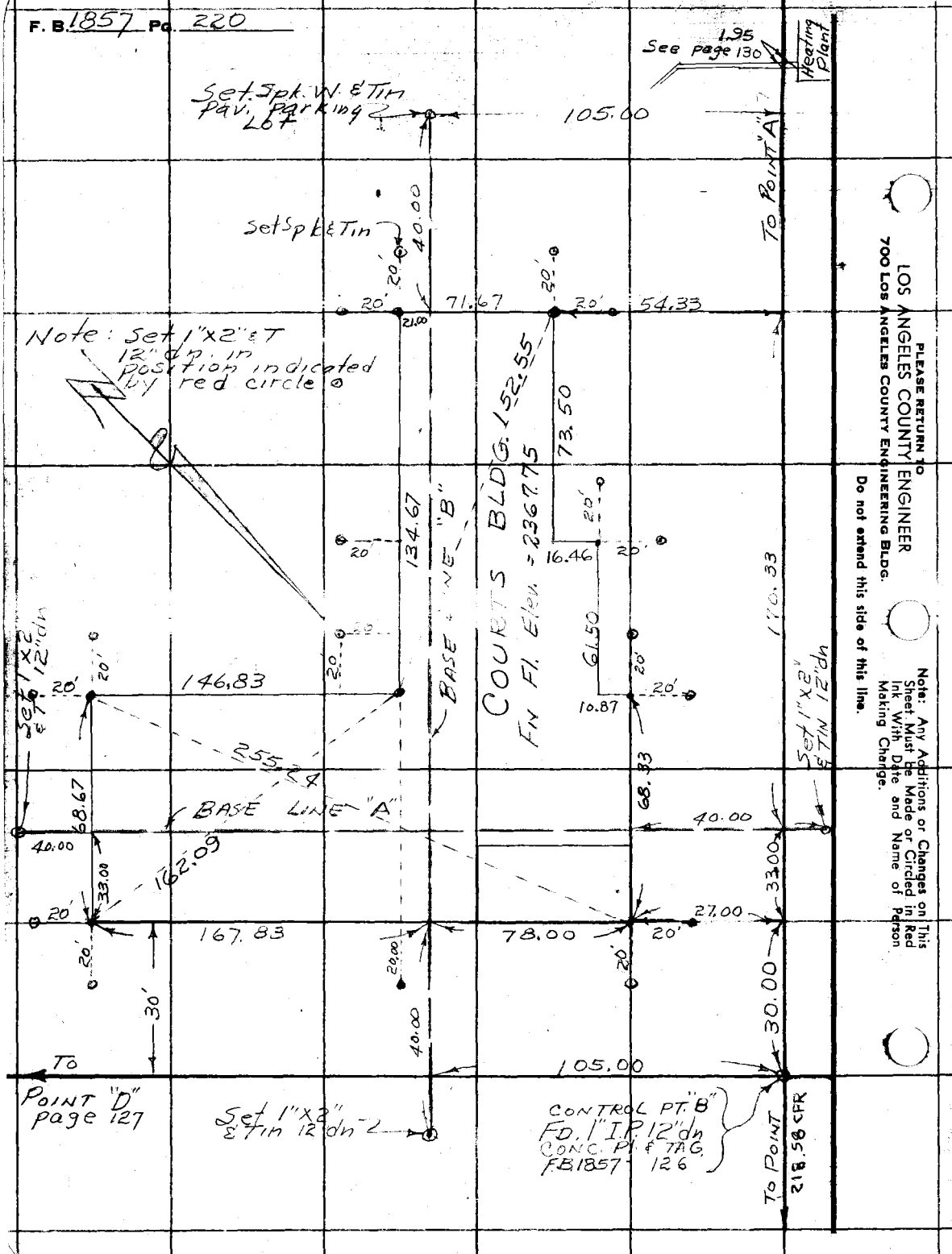

PLEASE RETURN TO
LOS ANGELES COUNTY ENGINEER
700 LOS ANGELES COUNTY ENGINEERING BLDG.

Do not extend this side of this line.

Note: Any Additions or Changes on This Sheet Must be Made or Circled in Red Ink With Date and Name of Person Making Change.

Map No.	JN 7279.01 Tape 090 Std 68 °F
Office Work	Surveyed by J S COATES
Checked	Notes J S C Date 5 4 61
Date	Indexed W E OIT

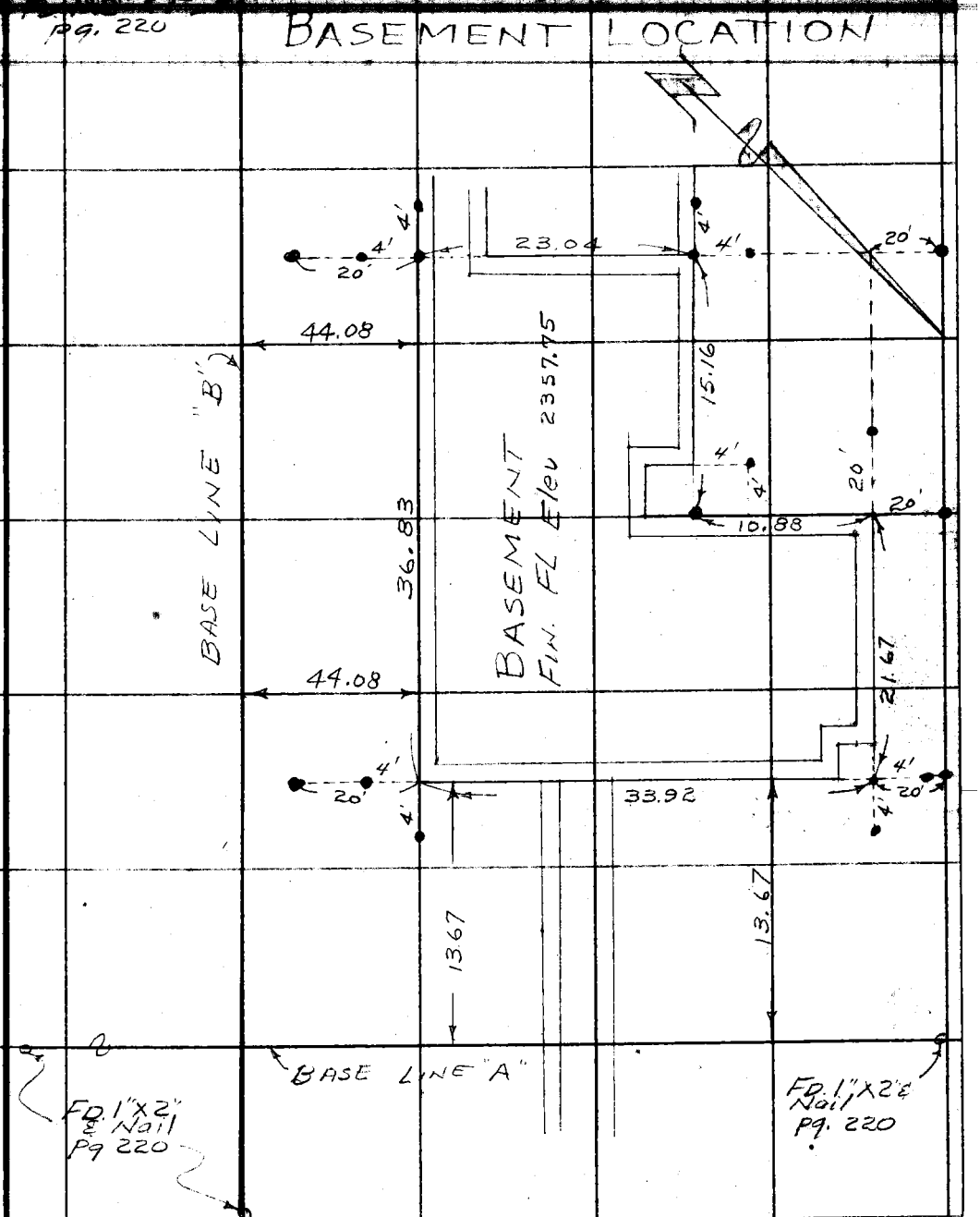

Note: Any Additions or Changes on This Sheet Must be Made or Circled in Red Ink With Date and Name of Person Making Change.

PLEASE RETURN TO
LOS ANGELES COUNTY ENGINEER
700 LOS ANGELES COUNTY ENGINEERING BLDG.

Do not extend this side of this line.

76F309S S&E #247 1-56

PLEASE RETURN TO
LOS ANGELES COUNTY ENGINEER
700 LOS ANGELES COUNTY ENGINEERING BLDG.

Note: Any Additions or Changes on This Sheet Must be Made or Circled in Red Ink With Date and Name of Person Making Change.

Do not extend this side of this line.

F. B. 1857 Pg. 222

NOTES RED. JOB NO. SURVEY OF

F. B. 1857 Pg. 223

NOTES CHKD. NOTES BY H. E. OTT DATE

DATE INDEXED DATE MAR 7 '62

J.N. 7279.01

ANTELOPE VALLEY

ADMINISTRATION CENTER

COURTS BLDG

BENCH MARKS

B.M.	1ST RUN	DIFF.	2ND RUN	3RD RUN	ADJ. ELEV.	DESCRIPTION

NOTE: ANY ADDITIONS OR CHANGES ON THIS SHEET MUST BE MADE OR CIRCLED IN RED INK, WITH DATE AND NAME OF PERSON MAKING CHANGE.

Do not extend notes this side of this line

PLEASE RETURN TO
LOS ANGELES COUNTY SURVEYOR
725 LOS ANGELES COUNTY ENGINEERING BLDG.

769420 S & E-353 4-54

765420 S & E-353 4-54

PLEASE RETURN TO
LOS ANGELES COUNTY SURVEYOR
725 LOS ANGELES COUNTY ENGINEERING BLDG.

NOTE: ANY ADDITIONS OR CHANGES ON THIS SHEET MUST BE MADE OR CIRCLED IN RED INK, WITH DATE AND NAME OF PERSON MAKING CHANGE.

Do not extend notes this side of this line

JOB NO 72 79 21 SURVEY OF A.V. Admin. Center Courts Bldg
SURVEY BY J.S. Coates
NOTES BY J.S.C. DATE 5-8-61
INDEXED H.E. Ott DATE
NOTES RED. DATE
NOTES CHKD. DATE
F.B. 1857 PG. 224

B.M.	1ST RUN	DIFF.	2ND RUN	3RD RUN	ADJ. ELEV.	DESCRIPTION
BM#3 FD	2364.168					BM#3 Elev 2364.168 FB.1857-202 Antelope Valley Admin. Ctr. Bf Spk. in Ely end tunnel access near tunnel Vent 180± N.W. of Flag Pole
+	5.019		5.095			
⊼	2369.187	+2.551	+2.553			
—	2.468		2.542			
BM#7 Set	2366.719					BM#7 Elev. FB.1857-224 Antelope Valley Admin. Ctr. 2nd tunnel Vent 300'± N.E. Heading plant Bf.Spk. top of conc. Vent opp. Courts Bldg.
+	3.303		3.387			
⊼	2370.022	-2.063	-2.061			
—	5.366		5.448			
BM#6 Set	2364.656					BM#6 Elev. FB.1857-224 Antelope Valley Admin. Ctr. So. parking lot 30'± W. of N.E. Cor. parking lot Bf.Spk. in cb @ angle pt.
+	6.145		6.272			
⊼	2370.801	+1.722	+1.721			
—	4.423		4.551			
BM#4 FD	2366.378					BM#4 Elev. FB.1857-202 Antelope Valley Admin. Ctr. in S. parking lot Bf.Spk. in cb. 5'W of N.E. Cor.
+	5.032		5.182			
⊼	2371.410	+1.362	+1.362			
—	3.670		3.820			
BM#8 Set	2367.740					BM#8 Elev. FB.1857-224 Antelope Valley Admin. Ctr. Set 2" I.P. @ Sprinkler Control near W'ly Cor. Sheriff's Bldg.
+	3.001		2.877			
⊼	2370.741	3.576	76			
—	6.577		6.453			
BM#3 FD	2364.164					BM#3 Elev. 2364.168 FB.1857-202 See above

Profile Notes Red. Plotted Job No. 727201 Division No. F. B. 1857 Pg. 275

X-Sec. Notes Chkd. Checked Survey by [illegible] Notes [illegible] Date

No. Date Date Map No. Indexed H. E. OTT Date MAR 7 62

ANTELOPE VALLEY

ADMINISTRATION CENTER

COURTS BLDG.

ELEVATION

FOR

BASEMENT

COATES
BEERS
VAN NESS
KING

STATION	B. S.	H. I.	F. S.	ELEV.

NOTE! ANY ADDITIONS OR CHANGES ON THIS SHEET MUST BE MADE OR CIRCLED IN RED INK, WITH DATE AND NAME OF PERSON MAKING CHANGE.

Do not extend notes this side of this line.

PLEASE RETURN TO
LOS ANGELES COUNTY ENGINEER
700 Los Angeles County Engineering Bldg.

761-298 S & E #307—1-56

76L-298 S & E #307—1-56

PLEASE RETURN TO
LOS ANGELES COUNTY ENGINEER
700 LOS ANGELES COUNTY ENGINEERING BLDG.

NOTE: ANY ADDITIONS OR CHANGES ON THIS SHEET MUST BE MADE OR CIRCLED IN RED INK, WITH DATE AND NAME OF PERSON MAKING CHANGE.

Do not extend notes this side of this line.

STATION	B. S.	H. I.	F. S.	ELEV.	Finish Grade	Sub GRADE	CUT	
BM#3	658	237075		2364.17				BM#3 Elev 2364.17 FB 1857-202 Antelope Valley Admin. Ctr. Bt. Spk. in E'ly end tunnel access near tunnel vent 180'± N. W. of flag pole
N. Cor			626	2364.49	2357.75	235675	7.74	Set 1"x2" & N 12" dn 20' off N.W.
W. Cor			617	2364.58	"	"	7.83	" " " N.W.
S. Cor			544	2365.31	"	"	8.56	" " " S.E.
E. Cor			541	2365.34	"	"	8.59	" " " S.E.
BM#7					BM#7 Elev. 2366.719 FB 1857-224			

F. B. 1857 Pg. 226 Job No. 7279.01 Division No. Notes Red Plotted Profile
Survey of A.V. ADMIN. CTR. COURTS BLDG. Date Date No. X-Sec.
Survey by J.S.C. Notes J.S.C. Notes Chkd. Checked No.
Indexed H. E. OTT Date Date Date

Profile Notes Red. Plotted Job No. 7279.01 Division No. F. B. 1857 Pg. 227

X-Sec. Notes Chkd. Checked Survey by [illegible] Notes [illegible] Date [illegible]

No. Date Date Map No. Indexed H. E. OTT Date MAR 7 '82

J.N. 7279.01

ANTELOPE VALLEY

ADMINISTRATION CENTER

COURTS BLDG. SITE

ELEVATION

FOR

CONC. WALK & LOGGIA

@

N.W'ly CORNER BLDG.

See page 236
For Location

COATES
BEERS
HUBBARD
TALBOT

STATION	B. S.	H. I.	F. S.	ELEV.

NOTE: ANY ADDITIONS OR CHANGES ON THIS SHEET MUST BE MADE OR CIRCLED IN RED INK, WITH DATE AND NAME OF PERSON MAKING CHANGE.

Do not extend notes this side of this line.

PLEASE RETURN TO
LOS ANGELES COUNTY ENGINEER
700 LOS ANGELES COUNTY ENGINEERING BLDG.

761-298 S & E #307—1-56

76L-298 S & E #307—1-56

PLEASE RETURN TO
LOS ANGELES COUNTY ENGINEER
700 LOS ANGELES COUNTY ENGINEERING BLDG.

NOTE: ANY ADDITIONS OR CHANGES ON THIS SHEET MUST BE MADE OR CIRCLED IN RED INK, WITH DATE AND NAME OF PERSON MAKING CHANGE.

Do not extend notes this side of this line.

STATION	B. S.	H. I.	F. S.	ELEV.	%	Finish Grade	C/F	
BM. #3				2364.17				BM#3 Elev. 2364.168 F.B. 1857-202 A.V. ADMIN. CTR B.S. in Ely end tunnel access near tunnel vent 180'± N.W. of Flag pole.
N.N.'Ly Side of Courts Bldg.								
0+00				63.58		2363.92 4.13	F0.45	Set Stk & Tin 1' N.E. of edge walk
0+25				64.23		64.32 .48	F0.25	
0+50				64.60	1.62% 1.39%	64.73 .83	F0.23	
0+75				64.66		65.13 .18	F0.52	
0+90				64.78		2365.38	F0.60	
1+00				65.11		65.47	F0.36	
1+25				65.11	0.915%	65.70	F0.59	
1+50				65.61		65.93	F0.32	
1+75				66.10		66.16	F0.06	
1+84.94	W'Ly edge of walk					2366.25		
inside Cor.	Ely Side Loggia & S. edge walk			65.50		65.63	F0.13	
N.W.'Ly Side Courts Bldg.								
0+00.00				63.66		2363.92 4.13	F0.47	Set Stk & Tin 1' W'ly of W'ly edge
0+30.31				64.49	1.30% 1.00%	64.31 .43	C0.06	" "
0+49.33				64.59		64.56 .62	F0.03	" "
0+~~70~~.79 69.	Begin Conc. walk			64.15		2364.84	F0.69	" "

CONT PG 233

F. B. 1857 Pg. 228 Job No. 727901 Division No. Notes Red. Plotted Profile
Survey of A.V. ADMIN. CENTER Date Date No. X-Sec.
Survey by JSC Notes JSC Notes Chkd Checked
Indexed H.E. OTT Date Date Date No.

Map No. _____
Office Work _____
Checked _____
Date _____

JN 7279.01 Tape 100 Std 64 °F
Surveyed by J. J. COATES
Notes ISC Date 12-29-61
Indexed R. E. OTT
JAN 2 '62

J.N 7279.01
ANTELOPE VALLEY
ADMINISTRATION CENTER
COURTS BLDG. SITE

ASBUILT FOR 6" STORM WATER DRAIN
FOR ARCHITECT

6" I.D. heavy duty cast iron pipe)

COATES
BEERS
HUBBARD
TALBOT

Note: Any Additions or Changes on This Sheet Must be Made or Circled in Red Ink With Date and Name of Person Making Change.

Do not extend this side of this line.

PLEASE RETURN TO
LOS ANGELES COUNTY ENGINEER
403 LOS ANGELES COUNTY ENGINEERING BLDG.

76F3098 CE # 310 3-61

F. B. 1857 PG. 230

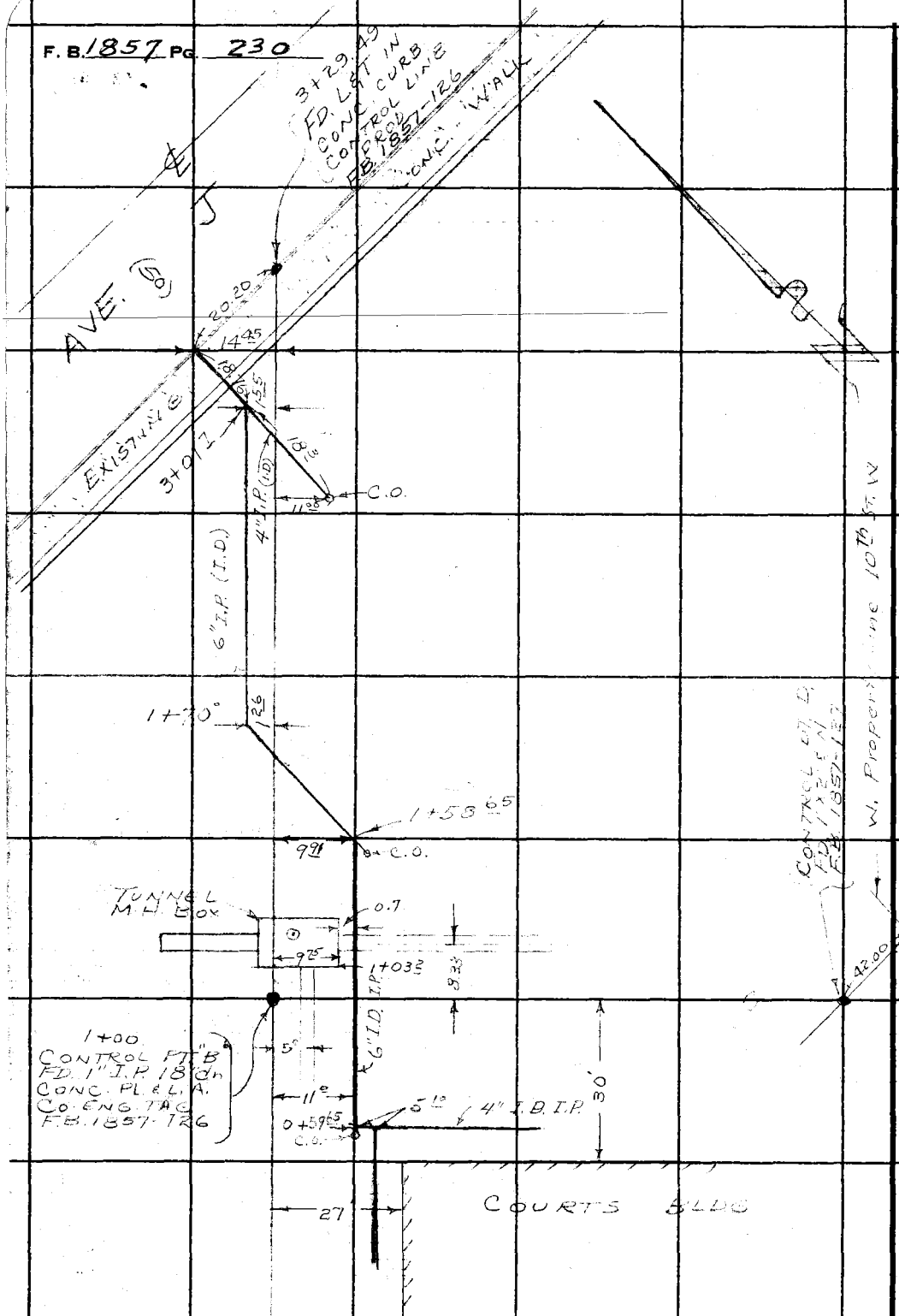

PLEASE RETURN TO
LOS ANGELES COUNTY ENGINEER
403 LOS ANGELES COUNTY ENGINEERING BLDG.

Do not extend this side of this line.

Note: Any Additions or Changes on This Sheet Must be Made or Circled in Red Ink With Date and Name of Person Making Change.

Profile Notes Red. Plotted 727901 Job No. Division No. F. B. 1857 PG. 31

X-Sec. Notes Chkd. Checked Survey by: [illegible]

No. Date Date Map No. Indexed H. E. OTT Date JAN 2 '62

J.N. 727901

ANTELOPE VALLEY
ADMINISTRATION CENTER
COURTS BLDG. SITE.
ELEVATIONS
ON
6" C.I. STORM WATER DRAIN

COATES
BEERS
HUBBARD
TALBOT

STATION	B. S.	H. I.	F. S.	ELEV.

NOTE: ANY ADDITIONS OR CHANGES ON THIS SHEET MUST BE MADE OR CIRCLED IN RED INK, WITH DATE AND NAME OF PERSON MAKING CHANGE.

Do not extend notes this side of this line.

PLEASE RETURN TO
LOS ANGELES COUNTY ENGINEER
700 LOS ANGELES COUNTY ENGINEERING BLDG.

76L-298 S & E #307—1-56

76L-298 S & E #307—1-56

PLEASE RETURN TO
LOS ANGELES COUNTY ENGINEER
700 LOS ANGELES COUNTY ENGINEERING BLDG.

NOTE: ANY ADDITIONS OR CHANGES ON THIS SHEET MUST BE MADE OR CIRCLED IN RED INK, WITH DATE AND NAME OF PERSON MAKING CHANGE.

Do not extend notes this side of this line.

STATION	B. S.	H. I.	F. S.	ELEV.		
BM #3				2364.17	BM#3 Elev. 2364.17 F.B. 1857-202	
					Antelope Valley Admin. Ctr.	
					Bt. Spk. in E'ly end tunnel access near	
					Tunnel Vent 180'± N W. Flag pole	
0+59.65				2363.65		11'R Top of pipe
1+10				63.21		10.5R " " "
1+58.65				62.78		9.91 R Top of pipe
1+70				62.32	1.26 L Top of pipe	
2+00				62.06	1.3 L " " "	
2+50				61.46	1.4 L " " "	
3+01.7				60.53	1.55 L " " "	
				61.03		11'R 18.3 S. of ∡ PT. S. end 4" pipe @ C.O.
				60.20	14.45 Top curb @ drain	
BM#3					BM#3 Elev. 2364.17	FB. 1857-202

F. B. 1857 Pg. 232 Job No. 727901 Division No. Notes Red. Plotted Profile
Survey of A.V. ADMIN. CENTER Date Date No. X-Sec.
Survey by JSC Notes JSC Notes Chkd. Checked No.
Indexed H. E. OTT Date Date Date

76L-298 S & E #307—1-56

PLEASE RETURN TO
LOS ANGELES COUNTY ENGINEER
700 LOS ANGELES COUNTY ENGINEERING BLDG.

NOTE: ANY ADDITIONS OR CHANGES ON THIS SHEET MUST BE MADE OR CIRCLED IN RED INK, WITH DATE AND NAME OF PERSON MAKING CHANGE.

Do not extend notes this side of this line.

STATION	B. S.	H. I.	F. S.	ELEV.	%	TOP WALK GRA	C/F	
			FROM	PAGE		228		See Page 236 for Location
0+89.33				64.82		2365.04	Fo.22	Set Stk & Tin 1' W'ly of W'ly edge
1+22.87	opp. S. end planter E			65.11		65.04	Co.07	
1+57.33	" " " N. Loggia			64.74		65.04	Fo.30	
1+75				64.78		65.04	Fo.26	
2+01.33	GR Brk.			64.90		65.04	Fo.14	
2+25				64.73		64.90	Fo.17	
2+57.33	N'ly edge Judge's Parking			64.29		64.72	Fo.43	
2+82.33	S'ly " " "			64.21		64.52	Fo.31	
3+11.2				64.22		64.45	Fo.23	
3+40.1	N'ly edge existing W.					2364.37		
	E'ly EDGE 10' CONC WALK							
1+57.33				65.08		2365.25	Fo.17	Set Stk & Tin 1' E'ly of E'ly [illegible]
1+75				64.95		65.25	Fo.30	" "
2+01.33				65.28		65.25	Co.03	" "
2+25				64.95		65.11	Fo.16	" "
2+57.33				64.51		64.93	Fo.42	" "
2+82.33				64.36		64.73	Fo.37	" "
3+11.2				64.31		64.51	Fo.20	
3+40.1	Edge EXIST WALK			64.29		64.29		

Profile Notes Red. Plotted Job No. 7279.01 Division No.
X-Sec. Notes Chkd. Checked Survey by [illegible]
No. Date Date Map No. Indexed Date
F. B. 1857 Pg. 233

F. B. 1857 Pg 234 - Job No. 7279.01 Division No. Notes Red. Plotted Profile

Survey of AV. ADMIN. CTR Date Date No.

Survey by JSC Notes JSC Notes Chkd Checked X-Sec.

Indexed H. E. OTT Date Date Date No.

76L-298 S & E #307—1-56

PLEASE RETURN TO

LOS ANGELES COUNTY ENGINEER

700 LOS ANGELES COUNTY ENGINEERING BLDG.

NOTE: ANY ADDITIONS OR CHANGES ON THIS SHEET MUST BE MADE OR CIRCLED IN RED INK, WITH DATE AND NAME OF PERSON MAKING CHANGE.

Do not extend notes this side of this line.

STATION	B. S.	H. I.	F. S.	ELEV.		
BM #7					BM #7 Elev. 2366.719 Antelope Valley Admin. Ctr. 2nd Tunnel vent 300'± N.E. heating plant; Bt. Spk. Top vent opp. Courts Bldg.	FB. 1857-224

Notes Cked by

Map No.

Office Work

Checked

Date

JN Tape Std °F

Surveyed by J.S. COATES

Notes Date 1-10-62

Indexed H. E. OTT

MAR 7 '62

C.I.72 79.01

ANTELOPE VALLEY

ADMINISTRATION CENTER

COURTS BLDG

STAKING LOCATION OF 10' CONC. WALK & LOGGIA

COATES
BEERS
HUBBARD
TALBOT

Note: Any Additions or Changes on this Sheet Must be Made or Circled in Red Ink With Date and Name of Person Making Change.

Do not extend this side of this line.

PLEASE RETURN TO
LOS ANGELES COUNTY ENGINEER
403 LOS ANGELES COUNTY ENGINEERING BLDG.

76F309S CE # 310 3-61

F. B. 1857 Pg. 236

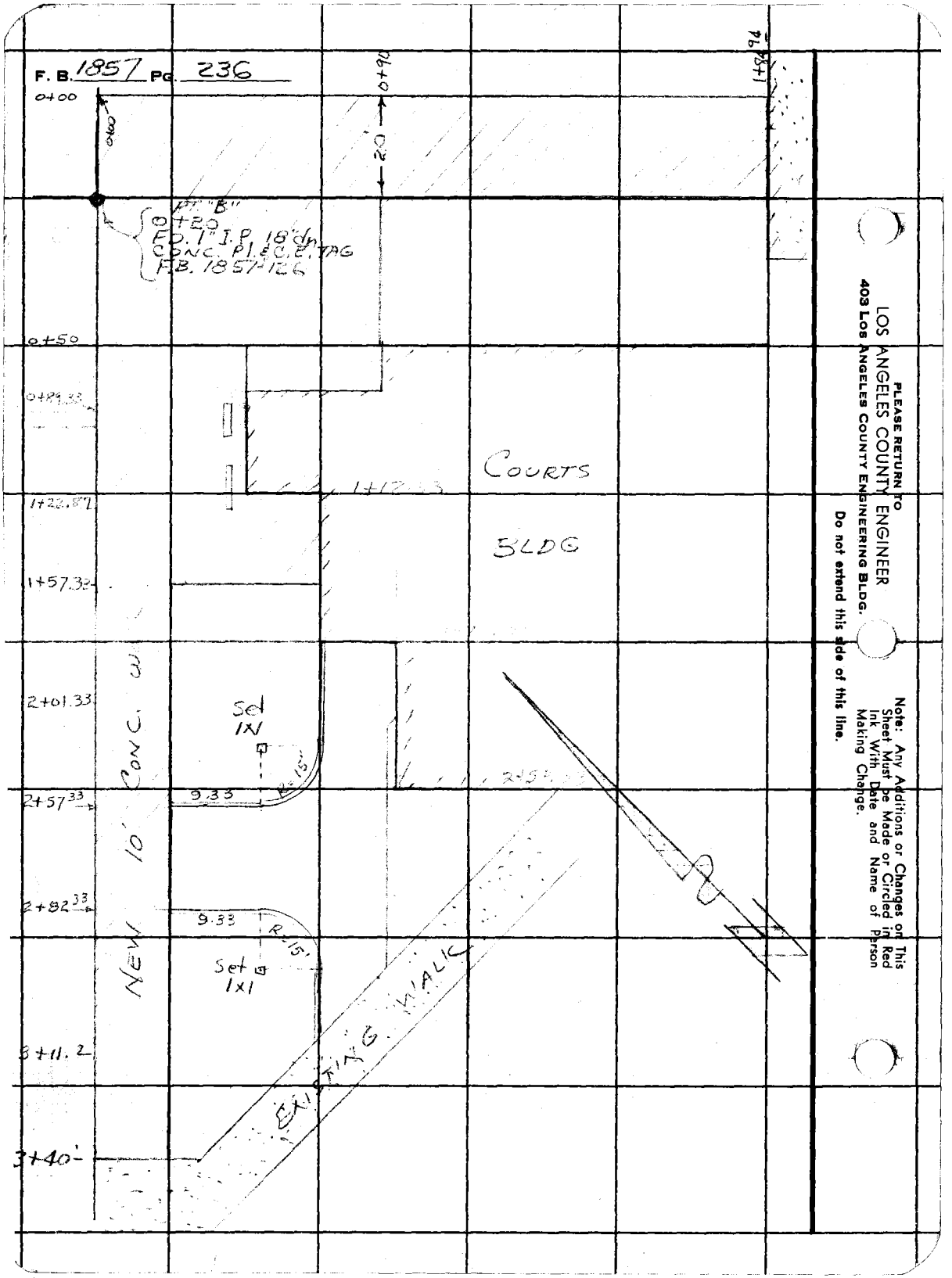

PLEASE RETURN TO
LOS ANGELES COUNTY ENGINEER
403 LOS ANGELES COUNTY ENGINEERING BLDG.

Do not extend this side of this line.

Note: Any Additions or Changes on This Sheet Must be Made or Circled in Red Ink With Date and Name of Person Making Change.

Map No. _____
Office Work _____
Checked _____
Date _____

JN _____ Tape _____ Std _____ °F
Surveyed by _____
Notes _____ Date _____
Indexed _____

J.N. 002185

ANTELOPE VALLEY ADMINISTRATION CENTER

LOCATION OF DRIVEWAYS NEAR LOCATION OF NEW ENGINEERING BLDG

COYLE
BEERS
HUBBARD
ALBRIGHT
RANDALL

Note: Any Additions or Changes on This Sheet Must be Made or Circled in Red Ink With Date and Name of Person Making Change.

Do not extend this side of this line.

PLEASE RETURN TO
LOS ANGELES COUNTY ENGINEER
403 Los Angeles County Engineering Bldg.

76F3089 CE # 310 3-61

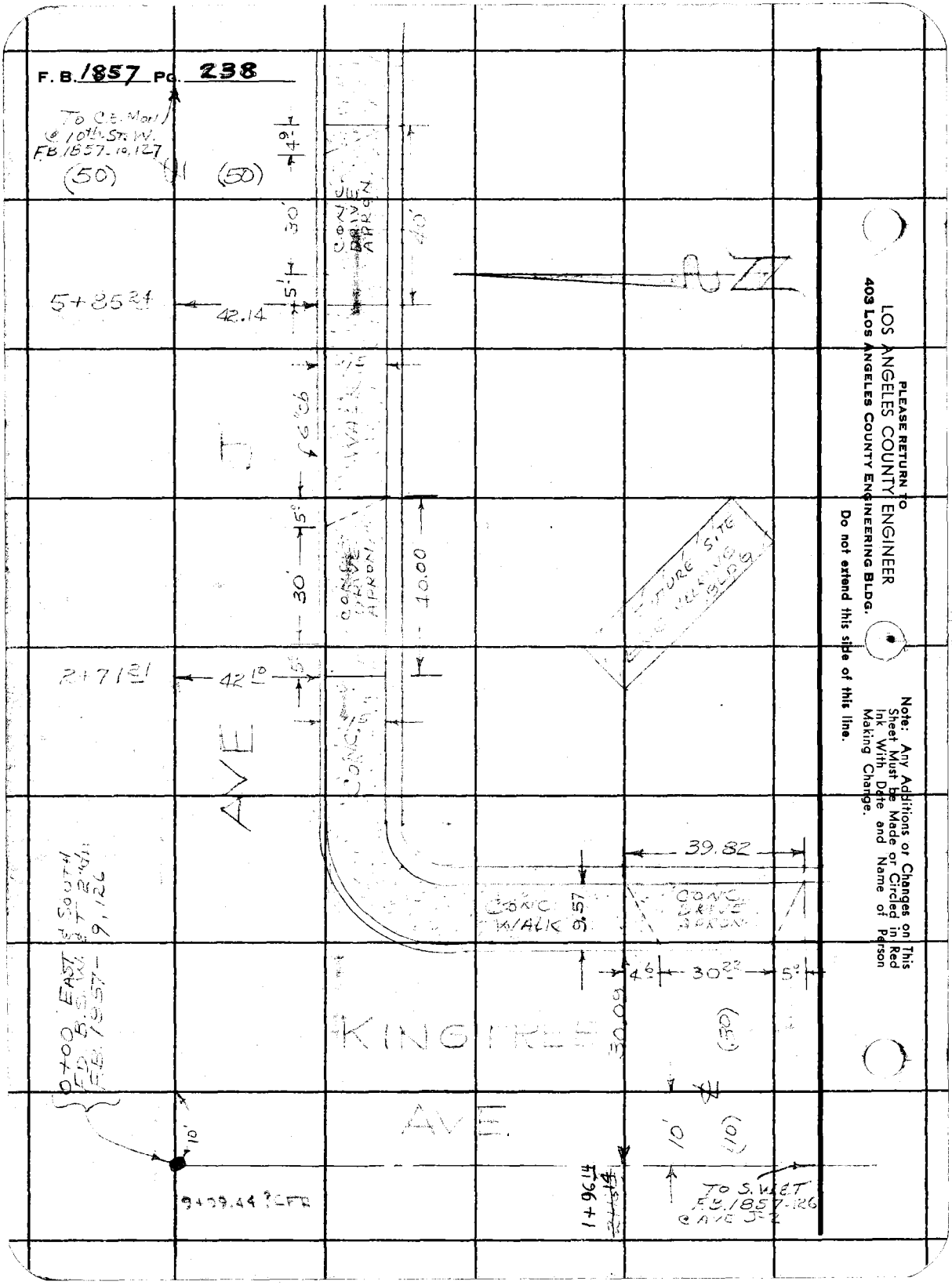
F. B. 1857 PG. 238
To C.E. Mon
@ 10th St. W.
F.B. 1857-10, 127
(50)
(50)
4.9
30'
5'
CONC DRIVE APRON
40'
5+85.24
42.14
6" Cb
WALK
J
5°
30'
CONC DRIVE APRON
40.00
FUTURE SITE
2+71.21
42.10
5°
CONC
AVE
39.82
CONC WALK
9.57
CONC DRIVE APRON
4.6
30.22
5°
30.09
(30)
KINGFREE
AVE.
10'
(10)
10'
9+09.44 ?CFR
1+96.14
TO S.W.E.T.
F.B. 1857-126
@ AVE J-2
0+00 EAST & SOUTH
FD. B.S.W. & T 2nd
F.B. 1857-9, 126
PLEASE RETURN TO
LOS ANGELES COUNTY ENGINEER
403 LOS ANGELES COUNTY ENGINEERING BLDG.
Do not extend this side of this line.
Note: Any Additions or Changes on This Sheet Must be Made or Circled in Ink With Date and Name of Person Making Change.

Map No.
Office Work
Checked
Date

JN 7280.01 Tape Std 68 °F
Surveyed by J.C. PIERCE
Notes J.C. PIERCE Date 6-18-62
Indexed

J.N. 7280.01

ANTELOPE VALLEY CIVIC CENTER ENGINEERING BUILDING

CONSTRUCTION STAKES FOR BLOCK WALL NORTH OF BUILDING

Note: Any Additions or Changes on This Sheet Must be Made or Circled in Red Ink With Date and Name of Person Making Change.

PLEASE RETURN TO
LOS ANGELES COUNTY ENGINEER
403 Los Angeles County Engineering Bldg.

Do not extend this side of this line.

PIERCE
SEERS
TALBOT
HILL

76F309S CE # 310 3-61

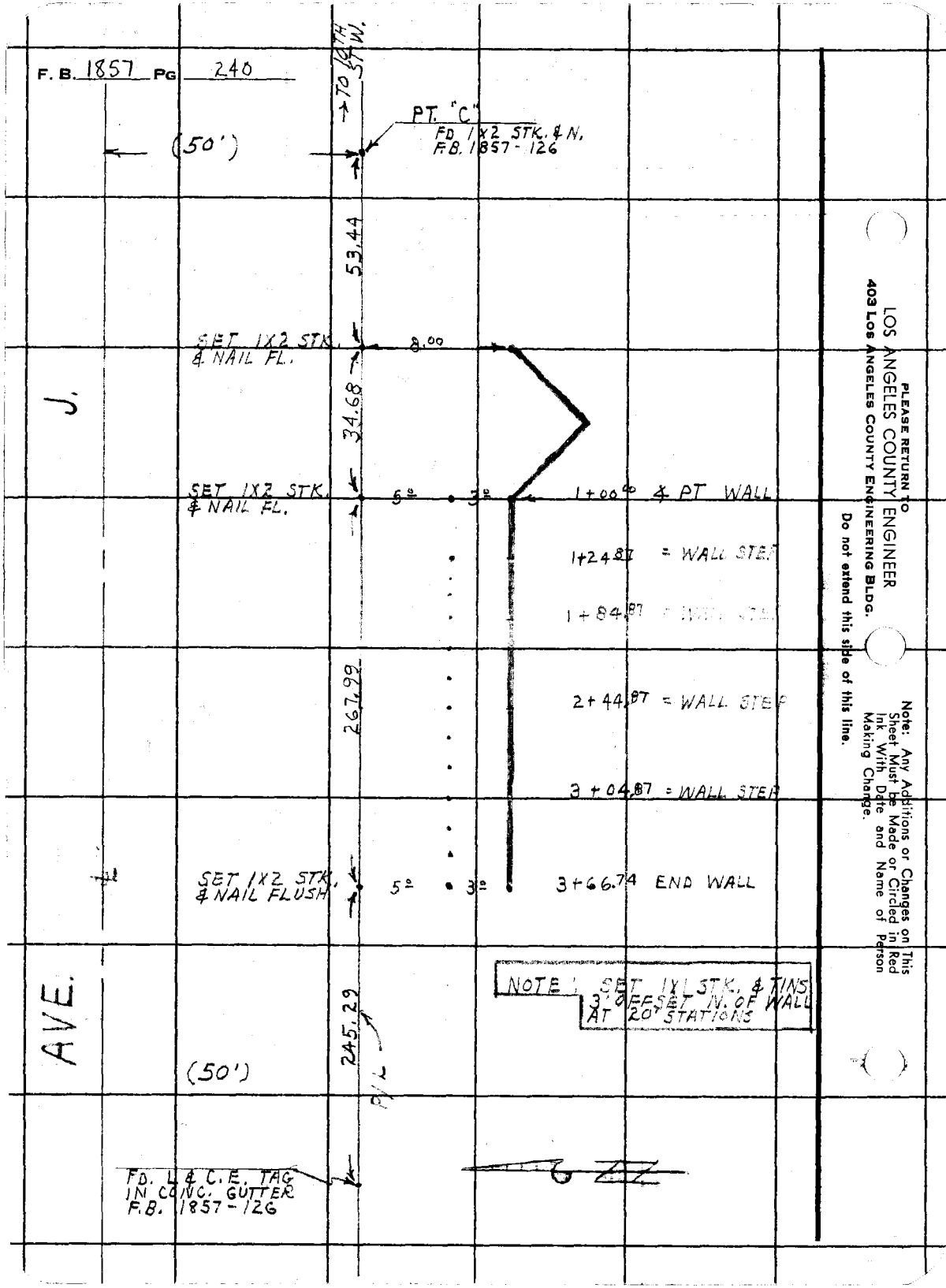
F. B. 1857 PG 240
TO 10TH ST W.
PT. "C"
FD 1X2 STK. & N.
F.B. 1857-126
(50')
53.44
SET 1X2 STK. & NAIL FL.
8.00
34.68
J.
SET 1X2 STK. & NAIL FL.
5°
3°
1+00.00 ∡ PT WALL
1+24.87 = WALL STEP
1+84.87
267.99
2+44.87 = WALL STEP
3+04.87 = WALL STEP
SET 1X2 STK. & NAIL FLUSH
5°
3°
3+66.74 END WALL
NOTE: SET 1X1 STK. & TINS 3' OFFSET N. OF WALL AT 20' STATIONS
AVE.
245.29
P/L
(50')
FD. L & C.E. TAG IN CONC. GUTTER F.B. 1857-126
PLEASE RETURN TO
LOS ANGELES COUNTY ENGINEER
403 LOS ANGELES COUNTY ENGINEERING BLDG.
Do not extend this side of this line.
Note: Any Additions or Changes on This Sheet Must be Made or Circled in Red Ink With Date and Name of Person Making Change.

Map No. _____
Office Work _____
Checked _____
Date _____

JN 7280.01 Tape _____ Std 68 °F
Surveyed by J. C. PIERCE
Notes J.C. PIERCE Date 6-18-62
Indexed _____

J.N. 7280.01

A.V. CIVIC CENTER

ENGINEERING BUILDING

CONSTRUCTION STAKES FOR CURB ON S.E. SIDE OF N. PARKING LOT

PIERCE
BEERS
TALBOT
HILL
VAN NESS

Note: Any Additions or Changes on This Sheet Must be Made or Circled in Red Ink With Date and Name of Person Making Change.

Do not extend this side of this line.

PLEASE RETURN TO
LOS ANGELES COUNTY ENGINEER
403 LOS ANGELES COUNTY ENGINEERING BLDG.

76F3095 CE # 310 3-61

F. B. 1857 PG. 242

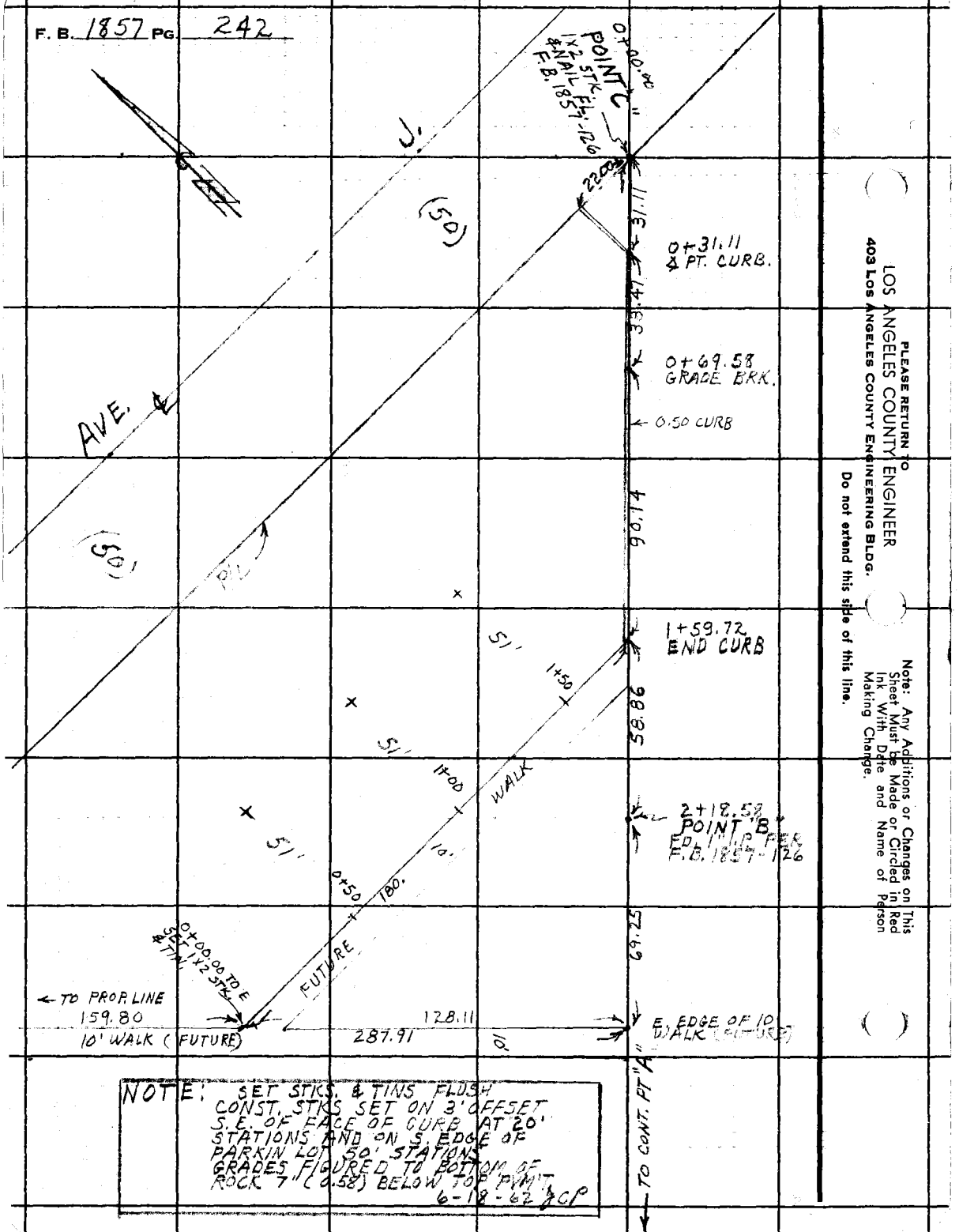

NOTE: SET STKS. & TINS FLUSH
CONST. STKS SET ON 3' OFFSET
S.E. OF FACE OF CURB AT 20'
STATIONS AND ON S. EDGE OF
PARKING LOT 50' STATIONS
GRADES FIGURED TO BOTTOM OF
ROCK 7" (0.58) BELOW TOP PVMT.
6-18-62 JCP

PLEASE RETURN TO
LOS ANGELES COUNTY ENGINEER
403 Los Angeles County Engineering Bldg.
Do not extend this side of this line.

Note: Any Additions or Changes on This Sheet Must be Made or Circled in Red Ink With Date and Name of Person Making Change.

Profile | Notes Red | Plotted | Job No. | Division No. | F.B. 1057 PG. 245

X-Sec. No. | Notes Chkd. Date | Checked Date | Survey by J.C. PIERCE Notes J.C.P. Date 6-17-62 | Map No. | Indexed Date

J.N. 7280.01

ANTELOPE VALLEY ADMIN. CENTER

GRADE STAKES

FOR

BLOCK WALL & NO. PARKING LOT

OF

ENGINEERS BUILDING

PIERCE
BEERS
TALBOT
H/L
VAN NESS

STATION	B.S.	H.I.	F.S.	ELEV.

NOTE: ANY ADDITIONS OR CHANGES ON THIS SHEET MUST BE MADE OR CIRCLED IN RED INK, WITH DATE AND NAME OF PERSON MAKING CHANGE.

Do not extend notes this side of this line.

PLEASE RETURN TO
LOS ANGELES COUNTY SURVEYOR
726 LOS ANGELES COUNTY
ENGINEERING BLDG.

76L298 307 10-51

76L298 307 10-51

PLEASE RETURN TO

LOS ANGELES COUNTY SURVEYOR
726 LOS ANGELES COUNTY
ENGINEERING BLDG.

NOTE: ANY ADDITIONS OR CHANGES ON THIS SHEET MUST BE MADE OR CIRCLED IN RED INK, WITH DATE AND NAME OF PERSON MAKING CHANGE.

Do not extend notes this side of this line.

STATION	B. S.	H. I.	F. S.	ELEV.			
FO BML-3A				2357 70	BM# 3A ELEV. = 2357.703 F.B. 1857-182 AVE. J. (N. SIDE) AT KINGTREE ST. BT. SPK. IN CB. 5' W. ℄ PROD KINGTREE ST.		
					TOP OF WALL GRADE	CUT / FILL	
	NE COR	BOCK WALL		60 22	2364.55	F 4.33	SET STK. & TIN FL.
	" "	" "		60 24	64.55	F 4.31	
	S COR	" "		60 73	64.55	F 3.82	
	SW COR	" "		60 18	64.55	F 4.37	
1+00	" "	" "		60 17	64.55	F 4.38	
1+24.87				60 11	64.55	F 4.44	
1+24.87				60 11	64.22	F 4.11	
1+44.87				60.02	64.22	F 4.20	
1+64.87				59.93	64.22	F 4.29	
1+84.87				59 83	64.22	F 4.39	
1+84 87				59 83	63.89	F 4.06	
2+04.87				59 91	63.89	F 3.98	
2+24.87				60 03	63.89	F 3.86	
2+44.87				59 92	63.89	F 3.97	
2+44.87				59 92	63.56	F 3.64	
2+64.87				59 85	63.56	F 3.71	
2+84.87				59 77	63.56	F 3.79	
3+04.87				59 76	63.56	F 3.80	
3+04.87				59 76	2363.23	F 3.47	

F.B. 1857 PG. 244 Job No. 7280.01 Division No. Notes Red. Plotted Profile
Survey of ANTELOPE VALLEY ADMIN. CTR. Date Date No. X-Sec.
Survey by J.C. PIERCE Notes PIERCE Notes Chkd. Checked
Indexed Date Date No.

76L-298 S & E #307—1-56

PLEASE RETURN TO
LOS ANGELES COUNTY ENGINEER
700 LOS ANGELES COUNTY ENGINEERING BLDG.

NOTE: ANY ADDITIONS OR CHANGES ON THIS SHEET MUST BE MADE OR CIRCLED IN RED INK, WITH DATE AND NAME OF PERSON MAKING CHANGE.

Do not extend notes this side of this line.

STATION	B. S.	H. I.	F. S.	ELEV.	TOP OF WALL GRADE	BOT ROCK GRADE	CUT / FILL	
3+24.87				2359 68	2363.23		F- 3.55	SET STK & TIN FL
3+44.87				59 35	2363.23		F 3.88	
3+67.99				59 37	2363.23		F 3.86	
SW LY FROM CONT. FT "C" (FACE OF CURB)								
0+31.11				2361 03		2360.72	C- 0.31	
0+51.11				61 16		61.81	F- 0.65	
0+69.58				61 28		62.83	F- 1.55	
0+91.11				61 54		62.83	F- 1.29	
1+11.11				61 94		62.83	F- 0.89	
1+31.11				61 98		62.83	F- 0.85	
1+51.11				62 45		62.83	F- 0.38	
1+59.72				63 03		62.83	C- 0.20	
N. SIDE OF WALK S. SIDE OF PARKING LOT								
0+00				60 24		2361.63	F- 1.39	
0+50				60 65		61.97	F- 1.32	
51'L				60 50		60.87	F -0.37	
1+00				62 00		62.31	F -0.31	
51'L				60 72		2361.33	F- 0.61	

Profile Notes Red. Plotted Job No. 77800 Division No.
X-Sec. Notes Chkd. Checked Survey by [illegible] Notes [illegible] Date
No. Date Date Map No. Indexed Date
F. B. 1857 PG. 245

76L-298 S & E #307—1-56

PLEASE RETURN TO
LOS ANGELES COUNTY ENGINEER
700 LOS ANGELES COUNTY ENGINEERING BLDG.

NOTE: ANY ADDITIONS OR CHANGES ON THIS SHEET MUST BE MADE OR CIRCLED IN RED INK, WITH DATE AND NAME OF PERSON MAKING CHANGE.

Do not extend notes this side of this line.

STATION	B. S.	H. I.	F. S.	ELEV.	BOT ROCK GRADE	CUT / FILL		
1+50				2363 22	2362.64	C-0.58	SET	STK & TIN FLUSH
51' L				61 56	61.90	F-0.34	"	" " "
F.D. BM# 3				2364 14			BM# 3	ELEV. 2364.1685 FB. 1857-202 ANTELOPE VALLEY ADMIN. CTR. BT. SPK. IN ELY END TUNNEL ACCESS NEAR TUNNEL VENT 180'± N.W. OF FLAGPOLE

F. B. 1857 Pg. 246 Job No. 7280.01 Division No. Notes Red Plotted Profile
Survey of A.V. ADMIN. CTR. ENG'R. BLDG. Date Date No. X-Sec.
Survey by J.C. PIERCE Notes PIERCE Notes Chkd. Checked
Indexed Date Date Date No.

Map No.	JN 7200.01 Tape 112 Std 0.4 °F
Office Work	Surveyed by J.C. PIERCE
Checked	Notes J.C. PIERCE Date 6-20-67
Date	Indexed

J.N. 7200.01

ANTELOPE VALLEY ADMIN. CENTER
ENGINEERING BUILDING

PRELIMINARY STAKING LOCATION FOR EARTHWORK

PIERCE
DEERS
TALBOT
HILL

Note: Any Additions or Changes on This Sheet Must be Made or Circled in Red Ink With Date and Name of Person Making Change.

Do not extend this side of this line.

PLEASE RETURN TO
LOS ANGELES COUNTY ENGINEER
403 Los Angeles County Engineering Bldg.

76F3095 CE # 310 3-61

F. B. 1857 PG 248

TO POINT "C"
FD. 1/2" STK. & NAIL
F.B. 1857 - 126

TO PT. "C"

POINT "B"
3/4" I.P. DN 12"
WITH TAG
F.B. 1857 - 126; 220

414.24
P/L
2.57
SET 1X2 STK. & N.

293.91 MEAS.
10' WALK

SET 1x2 STK. & N.
IN WALK
& CONTROL LINE

74.25

45.00

33.43
~~35.32~~

96.79
~~97.00~~

101.53

45.00

63.73

64.67

ENGINEERS BUILDING
FIN. FLOOR ELEV. = 2364.00

23.67
7.25
21.33
4.50
19.67
75.48

85.40

~~43.18~~
45.22

~~89.92~~
89.78

23.97
20.00
81.97
ENGINEERS GARAGE
81.97
81.97
23.97
20.00

FOR LATER STAKING OF BUILDING LOCATION SEE F.B. 2973 - 14
7-11-62 J.C.P.

TO PT. "A"
F.B. 1857 -

PLEASE RETURN TO
LOS ANGELES COUNTY ENGINEER
403 LOS ANGELES COUNTY ENGINEERING BLDG.

Do not extend this side of this line.

Note: Any Additions or Changes on This Sheet Must be Made or Circled in Red Ink With Date and Name of Person Making Change.

Profile Notes Red. Plotted Job No. 7280.01 Division No. F.B. 1857 PG. 249

X-Sec. Notes Chkd. Checked Survey by [illegible] Notes [illegible] Date

No. Date Date Map No. Indexed Date

LN 7280.01

ANTELOPE VALLEY ADMINISTRATION CTR.

GRADE STAKES

FOR

ENGINEER BUILDING & GARAGE.

CUTS AND FILLS FIGURED TO SUB-GRADE 8" (0.67 FT) BELOW FIN. FLOOR ELEV.

STATION	B.S.	H.I.	F.S.	ELEV.

PIERCE
BEERS
TALBOT
HILL
VAN NESS

NOTE: ANY ADDITIONS OR CHANGES ON THIS SHEET MUST BE MADE OR CIRCLED IN RED INK, WITH DATE AND NAME OF PERSON MAKING CHANGE.

Do not extend notes this side of this line.

PLEASE RETURN TO
LOS ANGELES COUNTY SURVEYOR
726 LOS ANGELES COUNTY
ENGINEERING BLDG.

76L298 307 10-51

76L298 307 10-51

PLEASE RETURN TO
LOS ANGELES COUNTY SURVEYOR
726 LOS ANGELES COUNTY
ENGINEERING BLDG.

NOTE: ANY ADDITIONS OR CHANGES ON THIS SHEET MUST BE MADE OR CIRCLED IN RED INK, WITH DATE AND NAME OF PERSON MAKING CHANGE.

Do not extend notes this side of this line.

F.B. 1857 PG. 250 Job No. 7280.2 Division No. Profile
Survey of AV. ADMIN. CENTER ENGINEER BLDG Notes Red. Plotted No.
Survey by J.C. PIERCE Notes J.C. PIERCE Date Date X-Sec.
Indexed Notes Chkd. Checked
Date Date No.

STATION	B. S.	H. I.	F. S.	ELEV.			
FD. BM # 3				2364 17	BM # 3 ELEV. 2364.1685 F.B. 1857 - 202 ANTELOPE VALLEY ADMIN. CTR. BT. SPK. IN E'LY. END TUNNEL ACCESS NEAR TUNNEL VENT 180't NW OF FLAGPOLE		
					SUB GRADE (FLOOR)	CUT / FILL	
SE COR BLDG				61 99	2363.33	F-1.34	SET STK. & TIN FL.
℄ PT E. SIDE BLDG.				60 68	63.33	F-2.65	
℄ " " "	"			60 31	63.33	F-3.02	
℄ " " "	"			59 87	63.33	F-3.46	
℄ " " "	"			60 42	63.33	F-2.91	
NE COR. BLDG				59 60	63.33	F 3 .73	
NW COR "				59 73	63.33	F-3.60	
℄ PT W. SIDE BLDG				60 07	63.33	F-3.26	
℄ " " "	"			59 86	63.33	F-3.47	
℄ " " "	"			60 37	63.33	F 2.96	
℄ " " "	"			60 38	63.33	F-2.95	
SW COR BLDG				61 71	63.33	F-1.62	
℄ PT. S. SIDE BLDG				61 55	63.33	F-1.78	
℄ " " "	"			61 76	63.33	F-1.57	
℄ " " "	"			61 73	63.33	F-1.60	
℄ " " "	"			61 99	63.33	F-1.34	
S.E COR. GARAGE		10' E.		64 41	62.33	C-2.08	
" " "	"	10' S.		64 68	2362.33	C-2.35	

76L-298 S & E #307—1-56

PLEASE RETURN TO
LOS ANGELES COUNTY ENGINEER
700 LOS ANGELES COUNTY ENGINEERING BLDG.

NOTE: ANY ADDITIONS OR CHANGES ON THIS SHEET MUST BE MADE OR CIRCLED IN RED INK, WITH DATE AND NAME OF PERSON MAKING CHANGE.

Do not extend notes this side of this line.

STATION	B. S.	H. I.	F. S.	ELEV.	SUB FLOOR GRADE	CUT / FILL	
NE COR	GARAGE	10' E		2363 06	2362.33	C-0.73	SET STK & TIN FL.
" "	"	10' N		62 60	62.33	C-0.27	" " " "
N.W. COR.	"	10' N		62 49	62.33	C-0.16	" " " "
		10' W.		62 94	62.33	C-0.61	"
BM # 7				236673	BM #7 ELEV. 2366.719 F.B. 1857-224 ANTELOPE VALLEY ADMIN CTR, 2ND TUNNEL VENT 300'± NE HEATING PLANT BT. SPK. TOP OF CONCRETE OPP. COURTS BUILDING		

Profile Notes Red. Plotted Job No. 7280.01 Division No.

X-Sec. Notes Chkd. Checked Survey by [illegible] Notes [illegible] Date

No. Date Date Map No. Indexed Date

F. B. 1857 Pg. 251

F. B. 1857 Pg. 252 Job No. Division No. Notes Red Plotted Profile

Survey of Date Date No.

Survey by Notes Notes Chkd Checked X-Sec.

Indexed Date Date Date No.

STATION	B. S.	H. I.	F. S.	ELEV.	

76L-298 S & E #307—1-56

PLEASE RETURN TO

LOS ANGELES COUNTY ENGINEER

700 Los Angeles County Engineering Bldg.

NOTE: ANY ADDITIONS OR CHANGES ON THIS SHEET MUST BE MADE OR CIRCLED IN RED INK, WITH DATE AND NAME OF PERSON MAKING CHANGE.

Do not extend notes this side of this line.

Profile Notes Red. Plotted Job No. 7280.01 Division No.

F. B. 1857 PG. 253

X-Sec. No. Notes Chkd. Date Checked Date Survey by Map No. Indexed Date

J.N. 7280.01

ANTELOPE VALLEY ADMINISTRATION CTR.

GRADE STAKES FOR CURBS & PARKING LOT ON WEST SIDE OF ENG'R'S. BLDG.

CUTS & FILLS FIGURED TO BOTTOM OF ROCK.
7" (0.58 FT) BELOW FINISH PAVEMENT GRADE

PIERCE
EEERS
TALPOT
VAN NESS

STATION	B. S.	H. I.	F. S.	ELEV.

NOTE: ANY ADDITIONS OR CHANGES ON THIS SHEET MUST BE MADE OR CIRCLED IN RED INK, WITH DATE AND NAME OF PERSON MAKING CHANGE.

Do not extend notes this side of this line.

PLEASE RETURN TO
LOS ANGELES COUNTY ENGINEER
700 Los Angeles County Engineering Bldg.

76L-298 S & E #307—1-56

76L-298 S & E #307—1-56

PLEASE RETURN TO
LOS ANGELES COUNTY ENGINEER
700 LOS ANGELES COUNTY ENGINEERING BLDG.

NOTE: ANY ADDITIONS OR CHANGES ON THIS SHEET MUST BE MADE OR CIRCLED IN RED INK, WITH DATE AND NAME OF PERSON MAKING CHANGE.

Do not extend notes this side of this line.

F. B. 1857 Pg. 254 Job No 7280-01 Division No. Notes Red Plotted Profile
Survey of A.V. ADMIN. CTR. ENGINEERS BLDG. Date Date No. X-Sec.
Survey by J.C. PIERCE Notes J.C. PIERCE Notes Chkd. Checked
Indexed Date Date Date

STATION	B. S.	H. I.	F. S.	ELEV.				
BM # 3				2364.17	BM #3 ELEV. 2364.1685 F.B. 1857-202 ANTELOPE VALLEY ADMIN. CTR. BT. SPK. IN ELY. END TUNNEL ACCESS NEAR TUNNEL VENT 180'± N.W. OF FLAG POLE			
					BOT. ROCK GRADE	CUT / FILL		
0+00 S. END	CURB W. END GARAGE			2362.84	2362.12	C-0.72	SET	STK. & TIN 3' OFFSET W. CURB
0+30				61.42	61.74	F-0.32	"	" " " 3' " "
51' R				61.34	61.74	F-0.40	SET	STK. & TIN PARKING LOT
77' R				61.40	61.74	F 0.34	"	" " " " "
0+80				60.66	60.99	F-0.33	SET	STK. & T 3' OFSET W. OF CURB
51' R				60.58	60.99	F-0.41	"	" " PARKING LOT
77' R				60.71	61.07	F 0.36	"	" " " "
1+30				60.25	60.25	GR.	"	" " 3' OFFSET W. OF CURB
51' R				60.29	60.25	C-0.04	"	" " PARKING LOT
77' R				60.34	61.07	F 0.73	"	" " " "
1+80				59.57	59.51	C 0.06	"	" " 3' OFFSET W OF CURB
51' R				59.75	60.17	F 0.22	"	" " PARKING LOT
77' R				59.76	61.07	F 1.31	"	" " " "
1+98.41 ℄ PT. CURB				59.37	59.22	C 0.65	SET	STK. & TIN. 3' OFFSET W. CURB
1+98.41 ℄				59.43	59.22	C 0.62	"	" " " " NW "
℄ PT CURB				60.22	58.98	C-0.30	"	" " " " W "
END CURB				58.96	2358.36	C-0.60	"	" " " " S "
BACK OF EXISTING WALK				58.94				

76298 S & E #307—7-55

PLEASE RETURN TO
LOS ANGELES COUNTY ENGINEER
700 Los Angeles County Engineering Bldg.

NOTE: ANY ADDITIONS OR CHANGES ON THIS SHEET MUST BE MADE OR CIRCLED IN RED INK, WITH DATE AND NAME OF PERSON MAKING CHANGE.

Do not extend notes this side of this line.

STATION	B. S.	H. I.	F. S.	ELEV.	BOT ROCK GRADE	CUT / FILL	
				2358 65			BACK OF WALK N. SIDE OF PARKING LOT ENTRANCE
W. END CURB.				58 59	58.97	C-0.52	SET STK & TIN 3' OFFSET IN
4 PT CURB				59 33	59.02	C-0.31	" " " " " "
4 " "				59 41	59.02	C-0.39	" " " " " " N
35' E OF 4 PT				59 43	60.17	F-0.74	" " " " " "
61' E OF 4 PT				59 58	61.07	F-1.49	" " " " " "
25' RT				59 70	61.07	F-1.37	" " " PARKING LOT
86' E OF 4 PT				59 67	61.75	F 2.08	" " " 3' OFFSET
BM # 7				2366 73			BM # 7 ELEV. 2366.719 F. ANTELOPE VALLEY ADM. 2ND TUNNEL VENT 300' HEATING PLANT BT. SPK. CONC VENT OPP. COURT

Profile Notes Red. Plotted Job No. 7280.0 Division No. F. B. 1857 Pg. 255

No. Date Notes Chkd. Checked Date Map No. Indexed Date

F. B. 1857 Pg. 25d

Job No. Division No. Notes Red. Plotted Profile

Survey of Date Date No.

Survey by Notes Notes Chkd. Checked X-Sec.

Indexed Date Date Date