Notes Ck'd by	Survey of	F.B. 1862 Pg.
Map No.	JN Tape Std °F	
Office Work	Surveyed by	
Checked	Notes Date	
Date	Indexed	

PAGES	NOTES	DESCRIPTION
		LOS NIETOS PARK - 0054.87
5-12	Bdry.	Boundary survey of park.
15-16	Grid	Layout of grid for loc. imp., elevations, etc.
17-20	Topog.	
21-22	B.M.	Bench Levels on park boundary.
23-35		Profile & X-sections.
37-49	Elev.	Elevation on Grid System.
51-54	B.M.	Loc. & Bench Levels for Service Building and Yard.
55-59	Elev.	Loc. & Elev. of service yard grid system.
61-74	Grades	Loc. & grades on walks and curbs.
75-94	Grades	Loc. & rough grades for grading.
95-96	Topog.	Loc. sprinkler system N.W. Cor. park.
97-100	Topog.	Loc. & grades of 10' conc. walk and serpentine wall.
101-106	Grades	Circular raised area grades & loc.
107-114	Topog.	Loc. of paving & grades for basket-ball court.

Microfilmed March '87

PLEASE RETURN TO
LOS ANGELES COUNTY ENGINEER
403 LOS ANGELES COUNTY ENGINEERING BLDG.

Note: Any Additions or Changes on this Sheet Must be Made or Circled in Red Ink With Date and Name of Person Making Change.

Do not extend this side of this line.

F. B. 10-2 PG.

Map No. B-2517
Office Work Julian
Checked McPherson
Date

W. O. Tape No. Srd.
Surveyed by D.E. Holmes
Notes Holmes Date
Indexed

J.N. 0054.87

LOS NIETOS PARK

BOUNDRY SURVEY (Per. Deed)

Note For Adopted B'dry See pgs.

Holmes Barilotti Hand west.

Note: Any Additions or Changes on This Sheet Must be Made or Circled In Red Ink With Date and Name of Person Making Change.

Do not extend notes this side of this line.

RETURN TO
LOS ANGELES COUNTY SURVEYOR
726 LOS ANGELES COUNTY
ENGINEERING BLDG.

C.S.B- 2517
Sur. Div. #49-19

76F3098 247 4-53

RETURN TO
LOS ANGELES COUNTY SURVEYOR
726 LOS ANGELES COUNTY
ENGINEERING BLDG.

Note: Any Additions or Changes on This Sheet Must be Made or Circled in Red Ink With Date and Name of Person Making Change.

Do not extend notes this side of this line.

W.S. 33-C-1

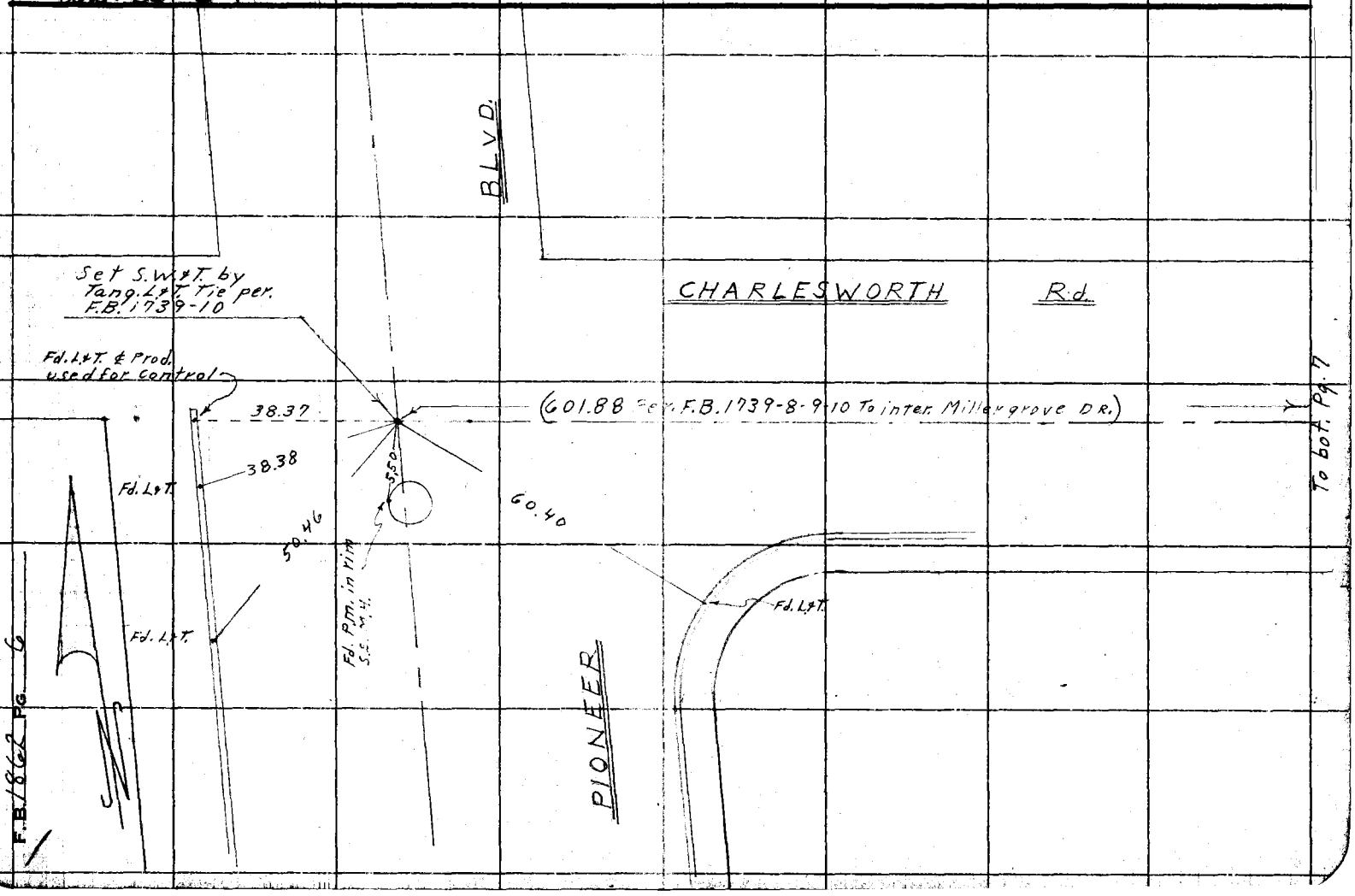

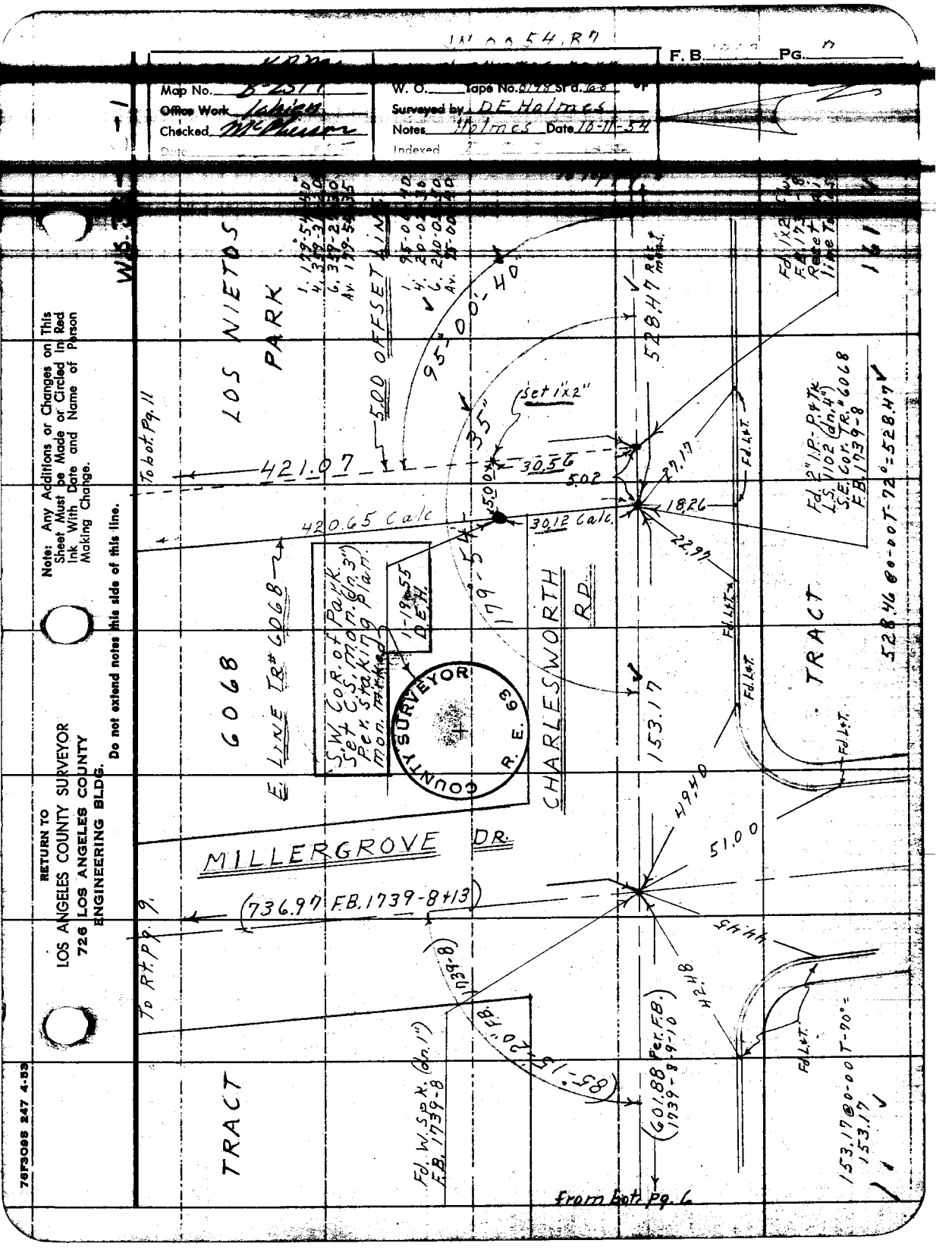

F. B. Pg.
Map No. B-2511
Office Work Ichien
Checked McPherson
W. O. Tape No. 0198 St'd. 63
Surveyed by D.E. Holmes
Notes Holmes Date 10-11-54
Indexed
LOS NIETOS PARK
5.00 OFFSET LINE
95°-00'-40"
35"
Set 1"x2"
421.07
30.56
5.02
27.17
18.26
22.97
420.65 Calc
30.12 Calc.
5.00
179°-54'
528.47 Rec. & mon.
To bot. Pg. 11
6068
E. LINE TR# 6068
S.W. Cor. of Park Set C.S. mon. (dn. 3") Per. staking plan. mon. marked
1-19-55 D.E.H.
COUNTY SURVEYOR R. E. 63
CHARLESWORTH RD.
153.17
TRACT
Fd. 2" I.P.-P&Tk L.S. 1102 (dn. 4") S.E. Cor. TR. #6068 F.B. 1739-8
528.46 @ 0-00 T-72° = 528.47
MILLERGROVE DR.
49.40
51.00
(736.97 F.B. 1739-8+13)
To Rt. Pg. 9
44.45
42.48
(85°-15'-20" F.B. 1739-8)
(601.88 Per. F.B. 1739-8-9-10)
Fd. W. Spk. (dn. 1") F.B. 1739-8
153.17 @ 0-00 T-70° = 153.17
From bot. Pg. 6
Note: Any Additions or Changes on This Sheet Must be Made or Circled in Red Ink With Date and Name of Person Making Change.
Do not extend notes this side of this line.
RETURN TO
LOS ANGELES COUNTY SURVEYOR
726 LOS ANGELES COUNTY
ENGINEERING BLDG.
76F3098 247 4-53

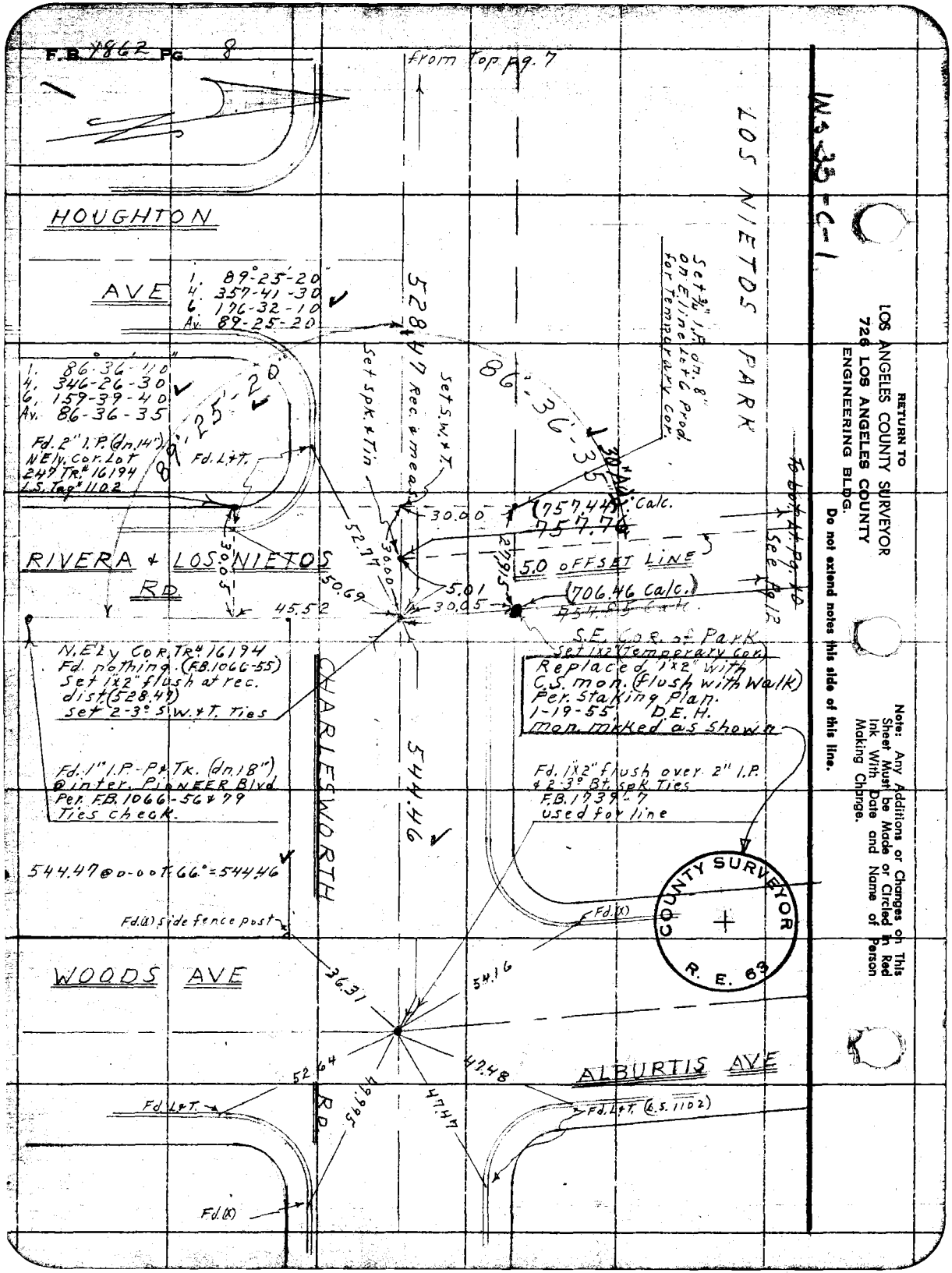
F.B. 1862 PG. 8
from Top pg. 7
LOS NIETOS PARK
HOUGHTON
AVE
1. 89°-25'-20"
4. 357-41-30
6. 176-32-10
Av. 89-25-20
528.47 Rec. & meas.
Set S.W. & T.
Set spk. & Tin
86°-36'-35"
Set 3/4" I.P. dn. 8" on E. line Lot 6 Prod. for Temporary Cor.
1. 86°-36'-40"
4. 346-26-30
6. 159-39-40
Av. 86-36-35
89°-25'-20"
Fd. 2" I.P. (dn. 14") NEly. Cor. Lot 247 Tr.# 16194 L.S. Tag# 1102
Fd. L&T.
30.00
(757.44) Calc.
757.76
RIVERA & LOS NIETOS RD.
5.0 OFFSET LINE
(706.46 Calc.)
45.52
50.69
52.77
30.05
5.01
S.E. Cor. of Park
Set 1x2" (Temporary Cor.)
Replaced 1x2" with C.S. mon. (flush with Walk) Per. Staking Plan. 1-19-55 D.E.H. mon. marked as shown
N.Ely Cor. Tr.# 16194 Fd. nothing (F.B. 1066-55) Set 1x2" flush at rec. dist. (528.47) set 2-3° S.W. & T. Ties
CHARLESWORTH
544.46
Fd. 1" I.P.-P & Tk. (dn. 18") @ inter. Pioneer Blvd Per. F.B. 1066-56 & 79 Ties check.
Fd. 1x2" flush over 2" I.P. & 2-3° Bt. spk. Ties F.B. 1739-7 used for line
544.47 @ 0-00 T. 66° = 544.46
Fd. (x) side fence post
Fd. (x)
WOODS AVE
36.31
54.16
52.64
47.48
ALBURTIS AVE
Fd. L&T.
Fd. L&T. (L.S. 1102)
Fd. (x)
COUNTY SURVEYOR
R. E. 63
RETURN TO
LOS ANGELES COUNTY SURVEYOR
726 LOS ANGELES COUNTY
ENGINEERING BLDG.
Do not extend notes this side of this line.
Note: Any Additions or Changes on This Sheet Must be Made or Circled in Red Ink With Date and Name of Person Making Change.

IN 0054.87

F.B. 1912 PG. 9

Map No. B-2511
Office Work Ichien
Checked McPherson
Date

W. O. Tape No. 0148 Std. 60 °F
Surveyed by D.E. Holmes
Notes Holmes Date 10-13-54
Indexed

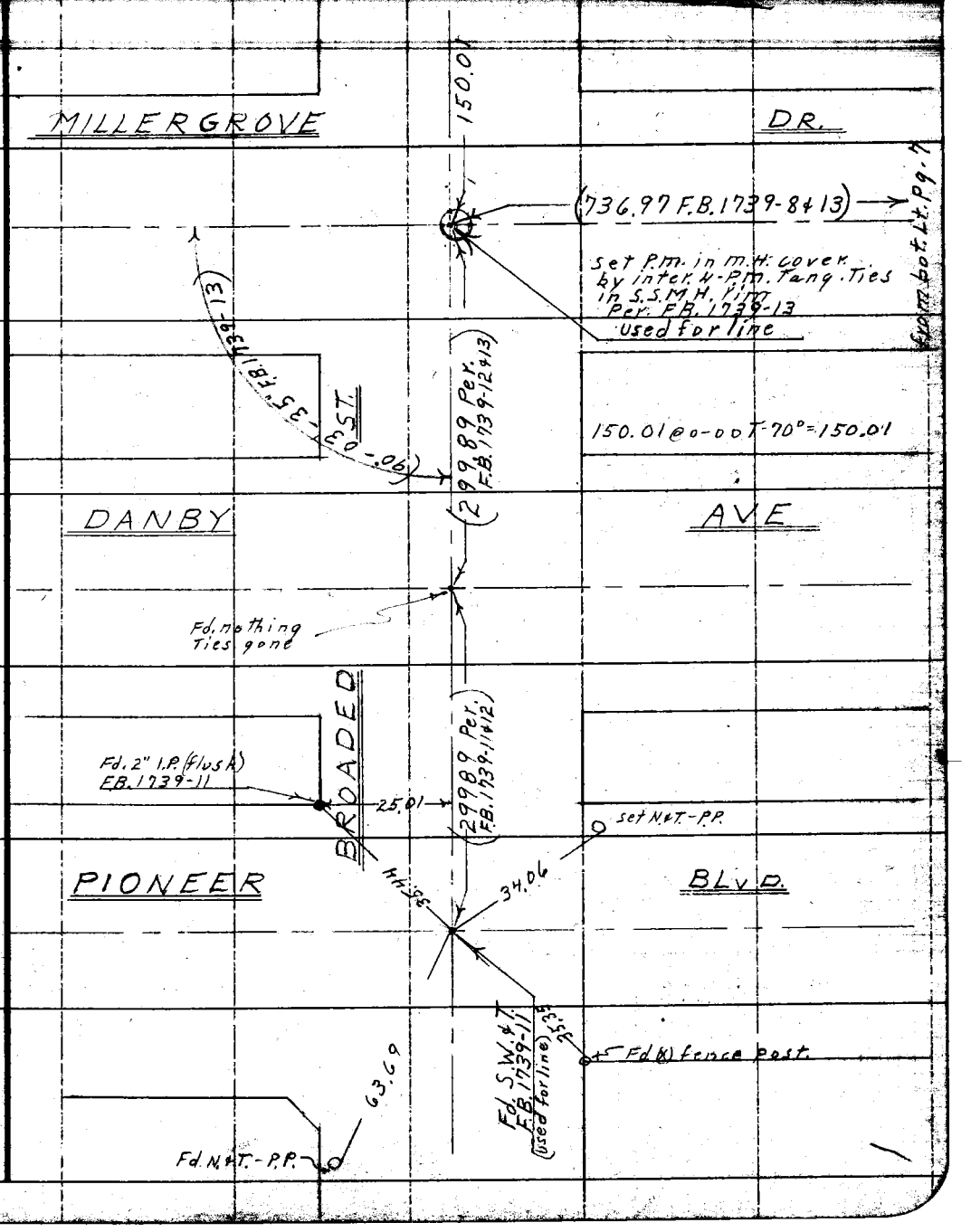

Note: Any Additions or Changes on This Sheet Must be Made or Circled in Red Ink With Date and Name of Person Making Change.

Do not extend notes this side of this line.

RETURN TO
LOS ANGELES COUNTY SURVEYOR
726 LOS ANGELES COUNTY
ENGINEERING BLDG.

76F3098 247 4-53

RETURN TO
LOS ANGELES COUNTY SURVEYOR
726 LOS ANGELES COUNTY
ENGINEERING BLDG.

Note: Any Additions or Changes on This Sheet Must be Made or Circled in Red Ink With Date and Name of Person Making Change.

Do not extend notes this side of this line.

W.S. 33-C-1

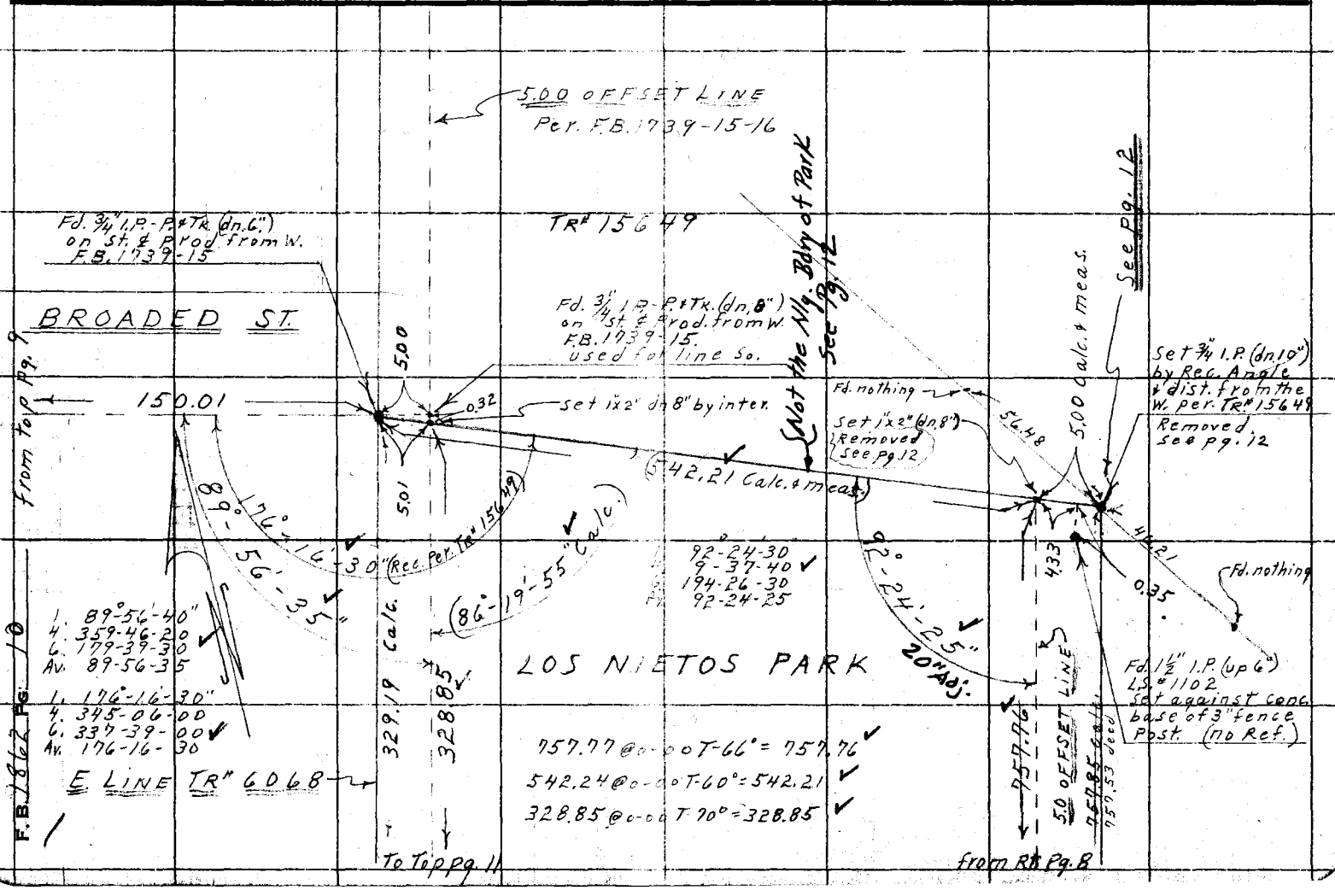

F. B. 1012 PG. 11

Map No. B-2517
Office Work Kleen
Checked McPherson
Date

W. O. Tape No. 0148 Std. 68 °F
Surveyed by D.E. Holmes
Notes Holmes Date 10-13-54
Indexed

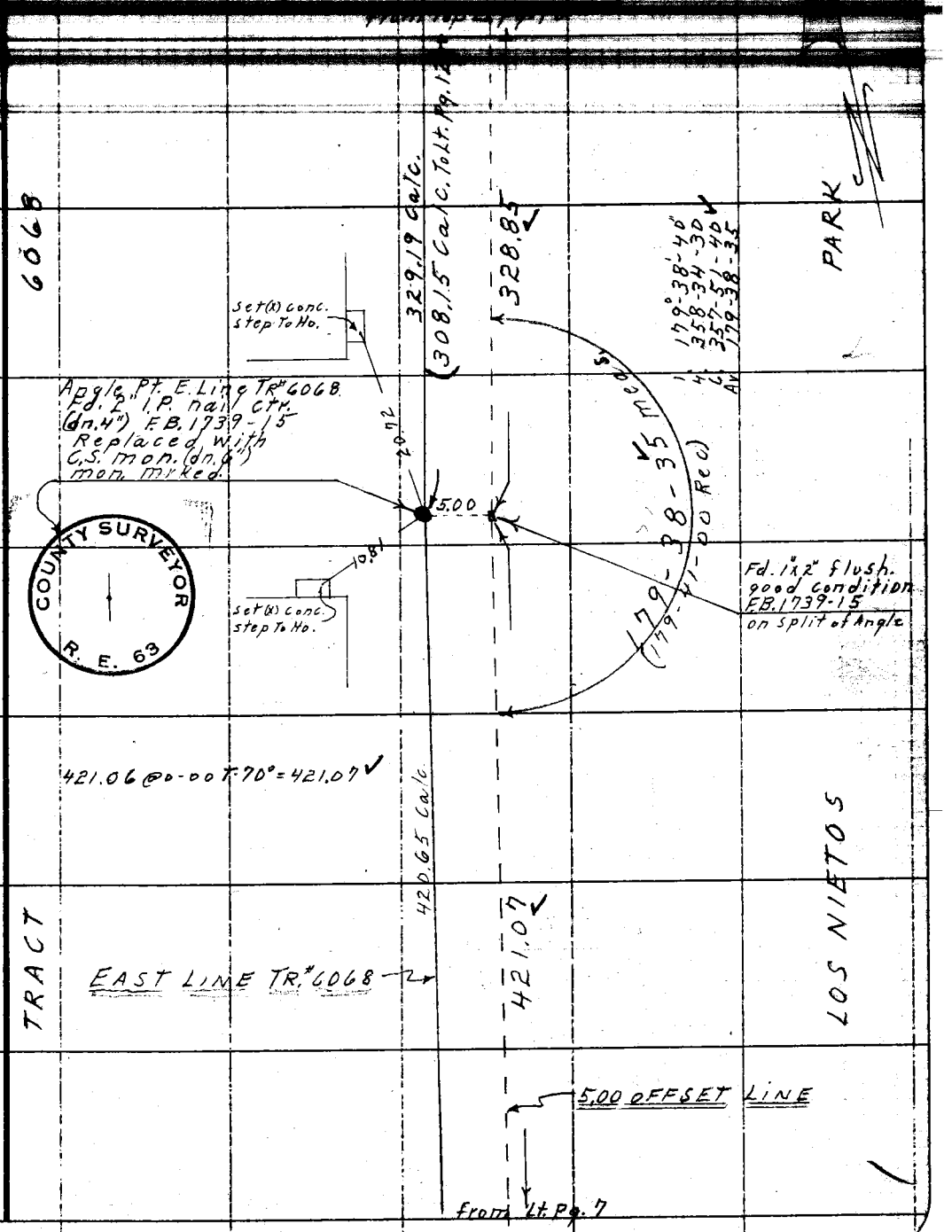

Note: Any Additions or Changes on This Sheet Must be Made or Circled in Red Ink With Date and Name of Person Making Change.

Do not extend notes this side of this line.

RETURN TO
LOS ANGELES COUNTY SURVEYOR
726 LOS ANGELES COUNTY
ENGINEERING BLDG.

76F3098 247 4-53

RETURN TO
LOS ANGELES COUNTY SURVEYOR
726 LOS ANGELES COUNTY
ENGINEERING BLDG.

Note: Any Additions or Changes on This Sheet Must be Made or Circled in Red Ink With Date and Name of Person Making Change.

Do not extend notes this side of this line.

W.S. 33-C-1

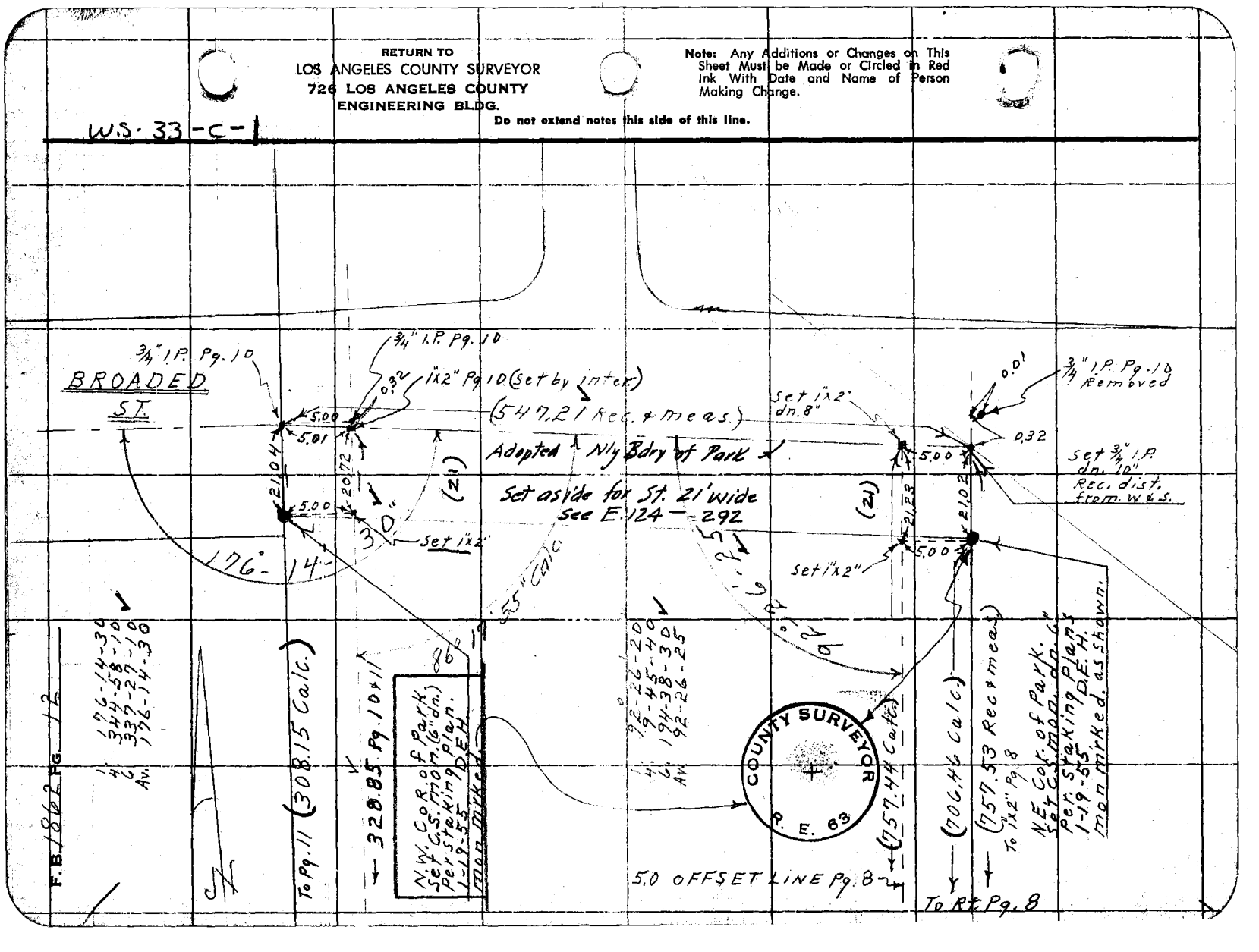

IN [illegible]

F. B. [illegible] PG. [illegible]

Map No.

Office Work

Checked

Date

W. O. Tape No. [illegible] St'd. [illegible] °F

Surveyed by D. E. Holmes

Notes Holmes Date

Indexed

RESERVE

Note: Any Additions or Changes on This Sheet Must be Made or Circled In Red Ink With Date and Name of Person Making Change.

Do not extend notes this side of this line.

RETURN TO
LOS ANGELES COUNTY SURVEYOR
726 LOS ANGELES COUNTY
ENGINEERING BLDG.

76F3095 247 4-53

F. B. 1862 PG. 14

RESERVE.

RETURN TO
LOS ANGELES COUNTY SURVEYOR
726 LOS ANGELES COUNTY
ENGINEERING BLDG.

Note: Any Additions or Changes on This Sheet Must be Made or Circled in Red Ink With Date and Name of Person Making Change.

Do not extend notes this side of this line.

J.N. 0054.87

F. B. [illegible] PG. 15

Map No.
Office Work
Checked
Date

W. O. Tape No. Std. °F
Surveyed by Holmes
Notes Holmes Date 11-4-54
Indexed F. C. Johnson

J.N. 0054.87
LOS NIETOS PARK.
LAYOUT of GRID for
LOCATION of IMPROVEMENTS
&
ELEVATIONS etc.

1"x2" set = •

Note: Any Additions or Changes on This Sheet Must be Made or Circled in Red Ink With Date and Name of Person Making Change.

Do not extend notes this side of this line.

RETURN TO
LOS ANGELES COUNTY SURVEYOR
726 LOS ANGELES COUNTY
ENGINEERING BLDG.

76F3095 247 4-53

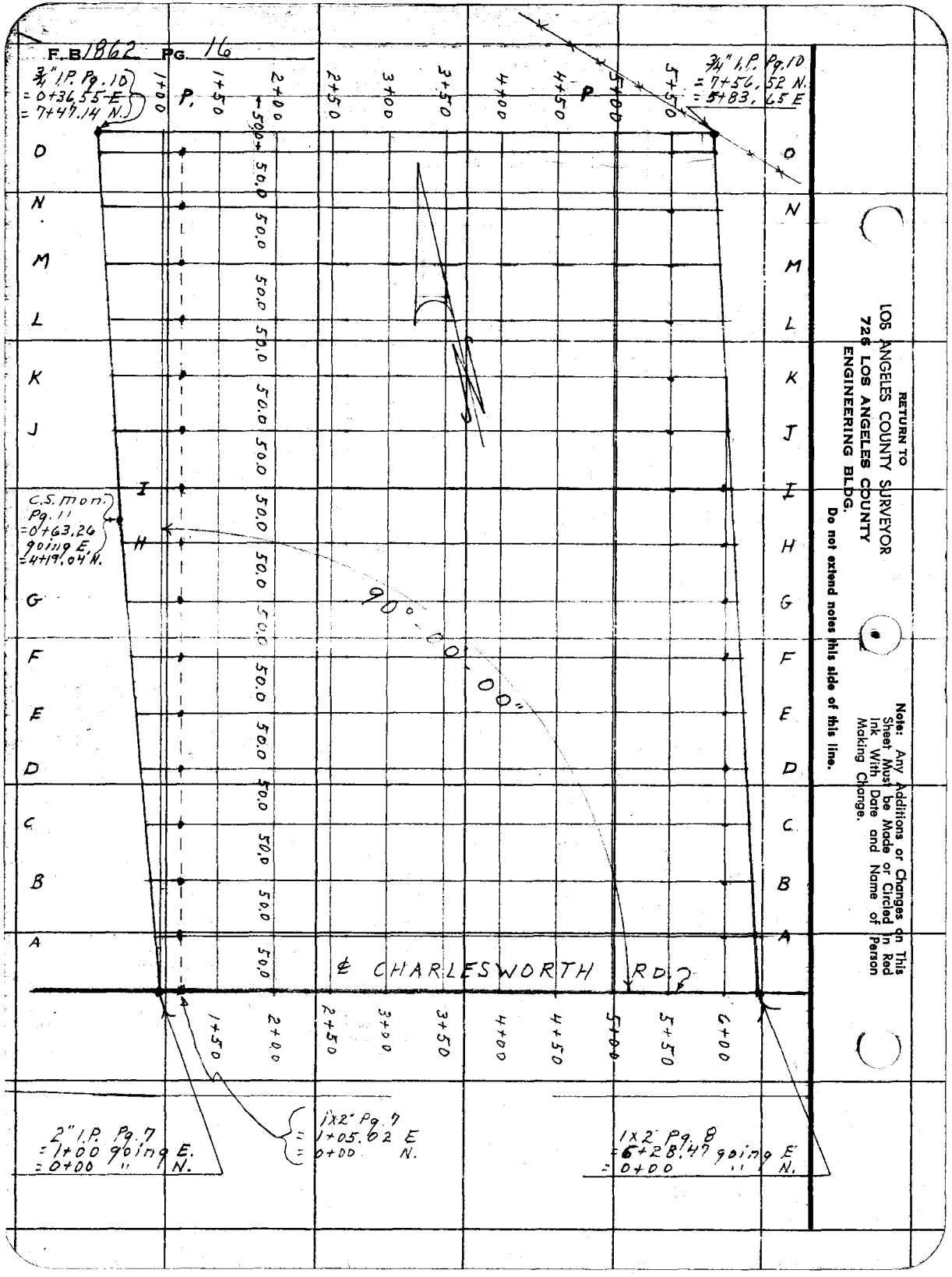
F.B. 1862 PG. 16
¾" I.P. Pg. 10
= 0+36.55 E
= 7+47.14 N.
¾" I.P. Pg. 10
= 7+56.52 N.
= 5+83.65 E
C.S. mon.
Pg. 11
= 0+63.26
going E.
= 4+19.04 N.
90° 00' 00"
℄ CHARLESWORTH RD.
2" I.P. Pg. 7
= 1+00 going E.
= 0+00 " N.
1x2" Pg. 7
1+05.62 E
0+00 N.
1x2 Pg. 8
= 6+28.47 going E
= 0+00 " N.
RETURN TO
LOS ANGELES COUNTY SURVEYOR
726 LOS ANGELES COUNTY
ENGINEERING BLDG.
Do not extend notes this side of this line.
Note: Any Additions or Changes on This Sheet Must be Made or Circled in Red Ink With Date and Name of Person Making Change.

IN 0054.87

F. B. _____ PG. _____

Map No. B-2517
Office Work Ichien
Checked McPherson
Date _____

W. O. _____ Tape No. _____ St'd. _____ °F
Surveyed by D E Holmes
Notes Holmes Date 11-2-54
Indexed _____

J.N- 0054.87
Los Nietos Park.
"Location of Improvements"

Note: Any Additions or Changes on This Sheet Must be Made or Circled in Red Ink With Date and Name of Person Making Change.

Do not extend notes this side of this line.

RETURN TO
LOS ANGELES COUNTY SURVEYOR
726 LOS ANGELES COUNTY
ENGINEERING BLDG.

76F3098 247 4-53

F.B. 1866 Pg. 18

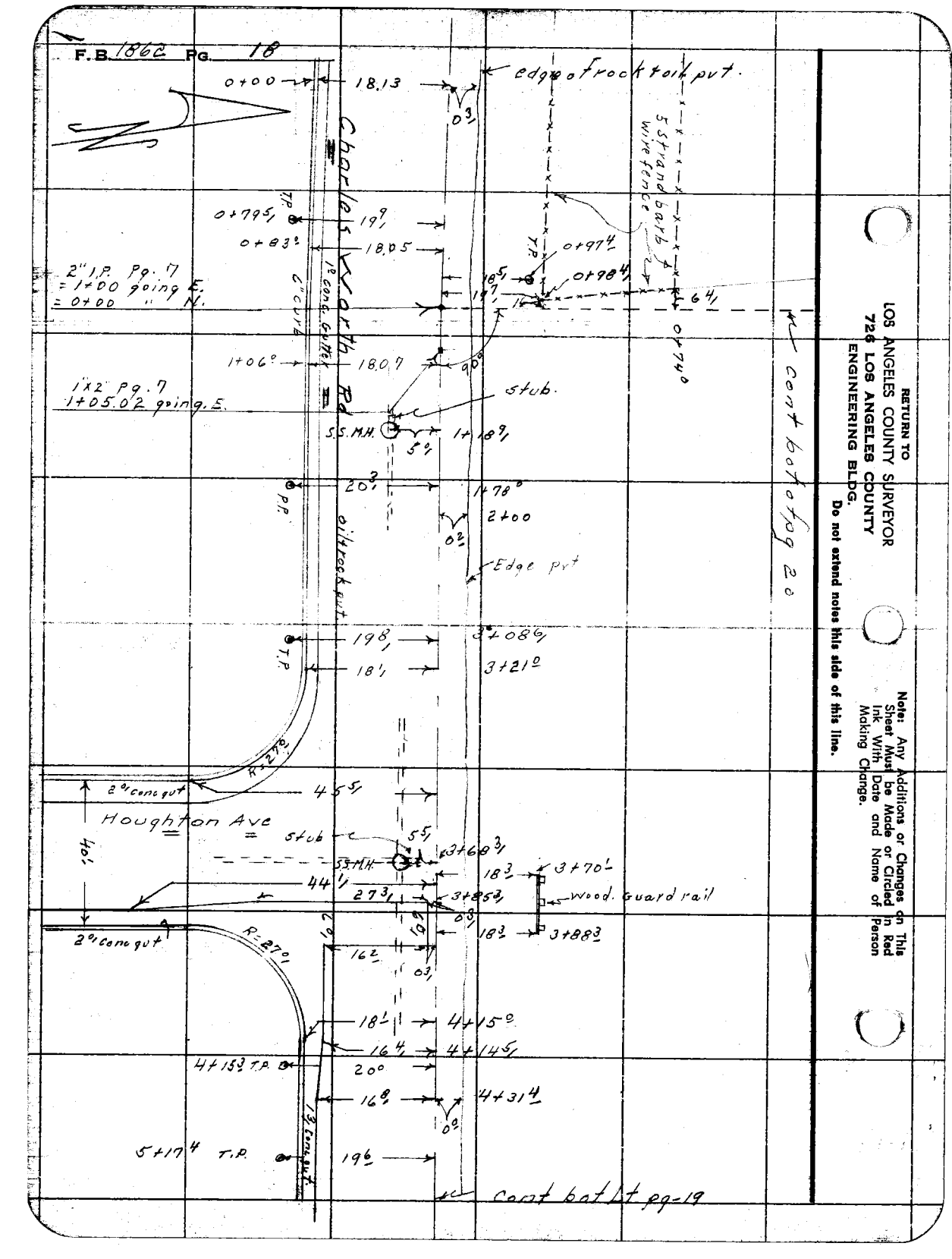

RETURN TO
LOS ANGELES COUNTY SURVEYOR
726 LOS ANGELES COUNTY
ENGINEERING BLDG.
Do not extend notes this side of this line.

Note: Any Additions or Changes on This Sheet Must be Made or Circled in Red Ink With Date and Name of Person Making Change.

Datum - Mean Sea Level

Elevations shown hereon are based upon BM N.W. 34 FB 1739-37 the datum of which was determined from U.S.G.S. BM "M-1-1923" (U.S. 635) based upon the 1928 U.S.C & G.S. adj.

Los Nietos Park

F. B. 1412 Pg. 19

Map No. B-2517
Office Work Ichlen
Checked McPherson
Date

W. O. Tape No. Sta.
Surveyed by D. E. Holmes
Notes Holmes Date 11-3-54
Indexed [illegible] Johnson

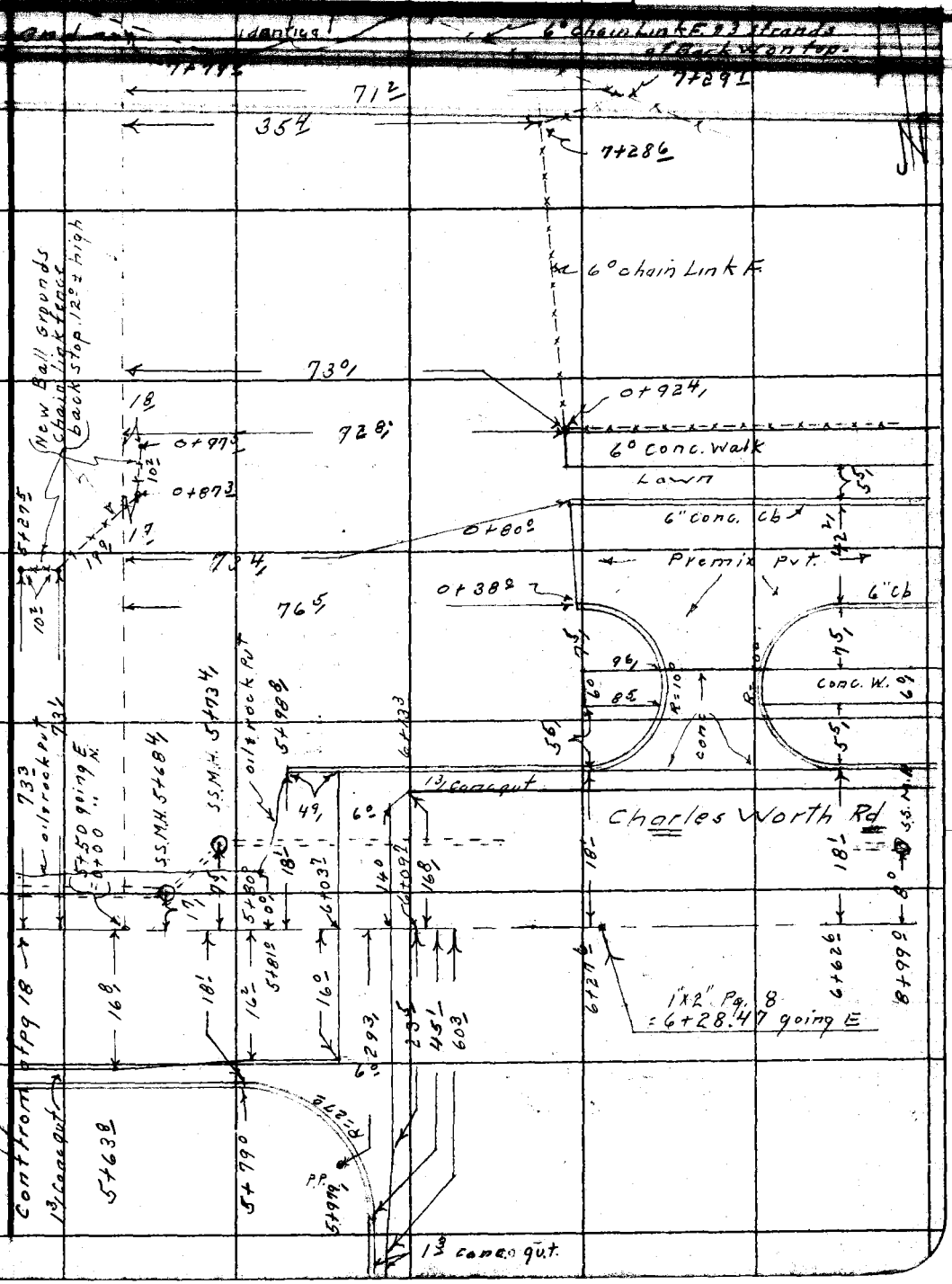

Note: Any Additions or Changes on This Sheet Must be Made or Circled in Red Ink With Date and Name of Person Making Change.

Do not extend notes this side of this line.

RETURN TO
LOS ANGELES COUNTY SURVEYOR
726 LOS ANGELES COUNTY
ENGINEERING BLDG.

78F3098 247 4-53

F.B. 1862 PG. 20

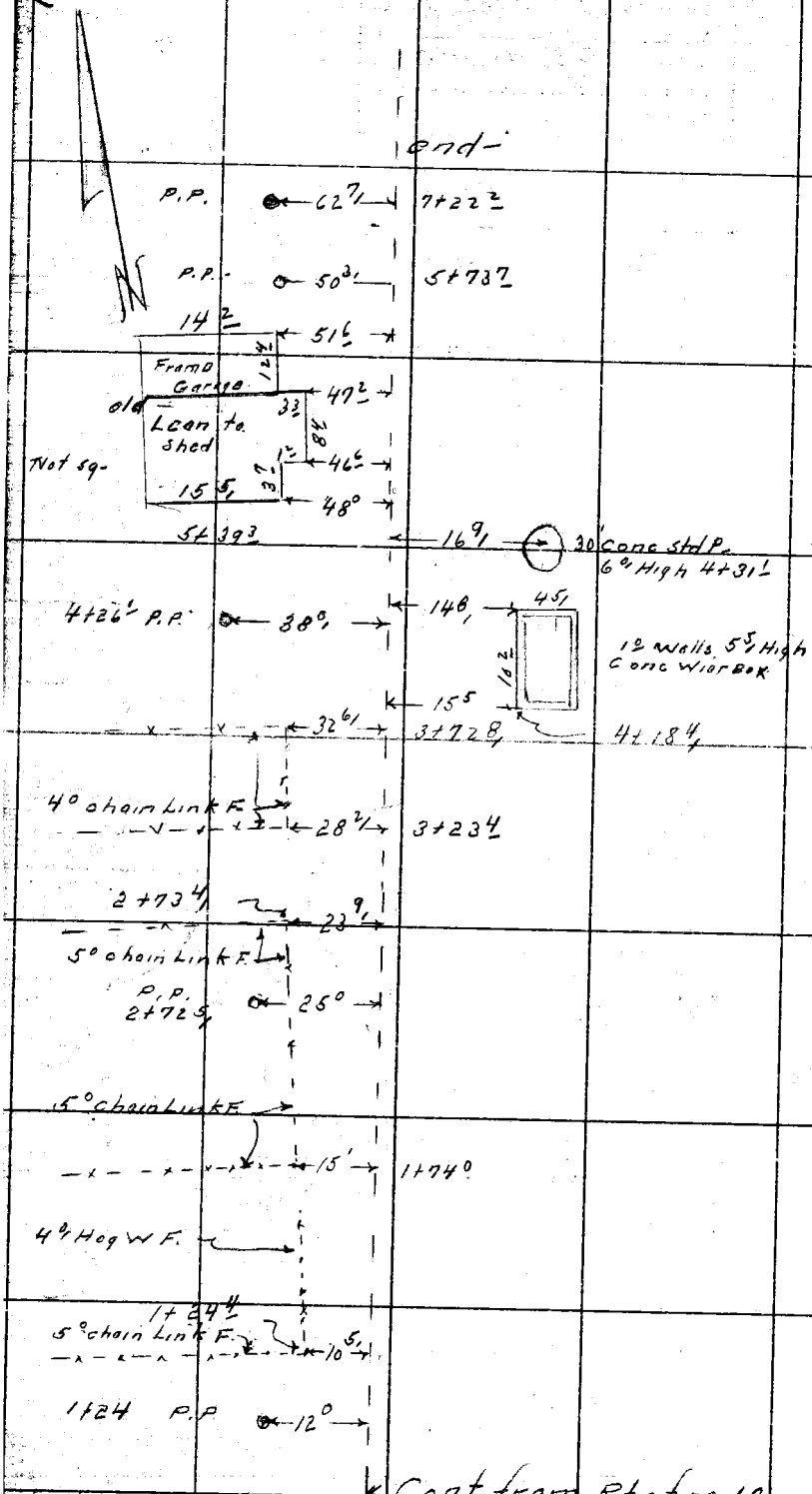

RETURN TO
LOS ANGELES COUNTY SURVEYOR
726 LOS ANGELES COUNTY
ENGINEERING BLDG.

Do not extend notes this side of this line.

Note: Any Additions or Changes on This Sheet Must be Made or Circled in Red Ink With Date and Name of Person Making Change.

Profile Notes Red. _____ Plotted [illegible] Job No. _____ Division No. _____ F. B. 1862 Pg. 21

X-Sec. Notes Chkd. [illegible] Checked [illegible] Survey by _____ Notes _____

No. _____ Date _____ Date _____ Map No. B-2517 Indexed J. O. Johnson Date NOV 9 '54

J N- 0054.89

Los Nietos Park

Bench Levels on Park Boundary

STATION	B. S.	H. I.	F. S.	ELEV.

NOTE: ANY ADDITIONS OR CHANGES ON THIS SHEET MUST BE MADE OR CIRCLED IN RED INK, WITH DATE AND NAME OF PERSON MAKING CHANGE.

PLEASE RETURN TO
LOS ANGELES COUNTY SURVEYOR
726 LOS ANGELES COUNTY ENGINEERING BLDG.

Do not extend notes this side of this line.

76L298 307 8-53

76L298 307 8-53

PLEASE RETURN TO
LOS ANGELES COUNTY SURVEYOR
726 LOS ANGELES COUNTY ENGINEERING BLDG.

NOTE: ANY ADDITIONS OR CHANGES ON THIS SHEET MUST BE MADE OR CIRCLED IN RED INK, WITH DATE AND NAME OF PERSON MAKING CHANGE.

Do not extend notes this side of this line.

F.B. 1862 Pg. 22 | Job No. 2034.87 | Division No. 10 | Notes Red. | Plotted | No.
Survey of Los Nietos Park | Date | Date | X-Sec.
Survey by D.E.H. | Notes Chkd. | Checked
Indexed K.C. Johnson | Notes A.P.B. | Date | Date | No.
Profile

STATION	B. S.	H. I.	F. S.	ELEV.	
					(U.S.G.S. 1928 Adjustment)
					Elev 138.342 F.B. 1739-37
N.W #34				138 342	Millergrove Ave (W. side) 80± N. of Broder St.
	478	143 12			Bt. spk in conc Wk. to Ho. # 9257
			529	137 83	
	466	142 49			Bt. spk in P.P. 615 971 E (E. side) 25' So. of N.W.
B.M			421	138 28	cor. of Park Bdry.
	366	141 94			
T.P. 1X2			471	137 23	
	418	141 41			Tape & Fd. 1½" I.P. at N.E. Cor. of Park Prop
T.B.M			130	140 11	P9-10
	157	141 68			
T.P. 1X2			505	136 63	
	436	140 99			
T.P. 1X2			447	136 21	
	506	141 58			Elev F.B. 1862-22
B.M			569	135 89	Charles Worth Rd & Rivera & Los Nietos Rd. So. W. Cor.
	482	140 71			Set Bt. spk in curb 5° W of W end C.R.
			479	135 92	
	477	140 69			
B.M.			410	136 59	Charles Worth Rd (S. side 157± E of & Inters. of Miller Grove Dr.
Fd	616	142 75			L & T in Curb Front of Ho # 11112
					Elev 137.461 F.B. 1739-Pg-28
B.M-NW-35			530	137 45	Charles Worth Rd & Millergrove Dr. S. W. Cor.
					Bt. spk in Curb

Profile Notes Red. _____ Plotted Ichien Job No. 0054.87 Division No. 10 F. B. 1862 Pg. 23

[redacted]

X-Sec. Notes Chkd. [illegible] Checked [illegible] Survey [illegible]

No. _____ Date _____ Date Jan '55 Map No. B-2517 Indexed Johnson Date [illegible]

J.N. - 0054.87

Los Nietos [illegible]

Profile & Cross Section of
Charles Worth Rd -
From: Miller Grove Dr to Rivera & Los
Nietos Rd

STATION	B. S.	H. I.	F. S.	ELEV.

NOTE: ANY ADDITIONS OR CHANGES ON THIS SHEET MUST BE MADE OR CIRCLED IN RED INK, WITH DATE AND NAME OF PERSON MAKING CHANGE.

PLEASE RETURN TO
LOS ANGELES COUNTY SURVEYOR
726 LOS ANGELES COUNTY ENGINEERING BLDG.

Do not extend notes this side of this line.

76L298 307 8-53

76L298 307 8-53

PLEASE RETURN TO
LOS ANGELES COUNTY SURVEYOR
726 LOS ANGELES COUNTY ENGINEERING BLDG.

NOTE: ANY ADDITIONS OR CHANGES ON THIS SHEET MUST BE MADE OR CIRCLED IN RED INK, WITH DATE AND NAME OF PERSON MAKING CHANGE.

Do not extend notes this side of this line.

F.B. 1862 Pg. 24 | Job No. 005407 | Division No. 10 | Notes Red. | Plotted | No. | Profile
Survey of Los Nietos Park | Date 11-4-54 | Notes Chkd. | Checked | X-Sec.
Survey by D.E.H | Notes A.P.B | Date | Date | No.
Indexed | Date | Date | Date

STATION	B. S.	H. I.	F. S.	ELEV.		
					Elev- 137.461 F.B 1739-38	
				137 46	Charles Worth Rd & Miller Grove Dr. S.W. Cor	
	4.23	141 69			Bt. spkn curb, 6' W of W-end C.R. sp & Tin	
0+00			446	137 23		2 edge of tile roof Pvt
			444	137 25		2 Rt "
			452	137 17		9 " "
			483	136 86		17 " edge gut
			493	136 76		18 " bot cb
			439	137 40		18 top "
			40	137 7		30 " gr
			35	132 2	20 Lt	
0+50			486	136 23		2 edge pvt
			478	136 11		3 Rt "
			488	136 31		9 " "
			520	136 9		17 - edge gut
			534	136 35		18 bot cb
			473	136 86		" top "
			43	137 2		30 " gr
			50	136 7	16 Lt gr -	
			36	135 1	20 " "	
1+00			539	136 30		2 edge pvt
			526	136 13		2 Rt "

76L298 307 8-53

PLEASE RETURN TO
LOS ANGELES COUNTY SURVEYOR
726 LOS ANGELES COUNTY ENGINEERING BLDG.

NOTE: ANY ADDITIONS OR CHANGES ON THIS SHEET MUST BE MADE OR CIRCLED IN RED INK, WITH DATE AND NAME OF PERSON MAKING CHANGE.

Do not extend notes this side of this line.

STATION	B. S.	H. I.	F. S.	ELEV.		
		141 69				
1+00			530	136 39		9 Rt pvt
			561	136 08		17 " edge pvt
			573	135 96		18 " bot cb
			510	136 59		18 " top "
			480	136 89		30 " gr
			54	1363	7 Lt gr	
			46	1371	20 " "	
1+18.9			538	136 31	5 Rt W-Rim	S.S.M.H
			539	136 30	" E- "	rod 5.38 5.9
			1473	126 96	W-inlet	Meq 8.68 8.4
			1490	126 79	E-outlet	Dia. .67 .7
						14.73 14.0
1+50			569	136 00		℄ edge pvt
			561	136 08		2 Rt "
			570	135 99		9 " "
			601	135 68		17 " edge pvt
			612	135 57		18 " bot cb
			550	136 19		18 " top "
			50	136 69		30 gr
			60	135 69	13 Lt gr	
			56	1361	20 " "	

Profile Notes Red. Plotted Lehien Job No. 0054.87 Division No. 10 F. B. 1862 Pg. 25

X-Sec. Notes Chkd. [illegible] Checked [illegible] Survey by [illegible]

No. Date Date Map No. B-2517 Indexed Johnson Date

76L298 307 8-53

PLEASE RETURN TO
LOS ANGELES COUNTY SURVEYOR
726 Los Angeles County Engineering Bldg.

NOTE: ANY ADDITIONS OR CHANGES ON THIS SHEET MUST BE MADE OR CIRCLED IN RED INK, WITH DATE AND NAME OF PERSON MAKING CHANGE.

Do not extend notes this side of this line.

F. B. 1862 Pg. 26 Job No. Division No. Notes Red. Date Notes Chkd. Date Plotted Date Checked Date Profile No. X-Sec. No.
Survey of
Survey by Notes Date
Indexed

STATION	B. S.	H. I.	F. S.	ELEV.		
		141 69				
T.P. spk			570	135 99.		
	352	139 51.				
2+00			380	135 71.		℄ edge out
			378	135 73.		2 Rt "
			395	135 56.		9 " "
			424	135 27.		17 " edge out
			439	135 12.		18 " botcb
			374	135 77.		18 " top "
			32	1363.		" gr
			42	1353.	14 Lt gr	
			36	1359.	18 "	
			34	1361.	25 "	
2+50			435	135 16.		℄ edge prt
			426	135 25.		2 Rt "
			435	135 16.		9 " "
			467	134 84.		17 " edge out
			478	134 73.		18 " botcb
			415	135 36.		18 " top "
			36	1359.		30 " gr
			45	1351.	15 Lt	

76L298 307 8-53

PLEASE RETURN TO
LOS ANGELES COUNTY SURVEYOR
726 LOS ANGELES COUNTY ENGINEERING BLDG.

NOTE: ANY ADDITIONS OR CHANGES ON THIS SHEET MUST BE MADE OR CIRCLED IN RED INK, WITH DATE AND NAME OF PERSON MAKING CHANGE.

Do not extend notes this side of this line.

STATION	B. S.	H. I.	F. S.	ELEV.		
		139 51				
2+50			37	1358	20 Lt gr	
			34	1361	25 " "	
3+00			456	13495		℄ edge pvt
			448	13503		2 Rt "
			463	13488		9 " "
			503	13448		17 "
			514	13437		18 " bot cb
			450	13501		18 " top "
			38	1357		30 " gr
			47	1348	15 Lt gr	
			40	1355	20 " "	
			32	1363	28 " "	
3+21.0			451	13500		℄ edge pvt
			450	13501		2 Rt "
			470	13481		9 " "
			515	13436		17 " edge pvt
			523	13428		18 " bot cb
			461	13490		18 " top "
			41	1354		30 " gr
3+48			577	13374		45 Rt bot c

Profile Notes Red. ____ Plotted Whine Job No. 005487 Division No. 10 F. B. 1862 PG. 27

X-Sec. Notes Chkd. [illegible] Checked [illegible] Survey by [illegible]

No. ____ Date ____ Date ____ Map No. 8-2517 Indexed [illegible] Date ____

76L298 307 8-53

PLEASE RETURN TO
LOS ANGELES COUNTY SURVEYOR
726 LOS ANGELES COUNTY ENGINEERING BLDG.

NOTE: ANY ADDITIONS OR CHANGES ON THIS SHEET MUST BE MADE OR CIRCLED IN RED INK, WITH DATE AND NAME OF PERSON MAKING CHANGE.

Do not extend notes this side of this line.

STATION	B. S.	H. I.	F. S.	ELEV.		
		139 51				
3+48			498	13453		45 Rt top cb
3+50			485	13466		℄ edge pvt
			475	13476		2 Rt "
			477	13474		9 " "
			488	13463		18 " "
			47	1348	16 Lt gr	
			34	13[illegible]	28 " "	
3+68 3/					5.5 Rt J.C. 5.5 M.H.	stub to N-
			481	13470	W-Rim	
			480	13471	N- "	
			480	13471	E "	
			481	13470	S "	
			1380	12571	W-inlet	
			1375	12576	N-inlet	
			1380	12571	E-inlet	
			1399	12552	S-outlet	
3+68 3/			480	13471		℄ edge pvt
			483	13468		9 Rt "
			492	13459		18 " "
			519	13432		47 " "

	W.	N.	E.	S-
Rad	4.81	4.80	4.80	4.81
Med	8.32	8.28	8.33	8.35
Dia-	.67	.67	.67	.83
	13.80	13.75	13.80	13.99

F. B. 1862 Pg. 28

Profile
Job No. ____ Division No. ____ Notes Red. ____ Plotted ____ No. ____
Survey of ____ Date ____ Date ____ X-Sec. ____
Survey by ____ Notes ____ Notes Chkd. ____ Checked ____ No. ____
Indexed ____ Date ____ Date ____ Date ____

76L298 307 8-53

PLEASE RETURN TO
LOS ANGELES COUNTY SURVEYOR
726 LOS ANGELES COUNTY ENGINEERING BLDG.

NOTE: ANY ADDITIONS OR CHANGES ON THIS SHEET MUST BE MADE OR CIRCLED IN RED INK, WITH DATE AND NAME OF PERSON MAKING CHANGE.

Do not extend notes this side of this line.

STATION	B. S.	H. I.	F. S.	ELEV.		
		139.51				
3+85 3			526	13425		0 3 Rt edge con. gut
3+88 01			531	13420		0 3 Rt - flow line gut
			582	13369		45 3 " bot cb
			500	13451		top "
3+91 3			521	13430		0 3 Rt edge con.
			535	13416		16 5 " "
4+00			492	13459		℄ edge put
			46	1349	17 Lt gr	
			33	1362	21 "	
			33	1362	28 "	
4+15			475	13476		℄ edge put
			474	13477		2 Rt "
			491	13460		9 " "
			523	13428		17 " edge gut
			536	13415		18 " bot cb
			475	13476		18 " top "
			43	1352		30 " gr
4+50			464	13487		℄ put
			465	13486		2 Rt "
			476	13475		9 " "

Profile Notes Red. Plotted Mein Job No. 0054.87 Division No. 10 F. B. 1862 Pg. 29

X-Sec. Notes Chkd. [illegible] Checked [illegible] Survey by [illegible]

No. Date Date Map No. B-2517 Indexed Johnson Date

76L298 307 8-53

PLEASE RETURN TO
LOS ANGELES COUNTY SURVEYOR
726 LOS ANGELES COUNTY ENGINEERING BLDG.

NOTE: ANY ADDITIONS OR CHANGES ON THIS SHEET MUST BE MADE OR CIRCLED IN RED INK, WITH DATE AND NAME OF PERSON MAKING CHANGE.

Do not extend notes this side of this line.

F. B. 1862 Pg. 30 | Job No. 00548.87 | Division No. | Notes Red. | Plotted | Profile
Survey of | Date | Date | No.
Survey by | Notes | Notes Chkd. | Checked | X-Sec.
Indexed | Date | Date | Date | No.

STATION	B. S.	H. I.	F. S.	ELEV.		
		139 61				
4450			512	134 39		17 Rt edge gut
			522	134 29		18 " bot cb
			458	134 93		18 " top "
			37	1358		30 " 95
			43	135 3	18 Lt 95	
			35	1360	21 " "	
			35	1360	28 "	
5700			432	135 19		℄ gut
			428	135 23		2 Rt "
			439	135 12		3 " "
			476	134 15		17 " edge gut
			485	134 66		18 " bot cb
			424	135 27		18 " top "
			35	1363		30 " "
			46	134	15 Lt 95	
			37	135	20 " "	
			29	136	30 "	
T.P. spk			416	135 35		
	540	140 75				

76L298 307 8-53

PLEASE RETURN TO
LOS ANGELES COUNTY SURVEYOR
726 LOS ANGELES COUNTY ENGINEERING BLDG.

NOTE: ANY ADDITIONS OR CHANGES ON THIS SHEET MUST BE MADE OR CIRCLED IN RED INK, WITH DATE AND NAME OF PERSON MAKING CHANGE.

Do not extend notes this side of this line.

STATION	B. S.	H. I.	F. S.	ELEV.		
		140 75				
5+50			520	13555		℄ pvt
			516	13559		2 Rt "
			527	13548		9 " "
			558	13517		17 " edge a.c.
			570	13505		18 " bot a.c.
			507	13568		18 " top
			46	1362		30 "
			525	13550	1 Lt edge pvt	
			55	1353	15 " gr.	
			46	1362	20 " "	
			42	1366	30 " "	
5+68 4/					17 Lt - S.S.M.H	
			500	13575	W- Rim	
			503	13572	N-E "	W- NE
			1442	12633	W- outlet	Rod 5.03 5.03
						Meg 8.72 8.6
						dig. .67 .6
			1439	12636	NE. inlet	14.42 14.3
5+73 4/					7 5/ Lt S.S.M.H	
			519	13556	S.W. - Rim outlet	
			521	13554	E - " " "	

Profile Notes Red. ____ Plotted [illegible] Job No. 0054.87 Division No. 10 F. B. 1862 Pg. 31

X-Sec. Notes Chkd [illegible] Checked [illegible] Survey By [illegible] Notes [illegible]

No. ____ Date ____ Date ____ Map No. B2 317 Indexed [illegible] Date ____

76L298 307 8-53

PLEASE RETURN TO
LOS ANGELES COUNTY SURVEYOR
726 Los Angeles County Engineering Bldg.

NOTE: ANY ADDITIONS OR CHANGES ON THIS SHEET MUST BE MADE OR CIRCLED IN RED INK, WITH DATE AND NAME OF PERSON MAKING CHANGE.

Do not extend notes this side of this line.

F. B. 1862 Pg. 32 | Job No. 00534.87 | Division No. | Notes Red. | Plotted | No. | Profile
Survey of Los Nietos Part | Date | Date | No. | X-Sec.
Survey by D.E.H | Notes A.P.B | Notes Chkd. | Checked
Indexed | Date | Date | Date | No.

STATION	B. S.	H. I.	F. S.	ELEV.			
		140 75				S.W	E
5+73 4			14 31	126 44	S.W - outlet	Rod	5.19	5.21
						Mea	8.45	8.40
			14 28	126 47	E - inlet	Dia	.67	.67
							14.31	14.28
5+79.0			4 99	135 76			℄	pvt
			4 96	135 79			2 Rt	"
			4 99	135 76			9 "	"
			5 20	135 55			16 2	edge pvt
			5 34	135 41			18 "	bot cb
			4 80	135 95			18 "	top "
			4 5	136 3			30 "	pr
			5 16	135 59	3 Lt	pvt edge.		
			5 1	135 7	12 "	pr		
			4 1	136 7	30 "	"		
6+00			5 13	135 62			℄	pvt
			5 10	135 65	9 Lt	pvt		
			5 14	135 61	18 "	bot cb		
			4 62	138 13	18 "	top "		
6+03 8			5 19	135 56			℄	edge conc pvt
			5 23	135 52			16 Rt	" "
6+06 6			5 30	135 45			℄	flowline
			5 44	135 31			45 Rt	bot cb.

76L298 307 8-53

PLEASE RETURN TO
LOS ANGELES COUNTY SURVEYOR
726 LOS ANGELES COUNTY ENGINEERING BLDG.

NOTE: ANY ADDITIONS OR CHANGES ON THIS SHEET MUST BE MADE OR CIRCLED IN RED INK, WITH DATE AND NAME OF PERSON MAKING CHANGE.

Do not extend notes this side of this line.

STATION	B. S.	H. I.	F. S.	ELEV.		
		140 75				
6+06 6			477	135 98		45 Rt top cb
			524	135 51	13 5 Lt flow line gut	
6+09 6			520	135 55		℄ edge conc gut
6+13 0			515	135 60	16 7 edge gut	
			517	135 58	18 bot cb	
6+17 5			500	135 75		℄ pvt
			499	135 76		9 Rt pvt
			487	135 88		45 "
			495	135 80	9 Lt	
			506	135 69	16 7 edge gut	
			517	135 58	18 " bot cb	
			457	136 18	18 " top	
			42	136 6	30 " gp	
6+27 6			473	136 02		℄ pvt
			473	136 02		12 5 Rt " edge
			479	135 96		45 "
			483	135 92	9 Lt pvt	
			498	135 77	16 7 " ed- gut	
			515	135 60	18 bot cb	
			448	136 27	18 top "	

Profile Notes Red. Plotted Job No. 0054-87 Division No. 10 F. B. 1862 Pg. 33

X-Sec. Notes Chkd. Checked Survey by Notes Date

No. Date Date Map No. B-3 Ed. Johnson Date

76L298 307 8-53

PLEASE RETURN TO
LOS ANGELES COUNTY SURVEYOR
726 Los Angeles County Engineering Bldg.

NOTE: ANY ADDITIONS OR CHANGES ON THIS SHEET MUST BE MADE OR CIRCLED IN RED INK, WITH DATE AND NAME OF PERSON MAKING CHANGE.

Do not extend notes this side of this line.

F. B. 18662 Pg. 34 | Job No. 0054.87 Division No. 10 Notes Red. Date Plotted No. Profile
Survey of Los Nietos Park Date X-Sec.
Survey by D.E.H Notes A.P.B Notes Chkd. Checked
Indexed Date Date No.

STATION	B. S.	H. I.	F. S.	ELEV.		
		140 75				
6+28.5			4.36	136 39.24	Lt. edge wk	Section taken on ℄ prop line
			4.26	136 49.30	" back "	
			4.37	136 38.38	" top cb.	
			4.71	136 04. "	" bot "	
			4.31	136 44.80	" bot cb	
			3.90	136 25. "	" top "	
			3.73	137 02.86	" edge wk	
			3.63	137 12.92	back "	
6+62.6			47	136 1.		℄ 9 Rt
			45	136 3.		9 Rt "
			28	136 0.		18 " "
			4.58	136 17.05	Lt edge put	
			4.63	136 12.9	"	
			4.98	135 77.16?	" edge wtr	
			5.11	135 64.18	" bot cb	
			4.48	136 27.18	" top "	
			4.32	136 43.24	" edge wk	
			4.22	136 53.30	" back "	
			4.28	136 47.38	" top cb	
			4.77	135 78. "	" bot "	

76L298 307 8-53

PLEASE RETURN TO
LOS ANGELES COUNTY SURVEYOR
726 LOS ANGELES COUNTY ENGINEERING BLDG.

NOTE: ANY ADDITIONS OR CHANGES ON THIS SHEET MUST BE MADE OR CIRCLED IN RED INK, WITH DATE AND NAME OF PERSON MAKING CHANGE.

Do not extend notes this side of this line.

STATION	B. S.	H. I.	F. S.	ELEV.		
		140 75				
6+62.6			418	136 57.80	Lt bot ob	
			378	136 97.	" " top "	
			363	137 12.86	edge wk	
			350	137 25.92	back "	
8+99.					8° Lt S.S.M.H	W.
			436	136 39.	W Rim	Red. 4.36
			1325	127 50.	W. outlet	Meq. 8.22
						Dia. 67
						13.25
						F.B. 1862 - 22
			485	135 90.	Charles Worth Rd + Rivera + Los Nietos Rd S.	
					Bt-spkin curb; 5° W of W. and C.R.	

Profile Notes Red. Plotted Plain Job No. 0054.87 Division No. 10 F. B. 1862 Pg. 35

X-Sec. Notes Chkd. Checked Survey By Notes Date

No. Date Date Map No. 3-25 Ed. Johnson Date

F. B. 1862 Pg. 36

Job No. Division No. Notes Red. Plotted Profile

Survey of Date Date No.

Survey by Notes Notes Chkd. Checked X-Sec.

Indexed Date Date Date No.

STATION	B. S.	H. I.	F. S.	ELEV.

76L298 307 8-53

PLEASE RETURN TO

LOS ANGELES COUNTY SURVEYOR

726 Los Angeles County Engineering Bldg.

NOTE: ANY ADDITIONS OR CHANGES ON THIS SHEET MUST BE MADE OR CIRCLED IN RED INK, WITH DATE AND NAME OF PERSON MAKING CHANGE.

Do not extend notes this side of this line.

Profile Notes Red. Plotted [illegible] Job No. 005487 Division No. F. B. 1862 Pg. 37

X-Sec. Notes Chkd. [illegible] Checked [illegible] Survey by [illegible] Notes [illegible] Date

No. Date Date Map No. B-2517 Indexed [illegible] Date [illegible]

J.N. 005487

Los Nietos Park

Elevation (gr.) on Grid System
See-pg-16-

STATION	B. S.	H. I.	F. S.	ELEV.

NOTE: ANY ADDITIONS OR CHANGES ON THIS SHEET MUST BE MADE OR CIRCLED IN RED INK, WITH DATE AND NAME OF PERSON MAKING CHANGE.

PLEASE RETURN TO
LOS ANGELES COUNTY SURVEYOR
726 LOS ANGELES COUNTY ENGINEERING BLDG.

Do not extend notes this side of this line.

76L298 307 8-53

76L298 307 8-53

PLEASE RETURN TO
LOS ANGELES COUNTY SURVEYOR
726 Los Angeles County Engineering Bldg.

NOTE: ANY ADDITIONS OR CHANGES ON THIS SHEET MUST BE MADE OR CIRCLED IN RED INK, WITH DATE AND NAME OF PERSON MAKING CHANGE.

Do not extend notes this side of this line.

F. B. 1862 Pg. 38 | Job No. 00541.87 | Division No. | Notes Red. | Plotted | No. | Profile
Survey of Los Nietos Park | Date | Date | No. | X-Sec.
Survey by D.E.H | Notes A.R.B | Notes Chkd. | Checked
Indexed | Date | Date | Date | No.

STATION	B. S.	H. I.	F. S.	ELEV.		
					Elev 136.59 F.B 1862-22	
				136.59	Charles Worth Rd (S-side) 157± E. of ℄ Int.	
	4.61	141.20			L & T. in curb, Front of Ho # 11112	
"A. Line" going E.						
0+98			4.7	136.5.		
1+00			4.7	136.5.		
1+50			5.0	136.2.		
2+00			5.0	136.2.		
2+50			4.9	136.3.		
3+00			4.9	136.3.		
3+50			4.8	136.4.		
4+00			5.0	136.2.		
4+50			4.8	136.4.		
5+00			4.1	137.1.		
5+50			4.3	136.9.		
6+00			4.2	137.0.		
6+25.5			4.4	136.8.		
"B. Line" going E.						
0+93			4.8	136.4.		
1+00			4.9	136.3.		
1+50			4.8	136.4.		
2+08			4.9	136.3.		

76L298 307 8-53

PLEASE RETURN TO
LOS ANGELES COUNTY SURVEYOR
726 LOS ANGELES COUNTY ENGINEERING BLDG.

NOTE: ANY ADDITIONS OR CHANGES ON THIS SHEET MUST BE MADE OR CIRCLED IN RED INK, WITH DATE AND NAME OF PERSON MAKING CHANGE.

Do not extend notes this side of this line.

STATION	B. S.	H. I.	F. S.	ELEV.		
"B" Line		141 20				
2+50			500	1362.		
3+00			50	1362.		
3+50			48	1364.		
4+00			49	1363.		
4+50			48	1364.		
5+00			46	1366.		
5+50			44	1368.		
6+00			41	1371.		
6+22			40	1372.	Fence line	
T.P. 1x2			448	1367 2.		
	445	141 17.				
"C" Line	going E					
0+90			48	1364.		
1+00			49	1363.		
+50			51	1361.		
2+00			50	1362.		
+50			49	1363.		
3+00			51	1361.		
+50			49	1363		
4+00			48	1364.		

Profile Notes Red. Plotted [illegible] Job No. 0034.87 Division No. F. B. 1862 Pg. 39

X-Sec. Notes Chkd. [illegible] Checked [illegible] Survey by [illegible] Notes [illegible]

No. Date Date Map No. B2317 [illegible] Johnson Date

76L298 307 8-53

PLEASE RETURN TO
LOS ANGELES COUNTY SURVEYOR
726 Los Angeles County Engineering Bldg.

NOTE: ANY ADDITIONS OR CHANGES ON THIS SHEET MUST BE MADE OR CIRCLED IN RED INK, WITH DATE AND NAME OF PERSON MAKING CHANGE.

Do not extend notes this side of this line.

F. B. 1862 Pg. 40 Job No. 00534.87 Division No. LD Notes Red. Date Plotted Date No. Profile
Survey of Los Nietos Park Notes Chkd. Date Checked Date No. X-Sec.
Survey by D.E.H Notes A.P.B Date
Indexed

STATION	B. S.	H. I.	F. S.	ELEV.		
"E Line		141 17				
4+50			47	136 5.		
5+00			48	136 4.		
+50			46	136 6.		
6+00			43	136 7.		
6+19			41	136 1.		
"D Line						
0+88			49	136 3.		
1+00			51	136 1.		
+50			49	136 3.		
2+00			48	136 4.		
+50			52	136 0.		
3+00			49	136 3.		
+50			48	136 4.		
4+00			49	136 3.		
+50			47	136 5.		
5+00			49	136 3.		
+50			46	136 6.		
6+00			46	136 6.		
6+16.5			43	136 9.		

76L298 307 8-53

PLEASE RETURN TO
LOS ANGELES COUNTY SURVEYOR
726 LOS ANGELES COUNTY ENGINEERING BLDG.

NOTE: ANY ADDITIONS OR CHANGES ON THIS SHEET MUST BE MADE OR CIRCLED IN RED INK, WITH DATE AND NAME OF PERSON MAKING CHANGE.

Do not extend notes this side of this line.

STATION	B. S.	H. I.	F. S.	ELEV.		
"E" Line		141 17				
0+79			45	1367.		
1+00			48	1364.		
+50			49	1363.		
2+00			53	1359.		
+50			50	1362.		
3+00			47	1365.		
+50			48	1364.		
4+00			48	1364.		
+50			49	1363.		
5+00			49	1363.		
+50			46	1366.		
6+00			47	1365.		
6+135			43	1369.		
"F" Line						
0+76			50	1362.		
1+00			48	1364.		
+50			49	1363.		
2+00			49	1363.		
+50			48	1364.		
3+00			47	1365.		

Profile Notes Red. ____ Plotted [illegible] Job No. 005487 Division No. 10 F. B. 1862 Pg. 41

Notes Chkd. [illegible] Checked [illegible] Survey By [illegible] Notes

No. ____ Date ____ Date ____ Map No. B 2517 Date ____

76L298 307 8-53

PLEASE RETURN TO
LOS ANGELES COUNTY SURVEYOR
726 Los Angeles County Engineering Bldg.

NOTE: ANY ADDITIONS OR CHANGES ON THIS SHEET MUST BE MADE OR CIRCLED IN RED INK, WITH DATE AND NAME OF PERSON MAKING CHANGE.

Do not extend notes this side of this line.

F. B. 1862 Pg. 42 | Job No. 00548.87 | Division No. 10 | Notes Red. | Plotted | No. | Profile
Survey of Los Nietos Park | Date | Date | X-Sec.
Survey by D.E.H. | Notes A.P.B | Notes Chkd. | Checked
Indexed | Date | Date | Date | No.

STATION	B. S.	H. I.	F. S.	ELEV.		
"F Line		141 17				
3+50			46	136 5.		
4+00			45	136 7.		
+50			44	13[illegible] 9.		
5+00			49	136 3.		
+50			49	136 3.		
6+00			45	136 7.		
6+10			45	136 7.		
G Line						
0+71			48	136 4.		
1+00			48	136 4.		
120			47	136 5.		
1+50			49	136 3.		
2+00			48	136 4.		
+50			47	136 5.		
3+00			46	136 6.		
+50			41	136 8.		
4+00			43	136 9.		
+50			45	136 7.		
5+00			46	136 6.		
+50			49	136 3.		

76L298 307 8-53

PLEASE RETURN TO
LOS ANGELES COUNTY SURVEYOR
726 LOS ANGELES COUNTY ENGINEERING BLDG.

NOTE: ANY ADDITIONS OR CHANGES ON THIS SHEET MUST BE MADE OR CIRCLED IN RED INK, WITH DATE AND NAME OF PERSON MAKING CHANGE.

Do not extend notes this side of this line.

STATION	B. S.	H. I.	F. S.	ELEV.		
"G-Line		141 17				
6+00			49	136 3		
6+06 5			46	136 6		
"H-Line						
0+67			45	136 7		
1+00			46	136 6		
1+17 & 25 Lt			Top of Wier Box.			
" "	" "		+1 59	142 76		
			79	133 3	flow of 24" ± Conc. Pipe Box full of D[illegible]	
1+50			47	136 5		
2+00			48	136 4		
+50			45	136 7		
3+00			46	136 6		
+50			44	136 8		
4+00			44	136 8		
+50			43	136 9		
5+00			45	136 7		
+50			48	136 4		
6+00			47	136 5		
6+04			45	136 7		

Profile Notes Red. Plotted [illegible] Job No. 0054.87 Division No.

X-Sec. Notes Chkd. [illegible] Checked [illegible] Survey By [illegible] Notes [illegible] Date

No. Date Date Map No. B-2517 [illegible] Johnson Date

F. B. 1862 Pg. 43

76L298 307 8-53

PLEASE RETURN TO
LOS ANGELES COUNTY SURVEYOR
726 Los Angeles County Engineering Bldg.

NOTE: ANY ADDITIONS OR CHANGES ON THIS SHEET MUST BE MADE OR CIRCLED IN RED INK, WITH DATE AND NAME OF PERSON MAKING CHANGE.

F. B. 18622 Pg. 44 | Job No. 0054.87 | Division No. 12 | Notes Red. | Plotted | No.
Survey of Los Nietos Park | Date | Date | X-Sec.
Survey by D.E.H. | Notes A.R.B. | Notes Chkd. | Checked
Indexed | Date | Date | Date | No.

Profile

Do not extend notes this side of this line.

STATION	B. S.	H. I.	F. S.	ELEV.		
I Line		141 17				
0+59			42	139 0		
0+66			42	139 0		
1+00			43	138 1		
1+50			43	138 1		
2+00			47	13[illegible]		
2+50			47	136 5		
3+00			44	136 8		
3+50			42	139 0		
4+00			43	138 1		
4+50			44	137 [illegible]		
5+00			45	136 1		
5+50			46	136 4		
6+00			46	136 6		
6+01.5			45	136 7		
J-Line						
0+56			38	139 4		
0+65			43	138 2		
1+00			41	139 1		
1+50			44	136 8		
2+00			44	136 9		
2+50			44	136 8		

76L298 307 8-53

PLEASE RETURN TO
LOS ANGELES COUNTY SURVEYOR
726 LOS ANGELES COUNTY ENGINEERING BLDG.

NOTE: ANY ADDITIONS OR CHANGES ON THIS SHEET MUST BE MADE OR CIRCLED IN RED INK, WITH DATE AND NAME OF PERSON MAKING CHANGE.

Do not extend notes this side of this line.

STATION	B. S.	H. I.	F. S.	ELEV.
"J-Line		141 17		
3+00			42	137 0
+50			42	137 0
4+00			43	136 9
+50			43	136 9
5+00			46	136 6
+50			45	136 7
5+97			42	137 0
"T. P. 1x2"			379	137 38
"K Line"	4 41	141 79		
0+52			41	137 7
0+62			46	137 2
1+00			46	137 2
+50			48	137 0
2+00			50	136 8
+50			50	136 8
3+00			47	137 1
+50			46	137 2
4+00			46	137 2
+50			50	136 8
5+00			52	136 6

Profile Notes Red. Plotted [illegible] Job No. 2054.87 Division No. 10 F. B. 1862 PG. 45

Notes Chkd. [illegible] Checked [illegible] Survey by [illegible] Date

No. Date Date Map No. B-2517 Index [illegible] Johnson Date

76L298 307 8-53

PLEASE RETURN TO
LOS ANGELES COUNTY SURVEYOR
726 Los Angeles County Engineering Bldg.

NOTE: ANY ADDITIONS OR CHANGES ON THIS SHEET MUST BE MADE OR CIRCLED IN RED INK, WITH DATE AND NAME OF PERSON MAKING CHANGE.

Do not extend notes this side of this line.

F. B. 1862 Pg. 46 | Job No. 0054. Division No. 10 Notes Red. Plotted
Survey of Los Nietos Park Date Date No.
Survey by D.E.H. Notes A.R.B. Notes Chkd. Checked X-Sec.
Indexed Date Date Date No.
Profile

STATION	B. S.	H. I.	F. S.	ELEV.		
"K-Line"		141 79				
5+50			54	1364		
5+95			49	1369		
"L-Line"						
0+48			39	1379		
0+55			44	1374		
1+00			46	1372		
+50			47	1371		
2+00			49	1369		
+50			46	1372		
3+00			46	1372		
+50			48	1370		
4+00			47	1371		
+50			51	1367		
5+00			51	1367		
+50			52	1366		
5+93			48	1370		
"M-Line"						
0+43			33	1385		
0+50			42	1376		
1+00			43	1375		

76L298 307 8-53

PLEASE RETURN TO
LOS ANGELES COUNTY SURVEYOR
726 LOS ANGELES COUNTY ENGINEERING BLDG.

NOTE: ANY ADDITIONS OR CHANGES ON THIS SHEET MUST BE MADE OR CIRCLED IN RED INK, WITH DATE AND NAME OF PERSON MAKING CHANGE.

Do not extend notes this side of this line.

STATION	B. S.	H. I.	F. S.	ELEV.		
"M-Line		141 79				
1+50			46	137 2		
2+00			46	137 2		
+50			47	137 1		
3+00			46	137 2		
+50			45	137 3		
4+00			47	137 1		
+50			52	136 6		
5+00			52	136 6		
+50			50	136 8		
5+89.5			45	137 3		
"T.P. pipe			168	140 11	Top 1½" I.P. N.E. Cor of Park Pg-22	
				138 28	Bt. spk in P.P. 615871-E (e-side) 25± S.W. cor of Park-Bdry. Elev-138.28-Pg-22	
	3 48	141 76.				
N-Line						
0+40			41	137 7.		
1+00			42	137 6.		
+50			44	137 4.		
2+00			48	137 0.		
+50			46	137 2.		

Profile Notes Red. Plotted Chkd. Job No. 0054.87 Division No. 10 F. B. 1862 Pg. 47

X-Sec. Notes Chkd. Checked Survey by Notes Chkd. Date

No. Date Date Map No. 82317 Indexed Date

Johnson

76L298 307 8-53

PLEASE RETURN TO
LOS ANGELES COUNTY SURVEYOR
726 Los Angeles County Engineering Bldg.

NOTE: ANY ADDITIONS OR CHANGES ON THIS SHEET MUST BE MADE OR CIRCLED IN RED INK, WITH DATE AND NAME OF PERSON MAKING CHANGE.

Do not extend notes this side of this line.

F. B. 1862 Pg. 48 Job No. 0054.87 Division No. 10 Notes Red. Date Plotted Date No. Profile
Survey of Los Nietos Park Notes Chkd. Date Checked Date X-Sec. No.
Survey by D.E.H. Notes A.R.B. Date
Indexed

STATION	B. S.	H. I.	F. S.	ELEV.		
N-Line		141 76				
3+00			46	137 2.		
+50			45	137 3.		
4+00			49	136 9.		
+50			52	136 6.		
5+00			52	136 6.		
5+50			45	137 3.		
5+86.5			38	138 0.	fence line	
O-Line						
0+35			39	137 9.		
0+50			43	137 5.		
1+00			44	137 4.		
+50			45	137 3.		
2+00			46	137 2.	✓	
+50			45	137 2.	✓	
3+00			45	137 3.		
+50			49	136 7.		
4+00			50	136 8.		
+50			48	137 0.		
5+00			47	137 1.		
+50			36	138 2.		

76L298 307 8-53

PLEASE RETURN TO
LOS ANGELES COUNTY SURVEYOR
726 LOS ANGELES COUNTY ENGINEERING BLDG.

NOTE: ANY ADDITIONS OR CHANGES ON THIS SHEET MUST BE MADE OR CIRCLED IN RED INK, WITH DATE AND NAME OF PERSON MAKING CHANGE.

Do not extend notes this side of this line.

STATION	B. S.	H. I.	F. S.	ELEV.		
O-Line		141 76				
5+84°			25	1393.		
"P Line"						
0+32			36	1382.		
0+50			41	1377.		
1+00			44	1374.		
+50			48	1370.		
2+00			48	1370.		
+50			46	1372.		
3+00			46	1372.		
+50			52	1366.		
4+00			48	1370.		
+50			44	1374.		
5+00			34	1384.		
5+10			30	1388.		
5+21			18	1400.	Fence Line Top of 1½" I.P. at N.E. cor of Park Prop	
T.B.M.			165	140 11.	pg-10 - ½ Elev-140.11 - pg-22	

Profile Notes Red. Plotted Olivia Job No. 0054.87 Division No. 10 F. B. 1862 PG. 49

X-Sec. Notes Chkd. Checked Survey by Notes

No. Date Date Map No. B 2517 Ed Johnson Date

F. B. 1862 Pg. 50 | 0054.87 Job No. Division No. 10 Notes Red. Plotted Profile

Survey of Los Nietos Pack Date Date No.

Survey by D.E.H Notes A.R.B. Notes Chkd. Checked X-Sec.

Indexed Date Date Date No.

STATION	B. S.	H. I.	F. S.	ELEV.	

76L298 307 8-53

PLEASE RETURN TO

LOS ANGELES COUNTY SURVEYOR

726 Los Angeles County Engineering Bldg.

Do not extend notes this side of this line.

NOTE: ANY ADDITIONS OR CHANGES ON THIS SHEET MUST BE MADE OR CIRCLED IN RED INK, WITH DATE AND NAME OF PERSON MAKING CHANGE.

F. B. 1814 PG. 51

Notes Ck'd by
Survey of
Map No.
Office Work
Checked
Date

Surveyed by Snyder
Notes PRS Date 10-16-54
Indexed C Johnson

LOS NIETOS PARK

SERVICE BLDG and SERVICE YARD

Party
Snyder
LaCourt
Harrington
Bentley
Bonkson

Note: Any Additions or Changes on This Sheet Must be Made or Circled in Red Ink With Date and Name of Person Making Change.

Do not extend notes this side of this line.

RETURN TO
LOS ANGELES COUNTY SURVEYOR
726 LOS ANGELES COUNTY
ENGINEERING BLDG.

7875008 247 4-59

F. B. 1862 PG. 52

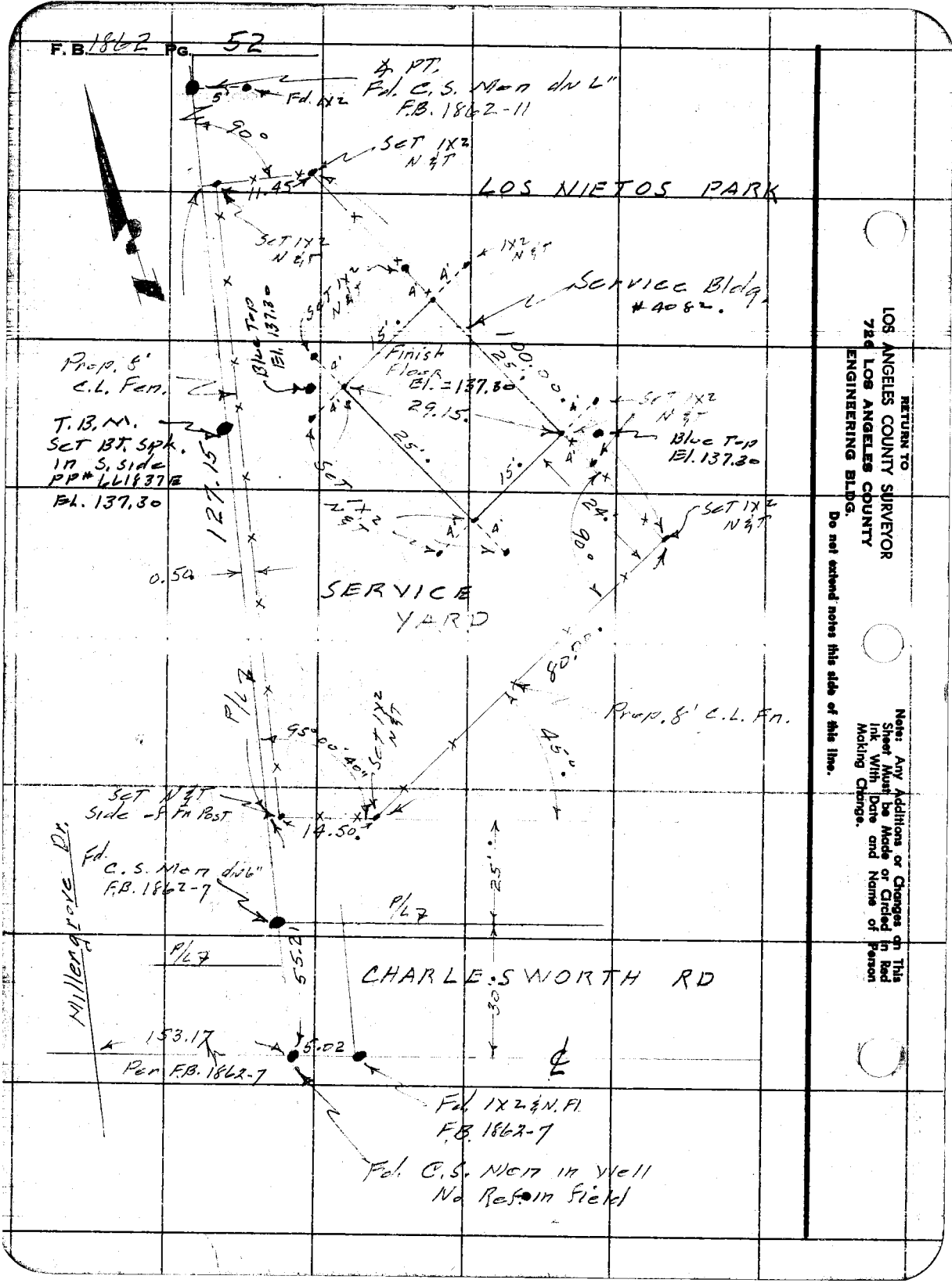

RETURN TO
LOS ANGELES COUNTY SURVEYOR
720 LOS ANGELES COUNTY
ENGINEERING BLDG.

Note: Any Additions or Changes on This Sheet Must be Made or Circled in Red Ink With Date and Name of Person Making Change.

Do not extend notes this side of this line.

Profile No. Notes Red. Date Plotted Date Job No. 8838.06 Division No. 10 F. B. 1862 Pg. 53

Survey of

No. Date Date Map No. Indexed G. Johnson Date OCT 18 56

LOS NIETOS PARK

BENCH LEVELS

for

SERVICE BLDG.

Party

Snyder
Le Gault
Harrington
Bonney
Bankson

STATION	B. B.	H. I.	F. B.	ELEV.

NOTE: ANY ADDITIONS OR CHANGES ON THIS SHEET MUST BE MADE OR CIRCLED IN RED INK, WITH DATE AND NAME OF PERSON MAKING CHANGE.

PLEASE RETURN TO
LOS ANGELES COUNTY SURVEYOR
726 LOS ANGELES COUNTY ENGINEERING BLDG.

Do not extend notes this side of this line.

7AL298 S & E #307 9-54

76L298 S & E #307 9-54

PLEASE RETURN TO
LOS ANGELES COUNTY SURVEYOR
726 LOS ANGELES COUNTY ENGINEERING BLDG.

NOTE: ANY ADDITIONS OR CHANGES ON THIS SHEET MUST BE MADE OR CIRCLED IN RED INK, WITH DATE AND NAME OF PERSON MAKING CHANGE.

Do not extend notes this side of this line.

STATION	S. S.	H. I.	F. S.	ELEV.		
B.M. N.W. 35				137 45	B.M. N.W. 35 El. 137.45 F.B. 1862-22 Charlesworth Rd & Millergrove Dr. S.W. COR. - BT. SPK in cb 6' W of W. end C.R.	
T.P.				135 98		
T. B.M.				137 30	T.B.M. SET BT SPK in S. side of P.P. # 661837 E. on W. P/L of Park 100'± N. of Charlesworth Rd.	
STK				137 30	Blue Top at N.W. COR Bldg.	
STK				137 30	" " " S.E. " "	
B.M.				136 59	B.M. El. 136.59 F.B. 1862-22 Charlesworth Rd. (S side) 157'± E. of Millergrove Dr. - L&T in curb in front of ho # 11112	

F. B. 1862 Pg. 54 Job No. 8838.36 Division No. 10 Notes Red. Plotted Profile
Survey of Los Vietos Park Date Date No.
Survey by Snyder Notes PRS Notes Chkd. Checked X-Sec.
Indexed R. C. Johnson Date Date Date No.

F. B. 1562 PG. 55

Name Ck'd by [illegible]
Map No.
Office Work
Checked
Date [illegible]

Survey of [illegible]
W. O. [illegible]
Surveyed by Snyder
Notes PRS Date 11-23-56
Indexed C. Johnson
[illegible]

J. N. 8838.06
LOS NIETOS PARK

SERVICE YARD
GRID SYSTEEM

Penty
Snyder
Le Cault
Herrington
Benkson

Note: Any Additions or Changes on This Sheet Must be Made or Circled in Red Ink With Date and Name of Person Making Change.

Do not extend notes this side of this line.

RETURN TO
LOS ANGELES COUNTY SURVEYOR
726 LOS ANGELES COUNTY
ENGINEERING BLDG.

76F3098 247 4-53

F.B. 1862 PG. 56

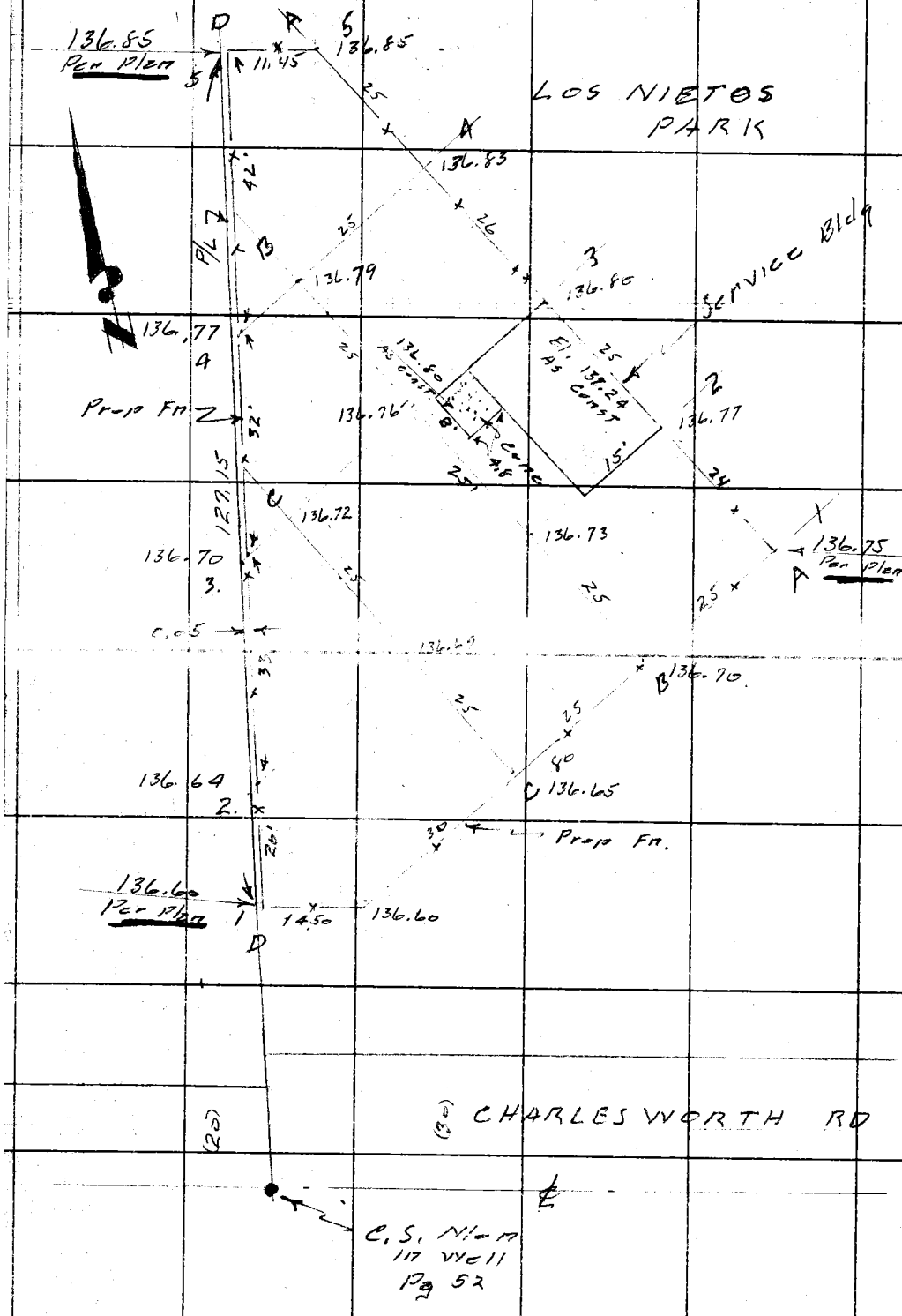

RETURN TO
LOS ANGELES COUNTY SURVEYOR
726 LOS ANGELES COUNTY
ENGINEERING BLDG.

Do not extend notes this side of this line.

Note: Any Additions or Changes on This Sheet Must be Made or Circled in Red Ink With Date and Name of Person Making Change.

Profile Notes Red. _____ Plotted _____ Job No. 8838-56 Division No. 10 | F. B. 1862 Pg. 57

X-Sec. Notes Chkd. _____ Checked _____ Survey by [illegible] Notes [illegible] Date [illegible]

No. _____ Date _____ Date _____ Map No. _____ Indexed A. C. Johnson Date _____

J. N. 8838.56

LOS NIETOS PARK

SERVICE YARD

ELEV of GRID SYSTEEM

See Pg 56

Grades are Finish Grade as shown on Plan

Party

Snyder
LeGault
Harrington
Bankson

STATION	B. S.	H. I.	F. S.	ELEV.

NOTE: ANY ADDITIONS OR CHANGES ON THIS SHEET MUST BE MADE OR CIRCLED IN RED INK, WITH DATE AND NAME OF PERSON MAKING CHANGE.

PLEASE RETURN TO
LOS ANGELES COUNTY SURVEYOR
726 LOS ANGELES COUNTY ENGINEERING BLDG.

Do not extend notes this side of this line.

761.293 S & E #307 9-54

76L298 S & E #307 9-54

PLEASE RETURN TO
LOS ANGELES COUNTY SURVEYOR
726 Los Angeles County Engineering Bldg.

NOTE: ANY ADDITIONS OR CHANGES ON THIS SHEET MUST BE MADE OR CIRCLED IN RED INK, WITH DATE AND NAME OF PERSON MAKING CHANGE.

Do not extend notes this side of this line.

F. B. 1862 Pg. 58 | Job No 68838.06 | Division No. 10

Survey of Los Nietos Zone 5

Survey by Snyder Notes 1873.5. Checked RDD

Indexed R. C. Johnson Date 11-28-56 Date

Profile No. Plotted Date

X-Sec. No. Notes Red. Date

Notes Chkd. Date

STATION	B. S.	H. I.	F. S.	ELEV.	Finish Grade	C/F	
T.B.M.				137.30	T.B.M. EL. 137.30 BT. Spk. in P.P. # LL 1837 E ow W P/L of Penk 100'± N. of Charles Worth Rd F.B. 1862-54		
A 1				136.28	136.75	Fo. 47	S.E. cor. Yard Grade Per Plan.
A 2				136.53	136.77	Fo. 24	S.E. cor Bldg.
A 3				136.55	136.80	Fo. 25	N.E. " "
A 4				136.48	136.83	F 0.35	
A 5				136.24	136.85	F-0.61	N.E. cor Yard
B-1				136.23	136.70	F-0.47	
B.2				136.23	136.73	F-0.50	
B.3 ⊙				136.22	136.76	F-0.54	
EL. of Floor of Bldg.				137.24	137.30 Per Plan	——	EL. Floor of Bldg. As Built
Ramp				136.80	———	——	EL. Ramp as Built
B-4				136.15	136.79	F 0.64	
C-1				136.05	136.65	F 0.60	
C-2				136.09	136.69	F-0.60	
C-3				136.10	136.72	F-0.62	
D-1				136.10	136.60	Fo. 50	S. W. cor. Yard. W. side Grade Per Plan Ent.
D-1 (14.50 East)				136.11	136.60	F 0.49	East side Ent.
D-2				136.01	136.64	F-0.63	
D-3				136.11	136.70	F-0.59	

76L298 S & E #307 9-54

PLEASE RETURN TO
LOS ANGELES COUNTY SURVEYOR
726 LOS ANGELES COUNTY ENGINEERING BLDG.

NOTE: ANY ADDITIONS OR CHANGES ON THIS SHEET MUST BE MADE OR CIRCLED IN RED INK, WITH DATE AND NAME OF PERSON MAKING CHANGE.

Do not extend notes this side of this line.

STATION	B. S.	H. I.	F. S.	ELEV.	Finish Grade	C/F	
D-4				136 61	136.77	F-0.16	N & T & STK
D-5				136 66	136.85	F-0.19	N. W. cor Yard N & Grade Per Plan
T.B.M.				137 30	T.B.M.	EL. 137.30	F.B. 1862-54
					Bt. spk in P.P. # 661 837 E		

Profile Notes Red. ____ Plotted ____ Job No. 8838.56 Division No. 10 F. B. 1862 Pg. 39

No. ____ Date ____ Date ____ Survey of ____

Notes Chkd. ____ Checked ____ Survey by ____

No. ____ Date 11-28-56 Date ____ Map No. ____ Indexed C. Johnson Date ____

F. B. 1862 Pg. 60 | Job No. | Division No. | Notes Red | Plotted | Profile

Survey of | Date | Date | No.

Survey by | Notes | Notes Chkd | Checked | X-Sec.

Indexed | Date | Date | Date | No

STATION	B.S.	H.I.	F.S.	ELEV.

Do not extend notes this side of this line.

NOTE: ANY ADDITIONS OR CHANGES ON THIS SHEET MUST BE MADE OR CIRCLED IN RED INK, WITH DATE AND NAME OF PERSON MAKING CHANGE.

PLEASE RETURN TO

LOS ANGELES COUNTY SURVEYOR

726 Los Angeles County Engineering Bldg.

7GL298 S & E 7307 5-54

F. B. 16/-Y. PG. 11

Notes Chk'd by
Map No.
Office Work
Checked

Survey of Los Nietos Park
W. O. Trans No. Sta.
Surveyed by Snyder
Notes PRS Date 5-10-57
Indexed C. Johnson 5-15-57

J.N. 0054.87

LOS NIETOS PARK

Location of Walks & Curbs

on

CHARLESWORTH RD

From - E. P/L of Park
To - A PT 200 East there of

Snyder
Le Gault
Herrington
Benkson
Smith

Note: Any Additions or Changes on This Sheet Must be Made or Circled in Red Ink With Date and Name of Person Making Change.

Do not extend notes this side of this line.

RETURN TO
LOS ANGELES COUNTY SURVEYOR
726 LOS ANGELES COUNTY
ENGINEERING BLDG.

76F309S S&E #247. 8-54

F.B. 1862 PG. 62

RETURN TO
LOS ANGELES COUNTY SURVEYOR
720 LOS ANGELES COUNTY
ENGINEERING BLDG.

Do not extend notes this side of this line.

Note: Any Additions or Changes on This Sheet Must be Made or Circled in Red Ink With Date and Name of Person Making Change.

Profile | Notes Red. | Plotted | Job No. FASA 87 | Division No. 10 | F. B. 1862 | Pg. 63

[redacted]

X-Sec. | Notes Chkd. | Checked | Survey by [redacted]

No. | Date | Date | Map No. | Indexed A. C. Johnson | Date

LOS NIETOS PARK

X SECTIONS

on

CHARLESWORTH RD

From - E. P/L of Park

To - A PT 200' E. thereof

Snyder
Le Gault
Harrington
Banksen
Smith

STATION	B. S.	H. I.	F. S.	ELEV.

NOTE: ANY ADDITIONS OR CHANGES ON THIS SHEET MUST BE MADE OR CIRCLED IN RED INK, WITH DATE AND NAME OF PERSON MAKING CHANGE.

PLEASE RETURN TO
LOS ANGELES COUNTY ENGINEER
700 Los Angeles County Engineering Bldg.

Do not extend notes this side of this line.

76298 S & E #307—7-55

76298 S & E #307—7-55

PLEASE RETURN TO
LOS ANGELES COUNTY ENGINEER
700 LOS ANGELES COUNTY ENGINEERING BLDG.

NOTE: ANY ADDITIONS OR CHANGES ON THIS SHEET MUST BE MADE OR CIRCLED IN RED INK, WITH DATE AND NAME OF PERSON MAKING CHANGE.

Do not extend notes this side of this line.

STATION	B. S.	H. I.	F. S.	ELEV.	
B.M.				135 89	B.M. EL. 135.89 FB 1862-22 Charlesworth Rd & Rivera & Los Nietos Rd (Jersey Ave) S.W. cor Bt. spk in cb 5' W. of W. end C.R.
					Left & N ℄ Ed. Pav't
0+70.3				13560	Gutter 18'
✓				13611	Top cb 18' W. end
0+78				13543	℄ Gutter
✓				13573	Gutter 18
✓				13616	T.C. 18'
0+99				13559	Gutter 18 W. end C.R.
✓				13624	Top cb 18 ✓ ✓
✓				13638	24' S.W. cor Walk
✓				13649	30'
✓				13608	38' Gutter
✓				13641	38' Top cb W. end
✓				1362	59' ℄ Pav't
0+95				13649	80.2 L Gutter
✓				13682	80.2 L Top cb W. end
0+94.7				13711	92.2 L Back of walk
1+00				1360	℄
1+34				1362	℄
✓				13561	18' L Gutter

F. B. 1862 Pg. 64 Job No. 0054.67 Division No. Notes Red. Plotted No. Profile
Survey of Los Nietos Park Date Date X-Sec.
Survey by Snyder Notes PRS Notes Chkd. Checked No.
Indexed C. Johnson Date Date Date

76298 S & E #307—7-55

PLEASE RETURN TO
LOS ANGELES COUNTY ENGINEER
700 LOS ANGELES COUNTY ENGINEERING BLDG.

NOTE: ANY ADDITIONS OR CHANGES ON THIS SHEET MUST BE MADE OR CIRCLED IN RED INK, WITH DATE AND NAME OF PERSON MAKING CHANGE.

Do not extend notes this side of this line.

STATION	B. S.	H. I.	F. S.	ELEV.	
					Left ℄N ℄
1+34				13624	18' L Top cb
				13652	30' L Back of Walk
				13592	38' L Gutter
				13643	38' L Top cb
2+00				1363	℄
				13572	18' L Gutter
				13637	18' L Top cb
				13665	30' L Back of Walk
				13615	38' L Gutter
				13639	38' L Top cb
				1364	59' L ℄ Pavt
				13660	80.2 L Gutter
				13705	80.2 L Top cb
				13731	92' L Back of Walk
3+00				1365	℄
				13589	18' L Gutter
				13652	18' L Top cb
				13681	30' L Back of Walk
				13627	38' L Gutter
				13675	38' L Top cb

Profile Notes Red. ____ Plotted ____ Job No. 0054.87 Division No. 10 F. B. 1862 Pg. 65

X-Sec. Notes Chkd. ____ Checked ____ Survey by [illegible] Notes [illegible]

No. ____ Date ____ Date ____ Map No. ____ Indexed E. C. Johnson Date ____

76298 S & E #307—7-55

PLEASE RETURN TO
LOS ANGELES COUNTY ENGINEER
700 LOS ANGELES COUNTY ENGINEERING BLDG.

NOTE: ANY ADDITIONS OR CHANGES ON THIS SHEET MUST BE MADE OR CIRCLED IN RED INK, WITH DATE AND NAME OF PERSON MAKING CHANGE.

Do not extend notes this side of this line.

STATION	B. S.	H. I.	F. S.	ELEV.		
					Left & N	
3+00				1365	59' L & Pavt	
				13685	80.2 L Gutter	
				13735	80.2 L Top cb	
				13755	92' L Back of Walk	
T.P.				13493		
B.N.				13659	B.N. EL. 136.59 FB. 1862-22	
					Charlesworth Rd S. side 157'±	
					E. of Millergrove Dr. L & T in	
					curb in front. No # 11112	

F. B. 1862 Pg. 66 Job No. 2054.87 Division No. Notes Red. Plotted Profile No.
Survey of Los Nietos Park Date Date X-Sec.
Survey by Snyder Notes PBS Notes Chkd. Checked
Indexed C. Johnson Date Date Date No.

F. B. [illegible] PG. [illegible]

Map No.
Office Work
Checked

W. O. [illegible] Tape No. St'd. °F
Surveyed by Snyder
Notes PRS Date 5-10-57

J.N. [illegible]
LOS NIETOS PARK

Location of Curbs
BROADED ST

From - W. Bdwy of Park
to - E. Bdwy of Park

Off Sets taken from Prop P/L
21' S. of Park Bdry

Snyder
Le Gault
Harrington
Bankson
Smith

Note: Any Additions or Changes on This Sheet Must be Made or Circled in Red Ink With Date and Name of Person Making Change.

Do not extend notes this side of this line.

RETURN TO
LOS ANGELES COUNTY SURVEYOR
726 LOS ANGELES COUNTY
ENGINEERING BLDG.

76F309S S&E #247. 8-54

F.B. 1862 PG. 68

RETURN TO
LOS ANGELES COUNTY SURVEYOR
726 LOS ANGELES COUNTY
ENGINEERING BLDG.

Do not extend notes this side of this line.

Note: Any Additions or Changes on This Sheet Must be Made or Circled in Red Ink With Date and Name of Person Making Change.

Profile Notes Red. Plotted Job No. 6054.87 Division No. 10 | F. B. 1862 Pg. 69

X-Sec. Notes Chkd. Checked Survey By [illegible] Notes [illegible] Date

No. Date Date Map No. Index Johnson Date

LOS NIETO'S PARK

X SECTIONS

on

BROADED ST N. side of Park

From - W. end of Park

TO - E. end of Park

Off sets Taken from Prop 17/L

21' S. of Park Bdry

Snyder
Lg Gault
Harrington
Benkson
Smith

STATION	B. S.	H. I.	F. S.	ELEV.

NOTE: ANY ADDITIONS OR CHANGES ON THIS SHEET MUST BE MADE OR CIRCLED IN RED INK, WITH DATE AND NAME OF PERSON MAKING CHANGE.

Do not extend notes this side of this line.

PLEASE RETURN TO
LOS ANGELES COUNTY SURVEYOR
726 Los Angeles County Engineering Bldg.

761.298 307 8-53

76L298 307 8-53

PLEASE RETURN TO
LOS ANGELES COUNTY SURVEYOR
726 LOS ANGELES COUNTY ENGINEERING BLDG.

NOTE: ANY ADDITIONS OR CHANGES ON THIS SHEET MUST BE MADE OR CIRCLED IN RED INK, WITH DATE AND NAME OF PERSON MAKING CHANGE.

Do not extend notes this side of this line.

STATION	B. S.	H. I.	F. S.	ELEV.		
					B.M. EL. 138.28 F.B. 1862-22	
B.M.				138 28	Bt. spk. in P.P. #615871 E of Park Bdry	25' S. of N.W. cor.
					Left & North	P/L Prop
0+00				1380		P/L N. W. cor.
				13750	Gutter 5.85	
				13812	Top cb 5.85	W. end
				1380	℄ Pavt 21'	
				13751	Gutter 36'	W. end
				13811	Top cb 36'	W. end
1+00				1379		P/L Prop
				13791	Gutter 5.85	
				13793	Top cb 5.85	
				1379	℄ Pav't 21'	
1+17.2' ±				1378	21' int ℄ Pav't & Houghton Ave	
				13736	N.W. cor. W. end	C.R. Gutter
				13798	" " " "	Top cb
				13740	" " N. " "	Gutter
				13786	" " N " "	Top cb
				13734	N.E. cor N. end	C.R. Gutter
				13787	" " " "	Top cb
				13714	" " E " "	Gutter

F. B. 1862 Pg. 70 Job No. 0054.87 Division No. 10 Notes Red. Plotted Profile
Survey of Los Nietos Park Date Date No.
Survey by Snyder Notes PRS Notes Chkd. Checked X-Sec.
Indexed C. Johnson Date Date Date No.

76L298 307 8-53

PLEASE RETURN TO
LOS ANGELES COUNTY SURVEYOR
726 LOS ANGELES COUNTY ENGINEERING BLDG.

NOTE: ANY ADDITIONS OR CHANGES ON THIS SHEET MUST BE MADE OR CIRCLED IN RED INK, WITH DATE AND NAME OF PERSON MAKING CHANGE.

Do not extend notes this side of this line.

STATION	B. S.	H. I.	F. S.	ELEV.		
					Left & N	P/L Prop
1+17.2				13780	N.E. cor. E. end C.R. Top cb	
				13743	X Gutter 42' Left	
				1378	℄ Pavt. 69'	on Houghton Av
2+00				1379		P/L Prop
				13719	Gutter 5.85	
				13777	Top cb 5.85	
				1377	℄ Pav't 24'	
				13714	Gutter 42'	
				13773	Top cb 42'	
2+80				13768		P/L Prop top Conc H. Wall
				13671		1' R Flow line
				13685	Gutter 5.85	
				13761	Top cb 5.85	
				13705	℄ Pav.t 24'	
				13704	Gutter 42'	
				13763	Top cb 42'	
3+00	①			13771		P/L Prop
				13704	Gutter 5.85	
				13766	top cb 5.85	

Profile Notes Red. Plotted Job No. 0054.87 Division No. 10 F. B. 1862 Pg. 71

X-Sec. Notes Chkd. Checked Survey by [illegible]

No. Date Date Map No. Indexed Date

Johnson

76L298 307 8-53

PLEASE RETURN TO
LOS ANGELES COUNTY SURVEYOR
726 LOS ANGELES COUNTY ENGINEERING BLDG.

NOTE: ANY ADDITIONS OR CHANGES ON THIS SHEET MUST BE MADE OR CIRCLED IN RED INK, WITH DATE AND NAME OF PERSON MAKING CHANGE.

Do not extend notes this side of this line.

STATION	B. S.	H. I.	F. S.	ELEV.		
					Left & N.	
3+00				1374	℄ Plant 24'	
				13702	Gutter 42'	
				13766	top Cb 42'	
4+00				1377		P/L Prop.
				13717	Gutter 5.85	
				13777	top Cb 5.85	
				1378	℄ Plant 24'	
				13721	Gutter 42'	
				13782	top Cb. 42'	
5+00				1380		P/L Prop.
				13734	Gutter 5.85	
				13797	top Cb 5.85	
				13[illegible]	℄ Plant 24'	
				13734	Gutter 42'	
				13795	top Cb 42'	
5+46 75				1383		P/L Prop. Prop. Cor.
				13763	Gutter 5.85	
				13819	top Cb 5.85	
				1380	℄ Plant 24'	
				13760	Gutter 42'	

F. B. 1862 Pg. 72 Job No. 0054.87 Division No. 10 Notes Red. Plotted Profile
Survey of Los Nietos Park Date Date No.
Survey by Snyder Notes PRS. Notes Chkd. Checked X-Sec.
Indexed C. Johnson Date Date Date No.

76298 S & E #307—7-55

PLEASE RETURN TO
LOS ANGELES COUNTY ENGINEER
700 LOS ANGELES COUNTY ENGINEERING BLDG.

NOTE: ANY ADDITIONS OR CHANGES ON THIS SHEET MUST BE MADE OR CIRCLED IN RED INK, WITH DATE AND NAME OF PERSON MAKING CHANGE.

Do not extend notes this side of this line.

STATION	B. S.	H. I.	F. S.	ELEV.		
					Left ℄ N	P/L Prop
5+46 75				13821	top CB 42'	
6+00				1389		P/L Prod. East
				13787	Gutter 585	
				13849	849 top CB 585	
				1384	℄ Pavt 24'	
				13787	Gutter 42'	
				13851	top CB 42'	
7+00				1394		P/L Prod East
				13843	Gutter 5,85	
				13906	top CB 5,85	
				1389	℄ Pavt 24'	
				13847	Gutter 42'	
				13912	top CB 42'	
T.P.				13651		
T.P.				13647		
B.M.				13588	B.M. EL 135.89 F.B. 1862-22	
					Charlesworth Rd & Rivera-Los Nietos Rd (Jersey ST) S.W.COR. - BT. spk in cl. S of W. end C.R.	

Profile Notes Red. Plotted Job No. 2054.82 Division No. 10 F. B. 1862 Pg. 73

No. Date Notes Chkd. Date Checked Survey of Date Survey by Date

No. Date Date Map No. Entered Johnson Date

F. B. 1862 Pg. 74 | Job No. | Division No. | Notes Red | Plotted | Profile

Survey of | Date | Date | No.

Survey by | Notes | Notes Chkd. | Checked | X-Sec.

Indexed | Date | Date | Date | No.

STATION	B. S.	H. I.	F. S.	ELEV.	

76298 S & E #307—7-55

PLEASE RETURN TO

LOS ANGELES COUNTY ENGINEER

700 Los Angeles County Engineering Bldg.

NOTE: ANY ADDITIONS OR CHANGES ON THIS SHEET MUST BE MADE OR CIRCLED IN RED INK, WITH DATE AND NAME OF PERSON MAKING CHANGE.

Do not extend notes this side of this line.

Profile | Notes Red. | Plotted | Job No. 8858-02 | Division No. 10 | F. B. 1862 Pg. 75

[redacted]

Notes Chkd. | Checked | Survey by [redacted]

No. | Date | Date | Map No. | Indexed E. C. Johnson | Date 8-11-58

J. N. 8858-02

LOS NIETOS PARK

GRID SYSTEEM.

See Pg 82 For Location of Points Set.

Stakes for Rough Grading

Cuts & Fills To Finish Grade

Snyder
Le Gault
Harrington
Bankson
Spriggs

STATION	B. S.	H. I.	F. S.	ELEV.

NOTE: ANY ADDITIONS OR CHANGES ON THIS SHEET MUST BE MADE OR CIRCLED IN RED INK, WITH DATE AND NAME OF PERSON MAKING CHANGE.

PLEASE RETURN TO
LOS ANGELES COUNTY ENGINEER
700 Los Angeles County Engineering Bldg.

Do not extend notes this side of this line.

76298 S & E #307—7-58

76298 S & E #307—7-55

PLEASE RETURN TO
LOS ANGELES COUNTY ENGINEER
700 LOS ANGELES COUNTY ENGINEERING BLDG.

NOTE: ANY ADDITIONS OR CHANGES ON THIS SHEET MUST BE MADE OR CIRCLED IN RED INK, WITH DATE AND NAME OF PERSON MAKING CHANGE.

Do not extend notes this side of this line.

STATION	B. S.	H. I.	F. S.	ELEV.				
B.M.				136.59	B.M. EL 136.59 FB 1862-22 Charles Worth Rd. (S. side) 157'± E. of Miller Grove Dr. - L&T in cb in Front ho # 11112			
					Fin. Grade	Sub Grade	C/F	
B-4				136.0	136.2		F0.20	
B-6				136.3	36.3		Grade	
B.8				136.5	36.5		"	
B-10				137.0	36.7		C-.30	
B-12				137.2	36.8		C-.40	
B-14				137.7	37.1		C-.60	
D-1				136.3	36.4		F-.10	
D-2				136.2	36.1		C-.10	
D-4				136.4	36.1		C.30	
D-6				136.3	36.1		C-.20	
D-8				136.4	36.3		F.10	
D.10				136.7	36.5		C-.20	
D.12				136.9	36.7		C-.20	
D 14				137.1	37.0		C-.10	
E.1				136.5	35.69		C-.80	℄ Park Area
F 1				136.3	35.58		C-.70	✓ ✓
F 2				136.3	35.8		C-.50	

F. B. 1862 Pg. 76 Job No. 8858.02 Division No. 10 Notes Red. Plotted Profile
Survey of Los Nietos Park Date Date No.
Survey by Snyder Notes PRS Notes Chkd. Checked X-Sec.
Indexed C. Johnson Date Date Date No.

76298 S & E #307—7-55

PLEASE RETURN TO
LOS ANGELES COUNTY ENGINEER
700 LOS ANGELES COUNTY ENGINEERING BLDG.

NOTE: ANY ADDITIONS OR CHANGES ON THIS SHEET MUST BE MADE OR CIRCLED IN RED INK, WITH DATE AND NAME OF PERSON MAKING CHANGE.

Do not extend notes this side of this line.

STATION	B. S.	H. I.	F. S.	ELEV.	Fin Grade	Sub Grade	C/F	
F 4				1362	36.5		F0.3	
F 6				1366	36.3		C0.3	
F 8				1367	39.6		F2.9	
F 10				1370	36.5		C0.5	
F 12				1373	36.5		C0.8	
F 14				1373	36.7		C0.6	
G-1				1364	35.47		C1.0	℄ Parking
H 1				1360	35.30		C0.7	" "
H. 2				1360	35.7		C0.3	
H-4				1360	37.46		F1.5	
H-6				1367	37.0		F0.3	
H. 8				1370	40.3		F3.3	on Appro 166.0 R. Line
H. 10				1369	36.6		C0.3	
H 12				1370	36.7		C0.3	
H 14				1369	36.9		Grade	
I-1				1363	35.78		C0.5	℄ Pavt Parking
J-1				1369	36.10		C0.8	" " "
J-2				1362	36.4		F0.2	
J 4				1361	37.2		F1.1	
J 6	①			1362	37.4		F1.1	

Profile Notes Red. Plotted Job No. 8858.52 Division No. 10 F. B. 1862 Pg. 77

X-Sec. Notes Chkd. Checked Survey by Notes

No. Date Date Map No. Index C. Johnson Date

76298 S & E #307—7-55

PLEASE RETURN TO
LOS ANGELES COUNTY ENGINEER
700 LOS ANGELES COUNTY ENGINEERING BLDG.

NOTE: ANY ADDITIONS OR CHANGES ON THIS SHEET MUST BE MADE OR CIRCLED IN RED INK, WITH DATE AND NAME OF PERSON MAKING CHANGE.

Do not extend notes this side of this line.

STATION	B. S.	H. I.	F. S.	ELEV.	Fin Grade	Sub Grade	C/F	
J.8				1368	37.0		F.20	
J.10				1366	36.8		F.20	
J 12				1366	36.9		F.30	
J.14				1367	37.1		F.40	
K-1				1368	36.42		C.40	℄ Parking Area
L-1				1371	36.73		C.40	" " "
L-2				1371	36.5		C.60	
L-4				1365	37.2		F.70	
L-6				1366	36.8		F.20	
L-8				1364	37.1		F.70	
L-10				1371	37.0		C.10	
L 12				1373	37.1		C.20	
L 14				1382	37.2		C-1.00	
166.0 Radius Line								
#1				1361	39.5		F-3.40	
#2				1365	40.2		F-3.70	
#3				1363	40.2		F-3.90	
#4				1365	40.2		F-3.70	
#5				1367	40.2	130	F-3.50	

F. B. 1862 Pg. 78 Job No. 8858.02 Division No. 10 Notes Red. Plotted Profile
Survey of Los Nietos Park Date Date No.
Survey by Snyder Notes PRS Notes Chkd. Checked X-Sec.
Indexed R. C. Johnson Date Date Date No.

76298 S & E #307—7-55

PLEASE RETURN TO
LOS ANGELES COUNTY ENGINEER
700 LOS ANGELES COUNTY ENGINEERING BLDG.

NOTE: ANY ADDITIONS OR CHANGES ON THIS SHEET MUST BE MADE OR CIRCLED IN RED INK, WITH DATE AND NAME OF PERSON MAKING CHANGE.

Do not extend notes this side of this line.

STATION	B. S.	H. I.	F. S.	ELEV.	Fin Grade		C/F
#6				136 9	40.0		F. 3.10.
#7				136 3	39.5		F. 3.20
BM				135 89	B.M. EL. 135.89 F.B. 1862-22 Charles Worth Rd & Rivera & Los Nietos Rd. S.W. COR. - BT. S.R. in Cb 5' W. of W. end C.R.		

Profile Notes Red. _____ Plotted _____ Job No. 8858.02 Division No. 10 F. B. 1862 Pg. 79

No. _____ Date _____ Notes Chkd. _____ Date _____ Checked _____ Survey of _____ Date _____ Survey by _____ Date _____ Map No. _____ Indexed C. Johnson

F. B. 1862 Pg. 80

Job No. Division No. Notes Red. Plotted Profile

Survey of Date Date No.

Survey by Notes Notes Chkd Checked X-Sec.

Indexed Date Date Date No.

STATION	B. S.	H. I.	F. S.	ELEV.

76298 S & E #307—7-55

PLEASE RETURN TO

LOS ANGELES COUNTY ENGINEER

700 Los Angeles County Engineering Bldg.

NOTE: ANY ADDITIONS OR CHANGES ON THIS SHEET MUST BE MADE OR CIRCLED IN RED INK, WITH DATE AND NAME OF PERSON MAKING CHANGE.

Do not extend notes this side of this line.

Map No.
Office Work
Checked
Date

JN 8858 Tape Std °F
Surveyed by Snyder
Notes PMS Date 7-28-54
Indexed

J. N. 8858.02
LOS NIETOS PARK
GRID SYSTEEM
FOR Rough Grades

Snyder
Le Gault
Harrington
Bankson
Spriggs

Note: Any Additions or Changes on This Sheet Must be Made or Circled in Red Ink With Date and Name of Person Making Change.

Do not extend notes this side of this line.

RETURN TO
LOS ANGELES COUNTY ENGINEER
700 LOS ANGELES COUNTY ENGINEERING BLDG.

76F3095 CE #247—3-57

F. B. 1862 Pg. 82

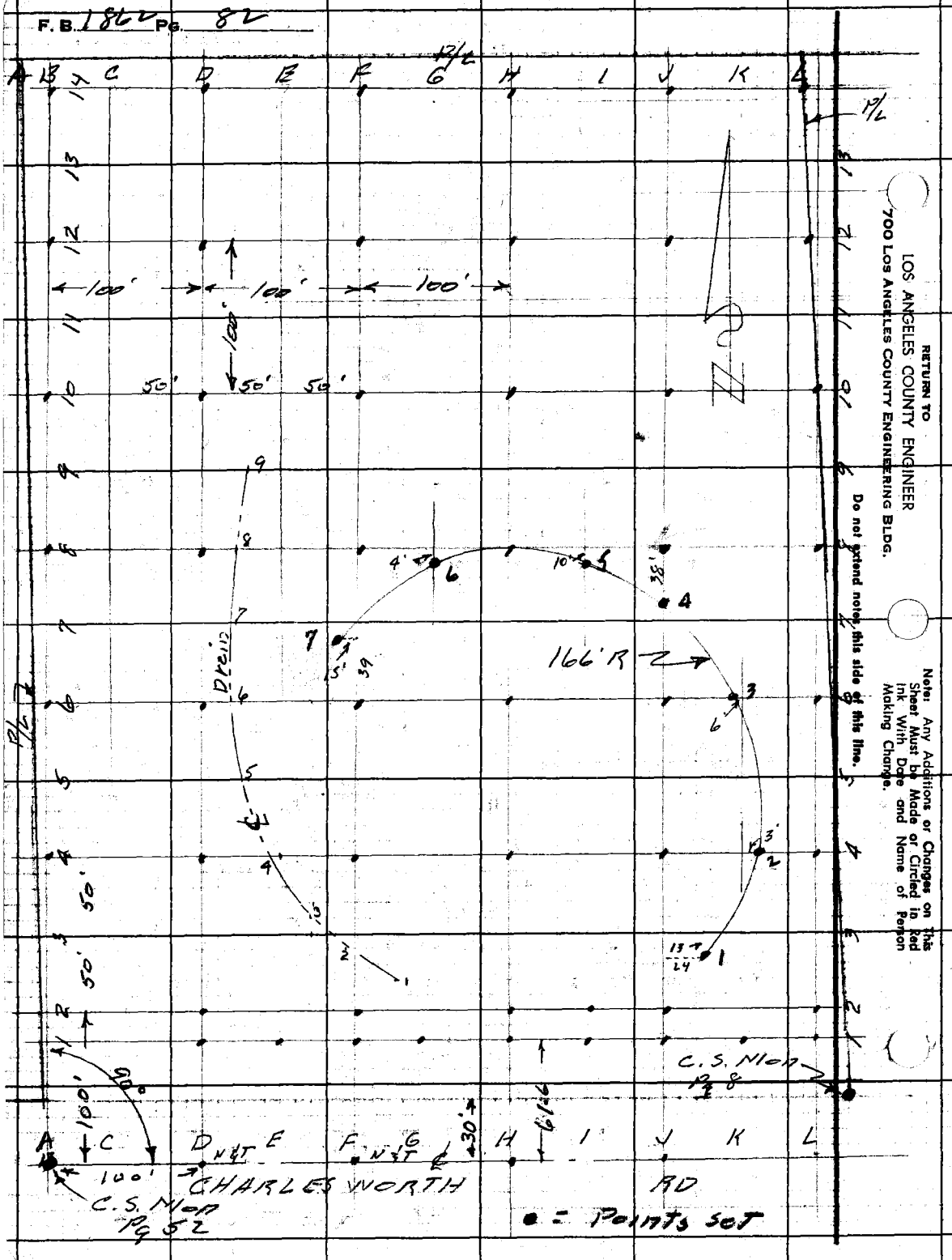

RETURN TO
LOS ANGELES COUNTY ENGINEER
700 Los Angeles County Engineering Bldg.

Do not extend notes this side of this line.

Note: Any Additions or Changes on This Sheet Must be Made or Circled in Red Ink With Date and Name of Person Making Change.

Map No. _____ JN 8858 Tape _____ Std _____ °F
Office Work _____ Surveyed by Snyder
Checked _____ Notes PRS Date 8-6-58
Date _____ Indexed _____

J. N. 8858.02

LOS NIETOS PARK

RECREATION BLDG

as staked 8-6-58

Snyder
LeGault
Harrington
Bankson
Spriggs

Note: Any Additions or Changes on This Sheet Must be Made or Circled in Red Ink With Date and Name of Person Making Change.

PLEASE RETURN TO
LOS ANGELES COUNTY ENGINEER
700 LOS ANGELES COUNTY ENGINEERING BLDG.

Do not extend this side of this line.

76F3098 S&E #247 1-56

F. B. 1862 PG. 84

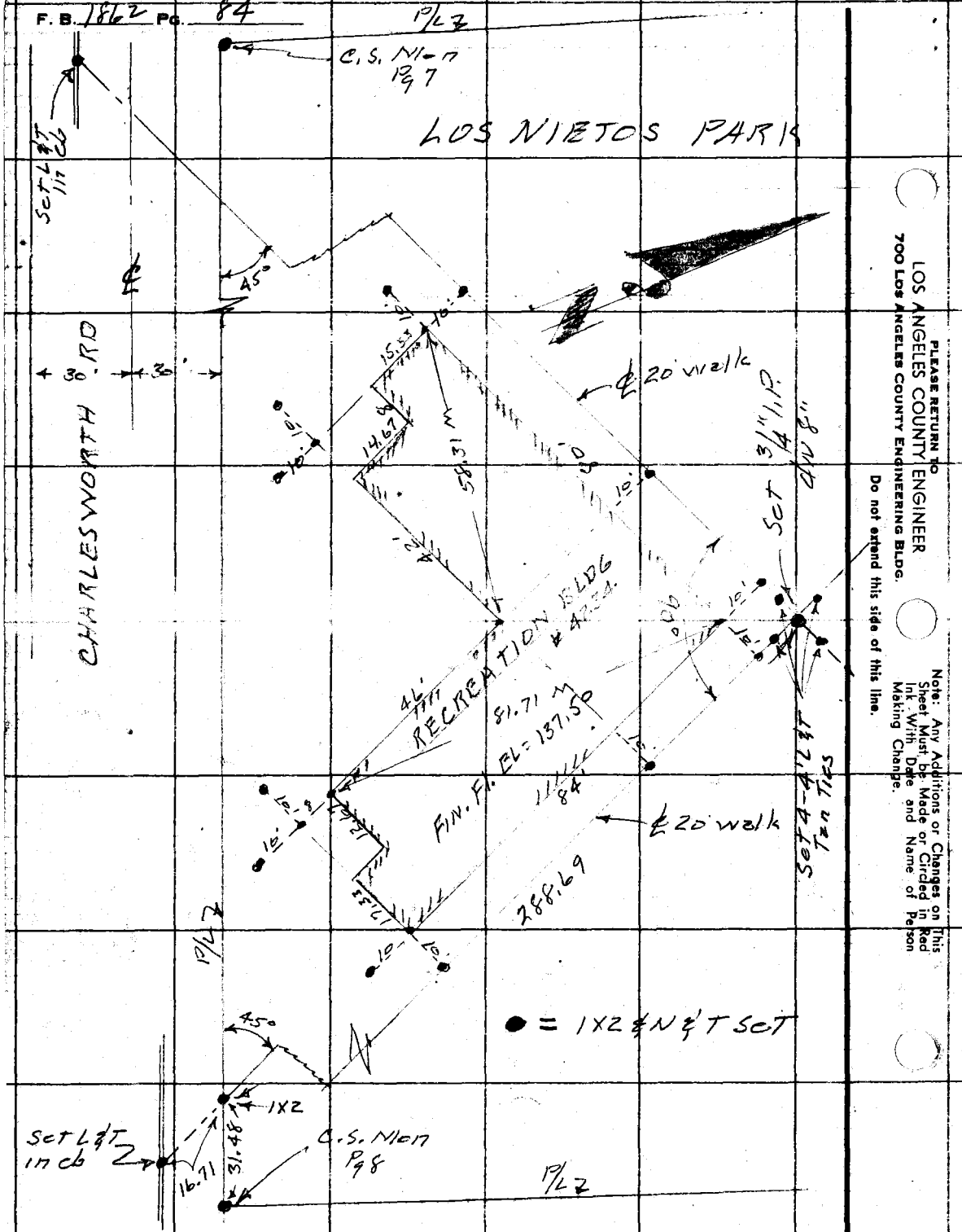

PLEASE RETURN TO
LOS ANGELES COUNTY ENGINEER
700 Los Angeles County Engineering Bldg.

Note: Any Additions or Changes on This Sheet Must be Made or Circled in Red Ink With Date and Name of Person Making Change.

Do not extend this side of this line.

Map No. _____ JN 0830.0 Tape _____ Std _____ F
Office Work _____ Surveyed by Snyder
Checked _____ Notes PRS Date 8-6-59
Date _____ Indexed _____ A. C. Johnson

LOS NIETOS PARK

Location of Curbs & Parking Lot on Charlesworth Rd

See Pg 87 To 94 For Grade & Elev. of Curbs

Snyder
LeGault
Herrington
Bankson
Spriggs

Note: Any Additions or Changes on this Sheet Must be Made or Circled in Red Ink With Date and Name of Person Making Change.

PLEASE RETURN TO
LOS ANGELES COUNTY ENGINEER
700 LOS ANGELES COUNTY ENGINEERING BLDG.

Do not extend this side of this line.

76F309S S&E #247 1-56

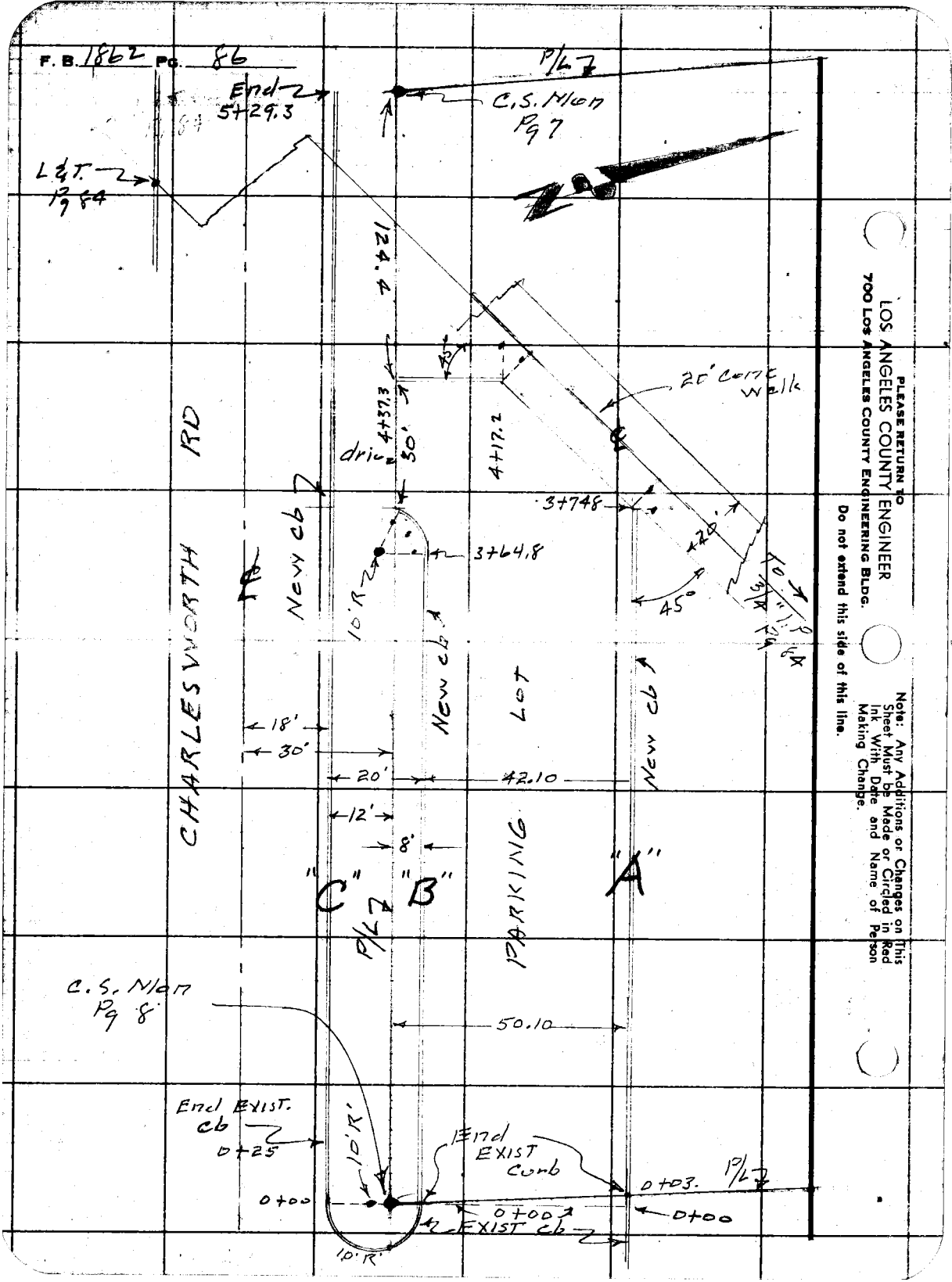

PLEASE RETURN TO
LOS ANGELES COUNTY ENGINEER
700 Los Angeles County Engineering Bldg.

Do not extend this side of this line.

Note: Any Additions or Changes on This Sheet Must be Made or Circled in Red Ink With Date and Name of Person Making Change.

Profile Notes Red. Plotted Job No. 8858.02 Division No. 10 F. B. 1862 Pg. 87

[redacted]

X-Sec. Notes Chkd. Checked Survey by [redacted]

No. Date Date Map No. Index [redacted] C. Johnson

J.N. 8858.02

LOS NIETOS PARK

CURB STAKES

N. side Parking Lot on

Charlesworth Rd.

From - EXIST. cb at S.E. COR Park

To - W. end Parking Lot

Ref. 3' Right of Face cb

Cuts & Fills To Top of Cb

See Pg. 86 for Location of Curb

CURB LINE "A"

Snyder
Le Gault
Harrington
Bankson
Spriggs

STATION	B.S.	H.I.	F.S.	ELEV.

NOTE: ANY ADDITIONS OR CHANGES ON THIS SHEET MUST BE MADE OR CIRCLED IN RED INK, WITH DATE AND NAME OF PERSON MAKING CHANGE.

PLEASE RETURN TO
LOS ANGELES COUNTY ENGINEER
700 LOS ANGELES COUNTY ENGINEERING BLDG.

Do not extend notes this side of this line.

76298 S & E #307—7-55

76298 S & E #307—7-55

PLEASE RETURN TO
LOS ANGELES COUNTY ENGINEER
700 LOS ANGELES COUNTY ENGINEERING BLDG.

NOTE: ANY ADDITIONS OR CHANGES ON THIS SHEET MUST BE MADE OR CIRCLED IN RED INK, WITH DATE AND NAME OF PERSON MAKING CHANGE.

Do not extend notes this side of this line.

F. B. 1862 Pg. 68 | Job No. 8858.02 | Division No. 12 | Notes Red. | Date | Plotted | Date | Profile No. | X-Sec. No.
Survey of Los Nietos Park
Survey by Snyder Notes Nov 55 | Notes Chkd. | Date | Checked | Date
Indexed C. Johnson | Date | Date

CURB LINE A

STATION	B. S.	H. I.	F. S.	ELEV.	Top of Grade	C/E	
BM				135.89	BM EL. 135.89 FB 1862-22 Charles Wenth Rd & Rivera & Los Nietos Rd. S.W. cor. BT. S/walk 10 ab 5' W. of W. end C.R.		
0+00				36.84	36.82	Grade	EXIST eb 900 To C.S. Mon at S.E. cor Park
+25				36.81	36.81	Grade	Stk & T 3' off F.C.
+50				36.22	36.66	F 0.24	
+75				36.31	36.50	F 0.29	
1+00				36.15	36.34	F 0.19	
+25				36.09	36.18	F 0.27	
+50				36.04	36.02	C 0.02	
+75				35.90	35.86	C 0.04	
2+00				35.75	35.70	F 0.05	
+25				35.78	35.54	F 0.26	
2+38				35.70	35.47	F 0.27	Low PT. at X Gutter
+50				35.75	35.50	F 0.25	
+75				35.76	35.55	F 0.39	
3+00				35.99	35.60	F 0.42	
+25				35.92	35.66	F 0.60	
+50				35.76	35.71	F 0.45	
3+74.80	Back			35.90	35.77	F 0.07 & PT.	

76298 S & E #307—7-55

PLEASE RETURN TO
LOS ANGELES COUNTY ENGINEER
700 LOS ANGELES COUNTY ENGINEERING BLDG.

NOTE: ANY ADDITIONS OR CHANGES ON THIS SHEET MUST BE MADE OR CIRCLED IN RED INK, WITH DATE AND NAME OF PERSON MAKING CHANGE.

Do not extend notes this side of this line.

STATION	B. S.	H. I.	F. S.	ELEV.			
				North Side Parking Lot Cont.			
					Top Cb Grade	C/F	
3+74.80	Ahead.			3572	35.77	F 0.05	4 PT. STK 3' of F.
3+96				3483	35.81	F 0.98	
4+17.2	Back			3518	35.85	F 0.67	
4+17.2	Ahead.			3499	35.85	F 0.86	
4+37.3				3437	36.17	F 1.80	End.
BM				13659	BM EL. 136.59 F.B. 1862-22 Charles Worth Rd. S. Side 150' of Miller Grove Dr. L&T in Cb in Front ho # 11112		

Profile Notes Red. ____ Plotted ____ Job No. 88.58 Division No. 15 F. B. 1862. Pg. 89

X-Sec. Notes Chkd. ____ Checked ____ Survey of ____ Survey by ____

No. ____ Date ____ Date ____ Map No. ____ Index ____ C. Johnson

F. B. 1862 Pg. 90 | Job No. | Division No. | Notes Red | Plotted | Profile

Survey of | Date | Date | No.

Survey by | Notes | Notes Chkd | Checked | X-Sec.

Indexed | Date | Date | Date | No.

STATION	B. S.	H. I.	F. S.	ELEV.

76298 S & E #307—7.55

PLEASE RETURN TO

LOS ANGELES COUNTY ENGINEER

700 Los Angeles County Engineering Bldg.

NOTE: ANY ADDITIONS OR CHANGES ON THIS SHEET MUST BE MADE OR CIRCLED IN RED INK, WITH DATE AND NAME OF PERSON MAKING CHANGE.

Do not extend notes this side of this line.

Profile Notes Red. Plotted Job No. 8858-52 Division No. 10 F. B. 1862 Pg. 91

[redacted]

X-Sec. Notes Chkd. Checked Survey by [redacted]

No. Date Date Map No. Indexed C. Johnson

LOS NIETOS PARK

CURB STAKES

S. Side of Parking Lot. on Charlesworth Rd.

From Exist. cb at S.E. cor of Park

To W. end Parking Lot.

Ref Stakes 3' off F.C.

Cuts & Fills to Top of cb

See Pg 86 for Location of cb

CURB LINE B & C.

Snyder
Le Gault
Harrington
Bankson
Spriggs

STATION	B. S.	H. I.	F. S.	ELEV.

NOTE: ANY ADDITIONS OR CHANGES ON THIS SHEET MUST BE MADE OR CIRCLED IN RED INK, WITH DATE AND NAME OF PERSON MAKING CHANGE.

PLEASE RETURN TO
LOS ANGELES COUNTY ENGINEER
700 Los Angeles County Engineering Bldg.

Do not extend notes this side of this line.

76298 S & E #307—7-55

76298 S & E #307—7-55

PLEASE RETURN TO
LOS ANGELES COUNTY ENGINEER
700 LOS ANGELES COUNTY ENGINEERING BLDG.

NOTE: ANY ADDITIONS OR CHANGES ON THIS SHEET MUST BE MADE OR CIRCLED IN RED INK, WITH DATE AND NAME OF PERSON MAKING CHANGE.

Do not extend notes this side of this line.

STATION	B. S.	H. I.	F. S.	ELEV.	CURB LINE "B."		
B.M.				135.89	BM EL. 135.89 F.B. 1862-22 Charlesworth Rd & Rivera & Los Nietos Rd S.W. cor. BT. spk. in cb 5' W. of W. end C.R.		
					Top cb Grade	C/F	
0+00				36.43	36.41	Grade	W. end EX. cb
+25				36.64	36.41	C 0.23	Stk 3' (left) off F.C.
+50				3[illegible]5	36.26	F 0.21	
+75				3[illegible]1	36.09	F 0.18	
1+00				3[illegible]0	35.93	F 0.23	
+25				3[illegible]2	35.77	F 0.05	
+50				3[illegible]2	35.61	F 0.19	
+75				3[illegible]1	35.45	F 0.04	
2+00				3[illegible]8	35.30	C 0.08	
+25				34[illegible]3	35.15	F 0.92	
2+38				3[illegible]5	35.05	F 2.30	Low Pt. at X Gutter
+50				3[illegible]	35.12	F 0.41	
+75				35[illegible]	35.26	C 0.51	
3+00				35[illegible]	35.40	C 0.09	
+25				3[illegible]1	35.54	F 0.03	
+50				35[illegible]2	35.64	F 0.22	
3+64.80 B.C.				35[illegible]5	35.74	F 0.29	
1/2				35[illegible]2	35.89	F 0.57	

F. B. 1862 Bk. 92 Job No. 8858.02 Division No. 10 Notes Red. Plotted Profile
Survey of Los Nietos Park Date Date No. X-Sec.
Survey by Snyder Notes PRS Notes Chkd. Checked
Indexed C. Johnson Date Date No.

76298 S & E #307—7-55

PLEASE RETURN TO
LOS ANGELES COUNTY ENGINEER
700 LOS ANGELES COUNTY ENGINEERING BLDG.

NOTE: ANY ADDITIONS OR CHANGES ON THIS SHEET MUST BE MADE OR CIRCLED IN RED INK, WITH DATE AND NAME OF PERSON MAKING CHANGE.

Do not extend notes this side of this line.

STATION	B. S.	H. I.	F. S.	ELEV.	Top Ob Grade	C/F	
End.				3506	36.03	F 0.97	STK 3' (Left) off F
			CURB	LINE	"C"		(N. side charles W
0+00				—	—		STK 3 (Right) off
+25				3611	36.13	Grade	W End Ex. ob
+50				3599	36.05	F 0.06	
+75				3562	35.97	F 0.35	
1+00				3571	35.82	F 0.11	
+25				3582	35.67	C 0.15	
+50				3567	35.52	C 0.15	
+75				3552	35.37	C 0.15	
2+00				3534	35.22	C 0.12	
+25				3377	35.08	F 1.31	
2+38				3296	35.01	F 2.05	
				3420	—	—	N. end EXIST Gutter
+50				3392	35.09	F 1.17	
+75				3517	35.23	F 0.06	
3+00				3527	35.37	F 0.10	
+25				3514	35.51	F 0.37	
+50				3530	35.65	F 0.35	

Profile Notes Red. ____ Plotted ____ Job No. 8838 E2 Division No. 10 F. B. 1622 Pg. 93

X-Sec. Notes Chkd. ____ Checked ____ Survey by ____ Notes ____

No. ____ Date ____ Date ____ Map No. ____ Indexed C. Johnson Date ____

76298 S & E #307—7-55

PLEASE RETURN TO
LOS ANGELES COUNTY ENGINEER
700 LOS ANGELES COUNTY ENGINEERING BLDG.

NOTE: ANY ADDITIONS OR CHANGES ON THIS SHEET MUST BE MADE OR CIRCLED IN RED INK, WITH DATE AND NAME OF PERSON MAKING CHANGE.

Do not extend notes this side of this line.

STATION	B. S.	H. I.	F. S.	ELEV.	Curb Line "C" Top cb Grade	C/F	
3+75				3[illegible]0	35.79	F 0.59	Sth 3' (Right) of ℄ F.C.
4+00				3[illegible]8	35.93	F 1.05	
+25				3[illegible]0	36.07	F 1.37	
+50				3[illegible]0	36.21	F 1.41	
+75				3[illegible]8	36.35	F 0.67	
5+00				3[illegible]9	36.49	F 0.50	
+25				3[illegible]4	36.63	F 0.29	
5+29.32				3[illegible]71	36.65	C-1.06	W. end
BM				136[illegible]9	BM EL. 136.59 F.B. 1862-22 Charlesworth Rd S. Side 157' ± E of Millergrove Rd. L&T in cb in Front ho # 11112		

F. B. 1862 Pg. 94 Job No. 8858.02 Division No. 10 Notes Red. Plotted Profile
Survey of Los Nietos Park Date Date No. X-Sec.
Survey by Snyder Notes PRS Notes Chkd. Checked
Indexed: C. Johnson Date Date No.

Map No.
Office Work
Checked
Date

JN 8858 Tape Std °F
Surveyed by Snyder
Notes P123 Date 8-6-58
Indexed [illegible] Johnson

[illegible]

LOS NIETOS PARK

Location of sprinkling systeem
at N.W. Portion of Park

Systeem tied To Grid Systeem
See Pg. 82 for Grid Systeem

Snyder
Le Gault
Harrington
Banksen
Spriggs

Note: Any Additions or Changes on This Sheet Must be Made or Circled in Red Ink With Date and Name of Person Making Change.

Do not extend notes this side of this line.

RETURN TO
LOS ANGELES COUNTY ENGINEER
700 LOS ANGELES COUNTY ENGINEERING BLDG.

76F309S CE #247—3-57

RETURN TO
LOS ANGELES COUNTY ENGINEER
700 LOS ANGELES COUNTY ENGINEERING BLDG.

Note: Any Additions or Changes on This Sheet Must be Made or Circled in Red Ink With Date and Name of Person Making Change.

Do not extend notes this side of this line.



Map No. _____ JN 8858 Tape _____ Std _____ °F
Office Work _____ Surveyed by Snyder
Checked _____ Notes PRS Date 9-19-58
Date _____ Indexed _____

JN 8858 02

LOS NIETOS PARK

Location of 10' Conc Walk
as Staked 9-19-58

Snyder
Ochsner
Harrington
Bankson

Note: Any Additions or Changes on This Sheet Must be Made or Circled in Red Ink With Date and Name of Person Making Change.

PLEASE RETURN TO
LOS ANGELES COUNTY ENGINEER
700 LOS ANGELES COUNTY ENGINEERING BLDG.

Do not extend this side of this line.

76F3098 S&E #247 1-56

F. B. 1862 PG. 98

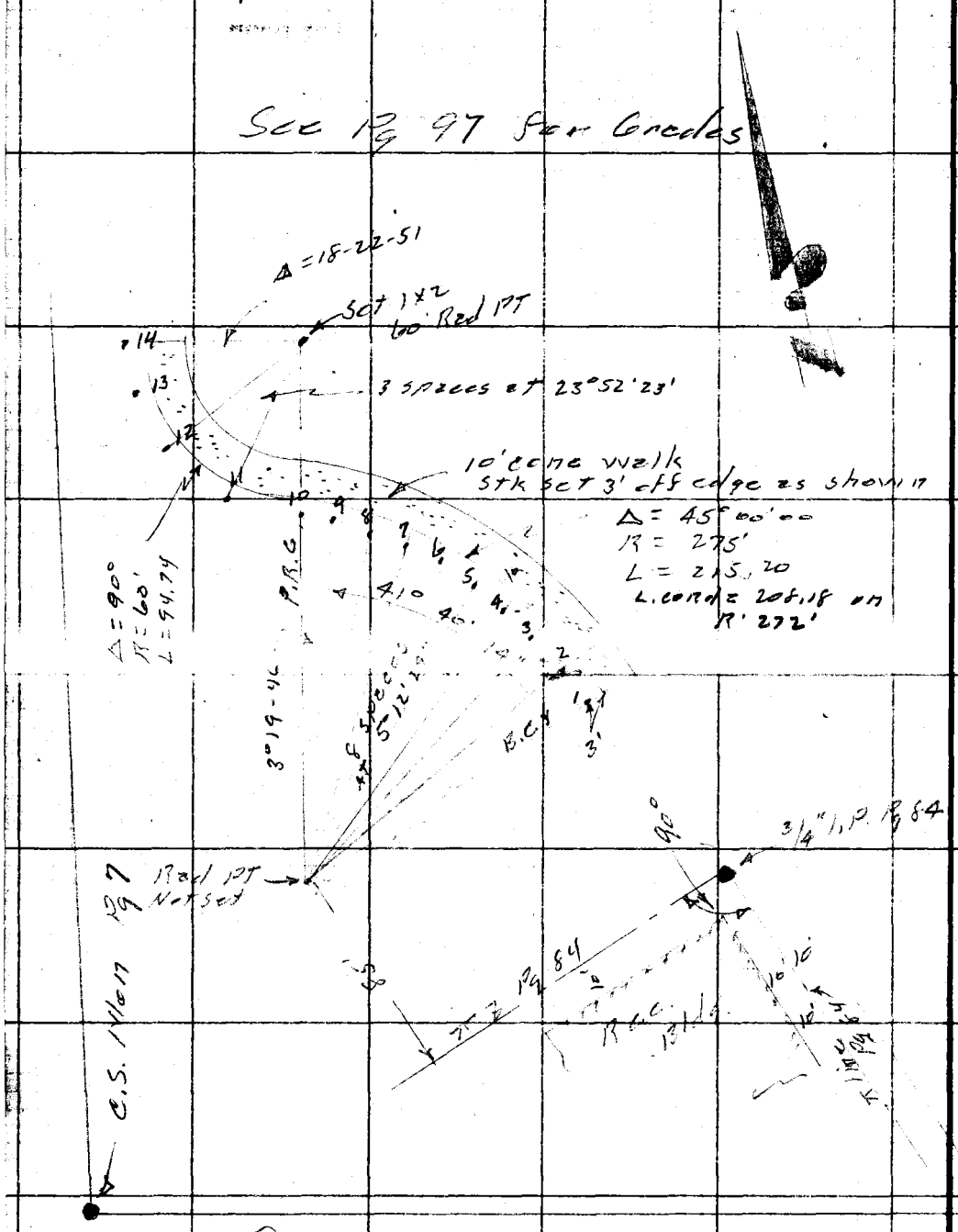

LOS ANGELES COUNTY ENGINEER
700 Los Angeles County Engineering Bldg.
PLEASE RETURN TO

Note: Any Additions or Changes on This Sheet Must be Made or Circled in Red Ink With Date and Name of Person Making Change.

Do not extend this side of this line.

76L-298 S & E #307—1-56

PLEASE RETURN TO
LOS ANGELES COUNTY ENGINEER
700 LOS ANGELES COUNTY ENGINEERING BLDG.

NOTE: ANY ADDITIONS OR CHANGES ON THIS SHEET MUST BE MADE OR CIRCLED IN RED INK, WITH DATE AND NAME OF PERSON MAKING CHANGE.

Do not extend notes this side of this line.

136.03

Profile Notes Red. Plotted Job No. 855.07 Division No. 13
X-Sec. Notes Chkd. Checked Survey by
No. Date Date Map No. Inked
F.B. 1862 Pg. 99

STATION	B. S.	H. I.	F. S.	ELEV.			
		10' Conc Walk		North of Main Bldg			
		See Pg 100 for		Location of STA.			
BM.				135.89	BM. EL 135.89 - F.B. 1862-22 Chan[illegible]		
					Rd. 2 Miles E. Jct. S. Vly. Cr.		
					Rd. 1 Mi. E. & 5' W. of Vly. Cr.		
		New Elev 1-14-59	New C/F 1-14-59		Top Walk Cr.	C/F	
STA #1	EXIST. B.C.	136.72	—	136.34	136.88	FO.54	STK 3' L on (N) B.C. - 275 [illegible] 1.9 of
2		136.65	FO.08	136.38	136.73	FO.40	
3		136.36	FO.21	137.13	136.57	CO.56	
4		136.31	FO.10	136.40	136.41	FO.01	
5		136.10	FO.15	136.17	136.28	FO.08	
6	Structure	135.81	FI.03	136.15	136.84	FO.69	
7	(old)	136.05	FO.12	136.14	136.17	FO.03	
8		136.05	FO.19	136.26	136.24	CO.02	
9	old	136.14	FO.19	136.22	136.33	FO.11	
10	old	136.13	FO.24	136.19	136.37	FO.18	P.R.C. - 27 [illegible] 68 [illegible]
11				136.25	136.44	FO.19	
12				136.55	136.49	CO.06	
13				136.80	136.55	CO.25	
14				136.68	136.59	CO.09	E end [illegible]
Set T.13.N.				137.00	137.00	CHIS "T"	E. end of Vly. [illegible]
				136.60	BM. EL 136.59	13.32	Chunks [illegible]

EL of FI. at structure 136.13

Cont. to [illegible]

F. B. 1862 Pg. 100 Job No. 8858.02 Division No. 10 Notes Red Plotted Profile

Survey of Los Nietos Park Date Date No.

Survey by Snyder Notes IRS Notes Chkd Checked X-Sec.

Indexed C. Johnson Date Date Date No.

STATION | B. S. | H. I. | F. S. | ELEV.

Location of Serpentine Wall

as staked 9-19-58

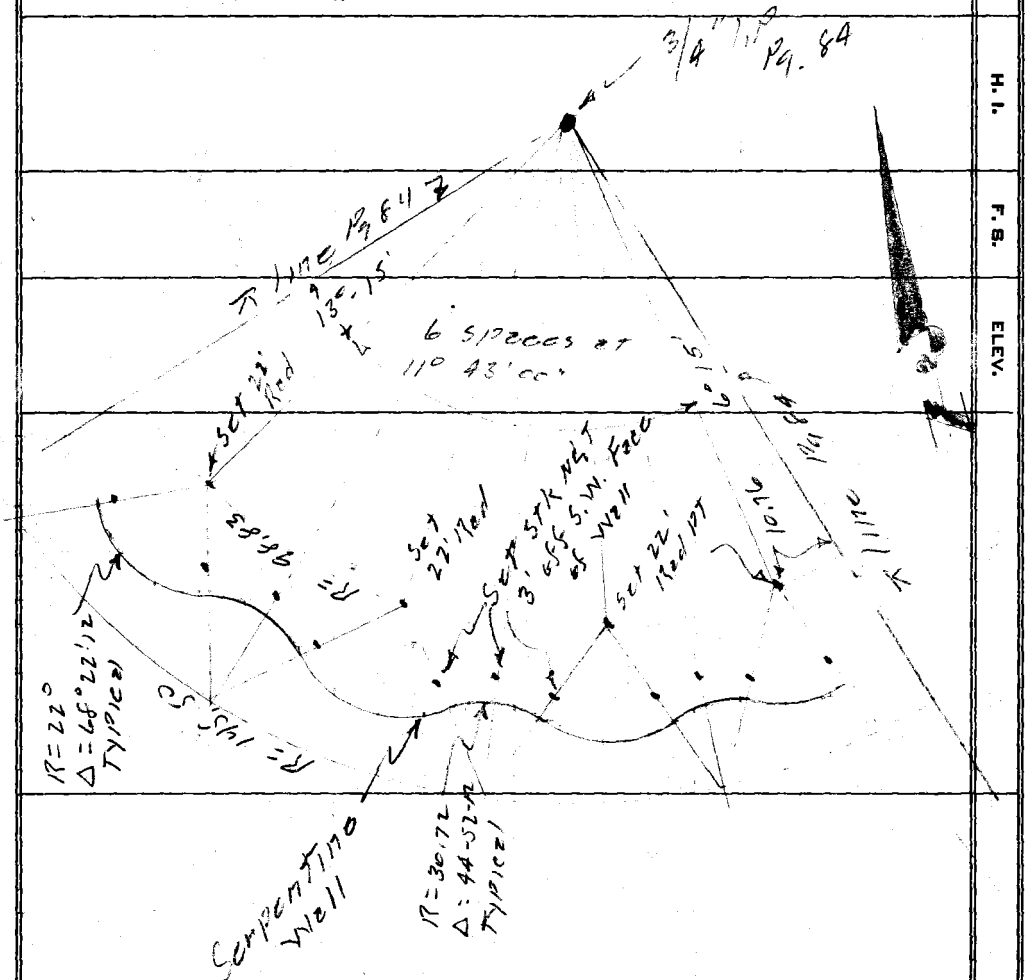

Do not extend notes this side of this line.

NOTE: ANY ADDITIONS OR CHANGES ON THIS SHEET MUST BE MADE OR CIRCLED IN RED INK, WITH DATE AND NAME OF PERSON MAKING CHANGE.

PLEASE RETURN TO
LOS ANGELES COUNTY ENGINEER
700 LOS ANGELES COUNTY ENGINEERING BLDG.

761-298 S & E #207—1-56

Map No. _____
Office Work _____
Checked _____
Date _____

JN 8858.02 Tape _____ Std _____ °F
Surveyed by Snyder
Notes 1935 Date 11-58
Indexed _____

J.N. 8858.02

LOS NIETOS PARK

Location & Elev. of Raised Area - East of Building

Snyder
Carrasco
Moya
Bringle

Note: Any Additions or Changes on This Sheet Must be Made or Circled in Red Ink With Date and Name of Person Making Change.

Do not extend this side of this line.

PLEASE RETURN TO
LOS ANGELES COUNTY ENGINEER
700 LOS ANGELES COUNTY ENGINEERING BLDG.

76F3095 SBE #247 1-56

F. B. 1862 Pg. 102

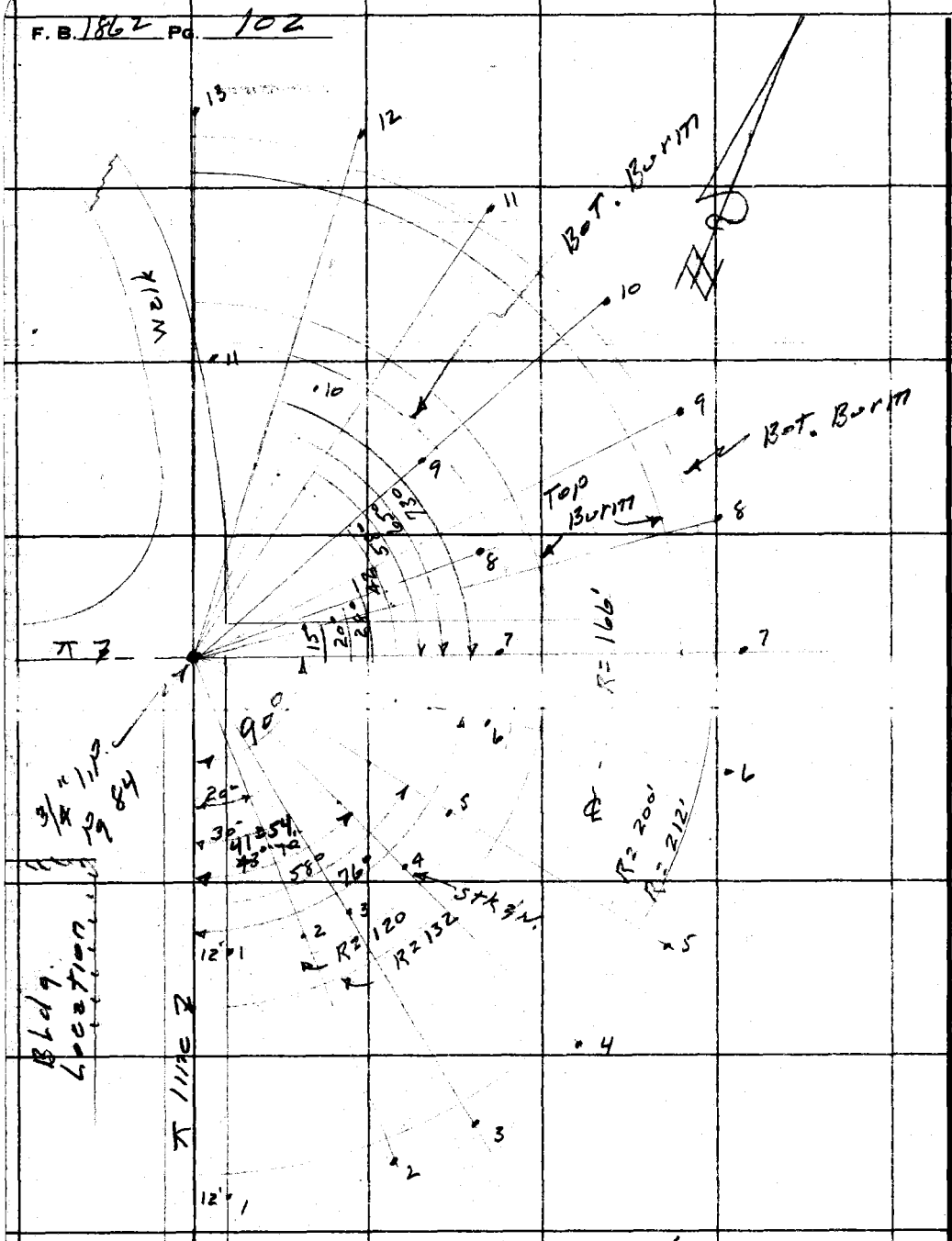

PLEASE RETURN TO
LOS ANGELES COUNTY ENGINEER
700 Los Angeles County Engineering Bldg.
Do not extend this side of this line.

Note: Any Additions or Changes on This Sheet Must be Made or Circled in Red Ink With Date and Name of Person Making Change.

76L-298 S & E #307—1-56

PLEASE RETURN TO
LOS ANGELES COUNTY ENGINEER
700 LOS ANGELES COUNTY ENGINEERING BLDG.

NOTE: ANY ADDITIONS OR CHANGES ON THIS SHEET MUST BE MADE OR CIRCLED IN RED INK, WITH DATE AND NAME OF PERSON MAKING CHANGE.

Do not extend notes this side of this line.

STATION	B. S.	H. I.	F. S.	ELEV.					
		Staking for circular Area East of Bldg							
B.M.				135 89	El 135.89 FB 1862-22 Charles Worth & Los Nietos Rd. S.W. COR. - BT. 5' W. of W. end C.R.				
					Grade of R=128 Line Bot. of Burm	C/F	Grade of R=132 line Top of Burm	C/F	
# 1				13671	137.02	F 0.31	139.50	F 2.79	Stk B
2				13667	137.15	F 0.48	139.67	F 3.00	
3				13654	137.28	F 0.74	139.83	F 3.29	
4				13652	137.35	F 0.83	140.00	F 3.48	
5				13685	137.42	F 0.57	140.00	F 3.15	
6 ⊙				13673	137.44	F 0.71	140.00	F 3.27	
7				13660	137.46	F 0.86	140.00	F 3.40	
8				—	137.25	—	140.00	—	Not S
9				13650	137.05	F 0.55	140.00	F 3.50	
10				13679	136.95	F 0.16	139.75	F 2.96	
11				13652	136.60	F 0.08	139.50	F 2.98	
Top walk near #9				13997					

Profile Notes Red. Plotted Job No. 8858.02 Division No. 10 F. B. 1862 Pg. 103

X-Sec. Notes Chkd. Checked Survey by [illegible] Notes

No. Date Date Map No. Inspector C. Johnson Date

76L-298 S & E #307—1-56

PLEASE RETURN TO
LOS ANGELES COUNTY ENGINEER
700 LOS ANGELES COUNTY ENGINEERING BLDG.

NOTE: ANY ADDITIONS OR CHANGES ON THIS SHEET MUST BE MADE OR CIRCLED IN RED INK, WITH DATE AND NAME OF PERSON MAKING CHANGE.

Do not extend notes this side of this line.

STATION	B. S.	H. I.	F. S.	ELEV.	Grade of R=212 line Bot. of Burm	C/F	Grade of R=200 line Top of Burm	C/F	
# 1				13637	136.70	F 0.33	139.50	F 3.13	stk 3' off
2				13675	137.20	F 0.45	140.00	F 3.25	
3				13655	137.20	F 0.65	140.00	F 3.45	
4				13640	137.20	F 0.80	140.00	F 3.60	
5 ①				13639	137.20	F 0.81	140.00	F 3.61	
6				13603	137.20	F 1.17	140.00	F 3.97	
7				13624	137.15	F 0.91	140.00	F 3.76	
8				13633	137.05	F 0.72	140.00	F 3.67	
9				13656	136.90	F 0.34	140.00	F 3.44	
10				13688	136.78	C 0.10	140.00	F 3.12	
11				13697	136.64	C 0.33	139.75	F 2.78	
12 ①				13658	136.55	C 0.03	139.50	F 2.92	
13				13628	136.40	F 0.12	139.50	F 3.22	

Grid. Section cont. Next Pg.

F. B. 1862 Pg. 104 Job No. 8858.02 Division No. 10 Notes Red. Plotted Profile
Survey of Los Nietos Park Date Date No. X-Sec.
Survey by Snyder Notes P.R.S. Notes Chkd Checked
Indexed K. C. Johnson Date Date Date No.

76L-298 S & E #307—1-56

PLEASE RETURN TO
LOS ANGELES COUNTY ENGINEER
700 LOS ANGELES COUNTY ENGINEERING BLDG.

NOTE: ANY ADDITIONS OR CHANGES ON THIS SHEET MUST BE MADE OR CIRCLED IN RED INK, WITH DATE AND NAME OF PERSON MAKING CHANGE.

Do not extend notes this side of this line.

STATION	B. S.	H. I.	F. S.	ELEV.	Grade F.L. of Drain	Grade C/F	
# 1				13607	135.33	C 0.74	Stk ℄ Drain
2				13614	135.58	C0.56	
3				13610	135.76	C 0.34	
4				13597	35.94	C0.03	
5				13605	36.02	C 0.03	
6				13609	36.09	Grade	
7				13611	36.16	F0.05	
8				13645	36.23	C0.22	
9				13660	36.30	C0.30	
D-2				13595	36.06	F0.11	
3 ⊙				13624	36.03	C0.21	
4				13597	36.06	F0.09	
5				13604	36.12	F0.08	
6				13600	36.14	F014	
7				13645	36.18	F0.03	
8				13641	36.28	C0.13	
9				13648	36.37	C0.11	

over

Profile Notes Red. Plotted Job No. 5858.02 Division No. 10 F. B. 1862 Pg. 105

X-Sec. Notes Chkd. Checked Survey by [illegible] C. Johnson

No. Date Date Map No. Indexed Date

76L-298 S & E #307—1-56

PLEASE RETURN TO
LOS ANGELES COUNTY ENGINEER
700 LOS ANGELES COUNTY ENGINEERING BLDG.

NOTE: ANY ADDITIONS OR CHANGES ON THIS SHEET MUST BE MADE OR CIRCLED IN RED INK, WITH DATE AND NAME OF PERSON MAKING CHANGE.

Do not extend notes this side of this line.

STATION	B. S.	H. I.	F. S.	ELEV.	Grade	C/F		
B-4				13603	36.20	F0.17		
5				13595	36.26	F0.31		
6				13607	36.33	F0.26		
7				13607	36.40	F0.33		
B.M.				13658	EL. 136.59 F.B. 1862.22 Charles Worth Rd. S. side 157'± E. of Millergrove Rd. L&T in cb in front hse 11112			

F. B. 1862 Pg. 106 Job No. 8858.02 Division No. 10 Notes Red Plotted Profile
Survey of Los Nietos Park Date Date No. X-Sec.
Survey by Snyder Notes P135 Notes Chkd. Checked
Indexed A. C. Jordan Date Date No.

Map No. _____
Office Work _____
Checked _____

JN 8858.02 Tape _____ Std _____ °F
Surveyed by Willey
Notes E.T.M. Jr. Date 12-6-38
A. C. Johnson

JN 8858.02

LOS NIETOS PARK

Location of Parking
in
Tan Bark Area
&
Basketball Court Area

East of Recreation Area

Willey
Mankey Jr.
McCall
Swann

Note: Any Additions or Changes on this Sheet Must be Made or Circled in Red Ink With Date and Name of Person Making Change.

Do not extend this side of this line.

PLEASE RETURN TO
LOS ANGELES COUNTY ENGINEER
700 LOS ANGELES COUNTY ENGINEERING BLDG.

76F3095 SAE #247 1-56

PLEASE RETURN TO
LOS ANGELES COUNTY ENGINEER
700 LOS ANGELES COUNTY ENGINEERING BLDG.

Note: Any Additions or Changes on This Sheet Must be Made or Circled in Red Ink With Date and Name of Person Making Change.

Do not extend this side of this line.

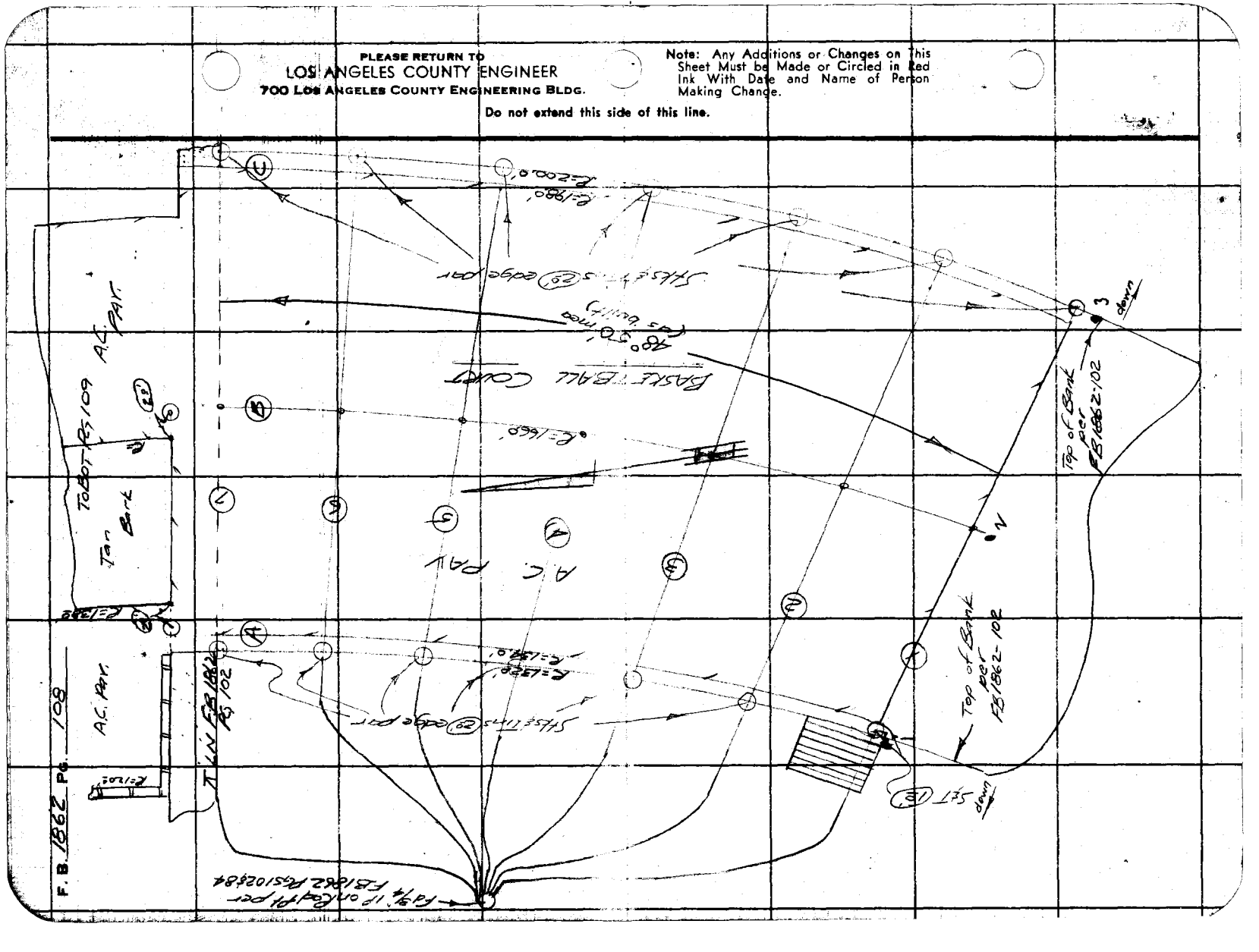

Map No. _____ JN 855 BD2 Tape _____ Std _____ °F

Office Work _____ Surveyed by Willey

Checked _____ Notes EFM Date 12-16-58

Date _____ Indexed _____

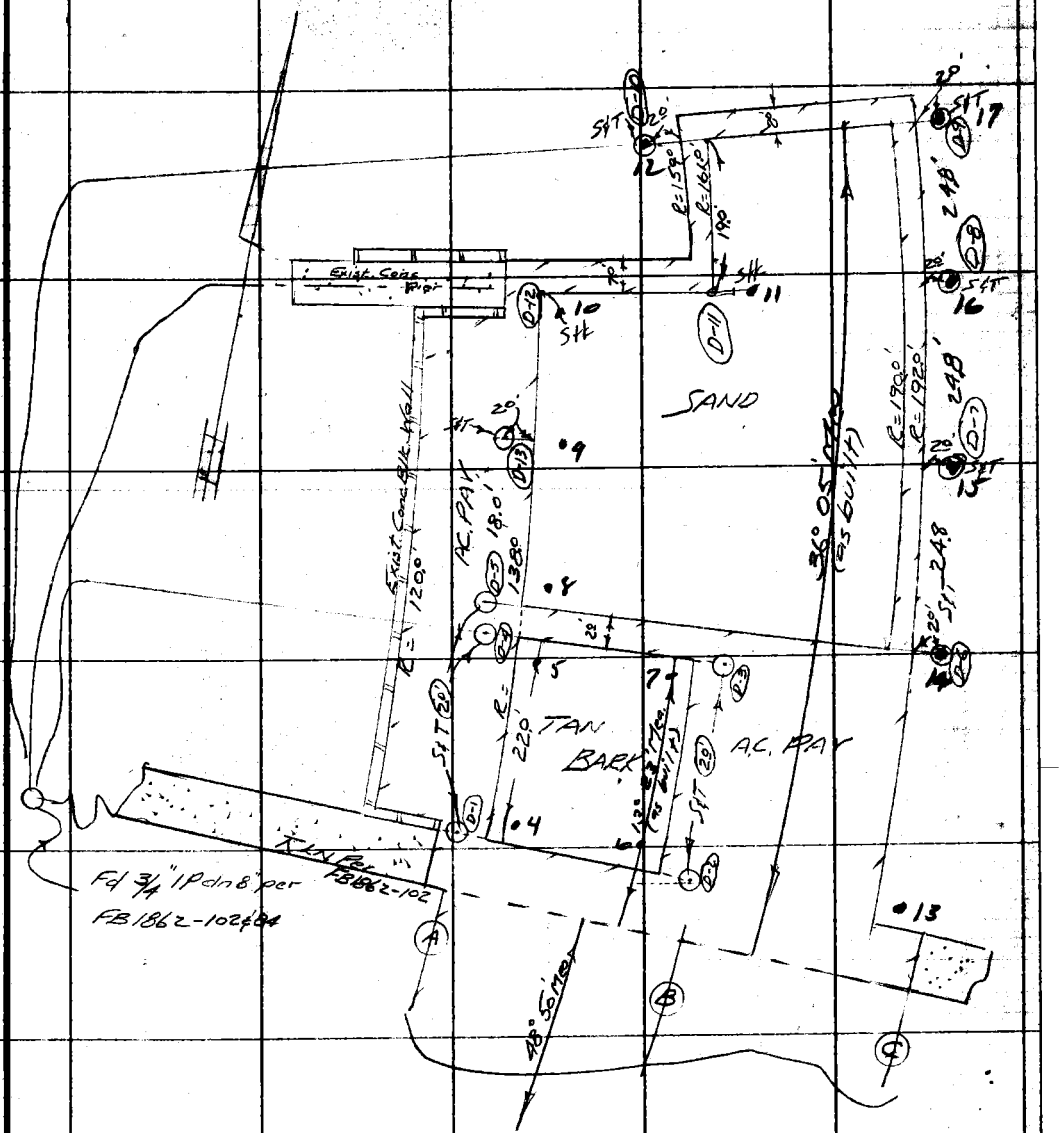

To Top Pg 108

Note: Any Additions or Changes on This Sheet Must be Made or Circled in Red Ink With Date and Name of Person Making Change.

Do not extend this side of this line.

PLEASE RETURN TO
LOS ANGELES COUNTY ENGINEER
700 LOS ANGELES COUNTY ENGINEERING BLDG.

76F309S S&E #247 1-56

PLEASE RETURN TO
LOS ANGELES COUNTY ENGINEER
700 LOS ANGELES COUNTY ENGINEERING BLDG.

Note: Any Additions or Changes on This Sheet Must be Made or Circled in Red Ink With Date and Name of Person Making Change.

Do not extend this side of this line.

F. B. 1862 PG. 110

76L-298 S & E #307—1-56

PLEASE RETURN TO
LOS ANGELES COUNTY ENGINEER
700 LOS ANGELES COUNTY ENGINEERING BLDG.

NOTE: ANY ADDITIONS OR CHANGES ON THIS SHEET MUST BE MADE OR CIRCLED IN RED INK, WITH DATE AND NAME OF PERSON MAKING CHANGE.

Do not extend notes this side of this line.

Profile Notes Red. Plotted. Job No. 57-58-3 Division No.

1-56 Notes Chkd. Checked Survey by Miller & Jobe Notes

No. Date Date Map No. Index No. C. Jobe

F. B. 1862 Pg. 111

STATION	B. S.	H. I.	F. S.	ELEV.	Grade	cut	fill	
Grade	stks	Basket		Ball	court	& Tan Bark Area		
BM.				136.59				BM. chiseled X on E end of S side of Miller Grove Dr. at Charlesworth Rd.
T.P.				137.07				full in curb in front of
A line								
A-1 TP				140.08	140.00	0.08		corner pymt set 1x2 T. 1' off
A-2				40.26	140.00	0.26		" 1' 2' " "
A-3				40.12	140.00	0.12		" " " " "
A-4				40.05	140.00	0.05		" " " " "
A-5				40.08	40.00	0.08		
A-6				39.86	40.00		0.14	
A-7				40.25	40.00	0.25		
B-Line								
B-1				40.35	140.25	0.10		set 1x2 T 2' off
B-2				40.18	40.25		0.07	" " " " "
B-3				40.02	40.25		0.23	" " " " "
B-4				40.19	40.25		0.06	" " " " "
B-5				40.16	40.25		0.09	" " " " "
B-6				40.02	40.25		0.23	"
B-7				39.95	40.25		0.30	
C-Line								
C-1				40.13	140.00	0.13		corr pymt set 1x2 T. 2' off

76L-298 S & E #307—1-56

PLEASE RETURN TO
LOS ANGELES COUNTY ENGINEER
700 LOS ANGELES COUNTY ENGINEERING BLDG.

NOTE: ANY ADDITIONS OR CHANGES ON THIS SHEET MUST BE MADE OR CIRCLED IN RED INK, WITH DATE AND NAME OF PERSON MAKING CHANGE.

Do not extend notes this side of this line.

F. B. 1862 Pg. 112 | Job No 8858 | Division No | Notes Red | Plotted | Profile
Survey of Nuñez Park | Date | Date | No
Survey by R.L. Miller | Notes Clkd | Checked | X-Sec.
Notes J. Tejada | Date | Date | No
Indexed K. C. | Date | Date

STATION	B. S.	H. I.	F. S.	ELEV.	Grade	cut	fill	
C-2				13997	140.00		0.03	
C-3				139.90	40.00		0.10	
C-4				39.[illegible]	40.00		0.30	
C-5				39.[illegible]	40.00		0.15	
C-6				39.[illegible]	40.00		0.12	
C-7				39.[illegible]	40.00		0.37	
D-1				39.94	40.09		0.15	SW. Cor Tan bark Pit
D-2				39.[illegible]	40.22		0.27	SE " " " "
D-3				39.71	40.22		0.31	NE " " " "
D-4				39.71	40.09		0.38	N W " " " "
D-5				39.71	40.09		0.38	S.W. " Sand " Edge Pit.
D-6				39.[illegible]	40.06		0.45	4' off SE Cor Sand Pit 2' off A
D-7				39.61	40.06		0.38	4' off Sand Pit, 2' off edge Pvmt
D-8				39.61	40.06		0.45	" " " 4 " " " " "
D-9				39.47	40.06		0.59	11 off N E Cor Sand Pit 2' off Edge Pit
D-10				39.86	40.21		0.35	N.W. cor. Sand Pit
D-11				39.87	40.21		0.34	" " "
D-12				39.81	40.09		0.28	N.W. Cor " "
D-13				39.69	40.09		0.40	4' off Sand Pit 2' off edge Pvmt
T.P.				37.24				
BM #				36.59	BM Chatsworth Rd (S side) 157'± E of E Miller Grove fd NAT in curb in Front of Ho # 11112			

76L-298 S & E #307—1-56

PLEASE RETURN TO
LOS ANGELES COUNTY ENGINEER
700 LOS ANGELES COUNTY ENGINEERING BLDG.

NOTE: ANY ADDITIONS OR CHANGES ON THIS SHEET MUST BE MADE OR CIRCLED IN RED INK, WITH DATE AND NAME OF PERSON MAKING CHANGE.

Do not extend notes this side of this line.

STATION	B. S.	H. I.	F. S.	ELEV.				
	Grade Stakes reset shown in Red on pg 108-109							
13 M.				135 89	BM 135.89 FB 1862-22 Charles No. Rd. & Los Nietos Rd. S.W. COR. BT. [illegible] 5' W. of W. end CR.			
					Top Pot Grade	Cut	Fill	
# 1				139 79	140.00		0.21	STK @ T 2' of [illegible]
2				13972	140.25		0.53	
3 ⊙				13983	140.00		0.17	
4				13975	140.00		0.25	
5				13988	140.00		0.12	
6				13997	140.25		0.28	
7				13996	140.25		0.29	
8				13977	140 –		0.23	
9				13998	140 –		0.02	
10				13962	140 –		0.38	
11				13977	140.25		0.48	
12				13983	140.25		0.42	
13				13986	140 –		0.14	
14				13975	140 –		0.25	
15				13964	140 –		0.36	
16				13951	140 –		0.49	

Profile Notes Red. Plotted Job No. [illegible] Division No. 10 F. B. 1867 Pg. 113

X-Sec. Notes Chkd. Checked Survey by [illegible] Notes [illegible]

No. Date Date Map No. Indexed [illegible] C. Johnson

76L-298 S & E #307—1-56

PLEASE RETURN TO
LOS ANGELES COUNTY ENGINEER
700 LOS ANGELES COUNTY ENGINEERING BLDG.

NOTE: ANY ADDITIONS OR CHANGES ON THIS SHEET MUST BE MADE OR CIRCLED IN RED INK, WITH DATE AND NAME OF PERSON MAKING CHANGE.

Do not extend notes this side of this line.

STATION	B. S.	H. I.	F. S.	ELEV.				
					Top Pvt Grade	Cut	Fill	
#17				13931	140.00		0.49	Stk & T 2' off Pvt
T.P.				13603				3/4" I.P. Red Pt.
B.M.				13658	B.M. EL 13659 FB 1862-22			
					Charles Wenth Rd S. Side 157' ± E of Miller grove Rd L&T in cb in front ho # 11112			

F. S. 1862 Pg. 114 Job No. 8858.02 Division No. 10 Notes Red Plotted Profile
Survey of Los Nietos Park Date Date No. X-Sec.
Survey by Snyder Notes PRS Notes Chkd Checked
Indexed ~~J. C. Jones~~ Date Date Date No.