Notes Ck'd by	Survey of	F.B. 1863 Pg.
Map No.	JN Tape Std °F	
Office Work	Surveyed by	
Checked	Notes Date	
Date	Indexed	

PAGES	NOTES	DESCRIPTION
		NEWHALL LIBRARY SITE - 0047.02
5-8	Bdry.	Survey at 8th St. and Walnut Avenue and monuments.
9-14	B.M.	Bench Levels and X-Sections.
15-26	Topog.	Loc. of building. Additional corners and X-Sec. of parking lot.
		NEWHALL CIVIC CTR. CO. BLDG. - 0018.15
31-36	Bdry.	Prelim. Property line control.
37-40	B.M.	Vertical Control for Topog. PT H-127.
41-42		Index.
43-48	Bdry.	Boundary Survey in the vic. of Valencia & Ridge Rt.
49-51	B.M.	Levels on property corners.

Microfilmed March '87

PLEASE RETURN TO
LOS ANGELES COUNTY ENGINEER
403 LOS ANGELES COUNTY ENGINEERING BLDG.

Note: Any Additions or Changes on this Sheet Must be Made or Circled in Red Ink With Date and Name of Person Making Change

Do not extend this side of this line.

F.B. PG.

F. B. 1062 PG. 5

Map No. [illegible]	W. O. ____ Tape No. ____ Srd. ____
Office Work G. Bailey	Surveyed by ____
Checked D. M. Finley	Notes ____ Date ____
Date Dec. 1954	Indexed R. C. Johnson 10-27-54

SURVEY OF
L.A. Co. LIBRARY SITE
LOTS 1 & 2 BLOCK 20
M.R. 53-21
COR 9TH & WALNUT STS
NEWHALL CALIF
J.N. 004702

Note: Any Additions or Changes on This Sheet Must be Made or Circled in Red Ink With Date and Name of Person Making Change.

RETURN TO
LOS ANGELES COUNTY SURVEYOR
726 LOS ANGELES COUNTY
ENGINEERING BLDG.

Do not extend notes this side of this line.

76FS098 247 4-53

F.B. 1863 PG. 6

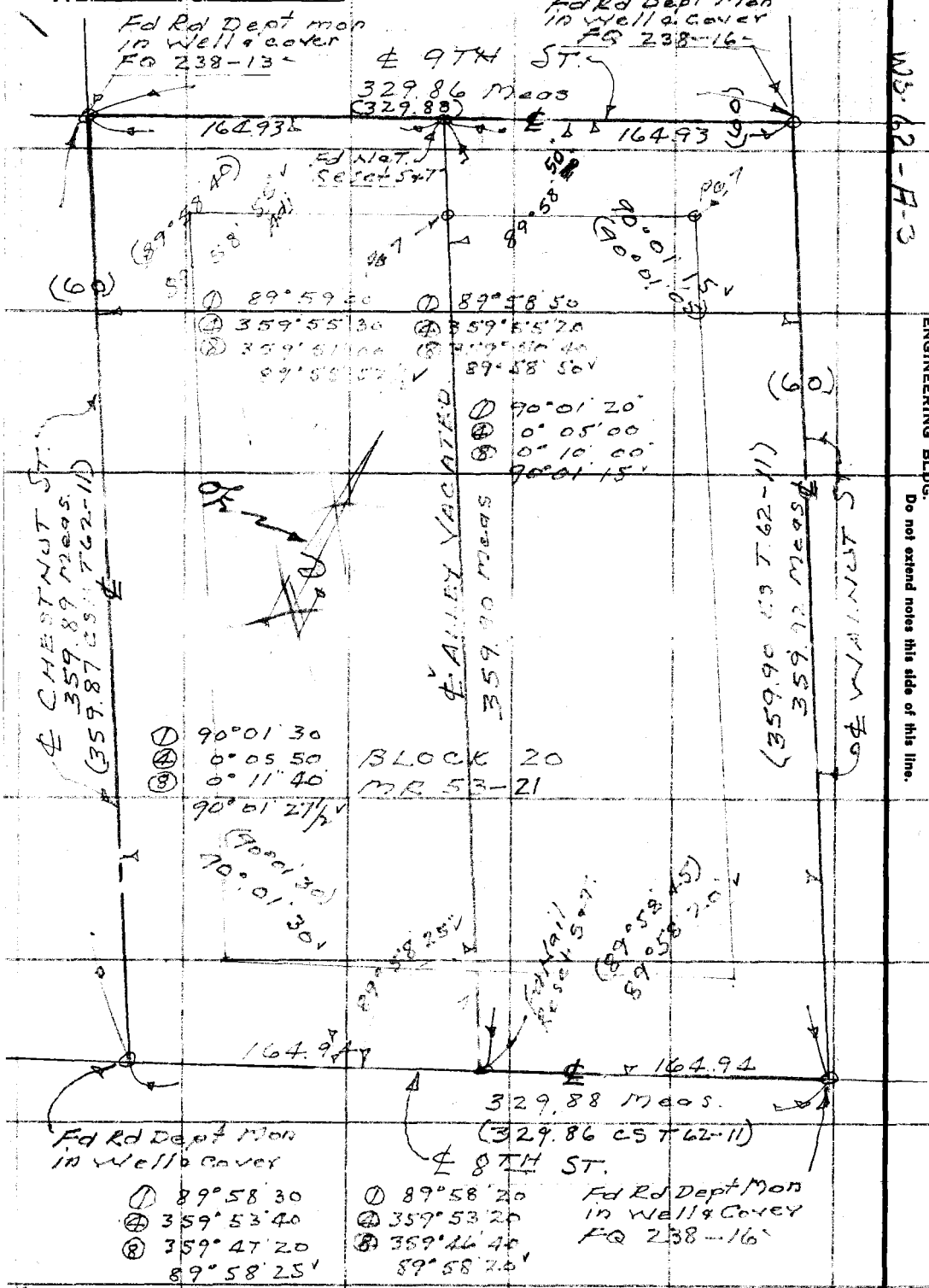

WS-62-A-3

RETURN TO
LOS ANGELES COUNTY SURVEYOR
726 LOS ANGELES COUNTY
ENGINEERING BLDG.

Do not extend notes this side of this line.

Note: Any Additions or Changes on This Sheet Must be Made or Circled in Red Ink With Date and Name of Person Making Change.

D. M. Finley		F. B. 164.3 Pg. 7
Map No. [illegible]	W. O.	Tape No.
Office Work G. Bailey	Surveyed by F. C. Howard	
Checked D. M. Finley	Notes [illegible]	Date [illegible]
Date Dec. 1954	Indexed A. C. Johnson	

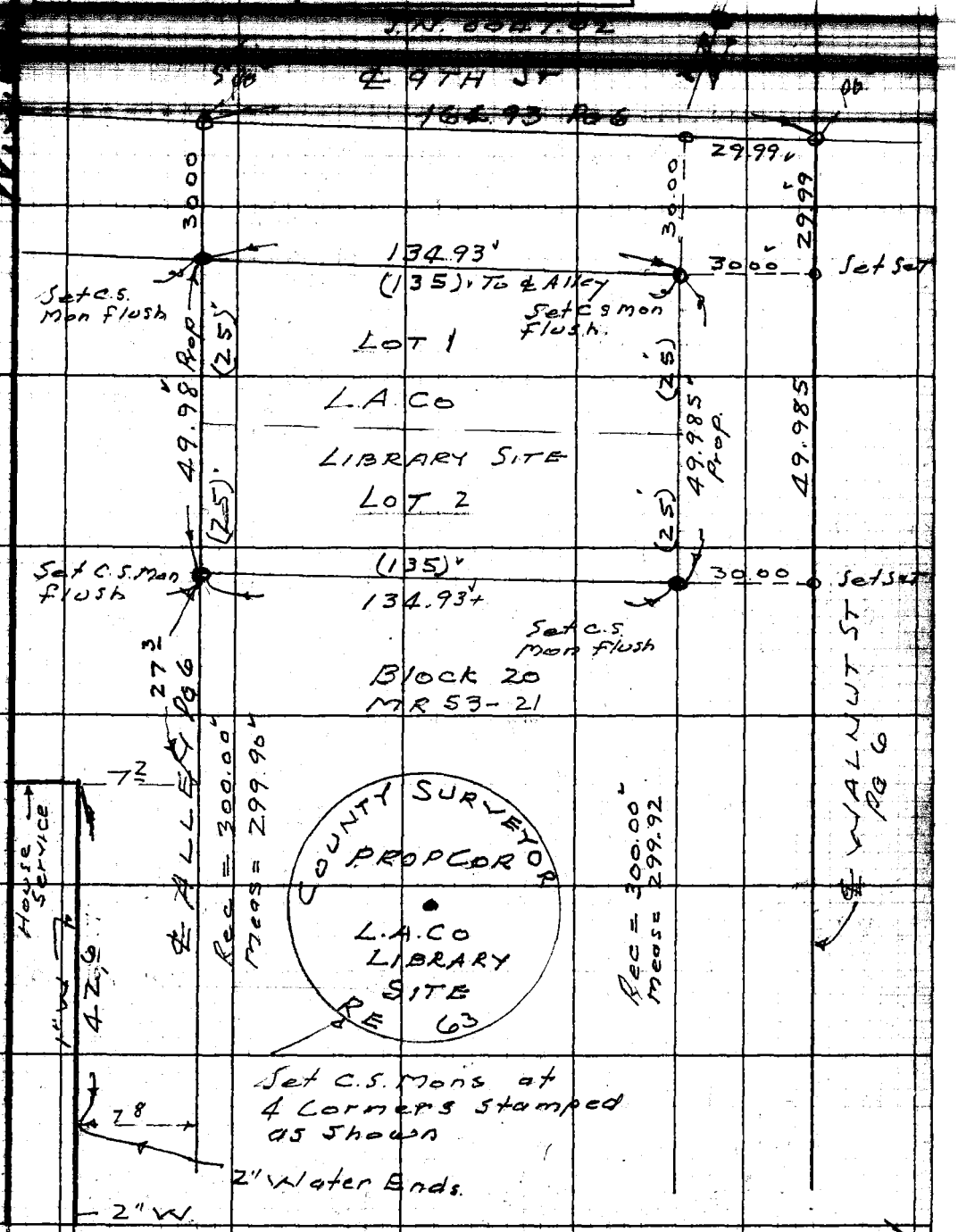

Note: Any Additions or Changes on This Sheet Must be Made or Circled in Red Ink With Date and Name of Person Making Change.

Do not extend notes this side of this line.

RETURN TO
LOS ANGELES COUNTY SURVEYOR
726 LOS ANGELES COUNTY
ENGINEERING BLDG.

76F3098 247 4-53

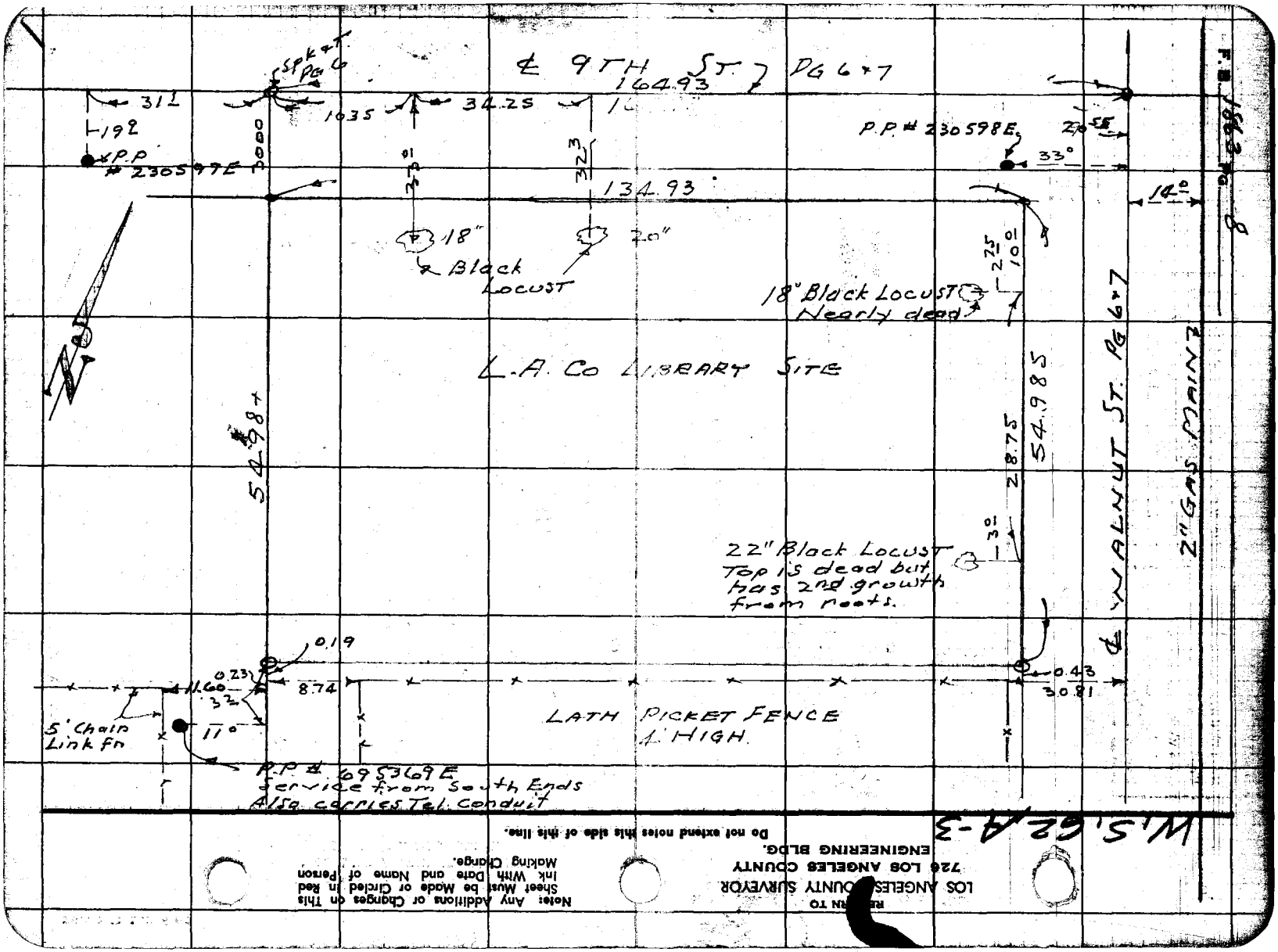

RETURN TO
LOS ANGELES COUNTY SURVEYOR
726 LOS ANGELES COUNTY
ENGINEERING BLDG.

Note: Any Additions or Changes on This Sheet Must be Made or Circled in Red Ink With Date and Name of Person Making Change.

Do not extend notes this side of this line.

TALBOT 307 4-55

PLEASE RETURN TO
LOS ANGELES COUNTY SURVEYOR
726 LOS ANGELES COUNTY ENGINEERING BLDG.

NOTE: ANY ADDITIONS OR CHANGES ON THIS SHEET MUST BE MADE OR CHECKED IN RED INK, WITH DATE AND NAME BY PERSON MAKING CHANGE.

Do not extend notes this side of this line.

STATION	B. S.	H. I.	F. S.	ELEV.	
					BENCH LEVELS FROM B.M. TOP CURB S.W. COR. OAK ST. & NEWHALL AVE. SOUTH-EASTERLY TO C.S. BRASS CAP SET IN W. FACE, OLD BANK BLDG. NE
					J.N. 0047.02
				1240 71	FD. CHISELED □ TOP OF REND CONC. CURB S.W. COR. AND NEWHALL AVE. F.B. 973 PG 128 REC. ELEV.
	5 125	1245 835			
T.P.			3 475	1242 36	
	5 770	1248 13			
T.P.			2 790	1245 34	
	6 620	1251 96			
B.M.			2 930	1249 03	FD. RD. DEPT. I.P. & B.C. INT. N.W. COR. LYONS AVE. & NEWHALL AVE. F.B. 973 - PG. 128 REC. ELEV. 1249.0
	4 935	1253 965			
T.P.			5 310	1248 655	
	6 275	1254 930			
T.P.			4 810	1250 120	
	5 135	1255 255			
B.M.			4 675	1250 580	FD 2" I.P. CONC. PLUG IN NEWHALL AVE. & 9TH. ST.
	5 705	1256 285			
			2 820	1253 465	FD. RR. SPIKE E. FACE S. SIDE NEWHALL AVE.
	3 075	1256 540			
			4 970	1252	FD. CUT SPIKE & TAG S.S. DR. 9TH ST.

Profile Notes Red_____ Plotted G. Bailey Job No. 00 Division No._____

Notes Chkd. Plug Checked_____ Survey by_____ Notes Chkd. Date

F.B. 1463 PG. 9

76L298 307 4-50

PLEASE RETURN TO
LOS ANGELES COUNTY SURVEYOR
726 LOS ANGELES COUNTY ENGINEERING BLDG.

NOTE: ANY ADDITIONS OR CHANGES ON THIS SHEET MUST BE MADE OR CIRCLED IN RED INK, WITH DATE AND NAME OF PERSON MAKING CHANGE.

Do not extend notes this side of this line.

STATION	B. S.	H. I.	F. S.	ELEV.		
		1256 540				
T.B.M.			3 420	1253 120		Fd. Rd. Dept. B.C. 8" DN Int. 9th St. & Chestnut St.
	6 795	1259 915				
T.B.M.			2 375	1257 540		Fd. Rd. Dept. B.C. 8" DN. Int. 9th St. & Walnut St.
	7 820	1265 360				
T.P.			3 090	1262 270		
	4 270	1266 540				
T.P			2 350	1264 190		
	4 810	1269 000				
			+1 540	1270 540	Fd. B.C. B.M. K-53-1926 W. Face Old Bank of America Bldg. Newhall Rec. Elev. 1270.489	

F. B. 1863 Pg. 10

Job No. 0047.02 Division No. Notes Red Plotted Profile

Survey of Library Site, Newhall Date Date No. X-Sec.

Survey by E.C.H. Notes C.L.W. Notes Chkd. Ajt. Checked

Indexed G. Johnson Date 20-Oct 1954 Date Date No.

761.298 307 4-50

PLEASE RETURN TO
LOS ANGELES COUNTY SURVEYOR
726 LOS ANGELES COUNTY ENGINEERING BLDG.

NOTE: ANY ADDITIONS OR CHANGES ON THIS SHEET MUST BE MADE OR CIRCLED IN RED INK, WITH DATE AND NAME OF PERSON MAKING CHANGE.

Do not extend notes this side of this line.

STATION	B. S.	H. I.	F. S.	ELEV.		
		PROFILE AND CROSS SECTION, LIBRARY SITE, SOUTH WEST COR. 9TH ST. & WALNUT ST. NEWHALL, CALIF.				
				J.N. 0047.02		
				1257 540		FD. RD. DEPT. B.C. 8 [illegible] & WALNUT ST.
	4 61	1262 15				
C.S. MON			3 77	1258 38	Top C.S. MON	N.E. COR. LIBRARY [illegible]
"			3 30	1258 85	"	S.E. " "
"			5 37	1256 78	"	S.W. " "
"			5 82	1256 33	"	N.W. " "
0+00 S & W.			4 07	1258 08		INT. 9TH ST. & WALNUT [illegible]
+16 S			4 50	1257 65		℄ WALNUT [illegible]
+30 S			4 14	1258 01		" "
+55 S			3 66	1258 49		" "
+80 S			3 52	1258 63		" "
1+00 S			3 47	1258 68		" "
+50 S			3 43	1258 72		" "
2+00 S			3 35	1258 80		" "
0+00 W			4 07	1258 08		INT. 9TH & WALNUT [illegible]
+30			4 46	1257 69		℄ 9TH ST.
+50			4 75	1257 40		
+75			5 13	1257 02		

Profile Notes Red. Plotted G. Bailey Job No. [illegible] Division No.
X-Sec. Notes Chkd. [illegible] Checked Survey by [illegible] Notes [illegible] Date
Date Map No. [illegible] Date

F. B. 1863 Pg. 11

76L298 307 4-50

PLEASE RETURN TO
LOS ANGELES COUNTY SURVEYOR
726 LOS ANGELES COUNTY ENGINEERING BLDG.

NOTE: ANY ADDITIONS OR CHANGES ON THIS SHEET MUST BE MADE OR CIRCLED IN RED INK, WITH DATE AND NAME OF PERSON MAKING CHANGE.

Do not extend notes this side of this line.

STATION	B. S.	H. I.	F. S.	ELEV.		
		1262 15				
1+00W			5 50	1256 65		℄ 9TH ST.
+25W			5 87	1256 28		" " "
+50W			6 20	1255 95		" " "
+65W			6 47	1255 68		" " "
2+00W			6 89	1255 26		" " "
0+16S 0+00W			4 50	1257 65		Gutter.
" +15W			4 69	1257 46		INT GUTTER LINES
" +30W			4 92	1257 23		GUTTER Top Pvmt
" +50W			5 20	1256 95		" "
" +75W			5 67	1256 48		" "
" 1+00W			6 03	1256 12		" "
" +25W			6 34	1255 81		" "
" +50W			6 58	1255 57		" "
" +65W			6 90	1255 25		" "
" 2+00W			7 43	1254 72		" "
0+30S 0+00W			4 14	1258 01		℄ WALNUT ST.
" +15W			4 58	1257 57		GUTTER WALNUT ST
" +30W			3 8	1258 35		GROUND PROP COR.
" +50W			4 0	1258 15		" " LINE
" +75W			4 3	1257 85		" " "

F. C. 1863 Pg. 12

Job No. 09470 Division No. Notes Red. Plotted Profile
Survey of LIBRARY SITE, NEWHALL Date Date No.
Survey by F.C.H. Notes C.L.W. Notes Chkd. Fjr Checked X-Sec.
Indexed R. O. Johnson Date 20 OCT 1954 Date Date No.

74L298 307 4-50

PLEASE RETURN TO
LOS ANGELES COUNTY SURVEYOR
726 LOS ANGELES COUNTY ENGINEERING BLDG.

NOTE: ANY ERASURES OR CHANGES ON THIS SHEET MUST BE MADE OR CIRCLED IN RED INK, WITH DATE AND NAME OF PERSON MAKING CHANGE.

Do not extend notes this side of this line.

STATION	B. S.	H. I.	F. S.	ELEV.		
		1262.15				
0+30S 1+00W			4.8	1257.35		GROUND PROP. LINE
" +25W			5.3	1256.85		" " "
" +50W			5.6	1256.55		" " "
" +65W			5.9	1256.25		" " COR. R/W
" 2+00W			6.0	1256.15		"
0+55S 0+00W			3.66	1258.49		℄ WALNUT ST.
" +15W			4.46	1257.69		GUTTER WALNUT ST.
" +30W			2.9	1259.25		GROUND PROP. LINE
" +50W			4.2	1257.95		"
" +75W			4.6	1257.55		"
" 1+00W			5.2	1256.95		"
" +25W			5.5	1256.65		"
" +50W			5.6	1256.55		"
" +65W			5.8	1256.35		" " "
" 2+00W			6.2	1255.95		"
0+80S 0+00W			3.52	1258.63		℄ WALNUT ST.
" +15W			4.29	1257.86		GUTTER WALNUT ST.
" +30W			3.3	1258.85		GROUND PROP. LINE
" +50W			3.8	1258.35		" "
" +75W			4.8	1257.35		" "

Profile Notes Red. _____ Plotted G. Bailey Job No. _____ Division No. _____

X-Sec. Notes Chkd. [illegible] Checked _____ Survey by [illegible] Notes [illegible]

F. B. 1863 PG. 13

76L398 307 4-50

PLEASE RETURN TO
LOS ANGELES COUNTY SURVEYOR
726 LOS ANGELES COUNTY ENGINEERING BLDG.

NOTE: ANY ADDITIONS OR CHANGES ON THIS SHEET MUST BE MADE OR CIRCLED IN RED INK, WITH DATE AND NAME OF PERSON MAKING CHANGE.

Do not extend notes this side of this line.

STATION	B. S.	H. I.	F. S.	ELEV.		
		1262 15				
0+80S 1+00W			5 3	1256 85		GROUND PROP LINE
" +25W			5 2	1256 95		" " "
" +50W			5 3	1256 85		" " "
" +65W			5 6	1256 55		" " COR.
" 2+00W			5 9	1256 25		"
			4 61	1257 54		FD. RD. DEPT. B.C. 8" DN. INT.

J.H.O. says edge of pavement out 10'±.
11-8-54.

Job No. 2 Division No. Notes Red. Plotted Profile
Survey of LIBRARY SITE NEWHALL Date Date No. X-Sec.
Survey by E.C.H. Notes C.L.W. Notes Chkd. Checked
Interest C. Johnson Date 20 OCT. 1954 Date Date No.

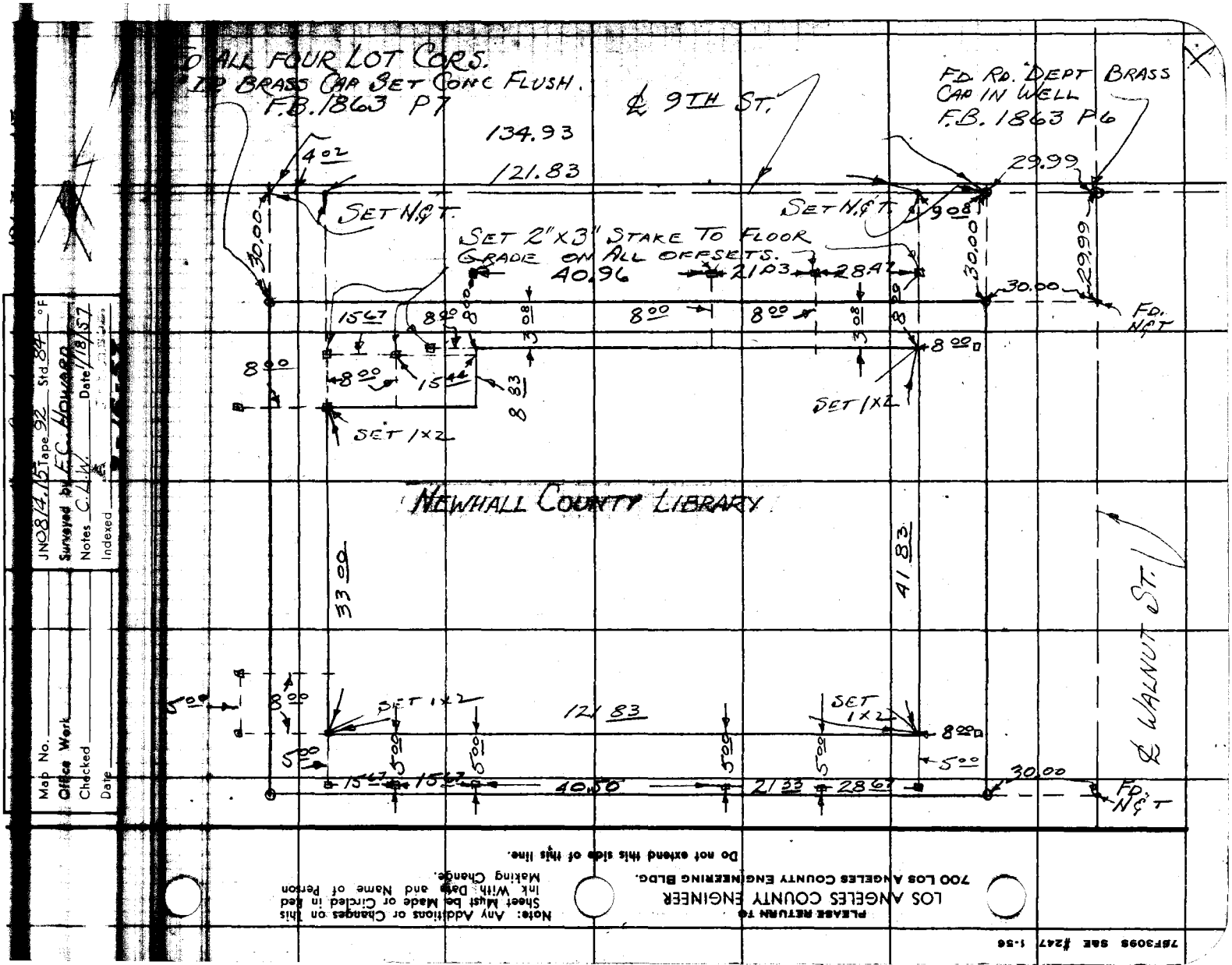

TO ALL FOUR LOT CORS.
BRASS CAP SET CONC FLUSH.
F.B. 1863 P7
℄ 9TH ST.
FD. RD. DEPT BRASS CAP IN WELL
F.B. 1863 P6
134.93
121.83
4.02
29.99
SET N.&T.
SET N.&T.
9.08
30.00
SET 2"x3" STAKE TO FLOOR GRADE ON ALL OFFSETS.
40.96
21.03
28.47
30.00
29.99
30.00
FD. N&T
15.67
8.00
8.00
3.08
8.00
8.00
3.08
8.00
8.00
8.00
15.44
8.83
SET 1x2
SET 1x2
NEWHALL COUNTY LIBRARY
33.00
41.83
℄ WALNUT ST.
5.00
8.00
SET 1x2
121.83
SET 1x2
8.00
5.00
5.00
5.00
5.00
5.00
5.00
15.67
15.67
40.50
21.33
28.67
30.00
FD. N&T
Map No.
Office Work
Checked
Date
JN 0814.15 Tape 92 Std 84 °F
Surveyed by E.C. Howard
Notes C.L.W. Date 1/18/57
Indexed
PLEASE RETURN TO
LOS ANGELES COUNTY ENGINEER
700 LOS ANGELES COUNTY ENGINEERING BLDG.
Note: Any Additions or Changes on this Sheet Must be Made or Circled in Red Ink With Date and Name of Person Making Change.
Do not extend this side of this line.
76F3098 S&E #247 1-56

F. B. 1863 Pg. 16

PLEASE RETURN TO

LOS ANGELES COUNTY ENGINEER

700 LOS ANGELES COUNTY ENGINEERING BLDG.

Do not extend this side of this line.

Note: Any Additions or Changes on This Sheet Must be Made or Circled in Red Ink With Date and Name of Person Making Change.

76298 S & E #307—7-55

PLEASE RETURN TO
LOS ANGELES COUNTY ENGINEER
700 LOS ANGELES COUNTY ENGINEERING BLDG.

NOTE: ANY ADDITIONS OR CHANGES ON THIS SHEET MUST BE MADE OR CIRCLED IN RED INK, WITH DATE AND NAME OF PERSON MAKING CHANGE.

Do not extend notes this side of this line.

STATION	B. S.	H. I.	F. S.	ELEV.		
		BENCH LEVELS - FROM INT. MKT. ST. & NEWHALL AVE. TO L.A. CO. NEWHALL LIBRARY SITE				
ROAD DEPT B.M. No 6				126060	FD. LEAD & NAIL 8' W. & PROD MKT. ST. NEWHALL AVE.	RD. DEPT. F.B. LQ-238
	267	126327				
ROAD DEPT B.M. No 7			825	125502	FD. LEAD & NAIL 8TH ST. & NEWHALL AVE	EAST CURB RETURN IT LQ 238 Pg 1-(1252.0
	524	126026				
T.P.			577	125449		
	432	125881				
T.P.			312	125569		
	733	126302				
			553	125749	F.B. 1863 P-10	FD. RD. DEPT BRASS CAP DN INT. 9TH & WALNUT ST.
9+12.92			438	125864	Top curb B.C.R. 9TH & WALNUT	B.C.R. N.W. COR 8TH & WAL
+50			442	125860	" " (125866)	PERMIT No 13638
10+00			440	125862	" " (125861)	" " "

Profile Notes Red. ____ Plotted ____ Job No. 0047.02 Division No. ____ F. B. 1863. Pg. 77

X-Sec. Notes Chkd. [illegible] Checked ____ Survey by ____

No. ____ Date ____ Date ____ Map No. ____ Indexed Johnson Date ____

F. B. 1863 PG. 18

Job No. _____ Division No. _____ Notes Red. _____ Date _____ Plotted _____ Date _____

Profile No. _____

Survey of _____

Survey by _____ Notes _____ Notes Chkd. _____ Date _____ Checked _____ Date _____

X-Sec. No. _____

Indexed _____ Date _____

STATION	B. S.	H. I.	F. S.	ELEV.

Do not extend notes this side of this line.

PLEASE RETURN TO

LOS ANGELES COUNTY ENGINEER

700 LOS ANGELES COUNTY ENGINEERING BLDG.

NOTE: ANY ADDITIONS OR CHANGES ON THIS SHEET MUST BE MADE OR CIRCLED IN RED INK, WITH DATE AND NAME OF PERSON MAKING CHANGE.

76298 S & E #307—7-55

Map No. [illegible]
Office Work Reynolds
Checked Goss
Date [illegible]

JN 0047.02 Tape ____ Std ____ °F
Surveyed by E.C.H.
Notes C.L.W. Date 16 JULY 57
Indexed [illegible]

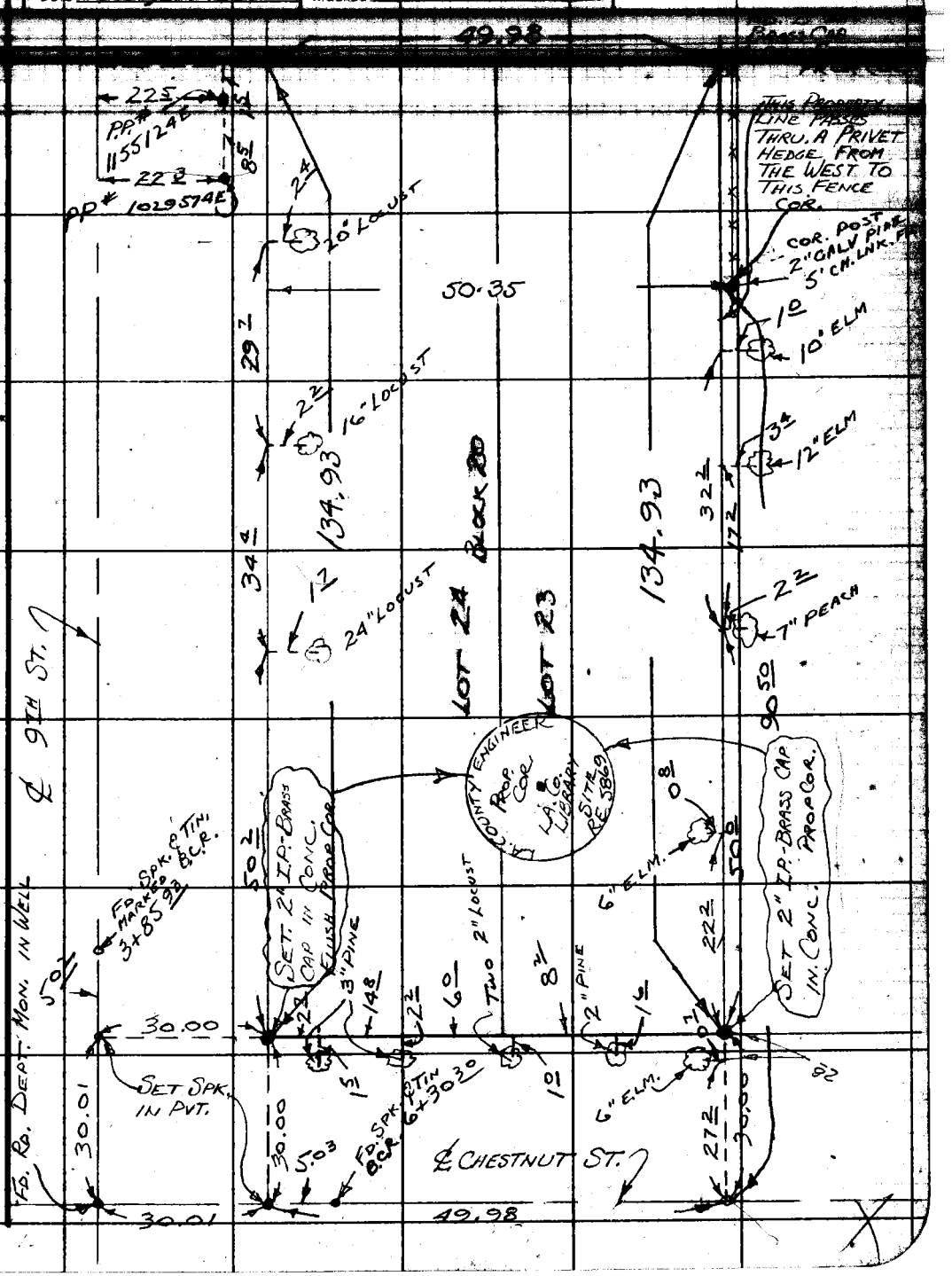

Note: Any Additions or Changes on This Sheet Must be Made or Circled in Red Ink With Date and Name of Person Making Change.

PLEASE RETURN TO
LOS ANGELES COUNTY ENGINEER
700 LOS ANGELES COUNTY ENGINEERING BLDG.
Do not extend this side of this line.

76F3095 S&E #247 1-56

PLEASE RETURN TO
LOS ANGELES COUNTY ENGINEER
700 LOS ANGELES COUNTY ENGINEERING BLDG.

Note: Any Additions or Changes on This Sheet Must be Made or Circled in Red Ink With Date and Name of Person Making Change.

Do not extend this side of this line.

F. B. 1863 Pg. 20

76L298 307 10-51

PLEASE RETURN TO
LOS ANGELES COUNTY SURVEYOR
726 LOS ANGELES COUNTY
ENGINEERING BLDG.

NOTE: ANY ADDITIONS OR CHANGES ON THIS SHEET MUST BE MADE OR CIRCLED IN RED INK, WITH DATE AND NAME OF PERSON MAKING CHANGE.

Do not extend notes this side of this line.

STATION	B. S.	H. I.	F. S.	ELEV.		
	PROFILE & CROSS SECTION CHESTNUT ST. FROM 8TH TO 9TH THENCE EAST ON 9TH TO INCLUDE LOTS 23 & 24 (PARK LOT FOR COUNTY LIBRARY SITE) J.N. 0047.02					
T.B.M.				1253 12	FD. RD. DEPT. B.C. MON. INT. 9TH & CHESTNUT STS. [illegible] F.B. 1863 PG. 10	
	6 05	1259 17				
℄ CHESTNUT						FD. RD. DEPT. B.C. MON [illegible] INT. CHESTNUT & 8TH. STS. [illegible]
3+05 37			4 07	1255 10		
3+22 37			3 71	1255 46		[illegible]
+35 37			3 58	1255 59		[illegible]
17 R			3 85	1255 32		EP. [illegible]
30R			2 7	1256 5		PROP. LINE
+50 ℄			3 55	1255 62		
17 R			3 99	1255 18		EP. [illegible]
30R			2 8	1256 4		PROP. LINE
4+00 ℄			3 86	1255 31		
17 R			4 24	1254 93		EP [illegible]
30R			3 0	1256 2		PROP. LINE
+50 ℄			4 03	1255 14		
17 R			4 49	1254 68		EP GUTTER
30R			3 3	1255 9		PROP. LINE
5+00 ℄			4 38	1254 79		

Profile Notes Red ____ Plotted ____ Job No. 0047.02 Division No. ____ F.B. 1863 PG. 21

X-Sec. Notes Chkd. [illegible] Checked ____ Survey by F.C.H. Notes C.L.W. Date [illegible]

No. ____ Date ____ Date ____ Map No. E.J.C. Johnson Date ____

76L298 307 10-51

PLEASE RETURN TO

LOS ANGELES COUNTY SURVEYOR
726 LOS ANGELES COUNTY
ENGINEERING BLDG.

NOTE: ANY ADDITIONS OR CHANGES ON THIS SHEET MUST BE MADE OR CIRCLED IN RED INK, WITH DATE AND NAME OF PERSON MAKING CHANGE.

Do not extend notes this side of this line.

STATION	B. S.	H. I.	F. S.	ELEV.		
		1259 17				
5+00 16.8 R			4 82	1254 35		E.P. GUTTER
30 R			3 7	1255 5		PROP LINE
+50 ℄			4 74	1254 43		
17 R			5 23	1253 94		"
23.0 R			4 58	1254 59		FD 1X2 ℄ TACK MARKED 3' OFF T.C. F O 17
30 R			3 7	1255 5		PROP LINE
5+80 ℄			4 87	1254 30		
16.8 R			5 29	1253 88		E.P. GUTTER
23.0 R			4 40	1254 77		FD. S.W. TIN MARKED 3' OFF CURB FACE C-O 17
26.5 R			4 05	1255 12		W. END CONC DRIVE
30 R			4 02	1255 15		PROP LINE
5+85.35 ℄			4 87	1254 30		90° + TO PROP COR.
16.1 R			5 24	1253 93		E.P. GUTTER
30 R			4 07	1255 10		TOP C.S. MON. PROP COR.
6+10.35 ℄			5 03	1254 14		
16.1 R			5 34	1253 83		E.P. GUTTER
30 R			4 3	1254 9		PROP LINE
6+30.30 ℄			5 36	1253 81		90° + TO B.C.R.
16.4 R			5 48	1253 69		E.P. GUTTER
23 R			4 63	1254 54		FD 1X2 ℄ TACK MARKED B.C.R. C-O 21

B. 1863 PG 22

Job No. 0047.02 Division No. ____ Notes Red. ____ Plotted ____ Profile ____

Survey of NEWHALL COUNTY LIBRARY Date ____ Date ____ No. ____

Survey by F.C.H. Notes C.L.W. Notes Chkd. Gross Checked ____ X-Sec. ____

Indexed C. Johnson Date 16-JULY '57 Date ____ Date ____ No. ____

76298 S & E #307—7-55

PLEASE RETURN TO
LOS ANGELES COUNTY ENGINEER
700 LOS ANGELES COUNTY ENGINEERING BLDG.

NOTE: ANY ADDITIONS OR CHANGES ON THIS SHEET MUST BE MADE OR CIRCLED IN RED INK, WITH DATE AND NAME OF PERSON MAKING CHANGE.

Do not extend notes this side of this line.

STATION	B. S.	H. I.	F. S.	ELEV.		
		1259 17				
6+48 34 ℄			5 91	1253 26		GUTTER
6+65 34 N = 3+50 92 E						FD. RD. DEPT B.C. DN. 6" IN
T.B.M. T.P.			6 05	1253 12		CHESTNUT & 9TH STS.
	6 16	1259 28				
3+68 ℄ E.			5 50	1253 78		
+85 93 BCR			5 26	1254 02		90° + TO B.C.R.
16 2 R			5 61	1253 67		E.P. GUTTER
23 R			5 16	1254 12		FD. 1x2 & TACK MARKED BCR
4+ 00 93 ℄ E			5 03	1254 25		F-0 01
16 2 R			5 43	1253 85		E.P. GUTTER
23 R			4 75	1254 53		FD. 1x2 & TACK MARKED 3'0
30 R			4 3	1255 0		C-0 19
55 R			4 4	1254 9		N PROP.
80 R			4 2	1255 1		S. "
4+25 ℄ E.			4 72	1254 56		
16 6 R			5 15	1254 13		E.P. GUTTER
30 R			4 0	1255 3		N. "
55 R			4 1	1255 2		
80 R			3 9	1255 4		" "
4+ 50 ℄ E			4 43	1254 85		
16 1			4 85	1254 43		" "

Profile Notes Red. Plotted Job No. 0047.02 Division No.
Notes Chkd. Checked Survey by
No. Date Date Map No. Signed Johnson Date
F. B. 1863 PG. 23

76298 S & E #307—7-55

PLEASE RETURN TO
LOS ANGELES COUNTY ENGINEER
700 LOS ANGELES COUNTY ENGINEERING BLDG.

NOTE: ANY ADDITIONS OR CHANGES ON THIS SHEET MUST BE MADE OR CIRCLED IN RED INK, WITH DATE AND NAME OF PERSON MAKING CHANGE.

Do not extend notes this side of this line.

F. B. 1863 Pg. 24

Job No. ____ Division No. ____ Notes Red. ____ Plotted ____ Profile No. ____

Survey of NEWHALL COUNTY LIBRARY Date ____ Date ____ X-Sec. No. ____

Survey by F.C.H. Notes C.L.W. Notes Chkd. GOSS Checked ____

Indexed A. C. Johnson Date 16-JULY '57 Date ____ Date ____

STATION	B. S.	H. I.	F. S.	ELEV.		
		1259.28				
4+50						
23 R			4.23	1255.05		FD. 1X2 & TACK MARKED 3' OFF F0 02
30 R			4.1	1255.2		N PROP LINE
55 R			3.8	1255.5		
80 R			3.4	1255.9		S. " "
4+75 ℄ E.			4.14	1255.14		
168 R			4.57	1254.71		E.P. GUTTER
30 R			3.5	1255.8		
55 R			3.5	1255.8		
80 R			3.0	1256.3		S. " "
5+00 ℄ E.			3.81	1255.47		
175 R			4.25	1255.03		" "
23 R			3.56	1255.72		FD 1X2 & TACK MARKED 3' OFF CURB FACE F0 03
30 R			3.2	1256.1		
55 R			3.2	1256.1		
80 R			2.8	1256.5		S. PROP LINE
5+16.25 ℄ E.			3.62	1255.66		
180.0 R			3.75	1255.53	W. END	EDGE EXIST. CONC. GUTTER
202.0 R			3.25	1256.03	"	TOP CURB
295.1 R			3.03	1256.25	"	S. SIDE CONC WALK
55 R			2.6	1256.7		

76298 S & E #307—7-55

PLEASE RETURN TO
LOS ANGELES COUNTY ENGINEER
700 LOS ANGELES COUNTY ENGINEERING BLDG.

NOTE: ANY ADDITIONS OR CHANGES ON THIS SHEET MUST BE MADE OR CIRCLED IN RED INK, WITH DATE AND NAME OF PERSON MAKING CHANGE.

Do not extend notes this side of this line.

STATION	B. S.	H. I.	F. S.	ELEV.		
		1259 28				
5+16 25/80 R			2 8	1256 5		S. PROP LINE
+26 8 18 R			3 57	1255 71		CTR. DRIVE APR
19 5 R			3 66	1255 62		" " CURB
25 5 R			2 98	1256 30		" " TOP BA
29 50 R			2 87	1256 41		" " S EDGE
5+37 3 ℄ E			3 29	1255 99		
18 00 R			3 46	1255 82		N. EDGE CONC. GUTTER APRO
20 01 R			2 95	1256 33		TOP CURB FACE
29 50 R			2 73	1256 55		S. EDGE WALK
+50 ℄			3 10	1256 18		
18 00 R			3 27	1256 01		N. EDGE CONC. GUTTER APRON
20 02 R			2 81	1256 47		TOP CURB FACE
29 50 R			2 60	1256 68		S. EDGE WA
6+00 ℄ E.			2 35	1256 93		
18 00 R			2 53	1256 75		N. EDGE CONC. GUTTER APR
20 02 R			2 03	1257 25		TOP CURB FACE
29 50 R			1 86	1257 42		S. EDGE WA
6+30 81			1 88	1257 40		
17 97 R			2 17	1257 11		N. EDGE & E. END CONC GUTT APRON
20 05 R			1 61	1257 67		TOP CURB FACE

Profile Notes Red. Plotted Job No. 0047.02 Division No.
Notes Chkd. Checked Survey by
No. Date Date Map No. Indexed Johnson Date
F. B. 1863 Pg. 25

76298 S & E #307—7-55

PLEASE RETURN TO
LOS ANGELES COUNTY ENGINEER
700 LOS ANGELES COUNTY ENGINEERING BLDG.

NOTE: ANY ADDITIONS OR CHANGES ON THIS SHEET MUST BE MADE OR CIRCLED IN RED INK, WITH DATE AND NAME OF PERSON MAKING CHANGE.

Do not extend notes this side of this line.

STATION	B. S.	H. I.	F. S.	ELEV.		
		1259 28				
6+30 81						
29 55 R			1 39	1257 89		S. EDGE WALK
6+45 81 B.C.R.			1 64	1257 64		FD. S.W.T. MARKED B.C.R.
20 03 R			1 38	1257 90		TOP CURB FACE
29 53 R			1 15	1258 13		S. EDGE WALK
T.B.M.			1 73	1257 55	FD. RD. DEPT B.C. ON 6"	INT. 9TH & WALNUT STS.
T.B.M.			6 16	1253 12	" " " " " "	" " " CHESTNUT STS.

F. B. 1863 Pg. 26 Job No. 8047.02 Division No. ____ Notes Red. ____ Plotted ____ Profile ____
Survey of NEWHALL COUNTY LIBRARY Date ____ Date ____ No. ____
Survey by F.C.H. Notes C.L.W. Notes Chkd Goss Checked ____ X-Sec. ____
Indexed C. Johnson Date 16-JULY '57 Date ____ Date ____ No. ____

76298 S & E #307—7-55

PLEASE RETURN TO
LOS ANGELES COUNTY ENGINEER
700 LOS ANGELES COUNTY ENGINEERING BLDG.

NOTE: ANY ADDITIONS OR CHANGES ON THIS SHEET MUST BE MADE OR CIRCLED IN RED INK, WITH DATE AND NAME OF PERSON MAKING CHANGE.

Do not extend notes this side of this line.

STATION	B. S.	H. I.	F. S.	ELEV.		

Profile Notes Red.____ Plotted____ Job No.____ Division No.____ F. B.

X-Sec. Notes Chkd.____ Checked____ Survey by____ Note____ Date____ Pg.

No.____ Date____ Date____ Map No.____ Indexed____ Date____

F. B. Pg.

Job No. Division No. Notes Red. Plotted

Profile

Survey of Date Date No.

Survey by Notes Notes Chkd. Checked

X-Sec.

Indexed Date Date Date No.

STATION	B. S.	H. I.	F. S.	ELEV.

76298 S & E #807—7-55

PLEASE RETURN TO

LOS ANGELES COUNTY ENGINEER

700 LOS ANGELES COUNTY ENGINEERING BLDG.

Do not extend notes this side of this line.

NOTE: ANY ADDITIONS OR CHANGES ON THIS SHEET MUST BE MADE OR CIRCLED IN RED INK, WITH DATE AND NAME OF PERSON MAKING CHANGE.

Map No. _____
Office Work M. HAMASU
Checked _____
Date _____

JN 0018.15 Tape 8203 Std _____ F
Surveyed by J. TERRAHOVA
Notes J.T. Date 7-7-66
Indexed _____

NEWHALL CIVIC CENTER

PRELIMINARY PROPERTY
LINE CONTROL

J.N. 0018.15

JULY 1966

REF:
F.B. - 3190
C.S.B. - 2912

PARTY
J. TERRAHOVA
C. YASUI
G. MASUDA
H. MITCHELL

Note: Any Additions or Changes on This Sheet Must be Made or Circled in Red Ink. With Date and Name of Person Making Change.

Do not extend this side of this line.

PLEASE RETURN TO
LOS ANGELES COUNTY ENGINEER
403 LOS ANGELES COUNTY ENGINEERING BLDG.

76F309S CE#310 1-65

F. B. 1863 PG. 32

INDEX

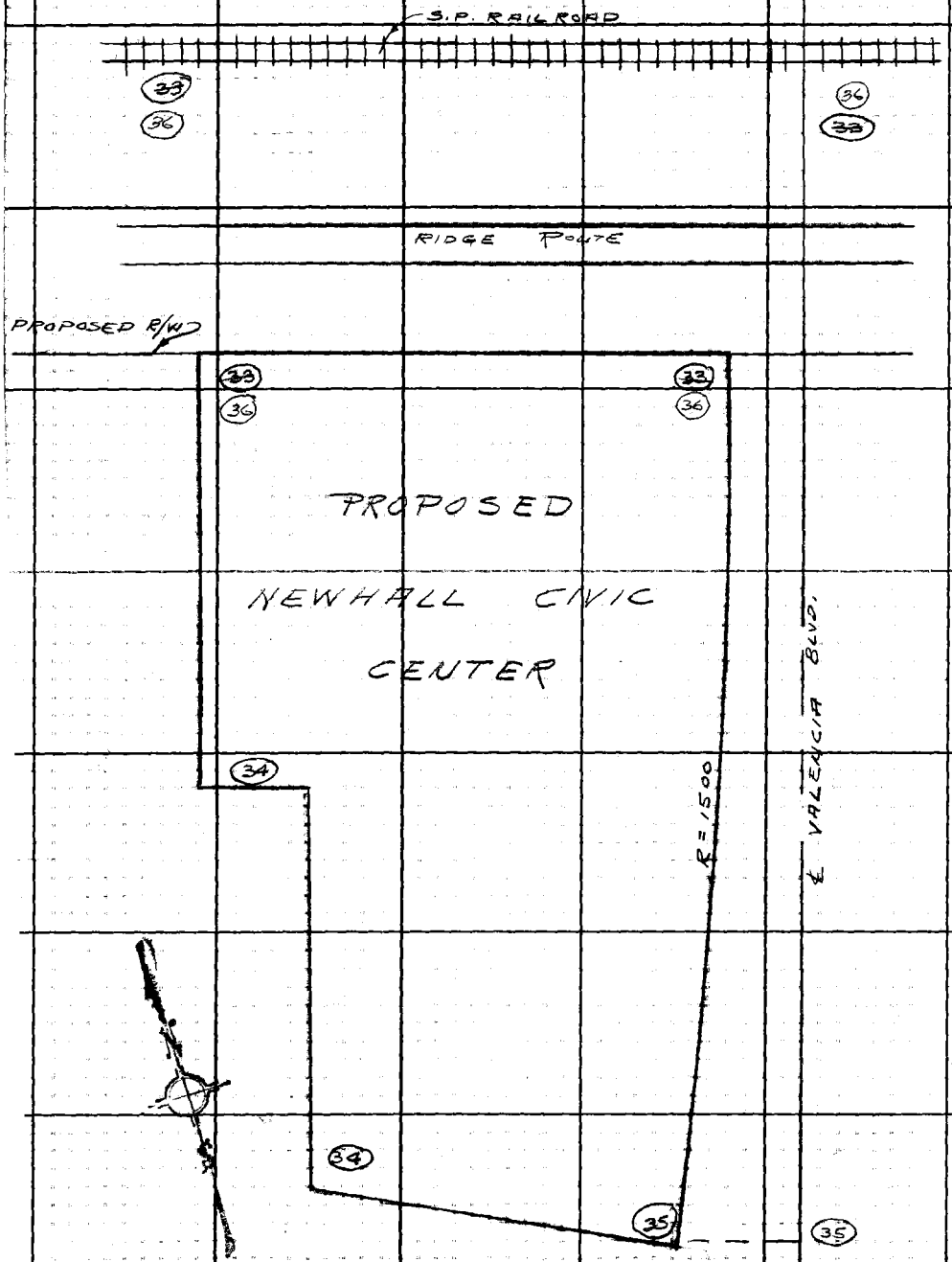

PLEASE RETURN TO
LOS ANGELES COUNTY ENGINEER
403 LOS ANGELES COUNTY ENGINEERING BLDG.
Do not extend this side of this line.

Note: Any Additions or Changes on This Sheet Must be Made or Circled in Red Ink With Date and Name of Person Making Change.

Map No. _____
Office Work M. HAMASU
Checked _____
Date _____

JN 0018.15 Tape 0203 Std 68 °F
Surveyed by J. TERRANOVA
Notes J.T. Date 7-7-66
Indexed _____

2) 176-05-30
4) 352-11-45
6) 168-17-30

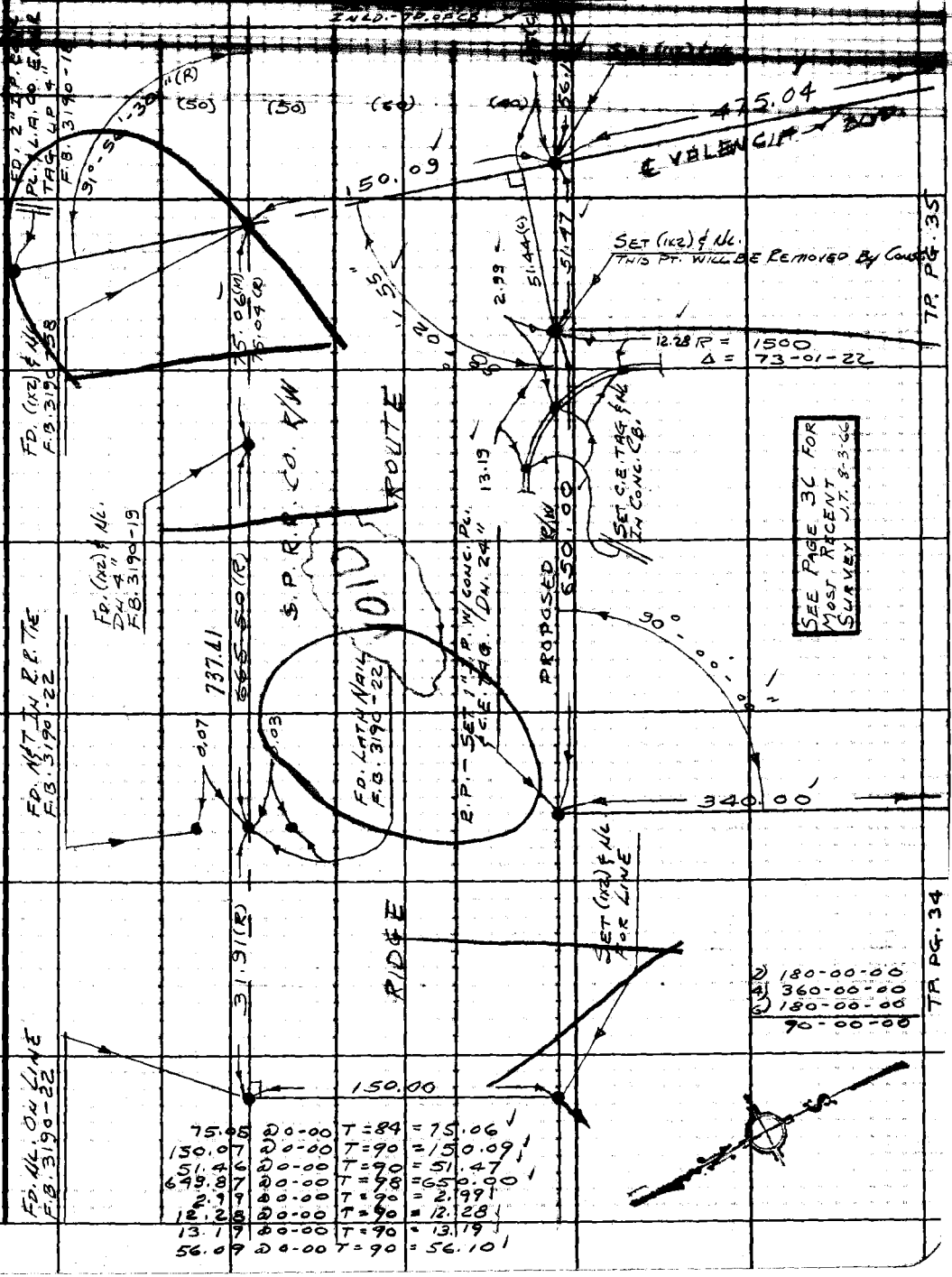

75.05	@ 0-00	T = 84	= 75.06
150.07	@ 0-00	T = 90	= 150.09
51.46	@ 0-00	T = 90	= 51.47
643.87	@ 0-00	T = 98	= 650.00
2.99	@ 0-00	T = 90	= 2.99
12.28	@ 0-00	T = 90	= 12.28
13.19	@ 0-00	T = 90	= 13.19
56.09	@ 0-00	T = 90	= 56.10

Note: Any Additions or Changes on This Sheet Must be Made or Circled in Red Ink With Date and Name of Person Making Change.

PLEASE RETURN TO
LOS ANGELES COUNTY ENGINEER
403 LOS ANGELES COUNTY ENGINEERING BLDG.
Do not extend this side of this line.

76F309S CE#310 1-65

F. B. 1863 PG. 34

RT. PG. ~~35~~ 36

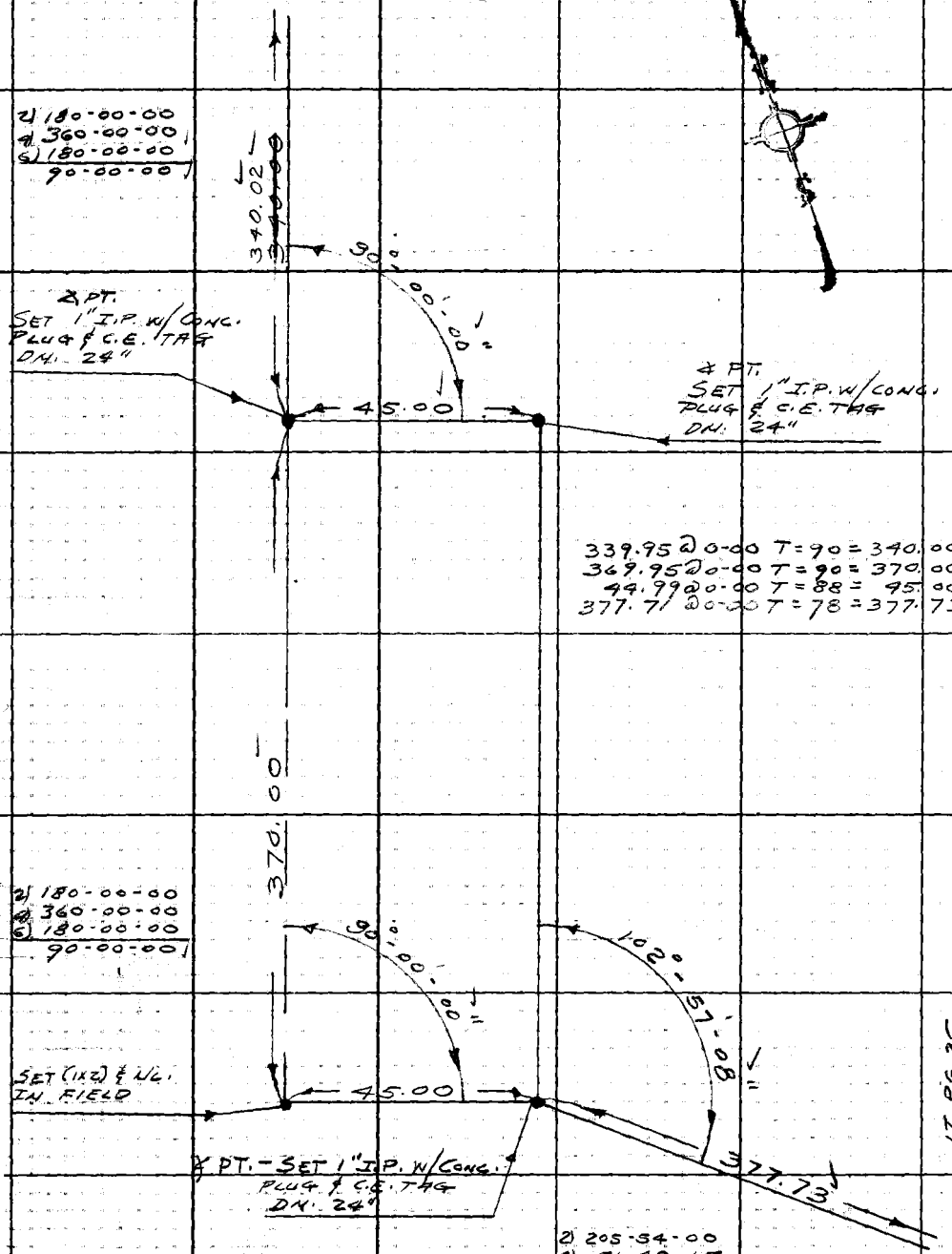

PLEASE RETURN TO
LOS ANGELES COUNTY ENGINEER
403 Los Angeles County Engineering Bldg.
Do not extend this side of this line.

Note: Any Additions or Changes on This Sheet Must be Made or Circled in Red Ink With Date and Name of Person Making Change.

Map No. _____
Office Work M. HAMASU
Checked _____
Date _____

JN 0018.15 Tape 0203 Std _____
Surveyed by J. TERRANOVA
Notes J.T. Date 7-21-66
Indexed _____

AT. PG. 33

Note: Any Additions or Changes on This Sheet Must be Made or Circled in Red Ink With Date and Name of Person Making Change.

PLEASE RETURN TO
LOS ANGELES COUNTY ENGINEER
403 LOS ANGELES COUNTY ENGINEERING BLDG.

Do not extend this side of this line.

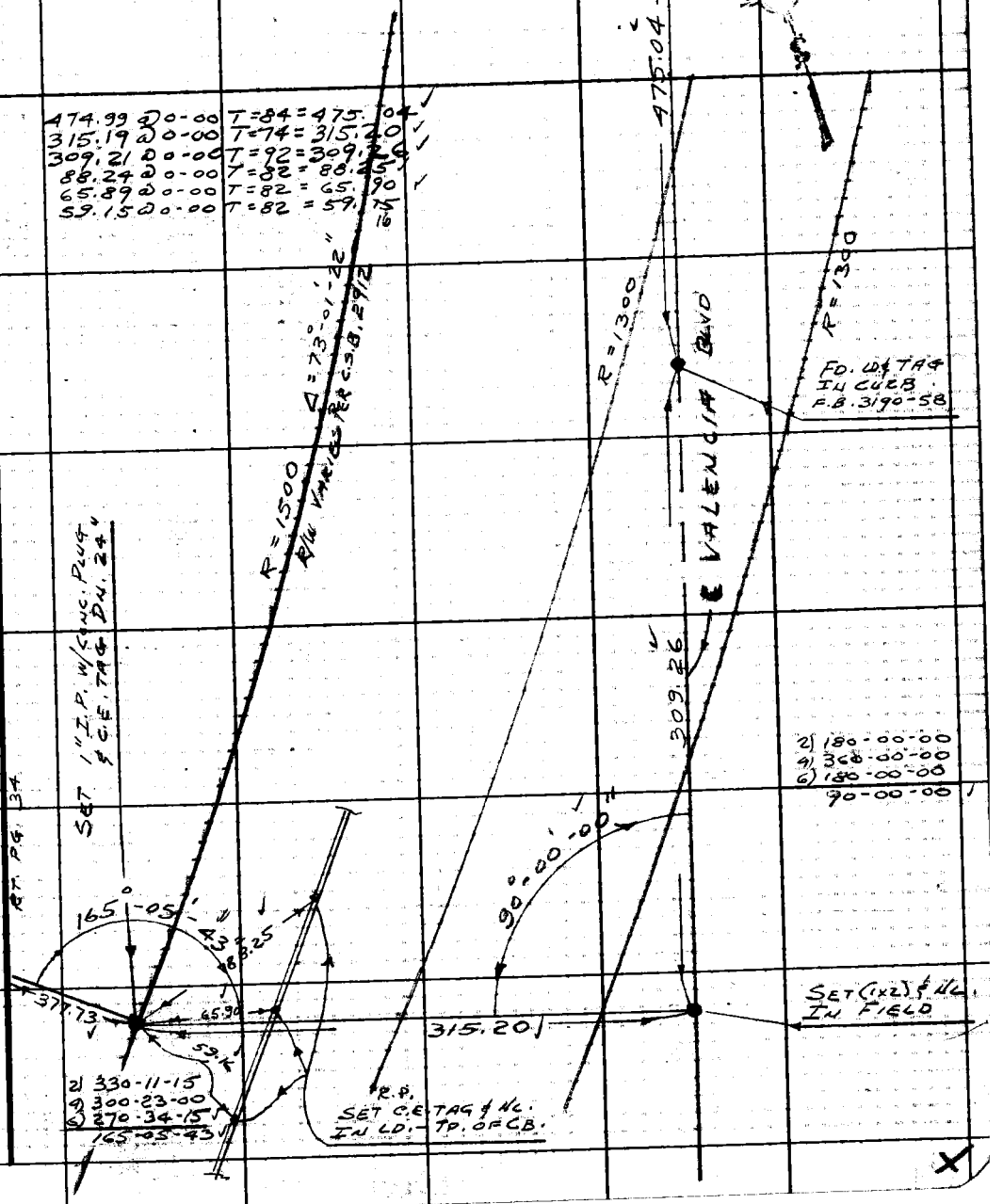

76F8095 CE#310 1-65

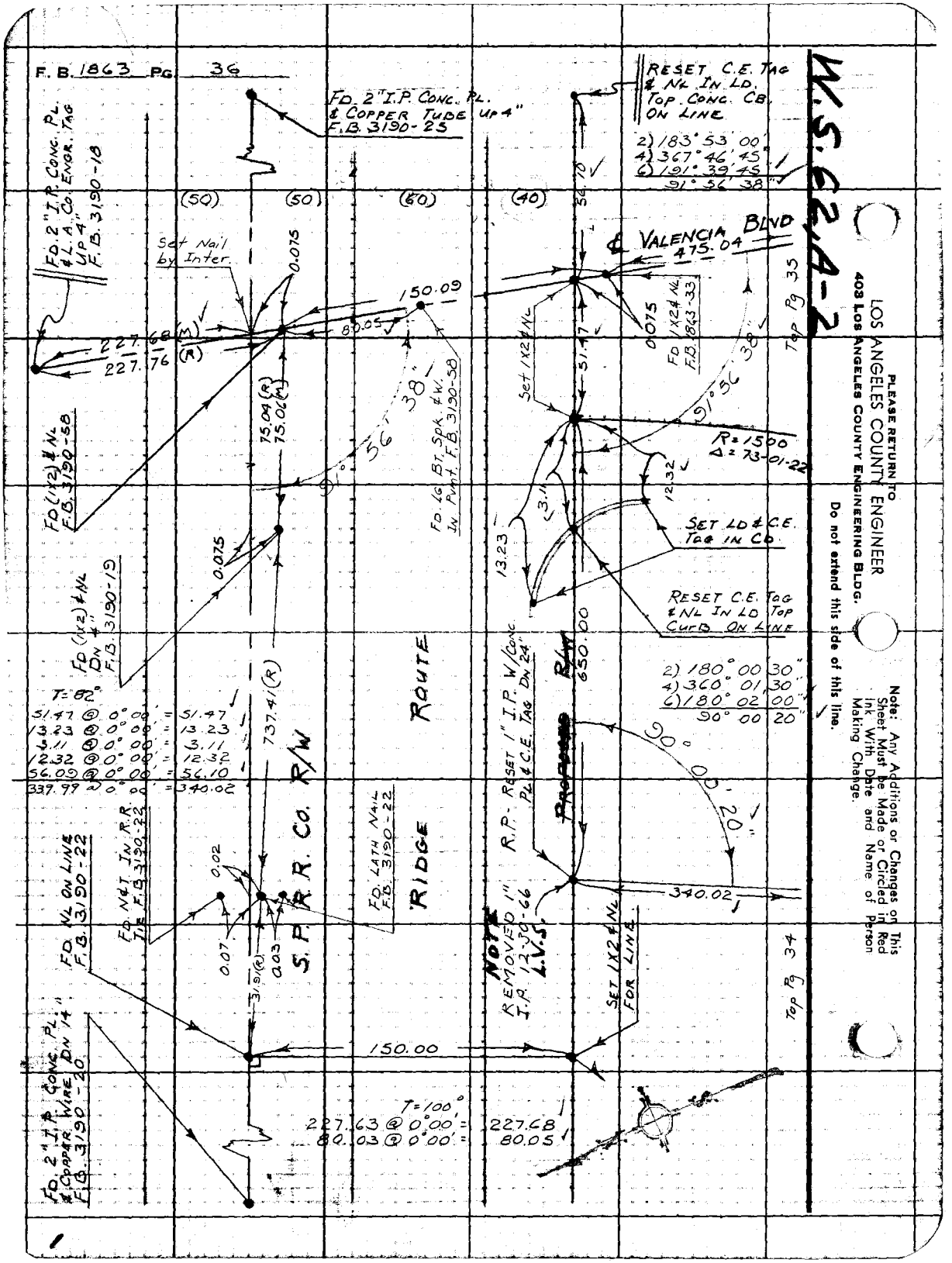
F. B. 1863 PG. 36
W.S. 62, A-2
FD. 2" I.P. CONC. PL. & COPPER TUBE UP 4" F.B. 3190-25
RESET C.E. TAG & NL IN LD. TOP CONC. CB. ON LINE
2) 183° 53' 00"
4) 367° 46' 45"
6) 191° 39' 45"
91° 56' 38"
FD. 2" I.P. CONC. PL. & L.A. CO. ENGR. TAG UP 4" F.B. 3190-18
(50)
(50)
(60)
(40)
56.10
℄ VALENCIA BLVD
475.04
Set Nail by Inter.
0.075
150.09
80.05
227.68 (M)
227.76 (R)
FD 1X2 & NL F.B. 1863-33
Top Pg 35
Set 1X2 & NL
51.47
0.075
91° 56' 38"
75.04 (R)
75.06 (M)
FD. 1.6 BT. SPK. & W. IN PVMT. F.B. 3190-58
FD (1X2) & NL F.B. 3190-58
R = 1500
Δ = 73-01-22
12.32
3.11
13.23
SET LD & C.E. TAG IN CD.
0.075
FD (1X2) & NL DN 4" F.B. 3190-19
RESET C.E. TAG & NL IN LD TOP CURB ON LINE
650.00
ROUTE
737.41 (R)
T = 82°
51.47 @ 0° 00' = 51.47
13.23 @ 0° 00' = 13.23
3.11 @ 0° 00' = 3.11
12.32 @ 0° 00' = 12.32
56.09 @ 0° 00' = 56.10
339.99 @ 0° 00' = 340.02
2) 180° 00' 30"
4) 360° 01' 30"
6) 180° 02' 00"
90° 00' 20"
R.P. - RESET 1" I.P. W/CONC. PL. & C.E. TAG DN 24"
PROPOSED R/W
90° 00' 20"
S.P. R.R. CO. R/W
RIDGE
FD. LATH NAIL F.B. 3190-22
FD. NL ON LINE F.B. 3190-22
FD. N&T IN R.R. TIE F.B. 3190-22
0.02
0.07
0.03
31.91 (R)
340.02
NOTE
REMOVED 1" I.P. 12-30-66 L.V.S.
SET 1X2 & NL FOR LINE
Top Pg 34
150.00
FD. 2" I.P. CONC. PL. & COPPER WIRE DN 14" F.B. 3190-20
T = 100°
227.63 @ 0° 00' = 227.68
80.03 @ 0° 00' = 80.05
PLEASE RETURN TO
LOS ANGELES COUNTY ENGINEER
403 LOS ANGELES COUNTY ENGINEERING BLDG.
Do not extend this side of this line.
Note: Any Additions or Changes on This Sheet Must be Made or Circled in Red Ink With Date and Name of Person Making Change.

NOTES RED. _____ JOB NO. 0018.15 SURVEY OF Newhall Civic Center

F. B. 1863 PG. 37

NOTES CHKD. _____ NOTES BY C. Y. DATE 6-28-

DATE _____ INDEXED G. J. GALLI DATE

DESCRIPTION	NEWHALL CIVIC CENTER VERTICAL CONTROL FOR TOPOG. - P.T. SH. # H-127
ADJ. ELEV.	J.N. 0018.15
3RD RUN	JUNE 1966
2ND RUN	
DIFF.	
1ST RUN	REF: L.A. CO. RD. DEPT. APRIL 1966 - PG. 18 PARTY J. TERRANOVA C. YASUI W. DIETZ G. MASUDA
B.M.	

NOTE: ANY ADDITIONS OR CHANGES ON THIS SHEET MUST BE MADE OR CIRCLED IN RED INK, WITH DATE AND NAME OF PERSON MAKING CHANGE.

Do not extend notes this side of this line

PLEASE RETURN TO
LOS ANGELES COUNTY SURVEYOR
725 LOS ANGELES COUNTY ENGINEERING BLDG.

76S420 S & E-353 4-54

765420 S & E-353 4-54

PLEASE RETURN TO
LOS ANGELES COUNTY SURVEYOR
725 LOS ANGELES COUNTY ENGINEERING BLDG.

NOTE: ANY ADDITIONS OR CHANGES ON THIS SHEET MUST BE MADE OR CIRCLED IN RED INK, WITH DATE AND NAME OF PERSON MAKING CHANGE.

Do not extend notes this side of this line

B.M.	1ST RUN	DIFF.	2ND RUN	3RD RUN	ADJ. ELEV.	DESCRIPTION
SL 1769	1160.667					B.M. SL 1769 Fd USC&GS Mon. Top of N.E. abut. Bridge No 53-15 0.3 Mi N.W. Alg Santa Paula Br SPRR 12 ft N C/L Saugus-Ventura Rd Mkd (J 52 1926) Per Rd. Dept. Apr. 1966 Pg. 18 Elev. 1160.667
+	5.197		5.015			
⊼	1165.864	+0.900	+0.901			
−	4.297		4.114			
T.P.	1161.567					
+	1.737		1.591			
⊼	1163.304	−3.514	−3.517			
−	5.251		5.108			
T.P.	1158.053					
+	4.020		4.160			
⊼	1162.073	−1.561	−1.561			
−	5.581		5.721			
T.P.	1156.492					
+	3.150		3.012			
⊼	1159.642	−2.144	−2.145			
−	5.294		5.157			
T.P.	1154.348					
+	3.260		3.371			
⊼	1157.608	−1.923	1.921			
−	5.183		5.292			
T.P.	1152.425					
+	3.479		3.571			
⊼	1155.904	−2.544	2.547			
−	6.023		6.118			
SL 1770	1149.881					B.M. SL 1770 Elev 1149.884 Fd. Monel Rivet Top of S end W abut. SPRR Br No. 448.07 5.7 ft S. of S Rail & 0.6 Mi. W. along Santa Paula Br. SPRR from Sta ⊕ Saugus Per Rd. Dept Apr 1966 Pg. 18
+	5.167		4.999			
⊼	1155.048	−0.099	0.100			
−	5.266		5.099			
T.P.	1149.782					

JOB NO. 0018.15 SURVEY OF Newhall Civic Center NOTES RED. DATE
SURVEY BY J. Terranova DATE 6-28-66 NOTES CHKD. DATE
NOTES BY C.Y. DATE
INDEXED J. GALLI DATE

F.B. 1863 Pg. 38

765420 S & E-353 4-54

PLEASE RETURN TO
LOS ANGELES COUNTY SURVEYOR
725 LOS ANGELES COUNTY ENGINEERING BLDG.

NOTE: ANY ADDITIONS OR CHANGES ON THIS SHEET MUST BE MADE OR CIRCLED IN RED INK, WITH DATE AND NAME OF PERSON MAKING CHANGE.

Do not extend notes this side of this line

B.M.	1ST RUN	DIFF.	2ND RUN	3RD RUN	ADJ. ELEV.	DESCRIPTION
T. P.	1149.782					
+	3.871		3.949			
⊼	1153.653	- 0.814	- 0.812			
−	4685		4.761			
T. P.	1148.968					
+	5.908		5.844			
⊼	1154.876	+ 1.665	+ 1.666			
−	4243		4.178			
B.M. NCC 1	1150.633					B.M. NCC 1 Elev. = 1150. Inter. Valencia Blvd & Ridge Route. 24 ft Sly of proposed Sly R/w of Ridge Route along Valencia Blvd. Set BT spk & Ld. in JWly curb of island on Valencia Blvd.
+	3.797		3.673			
⊼	1154.430	- 0.051	- 0.048			
−	3848		3.721			
B.M. NCC 2	1150.582					B.M. NCC 2 Elev = 1150. Water Well Site on Proposed Newhall Civic Center. Set BT spk & Ld. S.W. Cor of Conc. Base of Pump.
+	3.784		3.552			
⊼	1154.366	+ 0.434	+ 0.435			
−	3.350		3.117			
T. P.	1151.016					
+	3140		2.947			
⊼	1154.156	- 1.301	- 1.301			
−	4441		4248			
T. P.	1149.715					
+	5.263		5.337			
⊼	1154.978	+ 0.175	+ 0.177			
−	5088		5.160			
SL 1770	1149.890					See discription on page 42

NOTES RED. _____ JOB NO. [illegible] SURVEY OF NEWHALL CIVIC CENTER

NOTES CHKD. _____ NOTES BY [illegible] DATE [illegible]

DATE _____ INDEXED G. J. GALLE DATE _____

F. B. 1863 Pg. 37

B. 1063 PG. 40

JOB NO. _____ SURVEY OF _____ NOTES RED. _____
SURVEY BY _____ DATE _____
NOTES BY _____ DATE _____ NOTES CHKD. _____
INDEXED G. J. GALLI DATE _____ DATE _____

B.M.	1ST RUN	DIFF.	2ND RUN	3RD RUN	ADJ. ELEV.	DESCRIPTION

Do not extend notes this side of this line

PLEASE RETURN TO
LOS ANGELES COUNTY SURVEYOR
725 LOS ANGELES COUNTY ENGINEERING BLDG.

NOTE: ANY ADDITIONS OR CHANGES ON THIS SHEET MUST BE MADE OR CIRCLED IN RED INK, WITH DATE AND NAME OF PERSON MAKING CHANGE.

765420 S & E-353 4-54

Map No.
Office Work
Checked
Date

JN 0018-15 Tape 69 Std 84 °F
Surveyed by L.V. SMITH
Notes L.V. SMITH Date 1-3-67
Indexed C. J. GALLE JAN 1 2 1967

NEWHALL CIVIC CENTER

SURVEY TO ESTABLISH PROPERTY CORNERS OF NEWHALL CIVIC CENTER AT SWLY. CORNER OF INTERSECTION OF VALENCIA BLVD. & RIDGE ROUTE.

J.N. 0018.15

JAN. 1967

REF.	PARTY
F.B. 3190	L.V. SMITH
F.B. 1863	J.P. McCALL
C.S.B. 2912	V.L. HUCKABY
	M.R. NEVAREZ

Note: Any Additions or Changes on This Sheet Must be Made or Circled in Red Ink With Date and Name of Person Making Change.

Do not extend this side of this line.

PLEASE RETURN TO
LOS ANGELES COUNTY ENGINEER
403 LOS ANGELES COUNTY ENGINEERING BLDG.

76F309S CE # 310 2-61

F. B. 1863 PG. 42

INDEX

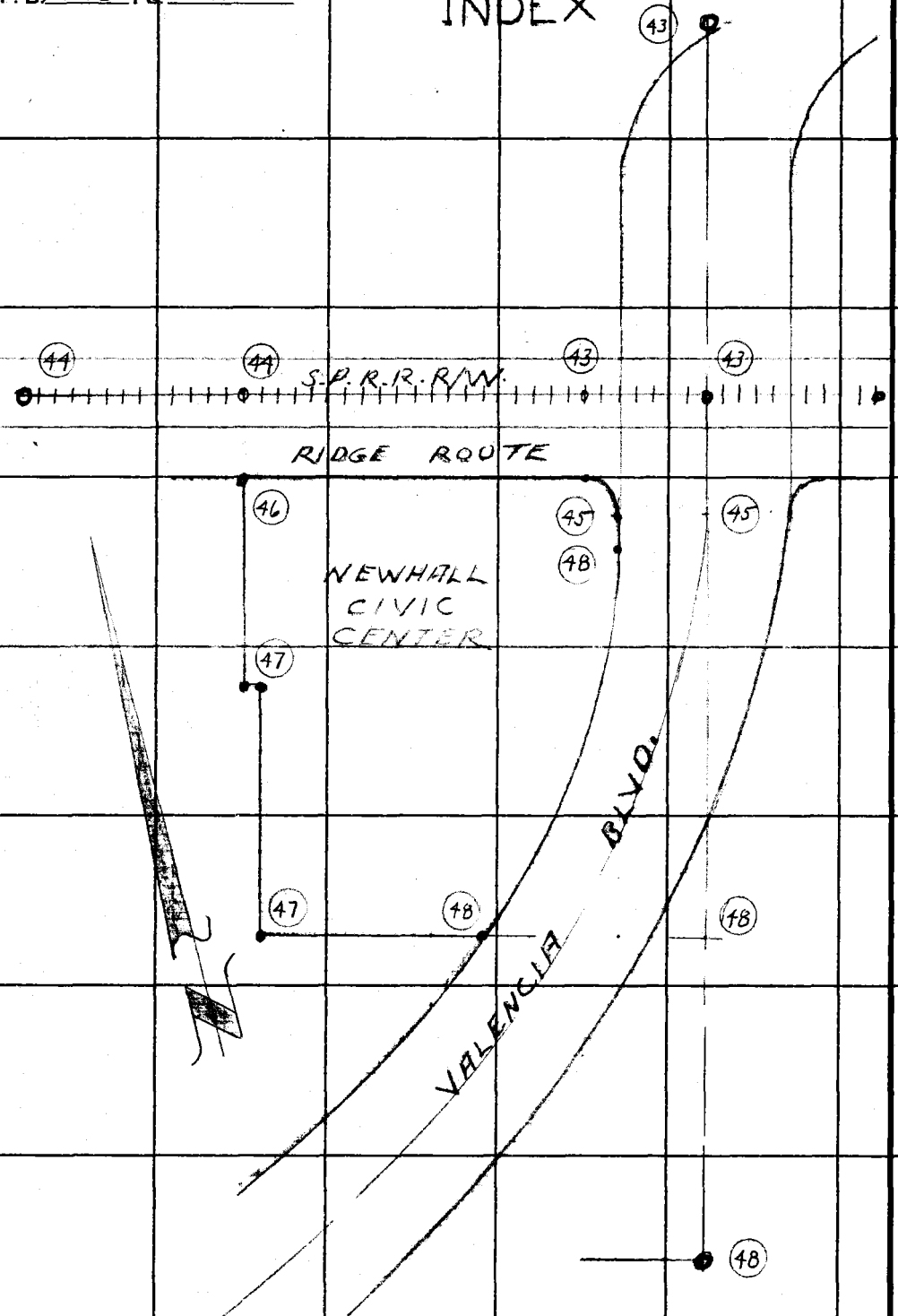

PLEASE RETURN TO
LOS ANGELES COUNTY ENGINEER
403 Los Angeles County Engineering Bldg.

Do not extend this side of this line.

Note: Any Additions or Changes on This Sheet Must Be Made or Circled in Red Ink. With Date and Name of Person Making Change.

Map No. 53031
Office Work M. HAMASU
Checked M. ASHLEY
Date FEB 8 67

JN 0018-15 Tape 169 Std 84 °F
Surveyed by L.V. SMITH
Notes L.V. SMITH Date 1-3-67
Indexed C. J. GALLI

W.S. 62, A-7

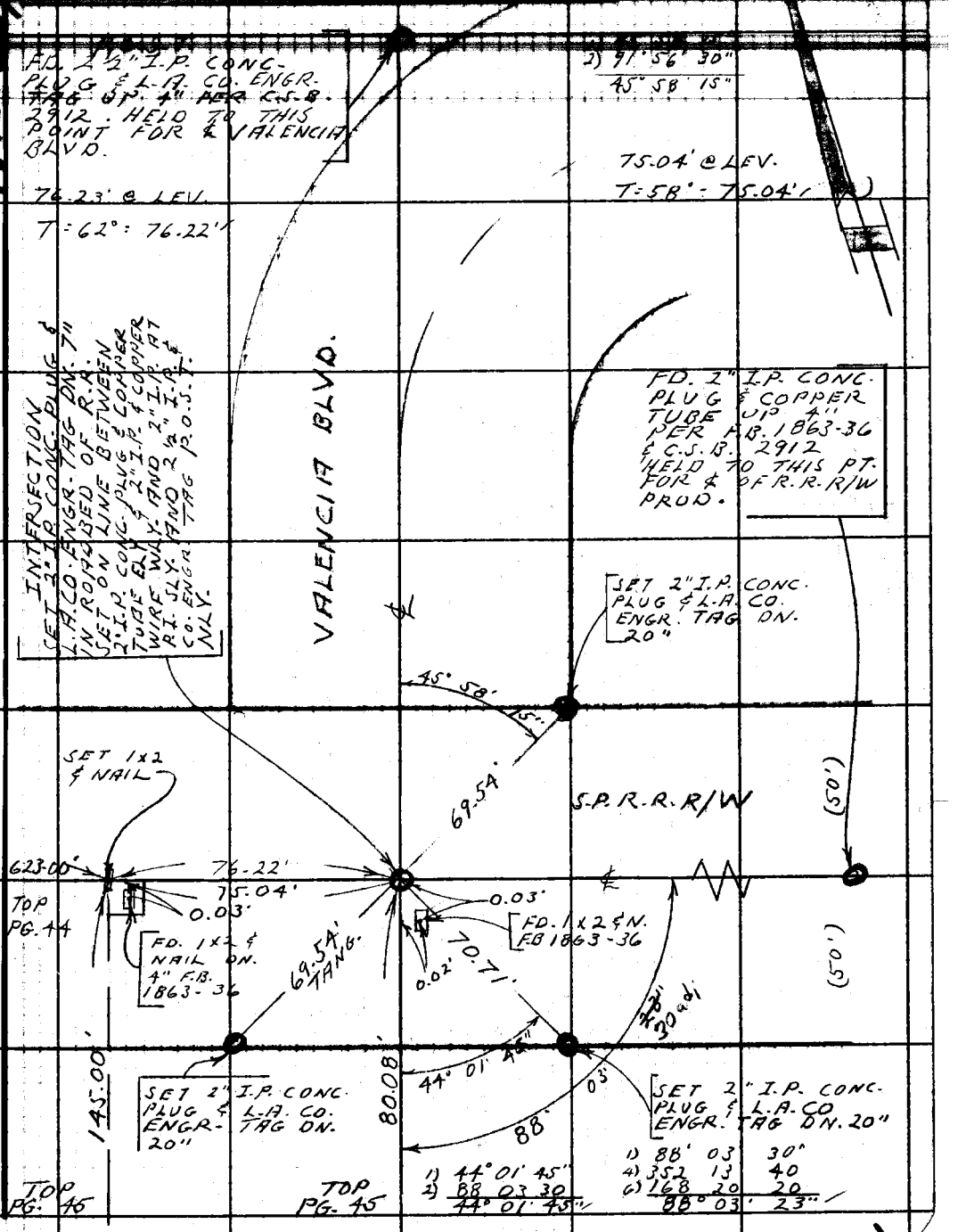

Note: Any Additions or Changes on this Sheet Must be Made or Circled in Red Ink With Date and Name of Person Making Change.

Do not extend this side of this line.

PLEASE RETURN TO
LOS ANGELES COUNTY ENGINEER
403 LOS ANGELES COUNTY ENGINEERING BLDG.

76F309S CE # 310 3-61

F. B. 1863 PG. 44

(50') LEFT PG. 43

(50')

NOTE
CHECKED LINE BETWEEN FD. 2" I.P.S ON ℄ OF R.R. R/W PROD ELY. & WLY. VERY CAREFULLY AS WE DIDN'T CHECK ℄ PER F.B. 1863-36 BY 0.04'

623.00'

1) 90° 00' 00"
4) 00 00 10
6) 180° 00 10
90° 00' 02"

623.08' @ LEV.
T = 64° = 623.00

90° 00' 02"

P 46

SET 1X2 & NAIL FLUSH

145.00'

S.P.R.R. R/W.

℄

FD. 2" I.P. CONC. PLUG & COPPER WIRE DN. 14" PER F.B. 1863-36 & C.S.B. 2912 HELD TO THIS POINT FOR ℄ OF R.R. R/W PROD WLY.

X

PLEASE RETURN TO
LOS ANGELES COUNTY ENGINEER
403 LOS ANGELES COUNTY ENGINEERING BLDG.

Do not extend this side of this line.

Note: Any Additions or Changes on This Sheet Must be Made or Circled in Red Ink With Date and Name of Person Making Change.

Map No. B3031
Office Work M. HAMASU
Checked
Date

JN 00.1815 Tape 169 Std 84 °F
Surveyed by L.V. SMITH
Notes L.V. SMITH Date 12-66
Indexed C. J. GALLI

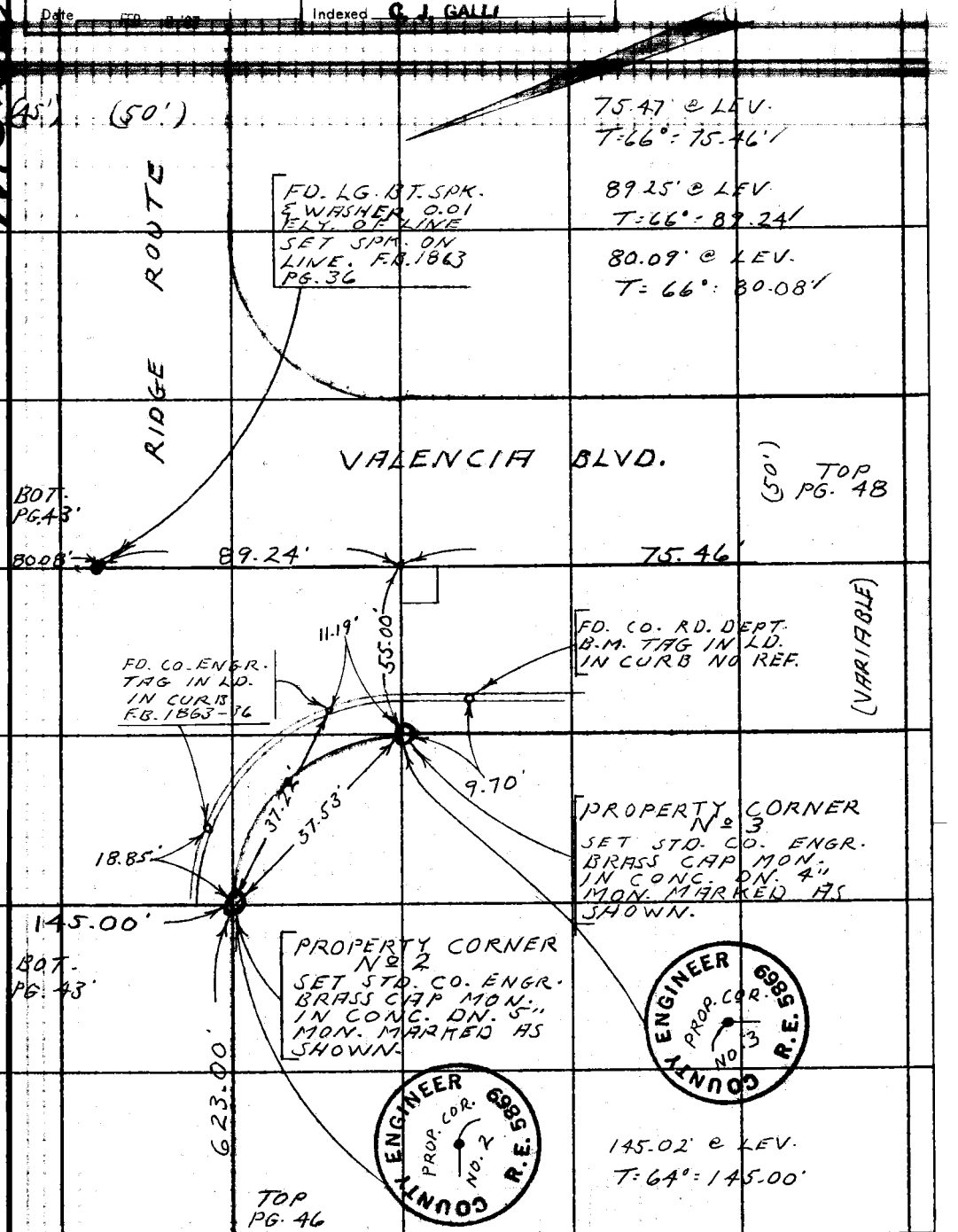

Note: Any Additions or Changes on this Sheet Must be Made or Circled in Red Ink With Date and Name of Person Making Change.

Do not extend this side of this line.

PLEASE RETURN TO
LOS ANGELES COUNTY ENGINEER
403 LOS ANGELES COUNTY ENGINEERING BLDG.

76F309S CE # 310 3-61

F. B. 1863 PG. 46

(45') (50')

BOT. PG. 45



623.09' @ LEV.
T=62° = 623.00'

1) 90° 00' 00"
4) 00 00 00
6) 180 00 00
90° 00' 00"

623.00'

RIDGE ROUTE

Reset 1-22-70 L. V. Smith

PROPERTY CORNER NO. 1
SET STD. CO. ENGR. BRASS CAP. MON. IN CONC. DN. 3" MON. MARKED AS SHOWN

90°
00'
00"

TOP PG. 47

145.00'

335.00'

RIGHT PG. 44

COUNTY ENGINEER R.E. 5869 PROP. COR. NO. 1

145.02' @ LEV
T=60° = 145.00'

PLEASE RETURN TO
LOS ANGELES COUNTY ENGINEER
403 LOS ANGELES COUNTY ENGINEERING BLDG.

Do not extend this side of this line.

Note: Any Additions or Changes on This Sheet Must be Made or Circled in Red Ink With Date and Name of Person Making Change.

X

Notes Ck'd by M. ASHLEY
Map No. B3031
Office Work M. HAMASU
Checked
Date FEB 8 61

Survey by
JN0018.15 Tape 169 Std 84 °F
Surveyed by L.V. SMITH
Notes
Date 1-4-67
Indexed C. J. GALLI

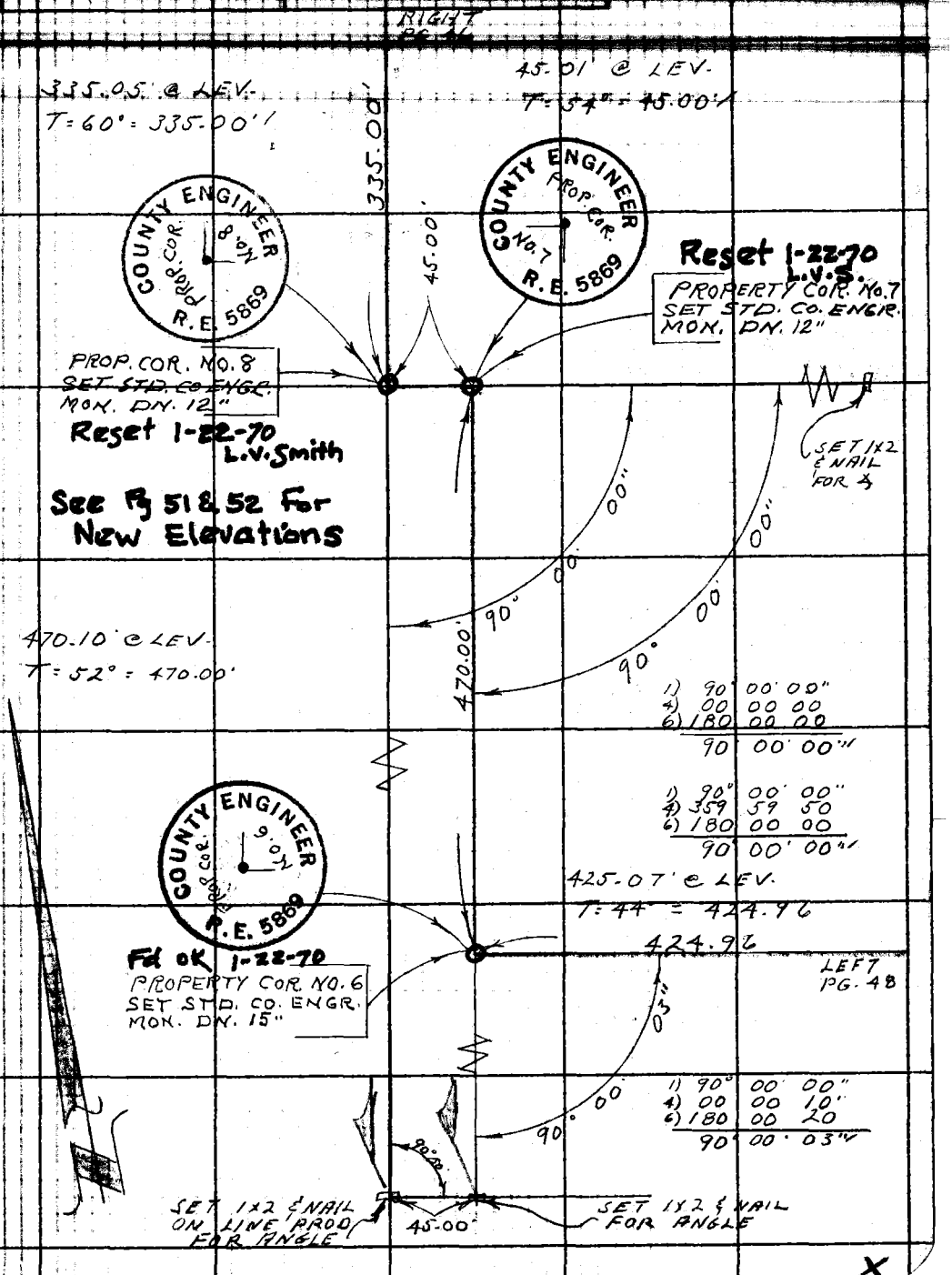

Note: Any Additions or Changes on this Sheet Must be Made or Circled in Red Ink With Date and Name of Person Making Change.

Do not extend this side of this line.

PLEASE RETURN TO
LOS ANGELES COUNTY ENGINEER
403 LOS ANGELES COUNTY ENGINEERING BLDG.

76F309S CE # 310 3-61

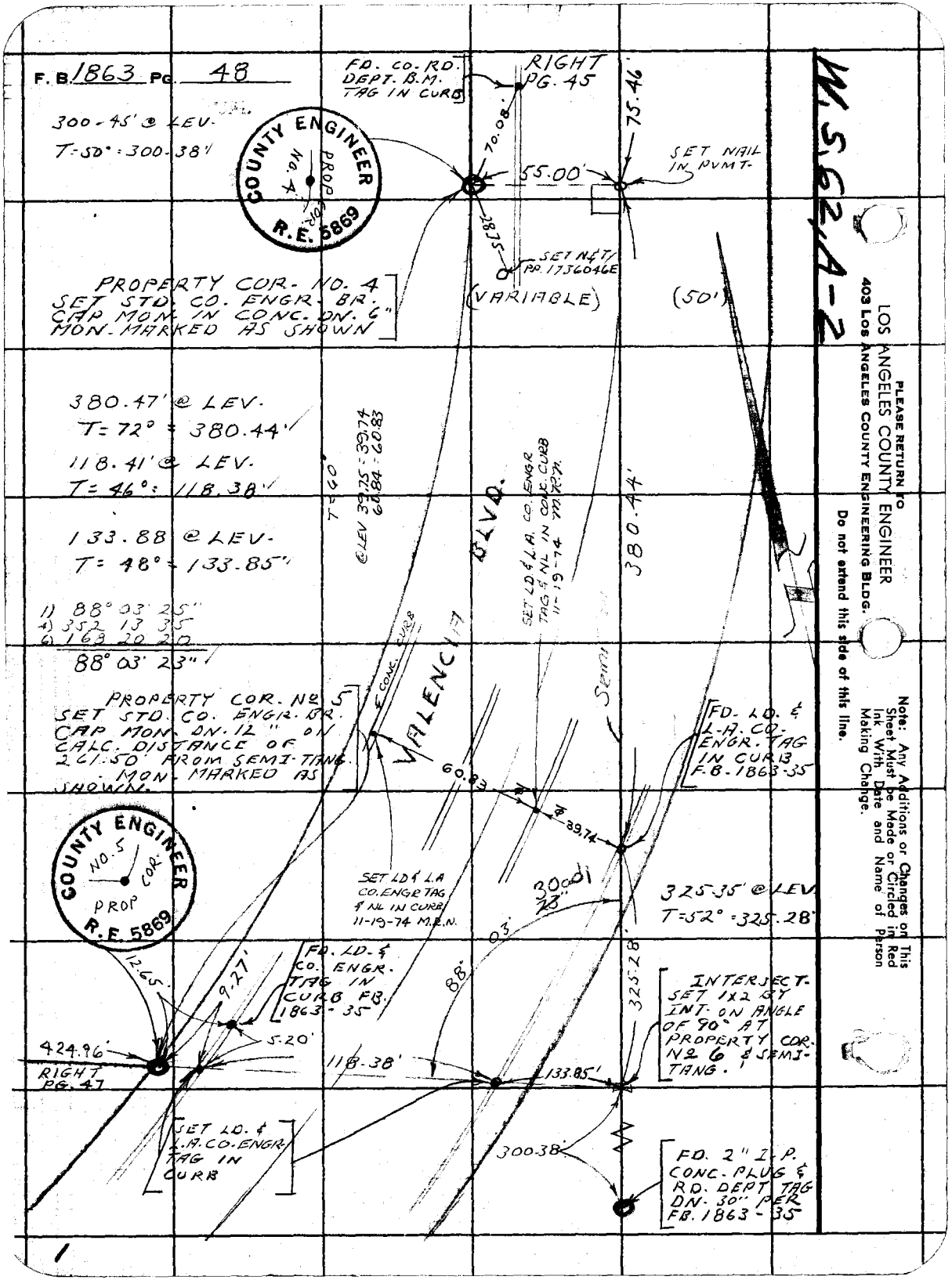
F. B. 1863 PG. 48
300-45' @ LEV.
T=50° = 300.38'
COUNTY ENGINEER
PROP. COR. NO. 4
R.E. 5869
FD. CO. RD. DEPT. B.M. TAG IN CURB
RIGHT PG. 45
70.08'
75.46'
55.00'
SET NAIL IN PVMT.
28.75
SET N&T/ PP. 1736046E
PROPERTY COR. NO. 4 SET STD. CO. ENGR. BR. CAP MON. IN CONC. DN. 6" MON. MARKED AS SHOWN
(VARIABLE)
(50')
380.47' @ LEV.
T=72° = 380.44'
118.41' @ LEV.
T=46° = 118.38'
133.88 @ LEV.
T=48° = 133.85'
1) 88° 03' 25"
4) 352 13 35
6) 168 20 20
88° 03' 23"
T=60°
@LEV 39.75 = 39.74
60.84 = 60.83
VALENCIA BLVD.
SET LD & L.A. CO. ENGR TAG & NL IN CONC. CURB 11-19-74 M.R.N.
380.44'
PROPERTY COR. NO. 5 SET STD. CO. ENGR. BR. CAP MON. DN. 12" ON CALC. DISTANCE OF 261.50' FROM SEMI-TANG. MON. MARKED AS SHOWN.
℄ CONC. CURB
Semi
FD. LD. & L.A. CO. ENGR. TAG IN CURB F.B. 1863-35
60.83
39.74
COUNTY ENGINEER
NO. 5
PROP COR.
R.E. 5869
SET LD & L.A CO. ENGR TAG & NL IN CURB 11-19-74 M.R.N.
300.01
23"
325.35' @ LEV.
T=52° = 325.28'
88° 03'
325.28'
12.65'
9.27'
FD. LD. & CO. ENGR. TAG IN CURB FB. 1863-35
5.20'
424.96'
RIGHT PG. 47
118.38'
133.85'
INTERSECT. SET 1x2 BY INT. ON ANGLE OF 90° AT PROPERTY COR. NO. 6 & SEMI-TANG.
SET LD. & L.A. CO. ENGR. TAG IN CURB
300.38'
FD. 2" I.P. CONC. PLUG & RD. DEPT TAG DN. 30" PER FB. 1863-35
W.S.62, A-2
PLEASE RETURN TO
LOS ANGELES COUNTY ENGINEER
403 LOS ANGELES COUNTY ENGINEERING BLDG.
Do not extend this side of this line.
Note: Any Additions or Changes on This Sheet Must be Made or Circled in Red Ink With Date and Name of Person Making Change.
1

F.B. 1863 PG. 49

Profile Notes Red_____ Plotted_____ Job No._____ Division No. 11

X-Sec. Notes Chkd._____ Checked_____ Survey by L.V. SMITH Notes [illegible] Date [illegible]

No._____ Date_____ Date_____ Map No._____ Indexed R. J. CALL Date JAN 22 '67

NEWHALL CIVIL CTR.

PROPERTY COR. ELEVATIONS

JAN. 5. 1967

STATION	B.S.	H.I.	F.S.	ELEV.

L.V. SMITH
J.P. McCALL
V.L. HUCKABY
M.R. NAVAREZ

NOTE: ANY ADDITIONS OR CHANGES ON THIS SHEET MUST BE MADE OR CIRCLED IN RED INK, WITH DATE AND NAME OF PERSON MAKING CHANGE.

Do not extend notes this side of this line.

PLEASE RETURN TO
LOS ANGELES COUNTY ENGINEER
403 LOS ANGELES COUNTY ENGINEERING BLDG.

76-1,288 CE 307 3-61

76-L298 CE 307 3-61

PLEASE RETURN TO
LOS ANGELES COUNTY ENGINEER
403 LOS ANGELES COUNTY ENGINEERING BLDG.

NOTE: ANY ADDITIONS OR CHANGES ON THIS SHEET MUST BE MADE OR CIRCLED IN RED INK, WITH DATE AND NAME OF PERSON MAKING CHANGE

Do not extend notes this side of this line.

F.B. 1863 Pg. 50 Job No. 018.15 Division No. 11 Notes Red Plotted Profile
Survey of NEWHALL CIVIC CTR Date Date No. X-Sec.
Survey by L.V. SMITH Notes J.P. MSCALL Notes Chkd. GEB Checked
Indexed C.J. GALLI Date Date 2-9-70 Date No.

STATION	B.S.	H.I.	F.S.	ELEV.	NEWHALL CIVIC CTR	PROP. COR. ELEVS.
(FD) B.M. NCC 1	4.31	1154.94		1150.63	B.M. NCC 1 EL=1150.63 F.B. 1863-39, INTER VALENCIA BLVD. & RIDGE RT. 24' SLY OF PROPOSED SLY R/W OF RIDGE RT. ALONG VALENCIA BLVD. A BT. SPK. & LD. IN WLY CURB OF ISLAND ON VALENCIA BLVD.	
(FD) B.M. NCC 2	3.36	1153.95	4.35	1150.59	B.M. NCC 2 EL=1150.58 F.B. 1863-39 WATER WELL SITE ON PROPOSED NEWHALL CIVIC CTR., BT. SPK & LD. S.W. COR. OF CONC. BASE OF PUMP.	
(SET) PROP. COR. #2	5.27	1154.52	4.70	1149.25	PROP. COR. #2 EL=1149. A STD. B.C. MON. DN. 3"	F.B. 1863-45
(SET) PROP. COR. #3	5.00	1154.93	4.59	1149.93	PROP. COR. #3 EL=1149. A STD. B.C. MON. DN. 4"	F.B. 1863-45
(SET) PROP. COR. #4	5.55	1155.18	5.30	1149.63	PROP. COR. #4 EL=1149. A STD. B.C. MON. DN. 6"	F.B. 1863-48
T.P.	2.64	1152.86	4.96	1150.22		
(SET) PROP. COR. #5	5.30	1150.62	7.54	1145.32	PROP. COR. #5 EL=1145. A STD. B.C. MON. DN. 12"	F.B. 1863-48
(SET) PROP. COR. #6	5.76	1148.72	7.66	1142.96	PROP. COR #6 EL=1142. A STD. B.C. MON. DN. 15"	F.B. 1863-47
T.P.	5.06	1149.10	4.68	1144.04		
(SET) PROP. COR. #7	5.66	1149.64	5.12	1143.98	PROP. COR. #7 EL=1143. A STD. B.C. MON. DN. 12"	F.B. 1863-47
(SET) PROP. COR. #8	6.01	1149.55	6.10	~~1143.54~~	PROP. COR. #8 EL=1143. A STD. B.C. MON. DN. 12"	F.B. 1863-47
(SET) PROP. COR. #1	6.12	1149.90	5.77	~~1143.78~~	PROP. COR. #1 EL=1143. A STD. B.C. MON. DN. 3"	F.B. 1863-46

NOTE
SEE PG. 51 & 52 FOR ELEV. OF RESET MONUMENTS 41-07-08
JAN. 23, 1970 L.V.S.

76-1298 CE 307 3-61

PLEASE RETURN TO
LOS ANGELES COUNTY ENGINEER
403 LOS ANGELES COUNTY ENGINEERING BLDG.

NOTE: ANY ADDITIONS OR CHANGES ON THIS SHEET MUST BE MADE OR CIRCLED IN RED INK. WITH DATE AND NAME OF PERSON MAKING CHANGE.

Do not extend notes this side of this line.

STATION	B. S.	H. I.	F. S.	ELEV.		
		1149.90				
T.P.	7.11	1153.47	3.54	1146.36		
(FD) B.M. NCC 1			2.86	1150.61	B.M. NCC 1 (SEE F.B. 1863-39 & 50) ELEV. = 1150.63	
New Levels Over Reset					Prop. Corners #6, #7 & #8 LEVEL CIRCUIT JAN. 23, 1970	
Fd B.M. NCC 2	387	1154 45		1150 58	B.M. NCC 2 - ELEV. = 1150.58 F.B. 1863-39 BT. SPK. & LD. SW COR. OF CONC. BASE OF PUMP	
Fd PROP - COR #2	532	1154 55	522	1149 23	PROP. COR #2 A STD. BR. CAP MON.	F.B. 1863 - 45 DN. 6"
Fd PROP COR #3	472	1154 62	465	1149 90	PROP COR. #3 A STD. BR. CAP MON.	F.B. 1863 - 45 DN. 4"
PROP. COR #4	502	1154 61	503	1149 59	PROP COR #4 A STD. BR. CAP MON.	F.B. 1863 - 48 DN. 6"
T.P.	425	1152 87	599	1148 62		
T.P.	539	1152 52	574	1147 13		
PROP. COR. #5	501	1150 31	722	1145 30	PROP. COR. #5 A STD. BR. CAP MON.	F.B. 1863 - 48 DN. 12"
PROP COR. #6	600	1148 94	737	1142 94	PROP. COR. #6 A STD. BR. CAP MON.	F.B. 1863 - 47 DN. 12"
T.P.	515	1149 07	502	1143 92		
PROP COR #7	541	1149 52	496	1144 11	PROP. COR. #7 A STD. BR CAP MON	F.B. 1863 - 47 DN. 5"

Profile Notes Red ____ Plotted ____ Job No. 0018.15 Division No. ____ F.B. 1863 PG. 51
No. ____ Date ____ Date ____ Survey of NEWHALL CIVIC CTR.
X-Sec. Notes Chkd. GEB Checked ____ Survey by L.V. SMITH Notes MCCALL Date 1-5-67
No. ____ Date 2-9-70 Date ____ Map No. ____ Indexed C. J. GALL Date ____

F.B. 1863 Pg. 50

Job No. ___ Division No. ___ Notes Red ___ Plotted ___

Survey by L.V. SMITH Notes J.P. McCALL Notes Chkd. GEC Checked ___

Date ___ Date 2-9-70 Date ___

LOS

CHANGES MADE OR DATE AND CHANGE

STATION	B.S.	H.I.	F.S.	ELEV.	LEVEL CIRCUIT - JAN. 23, 1970	
		1149 52				
PROP. COR. #8	627	1149 53	6 26	1143 26	PROP. COR. #8 A STD. BR. CAP MON. DN.	F.B. 1863-47 8"
PROP. COR. #1	660	1150 18	5 95	1143 58	PROP. COR. #1 A STD. BR. CAP MON. DN.	F.B. 1863-46 4"
T.P.	712	1153 60	3 70	1146 48		
B.M. NCC #2			3 04	1150 56	B.M. NCC-2 ELEV. =	1150.58 F.B. 1863-39