Notes Ck'd by	Survey of	F.B. 1864 PG.
Map No.	JN Tape Std °F	
Office Work	Surveyed by	
Checked	Notes Date	
Date	Indexed	

PAGES	NOTES	DESCRIPTIONS
		MERRICK CN. BOY'S CAMP - 0060.05
5-6	Bdry.	Loc. and bdy. monuments on Sec. 32 & 33, T2N R14W.
7-14	B.M.	Bench Levels.
21-28	C.L.	Survey of ent. road to Camp from Little Tujunga Cn. Rd. to S.E. corner of camp.
29	Contr.	Topog. control.
31-35	B.M.	Bench L. for ent. road from Little Tujunga Cn. Rd. to camp.
37-66	Elev.	Prof. & X-Sec. - Little Tujunga Cn. Rd. ent. to camp & vic.
67-71	Topog.	Loc. Prop. water tank site and access road.
72-78	B.M.	Vertical angle elev. & levels for water tank topography.
79-91	Topog.	Loc. concrete booster pump station vault, and proposed loc. of 4" water line to camp access road.
93-94	Topog.	Loc. of Forestry Dept. "Little Tujunga Guard Station".
99		Index.
01-108	C.L.	Merek Cn. Boys Camp - Access Road line change to camp.
09-134	Stak.	Prof. & slope stakes culverts for access road.

Microfilmed Feb 87

(cont'd next page)

F.B. 1864 Pg.

PAGES	NOTES	DESCRIPTION
137-138	C.L.	Access road align.
139-188		Tank site road survey - loc. and X-Sec.
189-190	Grid.	Control lines.
191-195	X-Sec.	Of parking lot.
197-210	Topog.	Layout & grades of Garage Bldg, Administration Bldg., Kitchen, Recreation Bldg.
211-260	Topog.	Loc. & grades of sewers to Recreation, Administration, School Bldgs., Garbage Shed, Public Restrooms, Dormitory Bldg, Septic Tanks, Leach Lines, & cleanouts to sewer system.
261-266	Elev.	Loc. & grades for drain from dormitory bldg.
		CAMP KARL HOLTON - 0435.00
269-277	B.M.	Elev. on Booster pump base.
279-286	B.M.	Control for PT H-108 shts. 1 thru 3.

PLEASE RETURN TO
LOS ANGELES COUNTY ENGINEER
403 Los Angeles County Engineering Bldg.

Do not extend this side of this line.

Note: Any Additions or Changes on this Sheet Must be Made or Circled in Red Ink With Date and Name of Person Making Change

Notes Ck'd by	Survey of
Map No.	W. O. Tape No. St'd. bF
Office Work	Surveyed by
Checked	Notes Date
Date	Indexed 11-16-54

F. B. 1964 PG. 5

J.N. 0060.03
TERRICK CN. BOYS CAMP
Location and Boundary
Survey of Site

(See pg. 99 for constr. Index)

Note: Any Additions or Changes on This Sheet Must be Made or Circled in Red Ink With Date and Name of Person Making Change.

RETURN TO
LOS ANGELES COUNTY SURVEYOR
726 LOS ANGELES COUNTY
ENGINEERING BLDG.

Do not extend notes this side of this line.

76F309S 247 4-55

F. B. 1864 PG. 6

W.S. 52, A-1

COUNTY SURVEYOR

COUNTY SURVEYOR
T3N
5.32 | 5.33
5.5
T.2.N.
MONUMENT

RETURN TO
LOS ANGELES COUNTY SURVEYOR
726 LOS ANGELES COUNTY
ENGINEERING BLDG.

Note: Any Additions or Changes on This Sheet Must be Made or Circled in Red Ink With Date and Name of Person Making Change.

Do not extend notes this side of this line.

Profile	Notes Red	Plotted	Job No.	Division No.	F. B. 1864	Pg. 7
No.	Date	Date	Survey of			
X-Sec.	Notes Chkd. V.J.	Checked	Survey by	Notes	Date	
No.	Date 11-24-54	Date	Map No.	Indexed	Date 11-22-54	

U.N. 0060.05

Merrick Cñ Boys' Camp

Bench Levels

Note:-

Topog Sheet Shows Spelling as Merrick Cñ Rd

Holmes Barrett Road West

STATION	B. S.	H. I.	F. S.	ELEV.

NOTE: ANY ADDITIONS OR CHANGES ON THIS SHEET MUST BE MADE OR CIRCLED IN RED INK, WITH DATE AND NAME OF PERSON MAKING CHANGE.

PLEASE RETURN TO
LOS ANGELES COUNTY SURVEYOR
726 LOS ANGELES COUNTY ENGINEERING BLDG.

Do not extend notes this side of this line.

76L298 307 8-53

76L298 307 8-53

PLEASE RETURN TO
LOS ANGELES COUNTY SURVEYOR
726 LOS ANGELES COUNTY ENGINEERING BLDG.

NOTE: ANY ADDITIONS OR CHANGES ON THIS SHEET MUST BE MADE OR CIRCLED IN RED INK, WITH DATE AND NAME OF PERSON MAKING CHANGE.

Do not extend notes this side of this line.

STATION	B. S.	H. I.	F. S.	ELEV.	
U.S. 1739				1229 ~~3~~ 29	Ed. Little Tujunga Cn Rd. 0.5 Mi. So. W. of Marek Cn. U.S. Forest Ranger Sta. N. side of Rd. A. U.S.G.S. Std. Brass Disk Marked (R-67) 1929 Top of Conc. Culv. H.W., Painted U.S.
	2 16	1229 46			
T.P. spk.			5 33	122[illegible] 13	Elev. 1227.3 B.M. on side of Conc. H.W. (to refer) (Elev. = 1227.286) 1928 Adj.
	7 52	1231 65			
T.P. Lvt. H.W.			2 73	1228 92	E. end of H.W.
	10 70	1239 62			
T.P. spk.			0 45	123[illegible] 17	
	7 09	1246 26			
T.P. spk.			3 71	1242 55	
	5 58	1248 43			
T.P. spk.			4 85	1243 58	
	4 59	1248 17			
T.P. spk.			2 36	1245 81	
	6 81	1252 62			
			3 43	124[illegible] 19	
	5 51	1254 70			
Std. B.M.			6 79	124[illegible] 91 30	Little Tujunga Cn Rd. 100± W. of Marek Cn Rd. near U.S. Forest Ranger Sta. N. side Rd. Bt spk E. end of Conc. Culv. H.W.
	10 53	12[illegible] 44			
T.P. 1/2			0 70	1257 74	
	11 70	1259 4[illegible]			
T.P. 1/2			0 54	1266 90	

F. B. 1864 Pg. 8 Job No. 0060.05 Division No. 10 Notes Red. Plotted Profile
Survey of Marek Cn Boys Camp Date 11-17-54 Date No.
Survey by D. E. Holmes Notes A & B Notes Chkd. V.L. Checked X-Sec.
Indexed K. O. Johnson Date Date 11-24-54 Date No.

76L298 307 8-53

PLEASE RETURN TO
LOS ANGELES COUNTY SURVEYOR
726 LOS ANGELES COUNTY ENGINEERING BLDG.

NOTE: ANY ADDITIONS OR CHANGES ON THIS SHEET MUST BE MADE OR CIRCLED IN RED INK, WITH DATE AND NAME OF PERSON MAKING CHANGE.

Do not extend notes this side of this line.

STATION	B. S.	H. I.	F. S.	ELEV.		
T.P. 1X2				1268 90		
	11 32	1280 22				
T.P. 1X2			0 38	1279 84		
	10 68	1290 52				
T.P. 1X2			1 53	1288 99		
	11 06	1300 05				
T.P. 1X2			0 24	1299 81		
	10.94	1310 75				
			2 29	1308 46		
	6 59	1315 05				
set B.M			3 27	1311 ~~78~~ 77	Marek Cn Rd (W-side) 0 3/ Mi. N. of Little Tujunga Rd. Bt spk & W. in root of large Multi Prong Oak Tr. (E-side of tree)	
	9 17	1320 95				
T.P. 1X2			0 41	1320 54		
	10 43	1330 97				
T.P. 1X2			0 33	1330 64		
	11 41	1342 05				
T.P. 1X2			0 35	1341 70		
	10 59	1352 29				
T.P. 1X2			0 42	1351 87		
	11 69	1363 56				
T.P. 1X2			1 02	1362 54		

Profile Notes Red. _____ Plotted _____ Job No. 0060.05 Division No. 10 F. B. 1864 Pg. 2

X-Sec. Notes Chkd. T.V. Checked _____ Survey of _____

No. _____ Date 11-24-54 Date _____ Map No. _____ Date _____

76L298 307 8-53

PLEASE RETURN TO
LOS ANGELES COUNTY SURVEYOR
726 LOS ANGELES COUNTY ENGINEERING BLDG.

NOTE: ANY ADDITIONS OR CHANGES ON THIS SHEET MUST BE MADE OR CIRCLED IN RED INK, WITH DATE AND NAME OF PERSON MAKING CHANGE.

Do not extend notes this side of this line.

STATION	B. S.	H. I.	F. S.	ELEV.		
				1362 54		
	11 15	1373 69				
T.P. 1x2			014	1373 55	✓	
	954	1383 09				
T.P. 1x2			028	1382 81	✓	
	851	1391 32				
" "			020	1391 12		
	649	1397 61				
B.M.			236	1395 ~~25~~ 24	Marek Cñ Rd (W-side) 12' N & 25' ± W. of the S.W. Cor. of Proposed Boys Camp site Bt spk & W. in the Base of a	
	302	1398 27			2-prong Oak Tree	24" & 26"
T.B.M.			305	1395 ~~22~~ 21	Tp 3/4" I.P. pg. 6	S.W. Cor. Camp Site
	1068	1405 90				
T.P. 1x1"			033	1405 57		
	1177	1417 34				
T.P.			070	141[illegible] ~~34~~ 63	P.O.L. S. B'dry LINE of Pro. Site, 70' ± W.	
	1137	1428 01			of Sec. line. Top of 1"x2" Pg. 6	
T.P.			298	1425 ~~03~~ 02	P.O.L. S. B'dry. line of Pro. Site 98' ± E	
					of Sec. line Top of 1"x2" Pg. 6	
T.B.M.	059	1425 62				
			938	1416 ~~24~~ 23	Top of 3/4" I.P. S.E. Cor. of Pro. Camp site	
	1229	1428 53			Pg. 6	

Profile
No.
X-Sec.
No.
Plotted
Date
Checked
Date
Notes Red
Date
Notes Chkd. V.J.
Date 11-24-54
Division No. 10
Job No. 0060.05
Survey of Merrick Cñ Boys' Camp
Survey by D.E.H.
Notes A.R.B.
Indexed A. C. Johnson
Date
Pg. 1864 Pg. 10

76L298 307 8-53

PLEASE RETURN TO
LOS ANGELES COUNTY SURVEYOR
726 LOS ANGELES COUNTY ENGINEERING BLDG.

NOTE: ANY ADDITIONS OR CHANGES ON THIS SHEET MUST BE MADE OR CIRCLED IN RED INK, WITH DATE AND NAME OF PERSON MAKING CHANGE.

Do not extend notes this side of this line.

STATION	B. S.	H. I.	F. S.	ELEV.		
		1428 53				
T.P.			0 64	1427 89	1"x1"	
	10 24	1438 13				
T.P.			1 35	1436 ~~78~~ 77	Top 1"x2" E. B'dry. line 230'± N. of S.E. Cor. of Pro. Camp Site. See Pg. 6	
	8 51	1425 29				
T.P.			0 78	1444 ~~51~~ 50	Top 1"x2" on Sec. line 266'± So. of 1/4 Sec. Co. Pg. 6	
	11 19	1455 70				
T.P.			3 23	1452 47	1"x1"	
	7 88	1460 35				
B.M.			0 47	1459 ~~88~~ 87	See Pg. 166 for new Elv. 1453.53 D.E. Top of C.S. mon. 1/4 Sec. Cor. Sec. 32 & 33 Pg. 6	
	11 11	1470 99				
T.P.			1 09	1469 ~~90~~ 89	Top 1"x2" on Sec. line 165' N. of 1/4 Sec. Cor. on N. B'dry of Camp Site Pg. 6	
	7 27	1477 17				
T.P.			7 48	1469 69	1"x2"	
	0 50	1470 19				
T.B.M.			8 67	1461 ~~52~~ 51	Top 3/4" I.P. N.W. Cor. of Pro. Campsite Pg. 5	
	1 67	1463 19				
T.P.			7 30	1455 89	1"x2"	
	1 70	1457 59				
T.P.			11 81	1445 78	1"x2"	

Profile Notes Red. Plotted Job No. 0060.05 Division No. 10 F.B. 1864 Pg. 11

X-Sec. Notes Chkd. V.J. Checked Survey by

No. Date 11-24-54 Date Map No. Checked Johnson Date

76L298 307 6-53

PLEASE RETURN TO
LOS ANGELES COUNTY SURVEYOR
726 LOS ANGELES COUNTY ENGINEERING BLDG.

NOTE: ANY ADDITIONS OR CHANGES ON THIS SHEET MUST BE MADE OR CIRCLED IN RED INK, WITH DATE AND NAME OF PERSON MAKING CHANGE.

Do not extend notes this side of this line.

F. B. 1864 Pg. 72 | Job No. 006005 | Division No. 10 | Notes Rcd. | Plotted | No. | Profile
Survey of MERRICK CO. BOYS CAMP | Date | Date | No. | X-Sec.
Survey by D.E.H. | Notes D.E.H. | Notes Chkd V.J. | Checked
Indexed L. C. Johnson | Date | Date 11-24-54 | Date

STATION	B. S.	H. I.	F. S.	ELEV.		
				1442 78		
	040	1446 18				
T.P.			10 62	1435 56	1"x2"	
	0.85	1436 41				
T.P.			8 04	1428 37	36 Top of 1"x2" on W. Bdry of Pro. Camp Site 230'± N. of S.W. Cor.	Pg. 6
	1 63	1430 00				
T.P.			11 95	1418 05	1"x2"	
	019	1418 24				
T.P.			12 06	1406 18	1"x1"	
	0.06	1406 24				
T.B.M.			11 07	1395 17	16 Top 3/4" I.P. Pg. 6	S.W. Cor. Camp Site
	2.95	1398 12				
B.M.			2 92	1395 20	19 MAREK CN. Rd. (W. side) 12'± N. & 25'± W. of the S.W. Cor. of Pro. Boys Camp Site. Bt. Spk. & W. in the base of a 2-Prong oak Tree (24" & 26") Elv. 1395.25 Pg. 10	
	3 45	1395 65				
T.P.			11 48	1384 17	1"x1"	
	129	1385 46				
T.P.			11 39	1374 07	"	
	1 77	1375 84				
T.P.			10 96	1364 88	"	
	028	1365.16				
T.P.			11 93	1353 23	"	

76L298 307 8-53

PLEASE RETURN TO
LOS ANGELES COUNTY SURVEYOR
726 LOS ANGELES COUNTY ENGINEERING BLDG.

NOTE: ANY ADDITIONS OR CHANGES ON THIS SHEET MUST BE MADE OR CIRCLED IN RED INK, WITH DATE AND NAME OF PERSON MAKING CHANGE.

Do not extend notes this side of this line.

STATION	B. S.	H. I.	F. S.	ELEV.		
				1353 23		
	026	1353 49				
T.P.			11 27	1342 22	1"x1"	
	054	1342 76				
T.P.			11 58	1331 18	"	
	016	1331 34				
T.P.			11 82	1319 52	"	
	140	1320 92				
B.M.			9 17	1311 ~~75~~ 74	MAREK Cñ. Rd. (W. Side) 0.3 Mi. ± N. of Lith. TUJUNGA Rd. Bt. spk. + W. in root of large Multi Prong Oak Tree (E. Side of Tree) Elv. 1311.~~78~~ 77 Pg. 39	
	108	1312 83				
T.P.			11 65	1301 18	1"x1"	
	027	1301 45				
T.P.			11 96	1289 49	"	
	055	1290 04				
T.P.			8 93	1281 11	"	
	262	1283 73				
T.P.			10 70	1273 03	"	
	050	1273 53				
T.P.			11 67	1261 86	"	
	013	1261 99				
T.P.			11 11	1250 88	"	

Profile Notes Red. ____ Plotted ____ Job No. 00 60.05 Division No. AD F. B. 1864 Pg. 73

X-Sec. Notes Chkd. ____ Checked ____ Survey by ____

No. ____ Date 11-24-54 Date ____ Map No. ____ Date ____

76L298 307 8-53

PLEASE RETURN TO
LOS ANGELES COUNTY SURVEYOR
726 LOS ANGELES COUNTY ENGINEERING BLDG.

NOTE: ANY ADDITIONS OR CHANGES ON THIS SHEET MUST BE MADE OR CIRCLED IN RED INK, WITH DATE AND NAME OF PERSON MAKING CHANGE.

Do not extend notes this side of this line.

STATION	B. S.	H. I.	F. S.	ELEV.		
				12[illegible]8		
	5 96	1256 84				
B.M.			8 96	1247 ~~88~~ 87	LITTLE TUJUNGA CN. Rd 100'± W. of MAREK CN. Rd., Near U.S. FOREST RANGER STA., N. Side of Rd. Bt. Spk. E. end Culv. H.W. Elv. 1247.~~91~~ 90 Pg. ~~7~~ 8	
	6 53	1254 41				
T.P.			5 25	1249 16	Spk. in Pvt.	
	3 32	1252 48				
"			6 69	124[illegible]79	" "	"
	2 29	1248 08				
"			4 52	1243 56	" "	"
	4 86	1248 42				
"			5 90	1242 52	" "	"
	3 91	1246 43				
"			6 08	1240 35	" "	"
	1 26	1241 61				
"			8 75	1233 86	" "	"
	0 49	1233 35				
"			7 50	1225 85	" "	"
	2 88	1228 73				
"			4 00	1224 73	" "	"
	6 45	1231 18			BM U.S.G.S. Brass disk mrked. R-67-1949 See Pg. 8 for description etc.	
B.M.			3 91	1227 ~~27~~ 28	Elv. Painted 1227.3	Elev. 1227.286

F.B. 1864 PG. 14 Job No. 0060.05 Division No. 10 Notes Red. Plotted Profile
Survey of Merrick Cn. Boys Camp Date Date No.
Survey by D.E. Holmes Notes D.E.H. Notes Chkd. V.J. Checked X-Sec.
Indexed R. C. Johnson Date Date 11-24-54 Date No.

F. B. 1011 Pg. 21

Map No.
Office Work
Checked
Date

W. O. Tape No. 78 Sta.
Surveyed by D.E. Holmes
Notes Holmes Date 4-19-55
Indexed

J.N. 0060.05

MERRICK C.n. BOYS CAMP

SURVEY OF ENTRANCE RD. TO CAMP
from
LITTLE TUJUNGA C.N. RD. TO S.E. COR. OF CAMP.

See pgs 161 To 108 & 137 To 138
for Adopted ℄.

Holmes
Barilotti
Drown
West.

Note: Any Additions or Changes on This Sheet Must be Made or Circled in Red Ink With Date and Name of Person Making Change.

Do not extend notes this side of this line.

RETURN TO
LOS ANGELES COUNTY SURVEYOR
726 LOS ANGELES COUNTY
ENGINEERING BLDG.

76F3095 S&E #247. 8-54

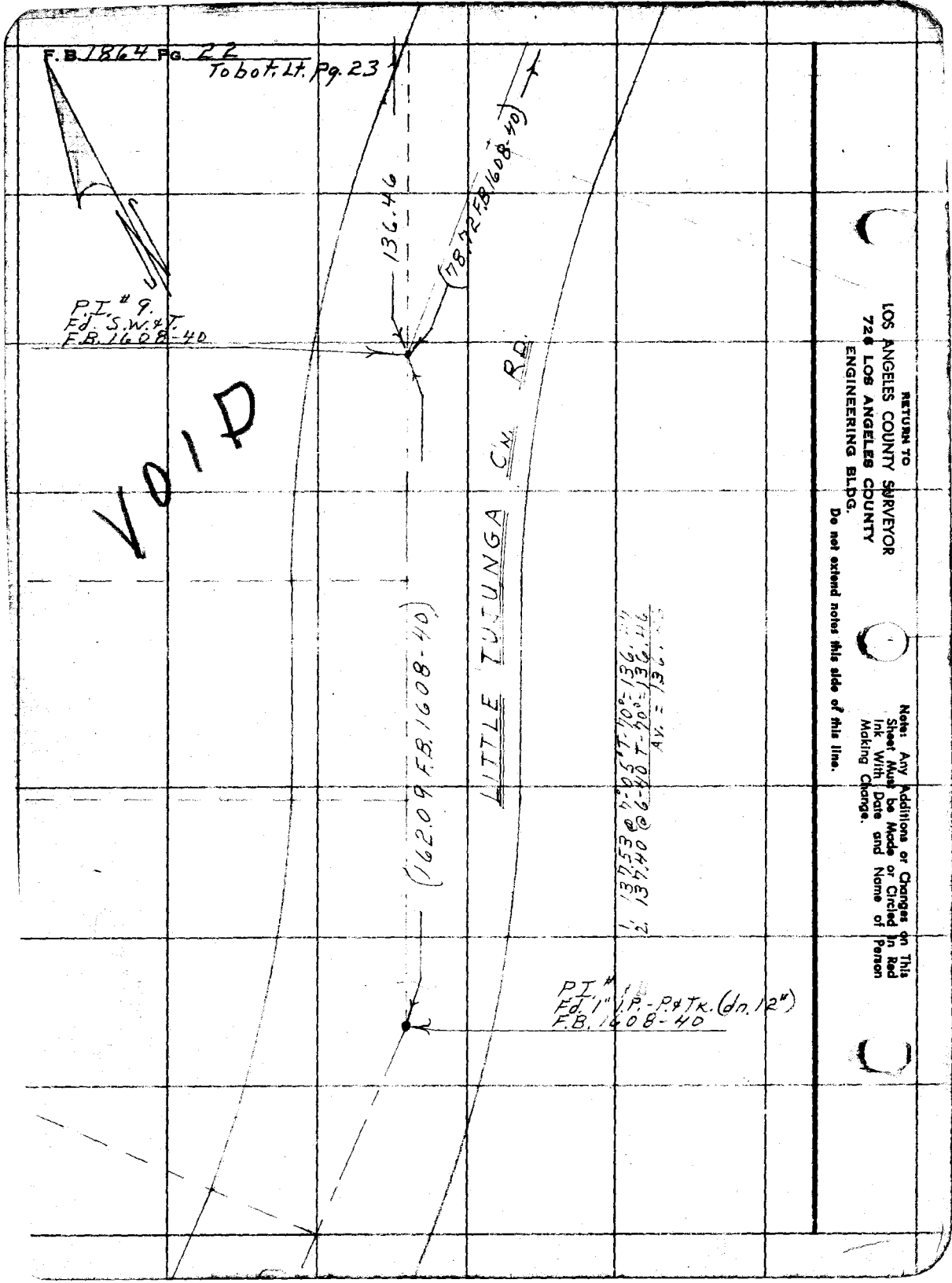
F.B. 1864 Pg. 22
To bot. Lt. Pg. 23
P.I. # 9.
Fd. S.W. & T.
F.B. 1608-40
VOID
136.46
(78.72 F.B. 1608-40)
LITTLE TUJUNGA CN. RD.
(162.09 F.B. 1608-40)
1. 137.53 @ 7°-05' T-70° = 136.
2. 137.40 @ 6-40 T-70° = 136.46
AV. = 136.
P.I. #
Fd. 1" I.P. - P. & Tk. (dn. 12")
F.B. 1608-40
RETURN TO
LOS ANGELES COUNTY SURVEYOR
726 LOS ANGELES COUNTY
ENGINEERING BLDG.
Do not extend notes this side of this line.
Note: Any Additions or Changes on This Sheet Must be Made or Circled in Red Ink With Date and Name of Person Making Change.

IN 0060.05

F. B. 1011 Pg. 23

Map No.	W. O. Tape No. 78 Std.
Office Work	Surveyed by Holmes
Checked	Notes Holmes Date 4-19-55
Date	Indexed

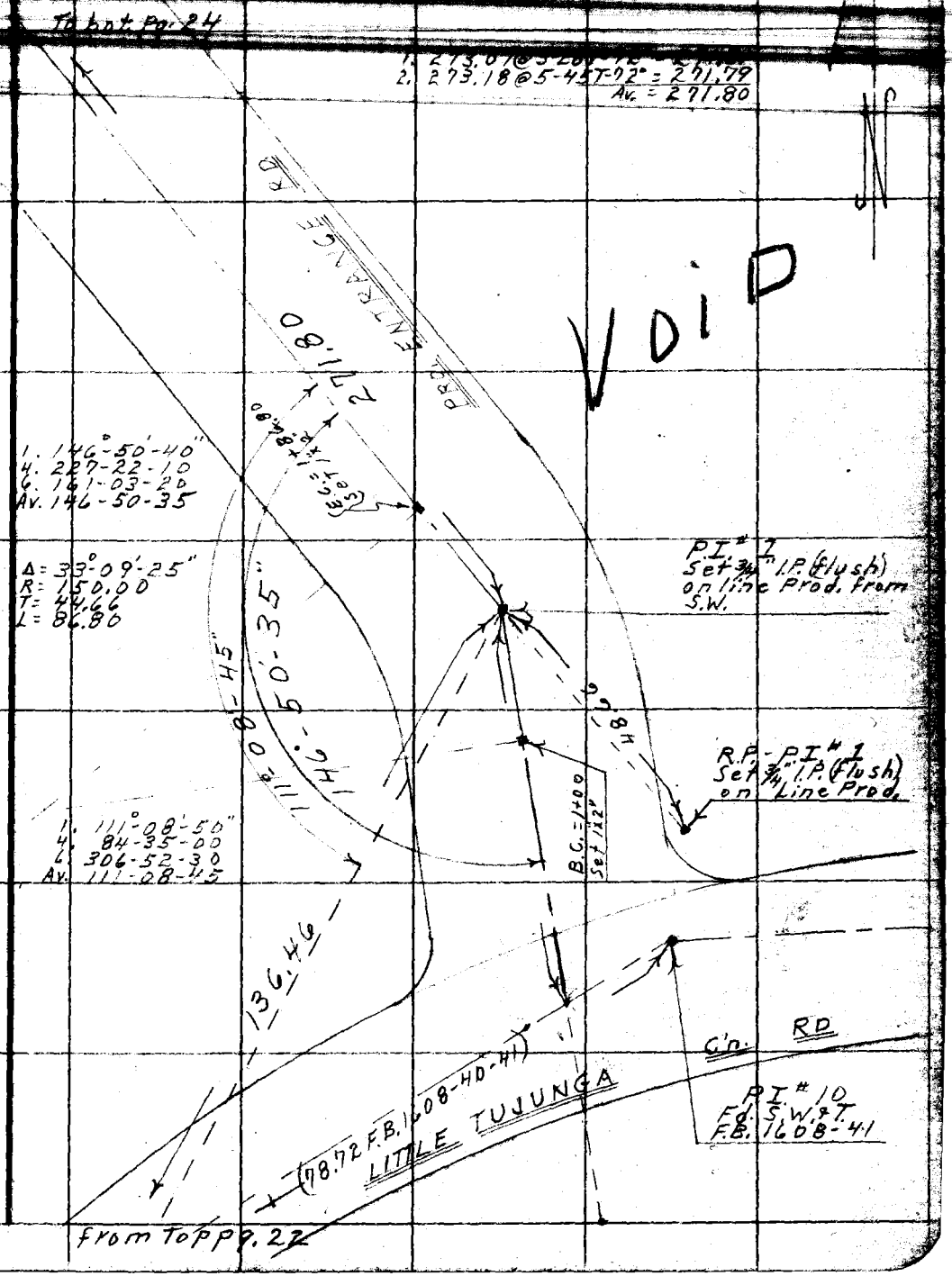

Note: Any Additions or Changes on This Sheet Must be Made or Circled in Red Ink With Date and Name of Person Making Change.

Do not extend notes this side of this line.

RETURN TO
LOS ANGELES COUNTY SURVEYOR
726 LOS ANGELES COUNTY
ENGINEERING BLDG.

76F3095 S&E #247. 8-54

F.B. 1864 Pg. 24

To bot. Pg. 25

VOID

1. 79.46 @ 12-01 T-56° = 77.71
2. 79.57 @ 12-23 T-56 = 77.71
Av. = 77.71

1) 142.34 @ 2-30 T-72° = 142.11
2) 142.28 @ 2-41 T-72° = 142.11
Av. = 142.11

159.05 @ 0-00 T-56° = 159.02
-63.46
95.56

E.C. = 5+32.91
set 1x2"

1. 22°-13'-50"
4. 88-55-10
6. 133-22-50
Av. 22-13-50

B.C. = 4+65.96
set 1x2"

1. 163°-56'-00"
4. 295-43-50
6. 263-35-40
Av. 163-55-55

P.O.T. #2-A
Set 3/4" I.P. (flush)
4+13.91

Δ = 38°-18'-00"
R. = 100.00
T. = 34.73
L. = 66.85

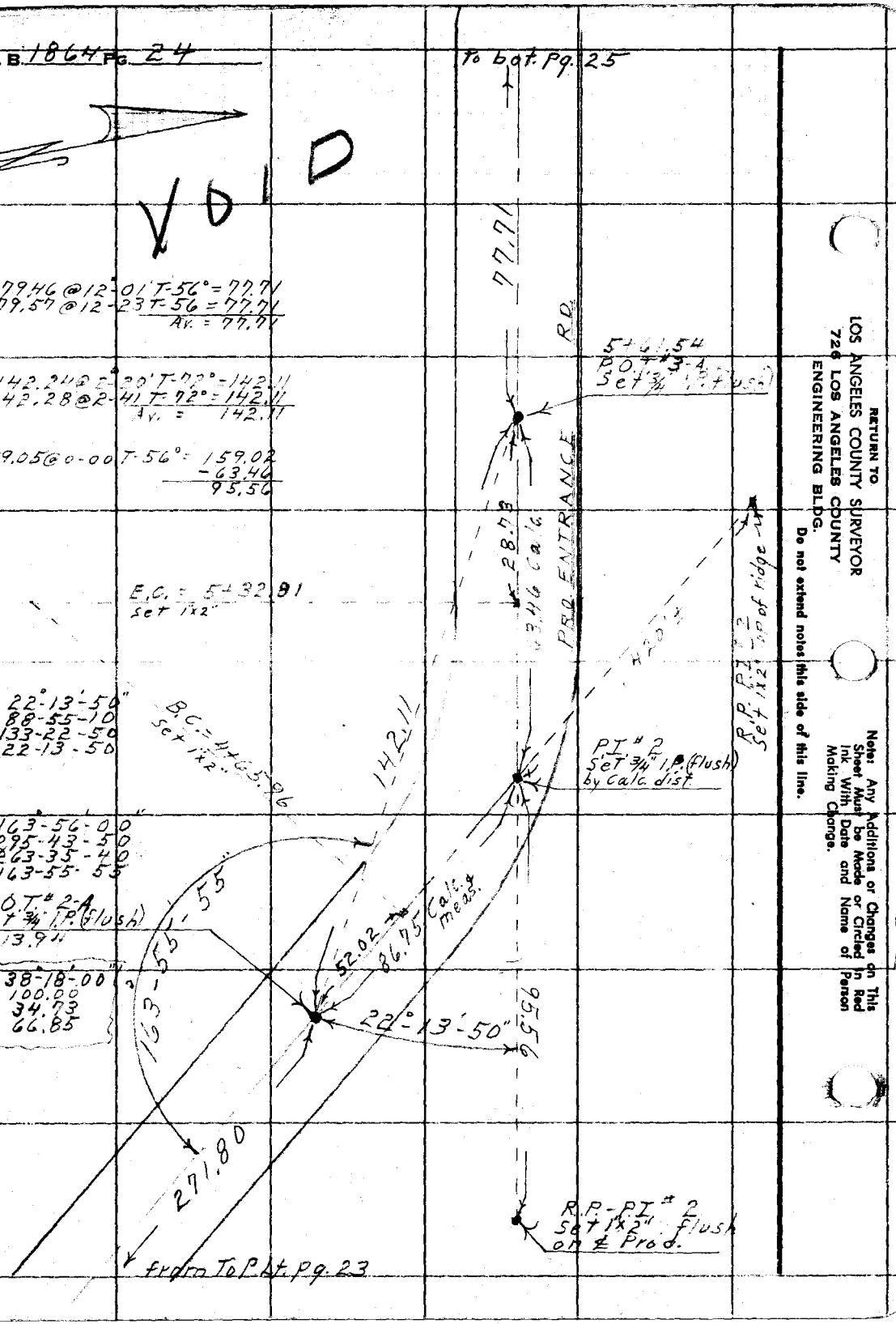

From To P.O.T. Pg. 23

RETURN TO
LOS ANGELES COUNTY SURVEYOR
726 LOS ANGELES COUNTY
ENGINEERING BLDG.
Do not extend notes this side of this line.

Note: Any Additions or Changes on This Sheet Must be Made or Circled in Red Ink With Date and Name of Person Making Change.

F. B. _____ Pg. _____

Map No. _____
Office Work _____
Checked _____
Date _____

W. O. _____ Tape No. _____ Surveyed by D.E. Holmes
Notes _____ Date _____
Indexed _____

2. 299.26 @ 4-02 T-52° = 298.46
1. 234.20 @ 1-06 T-54° = 232.35
2. 234.16 @ 9-01 T-54° = 232.36
Av. Total = 530.81

530.81

1. 150°-40'-30"
4. 242-42-00
6. 184-03-00
Av. 150-40-30

R.P.-P.I. #3
Set 3/4" I.P.

29.04

E.C. 9+27.47
Set 1"x2"

P.I. #3
Set 1"x2" (Flush)

90°

128.44

40'-30"

Δ = 29°-19'-30"
R = 300.00
T = 78.49
L = 153.55

150°

R.P.-P.I. #3
Set 3/4" I.P.

B.C. = 7+73.92
Set 1"x2"

VOID

213.16

29.05 @ 0-00 T-52° = 29.04

1. 128.73 @ 3-42 T-52° = 128.43
2. 128.81 @ 4-08 T-52° = 128.45
Av. = 128.44

P.O.T. #3-B
Set 1"x2" Top of Spur
= 6+39.25

PRO. ENTRANCE RD.

1. 215.79 @ 8-53' T-56° = 213.16
2. 215.59 @ 8-31 T-56° = 213.17
Av. = 213.16

77.71

from Top pg. 24

Note: Any Additions or Changes on This Sheet Must be Made or Circled in Red Ink With Date and Name of Person Making Change.

Do not extend notes this side of this line.

RETURN TO
LOS ANGELES COUNTY SURVEYOR
726 LOS ANGELES COUNTY
ENGINEERING BLDG.

76F309S S&E #247. 6-54

F.B. 1864 PG. 26

To bot. Pg. 27

VOID

PRO. ENTRANCE RD.

203.40

211.34

P.O.T. #H-4
Set 1x2"
~~15+87.28~~
15+87.~~36~~ .27

14+57.~~56~~ .57
E.C. ~~14+57.49~~
Set 1x2"

1. 149-33-10
2. 238-12-30
3. 177-18-50
4. 149-33-10

P.I. #4
Set 1x2"

87.63

.06

32.13

149-33-10

Δ = 30°26'-50"
~~Δ = 30°24'-50"~~
R = 300.00
T = ~~81.55~~ 81.64'
L = ~~159.25~~ 159.42'

R.P.-P.I. #4
Set 3/4" I.P.

R.P. P.I. #4
Set 3/4" I.P.

12+~~98.24~~ 98.15
B.C. ~~12+98.24~~
Set 1x2"

87.65 @ 0-00 T-56° = 87.63
32.14 @ 0-00 T-60° = 32.13
211.38 @ 0-00 T-58° = 211.34
203.43 @ 0-00 T-64° = 203.40

From Top Pg. 25

RETURN TO
LOS ANGELES COUNTY SURVEYOR
726 LOS ANGELES COUNTY
ENGINEERING BLDG.

Do not extend notes this side of this line.

Note: Any Additions or Changes on This Sheet Must be Made or Circled in Red Ink With Date and Name of Person Making Change.

F.B. ____ PG. ____

Map No. ____
Office Work ____
Checked ____
Date ____

W. O. ____ Tape No. 78 St'd. 8M °F
Surveyed by D.E. Holmes
Notes Holmes Date 4-20-55
Indexed ____

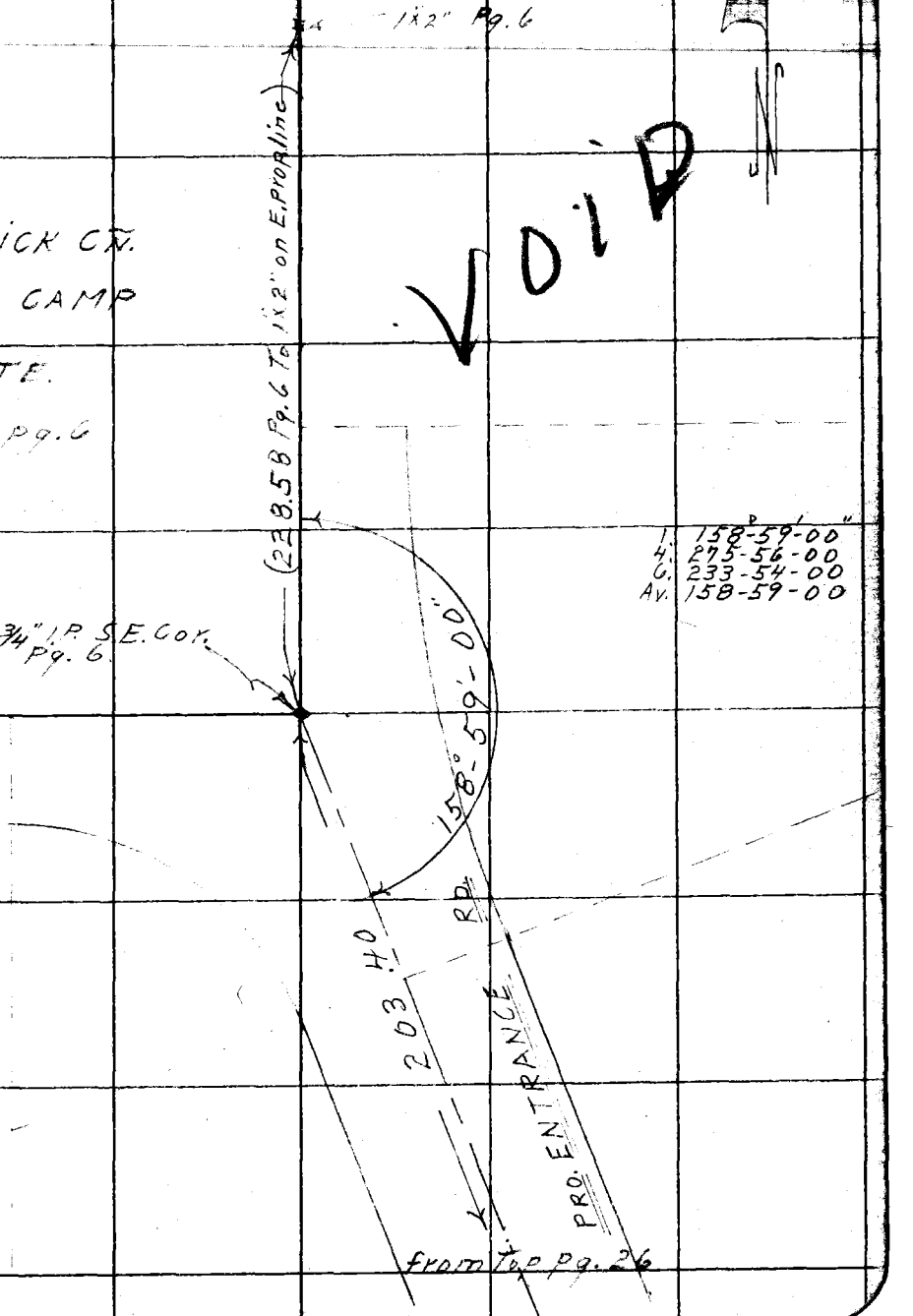

Note: Any Additions or Changes on This Sheet Must be Made or Circled in Red Ink With Date and Name of Person Making Change.

Do not extend notes this side of this line.

RETURN TO
LOS ANGELES COUNTY SURVEYOR
726 LOS ANGELES COUNTY
ENGINEERING BLDG.

76F3095 S&E #247. 8-54

F. B. 1964 PG. 28

RETURN TO
LOS ANGELES COUNTY SURVEYOR
726 LOS ANGELES COUNTY
ENGINEERING BLDG.

Do not extend notes this side of this line.

Note: Any Additions or Changes on This Sheet Must be Made or Circled in Red Ink With Date and Name of Person Making Change.

F. B. _____ PG. _____

Map No. _____
Office Work _____
Checked _____
Date _____

W. O. _____ Tape No. 10 St'd. 87 °F
Surveyed by Holmes
Notes Holmes Date 4-29-55
Indexed [illegible] 5-5-55

W-52-A-1

1x2" Pg. 6 used for

BOYS CAMP SITE
(See Pg. 6)
(TOPOG. CONTROL LINE)
(228.58 Pg. 6)

3/4" I.P. Pg. 6 S.E. COR. of BOYS CAMP SITE.

1x2" Pg. 6 on E. Line of Campsite

165.00

65.00

90-00-00

90-00-00

259.87

106.50

1 263.95 @ 10°-01' T-54° = 259.87
2 264.09 @ 10-11 T-54 = 259.88
Av. = 259.87

1 135.79 @ 5°-30' T-54° = 135.13
2 135.86 @ 5-50 T-54° = 135.13
Av. = 135.13

Set 1x2" on line Prod.

Set 1x2" on So. line Prod.

1 101.89 @ 11°-00' T-60° = 100.00
2 101.94 @ 11-09 T-60° = 100.00
Av. = 100.00

106.52 @ 0-00 T-58° = 106.50

1 300.09 @ 11°-01' T-60° = 294.51
2 300.22 @ 11-10 T-60° = 294.49
11.91 @ 0-00 T-60° = 11.91
Av. Total = 306.41

306.41

135.13

1 82.82 @ 7-30 T-56° = 82.09
2 82.69 @ 6-49 T-56 = 82.09
Av. = 82.09

1 86.06 @ 26°-36' T-60° = 76.94
2 86.22 @ 26-48 T-60° = 76.95
Av. = 76.94

Set 1x2" on So. line Prod.

1 86.66 @ 8°-27 T-60° = 85.71
2 86.36 @ 6°-59 T-60° = 85.71
Av. = 85.71

Set 1x2" on line Prod.

1 76.85 @ 30°-50' T-64° = 65.98
2 76.27 @ 30-06 T-64° = 65.97
Av. = 65.97

100.00

90-00-00

90-00-00

82.09

Set 3/4" I.P. (flush) on So. line Prod.

76.94 85.71 65.97

Set 1x2" on line Prod.

Note: Any Additions or Changes on This Sheet Must be Made or Circled in Red Ink With Date and Name of Person Making Change.

Do not extend notes this side of this line.

RETURN TO
LOS ANGELES COUNTY SURVEYOR
726 LOS ANGELES COUNTY
ENGINEERING BLDG.

76F309S S&E #247. 8-54

1

RETURN TO
LOS ANGELES COUNTY SURVEYOR
726 LOS ANGELES COUNTY
ENGINEERING BLDG.

Note: Any Additions or Changes on This Sheet Must be Made or Circled in Red Ink With Date and Name of Person Making Change.

Do not extend notes this side of this line.

F. B. _____ PG. _____

Profile Notes Red. Plotted Job No. Division No. F. B. 1641 Pg. 31

X-Sec. Notes Chkd. Checked Survey by
No. Date Date Map No. Johnson Date

J.N 0060.05
Merrick Cn Boys Camp -
Bench Levels in
For. Proposed Entrance Rd from Little
Tujunga Cn Rd to Boys Camp Site

STATION	B. S.	H. I.	F. S.	ELEV.

NOTE: ANY ADDITIONS OR CHANGES ON THIS SHEET MUST BE MADE OR CIRCLED IN RED INK, WITH DATE AND NAME OF PERSON MAKING CHANGE.

Do not extend notes this side of this line.

PLEASE RETURN TO
LOS ANGELES COUNTY SURVEYOR
726 Los Angeles County Engineering Bldg.

76L298 S & E #307 9-54

F. B. 1864 Pg. 32 | Job No. 0060.05 | Division No. 10 | Notes Red. | Plotted | Profile

Survey of Merrick Cn Boys Camp | Date 4-26-55 | Date | No.

Survey by D.E.H. | Notes A.R.B. | Notes Chkd. E.A.C. | Checked | X-Sec.

Indexed E. C. Johnson | Date | Date 5-5-55 | Date | No.

761298 S & E #307 9-54

PLEASE RETURN TO
LOS ANGELES COUNTY SURVEYOR
726 LOS ANGELES COUNTY ENGINEERING BLDG.

NOTE: ANY ADDITIONS OR CHANGES ON THIS SHEET MUST BE MADE OR CIRCLED IN RED INK, WITH DATE AND NAME OF PERSON MAKING CHANGE.

Do not extend notes this side of this line.

STATION	B. S.	H. I.	F. S.	ELEV.		
B.M.				1247 90	B.M-1247.90 F.B-1864-8 L. Mte Tujunga Cn Rd. 100± W of Merrick Cn Rd Near U.S. Forest Ranger Sta- N- Side of Rd. Bt. spk. E end of Conc Culv. H.W.	
	434	1252 24				
T.P. spk			796	1244 28		
	776	1252 04				
T.P. spk			008	1251 96		
	856	1260 52				
T.P. spk-			026	1260 26		
	864	1268 90				
T.P. spk			015	1268 75		
	1106	1279 81				
T.P. spk			030	1279 51		
	950	1289 01				
T.P. spk-			017	1288 84		
	1069	1299 53				
B.M.			077	1298 76	B.M. F.B-1864- L. Mte Tujunga Cn Rd. (N-Side) 1000± E of Merrick Cn Rd [Merrick Forest Ranger Sta] Bt. spk - In Center of Conc Culv. H.W.	
	870	1307 46				
T.P. spk-			175	1305 71		
	834	1314 05				
T.P. spk			216	1311 89		
	797	1312 86				
T.P. spk			765	1312 81		

76L298 S & E #307 9-54

PLEASE RETURN TO
LOS ANGELES COUNTY SURVEYOR
726 LOS ANGELES COUNTY ENGINEERING BLDG.

NOTE: ANY ADDITIONS OR CHANGES ON THIS SHEET MUST BE MADE OR CIRCLED IN RED INK, WITH DATE AND NAME OF PERSON MAKING CHANGE.

Do not extend notes this side of this line.

STATION	B. S.	H. I.	F. S.	ELEV.		
				1312 21		
	4 64	1316 85				
B.M.			8 08	1308 77	B.M. Little Tujunga Cn Rd - Merrick Cn Rd	F.B- 1864 - (N-side) 2300± E. of
	10 61	1319 38			Bt spk in Conc. Culv. H.W. 5° W. of E. end	
T.P. 1X1			1 96	1317 42		
	11 58	1329 00				
T.P. 1X1			0 74	1328 26		
	5 66	1333 92				
T.P. 1X2			0 30	1333 62		
	10 92	1344 54				
T.P. 1X2			0 32	1344 22		
	11 33	1355 55			Top 3/4" I.P. flush Sta- 4+13 94	
T.B.M.			1 60	1353 95		
	0 81	1354 76				
T.P. 1X2			0 37	1354 39		
	11 19	1365 58			Elev. F.B 1864-33	
T.B.M 5+67.5			3 32	1362 26	Sta- 5+67.5 34 Rt - Top of 1" I.P. flush; (I.P. has collar)	
	9 79	1372 05				
T.P. 1X2			0 35	1371 70		
	11 58	1383 28				
T.P. 1X2			1 27	1382 01		

Profile Notes Red. Plotted Job No. 0060.05 Division No. 10 F.B. 1864 Pg. 33

X-Sec. Notes Chkd. E.A.C. Checked Survey by [illegible] Notes [illegible]

No. Date 5-5-55 Date Map No. [illegible] Johnson Date

76L298 S & E #307 9-54

PLEASE RETURN TO
LOS ANGELES COUNTY SURVEYOR
726 LOS ANGELES COUNTY ENGINEERING BLDG.

NOTE: ANY ADDITIONS OR CHANGES ON THIS SHEET MUST BE MADE OR CIRCLED IN RED INK, WITH DATE AND NAME OF PERSON MAKING CHANGE.

Do not extend notes this side of this line.

STATION	B. S.	H. I.	F. S.	ELEV.		
				13[illegible] 01		
	8 06	1390 07				
T.P. 1X2			0 31	13[illegible] 76		
	11 89	1401 65				
T.P. 1X2			0 32	140[illegible] 33		
	12 11	1413 44				
T.P. 1X2			2 05	14[illegible] 39		
	10 30	1421 69				
T.P.M.			1 82	1419 87	F.B. 1864 - R.P. to P.I. #3 39-Lf. top 3/4 T.P. flush	Sta. 8+55±
	0 67	1420 54				
T.P. 1X2			11 54	1409 00		
	2 51	1411 51				
T.P. 1X2			11 93	1399 58		
	1 58	1401 16				
T.P. 1X2			6 09	1395 [illegible]7		
	10 58	1405 65				
			0 28	1405 37		
	10 90	1416 27				
T.P. 1X2			0 53	1415 74		
	8 44	1424 18				

F.B. 1864 Pg. 34 Job No. 0060.05 Division No. 10 Notes Red. Plotted Profile
Survey of Merrick Ca Boys Camp Date Date No. X-Sec.
Survey by D.E.H. Notes A.R.B. Notes Chkd E.A.C. Checked
Indexed K. C. Johnson Date Date 5-5-55 Date No.

76L298 S & E #307 9-54

PLEASE RETURN TO
LOS ANGELES COUNTY SURVEYOR
726 LOS ANGELES COUNTY ENGINEERING BLDG.

NOTE: ANY ADDITIONS OR CHANGES ON THIS SHEET MUST BE MADE OR CIRCLED IN RED INK, WITH DATE AND NAME OF PERSON MAKING CHANGE.

Do not extend notes this side of this line.

STATION	B. S.	H. I.	F. S.	ELEV.		
		1424 18				F.B-1864-
T.P.M.			426	1419 92	R.P.- to P.I. #4 Top 3/4" I.P. Sta	13+71 Lt. 42
	342	1423 34				
T.P. 1x2			1126	1412 08		
	116	1413 24				
T.P. 1x2			267	1410 57		
T.P. 1x2	1188	1422 45				
			1169	1410 76	16+52 (5 Pt)	
	780	1418 56				
T.B.M.			233	1416 23	Elev 1416.23 F.B-1864-10 Top 3/4" I.P. S.E. Cor of Pro. Camp Site Pg-6-	

Profile Notes Red. Plotted Job No. 0060.05 Division No. 10 F.B. 1864 Pg. 35

X-Sec. Notes Chkd. E.A.C. Checked Survey by [illegible] Notes [illegible]

No. Date 5-5-55 Date Map No. Indexed Johnson Date 10

F. B. 1864 Pg. 36 Job No. C060.05 Division No. 10 Notes Red. Plotted Profile

Survey of Merrick Cā Boys Camp Date Date No.

Survey by D.E.H. Notes A.R.B. Notes Chkd. Checked X-Sec.

Indexed Date Date Date Date No.

STATION	B. S.	H. I.	F. S.	ELEV.

76L298 S & E #307 9-54

PLEASE RETURN TO

LOS ANGELES COUNTY SURVEYOR

726 LOS ANGELES COUNTY ENGINEERING BLDG.

Do not extend notes this side of this line.

NOTE: ANY ADDITIONS OR CHANGES ON THIS SHEET MUST BE MADE OR CIRCLED IN RED INK, WITH DATE AND NAME OF PERSON MAKING CHANGE.

Profile Notes Red. Plotted Job No. 0060.05 Division No. 10 F. B. 1864 Pg. 37

X-Sec. Notes Chkd. Checked Survey by Notes

No. Date Date Map No. Indexed C. Johnson Date

J.N. 0060.05

Merrick Cn Boys Camp

Cross Section of Little Tujunga Rd. in Vicinity of Road Entrance to proposed Boys Camp

P.I. #7 & P.I-8 Per 1608-39-41

Note:-

Cross Sections taken 90° to Semi-Tan-

STATION	B. B.	H. I.	F. B.	ELEV.

NOTE: ANY ADDITIONS OR CHANGES ON THIS SHEET MUST BE MADE OR CIRCLED IN RED INK, WITH DATE AND NAME OF PERSON MAKING CHANGE.

PLEASE RETURN TO

LOS ANGELES COUNTY SURVEYOR

726 LOS ANGELES COUNTY ENGINEERING BLDG.

Do not extend notes this side of this line.

76L298 S & E #307 9-54

76L298 S & E #307 9-54

PLEASE RETURN TO
LOS ANGELES COUNTY SURVEYOR
726 LOS ANGELES COUNTY ENGINEERING BLDG.

NOTE: ANY ADDITIONS OR CHANGES ON THIS SHEET MUST BE MADE OR CIRCLED IN RED INK, WITH DATE AND NAME OF PERSON MAKING CHANGE.

Do not extend notes this side of this line.

STATION	B. S.	H. I.	F. S.	ELEV.		
					B.M. F.B-1864-	
				1302 77	Little Tujunga Cñ Rd (N-side) 2300± E. of Merrick Cñ Rd.	
	7 97	1316 74			Bt-spk. in Conc. Culv. H.W. 5° W of E. and H.W.	
T.P. spk			2 63	1314 11		
	3 76	1317 87				
E.C.					E.C. of Curve #7 = 0+00	
0+00			9 38	1308 49		put. oil & rock put.
			9 40	1308 47		7² Rt edge put
			9 2	1308 7		12⁸ " top fill
			9 92	1307 95	11 Lt edge put	
			9 8	1308 1	17 " bot out	
			6 3	1311 6	18 " top "	
0+50			7 84	1310 03		put
			7 82	1310 05		5⁸ Rt edge put
			76	1310 3		11⁹ " brk
			8 49	1309 38	13² Lt edge put	
			86	1309 3	18 " bot out	
			46	1313 3	19 " top "	
1+00			6 86	1311 01		put
			6 89	1310 98		5⁹ Rt edge "
			66	1311 3		10⁶ " brk
			6 99	1310 88	4⁶ Lt ctr put.	

F. B. 1864 Pg. 38
Job No. 0060105 Division No. 10 Notes Red. Plotted Profile
Survey of Merrick Cñ Boys Camp Date Date No.
Survey by D.E.H. Notes A.R.B. Notes Chkd. E.A.C. Checked X-Sec.
Indexed A. C. Johnson Date Date 5-5-55 Date No.

76L298 S & E #307 9-54

PLEASE RETURN TO
LOS ANGELES COUNTY SURVEYOR
726 LOS ANGELES COUNTY ENGINEERING BLDG.

NOTE: ANY ADDITIONS OR CHANGES ON THIS SHEET MUST BE MADE OR CIRCLED IN RED INK, WITH DATE AND NAME OF PERSON MAKING CHANGE.

Do not extend notes this side of this line.

STATION	B. S.	H. I.	F. S.	ELEV.		
		1317 8T				
1+00			770	1310 17	11.8 ft. edge put	
			78	1310 1	19.3 " bot out	
			52	1312 7	20.3 " top "	
1+50			550	1312 37		℄
			549	1312 38		28 Rt - edge
			61	1311 8		8 " brk
			97	1308 2		20 " "
			565	1312 22	17 Lt ctr put	
			628	1311 59	17.5 " edge "	
			63	1311 6	20.3 " bot out	
			36	1314 3	21.2 " top.	
B.C. 1+56 =			532	1312 55		℄
1+84.6			445	1313 42		℄ edge
P.I. = 2+06.13			434	1313 53	top of 1" I.P.	8 " Cross Section on S.
			38	1314 1		28 Rt top of [illegible]
			39	1314 0		8 " bot [illegible]
			74	1310 5		20 " S-hill
			89	1309 0		
			383	1314 04	2 - Lt edge put	
			402	1313 85	12.7 ctr put	

Profile Notes Red. ____ Plotted ____ Job No. 0060.05 Division No. 10 F. B. 1864 Pg. 39

X-Sec. Notes Chkd. E.A.C. Checked ____ Survey by [illegible] Johnson

No. ____ Date 5-5-55 Date ____ Map No. ____ Indexed ____ Date ____

76L298 S & E #307 9-54

PLEASE RETURN TO
LOS ANGELES COUNTY SURVEYOR
726 LOS ANGELES COUNTY ENGINEERING BLDG.

NOTE: ANY ADDITIONS OR CHANGES ON THIS SHEET MUST BE MADE OR CIRCLED IN RED INK, WITH DATE AND NAME OF PERSON MAKING CHANGE.

Do not extend notes this side of this line.

STATION	B. S.	H. I.	F. S.	ELEV.		
		1317 87				
2+06-13			4 75	1313 12	22 Lt edge put	
			47	1312 2	25 " bot cut	
			20	1315 9	26 " top cut	
			+05	1318 4	35 " s-hill	
2+50			2 95	1314 72		℄ 90° ahead put
			2 82	1315 05		6 3 Rt edge "
			24	1315 5		14 " top fill
			63	1311 6	90° ran ahead	24 " bot "
			81	1309 8		40 " s-hill
			3 19	1314 68	5 - Lt ctr. put	
			3 70	1314 17	13 8 " edge put	
			34	1314 5	16 1 " bot cut	
			+53	1323 2	22 5 top "	
			+107	1328 6	35 0 s-hill	
3+00			3 31	1314 56		℄ put
			310	1314 77		8 6 Rt - edge "
			18	1316 1		14 2 brk gr
			18	1316 1		17 8 " "
			75	1310 4		32 4 - s-hill " brk
			143	1303 6		42 5 " "

F. B. 1864 Pg. 40 Job No. 0060.05 Division No. 10 Notes Red. Plotted No. Profile
Survey of Merrick Cn Boys Camp Date Date X-Sec.
Survey by D.E.H. Notes A.R.B. Notes Chkd. E.A.C. Checked
Indexed K. C. Johnson Date Date 5-5-55 Date No.

76L298 S & E #307 9-54

PLEASE RETURN TO
LOS ANGELES COUNTY SURVEYOR
726 LOS ANGELES COUNTY ENGINEERING BLDG.

NOTE: ANY ADDITIONS OR CHANGES ON THIS SHEET MUST BE MADE OR CIRCLED IN RED INK, WITH DATE AND NAME OF PERSON MAKING CHANGE.

Do not extend notes this side of this line.

STATION	B. S.	H. I.	F. S.	ELEV.		
		1317 87				
3+00			3 38	1314 49	1-Lt off out	
			3 72	1314 15	9 9 " edge	
			3 4	1314 5	12 9 bot out	
		+	132	13311	23 9 top " "	
		+	193	13372	35 " s-hill	
T.P. spk			3 06	1314 81		
	3 32	1318 13				
3+50			535	1312 78		℄ off-
			561	1312 52		9 3 Rt edge
			47	1313 4		14 4 " bot
			196	12985		40 " s-hill
			550	1312 63	10 3 Lt edge out	
			54	13127	14 9 " bot out	
		+	20	13201	19 2 " top "	
		+	74	13255	31 2 " shill	
3+57 5			938	130875	18 2 Rt. Top-W-end of Conc Culv. 12	
P.I. #9 3+69.22			596	1312 17	"	℄ put
3+81			632	1311 81		℄
			608	1312 05	10 5 Lt edge put	
			60	1312 1	20 7 bot out & fill	

Profile No. ____ Notes Red. ____ Plotted ____ Job No. 0060.05 Division No. 10 F. B. 1864 Pg. 47

X-Sec. No. ____ Notes Chkd. E.A.C. Checked ____ Survey by [illegible] Date 5-5-55 Date ____ Map No. ____ Reduced Johnson Date ____

76L298 S & E #307 9-54

PLEASE RETURN TO
LOS ANGELES COUNTY SURVEYOR
726 LOS ANGELES COUNTY ENGINEERING BLDG.

NOTE: ANY ADDITIONS OR CHANGES ON THIS SHEET MUST BE MADE OR CIRCLED IN RED INK, WITH DATE AND NAME OF PERSON MAKING CHANGE.

Do not extend notes this side of this line.

STATION	B. S.	H. I.	F. S.	ELEV.		
		1318 13				
3+81			21	1310 0	25 4 Lt top cut	
3+92 5			938	1308 75	18 8 Rt. ℄ Rt. top conc culv H.W.	
3+96 3			942	1308 71	27 7 Lt. Begin Conc culv - H.W.	
3+99 5			669	1311 44		℄ put
			670	1311 43		0 3 Rt "
			746	1310 67		10 Rt edge "
			67	1311 4		13 3 " top berm
			66	1311 5		15 8 " "
4+00 4			2232	1295 81	21 Rt flow line corr. Iron pipe 8' Dia.	
			245	1293 6	21 2 " bot of Wash.	
			289	1289 2	38 " bot of "	
			197	1298 4	48 " brk E. side of wash.	
			109	1307 2	68 " " " "	
4+19 8			603	1312 [illegible]		℄ put
			592	1312 21	8 5 Lt edge put	
			50	1313 1	18 " brk [illegible]	
			1932	1298 81	23 8 flow line 48" corr Iron pipe	
4+24 3			944	1306 69	25 5 Right Top conc H.W.	
4+30			544	1312 69		℄ put
			570	1312 43		6 2 [illegible]

F. B. 1864 Pg. 42 Job No. 0060.05 Division No. 10 Notes Red. Plotted Profile
Survey of Merrick Cr. Boy's Camp Date Date No.
Survey by D.E.H. Notes A.R.B. Notes Chkd. F.A.C. Checked X-Sec.
Indexed A. C. Johnson Date Date 5-5-55 Date No.

76L296 S & E #307 9-54

PLEASE RETURN TO
LOS ANGELES COUNTY SURVEYOR
726 LOS ANGELES COUNTY ENGINEERING BLDG.

NOTE: ANY ADDITIONS OR CHANGES ON THIS SHEET MUST BE MADE OR CIRCLED IN RED INK, WITH DATE AND NAME OF PERSON MAKING CHANGE.

Do not extend notes this side of this line.

STATION	B. S.	H. I.	F. S.	ELEV.		
		1318 13				
4+30			6 41	1311 72		17 7 Rt edge cut
			53	1312 8		25 0 " brk gr
			22	1315 9	offset to Inside face	50 " "
4+40 8			935	1308 78	17 Lt - E end of conc culv H.W.	
4+43 9			491	1313 22	edge put + ℄	
			48	1313 3	11 5 Lt < >	11 5 Top of fill & cut
			109	1307 2	20 7 Lt	
			160	1302 1	47 " bot wash	
4+46 94	P.I. #10		46	1313 5	cross section on split ∡ ℄	gr
			45	1313 6	7 5 Lt bot cut.	
			12	1316 9	96 " top "	
4+76		+	44	1322 5	17 Lt - Top cut ℄	
4+81			337	1314 76		
			348	1314 65		3 3 Rt ctr "
			422	1313 91		13 6 " edge
			36	1314 5		17 6 " bot cut
			30	1315 1		44 0 " brk
4+87		+	02	1318 ~~3~~ 3		17 0 Rt top cut
		+	03	1318 ~~4~~ 4		18 8 " "
			30	1315 1		24 5 " bot
			32	1314 9		40 " brk

Profile Notes Red. Plotted Job No. Division No. 13 F. B. 1864 Pg. 43

X-Sec. Notes Chkd. E.A.C. Checked Survey by [illegible] Notes [illegible]

No. Date 5-6-55 Date Map No. Indexed Johnson Date

76L298 S & E #307 9-54

PLEASE RETURN TO
LOS ANGELES COUNTY SURVEYOR
726 LOS ANGELES COUNTY ENGINEERING BLDG.

NOTE: ANY ADDITIONS OR CHANGES ON THIS SHEET MUST BE MADE OR CIRCLED IN RED INK, WITH DATE AND NAME OF PERSON MAKING CHANGE.

Do not extend notes this side of this line.

STATION	B. S.	H. I.	F. S.	ELEV.		
		1318 13·				
5+00			241	1315 72·		℄ ctr – put
			284	1315 29·		10⁴ Rt edge "
		+	10	1391·		15³ " top cut
			14	1316 7·		27⁶ " " "
			29	1315 2·		29⁶ bot cut
			230	1315 83·	9³ Lt. edge put	Flat 30° more
			21	1316 0·	12' " bot cut	
		+	121	1330 2·	24⁶ " top "	
		+	169	1335 0·	36⁶ " s-hill	
T.P. spk –			109	1315 04·		
	9:13	1326 17·				
5+50			787	1318 30·		℄ put
			794	1318 23·		5⁷ Rt edge "
			784	1318 33·		6⁰ " bot of cut
			38	1322 4·		11⁰ " top "
			73	1318 9·		20⁴ " bot " "
			105	1315 7·		40⁰ s-hill
			794	1318 23·	3³ Lt ctr. put	
			835	1317 82·	13² edge "	
			82	1318 0·	15⁰ bot cut	

F. S. 1864 Pg. 44 Job No. 0060.05 Division No. 10 Notes Red. Plotted Profile
Survey of Merrick Co Boys Camp Date Date No.
Survey by D.E.H. Notes A.R.B. Notes Chkd. FAC. Checked X-Sec.
Indexed A. C. Johnson Date Date 5-6-55 Date No.

76L298 S & E #307 9-54

PLEASE RETURN TO
LOS ANGELES COUNTY SURVEYOR
726 LOS ANGELES COUNTY ENGINEERING BLDG.

NOTE: ANY ADDITIONS OR CHANGES ON THIS SHEET MUST BE MADE OR CIRCLED IN RED INK, WITH DATE AND NAME OF PERSON MAKING CHANGE.

Do not extend notes this side of this line.

STATION	B. S.	H. I.	F. S.	ELEV.		
		1326.7				
5+50		+	29	1329 1	21° Lt top of out	
		+	61	1332 3	35 " s-hill	
6+00			609	1320 08		℄
			613	1320 04		5° Rt. [illegible]
			613	1320 04		5° " bot out
			45	1321 7		8° top "
			46	1321 6		10° top "
			85	1317 7		26 bot "
			132	1314 0		45 brk s-hill
			6[illegible]5	1320 02	4° Lt [illegible] out	
			556	1319 61	14° [illegible] "	
			6[illegible]	1319 8	15° [illegible] out	
			17	1324 3	[illegible]	
			05	1325 7	36° s-hill	
6+42°			553	1320 64		℄
			565	1320 52		5° Rt [illegible]
			45	1321 7		8° " top of [illegible]
			132	1313 0		20° " bot
			155	1310 7		42° " s-hill [illegible]
			556	1320 61	4° Lt. [illegible] out	

Profile Notes Red. ____ Plotted ____ Job No. [illegible] Division No. 10 F. B. 1864 Pg. 45

X-Sec. Notes Chkd. F.A.C. Checked ____ Survey By [illegible]

No. ____ Date 5-6-55 Date ____ Map No. ____ Indexed Johnson Date ____

76L298 S & E #307 9-54

PLEASE RETURN TO
LOS ANGELES COUNTY SURVEYOR
726 LOS ANGELES COUNTY ENGINEERING BLDG.

NOTE: ANY ADDITIONS OR CHANGES ON THIS SHEET MUST BE MADE OR CIRCLED IN RED INK, WITH DATE AND NAME OF PERSON MAKING CHANGE.

Do not extend notes this side of this line.

STATION	B. S.	H. I.	F. S.	ELEV.		
		1326 17.				
6+42			610	1320 07	14 Lt edge put	
			61	1320 1.	17 " begin drain	
6+36			37	1322 5.	40 " top sl & bot drain	
6+50			55	1320 7.	18 7 Lt. top sl & begin bot	
6+80			573	1320 44		℄
			596	1320 21.		6 5 Rt edge put
			51	1320 1.		9 0 " top berm
			123	1313 9.		20 4 " bot "
			139	1313 3.		40 " s-hill & brk
			575	1320 42.	14 Lt ctr put	
			620	1319 97.	14 8 edge "	
			60	1320 2.	16 7 bot cut "	
		+	32	1329 4.	22 0 top "	
		+	117	1337 9.	40 - s-hill	
7+00			619	1319 98		℄
7+50			739	1318 78		℄ put
			752	1318 65		5 5 Rt edge "
			66	1319 6		8 4 " top berm
			119	1314 3.		18 5 bot "
			154	1310 8.		40 0 s-hill

F. B. 1864 Pg. 46 Job No. 0060.05 Division No. 10 Notes Red. Plotted Profile
Survey of Merrick Cn Boys Camp Date Date No. X-Sec.
Survey by D.E.H. Notes A.R.B. Notes Chkd. F.A.C. Checked
Indexed K. C. Johnson Date Date 5-6-55 Date No.

76L298 S & E #307 9-54

PLEASE RETURN TO
LOS ANGELES COUNTY SURVEYOR
726 LOS ANGELES COUNTY ENGINEERING BLDG.

NOTE: ANY ADDITIONS OR CHANGES ON THIS SHEET MUST BE MADE OR CIRCLED IN RED INK, WITH DATE AND NAME OF PERSON MAKING CHANGE.

Do not extend notes this side of this line.

STATION	B. S.	H. I.	F. S.	ELEV.		
		1326 17.				
7+50			742	131875.	4° lt ctr pvt	
			790	131827	14° " edge "	
			76	13186.	7 4 bot cut	
			28	13234.	21 5 top "	
		+	80	13342.	40. shill "	
T.P. spk			963	131654.		
	183	1318 37.				
B. M			960	130877.	B.M. Elev. 1308.77 See begin for Discrib[illegible]	

Profile Notes Red. Plotted Job No. 0060105 Division No. 10 F. B. 1864 Pg. 47

X-Sec. Notes Chkd. E.A.C. Checked Survey by [illegible] Notes [illegible] Date

No. Date 5-6-55 Date Map No. Indexed C. Johnson Date

F. B. Pg. 48

Job No. Division No. Notes Red. Plotted

Survey of Date Date

Survey by Notes Notes Chkd. Checked

Indexed Date Date Date

Profile No.

X-Sec. No.

STATION	B. S.	H. I.	F. S.	ELEV.

Do not extend notes this side of this line.

NOTE: ANY ADDITIONS OR CHANGES ON THIS SHEET MUST BE MADE OR CIRCLED IN RED INK. WITH DATE AND NAME OF PERSON MAKING CHANGE.

PLEASE RETURN TO

LOS ANGELES COUNTY SURVEYOR

726 LOS ANGELES COUNTY ENGINEERING BLDG.

76L298 S & E #307 9-54

Profile Notes Red. Plotted Job No. Division No. F. B. 1864 Pg. 49

X-Sec. Notes Chkd. Checked Survey By

No. Date Date Map No. Indexed Johnson Date

J.H. - 0040.05

Merrick Cn Boys Camp

Profile & Cross Section on Proposed Entrance Rd to Merrick Cn Boys Camp.

STATION	B. S.	H. I.	F. S.	ELEV.

NOTE: ANY ADDITIONS OR CHANGES ON THIS SHEET MUST BE MADE OR CIRCLED IN RED INK, WITH DATE AND NAME OF PERSON MAKING CHANGE.

PLEASE RETURN TO
LOS ANGELES COUNTY SURVEYOR
726 LOS ANGELES COUNTY ENGINEERING BLDG.

Do not extend notes this side of this line.

76L298 S & E #307 9-54

76L298 S & E #307 9-54

PLEASE RETURN TO
LOS ANGELES COUNTY SURVEYOR
726 LOS ANGELES COUNTY ENGINEERING BLDG.

NOTE: ANY ADDITIONS OR CHANGES ON THIS SHEET MUST BE MADE OR CIRCLED IN RED INK, WITH DATE AND NAME OF PERSON MAKING CHANGE.

Do not extend notes this side of this line.

STATION	B. S.	H. I.	F. S.	ELEV.		
					B.M. Elev 1308.77 F.B-1864-	
				1308.77	Little Tujunga Cñ Rd-(N-side) 2300± E. of. Merrick Cñ Rd	
	1061	1319 38.			Bt-spk. in Conc Culv-	H.W- 5° W- of E. end- H.W
0+69 4			572	1313 66	Put otp-	inter-
0+76 9			541	1313 97	℄ inter at	put
0+79 3			541	1313 97		℄ edge
0+86 0			56	1313 8.		℄ but cut
			196	1317 42.		
	1158	1329 00.				
0+90 5			74	1321 6.	Note: cross sections taken Radially on curve-	℄ top cut
0+92 2			64	1322 6.		16- Rt. top cut
0+94 0			84	1320 6.	15° Lt- brk in draw	cut to Rd-
" "			137	1315 3.	25° " top cut	
1+00 B.C			77	1321 3.		℄
			62	1322 8.		11° Rt - brk in s-hill
			14	1327 6.		25 " s-hill
			86	1320 2.	18 Lt- brk in draw	
			127	1316 3.	21 " " " "	
1+43 3			43	1324 7.		℄
			30	1326 0.		7 Rt brk
		+	43	1333 3.		25 " s-hill
			55	1323 5.	12 Lt- slope-	

F. B. 1864 Pg. 50 Job No. 0060.05 Division No. 10 Notes Red. Plotted No. Profile
Survey of Merrick Cñ Boys Camp Date Date X-Sec.
Survey by D.E.H. Notes A.R.B. Notes Chkd. E.A.C. Checked
Indexed K. C. Johnson Date Date 5-6-55 Date No.

76L298 S & E #307 9-54

PLEASE RETURN TO
LOS ANGELES COUNTY SURVEYOR
726 LOS ANGELES COUNTY ENGINEERING BLDG.

NOTE: ANY ADDITIONS OR CHANGES ON THIS SHEET MUST BE MADE OR CIRCLED IN RED INK, WITH DATE AND NAME OF PERSON MAKING CHANGE.

Do not extend notes this side of this line.

STATION	B. S.	H. I.	F. S.	ELEV.		
		1339 00				
			363	1325 37	25 Lt brk to Draw	
T. P.			074	1328 26		
	566	1333 92				
E.C. - 1+86 80			63	1327 6		℄
			43	1329 6		15 Rt - [illegible]
			15	1332 4		28 "
			83	1325 6	12 Lt	
			96	1324 3	28 " top brk to draw	
2+00			60	1327 9		℄
2+25			51	1328 8		℄
" "			72	1326 7	22 Lt	
2+42			51	1328 8		℄ brk small [illegible]
2+50			77	1326 2		℄
			33	1330 6		12 Rt - Brk " "
			15	1332 4		24 "
			116	1322 3	12 Lt - bot edge of Ravine	
			120	1321 9	15 " bot " ctr	
			132	1320 7	22 "	
2+56			94	1324 5		℄ bot Ravine Rou. bot
2+65			61	1327 8	12 Lt - edge Ravine top	

Profile Notes Red. ____ Plotted ____ Job No. 0060.05 Division No. 10 F. B. 1864 Pg. 51

X-Sec. Notes Chkd. E.A.C. Checked ____ Survey by [illegible] Notes [illegible]

No. ____ Date 5-6-55 Date ____ Map No. ____ Indexed Johnson Date ____

76L298 S & E #307 9-54

PLEASE RETURN TO
LOS ANGELES COUNTY SURVEYOR
726 LOS ANGELES COUNTY ENGINEERING BLDG.

NOTE: ANY ADDITIONS OR CHANGES ON THIS SHEET MUST BE MADE OR CIRCLED IN RED INK, WITH DATE AND NAME OF PERSON MAKING CHANGE.

Do not extend notes this side of this line.

STATION	B. S.	H. I.	F. S.	ELEV.		
		133392.				
2+65			66	133[illegible]3.	24 Lt - sl-	
2+69			52	132[illegible]7.		℄ brk
2+75			41	13[illegible]9 6.		℄.
			28	13[illegible]1.		12 Rt - brk
			40	132[illegible]9.		24 " bot Ravine
2+88			26	1331[illegible]3.		℄ brk
T.P.			030	1333[illegible]62.		
	1092	134454.				
3+00			106	1333[illegible]9.		℄ s-hill
			92	1335[illegible]3.		16 Rt " "
			134	133[illegible].	16 Lt - s-hill	
3+25			48	1334[illegible]7.		℄ " "
		+	02	134[illegible]7.		14 Rt " brk
			06	134[illegible]1.		24 " s-hill
T.P.			032	134422.		
	1133	135555.				
3+50			118	1343[illegible]8.		℄ s-hill
			26	1353[illegible]0.		17 Rt. s-hill
			203	1335[illegible]3.	18 Lt. s-hill	
3+75			65	1349[illegible]1.		℄ s-hill

F. B. 1864 Pg. 52 Job No. 0060.05 Division No. 10 Notes Red. Plotted Profile
Survey of Merrick Cr Boys Coats Date Date No. X-Sec.
Survey by D.E.H Notes A.R.B Notes Chkd. F.A.C. Checked
Indexed K. C. Johnson Date Date 5-6-55 Date No.

76L298 S & E #307 9-54

PLEASE RETURN TO
LOS ANGELES COUNTY SURVEYOR
726 LOS ANGELES COUNTY ENGINEERING BLDG.

NOTE: ANY ADDITIONS OR CHANGES ON THIS SHEET MUST BE MADE OR CIRCLED IN RED INK, WITH DATE AND NAME OF PERSON MAKING CHANGE.

Do not extend notes this side of this line.

STATION	B. S.	H. I.	F. S.	ELEV.		
		1355 55.				
4+00			34	1352 2.		℄ s-hill
		+	64	1362 0.		20 Rt " " brk
			106	1345 0.	17 Lt. s-hill	
			140	1341 6.	26 " " "	
F.B.M.			160	1353 95.	Top 3/4" I.P. 4+13.94	F.B-1864-pg-53
	081	1354 76.				
P.O.T 2 A 4+13.94			08	1354 0.		℄
		+	17	1356 5.		11 Rt. brk s-hill
		+	39	1358 7.		26 " " "
			80	1346 8.	21 Lt s-hill	
			124	1342 4.	33 " " "	
4+25			34	1351 4.		℄ s-hill
4+50			125	1342 3.		℄
			104	1344 4.		12 Rt " "
			92	1345 6.		20 " " "
			166	1338 2.	14 Lt. s-hill	
			217	1333 1.	34 " " " brk	
B.C 4+65.96			148	1340 0.		℄ s-hill
			130	1341 8.		12-Rt " "
			139	1340 9.		24 " " "

Profile Notes Red. Plotted Job No. 0060.05 Division No. 10 F. B. 1864 Pg. 53

X-Sec. Notes Chkd. F.A.C. Checked Survey by [illegible]

No. Date 5-6-55 Date Map No. [illegible] Johnson Date

76L298 S & E #307 9-54

PLEASE RETURN TO
LOS ANGELES COUNTY SURVEYOR
726 LOS ANGELES COUNTY ENGINEERING BLDG.

NOTE: ANY ADDITIONS OR CHANGES ON THIS SHEET MUST BE MADE OR CIRCLED IN RED INK, WITH DATE AND NAME OF PERSON MAKING CHANGE.

Do not extend notes this side of this line.

STATION	B. S.	H. I.	F. S.	ELEV.		
		135476.				
4+65.93			198	13350.	18 Lt s-hill	
			236	13312.	24 " bot of 2 Av-Ravine	
4+75			164	13384.		℄ s-hill
			146	13402.		17 Rt " "
			163	13385.		30 "
4+84			175	13373.		℄ brk
4+89.5			194	13354.		℄ bot Ravine
5+00			163	13385.		℄
			171	13377.		7 Rt Brk
			122	13426.		25 " "
			158	13390.	12 Lt. s-hill	
			172	13376.	35 " " "	
5+25			86	13462.		℄ s-hill
			80	13466.		20 Rt s-hill
			98	13450.	22 Lt s-hill	
E.C.-5+32.81			52	13496.		℄ " "
			53	13495.		12 Rt- " "
			59	13489.		22 " " "
			70	13476.	15 Lt s-hill	
			93	13455.	28 " " "	

F. B. 7864 Pg. 54 Job No. 0060105 Division No. 10 Notes Red. Plotted Profile
Survey of Merrick Cr. Boys Camp Date Date No.
Survey by D.L.H. Notes Notes Chkd. F.A.C. Checked X-Sec.
Indexed C. Johnson Date Date 5-6-55 Date No.

76L298 S & E #307 9-54

PLEASE RETURN TO
LOS ANGELES COUNTY SURVEYOR
726 LOS ANGELES COUNTY ENGINEERING BLDG.

NOTE: ANY ADDITIONS OR CHANGES ON THIS SHEET MUST BE MADE OR CIRCLED IN RED INK, WITH DATE AND NAME OF PERSON MAKING CHANGE.

Do not extend notes this side of this line.

STATION	B. S.	H. I.	F. S.	ELEV.		
		1354 76.				
T.P 1x2			0 37	1354 39.		
	11 19	1365 58.				
5+50			6 8	1358 8.		℄
R.O.T. 3A	5+61.54		2 14	1363 44.	℄ Top 3/4 I.P. pg -	flush - s-hill
T.B.M			3 32	1362 26.	Sta - 5+675 34 Rt Top of 15 I.P.	F.B. 1864 - F.B. 1864 - 33
	9 79	1372 05.				
5+75			48	1367 3.		℄ s-hill
			17	1370 4.		10 Rt top spur
			34	1368 7.		side spur
			112	1360 9.	15 Lt - s-hill	
			142	1357 9.	24 ..	
6+00			15	1370 6.		℄ s-hill bk
T.P. 1x2			0 35	1371 70.		
	11 58	1383 28.				
6+25			37.	1379 6.		℄ s-hill
		+	06	1383 9.		12 Rt - "
		+	66	1389 9.		28 .. "
			93	1374 0.	17 Lt s-hill	
			123	1371 0.	26 ..	
P.O.T. 3B	6+39.25	+	02	1383 5.		℄ Top of spur

Profile No. ____ Notes Red ____ Plotted ____ Job No. 0060.05 Division No. 10 F.B. 1864 Pg. 55

X-Sec. No. ____ Notes Chkd. F.A.C. Checked ____ Survey by ____ Date 5-6-55 Date ____ Map No. ____ Indexed Johnson Date ____

76L298 S & E #307 9-54

PLEASE RETURN TO
LOS ANGELES COUNTY SURVEYOR
726 LOS ANGELES COUNTY ENGINEERING BLDG.

NOTE: ANY ADDITIONS OR CHANGES ON THIS SHEET MUST BE MADE OR CIRCLED IN RED INK, WITH DATE AND NAME OF PERSON MAKING CHANGE.

Do not extend notes this side of this line.

STATION	B. S.	H. I.	F. S.	ELEV.		
		1383 28.				
T.P. 1x2			1 27	13[illegible] 01.		
	806	1390 07.				
6+50			65	13[illegible]36.		℄ s-hill
		+	01	13[illegible]2.		12 Rt " "
		+	116	14017.		36 Top spur ridge
			129	13[illegible]2.	14 Lt s-hill	
			181	13720.	22 " "	
6+75			138	13[illegible].		℄ side spur
6+90			153	13[illegible]8.		℄ bot fossile
7+00			153	13[illegible].		℄ " "
			103	13798.		17 Rt bot swale
			199	137[illegible].	15 Lt. swale	
			230	13671.	26 " bot swale	
7+11			133	137[illegible]8.		℄ brk
7+25			73	1382[illegible].		℄ s-hill
7+39			33	13868.		℄ brk spur ridge.
			145	13756.	18 Lt s-hill	
7+50			53	13846.		℄ - s-hill
		+	24	13925.		12 Rt - " "
		+	120	14021.		37 "

F. S. 1864 Pg. 56 Job No. 0060.05 Division No. 10 Notes Red. Plotted Profile
Survey of Merrick Cn Boys Camp Date Date No.
Survey by C. Johnson Notes Notes Chkd. F.A.C. Checked X-Sec.
Indexed Date Date 5-6-55 Date No.

76L298 S & E #307 9-54

PLEASE RETURN TO
LOS ANGELES COUNTY SURVEYOR
726 LOS ANGELES COUNTY ENGINEERING BLDG.

NOTE: ANY ADDITIONS OR CHANGES ON THIS SHEET MUST BE MADE OR CIRCLED IN RED INK, WITH DATE AND NAME OF PERSON MAKING CHANGE.

Do not extend notes this side of this line.

STATION	B. S.	H. I.	F. S.	ELEV.		
		1390.07.				
7+60			67	13834.		℄ small small [illegible]
		+	38	13939.		15 Rt. "
			131	13770.	17 Lt. bot	
7+67		+	38	13939.		15 Rt s-hill brk
B.C. 7+73.92			14	13887.		℄ brk
		+	50	13951.		12 Rt s-hill
		+	110	14011.		" " "
			96	13805.	17 Lt. s-hill	
		-	134	13767.	30 " " " brk	
T.P. 1x2			031	138976.		
	1189	1401 65.				
8+00			44	13973.		℄ s-hill
T.P 1x2			032	1401 33.		
	1211	1413 44.				
8+25			46	14088.		℄ s-hill
			03	14131.		9 Rt. Top [illegible]
		+	12	14146.		21 " "
		-	37	14097.		40 " s-hill
			111	14023.	19 Lt. brk	
			125	14009.	40 " s-hill	

Profile Notes Red Plotted Job No. [illegible] Division No. [illegible] F. B. 1864 Pg. 57

X-Sec. Notes Chkd E.A.C. Checked Survey by [illegible] Notes [illegible]

No. Date 5-6-55 Date Map No. [illegible] Red Johnson Date

76L298 S & E #307 9-54

PLEASE RETURN TO
LOS ANGELES COUNTY SURVEYOR
726 LOS ANGELES COUNTY ENGINEERING BLDG.

NOTE: ANY ADDITIONS OR CHANGES ON THIS SHEET MUST BE MADE OR CIRCLED IN RED INK, WITH DATE AND NAME OF PERSON MAKING CHANGE.

Do not extend notes this side of this line.

STATION	B. S.	H. I.	F. S.	ELEV.		
		1413 44.				
8+42			13	1412 1.		℄ Top of saddle
T.P. 1x2			205	141[illegible] 39.		
	1030	1421 69.				
T.B.M.			182	1419 87.	El. 1419.87 T.B. - 1864 - 34 R.P. To - P.1 #3 39 Lt Sta - 8+55 Top 3/4 I.P. flash	
	067	1420 54.				
8+50			92	14113.		℄ s-hill
			114	14071.		15 Rt s-hill
			138	14067.		30 " " "
			58	14147.	12 Lt. top saddle.	
			30	14175.	30 " s-hill	
			30	141[illegible]5.	40 "	
T.P. 1x2			1154	1409 00.		
	251	1411 51.				
8+75			42	14073.		℄ s-hill brk
		+	24	14139.	15 Lt s-hill	
		+	142	14257.	42 " Top-ridge	
9+00			79	14036.		℄ brk brk.
			91	14024.		20 Rt flat slope -
			30	14085.	20 Lt s-hill	
		+	17	14132.	30 " " "	

F. B. 1864 Pg. 58 Job No. 0060.05 Division No. 10 Notes Red. Plotted Profile
Survey of Merrick Cn Box Camp Date Date No.
Survey by D.E.H. Notes A.R.B. Notes Chkd. F.A.C. Checked X-Sec.
Indexed E. C. Johnson Date Date 5-6-55 Date No.

76L298 S & E #307 9-54

PLEASE RETURN TO
LOS ANGELES COUNTY SURVEYOR
726 LOS ANGELES COUNTY ENGINEERING BLDG.

NOTE: ANY ADDITIONS OR CHANGES ON THIS SHEET MUST BE MADE OR CIRCLED IN RED INK, WITH DATE AND NAME OF PERSON MAKING CHANGE.

Do not extend notes this side of this line.

STATION	B. S.	H. I.	F. S.	ELEV.		
		1411 51.				
9+25			98	14017.		℄ Flat slope
E.C. 9+27.47			98	14017.		℄ " "
			99	14016.		20 Rt " "
			62	14053.	18 Lt flat slope	
9+50			112	14003.		℄ [illegible] slope
T.P. 1x2			1193	139958.		
	158	1401 16.				
T.P. 1x2			609	139507.		
	1058	1405 65.				
9+75			68	13989.		℄ flat slope
			53	14004.		20 Rt " "
			48	14009.	20 Lt- [illegible]	"
10+00			74	13983.		℄ "
10+25			22	13975.		℄ "
			68	13989.		20 Rt "
			96	13961.	26 Lt- slope	
10+50			91.	13966.		℄ slope
10+75			113	13944.		℄ "
			121	13936.		8 Rt- " bk
			149	13908.		20 Rt " "

Profile Notes Red Plotted Job No. 0060.05 Division No. 10 F. B. 1864 Pg. 59

X-Sec. Notes Chkd. E.A.C. Checked Survey by [illegible] Notes [illegible]

No. Date 5-6-55 Date Map No. Indexed Johnson Date

76L298 S & E #307 9-54

PLEASE RETURN TO
LOS ANGELES COUNTY SURVEYOR
726 LOS ANGELES COUNTY ENGINEERING BLDG.

NOTE: ANY ADDITIONS OR CHANGES ON THIS SHEET MUST BE MADE OR CIRCLED IN RED INK, WITH DATE AND NAME OF PERSON MAKING CHANGE.

Do not extend notes this side of this line.

STATION	B. S.	H. I.	F. S.	ELEV.		
		1405 65.				
10+75			112	13945.	20 Lt slope	
11+00			142	13915.		℄ edge of Ravine
11+11			169	13888.	3° round bot -	bot " "
			165	13892.	3° " "	9 Rt " " "
			139	13918.		15 " " " "
			118	13939.		27 " " brk
			178	13877.	20 Lt. bot Ravine	
11+19			136	13921.		℄ brk
11+25			125	13932.		℄
			105	13952.		20 Rt brk
			148	13909.	21 Lt. brk	
11+50			104	13953.		℄ slope
11+75			106	13951.		℄ "
			86	13971.		Rt - "
			125	13932.	21 Lt slope	
12+00			124	13933.		℄ Slope
12+25			124	13933.		℄ "
			107	13950.		20 Rt "
			142	13915.	20 Lt slope	
12+50			118	13939.		℄

F. B. 1864 Pg. 60 | Job No. 0060.05 | Division No. 10 | Notes Red. | Plotted | Profile
Survey of Merrick Co. Boys Camp | Date | Date | No.
Survey by D.E.H. | Notes A.R.B. | Notes Chkd. F.A.C. | Checked | X-Sec.
Indexed K. C. Johnson | Date | Date 5-6-55 | Date | No.

76L298 S & E #307 9-54

PLEASE RETURN TO
LOS ANGELES COUNTY SURVEYOR
726 LOS ANGELES COUNTY ENGINEERING BLDG.

NOTE: ANY ADDITIONS OR CHANGES ON THIS SHEET MUST BE MADE OR CIRCLED IN RED INK, WITH DATE AND NAME OF PERSON MAKING CHANGE.

Do not extend notes this side of this line.

STATION	B. S.	H. I.	F. S.	ELEV.		
		1405 65.				
12+75			117	13940.		℄ slope
			89	13968.		21 Rt " s-hill
			133	13924.	21 Lt - slope	
B.C. 12+98.24			116	13941.		℄ brk - s-hill
13+25			92	13965.		℄ brk - s-hill
			59	13998.		25 Rt - s-hill
			57	13970.	25 - Lt - slope	
T. P. 1x2			028	140537.		
	1090	141627.				
13+50			102	14061.		℄ s-hill
			74	14089.		22 Rt - " "
			65	14098.		34 " "
			100	14063.	8 Lt - s-hill brk	
			45	14218.	35 " "	
T.P. 1x2			053	141574.		
	844	142418.				
13+75			38	14264.		℄ brk Top saddle
			41	14201.		9 - Rt " "
			45	14197.		34 " ctr "
			05	14237.		48 " "

Profile Notes Red. Plotted Job No. 0060.05 Division No. 10 F. B. 1864 Pg. 61

X-Sec. Notes Chkd. E.A.C. Checked Survey by [illegible] Notes [illegible]

No. Date 5-6-55 Date Map No. [illegible] Indexed Johnson Date

76L298 S & E #307 9-54

PLEASE RETURN TO
LOS ANGELES COUNTY SURVEYOR
726 LOS ANGELES COUNTY ENGINEERING BLDG.

NOTE: ANY ADDITIONS OR CHANGES ON THIS SHEET MUST BE MADE OR CIRCLED IN RED INK, WITH DATE AND NAME OF PERSON MAKING CHANGE.

Do not extend notes this side of this line.

STATION	B. S.	H. I.	F. S.	ELEV.		
		1424 18.				
13+75			19	14223.	26 Lt Top - saddle	
			62	14180.	46 " edge " "	
13+78			29	14213.		℄ ctr saddle Top
			18	14224.	6 Lt ctr - top saddle	
T.B.M			426	14[illegible]92	R.P. to P.I. #4 F.B 1864 - 35	
	342	142334.			Top 3/4 I.P., Sta 13+71 Lt	
T.P. 1x2			1126	141208		
	116	1413.24.				
14+00			37	14095.		℄ s-hill
			39	14013.		18 Rt brk sl-
			04	14123.		35 " " s-hill
14+12			83	14077.		℄ brk
			91	14041.	17 Lt s-hill brk	
14+25			100	14032.		℄ brk to small Ravine
			95	14037.		20 Rt " " " "
			119	14013.	20 Lt edge ravine	
14+39			145	13967.	4° Roundbot	℄ bot Ravine
			126	14006.	" " "	℄ " "
			160	13972.	Lt. " "	" "

F. B. 1864 Pg. 62 Job No. 0060.05 Division No. 10 Notes Red. Plotted No. Profile
Survey of Merrick Co Boys Camp Date Date X-Sec.
Survey by D.E.H. Notes A.R.B. Notes Chkd. F.A.C. Checked No.
Indexed K. C. Johnson Date Date 5-6-55 Date

76L298 S & E #307 9-54

PLEASE RETURN TO
LOS ANGELES COUNTY SURVEYOR
726 LOS ANGELES COUNTY ENGINEERING BLDG.

NOTE: ANY ADDITIONS OR CHANGES ON THIS SHEET MUST BE MADE OR CIRCLED IN RED INK, WITH DATE AND NAME OF PERSON MAKING CHANGE.

Do not extend notes this side of this line.

STATION	B. S.	H. I.	F. S.	ELEV.		
		1404 22				
16+75			28	14014.	14 Lt brk to Large Pavine	
			16V	13881	30 " " bot	"
			160	13882.	40 " " "	"
16+89			118	13924.		℄ bot draw
16+96			127	13915.		℄ ctr bot "
17+00			119	13923.		bot "
17+10			70	13972.		℄ side "
			117	13925.		9 Rt bot. edge dr.
			115	13927.		16 " bot. " "
			62	13980.		25 " brk
			137	13905.	13 Lt bot ℄ of Draw	
			138	13904.	24 " " "	"
			78	13964.	33 " side of	"
17+16			134	13908.	19 Lt bot outside ℄ Pt. of Draw	
17+25			08	14034.		℄
			00	14042.		6 Rt - brk to draw
			108	13934.	37 Rt	ctr 3° bot [illegible]
			50	13992.	14 Lt brk. to draw	
			106	13936.	24 " bot ℄ "	2 Av bot

Profile Notes Red. Plotted Job No. Division No. 10 F. B. 1864 Pg. 65

X-Sec. Notes Chkd. F.A.C. Checked Survey by [illegible] Notes [illegible]

No. Date 5-6-55 Date Map No. Indexed Johnson Date

761[illegible] S & E #307 9-54

PLEASE RETURN TO
LOS ANGELES COUNTY SURVEYOR
726 LOS ANGELES COUNTY ENGINEERING BLDG.

NOTE: ANY ADDITIONS OR CHANGES ON THIS SHEET MUST BE MADE OR CIRCLED IN RED INK, WITH DATE AND NAME OF PERSON MAKING CHANGE.

Do not extend notes this side of this line.

STATION	B. S.	H. I.	F. S.	ELEV.		
		1404 22				
T.P. 1X2			1 29	14[illegible] 93		
	12 22	1415 15				
17+50			15	14[illegible]37		℄ brk on small ridge
			15	14137		5 Rt. brk. to draw
			90	14062		20 " side of "
			38	141[illegible]4	13 Lt brk	
			90	14062	31 " V-bot of Ravine to draw	
T.P. 1X2			044	141[illegible]4		
	528	1419 99				
17+75			35	1416 5		℄ Flat
			32	1416 8		12 Rt flat
			52	1416 8	12 Lt brk	
					Elev. 1416.23 F.B. 1864-10	
T.B.M.			377	1416 22	Top 3/4 I.P. S.E. Cor. of Proposed Camp site	
					Pg-6.	

F.B. 1864 Pg. 66 Job No. 0060.05 Division No. 10 Notes Red. Plotted Profile
Survey of Marrick Co. Boys Camp Date Date No.
Survey by D.E.H. Notes A.R.B. Notes Chkd. E.A.C. Checked X-Sec.
Indexed A. C. Johnson Date Date 5-6-55 Date No.

F. B. _____ Pg. _____

Map No. _____
Office Work _____
Checked _____
Date _____

W. O. _____ Tape No. _____ St'd. _____ °F
Surveyed by R.C. Wilson
Notes R.C.W. Date 9-7-55
Indexed 10-16-55

MERRICK Cy'n CAMP
JN 0060.05

Proposed Water Tank Site
℄
"P" Line for Access Road
to tank.

Control for P.T. Sheet # E-464

R.C. Wilson
D.L. Burkholder
L.C. Love
J.A. Patton
L.A. Manley
9-7-55

Note: Any Additions or Changes on This Sheet Must be Made or Circled in Red Ink With Date and Name of Person Making Change.

Do not extend notes this side of this line.

RETURN TO
LOS ANGELES COUNTY SURVEYOR
726 LOS ANGELES COUNTY
ENGINEERING BLDG.

76F3095 S&E #247. 8-54

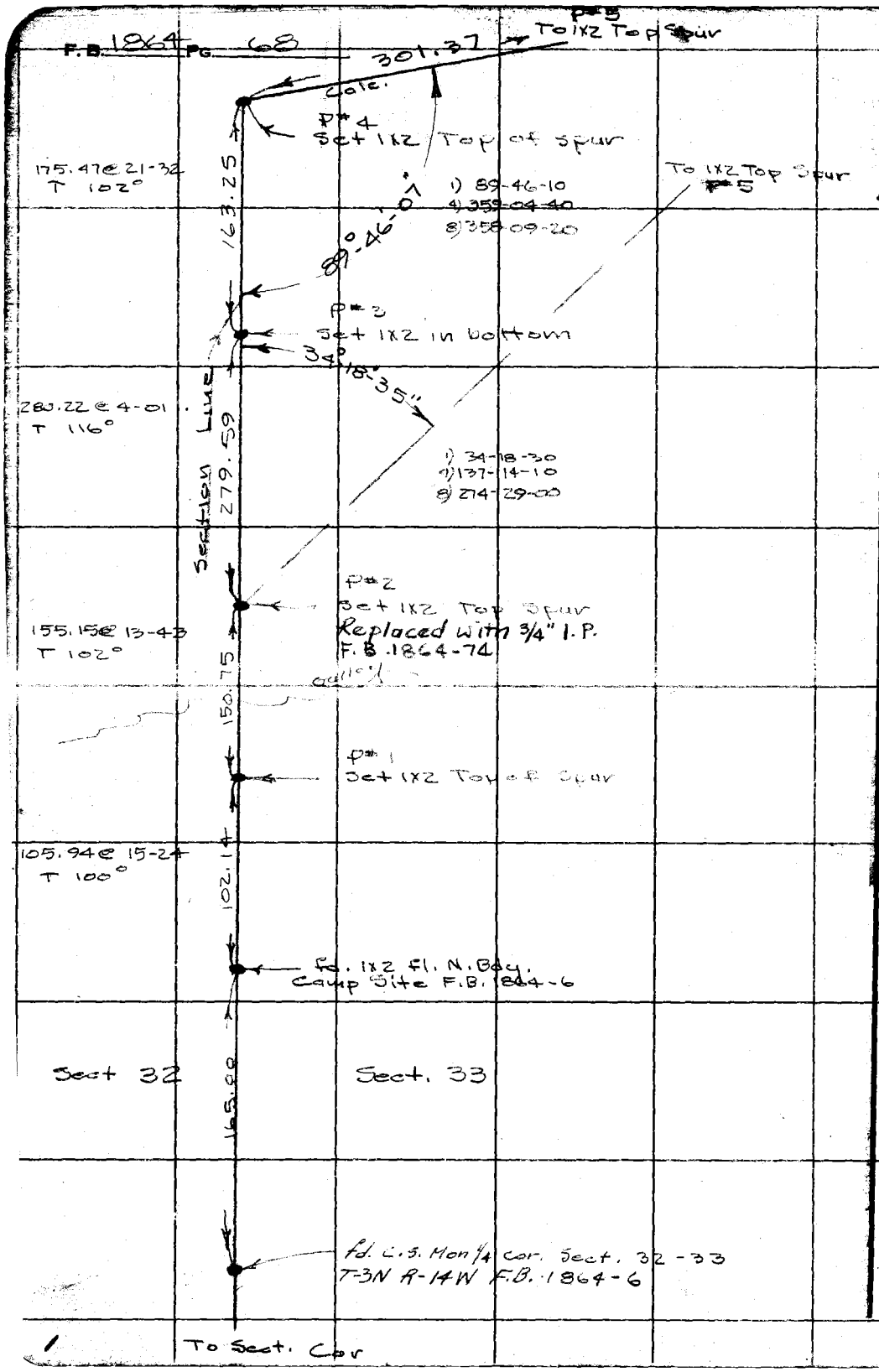

W.S. 52, A-1

RETURN TO
LOS ANGELES COUNTY SURVEYOR
726 LOS ANGELES COUNTY
ENGINEERING BLDG.
Do not extend notes this side of this line.

Note: Any Additions or Changes on this Sheet Must be Made or Circled in Red Ink With Date and Name of Person Making Change.

F. B. _____ PG. _____

Map No. _____
Office Work _____
Checked _____
Date _____

W. O. _____ Tape No. 18 St'd. _____ °F
Surveyed by R.C. Wilson
Notes _____ Date 9-7-55
Indexed _____

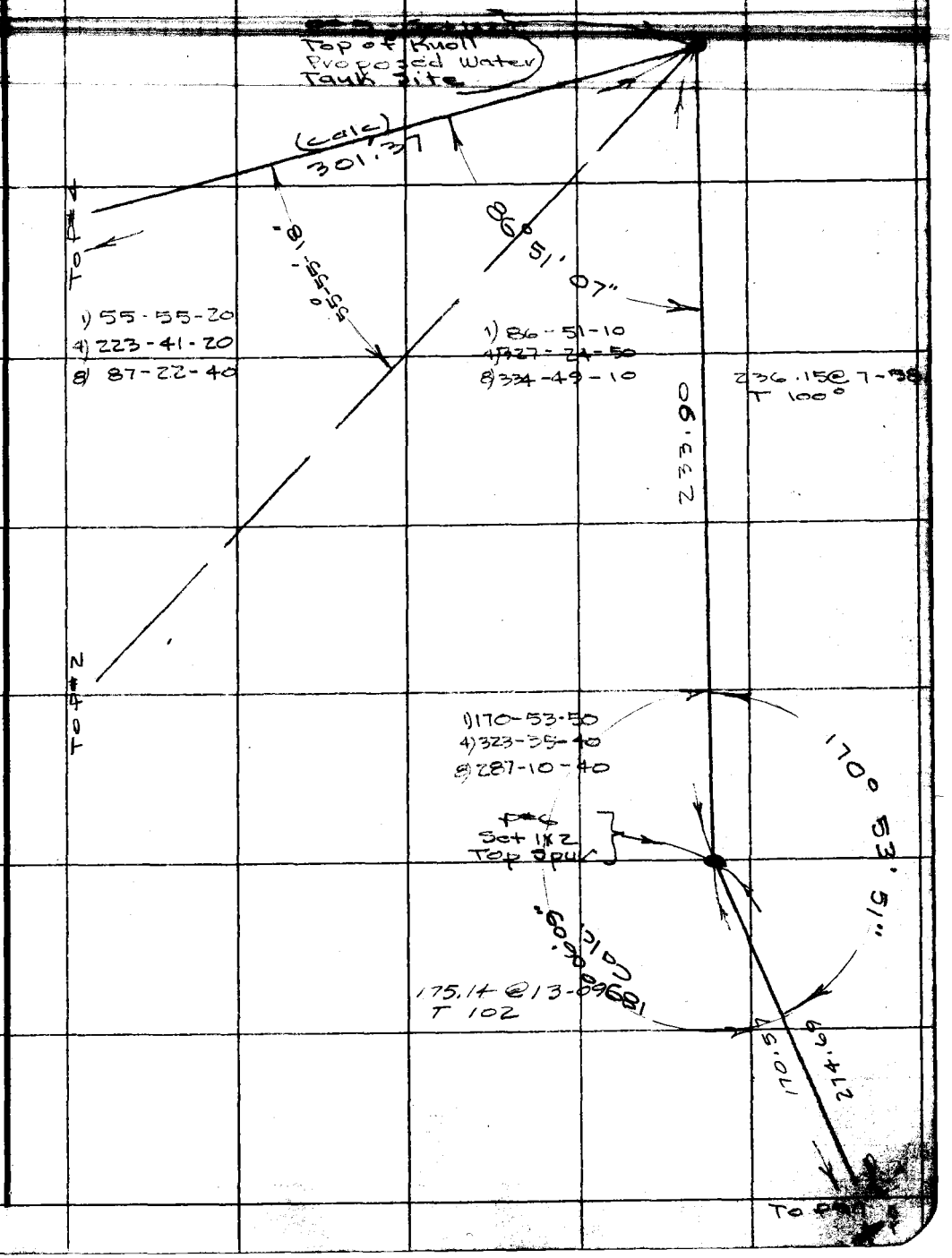

Note: Any Additions or Changes on This Sheet Must be Made or Circled in Red Ink With Date and Name of Person Making Change.

Do not extend notes this side of this line.

RETURN TO
LOS ANGELES COUNTY SURVEYOR
726 LOS ANGELES COUNTY
ENGINEERING BLDG.

76F309S S&E #247. 8-54

F. B. 1869 PG. 70

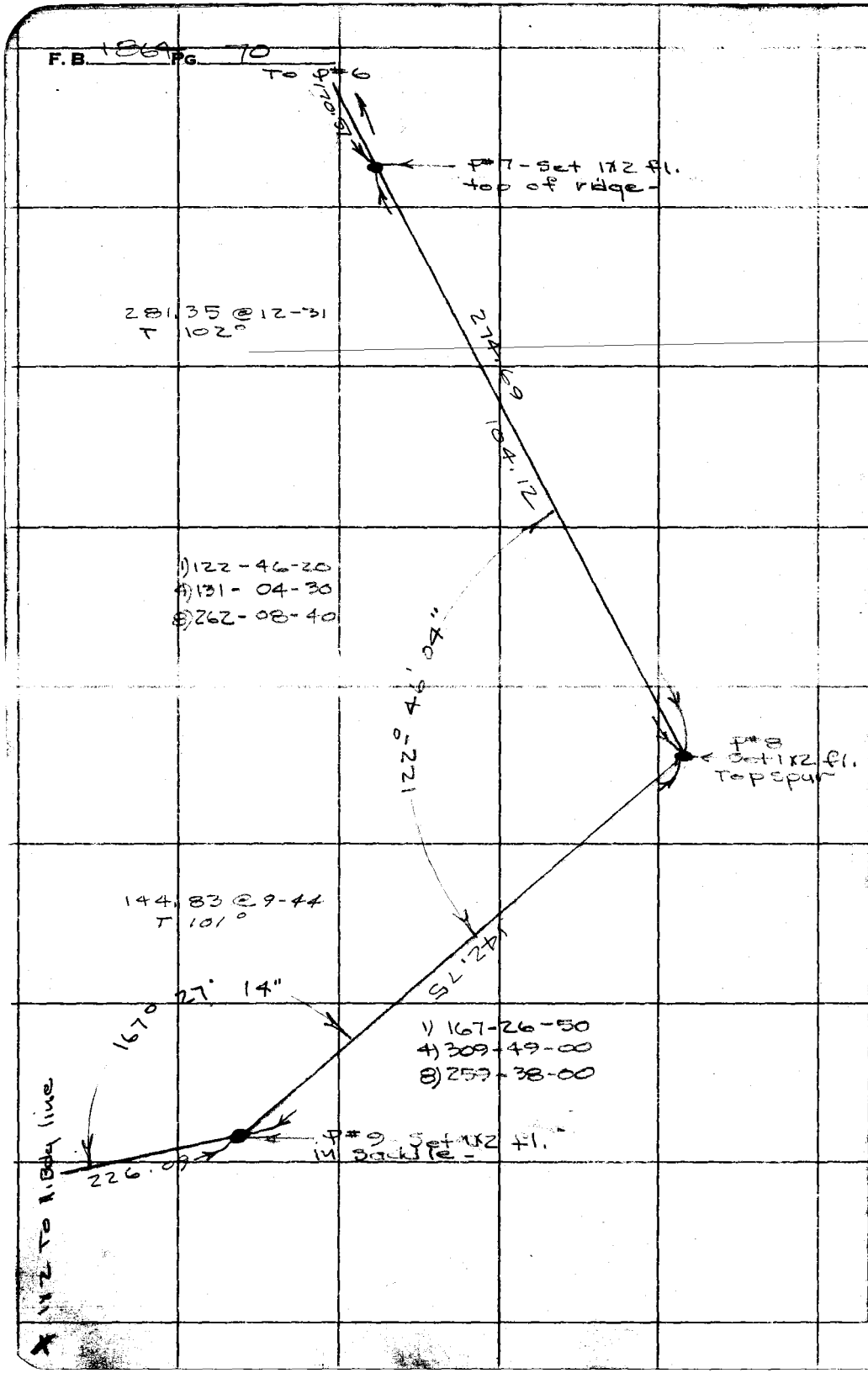

RETURN TO
LOS ANGELES COUNTY SURVEYOR
726 LOS ANGELES COUNTY
ENGINEERING BLDG.
Do not extend notes this side of this line.

Note: Any Additions or Changes on This Sheet Must be Made or Circled in Red Ink With Date and Name of Person Making Change.

F. B. [illegible] Pg. [illegible]

Map No. ____
Office Work ____
Checked ____
Date ____

W. O. [illegible] Tape No. ____ St'd. ____
Surveyed by [illegible]
Notes [illegible] Date 9-7-65
Indexed ____

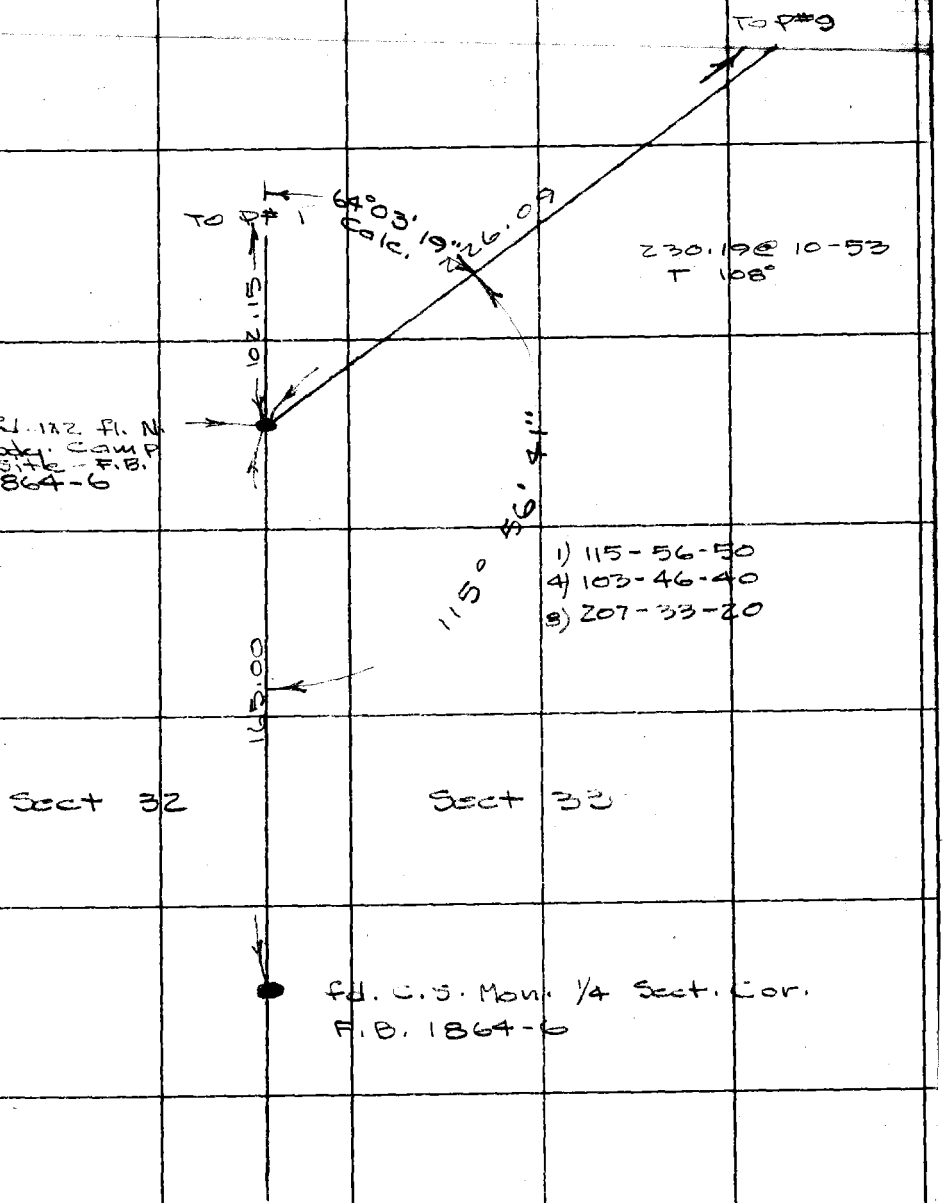

Note: Any Additions or Changes on This Sheet Must be Made or Circled in Red Ink With Date and Name of Person Making Change.

Do not extend notes this side of this line.

RETURN TO
LOS ANGELES COUNTY SURVEYOR
726 LOS ANGELES COUNTY
ENGINEERING BLDG.

76F3095 S&E #247. 8-54

F. B. 1864 PG. 72

RETURN TO
LOS ANGELES COUNTY SURVEYOR
726 LOS ANGELES COUNTY
ENGINEERING BLDG.

Do not extend notes this side of this line.

Note: Any Additions or Changes on This Sheet Must be Made or Circled in Red Ink With Date and Name of Person Making Change.

F. B. [illegible] Pg. 73

Map No.
Office Work
Checked
Date

W. O. [illegible] Tape No. [illegible] St'd. [illegible] of F
Surveyed by R.C. Wilson
Notes E. W. Date 9-16-55
Indexed 9-19-55

R. P.'s To 1/4 Section Cor.
Sect. 32 - 33
Merrick Cyn Boy's Camp
J.N. 0060.05

Constr. R.P's Set.
1-4-57 D.E.H.
Mon. Lowered see pg 166 for new Elv.

R.C. Wilson
D.L. Burkholder
L.C. Lore
L.A. Manley
9-16-55

Note: Any Additions or Changes on This Sheet Must be Made or Circled in Red Ink With Date and Name of Person Making Change.

Do not extend notes this side of this line.

RETURN TO
LOS ANGELES COUNTY SURVEYOR
726 LOS ANGELES COUNTY
ENGINEERING BLDG.

76F309S S&E #247. 8-54

RETURN TO
LOS ANGELES COUNTY SURVEYOR
726 LOS ANGELES COUNTY
ENGINEERING BLDG.

Note: Any Additions or Changes on This Sheet Must be Made or Circled in Red Ink With Date and Name of Person Making Change.

Do not extend notes this side of this line.

W.S.52, A-1

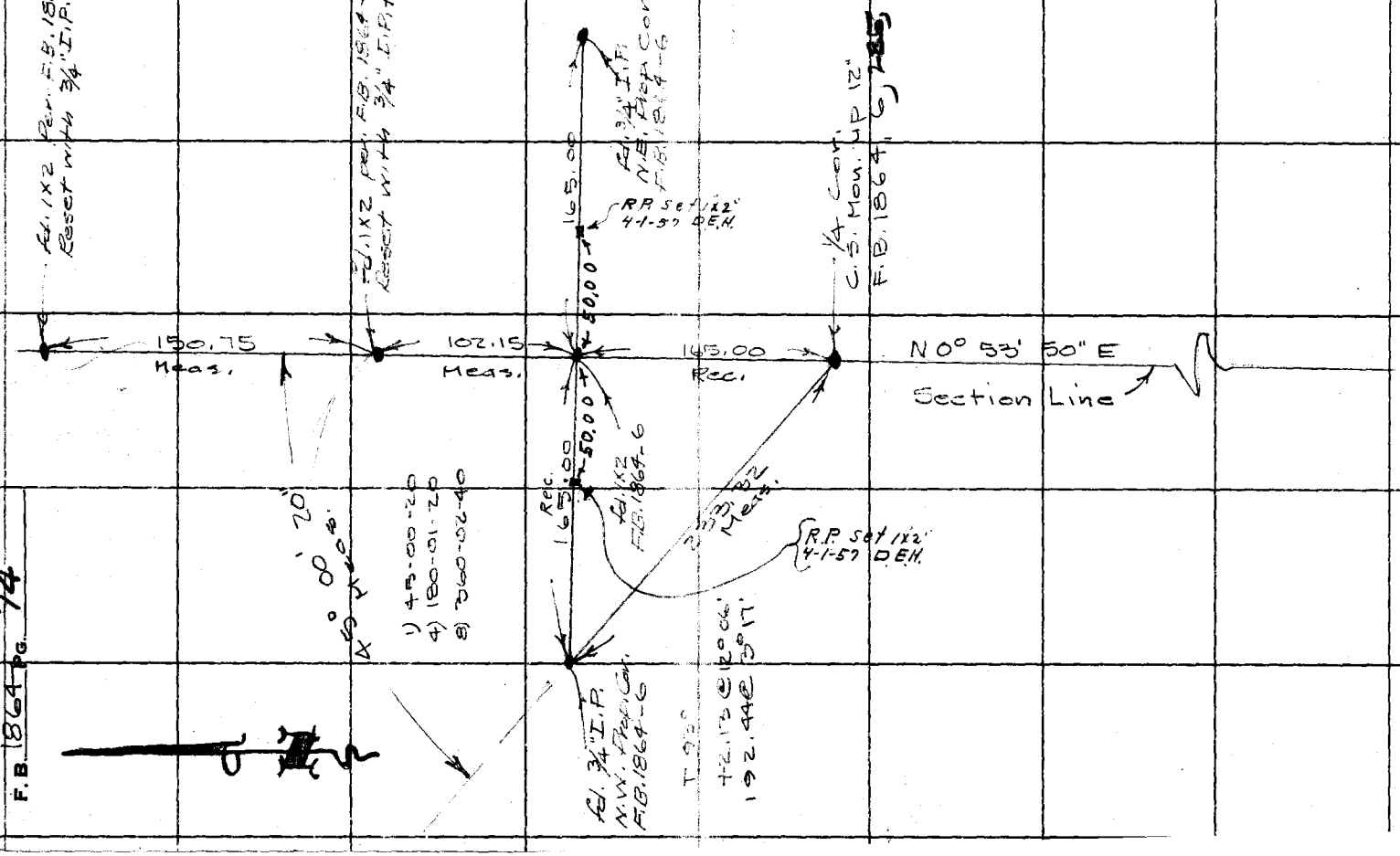

F.B. 1864 PG. 74

F.B. PG. 75

Map No.
Office Work
Checked
Date

W. O. Tape No. St'd. °F
Surveyed by R. C. Wilson
Notes Date
Indexed

Note: Any Additions or Changes on This Sheet Must be Made or Circled in Red Ink With Date and Name of Person Making Change.

Do not extend notes this side of this line.

RETURN TO
LOS ANGELES COUNTY SURVEYOR
726 LOS ANGELES COUNTY
ENGINEERING BLDG.

76F309S S&E #247. 8-54

V. A. T. B. M's To
Establish Elevations
for
Proposed Water Tank site
Merrick Cyn Boys Camp
J.N. 0060.05
Vertical Control For
P.T. Sheet E-464

F.B. 1864 PG. 76

Elev. 1X2 N.P.L. Camp site
F.B. 1864-6,11

	1469.89
+	4.78
H.I.	1474.67
+	66.98
	1541.65
-	6.00
→	1535.65

∡ + 49° 15' Rod - 6.00 TE 1X2

Elev. P# 2 1X2 F.B. 1864-68 →

TE P#4 - Sight on P#2
∡ - 5°32' 20" Rod 6.00

+	48.95
H.I.	1584.60
+	50.34
	1634.94
-	6.00
→	1628.94

Sight on P#5
∡ + 9°22' Rod - 6.00
Elev. P#5 - F.B. 1864-69 →

TE P#6
Sight on P#5 ∡ + 8°04' 10" Rod 6.00
∡ 4.54 above P#6

+	6.00
	1634.94
-	33.76
H.I.	1601.18
+	4.80
	1605.98
-	6.00
→	1599.98

Elev. P# 6 - F.B. 1864-69 →

Sight on P#8
∡ - 12°19' 20" Rod - 6.00
Elev. P#8 - F.B. 1864-70 →

+	4.80
H.I.	1601.78
-	6.00
→	1595.78

TE P#8 4.54 above P#8
∡ - 9°01' 10" Rod 6.00
Elev. P#9 F.B. 1864-70 →

+	4.54
	1540.32
-	28.12
→	1512.20

TE P#9 [illegible] above P#9
∡ - 10°[illegible]' 10" Rod 6.00
Elev. 1X2 N.P.L. F.B. 1864-[illegible]
Elev. Rock F.B. [illegible] 1860.[illegible]

	1512.20
+	15.69
	1527.89
+	47.39
	1575.28
-	105.39
→	1469.89

Adj. Elevations

P#2	1535.75
P#5	1629.14
P#6	1597.28
P#8	1536.18
P#9	1512.20
1X2 P.L.	1469.89

RETURN TO
LOS ANGELES COUNTY SURVEYOR
726 LOS ANGELES COUNTY
ENGINEERING BLDG.
Do not extend notes this side of this line.

Note: Any Additions or Changes on This Sheet Must be Made or Circled in Red Ink With Date and Name of Person Making Change.

Profile Notes Red. _____ Plotted _____ Job No. [illegible] Division No. [illegible] F. B. [illegible] Pg. 77

X-Sec. Notes Chkd. _____ Checked _____ Survey by [illegible] Notes [illegible]

No. _____ Date _____ Date _____ Map No. _____ Indexed Johnson Date _____

STATION	B. S.	H. I.	F. S.	ELEV.	
					Level Run to P#9 To Check Adj. Elevation, Pg. 75 Merrick Cyn Boy's Camp J.N. 0060.05
					R.C. Wilson L.C. Love L.A. Manley 9-16-55

NOTE: ANY ADDITIONS OR CHANGES ON THIS SHEET MUST BE MADE OR CIRCLED IN RED INK, WITH DATE AND NAME OF PERSON MAKING CHANGE.

PLEASE RETURN TO
LOS ANGELES COUNTY SURVEYOR
726 LOS ANGELES COUNTY ENGINEERING BLDG.

Do not extend notes this side of this line.

76L298 S & E #307 9-54

76L298 S & E #307 9-54

PLEASE RETURN TO
LOS ANGELES COUNTY SURVEYOR
726 LOS ANGELES COUNTY ENGINEERING BLDG.

NOTE: ANY ADDITIONS OR CHANGES ON THIS SHEET MUST BE MADE OR CIRCLED IN RED INK, WITH DATE AND NAME OF PERSON MAKING CHANGE.

Do not extend notes this side of this line.

STATION	B. S.	H. I.	F. S.	ELEV.		
1/4 Sect. Cor.	10 92	1470 80		14[illegible] 88	Std. C.S. Mon 1/4 cor Sect 32-33 F.B. 1864-6, 11	
1X2	10 50	14[illegible] 40	0 90	14[illegible] 90		
T.P.	10 71	[illegible]	0 11	[illegible]		
T.P.	[illegible] 12	1501 60	[illegible]	[illegible]		
T.P.	10 78	1512 22	0 16	150[illegible] 4		
[illegible]	0 09	[illegible]	0 02	[illegible]	1X2 Fl. in saddle F.B. 1864-70	
T.P.	0 16	[illegible] 59	10 8[illegible]	15[illegible] 43		
T.P.	0 70	1491 17	11 12	14[illegible] 17		
T.P.	0 11	[illegible]	10 89	[illegible] 8		
1X2	0 03	14[illegible] 92	10 50	14[illegible] 89	1X2 Sect. line & N. Prop. Line F.B. 1864-6	
1/4 Cor.			10 05	14[illegible] 87	1/4 Sect. Cor. F.B. 1864-6, 11 Elev. 1459.88	

F.B. 1864 Pg. 78 Job No. 0060.05 Division No. 10 Notes Red. Plotted Profile
Survey of Merrick Cyn Boys Camp Date Date No.
Survey by R.C.W. Notes R.C.W. Notes Chkd. Checked X-Sec.
Indexed C. Johnson Date Date Date No.

F. B. 101 PG. 99

Map No.
Office Work
Checked
Date

W. O. Tape No. Sta.
Surveyed by G. S. Curtis
Notes Curtis Date Sept. 56
Indexed E. C. Johnson 10-9-56

J.N. 8403.06
Marek Canyon Boys Camp
Location of
Concrete Vault for
Booster Pump Station.
on
Little Tujunga Road.

Curtis
Mankey
Rodriguez
Martinez

Note: Any Additions or Changes on This Sheet Must be Made or Circled in Red Ink With Date and Name of Person Making Change.

Do not extend notes this side of this line.

RETURN TO
LOS ANGELES COUNTY SURVEYOR
726 LOS ANGELES COUNTY
ENGINEERING BLDG.

76F3095 S&E #247. 8-54

F. B. 1064 PG. 80

RETURN TO
LOS ANGELES COUNTY SURVEYOR
726 LOS ANGELES COUNTY
ENGINEERING BLDG.

Do not extend notes this side of this line.

Note: Any Additions or Changes on This Sheet Must be Made or Circled in Red Ink With Date and Name of Person Making Change.

F. B. _____ Pg. _____

Map No. _____
Office Work _____
Checked _____
Date _____

W. O. _____ Tape No. _____ Sta. _____
Surveyed by Curtis
Notes Curtis Date Sept. 96
Indexed E. C. Johnson

J.N. 8403.06
Marek Canyon Boys Camp.
Location of Proposed
4" Waterline on
Little Tujunga Road,
from
L.A. City Limit
to
Camp Access Road

Curtis
Mankey
Rodriguez
Martinez

Note: Any Additions or Changes on This Sheet Must be Made or Circled in Red Ink With Date and Name of Person Making Change.

Do not extend notes this side of this line.

RETURN TO
LOS ANGELES COUNTY SURVEYOR
726 LOS ANGELES COUNTY
ENGINEERING BLDG.

76F309S S&E #247. 8-54

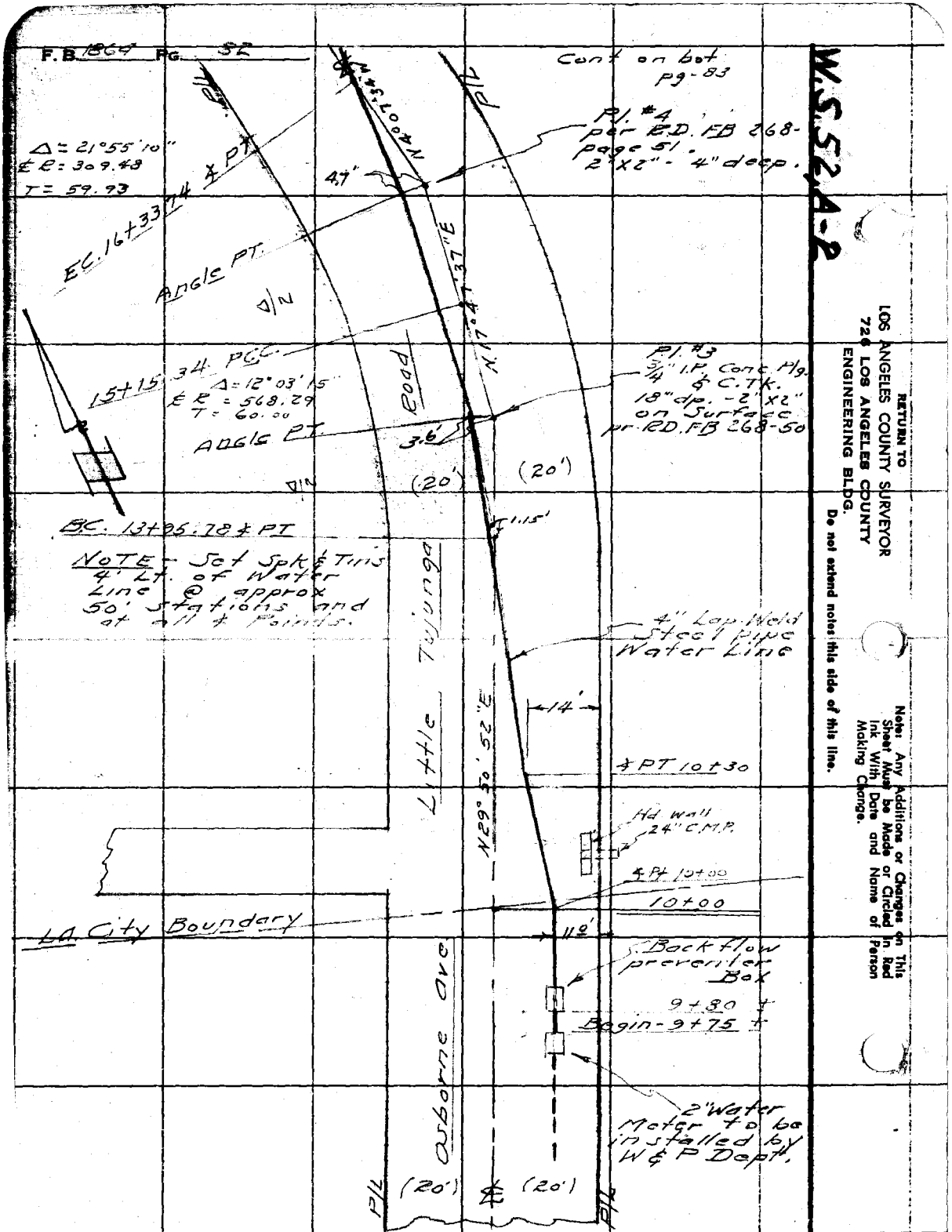

RETURN TO
LOS ANGELES COUNTY SURVEYOR
726 LOS ANGELES COUNTY
ENGINEERING BLDG.

Do not extend notes this side of this line.

Note: Any Additions or Changes on This Sheet Must be Made or Circled in Red Ink With Date and Name of Person Making Change.

Map No. _____ JN [illegible] Tape _____ Std _____ F

Office Work _____ Surveyed by Mankey Jr.

Checked _____ Notes [illegible] Jr. Date Sept. [illegible]

Date _____ Indexed [illegible] Johnson

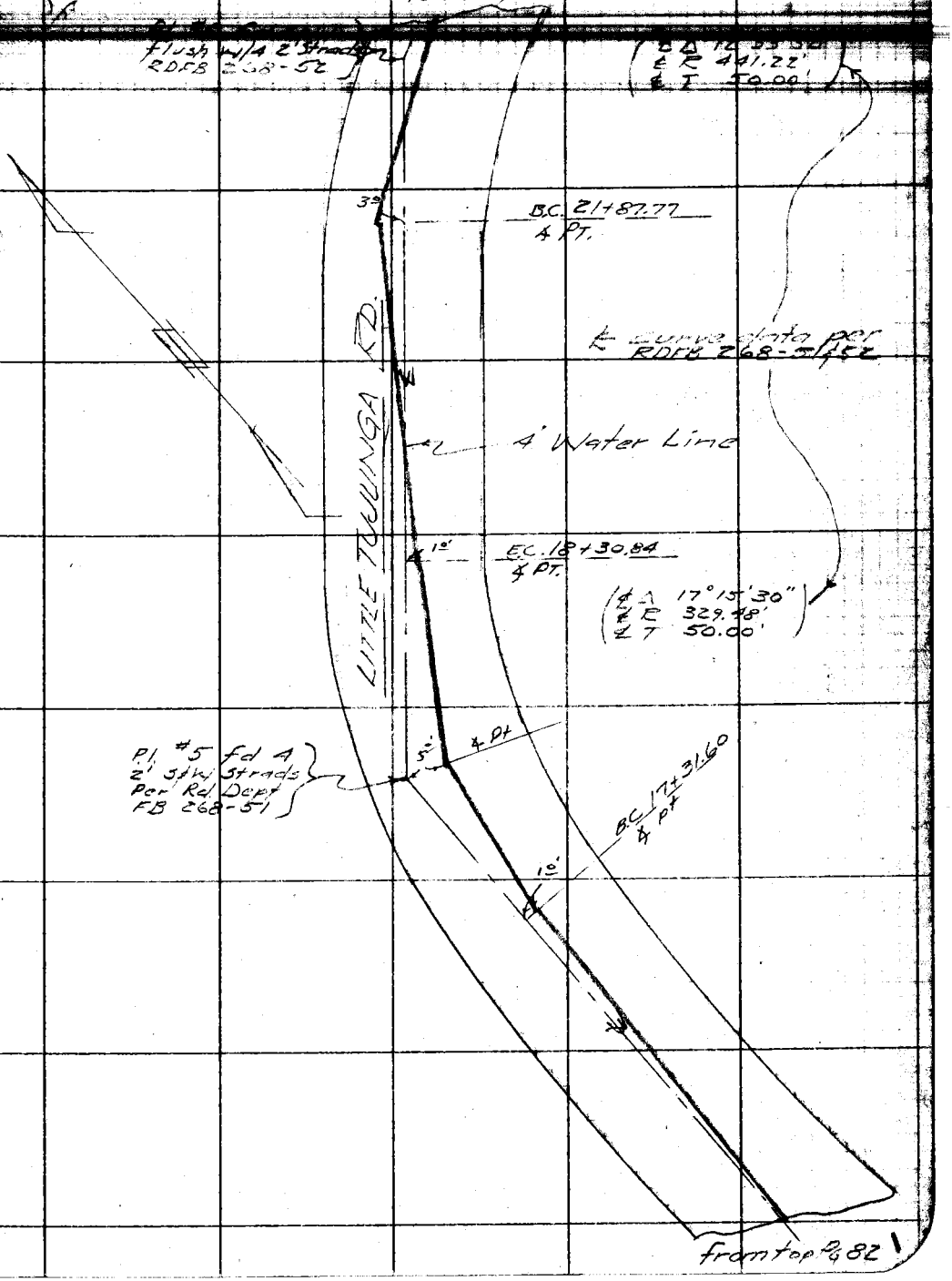

Note: Any Additions or Changes on This Sheet Must be Made or Circled in Red Ink With Date and Name of Person Making Change.

Do not extend this side of this line.

PLEASE RETURN TO
LOS ANGELES COUNTY ENGINEER
700 LOS ANGELES COUNTY ENGINEERING BLDG.

76F309S S&E #247 1-56

F.B. 1864 Pg. 84

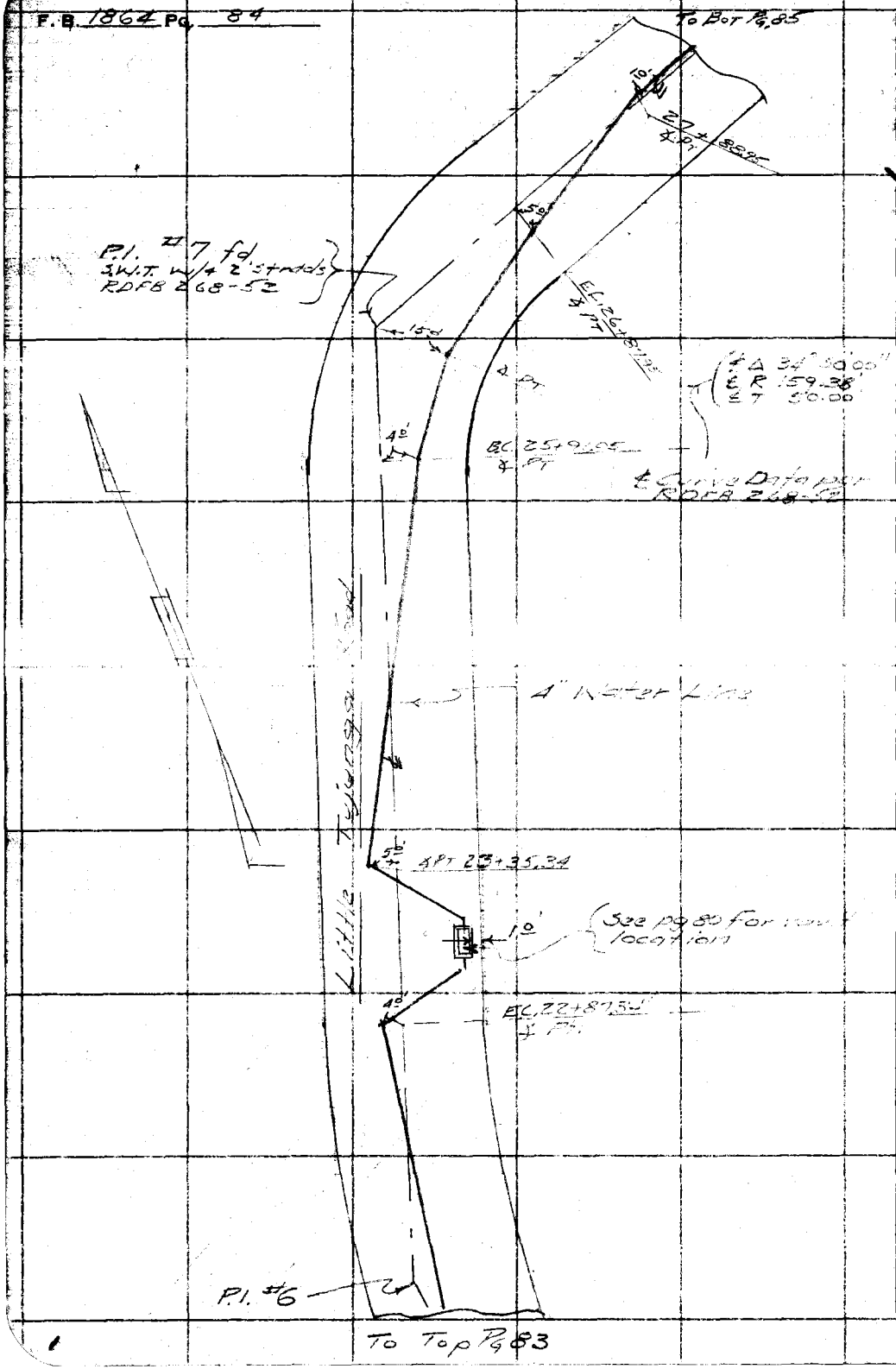

W.S. 52, A-2

PLEASE RETURN TO
LOS ANGELES COUNTY ENGINEER
700 LOS ANGELES COUNTY ENGINEERING BLDG.

Do not extend this side of this line.

Note: Any Additions or Changes on This Sheet Must be Made or Circled in Red Ink With Date and Name of Person Making Change.

Map No. _____ JN [illegible] Tape _____ Std _____ °F
Office Work _____ Surveyed by Mackey Jr.
Checked _____ Notes E & M Jr. Date Sept. 56
Date _____ Indexed A. C. Johnson

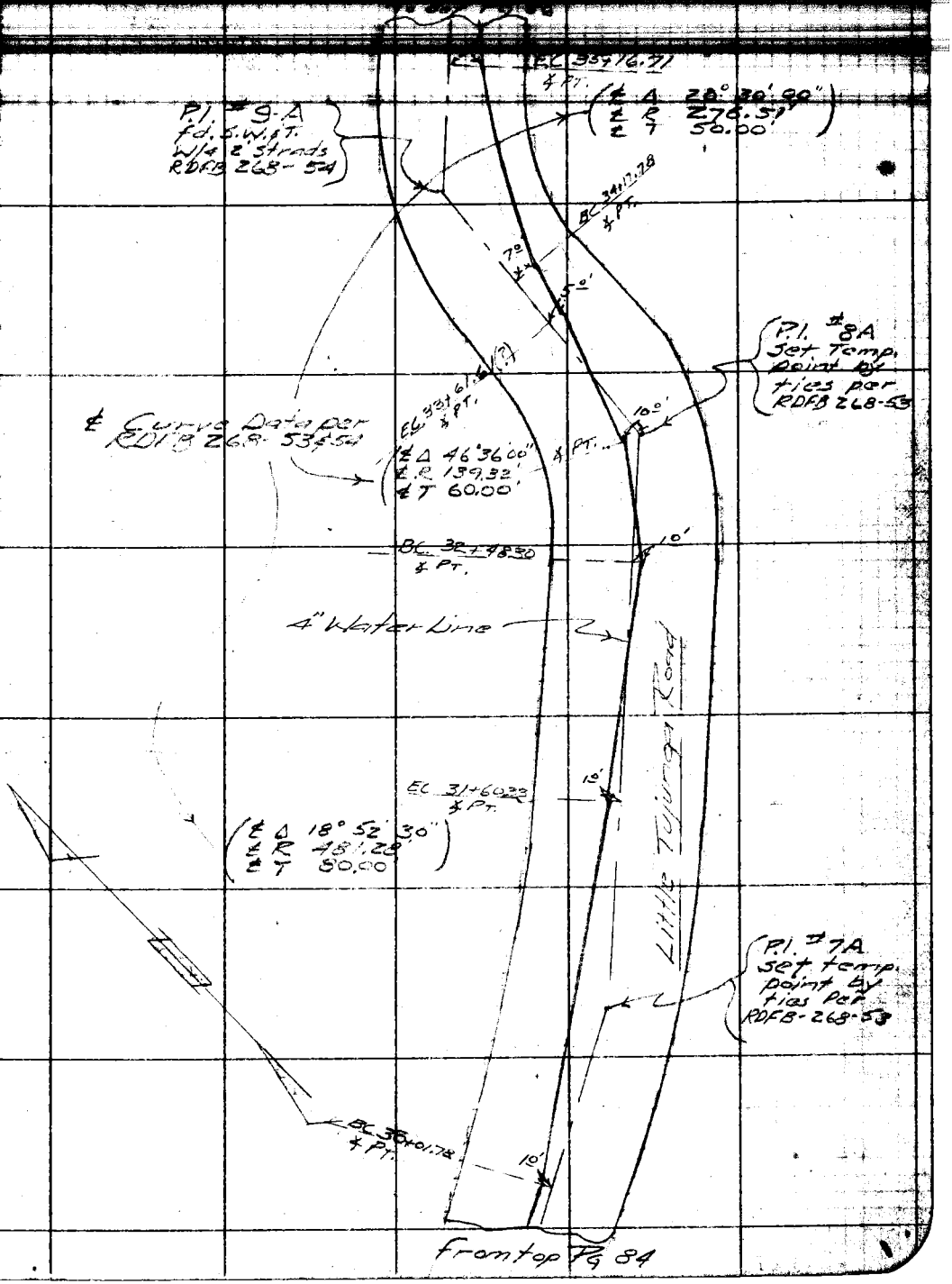

From top Pg 84

Note: Any Additions or Changes on This Sheet Must be Made or Circled in Red Ink With Date and Name of Person Making Change.

Do not extend this side of this line.

PLEASE RETURN TO
LOS ANGELES COUNTY ENGINEER
700 LOS ANGELES COUNTY ENGINEERING BLDG.

76F3095 S&E #247 1-56

F.B. 1864 Pg. 86

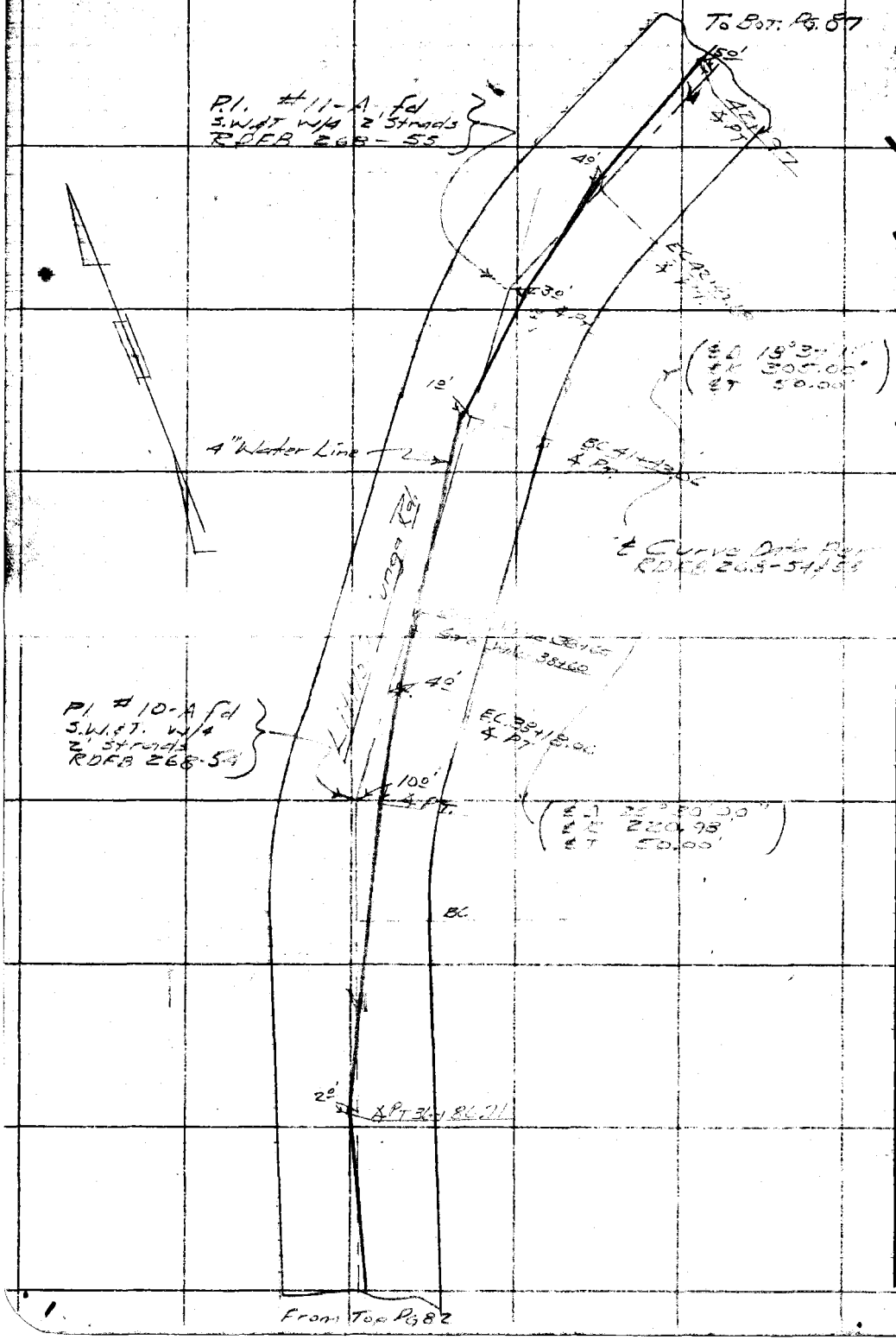

W.S. 52, A-1, 2

PLEASE RETURN TO
LOS ANGELES COUNTY ENGINEER
700 LOS ANGELES COUNTY ENGINEERING BLDG.

Do not extend this side of this line.

Note: Any Additions or Changes on This Sheet Must be Made or Circled in Red Ink With Date and Name of Person Making Change.

76F3098 S&E #247 1-56

PLEASE RETURN TO
LOS ANGELES COUNTY ENGINEER
700 LOS ANGELES COUNTY ENGINEERING BLDG.

Note: Any Additions or Changes on This Sheet Must be Made or Circled in Red Ink With Date and Name of Person Making Change.

Do not extend this side of this line.

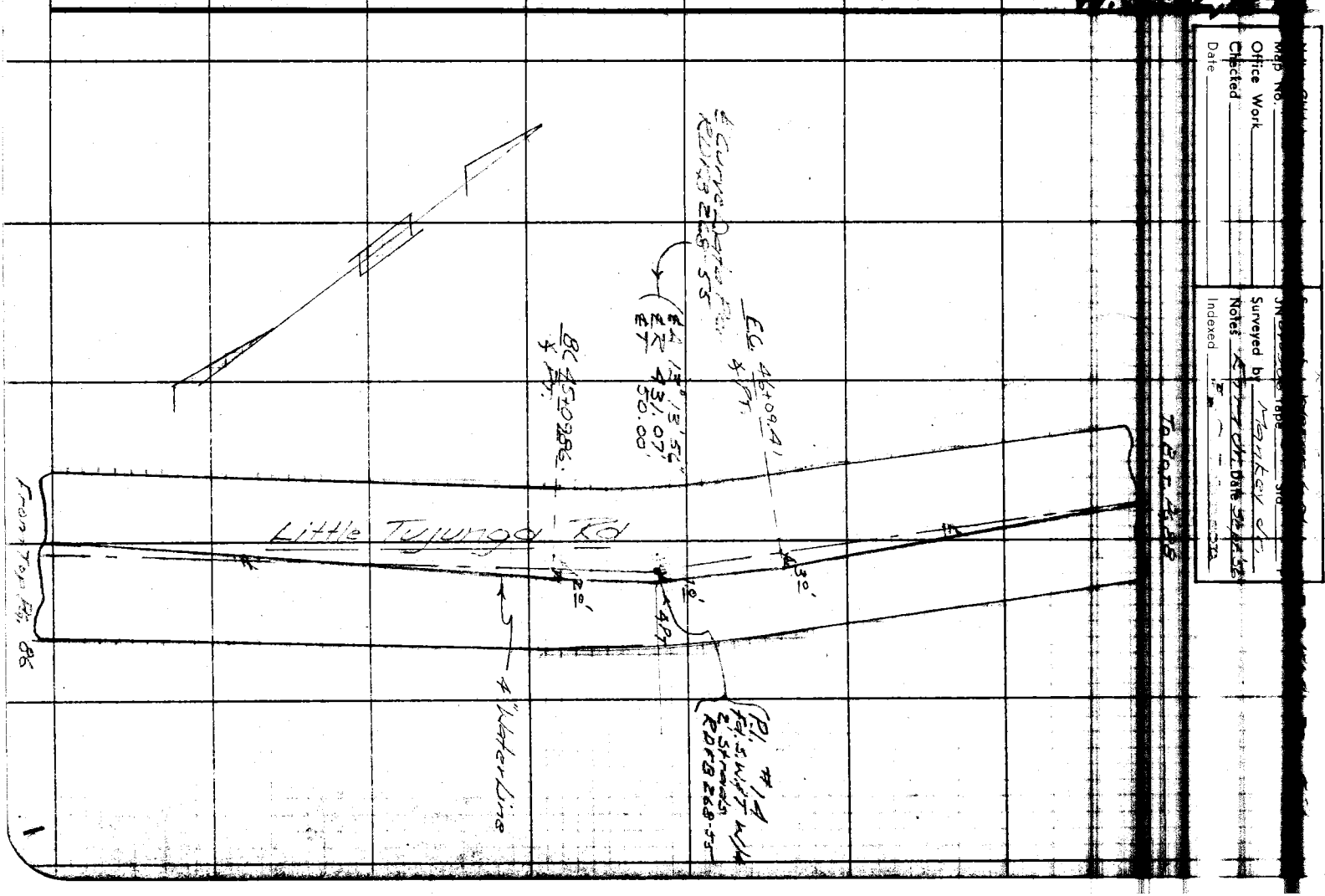

F.B. 1864 Pg. 88

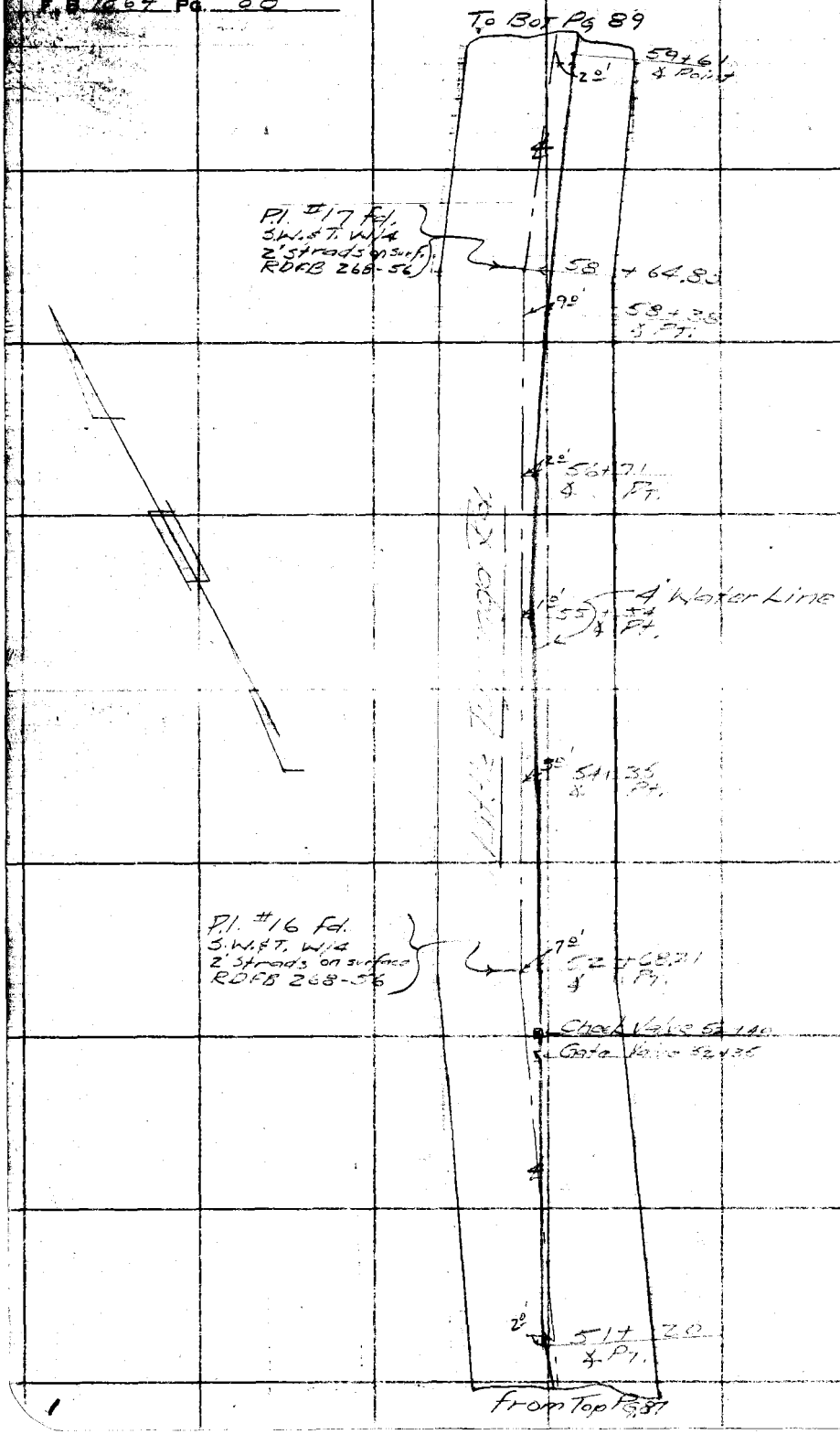

W.S. 52 A-1

PLEASE RETURN TO
LOS ANGELES COUNTY ENGINEER
700 LOS ANGELES COUNTY ENGINEERING BLDG.

Do not extend this side of this line.

Note: Any Additions or Changes on This Sheet Must be Made or Circled in Red Ink With Date and Name of Person Making Change.

Map No. _____ JN 84000 Tape _____ Std _____ F

Office Work _____ Surveyed by Mankey Jr.

Checked _____ Notes ETM Jr. Date Sept. 56

Date _____ Indexed _____

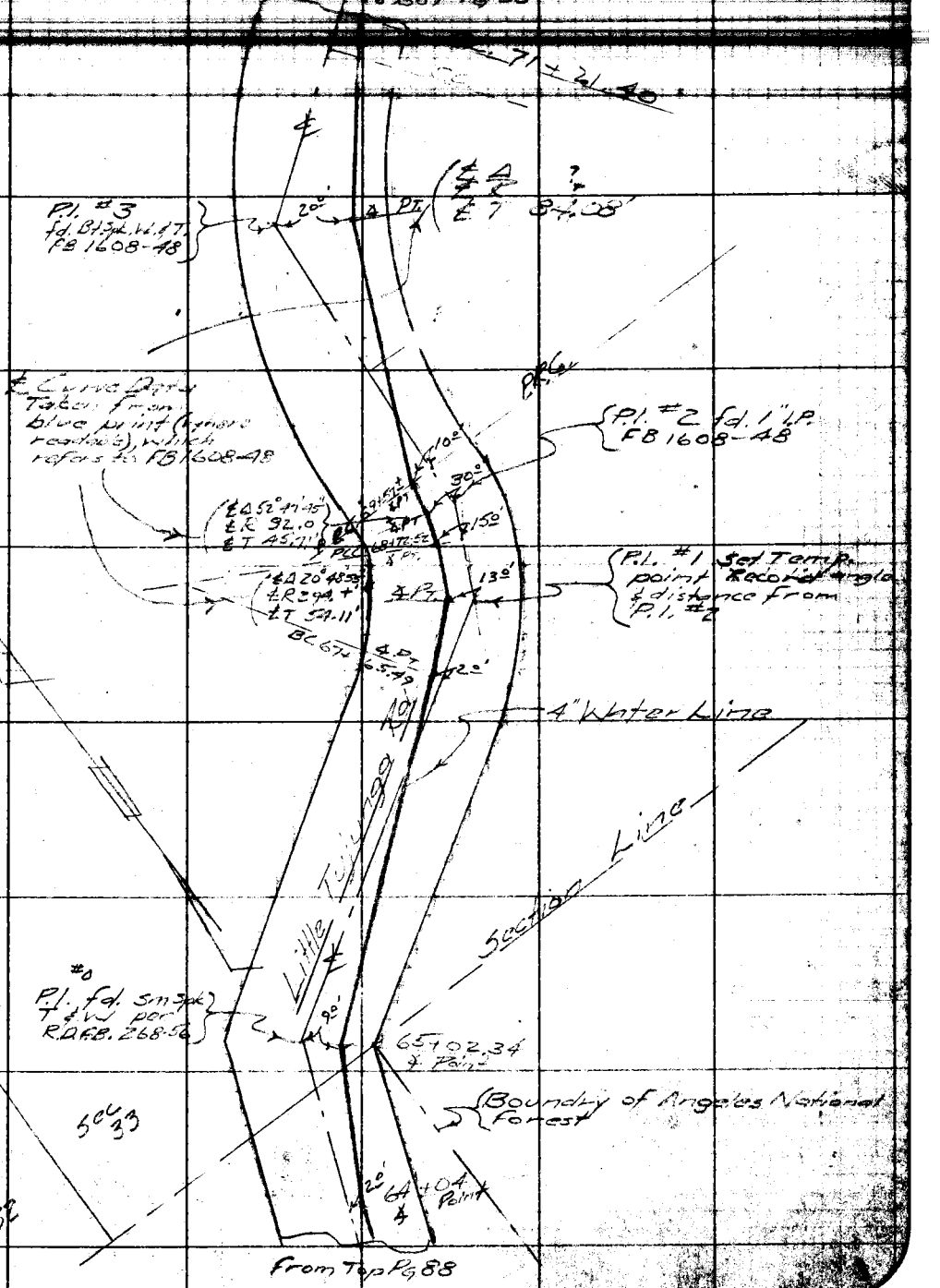

From Top Pg 88

Note: Any Additions or Changes on This Sheet Must be Made or Circled in Red Ink With Date and Name of Person Making Change.

Do not extend this side of this line.

PLEASE RETURN TO
LOS ANGELES COUNTY ENGINEER
700 LOS ANGELES COUNTY ENGINEERING BLDG.

76F3098 S&E #247 1-56

F. B. 1864 Pg. 90

W.S.52,A-1

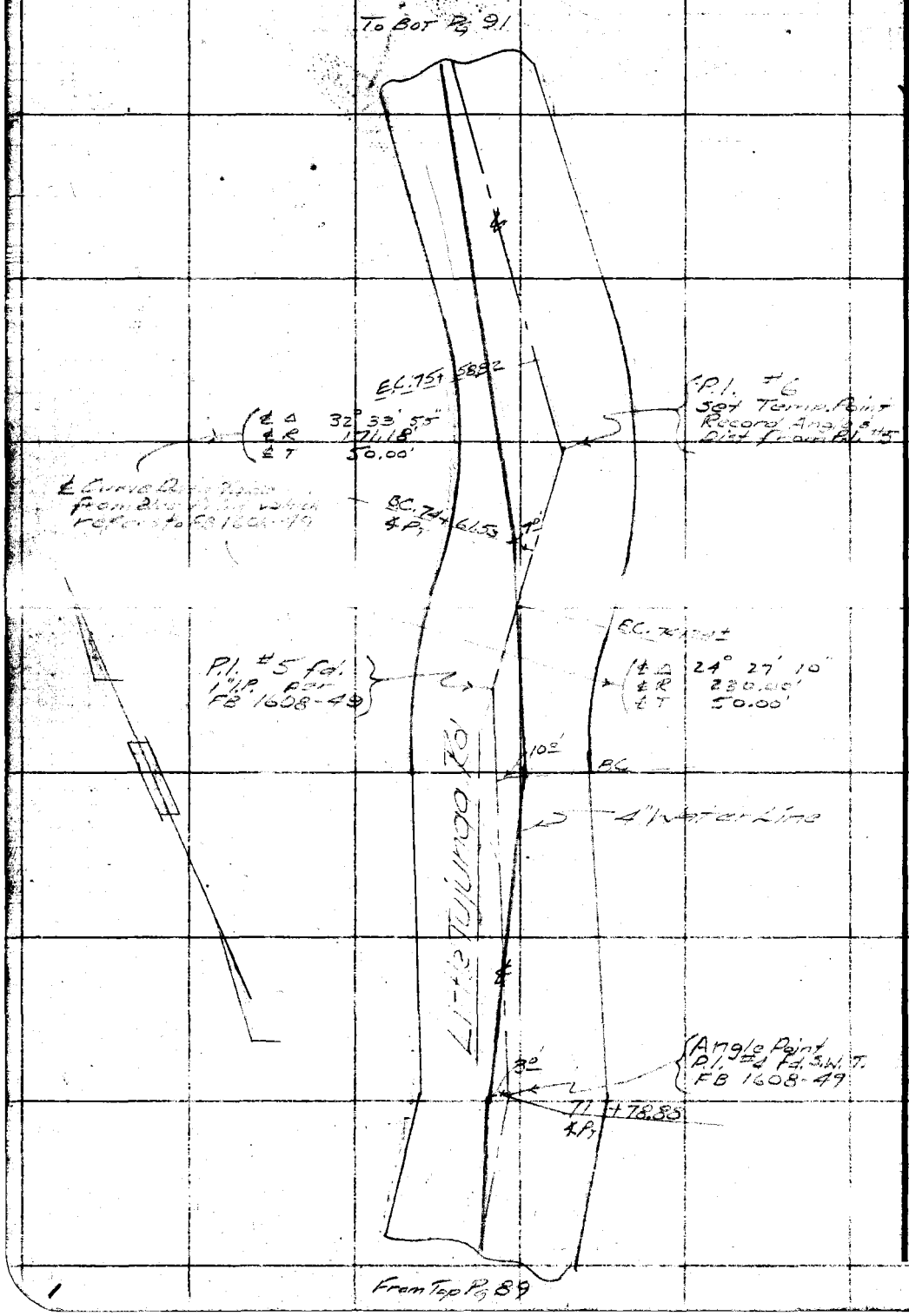

PLEASE RETURN TO
LOS ANGELES COUNTY ENGINEER
700 LOS ANGELES COUNTY ENGINEERING BLDG.

Do not extend this side of this line.

Note: Any Additions or Changes on This Sheet Must be Made or Circled in Red Ink With Date and Name of Person Making Change.

1

Map No.	JN Tape Sid
Office Work	Surveyed by
Checked	Notes Date
Date	Indexed

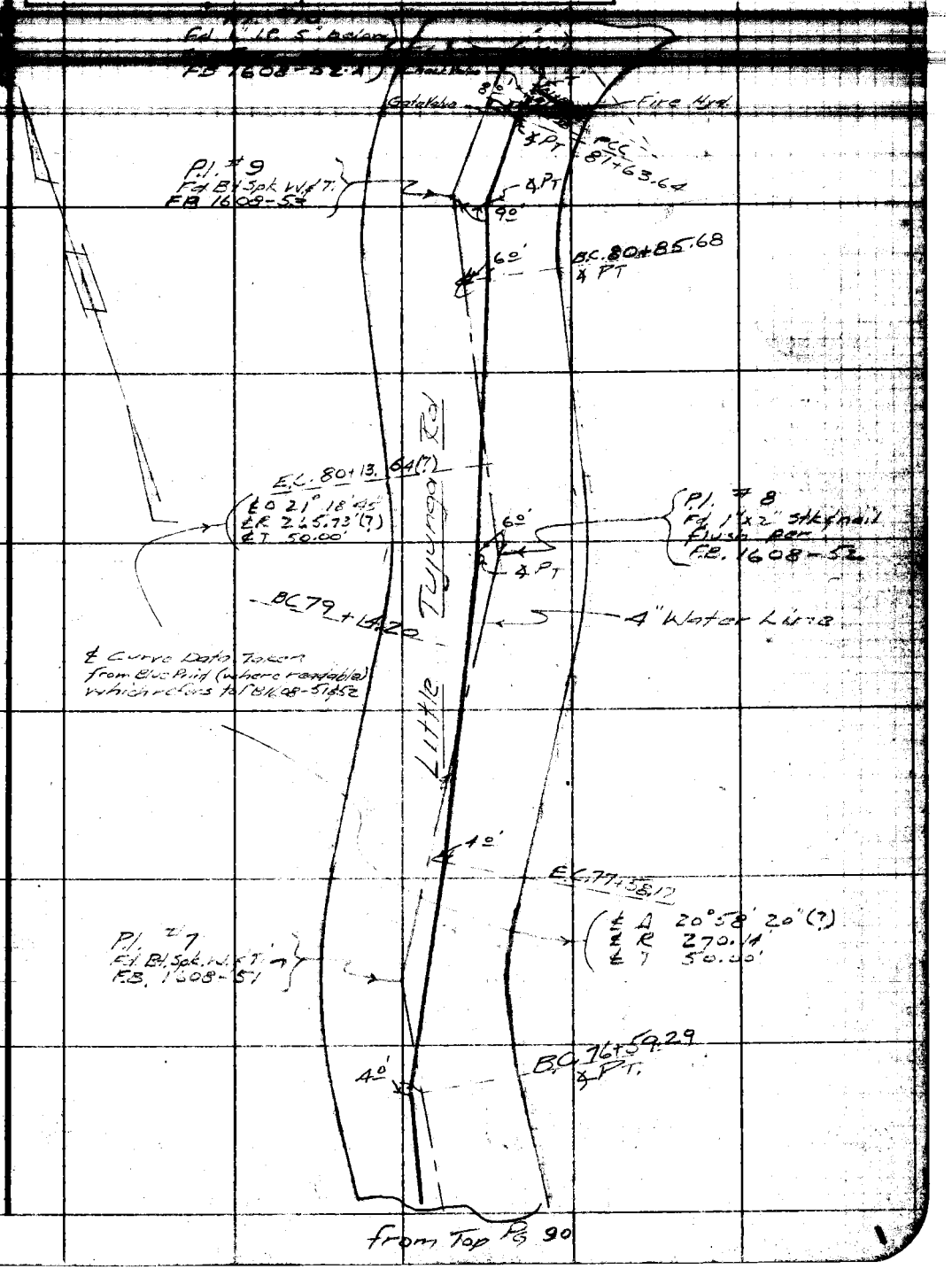

Note: Any Additions or Changes on This Sheet Must be Made or Circled in Red Ink With Date and Name of Person Making Change.

Do not extend this side of this line.

PLEASE RETURN TO
LOS ANGELES COUNTY ENGINEER
700 LOS ANGELES COUNTY ENGINEERING BLDG.

76F3095 S&E #247 1-56

F. B. 1164 Pg. 92

PLEASE RETURN TO
LOS ANGELES COUNTY ENGINEER
700 LOS ANGELES COUNTY ENGINEERING BLDG.

Do not extend this side of this line.

Note: Any Additions or Changes on This Sheet Must be Made or Circled in Red Ink With Date and Name of Person Making Change.

1014 - 93

F. B. _____ PG. _____

Map No. _____
Office Work CED
Checked _____
Date _____

W. O. _____ Tape No. _____ Std. _____
Surveyed by A. S. Curtis
Notes Curtis Date Dec. 56
Indexed 12-3-56

Marek Cn Boys Camp
J.N. 0060.05

Location of
Little Tujunga Guard
Station,
U.S. Forestry Dept.

Curtis
Mankey
Rodriguez
Martinez

Note: Any Additions or Changes on This Sheet Must be Made or Circled in Red Ink With Date and Name of Person Making Change.

Do not extend notes this side of this line.

RETURN TO
LOS ANGELES COUNTY SURVEYOR
726 LOS ANGELES COUNTY
ENGINEERING BLDG.

76F309S S&E #247. 8-54

F.B. 1864 PG. 94

W.S. 52-A-12

RETURN TO
LOS ANGELES COUNTY SURVEYOR
72d LOS ANGELES COUNTY
ENGINEERING BLDG.
Do not extend notes this side of this line.

Note: Any Additions or Changes on This Sheet Must be Made or Circled in Red Ink With Date and Name of Person Making Change.

Profile No. Notes Red. Plotted Job No. Division No. F. B. Pg.

Date Date Survey of

[redacted]

No. Date Date Map No. Indexed Date

"Pages 95 to 98 are blank."

STATION	B. S.	H. I.	F. S.	ELEV.

NOTE: ANY ADDITIONS OR CHANGES ON THIS SHEET MUST BE MADE OR CIRCLED IN RED INK, WITH DATE AND NAME OF PERSON MAKING CHANGE.

PLEASE RETURN TO
LOS ANGELES COUNTY ENGINEER
700 LOS ANGELES COUNTY ENGINEERING BLDG.

Do not extend notes this side of this line.

76298 S & E #307—7-55

F. B. Pg. Job No. Division No. Notes Red. Plotted Profile

Survey of Date Date No.

Survey by Notes Notes Chkd. Checked X-Sec.

Indexed Date Date Date No.

STATION	B. S.	H. I.	F. S.	ELEV.
	open	98	95	

76298 S & E #307—7.55

PLEASE RETURN TO

LOS ANGELES COUNTY ENGINEER

700 LOS ANGELES COUNTY ENGINEERING BLDG.

Do not extend notes this side of this line.

NOTE: ANY ADDITIONS OR CHANGES ON THIS SHEET MUST BE MADE OR CIRCLED IN RED INK, WITH DATE AND NAME OF PERSON MAKING CHANGE.

Map No.	JN Tape Std.
Office Work	Surveyed by
Checked	Notes Date
Date	Indexed 8-6-54

MAREK CN. BOYS CAMP

J.N. 8403.04

INDEX.

	Pg's.
CONST & SURVEY OF ACCESS RD	102. To 108 & 137 & 138
" " " " TANK SITE "	140-141 & 170 To 173
LOCATION OF CULV'S.	124 & 126 & 127 & 130 & 167-168 & 163
GRID LAYOUT PLAN	Pg. 136
LOCATION OF 4" & 6" WATER LINES	176 To 182
New Elv. 1/4 Sec. Cor mon.	Pg. 166
& DRAIN Ditch	Pg. 167 & 168
Bench Levels after Const'y.	Pg's 186 To
LOCATION DIRT TRACK.	Pg. 184

Note: Any Additions or Changes on This Sheet Must be Made or Circled in Red Ink With Date and Name of Person Making Change.

PLEASE RETURN TO
LOS ANGELES COUNTY ENGINEER
700 LOS ANGELES COUNTY ENGINEERING BLDG.

Do not extend this side of this line.

76F309S S&E #247 1-56

F. B. _____ PG. 100

PLEASE RETURN TO
LOS ANGELES COUNTY ENGINEER
700 LOS ANGELES COUNTY ENGINEERING BLDG.

Do not extend this side of this line.

Note: Any Additions or Changes on This Sheet Must be Made or Circled in Red Ink With Date and Name of Person Making Change.

Notes Ck'd by	Survey of MAREK Cn BOYS CAMP
Map No.	JN 8403.04 Tape 98 Std 98 °F
Office Work	Surveyed by D.E. Holmes
Checked	Notes Holmes Date 1F 56
Date	Indexed [illegible]

F. B. 1864 PG.

J.N. 8403.04

MAREK CN. BOYS CAMP.

ACCESS ROAD & SURVEY

Holmes
Barilotti
Cable
[illegible] Beaudry

Note: Any Additions or Changes on This Sheet Must be Made or Circled in Red Ink With Date and Name of Person Making Change.

PLEASE RETURN TO
LOS ANGELES COUNTY ENGINEER
700 LOS ANGELES COUNTY ENGINEERING BLDG.

Do not extend this side of this line.

76F309S S&E #247 1-56

PLEASE RETURN TO
LOS ANGELES COUNTY ENGINEER
700 LOS ANGELES COUNTY ENGINEERING BLDG.

Note: Any Additions or Changes on This Sheet Must be Made or Circled in Red Ink With Date and Name of Person Making Change.

Do not extend this side of this line.

W.S.52,A-1

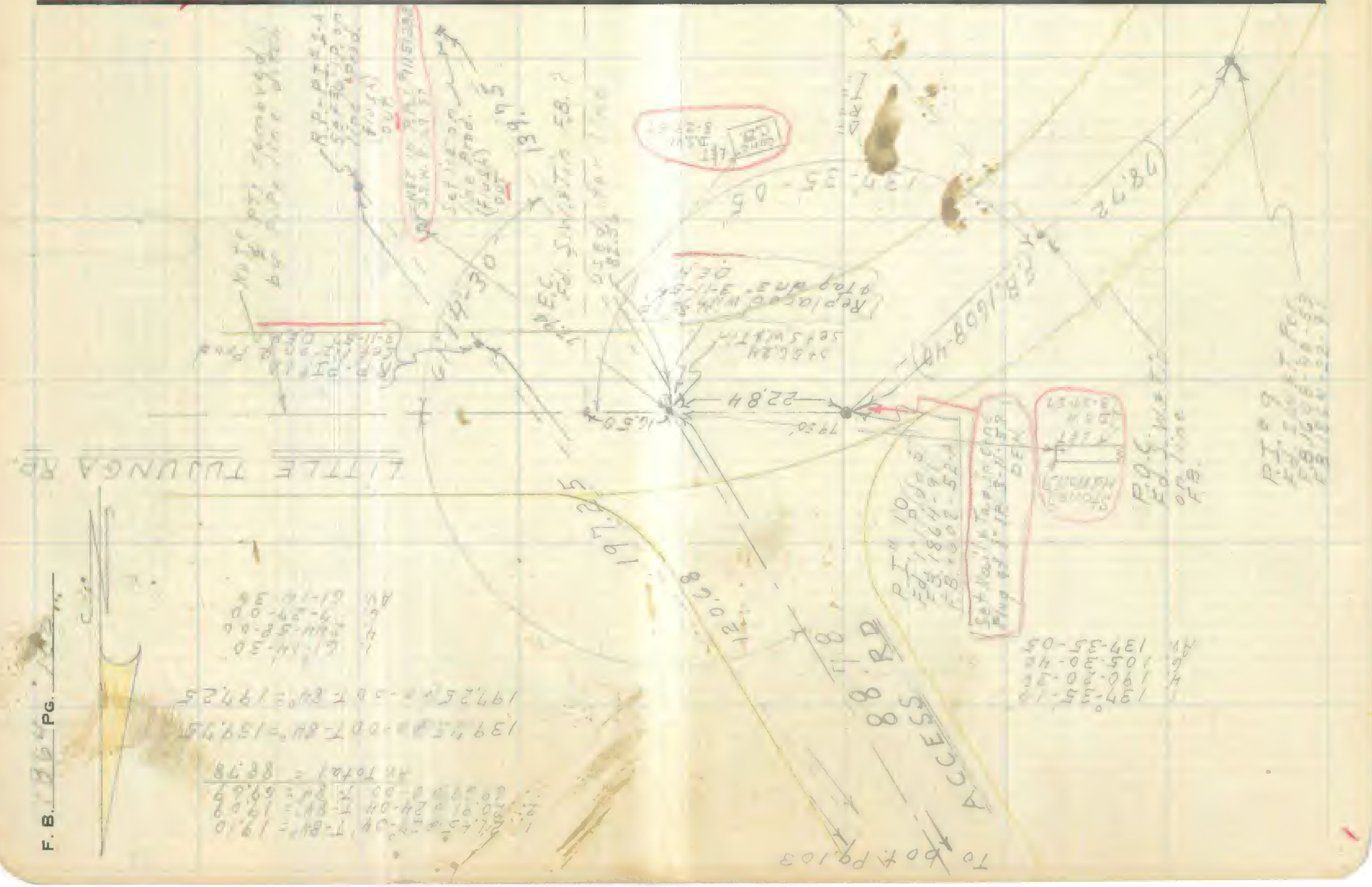

F. B. 1864 PG. 102

W.S.52,A-1

Notes Ck'd by	Survey of [illegible]
Map No.	JN 8403.04 Tape [illegible] Sta [illegible] F
Office Work	Surveyed by [illegible]
Checked	Notes [illegible] Date [illegible]
Date	Indexed [illegible]

F. B. 1864 [illegible]

Note: Any Additions or Changes on This Sheet Must be Made or Circled in Red Ink With Date and Name of Person Making Change.

PLEASE RETURN TO
LOS ANGELES COUNTY ENGINEER
700 LOS ANGELES COUNTY ENGINEERING BLDG.

Do not extend this side of this line.

76F309S S&E #247 1-56

F. B. 1864 PG. 104

PLEASE RETURN TO
LOS ANGELES COUNTY ENGINEER
700 LOS ANGELES COUNTY ENGINEERING BLDG.
Do not extend this side of this line.
Note: Any Additions or Changes on This Sheet Must be Made or Circled in Red Ink With Date and Name of Person Making Change.

Notes Ck'd by [illegible]	Survey of MAKER Co. Boys Camp
Map No.	JN 8403.04 Tape 98 Std 84 °F
Office Work	Surveyed by D. E. Holmes
Checked	Notes Holmes Date 11-5-56
Date	Indexed C. Johnson

F. B. 1867 Pg. [illegible]



Note: Any Additions or Changes on This Sheet Must be Made or Circled in Red Ink With Date and Name of Person Making Change.

PLEASE RETURN TO
LOS ANGELES COUNTY ENGINEER
700 LOS ANGELES COUNTY ENGINEERING BLDG.

Do not extend this side of this line.

76F309S S&E #247 1-56

PLEASE RETURN TO
LOS ANGELES COUNTY ENGINEER
700 LOS ANGELES COUNTY ENGINEERING BLDG.

Note: Any Additions or Changes on This Sheet Must be Made or Circled in Red Ink With Date and Name of Person Making Change.

Do not extend this side of this line.



F. B. 1864 PG. 106

76F309S S&E #247 1-56

PLEASE RETURN TO
LOS ANGELES COUNTY ENGINEER
700 LOS ANGELES COUNTY ENGINEERING BLDG.

Note: Any Additions or Changes on This Sheet Must be Made or Circled in Red Ink With Date and Name of Person Making Change.

Do not extend this side of this line.

W.S.52 A-1

Notes Ck'd by
Map No.
Office Work
Checked
Date

Survey of
J.N.
Tape
Sta
Surveyed by
Notes
Indexed
Date

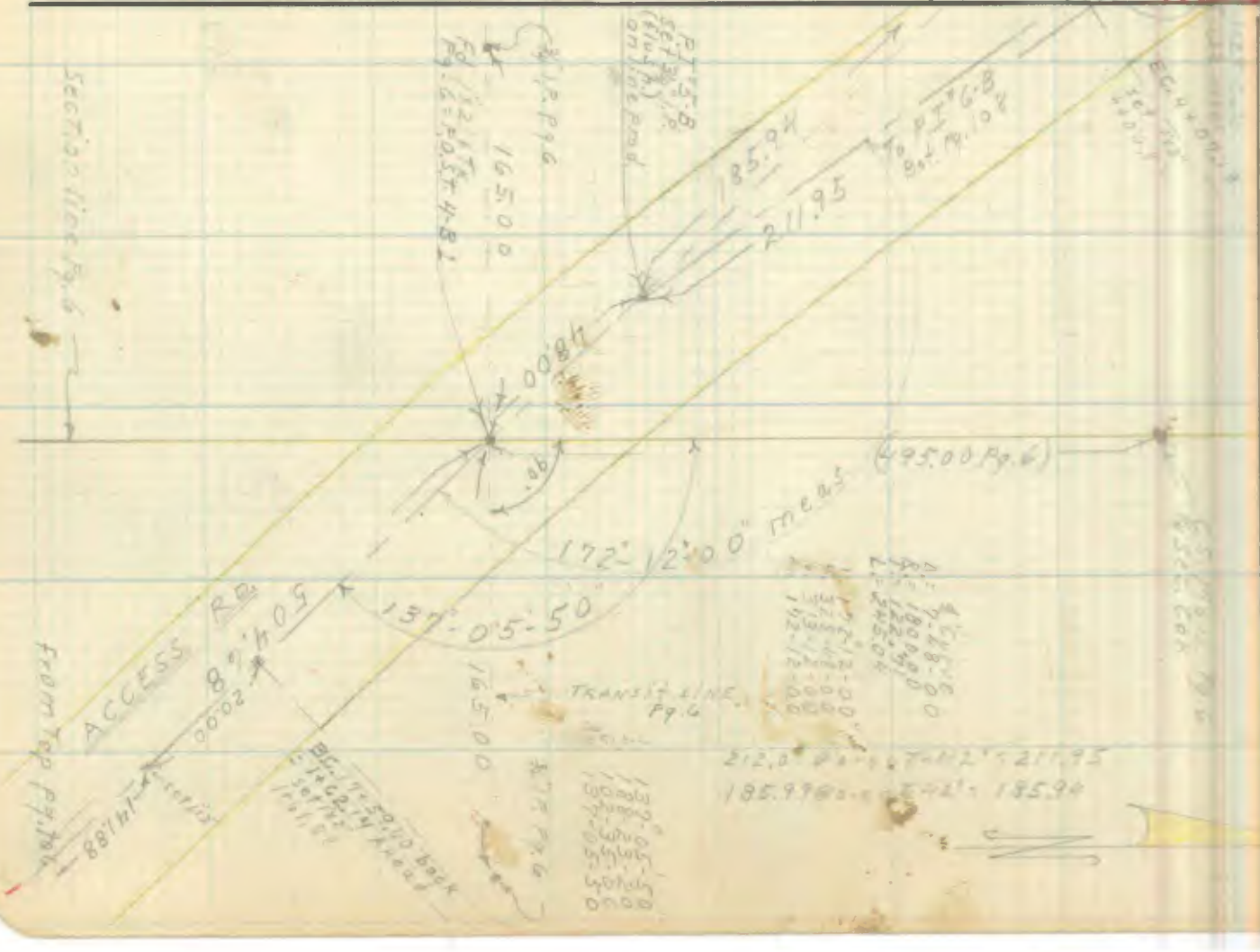

PLEASE RETURN TO
LOS ANGELES COUNTY ENGINEER
700 LOS ANGELES COUNTY ENGINEERING BLDG.

Note: Any Additions or Changes on This Sheet Must be Made or Circled in Red Ink With Date and Name of Person Making Change.

Do not extend this side of this line.

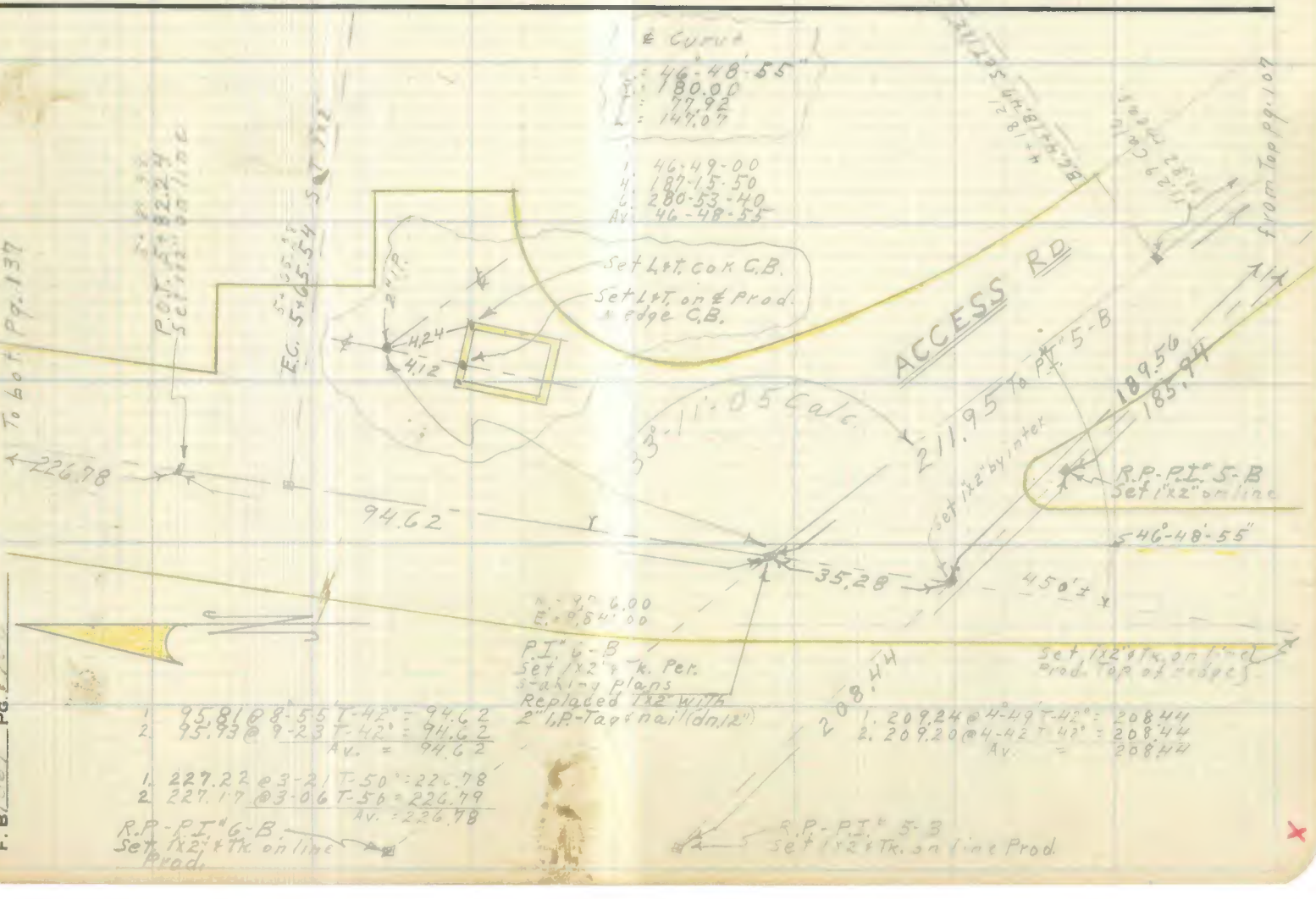

F. B. 1864 PG. 108

F. B. [illegible] PG. [illegible]

Profile No. ____ Notes Red. ____ Date ____ Plotted ____ Date ____ Job No. ____ Division No. ____ Survey of ____

X-Sec. No. ____ Notes Chkd. ____ Date ____ Checked ____ Date ____ Survey by ____ Map No. ____ Notes ____ Indexed [illegible] Johnson Date 6-6-57

[illegible]

[illegible] Co Boys Camp

Profile & Slopes Stakes Elev.

Note:
Original Ground
Changed due to [illegible]
in Clearing Line

STATION	B. S.	H. I.	F. S.	ELEV.

NOTE: ANY ADDITIONS OR CHANGES ON THIS SHEET MUST BE MADE OR CIRCLED IN RED INK, WITH DATE AND NAME OF PERSON MAKING CHANGE.

PLEASE RETURN TO
LOS ANGELES COUNTY SURVEYOR
726 Los Angeles County Engineering Bldg.

Do not extend notes this side of this line.

76L298 307 8-53

76L298 307 8-53

PLEASE RETURN TO
LOS ANGELES COUNTY SURVEYOR
726 LOS ANGELES COUNTY ENGINEERING BLDG.

NOTE: ANY ADDITIONS OR CHANGES ON THIS SHEET MUST BE MADE OR CIRCLED IN RED INK, WITH DATE AND NAME OF PERSON MAKING CHANGE.

Do not extend notes this side of this line.

STATION	B. S.	H. I.	F. S.	ELEV.	Grade	Cut & Fill	Slope Stakes	4° offset Stake
					B.M.	Elev. 1308.87	F.B. 1824	33
				1308.78	Little Tujunga Co. Rd. (Mulholland)			
					31 spikes and E. and Cal. E.W.			
	10.68	1319.45						
T.P. 1.2			1.23	1318.22				
	1.27	1319.39						
0+56.24			15.14	1304.25				
0+60.2			15.15	1304.24				
0+67			.53	1304.1				
0+80			9.4	1320.0	1314.89	C.5.1		
" " 13 Rt					1315.55			
" 13 Lt					1314.13			
0+91.5			6.0	1321.4				
0+98			7.54	1321.55	1315.95	C.5.2	-out-	
" 13 Rt					1316.91	C.6.8	25 ft / C.12 ft	4° / on-2 ft
" 13 Lt					1314.99	C.1.6	14 ft / C.1.6	4° / @ 0.0
B.C. 0+96.51			7.62	1321.97	1316.34	C.5.4		
" 13 Rt					1317.38	C.6.9	24 ft / C.11°	4° / on 1.3
13 Lt					1315.30	C.2.1	15 ft / C.2.1	4° / up 0.5
1+10			6.41	1322.78	1317.19	C.5.8		
" 13 Rt					1318.31	C.6.1	22 ft / C.9	4° / on-2.5
13 Lt					1316.07	C.2.3	15 ft / C.2.2	4° / up-.3
1+30			6.25	1324.64	1318.60	C.5.4		

Profile No. ___ X-Sec. No. ___

Plotted ___ Date ___ Checked ___ Date ___

Notes Red. ___ Date 7-1-56 Notes Chkd. W.F.C. Date 1-11-57

Division No. ___ Job No. ___ Notes ___

F. B. 1824 Pg. 110

Survey of Tujunga Co. Eng. Corp.

Survey by D.K.H.

Indexed W. C. Johnson

76L298 307 8-53

PLEASE RETURN TO
LOS ANGELES COUNTY SURVEYOR
726 LOS ANGELES COUNTY ENGINEERING BLDG.

NOTE: ANY ADDITIONS OR CHANGES ON THIS SHEET MUST BE MADE OR CIRCLED IN RED INK, WITH DATE AND NAME OF PERSON MAKING CHANGE.

Do not extend notes this side of this line.

STATION	B. S.	H. I.	F. S.	ELEV.	Grade	Cut + Fill	Slope Stakes		[illegible]
		1329.39					out-		
1+30 13Rt					1319.79	C-4.9	18% / C-5.7		[illegible]
13Lt					1317.41	C-3.7	16% / C-3.7		[illegible]
1+50			4.03	1325.36	1320.19	C-5.2			
13Rt					1321.39	C-4.7	18% / C-5.4		[illegible]
13Lt					1318.99	C-4.1	16% / C-3.5		[illegible]
1+70			5.18	1326.21	1321.95	C-4.2			
13Rt					1323.09	C-4.2	18% / C-5.0		[illegible]
13Lt					1320.81	C-3.5	16% / C-3.0		[illegible]
1+90			1.85	1327.54	1323.89	C-3.6			
13Rt					1324.91				
13Lt					1322.87				
E2 1+93.21			1.76	1327.43	1324.22	C-3.2			
13Rt					1325.22	C-2.8	16% / C-3.1		[illegible]
13Lt					1323.22	C-2.0	14% / C-1.6		[illegible]
2+10	[illegible]		2.16	1327.23	1326.00	C-1.2			
13Rt					1326.84	C-1.7	15% / C-2.0		[illegible]
13Lt					1325.16	F-2.7	17% / F-3.2		[illegible]
2+4			2.29	1327.10					
2+29			7.35	1322.64					
2+41			1.56	1327.83					

Profile Notes Red. ____ Plotted ____ Job No. ____ Division No. ____ F. B. [illegible] Pg. [illegible]

No. ____ Date ____ Date ____ Survey of ____

X-Sec. Notes Chkd. W.L.C. Checked ____ Survey by ____ Notes ____ Date ____

No. ____ Date 1-11-57 Date ____ Map No. ____ Indexed Johnson Date ____

76L2[illegible] 07 8-53

PLEASE RETURN TO
LOS ANGELES COUNTY SURVEYOR
726 LOS ANGELES COUNTY ENGINEERING BLDG.

NOTE: ANY ADDITIONS OR CHANGES ON THIS SHEET MUST BE MADE OR CIRCLED IN RED INK, WITH DATE AND NAME OF PERSON MAKING CHANGE.

Do not extend notes this side of this line.

STATION	B. S.	H. I.	F. S.	ELEV.	Grade	Cut F Fill	Slopes	Stakes	Offset stakes
		1329.39							
2+50			004	[illegible]	1330.40	F. 1.0	cut		
13 Rt					1330.85	F. 2.7	16 6	F. 2.4	4[illegible] / dn - 0 6
13 Lt					1329.95	F. 1.9	16 2	F. 2.1	4[illegible] / up 0 6
[illegible]			004	[illegible]					
	1105	1340.40							
3+00			543	1334.77	1335.90	F. 0.9	17 5		4[illegible] / dn - 1 1
13 Rt					1336.25	C. 3.5	19 3	C. 4.5	4[illegible] / up 0 6
13 Lt					1335.55	F. 3.4		F. 4.2	
[illegible]			006	[illegible]					
	1153	[illegible]							
3+50			922	[illegible]	1341.40	C. 1.3	26 0		4[illegible] / dn - 4 3
13 Rt					1342.20	C. 8.7	23 5	C. 1.3	4[illegible] / up - 1 2
13 Lt					1340.60	F. 3.7		F. 7.0	
B.C.									
3+76.59			440	134[illegible]	1344.33	C. 0.7	21 8		4[illegible] / dn - 1 7
13 Rt					1345.40	C. 8.8	23 5	C. 8.8	4[illegible] / up - 0 5
13 Lt					1343.26	F. 2.1		F. 7.0	
3+92									
4+00			226	[illegible]	1346.90	C. 2.7	17 4		4[illegible] / dn - 0 7
13 Rt					1348.18	C. 3.4	17 5	4.4	4[illegible] / up - 1 5
13 Lt					1345.62	F. 1.6		F. 3.0	

F. B. [illegible] Pg. 112
Job No. [illegible] Division No. [illegible] Notes Red [illegible] Plotted [illegible] Profile
Survey of [illegible] Date [illegible] Date [illegible] No. [illegible]
Survey by [illegible] Notes [illegible] Notes Chkd. [illegible] Checked [illegible] X-Sec.
Indexed [illegible] Date [illegible] Date 1-11-57 Date [illegible] No. [illegible]

PLEASE RETURN TO
LOS ANGELES COUNTY ENGINEER
700 LOS ANGELES COUNTY ENGINEERING BLDG.

NOTE: ANY ADDITIONS OR CHANGES ON THIS SHEET MUST BE MADE OR CIRCLED IN RED INK, WITH DATE AND NAME OF PERSON MAKING CHANGE.

Do not extend notes this side of this line.

STATION	B. S.	H. I.	F. S.	ELEV.	Grade	Cut Fill	Slopes	
		1351.87						
T.P. #2			1.49	1350.38				
	6.20	1356.58						
T.B.M.			2.64	1353.94	Top of ¾ I.P. 4 a.f. 3-4 Elev. 352.25			18 33
	6.19	1360.13						
T.B.M.	—		4.70	1355.43	Top of ¾ I.P. R.P. to P.I. 2-4.		69.83 East to P.I.	
4+33	2.15	1354.58						
			1.97	1334.9				
4+43			1.92	1335.4				
4+50			2.33	1331.8	1352.40	F. 21.1	Foot-	
13 Rt					1353.85	F. 18.2	36 L /	F. 15.4
13 Lt					1350.95	F. 18.7	51 L /	F. 25.4
4+55			1.94	1335.2				
5+00			7.1	1347.5	1357.90	F. 10.4		
13 Rt					1359.21	F. 11.3	29 L /	F. 11 L
13 Lt					1356.59	F. 10.5	34 L /	F. 14 L
T.P. #1			0.17	1354.41				
	10.49	1364.90			Rt. of ℄ Sta. 5+35 (50 ft)			
T.B.M.			2.65	1362.25	Top of I.P. in [illegible]			F. [illegible]
	10.65	1372.90						
5+23	—		1.56	1357.3				

Profile Notes Red. ____ Plotted ____ Job No. 2402.14 Division No. 10 F. B. 1864 Pg. 113

X-Sec. Notes Chkd. [illegible] Checked ____ Date ____ Map No. ____ Checked Johnson Date ____

No. ____ Date 1-11-57

76298 S & E #307—7-55

PLEASE RETURN TO
LOS ANGELES COUNTY ENGINEER
700 LOS ANGELES COUNTY ENGINEERING BLDG.

NOTE: ANY ADDITIONS OR CHANGES ON THIS SHEET MUST BE MADE OR CIRCLED IN RED INK, WITH DATE AND NAME OF PERSON MAKING CHANGE.

Do not extend notes this side of this line.

F. B. 1864 Pg. 114 | Job No. 2403.04 Division No. 10 | Notes Red. | Plotted | Profile No.
Survey of Manuel Cz Bays Carp. | Date | X-Sec. No.
Survey by D.E.H. | Notes A.R.B. | Notes Chkd. W.G. | Checked
Indexed J. C. Johnson | Date | Date 1-11-57 | Date

STATION	B. S.	H. I.	F. S.	ELEV.	Grade	Cut + Fill	Slopes		4° of Sec. stakes
		1372.10							
E.C.									
5+46.72			115	1257.4	1363.04	F. 1.6	out		
" " 13 Rt					1363.92	C-2.6	17	C. 4	4°/dn. 1
" " 13 Lt					1362.16	F. 5.9	26	F. 9.2	4°/up. 0
T.P. (1)			002	1372.98					
1x2	1105	1383.94							
P.O.T. 5+90.76			14	97.5					
6+00			77	1306.2	1368.90	C. 7.3	out		
" " 13 Rt					1368.96	C. 13.1	35	C-22	4°/dn- 2
" " 13 Lt					1368.84	F. 0.5	13	F. 0.5	4°/up- 1
6+16			87	1375.2					brk.
6+37			41	1364.0					
6+50			41	1367.6	1374.40	F. 4.6			
13 Rt					1373.72	C-0.9	14	C. 1.1	4°/dn- 1
13 Lt					1375.08	F-10.2	36	F. 15	4°/up- 0
B.C. 6+63.07			141	1362.[illegible]	1375.85	F. 6.1			
" " 13 Rt					1374.98	F-1.5	14	F-1	4°/dn- 1
" " 13 Lt					1376.72	F-10.8	38	F. 16	4°/up- 1
7+00			62	1377.7	1379.90	F 2.2			
" " 13 Rt					1378.65	C-6.8	23	C-10	4°/dn- 0
" " 13 Lt					1381.15	F-9.6	37	F-16	4°/dn- 2
T.P.	1064	1372.57	221	1381.73	Top of 3/4 A.R. pg			P.L. 3-8.	

76298 S & E #307—7-55

PLEASE RETURN TO
LOS ANGELES COUNTY ENGINEER
700 LOS ANGELES COUNTY ENGINEERING BLDG.

NOTE: ANY ADDITIONS OR CHANGES ON THIS SHEET MUST BE MADE OR CIRCLED IN RED INK, WITH DATE AND NAME OF PERSON MAKING CHANGE.

Do not extend notes this side of this line.

STATION	B. S.	H. I.	F. S.	ELEV.	Grade	cut & Fill	Slopes		4° offset stake
		1392 57							
7+24			140	13786			out		
7+50			36	13890	1385.02	C-4.0			
" " 13 Rt					1383.66	C 11.5	34 2	/ C-21 2	4° dn - [illegible]
" " 13 Lt					1386.38	F-2.6	19 0	/ F. 4 0	4° up - [illegible]
			003	1392 54					
T.P. 1X1	1126	1403 80							
			002	1403 78					
	945	1413 23							
T.B.M.			502	140821	(Left side) R.P. to P.O.S.T.		3-B-1		
	1187	1420 08							
7+94			72	14129			out		
8+00			68	14133	1389.39	C-23.9			
13 Rt					1388.21	C-23.0	35 7	/ C-22 7	4° / dn - [illegible]
13 Lt					1390.57	C-17.1	33 7	/ C-20 7	4° / dn - [illegible]
8+07			73	14128					
T.B.M.			024	141984	Top of 3/4 I.P. Elev 1419.87 F.B. 1864.24				
				141987	Elev 1419.87 above				
T.P. 1X1	021	1420 08							
			1146	140862					
	023	1408 85							

Profile Notes Red. ____ Plotted ____ Job No. [illegible] Division No. [illegible] F. B. 1864 Pg. 115

X-Sec. Notes Chkd. [illegible] Checked ____ Survey by ____

No. ____ Date 1-11-57 Date ____ Map No. ____ Date ____

76298 S & E #307—7-55

PLEASE RETURN TO
LOS ANGELES COUNTY ENGINEER
700 LOS ANGELES COUNTY ENGINEERING BLDG.

NOTE: ANY ADDITIONS OR CHANGES ON THIS SHEET MUST BE MADE OR CIRCLED IN RED INK, WITH DATE AND NAME OF PERSON MAKING CHANGE.

Do not extend notes this side of this line.

Profile No. ____ Plotted ____ Notes Red. ____ Job No. 8403.04 Division No. 10 Notes Chkd. W.C.A. Checked ____
X-Sec. No. ____ Date ____ Date 12-12-56 Date 1-11-57 Date ____
F. B. 1864 Pg. 116 Survey of Marick Gravel Camp Notes A.R.B.
Survey by D.E.H. Indexed C. Johnson

STATION	B. S.	H. I.	F. S.	ELEV.	Grade	Cut / Fill	Slope St.	4° offset stakes
		1408.85					out	
E.C. 8+22.23			14	1407.5	1391.08	C-16.4	28.5 / C-15.5	4°/@ 0.00
" " 13 Rt					1390.13	C-15.9		
13 Lt					1392.03	C-16.0	44 / C 31.1	4°/dn-1°
8+50			56	1403.3	1393.00	C-10.3		
" " 13 Rt					1392.36	C-10.8	24° / C-11°	4°/dn-0.3
" " 13 Lt					1393.64	C-10.6	26.5 / C 13.5	4°/dn-0.7
9+00			72	1401.7	1395.86	C-5.8		
" " 13 Rt					1395.66	C-6.5	19.8 / C-6.8	4° dn-0.2
" " 13 Lt					1396.06	C-4.6	17.7 / C-4.7	4°/@ 0-00
9+50			62	1400.7	1397.96	C-2.7		
13 Rt					1397.94	C-3.2	16.5 / C-3.5	4°/dn-0.3
13 Lt					1397.98	C-1.5	14.5 / C-15	4°/up 0.4
10+00			103	1398.0	1399.31	F.0.7		
" " 13 Rt					1399.31	Grade		4°/dn-0.2
" " 13 Lt					1399.31	F-1.8	15.8 / F-1.9	4°/@ 0-00
T.P. 1x	3.84	1402.38	10.31	1398.54				
10+17			62	1396.—				Lrk
10+31			109	1391.5				
10+42			90	1393.4				
10+50			94	1393.0	1400.29	F-7.3		
13 Rt					1400.29	F-5.9	20° / F-4.7	4°/dn-0.5

76298 S & E #307—7-55

PLEASE RETURN TO
LOS ANGELES COUNTY ENGINEER
700 LOS ANGELES COUNTY ENGINEERING BLDG.

NOTE: ANY ADDITIONS OR CHANGES ON THIS SHEET MUST BE MADE OR CIRCLED IN RED INK, WITH DATE AND NAME OF PERSON MAKING CHANGE.

Do not extend notes this side of this line.

STATION	B. S.	H. I.	F. S.	ELEV.		cut / Fill	Slope Stakes		
		1402.38							
10+50 13Lt					1400.29	F 9.4	24.2 /	F. 7.5	4° / dn - 0.6
10+62			119	13905					
10+70			89	13935					
10+82			66	13958					
11+00			47	13977	1401.26	F. 3.6			
13Rt					1401.26	F. 2.8	16.6 /	F. 2.4	4° / dn - 0.5
13Lt					1401.26	F. 5.1	22.5 /	F. 6.3	4° / @ 0.00
11+30			40	13984					
11+50			51	13973	1402.23	F. 4.9			
13Rt					1402.23	F. 2.9	16.4 /	F. 2.3	4° / dn - 1.1
13Lt					1402.23	F. 7.0	25.0 /	F. 8.0	4° / up - 0.2
11+63			67	13957					
12+00			58	13966	1403.20	F. 6.6			
13Rt					1403.10	F. 4.9	18.5 /	F. 3.7	4° / dn - 1.1
13Lt					1403.30	F. 8.3	27.4 /	F. 9.6	4° / up 0.4
12+35			36	13988					
12+50			39	13985	1404.17	F 5.7			
13Rt					1403.73	F. 0.9	13.9 /	F. 0.6	4° / dn
13Lt					1404.61	F. 9.2	29.0 /	F. 10.7	4° / up - 0.4
12+85			07	14017					

Profile Notes Red. Plotted Job No. 8402 Division No. 10 F. B. 1864 Pg. 117

X-Sec. Notes Chkd. W.C. Checked Survey By

No. Date 1-11-57 Date Map No. Indexed Johnson Date

76298 S & E #307—7-55

PLEASE RETURN TO
LOS ANGELES COUNTY ENGINEER
700 LOS ANGELES COUNTY ENGINEERING BLDG.

NOTE: ANY ADDITIONS OR CHANGES ON THIS SHEET MUST BE MADE OR CIRCLED IN RED INK, WITH DATE AND NAME OF PERSON MAKING CHANGE.

Do not extend notes this side of this line.

F. B. 1864 Pg. 118 Job No. 2423.06 Division No. 10 Notes Red. Plotted
Survey of Marlack Cir Boys Camp Date 12-12-56 Date
Survey by D.E. Haines Notes A.R.B. Notes Chkd. W.G.C. Checked
Indexed J. C. Johnson Date 1-11-57 Date
Profile No. X-Sec. No.

STATION	B. S.	H. I.	F. S.	ELEV.	Grade	Cut / Fill	Slopes		4° Offset Stakes
		1402.38							
T.P.			0.74	1401.64					
	12.06	1413.70							
13+00			7.2	1406.5	1405.14	C-1.4	24.5 /	C-11.5	4°/ dn - 2.4
" " 13Rt					1404.26	C-6.0	17.5 /	C-11.5	4°/ dn - 2.4
" 13Lt					1406.02	F-2.6	/	F-3.0	4°/ up - 0.5
B.C. 13+09.71			2.5	1411.2	1405.33	C-5.9			
13Rt					1404.41	C-9.6	29.2 /	C-16.0	4°/ dn-2.2
13Lt					1406.25	C-1.7	14.6 /	C-1.6	4°/ up-0.4
T.P. 1x2			0.04	1422.6					
	9.94	1423.60							
T.B.M.			3.68	1419.92	Top of 3/4 I.P.	Elev.	1419.92	F.B. 1864-22	
	3.64	1423.56							
13+28			2.8	1420.8					b.k
T.P. 1x2	2.38	1414.40	1.54	1412.02					
EC. 13+49.21			3.9	1410.5	1406.10	C-4.4	23.5 /	C-10.5	4°/ dn - 2.1
" " 13Rt					1405.18	C-6.9			
" 13Lt					1407.02	C-4.7	20.9 /	C-7.9	4°/ dn - 1.9
13+75			10.2	1404.2					
13+90			14.4	1400.0					
14+00			12.2	1402.2	1407.09	F-4.8			
" " 13Rt					1406.58	F-3.8	19.0 /	F-4.0	4°/ dn. 0.5

76298 S & E #307—7-55

PLEASE RETURN TO
LOS ANGELES COUNTY ENGINEER
700 LOS ANGELES COUNTY ENGINEERING BLDG.

NOTE: ANY ADDITIONS OR CHANGES ON THIS SHEET MUST BE MADE OR CIRCLED IN RED INK, WITH DATE AND NAME OF PERSON MAKING CHANGE.

Do not extend notes this side of this line.

STATION	B. S.	H. I.	F. S.	ELEV.	Grade	cut F.11	Slopes		4° offset
		1414 40°							
14+00 13Lt					1407.60°	F-8.8	28³/	F-10²	4°/ @-0-0
14+10			99	14045°					
14+50			73	14071°	1408.06°	F.1.0°			
13Rt					1407.94°	F-0.7	13⁶/	F-0.4	4°/ @-0-00
13Lt					1408.18°	F-1.7	16³/	F-2.2	4°/ @-0-00
15+00			46	14098°	1409.03°	C.0.8°			
" 13Rt					1409.03°	C0.7	13⁷/	C-0.7	4°/ dn-0
" " 13Lt					1409.03°	F0.2	13³/	F0.2	4°/ up-0
15+13			50	14094°					
15+50			105	14039°	1410.00°	F.6.1°			
" 13Rt					1410.00°	F.4.6	18¹/	F.3.4	4°/ dn-1
" 13Lt					1410.00°	F.7.6	26⁵/	F.9.0	4°/ up-0
15+56			111	14033°					
15+80			318	13826°					
15+85			320	13824°					
15+92			295	13849°					
16+00			251	13893°	1410.97°	F.21.7°			
13Rt					1410.97°	F.22.3	42⁴/	F.19⁶	4°/ dn-3
13Lt					1410.97°	F.24.0	58⁴/	F.30³	4°/ dn-4
16+29			54	14090°					

Profile Notes Red. Plotted Job No. R1103.04 Division No. 10 F. B. 1869 Pg. 119

No. Date 1-11-57 Date Map No. Date

Notes Chkd. Checked Survey by Jackson Johnson

76298 S & E #307—7-55

PLEASE RETURN TO
LOS ANGELES COUNTY ENGINEER
700 LOS ANGELES COUNTY ENGINEERING BLDG.

NOTE: ANY ADDITIONS OR CHANGES ON THIS SHEET MUST BE MADE OR CIRCLED IN RED INK, WITH DATE AND NAME OF PERSON MAKING CHANGE.

Do not extend notes this side of this line.

STATION	B. S.	H. I.	F. S.	ELEV.	Grade	Cut / Fill	
		1414 40					
16+50			1 4	1412 [illegible]			
T.P. 1x1			1 44	1412 96			
	11 38	1424 34					
17+00			9 9	1414 4			
17+50			2 6	1421 1			
B.C. 17+59.66			2 1	1422 2			
T.P. 1x1			0 30	142[illegible] 4			
	5 34	[illegible]9 38					
T.B.M.			4 83	142[illegible]	R.I. #5-B	Top of 3/4 I.P.	Pg. 107
	3 08	1427 63					
T.P. 1x2			2 64	142[illegible]			
	0 30	1425 29					
T.B.M.			9 09	1416 20	Elev - 1416-23	F.B. 1864-6 & 10	Top of 3/4 I.P.
	12 17	1428 37					

F. B. 1864 Pg. 120 Job No. 8403-04 Division No. 10 Notes Red. Plotted No. Profile
Survey of Merrick Cn Boys Camp Date Date X-Sec.
Survey by O.E.H. Notes A.R.B. Notes Chkd. W.C.C. Checked No.
Indexed C. Johnson Date Date 1-11-57 Date

76298 S & E #307—7-55

PLEASE RETURN TO
LOS ANGELES COUNTY ENGINEER
700 LOS ANGELES COUNTY ENGINEERING BLDG.

NOTE: ANY ADDITIONS OR CHANGES ON THIS SHEET MUST BE MADE OR CIRCLED IN RED INK, WITH DATE AND NAME OF PERSON MAKING CHANGE.

*Do not extend notes this side of this line.

STATION	B. S.	H. I.	F. S.	ELEV.		
		1428 37				
T.P. 1x1			0 43	1427 94		
	986	1437 60				
T.B.M			1 05	1436 75	Top of 1x2 Elev. 1436.77 F.B. 1864-6	

Profile Notes Red. Plotted Job No. Division No. F. B. 1864 Pg. 121

Notes Chkd. Checked Survey by Notes Date

No. Date 1-11-57 Date Map No. Date

F. B. 1864 Pg. 122 | Job No. | Division No. | Notes Red. | Plotted | Profile

Survey of | Date | Date | No.

Survey by | Notes | Notes Chkd | Checked | X-Sec.

Indexed | Date | Date | Date | No.

STATION	B. S.	H. I.	F. S.	ELEV.

76298 S & E #307—7-55

PLEASE RETURN TO

LOS ANGELES COUNTY ENGINEER

700 LOS ANGELES COUNTY ENGINEERING BLDG.

NOTE: ANY ADDITIONS OR CHANGES ON THIS SHEET MUST BE MADE OR CIRCLED IN RED INK, WITH DATE AND NAME OF PERSON MAKING CHANGE.

Do not extend notes this side of this line.

Profile Notes Red. _____ Plotted _____ Job No. _____ Division No. _____ F. B. 1864 Pg. 123

[redacted]

Notes Chkd. _____ Checked _____ Survey By _____

No. _____ Date _____ Date _____ Map No. _____ Indexed A. C. Johnson Date _____

J.W. 8403.04

Merrick Cn Boys Camp

Location of Corrugated Cmp "24" Drain At Curve #2-A.

STATION	B. S.	H. I.	F. S.	ELEV.

NOTE: ANY ADDITIONS OR CHANGES ON THIS SHEET MUST BE MADE OR CIRCLED IN RED INK, WITH DATE AND NAME OF PERSON MAKING CHANGE.

PLEASE RETURN TO
LOS ANGELES COUNTY ENGINEER
700 Los Angeles County Engineering Bldg.

Do not extend notes this side of this line.

76298 S & E #307—7-55

76298 S & E #307—7-55

PLEASE RETURN TO
LOS ANGELES COUNTY ENGINEER
700 LOS ANGELES COUNTY ENGINEERING BLDG.

NOTE: ANY ADDITIONS OR CHANGES ON THIS SHEET MUST BE MADE OR CIRCLED IN RED INK, WITH DATE AND NAME OF PERSON MAKING CHANGE.

Do not extend notes this side of this line.

STATION	B. S.	H. I.	F. S.	ELEV.

100.00
35.34
64.66

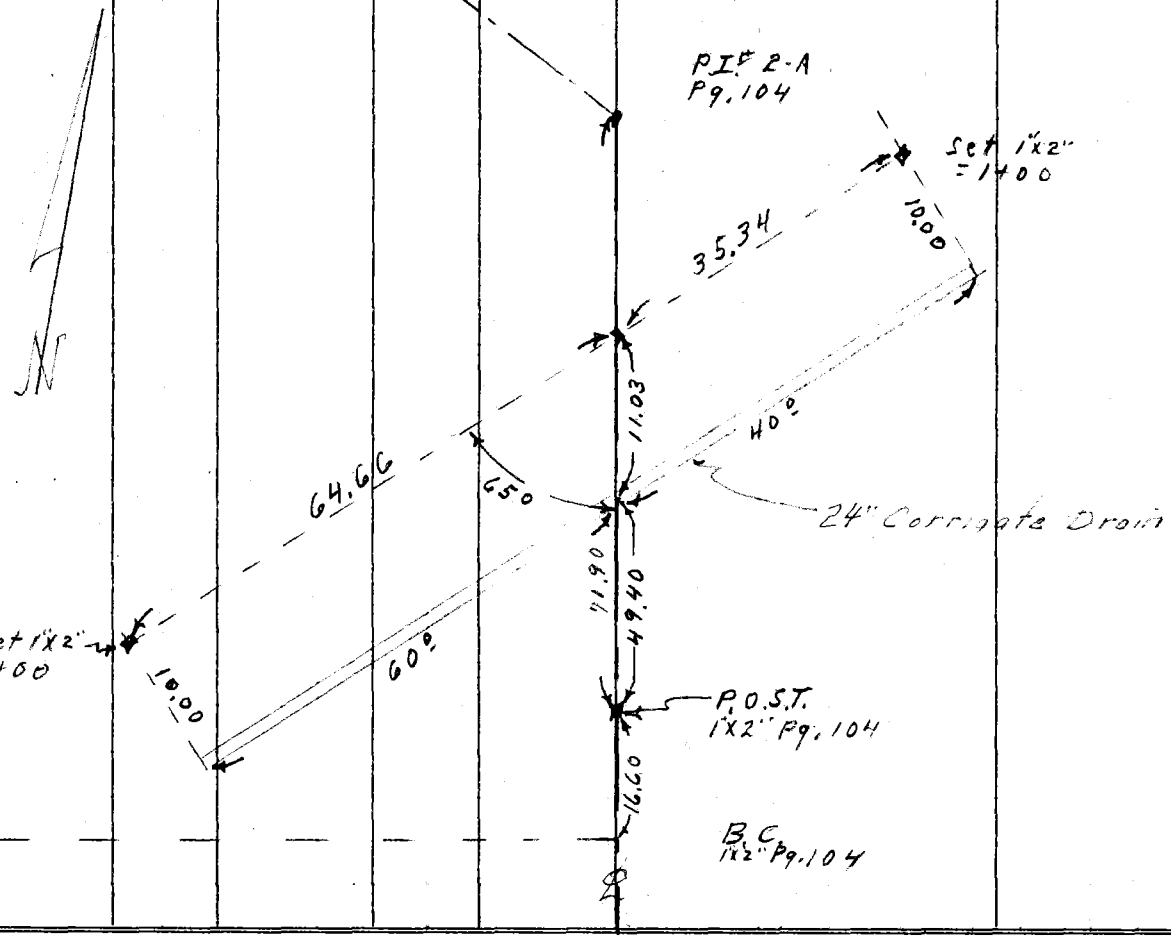

F. B. 1864 Pg. 124 | Job No. | Division No. | Notes Red. | Plotted | Profile
Survey of | Date | Date | No.
Survey by C. Johnson | Notes | Notes Chkd. | Checked | X-Sec.
Indexed | Date | Date | Date | No.

76298 S & E #307—7-55

PLEASE RETURN TO
LOS ANGELES COUNTY ENGINEER
700 LOS ANGELES COUNTY ENGINEERING BLDG.

NOTE: ANY ADDITIONS OR CHANGES ON THIS SHEET MUST BE MADE OR CIRCLED IN RED INK, WITH DATE AND NAME OF PERSON MAKING CHANGE.

Do not extend notes this side of this line.

STATION	B. S.	H. I.	F. S.	ELEV.	Grade	Cut+Fill	
T.B.M				1352 43	Top of 3/4 I.P.	R.P. to	P.I. #2-A 69.53 E. of P.I. F.B.-1864-113
	Flow Line Elev. of 24" Corr. Culv. + Profile Elv.						
	001	1352 42					
			1118	1341 24			
	039	1341 63					
			759	1332 04			
	570	1337 74					
0+00			1122	1326 52	1324.00	C. 2.52	10' offset 1x2
0+25			570	1332 04	1328.00	C. 4.04	"
0+50			321	1334 53	1332.00	C 2.53	"
0+75			029	1337 45	1336.00	C 1.45	"
T.P. 1x2			029	1337 45			
	1118	1348 63					
1+00			890	1339 73	1340.00	F.0.27	
T.P.			062	1348 01			
	723	1355 24					
			281	1352 43	See above for Distribution Elev. 1352.4		

Profile Notes Red. ____ Plotted ____ Job No. [illegible] Division No. 10 F.B. 1864 Pg. 125

No. ____ Date ____ Notes Chkd. ____ Checked ____ Date ____ Survey By [illegible] Notes [illegible] Date ____ Map No. ____ Indexed ____ C. Johnson Date ____

76298 S & E #307—7-55

PLEASE RETURN TO
LOS ANGELES COUNTY ENGINEER
700 LOS ANGELES COUNTY ENGINEERING BLDG.

NOTE: ANY ADDITIONS OR CHANGES ON THIS SHEET MUST BE MADE OR CIRCLED IN RED INK, WITH DATE AND NAME OF PERSON MAKING CHANGE.

Do not extend notes this side of this line.

STATION	B. S.	H. I.	F. S.	ELEV.	Grade	cuts
Location of 24" C.M.P. Drain At Station 10+75 ℄						
Sta-10+00	1 54	140008		1398.54	Elev-1398.54	Station 10+00 Pg-116
0+00			7 41	1392.67	1389.60	C. 3.07
0+25			4 42	1395.66	1392.05	C - 3.61
0+50			1 89	1395.19	1394.50	C - 3.69
			1 54	1398.54	Elev 1395.4	Stat. 10+00 pg-116
					↖ Flow Line Elev	

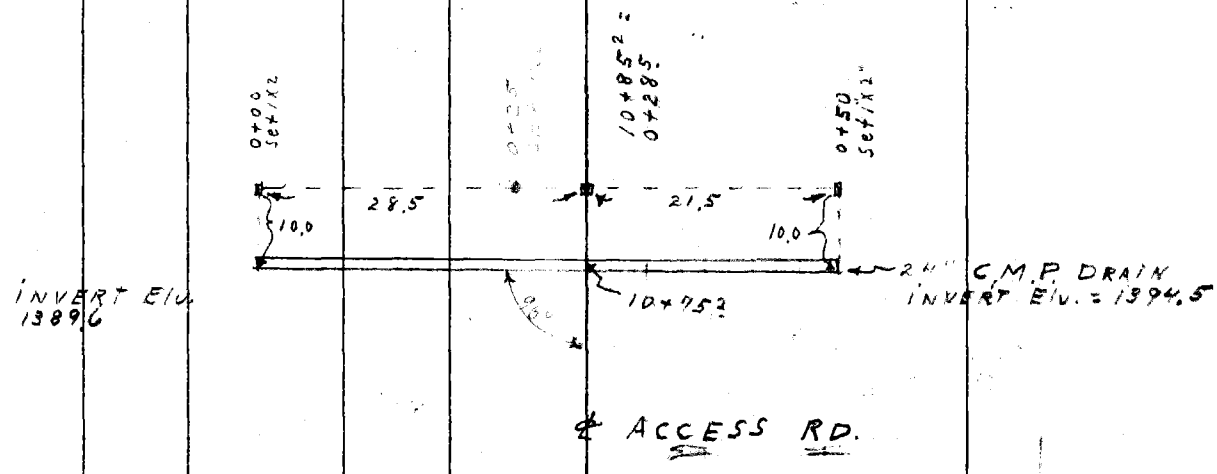

F. B. 1864 PG. 126 Job No. 8403.04 Division No. 10 Notes Red. Plotted Profile
Survey of Mercuck Cr. Boys Camp Date No. X-Sec.
Survey by D.E.H. Notes A.R.B. Notes Chkd. Checked
Indexed C. Johnson Date Date No.

76298 S & E #307—7-55

PLEASE RETURN TO
LOS ANGELES COUNTY ENGINEER
700 LOS ANGELES COUNTY ENGINEERING BLDG.

NOTE: ANY ADDITIONS OR CHANGES ON THIS SHEET MUST BE MADE OR CIRCLED IN RED INK, WITH DATE AND NAME OF PERSON MAKING CHANGE.

Do not extend notes this side of this line.

STATION	B. S.	H. I.	F. S.	ELEV.	Grade	Cuts.
Location of 24" C.M.P. Drain at Station 13+96.41						
14+00	5 98	1408 18		1402 20	STATION 14+00 ℄ ACCESS RD. Pg. 119 Elv. 1402.00	
0+00			8 45	1399 73	1397.00	C- 2.73
0+25			4 60	1403 58	1399.76	C. 3.82
0+45			3 81	1404 37	1402.00	C. 2.37

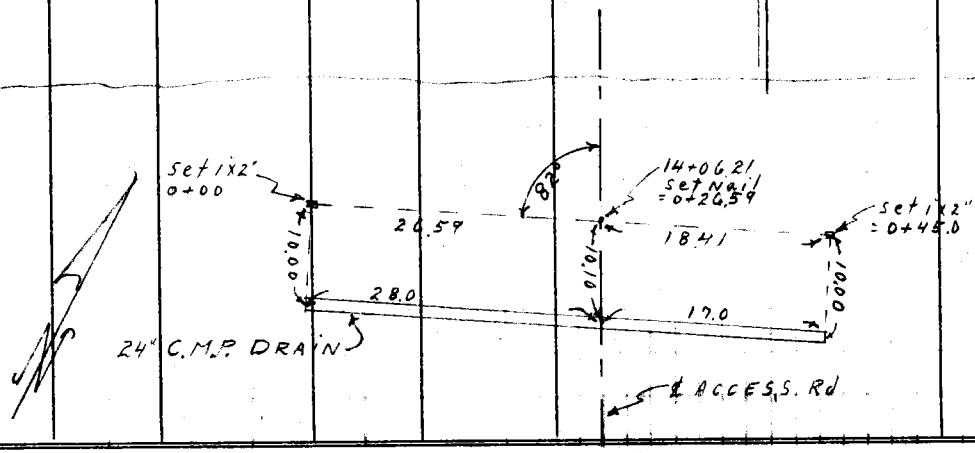

Profile Notes Red. Plotted Job No. Division No.
No. Date Date Survey by
Notes Chkd. Checked
No. Date Date Map No. Date
F. B. Pg. 127

F. B. Pg. 128 Job No. Division No. Notes Red. Plotted Profile

Survey of Date Date No.

Survey by Notes Notes Chkd. Checked X-Sec.

Indexed Date Date Date No.

STATION	B. S.	H. I.	F. S.	ELEV.

76298 S & E #307—7-55

PLEASE RETURN TO

LOS ANGELES COUNTY ENGINEER

700 LOS ANGELES COUNTY ENGINEERING BLDG.

NOTE: ANY ADDITIONS OR CHANGES ON THIS SHEET MUST BE MADE OR CIRCLED IN RED INK, WITH DATE AND NAME OF PERSON MAKING CHANGE.

Do not extend notes this side of this line.

Map No.	JN 6403.04 Tape 70 Std 6 F
Office Work	Surveyed by D.E. Holmes
Checked	Notes Holmes Date
Date	Indexed E. C. Johnson

J.N. 6403.04

MAREK CN BOYS CAMP.

LOCATION of 30" C.M.P. DRAIN & LATERALS

Note: Any Additions or Changes on This Sheet Must be Made or Circled in Red Ink With Date and Name of Person Making Change.

PLEASE RETURN TO
LOS ANGELES COUNTY ENGINEER
700 LOS ANGELES COUNTY ENGINEERING BLDG.

Do not extend this side of this line.

76F3098 S&E #247 1-56

F. B. 1864 PG. 130

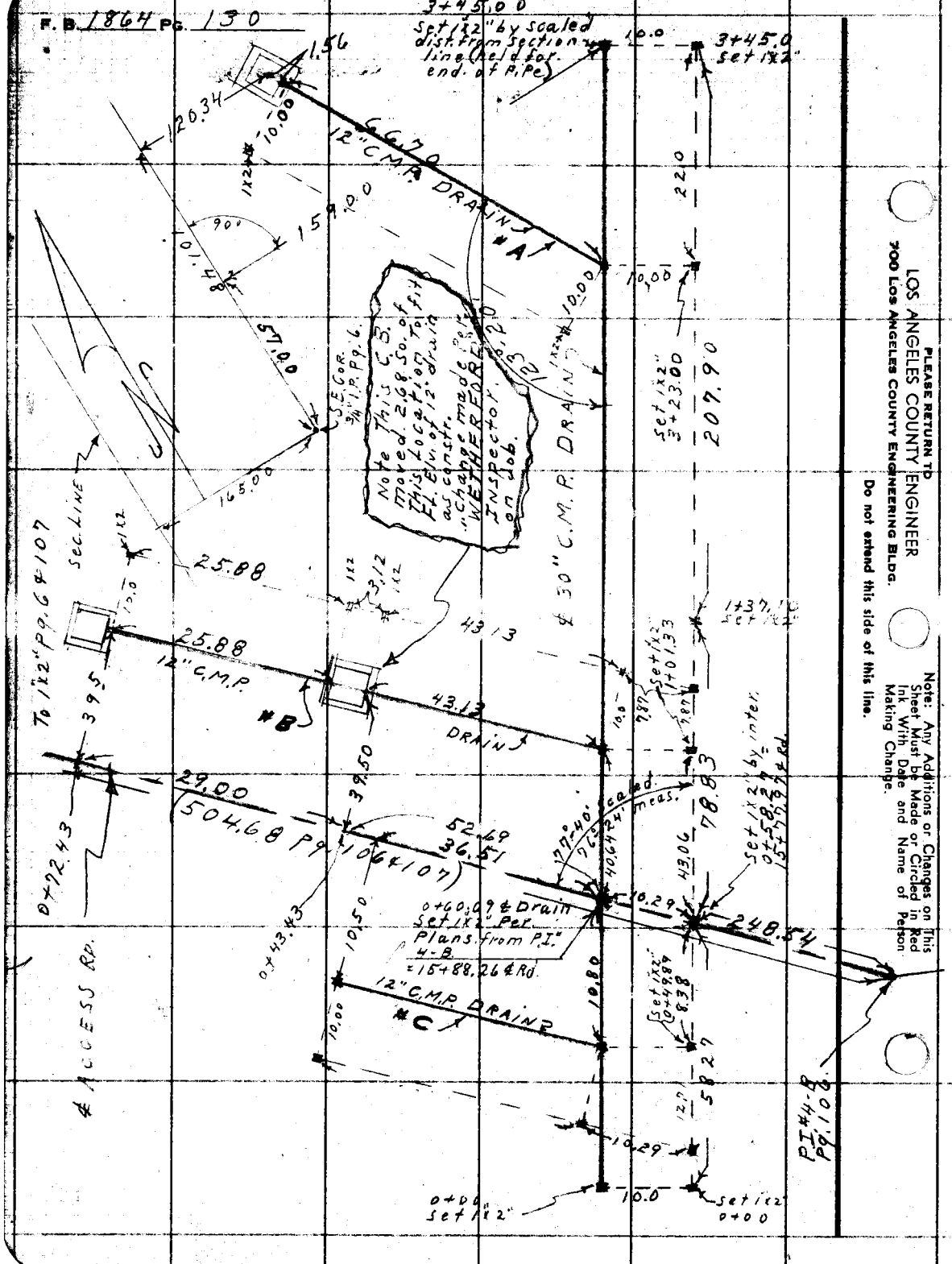

PLEASE RETURN TO
LOS ANGELES COUNTY ENGINEER
700 LOS ANGELES COUNTY ENGINEERING BLDG.

Do not extend this side of this line.

Note: Any Additions or Changes on This Sheet Must be Made or Circled in Red Ink With Date and Name of Person Making Change.

76298 S & E #307—7-55

PLEASE RETURN TO
LOS ANGELES COUNTY ENGINEER
700 LOS ANGELES COUNTY ENGINEERING BLDG.

NOTE: ANY ADDITIONS OR CHANGES ON THIS SHEET MUST BE MADE OR CIRCLED IN RED INK, WITH DATE AND NAME OF PERSON MAKING CHANGE.

Do not extend notes this side of this line.

STATION	B. S.	H. I.	F. S.	ELEV.	Grade	Cut
Elevation on 30" C.M.P. Drain Station 15+98.26						
"See Pg-130 for Location"						
				14.6 23	Elev 1416 23 Top of 3/4" I.P. S.E. Corner	
	2 63	1416 86			Camp Site Pg-6	
T.P. 1X2			11 02	1407 84		
	1 34	1409 18				
T.P. 1X2			12 05	1397 13		
	1 55	1398 18				
T.P. 1X2			11 08	1387 10		
	3 62	1390 72				
0+00			11 61	1379 11	1377.75	C-1.36
0+25			0 33	1390 39	1381.25	C 9.14
0+49.89			4 34	1386 38	1384.73	C-1.65
0+50			4 34	1386 38	1384.75	C 1.63
0+53.27 = 15+77.91			7 06	1383 66		
0+75			6 16	1384 56	1388.25	F. 3.69
1+00			3 02	1387 70	1391.75	F-4.05
1+01 33			2 05	1388 67	1391.94	F 3.27
T.P. 1X2			2 05	1388 67		
	11 20	1399 87				
T.P. 1X2			0 63	1399 24		

Profile Notes Red. Plotted Job No. Division No. F. B. Pg.

X-Sec. Notes Chkd. Checked Survey By Notes Date

No. Date Date Map No. Indexed Date

Johnson

76298 k E #307—7-55

PLEASE RETURN TO
LOS ANGELES COUNTY ENGINEER
700 LOS ANGELES COUNTY ENGINEERING BLDG.

NOTE: ANY ADDITIONS OR CHANGES ON THIS SHEET MUST BE MADE OR CIRCLED IN RED INK, WITH DATE AND NAME OF PERSON MAKING CHANGE.

Do not extend notes this side of this line.

STATION	B. S.	H. I.	F. S.	ELEV.	Grade	Cut.
				13[illegible] 24		
	11 87	1411 11				
1+25			515	1405 76	1395.25	C-10.71
1+37.07 Rot T.P.			037	14[illegible] 74		
	744	1418 18				
1+50			824	140[illegible] 74	1398.75	C-11.19
1+75			1158	1406 [illegible]	1402.25	C-4.35
2+00			57[illegible]	1412 [illegible]	1405.75	C 6.66
2+25			273	14[illegible]	1409.25	C-6.20
2+50			003	[illegible]	1412.75	C-5.40
2+75			864	140[illegible] 74	1416.25	F. 6.71
3+00			282	1415 [illegible]	1419.75	F. 4.39
T.P. 1X2			[illegible]	[illegible]		
	[illegible]	1428 94				
3+23			910	1419 [illegible]	1422.97	F. 4.13
T.P. 1X2			1 [illegible]	[illegible]		
	516	[illegible]				
3+45			107	14[illegible] 55	1422.05	C-5.50
3+48.23					1426.50	Not set.
T.P. 1X2			10.56	142[illegible]		
	[illegible]	1422 82				
			6[illegible]	1416 [illegible]	Elev. - 1416.23	[illegible]

F. B. 1864 Pg. 132 Job No. 8403.04 Division No. 10 Notes Red. Plotted Profile
Survey of Merrick Ch. Boys Camp. Date No.
Survey by D.E.H. Notes A.R.B. Date Notes Chkd. Checked X-Sec.
Indexed C. Johnson Date Date No.

Profile Notes Red. Plotted Job No. Division No. F. B. Pg.

X-Sec. Notes Chkd. Checked Survey by Notes Date

No. Date Date Map No. Indexed Johnson Date

J.N. 6493.04

Merrick Cn Boys Camp

Elev. on 12" C.M.P. Drains
Line "A" "B" & "C" Pg. 130 for Location

STATION	B.B.	H.I.	F.B.	ELEV.
				14.4.93

NOTE: ANY ADDITIONS OR CHANGES ON THIS SHEET MUST BE MADE OR CIRCLED IN RED INK, WITH DATE AND NAME OF PERSON MAKING CHANGE.

PLEASE RETURN TO
LOS ANGELES COUNTY ENGINEER
700 LOS ANGELES COUNTY ENGINEERING BLDG.

Do not extend notes this side of this line.

76298 S & E #307—7-55

76298 S & E #307—7-55

PLEASE RETURN TO
LOS ANGELES COUNTY ENGINEER
700 LOS ANGELES COUNTY ENGINEERING BLDG.

NOTE: ANY ADDITIONS OR CHANGES ON THIS SHEET MUST BE MADE OR CIRCLED IN RED INK, WITH DATE AND NAME OF PERSON MAKING CHANGE.

Do not extend notes this side of this line.

STATION	B. S.	H. I.	F. S.	ELEV.	Grade	Cuts & Fill	
				1416.23	Elev-1416.23	Top of	3/4 I.P. S.E. Cor of Prop
	8.25	1424.48			1429.95	F. 10.53	Pg-6-
Line "A" Pg-130			5.06	1419.42	1x2-10' offset	N.ly end	of 12" C.M.P. Drain "A" pg-130
					1426.50		
T.P. 1x2			8.69	1415.79			
	0.35	1416.14					
Line "B" Pg-130			9.70	1406.44	1424.15	F-17.71	1x2-10' offset N.ly end of 12" C.M.P. Line "B" pg-130
T.P. 1x2			11.36	1404.78			
	0.27	1405.05					
T.P. 1x2			10.85	1394.20			
	0.41	1394.61					
Line "B" pg-130			2.60	1392.01	1423.60	F. 31.59	1x2 10' offset N.ly side of Junction Box "B" pg-130
" " " "			2.92	1391.69	1423.35	F-31.66	1x2 10' offset S.ly side of Junction Box pg-130
					1392.25	Junction Inter	1x2 10' offset N.ly end
Line "C" Pg-130			5.22	1389.39	1409.50	F. 20.11	of Line "C" pg-130
" " " "					1386.31		Junction Inters
Sta 0+49.99 Pg-			8.21	1380.40	Elev-1366.38	Pg-131	

F. B. 1864 Pg. 134 Job No. 8403.04 Division No. 10 Notes Red. Plotted Profile
Survey of Mannick Ct. Bays Camp Date 1-30-57 Date No.
Survey by D.E.H. Notes A.R.B. Notes Chkd. Checked X-Sec.
Indexed C. Johnson Date Date No.

Map No.	JN Tape Std °F
Office Work	Surveyed by
Checked	Notes Date
Date	Indexed

OFFICE

Pg 135 & 136

~~Pages 1[illegible] thru 13[illegible]~~

~~[illegible] Office with~~

~~Mr Wallace~~

~~Dec 6 [illegible]~~

Note: Any Additions or Changes on This Sheet Must be Made or Circled in Red Ink With Date and Name of Person Making Change.

Do not extend notes this side of this line.

RETURN TO

LOS ANGELES COUNTY ENGINEER

700 LOS ANGELES COUNTY ENGINEERING BLDG.

76F309S CE #247—3-57

RETURN TO
LOS ANGELES COUNTY ENGINEER
700 LOS ANGELES COUNTY ENGINEERING BLDG.

Note: Any Additions or Changes on This Sheet Must be Made or Circled in Red Ink With Date and Name of Person Making Change.

Do not extend notes this side of this line.

F.B. _____ PG. _____

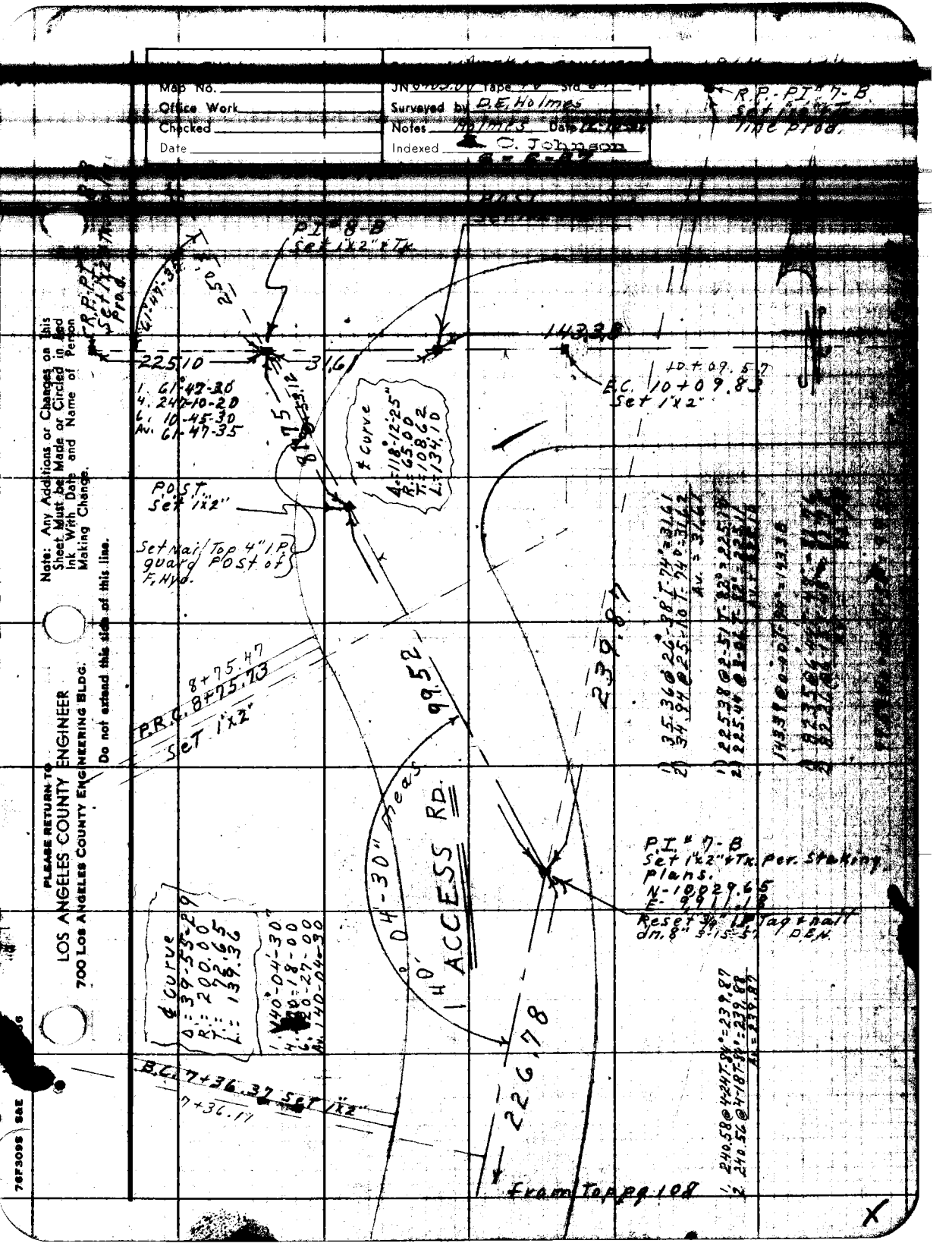

Map No.
Office Work
Checked
Date
JN
Tape
Std
Surveyed by D.E. Holmes
Notes Holmes
Date
Indexed C. Johnson
R.P.-PI # 7-B
line prod.
PI # 8-B
Set 1"x2" + Tk.
R.P.-PI
Set 1"x2"
Prod.
61°47'-35
225.10
31.61
143.38
10+09.57
B.C. 10+09.83
Set 1"x2"
1. 61°47-30
4. 247-10-20
6. 10-45-30
Av. 61-47-35
℄ Curve
Δ=118°-12'-25"
R=65.00
T=108.62
L=134.10
POST
Set 1"x2"
Set Nail Top 4" I.P.
guard POST of
F. Hyd.
8+75.47
P.R.C. 8+75.73
Set 1"x2"
99.52
239.87
1) 35.36@26°-38'T-74°=31.61
2) 34.94@25-10T-74°=31.62
Av. = 31.61
1) 225.38@2-51T-82°=225.17
2) 225.44@3-01T-82°=225.11
143.39@0-00T-84°=143.38
ACCESS RD.
140°-04'-30" Meas
P.I. # 7-B
Set 1"x2" + Tk. Per. Staking
Plans.
N-10,029.65
E-9,911.18
Reset 3/4" I.P. Tag + nail
dn. 8" 3-15-57 D.E.H.
℄ Curve
Δ=39-55-29
R=200.00
T=72.65
L=139.36
1. 140°-04'-30"
4. 20-18-00
6. 20-27-00
Av. 140-04-30
B.C. 7+36.37 Set 1"x2"
7+36.17
226.78
1. 240.58@4-24T-84°=239.87
2. 240.56@4-18T-84°=239.88
Av. = 239.87
From Top pg 108
X
Note: Any Additions or Changes on this Sheet Must be Made or Circled in Red Ink With Date and Name of Person Making Change.
Do not extend this side of this line.
PLEASE RETURN TO
LOS ANGELES COUNTY ENGINEER
700 LOS ANGELES COUNTY ENGINEERING BLDG.
76F3095 S&E

PLEASE RETURN TO
LOS ANGELES COUNTY ENGINEER
700 LOS ANGELES COUNTY ENGINEERING BLDG.

Note: Any Additions or Changes on This Sheet Must be Made or Circled in Red Ink With Date and Name of Person Making Change.

Do not extend this side of this line.

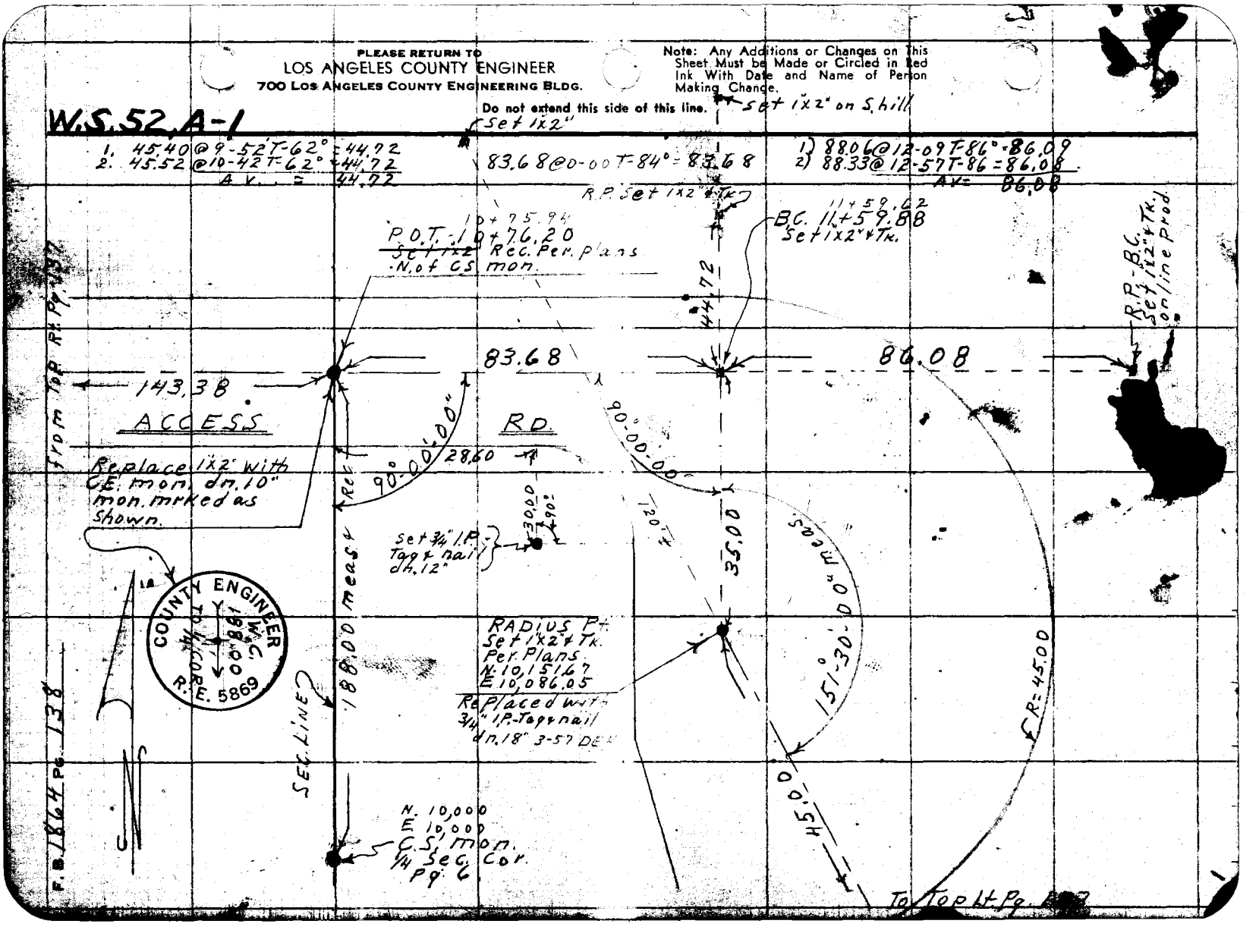

Map No. _____
Office Work _____
Checked _____
Date _____

JN 0705.07 Tape 70 Std 07 F
Surveyed by D E Holmes
Notes Holmes Date 2-57
Indexed A. C. Johnson
8-6-57

MAREK CN. BOYS CAMP

TANK SITE RD.
℄ SURVEY

Note: Any Additions or Changes on This Sheet Must be Made or Circled in Red Ink With Date and Name of Person Making Change.

PLEASE RETURN TO
LOS ANGELES COUNTY ENGINEER
700 LOS ANGELES COUNTY ENGINEERING BLDG.

Do not extend this side of this line.

76F309S S&E #247 1-56

PLEASE RETURN TO
LOS ANGELES COUNTY ENGINEER
700 LOS ANGELES COUNTY ENGINEERING BLDG.

Note: Any Additions or Changes on This Sheet Must be Made or Circled in Red Ink With Date and Name of Person Making Change.

Do not extend this side of this line.

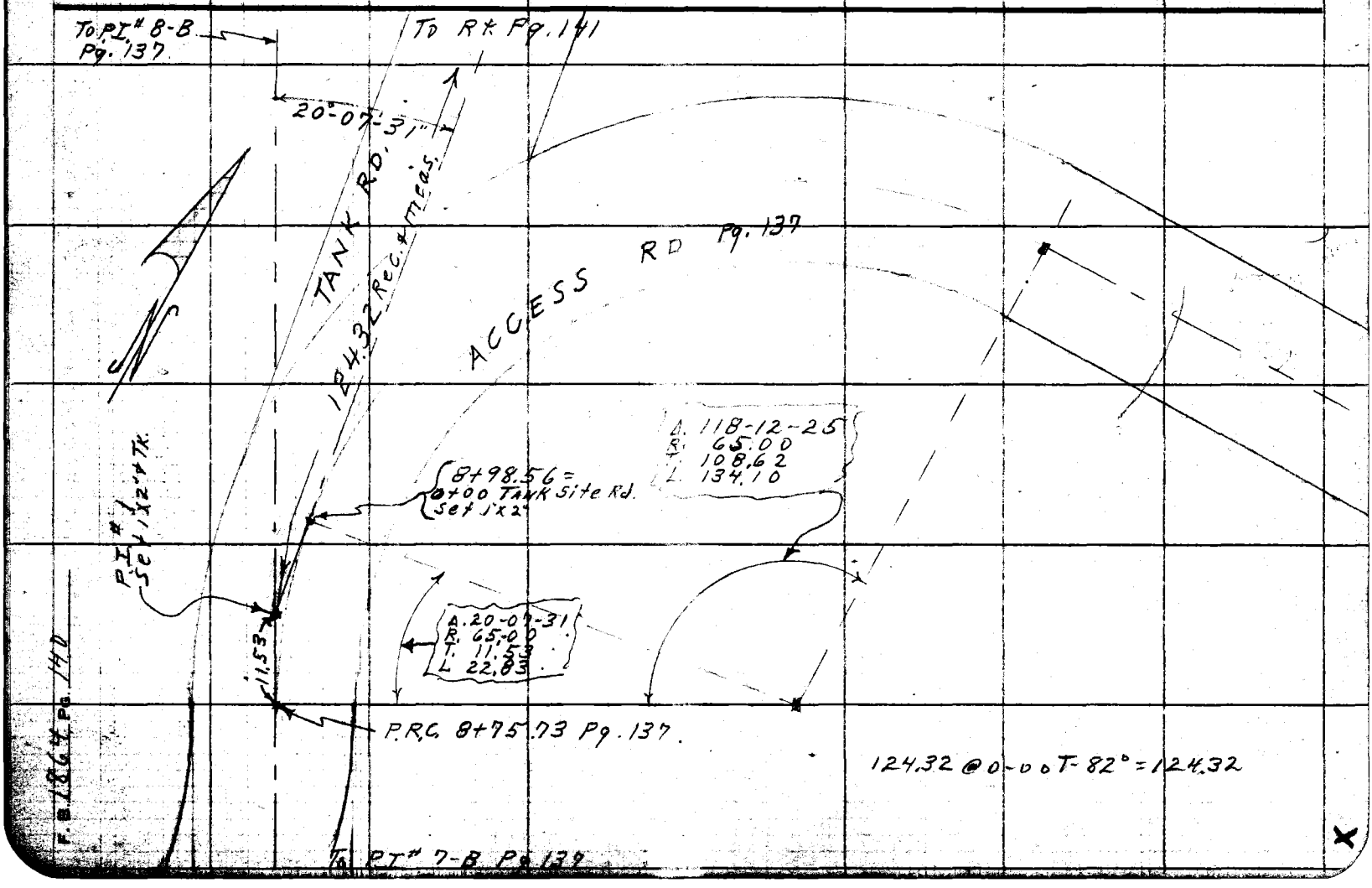

Map No. _____ JN 6705.04 Tape 78 Std 04 F

Office Work _____ Surveyed by D E Holmes

Checked _____ Notes Holmes Date 2-3-57

Date _____ Indexed E. C. Johnson

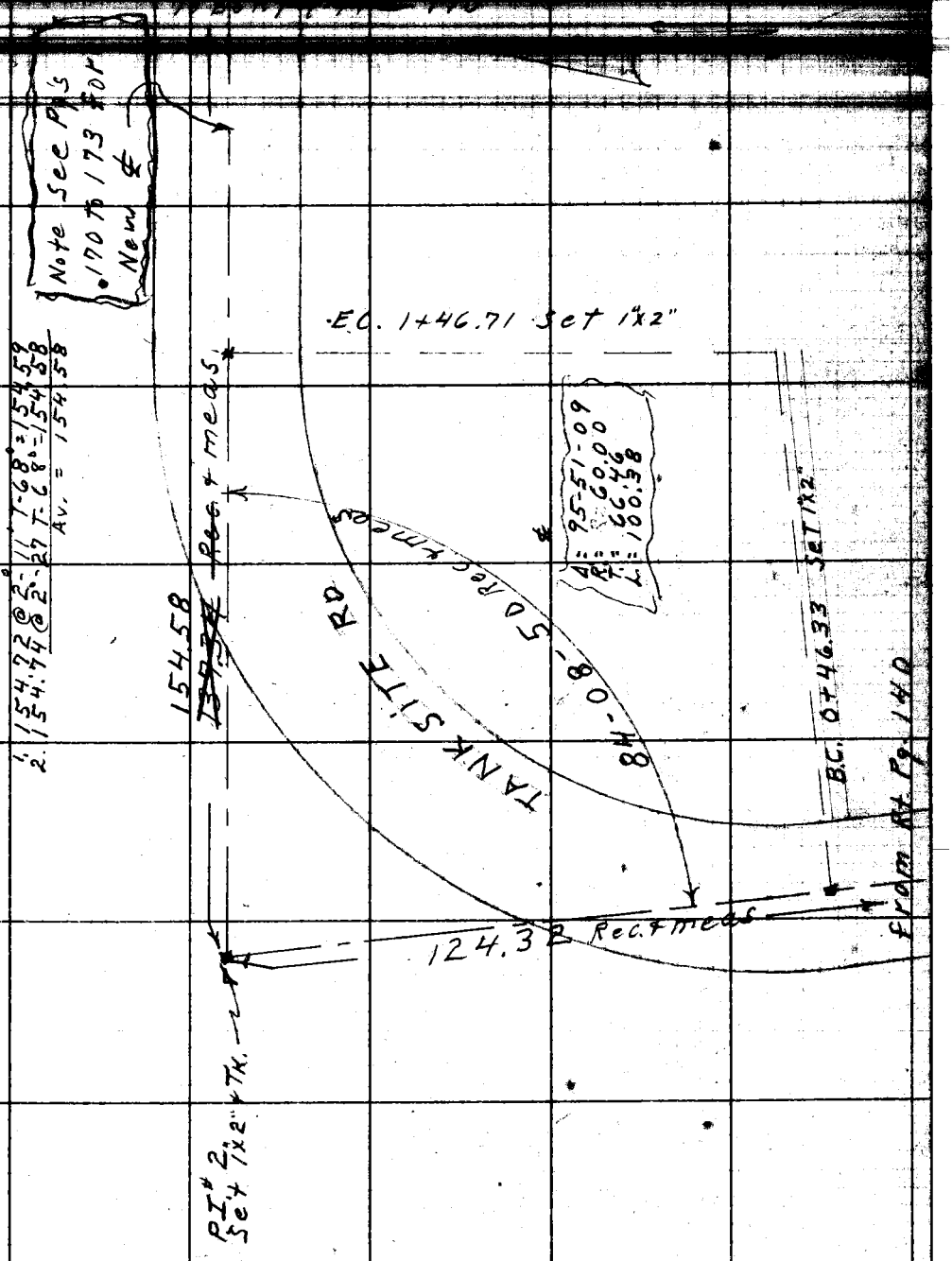

PLEASE RETURN TO
LOS ANGELES COUNTY ENGINEER
700 LOS ANGELES COUNTY ENGINEERING BLDG.

Note: Any Additions or Changes on this Sheet Must be Made or Circled in Red Ink With Date and Name of Person Making Change.

Do not extend this side of this line.

76F309S S&E #247 1-56

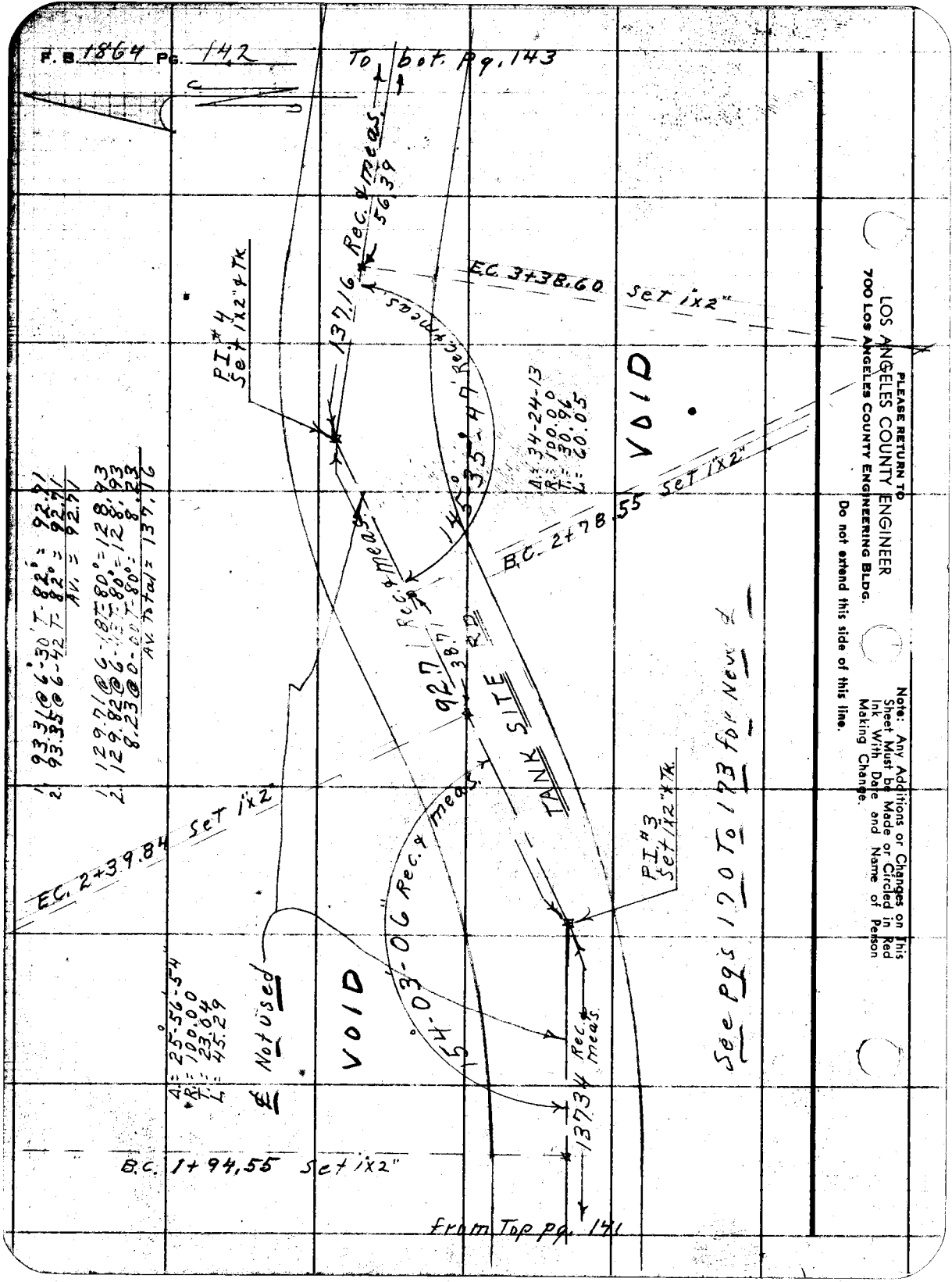

PLEASE RETURN TO
LOS ANGELES COUNTY ENGINEER
700 LOS ANGELES COUNTY ENGINEERING BLDG.

Do not extend this side of this line.

Note: Any Additions or Changes on This Sheet Must be Made or Circled in Red Ink With Date and Name of Person Making Change.

Profile Notes Red. _____ Plotted _____ Job No. [illegible] Division No. [illegible]

F. B. 1864 Pg. [illegible]

[redacted]

No. _____ Date _____ Date _____ Map No. _____ Indexed Johnson Date _____

C.N. 8403.04

Merrick Cr Boys Camp -

Profile & Slopes Stakes on Tank Road - See pg's 140-146 for location

Note Rd partially Bulldozed before Survey -

NOTE: ANY ADDITIONS OR CHANGES ON THIS SHEET MUST BE MADE OR CIRCLED IN RED INK, WITH DATE AND NAME OF PERSON MAKING CHANGE.

PLEASE RETURN TO
LOS ANGELES COUNTY ENGINEER
700 LOS ANGELES COUNTY ENGINEERING BLDG.

Do not extend notes this side of this line.

STATION	B. S.	H. I.	F. S.	ELEV.

76298 S & E #307—7-55

76298 S & E #307—7-55

PLEASE RETURN TO
LOS ANGELES COUNTY ENGINEER
700 LOS ANGELES COUNTY ENGINEERING BLDG.

NOTE: ANY ADDITIONS OR CHANGES ON THIS SHEET MUST BE MADE OR CIRCLED IN RED INK, WITH DATE AND NAME OF PERSON MAKING CHANGE.

Do not extend notes this side of this line.

STATION	S. S.	H. I.	F. S.	ELEV.	Grade-	Cut+Fill	
				1459.87	1459.87 Elev pg 11 Top of C.S. Mon. 1/4		Sec Cor. Section #32 & 33 Pg-6
	8 12	1467 99					
0+00			06[illegible]	14[illegible]			
✓							
✓							
T.P. 1x2			060	1467 39			
	11 74	1479 13					offset stakes
0+46.33			8 76	1470 37	1462.7	C-7.7	12 7/ C.7.7 (4 - 0 3)
Right							11 1/ C-6.1 (4 + 1 4)
Left							
0+50			8 37	1470 76	1462.7	C-8.1	C-7 8/ 12 8 (4 - 0 3)
Right							C-6.6/ 11 6 (4 + 1 6)
Left							
0+75			6 67	1472 46	1463.7	C-8.8	C-8.8/ 13 8 (4 - 0 1)
right							C-8 5/ 13 5 (4 + 0 6)
Left							
1+00			4 0	1415 1	1464.6	C-10.5	C-10 0/ 15 0 (4 @ 0.00)
Right ✓							C-10 4/ 15 4 (4 @ 0.00)
Left ✓							
1+20			2 4	1476 7	1466.2	C-10.5	C-9 6/ 14 6 (4° + 0 1)
Right							

F. B. 1864 Pg. 148 Job No. 8403.04 Division No. 10 Notes Red. Plotted Profile
Survey of Date No. X-Sec.
Survey by Notes Checked
Indexed C. Johnson Date Date No.

76298 S & E #307—7-55

PLEASE RETURN TO
LOS ANGELES COUNTY ENGINEER
700 LOS ANGELES COUNTY ENGINEERING BLDG.

NOTE: ANY ADDITIONS OR CHANGES ON THIS SHEET MUST BE MADE OR CIRCLED IN RED INK, WITH DATE AND NAME OF PERSON MAKING CHANGE.

Do not extend notes this side of this line.

STATION	B. S.	H. I.	F. S.	ELEV.	Grade	Cut & Fill	
Left 1+20		1479 13					C-11 2/16 2 (4@0.00
E.C. 1+46.71			2 2	1476 9	1468.7	C. 8.2	C-7 5/12 5 (4 5 + 0
right left							C-9 5/14 5 (4 5 - 0
1+94.55	B.C.		1 0	1478 1	1475.2	C-2.9	C 2 3/7 3 (4 + 1
right left							C 4 8/7 8 (4 - 0
2+ 00			0 3	1478 8	1476.1	C 2 7	
T. R. 1			C 32	1478 81			
	11 65	1490 46					
2+17.19			8 5	1482 0	1475.8	C-3.2	
E.C. 2+39.84			5 3	1485 2	1482.4	C. 2.8	
2+50			3 7	1486 8	1484.0	C-2.8	

Profile Notes Red. Plotted Job No. Division No. F. B. Pg.
Notes Chkd. Checked Survey by Notes
No. Date Date Map No. Indexed Date

76298 S & E #307—7-55

PLEASE RETURN TO
LOS ANGELES COUNTY ENGINEER
700 LOS ANGELES COUNTY ENGINEERING BLDG.

NOTE: ANY ADDITIONS OR CHANGES ON THIS SHEET MUST BE MADE OR CIRCLED IN RED INK, WITH DATE AND NAME OF PERSON MAKING CHANGE.

Do not extend notes this side of this line.

F. B. 1864 Pg. 150 Job No. Division No. Notes Red. Plotted Profile
Survey of Date Date No.
Survey by Notes Notes Chkd. Checked X-Sec.
Indexed K. C. Johnson Date Date Date No.

STATION	B. S.	H. I.	F. S.	ELEV.	Grade	cut & fill
		1495 46				
T.P. 1X1			0 34	149 2		
	11 75	1501 87				
B.C. 2+78.55			105	14[illegible]	1488.4	C-3.0
3+08.57			6 5	14[illegible]	1493.1	C-2.3
E.C. 3+38.60			1 1	150[illegible]	1497.9	C-2.9
T.P. 1X1			1 10	150[illegible]		
	11 51	1512 28				
3+50			9 3	1503[illegible]	1499.7	C-3.3
3+94.99 B.C.			70	150[illegible]	1506.7	F.1.4

76298 S & E #307—7-55

PLEASE RETURN TO
LOS ANGELES COUNTY ENGINEER
700 LOS ANGELES COUNTY ENGINEERING BLDG.

NOTE: ANY ADDITIONS OR CHANGES ON THIS SHEET MUST BE MADE OR CIRCLED IN RED INK, WITH DATE AND NAME OF PERSON MAKING CHANGE.

Do not extend notes this side of this line.

STATION	B. S.	H. I.	F. S.	ELEV.	Grade	Cut & Fill
		1512.28				
4+00			63	1506.0	1507.5	F. 1.5
4+25			28	1509.5	1511.5	F. 2.0
T.B. 1x1			0.35	1511.93		
	11.93	1523.86				
4+50			35	1513.7	1515.4	F. 2.0
4+87.42	E.C.		71	1516.8	1521.2	F. 4.4
5+00			87	1515.2	1523.2	F. 8.0
5+20.44	B.C.		104	1513.5	1526.4	F. 12.9

Profile Notes Red. Plotted Job No. Division No. F. B. Pg.

X-Sec. Notes Chkd. Checked Survey by Notes Date

No. Date Date Map No. Indexed Johnson Date

76298 S & E #307—7-55

PLEASE RETURN TO
LOS ANGELES COUNTY ENGINEER
700 LOS ANGELES COUNTY ENGINEERING BLDG.

NOTE: ANY ADDITIONS OR CHANGES ON THIS SHEET MUST BE MADE OR CIRCLED IN RED INK, WITH DATE AND NAME OF PERSON MAKING CHANGE.

Do not extend notes this side of this line.

STATION	B. S.	H. I.	F. S.	ELEV.	Grade	Cut & Fill	
		1533 86					
T.P. 1X1			0 48	1532 38			
	11 45	1534 83					
5+50			6 5	1528 3	1531.1	F. 2.8	
5+75			1 3	1533 5	1535.0	F. 1.5	
T.B.M.			1 89	1532 94	Top 3/4" I.P. 20' SE of P.1 #6		Tank Rd
	11 66	1544 62					
6+00			7 1	1537 5	1538.9	F. 1.4	
6+22.89	I.C.		3 6	1541 0	1542.5	F. 1.5	
T.P. 1X1			0 67	1543 15			
	12 05	1556 00					
6+50			10 6	1545 7	1546.8	F. 1.4	

F. B. 1864 Pg. 152

Job No. ____ Division No. ____ Notes Red. ____ Plotted ____ Profile

Survey of ____ Date ____ Date ____ No. ____

Survey by ____ Notes ____ Notes Chkd. ____ Checked ____ X-Sec.

Indexed C. Johnson Date ____ Date ____ Date ____ No. ____

76298 S & E #307—7-55

PLEASE RETURN TO
LOS ANGELES COUNTY ENGINEER
700 LOS ANGELES COUNTY ENGINEERING BLDG.

NOTE: ANY ADDITIONS OR CHANGES ON THIS SHEET MUST BE MADE OR CIRCLED IN RED INK, WITH DATE AND NAME OF PERSON MAKING CHANGE.

Do not extend notes this side of this line.

STATION	B. S.	H. I.	F. S.	ELEV.	Grade	[illegible]	
		1566 00					
6+50.37	B.O.		99	1561	1547.9	F. 1.8	
6+53.39	Ext		57	1550 3	1552.0	F. 1.7	
[illegible]+09.31			18	1554 2	1556.1	F. 1.9	
			0 11	1555 91			
	11.15	1567 07					
7+25			10 3	1556 8	1558.2	F 1.4	
7+50			57	1561 4	1562.5	F. 1.1	
7+75			12	1565 9	1566.4	F. 0. 5	

Profile Notes Red.____ Plotted____ Job No.____ Division No.____ F. B.____ Pg.____

No.____ Notes Chkd.____ Checked____ Date____ Map No.____ Date____

76298 S & E #307—7-55

PLEASE RETURN TO
LOS ANGELES COUNTY ENGINEER
700 LOS ANGELES COUNTY ENGINEERING BLDG.

NOTE: ANY ADDITIONS OR CHANGES ON THIS SHEET MUST BE MADE OR CIRCLED IN RED INK, WITH DATE AND NAME OF PERSON MAKING CHANGE.

Do not extend notes this side of this line.

STATION	B. S.	H. I.	F. S.	ELEV.	Grade	[illegible]
		1557.07				
7+75						
T.P. 1X1			0.32	15[illegible]		
	1.16	1578.61				
8+00			6.2	15[illegible]6	1570.3	C 0.3
8+15.71 E.C.			6.1	15[illegible]	1572.8	F 0.1
T.P. 1X1			0.03	[illegible]		
	12.00	1590.78				
8+50			16.6	158[illegible]	1578.2	C-2.0.
8+54.57 B.C.			9.6	1581.2	1575.9	C-2.3
8+75			6.2	1584.6	1582.1	C-2.5

F. B. 1864 PG. 154

Job No. ____ Division No. ____ Notes Red. ____ Plotted ____ Profile

Survey of ____ Date ____ No. ____

Survey by ____ Notes ____ Checked ____ X-Sec.

Indexed C. Johnson Date ____ Notes Chkd. ____ Date ____ No. ____

76298 S & E #307—7-55

PLEASE RETURN TO
LOS ANGELES COUNTY ENGINEER
700 LOS ANGELES COUNTY ENGINEERING BLDG.

NOTE: ANY ADDITIONS OR CHANGES ON THIS SHEET MUST BE MADE OR CIRCLED IN RED INK, WITH DATE AND NAME OF PERSON MAKING CHANGE.

Do not extend notes this side of this line.

STATION	B. S.	H. I.	F. S.	ELEV.	Grade	Cut & Fill
		1590.[illegible]				
9+00			6.7	1583.1	1586.0	F. 1.9
9+25			1.7	1589.1	1589.9	F. 0.8
T.P. [illegible]			0.05	1590.13		
	12.02	1602.15				
9+49.24 B.C.			6.5	1596.3	1593.9	C. 2.4
10+00			3.2	1602.6	1601.7	C. 0.9
T.P. [illegible]			0.16	1602.57		
	1.55	1604.[illegible]				
10+15.61 B.C.			1.06	1603.5	1604.1	F. 0.6

Profile Notes Red.____ Plotted____ Job No.____ Division No.____ F. B.

X-Sec. Notes Chkd.____ Checked____ Survey by [illegible] Pg.

No.____ Date____ Date____ Map No.____ Indexed Johnson Date____

76298 S & E #307—7-55

PLEASE RETURN TO
LOS ANGELES COUNTY ENGINEER
700 LOS ANGELES COUNTY ENGINEERING BLDG.

NOTE: ANY ADDITIONS OR CHANGES ON THIS SHEET MUST BE MADE OR CIRCLED IN RED INK, WITH DATE AND NAME OF PERSON MAKING CHANGE.

Do not extend notes this side of this line.

STATION	B. S.	H. I.	F. S.	ELEV.	Grade	[illegible]	
		1614 14					
10+33			69	160[illegible] 2	1606.9	F. [illegible]	
10+53			58	160[illegible]	1609.2	F. 0.9	
E.C. 10+60.66			36	[illegible]	1609.8	C. 0.7	
10+65.95			0 4	16[illegible]	1609.8	C. 3.9	5 Rt
			1 7	1612 4	1609.8	C. 2.6	5 Lt
T.P. [illegible]			0 41	161[illegible] 3			
	1.46	[illegible] 14					
			58	1619 4	1609.8	C. 9.6	7 3/4 / C. 7 3/4 (4° + 0°)
			565	161[illegible] 4		Roof 1x2	Sta. 1 out side + 6 [illegible] R.P. to Ctr. Tank 56.20 S.E. of Ctr. Tank
			41	161[illegible]	1609.8	C. 6.3	Sta. #5
			12.9	161[illegible]	1609.8	C. 2.5	Sta. #2
			67	1616[illegible]	1609.8	C. 6.7	Sta. #4
T.P. 1x2			0 54	162[illegible] 65	1609.8		

F. B. 1864 PG. 156

Job No. ____ Division No. ____ Notes Red. ____ Plotted ____ Profile

Survey of ____ Date ____ No. ____

Survey by C. Johnson Notes ____ Notes Chkd. ____ Checked ____ X-Sec.

Indexed ____ Date ____ Date ____ No. ____

76298 S & E #307—7-55

PLEASE RETURN TO
LOS ANGELES COUNTY ENGINEER
700 LOS ANGELES COUNTY ENGINEERING BLDG.

NOTE: ANY ADDITIONS OR CHANGES ON THIS SHEET MUST BE MADE OR CIRCLED IN RED INK, WITH DATE AND NAME OF PERSON MAKING CHANGE.

Do not extend notes this side of this line.

STATION	B. S.	H. I.	F. S.	ELEV.	Grade	Cut & Fill	
				1634 65			
	438	1638 93					P.I. #5 = [illegible]
			011	[illegible]	1609.8	[illegible]	47/C-142 (4° [illegible])
			34	[illegible]	1609.9	C-15.7	Sta #3 [illegible]
T.P. 1x2			11 91	1617 02			
	023	1617 25				N.I.Y. Top of 1x2	R.P. to Ctr of [illegible]
T.B.M.			808	1609 17			
	116	1610 33					
T.P. 1x2			674	1603 59	Top of 3/4"	R.P. P.I. #10	116.4 S.W. of P.I. #10
T.B.M.	309	1606 68	914	1597 54	Pol. 146		

Profile Notes Red. ____ Plotted ____ Job No. [illegible] Division No. 10 F. B. [illegible] Pg. [illegible]

No. ____ Date ____ Notes Chkd. ____ Date ____ Checked ____ Date ____ Survey of ____ Survey by ____

No. ____ Date ____ Map No. ____ Checked Johnson Date ____

F. B. 1864 PG. 158 Job No. Division No. Notes Red. Plotted Profile

Survey of Date Date No.

Survey by Notes Notes Chkd. Checked X-Sec.

Indexed Date Date Date No.

STATION	B. S.	H. I.	F. S.	ELEV.

76298 S & E #307—7-55

PLEASE RETURN TO

LOS ANGELES COUNTY ENGINEER

700 LOS ANGELES COUNTY ENGINEERING BLDG.

NOTE: ANY ADDITIONS OR CHANGES ON THIS SHEET MUST BE MADE OR CIRCLED IN RED INK, WITH DATE AND NAME OF PERSON MAKING CHANGE.

Do not extend notes this side of this line.

Profile Notes Red. _____ Plotted _____ Job No. _____ Division No. _____ F. B. 1864 Pg. 159

[redacted]

X-Sec. Notes Chkd. _____ Checked _____ Survey by [illegible] Notes [illegible] Date [illegible]

No. _____ Date _____ Date _____ Map No. _____ Indexed C. Johnson Date _____

[illegible]

Mannickers Boys Camp

Profile of Access Rd through Boys Camp

STATION	B. S.	H. I.	F. S.	ELEV.	

NOTE: ANY ADDITIONS OR CHANGES ON THIS SHEET MUST BE MADE OR CIRCLED IN RED INK, WITH DATE AND NAME OF PERSON MAKING CHANGE.

PLEASE RETURN TO
LOS ANGELES COUNTY ENGINEER
700 Los Angeles County Engineering Bldg.

Do not extend notes this side of this line.

76298 S & E #307—7-55

76298 S & E #307—7-55

PLEASE RETURN TO
LOS ANGELES COUNTY ENGINEER
700 LOS ANGELES COUNTY ENGINEERING BLDG.

NOTE: ANY ADDITIONS OR CHANGES ON THIS SHEET MUST BE MADE OR CIRCLED IN RED INK, WITH DATE AND NAME OF PERSON MAKING CHANGE.

Do not extend notes this side of this line.

F. B. 1864 Pg. 160 Job No. 840304 Division No. _____ Notes Red _____ Plotted _____ Profile

Survey of Marrick Cr. Bypass Comp. Date _____ Date _____ No. _____

Survey by D.E.H. Notes A.R.B. Notes Chkd. _____ Checked _____ X-Sec.

Indexed K. C. Johnson Date _____ Date _____ Date _____ No. _____

STATION	B. S.	H. I.	F. S.	ELEV.	Grade	Cut & Fill	
T.B.M.				1424.55	T.B.M. Elev. 1424.55		T.B. Top of Bldg. Sta. 1+19
	5.31	1432.86					
[illegible]							
[illegible]			108	1421	1416.6	C-5.5	
2+00			71	142[illegible]	1418.3	C-5.5	
2+50			82	143[illegible]	1420.5	C-4.2	
3+00			56	142[illegible]	1422.7	C-4.6	
3+50			48	143[illegible]	1424.9	C-3.2	
4+00			36	143[illegible]	1427.0	C-2.3	
4+07.18 EC			35	143[illegible]	1427.5	C-1.9	
4+18.07 BC			31	143[illegible]	1428.0	C-1.8	
[illegible]			[illegible]	1431	1430.1	C-1.6	
TP [illegible]			006	1432.50			
	1.42	1444.21					
5+00			43	143[illegible]	1431.7	C-5.2	
TP [illegible]			031	144[illegible]			
	11.99	1455.69					
5+50			106	1445.3	1437.7	C-5.6	
EC 5+65.24			75	144[illegible]			
6+00			52	145[illegible]	1444.7	C-6.0	
6+50			35	145[illegible]	1449.3	C-4.1	

76298 S & E #307—7-55

PLEASE RETURN TO
LOS ANGELES COUNTY ENGINEER
700 LOS ANGELES COUNTY ENGINEERING BLDG.

NOTE: ANY ADDITIONS OR CHANGES ON THIS SHEET MUST BE MADE OR CIRCLED IN RED INK, WITH DATE AND NAME OF PERSON MAKING CHANGE.

Do not extend notes this side of this line.

STATION	B. S.	H. I.	F. S.	ELEV.	Grade	cut Fill
		1455.27				
7+00			14	1454.5	1453.2	C-1.3
7+36.31 B.C.			08	1455.1	1455.6	F0.5
7+50			03	1455.7	1456.3	F0.6
T. S. [illegible]			0.31	1455.68		
	10.77	1466.45				
8+00			70	1459.5	1458.9	C-0.6
[illegible]			16	1464.9	1460.8	C-4.1
8+[illegible] 7500 E.N.C.			34	1465.6	1461.4	C-4.2
T.P. 1			3.20	1465.55		
	10.88	1476.41				
9+00			5.1	1471.3	1462.00	C-5.5
[illegible]			56	1470.8	[illegible]	C-8.1
10+00			55	1473.1	1463.5	C-10.4
10+34.13 E.C.			24	1471.0	1463.6	C-10.4
10+50			46	1472.4	1464.2	C-8.2
10+[illegible].30 B.C.T.			48	1471.6	[illegible]	
11+00			43	1472.1	1465.00	C-7.1
11+50			17	1471.1	1466.8	C-7.9
11+5[illegible].14 B.C.			6.76	1475.85	1467.2	C-8.5
T.P. 14			11.81	1464.60		

Profile Notes Red_____ Plotted_____ Job No. [illegible] Division No. [illegible] F. B. [illegible] Pg. [illegible]

No._____ Date_____ Date_____ Map No._____ Date_____

F. B. 1864 Pg. 162 Job No. Division No. Notes Red. Plotted Profile

Survey of Date Date No.

Survey by Notes Notes Chkd. Checked X-Sec.

Indexed A. C. Johnson Date Date Date No.

76298 S & E #307—7-55

PLEASE RETURN TO

LOS ANGELES COUNTY ENGINEER

700 LOS ANGELES COUNTY ENGINEERING BLDG.

NOTE: ANY ADDITIONS OR CHANGES ON THIS SHEET MUST BE MADE OR CIRCLED IN RED INK, WITH DATE AND NAME OF PERSON MAKING CHANGE.

Do not extend notes this side of this line.

STATION	B. S.	H. I.	F. S.	ELEV.		
B. M.				1464.30		
	1.58	1466.38	6.54	1459.84	Elev 1459.57 Top of S. S. Mon. ¼ Sec Cor. Pg-6 & 11	

76298 S & E #307—7-55

PLEASE RETURN TO
LOS ANGELES COUNTY ENGINEER
700 LOS ANGELES COUNTY ENGINEERING BLDG.

NOTE: ANY ADDITIONS OR CHANGES ON THIS SHEET MUST BE MADE OR CIRCLED IN RED INK, WITH DATE AND NAME OF PERSON MAKING CHANGE.

Do not extend notes this side of this line.

STATION	B. S.	H. I.	F. S.	ELEV.		

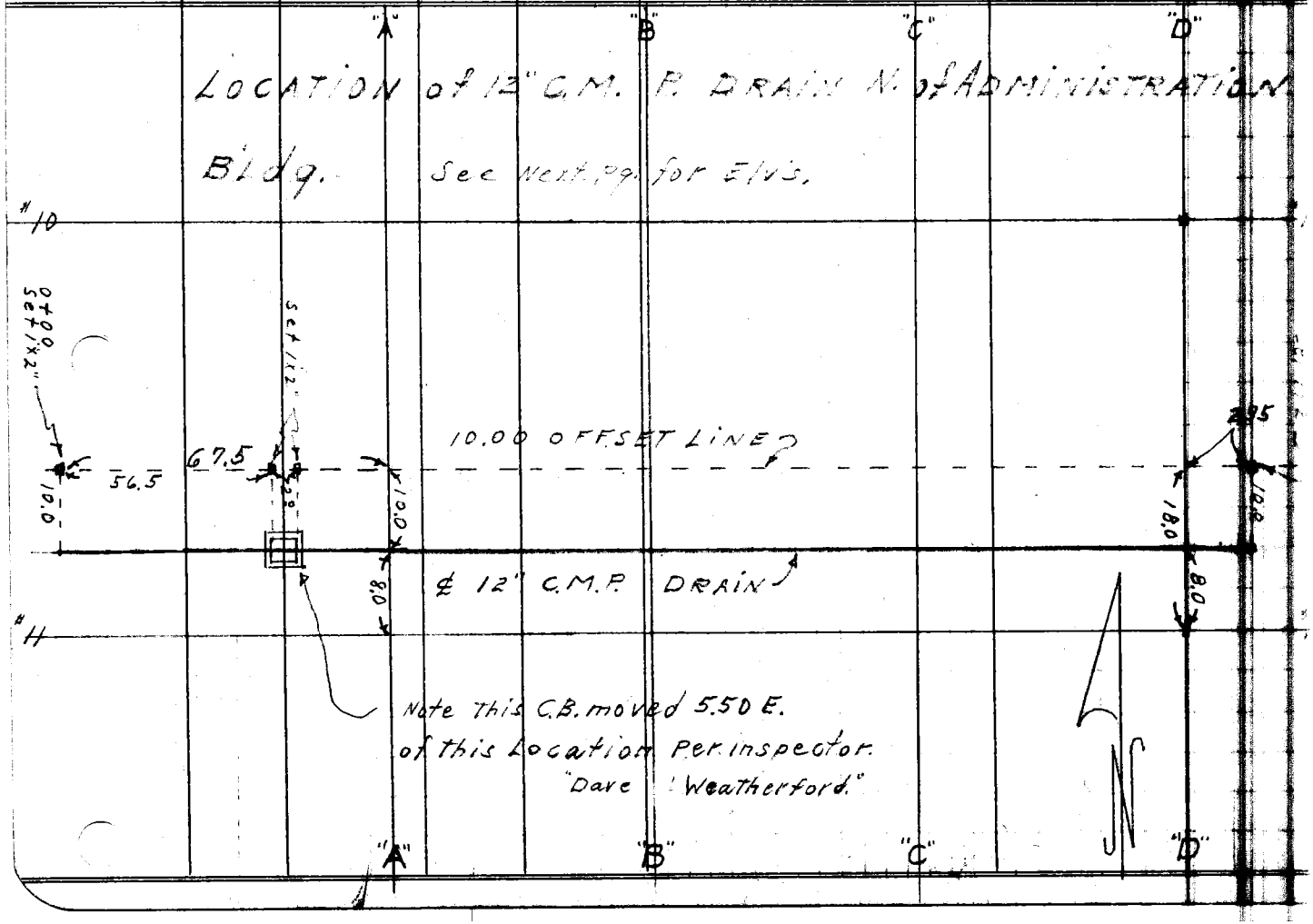

Profile Notes Red. Plotted Job No. Division No.
No. Date Notes Chkd. Checked Survey by
No. Date Date Map No. Date
F. B. 1864 Pg. 163

76298 S & E #307—7-55

PLEASE RETURN TO
LOS ANGELES COUNTY ENGINEER
700 LOS ANGELES COUNTY ENGINEERING BLDG.

NOTE: ANY ADDITIONS OR CHANGES ON THIS SHEET MUST BE MADE OR CIRCLED IN RED INK, WITH DATE AND NAME OF PERSON MAKING CHANGE.

Do not extend notes this side of this line.

F. B. 1864 Pg. 164 | Job No. 240 34 | Division No. 10 | Notes Red. | Plotted | No. | Profile
Survey of Marcick Co Bays Corp | Date | Date | No. | X-Sec.
Survey by D. E. Hughes | Notes Chkd. | Checked
Indexed K. C. Johnson | Notes | Date | Date

STATION	B. S.	H. I.	F. S.	ELEV.	Grade	Cut & Fill	
B.M.				1459.87	C.S. Mon. ¼ Sec. Cor.		Pg's 6 & 11. Elev. 1459.87
	004	1459.91					
T.P. 1X1			1.53	1458.38			
	008	1446.47					
T.P. 1X1			11.70	1433.77			
	055	1137.35					
T.P. 1X1			11.21	1426.14			
	042	1436.36					
T.P. 1X1			11.80	1414.76			
	257	1417.33					
0+00			8.04	1407.29	1406.20	C-3.09	
0+29			5.00	1412.33	1408.40	C-3.93	
T.P. 1X1			0.05	1417.28			
	3.74	1428.42					
T.P. 1X1			2.28	1426.14			
	4.35	1437.49					
0+45.5			7.93	1429.56	1426.00	C-3.56	
0+55.5			7.09	1430.40	1429.35	C-1.05	
T.P. 1X1			0.22	1437.27			
	11.43	1448.70					
0+78.25			10.02	1438.68	1429.64	C-9.04	

76298 S & E #307—7-55

PLEASE RETURN TO
LOS ANGELES COUNTY ENGINEER
700 LOS ANGELES COUNTY ENGINEERING BLDG.

NOTE: ANY ADDITIONS OR CHANGES ON THIS SHEET MUST BE MADE OR CIRCLED IN RED INK, WITH DATE AND NAME OF PERSON MAKING CHANGE.

Do not extend notes this side of this line.

STATION	B. S.	H. I.	F. S.	ELEV.	Grade	cut+Fill	
		1448.70					
1+03 25			585	144285	1430.01	C-12.84	
1+28 25			523	144347	1430.38	C-13.09	
1+53 25			552	144316	1430.75	C-12.43	
1+78 25			556	144314	1431.2	C-12.02	
2+03 25			641	144229	1431.49	C-10.80	
2+20 25			529	144341	1431.75	C-11.66	
T.P. 1X1			002	144868			
	1163	1460.31					
T.P. 1X1			043	145967	C.S. Mon Elev 1459.87 Pg-6 & 11		

Profile No. ____ Date ____ Notes Red. ____ Plotted ____ Job No. 2403.14 Division No. ____ F. B. ____ Pg. ____

Notes Chkd. ____ Date ____ Checked ____ Survey of ____ Date ____ Map No. ____ Date ____ Checked Johnson Date ____

76298 S & E #307—7-55

PLEASE RETURN TO
LOS ANGELES COUNTY ENGINEER
700 LOS ANGELES COUNTY ENGINEERING BLDG.

NOTE: ANY ADDITIONS OR CHANGES ON THIS SHEET MUST BE MADE OR CIRCLED IN RED INK, WITH DATE AND NAME OF PERSON MAKING CHANGE.

Do not extend notes this side of this line.

STATION	B. S.	H. I.	F. S.	ELEV.		
Elevation of 1/4 Section after Construction						
Top of C.S. Brass Cap Mon-(dn-12")						
B.M.				1459.37	Top of C.S. mon. 1/4 Sec. Cor, Sec. 32 & 33 Pg's. 6	
	2253	1462123			& 11	
1"x2" R.P.			4465	1457658	1"x2" & Tk. 50° West Pg. 74	
1x2 R.P.			4164	1457959	" " " East " 74	
	1277	1459236	5709			
B.M.				1453527	Top of CS, mon. 1/4 Sec. Cor (See Above)	
	5572	1459099			after constr. (dn. 14")	
			1449	1457650	1x2 & Tk. R.P. 50° West	

Profile No. ____ X-Sec. No. ____
Plotted ____ Date ____ Checked ____ Date ____
Notes Red. ____ Date ____ Notes Chkd. ____ Date ____
Division No. ____ Job No. ____ Notes ____ Date ____
F.B. 1864 Pg. 166
Survey of ____
Survey by ____
Indexed K. C. Johnson

Map No.
Office Work
Checked
Date

JN 6703.07 Tape 70 Std 8" °F
Surveyed by D.E. Holmes
Notes Holmes Date 2-57
Indexed K. C. Johnson

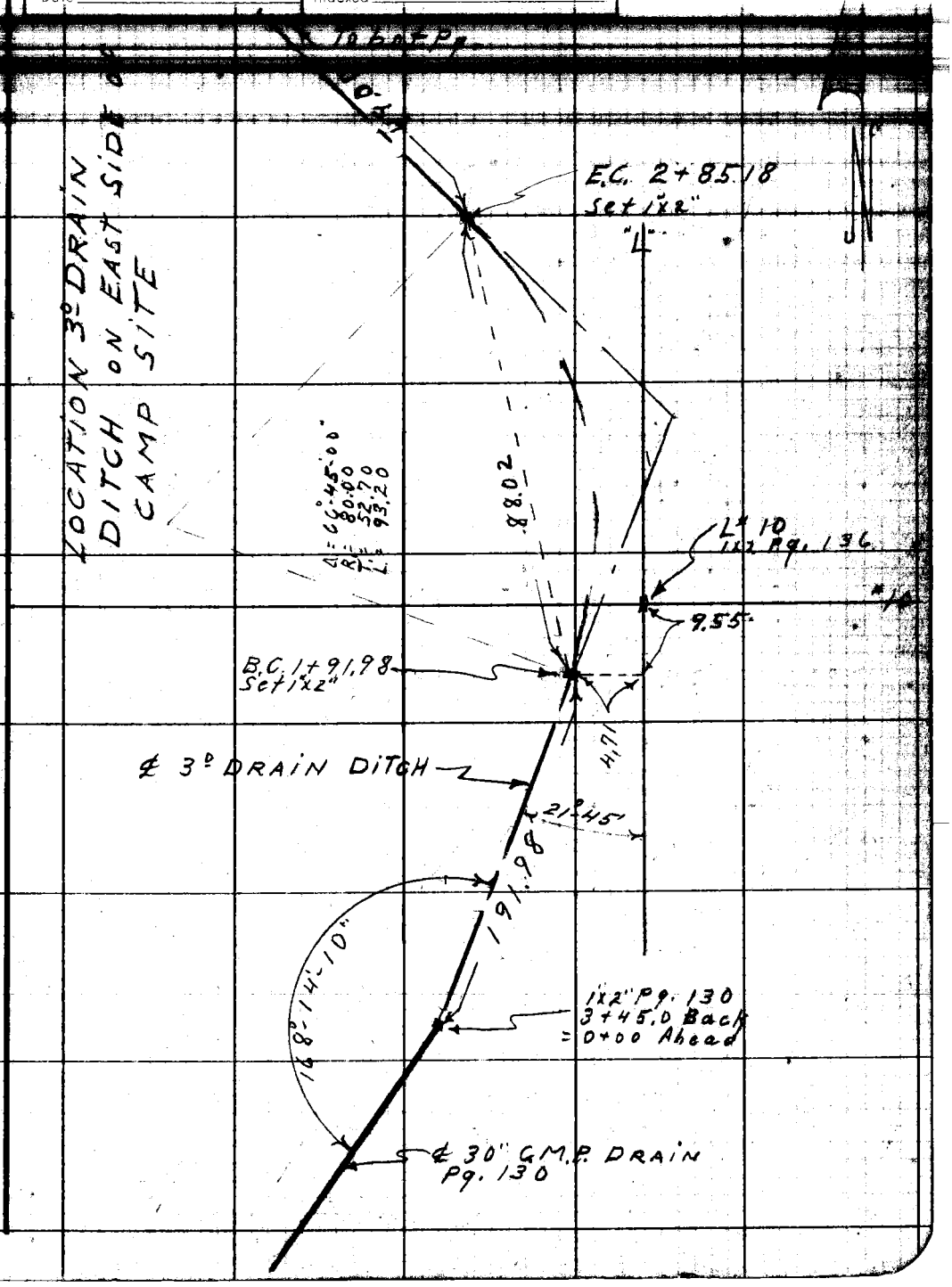

Note: Any Additions or Changes on This Sheet Must be Made or Circled in Red Ink With Date and Name of Person Making Change.

Do not extend this side of this line.

PLEASE RETURN TO
LOS ANGELES COUNTY ENGINEER
700 LOS ANGELES COUNTY ENGINEERING BLDG.

76F3098 S&E #247 1-56

F. B. 1864 PG. 168

3444

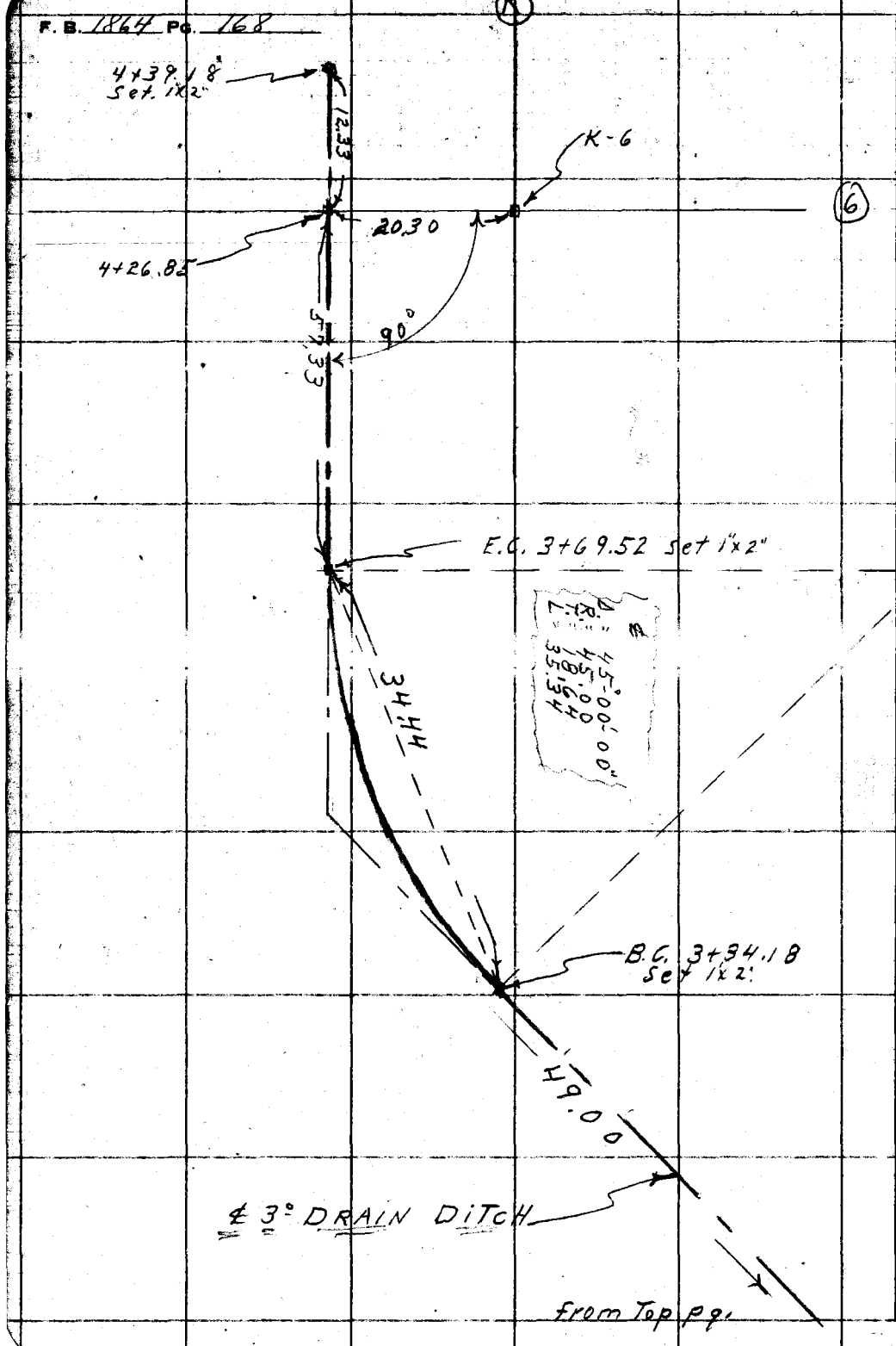

PLEASE RETURN TO
LOS ANGELES COUNTY ENGINEER
700 LOS ANGELES COUNTY ENGINEERING BLDG.

Do not extend this side of this line.

Note: Any Additions or Changes on This Sheet Must be Made or Circled in Red Ink With Date and Name of Person Making Change.

Map No. _____ JN _____ Tape _____ Std _____ °F
Office Work _____ Surveyed by _____
Checked _____ Notes _____ Date _____
Date _____ Indexed X C. Johnson

J.N. [illegible]

MAREK CANYON BOYS CAMP
& SURVEY TANK SITE RD.
AS
CONSTRUCTED

Note: Any Additions or Changes on This Sheet Must be Made or Circled in Red Ink With Date and Name of Person Making Change.

PLEASE RETURN TO
LOS ANGELES COUNTY ENGINEER
700 LOS ANGELES COUNTY ENGINEERING BLDG.

Do not extend this side of this line.

76F309S S&E #247 1-56

F. B. 1864 PG. 170

To bot. Lt. Pg. 171

PLEASE RETURN TO
LOS ANGELES COUNTY ENGINEER
700 LOS ANGELES COUNTY ENGINEERING BLDG.

Do not extend this side of this line.

Note: Any Additions or Changes on This Sheet Must be Made or Circled in Red Ink With Date and Name of Person Making Change.

X

Map No. _____ JN _____ Tape _____ Std _____ F

Office Work _____ Surveyed by DE Holmes

Checked _____ Notes Holmes Date 3-15-57

Date _____ Indexed A. C. Johnson

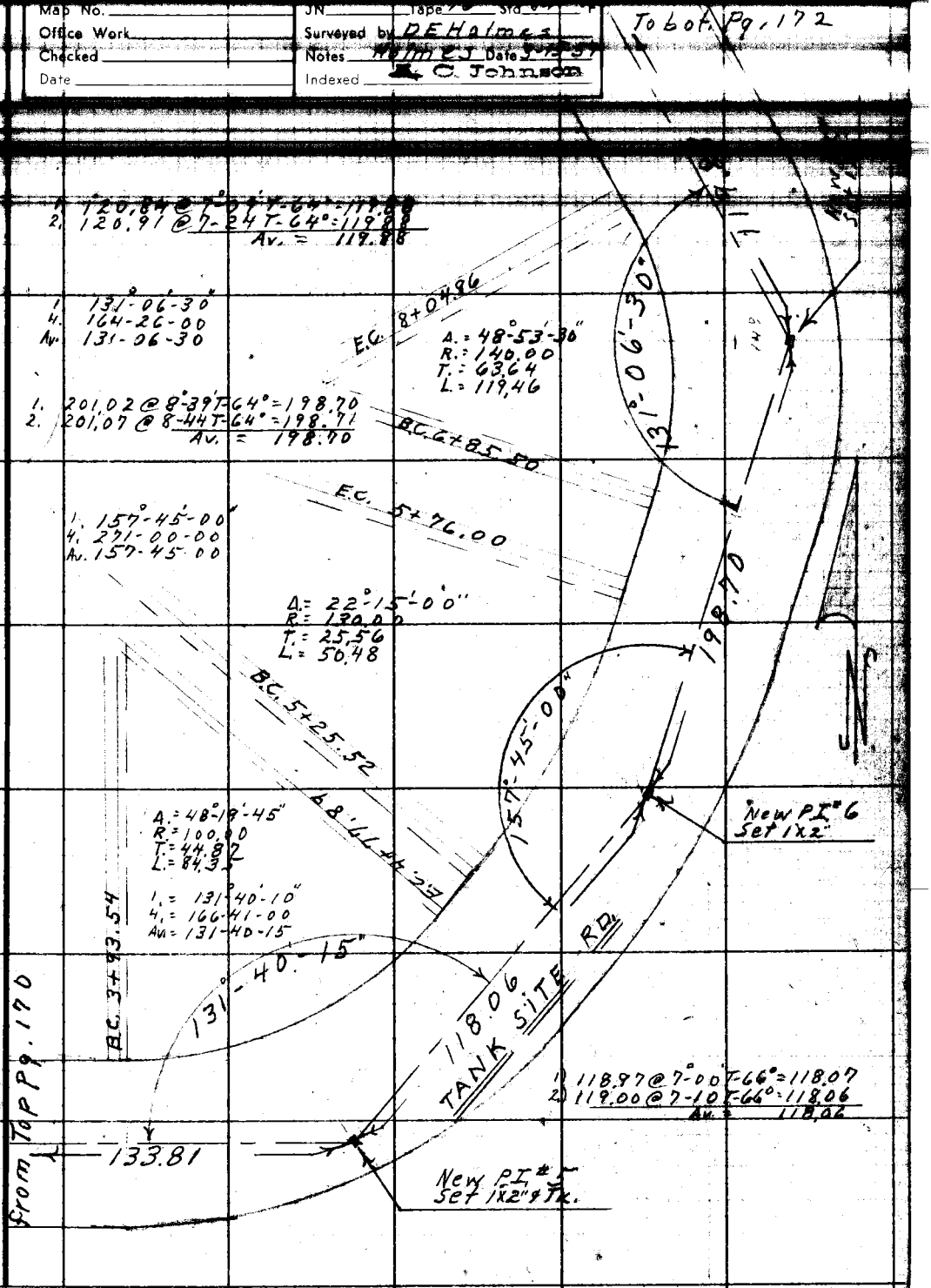

Note: Any Additions or Changes on This Sheet Must be Made or Circled in Red Ink With Date and Name of Person Making Change.

Do not extend this side of this line.

PLEASE RETURN TO
LOS ANGELES COUNTY ENGINEER
700 LOS ANGELES COUNTY ENGINEERING BLDG.

76F309S S&E #247 1-56

N-21-30 E

F.B. 1864 Pg. 172

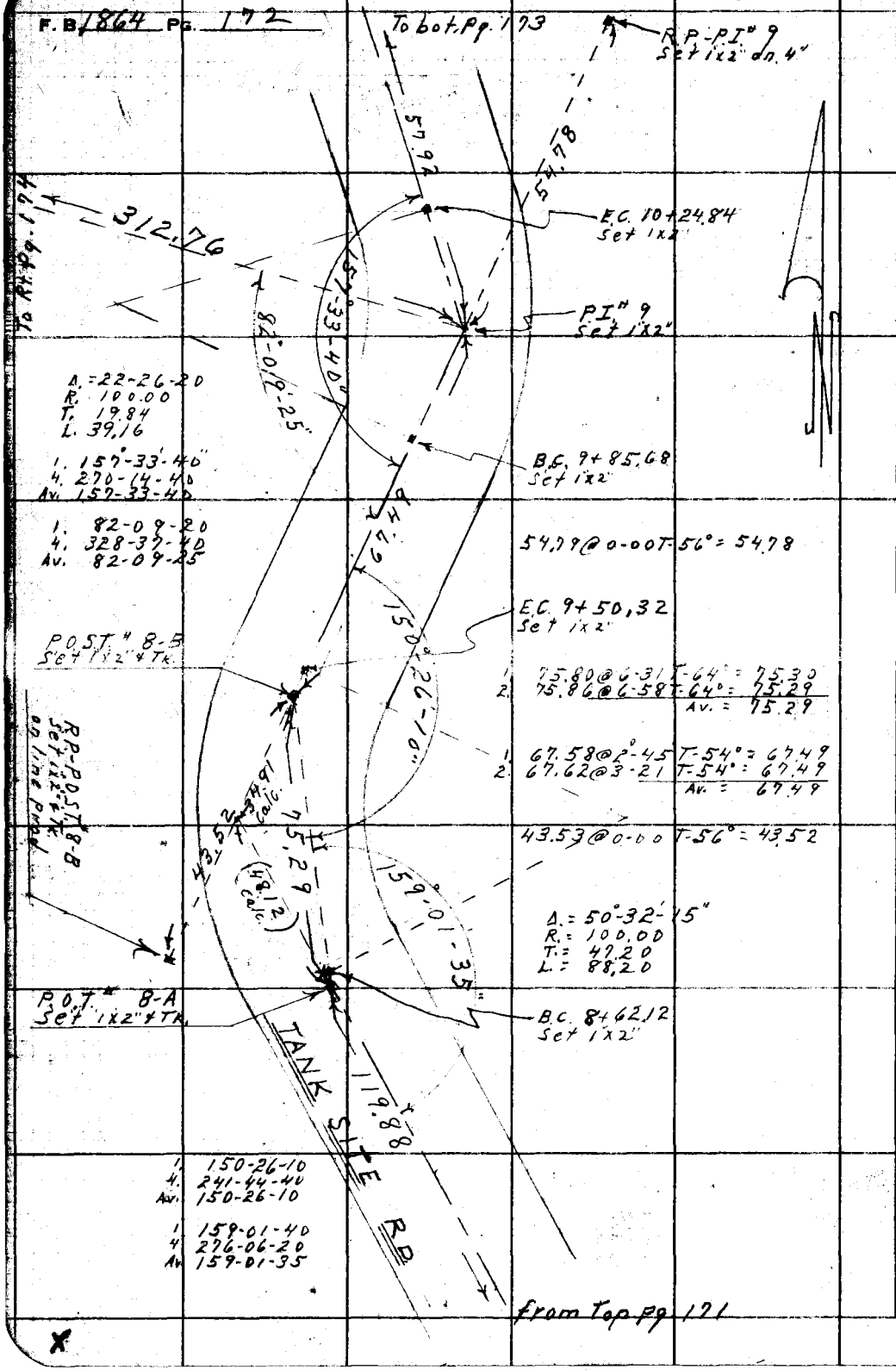

PLEASE RETURN TO
LOS ANGELES COUNTY ENGINEER
700 LOS ANGELES COUNTY ENGINEERING BLDG.

Do not extend this side of this line.

Note: Any Additions or Changes on This Sheet Must be Made or Circled in Red Ink With Date and Name of Person Making Change.

Map No. _____
Office Work _____
Checked _____
Date _____

JN 8403.00 Tape 76 Std 84 °F
Surveyed by D.E. Holmes
Notes Holmes Date 3-18-57
Indexed C. Johnson



Note: Any Additions or Changes on This Sheet Must be Made or Circled in Red Ink With Date and Name of Person Making Change.

PLEASE RETURN TO
LOS ANGELES COUNTY ENGINEER
700 LOS ANGELES COUNTY ENGINEERING BLDG.

Do not extend this side of this line.

76F309S S&E #247 1-56

F. B. 1864 PG. 174

1 113.46 @ 12-34 T-60° = 110.74
2. 113.23 @ 12-03 T-60° = 110.72
202.06 @ 0-00 T-60° = 202.03
Av. Total = 312.76

P# 4
Fd. 1"x2" + Tk.
Pg. 68

312.76

76°-34'-45"

(442.84 Pg. 68)

From Top Lt. Pg. 172

1 76°-34'-40"
4 306-19-00
Av. 76-34-45

P# 2
Fd. 1"x2" + Tk.
Pg. 68

PLEASE RETURN TO
LOS ANGELES COUNTY ENGINEER
700 LOS ANGELES COUNTY ENGINEERING BLDG.

Do not extend this side of this line.

Note: Any Additions or Changes on This Sheet Must be Made or Circled in Red Ink With Date and Name of Person Making Change.

X

Map No. _____ JN _____ Tape _____ Std _____ F
Office Work _____ Surveyed by _____
Checked _____ Notes _____ Date _____
Date _____ Indexed R. C. Johnson

J.N. 8403.04
Merrick Cn Boys Camp.
Location of 4" to 6" Transite Pipe
from Little Tujunga Rd.
North on Access Rd. & thence on Tank Rd

℄ Survey See Pg. 170-173

Note: Any Additions or Changes on This Sheet Must be Made or Circled in Red Ink With Date and Name of Person Making Change.

PLEASE RETURN TO
LOS ANGELES COUNTY ENGINEER
700 LOS ANGELES COUNTY ENGINEERING BLDG.

Do not extend this side of this line.

76F309S S&E #247 1-56

F. B. 1864 PG. 196

LOS ANGELES COUNTY ENGINEER
700 Los Angeles County Engineering Bldg.
PLEASE RETURN TO
Do not extend this side of this line.
Note: Any Additions or Changes on This Sheet Must be Made or Circled in Red Ink With Date and Name of Person Making Change.

Map No.	JN 0105.07 Tape Std °F
Office Work	Surveyed by Holmes
Checked	Notes Holmes Dates 3-57
Date	Indexed C. Johnson

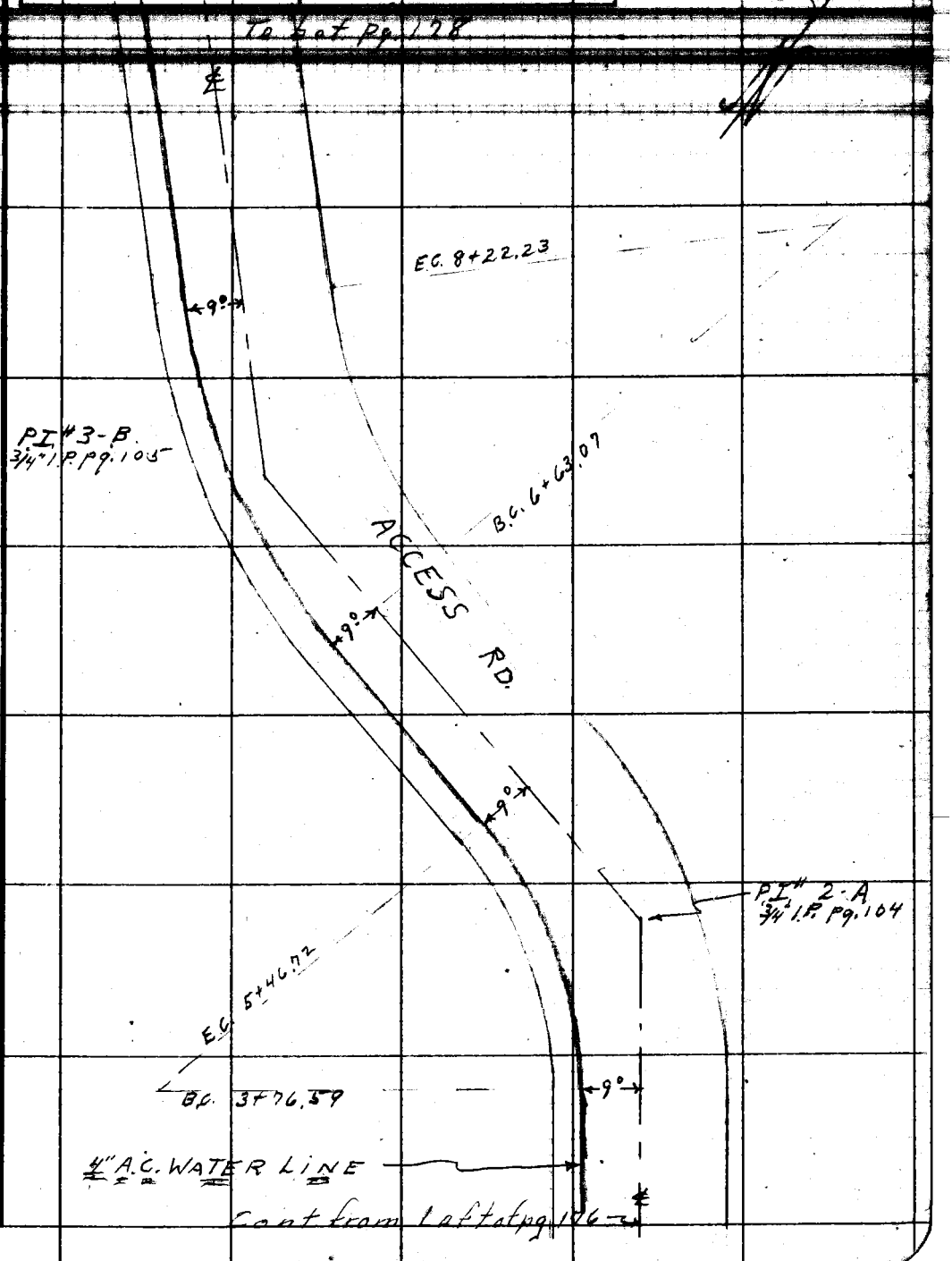

Note: Any Additions or Changes on This Sheet Must be Made or Circled in Red Ink With Date and Name of Person Making Change.

PLEASE RETURN TO
LOS ANGELES COUNTY ENGINEER
700 LOS ANGELES COUNTY ENGINEERING BLDG.

Do not extend this side of this line.

76F309S S&E #247 1-56

F. B. 1864 PG. 178

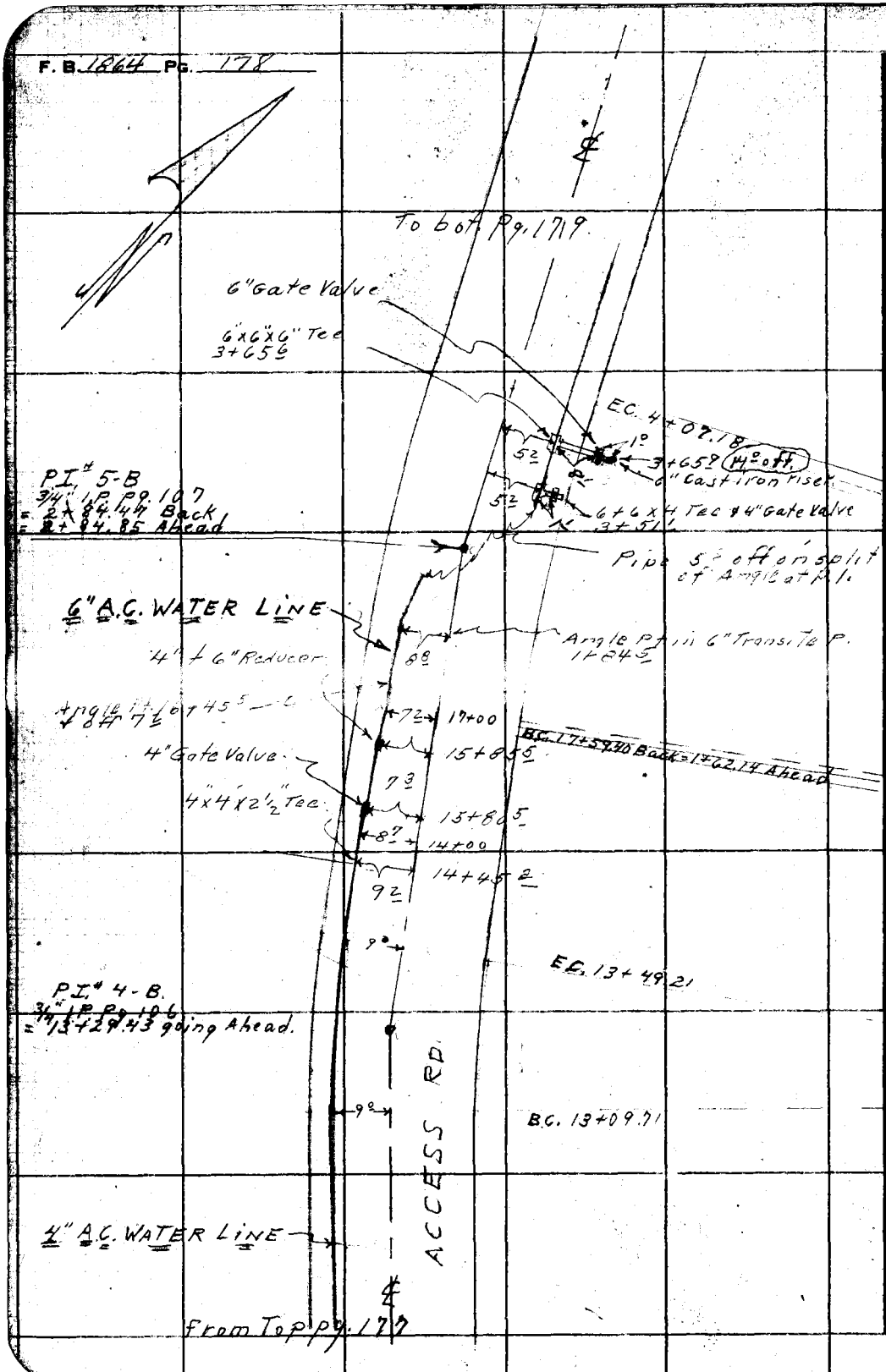

PLEASE RETURN TO
LOS ANGELES COUNTY ENGINEER
700 LOS ANGELES COUNTY ENGINEERING BLDG.

Do not extend this side of this line.

Note: Any Additions or Changes on This Sheet Must be Made or Circled in Red Ink With Date and Name of Person Making Change.

Map No. _____
Office Work _____
Checked _____
Date _____

JN 0-105.0 Tape _____ Std _____ F
Surveyed by Holmes
Notes Holmes Date 3-59
Indexed A. C. Johnson

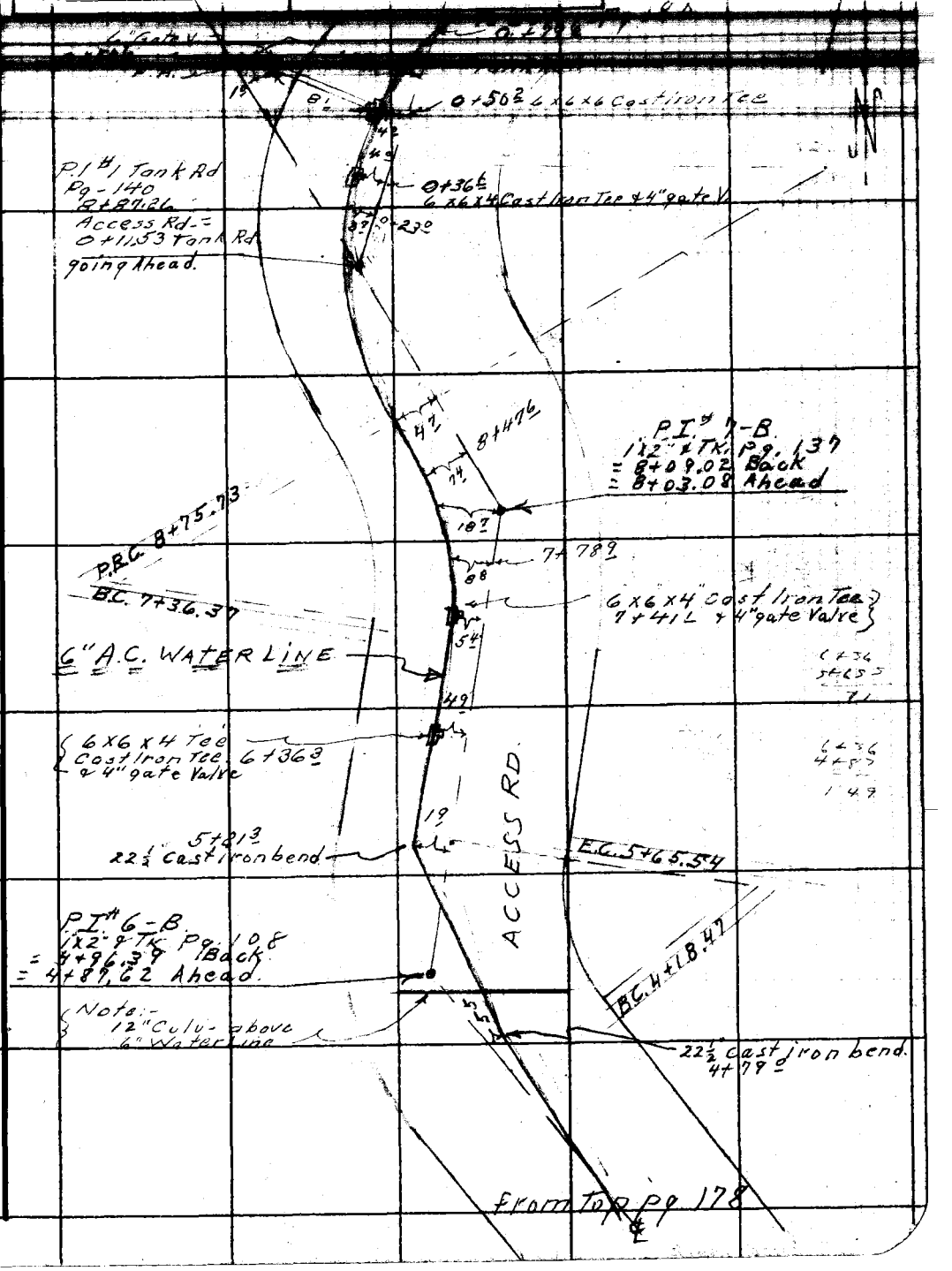

Note: Any Additions or Changes on This Sheet Must be Made or Circled in Red Ink With Date and Name of Person Making Change.

PLEASE RETURN TO
LOS ANGELES COUNTY ENGINEER
700 LOS ANGELES COUNTY ENGINEERING BLDG.

Do not extend this side of this line.

76F309S S&E #247 1-56

F.B. 1864 Pg. 180

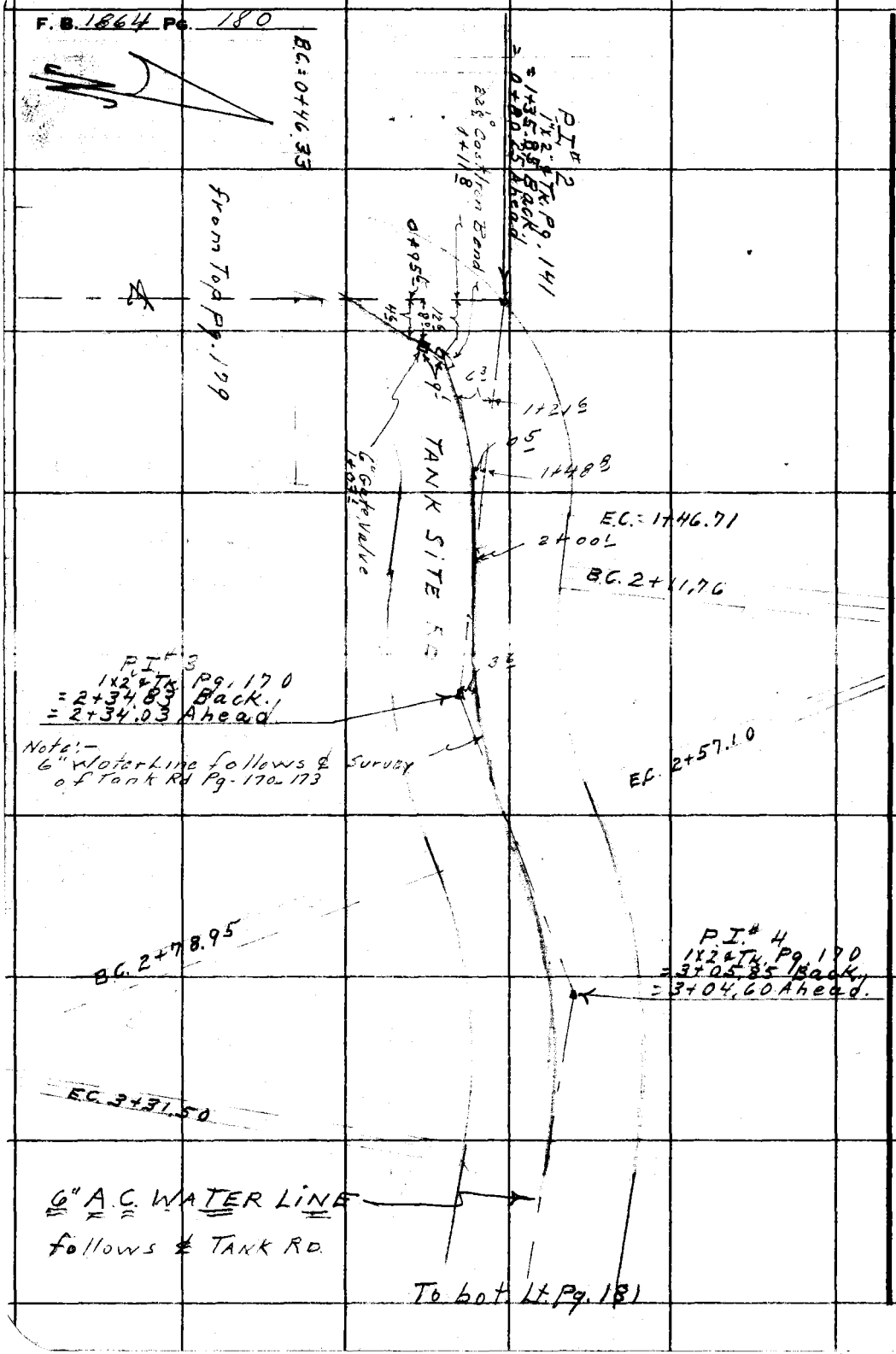

PLEASE RETURN TO
LOS ANGELES COUNTY ENGINEER
700 LOS ANGELES COUNTY ENGINEERING BLDG.

Do not extend this side of this line.

Note: Any Additions or Changes on This Sheet Must be Made or Circled in Red Ink With Date and Name of Person Making Change.

Map No. _____
Office Work _____
Checked _____
Date _____

JN 8403.07 Tape _____ Std _____ °F
Surveyed by Holmes
Notes Holmes Date 3-57
C. Johnson
Indexed _____

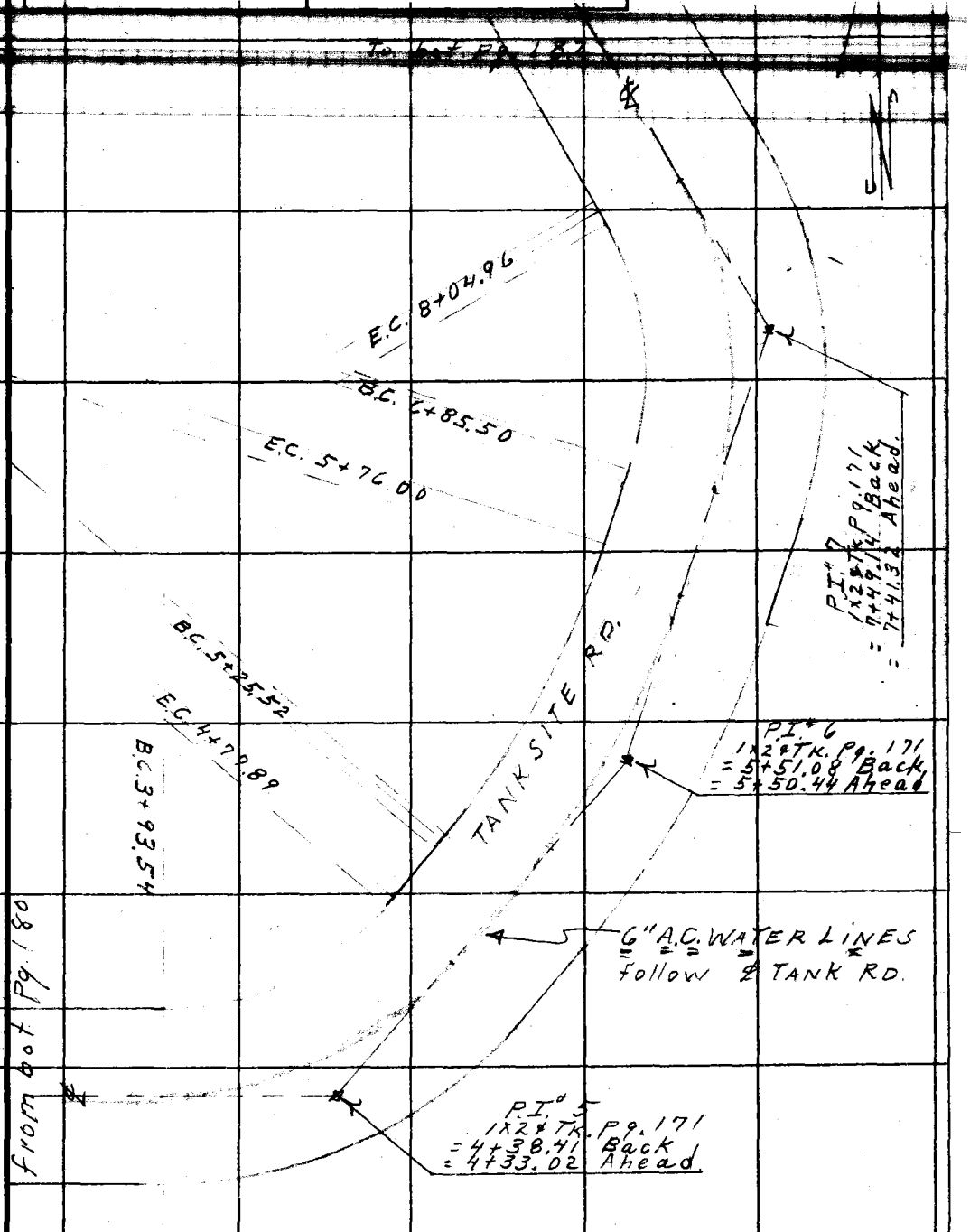

Note: Any Additions or Changes on This Sheet Must be Made or Circled in Red Ink With Date and Name of Person Making Change.

PLEASE RETURN TO
LOS ANGELES COUNTY ENGINEER
700 LOS ANGELES COUNTY ENGINEERING BLDG.
Do not extend this side of this line.

76F3098 S&E #247 1-56

F. B. 1864 PG. 182

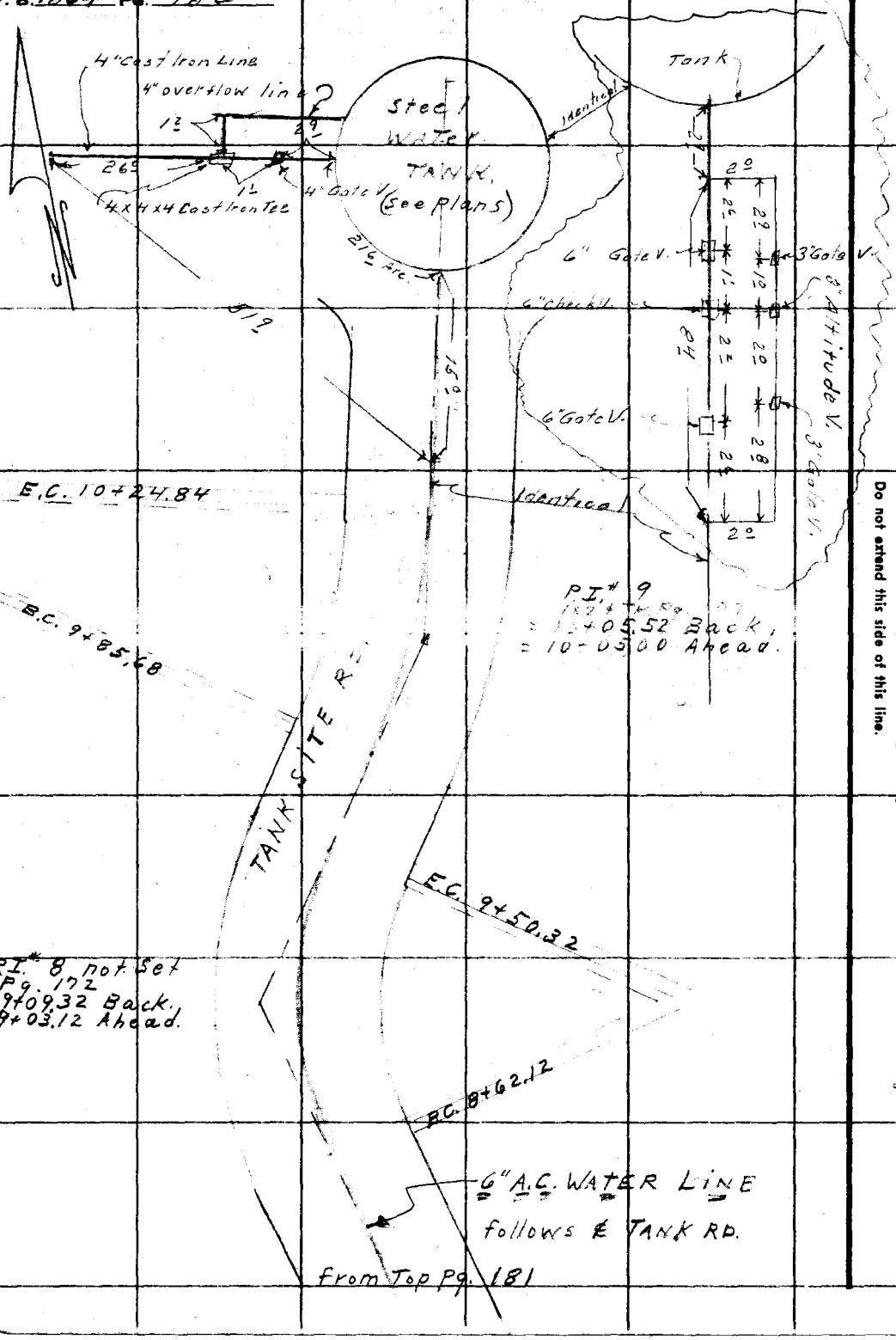

PLEASE RETURN TO
LOS ANGELES COUNTY ENGINEER
700 LOS ANGELES COUNTY ENGINEERING BLDG.

Do not extend this side of this line.

Note: Any Additions or Changes on This Sheet Must be Made or Circled in Red Ink With Date and Name of Person Making Change.

Map No. _____
Office Work _____
Checked _____
Date _____

JN 8403.04 Tape 78 Std 87 °F
Surveyed by Holmes
Notes Holmes Date 3-57
Indexed C. Johnson

STAKING PLANS

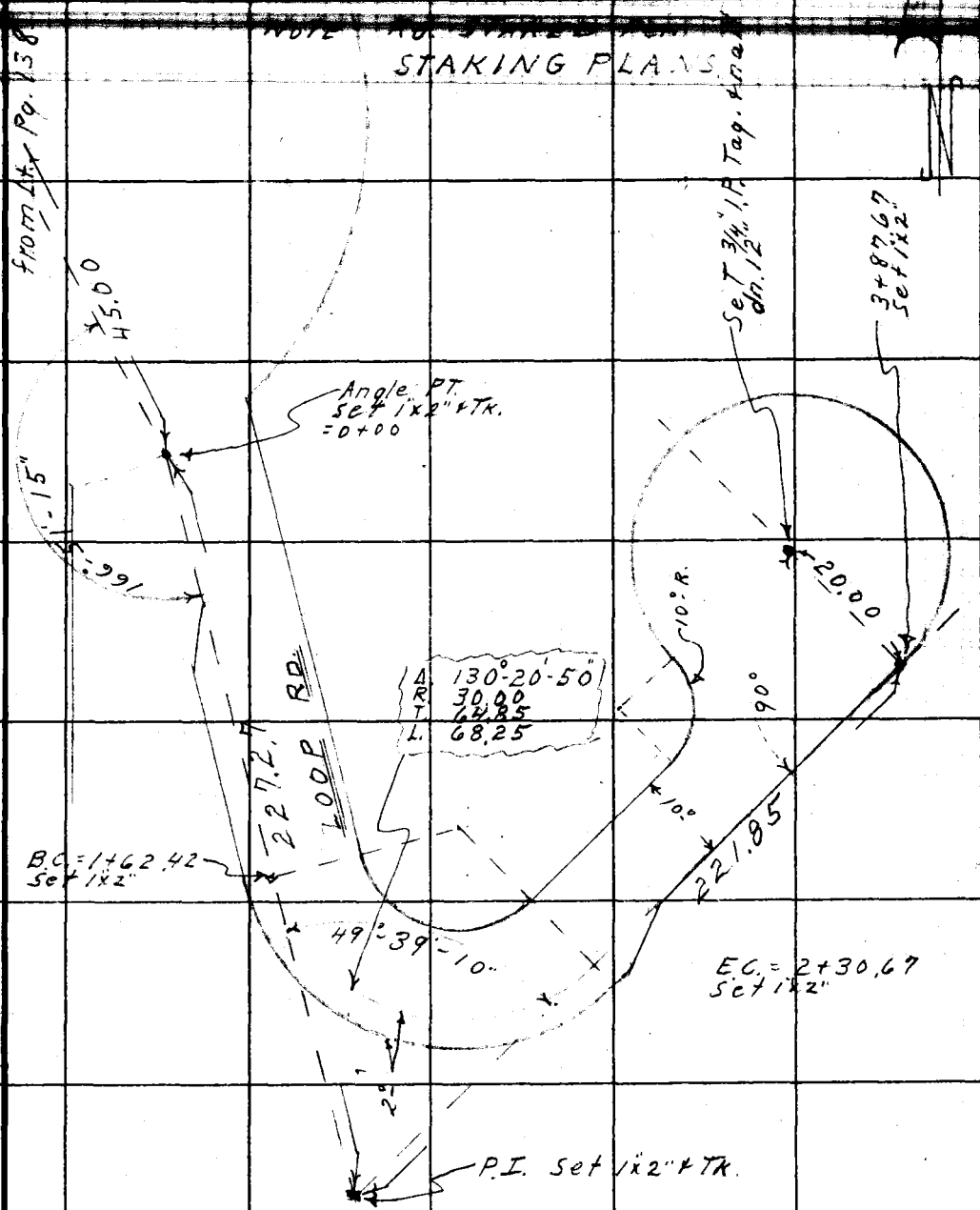

Note: Any Additions or Changes on This Sheet Must be Made or Circled in Red Ink With Date and Name of Person Making Change.

Do not extend this side of this line.

PLEASE RETURN TO
LOS ANGELES COUNTY ENGINEER
700 LOS ANGELES COUNTY ENGINEERING BLDG.

76F309S S&E #247 1-56

PLEASE RETURN TO
LOS ANGELES COUNTY ENGINEER
700 LOS ANGELES COUNTY ENGINEERING BLDG.

Note: Any Additions or Changes on This Sheet Must be Made or Circled in Red Ink With Date and Name of Person Making Change.

Do not extend this side of this line.

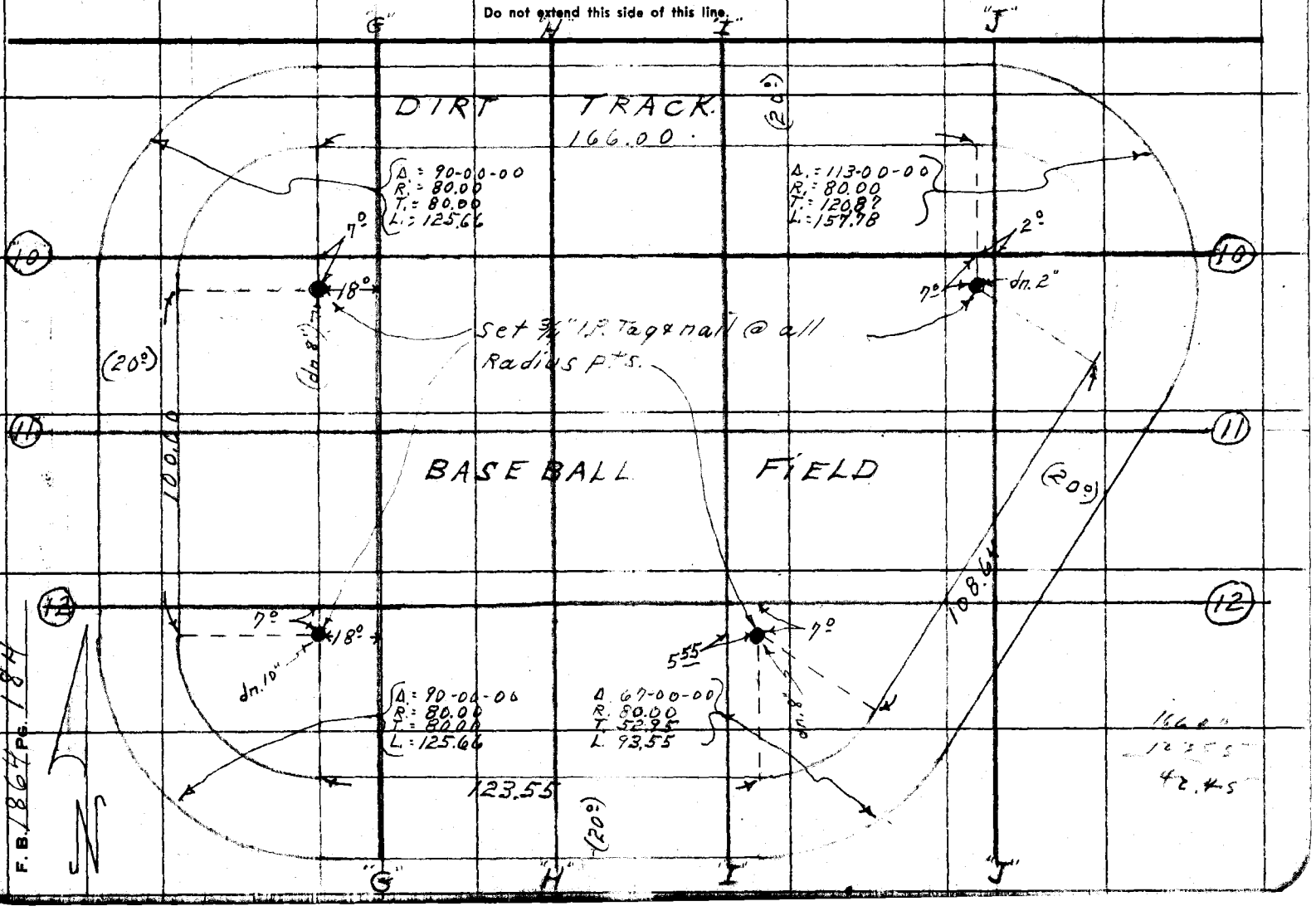

Profile Notes Red. Plotted Job No. Division No. F. B. 1014 Pg. 185

X-Sec. Notes Chkd. Checked Survey by Notes Date

Date Date Map No. Date

J.N. - 8403.04

Merrick Cñ Boys Camp

Bench Levels:

After Construction at

Boys Camp

STATION	B. S.	H. I.	F. S.	ELEV.

NOTE: ANY ADDITIONS OR CHANGES ON THIS SHEET MUST BE MADE OR CIRCLED IN RED INK, WITH DATE AND NAME OF PERSON MAKING CHANGE.

PLEASE RETURN TO

LOS ANGELES COUNTY SURVEYOR

726 LOS ANGELES COUNTY ENGINEERING BLDG.

Do not extend notes this side of this line.

L298 307 8-53

76L29? 307 8-53

PLEASE RETURN TO
LOS ANGELES COUNTY SURVEYOR
726 LOS ANGELES COUNTY ENGINEERING BLDG.

NOTE: ANY ADDITIONS OR CHANGES ON THIS SHEET MUST BE MADE OR CIRCLED IN RED INK, WITH DATE AND NAME OF PERSON MAKING CHANGE.

Do not extend notes this side of this line.

STATION	B. S.	H. I.	F. S.	ELEV.	
					Elev 1453.53 F.B. 1864-166 #
B.M.				1453 53	Top of C.S. Mon 1/4 Sec. Cor Sec #32 & 33
	773	1461 26			Pg-6 & 11
T.P. 1X1			044	1460 82	
	763	1468 45			
T.B.M			396	1467 49	Top of 3/4" I.P. (dn 1 6/) Rad-Pt. N 10151.67 E-10086.05 Pg-138 Rad Pt. to Access Rd.
	617	1470 66			
T.B.M.			672	1463 94	Top of 3/4" I.P. (dn 1 5/) 30° Rad. Pt. Pg-138.
	604	1469 98			
T.B.M.			619	1463 79	Top of C.E. Mon. (dn-12") W.C. to 1/4 Cor. Inter. of Sec. Line to Access Rd. Line Pg. 138
	566	1469 45			
			982	1459 63	Top of 3/4" I.P. (dn-6") P.I. #7.B pg-137
	145	1461 08			
B.M.			756	1453 52	Top of C.S. Mon 1/4 Sec Cor Sec. #32 & #33 Elev 1453.53 F.B. 1864-166 Pg-6 & 11
				1453 53	
	188	1455 41			
T.B.M.			1119	1449 22	Top of 3/4" I.P. (dn 12") "D" #8 pg-136
	556	1449 78			
T.B.M			552	1449 26	Top of 3/4" I.P. (dn-14") "H" #8 pg-136
	377	1448 03			
T.B.M.			750	1440 53	Top of 3/4" I.P. (dn-12") "L" #8 pg-136
	223	1442 76			

F.B. 1864 Pg. 186 Job No. 840204 Division No. 10 Notes Red. Plotted Profile
Survey of Merrick Cn Boys Camp Date No. X-Sec.
Survey by D.E. Holmes Notes A.R.B. Notes Chkd. Checked
Indexed C. Johnson Date Date No.

76L298 307 8-53

PLEASE RETURN TO
LOS ANGELES COUNTY SURVEYOR
726 LOS ANGELES COUNTY ENGINEERING BLDG.

NOTE: ANY ADDITIONS OR CHANGES ON THIS SHEET MUST BE MADE OR CIRCLED IN RED INK, WITH DATE AND NAME OF PERSON MAKING CHANGE.

Do not extend notes this side of this line.

STATION	B. S.	H. I.	F. S.	ELEV.		
		1442.76				
T.B.M			10.12	1432.64	Top of 3/4" I.P. (dn-0.4) Rad-Pt N.E. cor of Track Pg-184	
	4.68	1437.32				
T.B.M-			5.40	1431.92	Top of 3/4" I.P. (dn-8") Rad. Pt. S.E. cor of Track Pg.-184.	
	5.63	1437.55				
T.B.M			4.96	1432.59	Top of 3/4" I.P. (dn-8") Rad Pt. S.W. cor of Track Pg-184	
	6.23	1438.82				
T.B.M.			5.54	1433.28	Top of 3/4" I.P. (dn-8") Rad Pt N.W. cor of Track pg-184	
	6.30	1439.58				
B.M.			4.96	1434.62	Bolt Spk in Lead Top of Conc. Catch Basin (N.E. cor) 15° So. of So. edge of Basket Ball Court	

Profile Notes Red. ____ Plotted ____ Job No. ____ Division No. ____ F. B. 1864 Pg. 187

X-Sec. Notes Chkd. ____ Checked ____ Survey by ____ Notes ____ Date ____

No. ____ Date ____ Date ____ Map No. ____ Indexed ____ Date ____

C. Johnson

F. B. 1864 Pg. 188 | Job No. 8403-04 | Division No. 10 | Notes Red. | Plotted | Profile

Survey of Merrick Cn Bay's Camp | Date | Date | No.

Survey by D.E.H. | Notes A.R.B. | Notes Chkd. | Checked | X-Sec.

Indexed | Date | Date | Date | No.

STATION	B. S.	H. I.	F. S.	ELEV.

Do not extend notes this side of this line.

PLEASE RETURN TO
LOS ANGELES COUNTY SURVEYOR
726 LOS ANGELES COUNTY ENGINEERING BLDG.

NOTE: ANY ADDITIONS OR CHANGES ON THIS SHEET MUST BE MADE OR CIRCLED IN RED INK, WITH DATE AND NAME OF PERSON MAKING CHANGE.

76L298 307 8-53

Map No.	JN [illegible] Tape [illegible] Std [illegible]
Office Work	Surveyed by D.E. Holmes
Checked	Notes Holmes Date 2-57
Date	Indexed K. C. Johnson 2-12-57

MAREK CT. BOYS CAMP

GRID CONTROL LINES (PLOT PLAN)

CEMON'S = ●

3/4" I.P. Tag & nail = ●

Note: Any Additions or Changes on This Sheet Must be Made or Circled in Red Ink With Date and Name of Person Making Change.

PLEASE RETURN TO
LOS ANGELES COUNTY ENGINEER
700 LOS ANGELES COUNTY ENGINEERING BLDG.

Do not extend this side of this line.

76F309S S&E #247 1-56

F. B. 1864 Pg. 190

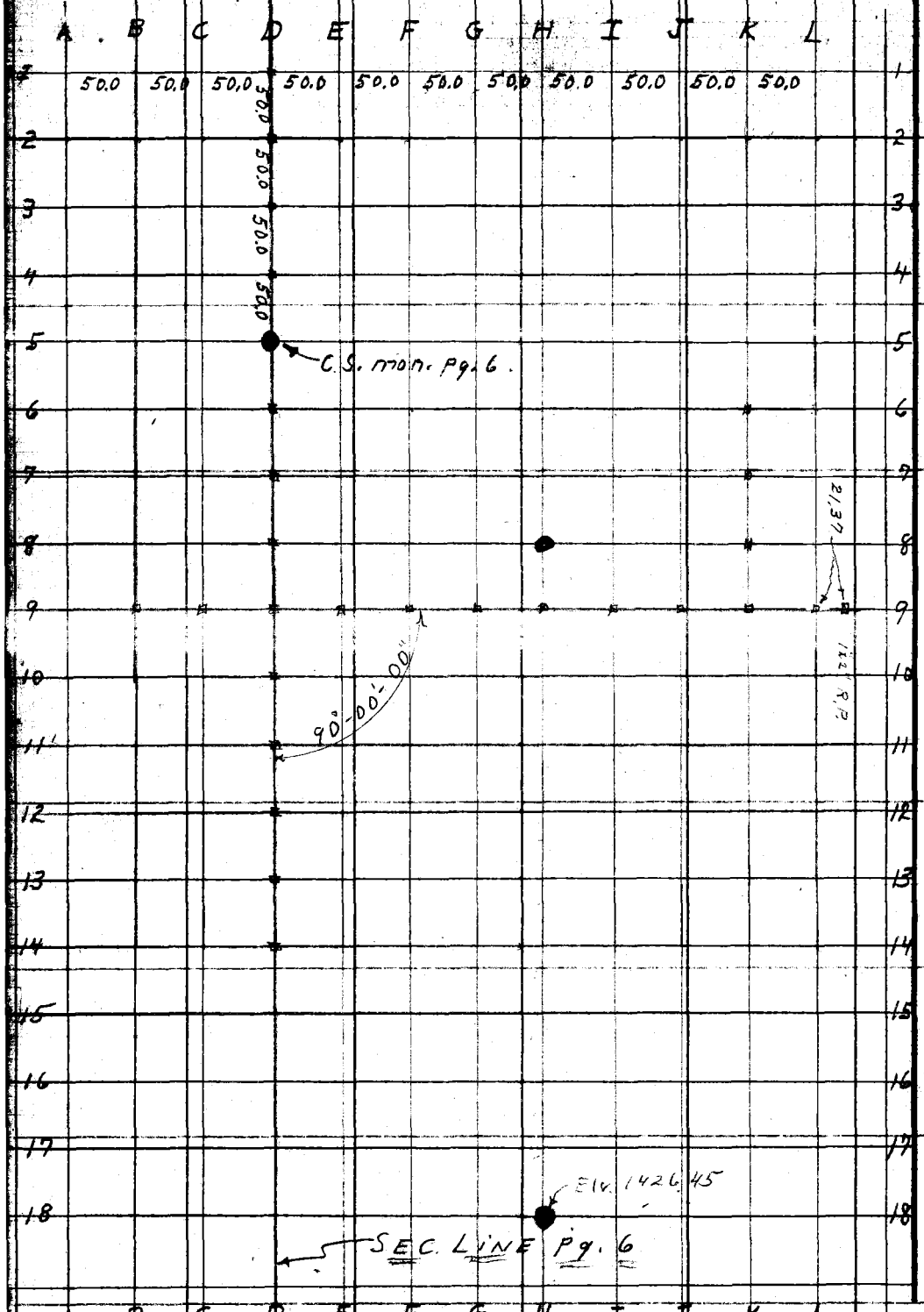

PLEASE RETURN TO
LOS ANGELES COUNTY ENGINEER
700 LOS ANGELES COUNTY ENGINEERING BLDG.
Do not extend this side of this line.
Note: Any Additions or Changes on This Sheet Must be Made or Circled in Red Ink With Date and Name of Person Making Change.

76F309S S&E #247 1-56

PLEASE RETURN TO
LOS ANGELES COUNTY ENGINEER
700 LOS ANGELES COUNTY ENGINEERING BLDG.

Note: Any Additions or Changes on This Sheet Must be Made or Circled in Red Ink With Date and Name of Person Making Change.

Do not extend this side of this line.

"H"

3/4" I.P. Pg 136
= H# 8

CONTROL LINES
FOR (X) SECTIONS of
RIDGE on S.E. COR. of
PARKING Lot

See pgs 186 - for (X) SECTIONS

So. PARKING
LOT

K# 15 = 1+50 going No.
Set 1x2

RIDGE TO
BE REMOVED

150,00

K# 18 = 0+00 going N
Set 1x2

H# 18
3/4" I.P. Pg 136

Map No.
Office Work
Checked
Date

JN 8703.0 Tape Std
Surveyed by Holmes
Notes Date 5-19-57
Indexed C. Johnson 7-17-57

F. B. 1864 PG. 192

PLEASE RETURN TO

LOS ANGELES COUNTY ENGINEER

700 LOS ANGELES COUNTY ENGINEERING BLDG.

Do not extend this side of this line.

Note: Any Additions or Changes on This Sheet Must be Made or Circled in Red Ink With Date and Name of Person Making Change.

76298 S & E #307—7-55

PLEASE RETURN TO
LOS ANGELES COUNTY ENGINEER
700 LOS ANGELES COUNTY ENGINEERING BLDG.

NOTE: ANY ADDITIONS OR CHANGES ON THIS SHEET MUST BE MADE OR CIRCLED IN RED INK, WITH DATE AND NAME OF PERSON MAKING CHANGE.

Do not extend notes this side of this line.

STATION	B. S.	H. I.	F. S.	ELEV.		
Cross Section of Ridge S.E. Cor. of Parking Lot						
				5[illegible] pg. 105		set for Const. Pk.
T.B.M. K-#18 = 0+00	1095	1439 95		142900	T.B.M. 1 x 2 S.E. Cor. Parking Lot (no [illegible])	
	K#18 = 0+00 going [illegible]			pg-105		
0+41.5			86	14314	55 Rt. So. E. cor. of Parking Lot [illegible]	
"			168	14232	69.7 " bot of fill	
"			143	14257	94.4 " s-hill	
0+58			80	14320	41.3 " Top of fill Parking Lot	
"			146	14254	61.2 bot "	
"			148	14252	69.8 " brk & s-hill	
"			114	14286	96.5 " " "	
0+64			117	14283	48 " bot of fill & s-hill	
0+69			84	14316	28.2 " bot of cut Parking Lot	
"			39	14361	32.5 " top " " & s-hill	
0+86.0			87	14313	21.0 " bot of cut	
"		+	14	14414	31.8 " top " "	
"			82	14318	59.7 " bot " " & s-hill	
			87	14313	77.0 " S-hill & brk	
			69	14331	90.4 s-hill	
			62	14338	106.0 " "	
1+05			86	14314	16.0 " bot of cut	

Profile Notes Red. ____ Plotted ____ Job No. 9401.04 Division No. 10 F. B. 1864 Pg. 193

No. ____ Date ____ Date ____ Survey of [illegible]

No. ____ Date ____ Date ____ Map No. ____ Kinney Johnson Date ____

76298 S & E #307—7-55

PLEASE RETURN TO
LOS ANGELES COUNTY ENGINEER
700 LOS ANGELES COUNTY ENGINEERING BLDG.

NOTE: ANY ADDITIONS OR CHANGES ON THIS SHEET MUST BE MADE OR CIRCLED IN RED INK, WITH DATE AND NAME OF PERSON MAKING CHANGE.

Do not extend notes this side of this line.

F. B. 1864 Pg. 194 Job No. Division No. Notes Red. Plotted Profile
Survey of Date Date No. X-Sec.
Survey by Notes Notes Chkd. Checked
Indexed Date Date Date No.

STATION	B. S.	H. I.	F. S.	ELEV.		
		143995				
1+05		+	78	1447.8	36' Rt	top of cut
"			14	1435.6	57' "	brk s-hill
"			20	145[illegible]	76' "	" "
"		+	02	1440.2	120 "	s-hill
1+26			86	1431.[illegible]	13 "	bot of cut Parking Lot
" "		+	56	1442.6	36 "	top " "
" "		+	65	1446.5	49 "	brk s-hill approx. small cut
" "		+	75	1447.5	60 "	s-hill
" "		+	80	144[illegible]	12 "	" "
" "		+	64	1446.4	120' "	" "
1+35			85	1431.5	13 "	bot of cut
		+	60	144[illegible]	36 "	top " "
		+	80	1442.0	46 "	bot " "
		+	110	145[illegible]	49 "	top " "
		+	121	1452.1	61 "	s-hill
1+50			85	1431.5	10 "	bot of cut
		+	16	144[illegible]	26 "	brk in cut
		+	113	1431.3	39 "	top of cut
		+	121	1432.1	48 "	bot " "
		+	154	1455.4	50 "	top " "

76L298 307 8-53

PLEASE RETURN TO
LOS ANGELES COUNTY SURVEYOR
726 LOS ANGELES COUNTY ENGINEERING BLDG.

NOTE: ANY ADDITIONS OR CHANGES ON THIS SHEET MUST BE MADE OR CIRCLED IN RED INK, WITH DATE AND NAME OF PERSON MAKING CHANGE.

Do not extend notes this side of this line.

STATION	B. S.	H. I.	F. S.	ELEV.		
		1439.95				
1+50		+	20.8	1460.8	66 Rt	s-hill
		+	21.7	1461.7	72 "	" "
		+	31.3	1461.3	109 "	" "
		+	16.1	1456.1	136 "	s-hill "draw"
2+00			8.6	1431.4	9° Left	bot of cut
		+	23.6	1463.3	40 Rt	top of cut
		+	24.0	1464.0	45 Rt.	brk in out
		+	31.1	1471.1	61 "	brk
		+	53.7	1493.2	92 "	Top of Ridge
		+	50.0	1490.0	102 "	brk s-hill
		+	40.0	1480.0	130 "	draw s-hill
			10.95	1429.00	see begin for discrib	

Profile Notes Red. ____ Plotted ____ Job No. ____ Division No. ____

Notes Chkd. ____ Checked ____ Survey By ____ Notes ____ Date ____

No. ____ Date ____ Date ____ Map No. ____ Date ____

F. B. 1864 Pg. 195

F. B. 1864 Pg. 196 | Job No. | Division No. | Notes Red. | Plotted | Profile

Survey of | Date | Date | No.

Survey by | Notes | Notes Chkd. | Checked | X-Sec.

Indexed | Date | Date | Date | No.

STATION	B. S.	H. I.	F. S.	ELEV.

Do not extend notes this side of this line.

PLEASE RETURN TO

LOS ANGELES COUNTY SURVEYOR

726 LOS ANGELES COUNTY ENGINEERING BLDG.

NOTE: ANY ADDITIONS OR CHANGES ON THIS SHEET MUST BE MADE OR CIRCLED IN RED INK, WITH DATE AND NAME OF PERSON MAKING CHANGE.

76L298 307 8-53

Map No.
Office Work
Checked
Date

JN 8400.08 Tape Std F
Surveyed by Mankey Jr.
Notes ETM Jr. Date 11-57
Indexed A. C. Johnson 7-21-58

JN 8400.08

MAREK CYN. BOYS CAMP

GARAGE BLDG (F)

LAYOUT

Mankey
Love
Rodriguez

Note: Any Additions or Changes on This Sheet Must be Made or Circled in Red Ink With Date and Name of Person Making Change.

PLEASE RETURN TO
LOS ANGELES COUNTY ENGINEER
700 LOS ANGELES COUNTY ENGINEERING BLDG.

Do not extend this side of this line.

76F309S S&E #247 1-56

F. B. 1864 PG. 198

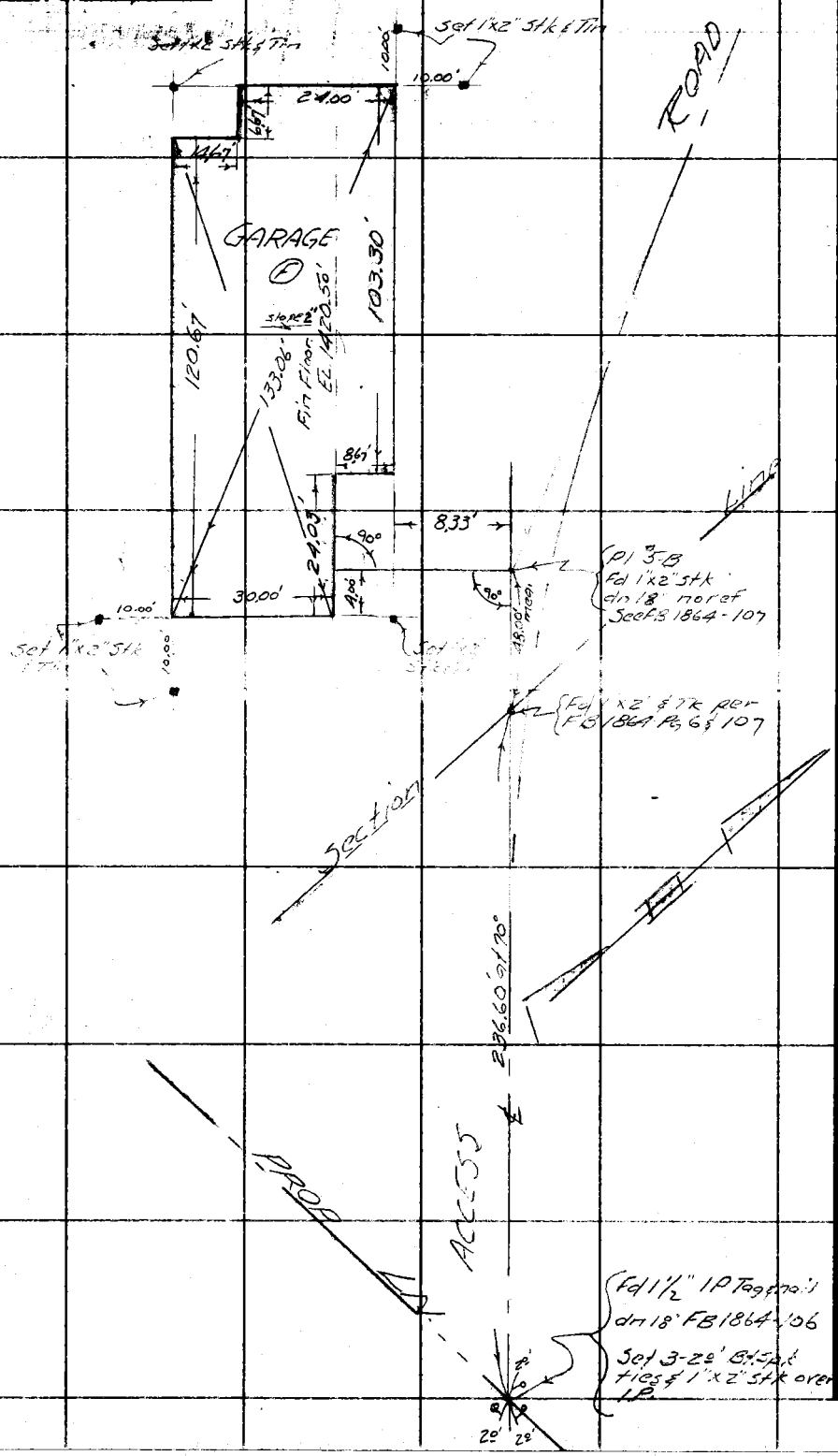

PLEASE RETURN TO
LOS ANGELES COUNTY ENGINEER
700 LOS ANGELES COUNTY ENGINEERING BLDG.

Do not extend this side of this line.

Note: Any Additions or Changes on This Sheet Must be Made or Circled in Red Ink With Date and Name of Person Making Change.

F. B. 1864 Pg. 199

Profile Notes Red. Plotted Job No. 8403.08 Division No.

[redacted]

X-Sec. Notes Chkd. Checked Survey by [redacted]

No. Date Date Map No. Indexed A. C. Johnson Date

JN 8403.08

MAREK CYN. BOYS CAMP

GARAGE BLDG. (F)

Finished Floor Grades

Mankey
Love
Rodriguez

STATION	B. S.	H. I.	F. S.	ELEV.

NOTE: ANY ADDITIONS OR CHANGES ON THIS SHEET MUST BE MADE OR CIRCLED IN RED INK, WITH DATE AND NAME OF PERSON MAKING CHANGE.

PLEASE RETURN TO
LOS ANGELES COUNTY ENGINEER
700 Los Angeles County Engineering Bldg.

Do not extend notes this side of this line.

76298 S & E #307—7-55

76298 S & E #307—7-55

PLEASE RETURN TO
LOS ANGELES COUNTY ENGINEER
700 LOS ANGELES COUNTY ENGINEERING BLDG.

NOTE: ANY ADDITIONS OR CHANGES ON THIS SHEET MUST BE MADE OR CIRCLED IN RED INK, WITH DATE AND NAME OF PERSON MAKING CHANGE.

Do not extend notes this side of this line.

STATION	B. S.	H. I.	F. S.	ELEV.		
BM (Fd)				1434.62'	BM EL 1434.62' FB 1864-187. Bt Spk in lead Top of conc. Catch Basin (N.E. Cor.) 15.0' So. of So. edge of Basketball Court	
TP				1427.[illegible]8'		
TP				142[illegible]'		
NE Cor Bldg. Site				1419.4'		Ground shot before const
SE Cor " "				1419.[illegible]'		" " " "
SW " " "				1419.[illegible]'		" " " "
NW " " "				1419.4'		" " " "
					Grade	
Fin (set) Floor Grade				1420.[illegible]'	1420.56'	1 x 3 Stk, 5.0'± off So. end Bldg.
" " "				1420.56'	1420.56'	" " " " No. " "
TBM (set)				1420.[illegible]'	Iron Stk 40'± West of Garage Bldg	
TP				1423.82'		
TP				1433.10'		
TBM (Fd)				1432.60'	TBM EL 1432.59 FB 1864-187 Top of 3/4" IP (dn. 8") Rad. Pt. SW Cor of Track (Pg 184)	

F. B. 1864 Pg. 200 Job No. 840308 Division No. Notes Red. Plotted Profile
Survey of Marck Gym Boys Camp Date Date No. X-Sec.
Survey by Mankey Jr. Notes ETM Jr. Notes Chkd. Checked
Indexed C. Johnson Date Date Date No.

Map No.	JN [illegible] Tape Std F
Office Work	Surveyed by: Curtis
Checked	Notes [illegible] Date Nov [illegible]
Date	Indexed [illegible] C. Johnson

[illegible]

MAREK CYN. BOYS CAMP

ADMINISTRATION BLDG.

LAYOUT

Curtis
Monkey
Love
Rodriguez
Cochom

Note: Any Additions or Changes on This Sheet Must be Made or Circled in Red Ink With Date and Name of Person Making Change.

Do not extend this side of this line.

PLEASE RETURN TO
LOS ANGELES COUNTY ENGINEER
700 LOS ANGELES COUNTY ENGINEERING BLDG.

76F309S S&E #247 1-56

F. B. 1864 PG. 202

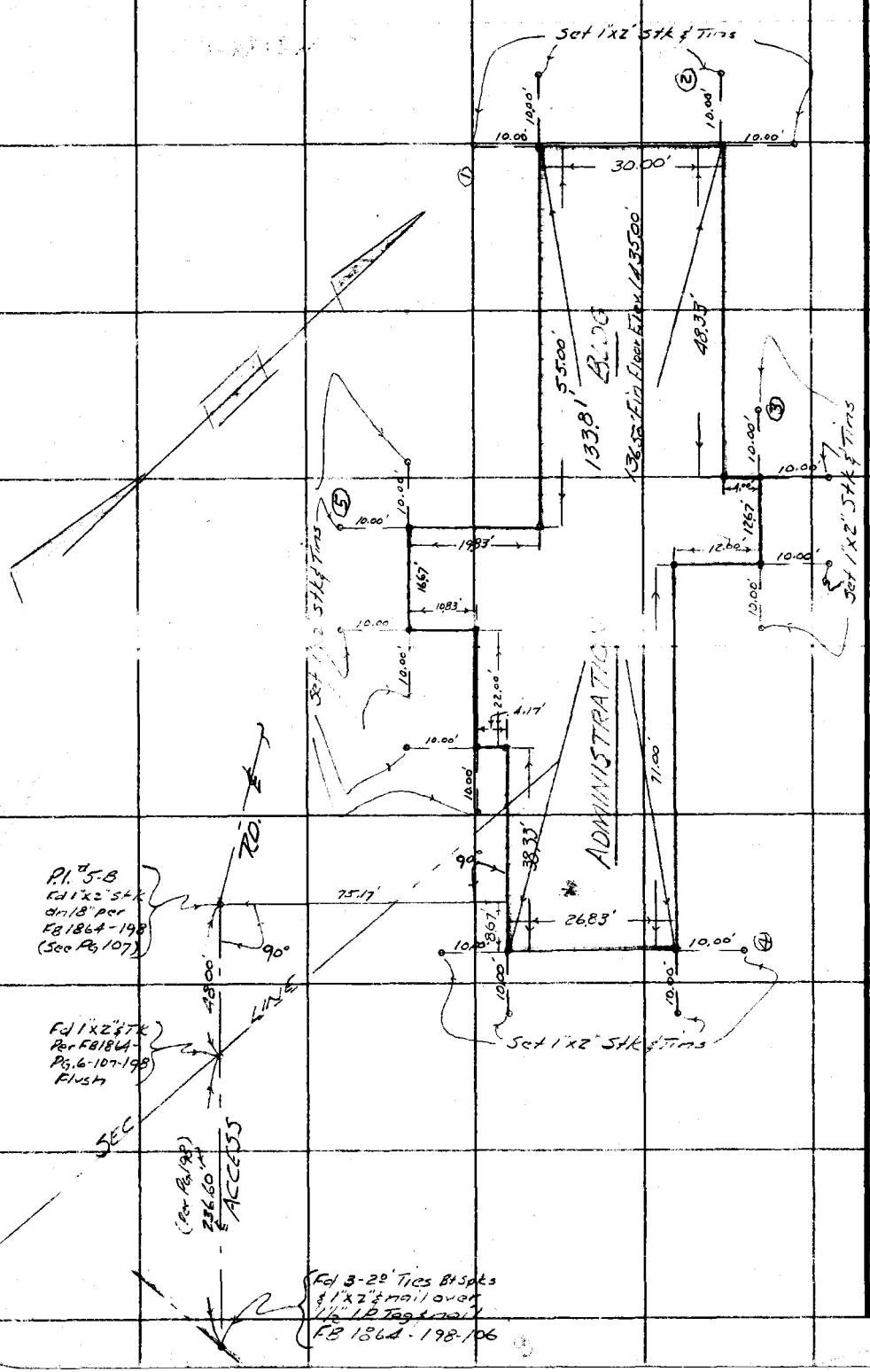

PLEASE RETURN TO
LOS ANGELES COUNTY ENGINEER
700 LOS ANGELES COUNTY ENGINEERING BLDG.

Do not extend this side of this line.

Note: Any Additions or Changes on This Sheet Must be Made or Circled in Red Ink With Date and Name of Person Making Change.

Profile Notes Red. Plotted Job No. 8403.08 Division No.

F. B. 1864 Pg. 203

[redacted]

No. Date Date Map No. Indexed A. C. Johnson Date

JN 8403.08

MAREK CYN. BOYS CAMP

ADMINISTRATION BLDG.

FINISHED FLOOR GRADES

finfloor Elev. 1435.00'

Curtis
Mankey
Love
Rodriguez
Ciochon

STATION	B. S.	H. I.	F. S.	ELEV.

NOTE: ANY ADDITIONS OR CHANGES ON THIS SHEET MUST BE MADE OR CIRCLED IN RED INK, WITH DATE AND NAME OF PERSON MAKING CHANGE.

PLEASE RETURN TO
LOS ANGELES COUNTY ENGINEER
700 Los Angeles County Engineering Bldg.

Do not extend notes this side of this line.

76298 S & E #307—7-55

76298 S & E #307—7-55

PLEASE RETURN TO
LOS ANGELES COUNTY ENGINEER
700 LOS ANGELES COUNTY ENGINEERING BLDG.

NOTE: ANY ADDITIONS OR CHANGES ON THIS SHEET MUST BE MADE OR CIRCLED IN RED INK, WITH DATE AND NAME OF PERSON MAKING CHANGE.

Do not extend notes this side of this line.

STATION	B. S.	H. I.	F. S.	ELEV.		
BM (Fd)				1434.62'	BM Elev 1434.62 FB 1864-187 Bt Spk in lead Top of Conc, Catch Basin (N.E. Cor) 15.0' So. of So, edge of Basketball Court	
	(See Sht #202 for Location of Grade Stks)					
①				1435.00	1"X2" stk to Fin. Floor Grade	
②				✓	" " " " " "	
③				✓	" " " " " "	
④				✓	" " " " " "	
⑤				1435.00	" " " " " "	
T.B.M.				1432.59	T.B.M. El. 1432.59 pg. 187 3/4" IP & Tag Rad point.	

F. B. 1864 Pg. 204 Job No. 840308 Division No. Notes Red. Plotted Profile
Survey of Marck Cyn Boys Camp Date Date No. X-Sec.
Survey by Curtis Notes Mankey Jr. Notes Chkd. Checked
Indexed K. C. Johnson Date Date Date No.

Map No.	JN 8400.00 Tape Std °F
Office Work	Surveyed by Curtis
Checked	Notes Mankey Jr. Date 11-57
Date	Indexed A. C. Johnson

JN 8400.00

MAREK CYN BOYS CAMP

KITCHEN

LAYOUT

Curtis
Mankey
Rodriguez
Ciochon

Note: Any Additions or Changes on This Sheet Must be Made or Circled in Red Ink With Date and Name of Person Making Change.

PLEASE RETURN TO
LOS ANGELES COUNTY ENGINEER
700 LOS ANGELES COUNTY ENGINEERING BLDG.

Do not extend this side of this line.

76F309S S&E #247 1-56

F. B. 1864 Pg. 206

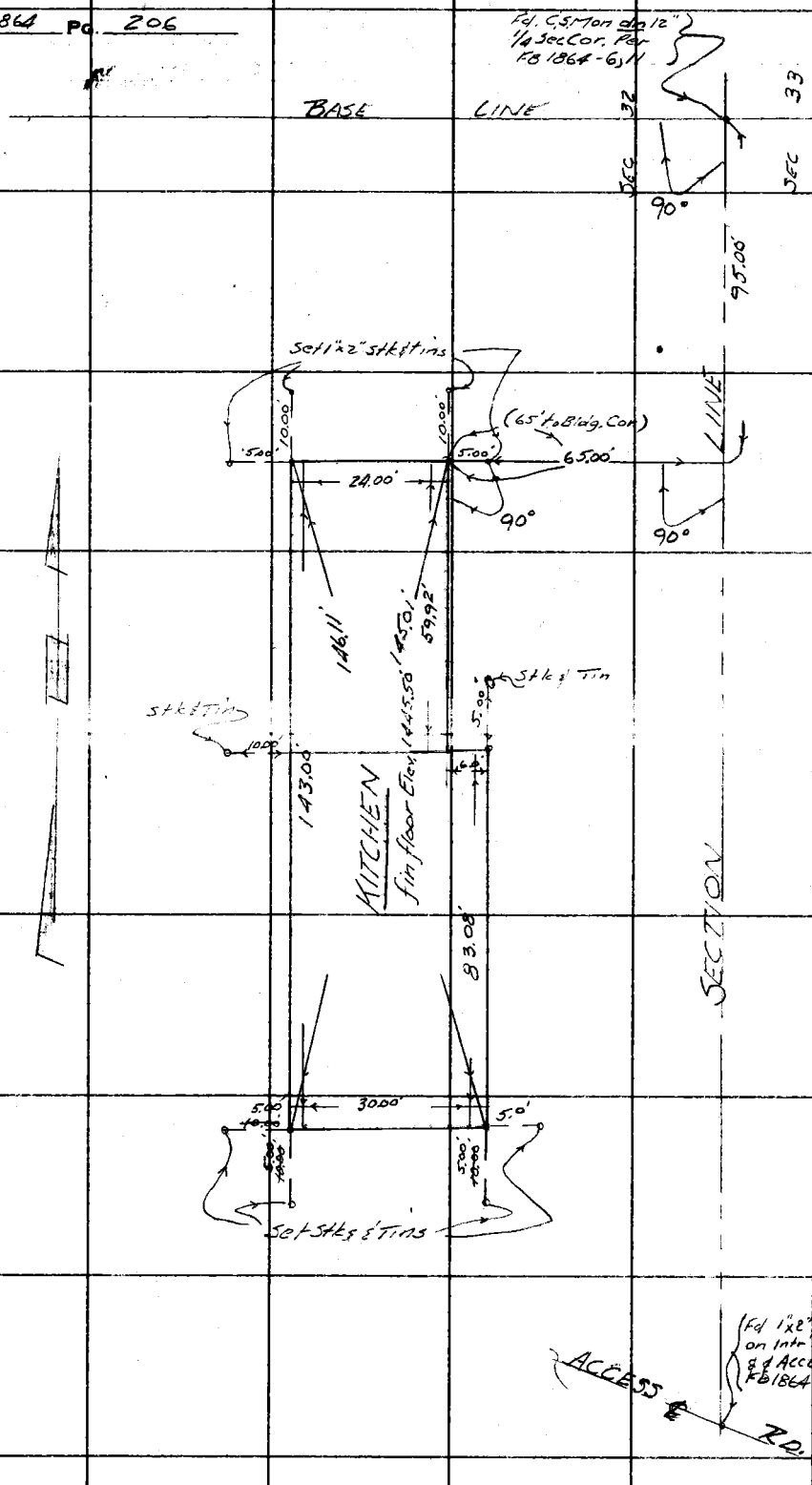

PLEASE RETURN TO
LOS ANGELES COUNTY ENGINEER,
700 LOS ANGELES COUNTY ENGINEERING BLDG.
Do not extend this side of this line.

Note: Any Additions or Changes on This Sheet Must be Made or Circled in Red Ink With Date and Name of Person Making Change.

F. B. 1864 Pg. 207

Profile Notes Red. Plotted Job No. 8403.08 Division No.

[redacted]

No. Date Date Map No. Indexed C. Johnson Date

JN 8403.08

MAREK CYNBOYSCAMP

KITCHEN

fin floor Grade. Elev 1445.50'

&

GARBAGE SHED

fin floor Grade Elev 1443.02' (Lower elev of East Section)

Curtis
Mankey
Love
Rodriguez
Ciochon

STATION	B. S.	H. I.	F. S.	ELEV.

NOTE: ANY ADDITIONS OR CHANGES ON THIS SHEET MUST BE MADE OR CIRCLED IN RED INK, WITH DATE AND NAME OF PERSON MAKING CHANGE.

PLEASE RETURN TO
LOS ANGELES COUNTY ENGINEER
700 Los Angeles County Engineering Bldg.

Do not extend notes this side of this line.

76298 S & E #307—7-55

76298 S & E #307—7-55

PLEASE RETURN TO
LOS ANGELES COUNTY ENGINEER
700 LOS ANGELES COUNTY ENGINEERING BLDG.

NOTE: ANY ADDITIONS OR CHANGES ON THIS SHEET MUST BE MADE OR CIRCLED IN RED INK, WITH DATE AND NAME OF PERSON MAKING CHANGE.

Do not extend notes this side of this line.

STATION	B. S.	H. I.	F. S.	ELEV.			
BM(Fd)				1434.62'	Bm Elev. 1434.62' FB 1864-187 Br. Spk in lead Top of Conc. Catch Basin (N.E. Cor) 15.0' So. of So. edge of Basketball Court		
TP				1443.99'			
fin floor grade				1445.50'	GRADE 1445.50'	C-0.0'	1"x2" stk 5.0' W. of S.W. Cor.
" " "				45.50'	45.50'	0.0	" " " S. " S.E. "
" " "				45.50'	45.50'	0.0	" " " W. of Middle W. Bldg. LN.
" " "				47.50'	45.50'	C-2.00'	" " " " " N.W. COR.

F. B. 1864 PG. 208

Job No. 8403.08 Division No. ____ Notes Red. ____ Plotted ____ Profile

Survey of Marck Cyn. Boys Camp Date ____ Date ____ No. ____

Survey by Curtis Notes Mankey Jr. Notes Chkd. ____ Checked ____ X-Sec.

Indexed C. Johnson Date ____ Date ____ Date ____ No. ____

Map No. _____
Office Work _____
Checked _____
Date _____

JN 8403.08 Tape _____ Std _____ °F
Surveyed by AS Curtis
Notes ETM Jr. Date Nov 57
Indexed A. O. Johnson

JN 8403.08

MAREK CYN. BOYS CAMP

RECREATION BLDG.

LAYOUT

Curtis
Mankey
Love
Rodriguez
Ciochon

Note: Any Additions or Changes on This Sheet Must be Made or Circled in Red Ink With Date and Name of Person Making Change.

PLEASE RETURN TO
LOS ANGELES COUNTY ENGINEER
700 LOS ANGELES COUNTY ENGINEERING BLDG.

Do not extend this side of this line.

76F309S S&E #247 1-56

F. B. 1864 Pg. 210

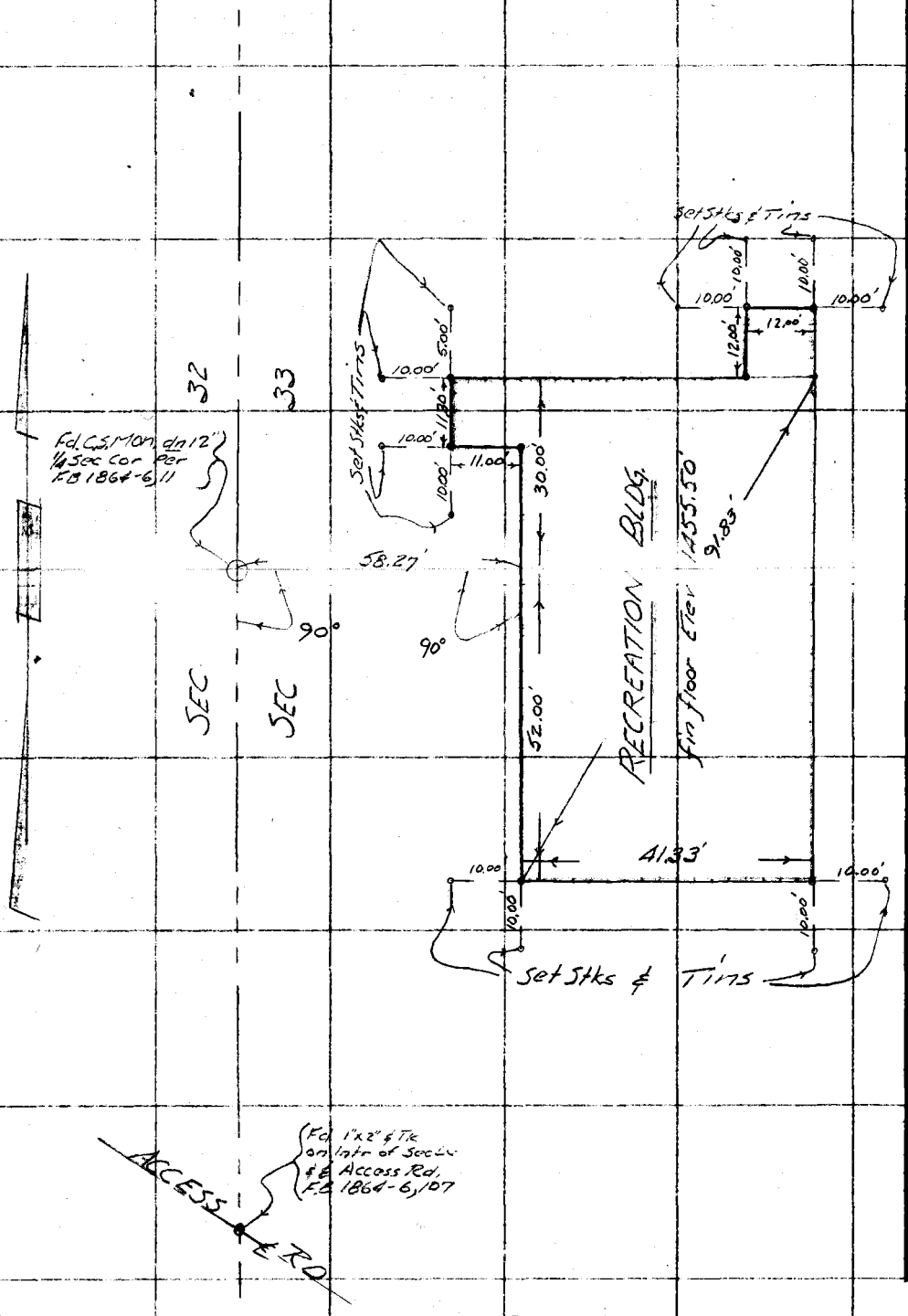

PLEASE RETURN TO
LOS ANGELES COUNTY ENGINEER
700 Los Angeles County Engineering Bldg.

Do not extend this side of this line.

Note: Any Additions or Changes on This Sheet Must be Made or Circled in Red Ink With Date and Name of Person Making Change.

Profile Notes Red. Plotted Job No. 840308 Division No.

F. B. 1864 Pg. 211

[redacted]

X-Sec. Notes Chkd. Checked Survey By [redacted]

No. Date Date Map No. Indexed C. Johnson 7-21-58

IN 840308

MAAREK CYN. BOYS CAMP

SANITARY SEWERS

GRADES for #1 & #2

(See Pgs 216, 217, 218 for locations)

- Recreation Bldg -

Curtis
Mankey
Love
Rodriguez
Cochran

STATION	B. S.	H. I.	F. S.	ELEV.

NOTE: ANY ADDITIONS OR CHANGES ON THIS SHEET MUST BE MADE OR CIRCLED IN RED INK, WITH DATE AND NAME OF PERSON MAKING CHANGE.

Do not extend notes this side of this line.

PLEASE RETURN TO
LOS ANGELES COUNTY ENGINEER
700 Los Angeles County Engineering Bldg.

76298 S & E #307—7-55

76298 S & E #307—7-55

PLEASE RETURN TO
LOS ANGELES COUNTY ENGINEER
700 LOS ANGELES COUNTY ENGINEERING BLDG.

NOTE: ANY ADDITIONS OR CHANGES ON THIS SHEET MUST BE MADE OR CIRCLED IN RED INK, WITH DATE AND NAME OF PERSON MAKING CHANGE.

Do not extend notes this side of this line.

STATION	B. S.	H. I.	F. S.	ELEV.				
					BM EL 1453.53' FB 1864-166			
BM (Fd)				1453.53	Top of C.S. Mon 1/4 Sec. Cor. Sec #32 & #33 (Pgs 6 & 11 for location			
	(Sewer Line No 2 - See page 217)							
					o/o	Invert. Grade	Cut	
0+00 "Y"				1451.96	2.94 %	1448.41	C3.55	Stk & Tin 4° Left.
0+15				1454.81		1448.85	C5.96	" " "
0+25				1454.88		1449.14	C5.74	" " "
0+50				1454.78		1449.87	C4.91	" " "
0+75				1454.56		1450.61	C3.95	" " "
1+00				1454.69		1451.34	C3.35	" " "
1+17.23 ℄ PT. (End 4" V.C.P.)				1454.86		1451.86	C3.00	" " "
BM.				1453.53	BM.			

F. B. 1864 PG. 212 Job No 810308 Division No. Notes Red. Plotted Profile
Survey of Marek Cyn Boys Camp Date Date No. X-Sec.
Survey by Curtis Notes Mankey Jr. Notes Chkd. Checked
Indexed K. O. Johnson Date Date Date No.

76298 S & E #307—

PLEASE RETURN TO
LOS ANGELES COUNTY ENGINEER
700 LOS ANGELES COUNTY ENGINEERING BLDG.

NOTE: ANY ADDITIONS OR CHANGES ON THIS SHEET MUST BE MADE OR CIRCLED IN RED INK, WITH DATE AND NAME OF PERSON MAKING CHANGE.

Do not extend notes this side of this line.

(Sewer Line No 1)

(See Pages 215, 216, 217 & 218 for Location)

STATION	B. S.	H. I.	F. S.	ELEV.	%	GRADE	Cut	
BM				1434.62'				
2+00.00	CTR. DIVERSION BOX			1434.72	2%	1430.80'	C 3.92	Stk & Tins 6.0' Lt & Rt
+25				1435.14		1431.30'	C 3.84	" " 4.0' Lt
+40				1435.63		1431.60'	C 4.03	" " "
+50				1437.29	10.84%	1432.68'	C 4.61 (Back Line)	" " "
2+64.5	(Back) ∡ Pt. & CLEANOUT			1439.07		1434.31'	C 4.76	" " "
+75	TP 347			1442.13		1435.39'	C 6.74	" " "
3+00				1444.81		1438.10'	C 6.71	" " "
+25	CLEANOUT			1444.66		1440.80'	C 3.86	" " "
+50				1444.83		1441.30'	C 3.53	" " "
+75				1445.23	2%	1441.80'	C 3.43	" " "
4+00				1445.50		1442.30'	C 3.20	" " "
+25				1445.57		1442.80'	C 2.77	" " "
+35				1446.00		1443.00'	C 3.00	" " "
4+50	TP 1447.90			1447.74	13.54%	1445.03'	C 2.71	" " "
+75	CLEN. OUT. "Y"			1451.27		1448.41	C 2.86	" " "
5+00				1454.92		1451.80'	C 3.12	" " "
+25	T.P.			1458.89		1455.18'	C 3.71	" "
5+58.93	∡ Pt (Back) CLEANOUT			1463.97	[illegible]	1459.80	C 4.17	(Back Line)

Profile Notes Red. Plotted Job No. 840308 Division No. F. S. 1864 Pg. 213

X-Sec. Notes Chkd. Checked Survey by

No. Date Date Map No. Indexed C. Johnson

76298 S & E #307—7-55

PLEASE RETURN TO
LOS ANGELES COUNTY ENGINEER
700 LOS ANGELES COUNTY ENGINEERING BLDG.

NOTE: ANY ADDITIONS OR CHANGES ON THIS SHEET MUST BE MADE OR CIRCLED IN RED INK, WITH DATE AND NAME OF PERSON MAKING CHANGE.

Do not extend notes this side of this line.

STATION	B. S.	H. I.	F. S.	ELEV.	%	GRADE	CUT	
5+80.93	4 PT. & CLEANOUT			1463.77	2%	1460.24'	C-3.23'	STK & TIN 40' LT
5+93.93	END 4" V.C.P. START 4" C.I.P.			1463.97		1460.50'	C-3.47'	" " " "
(Fd) T.B.M.				1467.80	T.B.M. — El. 1463.79 per pg 186 (C.E. Mon pg-138)			

F. B. 1864 Pg. 214 Job No. 840308 Division No. Notes Red. Plotted Profile
Survey of Marck Cyn Box Camp Date Date No. X-Sec.
Survey by Curtis Notes Mankey Jr. Notes Chkd. Checked
Indexed C. Johnson Date Date Date No.

MAREK CAMP BOYS CAMP

Map No. _____ JN 8403.08 Tape _____ Std _____ °F

Office Work _____ Surveyed by CURTIS

Checked _____ Notes CURTIS Date 11-22-57

Date _____ Indexed _____

J.N. 8403.08

Marek Cñ Boys Camp.

Location of

Sewer & Drain Lines

and ETC.

Curtis
Mankey Jr
Lore,
Rodriguez

Note: Any Additions or Changes on This Sheet Must be Made or Circled in Red Ink With Date and Name of Person Making Change.

Do not extend this side of this line.

PLEASE RETURN TO
LOS ANGELES COUNTY ENGINEER
700 LOS ANGELES COUNTY ENGINEERING BLDG.

76F3098 S&E #247 1-56

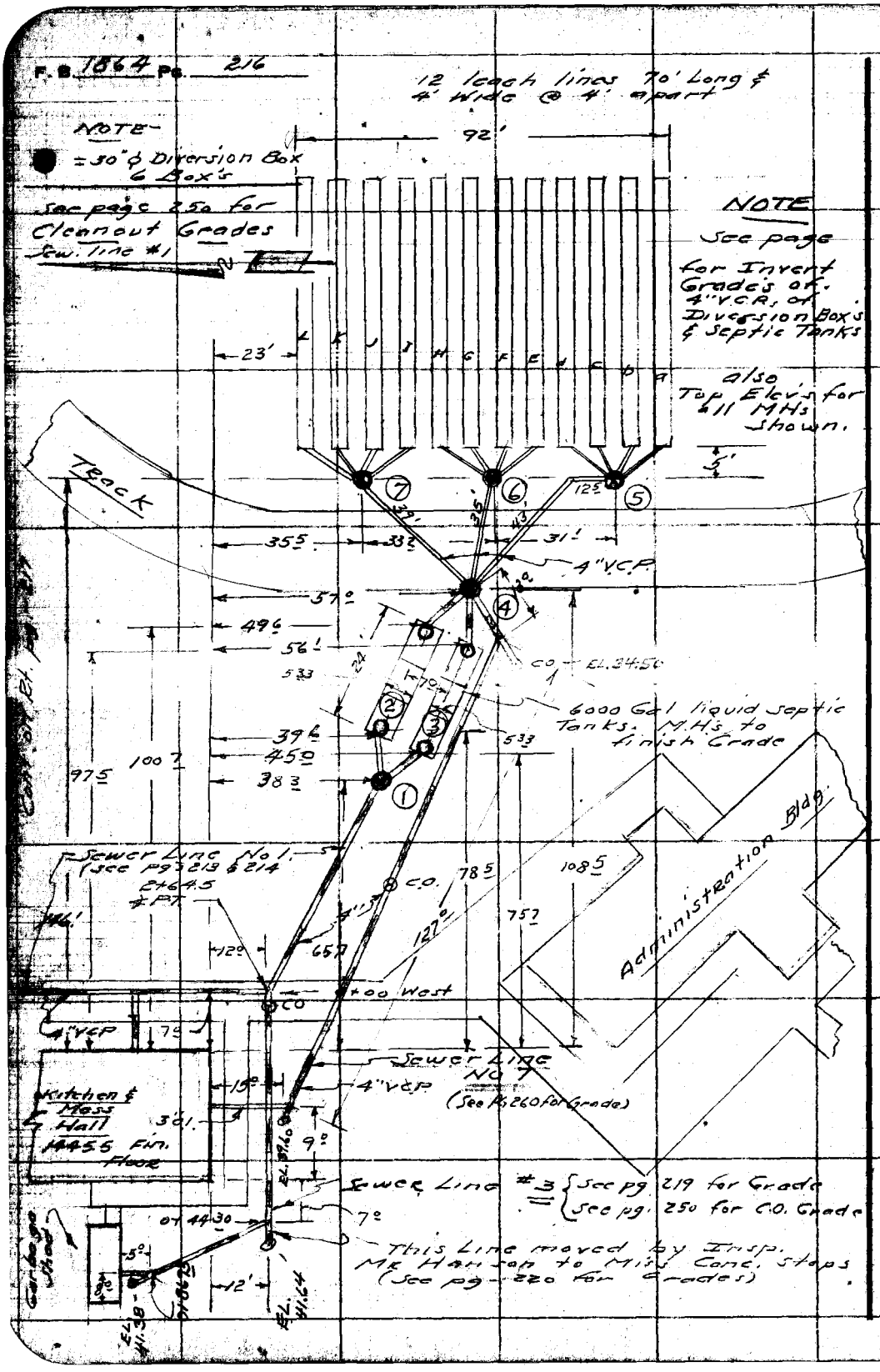
F.B. 1864 Pg. 216
12 leach lines 70' Long & 4' wide @ 4' apart
92'
NOTE-
= 30" ϕ Diversion Box
6 Box's
See page 250 for Cleanout Grades
Sew. Line #1
NOTE
See page for Invert Grades of 4" VCP's of Diversion Box's & Septic Tanks
Also Top Elev's for all MHs shown.
L K J I H G F E D C B A
23'
Track
355
33
31'
4" V.C.P.
57
49
56'
533
CO - EL. 34.50
6000 Gal liquid Septic Tanks. M.H's to finish Grade
39
45
38
533
97
100
Sewer Line No 1. (See pg 213 & 214
2+64.5 ≠ PT
CO.
78
108
75
127
65
Administration Bldg.
+00 West
CO
4" VCP
Sewer Line No 1
(See Pg 260 for Grade)
Kitchen & Mess Hall
Fin. Floor
4" V.C.P.
15
38
9
EL. 39.60
Sewer Line #3 { See pg 219 for Grade / See pg 250 for C.O. Grade
CO 44.30
7
This Line moved by Insp. Mr Hanson to Mtls Conc. Steps (See pg 220 for Grades)
Garage
5
12'
EL. 41.38
EL. 41.64
Please Return To
Los Angeles County Engineer
700 Los Angeles County Engineering Bldg.
Do not extend this side of this line.
Note: Any Additions or Changes on This Sheet Must be Made or Circled in Red Ink With Date and Name of Person Making Change.

Map No. _____ JN [illegible] Tape _____ Std _____ °F

Office Work _____ Surveyed by Curtis

Checked _____ Notes Curtis Date 11-29-51

Date _____ Indexed _____

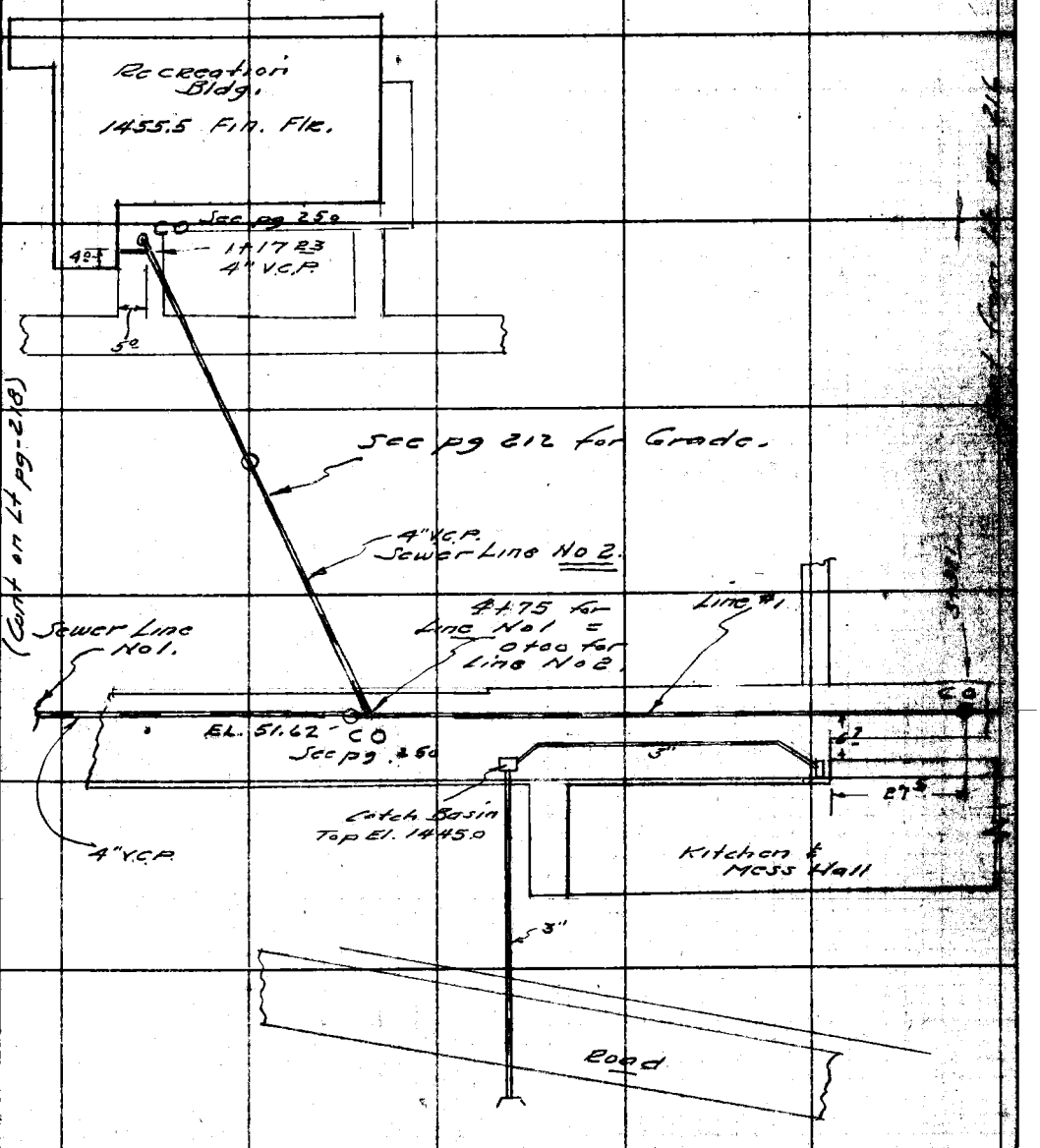

Note: Any Additions or Changes on This Sheet Must be Made or Circled in Red Ink With Date and Name of Person Making Change.

Do not extend this side of this line.

PLEASE RETURN TO
LOS ANGELES COUNTY ENGINEER
700 LOS ANGELES COUNTY ENGINEERING BLDG.

76F3095 S&E #247 1-56

F. B. 1864 Pg. 218

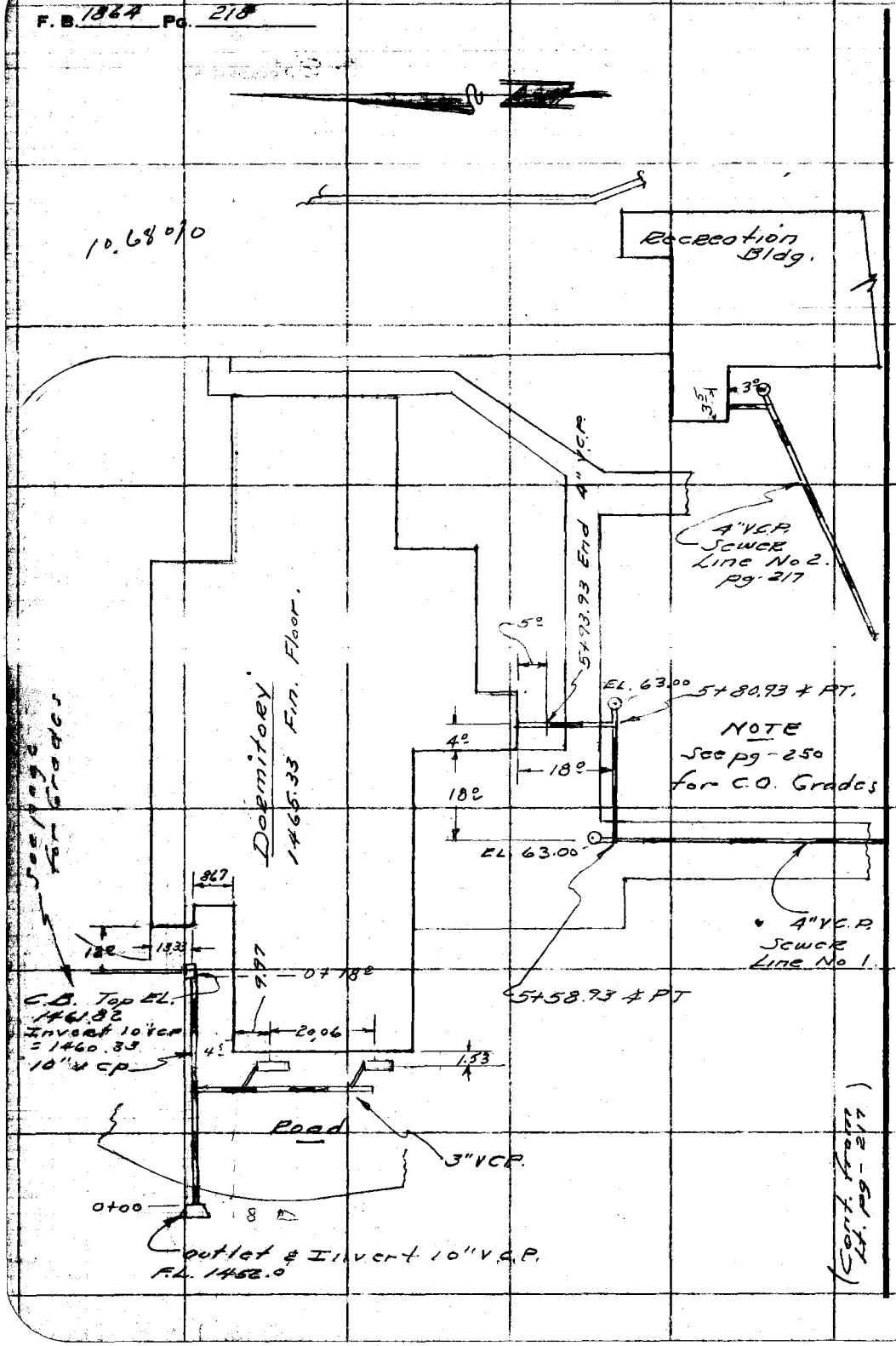

PLEASE RETURN TO
LOS ANGELES COUNTY ENGINEER
700 Los Angeles County Engineering Bldg.
Do not extend this side of this line.

Note: Any Additions or Changes on This Sheet Must be Made or Circled in Red Ink With Date and Name of Person Making Change.

Profile Notes Red. Plotted Job No. 8403.08 Division No. 10 F. B. 1864 Pg. 214

X-Sec. Notes Chkd. Checked Survey By [redacted]

No. Date Date Map No. Indexed C. Johnson Date

Malek Cn Boy's Camp.
J.N. 8403.08
Sewer Line #3
for
Garbage Shed

Curtis
Monkey
Luve
Rodriguez

STATION	B. S.	H. I.	F. S.	ELEV.

NOTE: ANY ADDITIONS OR CHANGES ON THIS SHEET MUST BE MADE OR CIRCLED IN RED INK, WITH DATE AND NAME OF PERSON MAKING CHANGE.

PLEASE RETURN TO
LOS ANGELES COUNTY ENGINEER
700 LOS ANGELES COUNTY ENGINEERING BLDG.

Do not extend notes this side of this line.

76298 S & E #307—7-55

76298 S & E #307—7-55

PLEASE RETURN TO
LOS ANGELES COUNTY ENGINEER
700 LOS ANGELES COUNTY ENGINEERING BLDG.

NOTE: ANY ADDITIONS OR CHANGES ON THIS SHEET MUST BE MADE OR CIRCLED IN RED INK, WITH DATE AND NAME OF PERSON MAKING CHANGE.

Do not extend notes this side of this line.

STATION	B. S.	H. I.	F. S.	ELEV.	Sewer Line #3			
					(See page 216 for Location)			
BM				1434.62	BM EL. 1434.62 FB. 1864-187			
					O/O	Invert. Grade	Cut	
0+00 = 2+64.5 ∡ PT of Sewer Line #1						1434.31		1"x2" ¢ Tins 4° Rt ℄ S.S.
0+04				1440.51		1434.54	C 5.97	—
0+25				1443.26		1435.74	C 7.52	—
0+44.30 ∡ PT Back				1441.13	5.70 %	1436.84	C 4.29	—
0+44.30 ∡ PT. Ahead				1441.64		1436.84	C 4.80	—
0+50				1441.47		1437.16	C 4.31	—
0+75				1440.87		1438.59	C 2.28	—
0+86.95 (end 4" V.C.P. 5° off Garbage Shed)				1441.47		1439.27	C 2.20	—
TP				1431.30	T.P.			
BM				1434.62	B.M.			

F. B. 1864 PG. 220 Job No. 8403.08 Division No. 10 Notes Red. Plotted Profile
Survey of Marck Co. Boys Camp Date Date No. X-Sec.
Survey by Curtis Notes Curtis Notes Chkd. Checked
Indexed C. Johnson Date Date No.

Profile Notes Red. Plotted Job No. 8403.08 Division No. 10 F. B. 1864 Pg. 221

[redacted]

X-Sec. Notes Chkd. Checked Survey by [redacted] C. Johnson

No. Date Date Map No. Indexed Date

J.N. 8403.08

Marek Cn Boys Camp

Sewer Line #4 to

Public Toilet.

See pg-226 for Grades

Curtis

Mankey

Rodriguez

Love

STATION	B. S.	H. I.	F. S.	ELEV.

NOTE: ANY ADDITIONS OR CHANGES ON THIS SHEET MUST BE MADE OR CIRCLED IN RED INK, WITH DATE AND NAME OF PERSON MAKING CHANGE.

PLEASE RETURN TO

LOS ANGELES COUNTY ENGINEER

700 LOS ANGELES COUNTY ENGINEERING BLDG.

Do not extend notes this side of this line.

76293 S & E #307—7-55

76298 S & E #307—7-55

PLEASE RETURN TO
LOS ANGELES COUNTY ENGINEER
700 LOS ANGELES COUNTY ENGINEERING BLDG.

NOTE: ANY ADDITIONS OR CHANGES ON THIS SHEET MUST BE MADE OR CIRCLED IN RED INK, WITH DATE AND NAME OF PERSON MAKING CHANGE.

Do not extend notes this side of this line.

Sewer Line #4 - To public Toilet
Fin. Floor El. = 1443.50

STATION	B. S.	H. I.	F. S.	ELEV.					
BM,				1432.59	BM, 3/4" IP & Rad PT				El. 1432.59 pg 187
T.P.				1443.50	TP.				
	1.00	1444.50		Ground Elev.	%	Elev.	Grade	Cut	1"x2" stks & Tin 4° Lt ℄ Sewer.
1+00 ℄ PT (TP)			11.0	1433.50	4.85%	1434.00	1429.40	C4.60	✓ ✓
1+28.75 ℄ P.T. (Back)			10.8	1433.70		1434.62	1430.79	C3.83	✓ ✓
1+58 (Vert ℄ PT)			9.3	1435.20	8.30%	1435.55	1432.20	C3.35	✓ ✓
1+75						1439.65	1433.61	C6.04	✓ ✓
1+84 (TP)			3.8	1440.70		1441.38	1434.36	C7.02	✓ ✓
2+03.3 CMP 22"x36" wide			3.2	1441.30					
2+05 (Vert. ℄ PT.)					12.08%	1441.70	1436.10	C5.60	✓ ✓
2+29.35 ℄ P.T. & end 4" VCP 5° to Bldg.			2.8	1441.70		1442.05	1339.05	C3.00	✓ ✓
TP.				1436.01	TP.				
B.M.				1432.60	BM. (see above)				

F. B. 1864 Pg. 222 Job No. 8403.08 Division No. 10 Notes Red. Plotted Date Checked Date No. X-Sec. No. Profile
Survey of Marck Co. Boys Camp Date Notes Chkd. Date
Survey by Curtis Notes Date
Indexed C. Johnson Date

Profile Notes Red. Plotted Job No. 840308 Division No. 10 F. B. 1864 Pg. 223

[redacted]

X-Sec. Notes Chkd. Checked Survey By [redacted]

No. Date Date Map No. Indexed G. Johnson Date

IN 840308

MAREK GYN BOYS CAMP

SANITARY SEWERS

GRADES

for

SCHOOL BLDG.

See page 226 for Location.

Sewer Line #5.

Curtis
Mankey Jr.
Rodriguez
Lane

STATION	B. S.	H. I.	F. S.	ELEV.

NOTE: ANY ADDITIONS OR CHANGES ON THIS SHEET MUST BE MADE OR CIRCLED IN RED INK, WITH DATE AND NAME OF PERSON MAKING CHANGE.

Do not extend notes this side of this line.

PLEASE RETURN TO
LOS ANGELES COUNTY ENGINEER
700 LOS ANGELES COUNTY ENGINEERING BLDG.

76298 S & E #307—7-[illegible]

76298 S & E #307—7-55

PLEASE RETURN TO
LOS ANGELES COUNTY ENGINEER
700 LOS ANGELES COUNTY ENGINEERING BLDG.

NOTE: ANY ADDITIONS OR CHANGES ON THIS SHEET MUST BE MADE OR CIRCLED IN RED INK, WITH DATE AND NAME OF PERSON MAKING CHANGE.

Do not extend notes this side of this line.

STATION	B. S.	H. I.	F. S.	ELEV.	Sewer Line #5		School Bldg.
					Floor El 1445.50		
					See page 226 for Location		
T.B.M.				1432.59	BM. 3/4" IP —		El 1432.59 pg. 187
					o/o Grade Cut.		
1+00 ∡ PT.					1429.40		1"x2" stk's & Tins 4° Lt ℄ SS.
1+25				1433.47	1429.90	C 3.57	✓ —
1+57° ∡ PT. (back)				1433.83	1430.54	C 3.29	✓ —
1+75				1434.87	1430.90	C 3.97	✓ ✓
1+85 Vert ∡ PT.				1434.95	1431.10	C 3.85	✓ ✓
2+09.5 End 4" V.C.P.				1445.27	1441.50	C 3.77	✓ ✓
2+14.5 Bldg.							
TP				1445.50	T.P. El. 1445.50		
T.B.M.				1432.59	B.M. (See above)		

2.00%

42.44%

F. B. 1864 PG. 224 Job No. 8403.08 Division No. 10 Notes Red. Plotted Profile
Survey of Marck Cr. Boys Camp Date Date No. X-Sec.
Survey by Curtis Notes Curtis Notes Chkd. Checked
Indexed C. Johnson Date Date Date No.

Map No.	JN 8403.08 Tape Std °F
Office Work	Surveyed by A.S. Curtis
Checked	Notes Curtis Date Dec-57
Date	Indexed [illegible]

J.N. 8403.08
MAREK CN BOYS CAMP.
Sewer Lines for
School Bldg. & Public Toilet.
Lines No. 4 & No. 5.

Curtis
Mankey
Lara
Rodriguez

Note: Any Additions or Changes on this Sheet Must be Made or Circled in Red Ink With Date and Name of Person Making Change.

Do not extend this side of this line.

PLEASE RETURN TO
LOS ANGELES COUNTY ENGINEER
700 LOS ANGELES COUNTY ENGINEERING BLDG.

76F309S S&E #247 1-56

F. B. 1864 Pg. 226

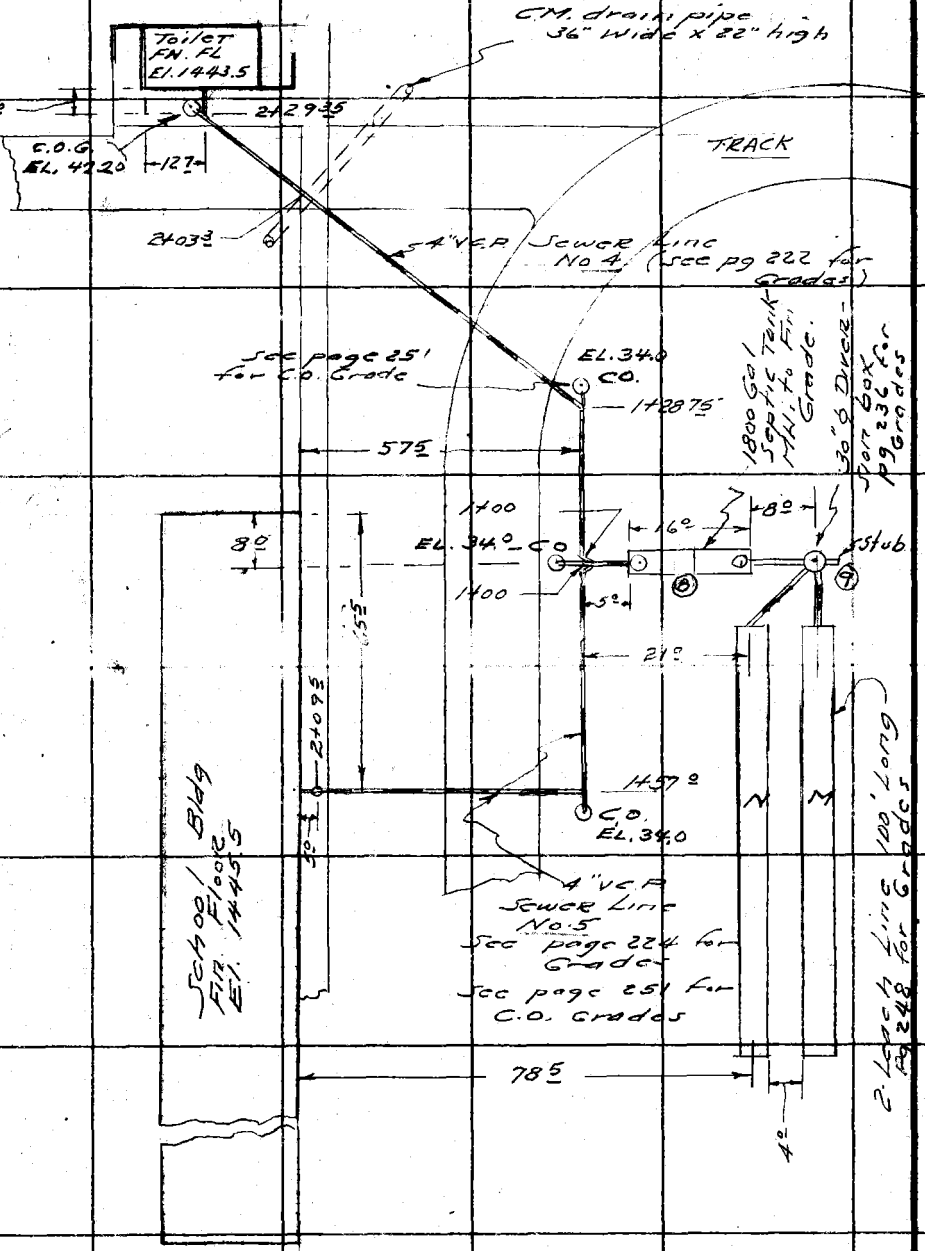

NOTE —
Location of Sewer Line & Leach lines changed by Inspector Mr. Hanson as shown here and on pages 222 & 224. Grades were also changed from 2% to 1% from Septic Tank to Diversion & Diversion box to Leach line.

PLEASE RETURN TO
LOS ANGELES COUNTY ENGINEER
700 LOS ANGELES COUNTY ENGINEERING BLDG.
Do not extend this side of this line.
Note: Any Additions or Changes on This Sheet Must be Made or Circled in Red Ink With Date and Name of Person Making Change.

Map No.	JN 8403.08 Tape Std °F
Office Work	Surveyed by Curtis
Checked	Notes Curtis Date Dec. 57
Date	Indexed C. Johnson

J.N. 8403.08
MAREK CN Boys CAMP.
ADMINISTRATION BLDG.
Location of
Sewer Line No. 6.
Also Grades

Curtis
Mankey Jr.
Rodriguez
Love.

Note: Any Additions or Changes on This Sheet Must be Made or Circled in Red Ink With Date and Name of Person Making Change.

Do not extend this side of this line.

PLEASE RETURN TO
LOS ANGELES COUNTY ENGINEER
700 LOS ANGELES COUNTY ENGINEERING BLDG.

76F2095 SEE #247 1-56

PLEASE RETURN TO
LOS ANGELES COUNTY ENGINEER
700 LOS ANGELES COUNTY ENGINEERING BLDG.

Note: Any Additions or Changes on This Sheet Must be Made or Circled in Red Ink With Date and Name of Person Making Change.

Do not extend this side of this line.

NOTE - These Changes in the Location and the Grades of the Sewer Line, Septic Tank & etc. were made by the County Inspector Mr. Hanson.

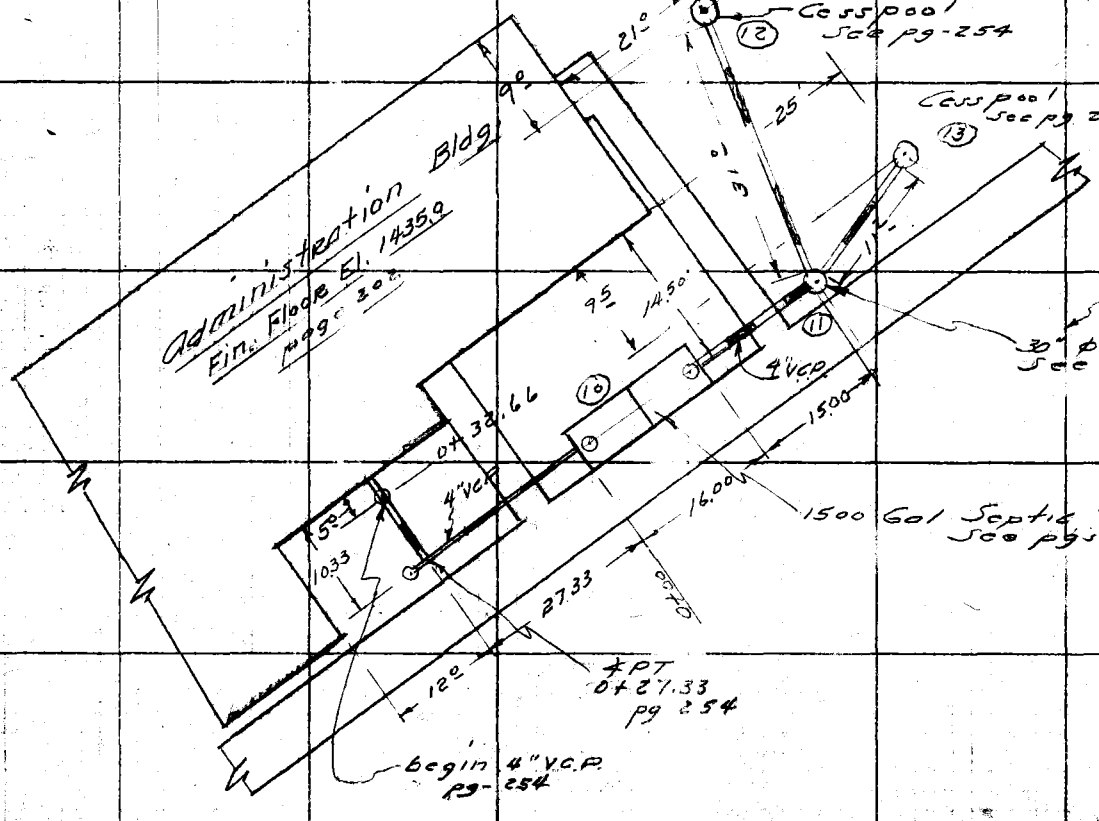

F.B. 1864 Pg. 228

Map No. _____ JN 8403.08 Tape _____ Std _____ °F
Office Work _____ Surveyed by A.S. Curtis
Checked _____ Notes Curtis Date Dec-57
Date _____ Indexed C. Johnson

MAREK Cn Boys CAMP.
JN 8403.08
Location of School Bldg.
and
Public Toilet.

CURTIS
Mankey
Rodriguez
Love.

Note: Any Additions or Changes on This Sheet Must be Made or Circled in Red Ink With Date and Name of Person Making Change.

PLEASE RETURN TO
LOS ANGELES COUNTY ENGINEER
700 LOS ANGELES COUNTY ENGINEERING BLDG.

Do not extend this side of this line.

76F309S S&E #247 1-56

F. B. 1864 Pg. 230

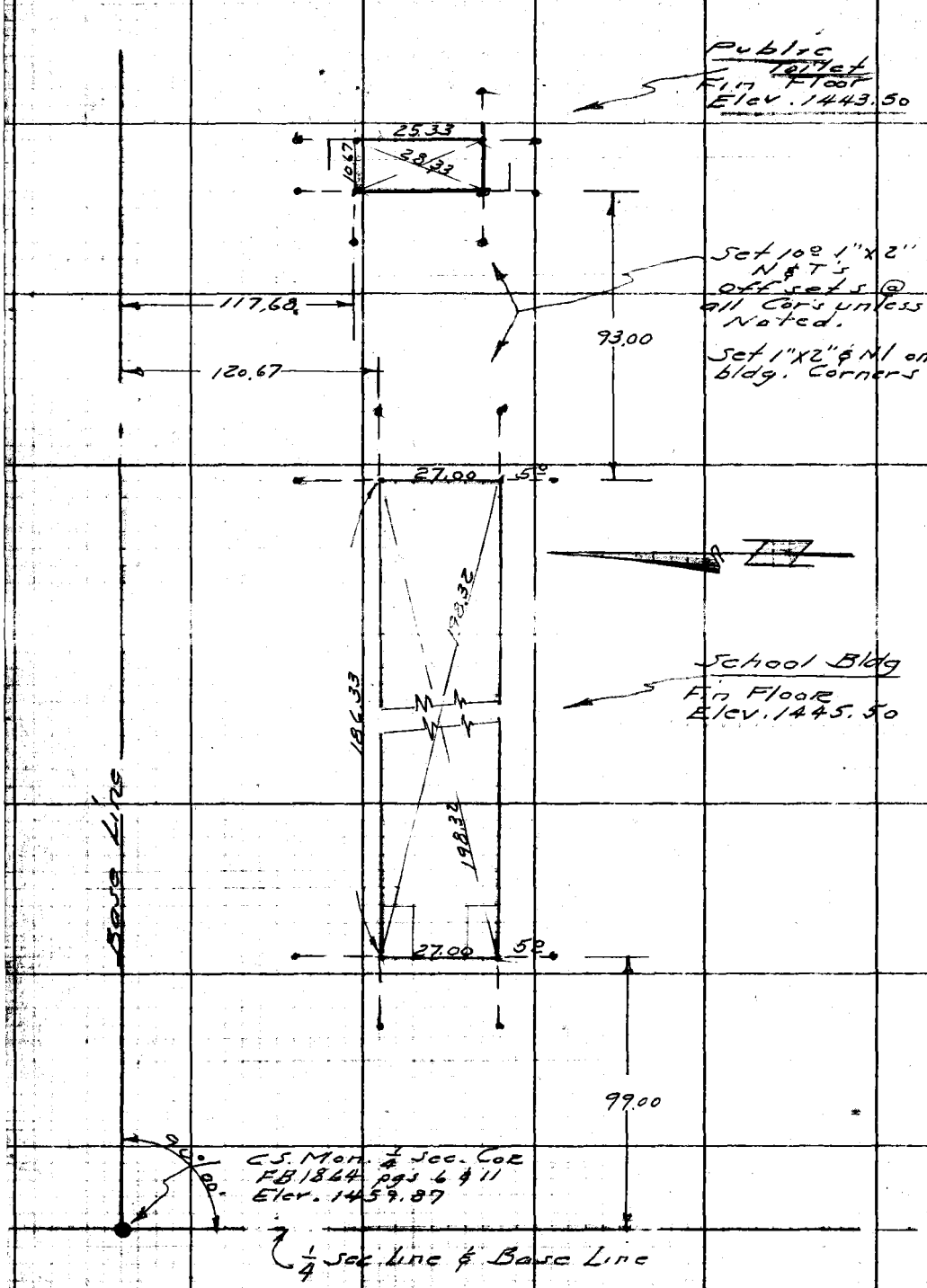

PLEASE RETURN TO
LOS ANGELES COUNTY ENGINEER
700 Los Angeles County Engineering Bldg.
Do not extend this side of this line.

Note: Any Additions or Changes on This Sheet Must Be Made or Circled in Red Ink With Date and Name of Person Making Change.

Map No. _____ JN 8403.08 Tape _____ Std _____ °F

Office Work _____ Surveyed by A. S. Curtis

Checked _____ Notes Curtis Date Dec. 57

Date _____ Indexed [redacted] O. Johansen

J.N. 8403.08
Marek Cñ Boys Camp
Location of.
Dormitory Bldg.

Curtis
Manley
Rodriguez
Love.

Note: Any Additions or Changes on This Sheet Must be Made or Circled in Red Ink With Date and Name of Person Making Change.

Do not extend this side of this line.

PLEASE RETURN TO
LOS ANGELES COUNTY ENGINEER
700 LOS ANGELES COUNTY ENGINEERING BLDG.

76F309S 20E #247 1-56

F. B. 1864 Pg. 232

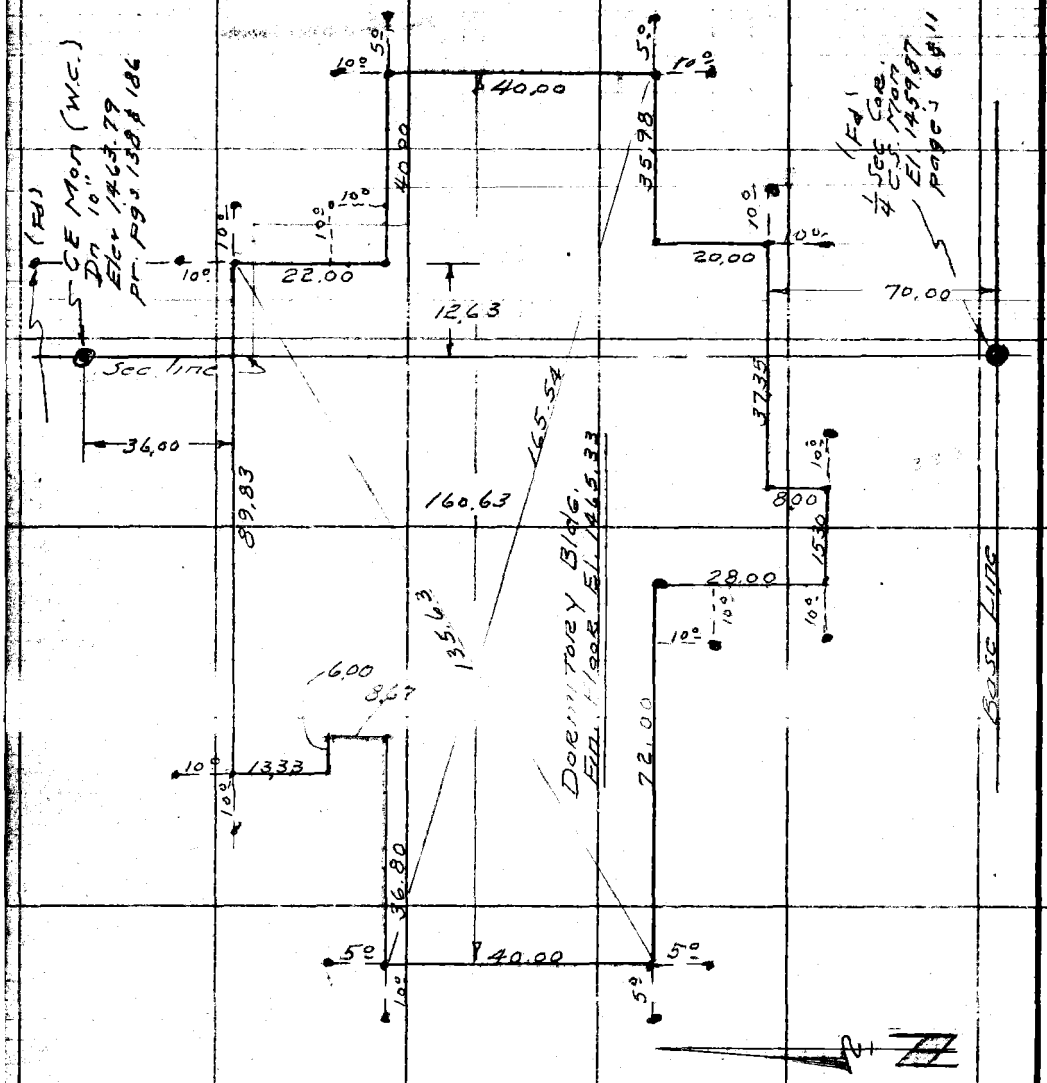

NOTE-
Set 1"x2" N&T's on all offsets

Set 1"x2" stakes on all corners

PLEASE RETURN TO
LOS ANGELES COUNTY ENGINEER
700 Los Angeles County Engineering Bldg.

Do not extend this side of this line.

Note: Any Additions or Changes on This Sheet Must Be Made or Circled in Red Ink With Date and Name of Person Making Change.

Profile Notes Red. Plotted Job No. 840308 Division No. F. B. 181 Pg. 233

[redacted]

X-Sec. Notes Chkd. Checked Survey By [redacted]

No. Date Date Map No. Indexed C. Johnson Date

IN 840308

MAREK CYN BOYSCAMP

finished grade for top
of
all Septic Tank M.H.'s & Diversion Box M.H.'s
&
Invert elevations on all
Septic Tanks & Diversion Boxes
(See Page 216,2 for locations)

Curtis
Mankey
Love
Rodriguez

STATION	B. S.	H. I.	F. S.	ELEV.

NOTE: ANY ADDITIONS OR CHANGES ON THIS SHEET MUST BE MADE OR CIRCLED IN RED INK, WITH DATE AND NAME OF PERSON MAKING CHANGE.

PLEASE RETURN TO
LOS ANGELES COUNTY ENGINEER
700 Los Angeles County Engineering Bldg.

Do not extend notes this side of this line.

76298 S & E #307—7-55

76298 S & E #307—7-55

PLEASE RETURN TO
LOS ANGELES COUNTY ENGINEER
700 LOS ANGELES COUNTY ENGINEERING BLDG.

NOTE: ANY ADDITIONS OR CHANGES ON THIS SHEET MUST BE MADE OR CIRCLED IN RED INK, WITH DATE AND NAME OF PERSON MAKING CHANGE.

Do not extend notes this side of this line.

STATION	B. S.	H. I.	F. S.	ELEV.		
TBM						
Div Box ①	Invert Elev on 4" Inlet			1430.80'	(See page 213 Sta. 2+00)	
" " "	" "	" " Outlet to S. Tank ②		1430.38'	Direct	
" " "	" "	" " " " " ③		1430.38'	"	
Septic Tank ②	" "	" " Inlet from ①		1430.20'	"	
" " "	" "	" " Outlet to ④		1430.02'	"	
" " ③	" "	" " Inlet from ①		1430.19'	"	
" " "	" "	" Outlet to ④		1430.02'	"	
Div Box ④	" "	" Inlet from ②		1429.92'	"	
" " "	" "	" " " ③		29.92'	"	
" " "	" "	" " " Kitchen		1430.00	(See page 260 Direct)	
" " "	" "	" Outlet to ⑤		1429.56'	"	
" " "	" "	" " " ⑥		29.50'	"	
" " "	" "	" " " ⑦		29.56'	"	
Div Box ⑤	" "	" " Inlet from ④		28.95'	"	
" " "	4 Inverts on Outlets the same			28.53'	"	
" " ⑥	Invert Elev on 4" Inlet from ④			29.15'	"	
" " "	4 Inverts on Outlets the same			28.81'	"	
Div Box ⑦	Invert El. on 4" Inlet from ④			29.11'	"	
" " "	4 Inverts on Outlets the same			28.69'	"	
TBM						

(See Pg. 216 for locations)

15' 28.66
28.36

NOTE: 2% Grade Reduced by Mr. Hanson (Inspector), due to field Conditions, between Diversion Boxes, Septic Tanks, & Leach Fields.

F. B. 1864 PG. 234 Job No. 8403.08 Division No. Notes Red. Plotted Profile
Survey of Marak Gyn Boys Camp Date Date No.
Survey by Curtis Notes Mankey Jr. Notes Chkd. Checked X-Sec.
Indexed J. C. Johnson Date Date Date No.

76298 S & E #307—7-55

PLEASE RETURN TO
LOS ANGELES COUNTY ENGINEER
700 LOS ANGELES COUNTY ENGINEERING BLDG.

NOTE: ANY ADDITIONS OR CHANGES ON THIS SHEET MUST BE MADE OR CIRCLED IN RED INK, WITH DATE AND NAME OF PERSON MAKING CHANGE.

Do not extend notes this side of this line.

STATION	B. S.	H. I.	F. S.	ELEV.		
BM				1434.62	BM El. 1434.62 Catch Basin pg-18	
		Top of M.H's			GRADE (See Pg 216 for location)	
Dir Box ①	M.H.	RIM GRADE.		1434.80'	1434.8'	1"x2" 5° off. (Pg 216
Sp Tank ②	West M.H.	" "		1434.80'	34.8'	" " "
" " "	East "	" "		34.80'	34.8'	" " "
" " ③	West "	" "		34.80'	34.8'	" " "
" " "	East "	" "		1434.80'	1434.8'	" " "
Dv Box ④	M.H.	" "		34.80'	34.8'	" " "
" " ⑤	"	" "		33.80'	33.8	" " "
" " ⑥	"	" "		34.00'	34.0'	" " "
" " ⑦	"	" "		1434.40'	1434.40'	" " "
Sp Tank ⑧	No. M.H.	" "		1433.00'	33.00 C 0.0	Pg 226
" " ⑧	So. "	" "		1429.95	33.00 F 3.05	"
Div Box ⑨	"	" "		1433.00'	1433.00' C 0.0	"
TBM					TBM. El. 1432.59 pg-187	Rad Pt. C SW Cor Track

Profile Notes Red. Plotted Job No. 940308 Division No. F. B. 1864 Pg. 235

X-Sec. Notes Chkd. Checked Survey by

No. Date Date Map No. Index C. Johnson

76298 S & E #307—7-55

PLEASE RETURN TO
LOS ANGELES COUNTY ENGINEER
700 LOS ANGELES COUNTY ENGINEERING BLDG.

NOTE: ANY ADDITIONS OR CHANGES ON THIS SHEET MUST BE MADE OR CIRCLED IN RED INK, WITH DATE AND NAME OF PERSON MAKING CHANGE.

Do not extend notes this side of this line.

STATION	B. S.	H. I.	F. S.	ELEV.		
			INVERTS (Cont.)			
B.M.				1434.62	B.M. El. 1434.62 pg-187 (Catch Basin)	
Septic Tank (8) Invert elev on 4" Inlet from North				1429.04'	Direct (Error's in red by Contractor ok by Insp. Hanson)	Pg. 226
" " (8) " " " " Outlet to South				1428.87'	Direct	"
Div Box (9) " " " Inlet from North				1428.70'	Direct	"
" " " 2 Inverts " " Outlets to West Same				1428.87'	Direct	"
TBM				1432.59	T.B.M. El. 1432.59 pg 187 - Rad P.T.	S.W. Cor Track
Septic tank (10) - invert El. 4" inlet from North				~~1430.75~~ 1430.70	Direct	Pg 228
" " (10) " " 4" outlet to South				~~1430.10~~ 1430.35	Direct	pg 254 & Pg 228
Div. Box (11) invert El. 4" inlet from North				1429.95	Direct	" " & " "
" " (11) 2-invert El's 4" outlets to South				1429.53	Direct	" " & " "
Elev (12) top Cesspool East				1431.30	Direct	" "
" (13) " " " South				1429.80	Direct	" "
Elev Top (10) MH. N. end Septic Tank				1434.30	1434.30 C 0.0	" "
" (10) " " S " " "				1434.10	1434.10 C 0.0	" "
" " (11) " Div. Box				1432.80	1432.80 C 0.0	" "
Cesspool (12) 4" VCP inlet.				1434.53	1428.53 C 6.0	" "
Cesspool (13) 4" VCP inlet				1432.42	1427.92 C 5.50	" "

F. B. 1864 Pg. 236 Job No. 840308 Division No. Notes Red. Plotted No. Profile
Survey of Monk Gym. Boys Camp Date Date X-Sec.
Survey by Curtis Notes Monkey Jr. Notes Chkd. Checked No.
Indexed C. Johnson Date Date

F. B. 1864 PG. 241

Profile Notes Red. Plotted Job No. 8403.08 Division No.

X-Sec. Notes Chkd. Checked Survey by Curtis Notes Date

No. Date Date Map No. Indexed C. Johnson Date

JN 8403.08

MAREK CYN. BOYS CAMP

DORMITORY BLDG. (See Pg 232 for location)

fin floor grade elev. 1465.33'

&

RECREATION BLDG. (See Pg. 210 for location)

fin floor grade elev. 1455.50'

Curtis
Mankey
Rodriguez
Love

STATION	B. S.	H. I.	F. S.	ELEV.

NOTE: ANY ADDITIONS OR CHANGES ON THIS SHEET MUST BE MADE OR CIRCLED IN RED INK, WITH DATE AND NAME OF PERSON MAKING CHANGE.

PLEASE RETURN TO
LOS ANGELES COUNTY ENGINEER
700 LOS ANGELES COUNTY ENGINEERING BLDG.

Do not extend notes this side of this line.

76L-298 S & E #307—1-56

76L-298 S & E #307—1-56

PLEASE RETURN TO
LOS ANGELES COUNTY ENGINEER
700 LOS ANGELES COUNTY ENGINEERING BLDG.

NOTE: ANY ADDITIONS OR CHANGES ON THIS SHEET MUST BE MADE OR CIRCLED IN RED INK, WITH DATE AND NAME OF PERSON MAKING CHANGE.

Do not extend notes this side of this line.

STATION	B. S.	H. I.	F. S.	ELEV.	
TBM (Fd)				1463.79	TBM ELEV 1463.79' FB 1864-186 Top of C.E. Mon Cdn 12") W.C. to 1/4 Cor Intr. of Sec. LN. to Access Rd. LN PG. 138
Fin Floor Dormitory Bldg				1465.33'	GRADE 1465.33 C-0.0' 1"x2" Stk. 10' S. of S.E. Cor.
"	"	"	"	1465.33'	1465.33' C-0.0' 1"x2" Stk 10' N. of N. Bldg LN. & 40' W. of E. Bldg LN
"	"	"	"	1461.33'	1465.33' F-4.0' " " 5.0' W. of S.W. Cor.
TP.				1458.43'	
Fin Floor Recreation Bldg				1455.50'	1455.50' C-0.0' 1"x2" Stk 9.0' W. of W. Bldg LN. & 12' S. of N. Bldg LN.
"	"	"	"	1455.50'	1455.50' C-0.0' 1"x2" " 39' N. of S. " " & 13' E. of E. " "
BM (Fd)				1453.54'	BM ELEV 1453.53' FB 1864-186, 6, 11 Top of C.S. Mon 1/4 Sec. Cor. Sec's 32 & 33

F. B. 1864 PG. 242

Job No. 8403.08 Division No. _____ Notes Red. _____ Plotted _____ Profile _____

Survey of Marek Cym Boys Camp Date _____ Date _____ No. _____

Survey by Curtis Notes Markey Vr Notes Chkd. _____ Checked _____ X-Sec. _____

Indexed C. Johnson Date _____ Date _____ No. _____

F. B. 1864 PG. 243

Profile Notes Red. Plotted Job No. 8403.08 Division No.

X-Sec. Notes Chkd. Checked Survey by Curtis Notes C. Johnson Date

No. Date Date Map No. Indexed Date

JN 8403.08

MAREK CYN BOYS CAMP

SCHOOL BLDG. (see Pg 230 for location)

fin floor grade elev. 1445.50'

&

PUBLIC TOILETS (see Pg 230 for location)

fin floor grade elev. 1443.50'

Curtis
Mankey
Love
Rodriguez

STATION	B. S.	H. I.	F. S.	ELEV.

NOTE: ANY ADDITIONS OR CHANGES ON THIS SHEET MUST BE MADE OR CIRCLED IN RED INK, WITH DATE AND NAME OF PERSON MAKING CHANGE.

PLEASE RETURN TO
LOS ANGELES COUNTY ENGINEER
700 LOS ANGELES COUNTY ENGINEERING BLDG.

Do not extend notes this side of this line.

76L-298 S & E #307—1-56

76L-298 S & E #307—1-56

PLEASE RETURN TO
LOS ANGELES COUNTY ENGINEER
700 LOS ANGELES COUNTY ENGINEERING BLDG.

NOTE: ANY ADDITIONS OR CHANGES ON THIS SHEET MUST BE MADE OR CIRCLED IN RED INK, WITH DATE AND NAME OF PERSON MAKING CHANGE.

Do not extend notes this side of this line.

STATION	B. S.	H. I.	F. S.	ELEV.			
					BM ELEV. 1453.53' FB 1864-186, 6, 11		
BM (Fd)				1453.53	Top of C.S. Mon 1/4 Sec Cor Sec's 32 & 33		
TP				1447.38'			
					GRADE		
Fin Floor School Bldg.				1445.50'	1445.50'	C-0.0'	1"x2" Stk 38' E. of W. Bldg L.N. 13' N. of N. Bldg L.N.
"	"	"	"	1445.50'	1445.50'	C-0.0'	" " 5' S. of S.W. Bldg Cor.
TBM (set) "	"	"	"	1445.50'	1445.50'	C-0.0'	Bt. Spk. in So. side P.P. 60' W. of E. end Bldg. & 15' N. of N. Bldg L.N.
Fin Floor Public Toilet Bldg.				1443.50'	1443.50'	C-0.0'	1"x2" Stk 5' E. of E. Bldg L.N. in Bank
Pre-Construction Toilet Site Grade				1441.8'			Average Ground
TP				1440.58'			
TBM (Fd)				1432.60'	TBM ELEV 1432.59 FB 1864-187 Top of 3/4" I.P. (dn. 8") Rad. Pt. S.W. Cor of Track (Pg 184)		

F. B. 1864 Pg. 244

Job No. 840308 Division No. ____ Notes Red. ____ Plotted ____ Profile

Survey of Marek Cyn Boys Camp Date ____ Date ____ No. ____ X-Sec.

Survey by Curtis Notes Mankey Jr. Notes Chkd. ____ Checked ____ No. ____

Indexed [redacted] Date ____ Date ____

F. B. 1864 PG. 245

Profile Notes Red. Plotted Job No. 840308 Division No.

[redacted]

X-Sec. Notes Chkd. Checked Survey by [redacted] Notes [redacted] Date [redacted]

No. Date Date Map No. Index [redacted]

IN 840308

MAREK CYN BOYS CAMP

LEACH LINE INVERTS

(See pages 216 & 226 for locations)

Curtis
Mankey
Love
Rodriguez

STATION	B. S.	H. I.	F. S.	ELEV.

NOTE: ANY ADDITIONS OR CHANGES ON THIS SHEET MUST BE MADE OR CIRCLED IN RED INK, WITH DATE AND NAME OF PERSON MAKING CHANGE.

Do not extend notes this side of this line.

PLEASE RETURN TO
LOS ANGELES COUNTY ENGINEER
700 LOS ANGELES COUNTY ENGINEERING BLDG.

76L-298 S & E #307—1-56

76L-298 S & E #307—1-56

PLEASE RETURN TO
LOS ANGELES COUNTY ENGINEER
700 LOS ANGELES COUNTY ENGINEERING BLDG.

NOTE: ANY ADDITIONS OR CHANGES ON THIS SHEET MUST BE MADE OR CIRCLED IN RED INK, WITH DATE AND NAME OF PERSON MAKING CHANGE.

Do not extend notes this side of this line.

F. B. 1864 Pg. 246 Job No. 840208 Division No. Notes Red. Plotted Profile
Survey of Marek Gun Boys Camp Date Date No. X-Sec.
Survey by Curtis Notes Notes Chkd. Checked
Indexed K. C. Johnson Date Date Date No.

STATION	B. S.	H. I.	F. B.	ELEV.		
B.M.				1434.62	BM El. 1432.62 pg-187	(Spk in Catch Basin)
Leach Ln. (a)			(5)	1428.56	Direct	
" " "						
" " "						
" " (b)			(5)	1428.56		
" " "						
" " "						
" " (c)			(5)	1428.56		
" " "						
" " (D)	Invert, 4" CP outlet @ Div. Box		(5)	1428.56		
" " "				1428.45	Inlet @ West end Leach	(Invert Elev.)
" " "				1428.37	Invert Elev. @ end ℄ E. end Leach Line	
" " (e)	Invert on 4" Outlet at Div Box		(6)	1428.81		
" " "						
" " "						
" " (f)	Invert on 4" Outlet at Div Box		(6)	1428.81		
" " "						
" " "						
" " (G)						

Profile Notes Red. _____ Plotted _____ Job No. 810308 Division No. _____ F. B. 1864 Pg. 247

X-Sec. Notes Chkd. _____ Checked _____ Survey by [illegible] Notes [illegible] Date [illegible]

No. _____ Date _____ Date _____ Map No. _____ Inde[illegible] C. Johnson

NOTE: ANY ADDITIONS OR CHANGES ON THIS SHEET MUST BE MADE OR CIRCLED IN RED INK, WITH DATE AND NAME OF PERSON MAKING CHANGE.

PLEASE RETURN TO

LOS ANGELES COUNTY ENGINEER

700 LOS ANGELES COUNTY ENGINEERING BLDG.

Do not extend notes this side of this line.

STATION	B. S.	H. I.	F. S.	ELEV.	
Leach Lng (G)					
" " (h)					
" " (i)					
" " (j)					
" " (k)					
" " (l)					

76298 S & E #307—7-55

76298 S & E #307—7-55

PLEASE RETURN TO
LOS ANGELES COUNTY ENGINEER
700 LOS ANGELES COUNTY ENGINEERING BLDG.

NOTE: ANY ADDITIONS OR CHANGES ON THIS SHEET MUST BE MADE OR CIRCLED IN RED INK, WITH DATE AND NAME OF PERSON MAKING CHANGE.

Do not extend notes this side of this line.

STATION	B. S.	H. I.	F. S.	ELEV.		
TBM						
Leach Ln. (m) Invert of 4" Outlet at Div Box (9)				1428.37'	Direct ✓ Set	Pg 226 for location
" " " " on 4" Inlet at E. end leach line				1428.00	Direct ✓ ✓	" "
" " " " " West end of 4" leach line				1427.60	Direct ✓ ✓	" "
" " (n) Invert of 4" Outlet at Div Box (9)				1428.37'	Direct ✓ ✓	" "
" " " " on 4" Inlet to leach line (East end)				1428.15'	Direct ✓ ✓	" "
" " " " " West end 4" leach line				1427.75'	Direct ✓ ✓	" "
TBM						

F. B. 1864 Pg. 248 Job No. 840308 Division No. Notes Red. Plotted Profile
Survey of Marek Gyn Boys Camp Date Date No. X-Sec.
Survey by Curtis Notes Marekey Vr. Notes Chkd. Checked
Indexed G. Johnson Date Date Date No.

F. B. 1864 PG. 249

Profile Notes Red. Plotted Job No. 840308 Division No.

[redacted]

X-Sec. Notes Chkd. Checked Survey by [redacted] G. Johnson

No. Date Date Map No. Indexed Date

JN 840308

MAREK CYN BOYS CAMP

Finished Grades at all

Sanitary Sewer Cleanouts

C.O.G. = Cleanouts to Grade

Curtis
Mankey
Love
Rodriguez

STATION	B. S.	H. I.	F. S.	ELEV.

NOTE: ANY ADDITIONS OR CHANGES ON THIS SHEET MUST BE MADE OR CIRCLED IN RED INK, WITH DATE AND NAME OF PERSON MAKING CHANGE.

Do not extend notes this side of this line.

PLEASE RETURN TO
LOS ANGELES COUNTY ENGINEER
700 LOS ANGELES COUNTY ENGINEERING BLDG.

76L-298 S & E #307—1-56

76L-298 S & E #307—1-56

PLEASE RETURN TO
LOS ANGELES COUNTY ENGINEER
700 LOS ANGELES COUNTY ENGINEERING BLDG.

NOTE: ANY ADDITIONS OR CHANGES ON THIS SHEET MUST BE MADE OR CIRCLED IN RED INK, WITH DATE AND NAME OF PERSON MAKING CHANGE.

Do not extend notes this side of this line.

STATION	B. S.	H. I.	F. S.	ELEV.		
B.M.				1434.62	B.M. EL. 1434.62 pg-187 (spk in Catch Basin)	
		Clean outs on line ① (Pgs 216, 217, 218 location)				
T.P.				1439.00	GRADE	
2+64.5				1440.00	1440.00' Grade	
3+32.5				1445.05	1443.55' Cl 5	
4+75				1451.64	1451.64' Grade.	
5+58.93				1463.15	1463.15'	
5+80.93				1463.15	1463.15'	
T B.M.				1463.79	T B.M. El. 1463.79 pg-186 CE Mon.	
		C.O.G. on line ② (Pg 217 location)				
B.M.				1453.	B.M. El. 1453.53 pg-186 - G.S. Mon	
1+17.23				1455.25	1455.25'	
		C.O.G. on line ③ (Pg 216 location)				
0+44.30				1441.14	1441.14' Grade	

F. B. 1864 Pg. 250
Job No. 8403.08 Division No. Notes Red Plotted Profile
Survey of Marck Cyn Boys Camp Date Date No. X-Sec.
Survey by Curtis Notes Mankey Jr. Notes Chkd. Checked
Indexed C. Johnson Date Date Date No.

76L-298 S & E #307—1-56

PLEASE RETURN TO
LOS ANGELES COUNTY ENGINEER
700 LOS ANGELES COUNTY ENGINEERING BLDG.

NOTE: ANY ADDITIONS OR CHANGES ON THIS SHEET MUST BE MADE OR CIRCLED IN RED INK, WITH DATE AND NAME OF PERSON MAKING CHANGE.

Do not extend notes this side of this line.

STATION	B. S.	H. I.	F. S.	ELEV.		
T.B.M.				1432.59	T.B.M. pg. 187	El. 1432.59
		C.O.G. on line ④			(Pg 226 location)	
					GRADE	
1+00				1433.40	1433.40' Grade	
1+28.75				1434.00	1434.00'	
		C.O.G on line ⑤			(Pg. 226 location)	
1+ 00				1433.40	1433.40' Grade	
1+57.00				1433.90	1433.90' Grade	
B.M.					B.M. El. 1434.62 pg 187 (Catch Basin)	

Profile Notes Red. Plotted Job No. Division No.
X-Sec. Notes Chkd. Checked Survey by Notes Date
No. Date Date Map No. Index Date
F. B. Pg. 25

F. B. 1864 PG. 252

Job No. 840308 Division No. _____ Notes Red. _____ Plotted _____ Profile

Survey of _____ Date _____ Date _____ No. _____

Survey by _____ Notes _____ Notes Chkd. _____ Checked _____ X-Sec.

Indexed _____ Date _____ Date _____ Date _____ No. _____

STATION	B. S.	H. I.	F. S.	ELEV.

Do not extend notes this side of this line.

PLEASE RETURN TO

LOS ANGELES COUNTY ENGINEER

700 LOS ANGELES COUNTY ENGINEERING BLDG.

NOTE: ANY ADDITIONS OR CHANGES ON THIS SHEET MUST BE MADE OR CIRCLED IN RED INK, WITH DATE AND NAME OF PERSON MAKING CHANGE.

76L-298 S & E #307—1-56

F. B. 1864 Pg. 253

Profile Notes Red. Plotted Job No. 840308 Division No.

X-Sec. Notes Chkd. Checked Survey by Curtis Note [illegible]

No. Date Date Map No. Indexed G. Johnson

JN 840308

MAREK CYN BOYS CAMP

Sanitary Sewer
&
Septic Tank
for
ADMINISTRATION BLDG WASTE

(See page 228 for location)
(See page 236)

Curtis
Mankey
Love
Rodriguez

STATION	B. S.	H. I.	F. S.	ELEV.

NOTE: ANY ADDITIONS OR CHANGES ON THIS SHEET MUST BE MADE OR CIRCLED IN RED INK, WITH DATE AND NAME OF PERSON MAKING CHANGE.

PLEASE RETURN TO
LOS ANGELES COUNTY ENGINEER
700 LOS ANGELES COUNTY ENGINEERING BLDG.

Do not extend notes this side of this line.

76298 S & E #307—7-55

76298 S & E #307—7-55

PLEASE RETURN TO
LOS ANGELES COUNTY ENGINEER
700 LOS ANGELES COUNTY ENGINEERING BLDG.

NOTE: ANY ADDITIONS OR CHANGES ON THIS SHEET MUST BE MADE OR CIRCLED IN RED INK, WITH DATE AND NAME OF PERSON MAKING CHANGE.

Do not extend notes this side of this line.

STATION	B. S.	H. I.	F. S.	ELEV.			
					TBM EL 1432.39 FB 1864-184/187		
TBM				432.59	3/4" IP Rd. Pt. in SW Cor Track		
					GRADE	cut or fill	
					~~1430.70~~	~~C 3.58~~	
0+00 N. end Septic Tank Invert of 4" VCP Inlet				1434.28	1430.25	~~C 4.03~~	Stk & Tin 4' Lt & Rt
					1431.25	C 3.54	
0+27.33 ℄ pt ℄ clean out (Back)				1434.79	1430.80	C 3.99	Stk & Tin 4' Lt.
					1431.25	C 3.63	
" (Ahead)				1434.88	~~1430.80~~	~~C 4.08~~	" " " "
					1431.35	C 3.56	
+32.66 End 4" VCP				1434.91	1430.90	~~C 4.01~~	" " " "
+37.66 Adm. Bldg Ln.							
				1430.35			
4" OUTLET INVERT SEPTIC TR.				1430.70			
				1430.70			
4" INLET " " "				1430.25			
4" INLET INVERT DIV. BOX.				1427.95	OK		
" OUTLET " " "				1427.53	OK		
					NOTE: 1% from Septic Tank to Diversion Box by Inspector (Mr. Hanson) & Plumber.		
BM					BM EL 1434.62 FB 1864-187 Bt. Sw. Cor of Head in top C.B. N.E. Cor of 15' So. of So. Edge Basket Ball Court		
					Errors in red by Contractor OK by Inspector — Hanson		

F. B. 1864 Pg. 25 Job No. 84030 Division No. Notes Red. Plotted. Profile
Survey of Marat Sys. Boys Camp Date Date No. X-Sec.
Survey by Curtis Notes Monkey Jr. Notes Chkd. Checked.
Indexed J. O. Johnson Date Date Date No.

Map No.	JN [illegible] Tape Std °F
Office Work	Surveyed by D.S. Curtis
Checked	Notes Curtis Date 12/17/57
Date	Indexed

J.N. 8403.08
Maeck Cn Boys Camp.
Location of
Sewer Lines for Garage.

Curtis
Monkey
Rodriguez
Love

Note: Any Additions or Changes on This Sheet Must be Made or Circled in Red Ink With Date and Name of Person Making Change.

Do not extend this side of this line.

PLEASE RETURN TO
LOS ANGELES COUNTY ENGINEER
700 LOS ANGELES COUNTY ENGINEERING BLDG.

76F309S SAE #247 1-56

PLEASE RETURN TO
LOS ANGELES COUNTY ENGINEER
700 LOS ANGELES COUNTY ENGINEERING BLDG.

Note: Any Additions or Changes on This Sheet Must be Made or Circled in Red Ink With Date and Name of Person Making Change.

Do not extend this side of this line.

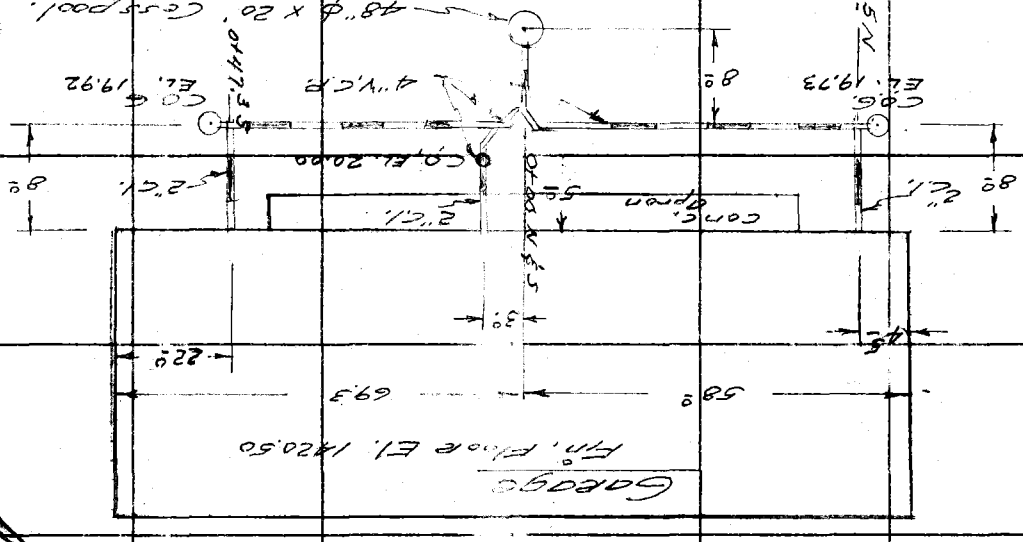

F. B. 1864 Pg. 236

F. B. 1864 Pg. 257

Profile Notes Red. _____ Plotted _____ Job No. 840308 Division No. _____

[redacted]

X-Sec. Notes Chkd. _____ Checked _____ Survey By [redacted]

No. _____ Date _____ Date _____ Map No. _____ Indexed [redacted] Johnson Date _____

IN 840308

MAREK CYN. BOY'S CAMP

Sanitary Sewers
for
GARAGE WASTE

(See page 256 for location)

Curtis
Mankey
Love
Rodriguez
Letteri

STATION	B. S.	H. I.	F. S.	ELEV.

NOTE: ANY ADDITIONS OR CHANGES ON THIS SHEET MUST BE MADE OR CIRCLED IN RED INK, WITH DATE AND NAME OF PERSON MAKING CHANGE.

Do not extend notes this side of this line.

PLEASE RETURN TO
LOS ANGELES COUNTY ENGINEER
700 LOS ANGELES COUNTY ENGINEERING BLDG.

76298 S & E #307—7-55

76298 S & E #307—7-55

PLEASE RETURN TO
LOS ANGELES COUNTY ENGINEER
700 LOS ANGELES COUNTY ENGINEERING BLDG.

NOTE: ANY ADDITIONS OR CHANGES ON THIS SHEET MUST BE MADE OR CIRCLED IN RED INK, WITH DATE AND NAME OF PERSON MAKING CHANGE.

Do not extend notes this side of this line.

STATION	B. S.	H. I.	F. S.	ELEV.				
BM (Ft)				1434.62	BM El 1434.62 F.B. 1864-187 Bt. Spk in lead, N.E. Cor of Catch Basin 15' South of South edge Basketball Court			
TBM (Set)				1427.79	TBM (see below)			
					%	GRADE	Cut	
Top of 48" Dia Cesspool				1418.00				
Invert of 4" Inlet Cesspool						1416.43'		Stk & Tin 5° So. ℄ S.S.
0+00 8° N.E. of ℄ Cesspool				1420.14	2%	1416.55'	C 3.59	Stk & Tin 5° Rt ℄ S.S.
+25 N.				1419.90		1417.05'	C 2.85	" " " LT " "
0+53.5 N. ℄ Pt. & End 4" V.C.P.				1419.98		1417.62'	C 2.36	" " " " " "
0+00 8° N.E. of ℄ Cesspool				1420.14		1416.55'	C 3.59	Stk & Tin 5° LT. ℄ S.S.
+25 S.				1419.91	2%	1417.05'	C 2.86	" " " Rt " "
0+47.3' S. ℄ Pt (Back) & End 4" V.C.P.				1420.01		1417.50'	C 2.51	" " " " " "
0+47.3 ahead two Grade)								
TBM (Set)				1427.79	15' North of N. end Garage Bt. Spk. in S. side PP # 1187076E			
T.P.				1428.44	T.P.			
BM				1434.62	BM El. 1434.62 (Same as above)			

F. B. 1864 PG. 258

Job No. 8403.08 Division No. Notes Red Plotted Profile

Survey of Marek Gym Boys Camp Date Date No. X-Sec.

Survey by Curtis Notes Mankey Jr. Notes Chkd Checked

Indexed C. Johnson Date Date Date No.

Profile Notes Red. Plotted Job No. Division No. F. B. 1866 Pg. 259

X-Sec. Notes Chkd. Checked Survey By Notes Date

No. Date Date Map No. Indexed A. G. Johnson Date

IN 840308

MAREK CYN BOYS CAMP

GRADES on S.S. (4" VCP
from
Diversion Box ④
to
South end of Kitchen

(location page 216
invert on Inlet page 234)

Curtis
Mankey
Love
Rodriguez
Letteri

STATION	B. S.	H. I.	F. S.	ELEV.

NOTE: ANY ADDITIONS OR CHANGES ON THIS SHEET MUST BE MADE OR CIRCLED IN RED INK, WITH DATE AND NAME OF PERSON MAKING CHANGE.

PLEASE RETURN TO
LOS ANGELES COUNTY ENGINEER
700 Los Angeles County Engineering Bldg.

Do not extend notes this side of this line.

76298 S & E #307—7-55

76298 S & E #307—7-55

PLEASE RETURN TO
LOS ANGELES COUNTY ENGINEER
700 LOS ANGELES COUNTY ENGINEERING BLDG.

NOTE: ANY ADDITIONS OR CHANGES ON THIS SHEET MUST BE MADE OR CIRCLED IN RED INK, WITH DATE AND NAME OF PERSON MAKING CHANGE.

Do not extend notes this side of this line.

STATION	B. S.	H. I.	F. S.	ELEV.				
BM (Fd)				1434.62'	BM EL 1434.62' FB 1864-187 Bt. Spk in lead NE Cor of Catch Basin 15' South of South edge Basketball Court			
					%	GRADE	Cut	
0+00	℄ exist Div Box (4)							
+02.0	Exist 4" Stub					1430.00'	C-	Stk & Tin 50' Rt ℄ SS.
+13.0	℄ point (BACK)			1434.71		1430.31'	C- 4.40	" " " " "
"	" "	(AHEAD)		1434.61	2.8%	1430.31'	C- 4.30	" " " " " "
+25				1434.85		1430.64'	C- 4.21	" " " " " "
+50				1434.83		1431.34'	C- 3.49	" " " " " "
+75				1435.22		1432.04'	C- 3.18	" " " " " "
1+00				1437.19		1433.84'	C- 3.35	" " " " " "
+25				1440.45	7.2%	1435.64'	C- 4.81	" " " " " "
1+39.96'	℄ point	(BACK)		1441.83		1436.72'	C- 5.11	" " " Lt. " "
"	" "	(AHEAD)		1442.56		1436.72'	C- 5.84	" " " Lt. " "
1+48.96'	END of 4" V.C.P.					1437.37'	C-	" " " Lt. " "
1+54.96'	South face Kitchen							
TP.				1436.08	TP			
BM (Fd)				1434.62	(See Above)			

F. B. 1864 Pg. 260 Job No. 840308 Division No. Notes Red. Plotted Profile
Survey of Marek Cyn Boys Camp Date No. X-Sec.
Survey by Curtis Notes Monkey Jr. Notes Chkd. Checked
Indexed A. O. Johnson Date Date No.

Map No.	JN 8403.08 Tape Std °F
Office Work	Surveyed by Hellstrom
Checked	Notes Brooks Date 9-25-58
Date	Indexed E. C. Johnson

JN #8403.08

MAREK CNYN. BOY'S CAMP

Location of Foot Scrapers At Dormitory Bldg.

Hellstrom
Brooks
Malendez
Potter

Note: Any Additions or Changes on This Sheet Must be Made or Circled in Red Ink With Date and Name of Person Making Change.

Do not extend notes this side of this line.

RETURN TO
LOS ANGELES COUNTY ENGINEER
700 LOS ANGELES COUNTY ENGINEERING BLDG.

7673093 CE #247—3-57

F. B. 1864 PG. 262

RETURN TO
LOS ANGELES COUNTY ENGINEER
700 LOS ANGELES COUNTY ENGINEERING BLDG.

Do not extend notes this side of this line.

Note: Any Additions or Changes on This Sheet Must be Made or Circled in Red Ink With Date and Name of Person Making Change.

Profile Notes Red. _____ Plotted _____ Job No. 8403.08 Division No. 10 F. B. 1864 Pg. 263

X-Sec. Notes Chkd. _____ Checked _____ Survey by [redacted]

No. _____ Date _____ Date _____ Map No. _____ Index [redacted] C. Johnson

J.H. 8403.08

MAREK ENYH. BOYS CAMP

STATION	B. S.	H. I.	F. S.	ELEV.	
					HELLSTROM BROOKS MALENDEZ POTTER

NOTE: ANY ADDITIONS OR CHANGES ON THIS SHEET MUST BE MADE OR CIRCLED IN RED INK, WITH DATE AND NAME OF PERSON MAKING CHANGE.

Do not extend notes this side of this line.

PLEASE RETURN TO
LOS ANGELES COUNTY ENGINEER
700 LOS ANGELES COUNTY ENGINEERING BLDG.

76298 S & E #307—7-55

76298 S & E #307—7-55

PLEASE RETURN TO
LOS ANGELES COUNTY ENGINEER
700 LOS ANGELES COUNTY ENGINEERING BLDG.

NOTE: ANY ADDITIONS OR CHANGES ON THIS SHEET MUST BE MADE OR CIRCLED IN RED INK, WITH DATE AND NAME OF PERSON MAKING CHANGE.

Do not extend notes this side of this line.

STATION	B. S.	H. I.	F. S.	ELEV.		
BM				1434 62	BM Elev. 1434.62	F.B. 1864-187
					Bt. Spk in head top Conc. C.B. (N.E. Cor.)	
					15' S. of S. edge basket ball Ct.	
T.P.	10 11	1444 73	0 54	1444 19	Conc. walk.	
T.B.M.	6 19	1450 38	4 85	1445 53	T.B.M.	
					S.E. Cor. of sloping Conc wall.	
					6' N. of N.E. cor. of	
T.P.	7 52	1453 05	2 14	1450 91	gr. stk for sewer clean out 57'± N & 12'± E. of N.E. Cor mess hall	
T.P.	11 39	1462 30	0 74	1461 56	Rock	
	7 22	1468 78				
			5 75	1463 03	gr. stk for sewer clean out 20'± S & 10'± W. of S.W. Cor doromatry	
			5 74	1463 04	" " " " " " 20'± S & 12'± E " " "	
			5 37	1463 41	Line marked Grade on S. Wall of doromatry.	
			3 40	1465 38	S.W. Cor. of brick wall.	
			4 18	1464 60	Top of Clean out 5'± S. & 15'± E. of S.W. cor doromatry	

F. B. 1864 PG. 264 | 840308 Job No. Division No. 10 Notes Red. Plotted Profile
Survey of MAREK CNYN. BOYS CMP. Date Date No.
Survey by Hellstrom Notes Brooks Notes Chkd. Checked X-Sec.
Indexed [illegible] Date Date Date No.

76298 S & E #307—7-55

PLEASE RETURN TO
LOS ANGELES COUNTY ENGINEER
700 LOS ANGELES COUNTY ENGINEERING BLDG.

NOTE: ANY ADDITIONS OR CHANGES ON THIS SHEET MUST BE MADE OR CIRCLED IN RED INK, WITH DATE AND NAME OF PERSON MAKING CHANGE.

Do not extend notes this side of this line.

STATION	B. S.	H. I.	F. S.	ELEV.		
		1463 78				
T. P.			3 57	1465 21	Top of Caped 3/4" I. P.	
T. B. M. #"A"	1 14	1466 35	0 95	1465 40	T. B. M. #A Elev.	F. B.
					Boromatic Bldg N. W. Cor.	
					Bt. Spk in Conc. Foundation	
T. P.	0 93	1466 33	5 84	1460 49	Nail in P. P.	
T. P.	0 42	1460 91	10 53	1450 38	Capped 3/4" I. P.	
T. P.	0 24	1450 62	6 41	1444 21	Conc. Walk	
B. M.	1 21	1445 42	10 78	1434 64	B. M. Elev. 1434.64 F. B. 1864-187	
					Bt. Spk in lead. top Conc C.B. (N.E.)	
					15'S of S edge basketball Ct.	

Profile Notes Red. ____ Plotted ____ Job No. 8403.08 Division No. 10 F. B. 1864 Pg. 265

X-Sec. Notes Chkd. ____ Checked ____ Survey by [illegible]

No. ____ Date ____ Date ____ Map No. ____ Indexed C. Johnson Date ____

76298 S & E #307—7-55

PLEASE RETURN TO
LOS ANGELES COUNTY ENGINEER
700 LOS ANGELES COUNTY ENGINEERING BLDG.

NOTE: ANY ADDITIONS OR CHANGES ON THIS SHEET MUST BE MADE OR CIRCLED IN RED INK, WITH DATE AND NAME OF PERSON MAKING CHANGE.

Do not extend notes this side of this line.

STATION	B. S.	H. I.	F. S.	ELEV.			
CATCH BASINS & Foot Scrapers At N.W. Cor. Dormitory							
See Pg. 262 For Location							
T.B.M.				1465 40	T.B.M – Elev. 1465.40 – Boat Spk In Conc. Fdtion N.W. COR. DORMITORY pr. pg 265		
					Grade	Cut	
0+00				1463 45	1458.95	4.50	
0+20 4 E				1464 [illegible]	1459.32	5.40	
0+29 6 W				1463 70	1458.42	5.28	
0+25 0 S				1465 14			
0+45 0 S				1464 [illegible]	1463.97	0.74	
0+25 S. Threshold				1465 14			
0+45 S. "				1465 [illegible]			
				1465 97	1463.97	2.00	Pencil mark on S. Frame of S. door way.
TBM				1465 40	B.M. See above		
				1456 91	gr. stk for sewer clean out 57'± N & 12'± E of N.E. Cor mess hall		
End Spill Box ℄ = 1x2 N&T				1455 83	1455.00	C-0.83	1x2 N&T end of spillway Per Pg 264
See pg. 262 For Location				1455 78	1455.00	C-0.78	" " 4 offset for "

F. B. 1864 Pg. 266 | Job No. 8403.08 | Division No. 10 | Notes Red. | Plotted | Profile
Survey of MAREK CNYN | Date | Date | No.
Survey by Hellstrom | Notes Brooks | Notes Chkd. | Checked | X-Sec.
Indexed [illegible] | Date | Date | Date | No.

Profile Notes Red. Plotted Job No. Division No. F. B. 1864 Pg. 267

X-Sec. Notes Chkd. Checked Survey By Notes Dep.

No. Date Date Map No. Indexed Date

JN 8403.08

Marck Cn Boys Camp

Dormitory Bldg.

Drain Line

Curtis
Mankey
Rodriguez
Love.

MAY NOT USE

STATION	B. S.	H. I.	F. S.	ELEV.

NOTE: ANY ADDITIONS OR CHANGES ON THIS SHEET MUST BE MADE OR CIRCLED IN RED INK, WITH DATE AND NAME OF PERSON MAKING CHANGE.

PLEASE RETURN TO
LOS ANGELES COUNTY ENGINEER
700 LOS ANGELES COUNTY ENGINEERING BLDG.

Do not extend notes this side of this line.

76298 S & E #307—7

76298 S & E #307—7-55

PLEASE RETURN TO
LOS ANGELES COUNTY ENGINEER
700 LOS ANGELES COUNTY ENGINEERING BLDG.

NOTE: ANY ADDITIONS OR CHANGES ON THIS SHEET MUST BE MADE OR CIRCLED IN RED INK, WITH DATE AND NAME OF PERSON MAKING CHANGE.

Do not extend notes this side of this line.

Profile No. X-Sec. No.

Job No. Division No. Notes Red Plotted
Date Date Date
Notes Chkd. Checked
Date Date
Notes
Date

F. B. 1864 PG. 268

Survey of
Survey by
Indexed

STATION	B. S.	H. I.	F. S.	ELEV.				
		See page		218 for Location of 10" V.C.P. Drain				
T.B.M.				1463.79	TBM El. 1463.79 pr CE. Mon			pg 186
				Elev.	% Grade	cut.		
0+00	Invert of 10" VCP @ Spillway			1452.64		1452.00	C0.64	1"x2" NFT 5' Lt
TP				1459.11	10.68%	T.P.		
0+25				1462.45		1454.67	C7.78	" " "
0+50				1462.68		1457.33	C5.35	" " "
0+78				1462.71		1460.33	C2.38	" " "
0+78.75	Cent. Catch Basin							" " "
TP.				1459.01	TP			
TBM				1463.79	TBM (See Above)			

Profile Notes Red. Plotted Job No. Division No. F. B. 1964 PG. 267

X-Sec. Notes Chkd. Checked Survey by [illegible] Notes [illegible] Date

No. Date Date Map No. Indexed C. Johnson Date 1-9-59

J.N. 0435.00

COUNTY INSTITUTIONS
"CAMP KARL HOLTON"
BENCH MARK
&
ELEVATION ON BOOSTER PUMP BASE

ELEVATIONS BASED UPON MEAN SEA LEVEL, 1928 ADJ.

3-26-59

RICHARDS
OCHSNER
HARRINGTON
BANKSON

STATION	B. S.	H. I.	F. S.	ELEV.

NOTE: ANY ADDITIONS OR CHANGES ON THIS SHEET MUST BE MADE OR CIRCLED IN RED INK, WITH DATE AND NAME OF PERSON MAKING CHANGE.

PLEASE RETURN TO
LOS ANGELES COUNTY ENGINEER
700 LOS ANGELES COUNTY ENGINEERING BLDG.

Do not extend notes this side of this line.

76L-298 S & E #307—1-56

76L-298 S & E #307—1-56

PLEASE RETURN TO
LOS ANGELES COUNTY ENGINEER
700 LOS ANGELES COUNTY ENGINEERING BLDG.

NOTE: ANY ADDITIONS OR CHANGES ON THIS SHEET MUST BE MADE OR CIRCLED IN RED INK, WITH DATE AND NAME OF PERSON MAKING CHANGE.

Do not extend notes this side of this line.

STATION	B. S.	H. I.	F. S.	ELEV.		
Fd U.S. 1739				1227 29	BM. U.S. 1739 ELEV. = 1227.286 F.B. 1864-8	
	4 36	1231 65			U.S.G.S. STD BRASS DISK MARKED R-67 1929	
192' W T.P. L+T in CULV. H.W.			5 38	1226 27	LITTLE TUJUNGA CN Rd., 0.5 mi W. of FORREST RANGER	
	5 04	1231 31			STA. N. SIDE of Rd. TOP of 2 THE CULV. H.W.	
310' T.P. SPK.			6 25	1225 06		
	5 84	1230 90				
310' T.P. SPK.			11 80	1219 10		
	0 65	1219 75				
250 T.P. SPK			11 64	1208 11		
	1 39	1209 50				
200 T.P. SPK.			11 52	1197 98		
	1 04	1199 02				
200 T.P. SPK.			9 30	1189 72		
	1 01	1190 73				
Fd. 250' T.B.M.			8 25	1182 48	T.B.M. ELEV. = LITTLE TUJUNGA CN Rd 110' ± W. of BOOSTER PUMP VAULT L+T IN CENTER of CULV. MARKED "F" N. SIDE of Rd.	
	7 24	1189 72				
			12 27	1177 45	ELEV. @ BASE of BOOSTER PUMP.	
SET B.M.			4 32	1185 40	BM. ELEV. = LITTLE TUNGA CN Rd (S. SIDE) ON TOP of BOOSTER PUMP VAULT. SET BE SPK 1' W. + 1' S. FROM N.E. COR. of VAULT.	
	10 12	1195 52				
T.P. SPK.			0 77	1194 75		
	11 27	1206 02				

F. B. 1864 Pg. 270 Job No. 0435-00 Division No. Notes Red. Plotted Profile
Survey of COUNTY INSTITUTIONS Date Date No.
Survey by BICH Notes JD Notes Chkd. Checked X-Sec.
Indexed R. O. Johnson Date Date Date No.

76L-298 S & E #307—1-56

PLEASE RETURN TO
LOS ANGELES COUNTY ENGINEER
700 LOS ANGELES COUNTY ENGINEERING BLDG.

NOTE: ANY ADDITIONS OR CHANGES ON THIS SHEET MUST BE MADE OR CIRCLED IN RED INK, WITH DATE AND NAME OF PERSON MAKING CHANGE.

Do not extend notes this side of this line.

STATION	B. S.	H. I.	F. S.	ELEV.		
T.P. SPK		1206 02	0 25	1205 77		
	10 89	1216 66				
T.P. SPK.			0 39	1216 27		
	11 80	1228 07				
T.P. SPK.			2 80	1225 27		
	5 15	1230 42				
T.P. LAT.			4 15	1226 27		
	5 42	1231 69				
BM.US1739			4 40	1227 29	BM US 1739 ELEV.: 1227.286 F.B. 1864-8	
					U.S.G.S. STD BRASS DISK MARKED R-67-1929,	
					LITTLE TUJUNGA CN Rd., 0.5 mi. W. of [illegible]	
					RANGER STA. N. SIDE of RD. TOP of CONC. [illegible]	

Profile Notes Red. Plotted Job No. [illegible] Division No.

X-Sec. Notes Chkd. Checked Survey by [illegible] Notes [illegible] Date

No. Date Date Map No. Indexed C. Johnson Date

F. B. 1864 Pg. 277

F. B. 1864 PG. 273

Profile Notes Red. Plotted Job No. 8438.00 Division No.

[redacted]

X-Sec. Notes Chkd. Checked Survey By [redacted] C. Johnson

No. Date Date Map No. Indexed

J.N. 8438.00

COUNTY INSTITUTIONS

"CAMP KARL HOLTKAMP"

BENCH LEVELS IN WATER TANK

ELEVATIONS BASED UPON MEAN SEA LEVEL, 1928 ADJ.

3-30-59

RICHARDS
OCHSNER
HARRINGTON
BANKSON

STATION	B. S.	H. I.	F. S.	ELEV.

NOTE: ANY ADDITIONS OR CHANGES ON THIS SHEET MUST BE MADE OR CIRCLED IN RED INK, WITH DATE AND NAME OF PERSON MAKING CHANGE.

Do not extend notes this side of this line.

PLEASE RETURN TO
LOS ANGELES COUNTY ENGINEER
700 LOS ANGELES COUNTY ENGINEERING BLDG.

76L-298 S & E #307—1-56

76L-298 S & E #307—1-56

PLEASE RETURN TO
LOS ANGELES COUNTY ENGINEER
700 LOS ANGELES COUNTY ENGINEERING BLDG.

NOTE: ANY ADDITIONS OR CHANGES ON THIS SHEET MUST BE MADE OR CIRCLED IN RED INK, WITH DATE AND NAME OF PERSON MAKING CHANGE.

Do not extend notes this side of this line.

STATION	B. S.	H. I.	F. S.	ELEV.		
(FD) BM				1453 53	BM. TOP of C.S. mon. 1/4 SEC. COR. SEC 32 & 33	
	10 86	1464 39			ELEV.= 1453.53 F.B. 1864-166-6-11	
(SEP) BM			0 89	1463 50	BM. ELEV.- F.B. 1864-274	
	8 17	1471 67			BT SPK in Int. Ch. 15' ± N + 15' ± W. of N.W. cor. of REC. HALL	
T.P.			2 32	1469 35	1X1	
	10 95	1480 30				
T.P.			0 39	1479 91	1X1	
	11 87	1491 78				
T.P.			0 55	1491 23	Rock	
	11 72	1502 95				
T.P.			0 08	1502 87	Rock	
	12 02	1514 89				
T.P.			0 19	1514 70	Rock.	
	11 78	1526 48				
T.P.			0 42	1526 06	1X1	
	12 30	1538 36				
T.P.			0 38	1537 98	SPK.	
	11 61	1549 59				
T.P.			0 25	1549 34	Rock.	
	11 78	1561 12				
T.P.			0 41	1560 71	Rock.	

F. B. 1864 Pg. 274 Job No. 0435.08 Division No. Notes Red. Plotted Profile
Survey of COUNTY INSTITUTIONS Date Date No. X-Sec.
Survey by BICH Notes J.O. Notes Chkd. Checked
Indexed K. C. Johnson Date Date Date No.

76L-298 S & E #307—1-56

PLEASE RETURN TO
LOS ANGELES COUNTY ENGINEER
700 LOS ANGELES COUNTY ENGINEERING BLDG.

NOTE: ANY ADDITIONS OR CHANGES ON THIS SHEET MUST BE MADE OR CIRCLED IN RED INK, WITH DATE AND NAME OF PERSON MAKING CHANGE.

Do not extend notes this side of this line.

STATION	B. S.	H. I.	F. S.	ELEV.		
T. P.				1560 71	Rock.	
	11 99	1572 70				
T. P.			0 47	1572 23	Rock.	
	11 50	1583 73				
T. P.			0 25	1583 48	Rock	
	11 58	1595 06				
T. P.			0 22	1594 84	Rock.	
	11 23	1606 07				
T. P.			0 81	1605 26		
(SET)	8 74	1614 00				
B. M.			3 54	1610 46	BM. ELEV. =	F.B. 1864 - 275
	0 18	1610 64			SET 1" I.P. PLUG + BT. SPK. S. SIDE OF TANK. 20' W. [illegible]	
			0 28	1610 36	BASE OF TANK. @ CHIS. MKS. BACK OF 1" I.P.	
T. P.			11 23	1599 41	Rock	
	0 15	1599 56				
T. P.			12 15	1587 41	Rock	
	0 45	1587 86				
T. P.			11 28	1576 58	Rock.	
T. P.	0 89	1577 47				
T. P.			11 49	1565 78	SPK.	
	0 82	1566 60				

Profile Notes Red. ____ Plotted ____ Job No. ____ Division No. ____

X-Sec. Notes Chkd. ____ Checked ____ Survey by ____ Notes ____ Date ____

No. ____ Date ____ Date ____ Map No. ____ Indexed ____ O. Johnson

F. B. 1864 Pg. 275

76L-298 S & E #307—1-56

PLEASE RETURN TO
LOS ANGELES COUNTY ENGINEER
700 LOS ANGELES COUNTY ENGINEERING BLDG.

NOTE: ANY ADDITIONS OR CHANGES ON THIS SHEET MUST BE MADE OR CIRCLED IN RED INK, WITH DATE AND NAME OF PERSON MAKING CHANGE.

Do not extend notes this side of this line.

STATION	B. S.	H. I.	F. S.	ELEV.		
		1566 60				
T. P.			11 62	1554 98	SPK.	
	0 77	1555 75				
T. P.			11 37	1544 38	SPK.	
	0 42	1544 80				
T. P.			11 86	1533 94	Rock.	
	1 03	1533 97				
T. P.			10 81	1523 16	Rock.	
	1 11	1524 27				
T. P.			11 23	1513 04	Rock	
	0 58	1513 62				
T. P.			11 55	1502 07	SPK.	
	0 50	1502 57				
T. P.			10 97	1491 60	Rock.	
	0 80	1492 40				
T. P.			11 79	1480 61	SPK.	
	0 46	1481 07				
T. P.			11 73	1469 34	[illegible]	
	1 36	1470 70				
T. P.			8 75	1461 95	SPK.	
	1 69	1463 64				

F. B. 1864 Pg. 276 Job No. 0431.00 Division No. Notes Red. Plotted Profile
Survey of COUNTY INSTITUTIONS Date Date No.
Survey by B.O.H. Notes J.O. Notes Chkd. Checked X-Sec.
Indexed O. Johnson Date Date Date No.

76L-298 S & E #307—1-56

PLEASE RETURN TO
LOS ANGELES COUNTY ENGINEER
700 LOS ANGELES COUNTY ENGINEERING BLDG.

NOTE: ANY ADDITIONS OR CHANGES ON THIS SHEET MUST BE MADE OR CIRCLED IN RED INK, WITH DATE AND NAME OF PERSON MAKING CHANGE.

Do not extend notes this side of this line.

STATION	B. S.	H. I.	F. S.	ELEV.		
		1463 64				
T.P.			11 69	1451 95	SPK.	
	0 58	1452 53				
T.P.			11 31	1441 22	SPK.	
	0 46	1441 68				
(FD) BM			7 06	1434 62	BM ELEV. = 1434.62 F.B. 1864-187 BT. SPK. IN LEAD TOP of Conc Catch basin (N.E. COR) 15' so of So. EDGE BASKET BALL COURT.	
	11 12	1445 74				
T. P.			0 30	1445 44		
	10 84	1456 28				
(FD) BM.			2 75	1453 53	B.M. TOP C.S. MON. 1/4 SEC. COR. SEC. # 32 & 33 ELEV. = 1453.53 FB. 1864-166, 6, 11.	

Profile Notes Red. Plotted Job No. Division No.

X-Sec. Notes Chkd. Checked Survey by Notes Date

No. Date Date Map No. Index

F. B. 1864 Pg. 277

F. B. 1864 Pg. 238

Job No. 0431.00 Division No. Notes Red. Plotted Profile

Survey of COUNTY INSTITUTIONS Date Date No.

Survey by [redacted] Notes Chkd. Checked X-Sec.

Indexed Date Date Date No.

STATION	B. S.	H. I.	F. S.	ELEV.

Do not extend notes this side of this line.

NOTE: ANY ADDITIONS OR CHANGES ON THIS SHEET MUST BE MADE OR CIRCLED IN RED INK, WITH DATE AND NAME OF PERSON MAKING CHANGE.

PLEASE RETURN TO

LOS ANGELES COUNTY ENGINEER

700 LOS ANGELES COUNTY ENGINEERING BLDG.

76L-298 S & E #307—1-56

Notes Ck'd by	Survey of	F. B.	Pg.
Map No.	JN Tape Std °F	Δ = 118 - 12 - 25	
Office Work	Surveyed by		
Checked	Notes Date		
Date	Indexed		

CURVE 8-B R=65.00 Def. 1° Arc = 26.4442

	Def.	Arc	Chord
8+75.73 P.R.C.			TAN 108.62
9+00	10-41-48	24.27	24.12
+50	32-44-01	50.00	48.78
10+00	54-46-14	" "	" "
10+09.83	59-06-13	9.83	9.82

CURVE # 7-B R=200.00 Def. 1° Arc = 8.5944

7+36.37 B.C.	TAN 72.65		140-04-30 [illegible]
7+50	1-57-10	13.63	13.63
8+00	9-06-50	50.00	49.87
+50	16-16-35	" "	" "
8+75.73	19-57-45	25.73	25.71

CURVE # 6-B R=180.00 Def. 1° Arc = 9.5493

4+18.47 B.C.		TANG = 77.92	
+50	5-01-05	31.53	31.49
5+00	12-58-34	50.00	49.84
+50	20-56-02	" "	" "
5+65.54	23-24-27	15.54	15.54

CURVE # 5-B. R=1800.00 Def. 1° Arc = .95493

1+62.14 BC			
2+00	0-36-09	37.86	37.86
+50	1-23-54	50.00	50.00
3+00	2-11-39	50.00	" "
+50	2-59-23	50.00	" "
4+00	3-47-08	50.00	" "
4+07.18	3-54-00	7.18	7.18

CURVE # 4-B R=300 Δ=7-32-40

13-09.71
13+25
13+49.21

CURVE # 3-B R=300 Δ=30-23-50

6+63.07			
7+00	3-31-36	36.93	36.93
+50	8-18-04	50.00	49.94
8+00	13-04-33	50.00	49.94
8+22.23	15-11-55	22.23	22.23

Note: Any Additions or Changes on This Sheet Must be Made or Circled in Red Ink With Date and Name of Person Making Change.

PLEASE RETURN TO
LOS ANGELES COUNTY ENGINEER
700 LOS ANGELES COUNTY ENGINEERING BLDG.

Do not extend this side of this line.

76F309S S&E #247 1-56

F. B._____ PG._____

1432.59' 3/4 I.P. SW Cor Track

1434.61' Catch Basin
EL. 1434.62'

14.96
.072
2.992
10472
1.07712

7/9
.648

PLEASE RETURN TO
LOS ANGELES COUNTY ENGINEER
700 LOS ANGELES COUNTY ENGINEERING BLDG.

Do not extend this side of this line.

Note: Any Additions or Changes on This Sheet Must be Made or Circled in Red Ink With Date and Name of Person Making Change.

Notes Ck'd by	Survey of	F. B.	Pg.
Map No.	JN Tape Std °F		
Office Work	Surveyed by		
Checked	Notes Date		
Date	Indexed		

CURVE # 2 TANK Rd

0+46.33 B.C.				1462.7
0+50	1-45-10	3.67	3.67	1462.7
0+75	13-41-20	25.00	24.82	1463.7
1+00	25-37-30	" "	" "	1464.6
1+20	35-10-25	20.00	19.91	1466.2
1+46.71 E.C.	47-55-35	26.71	26.49	1468.7
CURVE # 3				
1+94.55				1475.2
2+00	1-33-40	5.45	5.45	1476.1
2+17.19 Ext.				1478.8
2+25	8-43-24	25.00	24.93	
2+39.84	12-58-27	14.84	14.83	1482.4
CURVE # 4				
2+78.55				1488.4
3+00	6-08-42	21.45	21.41	
3+03.57 Ext.				1493.1
3+25	13-18-25	25.00	24.93	
3+38.60	17-12-06	13.60	13.59	1497.9
CURVE # 5				
3+94.99				1506.7
4+00	1-26-07	5.01	5.01	1507.5
+25	8-35-51	25.00	24.93	1511.5
+50	15-45-34	" "	" "	1515.4
4+87.42	26-28-46	37.42		1521.2
CURVE # 6		R=200'		
5+20.44				1526.4
+50	4-14-03	29.56	29.53	1531.1
+75	7-48-54	25.00	24.98	1535.0
6+00	11-23-45	" "	" "	1538.9
6+22.89	14-40-31	22.89	22.88	1542.5
CURVE # 7		R=200		
6+57.37				1547.9
~~+75~~ 6+83.34	~~2-31-31~~	~~17.63~~	~~17.63~~	1552.0
~~7+00~~ 6+83.34	~~6-06-22~~	~~25.00~~	~~24.98~~	
7+09.31	7-26-25	9.31	9.31	1556.1

Note: Any Additions or Changes on This Sheet Must be Made or Circled in Red Ink With Date and Name of Person Making Change.

Do not extend this side of this line.

PLEASE RETURN TO
LOS ANGELES COUNTY ENGINEER
700 LOS ANGELES COUNTY ENGINEERING BLDG.

76F309S S&E #247 1-56

F. B. _____ PG. _____

CURVE # 8		R = 100'		
7+09.31 B.R.C.				1556.1
+25	4-29-41	15.69	15.67	1558.2
+50	11-39-25	25.00	24.93	1562.5
+75	18-49-08	" "	" "	1566.4
8+00	25-58-51	" "	" "	1570.3
5+15.71	30-28-55	15.71	15.69	1572.8
CURVE # 9		R = 200		GRADE Elev.
8+54.57				1578.9
8+75	2-55-35	20.43	20.43	1582.1
9+00	6-30-26	25.00	24.98	1586.0
+25	10-05-17	"	" "	1588.9
9+49.24	13-33-35	24.24	24.2	1593.9
CURVE # 10		R = 100'		
10+15.61				
10+33.00	4-58-54	17.39	17.36	
10+53.00	10-42-40	20.00	19.97	
10+60.86	12-57-48	7.86	7.86	

PLEASE RETURN TO
LOS ANGELES COUNTY ENGINEER
700 LOS ANGELES COUNTY ENGINEERING BLDG.

Do not extend this side of this line.

Note: Any Additions or Changes on This Sheet Must be Made or Circled in Red Ink With Date and Name of Person Making Change.

COPIES TO

SAN GABRIEL VALLEY

(REGIONAL OFFICE)

pages 279 thru 286

Notes Ck'd by	Survey of [illegible]
Map No.	JN [illegible] Tape [illegible] Std [illegible] °F
Office Work	Surveyed by SOTRO
Checked	Notes [illegible] Date 9-65
Date	Indexed [illegible]

F. B. [illegible] Pg. [illegible]

KARL HOLTON
BOY'S CAMP

U.N. 8403.18

SEPT. 1965

NOTE: "HOR. CONTROL"
FOR PLANE TABLE
SHEETS H-108, 1, 2 & 3

PARTY:
M. SOTRO
J. BOWLES
[illegible]
R. G. MASSEY

NOTE: ASSUMED COORDINATES OF ¼ SEC. COR. (C.S. MAP) SEC. 32 & 33 TO BE N10,000 E 10,000, ALSO BEARING OF SECTION LINE ASSUMED NORTH, FOR CALCULATIONS.
[illegible]

Note: Any Additions or Changes on This Sheet Must be Made or Circled in Red Ink With Date and Name of Person Making Change.

PLEASE RETURN TO
LOS ANGELES COUNTY ENGINEER
403 LOS ANGELES COUNTY ENGINEERING BLDG.

Do not extend this side of this line.

76F309S CE #310 6-63

F. B. 1864 PG. 220



PLEASE RETURN TO
LOS ANGELES COUNTY ENGINEER
403 LOS ANGELES COUNTY ENGINEERING BLDG.

Do not extend this side of this line.

Note: Any Additions or Changes on This Sheet Must be Made or Circled in Red Ink With Date and Name of Person Making Change.

Notes Ck'd by	Survey of [illegible]
Map No.	JN [illegible] Tape [illegible] Std [illegible] °F
Office Work	Surveyed by [illegible]
Checked	Notes [illegible] Date [illegible]
Date	Indexed [illegible]

F. B. [illegible] Pg. [illegible]

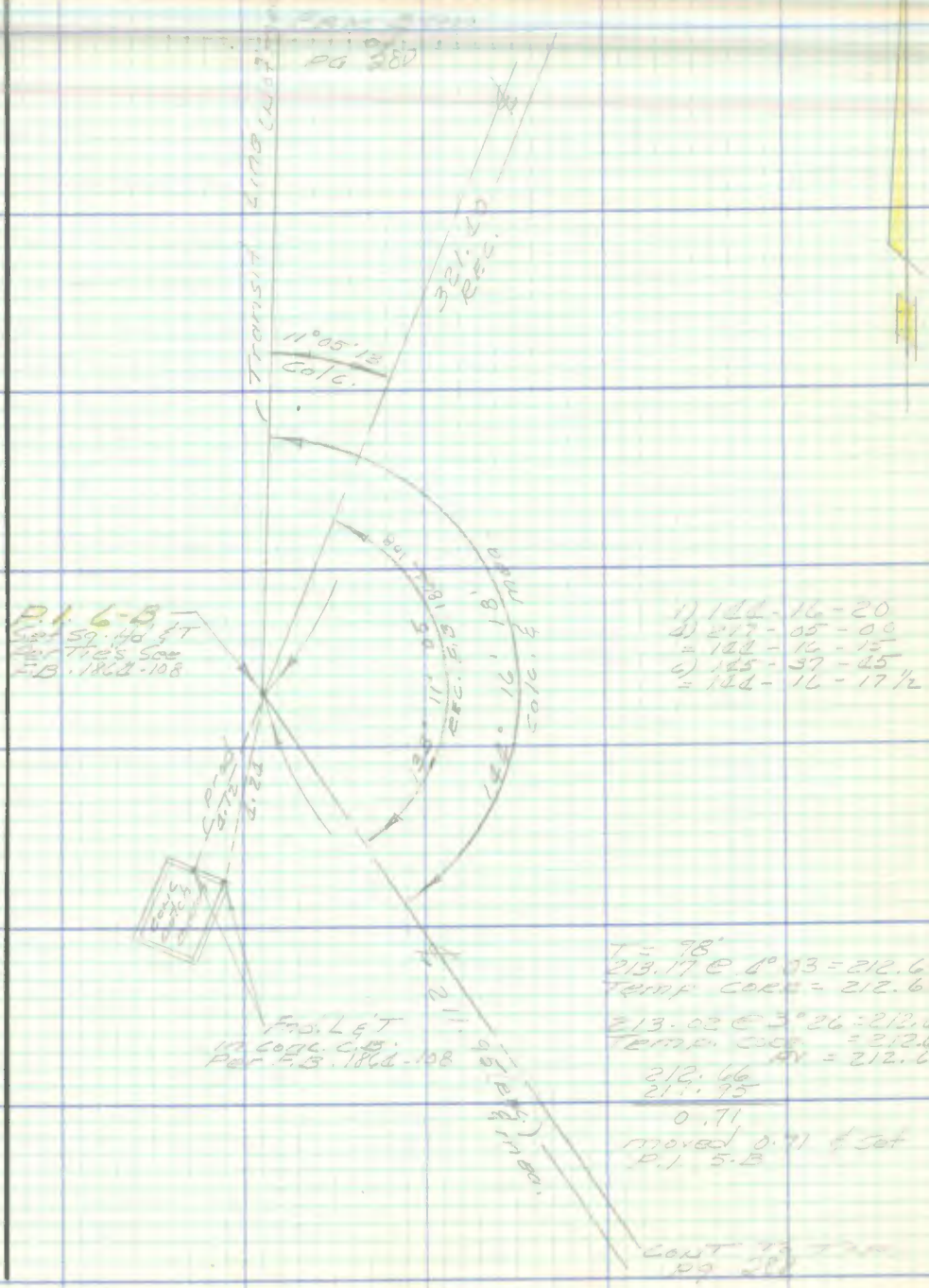

1) 144 - 16 - 20
d) 217 - 05 - 00
= 144 - 16 - 15
c) 145 - 37 - 45
= 144 - 16 - 17 1/2

T = 98'
213.17 @ 4°03 = 212.64
Temp. Corr = 212.66

213.02 @ 3°26 = 212.64
Temp. Corr = 212.66
Av = 212.66

212.66
211.95
0.71

moved 0.71 & Set
P.I. 5-B

Note: Any Additions or Changes on This Sheet Must be Made or Circled in Red Ink With Date and Name of Person Making Change.

Do not extend this side of this line.

PLEASE RETURN TO
LOS ANGELES COUNTY ENGINEER
403 Los Angeles County Engineering Bldg.

76F309S CE #310 6-63

F. B. 1864 PG. 282

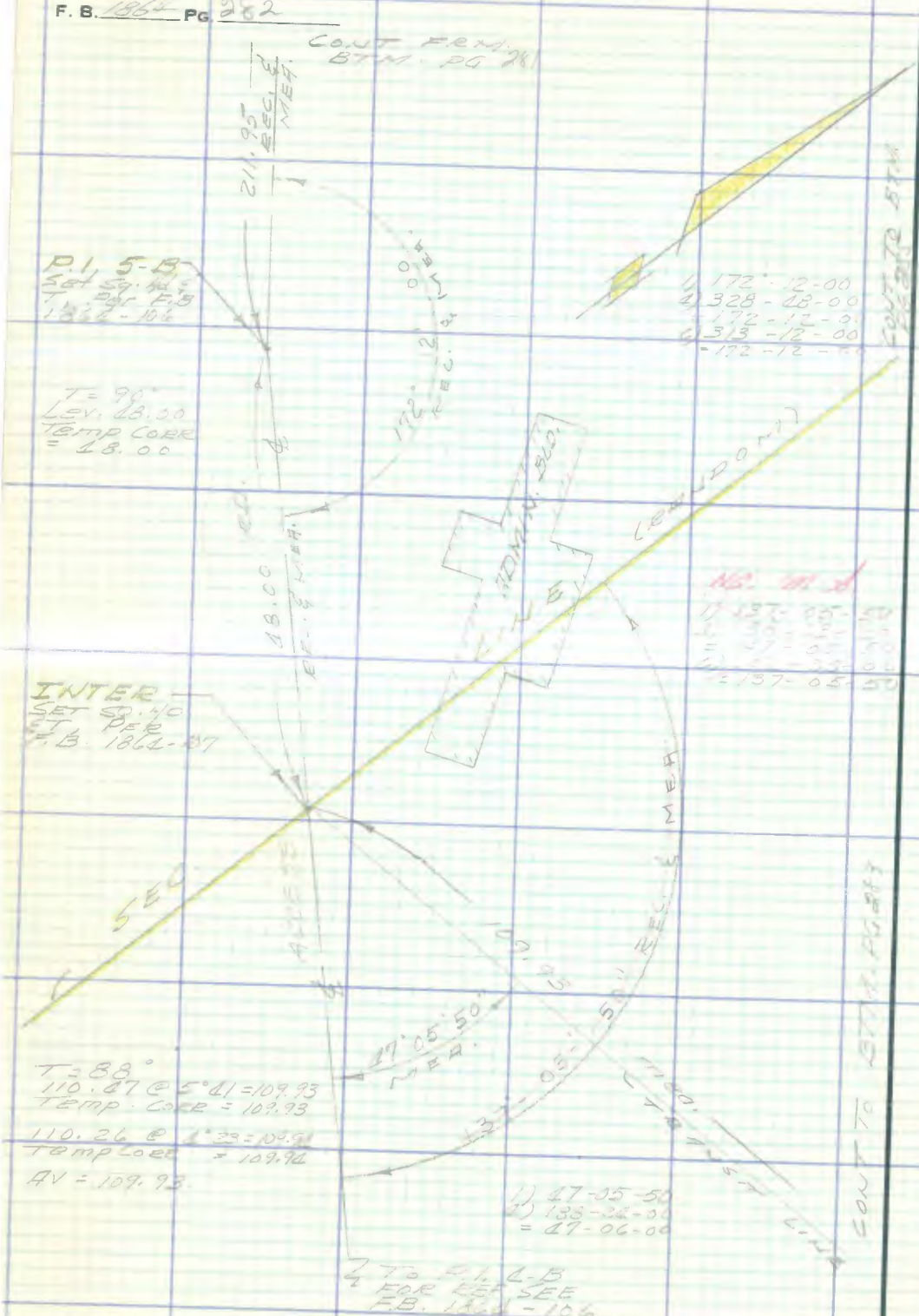

PLEASE RETURN TO
LOS ANGELES COUNTY ENGINEER
403 LOS ANGELES COUNTY ENGINEERING BLDG.

Do not extend this side of this line.

Note: Any Additions or Changes on This Sheet Must be Made or Circled in Red Ink With Date and Name of Person Making Change.

Notes Ck'd by	Survey of [illegible]
Map No.	JN [illegible] Tape [illegible] Std [illegible] °F
Office Work	Surveyed by [illegible]
Checked	Notes [illegible] Date [illegible]
Date	Indexed

F. B. [illegible] Pg. [illegible]

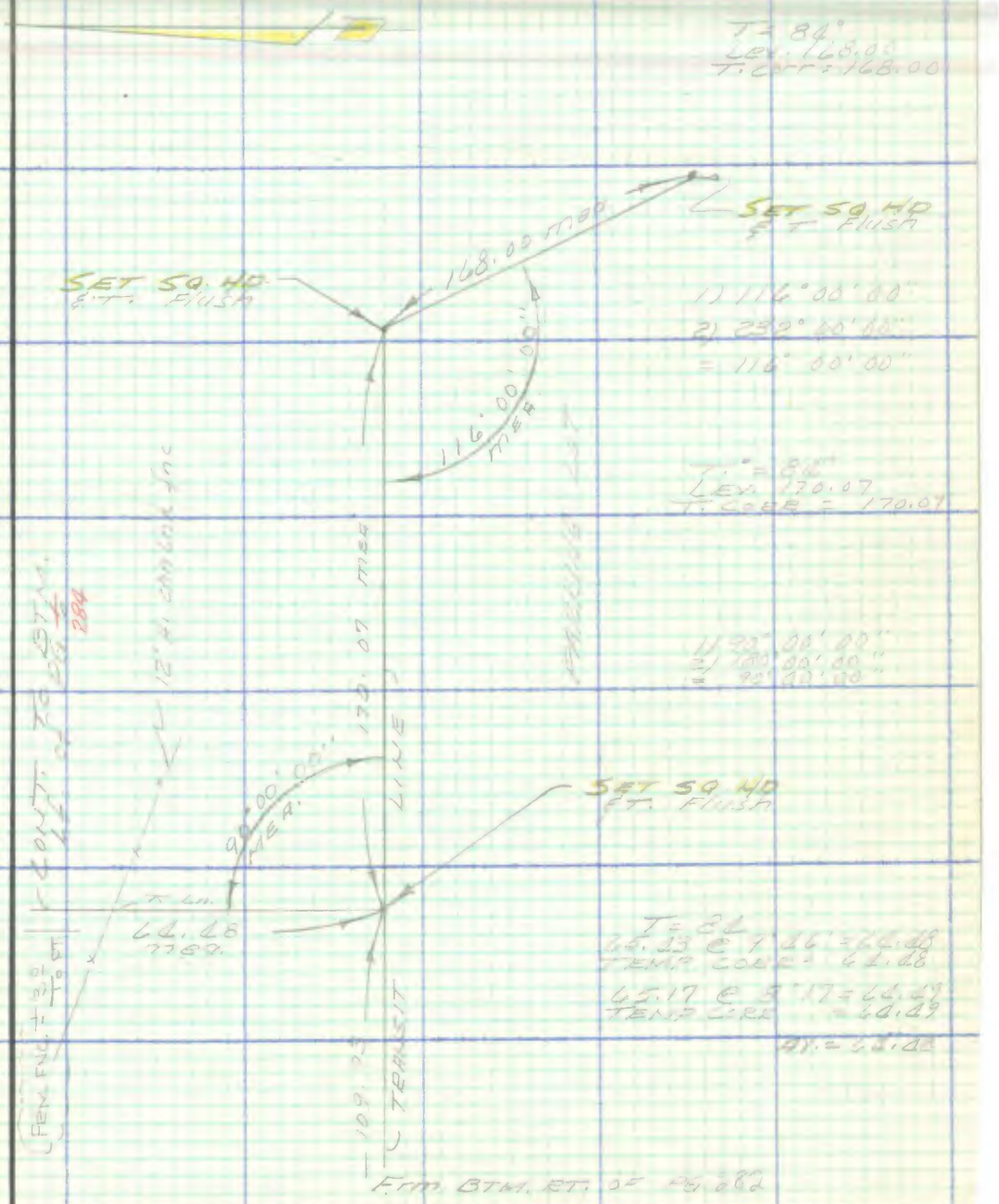

Note: Any Additions or Changes on This Sheet Must be Made or Circled in Red Ink With Date and Name of Person Making Change.

PLEASE RETURN TO
LOS ANGELES COUNTY ENGINEER
403 LOS ANGELES COUNTY ENGINEERING BLDG.
Do not extend this side of this line.

76F309S CE #310 6-53

F. B. 1864 PG 284

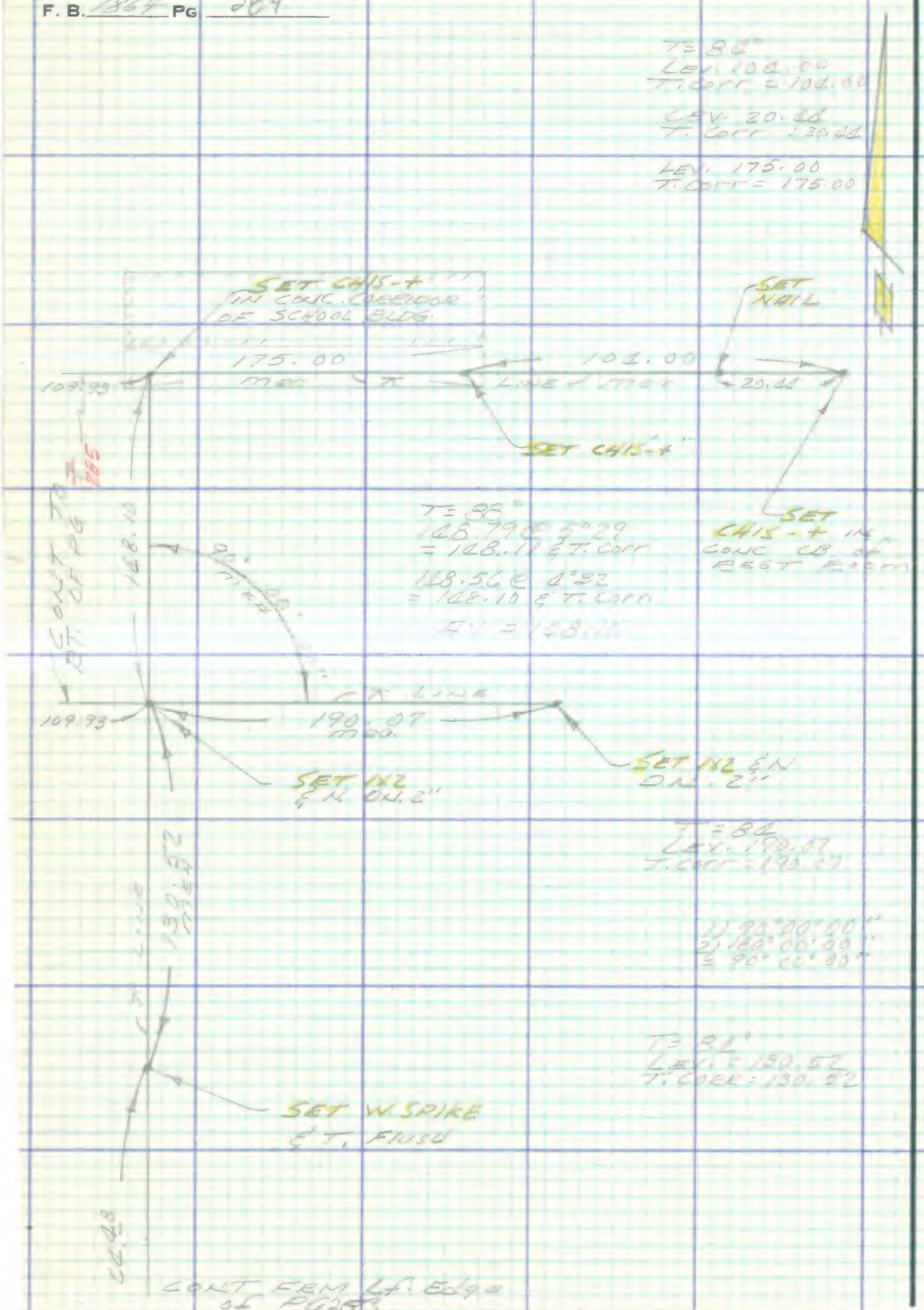

PLEASE RETURN TO
LOS ANGELES COUNTY ENGINEER
403 LOS ANGELES COUNTY ENGINEERING BLDG.

Do not extend this side of this line.

Note: Any Additions or Changes on This Sheet Must be Made or Circled in Red Ink With Date and Name of Person Making Change.

Notes Ck'd by	Survey of [illegible]
Map No.	JN [illegible] Tape [illegible] Std. [illegible] °F
Office Work	Surveyed by M. SOTRO
Checked	Notes [illegible] Date [illegible]
Date	Indexed

F. B. [illegible] PG. [illegible]

Note: New ties to [illegible]

FB2330-122

342-TS

HHS



Note: Any Additions or Changes on This Sheet Must be Made or Circled in Red Ink With Date and Name of Person Making Change.

Do not extend this side of this line.

PLEASE RETURN TO
LOS ANGELES COUNTY ENGINEER
403 LOS ANGELES COUNTY ENGINEERING BLDG.

76F309S CE #310 6-63

F. B. 1864 PG 286

PLEASE RETURN TO
LOS ANGELES COUNTY ENGINEER
403 LOS ANGELES COUNTY ENGINEERING BLDG.

Note: Any Additions or Changes on This Sheet Must be Made or Circled in Red Ink With Date and Name of Person Making Change.

Do not extend this side of this line.

Profile No. ____ Notes Rcd. ____ Date ____ Plotted ____ Date ____ Job No. 0021.77 Division No. ____ Survey of ____

X-Sec. No. ____ Notes Chk'd. ____ Date ____ Checked ____ Date ____ Survey by M. SOTRO Notes ____ Date ____ Map No. ____ Indexed M. BAILEY Date 8 '75

F.B. 1864

J.N. 0021.77

KARL HOLTON
BOYS CAMP
DAY ROOM EXPANSION
OCT. 1968

VERTICAL CONTROL FOR
P.T. SH. H-108-1

REF. F.B. 1864

SOTRO
SMITH
COOK

STATION	B. S.	H. I.	F. S.	ELEV.

NOTE: ANY ADDITIONS OR CHANGES ON THIS SHEET MUST BE MADE OR CIRCLED IN RED INK, WITH DATE AND NAME OF PERSON MAKING CHANGE.

Do not extend notes this side of this line.

PLEASE RETURN TO
LOS ANGELES COUNTY ENGINEER
403 LOS ANGELES COUNTY ENGINEERING BLDG.

76-L-298 CE 307 5-66

76-L-298 CE 307

1864

PLEASE RETURN TO
LOS ANGELES COUNTY ENGINEER
4[illegible] LOS ANGELES COUNTY ENGINEERING BLDG.

NOTE: ANY [illegible] OR CHANGES ON THIS [illegible] MUST BE MADE OR CIRCLED IN RED [illegible], WITH DATE AND [illegible] MAKING CHANGE.

Do not extend notes this [illegible] line.

STATION	B. S.	H. I.	F. S.	ELEV.	
FD B.M.				1453.53	B.M. ELEV. 1453.53 F.B. 1864-274 C.S. MON. 1/4 COR. SEC. # 32 & 33 DN. 14"
	6 [illegible]	1459.85			
[illegible] T.B.M.			4.95	1454.[illegible]	T.B.M. EL. 4 E. IN LEAD. 1.0' E. OF W. EDGE CONC. WALK & 1.0' SO. OF THE WEST CURB OF THE NORTH STEPS (ASCENDING) & N.W. COR. REC. BLDG.
	9 31	1464.21			
FD B.M.			0.70	1463.51	B.M. ELEV. 1463.50 F.B. 1864-274 TOP OF CONC. STEPS (ASCENDING) 15'± N. & 15'± W. OF N.W. COR. REC. BLDG. BT. SPK. IN CONC. CURB

Survey of KARL HOLTON BOYS CAMP
Survey by M. SOTRO Notes R. SMITH Notes Chk'd. Checked
Indexed G. D. BAILEY Date M. [illegible] Date Date
Job No. Division No. Notes Red Plotted
Date Date No. X-Sec.