Map No. _____ JN _____ Tape _____ Std _____ °F
Office Work _____ Surveyed by _____
Checked _____ Notes _____ Date _____
Date _____ Indexed _____

Page	Job	Description
		VASQUEZ CANYON RD. - 0907.74
5-40	C.L.	Proposed align. & Section Line Ties from Sierra Hwy. to Bouquet Canyon Rd.
41-74	B.M.	Bench Levels from Solemint to Bouquet Canyon Rd.
75-81	Prof.	Profile from P #15 to P #23 by Trigonometric levels.
83-98	Elev.	Horizontal angles to trigonometric level points.
99-107	Prof.	Profile from P#3 to P#26B by trigonometric levels.
109-113	Prof.	Check profile from P#26C Ely 1100'.
115-138	C.L.	Align.-Sierra Hwy. to Bouquet Cn.Rd.
139-182	Prof.	Profile from Sierra Hwy. Nly to Bouquet Cn. Rd.
183-189	Topo.	Loc. of wells and fences - Sierra Hwy. to Bouquet Canyon Road.
191-193	Sec. Lines	Estab. 1/4 Cor. between Sec's. 26 & 35 T.5N., R.15 W.

Microfilmed March 87

PLEASE RETURN TO
LOS ANGELES COUNTY ENGINEER
403 LOS ANGELES COUNTY ENGINEERING BLDG.

Note: Any Additions or Changes on this Sheet Must be Made or Circled in Red Ink With Date and Name of Person Making Change

Do not extend this side of this line.

F.B. _____ PG. _____

F. B. _____ PG. _____

Map No. _____
Office Work _____
Checked _____
Date _____

W. O. [illegible] Type No. [illegible] Sta. [illegible]
Surveyed by R.L. Willey
Notes R.L.W. Date 3-55
Indexed 4-15-55

VASQUEZ. CN. RD.
JN 0907.74
FROM - MINT CN.
TO . BOQUET CN

March 1955
R.L. Willey
C.V. Crowe
J.P. McCall
H.E. Austin
R.A. Swann

Note: Any Additions or Changes on This Sheet Must be Made or Circled in Red Ink With Date and Name of Person Making Change.

Do not extend notes this side of this line.

RETURN TO
LOS ANGELES COUNTY SURVEYOR
726 LOS ANGELES COUNTY
ENGINEERING BLDG.

76F309S S&E #247. 8-54

RETURN TO
LOS ANGELES COUNTY SURVEYOR
726 LOS ANGELES COUNTY
ENGINEERING BLDG.

Note: Any Additions or Changes on This Sheet Must be Made or Circled in Red Ink With Date and Name of Person Making Change.

Do not extend notes this side of this line.

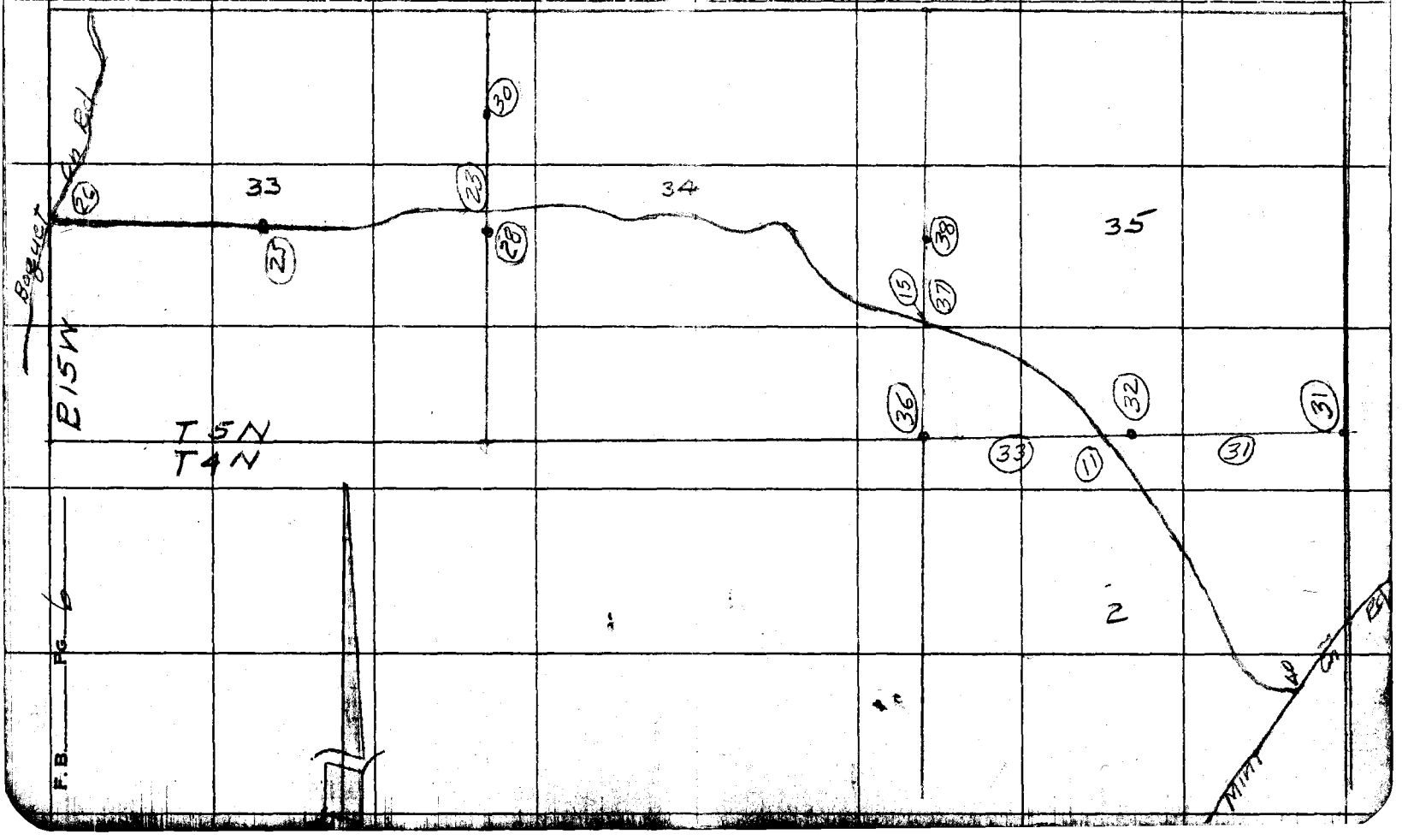

F.B. ____ PG. 6

Note Ch'd by KNM

Map No.

Office Work

Checked

Date

Survey of [illegible]

W. O. Tape No. [illegible] Sta. [illegible]

Surveyed by R. L. Willey

Notes " Date 3-55

Indexed [illegible]

F. B. Pg. 1

cont but pg #8

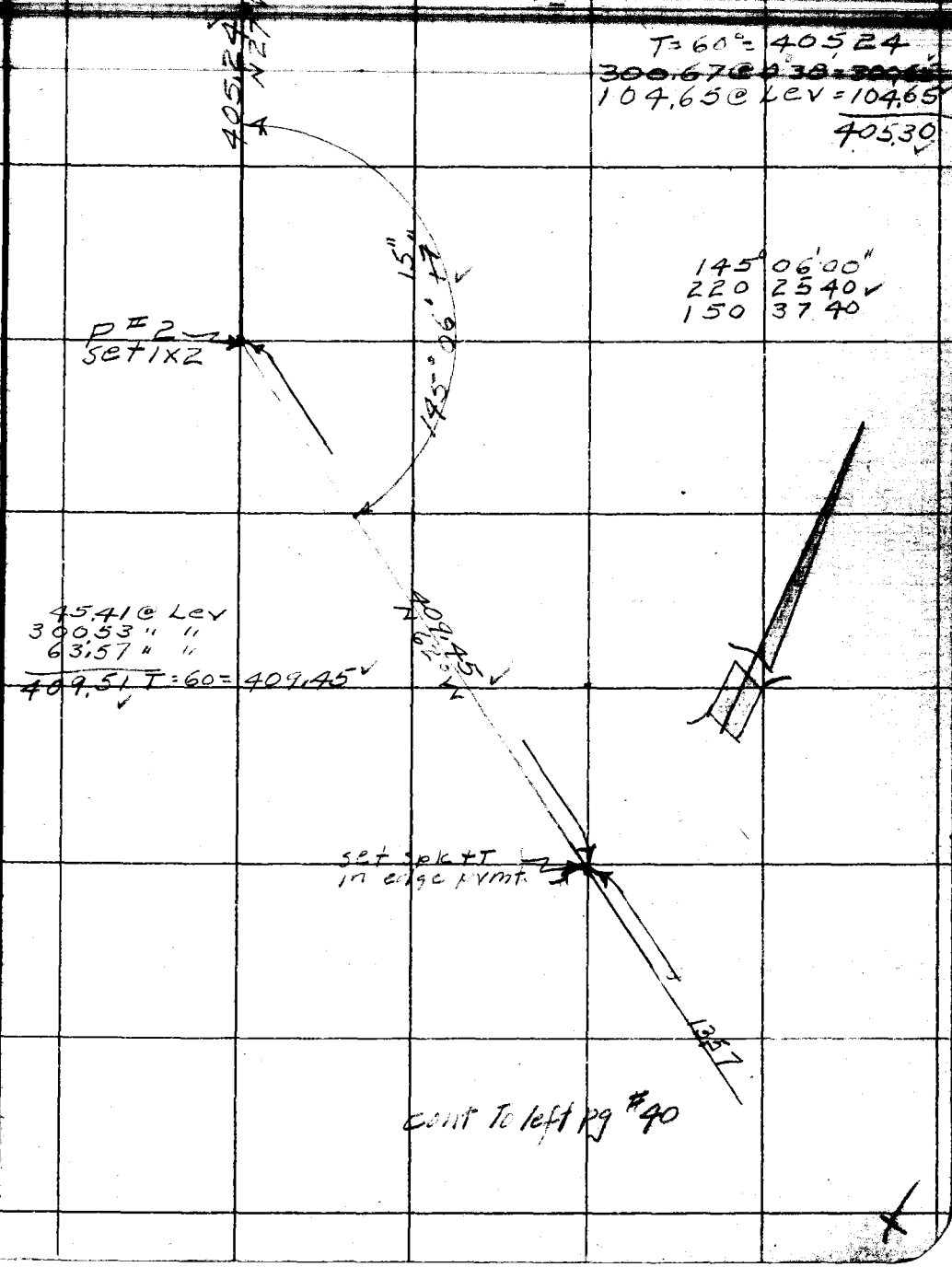

cont To left pg #40

Note: Any Additions or Changes on This Sheet Must be Made or Circled in Red Ink With Date and Name of Person Making Change.

Do not extend notes this side of this line.

RETURN TO
LOS ANGELES COUNTY SURVEYOR
726 LOS ANGELES COUNTY
ENGINEERING BLDG.

76F309S S&E #247. 8-54

F.B. 1872 PG. 8

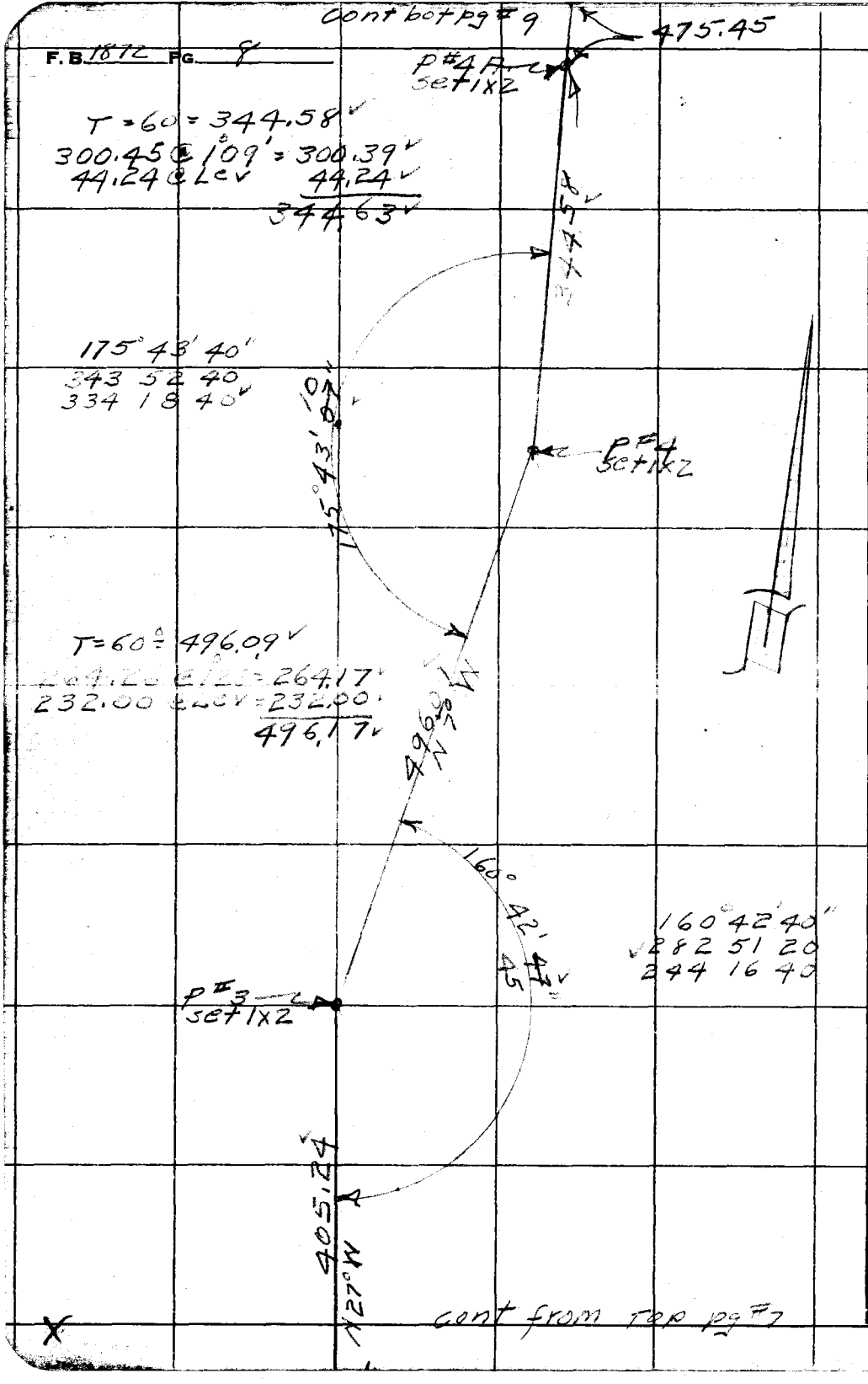

RETURN TO
LOS ANGELES COUNTY SURVEYOR
726 LOS ANGELES COUNTY
ENGINEERING BLDG.

Do not extend notes this side of this line.

Note: Any Additions or Changes on This Sheet Must be Made or Circled in Red Ink With Date and Name of Person Making Change.

F. B. _____ PG. _____

Map No. _____
Office Work _____
Checked _____
Date _____

W. O. _____ Tape No. _____ Sta. _____
Surveyed by R.L. Willey
Notes " Date 3-55
Indexed _____

cont bot pg #10

T=56° = 513.36

213.36 @ 150 = 213.25
513.65

13.56
N 20° W

P #6
Set 1x2

164°41'20"
298 46 40
268 10 20

164°41'45"

N 4° W

666.81

T=58° = 666.81
300.09 @ 0°48' = 300.0
144.34 @ Lcv = 144.3
222.60 @ 129' = 222.5
666.9

171°19'00"
325 16 00
307 53 40

171°18'57"
19'00"

P #5
Set 1x2

T=58° = 475.45
182.20 @ Lcv = 182.20
118.28 @ Lcv = 118.28
175.08 @ 1°01 = 175.05
475.53

475.45
N 4° E

cont from Top pg #8

Note: Any Additions or Changes on This Sheet Must be Made or Circled in Red Ink With Date and Name of Person Making Change.

Do not extend notes this side of this line.

RETURN TO
LOS ANGELES COUNTY SURVEYOR
726 LOS ANGELES COUNTY
ENGINEERING BLDG.

76F3095 S&E #247. 8-54

F.B. 1872 PG. 10

cont bot pg #11

T=54° = 361.36
60.90 @ Lev = 60.90
300.60 @ 114 = 300.53
361.43

361.36

P #7 A
set 1x2

T=48° = 600.49
300.40 @ 104° = 300.35
300.34 @ 108 = 300.28
600.63

N 32° W
600.49

167° 22' 15"

167 22 20
304 29 00
284 13 20

P #7
set 1x2

513.56

cont from Top pg #9

RETURN TO
LOS ANGELES COUNTY SURVEYOR
726 LOS ANGELES COUNTY
ENGINEERING BLDG.

Do not extend notes this side of this line.

Note: Any Additions or Changes on This Sheet Must be Made or Circled in Red Ink With Date and Name of Person Making Change.

F. B. _____ PG. _____

Map No. _____
Office Work _____
Checked _____
Date _____

W. O. _____ Tape No. 112 Std. 84 °F
Surveyed by R. L. Willis
Notes _____ Date 3-55
Indexed A. C. Johnson

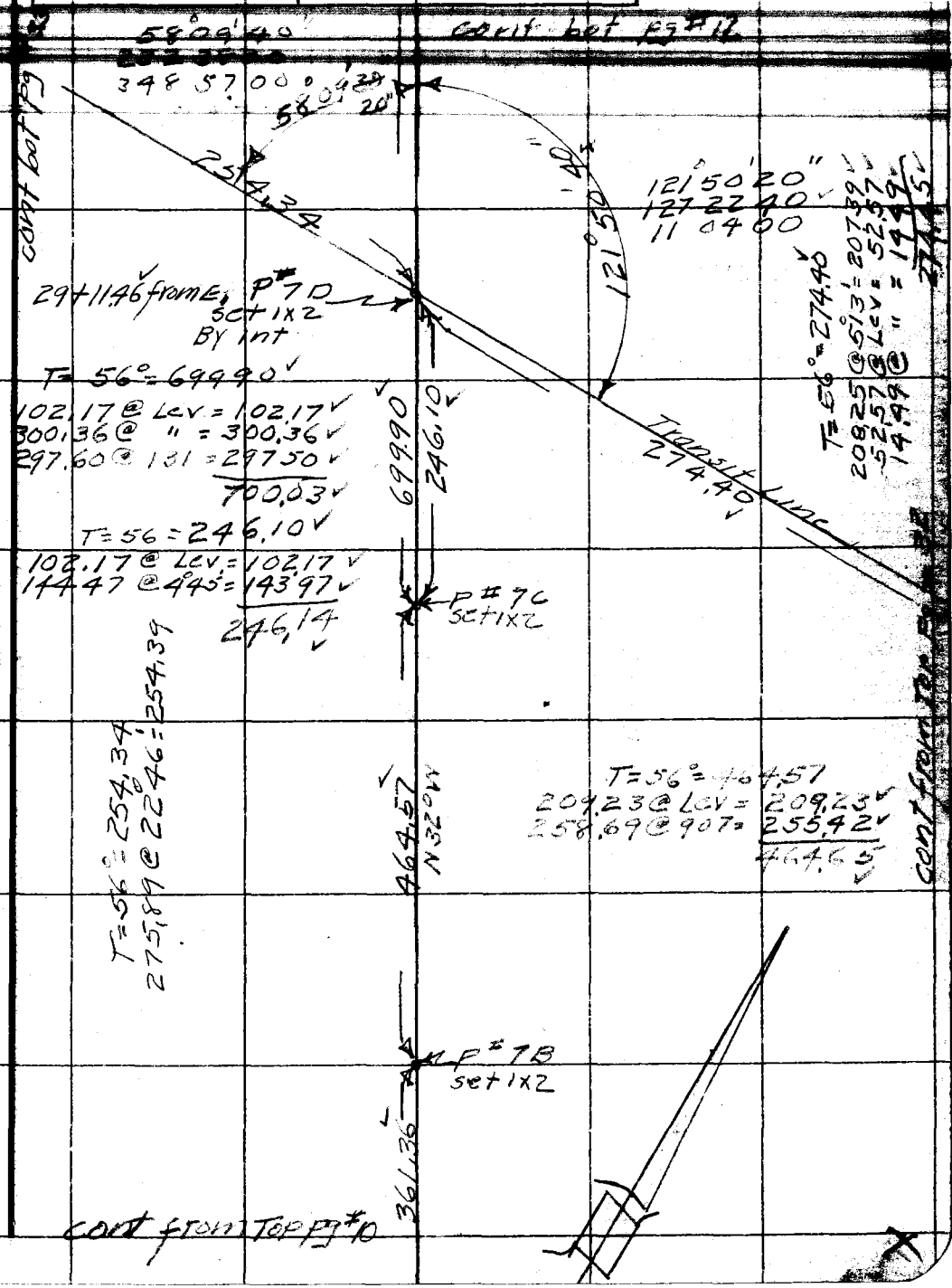

Note: Any Additions or Changes on This Sheet Must be Made or Circled in Red Ink With Date and Name of Person Making Change.

Do not extend notes this side of this line.

RETURN TO
LOS ANGELES COUNTY SURVEYOR
726 LOS ANGELES COUNTY
ENGINEERING BLDG.

76F309S S&E #247. 8-54

F.B. 1872 PG. 12

cont bot pg #12

T= 60° = 420.30

218.03 @ Lev = 218.03

205.68 @ 10°20' = 202.34

420.37

420.30

N56°W

175°26'20"

341 44 20

332 36 20

175°26'03"

P#9 set 1x2

T=56 = 421.07

198.57 @ 0°39' = 198.56

222.59 @ Lex = 222.59

421.15

421.07

N51°W

160°53'40"

283 34 40

245 22 00

160°53'40"

P#8 set 1x2

699.90

cont from Top pg #11

RETURN TO
LOS ANGELES COUNTY SURVEYOR
726 LOS ANGELES COUNTY
ENGINEERING BLDG.

Do not extend notes this side of this line.

Note: Any Additions or Changes on This Sheet Must be Made or Circled in Red Ink With Date and Name of Person Making Change.

F. B. 1277 PG. 13

Map No.	W. O. [illegible] Tape No. [illegible] Sta. [illegible]
Office Work	Surveyed by R.L. Willey
Checked	Notes " Date 3-55
Date	Indexed

cont not pg # 14

T=64=429.23
269.31 @ 303' = 268.93
162.96 @ 1015 = 160.36
429.29

429.23
N 58° W

177° 43' 20
350 53 40
346 20 20

25"
177° 43' 23"

P #10
set 1x2

T=64=97.22
97.55 @ 440 = 97.23

97.22

P #9 A
set 1x2

420.30
N 56° W

cont from Top pg #12

Note: Any Additions or Changes on This Sheet Must be Made or Circled in Red Ink With Date and Name of Person Making Change.

Do not extend notes this side of this line.

RETURN TO
LOS ANGELES COUNTY SURVEYOR
726 LOS ANGELES COUNTY
ENGINEERING BLDG.

76F309S S&E #247. 8-54

F.B. 1872 PG. 14

cont bot pg #15

T=56° = 328.97

117.43 @ Lev. 117.43
216.49 @ 12°12' = 211.60
329.03

176°32'00"
346 07 20
339 11 00

T = 56 = 327.80

102.28 @ Lev = 102.28
232.59 @ 14°06 = 225.58
327.86

171°16'40"
325 08 00
307 41 40

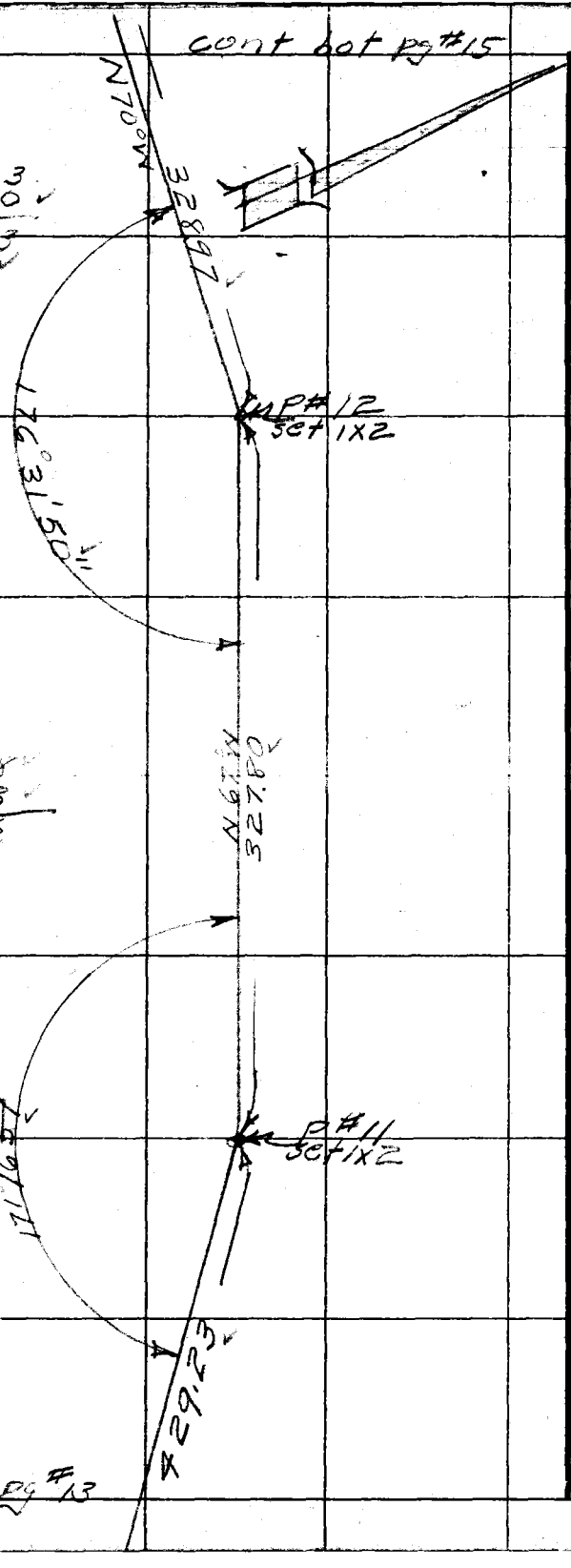

cont from Top pg #13

RETURN TO
LOS ANGELES COUNTY SURVEYOR
726 LOS ANGELES COUNTY
ENGINEERING BLDG.

Do not extend notes this side of this line.

Note: Any Additions or Changes on This Sheet Must be Made or Circled in Red Ink With Date and Name of Person Making Change.

F. B. _____ PG. _____

Map No. _____
Office Work _____
Checked _____
Date _____

W. O. _____ Tape No. _____ Std. _____
Surveyed by R L Willey
Notes _____ Date 3-55
Indexed _____

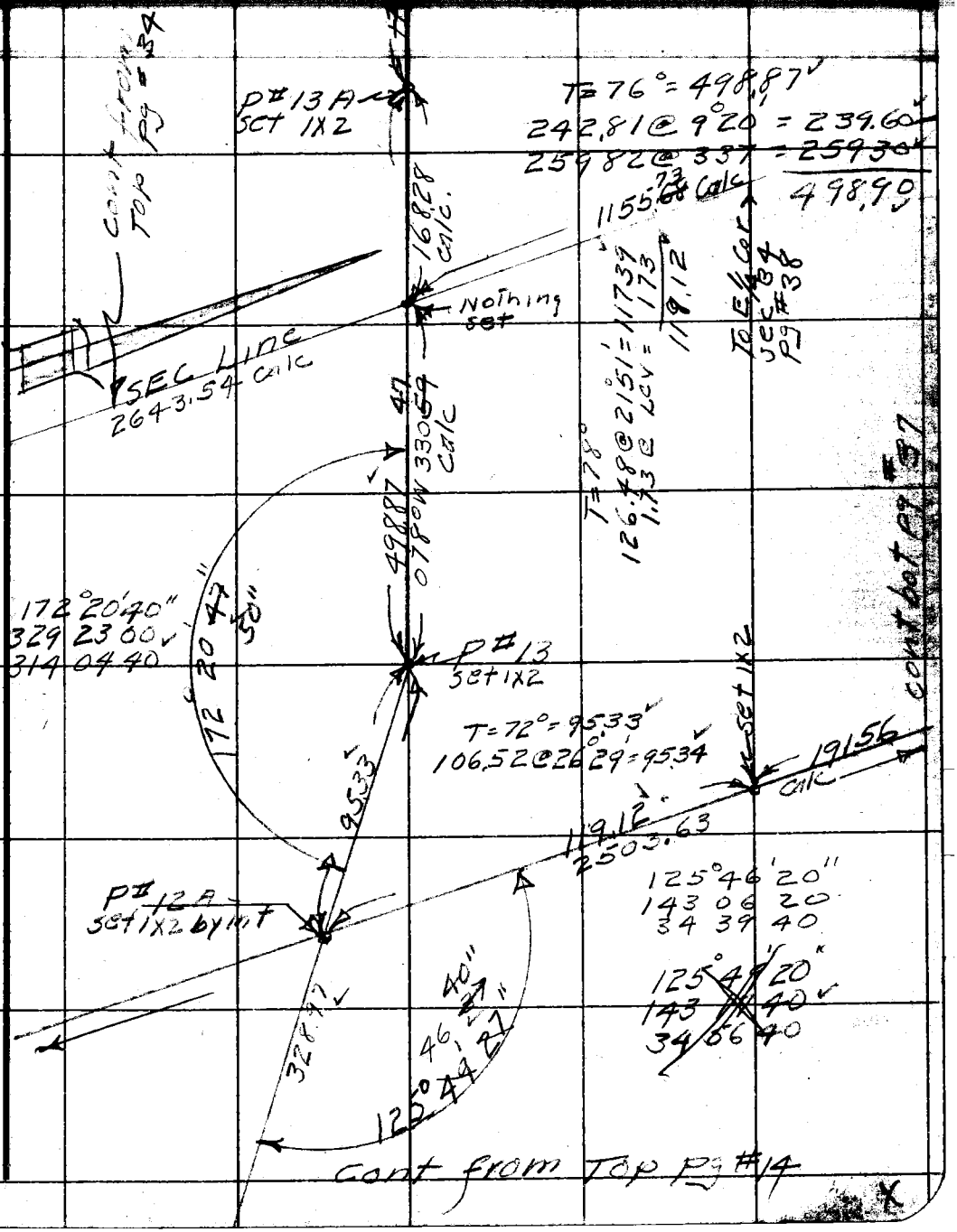

Note: Any Additions or Changes on This Sheet Must be Made or Circled in Red Ink With Date and Name of Person Making Change.

Do not extend notes this side of this line.

RETURN TO
LOS ANGELES COUNTY SURVEYOR
726 LOS ANGELES COUNTY
ENGINEERING BLDG.

76F309S S&E #247. 8-54

F.B. 1872 PG. 16

cont bot pg #17

T=78° = 206.33

206.36 @ 043 = 206.34

206.33

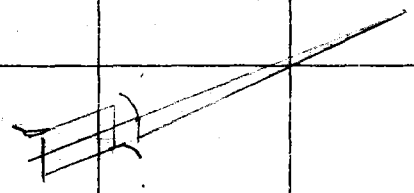

P #14A
set 1x2

N72W

T=74° = 291.86

293.87 @ 643 = 291.86

291.86

174° 10' 20"
336 42 40
325 04 20

P #14
set 1x2

174° 10' 43"
40

T=78° = ~~179.23~~ 171.28

179.24 @ 17°08' = 171.29

171.28
~~179.23~~

cont from Top pg #15

RETURN TO
LOS ANGELES COUNTY SURVEYOR
726 LOS ANGELES COUNTY
ENGINEERING BLDG.

Do not extend notes this side of this line.

Note: Any Additions or Changes on This Sheet Must be Made or Circled in Red Ink With Date and Name of Person Making Change.

F. B. 72 Pg. 17

Map No.
Office Work
Checked
Date

W. O. Tape No. 112 Sta. 0
Surveyed by R. L. Willey
Notes 11 Date 3-55
Indexed A. C. Johnson

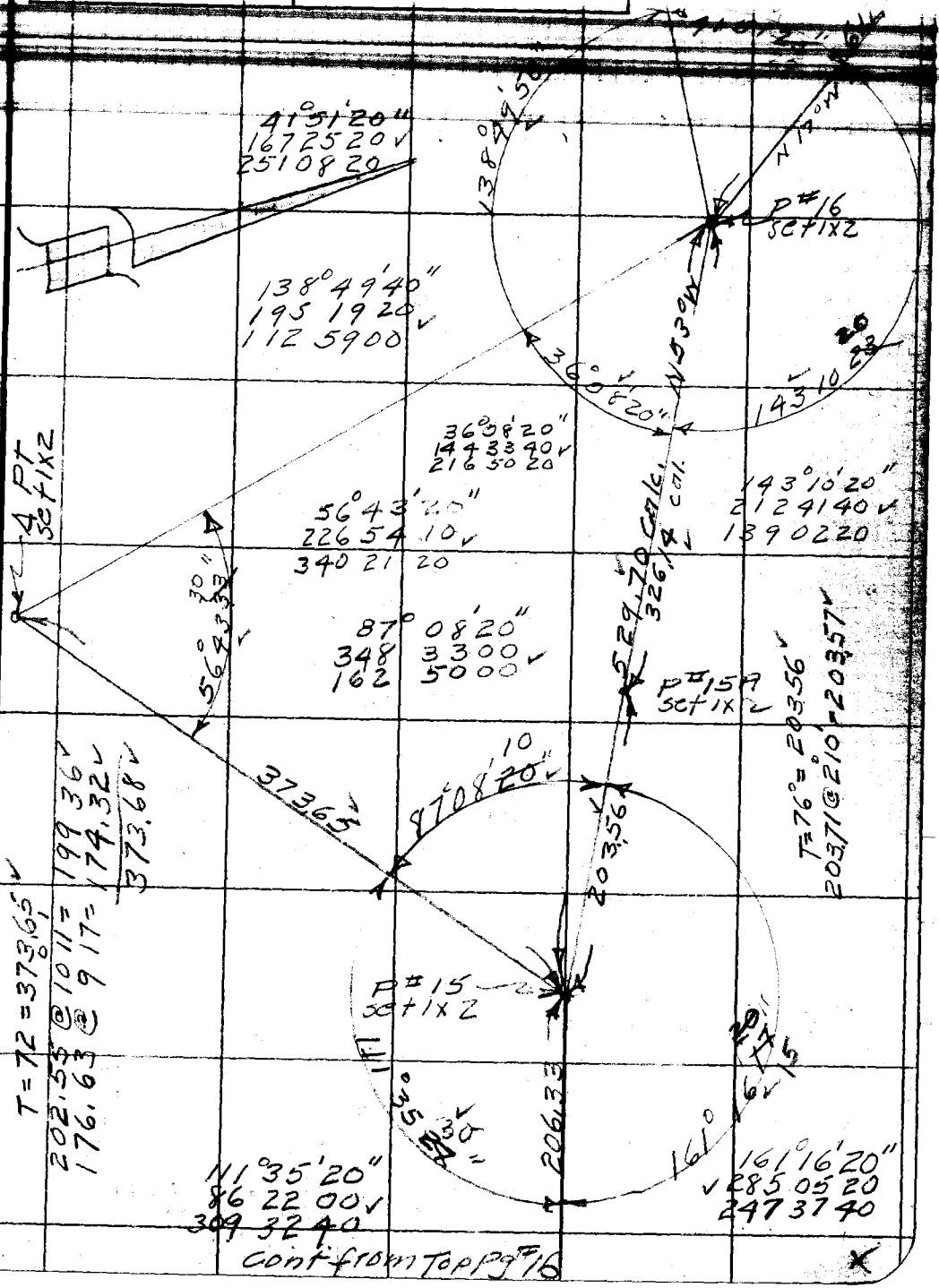

Note: Any Additions or Changes on This Sheet Must be Made or Circled in Red Ink With Date and Name of Person Making Change.

Do not extend notes this side of this line.

RETURN TO
LOS ANGELES COUNTY SURVEYOR
726 LOS ANGELES COUNTY
ENGINEERING BLDG.

76F309S S&E #247. 8-54

RETURN TO
LOS ANGELES COUNTY SURVEYOR
726 LOS ANGELES COUNTY
ENGINEERING BLDG.

Note: Any Additions or Changes on This Sheet Must be Made or Circled in Red Ink With Date and Name of Person Making Change.

Do not extend notes this side of this line.

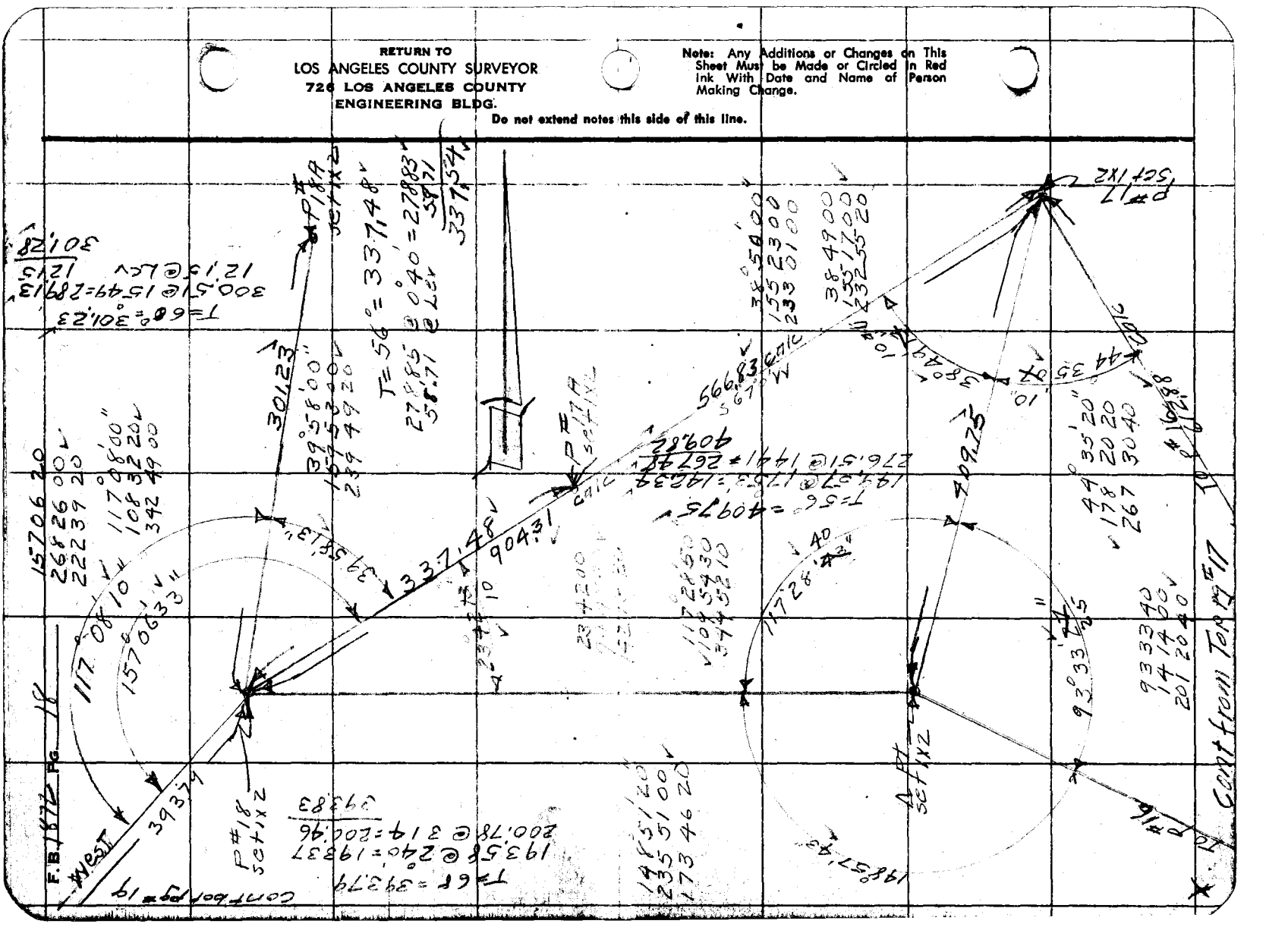

F. B. ____ PG. ____

Map No. ____
Office Work ____
Checked ____
Date ____

W. O. ____ Tape No. 72 Std. 64 °F
Surveyed by R. L. Willey
Notes " Date 3-55
Indexed E. C. Johnson

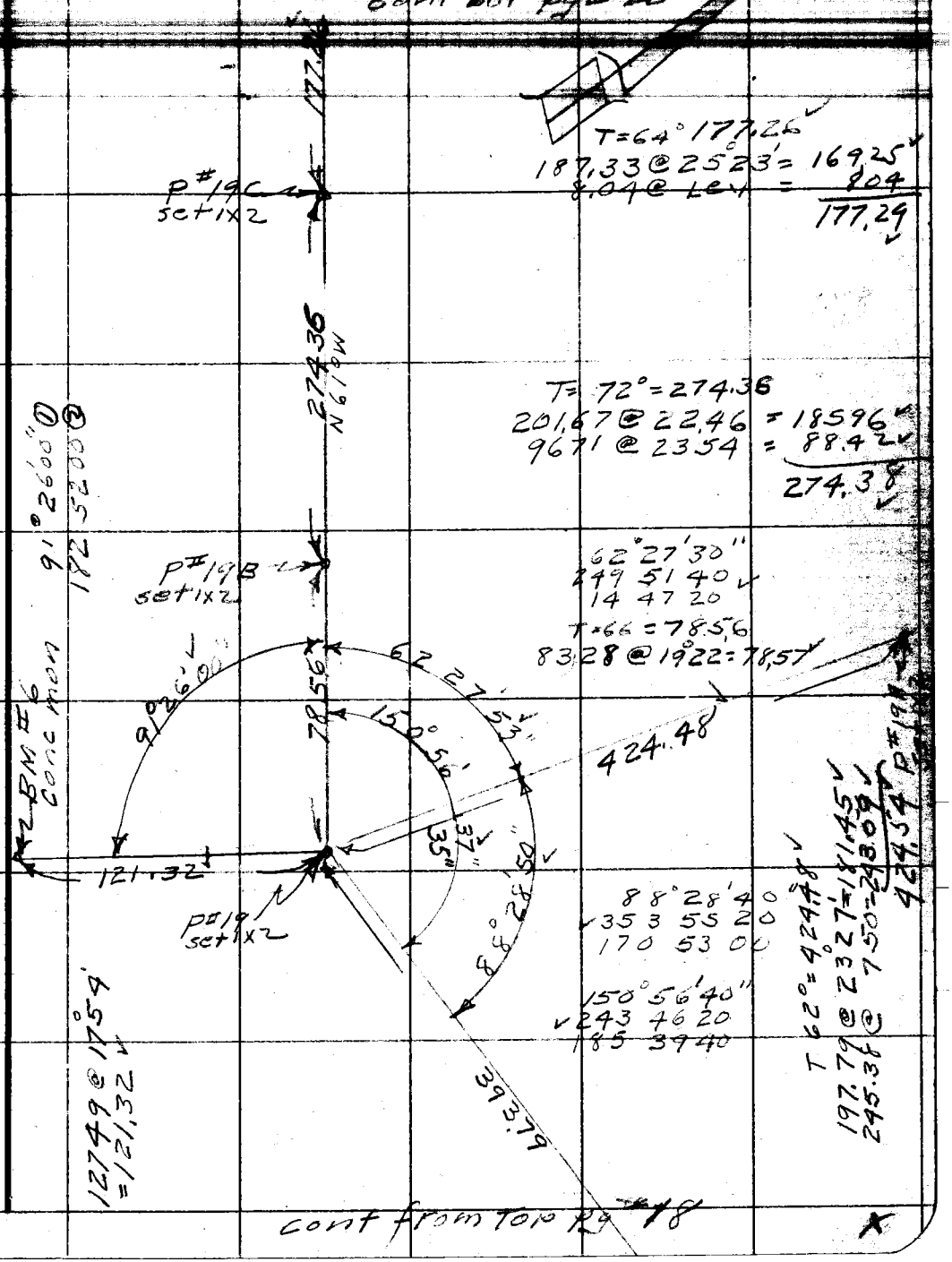

cont from Top Pg #18

Note: Any Additions or Changes on This Sheet Must be Made or Circled in Red Ink With Date and Name of Person Making Change.

Do not extend notes this side of this line.

RETURN TO
LOS ANGELES COUNTY SURVEYOR
726 LOS ANGELES COUNTY
ENGINEERING BLDG.

76F3095 S&E #247. 8-54

F.B. 1872 PG. 20

cont bot pg #21

T = 64° = 457.79
131.81 @ 22°11' = 122.05
243.84 @ Lev = 243.84
92.89 @ 807 = 91.96
457.85

171°19'20"
325 19 00
307 58 40

T = 66 = 281.37
126.97 @ 416 = 126.62
155.28 @ 430 = 154.78
281.40

158°52'20"
275 30 00
233 15 20



cont from top pg #19

RETURN TO
LOS ANGELES COUNTY SURVEYOR
726 LOS ANGELES COUNTY
ENGINEERING BLDG.
Do not extend notes this side of this line.

Note: Any Additions or Changes on This Sheet Must be Made or Circled in Red Ink With Date and Name of Person Making Change.

F. B. 1[illegible] PG. 71

Notes Ck'd by [illegible]	Survey of [illegible]
Map No.	W. O. Type No. [illegible]
Office Work	Surveyed by [illegible]
Checked	Notes 4 Date 3-55
Date	Indexed C Johnson

cont bot pg #22

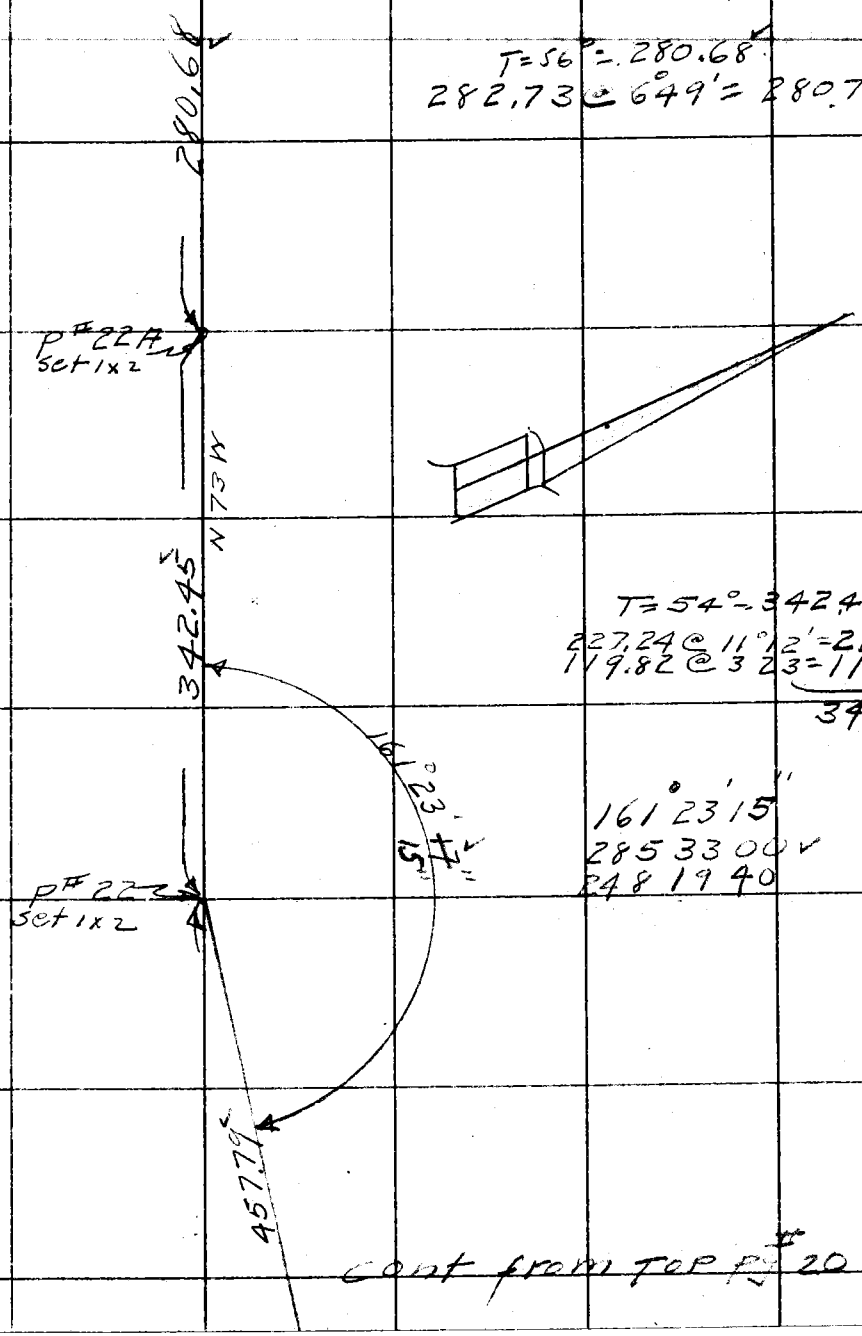

cont from TOP pg #20

Note: Any Additions or Changes on This Sheet Must be Made or Circled in Red Ink With Date and Name of Person Making Change.

Do not extend notes this side of this line.

RETURN TO
LOS ANGELES COUNTY SURVEYOR
726 LOS ANGELES COUNTY
ENGINEERING BLDG.

76F3095 S&E #247. 8-54

F.B. 1872 PG. 22

cont bot pg 23

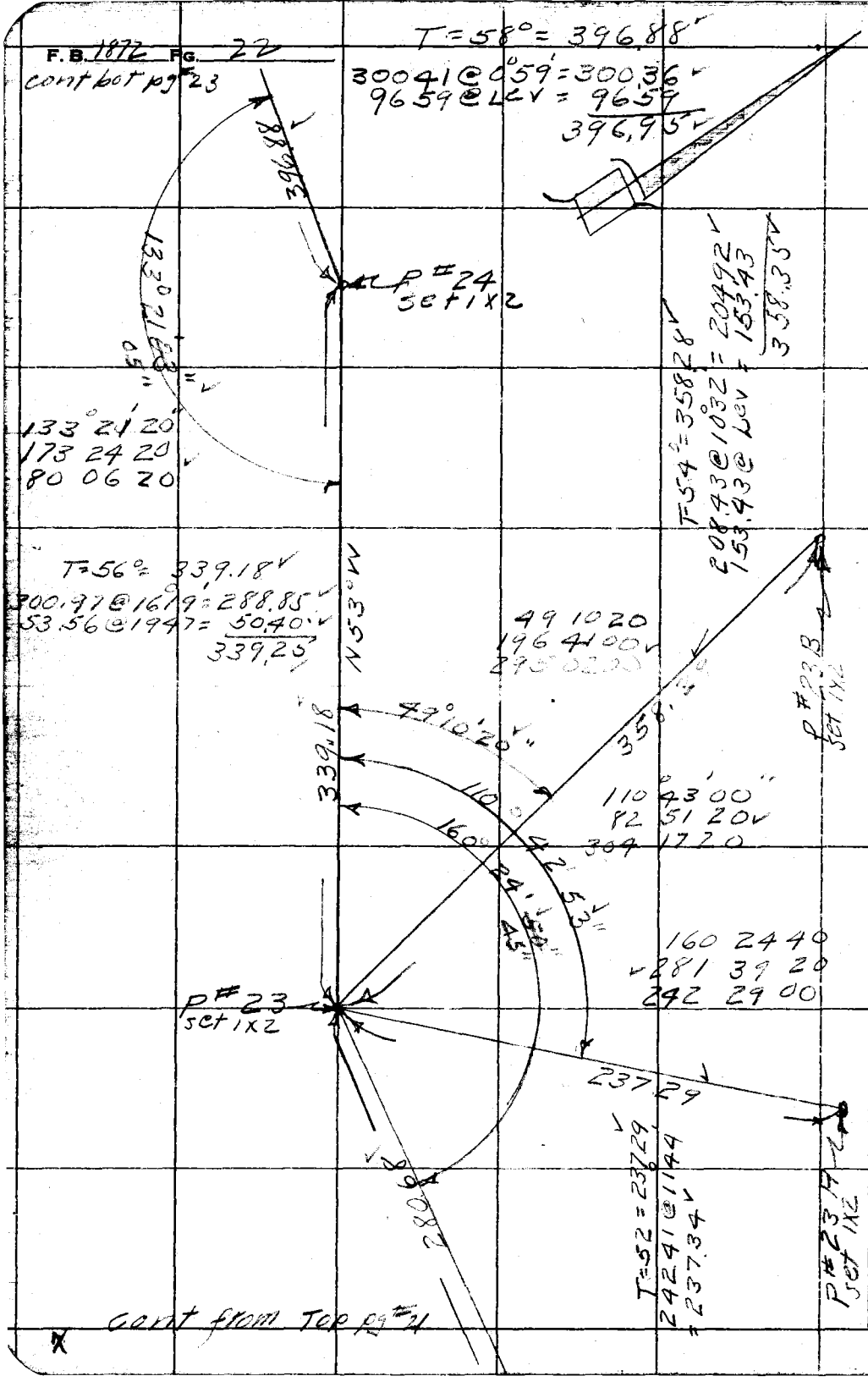

cont from Top pg #21

RETURN TO
LOS ANGELES COUNTY SURVEYOR
726 LOS ANGELES COUNTY
ENGINEERING BLDG.

Do not extend notes this side of this line.

Note: Any Additions or Changes on This Sheet Must be Made or Circled in Red Ink With Date and Name of Person Making Change.

F. B. 1077 PG. 7

Map No.	W. O. Type No. Sta.
Office Work	Surveyed by R L Willey
Checked	Notes Date 3-55
Date	Indexed C Johnson

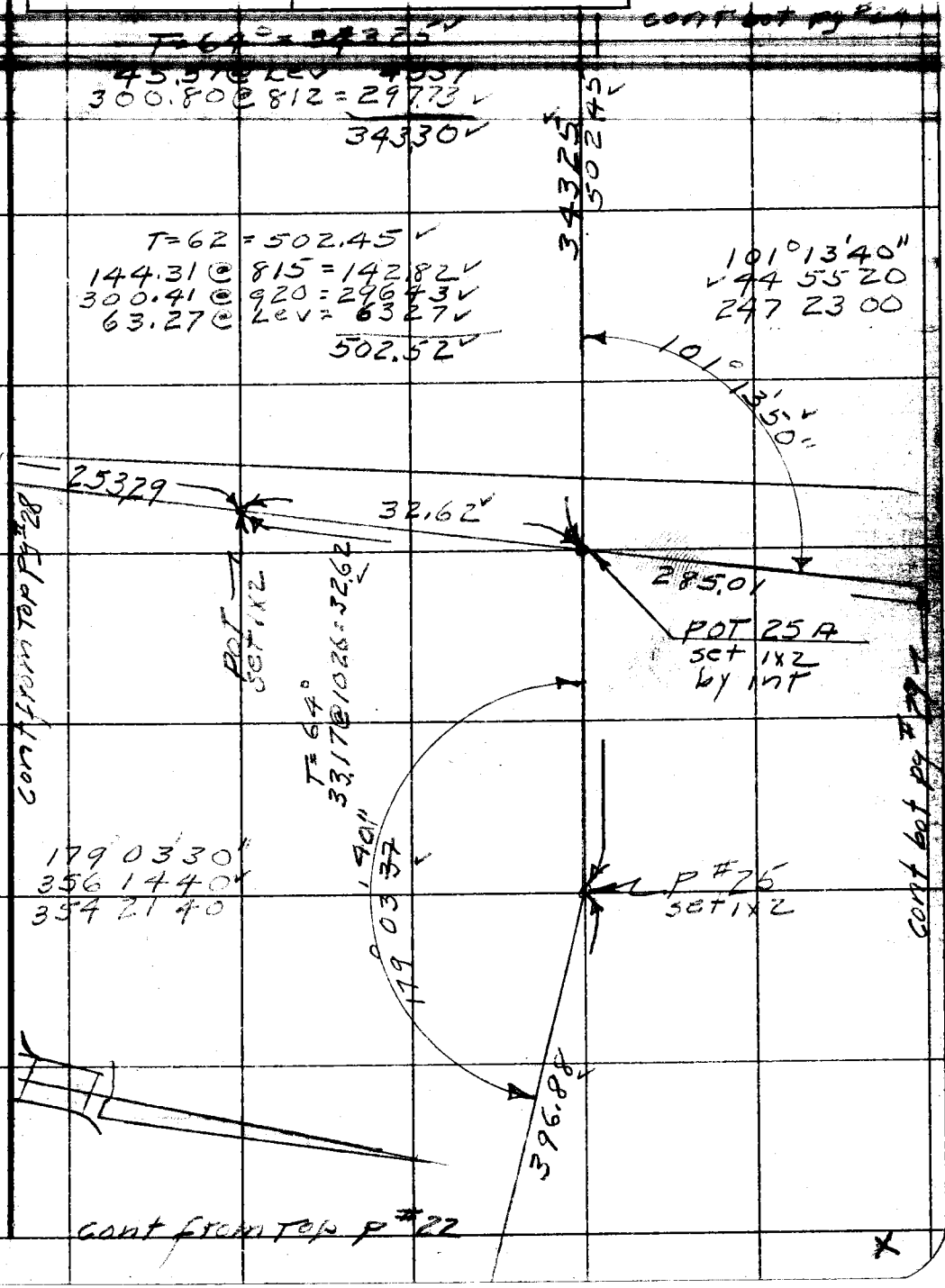

Note: Any Additions or Changes on This Sheet Must be Made or Circled in Red Ink With Date and Name of Person Making Change.

Do not extend notes this side of this line.

RETURN TO
LOS ANGELES COUNTY SURVEYOR
726 LOS ANGELES COUNTY
ENGINEERING BLDG.

76F3095 S&E #247. 8-54

F.B. 1872 PG. 24

cont bot pg #25

T = 62 = 559.87
259.12 @ 032 = 259.11
300.91 @ 113 = 300.84
559.95

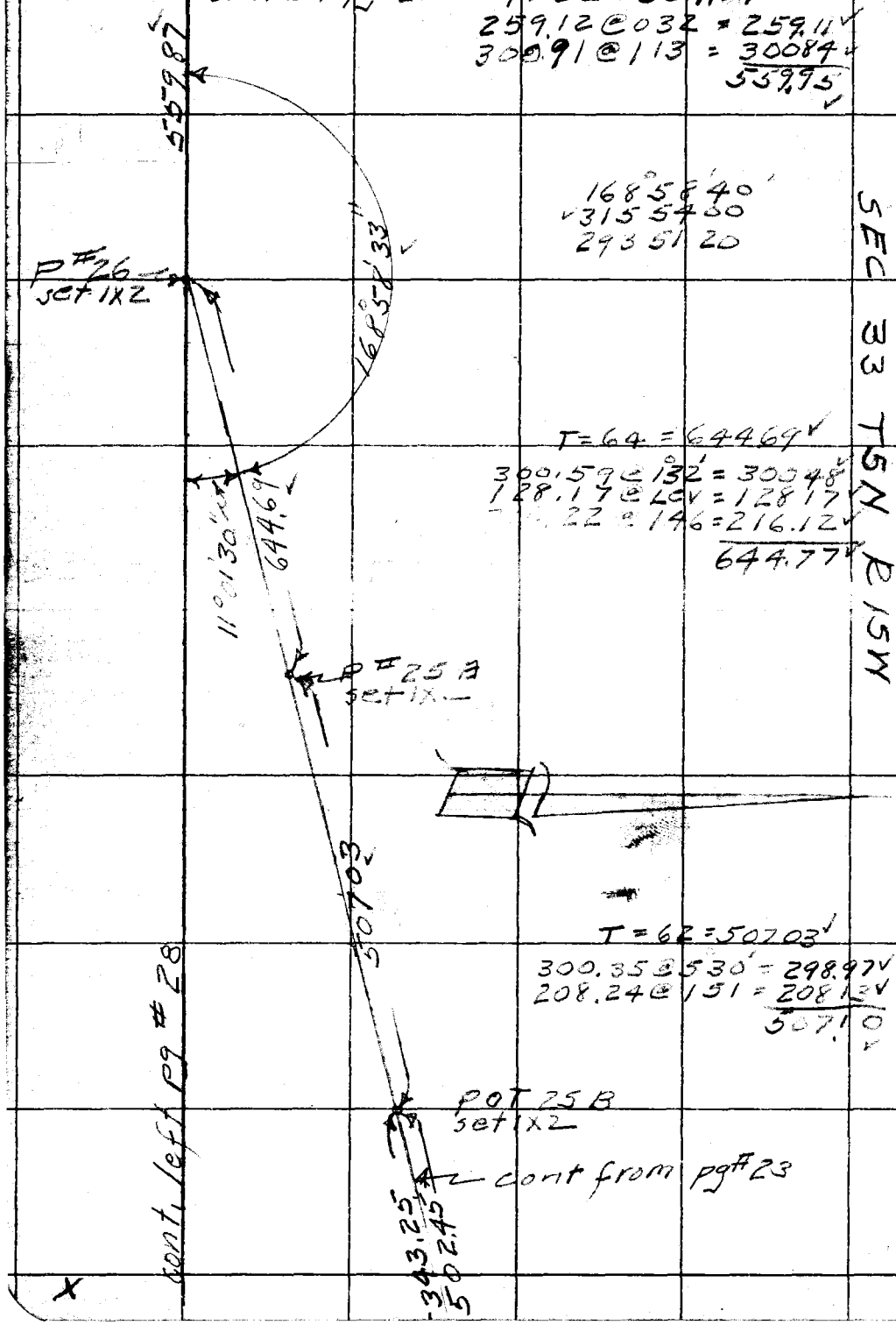

RETURN TO
LOS ANGELES COUNTY SURVEYOR
726 LOS ANGELES COUNTY
ENGINEERING BLDG.

Do not extend notes this side of this line.

Note: Any Additions or Changes on This Sheet Must be Made or Circled in Red Ink With Date and Name of Person Making Change.

F. B. [illegible] PG. 25

Map No.
Office Work
Checked
Date

W. O. [illegible] Tape No. [illegible]
Surveyed by R. L. Willey
Notes " Date 3-30-85
Indexed C. Johnson

cont bot pg #26

W.S. 78

SEC 33 T5N R15W

60187

200.38 @ Lev
200.80 @ "
200.73 @ "
601.91 T=74 = 601.87

Fd 2" IP + BC = 26 B
set in conc. dn. 15"
+ mked as shown

R15W
COUNTY SURVEYOR
T5N
CTR
SEC 33

66218

200.51 @ Lev
200.66 @ Lev
261.10 @ Lev
662.27 T=62° = 262.18

POT 26A set spk + vy

559.87

cont from Top pg #24

Note: Any Additions or Changes on This Sheet Must be Made or Circled in Red Ink With Date and Name of Person Making Change.

Do not extend notes this side of this line.

RETURN TO
LOS ANGELES COUNTY SURVEYOR
726 LOS ANGELES COUNTY
ENGINEERING BLDG.

76F3098 S&E #247. 8-54

F.B. 1872 PG. 26

fd BT. SPK = P#26 F

11.90

Ed 2" IP + B.C.
set in conc.
in well dn 12"
cover mkd
COUNTY SURVEYOR
Brass cap. stmped
as shown.

COUNTY SURVEYOR
T5N
R15W
SEC 32
SEC 33
1/4 SEC COR
BENCHMEN

851.41

18324 @ Lev
201.18 " "
232 32
230 91
382
851.47 = T = 74° = 851.41

POT set E
set bt spk x + T.

SEC 33

T5N R15W

602.37

17561 @ Lev
150.56 " "
150.67 " "
125.57 " "
602.41 @ T = 74 = 602.37

POT 26 D
set SPK

601.66

200.33 @ Lev
200.64 " "
200.73 " "
601.70 = 74° = 601.66

POT 26 C
set SPK IN.

601.87

cont from Top P#25

W.S. 78 A-6

RETURN TO
LOS ANGELES COUNTY SURVEYOR
726 LOS ANGELES COUNTY
ENGINEERING BLDG.

Do not extend notes this side of this line.

Note: Any Additions or Changes on This Sheet Must be Made or Circled in Red Ink With Date and Name of Person Making Change.

76F309S S&E #247. 8-54

RETURN TO
LOS ANGELES COUNTY SURVEYOR
726 LOS ANGELES COUNTY
ENGINEERING BLDG.

Note: Any Additions or Changes on This Sheet Must be Made or Circled in Red Ink With Date and Name of Person Making Change.

Do not extend notes this side of this line.

Name Ch'd by
Map No.
Office Work
Checked
Date

Survey of
W. O.
Map No.
Surveyed by
Notes
Date
Indexed

F. B.
PG. 77

F.B. 1872 Pg. 28

cont left pg # 23

W.S. 78

A-6

SEC 33 T5N R15W

SEC 34

Transit line per FB 343-7

253.29

T = 58° = 233.29

26028 @ 1316 = 253.33

90 12 00
360 49 00
181 14 00

90° 12' 20"

cont from bot pg #24

Fd 2" IP & BC
set in conc
mked as shown
FB 343-7
" " 775-37
0+00

COUNTY SURVEYOR
T5N
R15W
SEC 33
+
SEC 34
1/4 COR
MONUMENT

RETURN TO
LOS ANGELES COUNTY SURVEYOR
726 LOS ANGELES COUNTY
ENGINEERING BLDG.

Do not extend notes this side of this line.

Note: Any Additions or Changes on This Sheet Must be Made or Circled in Red Ink With Date and Name of Person Making Change.

F. B. [illegible] PG. 27

Map No.
Office Work
Checked
Date

W. O. Tape No. Sta.
Surveyed by
Notes Date 5-55
Indexed

Cont bot pg # 30

54.64
12.25

set 1X2
10+63.97

SEC 33 T5N R15W

SEC 34

Line

T=56=525.67
300.21 @ 1106 = 294.59
234.13 @ 906 = 231.18
525.77

525.67

Transit

POT
fd 1X2+N
FB343-7
" 775-37
5+38.30

T=58°=285.01
293.56 @ 13°49 = 285.06

285.01

cont from right p # 23

Note: Any Additions or Changes on This Sheet Must be Made or Circled in Red Ink With Date and Name of Person Making Change.

Do not extend notes this side of this line.

RETURN TO
LOS ANGELES COUNTY SURVEYOR
726 LOS ANGELES COUNTY
ENGINEERING BLDG.

76F309S S&E #247. 8-54

F.B. 4872 Pg. 39

fd 1x2 + N
FB 343-8
" 775-37
16+08.02

T=68° = 422.80
224.98 @ 0°22' = 224.98
199.40 @ 70° = 197.86
422.84

Transit Line 422.80

SEC 33 T5N R15W

SEC 34

set 1x2
11+85.22

T=60 = 121.25
123.24 @ 10°15' = 121.27

121.25

fd 1x2 + N
FB 775-37
11+18.59

0.42

T=60 = 54.62
54.82 @ 4°48' = 54.63

54.62

Cont from Top pg #29

RETURN TO
LOS ANGELES COUNTY SURVEYOR
726 LOS ANGELES COUNTY
ENGINEERING BLDG.

Do not extend notes this side of this line.

Note: Any Additions or Changes on This Sheet Must be Made or Circled in Red Ink With Date and Name of Person Making Change.

Notes Ch'd by [illegible]
Map No.
Office Work
Checked
Date

Survey of [illegible]
W. O. [illegible] Tape No. [illegible]
Surveyed by R. L. Kelley
Notes " Date 3-5-5
Indexed C. Johnson

F. B. 1972 Pg 31

W.S. 8-6

cont bot rg #32

T=70° = 266.81
83.96 @ Lev = 83.96
199.82 @ 23.46 = 182.87
266.83

266.8

P.O.T.
set 1x2
17+16.07

SEC 4

T=68° = 647.96
300.48 @ 225 = 300.21
224.86 @ Lev = 224.86
125.72 @ 1202 = 122.96
648.03

647.96
Line

P.O.T.
set 1x2
10+68.11

T4N R15W

SEC.

T=66° = 297.78
297.81 @ Lev

297.78

P.O.T.
set 1x2
7+70.33

25° 23' 30"
101 34 00
152 21 00

R15W
COUNTY SURVEYOR
T5N
35 36
2 1
T4N
RE 2177

25° 23' 30"

770.33

T=68° = 770.33
300.43 @ 2°31' = 300.13
189.28 @ Lev = 189.28
281.81 @ 4°20' = 281.00
770.41

fd 2" IP+BC
set in conc
mked as
shown
FB100-106
0+00.00

SEC 35 [illegible]

T5N R15W

Note: Any Additions or Changes on This Sheet Must be Made or Circled in Red Ink With Date and Name of Person Making Change.

Do not extend notes this side of this line.

RETURN TO
LOS ANGELES COUNTY SURVEYOR
726 LOS ANGELES COUNTY
ENGINEERING BLDG.

76F309S S&E #247. 8-54

F.B. 1876 Pg. 32

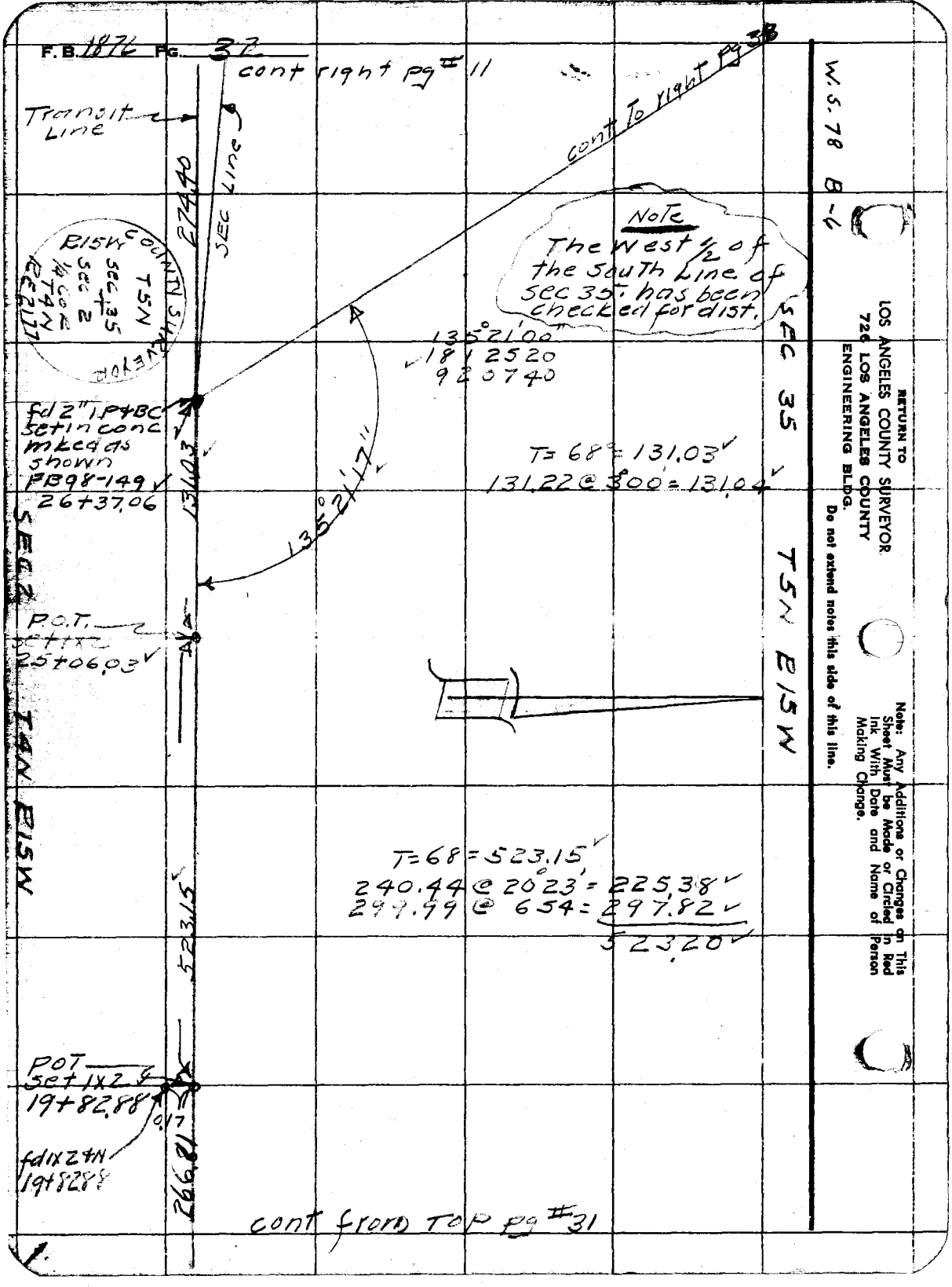

RETURN TO
LOS ANGELES COUNTY SURVEYOR
726 LOS ANGELES COUNTY
ENGINEERING BLDG.

Do not extend notes this side of this line.

Note: Any Additions or Changes on This Sheet Must be Made or Circled in Red Ink With Date and Name of Person Making Change.

F. B. 1972 PG. 22

Map No.
Office Work
Checked
Date

W. O. Tape No. 112 Std. 64 °F
Surveyed by R L Willey
Notes " Date 3-55
Indexed C Johnson

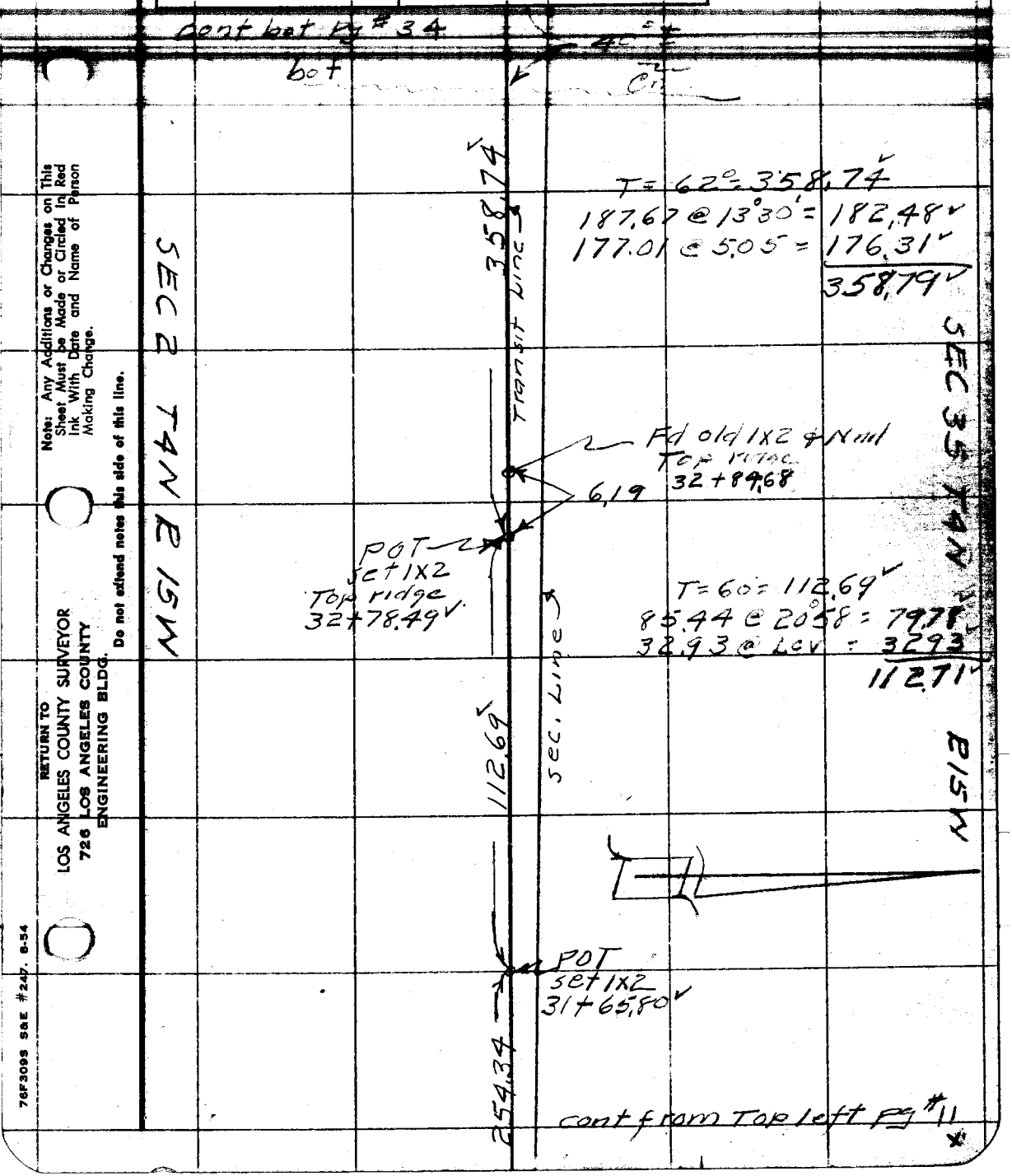

Note: Any Additions or Changes on This Sheet Must be Made or Circled in Red Ink With Date and Name of Person Making Change.

Do not extend notes this side of this line.

RETURN TO
LOS ANGELES COUNTY SURVEYOR
726 LOS ANGELES COUNTY
ENGINEERING BLDG.

76F3095 S&E #247. 6-54

F.B. 1872 PG. 34

cont bot pg #35

T=64°=143.55
145.15 @ 8°28'=143.57

143.55

POT
set 1x2
42+47.30

T=64°=299.45
54.18 @ 12°01'=52.99
250.12 @ 9°46'=246.50
299.49

299.45

SEC 2 T4N R15W

SEC 35 T5N R15W

POT
set 1x2
39+47.85

T=60°=310.62
122.23 @ 7°47'=121.10
217.09 @ 29.10=189.57
310.67

310.62

POT
set 1x2
36+37.23

40°± To bot Cu

358.74

cont from Top pg #33

X

RETURN TO
LOS ANGELES COUNTY SURVEYOR
726 LOS ANGELES COUNTY
ENGINEERING BLDG.

Do not extend notes this side of this line.

Note: Any Additions or Changes on This Sheet Must be Made or Circled in Red Ink With Date and Name of Person Making Change.

F. B. [illegible] Pg. [illegible]

Map No.
Office Work
Checked
Date

W. O. [illegible] Tape No. [illegible] Sta. [illegible]
Surveyed by R. L. Willey
Notes RLW Date 3-55
Indexed [illegible]

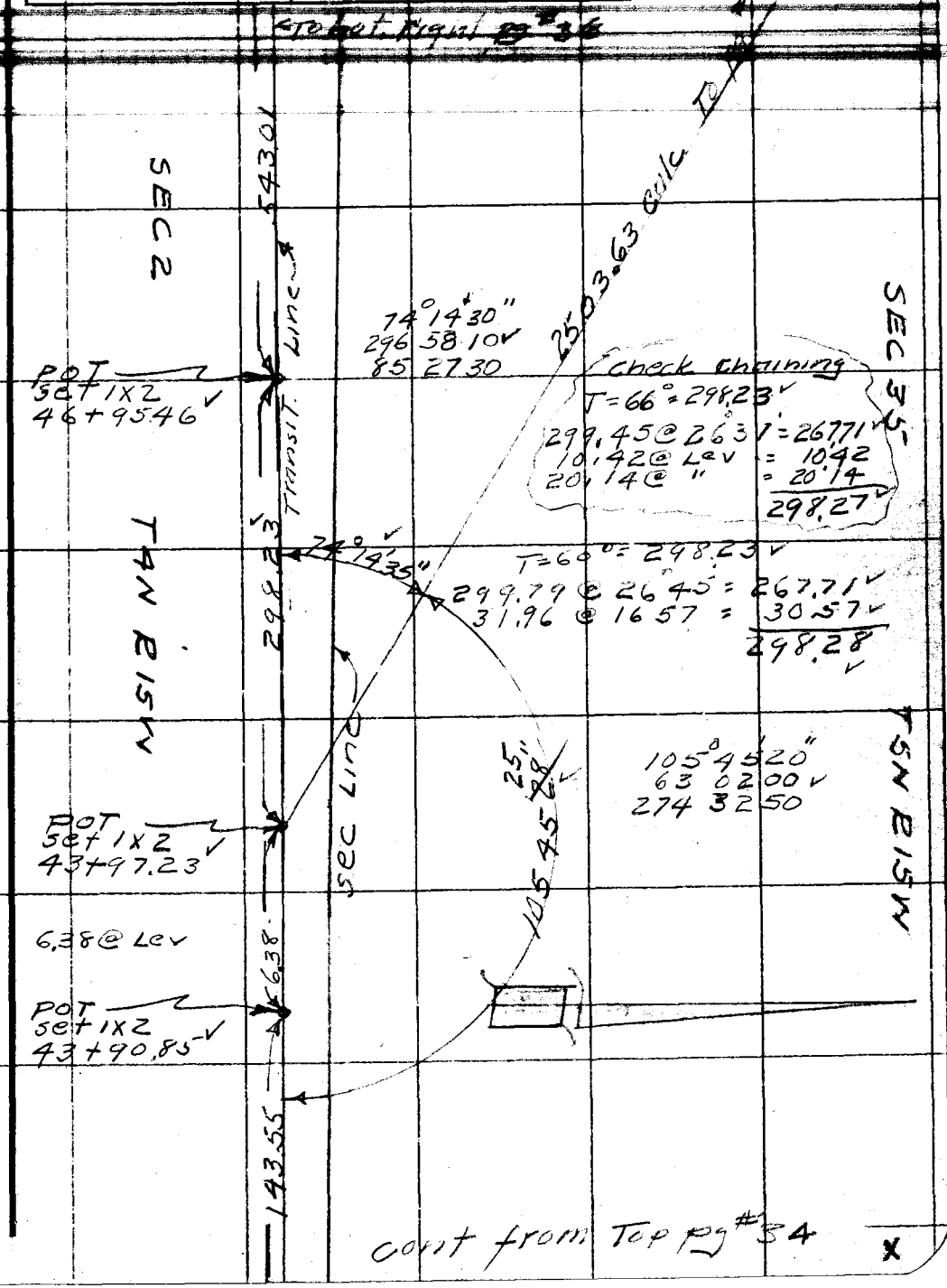

Note: Any Additions or Changes on This Sheet Must be Made or Circled in Red Ink With Date and Name of Person Making Change.

Do not extend notes this side of this line.

RETURN TO
LOS ANGELES COUNTY SURVEYOR
726 LOS ANGELES COUNTY
ENGINEERING BLDG.

76F3095 S&E #247. 8-54

F.B. 1872 PG. 36

W.S. 78 A-6



RETURN TO
LOS ANGELES COUNTY SURVEYOR
726 LOS ANGELES COUNTY
ENGINEERING BLDG.
Do not extend notes this side of this line.

Note: Any Additions or Changes on This Sheet Must be Made or Circled in Red Ink With Date and Name of Person Making Change.

F. B. [illegible] Pg. 37

Map No.
Office Work
Checked
Date

W. O. Tape No. [illegible] Std.
Surveyed by R L Willey
Notes " Date 3-55
Indexed E

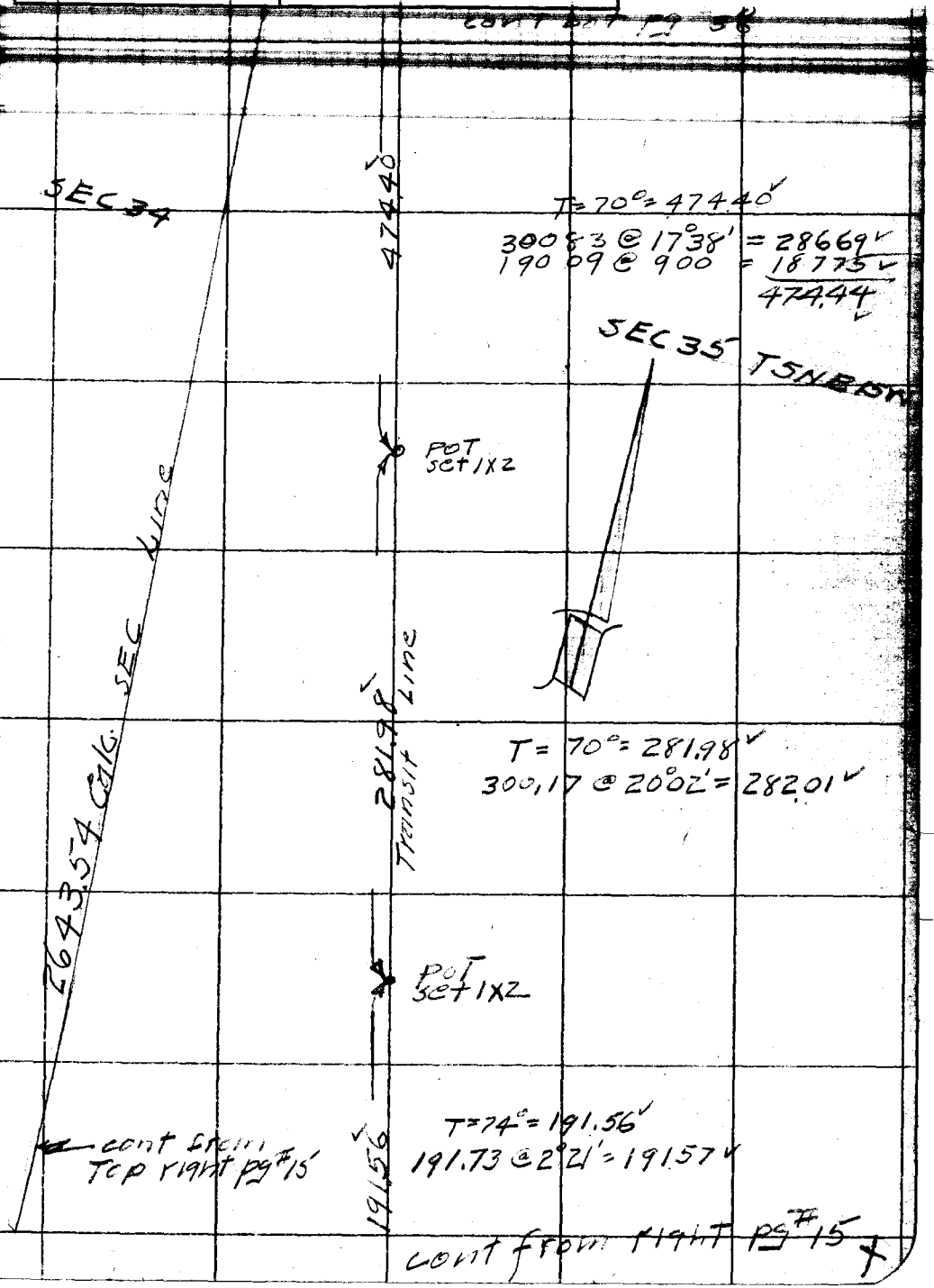

Note: Any Additions or Changes on This Sheet Must be Made or Circled in Red Ink With Date and Name of Person Making Change.

Do not extend notes this side of this line.

RETURN TO
LOS ANGELES COUNTY SURVEYOR
726 LOS ANGELES COUNTY
ENGINEERING BLDG.

76F309S S&E #247. 8-54

F.B. 1872 PG. 38

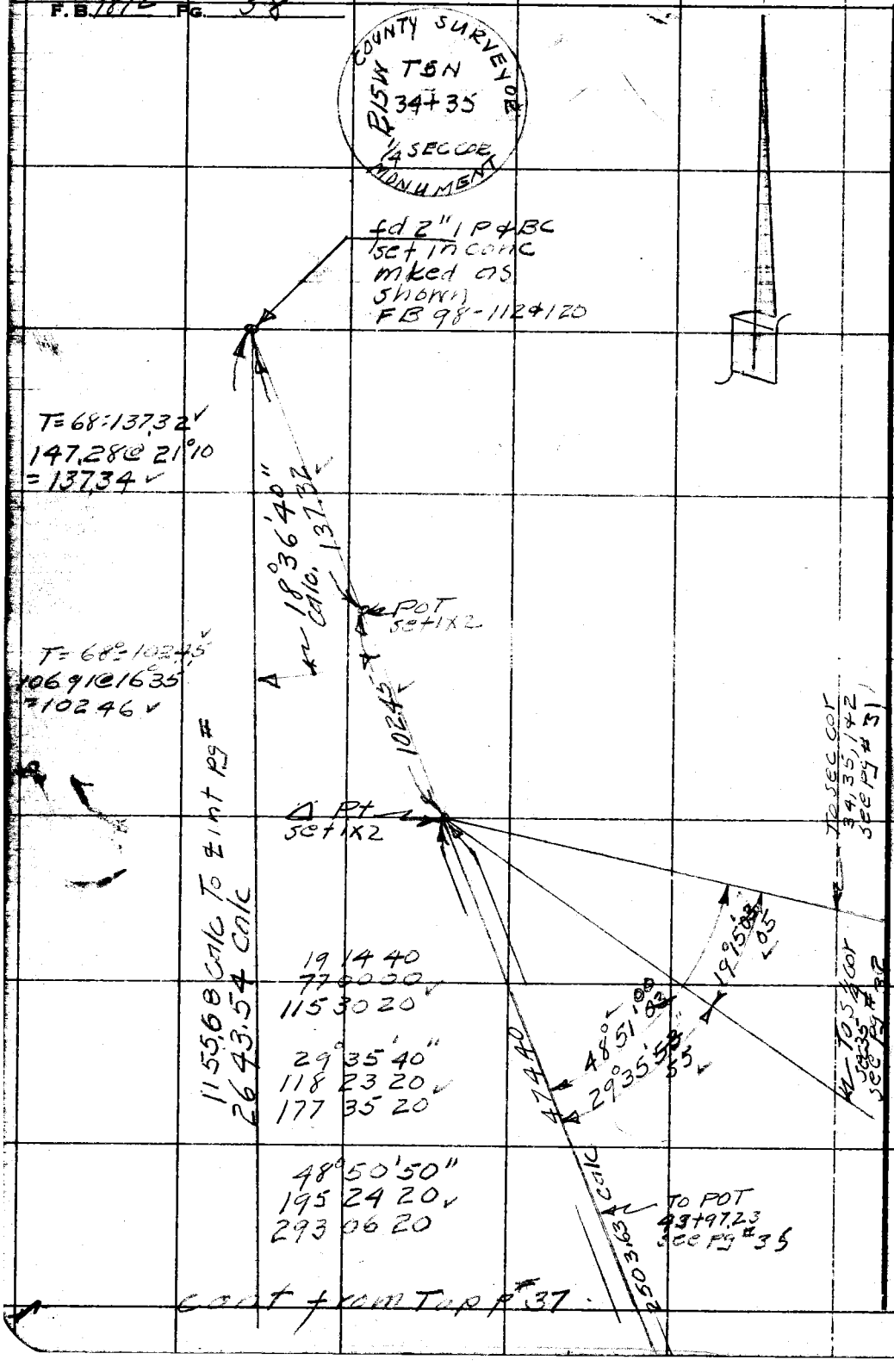

W.S. 78 A-6

RETURN TO
LOS ANGELES COUNTY SURVEYOR
726 LOS ANGELES COUNTY
ENGINEERING BLDG.

Do not extend notes this side of this line.

Note: Any Additions or Changes on This Sheet Must be Made or Circled in Red Ink With Date and Name of Person Making Change.

F. B. 1977 PG. 29

Map No.	W. O. Tape No. Sta.
Office Work	Surveyed by R L Wiley
Checked	Notes " Date 4-12-55
Date	Indexed

cont bot pg 240

(50) (50)

T = 74° = 1537.98

97.80 @ Lev
100.92 @ "
100.64 @ "
100.60 @ "
100.46 @ "
100.73 @ "
100.64 @ "
100.32 @ "
100.63 @ "
100.71 @ "
100.79 @ "
100.88 @ "
100.87 @ "
100.79 @ "
100.56 @ "
30.58 @ "

1537.92

1537.98

SIERRA HWY

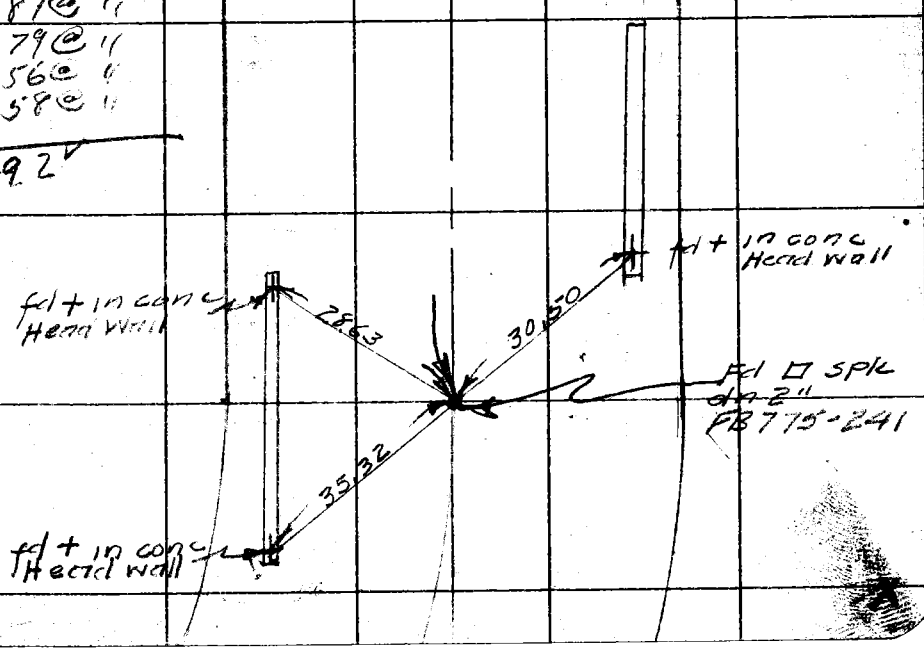

Note: Any Additions or Changes on This Sheet Must be Made or Circled in Red Ink With Date and Name of Person Making Change.

Do not extend notes this side of this line.

RETURN TO
LOS ANGELES COUNTY SURVEYOR
726 LOS ANGELES COUNTY
ENGINEERING BLDG.

76E309S S&E #247. 8-54

F. B. 1872 PG. 40

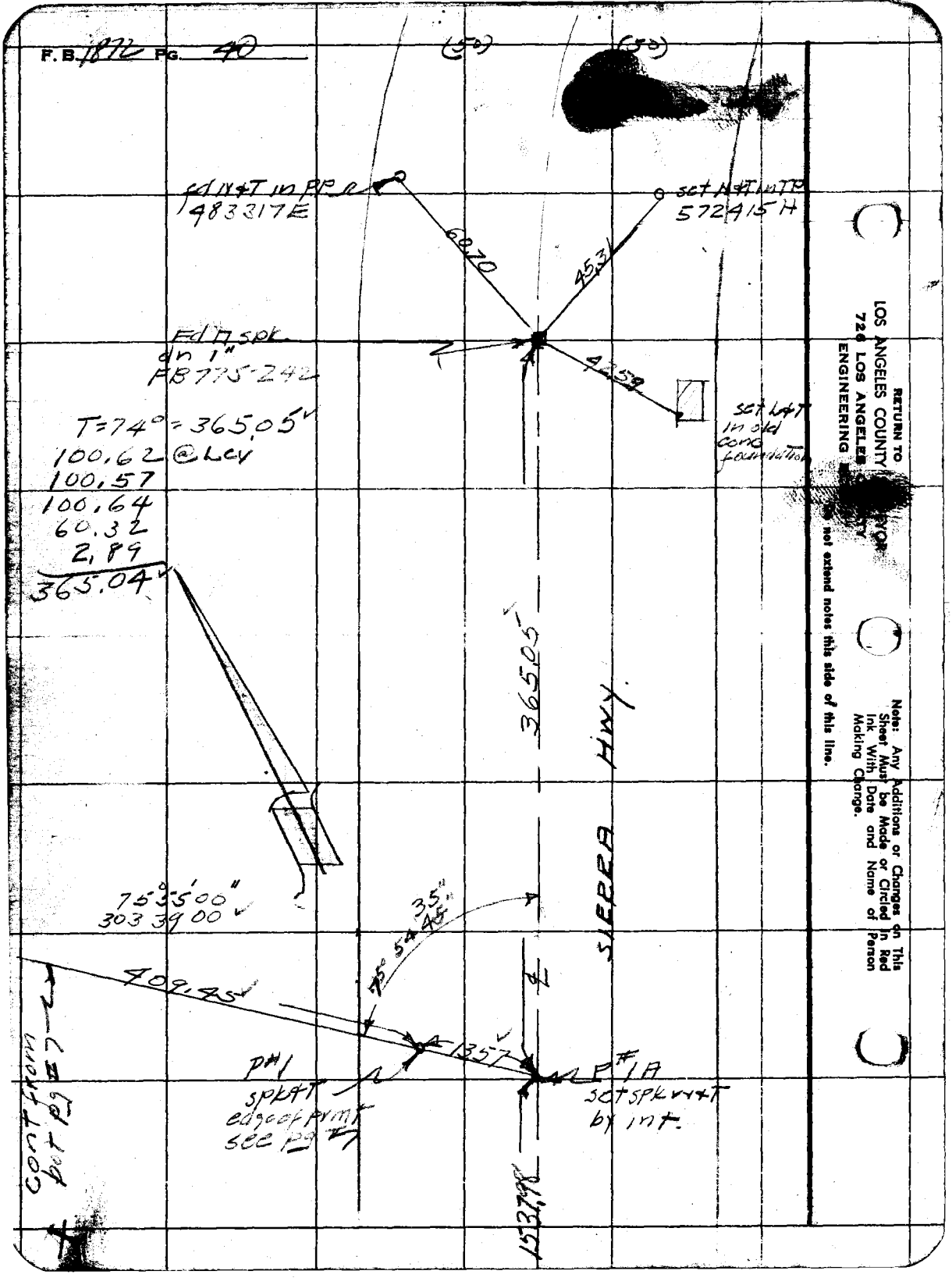

RETURN TO
LOS ANGELES COUNTY SURVEYOR
726 LOS ANGELES
ENGINEERING

Do not extend notes this side of this line.

Note: Any Additions or Changes on This Sheet Must be Made or Circled In Red Ink With Date and Name of Person Making Change.

NOTES RED. _____ JOB NO. [illegible] SURVEY OF Vasquez Cn Rd

F. B. 1872 PG. 41

NOTES CHKD. [illegible] NOTES BY _____ DATE _____

DATE _____ INDEXED A. C. Johnson DATE 6-15-55

B.M.	1ST RUN	DIFF.	2ND RUN	3RD RUN	ADJ. ELEV.	DESCRIPTION
						BENCH LEVELS
						VASQUEZ CN RD
						JN 090774
						R.L. Willey
						C.V. Crowe
						J.P. McCall
						HE Austin
						BA Swann

NOTE: ANY ADDITIONS OR CHANGES ON THIS SHEET MUST BE MADE OR CIRCLED IN RED INK, WITH DATE AND NAME OF PERSON MAKING CHANGE.

Do not extend notes this side of this line

PLEASE RETURN TO
LOS ANGELES COUNTY SURVEYOR
725 LOS ANGELES COUNTY ENGINEERING BLDG.

765420 S & [illegible] 53 4-54

768420 [illegible]-353 4-54

PLEASE RETURN TO
LOS ANGELES COUNTY SURVEYOR
725 LOS ANGELES COUNTY ENGINEERING BLDG.

NOTE: ANY ADDITIONS OR CHANGES ON THIS SHEET MUST BE MADE OR CIRCLED IN RED INK, WITH DATE AND NAME OF PERSON MAKING CHANGE.

Do not extend notes this side of this line

B.M.	1ST RUN	DIFF.	2ND RUN	3RD RUN	ADJ. ELEV.	DESCRIPTION
U.S.B.M. 2113	1895.270					U.S.B.M. 2113 El=1895.27 F.B. 669-181
	3.550		3.875	3.705		Solamint Store, 5.3 mi N.E of,
⊼	98.820	-1.143	-1.137	-1.141		Mint cn wash on N.E. cor. of bridge
	4.693		5.012	4.846		fd. chiseled □ S Ely headwall
T.P.	94.127					N. end.
	2.938		3.245			
⊼	97.065	-4.489	-4.487			
	7.427		7.732			
T.P.	89.638					
	0.205		0.451			
⊼	89.843	-8.413	-8.409			
	8.618		8.860			
T.P.	81.225					
	0.210		0.443			
⊼	81.435	-8.528	-8.524			
	8.738		8.967			
T.P.	72.697					
	0.430		0.888			
⊼	73.127	-8.160	-8.160			
	8.590		9.048			
T.P.	64.537					
	1.084		1.379			
⊼	65.621	-7.151	-7.150			
	8.235		8.529			
T.P.	57.386					
	0.783		1.147			
⊼	58.169	-6.795	6.799			
	7.578		7.946			
T.P.	1850.591					

JOB NO. 090274 SURVEY OF Vasquez Cn NOTES RED
SURVEY BY R.L. Willey DATE
NOTES BY McCall DATE 3-22-55 NOTES CHKD [illegible]
INDEXED R. C. Johnson DATE DATE

F.B. 1872 PG. 42

768420 S & E-353 4-54

PLEASE RETURN TO
LOS ANGELES COUNTY SURVEYOR
725 LOS ANGELES COUNTY ENGINEERING BLDG.

NOTE: ANY ADDITIONS OR CHANGES ON THIS SHEET MUST BE MADE OR CIRCLED IN RED INK, WITH DATE AND NAME OF PERSON MAKING CHANGE.

Do not extend notes this side of this line

B.M.	1ST RUN	DIFF.	2ND RUN	3RD RUN	ADJ. ELEV.	DESCRIPTION
T.P.	1850.591					
	0.425		0.802			
T	51.016	-7.194	-7.197			
	7.619		7.999			
T.P.	43.397					
	1.180		1.487			
T	44.577	-7.295	-7.290			
	8.475		8.777			
T.P.	36.102					
	0.750		1.043			
T	36.852	-7.500	-7.502			
	8.250		8.545			
T.P.	28.602					
	0.741		1.072			
T	29.343	-7.204	-7.201			
	7.945		8.273			
T.P.	21.398					
	0.930		1.287			
T	22.328	-7.290	-7.288			
	8.220		8.575			
T.P.	14.108					
	1.210		1.360			
T	15.318	-7.175	-7.175			
	8.385		8.535			
T.P.	06.933					
	1.303		1.584			
T	08.236	-6.242	-6.243			
	7.545		7.827			
T.P.	1800.691					

NOTES RED. _____ JOB NO. [illegible] SURVEY OF [illegible]
NOTES CHKD. [illegible] NOTES BY [illegible] DATE [illegible]
DATE _____ INDEXED [illegible] C. Johnson DATE _____

F.B. 1872 PG. 43

765420 S & E-353 4-54

PLEASE RETURN TO
LOS ANGELES COUNTY SURVEYOR
723 LOS ANGELES COUNTY ENGINEERING BLDG.

NOTE: ANY ADDITIONS OR CHANGES ON THIS SHEET MUST BE MADE OR CIRCLED IN RED INK, WITH DATE AND NAME OF PERSON MAKING CHANGE.

Do not extend notes this side of this line

B.M.	1ST RUN	DIFF.	2ND RUN	3RD RUN	ADJ. ELEV.	DESCRIPTION
T.P.	1800.691					
	2.419		2.704			
⊼	1803.110	-4.365	-4.361			
	6.784		7.065			
T.P.	1796.326					
	1.555		1.824			
⊼	97.881	-6.216	-6.219			
	7.771		8.043			
T.P.	90.110					
	0.455		0.775			
⊼	90.565	-6.345	-6.343			
	6.800		7.118			
T.P.	83.765					
	3.507		3.753	3.644		
⊼	87.272	-3.171	-3.164	-3.166		
	6.678		6.917	6.810		
T.P.	80.594					
	2.551		2.867			
⊼	83.145	-5.126	-5.124			
	7.677		7.991			
T.P.	75.468					
	1.288		1.595			
⊼	76.756	-5.971	-5.968			
	7.259		7.563			
T.P.	69.497					
	0.781		1.088			
⊼	70.278	-8.185	-8.190			
	8.966		9.278			
T.P.	1761.312					

JOB NO. 090274 SURVEY OF Vasquez Cr Rd NOTES RED
SURVEY BY R L Willey DATE
NOTES BY McCall DATE 3-22-55 NOTES CHKD KRM
INDEXED A. C. Johnson DATE DATE

F. B. 1872 PG. 44

76S420 S & E-983 4-54

PLEASE RETURN TO
LOS ANGELES COUNTY SURVEYOR
725 LOS ANGELES COUNTY ENGINEERING BLDG.

NOTE: ANY ADDITIONS OR CHANGES ON THIS SHEET MUST BE MADE OR CIRCLED IN RED INK, WITH DATE AND NAME OF PERSON MAKING CHANGE.

Do not extend notes this side of this line

B.M.	1ST RUN	DIFF.	2ND RUN	3RD RUN	ADJ. ELEV.	DESCRIPTION
T.P.	1761.312					
	0.701		1.068			
T	62.013	- 6.666	- 6.667			
	7.367		7.735			
T.P.	54.646					
	2.549		2.885			
T	57.195	- 4.171	- 4.174			
	6.720		7.059			
T.P.	50.475					
	2.763		3.028			
T	53.238	- 4.021	- 4.020			
	6.784		7.048			
T.P.	46.454					
	2.250		2.624			
T	48.704	- 4.276	- 4.277			
	6.526		6.901			
T.P.	42.178					
	2.024		2.306			
T	44.202	- 6.501	- 6.499			
	8.525		8.805			
T.P.	35.677					
	0.440		0.680			
T	36.117	- 8.592	- 8.595			
	9.032		9.275			
T.P.	27.085					
	1.338		1.517			
T	28.423	- 5.063	- 5.065			
	6.401		6.582			
T.P.	1722.022					

NOTES RED. _____ JOB NO. [illegible] SURVEY OF [illegible]

NOTES CHKD. [illegible] NOTES BY _____ DATE _____

DATE _____ INDEXED [illegible] C. Johnson DATE _____

F.B. 1872 PG. 45

76S420 S & E-353 4-54

PLEASE RETURN TO
LOS ANGELES COUNTY SURVEYOR
725 LOS ANGELES COUNTY ENGINEERING BLDG.

NOTE: ANY ADDITIONS OR CHANGES ON THIS SHEET MUST BE MADE OR CIRCLED IN RED INK, WITH DATE AND NAME OF PERSON MAKING CHANGE.

Do not extend notes this side of this line

JOB NO. 090224 SURVEY OF Vasquez Cyn Rd NOTES RED
SURVEY BY R. L. Willey DATE
NOTES BY J. P. McCall DATE NOTES CHKD
INDEXED C. Johnson DATE

F. B. 872 PG. 46

B.M.	1ST RUN	DIFF.	2ND RUN	3RD RUN	ADJ. ELEV.	DESCRIPTION
T.P.	1722.022					
	3.524		3.850			
T	25.546	-1.868	-1.870			
	5.398		5.720			
T.P.	20.154					
	3.265		3.631			
T	23.419	-0.510	-0.511			
	3.775		4.142			Set
Set B.M. V-1	1719.644					B.M. V-1
	3.172		3.411			Mint on Hwy Ely. side, 1000'± N'ly
T	22.816	-2.114	-2.117			int. sand on Rd at end White rail fn
	5.286		5.528			Toe of N'ly slope of hill, 27'± S'ly & 18'
T.P.	17.530					Ely Tel. pole #448662 H.
	0.703		1.039	0.820		Set 2" IP & BC in conc. Mkd BM V-1
T	18.233	-8.853	-8.846	-8.850		
	9.556		9.885	9.670		
T.P.	08.677					
	1.050		1.311	1.230		
T	09.727	-2.309	-2.301	-2.307		
	3.359		3.612	3.537		
T.P.	06.368					
	8.514		8.740			
T	14.882	+2.030	+2.029			
	6.484		6.711			
T.P.	08.398					
	0.272		0.439			
T	08.670	-8.167	-8.166			
	8.439		8.605			
T.P.	1700.231					

769420 S & E-353 4-54

PLEASE RETURN TO
LOS ANGELES COUNTY SURVEYOR
725 LOS ANGELES COUNTY ENGINEERING BLDG.

NOTE: ANY ADDITIONS OR CHANGES ON THIS SHEET MUST BE MADE OR CIRCLED IN RED INK, WITH DATE AND NAME OF PERSON MAKING CHANGE.

Do not extend notes this side of this line

B.M.	1ST RUN	DIFF.	2ND RUN	3RD RUN	ADJ. ELEV.	DESCRIPTION
T.P.	1700.231					
	3.290		3.531			
T	1703.521	-2.230	-2.235			
	5.580		5.766			
T.P.	1698.001					
	3.747		3.975			
T	1701.748	-0.120	-0.122			
	3.867		4.097			
T.P.	1697.881					
	9.647		10.310			
T	1707.528	+8.701	+8.701			
	0.946		1.609			
T.P.	1706.582					
	11.919		11.760			
T	1718.501	+9.721	+9.726			
	2.198		2.034			
T.P.	16303					
	10.795		7.090			
T	27.098	+10.033	+ 6.033 -?			
	0762		1.057			
TP	26.336					
	10.743		10.986			
T	37.079	+10.107	10.107			
	0.636		0879			
TP	36.443					
	5.974		6.227			
T	42.417	+0.987	+ 0.987			
	4.987		5.240			BM # 8 El = 1737.44 FB 446-18
BM # 8	1737.430					Fd 3/4" IP + N.2'E of the S.E. cor. of sm. Tank, Top of knoll, 300'± back of E. 200'± N of Sta 6+00

NOTES RED. _____ JOB NO. [illegible] SURVEY OF Vasquez Cn Rd

NOTES CHKD. [illegible] NOTES BY [illegible] DATE [illegible]

DATE _____ INDEXED _____ A. C. Johnson DATE _____

F.B. 1872 PG. 47

768420 S & E-353 4-54

PLEASE RETURN TO
LOS ANGELES COUNTY SURVEYOR
725 LOS ANGELES COUNTY ENGINEERING BLDG.

NOTE: ANY ADDITIONS OR CHANGES ON THIS SHEET MUST BE MADE OR CIRCLED IN RED INK, WITH DATE AND NAME OF PERSON MAKING CHANGE.

Do not extend notes this side of this line

B.M.	1ST RUN	DIFF.	2ND RUN	3RD RUN	ADJ. ELEV.	DESCRIPTION
BM# V-1	1719.644					BM# V-1 El = 1719.644 sec pg #
	3.617		3.872			Mint Cn Rd Ely side 1000' ± Nly int sand
⊼	1723.261	-1.057	-1.057			Cn Rd, at end of white rail fn Toe
	4674		4929			of Nly of hill 27' ± Sly + 18' ± Ely T.P. 443662
in pvmt Spk + Tin	18.587					Spk + Tin w. edge pvmt sec pg #7
	2.385		2.848			
⊼	20.972	-7.210	-7.212			
	9.595		10.060			
T.P.	11.377					
	3616		3.967			
⊼	14.993	+0.443	+0.444			
	3.173		3523			
P#2	11.820					P#2 1x2 sec pg #7
	7429		7.671	7.571		
⊼	19.249	+4.369	+4.376	+4.376		
	3060		3.295	3195		
P#3	16.189					P#3 1x2 sec pg #8
	8.438		8.665			
⊼	24.627	+7.260	+7.259			
	1.178		1.406			
T.P.	23.449					
	~~4751~~		~~4958~~			
~~⊼~~	~~28.200~~	~~+1.863~~	~~+1.864~~			
	~~2888~~		~~3104~~			
~~T.P.~~	~~25.312~~					
	4302		4.627			
⊼	27751	+1.072	1.074			
	3230		3553			
P#4	24521					P#4 1x2 sec pg "

JOB NO. 090774 SURVEY OF Vasquez Cn Rd
SURVEY BY B.L. Willey
NOTES BY " DATE 3-23-55
INDEXED J. C. Johnson DATE
NOTES RED. DATE
NOTES CHKD. [illegible] DATE

F.B. 1872 PG. 48

76S420 S & E-353 4-54

PLEASE RETURN TO
LOS ANGELES COUNTY SURVEYOR
725 LOS ANGELES COUNTY ENGINEERING BLDG.

NOTE: ANY ADDITIONS OR CHANGES ON THIS SHEET MUST BE MADE OR CIRCLED IN RED INK, WITH DATE AND NAME OF PERSON MAKING CHANGE.

Do not extend notes this side of this line

B.M.	1ST RUN	DIFF.	2ND RUN	3RD RUN	ADJ. ELEV.	DESCRIPTION
P#4	1724.521					
	8.628		8.927			
T	33.149	+7.379	+7.382			
	1.249		1.545			
P#4A	31.900					P#4A 1X2 sec pg #8
	7.019		7.223			
T	38.919	+5.581	+5.581			
	1.438		1.642			
T.P.	37.481					
	5.656		5.866			
T	43.137	+1.666	+1.664			
	3.990		4.202			
P#5	39.147					P#5 1X2 sec pg #9
	4.298		4.568			
T	43.445	-1.272	-1.273			set
set	5.570		5.841			BM #V2 Plum On 2000'± N of
BM #V2	37.875					On Hwy, 200' W/ fork in Hwy
	6.378		6.630			on fn. Line 10' E of P.P. #94
T	44.253	+3.376	+3.374			412' W of Guy wire set 2"
	3.002		3.256			in conc. marked BM V2.
T.P.	41.251					
	7.724		7.935			
T	48.975	+6.387	6.386			
	1.337		1.549			
T.P.	47.638					
	6.424		6.702			
T	54.062	+4.194	4.197			
	2.230		2.505			
P#6	1751.832					P#6 1X2 see pg #9

NOTES RED. _____ JOB NO. [illegible] SURVEY OF [illegible]

NOTES CHKD. [illegible] NOTES BY [illegible] DATE 3-[illegible]

DATE _____ INDEXED [illegible] C. Johnson DATE _____

F.B. 1872 PG. 49

768420 S & E-353 4-54

PLEASE RETURN TO
LOS ANGELES COUNTY SURVEYOR
725 LOS ANGELES COUNTY ENGINEERING BLDG.

NOTE: ANY ADDITIONS OR CHANGES ON THIS SHEET MUST BE MADE OR CIRCLED IN RED INK, WITH DATE AND NAME OF PERSON MAKING CHANGE.

Do not extend notes this side of this line

B.M.	1ST RUN	DIFF.	2ND RUN	3RD RUN	ADJ. ELEV.	DESCRIPTION
P#6	1751,832					
	7.868		7.993	8005		
π	59.700	+5.941	+5.932	+5.943		
	1.927		2.061	2062		
T.P.	57.773					
	7.689		7910			
π	65.462	+6.037	+6.037			
	1652		1873			
P#7	1763,810					P#7 1X2 see pg #10
	7.545		7.814			
π	71.355	+5.986	+5.988			
	1.559		1.826			
TP	69.796					
	7.278		7.532			
π	77.074	+5.195	5.192			
	2.083		2340			
T.P.	74.991					
	9.562		9639			
π	84.553	−0.207	+0.206			
	9.769		9845			
P#7A	74.784					P#7A 1X2 P
	9.725		9.890			
π	84.509	+7.798	+7.800			
	1.927		2.090			
P#7B	82.582					P#7B 1X2 pg #10
	3.475		3.727			
π	86.057	+2.176	+2.180			
	1299		1547			
TP	84.758					

NOTES RED. DATE
NOTES CHKD Kem DATE
JOB NO. 090774 SURVEY OF
SURVEY BY R.L. Willey DATE 3-23-55
NOTES BY C. Johnson DATE
INDEXED DATE

F.B. 1872 PG. 50

769420 S & E-353 4-54

PLEASE RETURN TO
LOS ANGELES COUNTY SURVEYOR
725 LOS ANGELES COUNTY ENGINEERING BLDG.

NOTE: ANY ADDITIONS OR CHANGES ON THIS SHEET MUST BE MADE OR CIRCLED IN RED INK, WITH DATE AND NAME OF PERSON MAKING CHANGE.

Do not extend notes this side of this line

B.M.	1ST RUN	DIFF.	2ND RUN	3RD RUN	ADJ. ELEV.	DESCRIPTION
T.P.	1784.758					
	11185		11,407			
⊼	95.943	+8.836	8.833			
	2349		2574			
TP	93.594					
	6661		6.909			
	1800.255	-0.790	-0.791			
	7451		7.700			BM V3
BM V.3	1792.804					Fd 2" I.P. + Brass cap set in con
	10503		10.617			at E edge of dry wash, 2.4
⊼	1803.307	+9.133	+9.138			E. of P# 7D. mked as shown
	1.370		1.479			see pg #11
T.P.	1801.937					
	11.633		11.968			
⊼	1813.570	+10.110	+10.111			
	1.523		1857			
T.P.	1812.047					
	11.333		11.560			
⊼	23.380	+10.948	10947			
	0385		0613			
P#7C	22.995					P#7C 1X2 see pg #11
	1.081		1.477			
⊼	24.076	-10.238	-10.237			
	11.319		11.714			
T.P.	12.757					
	2.799		3.007			
⊼	15.556	-0.784	-0.785			
	3.583		3792			
P#7D.	1811.973					P#7D 1X2 see pg #11

COUNTY SURVEYOR
T5N
35
+
2
1/4 COR
T4N
R15W
RE 217

NOTES RED. ____ JOB NO. ____ SURVEY OF V-[illegible] Rd

NOTES CHKD. [illegible] NOTES BY C. Johnson DATE [illegible]

DATE ____ INDEXED ____ DATE ____

F. B. 1872 PG. 51

76S420 S & E-353 4-54

PLEASE RETURN TO
LOS ANGELES COUNTY SURVEYOR
725 LOS ANGELES COUNTY ENGINEERING BLDG.

NOTE: ANY ADDITIONS OR CHANGES ON THIS SHEET MUST BE MADE OR CIRCLED IN RED INK, WITH DATE AND NAME OF PERSON MAKING CHANGE.

Do not extend notes this side of this line

B.M.	1ST RUN	DIFF.	2ND RUN	3RD RUN	ADJ. ELEV.	DESCRIPTION
P#7.D	1811,973					
	10,980		11,151			
⊼	22,953	+0.881	6,880			
	4,099		4,271			
T.P.	18,854					
	10,488		10,709			
⊼	29,342	+5,938	+5,937			
	4,550		4,772			
T.P.	24,792					
	8,298		8,602			
⊼	33,090	+5,376	+			
	2,922		3,228			
P#8	30,168					P#8 see pg #12
	5,873		6,238			
⊼	36,041	-2,577	-2,574			
	8,450		8,812			
T.P.	27,591					
	4827		5071			
⊼	32418	+0784	+0.782			
	4043		4,289			
P#9	28,375					P#9 1X2 see pg #12
	8,264		8,379			
⊼	36,639	+7,609	+7,609			
	0,655		0770			
TP	35,984					
	11 573		11,810			
⊼	47,557	+10,985	+10,986			
	0588		0824			
T.P.	1846,969					

JOB NO. 090774 SURVEY OF Vasquez Cn Rd NOTES RED
SURVEY BY R.L. Willey DATE
NOTES BY " DATE 3-23-55 NOTES CHKD [illegible]
INDEXED A. C. Johnson DATE DATE

F.B. 1872 PG. 52

76S420 S & E-353 4-54

PLEASE RETURN TO
LOS ANGELES COUNTY SURVEYOR
725 LOS ANGELES COUNTY ENGINEERING BLDG.

NOTE: ANY ADDITIONS OR CHANGES ON THIS SHEET MUST BE MADE OR CIRCLED IN RED INK, WITH DATE AND NAME OF PERSON MAKING CHANGE.

Do not extend notes this side of this line

B.M.	1ST RUN	DIFF.	2ND RUN	3RD RUN	ADJ. ELEV.	DESCRIPTION
T.P.	1846.969					
	11.616		11.915			
π	58.585	+9.884	+9.885			
	1.732		2030			
T.P.	56.853					Crowe say's there is some
	11735		11.930			grass near the ground
π	68.588	+11.240	+11.241			How could that be
	0495		0.689			
P#9A	68.093					P#9A 1X2 see pg #13
	8.934		9.122			
π	77.027	+6.239	6.237			
	2.695		2.885			
P#10	74.332					P#10 1X2 see pg #10
	5860		5.576			
π	80.192	-0.694	-0.689			
	6.554		6265			
T.P.	73.638					
	2.249		2.410			
π	75887	+1.430	+1.429			
	0819		0981			
T.P.	75.068					
	11.543		11.854			
π	86.611	+10.069	+10.070			
	1.474		1784			
T.P.	85.137					
	10.544		10.943			
π	95.681	+3.219	+3.217			
	7325		7.726			
P#11	1888.356					P#11 1X2 see pg #14

NOTES RED. _____ JOB NO. [illegible] SURVEY OF [illegible]

NOTES CHKD [illegible] NOTES BY [illegible] DATE [illegible]

DATE _____ INDEXED C. Johnson DATE _____

F.B. 1872 PG. 53

768420 S & E-353 4-54

PLEASE RETURN TO
LOS ANGELES COUNTY SURVEYOR
725 LOS ANGELES COUNTY ENGINEERING BLDG.

NOTE: ANY ADDITIONS OR CHANGES ON THIS SHEET MUST BE MADE OR CIRCLED IN RED INK, WITH DATE AND NAME OF PERSON MAKING CHANGE.

Do not extend notes this side of this line

B.M.	1ST RUN	DIFF.	2ND RUN	3RD RUN	ADJ. ELEV.	DESCRIPTION
P#11	1888.356	✓				P#11
	11.848		~~11.711~~			
⊼	1900.204	✓	11.711			
	2.723	+9.125	+9.123			
T.P.	1897.481	✓	2588			
	11.336		11.827			
⊼	1908.817	✓ +4.180	+4.179			
	7.156		7.648			BM V-4
BM V-4	1901.661	✓				7200± N ly Mint Cn Hwy 200' wly
	11.490		11.798			Vasquez Cn M.W. 200'± Ely P#12 on
⊼	13.151	✓ +10.693	+10692			W. slope of low spur Bears S.
	0797		1106			set 2" IP & BC in conc. mkd BM V.4
T.P.	12.354	✓				
	11.560		11.831			
⊼	23.914	✓ +10.715	+10.714			
	0845		1117			
T.P.	23.069	✓				
	11.718		11.505			
⊼	34.787	✓ +8.653	+10.651			
	3.065		2854			
T.P.	31.722	✓				
	11.652		11.899			
⊼	43.374	✓ +8.566	+8.568			
	3.086		3331			
P#12	40.288	✓				P#12 1x2 see pg #14
	11.749		11.972			
⊼	52.037	✓ +11.384	+11.383			
	0365		0589			
T.P.	1951.672	✓				

JOB NO. 090774 SURVEY OF Vasquez Cn Rd NOTES RED
SURVEY BY R L Willey DATE
NOTES BY A. C. Johnson DATE 3-24-55 NOTES CHKD [illegible]
INDEXED DATE DATE

F.B. 1872 PG. 54

76S420 353 8-49

PLEASE RETURN TO
LOS ANGELES COUNTY SURVEYOR
725 LOS ANGELES COUNTY ENGINEERING BLDG.

NOTE: ANY ADDITIONS OR CHANGES ON THIS SHEET MUST BE MADE OR CIRCLED IN RED INK, WITH DATE AND NAME OF PERSON MAKING CHANGE.

Do not extend notes this side of this line

B.M.	1ST RUN	DIFF.	2ND RUN	3RD RUN	ADJ. ELEV.	DESCRIPTION
T.P.	1951,672					
	11,419		11595			
π	63,091	+11,131	+11,128			
	0,288		0467			
T.P.	62,803					
	11,286		11,594			
π	74,089	+11,025	+11,021			
	0,261		0573			
T.P.	73,828					
	11,631		11837			
π	85,459	+10977	+10,974			
	0654		0,863			
P#13	84,805					P#13 1X2 see pg #15
	0,749		1,065			
π	85,554	11,801	-10,804			
	11550		11,869			
T.P.	74,004					
	0476		0,630			
π	74,480	-10,877	-10,876			
	11,353		11506			
T.P.	63,127					
	1,129		1,510			
π	64,256	-10,023	10,025			
	11152		11,535			
T.P.	53,104					
	0,222		0,473			
π	53,326	-11,269	-11,271			
	11,491		11,744			
T.P.	41,835					

NOTES RED. _____ JOB NO. 090774 SURVEY OF Vasquez Cn Rd

NOTES CHKD. _____ NOTES BY _____ DATE _____

DATE _____ INDEXED C. Johnson DATE _____

F.B. 1872 PG. 55

768420 358 8-49

PLEASE RETURN TO
LOS ANGELES COUNTY SURVEYOR
725 LOS ANGELES COUNTY ENGINEERING BLDG.

NOTE: ANY ADDITIONS OR CHANGES ON THIS SHEET MUST BE MADE OR CIRCLED IN RED INK, WITH DATE AND NAME OF PERSON MAKING CHANGE.

Do not extend notes this side of this line

B.M.	1ST RUN	DIFF.	2ND RUN	3RD RUN	ADJ. ELEV.	DESCRIPTION
T.P	1941,835					
	0,179		0,622			
⊼	42,014	-7,562	-7,563			
	7741		8185			
T.P.	34,273					
	1984		2,413			
⊼	36257	-0,804	-0,799			
	2788		3,212			
T.P	33,469					
	11,680		11,776			
⊼	45,149	+11,344	+11,344			
	0336		0432			
T.P	44,813					
	11,135		11,670			
⊼	55,948	+10.305	+10,304			
	0,830		1,366			
T.P	55118					
	10965		11,592			
⊼	66,083	+7,065	+7,067			
	3900		4525			
P# 13A.	62,183					P# 13 A. 1X2 sec Pg # 15
	10924		11,204			
⊼	73,107	+10.743	+10,744			
	0181		0460			
T.P.	72,926					
	10,958		11,802			
⊼	83884	+10626	+10,623			
	0,332		1,179			
TP	83,552					

JOB NO. 090774 SURVEY OF Vasquez Cn Rd
SURVEY BY R.L. Willey
NOTES BY L. DATE 3-24-55
INDEXED A. C. Johnson DATE
NOTES RED. DATE
NOTES CHKD. [illegible] DATE

F.B. 1872 PG. 56

765420 353 8-49

PLEASE RETURN TO
LOS ANGELES COUNTY SURVEYOR
725 LOS ANGELES COUNTY ENGINEERING BLDG.

NOTE: ANY ADDITIONS OR CHANGES ON THIS SHEET MUST BE MADE OR CIRCLED IN RED INK, WITH DATE AND NAME OF PERSON MAKING CHANGE.

Do not extend notes this side of this line

B.M.	1ST RUN	DIFF.	2ND RUN	3RD RUN	ADJ. ELEV.	DESCRIPTION
TP	1983,552					
	11,601		11,904			
π	95,153	+11,401	+11,401			
	0,200		0503			
TP	94,953					
	11,439		11,860			
π	2006,392	+10,798	+10,801			
	0641		1,059			
T.P.	05,751					
	11917		11,650			
π	17,668	+10,152	+10,150			
	1,765		1,500			
P#14	15,903					P#14 1X2 see pg #16
	11431		11,891			
π	27,334	+11,071	+11,073			
	0360		0.818			
T.P.	26,974					
	11,554		11,834			
π	38,528	+10,914	+10,914			
	0,640		0,920			
T.P.	37,888					
	11,792		11,470			
π	49,680	+10,974	+10,973			
	0818		0,497			
P#14A	48,862					P#14A 1X2 see pg #16
	7,746		8,070	8,079		
π	56,608	+3,647	+4654	+4,456		
	4,099		4,416	4,623		
P#15	2052,509					P#15 1X2 see pg # 17

NOTES RED. _____ JOB NO. [illegible] SURVEY OF [illegible]

NOTES CHKD. _____ NOTES BY X C. Johnson DATE _____

DATE _____ INDEXED _____ DATE _____

F. B. 1872 PG. 52

768420 358 8-49

PLEASE RETURN TO
LOS ANGELES COUNTY SURVEYOR
725 LOS ANGELES COUNTY ENGINEERING BLDG.

NOTE: ANY ADDITIONS OR CHANGES ON THIS SHEET MUST BE MADE OR CIRCLED IN RED INK, WITH DATE AND NAME OF PERSON MAKING CHANGE.

Do not extend notes this side of this line

B.M.	1ST RUN	DIFF.	2ND RUN	3RD RUN	ADJ. ELEV.	DESCRIPTION
P#15	2052.509					
	1.567		1.001			
Π	54.076	-9.749	-9.747			
	11.316		10.748			
T.P.	42.760					
	0.495		0.702			
Π	43.255	-11.122	-11.126			
	11.617		11.828			
T.P.	31.638					
	0.938		0.602			
Π	32.576	-10.671	-10.673			
	11.609		11.275			
TP	20.967					
	0.626		1.251			
Π	21.593	-2.997	-2.995			set
set	3.623		4.246			BM V-5
BM V-5	17.970					on a small knoll 150'± W. of saddle.
	0.482		0.839			head of Vasquez Cn. 150'± W of
Π	18.452	-10.585	-10.585			oiled Bd To
	11.067		11.424			set 2" IP&RC in conc. Mked
T.P.	07.385					BM-5.
	1.028		0.650			
Π	08.413	-10.333	-10.337			
	11.361		10.987			
TP	1997.052					
	1.015		0.534			
Π	98.067	-10.717	-10.715			
	11.732		11.249			
T.P	1986.335					

F.B. 1872 PG. 58

JOB NO. 090774 SURVEY OF
SURVEY BY P.L. Willey
NOTES BY " DATE 3-25-55
INDEXED A. C. Johnson DATE
NOTES RED. DATE
NOTES CHKD. [illegible] DATE

765420 353 8-49

PLEASE RETURN TO
LOS ANGELES COUNTY SURVEYOR
725 LOS ANGELES COUNTY ENGINEERING BLDG.

NOTE: ANY ADDITIONS OR CHANGES ON THIS SHEET MUST BE MADE OR CIRCLED IN RED INK, WITH DATE AND NAME OF PERSON MAKING CHANGE.

Do not extend notes this side of this line

B.M.	1ST RUN	DIFF.	2ND RUN	3RD RUN	ADJ. ELEV.	DESCRIPTION
T.P.	1986,335					
	0,459		0,670			
π	86,794	-10,190	-10,189			
	10,649		10859			
T.P	76,145					
	2701		2162			
π	78,846	-8,523	-8,524			
	11 224		10686			
T.P.	67,622					
	11633		2083			
π	69,255	-9,340	-9,338			
	10973		11,421			
T.P.	58282					
	1412		1.173			
π	59694	-10,252	-10,254			
	11.664		11.427			
T.P.	48,030					
	1.699		1,069			
π	49,729	-9,814	-9,815			
	11513		10,884			
T.P.	38,216					
	0,666		0,847			
π	38,882	-10,595	-10,596			
	11 261		11443			
T.P.	27,621					
	0,299		0,924			
π	27,920	-10,428	-10,432			
	10,727		11,356			
TP	17,193					

NOTES RED. _____ JOB NO. [illegible] SURVEY OF [illegible]

NOTES CHKD. [illegible] NOTES BY [illegible] DATE [illegible]

DATE _____ INDEXED A. C. Johnson DATE _____

F.B. [illegible] PG. 58

765420 353 8-49

PLEASE RETURN TO
LOS ANGELES COUNTY SURVEYOR
725 LOS ANGELES COUNTY ENGINEERING BLDG.

NOTE: ANY ADDITIONS OR CHANGES ON THIS SHEET MUST BE MADE OR CIRCLED IN RED INK, WITH DATE AND NAME OF PERSON MAKING CHANGE.

Do not extend notes this side of this line

B.M.	1ST RUN	DIFF.	2ND RUN	3RD RUN	ADJ. ELEV.	DESCRIPTION
T.P.	1917.193					
	16.86		1.152			
π	18.879	-9.914	-9.919			
	11.600		11.071			
T.P.	07.279					
	1734		1.303			
π	9.013	-9.514	-9.510			
	11.248		10.813			
TP	1897.765					
	0.497		0.858			
π	98.262	-10.375	-10.375			
	10.872		11.233			
T.P.	87.390					
	0746		1.073			
π	88.136	-10.678	-10.680			
	11.424		11.753			
T.P.	76.712					
	0.968		0.671			
π	77.680	-10.350	-10.350			
	11.318		11.021			
TP	66.362					
	1949		1.551			
π	68.311	-9.702	-9.700			
	11651		11.251			
T.P.	56.660					
	1289		0.987			
π	57.949	-10.429	-10.430			
	11.778		11.417			
T.P.	1846.231					

JOB NO. 09024 SURVEY OF Vasquez Cr Bd
SURVEY BY R.L. Willey
NOTES BY J. C. Johnson DATE 3-25-54
INDEXED DATE
NOTES RED. DATE
NOTES CHKD. DATE

F.B. 1872 PG. 60

769420 353 8-49

PLEASE RETURN TO
LOS ANGELES COUNTY SURVEYOR
725 LOS ANGELES COUNTY ENGINEERING BLDG.

NOTE: ANY ADDITIONS OR CHANGES ON THIS SHEET MUST BE MADE OR CIRCLED IN RED INK, WITH DATE AND NAME OF PERSON MAKING CHANGE.

Do not extend notes this side of this line

B.M.	1ST RUN	DIFF.	2ND RUN	3RD RUN	ADJ. ELEV.	DESCRIPTION
TP	1846231					
	2068		1923			
T	48,299	-9,556	-9,556			
	11.624		11479			
T.P.	36.675					
	1394		0921			
T	38.069	-10,150	-10,150			
	11544		11,071			
TP	26,525					
	1,743		1280			
T	28.268	-9,811	-9,815			
	11554		11095			
TP	16,714					
	0597		0430			
T	17,311	-11.120	-11.119			
	11717		11,549			
TP	05594					
	1,121		0.680			
T	06,715	-10,005	-10,003			
	11126		10.683			
TP	1795589					
	2250		2023			
T	97,839	-7.229	-7.227			
	9479		9.249			
T.P.	88,360					
	11.283		11.523			
T	99.643	+10.055	+10057			
	1.228		1.466			
T.P.	1798.415					

NOTES RED. _____ JOB NO. [illegible] SURVEY OF [illegible]

NOTES CHKD. [illegible] NOTES BY [illegible] DATE [illegible]

DATE _____ INDEXED [illegible] C. Johnson DATE _____

F.B. 1872 PG. 61

768420 353 8-49

PLEASE RETURN TO
LOS ANGELES COUNTY SURVEYOR
725 LOS ANGELES COUNTY ENGINEERING BLDG.

NOTE: ANY ADDITIONS OR CHANGES ON THIS SHEET MUST BE MADE OR CIRCLED IN RED INK, WITH DATE AND NAME OF PERSON MAKING CHANGE.

Do not extend notes this side of this line

B.M.	1ST RUN	DIFF.	2ND RUN	3RD RUN	ADJ. ELEV.	DESCRIPTION
T.P.	1798.415					
	9.705		10.354			
π	1808.120	+8.795	+8.795			
	0.910		1.559			
T.P.	07.210					
	10.903		10.875			
π	18.113	+9.136	+9.134			
	1.767		1.741			
T.P.	16.346					
	10.319		10.875			
π	26.665	+10.128	+10.127			
	0.191		0.748			
T.P.	26.474					
	10.994		11.263			
π	37.468	+10.483	+10.483			
	0.511		0.780			
T.P.	36.957					
	10.824		11.528			
π	47.781	+10.449	+10.447			
	0.375		1.081			
T.P.	47.406					
	11.269		11.691			
π	58.675	+11.001	+11.000			
	0.268		0.691			
T.P.	58.407					
	0.851		1.086			
π	59.258	+0.246	+0.246			
Set:	0.605		0.840			Set B.M. V-6
B.M. V-6	1858.653					on Pt ridge S of P#19
						set 2" I.P. + BC mkd BM #V6

F.B. 1872 Pg. 62

JOB NO. 090774 SURVEY OF Vasquez Cn Rd.
SURVEY BY R. L. Willey
NOTES BY J. P. McCall DATE 3-28-55
INDEXED DATE
NOTES RED. DATE
NOTES CHKD. [illegible] DATE

76S420 353 8-49

PLEASE RETURN TO
LOS ANGELES COUNTY SURVEYOR
725 LOS ANGELES COUNTY ENGINEERING BLDG.

NOTE: ANY ADDITIONS OR CHANGES ON THIS SHEET MUST BE MADE OR CIRCLED IN RED INK, WITH DATE AND NAME OF PERSON MAKING CHANGE.

Do not extend notes this side of this line

B.M.	1ST RUN	DIFF.	2ND RUN	3RD RUN	ADJ. ELEV.	DESCRIPTION
B.M.V-6	1858.653					
	0.791		1.198			
⊼	59.444	-10.488	-10.485			
	11.279		11.683			
T.P.	48.165					
	0.441		0.761			
⊼	48.606	-11.005	-11.006			
	11.446		11.767			
T.P.	37.160					
	0.932		0.715			
⊼	38.092	-10.936	-10.935			
	11.868		11.650			
T.P.	26.224					
	0.589		1.103			
⊼	26.813	-10.170	-10.168			
	10.759		11.271			
T.P.	16.054					
	0.471		0.659			
⊼	16.525	-11.316	-11.314			
	11.787		11.973			
T.P.	04.738					
	0.662		1.138			
⊼	1805.400	-10.380	-10.381			
	11.042		11.519			
T.P.	1794.358					
	0.530		1.024			
⊼	94.888	-10.369	-10.366			
	10.899		11.390			
T.P.	1783.989					

NOTES RED. _____ JOB NO. 090774 SURVEY OF Vasquez Ch Rd.
NOTES CHKD _____ NOTES BY _____ DATE _____
DATE _____ INDEXED C. Johnson DATE _____

F. B. 1872 PG. 63

768420 353 8-49

PLEASE RETURN TO
LOS ANGELES COUNTY SURVEYOR
725 LOS ANGELES COUNTY ENGINEERING BLDG.

NOTE: ANY ADDITIONS OR CHANGES ON THIS SHEET MUST BE MADE OR CIRCLED IN RED INK, WITH DATE AND NAME OF PERSON MAKING CHANGE.

Do not extend notes this side of this line

B.M.	1ST RUN	DIFF.	2ND RUN	3RD RUN	ADJ. ELEV.	DESCRIPTION
T.P.	1783.989					
	6.727		7.155			
⊼	90.716	-4.551	-4.548			
	11.278		11.703			
T.P.	79.438					
	11.113		11.200			
⊼	90.551	+10.698	+10.698			
	0.415		0.502			
T.P.	90.136					
	0.839		0.984	1.043		
⊼	90.975	-10.040	-10.046	-10.046		
	10.879		11.030	11.089		
T.P.	80.096					
	1.123		1.427			
⊼	81.219	-10.252	-10.254			
	11.375		11.681			
T.P.	69.844					
	0.509		1.023			
⊼	70.353	-8.604	-8.603			
	9.113		9.626			
T.P.	61.240					
	0.585		0.915			
⊼	61.825	-3.998	-3.997			
	4.583		4.912			
Set B.M. V-7	1757.242					B.M. V-7
	0.285		0.943			On a ridge, 150'± Sly from P#22
⊼	57.527	-11.015	-11.015			Set 2" IP + B.C. in conc. mkd: B.M. V-7.
	11.300		11.958			
T.P.	1746.227					

JOB NO. 090774 SURVEY OF Vasquez Ch. Rd.
SURVEY BY R.L. Willey
NOTES BY J.P. McCall DATE 3-29-55
INDEXED K. C. Johnson DATE
NOTES RED. DATE
NOTES CHKD. [illegible] DATE

P.B. 1872 PG. 64

76S420 S & E-383 4-54

PLEASE RETURN TO
LOS ANGELES COUNTY SURVEYOR
725 LOS ANGELES COUNTY ENGINEERING BLDG.

NOTE: ANY ADDITIONS OR CHANGES ON THIS SHEET MUST BE MADE OR CIRCLED IN RED INK, WITH DATE AND NAME OF PERSON MAKING CHANGE.

Do not extend notes this side of this line

B.M.	1ST RUN	DIFF.	2ND RUN	3RD RUN	ADJ. ELEV.	DESCRIPTION
T.P.	1746.227					
	8.979		9.113			
T	55.206	-2.459	-2.462			
	11.438		11.575			
T.P.	43.768					
	11.543		11.767			
T	55.311	+10.337	+10.336			
	1.206		1.431			
T.P.	54.105					
	11.739		11.880			
T	65.844	+11.449	+11.447			
	0.290		0.433			
P#23	1765.554					P#23 1X2 See pg. #22
	0.843		1.240			
T	66.397	-10.189	-10.189			
	11.032		11.429			
T.P.	55.365					
	0.847		0.701			
T	56.212	-11.023	-11.024			
	11.870		11.725			
T.P.	44.342					
	1.466		1.875			
T	45.808	-9.642	-9.644			
	11.108		11.519			
T.P.	34.700					
	1.282		1.628			
T	35.982	-9.507	-9.507			
	10.789		11.135			
T.P.	1725.193					

NOTES RED. _____ JOB NO. _____ SURVEY OF _____

NOTES CHKD. _____ NOTES BY _____ DATE _____

DATE _____ INDEXED C. Johnson DATE _____

F. B. _____ PG. _____

768420 S & E-353 4-54

PLEASE RETURN TO
LOS ANGELES COUNTY SURVEYOR
725 LOS ANGELES COUNTY ENGINEERING BLDG.

NOTE: ANY ADDITIONS OR CHANGES ON THIS SHEET MUST BE MADE OR CIRCLED IN RED INK, WITH DATE AND NAME OF PERSON MAKING CHANGE.

Do not extend notes this side of this line

B.M.	1ST RUN	DIFF.	2ND RUN	3RD RUN	ADJ. ELEV.	DESCRIPTION
T.P.	1725.193					
	0.359		0.678			
π	25.552	-10.924	-10.924			
	11.283		11.602			
T.P.	14.269					
	0.742		1.127			
π	15.011	-9.697	-9.697			
	10.439		10824			
T.P.	04.572					
	2.943		3.352			
π	07.515	-6.911	-6.906			
	9.854		10258			
P#24	1697.661					P#24 1X2 See pg. # 22
	11.367		11.710			
π	09.028	+1.831	+1.835			
	9.536		9.875			
T.P.	99.492					
	9.107		9.521			
π	08.599	+5.288	+5.290			
	3.819		4.231			
P#25	1704.780					P#25 1X2 See pg. # 23
	1.023		1.407			
π	05.803	-10.388	-10.388			
	11.411		11.795			
T.P.	94.392					
	0.490		0.831			
π	94.882	-10.888	-10.889			
	11.378		11.720			
T.P.	1683.504					

JOB NO. 0907.74 SURVEY OF Vasquez Cr. Rd. NOTES RED
SURVEY BY R. L. Willey DATE
NOTES BY J. P. McCall DATE 3-29-55 NOTES CHKD. Kam
INDEXED A. C. Johnson DATE DATE

F. B. 1872 PG. 66

768420 S & E-353 4-54

PLEASE RETURN TO
LOS ANGELES COUNTY SURVEYOR
725 LOS ANGELES COUNTY ENGINEERING BLDG.

NOTE: ANY ADDITIONS OR CHANGES ON THIS SHEET MUST BE MADE OR CIRCLED IN RED INK, WITH DATE AND NAME OF PERSON MAKING CHANGE.

Do not extend notes this side of this line

B.M.	1ST RUN	DIFF.	2ND RUN	3RD RUN	ADJ. ELEV.	DESCRIPTION
T.P.	1683.504					
	.0403		0.519			
⊼	83.907	-11.292	-11.292			
	11.695		11.811			
T.P.	72.212					
	1.155		1.465			
⊼	73.367	-9.711	-9.711			
	10.866		11.176			
T.P.	62.501					
	0.656		1.118			
⊼	63.157	-10.535	-10.537			
	11.191		11.655			
T.P.	51.966					
	0.328		0.400			
⊼	52.294	-11.481	-11.481			
	11.809		11.881			
T.P.	40.485					
	8.410		8.912			
⊼	48.895	-2.821	-2.823			
	11.231		11.735			
P#25-B	1637.664					P#25-B 1X2 See pg. # 24
	11.547		11.308			
⊼	49.211	+6.422	+6.420			
	5125		4.888			
Set B.M. V-8	1644.086					B.M. V-8
	0.627		0.439	0.433		On a small Knoll 450'± NWly from
⊼	44.713	-11.371	-11.364	-11.365		old barn + 175'± Wly from P#25
	11.998		11.803	11.798		Set 2" IP + BC in Conc. Mkd B.M. V-8
T.P.	1632.715					

NOTES RED. _____ JOB NO. [illegible] SURVEY OF [illegible]

NOTES CHKD. [illegible] NOTES BY [illegible] DATE [illegible]

DATE _____ INDEXED E. C. Johnson DATE _____

F.B. 1812 PG. 67

768420 S & E-353 4-54

PLEASE RETURN TO
LOS ANGELES COUNTY SURVEYOR
725 LOS ANGELES COUNTY ENGINEERING BLDG.

NOTE: ANY ADDITIONS OR CHANGES ON THIS SHEET MUST BE MADE OR CIRCLED IN RED INK, WITH DATE AND NAME OF PERSON MAKING CHANGE.

Do not extend notes this side of this line

B.M.	1ST RUN	DIFF.	2ND RUN	3RD RUN	ADJ. ELEV.	DESCRIPTION
T.P.	1632.715					
	0.433		0.665			
T	33.148	-11.250	-11.248			
	11.683		11.917			
T.P.	21.465					
	0.470		0.550			
T	21.935	-11.258	-11.260			
	11.728		11.810			
T.P.	10.207					
	0.259		0.365			
T	10.466	-9.205	-9.206			
	9.464		9.571			
P#25-C	1601.002					P#25-C 1X2 See pg. #24
	1.559		1.790			
T	02.561	-6.666	-6.665			
	8.225		8.455			
T.P.	1594.336					
	0.170		0.310			
T	94.506	-11.678	-11.676			
	11.848		11.986			
P#26	1582.658					P#26 1X2 See pg. #24
	0.764		0.965			
T	83.422	-3.796	-3.797			
	4.560		4.762			
T.P.	78.862					
	8.908		9.120			
T	87.770	+7.733	+7.732			
	1.175		1.388			
T.P.	1586.595					

JOB NO. 0907.74 SURVEY OF Vasquez Cn. Rd. NOTES RED.
SURVEY BY R. L. Willey DATE
NOTES BY J. P. McCall DATE 3-29-55 NOTES CHKD. [illegible]
INDEXED C. Johnson DATE DATE

F. B. 1872 PG. 68

76S420 S & E-353 4-54

PLEASE RETURN TO
LOS ANGELES COUNTY SURVEYOR
725 LOS ANGELES COUNTY ENGINEERING BLDG.

NOTE: ANY ADDITIONS OR CHANGES ON THIS SHEET MUST BE MADE OR CIRCLED IN RED INK, WITH DATE AND NAME OF PERSON MAKING CHANGE.

Do not extend notes this side of this line

B.M.	1ST RUN	DIFF.	2ND RUN	3RD RUN	ADJ. ELEV.	DESCRIPTION
T.P.	1586.595					
	11.098		11.323			
$\bar{\pi}$	97.693	+8.827	+8.827			
	2.271		2.496			
T.P.	95.422					
	7.578		7.744			
$\bar{\pi}$	1603.000	+4.348	+4.349			
	3.230		3.395			
T.P.	99.770					
	6.508		6.673			
$\bar{\pi}$	06.278	+6.135	+6.139			
	0.373		0.534			
T.P.	05.905					
	3.885		3.620			
$\bar{\pi}$	09.790	+1.333	1.334			
	2.552		2.286			
T.B.M. #2	1607.238					T.B.M. #2 El= 1607.005 F.B. 775 [illegible]
	4.118		4.312			fd. spk +T in cor fn. post [illegible]
$\bar{\pi}$	11.356	-2.746	-2.744			Vasquez Cn rd.
	6.864		7.056			
T.P.	04.492					
	1.534		1.740			
$\bar{\pi}$	06.026	-4.909	-4.908			
	6.443		6.648			
T.P.	1599.583					
	2.680		2.864			
$\bar{\pi}$	02.263	-5.253	-5.254			
	7.933		8.118			
T.P.	1594.330					

NOTES RED. _____ JOB NO. [illegible] SURVEY OF [illegible]

NOTES CHKD. [illegible] NOTES BY [illegible] DATE [illegible]

DATE _____ INDEXED A. C. Johnson DATE _____

F. B. 1872 PG. 69

F. B. 1872 Pg. 70

JOB NO. 0907.74 SURVEY OF Vasquez Ch. Rd. NOTES RED.
SURVEY BY R. L. Willey DATE
NOTES BY J. P. McCall DATE 3-30-55 NOTES CHKD. [illegible]
INDEXED A. C. Johnson DATE DATE

768420 S & E-353 4-54

PLEASE RETURN TO
LOS ANGELES COUNTY SURVEYOR
725 LOS ANGELES COUNTY ENGINEERING BLDG.

NOTE: ANY ADDITIONS OR CHANGES ON THIS SHEET MUST BE MADE OR CIRCLED IN RED INK, WITH DATE AND NAME OF PERSON MAKING CHANGE.

Do not extend notes this side of this line

B.M.	1ST RUN	DIFF.	2ND RUN	3RD RUN	ADJ. ELEV.	DESCRIPTION
T.P.	1594.330					
	2.090		2.343			
⊼	96.420	-7.804	-7.800			
	7.894		10.143			
T.P.	86.526					
	1.519		1.701			
⊼	88.045	-7.654	-7.655			
	9.173		9.356			
T.P.	78.872					
	0.275		0.325			
⊼	79.147	-8.316	-8.315			
	8.591		8.640			
T.P.	70.556					
	4.915		5.123			
⊼	75.471	+0.747	+0.747			
	4.168		4.376			
P#26-A	1571.303					P#26-A Spk + Washer, See pg. #25
	1.965		2.081			
⊼	73.268	-5.225	-5.228			
	7.190		7.309			
T.P.	66.078					
	0.335		0.652			
⊼	66.413	-6.571	-6.571			P#26B see pg. #25
	6.906		7.223			SPK WHT set over conc. mon.
P#26B Ctr sec 33	59.507					for Ctr sec 33.
	4.662		4.903			
⊼	64.169	+1.722	+1.721			
	2.940		3.182			
Set B.M.V-9	1561.229					B.M.V-9 Vasquez Ch Rd.: 0.5 mi E of Boquet Ch Rd. + 30'± N of ℄ Vasquez Ch. Rd. Set 2" IP + B.C. in conc. Mkd. B.M.V.9

768420 S & E-353 4-54

PLEASE RETURN TO
LOS ANGELES COUNTY SURVEYOR
725 LOS ANGELES COUNTY ENGINEERING BLDG.

NOTE: ANY ADDITIONS OR CHANGES ON THIS SHEET MUST BE MADE OR CIRCLED IN RED INK, WITH DATE AND NAME OF PERSON MAKING CHANGE.

Do not extend notes this side of this line

B.M.	1ST RUN	DIFF.	2ND RUN	3RD RUN	ADJ. ELEV.	DESCRIPTION
B.M. Y-9	1561.229					
	0.770		0.903			
T	61.999	-6.942	-6.945			
	7.712		7.848			
T.P.	54.287					
	1.987		2.110			
T	56.274	-4.993	-4.990			
	6.980		7100			
P#26-C	1549.294					P#26-C Spk+washer. See pg. #26
	2.650		2.783			
T	51.944	-2.605	-2.606			
	5.255		5.389			
T.P.	46.689					
	3.104		3.325			
T	49.793	-4.605	-4.605			
	7.709		7.930			
P#26-D	1542.084					P#26-D Spk+washer. See pg. #26
	0.579		0.760			
T	42.663	-9.620	-9.619			
	10.199		10.379			
T.P.	32.464					
	0.487		0.645			
T	32.951	-9.381	-9.386			
	9.868		10.031			
P#26-E	1523.083					P#26-E Spk+washer See pg #26
	1.081		1.331			
T	24.164	-4.744	-4.740			
	5.825		6.071			
T.B.M.	1518.339					T.B.M. Vasquez Cr Rd. 500'± E. of Bouquet Cr. in Transformer Pole# 614578-E & T.S. pole

NOTES RED. _____ JOB NO. _____ SURVEY OF _____

NOTES CHKD. _____ DATE _____ NOTES BY _____ DATE _____

INDEXED _____ DATE _____

F.B. 1872 Pg. 7

76S42C E-353 4-54

PLEASE RETURN TO
LOS ANGELES COUNTY SURVEYOR
725 LOS ANGELES COUNTY ENGINEERING BLDG.

NOTE: ANY ADDITIONS OR CHANGES ON THIS SHEET MUST BE MADE OR CIRCLED IN RED INK, WITH DATE AND NAME OF PERSON MAKING CHANGE.

Do not extend notes this side of this line

B.M.	1ST RUN	DIFF.	2ND RUN	3RD RUN	ADJ. ELEV.	DESCRIPTION
TBM	1518.339					
	4420		4,604			
⊼	1522.759	+1,783	+1,779			
	2637		2,825			
T.P.	20,122					
	3239		3,403			
⊼	23,361	-1,196	-1,197			set
set #	4435		4,600			BM # V 10
BM V 10	1518.926					Bouquet Cn Rd 30'± Wly from
	0447		0,403			℄ int Vaquez Cn Rd, 6'± N. of PP #
⊼	19,373	-6,903	-6,902			607947E.
	7350		7305			set 2" IP & BC in conc. Mked BM V 10
T.P.	12,023					
	2,142		2,250			
⊼	14,165	-3,897	-3,895			
	6,039		6,145			
T.P.	08,126					
	2,498		2,628			
⊼	10,624	-4,841	-4843			
	7339		7,471			
T.P.	03,285					
	4595		4,789			
⊼	07,880	-3,652	-3,649			
	8,247		8,438			
T.P.	1499,633					
	2627		2,751			
⊼	1502,260	-2,727	-2,730			
	5354		5,481			
T.P.	1492,906					

JOB NO. 090774 SURVEY OF Vasquez Cn Rd.
SURVEY BY R. L. Willey
NOTES BY " DATE 3-31-55
INDEXED C. Johnson DATE
NOTES RED. DATE
NOTES CHKD KRM DATE

F.B. 1872 PG. 72

76S420 S & E-353 4-54

PLEASE RETURN TO
LOS ANGELES COUNTY SURVEYOR
725 LOS ANGELES COUNTY ENGINEERING BLDG.

NOTE: ANY ADDITIONS OR CHANGES ON THIS SHEET MUST BE MADE OR CIRCLED IN RED INK, WITH DATE AND NAME OF PERSON MAKING CHANGE.

Do not extend notes this side of this line

B.M.	1ST RUN	DIFF.	2ND RUN	3RD RUN	ADJ. ELEV.	DESCRIPTION
	1496906					
	2745		2883			
π	99651	-4188	-4190			
	6933		7073			
T.P.	92718					
	3261		3448			
π	95979	-3254	-3256			
	6515		6704			
T.P.	89464					
	3460		3623			
π	92924	-0429	-0430			
	3889		4053			
T.P.	89035					
	6610		6818			
π	95645	+6051	+6054			
	0559		0764			
T.P.	95086					
	10379		10703			
π	1505465	+7076	+7079			
	3303		3629			
T.P.	02162					
	3265		3157			
π	05427	-5498	-5503			
	8763		8660			
T.P.	1496664					
	0503		0703			
π	97167	-7906	-7901			
	8409		8610			
T.P.	1488758					

NOTES RED. _____ JOB NO. [illegible] SURVEY OF [illegible]
NOTES CHKD. [illegible] NOTES BY _____ DATE _____
DATE _____ INDEXED [illegible] C. Johnson DATE _____

F.B. 1872 PG. 73

769420 S & E-353 4-54

PLEASE RETURN TO
LOS ANGELES COUNTY SURVEYOR
725 LOS ANGELES COUNTY ENGINEERING BLDG.

NOTE: ANY ADDITIONS OR CHANGES ON THIS SHEET MUST BE MADE OR CIRCLED IN RED INK, WITH DATE AND NAME OF PERSON MAKING CHANGE.

Do not extend notes this side of this line

JOB NO. 490224 SURVEY OF Vasquez Cr. Rd
SURVEY BY R. L. Willey
NOTES BY " DATE 3-31-55
INDEXED J. C. Johnson DATE
NOTES RED. DATE
NOTES CHKD. DATE
F. B. 1872 PG. 74

B.M.	1ST RUN	DIFF.	2ND RUN	3RD RUN	ADJ. ELEV.	DESCRIPTION
T.P.	1488.758					
	0821		0.542			
Π	89.579	-5.611	-5.607			
	6.432		6.149			TBM
T.BM	1483.147					Bouquet on Rd S side. at
	2.526		2.401			Road bearing E Wertz Ranch
Π	85.673	0.436	0.435			Ranch. set spk N side TP#
BM US	2.090		1.966			
1369	1483.583					BM US 1369 El = 1483.443, L.B. 166-28
						sec 32 T5N R15W. Just N. of Township
						Line. Saugus 6.3 M. NEly of on N side
						main Rd at curve. about opposite private
						road diverging E. fd conc post with
						bronze Tablet stamped K3-1929
BM# V10	1518.926					BM V10 El = 1518.926 FB 1872-72
	3.873		4.114			Bouquet on Rd 30± Wly from ℄ int.
Π	1522.799	-1.378	-1.378			Vasquez on Rd 6' Nly PP# 6079473
	5.251		5.492			fd 2" IP + BC set in conc. mkd BM V10
P# 26F	1517.548					P# 26F sec Pg # 26
	6.708		6.561			
Π	1524.256	+0.706	0.712			
	6.002		5.849			
T.P.	18.254					
	4.201		4.010			1518.339
Π	22.455	+0.061	0.065			
	4.140		3.945			TBM " El = 1518.339 FB 1872-71
TBM	18.315					Vasquez on Rd 500'± E of Bouquet on Rd
						in Transformer Pole # 614578E, fd Spk N side

NOTES RED. JOB NO. 090774 SURVEY OF Vasquez Cn. Rd. F. B. 167 PG. 75

[redacted]

NOTES CHKD. NOTES BY [redacted] DATE [redacted]

DATE INDEXED K. C. Johnson DATE 4-15-55

B.M.	1ST RUN	DIFF.	2ND RUN	3RD RUN	ADJ. ELEV.	DESCRIPTION
						PROFILE
						By Trigonometrical Levels
						From P#15 To P#23
						Vasquez Cn Rd
					090774	

NOTE: ANY ADDITIONS OR CHANGES ON THIS SHEET MUST BE MADE OR CIRCLED IN RED INK, WITH DATE AND NAME OF PERSON MAKING CHANGE.

Do not extend notes this side of this line

PLEASE RETURN TO
LOS ANGELES COUNTY SURVEYOR
725 LOS ANGELES COUNTY ENGINEERING BLDG.

765420 S & E-353 4-54

768420 S & E-353 4-54

PLEASE RETURN TO
LOS ANGELES COUNTY SURVEYOR
725 LOS ANGELES COUNTY ENGINEERING BLDG.

NOTE: ANY ADDITIONS OR CHANGES ON THIS SHEET MUST BE MADE OR CIRCLED IN RED INK, WITH DATE AND NAME OF PERSON MAKING CHANGE.

Do not extend notes this side of this line

~~B.M.~~	~~1st RUN~~	~~DIFF.~~	~~2nd RUN~~	~~3rd RUN~~	~~ADJ. ELEV.~~	~~DESCRIPTION~~			
inst at	sight on	Vert. angle	Rod	Horiz. dist.	Elev. of Point	+Back sight	diff Elev	Height of inst	
P#15					2052.51	4.67		2057.18	Ahead
	P#15A	+2°37'00" +2°59'00	4.67 6.00	203.56 "	2061.81 2061.79		+9.30 +9.28		
P#15A					2061.80	3.15		2064.96	back
	P#15	-2°22'30" -1°48'40"	4.00 6.00	203.56 "	2052.51 2052.51	use →	-9.29 -9.29		
P#15A					2061.80	3.15			Ahead
	P#16	-4°41'00" -4°20'00"	4.00 6.00	326.14 "			27.57 27.57		
P#16					2034.42	4.42		38.84	back
	P#15A	+4°43'30" +5°05'00"	4.00 6.00	326.14 "		use →	27.38 27.43		
P#16						4.42			Ahead
	P#17	-2°52'00" -2°41'00	4.00 6.00	612.88			30.27 30.30		
P#17					2004.29	4.37		2007.67	back
	P#16	+2°47'00" +2°58'00	4.00 6.00	612.88		use →	30.17 30.13		
P#17						4.37		2007.67	Ahead
	P#17A	-8°55'00" -8°42'30	4.00 6.00	566.83 "	1915.84	use →	88.56 88.45		

JOB NO. 090774 SURVEY OF Vasquez Cn Rd NOTES RED
SURVEY BY P.L. Willey DATE
NOTES BY DATE NOTES CHKD.
INDEXED C. Johnson DATE DATE

F.B. 1872 PG. 76

769420 S & E-353 4-54

PLEASE RETURN TO
LOS ANGELES COUNTY SURVEYOR
725 LOS ANGELES COUNTY ENGINEERING BLDG.

NOTE: ANY ADDITIONS OR CHANGES ON THIS SHEET MUST BE MADE OR CIRCLED IN RED INK, WITH DATE AND NAME OF PERSON MAKING CHANGE.

Do not extend notes this side of this line

B.M.	1st RUN	DIFF.	2nd RUN	3rd RUN	ADJ. ELEV.	DESCRIPTION			
inst at	sight on	vert. angle	Rod	Horiz dist	Elev. of Point	+ Back sight	diff. Elev	Height of inst	
P#17A					191584	4.49		2033	back
	P#17	+8°50'00"	4.00	566.83			8858		
		+9°01'30"	6.00	"			8852		
P#17A						4.49			Ahead
	P#18	+0°38'00"	4.00	337.48			4.22		
		+0°58'40"	6.00	"			4.28 (Use)		
P#18					1920.09	4.78		2487	back
	P#17A	-0°54'00"	4.00	337.48			4.32		
		-0°33'00"	6.00	"		use	4.26		
P#18						4.78			Ahead
	P#18A	+15°43'30"	4.00	301.23			8559		
		+16°05'00"	6.00	"			8563		
P#18A					200569	4.17		0986	back
	P#18	-15°53'10"	4.00	301.23			8556		
		-15°32'40"	6.00				8562		
P#18						4.78			Ahead
	P#19	-3°21'00"	4.00	393.79			2227		
		-3°04'00"	6.00	"			2232		
P#19					189804	4.38		0242	back
	P#18	+3°09'00"	4.00	393.79		use	2205		
		+3°26'20"	6.00	"			2204		

NOTES RED. NOTES CHKD. NOTES BY DATE
JOB NO. 4017 SURVEY OF Inspection of Rod
DATE INDEXED C. Johnson DATE
F.B. 1877 PG. 77

765420 E-353 4-54

PLEASE RETURN TO
LOS ANGELES COUNTY SURVEYOR
725 LOS ANGELES COUNTY ENGINEERING BLDG.

NOTE: ANY ADDITIONS OR CHANGES ON THIS SHEET MUST BE MADE OR CIRCLED IN RED INK, WITH DATE AND NAME OF PERSON MAKING CHANGE.

Do not extend notes this side of this line

B.M.	1ST RUN	DIFF.	2ND RUN	3RD RUN	ADJ. ELEV.	DESCRIPTION			
Inst at	sight on	Vert angle	Rod	Horiz dist	Elev of point	+ back sight	Diff elev	Height inst.	
P#19					1898.04	4.38		1902.42	
	BM#V6	-18°12'40" / -17°21'00"	4.00 / 6.00	121.32 / "			39.53 / 39.52		
BM#V6					1858.~~56~~ 65	4.25		62.90	1858.653 per pg#
	P#19	+17°55'10" / +18°46'00"	4.00 / 6.00	121.32 / "		use	39.48 / 39.47		
P#19					1898.04	4.56		1902.60	
	P#19A	-5°47'30" / -5°32'00"	4.00 / 6.00	424.48 / "	1855.51		42.50 / 42.56		
P#19A					55.51	4.69		60.20	
	P#19	+5°37'00" / +5°53'00"	4.00 / 6.00	424.48 / "			42.44 / 42.43		
P#19					1898.04	4.56		1902.60	
	P#19B	-19°43'00" / -18°24'45"	4.00 / 6.00	78.56 / "		use	27.59 / 27.59		
P#19B					1870.45	4.05		74.50	
	P#19	+19 19 00 / +20 36 00	4.00 / 6.00	78.56 / "			27.59 / 27.58	(58)	
P#19B					1870.45	4.05		74.50	
	P#19C	-23°14'45" / -22°53'30"	6.00 / 8.00	274.36 / "			119.80 / 119.79		

JOB NO. 090774 SURVEY OF Vasquez Cnr. NOTES RED
SURVEY BY R L Willey DATE
NOTES BY " DATE 4-55 NOTES CHKD
INDEXED R. C. Johnson DATE DATE

F.B. 1872 Pg. 78

768420 353 3-51

PLEASE RETURN TO
LOS ANGELES COUNTY SURVEYOR
725 LOS ANGELES COUNTY ENGINEERING BLDG.

NOTE: ANY ADDITIONS OR CHANGES ON THIS SHEET MUST BE MADE OR CIRCLED IN RED INK, WITH DATE AND NAME OF PERSON MAKING CHANGE.

Do not extend notes this side of this line

B.M.	1ST RUN	DIFF.	2ND RUN	3RD RUN	ADJ. ELEV.	DESCRIPTION			
inst at	sight on	vert. angle	Rod	Horiz dist	Elev of Point	+ back sight	diff Elev	Height of inst	
P#19C					175.78	4.71		175.49	
	P#19B	+23°47'30" +24°03'15"	6.00 7.50	274.36 "		use	+119.67 119.67		back
P#19C					175.78	4.71		55.49	Ahead
	P#20	+24°59'30" +25°31'15"	5.00 7.00	177.26 "		use	82.34 82.34		
P#20					183.12	4.68		37.80	back
	P#19C	-24°50'00" -24°17'30"	5.00 7.00	177.26 "			82.35 82.32		
P#20					183.12	4.68		37.80	Ahead
	P#21	-5°18'30" -4°55'00"	4.00 6.00	281.37 "			25.46 25.53		
P#21					180.80	4.66		181.46	back
	P#20	+5°00'30" +5°25'00"	4.00 6.00	281.37 "		use	25.32 25.34		
P#21						4.66			Ahead
	P#22	-4°52'00" -4°37'00"	4.00 6.00	457.79 "			38.32 38.31		
P#22					176.53	4.77		74.30	
	P#21	+4°41'00" +4°55'00"	4.00 6.00	457.79 "		use	38.27 38.16		Back

NOTES RED. _____ JOB NO. 2011-74 SURVEY OF Yosemite Ave Rd

NOTES CHKD. _____ NOTES BY _____ DATE _____

DATE _____ INDEXED G. Johnson DATE _____

F.B. 1872 PG. 74

JOB NO. 090779 SURVEY OF Vasquez Cir Bd NOTES RED. DATE
SURVEY BY R. Lindley DATE 4-55 NOTES CHKD. DATE
NOTES BY " DATE
INDEXED L. C. Johnson DATE

F. B. 1872 PG. 80

765420 353 3-51

PLEASE RETURN TO
LOS ANGELES COUNTY SURVEYOR
725 LOS ANGELES COUNTY ENGINEERING BLDG.

NOTE: ANY ADDITIONS OR CHANGES ON THIS SHEET MUST BE MADE OR CIRCLED IN RED INK, WITH DATE AND NAME OF PERSON MAKING CHANGE.

Do not extend notes this side of this line

B.M.	1ST RUN	DIFF.	2ND RUN	3RD RUN	ADJ. ELEV.	DESCRIPTION			
inst at	sight on	vert angle	Rod	Horiz dist.	Elev of Point	+ back sight	diff elev	Height of inst	
P#22					1769.53	4.77		1774.30	Ahead
	P#22A	-6°33'00" / -6°13'00"	4.00 / 6.00	342.45 / "			38.55 / 38.53		
P#22A					1731.11	4.61		35.72	back
	P#22	+6°18'00" / +6°37'30"	4.00 / 6.00	342.45 / "		use	38.42 / 38.38		
P#22A					1731.11	4.61		35.72	Ahead
	P#23	+6°51'00" / +7°15'00"	4.00 / 6.00	280.68 / "			34.33 / 34.32		E: 1765.554 per pg#
P#23					1765.54	4.67		70.22	back
	P#22A	-7°07'40" / -6°43'30"	4.00 / 6.00	280.68		use	34.43 / 34.43		
P#23					1765.54	4.67		70.22	Ahead
	P#23A	+11°58'40" / +12°26'30"	4.00 / 6.00	237.29	1816.55		51.01 / 51.02		
P#23A						4.44			back
	P#23	-12°15'30" / -11°47'30"	4.00 / 6.00	237.29			51.11 / 51.10		
P#23					1765.54	4.67			Ahead
	P#23B	-6°22'40" / -6°03'30"	4.00 / 6.00	358.28	1726.17		39.38 / 39.36		

76S420 353 3-51

PLEASE RETURN TO
LOS ANGELES COUNTY SURVEYOR
725 LOS ANGELES COUNTY ENGINEERING BLDG.

NOTE: ANY ADDITIONS OR CHANGES ON THIS SHEET MUST BE MADE OR CIRCLED IN RED INK, WITH DATE AND NAME OF PERSON MAKING CHANGE.

Do not extend notes this side of this line

B.M.	1ST RUN	DIFF.	2ND RUN	3RD RUN	ADJ. ELEV.	DESCRIPTION			
Inst at	sight on	Vert angle	Rod	Horiz dist	Elev of point	+ back sight	diff elev	Height inst	
P # 23B					1726,17 ✓	4.80			
	P# 23	+6°0730	400	358,28 ✓			39.25 ✓		176 5 5 5
		+6 2630	600	"			39.25 ✓		

NOTES RED. _____ JOB NO. [illegible] SURVEY OF [illegible]

NOTES CHKD. _____ NOTES BY _____ DATE _____

DATE _____ INDEXED C. Johnson DATE _____

F.B. 1872 PG. 81

F.B. 1876 PG. 82

JOB NO. _____ SURVEY OF _____ NOTES RED. _____
SURVEY BY _____ DATE _____
NOTES BY _____ DATE _____ NOTES CHKD. _____
INDEXED _____ DATE _____ DATE _____

B.M.	1ST RUN	DIFF.	2ND RUN	3RD RUN	ADJ. ELEV.	DESCRIPTION

Do not extend notes this side of this line

765420 353 3-51

PLEASE RETURN TO
LOS ANGELES COUNTY SURVEYOR
723 LOS ANGELES COUNTY ENGINEERING BLDG.

NOTE: ANY ADDITIONS OR CHANGES ON THIS SHEET MUST BE MADE OR CIRCLED IN RED INK, WITH DATE AND NAME OF PERSON MAKING CHANGE.

Name Ch'd by [illegible]
Map No.
Office Work
Checked
Date

Survey of [illegible]
W. [illegible] Page No. [illegible]
Surveyed by E.L. Willey
Notes " Date 4-5-56
Indexed C. Johnson

F. B. [illegible] Pg. 93

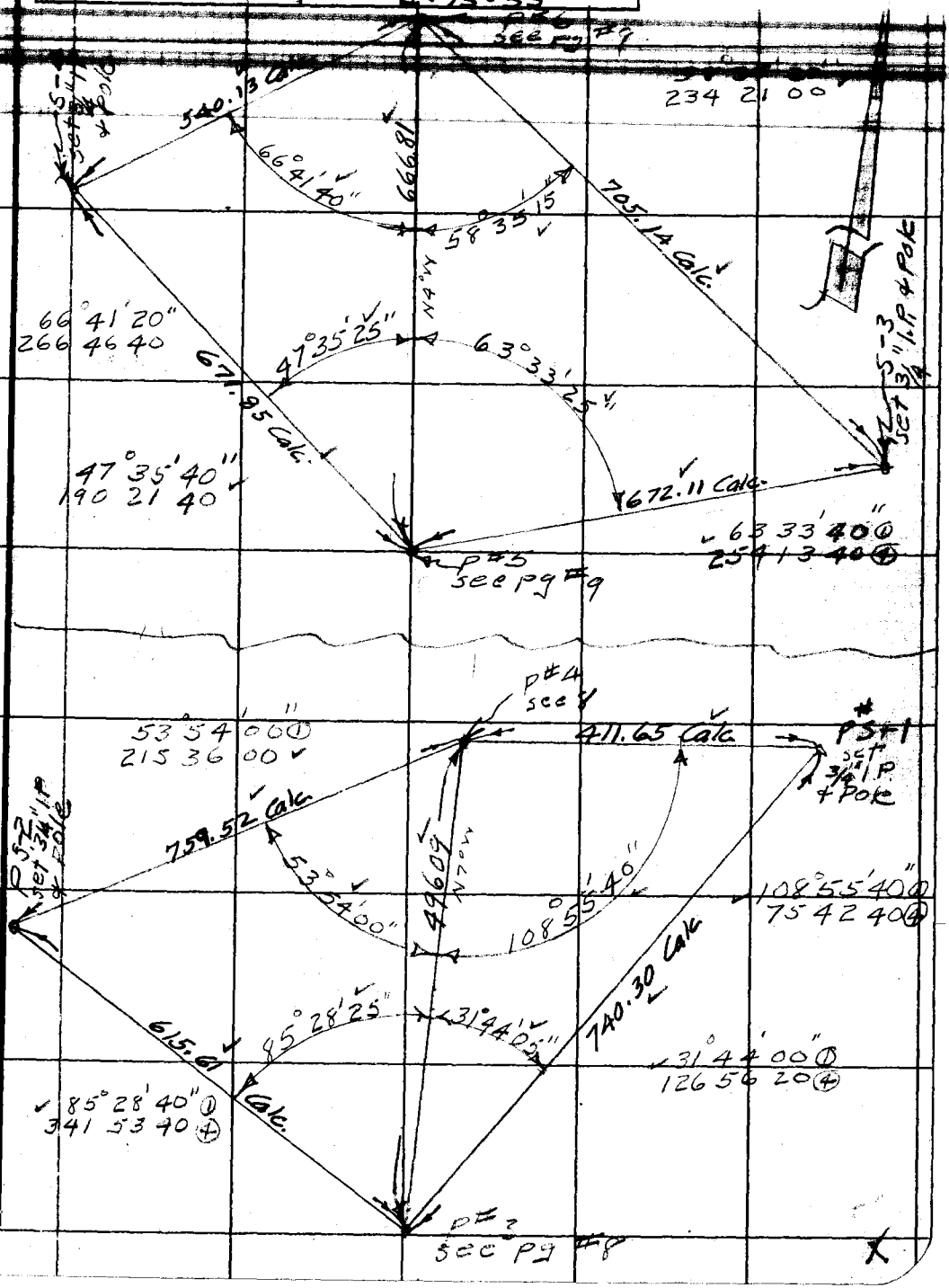

Note: Any Additions or Changes on This Sheet Must be Made or Circled in Red Ink With Date and Name of Person Making Change.

Do not extend notes this side of this line.

RETURN TO
LOS ANGELES COUNTY SURVEYOR
726 LOS ANGELES COUNTY
ENGINEERING BLDG.

76F309S S&E #247. 8-54

F.B. 1872 PG. 84

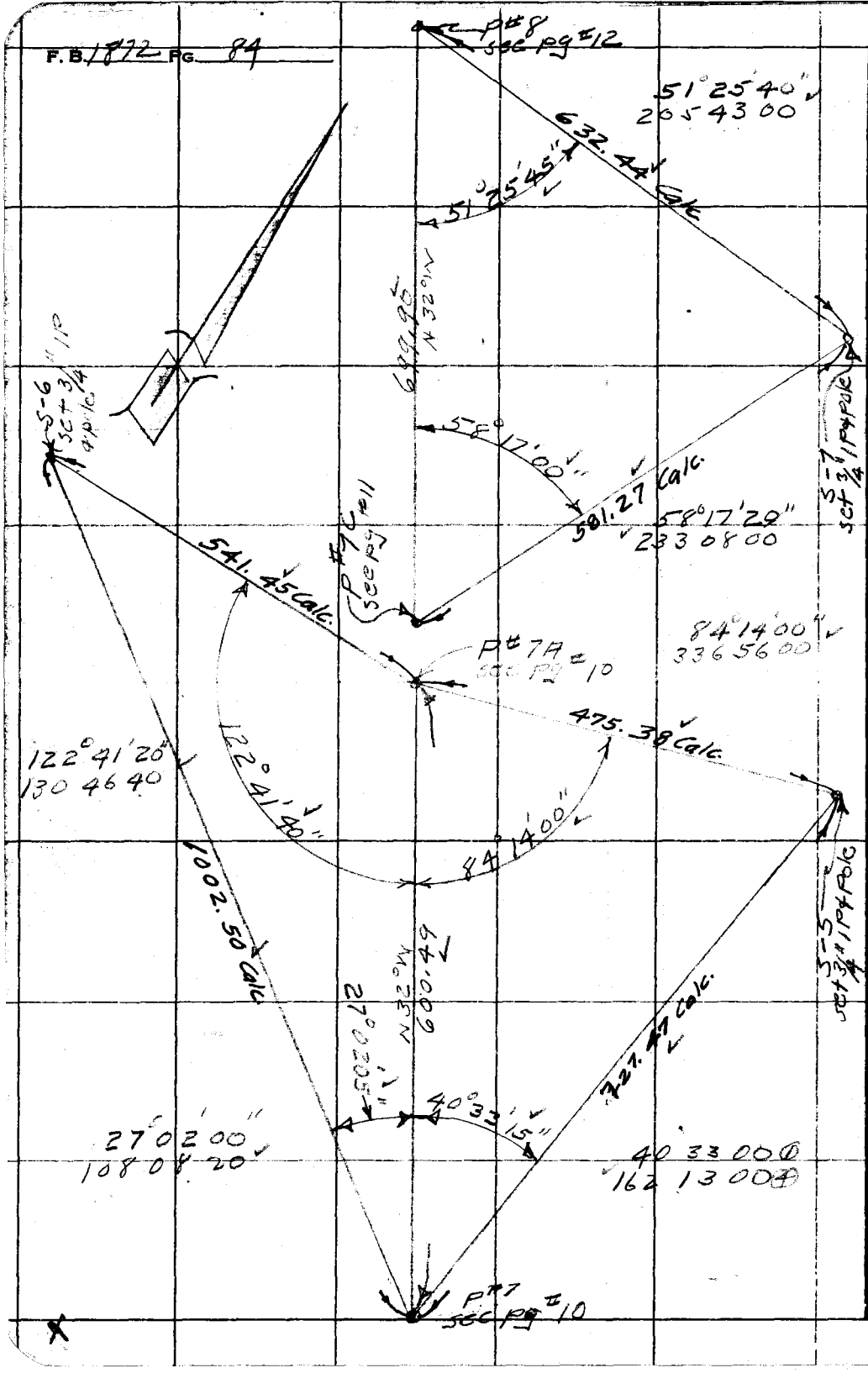

RETURN TO
LOS ANGELES COUNTY SURVEYOR
720 LOS ANGELES COUNTY
ENGINEERING BLDG.
Do not extend notes this side of this line.

Note: Any Additions or Changes on This Sheet Must be Made or Circled In Red Ink With Date and Name of Person Making Change.

F. B. 1072 PG. 0

Notes Ch'd by [illegible] Survey of [illegible]

Map No. _____ W. O. [illegible] Tape No. _____ Sta. _____

Office Work _____ Surveyed by [illegible]

Checked _____ Notes _____ Date 4-8-05

Date _____ Indexed C. Johnson

Note: Any Additions or Changes on This Sheet Must be Made or Circled in Red Ink With Date and Name of Person Making Change.

Do not extend notes this side of this line.

RETURN TO
LOS ANGELES COUNTY SURVEYOR
726 LOS ANGELES COUNTY
ENGINEERING BLDG.

76F3095 S&E #247. 8-54

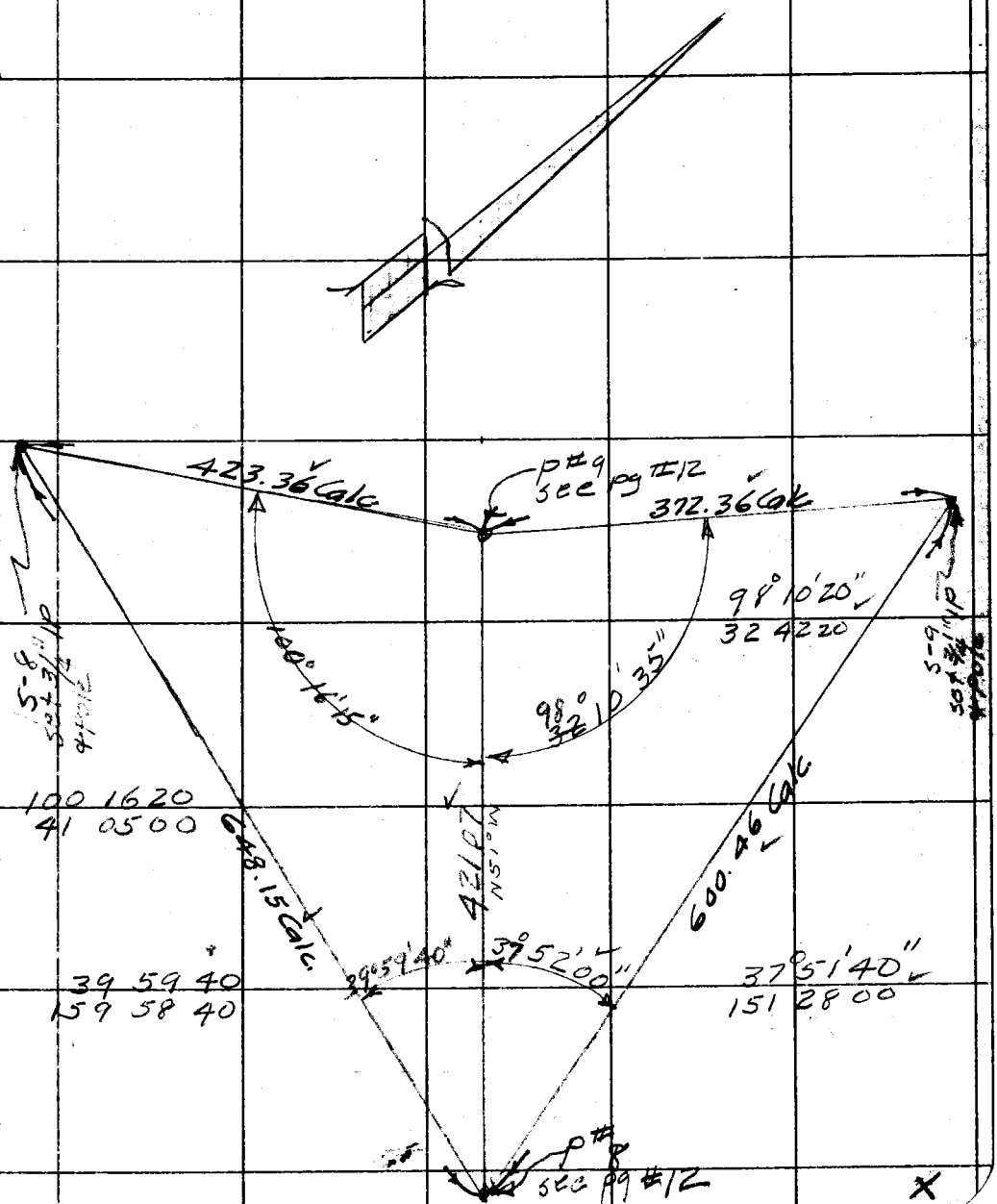

F.B. 1872 PG. 86

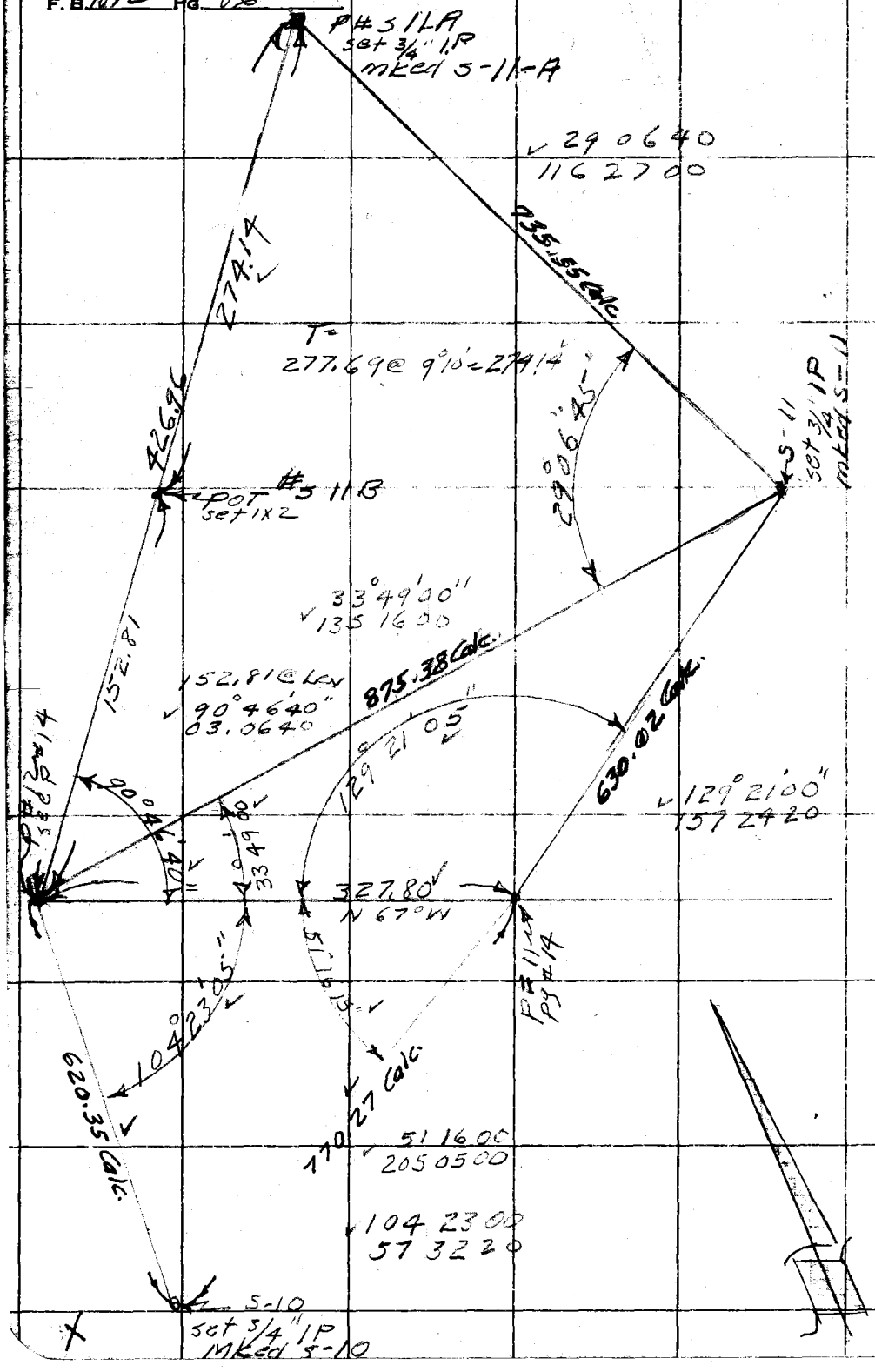

RETURN TO
LOS ANGELES COUNTY SURVEYOR
726 LOS ANGELES COUNTY
ENGINEERING BLDG.
Do not extend notes this side of this line.

Note: Any Additions or Changes on This Sheet Must be Made or Circled in Red Ink With Date and Name of Person Making Change.

F. B. 1077 PG. 87

Map No.
Office Work
Checked
Date

W. O. Tape No. Std. °F
Surveyed by
Notes Date
Indexed

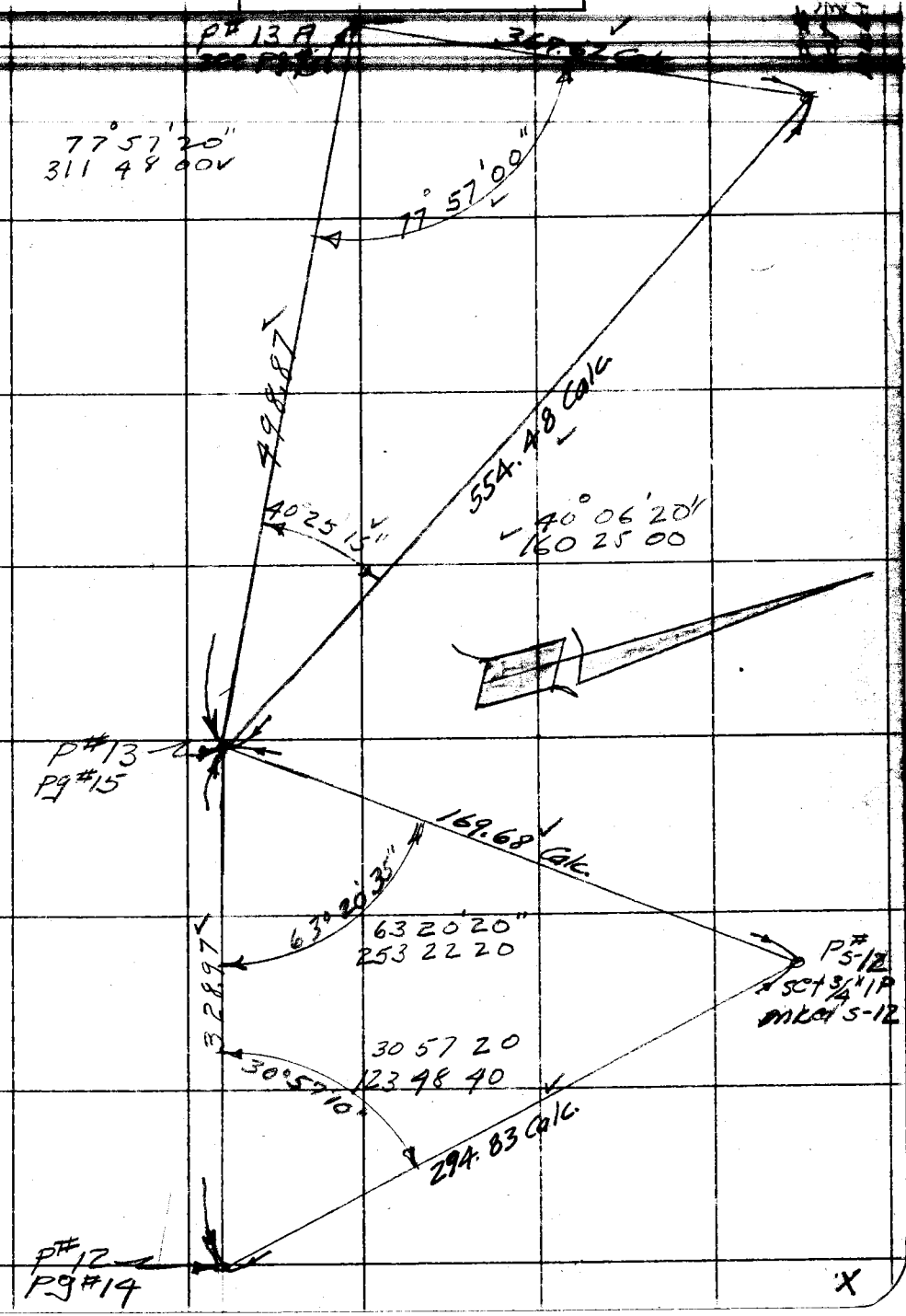

Note: Any Additions or Changes on This Sheet Must be Made or Circled in Red Ink With Date and Name of Person Making Change.

Do not extend notes this side of this line.

RETURN TO
LOS ANGELES COUNTY SURVEYOR
726 LOS ANGELES COUNTY
ENGINEERING BLDG.

76F309S S&E #247. 8-54

F.B. 1872 PG. 88

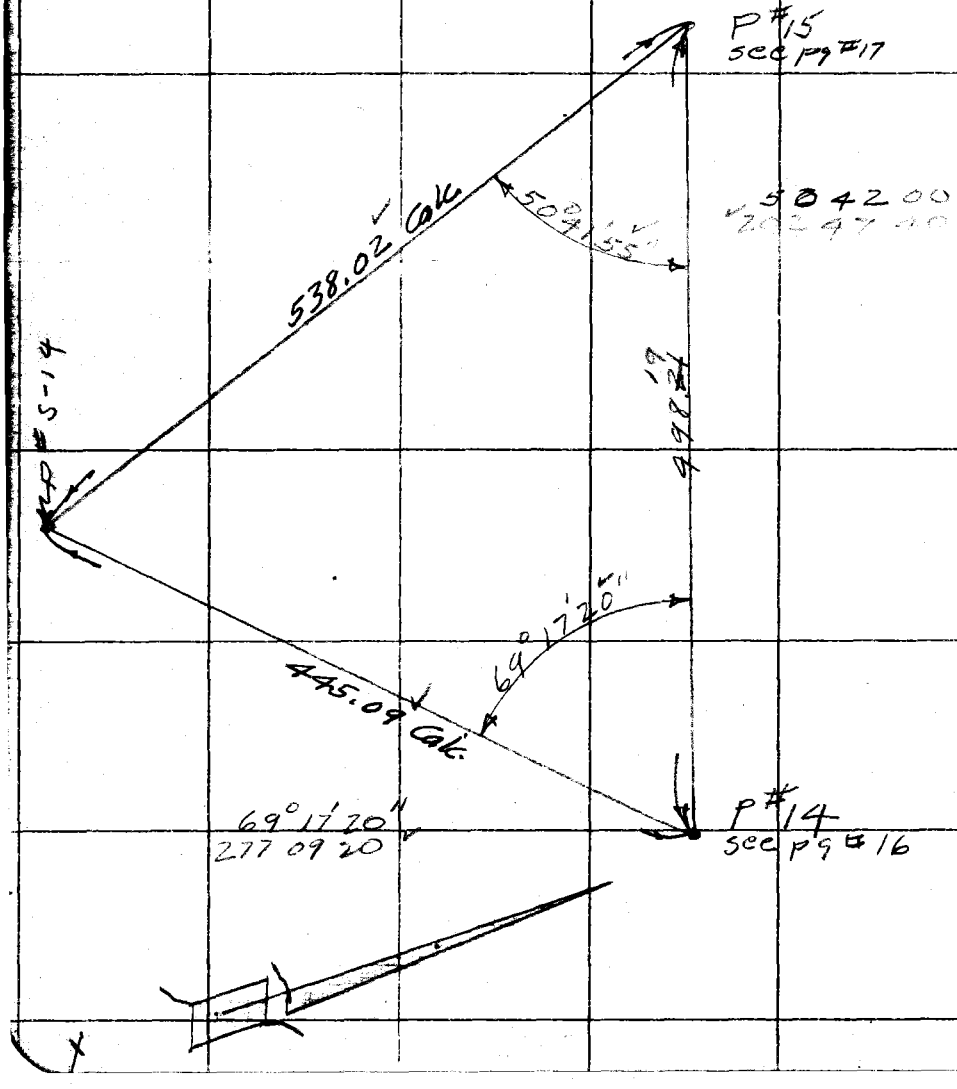

RETURN TO
LOS ANGELES COUNTY SURVEYOR
726 LOS ANGELES COUNTY
ENGINEERING BLDG.

Do not extend notes this side of this line.

Note: Any Additions or Changes on This Sheet Must be Made or Circled in Red Ink With Date and Name of Person Making Change.

Name Chk'd by [illegible]	Survey of [illegible]
Map No.	W. O. [illegible] Page No. ___ Sta. ___
Office Work	Surveyed by R L Willey
Checked	Notes ___ Date [illegible]
Date	Indexed [illegible] Johnson

F. B. ___ PG. ___

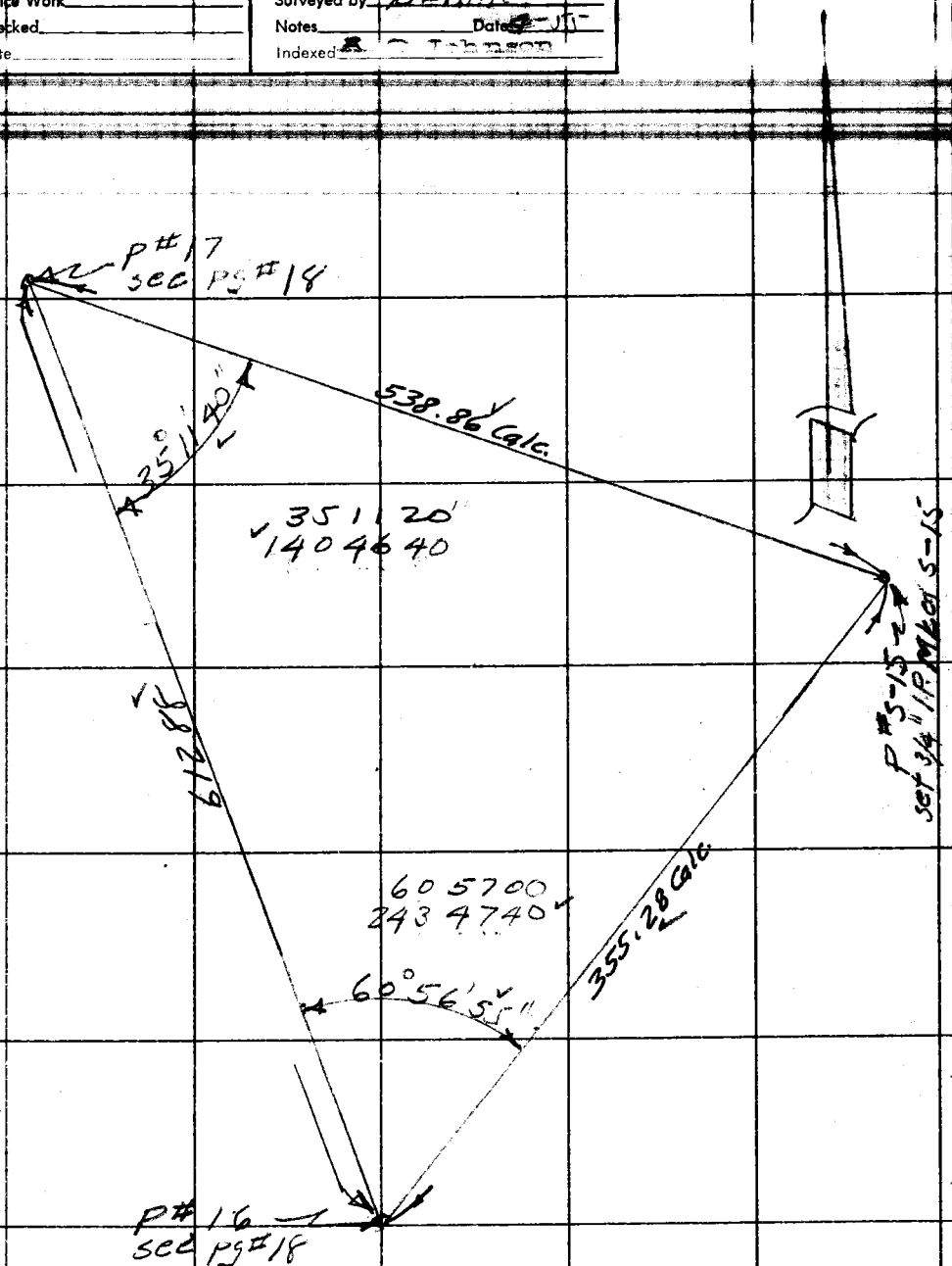

Note: Any Additions or Changes on This Sheet Must be Made or Circled in Red Ink With Date and Name of Person Making Change.

Do not extend notes this side of this line.

RETURN TO
LOS ANGELES COUNTY SURVEYOR
726 LOS ANGELES COUNTY
ENGINEERING BLDG.

76F309S S&E #247. 8-54

F. B. 1872 PG. 90

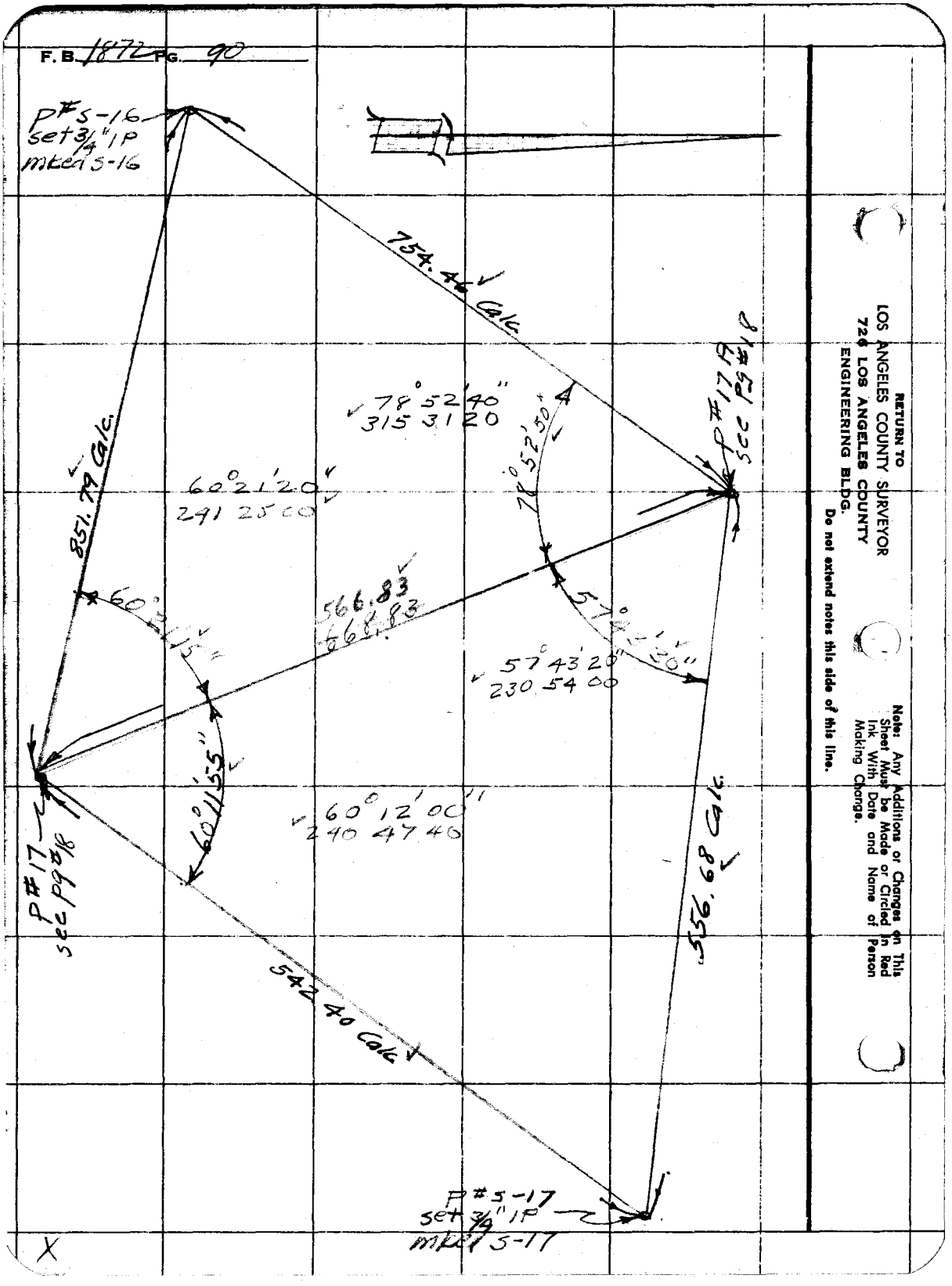

RETURN TO
LOS ANGELES COUNTY SURVEYOR
726 LOS ANGELES COUNTY
ENGINEERING BLDG.
Do not extend notes this side of this line.

Note: Any Additions or Changes on This Sheet Must be Made or Circled in Red Ink With Date and Name of Person Making Change.

F. B. _____ PG. _____

Map No. _____
Office Work _____
Checked _____
Date _____

W. O. _____ Tape No. _____ Std. _____ °F
Surveyed by E.L. Willey
Notes " Date 4-55
Indexed A. C. Johnson

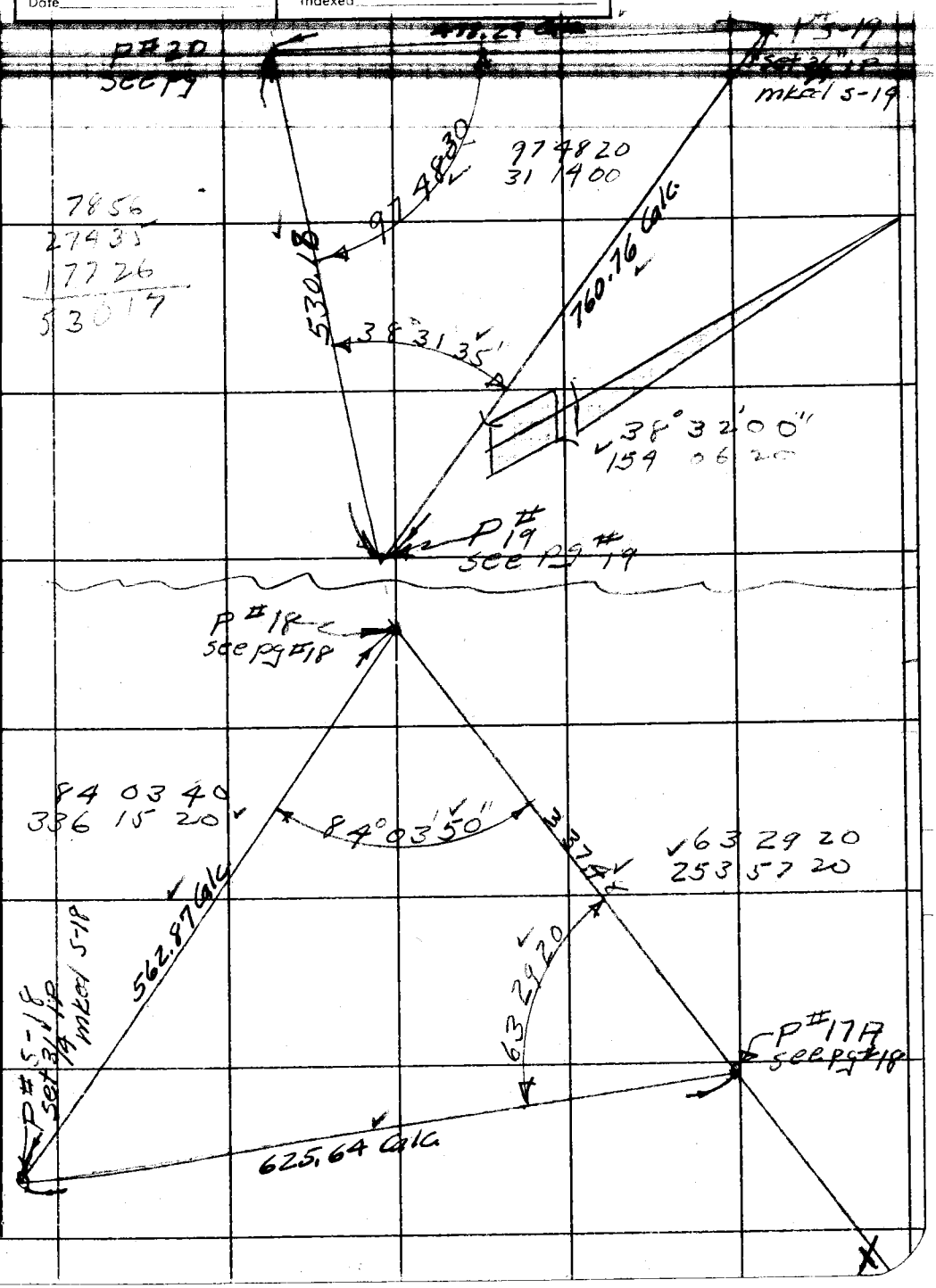

Note: Any Additions or Changes on This Sheet Must be Made or Circled in Red Ink With Date and Name of Person Making Change.

Do not extend notes this side of this line.

RETURN TO
LOS ANGELES COUNTY SURVEYOR
726 LOS ANGELES COUNTY
ENGINEERING BLDG.

76F3095 S&E #247. 8-54

F.B. 1812 PG. 92

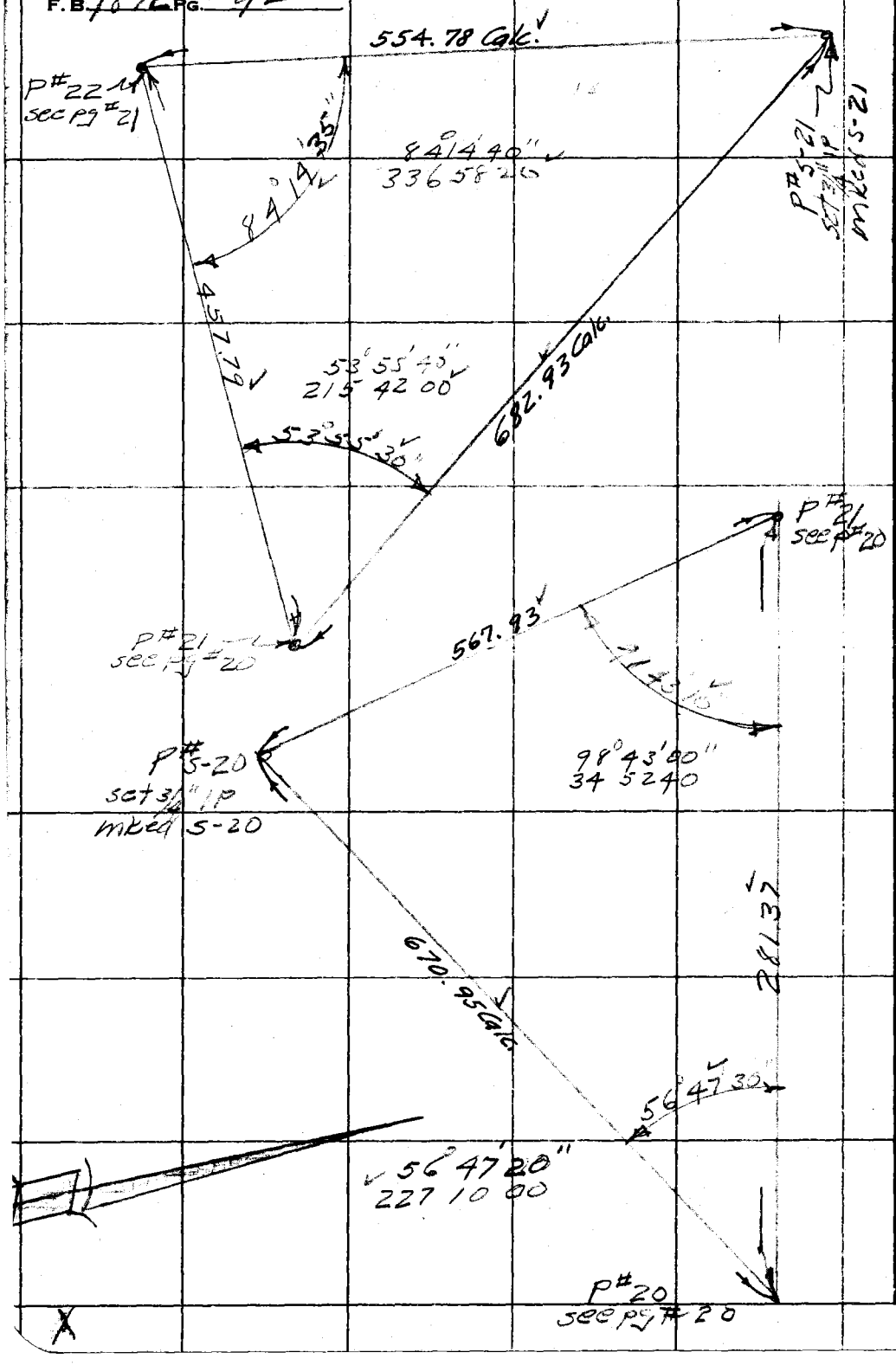

RETURN TO
LOS ANGELES COUNTY SURVEYOR
726 LOS ANGELES COUNTY
ENGINEERING BLDG.
Do not extend notes this side of this line.

Note: Any Additions or Changes on This Sheet Must be Made or Circled in Red Ink With Date and Name of Person Making Change.

76F309S S&E #247. 8-54

RETURN TO
LOS ANGELES COUNTY SURVEYOR
726 LOS ANGELES COUNTY
ENGINEERING BLDG.

Note: Any Additions or Changes on This Sheet Must be Made or Circled in Red Ink With Date and Name of Person Making Change.

Do not extend notes this side of this line.

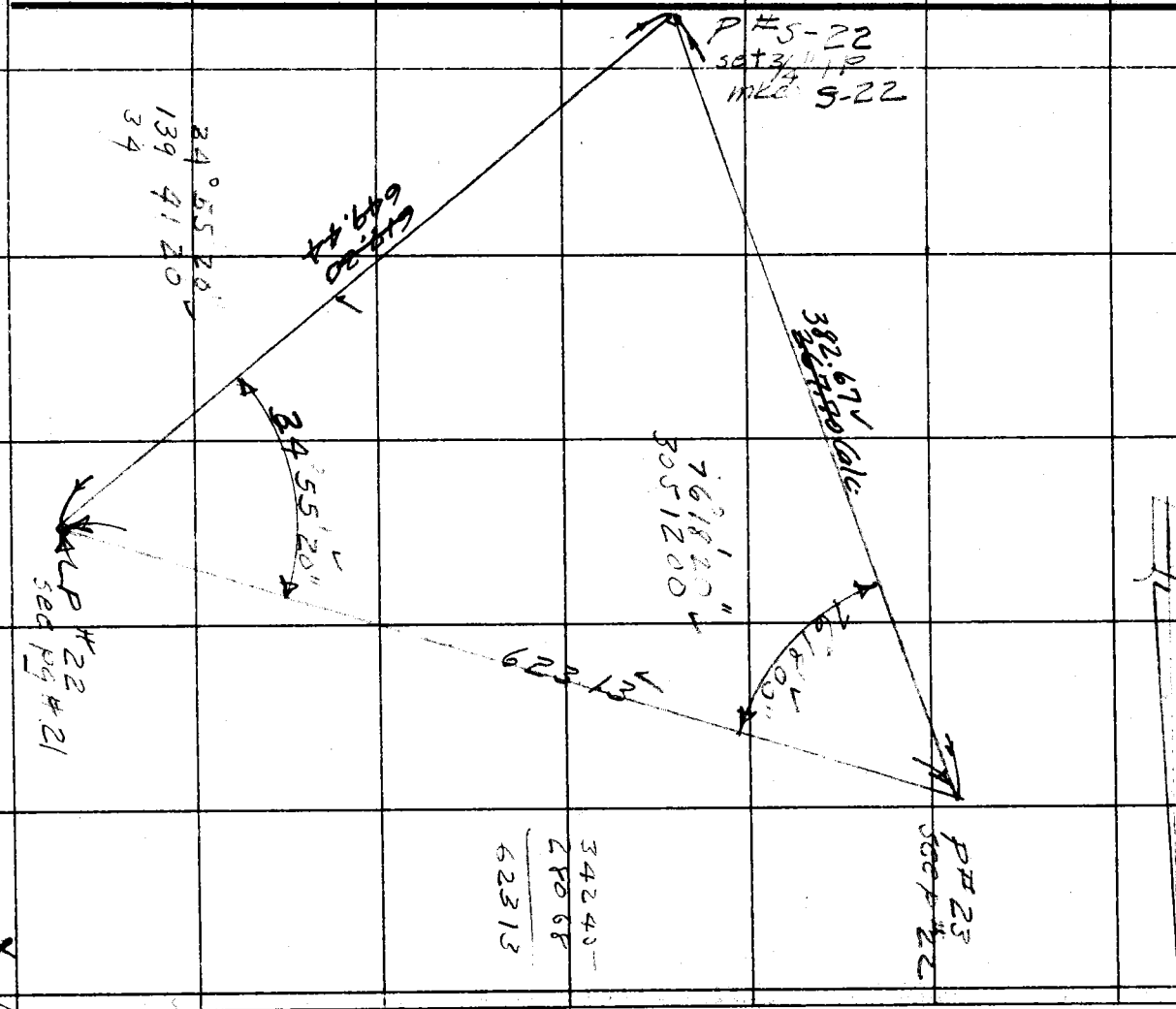

Map No.
Office Work
Checked
Date

Surveyed by
Notes
Indexed

F. B. PG.

F. B. 1872 PG. 94

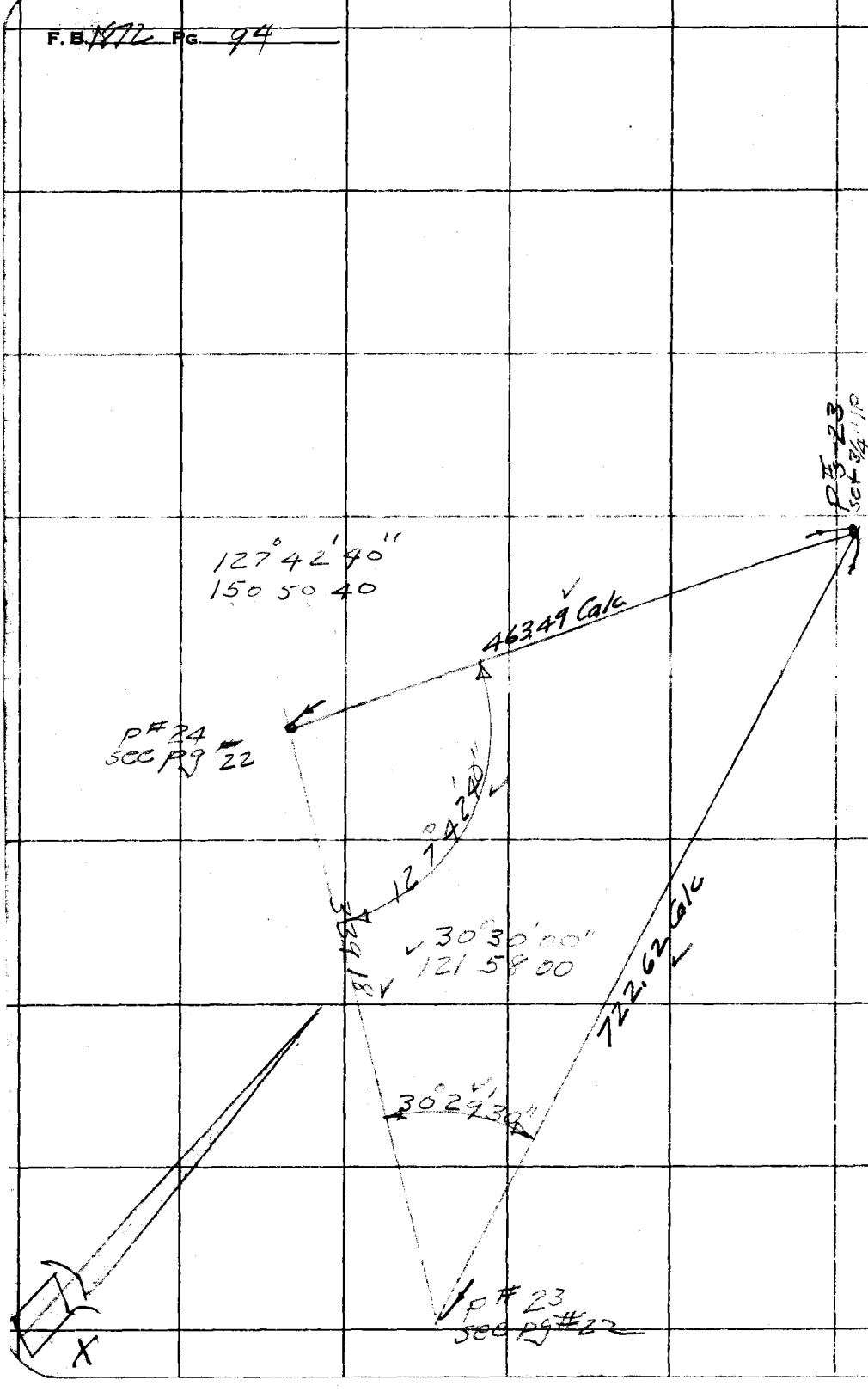

RETURN TO
LOS ANGELES COUNTY SURVEYOR
720 LOS ANGELES COUNTY
ENGINEERING BLDG.

Do not extend notes this side of this line.

Note: Any Additions or Changes on This Sheet Must be Made or Circled in Red Ink With Date and Name of Person Making Change.

F. B. [illegible] PG. 95

Map No.	W. O. Tape No. Std.
Office Work	Surveyed by [illegible]
Checked	Notes Date 4-55
Date	Indexed [illegible]

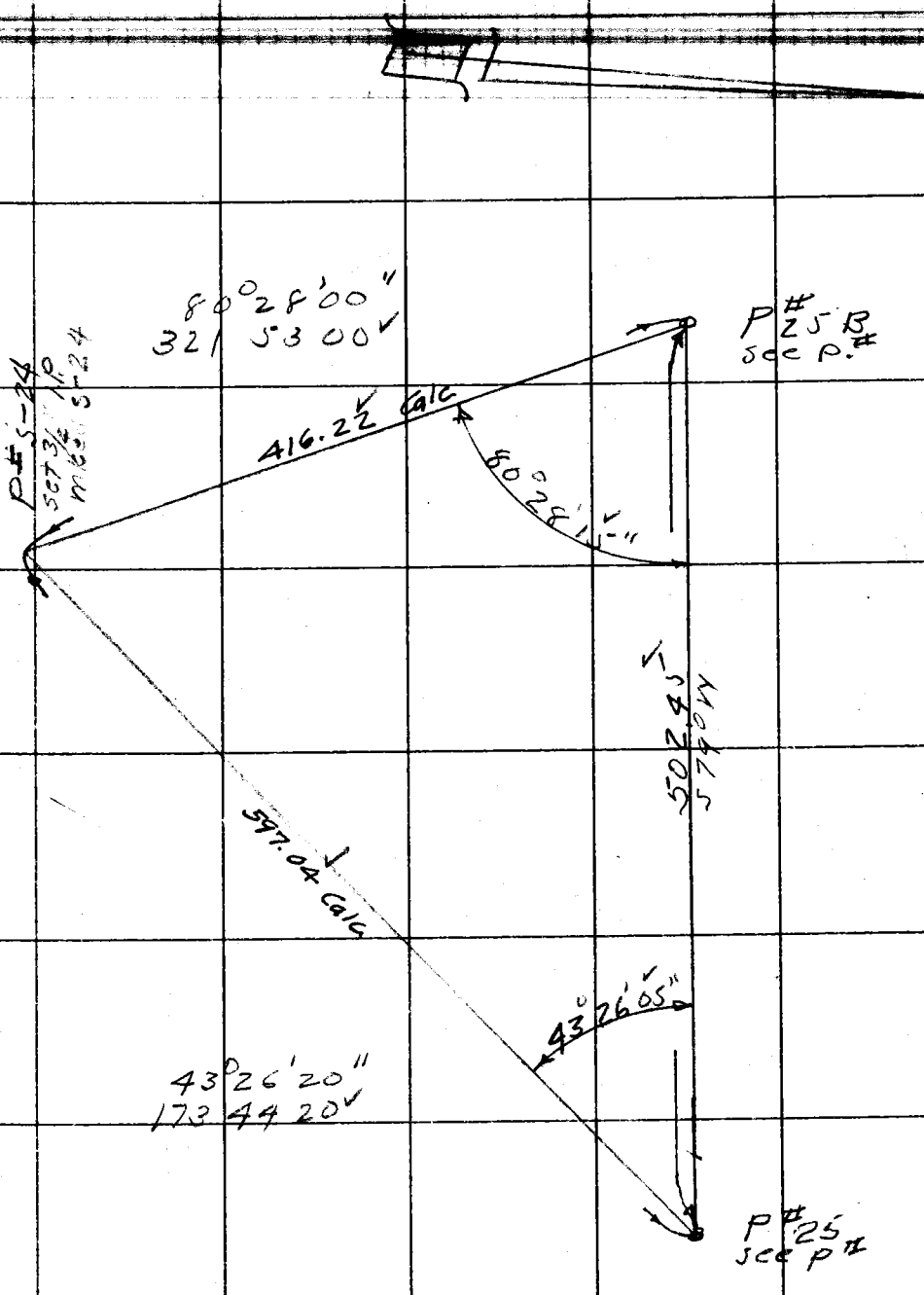

Note: Any Additions or Changes on This Sheet Must be Made or Circled in Red Ink With Date and Name of Person Making Change.

Do not extend notes this side of this line.

RETURN TO
LOS ANGELES COUNTY SURVEYOR
726 LOS ANGELES COUNTY
ENGINEERING BLDG.

76F309S S&E #247. 8-54

F. B. 1112 Pg. 96



RETURN TO
LOS ANGELES COUNTY SURVEYOR
7240 LOS ANGELES COUNTY
ENGINEERING BLDG.

Do not extend notes this side of this line.

Note: Any Additions or Changes on This Sheet Must be Made or Circled In Red Ink With Date and Name of Person Making Change.

X

76F309S S&E #247. 8-54

RETURN TO
LOS ANGELES COUNTY SURVEYOR
726 LOS ANGELES COUNTY
ENGINEERING BLDG.

Note: Any Additions or Changes on This Sheet Must be Made or Circled in Red Ink With Date and Name of Person Making Change.

Do not extend notes this side of this line.

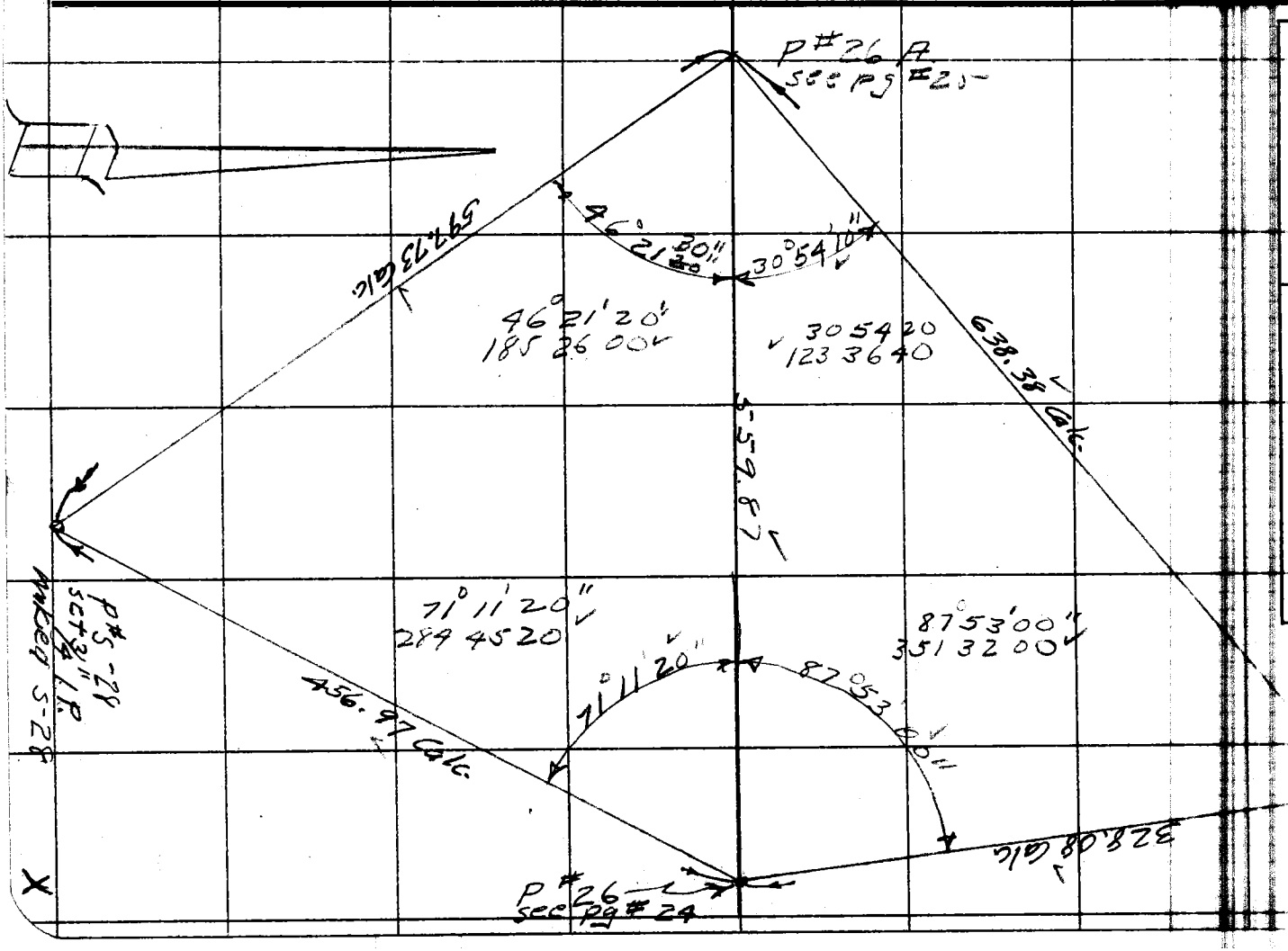

Map No.
Office Work
Checked
Date

W.O. Map No. Sta.
Surveyed by
Notes Date 4-
Indexed

F.B. PG.

F.B. 1872 Pg. 98

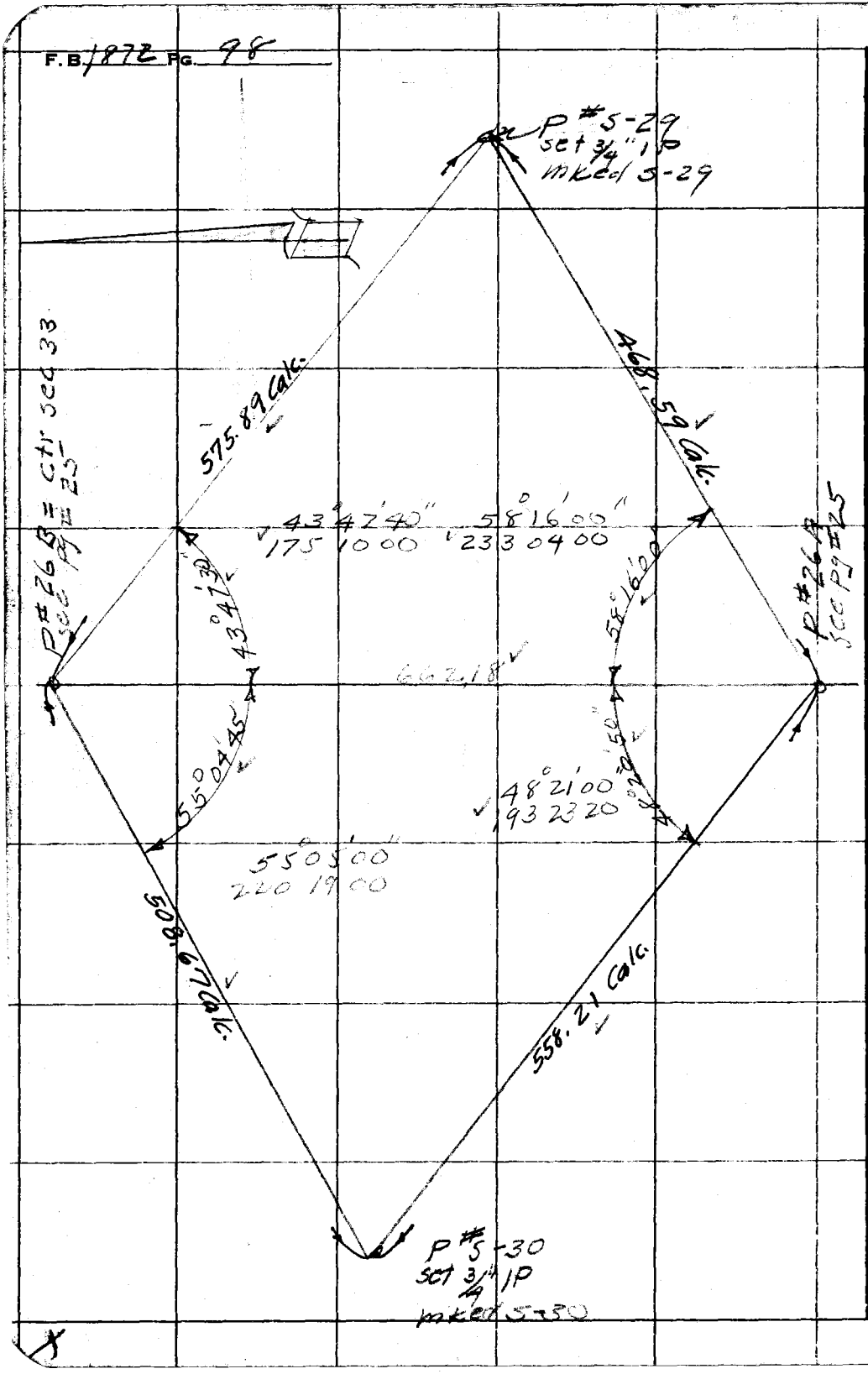

RETURN TO
LOS ANGELES COUNTY SURVEYOR
726 LOS ANGELES COUNTY
ENGINEERING BLDG.

Do not extend notes this side of this line.

Note: Any Additions or Changes on This Sheet Must be Made or Circled In Red Ink With Date and Name of Person Making Change.

F. B. 1077 PG. 987

Map No.	W. O. Tape No. Std.
Office Work	Surveyed by BLW, Hey
Checked	Notes Date
Date	Indexed

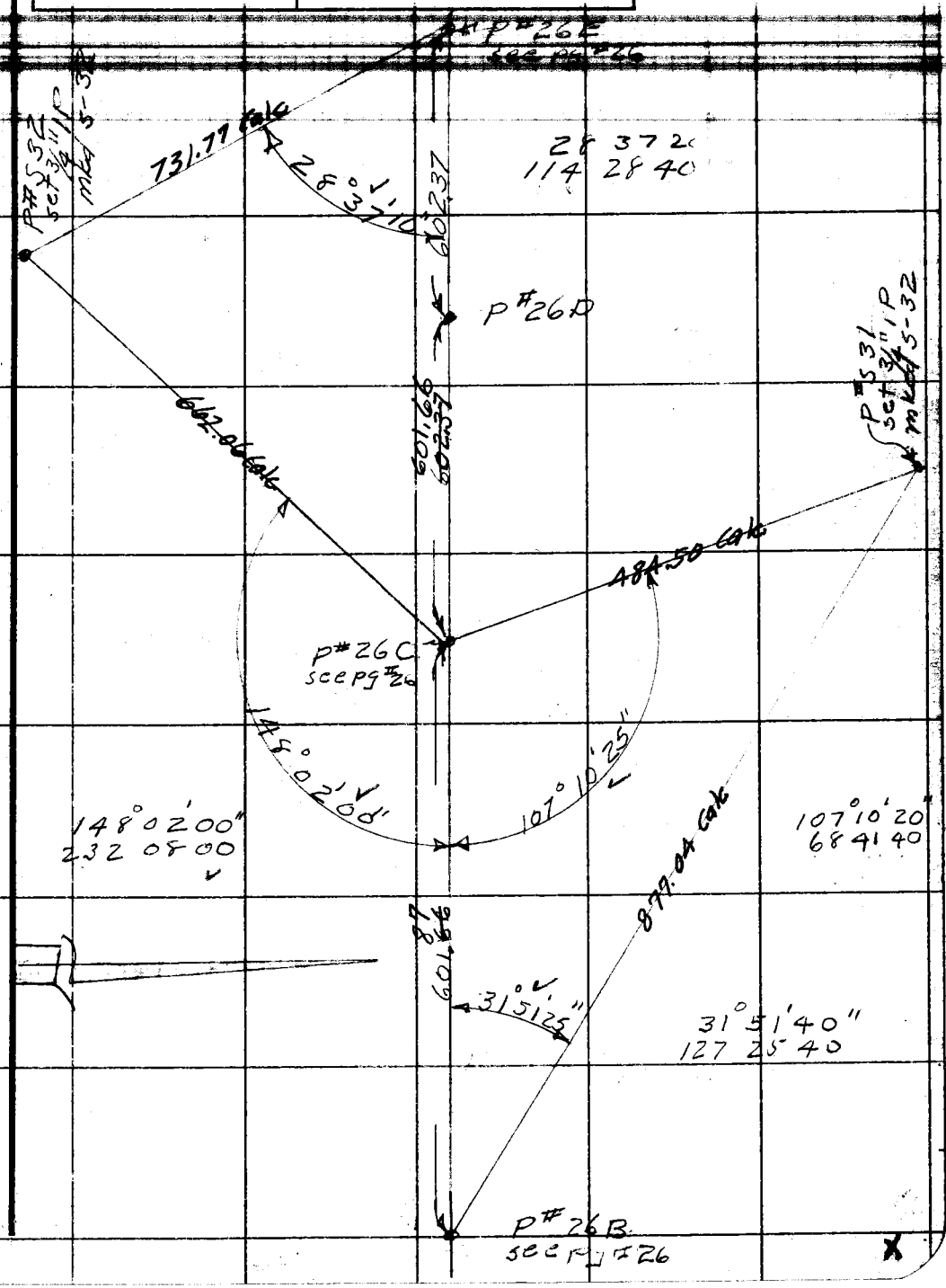

Note: Any Additions or Changes on This Sheet Must be Made or Circled in Red Ink With Date and Name of Person Making Change.

Do not extend notes this side of this line.

RETURN TO
LOS ANGELES COUNTY SURVEYOR
726 LOS ANGELES COUNTY
ENGINEERING BLDG.

76F3095 S&E #247. 8-54

F. B. 1872 PG. 98B

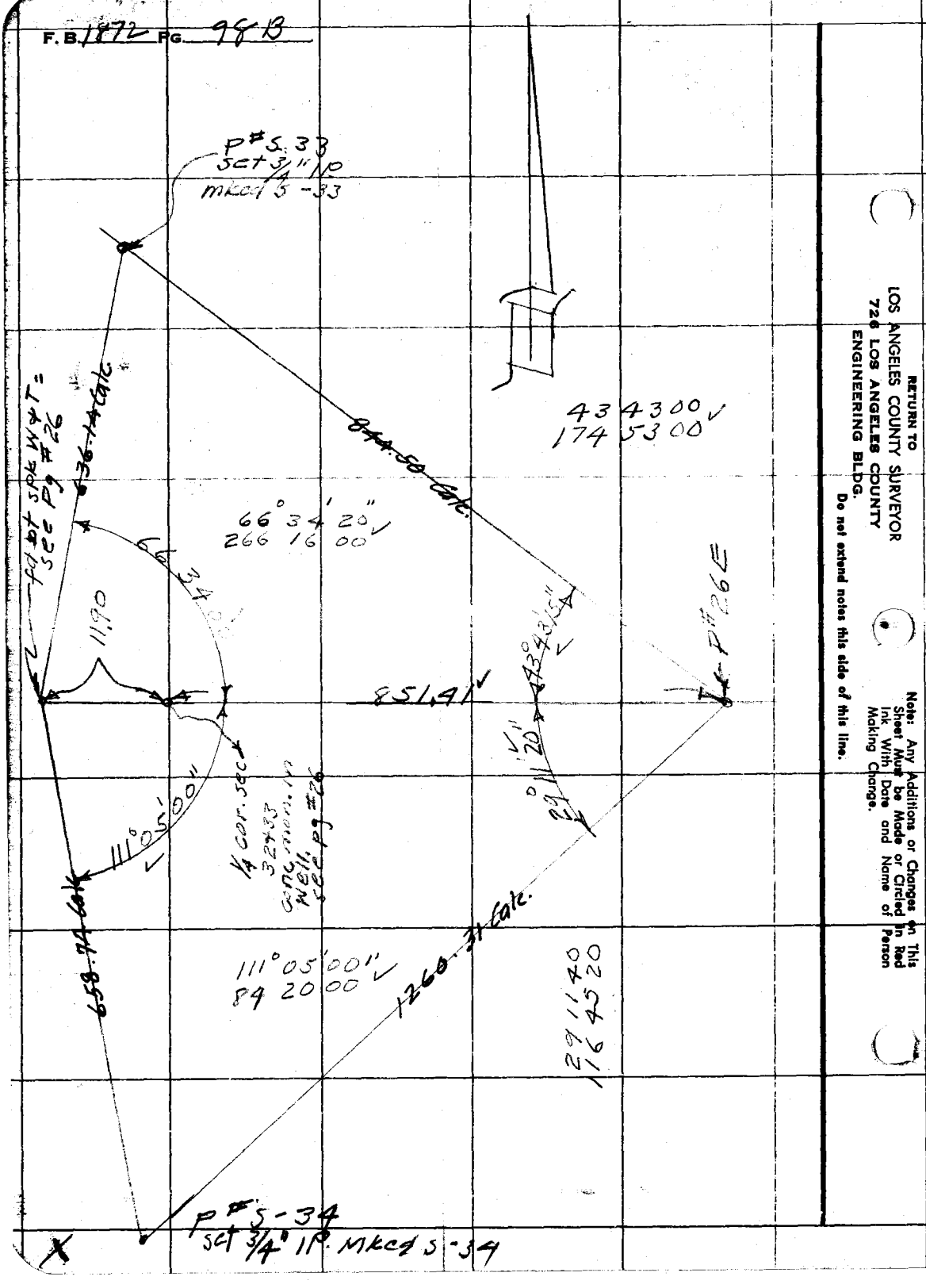

RETURN TO
LOS ANGELES COUNTY SURVEYOR
726 LOS ANGELES COUNTY
ENGINEERING BLDG.

Do not extend notes this side of this line.

Note: Any Additions or Changes on This Sheet Must be Made or Circled in Red Ink With Date and Name of Person Making Change.

768420 353 3-51

PLEASE RETURN TO
LOS ANGELES COUNTY SURVEYOR
725 LOS ANGELES COUNTY ENGINEERING BLDG.

NOTE: ANY ADDITIONS OR CHANGES ON THIS SHEET MUST BE MADE OR CIRCLED IN RED INK, WITH DATE AND NAME OF PERSON MAKING CHANGE.

Do not extend notes this side of this line

B.M.	1ST RUN	DIFF.	2ND RUN	3RD RUN	ADJ. ELEV.	DESCRIPTION			
inst at	sight on	vert angle	Rod	Horiz dist	elev of point	back sight	diff elev.	Height of inst	
P#3					1716.189 Pg #48	4.68			
	P#5-1	+5°56'00" / +5°56'20"	1.0	740.30	1796.84		+80.65		see P[illegible]
	P#5-2	+4°35'20 / +4°35'20	1.0	615.61	1769.28		+53.09		"
P#4					1724.52 Pg #48	4.99			see P[illegible]
	P#5-1	+10°07'00" / +10°08'00"	6.0	411.65	1797.02		+72.50		see Pg [illegible]
	P#5-2	+3°05'00 / +3°05'40	1.0	759.52	1769.50		+44.98		"
P#5					1739.147 Pg #49	4.88			see P[illegible]
	P#5-3	+4°15'00" / +4°15'00"	1.0	672.11	1792.98		+53.83		see P[illegible]
	P#5-4	+12°12'00" / +12°11'00"	1.0	671.85	1888.19		+149.04		"
P#6					1751.832 P#49	4.86			see P[illegible]
	P#5-3	+3°01'20 / +3°01'20	1.0	705.14	1792.92		+41.09		see P[illegible]
	P#5-4	+13°52'20" / +13°52'20"	2.0	540.13	1888.08		+136.25		"
P#7					1763.810 See P[illegible]	4.77			see P[illegible]
	P#5-5	+2°19'00" / +2°19'00"	1.0	927.47	[illegible]		[illegible]		

NOTES RED. _____ JOB NO. [illegible] SURVEY OF [illegible]
NOTES CHKD. _____ NOTES BY _____ DATE _____
DATE _____ INDEXED _____ DATE 4-15-66
F.B. [illegible] PG. 99

768420 353 3-51

PLEASE RETURN TO
LOS ANGELES COUNTY SURVEYOR
725 LOS ANGELES COUNTY ENGINEERING BLDG.

NOTE: ANY ADDITIONS OR CHANGES ON THIS SHEET MUST BE MADE OR CIRCLED IN RED INK, WITH DATE AND NAME OF PERSON MAKING CHANGE.

Do not extend notes this side of this line

B.M.	1ST RUN	DIFF.	2ND RUN	3RD RUN	ADJ. ELEV.	DESCRIPTION					
Inst at	Sight on	Vert angle	Rod	Horiz dist	Elev of Point	+ back sight	diff elev	Height of inst			
P#7					1763.810 pg#50	477					
	P#6-S	+4°39'00" +4°39'00"	1.0	1002.50	1849.12		+85.31				
P#7A					1774.784 pg#50	4.83					
	P#5-S	+2°13'20" +2°13'00"	1.0	475.38	1797.03		+22.25		see pg #83		
	P#6-S	+7°25'00" +7°24'20"	1.0	541.45	1849.04		+74.26		"	"	"
P#7-C					1822.995 P#51	4.84					
	P#7-S	+1°10'20" +1°10'20"	1.0	581.27	1838.73		+15.73		see pg #84		
P#8					1830.168 P#52	4.94					
	P#7-S	+0°25'20" +0°24'40"	1.0	632.44	1838.71		+8.54		see pg #84		
	P#8-S	+14°14'20" +14°13'40"	5.0	648.15	1994.52		+164.35		see pg #85		
	P#9-S	+0°58'20" +0°58'00"	4.14	600.46	1820.81		-9.36		see pg #85		
P#9					1828.375 P#52	4.94					
	P#8-S	+21°19'00" +21°19'00"	4.0	423.36	1994.52		+166.14		"	"	"
	P#9-S	+1°46'00" +1°46'00"	1.0	372.36	1820.83		-7.55		"	"	"

JOB NO. 090724 SURVEY OF Vasquez Co. Ry
SURVEY BY R. L. Willey DATE 4-55
NOTES BY H DATE
INDEXED C. Johnson DATE
NOTES RED. DATE
NOTES CHKD. DATE
F.B. 1872 PG. 100

768420 353 3-51

PLEASE RETURN TO
LOS ANGELES COUNTY SURVEYOR
725 LOS ANGELES COUNTY ENGINEERING BLDG.

NOTE: ANY ADDITIONS OR CHANGES ON THIS SHEET MUST BE MADE OR CIRCLED IN RED INK, WITH DATE AND NAME OF PERSON MAKING CHANGE.

Do not extend notes this side of this line

B.M.	1ST RUN	DIFF.	2ND RUN	3RD RUN	ADJ. ELEV.	DESCRIPTION			
Inst at	sight on	Vert angle	Rod	Horiz dist	Elev of point	+ back sight	diff elev	Height inst	
P#11					1888.36 P#53	484			
	P#S-10	-0°27'20" -0-27 20	2.0	630.02	1886.19		-2.17		see pg
	P#S 10	+7 03 00 +7 03 00	1.0	770.27	1987.46		+99.10		see pg
P#12					1940.29 P#54	426		44.55	
	P#S-10	+4°03'00" +4 02 20	1.0	620.35	1987.41		+47.12		see pg
	P#S-11	-3°34 00 -3 34 00	4.0	875.38	1885.99		-54.30		see pg
	P#S-11B	Level	2.59	152.81	1941.96				1x2 Tap see pg
	P#S.12	+13 51 00 +13 51 00	1.0	294.83	2016.24		+75.95		see pg
P#S11B					1941.96	4.43			
	P#S11A	-8 53 00 -8 53 00	6.0	274.14	1897.54		-44.42		Pg #8
P#S-11					1885.99	4.68			
	P#11-A	+0 59 20 +0 58 40	6.0	735.55	1897.30		+11.31		Pg #8

NOTES RED. _____ JOB NO. 00-774 SURVEY OF Vaughn Z. Co. Rd
NOTES CHKD. _____ NOTES BY _____ DATE _____
DATE _____ INDEXED A. C. Johnson DATE _____

F.B. 1877 PG. 101

76S420 353 3-51

PLEASE RETURN TO
LOS ANGELES COUNTY SURVEYOR
725 LOS ANGELES COUNTY ENGINEERING BLDG.

NOTE: ANY ADDITIONS OR CHANGES ON THIS SHEET MUST BE MADE OR CIRCLED IN RED INK, WITH DATE AND NAME OF PERSON MAKING CHANGE.

Do not extend notes this side of this line

B.M.	1ST RUN	DIFF.	2ND RUN	3RD RUN	ADJ. ELEV.	DESCRIPTION					
inst at	sight on	vert angle	Rod	Horiz dist	Elev of Point	+back sight	diff elev	Height inst			
P#13					1984805 see pg#55	4.56					
	P#S-12	+9°41'20" +9 40 40	2.0	169.68	2016.31		+31.51		see	pg#87	
	P#S-13	-6 56 00 -6 55 40	1.0	554.48	1920.96		-63.84		"	"	"
P#13A					1962.183 see pg#56	4.23					
	P#S-13	-6°27 00 -6°27 00	4.0	367.62	1920.85		-41.33		see	pg#87	
P#14					2015.903 see pg#57	4.60					
	P#S-14	+11°26'00" +11°26'00"	1.0	445.09	2169.52		+93.62		see	p#88	
P#15					2052509 see pg#57	4.82					
	P#S-14	+5°39'40" +5°39'40"	1.0	538.02	2109.66		+57.15		see	pg#88	
P#16					2034.42 see pg#76	4.73					
	P#S-15	+23°00'00" +22 59 40	5.0	355.28	2184.94		+150.52		see	pg#89	
P#17					2004.29 see pg 76	4.58					
	P#S-15	+18°35 00 +18 35 00	5.0	538.86	2185.04		+180.75		"	"	
	P#S-16	-6°20'00" -6 19 40	2.0	851.79	1912.37		-91.92		"	pg#90	

NOTES RED. DATE
NOTES CHKD. DATE
JOB NO. 090774 SURVEY OF Vasquez Cn Rd
SURVEY BY R L Wiley DATE 4-55
NOTES BY
INDEXED C. Johnson DATE

F. B. 1872 PG. 102

769420 353 3-51

PLEASE RETURN TO
LOS ANGELES COUNTY SURVEYOR
725 LOS ANGELES COUNTY ENGINEERING BLDG.

NOTE: ANY ADDITIONS OR CHANGES ON THIS SHEET MUST BE MADE OR CIRCLED IN RED INK, WITH DATE AND NAME OF PERSON MAKING CHANGE.

Do not extend notes this side of this line

B.M.	1st RUN	DIFF.	2nd RUN	3rd RUN	ADJ. ELEV.	DESCRIPTION			
inst at	sight on	Vert angle	Rod	Horiz dist	Elev of point	+ back sight	diff elev	Height of inst	
P #17					2004.29 see pg #76	4.58			
	P #5-17	+10 16 40 +10 16 20	2.0	542.40	2105.20		+100.91		see pg
P #17A					1915.84 see #76	4.87			
	P #5-17	+18 26 20 +18 25 40	1.0	556.68	2105.25		+189.41		pg
	P #5-16	-0 28 20 -0 28 20	2.0	754.46	1912.49		-3.35		pg
	P #5-18	-10 46 40 -10 46 40	6.0	625.64	1795.61		-120.23		
P #18					1920.09 see P #78	4.85			
	P #5-18	-12 20 00 -12 20 20	6.0	562.87	1795.84		-124.25		pg
P #19					1898.04 see P #77	4.68			
	P #5-19	+7 17 00 +7 17 20	1.0	760.76	1998.95		+100.91		pg
P #20					1833.12 see pg #79	4.47			
	P #5-19	+19 12 40 +19 12 00	5.0	478.29	1999.20		+166.08		pg
	P #5-20	-3 55 40 -3 55 40	5.0	670.95	1786.32		-46.60		P #

NOTES RED. _____ JOB NO. 99774 SURVEY OF Vincenz Cir Rd

NOTES CHKD. _____ NOTES BY _____ DATE _____

DATE _____ INDEXED _____ C. Johnson DATE _____

F.B. _____ PG. 103

768420 353 3-51

PLEASE RETURN TO
LOS ANGELES COUNTY SURVEYOR
723 LOS ANGELES COUNTY ENGINEERING BLDG.

NOTE: ANY ADDITIONS OR CHANGES ON THIS SHEET MUST BE MADE OR CIRCLED IN RED INK, WITH DATE AND NAME OF PERSON MAKING CHANGE.

Do not extend notes this side of this line

B.M.	1ST RUN	DIFF.	2ND RUN	3RD RUN	ADJ. ELEV.	DESCRIPTION					
Inst at	sight on	vert angle	Rod	Horiz dist	Elev of point	+ back sight	diff Elev	Height of inst			
P# 21					1807.80 see pg 79	4.73					
	P# 5-20	-2 05 40 -2 05 40	5.0	567.93	1786.76		-21.04			see pg # 92	
	P# 5-21	+5 15 00 +5 15 00	5.0	682.93	1870.28		+62.48			pg # 92	
P# 22					1769.53 see pg # 80	4.82					
	P# 5-21	+10 20 00 +10 19 20	5.0	554.78	1870.45		+100.92			pg # 92	
	P# 5-22	-4 27 40 -4 27 40	2.0	~~647.44~~	~~1724.68~~ 21.68		~~-49.85~~ -47.85			pg # 93	?
P# 23					1765.55 see p# 80	4.70					
	P# 5-22	-6 47 20 -6 47 00	3.0	~~327.68~~	~~1724.94~~ 21.71		~~-45.84~~ -45.84			pg # 93	?
	P# 5-23	+4 01 00 +4 01 00	1.0	722.62	1819.99		+54.44			pg # 94	
P# 24					1697.66 see p# 66	4.69					
	P# 5-23	+14 21 20 +14 21 00	1.0	463.49	1819.95		+122.29			pg # 94	
P# 25					1704.78 see p# 66	4.39					
	P# 5-24	-7 03 40 -7 03 40	1.0	597.04	1634.22		-90.56				

NOTES RED. DATE NOTES CHKD. DATE

SURVEY OF Mastguez Crk

SURVEY BY E.L. Willet DATE 4-5-

NOTES BY J. O. Johnson DATE

INDEXED DATE

JOB NO. 0907774

F. B. 1178 PG. 104

763420 353 3-51

PLEASE RETURN TO
LOS ANGELES COUNTY SURVEYOR
725 LOS ANGELES COUNTY ENGINEERING BLDG.

NOTE: ANY ADDITIONS OR CHANGES ON THIS SHEET MUST BE MADE OR CIRCLED IN RED INK, WITH DATE AND NAME OF PERSON MAKING CHANGE.

Do not extend notes this side of this line

B.M.	1ST RUN	DIFF.	2ND RUN	3RD RUN	ADJ. ELEV.	DESCRIPTION			
inst at	sight on	Vert angle	Rod	Horiz dist	Elev of Point	+ back sight	diff elev	Height of inst	
P#25B					1637.66 P#67	4.91			
	P#S-24	-1°00'00" -1°00'00	1.0	416.22	1634.31		-3.35		see pg #9
	P#S-25	+17°57'40 +17°57'00	1.0	403.25	1772.25		+134.59		pg #96
	P#S-26	+1°20'00" +1°20'00	1.0	682.77	1657.46		+19.80		P# 96
P#25C					1601.00 pg#68	4.89			
	P#S-25	+12°24'00" +12°24'00	1.0	760.86	1772.18		+171.18		pg #96
	P#S-26	+4°57'00" +4°57'00	1.0	608.49	1657.59		+56.59		pg #9
P#26					1582.66 P#68	5.09			
	P#S-27	+8°29'00" +8°28'40	1.0	328.08	1635.67		+53.01		pg #97
	P#S-28	+12°01'40" +12°02'00	1.0	456.97	1684.14		+101.48		pg #97
P#26A					1571.30 P#70	5.18			
	P#S-27	+5°34'00" +5°34'00	3.0	638.38	1635.70		+64.40		pg #9
	P#S-28	+10°17'20" +10°17'00	1.0	597.73	1683.96		+112.66		pg #9

NOTES RED. _____ JOB NO. 000774 SURVEY OF Vermont Ave 2 Con Rd

NOTES CHKD. _____ NOTES BY _____ DATE _____

DATE _____ INDEXED C. Johnson DATE _____

F.B. 1872 PG. 105

76S420 353 3-51

PLEASE RETURN TO
LOS ANGELES COUNTY SURVEYOR
725 LOS ANGELES COUNTY ENGINEERING BLDG.

NOTE: ANY ADDITIONS OR CHANGES ON THIS SHEET MUST BE MADE OR CIRCLED IN RED INK, WITH DATE AND NAME OF PERSON MAKING CHANGE.

Do not extend notes this side of this line

B.M.	1ST RUN	DIFF.	2ND RUN	3RD RUN	ADJ. ELEV.	DESCRIPTION			
inst at	sight on	Vert angle	Rod	Horiz dist	Elev. of point	+ back sight	Vert. dist	Height of inst	
P# 26A					1571.30 P# 70	5.18			
	P# S-29	+0°11'40" +0 11 40	1.0	468.59	1577.07		+5.77		see pg #98
	P# S-30	+11 16 00 +11 15 40	2.0	558.21	1685.66		+114.36		" "
P# 26B					1559.51 P# 70	5.25			
	P# S-29	+1°24'20" +1°24 20	2.0	575.89	1576.89		+17.38		pg #98
	P# S-30	+13 35 20 +13 35 00	2.0	508.67	1685.69		+126.18		" "
	P# S-31	+2°22'00" +2 21 40	5.0		1595.97		+36.46		
P# 26C					1549.29	5.15			
	P# S31	+5°30'00" +5 30 00	5.0		1596.09		+46.80		see pg 98A
	P# S32	-0°58'40" -0 58 40	5.0		1538.14		-11.15		see pg 98A
P# 26E					1523.08	5.17			
	P# S32	+1°09'40" +1 09 00	5.0		1538.01		+14.93		see pg #98A
	P# S33	+1°27'20" +1 27 20	5.0				+21.63		see pg #98B
	P# S34	+0°55'20" +0 55 20	5.0				+20.46		" " "

JOB NO. 090774 SURVEY OF Vorsquez Gn Bd NOTES RED.
SURVEY BY R.L. Willey DATE
NOTES BY " DATE 4-5-5 NOTES CHKD.
INDEXED C. Johnson DATE DATE

F.B. 1872 PG. 106

76S420 353 3-51

PLEASE RETURN TO
LOS ANGELES COUNTY SURVEYOR
725 LOS ANGELES COUNTY ENGINEERING BLDG.

NOTE: ANY ADDITIONS OR CHANGES ON THIS SHEET MUST BE MADE OR CIRCLED IN RED INK, WITH DATE AND NAME OF PERSON MAKING CHANGE.

Do not extend notes this side of this line

B.M.	1ST RUN	DIFF.	2ND RUN	3RD RUN	ADJ. ELEV.	DESCRIPTION				
Inst at	sight on	Vert angle	Rod	Horiz dist	Elev of Point	+back sight	Vert dist	Height of int.		
P#26F				863.31	1517.55 see P#74	5.15				
	S#33	+2°26'40" +2 26 00	5.0				+27.24		see pg # [illegible]	
	S#34	+2°30'20" +2°30'20	8.0				+25.98		"	"

NOTES RED. _____ JOB NO. _____ SURVEY OF _____

NOTES CHKD. _____ NOTES BY _____ DATE _____

DATE _____ INDEXED C. Johnson DATE _____

F.B. 1872 PG. 107

F. B. 1872 PG. 108

JOB NO. _____ SURVEY OF _____ NOTES RED. _____

SURVEY BY _____ DATE _____

NOTES BY _____ DATE _____ NOTES CHKD. _____

INDEXED _____ DATE _____ DATE _____

B.M.	1ST RUN	DIFF.	2ND RUN	3RD RUN	ADJ. ELEV.	DESCRIPTION

Do not extend notes this side of this line

PLEASE RETURN TO
LOS ANGELES COUNTY SURVEYOR
725 LOS ANGELES COUNTY ENGINEERING BLDG.

NOTE: ANY ADDITIONS OR CHANGES ON THIS SHEET MUST BE MADE OR CIRCLED IN RED INK, WITH DATE AND NAME OF PERSON MAKING CHANGE.

7SS420 353 3-51

76L298 307 8-53

PLEASE RETURN TO
LOS ANGELES COUNTY SURVEYOR
726 LOS ANGELES COUNTY ENGINEERING BLDG.

NOTE: ANY ADDITIONS OR CHANGES ON THIS SHEET MUST BE MADE OR CIRCLED IN RED INK, WITH DATE AND NAME OF PERSON MAKING CHANGE.

Do not extend notes this side of this line.

STATION	B. S.	H. I.	F. S.	ELEV.		
CHECK PROFILE VASQUEZ CN RD						
JN 0907.74						
P#26C 0+00	11.95	1561.24		1549.29	see pg #26, 79, 98 A.	106
0+2.70			11.62	49.58	edge pvmt	
0+48.9			11.7	49.5	bot brk	
0+53.3			11.1	50.1	Top brk	
0+77.5			9.9	51.3	" "	
98.3			10.4	50.8	bot "	
1+00			10.0	51.2		
+50			8.6	52.6		
2+00			7.5	53.7		
+50			6.0	55.2		
3+00			4.5	56.7		
+50			2.8	58.4		
4+00			1.0	60.2		
T.P.	9.90	1570.97	0.17	1561.07		
4+50			8.7	62.3		
5+00			7.1	63.9		
+50			5.7	65.3		
6+00			4.6	66.4		

Profile Notes Red. ____ Plotted ____ Job No. 0907.74 Division No. ____ F. B. 1872 Pg. 109

Notes Chkd. ____ Checked ____ Survey by ____ Notes ____ Date ____

No. ____ Date ____ Date ____ Map No. ____ Indexed Johnson Date 10-17-55

76L298 307 8-53

PLEASE RETURN TO
LOS ANGELES COUNTY SURVEYOR
726 LOS ANGELES COUNTY ENGINEERING BLDG.

NOTE: ANY ADDITIONS OR CHANGES ON THIS SHEET MUST BE MADE OR CIRCLED IN RED INK, WITH DATE AND NAME OF PERSON MAKING CHANGE.

Do not extend notes this side of this line.

STATION	B. S.	H. I.	F. S.	ELEV.		
6+50		157097	4 0	1567 0		
7+00			3.2	67 8		
+50			2.0	69 0		
8+00			0.8	70 2		
T.P.	7.91	1578.10	0.78	1570.19		
+50			6 7	71.4		
9+00			6.2	71.9		
9+60.3			6 2	71 9	bot bk	
+83.3			4 6	73.5	Top kk	
10+05.0			4 2	73 9	bot "	
10+18.8			1 9	76 2	Top " into Wash	
+49.0			7 7	70 4	bot " in "	
10+52.2			7 7	70 4	" " " "	
+69.9			6 1	72 0	" "	
+73.0			5 0	73 1		
+79.0			5 0	73 1		
10+92.5	1 00	1577.97	1.13	1576.97	P# 5-29 see pgs# 106	
TP	1 13	69.61	9.49	68.48		
BM# V.9			8 40	1561.21	BM #9 El = 1561.29 see pg# 70	

F. B. 1872 Pg. 110 Job No. 090774 Division No. Notes Red. Plotted Profile
Survey of Vasquez Cr Rd Date Date No.
Survey by R.L. Willey Notes Notes Chkd. [illegible] Checked X-Sec.
Indexed C. Johnson Date Date 10-13 Date No.

76L298 307 8-53

PLEASE RETURN TO
LOS ANGELES COUNTY SURVEYOR
726 LOS ANGELES COUNTY ENGINEERING BLDG.

NOTE: ANY ADDITIONS OR CHANGES ON THIS SHEET MUST BE MADE OR CIRCLED IN RED INK, WITH DATE AND NAME OF PERSON MAKING CHANGE.

Do not extend notes this side of this line.

STATION	B. S.	H. I.	F. S.	ELEV.		
P#5 =0+00	10 03	1749 18		1739.15	P#5 see pg # 9, 24, , 99	
0+50			9.2	40.0		
1+00			8.1	41.1		
+50			7.2	42 0		
1+59			6.8	42.4	Top brk	
+76 3			8.9	40.3	" "	
+79 6			10.4	38.8	bot " } wash	
2+00			10.5	38.7	" "	
+09			7.9	41.3	Top "	
+50			5.7	43.5		
+97 0			4 6	44.6	Top cut } edge Rd	
3+00			5 5	43 7	bot cut	
+55 6			4.7	44.5	edge Rd.	
4+00			3.7	45.5		
2 0 L			4 0	45 2	Top brk	
9 8 L			9.8	38 4	bot drain	
21 8 L			3 6	45 6	Top brk	
4+35 9			2.9	46 3	bot "	
+38 9			2.2	47 0	Top "	
52 0			1.9	47.3	Top brk into drain	
59 2			6 9	42 3	" " in "	

Profile Notes Red. Plotted Job No. 090774 Division No. F. B. 1872 Pg. 111

X-Sec. Notes Chkd. [illegible] Checked Survey by [illegible] Notes Date

No. Date [illegible] Date Map No. [illegible] Date

76L298 307 8-53

PLEASE RETURN TO
LOS ANGELES COUNTY SURVEYOR
726 LOS ANGELES COUNTY ENGINEERING BLDG.

NOTE: ANY ADDITIONS OR CHANGES ON THIS SHEET MUST BE MADE OR CIRCLED IN RED INK, WITH DATE AND NAME OF PERSON MAKING CHANGE.

Do not extend notes this side of this line.

STATION	B. S.	H. I.	F. S.	ELEV.		
4+62.5		1749.18	7.0	1742.2	bot brk	
+70.8			2.8	46.4	Top brk	
+89.8			1.7	47.5	" "	
+91.8			5.1	44.1	bot "	
5+00			4.6	44.6		
+10.0			2.1	47.1	Top brk	
+31.4			1.3	47.9	" "	
T.P.	936	1757.79	0.75	1748.43		
5+35.8			13.9	33.9	bot brk	
+44.4			13.8	44.0	" "	
5+50			10.1	47.7	Top "	
+61.0			8.7	49.1	" "	
6+00			7.4	50.4		
12.6 R			8.1	49.7	" "	
17.4 R			12.9	44.9	bot "	
20.9 R			12.7	45.1	" "	
28.6 R			8.6	49.2	Top "	
6+51.0			6.6	51.2	" "	
53.0			8.7	49.1	Top "	
62.0			11.3	46.5	bot "	
67.0			11.3	46.5	" "	

F. B. 1872 Pg. 112 Job No. 0907.74 Division No. Notes Red. Plotted Date No. Profile
Survey of Vasquez Cn Rd Date X-Sec.
Survey by R.L. Miller Notes Chkd. Checked
Indexed C. Johnson Date Date No.

76L298 307 8-53

PLEASE RETURN TO
LOS ANGELES COUNTY SURVEYOR
726 LOS ANGELES COUNTY ENGINEERING BLDG.

NOTE: ANY ADDITIONS OR CHANGES ON THIS SHEET MUST BE MADE OR CIRCLED IN RED INK, WITH DATE AND NAME OF PERSON MAKING CHANGE.

1763.81

Do not extend notes this side of this line.

STATION	B. S.	H. I.	F. S.	ELEV.		
6+72.3		1757.79	7.0	1750.8	Top brk	
7+00			4.7	53.1		
+41.4			3.8	54.0	edge Rd	
+97.2			3.2	54.6	bot cut edge Rd	
8+00			2.8	55.0	Top "	
8+04.0			2.1	55.7		
+50			1.0	56.8		
T.P.	7.96	1764.78	0.97	1756.82		
9+00			7.1	57.7		
+50			6.3	58.5		
10+00			5.3	59.5		
+50			3.6	61.2		
11+00			2.5	62.3		
52° L			2.5	62.3	Top brk	
44.4 L			9.5	55.3	" "	
58° L			10.0	54.8	" drain	
67.4 L			8.4	56.4	" brk	
71° L			4.0	60.8	Top "	
11+70.7			0.97	1763.81		

Profile Notes Red. Plotted Job No. 0907.74 Division No.

X-Sec. Notes Chkd. [illegible] Checked Survey by [illegible] Notes [illegible] Date

No. Date 10-13-55 Date Map No. [illegible] Date

F. B. 1872 PG. 113

F. B. 1872 PG. 114 Job No. Division No. Notes Red. Plotted Profile

Survey of Date Date No.

Survey by Notes Notes Chkd. Checked X-Sec.

Indexed Date Date Date Date No.

STATION	B. S.	H. I.	F. S.	ELEV.

76L298 307 8-63

PLEASE RETURN TO

LOS ANGELES COUNTY SURVEYOR

726 LOS ANGELES COUNTY ENGINEERING BLDG.

Do not extend notes this side of this line.

NOTE: ANY ADDITIONS OR CHANGES ON THIS SHEET MUST BE MADE OR CIRCLED IN RED INK, WITH DATE AND NAME OF PERSON MAKING CHANGE.

F. B. _____ PG. _____

Map No. [illegible]
Office Work Green
Checked Miller
Date _____

W. O. [illegible] Tape No. [illegible] Sta. [illegible]
Surveyed by L.V. SMITH
Notes L.V.S. Date 3-8-56
Indexed 4-3-56

VASQUEZ CANYON ROAD

J.N. 0907.74

CENTER LINE

FROM SIERRA HWY. N.WLY. TO BOUQUET CÑ. RD.

MARCH '56

PARTY

L.V. SMITH
C.V. CROWE
R.C. BOWERS
H.E. AUSTIN

Note: Any Additions or Changes on This Sheet Must be Made or Circled in Red Ink With Date and Name of Person Making Change.

Do not extend notes this side of this line.

RETURN TO
LOS ANGELES COUNTY SURVEYOR
726 LOS ANGELES COUNTY
ENGINEERING BLDG.

File No 59-15

76F309S S&E #247. 8-54

RETURN TO
LOS ANGELES COUNTY SURVEYOR
726 LOS ANGELES COUNTY
ENGINEERING BLDG.

Note: Any Additions or Changes on This Sheet Must be Made or Circled in Red Ink With Date and Name of Person Making Change.

Do not extend notes this side of this line.

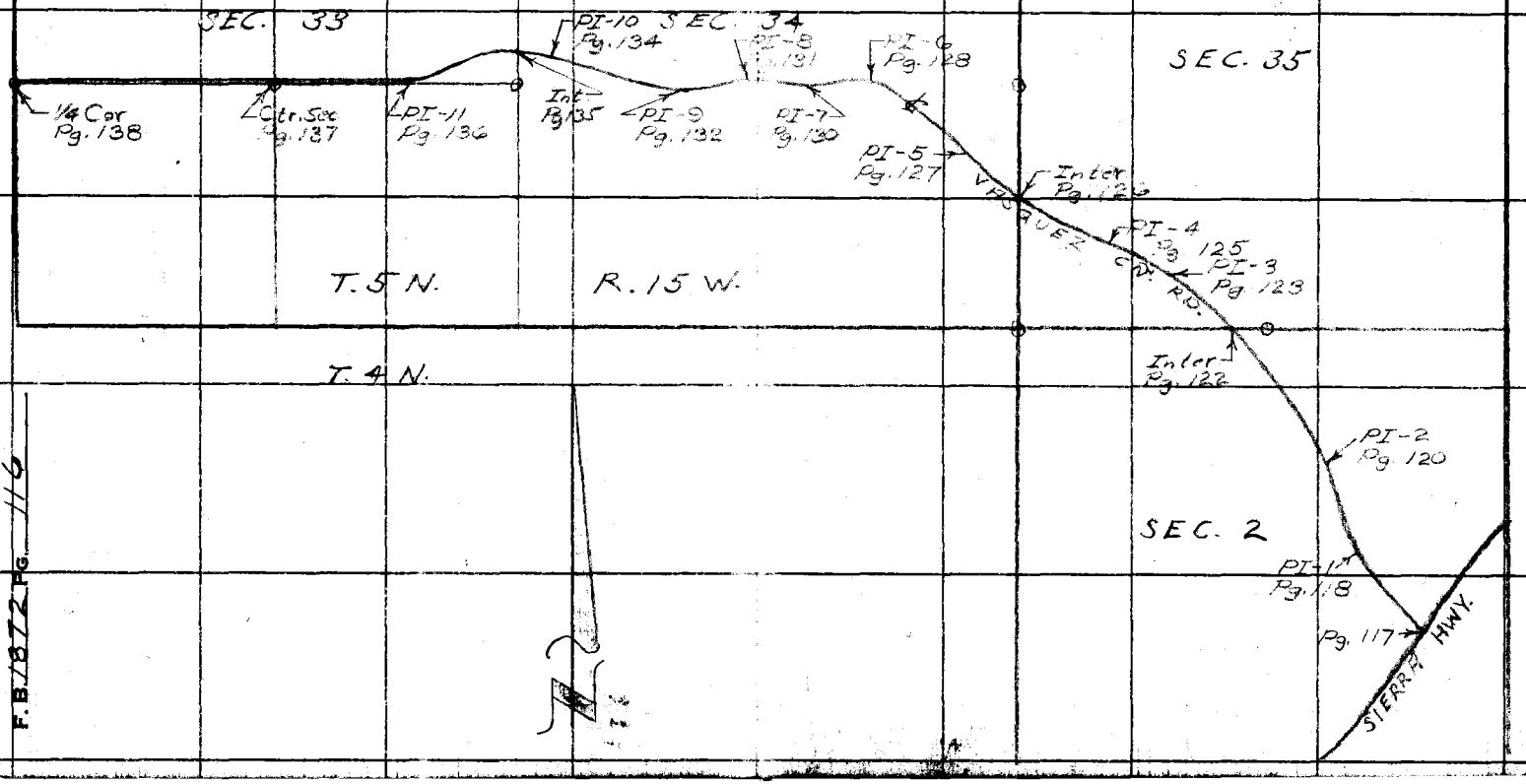

F.B. 1872 PG. 116

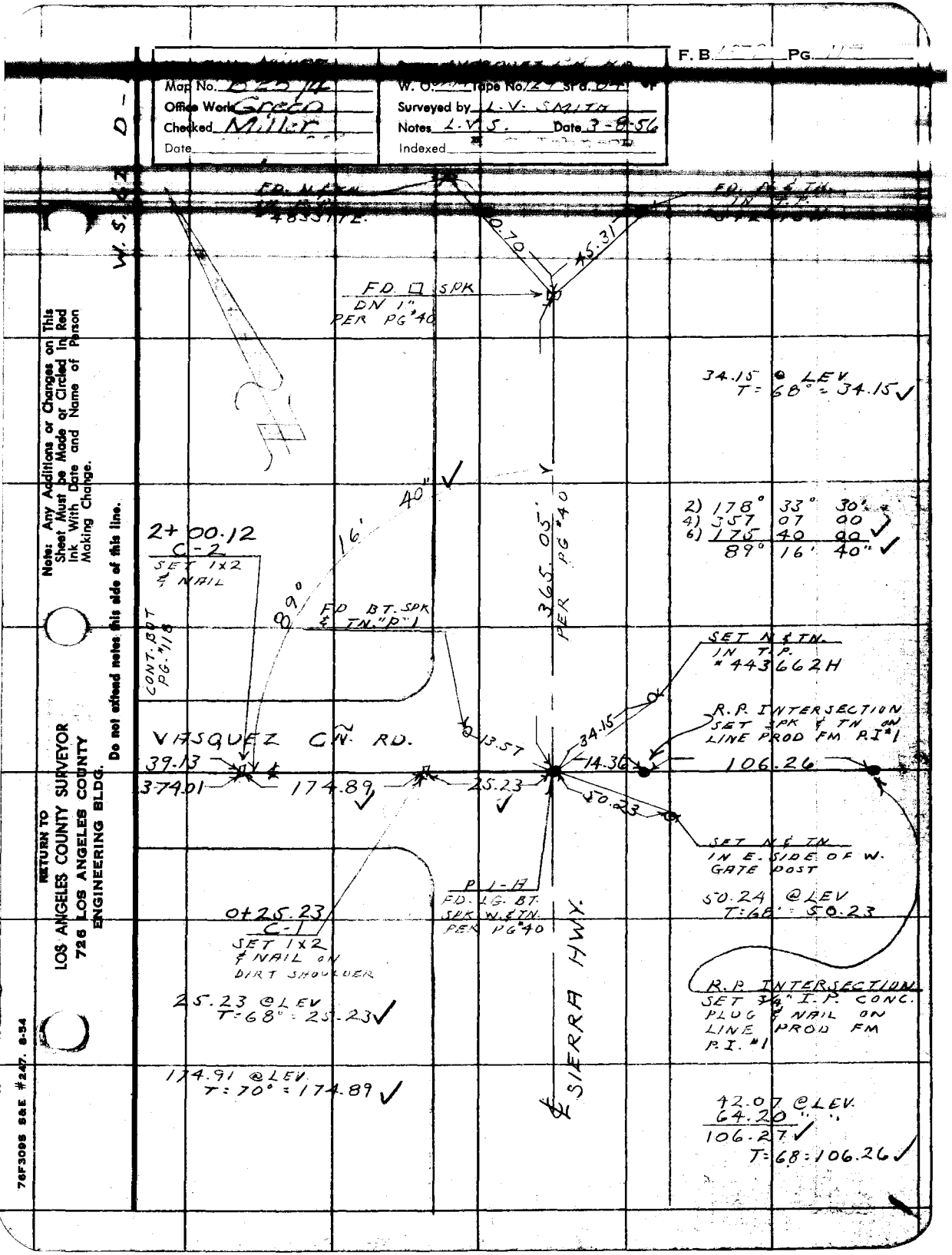
F. B. Pg.
Map No.
Office Work Greco
Checked Miller
Date
W. O. Tape No. St. d.
Surveyed by L. V. SMITH
Notes L. V. S. Date 3-8-56
Indexed
W. S. 62 D-
FD. N & TN. IN T.P. #483312
FD. N & TN. IN T.P.
0.70
45.31
FD. □ SPK DN 1" PER PG #40
34.15 @ LEV T = 68° = 34.15
2) 178° 33' 30"
4) 357 07 00
6) 175 40 00
89° 16' 40"
40"
16'
89°
2+00.12 C-2 SET 1x2 & NAIL
CONT. BOT PG. #118
FD BT. SPK & TN. "P" 1
365.05' PER PG #40
SET N & TN. IN T.P. #443662H
R.P. INTERSECTION SET SPK & TN ON LINE PROD FM P.I. #1
VASQUEZ CN. RD.
39.13
374.01
174.89
25.23
13.57
34.15
14.36
106.26
50.23
SET N & TN. IN E. SIDE OF W. GATE POST
50.24 @ LEV T: 68° = 50.23
P.I. 1-A FD. LG. BT. SPK W. & TN. PER PG #40
0+25.23 C-1 SET 1x2 & NAIL ON DIRT SHOULDER
25.23 @ LEV T: 68° = 25.23
R.P. INTERSECTION SET 3/4" I.P. CONC. PLUG & NAIL ON LINE PROD FM P.I. #1
174.91 @ LEV. T: 70° = 174.89
℄ SIERRA HWY.
42.07 @ LEV.
64.20 " "
106.27
T: 68 = 106.26
Note: Any Additions or Changes on This Sheet Must be Made or Circled in Red Ink With Date and Name of Person Making Change.
Do not extend notes this side of this line.
RETURN TO
LOS ANGELES COUNTY SURVEYOR
726 LOS ANGELES COUNTY
ENGINEERING BLDG.
76F3095 S&E #247. 8-54

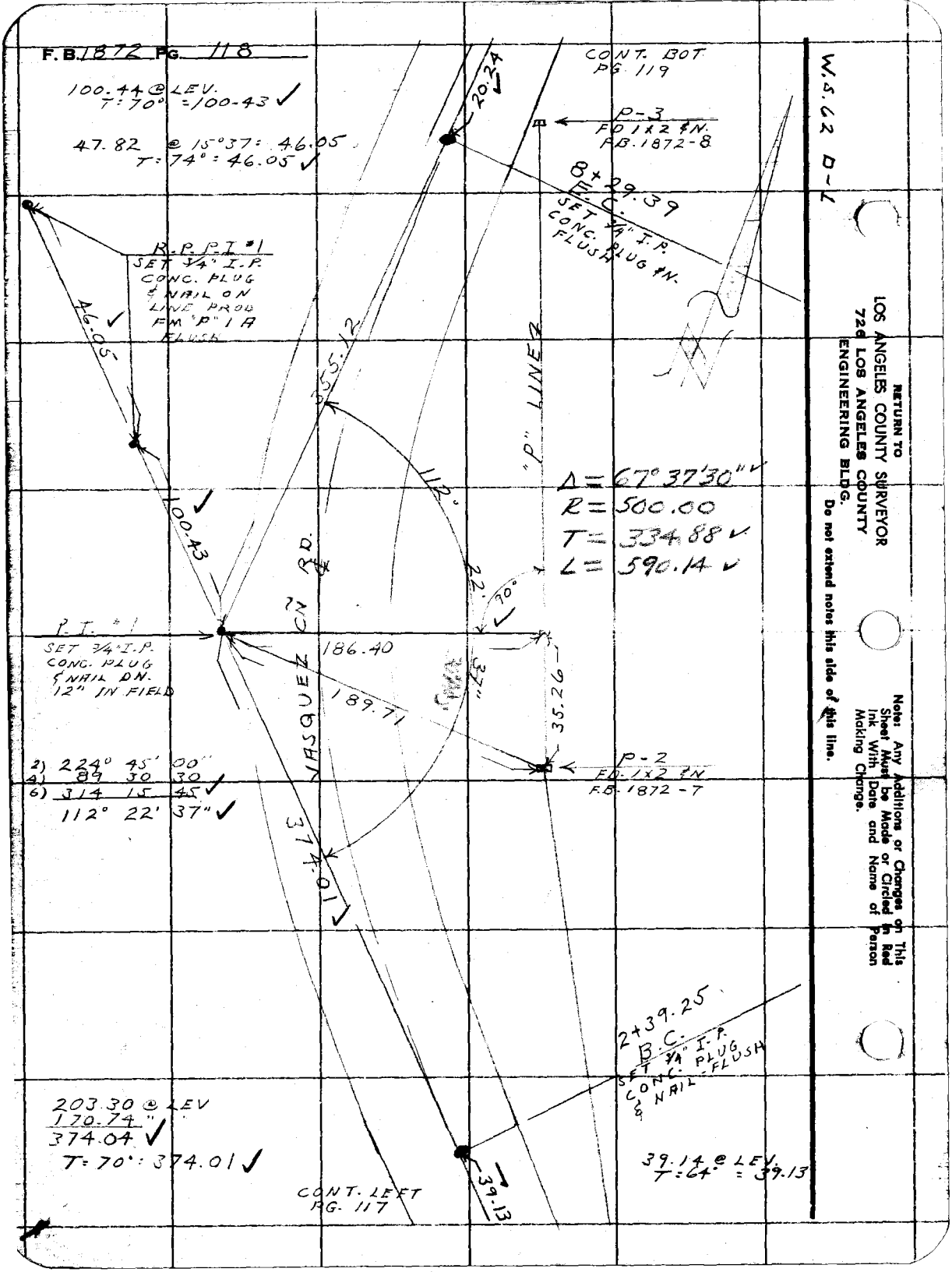
F.B. 1872 PG. 118
100.44 @ LEV.
T: 70° = 100-43
47.82 @ 15°37: 46.05
T: 74° = 46.05
CONT. BOT
PG. 119
20.24
P-3
FD 1x2 & N.
F.B. 1872-8
8+29.39
E.C.
SET 3/4" I.P.
CONC. PLUG & N.
FLUSH
R.P.P.I. #1
SET 3/4" I.P.
CONC. PLUG
& NAIL ON
LINE PROB
FM "P" 1 A
FLUSH
46.05
355.12
"P" LINE
112°
100.43
Δ = 67° 37' 30"
R = 500.00
T = 334.88
L = 590.14
22'
90°
P.I. #1
SET 3/4" I.P.
CONC. PLUG
& NAIL DN.
12" IN FIELD
186.40
189.71
37"
35.26
VASQUEZ CN RD.
P-2
FD. 1x2 & N
F.B. 1872-7
2) 224° 45' 00"
4) 89 30 30
6) 314 15 45
112° 22' 37"
374.01
2+39.25
B.C.
SET 3/4" I.P.
CONC. PLUG
& NAIL - FLUSH
203.30 @ LEV
170.74"
374.04
T: 70° = 374.01
39.14 @ LEV.
T: 64° = 39.13
39.13
CONT. LEFT
PG. 117
W.S. 62 D-1
RETURN TO
LOS ANGELES COUNTY SURVEYOR
726 LOS ANGELES COUNTY
ENGINEERING BLDG.
Do not extend notes this side of this line.
Note: Any Additions or Changes on This Sheet Must be Made or Circled in Red Ink With Date and Name of Person Making Change.

F. B. _____ PG. _____

Map No. [illegible]
Office Work Green
Checked Miller
Date

W. O. [illegible] Tape No. [illegible] Std. [illegible]
Surveyed by L. V. SMITH
Notes L.V.S. Date 3-8-56
Indexed

CONT. BOT. PG 120

64.19 @ LEV.
T: 64° = 64.18

P.O.T.
17+44.98
C-5
1x2 & N.

90°
26.25

P-#4A
FD 1x2 & N.
PER PG. 8

169.65 @ LEV.
173.92 @ LEV.
343.57 ✓
T: 78° = 343.56 ✓

343.56

VASQUEZ CN. RD.

"P" LINE

P.O.T.
14+01.42
C-4
1x2 & N.

90°
52.46

P-#4
FD 1x2 & N.
PER PG. 8

186.22 @ 1°27 = 186.16 ✓
209.64 @ LEV. = 209.64
156.03 @ LEV. 156.03
551.83 ✓
T: 74° = 551.79 ✓

551.79 ✓

P.O.T.
8+49.63
C-3
1x2 & N

20.24 @ LEV
T=56° = 20.24

355.12
20.24 ✓

180.07 @ LEV. = 180.07
175.08 @ LEV. 175.08
355.15 ✓
T: 70° = 355.12 ✓

CONT. TOP PG 118

Note: Any Additions or Changes on This Sheet Must be Made or Circled in Red Ink With Date and Name of Person Making Change.

Do not extend notes this side of this line.

RETURN TO
LOS ANGELES COUNTY SURVEYOR
726 LOS ANGELES COUNTY
ENGINEERING BLDG.

76F3098 S&E #247. 8-54

F.B. 1872 PG. 120

Contd. Bot. Pg. 121

65.38 @ LEV.
T=50° = 65.37

33.32 @ LEV.
T=50° = 33.31

SET 3/4" I.P.
CONC. PLUG
& N. DN. 10"
1X2 ON SURFACE

4+11.15

65.37

282.11

210.65 @ LEV.
64.57 "
6.95 "
282.17
T=50° = 282.11

P.O.S.T.
C-7
1X2 & N

N

38+15.17
E.C. 33.31

R.P.E.C.
SET 3/4" I.P. CONC. PLUG
& NAIL - FLUSH

P.I. #1 to P.I. #3

2)	277	54	00
4)	195	48	15
6)	113	42	30
	138°	57'	05"

186.56 @ Lev. = 186.56
157.00 @ Lev. = 157.00
195.08 @ Lev. = 195.08
227.53 @ Lev. = 227.53
766.17
T=74° = 766.12

766.18

P-#6
FD 1X2 & N.
PER PG-9

264.56 @ Lev. T 70° = 264.54

165.58 @ 3°43' T 72° = 165.22

47.25

R.P.

55'

138°

153.70

90°

264.54

165.22

LRPPI #2
Set 3/4" I.P.
Conc. plug
& N. flush

LRPPI #2
Set 3/4" I.P.
Conc. plug
1 N. on 11"

YASQUEZ

Δ = 41°02'55"
R = 2800.00
T = 1048.23
L = 2006.01

P. LINE

69°

28'32"

672.37

PI #1 to RPPI #2

2)	138	56	45
4)	277	54	00
6)	56	51	00
	69°	28'	30"

139.02 @ LEV. = 139.02
171.19 " = 171.19
195.13 " = 195.13
167.14 @ 1°49' = 167.06
672.40
T = 76° = 672.37

P.O.S.T.
C-6
1X2 & N.

18+09.16
B.C.
SET 3/4" I.P. & CONC. PLUG & NAIL - FLUSH

95.00 @ LEV.
T=50° = 94.98

R.P.B.C.
SET 3/4" I.P.
CONC PLUG & NAIL

P-#5
FD 1X2 & N.
per pg-9

42.50 @ LEV.
31.35 "
73.85
T=50° = 73.83

94.98

73.83

64.18

440.04

134.29 @ LEV.
161.45 @ LEV.
144.32 @ LEV.
440.06
T=76° = 440.04

CONT. TOP
PG 119

W.S.62 D-1

RETURN TO
LOS ANGELES COUNTY SURVEYOR
72d LOS ANGELES COUNTY
ENGINEERING BLDG.

Do not extend notes this side of this line.

Note: Any Additions or Changes on This Sheet Must be Made or Circled in Red Ink With Date and Name of Person Making Change.

F. B. _____ PG. _____

Map No. [illegible]
Office Work Green
Checked Miller
Date

W. O. _____ Tape No. 129 St'd. [illegible] °F
Surveyed by L.V. Smith
Notes C.V. Crowe Date 3-9-[illegible]
Indexed

Contd. Bot. Pg. 122

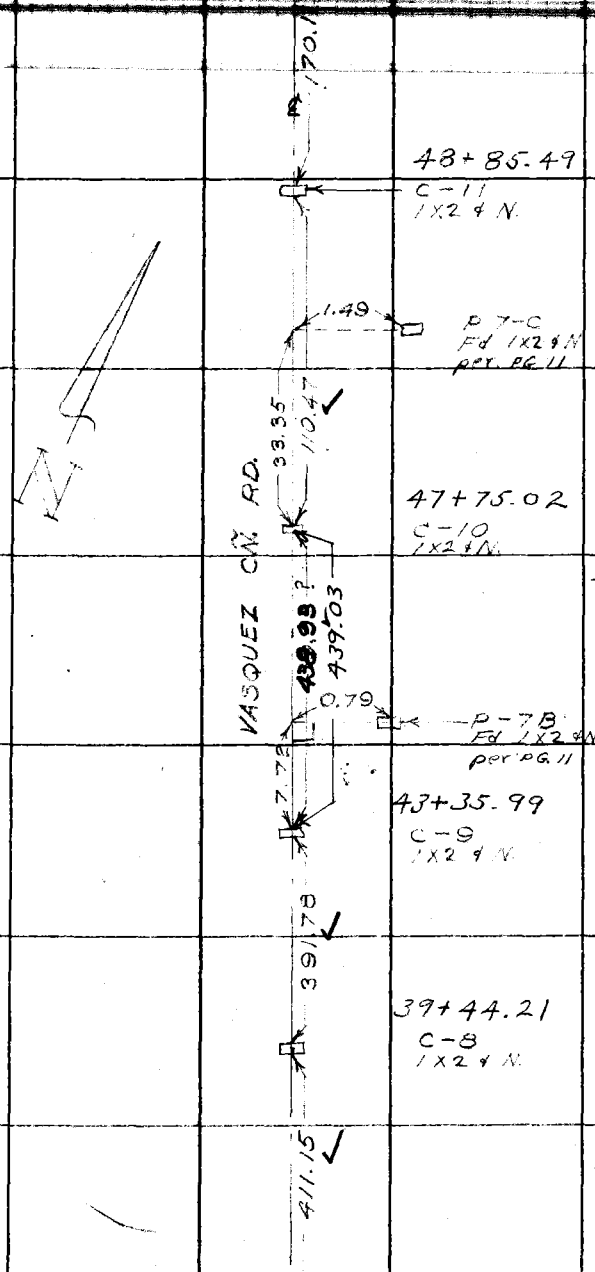

110.57 @ 2°29' T80 = 110.47

234.98 @ LEV = 234.98
207.22 @ 10°00' = 204.07
439.05
T=78° = 439.03

234.98 @ Lev. = 234.98
207.22 @ 10°00' = 203.97
438.95

? T=78 = 438.93

189.13 @ Lev. = 189.13
202.68 @ Lev. = 202.68
391.81

T=72° = 391.78

210.60 @ Lev. = 210.60
200.58 @ Lev. = 200.58
411.18

T=72° = 411.15

Contd. top Pg. 120

Note: Any Additions or Changes on This Sheet Must be Made or Circled in Red Ink With Date and Name of Person Making Change.

Do not extend notes this side of this line.

RETURN TO
LOS ANGELES COUNTY SURVEYOR
726 LOS ANGELES COUNTY
ENGINEERING BLDG.

76F3095 S&E #247. 8-54

F.B. 1872 Pg. 122

W.S. 78 B-6

Contd. Bot Pg. 123

Sec. 35 T 5 N R 15 W

443.99

115.12 @ 2°14 = 115.03
3.80 @ LEV. 3.80
118.83
T=50° = 118.81

200.25 @ 3°28' T 76 = 199.87
244.23 @ 1°24' T 60 = 244.16
443.99

118.81

Set punch mk. in 1x2 0.03' N. of POT nail by proportion between S. 1/4 Cor. Sec 35 & POT 52+73.84 Pg. 36

0.03

Section Line

Transit Line Pg. 32

POT 51+65.30 Fd 1x2 & N. per Pg 33

50+55.60
C-12 (Intersection)
Set 3/4" I.P. Cone
Flush

COUNTY SURVEYOR
T 5 N
R 15 W
SEC. 35
SEC. 2
1/4 COR
T 4 N
RE 2177

276.54

121° 55' 30"

2) 243 51 00
4) 127 42 00
@ 11 33 00
121° 55' 30"

69.32 @ 2°54' = 69.23
207.96 @ 4°29' = 207.32
276.55
T=76° = 276.54

170.69 @ 4°41' T 76 = 170.11

170.11

N

Sec. 2 T 4 N R 15 W

Contd. top Pg. 121

RETURN TO
LOS ANGELES COUNTY SURVEYOR
726 LOS ANGELES COUNTY
ENGINEERING BLDG.
Do not extend notes this side of this line.

Note: Any Additions or Changes on This Sheet Must be Made or Circled in Red Ink With Date and Name of Person Making Change.

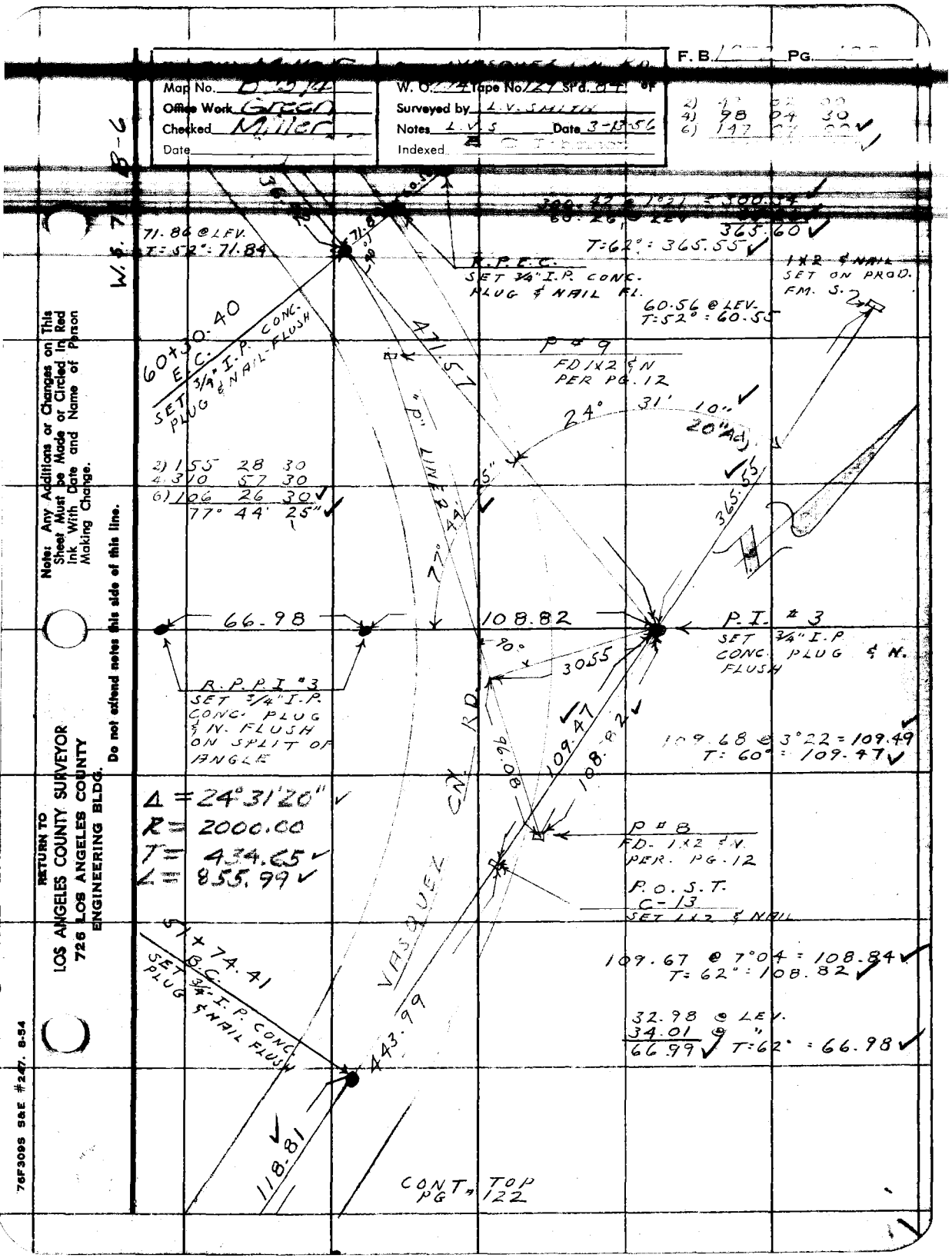

F. B. PG.
Map No.
Office Work Green
Checked Miller
Date
W. O. Tape No. Std.
Surveyed by L.V. SMITH
Notes L.V.S Date 3-13-56
Indexed
2) 98 04 30
4) 98 04 30
6) 147
W.S. 7 B-6
71.86 @ LEV.
T=52°: 71.84
R.P.E.C.
SET 3/4" I.P. CONC.
PLUG & NAIL FL.
365.60
T=62°: 365.55
1X2 & NAIL
SET ON PROD.
FM. S.
60.56 @ LEV.
T=52°: 60.55
60+30.40
E.C.
SET 3/4" I.P. CONC.
PLUG & NAIL-FLUSH
471.57
P # 9
FD 1X2 & N
PER PG. 12
24° 31' 10"
20" Adj.
"P" LINE
2) 155 28 30
4) 310 57 30
6) 106 26 30
77° 44' 25"
77° 44' 25"
365.55
66.98
108.82
P.I. # 3
SET 3/4" I.P.
CONC. PLUG & N.
FLUSH
90°
30.55
R.P.P.I. # 3
SET 3/4" I.P.
CONC. PLUG
& N. FLUSH
ON SPLIT OF
ANGLE
109.47
108.82
96.08
109.68 @ 3°22 = 109.49
T: 60° = 109.47
Δ = 24°31'20"
R = 2000.00
T = 434.65
L = 855.99
P # 8
FD. 1X2 & N.
PER. PG. 12
P.O.S.T.
C-13
SET 1X2 & NAIL
VASQUEZ CN. RD.
51+74.41
B.C.
SET 3/4" I.P. CONC.
PLUG & NAIL FLUSH
109.67 @ 7°04 = 108.84
T=62°: 108.82
32.98 @ LEV.
34.01 @ "
66.99 T=62° = 66.98
443.99
118.81
CONT. TOP
PG. 122
Note: Any Additions or Changes on This Sheet Must be Made or Circled in Red Ink With Date and Name of Person Making Change.
Do not extend notes this side of this line.
RETURN TO
LOS ANGELES COUNTY SURVEYOR
726 LOS ANGELES COUNTY
ENGINEERING BLDG.
76F309S S&E #247. 8-54

F.B. 1872 Pg. 124

CONT. BOT
PG # 125

426.15
124.35

300.51 @ 1°28' = 300.41
128.47 @ 11°45' = 125.78
426.19
T=70° = 426.15

64+45.77
C-15
SET 1x2 & N
FLUSH

6.06

P #10
FD 1x2 & N
PG. 13

9.17

VASQUEZ CN. ROAD

378.45

269.89 @ 7°39' = 267.49
111.01 @ LEV. 111.01
378.50
T=64° = 378.45

60+67.32
C-14
SET 1x2 & N.
FLUSH

300.45 @ LEV.
171.18 "
471.63 T=64° = 471.57

471.57
36.92

36.93 @ LEV.
T=50° = 36.92

CONT. TOP
PG # 123

RETURN TO
LOS ANGELES COUNTY SURVEYOR
72d LOS ANGELES COUNTY
ENGINEERING BLDG.
Do not extend notes this side of this line.

Note: Any Additions or Changes on This Sheet Must be Made or Circled in Red Ink With Date and Name of Person Making Change.

F. B. [illegible] Pg. 125

Map No. B 25 [illegible]
Office Work Green
Checked Miller
Date

W. O. [illegible] Tape No. [illegible] Std. [illegible]
Surveyed by L. V. Smith
Notes L. V. S. Date 3-14-56
Indexed [illegible]

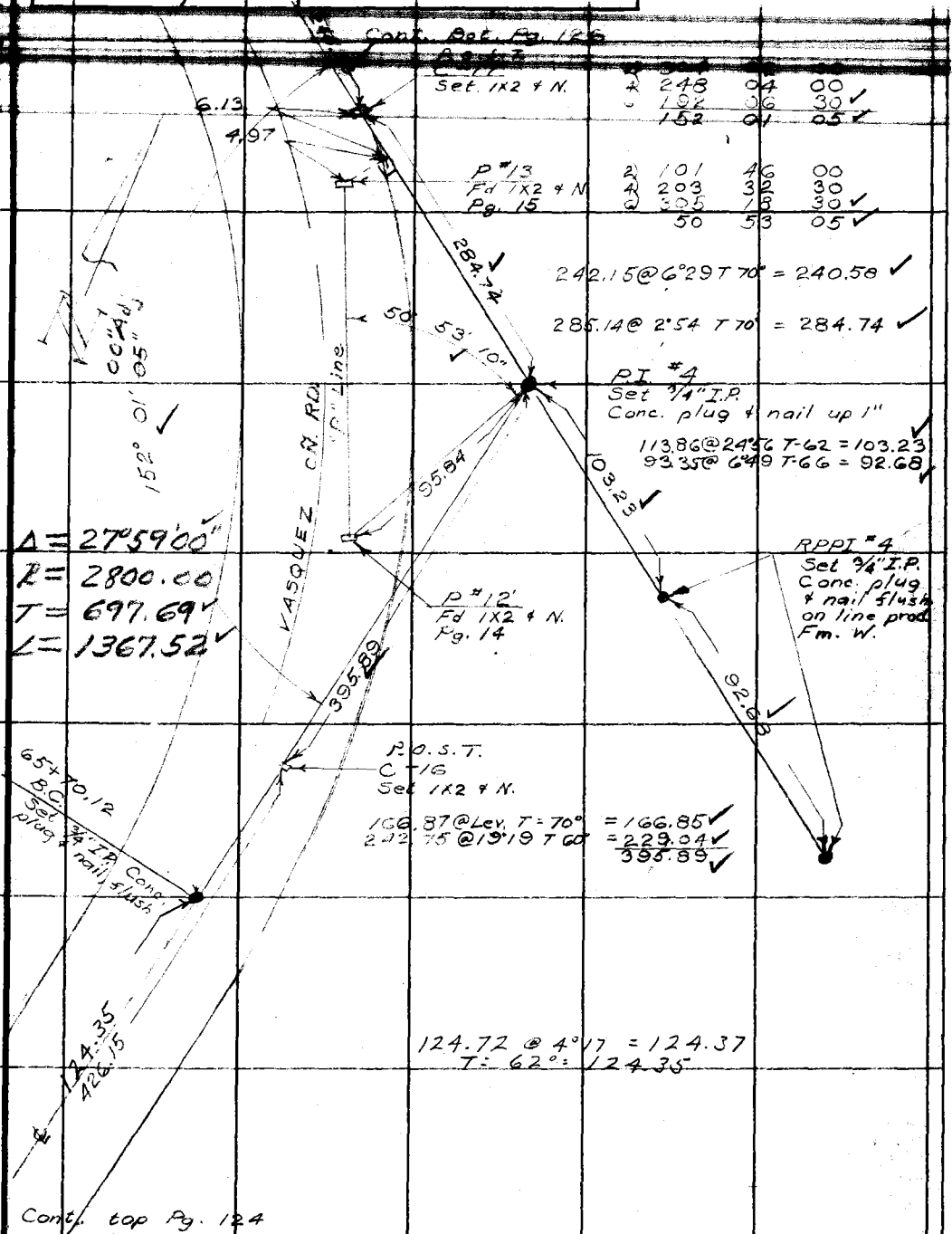

Note: Any Additions or Changes on This Sheet Must be Made or Circled in Red Ink With Date and Name of Person Making Change.

Do not extend notes this side of this line.

RETURN TO
LOS ANGELES COUNTY SURVEYOR
726 LOS ANGELES COUNTY
ENGINEERING BLDG.

76F309S S&E #247. 8-54

F.B. 1872 Pg. 126

Contd Bot. Pg. 127

W.S. 78

A-6

275.25 @ 1°40 T66 = 275.10
63.40 @ 14°25 T70 = 61.39
85.41 @ 5°56 T66 = 84.94
32.52 @ Lev T66 = 32.52
49.06 @ 17°16 T70 = 46.85
500.80

29.47

500.80

92.96 @ 4°40 = 92.65
T = 68° = 92.64

81 + 55.79
C-20
1x2 & N.

235.75 @ 8°07 T38 = 233.35
85.53 @ 25°06 T70 = 77.44
310.79

175.46 @ 5°58' T70° = 174.49
118.45 @ 2°47' T68° = 118.30

310.79

RPEC
Set 3/4" I.P. Conc. plug & nail flush

79 + 37.64

E.C.

118.30

174.49

SET 3/4" I.P. CONC. PLUG & N.

RPEC
Set 3/4" I.P. Conc. plug & nail up 1"

2) 174 33 30
4) 349 08 00
6) 163 41 30
87° 16' 55"

87

16.55

Fd 2" I.P. & B.C. set in Conc. marked as shown per Pg. 33

92.64

227.25

62.61

1x2 & 1

P.O.S.T.
C-19
Set 3/4" I.P. Conc. plug & N. by intersection

SECTION LINE

Fd. 2" I.P. & B.C. set in Conc. marked as shown per Pg. 36

COUNTY SURVEYOR
R15W
T5N
34 + 35
1/4 SEC COR
MONUMENT

COUNTY SURVEYOR
R15W
T5N
34 + 35
1/4 SEC COR
MONUMENT

79.73

83.90 @ 18°07 T58° = 79.73

P.O.S.T.
C-18
Set 1x2 & N.

VASQUEZ CN. RD.

228.00 @ 26°44 T68 = 203.60
26.21 @ 25°33 T66 = 23.65
227.25

15.33 @ Lev. T66° = 15.33
88.28 @ 27°21 T78° = 78.41
224.97 @ 11°44 T70° = 220.~~95~~ 25
300.07 @ 6°06 T68° = 298.34
300.11 @ Lev. T68° = 300.11
52.19 @ 16°00 T74° = 50.17
~~963.31~~
962.61

240.58

Contd. top Pg. 125

RETURN TO
LOS ANGELES COUNTY SURVEYOR
726 LOS ANGELES COUNTY
ENGINEERING BLDG.

Do not extend notes this side of this line.

Note: Any Additions or Changes on This Sheet Must be Made or Circled in Red Ink With Date and Name of Person Making Change.

F. B. _____ PG. _____

Map No. [illegible]
Office Work Green
Checked Miller
Date

W. O. _____ Tape No. [illegible] Std. [illegible]
Surveyed by L. V. Smith
Notes C. V. Crowe Date 3-19-50
Indexed [illegible] Johnson

[illegible] @ 10°15' = 166.93
T: 70° = 166.93

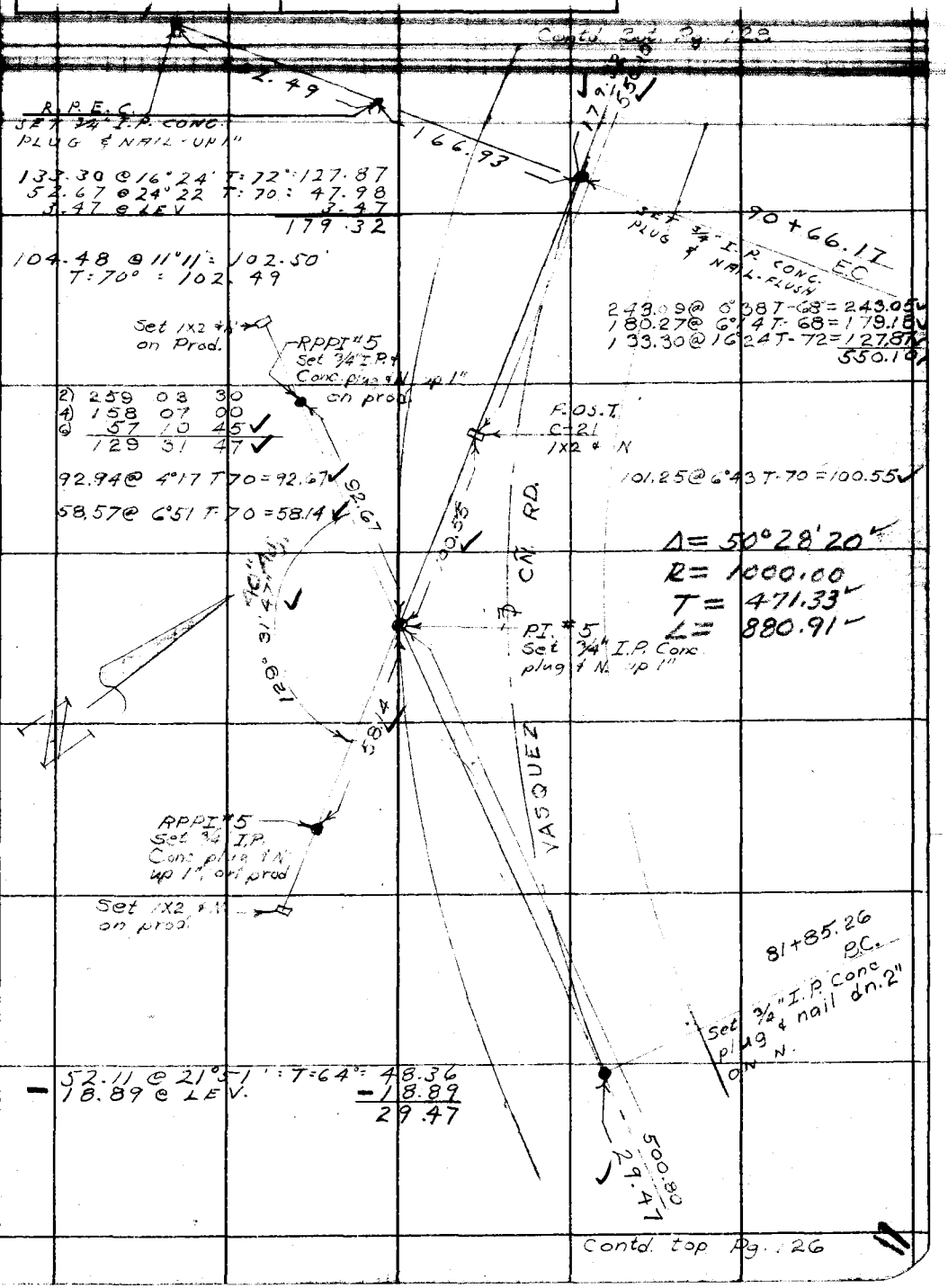

Contd. top Pg. 126

Note: Any Additions or Changes on This Sheet Must be Made or Circled in Red Ink With Date and Name of Person Making Change.

Do not extend notes this side of this line.

RETURN TO
LOS ANGELES COUNTY SURVEYOR
726 LOS ANGELES COUNTY
ENGINEERING BLDG.

76F309S S&E #247. 8-54

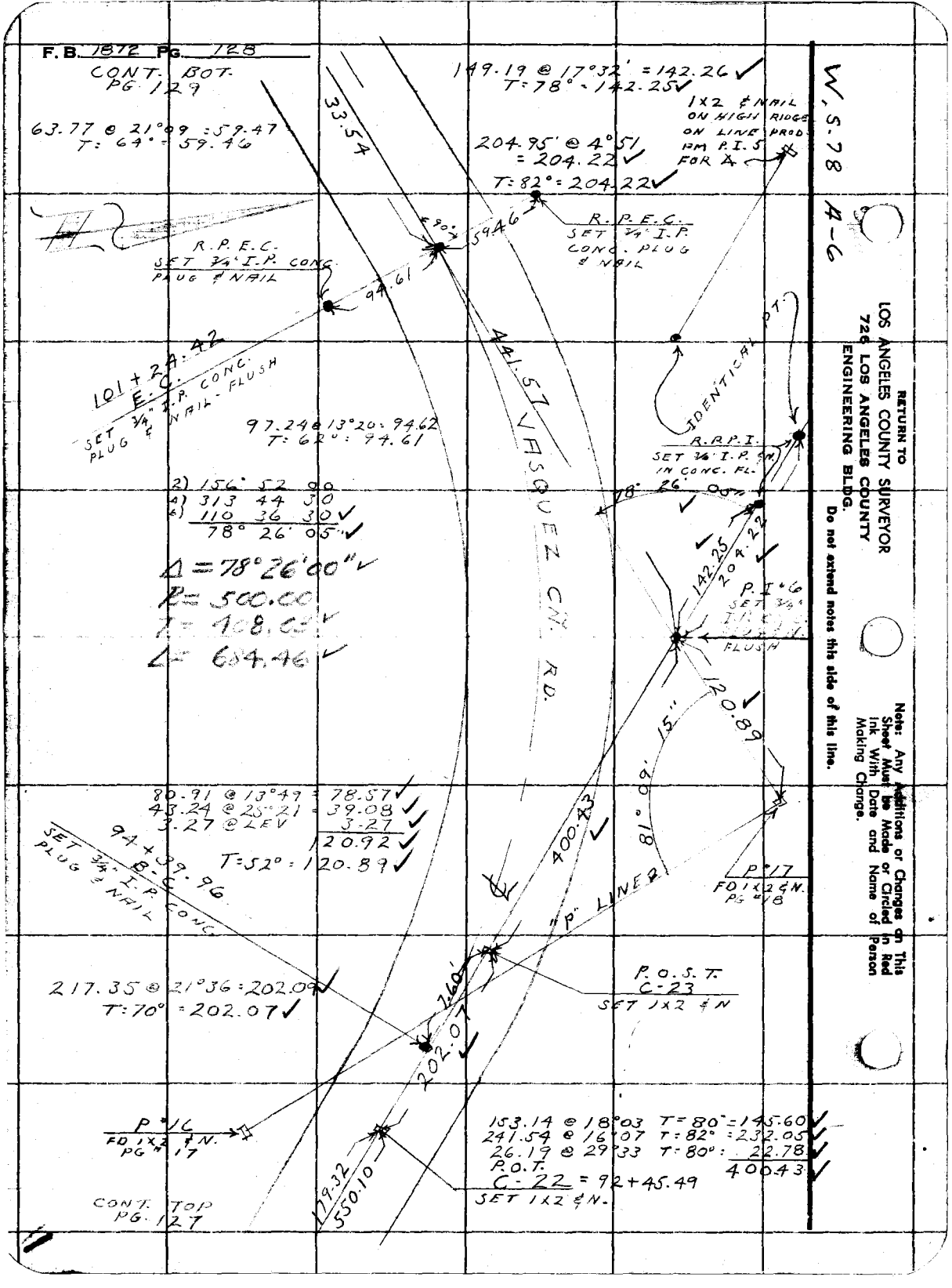
F.B. 1872 PG. 128
CONT. BOT. PG. 129
63.77 @ 21°09 = 59.47
T: 64° = 59.46
149.19 @ 17°32' = 142.26
T: 78° = 142.25
1X2 & NAIL ON HIGH RIDGE ON LINE PROD. AM P.I. 5 FOR Δ
204.95' @ 4°51 = 204.22
T: 82° = 204.22
33.54
R.P.E.C. SET 3/4" I.P. CONC. PLUG & NAIL
R.P.E.C. SET 3/4" I.P. CONC. PLUG & NAIL
90°
59.46
94.61
441.57
VASQUEZ CN. RD.
101 + 24.42 E.C.
SET 3/4" I.P. CONC. PLUG & NAIL - FLUSH
97.24 @ 13°20 = 94.62
T: 62° = 94.61
IDENTICAL PT.
R.P.P.I. SET 3/4" I.P. & N. IN CONC. FL.
78° 26' 05"
2) 156° 52 00
4) 313 44 30
6) 110 36 30
78° 26' 05"
Δ = 78°26'00"
R = 500.00
T = 408.03
L = 684.46
142.25
204.22
P.I. #6 SET 3/4" I.P. & N. FLUSH
120.89
81° 09' 15"
80.91 @ 13°49 = 78.57
43.24 @ 25°21 = 39.08
3.27 @ LEV 3.27
120.92
T: 52° = 120.89
94 + 39.96 B.C.
SET 3/4" I.P. CONC. PLUG & NAIL
400.43
"P" LINE
P #17 FD 1X2 & N. PG #18
217.35 @ 21°36 = 202.09
T: 70° = 202.07
P.O.S.T. C-23 SET 1X2 & N
7.60
202.07
P #16 FD 1X2 & N. PG #17
153.14 @ 18°03 T = 80° = 145.60
241.54 @ 16°07 T = 82° = 232.05
26.19 @ 29°33 T = 80° = 22.78
400.43
P.O.T. C-22 = 92 + 45.49 SET 1X2 & N.
179.32
550.10
CONT. TOP PG. 127
W.S. 78 A-6
RETURN TO
LOS ANGELES COUNTY SURVEYOR
726 LOS ANGELES COUNTY
ENGINEERING BLDG.
Do not extend notes this side of this line.
Note: Any Additions or Changes on This Sheet Must be Made or Circled in Red Ink With Date and Name of Person Making Change.

F. B. 1042 PG. [illegible]

Map No. [illegible]	W. O. [illegible] Tape No. [illegible] Sta. [illegible]
Office Work Green	Surveyed by L. V. SMITH
Checked Miller	Notes L. V. S. Date MAR 56
Date	Indexed E. C. Johnson

CONT. TOP PG #130

[illegible] 8.21 [illegible]

T: 62° = 21.36

21.36
335.16 ✓

300.51 @ 14°52' = 290.45 ✓
44.73 @ LEV. 44.73 ✓
335.18 ✓

T = 76° 335.16 ✓

P. O. T.
105 + 07.94
C-25
SET 1X2 & N.

7.89

P #18
FD 1X2 & N
PG 18

1.42



VASQUEZ CN. RD.

62.64 @ LEV. T: 74° = 62.64 ✓
287.37 @ 0°42' T: 78° = 287.34 ✓
349.98 ✓

349.98 ✓

P. O. T.
101 + 57.96
C-24
SET 1X2 & N

℄

77.83 @ 19°48' T: 80° = 73.23 ✓
218.52 @ 9°42' T: 70° = 215.39 ✓
153.59 @ 5°12' T: 74° = 152.95 ✓
441.57 ✓

33.54
441.57 ✓

35.46 @ 28°50' T: 66° = 31.06
2.48 @ LEV 2.48
33.54

CONT. TOP
PG. #128

Note: Any Additions or Changes on This Sheet Must be Made or Circled in Red Ink With Date and Name of Person Making Change.

Do not extend notes this side of this line.

RETURN TO
LOS ANGELES COUNTY SURVEYOR
726 LOS ANGELES COUNTY
ENGINEERING BLDG.

76F3098 247 4-53

F.B. 1872 PG. 130

CONT. BOT. PG. # 131

W.S. 78 AL

138.26 @ 13°44 = 134.31 ✓
124.45 @ 5° 21 = 123.91 ✓
258.22 ✓

T = 78° = 258.21 ✓

P-20
FD. 1X2 & N.
PG. 20

55.00 @ 16°48' T = 54° = 52.64
2.95 @ LEV. " 2.95
55.59

P.O.S.T.
C-26
SET 1X2 & NAIL ON RIDGE FLUSH

2) 299° 03' 30"
4) 258 07 40 ✓
149° 31' 55" ✓

P-19
FD 1X2 & N
PG # 19

R.R.P.I # 7
SET 3/4" I.P. CONC. PLUG & NAIL ON RIDGE ON SPLIT OF INT. ∡

86.23 ✓ 76.69 ✓

62° 23' 25" ✓

Δ = 55°13'10" ✓
R = 600.00
T = 313.80 ✓
L = 578.26 ✓

P.I. # 7
SET 3/4" I.P. CONC. PLUG & NAIL FLUSH

154.68 @ 20°50 = 144.57 ✓
5.86 @ LEV 5.86 ✓
150.43 ✓

T = 58° = 150.40 ✓

55° 13' 10" ✓

SET 1X2 & N. ON LINE PROD FM P.I. # 8

2) 110° 26' 30
4) 220 52 30
6) 331 19 00 ✓
55° 13' 10" ✓

105 + 29.30
B.C.
SET 3/4" I.P. CONC. PLUG & NAIL-FLUSH

2) 124° 47' 00"
4) 249 33 45 ✓
62° 23' 26" ✓

82°05' @ 20°50' = 76.69 ✓
T = 78° = 76.69 ✓

87.63 @ 10°15 = 86.23 ✓
T = 80° = 86.23 ✓

CONT. TOP PG # 129

264.21
55.59
111+07.56
E.C.
SET 3/4" I.P. CONC. PLUG & NAIL-FLUSH
"P" LINE ∡
55" ✓
31'
149°
258.21 ✓
150.40 ✓
VASQUEZ CK. RD.
335.16
21.36 ✓

RETURN TO
LOS ANGELES COUNTY SURVEYOR
726 LOS ANGELES COUNTY
ENGINEERING BLDG.
Do not extend notes this side of this line.

Note: Any Additions or Changes on This Sheet Must Be Made or Circled in Red Ink With Date and Name of Person Making Change.

F. B. _____ PG. _____

Map No. 2 43 14
Office Work Carter
Checked Miller
Date

W. O. _____ Tape No. 29 Std. 34 °F
Surveyed by L. V. S.
Notes L.V.S. Date MAR 56
Indexed

100.20 8.82 8.82 99.52
7°42' 99.51

CONT. FROM PG # 132

74.28 @ 21°22' = 69.17
7.68° = 69.16

42.69 @ LEV. = 42.69
91.06 @ 87°59' = 79.68
132.37
T = 62° = 132.35

118 + 26.79
E.C.
SET 3/4" I.P. CONC. PLUG & NAIL-UP 1"

2) 286° 41 00
4) 213 23 00
6) 140 04 15
143° 20' 43"

Δ = 36° 39' 10"
R = 700.00
T = 231.86
L = 447.80

76.03 @ LEV.
T = 64 = 76.02

140.79 @ 29°46' = 122.21
144.23 @ 3°43' = 143.93
28.54 @ LEV. = 28.54
294.68
T = 80° = 294.67

113 + 78.99
B.C.
SET 3/4" I.P. CONC. PLUG & NAIL-UP 1"

R.P.B.C.
SET 3/4" I.P. CONC. PLUG & NAIL UP 1"

68.39 @ 23°17' = 62.82
T = 62° = 62.81

CONT. TOP
PG. # 130

124.60 @ 16°44' = 119.32
T = 58° = 119.30

P.O.S.T.
C-28
SET 1x2 F.N.

51.88 @ 13°46' = 50.39
T = 80° = 50.39

80.69 @ 9°06' = 79.67
T = 80° = 79.67

P.I. #8
SET 3/4" I.P. CONC. PLUG & NAIL IN SWALE

R.P.P.I. #8
SET 3/4" I.P. CONC. PLUG & NAIL ON SMALL SPUR ON LINE PROJ FM. P.I. #9

143.72 @ 3°48' = 143.40'
T = 62° = 143.38

R.P.B.C.
SET 3/4" I.P. CONC. PLUG & NAIL UP 1"

88.25 @ 16°16' = 84.72
199.76 @ 26°02' = 179.49
264.21
P.O.T.
113 + 16.18
C-27
SET 1x2 F.N. FLUSH
T = 84° = 264.21

P #21
FD 1x2 F.N.
PG. 20

7.40

50' Adj. 43'

20

143°

132.35

50.39

79.67

264.21

VASQUEZ CN. RD.

W.S. 9-6

Note: Any Additions or Changes on This Sheet Must be Made or Circled in Red Ink With Date and Name of Person Making Change.

Do not extend notes this side of this line.

RETURN TO
LOS ANGELES COUNTY SURVEYOR
726 LOS ANGELES COUNTY
ENGINEERING BLDG.

76F309S S&E #247. 8-54

F.B. 1872 PG. 132

CONT. BOT. PG. 133

W.S. 78 #6

236.82 @ 9°15' = 233.74
T = 68° = 233.72

P.O.S.T.
C-30
SET 1X2 FN.
ON RIDGE
FLUSH

172.98

20.25

126 + 74.32
B.C.
SET 3/4" I.P. CONC.
PLUG & NAIL

258.18 @ 18°37' = 244.67
T = 70° = 244.65

22.08 @ 23°29' = 20.25
T = 82° = 20.25

2) 280° 14' 00"
4) 200 28 00
6) 120 42 00
140° 07' 00"

233.72

140° 07' 00"

Δ = 39°53'00"
R = 700.00
T = 252.97
L = 487.27

P.I. #9
SET 3/4" I.P.
CONC. PLUG
& NAIL - FLUSH

VASQUEZ CN. RD.

43.69

244.65

44.60 @ 11°34' = 43.69
T = 70° = 43.69

80.00 @ 22°55' = 73.69
T = 72° = 73.68

R.P.P.I. #9
SET 3/4" I.P.
CONC PLUG
& NAIL ON
LINE FROM
P.I. #10

P.O.S.T.
C-29
SET 1X2 FN.
ON RIDGE
FLUSH

73.68

121 + 87.05
B.C.
SET 3/4" I.P.
CONC. PLUG &
NAIL UP 1"

9.32

9.32 @ L.E.V.
T = 68° = 9.32

469.09

297.92 @ 16°26' T = 80° = 285.75
82.86 @ 18°36 T = 56° = 78.31
106.64 @ 10°30 T = 56° = 104.83
469.09

CONT. TOP PG. 131

RETURN TO
LOS ANGELES COUNTY SURVEYOR
726 LOS ANGELES COUNTY
ENGINEERING BLDG.
Do not extend notes this side of this line.

Note: Any Additions or Changes on This Sheet Must be Made or Circled in Red Ink With Date and Name of Person Making Change.

F. B. ____ PG. ____

Map No. [illegible]
Office Work Green
Checked Miller
Date

Survey of [illegible]
W. O. [illegible] Tape No. [illegible] Sr. [illegible]
Surveyed by [illegible]
Notes L.V.S. Date MAR 56
Indexed [illegible]

23.13 @ 32°47 = 19.45

CONT. BOT. PG. 134

T: 32° = 22.44

235.77 @ 4°50 = 234.93 ✓
T: 74° = 234.91 ✓

22.44
234.91 ✓

P.O.T.
129 + 28.48
C-32
SET 1X2 & N.

VASQUEZ CN. ROAD ℄

110.53 @ 23° 23' = 101.45 ✓
T: 62° = 101.43 ✓

101.43 ✓

P.O.T.
128 + 27.05
C-31
SET 1X2 & N.

P #23
FD 1X2 & N.
PG. 22

15.90

176.79 @ 11°53 = 173.00 ✓
T: 64° = 172.98 ✓

172.98 ✓

CONT. TOP
PG 132

X

Note: Any Additions or Changes on This Sheet Must be Made or Circled in Red Ink With Date and Name of Person Making Change.

Do not extend notes this side of this line.

RETURN TO
LOS ANGELES COUNTY SURVEYOR
726 LOS ANGELES COUNTY
ENGINEERING BLDG.

76F309S S&E #247. 8-54

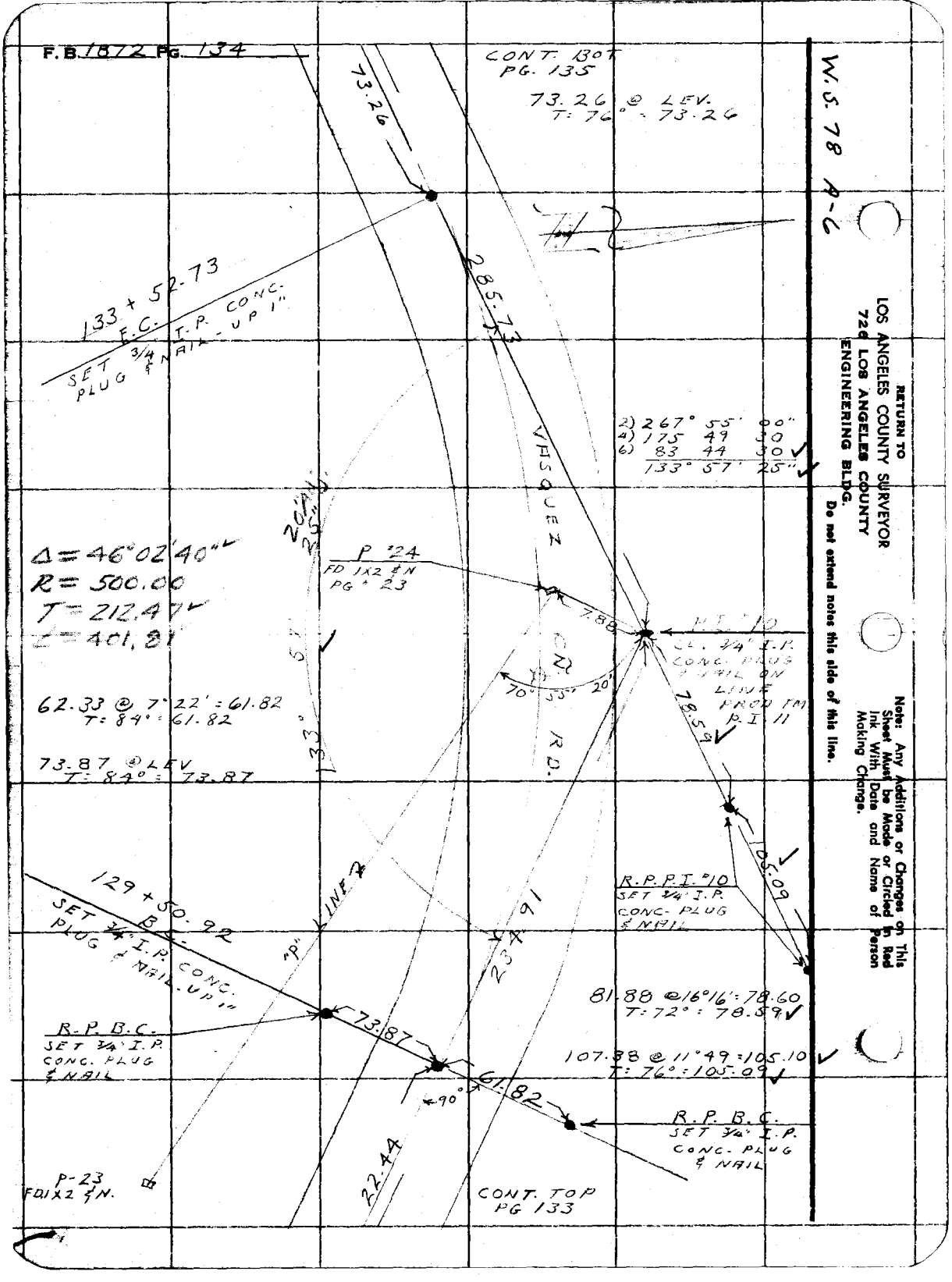
F.B. 1872 PG. 134
CONT. BOT PG. 135
73.26 @ LEV. T: 76° = 73.26
W.S. 78 A-6
73.26
285.73
133 + 52.73 F.C.
SET 3/4" I.P. CONC. PLUG & NAIL - UP 1"
2) 267° 55' 00"
4) 175 49 30
6) 83 44 30
133° 57' 25"
VASQUEZ CN. RD.
20' AND 25'
P #24 FD 1X2 & N PG # 23
7.88
P.I. #10 SET 3/4" I.P. CONC. PLUG & NAIL ON LINE PROP FM P.I. 11
70° 55' 20"
78.59
Δ = 46°02'40"
R = 500.00
T = 212.47
L = 401.81
62.33 @ 7°22' = 61.82 T: 84° = 61.82
73.87 @ LEV T: 84° = 73.87
133° 57'
105.09
R.P.P.I. #10 SET 3/4" I.P. CONC. PLUG & NAIL
129 + 50.92 B.C.
SET 3/4" I.P. CONC. PLUG & NAIL. UP 1"
"P" LINE
234.91
81.88 @ 16°16' = 78.60 T: 72° = 78.59
R.P.B.C. SET 3/4" I.P. CONC. PLUG & NAIL
73.87
107.38 @ 11°49 = 105.10 T: 76° = 105.09
61.82
90°
R.P.B.C. SET 3/4" I.P. CONC. PLUG & NAIL
22.44
P-23 FD 1X2 & N.
CONT. TOP PG 133
RETURN TO
LOS ANGELES COUNTY SURVEYOR
726 LOS ANGELES COUNTY
ENGINEERING BLDG.
Do not extend notes this side of this line.
Note: Any Additions or Changes on This Sheet Must be Made or Circled in Red Ink With Date and Name of Person Making Change.

F. B. _____ Pg. _____

Map No. B 2514
Office Work Green
Checked Miller
Date

W. O. 74 Tape No. 124 Std. 84 °F
Surveyed by L.V. Smith
Notes L.V.S. Date MAR 56
Indexed

Contd. Bot. Pg. 100

W.S. 78 - A-6

Note: Any Additions or Changes on This Sheet Must be Made or Circled in Red Ink With Date and Name of Person Making Change.

Do not extend notes this side of this line.

RETURN TO
LOS ANGELES COUNTY SURVEYOR
726 LOS ANGELES COUNTY
ENGINEERING BLDG.

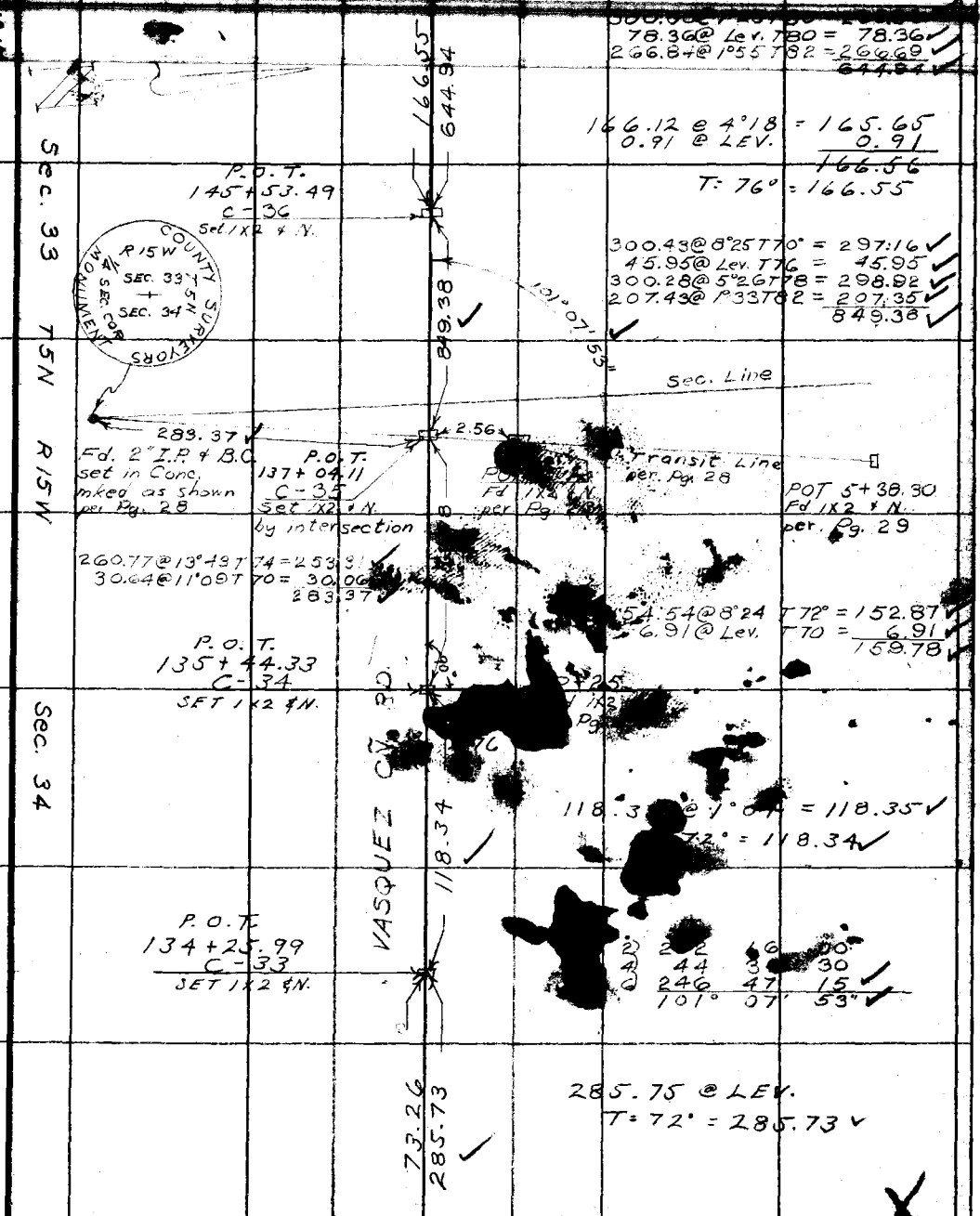

Contd. top Pg. 134

76F309S S&E #247. 8-54

F.B. 1872 PG. 136

W.S-78 A-6

30.00 @ LEV.
T = 76° = 30.00

R.P.E.C.
SET 3/4" I.P.
CONC. PLUG
& NAIL

30.00

90°

30.00

81.48
59.87

R.P.E.C.
SET 3/4" I.P.
CONC. PLUG
& NAIL

156+73.91
E.C.
SET 3/4" I.P.
CONC. PLUG
& NAIL DN. 12"

30.00 @ LEV.
T = 76° = 30.00

95.29 @ Lev. T 84° = 95.29

228.81 @ 3°15' T 93° = 228.45

RPPI-11
Set 3/4" I.P.
Conc. plug & N.

B-26 = PI-11
Fd 1X2 & N per
Pg. 24. Replaced
with 3/4" I.P. &

228.45

95.29

RPPI-10
Set 3/4" I.P.
Conc. plug N.

95° 27' 55"

VASQUEZ CN. RD.

Δ = 10° 55' 50"
R = 5000.00
T = 478.39
L = 952.97

54.34 @ LEV
T = 76° = 54.34

56.94 @ 4°18' = 56.78
T = 78° = 56.78

2	21	51	30
2	43	43	30
2	65	34	30
	10	55	45
2	190	56	30
4	21	51	45
6	212	47	30
	95	27	55

10° 55' 45" 50"

R.P.B.C.
SET 3/4" I.P.
CONC. PLUG
& NAIL. UP 1"

B.C. 20.04
147+ 56.78
I.P.
SET 3/4" I.P. &
CONC. PLUG
NAIL UP 1"

54.34

644.94
166.55

To East ¼ Cor.
Sec. 33
per Pg. 135, 28

Contd. top Pg. 135

RETURN TO
LOS ANGELES COUNTY SURVEYOR
7261 LOS ANGELES COUNTY
ENGINEERING BLDG.
Do not extend notes this side of this line.

Note: Any Additions or Changes on This Sheet Must be Made or Circled in Red Ink With Date and Name of Person Making Change.

F. B. [illegible] PG. [illegible]

Map No. B 25.4
Office Work Green
Checked Miller
Date May 1956

W. O. [illegible] Tape No. [illegible] Std. [illegible]
Surveyed by L. V. SMITH
Notes L. V. S. Date MAR. 56
Indexed [illegible]

Contd. Bot. Pg. 138

W.S. 78

601.

170+19.44
P.O.T. 26-C
Fd. Spk & W flush
Pg. 26

601.87
PER PG. #25

164+17.57
P.O.T 26-B CTR. SEC. MON.
Fd. 2" I.P. & B.C. set in
Conc. dn. 15" mkd. as shown
Pg. 25

COUNTY SURVEYOR
R 15 W T 5 N
CTR
SEC. 33
MONUMENT

VASQUEZ CN. RD.

662.18
PER PG. #25

157+55.39
P.O.T. 26-A
Fd. spk & washer flush
Pg. 25

79.49 @ LEV
2.00
81.49

T=66° = 81.48

559.87
PER PG. #25
81.48

CONT.

Note: Any Additions or Changes on This Sheet Must be Made or Circled in Red Ink With Date and Name of Person Making Change.

Do not extend notes this side of this line.

RETURN TO
LOS ANGELES COUNTY SURVEYOR
726 LOS ANGELES COUNTY
ENGINEERING BLDG.

76F309S S&E #247. 8-54

F.B. 1872 Pg. 138

W.S. 78 #-6



Contd. top Pg. 137

RETURN TO
LOS ANGELES COUNTY SURVEYOR
726 LOS ANGELES COUNTY
ENGINEERING BLDG.

Do not extend notes this side of this line.

Note: Any Additions or Changes on This Sheet Must be Made or Circled in Red Ink With Date and Name of Person Making Change.

Profile Notes Red. _____ Plotted _____ Job No. 0907.74 Division No. _____ F. B. 1872 Pg. 139

No. _____ Date _____ Date _____ Survey of _____

No. _____ Date _____ Date _____ Map No. _____ Indexed A. C. Johnson Date 5-23-56

VASQUEZ CANYON RD.

J.N. 0907.74

PROFILE OF CENTER LINE

FROM 0+00 ON SIERRA HWY. N.W.LY. TO BOUQUET CANYON ROAD.

MAY 1956

STATION	B. S.	H. I.	F. S.	ELEV.

PARTY
L. SMITH
C. CROWE
R. BOWERS
H. AUSTIN

PLEASE RETURN TO
LOS ANGELES COUNTY SURVEYOR
726 LOS ANGELES COUNTY ENGINEERING BLDG.

NOTE: ANY ADDITIONS OR CHANGES ON THIS SHEET MUST BE MADE OR CIRCLED IN RED INK, WITH DATE AND NAME OF PERSON MAKING CHANGE.

Do not extend notes this side of this line.

76L298 307 4-50

76L298 307 4-50

PLEASE RETURN TO
LOS ANGELES COUNTY SURVEYOR
726 LOS ANGELES COUNTY ENGINEERING BLDG.

NOTE: ANY ADDITIONS OR CHANGES ON THIS SHEET MUST BE MADE OR CIRCLED IN RED INK, WITH DATE AND NAME OF PERSON MAKING CHANGE.

Do not extend notes this side of this line.

STATION	B. S.	H. I.	F. S.	ELEV.	
B.M. V-1	2 73	1722 37		1719 64	B.M. V-1 ELEV. 1719.644 MINT CÑ. HWY. ELY. SIDE 1000'± NLY. INT. SAND CÑ. RD. AT END OF WHITE RAIL FN. TOE OF NLY. SLOPE OF HILL, 27'± SLY & 18'± ELY. TEL. POLE # 443662 H. 2" I.P. & B.C. IN CONC. MRKD. B.M. V-1 FB 1872-46
-0-11			3.59	1718 78	S. EDGE OF
0+00			3.33	1719 04	℄ SIERRA HWY & PROP. VASQUEZ CÑ RD
50' R			2 92	1719 45	ON ℄ SIERRA HWY
100 R			2 64	1719 73	" " " "
150 R			2 45	1719 92	" " " "
50' L			3 71	1718 66	" " " "
100 L			4 55	1717 82	" " " "
150' L			5 62	1716 75	" " " "
0+11			3 55	1718 82	N. EDGE PVMT.
0+25 23			4 36	1718 01	1X2
0+50			4 34	1718 03	1X1
0+81 5			4 9	1717 5	TOP BRK
0+91			7 9	1714 5	BOT. BRK.
1+00			8 43	1713 94	1X1
1+50			9 96	1712 41	1X1
2+00 12			9 76	1712 61	C-2-1X2 TOP BRK
2+07			11 8	1710 6	BOT. BRK. - DRAIN SLY EDGE
2+35 5			12 4	1710 0	BOT. BRK - DRAIN NLY EDGE

F.B. 1872 Pg. 140 Job No. 0907.74 Division No. Notes Red. Plotted Profile
Survey of Vasquez Cñ. Road Date Date No.
Survey by L.V. Smith Notes L.V.S. Notes Chkd. LWB Checked X-Sec.
Indexed C. Johnson Date Date 7-12-56 Date No.

76L298 307 4-50

PLEASE RETURN TO
LOS ANGELES COUNTY SURVEYOR
726 LOS ANGELES COUNTY ENGINEERING BLDG.

NOTE: ANY ADDITIONS OR CHANGES ON THIS SHEET MUST BE MADE OR CIRCLED IN RED INK, WITH DATE AND NAME OF PERSON MAKING CHANGE.

Do not extend notes this side of this line.

STATION	B. S.	H. I.	F. S.	ELEV.		
		1722 37				
B.C. P.I. 1 2+39.25	5 42	1715 86	11 93	1710 44	T.P. ON B.C. OF P.I.#1	3/4" I.P.
2+44			4 4	1711 5	TOP BRK	
2+50			4 39	1711 47	1x1	
3+00			5 12	1710 74	1x1	
3+50			6 56	1709 30	BOT. BRK. 1x1	
3+62			4 8	1711 1	TOP BRK.	
4+00			5 08	1710 78	1x1	
4+50			4 64	1711 22	1x1	
5+00			4 60	1711 26	1x1	
5+50			3 56	1712 30	1x1	
6+00			3 23	1712 63	1x1	
6+50			4 12	1711 74	1x1	
7+00	9 37	1722 04	3 19	1712 67	T.P. ON 1x1	
7+50			9 14	1712 90	1x1	
8+00			9 56	1712 48	1x1	
EC OF P.I.#1 8+29.39			9 47	1712 57		
P.O.T. 8+49.63			8 71	1713 33	1x2 & N. - C-3	
9+00			7 64	1714 40	1x1	
9+50			4 31	1717 73	1x1	
10+00			3 02	1719 02	1x1	

Profile No. ____ Date ____ Notes Red. ____ Plotted ____ Job No. 0907.74 Division No. ____

No. ____ Date 7-12-56 Date ____ Map No. ____ Indexed Johnson Date ____

F. B. 1872 Pg. 141

76L298 307 4-50

PLEASE RETURN TO
LOS ANGELES COUNTY SURVEYOR
726 LOS ANGELES COUNTY ENGINEERING BLDG.

NOTE: ANY ADDITIONS OR CHANGES ON THIS SHEET MUST BE MADE OR CIRCLED IN RED INK, WITH DATE AND NAME OF PERSON MAKING CHANGE.

Do not extend notes this side of this line.

F. B. 1872 Pg. 142 Profile
Job No. 02024 Division No. Plotted
Survey of VASQUEZ CR. ROAD Notes Red. No.
Survey by L. V. SMITH Date X-Sec.
Indexed J. C. Johnson Notes L. V. S. Date Notes Chkd. LWB Checked
Date 7-12-56 Date No.

STATION	B. S.	H. I.	F. S.	ELEV.		
10+50		1722 04	2.62	1719 42	1X1	
11+00	562	1725 61	2.05	1719 99	T.P. ON 1X1 & TOP BRK.	
11+05			8 2	1717 4	BOT. BRK - DRAIN	
11+20			9 7	1715 9	" " "	
11+50			6 91	1718 70	1X1 TOP BRK.	
12+00			5 77	1719 84	1X1	
12+50			5 26	1720 35	1X1	
13+00			4 62	1720 99	1X1	
13+50			2 85	1722 76	1X1	
P.O.T. 14+01.42			1 26	1724 35	1X2 & N. C-4 TOP BRK.	
14+44			1 3	1724 3	TOP BRK.	
14+50			5 52	1720 09	BOT. DRAIN 1X1	S. SIDE
14+94			4 7	1720 9	BOT DRAIN	N. SIDE
15+00	12 25	1735 66	2 20	1723 41	T.P. ON 1X1	
15+50			6 85	1728 81	1X1	
16+00			5 97	1729 69	1X1	
16+50			5 04	1730 62	1X1	
17+00			4 31	1731 35	1X1	
P.O.T. 17+44.98			3 93	1731 73	1X2 & N. #C-5	
B.C. P.I. #2 18+09.16			2 69	1732 97	3/4" I.P. CONC. PLUG & NAIL	pg-12a
18+50	784	1741 57	1 93	1733 73	T.P. ON 1X1	

76L298 307 4-50

PLEASE RETURN TO
LOS ANGELES COUNTY SURVEYOR
726 LOS ANGELES COUNTY ENGINEERING BLDG.

NOTE: ANY ADDITIONS OR CHANGES ON THIS SHEET MUST BE MADE OR CIRCLED IN RED INK, WITH DATE AND NAME OF PERSON MAKING CHANGE.

Do not extend notes this side of this line.

STATION	B. S.	H. I.	F. S.	ELEV.		
19+00		1741 57	6 88	1734 69	1x1	
19+50			6 29	1735 28	1x1	
20+00			5 29	1736 28	1x1	
20+50			4 21	1737 36	1x1	
21+00			3 45	1738 12	1x1	
21+50			2 96	1738 61		
22+00	736	1746 56	2 37	1739 20	1x1 - T. P.	
22+50			6 76	1739 80	1x1	
23+00			5 91	1740 65	1x1	
23+50			4 95	1741 61	1x1	
23+87			3 9	1742 7	TOP BRK.	
24+00			5 27	1741 29	1x1	
24+07.5			7 1	1739 5	BOT. DRAIN	
24+32			7 7	1738 9	" "	
24+50			5 29	1741 27	1x1	
24+57			3 5	1743 1	TOP BRK.	
25+00			2 08	1744 48	1x1	
25+50	938	1754 13	1 81	1744 75	1x1 - T. P.	
26+00			8 05	1746 08	1x1	
26+50			7 50	1746 63	1x1	
27+00			6 48	1747 65	1x1	

Profile Notes Red. Plotted Job No. 2807 74 Division No.
No. Date Date Survey of [illegible]
Notes Checked Checked Survey by
No. Date 7-12-56 Date Map No. Indexed Johnson Date

F. B. 1872 Pg. 143

76L298 307 4-50

PLEASE RETURN TO
LOS ANGELES COUNTY SURVEYOR
726 LOS ANGELES COUNTY ENGINEERING BLDG.

NOTE: ANY ADDITIONS OR CHANGES ON THIS SHEET MUST BE MADE OR CIRCLED IN RED INK, WITH DATE AND NAME OF PERSON MAKING CHANGE.

Do not extend notes this side of this line.

STATION	B. S.	H. I.	F. S.	ELEV.		
27+50		175413	537	174876	1X1	
28+00			424	174989	1X1	
EXT. 28+12-16			412	175001	1X2	
28+41			40	17501	TOP BRK.	
28+45			92	17449	BOT. BRK - DRAIN	
28+50			868	174545	1X1 BOT. BRK - DRAIN	
28+53			56	17485	TOP BRK.	
28+72			47	17494	" "	
28+77			88	17453	BOT. BRK - DRAIN	
28+85			87	17454	BOT " "	
28+89			20	17521	TOP BRK.	
29+00	999	176250	162	175251	T.P ON 1X1	
29+50			868	175382	1X1	
30+00			771	175479	1X1	
30+50			632	175618	1X1	
31+00			534	175716	1X1	
31+50			434	175816	1X1	
32+00			371	175879	1X1	
32+50			203	176047	1X1	
33+00	1006	177135	121	176129	1X1 - T.P.	
33+50			788	176347	1X1	

F. B. 1872 PG. 144
Job No. 0907.24 Division No. ____ Notes Red. ____ Plotted ____ Profile ____
Survey of Vasquez Cn. Road Date ____ Date ____ No. ____
Survey by L.V. Smith Notes L.V.S. Notes Chkd. LWB Checked ____ X-Sec. ____
Indexed ____ Date ____ Date 7-12-56 Date ____ No. ____

76L298 307 4-50

PLEASE RETURN TO
LOS ANGELES COUNTY SURVEYOR
726 LOS ANGELES COUNTY ENGINEERING BLDG.

NOTE: ANY ADDITIONS OR CHANGES ON THIS SHEET MUST BE MADE OR CIRCLED IN RED INK, WITH DATE AND NAME OF PERSON MAKING CHANGE.

Do not extend notes this side of this line.

STATION	B. S.	H. I.	F. S.	ELEV.		
33+68		1771 35	75	1763 9	TOP BRK.	
33+72			159	1755 5	BOT. DRAIN	
33+90			155	1755 9	" "	
34+00			871	1762 64	1x1	
34+02			67	1764 7	TOP BRK.	
34+50			745	1763 90	1x1	
35+00			604	1765 31	1x1	
35+50			477	1766 58	1x1	
36+00			288	1768 47	1x1	
36+50			193	1769 42	1x1	
37+00	776	1777 95	116	1770 19	1x1 - T.P.	
37+50			635	1771 60	1x1	
38+00			565	1772 30	1x1	
E.C. 38+15-17			559	1772 36	1x2 & N. FLUSH	
38+50			525	1772 70	1x1	
39+00			491	1773 04	1x1	
39+50			378	1774 17	1x1	
40+00			285	1775 10	1x1	
40+50	987	1786 48	134	1776 61	1x1 - T.P.	
41+00			852	1777 96	1x1	
41+50			723	1779 25	1x1	

Profile Notes Red. ____ Plotted ____ Job No. [illegible] Division No. ____ F. B. 1872 Pg. 145

No. ____ Notes Chkd. [illegible] Checked ____ Survey by [illegible] Notes [illegible] Date ____

Date 7-12-56 Date ____ Map No. ____ Indexed Johnson Date ____

76L298 307 4-50

PLEASE RETURN TO
LOS ANGELES COUNTY SURVEYOR
726 LOS ANGELES COUNTY ENGINEERING BLDG.

NOTE: ANY ADDITIONS OR CHANGES ON THIS SHEET MUST BE MADE OR CIRCLED IN RED INK, WITH DATE AND NAME OF PERSON MAKING CHANGE.

Do not extend notes this side of this line.

STATION	B. S.	H. I.	F. S.	ELEV.		
42+00		1786 48	663	1779 85	1 X 1	
42+50			519	1781 29	1 X 1	
43+00			423	178[illegible]25	1 X 1	
P.O.T. 43+35.99			381	1782 67	1 X 2 & N. C-9 pg	121
43+50			477	178[illegible]71		
43+85			60	1786 5	TOP BRK.	
43+92			103	177[illegible]2	BOT. DRAIN	
44.00			1012	177[illegible]36	1 X 1 IN DRAIN	
44+42			99	1776 5	BOT. BRK. LEAVING DRAIN	
44+45			66	1779 9	TOP BRK	
44+50			622	178026	1 X 1	
45+00			447	1782 01	1 X 1	
45+50	11 72	1795 02	13 18	178[illegible]30	1 X 1 T. P.	
46+00			1045	1784 57	1 X 1	
46+50			811	1786 91	1 X 1 BOT. BRK.	
T. P.	12 01	1806 88	1015	1794 87	1 X 2	
46+69			117	1795 2	TOP BRK	
47+00			562	1801 26	1 X 1	
T. P.	11 79	1818 35	1032	1806 56	1 X 2	
47+50			424	1814 11	1 X 1	
T. P.	10 78	1828 71	1042	1817 93		

F. B. 1872 Pg. 146 Job No. 0927.74 Division No. Notes Red. Plotted Profile
Survey of VASQUEZ CR. ROAD Date Date No.
Survey by L.V.S. SMITH Notes L.V.S. Notes Chkd. LWB Checked X-Sec.
Indexed [redacted] Date [redacted] Date 7-12-56 Date No.

76L298 307 4-50

PLEASE RETURN TO
LOS ANGELES COUNTY SURVEYOR
726 LOS ANGELES COUNTY ENGINEERING BLDG.

NOTE: ANY ADDITIONS OR CHANGES ON THIS SHEET MUST BE MADE OR CIRCLED IN RED INK, WITH DATE AND NAME OF PERSON MAKING CHANGE.

Do not extend notes this side of this line.

STATION	B. S.	H. I.	F. S.	ELEV.		
P.O.T. C-10 47+75.02		1828.71	8.04	1820.67	1X2	
48+00			4.83	1823.88	1X1	
48+50			8.13	1820.58	1X1	
P.O.T. 48+85.49			1.41	1827.30	1X2 & N. C-11 TOP OF SMALL	pg 21
49+00			2.20	1826.51	1X1	
T.P.	0.12	1817.20	11.63	1817.08	1X2	
POT 49+50			1.01	1816.19	1X1	
49+73			6.1	1811.1	Toe of slope	
50+00			5.80	1811.40	1X1	
C-12 50+55.60			5.20	1812.00	3/4" I.P. Conc plug & N.	
51+00			4.00	1813.20	1X1 Toe of slope	
T.P.	0.61	1805.69	12.12	1805.08	1X1	
T.P.	4.43	1798.61	11.51	1794.18	1X2	
B.M. V-3			5.88	1792.73	B.M. V-3 Fd. 2" I.P. & brass cap set in Conc. at [illegible] of dry wash, 274.40 E. of P.# 7D. [illegible] as shown Pg. 51, El = 1792.804 See Pg 11	
B.M. V-3	11.590	1804.394		1792.804		
T.P.	12.175	1816.319	0.250	1804.144	1X2	
T.P.	11.945	1828.229	0.035	1816.284	1X2	
51+50			10.08	1818.15	1X1	
BC 51+74.41			7.57	1820.66	3/4" I.P. Conc plug & N.	pg 18

Profile Notes Red. ____ Plotted ____ Job No. 2017 Division No. ____
No. ____ Date 7-12-66 Date ____ Map No. ____ Tied Top Date ____
No. ____ Date ____ Date ____ Date ____

F. B. 1872 Pg. 147

76L298 307 4-50

PLEASE RETURN TO
LOS ANGELES COUNTY SURVEYOR
726 LOS ANGELES COUNTY ENGINEERING BLDG.

NOTE: ANY ADDITIONS OR CHANGES ON THIS SHEET MUST BE MADE OR CIRCLED IN RED INK, WITH DATE AND NAME OF PERSON MAKING CHANGE.

Do not extend notes this side of this line.

STATION	B. S.	H. I.	F. S.	ELEV.		
52+00		1828.229	5.58	182[illegible]65	1X1	
52+50			2.75	182[illegible]	1X1	
53+00			3 29	1824 94	1X1	
53+19			3 0	182[illegible]	Bot Brk.	
T.P.	9.485	1837.694	0.020	18[illegible]209	1x2	
53+50			8 47	1829 22	1X1	
54+00			7 62	18[illegible]7	1X1	
54+50			6 31	1831 38	1X1	
55+00			3 52	183[illegible]7	1X1	
55+50			5 42	183[illegible]7	1X1	
56+00			5.55	183[illegible]4	1X1	
56+50			7 54	18[illegible]5	1X1	
57+00			8 66	18[illegible]3	1X1	
57+50			9 91	182[illegible]8	1X1	
T.P. 58+00	5730	1833244	10 180	1827514	1X1	
58+50			5 50	18[illegible]	1X1	
59+00			4 51	182[illegible]3	1X1	
59+50			4 90	182[illegible]4	1X1	
60+00			6 07	182[illegible]7	1X1	
60+03			6 3	182[illegible]9	Top of Brk.	
60+05			8 6	1824[illegible]	Bot of Brk.	

F. B. 1872 Pg. 148
Job No. 0907.74 Division No. Notes Red. Plotted Profile
Survey of Vasquez Cr. Rd. Date Date No.
Survey by L. V. Smith Notes C. V. Crowe Notes Chkd. LWB Checked X-Sec.
Indexed C. Johnson Date Date 7-12-58 Date No.

76L298 307 10-51

PLEASE RETURN TO
LOS ANGELES COUNTY SURVEYOR
726 LOS ANGELES COUNTY
ENGINEERING BLDG.

NOTE: ANY ADDITIONS OR CHANGES ON THIS SHEET MUST BE MADE OR CIRCLED IN RED INK, WITH DATE AND NAME OF PERSON MAKING CHANGE.

Do not extend notes this side of this line.

STATION	B. S.	H. I.	F. S.	ELEV.		
60+08.5		1833244	85	18247	Bot Brk.	
60+16			61	18271	Top Brk	
EC 60+30.90			542	182782	EC = 3/4" I.P Conc plug & N. pg 12	
60+42			50	18282	Top Brk	
60+46.5			64	18268	Bot. drain	
60+50			66	18266	Bot drain	
60+53			49	18283	Top Brk.	
C-14 POT 60+67.32			359	182965	X2	
T.P.	11 563	1842409	2395	1830849	1X2	
61+00			11 33	183108	1X1 Top Brk.	
61+06			13 4	18290	Bot Brk. in drain	
61+12			11 2	18312	Top Brk	
61+29			991	183250	Edge oil & gravel Rd.	
61+50			963	183278	1X1 & N Edge oil & gravel Rd.	
61+56.5			96	18328	Bot Brk	
61+60			80	18344	Top Brk.	
62+00			562	183679	1X1	
T.P.	11 805	1853994	0220	1842189	1X2	
62+50			1013	184386	1X1	
T.P.	12 255	1866054	0195	1853799	1X2	
63+00			687	185918	1X1	

Profile Notes Red ____ Plotted ____ Job No. ____ Division No. ____ F.B. ____ Pg. ____
Notes Chkd. ____ Date ____ Checked ____ Date ____ Survey by ____ Map No. ____ Drafted Johnson Date ____
No. ____ Date ____

76L298 307 10-51

PLEASE RETURN TO

LOS ANGELES COUNTY SURVEYOR
726 LOS ANGELES COUNTY
ENGINEERING BLDG.

NOTE: ANY ADDITIONS OR CHANGES ON THIS SHEET MUST BE MADE OR CIRCLED IN RED INK, WITH DATE AND NAME OF PERSON MAKING CHANGE.

Do not extend notes this side of this line.

STATION	B. S.	H. I.	F. S.	ELEV.		
T.P.	7130	1873109	0075	18[illegible]79	1X2	
63+50			706	18[illegible]05	1X1	
64+00			914	186[illegible]77	1X1	Bot. draw
C-15 Pot 64+45.77			297	18[illegible]4	1X2	pg 124
65+00			884	186[illegible]7	1X1	
T.P.	6080	1867909	11280	18[illegible]29	1X2	
65+50			810	1859[illegible]1	1X1	
BC 65+70.12			830	185[illegible]61	3/4" I.P. Conc. plug & N.	
66+00			857	185[illegible]4	1X1	
66+38			90	185[illegible]9	Top of Brk	
66+42			105	18574	Bot Brk & edge of oil & gravel Rd.	
66+50			960	18[illegible]31	1X1	
66+60			860	185[illegible]31	Edge of oil & gravel Rd. & Top Brk	
66+88			85	18594	Bot Brk.	
67+00			771	186[illegible]20	1X1	
67+50			426	186[illegible]5	1X1	
T.P.	11650	1878914	0645	18[illegible]64	1X2	
68+00			821	187[illegible]0	1X1	Toe of slope
T.P.	11370	1890214	0070	1878844	1X2	
68+50			504	188[illegible]7	1X1	Top of ridge
69+00			620	188401	1X1	

F.B. 1872 Pg. 150

Job No. _____ Division No. _____ Notes Red. _____ Plotted _____ Profile _____

Survey of Vasquez Cn. Rd. Date _____ Date _____ No. _____

Survey by L. V. Smith Notes C. V. Crowe Notes Chkd. LWB Checked _____ X-Sec. _____

Indexed E. C. Johnson Date _____ Date 7-12-56 Date _____ No. _____

76L298 307 4-50

PLEASE RETURN TO
LOS ANGELES COUNTY SURVEYOR
726 LOS ANGELES COUNTY ENGINEERING BLDG.

NOTE: ANY ADDITIONS OR CHANGES ON THIS SHEET MUST BE MADE OR CIRCLED IN RED INK, WITH DATE AND NAME OF PERSON MAKING CHANGE.

Do not extend notes this side of this line.

STATION	B. S.	H. I.	F. S.	ELEV.	
69+50		1890 214	725	188296	1X1
69+76			72	18830	Bot of draw
70+00			351	188670	1X1
T.P.	11 940	1901 734	0420	1889794	1X2
70+50			758	189415	1X1 Toe of slope
B.M. V-4	10 950	1912611	0073	1901661	B.M. V-4 7200'± N/y of Mint Cñ. Hwy, 200' W/y of [illegible] Cñ. 200'± E/y of P#12 on W. slope of [illegible] spur bearing S. Fd. 2" I.P. & B.C. in Conc. mkd. B.M. V-4 See Pg. 54
71+00			525	190736	1X1
T.P.	12120	1924531	0200	1912411	1X2
T.P.	10675	1934896	0310	1924221	1X2
71+50			812	19267	1X1
71+81			01	19348	Top of ridge
72+00			211	19328	1X1
T.P.	9175	1932481	11590	1923306	1X1
72+43			118	19207	BOT OF DRAIN
72+50			917	192331	1X1
72+53-88			740	192508	1X1 = EXT
72+62			32	19293	BRK IN GRADE
T.P.	4650	1936 781	0350	1932131	1X2
73+00			007	193677	1X1

Profile Notes Red. Plotted Job No. 0907.74 Division No.
No. Date Date Survey of
No. Date Date Map No. Indexed Johnson Date
F. B. 1872 Pg. 151

76L298 307 4-50

PLEASE RETURN TO
LOS ANGELES COUNTY SURVEYOR
726 LOS ANGELES COUNTY ENGINEERING BLDG.

NOTE: ANY ADDITIONS OR CHANGES ON THIS SHEET MUST BE MADE OR CIRCLED IN RED INK, WITH DATE AND NAME OF PERSON MAKING CHANGE.

Do not extend notes this side of this line.

STATION	B. S.	H. I.	F. S.	ELEV.		
73+50		1936 781	5 50	1931 28	BRK. IN GRADE	
74+00			11 60	1925 18	BOT. DRAIN	
T. P.	11 760	1948 401	0140	19[illegible]41	1X2	
T. P.	12 305	1960 661	0 045	1948 356	1X2	
74+50			10 94	1949 72	1X1	
T. P.	12 335	1972 806	0190	196[illegible]471	1X2	
75+00			1 32	19[illegible]48	1X1	
T. P.	10 245	1982 936	0115	1972 691	1X2	
75+30			0 85	1982 ~~14~~ 09	1X1 ON RIDGE	
75+50			7 53	1975 41		
75+68			12 3	1970 6	SWALE	
T. P.	2 050	1972 846	12140	19[illegible]96	1X2	
76+00			3 60	1969 25		
76+26			1 0	1971 8	TOP BRK	
76+50			5 71	1967 14		
76+71.5			10 4	1962 4	BRK. IN GRADE	
76+92			13 7	1959 1	BOT. BRK	
T. P.	1120	1962 161	11 805	1961 041	1X2	
77+00			1 90	1960 26	1X1	
77+25			0 1	1962 2	TOP BRK	
77+50			0 04	1962 ~~12~~ 6		

F. S. 1872 Pg. 152

Job No. ____ Division No. ____ Notes Red. ____ Plotted ____ Profile ____

Survey of Vasquez Cn. Rd. Date ____ Date ____ No. ____

Survey by L. V. Smith Notes C. V. Crowe Notes Chkd. LWB Checked ____ X-Sec. ____

Indexed C. Johnson Date ____ Date 7-12-50 Date ____ No. ____

76L298 307 4-50

PLEASE RETURN TO
LOS ANGELES COUNTY SURVEYOR
726 LOS ANGELES COUNTY ENGINEERING BLDG.

NOTE: ANY ADDITIONS OR CHANGES ON THIS SHEET MUST BE MADE OR CIRCLED IN RED IN INK, WITH DATE AND NAME OF PERSON MAKING CHANGE.

Do not extend notes this side of this line.

STATION	B. S.	H. I.	F. S.	ELEV.		
77+69		1962161	41	19582	BRK IN GRADE	
T. P.	0155	1950601	11 715	1950446	1x2	
78+00			674	194386	1x1	
T. P.	0400	1939141	11 860	1938741		
78+50	0440	1927641	11 940	1927201	1x1 & T. P.	
78+82			122	19154	BRK. IN GRADE	
T. P.	7120	1922826	11 935	1915706	1x2	
79+00			1016	191267	1x1	
79+02.5			116	19112	BOT DRAIN	
79+10.0			114	19114	" "	
79+18.0			83	19145	TOP BRK. E. EDGE DIRT RD.	
79+31			86	19142	BOT. BRK W. " " "	
79+34			53	19175	TOP BRK	
79+37.64			436	191847	E.C. 3/4" I. P. CONC. PLUG & N.	
79+50	12335	1935091	0070	1922756	1x1 & T.P.	
79+86			31	19320	BRK IN GRADE	
80+00			282	193227	1x1	
80+35			00	19351	TOE OF FILL OF PVD. ROAD.	
T. P.	12055	1947066	0080	1935011	1x2	
80+50	12100	1958216	0950	1946116	1x1 & T. P.	
T. P.	12110	1970191	0135	1958081	1x2	

Profile Notes Red. Plotted Job No. 8072 Division No.
Notes Chkd. Checked Survey by
No. Date 7-12-56 Date Map No. Date
F. B. 1872 Pg. 153

76L29B 307 4-50

PLEASE RETURN TO
LOS ANGELES COUNTY SURVEYOR
726 LOS ANGELES COUNTY ENGINEERING BLDG.

NOTE: ANY ADDITIONS OR CHANGES ON THIS SHEET MUST BE MADE OR CIRCLED IN RED INK, WITH DATE AND NAME OF PERSON MAKING CHANGE.

Do not extend notes this side of this line.

STATION	B. S.	H. I.	F. S.	ELEV.		
80+76		1970191	71	19632	TOP OF FILL	
80+81			713	196306	ELY. EDGE PAVED	ROAD
80+93			650	196369	WLY. " "	"
81+00			680	196339	1X1	
81+03			59	19643	BOT. CUT BANK	
T.P.	11945	1982106	0030	1970161	1X2	
81+12.5			79	19742	TOP CUT BANK	
81+19			67	19754	BOT. BRK.	
81+22			30	19791	TOP BRK.	
T.P.	11630	1993016	0720	1991386	1X2	
T.P.	10360	2003186	0190	1992826	1X2	
81+50			610	199709	1X1	
81+65.79			471	199848	1X2 & N - #C-20	TOP SPUR pg 126
81+71			86	19946	TOP CUT BANK	
T.P.	0060	1991796	11450	1991736	1X2	
T.P.	1195	1984911	8080	1983716	1X2	
81+81			85		TOE CUT BANK	1976.411 - [illegible]
BC OF R.I. 5 81+85.26	2870	1979196	8585	1976326	3/4" I.P. CONC. PLUG & N.	pg 127
81+86			258	197662	EDGE OF PAVED ROAD	
82+00			124	197796	NAIL & TIN	
82+02			106	197814	EDGE OF PAVED ROAD	

F. B. 1872 Pg. 154
Job No. 0907.74 Division No. Notes Red. Plotted Profile
Survey of Vasquez Pn. Ro. Date Date No.
Survey by L.V. Smith Notes L.V.S. Notes Chkd. LWB Checked X-Sec.
Indexed C. Johnson Date Date 7-12-56 Date No.

76L298 307 4-50

PLEASE RETURN TO
LOS ANGELES COUNTY SURVEYOR
726 LOS ANGELES COUNTY ENGINEERING BLDG.

NOTE: ANY ADDITIONS OR CHANGES ON THIS SHEET MUST BE MADE OR CIRCLED IN RED INK, WITH DATE AND NAME OF PERSON MAKING CHANGE.

Do not extend notes this side of this line.

STATION	B. S.	H. I.	F. S.	ELEV.	
82+06		1979 196	0 6	1978 6	TOP BRK - EDGE OF ROAD
T. P.	9160	1976566	11790	1967406	1X2
X82+38			120	1964 6	TOE FILL
82+50			1096	1965 61	1X1
83+00			421	197236	1X1
T. P.	11895	1988 106	0355	1976211	1X2
83+50			658	198153	1X1
84+00	11680	1998821	0965	1987141	1X1 & T. P.
84+50	11710	2010481	0050	1998771	1X1 & T. P.
85+00			345	200703	1X1 IN DRAIN
T. P.	11650	2021941	0190	2010291	1X1
85+15			11 0	20109	BRK. IN GRADE
85+50			533	201661	1X1
85+78			13	2020 6	TOE FILL
T. P.	12130	2033 981	0090	2021851	1X2
85+92			9 7	2024 3	TOP BRK & EDGE OF ROAD
86+00			924	2024 74	1X1 EDGE OF PAVED ROAD
86+17			805	2025 93	EDGE OF
86+25.71			795	2026 03	1X2 EXTERNAL P.I. #5
86+35			7 5	2026 5	BOT. CUT BANK
T. P.	11400	2045 306	0075	2033906	1X1

Profile Notes Red ____ Plotted ____ Job No. 2907 74 Division No. ____ F. B. 1872 Pg. 155

No. ____ Date 7-12-56 Date ____ Map No. ____ Date ____

76L29B 307 4-50

PLEASE RETURN TO
LOS ANGELES COUNTY SURVEYOR
726 LOS ANGELES COUNTY ENGINEERING BLDG.

NOTE: ANY ADDITIONS OR CHANGES ON THIS SHEET MUST BE MADE OR CIRCLED IN RED INK, WITH DATE AND NAME OF PERSON MAKING CHANGE.

Do not extend notes this side of this line.

STATION	B. S.	H. I.	F. S.	ELEV.		
86+40		2045 306	10 9	2034 5	TOP CUT BANK	
86+50			7 38	2037 92	1X1	
T. P.	7 455	2052596	0165	2045 141	1X2	
86+95			05	2052 1	TOP OF SPUR	
87+00			1 13	2051 47	1X1	
87+03			1 9	2050 7	EDGE OF BRK	
T. P.	0320	2040 951	11 965	2040 631	1X2	
T. P.	1915	2030 876	11 990	2028961	1X1	
87+40			3 0	2021 9	BRK. IN GRADE	
T. P.	3450	2023416	10 910	2019966		
BM. V-5			5475	2017941	B.M. V-5 ELEV: 2017.970 FB1872-58 ON A SMALL KNOLL 150'± W. OF SADDLE AT HEAD OF VASQUEZ CN, 150'± W OF OILED ROAD. 2" I.P. & B.C. IN CONC. MARKED B.M. V-5	
BM V-5	0395	2018365		2017 970	BM-V-5 (SEE DESCRIPTION ABOVE)	
T. P.	0385	2006 850	11900	2006465	1X2	87+50 HAND LEVEL 2006.9
87+50			+23	2009 2	BRK IN GRADE - NOTHING SET	4.0 2002.9
87+70			11 5	1995 4	" " "	12.0 2014.9
T. P	4010	1998970	11 890	1994960		5.7 2009.2
88+00			1000	1988 97	1X1	
88+04			10 3	1988 7	TOP BRK	
88+05			13 2	1985 8	BOT. DRAIN	

F. B. 1872 Pg. 156
Job No. 0907.74 Division No. Notes Red. Plotted Profile
Survey of Vasquez Cn. Road Date Date No.
Survey by L.V. Smith Notes L.V.S. Notes Chkd LWB Checked X-Sec.
Indexed C. Johnson Date Date 7-13-58 Date No.

76L298 307 10-51

PLEASE RETURN TO

LOS ANGELES COUNTY SURVEYOR
726 LOS ANGELES COUNTY
ENGINEERING BLDG.

NOTE: ANY ADDITIONS OR CHANGES ON THIS SHEET MUST BE MADE OR CIRCLED IN RED INK, WITH DATE AND NAME OF PERSON MAKING CHANGE.

Do not extend notes this side of this line.

STATION	B. S.	H. I.	F. S.	ELEV.	
88+25		1998 970	1 4	1997 6	TOP SHARP SPUR
88+35			3 9	1995 1	BRK IN GRADE
88+50			2 70	1996 27	1X1
88+53			1 3	1997 3	TOE OF SLOPE
T. P.	12 05	2011 01	0 010	1998 96	1X2
T. P.	12 16	2022 91	0 26	2010 75	1X2
T. P.	11 68	2034 48	0 11	2022 80	1X2
89+00			0 82	2033 66	1X2 ON SHARP BRK.
89+40			+2 0	2036 5	TOP OF SHARP BRK
T. P	0 03	2022 51	12 00	2022 48	1X2
T. P.	0 32	2010 78	12 05	2010 46	1X2
T. P.	12 11	2010 92	11 97	1998 81	1X2
89+50					NOT SET
89+55			1 7	2009 2	BRK. IN GRADE
T. P.	0 96	2000 09	11 79	1999 13	1X2
90+00			5 77	1994 32	1X2 & N
90+15			12 1	1988 0	BRK IN GRADE
T. P.	0 65	1989 09	11 65	1988 44	1X1
90+38			8 4		BOT. DRAIN
90+50			5 81	1983 28	1X2
90+57			10 3		BOT BRK

89+40
HAND LEVEL
2034 5
0 0
2034 5
8 0
2042 5
6 0
2036 5

Profile
No. Date
Notes Red Plotted Job No. 0907 74 Division No.
Notes Clkd Checked Survey of
No. Date 7-13-57 Date Map No. Indexed Johnson Date

F.B. 1872 Pg. 157

76L298 307 10-51

PLEASE RETURN TO

LOS ANGELES COUNTY SURVEYOR
726 LOS ANGELES COUNTY
ENGINEERING BLDG.

NOTE: ANY ADDITIONS OR CHANGES ON THIS SHEET MUST BE MADE OR CIRCLED IN RED INK, WITH DATE AND NAME OF PERSON MAKING CHANGE.

Do not extend notes this side of this line.

STATION	B. S.	H. I.	F. S.	ELEV.		
E.C.						Pg-127
90+66.17		1989 09	3 91	1985 18	3/4 I.P. CONC. PLUG	90+78 & N. HAND LEVEL
90+78			+3 7	1992 8	TOP SPUR	1989.1
90+88			1 4	1987 7	BOT. DRAIN	-1.0
T.P.	12 08	2001 14	0 03	1989 06	1X2	1988.1
91+00			3 88	1997 26	1X1	+6.0
T.P.	12 24	2013 33	0 05	2001 09	1X1	1994.1
91+15			5 5	2007 8	TOP BRK.	-1.3
91+40			8 3	2005 0	EDGE DRAIN	1992.8
91+43			10 6	2002 7	BOT. DRAIN	
91+45			7 6	2005 7	EDGE DRAIN	
91+50			5 64	2007 69	NAIL & TN.	
T.P.	11 93	2025 14	0 12	2013 21	1X1	
T.P	11 92	2036 98	0 08	2025 06	1X2	
92+00			6 20	2030 78	1X1	
92+09			2 8	2034 2	TOP SPUR	
92+20			2 5	2034 5	BRK IN GRADE	
92+30			6 2	2030 8	BOT. DRAIN	
T.P.	10 83	2047 64	0 17	2036 81	1X1	
92+45.49			4 94	2042 70	1X2 & NAIL	
92+50			3 65	2043 99	TOP HIGH BLUFF	
T.P.	0 54	2036 28	11 90	2035 74	1X1	

F.B. 1872 Pg. 158 Job No. 2907.74 Division No. ____ Notes Red. ____ Plotted ____ Profile ____
Survey of VASQUEZ CN ROAD Date ____ Date ____ No. ____
Survey by L.V. SMITH Notes L.V.S. Notes Chkd. LWB Checked ____ X-Sec. ____
Indexed C. Johnson Date ____ Date 7-13-56 Date ____ No. ____

76L298 307 10-51

PLEASE RETURN TO

LOS ANGELES COUNTY SURVEYOR
726 LOS ANGELES COUNTY
ENGINEERING BLDG.

NOTE: ANY ADDITIONS OR CHANGES ON THIS SHEET MUST BE MADE OR CIRCLED IN RED INK, WITH DATE AND NAME OF PERSON MAKING CHANGE.

Do not extend notes this side of this line.

STATION	B. S.	H. I.	F. S.	ELEV.	
		2036 28			
T. P.	3 26	2034 67	4 87	2031 41	1 x 2
T. P.	1 65	2024 75	11 57	2023 10	1 x 1
BM V-5			6 81	2017 94	B.M. V-5 ELEV = 2017.970 FB 1872-58 ON A SMALL KNOLL 150'± W. OF SADDLE AT HEAD OF VASQUEZ CN. 150'± W. OF OILED ROAD. 2" I.P. & B.C. IN CONC. MARKED B.M. V-5
BM V-5	6 81	2024 78		2017 97	B.M. V-5 (SEE DESCRIPTION ABOVE)
T. P.	11 57	2034 70	1 65	2023 13	1 x 1
T. P.	4 87	2036 31	3 26	2031 44	1 x 2
T. P.	10 93	2046 70	0 54	2035 77	1 x 1
T. P.	0 92	2036 70	10 92	2035 78	1 x 2
T. P.	1 50	2026 70	11 50	2025 20	1 x 2
T. P.	0 44	2015 50	11 64	2015 06	1 x 2
T. P.	0 94	2004 57	11 87	2003 63	1 x 2
92+65			8 8	1995 8	1 x 1
T. P.	1 22	1993 76	12 03	1992 54	1 x 1
T. P.	1 31	1983 05	12 02	1981 74	1 x 2
93+00	0 75	1972 72	11 08	1971 97	1 x 2 & T.P. - BRK IN GRADE
93+16			17 8	1954 9	BOT. RAVINE
T. P.	0 43	1960 91	12 24	1960 48	1 x 1
93+30			1 76		TOP SPUR

93+16
HAND LEVEL
1972 72
12 00
1960 72
2 00
1962 72
7 [illegible]
1954 [illegible]

Profile Notes Red ____ Plotted ____ Job No. 0907.74 Division No. ____ F.B. 1872 Pg. 159

No. ____ Date ____ Notes Chkd. [illegible] Checked ____ Survey by [illegible] Notes [illegible]

No. ____ Date ____ Date ____ Map No. ____ Sign. Johnson Date ____

76L298 307 10-51

PLEASE RETURN TO

LOS ANGELES COUNTY SURVEYOR
726 LOS ANGELES COUNTY
ENGINEERING BLDG.

NOTE: ANY ADDITIONS OR CHANGES ON THIS SHEET MUST BE MADE OR CIRCLED IN RED INK, WITH DATE AND NAME OF PERSON MAKING CHANGE.

Do not extend notes this side of this line.

STATION	B. S.	H. I.	F. S.	ELEV.		
		1960 91				93+65 HAND LEVEL 1949.86
T. P.	1 05	1949 86	12 10	1948 81		+12.00 1937.86
93+65			26 0	1923 9	BOT. BRK	+1.00 1938.86
93+94			27	1947 2	TOP BRK.	-12.00 1926.86
94+00			1 66	1948 20	1x1	+0.00 1926.86
T. P.	11 48	1961 18	0 16	1949 70	1x2	-3.00 1923.86
T. P.	9 38	1968 57	1 99	1959 19	1x2	
B. C. 94+39.96			4 72	1963 85	3/4" I.P. CONC. PLUG & N.	pg. 128
94+50			4 87	1963 70	1x1 TOP BRK.	
T. P.	0 07	1956 87	11 77	1956 80	1x2	
T. P.	0 88	1945 73	12 02	1944 85	1x2	
T. P.	0 43	1934 64	11 52	1934 21	1x2	
T. P.	4 28	1927 24	11 68	1922 96	1x2	
94+81			0 1	1927 1	BRK IN GRADE	
T. P.	1 46	1916 59	12 11	1915 13	1x2	
95+00			6 28	1910 31	1x2 & BRK IN GRADE	95+13 HAND LEVEL 1893.31
T. P.	0 29	1905 00	11 88	1904 71	1x2	-0.00 1893.31
T. P.	0 27	1893 31	11 96	1893 04	1x2	+12.00 1905.31
95+13			+12 0	1905 31	BRK IN GRADE	
95+42			18 6	1874 7	BOT. DRAIN	
95+50			8 33	1884 98	1x2 & BRK IN GRADE	

95+42
1893.31
11.00
1882.31
3.00
1885.31
10.6
1874.7

F.B. 1872 PG. 160 Job No. 0907.74 Division No. Notes Red. Plotted Profile
Survey of Vasquez Cn. Road Date Date No.
Survey by L.V. Smith Notes L.V.S. Notes Chkd. LWB Checked X-Sec.
Indexed C. Johnson Date Date 7-13-56 Date No.

76L298 307 10-51

PLEASE RETURN TO

LOS ANGELES COUNTY SURVEYOR

726 LOS ANGELES COUNTY
ENGINEERING BLDG.

NOTE: ANY ADDITIONS OR CHANGES ON THIS SHEET MUST BE MADE OR CIRCLED IN RED INK, WITH DATE AND NAME OF PERSON MAKING CHANGE.

Do not extend notes this side of this line.

STATION	B. S.	H. I.	F. S.	ELEV.	
		1893 31			
T. P.	11 99	1904 98	0 32	1892 99	1x2
T. P.	1 70	1906 63	0 05	1904 93	1x2
95+85			0 10	1906 53	1x1 & TOP BRK
96+00			0 08	1906 55	1x1 & TOP BRK
96+20			9 9	1896 7	BOT. DRAIN
96+30.5			7 9	1898 7	TOP BRK
96+50			5 36	1901 27	TOP BRK
96+62			8 1	1898 5	BOT BRK
96+72			7 0	1899 6	" "
96+87			0 3	1906 3	TOP BRK.
T. P.	12 11	1918 71	0 03	1906 60	
97+00			11 01	1907 70	BRK IN GRADE
T. P	11 86	1930 28	0 29	1918 42	
97+42			11 3	1919 0	BRK IN GRADE
97+50			9 60	1920 68	1x1 & BRK
T. P.	9 57	1939 69	0 16	1930 12	
98+00			4 58	1935 11	1x1 BRK IN GRADE
98+25			1 38	1938 31	1x1
98+28			1 3	1938 4	TOP RIDGE
98+40			3 6	1936 1	BRK IN GRADE

Profile No. ____ Notes Red ____ Plotted ____ Job No. 0907 74 Division No. ____ F.B. 1872 PG. 161

Notes Chkd. [illegible] Checked ____ Survey by [illegible] Notes ____

No. ____ Date 7-13-56 Date ____ Map No. ____ Indexed Johnson Date ____

76L298 307 10-51

PLEASE RETURN TO

LOS ANGELES COUNTY SURVEYOR
726 LOS ANGELES COUNTY
ENGINEERING BLDG.

NOTE: ANY ADDITIONS OR CHANGES ON THIS SHEET MUST BE MADE OR CIRCLED IN RED INK, WITH DATE AND NAME OF PERSON MAKING CHANGE.

Do not extend notes this side of this line.

STATION	B. S.	H. I.	F. S.	ELEV.		
		1939 69				
98+50	001	1928 45	11 25	1928 44	1x1 & T.P.	
T.P.	058	1917 34	11 69	1916 76	1x2	
T.P.	050	1905 81	12 03	1905 31	1x2	
T.P.	051	1894 21	12 11	1893 70	1x2	
99+00			2 37	1891 84	1x1	
99+13			8 2	1886 0	BRK. IN GRADE	
T.P	004	1882 71	11 54	1882 67	1x2	
T.P	046	1871 21	11 96	1870 75	1x2	
99+38			4 9	1866 3	BRK. IN GRADE	
99+48			8 4	1862 8	TOP BRK.	
99+50			11 91	1859 30	1x1	
99+52			150	1856 2	BOT. DRAIN	
T.P.	12 14	1883 20	0 15	1871 06	1x1	
T.P.	12 11	1895 17	0 14	1883 06	1x2	
99+96			00	1895 2	TOP BRK	
100+00			088	1894 29	1x1	
100+15			43	1890 9	DRAIN	
100+26			06	1894 6	TOP SPUR	
100+50	8 25	1899 11	4 31	1890 86	1x1	
100+57			91	1890 0	BOT. DRAIN	

F.B. 1872 PG. 162 Job No. 0907.73 Division No. Notes Red. Plotted Profile
Survey of Vasquez Cn. Road Date Date No. X-Sec.
Survey by L.V. Smith Notes L.V.S. Notes Chkd LWB Checked
Indexed K. C. Johnson Date Date 7-13-56 Date No.

76L298 307 10-51

PLEASE RETURN TO

LOS ANGELES COUNTY SURVEYOR

726 LOS ANGELES COUNTY
ENGINEERING BLDG.

NOTE: ANY ADDITIONS OR CHANGES ON THIS SHEET MUST BE MADE OR CIRCLED IN RED INK, WITH DATE AND NAME OF PERSON MAKING CHANGE.

Do not extend notes this side of this line.

STATION	B. S.	H. I.	F. S.	ELEV.	
100+63		1899 11	5 9	1893 2	TOP BRK
100+85			5 9	1893 2	EDGE BRK
101+00			9 57	1889 54	1X1
101+06			11 2	1887 9	BOT. DRAIN
101+17			1 8	1897 3	TOP BRK
E.C. 101+24.42	11 22	1909 84	0 49	1898 62	3/4" I.P. CONC. PLUG & N. BRK. IN GRADE Pg-12
T.P.	11 53	1920 98	0 39	1909 45	1X1
101+50			6 34	1914 64	1X1 TOP BRK.
101+57.96			5 01	1915 97	1X2 & N
102+00			8 94	1912 04	1X1 BRK IN GRADE
102+20.5			3 1	1917 9	TOP BRK
102+50			6 00	1914 98	1X1
102+65			5 7	1915 3	BRK. IN GRADE
102+85			5 9	1915 1	" " "
103+00	1 42	1913 58	8 82	1912 16	1X1 & T.P.
103+50			11 35	1902 23	1X1 BRK IN GRADE
103+56			14 0	1899 6	BOT. DRAIN
103+72			6 7	1906 9	BRK IN GRADE
104+00			7 59	1905 99	1X1 BOT. BRK.
104+10			5 0	1908 6	TOP BRK.
104+35			2 0	1911 6	BRK IN GRADE

Profile No. Notes Red Plotted Job No. 0907.74 Division No.

Notes Chkd. Checked Survey by Notes Chkd. Date 7-13-56 Date Map No. Date

F.B. 1872 PG. 163

76L298 307 10-51

PLEASE RETURN TO

LOS ANGELES COUNTY SURVEYOR
726 LOS ANGELES COUNTY
ENGINEERING BLDG.

NOTE: ANY ADDITIONS OR CHANGES ON THIS SHEET MUST BE MADE OR CIRCLED IN RED INK, WITH DATE AND NAME OF PERSON MAKING CHANGE.

Do not extend notes this side of this line.

STATION	B. S.	H. I.	F. S.	ELEV.		
104+50		1913 58	3 89	1909 69	1X1 BRK IN GRADE	
104+77			2 0	1911 6	BOT. BRK.	
104+84			0 1	1913 5	BRK. IN GRADE	
T.P.	7 54	1921 05	0 07	1913 51	1X1	
105+00			0 67	1920 38	1X1 TOP SPUR	
105+07.94			1 22	1919 83	1X2 & NAIL	
105+13 B.C.			2 0	1919 1	BRK IN GRADE	
105+29.30	0 40	1910 45	11 00	1910 05	3/4" I.P. CONC. PLUG & N.	pg-130
T.P.	0 53	1999 52	11 46	1898 99		
105+50			3 36	1896 16	1X1	
T.P.	0 38	1887 97	11 93	1887 59	1X2	
T.P.	0 62	1876 72	11 87	1876 10	1X2	
T.P.	6 43	1871 20	11 95	1864 77	1X2	
106+00			11 43	1859 77	1X1	
106+05			14 8	1856 4	BOT. DRAIN	
106+24			13 6	1857 6	BRK IN GRADE	
T.P.	12 23	1883 37	0 06	1871 14	1X2	
106+50			11 89	1871 48	1X1	
106+84			0 1	1883 3	TOP SPUR	
107+00			4 82	1878 55	1X1	
T.P.	4 36	1875 77	11 96	1871 41	1X2	

F.B. 1872 PG. 164 Job No. 0907-74 Division No. Notes Red. Plotted Profile
Survey of VASQUEZ CN. ROAD Date Date No.
Survey by L.V. SMITH Notes L.V.S Notes Chkd. LWB Checked X-Sec.
Indexed C. Johnson Date Date 7-13-56 Date No.

76L298 307 10-51

PLEASE RETURN TO

LOS ANGELES COUNTY SURVEYOR

726 LOS ANGELES COUNTY
ENGINEERING BLDG.

NOTE: ANY ADDITIONS OR CHANGES ON THIS SHEET MUST BE MADE OR CIRCLED IN RED INK, WITH DATE AND NAME OF PERSON MAKING CHANGE.

Do not extend notes this side of this line.

STATION	B. S.	H. I.	F. S.	ELEV.	
107+50		1875 77	10 18	1865 59	1X1
107+53			13 1	1862 7	BOT. DRAIN
107+56			9 2	1866 6	TOP BRK
107+81			7 8	1868 0	BOT DRAIN
108+00	3 10	1877 87	1 00	1874 77	1X1 & T. P.
108+08			0 0	1877 9	TOP SPUR
T. P.	2 68	1868 59	11 96	1865 91	1X2
108+50			8 10	1860 49	1X1 & BOT. SWALE
B.M. V-6			9 96	1858 63	B.M. V-6 ELEV = 1858.653 F.B. 1872-[illegible] ON SHARP RIDGE S. OF P#19 SET 2" I.P. & B.C. MARKED B.M. [illegible]
BM V-6	12 07	1870 72		1858 65	B.M. V-6 (SEE DESCRIPTION ABOVE)
T. P.	11 91	1882 42	0 21	1870 51	1X2
109+00			6 00	1876 42	1X1
T. P.	2 28	1884 57	0 13	1882 29	1X2
109+25			1 57	1883 00	1X1 BRK IN GRADE
109+32			0 8	1883 8	TOP RIDGE
109+50			3 35	1881 22	1X1
T. P.	0 38	1872 86	12 09	1872 48	1X2
110+00			3 68	1869 18	1X1
110+50			10 06	1862 80	

Profile

Notes Red _____ Plotted _____ Job No. [illegible] Division No. _____

Notes Chkd [illegible] Checked _____ Survey by [illegible] Notes [illegible]

No. _____ Date 7-13-56 Date _____ Map No. _____ Indexed Johnson Date _____

F.B. 1872 PG. 165

76L298 307 10-51

PLEASE RETURN TO

LOS ANGELES COUNTY SURVEYOR
726 LOS ANGELES COUNTY
ENGINEERING BLDG.

NOTE: ANY ADDITIONS OR CHANGES ON THIS SHEET MUST BE MADE OR CIRCLED IN RED INK, WITH DATE AND NAME OF PERSON MAKING CHANGE.

Do not extend notes this side of this line.

STATION	B. S.	H. I.	F. S.	ELEV.		
		1872 86				
T. P.	049	1861 29	12 06	1850 80	1X2	
111+00	039	1849 34	12 34	18[illegible] 95	1X2 & T.P.	
E.C. 111+07.56			2 94	1846 40	3/4" I.P. CONC PLUG & N. pg 130	
111+28			8 0	18[illegible] 3	BRK. IN GRADE	
T. P.	002	1837 51	11 85	18[illegible] 49	1X2	
111+50			6 09	183[illegible] 42	1X1	
T. P.	038	1825 69	12 20	1825 31	1X2	
T. P.	076	1814 70	11 75	1813 94	1X2	
T. P.	014	1802 97	11 87	1802 83	1X2	
112+00			5 32	1797 65	1X1	
T. P.	033	1791 50	11 80	1791 17	1X2	
T. P.	001	1779 43	12 08	1779 42	1X2	
T. P.	027	1767 74	11 96	1767 47	1X2	
112+50			6 62	1761 12	1X1	
T. P.	080	1756 90	11 64	1756 10	1X2	
112+80			18 0	1738 9	BOT. DRAIN	
113+00			10 99	1745 91	1X2	
113+16.18			5 72	1751 18	1X2 & N. BREAK IN GRADE	
T. P.	12 03	1768 85	0 08	1756 82	1X2	
113+50			4 42	1764 43	1X1	

112+80
HAND LEVEL
1756.90
-12.00
1744 90
+3.00
1747.90
-9.00
1738.90

F.B. 1872 PG. 166 Job No. 0907.74 Division No. ____ Notes Red. ____ Plotted ____ Profile ____
Survey of VASQUEZ CN. ROAD Date ____ Date ____ No. ____
Survey by L.V. SMITH Notes L.V.S. Notes Chkd LWB Checked ____ X-Sec. ____
Indexed K. C. Johnson Date ____ Date 7-13-53 Date ____ No. ____

76L298 307 10-51

PLEASE RETURN TO

LOS ANGELES COUNTY SURVEYOR
726 LOS ANGELES COUNTY
ENGINEERING BLDG.

NOTE: ANY ADDITIONS OR CHANGES ON THIS SHEET MUST BE MADE OR CIRCLED IN RED INK, WITH DATE AND NAME OF PERSON MAKING CHANGE.

Do not extend notes this side of this line.

STATION	B. S.	H. I.	F. S.	ELEV.		
		1768 85				
T.P.	12 25	1781 06	0 04	1768 81	1x2	
T.P.	12 02	1792 84	0 24	1780 82	1x2	
B.C. 113+78.99			11 37	1781 47	3/4" I.P. CONC. PLUG & NAIL	pg 131
T.P.	11 84	1804 19	0 49	1792 35	1x2	
114+00			10 16	1794 03	1x1	
T.P.	11 90	1815 95	0 14	1804 05	1x2	
T.P.	7 34	1822 89	0 40	1815 55	1x2	
114+28			7 1	1815 8	TOP BRK	
114+45			3 41	1819 48	1x1	
114+50			3 42	1819 47	1x1	
115+00			4 04	1818 85	1x1	
115+35			5.5	1817 4	DRAIN	
115+50			3 62	1819 27	1x1	
115+85			5 3	1817 6	BRK. IN GRADE	
116+00			7 68	1815 21	1x1	
116+15.5			12 1	1810 8	DRAIN	
116+41			8 4	1814 5	BRK. IN GRADE	
116+50			7 92	1814 97	1x1	
117+00	0 45	1811 69	11 65	1811 24	1x1 & T.P.	
117+30			4 50	1807 19	1x1	

Profile
Notes Red ____ Plotted ____ Job No. 090774 Division No. ____
Notes Chkd ____ Checked ____ Survey by ____
No. ____ Date 7-13-56 Date ____ Map No. ____ Checked Johnson Date ____

F.B. 1872 PG. 167

76L298 307 10-51

PLEASE RETURN TO

LOS ANGELES COUNTY SURVEYOR
726 LOS ANGELES COUNTY
ENGINEERING BLDG.

NOTE: ANY ADDITIONS OR CHANGES ON THIS SHEET MUST BE MADE OR CIRCLED IN RED INK, WITH DATE AND NAME OF PERSON MAKING CHANGE.

Do not extend notes this side of this line.

STATION	B. S.	H. I.	F. S.	ELEV.		
		1811 69				
T. P.	021	1799 73	12 17	1799 52	1X2	
117+50			1 51	1798 22	1X1	
T. P.	021	1787 76	12 18	1787 55	1X2	
T. P.	049	1776 18	12.07	1775 69	1X2	
118+00			2 60	1773 58	1X1	
T. P.	028	1764 41	12 05	1764 13	1X2	
E. C. 118+26.79			1 35	1763 06	3/4 I-P. CONC. PLUG & NAIL	pg 131
118+50			7 76	1756 65	1X1 BRK. IN GRADE	
T. P.	025	1752 64	12 02	1752 39	1X2	
T. P.	043	1741 25	11 82	1740 82	1X2	
119+00			7 14	1734 11	1X1	
T. P.	050	1729 95	11 80	1729 45	1X2	
T. P.	673	1724 89	11 79	1718 16	X2	
119+50			11 21	1713 68	1X1 Bot. of drain	
120+00			4 42	1720 47	1X1 Brk. in grade	
T. P.	1220	1736 22	087	1724 [illegible]	1X2	
120+20			9 9	1726 3	Brk. in grade	
120+42			5 2	1731 [illegible]	Brk. in grade	
120+50			1 39	1734 33	1X1	
T. P.	11 56	1747 48	0 30	1735 92	1X2	

F.B. 1872 PG. 168 Job No. 090774 Division No. Notes Red. Plotted Profile
Survey of Vasquez Cn. Road Date Date No. X-Sec.
Survey by L.V. Smith Notes L.V.S. Notes Chkd. LWB Checked
Indexed R. C. Johnson Date Date 7-13-56 Date No.

76L298 307 10-51

PLEASE RETURN TO
LOS ANGELES COUNTY SURVEYOR
726 LOS ANGELES COUNTY
ENGINEERING BLDG.

NOTE: ANY ADDITIONS OR CHANGES ON THIS SHEET MUST BE MADE OR CIRCLED IN RED INK, WITH DATE AND NAME OF PERSON MAKING CHANGE.

Do not extend notes this side of this line.

STATION	B. S.	H. I.	F. S.	ELEV.			
120+90		1747.48	+26	1750.1	Brk. in grade		1748.4
T.P.	11.56	1758.91	0.13	1747.35	1X2	Hand	1748.4
121+00			1.007	1748.84	1X1	Level	175[illegible]
121+09			1.00	1748.9	Brk. in grade		175[illegible]
121+19			81	1750.8	Brk in grade		
121+35			66	1752.3	Brk in grade		
121+50			1.94	1756.9	1X1 Brk. in grade		
T.P.	11.72	1770.37	0.26	1758.65	1X2		
121+58			1.00	1760.4	Brk. in grade		
121+61			92	1761.2	Brk. in grade		
BC 121+87.05			2.23	1768.14	3/4" I.P. Conc. plug & nail - pg. 132		
T.P.	3.86	1773.44	0.79	1769.58	1X2		
121+96.5			1.3	1772.1	Top of ridge		
122+00			1.72	1771.72	1X1		
T.P.	2.09	1764.02	11.51	1761.93	1X2		
B.M. V-7			6.82	1757.20	B.M. V-7 ELEV = 1757.242 On a ridge, 150'± S/y from D#22 Fd 2" I.P. & B.C. in Conc. mkd. B.M. V-7 See Pg. 64		
B.M. V-7	1.160	1758.402		1757.242	B.M. V-7 (see above description)		
T.P. 122+50	0.220	1746.927	11.695	1746.707	1X1		
T.P.	0.105	1735.002	12.030	1734.897	1X2		

Profile Notes Red ____ Plotted ____ Job No. 0907 Division No. ____ F.B. 1812 Pg. 1[illegible]

Notes Chkd 2[illegible] Date ____ Checked ____ Date 7-13-54 Survey by [illegible] Map No. ____ Tracing Job Date ____

No. ____ No. ____

76L298 307 10-51

PLEASE RETURN TO

LOS ANGELES COUNTY SURVEYOR
726 LOS ANGELES COUNTY
ENGINEERING BLDG.

NOTE: ANY ADDITIONS OR CHANGES ON THIS SHEET MUST BE MADE OR CIRCLED IN RED INK, WITH DATE AND NAME OF PERSON MAKING CHANGE.

Do not extend notes this side of this line.

STATION	B. S.	H. I.	F. S.	ELEV.		
		1735002				
T.P.	0260	1723257	12005	[illegible]	1X2	
123+00			163	[illegible]	1X1	
T.P.	0390	1711687	11960	[illegible]	1X2	
T.P.	5010	1704562	12135	[illegible]	1X2	
123+50			748	[illegible]	1X2	
123+57			117	[illegible]	Bot. of drain	
124+00			146	170310	1X1 Brk in grade	
124+17			12	[illegible]	Brk in grade	
124+50			1017	[illegible]	1X1	
124+65			145	[illegible]	Bot of drain	
124+75			1094	[illegible]	Brk in grade	
125+00			1101	[illegible]	1X1	
125+15			107	[illegible]	Brk in grade	
125+26			50	[illegible]	Brk in grade	
T.P.	7605	1712117	0050	[illegible]	1X2	
125+50			611	[illegible]	1X1	
125+72			00	17121	Top of Brk.	
125+75			020	171192	1X1	
126+00			1105	170107	1X1	
126+02			114	[illegible]	Bot. of drain	

F.B. 1872 PG. 170 Job No. 090774 Division No. ____ Notes Red. ____ Plotted ____ Profile ____
Survey of Vasquez Cn. Rd. Date ____ Date ____ No. ____
Survey by L. V. Smith Notes C. V. Crowe Notes Chkd. L. W. B. Checked ____ X-Sec. ____
Indexed C. Johnson Date ____ Date 7-13-56 Date ____ No. ____

76L298 307 10-51

PLEASE RETURN TO
LOS ANGELES COUNTY SURVEYOR
726 LOS ANGELES COUNTY
ENGINEERING BLDG.

NOTE: ANY ADDITIONS OR CHANGES ON THIS SHEET MUST BE MADE OR CIRCLED IN RED INK, WITH DATE AND NAME OF PERSON MAKING CHANGE.

Do not extend notes this side of this line.

STATION	B. S.	H. I.	F. S.	ELEV.		
		1712117				
T.P.	11915	1723947	0085	1712032	1X2	
T.P.	4660	1728502	0105	1723842	1X2	
126+43			39	17246	Brk. in grade	
126+50			140	172710	1X1	
126+54.5			04	7281	Top of spur	
126+58			06	17279	Brk in grade	
EC 126+74.32			893	171957	3/4" I.P. Conc. plug & nail	pg 132
T.P.	5515	1722792	11225	1717277	1X2	
126+99.5			99	17129	Top of Brk.	
127+00			1217	171062	1X1 Bot of drain	
127+03			91	17137	Top of Brk.	
127+09			63	17165	Brk. in grade	
T.P.	12245	1734807	0230	1722562	1X2	
127+50			438	173043	1X1	
T.P.	11870	1746402	0275	1734532	1X2	
T.P.	12315	1758437	0280	1746122	1X2	
128+00			522	175322	1X1	
T.P.	6730	1765127	0040	1758397	1X2	
128+27.05			167	176346	1X2 & NAIL	
128+33			07	1764.4	TOP RIDGE	

Profile Notes Red ____ Plotted ____ Job No. [illegible] Division No. ____ F.B. 1872 Pg. 171

Notes Chkd. LWD Checked ____ Survey by [illegible] Notes [illegible] Date ____

No. ____ Date 7-13-56 Date ____ Map No. ____ Indexed Johnson Date ____

76L298-307 10-51

PLEASE RETURN TO

LOS ANGELES COUNTY SURVEYOR
726 LOS ANGELES COUNTY
ENGINEERING BLDG.

NOTE: ANY ADDITIONS OR CHANGES ON THIS SHEET MUST BE MADE OR CIRCLED IN RED INK, WITH DATE AND NAME OF PERSON MAKING CHANGE.

Do not extend notes this side of this line.

STATION	B. S.	H. I.	F. S.	ELEV.		
128+50		1765 127	8 98	175615	1x1	
T. P.	0140	1753547	11 720	1753407	1x2	
T. P.	0265	1742 012	11 800	1741747	1x2	
128+79			1 6	1740 4	BRK IN GRADE	
129+00	0530	1731 227	11 315	1730697	1x1 & T.P.	
129+28.48	0740	1720372	11 595	1719632	1x2 & N : C-32 & BRK IN GRADE	T.P. pg 133
T. P.	0565	1708982	11 955	1708417	1x2	
B.C. 129+50.92			2 75	170623	3/4" I.P. CONC. PLUG & N.	
T. P.	0770	1697702	12 050	1696932	1x1	
130+00	0765	1687252	11 215	1686487	1x1 BRK IN GRADE & T.P.	
130+24			4 9	1682 4	BRK IN GRADE	
T. P.	0760	1675847	12165	1675087	1x1	
130+50			1 42	1674 43	1x1 & BRK IN GRADE	
130+68			8 1	1667 7	BRK IN GRADE	
130+72			12 1	1663 7	BOT. DRAIN	
130+81			8 5	1667 3	BRK IN GRADE	
131+00			2 25	1673 60	1x1	
T. P.	12 025	1687822	0050	1675797	1x2	
131+50			0 53	1687 29	1x1	
131+55			0 1	1687 7	TOP SPUR	
T. P	0530	1676667	11685	1676137	1x1	

F.B. 1872 PG. 172 Job No. 0907.74 Division No. ____ Notes Red. ____ Plotted ____ Profile
Survey of Vasquez Cn. Road Date ____ Date ____ No. ____
Survey by L.V. Smith Notes L.V.S. Notes Chkd LWB Checked ____ X-Sec.
Indexed R. C. Johnson Date ____ Date 7-13-56 Date ____ No. ____

76L298 307 10-51

PLEASE RETURN TO

LOS ANGELES COUNTY SURVEYOR

726 LOS ANGELES COUNTY
ENGINEERING BLDG.

NOTE: ANY ADDITIONS OR CHANGES ON THIS SHEET MUST BE MADE OR CIRCLED IN RED INK, WITH DATE AND NAME OF PERSON MAKING CHANGE.

Do not extend notes this side of this line.

STATION	B. S.	H. I.	F. S.	ELEV.		
132+00		1676667	106	167561		
132+29.5			77	16690	BRK IN GRADE	
132+40			128	16639		
T. P.	10915	1675782	11800	1664867	1X1	
132+50			1174	166404	BOT. DRAIN 1X1	
132+59			118	16640	LEAVING DRAIN	
T. P.	11805	1687217	0370	1675412	1X1	
132+92			72	16800	BRK IN GRADE	
133+00			611	168111	1X1	
T. P.	11995	1699057	0155	1687062	1x2	
133+43			10	16981	TOP BRK	
133+50			061	169845	1X1	
E.C. 133+52.73			047	169859	3/4" I.P. CONC. PLUG & NAIL	pg 134
133+72.5			40	16951	SWALE	
T. P.	11940	1710632	0365	1698692	1x2	
134+00			1144	169919	1X1	
134+25.99			868	170195	1X2 & NAIL = C-33	pg 135
134+50			724	170339	1X1	
134+96			86	17020	TOP BRK.	
135+00			999	170064	1X1 & BOT. BRK.	
135+12			75	17031	TOP BRK	

Profile No. ____ Notes Red ____ Plotted ____ Job No. 0907 74 Division No. ____ F.B. 1872 PG. 173

Notes Chkd. [illegible] Checked ____ Survey by [illegible] Notes [illegible]

No. ____ Date [illegible] Date ____ Map No. ____ Indexed Johnson Date ____

76L298 307 10-51

PLEASE RETURN TO

LOS ANGELES COUNTY SURVEYOR
726 LOS ANGELES COUNTY
ENGINEERING BLDG.

NOTE: ANY ADDITIONS OR CHANGES ON THIS SHEET MUST BE MADE OR CIRCLED IN RED INK, WITH DATE AND NAME OF PERSON MAKING CHANGE.

Do not extend notes this side of this line.

STATION	B. S.	H. I.	F. S.	ELEV.		
135+44.33		1710 632	708	1703 55	1X2 & N = C-34 & BRK	IN GRADE pg-135
135+50			1008	1700 55	1X1	
T. P.	0595	1699 227	12000	1698 632	1X2	
135+75			128	1686 4	BOT. BRK	
T. P.	1955	1689 062	12120	1687 107	1X1	
136+00			583	1683 23	1X1	
137+07			68	1682 3	BRK IN GRADE	
136+19			23	1686 8	TOP SPUR	
136+50			1007	1678 99	1X1	
136+60.5			129	1676 2	BRK IN GRADE	
136+86			44	1684 7	TOP SPUR	
137+00			769	1681 37	1X1 BRK IN GRADE	
137+04.11			1042	1678 64	1X2 & N. C-35	
T. P.	0685	1678 207	11540	1677 522	1X2	
T. P.	0425	1666 642	11990	1666 217	1X2	
137+47			76	1659 0	BOT. DRAIN	
137+50			719	1659 45	1X1	
T. P.	0820	1655 392	12070	1654 572	1X1	
138+00			449	1650 90	1X1	
138+19.5			69	1648 5	BRK. IN GRADE	
T. P.	0760	1644 167	11985	1643 407	1X1	

F.B. 1872 PG. 174 Job No. 0907.74 Division No. Notes Red. Plotted No. Profile
Survey of VASQUEZ CN. ROAD Date Date X-Sec.
Survey by L. V. SMITH Notes L. V. S. Notes Chkd L. W. B. Checked No.
Indexed K. C. Johnson Date Date 7-13-56 Date

76L298 307 10-56

PLEASE RETURN TO

LOS ANGELES COUNTY SURVEYOR
726 LOS ANGELES COUNTY
ENGINEERING BLDG.

NOTE: ANY ADDITIONS OR CHANGES ON THIS SHEET MUST BE MADE OR CIRCLED IN RED INK, WITH DATE AND NAME OF PERSON MAKING CHANGE.

Do not extend notes this side of this line.

STATION	B. S.	H. I.	F. S.	ELEV.		
138+50		1644 167	5 79	1638 38	1X1	
138+56			7 1	1637 1	BRK. IN GRADE	
138+67			11 5	1632 7	DRAIN	
T. P.	3 920	1635 892	12 195	1631 972	1X2	
139+00			7 81	1628 08	1X1 IN DRAIN	
139+05			8 2	1627 7	LEAVING DRAIN	
139+08.5			6 4	1629 5	TOP. BRK.	
139+18			6 5	1629 4	" "	
139+19			10 9	1625 0	BOT. BRK.	
139+28			11 2	1624 7	" "	
139+30			9 3	1626 6	TOP "	
139+45			5 8	1630 1	BRK IN GRADE	
139+50			6 02	1629 87	1X1	
139+61.5			7 6	1628 3	BRK IN GRADE	
139+70			4 3	1631 6	BRK IN GRADE	
140+00	11 530	1646 892	0 530	1635 362	1X1 & T. P.	
B.M. V-8			2 830	1644 062	B.M. V-8 ELEV: 1644.086 ON A SMALL KNOLL 450'± NWLY. FROM AN OLD BARN & 175'± WLY FM. P 25-B 2" I.P. & B.C. IN CONC MKD. B.M. V-8 FB 872	
B.M. V-8	0410	1644 496		1644 086	B.M. V-8 ELEV. 1644.086 (FOR DESCRIPTION SEE ABOVE)	
140+50			7 46	1637 04	1X1	

Profile Notes Red. ____ Plotted ____ Job No. 0[illegible]74 Division No. ____

Notes Chkd. [illegible] Checked ____ Survey by [illegible] Notes [illegible] Date ____

No. ____ Date 7-13-56 Date ____ Map No. ____ Entered Johnson Date ____

F.B. 1872 PG. 175

76L298 307 10-51

PLEASE RETURN TO

LOS ANGELES COUNTY SURVEYOR
726 LOS ANGELES COUNTY
ENGINEERING BLDG.

NOTE: ANY ADDITIONS OR CHANGES ON THIS SHEET MUST BE MADE OR CIRCLED IN RED INK, WITH DATE AND NAME OF PERSON MAKING CHANGE.

Do not extend notes this side of this line.

STATION	B. S.	H. I.	F. S.	ELEV.		
		1644 496				
T. P.	0260	1632 516	12 240	1632 256	1X2	
140+74			05	1632 0	TOP BRK.	
140+85			90	1623 5	BOT. DRAIN	
140+94			29	1621 6	TOP BRK.	
141+00			284	1629 68	1X1	
141+50			625	1626 27	1X1	
142+00			1014	1622 38	1X1	
T. P.	0610	1621 236	11 890	1620 326	1X1	
142+50			312	1618 12	1X1	
143+00			705	1614 19	1X1	
143+50	0400	1609 576	12 060	1609 176	1X1 & T.P.	
144+00			319	1606 39	1X1	
144+50			560	1603 98	1X1	
145+00			773	1601 85	1X1	
145+50			903	1600 55	1X1	
145+53.49	0595	1601 526	8 645	1600 931	1X2 & NAIL - T.P. - C-36	TOP BKK. pg 135
146+00			790	~~1603 63~~ 1593 63	1X1 BOT BRK	
146+50			984	1591 69	1X1	
147+00			1171	1589 82	1X1	
B.C. 147+20.04			1128	1590 25	3/4" I.P. CONC. PLUG & NAIL	pg-136

F.B. 1872 Pg. 176 Job No. 0907.74 Division No. ____ Notes Red. ____ Plotted ____ Profile
Survey of VASQUEZ CR. ROAD Date ____ Date ____ No. ____
Survey by L.V. SMITH Notes L.V.S. Notes Chkd LWB Checked ____ X-Sec.
Indexed R. C. Johnson Date ____ Date 7-13-56 Date ____ No. ____

76L298 307 10-51

PLEASE RETURN TO

LOS ANGELES COUNTY SURVEYOR
726 LOS ANGELES COUNTY
ENGINEERING BLDG.

NOTE: ANY ADDITIONS OR CHANGES ON THIS SHEET MUST BE MADE OR CIRCLED IN RED INK, WITH DATE AND NAME OF PERSON MAKING CHANGE.

Do not extend notes this side of this line.

STATION	B. S.	H. I.	F. S.	ELEV.		
147+50		1601 526	10 59	1590 94	1X1 BRK IN GRADE	
147+71			65	1595 0	TOP BRK	
148+00			661	1594 92	1X1	
148+50			770	1593 83	1X1	
149+00	2460	1596 821	7165	1594361	1X1 & T.P.	
149+31			29	1593 9	TOP BRK	
149+50			844	1588 38	1X1 BOT BRK	
149+66			82	1588 6	" "	
149 +82			50	1591 8	TOP BRK	
150+00			517	1591 65	1X1	
150+50			754	1589 28	1X1	
151+00			907	1587 75	1X1	
151+50	1010	1585996	11 835	1584986	1X1 & T.P.	
152+00			316	1582 84	1X1	
152+50					NOT SET	
153+00			610	1579 90	1X1	
153+50			731	1578 69	1X1	
154+00			766	1578 34	1X1	
154+20			75	1578 5	BOT. FILL	
154+36			49	1581 1	TOP FILL	
154+50	1260	1581 516	5740	1580256	BPK & TN. E. EDGE PVMT.	

Profile Notes Red. Plotted Job No. 08-7-74 Division No.

Notes Chkd. LWD Checked Survey by L. [illegible] Notes [illegible]

No. Date 7-13-56 Date Map No. [illegible] Date

F.B. 1872 Pg. 177

76L298 307 10-51

PLEASE RETURN TO

LOS ANGELES COUNTY SURVEYOR
726 LOS ANGELES COUNTY
ENGINEERING BLDG.

NOTE: ANY ADDITIONS OR CHANGES ON THIS SHEET MUST BE MADE OR CIRCLED IN RED INK, WITH DATE AND NAME OF PERSON MAKING CHANGE.

Do not extend notes this side of this line.

STATION	B. S.	H. I.	F. S.	ELEV.		
		1581 516	3 64	1577 88		
155+50			5 28	1576 24	SPK. & 7N.	
156+00			6 78	1574 74	" " "	
156+50			8 11	1573 41	" " "	
E.C. 156+73.91			8 68	1572 84	" " "	
157+00			9 23	1572 29	SPK.	
157+50			10 15	1571 37	"	
157+55 39	1 975	1573 286	10 205	1571 311	BT. SPK. & W. P-26A	
158+00			2 82	1570 47	SPK RED HEAD	
158+50			3 91	1569 38	" " "	
159+00			4 95	1568 34	" " "	
159+50			5 85	1567 44	" " "	
160+00			6 78	1566 51	" " "	
160+50			7 68	1565 61	" " "	
161+00			8 70	1564 59	" " "	
T.P.	1 230	1565 741	8 775	1564 511		
161+50			2 09	1563 65	" " "	
162+00			3 33	1562 41	" " "	
162+50			4 83	1560 91	" " "	CROSS DRAIN
163+00			4 99	1560 75	" " "	
163+50			5 32	1560 42	" " "	

Profile No. X-Sec. No.

Plotted Date Checked Date

Notes Red. Date Notes Chkd. LWS Date 7-13-56

Division No. Notes Date

Job No. 0907.74

Survey of VASQUEZ CN. ROAD

Survey by L.V. SMITH Notes L.V.S.

Indexed C. Johnson Date

B. 1872 PG. 178

76L298 307 4-50

PLEASE RETURN TO
LOS ANGELES COUNTY SURVEYOR
726 LOS ANGELES COUNTY ENGINEERING BLDG.

NOTE: ANY ADDITIONS OR CHANGES ON THIS SHEET MUST BE MADE OR CIRCLED IN RED INK, WITH DATE AND NAME OF PERSON MAKING CHANGE.

Do not extend notes this side of this line.

STATION	B. S.	H. I.	F. S.	ELEV.		
164+00		1565 741	597	155977	SPK - RED HEAD	
164+50			631	155943	" " "	
165+00			646	155928	" " "	
T.P.	1900	1563 141	4500	1561 241		
165+50			424	155890	" " "	
166+00			481	155833	" " "	
166+50			579	155735	" " "	
167+00			672	155642	" " "	
167+50			772	155542	" " "	
168+00			888	155426	" " "	
168+50			1009	155205	" " "	
169+00	1990	1553 851	11280	1551861	" " " ℄	T.P.
169+50			310	155075	" " "	
170+00			418	154967	" " "	
#26-C 170+19.44			455	154930	SPK & W.	
170+50			498	154887	SPK - RED HEAD	
171+00			616	154769	" " "	
171+50			674	154711	" " "	
172+00			672	154713	" " "	
172+50			694	154691	" " "	
173+00			708	154677	" " "	

Profile Notes Red. ____ Plotted ____ Job No. [illegible] Division No. ____ F. B. 1872 Pg. 179

Notes Chkd. [illegible] Checked ____ Survey by [illegible] Notes [illegible] Date ____

No. ____ Date 7-13-56 Date ____ Map No. ____ Indexed Johnson Date ____

76L298 307 4-50

PLEASE RETURN TO
LOS ANGELES COUNTY SURVEYOR
726 LOS ANGELES COUNTY ENGINEERING BLDG.

NOTE: ANY ADDITIONS OR CHANGES ON THIS SHEET MUST BE MADE OR CIRCLED IN RED INK, WITH DATE AND NAME OF PERSON MAKING CHANGE.

Do not extend notes this side of this line.

STATION	B. S.	H. I.	F. S.	ELEV.		
		1553 851				
173+50	2210	1548 701	7360	1546491	SPK - RED HEAD - T.P.	
174+00			293	1545 77	" " "	
174+50			345	1545 25		
175+00			412	1544 58		
175+50			524	1543 46		
176+00			612	1542 58		
#26-D 176+21-10			660	1542 10	BT. SPK & W. #26-D	pg 138
176+50			735	1541 35	SPK & RED HEAD	
177+00			869	1540 01	" " "	
177+50			998	1538 72	" " "	
178+00	0725	1537916	11510	1537191	" " " T.P.	
178+50			247	1535 45	" " "	
179+00			430	1533 62	" " "	
179+50			611	1531 81	" " "	
180+00			798	1529 94	" " "	
180+50			980	1528 12	" " "	
181+00	0150	1526686	11380	1526536	" " " T.P.	
181+50			166	1525 03		
182+00			296	1523 73		
182+23-47			359	1523 10	#26-E SPK & WASHER	pg 138

Survey of Vasquez Cn. Road
Survey by L.V. Smith Notes L.V.S.
Indexed [illegible] Date
Job No. 0901 Division No.
Notes Red. Date
Notes Chkd. LWB Date 7-13-56
Plotted Date
Checked Date
Profile No.
X-Sec. No.
Pg. 180
1872

76L298 307 8-53

PLEASE RETURN TO
LOS ANGELES COUNTY SURVEYOR
726 LOS ANGELES COUNTY ENGINEERING BLDG.

NOTE: ANY ADDITIONS OR CHANGES ON THIS SHEET MUST BE MADE OR CIRCLED IN RED INK, WITH DATE AND NAME OF PERSON MAKING CHANGE.

Do not extend notes this side of this line.

STATION	B. S.	H. I.	F. S.	ELEV.		
182+50		1526 686	4 32	1522 37	SPK - RED HEAD	
183+00			5 64	1521 05	" " "	
183+50			6 74	1519 95	" " "	
184+00			7 48	1519 21	" " "	
184+50			7 86	1518 83	" " "	
185+00	4685	1523 026	8 345	1518 341	" " " T.P.	
185+50			5 07	1517 96	" " "	
186+00			5 39	1517 64	" " "	
186+50			5 46	1517 57	" " "	
187+00			5 25	1517 78	" " "	
187+50			4 86	1518 17	" " "	
188+00			4 28	1518 75		
188+50			3 58	1519 45		
188+91			2 85	1520 18	" " "	
189+00			2 78	1520 25	" " "	E. END OF B[illegible]
189+32			2 85	1520 18		W. " "
T. P.	2270	1522391	2 905	1520 121	" " "	
189+50			2 74	1519 65	" " "	
190+00			4 02	1518 37	" " "	
190+50			5 14	1517 25	" " "	
190+86.78			4 80	1517 59	LG. BT. SPK. W. & TN.	

Profile Notes Red. Plotted Job No. [illegible] Division No.

X-Sec. Notes Chkd. [illegible] Checked Survey by [illegible] Notes [illegible] Date [illegible]

No. Date 2-13-56 Date Map No. [illegible] Date

F. B. 1872 Pg. 181

F.B. 1872 Pg. 182 Job No. 0907-74 Division No. Notes Red. Plotted Profile

Survey of VASQUEZ CN. ROAD Date Date No.

Survey by L.V. SMITH Notes L.V.S. Notes Chkd. LWB Checked X-Sec.

Indexed C. Johnson Date Date 7-13-56 Date No.

76L298 307 8-53

PLEASE RETURN TO

LOS ANGELES COUNTY SURVEYOR

726 LOS ANGELES COUNTY ENGINEERING BLDG.

NOTE: ANY ADDITIONS OR CHANGES ON THIS SHEET MUST BE MADE OR CIRCLED IN RED INK, WITH DATE AND NAME OF PERSON MAKING CHANGE.

Do not extend notes this side of this line.

STATION	B.S.	H.I.	F.S.	ELEV.	
BM V-10		1522391	3440	1518951	B.M. V-10 ELEV = 1518.926 FB1872-72 BOUQUET CN. RD. 30' ± WLY FROM ℄ INT. VASQUEZ CN. RD. 6' ± N. OF P.P. #607947E. 2" I.P. & B.C. IN CONC. MARKED B.M. V-10

Map No. B-2512	JN 0907.74 Tape ____ Std ____ F
Office Work ____	Surveyed by L.V. SMITH
Checked Ichien	Notes L.V.S Date 11-13-57
Date Nov. 1957	Indexed E. A. Johnson 11-12-57

VASQUEZ CANYON ROAD

J.N. 0907.74

NOV. 1957

LOCATING IMPROVEMENTS ON PORTIONS OF VASQUEZ CN RD.

PARTY

L.V. SMITH
R.D. ANDERSON
V.L. HOCKABY
B.L. CARLANDER

Note: Any Additions or Changes on This Sheet Must be Made or Circled in Red Ink With Date and Name of Person Making Change.

Do not extend this side of this line.

PLEASE RETURN TO
LOS ANGELES COUNTY ENGINEER
700 LOS ANGELES COUNTY ENGINEERING BLDG.

76F309S S&E #247 1-56

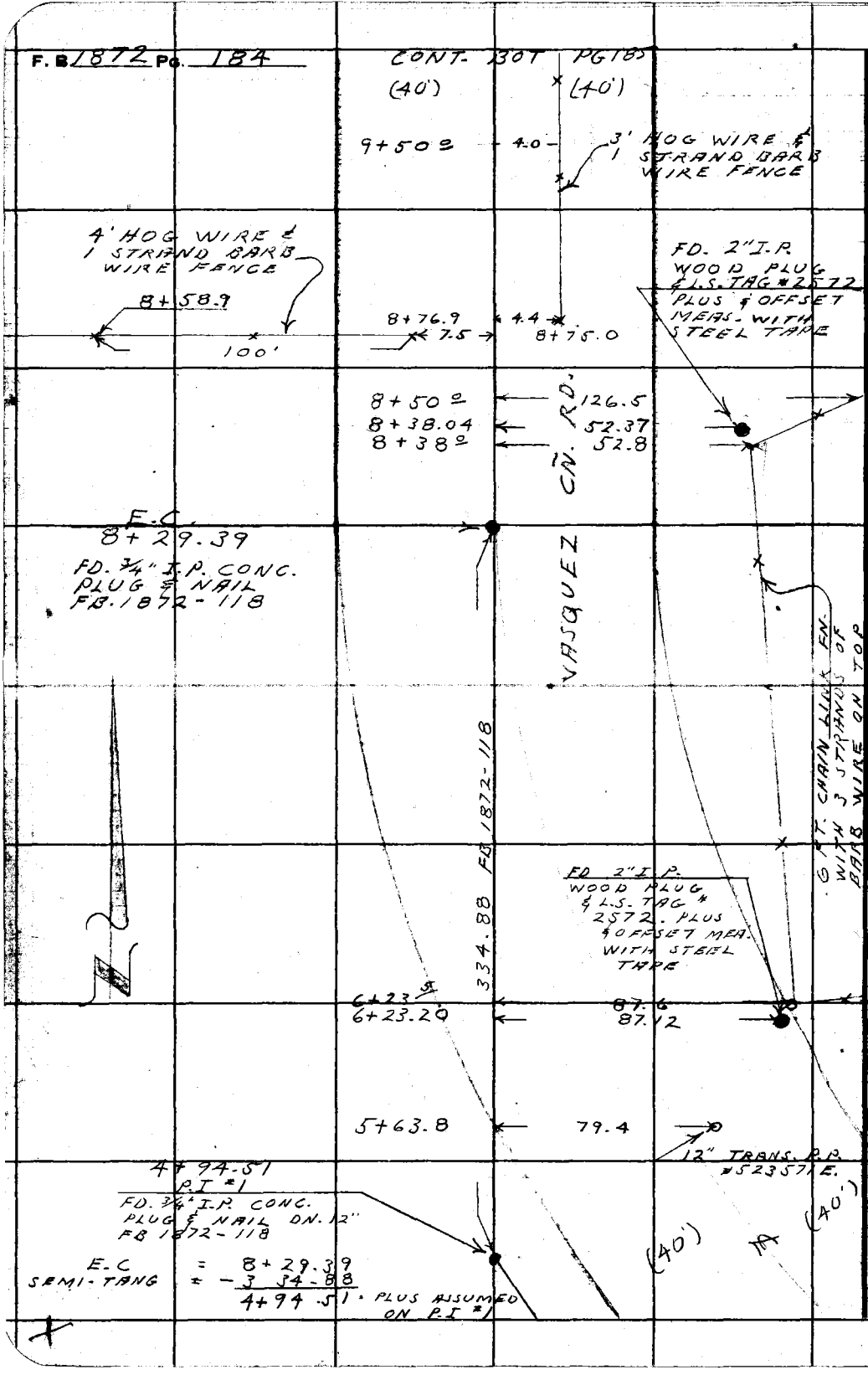

PLEASE RETURN TO
LOS ANGELES COUNTY ENGINEER
700 LOS ANGELES COUNTY ENGINEERING BLDG.

Do not extend this side of this line.

Note: Any Additions or Changes on this Sheet Must be Made or Circled in Red Ink With Date and Name of Person Making Change.

Map No. [illegible]
Office Work Ichien
Checked Goss
Date Nov 57

JN [illegible] Tape ____ Std ____ P
Surveyed by L.V. SMITH
Notes L.V.S. Date 11-12-57
Indexed [illegible] Johnson

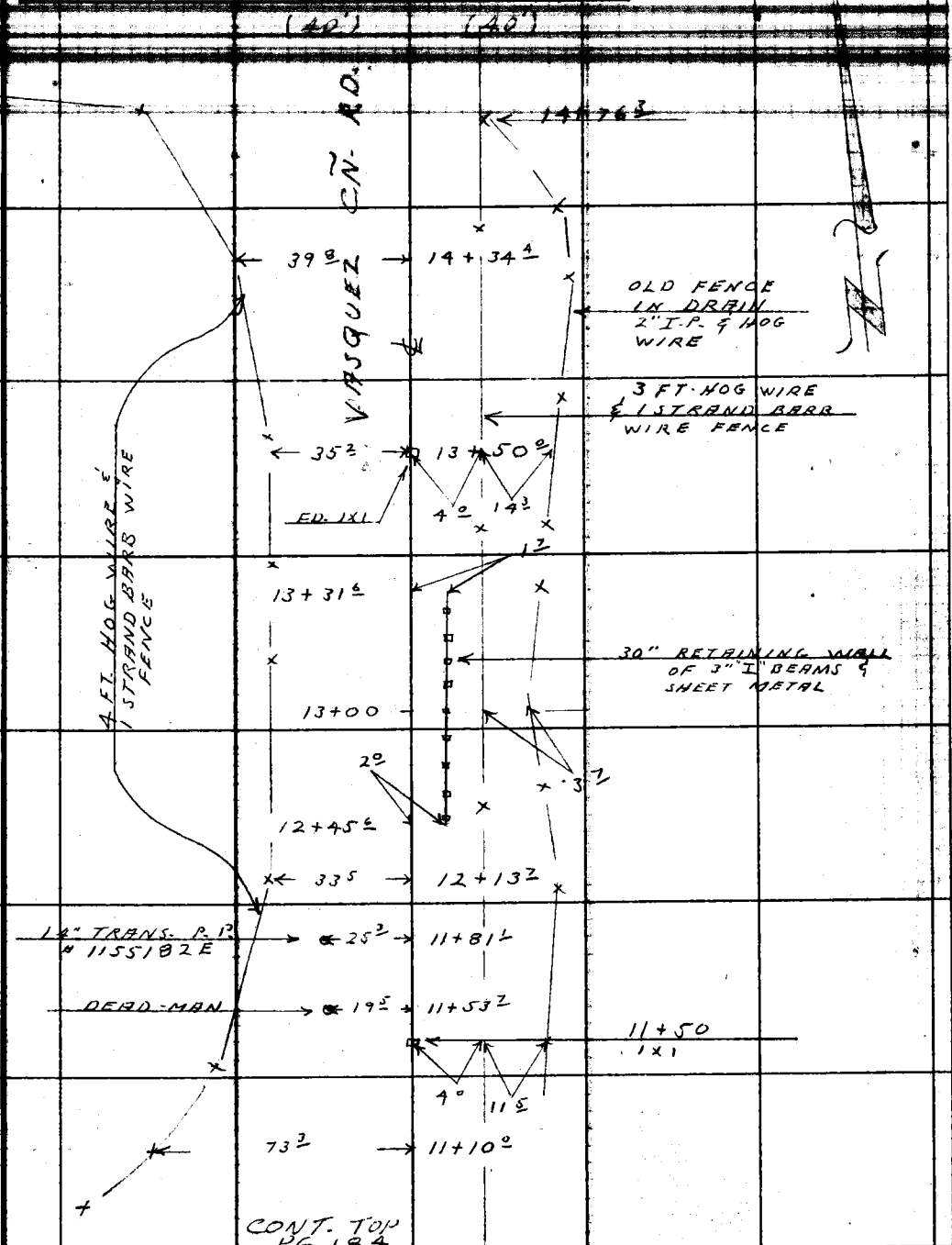

CONT. TOP PG 184

Note: Any Additions or Changes on This Sheet Must be Made or Circled in Red Ink With Date and Name of Person Making Change.

PLEASE RETURN TO
LOS ANGELES COUNTY ENGINEER
700 LOS ANGELES COUNTY ENGINEERING BLDG.
Do not extend this side of this line.

76F3098 S&E #247 1-56

F. B. 1872 Pg. 186

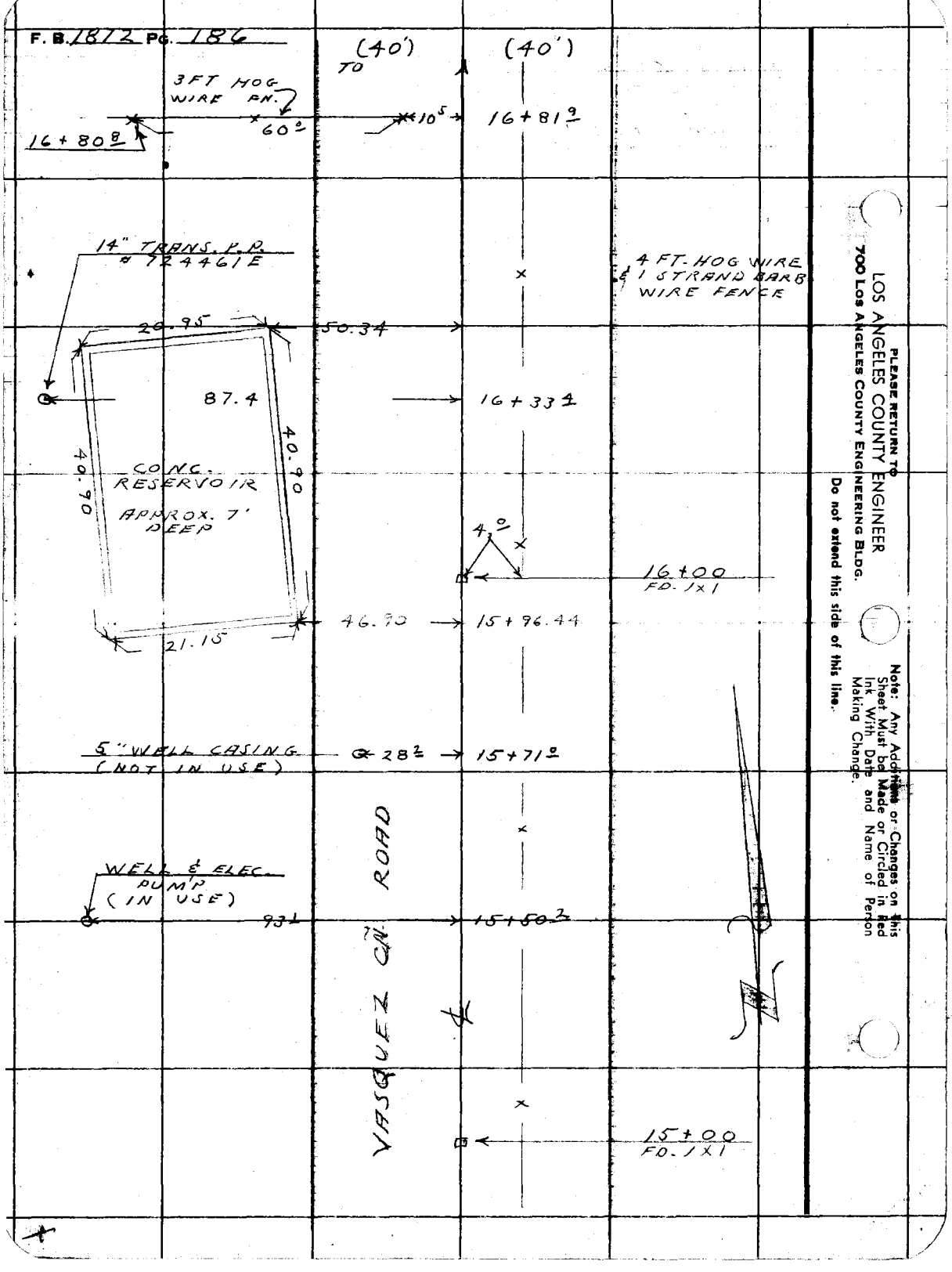

PLEASE RETURN TO
LOS ANGELES COUNTY ENGINEER
700 Los Angeles County Engineering Bldg.
Do not extend this side of this line.
Note: Any Additions or Changes on this Sheet Must be Made or Circled in Red Ink With Date and Name of Person Making Change.

F. B. [illegible] PG. [illegible]

Map No. B-2576
Office Work Ichien
Checked Goss
Date [illegible]

W. O. 7.74 Tape No. ____ St'd. ____ °F
Surveyed by L-V-SMITH
Notes L-V-S. Date 11-12-57
Indexed [illegible] Johnson

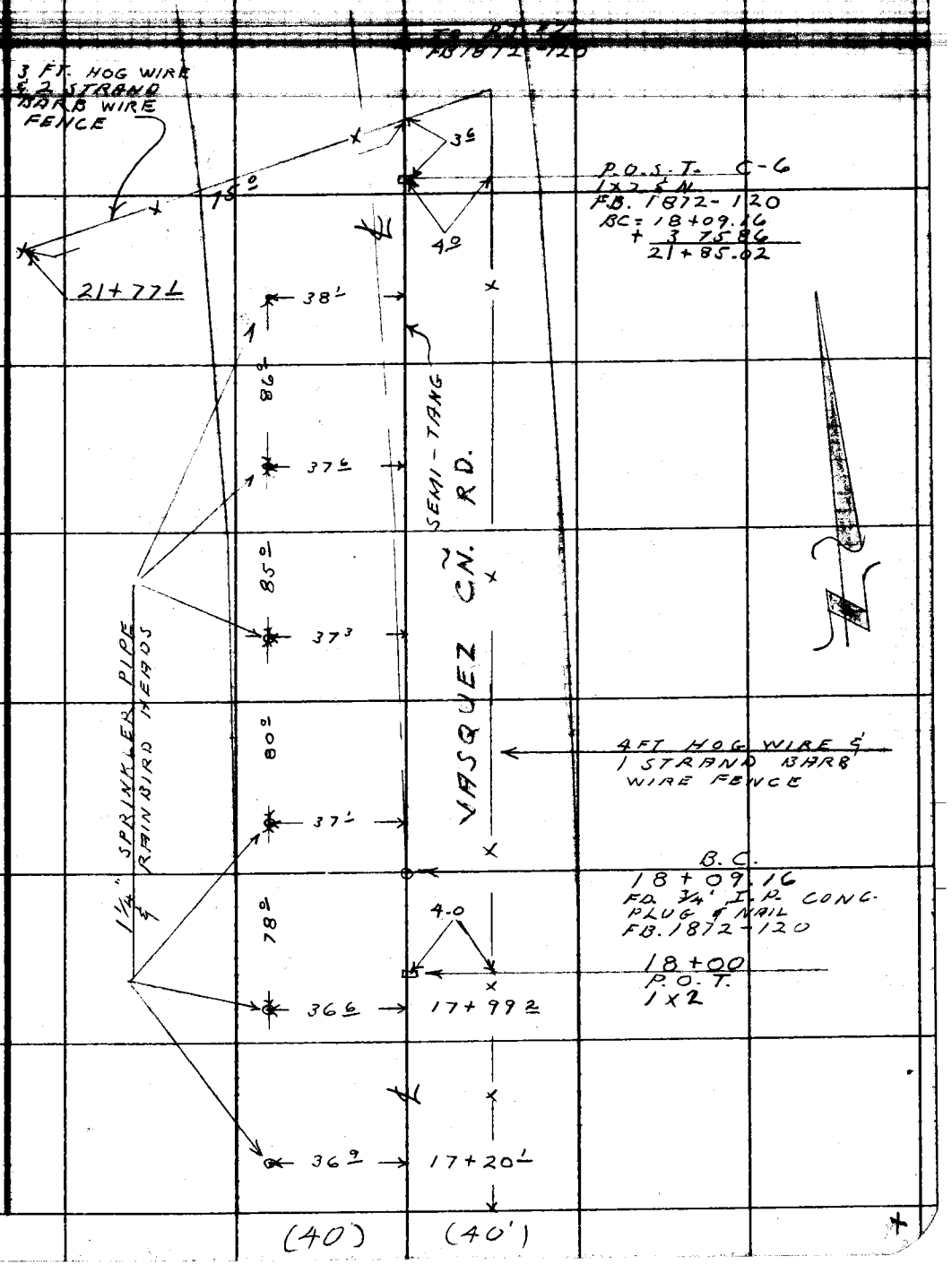

Note: Any Additions or Changes on This Sheet Must be Made or Circled in Red Ink With Date and Name of Person Making Change.

Do not extend notes this side of this line.

RETURN TO
LOS ANGELES COUNTY SURVEYOR
726 LOS ANGELES COUNTY
ENGINEERING BLDG.

76F3098 S&E #247. 8-54

F.B. 1872 PG. 188

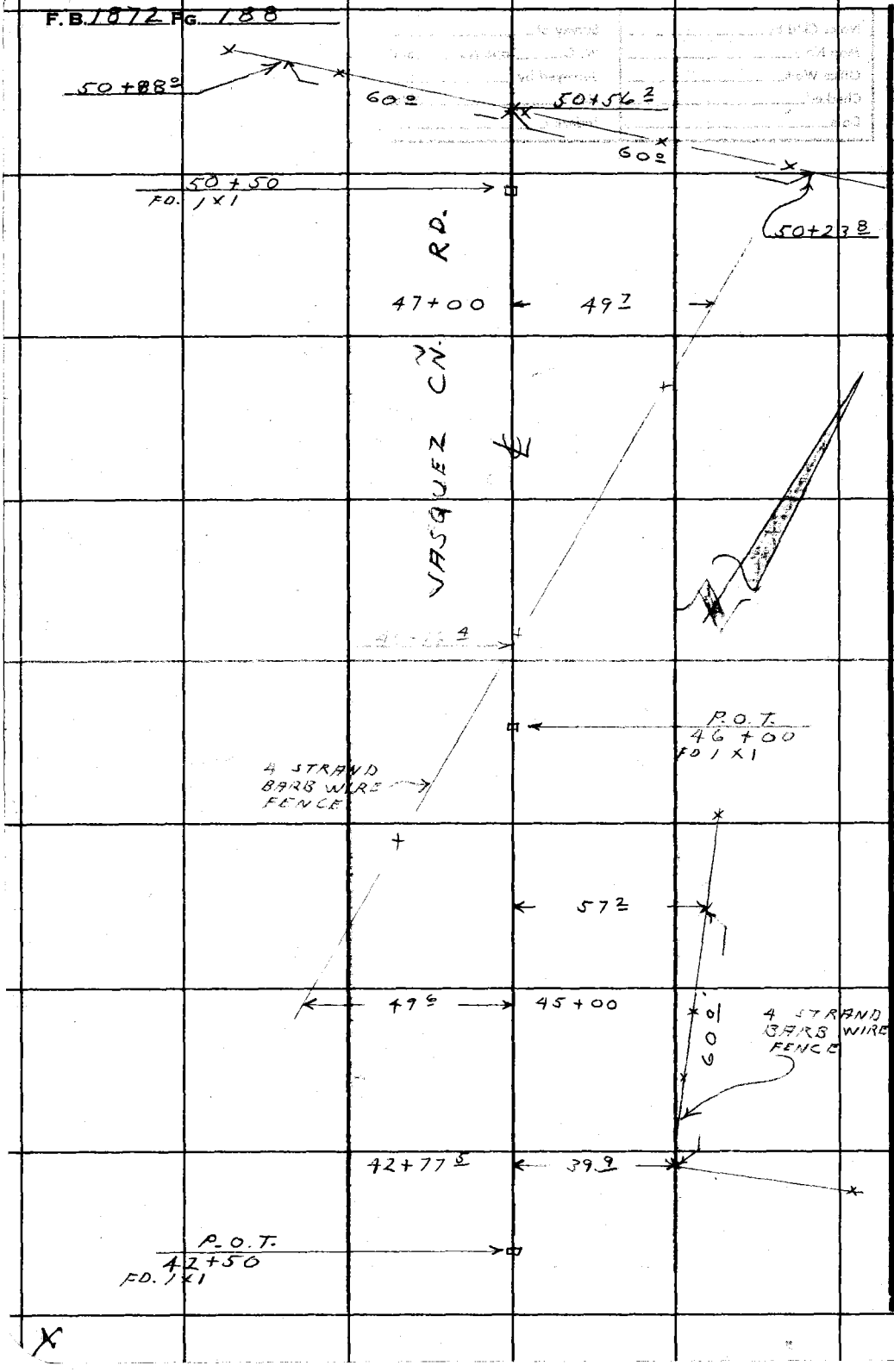

RETURN TO
LOS ANGELES COUNTY SURVEYOR
724 LOS ANGELES COUNTY
ENGINEERING BLDG.

Do not extend notes this side of this line.

Note: Any Additions or Changes on This Sheet Must be Made or Circled in Red Ink With Date and Name of Person Making Change.

Map No. J-2574
Office Work Ichich
Checked Goss
Date [illegible]

JN 0901-14 Tape 00 Std 0[illegible] °F
Surveyed by L. V. SMITH
Notes L-V-S- Date 11-12-57
Indexed [illegible] Johnson

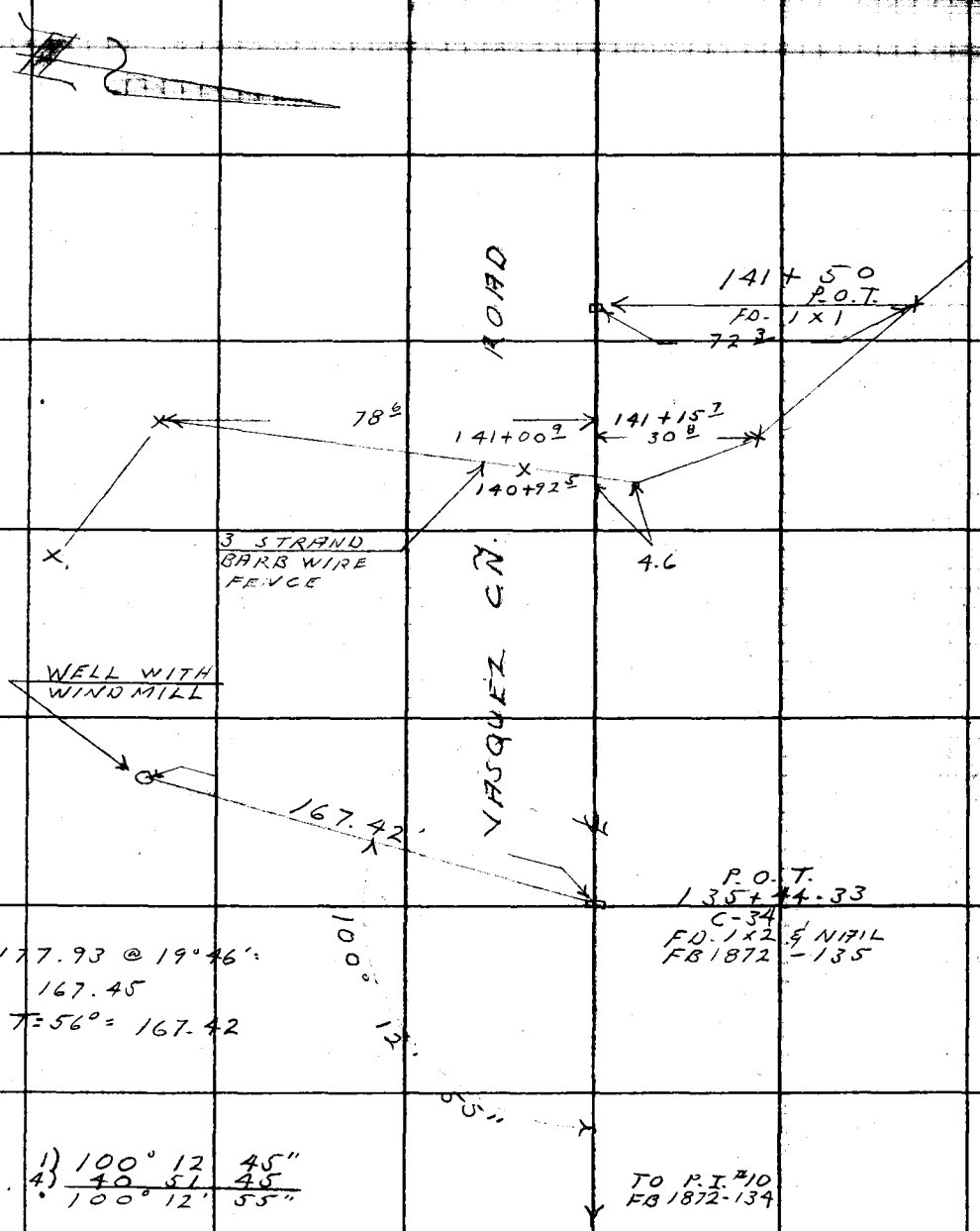

Note: Any Additions or Changes on This Sheet Must be Made or Circled in Red Ink With Date and Name of Person Making Change.

PLEASE RETURN TO
LOS ANGELES COUNTY ENGINEER
700 LOS ANGELES COUNTY ENGINEERING BLDG.
Do not extend this side of this line.

76F309S S&E #247 1-56

PLEASE RETURN TO
LOS ANGELES COUNTY ENGINEER
700 LOS ANGELES COUNTY ENGINEERING BLDG.

Note: Any Additions or Changes on This Sheet Must be Made or Circled in Red Ink With Date and Name of Person Making Change.

Do not extend this side of this line.

F. B. 1872 Pg. 190

Notes Ck'd by [illegible]
Map No. B 900-1
Office Work S. KURACHI
Checked
Date

Survey of [illegible]
JN 0302.01 Tape 161 Std 84°F
Surveyed by J.S. COATES
Notes J.S.C. Date 9/20/68
Indexed

JN 0302.01
SECTION LINES

SECTION 35
T5N R15W

Note
The location of the North 1/4 Corner as set at record distance from W.C. falls on side slope about 60 feet out of draw.

COATES
VAN NESS
ADAMS
SIDWELL

Note: Any Additions or Changes on this Sheet Must be Made or Circled in Red Ink With Date and Name of Person Making Change.

PLEASE RETURN TO
LOS ANGELES COUNTY ENGINEER
403 LOS ANGELES COUNTY ENGINEERING BLDG.

Do not extend this side of this line.

76F3098 CE#310 9-67

F.B. 1872 PG 192

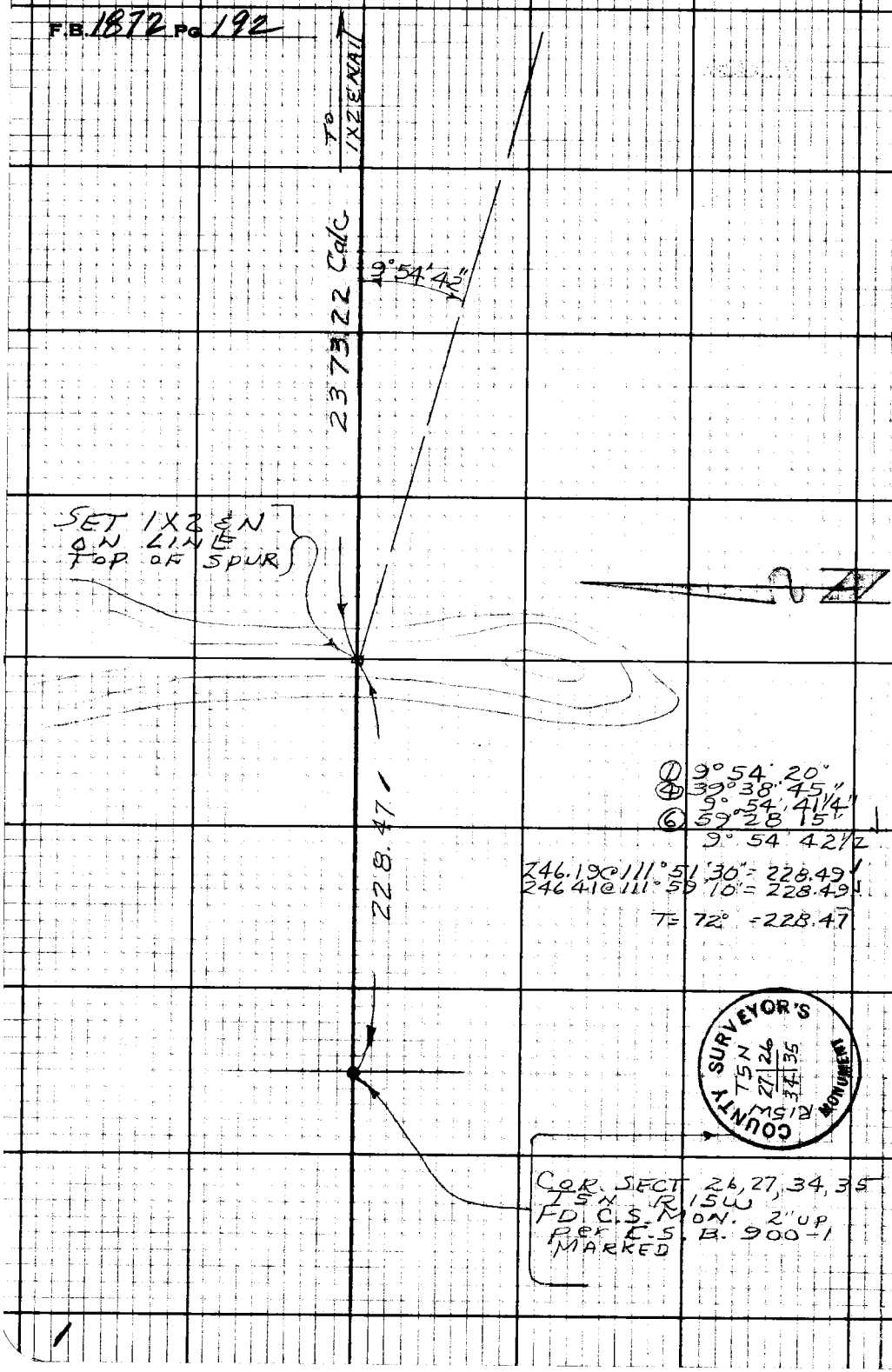

W.S. 78, A-6

PLEASE RETURN TO
LOS ANGELES COUNTY ENGINEER
403 LOS ANGELES COUNTY ENGINEERING BLDG.

Do not extend this side of this line.

Note: Any Additions or Changes on this Sheet Must be Made or Circled in Red Ink With Date and Name of Person Making Change.

7RF3088 CE#BID 2-67

PLEASE RETURN TO
LOS ANGELES COUNTY ENGINEER
403 LOS ANGELES COUNTY ENGINEERING BLDG.

Do not extend this side of this line.

Note: Any Additions or Changes on this Sheet Must be Made or Circled in Red Ink With Date and Name of Person Making Change.

W.S. B-6

Map No. B900-1
Office Work By KURSCH
Checked
Date

JN 280201 Tape 16 Std. 84 °F
Surveyed by J.S. CARTER
Notes
Indexed
Date 5/20/13

1/4 COR. SEC. 26, 35
T5N R15W
SET 1" I.P. Flush
CONC. PIS C.E. TAG
REC. DIST. 660.00
PER C.S. 9101
BET. Sec. Cor & W.1/4 Cor
RESET WITH C.E. MON
6" UP
marked
9/25/68 JK

COUNTY ENGINEER
T5N
R15W
26
35
1/4 COR
R.E. 5869

Side Hill
DRAINAGE
DRAINAGE
60'±
144.50
175'±
90'
30'±
515.50
2373.22
Calc
1X2EN
BARBED WIRE FENCE
38'±
45°
EAST END
124°03'
35'±
16'±
15
124°
15
LINE
Course
Set 1X2EN
SET 1X2EN ON 5' PIPE
Edge of
CLIFF
TRAIL
TRAIL
ROAD
Course
Level
Level

183.99	119°59'00"	99°56'40"	88°57'
163.64	119°17'00"	103°03'45"	88°51'
121.24	105°02'00"	114°06'10"	266°57'
121.07	104°45'40"	115°40'15"	266°57'

① 124°51'15"	① 45°14'00"		
② 235°25'00"	② 180°56'05"		
124°51'15"	45°14'01 1/4"		
③ 29°07'30"	③ 271°24'10"		
124°51'15"	45°14'01 1/3"		

43.37	515.54	T= 72° = 515.50
144.51	T= 72°	144.50

283.09 @ 93°58'00" = 282.41
283.05 @ 93°51'35" = 282.41

215.88 @ 86°21'15" = 215.44
215.91 @ 86°14'20" = 215.44
497.85
.04
T=72° 497.81

WITNESS CORNER
1/4 COR SEC. 26, 35
T5N R15W
12" UP
FD. C.S. MON 99-1
Per C.S. B. MON.
Reset MON.
MARKED
Flush

COUNTY SURVEYOR'S
T5N
1/4 COR
26
35
R15W
MONUMENT

F.B. 1872 Pg. 194

PLEASE RETURN TO
LOS ANGELES COUNTY ENGINEER
403 LOS ANGELES COUNTY ENGINEERING BLDG.

Do not extend this side of this line.

Note: Any Additions or Changes on this Sheet Must be Made or Circled in Red Ink With Date and Name of Person Making Change.

76F309S CE # 310 3-61

PLEASE RETURN TO
LOS ANGELES COUNTY ENGINEER
403 LOS ANGELES COUNTY ENGINEERING BLDG.

Note: Any Additions or Changes on This Sheet Must be Made or Circled in Red Ink With Date and Name of Person Making Change.

Do not extend this side of this line.

Map No.
Office Work
Checked
Date

JN
Surveyed by
Notes
Indexed
Date

F. B._____ Pg._____