Map No. _____ JN _____ Tape _____ Std _____ °F
Office Work _____ Surveyed by _____
Checked _____ Notes _____ Date _____
Date _____ Indexed _____

Date	Job	Description
		ANTELOPE VALLEY STREETS
1-4	Index	
5-7	Ties	To Sec. ¼ sec. cor. on Ave. V fr. 96th to 106th Sts. E.
9-10	C.L.	Est. C.L. curve for 500' radius on 106th St. E. at 0.35 mi. ± N of Cima Mesa Rd.-Sec. 9, T4N R10W.
11-12	C.L.	Survey on 51st St. W. from Ave. M. to Ave. L14.
13-14	Ties	To ¼ Sec. cor. at Ave. H & 125th St. E.
15-16	Prop. cor.	Points on 40' R/W N on Ave. R from 210th to 220th Sts. E.
17-20	Ties	To Sec. ¼ Sec. cors. on Ave. G from 5th to 10th Sts. W. & on Division St. at Ave. G-8.
21-26	C.L.	Alley N. of Kettering St. & W. of Cedar Ave.
27-29	Ties	To Sec. ¼ Sec. Cors. on 60th St. W. bet. Ave. C & D.
31-32	Ties	To Center of Sec. 21, T7N R12W at 15th St. W and Ave. J-8.
33-34	Ties	To Sec. ¼ Sec. Cors. on 20th St. W. bet. Ave. I & Lancaster Blvd. (Ave. I-8).
35-36	Ties	Sec. Cor. ties on Ave. S & 155th St. E.
37-38	Ties	Sec. Cor. ties 5/8 4/9; 4/9 on Ave. B. at 80th & 75th St. W.

Microfilmed March 87

(cont'd on next page)

F.B. 1874 Pg.

39-40	Ties	Sec. line ties on Ave. A at 100th & 105th Sts. W.
~~41-44~~	~~Ties~~	~~To Sec. $\frac{1}{4}$ Sec. Cor. on Ave. A fr.~~ 80th to 90th St. W.
45-46	Ties	To Sec. $\frac{1}{4}$ Sec. cor. on Ave. G fr. 60th to 7th St. W.
~~47-48~~	~~C.L.~~	~~Remeasure along 5th St.W. fr. Ave.~~ I to Sierra Hwy.
49-50		County Parking Lot at Kettering St bet. Beech Ave. & Cedar Ave.
~~51-52~~	~~Ties~~	~~C.S. Mon. Ties for Sec. $\frac{1}{4}$ Sec.Cor.~~ on Ave. A bet. Sierra Hwy. & 110th St. E.
53-57	C.L.	Survey on 87th St. W. from Leona Ave. Sly to Sly line Tr. 5148.
59-62	Ties	Sec. line ties on Ave. M bet. 85th & 100th Sts. E.
63-64	C.L.	Remeasurement of C.L. of Beech Ave. fr. Ave. I Nly to angle point, nr Sierra Hwy.
65-68	C.L.	55th St. W. from Ave. M to Ave.M-4 in Tr. 11760.
69-70	Ties	Sec. Cor. ties on Ave. A & 90th St. W.
71-72	Ties	Sec. Cor. ties on 30th St. E. at Ave. P-8 & Q.
73-74	Ties	Sec. Cor. ties on C.S.Mon. on Ave. W & 136th St. E. at Valyermo Rd.
81-84	Ties	Sec. line ties on Ave. R-8 bet. 150th & 160th St. E. & on Ave. S. bet. 160th & 165th St. E.

(cont'd on next page)

PLEASE RETURN TO
LOS ANGELES COUNTY ENGINEER
403 LOS ANGELES COUNTY ENGINEERING BLDG.

Do not extend this side of this line.

Note: Any Additions or Changes on this Sheet Must be Made or Circled in Red Ink With Date and Name of Person Making Change

Notes Ck'd by	Survey of
Map No.	JN Tape Std °F
Office Work	Surveyed by
Checked	Notes Date
Date	Indexed

F.B. 187+ Pg

Page	Job	Description
85-88	Ties	Sec. Line ties at 165th St. E. & Ave. S & S-8.
89-90	Ties	Sec. Line ties on Division St. at Newgrove St.
91-92	Ties	Sec. Line ties on Ave.I & 10th St. W.
93-94	Ties	Ties to C.S. Mon on Trevor Ave. & Newgrove St. E.
95-96	Ties	Sec. Line ties on 30th St. E. at Ave. J-8 and K.
97-98	Ties	Ties to ¼ Sec. Cor. bet. Sec. 9 & 16 T4N R12W nr. Sta. 193+50 Aliso Rd.
99-100	Ties	C.L. Aliso Cn. Rd. from St. 195+00 to Sta. 203+00.
101-102	Ties	Sec. Line ties on 50th St. E. bet. Ave. I and Lancaster Blvd. (Ave.I-8)
103-104	Ties	Sec. Line ties on Ave. A. fr. 120th St. E. Wly to 70th St. E.
105-110	Sec. Cor.	Replace Cor 33/4 on Kern Co. Bdy. T8 & 9N R10W - on Ave. A at 105th St. E., 100th St., 90th & 95th Sts. 120th, 80th & 85th Sts. E.
111-112	Mon.	Re-establishment of C.S. Mon. on 15th St. W. at Ave. J-8 for center Sec. 21, T7N R12W.
113-114	Mon.	Replacement of C.S. Mons. on Kern Co. Bdy on Ave. A at 115th, 70th & 75th Sts. E.

(cont'd on next page)

Note: Any Additions or Changes on this Sheet Must be Made or Circled in Red Ink With Date and Name of Person Making Change

Do not extend this side of this line.

PLEASE RETURN TO
LOS ANGELES COUNTY ENGINEER
403 LOS ANGELES COUNTY ENGINEERING BLDG.

7623098 CE #310 5-66

F.B. 1874 Pg.

115-116	Mon.	Replacement of C.S. Mon. on Ave. A & 120th St. E. at Cor. Sec. 2,3,45, 35 - T8, 9N R10W.
117-120	Ties	Section Line ties on Ave. A from 10th St. W. to 5th St. E. & at Division St. & Ave. A-8.
121-122	Ties	Section Line Ties on Ave. R & 160 th St. E.
123-126	Sec. Cor.	Reties to $\frac{1}{4}$ Cor. 3/4 at Ave. A-8 & 10th St. W. & Ave. A & 10th St. E. at Kern Co. Bdy., also at Ave. E-8 and 30th St. E.
127-130	Ties	Sec. Cor. Ties on 10th St. E. at Ave. L-8 & K.
131-132	Sec. Cor.	Reset Sec. Cor. on Ave. M & 10th St. E. at Cor. secs. 1, 2, 35, 36, T6, 7N R12W.
133-136	Site	Prop. gravel pit site in Sec. 15, SW$\frac{1}{4}$, T7N R9W.
137-138	Ties	Ties to $\frac{1}{4}$ Sec. Cor. Mon. on Ave. L-8 & 50th St. W.
139-145	Ties	To Sec. Line Mons. on Ave. A bet. 115th & 170th Sts. W.
147-149	Elev. & Ties	Elevations & Ties for U.S.G.S. Triangulation Sta. "Power" on Ave. A & 160th St. W.
151-152	Ties	Sec. Line ties on 70th St. W. at Aves. I & I-8.
153-154	Mon.	Replacing Mon. on Sec. Cor. 32,33 5,4 T8,9N R12W on Ave. A & 20th St. W.

(cont'd on next page)

PLEASE RETURN TO
LOS ANGELES COUNTY ENGINEER
403 Los Angeles County Engineering Bldg.

Do not extend this side of this line.

Note: Any Additions or Changes on this Sheet Must be Made or Circled in Red Ink With Date and Name of Person Making Change

Notes Ck'd by	Survey of
Map No.	JN Tape Std °F
Office Work	Surveyed by
Checked	Notes Date
Date	Indexed

F.B. 187 Pg

Date	Job	Description
155-157	Sec. Line	Replac. Cor. 33, 34, 4, 3, T7,8N R10W on 110th St. E. at Ave. G & G-8 & on 105th St. E. at Ave. G.
159-160	Sec. Line	Prop. Line Survey for E½ of SE¼ Sec. 4, T7N R10W on Ave. H (Nside) bet. 105 & 110th Sts. E.
161-164	Ties	To Sec. Cor. & ¼ Sec. Cor. Mons. on 150th St. E. from Ave. M to Ave. K.
165-166	Sec. Line	Replac. Sec. Cor. 4, 3, 9, 10, T8N R12W on Ave. B & 10th St. W.
167-168	Ties	Sec. Line Ties on Ave. K bet. Division St. & 5th W.
169-170	C.L.	Int. Ties for Division & Ovington Sts.
171-178	Sec. Line	Replace ¼ cor. 19, 30, ties at 24, 19, 25, 30; 19, 20, 30, 29, T6N R10W.
179-187	C.L.	Oldfield St.-C.I. 1863-C.L. streets from 10th St. W. to Beck Ave. bet. Newgrove St. & Ave. J.
189-190	Ties	Sec. Line Ties on Ave. P bet. 5th & 15th Sts. E.
191-193	Ties	Replace S¼ Sec. 34, T6N R8W.
195-198	Ties	Sec. Line ties on Ave. S bet. 10th & 30th Sts. E.
199-200	Ties	Sec. Line ties on Ave. P at 15th & 20th Sts. E.
201-202	Ties	Sec. Line ties on Ave. S at 175th St. E.

(cont'd on next page)

Note: Any Additions or Changes on this Sheet Must be Made or Circled in Red Ink With Date and Name of Person Making Change

Do not extend this side of this line.

PLEASE RETURN TO
LOS ANGELES COUNTY ENGINEER
403 LOS ANGELES COUNTY ENGINEERING BLDG.

76P309S CE #310 5-66

F.B. 1874 Pg.

203-	Ties	Sec. Line ties on Ave. P-8 at 20th St. E.
~~204-~~	~~Ties~~	~~Sec. Line ties on Ave. H at 10th~~ Wt. E.
205-206	Ties	Sec. Line ties on 10th St. W. at Ave. H & H-8.
~~207-208~~	~~Ties~~	~~Sec. Line ties on Ave. H at 15th~~ St. W.
209-210	Ties	Sec. Line ties on Ave. T bet.165th & 180th Sts. E.
~~211-212~~	~~Ties~~	~~Sec. Line ties on Ave. H at 5th~~ St. W.
213-214	Ties	Sec. Line ties on Division St. at Ave. H-8 & H and at 5th St. E.
215-216	Ties	Sec. Line ties on Ave. S-8 & T at 175th and 180th Sts. E.
217-219	Ties	Sec. Line Ties on Ave. R, bet 9th St. E. & Sierra Hwy.
221-222	Ties	Sec. Line Ties to ¼ sec. cor. on Ave. F bet. 90th & 95th Sts. E.
223-226	C.L.	Survey-8th St. E. bet. Ave. P&P-8.
227-230	C.L.	Survey-Bouquet Cn.Rd. in Sec. 25, 26, T6N.
231-234	C.L.	Survey-87th St. E. bet. Ave. T & U.
235-236	Sec. Cor.	Re-set ¼ sec. cor. bet. sec. 5 & 6 T5N R11W.

PLEASE RETURN TO
LOS ANGELES COUNTY ENGINEER
403 LOS ANGELES COUNTY ENGINEERING BLDG.

Note: Any Additions or Changes on this Sheet Must be Made or Circled in Red Ink With Date and Name of Person Making Change

Do not extend this side of this line.

F. B. 1874 PG. 1

Map No. ____ W. O. ____ Tape No. ____ St d. ____
Office Work ____ Surveyed by ____
Checked ____ Notes ____ Date ____
Date ____ Indexed ____

ANTELOPE VALLEY MISC. NOTES

INDEX

F.B. 1874

A
ALISO CN. RD. 97-
A, AVE. AT 70th, 75th, 80th, 85th, 90th, 95th, 100th, 105th, 110th STS E 104-110
ALLEY N. OF KETTERING ST. AT CEDAR AVE 24-
ALLEY W. OF CEDAR AVE AT KETTERING ST. 23-
A, AVE. AT 100th, 105th STS. W
A, AVE AT 80th & 85th STS. W, 90th ST. W 42, 43
A, AVE AT 8th, 70th STS. W, 20th ST. W 52, 118
A-8 AVE AT 80th ST. W, 10th ST. W, DIVISION ST 44, 119
A, AVE. AT 115th, 120th STS. E 113, 109
A, A-8, AVES AT DIVISION ST., 5th ST. E, 10th ST. E 119-120
A, AVE BET. 115th & 170th STS. W 140
BEECH AVE AT AVE H

B
BEECH AVE AT KETTERING ST; COUNTY PARKING LOT
B, AVE. AT 75th, 80th STS. W
BEECH AVE. BET. AVE. I & SIERRA HWY
B AVE AT 10th ST W
BOUQUET CANYON RD. IN SECS 25, 26, T6N, R14W 227-

C
C, C-8, AVES AT 60th ST W
CEDAR AVE. AT ALLEY W. OF KETTERING ST. 27-

D
DIVISION ST AT AVES. G-8, H, H-8 19; 214;
D, AVE. AT 60th ST W
DIVISION ST. AT NEWGROVE ST; LANCASTER BLVD (E.)
DIVISION ST AT AVES A, A-8 119-
DIVISION ST. AT AVE. K
DIVISION ST. AT OVINGTON ST

E
87th ST. E. AT AVE T-8 & U. 233-
87th ST. E AT AVE. T
8th ST. E. AT AVES. P, P-8 224-
80th ST W. AT AVES. A, A-8, B 38
80th, 85th STS W. AT AVE A 42
87th ST. W AT LEONA AVE. IN TR# 5148 54-
85th ST. E AT AVE. M
80th, 85th STS. E. AT AVE. A
80th ST. E. AT AVES P-8, Q, Q-8 178, 17
85th ST. E AT AT AVE Q 176
E-8 AVE AT 30th ST. E
18th ST. E. AT AVE. S.

F
51st ST. W AT AVES M, L-14
5th ST. W AT AVE. G
15th ST. W. AT AVE J-8 32
55th ST. W AT AVES. M, M-2, M-4
50th ST. E AT AVES. I, I-8, LANCASTER BLVD.
5th ST. W. AT AVE. A
5th ST. E AT AVES A, B, H 120; 120;
50th ST. W AT AVE. L-8
5th ST. W AT AVE. K
FERN AVE. AT NEWGROVE, OLDFIELD STS.; AVE J 184, 1
15th ST. E. AT AVES. S, P 198
15th ST. W AT AVE H 209
5th ST. W AT AVE H 212
F, AVE. AT 90th, 95th STS. E. 222

Note: Any Additions or Changes on This Sheet Must be Made or Circled in Red Ink With Date and Name of Person Making Change.

Do not extend notes this side of this line.

RETURN TO
LOS ANGELES COUNTY SURVEYOR
726 LOS ANGELES COUNTY
ENGINEERING BLDG.

76F3098 S&E #247

F.B. 18[illegible] PG. 2

G	G, AVE. AT 5th, 10th STS. W	18
	G-8, AVE AT DIVISION ST; 110th ST. E	19; 156
	G, AVE AT 60th ST. W	46
	GRAVEL PIT ON 175th ST. E BET AVES I-8 & J	133-136
	G, G-8, AVES. AT 105th, 110th STS. E.	156-157
	GENOA AVE. AT OLDFIELD, NORBERRY, NEWGROVE STS; AVE. J	180-181
	G-8, AVE AT 10th ST. E	204
H	H, AVE. AT 125th ST. E	14
	H, AVE. AT 105th, 110th STS. E	160
	HARDWOOD AVE AT AVE J	186
	H, H-8 AVES. AT 10th ST. W	206
	H, AVE AT 15th ST W	208
	H, AVE AT 5th ST. W. BEECH AVE.	212
	H, AVE AT DIVISION ST, 5th ST E, 10th ST. E	214; 204
	H, H-8, AVES. AT DIVISION ST	213-214
I	I, I-8, AVES AT 20th ST. W, 70th ST. W	34; 152
	I, AVE. AT 10th ST. W	92
	I, I-8, AVES AT 50th ST. E.	102
	I, I-8, AVES AT 175th ST. E; GRAVEL PIT	133-136
	I, AVE. AT 125th, 130th STS. E	84
J	J-8, AVE. AT 15th ST. W	32; 112
	J-8 AVE. AT 30th ST. E	96
	J, AVE AT 175th ST. E.; GRAVEL PIT	133-136
	J, AVE. AT FERN AVE., GENOA AVE., 10th ST. W	181, 185, 186
K	K, AVE AT DIVISION ST., SIERRA HWY., 5th ST. W.	168
	K-8 AVE, AT 150th ST. E	163
	K, AVE AT 150th ST. E	164
	KETTERING ST., ALLEY N. OF, AT CEDAR AVE	24-26
	KETTERING ST. AT BEECH AVE.; COUNTY PARKING LOT	50
	K, AVE AT 30th ST. E, 10th ST. E	96, 129
	K, K-8 AT 10th ST. E	129-130
L	L-8, AVE AT 50th ST. W	138
	L, & L-8 AT 150th ST. E	162-163
	L-14, AVE AT 51ST W	12
	LANCASTER BLVD. AT 20th ST. W.; SPEARMAN AVE.	34; 20
	LEONA AVE AT 87th ST. W	54
	LANCASTER BLVD. (E.) & DIVISION ST	90
	LANCASTER BLVD AT 50th ST. E	102
	L-8, AVE AT 10th ST. E	128
M	M, AVE AT 51ST ST. W	12
	M, AVE. AT 85th, 90th, 95th, 100th STS. E	60-62
	M, M-2, M-4 AVES AT 55th ST. W.	66-68
	M, AVE. AT 10th ST. E	132
	M, AVE. AT 150th ST. E	162

RETURN TO
LOS ANGELES COUNTY SURVEYOR
726 LOS ANGELES COUNTY
ENGINEERING BLDG.

Do not extend notes this side of this line.

Note: Any Additions or Changes on This Sheet Must be Made or Circled in Red Ink With Date and Name of Person Making Change.

ANTELOPE VALLEY MISC. F.B. 1874 PG. 3

Map No. ____ W. O. ____ Tape No. ____ Sta. ____ Pt.
Office Work ____ Surveyed by ____
Checked ____ Notes ____ Date ____
Date ____ Indexed A. C. Johnson JUL 22 '56

PGS

	[illegible] AVE. V	232
	[illegible]	[illegible]
	[illegible]	[illegible]
	NEWGROVE ST. AT DIVISION ST., TREVOR AVE	90, [illegible]
	80th, 95th STS. E. AT AVE A	108
	90th E AT AVES P-8, Q, Q-8	173, 174, [illegible]
	NORBERRY ST. AT GENOA AVE., 10th ST. W	180; 183
	NEWGROVE ST. AT FERN AVE., GENOA AVE.; 10th ST. W	180, 183, 187
	9th ST. E. AT AVE. R	218
O	101st ST. E AT AVE V	6
	106th ST. E AT AVE V	6
	106th ST. E AT 0.35 MI. N. OF CIMA MESA RD	10
	125th ST. E AT AVES H, I	14; 84
	155th ST. E AT AVE S	36
	100th, 105th STS W. AT AVE A	40
	100th ST. E. AT AVE. M	61
	136th ST. E AT AVE. W.; VALYERMO RD.	74
	150th ST. E. AT AVE R-8	[illegible]
	160th ST. E. AT AVES. R, R-8, S	82-83; [illegible]
	165th ST. E. AT AVES. S, S-8	86-[illegible]
	100th, 105th, 110th STS. E AT AVE A	10[illegible]
	115th, 120th STS. E. AT AVE A	113; 10[illegible]
	175th ST. E. AT AVES I, I-8, J; GRAVEL PIT	13[illegible]
	115th, 120th, 125th, 130th, 135th STS. W. AT AVE. A	140-14[illegible]
	140th, 145th, 150th, 155th STS. W. AT AVE. A	142-[illegible]
	160th, 165th, 170th STS. W. AT AVE A	144-[illegible]
	105th, 110th STS E. AT AVES G, G-8	156-15[illegible]
	105th, 110th STS. E. AT AVE H	16[illegible]
	150th ST. E. AT AVES K, K-8, L, L-8, M.	161-16[illegible]
	OVINGTON ST AT DIVISION ST	17[illegible]
	OLDFIELD ST. AT GENOA AVE; 10th ST. W; FERN AVE	181-182; [illegible]
	125th, 130th STS. E. AT AVE I	[illegible]
	175th ST. E. AT AVES. S, S-8, T	202; 21[illegible]
	165th, 170th, 175th, 180th STS. E. AT AVE T	210; 216
P	P-8, AVE. AT 30th ST. E., 80th 90th STS E	72; 178, 175
	P, AVE. AT 5th, 10th, 15th, 20th STS. E.	190; 199-200
	P-8, AVE. AT 20th ST. E.	203
	P, P-8, AVES. AT 8th ST. E	224-22[illegible]
Q	Q, AVE. AT 30th ST. E.	72
	Q AVE AT 80th, 85th, 90th STS. E	174; 176; 17[illegible]
	Q-8 AVE. AT 80th, 90th STS E	177; 17[illegible]
R	R, AVE. AT 210th, 215th, 220th STS. E	16[illegible]
	R-8, AVE AT 150th, 160th STS. E	82
	R, AVE. AT 160th ST. E	122
	R, AVE AT 9th ST. E.; SIERRA HWY	218-219

Note: Any Additions or Changes on This Sheet Must be Made or Circled in Red Ink With Date and Name of Person Making Change.

Do not extend notes this side of this line.

RETURN TO
LOS ANGELES COUNTY SURVEYOR
726 LOS ANGELES COUNTY
ENGINEERING BLDG.

76F309S S&E #247. 8-54

F.B. 874 PG. 4

S	60th St. W AT AVES C, C-8, D S, AVE. AT 155th, 160th, 165th STS. E 75th St. W AT AVE. B 60th ST. W. AT AVE G S-8 AVE AT 165th ST. E 70, 75th STS. E. AT AVE. A 70th ST. W. AT AVES J, I-8 SIERRA HWY AT AVE. K	36; 83;	28-29 86-87 38 46 88 114 153 163
	S, AVE. AT 230th, 235th, 240th STS. E. S. AVE AT 10th, 15th, 18th, 25th, 28th STS E. S AVE AT 175th ST. E SPEARMAN AVE. AT LANCASTER BLVD. SIERRA HWY AT AVE. R S-8 AVE. AT 37TH ST. E.		191-194 196-198 202 20 219 236
T	210th, 215th, 220th STS. E. AT AVE. R 10th ST W. AT AVE. G 20th ST. W AT AVES. J, I-8, LANCASTER BLVD 10th ST. W. AT AVES. A, A-8 TR# 5148, LEONA AVE & 87th ST. W 30th ST. E. AT AVES P-8, Q 10th ST. W. AT AVE. I TREVOR AVE. AT NEWGROVE ST 30th ST. E. AT AVES. J-8, K 10th ST. E. AT AVES. A, K, K-8, L-8, M	52, 118, 124 54-57	16 18 34 72 92 94 96 125, 129, 128, 130, 132
	20th ST. W. AT AVE A 10th ST. W. AT AVE. B 10th ST. W. AT OLDFIELD, NORBERRY, NEWGROVE STS. 30th ST. E. AT AVE. E-8 10th ST. W. AT AVE. J 230th, 235th, 240th STS. E. AT AVE. S 20th, 25th, 28th STS. E AT AVE S 10th ST. E. AT AVES. P, S 20th ST. E AT AVES. P, P-8 18th ST. W. AT AVES H, H-8	182-183 191-194 196-197 190, 198 200, 203 206	154 166 126 185
	T, AVE. AT 165th, 170th, 175th, 180th STS. E 10th ST. E. AT AVES. G-8, H T, AVE AT 87th, 90th STS. E. 37TH ST. E. & AVE. S-8 T-8 AVE AT 87TH ST. E.	210,	216 204 232 236 233
U	U. AVE. AT 87TH ST. E.		234
V	V, AVE AT 96th, 101st, 106th STS. E VALYERMO RD. AT 136th ST. E; AVE. W		6-7 74
W	W, AVE. AT 136th ST. E.; VALYERMO RD		74
X, Y, Z			

RETURN TO
LOS ANGELES COUNTY SURVEYOR
720 LOS ANGELES COUNTY
ENGINEERING BLDG.

Do not extend notes this side of this line.

Note: Any Additions or Changes on This Sheet Must be Made or Circled in Red Ink With Date and Name of Person Making Change.

F. B. 1874 PG. 5

Map No.
Office Work
Checked
Date

W. O. Tape No. Sta.
Surveyed by MACK
Notes M Date 4-8-55
Indexed

TIES TO SEC. & 1/4 SEC CORNERS
ON
AVE. V
BET. 96th & 106th STS. E.

PARTY:
MACK
HALISCKY
RITTER
VANDERLINDEN

Note: Any Additions or Changes on This Sheet Must be Made or Circled in Red Ink With Date and Name of Person Making Change.

Do not extend notes this side of this line.

RETURN TO
LOS ANGELES COUNTY SURVEYOR
726 LOS ANGELES COUNTY
ENGINEERING BLDG.

76F309S S&E #247. 6-54

F.B. 1874 PG. 6

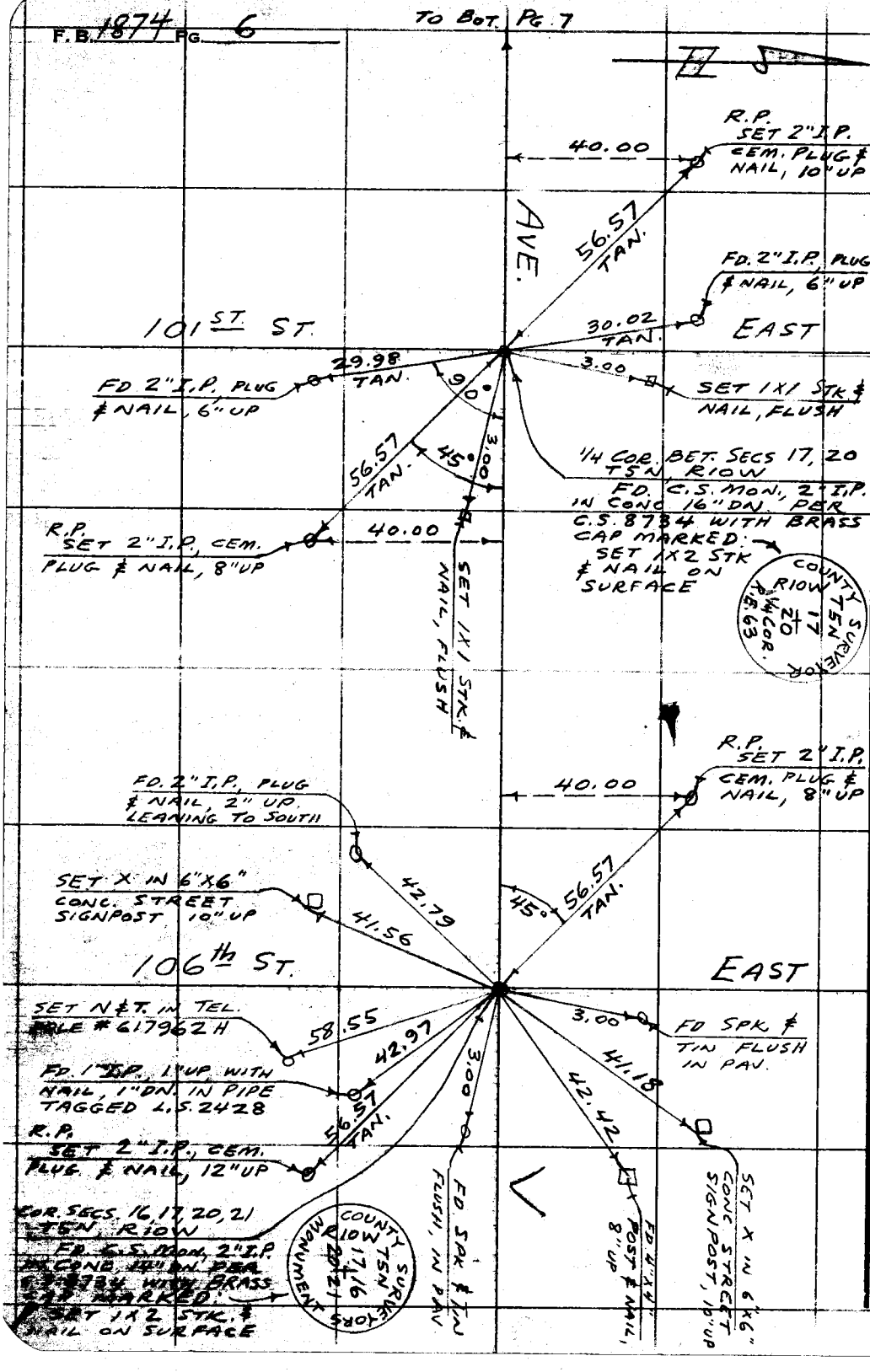

RETURN TO
LOS ANGELES COUNTY SURVEYOR
726 LOS ANGELES COUNTY
ENGINEERING BLDG.

Do not extend notes this side of this line.

Note: Any Additions or Changes on This Sheet Must be Made or Circled in Red Ink With Date and Name of Person Making Change.

F. B. 1074 PG. 7

Map No.	W. O. Tape No. Std.
Office Work	Surveyed by MACK
Checked	Notes m Date 4-11-55
Date	Indexed

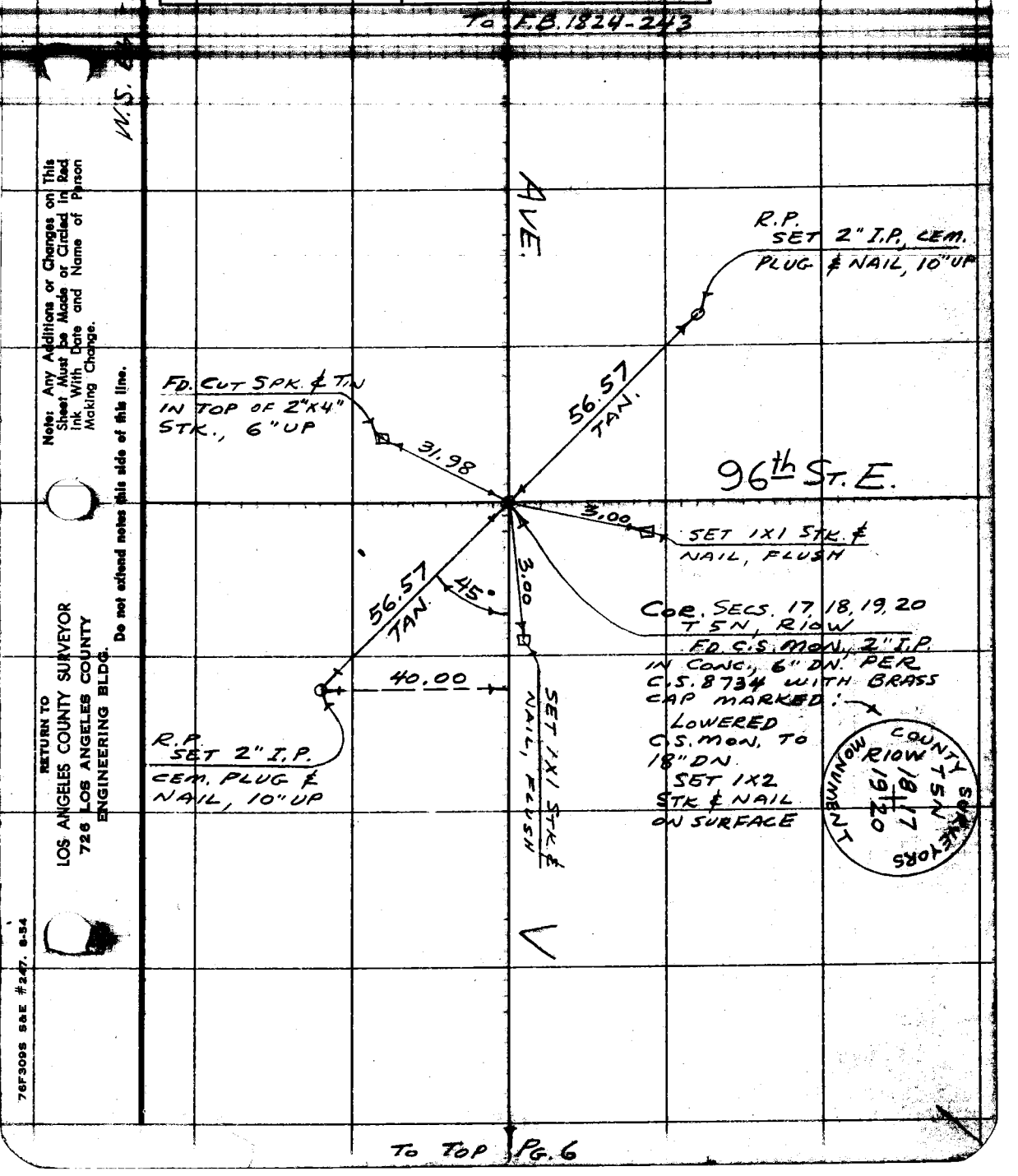

Note: Any Additions or Changes on This Sheet Must be Made or Circled in Red Ink With Date and Name of Person Making Change.

Do not extend notes this side of this line.

RETURN TO
LOS ANGELES COUNTY SURVEYOR
726 LOS ANGELES COUNTY
ENGINEERING BLDG.

76F309S S&E #247. 8-54

RETURN TO
LOS ANGELES COUNTY SURVEYOR
723 LOS ANGELES COUNTY
ENGINEERING BLDG.

Note: Any Additions or Changes on This Sheet Must be Made or Circled In Red Ink With Date and Name of Person Making Change.

Do not extend notes this side of this line.

F. B. 1874 PG. 8

F. B. 1071 PG. 9

Map No.
Office Work
Checked
Date

W. O. Tape No. Sr d.
Surveyed by MACK
Notes M Date 4-12-55
Indexed

106th ST. E.

ESTABLISHMENT OF ℄ CURVE FOR
500' RADIUS
ON
106th ST. E
AT 0.35 MI. ± N. OF CIMA MESA RD.
IN
SEC. 9, T4N, R10W

PARTY:
MACK
HALISCKY
RITTER
VANDERLINDEN

Note: Any Additions or Changes on This Sheet Must be Made or Circled in Red Ink With Date and Name of Person Making Change.

Do not extend notes this side of this line.

RETURN TO
LOS ANGELES COUNTY SURVEYOR
726 LOS ANGELES COUNTY
ENGINEERING BLDG.

76F3095 S&E #247. 8-54

F.B. 1874 PG. 10

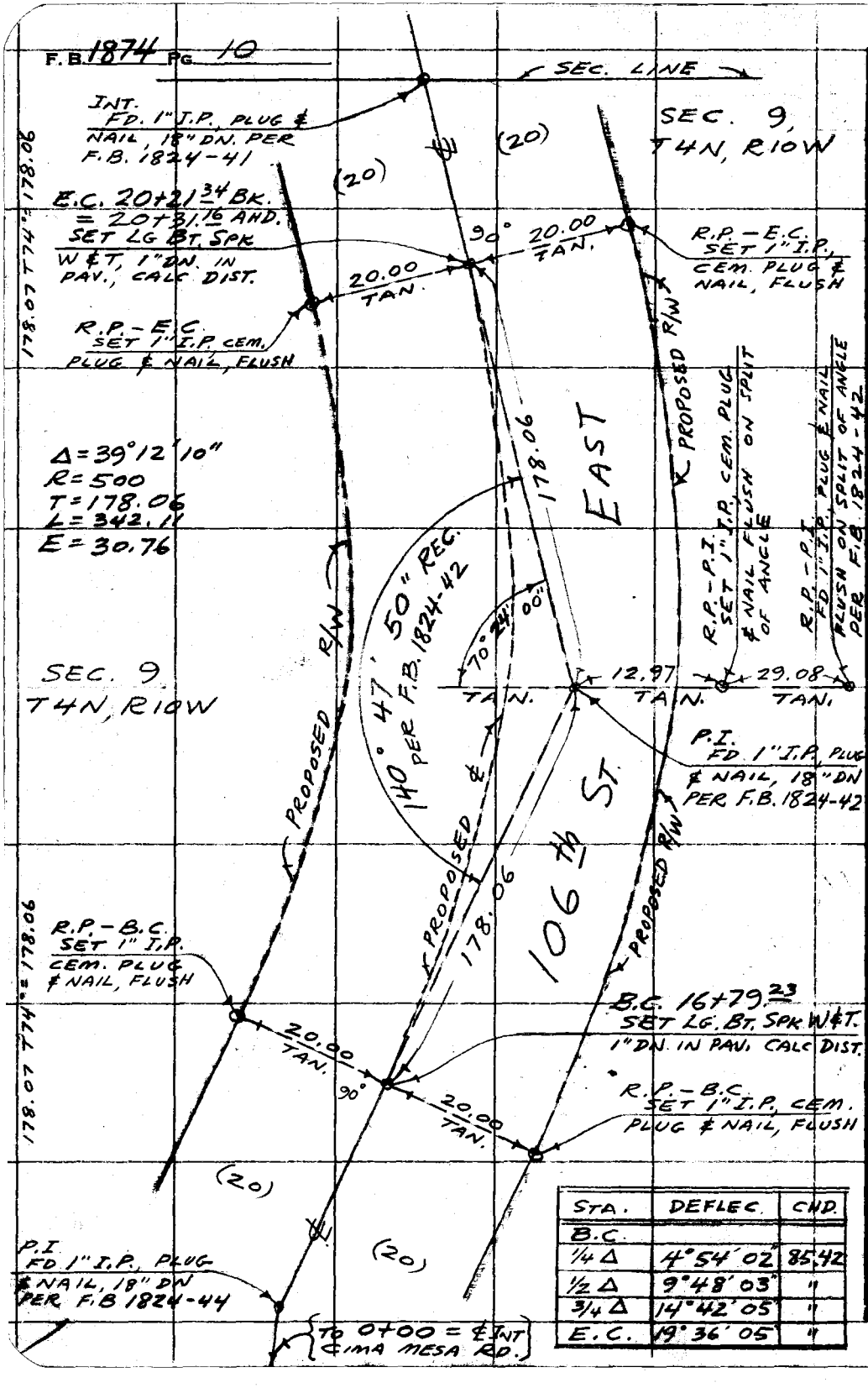

STA.	DEFLEC.	CHD.
B.C.		
1/4 Δ	4°54'02"	85.42
1/2 Δ	9°48'03"	"
3/4 Δ	14°42'05"	"
E.C.	19°36'05"	"

W.S. 15-B-1

RETURN TO
LOS ANGELES COUNTY SURVEYOR
726 LOS ANGELES COUNTY
ENGINEERING BLDG.

Do not extend notes this side of this line.

Note: Any Additions or Changes on This Sheet Must be Made or Circled in Red Ink With Date and Name of Person Making Change.

F. B. 10711 PG. 11

Map No.
Office Work
Checked
Date

W. O. Tape No. Std.
Surveyed by MACK
Notes M. Date 4-22-55
Indexed

51 ST W.

℄ SURVEY ℄ TIES

BET. AVE M ℄ AVE. L-14

ON

51 ST ST. W.

PARTY:
MACK
HALTSCKY
RITTER
TALBOT

Note: Any Additions or Changes on This Sheet Must be Made or Circled in Red Ink With Date and Name of Person Making Change.

Do not extend notes this side of this line.

RETURN TO
LOS ANGELES COUNTY SURVEYOR
726 LOS ANGELES COUNTY
ENGINEERING BLDG.

78F309S S&E #247. 8-54

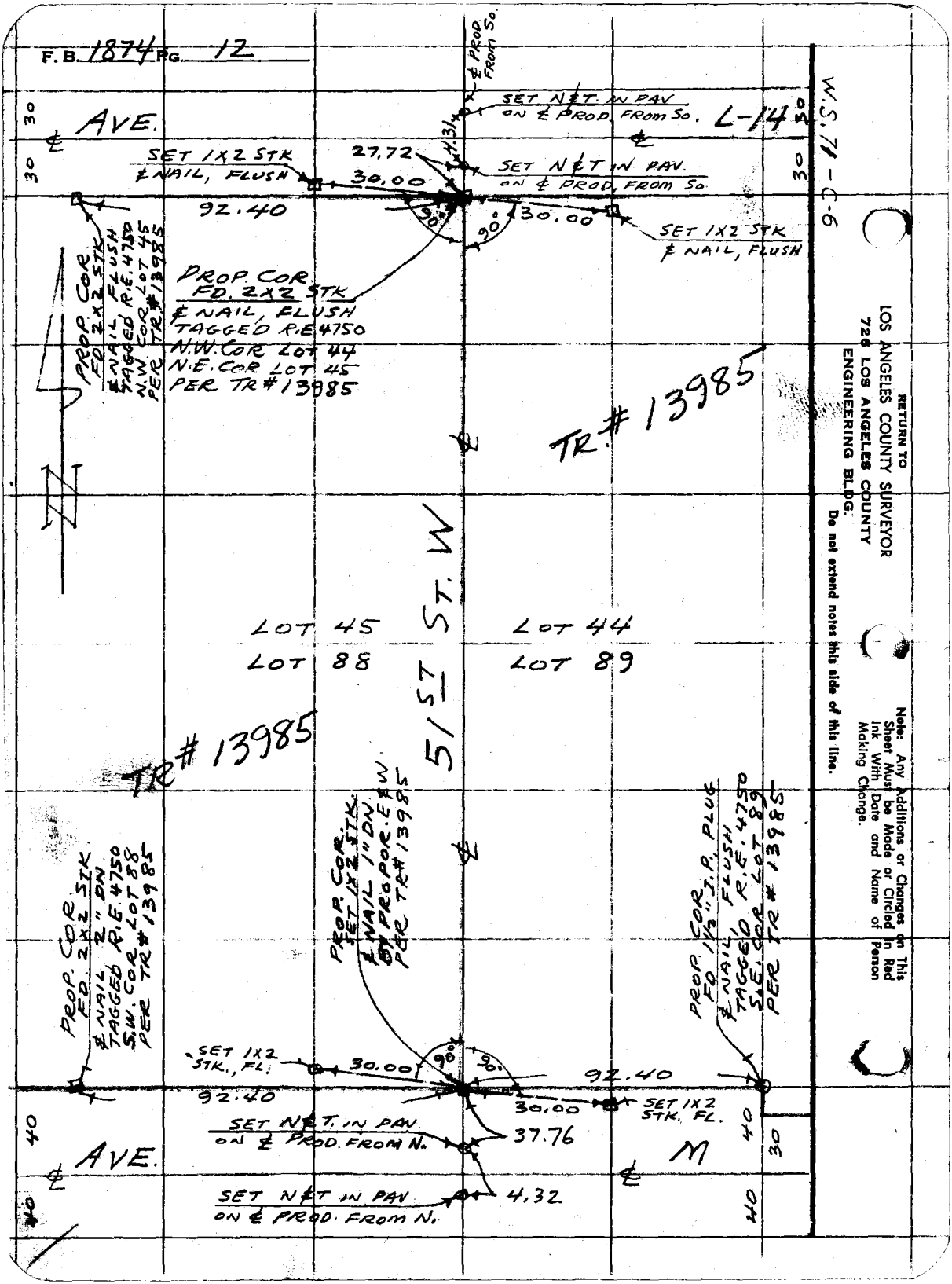
F.B. 1874 PG. 12
W.S. 71-C-6
L-14
AVE.
SET N&T. IN PAV ON ℄ PROD. FROM So.
℄ PROD. FROM So.
SET 1X2 STK ℄ NAIL, FLUSH
27.72
4.31
30.00
92.40
90°
SET N&T IN PAV. ON ℄ PROD. FROM So.
SET 1X2 STK ℄ NAIL, FLUSH
PROP. COR FD. 2X2 STK ℄ NAIL, FLUSH TAGGED R.E. 4750 N.W. COR LOT 45 PER TR# 13985
PROP. COR FD. 2X2 STK ℄ NAIL, FLUSH TAGGED R.E. 4750 N.W. COR LOT 44 N.E. COR LOT 45 PER TR# 13985
TR# 13985
51ST ST. W
LOT 45
LOT 88
LOT 44
LOT 89
TR# 13985
PROP. COR. FD. 2X2 STK ℄ NAIL 2" DN TAGGED R.E. 4750 S.W. COR LOT 88 PER TR# 13985
PROP. COR. SET 1X2 STK. ℄ NAIL 1" DN BY PROPOR. E&W PER TR# 13985
PROP. COR. FD 1½" I.P. PLUG ℄ NAIL, FLUSH TAGGED R.E. 4750 S.E. COR LOT 89 PER TR# 13985
SET 1X2 STK., FL.
30.00
90°
92.40
SET 1X2 STK. FL.
SET N&T. IN PAV ON ℄ PROD. FROM N.
37.76
4.32
AVE.
M
RETURN TO
LOS ANGELES COUNTY SURVEYOR
726 LOS ANGELES COUNTY
ENGINEERING BLDG.
Do not extend notes this side of this line.
Note: Any Additions or Changes on This Sheet Must be Made or Circled in Red Ink With Date and Name of Person Making Change.

F. B. 1974 PG. 12

Map No.
Office Work
Checked
Date

W. O. Tape No. Sta.
Surveyed by MACK
Notes M Date 4-15-55
Indexed

TIES TO 1/4 SEC. COR
AT
AVE. H & 125th ST E.

PARTY:
MACK
HALISCKY
RITTER
VANDERLINDEN

Note: Any Additions or Changes on This Sheet Must be Made or Circled in Red Ink With Date and Name of Person Making Change.

Do not extend notes this side of this line.

RETURN TO
LOS ANGELES COUNTY SURVEYOR
726 LOS ANGELES COUNTY
ENGINEERING BLDG.

76F3095 S&E #247. 8-54

RETURN TO
LOS ANGELES COUNTY SURVEYOR
726 LOS ANGELES COUNTY
ENGINEERING BLDG.

Note: Any Additions or Changes on This Sheet Must be Made or Circled in Red Ink With Date and Name of Person Making Change.

Do not extend notes this side of this line.

W.S. 69 - C-4

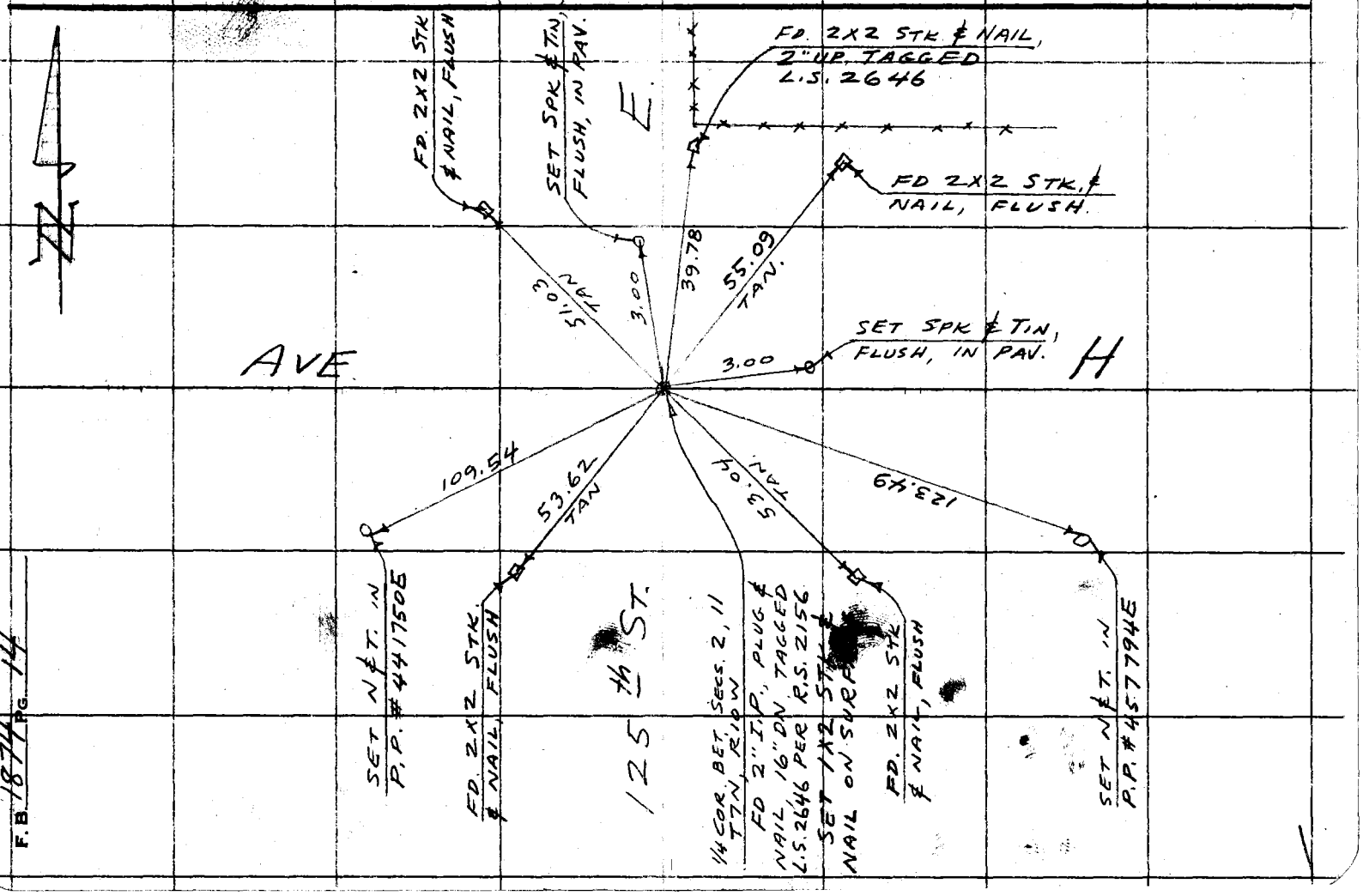

F.B. 1874 PG. 14

F. B. 1974 PG. 15

Map No.
Office Work
Checked
Date

W. O. Tape No. Std.
Surveyed by MACK
Notes M Date 5-2-55
Indexed

PROP. COR. PTS. ON 40' R/W NORTH
ON
AVE. R
BET. 210th & 220th STS. E.

PARTY:
MACK
HALISCKY
RITTER

Note: Any Additions or Changes on This Sheet Must be Made or Circled in Red Ink With Date and Name of Person Making Change.

Do not extend notes this side of this line.

RETURN TO
LOS ANGELES COUNTY SURVEYOR
726 LOS ANGELES COUNTY
ENGINEERING BLDG.

76F309S S&E #247. 8-54

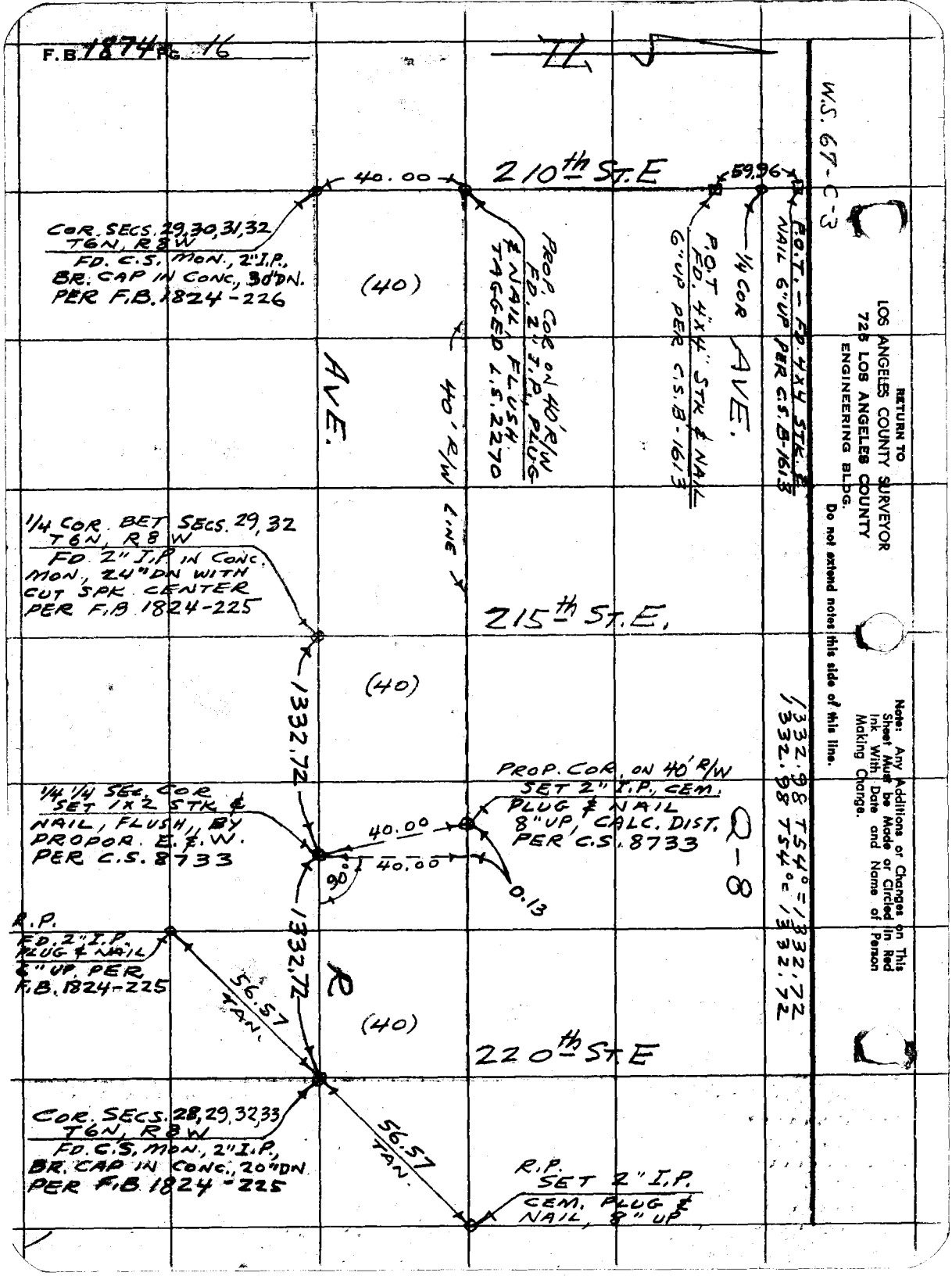
F.B. 1874 PG. 16
W.S. 67-C-3
210th ST. E
40.00
59.96
COR. SECS. 29, 30, 31, 32
T6N, R8W
FD. C.S. MON., 2" I.P.,
BR. CAP IN CONC., 30" DN.
PER F.B. 1824-226
(40)
AVE.
PROP. COR. ON 40' R/W
FD. 2" I.P., PLUG
& NAIL, FLUSH
TAGGED L.S. 2270
40' R/W LINE
P.O.T. 4"x4" STK. & NAIL
6" UP PER C.S.B-1613
1/4 COR
AVE.
P.O.T. - FD. 4x4 STK. &
NAIL 6" UP PER C.S.B-1613
1/4 COR. BET SECS. 29, 32
T6N, R8W
FD. 2" I.P. IN CONC.
MON., 24" DN WITH
CUT SPK. CENTER
PER F.B. 1824-225
215th ST. E.
(40)
1332.72
1332.98 T54° = 1332.72
1332.98 T54° = 1332.72
PROP. COR. ON 40' R/W
SET 2" I.P., CEM.
PLUG & NAIL
8" UP, CALC. DIST.
PER C.S. 8733
Q-8
1/4 1/4 SEC. COR
SET 1x2 STK. &
NAIL, FLUSH, BY
PROPOR. E. & W.
PER C.S. 8733
40.00
40.00
90°
0.13
R.P.
FD. 2" I.P.
PLUG & NAIL
6" UP PER
F.B. 1824-225
1332.72
R
56.57
TAN.
(40)
220th ST. E
COR. SECS. 28, 29, 32, 33
T6N, R8W
FD. C.S. MON., 2" I.P.,
BR. CAP IN CONC., 20" DN
PER F.B. 1824-225
56.57
TAN.
R.P.
SET 2" I.P.
CEM. PLUG &
NAIL, 8" UP
RETURN TO
LOS ANGELES COUNTY SURVEYOR
725 LOS ANGELES COUNTY
ENGINEERING BLDG.
Do not extend notes this side of this line.
Note: Any Additions or Changes on This Sheet Must be Made or Circled in Red Ink With Date and Name of Person Making Change.

F. B. 1874 PG. 17

Notes Ch'd by	Survey of SEC. LINES 77N R12W
Map No.	W. O. Tape No. Sta.
Office Work	Surveyed by MACK
Checked	Notes M Date 5-6-55
Date	Indexed

TIES TO SEC. & 1/4 SEC. CORS.

ON

AVE. G

BET. 5th & 10th STS. W.

&

ON

DIVISION ST. AT AVE. G-8

PARTY:
MACK
HALISCKY
RITTER

Note: Any Additions or Changes on This Sheet Must be Made or Circled in Red Ink With Date and Name of Person Making Change.

Do not extend notes this side of this line.

RETURN TO
LOS ANGELES COUNTY SURVEYOR
726 LOS ANGELES COUNTY
ENGINEERING BLDG.

76F309S S&E #247. 8-54

F.B. 1874 PG. 18

W.S. 70-A-3

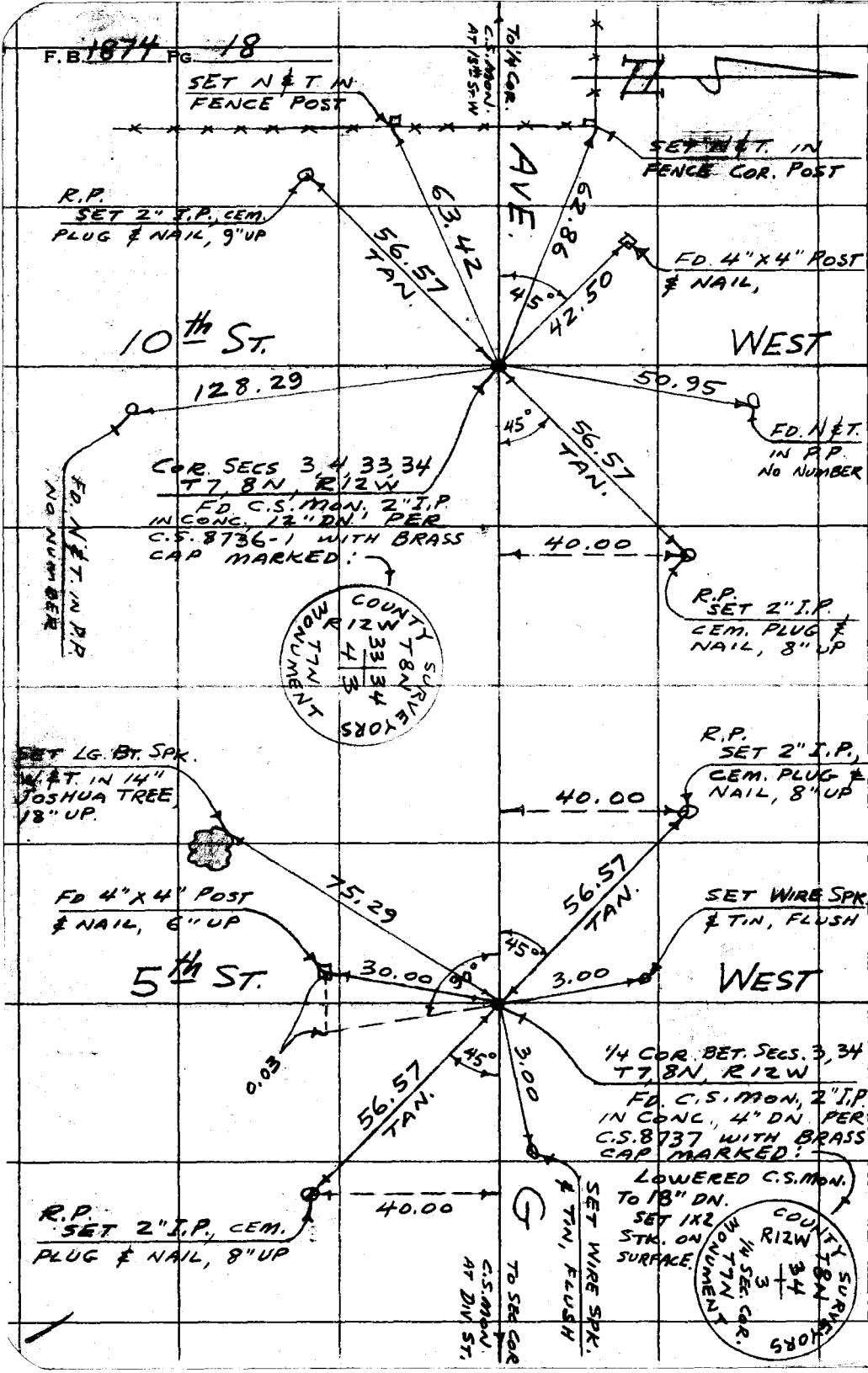

RETURN TO
LOS ANGELES COUNTY SURVEYOR
726 LOS ANGELES COUNTY ENGINEERING BLDG.

Do not extend notes this side of this line.

Note: Any Additions or Changes on This Sheet Must be Made or Circled in Red Ink With Date and Name of Person Making Change.

F. B. 1874 PG. 19

Map No.	W. O. 201 Tape No. 72 Std. 67
Office Work	Surveyed by MACK
Checked	Notes M Date 5-9-55
Date	Indexed

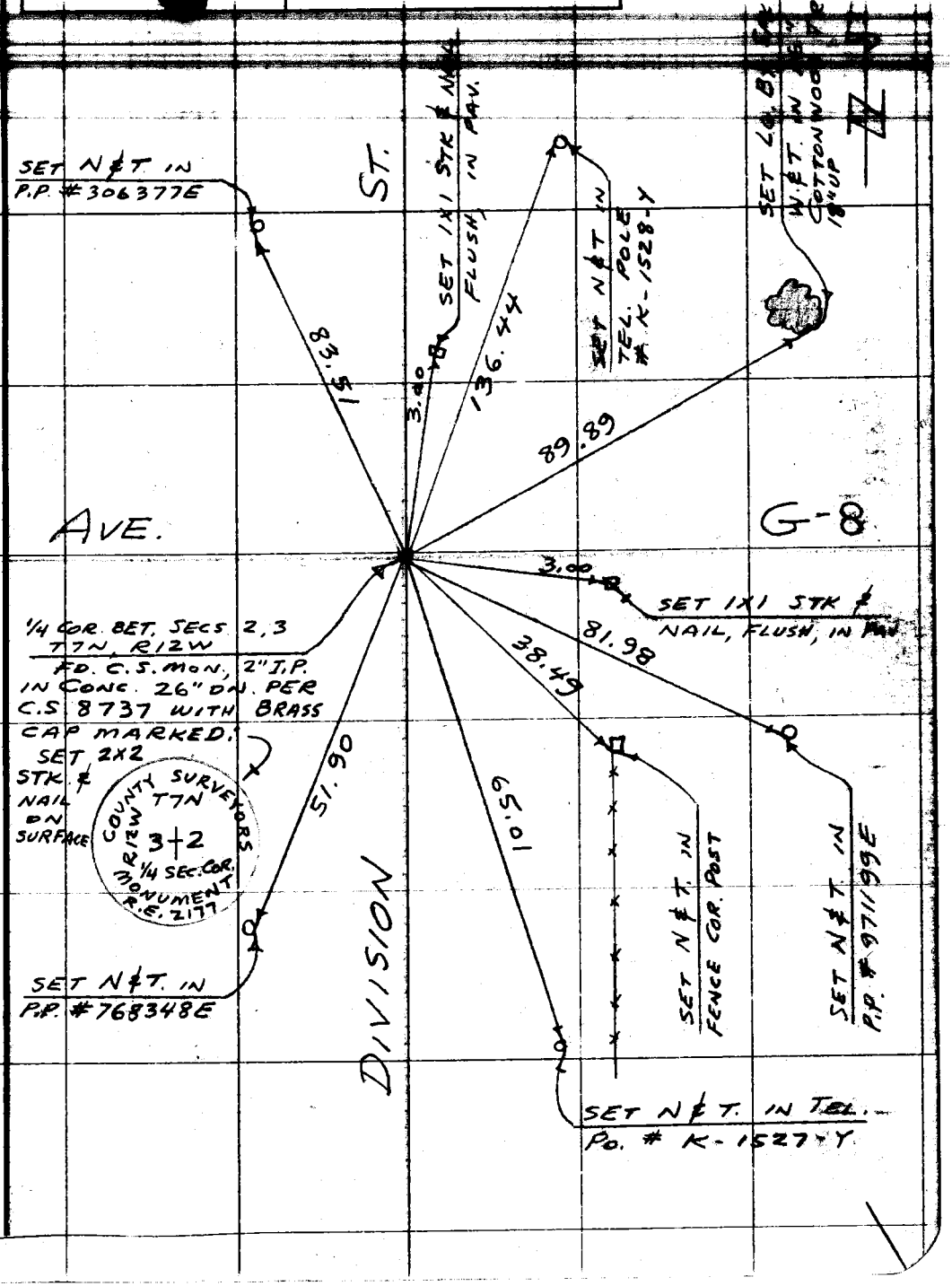

Note: Any Additions or Changes on This Sheet Must be Made or Circled in Red Ink With Date and Name of Person Making Change.

Do not extend notes this side of this line.

RETURN TO
LOS ANGELES COUNTY SURVEYOR
726 LOS ANGELES COUNTY
ENGINEERING BLDG.

76F3095 S&E #247. 8-54

RETURN TO
LOS ANGELES COUNTY SURVEYOR
726 LOS ANGELES COUNTY
ENGINEERING BLDG.

Note: Any Additions or Changes on This Sheet Must be Made or Circled in Red Ink With Date and Name of Person Making Change.

Do not extend notes this side of this line.

W.S. 70-A-4

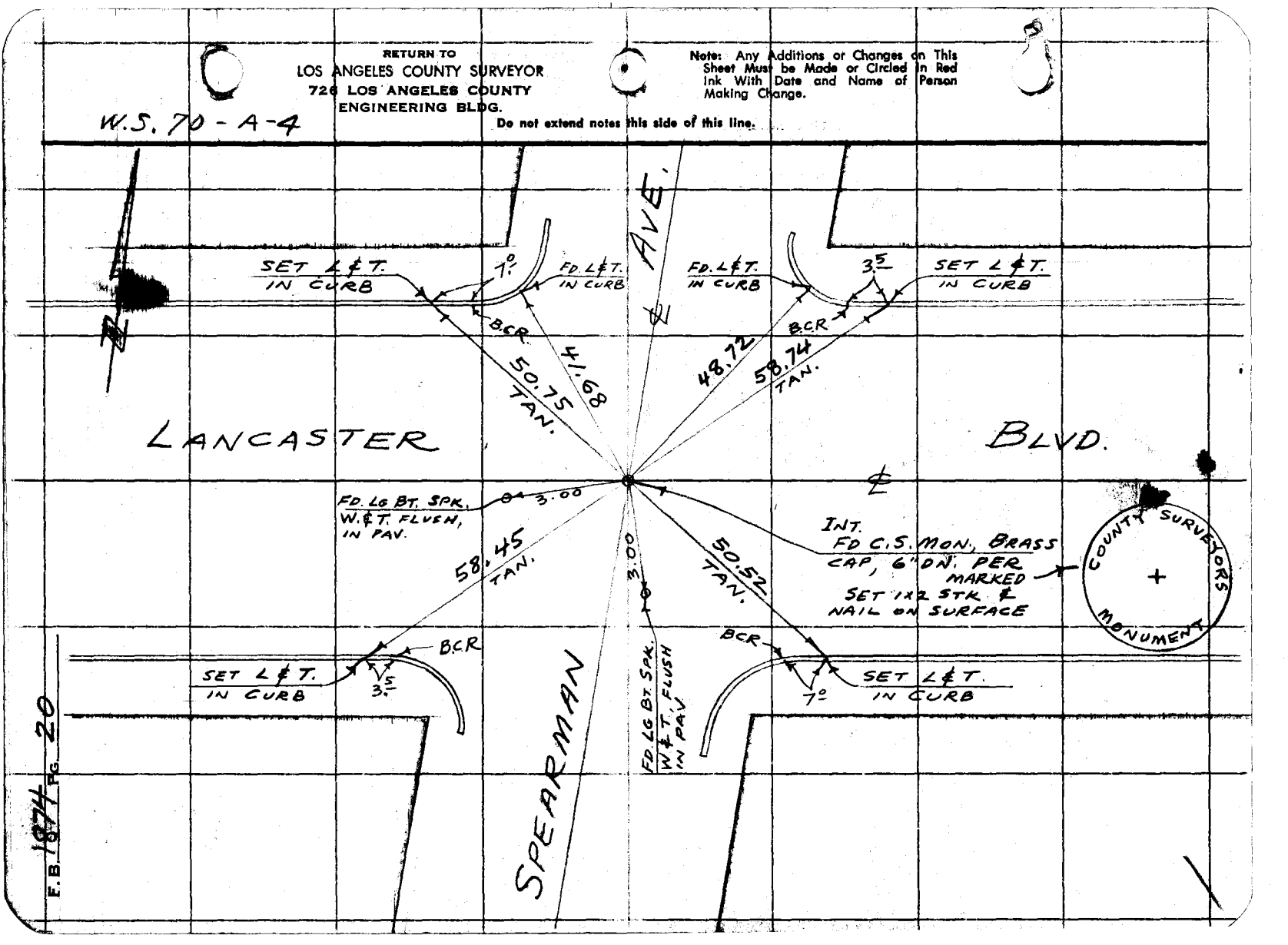

F.B. 1874 Pg. 20

F.B. 1874 PG. 21

Map No.	W. O. Tape No. 0167 St'd. 68 °F
Office Work	Surveyed by MACK
Checked	Notes M Date 6-15-55
Date	Indexed

JUL 28 '55

F.O. 596N-304

ALLEY N. OF KETTERING ST. &
W. OF CEDAR AVE.

PARTY
MACK
HALISCKY
RITTER
FISHER
KULI

Note: Any Additions or Changes on This Sheet Must be Made or Circled in Red Ink With Date and Name of Person Making Change.

Do not extend notes this side of this line.

RETURN TO
LOS ANGELES COUNTY SURVEYOR
726 LOS ANGELES COUNTY
ENGINEERING BLDG.

76F309S S&E #247. 8-54

F.B. 1874 PG. 22

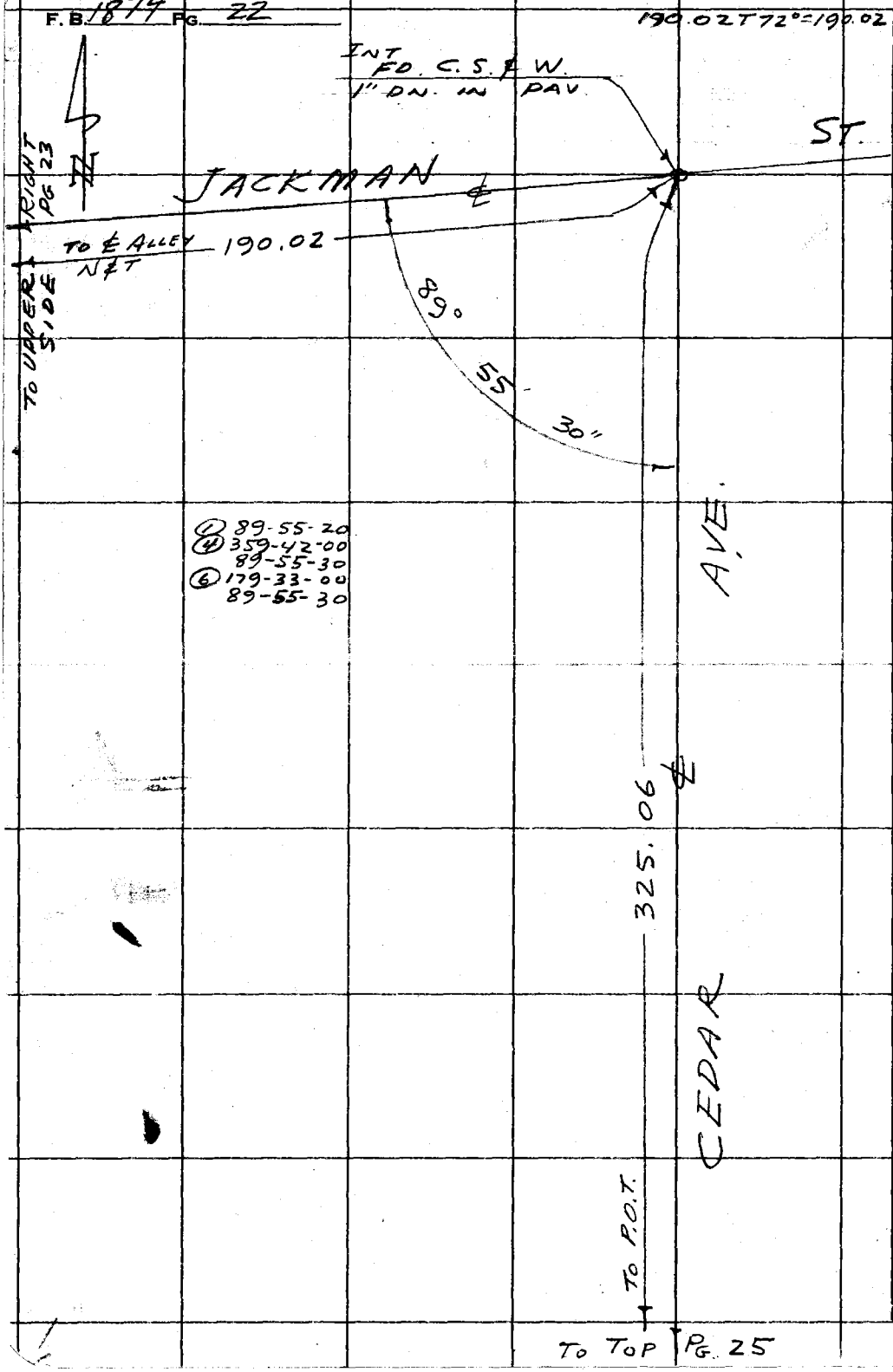

W.S. 70-A-4

RETURN TO
LOS ANGELES COUNTY SURVEYOR
726 LOS ANGELES COUNTY
ENGINEERING BLDG.

Do not extend notes this side of this line.

Note: Any Additions or Changes on This Sheet Must be Made or Circled in Red Ink With Date and Name of Person Making Change.

F. B. 1874 PG. 22

Map No.	W. O. Tape No. Std.
Office Work	Surveyed by MACK
Checked	Notes M Date 6-15-55
Date	Indexed

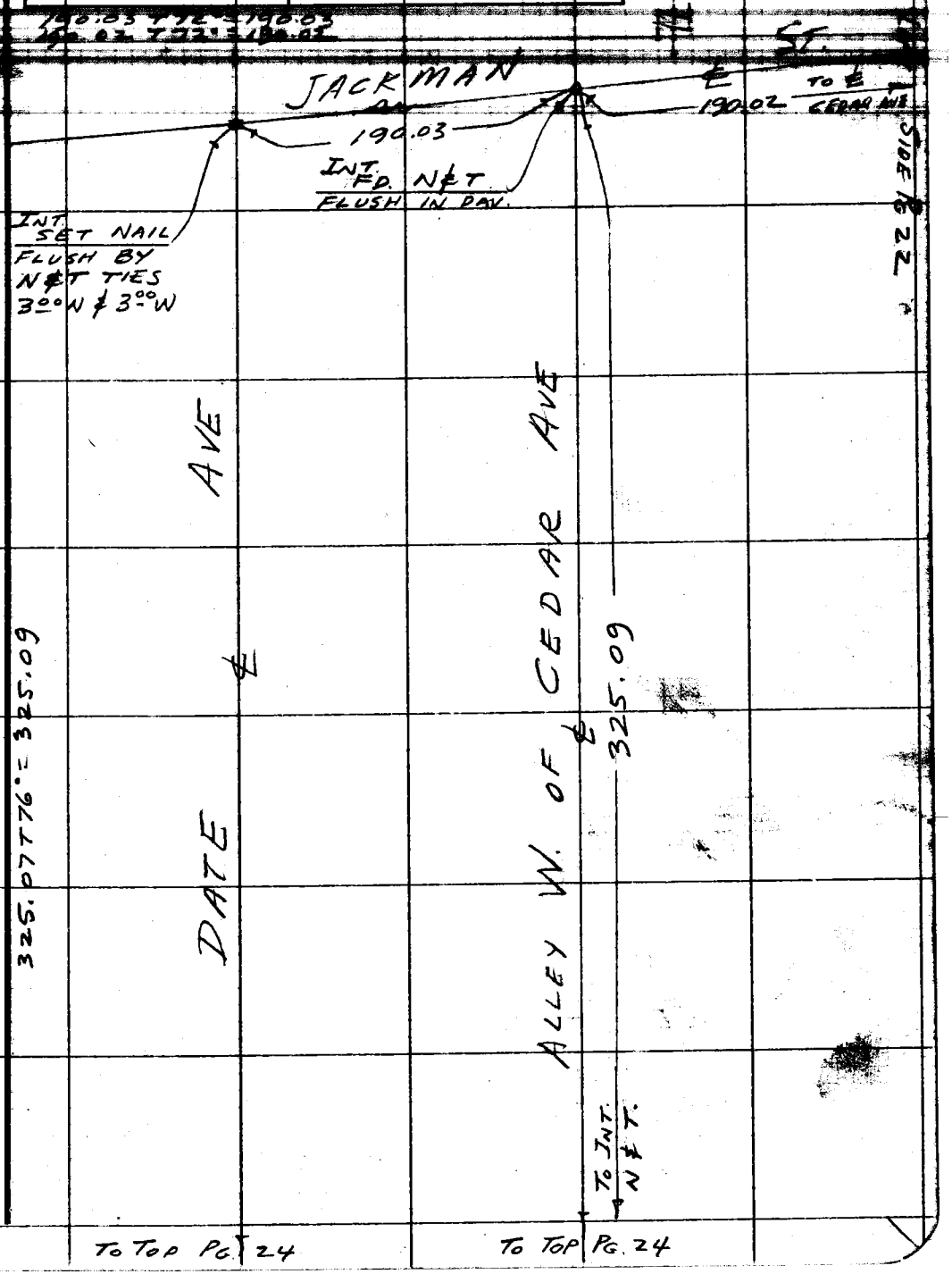

Note: Any Additions or Changes on This Sheet Must be Made or Circled in Red Ink With Date and Name of Person Making Change.

Do not extend notes this side of this line.

RETURN TO
LOS ANGELES COUNTY SURVEYOR
726 LOS ANGELES COUNTY
ENGINEERING BLDG.

76F309S S&E #247. 8-54

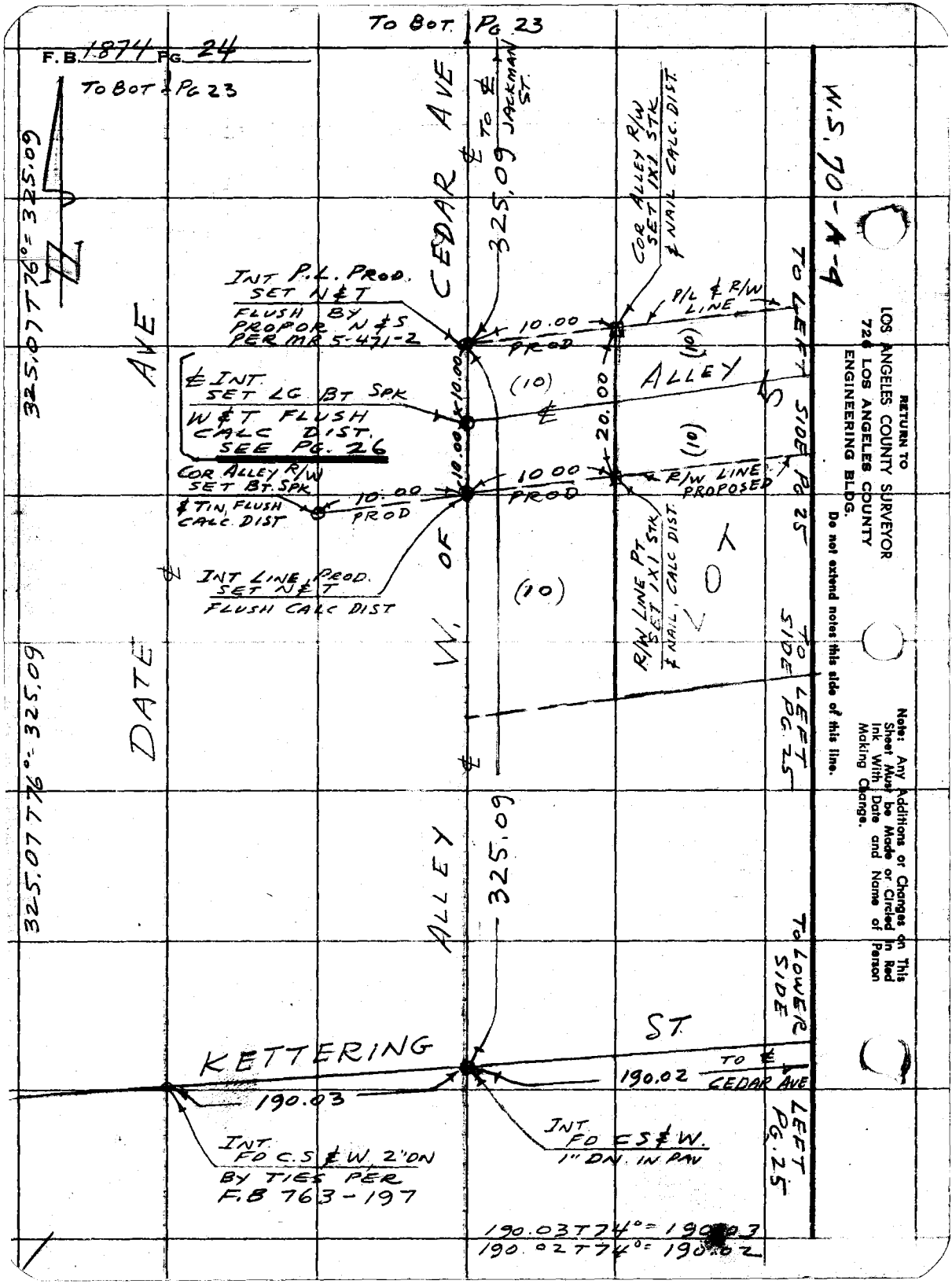

RETURN TO
LOS ANGELES COUNTY SURVEYOR
726 LOS ANGELES COUNTY
ENGINEERING BLDG.

Do not extend notes this side of this line.

Note: Any Additions or Changes on This Sheet Must be Made or Circled in Red Ink With Date and Name of Person Making Change.

F.B. 1874 PG. 25

Map No.	W. O. Tape No. Std.
Office Work	Surveyed by MACK
Checked	Notes M Date 6-15-55
Date	Indexed

TO BOT PG 22

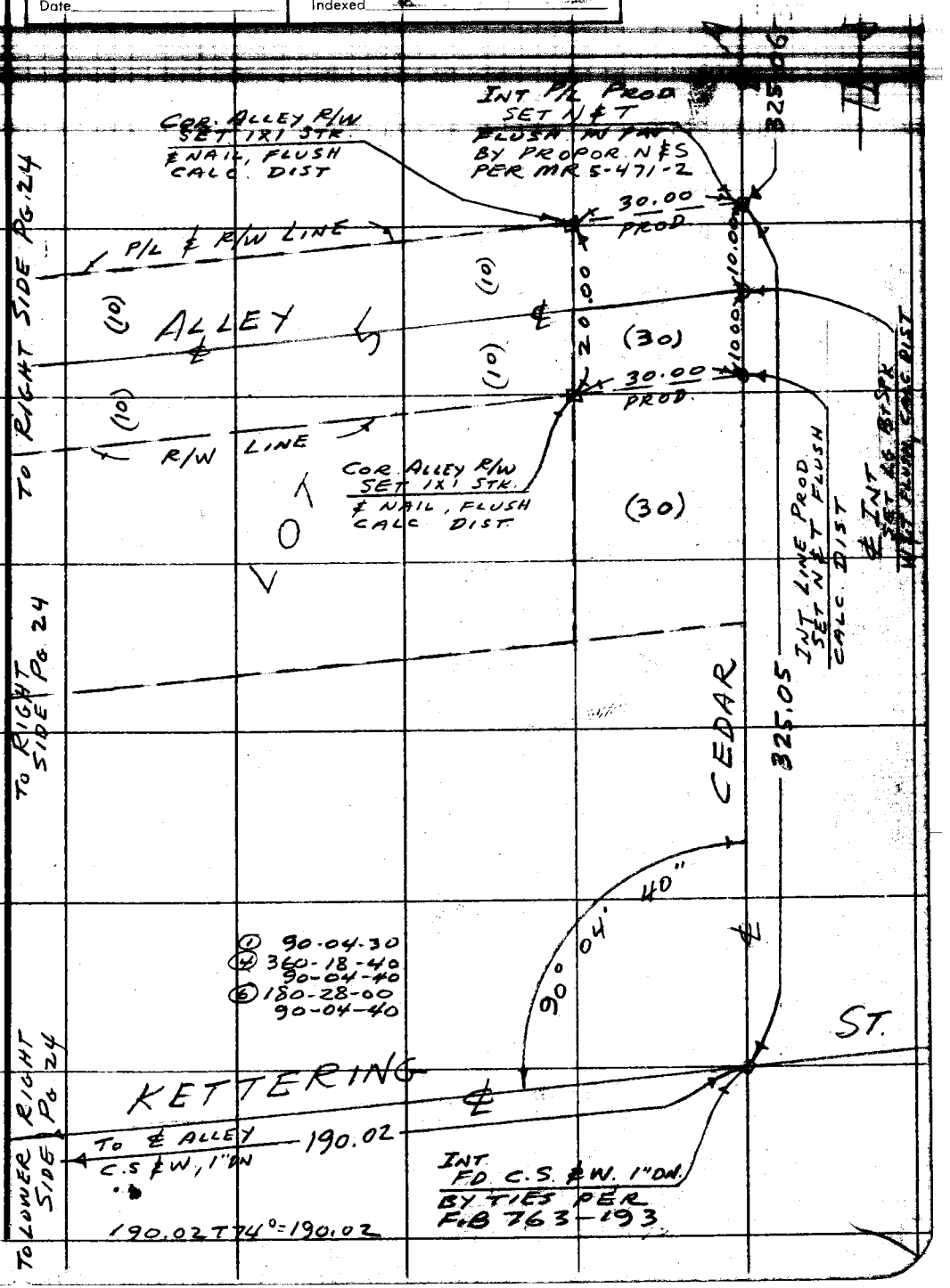

Note: Any Additions or Changes on This Sheet Must be Made or Circled in Red Ink With Date and Name of Person Making Change.

Do not extend notes this side of this line.

RETURN TO
LOS ANGELES COUNTY SURVEYOR
726 LOS ANGELES COUNTY
ENGINEERING BLDG.

76F309S S&E #247. 8-54

F.B. 1874 PG. 26

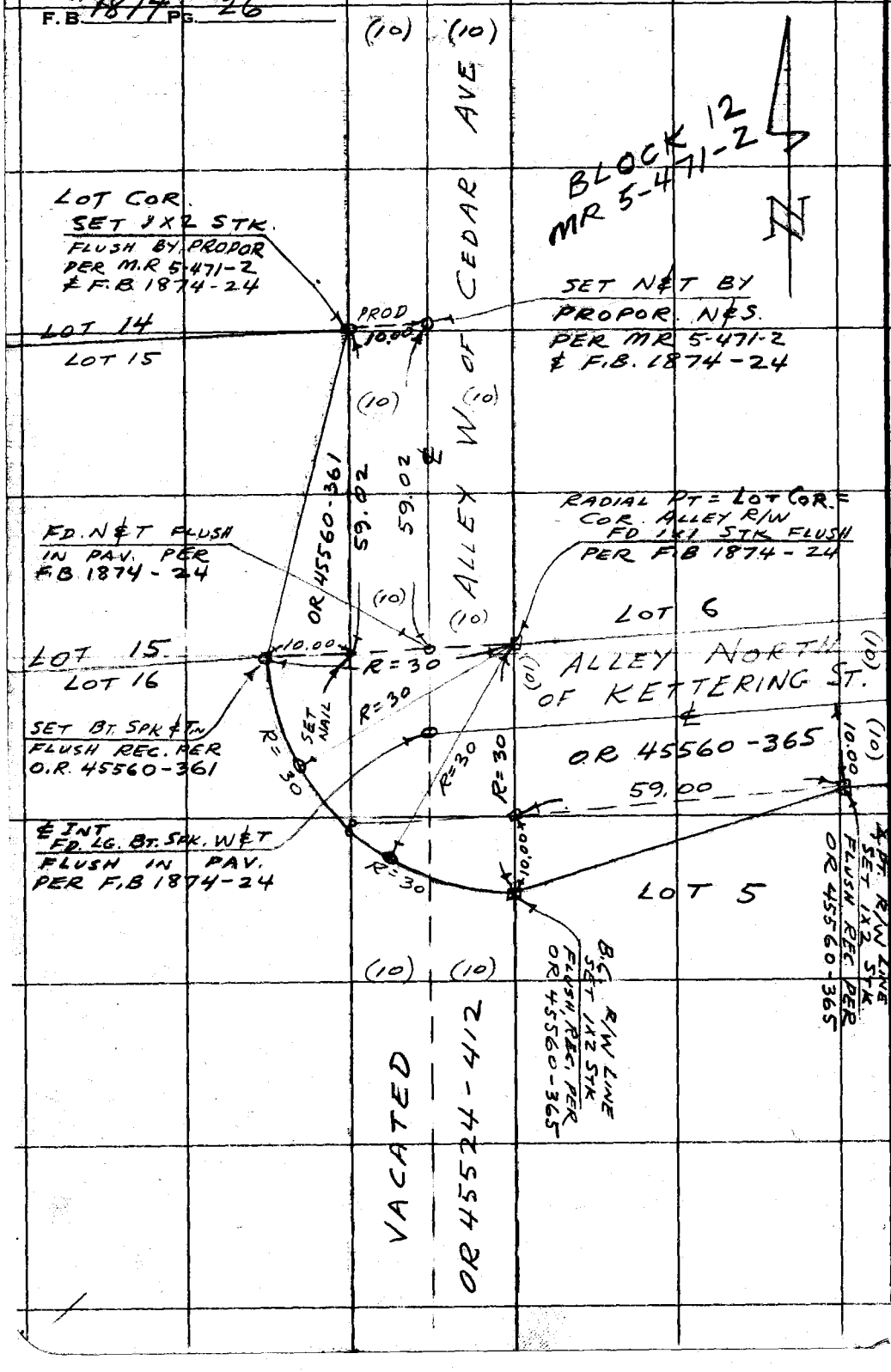

RETURN TO
LOS ANGELES COUNTY SURVEYOR
726 LOS ANGELES COUNTY
ENGINEERING BLDG.
Do not extend notes this side of this line.

Note: Any Additions or Changes on This Sheet Must be Made or Circled in Red Ink With Date and Name of Person Making Change.

F. B. 1974 PG. 27

Map No.
Office Work
Checked
Date

W. O. Tape No. Sp'd. of
Surveyed by MACK
Notes M Date 6-20-55
Indexed

J.N 02 02 01

TIES TO SEC & 1/4 SEC. CORS

ON

60th ST W

BET. AVES. C & D

PARTY:
MACK
HALISCKY
RITTER
FISHER
KULI

Note: Any Additions or Changes on This Sheet Must be Made or Circled in Red Ink With Date and Name of Person Making Change.

Do not extend notes this side of this line.

RETURN TO
LOS ANGELES COUNTY SURVEYOR
726 LOS ANGELES COUNTY
ENGINEERING BLDG.

76F3095 S&E #247. 8-54

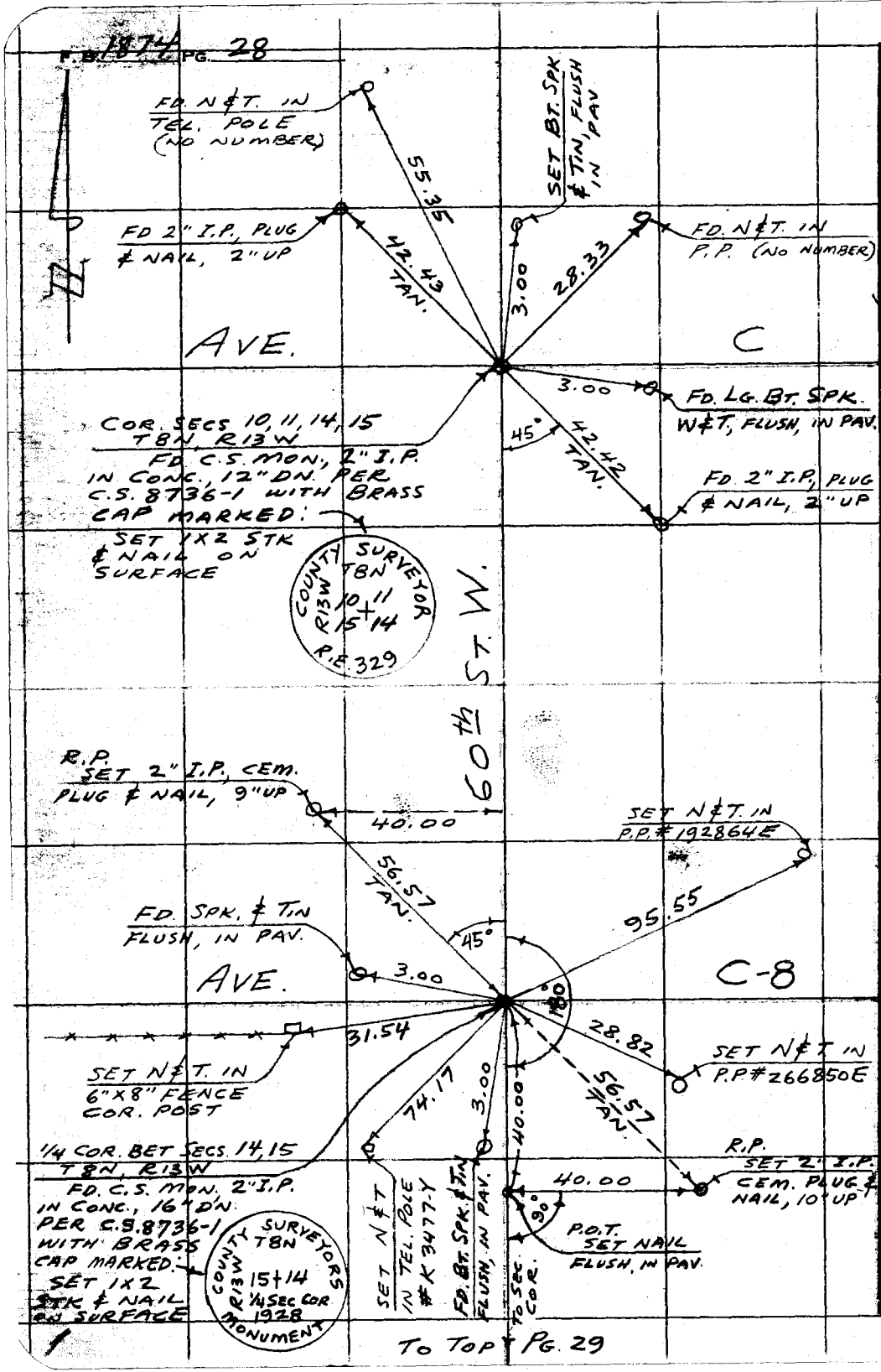

To Top Pg. 29

W.S. 71-B-2, B-8

RETURN TO
LOS ANGELES COUNTY SURVEYOR
726 LOS ANGELES COUNTY
ENGINEERING BLDG.

Do not extend notes this side of this line.

Note: Any Additions or Changes on This Sheet Must be Made or Circled in Red Ink With Date and Name of Person Making Change.

F.B. 1874 PG. 29

Map No.	W. O. Tape No. 42 St'd. 87 °F
Office Work	Surveyed by MACK
Checked	Notes M Date 6-20-55
Date	Indexed

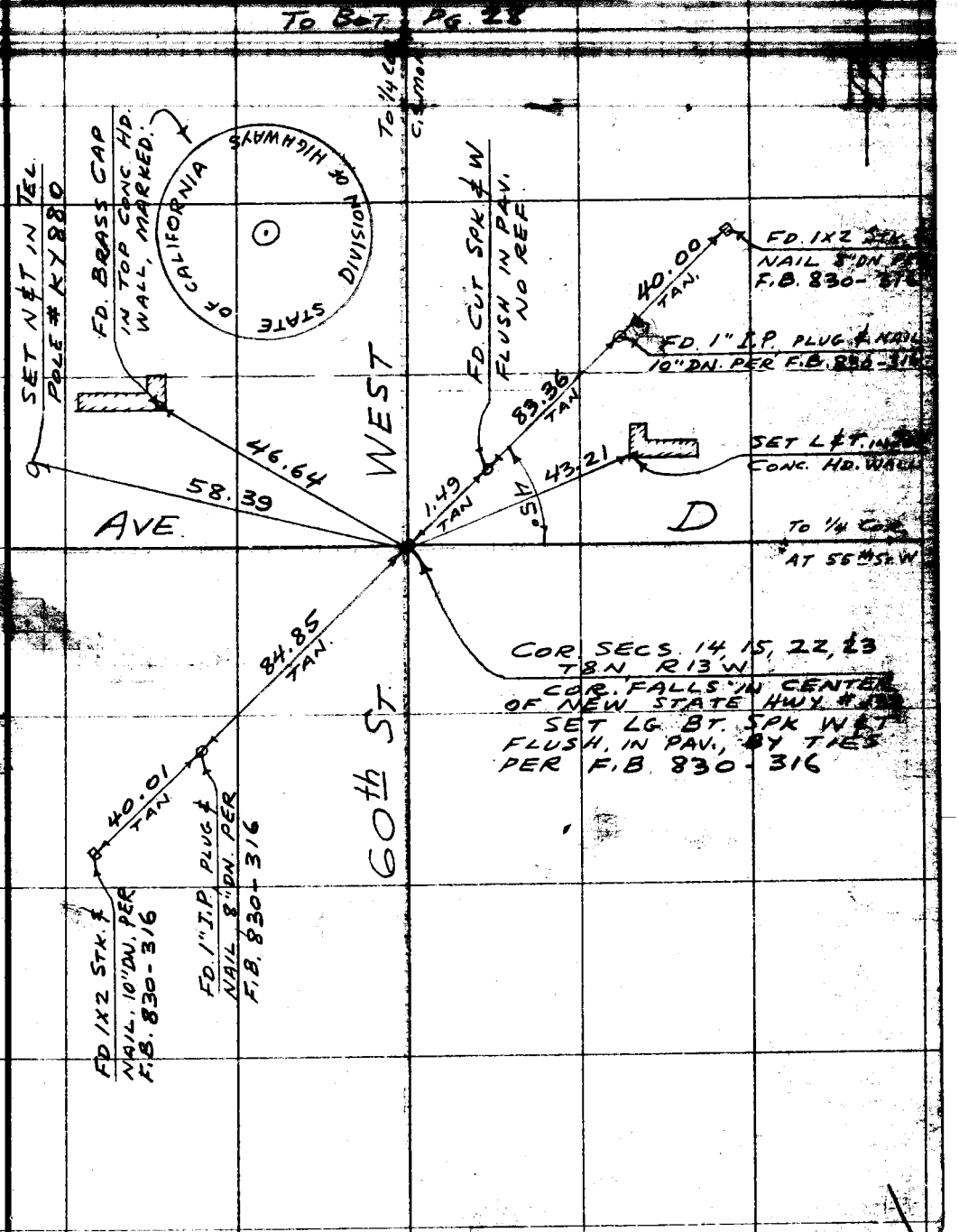

Note: Any Additions or Changes on This Sheet Must be Made or Circled in Red Ink With Date and Name of Person Making Change.

Do not exten[illegible] this side of this line.

RETURN TO
LOS ANGELES COUNTY SURVEYOR
726 LOS ANGELES COUNTY
ENGINEERING BLDG.

76F309S S&E #247. 8-54

RETURN TO
LOS ANGELES COUNTY SURVEYOR
726 LOS ANGELES COUNTY
ENGINEERING BLDG.

Note: Any Additions or Changes on This Sheet Must be Made or Circled in Red Ink With Date and Name of Person Making Change.

Do not extend notes this side of this line.

F.B. 1874 PG. 30

F. B. 1874 PG. 31

Map No.	W. O. [illegible] Tape No. [illegible] Std. [illegible]
Office Work	Surveyed by MACK
Checked	Notes M Date 6-28-55
Date	Indexed A. C. Johnson

JUL 29 '56

J.N. 9302.01

TIES TO CENTER OF SEC. 21,
T7N, R12W

AT

15th ST. W. & AVE. J-8

PARTY:
MACK
HALISCKY
RITTER
KULI
FISHER

Note: Any Additions or Changes on This Sheet Must be Made or Circled in Red Ink With Date and Name of Person Making Change.

Do not extend notes this side of this line.

RETURN TO
LOS ANGELES COUNTY SURVEYOR
726 LOS ANGELES COUNTY
ENGINEERING BLDG.

76F309S S&E #247. 8-54

F.B. 1874 PG. 32

N

TO 1/4 COR AT AVE J

℄ WEST

R.P. SET 1" I.P. CEM. PLUG & NAIL, 18" DN

60.00

R.P. FD 2" I.P. CEM. PLUG & NAIL 8" UP PER F.B 1838-244

40.00

56.57 TAN.

84.85 TAN.

SET BT. SPK. & TIN, FLUSH

3.00

3.00

SET BT. SPK. & TIN, FLUSH

AVE. ℄

J-8

45°

45°

CENTER OF SEC. 21 T7N, R12W

FD. C.S. MON, 2" I.P. IN CONC., FLUSH, PER F.B. 1838-244 WITH BRASS CAP MARKED:

56.57 TAN.

84.85 TAN.

40.00

COUNTY SURVEYOR T7N R12W CENTER + SEC. 21 P.E. 63

60.00

R.P. SET 2" I.P. CEM. PLUG & NAIL, 6" UP

C.S. MON. ABOVE, KNOCKED OUT BY ROAD CONST. RESET WITH C.E. MON. 2" I.P. IN CONC. 10" DN. IN WELL, BY TAN. TIES SHOWN, WITH BRASS CAP MARKED:

Wm MACK 12-29-55

COUNTY ENGINEER T7N R12W CENTER + SEC. 21 R.E. 5869

15th ST. ℄

R.P. FD. 2" I.P. CEM. PLUG & NAIL, 8" UP IN E. SIDE OF GULLY PER F.B. 1838-244

TO 1/4 COR AT AVE K

W.S. 71-0-5

RETURN TO
LOS ANGELES COUNTY SURVEYOR
726 LOS ANGELES COUNTY
ENGINEERING BLDG.

Do not extend notes this side of this line.

Note: Any Additions or Changes on This Sheet Must be Made or Circled in Red Ink With Date and Name of Person Making Change.

F. B. 1874 PG. 33

Map No.
Office Work
Checked
Date

W. O. Tape No. Std.
Surveyed by MACK
Notes M Date 7-14-55
Indexed

TIES TO SEC & 1/4 SEC. CORS.
ON
20TH ST. W.
BET AVE. I & LANCASTER BLVD.
(AVE I-8)

PARTY:
MACK
HALISCKY
RITTER
KULI
FISHER

Note: Any Additions or Changes on This Sheet Must be Made or Circled in Red Ink With Date and Name of Person Making Change.

Do not extend notes this side of this line.

RETURN TO
LOS ANGELES COUNTY SURVEYOR
726 LOS ANGELES COUNTY
ENGINEERING BLDG.

76F309S S&E #247. 8-54

F.B. 1874 PG. 34

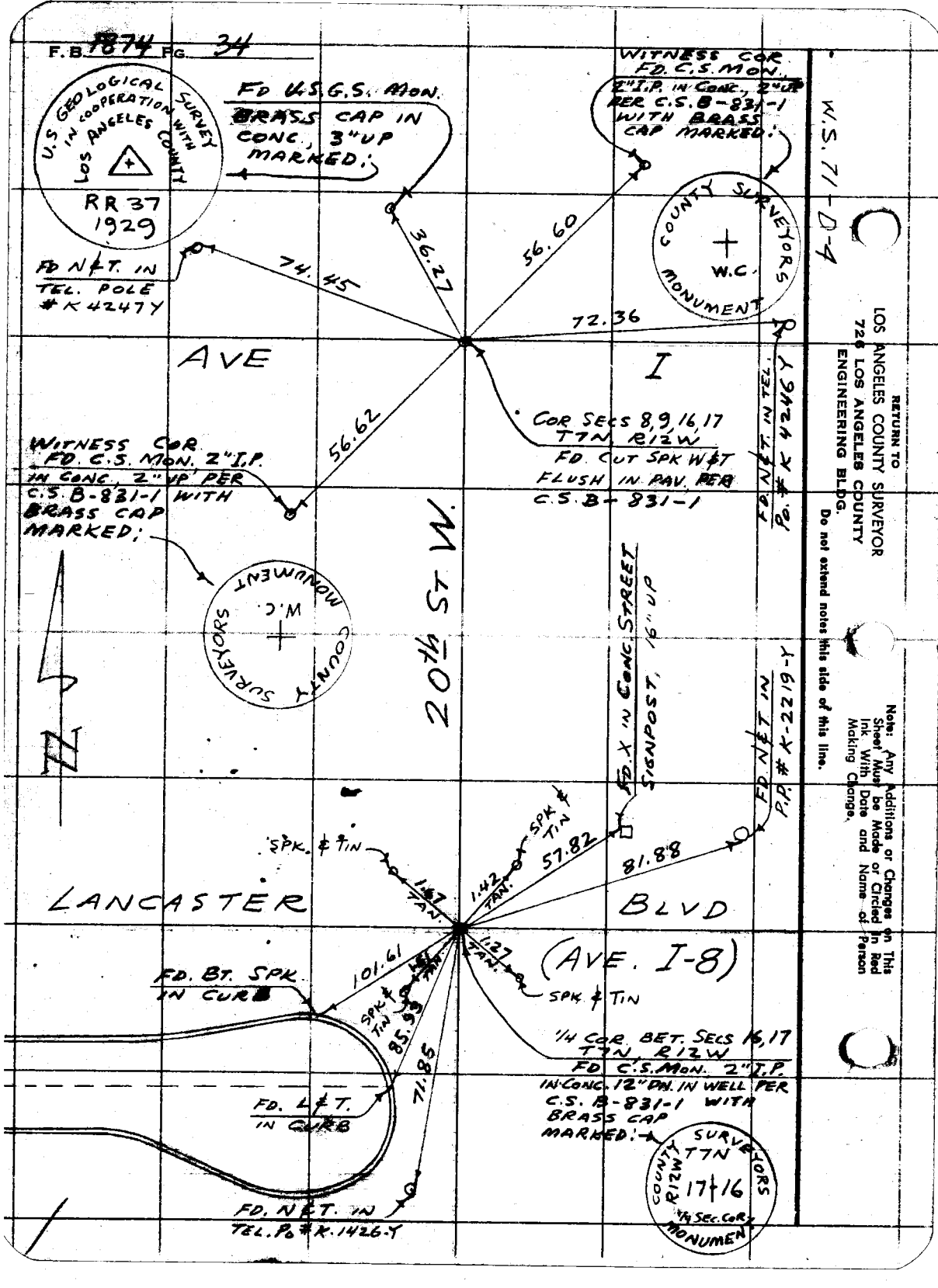

W.S. 71-D-4

RETURN TO
LOS ANGELES COUNTY SURVEYOR
726 LOS ANGELES COUNTY ENGINEERING BLDG.

Do not extend notes this side of this line.

Note: Any Additions or Changes on This Sheet Must be Made or Circled in Red Ink With Date and Name of Person Making Change.

F. B. 1874 Pg. 35

Map No.	W. O. Tape No. Std.
Office Work	Surveyed by MACK
Checked	Notes M Date 7-21-55
Date	Indexed

JUL 23 '56

J.N. 0302.01

SEC. COR. TIES

ON

AVE. S & 155th ST. E

PARTY:
MACK
HALISCKY
RITTER
KULI
SHER

Note: Any Additions or Changes on This Sheet Must be Made or Circled in Red Ink With Date and Name of Person Making Change.

Do not extend notes this side of this line.

RETURN TO
LOS ANGELES COUNTY SURVEYOR
726 LOS ANGELES COUNTY
ENGINEERING BLDG.

76F309S S&E #247. 8-54

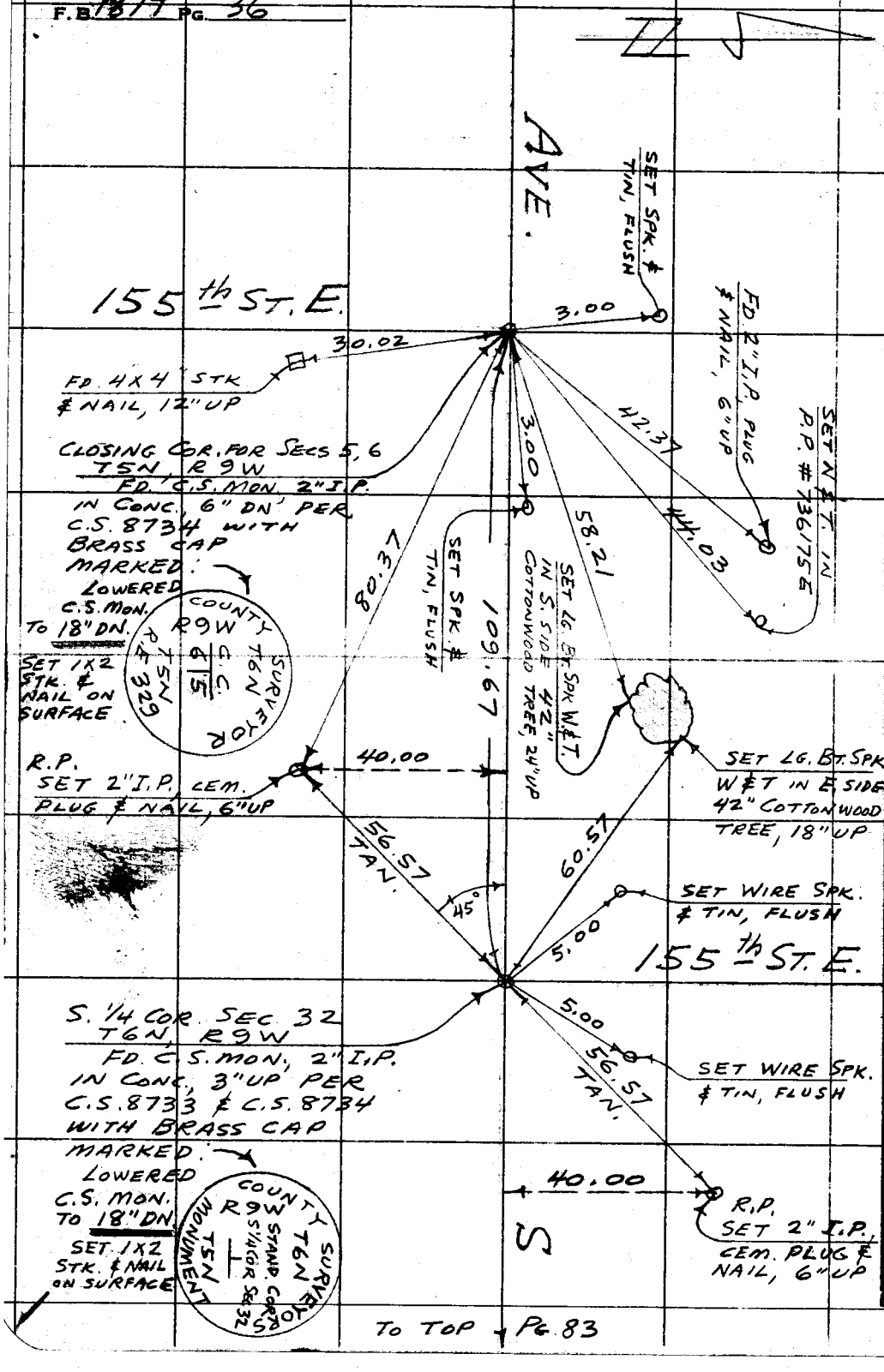

W.S. 66-D-3

RETURN TO
LOS ANGELES COUNTY SURVEYOR
726 LOS ANGELES COUNTY
ENGINEERING BLDG.
Do not extend notes this side of this line.

Note: Any Additions or Changes on This Sheet Must be Made or Circled in Red Ink With Date and Name of Person Making Change.

TO TOP PG. 83

F.B. 1874 PG. 37

Map No.
Office Work
Checked
Date

W. O. 2.01 Tape No. 42 St'd. 89 °F
Surveyed by MACK
Notes M. Date 7-25-55
Indexed 9-26-55

J.N. 0302.01

SEC. LINE TIES
ON
AVE. B
AT 75th & 80th STS. W.

PARTY:
MACK
HALISCKY
RITTER
KULI
FISHER

Note: Any Additions or Changes on This Sheet Must be Made or Circled in Red Ink With Date and Name of Person Making Change.

RETURN TO
LOS ANGELES COUNTY SURVEYOR
726 LOS ANGELES COUNTY
ENGINEERING BLDG.

Do not attend notes this side of this line.

76F3095 S&E #247. 8-54

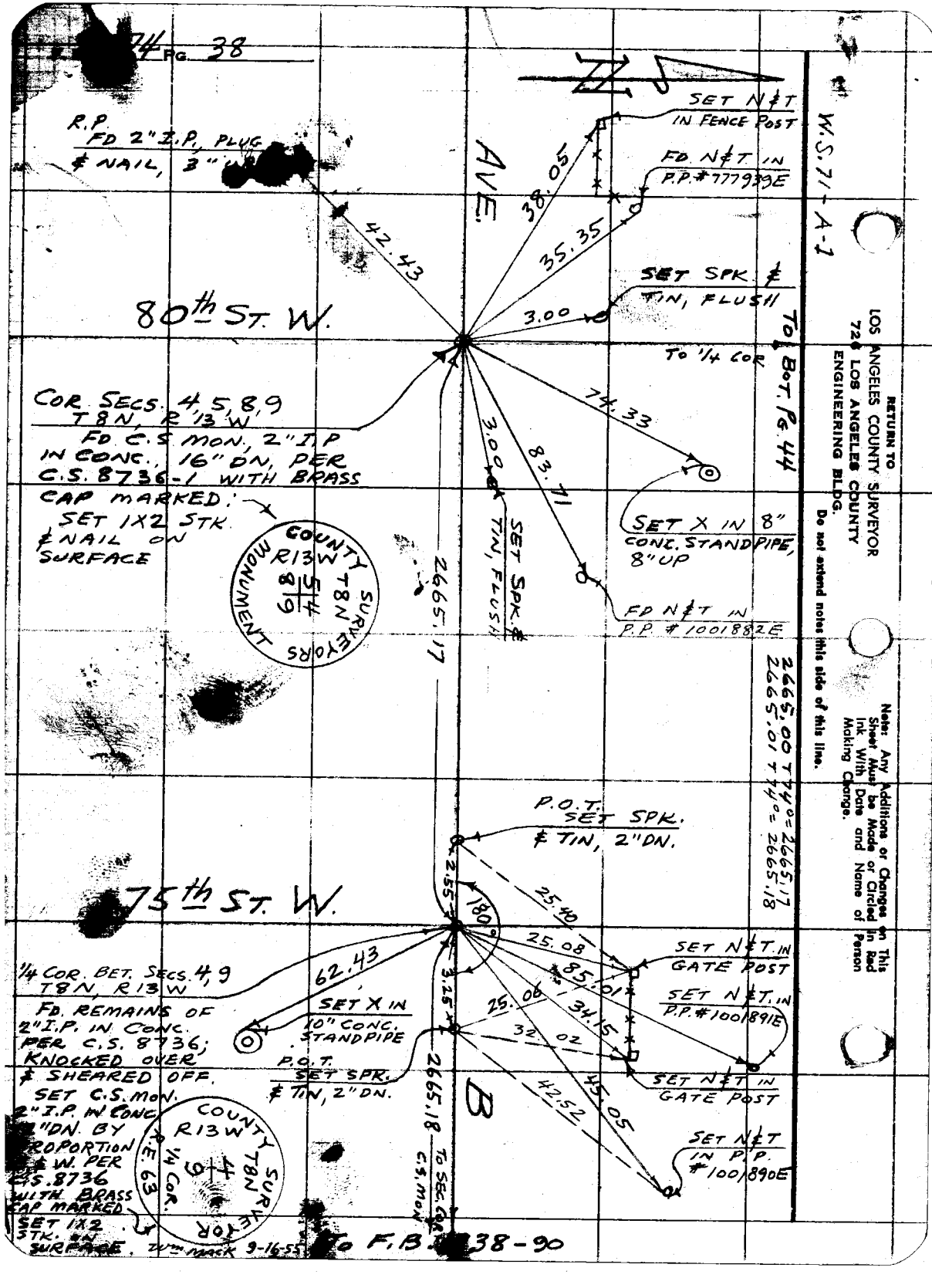

74 PG. 38
W.S. 71-A-1
RETURN TO
LOS ANGELES COUNTY SURVEYOR
726 LOS ANGELES COUNTY
ENGINEERING BLDG.
Do not extend notes this side of this line.
Note: Any Additions or Changes on This Sheet Must be Made or Circled in Red Ink With Date and Name of Person Making Change.
SET N&T IN FENCE POST
FD. N&T IN P.P. #777939E
R.P. FD 2" I.P., PLUG & NAIL, 3"
AVE.
38.05
35.35
42.43
SET SPK. & TIN, FLUSH
3.00
80th ST. W.
TO 1/4 COR
TO BOT. PG. 44
COR. SECS. 4, 5, 8, 9 T8N, R13W
FD. C.S. MON., 2" I.P. IN CONC., 16" DN, PER C.S. 8736-1 WITH BRASS CAP MARKED: SET 1X2 STK. & NAIL ON SURFACE
COUNTY SURVEYORS MONUMENT R13W T8N 5/4 8/9
74.33
3.00
83.71
SET X IN 8" CONC. STANDPIPE, 8" UP
SET SPK. & TIN, FLUSH
2665.17
FD N&T IN P.P. #1001882E
2665.00 T 74° = 2665.17
2665.01 T 74° = 2665.18
P.O.T. SET SPK. & TIN, 2" DN.
2.55
180°
25.40
75th ST. W.
25.08
SET N&T IN GATE POST
85.01
1/4 COR. BET. SECS. 4, 9 T8N, R13W
62.43
3.25
SET X IN 10" CONC. STANDPIPE
25.06
34.15
SET N&T IN P.P. #1001891E
FD. REMAINS OF 2" I.P. IN CONC. PER C.S. 8736; KNOCKED OVER & SHEARED OFF. SET C.S. MON. 2" I.P. IN CONC. 2" DN. BY PROPORTION & W. PER C.S. 8736 WITH BRASS CAP MARKED SET 1X2 STK. ON SURFACE.
P.O.T. SET SPK. & TIN, 2" DN.
32.02
2665.18
B
42.52
45.05
SET N&T IN GATE POST
SET N&T IN P.P. #1001890E
COUNTY SURVEYOR R13W T8N 4/9 1/4 COR. R.E. 63
TO SEC. COR. C.S. MON.
Wm MACK 9-16-55
TO F.B. 38-90

Note Ch'd by
Map No.
Office Work
Checked
Date

Survey of AVE. A
W. O. Tape No. Sr. G.
Surveyed by MACK
Notes Date 7-26-55
Indexed

F. B. 1974 PG. 39

JUL 22 56

AVE A

SECTION LINE TIES

AT

100th & 105th STS. W.

PARTY:

MACK
HALISCKY
RITTER
KULI
FISHER

Note: Any Additions or Changes on This Sheet Must be Made or Circled in Red Ink With Date and Name of Person Making Change.

Do not extend notes this side of this line.

RETURN TO
LOS ANGELES COUNTY SURVEYOR
726 LOS ANGELES COUNTY
ENGINEERING BLDG.

76F309S S&E #247. 8-54

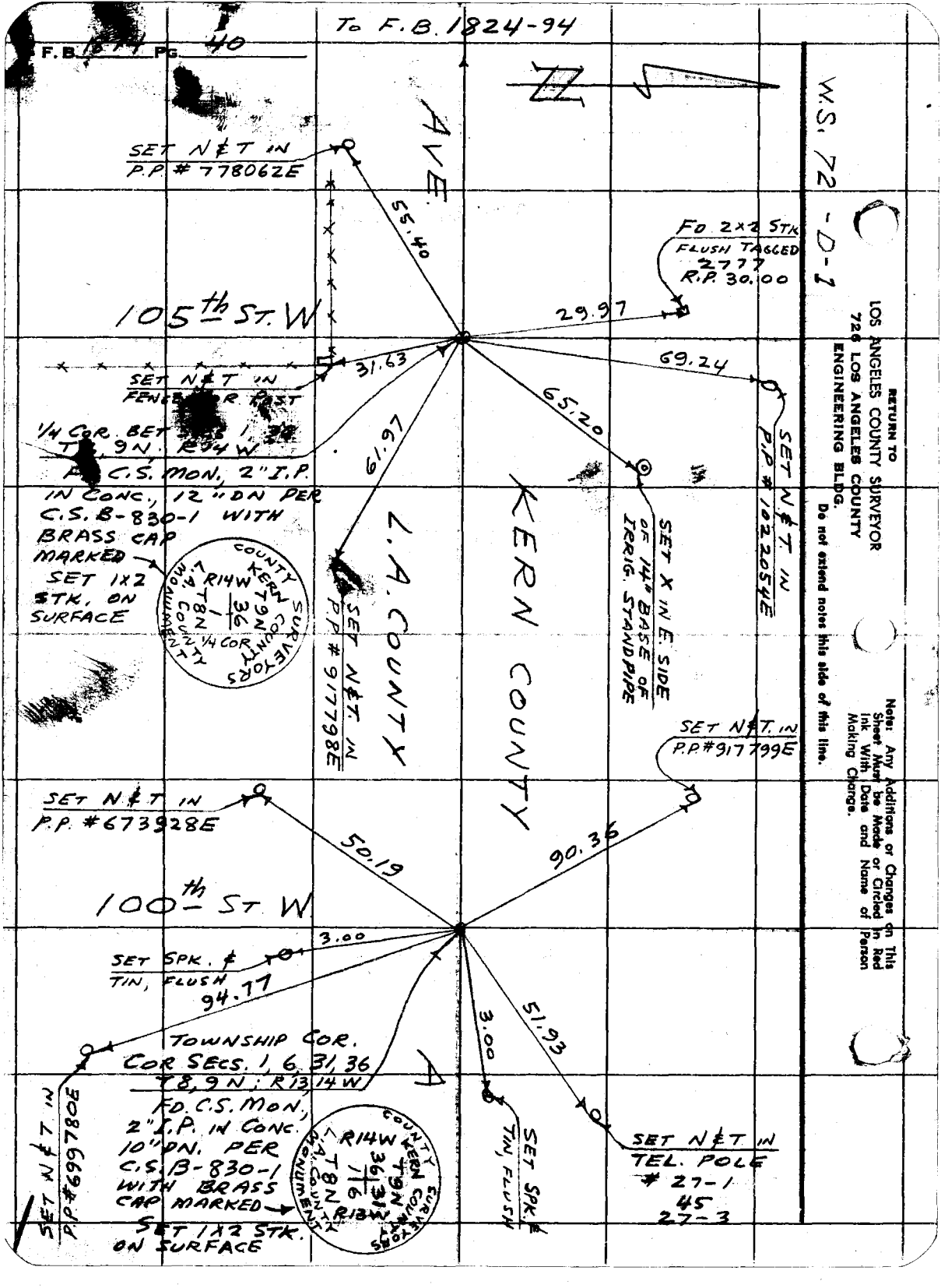

To F.B. 1824-94
F.B. 1874 PG. 40
W.S. 72-D-1
RETURN TO
LOS ANGELES COUNTY SURVEYOR
726 LOS ANGELES COUNTY
ENGINEERING BLDG.
Do not extend notes this side of this line.
Note: Any Additions or Changes on This Sheet Must be Made or Circled in Red Ink With Date and Name of Person Making Change.
N
AVE.
SET N&T IN P.P. # 778062E
55.40
FD 2x2 STK FLUSH TAGGED 2777 R.P. 30.00
29.97
105th ST. W
31.63
69.24
SET N&T IN FENCE CORR POST
1/4 COR. BET SECS 1, 36 T8, 9N, R14W
FD C.S. MON, 2" I.P. IN CONC., 12" DN PER C.S. B-830-1 WITH BRASS CAP MARKED
SET 1x2 STK. ON SURFACE
COUNTY SURVEYORS KERN COUNTY L.A. COUNTY MONUMENT R14W T9N 36 1 T8N 1/4 COR
61.97
65.20
SET N&T IN P.P. # 1022054E
SET X IN E. SIDE OF 14" BASE OF IRRIG. STANDPIPE
L.A. COUNTY
KERN COUNTY
SET N&T IN P.P. # 917798E
SET N&T IN P.P. #917799E
SET N&T IN P.P. #673928E
50.19
90.36
100th ST. W
3.00
SET SPK. & TIN, FLUSH
94.77
TOWNSHIP COR. COR SECS. 1, 6, 31, 36 T8, 9N; R13, 14W
FD. C.S. MON, 2" I.P. IN CONC. 10" DN. PER C.S. B-830-1 WITH BRASS CAP MARKED
SET 1x2 STK. ON SURFACE
COUNTY SURVEYORS KERN COUNTY L.A. COUNTY MONUMENT R14W T9N 36 31 1 6 T8N R13W
3.00
51.93
SET SPK. & TIN, FLUSH
SET N&T IN TEL. POLE # 27-1 45 27-3
SET N&T IN P.P. #699780E

F. B. 1974 PG. 41

Map No.	W. O. Tape No. 0767 St'd. °F
Office Work	Surveyed by S. HALISCKY
Checked	Notes S. H. Date 8-5-55
Date	Indexed

JUL 22 '56

J.N. 0302.01

TIES TO SECTION & 1/4 SEC. CORNERS

ON

AVE A

FROM 80TH ST. W. TO 90TH ST. W.

S. HALISCKY
L. RITTER
D. KULI
R. FISHER
R. TALBOT

Note: Any Additions or Changes on This Sheet Must be Made or Circled in Red Ink With Date and Name of Person Making Change.

Do not extend notes this side of this line.

RETURN TO
LOS ANGELES COUNTY SURVEYOR
726 LOS ANGELES COUNTY
ENGINEERING BLDG.

76F309S S&E #247. 8-54

F. B. 174 PG. 42

W.S. 77-A-1

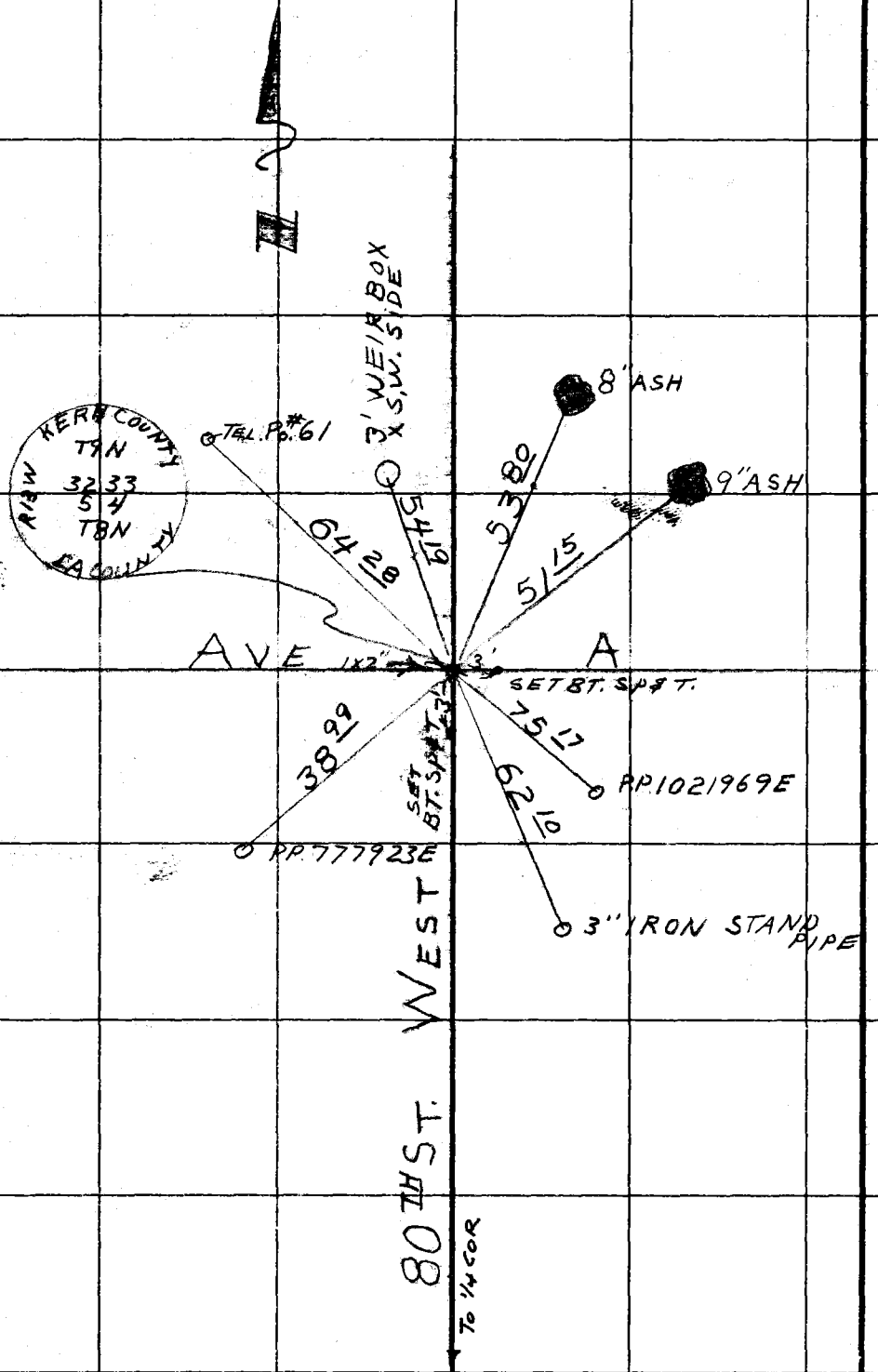

RETURN TO
LOS ANGELES COUNTY SURVEYOR
726 LOS ANGELES COUNTY
ENGINEERING BLDG.
Do not extend notes this side of this line.

Note: Any Additions or Changes on This Sheet Must be Made or Circled in Red Ink With Date and Name of Person Making Change.

To TOP PG. 44

F. B. 1074 PG. 43

Map No.
Office Work
Checked
Date

W. O. Tape No. Std.
Surveyed by S. HALISCKY
Notes S. H. Date 8-5-55
Indexed B. C. Johnson 9-26-55

W.S. 11 A-1

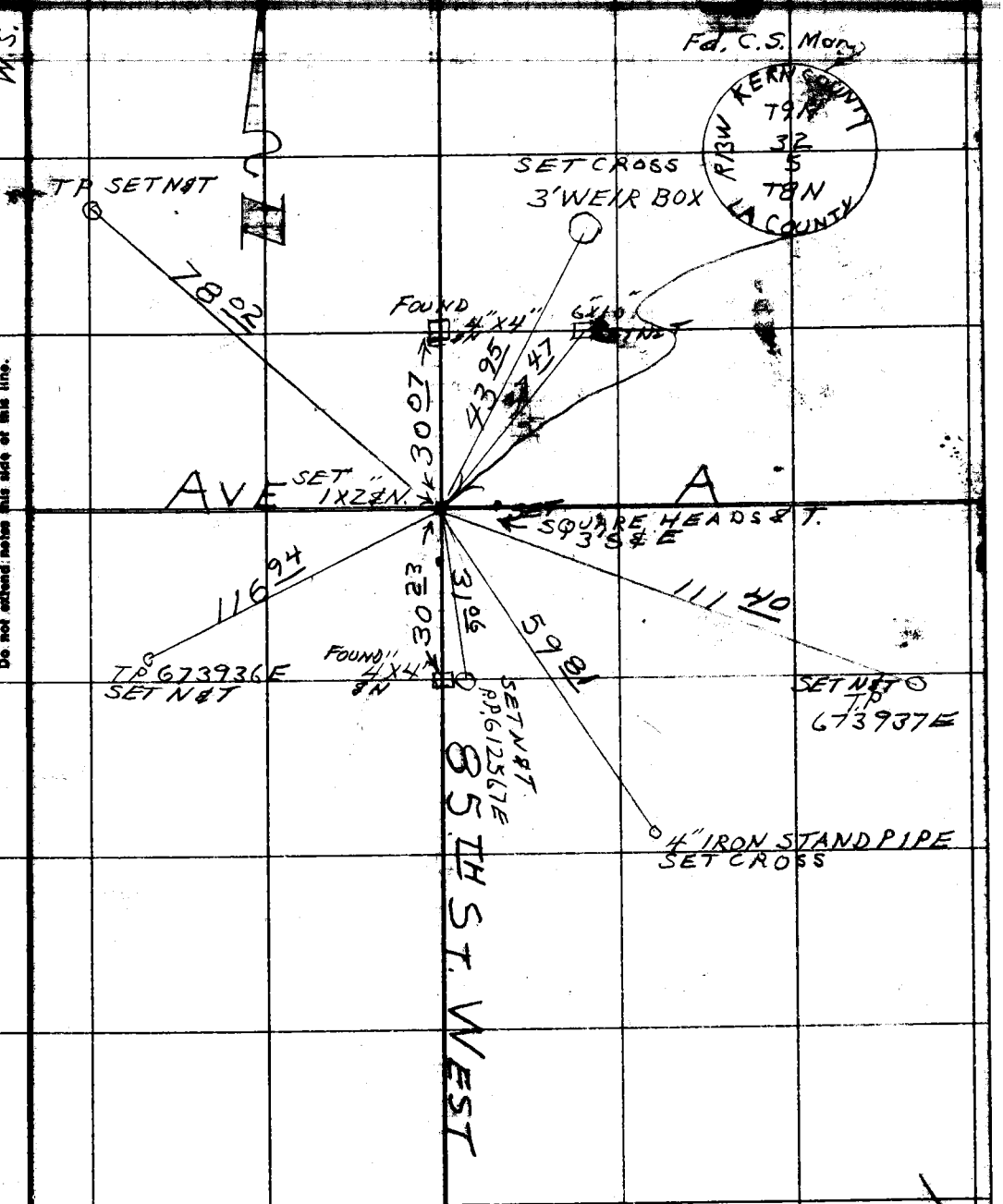

Note: Any Additions or Changes on This Sheet Must be Made or Circled in Red Ink With Date and Name of Person Making Change.

Do not extend notes this side of this line.

RETURN TO
LOS ANGELES COUNTY SURVEYOR
726 LOS ANGELES COUNTY
ENGINEERING BLDG.

76F309S S&E #247. 8-54

TO BOT. PG. 42

W.S. 71-A-7

RETURN TO
LOS ANGELES COUNTY SURVEYOR
720 LOS ANGELES COUNTY
ENGINEERING BLDG.
Do not extend notes this side of this line.

Note: Any Additions or Changes on This Sheet Must be Made or Circled in Red Ink With Date and Name of Person Making Change.

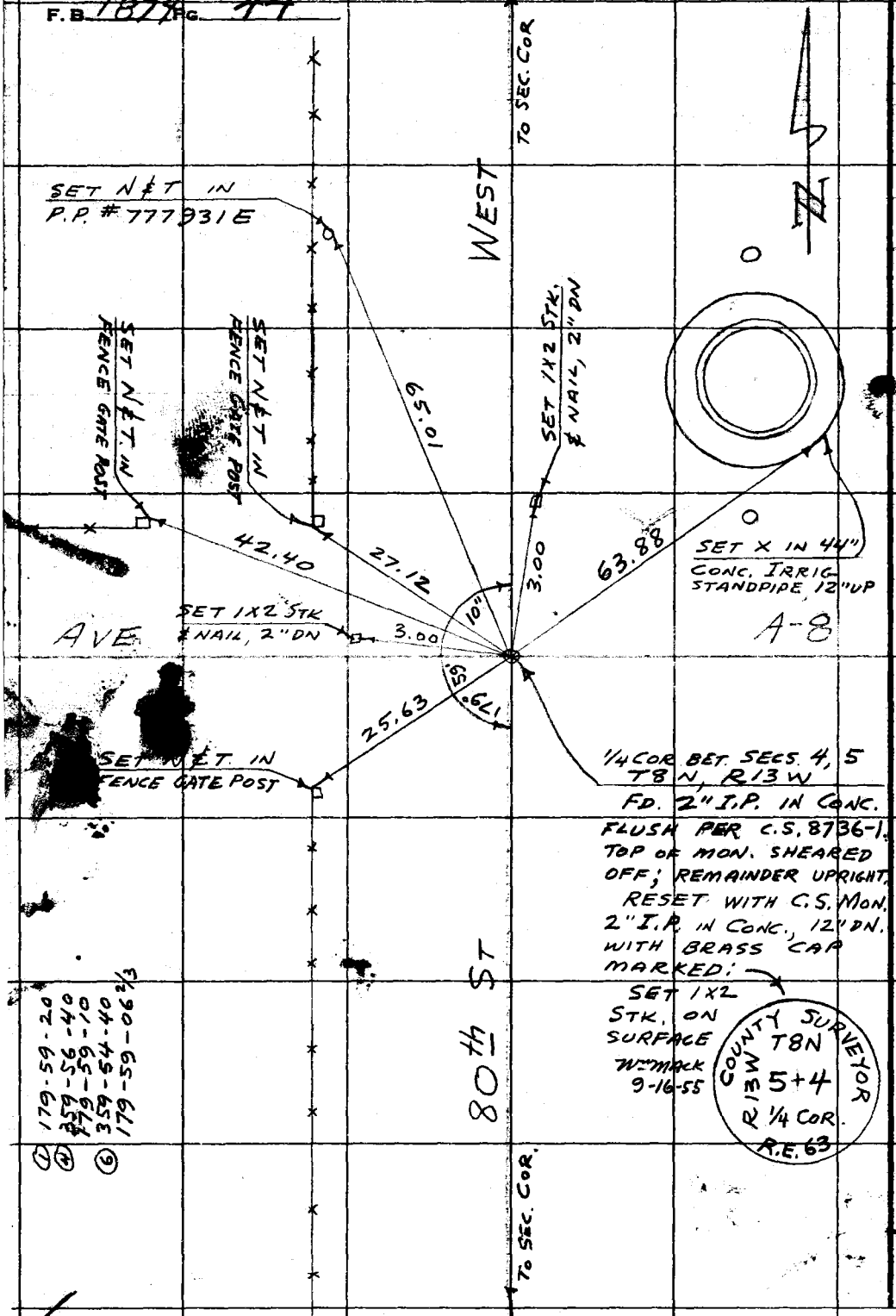

TO UPPER RIGHT SIDE PG. 38

F. B. 1274 Pg. 45

Map No.
Office Work
Checked
Date

W. O. Tape No. 704 St'd. °F
Surveyed by S. HALISCKY
Notes S. H. Date 8-5-55
Indexed

JUL 23 '56

TIES TO SEC & 1/4 SEC. COR.

ON

AVE G

BET. 60TH ST. W. & 70TH ST. W.

S. HALISCKY
L. RITTER
D. KULI
R. FISHER
R. TALBOT

Note: Any Additions or Changes on This Sheet Must be Made or Circled in Red Ink With Date and Name of Person Making Change.

Do not extend notes this side of this line.

RETURN TO
LOS ANGELES COUNTY SURVEYOR
726 LOS ANGELES COUNTY
ENGINEERING BLDG.

76F309S S&E #247. 8-54

F.B. 1874 PG. 46

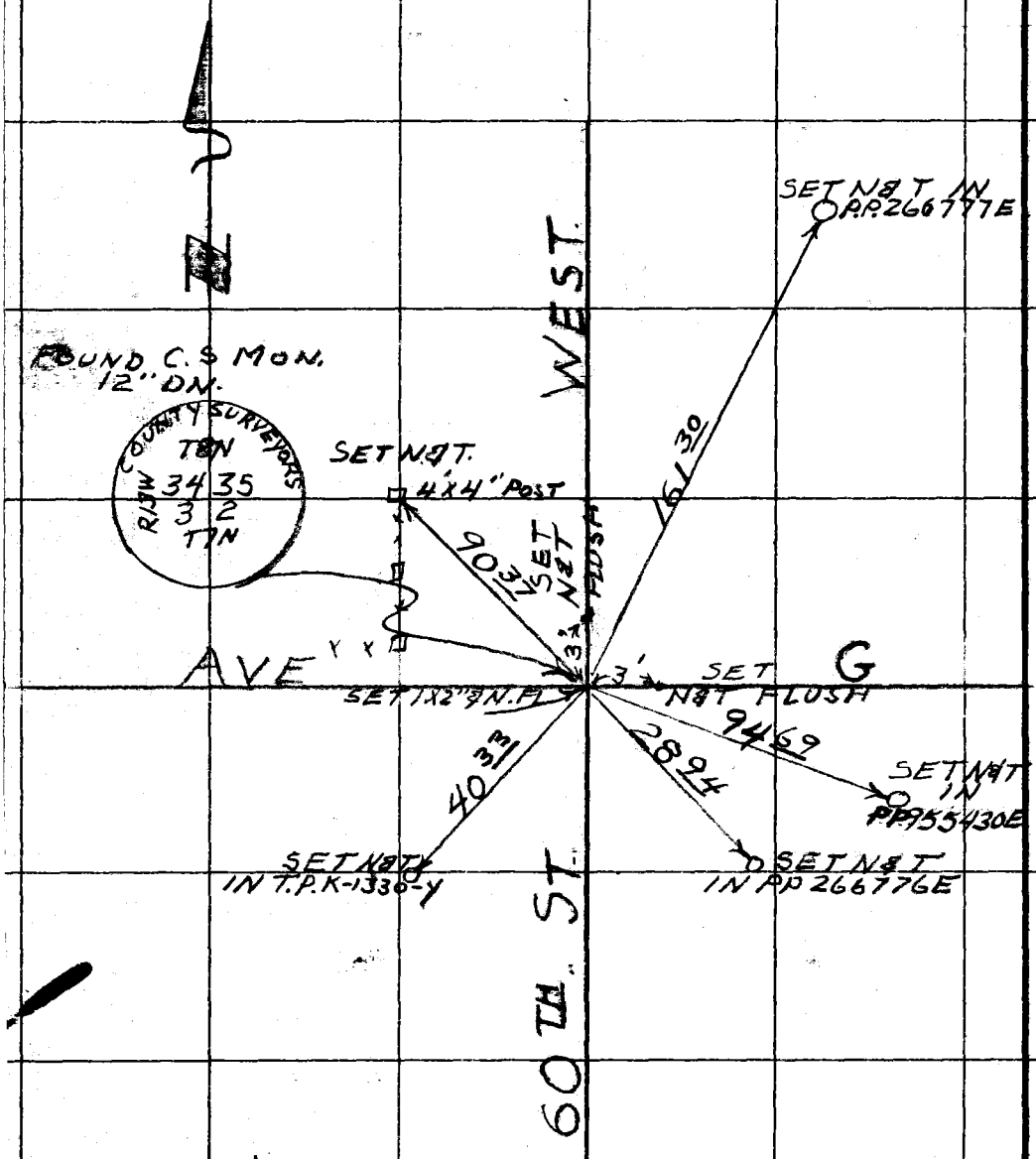

W.S. 71-B-3

RETURN TO
LOS ANGELES COUNTY SURVEYOR
726 LOS ANGELES COUNTY
ENGINEERING BLDG.

Do not extend notes this side of this line.

Note: Any Additions or Changes on This Sheet Must be Made or Circled in Red Ink With Date and Name of Person Making Change.

F. B. 1974 PG. 47

Map No.
Office Work
Checked
Date

W. O. Tape No. 104 St'd. 07 °F
Surveyed by HALISCKY
Notes S[illegible] Date 8-10-55
Indexed [illegible] Johnson
8-26-55
JUL 22 [illegible]

CHAINING

5TH ST WEST Lancaster
From AVE I NLY TO A 3/4" I.P. AT
SEIRRA CUTOFF

[illegible]ISCKY
[illegible]ER
KULI
FISHER
TALBOT

Note: Any Additions or Changes on This Sheet Must be Made or Circled in Red Ink With Date and Name of Person Making Change.

Do not extend notes this side of this line.

RETURN TO
LOS ANGELES COUNTY SURVEYOR
726 LOS ANGELES COUNTY
ENGINEERING BLDG.

76F309S S&E #24[illegible] 8-54

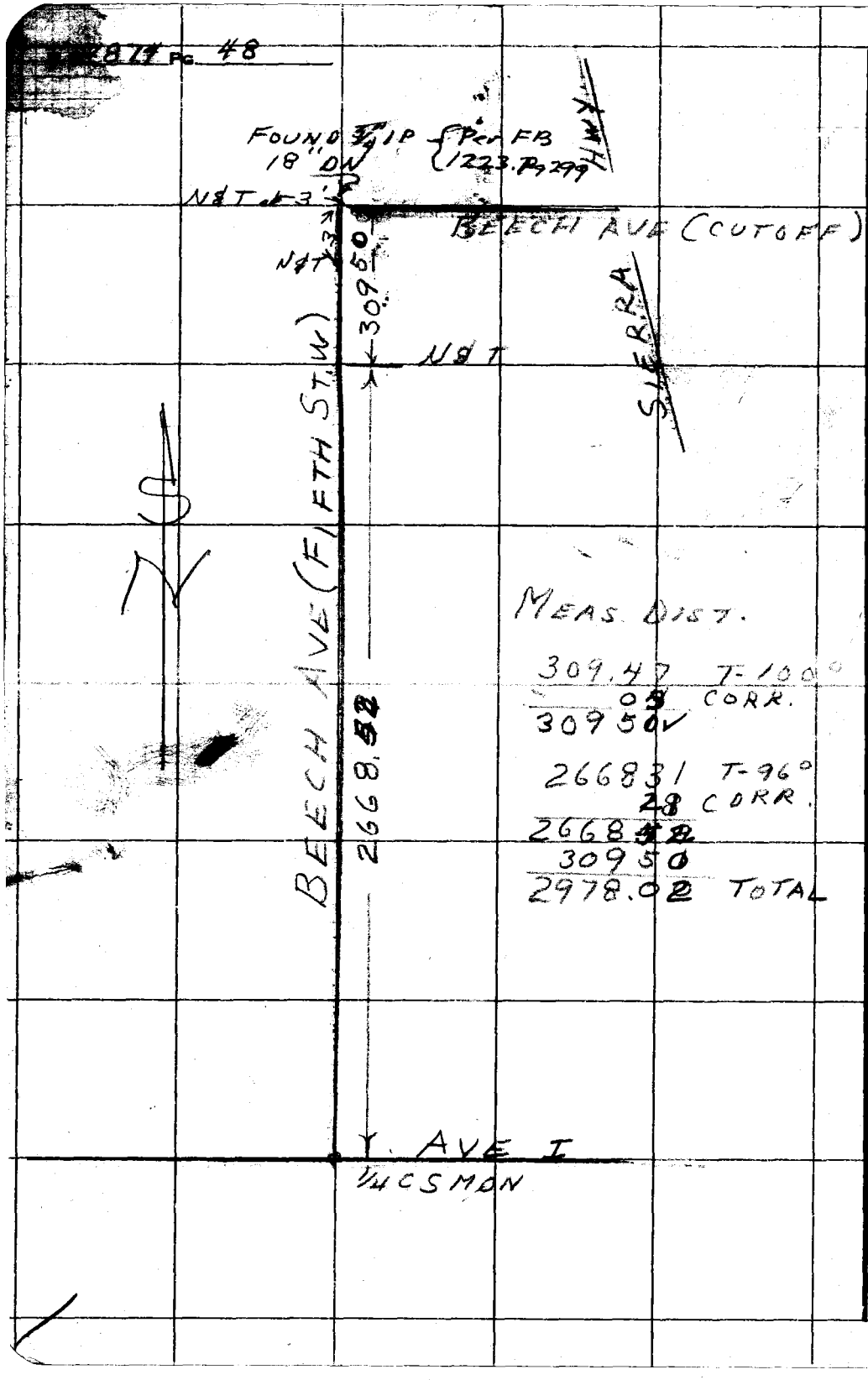

MEAS. DIST.

309.47 T-100°
03 CORR.
30950

266831 T-96°
28 CORR.
266852
30950
2978.02 TOTAL

RETURN TO
LOS ANGELES COUNTY SURVEYOR
725 LOS ANGELES COUNTY
ENGINEERING BLDG.

Do not extend notes this side of this line.

Note: Any Additions or Changes on This Sheet Must be Made or Circled in Red Ink With Date and Name of Person Making Change.

F. B. [illegible] PG. 49

Map No.
Office Work
Checked
Date

W. O. Tape No. 184 St'd. 84 °F
Surveyed by S. HALISCKY
Notes S. H Date 8-19-55
Indexed

F.O 396N-316

COUNTY PARKING LOT
AT
KETTERING ST.
BET.
BEECH AVE & CEDAR AVE

S. HALISCKY
L. RITTER
D. KULL
R. FISHER
A. TALBOT

Note: Any Additions or Changes on This Sheet Must be Made or Circled in Red Ink With Date and Name of Person Making Change.

Do not extend notes this side of this line.

RETURN TO
LOS ANGELES COUNTY SURVEYOR
726 LOS ANGELES COUNTY
ENGINEERING BLDG.

76F309S S&E #247. 8-54

F.B. 1874 PG. 50

W.S. 70-A-4

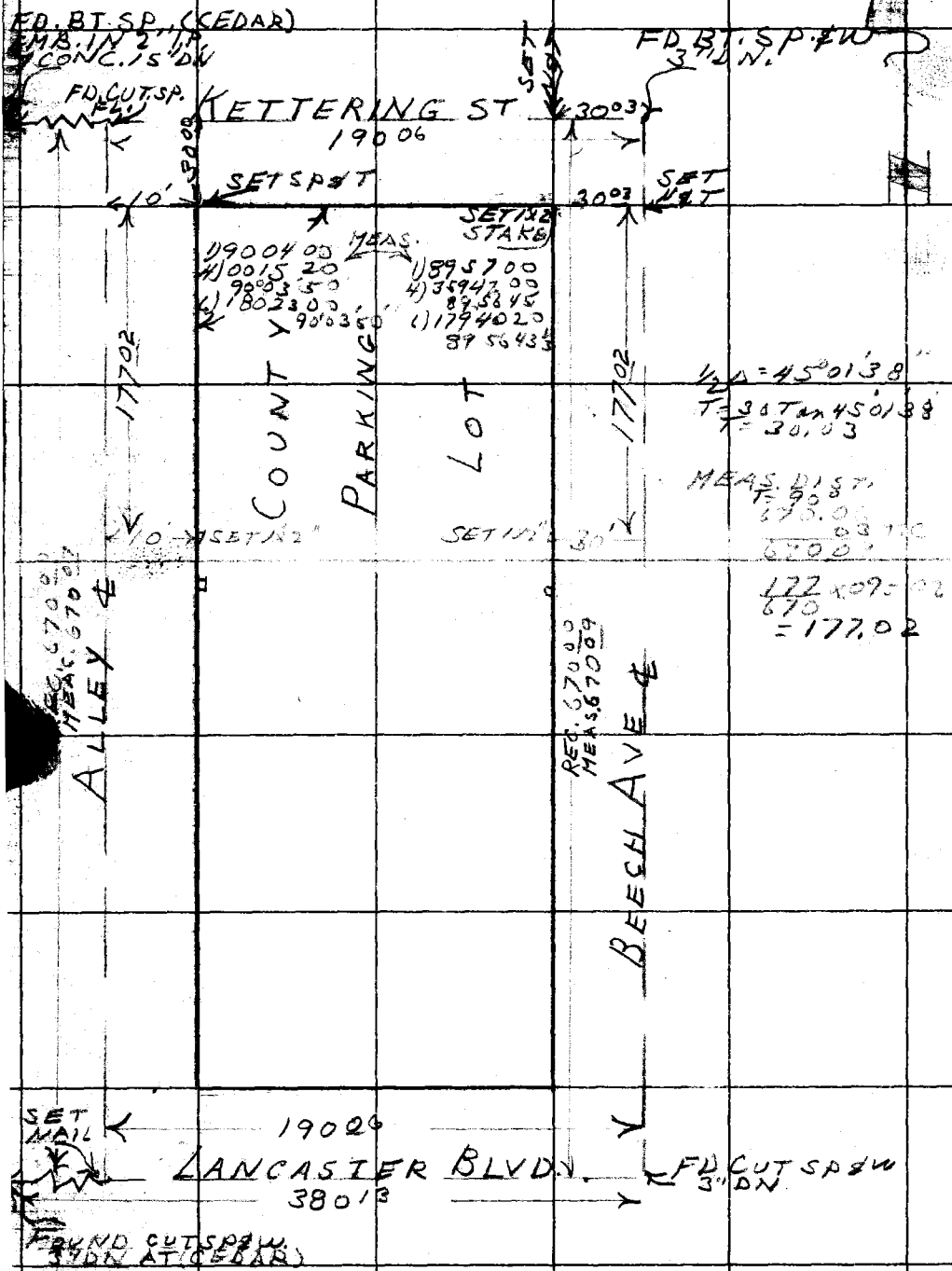

RETURN TO
LOS ANGELES COUNTY SURVEYOR
726 LOS ANGELES COUNTY
ENGINEERING BLDG.

Do not extend notes this side of this line.

Note: Any Additions or Changes on This Sheet Must be Made or Circled in Red Ink With Date and Name of Person Making Change.

F. B. 1044 Pg. 51

Map No.
Office Work
Checked
Date

W. O. Tape No. Std. °F
Surveyed by S. HALISCKY
Notes S. H Date 8-15-55
Indexed

JUL 28 '56

C.S. MON. TIES
FOR
SECTION & 1/4 SECTION COR.
ON
AVE "A"
BET. SIERRA HWY. & 110TH ST. E.

Note: Any Additions or Changes on This Sheet Must be Made or Circled in Red Ink With Date and Name of Person Making Change.

Do not extend notes this side of this line.

RETURN TO
LOS ANGELES COUNTY SURVEYOR
726 LOS ANGELES COUNTY
ENGINEERING BLDG.

76F3095 S&E #247. 8-54

RETURN TO
LOS ANGELES COUNTY SURVEYOR
726 LOS ANGELES COUNTY
ENGINEERING BLDG.

Note: Any Additions or Changes on This Sheet Must be Made or Circled in Red Ink With Date and Name of Person Making Change.

Do not extend notes this side of this line.

W.S. 70 -A-4

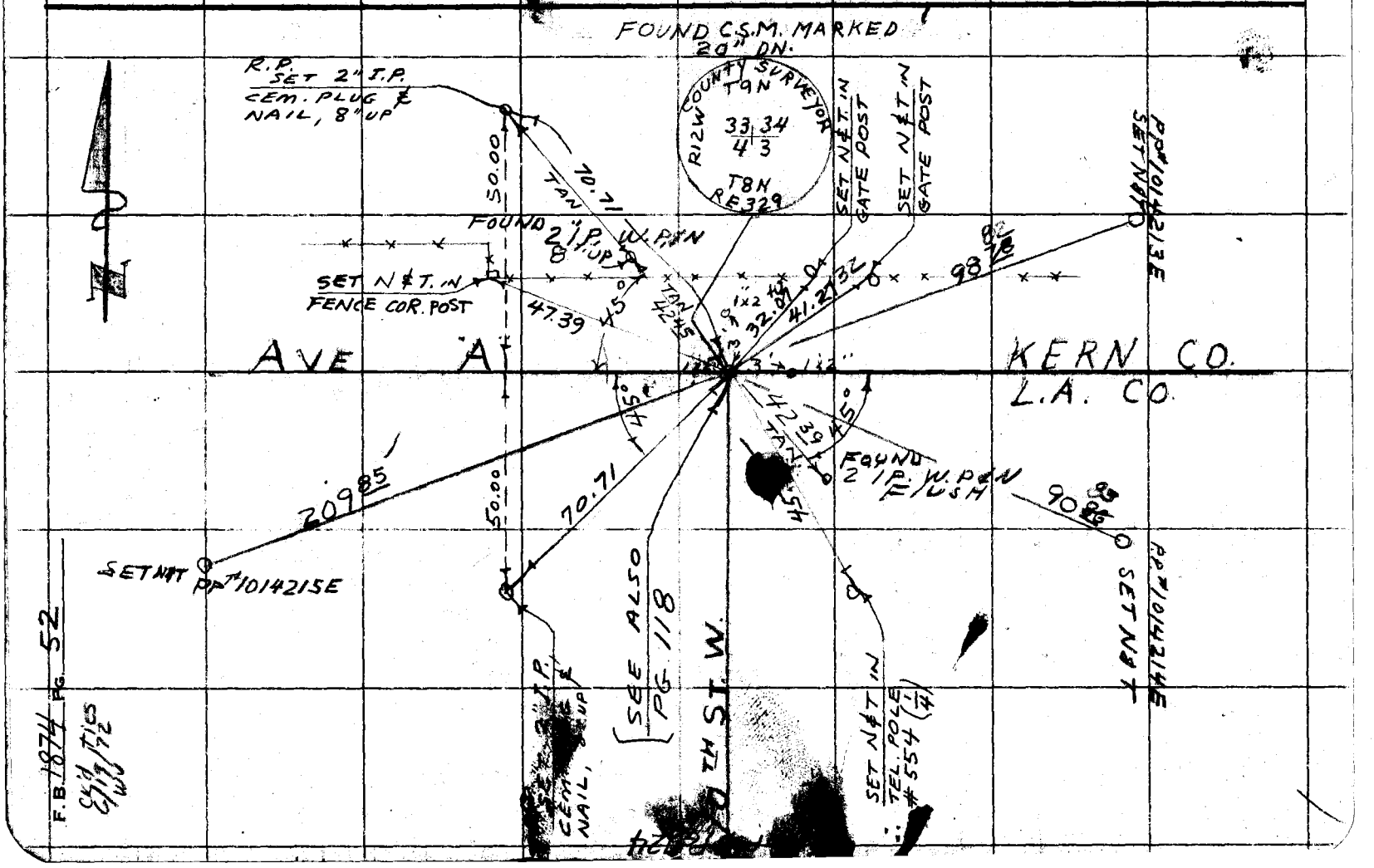

F.B. 1874 PG. 52

F.B. 1974 PG. 53

87th St. W.

Map No.
Office Work
Checked
Date

W. O. Tape No. 137 St'd. 66 °F
Surveyed by MACK
Notes M Date 9-1-55
Indexed A. C. Johnson

JUL 23 '56

87th ST. W.

℄ SURVEY

FROM: LEONA AVE

SLY. TO: SLY. LINE TR# 5148

PARTY
MACK
HALISCKY
RITTER
KULI
FISHER

Note: Any Additions or Changes on This Sheet Must be Made or Circled in Red Ink With Date and Name of Person Making Change.

Do not extend notes this side of this line.

RETURN TO
LOS ANGELES COUNTY SURVEYOR
726 LOS ANGELES COUNTY
ENGINEERING BLDG.

76F309S S&E #247. 8-54

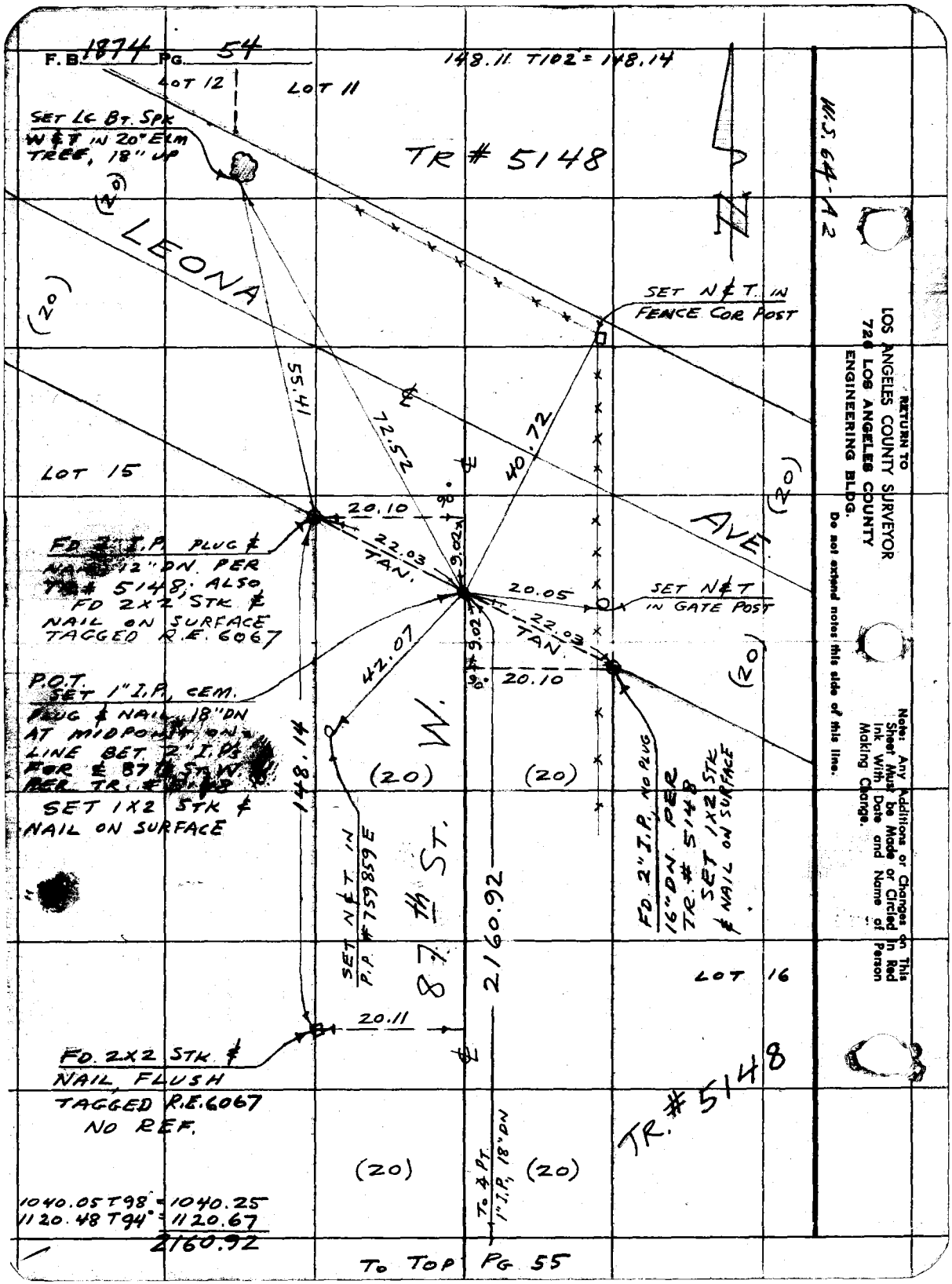
F.B. 1874 PG. 54
148.11 T102 = 148.14
LOT 12
LOT 11
SET LG BT. SPK W & T IN 20" ELM TREE, 18" UP
TR # 5148
W.S. 64-A2
LEONA
(20)
SET N & T. IN FENCE COR POST
55.41
72.52
40.72
LOT 15
AVE.
20.10
22.03 TAN.
9.02
20.05
SET N & T IN GATE POST
FD 2" I.P. PLUG & NAIL 12" DN. PER TR # 5148; ALSO FD 2X2 STK & NAIL ON SURFACE TAGGED R.E. 6067
42.07
P.O.T. SET 1" I.P., CEM. PLUG & NAIL 18" DN AT MIDPOINT ON LINE BET. 2" I.P.'S FOR ℄ 87th ST. W. PER TR. # 5148
SET 1X2 STK & NAIL ON SURFACE
148.14
W.
(20)
(20)
FD. 2" I.P., NO PLUG 16" DN. PER TR. # 5148 SET 1X2 STK & NAIL ON SURFACE
SET N & T IN P.P. # 759859 E
87th ST.
2160.92
LOT 16
20.11
FD. 2X2 STK & NAIL, FLUSH TAGGED R.E. 6067 NO REF.
TR. # 5148
(20)
(20)
TO ℄ PT. 1" I.P., 18" DN
1040.05 T98 = 1040.25
1120.48 T94° = 1120.67
2160.92
TO TOP PG 55
RETURN TO
LOS ANGELES COUNTY SURVEYOR
726 LOS ANGELES COUNTY
ENGINEERING BLDG.
Do not extend notes this side of this line.
Note: Any Additions or Changes on This Sheet Must be Made or Circled in Red Ink With Date and Name of Person Making Change.

F.B. 1874 PG. 55

Map No.
Office Work
Checked
Date

W. O. Tape No. Sta.
Surveyed by MACK
Notes M Date
Indexed A. C. Johnson

① 155-30-00
④ 261-59-30
155-29-52½

TO BOT PG 54

FD 3X3 STK. FLUSH. COR LOTS 24 & 25 PER TR # 5148

(20) (20)

TO P.O. 1" I.P. 18"

TR. # 5148

LOT 25
LOT 24

20.02

SET N&T IN P.P # 1001955E

WEST ℄ 2160.92

LOT 19
LOT 20

TR. # 5148

420.19 REC.

17.13

75.30

FD 2" I.P. NO PLUG 12" DN. PER TR # 5148

50"

20.46 TAN.

20.46 TAN.

29'

155°

77°

45'

FD 2" I.P. NO PLUG, FLUSH PER TR # 5148

285.04 REC.

98.54

96.30

℄ PT. FD 2" I.P. NO PLUG FLUSH, ON LINE MIDWAY BET. AT P.L. ℄ PTS. RESET WITH 1" I.P. CEM. PLUG & NAIL 18" DN FOR ℄ 87th ST W PER TR # 5148 SET 1X2 STK & NAIL ON SURFACE

344.92 REC

19.81

LOT 24
LOT 23

1131.21

ST.

87th

FD 3X3 STK FLUSH. COR LOTS 23 & 24 PER TR # 5148

LOT 20
LOT 21

20.04

SET N&T. IN P.P # 1001956E

FD 3X3 STK 6" UP. COR LOTS 20 & 21 PER TR # 5148

T98=1040.25
T94=1120.67
2160.92

1040.05
1120.48

1130.93 T106°=1131.21

℄ TO ℄ PT. 1" I.P. 18" DN.

(20)

(20)

TO TOP PG. 56

Note: Any Additions or Changes on This Sheet Must be Made or Circled in Red Ink With Date and Name of Person Making Change.

Do not extend notes this side of this line.

RETURN TO
LOS ANGELES COUNTY SURVEYOR
726 LOS ANGELES COUNTY
ENGINEERING BLDG.

76F309S S&E #247. 8-54

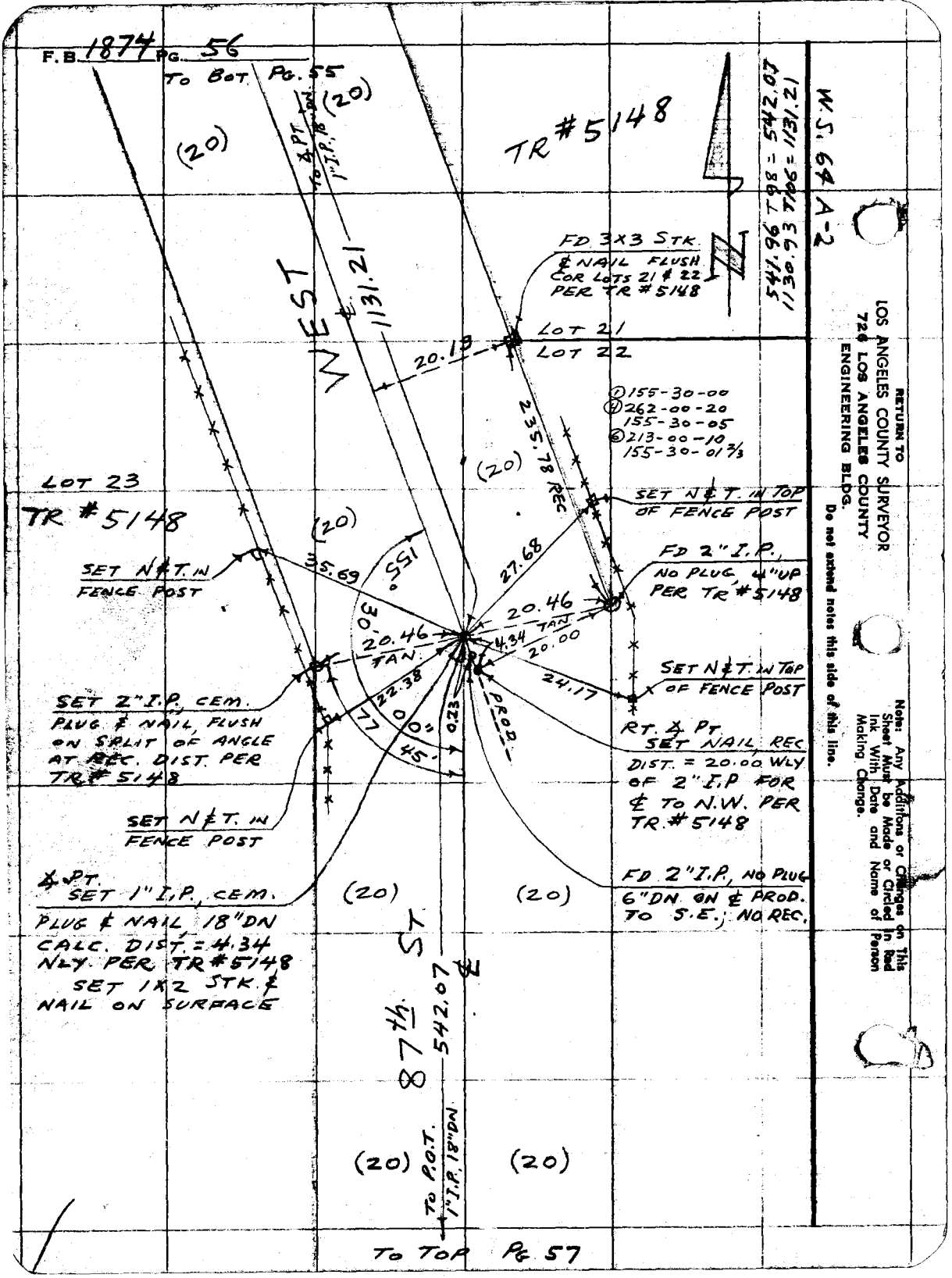
F.B. 1874 PG. 56
TO BOT. PG. 55
(20)
(20)
TO ∡ PT. 1" I.P. 18" DN
TR #5148
WEST
1131.21
FD 3X3 STK. & NAIL FLUSH COR LOTS 21 & 22 PER TR #5148
LOT 21
LOT 22
20.13
235.78 REC
(20)
① 155-30-00
④ 262-00-20
155-30-05
⑥ 213-00-10
155-30-01 2/3
SET N & T. IN TOP OF FENCE POST
LOT 23
TR #5148
(20)
SET N & T. IN FENCE POST
35.69
155°
30'
27.68
FD 2" I.P., NO PLUG, 4" UP PER TR #5148
20.46
20.46 TAN.
4.34 TAN
20.00
SET N & T. IN TOP OF FENCE POST
24.17
22.38
SET 2" I.P. CEM. PLUG & NAIL, FLUSH ON SPLIT OF ANGLE AT REC. DIST. PER TR #5148
77
0.23
PROD.
45'
RT. ∡ PT. SET NAIL, REC DIST. = 20.00 WLY OF 2" I.P FOR ℄ TO N.W. PER TR #5148
SET N & T. IN FENCE POST
∡ PT. SET 1" I.P., CEM. PLUG & NAIL, 18" DN CALC. DIST. = 4.34 NLY. PER TR #5148 SET 1X2 STK. & NAIL ON SURFACE
(20)
(20)
FD 2" I.P., NO PLUG 6" DN. ON ℄ PROD. TO S.E.; NO REC.
87th ST
542.07
(20)
(20)
TO P.O.T. 1" I.P. 18" DN
TO TOP PG 57
541.96 T98 = 542.07
1130.93 T106 = 1131.21
W.S. 64 A-2
RETURN TO
LOS ANGELES COUNTY SURVEYOR
726 LOS ANGELES COUNTY
ENGINEERING BLDG.
Do not extend notes this side of this line.
Note: Any Additions or Changes on This Sheet Must be Made or Circled in Red Ink With Date and Name of Person Making Change.

F.B. 1874 PG. 57

Notes Ch'd by	Survey of 87th St. W.
Map No.	W. O. Tape No. Std.
Office Work	Surveyed by MACK
Checked	Notes M Date 9-6-55
Date	Indexed R. C. Johnson

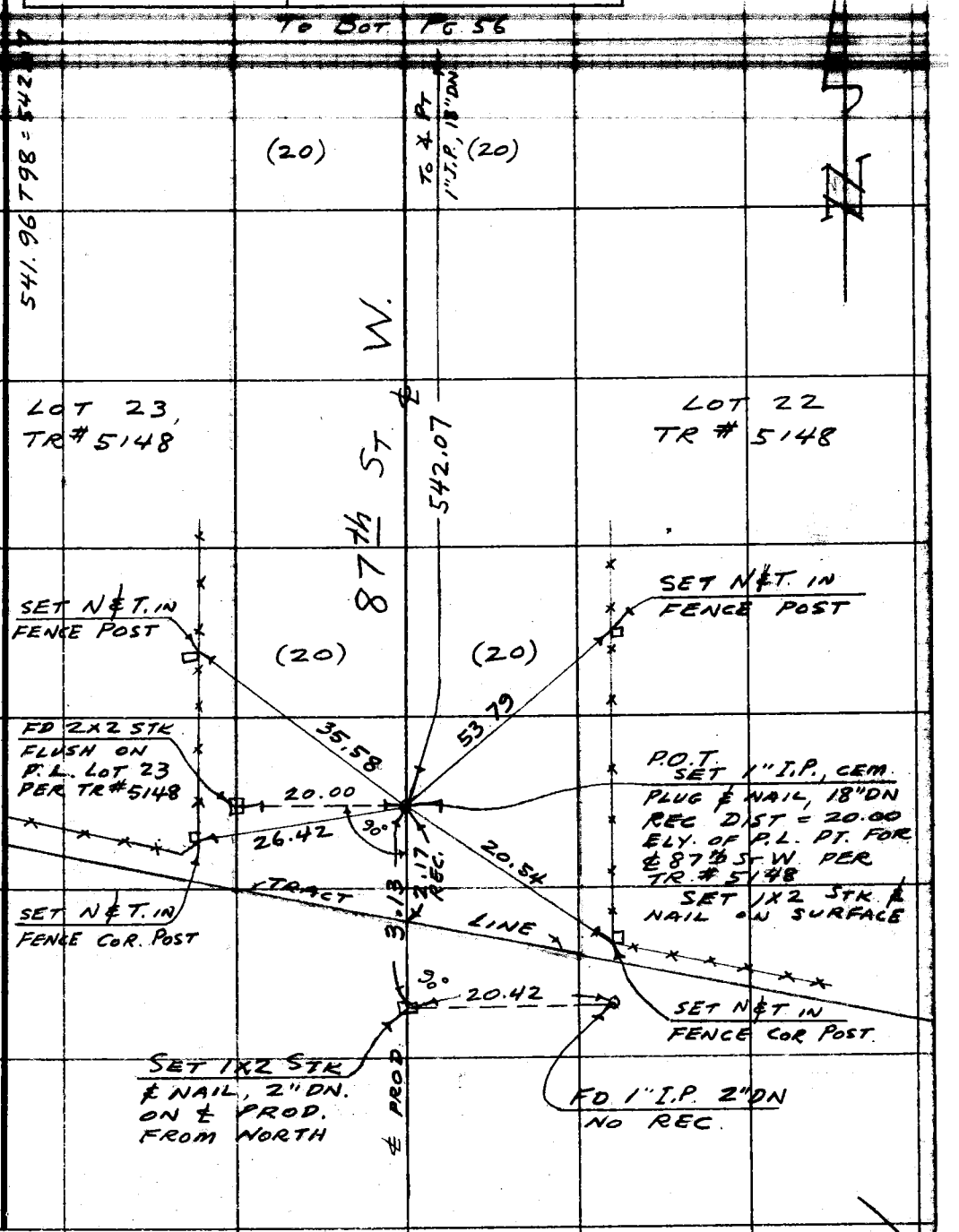

Note: Any Additions or Changes on This Sheet Must be Made or Circled in Red Ink With Date and Name of Person Making Change.

Do not extend notes this side of this line.

RETURN TO
LOS ANGELES COUNTY SURVEYOR
726 LOS ANGELES COUNTY
ENGINEERING BLDG.

76F309S S&E #247. 8-54

F. B. 1874 PG. 58

RETURN TO
LOS ANGELES COUNTY SURVEYOR
720 LOS ANGELES COUNTY
ENGINEERING BLDG.

Do not extend notes this side of this line.

Note: Any Additions or Changes on This Sheet Must be Made or Circled in Red Ink With Date and Name of Person Making Change.

F.B. 1874 Pg. 59

Map No.
Office Work
Checked
Date

W. O. 2.87 Tape No. 104 St'd. 84 °F
Surveyed by MACK
Notes M Date 9-12-55

JUL 22 55

P.O. 396N-317

AVE. M

SEC. LINE TIES

BET

85th & 100th STS. E.

PARTY:
MACK
HALISCKY
RITTER
KULI
DONER

Note: Any Additions or Changes on This Sheet Must be Made or Circled in Red Ink With Date and Name of Person Making Change.

Do not extend notes this side of this line.

RETURN TO
LOS ANGELES COUNTY SURVEYOR
726 LOS ANGELES COUNTY
ENGINEERING BLDG.

76F309S S&E #247. 8-54

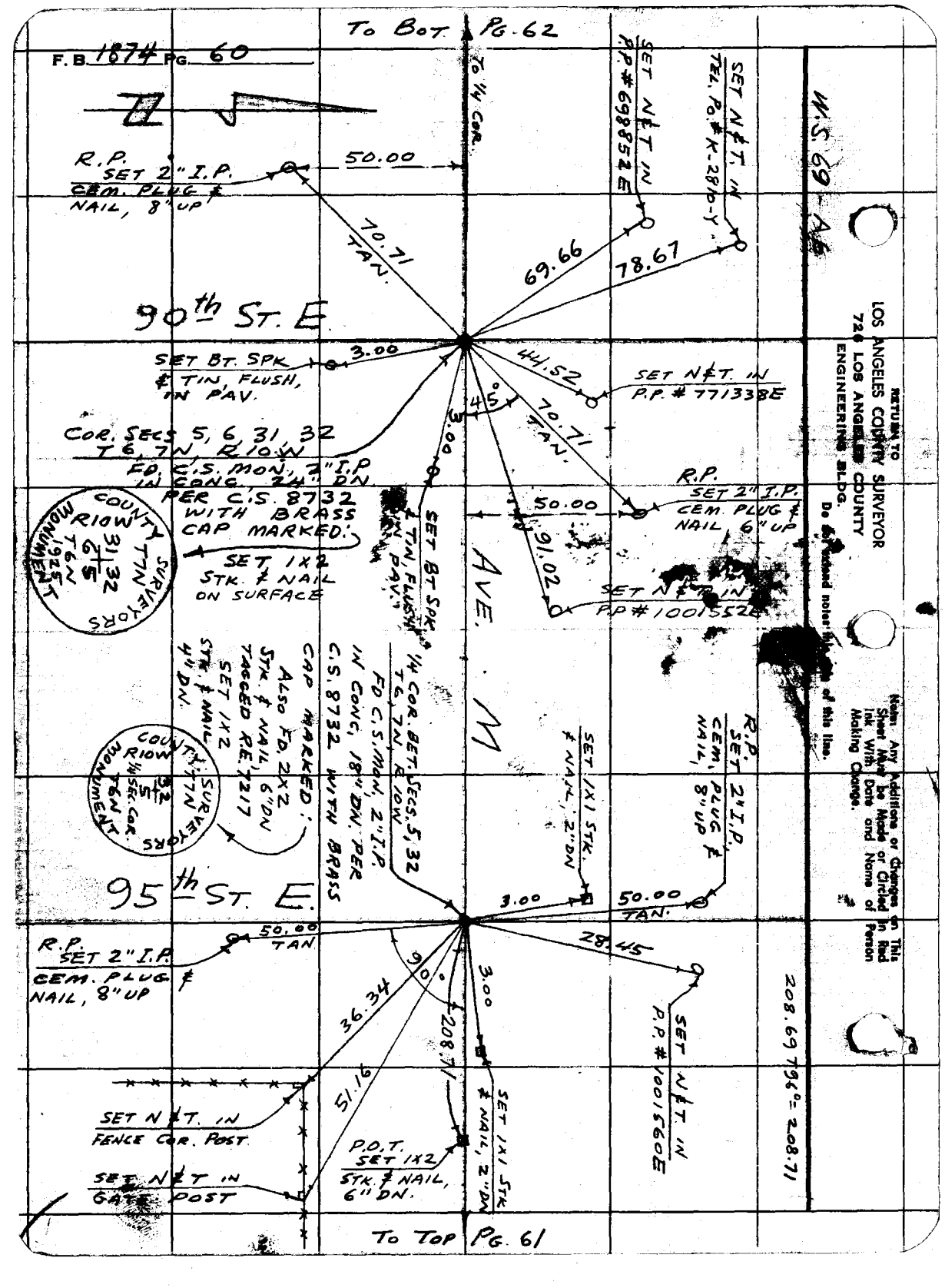

F.B. 1874 PG. 60
To Bot. Pg. 62
To 1/4 Cor.
W.S. 69-A6
R.P. SET 2" I.P. CEM. PLUG & NAIL, 8" UP
50.00
70.71 TAN.
69.66
78.67
SET N&T. IN P.P. # 698852E
SET N&T. IN TEL. Po. # K-2810-Y
90th St. E.
SET BT. SPK & TIN, FLUSH, IN PAV.
3.00
44.52
SET N&T. IN P.P. # 771338E
45°
70.71 TAN.
COR. SECS 5, 6, 31, 32 T6, 7N, R10W
FD. C.S. MON., 2" I.P. IN CONC. 24" DN. PER C.S. 8732 WITH BRASS CAP MARKED:
SET 1X2 STK. & NAIL ON SURFACE
COUNTY SURVEYORS T7N R10W 31 32 6 5 T6N 1925 MONUMENT
3.00
SET BT SPK & TIN, FLUSH IN PAV.
R.P. SET 2" I.P. CEM. PLUG & NAIL, 6" UP
50.00
91.02
SET N&T. IN P.P. # 1001552E
AVE. M
1/4 COR. BET. SECS. 5, 32 T6, 7N, R10W
FD. C.S. MON., 2" I.P. IN CONC. 18" DN. PER C.S. 8732 WITH BRASS CAP MARKED:
ALSO FD. 2X2 STK. & NAIL, 6" DN TAGGED R.E. 7217
SET 1X2 STK. & NAIL 4" DN.
COUNTY SURVEYORS T7N R10W 32 5 1/4 SEC. COR. T6N MONUMENT
SET 1X1 STK. & NAIL, 2" DN
R.P. SET 2" I.P. CEM. PLUG & NAIL, 8" UP
95th St. E.
3.00
50.00 TAN.
50.00 TAN.
R.P. SET 2" I.P. CEM. PLUG & NAIL, 8" UP
28.45
90°
3.00
36.34
208.71
51.16
SET N&T. IN P.P. # 1001560E
208.69 T96° = 208.71
SET N&T. IN FENCE COR. POST
SET N&T IN GATE POST
P.O.T. SET 1X2 STK. & NAIL, 6" DN.
SET 1X1 STK & NAIL, 2" DN
To Top Pg. 61
RETURN TO LOS ANGELES COUNTY SURVEYOR 726 LOS ANGELES COUNTY ENGINEERING BLDG.
Do not extend notes this side of this line.
Note: Any Additions or Changes on This Sheet Must be Made or Circled in Red Ink With Date and Name of Person Making Change.

F.B. 1874 Pg. 61

Map No.
Office Work
Checked
Date

W. O. 2.01 Tape No. 107 St'd. 54 °F
Surveyed by MACK
Notes M Date 9-12-55
Indexed

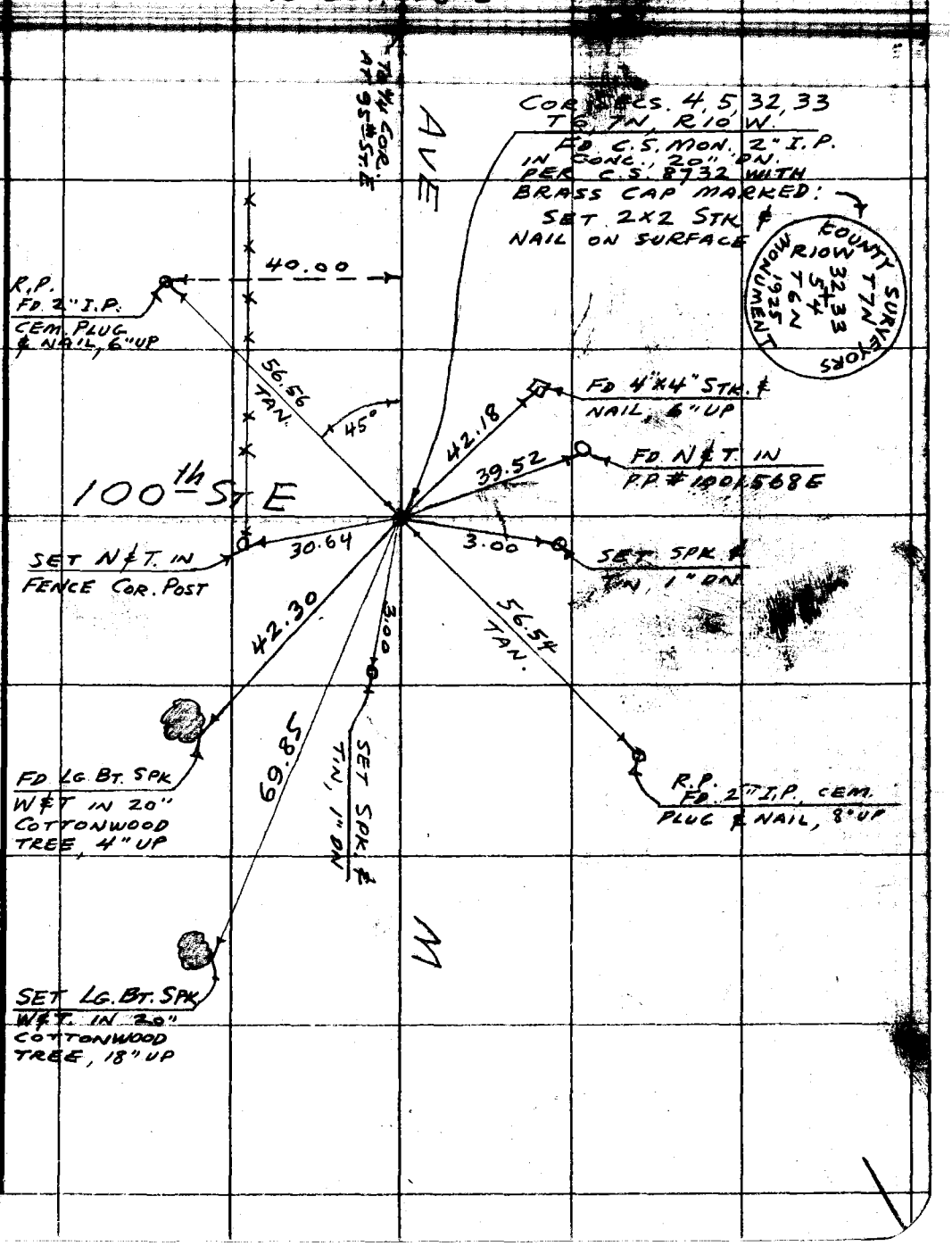

W.S. 6-4-6

Note: Any Additions or Changes on This Sheet Must be Made or Circled in Red Ink With Date and Name of Person Making Change.

Do not extend notes this side of this line.

RETURN TO
LOS ANGELES COUNTY SURVEYOR
726 LOS ANGELES COUNTY
ENGINEERING BLDG.

76F309S S&E #247. 8-54

F.B. 1874 PG. 62

W.S. 69-A-6

RETURN TO
LOS ANGELES COUNTY SURVEYOR
726 LOS ANGELES COUNTY
ENGINEERING BLDG.

Do not extend notes this side of this line.

Note: Any Additions or Changes on This Sheet Must be Made or Circled in Red Ink With Date and Name of Person Making Change.

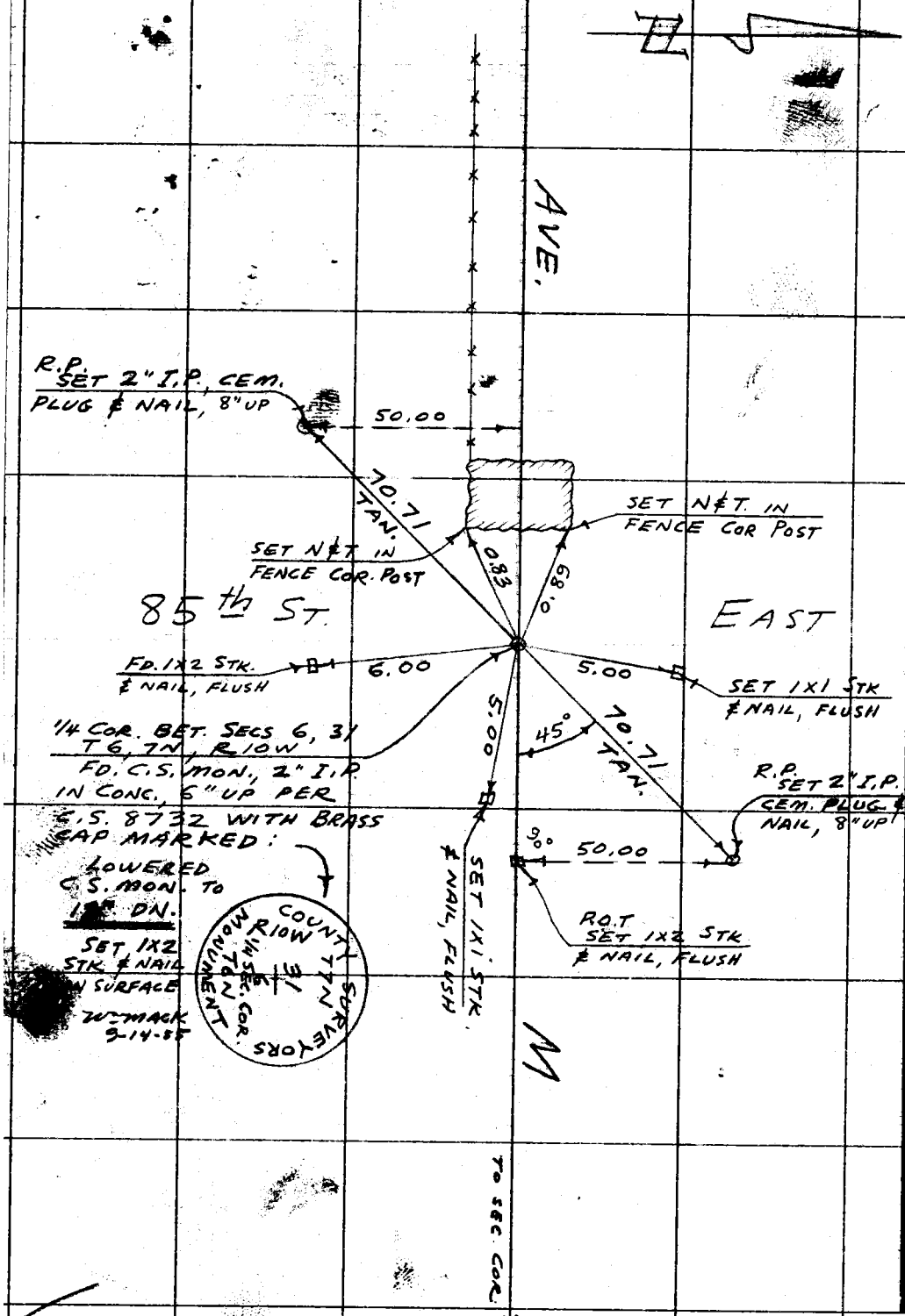

TO TOP PG. 60

F. B. 1874 Pg. 63

Map No.	W. O. Tape No. Std.
Office Work	Surveyed by MACK
Checked	Notes M Date 9-15-55
Date	Indexed

SEC. LINES T 7N R12W

RE-MEASUREMENT
OF
℄ OF BEECH AVE.
FROM AVE I, NLY. TO ∡ PT.

PARTY:
MACK
HALISCKY
RITTER
KULI
DONER

Note: Any Additions or Changes on This Sheet Must be Made or Circled in Red Ink With Date and Name of Person Making Change.

Do not extend notes this side of this line.

RETURN TO
LOS ANGELES COUNTY SURVEYOR
726 LOS ANGELES COUNTY
ENGINEERING BLDG.

76F309S S&E #247. 8-54

F.B. 1874 PG. 64

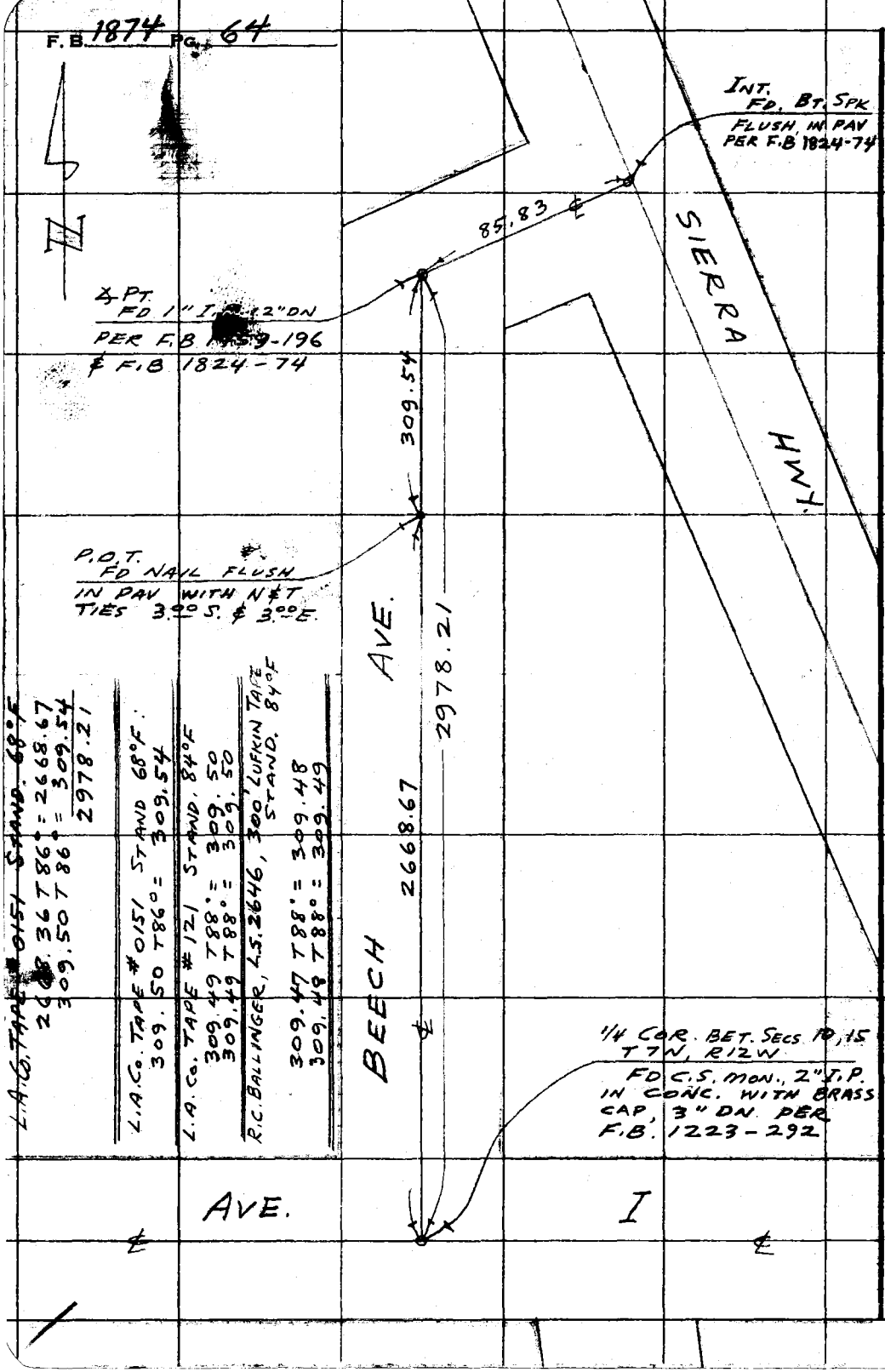

RETURN TO
LOS ANGELES COUNTY SURVEYOR
720 LOS ANGELES COUNTY
ENGINEERING BLDG.

Do not extend notes this side of this line.

Note: Any Additions or Changes on This Sheet Must be Made or Circled in Red Ink With Date and Name of Person Making Change.

F.B. 1874 PG. 65

55th St. W.

Map No.
Office Work
Checked
Date

W. O. Tape No. 104 St'd. 84 °F
Surveyed by MACK
Notes M Date 9-21-55
Indexed

JUL 23 '56

55th St. W.

FROM AVE. M TO AVE. M-4

IN

TR # 11760

PARTY:
MACK
HALISCKY
RITTER
DONER

Note: Any Additions or Changes on This Sheet Must be Made or Circled in Red. Inky Work, Date and Name of Person Making Change.

Do not extend notes this side of this line.

RETURN TO
LOS ANGELES COUNTY SURVEYOR
726 LOS ANGELES COUNTY
ENGINEERING BLDG.

76F309S S&E #247. 8-54

F.B. 1874 PG. 66

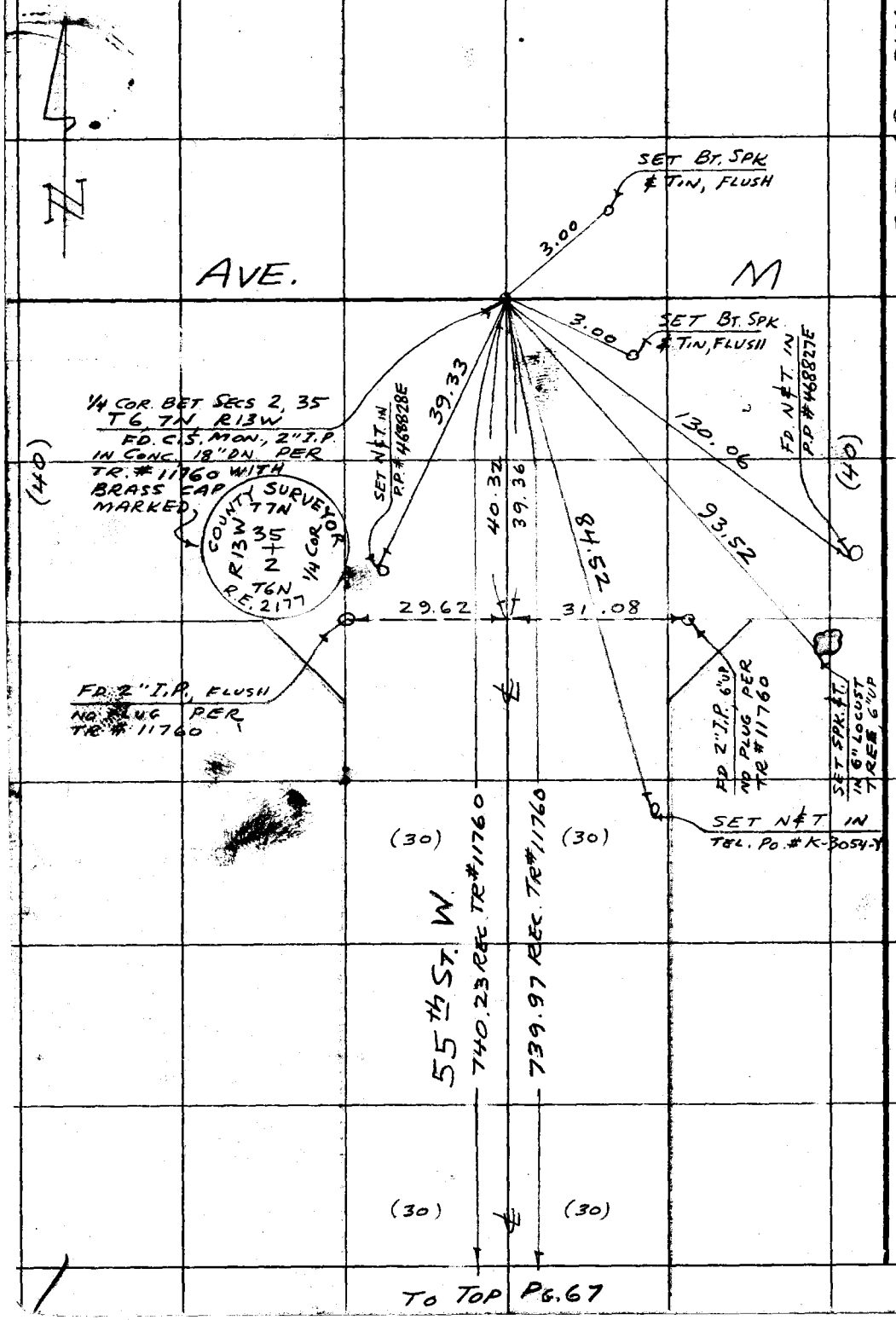

TO TOP PG. 67

W.S-64-B-2

RETURN TO
LOS ANGELES COUNTY SURVEYOR
726 LOS ANGELES COUNTY
ENGINEERING BLDG.

Do not extend notes this side of this line.

Note: Any Additions or Changes on This Sheet Must be Made or Circled in Red Ink With Date and Name of Person Making Change.

F. B. 1974 PG. 67

Map No.	W. O. Type No. Sta.
Office Work	Surveyed by MACK
Checked	Notes M Date 9-21-55
Date	Indexed E. C. Johnson

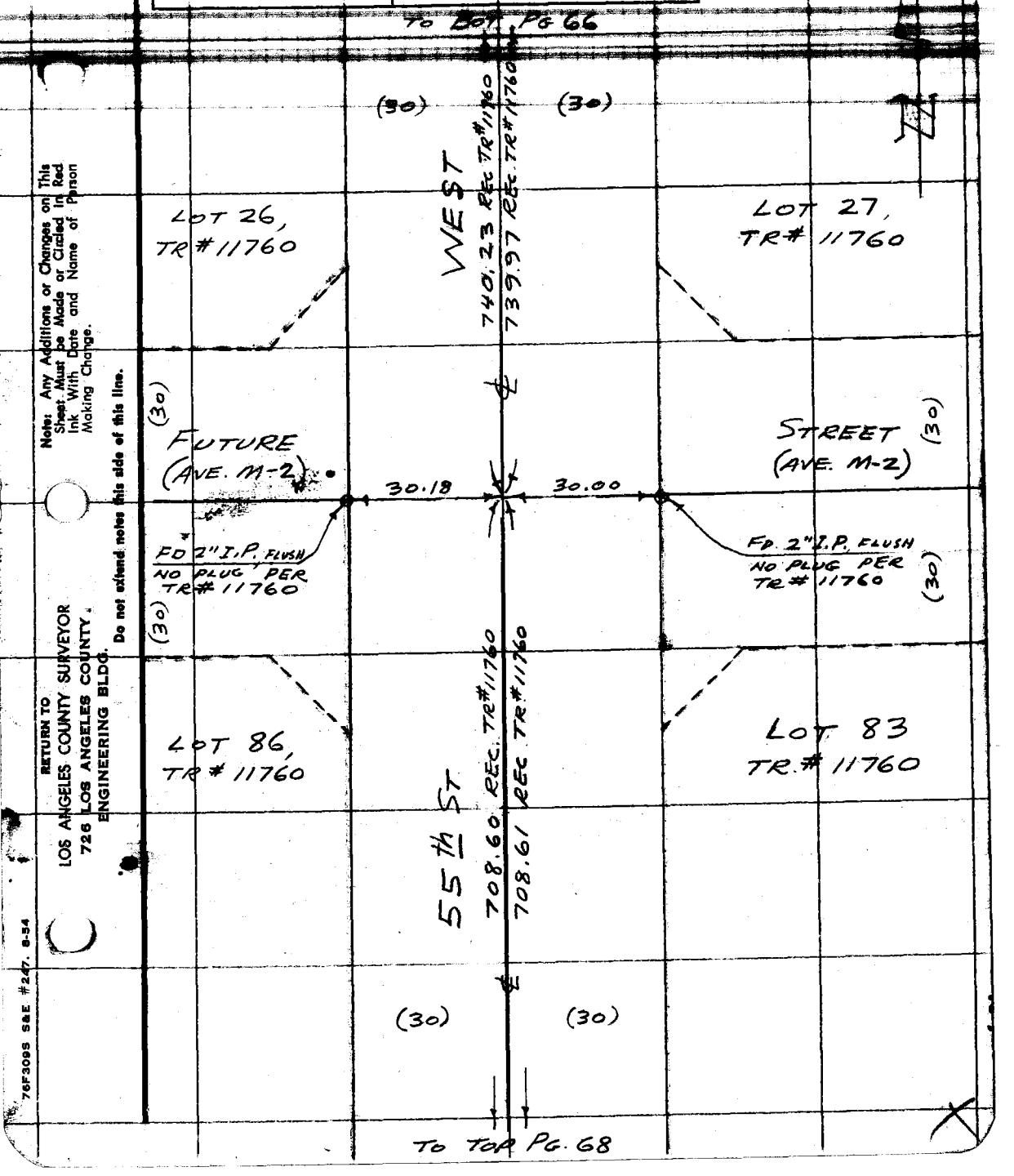

Note: Any Additions or Changes on This Sheet Must be Made or Circled in Red Ink With Date and Name of Person Making Change.

Do not extend notes this side of this line.

RETURN TO
LOS ANGELES COUNTY SURVEYOR
726 LOS ANGELES COUNTY
ENGINEERING BLDG.

76F309S S&E #247. 8-54

F.B. 1874 PG. 68

TO BOT. PG. 67

N

(30) (30)

708.60 REC TR#11760

708.61 REC TR#11760

(30) (30)

LOT 85
TR#11760

55th ST. W.

LOT 84
TR#11760

29.71

FD. 2" I.P. BENT
NO PLUG PER
TR#11760

(25)

AVE.

50.03 MEAS.

M-4

(25)

(25) (25)

90° 30.18

30.18 90°

0.37

FD 2" I.P. PLUG &
NAIL, 6" DN PER
TR#11760 TAGGED
L.S. 2646

FD. 2" I.P.
FLUSH, NO PLUG
PER TR#11760

LOT 113
TR#11760

(30)

M.S. 69-8-7

RETURN TO
LOS ANGELES COUNTY SURVEYOR
720 LOS ANGELES COUNTY
ENGINEERING BLDG.

Do not extend notes this side of this line.

Note: Any Additions or Changes on This Sheet Must be Made or Circled in Red Ink With Date and Name of Person Making Change.

F. B. 1874 PG. 69

Map No.
Office Work
Checked
Date

W. O. Tape No. 164 St'd. °F
Surveyed by MACK
Notes M. Date 10-5-55

JUL 28 56

J.N. 0302.01

SECTION COR. TIES

ON

AVE. A & 90th ST. W.

PARTY:
MACK
HALISCKY
RITTER
DONER

Note: Any Additions or Changes on This Sheet Must be Made or Circled in Red Ink With Date and Name of Person Making Change.

Do not extend notes this side of this line.

RETURN TO
LOS ANGELES COUNTY SURVEYOR
726 LOS ANGELES COUNTY
ENGINEERING BLDG.

76F3095 S&E #247. 8-54

RETURN TO
LOS ANGELES COUNTY SURVEYOR
726 LOS ANGELES COUNTY
ENGINEERING BLDG.

Note: Any Additions or Changes on This Sheet Must be Made or Circled in Red Ink With Date and Name of Person Making Change.

Do not extend notes this side of this line.

W.S-71-A-1

SET LG. BT. SPK. W/ T IN 14" ELM TREE, 18" UP

SET N/T. IN P.P. (NO NUMBER)

KERN COUNTY

107.03

105.86

SET N/T. IN P.P. #725201E

SET N/T. IN FENCE COR. POST

73.44

47.40

73.98

SET N/T IN TEL. PO. # 73

3.00

SET SPK & TIN FLUSH, IN PAV.

AVE. A

94.21

45.37

3.00

50.26

67.28

99.97

SET N/T. IN P.P. #1001670E

SET N/T. IN P.P #1001671E

SET N/T. IN P.P #766881E

65.55

SET SPK & TIN FLUSH, IN PAV

SET X IN 4" STEEL STANDPIPE, 20" UP

SET N/T. IN P.P. #843712E

L. A. COUNTY

90th ST. W.

SET N/T IN TEL. PO. # K-5542-Y

COR. SECS 5, 6, 31, 32 T8, 9N, R13W FD. C.S. MON. 2" I.P. IN CONC. 12" ON. PER C.S. 8736 WITH BRASS CAP MARKED: SET 1X2 STK & NAIL ON SURFACE

KERN COUNTY T9N
R13W 31 32 / 6 5
T8N L.A. COUNTY

F.B. 1874 PG. 70

TO PG. 44

F. B. 1874 PG. 71

Map No.
Office Work
Checked
Date

Survey of SEC. LINES T6N, R11W
W. O. Tape No. Std.
Surveyed by MACK
Notes M. Date 10-17-55
Indexed

JUL 22 '58

J. N. 0302.01

SEC. COR. TIES

ON

30th ST. E.

AT

AVES. P-8 & Q

Note: Any Additions or Changes on This Sheet Must be Made or Circled in Red Ink With Date and Name of Person Making Change.

Do not extend notes this side of this line.

RETURN TO
LOS ANGELES COUNTY SURVEYOR
726 LOS ANGELES COUNTY
ENGINEERING BLDG.

76F309S S&E #247. 8-54

F.B. 1874 PG. 72

SET N & T IN TEL. POLE # 3247-4

SET N & T IN TEL. POLE # 3247-3 JB-15

SET P.M. CROSS IN 2" STEEL FENCE COR. POST, 4" UP

SET P.M. CROSS IN S. RIM OF C.S.D. #20 SEWER M.H.

SET P.M. IN S. RIM OF C.S.D. #20 SEWER M.H.

FD. N & T IN TEL. POLE #3247-2 JB-14

SET N & T. IN TEL. POLE # 3247-5

AVE

P-8

2-B-2

N.S. 69

78.94

66.86

84.90

30.08

36.90

100.17

34.19

8.52

39.98

36.97

93.70

SET P.M. CROSS IN E. RIM. OF C.S.D. #20 SEWER M.H

SET N & T. IN TEL. POLE # 3247-6 JC-1

1/4 COR. BET SECS 19, 20 T6N, R11W

FD. C.S. MON. 2" I.P. IN CONC. 28" DN. PER C.S. B-962 WITH BRASS CAP MARKED SET 1X2

STK. ON SURFACE WITH SPK. & TIN TIES 3.0 N. & 3.0 E.

COUNTY SURVEYORS T6N R11W 19 & 20 R.E 62 1/4 SEC. COR MONUMENT

SET P.M. CROSS IN FENCE COR. POST, 18" UP

FD. 2" I.P. PLUG & NAIL, 2" UP

30th St. E.

SET BT. SPK. & TIN FLUSH, IN PAV.

FD. P.M. CROSS IN S.E. RIM OF C.S.D. #20 SEWER M.H.

AVE.

Q

3.00

11.71

3.00

22.82

74.97

SET BT. SPK. & TIN FLUSH, IN PAV.

FD. P.M. CROSS IN N.E. RIM OF SEWER M.H

FD. N & T IN P.P # 100190SE

COR. SECS. 19, 20, 29, 30 T6N, R11W

FD. C.S. MON. 2" I.P. IN CONC. 20" DN. PER F.B. 1838-118 WITH BRASS CAP MARKED SET 1X2 STK. IN SURFACE.

COUNTY SURVEYORS T6N R11W 19, 20 + 30, 29 MONUMENT

RETURN TO
LOS ANGELES COUNTY SURVEYOR
726 LOS ANGELES COUNTY ENGINEERING BLDG.

Do not extend notes this side of this line.

Note: Any Additions or Changes on This Sheet Must be Made or Circled in Red Ink With Date and Name of Person Making Change.

F. B. 1874 PG. 73

Map No.
Office Work
Checked
Date

W. O. Tape No. Sp'd. of
Surveyed by MACK
Notes M Date 10-25-55
Indexed

J.N. 0302.01

SEC. COR. TIES

TO

C.S. MON.

ON

AVE. W & 136th ST. E.

AT

VALYERMO RD.

PARTY:
MACK
HALISCKY
RITTER
DONER

Note: Any Additions or Changes on This Sheet Must be Made or Circled in Red Ink With Date and Name of Person Making Change.

Do not extend notes this side of this line.

RETURN TO
LOS ANGELES COUNTY SURVEYOR
726 LOS ANGELES COUNTY
ENGINEERING BLDG.

76F3095 S&E #247. 8-54

RETURN TO
LOS ANGELES COUNTY SURVEYOR
720 LOS ANGELES COUNTY
ENGINEERING BLDG.

Note: Any Additions or Changes on This Sheet Must be Made or Circled in Red Ink With Date and Name of Person Making Change.

Do not extend notes this side of this line.

W.S. 66-C-5

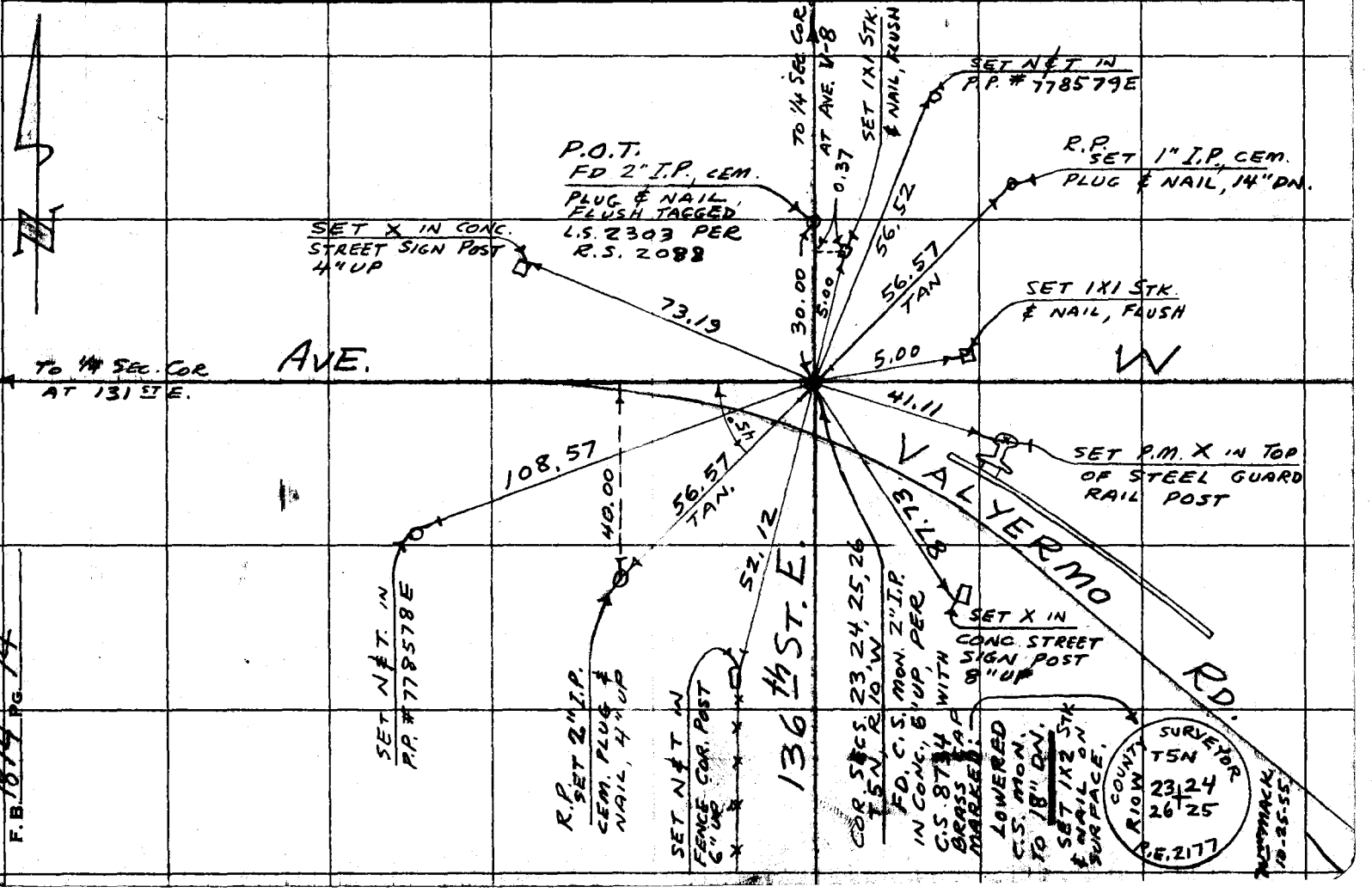

Notes Ck'd by	Survey of
Map No.	JN Tape Std
Office Work	Surveyed by
Checked	Notes Date
Date	Indexed

75-80
Blank

PLEASE RETURN TO
LOS ANGELES COUNTY ENGINEER
700 LOS ANGELES COUNTY ENGINEERING BLDG.

Do not extend this side of this line.

Note: Any Additions or Changes on This Sheet Must be Made or Circled in Red Ink With Date and Name of Person Making Change.

76F309S S&E #247 1-56

F. B. 1874 PG. _____

75 - 80

Blank

PLEASE RETURN TO
LOS ANGELES COUNTY ENGINEER
700 LOS ANGELES COUNTY ENGINEERING BLDG.

Note: Any Additions or Changes on This Sheet Must be Made or Circled in Red Ink With Date and Name of Person Making Change.

Do not extend this side of this line.

SEC. LINE TEN ROW F. B. 1874 PG. 81

Map No.	W. O. Tape No. 104 Std. 84 °F
Office Work	Surveyed by MACK
Checked	Notes M Date 11-1-55
Date	Indexed A. C. Johnson

J.N. 5302.01

SEC. LINE TIES

ON

AVE R-8

BET. 150th & 160th STS. E.

& ON

AVE. S

BET. 160th & 165th STS. E.

PARTY:
MACK
RITTER
DONER
ROYCE

Note: Any Additions or Changes on This Sheet Must be Made or Circled in Red Ink With Date and Name of Person Making Change.

Do not extend notes this side of this line.

RETURN TO
LOS ANGELES COUNTY SURVEYOR
726 LOS ANGELES COUNTY
ENGINEERING BLDG.

76F3095 S&E #247. 8-54

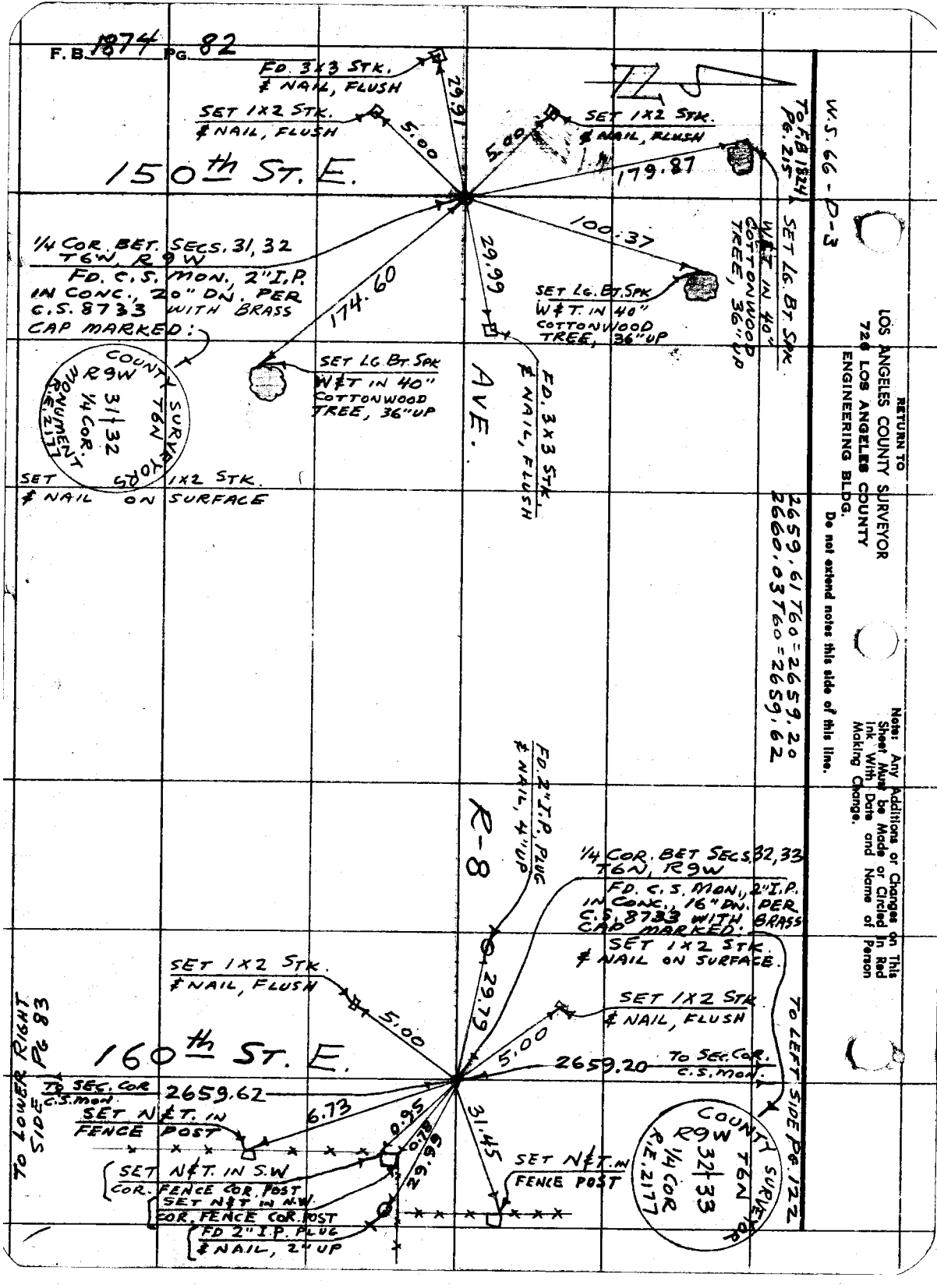
F.B. 1874 PG. 82
FD. 3x3 STK. & NAIL, FLUSH
SET 1x2 STK. & NAIL, FLUSH
29.91
5.00
5.00
SET 1x2 STK. & NAIL, FLUSH
150th ST. E.
179.87
TO F.B. 1824 PG. 215
W.S. 66-D-3
100.37
SET LG. BT. SPK W&T IN 40" COTTONWOOD TREE, 36" UP
1/4 COR. BET. SECS. 31, 32 T6N, R9W
FD. C.S. MON., 2" I.P. IN CONC., 20" DN. PER C.S. 8733 WITH BRASS CAP MARKED:
174.60
29.99
SET LG. BT. SPK W&T IN 40" COTTONWOOD TREE, 36" UP
COUNTY SURVEYORS T6N R9W 31 32 1/4 COR. MONUMENT R.E. 2177
SET LG. BT. SPK W&T IN 40" COTTONWOOD TREE, 36" UP
AVE.
FD. 3x3 STK. & NAIL, FLUSH
SET 1x2 STK. & NAIL ON SURFACE
2659.61 T60 = 2659.20
2660.03 T60 = 2659.62
FD. 2" I.P. PLUG & NAIL, 4" UP
R-8
1/4 COR. BET SECS. 32, 33 T6N, R9W
FD. C.S. MON., 2" I.P. IN CONC., 16" DN. PER C.S. 8733 WITH BRASS CAP MARKED:
SET 1x2 STK. & NAIL ON SURFACE.
SET 1x2 STK. & NAIL, FLUSH
29.79
SET 1x2 STK. & NAIL, FLUSH
5.00
5.00
160th ST. E.
2659.20
TO SEC. COR. C.S. MON.
TO LEFT SIDE PG. 122
TO LOWER RIGHT SIDE PG 83
TO SEC. COR C.S. MON.
2659.62
SET N&T. IN FENCE POST
6.73
0.95
0.78
29.99
31.45
SET N&T. IN FENCE POST
SET N&T. IN S.W. COR. FENCE COR. POST
SET N&T IN N.W. COR. FENCE COR. POST
FD 2" I.P. PLUG & NAIL, 2" UP
COUNTY SURVEYOR T6N R9W 32 33 1/4 COR R.E. 2177
RETURN TO
LOS ANGELES COUNTY SURVEYOR
726 LOS ANGELES COUNTY
ENGINEERING BLDG.
Do not extend notes this side of this line.
Note: Any Additions or Changes on This Sheet Must be Made or Circled in Red Ink With Date and Name of Person Making Change.

F.E. 1874 PG. 83

SEC. LINES T6N R9W

Map No.
Office Work
Checked
Date

W. O. Tape No. 704 Std. 84 °F
Surveyed by MACK
Notes m. Date 11-2-55
Indexed

W.S. 14-C 3

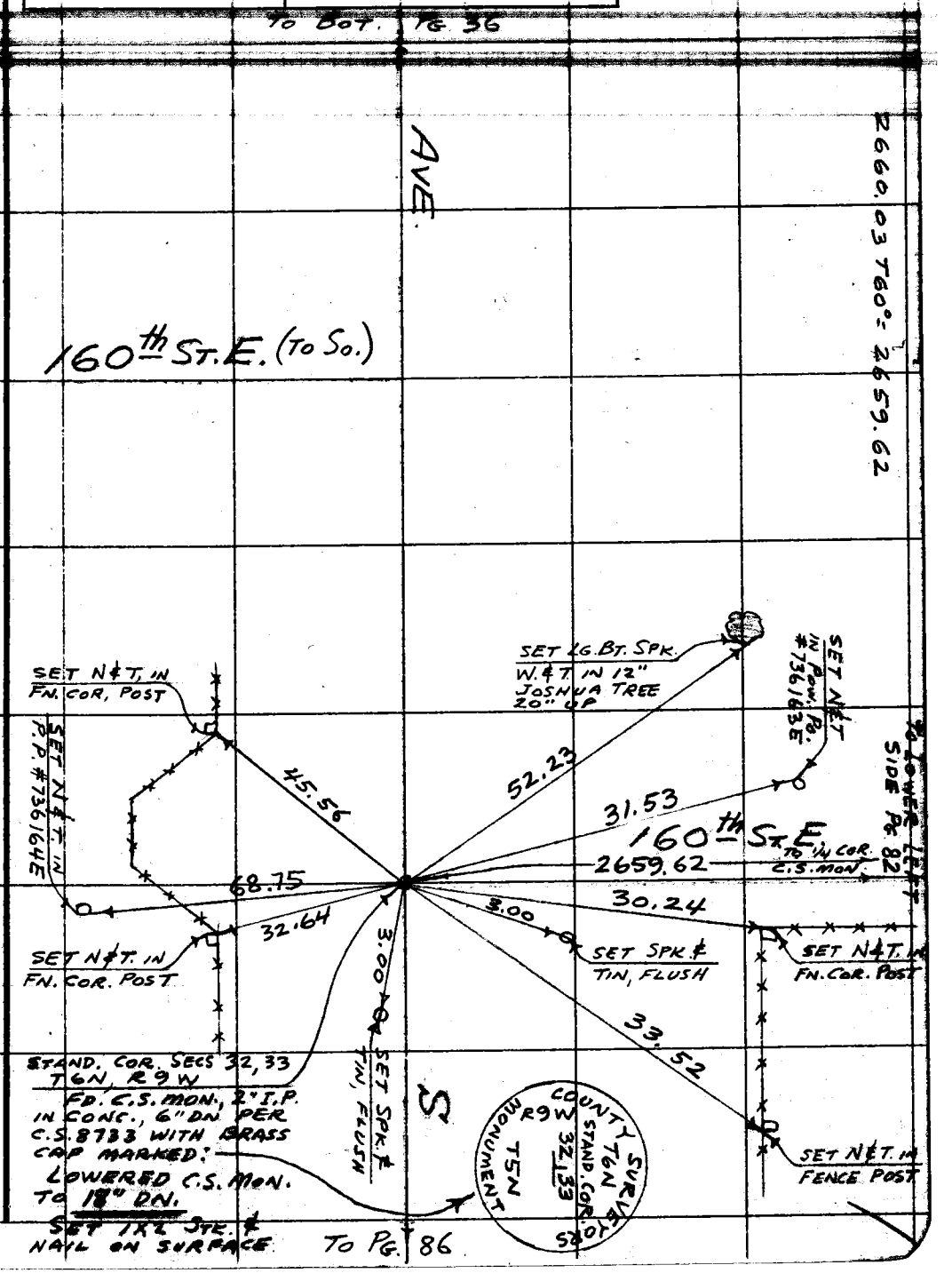

Note: Any Additions or Changes on This Sheet Must be Made or Circled in Red Ink With Date and Name of Person Making Change.

Do not extend notes this side of this line.

RETURN TO
LOS ANGELES COUNTY SURVEYOR
726 LOS ANGELES COUNTY
ENGINEERING BLDG.

76F309S S&E #247. 8-54

RETURN TO
LOS ANGELES COUNTY SURVEYOR
726 LOS ANGELES COUNTY
ENGINEERING BLDG.

Note: Any Additions or Changes on This Sheet Must be Made or Circled in Red Ink With Date and Name of Person Making Change.

Do not extend notes this side of this line.

WS 69-C-4

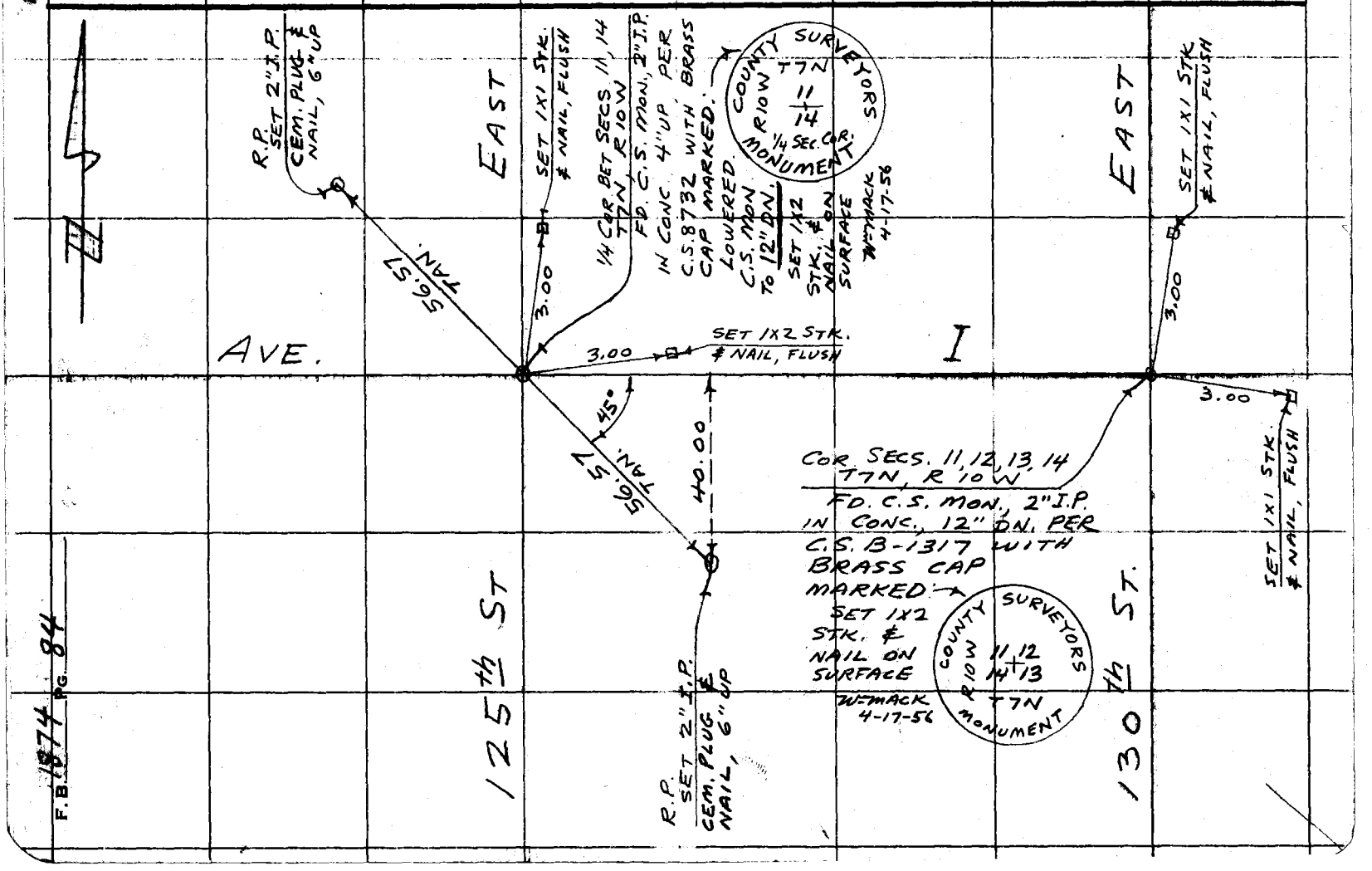

F.B. 1874 PG. 84

F. B. 1974 PG. 97

Map No.	W. O. Tape No. 0157 St'd. °F
Office Work	Surveyed by S. HALISCKY
Checked	Notes S.H. Date 11-7-55
Date	Indexed [illegible]

J.N 0302.01

SECTION LINE TIES

AT

165TH ST. E. AND AVES S & S-8

HALISCK
RITTER
TALBOT, ROYL.

Note: Any Additions or Changes on This Sheet Must be Made or Circled In Red Ink With Date and Name of Person Making Change.

Do not extend notes this side of this line.

RETURN TO
LOS ANGELES COUNTY SURVEYOR
726 LOS ANGELES COUNTY
ENGINEERING BLDG.

76F309S S&E #247. 8-54

F.B. 1874 PG. 86

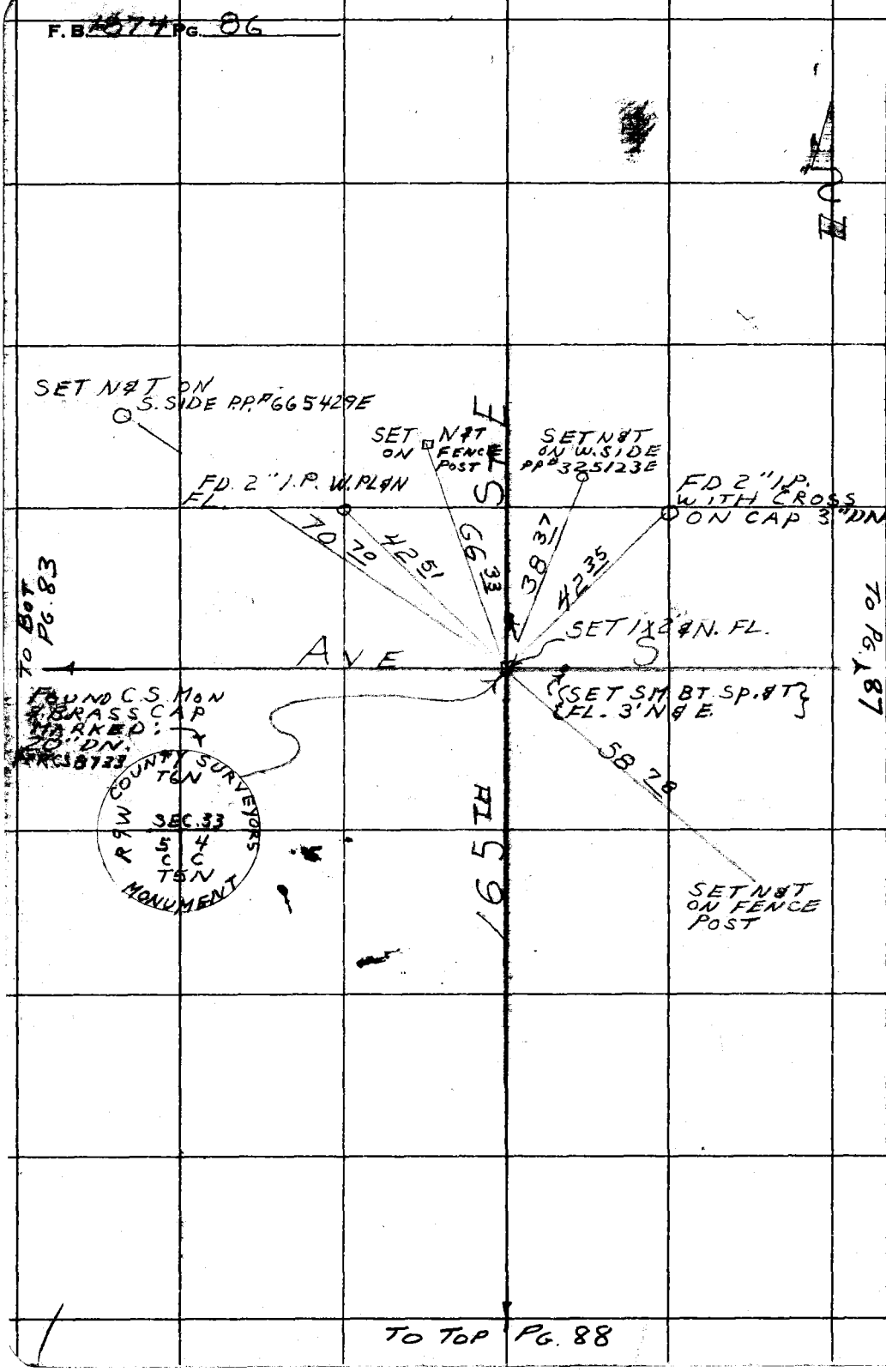

W.S. 66-D-3

RETURN TO
LOS ANGELES COUNTY SURVEYOR
726 LOS ANGELES COUNTY
ENGINEERING BLDG.

Do not extend notes this side of this line.

Note: Any Additions or Changes on This Sheet Must be Made or Circled in Red Ink With Date and Name of Person Making Change.

F.B. 1974 PG. 97

Notes Ck'd by
Map No.
Office Work
Checked
Date

Survey of T6N R9W
W. O. Tape No. Sta.
Surveyed by S. HALISCKY
Notes S. H. Date 11-8-55
Indexed E. C. Johnson

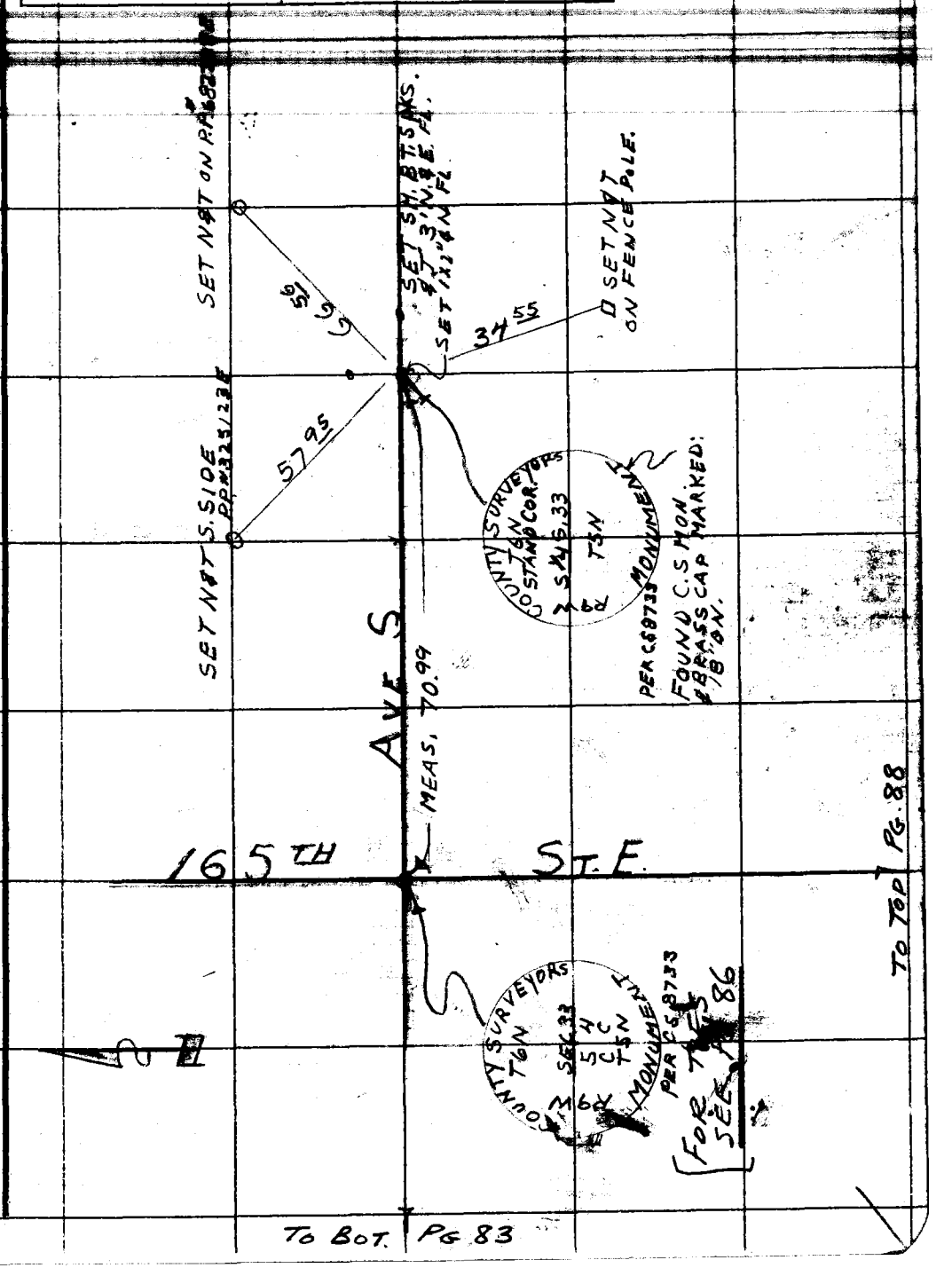

Note: Any Additions or Changes on This Sheet Must be Made or Circled in Red Ink With Date and Name of Person Making Change.

Do not extend notes this side of this line.

RETURN TO
LOS ANGELES COUNTY SURVEYOR
726 LOS ANGELES COUNTY
ENGINEERING BLDG.

76F3095 S&E #247. 8-54

RETURN TO
LOS ANGELES COUNTY SURVEYOR
726 LOS ANGELES COUNTY
ENGINEERING BLDG.

Note: Any Additions or Changes on This Sheet Must be Made or Circled in Red Ink With Date and Name of Person Making Change.

Do not extend notes this side of this line.

W.S. 66-D-3

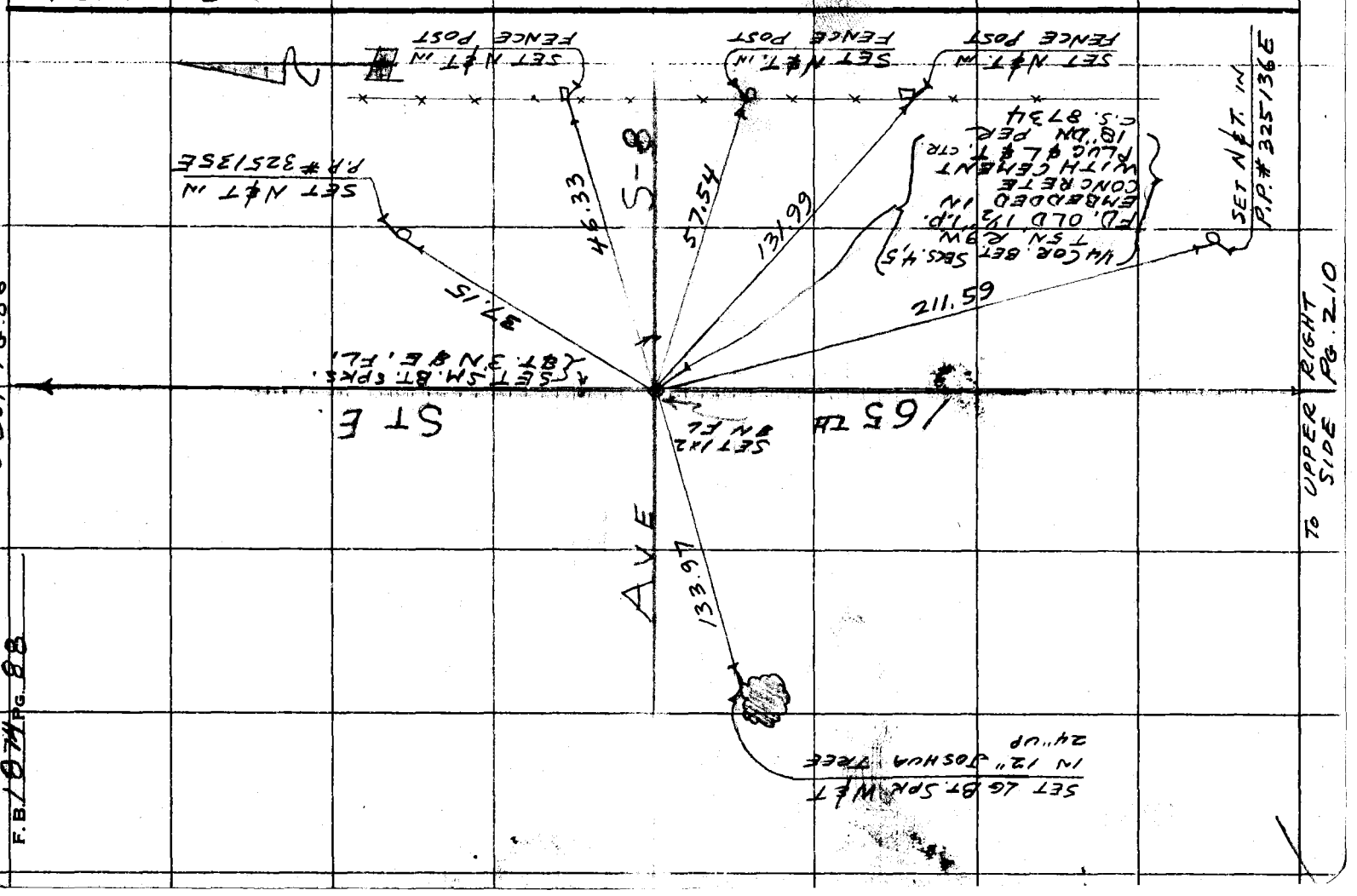

B 1874 PG 89

Map No.
Office Work
Checked
Date

W. O. Tape No. Sp'd.
Surveyed by MACK
Notes M Date 11-18-55
Indexed

J.N. 0302.01

SEC. LINE TIES

ON

DIVISION ST

AT

NEWGROVE ST.

PARTY:
MACK
HALISCKY
RITTER
ROY TALBOT

Note: Any Additions or Changes on this Sheet Must be Made or Circled in Red Ink With Date and Name of Person Making Change.

Do not extend notes this side of this line.

RETURN TO
LOS ANGELES COUNTY SURVEYOR
726 LOS ANGELES COUNTY
ENGINEERING BLDG.

76F309S S&E #247. 8-54

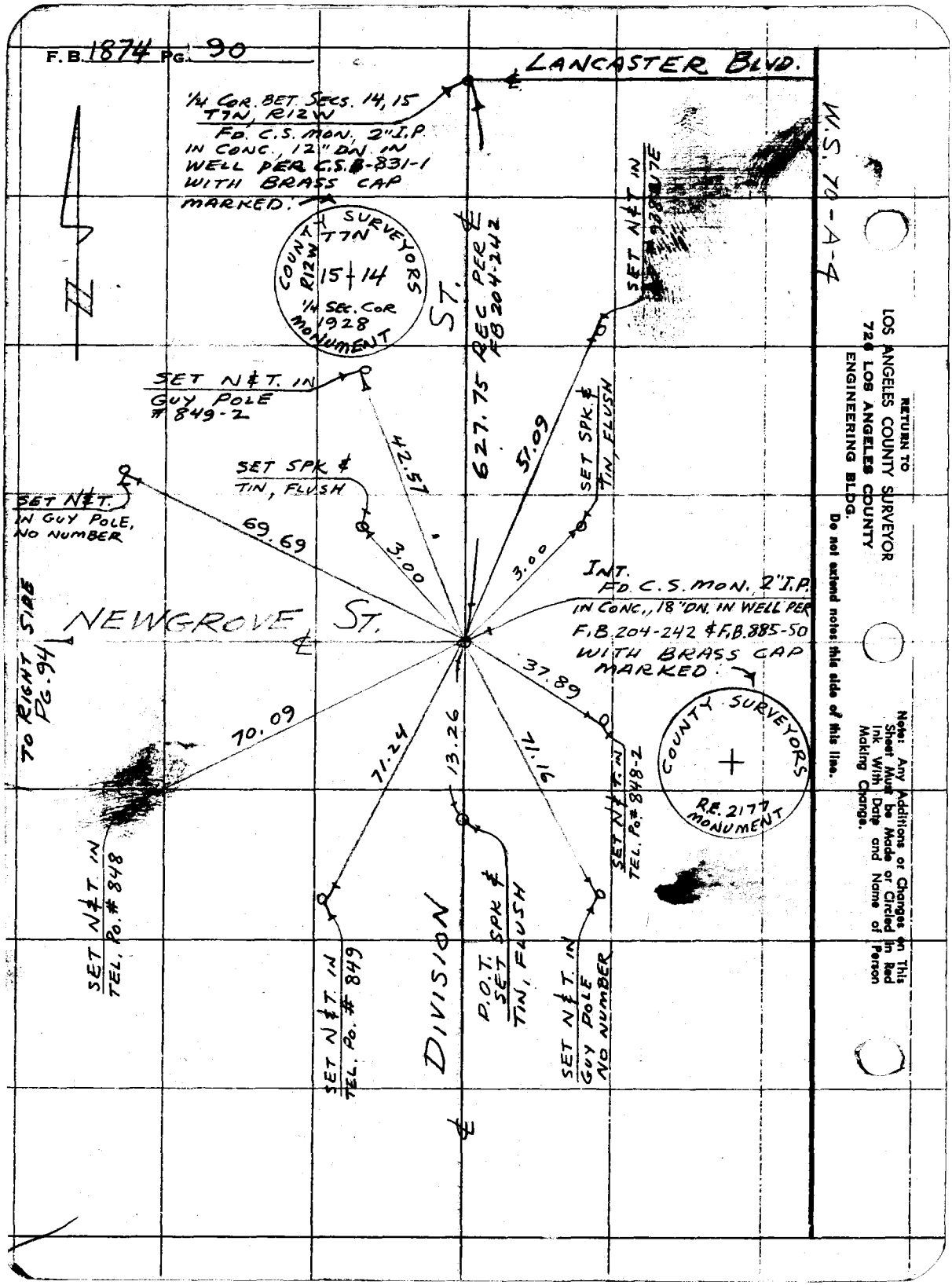
F.B. 1874 PG. 90
LANCASTER BLVD.
1/4 COR. BET. SECS. 14, 15
T7N, R12W
FD. C.S. MON. 2" I.P.
IN CONC., 12" DN. IN
WELL PER C.S.B-831-1
WITH BRASS CAP
MARKED.
COUNTY SURVEYORS
T7N
R12W
15 + 14
1/4 SEC. COR
1928
MONUMENT
627.75 REC. PER
FB 204-242
SET N&T. IN
GUY POLE
849-2
SET N&T. IN
GUY POLE,
NO NUMBER
SET SPK. &
TIN, FLUSH
42.57
51.09
69.69
3.00
3.00
INT.
FD. C.S. MON. 2" I.P.
IN CONC., 18" DN. IN WELL PER
F.B. 204-242 & F.B. 885-50
WITH BRASS CAP
MARKED.
NEWGROVE ST.
TO RIGHT SIDE
PG. 94
37.89
70.09
71.24
13.26
71.16
COUNTY SURVEYORS
R.E. 2177
MONUMENT
SET N&T. IN
TEL. PO. # 848-2
SET N&T. IN
TEL. PO. # 848
SET N&T. IN
TEL. PO. # 849
DIVISION
P.O.T.
SET SPK. &
TIN, FLUSH
SET N&T. IN
GUY POLE
NO NUMBER
W.S. 70-A-4
RETURN TO
LOS ANGELES COUNTY SURVEYOR
726 LOS ANGELES COUNTY
ENGINEERING BLDG.
Do not extend notes this side of this line.
Note: Any Additions or Changes on This Sheet Must be Made or Circled in Red Ink With Date and Name of Person Making Change.

F B 1874 Pc 91

Notes Ck'd by	Survey of SEC. LINES TIN RIEW
Map No.	W. O. Tape No. Std. °F
Office Work	Surveyed by MACK
Checked	Notes M Date 11-29-55
Date	Indexed

JUL 22 '56

J.N. 0302.01

SEC. LINE TIES

ON

AVE. I & 10th ST. W

PARTY:
MACK
HALISCKY
ROY TALBOT

Note: Any Additions or Changes on This Sheet Must be Made or Circled in Red Ink With Date and Name of Person Making Change.

Do not extend notes this side of this line.

RETURN TO
LOS ANGELES COUNTY SURVEYOR
726 LOS ANGELES COUNTY
ENGINEERING BLDG.

76F309S S&E #247. 8-54

F.B. 1874 PG. 92

N

WEST

SET P.K. CEM. SPK. & TIN, FLUSH

SET P.K. CEM. SPK. & TIN, FLUSH

FD. L & T. IN CURB

FD. L & T. IN CURB

79.28

3.00

3.00

73.97

AVE.

I

73.99

66.29

FD. L & T. IN CONC. DRWY.

SET L & T. IN CURB

COR SECS. 9, 10, 15, 16
T7N, R12W
FD. C.S. MON., 2" I.P.
IN CONC. 12" DN. IN WELL
PER C.S. B-831-1
WITH BRASS CAP
MARKED: →

COUNTY SURVEYORS
T7N
R12W
9 10
16 15
1927
MONUMENT

10TH ST.

W.S. 70-4-4

RETURN TO
LOS ANGELES COUNTY SURVEYOR
720 LOS ANGELES COUNTY
ENGINEERING BLDG.

Do not extend notes this side of this line.

Note: Any Additions or Changes on This Sheet Must be Made or Circled in Red Ink With Date and Name of Person Making Change.

F. B. 1874 PG. 93

Map No.
Office Work
Checked
Date

W. O. Tape No. Sp. of
Surveyed by MACK
Notes M Date 11-28-55
Indexed

J.N. 0302.01

TIES TO C.S. MON.

ON

TREVOR AVE & NEWGROVE ST. (E.)

PARTY:
MACK
HALISCKY
RITTER
TALBOT, ROY

Note: Any Additions or Changes on This Sheet Must be Made or Circled In Red Ink With Date and Name of Person Making Change.

Do not extend notes this side of this line.

RETURN TO
LOS ANGELES COUNTY SURVEYOR
726 LOS ANGELES COUNTY
ENGINEERING BLDG.

78F3095 S&E #247. 8-54

F.B. 1874 PG. 94

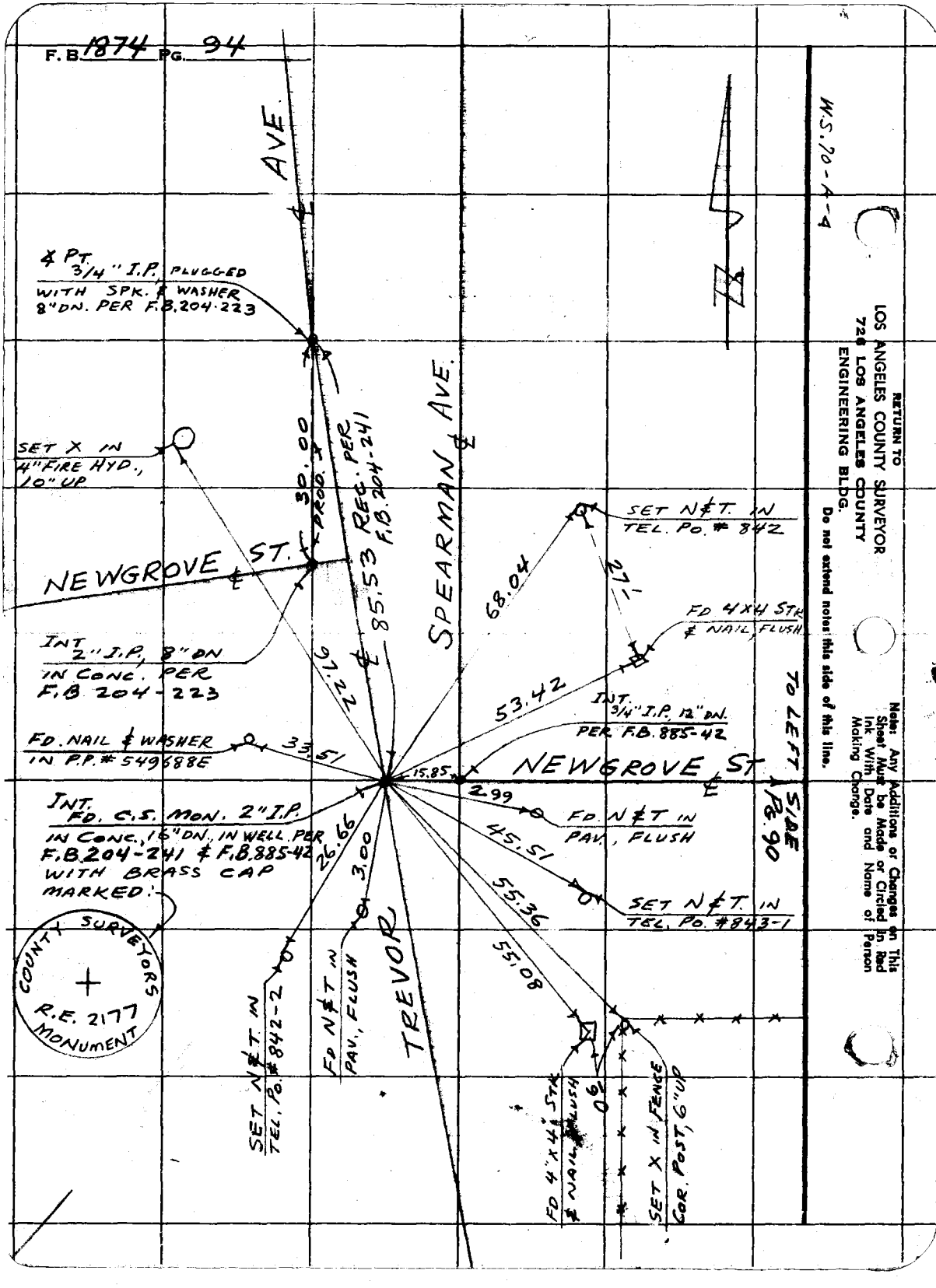
W.S. 70-A-4
RETURN TO
LOS ANGELES COUNTY SURVEYOR
720 LOS ANGELES COUNTY
ENGINEERING BLDG.
Do not extend notes this side of this line.
Note: Any Additions or Changes on This Sheet Must be Made or Circled in Red Ink With Date and Name of Person Making Change.
TO LEFT SIDE PG. 90
SPEARMAN AVE.
NEWGROVE ST.
TREVOR
℄ PT. 3/4" I.P. PLUGGED WITH SPK. & WASHER 8" DN. PER F.B. 204-223
SET X IN 4" FIRE HYD., 10" UP
INT. 2" I.P. 8" DN IN CONC. PER F.B. 204-223
FD. NAIL & WASHER IN P.P. # 549688E
INT. FD. C.S. MON. 2" I.P. IN CONC., 16" DN. IN WELL PER F.B. 204-241 & F.B. 885-42 WITH BRASS CAP MARKED:
COUNTY SURVEYORS
R.E. 2177
MONUMENT
SET N&T. IN TEL. PO. # 842-2
FD N&T IN PAV., FLUSH
30.00
PROD. ℄
85.53 REC. PER F.B. 204-241
97.22
33.51
15.85
26.66
3.00
68.04
53.42
2.99
45.51
55.36
55.08
SET N&T. IN TEL. PO. # 842
FD 4X4 STK & NAIL, FLUSH
INT. 3/4" I.P. 12" DN. PER F.B. 885-42
FD. N&T IN PAV., FLUSH
SET N&T. IN TEL. PO. # 843-1
FD 4"X4" STK & NAIL, FLUSH
SET X IN FENCE COR. POST, 6" UP

F. B. 1874 PG. 95

Map No.	W. O. Tape No. 104 Std. 84
Office Work	Surveyed by MACK
Checked	Notes m Date 12-7-55
Date	Indexed R. C. Johnson

JL 22 56

J.N. 0302.01

30th ST. E

SECTION LINE TIES

AT AVES J-8 & K

PARTY:
MACK
HALISCKY
RITTER
ROY TALBOT

Note: Any Additions or Changes on This Sheet, Must be Made or Circled in Red Ink With Date and Name of Person Making Change.

Do not extend notes this side of this line.

RETURN TO
LOS ANGELES COUNTY SURVEYOR
726 LOS ANGELES COUNTY
ENGINEERING BLDG.

76F309S S&E #247. 8-54

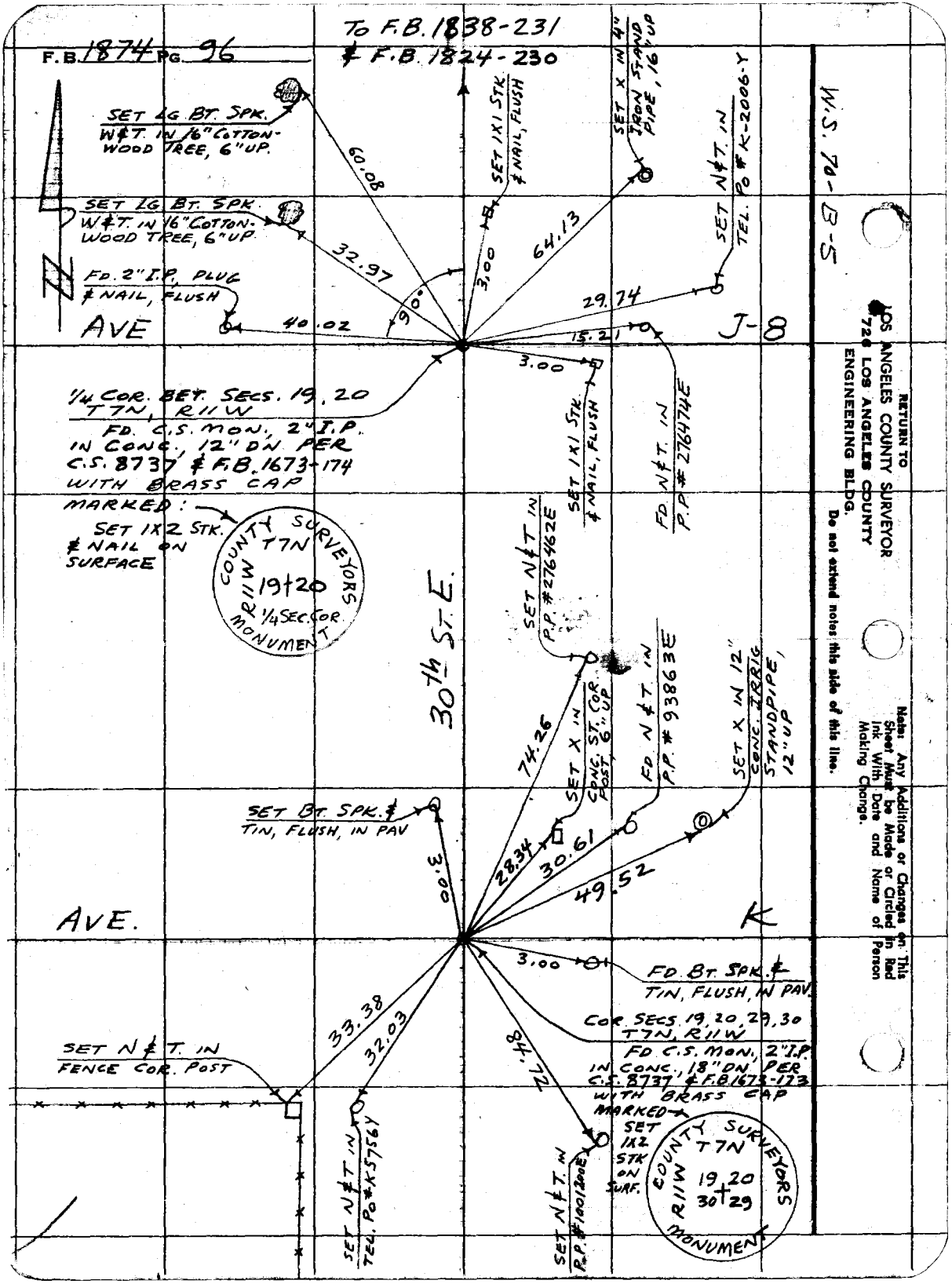
F.B. 1874 PG. 96
To F.B. 1838-231
& F.B. 1824-230
SET LG. BT. SPK. W&T. IN 16" COTTON-WOOD TREE, 6" UP.
SET LG. BT. SPK. W&T. IN 16" COTTON-WOOD TREE, 6" UP.
FD. 2" I.P. PLUG & NAIL, FLUSH
AVE
60.08
32.97
40.02
90°
3.00
SET 1X1 STK. & NAIL, FLUSH
64.13
SET X IN 4" IRON STAND PIPE, 16" UP
SET N&T. IN TEL. PO #K-2006-Y
29.74
15.21
J-8
3.00
1/4 COR. BET. SECS. 19, 20 T7N, R11W
FD. C.S. MON., 2" I.P. IN CONC., 12" DN PER C.S. 8737 & F.B. 1673-174 WITH BRASS CAP
MARKED:
SET 1X2 STK. & NAIL ON SURFACE
COUNTY SURVEYORS T7N R11W 19+20 1/4 SEC. COR. MONUMENT
SET 1X1 STK. & NAIL, FLUSH
FD. N&T. IN P.P. #276474E
SET N&T IN P.P. #276462E
30th ST. E.
74.26
SET X IN CONC. ST. COR. POST, 6" UP
FD. N&T. IN P.P. #93863E
SET X IN 12" CONC. IRRIG. STANDPIPE, 12" UP
SET BT. SPK. & TIN, FLUSH, IN PAV
3.00
28.34
30.61
49.52
AVE.
K
3.00
FD. BT. SPK. & TIN, FLUSH, IN PAV.
COR. SECS. 19, 20, 29, 30 T7N, R11W
FD. C.S. MON., 2" I.P. IN CONC., 18" DN PER C.S. 8737 & F.B. 1673-173 WITH BRASS CAP
MARKED
SET 1X2 STK ON SURF.
COUNTY SURVEYORS T7N R11W 19 20 30 29 MONUMENT
SET N&T. IN FENCE COR. POST
33.38
32.03
84.72
SET N&T. IN TEL. PO #K5756Y
SET N&T. IN P.P. #1001200E
W.S. 70-B-5
RETURN TO
LOS ANGELES COUNTY SURVEYOR
726 LOS ANGELES COUNTY
ENGINEERING BLDG.
Do not extend notes this side of this line.
Note: Any Additions or Changes on This Sheet Must be Made or Circled in Red Ink With Date and Name of Person Making Change.

F B 1071 PG 97

Notes Ck'd by
Map No.
Office Work
Checked
Date

Surveyed by [illegible]
W. O. Tape No. Std.
Surveyed by S. HALISCKY
Notes 6, H Date 12-13-55
Indexed A. C. Johnson

JUL 22 56

TIES TO 1/4 SEC. COR.
BET. SEC. 9 & 16
T4N R12W
NEAR ST. 193+50 ALISO CN RD.

REF: CSB-193-2

Note: Any Additions or Changes on This Sheet Must be Made or Circled in Red Ink With Date and Name of Person Making Change.

Do not extend notes this side of this line.

RETURN TO
LOS ANGELES COUNTY SURVEYOR
726 LOS ANGELES COUNTY
ENGINEERING BLDG.

76F309S S&E #247. 8-54

RETURN TO
LOS ANGELES COUNTY SURVEYOR
726 LOS ANGELES COUNTY
ENGINEERING BLDG.

Note: Any Additions or Changes on This Sheet Must be Made or Circled in Red Ink With Date and Name of Person Making Change.

Do not extend notes this side of this line.

W.S. 16-D-2

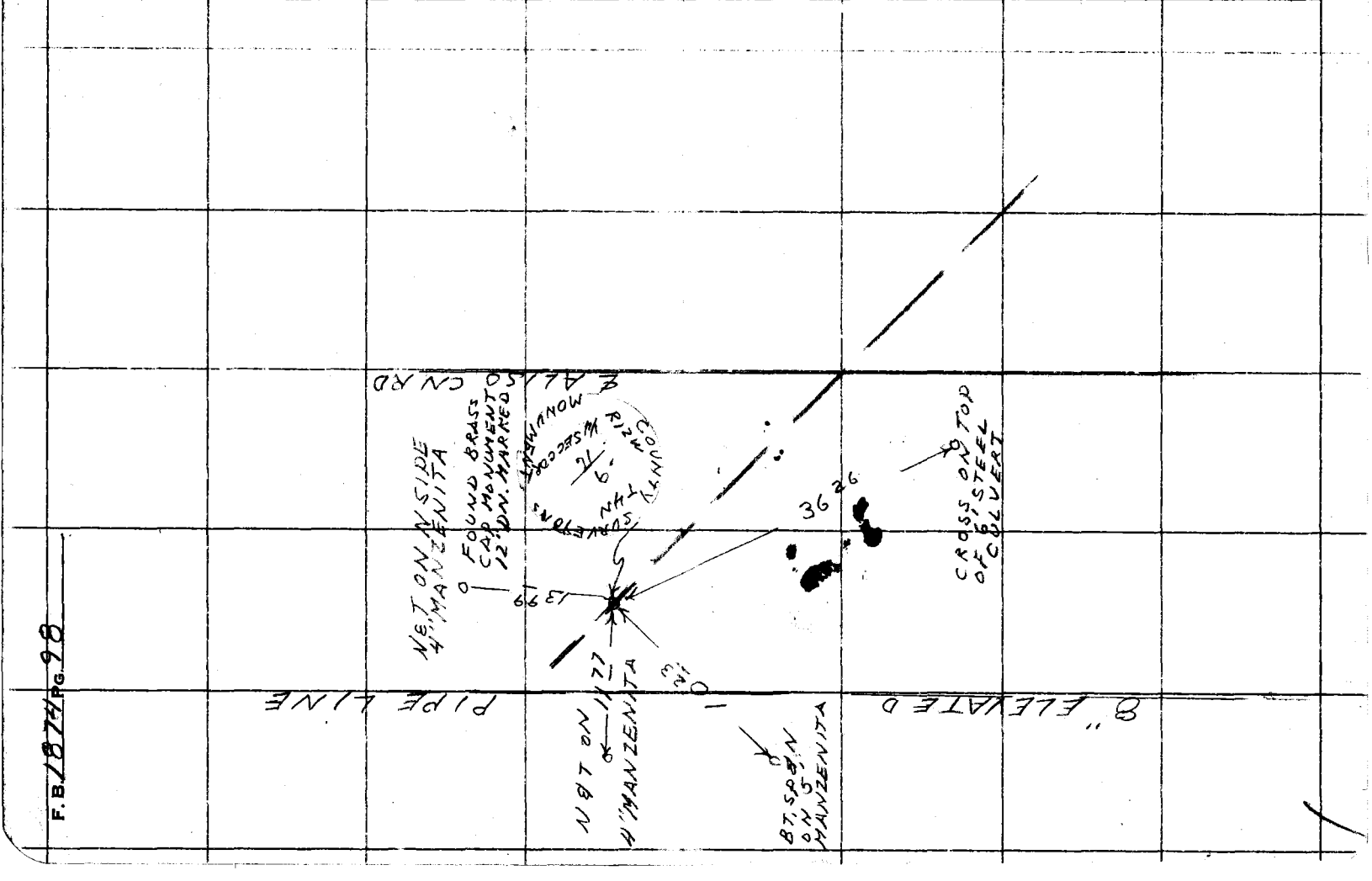

F.B. 1874 PG. 98

F.E 1074 PG 99

Map No.
Office Work
Checked
Date

W. O. Tape No. Srd.
Surveyed by S. HALISCKY
Notes S. 14 Date 12-18-55
Indexed

F.O 376 N 330

℄

ALISO CANYON ROAD

FROM ST. 195+00 – ST. 203+00

REF: F.B. 319-60,61
C.S.B. 193-2

S. HALISCKY
L. RITTER
ROY TALBOT

Note: Any Additions or Changes on This Sheet Must be Made or Circled in Red Ink With Date and Name of Person Making Change.

Do not extend notes this side of this line.

RETURN TO
LOS ANGELES COUNTY SURVEYOR
726 LOS ANGELES COUNTY
ENGINEERING BLDG.

76F309S S&E #247. 8-54

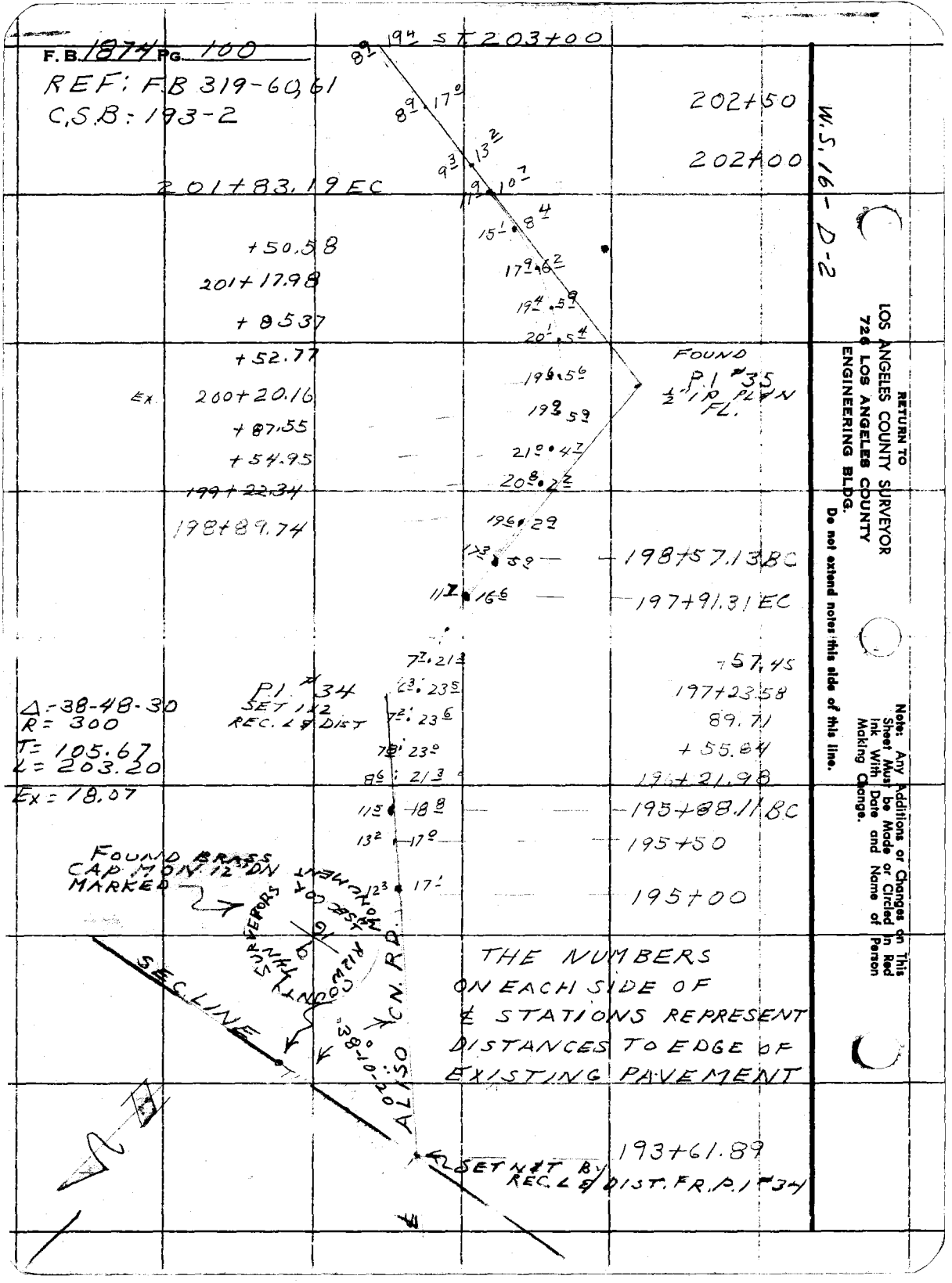
F.B. 1874 PG. 100
REF: F.B 319-60,61
C.S.B: 193-2
ST 203+00
202+50
202+00
201+83.19 EC
+50.58
201+17.98
+85.37
+52.77
Ex. 200+20.16
+87.55
+54.95
199+22.34
198+89.74
FOUND P.I. #35 ½" IP PL & N FL.
198+57.13 BC
197+91.31 EC
+57.45
197+23.58
89.71
+55.84
196+21.98
195+88.11 BC
195+50
195+00
P.I. #34 SET 1 & 2 REC. L & DIST
Δ = 38-48-30
R = 300
T = 105.67
L = 203.20
Ex = 18.07
FOUND BRASS CAP MON 12 DN MARKED
SURVEYORS
COUNTY
SEC. LINE
CN. RD.
ALISO
THE NUMBERS ON EACH SIDE OF ℄ STATIONS REPRESENT DISTANCES TO EDGE OF EXISTING PAVEMENT
193+61.89
SET N&T BY REC. L & DIST. FR. P.I. #34
W.S. 16-D-2
RETURN TO
LOS ANGELES COUNTY SURVEYOR
726 LOS ANGELES COUNTY
ENGINEERING BLDG.
Do not extend notes this side of this line.
Note: Any Additions or Changes on This Sheet Must be Made or Circled in Red Ink With Date and Name of Person Making Change.

SEC LINES TON RUN

F. B. 107N PG. 101

Map No.	W. O. Tape No. 104 St'd. 8 °F
Office Work	Surveyed by MACK
Checked	Notes M Date 12-16-55
Date	Indexed

JAN 22 56

J.N. 0302.01

SEC. LINE TIES

ON

50th ST. E

BET.

AVE. I & LANCASTER BLVD. (AVE. I-8)

PARTY:
MACK
HALISCKY
RITTER
ROY TALBOT

Note: Any Additions or Changes on This Sheet Must be Made or Circled in Red Ink With Date and Name of Person Making Change.

Do not extend notes this side of this line.

RETURN TO
LOS ANGELES COUNTY SURVEYOR
726 LOS ANGELES COUNTY
ENGINEERING BLDG.

76F309S S&E #247. 8-54

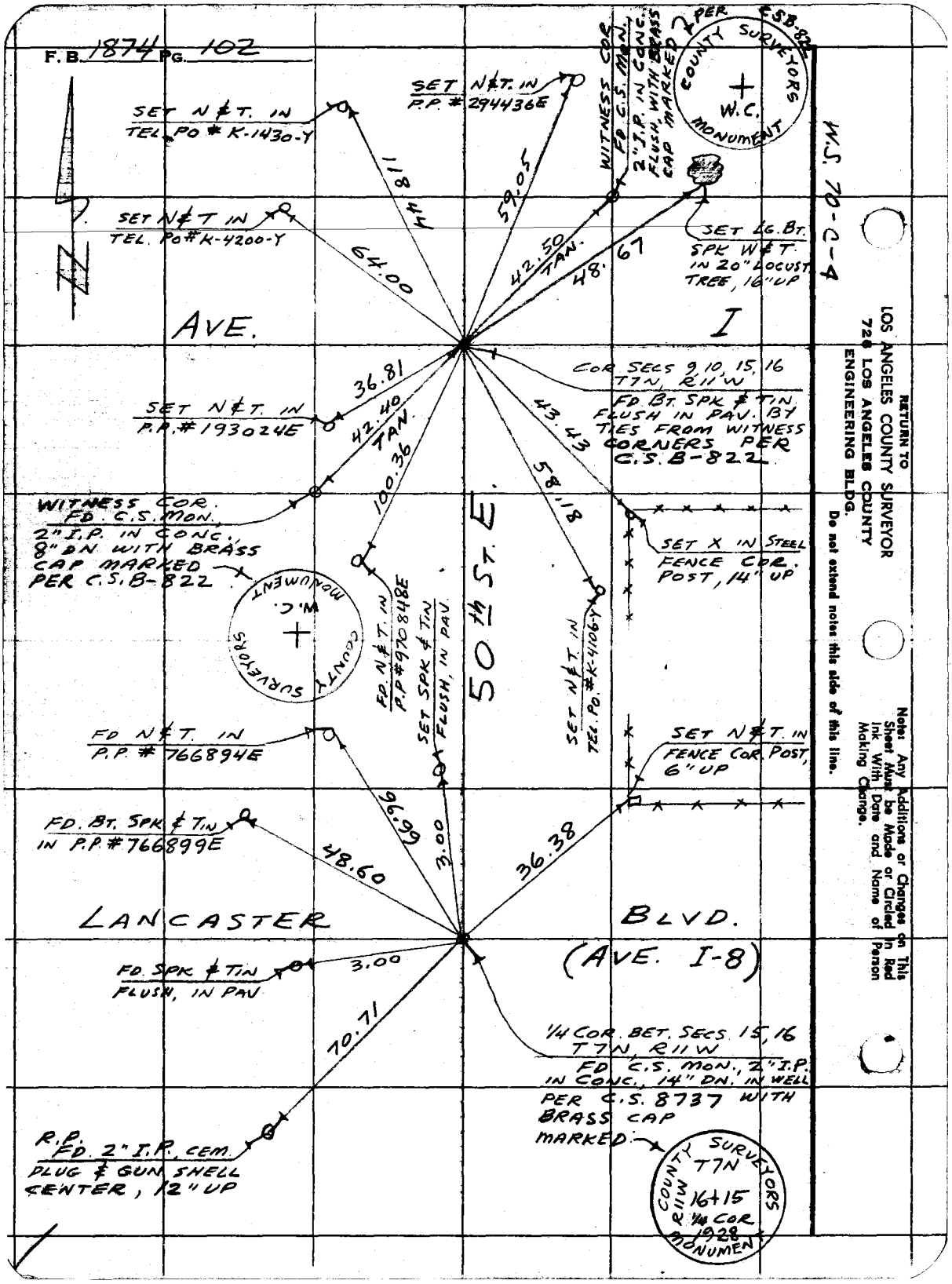
F.B. 1874 PG. 102
SET N&T. IN TEL. PO # K-1430-Y
SET N&T. IN P.P. # 294436E
WITNESS COR. FD. C.S. MON. 2" I.P. IN CONC. FLUSH, WITH BRASS CAP MARKED PER C.S.B-822
COUNTY SURVEYORS W.C. MONUMENT
W.S. 70-C-4
SET N&T IN TEL. PO # K-4200-Y
118.44
59.05
64.00
42.50 TAN.
48.67
SET LG. BT. SPK W&T. IN 20" LOCUST TREE, 16" UP
AVE.
I
COR. SECS 9, 10, 15, 16 T7N, R11W
FD. BT. SPK & TIN. FLUSH IN PAV. BY TIES FROM WITNESS CORNERS PER C.S.B-822
36.81
SET N&T. IN P.P. # 193024E
42.40 TAN.
43.43
100.36
58.18
WITNESS COR. FD. C.S. MON. 2" I.P. IN CONC. 8" DN. WITH BRASS CAP MARKED PER C.S.B-822
SET X IN STEEL FENCE COR. POST, 14" UP
50th ST. E.
FD. N&T. IN P.P. # 970848E
SET SPK & TIN FLUSH, IN PAV.
SET N&T. IN TEL. PO. # K-4106-Y
FD N&T. IN P.P. # 766894E
SET N&T. IN FENCE COR. POST, 6" UP
96.99
3.00
36.38
FD. BT. SPK & TIN IN P.P. # 766899E
48.60
LANCASTER
BLVD.
(AVE. I-8)
FD. SPK & TIN FLUSH, IN PAV
3.00
70.71
1/4 COR. BET. SECS. 15, 16 T7N, R11W
FD. C.S. MON., 2" I.P. IN CONC., 14" DN. IN WELL PER C.S. 8737 WITH BRASS CAP MARKED
R.P. FD. 2" I.P. CEM. PLUG & GUN SHELL CENTER, 12" UP
COUNTY SURVEYORS T7N R11W 16+15 1/4 COR 1928 MONUMENT
RETURN TO
LOS ANGELES COUNTY SURVEYOR
726 LOS ANGELES COUNTY
ENGINEERING BLDG.
Do not extend notes this side of this line.
Note: Any Additions or Changes on This Sheet Must be Made or Circled in Red Ink With Date and Name of Person Making Change.

F B 1874 PG 103

Notes Ch'd by
Map No.
Office Work
Checked
Date

Survey of SEC. LINES, TS[illegible] R[illegible]
W. O. Tape No. Std.
Surveyed by MACK
Notes M Date 12-20-55
Indexed [illegible] C. Johnson

[illegible]

J.N. [illegible]

AVE. A

SEC. LINE TIES

FROM: 120th ST. E.

WLY. TO: 70th ST. E.

PARTY
MACK
HALISCKY
ROY TALBOT
MOINE

Note: Any Additions or Changes on This Sheet Must be Made or Circled in Red Ink With Date and Name of Person Making Change.

Do not extend notes this side of this line.

RETURN TO
LOS ANGELES COUNTY SURVEYOR
726 LOS ANGELES COUNTY
ENGINEERING BLDG.

76F309S S&E #247. 8-54

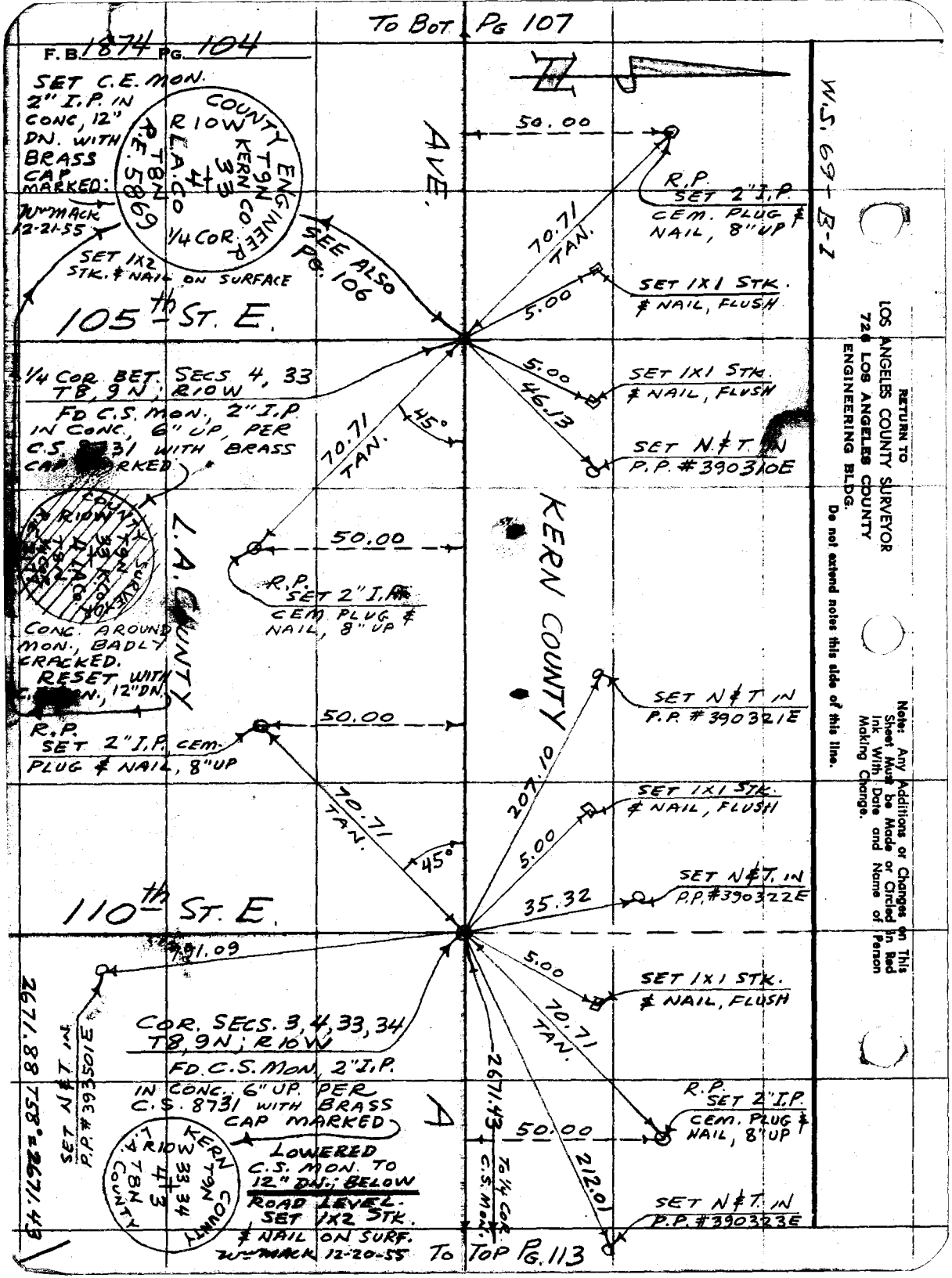

TO BOT. PG 107
F.B. 1874 PG. 104
SET C.E. MON. 2" I.P. IN CONC, 12" DN. WITH BRASS CAP MARKED:
COUNTY ENGINEER
R10W T9N KERN CO. 33 4 L.A. CO T8N R.E. 5869
1/4 COR.
W. MACK 12-21-55
SET 1X2 STK. & NAIL ON SURFACE
SEE ALSO PG. 106
105th ST. E.
AVE.
50.00
R.P. SET 2" I.P. CEM. PLUG & NAIL, 8" UP
70.71 TAN.
SET 1X1 STK. & NAIL, FLUSH
5.00
1/4 COR. BET. SECS 4, 33 T8, 9N; R10W
FD C.S. MON., 2" I.P. IN CONC., 6" UP, PER C.S. 8731 WITH BRASS CAP MARKED
5.00
46.13
SET 1X1 STK. & NAIL, FLUSH
45°
70.71 TAN.
SET N & T. IN P.P. #390310E
L.A. COUNTY
KERN COUNTY
50.00
R.P. SET 2" I.P. CEM. PLUG & NAIL, 8" UP
CONC. AROUND MON., BADLY CRACKED. RESET WITH C.E. MON., 12" DN.
SET N & T IN P.P. #390321E
50.00
R.P. SET 2" I.P. CEM. PLUG & NAIL, 8" UP
207.10
SET 1X1 STK. & NAIL, FLUSH
70.71 TAN.
45°
5.00
SET N & T. IN P.P. #390322E
35.32
110th ST. E.
191.09
5.00
SET 1X1 STK. & NAIL, FLUSH
70.71 TAN.
COR. SECS. 3, 4, 33, 34 T8, 9N; R10W
FD. C.S. MON., 2" I.P. IN CONC., 6" UP, PER C.S. 8731 WITH BRASS CAP MARKED
2671.43
R.P. SET 2" I.P. CEM. PLUG & NAIL, 8" UP
50.00
A
LOWERED C.S. MON. TO 12" DN.; BELOW ROAD LEVEL. SET 1X2 STK. & NAIL ON SURF.
W. MACK 12-20-55
KERN COUNTY
R10W T9N 33 34 4 3 L.A. T8N COUNTY
212.01
SET N & T. IN P.P. #390323E
2671.88 T58° = 2671.43
SET N & T. IN P.P. #393501E
TO 1/4 COR. C.S. MON.
TO TOP PG. 113
W.S. 69-B-1
RETURN TO
LOS ANGELES COUNTY SURVEYOR
726 LOS ANGELES COUNTY
ENGINEERING BLDG.
Do not extend notes this side of this line.
Note: Any Additions or Changes on This Sheet Must be Made or Circled in Red Ink With Date and Name of Person Making Change.

F. B. 1874 Pg. 105

Map No.	W. O. Tape No. Std.
Office Work	Surveyed by MACK
Checked	Notes M Date 12-[illegible]-55
Date	Indexed [illegible] 1-11-56

J.N. 0302.01

REPLACEMENT OF C. S. MON.

ON

AVE. A AT 105th ST. E.

PARTY:
MACK
ROY TALBOT
MOINE

Note: Any Additions or Changes on This Sheet Must be Made or Circled in Red Ink With Date and Name of Person Making Change.

Do not extend notes this side of this line.

RETURN TO
LOS ANGELES COUNTY SURVEYOR
726 LOS ANGELES COUNTY
ENGINEERING BLDG.

76F309S S&E #247. 8-54

RETURN TO
LOS ANGELES COUNTY SURVEYOR
726 LOS ANGELES COUNTY
ENGINEERING BLDG.

Note: Any Additions or Changes on This Sheet Must be Made or Circled In Red Ink With Date and Name of Person Making Change.

W.S. 69-B-1

Do not extend notes this side of this line.

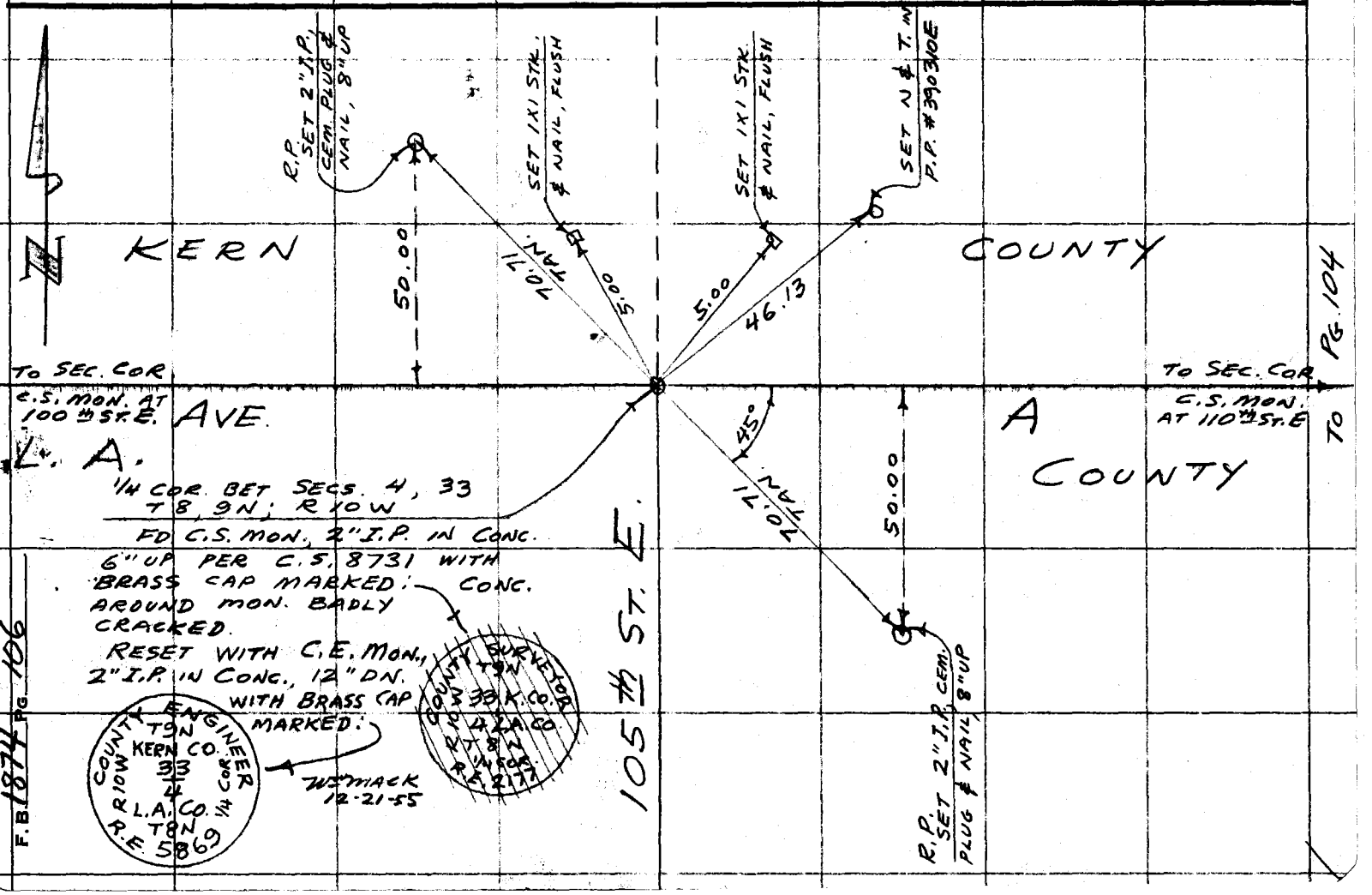

F.B. 1874 Pg. 107

Map No.
Office Work
Checked
Date

W. O. Tape No. Std.
Surveyed by MACK
Notes M. Date 12-21-55
Indexed C. Johnson

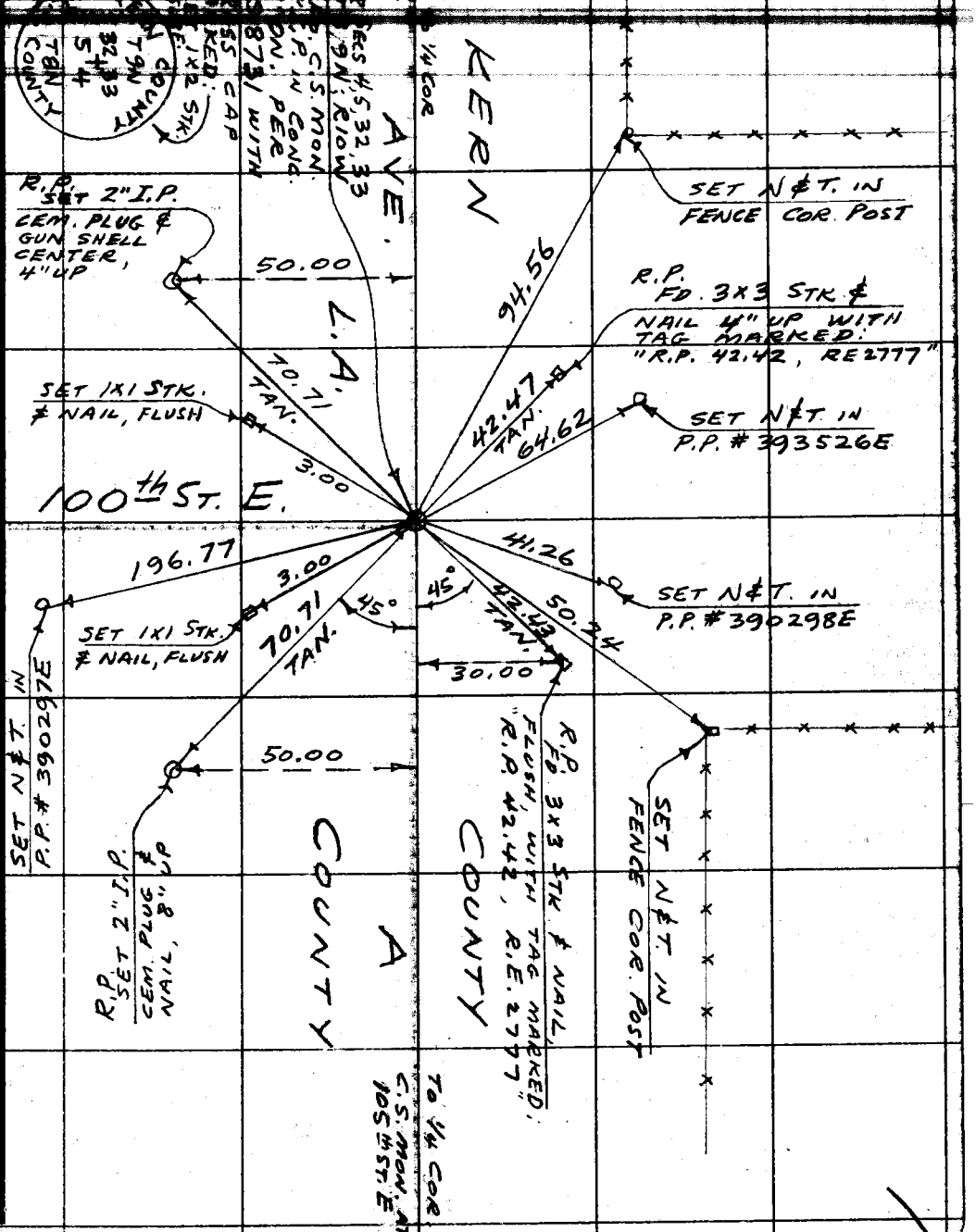

Note: Any Additions or Changes on This Sheet Must be Made or Circled in Red Ink With Date and Name of Person Making Change.

Do not extend notes this side of this line.

RETURN TO
LOS ANGELES COUNTY SURVEYOR
726 LOS ANGELES COUNTY
ENGINEERING BLDG.

76F309S S&E #247. 8-54

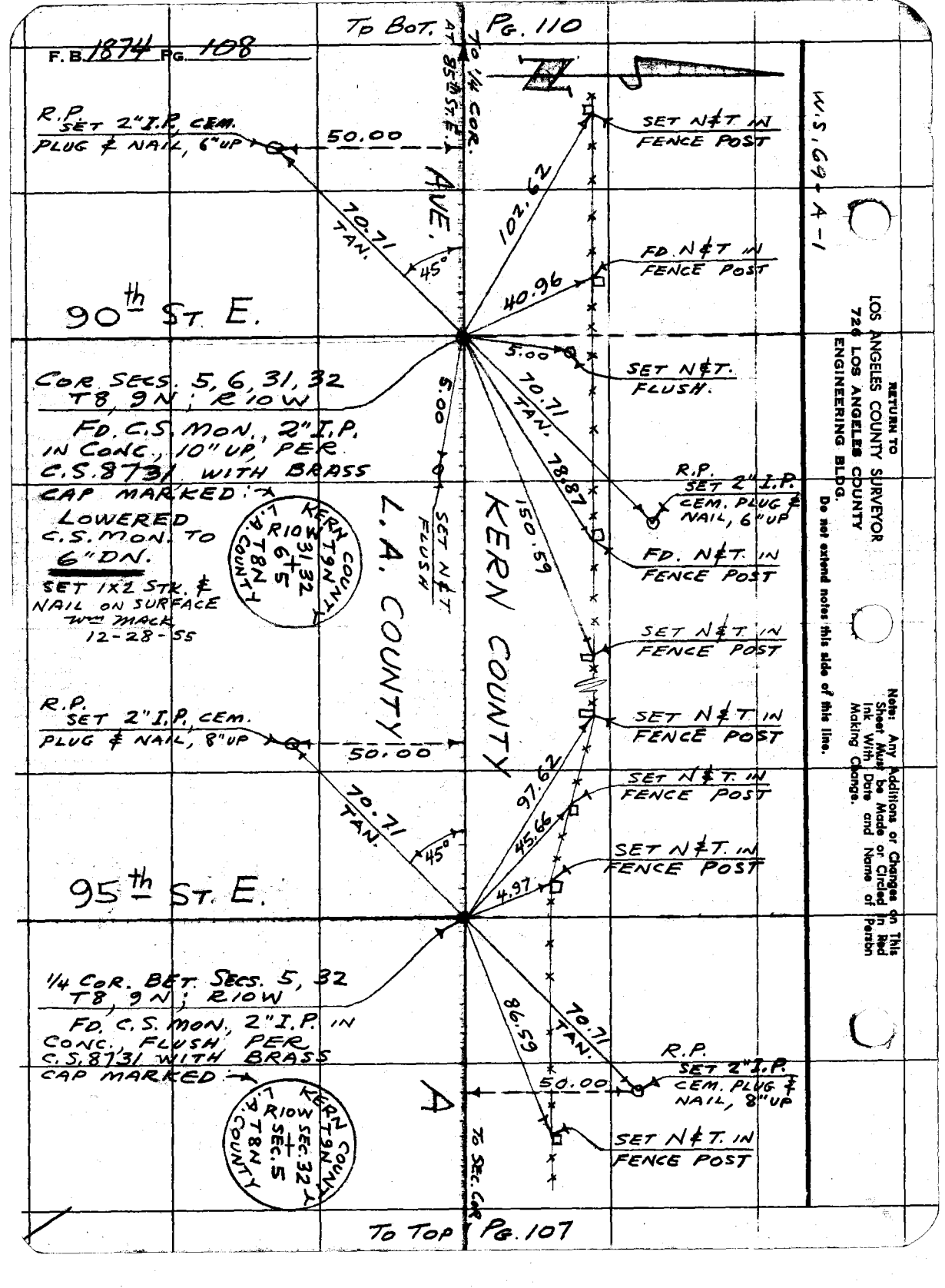

F.B. 1874 PG. 108
TO BOT. PG. 110
AT 85th ST. E.
TO 1/4 COR.
W.S. 69-A-1
R.P. SET 2" I.P. CEM. PLUG & NAIL, 6" UP
50.00
70.71 TAN.
45°
AVE.
102.62
SET N&T IN FENCE POST
FD. N&T IN FENCE POST
40.96
90th ST. E.
5.00
SET N&T. FLUSH.
COR. SECS. 5, 6, 31, 32 T8, 9N; R10W
FD. C.S. MON., 2" I.P. IN CONC., 10" UP, PER C.S. 8731 WITH BRASS CAP MARKED:
LOWERED C.S. MON. TO 6" DN.
SET 1X2 STK. & NAIL ON SURFACE
Wm MACK 12-28-55
KERN COUNTY T9N R10W 31 32 6+5 T8N L.A. COUNTY
5.00
SET N&T FLUSH
L.A. COUNTY
KERN COUNTY
70.71 TAN.
78.87
150.59
R.P. SET 2" I.P. CEM. PLUG & NAIL, 6" UP
FD. N&T. IN FENCE POST
SET N&T. IN FENCE POST
R.P. SET 2" I.P. CEM. PLUG & NAIL, 8" UP
50.00
SET N&T IN FENCE POST
97.62
SET N&T. IN FENCE POST
70.71 TAN.
45°
45.66
SET N&T. IN FENCE POST
4.97
95th ST. E.
1/4 COR. BET. SECS. 5, 32 T8, 9N; R10W
FD. C.S. MON., 2" I.P. IN CONC., FLUSH PER C.S. 8731 WITH BRASS CAP MARKED:
KERN COUNTY T9N R10W SEC. 32 + SEC. 5 T8N L.A. COUNTY
86.59
70.71 TAN.
R.P. SET 2" I.P. CEM. PLUG & NAIL, 8" UP
50.00
A
SET N&T. IN FENCE POST
TO SEC. COR.
TO TOP PG. 107
RETURN TO
LOS ANGELES COUNTY SURVEYOR
726 LOS ANGELES COUNTY
ENGINEERING BLDG.
Do not extend notes this side of this line.
Note: Any Additions or Changes on This Sheet Must be Made or Circled in Red Ink With Date and Name of Person Making Change.

F. B. 1874 Pg. 109

Map No.
Office Work
Checked
Date

Survey of SEC. LINES TRN. R.O.W.
W. O. Tape No. Std.
Surveyed by MACK
Notes M Date 12-28-55
Indexed C. Johnson

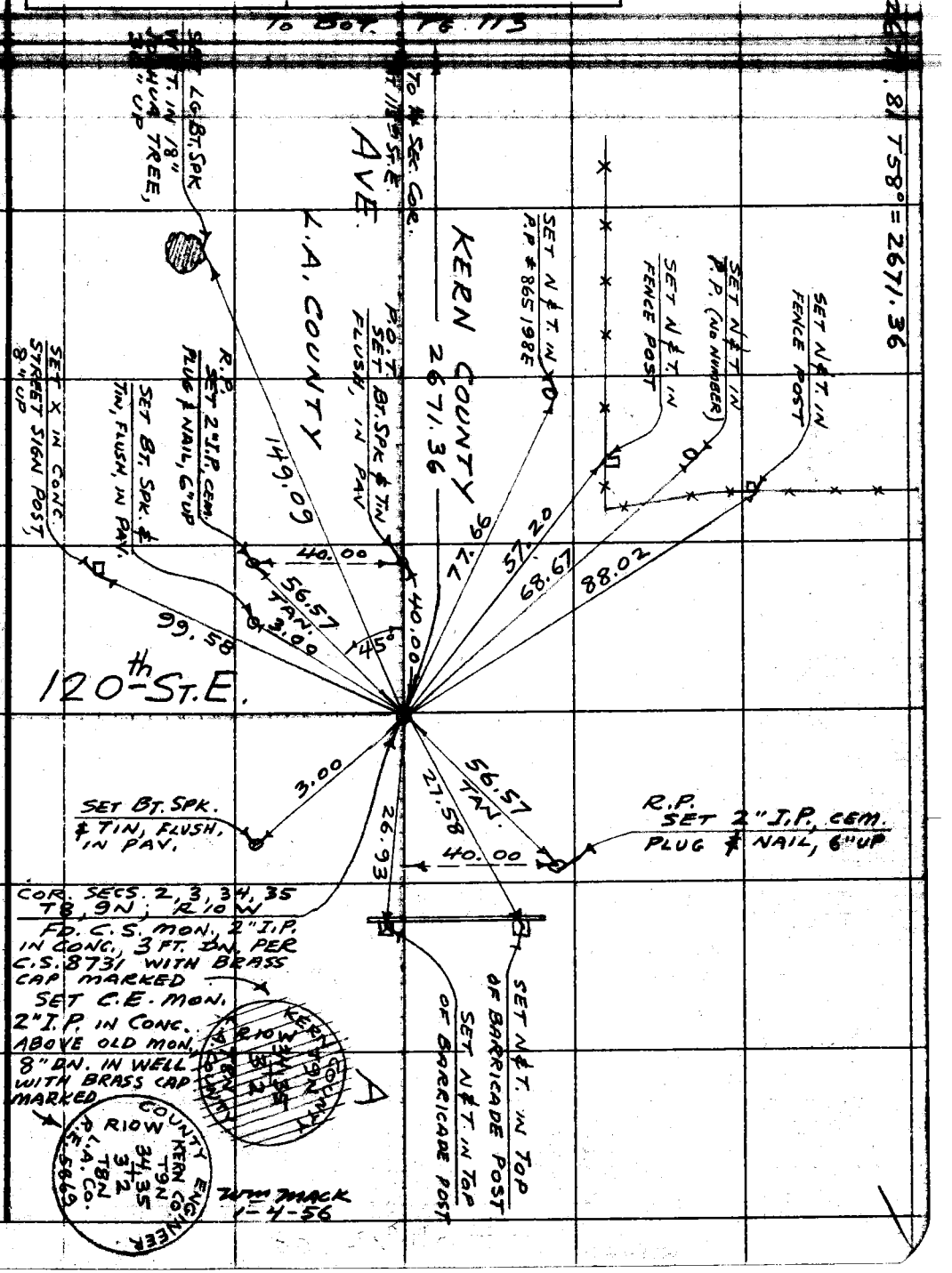

Note: Any Additions or Changes on This Sheet Must be Made or Circled in Red Ink With Date and Name of Person Making Change.

Do not extend notes this side of this line.

RETURN TO
LOS ANGELES COUNTY SURVEYOR
726 LOS ANGELES COUNTY
ENGINEERING BLDG.

76F309S S&E #247. 8-54

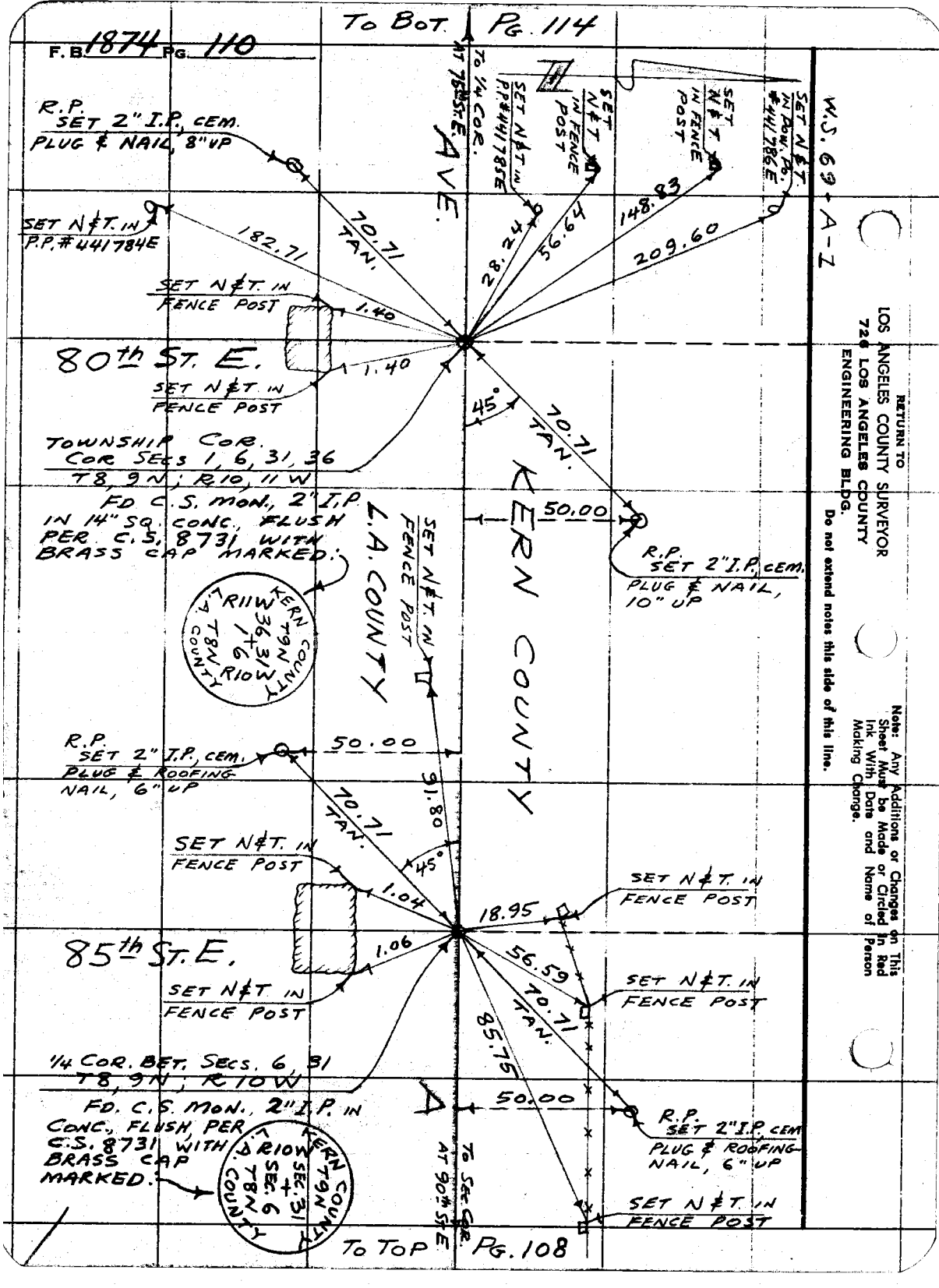

F.B. 1874 PG. 110
TO BOT. PG. 114
TO 1/4 COR. AT 75th ST. E.
AVE.
R.P. SET 2" I.P., CEM. PLUG & NAIL, 8" UP
SET N&T. IN P.P. #441784E
SET N&T. IN P.P. #441785E
SET N&T. IN FENCE POST
SET N&T. IN FENCE POST
SET N&T. IN POW. PO. #441786E
W.S. 69-A-1
182.71
70.71 TAN.
28.24
56.64
148.83
209.60
SET N&T. IN FENCE POST
1.40
80th ST. E.
1.40
SET N&T. IN FENCE POST
45°
70.71 TAN.
TOWNSHIP COR. COR SECS 1, 6, 31, 36 T8, 9N; R10, 11W
FD C.S. MON., 2" I.P. IN 14" SQ. CONC., FLUSH PER C.S. 8731 WITH BRASS CAP MARKED:
KERN COUNTY T9N R11W 36 31 1 6 R10W T8N L.A. COUNTY
L.A. COUNTY
SET N&T. IN FENCE POST
KERN COUNTY
50.00
R.P. SET 2" I.P., CEM. PLUG & NAIL, 10" UP
R.P. SET 2" I.P., CEM. PLUG & ROOFING NAIL, 6" UP
50.00
91.80
70.71 TAN.
45°
SET N&T. IN FENCE POST
1.04
18.95
SET N&T. IN FENCE POST
85th ST. E.
1.06
56.59
SET N&T. IN FENCE POST
SET N&T. IN FENCE POST
70.71 TAN.
85.75
1/4 COR. BET. SECS. 6, 31 T8, 9N; R10W
FD. C.S. MON., 2" I.P. IN CONC., FLUSH, PER C.S. 8731 WITH BRASS CAP MARKED:
KERN COUNTY T9N R10W SEC. 31 + SEC. 6 T8N L.A. COUNTY
50.00
R.P. SET 2" I.P. CEM PLUG & ROOFING NAIL, 6" UP
SET N&T. IN FENCE POST
TO SEC. COR. AT 90th ST. E.
TO TOP PG. 108
RETURN TO
LOS ANGELES COUNTY SURVEYOR
726 LOS ANGELES COUNTY
ENGINEERING BLDG.
Do not extend notes this side of this line.
Note: Any Additions or Changes on This Sheet Must be Made or Circled in Red Ink With Date and Name of Person Making Change.

F. B. 1974 Pg. 111

Map No.
Office Work
Checked
Date

W. O. Tape No.
Surveyed by MACK
Notes M Date 12-29-55
C. Tahmant
1-11-56

J.N. 0302.01

REESTABLISHMENT OF C.S. MON.

ON

15th ST. W. AT AVE. J-8

FOR

CENTER SEC. 21,
T7N, R12W

PARTY
MACK
RITTER
ROY TALBOT
MOINE

Note: Any Additions or Changes on This Sheet. Must be Made or Circled in Red Ink With Date and Name of Person Making Change.

Do not extend notes this side of this line.

RETURN TO
LOS ANGELES COUNTY SURVEYOR
726 LOS ANGELES COUNTY
ENGINEERING BLDG.

76F3095 S&E #247. 8-54

F.B. 1874 PG. 112

W.S. 71-D-5

RETURN TO
LOS ANGELES COUNTY SURVEYOR
726 LOS ANGELES COUNTY
ENGINEERING BLDG.

Do not extend notes this side of this line.

Note: Any Additions or Changes on This Sheet Must be Made or Circled in Red Ink With Date and Name of Person Making Change.

TO 1/4 COR. AT AVE. J

WEST

R.P. FD. 1" I.P. CEM PLUG & NAIL, 18" DN. PER F.B. 1874-32

60.00

84.85 TAN.

SET BT. SPK. & TIN, FLUSH, IN PAV.

3.00

3.00

SET BT SPK. & TIN, FLUSH, IN PAV.

AVE.

J-8

45°

84.85 TAN.

CENTER OF SEC. 21 T7N, R12W

C.S. MON., KNOCKED OUT BY ROAD CONST. RESET WITH C.E. MON., 2" I.P. IN CONC., 10" DN. IN WELL, BY TAN. TIES PER F.B. 1874-32 WITH BRASS CAP MARKED

60.00

R.P. FD. 2" I.P. CEM. PLUG & NAIL 6" UP PER F.B. 1874-32

15th ST.

COUNTY ENGINEER T7N R12W CENTER SEC. 21 R.E. 5869

TO 1/4 COR. AT AVE. K

W.E. MACK 12-29-55

F.B 1874 PG. 113

Map No.
Office Work
Checked
Date

Survey of SEC. LINES T8N R10W
W.O. Tape No. Std.
Surveyed by MACK
Notes M Date 1-5-56
Indexed C Johnson

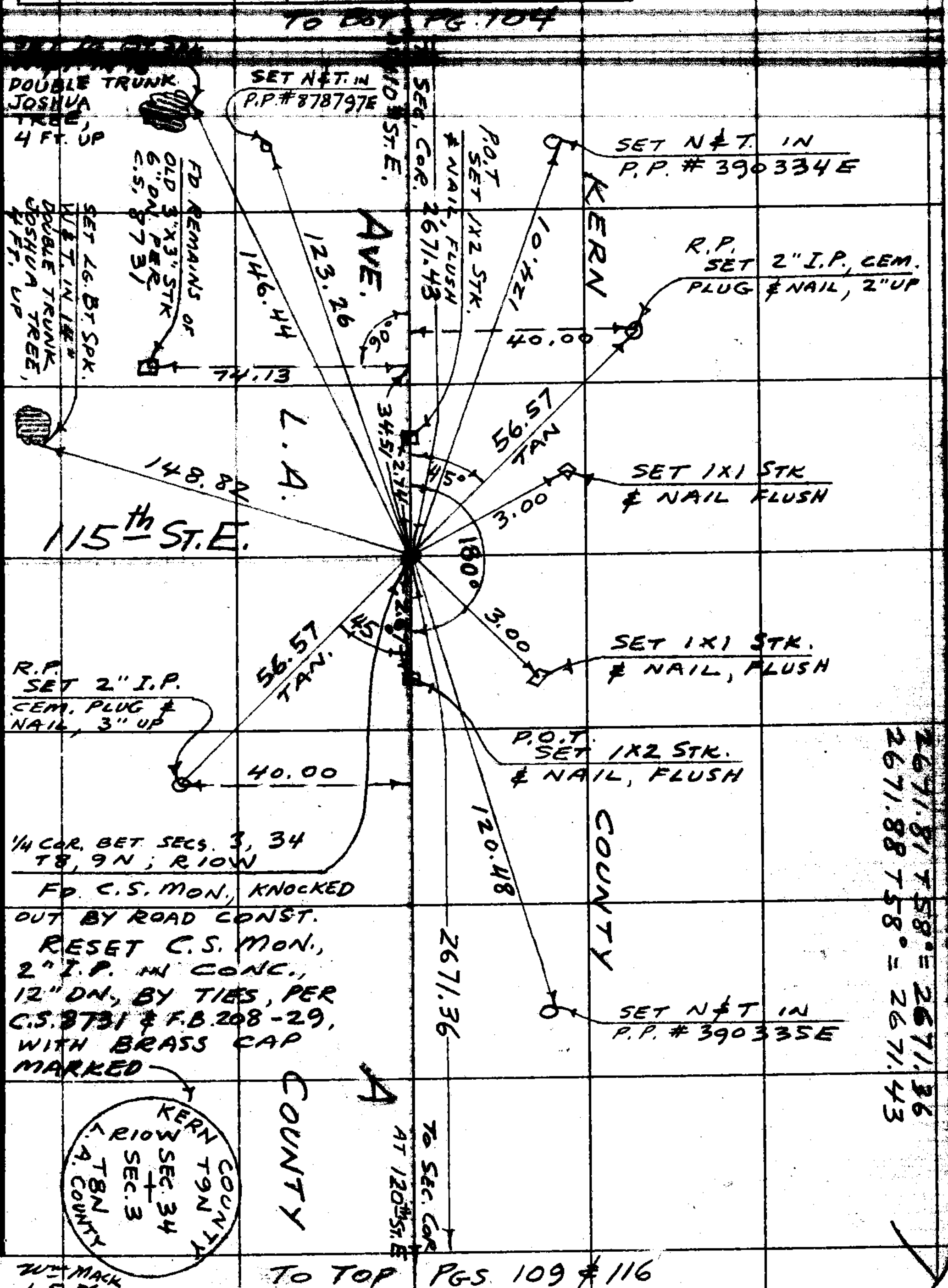

Note: Any Additions or Changes on This Sheet Must be Made or Circled in Red Ink With Date and Name of Person Making Change.

Do not extend notes this side of this line.

RETURN TO
LOS ANGELES COUNTY SURVEYOR
726 LOS ANGELES COUNTY ENGINEERING BLDG.

76F3095 S&E #247. 6-54

F. B. 1874 PG. 114

W.S. 70 - D-1

RETURN TO
LOS ANGELES COUNTY SURVEYOR
724 LOS ANGELES COUNTY
ENGINEERING BLDG.

Do not extend notes this side of this line.

Note: Any Additions or Changes on This Sheet Must be Made or Circled in Red Ink With Date and Name of Person Making Change.

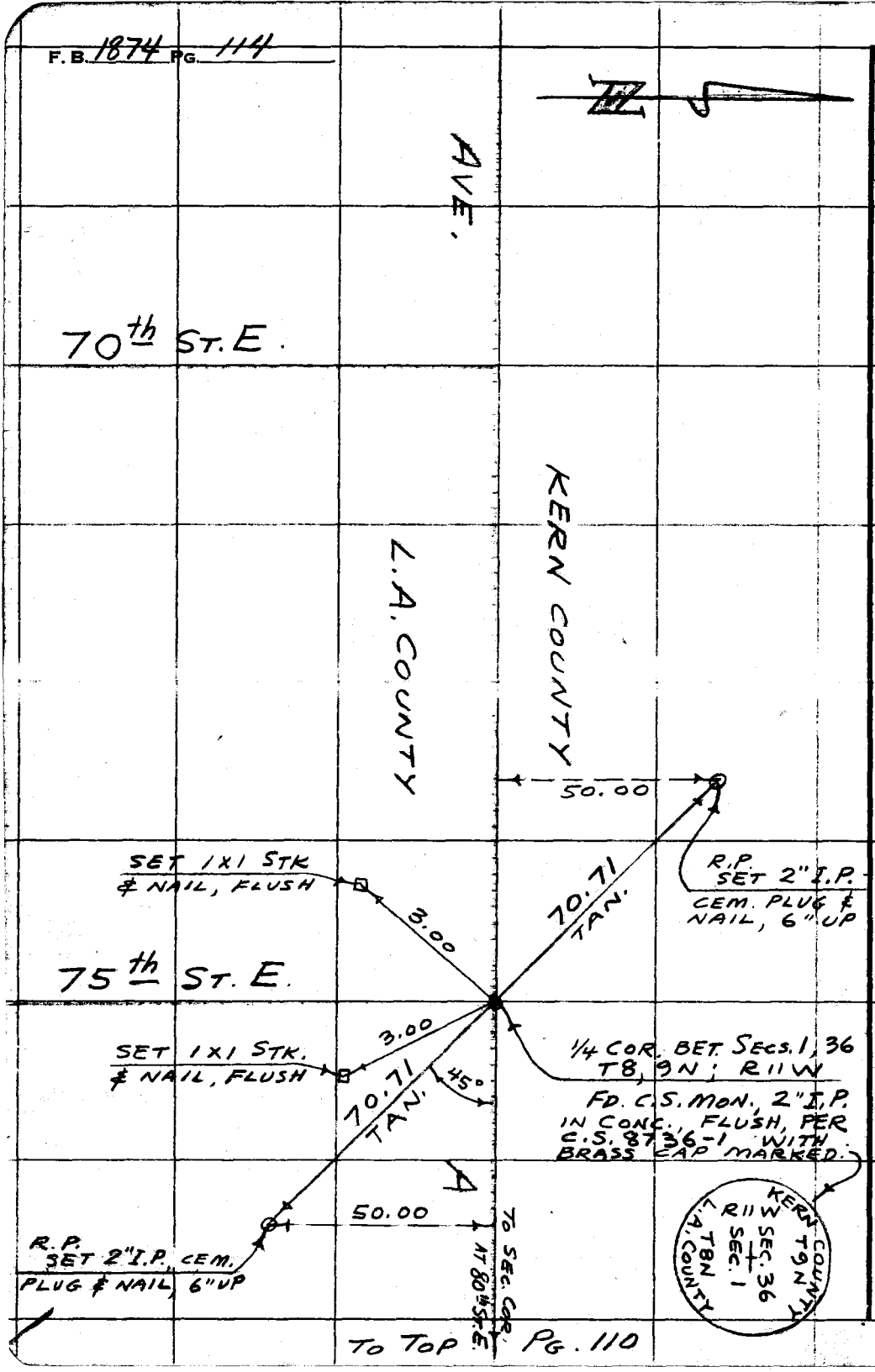

TO TOP PG. 110

F. B 1874 Pg 115

Notes Ck'd by	Survey of SEC. LINES T8N R10W
Map No.	W. O. Tape No. Std.
Office Work	Surveyed by MACK
Checked	Notes Date 1-4-56
Date	Indexed A. C. Johnson 1-11-56

J.N. [illegible]

REPLACEMENT OF C.S. MON.

ON

AVE. A & 120th ST. E.

AT

COR. SECS. 2, 3, 34, 35
T8, 9N; R10W

PARTY:
MACK
HALISCKY
RITTER
ROY TALBOT

Note: Any Additions or Changes on This Sheet Must be Made or Circled in Red Ink With Date and Name of Person Making Change.

Do not extend notes this side of this line.

RETURN TO
LOS ANGELES COUNTY SURVEYOR
726 LOS ANGELES COUNTY
ENGINEERING BLDG.

76F309S S&E #247. 8-54

F.B. 1874 PG. 116

TO BOT. PG. 113

W.S. 69 B-1

RETURN TO
LOS ANGELES COUNTY SURVEYOR
720 LOS ANGELES COUNTY
ENGINEERING BLDG.

Do not extend notes this side of this line.

Notes: Any Additions or Changes on This Sheet Must be Made or Circled in Red Ink With Date and Name of Person Making Change.

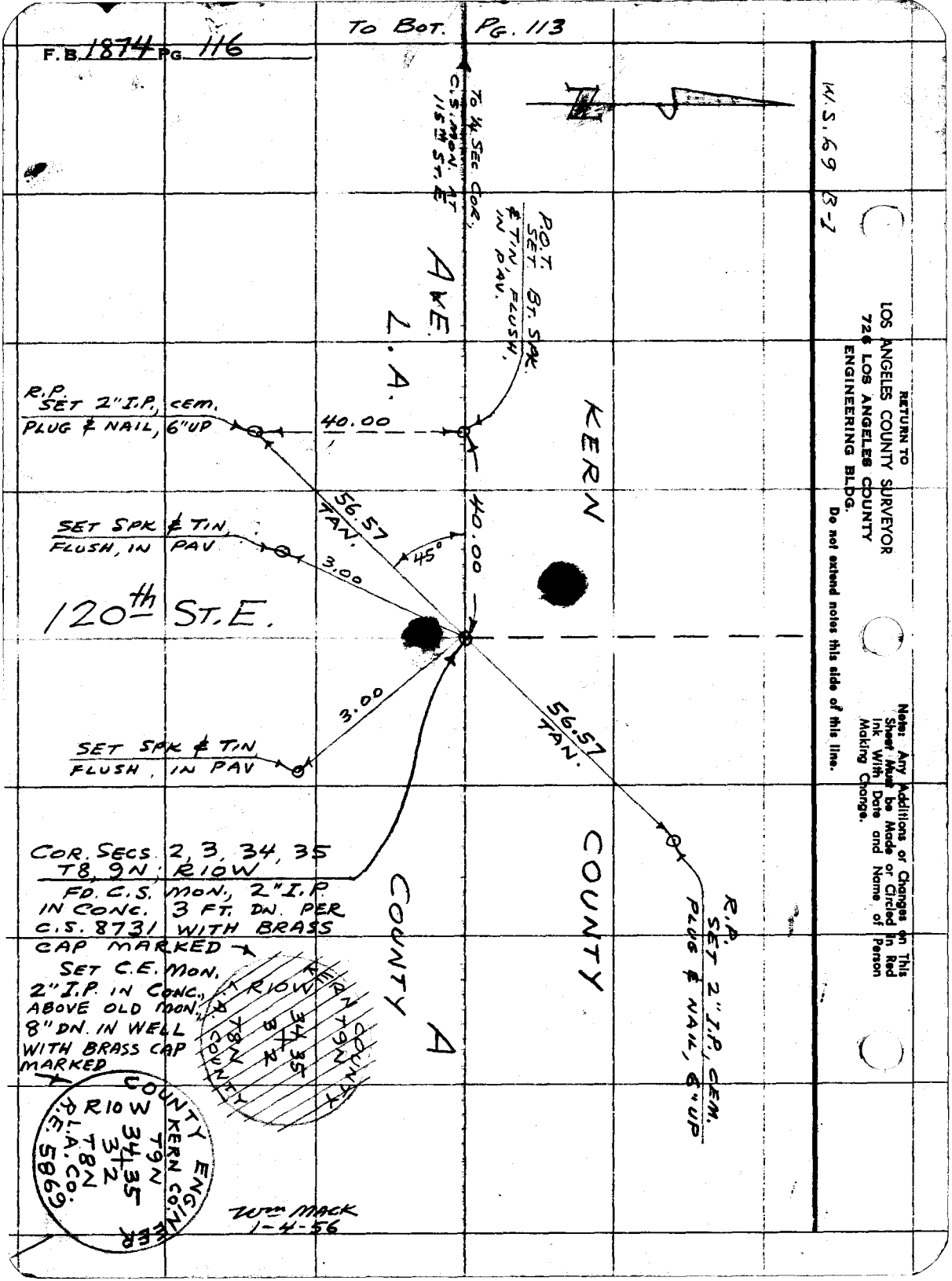

Wm MACK
1-4-56

F. B. 1874 PG 117

Notes Ck'd by	Survey of SEC LINES TS. R.
Map No.	W. O. Tape No.
Office Work	Surveyed by MACK
Checked	Notes " Date 12-29-55
Date	Indexed E. C. Johnson

JL 2858

J.N. 0302.01

SECTION LINE TIES

ON

AVE. A

FROM: 10th ST. W.

ELY TO:

PARTY:
MACK
HALISCKY
RITTER
ROY TALBOT
MOINE

Note: Any Additions or Changes on This Sheet Must be Made or Circled in Red Ink With Date and Name of Person Making Change.

Do not extend notes this side of this line.

RETURN TO
LOS ANGELES COUNTY SURVEYOR
726 LOS ANGELES COUNTY
ENGINEERING BLDG.

76F309S S&E #247. 8-54

F.B. 1874 PG. 118

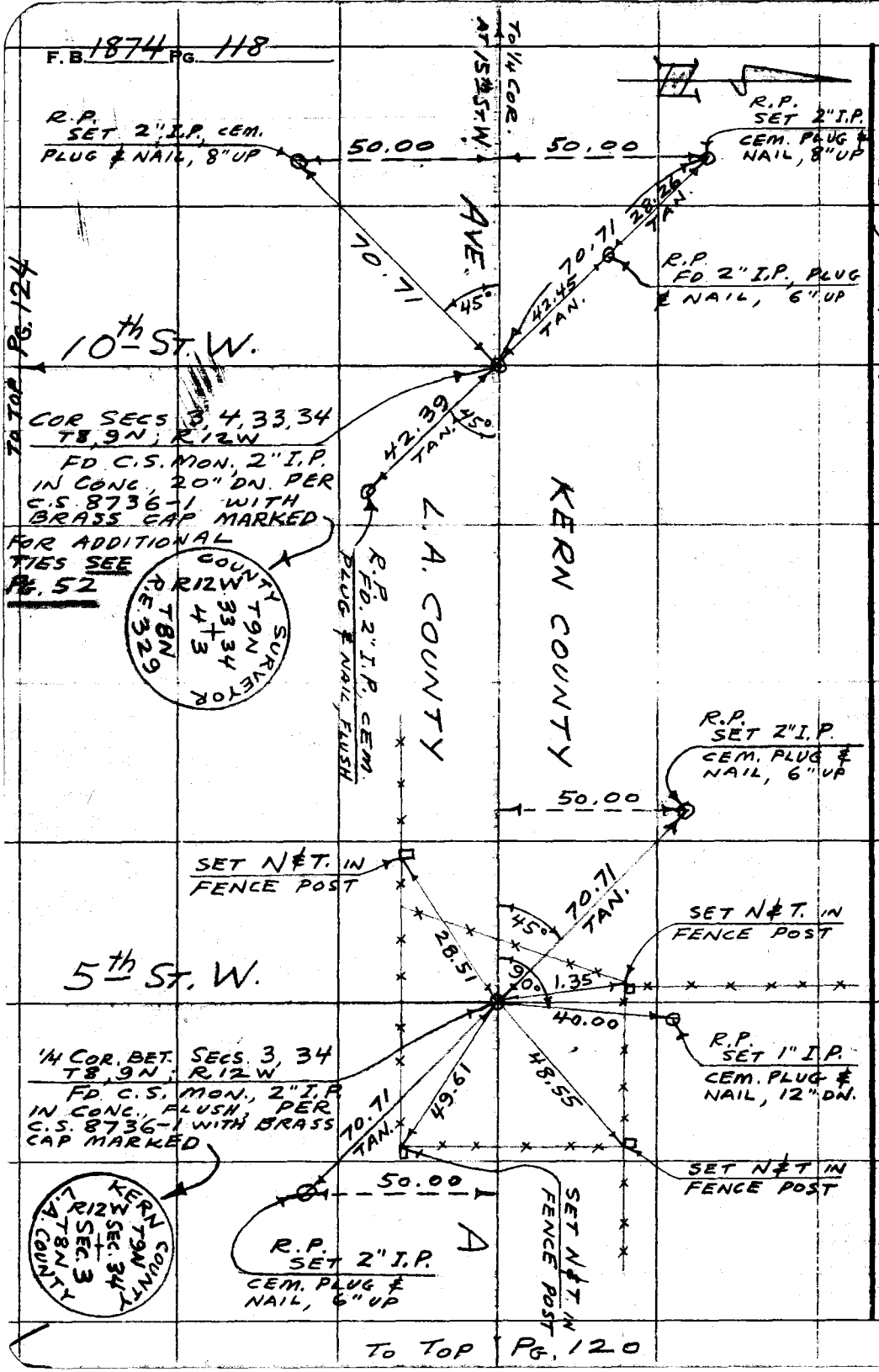

F.B. 1874 PG. 119

Notes Ch'd by
Map No.
Office Work
Checked
Date

Survey of SEC. LINES T8N R12W
W. O. Tape No. Sta.
Surveyed by MACK
Notes M Date 1-6-56
Indexed E. T. Johnson

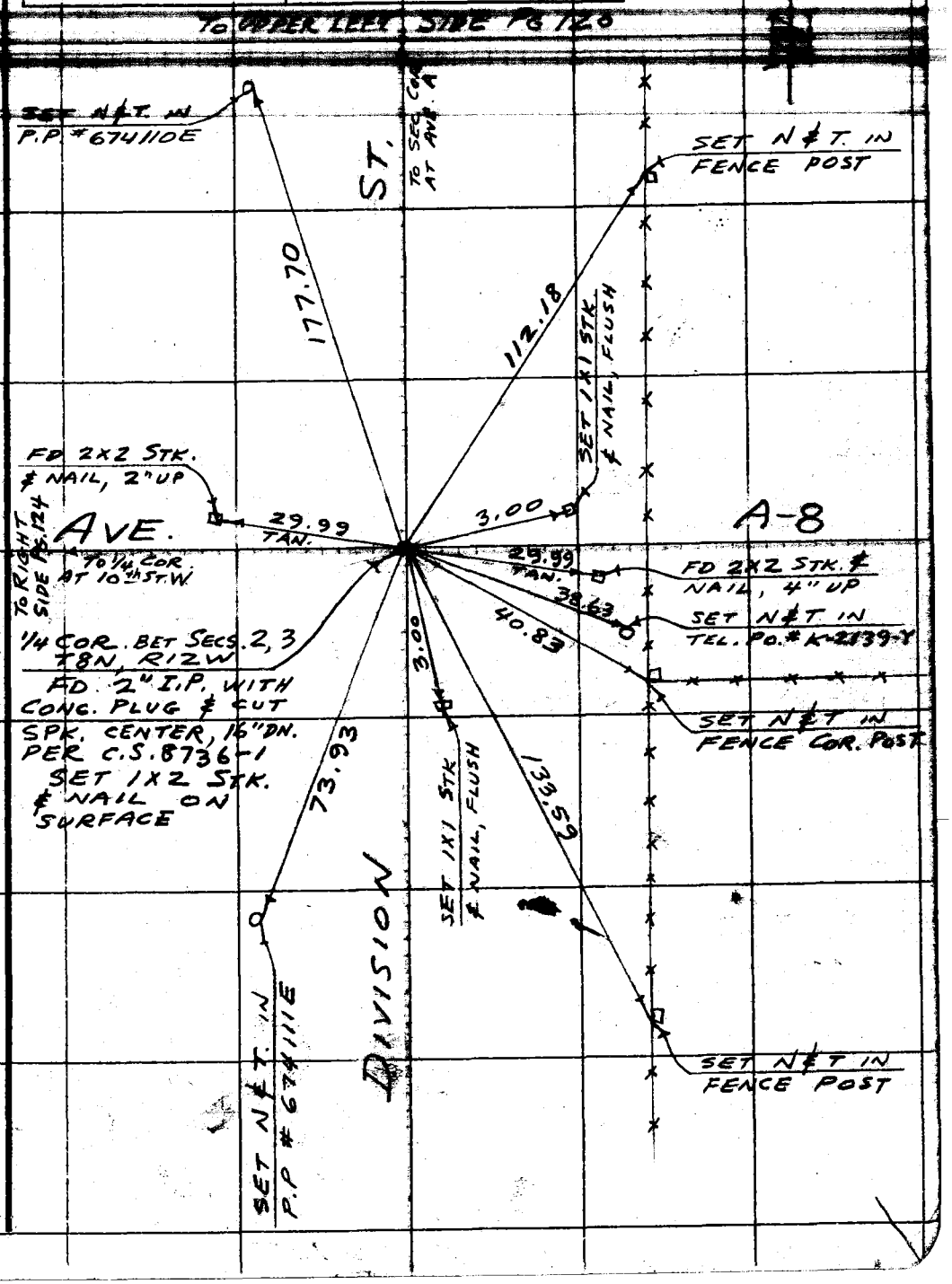

Note: Any Additions or Changes on This Sheet Must be Made or Circled in Red Ink With Date and Name of Person Making Change.

Do not extend notes this side of this line.

RETURN TO
LOS ANGELES COUNTY SURVEYOR
726 LOS ANGELES COUNTY
ENGINEERING BLDG.

76F3095 S&E #247. 8-54

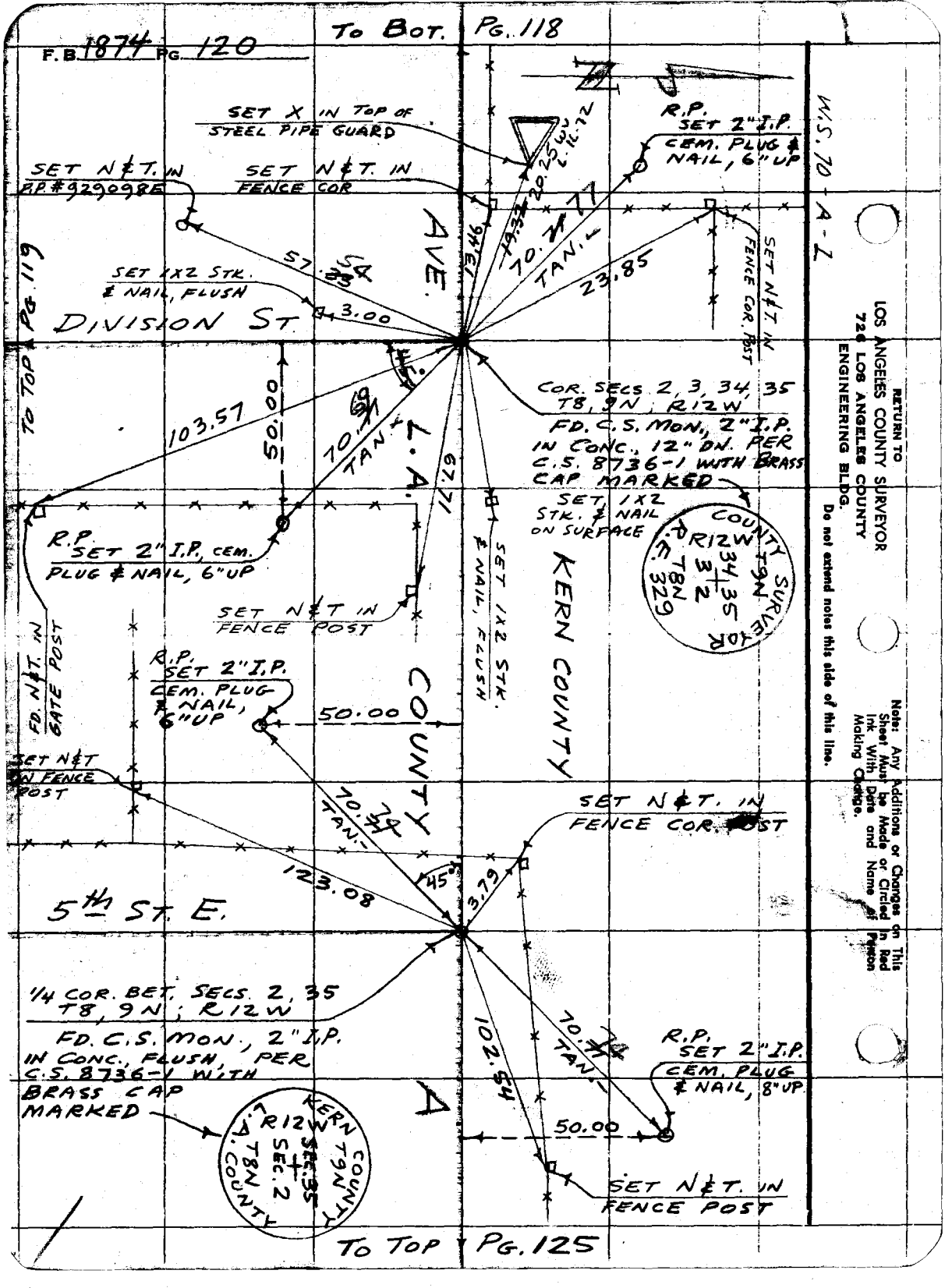
F.B. 1874 PG. 120
TO BOT. PG. 118
SET X IN TOP OF STEEL PIPE GUARD
SET N&T. IN R.P. #929098E
SET N&T. IN FENCE COR
R.P. SET 2" I.P. CEM. PLUG & NAIL, 6" UP
W.S. 70 - A - 1
SET N&T. IN FENCE COR. POST
AVE.
DIVISION ST.
SET 1X2 STK. & NAIL, FLUSH
57.54
3.00
23.85
TO TOP PG. 119
103.57
50.00
70.69 TAN.
L.A.
COR. SECS 2, 3, 34, 35 T8, 9N; R12W
FD. C.S. MON., 2" I.P. IN CONC., 12" DN. PER C.S. 8736-1 WITH BRASS CAP MARKED
SET 1X2 STK. & NAIL ON SURFACE
COUNTY SURVEYOR R12W T9N 34 35 3 2 T8N R.E. 329
67.71
R.P. SET 2" I.P., CEM. PLUG & NAIL, 6" UP
SET N&T IN FENCE POST
SET 1X2 STK. & NAIL, FLUSH
KERN COUNTY
FD. N&T. IN GATE POST
R.P. SET 2" I.P. CEM. PLUG & NAIL, 6" UP
50.00
COUNTY
SET N&T IN FENCE POST
70.74 TAN.
SET N&T. IN FENCE COR. POST
123.08
45°
3.79
5th ST. E.
1/4 COR. BET. SECS. 2, 35 T8, 9N; R12W
FD. C.S. MON., 2" I.P. IN CONC., FLUSH, PER C.S. 8736-1 WITH BRASS CAP MARKED
KERN COUNTY T9N R12W SEC. 35 SEC. 2 T8N L.A. COUNTY
102.54
70.74 TAN.
R.P. SET 2" I.P. CEM. PLUG & NAIL, 8" UP
50.00
SET N&T. IN FENCE POST
TO TOP PG. 125
RETURN TO
LOS ANGELES COUNTY SURVEYOR
726 LOS ANGELES COUNTY
ENGINEERING BLDG.
Do not extend notes this side of this line.
Note: Any Additions or Changes on This Sheet Must be Made or Circled in Red Ink With Date and Name of Person Making Change.

F. B. 1874 PG. 121

Map No.
Office Work
Checked
Date

W. O. Tape No. Sta.
Surveyed by MACK
Notes M Date 1-9-56
Indexed

J.N. 0902.01

SECTION LINE TIES

ON

AVE R & 160th ST E.

PARTY:
MACK
HALISCKY
RITTER
ROY TALBOT

Note: Any Additions or Changes on This Sheet Must be Made or Circled in Red Ink With Date and Name of Person Making Change.

Do not extend notes this side of this line.

RETURN TO
LOS ANGELES COUNTY SURVEYOR
726 LOS ANGELES COUNTY
ENGINEERING BLDG.

76F309S S&E #247. 8-54

RETURN TO
LOS ANGELES COUNTY SURVEYOR
726 LOS ANGELES COUNTY
ENGINEERING BLDG.

Note: Any Additions or Changes on This Sheet Must be Made or Circled in Red Ink With Date and Name of Person Making Change.

Do not extend notes this side of this line.

W.S. 66-D-3

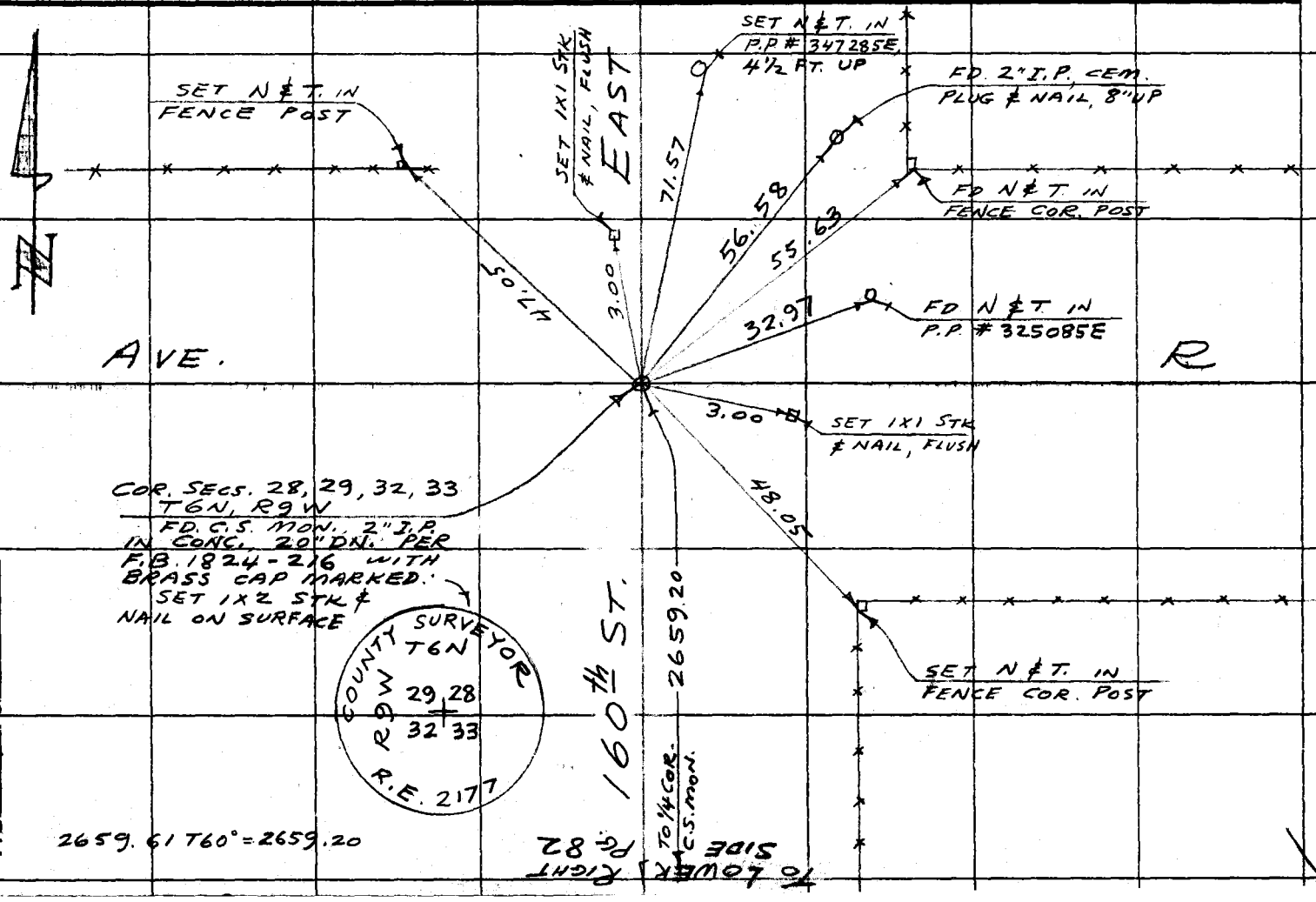

F B 1874 PG 123

Notes Ck'd by
Map No.
Office Work
Checked
Date

Survey of SEC. LINES T8N, R12W
W. O. Tape No.
Surveyed by MACK
Notes M Date 1-12-56
Indexed E. C. Johnson
1 IB 56

J.N. 0302.01

REPLACEMENT OF 1/4 COR. MON.

ON

10th ST. W. & AVE A-8

AT

1/4 COR. BET. SECS. 3 & 4,
T8N, R12W

PARTY:
MACK
HALISCKY
RITTER
ROY TALBOT

Note: Any Additions or Changes on This Sheet Must be Made or Circled in Red Ink With Date and Name of Person Making Change.

Do not extend notes this side of this line.

RETURN TO
LOS ANGELES COUNTY SURVEYOR
726 LOS ANGELES COUNTY
ENGINEERING BLDG.

76F309S S&E #247. 8-54

To Upper Left Side Pg. 118

F.B. 1874 Pg. 124

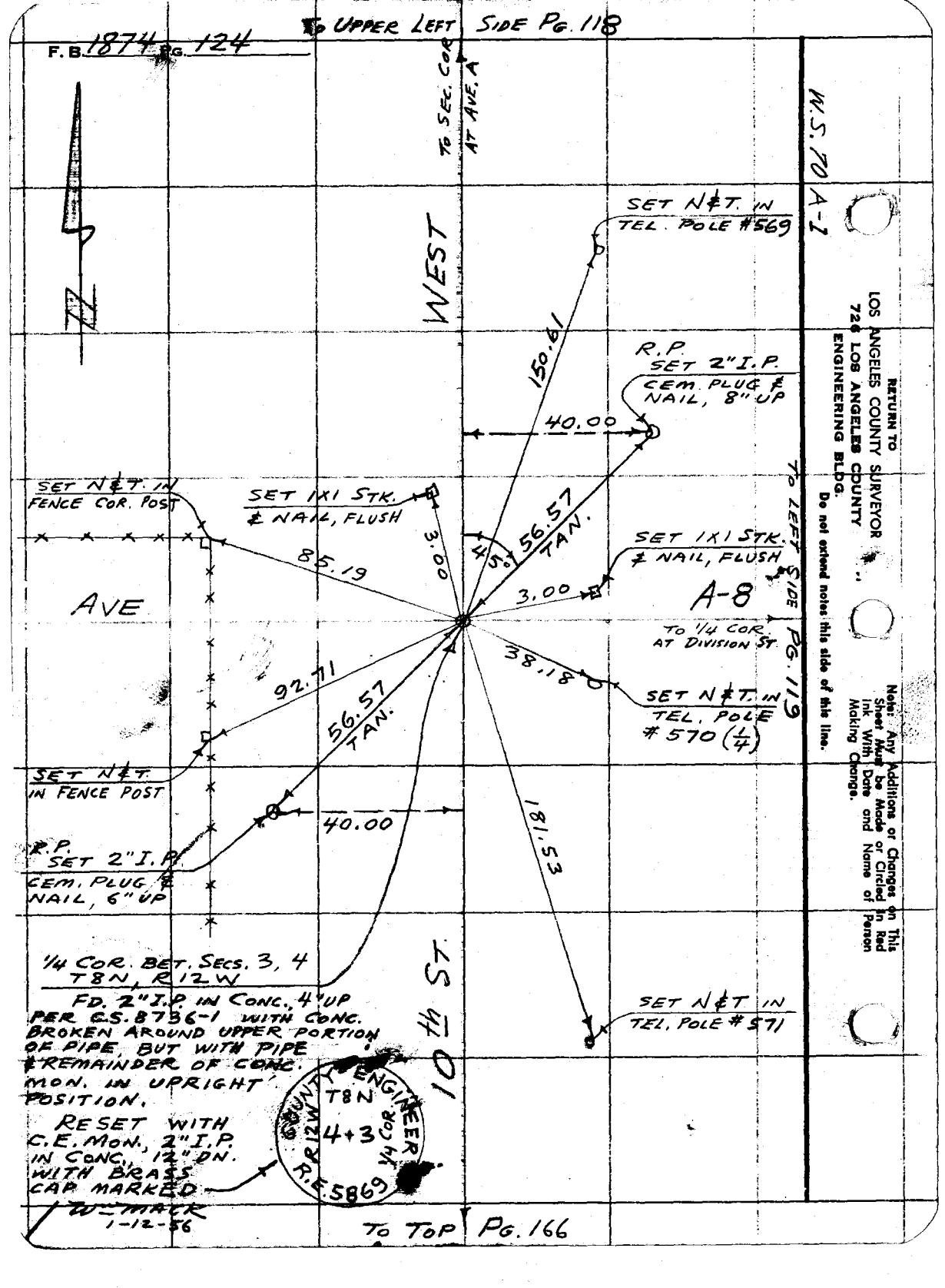

To Top Pg. 166

F B 1874 Pg. 125

Notes Ck'd by
Map No.
Office Work
Checked
Date

Survey of SEC. LINES T8N R12W
W. O. Map No.
Surveyed by MACK
Notes M Date 1-12-56
Indexed E. C. Johnson

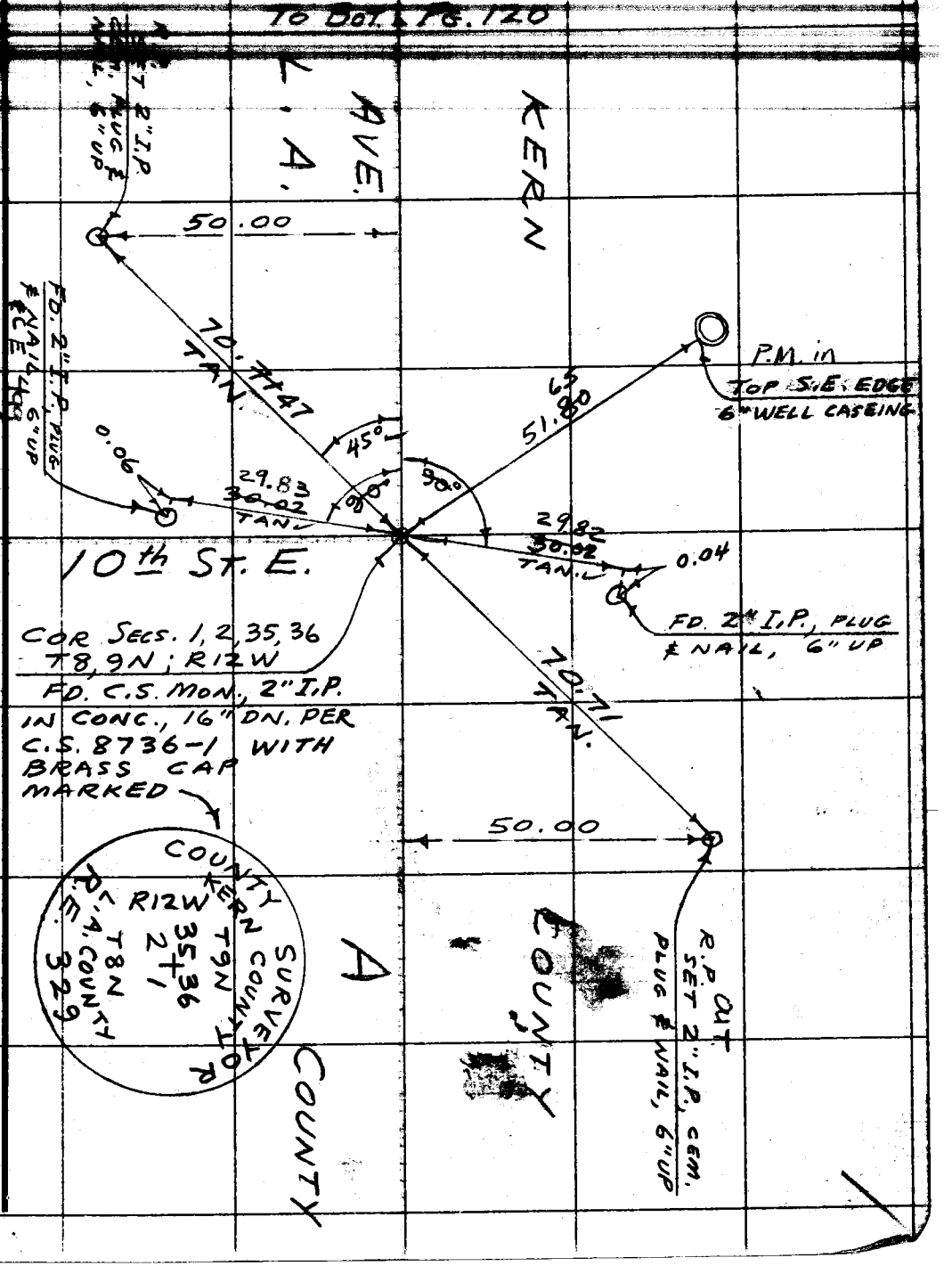

Note: Any Additions or Changes on This Sheet Must be Made or Circled in Red Ink With Date and Name of Person Making Change.

Do not extend notes this side of this line.

RETURN TO
LOS ANGELES COUNTY SURVEYOR
726 LOS ANGELES COUNTY
ENGINEERING BLDG.

76F309S S&E #247. 8-54

F. B. 1874 PG. 126

WS. 78-B-1

RETURN TO
LOS ANGELES COUNTY SURVEYOR
726 LOS ANGELES COUNTY
ENGINEERING BLDG.

Do not extend notes this side of this line.

Note: Any Additions or Changes on This Sheet Must be Made or Circled in Red Ink With Date and Name of Person Making Change.

F.B. 1874 PG. 127

Name Ch'd by
Map No.
Office Work
Checked
Date

Survey of
W. O. Tape No. Sta.
Surveyed by MACK
Notes M Date 1-20-56
Indexed

SEC. COR. TIES

ON

10th ST. E

AT

AVES. L-8 & K

PARTY
MACK
HALISCKY
RITTER
ROY TALBOT

Note: Any Additions or Changes on This Sheet Must be Made or Circled in Red Ink With Date and Name of Person Making Change.

Do not extend notes this side of this line.

RETURN TO
LOS ANGELES COUNTY SURVEYOR
726 LOS ANGELES COUNTY
ENGINEERING BLDG.

76F309S S&E #247. 8-54

F.B. 1874 PG. 128

TO F.B. 1838-75 & F.B 1824-20

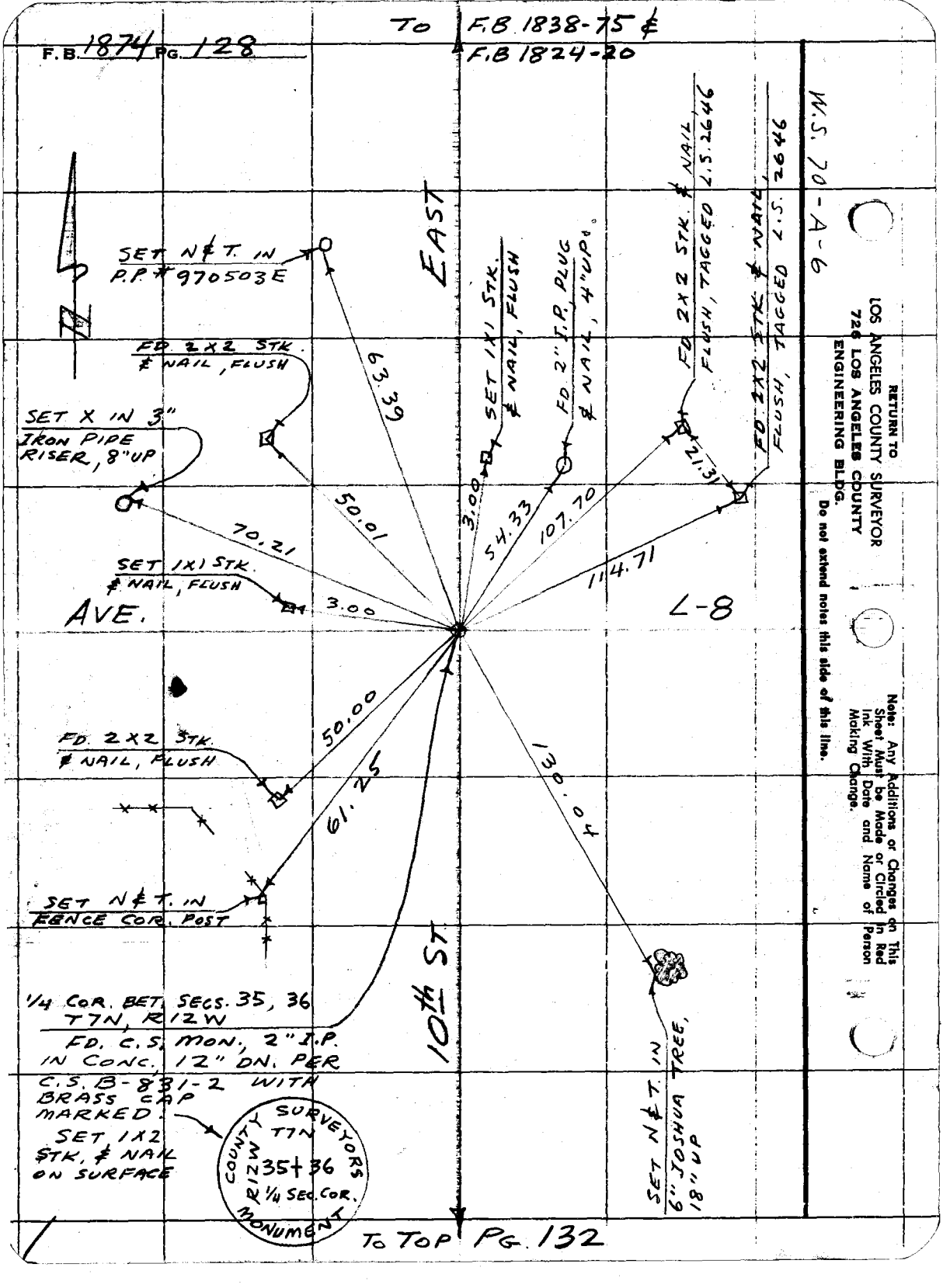

W.S. 70-A-9

RETURN TO
LOS ANGELES COUNTY SURVEYOR
726 LOS ANGELES COUNTY ENGINEERING BLDG.
Do not extend notes this side of this line.

Note: Any Additions or Changes on This Sheet Must be Made or Circled in Red Ink With Date and Name of Person Making Change.

TO TOP PG. 132

F. B. 1874 PG. 129

Notes Ck'd by	Survey of [illegible]
Map No.	W. O. Tape No.
Office Work	Surveyed by MACK
Checked	Notes M Date 1-20-56
Date	Indexed A. C. Johnson

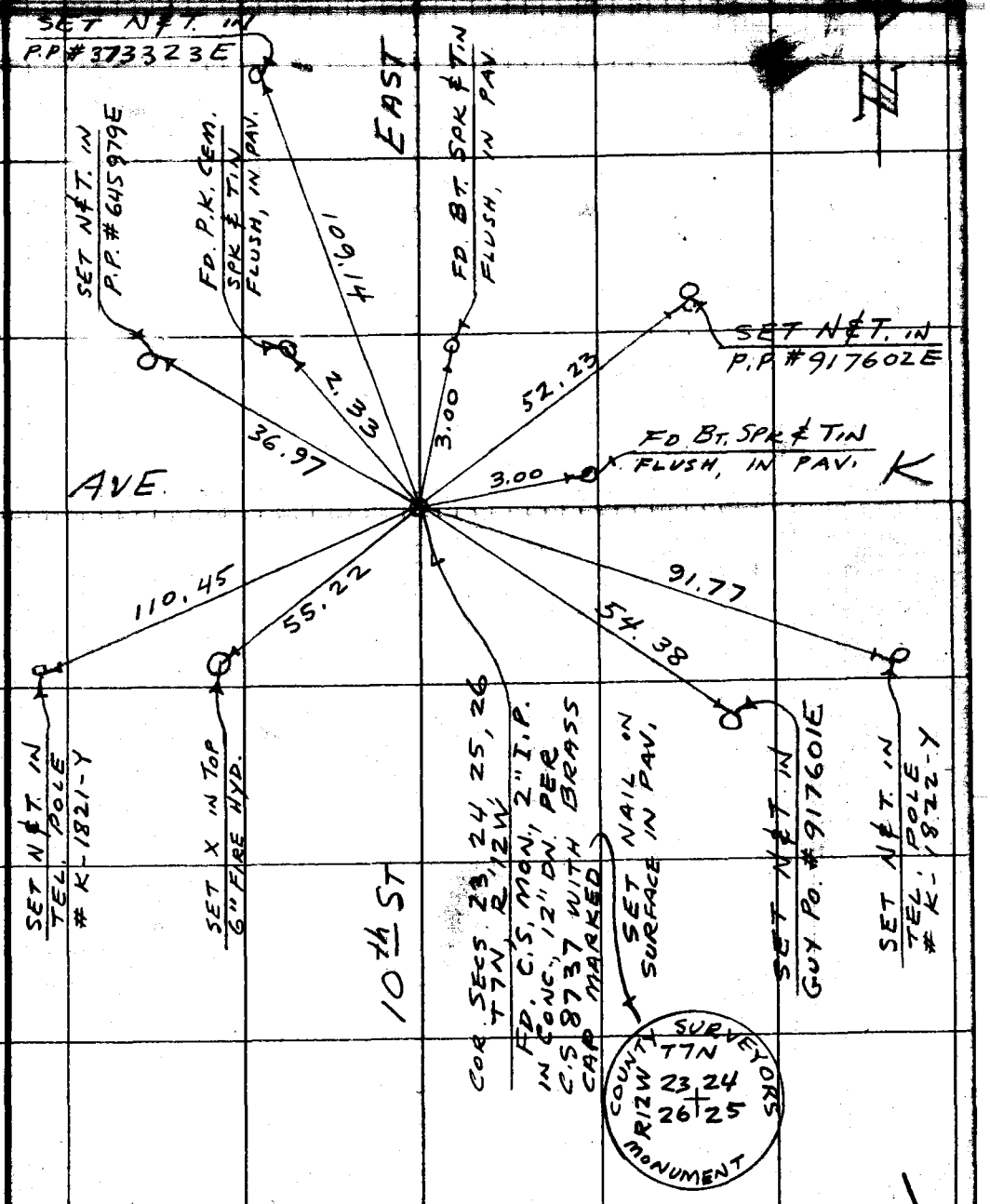

RETURN TO
LOS ANGELES COUNTY SURVEYOR
726 LOS ANGELES COUNTY
ENGINEERING BLDG.

Note: Any Additions or Changes on This Sheet Must be Made or Circled in Red Ink With Date and Name of Person Making Change.

Do not extend notes this side of this line.

76F3098 S&E #247. 8-54

TO TOP PG. 130

TO BOT. PG. 129

B. 1874 PG. 130

SET LG. BT. SPK. W/T. IN 14" JOSHUA TREE, 4 FT. UP

FD 2" I.P. PLUG & NAIL, 6" UP

FD 2x2 STK & NAIL, FLUSH TAGGED L.S. 1148

109.45

42.45

50.10

SET 1x1 STK & NAIL, FLUSH

3.00

47.38

SET X IN TOP OF 6" FIRE HYD.

N

K-8

3.00

SET 1x1 STK. & NAIL, FLUSH

AVE.

1/4 COR. BET SECS 25 & 26 T7N, R12W

FD. C.S. MON., 2" I.P. IN CONC., 12" DN. PER C.S. 8737 WITH BRASS CAP MARKED:

SET 1x2 STK & NAIL ON SURFACE

COUNTY SURVEYORS T7N R12W 26 25 1/4 SEC. COR. MONUMENT

10th ST. E.

AVE

L

SEC. COR. SEE F.B. 1824-20 & F.B. 1838-75 FOR TIES

W.S. 70-A-5

RETURN TO
LOS ANGELES COUNTY SURVEYOR
720 LOS ANGELES COUNTY
ENGINEERING BLDG.

Do not extend notes this side of this line.

Note: Any Additions or Changes on This Sheet Must be Made or Circled in Red Ink With Date and Name of Person Making Change.

TO TOP PG. 128

F.B. 1074 PG. 131

Notes Ck'd By
Map No.
Office Work
Checked
Date

W.O. 0302.01 Tape No. 104 St'd. 24 of
Surveyed by MACK
Notes M Date 1-27-56
Indexed 2-2-56

J.N. 0302,01

REPLACEMENT OF C.S. MON.

ON

AVE. M & 10th ST. E.

AT

COR. SECS. 1, 2, 35, 36

T6, 7N; R12W

PARTY:
MACK
HALISCKY
RITTER
ROY TALBOT

Note: Any Additions or Changes on This Sheet Must be Made or Circled in Red Ink With Date and Name of Person Making Change.

Do not extend notes this side of this line.

RETURN TO
LOS ANGELES COUNTY SURVEYOR
726 LOS ANGELES COUNTY
ENGINEERING BLDG.

76F309S S&E #247. 8-54

F.B. 1874 PG. 132

TO BOT. PG 128

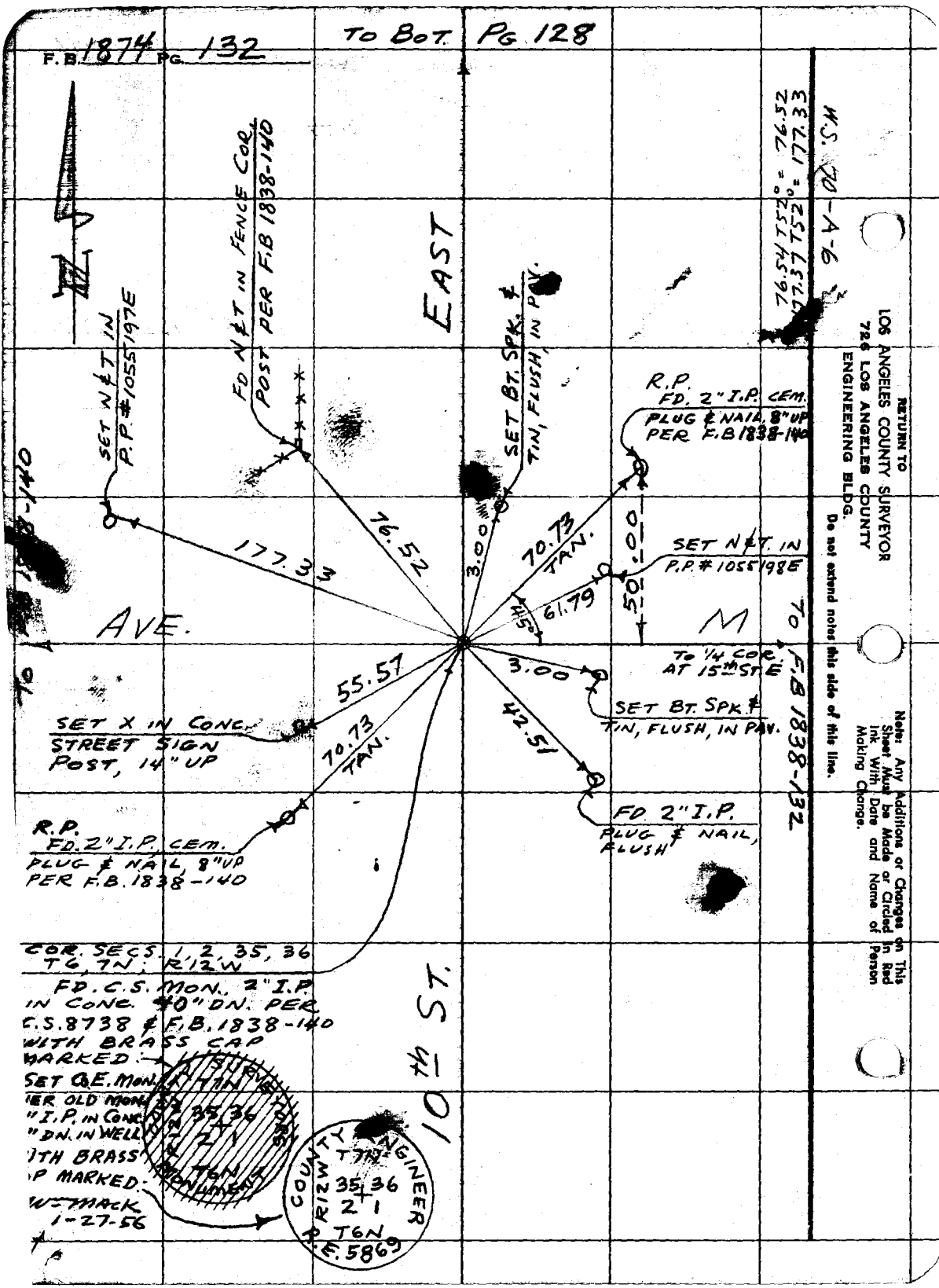

RETURN TO
LOS ANGELES COUNTY SURVEYOR
726 LOS ANGELES COUNTY
ENGINEERING BLDG.

Do not extend notes this side of this line.

Note: Any Additions or Changes on This Sheet Must be Made or Circled in Red Ink With Date and Name of Person Making Change.

F.B. 1874 PG. 133

Notes Ck'd by
Map No.
Office Work
Checked

W. O. Tape No. 104 St'd. 84 °F
Surveyed by MACK
Notes M Date 1-30-56
Indexed

F.O. 396 N-335

JN 0914.95

PROPOSED GRAVEL PIT SITE

IN SEC. 15, T7N, R9W

PARTY:
MACK
HALISCKY
RITTER
ROY TALBOT

Note: Any Additions or Changes on This Sheet Must be Made or Circled in Red Ink With Date and Name of Person Making Change.

Do not extend notes this side of this line.

RETURN TO
LOS ANGELES COUNTY SURVEYOR
726 LOS ANGELES COUNTY
ENGINEERING BLDG.

76F309S S&E #247. 8-54

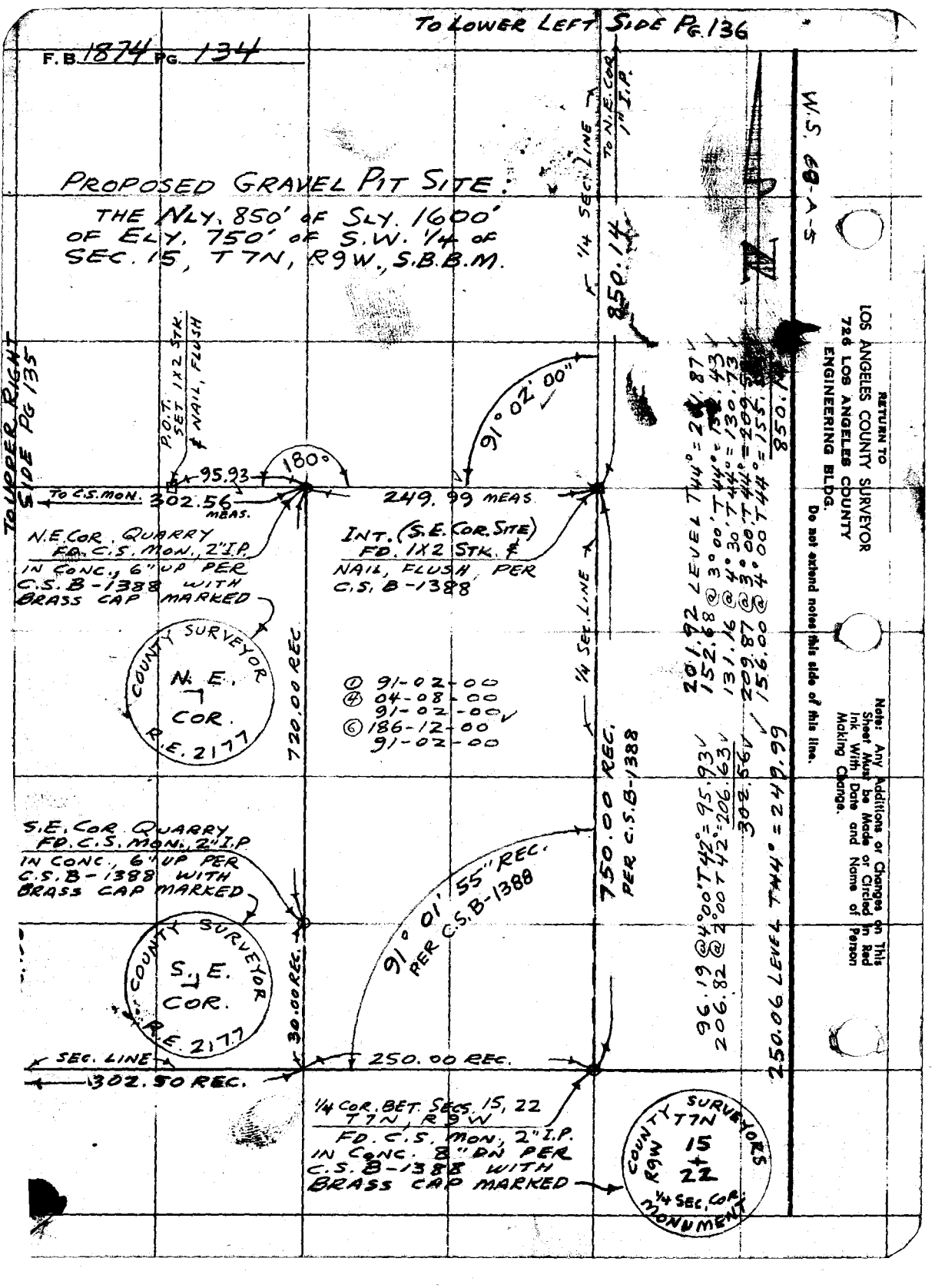

TO LOWER LEFT SIDE PG. 136
F.B. 1874 PG. 134
PROPOSED GRAVEL PIT SITE:
THE NLY. 850' OF SLY. 1600' OF ELY. 750' OF S.W. 1/4 OF SEC. 15, T7N, R9W., S.B.B.M.
TO N.E. COR. 1" I.P.
1/4 SEC. LINE
850.14
W.S. 68-A-5
TO UPPER RIGHT SIDE PG 135
P.O.T. SET 1X2 STK. & NAIL, FLUSH
95.93
180°
91° 02' 00"
TO C.S. MON. 302.56 MEAS.
249.99 MEAS.
N.E. COR. QUARRY FD. C.S. MON., 2" I.P. IN CONC., 6" UP PER C.S. B-1388 WITH BRASS CAP MARKED
INT. (S.E. COR. SITE) FD. 1X2 STK. & NAIL, FLUSH, PER C.S. B-1388
COUNTY SURVEYOR N.E. COR. R.E. 2177
720.00 REC.
1/4 SEC. LINE
① 91-02-00
④ 04-08-00
91-02-00
⑥ 186-12-00
91-02-00
750.00 REC. PER C.S.B-1388
S.E. COR. QUARRY FD. C.S. MON., 2" I.P. IN CONC., 6" UP PER C.S. B-1388 WITH BRASS CAP MARKED
COUNTY SURVEYOR S.E. COR. R.E. 2177
30.00 REC.
91° 01' 55" REC. PER C.S.B-1388
SEC. LINE
302.50 REC.
250.00 REC.
1/4 COR. BET. SECS. 15, 22 T7N, R9W FD. C.S. MON., 2" I.P. IN CONC. 8" DN PER C.S. B-1388 WITH BRASS CAP MARKED
COUNTY SURVEYORS T7N R9W 15 + 22 1/4 SEC. COR. MONUMENT
201.92 LEVEL T44° = 201.87
152.68 @ 3°00' T44° = 152.43
131.16 @ 4°30' T44° = 130.73
209.87 @ 3°00' T44° = 209.5
156.00 @ 4°00' T44° = 155.
850.14
96.19 @ 4°00' T42° = 95.93
206.82 @ 2°00' T42° = 206.63
302.56
250.06 LEVEL T44° = 249.99
RETURN TO
LOS ANGELES COUNTY SURVEYOR
726 LOS ANGELES COUNTY
ENGINEERING BLDG.
Do not extend notes this side of this line.
Note: Any Additions or Changes on This Sheet Must be Made or Circled in Red Ink With Date and Name of Person Making Change.

F.B. 1874 PG. 135

Notes Ck'd by
Map No.
Office Work
Checked

W. O. 0914.95 Tape No. 104 St'd. 84 °F
Surveyed by MACK
Notes m Date 1-30-56
Indexed

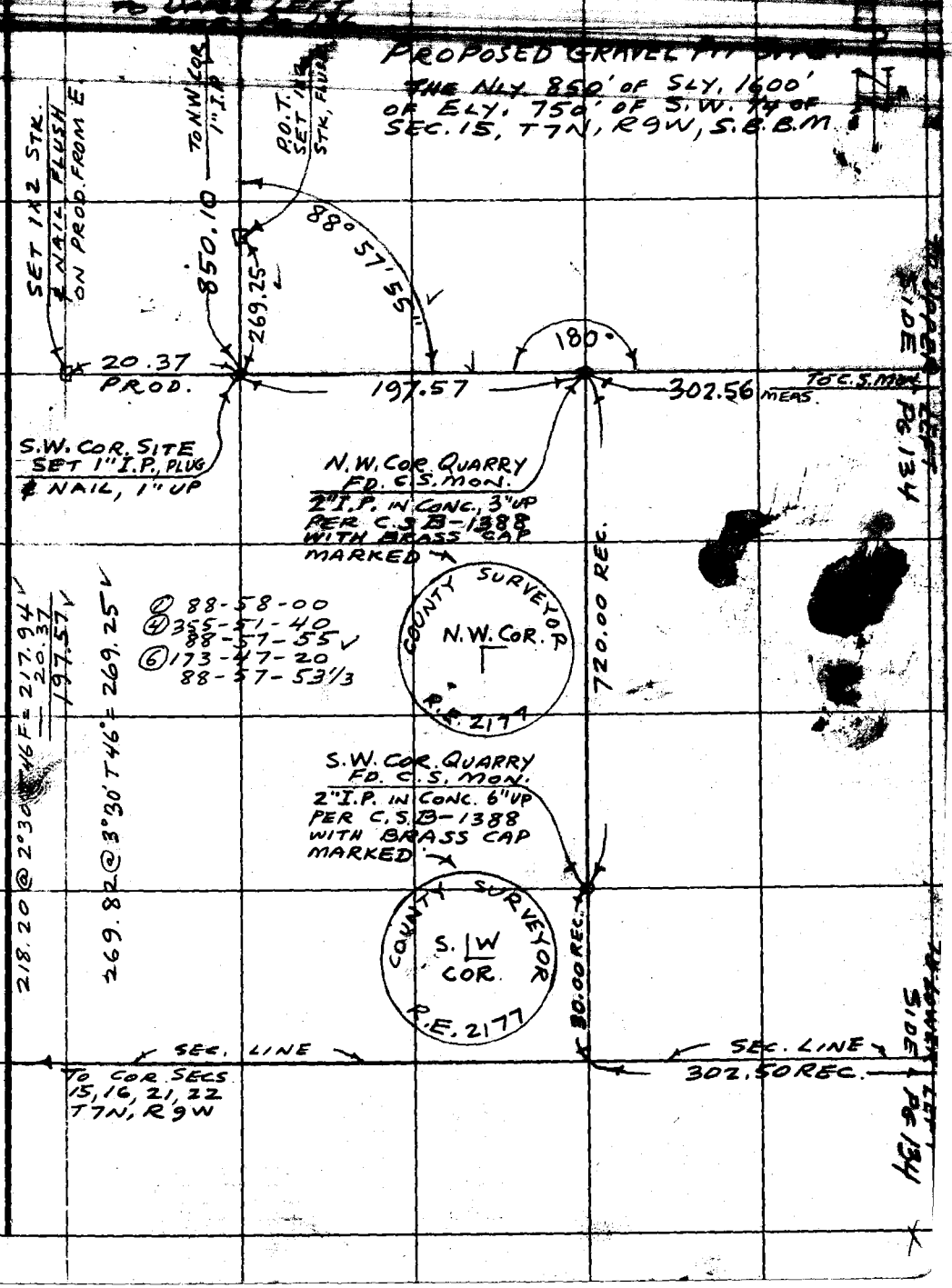

Note: Any Additions or Changes on This Sheet Must be Made or Circled in Red Ink With Date and Name of Person Making Change.

Do not extend notes this side of this line.

RETURN TO
LOS ANGELES COUNTY SURVEYOR
726 LOS ANGELES COUNTY ENGINEERING BLDG.

76F3095 S&E #247. 8-54

RETURN TO
LOS ANGELES COUNTY SURVEYOR
726 LOS ANGELES COUNTY
ENGINEERING BLDG.

Note: Any Additions or Changes on This Sheet Must be Made or Circled in Red Ink With Date and Name of Person Making Change.

W.S. 68-A-4

Do not extend notes this side of this line.

491.56 T 46° = 491.44
258.74 T 46° = 258.68
750.12

1/4 COR. BET. SECS. 10, 15
T7N, R9W
FD. C.S. MON., 2" I.P.
IN CONC., FLUSH, PER
C.S.B-1388 WITH BRASS
CAP MARKED

COUNTY SURVEYOR
T7N
R9W
10
15
1/4 COR.
R.E. 2177

N.W. COR. SITE
SET 1" I.P.
PLUG & NAIL, 1" UP

① 91-02-00
④ 04-07-40
91-01-55
⑥ 186-11-20
91-01-53 1/3

P.O.T.
SET 1X2 STK
& NAIL, FLUSH

1/4 SEC. LINE

91° 01' 55"

18.60
PROD.

258.68

491.44

750.12

91° 01' 55"

N.E. COR. SITE
SET 1" I.P.
PLUG & NAIL, 1" UP

27.20

SET 1X2 STK
& NAIL, FLUSH
ON PROD. FROM E.

850.10

PROPOSED GRAVEL PIT SITE:
THE NLY. 850' OF SLY. 1600'
OF ELY. 750' OF S.W. 1/4 OF
SEC. 15, T7N, R9W, S.B.B.M.

850.14

① 91-02-00
④ 04-07-40
91-01-55
⑥ 186-11-20
91-01-53 1/3

F.B. 1874 PG. 136

To S.W. COR
1" I.P.

269.82 @ 3°30' T46° = 269.25
290.29 @ 3°00' T46° = 289.82
291.81 @ 4°00' T46° = 291.03
290.10

P.O.T.
SET 1X2 STK
& NAIL, FLUSH

1/4 SEC. LINE

To S.E. COR
1X2 STK

F.B. 1874 PG. 137

Notes Ck'd by
Map No.
Office Work
Checked
Date

W. O. Tape No. 104 St'd. 84 °F
Surveyed by MACK
Notes M Date 1-31-56
Indexed C. TOKUSHIGE
JUL 23 '56

F.O. 396N-340

AVE L-8

TIES TO 1/4 SEC. COR. MONUMENT
ON
AVE. L-8 & 50th ST. W.

PARTY:
MACK
HALISCKY
RITTER
ROY TALBOT

Note: Any Additions or Changes on This Sheet Must be Made or Circled in Red Ink With Date and Name of Person Making Change.

Do not extend notes this side of this line.

RETURN TO
LOS ANGELES COUNTY SURVEYOR
726 LOS ANGELES COUNTY
ENGINEERING BLDG.

76F3095 S&E #247. 8-54

F.B. 1874 PG. 138

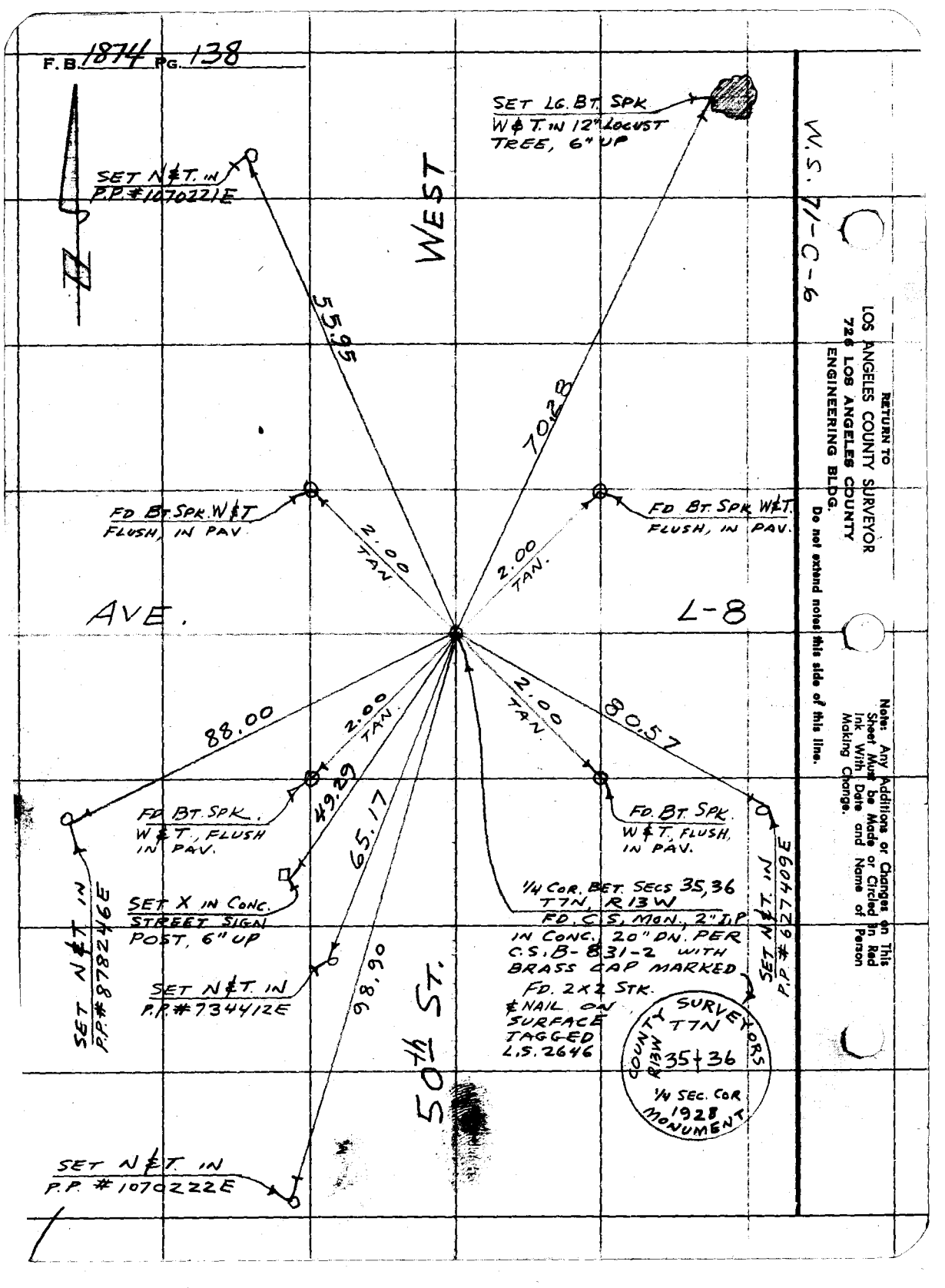

W.S. 71-C-6

RETURN TO
LOS ANGELES COUNTY SURVEYOR
726 LOS ANGELES COUNTY
ENGINEERING BLDG.

Do not extend notes this side of this line.

Note: Any Additions or Changes on This Sheet Must be Made or Circled In Red Ink With Date and Name of Person Making Change.

F.B. 1674 PG. 132

Notes Ck'd by
Map No.
Office Work
Checked
Date

W. O. Tape No. 104 St'd. 84 °F
Surveyed by MACK
Notes M Date 2-1-56
Indexed A. C. JOHNSON

JUL 22 56

F.Q. 396 N-336

AVE A

TIES TO SEC. LINE MONS

ON

AVE A

BET. 115th & 170th STS. W.

PARTY:
MACK
HALISCKY
RITTER
ROY TALBOT

Note: Any Additions or Changes on This Sheet Must be Made or Circled In Red Ink With Date and Name of Person Making Change.

Do not extend notes this side of this line.

RETURN TO
LOS ANGELES COUNTY SURVEYOR
726 LOS ANGELES COUNTY
ENGINEERING BLDG.

76F309S S&E #247. 8-54

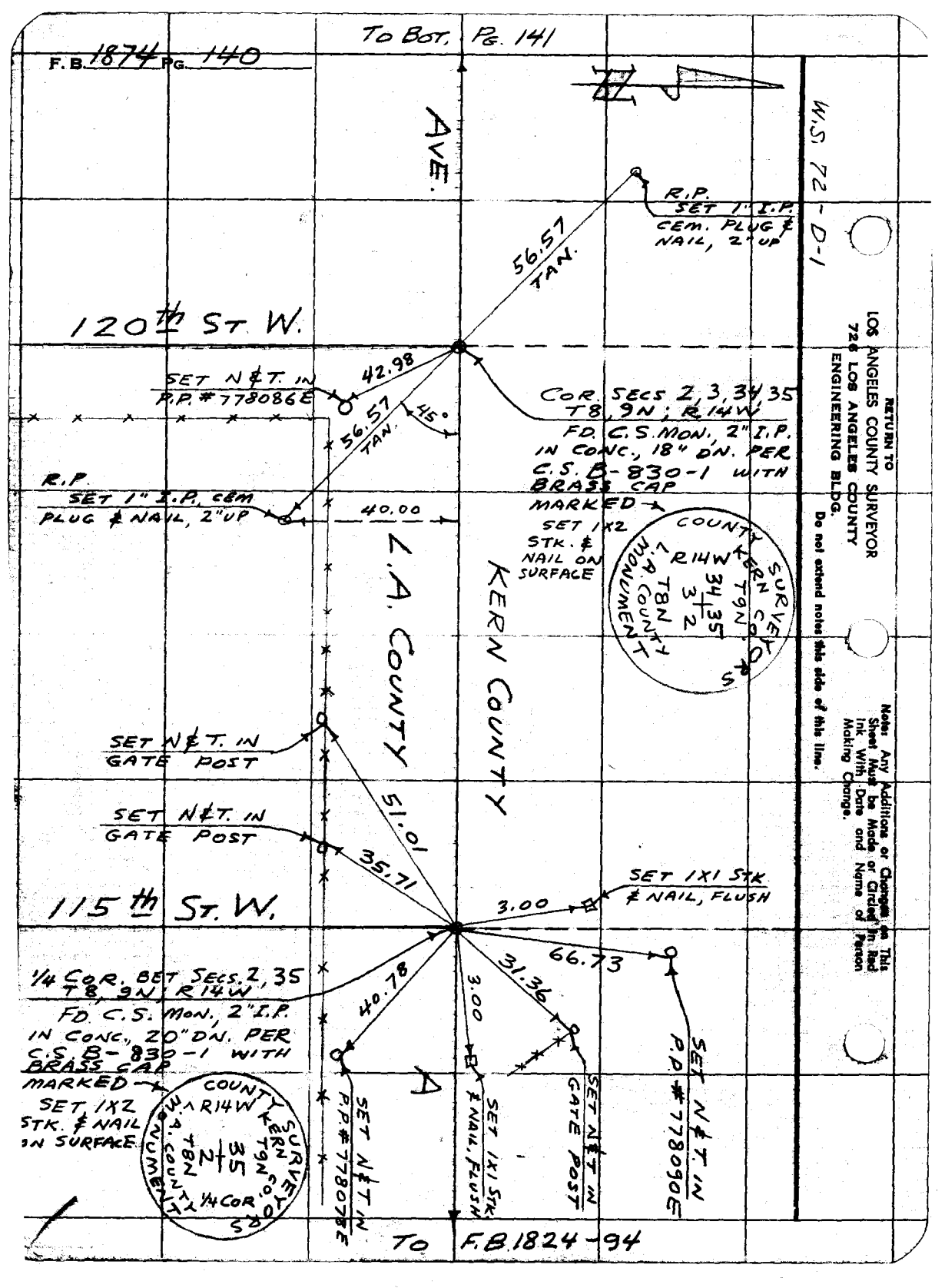

F.B. 1874 PG. 140
TO BOT. PG. 141
W.S. 72-D-1
AVE.
R.P. SET 1" I.P. CEM. PLUG & NAIL, 2" UP
56.57 TAN.
120th ST. W.
SET N&T. IN P.P. #778086E
42.98
56.57 TAN.
45°
COR. SECS 2, 3, 34, 35 T8, 9N; R14W FD. C.S. MON., 2" I.P. IN CONC., 18" DN. PER C.S. B-830-1 WITH BRASS CAP MARKED
SET 1X2 STK. & NAIL ON SURFACE
COUNTY SURVEYORS KERN CO. T9N R14W 34 35 3 2 T8N L.A. COUNTY MONUMENT
R.P. SET 1" I.P. CEM PLUG & NAIL, 2" UP
40.00
L.A. COUNTY
KERN COUNTY
SET N&T. IN GATE POST
51.01
SET N&T. IN GATE POST
35.71
SET 1X1 STK. & NAIL, FLUSH
3.00
115th ST. W.
66.73
1/4 COR. BET SECS. 2, 35 T8, 9N; R14W FD. C.S. MON., 2" I.P. IN CONC., 20" DN. PER C.S. B-830-1 WITH BRASS CAP MARKED
SET 1X2 STK. & NAIL ON SURFACE
COUNTY SURVEYORS KERN CO. T9N R14W 35 2 T8N L.A. COUNTY MONUMENT 1/4 COR
40.78
3.00
31.36
A
SET N&T IN P.P. #778078E
SET 1X1 STK. & NAIL, FLUSH
SET N&T IN GATE POST
SET N&T. IN P.P. #778090E
TO F.B. 1824-94
RETURN TO
LOS ANGELES COUNTY SURVEYOR
726 LOS ANGELES COUNTY
ENGINEERING BLDG.
Do not extend notes this side of this line.
Note: Any Additions or Changes on This Sheet Must be Made or Circled in Red Ink With Date and Name of Person Making Change.

F.B. 1874 PG. 141

Map No.
Office Work
Checked
Date

W. O. Tape No. 104 St'd. 84 °F
Surveyed by MACK
Notes m Date 2-1-56
Indexed C. Johnson

To Bot. Pg. 142

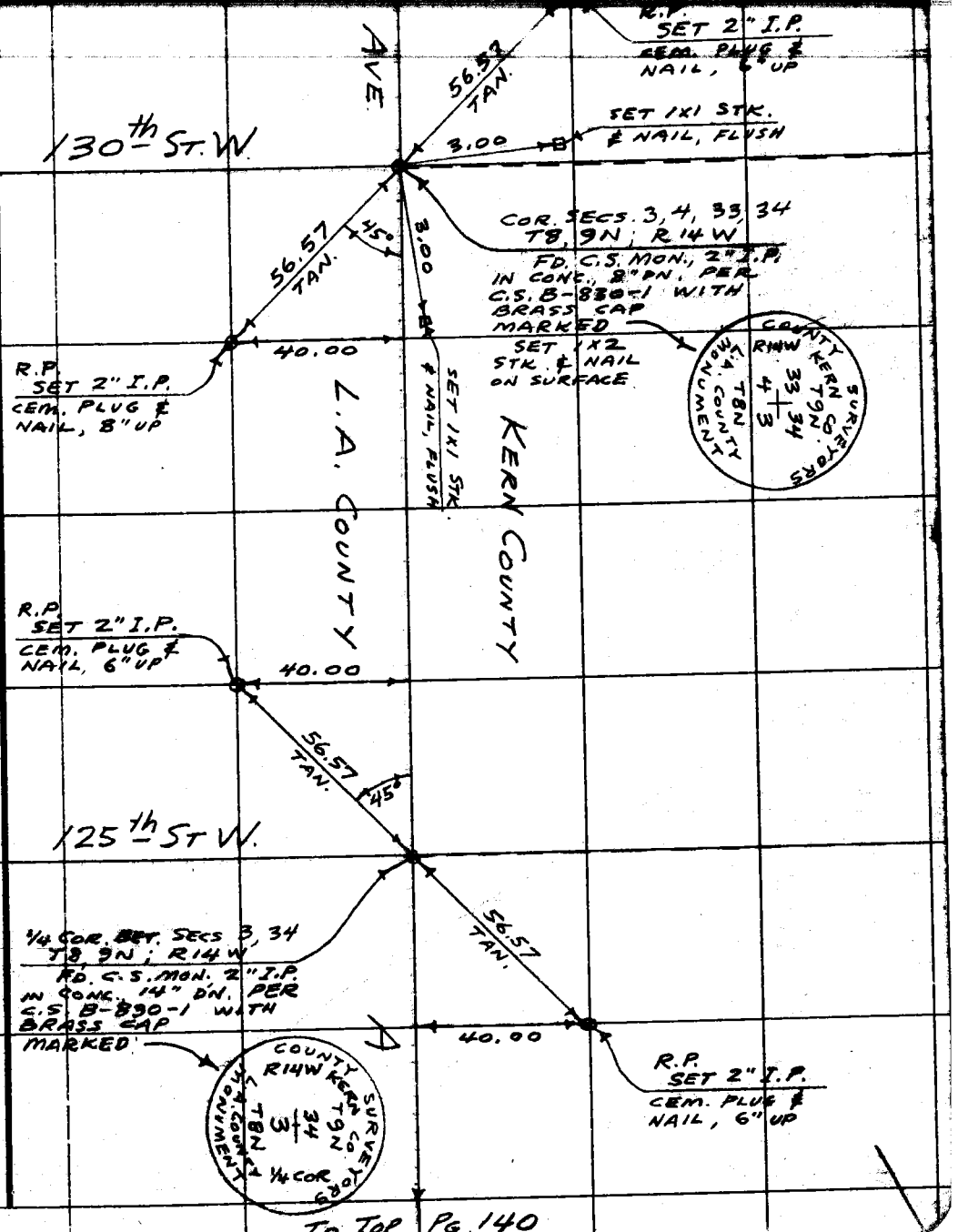

To Top Pg. 140

Note: Any Additions or Changes on This Sheet Must be Made or Circled in Red Ink With Date and Name of Person Making Change.

Do not extend notes this side of this line.

RETURN TO
LOS ANGELES COUNTY SURVEYOR
726 LOS ANGELES COUNTY
ENGINEERING BLDG.

76F3095 S&E #247. 8-54

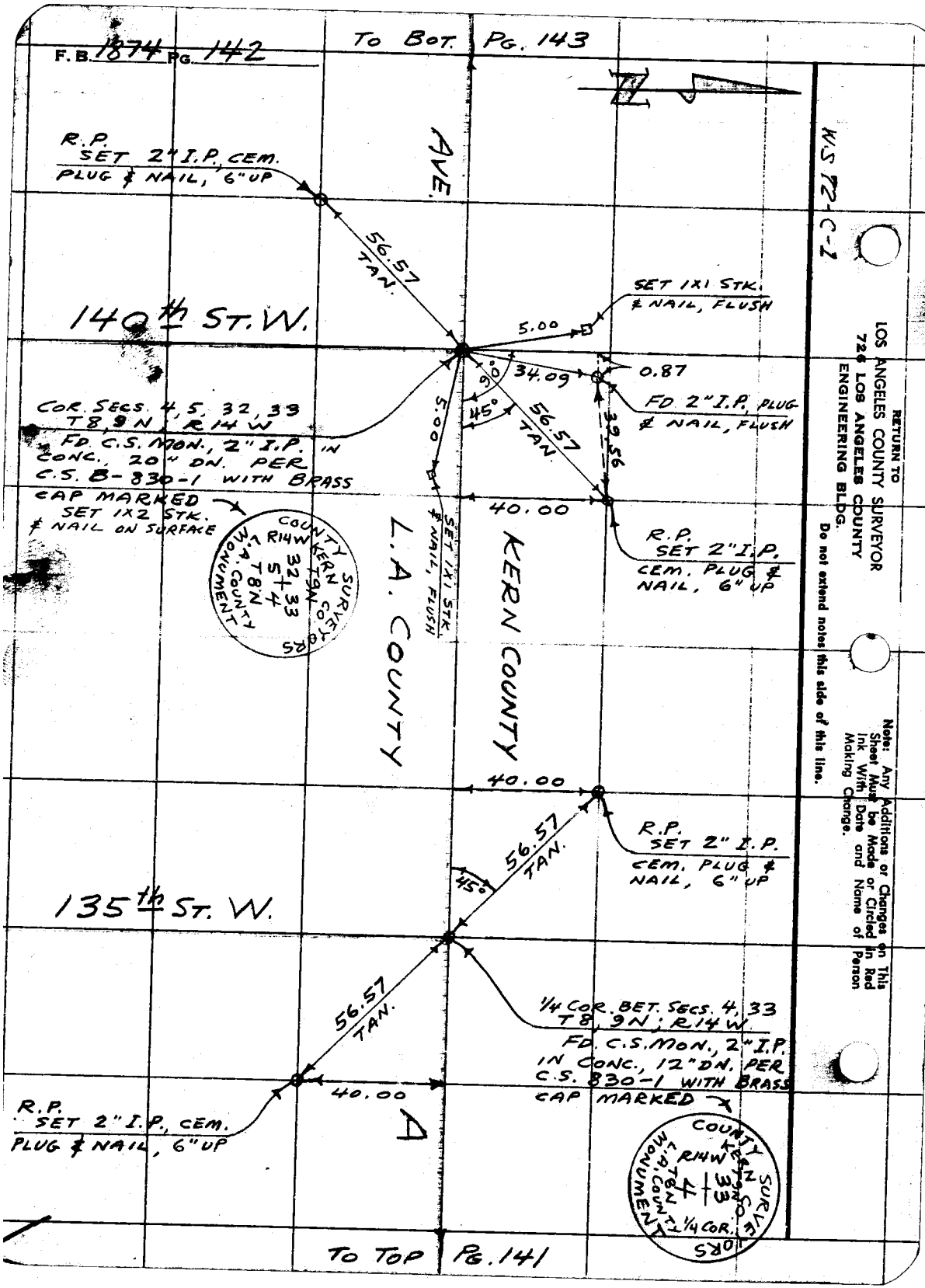

RETURN TO
LOS ANGELES COUNTY SURVEYOR
726 LOS ANGELES COUNTY
ENGINEERING BLDG.

Do not extend notes this side of this line.

Note: Any Additions or Changes on This Sheet Must be Made or Circled in Red Ink With Date and Name of Person Making Change.

Notes Ck'd by
Map No.
Office Work
Checked
Date

W. O. Tape No. 104 St'd. 84 °F
Surveyed by MACK
Notes M Date 2-2-56
Indexed C. Johnson

To Bot. Pg. 144

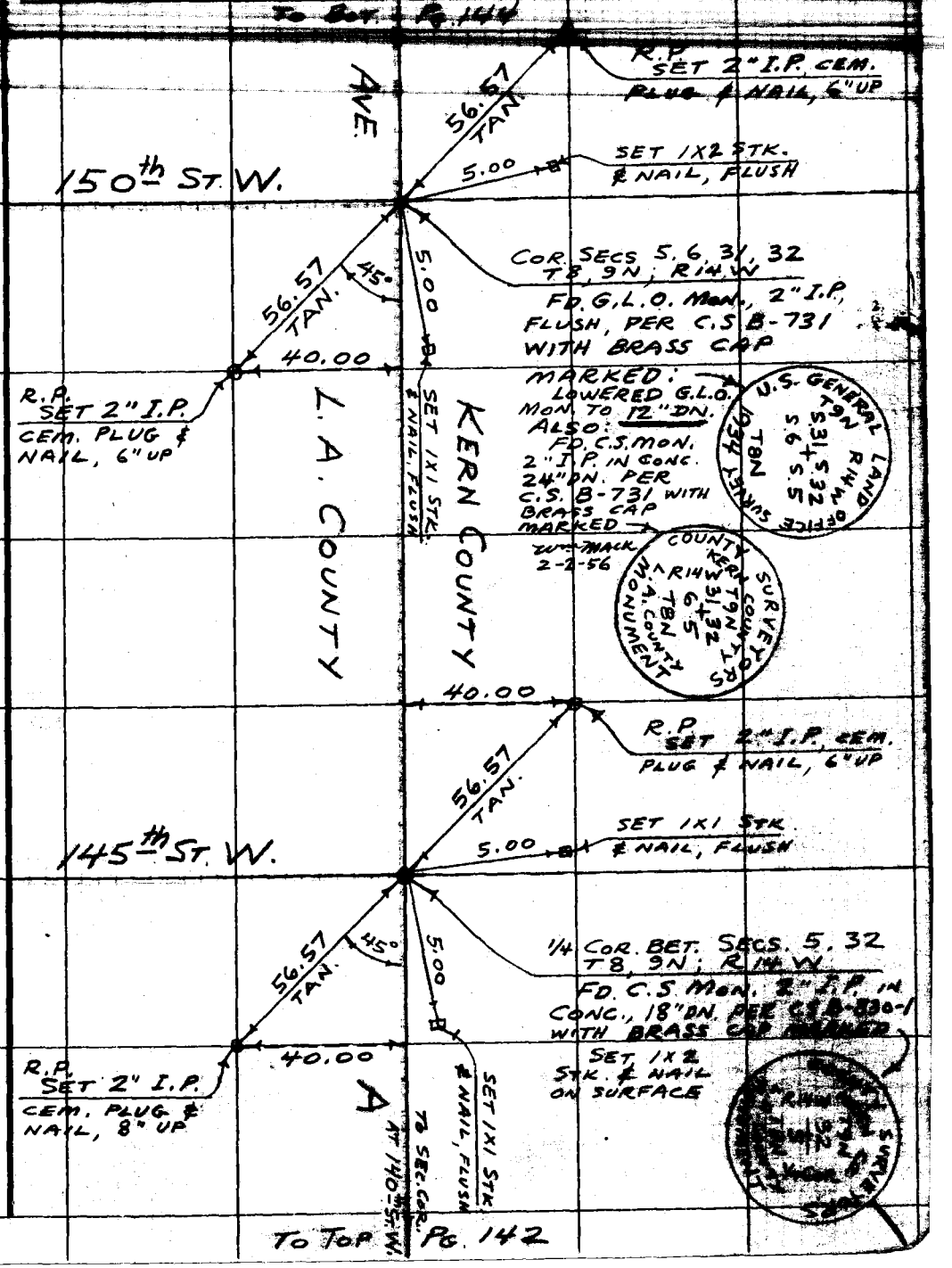

To Top Pg. 142

Note: Any Additions or Changes on This Sheet Must be Made or Circled in Red Ink With Date and Name of Person Making Change.

Do not extend notes this side of this line.

RETURN TO
LOS ANGELES COUNTY SURVEYOR
726 LOS ANGELES COUNTY
ENGINEERING BLDG.

76F309S S&E #247. 8-54

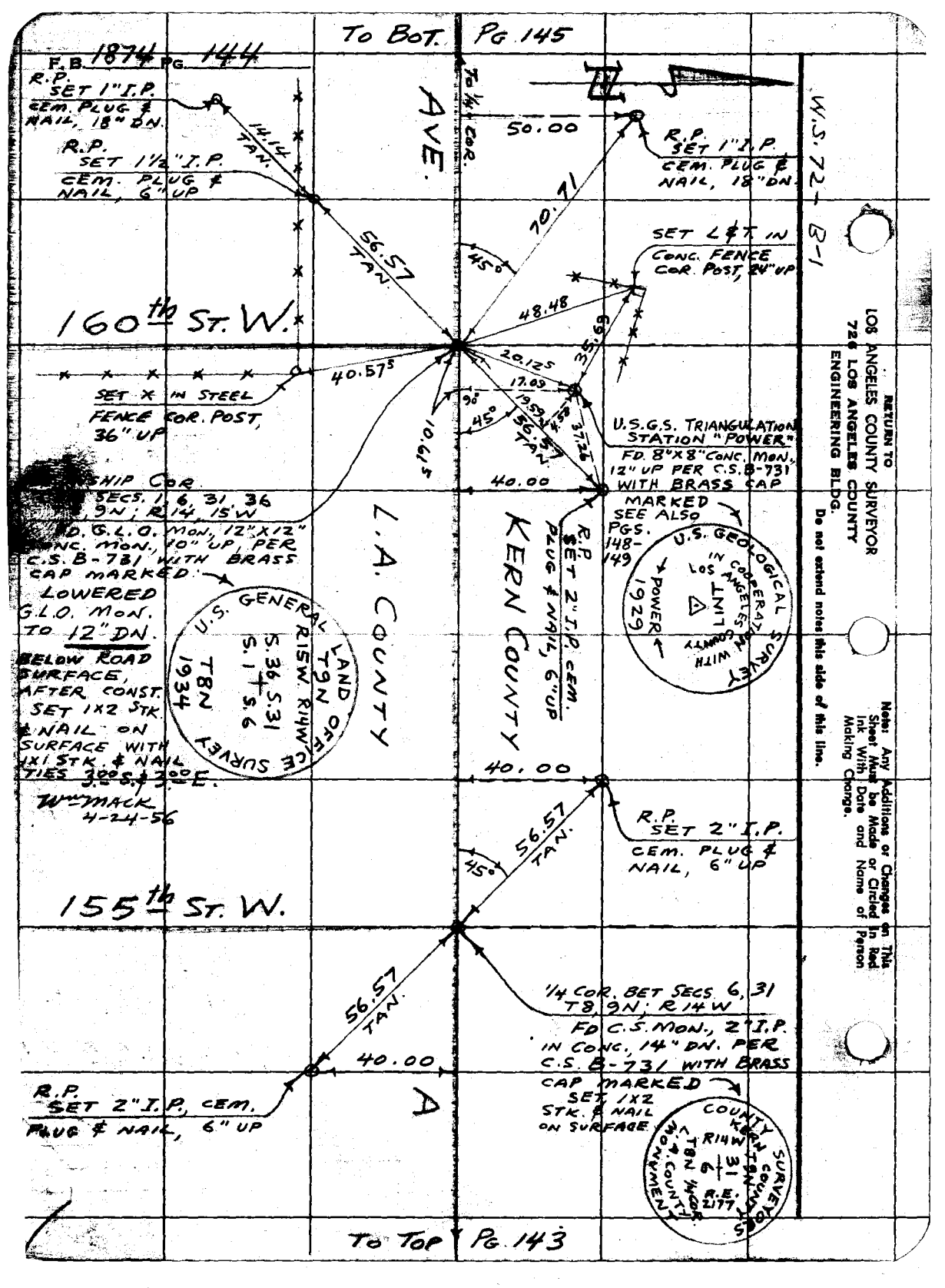
To Bot. Pg. 145
F.B. 1874 Pg. 144
R.P. SET 1" I.P. CEM. PLUG & NAIL, 18" DN.
R.P. SET 1½" I.P. CEM. PLUG & NAIL, 6" UP
14.14 TAN.
56.57 TAN.
AVE.
To ¼ Cor.
50.00
R.P. SET 1" I.P. CEM. PLUG & NAIL, 18" DN.
70.71
45°
SET L & T IN CONC. FENCE COR. POST, 24" UP
48.48
160th St. W.
40.57
20.12
17.09
19.52
4.58
3.26
5.69
90°
45°
56.57 TAN.
10.61
SET X IN STEEL FENCE COR. POST, 36" UP
U.S.G.S. TRIANGULATION STATION "POWER" FD. 8"X8" CONC. MON., 12" UP PER C.S. B-731 WITH BRASS CAP MARKED SEE ALSO PGS. 148-149
40.00
SHIP COR. SECS. 1, 6, 31, 36 9N; R14, 15W
FD. G.L.O. MON., 12"X12" CONC. MON., 10" UP, PER C.S. B-731 WITH BRASS CAP MARKED
LOWERED G.L.O. MON. TO 12" DN. BELOW ROAD SURFACE, AFTER CONST. SET 1X2 STK. & NAIL ON SURFACE WITH 1X1 STK. & NAIL TIES 300'S & 300'E.
Wm. MACK 4-24-56
L.A. COUNTY
KERN COUNTY
R.P. SET 2" I.P. CEM. PLUG & NAIL, 6" UP
U.S. GENERAL LAND OFFICE SURVEY T9N R15W R14W S.36 S.31 S.1 S.6 T8N 1934
U.S. GEOLOGICAL SURVEY IN COOPERATION WITH LOS ANGELES AND KERN COUNTY POWER 1929
40.00
R.P. SET 2" I.P. CEM. PLUG & NAIL, 6" UP
56.57 TAN.
45°
155th St. W.
56.57 TAN.
¼ COR. BET SECS. 6, 31 T8, 9N; R14W FD C.S. MON., 2" I.P. IN CONC., 14" DN. PER C.S. B-731 WITH BRASS CAP MARKED SET 1X2 STK. & NAIL ON SURFACE
40.00
R.P. SET 2" I.P. CEM. PLUG & NAIL, 6" UP
KERN COUNTY SURVEYOR T8N R14W 31 6 R.E. 2177 ¼ COR. MON. COUNTY MONUMENT
To Top Pg. 143
W.S. 72-B-1
RETURN TO LOS ANGELES COUNTY SURVEYOR 726 LOS ANGELES COUNTY ENGINEERING BLDG.
Do not extend notes this side of this line.
Note: Any Additions or Changes on This Sheet Must be Made or Circled In Red Ink With Date and Name of Person Making Change.

F.B. 1874 Pg. 145

Notes Ck'd by
Map No.
Office Work
Checked
Date

W. O. Tape No. 104 St'd. 57 °F
Surveyed by MACK
Notes M Date 2-9-56
Indexed A. C. Johnson

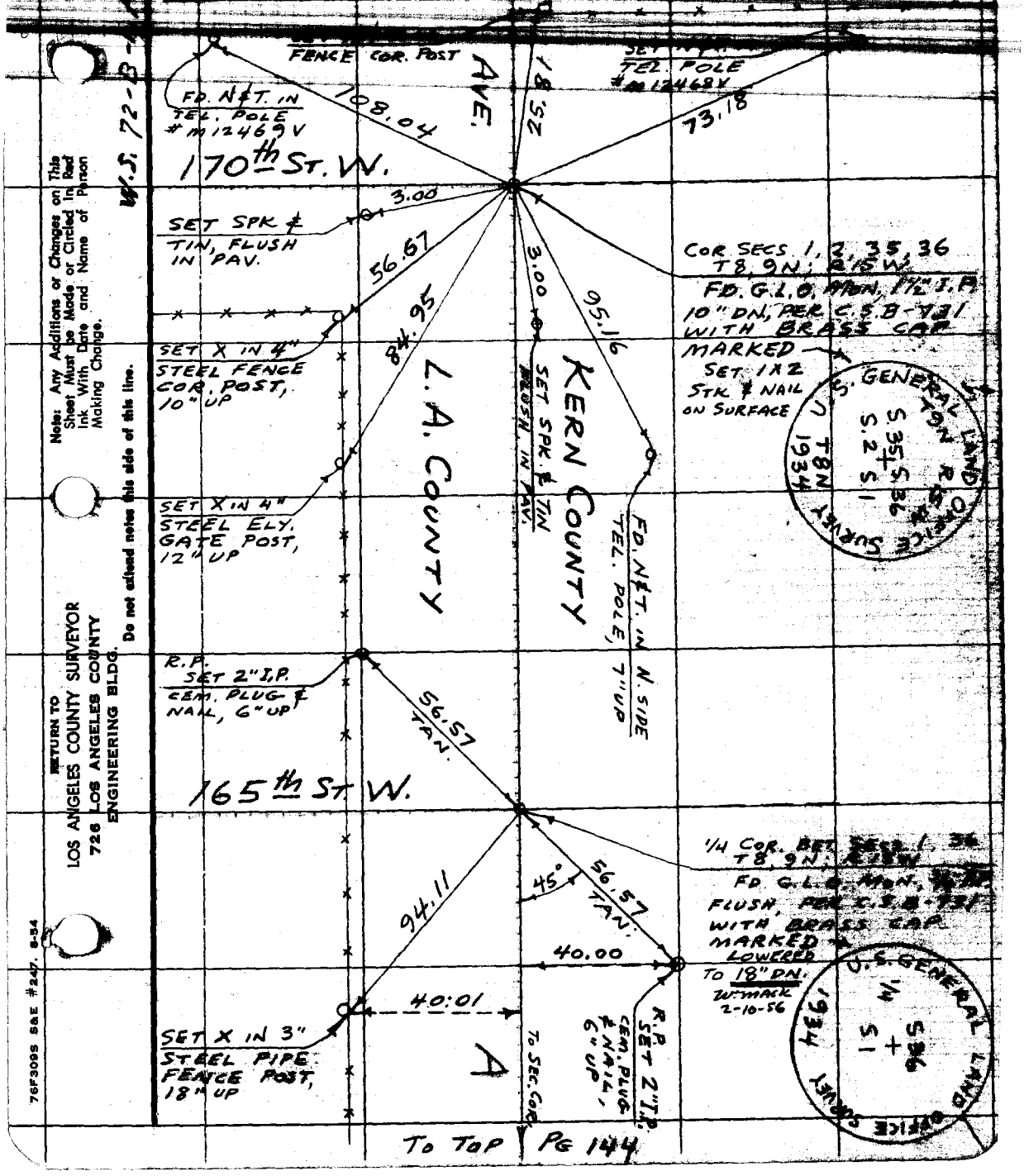

To Top Pg 144

Note: Any Additions or Changes on This Sheet Must be Made or Circled in Red Ink With Date and Name of Person Making Change.

Do not extend notes this side of this line.

RETURN TO
LOS ANGELES COUNTY SURVEYOR
726 LOS ANGELES COUNTY
ENGINEERING BLDG.

76F309S S&E #247. 8-54

F. B. 1874 PG. 146

RETURN TO
LOS ANGELES COUNTY SURVEYOR
726 LOS ANGELES COUNTY
ENGINEERING BLDG.

Do not extend notes this side of this line.

Note: Any Additions or Changes on This Sheet Must be Made or Circled in Red Ink With Date and Name of Person Making Change.

F.B. 1874 PG. 147

No. _____ Date _____ Date _____ Job No. _____ Division No. _____

X-Sec. Notes Chkd. _____ Checked _____ Survey of [illegible]

Survey by MACK Notes M Date 2-6-56

No. _____ Date _____ Date _____ Map No. _____ Indexed [illegible] Johnson Date JUL 28 '56

[illegible]

AVE A

TIES & ELEVATIONS

FOR

U.S.G.S. TRIANGULATION STATION "POWER"

ON

AVE. A & 160th ST. W.

STATION	B.S.	H.I.	F.S.	ELEV.

PARTY:
MACK
HALISCKY
RITTER
ROY TALBOT

NOTE: ANY ADDITIONS OR CHANGES ON THIS SHEET MUST BE MADE OR CIRCLED IN RED INK, WITH DATE AND NAME OF PERSON MAKING CHANGE.

PLEASE RETURN TO
LOS ANGELES COUNTY SURVEYOR
726 LOS ANGELES COUNTY ENGINEERING BLDG.

Do not extend notes this side of this line.

76L298 307 5-49

76L298 307 5-49

PLEASE RETURN TO
LOS ANGELES COUNTY SURVEYOR
726 LOS ANGELES COUNTY ENGINEERING BLDG.

NOTE: ANY ADDITIONS OR CHANGES ON THIS SHEET MUST BE MADE OR CIRCLED IN RED INK, WITH DATE AND NAME OF PERSON MAKING CHANGE.

Do not extend notes this side of this line.

Profile No. ___ X-Sec. No. ___
Plotted ___ Date ___ Checked ___ Date ___
Notes Red. ___ Date ___ Notes Chkd. ___ Date ___
Division No. ___ Job No. ___ Notes M Date 2-6-56
Survey of AVE. A
Survey by MACK
Indexed C. Johnson
F.B. 1874 Pg. 148

STATION	B. S.	H. I.	F. S.	ELEV.		
U.S.G.S. Δ Sta. "Power"	2400	102400		100 00	U.S.G.S. TRIANGULATION STATION "POWER" (ASSUMED ELEV. = 100.00) AVE. A & 160th ST. W., N.E. COR TOP BRASS CAP, MARKED "POWER-LINT", IN 8"x8" CONC. MON., 12" UP PER C.S. B-731	
TOWNSHIP COR.			3185	99 215	TWNSP. COR.; COR SECS 1, 6, 31, 36, T8, 9N, R14, 15W AVE. A & 160th ST. W AT ℄ INT. TOP BRASS CAP IN 12"X12" CONC. G.L.O. MON; 10" UP PER C.S. B-731	
R.P. #1 (S.W)			4 640	97 760	R.P. #1 (S.W.) AVE A & 160th ST. W., S.W. COR TOP 1½" I.P. (E. EDGE), CEM. PLUG & NAIL, 6" UP AT 40' So & 40' W. OF ℄ INT.	
R.P (N.E)			3345	99 055	R.P. (N.E) AVE. A & 160th ST W, N.E. COR TOP 2" I.P. (So. EDGE), CEM. PLUG & NAIL, 6" UP AT 40' N. & 40' E. OF ℄ INT.	
R.P. #2 (S.W)			6 455	95 945	R.P. #2 (S.W.) AVE. A & 160th ST W. S.W. COR TOP 1" I.P, 18" DN., 50' So. & 50' W. OF ℄ INT	
R.P (N.W)			5 860	96 840	R.P. (N.W.) AVE. A & 160th ST. W. N.W. COR. TOP 1" I.P. 18" DN, 50' N & 50' W. OF ℄ INT	
		FOR TIES	SEE	PG. 149		

F.B. 1874 PG. 149

Notes Ck'd by
Map No.
Office Work
Checked

W. O. Tape No. 104 St'd. 84 of
Surveyed by MACK
Notes m Date 2-6-56
Indexed A. C. Johnson

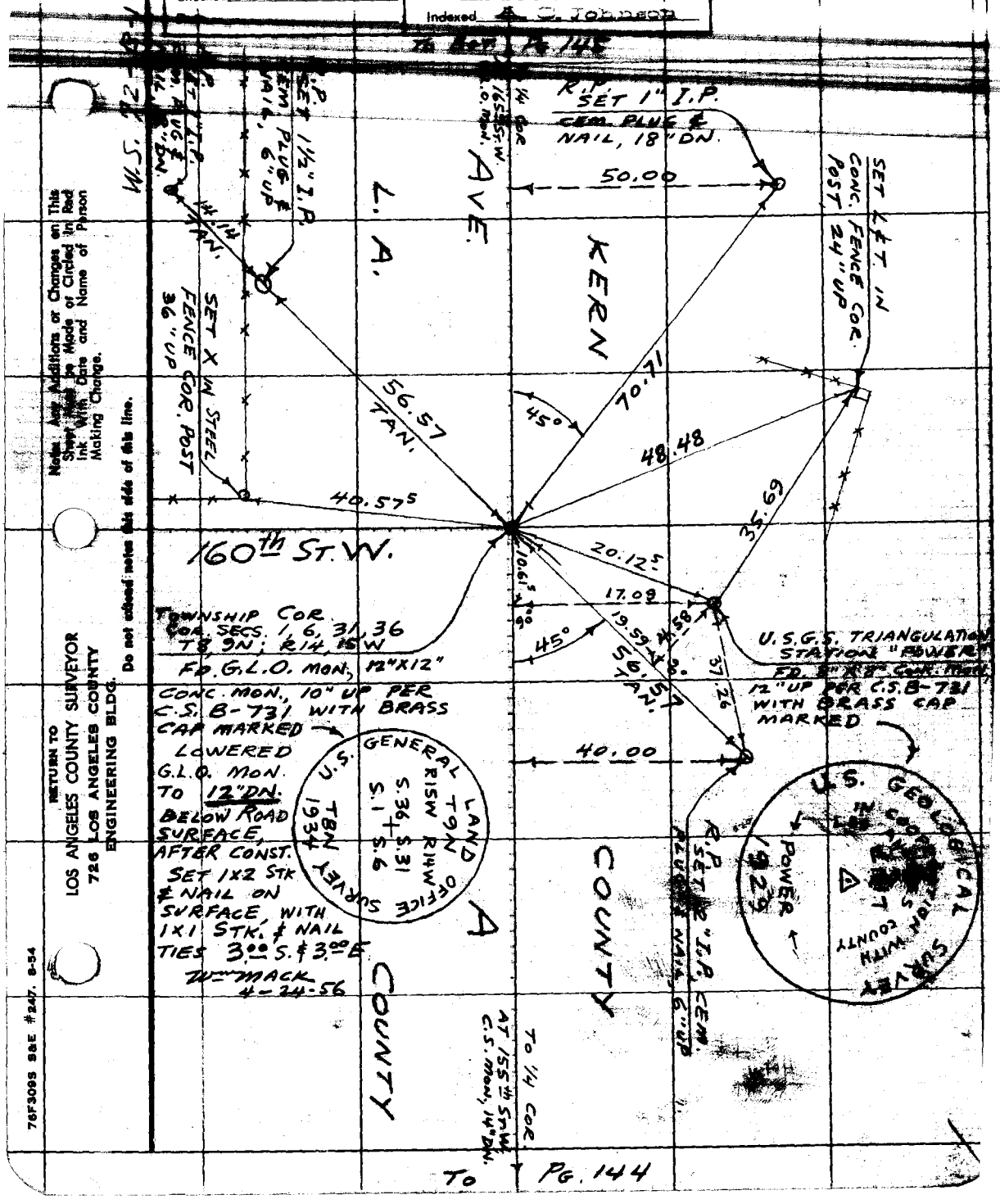

To Pg. 144

Note: Any Additions or Changes on This Sheet Must be Made or Circled in Red Ink With Date and Name of Person Making Change.

Do not extend notes this side of this line.

RETURN TO
LOS ANGELES COUNTY SURVEYOR
726 LOS ANGELES COUNTY ENGINEERING BLDG.

76F309S S&E #247. 8-54

RETURN TO
LOS ANGELES COUNTY SURVEYOR
726 LOS ANGELES COUNTY
ENGINEERING BLDG.

Note: Any Additions or Changes on This Sheet Must be Made or Circled in Red Ink With Date and Name of Person Making Change.

Do not extend notes this side of this line.

F.B. 1874 PG. 150

F.B. 1874 PG. 151

Notes Ck'd by
Map No.
Office Work
Checked

W. O. Tape No. 104 St'd. 84 °F
Surveyed by MACK
Notes M Date 2-14-56
Indexed

F.O. 396N-343

70th ST. W.

SEC. LINE TIES

AT

AVES. I & I-8

PARTY
MACK
HALISCKY
RITTER
ROY TALBOT

Note: Any Additions or Changes on This Sheet Must be Made or Circled in Red Ink With Date and Name of Person Making Change.

Do not extend notes this side of this line.

RETURN TO
LOS ANGELES COUNTY SURVEYOR
726 LOS ANGELES COUNTY
ENGINEERING BLDG.

76F3095 S&E #247. 8-54

F.B. 1874 PG. 152

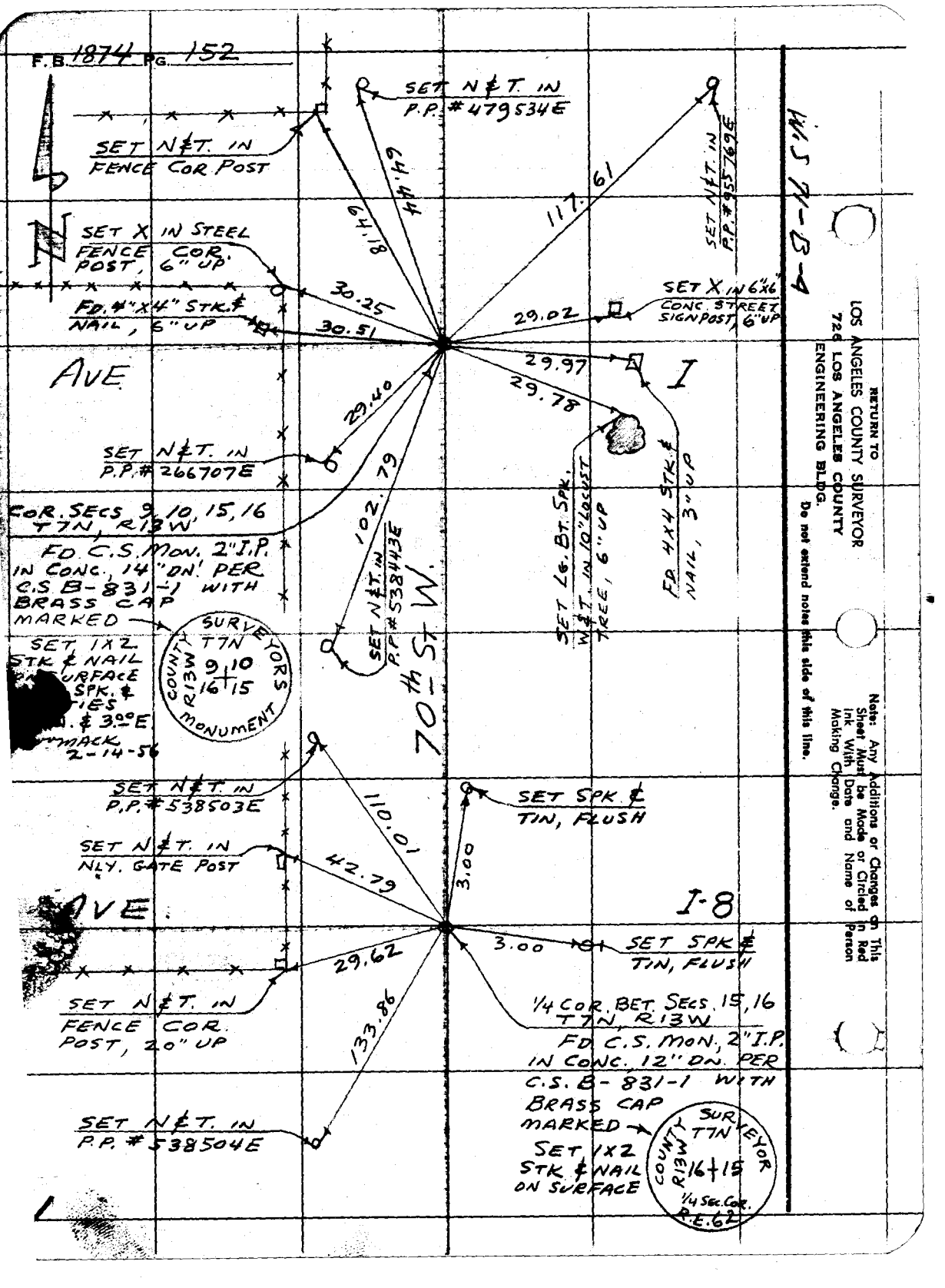

F.B. 1871 PG. 153

Notes Ck'd by
Map No.
Office Work
Checked
Date

Survey of
W.O. 0382.01 Tape No. 104 St'd. 84 °F
Surveyed by MACK
Notes M Date 2-15-56
Indexed C. Johnson

J.N. 0302.01

REPLACEMENT OF SEC. COR. MON.

ON

AVE. A & 20th ST. W.

AT

COR. SECS. 4, 5, 32, 33,
T8, 9N; R12W.

PARTY.
MACK
HALISCKY
RITTER
ROY TALBOT

Note: Any Additions or Changes on This Sheet Must Be Made or Circled In Red Ink With Date and Name of Person Making Change.

Do not extend notes this side of this line.

RETURN TO
LOS ANGELES COUNTY SURVEYOR
726 LOS ANGELES COUNTY
ENGINEERING BLDG.

76F3095 S&E #247. 8-54

RETURN TO
LOS ANGELES COUNTY SURVEYOR
726 LOS ANGELES COUNTY
ENGINEERING BLDG.

Note: Any Additions or Changes on This Sheet Must be Made or Circled in Red Ink With Date and Name of Person Making Change.

W.S. 71-D-1

Do not extend notes this side of this line.

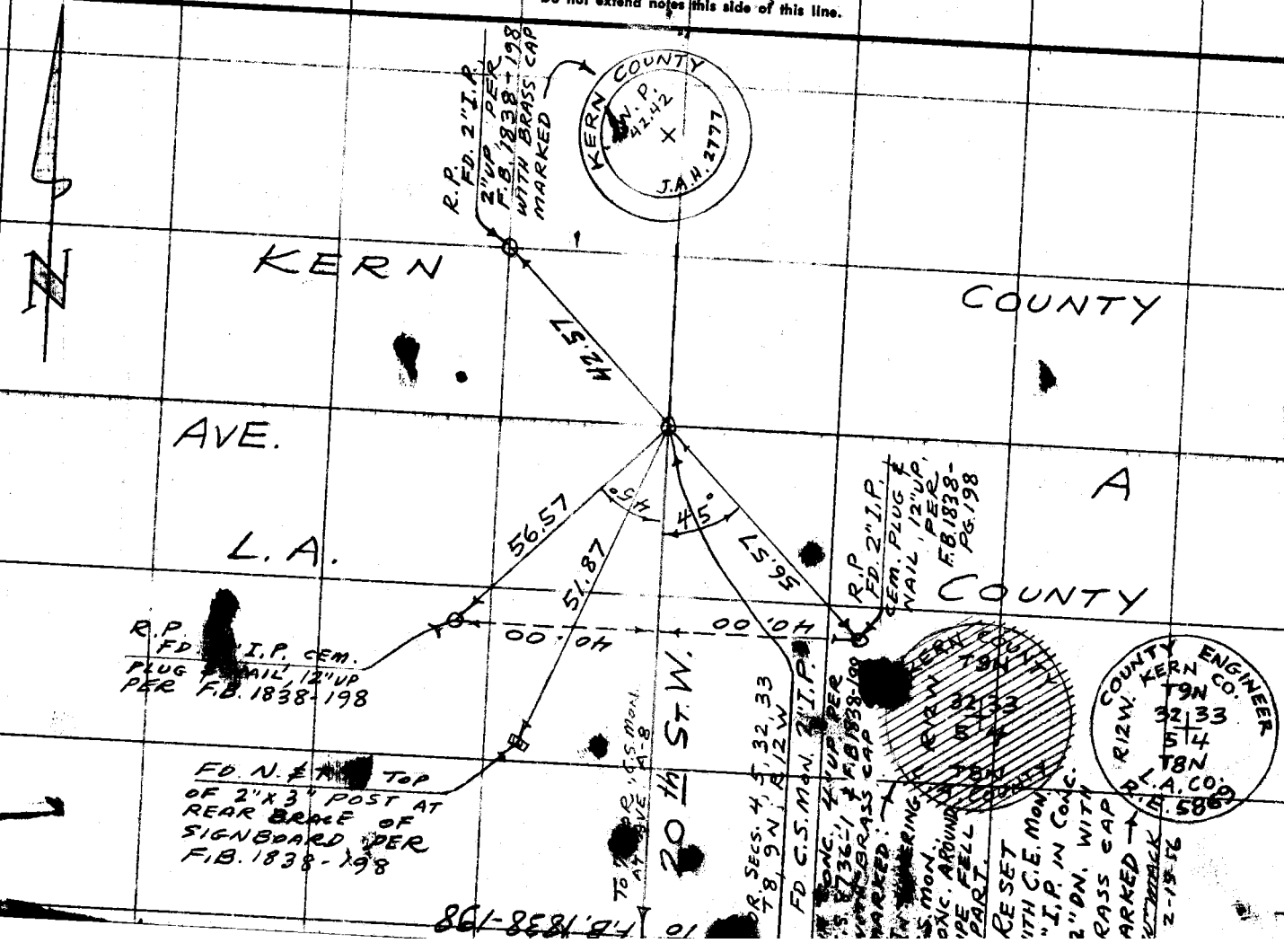

F.B. 1874 PG. 155

Notes Ck'd by
Map No.
Office Work
Checked

W. O. Tape No. 104 St'd. 84 °F
Surveyed by MACK
Notes m Date 2-16-56
Indexed A. C. Johnson

J. N. 0302.01

SEC. LINE TIES

ON

110th ST. E. AT AVES. G & G-8

& ON

105th ST. E. AT AVE. G

PARTY:
MACK
HALISCKY
RITTER
ROY TALBOT

Note: Any Additions or Changes on This Sheet Must be Made or Circled in Red Ink With Date and Name of Person Making Change.

Do not extend notes this side of this line.

RETURN TO
LOS ANGELES COUNTY SURVEYOR
726 LOS ANGELES COUNTY
ENGINEERING BLDG.

76F309S S&E #247. 8-54

F.B. 1874 PG. 156

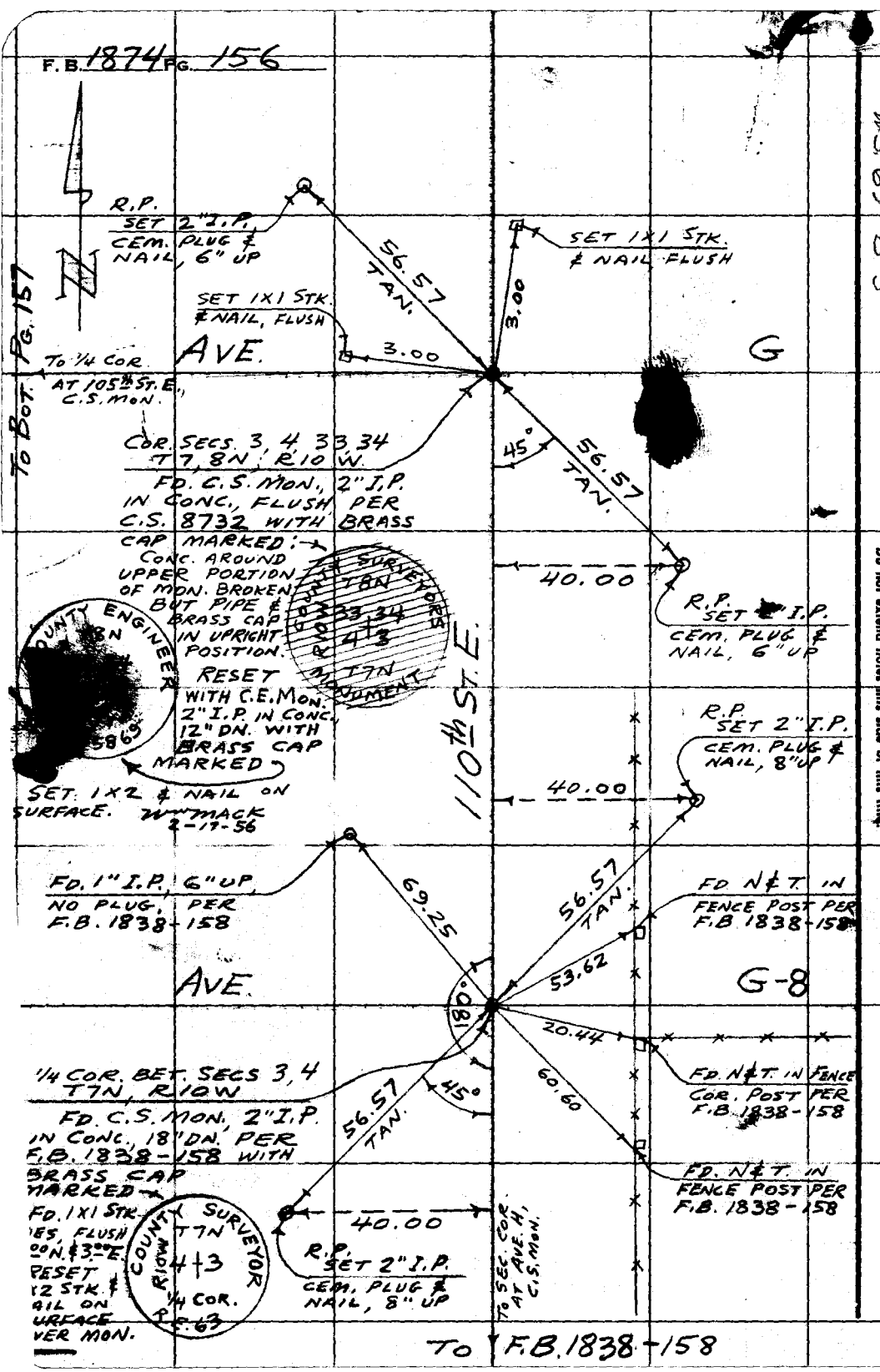

W.S. 69-B-3

RETURN TO
LOS ANGELES COUNTY SURVEYOR
726 LOS ANGELES COUNTY
ENGINEERING BLDG.
Do not extend notes this side of this line.

Note: Any Additions or Changes on This Sheet Must be Made or Circled in Red Ink With Date and Name of Person Making Change.

F.B. 1074 PG. 157

Notes Ck'd by
Map No.
Office Work
Checked

W. O. Tape No. 104 St'd. 84 °F
Surveyed by MACK
Notes M Date 2-16-56
Indexed E. C. Johnson

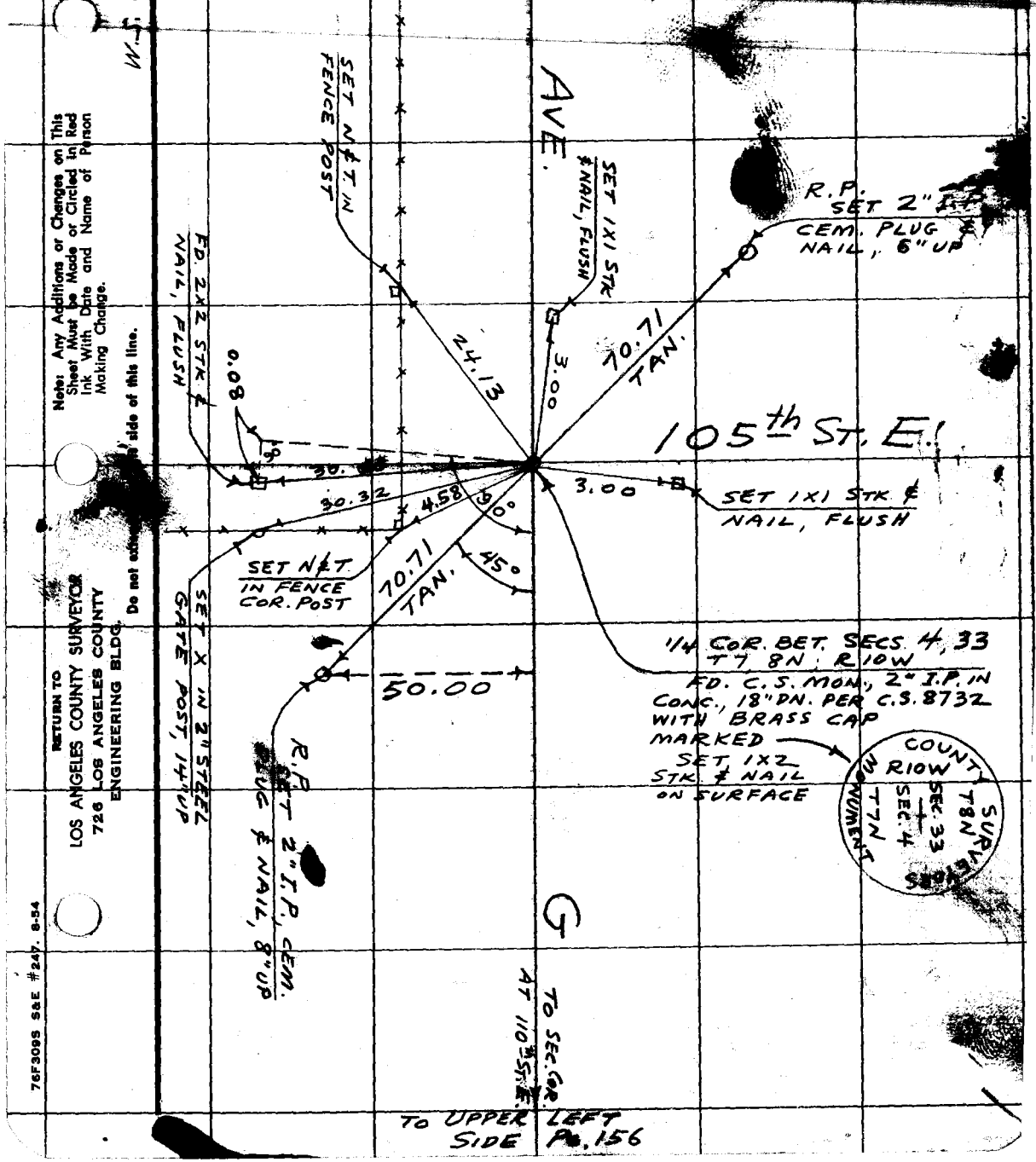

Note: Any Additions or Changes on This Sheet Must be Made or Circled in Red Ink With Date and Name of Person Making Change.

Do not [illegible] side of this line.

RETURN TO
LOS ANGELES COUNTY SURVEYOR
726 LOS ANGELES COUNTY
ENGINEERING BLDG.

76F309S S&E #247. 8-54

RETURN TO
LOS ANGELES COUNTY SURVEYOR
726 LOS ANGELES COUNTY
ENGINEERING BLDG.

Note: Any Additions or Changes on This Sheet Must be Made or Circled in Red Ink With Date and Name of Person Making Change.

Do not extend notes this side of this line.

F. B. 1874 PG. 158

F.B. 1571 PG. 159

Notes Ck'd by
Map No.
Office Work
Checked

W. O. Tape No. 104 St'd. 84 °F
Surveyed by MACK
Notes m Date 2-17-56
Indexed

F.O. 396N-342 - J.N 0915.23

AVE. H

PROPERTY LINE SURVEY FOR

E1/2 OF S.E 1/4 OF SEC. 4

T7N, R10W., S.B.B.M.

ON

AVE H (N. SIDE) BET. 105th & 110th STS. E.

PARTY:
MACK
HALISCKY
RITTER
ROY TALBOT

Note: Any Additions or Changes on This Sheet Must be Made or Circled in Red Ink With Date and Name of Person Making Change.

Do not extend notes this side of this line.

RETURN TO
LOS ANGELES COUNTY SURVEYOR,
726 LOS ANGELES COUNTY
ENGINEERING BLDG.

76F309S S&E #247. 8-54

RETURN TO
LOS ANGELES COUNTY SURVEYOR
726 LOS ANGELES COUNTY
ENGINEERING BLDG.

Note: Any Additions or Changes on This Sheet Must be Made or Circled in Red Ink With Date and Name of Person Making Change.

Do not extend notes this side of this line.

WS. 69 - B-4

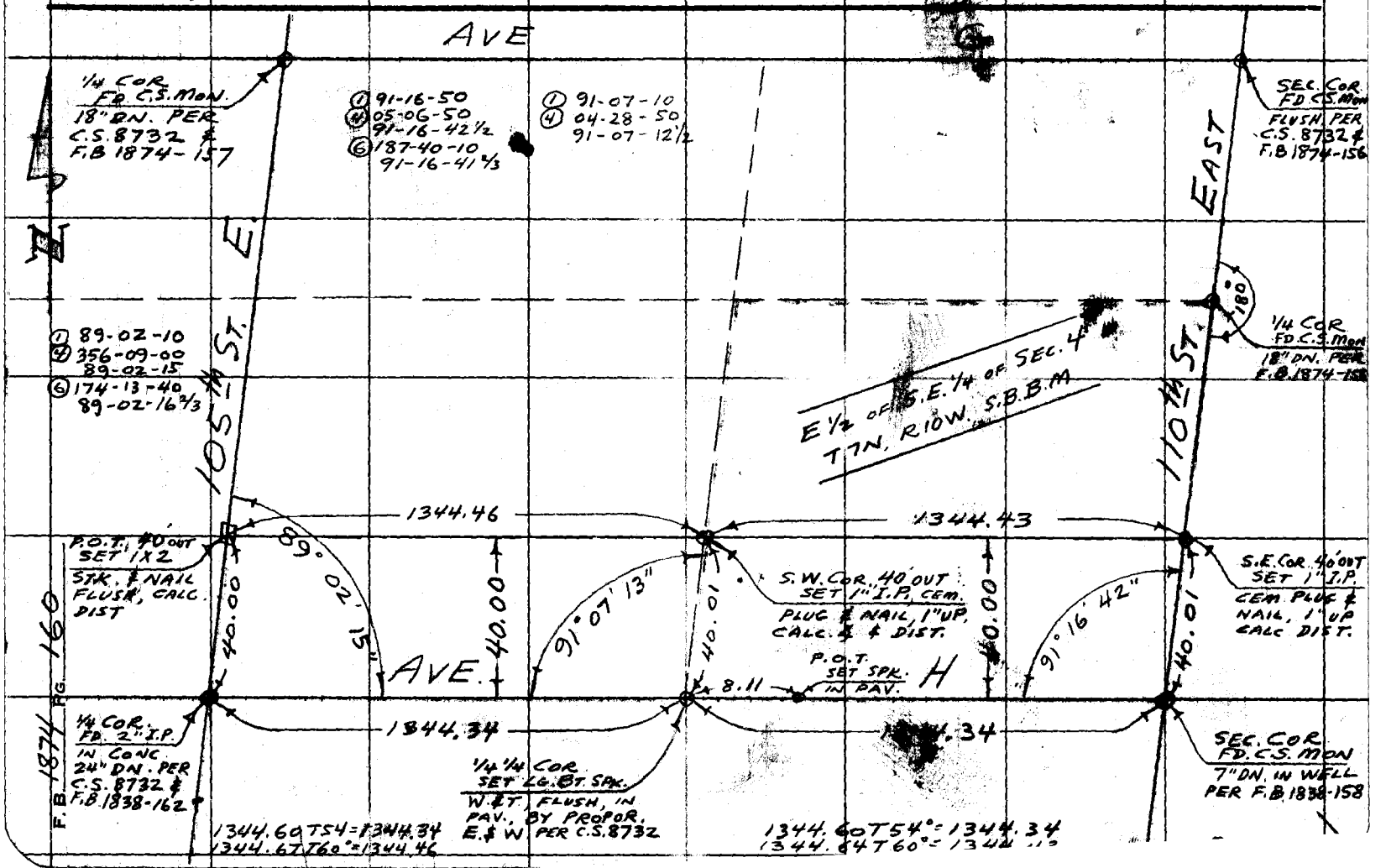

F.B. 1974 PG. 161

Notes Ck'd by
Map No.
Office Work
Checked
Date

Survey
0302.01
W. O. Tape No. 116 St'd. 68 °F
Surveyed by J.C. PIERCE
Notes J.C.P. Date 2-20-56
Indexed A. C. Johnson

JUL 28 '56

J.N. 0302.01

T 7 N. R. 9 W.

TIES TO SECTION CORNER & 1/4 SECTION CORNER MONUMENTS ON 150TH ST. E. FROM AVE. M. TO AVE K.

PIERCE J.C.
BEERS D.H.
ALBRIGHT W.S.
ROYCE D.L.

Note: Any Additions or Changes on This Sheet Must be Made or Circled in Red Ink With Date and Name of Person Making Change.

Do not extend notes this side of this line.

RETURN TO
LOS ANGELES COUNTY SURVEYOR
726 LOS ANGELES COUNTY
ENGINEERING BLDG.

76F309S S&E #247. 8-54

F.B. 1874 PG. 162

TO PG 163

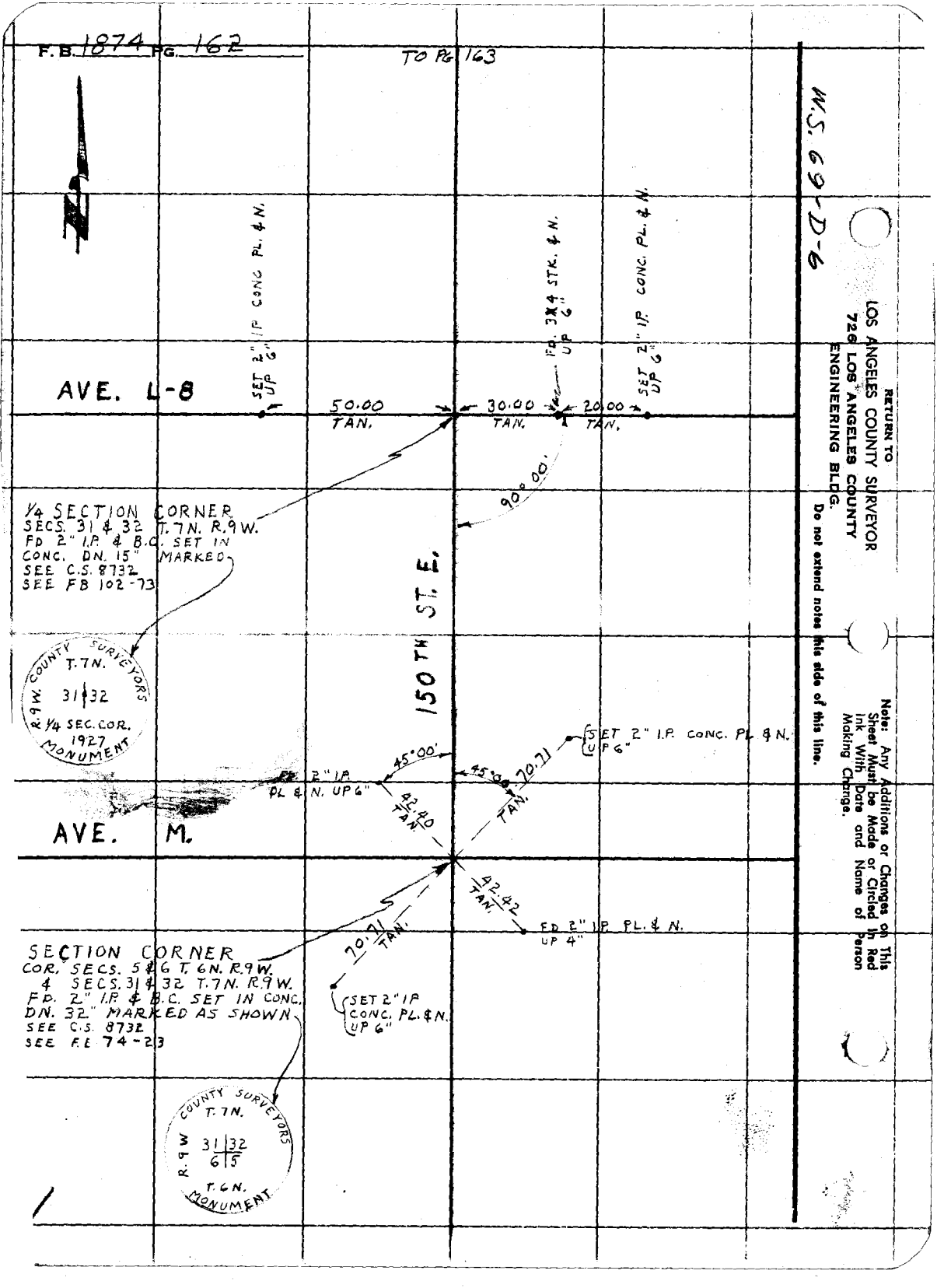

M.S. 69-D-6

RETURN TO
LOS ANGELES COUNTY SURVEYOR
726 LOS ANGELES COUNTY
ENGINEERING BLDG.

Do not extend notes this side of this line.

Note: Any Additions or Changes on This Sheet Must be Made or Circled in Red Ink With Date and Name of Person Making Change.

F.B. [illegible] PG. [illegible]

Notes Ck'd by
Map No.
Office Work
Checked

Survey [illegible]
W. O. 0302.01 Tape No. 0116 St'd. 68 °F
Surveyed by J. C. PIERCE
Notes I.C.P. Date 2-20-55
Indexed [illegible]

W.S. 69-[illegible]

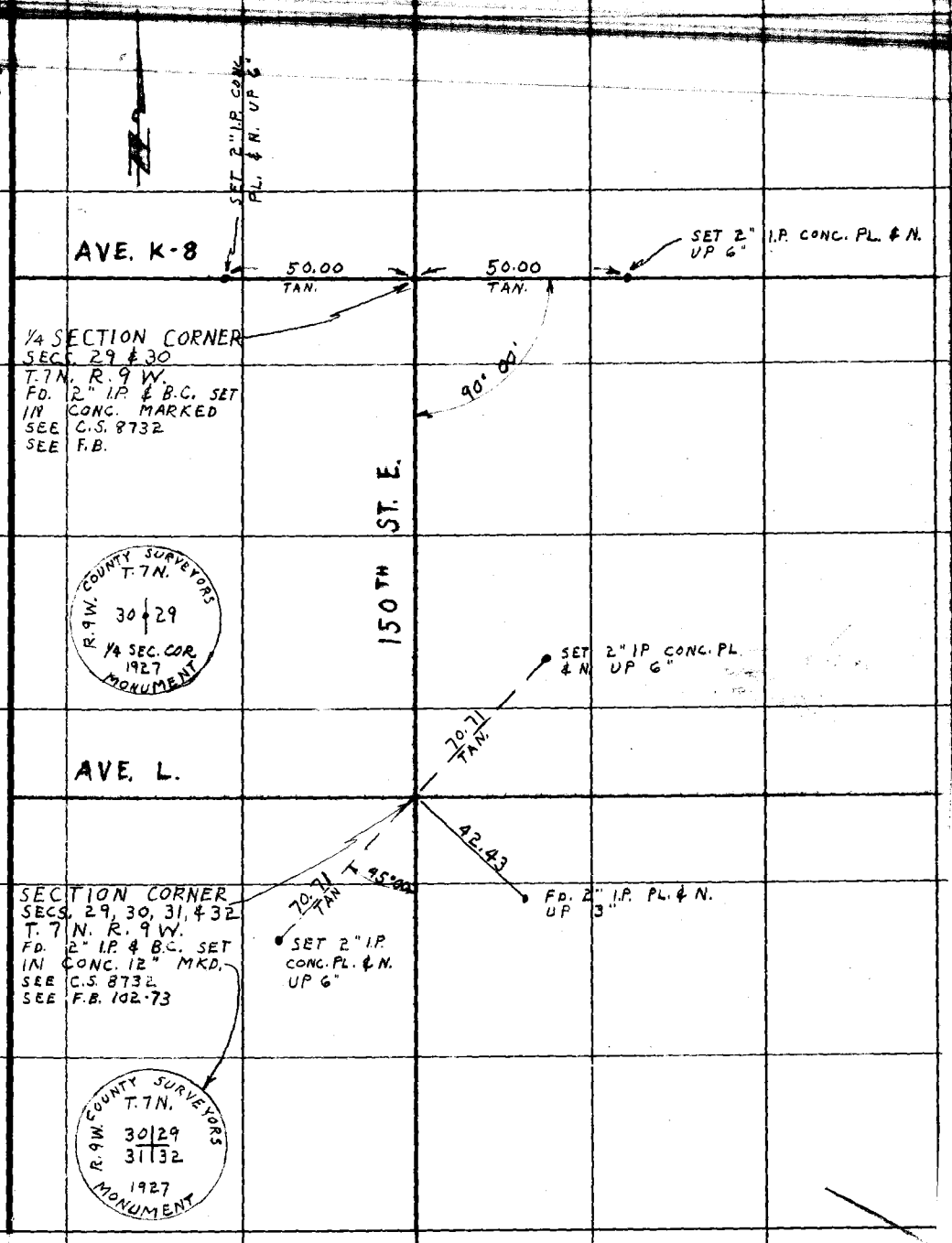

Note: Any Additions or Changes on This Sheet Must be Made or Circled in Red Ink With Date and Name of Person Making Change.

Do not extend notes this side of this line.

RETURN TO
LOS ANGELES COUNTY SURVEYOR
726 LOS ANGELES COUNTY
ENGINEERING BLDG.

76F309S S&E #247. 8-54

F.B. 1874 PG. 164

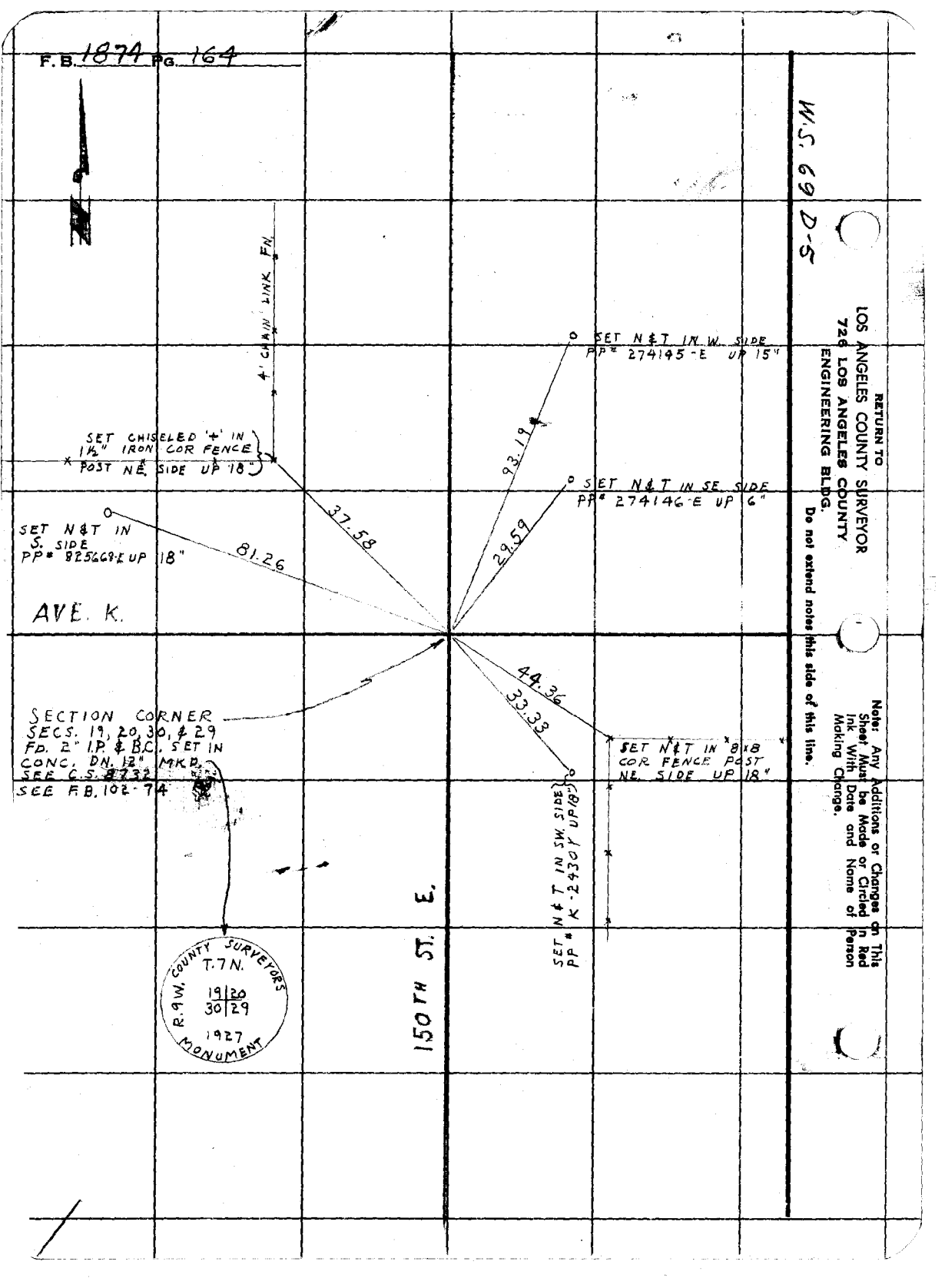

W.S. 69 D.S.

RETURN TO
LOS ANGELES COUNTY SURVEYOR
726 LOS ANGELES COUNTY
ENGINEERING BLDG.

Do not extend notes this side of this line.

Note: Any Additions or Changes on This Sheet Must be Made or Circled in Red Ink With Date and Name of Person Making Change.

F.B. 1874 Pg. 165

Notes Ck'd by
Map No.
Office Work
Checked

Survey of
W. O. Tape No. 104 St'd. 84 °F
Surveyed by MACK
Notes M Date 2-23-56
Indexed A. C. Johnson

J.N. 0302.01

REPLACEMENT OF C.S. MON.

ON

AVE. B 10th ST. W.

AT

COR. SECS. 3, 4, 9, 10,
T8N, R12W

PARTY:
MACK
HALISCKY
RITTER
ROY TALBOT

Note: Any Additions or Changes on This Sheet Must be Made or Circled in Red Ink With Date and Name of Person Making Change.

Do not extend notes this side of this line.

RETURN TO
LOS ANGELES COUNTY SURVEYOR
726 LOS ANGELES COUNTY
ENGINEERING BLDG.

76F309S S&E #247. 8-54

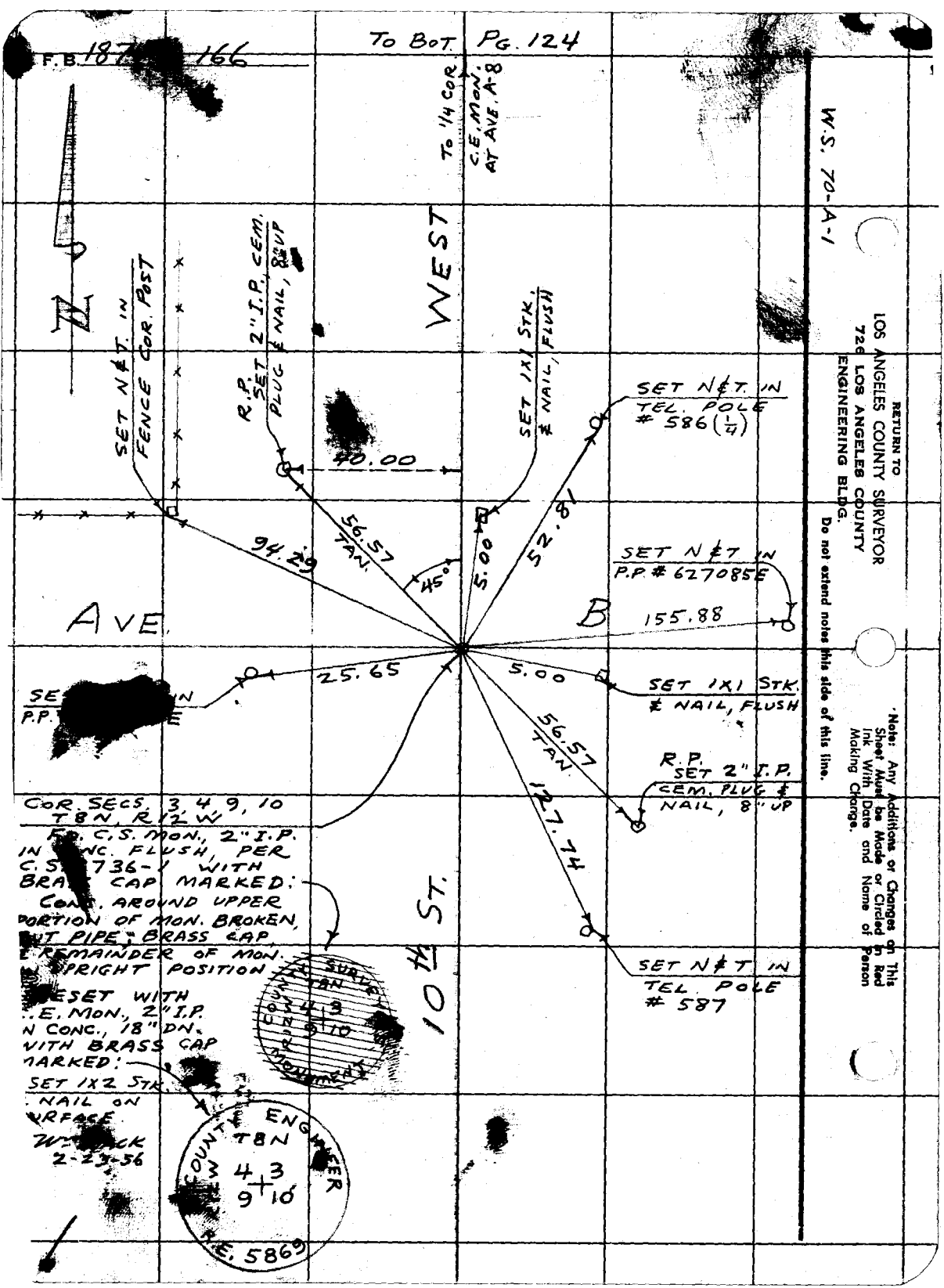
F.B. 187 166
To Bot. Pg. 124
To 1/4 Cor. C.E. Mon. at Ave. A-8
W.S. 70-A-1
WEST
N
SET N&T. IN FENCE COR. POST
R.P. SET 2" I.P. CEM. PLUG & NAIL, 8" UP
SET 1X1 STK. & NAIL, FLUSH
SET N&T. IN TEL. POLE # 586 (1/4)
40.00
56.57 TAN.
94.29
45°
5.00
52.81
SET N&T IN P.P. # 627085E
AVE.
B
155.88
25.65
5.00
SET 1X1 STK. & NAIL, FLUSH
56.57 TAN.
R.P. SET 2" I.P. CEM. PLUG & NAIL, 8" UP
127.74
COR. SECS. 3, 4, 9, 10 T8N, R12W
FD. C.S. MON., 2" I.P. IN CONC. FLUSH, PER C.S. 736-1 WITH BRASS CAP MARKED:
CONC. AROUND UPPER PORTION OF MON. BROKEN, OUT PIPE; BRASS CAP & REMAINDER OF MON. IN UPRIGHT POSITION
RESET WITH C.E. MON., 2" I.P. IN CONC., 18" DN. WITH BRASS CAP MARKED:
SET 1X2 STK. & NAIL ON SURFACE
2-23-56
10th ST.
SET N&T IN TEL. POLE # 587
COUNTY SURVEY MONUMENT
COUNTY ENGINEER
T8N
R.E. 5869
RETURN TO
LOS ANGELES COUNTY SURVEYOR
726 LOS ANGELES COUNTY ENGINEERING BLDG.
Do not extend notes this side of this line.
Note: Any Additions or Changes on This Sheet Must be Made or Circled in Red Ink With Date and Name of Person Making Change.

F.B. 1874 PG. 167

Notes Ck'd by
Map No.
Office Work
Checked

Survey of
W. O. 0302.01 Tape No. 104 St'd. 84 °F
Surveyed by MACK
Notes m Date 2-27-56
Indexed C. JOHNSON

J.N. 0302.01

AVE. K

SEC. LINE TIES

BET. DIVISION ST. & 5th ST. W.

PARTY:
MACK
HALLSCKY
RITTER
ROY TALBOT

Note: Any Additions or Changes on This Sheet Must be Made or Circled In Red Ink With Date and Name of Person Making Change.

Do not extend notes this side of this line.

RETURN TO
LOS ANGELES COUNTY SURVEYOR
726 LOS ANGELES COUNTY
ENGINEERING BLDG.

76F309S S&E #247. 8-54

F.B. 1874 PG. 168

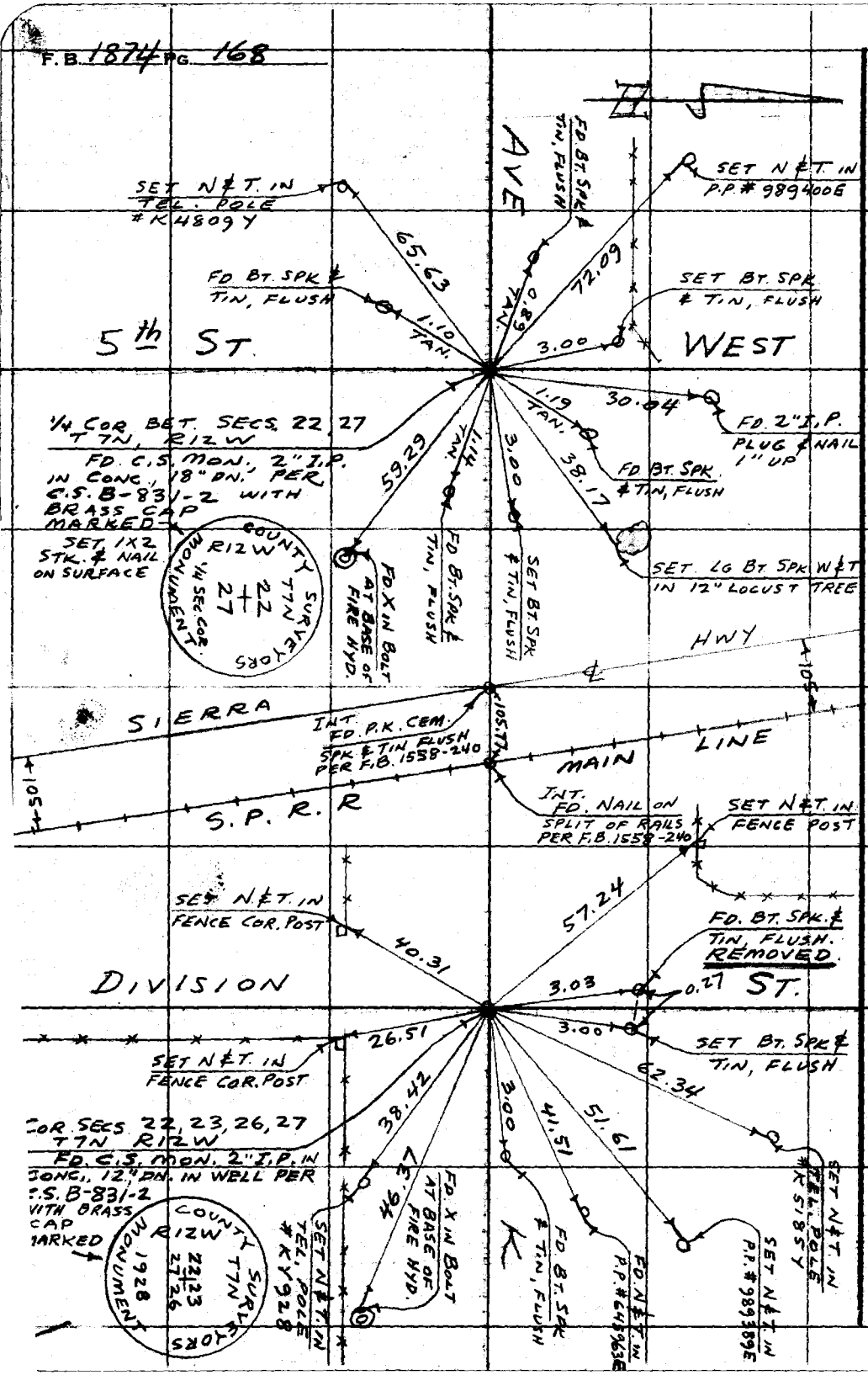

RETURN TO
LOS ANGELES COUNTY SURVEYOR
726 LOS ANGELES COUNTY
ENGINEERING BLDG.

Do not extend notes this side of this line.

Note: Any Additions or Changes on This Sheet Must be Made or Circled in Red Ink With Date and Name of Person Making Change.

F.B. 1874 PG. 169

Notes Ck'd by
Map No.
Office Work
Checked
Date

Survey of
W. O. Tape No. 121 St'd. 84 °F
Surveyed by MACK
Notes m Date 3-7-56
Indexed A. C. Johnson

JUL 28 56

F.O. 396N-350

℄ INT. TIES

FOR

DIVISION & OVINGTON STS

PARTY:
MACK
HALISCKY
RITTER
ROY TALBOT

Note: Any Additions or Changes on This Sheet Must be Made or Circled in Red Ink With Date and Name of Person Making Change.

Do not extend notes this side of this line.

RETURN TO
LOS ANGELES COUNTY SURVEYOR
726 LOS ANGELES COUNTY
ENGINEERING BLDG.

76F309S S&E #247. 8-54

F.B. 1874 PG. 170

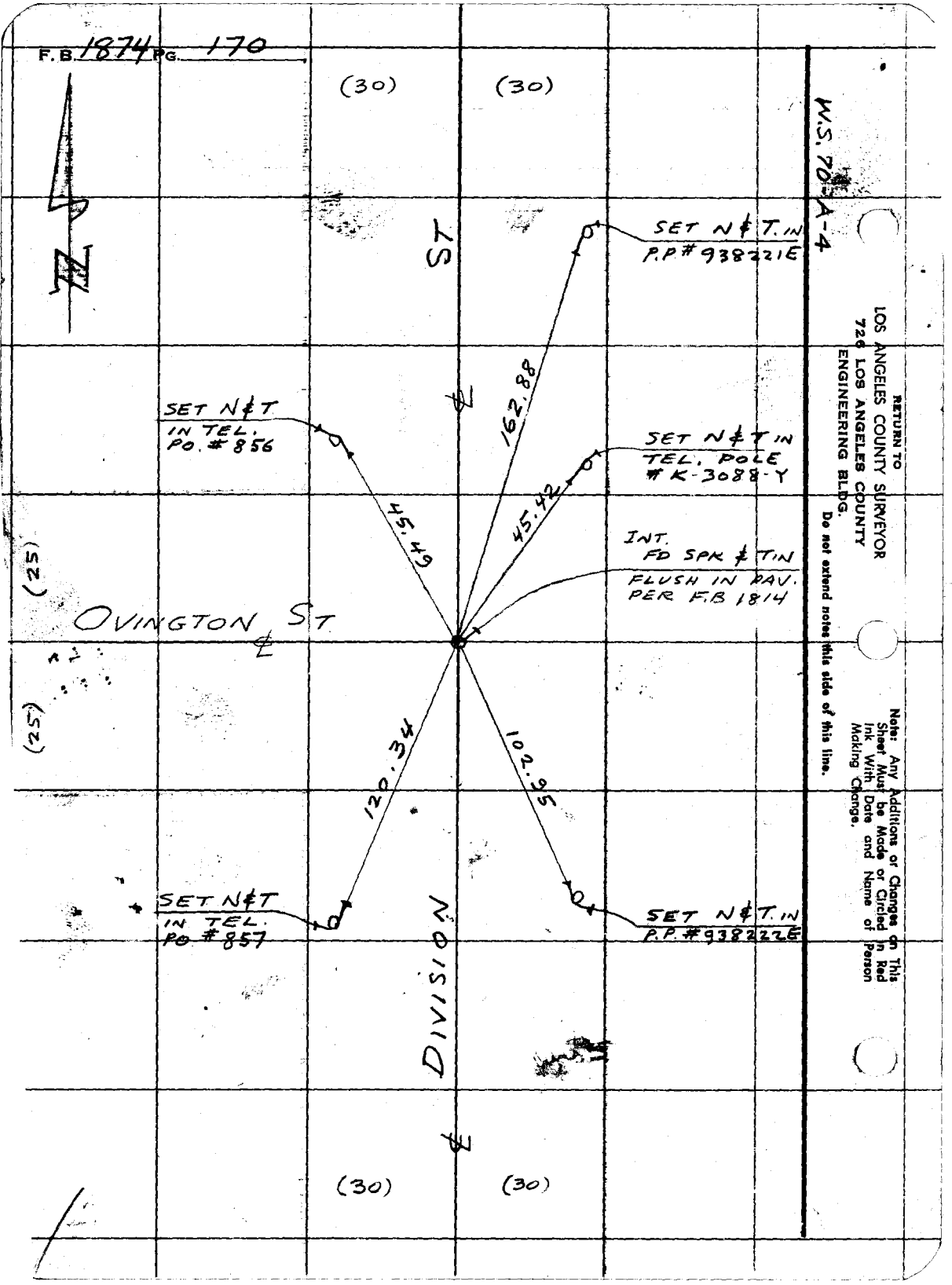

W.S. 70-A-4

RETURN TO
LOS ANGELES COUNTY SURVEYOR
726 LOS ANGELES COUNTY
ENGINEERING BLDG.

Do not extend notes this side of this line.

Note: Any Additions or Changes on This Sheet Must be Made or Circled in Red Ink With Date and Name of Person Making Change.

Notes Ck'd by
Map No.
Office Work
Checked
Date

Survey of
W. 8-32.21 Tape No. 110 St'd. 84 °F
Surveyed by J. C. PIERCE
Notes Date 7-12-56
Indexed C. Johnson

J. N. 0302.01

T. 6 N. R. 10 W.

RE-ESTABLISH 1/4 SECTION CORNER
BETWEEN SECTIONS 19 & 30

PARTY

PIERCE, J.C.
BEERS, D.H.
ALBRIGHT W.S.
ROYCE, D.L.

Note: Any Additions or Changes on This Sheet Must be Made or Circled in Red Ink With Date and Name of Person Making Change.

Do not extend notes this side of this line.

RETURN TO
LOS ANGELES COUNTY SURVEYOR
726 LOS ANGELES COUNTY
ENGINEERING BLDG.

76F3085 S&E #247. 8-54

RETURN TO
LOS ANGELES COUNTY SURVEYOR
726 LOS ANGELES COUNTY
ENGINEERING BLDG.

Note: Any Additions or Changes on This Sheet Must be Made or Circled in Red Ink With Date and Name of Person Making Change.

Do not extend notes this side of this line.

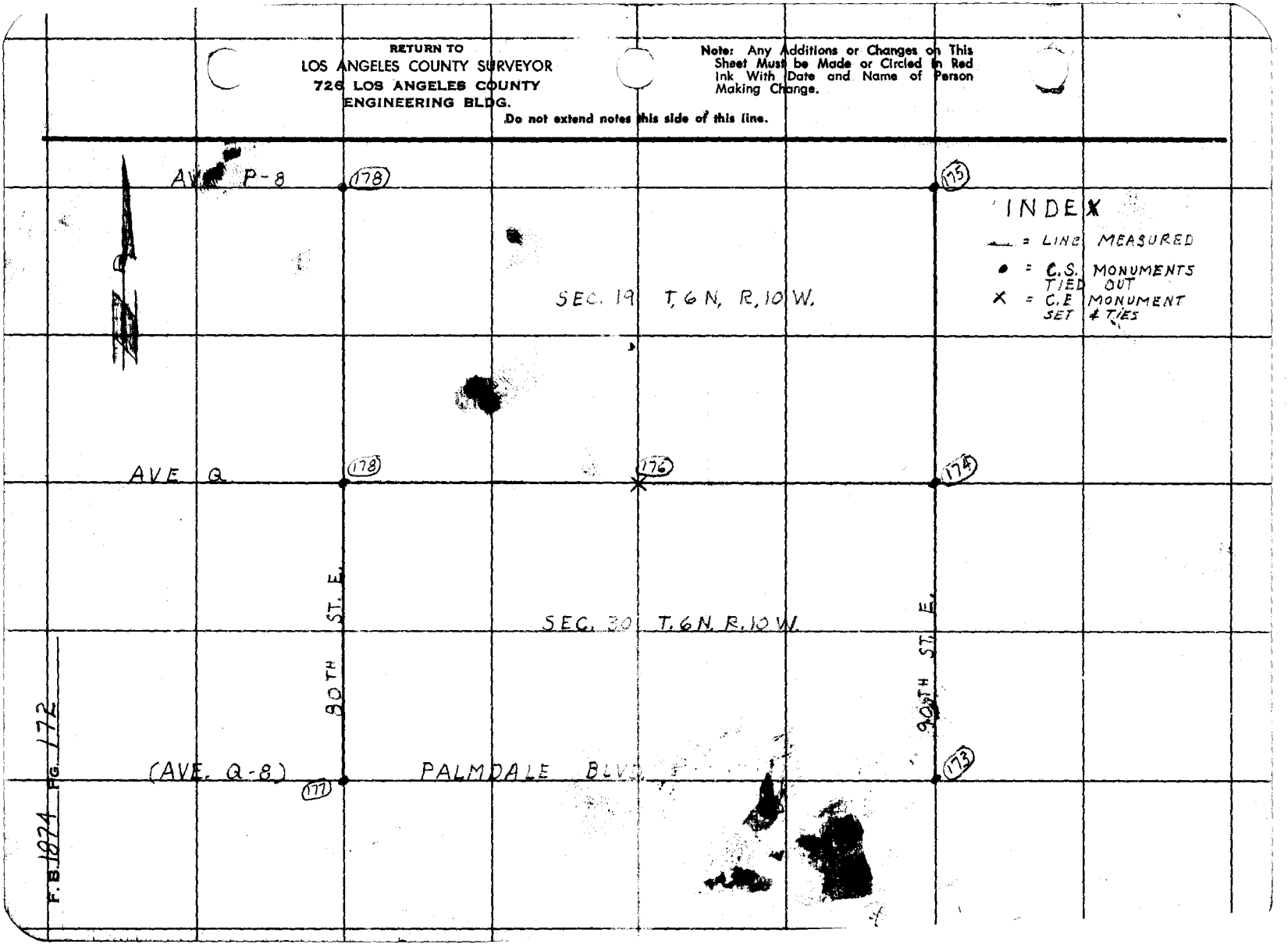

Notes Ck'd by
Map No.
Office Work
Checked

W. O. 0302.01 Tape No. 110 St'd. 34 °F
Surveyed by J.C. PIERCE
Notes PIERCE Date 3-12-56
Indexed

F.B. PG.

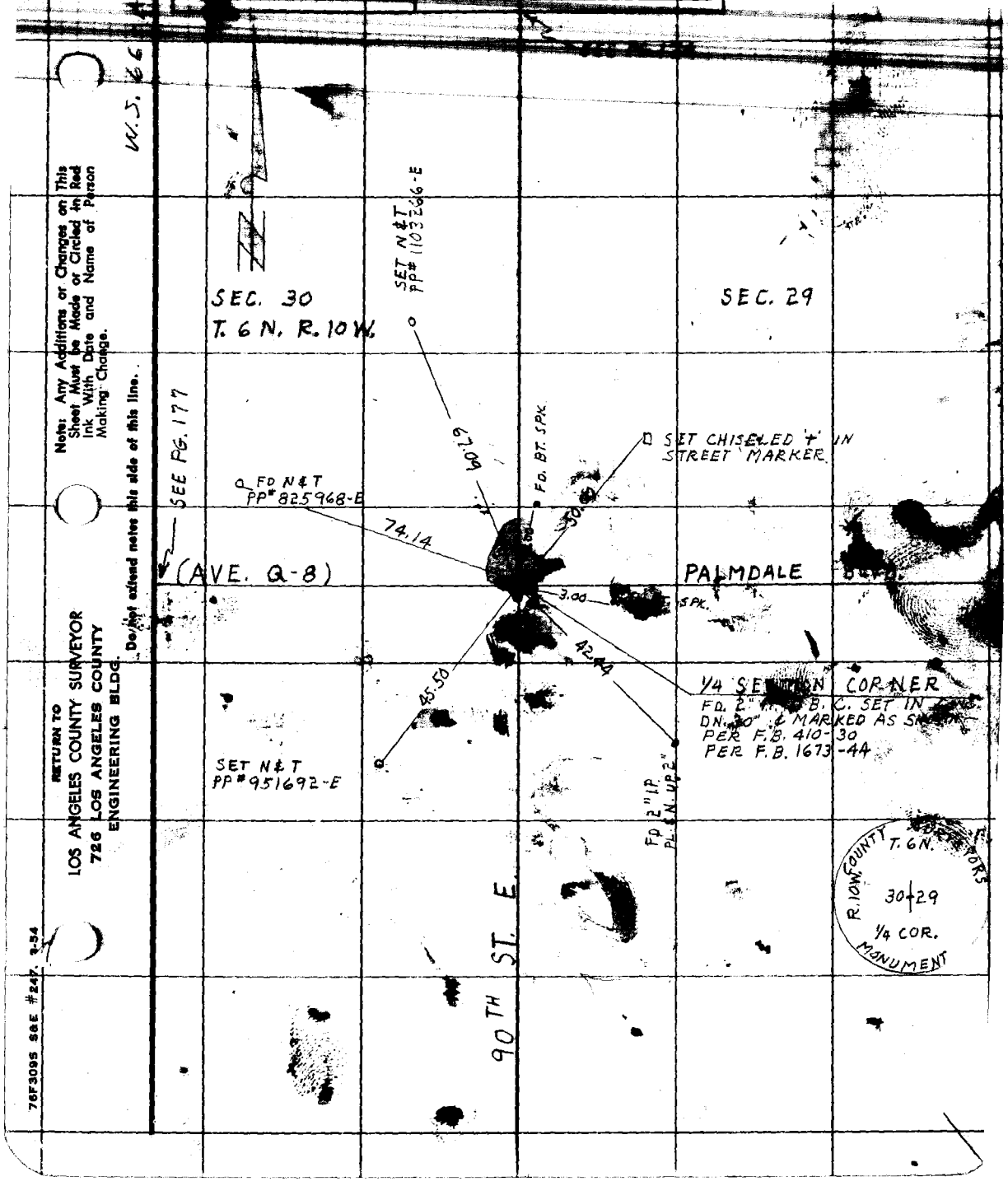

Note: Any Additions or Changes on This Sheet Must be Made or Circled in Red Ink With Date and Name of Person Making Change.

Do not extend notes this side of this line.

RETURN TO
LOS ANGELES COUNTY SURVEYOR
726 LOS ANGELES COUNTY
ENGINEERING BLDG.

76F3095 S&E #247. 3-54

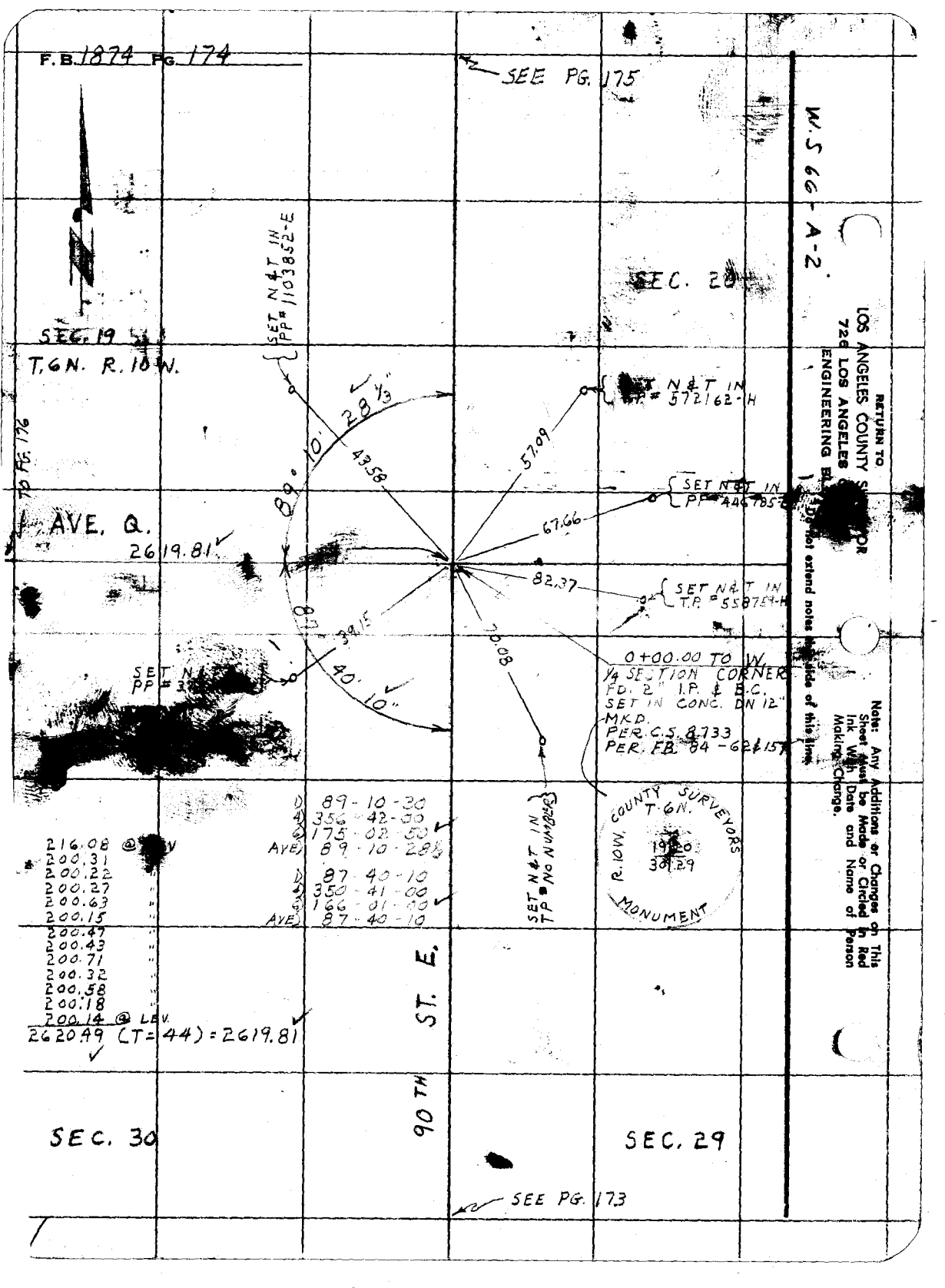
F.B. 1874 PG. 174
SEE PG. 175
W.S 66-A-2
SEC. 20
SEC. 19
T.6N. R.10W.
SET N&T IN PP# 1103852-E
SET N&T IN T.P.# 572162-H
SET N&T IN PP# 446785-E
SET N&T IN T.P.# 558759-H
TO PG. 176
AVE. Q.
2619.81
89° 10' 28 1/3"
43.58
57.09
67.66
82.37
70.08
39.15
40' 10"
0+00.00 TO W.
1/4 SECTION CORNER
FD. 2" I.P. & B.C.
SET IN CONC. DN 12"
MKD.
PER. C.S. 8733
PER. FB. 84-62 & 157
SET N&T IN TP# NO NUMBER
COUNTY SURVEYORS
T.6N.
R.10W.
MONUMENT
1) 89-10-30
4) 356-42-00
6) 175-02-50
AVE) 89-10-28 1/3
1) 87-40-10
4) 350-41-00
6) 166-01-00
AVE) 87-40-10
216.08 @ LEV
200.31
200.22
200.27
200.63
200.15
200.47
200.43
200.71
200.32
200.58
200.18
200.14 @ LEV.
2620.49 (T=44) = 2619.81
90TH ST. E.
SEC. 30
SEC. 29
SEE PG. 173
RETURN TO
LOS ANGELES COUNTY SURVEYOR
726 LOS ANGELES
ENGINEERING BL
Do not extend notes to the side of this line.
Note: Any Additions or Changes on This Sheet Must be Made or Circled in Red Ink With Date and Name of Person Making Change.

Notes Ck'd by
Map No.
Office Work
Checked
Date

W. O. 0302.01 Tape No. 110 St'd. 84 °F
Surveyed by J.C. PIERCE
Notes PIERCE Date 3-9-56
Indexed

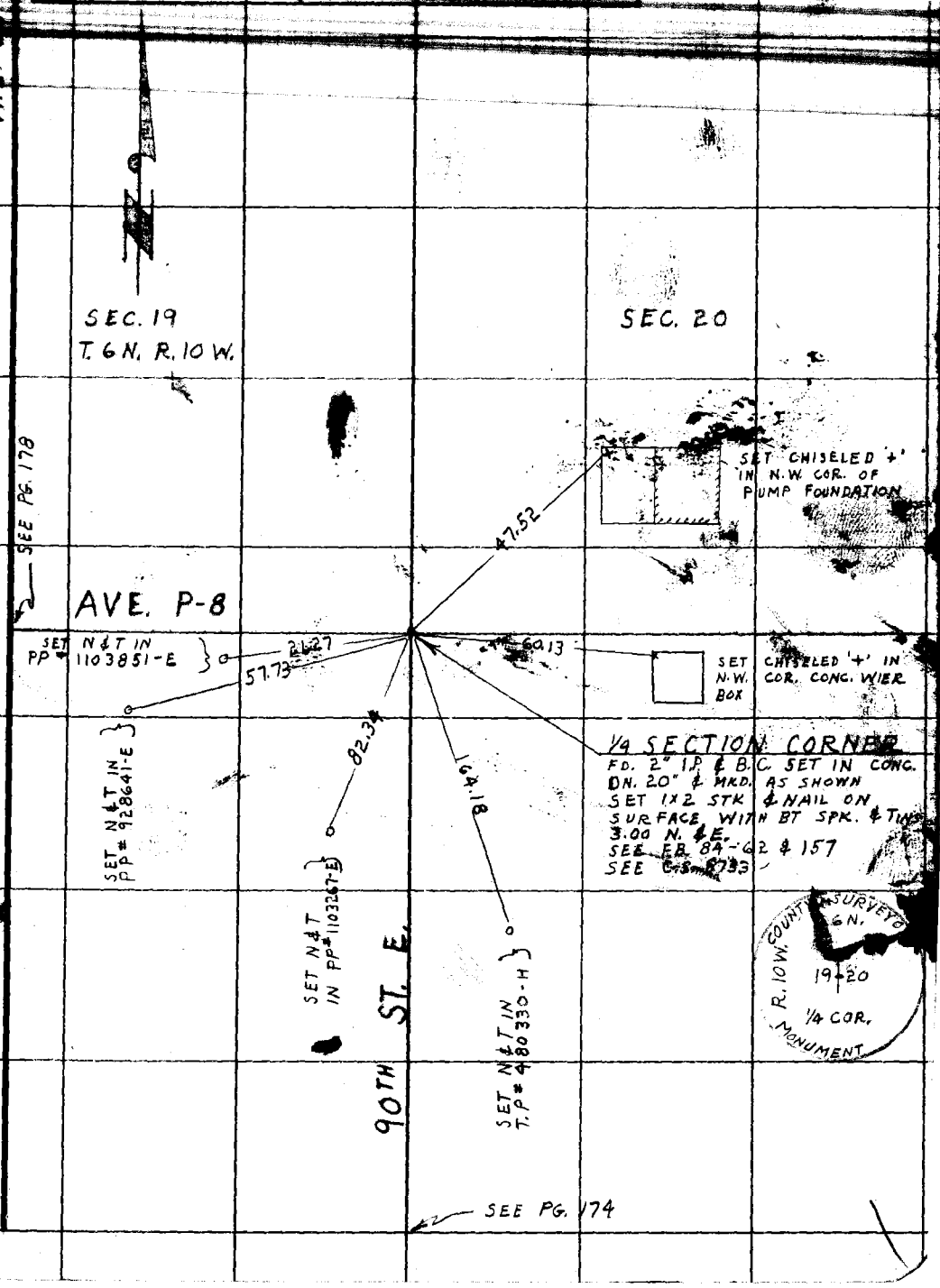

Note: Any Additions or Changes on This Sheet Must be Made or Circled in Red Ink With Date and Name of Person Making Change.

Do not extend notes this side of this line.

RETURN TO
LOS ANGELES COUNTY SURVEYOR
726 LOS ANGELES COUNTY
ENGINEERING BLDG.

76F309S S&E #247. 8-54

F.B. 1874 PG. 176

TO PG 178

1949.20

146.02 @ LEVEL
200.43 "
200.52 "
200.43 "
200.40 "
200.70 "
200.05 "
200.50 "
200.21 "
200.45 @ LEVEL
1949.71 (T=44) = 1949.20

33+99.08
SET 1X2 STK. & N. FL.

0.09

33+08.58
FD 2X2 STK. & N TAG. L.S. 2646

33+08.04
FD 2X2 STK. TAG R.E. 8805

0.11

779.27

SET 2" I.P. CONC. PL. & N. UP 6"

45°00'

56.57 TAN

0.03

26+47.44
FD. 2X2 STK. & TAG L.S. 2646 FL.

26+46.[illegible]
FD. 1½" I.P. PL. & TAG R.E. 8805 FLUSH

0.03

26+4[illegible]
1/4 SEC[illegible]
SET BY PROPORTION
SET 2" I.P. & B.C. SET IN CONC. DN. 12" MKD. AS SHOWN.
SEE C.S. 8733
SEE F.B. 84-69

56.57 TAN

26.22

SET 2" IP CONC. PL. & N, UP 6"

26+19.81
SET 1X2 STK. & N. FLUSH

R.10W COUNTY ENGINEER T.6N. R.E. 5869

SECTION LINE

AVE. Q.

2619.81

SEC. 19
T.6N. R.10W.

178.38 @ LEVEL
200.20 "
200.37 "
200.52 @ LEVEL
779.47 (T=44) = 779.27

TO PG. 174

W.S. 66-A-2

RETURN TO
LOS ANGELES COUNTY SURVEYOR
726 LOS ANGELES COUNTY
ENGINEERING BLDG.
Do not extend notes this side of this line.

Note: Any Additions or Changes on This Sheet Must be Made or Circled in Red Ink With Date and Name of Person Making Change.

Notes Ck'd by
Map No.
Office Work
Checked
Date

W. O. 9302.01 Tape No. 110 Std. 84 °F
Surveyed by J.C. PIERCE
Notes PIERCE Date 3-9-56
Indexed

F.B. 1974 PG. 177

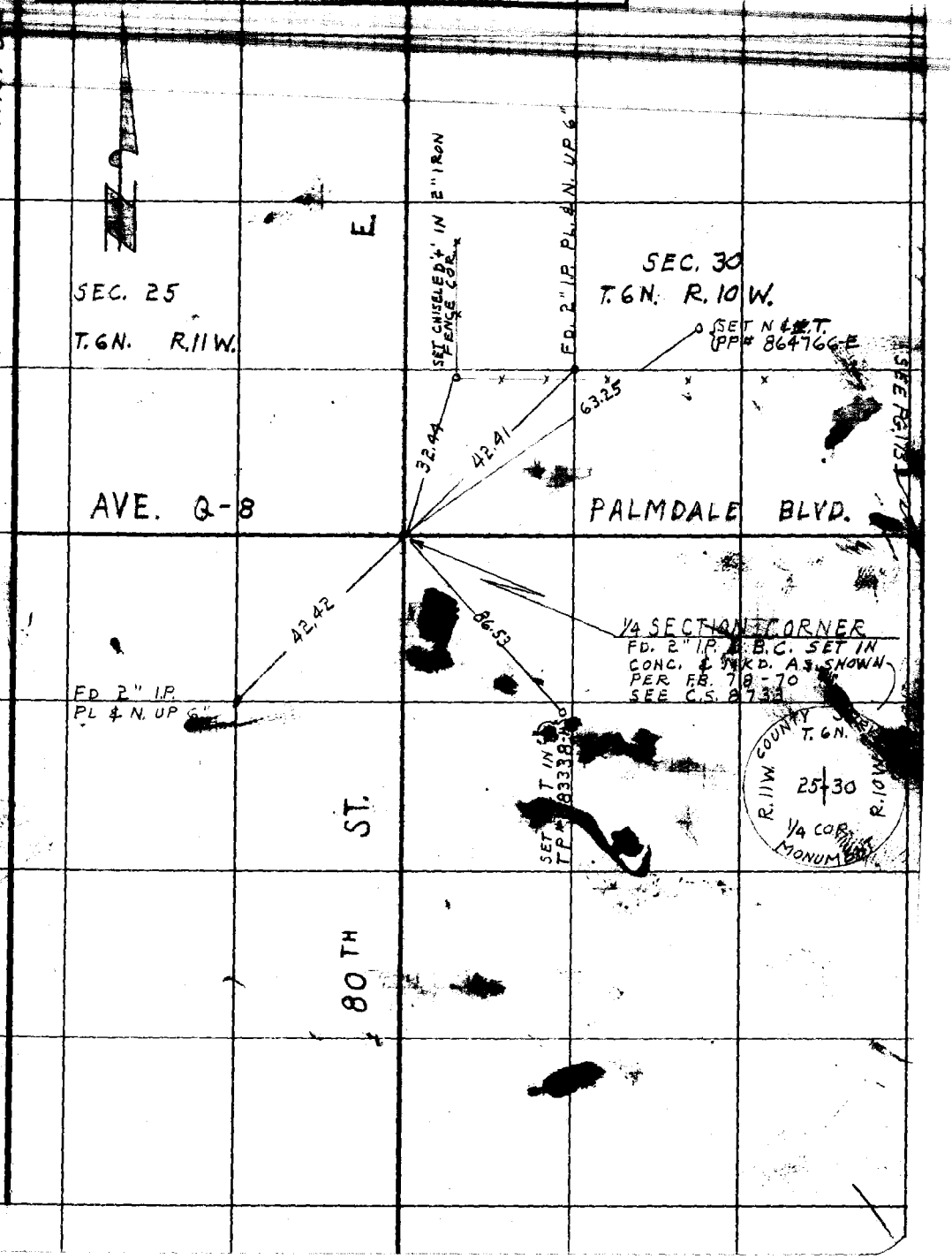

Note: Any Additions or Changes on This Sheet Must be Made or Circled in Red Ink With Date and Name of Person Making Change.

Do not extend notes this side of this line.

RETURN TO
LOS ANGELES COUNTY SURVEYOR
726 LOS ANGELES COUNTY
ENGINEERING BLDG.

76F3093 S&E #247 8-54

F.B. 1874 PG. 178

W.S. 66-A-2

RETURN TO
LOS ANGELES COUNTY SURVEYOR
726 LOS ANGELES COUNTY
ENGINEERING BLDG.
Do not extend notes this side of this line.

Note: Any Additions or Changes on This Sheet Must be Made or Circled in Red Ink With Date and Name of Person Making Change.

SEC. 24
T.6N. R.11W.

SET 2" I.P. CONC. PL. & N. UP 6"

SET 2" I.P. CONC. PL. & N. UP 6"

AVE. P

40.00 TAN

40.00 TAN.

1/4 SECTION CORNER
FD. 2" I.P. & B.C. SET IN CONC. UP 12" & MKD AS SHOWN
PER C.S. 8733
PER FB 78-70
LOWERED MON. TO 12" BELOW SURFACE
3-9-56 J.C.P.

COUNTY SURVEYORS
T.6N.
R.11W. 24|19 R.10W.
1/4 COR. MONUMENT

90°00'

SEC. 19
T.6N. R.10W.

SEE PG. 175

(D)	90-13-20
(A)	00-53-10
(B)	181-19-40
(AVE)	90-13-16 2/3

(D)	90-46-00
(A)	03-04-00
(B)	184-36-20
(AVE)	90-46-03 1/3

80TH ST. E.

90° 13' 16" CH.

Set 2" I.P.

50.00

70.58

50.00

AVE. L.

1949.20

71.42

50.00

50.00

46' 03 1/3

90°

Set 2" I.P.

SEC. 30

SEE PG. 176

SEC. 25

53+48.56 FR.E.

SECTION CORNER
FD. 2" I.P. & B.C. SET IN CONC. UP 16" MKD
PER C.S. 8733
PER F.B. 78-70
LOWERED MON. TO 12" BELOW SURFACE
3-9-56 J.C.P.

COUNTY SURVEYORS
T.6N.
R.11W. 24|19 25|30 R.10W.
MONUMENT

SEE PG. 177

F.B. 197N PG. 179

Notes Ck'd by
Map No.
Office Work
Checked

0303.00 W. O. Tape No. 121 St'd. 84 °F
Surveyed by MACK
Notes M Date 3-20-56
Indexed

J.N. 0303.00
(C.I. 1863.14)

℄ SURVEY

OLDFIELD ST. & GENOA AVE.

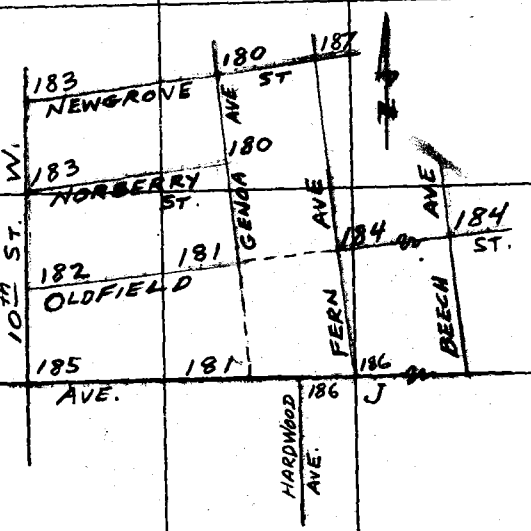

PARTY:
MACK
HALISCKY
RITTER
ROY TALBOT

Note: Any Additions or Changes on This Sheet Must be Made or Circled in Red Ink With Date and Name of Person Making Change.

Do not extend notes this side of this line.

RETURN TO
LOS ANGELES COUNTY SURVEYOR
726 LOS ANGELES COUNTY
ENGINEERING BLDG.

76F3095 S&E #247. 6-54

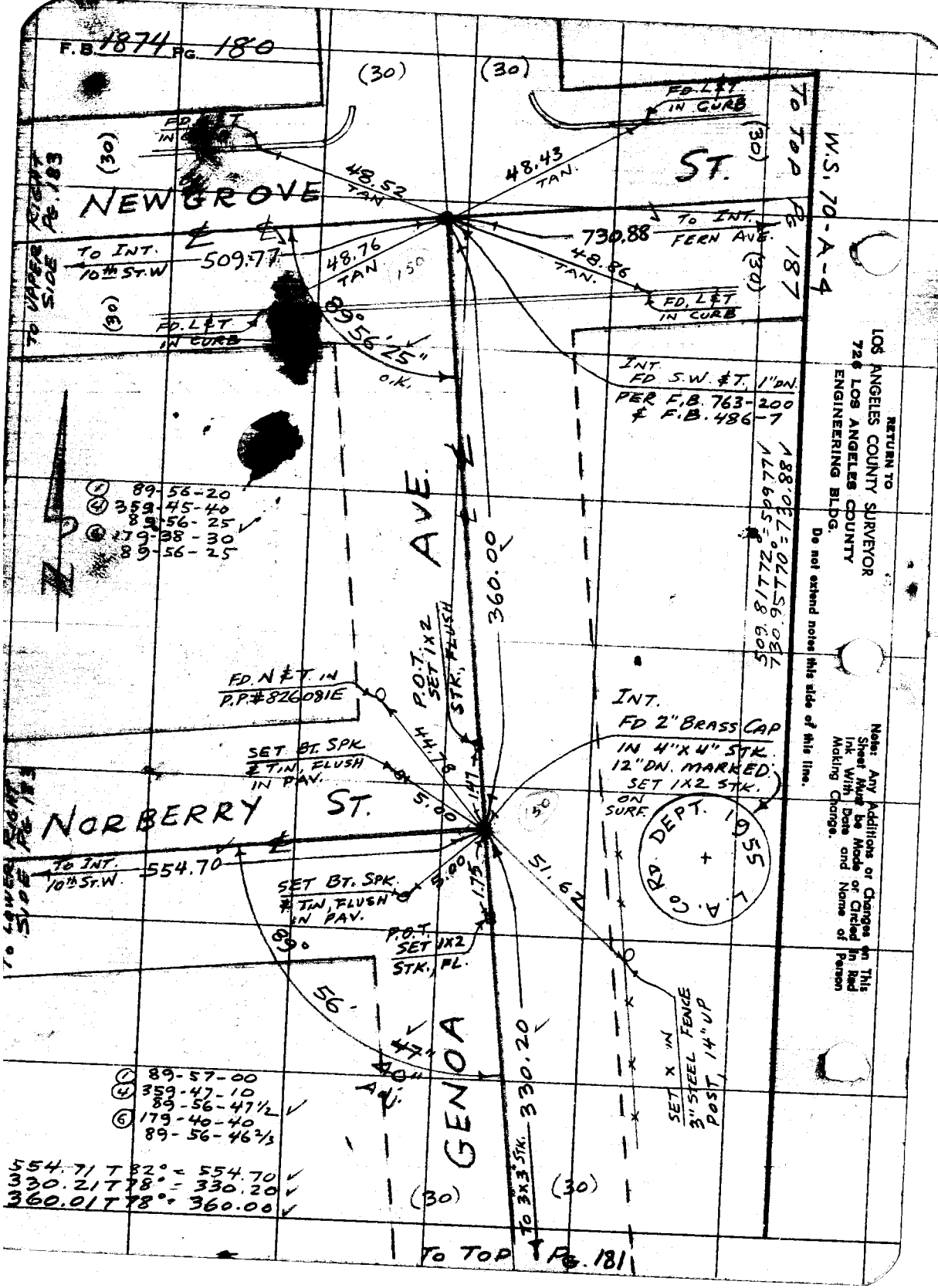
F.B. 1874 PG. 180
(30)
(30)
FD. L&T IN CURB
FD. L&T IN CURB
(30)
(30)
NEW GROVE
ST.
48.52 TAN
48.43 TAN.
TO TOP PG. 187
W.S. 70-A-4
TO UPPER RIGHT SIDE PG. 183
TO INT. 10th ST.W
509.77
48.76 TAN
730.88
TO INT. FERN AVE.
48.86 TAN.
FD. L&T IN CURB
FD. L&T IN CURB
89° 56' 25" O.K.
INT. FD S.W. & T. 1" DN. PER F.B. 763-200 & F.B. 486-7
(1) 89-56-20
(4) 359-45-40
89-56-25
(6) 179-38-30
89-56-25
AVE.
360.00
509.81 T72° = 509.77
730.95 T70° = 730.88
P.O.T. SET 1X2 STK., FLUSH
FD. N & T. IN P.P. #826081E
44.78
INT. FD 2" BRASS CAP IN 4"X4" STK. 12" DN. MARKED. SET 1X2 STK. ON SURF.
SET BT. SPK. & TIN, FLUSH IN PAV.
5.00
1.47
NORBERRY ST.
TO LOWER RIGHT SIDE PG. 183
TO INT. 10th ST.W.
554.70
SET BT. SPK. & TIN, FLUSH IN PAV.
5.00
1.75
51.62
L.A. Co. RD. DEPT. 1955
P.O.T. SET 1X2 STK., FL.
89° 56'
47" 40" A.U.
GENOA
330.20
SET X IN 3" STEEL FENCE POST, 14" UP
(1) 89-57-00
(4) 359-47-10
89-56-47½
(6) 179-40-40
89-56-46⅔
554.71 T 82° = 554.70
330.21 T 78° = 330.20
360.01 T 78° = 360.00
(30)
(30)
TO 3X3 STK.
TO TOP PG. 181
RETURN TO
LOS ANGELES COUNTY SURVEYOR
726 LOS ANGELES COUNTY
ENGINEERING BLDG.
Do not extend notes this side of this line.
Note: Any Additions or Changes on This Sheet Must be Made or Circled in Red Ink With Date and Name of Person Making Change.

F.B. 1874 PG. 181

Notes Ck'd by
Map No.
Office Work
Checked
Indexed

0383.00 Tape No. 121 St'd. 84 °F
W. 0.00
Surveyed by MACK
Notes M Date 3-30-56

Note: Any Additions or Changes on This Sheet Must be Made of Circled in Red Ink With Date and Name of Person Making Change.

LOS ANGELES COUNTY SURVEYOR
726 LOS ANGELES COUNTY ENGINEERING BLDG.

Not actual notes this side of this line.

767-3005 S&E #247, 8-54

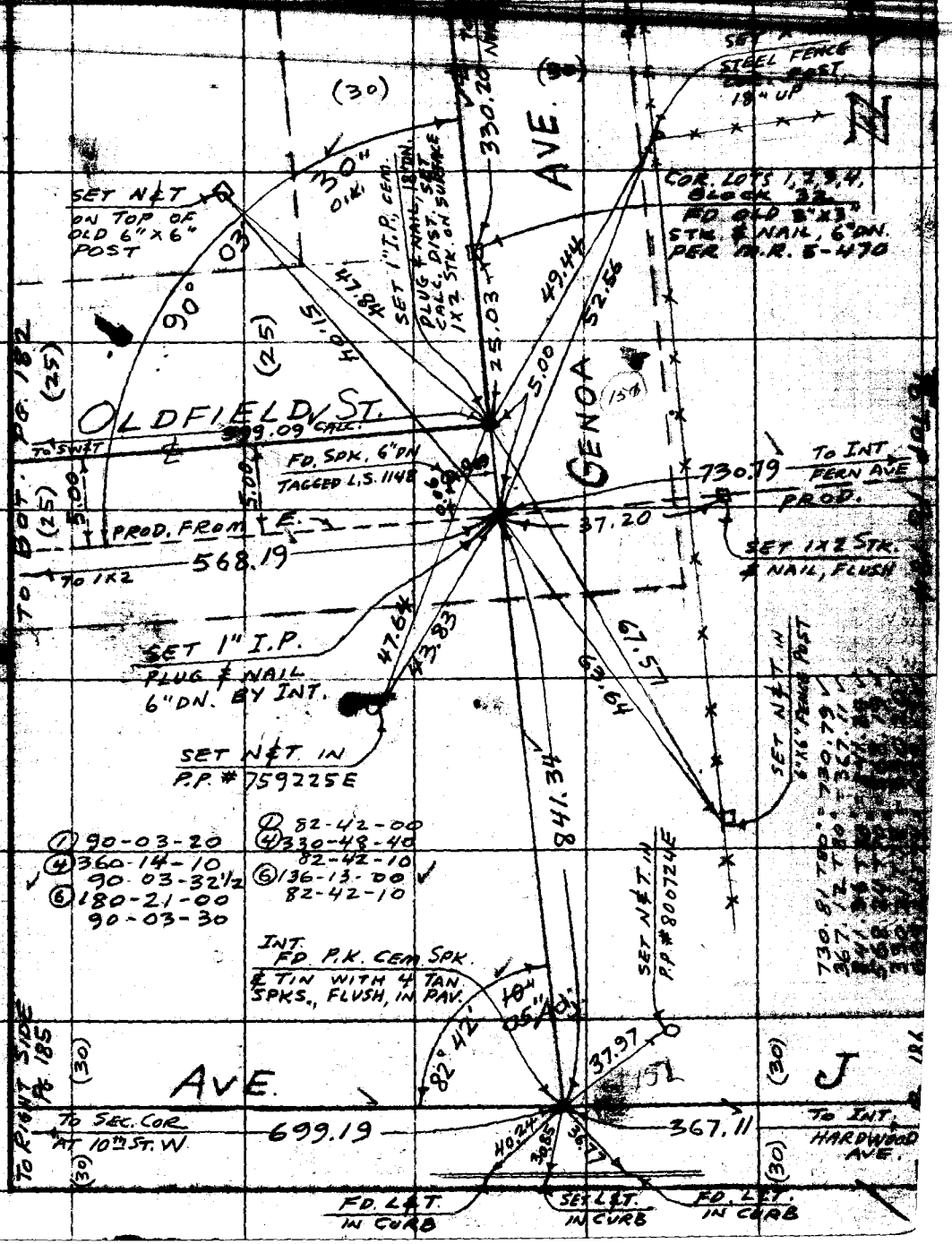

RETURN TO
LOS ANGELES COUNTY SURVEYOR
726 LOS ANGELES COUNTY
ENGINEERING BLDG.

Note: Any Additions or Changes on This Sheet Must be Made or Circled in Red Ink With Date and Name of Person Making Change.

Do not extend notes this side of this line.

W.S. 70-A-4

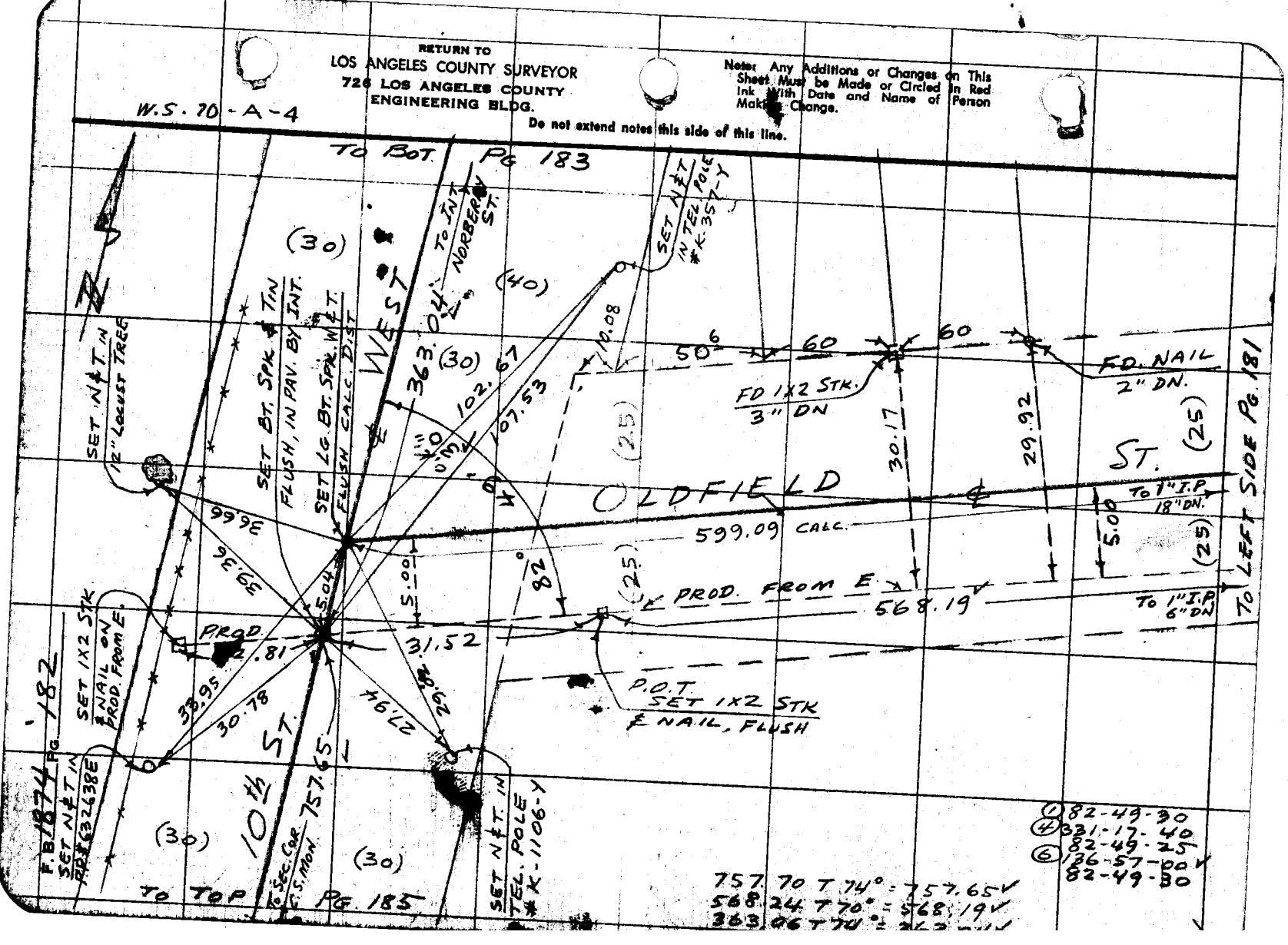

① 82-49-30
④ 331-17-40
82-49-25
⑥ 136-57-00
82-49-30

757.70 T 74° = 757.65
568.24 T 70° = 568.19
363.06 T 74° = 363.04

Notes Ck'd by
Map No.
Office Work
Checked

W. O. 0303.00 Tape No. 121 St'd. 84 °F
Surveyed by MACK
Notes M Date 3-21-56
Indexed

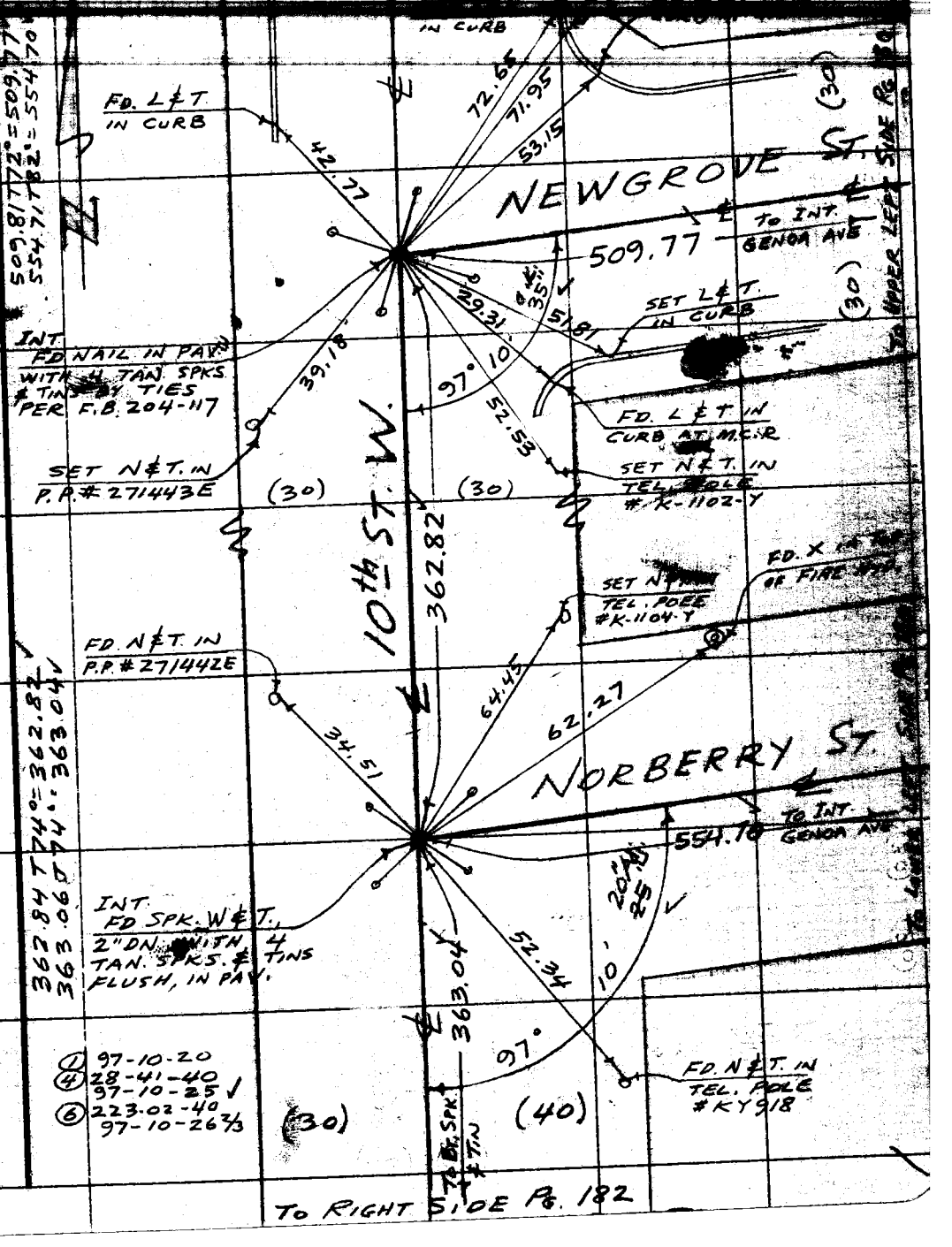

① 97-10-40
④ 28-41-40
97-10-25
⑥ 223.02-40
97-10-26 2/3

① 97-10-20
④ 28-41-40
97-10-25
⑥ 223.02-40
97-10-26 2/3

Note: Any Additions or Changes on This Sheet Must be Made or Circled in Red Ink With Date and Name of Person Making Change.

Do not extend notes this side of this line.

RETURN TO
LOS ANGELES COUNTY SURVEYOR
726 LOS ANGELES COUNTY
ENGINEERING BLDG.

76F3095 S&E #247. 8-54

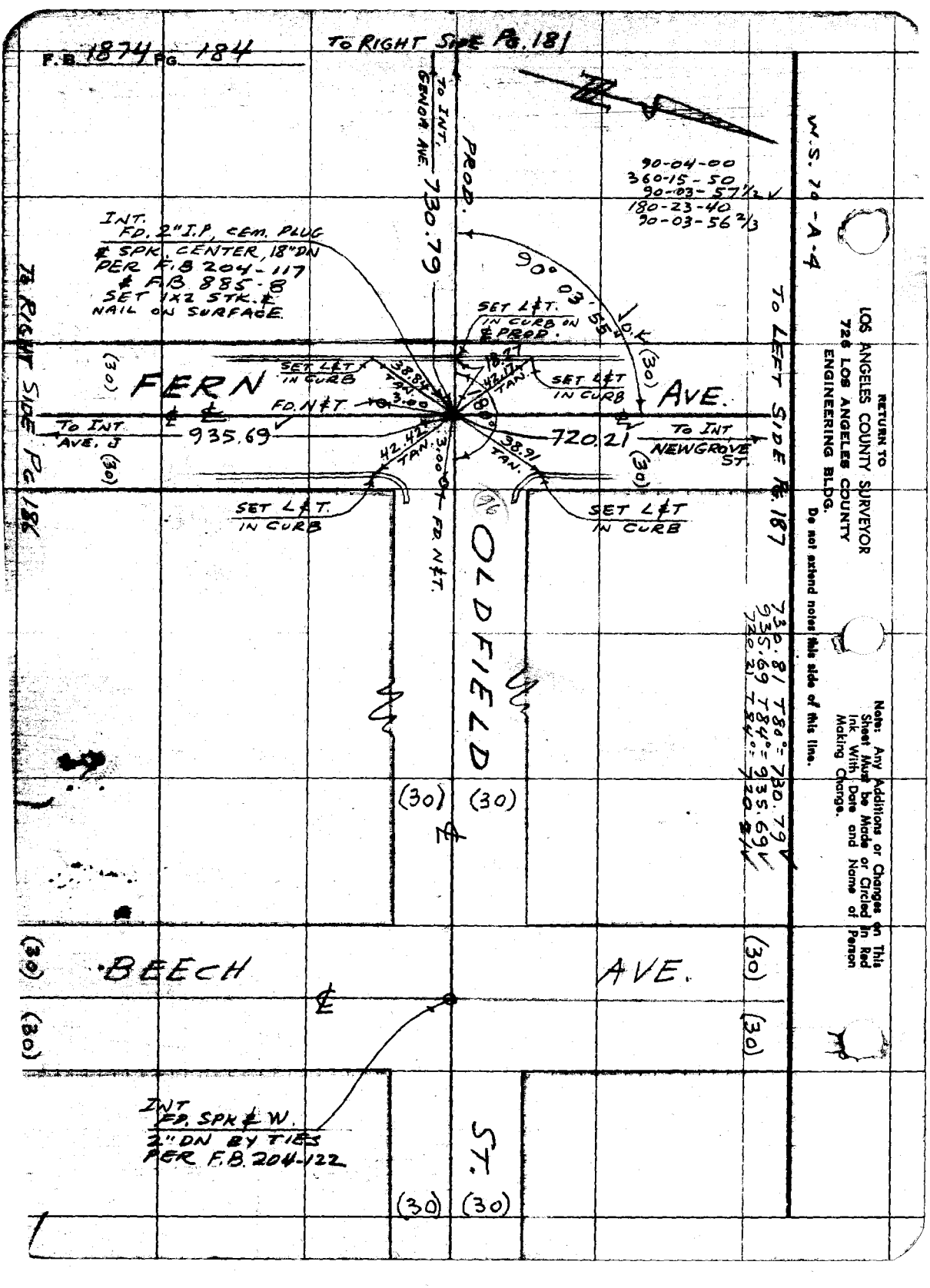
F.B. 1874 PG. 184
TO RIGHT SIDE PG. 181
TO INT. GENOA AVE.
PROD.
730.79
90-04-00
360-15-50
90-03-57½
180-23-40
90-03-56⅔
W.S. 70-A-4
INT. FD. 2" I.P. CEM. PLUG & SPK. CENTER, 18" DN PER F.B. 204-117 & F.B. 885-8 SET 1X2 STK. & NAIL ON SURFACE.
90° 03' 55" O.K.
SET L&T. IN CURB ON ℄ PROD.
TO RIGHT SIDE PG. 186
TO LEFT SIDE PG. 187
FERN AVE.
SET L&T IN CURB
38.84 TAN.
18.27
42.17 TAN.
FD. N&T.
3.00
℄
TO INT. AVE. J
935.69
720.21
TO INT. NEWGROVE ST.
42.42 TAN.
38.91 TAN.
3.00
FD. N&T.
SET L&T. IN CURB
OLDFIELD
(30)
BEECH AVE.
INT. FD. SPK & W. 2" DN BY TIES PER F.B. 204-122
ST.
730.81 T80° = 730.79
935.69 T84° = 935.69
720.21 T84° = 720.21
RETURN TO
LOS ANGELES COUNTY SURVEYOR
726 LOS ANGELES COUNTY
ENGINEERING BLDG.
Do not extend notes this side of this line.
Note: Any Additions or Changes on This Sheet Must be Made or Circled in Red Ink With Date and Name of Person Making Change.

F.B. 1974 PG. 185

Notes Ck'd by
Map No.
Office Work
Checked

8383.00 Tape No. 121 St'd. 84 °F
W.O.
Surveyed by MACK
Notes M Date 4-5-56
Indexed

To Upper Left Side Pg 182

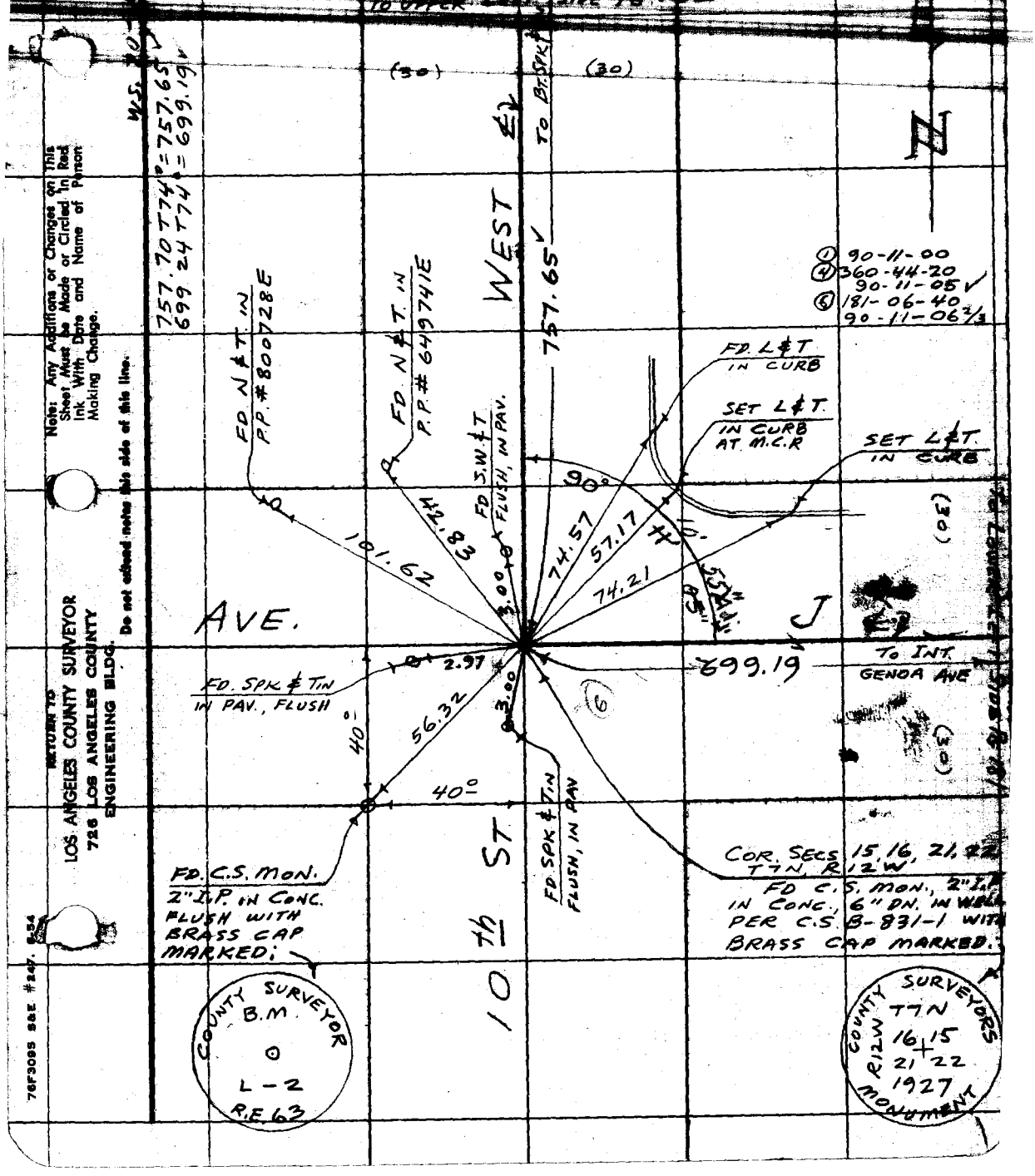

Note: Any Additions or Changes on This Sheet Must be Made or Circled In Red Ink With Date and Name of Person Making Change.

Do not extend notes this side of this line.

RETURN TO
LOS ANGELES COUNTY SURVEYOR
726 LOS ANGELES COUNTY ENGINEERING BLDG.

76F3095 S&E #247. 8-54

F.B. 1874 PG. 186

TO LOWER RIGHT SIDE PG 181

W.S. 70-A-5

(30) (30)

TO INT. GENOA AVE.

AVE.

367.11

FD. SPK. & W. 1" DN. WITH 4 TAN. SPKS. FLUSH, IN PAV.

HARDWOOD

AVE.

0.14

369.47

SET L & T IN CURB

TO UPPER LEFT SIDE PG. 184

(30)

82° 42' 30"

43.55

FERN AVE.

TO INT. OLDFIELD ST.

935.69

60.64

FD. L & T. IN CURB

0.44

PROD.

35.65

(30)

SET L & T IN CURB

① 82-42-40
④ 330-50-00
82-42-30
⑥ 136-15-00
82-42-30

935.69 T 84° = 935.69
369.48 T 80° = 369.47
367.12 T 80° = 367.11

INT. FD. 2" I.P. CEM. PLUG & SPK. CENTER 14" DN. PER F.B. 204-117 FD. 4 TAN. SPKS. FLUSH IN PAV. SET 1 X 2 STK. & NAIL ON SURFACE

RETURN TO
LOS ANGELES COUNTY SURVEYOR
726 LOS ANGELES COUNTY
ENGINEERING BLDG.
Do not extend notes this side of this line.

Note: Any Additions or Changes on This Sheet Must be Made or Circled in Red Ink With Date and Name of Person Making Change.

F.B. 15741 Pg. 109

Notes Ck'd by
Map No.
Office Work
Checked

W. O. Tape No. 121 St'd. 84 °F
Surveyed by MACK
Notes m Date 4-20-56
Indexed

J.N. 0302.01

AVE. P

SECTION LINE TIES

BET

5th & 15th STS. E.

Note: Any Additions or Changes on This Sheet Must be Made or Circled in Red Ink With Date and Name of Person Making Change.

Do not extend notes this side of this line.

RETURN TO
LOS ANGELES COUNTY SURVEYOR
725 LOS ANGELES COUNTY
ENGINEERING BLDG.

76F3095 S&E #247. 6-54

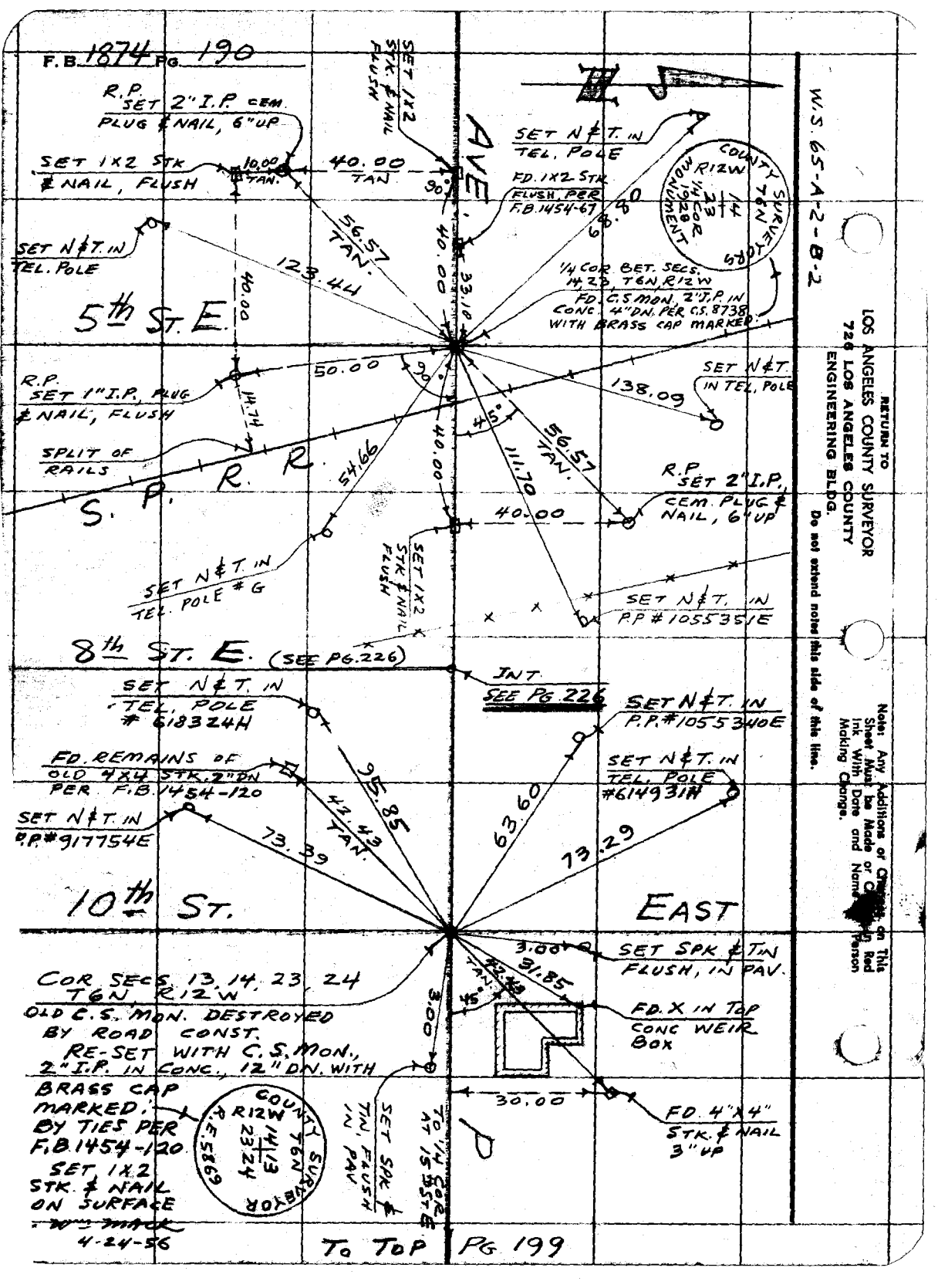
F.B. 1874 PG. 190
W.S. 65-A-2-B-2
RETURN TO
LOS ANGELES COUNTY SURVEYOR
726 LOS ANGELES COUNTY
ENGINEERING BLDG.
Do not extend notes this side of this line.
Note: Any Additions or Changes on This Sheet Must be Made or Checked in Red Ink With Date and Name of Person Making Change.
R.P. SET 2" I.P. CEM. PLUG & NAIL, 6" UP
SET 1X2 STK & NAIL, FLUSH
10.00 TAN.
40.00 TAN
SET 1X2 STK. & NAIL FLUSH
90°
AVE.
SET N & T. IN TEL. POLE
FD. 1X2 STK FLUSH, PER F.B. 1454-67
68.80
COUNTY SURVEYORS T6N R12W 14 23 1/4 COR 1928 MONUMENT
SET N & T. IN TEL. POLE
56.57 TAN.
123.44
40.00
33.10
1/4 COR. BET. SECS. 14, 23, T6N, R12W
FD. C.S. MON. 2" I.P. IN CONC. 4" DN. PER C.S. 8738 WITH BRASS CAP MARKED
5th ST. E.
50.00
90°
138.09
SET N & T. IN TEL. POLE
R.P. SET 1" I.P. PLUG & NAIL, FLUSH
14.74
45°
56.57 TAN.
111.70
SPLIT OF RAILS
S. P. R. R.
54.66
40.00
R.P. SET 2" I.P. CEM. PLUG & NAIL, 6" UP
40.00
SET N & T. IN TEL. POLE # G
SET 1X2 STK & NAIL FLUSH
SET N & T. IN P.P. # 1055351E
8th ST. E. (SEE PG. 226)
INT. SEE PG. 226
SET N & T. IN TEL. POLE # 618324H
SET N & T. IN P.P. # 1055340E
FD. REMAINS OF OLD 4X4 STK. 2" DN PER F.B. 1454-120
95.85
42.43 TAN.
63.60
SET N & T. IN TEL. POLE #614931H
SET N & T. IN P.P. # 917754E
73.39
73.29
10th ST.
EAST
3.00
SET SPK & TIN FLUSH, IN PAV.
31.85
42.43 TAN.
45°
COR SECS. 13, 14, 23, 24 T6N, R12W
OLD C.S. MON. DESTROYED BY ROAD CONST.
RE-SET WITH C.S. MON., 2" I.P. IN CONC., 12" DN. WITH BRASS CAP MARKED. BY TIES PER F.B. 1454-120
FD. X IN TOP CONC WEIR BOX
3.00
30.00
FD. 4"X4" STK. & NAIL 3" UP
SET 1X2 STK. & NAIL ON SURFACE
COUNTY SURVEYOR T6N R12W 14 13 23 24 R.E. 5869
SET SPK & TIN, FLUSH IN PAV
TO 1/4 COR AT 15th ST. E
P
4-24-56
TO TOP PG. 199

F.B. 187 Pg. 187

Notes Ck'd by
Map No.
Office Work
Checked

W. O. 0303.00 Tape No. 121 St'd. 84 °F
Surveyed by MACK
Notes M Date 4-6-56
Indexed

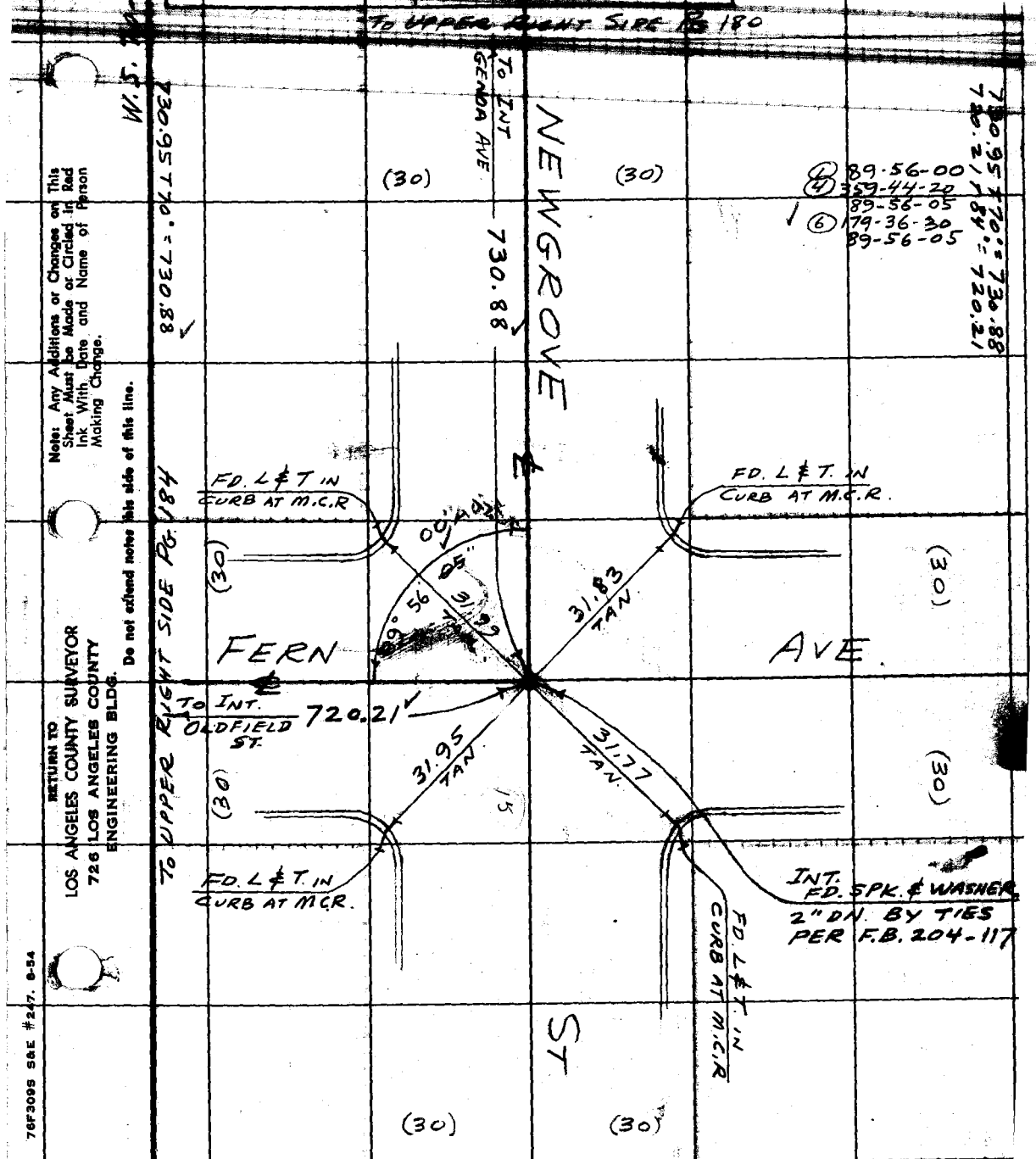

Note: Any Additions or Changes on This Sheet Must be Made or Circled in Red Ink With Date and Name of Person Making Change.

Do not extend notes this side of this line.

RETURN TO
LOS ANGELES COUNTY SURVEYOR
726 LOS ANGELES COUNTY
ENGINEERING BLDG.

76F309S S&E #247. 8-54

RETURN TO
LOS ANGELES COUNTY SURVEYOR
726 LOS ANGELES COUNTY
ENGINEERING BLDG.

Note: Any Additions or Changes on This Sheet Must be Made or Circled in Red Ink With Date and Name of Person Making Change.

Do not extend notes this side of this line.

F. B. 8744 PG. 188

F. B. _____ PG. 191

Notes Ck'd by _____
Map No. _____
Office Work _____
Checked _____

W. O. 0302.01 Tape No. 110 St'd. 61 °F
Surveyed by J.C. PIERCE
Notes PIERCE Date 4-10-56
Indexed _____

J.N. 0302.01

T. 6 N. R. 8 W.

RELOCATION OF S. 1/4 CORNER SECTION 34

4-10-56

PARTY

PIERCE J.C.
BEERS D.H.
ALBRIGHT W.S.
ROYCE D.L.

Note: Any Additions or Changes on This Sheet Must be Made or Circled in Red Ink With Date and Name of Person Making Change.

Do not extend notes this side of this line.

RETURN TO
LOS ANGELES COUNTY SURVEYOR
726 LOS ANGELES COUNTY
ENGINEERING BLDG.

76F3099 S&E #247. 8-54

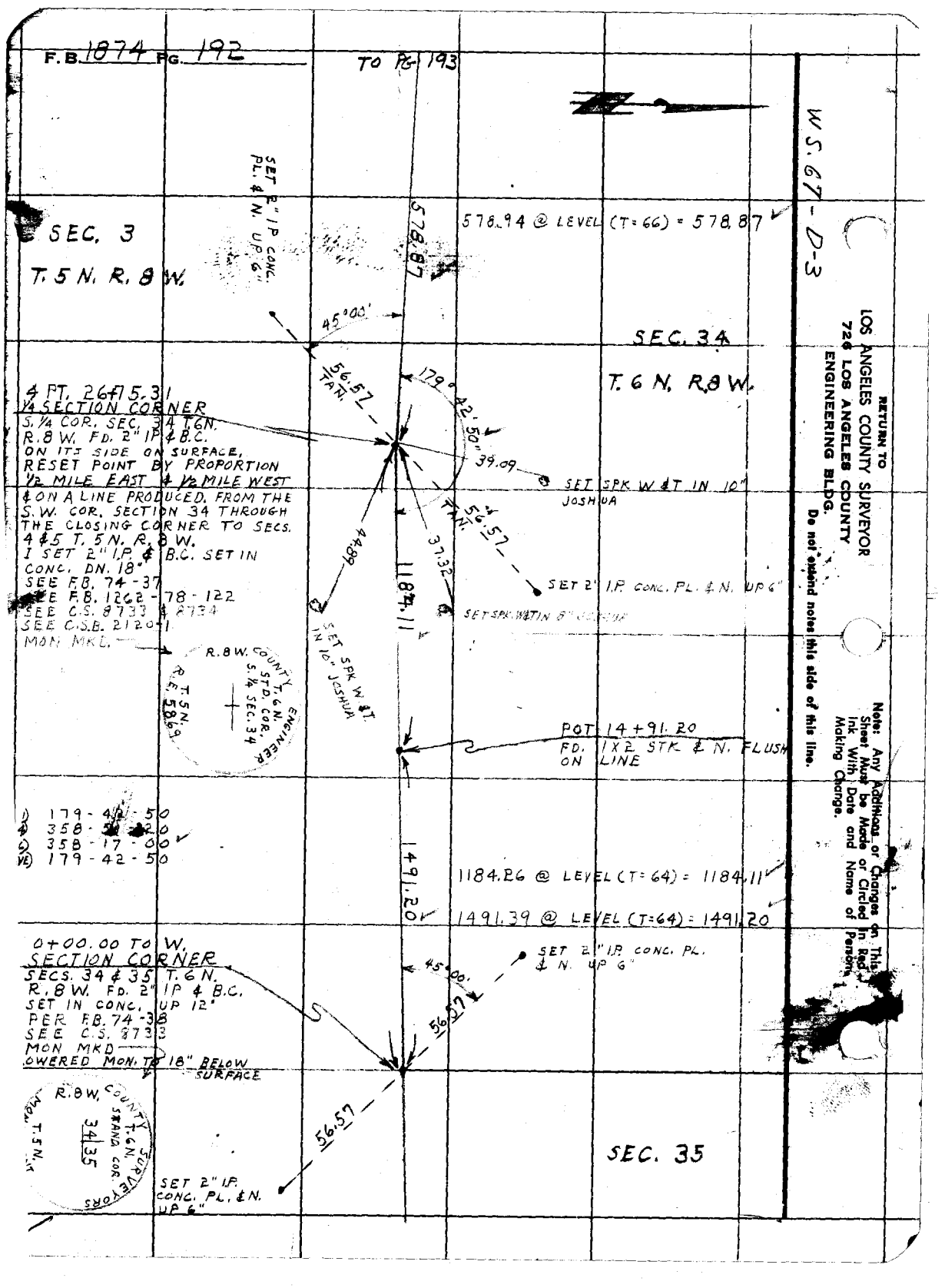
F.B. 1874 PG. 192
TO PG. 193
W.S. 67-D-3
SEC. 3
T. 5 N. R. 8 W.
SET 2" I.P. CONC. PL. & N. UP 6"
578.87
578.94 @ LEVEL (T=66) = 578.87
45°00'
SEC. 34
T. 6 N. R. 8 W.
56.57 TAN.
179° 42' 50"
39.09
SET SPK W & T IN 10" JOSHUA
4 PT. 26+15.31
1/4 SECTION CORNER
S. 1/4 COR. SEC. 34 T. 6 N. R. 8 W. FD. 2" IP & B.C. ON ITS SIDE ON SURFACE, RESET POINT BY PROPORTION 1/2 MILE EAST & 1/2 MILE WEST & ON A LINE PRODUCED FROM THE S.W. COR. SECTION 34 THROUGH THE CLOSING CORNER TO SECS. 4 & 5 T. 5 N. R. 8 W. I SET 2" I.P. & B.C. SET IN CONC. DN. 18"
SEE F.B. 74-37
SEE F.B. 1262-78-122
SEE C.S. 8733 & 8734
SEE C.S.B. 2120-1
MON. MKD.
44.89
37.32
56.57 TAN.
SET 2" I.P. CONC. PL. & N. UP 6"
1184.11
SET SPK W & T IN 10" JOSHUA
R. 8 W. COUNTY ENGINEER T. 6 N. STD. COR. S. 1/4 SEC. 34
T. 5 N. R. 8 W. 58.69
POT 14+91.20
FD. 1X2 STK & N. FLUSH ON LINE
1) 179-42-50
4) 358-5[illegible]-20
6) 358-17-00
VE) 179-42-50
1491.20
1184.26 @ LEVEL (T=64) = 1184.11
1491.39 @ LEVEL (T=64) = 1491.20
0+00.00 TO W.
SECTION CORNER
SECS. 34 & 35 T. 6 N. R. 8 W. FD. 2" IP & B.C. SET IN CONC. UP 12" PER F.B. 74-38
SEE C.S. 8733
MON MKD
LOWERED MON. TO 18" BELOW SURFACE
45°00'
SET 2" I.P. CONC. PL. & N. UP 6"
56.57
56.57
R. 8 W. COUNTY SURVEYORS T. 6 N. STAND. COR. 34 35 T. 5 N.
SEC. 35
SET 2" I.P. CONC. PL. & N. UP 6"
RETURN TO
LOS ANGELES COUNTY SURVEYOR
726 LOS ANGELES COUNTY
ENGINEERING BLDG.
Do not extend notes this side of this line.
Note: Any Additions or Changes on This Sheet Must be Made or Circled in Red Ink With Date and Name of Person Making Change.

Notes Ck'd by
Map No.
Office Work
Checked
Date

W. O. 0302.01 Tape No. 110 St'd. 24 °F
Surveyed by J.C. PIERCE
Notes PIERCE Date 4-11-56
Indexed

F.B. 1071 PG. 102

W.S. 67-C-3

SEC. 33

SECTION CORNER
SECS 33 & 34 T.6N.
R.8W. FD. 2" I.P. & B.C.
SET IN CONC. FLUSH
PER F.B. 74-36
SEE C.S. 8733 & 8734
SEE F.B. 1262-78-122
SEE C.S.B. 2120-1
MON MKD.

R.8W. COUNTY SURVEYORS T.6N. STD. COR. 33|34 T.5N. MONUMENT

SEC. 34
T.6N, R.8W.

126.70	@	5° 37'	(T=60)	= 126.07 ✓
98.48	@	14° 24'	(T=56)	= 95.37 ✓
246.45	@	24° 53'	(T=56)	= 223.53 ✓
130.85	@	LEVEL	(T=58)	= 130.83 ✓
230.02	@	9° 02'	(T=60)	= 227.13 ✓
300.01	@	14° 32'	(T=60)	= 290.36 ✓
993.26	@	LEVEL	(T=66)	= 993.14 ✓
				2086.43 ✓

2086.43

SEC. 4
T.5N. R.8W.

FD. 2" I.P. PL. & N. UP 6"

42.43 TAN.

P.O.T. 32+54.18
CLOSING CORNER
TO SECS 4 & 5 T.5N.
R.8W. FD. 2" I.P. & B.C.
SET IN CONC. DN. 18"
PER F.B. 1262-78-122
SEE C.S.B. 2120-1
MON. MKD

R.18W. COUNTY SURVEYORS T.6N. C.C. 4|3 T.5N. R.E. 329

42.43 TAN.

FD. 2" I.P. PL. & N. UP 6"

578.87

SEC. 3

FROM PG. 192

Note: Any Additions or Changes on This Sheet Must be Made or Circled in Red Ink With Date and Name of Person Making Change.

Do not extend notes this side of this line.

RETURN TO
LOS ANGELES COUNTY SURVEYOR
726 LOS ANGELES COUNTY
ENGINEERING BLDG.

76F309S S&E #247. 8-54

RETURN TO
LOS ANGELES COUNTY SURVEYOR
726 LOS ANGELES COUNTY
ENGINEERING BLDG.

Note: Any Additions or Changes on This Sheet Must be Made or Circled in Red Ink With Date and Name of Person Making Change.

Do not extend notes this side of this line.

F.B. 1874 PG. 194

F.B. 1874 PG. 195

Notes Ck'd by
Map No.
Office Work
Checked
Date

W. O. 0302.01 Tape No. 121 St'd. 84 °F
Surveyed by MACK
Notes m Date 4-18-56
Indexed E. C. Johnson

JUL 28 56

F.O. 396 N - 359

AVE. S

SEC. LINE TIES

BET. 10th & 30th STS E

PARTY:
MACK
HALISCKY
RITTER
ROY TALBOT

Note: Any Additions or Changes on This Sheet Must be Made or Circled in Red Ink With Date and Name of Person Making Change.

Do not extend notes this side of this line.

RETURN TO
LOS ANGELES COUNTY SURVEYOR
726 LOS ANGELES COUNTY
ENGINEERING BLDG.

76F309S S&E #247. 8-54

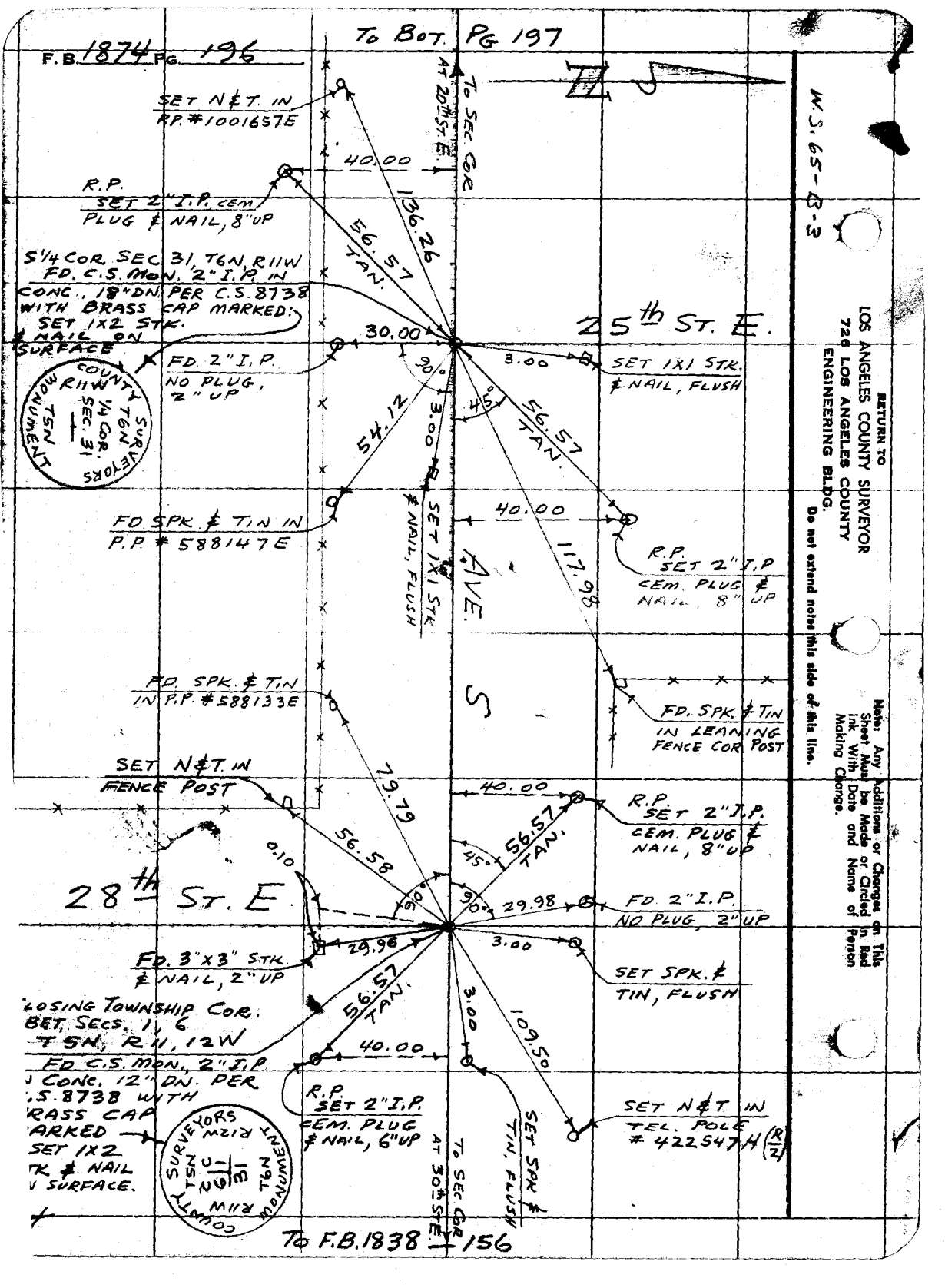
F.B. 1874 PG. 196
To Bot. Pg 197
W.S. 65-B-3
SET N&T. IN
P.P. #1001657E
To Sec. Cor. AT 20th St. E.
40.00
R.P.
SET 2" I.P. CEM.
PLUG & NAIL, 8" UP
136.26
56.57
TAN.
S1/4 COR. SEC 31, T6N, R11W
FD. C.S. MON. 2" I.P. IN
CONC., 18" DN. PER C.S. 8738
WITH BRASS CAP MARKED:
SET 1X2 STK.
& NAIL ON
SURFACE
COUNTY SURVEYORS
T6N
R11W
1/4 COR.
SEC. 31
T5N
MONUMENT
30.00
25th St. E.
FD. 2" I.P.
NO PLUG,
2" UP
3.00
SET 1X1 STK.
& NAIL, FLUSH
90°
45°
54.12
3.00
56.57
TAN.
FD. SPK. & TIN IN
P.P. # 588147E
SET 1X1 STK.
& NAIL, FLUSH
40.00
117.98
R.P.
SET 2" I.P.
CEM. PLUG &
NAIL 8" UP
AVE. S
FD. SPK. & TIN
IN P.P. #588133E
FD. SPK. & TIN
IN LEANING
FENCE COR. POST
SET N&T. IN
FENCE POST
79.79
40.00
R.P.
SET 2" I.P.
CEM. PLUG &
NAIL, 8" UP
56.58
0.10
45°
56.57
TAN.
28th St. E
90°
90°
29.98
FD. 2" I.P.
NO PLUG, 2" UP
29.96
3.00
FD. 3"x3" STK.
& NAIL, 2" UP
SET SPK. &
TIN, FLUSH
56.57
TAN.
3.00
109.50
LOSING TOWNSHIP COR.
BET. SECS. 1, 6
T5N, R11, 12W
40.00
FD. C.S. MON., 2" I.P.
CONC. 12" DN. PER
C.S. 8738 WITH
BRASS CAP
MARKED
SET 1X2
STK. & NAIL
ON SURFACE.
COUNTY SURVEYORS
T5N
R12W
R11W
T6N
MONUMENT
R.P.
SET 2" I.P.
CEM. PLUG
& NAIL, 6" UP
SET SPK. &
TIN, FLUSH
SET N&T. IN
TEL. POLE
422547H (R/2)
To Sec. Cor. AT 30th St. E.
To F.B. 1838 — 156
RETURN TO
LOS ANGELES COUNTY SURVEYOR
726 LOS ANGELES COUNTY
ENGINEERING BLDG.
Do not extend notes this side of this line.
Note: Any Additions or Changes on This Sheet Must be Made or Circled in Red Ink With Date and Name of Person Making Change.

F.B. 1874 PG. 197

Notes Ck'd By
Map No.
Office Work
Checked

W.O. P3072 01 Tape No. 17 St'd. °F
Surveyed by MACK
Notes M Date 4-18-56
Indexed

To Bot. Pg. 198

W.S. E 5341.1

SET 2" I.P. CEM. PLUG & NAIL, 8" UP

FD. 4"x4" STK & NAIL, FLUSH, PER F.B. 106-49

18th ST. E.

56.57 TAN.

45°00'

30.00

0.38

1449.22

29.

180°00'

90°00'

45°

56.57 TAN

FD. 4x4" STK. & NAIL, 6" UP PER F.B. 106-49

1449.22

CLOSING COR. FOR SECS. 1, 2 T5N, R12W

FD. C.S. MON., KNOCKED OUT BY RD. CONST. RESET C.S. MON., 2" I.P. IN CONC., 12" DN. WITH BRASS CAP MARKED BY TIES PER F.B. 106-49

SET 1x2 STK. & NAIL ON SURFACE WITH SPK. & TIN TIES 3.00 N. & 3.00 E.

W.E. MACK 4-20-56

COUNTY R12W T5N SURVEYORS MONUMENT 2 1 36 31 T6N

40.00

R.P. SET 2" I.P. CEM. PLUG & NAIL, 8" UP

AVE.

1145.11

S

115.52@5°45'74° = 114.93
292.35@3°00'74° = 291.93
738.[illegible] LEVEL T74° = 738.25
1145.11

40.00

R.P. SET 2" I.P. CEM. PLUG & NAIL, 8" UP

FD 3"x3" STK. & NAIL, 4" UP

42.42

56.57 TAN.

7.14

FD. 4" I.P. CEM. PLUG & NAIL, 12" UP

36.11

20th ST. E.

3.00

SET SPK. & TIN, FLUSH

FD. SPK. & TIN IN P.P. #4502E

65.07

56.57 TAN.

102.60

STAND. COR. FOR SECS. 31, 36 T6N, R11, 12W

FD. C.S. MON., 2" I.P. IN CONC., 16" DN. PER C.S. 8738 WITH BRASS CAP MARKED:

SET 1x2 STK. & NAIL ON SURFACE

COUNTY R12W T6N SURVEYORS MONUMENT 36 31 T5N R11W

R.P. SET 2" I.P. CEM. PLUG & NAIL, 8" UP

SET N&T. IN P.P. #7345aE

SET SPK. & TIN, FLUSH

To 1/4 COR. AT 25 & 36

To Top Pg. 196

Note: Any Additions or Changes on This Sheet Must Be Made or Checked in Red Ink With Date and Name of Person Making Change.

Do not extend notes this side of this line.

RETURN TO
LOS ANGELES COUNTY SURVEYOR
726 LOS ANGELES COUNTY
ENGINEERING BLDG.

70F3095 S&E #247, 8-5

F.B. 1874 PG. 198

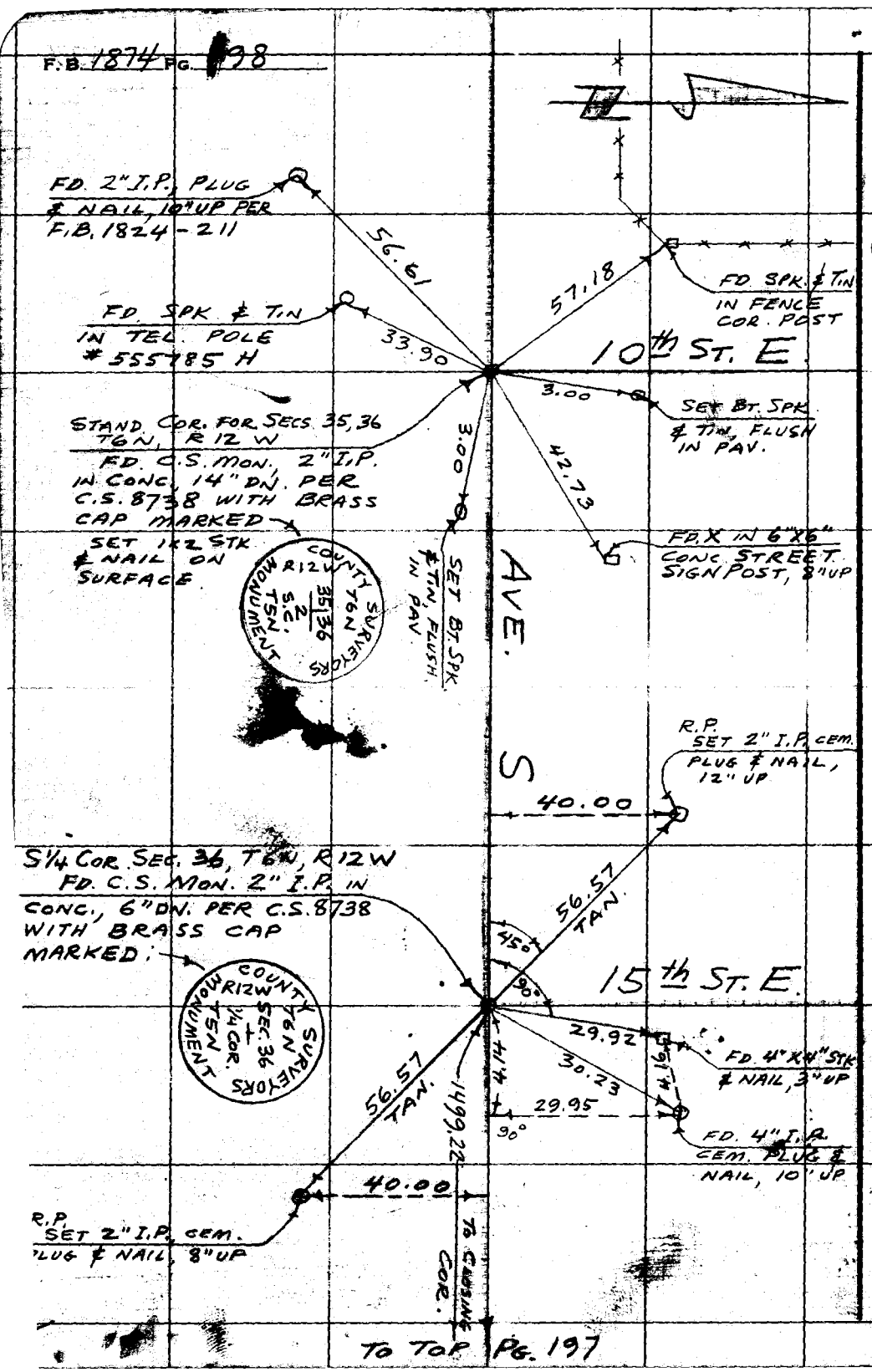

W.S. 65 B-3

RETURN TO
LOS ANGELES COUNTY SURVEYOR
726 LOS ANGELES COUNTY
ENGINEERING BLDG.

Do not extend notes this side of this line.

Note: Any Additions or Changes on This Sheet Must be Made or Circled in Red Ink With Date and Name of Person Making Change.

TO TOP PG. 197

F. B. 1874 PG. 199

Notes Ck'd by
Map No.
Office Work
Checked

W. O. Tape No. 121 St'd. 84 °F
Surveyed by MACK
Notes M Date 4-23-56
Indexed E. C. Johnson

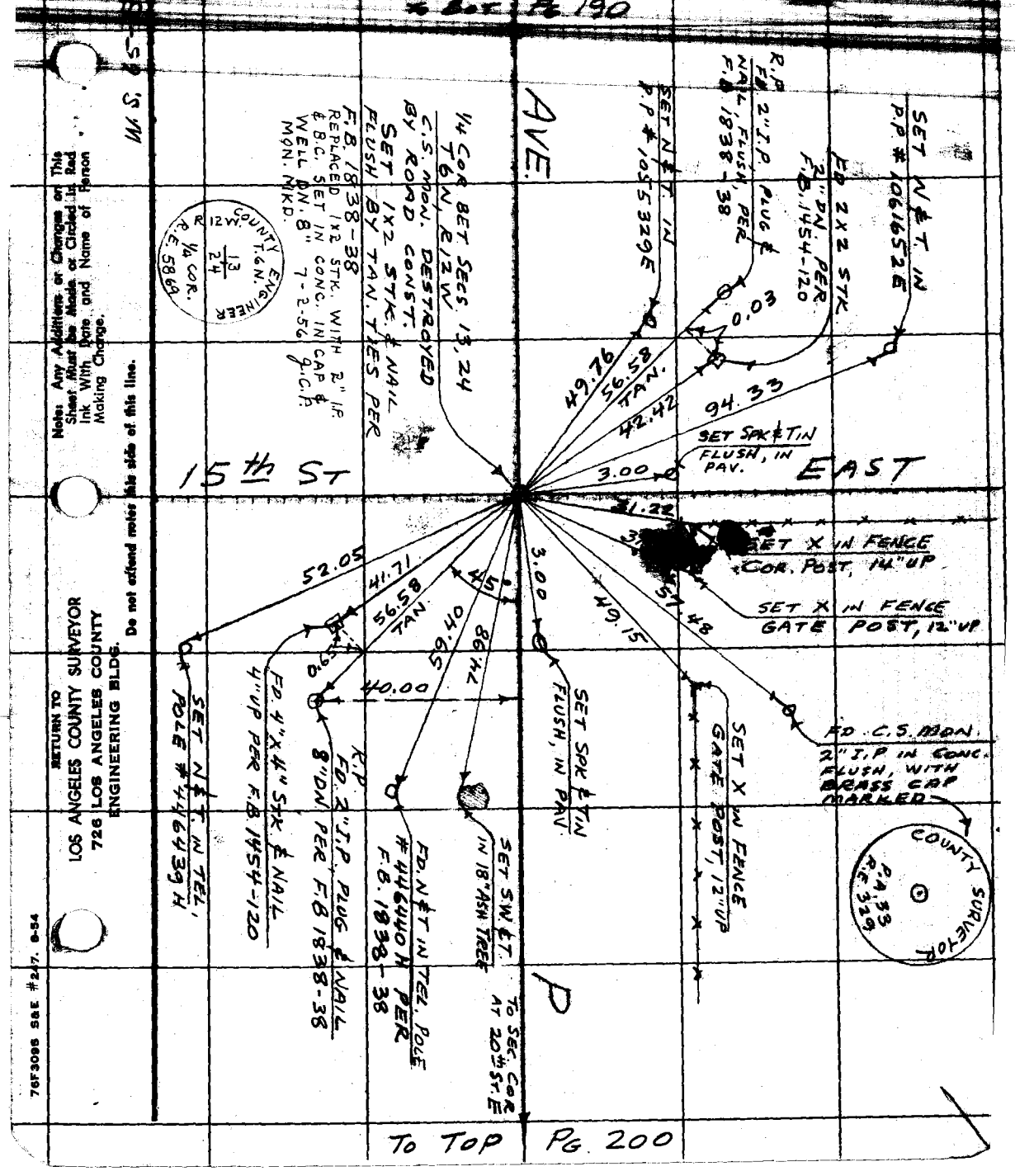

To Top Pg. 200

Note: Any Additions or Changes on This Sheet Must Be Made or Circled in Red Ink With Date and Name of Person Making Change.

Do not extend notes this side of this line.

RETURN TO
LOS ANGELES COUNTY SURVEYOR
726 LOS ANGELES COUNTY ENGINEERING BLDG.

76F3096 S&E #247. 6-54

RETURN TO
LOS ANGELES COUNTY SURVEYOR
726 LOS ANGELES COUNTY
ENGINEERING BLDG.

Note: Any Additions or Changes on This Sheet Must be Made or Circled in Red Ink With Date and Name of Person Making Change.

Do not extend notes this side of this line.

B-2

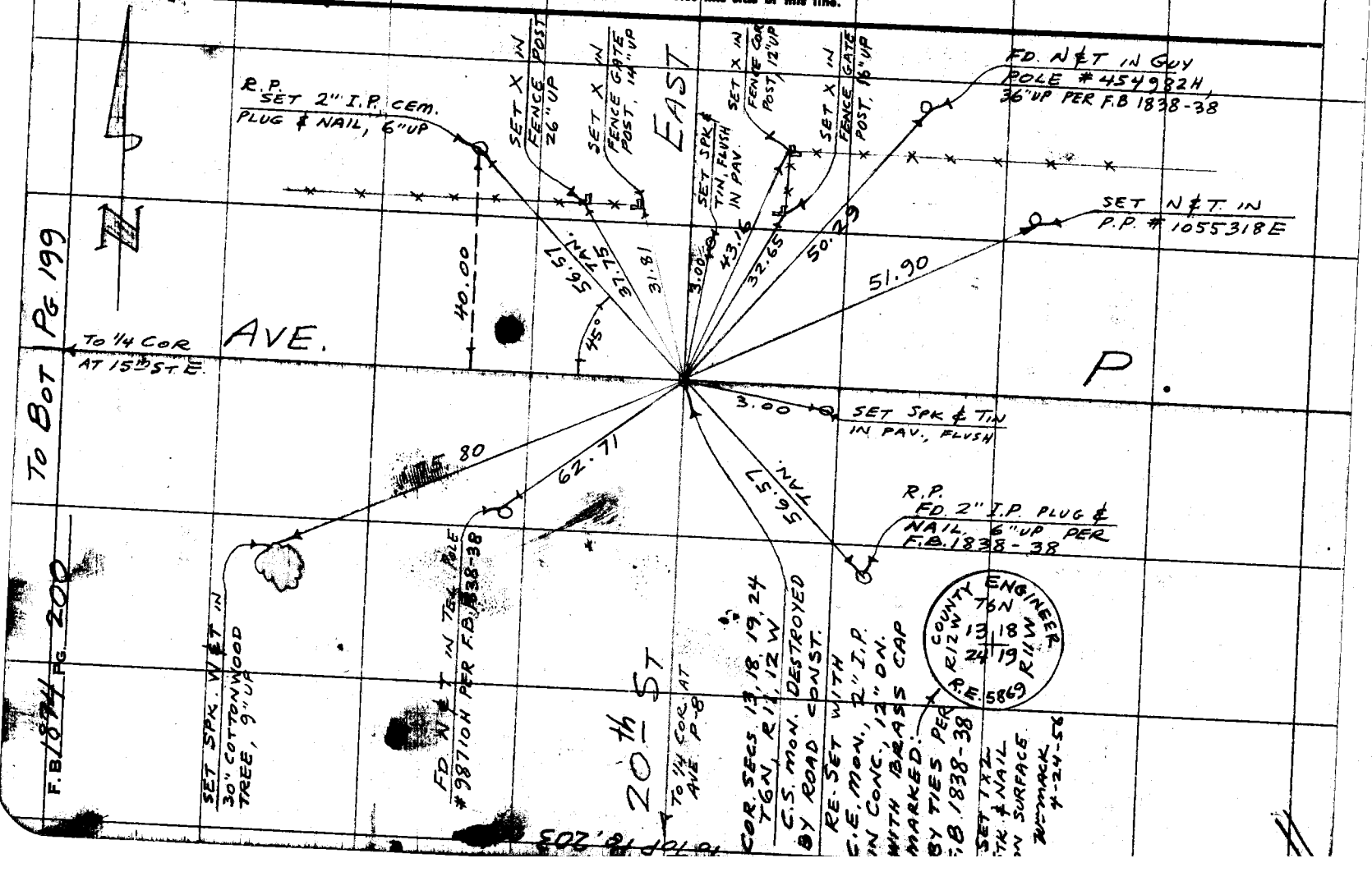

F. B. 1874 PG. 201

Notes Ck'd by
Map No.
Office Work
Checked

W. O. Tape No. 121 St'd. 04 °F
Surveyed by MACK
Notes M Date 5-1-56
Indexed C. JOHNSON

JUL 22 '56

J.N 0302.01

SEC. LINE TIES

ON

AVE S

AT 175th ST. E.

PARTY:
MACK
HALISCKY
RITTER
ROY TALBOT

Note: Any Additions or Changes on This Sheet Must be Made or Circled in Red Ink With Date and Name of Person Making Change.

Do not extend notes this side of this line.

RETURN TO
LOS ANGELES COUNTY SURVEYOR
726 LOS ANGELES COUNTY
ENGINEERING BLDG.

76F3095 S&E #247. 8-54

F.B. 1874 PG. 202

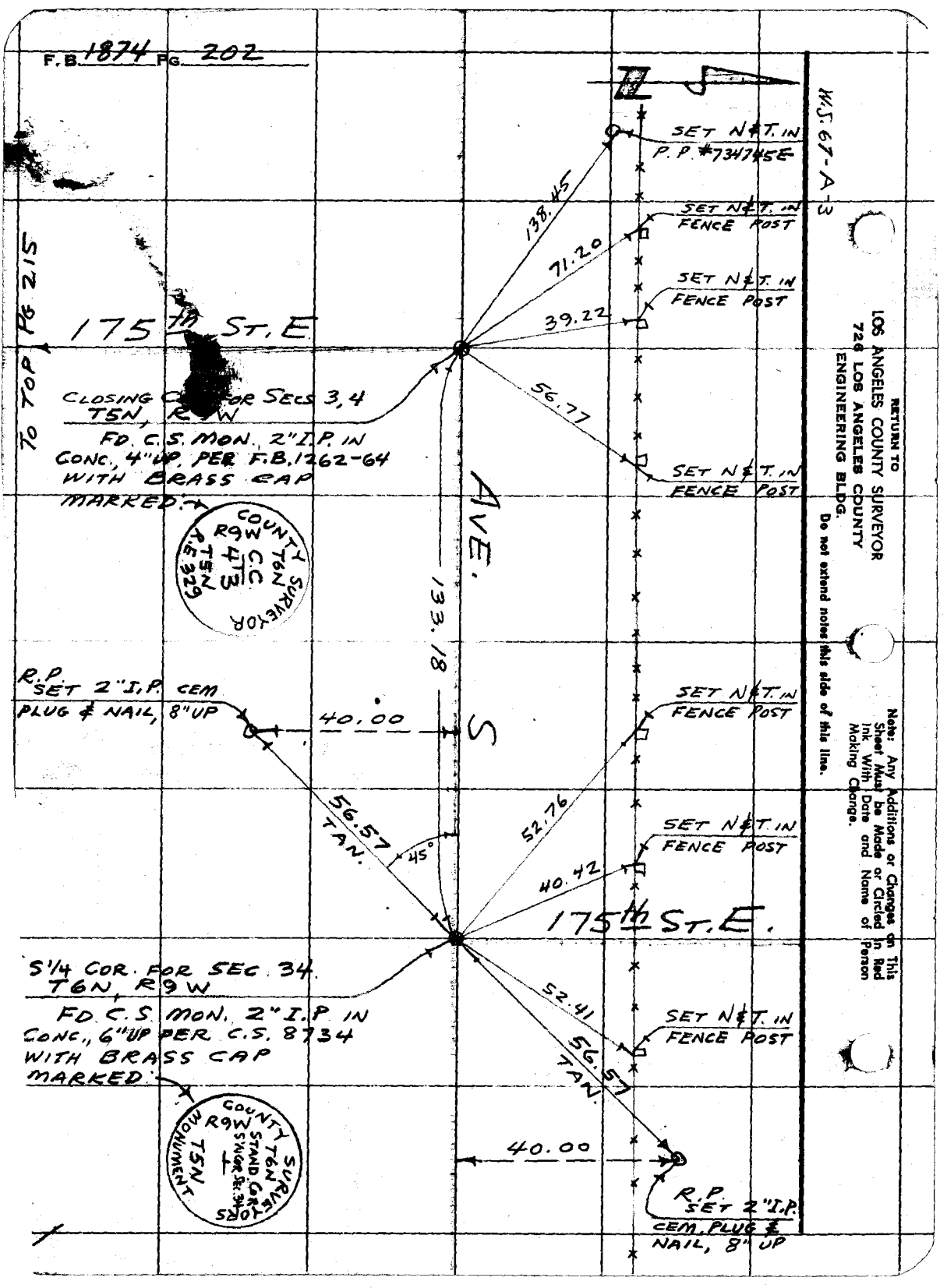

RETURN TO
LOS ANGELES COUNTY SURVEYOR
726 LOS ANGELES COUNTY
ENGINEERING BLDG.

Do not extend notes this side of this line.

Note: Any Additions or Changes on This Sheet Must be Made or Circled in Red Ink With Date and Name of Person Making Change.

F.B. 1874 PG. 203

Notes Ck'd by
Map No.
Office Work
Checked

W.O. 0302.01 Tape No. 121 St'd. 89 °F
Surveyed by MACK
Notes M Date 5-8-56
Indexed

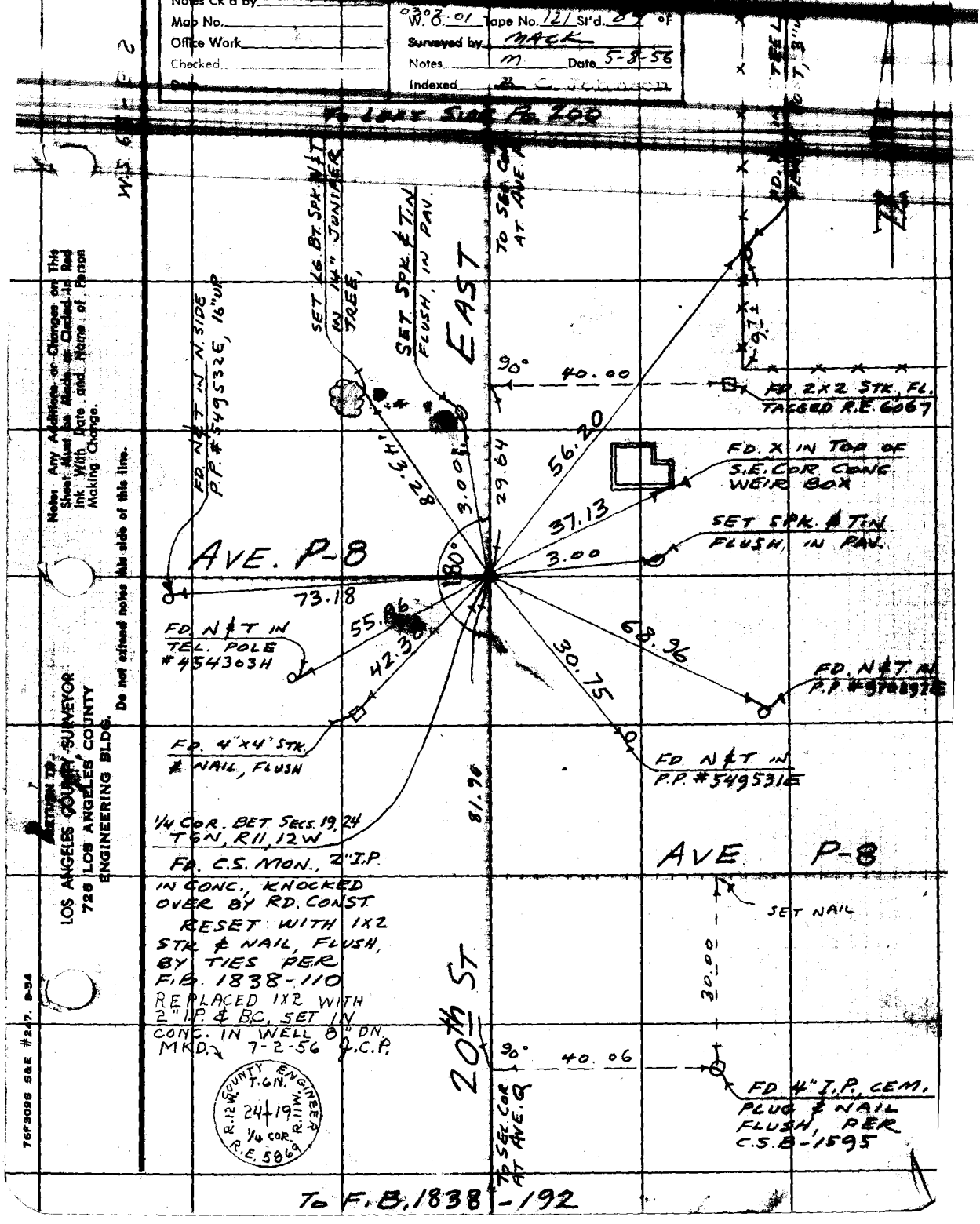

To F.B. 1838-192

Note: Any Additions or Changes on This Sheet Must be Made or Circled in Red Ink With Date and Name of Person Making Change.

Do not extend notes this side of this line.

RETURN TO LOS ANGELES COUNTY SURVEYOR 726 LOS ANGELES COUNTY ENGINEERING BLDG.

76F3096 S&E #247. 8-54

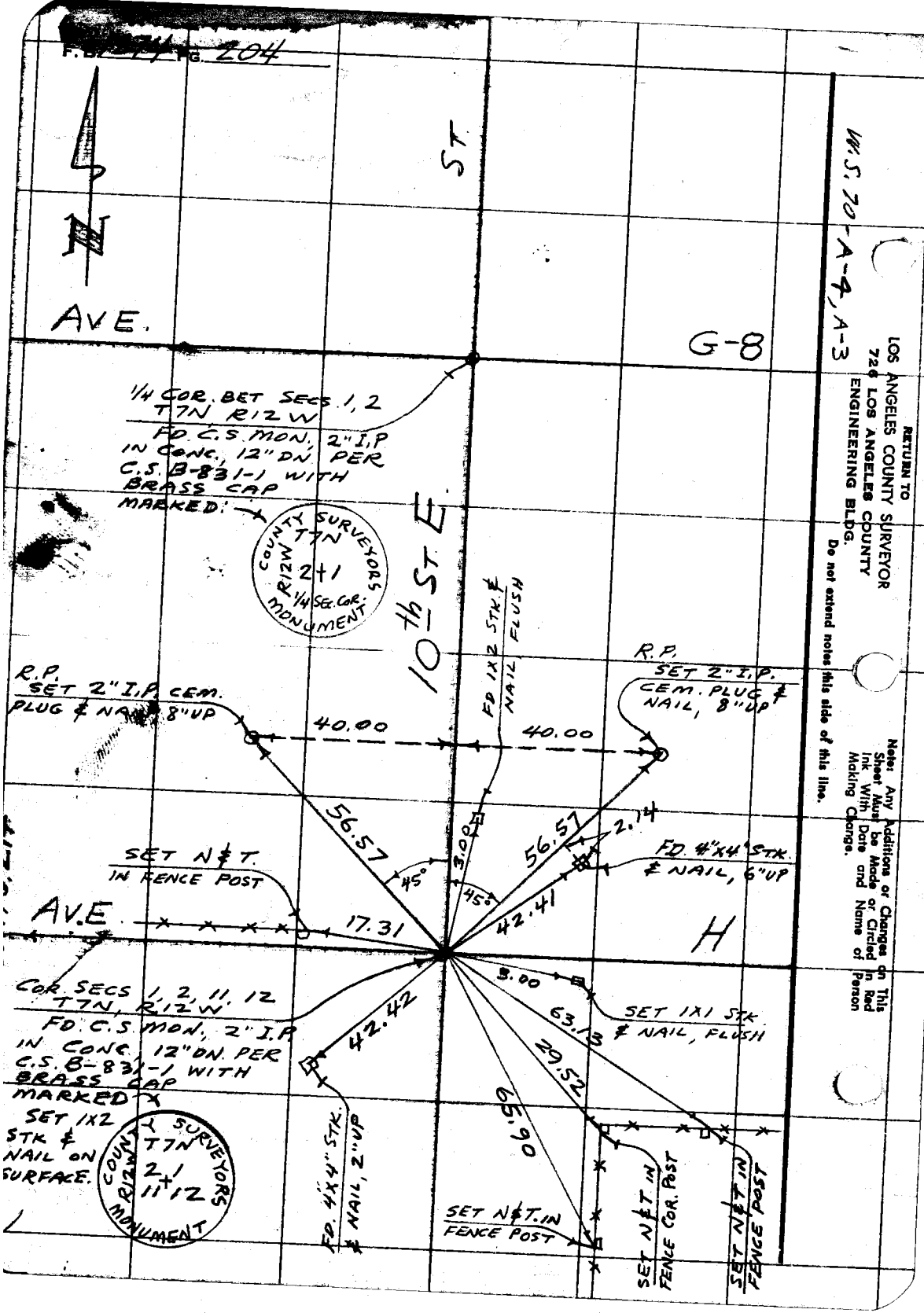
F.B. 204
W.S. 70-A-4, A-3
RETURN TO
LOS ANGELES COUNTY SURVEYOR
726 LOS ANGELES COUNTY
ENGINEERING BLDG.
Do not extend notes this side of this line.
Note: Any Additions or Changes on This Sheet Must be Made or Circled in Red Ink With Date and Name of Person Making Change.
AVE.
ST
G-8
1/4 COR. BET SECS 1, 2
T7N R12W
FD. C.S. MON. 2" I.P
IN CONC. 12" DN. PER
C.S. B-831-1 WITH
BRASS CAP
MARKED:
COUNTY SURVEYORS
T7N
R12W
2+1
1/4 SEC. COR.
MONUMENT
10th ST. E
FD 1X2 STK. & NAIL FLUSH
R.P.
SET 2" I.P. CEM.
PLUG & NAIL, 8" UP
R.P.
SET 2" I.P.
CEM. PLUG &
NAIL, 8" UP
40.00
40.00
56.57
56.57
3.00
2.14
45°
45°
FD. 4"X4" STK.
& NAIL, 6" UP
SET N&T.
IN FENCE POST
AV.E
17.31
42.41
H
COR. SECS 1, 2, 11, 12
T7N, R12W
FD. C.S. MON. 2" I.P
IN CONC. 12" DN. PER
C.S. B-831-1 WITH
BRASS CAP
MARKED
SET 1X2
STK &
NAIL ON
SURFACE.
COUNTY SURVEYORS
T7N
R12W
2+1
11+12
MONUMENT
42.42
3.00
SET 1X1 STK.
& NAIL, FLUSH
63.13
29.52
65.90
FD. 4"X4" STK.
& NAIL, 2" UP
SET N&T. IN
FENCE POST
SET N&T IN
FENCE COR. POST
SET N&T IN
FENCE POST

F.B. [illegible] PG. 205

Notes Ck'd by
Map No.
Office Work
Checked
Date

W. O. Tape No. St'd. °F
Surveyed by S. HALISCKY
Notes S. HALISCKY Date 5-9-56
Indexed [illegible]

JUL 28 '56

J.N. 030201

SEC. LINE TIES
ON
10TH ST. W.
AT
AVES H & H-8

PARTY
HALISCKY
RITTER
ROY TALBOT

Note: Any Additions or Changes on This Sheet Must be Made or Circled in Red Ink With Date and Name of Person Making Change.

Do not extend notes this side of this line.

RETURN TO
LOS ANGELES COUNTY SURVEYOR
726 LOS ANGELES COUNTY
ENGINEERING BLDG.

76F309S S&E #247. 8-54

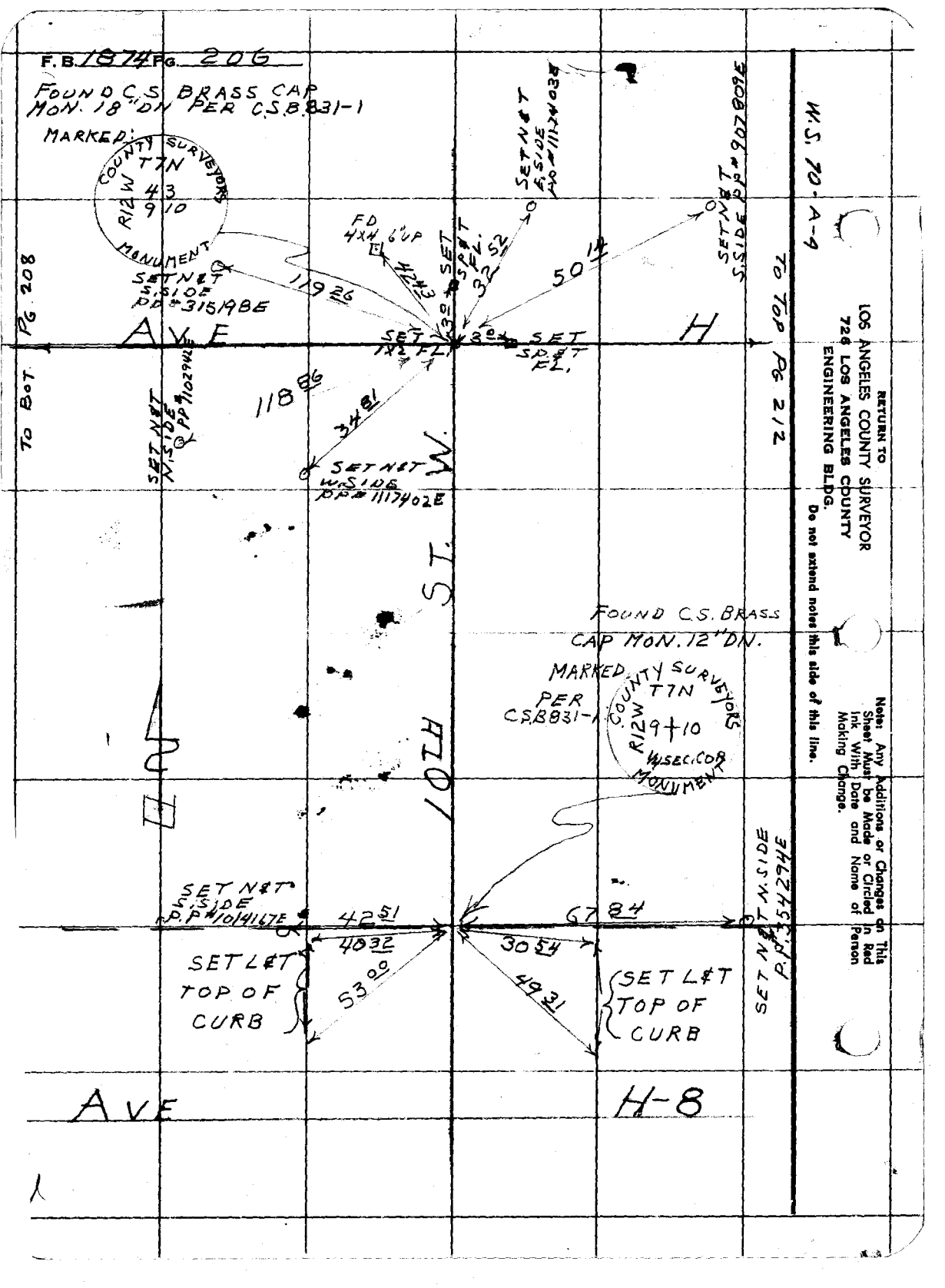
F.B. 1874 PG. 206
FOUND C.S. BRASS CAP MON. 18" DN PER C.S.B.831-1
MARKED:
COUNTY SURVEYORS
T7N
R12W
43
9 10
MONUMENT
SET N&T S.SIDE PP#315198E
119 26
FD 4X4 6" UP
42 43
SET SP&T FL.
32 52
SET N&T E.SIDE PP#1117403E
50 14
SET N&T S.SIDE PP#907809E
AVE
H
SET 1X2 FL.
SET SP&T FL.
118 86
34 81
SET N&T N.SIDE PP#1102942E
SET N&T W.SIDE PP#1117402E
W.S. 70-A-4
TO TOP PG 212
TO BOT PG 208
10TH ST. W.
FOUND C.S. BRASS CAP MON. 12" DN.
MARKED PER C.S.B831-1
COUNTY SURVEYORS
T7N
R12W
9+10
W.SEC.COR
MONUMENT
SET N&T S.SIDE P.P#1014167E
42 51
40 32
53 00
SET L&T TOP OF CURB
67 84
30 54
49 31
SET L&T TOP OF CURB
SET N&T N.SIDE P.P.354294E
AVE
H-8
RETURN TO
LOS ANGELES COUNTY SURVEYOR
726 LOS ANGELES COUNTY
ENGINEERING BLDG.
Do not extend notes this side of this line.
Note: Any Additions or Changes on This Sheet Must be Made or Circled in Red Ink With Date and Name of Person Making Change.

F. B. [illegible] PG. [illegible]

Notes Ck'd by
Map No.
Office Work
Checked
Date

W. O. Tape No. St'd. °F
Surveyed by S. HALISCKY
Notes S. HALISCKY Date 5-10-56
Indexed E. C. Johnson

J.N. 0302.01

SEC LINE TIES

ON

AVE H

AT

15TH. ST. W.

[illegible]Y:
[illegible]SCKY
[illegible]
ROY TALBOT

Note: Any Additions or Changes on This Sheet Must be Made or Circled in Red Ink With Date and Name of Person Making Change.

Do not extend notes this side of this line.

RETURN TO
LOS ANGELES COUNTY SURVEYOR
726 LOS ANGELES COUNTY
ENGINEERING BLDG.

76F309S S&E #247. 8-54

F.B. 1874 PG. 208

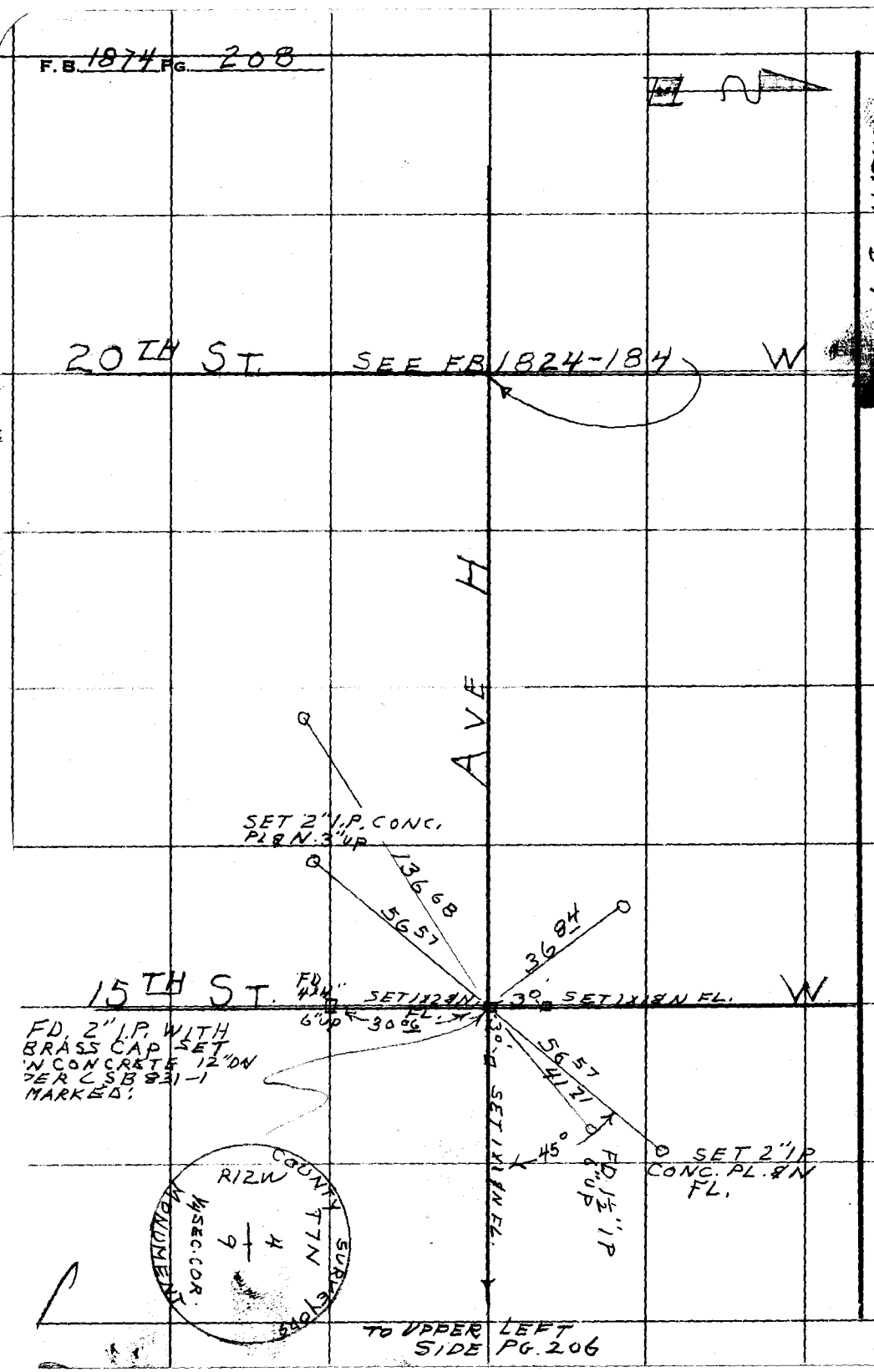

W.S. 71-D-4

RETURN TO
LOS ANGELES COUNTY SURVEYOR
726 LOS ANGELES COUNTY
ENGINEERING BLDG.

Do not extend notes this side of this line.

Note: Any Additions or Changes on This Sheet Must be Made or Circled in Red Ink With Date and Name of Person Making Change.

F.B. 1874 PG. 209

Notes Ck'd by
Map No.
Office Work
Checked

W. O. Tape No. 121 St'd. 84 °F
Surveyed by MACK
Notes m Date 5-14-56
Indexed A. C. Johnson

J.N. 0302.01

SEC. LINE TIES
ON
AVE. T
BET. 165th & 180th STS. EAST

PARTY:
MACK
HALISCKY
RITTER
ROY TALBOT

Note: Any Additions or Changes on This Sheet Must be Made or Circled in Red Ink With Date and Name of Person Making Change.

Do not extend notes this side of this line.

RETURN TO
LOS ANGELES COUNTY SURVEYOR
726 LOS ANGELES COUNTY
ENGINEERING BLDG.

76F309S S&E #247. 8-54

F.B. 1874 PG. 210

W.S. 67-A-4
W.S. 66-D-4

RETURN TO
LOS ANGELES COUNTY SURVEYOR
724 LOS ANGELES COUNTY
ENGINEERING BLDG.

Do not extend notes this side of this line.

Note: Any Additions or Changes on This Sheet Must be Made or Circled in Red Ink With Date and Name of Person Making Change.

N

AVE.

SET 1X2 STK & NAIL ON SEC. LINE PROD. FROM E.

SET LG. BT. SPK. W/T. IN 16" JOSHUA TREE, 10" UP

186.45

31.03 PROD.

SET SPK & TIN FLUSH, IN PAV

165th ST.

3.00

EAST

BOT. 16.88

211.75

37.37

SET N/T. IN POWER POLE

3.00

30.00

66.73

87.28

SET N/T. IN FENCE POST

COR. SECS. 4, 5, 8, 9 T5N, R9W
FD. C.S. MON., 2" I.P. IN CONC., 20" DN. PER C.S. 8734 WITH BRASS CAP MARKED:
SET 1X2 STK & NAIL ON SURFACE.

SET N/T. IN POWER POLE

SET SPK. & TIN FLUSH, IN PAV

FD. 2" I.P. PLUG & NAIL 2" UP

0.38

SET N/T IN P.P. #682356E

COUNTY SURVEYORS MONUMENT R9W T5N 5 4 8 9

FD. 2" I.P. PLUG & NAIL, 2" UP

SET N/T IN FENCE POST

170th ST.

30.00

86.68

SET 1X1, FL.

3.00

EAST

59.67

FD. 2" I.P. PLUG & NAIL, FL.

30.54

SET N/T. IN FENCE POST

SET N/T. IN FENCE POST

42.44

SET N/T. IN FENCE COR. POST

1/4 COR. BET. SECS. 4, 9 T5N, R9W
FD. C.S. MON. 2" I.P. IN CONC. 14" ON. PER F.B. 1262-17 WITH BRASS CAP MARKED:
SET 1X2 STK. & NAIL ON SURFACE

3.00

44.27

SET N/T. IN TRANSFORMER POWER POLE

SET N/T. IN FENCE POST

SET 1X1 STK. & NAIL, FLUSH

COUNTY SURVEYOR R9W T5N 4 9 1/4 COR.

TO TOP PG. 216

F.B. 1974 Pg. 21

Map No.
Office Work
Checked
Date

W. O. Tape No. St'd. °F
Surveyed by S. HALISCKY
Notes S. HALISCKY Date 5-16-56
Indexed

J.N. 030201

SEC. LINE TIES
ON
AVE H
AT
5TH ST. W

PARTY:
HALISCKY
RITTER
ROY TALBOT

Note: Any Additions or Changes on This Sheet Must be Made or Circled in Red Ink With Date and Name of Person Making Change.

Do not extend notes this side of this line.

RETURN TO
LOS ANGELES COUNTY SURVEYOR
726 LOS ANGELES COUNTY
ENGINEERING BLDG.

76F3095 S&E #247. 8-54

RETURN TO
LOS ANGELES COUNTY SURVEYOR
726 LOS ANGELES COUNTY
ENGINEERING BLDG.

Note: Any Additions or Changes on This Sheet Must be Made or Circled in Red Ink With Date and Name of Person Making Change.

W.S. 70-A-4

Do not extend notes this side of this line.

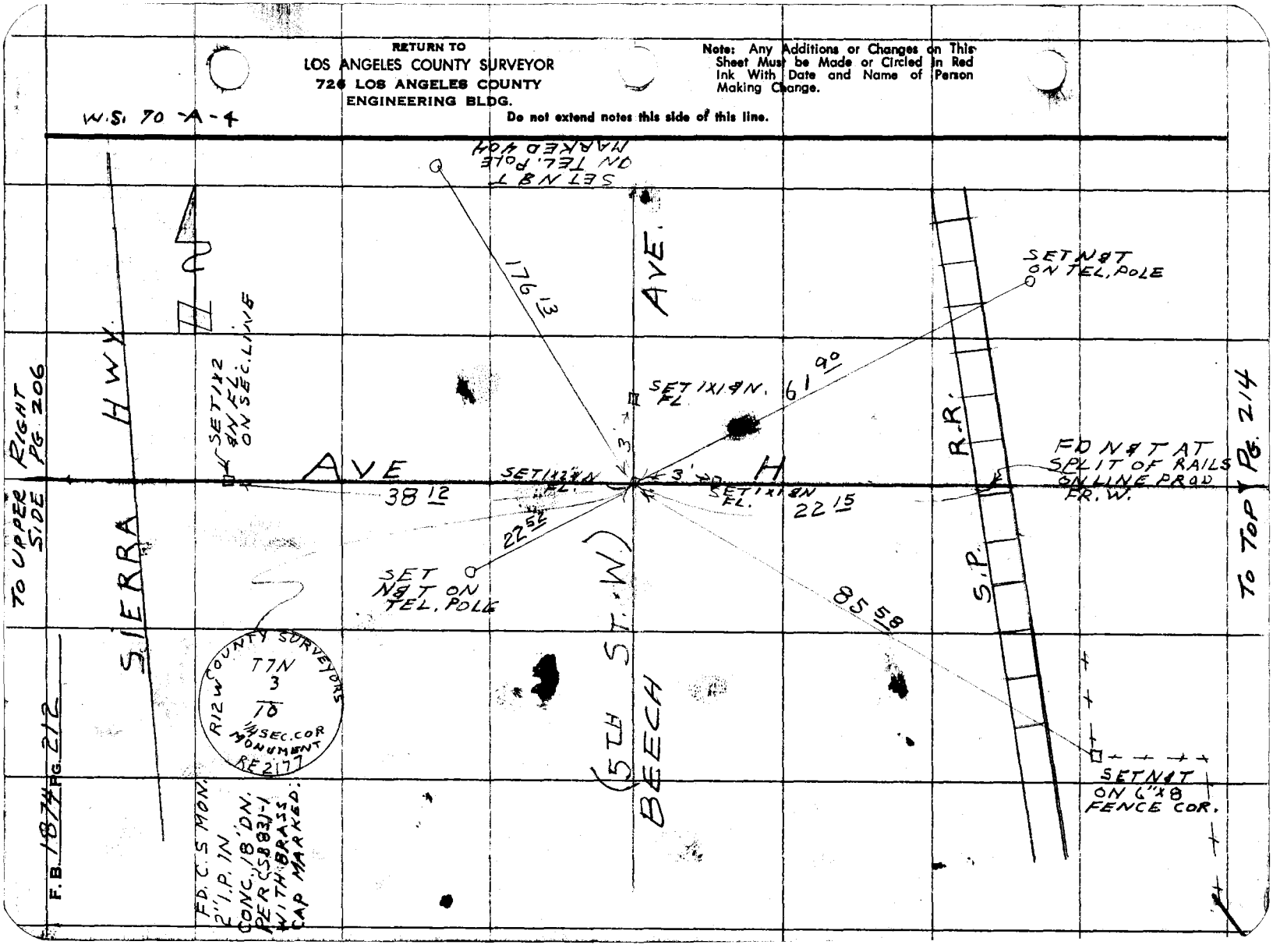

F.B. 1874 Pg. 213

Map No.
Office Work
Checked
Date

W. O. 201 Tape No. 721 St'd. 67 of
Surveyed by MACK
Notes M Date 5-16-56
Indexed A. C. Johnson

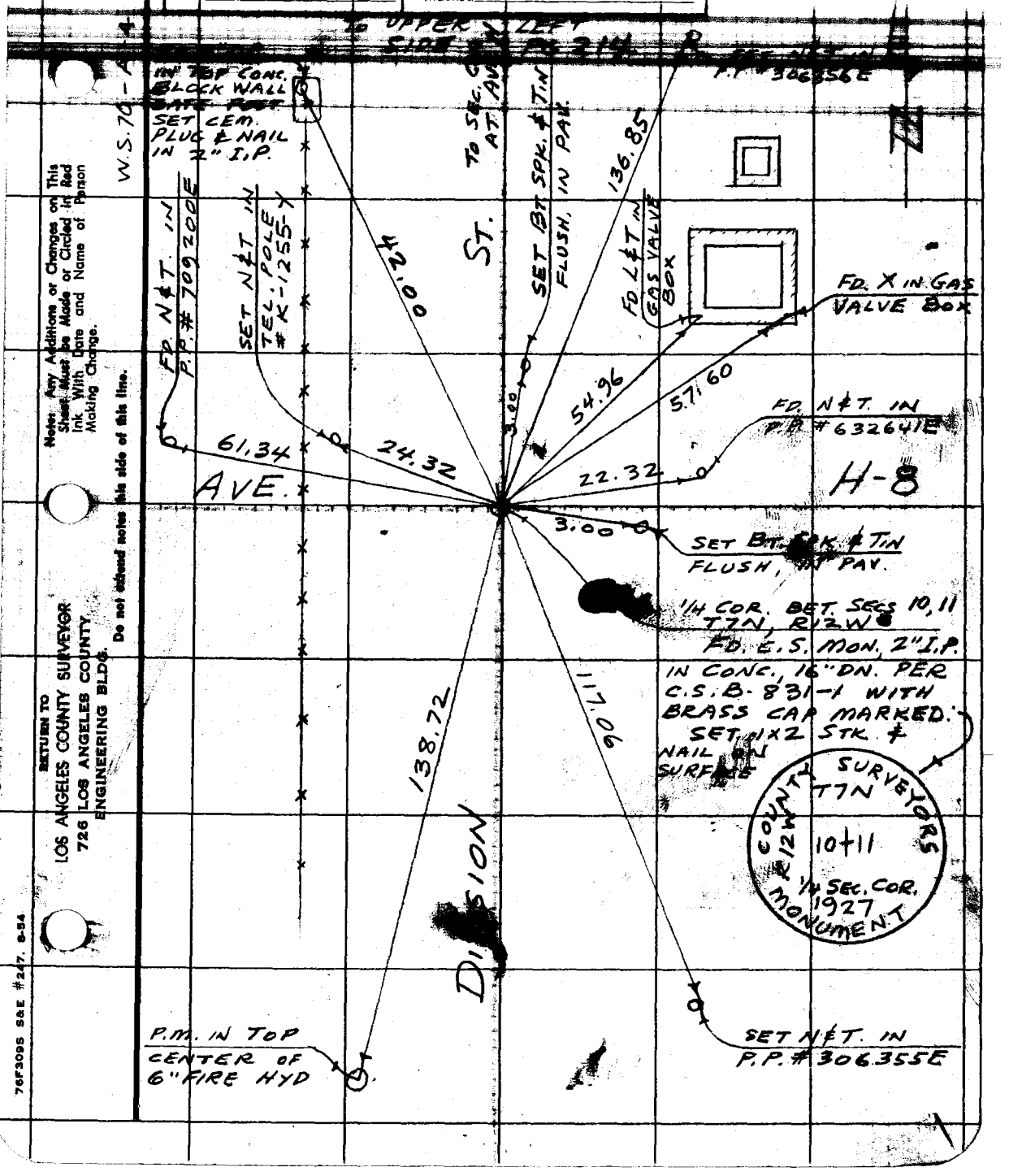

Note: Any Additions or Changes on This Sheet Must be Made or Circled in Red Ink With Date and Name of Person Making Change.

Do not extend notes this side of this line.

RETURN TO
LOS ANGELES COUNTY SURVEYOR
726 LOS ANGELES COUNTY
ENGINEERING BLDG.

76F309S S&E #247. 8-54

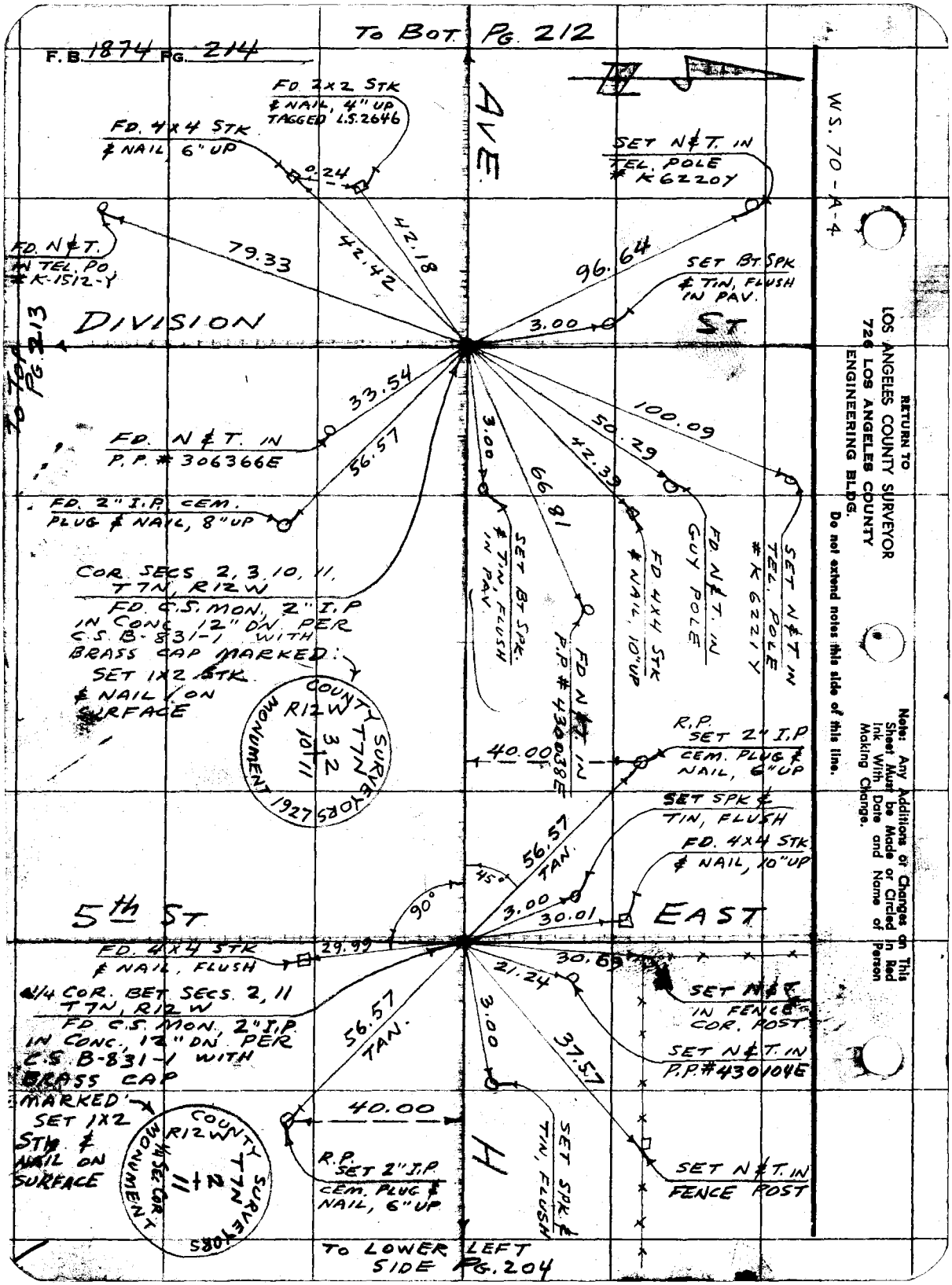

TO BOT. PG. 212
F.B. 1874 PG. 214
AVE.
FD. 2x2 STK & NAIL, 4" UP TAGGED L.S. 2646
FD. 4x4 STK & NAIL, 6" UP
0.24
42.18
42.42
79.33
FD. N&T. IN TEL. PO. # K-1512-Y
SET N&T. IN TEL. POLE # K62207
96.64
SET BT. SPK & TIN, FLUSH IN PAV.
3.00
DIVISION
ST
TO TOP PG. 213
33.54
56.57
FD. N&T. IN P.P. # 306366E
FD. 2" I.P. CEM. PLUG & NAIL, 8" UP
COR. SECS. 2, 3, 10, 11, T7N, R12W
FD. C.S. MON. 2" I.P. IN CONC. 12" DN. PER C.S. B-831-1 WITH BRASS CAP MARKED: SET 1X2 STK. & NAIL ON SURFACE
COUNTY SURVEYORS MONUMENT 1927 R12W T7N 3 2 10 11
3.00
66.81
SET BT SPK. & TIN, FLUSH IN PAV.
FD N&T. IN P.P. # 430038E
42.39
50.29
100.09
FD. 4x4 STK & NAIL, 10" UP
FD. N&T. IN GUY POLE
SET N&T. IN TEL. POLE # K62211Y
40.00
R.P. SET 2" I.P. CEM. PLUG & NAIL, 6" UP
SET SPK & TIN, FLUSH
FD. 4x4 STK & NAIL, 10" UP
56.57 TAN.
45°
90°
3.00
30.01
5th ST
EAST
FD. 4x4 STK & NAIL, FLUSH
29.99
30.69
21.24
SET N&T. IN FENCE COR. POST
1/4 COR. BET. SECS. 2, 11 T7N, R12W
FD. C.S. MON. 2" I.P. IN CONC. 12" DN. PER C.S. B-831-1 WITH BRASS CAP MARKED: SET 1X2 STK. & NAIL ON SURFACE
56.57 TAN.
3.00
37.57
SET N&T. IN P.P. # 430104E
40.00
R.P. SET 2" I.P. CEM. PLUG & NAIL, 6" UP
SET SPK. & TIN, FLUSH
SET N&T. IN FENCE POST
H
TO LOWER LEFT SIDE PG. 204
W.S. 70-A-4
RETURN TO
LOS ANGELES COUNTY SURVEYOR
726 LOS ANGELES COUNTY
ENGINEERING BLDG.
Do not extend notes this side of this line.
Note: Any Additions or Changes on This Sheet Must be Made or Circled in Red Ink With Date and Name of Person Making Change.

F.B. 1874 Pg. 215

Map No.	W. O. Tape No. 121 St'd. 84 °F
Office Work	Surveyed by MACK
Checked	Notes M Date 5-17-56
Date	Indexed A. C. Johnson

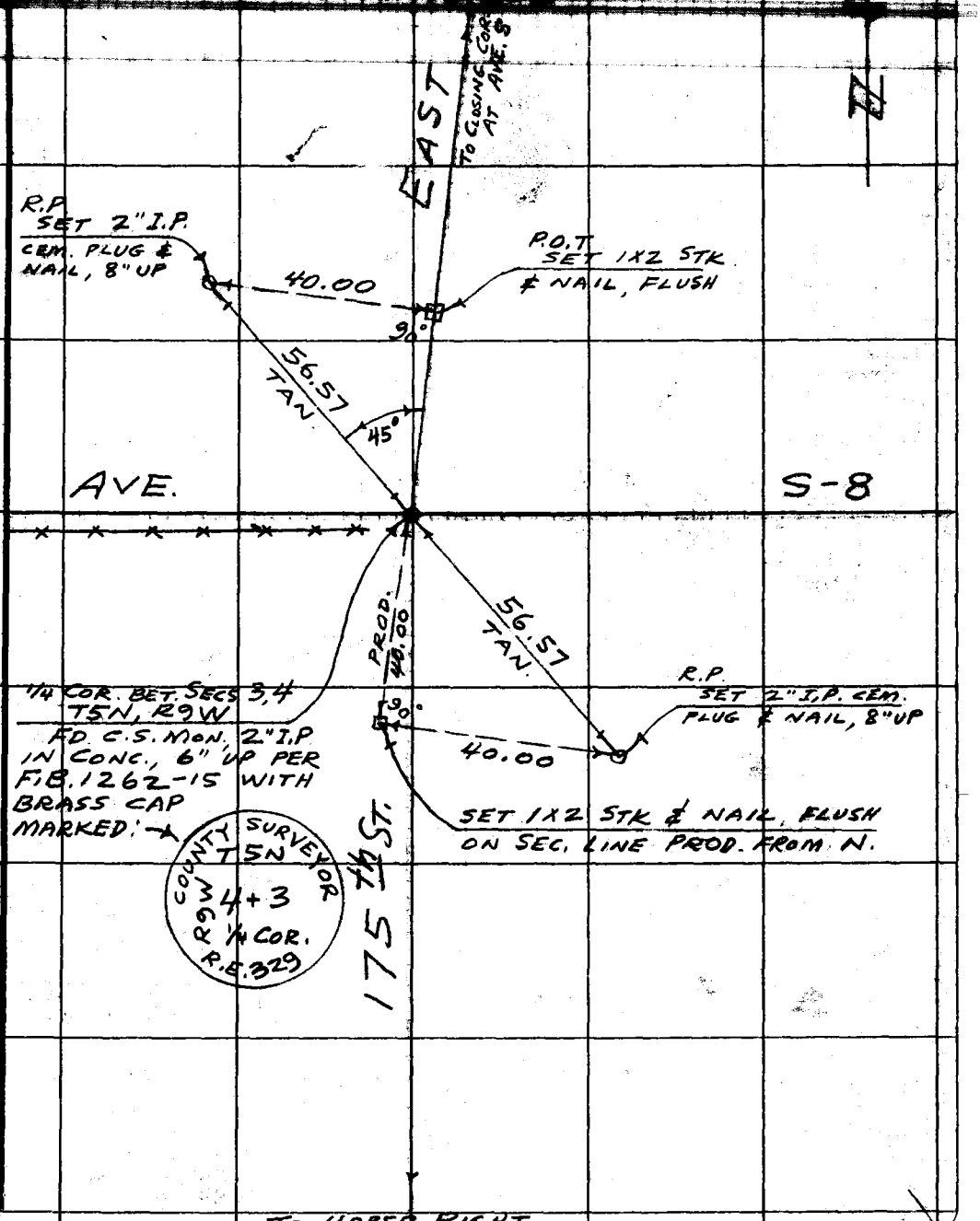

W.S. 6 A-3

Note: Any Additions or Changes on This Sheet Must be Made or Circled in Red Ink With Date and Name of Person Making Change.

Do not extend notes this side of this line.

RETURN TO
LOS ANGELES COUNTY SURVEYOR
726 LOS ANGELES COUNTY
ENGINEERING BLDG.

76F309S S&E #247. 8-54

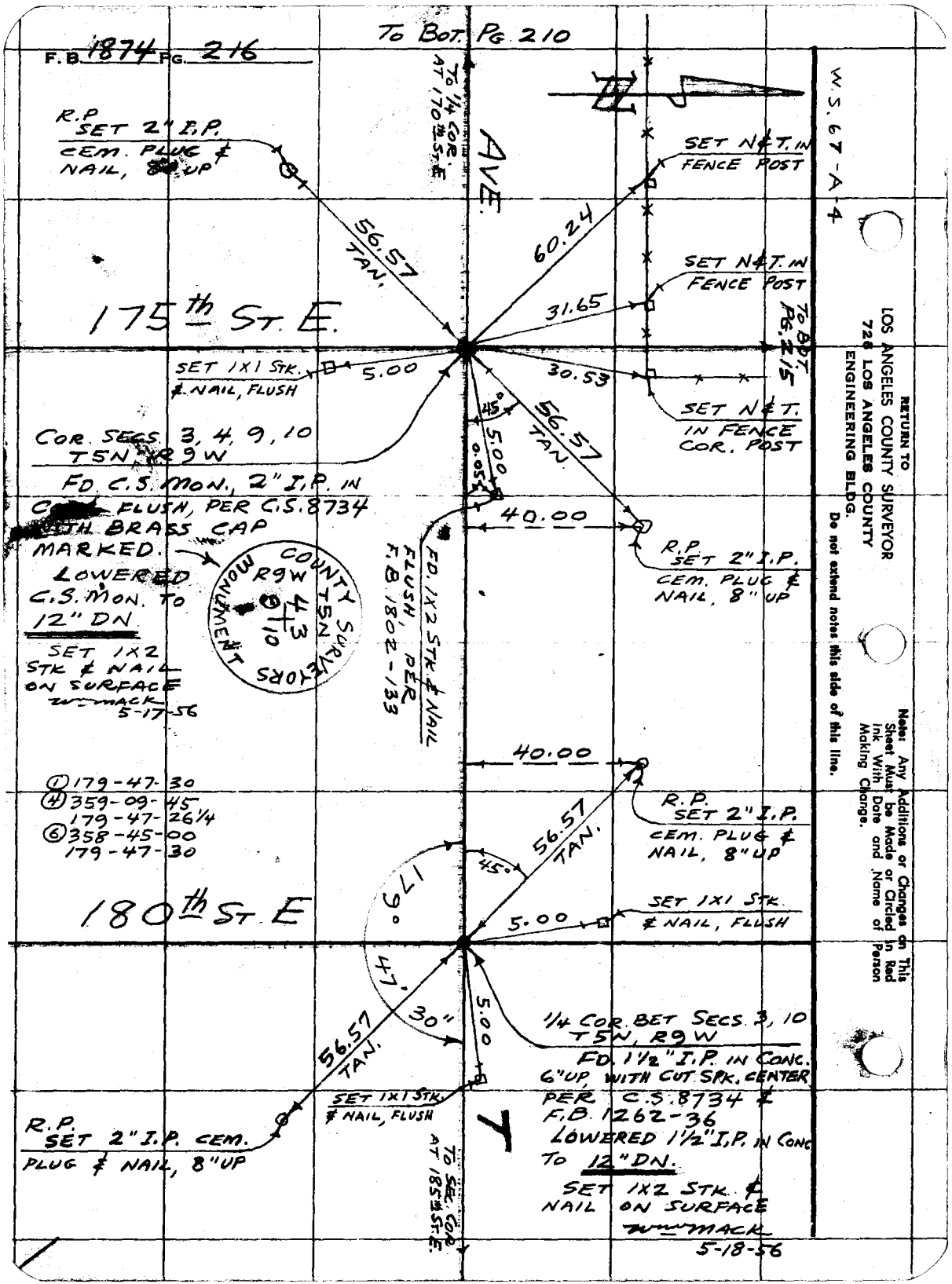

RETURN TO
LOS ANGELES COUNTY SURVEYOR
726 LOS ANGELES COUNTY
ENGINEERING BLDG.

Do not extend notes this side of this line.

Note: Any Additions or Changes on This Sheet Must be Made or Circled in Red Ink With Date and Name of Person Making Change.

F. B. 1871 Pg. 217

Map No.
Office Work
Checked
Date

W. O. Tape No. Sf'd. of
Surveyed by MACK
Notes M Date 5-25-56
Indexed JOHNSON

J.N. D3.02.01

SEC. LINE TIES

ON

AVE. R

BET. 9th ST. E.

& SIERRA HWY.

PARTY:
MACK
HALISCKY
RITTER

Note: Any Additions or Changes on This Sheet Must be Made or Circled in Red Ink With Date and Name of Person Making Change.

Do not extend notes this side of this line.

RETURN TO
LOS ANGELES COUNTY SURVEYOR
726 LOS ANGELES COUNTY
ENGINEERING BLDG.

76F309S S&E #247. 8-54

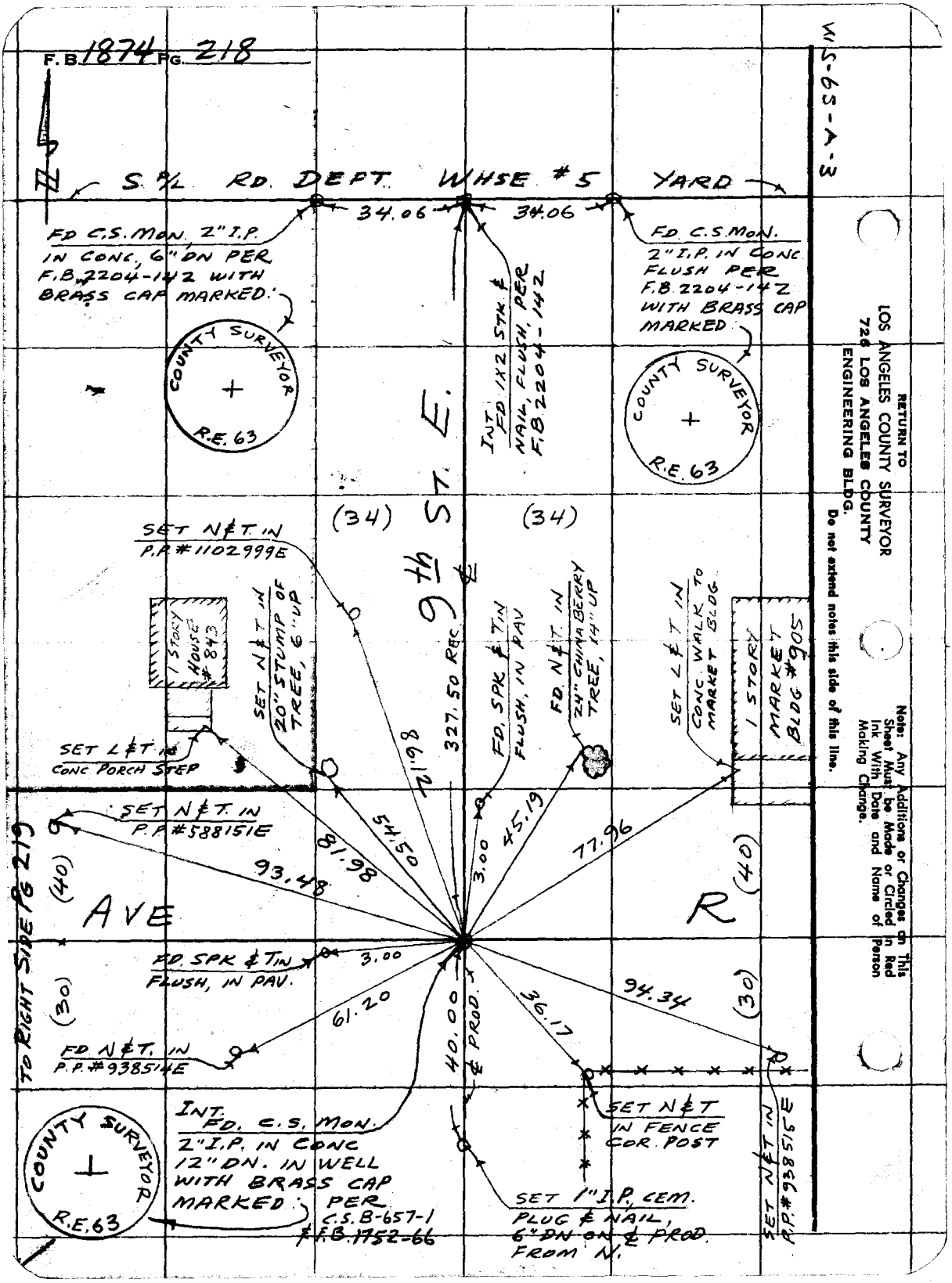
F.B. 1874 PG. 218
WS-65-A-3
S. P/L RD. DEPT. WHSE #5 YARD
34.06
34.06
FD C.S. MON. 2" I.P. IN CONC, 6" DN PER F.B. 2204-142 WITH BRASS CAP MARKED.
FD. C.S. MON. 2" I.P. IN CONC FLUSH PER F.B. 2204-142 WITH BRASS CAP MARKED
COUNTY SURVEYOR R.E. 63
COUNTY SURVEYOR R.E. 63
INT. FD 1X2 STK. & NAIL, FLUSH, PER F.B. 2204-142
9th ST. E.
(34)
(34)
SET N&T. IN P.P. #1102999E
1 STORY HOUSE #843
SET N&T IN 20" STUMP OF TREE, 6" UP
327.50 REC.
FD. SPK & TIN FLUSH, IN PAV
FD. N&T. IN 24" CHINA BERRY TREE, 14" UP
SET L&T IN CONC. WALK TO MARKET BLDG.
1 STORY MARKET BLDG #905
SET L&T IN CONC PORCH STEP
86.12
54.50
81.98
93.48
3.00
45.19
77.96
SET N&T. IN P.P. #588151E
(40)
AVE
R
(40)
TO RIGHT SIDE PG 219
FD. SPK & TIN FLUSH, IN PAV.
3.00
(30)
(30)
61.20
40.00 ℄ PROD.
36.17
94.34
FD N&T. IN P.P. #938514E
INT. FD. C.S. MON. 2" I.P. IN CONC 12" DN. IN WELL WITH BRASS CAP MARKED. PER C.S. B-657-1 & F.B. 1752-66
SET N&T IN FENCE COR. POST
SET 1" I.P. CEM. PLUG & NAIL, 6" DN ON ℄ PROD. FROM N.
SET N&T IN P.P. #938515E
COUNTY SURVEYOR R.E. 63
RETURN TO
LOS ANGELES COUNTY SURVEYOR
726 LOS ANGELES COUNTY
ENGINEERING BLDG.
Do not extend notes this side of this line.
Note: Any Additions or Changes on This Sheet Must be Made or Circled in Red Ink With Date and Name of Person Making Change.

F.B. 1874 Pg. 219

Map No.
Office Work
Checked
Date

W. O. Tape No. 155 St'd. 66 °F
Surveyed by MACK
Notes M Date 5-25-56
Indexed E. Johnson

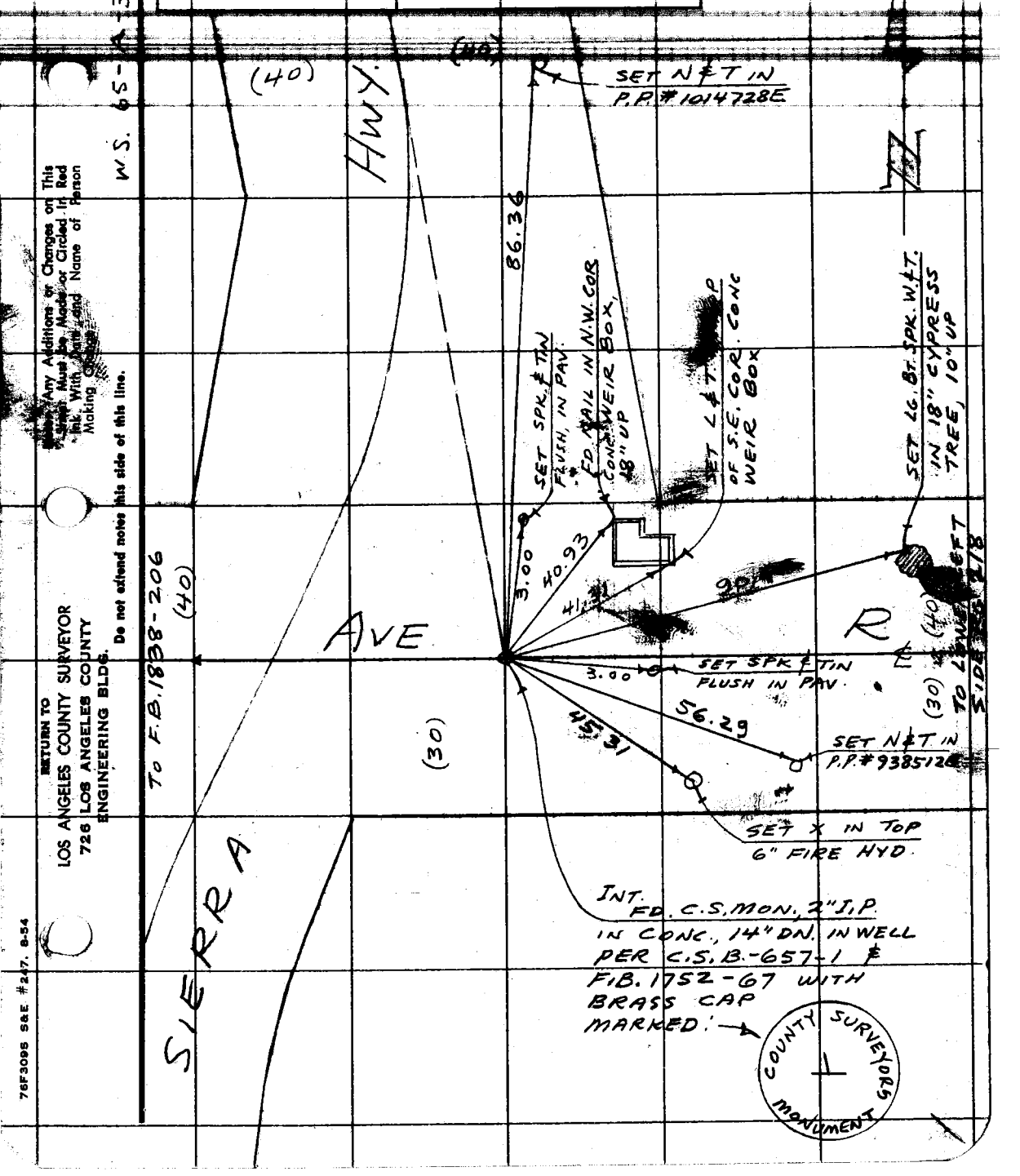

Any Additions or Changes on This Sheet Must Be Made or Circled In Red Ink With Date and Name of Person Making Change.

Do not extend notes this side of this line.

RETURN TO
LOS ANGELES COUNTY SURVEYOR
726 LOS ANGELES COUNTY
ENGINEERING BLDG.

76F3095 S&E #247. 8-54

RETURN TO
LOS ANGELES COUNTY SURVEYOR
726 LOS ANGELES COUNTY
ENGINEERING BLDG.

Note: Any Additions or Changes on This Sheet Must be Made or Circled in Red Ink With Date and Name of Person Making Change.

Do not extend notes this side of this line.

F. B. 1874 PG. 220

F. B. 1874 PG. 221

AVE. F.

Map No.
Office Work
Checked
Date

W. O. Tape No. 135 Std. 66 °F
Surveyed by MACK
Notes M Date 6-1-56
Indexed R. C. Johnson

JUL 28 '56

F.D. 396N-366

AVE. F

TIES TO SEC & 1/4 SEC CORS.

BET.

90th & 95th STS. E.

PARTY:
MACK
HALISCKY
RITTER
ROY TALBOT

Note: Any Additions or Changes on This Sheet Must be Made or Circled in Red Ink With Date and Name of Person Making Change.

Do not extend notes this side of this line.

RETURN TO
LOS ANGELES COUNTY SURVEYOR
726 LOS ANGELES COUNTY
ENGINEERING BLDG.

76F309S S&E #247. 8-54

F.B. 1874 PG. 222

W.S. 69-A-3

RETURN TO
LOS ANGELES COUNTY SURVEYOR
726 LOS ANGELES COUNTY
ENGINEERING BLDG.

Do not extend notes this side of this line.

Note: Any Additions or Changes on This Sheet Must be Made or Circled in Red Ink With Date and Name of Person Making Change.

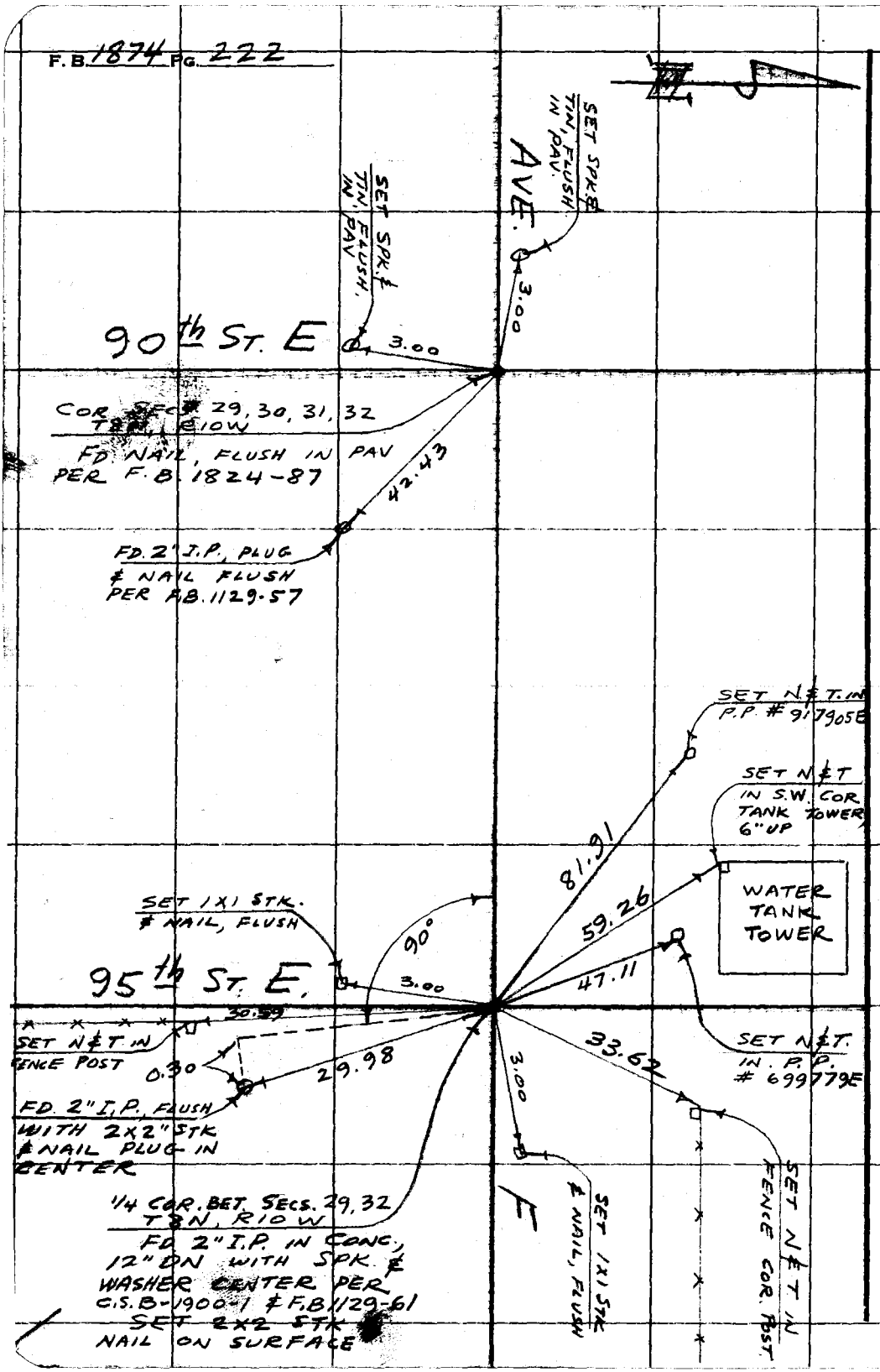

F. B. 1874 PG. 223

Map No.	W. O. Tape No. Sta.
Office Work	Surveyed by MACK
Checked	Notes M Date 6-19-56
Date	Indexed [illegible] Johnson

F.O. 596N-316

8th ST. E

BET. AVES. P & P-8

℄ SURVEY

PARTY:
MACK
HALISCKY
ROY TALBOT
KING

Note: Any Additions or Changes on This Sheet Must be Made or Circled in Red Ink With Date and Name of Person Making Change.

Do not extend notes this side of this line.

RETURN TO
LOS ANGELES COUNTY SURVEYOR
726 LOS ANGELES COUNTY
ENGINEERING BLDG.

76F3095 S&E #247. 8-54

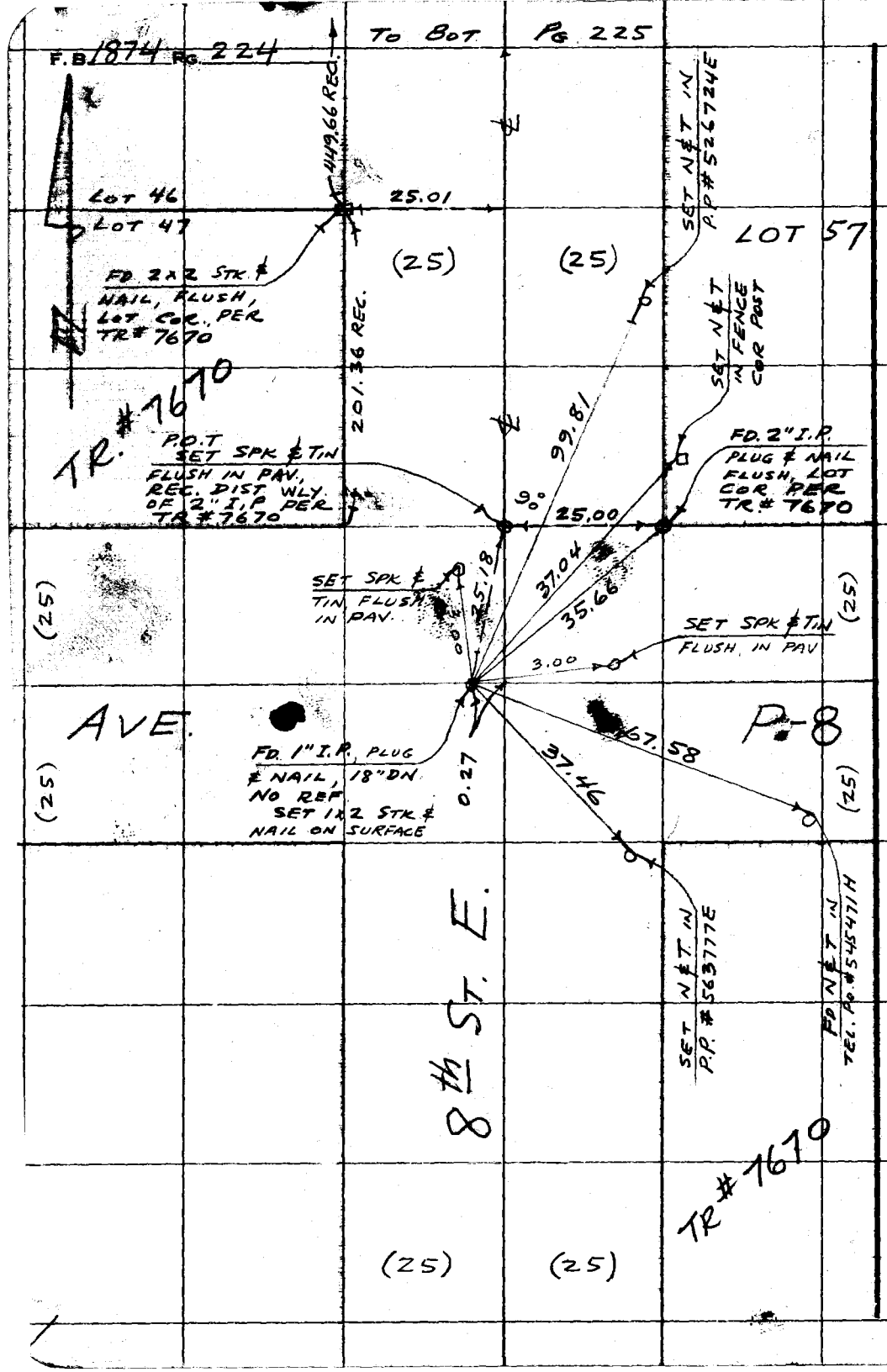

W.S. 65-A-2

RETURN TO
LOS ANGELES COUNTY SURVEYOR
726 LOS ANGELES COUNTY
ENGINEERING BLDG.

Do not extend notes this side of this line.

Note: Any Additions or Changes on This Sheet Must be Made or Circled in Red Ink With Date and Name of Person Making Change.

F. B. 1874 Pg. 225

Map No.	W. O. Tape No. Std.
Office Work	Surveyed by MACK
Checked	Notes M Date 6-19-56
Date	Indexed Johnson

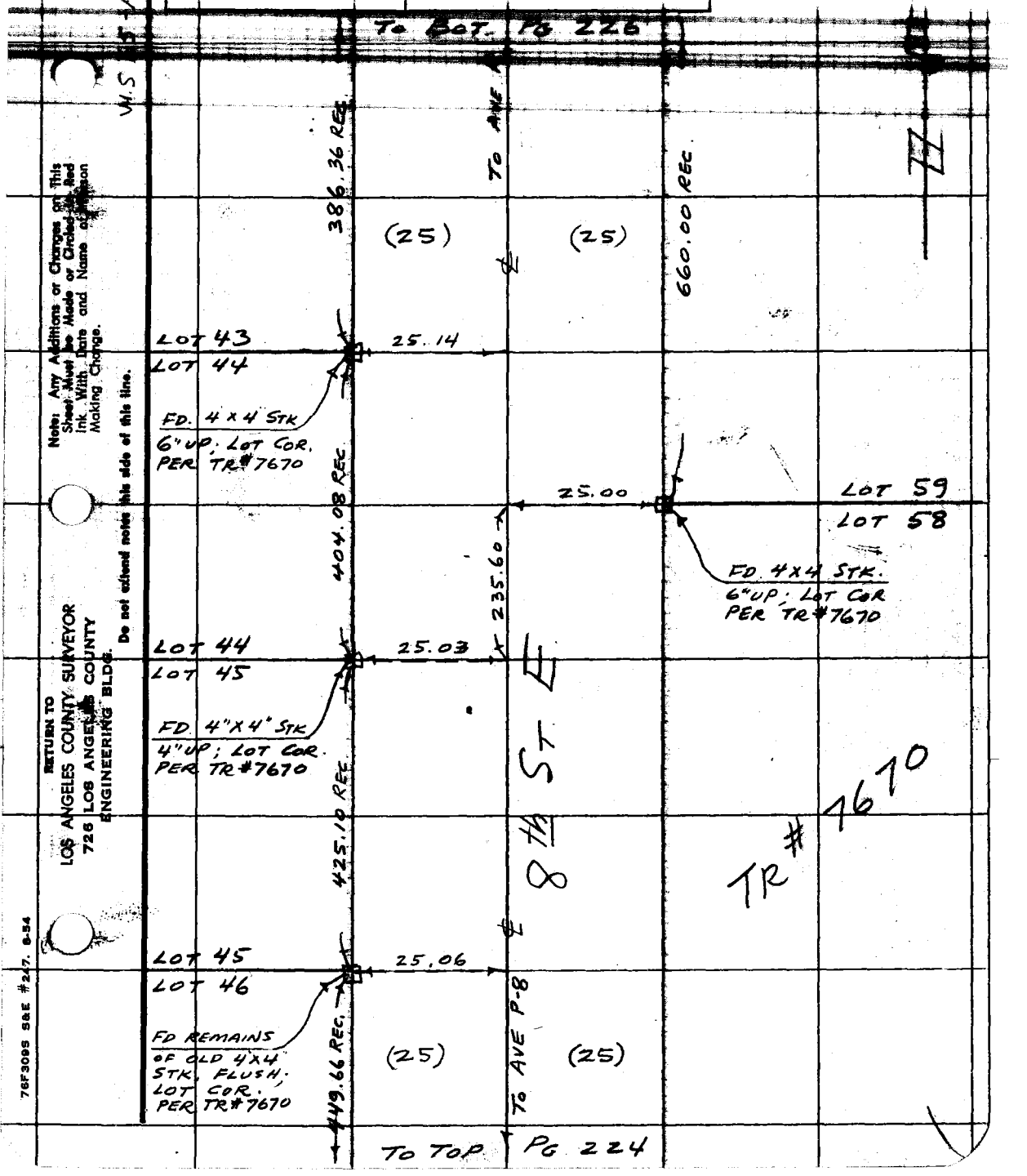

Note: Any Additions or Changes on This Sheet Must be Made or Circled in Red Ink With Date and Name of Person Making Change.

Do not extend notes this side of this line.

RETURN TO
LOS ANGELES COUNTY SURVEYOR
726 LOS ANGELES COUNTY
ENGINEERING BLDG.

76F309S S&E #247. 8-54

F.B. 1874 PG. 226

(1) 90-27-15
(4) 01-49-00
90-27-15
(6) 182-43-30
90-27-15

W.S. 65-A-2

SET SPK. W&T. IN
14" JOSHUA TREE, 20" UP

SET N&T. IN
P.P. # 1055345E

SET N&T
IN POW POLE
#1055346E

59.96
56.06
169.14

AVE P

SEC. LINE

SEE PG. 190

SEE PG. 190

TO 1/4 COR.
AT 5th ST. E.

INT
SET SPK. W&T
FLUSH, IN PAV.
BY INT.

58.77

90° 27' 15"

172.43

TO SEC. COR.
AT 10th ST. E.

(20)

(20)

(25)

(25)

SET N&T. IN
TEL. PO. # 618318 H

375.14 REC.

8th ST. E.

640.00 REC.

SET N&T. IN
TEL. PO. # 618318H

LOT 41
LOT 42

10

16

TR

370.02 REC.

25.06

90°

LOT 60
LOT 59

P.O.T.
SET SPK & T. IN
FLUSH ON SPLIT
OF OFFSETS TO
N.W. COR. LOT 59 &
S.E. COR. LOT 42

105.18

FD 4X4 STK
8" UP, LOT
COR. PER
TR # 7670

LOT 42
LOT 43

25.06

90°

FD 4X4 STK.
4" UP, LOT COR
PER TR # 7670

386.36 REC.

660.00 REC.

TR # 7670

(25)

(25)

TO TOP PG. 225

RETURN TO
LOS ANGELES COUNTY SURVEYOR
726 LOS ANGELES COUNTY
ENGINEERING BLDG.

Do not extend notes this side of this line.

Notes: Any Additions or Changes on This Sheet Must be Made or Circled in Red Ink With Date and Name of Person Making Change.

F. B. 1874 PG. 227

Bouquet Cn. Rd.

Map No.
Office Work
Checked
Date

W. O. Tape No. Std.
Surveyed by MACK
Notes M Date 6-20-56
Indexed E. C. Johnson

F.O. 396 N-377

BOUQUET CANYON RD
IN SECS. 25, 26,
T6N, R14W

PARTY:
MACK
HALISCKY
RITTER
ROY TALBOT

Note: Any Additions or Changes on This Sheet Must be Made or Circled in Red Ink With Date and Name of Person Making Change.

Do not extend notes this side of this line.

RETURN TO
LOS ANGELES COUNTY SURVEYOR
726 LOS ANGELES COUNTY
ENGINEERING BLDG.

76F309S S&E #247. 8-54

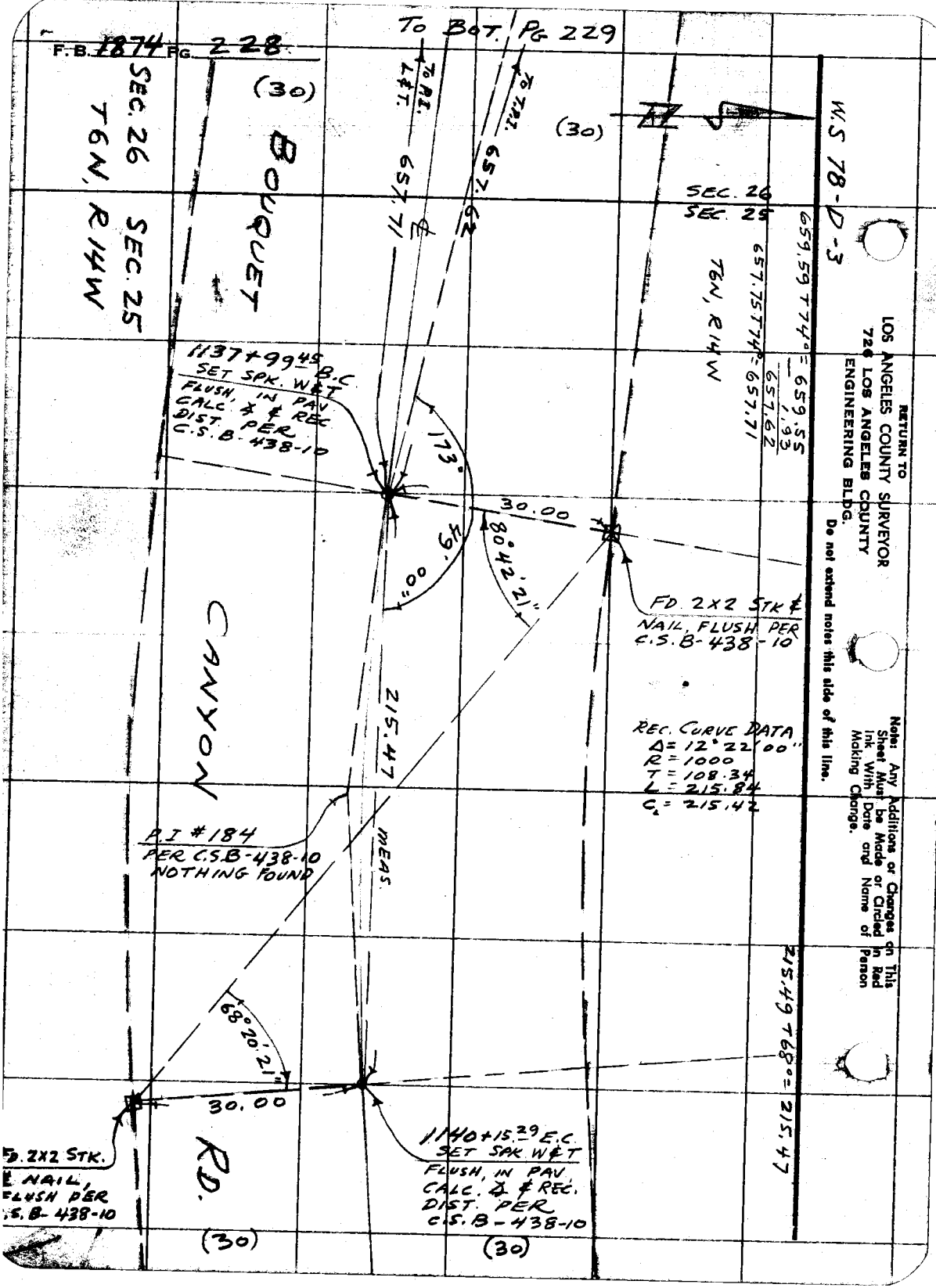

RETURN TO
LOS ANGELES COUNTY SURVEYOR
726 LOS ANGELES COUNTY
ENGINEERING BLDG.

Do not extend notes this side of this line.

Note: Any Additions or Changes on This Sheet Must be Made or Circled in Red Ink With Date and Name of Person Making Change.

F.B. 1874 PG. 229

Map No.
Office Work
Checked
Date

W. O. Tape No. 127 St'd. 84 °F
Surveyed by MACK
Notes M Date 8-20-56
Indexed A. C. Johnson

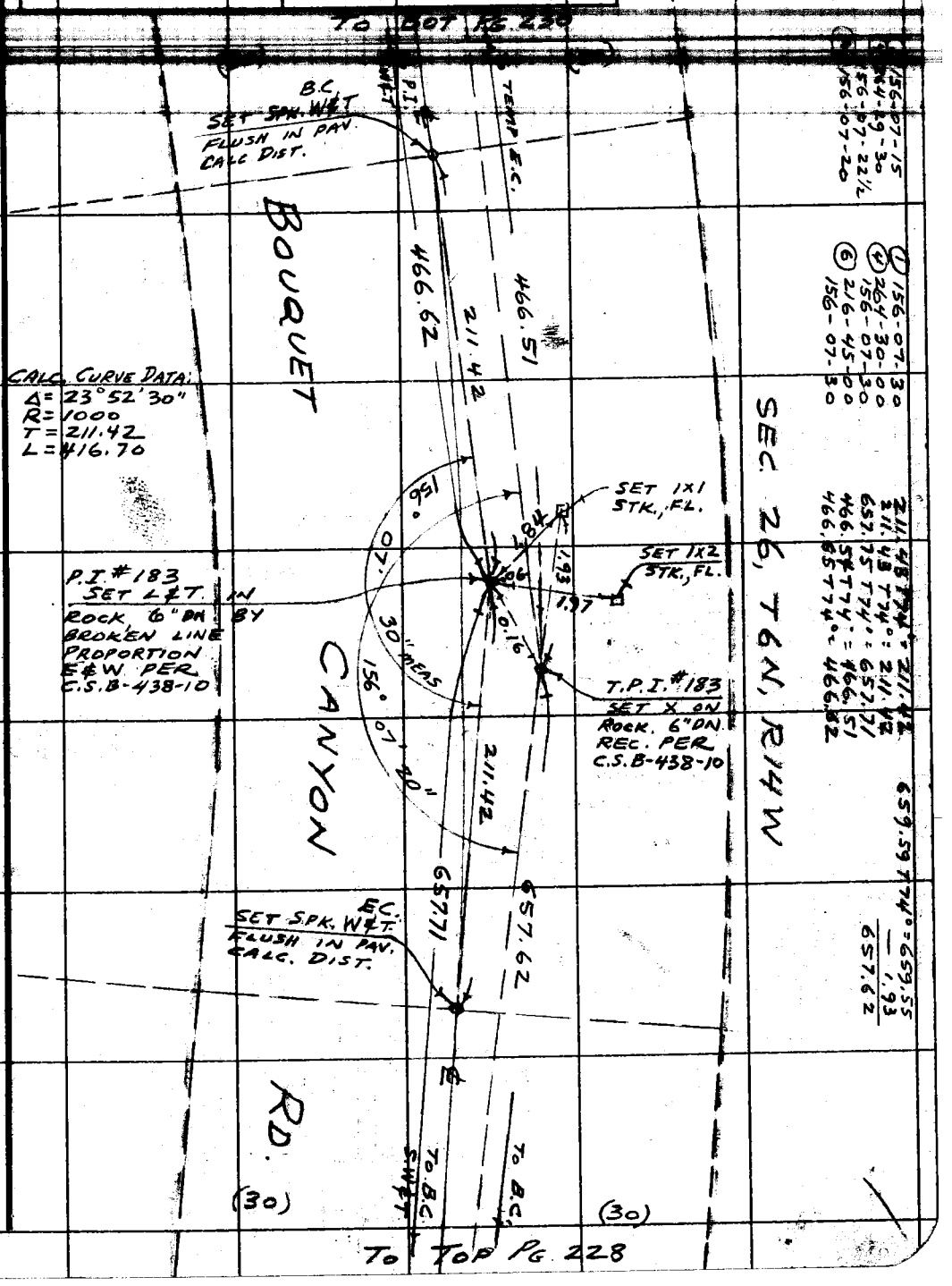

W.S. 78-

Note: Any Additions or Changes on This Sheet Must Be Made or Circled in Red Ink With Date and Name of Person Making Change.

Do not extend notes this side of this line.

RETURN TO
LOS ANGELES COUNTY SURVEYOR
726 LOS ANGELES COUNTY
ENGINEERING BLDG.

76F309S S&E #247. 8-54

RETURN TO
LOS ANGELES COUNTY SURVEYOR
726 LOS ANGELES COUNTY
ENGINEERING BLDG.

Note: Any Additions or Changes on This Sheet Must be Made or Circled in Red Ink With Date and Name of Person Making Change.

Do not extend notes this side of this line.

W.S. 78-D-3

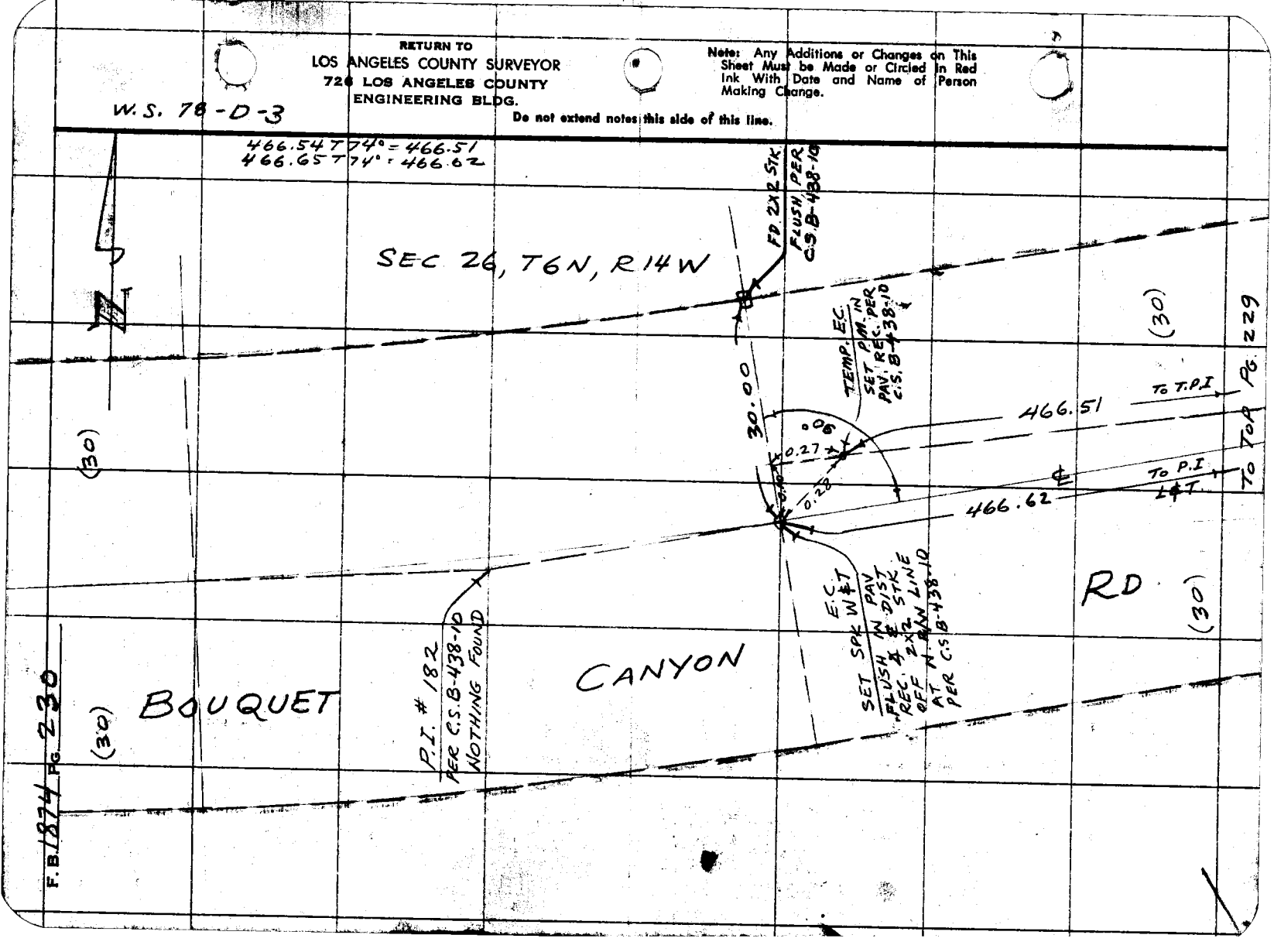

F.B. 1874 PG. 230

F. B. 1874 Pg. 231

Map No.
Office Work
Checked
Date

W. O. Tape No. Std. °F
Surveyed by MACK
Notes M Date 8-22-56
A. C. Johnson
Indexed

JUL 26 56

J.N. 0302.01

87th St. E.

BET.

AVES T & U

PARTY:
MACK
HALISCKY
RITTER
ROY TALBOT

Note: Any Additions or Changes on This Sheet Must Be Made or Circled in Red Ink With Date and Name of Person Making Change.

Do not extend notes this side of this line.

RETURN TO
LOS ANGELES COUNTY SURVEYOR
726 LOS ANGELES COUNTY
ENGINEERING BLDG.

76F308S S&E #247. 8-54

F.B. 1874 Pg. 232

W.S. 66-A-4

RETURN TO
LOS ANGELES COUNTY SURVEYOR
726 LOS ANGELES COUNTY
ENGINEERING BLDG.

Do not extend notes this side of this line.

Note: Any Additions or Changes on This Sheet Must be Made or Circled in Red Ink With Date and Name of Person Making Change.

F.B. 1874 PG. 233

Map No.	W. O. Tape No. 75 Std. 24 °F
Office Work	Surveyed by J.C. PIERCE
Checked	Notes PIERCE Date 7-2-56
Date	Indexed [illegible]

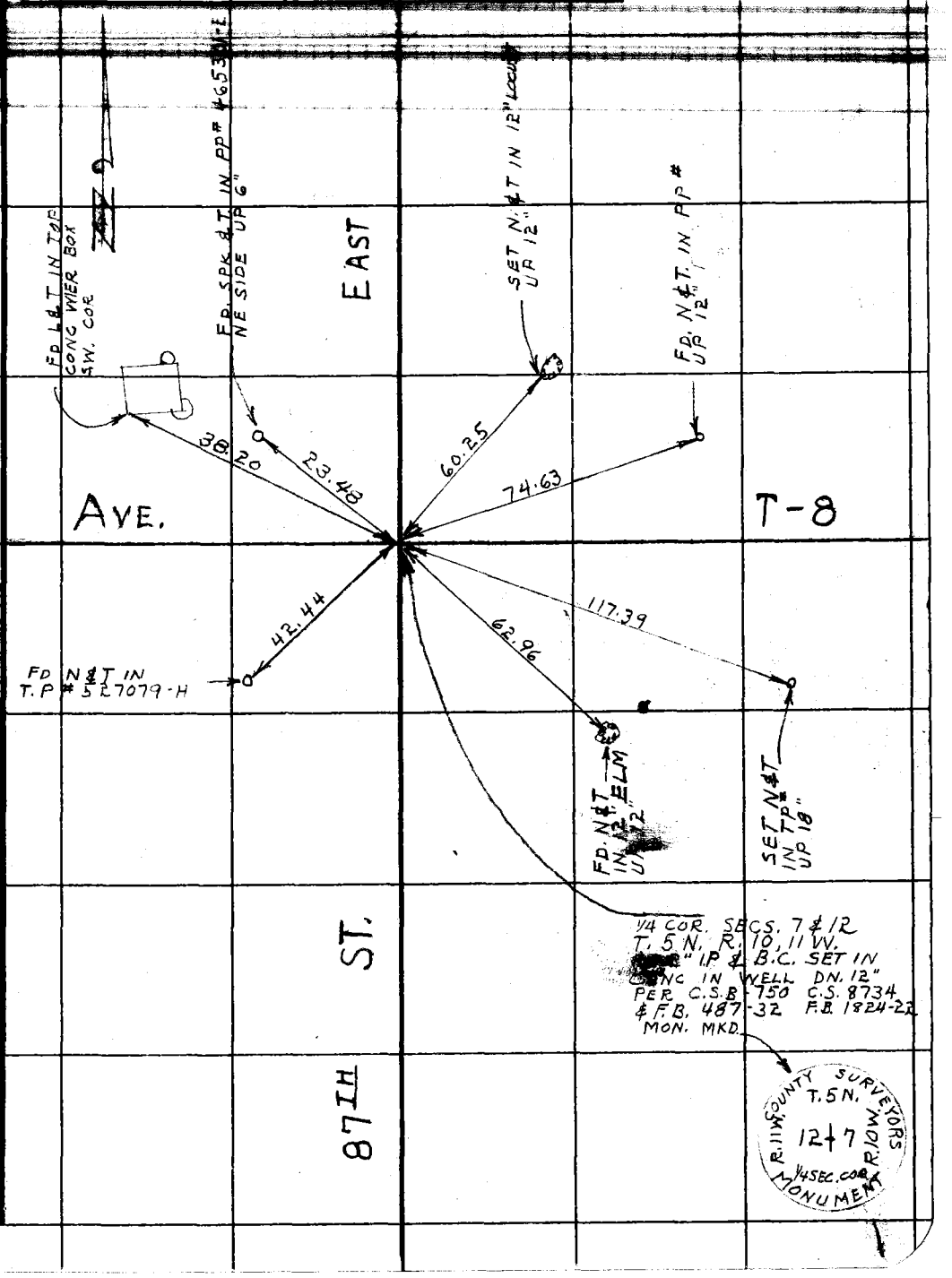

Note: Any Additions or Changes on This Sheet Must be Made or Circled in Red Ink With Date and Name of Person Making Change.

Do not extend notes this side of this line.

RETURN TO
LOS ANGELES COUNTY SURVEYOR
726 LOS ANGELES COUNTY
ENGINEERING BLDG.

76F3095 S&E #247. 8-54

F.B. 1874 PG. 234

W.S. 66-A-4

RETURN TO
LOS ANGELES COUNTY SURVEYOR
726 LOS ANGELES COUNTY
ENGINEERING BLDG.

Do not extend notes this side of this line.

Note: Any Additions or Changes on This Sheet Must be Made or Circled in Red Ink With Date and Name of Person Making Change.

F. B. 0741 PG. 225

Map No.
Office Work
Checked
Date

W. O. Tape No. 110 Std. 84 of
Surveyed by J.C. PIERCE
Notes J.C. PIERCE Date 5-8-56
Indexed

JUL 28 '56

J.N. 0302.01

T. 5 N. R. 11 W.

RE-ESTABLISHMENT OF 1/4 SECTION CORNER
BETWEEN SECTIONS 5 & 6

PARTY

PIERCE J.C.
BEERS D.H.
ALBRIGHT W.S.
ROYCE D.L.

Note: Any Additions or Changes on This Sheet Must be Made or Circled in Red Ink With Date and Name of Person Making Change.

Do not extend notes this side of this line.

RETURN TO
LOS ANGELES COUNTY SURVEYOR
726 LOS ANGELES COUNTY
ENGINEERING BLDG.

76F3098 S&E #247. 8-54

F.B. 1874 PG. 236

W.S. 65-C-3

AVE. S.

55 + 92.25
CLOSING CORNER TO
SECTIONS 5 & 6 T.5N. R.11W.
FD. 2" I.P. & B.C. SET IN CONC.
DN. 12" PER. F.B. 85-142
F.B. 811-102, 106, 119
SEE C.S.B. 1710
MON. MKD.

COUNTY SURVEYORS
T.6N.
R.11W.
32
6|5
SEC. COR.
T.5N.
MONUMENT

SEC. 6 T.5N. R.11W.

2942.87

P.O.T. 26+49.38
SET 1X2 STK. & N. FLUSH

SET 2" I.P.
CONC. PL. & S.C.
UP 6"

2943.25 @ LEVEL (T=64) = 29.87
2649.76 @ LEVEL (T=62) = 26.07
26.07 @ LEVEL (T=64) = 26.07

26.07

FD. OLD 2X2 STK & N. FLUSH

29.91

0.11

40.00 TAN.

40.00 TAN.

SET 2" I.P.
CONC. PL. & S.C.
UP 6"

E.

39.81

37TH ST.

26+23.31
1/4 SECTION CORNER
SECS. 5 & 6 T.5N. R.11W.
SET 2" I.P. & B.C. IN CONC.
DN. 16" BY PROPORTION
SEE F.B. 85-142
F.B. 811-106-107-108
MON. MKD.

SET N & T
IN T.P. # 597492-H

2649.38

SEC. 5
T.5N. R.11W.

COUNTY ENGINEER
T.5N.
R.11W.
6|5
1/4 SEC. COR.
R.F. 5869

AVE. T.

0+00.00 TO N.
SECTION CORNER
SECS. 5, 6, 7 & 8 T.5N. R.11W.
FD. 2" I.P. & B.C. SET IN CONC.
DN. PER. F.B. 85-142
SEE C.S. 8739
SEE F.B. 811-105, 106
SEE C.S.B. 1710

COUNTY SURVEYORS
T.5N.
R.11W.
6|5
7|8
SEC. COR
MONUMENT

RETURN TO
LOS ANGELES COUNTY SURVEYOR
726 LOS ANGELES COUNTY
ENGINEERING BLDG.

Do not extend notes this side of this line.

Note: Any Additions or Changes on This Sheet Must be Made or Circled in Red Ink With Date and Name of Person Making Change.

Map No. _____
Office Work _____
Checked _____
Date _____

JN 0302.01 Tape [illegible] Std [illegible] °F
Surveyed by J. C. PIERCE
Notes J. C. PIERCE Date 5-8-56
Indexed _____

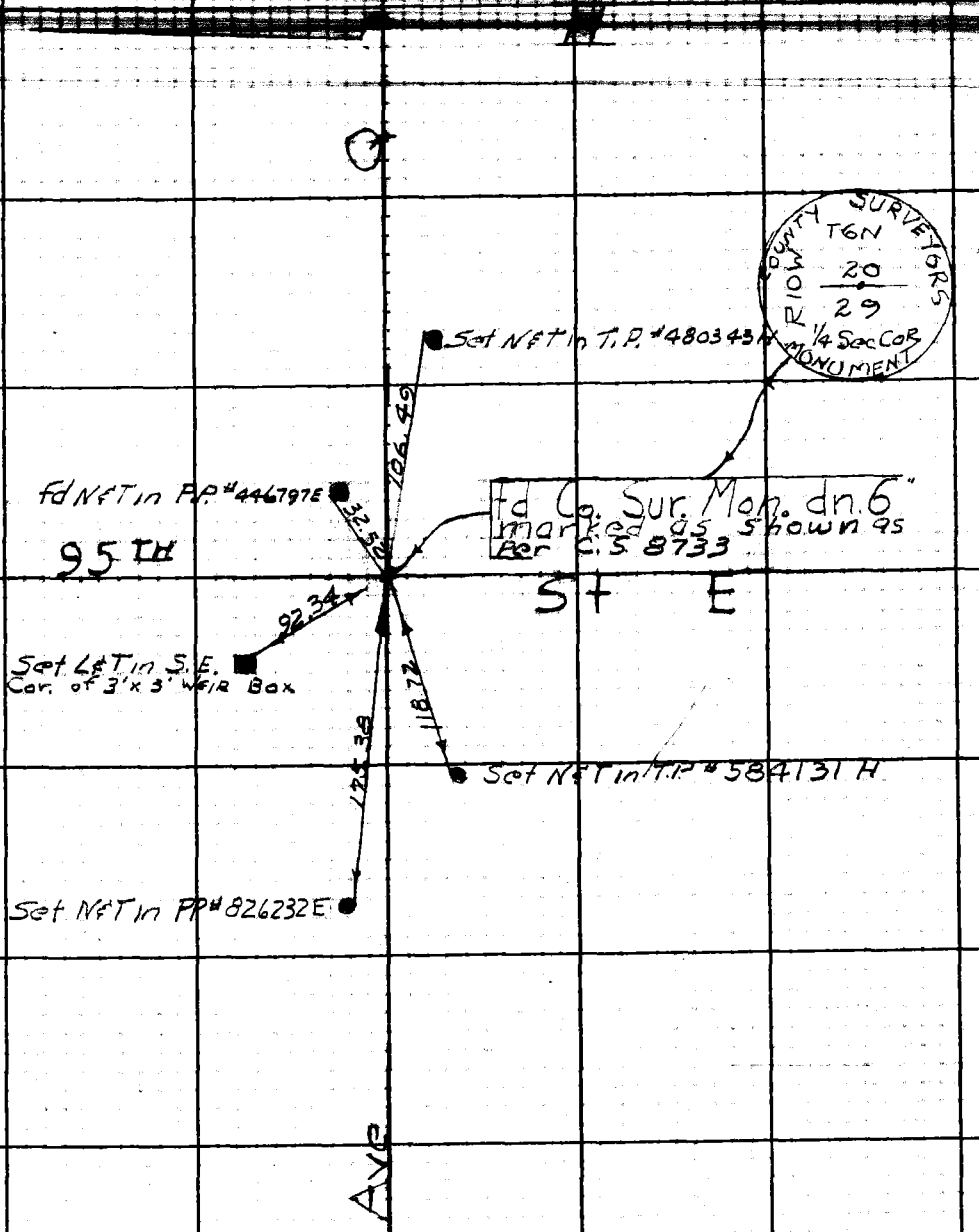

Note: Any Additions or Changes on This Sheet Must be Made or Circled in Red Ink With Date and Name of Person Making Change.

Do not extend this side of this line.

PLEASE RETURN TO
LOS ANGELES COUNTY ENGINEER
403 LOS ANGELES COUNTY ENGINEERING BLDG.

76F309S CE #310 6-63

F. B. 1874 PG. 238

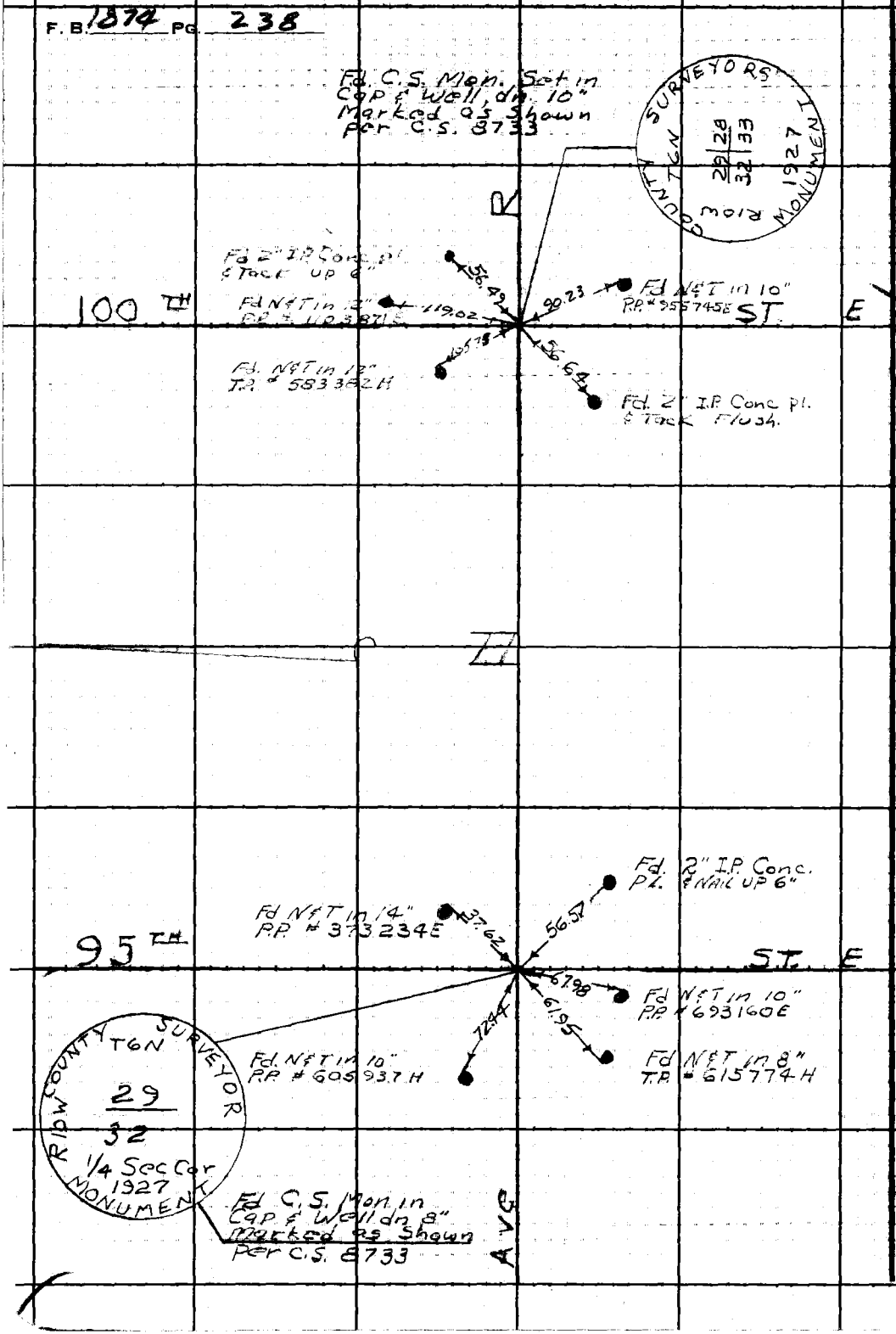

PLEASE RETURN TO
LOS ANGELES COUNTY ENGINEER
403 LOS ANGELES COUNTY ENGINEERING BLDG.

Do not extend this side of this line.

Note: Any Additions or Changes on This Sheet Must be Made or Circled in Red Ink With Date and Name of Person Making Change.

M S 66, A-3

Notes Ck'd by PMPP
Map No. B-5392
Office Work E. Fong
Checked
Date

Survey of AVE. P-8
JN 0098.34 Tape H.P. #2 Std °F
Surveyed by JS COATES
Notes Date 3-24-77
Indexed

J.N. 0098.34
AVE. P-8

CENTER-LINE SURVEY
FROM
10TH ST E TO 20TH ST E

NOTE: ALL DISTANCES ARE MEASURED BY H.P. #2
SHOWN ON PG. 263 & 264

COATES
HUBBARD
ADAMS
BITTEL
CROWE

Note: Any Additions or Changes on this Sheet Must be Made or Circled in Red Ink With Date and Name of Person Making Change.

Do not extend this side of this line.

PLEASE RETURN TO
LOS ANGELES COUNTY ENGINEER
403 LOS ANGELES COUNTY ENGINEERING BLDG.

76F3098 CE#310 9-67

F.B. 1874 Pg 242

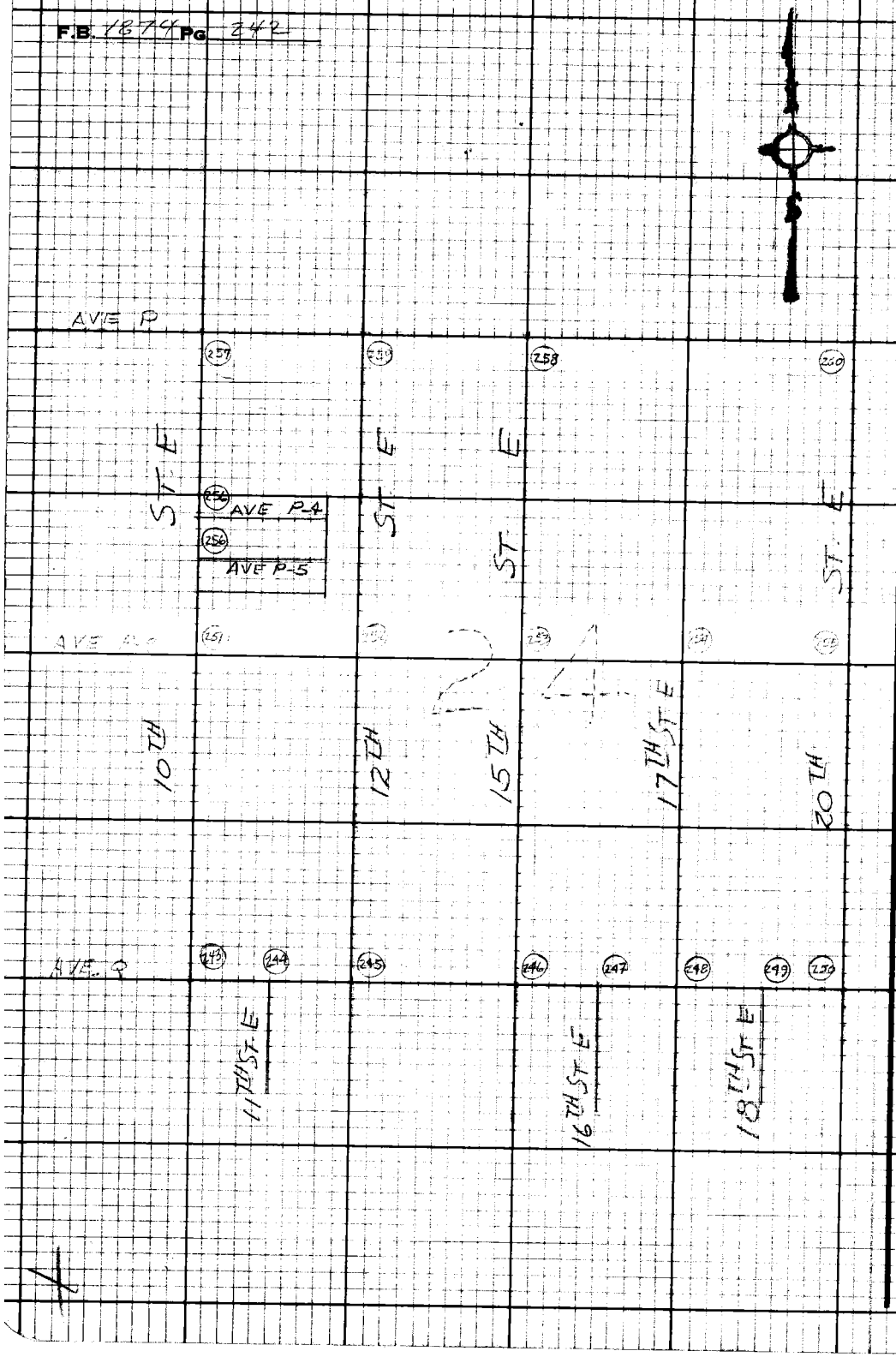

PLEASE RETURN TO
LOS ANGELES COUNTY ENGINEER
403 Los Angeles County Engineering Bldg.

Do not extend this side of this line.

Note: Any Additions or Changes on this Sheet Must be Made or Circled in Red Ink With Date and Name of Person Making Change.

Notes Ck'd by [illegible]
Map No. B-5392
Office Work E. Fong
Checked
Date

Survey of [illegible]
JN [illegible] Tape [illegible] Std [illegible] °F
Surveyed by [illegible]
Notes Date
Indexed

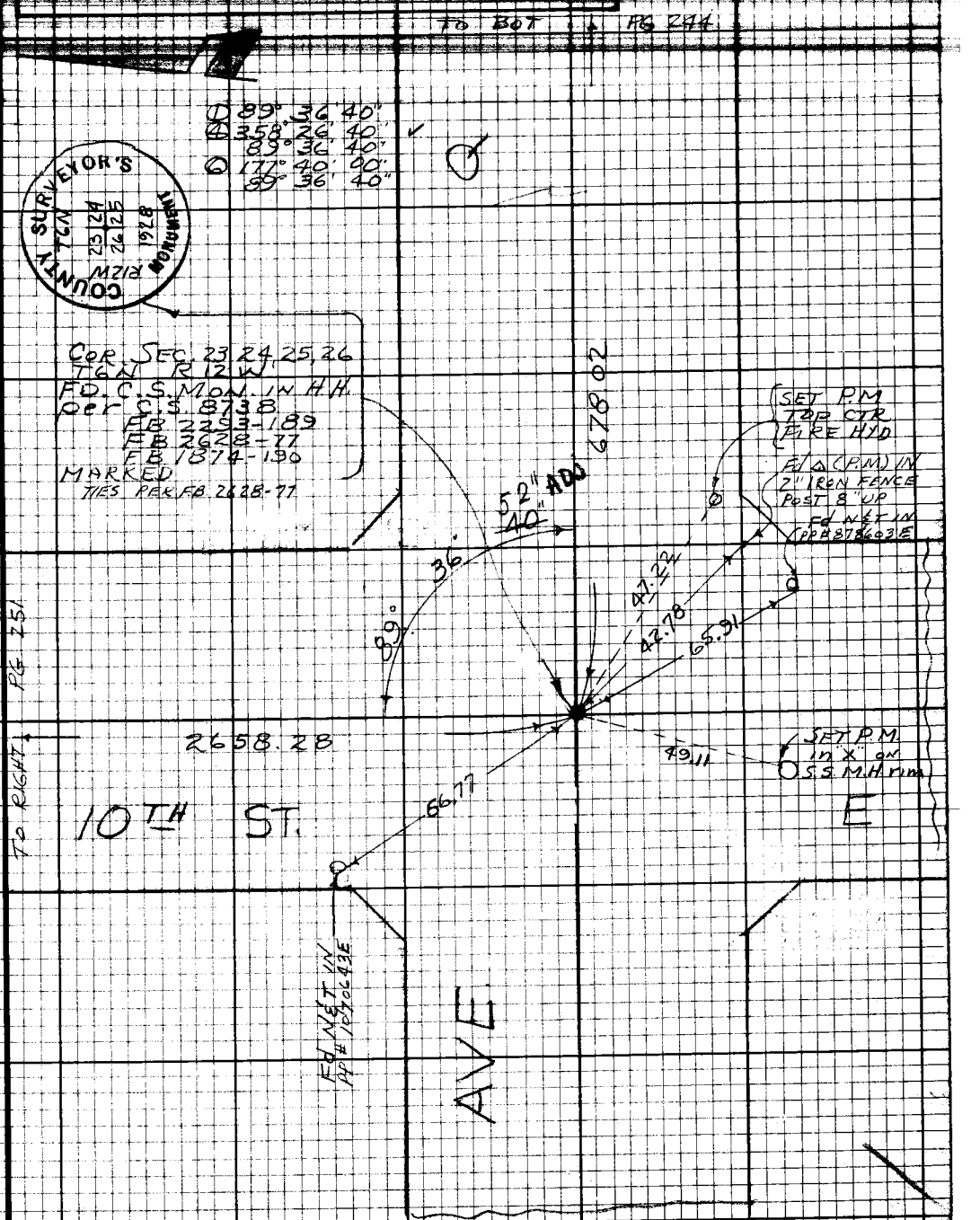

Note: Any Additions or Changes on this Sheet Must be Made or Circled in Red Ink With Date and Name of Person Making Change.

Do not extend this side of this line.

PLEASE RETURN TO
LOS ANGELES COUNTY ENGINEER
403 LOS ANGELES COUNTY ENGINEERING BLDG.

76F3098 CE#310 9-67

F.B. 1874 Pg. 244

TO BOT PG 245

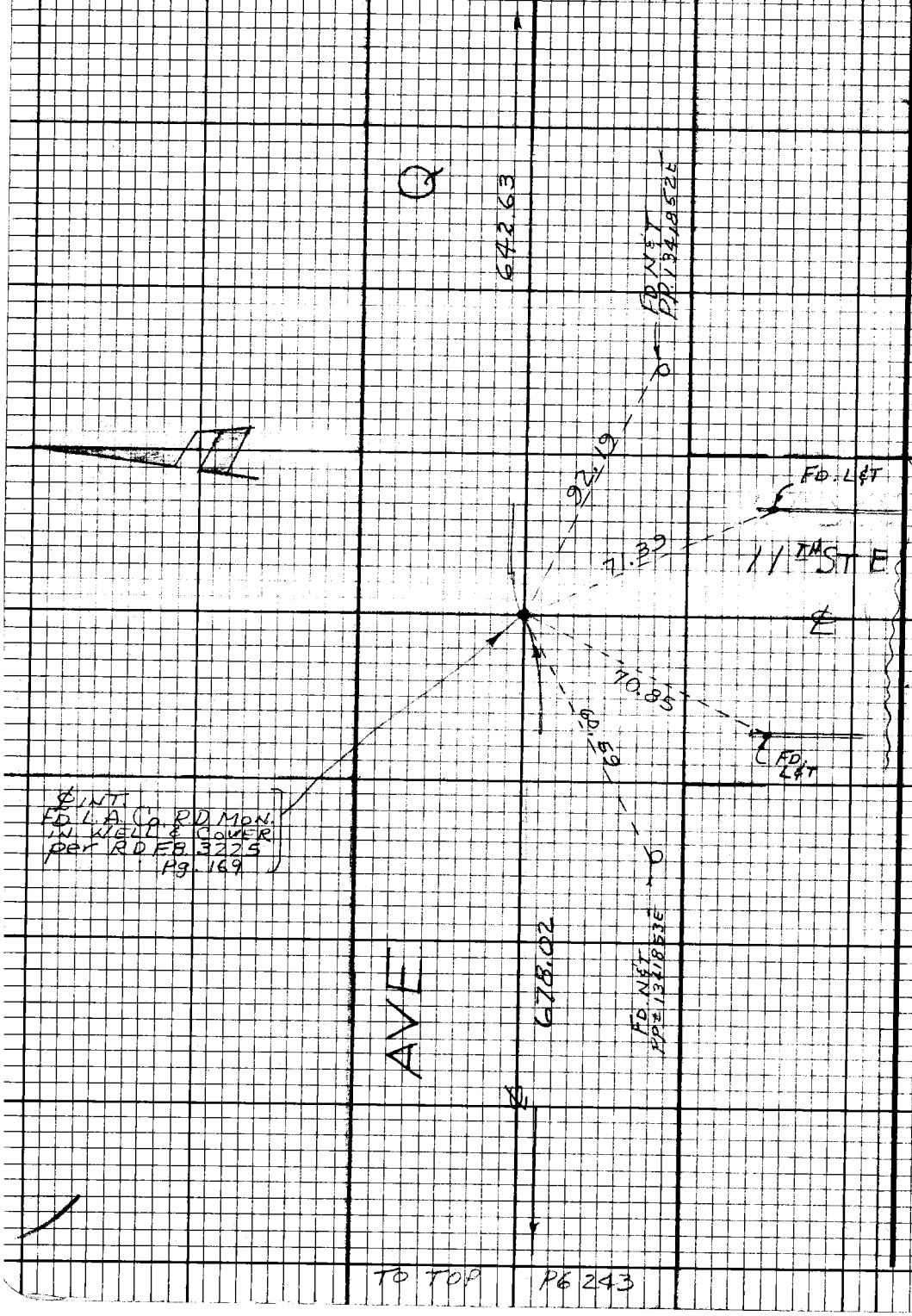

TO TOP PG 243

PLEASE RETURN TO
LOS ANGELES COUNTY ENGINEER
403 LOS ANGELES COUNTY ENGINEERING BLDG.

Do not extend this side of this line.

Note: Any Additions or Changes on this Sheet Must be Made or Circled in Red Ink With Date and Name of Person Making Change.

Notes Ck'd by [illegible]
Map No. B-5392
Office Work E. Fong
Checked
Date

Survey of [illegible]
JN [illegible] Tape [illegible] Std [illegible] °F
Surveyed by [illegible]
Notes Date
Indexed [illegible]

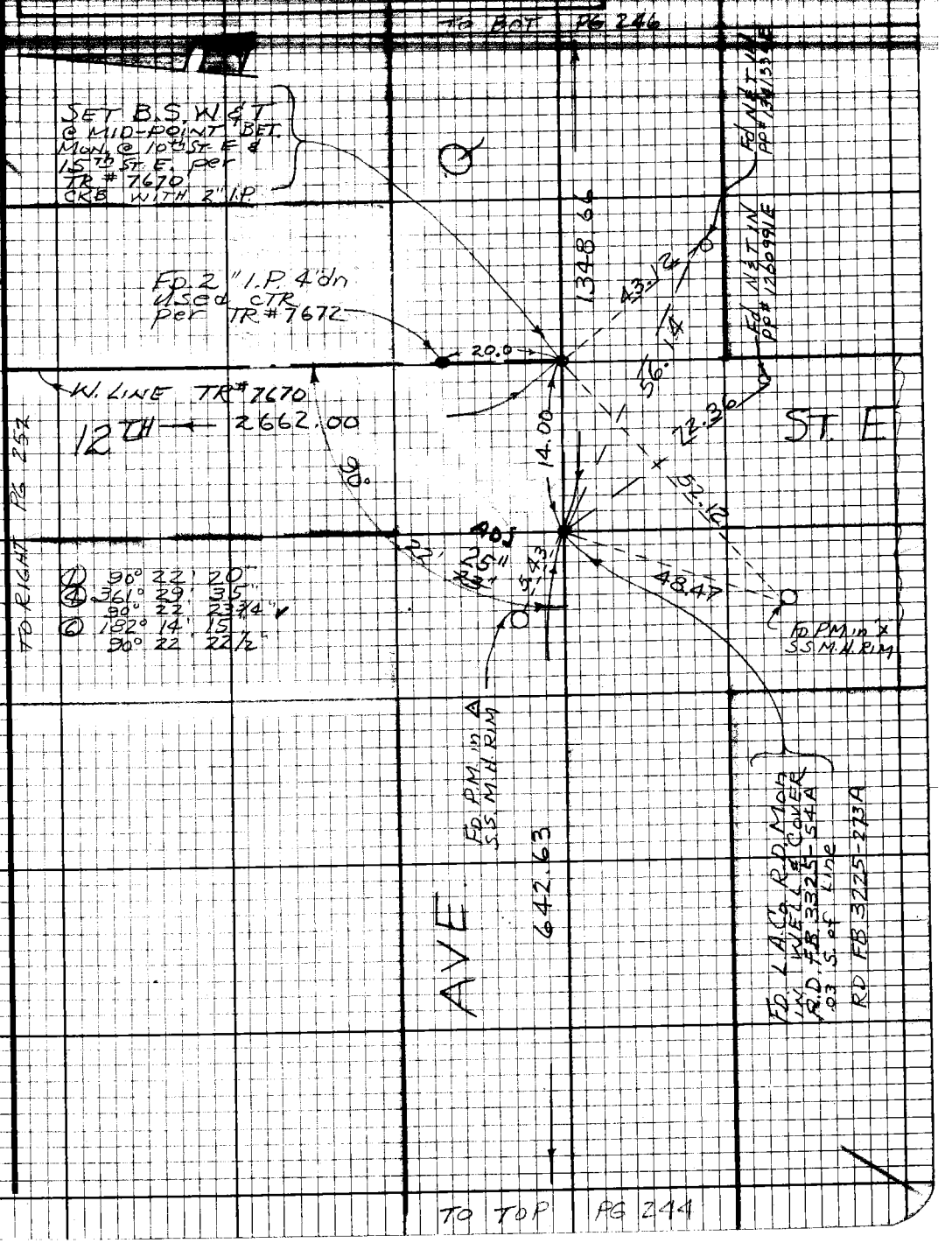

Note: Any Additions or Changes on this Sheet Must be Made or Circled in Red Ink With Date and Name of Person Making Change.

Do not extend this side of this line.

PLEASE RETURN TO
LOS ANGELES COUNTY ENGINEER
403 LOS ANGELES COUNTY ENGINEERING BLDG.

76F3098 CE#310 9-67

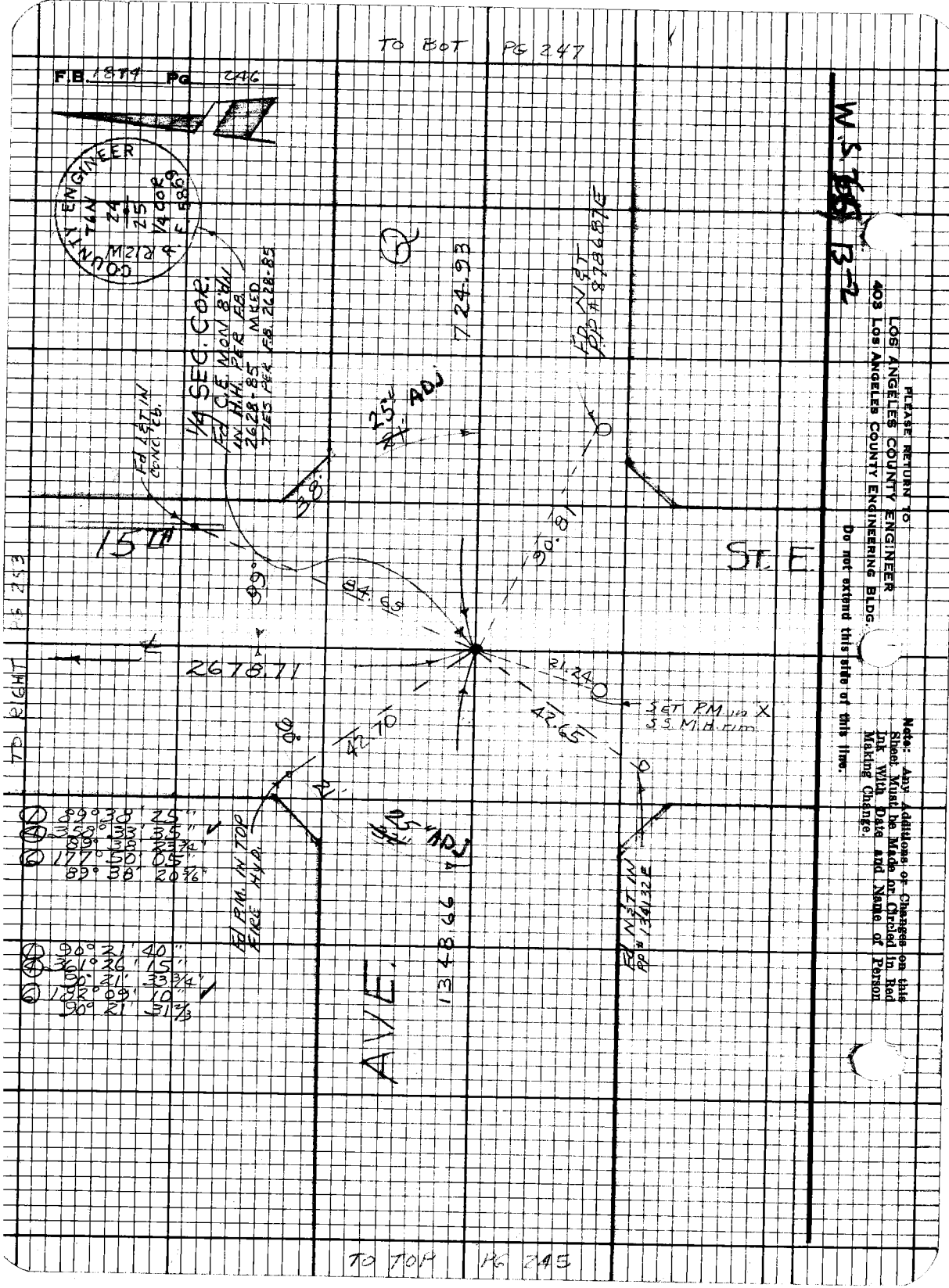
TO BOT PG 247
F.B. 1874 Pg 246
COUNTY ENGINEER
T6N
R12W
24
25
1/4 COR
A.E. 5869
1/4 SEC. COR.
Fd C.E. MON 8"dn
IN H.H. PER F.B.
2628-85 MKED
TIES PER F.B. 2628-85
Fd L&T IN
CONC. Cb.
15TH
724.93
25" ADJ
Fd N&T
PP # 878687E
38
89°
84.65
90.81
ST. E
2678.71
21.24
42.65
42.70
90°
SET P.M. in X
S.S. M.H. rim
TO RIGHT PG 253
① 89°38' 25"
④ 358°33' 35"
89°38' 23 3/4"
⑥ 177°50' 05"
89°38' 20 5/6"
Fd P.M. IN TOP
FIRE HYD.
25" ADJ
1348.66
Fd N&T IN
PP # 134132E
① 90°21' 40"
④ 361°26' 15"
90°21' 33 3/4"
⑥ 182°09' 10"
90°21' 31 2/3
AVE.
TO TOP PG 245
W.S. 13-2
PLEASE RETURN TO
LOS ANGELES COUNTY ENGINEER
403 LOS ANGELES COUNTY ENGINEERING BLDG.
Do not extend this side of this line.
Note: Any Additions or Changes on this Sheet Must be Made or Circled in Red Ink With Date and Name of Person Making Change.

Notes Ck'd by PHPPC
Map No. B-5392
Office Work E Fong
Checked
Date

Survey of AVE
JN 609934 Tape HP Std °F
Surveyed by J S Coates
Notes Date 3-72
Indexed C. J. GALLI APR 1 1972

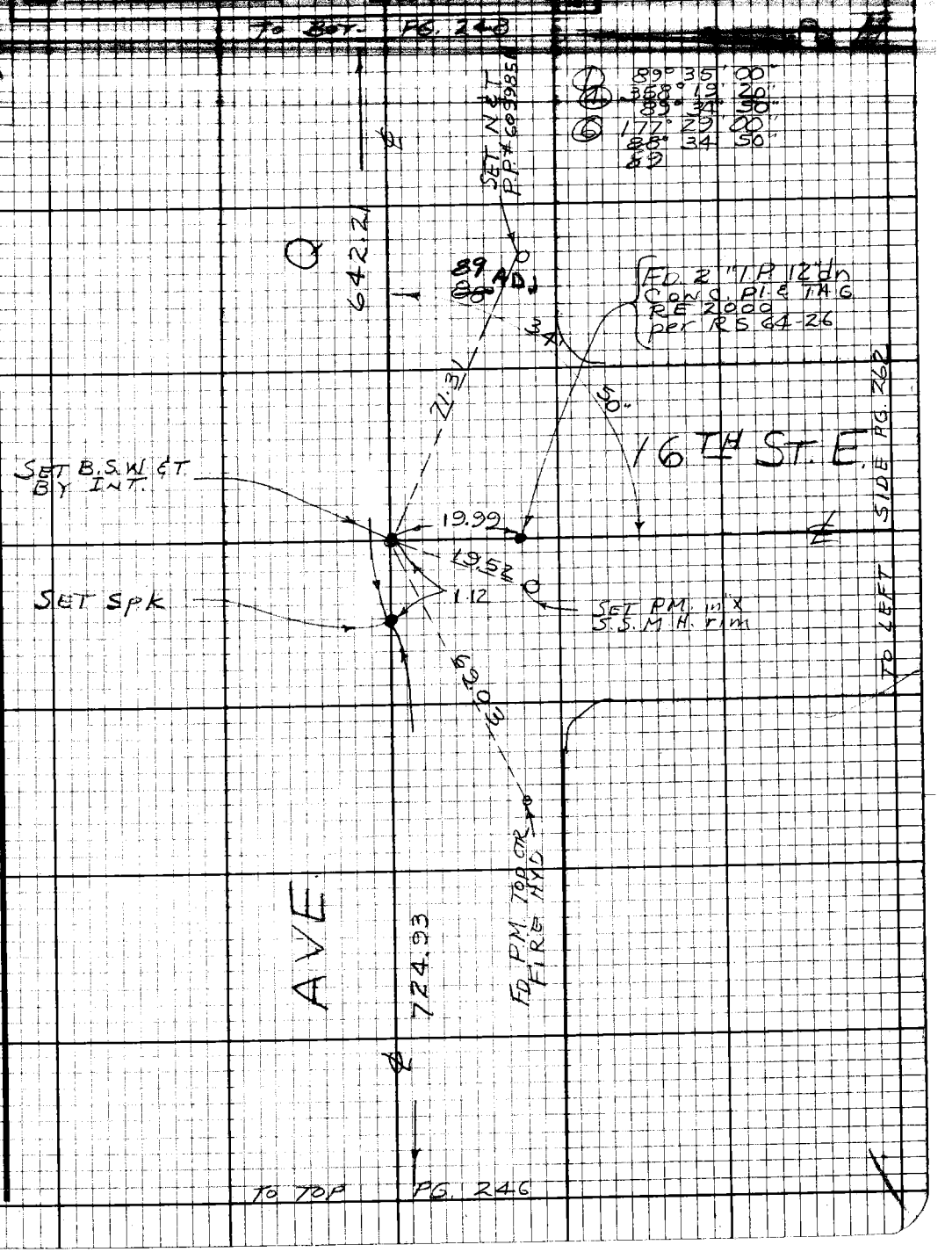

Note: Any Additions or Changes on this Sheet Must be Made or Circled in Red Ink With Date and Name of Person Making Change.

Do not extend this side of this line.

PLEASE RETURN TO
LOS ANGELES COUNTY ENGINEER
403 LOS ANGELES COUNTY ENGINEERING BLDG.

76F3098 CE#310 9-67

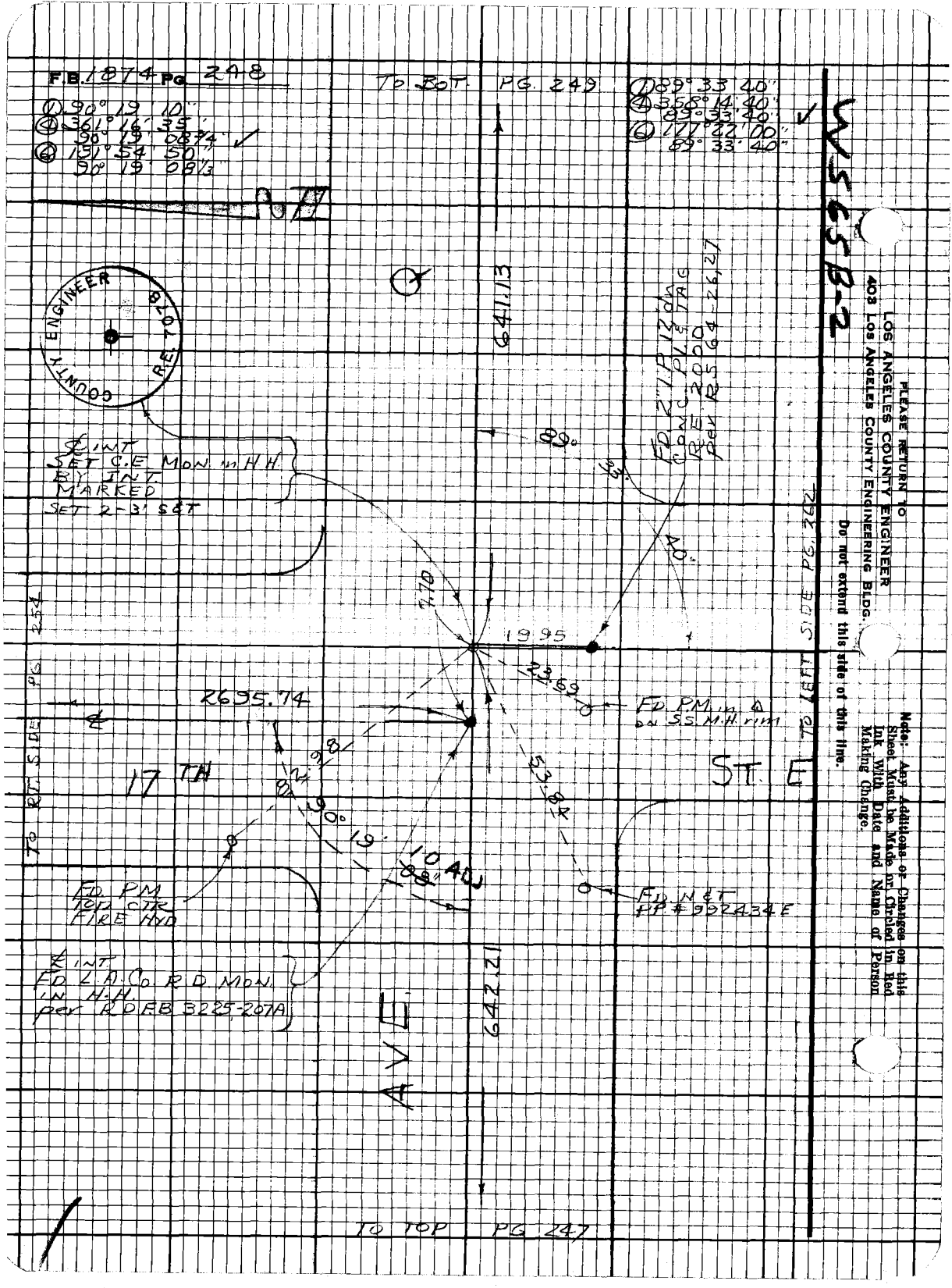
F.B. 1874 PG. 248
① 90° 19' 10"
④ 361° 16' 35"
90° 19' 08¾" ✓
⑥ 131° 54' 50"
90° 19' 08⅓"
TO BOT PG. 249
① 89° 33' 40"
④ 358° 14' 40"
89° 33' 40" ✓
⑥ 177° 22' 00"
89° 33' 40"
W565B-2
COUNTY ENGINEER R.E. 7078
℄ INT
SET C.E. MON. in H.H.
BY INT.
MARKED
SET 2-3' S&T
641.13
89°
33'
40"
FD 2" I.P. 12 dn
CONC. PL & TAG
R.E. 2000
per R.S. 64-26,27
7.70
19.95
23.69
FD P.M. in Δ
on S.S. M.H. rim
2695.74
℄
17 TH
ST. E
53.84
90°
19'
10 ADJ
FD. PM
TOP CTR
FIRE HYD
FD. N&T
PP # 992434 E
℄ INT
FD L.A. Co. R.D. MON.
IN H.H.
per R.D. F.B. 3225-207A
642.21
AVE
TO RT. SIDE PG. 254
TO LEFT SIDE PG. 262
TO TOP PG. 247
PLEASE RETURN TO
LOS ANGELES COUNTY ENGINEER
403 Los Angeles County Engineering Bldg.
Do not extend this side of this line.
Note: Any Additions or Changes on this Sheet Must be Made or Circled in Red Ink With Date and Name of Person Making Change.

Notes Ck'd by [illegible]
Map No. B-5392
Office Work E. Fong
Checked
Date

Survey of [illegible]
JN [illegible] Tape 10 Std 84 °F
Surveyed by JSC
Notes Date
Indexed [illegible]

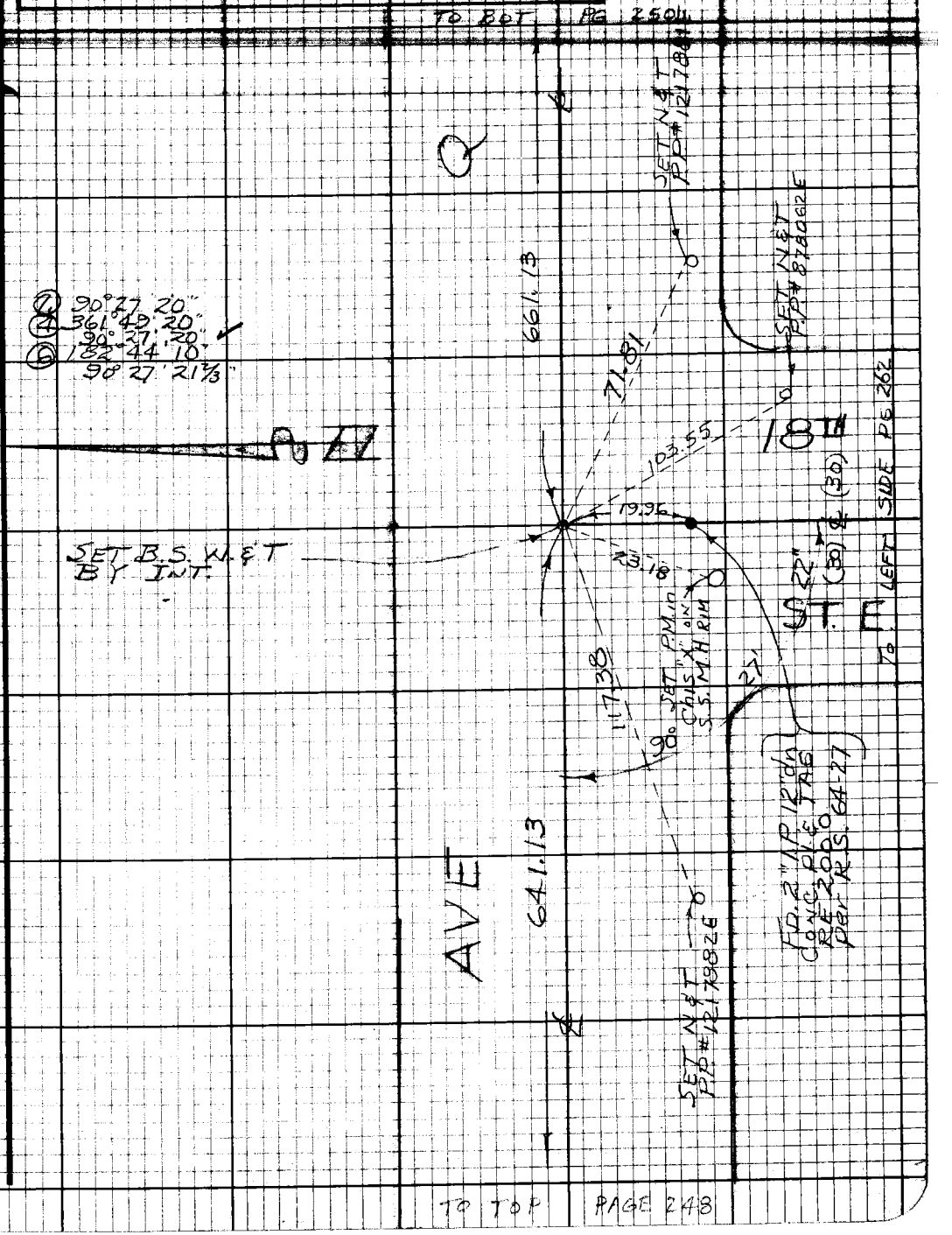

Note: Any Additions or Changes on this Sheet Must be Made or Circled in Red Ink With Date and Name of Person Making Change.

Do not extend this side of this line.

PLEASE RETURN TO
LOS ANGELES COUNTY ENGINEER
403 LOS ANGELES COUNTY ENGINEERING BLDG.

76F3098 CE#310 9-67

F.B. 1874 Pg 250

W.S. 65, 6-2

PLEASE RETURN TO
LOS ANGELES COUNTY ENGINEER
403 LOS ANGELES COUNTY ENGINEERING BLDG.

Do not extend this side of this line.

Note: Any Additions or Changes on this Sheet Must be Made or Circled in Red Ink With Date and Name of Person Making Change.

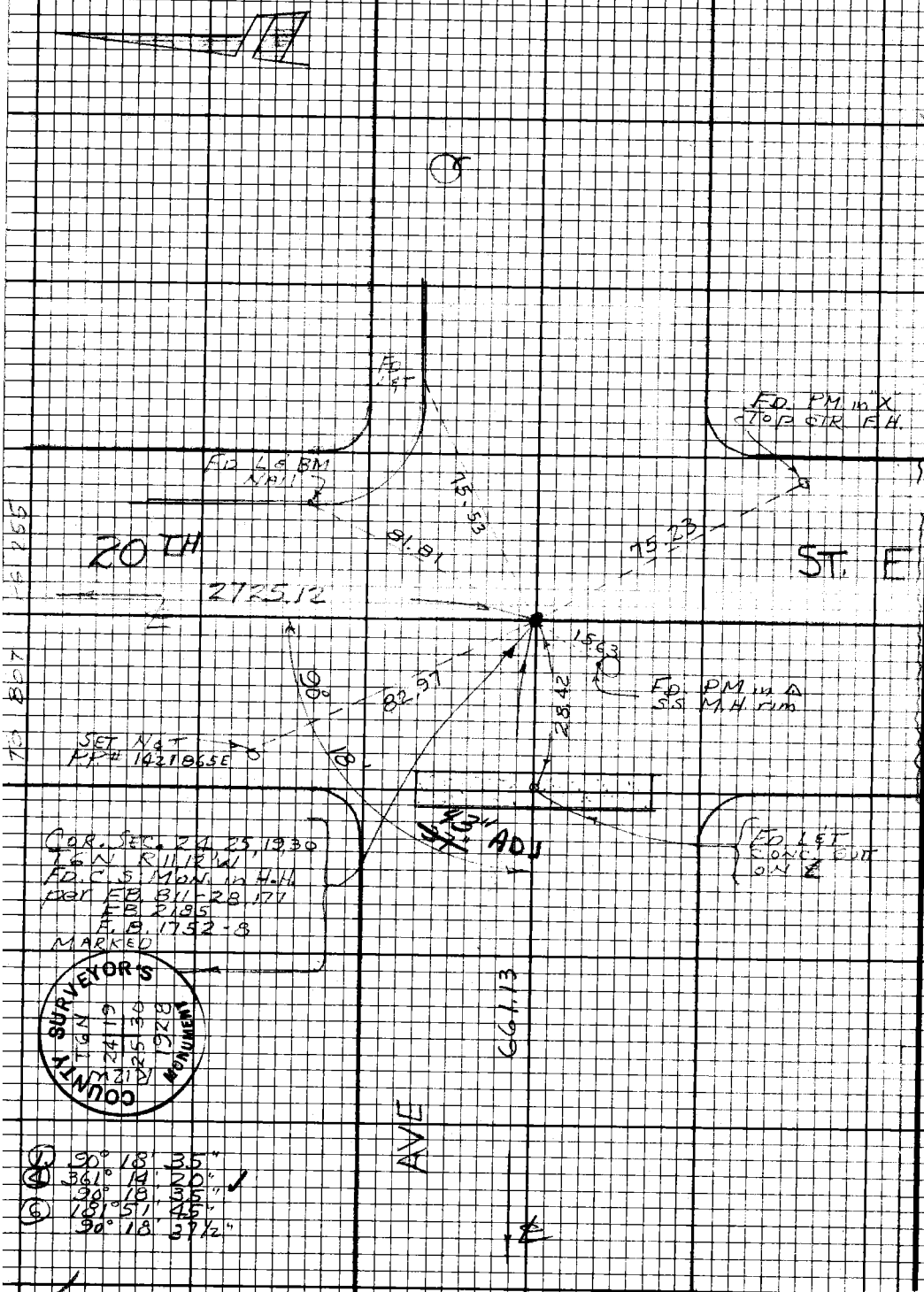

① 90° 18' 35"
④ 361° 14' 20" ✓
90° 18' 35"
⑥ 181° 51' 45"
90° 18' 37½"

TO TOP PG 249

TO BOT PG 255

Notes Ck'd by PAPPE
Map No. B-5392
Office Work E. Fong
Checked
Date

Survey of AVE DEG
JN Tape 10 Std °F
Surveyed by JSC
Notes Date
Indexed

WS 65 B-2

① 91° 49' 10"
④ 367 16 20
91 49 05
⑥ 190 54 30
91 49 05

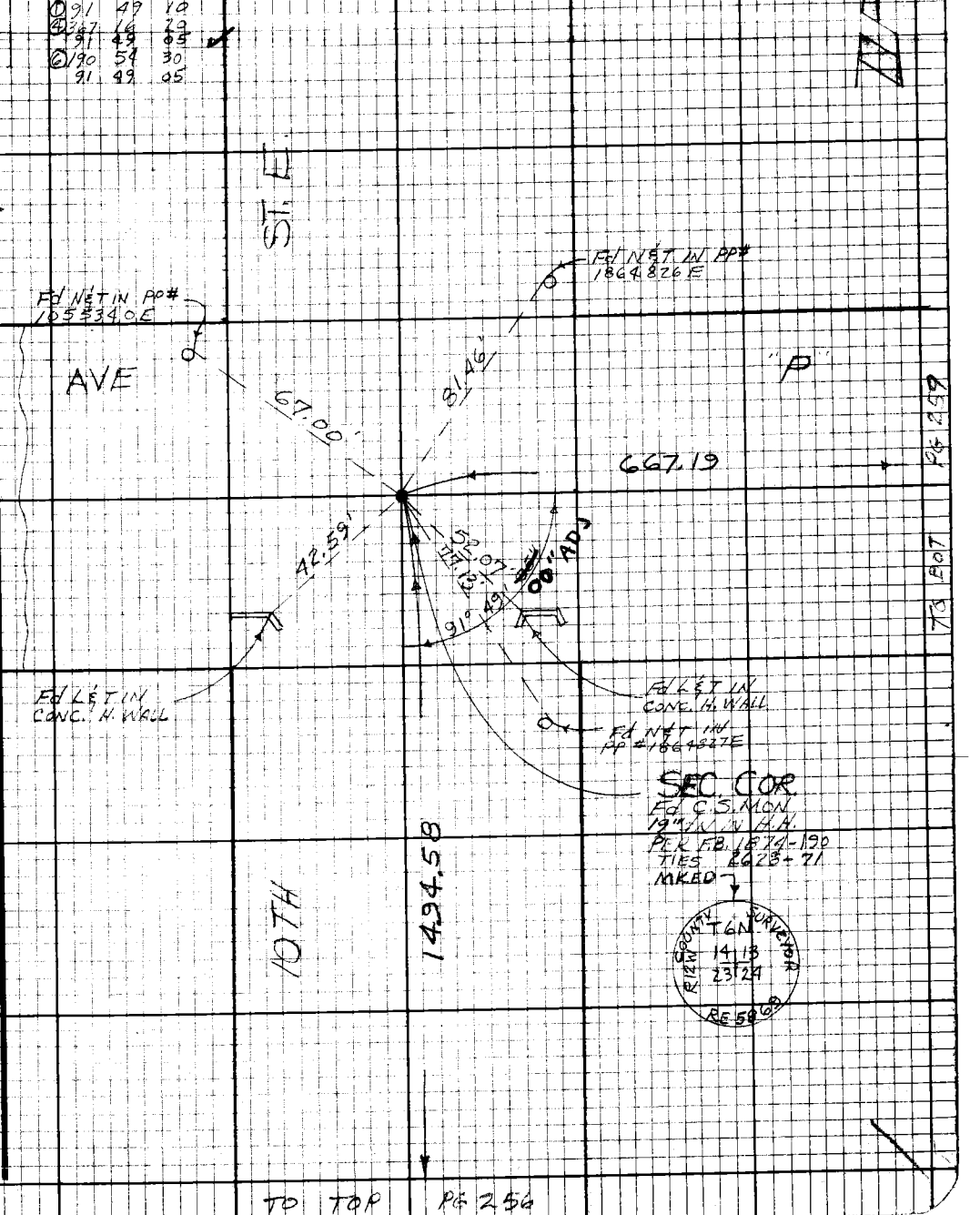

Note: Any Additions or Changes on this Sheet Must be Made or Circled in Red Ink With Date and Name of Person Making Change.

Do not extend this side of this line.

PLEASE RETURN TO
LOS ANGELES COUNTY ENGINEER
403 LOS ANGELES COUNTY ENGINEERING BLDG.

75F3098 CE#310 9-67

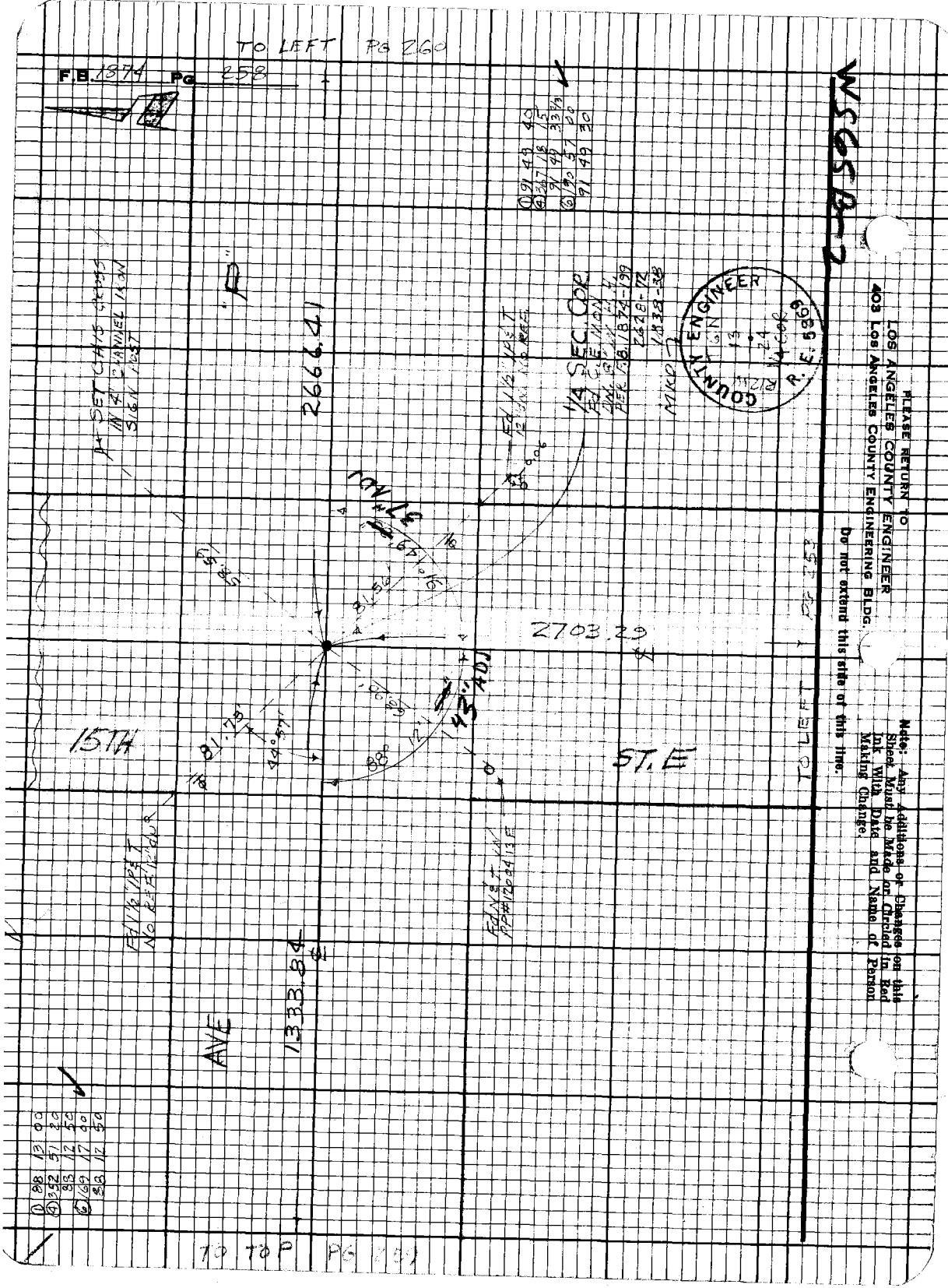

TO LEFT PG 260
F.B. 1874 PG 258
WS65B-2
PLEASE RETURN TO
LOS ANGELES COUNTY ENGINEER
403 LOS ANGELES COUNTY ENGINEERING BLDG.
Do not extend this side of this line.
Note: Any Additions or Changes on this Sheet Must be Made or Circled in Red Ink With Date and Name of Person Making Change.
COUNTY ENGINEER
R.E. 5869
1/4 SEC COR
2666.41
2703.29
1333.84
15TH
ST. E
AVE
TO LEFT PG 258
TO TOP PG 259

Notes Ck'd by [illegible]
Map No. B-5392
Office Work E. Fong
Checked
Date

Survey of [illegible]
JN [illegible] Tape [illegible] Std [illegible] °F
Surveyed by JSC
Notes Date
Indexed

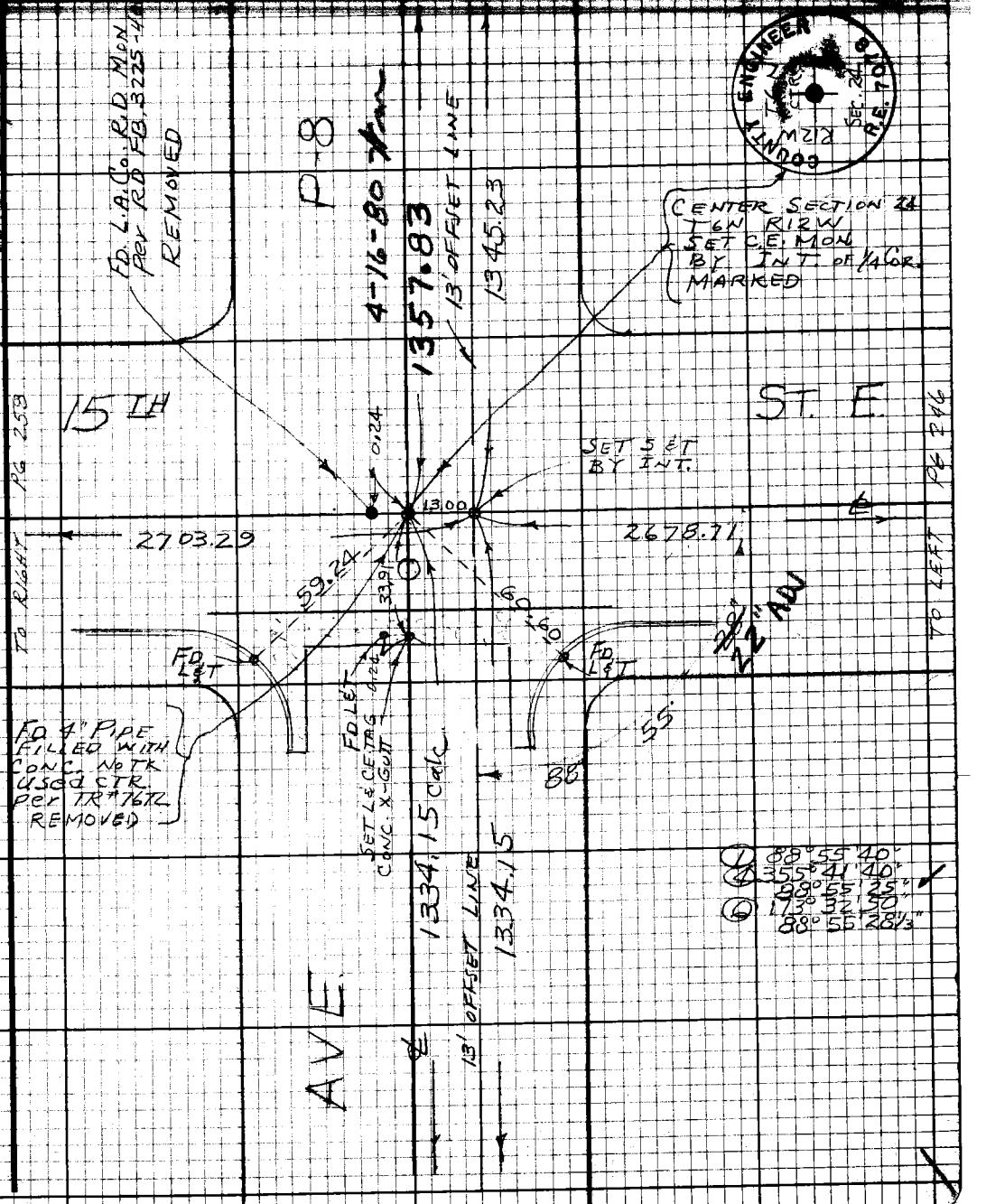

Note: Any Additions or Changes on this Sheet Must be Made or Circled in Red Ink With Date and Name of Person Making Change.

Do not extend this side of this line.

PLEASE RETURN TO
LOS ANGELES COUNTY ENGINEER
403 LOS ANGELES COUNTY ENGINEERING BLDG.

76F3098 CE#310 9-67

PLEASE RETURN TO
LOS ANGELES COUNTY ENGINEER
405 LOS ANGELES COUNTY ENGINEERING BLDG.

Do not extend this side of this line.

Note: Any Additions or Changes on this Sheet Must be Made or Circled in Red Ink With Date and Name of Person Making Change.

Notes Ck'd by PHPPE
Map No. B-5392
Office Work E. Fong
Checked
Date

Survey of AVE P-8
JN 0098.24 Tape 10 Std 34°F
Surveyed by JSC
Notes Date
Indexed

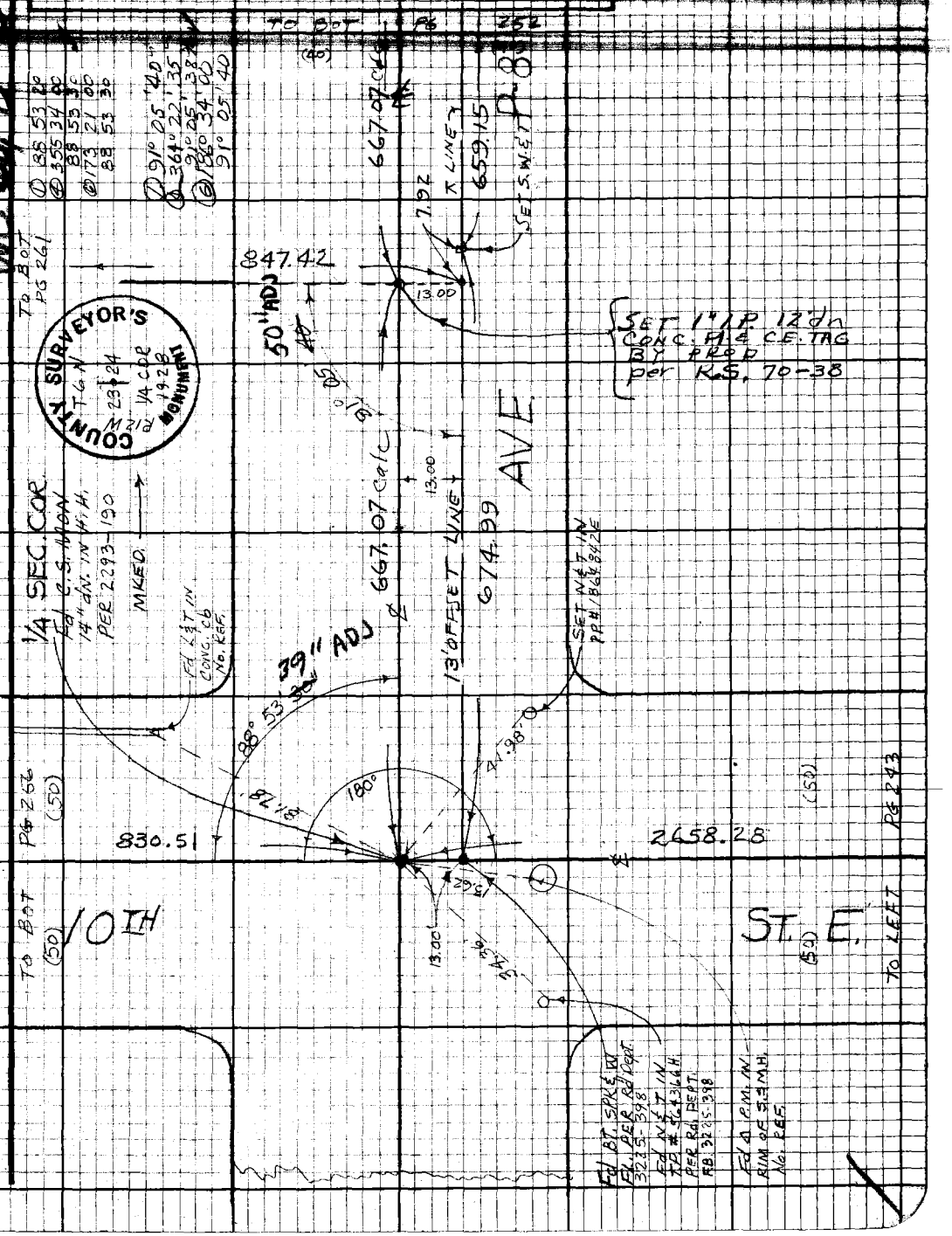

Note: Any Additions or Changes on this Sheet Must be Made or Circled in Red Ink With Date and Name of Person Making Change.

Do not extend this side of this line.

PLEASE RETURN TO
LOS ANGELES COUNTY ENGINEER
403 LOS ANGELES COUNTY ENGINEERING BLDG.

76F3098 CE#310 9-62



F.B. 1874 Pg 252
TO BOT PG 253
P-8
FD NET PP# 1634671E
FD PM in SS MH rim
1334.15 Calc
13' OFFSET LINE
1334.15
12 TH
ST. E
SET 1X2 & N BY INT
1336.94
2686.75
2662.00
13.00
0.19
44.37
W. Line TR# 7670
FD NET PP# 649614E
91°
43.89
17" ADJ
88°
54
TO RIGHT PG 259
TO LEFT PG 245
N. Line RS 70-38
FD 2" I.P. 6' dn CONC PL & TAG RE 7668 PER RS 70-38
FD 2" I.P. 18' dn CONC PL & RD TAG PER RD FB 3325-67,68 REMOVED
FD NET PP# 1634676E
AVE
667.07 Calc
659.15
SET C.E. MON. 16" dn BY INT by Proportion MARKED 4-23-80
① 88° 54' 30"
④ 355° 37' 20"
88° 54' 20"
⑥ 173° 26' 00"
88° 54' 20"
① 91° 05' 20"
④ 364° 20' 40"
91° 05' 10"
⑥ 186° 31' 10"
91° 05' 11 2/3"
COUNTY ENGINEER R.E. 7078
TO TOP PG 251
PLEASE RETURN TO
LOS ANGELES COUNTY ENGINEER
403 LOS ANGELES COUNTY ENGINEERING BLDG.
Do not extend this side of this line.
Note: Any Additions or Changes on this Sheet Must be Made or Circled in Red Ink With Date and Name of Person Making Change.

Notes Ck'd by [illegible]
Map No. B-5392
Office Work E. Fong
Checked
Date

Survey of [illegible]
JN [illegible] Tape [illegible] Std [illegible] °F
Surveyed by [illegible]
Notes Date
Indexed

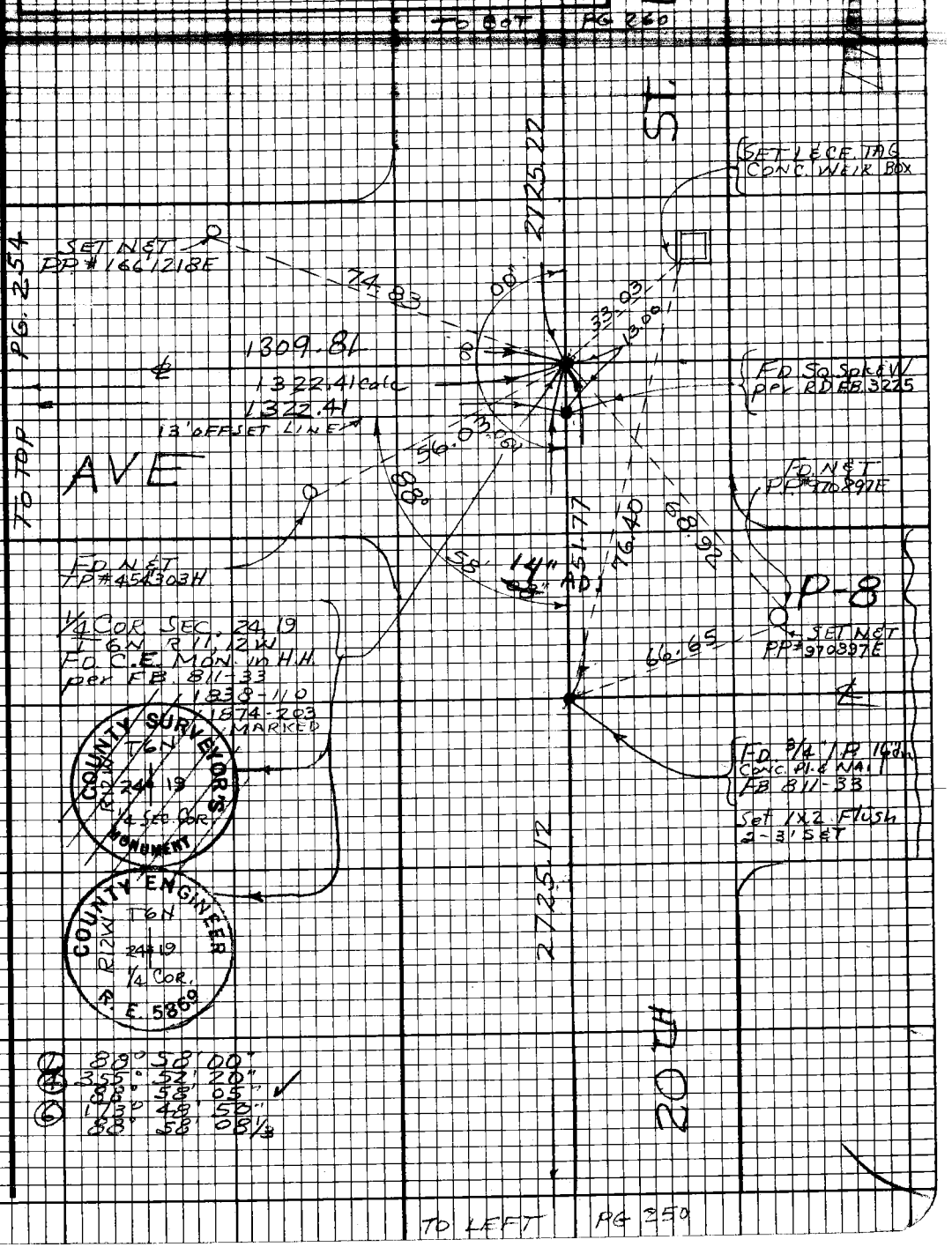

Note: Any Additions or Changes on this Sheet Must be Made or Circled in Red Ink With Date and Name of Person Making Change.

Do not extend this side of this line.

PLEASE RETURN TO
LOS ANGELES COUNTY ENGINEER
403 LOS ANGELES COUNTY ENGINEERING BLDG.

25F3098 CE#310 9-67

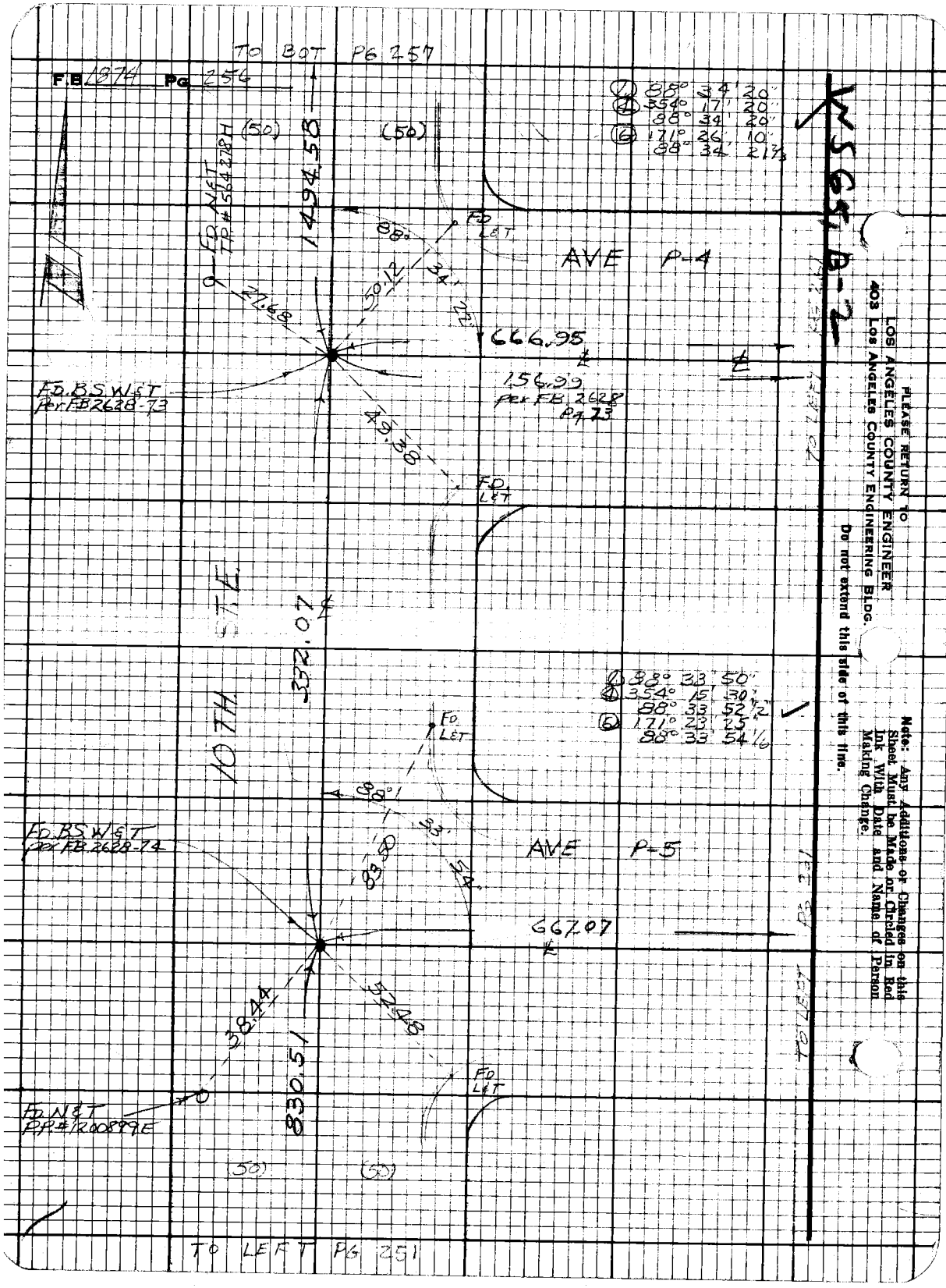

TO BOT PG 257
F.B 1874 PG 256
(50)
(50)
1494.58
FD NET TP #564278H
FD LET
88°
34'
22"
50.12
27.68
AVE P-4
666.95
156.99
per FB 2628 Pg 23
FD BS W&T per FB 2628-73
49.38
FD LET
10TH ST E
332.07
88° 33' 50"
354° 15' 30"
88° 33' 52 1/2"
171° 23' 25"
88° 33' 54 1/6
FD LET
88°
33'
54"
83.80
FD BS W&T per FB 2628-74
AVE P-5
667.07
38.44
52.48
830.51
FD LET
FD NET P.P. #1200899E
(50)
(50)
TO LEFT PG 251
TO LEFT PG 251
TO LEFT PG 251
W565, B-2
PLEASE RETURN TO
LOS ANGELES COUNTY ENGINEER
403 Los Angeles County Engineering Bldg.
Do not extend this side of this line.
Note: Any Additions or Changes on this Sheet Must be Made or Circled in Red Ink With Date and Name of Person Making Change.

Notes Ck'd by PAPPE
Map No. B-5392
Office Work E. Fong
Checked
Date

Survey of AVE
JN 0098.34 Tape Std °F
Surveyed by J.S. Coates
Notes Date
Indexed

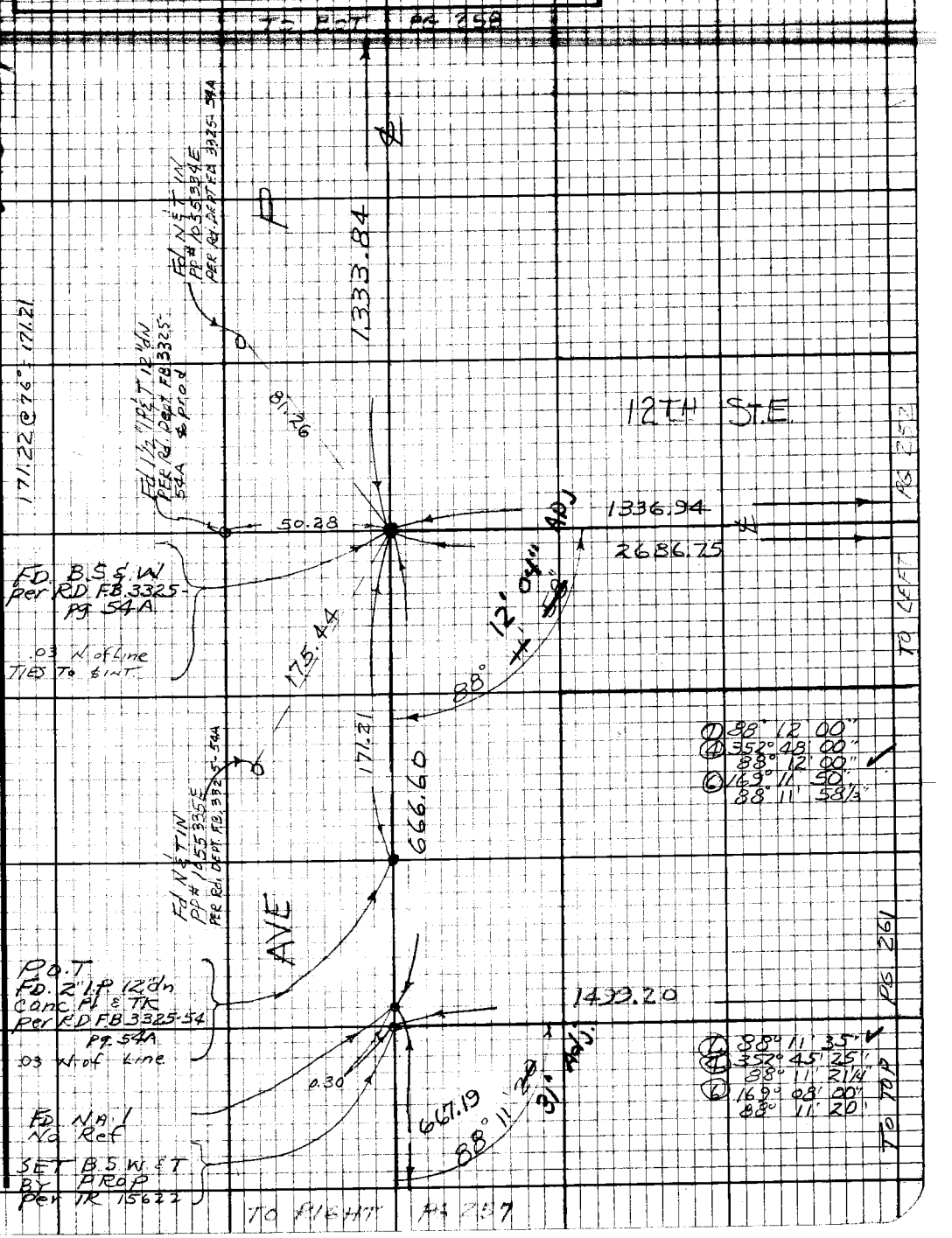

Note: Any Additions or Changes on this Sheet Must be Made or Circled in Red Ink With Date and Name of Person Making Change.

Do not extend this side of this line.

PLEASE RETURN TO
LOS ANGELES COUNTY ENGINEER
403 LOS ANGELES COUNTY ENGINEERING BLDG.

76F3098 CE#310 9-67

F.B. 1874 Pg 260

WS65 B-2

PLEASE RETURN TO
LOS ANGELES COUNTY ENGINEER
403 LOS ANGELES COUNTY ENGINEERING BLDG.

Do not extend this side of this line.

Note: Any Additions or Changes on this Sheet Must be Made or Circled in Red Ink With Date and Name of Person Making Change.



Notes Ck'd by
Map No. B-5392
Office Work E. Fong
Checked
Date

Survey of AVE P-4
JN 009834 Tape 10 Std 59 °F
Surveyed by JSC
Notes Date
Indexed

TO RT SIDE PG 250

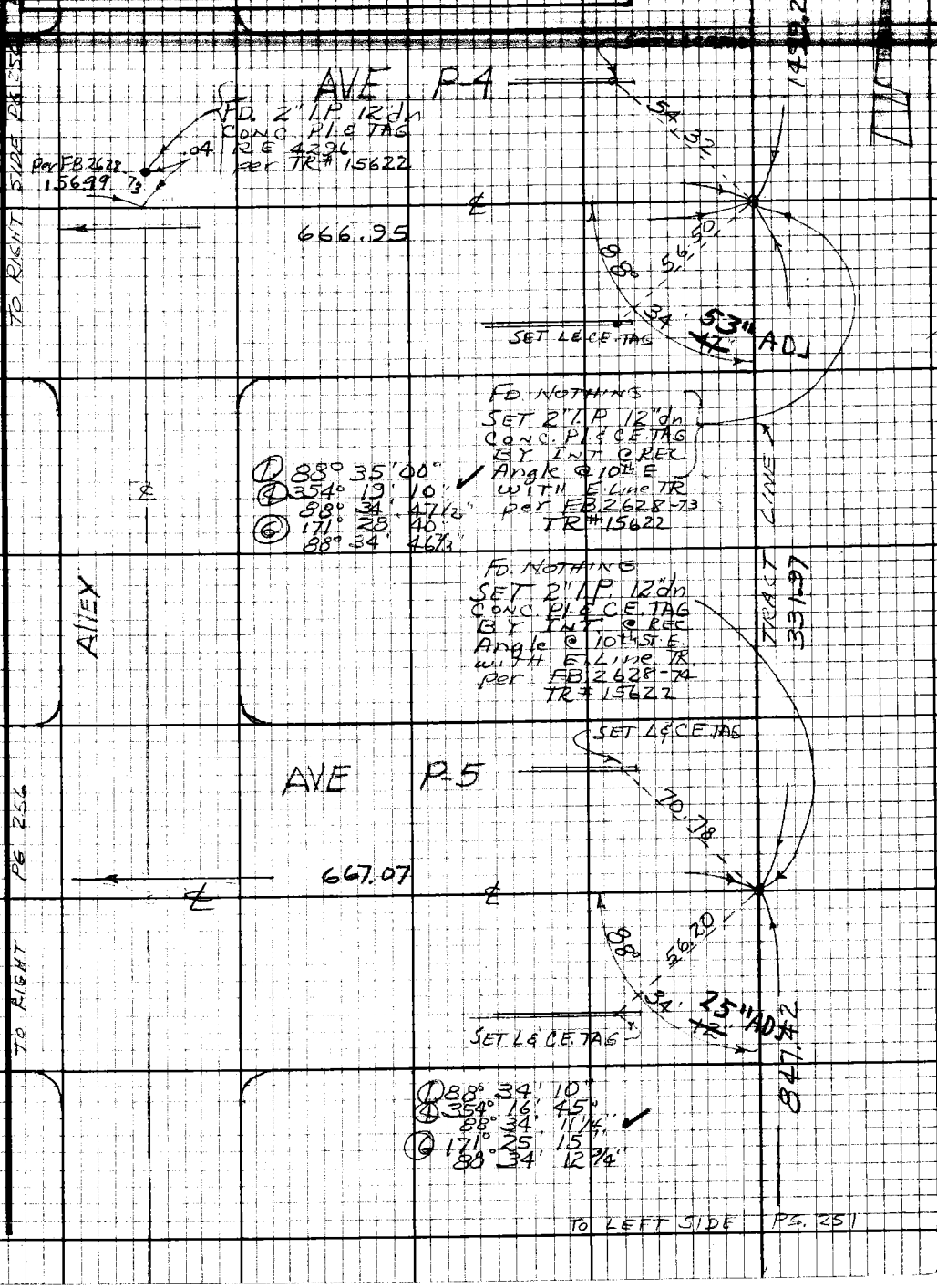

Note: Any Additions or Changes on this Sheet Must be Made or Circled in Red Ink With Date and Name of Person Making Change.

Do not extend this side of this line.

PLEASE RETURN TO
LOS ANGELES COUNTY ENGINEER
403 LOS ANGELES COUNTY ENGINEERING BLDG.

75F3098 CE#310 9-67


F.B. 1874 Pg 262
TO RT SIDE PG 249
(30) ℄ (30)
18TH ST. E.
SET L&C.E. TAG ON LINE
1.83
FD 2" I.P. 12" dn CONC. PL & TAG RE 2000 Under footing To Conc Block Wall per RS64-27 Set chis "X" Top of Wall over 2" I.P.
Q-5
TO RT SIDE PG 248
(30) ℄ (30)
17TH ST. E
FD L&T
SET 2-2' Spk
FD 2" I.P. 15" dn WOOD PL & NAIL per RS 64-27 TR#
43.38
FD L&T
FD L&T
AVE
Set PM in "X" 2" I.P. Fn. Post
52.3
TO RT SIDE PG 247
(30) ℄ (30)
16TH ST. E
FD 2" I.P. 8" dn CONC. PL & TAG RE 2000 per RS. 64-26
PLEASE RETURN TO
LOS ANGELES COUNTY ENGINEER
403 LOS ANGELES COUNTY ENGINEERING BLDG.
Do not extend this side of this line.
Note: Any Additions or Changes on this Sheet Must be Made or Circled in Red Ink With Date and Name of Person Making Change.

7EF3098 CE#810 9-67

PLEASE RETURN TO
LOS ANGELES COUNTY ENGINEER
403 Los Angeles County Engineering Bldg.

Note: Any Additions or Changes on this Sheet Must be Made or Circled in Red Ink With Date and Name of Person Making Change.

Do not extend this side of this line.

	AVE. Q TO	AVE. P	5315.57 @	90° 24' 10"	= 5315.44	
10th ST. E	"	AVE. P-4	3820.97 @	90° 26' 35"	= 3820.86	→ 1494.58
	"	AVE P-5	3488.89 @	90° 26' 20"	= 3488.79	→ 332.07
	"	AVE P-8	2658.36 @	90° 26' 20"	= 2658.28	→ 830.51
	10th ST. E TO	20th ST. E	5338.81 @	90° 21' 20"	= 5338.71	
	"	18th ST. E	4677.68 @	90° 22' 00"	= 4677.58	→ 661.13
AVE Q	"	17th ST. E	4036.54 @	90° 22' 20"	= 4036.25	→ 641.13
	"	16th ST. E	3394.31 @	90° 22' 35"	= 3394.24	642.21
	"	15th ST. E	2669.37 @	90° 22' 25"	= 2669.31	→ 724.93
	"	12th ST. E	1320.69 @	90° 27' 35"	= 1320.65	→ 1348.66
	"	11th ST. E	678.04 @	90° 24' 10"	= 678.02	→ 642.63
20th ST. E	AVE P-8 TO	AVE. Q	2725.15 @	89° 43' 45"	= 2725.12	
		AVE P	2725.27 @	90° 19' 52"	2725.22	
AVE. P	15th ST. E TO	20th ST. E	2666.44 @	90° 17' 30"	= 2666.41	
	"	12th ST. E	1333.85 @	89° 50' 48"	= 1333.84	
		TR. LINE	2000.46 @	89° 46' 05"	= 2000.44	666.60
		10th ST. E	2667.65 @	89° 47' 25"	= 2667.63	667.19
17th ST. E	AVE P-8	TO AVE. Q	2635.78 @	89° 41' 10"	= 2635.74	
12th ST. E	AVE P-8	TO AVE. Q	2662.05 @	89° 39' 50"	= 2662.00	
	"	TO AVE P	2686.80 @	90° 20' 30"	= 2686.75	
	AVE P-4	TO AVE P	1336.97 @	90° 22' 10"	= 1336.94	

Notes Grid by
Map No.
Office Work
Checked
Date

Surveyed by JSC
Notes
Indexed
Date

F.B. ____ PG. ____

HPHP DISTANCES

AVE P-8	TO AVE D	2703.32	90° 16' 30"	= 2703.29	✓		
"	AVE Q	2675.77	89° 37' 10"	= 2678.71	✓		
15th ST E	TO 20th ST E	2667.66	90° 13' 15"	= 2667.64	✓		
"	17th ST E	1345.24	90° 13' 20"	= 1345.23	✓	→ 1322.41	✓
	10th ST E	2668.33	89° 41' 20"	= 2668.29	✓		
	TR. LINE	1993.34	89° 39' 10"	= 1993.30	✓	→ 674.99	✓
	12th ST E	1334.18	89° 39' 15"	= 1334.15	✓	→ 658.15	✓
AVE P-4	TO AVE P-8	1173.41	[illegible]	1173.33	✓		
"	AVE P	1450.23	90° [illegible]	= 1450.20	✓		
AVE P-5	TO AVE P-8	847.43	89° 41' 45"	847.42	✓	AVE P-8	331.37
[illegible]	TO 10th ST E	666.35	90° 00' 54"	666.35	✓		
[illegible]	10 [illegible]	667.07	90° 13' 52"	667.07	✓		

F.B. [illegible] PG [illegible]