Notes Chid by	Survey of
Map No.	W. O. Tape No. St'd. °F
Office Work	Surveyed by
Checked	Notes Date
Date	Indexed

F. B. PG.

CARRILLO BEACH STATE PARK

Additional Stadia Topography

Microfilmed March '87

RETURN TO
LOS ANGELES COUNTY SURVEYOR
726 LOS ANGELES COUNTY
ENGINEERING BLDG.

Note: Any Additions or Changes on This Sheet Must be Made or Circled in Red Ink With Date and Name of Person Making Change.

Do not extend notes this side of this line.

F. B. _____ PG. _____

Map No.	JN Tape Std °F
Office Work	Surveyed by
Checked	Notes Date
Date	Indexed

Page	Job	Description
		CARRILLO BEACH STATE PARK-0054.20
5-30	Topog.	Loc. 6" water line from tank to Pacific Coast Hwy.
		DEL AMO RETARDING BASIN PARK 0055.92
41-42	Index	(E'ly. of Avalon. N. on Del Amo Blvd.)
43-57	Bdry.	Boundary survey
59-62	B.M.	Bench levels.
63-67	Bdry.	Add'l. bdry. survey on Del Amo Blvd., W'ly. of Wilmington Ave.
		FLORENCE-FIRESTONE COMMUNITY NEIGHBORHOOD PARK 0056.11
85-92	Bdry.	Boundary Survey
93-98	B.M.	Bench Levels on the above.

Note: Any Additions or Changes on this Sheet Must be Made or Circled in Red Ink With Date and Name of Person Making Change

Do not extend this side of this line.

PLEASE RETURN TO
LOS ANGELES COUNTY ENGINEER
403 LOS ANGELES COUNTY ENGINEERING BLDG.

76P3095 CE #310 5-66

over

F.B. 1876 Pg.

		FLORENCE-FIRESTONE DAY CARE CENTER J.N. 0018.50
109-110	Index	
111-123	Bdry.	Boundary survey vic. of Florence Avenue & Hooper Avenue.
125-128	B.M.	Bench levels for above
		BELVEDERE COUNTY PARK J.N. 8776.36
137-138		Title - Index Map
139-140		Index of Const. Notes
141-144		Boundary control
145-244		Construction notes (see index on pg. 139)
		COLONEL LEON H. WASHINGTON PARK J.N. 0754.31
245-248		Bench levels to estab. Vert. Control for P.T. Sht. J-9-3.

PLEASE RETURN TO
LOS ANGELES COUNTY ENGINEER
403 LOS ANGELES COUNTY ENGINEERING BLDG.

Do not extend this side of this line.

Note: Any Additions or Changes on this Sheet Must be Made or Circled in Red Ink With Date and Name of Person Making Change

Form 301 10M 3-34

PLEASE RETURN TO
LOS ANGELES COUNTY SURVEYOR
700 HALL OF RECORDS

NOTE: ANY ADDITIONS OR CHANGES ON THIS SHEET MUST BE MADE OR CIRCLED IN RED INK. WITH DATE AND NAME OF PERSON MAKING CHANGE

Do not extend notes this side of this line

Transit at	Sight on	Stadia Intercepts	Stadia Distance	Stadia Rod—	Horizontal Angle 0° to 360° Right	Horiz. Distance	+ — Vertical Angle	Elevation of Point	+ Back Sight	+ — Difference Elevation	Height of Instrument	+ — Vertical Distance	REMARKS Station	Left	Right
S-14	PtA				° '		— ° '	1089	1 44	—	1133	—			
		11.46 / 700	446	9.0	° ' —	432	+ 10.15	1824	2	691		783			
PtA	S-14				° '		— ° '	1824	3 48	—	1872	—			
		10.40 / 600	440	9.0	° '	429	— 9.10	1096	4	782		692	Check shot		
					° '		— ° '		5	—		—			
PtA	S-11				° '		— ° '	1824	6 48	—	1872	—			
		3.76 / 3.0	76	3.0	196.55	76	+ 1.50	1854	7	—		—	bt bnk		
		1.76 / 1.0	76	1.0	200.32	76	+ 3.00	1902	8	—		—	tp bnk		
		1.64 / 1.0	64	1.0	214.54	64	— 0.25	1858	9	—		—	bt bnk		
		1.74 / 1.0	74	1.0	209.02	73	+ 4.37	1922	10	—		—	tp bnk		
		1.66 / 1.00	66	1.7	226.22	66	— ° '	1855	11	—		—	bt bnk		
		1.78 / 1.00	78	1.0	222.27	77	+ 6.24	1948	12	—		—	tp bnk		
		1.74 / 1	74	1.6	238.54	74	— ° '	1856	13	—		—	bt bnk		
		1.95 / 1	95	1.0	236.35	92	+ 10.44	2038	14	—		—	tp bnk		
		1.93 / 1.0	93	1.7	256.00	93	— ° '	1855	15	—		—	bt bnk		
		2.05 / 1	105	1.7	261.56	105	— ° '	1855	16	—		—	bt bnk		
		2.13 / 1	113	1.0	248.42	108	+ 11.30	2086	17	—		—	tp bnk		
		2.20 / 1.0	120	1.4	267.08	120	— ° '	1858	18	—		—	bt bnk		
		2.44 / 1.0	144	1.0	260.08	139	+ 10.26	2120	19	—		—	Tp bnk		
		2.30 / 1.0	130	1.6	270.26	130	— ° '	1856	20	—		—	bt bnk		
		2.85 / 1.0	185	2.0	267.44	182	+ 7.17	2088	21	—		—	tp bnk		

Add'n'l Inform.

Notes Red. [illegible] Platted _____ Job No. [illegible] Division No. _____ F.B. _____ PG. _____

Date _____ Date _____ Survey of _____

Date 4/4/58 Date _____ Map No. _____ Indexed _____ Date _____

Form 301 10M 3-34

PLEASE RETURN TO
LOS ANGELES COUNTY SURVEYOR
700 HALL OF RECORDS

NOTE: ANY ADDITIONS OR CHANGES ON THIS SHEET MUST BE MADE OR CIRCLED IN RED INK, WITH DATE AND NAME OF PERSON MAKING CHANGE

Do not extend notes this side of this line

Transit at	Sight on	Stadia Intercepts	Stadia Distance	Stadia Rod—	Horizontal Angle 0° to 360° Right	Horiz. Distance	+ — Vertical Angle	Elevation of Point	+ Back Sight	+ — Difference Elevation	Height of Instrument	+ — Vertical Distance	REMARKS Station	Left	Right
DFP	S-11								1		1872				
		1.99							2						
		1.0	99	1 0	252 03	98	+ 4 28	194 0	3				brk	in bank	
		2.02													
		1.0	102	1 0	250 26	101	+ 6 03	197 0	4				brk	"	
		2.06													
		1.0	106	1 0	256 31	105	+ 4 29	194 5	5				brk	"	
		2.09													
		1.0	109	1 0	253 22	108	+ 6 15	198 1	6				brk	"	
		2.15													
		1.0	115	1 0	259 59	114	+ 3 49	194 0	7				brk		
		2.20													
		1.0	120	1 0	258 21	119	+ 6 04	192 0 (8 5)	8				brk		
		2.25													
		1.0	125	1 0	263 40	125	+ 3 44	194 0	9				brk	"	
		2.38													
		1.0	138	1 0	264 37	137	+ 5 10	198 7	10				"	"	
		2.39													
		1.0	139	1 0	268 02	139	+ 2 37	192 6	11				"	"	
		2.62													
		1.0	162	1 0	271 09	162	+ 1 55	192 8 (7)	12				"	"	
		2.76													
		1.0	176	1 0	270 06	175	+ 3 17	196 2	13				"	"	
		2.84													
		1.0	184	1 2	274 18	184	+ 0 33	189 0	14				bot	bnk	
		3.07													
		1.0	207	2 0	273 37	207	+ 1 52	192 0	15				end	top brk	
		6.29													
		4.0	229	5 0	273 04	229	+ 2 25	192 5 (17)	16				Junct	of h. 118 & 11	
		7.32													
		5	232	6 0	273 17	232	+ 2 12	190 0	17				"	" " "	
		10.43													
		9.0	213	9 0	269 10	211	+ 5 39	199 2	18				top		
		8.02													
		6	202	7 0	265 25	198	+ 5 00	208 3	19				"		
		10.75													
		9.00	175	10 0	259 48	167	+ 12 12	213 5	20				"		
		4.55													
		3.00	155	2 0	252 53	147	+ 13 07	217 3	21				"		
		2.44													
		3.0	144	9 0	249 23	134	+ 15 32	215 8					"		

Add'n'l Inform.

F.B. PG.

Topography Description Legend:
Side Hill....S.H. Bottom Draw..B.D.
Side of Draw..S.D. Bottom Wash B.W.
Side of Ridge..S.R. Top of Ridge..T.R.
Head of Draw H.D. Toe of Slope..T.S.

Inters. of Draws V.D's
Break in Slope..BK.S.
Steep Slope.....S.S.
Top of Cliff.....T.Cl.
Bottom of Cliff..B.Cl.
Top of Spur.....T.Sp.
Bottom Canyon..B.Cn.

Side of Canyon S.Cn.
Top of Bank...T.B.
Bottom of Bank..B.B.
Top of Cut.....T.C.
Bottom of Cut...B.C.
Top of Fill.....T.F.
Bottom of Fill..B.F.

Saddle .....Sa.
Swale .....Sw.
Flat .....Fl.
Stream .....Str.
Trail .....Tr.
Pavement .....Pvt.
Edge of Road E.Rd.

Traveled Rd. Tr.Rd.
Fence .....Fn.
Int. Fences V.Fns.
Ditch .....Di.
Telephone Pole T.P.
Power Pole....P.P.
Culvert .....Cul.

Oak-O. Fir-Fr. Pine-Pi. Cedar-Ce. Sycamore .....Sy. Eucalyptus .....Eu. Plus combinations of these and all common standard abbreviations.

Form 301 10M 3-34

PLEASE RETURN TO
LOS ANGELES COUNTY SURVEYOR
700 HALL OF RECORDS

NOTE: ANY ADDITIONS OR CHANGES ON THIS SHEET MUST BE MADE OR CIRCLED IN RED INK. WITH DATE AND NAME OF PERSON MAKING CHANGE

Do not extend notes this side of this line

Transit at	Sight on	Stadia Intercepts	Stadia Distance	Stadia Rod—	Horizontal Angle 0° to 360° Right	Horiz. Distance	+ — Vertical Angle	Elevation of Point	+ Back Sight	+ — Difference Elevation	Height of Instrument	+ — Vertical Distance	REMARKS Station	Left	Right
					° ′		° ′		1						
PH	S-1										187.2				
		10.23			° ′		° ′		2						
		9.00	123	9.0	238.30	113	+ 16.16	211.8					Tap		
		1.96				94			3						
		1.0	96	1.0	229.32	~~93~~	+ 9.40	202.2					"		
		1.83				82			4						
		1.0	83	1.0	216.53	~~83~~	+ 5.26	194.0					"		
		2.80							5						
		2.0	80	2.0	202.50	80	+ 3.08	189.7					fill		
		3.80							6						
		3	80	3.0	198.26	80	+ 2.18	187.4					Junct [illegible]		
		4.90							7						
		4.0	90	4.0	196.50	90	—	183.2					"		
		4.77							8						
		4.0	72	4.8	190.25	72	—	182.4					fill		
		6.59							9						
		6.0	59	6.9	185.35	59	—	180.3					[illegible] fill		
		7.46							10						
		7.0	46	7.0	179.22	46	—	180.2					" "		
		9.32							11						
		9.0	32	9.4	161.58	32	—	177.8					" "		
		12.19							12						
		12.0	19	11.9	119.[illegible]	19	—	175.3					" "		
		11.21							13						
		11.0	21	11.0	45.45	21	3.56	174.8					"		
		11.38							14						
		11.0	38	11.0	22.42	38	4.00	173.5 ~~177.0~~					Junct [illegible]		fill
		2.45							15						
		2.0	45	2.2	187.21	45	—	185.0					tp bnk [illegible]		
		2.46							16						
		2.0	46	2.0	224.40	46	—	185.2					flat		
		2.65							17						
		2.0	65	1.9	257.09	65	—	185.3					"		
		1.90							18						
		1.0	90	1.8	269.04	90	—	185.4					"		
		2.17							19						
		1.0	117	1.6	275.36	117	—	185.6					"		
		2.45							20						
		1.0	145	1.6	278.59	145	—	185.6							
		2.73							21						
		1.0	173	1.0	280.25	173	—	186.2							

Add'n'l Inform.

Notes Red. BVD Platted Job No. 875010 Division No. F.B. Pg. 3

Date Date Survey of

Date 4/4/55 Date Map No. Indexed Date

Form 301 10M 3-34

PLEASE RETURN TO
LOS ANGELES COUNTY SURVEYOR
700 HALL OF RECORDS

NOTE: ANY ADDITIONS OR CHANGES ON THIS SHEET MUST BE MADE OR CIRCLED IN RED INK, WITH DATE AND NAME OF PERSON MAKING CHANGE

Do not extend notes this side of this line

Transit at	Sight on	Stadia Intercepts	Stadia Distance	Stadia Rod	Horizontal Angle 0° to 360° Right	Horiz. Distance	+ − Vertical Angle	Elevation of Point	+ Back Sight	+ − Difference Elevation	Height of Instrument	+ − Vertical Distance	REMARKS Station Left Right
PtA	S-11								1		187 2		
		3.00 / 1.0	2.00	0 7	281 27	200		186 5	2				flat
		3.27 / 1.0	227	0 5	282 38	227		186 7	3				tp bnk & fill
		6.36 / 4.0	236	4 2	283 26	236		182 8 (30)	4				bt bnk & drain
		7.45 / 5.0	245	6 0	280 52	245	+ 0 45	184 5	5				" " " "
		9.50 / 7.0	250	8 0	276 19	250	+ 1 16	184 8	6				" " " "
		11.46 / 9.00	246	10 2	274 22	246	+ 1 [illegible]	182 8 (40)	7				" " " "
		2.72 / 1.0	172	1 9	290 31	172		185 3	8				tp bnk fill
		2.41 / 1.0	141	2 1	290 21	141		185 1	9				flat
		3.11 / 2.0	111	2 6	290 34	111		184 6	10				"
		2.86 / 2.0	86	2 8	287 24	86		184 4	11				"
		3.60 / 3.0	60	3 1	282 53	60		184 1	12				"
		3.35 / 3.0	35	3 4	273 36	35		183 8	13				"
		3.17 / 3.0	17	3 5	243 53	17		183 7	14				"
		5.15 / 5.0	15	4 8	152 39	15		182 4	15				tp bk fill
		4.12 / 4.0	12	4 7	30 16	12		182 5	16				tp bk & brk
		11.56 / 11.0	56	11 0	13 52	56	3 41	172 8	17				toe Slope
		11.55 / 11.0	55	11 2	23 40	55	4 12	172 2	18				tp bnk
		9.40 / 9.0	40	10 2	356 [illegible]	40		177 0	19				bt bk
		5.22 / 5.0	22	5 5	338 07	22		181 7	20				brk
		6.40 / 6.0	40	6 7	348 39	40		180 5	21				tp bnk

Add'n'l Inform.

F.B. PG.

Topography Description Legend:
Side Hill....S.H. Bottom Draw.B.D.
Side of Draw.S.D. Bottom Wash B.W.
Side of Ridge.S.R. Top of Ridge.T.R.
Head of Draw H.D. Toe of Slope..T.S.

Inters. of Draws.V.D's
Break in Slope..Bk.S.
Steep Slope.....S.S.
Top of Cliff.....T.Cl.
Bottom of Cliff..B.Cl.
Top of Spur.....T.Sp.
Bottom Canyon..B.Cn.

Side of Canyon S.Cn.
Top of Bank..T.B.
Bottom of Bank.B.B.
Top of Cut.....T.C.
Bottom of Cut..B.C.
Top of Fill.....T.F.
Bottom of Fill.B.F.

Saddle .....Sa.
Swale .....Sw.
Flat .....Fl.
Stream .....Str.
Trail .....Tr.
Pavement ....Pvt.
Edge of Road E.Rd.

Traveled Rd. Tr.Rd.
Fence .....Fn.
Int. Fences.V.Fns.
Ditch .....Di.
Telephone Pole T.P.
Power Pole....P.P.
Culvert .....Cul.

Oak-O. Fir-Fr.
Pine-Pl. Cedar-Ce.
Sycamore .....Sy.
Eucalyptus .....Eu.
Plus combinations of these and all common standard abbreviations.

Form 301 10M 3-34

PLEASE RETURN TO
LOS ANGELES COUNTY SURVEYOR
700 HALL OF RECORDS

NOTE: ANY ADDITIONS OR CHANGES ON THIS SHEET MUST BE MADE OR CIRCLED IN RED INK, WITH DATE AND NAME OF PERSON MAKING CHANGE

Do not extend notes this side of this line

Transit at	Sight on	Stadia Intercepts	Stadia Distance	Stadia Rod—	Horizontal Angle 0° to 360° Right	Horiz. Distance	+ — Vertical Angle	Elevation of Point	+ Back Sight	+ — Difference Elevation	Height of Instrument	+ — Vertical Distance	REMARKS Station	Left	Right
BP	S-11				° '		° '		1						
											1872				
		6.55							2						
		6.0 8.59	55	5.9	323.50	55		181.3	3				tp bnk		
		5.9 6.71	59	8.2	326.10	59		179.0	4				bnk		
		6.0 5.66	71	6.9	319.40	71		180.3	5				"		
		5.0 5.92	66	5.5	315.05	66		181.7	6				to on		
		5.0 4.61	93	5.0	308.45	93		182.2	7				" "		
		4.0 7.97	61	4.5	301.52	61		182.7	8				flat		
		7.0 9.15	97	7.6	314.47	97		179.6	9				tp bnk		
		5.0 9.19	115	5.5	307.50	115		181.7	10				" "		
		8.0 6.36	119	8.2	310.38	119		179.0	11				bt bnk		
		5.0 7.59	136	5.5	305.41	136		181.2	12				Tp bnk		
		6.0 10.35	159	6.4	303.05	159		180.8	13				" "		
		9.0 9.37	165	9.9	302.05	165		177.3	14				bt bnk		
		8.0 6.39	137	9.0	308.33	137		178.8	15				shelf		
		5.0 9.55	139	5.5	304.16	139		181.2	16				tp bnk		
		8.0 10.34	155	9.0	317.37	155	1.24	174.5	17				bt bnk		
		9.0 11.33	134	9.3	308.57	134		177.9	18				tp shelf		
		10.0 8.18	133	10.3	310.20	133		176.9	19				bt bnk		
		8.0 11.17	118	8.4	311.22	118		178.8	20				tp shelf		
		10.0 8.03	117	11.3	313.00	117		175.9	21				bt bnk		
		7.0	103	7.6	313.28	103		179.6					tp shelf		

Add'n'l Inform.

Date 4/4/85 Date Date Map No. Indexed Date

Notes Red. BKP Platted Job No. 5550 Division No. F.B. PG.

Survey of

Form 301 10M 3-34

PLEASE RETURN TO
LOS ANGELES COUNTY SURVEYOR
700 HALL OF RECORDS

NOTE: ANY ADDITIONS OR CHANGES ON THIS SHEET MUST BE MADE OR CIRCLED IN RED INK, WITH DATE AND NAME OF PERSON MAKING CHANGE

Do not extend notes this side of this line

Oak-O. Fir-Fr. Pine-Pi. Cedar-Ce. Sycamore .....Sy. Eucalyptus .....Eu. Plus combinations of these and all common standard abbreviations.

Traveled Rd. Tr. Rd. Fence .....Fn. Int. Fences V. Fns. Ditch .....Di. Telephone Pole T.P. Power Pole...P.P. Culvert .....Cul.

Saddle .....Sa. Swale .....Sw. Flat .....Fl. Stream .....Str. Trail .....Tr. Pavement .....Pvt. Edge of Road E.Rd.

Side of Canyon S.Cn. Top of Bank T.B. Bottom of Bank B.B. Top of Cut T.C. Bottom of Cut B.C. Top of Fill T.F. Bottom of Fill B.F.

Inters. of Draws V.D's Break in Slope Bk.S. Steep Slope S.S. Top of Cliff T.Cl. Bottom of Cliff B.Cl. Top of Spur T.Sp. Bottom Canyon B.Cn.

PG.

F.B.

Topography Description Legend:
Side of Hill S.H. Bottom Draw B.D.
Side of Draw S.D. Bottom Wash B.W.
Side of Ridge S.R. Top of Ridge T.R.
Head of Draw H.D. Toe of Slope T.S.

Transit at	Sight on	Stadia Intercepts	Stadia Distance	Stadia Rod—	Horizontal Angle 0° to 360° Right	Horiz. Distance	+ Vertical Angle —	Elevation of Point	+ Back Sight —	+ Difference Elevation —	Height of Instrument	+ Vertical Distance —	REMARKS Station	Left	Right
P+H	S-11			—	° ′		° ′	—	1		1.87 2				
		12.05			° ′		° ′		2						
		11.0	105	11 4	316 14	105	° ′	175 8	3				b+ bnk		
		11.83													
		11.0	83	11 7	322 32	83	° ′	175 5	4				" "		
		12.79													
		8.0	79	8 2	320 29	79	° ′	179 0	5				tp shelf		
		11.66													
		10.0	66	10 9	25 21	65	8 11	168 0	6				S.H. fill		
		10.64													
		10.0	64	10 9	21 06	64	5 [illegible]	171 2	7				tp bnk fill		
		10.72													
		7.0	72	10 9	357 58	72	4 [illegible]	172 0	8				slope		
		10.55													
		10.0	56	10 0	338 33	56	2 [illegible]	174 5	9				beginning of slope		
		10.84													
		10.0	84	10 9	346 31	84	3 [illegible]	172 8	10				flat		
		11.02													
		10.0	103	10 1	332 22	103	1 [illegible]	174 2	11				"		
		11.29													
		10.0	129	11 0	326 51	129	1 [illegible]	173 5	12				"		
		11.06													
		10.0	146	11 9	324 43	146	1 [illegible]	172 8	13				"		
		11.76													
		10.0	176	11 9	321 01	176	2 [illegible]	170 2	14				tp bnk fill		
		10.81													
		9.0	181	10 9	321 32	180	3 32	166 0	15				S.H. fill		
		7.86													
		6.0	186	7 0	328 17	184	5 [illegible]	163 8	16				SH fill		
		3.80													
		2.0	180	3 0	328 31	178	5 10	168 0	17				tp bnk		
		2.61													
		1.0	161	2 0	332 21	159	5 [illegible]	169 2	18				flat		
		2.45													
		1.0	145	2 0	337 41	143	6 [illegible]	169 5	19				"		
		3.31													
		2.0	131	3 0	344 35	129	6 [illegible]	169 8	20				"		
		2.21													
		1.0	121	2 0	355 06	119	7 5	168 8	21				"		
		2.17													
		1.0	117	2 0	6° 25	114	8 5 8	167 3					"		

Add'n'l Inform.

Form 301 10M 3-34

PLEASE RETURN TO
LOS ANGELES COUNTY SURVEYOR
700 HALL OF RECORDS

NOTE: ANY ADDITIONS OR CHANGES ON THIS SHEET MUST BE MADE OR CIRCLED IN RED INK, WITH DATE AND NAME OF PERSON MAKING CHANGE

Do not extend notes this side of this line

Transit at	Sight on	Stadia Intercepts	Stadia Distance	Stadia Rod—	Horizontal Angle 0° to 360° Right	Horiz. Distance	+ — Vertical Angle	Elevation of Point	+ Back Sight	+ — Difference Elevation	Height of Instrument	+ — Vertical Distance	REMARKS Station	Left	Right
					° ′		° ′		1		1872				
		226 / 1.0 / 328	126	2°	19°43′	123	9°2[illegible]	165.0	2				tp bk [illegible]		
		2.0 / [illegible]	128	3°	22°03′	124	10°25′	161.4	3				SH fill		
		2.0 / 339	144	3°	5°36′	141	3°05′	164.2	4				SH		
		1.0 / 265	139	2°	[illegible]°10′	136	8°1[illegible]′	165.5	5				tp bnk		
		1.0 / 374	165	2°	355°30′	162	7°13′	164.6	6				bnk end [illegible]		
		2.0 / 282	174	3°	347°19′	172	6°31′	163.5	7				flat		
		1.0 / 487	182	2°	340°24′	180	6°20′	165.2	8				brk tp		
		3.0 / 497	187	4°	339°03′	185	6°08′	163.3	9				bt brk		
		3.0 / 803	197	4°	335°27′	195	6°02′	162.2	10				tp bnk [illegible]		
		6.0 / 816	203	7°	335°16′	201	6°03′	159.0	11				SH fill		
		6.0 / 5.10	216	7°	339°44′	213	6°11′	157.8	12				" "		
		3.0 / 721	210	4°	340°35′	207	6°14′	160.3	13				tp bnk		
		5.0 / 507	221	6°	345°54′	218	6°40′	155.7	14				end of [illegible]		
		3.0 / 6.09	207	4°	347°56′	204	6°27′	160.3	15				tp spk		
		4.0	209	5°	347°18′	206	6°31′	158.2	16				bt brk		
					° ′		° ′		17						
					° ′		° ′		18						
					° ′		° ′		19						
					° ′		° ′		20						
					° ′		° ′		21						

Add'n'l Inform.

Notes Red. BVD Platted _____ Job No. _____ Division No. _____ F.B. _____ PG. 7

Date _____ Date _____ Survey of _____

Date 4/4/55 Date _____ Map No. _____ Indexed _____ Date _____

Form 301 10M 3-34

PLEASE RETURN TO

LOS ANGELES COUNTY SURVEYOR

700 HALL OF RECORDS

NOTE: ANY ADDITIONS OR CHANGES ON THIS SHEET MUST BE MADE OR CIRCLED IN RED INK, WITH DATE AND NAME OF PERSON MAKING CHANGE

Do not extend notes this side of this line

Transit at	Sight on	Stadia Intercepts	Stadia Distance	Stadia Rod—	Horizontal Angle 0° to 360° Right	Horiz. Distance	+ — Vertical Angle	Elevation of Point	+ Back Sight	+ — Difference Elevation	Height of Instrument	+ — Vertical Distance	REMARKS Station	Left	Right
					° ′		° ′		1						
					° ′		° ′		2						
					° ′		° ′		3						
					° ′		° ′		4						
					° ′		° ′		5						
					° ′		° ′		6						
					° ′		° ′		7						
					° ′		° ′		8						
					° ′		° ′		9						
					° ′		° ′		10						
					° ′		° ′		11						
					° ′		° ′		12						
					° ′		° ′		13						
					° ′		° ′		14						
					° ′		° ′		15						
					° ′		° ′		16						
					° ′		° ′		17						
					° ′		° ′		18						
					° ′		° ′		19						
					° ′		° ′		20						
					° ′		° ′		21						

Add'n'l Inform.

F.B. PG.

Topography Description Legend:

Side Hill....S.H.
Side of Draw.S.D.
Side of Ridge.S.R.
Head of Draw H.D.
Bottom Draw.B.D.
Bottom Wash B.W.
Top of Ridge.T.R.
Toe of Slope..T.S.

Inters. of Draw. V.D's
Break in Slope..Bk.S.
Steep Slope.....S.S.
Top of Cliff.....T.Cl.
Bottom of Cliff..B.Cl.
Top of Spur.....T.Sp.
Bottom Canyon..B.Cn.

Side of Canyon S.Cn.
Top of Bank..T.B.
Bottom of Bank.B.B.
Top of Cut.....T.C.
Bottom of Cut..B.C.
Top of Fill.....T.F.
Bottom of Fill.B.F.

Saddle .....Sa.
Swale .....Sw.
Flat .....Fl.
Stream .....Str.
Trail .....Tr.
Pavement ....Pvt.
Edge of Road E.Rd.

Traveled Rd. Tr.Rd.
Fence .....Fn.
Int. Fences.V.Fns.
Ditch .....Di.
Telephone Pole T.P.
Power Pole...P.P.
Culvert .....Cul.

Oak-O. Fir-Fr.
Pine-Pl. Cedar-Ce.
Sycamore ....Sy.
Eucalyptus ....Eu.
Plus combinations of these and all common standard abbreviations.

F. B. _____ PG. 5

Map No. _____
Office Work _____
Checked _____
Date _____

W. O. _____ Tape No. 141 St'd. 84 °F
Surveyed by _____
Notes _____ Date 3-2-55
Indexed _____

CARRILLO BEACH STATE PARK

J.N. 0054.20

LOCATION OF 6" TRANSITE PIPE LINE

REF
FB1835

Blanchard
Uharriet
Goodwin
Harner.

Note: Any Additions or Changes on This Sheet Must be Made or Circled in Red Ink With Date and Name of Person Making Change.

Do not extend notes this side of this line.

RETURN TO
LOS ANGELES COUNTY SURVEYOR
726 LOS ANGELES COUNTY
ENGINEERING BLDG.

76F3098 S&E #247. 8-54

F.B. 1876 PG. 6

INDEX

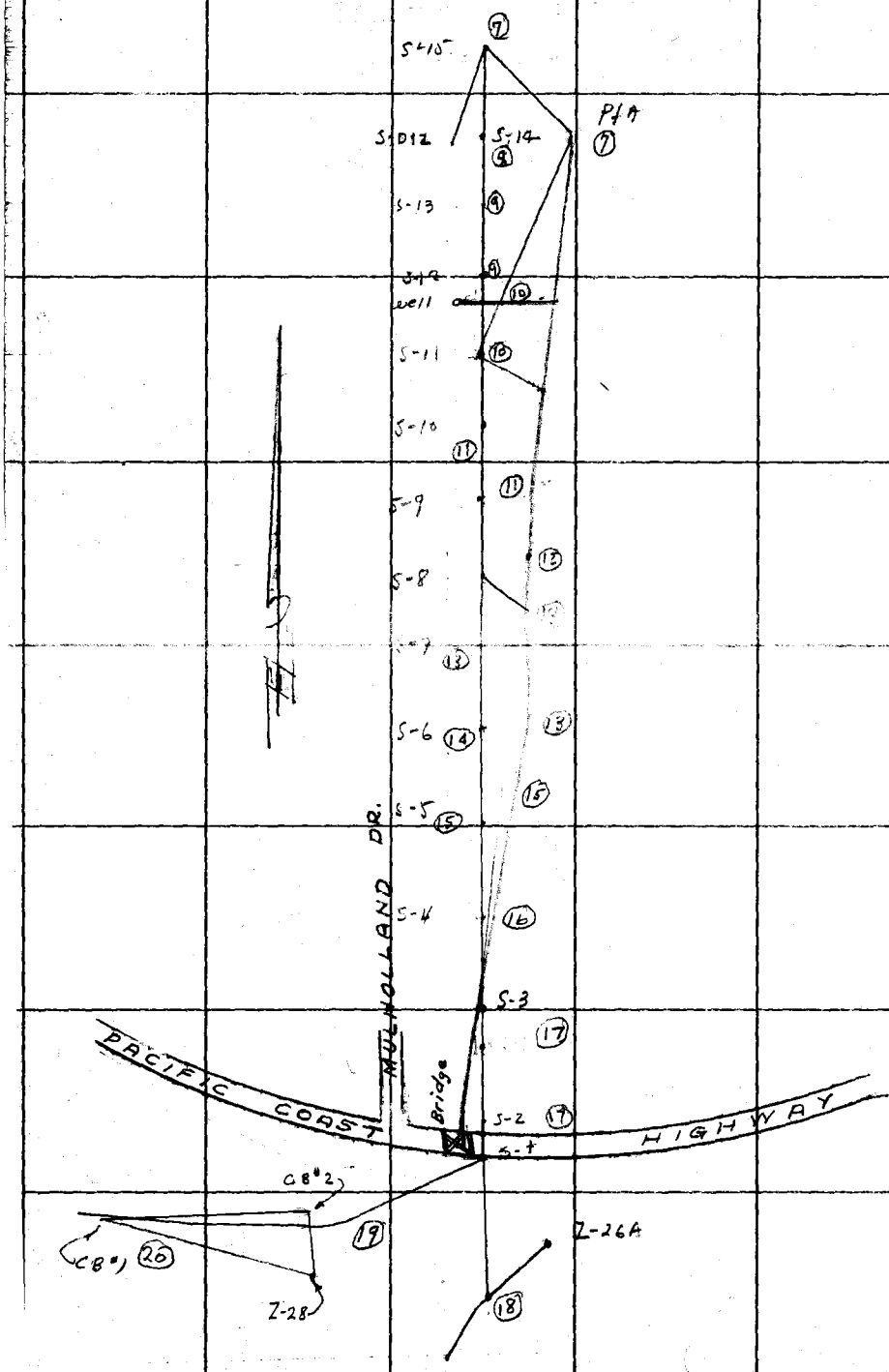

RETURN TO
LOS ANGELES COUNTY SURVEYOR
726 LOS ANGELES COUNTY
ENGINEERING BLDG.
Do not extend notes this side of this line.

Note: Any Additions or Changes on This Sheet Must be Made or Circled in Red Ink With Date and Name of Person Making Change.

F. B. 1076 Pg. 7

Map No.	W. O. Tape No. 0132 St'd. 27 °F
Office Work	Surveyed by:
Checked	Notes Date 3-28-55
Date	Indexed

Note: Any Additions or Changes on This Sheet Must be Made or Circled in Red Ink With Date and Name of Person Making Change.

Do not extend notes this side of this line.

RETURN TO
LOS ANGELES COUNTY SURVEYOR
725 LOS ANGELES COUNTY
ENGINEERING BLDG.

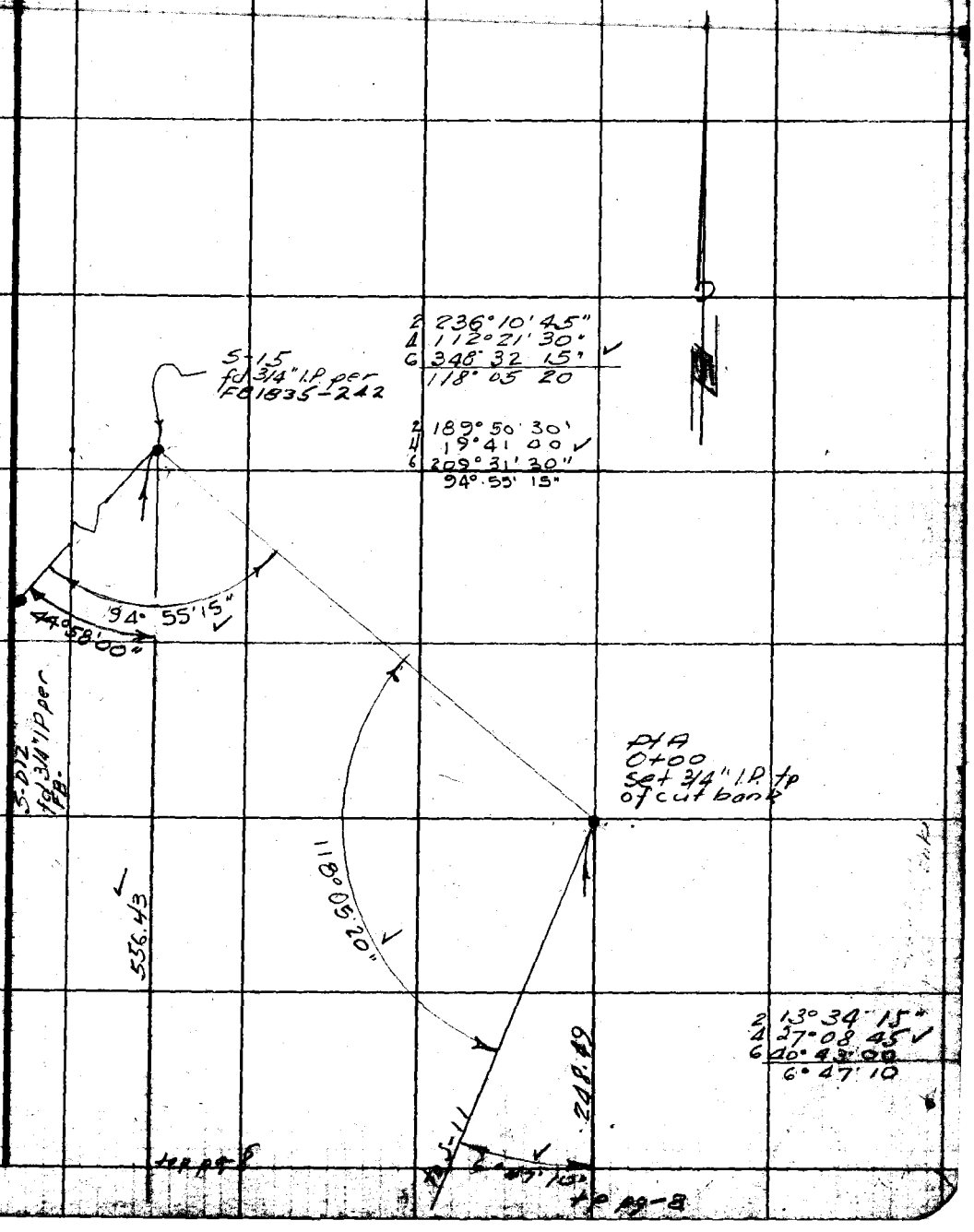

76F3098 S&E #247. 8-54

F.B. 1876 Pg. 8

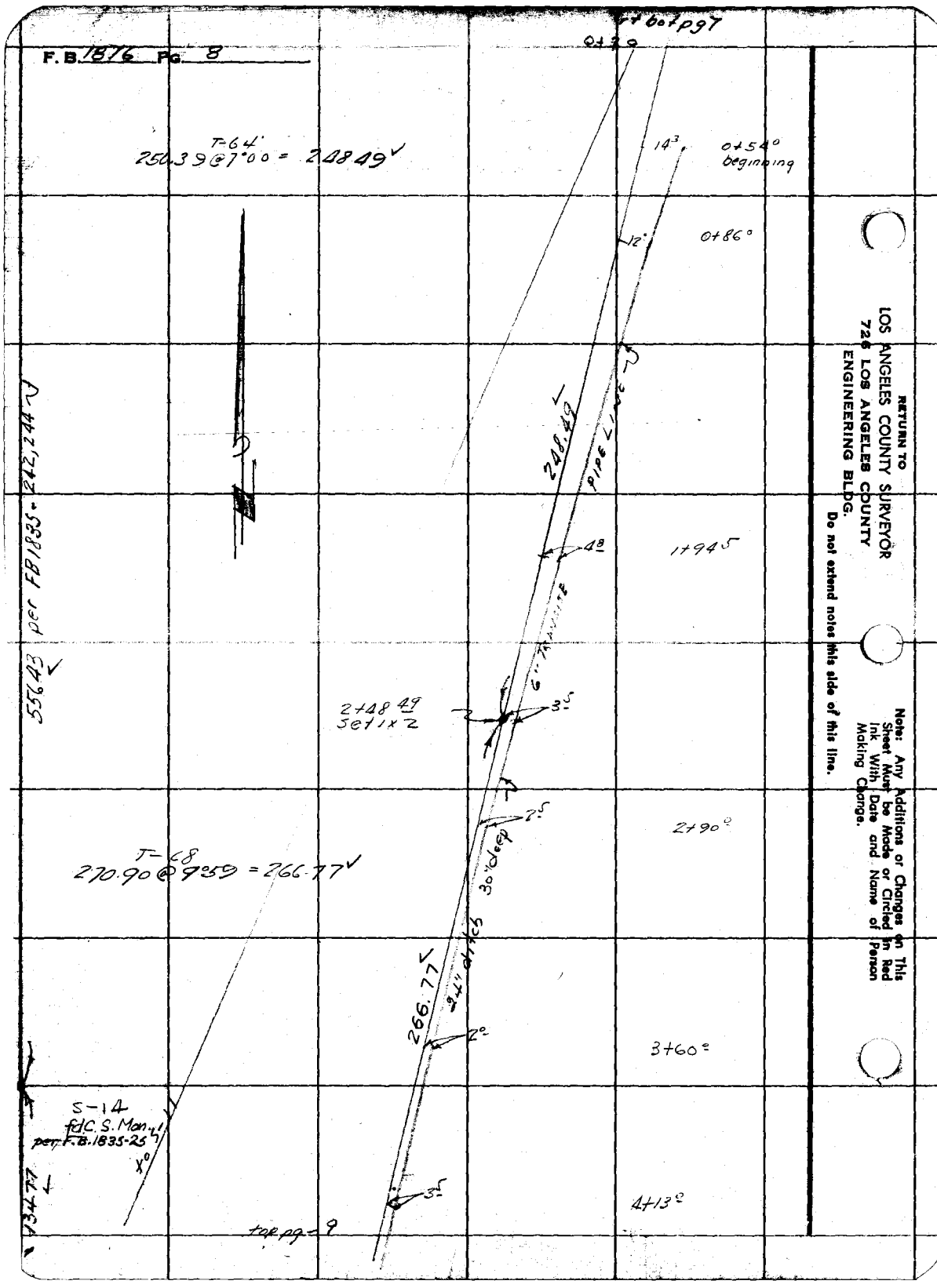

RETURN TO
LOS ANGELES COUNTY SURVEYOR
726 LOS ANGELES COUNTY
ENGINEERING BLDG.
Do not extend notes this side of this line.

Note: Any Additions or Changes on This Sheet Must be Made or Circled in Red Ink With Date and Name of Person Making Change.

F. B. _____ Pg. 9

Map No. _____
Office Work _____
Checked _____
Date _____

W. O. _____ Tape No. 132 Std. _____
Surveyed by _____
Notes _____ Date 3-28-55
Indexed _____



Note: Any Additions or Changes on This Sheet Must be Made or Circled in Red Ink With Date and Name of Person Making Change.

Do not extend notes this side of this line.

RETURN TO
LOS ANGELES COUNTY SURVEYOR
726 LOS ANGELES COUNTY
ENGINEERING BLDG.

76F309S S&E #247, 6-54

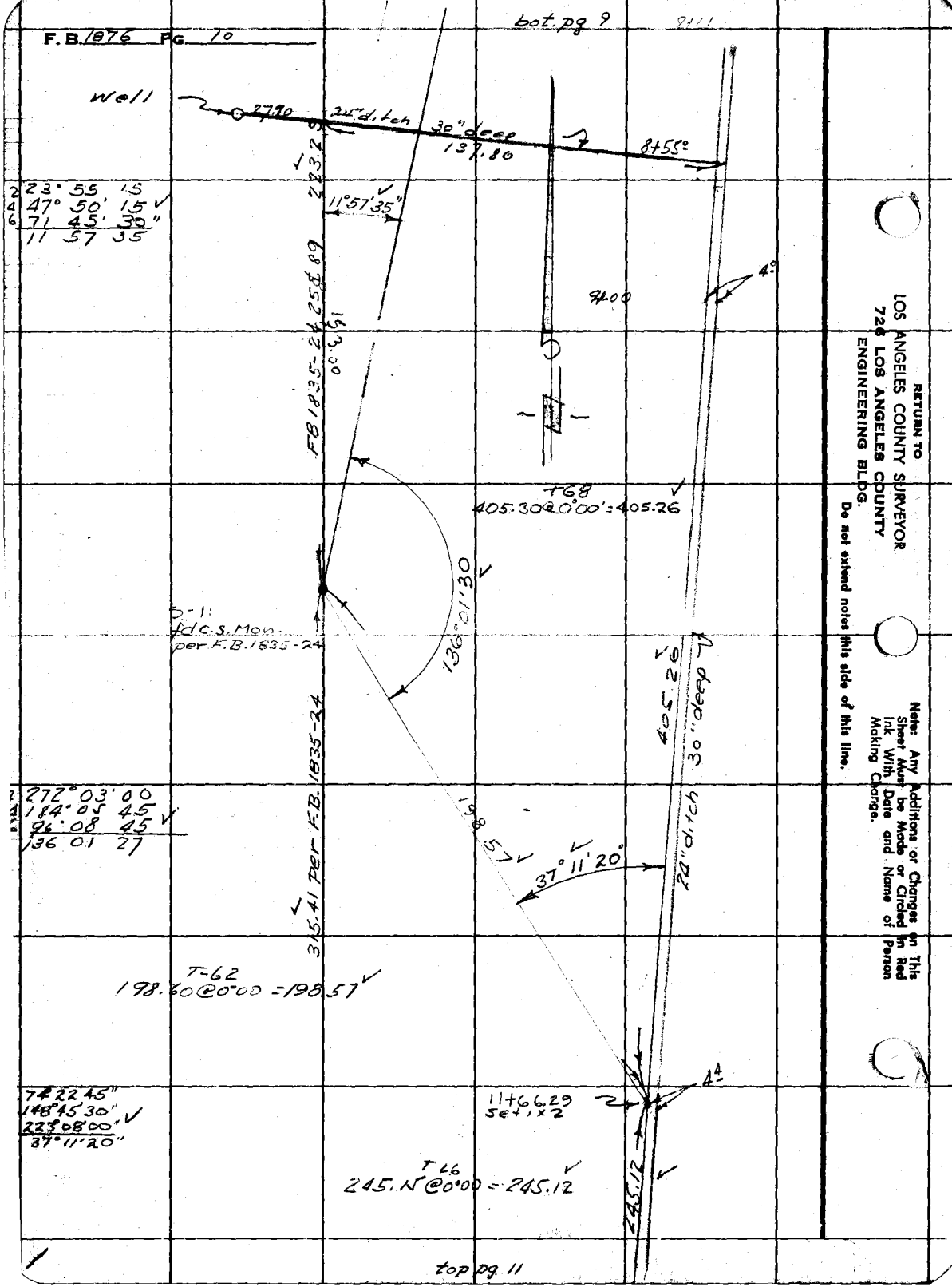

2 23° 55 15
4 47° 50' 15
6 71 45' 30"
11 57 35

2 272° 03' 00
4 184° 05 45
96° 08 45
136 01 27

74 22 45"
148° 45' 30"
223° 08' 00"
37° 11' 20"

RETURN TO
LOS ANGELES COUNTY SURVEYOR
726 LOS ANGELES COUNTY
ENGINEERING BLDG.
Do not extend notes this side of this line.

Note: Any Additions or Changes on This Sheet Must be Made or Circled in Red Ink With Date and Name of Person Making Change.

F. B. _____ PG. _____

Map No. _____
Office Work _____
Checked _____
Date _____

W. O. _____ Tape No. _____ St'd. _____ °F
Surveyed by _____
Notes _____ Date 3-22-55
Indexed _____

12+42°

bot. pg. 10

S-10
fd 3/4" I.P. per
FB 1835-24

7°

13+22°

245.12

173° 58' 20"

14+11.41
set 1x2

311.25 rec. per F.B. 1835-24

2 347° 56' 45"
4 335° 53' 30"
6 323° 50' 00"
173° 58' 20"

7°

14+54.5

496.28

T-66
216.56 @ 0°00 = 216.53
279.78 @ 0°00 = 279.75
496.28

COUNTY SURVEYOR
S-9
R.E. 63

4.5

16+04.7

S-9
fd C.S. Mon Knocked
out, reset record
dist. from S-10
and checked to
S-8

top pg-12

Note: Any Additions or Changes on This Sheet Must be Made or Circled in Red Ink With Date and Name of Person Making Change.

Do not extend notes this side of this line.

RETURN TO
LOS ANGELES COUNTY SURVEYOR
726 LOS ANGELES COUNTY
ENGINEERING BLDG.

76F3099 S&E #247. 8-54

F. B. 1876 PG. 12

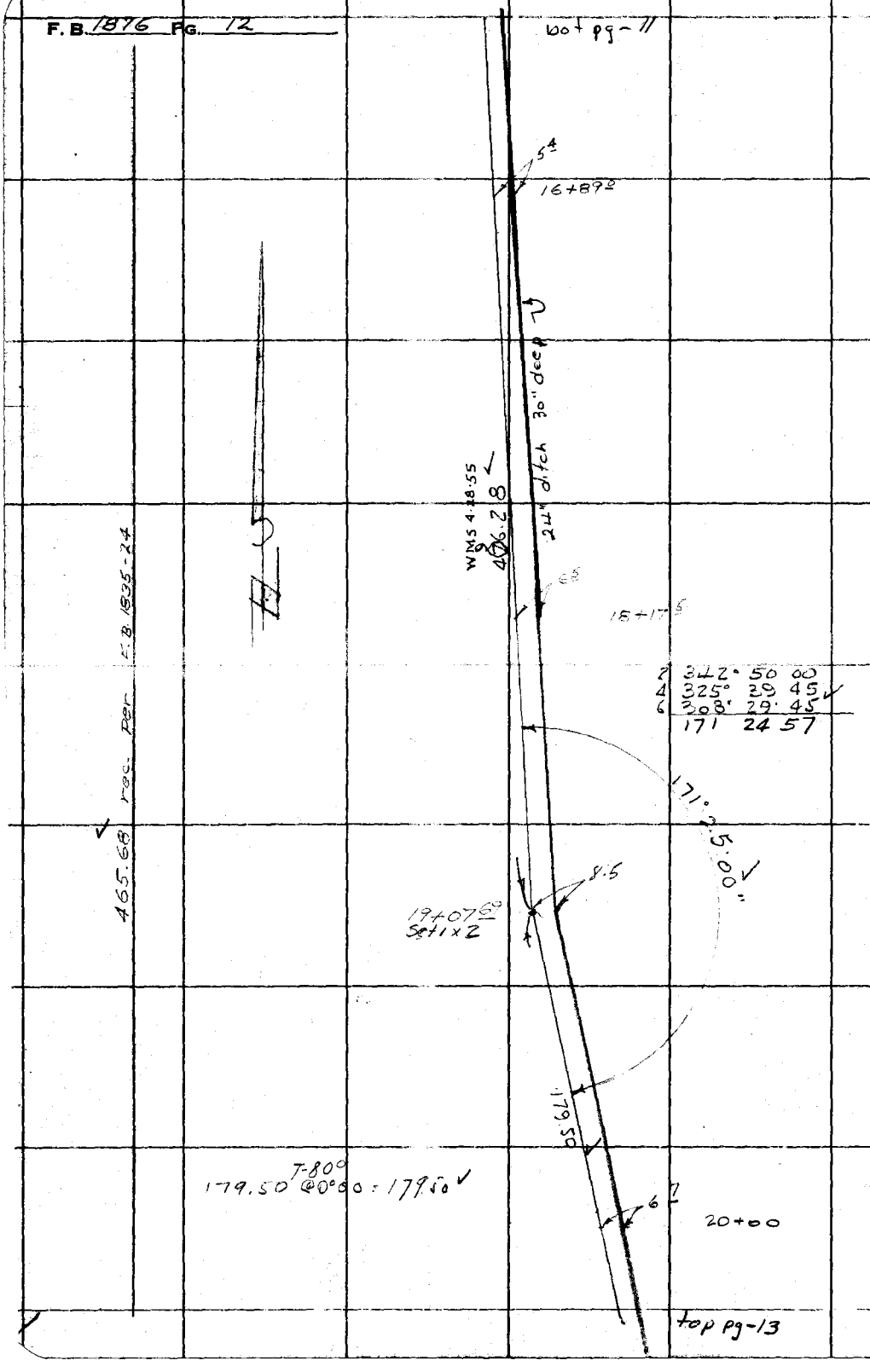

RETURN TO
LOS ANGELES COUNTY SURVEYOR
726 LOS ANGELES COUNTY
ENGINEERING BLDG.

Do not extend notes this side of this line.

Note: Any Additions or Changes on This Sheet Must be Made or Circled in Red Ink With Date and Name of Person Making Change.

F. B. _____ PG. 12

Map No.	W. O. _____ Tape No. 141 St'd. 84 °F
Office Work	Surveyed by
Checked	Notes _____ Date 3-22-55
Date	Indexed

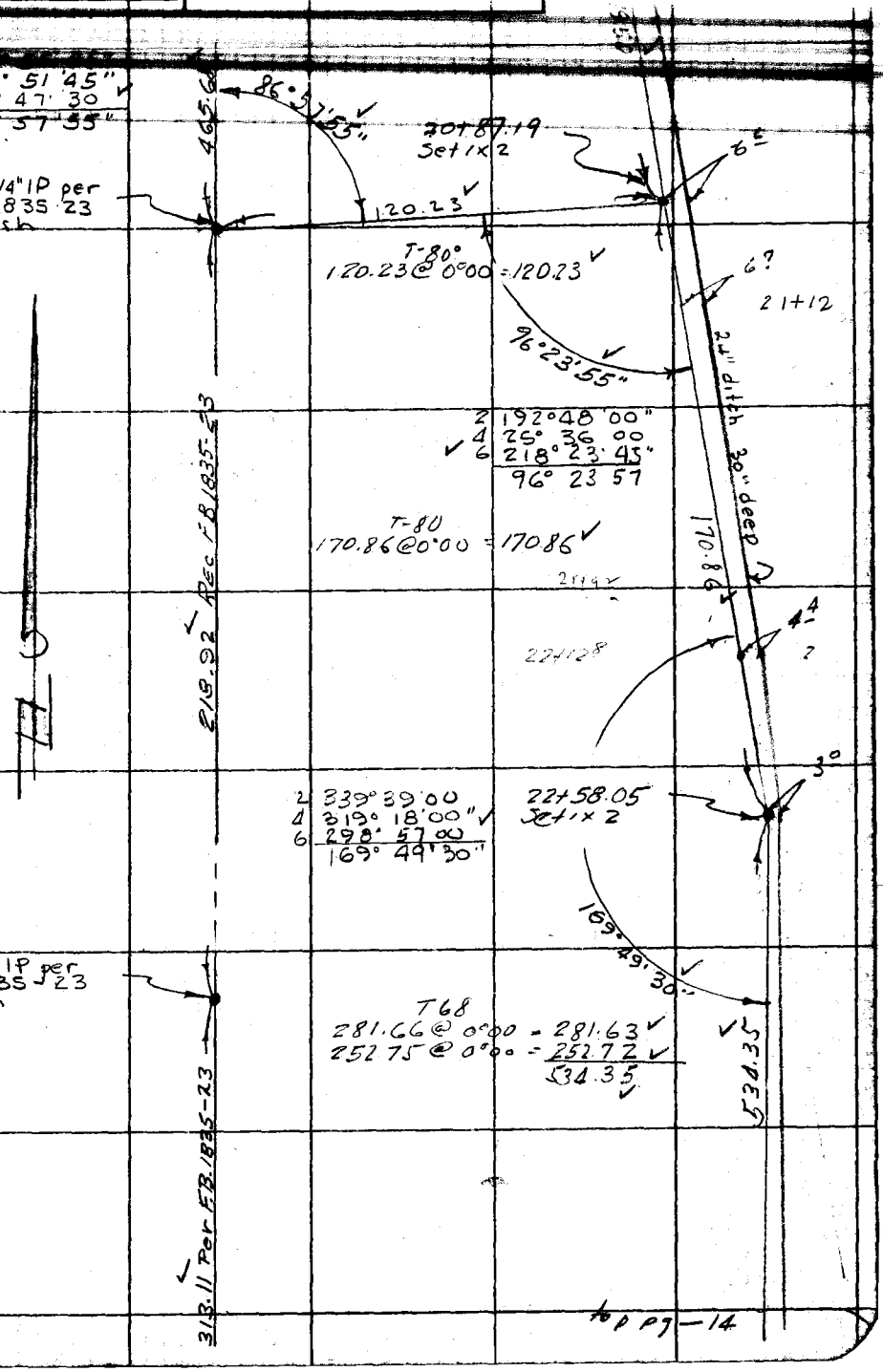

top pg-14

Note: Any Additions or Changes on This Sheet Must be Made or Circled in Red Ink With Date and Name of Person Making Change.

Do not extend notes this side of this line.

RETURN TO
LOS ANGELES COUNTY SURVEYOR
726 LOS ANGELES COUNTY
ENGINEERING BLDG.

76F3095 S&E #247. 8-54

F.B. 1876 PG. 14

Sot pg-13

24+00

3.4

313.11 rec per FB 1835-23

25+50

3.3

S-6
fd C.S. MON. per
FB 1835-23, .02
east of line

.02

534.35

24" ditch 30" deep

COUNTY SURVEYOR
S-6
R.E. 63

297.61 rec FB 1835-23

27+00

3.5

tp pg-15

RETURN TO
LOS ANGELES COUNTY SURVEYOR
726 LOS ANGELES COUNTY
ENGINEERING BLDG.

Do not extend notes this side of this line.

Note: Any Additions or Changes on This Sheet Must be Made or Circled in Red Ink With Date and Name of Person Making Change.

Map No. ____
Office Work ____
Checked ____
Date ____

W. O. ____ Tape No. ____ St'd. ____ °F
Surveyed by ____
Notes ____ Date 3-22-57
Indexed ____

F. B. ____ PG. ____

Note: Any Additions or Changes on This Sheet Must be Made or Circled In Red Ink With Date and Name of Person Making Change.

Do not extend notes this side of this line.

RETURN TO
LOS ANGELES COUNTY SURVEYOR
726 LOS ANGELES COUNTY
ENGINEERING BLDG.

76F309S S&E #247. 8-54

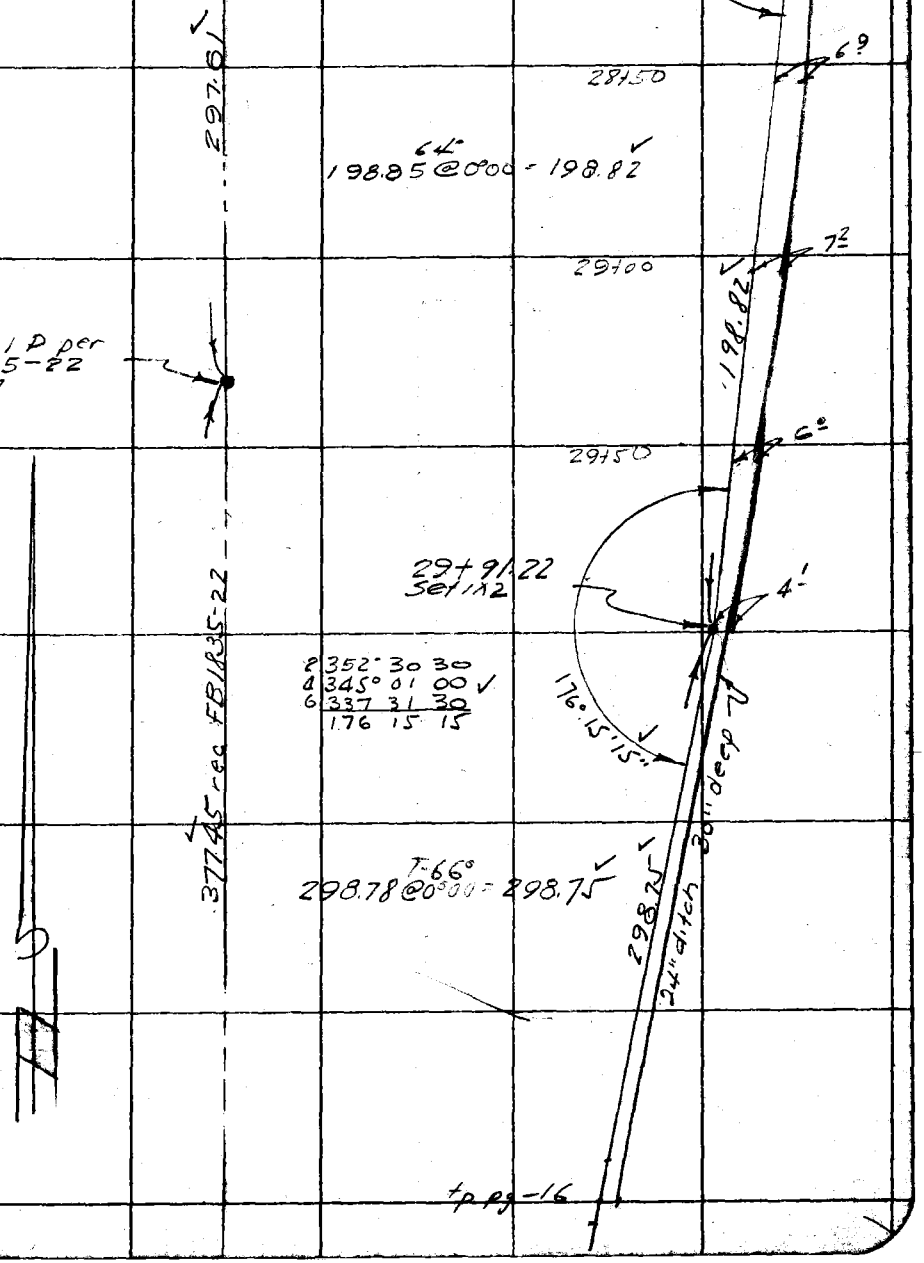

F.B. 1876 Pg. 16

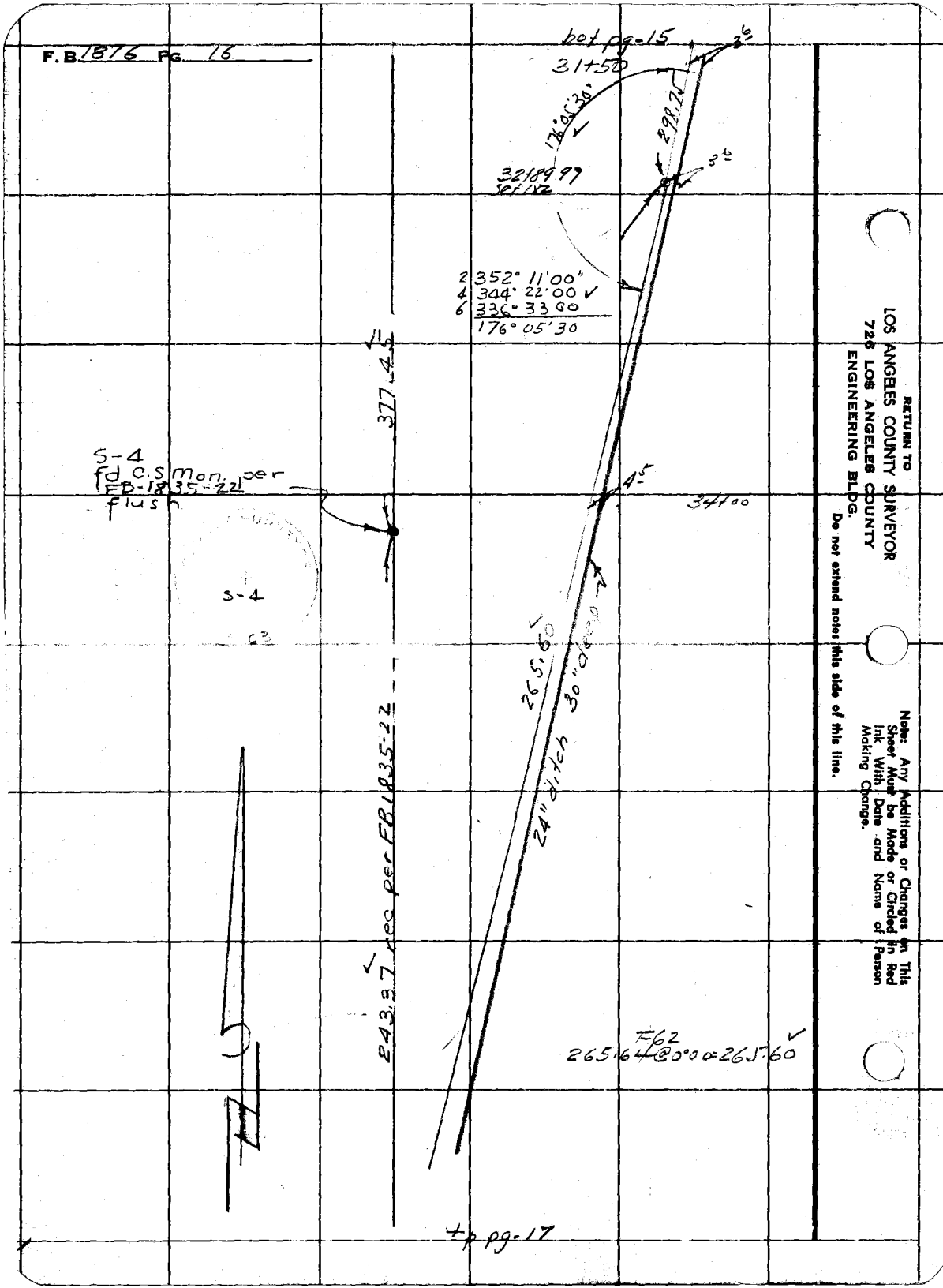

RETURN TO
LOS ANGELES COUNTY SURVEYOR
726 LOS ANGELES COUNTY
ENGINEERING BLDG.

Do not extend notes this side of this line.

Note: Any Additions or Changes on This Sheet Must be Made or Circled in Red Ink With Date and Name of Person Making Change.

F. B. _____ PG. _____

Map No. _____
Office Work _____
Checked _____
Date _____

W. O. _____ Tape No. 5132 St'd. 84 °F
Surveyed by _____
Notes _____ Date 3-28-55
Indexed _____

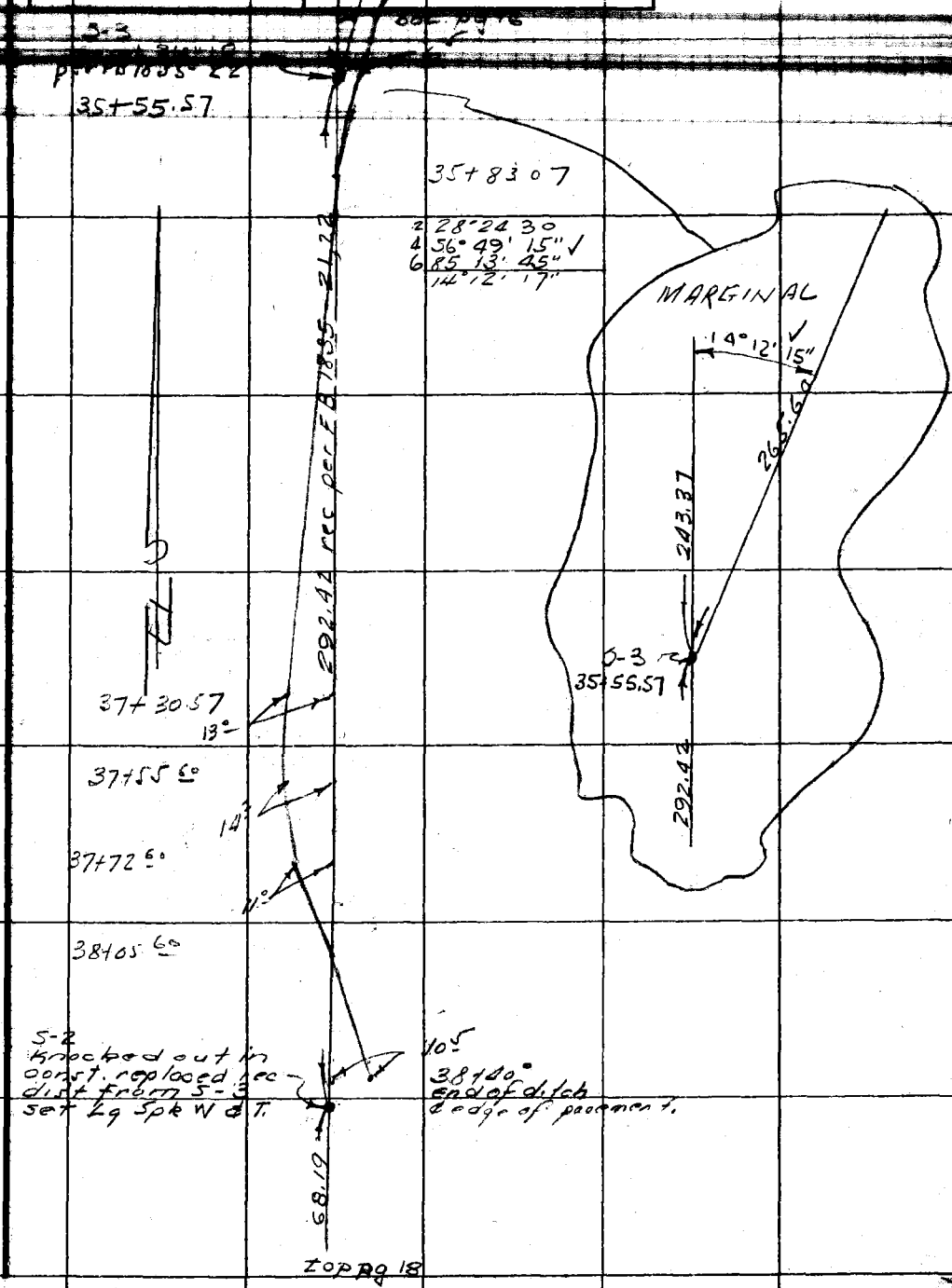

Note: Any Additions or Changes on This Sheet Must be Made or Circled in Red Ink With Date and Name of Person Making Change.

Do not attend notes this side of this line.

RETURN TO
LOS ANGELES COUNTY SURVEYOR
726 LOS ANGELES COUNTY
ENGINEERING BLDG.

76F3095 S&E #247. 8-54

F.B. 1876 Pg. 18

bot pg - 17

2 223°45'15"
4 87°30'15"
6 311°15'30"
111°52'35"

S-2
set Lg bt spk
W & T. rec dist

111°52'35"

68.19

S-1-H-7
knocked out in
const reset lg bt
spk & W. rec dist
from S-2

10.26

set spk. & T
by int.

BRIDGE

119.09

set spk & T
by int.

T-84
187.30 @ 0°00 = 187.30

48.29

set 1x2

357.17

2 120°19'45"
4 240°39'15"
6 360°59'30"
60°09'50"

167°44'35"

187.3

Z-26A
fd 4x4 bt spk
and tin

meas 60°09'50"
rec 60°10'07"

499.33

tp pg-19

2 335°29'15"
4 310°58'30"
6 286°27'30"
167°44'35"

Set 1x2
rec. dist from
S-1

17.36

set 1x2

258.53 rec FB 1835-13

172°48'30" rec.

T-60°
499.41 @ 0°00 = 499.33

searched fd. nothing

RETURN TO
LOS ANGELES COUNTY SURVEYOR
728 LOS ANGELES COUNTY
ENGINEERING BLDG.

Do not extend notes this side of this line.

Note: Any Additions or Changes on This Sheet Must be Made or Circled in Red Ink With Date and Name of Person Making Change.

F. B. _____ PG. _____

Map No. _____
Office Work _____
Checked _____
Date _____

W. O. _____ Tape No. _____ St'd. _____ °F
Surveyed by _____
Notes _____ Date _____
Indexed _____

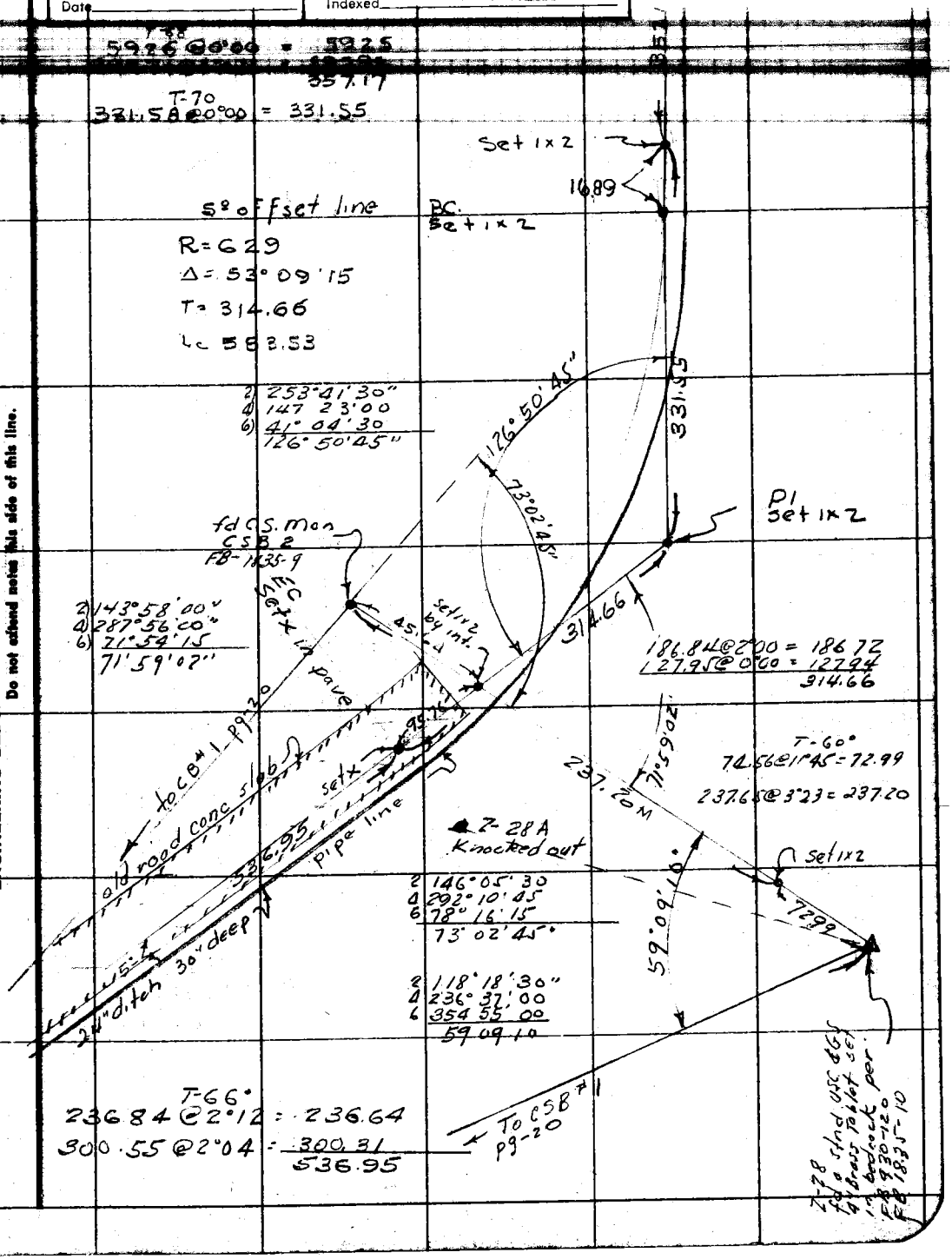

Note: Any Additions or Changes on This Sheet Must be Made or Circled in Red Ink With Date and Name of Person Making Change.

Do not extend notes this side of this line.

RETURN TO
LOS ANGELES COUNTY SURVEYOR
726 LOS ANGELES COUNTY
ENGINEERING BLDG.

76F309S S&E #247. 8-54

F.B. 1876 PG. 20

bot Lt pg-19

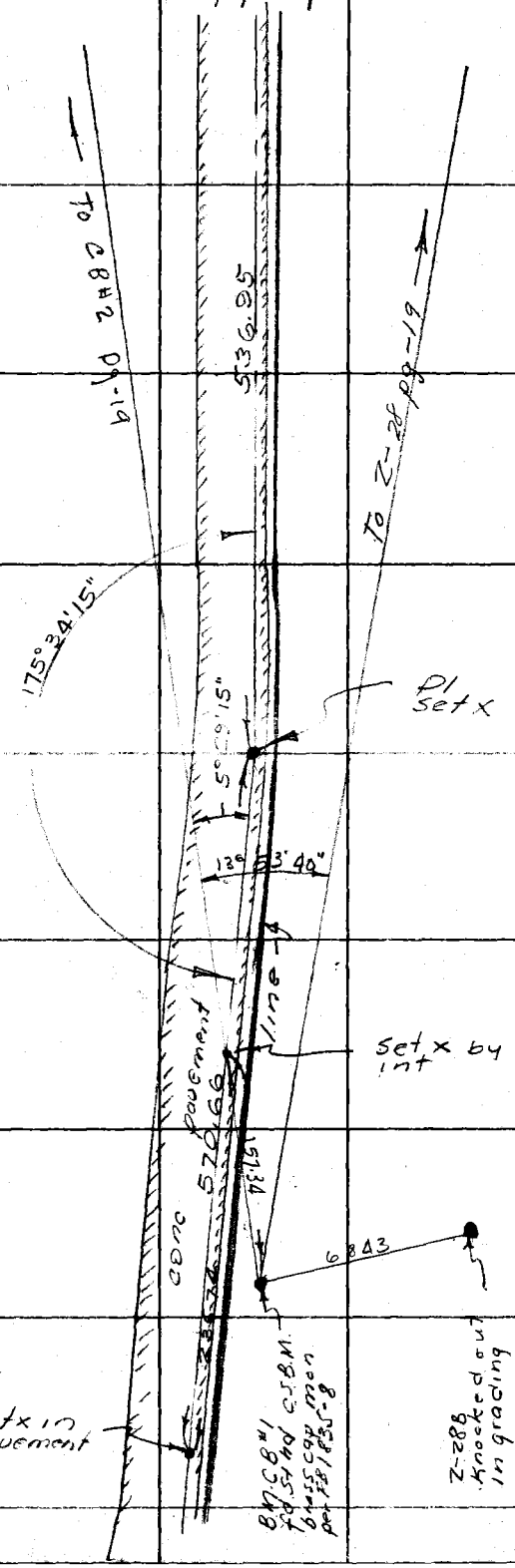

2) 351°08 30"
4) 342° 17' 00"
6) 333° 25' 30"
175° 34' 15"

2 10°58'30
4 21°57 00
6 32 55 30
5°29' 15"

2 27 47 15"
4 55 34 45"
6 83° 22 00
13°53'40"

T-64
570.73 @ 0°00 = 570.66

T-64
236.77 @ 0°00 = 236.74
157.36 @ 0°00 = 157.34

RETURN TO
LOS ANGELES COUNTY SURVEYOR
726 LOS ANGELES COUNTY
ENGINEERING BLDG.
Do not extend notes this side of this line.

Note: Any Additions or Changes on This Sheet Must be Made or Circled in Red Ink With Date and Name of Person Making Change.

Map No. CSB 5039
Office Work
Checked
Date

JN 005592 Tape Std 63 °F
Surveyed by R.B. HOBSON
Notes P.B.H. Date
Indexed

DEL AMO RETARDING BASIN PARK

J.N. 0055.92

BOUNDARY SURVEY

BEING A PORTION OF THE TRACT OF LAND MARKED "SUSANA DOMINGUEZ 1326.58 ACRES" DESCRIBED IN POLICY OF TITLE INSURANCE Nº 6646117 ISSUED BY TITLE INSURANCE AND TRUST COMPANY; THE EFFECTIVE DATE OF SAID POLICY BEING JUNE 13, 1967 @ 7:30 A.M.

SEE PGS. 63-67 FOR CONT. OF SURVEY

REF:
F.B. 2317 - 20 & 23
RD. F.B. 660 - 9, 55, 56, 57 & 58
C.S.B. 2449
TRACTS - 29429, 29001
DEED ~ BK 3313 - 424 & 425 OR
TITLE INS. POLICY Nº 6646117

DEC. 6TH, 1967
HOBSON
OCHSNER
BUSTRUM
McCOY
CROWDER (1-5-68)

Note: Any Additions or Changes on this Sheet Must be Made or Circled in Red Ink With Date and Name of Person Making Change
Do not extend this side of this line.
PLEASE RETURN TO
LOS ANGELES COUNTY ENGINEER
403 LOS ANGELES COUNTY ENGINEERING BLDG.
76P3095 CK #310 8-66

SEE PG. 63-67 FOR DEL AMO BLVD. TO E.

F.B. 1876 Pg. 42

INDEX

CIRCLED No.S = PAGE No.

DEL AMO RETARDING BASIN PARK

J.N. 0055.92

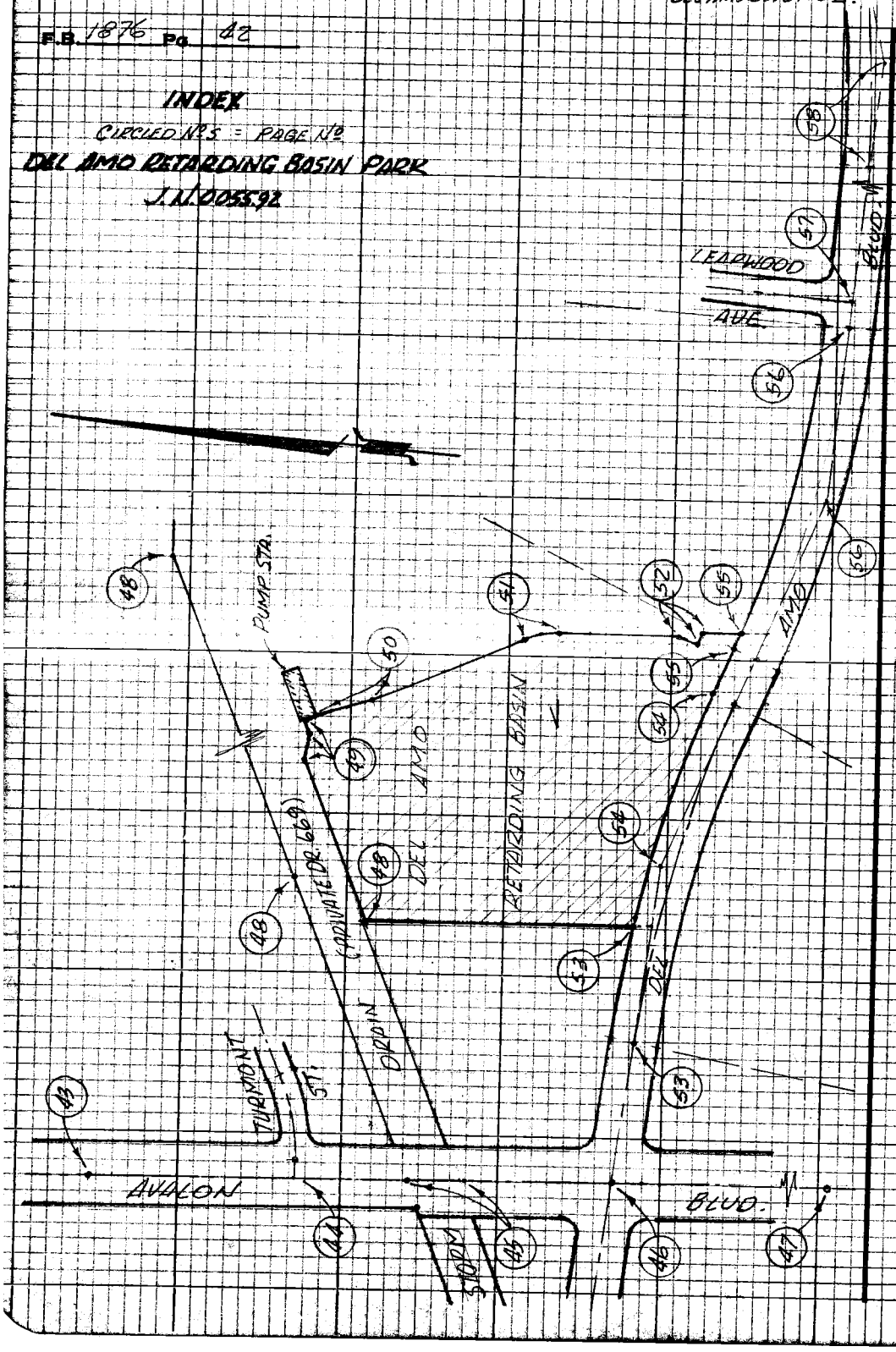

PLEASE RETURN TO
LOS ANGELES COUNTY ENGINEER
403 LOS ANGELES COUNTY ENGINEERING BLDG.

Do not extend this side of this line.

Note: Any Additions or Changes on this Sheet Must be Made or Circled in Red Ink With Date and Name of Person Making Change.

Notes On Ground

Map No. CSB 5039

Office Work J. ABE

Checked

Date

JN 0055.92 Tape 2209 Std 68 °F

Surveyed by R.B. HOBSON

Notes R.R.H. Date 12-67

Indexed

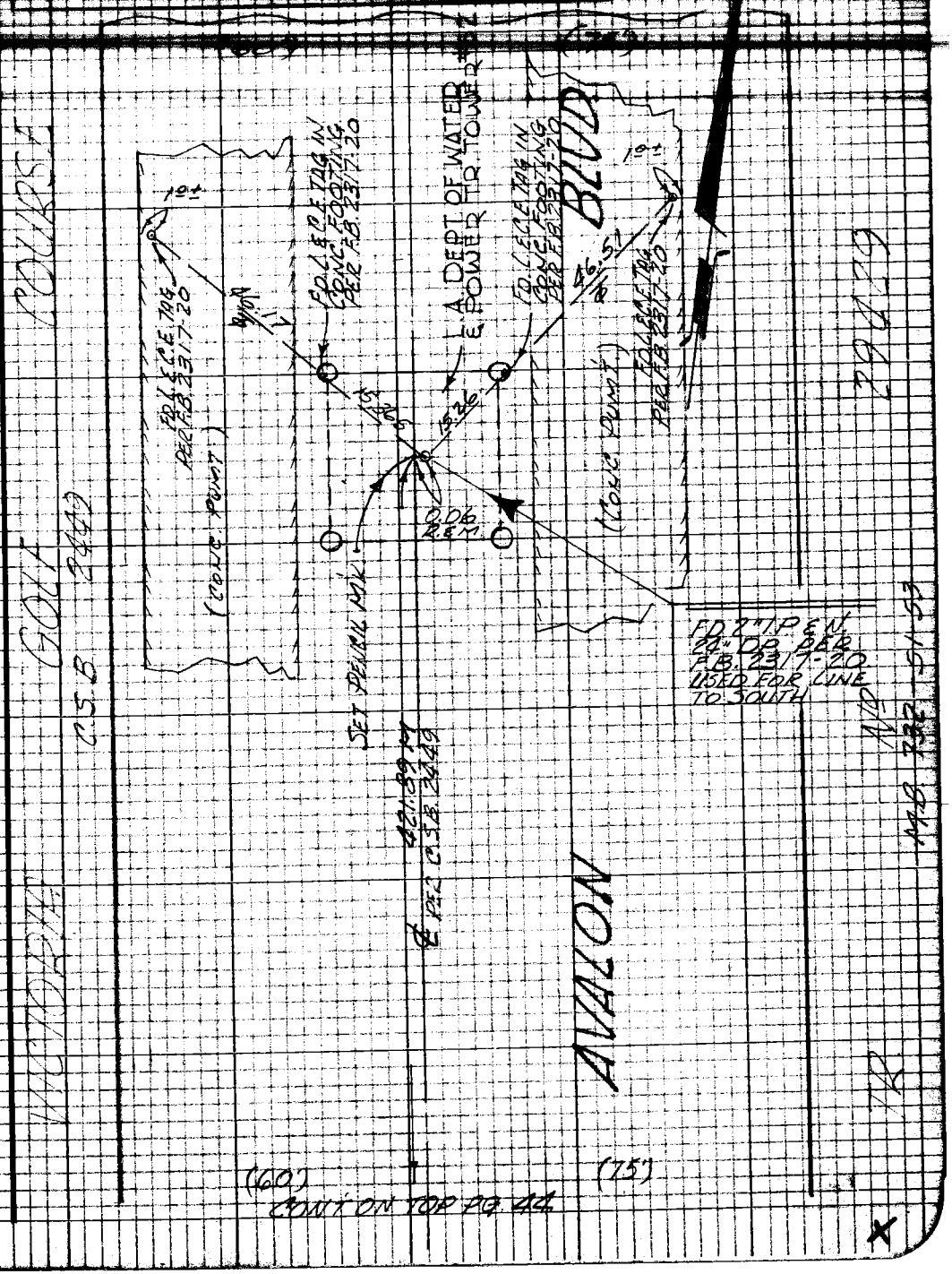

Note: Any Additions or Changes on this Sheet Must be Made or Circled in Red Ink With Date and Name of Person Making Change

Do not extend this side of this line.

PLEASE RETURN TO
LOS ANGELES COUNTY ENGINEER
403 LOS ANGELES COUNTY ENGINEERING BLDG.

76P3095 CE #310 8-66

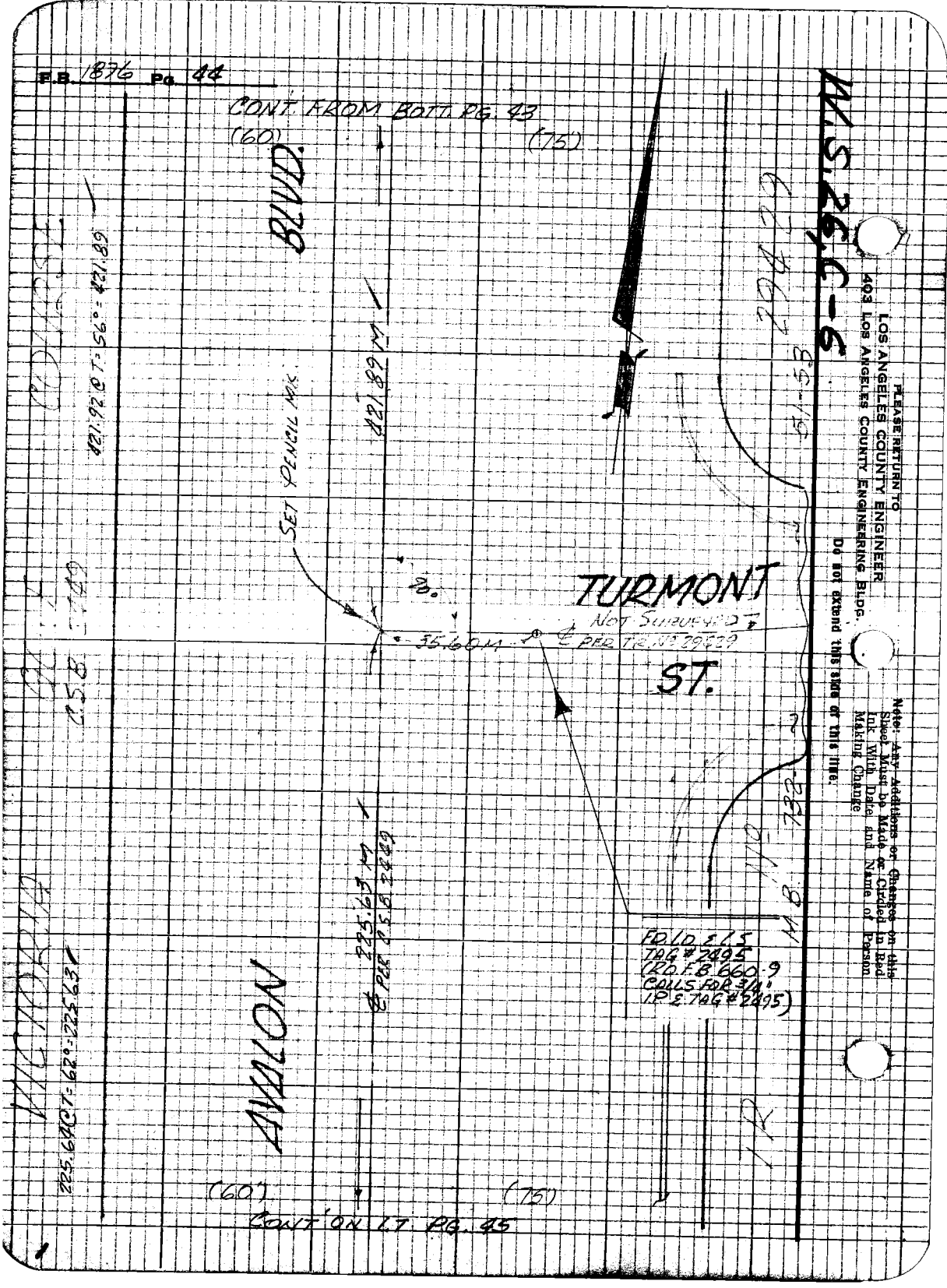
F.B. 1876 Pg. 44
CONT. FROM BOTT. PG. 43
(60)
(75)
BLVD.
SET PENCIL MK.
421.89 M
421.92 @ T = 56° = 421.89
TURMONT
NOT SURVEYED
℄ PER TR. No 29429
35.60 M
ST.
29429
51-53
M.B. 732
FD. LD. E.L.S.
TAG # 2495
(RD. F.B. 660-9
CALLS FOR 3/4"
I.P. E. TAG # 2495)
225.63 M
℄ PER C.S.B. 2449
AVALON
VICTORIA
225.64 @ T = 62° = 225.63
(60)
(75)
CONT. ON LT. PG. 45
W.S. 26, C-6
PLEASE RETURN TO
LOS ANGELES COUNTY ENGINEER
403 LOS ANGELES COUNTY ENGINEERING BLDG.
Do not extend this side of this line.
Note: Any Additions or Changes on this Sheet Must be Made or Circled in Red Ink With Date and Name of Person Making Change

Map No. CSB 5039
Office Work J. ABE
Checked
Date

JN 0055.92 Tape 0209 Std 68 °F
Surveyed by R.B. HOBSON
Notes R.B.H. Date 12-67
Indexed

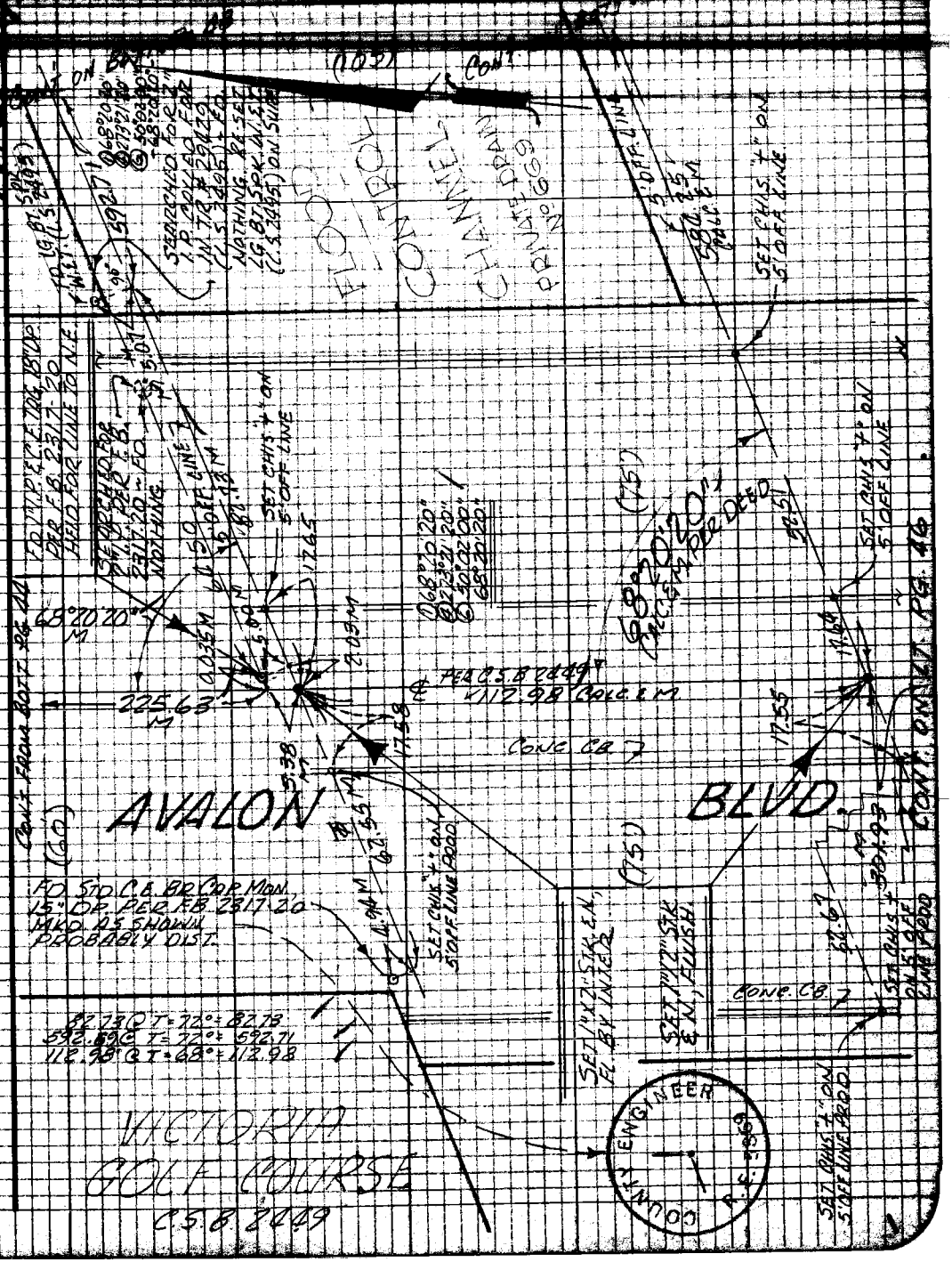

Note: Any Additions or Changes on this Sheet Must be Made or Circled in Red Ink With Date and Name of Person Making Change

PLEASE RETURN TO
LOS ANGELES COUNTY ENGINEER
403 LOS ANGELES COUNTY ENGINEERING BLDG.

Do not extend this side of this line.

76P3098 CE #310 8-66

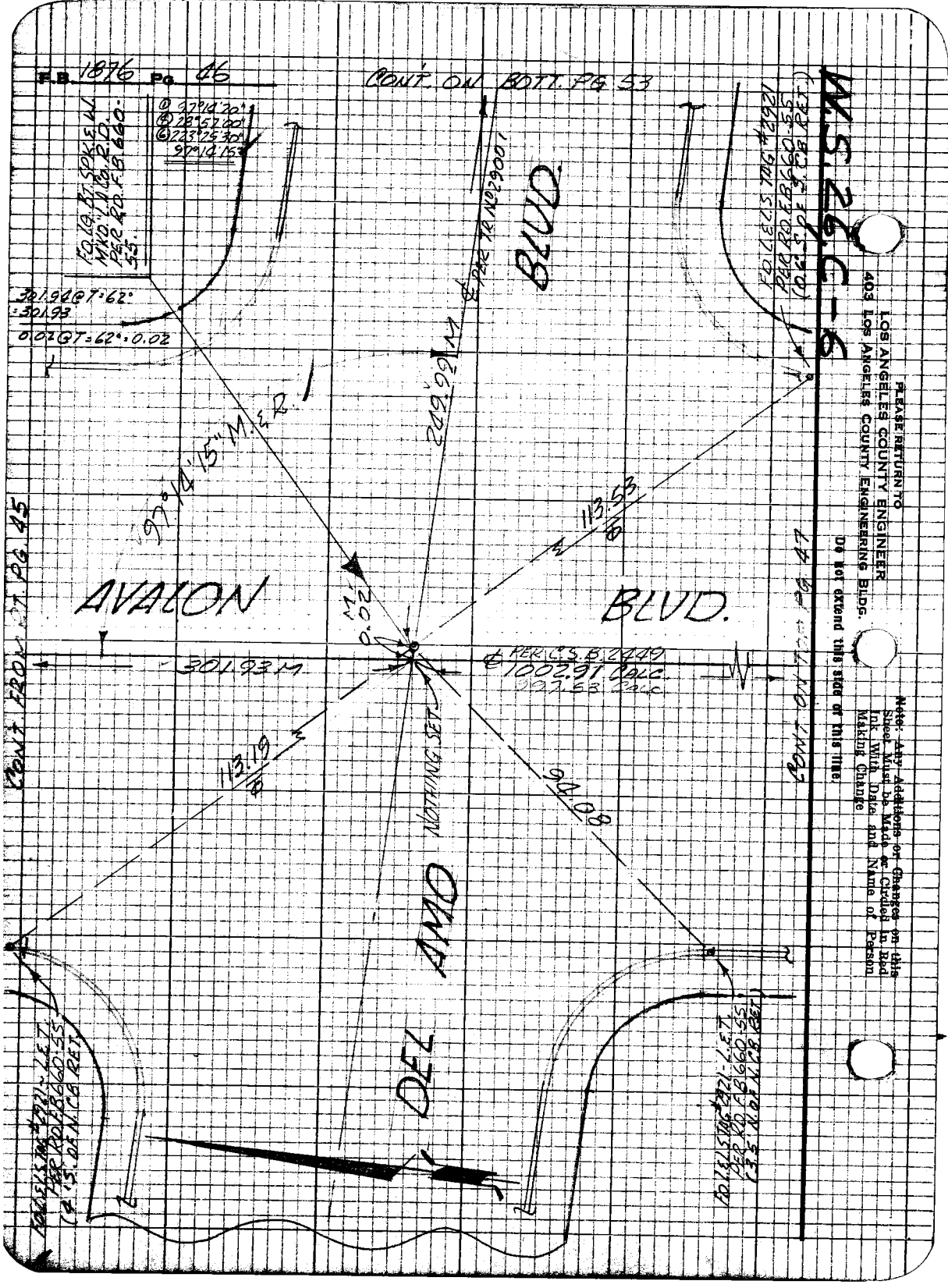
F.B. 1876 Pg. 46
CONT. ON BOTT. PG 53
① 97°14'20"
④ 28°57'00"
⑥ 223°25'30"
97°14'15"
FO. LG. BT. SPK. E.W. MKD. L.A. Co. R.D. PER RD. F.B. 660-55.
301.94 @ T=62° = 301.93
0.02 @ T=62° = 0.02
BLVD.
℄ PER TR. No. 29001
249.99 M
97°14'15" M. & R.
113.53
AVALON
BLVD.
M 0.02
301.93 M
℄ PER C.S.B. 2449
1002.91 CALC.
997.53 CALC.
113.19
94.08
NOTHING SET
DEL AMO
CONT. FROM BT. PG. 45
CONT. ON TOP PG. 47
FO. L.E.L.S. TAG #2921 PER RD. F.B. 660-55 (0.6' S. OF S. CB RET.)
FO. L.E.L.S. TAG #2921 - L.E.T. PER RD. F.B. 660-55 (4' S. OF N. CB RET.)
FO. L.E.L.S. TAG #2921 - L.E.T. PER RD. F.B. 660-55 (3.5' N. OF N. CB RET.)
M.S. 26.C-6
PLEASE RETURN TO
LOS ANGELES COUNTY ENGINEER
403 LOS ANGELES COUNTY ENGINEERING BLDG.
Do not extend this side of this line
Note: Any Additions or Changes on this Sheet Must be Made or Circled in Red Ink With Date and Name of Person Making Change

Notes Ck'd by
Map No. CSB 5039
Office Work J. ABE
Checked
Date

JN 005502 Tape 0209 Std 68 °F
Surveyed by R.B. HOBSON
Notes R.B.H. Date 12-67
Indexed

CONT. FROM P1 PG. 46

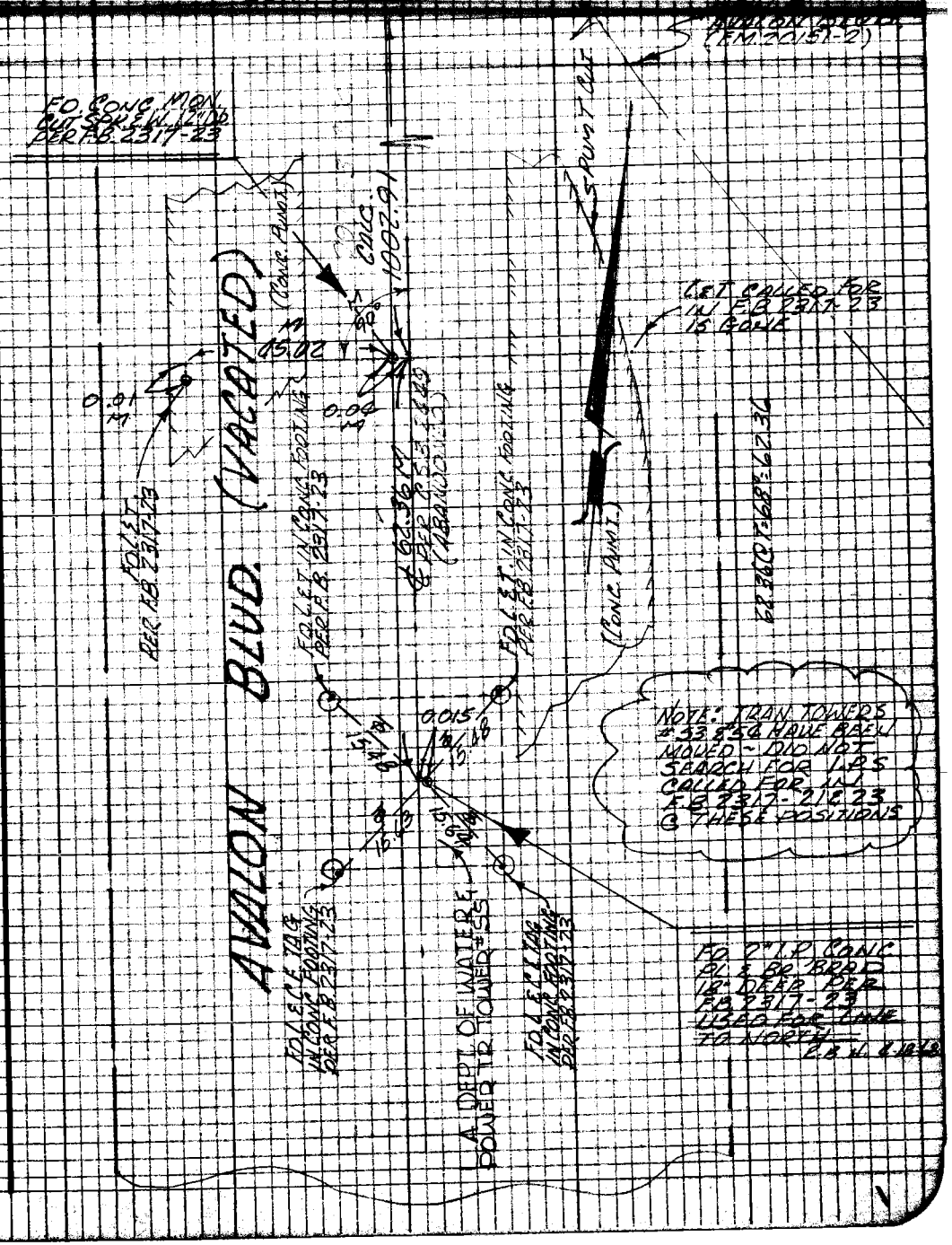

Note: Any Additions or Changes on this Sheet Must be Made or Circled in Red Ink With Date and Name of Person Making Change

Do not extend this side of this line.

PLEASE RETURN TO
LOS ANGELES COUNTY ENGINEER
1403 LOS ANGELES COUNTY ENGINEERING BLDG.

76P3D9S CK #310 5-66


TR
(LOT 10)
NO
(LOT 11)
FD 2" I.P. CONC PC & LS.
TRG Nº 2496, FL PER TR. 29429
Nº 29429-2
(LOT 12)
29429
NOTE: SEARCHED FOR & FD. NOTHING @ GALWAY DRIVE & @ MOST E'LY COR. OF TR. Nº 29429 - PER TR. Nº 29429
5.03
592.71 M.
SET W/ @ 90° TO 2" I.P.
FLOOD CONTROL CHANNEL
PRIVATE TRACT Nº 669
ANGLE PT. IN N'LY LINE OF SUSANA DOMINGUEZ 87.58 ACRES AS SHOWN IN TR. Nº 29001 FD 2" I.P. CONC. PC & L.S. TRG # 2921.
5' OFF LINE PROD.
SET SQ. HD. SPK. & T. ON TOP DIKE
SET 1" I.P. CONC. PC. & C.E. TRG. 6" DP.
PRE-MIX PUMT. SECU. RD. ON TOP OF S. DIKE OF F.C. CHANNEL
SET SQ. HD. SPK. & T. ON TOP DIKE
COUNTY ENGINEER
PROP. COR.
R.E. COR.
669
PROP. COR.
SET BR. CAP C.E. MON. FL.
MKD. AS SHOWN
R.B.M. B-28-L8
(REF. PER 908.3 BK 3313 PG 825 OF O.R.)
12.13
45°
35° 56.09
5' OFF LINE
584.25
CALC. & M.
CALC. & M.
357.57
6.27' OFF LINE (CALC.)
365.84 CALC.
TO PROP. COR.
8.74 CALC. & M.
(SET)
584.23 @ T: 64° = 584.25
8.74
(SET)
357.56 @ T: 60° = 357.57
SET 1" X 2" STK. & N. FL. @ 90° TO PROP. CORNER
PROP. COR.
DEL AMO RETARDING BASIN
PARK
DEED. CONT. ION AT PG 53 PER DEED (USED DESCR. IN TITLE INS. POLICY Nº 66846-17 DATED 6-13-67.)
MLS 22-6
PLEASE RETURN TO
LOS ANGELES COUNTY ENGINEER
403 LOS ANGELES COUNTY ENGINEERING BLDG.
Do not extend this side of this line.
Note: Any Additions or Changes on this Sheet Must be Made or Circled in Red Ink With Date and Name of Person Making Change

76P3088 CK #310 8-66

PLEASE RETURN TO
LOS ANGELES COUNTY ENGINEER
403 Los Angeles County Engineering Bldg.

Note: Any Additions or Changes on this Sheet Must be Made or Circled in Red Ink With Date and Name of Person Making Change

Do not extend this side of this line.

W.S. 2-6-9

Map No. CSB 5037
Office Work
Checked
Notes
Indexed
Date 1-68

JN 025582 Tape 0202 Std. 68'
Date 8-28-68
Notes
Date 1-68

40.00 @ T=68° 60.00
25.00 @ T=64° 25.00
33.58 @ T=64° 23.58
16.79 @ T=64° 16.79

FLOOD CONTROL

SET 7X2" STK. & N. FLUSH @ 98' TO PR. COR.

PRIVATE DRAIN

SET SQ. SPK. & T., FLUSH

SET LEGEND TAG ON CONC. FENCE POST FOOTING (TOP OF DIKE)

SET SQ. HD. SPK. & T. ON 5' OFF LINE PROP. (TOP OF DIKE)

SET NAIL FL.

CONC. & M. 500

21.74

9.1

10

CONC. & M. 557.37

CONC. & M. 6.27

365.44 CONC. TO PROP. COR.

40.00 CONC. & M.

REMOVED - R.B.H. 8-28-68

PROP. COR.

DOC 90813 BK D3313 OR 825 OF O.R.

SET LEGEND TAG R.B.H. 8-28-68

25.00 CONC. & M.

OFF LINE

5' OFF LINE

33.58 CONC. & M.

33.58 CONC. & M.

N 00° 00' 00" E

10.00 REC.

PROP. 1 R.B.H. 8-28-68

PROP. COR.

DOC 0157 (944.31) NELY FROM THE E OF BURLOW BLVD. SEE DOC 90813 BK D3313 PG 825 OF O.R. OF LOS ANGELES COUNTY

1) 90°00'00"
2) 360°00'00"
3) 180°00'00"
90°00'00"

25.00 CONC. & M.

30.00 REC.

PROP. COR.
SET 2" I.P. CONC. PL.
SEE LEGEND TAG, FL.
R.B.H. 8-28-68

SET NAIL IN GRANITE WALL

17.00 REC.

16.79 CONC. & M.

0.09'

B.1

DUMP

CONT. ROAD TO PG 29

RIVERONE SALVAGE PARK

CONT. ON TOP PG 30

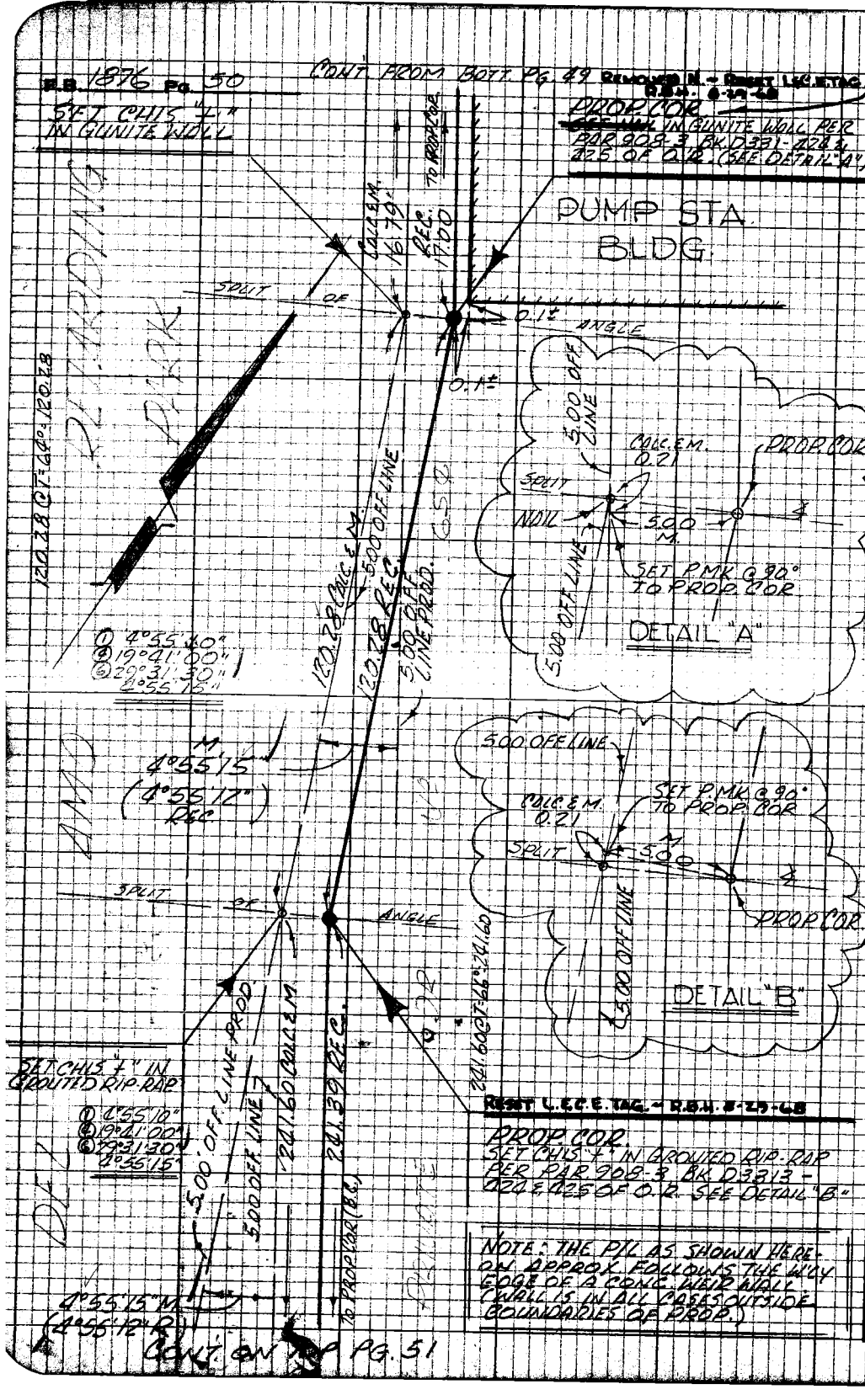
B.B. 1876 Pg. 50
CONT. FROM BOT. PG. 49
SET CHIS "+" IN GUNITE WALL
PROP. COR. IN GUNITE WALL PER PAR 908-3, BK. D381 - AD & AD.25 OF O.R. (SEE DETAIL "A")
PUMP STA. BLDG.
TO PROP. COR.
CALC. & M. 16.79'
REC. 17.00
SPLIT
OF
ANGLE
0.1±
0.1±
5.00 OFF LINE
CALC. & M.
0.21
PROP. COR.
NOIL
5.00 M.
SET P.MK. @ 90° TO PROP. COR.
DETAIL "A"
120.28 OF LINE
120.28 CALC. & M.
5.00 OFF LINE
120.28 REC.
5.00 OFF LINE PROP.
4°55'40"
19°41'00"
20°31'30"
2°55'15"
4°55'15" M
(4°55'12" REC)
5.00 OFF LINE
CALC. & M.
0.21
SET P.MK. @ 90° TO PROP. COR.
5.00 M.
PROP. COR.
DETAIL "B"
SPLIT
OF
ANGLE
241.60 CALC. & M.
241.30 REC.
241.60 CALC. & M.
5.00 OFF LINE PROP.
5.00 OFF LINE
SET CHIS "+" IN GROUTED RIP-RAP
4°55'10"
19°41'00"
20°31'30"
2°55'15"
4°55'15" M
(4°55'12" R)
TO PROP. (B.C.)
RESET L.E.C.E. INC. - R.B.H. 8-29-68
PROP. COR. SET CHIS "+" IN GROUTED RIP-RAP PER PAR 908-3, BK. D3213 - AD & AD.25 OF O.R. SEE DETAIL "B"
NOTE: THE P/L AS SHOWN HEREON APPROX. FOLLOWS THE WAY EDGE OF A CONC. WEIR WALL (WALL IS IN ALL CASES OUTSIDE BOUNDARIES OF PROP.)
CONT. ON PG. 51
M.S. 26-6
LOS ANGELES COUNTY ENGINEER
403 LOS ANGELES COUNTY ENGINEERING BLDG.
PLEASE RETURN TO
Do not exceed this size of this file.
Note: Any Additions or Changes on this Sheet Must be Made or Circled in Red Ink With Date and Name of Person Making Change

Map No. CSB 5039
Course Work
Checked
Date

JN 005592 Tape 0207 Std 68 °F
Checked by: R.B. Hodson
Notes R.B.H. Date 1-68
Indexed

CONT. FROM FOOT. PG. 50

B.C.
SET CHIS "F" IN GROUTED RIP-RAP

B.C.

CURVE DATA (5' OFF LINE)
(CALC.)
Δ = 21°32'55"
R = 178.75
T = 33.92
L = 67.04

① 158°27'00"
② 27°54'30"
③ 230°12'30"
158°27'05"

158°27'05" PI

E.C.
SET CHIS "F" IN GROUTED RIP-RAP

E.C.

CALC. E.C.
Δ = 21°32'55" R = 183.25
38.92 @ T = 64°.22'22"
1 Tet 372.67 @ T = 64°.37'68"

CALC. B.C.
5.00 M
Δ = 21°32'55" R = 178.75
38.92 @ T = 64°.22'22"
1 Tet 372.67 @ T = 64°.37'68"

R.B.H. 8-27-68
372.67
CALC. E.C.
5.00 OFF LINE
372.01
Tet. 372.67 @ T = 64°.37'68"

5.00 M
CALC. B.C.
Δ = 21°32'55" R = 178.75
38.92 @ T = 64°.22'22"
1 Tet 372.67 @ T = 64°.37'68"

R.B.H. 8-29-68
RECHT L.C.E. TAB

PROP. COR. (B.C.)
SET CHIS "F" IN GROUTED RIP-RAP PER PM 90053 D 3313 - PG. 826 OF O.R.

NOTE: THE P/L AS SHOWN HEREON APPROX. FOLLOWS THE INSIDE EDGE OF A CONC. WATER WALL. (WALL IS IN ALL CASES OUTSIDE BOUNDARIES OF PROP.)

P.I.
SET CHIS "F" IN GROUTED RIP-RAP

RECHT L.C.E. TAB - R.B.H. 8-28-68

PROP. COR. (E.C.)
SET CHIS "F" IN GROUTED RIP-RAP PER PM 90053 BK D3313 - PG 826 OF OR

Cont. on top PG 52

Note: Any Additions or Changes on this Sheet Must be Made or Closed in Red Ink With Date and Name of Person Making Change
Do Not extend this side of this line.
PLEASE RETURN TO
LOS ANGELES COUNTY ENGINEER
1403 LOS ANGELES COUNTY ENGINEERING BLDG.
Tracing Cloth #310 8-68

B.B. 1876 PG. 52

CONT. FROM BOOK PG. 51

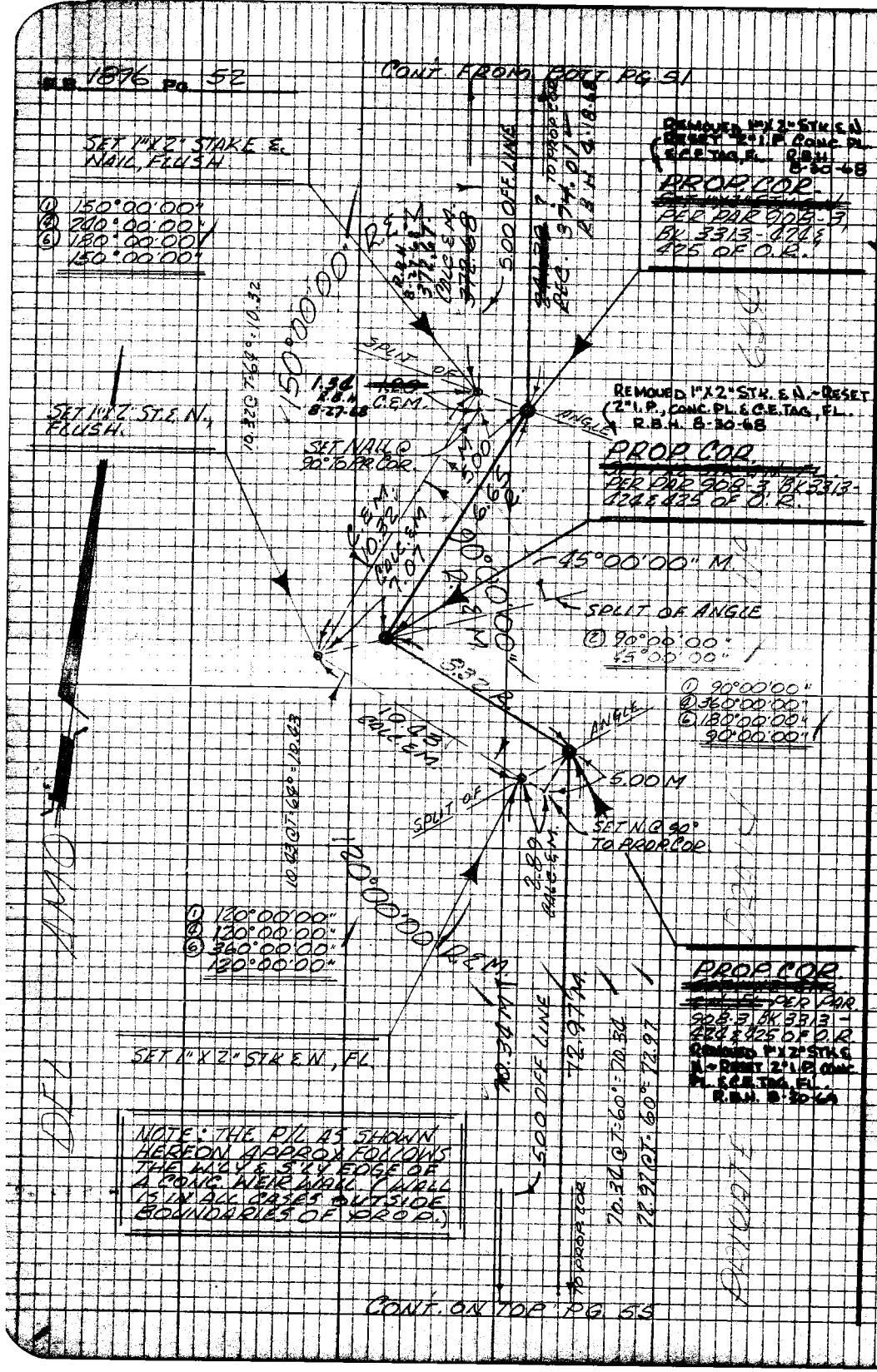

PLEASE RETURN TO
LOS ANGELES COUNTY ENGINEER
403 LOS ANGELES COUNTY ENGINEERING BLDG.
DO NOT extend this side of this line.
Note: Any Additions or Changes on this Sheet Must be Made or Circled in Red Ink With Date and Name of Person Making Change

Map No. CSB 5039 | JN 0055.02 Tape 0209 Std 68 °F
Office Work ABE | Surveyed by R.B. Horsan
Checked | Notes R.B.H. Date 1-68
Date | Indexed

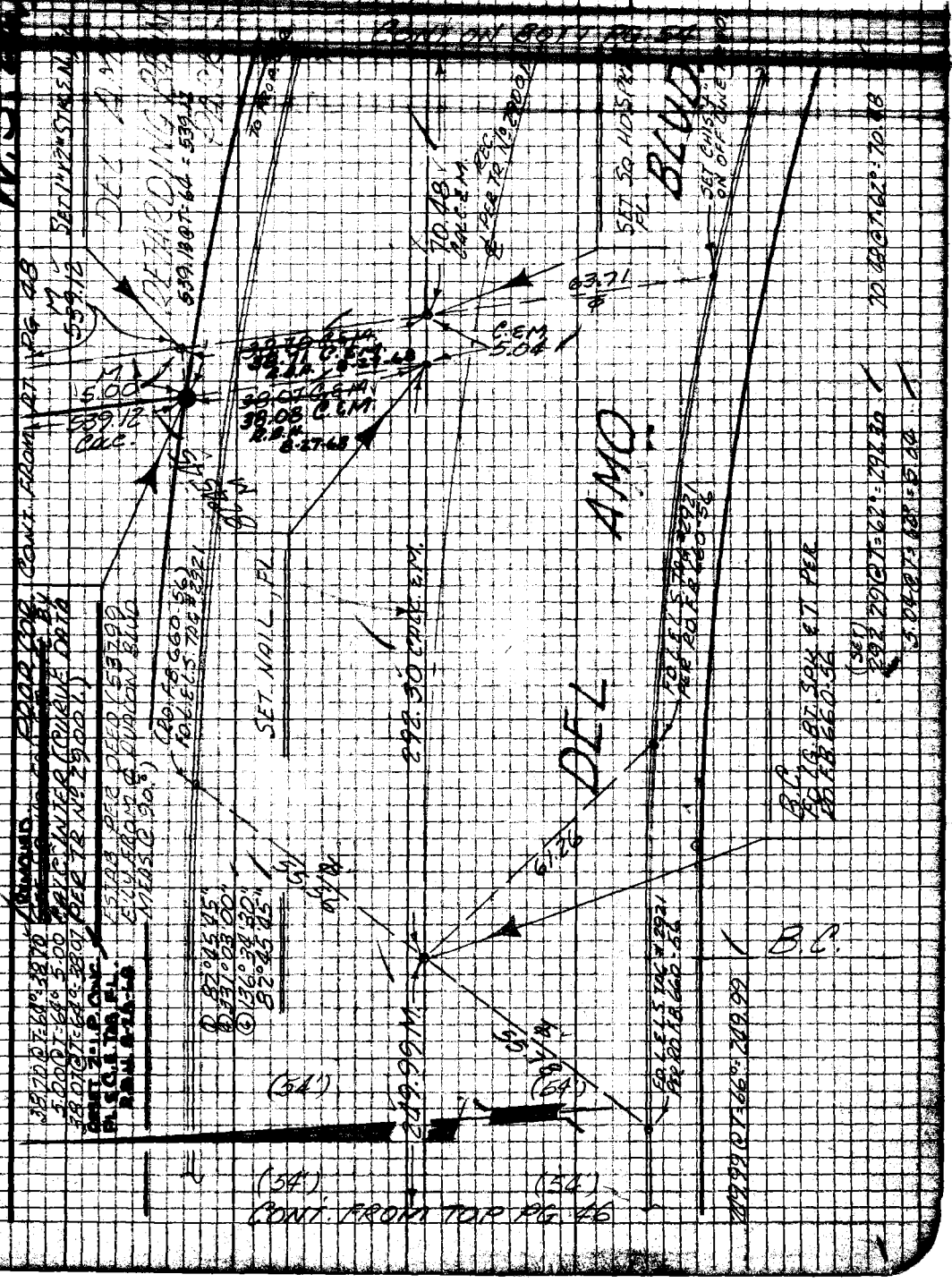

Note: Any Additions or Changes on this Sheet Must be Made or Circled in Red Ink With Date and Name of Person Making Change

Do not extend this side of this line.

PLEASE RETURN TO
LOS ANGELES COUNTY ENGINEER
403 LOS ANGELES COUNTY ENGINEERING BLDG.

76P3098 CE #310 8-68

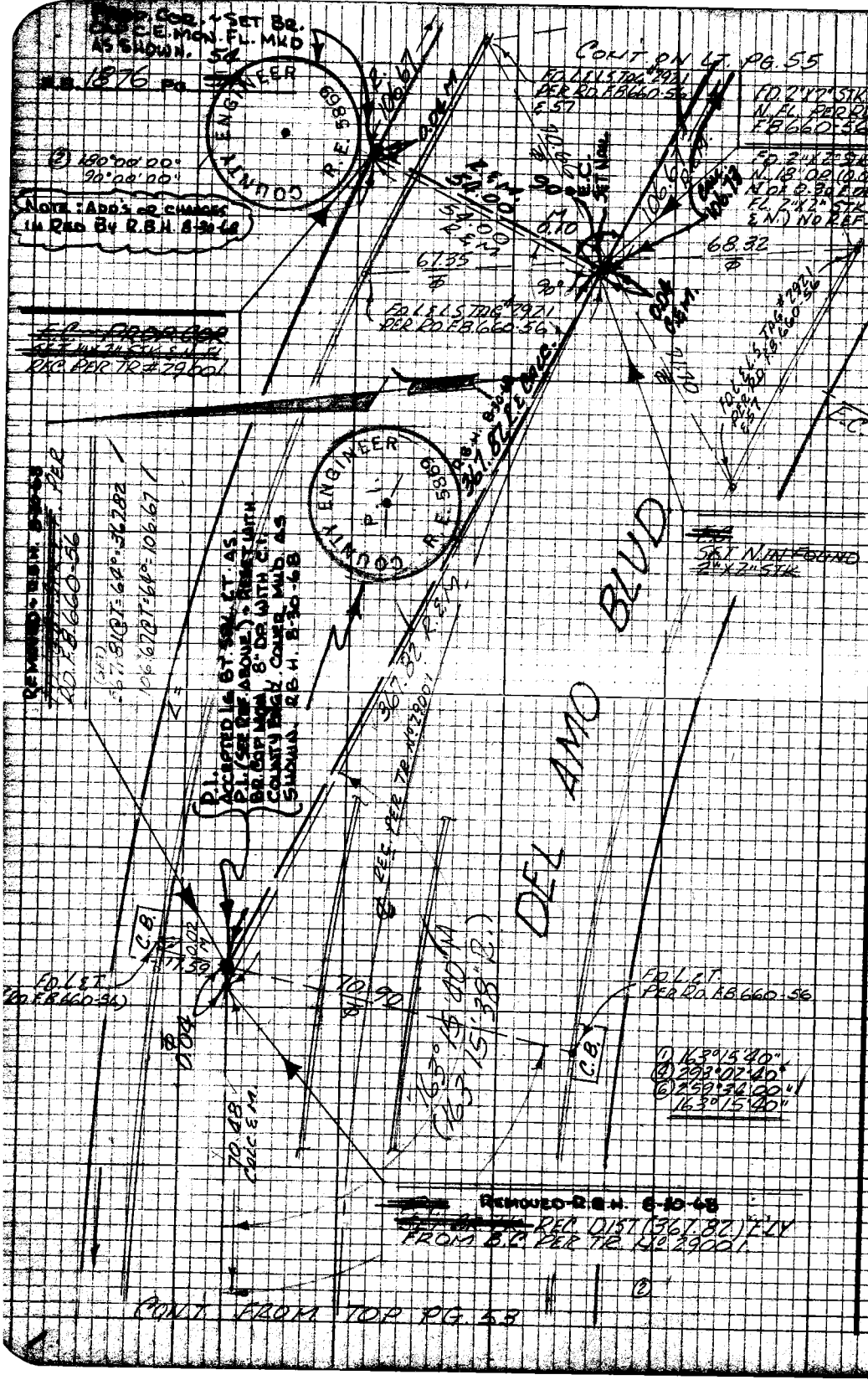

PLEASE RETURN TO
LOS ANGELES COUNTY ENGINEER
403 LOS ANGELES COUNTY ENGINEERING BLDG.

Note: Any Additions or Changes on this Sheet Must be Made or Circled in Red Ink With Date and Name of Person Making Change

Do not extend this side of this line.

M.S. 26, C-6

Map No. CSB 5D39 | JN005592 Tape 0209 Std 68 °F
Office Work J. ABE | R B WORSON
Checked | Notes R.B.H. Date 1-68
Date | Indexed

Note: Any Additions or Changes on this Sheet Must be Made or Circled in Red Ink With Date and Name of Person Making Change.

PLEASE RETURN TO
LOS ANGELES COUNTY ENGINEER
405 LOS ANGELES COUNTY ENGINEERING BLDG.

Do not extend line beyond this line.

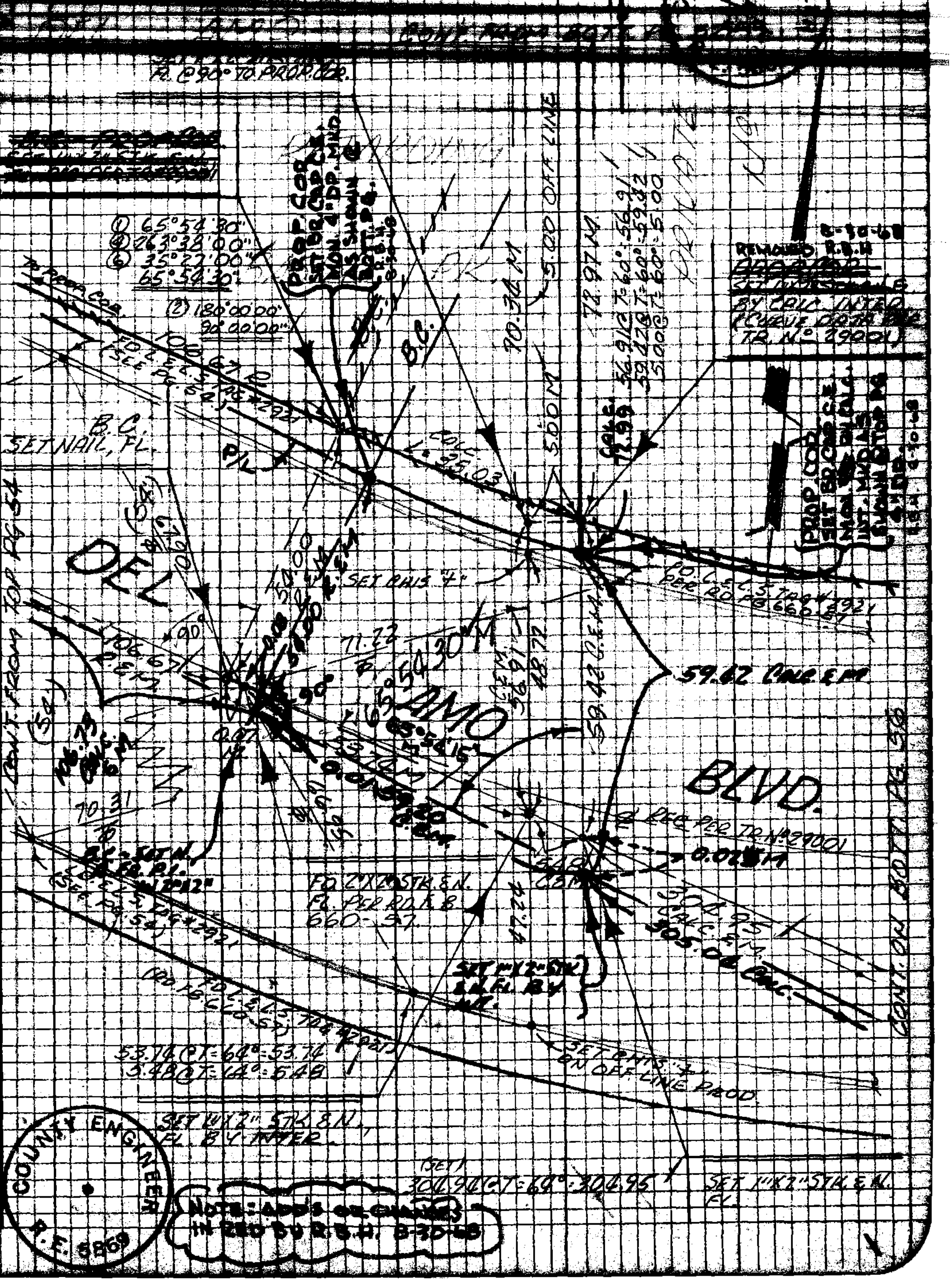

COUNTY ENGINEER R.E. 6869

NOTE: ADD'S OR CHANGES IN RED BY R.B.H. 8-30-68

76P3068 CE #310 8-66

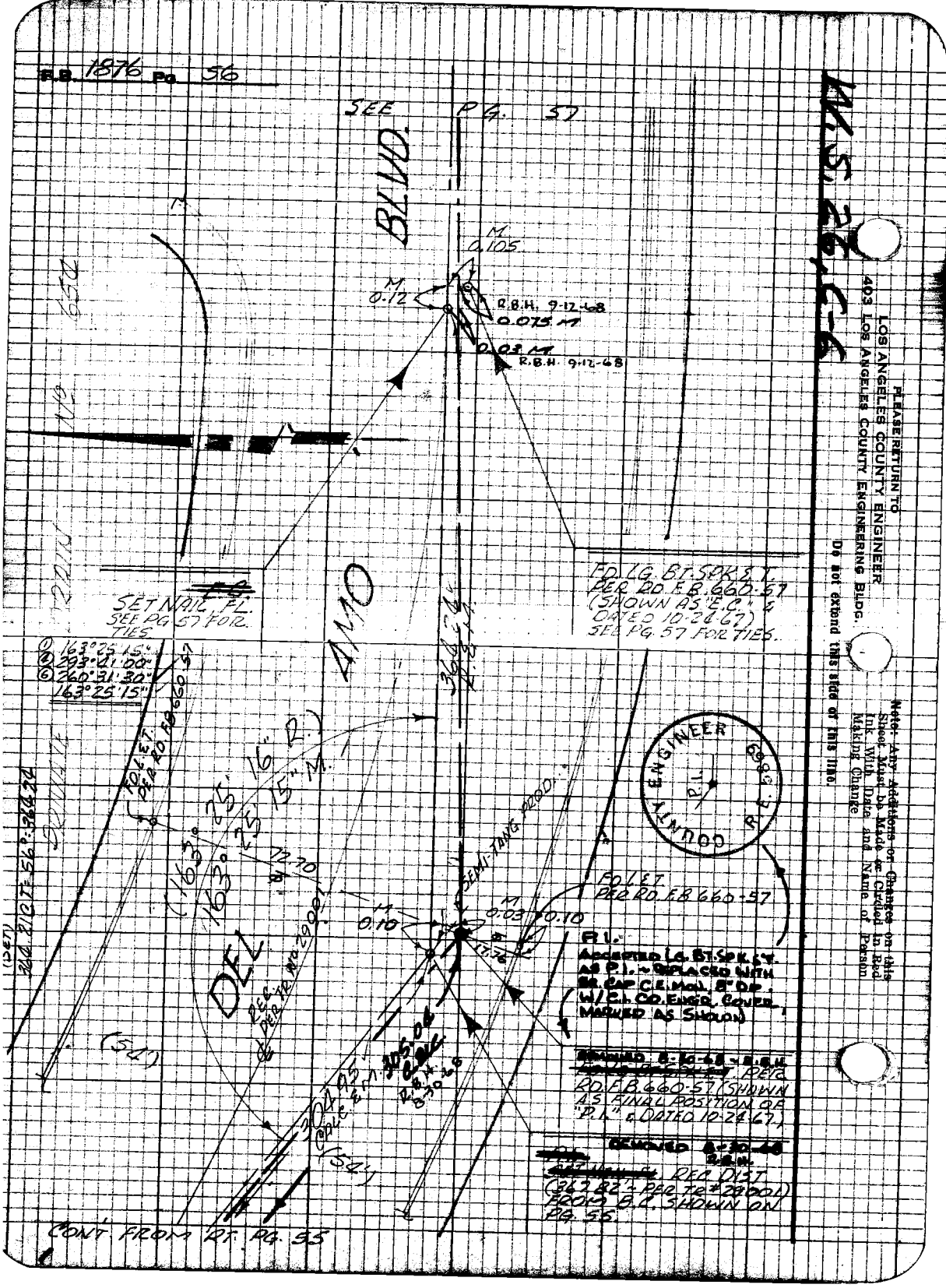

PLEASE RETURN TO
LOS ANGELES COUNTY ENGINEER
403 LOS ANGELES COUNTY ENGINEERING BLDG.

Do not extend this side of this line.

Note: Any Additions or Changes on this Sheet Must be Made or Circled in Red Ink With Date and Name of Person Making Change

Map No. CSB 5039 | JN 0055.92 Tape 0209 Std 68 °F
Office Work T. ABE | Surveyed by R.B. HOBSON
Checked | Notes R B H Date 1-68
Date | Indexed

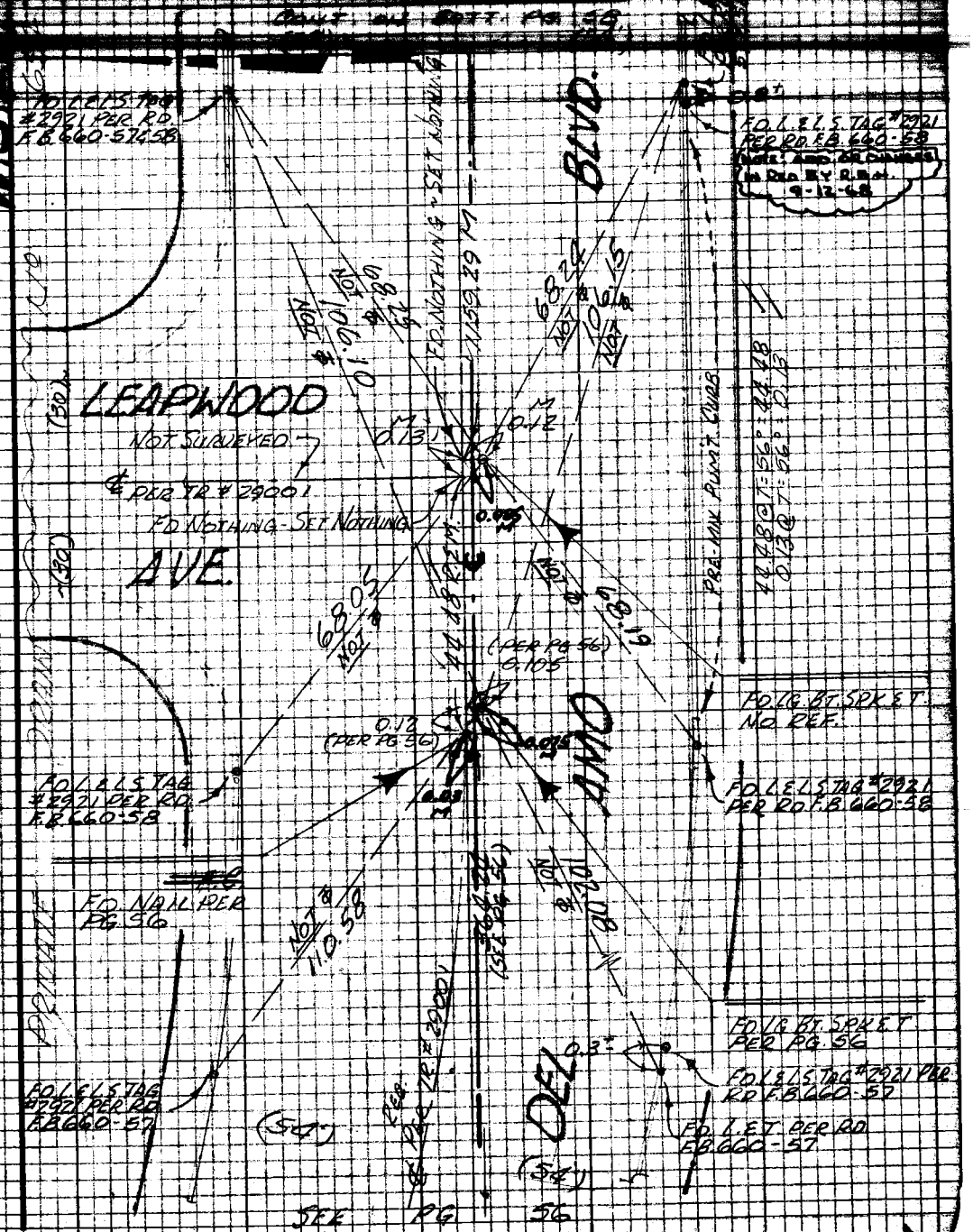

Note: Any Additions or Changes on this Sheet Must be Made or Circled in Red Ink With Date and Name of Person Making Change.

Do not extend this side of this line.

PLEASE RETURN TO
LOS ANGELES COUNTY ENGINEER
403 LOS ANGELES COUNTY ENGINEERING BLDG.

76P3088 CE #310 8-66

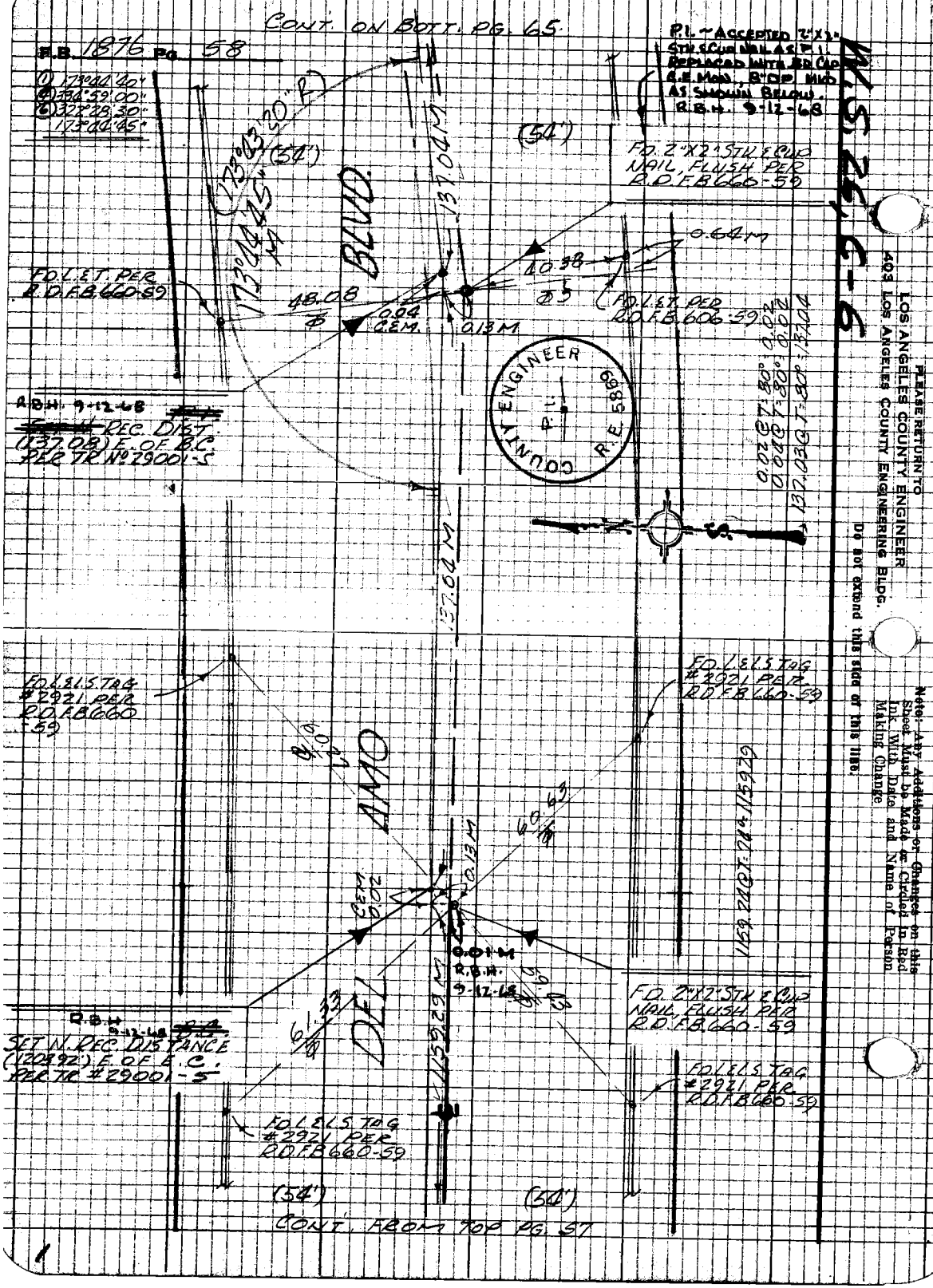
CONT. ON BOTT. PG. 65
F.B. 1876 PG. 58
① 173°44'40"
④ 334°59'00"
⑥ 322°28'30"
173°44'45"
P.I. ~ ACCEPTED 2"X2" STK & CUP NAIL AS P.I. REPLACED WITH 3D CAP R.E. MON., 8" DIP MKD AS SHOWN BELOW. R.B.H. 9-12-68
M.S. 26, C-6
(54')
(54')
173°43'20" R
173°44'45" M
137.04 M
BLVD.
FD. 2"X2" STK & CUP NAIL, FLUSH PER R.D.F.B. 660-59
0.64 M
40.38
FD. L.E.T. PER R.D.F.B. 660-59
48.08
0.04 C.E.M.
0.13 M
FD. L.E.T. PER R.D.F.B. 606-59
COUNTY ENGINEER
P.I.
R.E. 5869
R.B.H. 9-12-68
REC. DIST. (137.08) E. OF B.C. PER TR. No. 29001-5
0.02 @ T=80°: 0.02
0.04 @ T=80°: 0.02
137.03 @ T=80°: 137.04
137.04 M
FD. L.E.L.S. TAG #2921 PER R.D.F.B. 660-59
FD. L.E.L.S. TAG #2921 PER R.D.F.B. 660-59
60.27
AMO
60.63
0.13 M
CEM 0.02
0.01 M
R.B.H. 9-12-68
DEL
61.33
115.929 M
59.43
FD. 2"X2" STK & CUP NAIL, FLUSH PER R.D.F.B. 660-59
R.B.H. 9-12-68
SET N. REC. DISTANCE (120.92') E. OF E.C. PER TR. #29001-5
FD. L.E.L.S. TAG #2921 PER R.D.F.B. 660-59
FD. L.E.L.S. TAG #2921 PER R.D.F.B. 660-59
(54')
(54')
CONT. FROM TOP PG. 57
PLEASE RETURN TO
LOS ANGELES COUNTY ENGINEER
403 LOS ANGELES COUNTY ENGINEERING BLDG.
Do not extend this side of this line.
Note: Any Additions or Changes on this Sheet Must be Made or Circled in Red Ink With Date and Name of Person Making Change

NOTES RED. _____ JOB NO. _____ SURVEY OF _____

F. B. 1876 PG. 59

NOTES CHKD. AMBERS NOTES BY _____ DATE _____

DATE _____ INDEXED _____ DATE _____

DESCRIPTION	ADJ. ELEV.	3RD RUN	2ND RUN	DIFF.	1ST RUN	B.M.
FOR						
DEL AMO RETARDING BASIN PARK						
J.N. 0055.92						
					12-11-67 HOBSON OLHSNER BUSTRUM McCOY	

NOTE: ANY ADDITIONS OR CHANGES ON THIS SHEET MUST BE MADE OR CIRCLED IN RED INK, WITH DATE AND NAME OF PERSON MAKING CHANGE.

Do not extend notes this side of this line

PLEASE RETURN TO
LOS ANGELES COUNTY SURVEYOR
725 LOS ANGELES COUNTY ENGINEERING BLDG.

1X2 EDGE PUT 11.56
LACETAL 1876

768420 353 8-49

765420 353 8-49

PLEASE RETURN TO
LOS ANGELES COUNTY SURVEYOR
725 LOS ANGELES COUNTY ENGINEERING BLDG.

NOTE: ANY ADDITIONS OR CHANGES ON THIS SHEET MUST BE MADE OR CIRCLED IN RED INK, WITH DATE AND NAME OF PERSON MAKING CHANGE.

Do not extend notes this side of this line

B.M.	1ST RUN	DIFF.	2ND RUN	3RD RUN	ADJ. ELEV.	DESCRIPTION
(FD) B.M. BY 232	11.346				11.346	B.M. BY 232 ELEV. = 11.346 (RD. DEPT. DATUM)
+	4.590		4.565			L.&T. CONC. BASE @ N.E. COR. TOWER No 55, ℄
π	15.936	+0.057	+0.057			AVALON BLVD. 12TH TOWER S. OF VICTORIA ST.
−	4.533		4.508			(GARDENA - 1965)
T.P.	11.403					
+	5.190		5.223			
π	16.593	−0.705	−0.707	−0.706		
−	5.895		5.930			
T.P.	10.698					
+	5.248		5.312			
π	15.946	+2.268	+2.266	+2.268		
−	2.980		3.046			
(FD) B.M. BY 231	12.966				12.966	B.M. BY 231 ELEV. = 12.966 (RD. DEPT. DATUM)
+	2.415		2.478			L.& SCREW CONC. BASE @ N.E. COR TOWER No 56
π	15.381	−4.943	−4.942	−4.943		℄ AVALON BLVD. 11TH TOWER S. OF VICTORIA ST.
−	7.358		7.420			(GARDENA - 1965)
T.P.	8.023					
+	6.158		6.117			
π	14.181	−0.539	0.537	−.538		
−	6.697		6.654			
T.P.	7.484					
+	6.318		6.270			
π	13.802	+0.283	+0.282	+.282		
−	6.035		5.988			
(SET) T.B.M. 1	7.767				7.767	T.B.M. #1 EL. = F.B.
+	7.390		7.310			DEL AMO BLVD N. SIDE. B.N. IN N. CO.
π	15.157	+2.277	+2.277	+2.277		35'± E. OF WEST P/L PROD. OF DEL AMO
−	5.113		5.033			RETARDING BASIN PARK
T.P.	10.044					

JOB NO. 0055.92 SURVEY OF DEL AMO RET. BASIN PK
SURVEY BY R.B. HOBSON
NOTES BY J.O. DATE 12-11-67
INDEXED DATE
NOTES RED. DATE
NOTES CHKD. N.J. AMBERS DATE

F.B. 1876 PG. 60

769420 353 8-49

PLEASE RETURN TO
LOS ANGELES COUNTY SURVEYOR
725 LOS ANGELES COUNTY ENGINEERING BLDG.

NOTE: ANY ADDITIONS OR CHANGES ON THIS SHEET MUST BE MADE OR CIRCLED IN RED INK, WITH DATE AND NAME OF PERSON MAKING CHANGE.

Do not extend notes this side of this line

NOTES RED. ____ JOB NO. ____ SURVEY OF ____

NOTES CHKD. AMBER NOTES BY ____ DATE ____ INDEXED ____ DATE ____

F.B. 1876 PG. 61

B.M.	1ST RUN	DIFF.	2ND RUN	3RD RUN	ADJ. ELEV.	DESCRIPTION
T.P.	10.044					
+	6.125		6.048			
Π	16.169	+1.030	+1.030	+1.030		
−	5.095		5.018			
T.B.M. #2	11.074				11.074	T.B.M. #2 EL.= F.B.
+	3.110		3.095			N.W. FOR & PARK. BT. SPK. IN [illegible]
Π	14.184	-7.115	-7.115	-7.115		BASE OF E. GATE POST.
−	10.225		10.210			
T.P.	3.959					
+	1.388		1.340			
Π	5.347	-9.347	-9.350	-9.349		
−	10.735		10.690			
T.B.M. #3	-5.388				-5.390	T.B.M. #3 EL.= F.B.
+	5.635		5.575			BT SPK. IN CONC. 20'± S. of [illegible]
Π	+0.247	+0.815	+0.815	+.815		PUMP BLDG. IN CTR. of [illegible]
−	4.820		4.760			& 0.3 W. of FACE of WTER WALL
T.B.M. #4	-4.573					T.B.M. #4 EL.= F.B.
+	5.978		5.940			CHIS. + IN RIP RAP ~ 109'± S. of [illegible]
Π	+1.405	+0.823	+0.823	+.823		PUMP STA BLDG. & 9'± W. of W. FACE of [illegible]
−	5.155		5.117			WALL.
T.P.	-3.750					
+	5.470		5.552			
Π	+1.720	+0.580	+0.577	+.578		
−	4.890		4.975			
T.B.M. #5	-3.170				-3.174	T.B.M. #5 EL.= F.B.
+	10.860		10.925			CHIS + IN RIP RAP. ~ 99'± N. of [illegible]
Π	+7.690	+8.105	+8.105	+8.105		WALL STEP (S. END C.L. FN.) & 8'± WDE. FACE [illegible]
−	2.755		2.720			
T.B.M. #6	4.935				4.931	T.B.M. #6 EL.= F.B. SEE NEXT PG.

765420 3TD 8-49

PLEASE RETURN TO
LOS ANGELES COUNTY SURVEYOR
725 LOS ANGELES COUNTY ENGINEERING BLDG.

NOTE: ANY ADDITIONS OR CHANGES ON THIS SHEET MUST BE MADE OR CIRCLED IN RED INK, WITH DATE AND NAME OF PERSON MAKING CHANGE.

Do not extend notes this side of this line

B.M.	1ST RUN	DIFF.	2ND RUN	3RD RUN	ADJ. ELEV.	DESCRIPTION
(SET) T.B.M. #6	4.935				4.931	T.B.M. #6 FL. = F.B.
+	2.690		2.662			BT SPK. IN WIER WALL @ W.LY
π	7.625	-2.383	-2.383	-2.383		& PT. 0+72" OUTLET S.D. NEAR
−	5.073		5.045			S.E. COR OF PK.
T.P.	2.552					
+	8.332		8.082			
π	10.884	+4.652	+4.652	+4.652		
−	3.680		3.430			
T.P.	7.204					
+	7.665		7.640			
π	14.869	+0.570	+0.570	+.570		
−	7.095		7.070			
T.P.	7.774					
+	6.145		6.123			
π	13.919	+0.090	+0.093	+.091		
−	6.055		6.030			
T.P.	7.864					
+	7.135		7.070			
π	14.999	+5.105	+5.105	+5.105		
(FD)	2.030		1.965			
B.M. BY 231	12.969				12.966	BM. BY 231 ELEV. 12.966 (RD. DEPT. DATUM) (GARDENA - 1965) SEE PG. 60 FOR DESCRIPTION.

JOB NO. 0055.92 SURVEY OF DELAMO RET. BASIN PK
SURVEY BY R.B. HOBSON
NOTES BY L.D. DATE 12-11-62
INDEXED DATE
NOTES RED. DATE
NOTES CHKD. DATE

F.B. 1876 PG. 62

Map No. _____
Office Work _____
Checked _____
Date _____

JN 0055.92 Tape 0242 Std 63 °F
Surveyed by R.B. HOBSON
Notes R.B.H. Date 4-68
Indexed _____

DEL AMO RETARDING BASIN PARK
J.N. 0055.92
CONTINUATION OF B'NDRY. SURVEY

SEE PGS 41-58 FOR SURVEY TO W.

REF.:
TR. No 29001
C.S.B. 617-4
F.B. 442: 252, 253
R.D. F.B. 660-59, 60

APRIL 18TH, 1968
HOBSON
OCHSNER
BUSTRUM
CROWDER

Note: Any Additions or Changes on this Sheet Must be Made or Circled in Red Ink With Date and Name of Person Making Change

Do not extend this side of this line.

PLEASE RETURN TO
LOS ANGELES COUNTY ENGINEER
403 LOS ANGELES COUNTY ENGINEERING BLDG.

76P3098 CR #310 9-66

F.B. 1876 Pg. 64

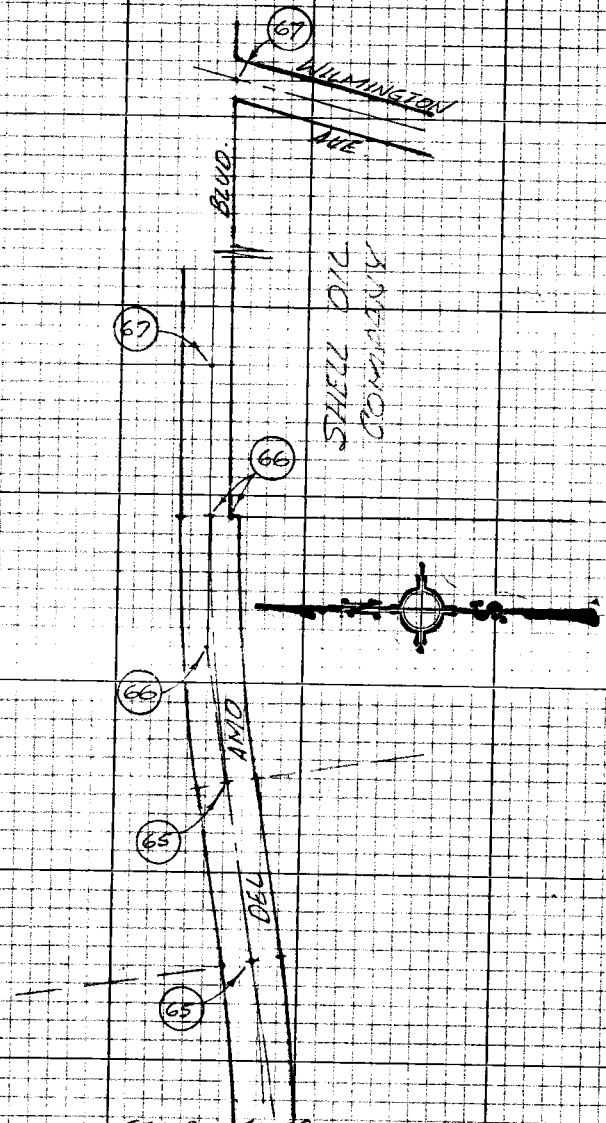

SEE PGS 41-58 FOR DEL AMO BLVD TO W.

INDEX

DEL AMO RETARDING BASIN PARK

J.N. 005592

(CONTINUATION OF BOUNDARY SURVEY)

CIRCLED NOS = PAGE NO

PLEASE RETURN TO
LOS ANGELES COUNTY ENGINEER
403 LOS ANGELES COUNTY ENGINEERING BLDG.

Do not extend this line or this line.

Note: Any Additions or Changes on this Sheet Must be Made or Circled in Red Ink With Date and Name of Person Making Change

Map No. _____ JN 0055.92 Tape 0242 Std 65 °F
Office Work _____ Surveyed by: R B HOBSON
Checked _____ Notes RBH Date 4-68
Date _____ Indexed _____

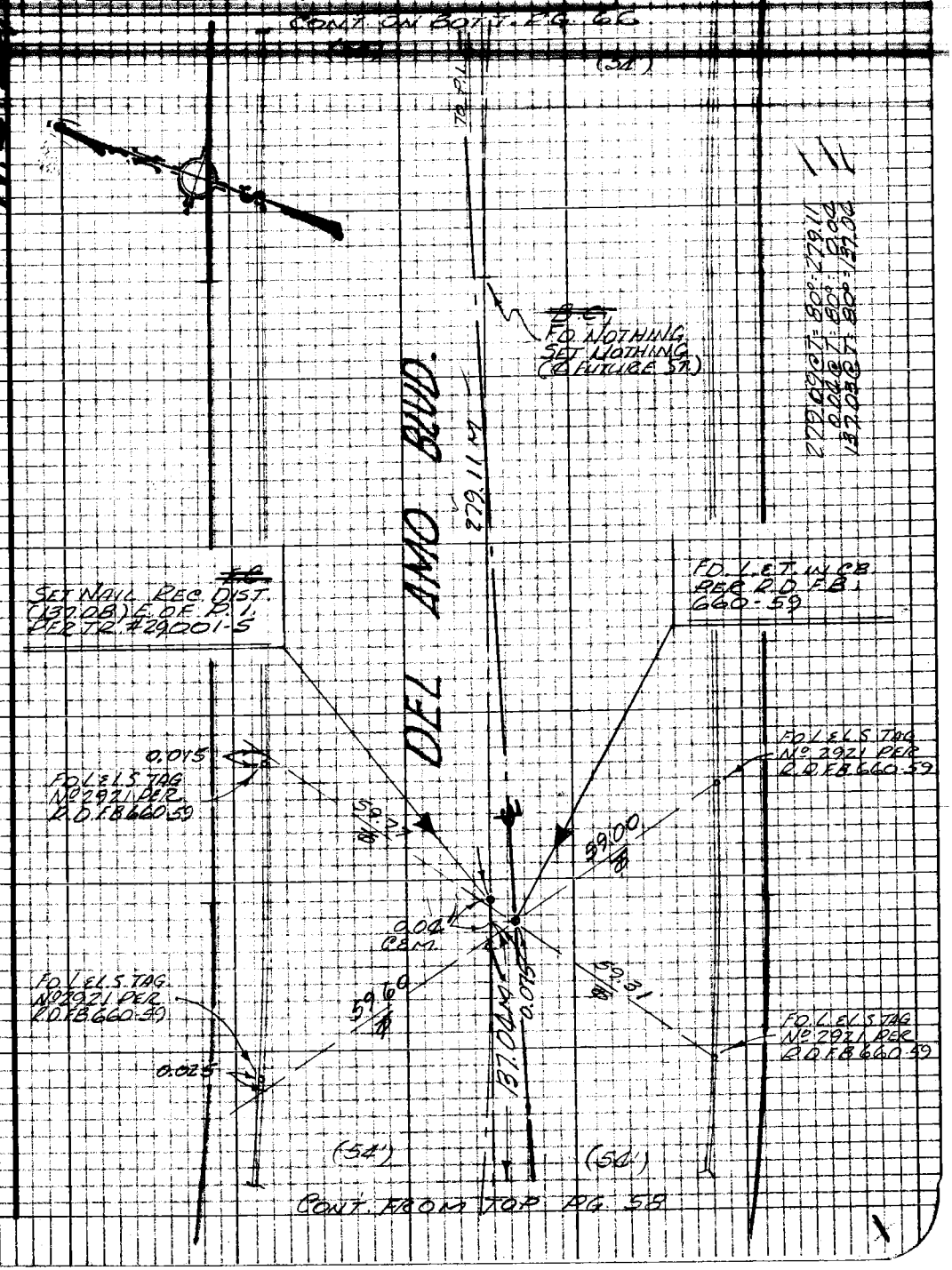

W.S. 26 C-6

Note: Any Additions or Changes on this Sheet Must be Made or Circled in Red Ink With Date and Name of Person Making Change

Do not extend this side of this line.

PLEASE RETURN TO
LOS ANGELES COUNTY ENGINEER
403 LOS ANGELES COUNTY ENGINEERING BLDG.

76P3095 CE #310 8-66

CONT ON CT. PAGE 67

F.B. 1876 PG. 66

BLVD.

645.06

SET CHISELED "T" IN CONC. SHOT 0.90' TO THE TOP OF CURB

TOP OF LINE 7

0.01 M

0.38±

FD. L.E.L.S. TAG #2921 PER R.D. F.B. 660-60

FD. 1/2" P.C. CAP NOW SET IN CONC. OF 60D FN. POST STAMPED "L.S. 17803" 1.8' OFF PER F.N. 1900-1.5 AND F.B. 1876-252

S 17°02'30" W

FD. L.E.L.S. TAG #2921 PER R.D. F.B. 660-60

FD. L.E.L.S. TAG #2921 PER R.D. F.B. 660-60

0.12 M

0.02

7.00 M

43.00 M

40.33 Φ

50.00 M Φ

40.26 Φ

SEARCHED FOR 3/4" I.P. CONC. PL. E.C.E. TAG (DUG HOLE 9" DP.) PER F.B. 1876-252 - FD. NOTHING

FD. 2" X 2" STK E.N. 2" DP. PER R.D. F.B. 660-60 (FD. 2" I.P. CONC. PL. E.C. L.S. TAG #2921 ON IT'S SIDE, 6" DP. - REMOVED. ALSO FD. SPLIT 2" X 2" 18" DP. - NO REF. REMOVED. RESET 2" X 2" STK. P.L.)

E.C.

AMO

108.45 M

0.03 M

0.01 M CEM.

DEL

279.11 M

(175°01'58" 175°02'30")

FD. 1/2" P.C. IN CONC. BASE EL. 20.15' 19.00' PER TRACT NO. 1900-5 & F.B. 1876-252

① 175°02'30"
② 340°10'00"
③ 330°15'00"
175°02'30"

108.45 M CT. 80' = 109.45
0.01 CT. 80' = 0.01

CONT. FROM TOP PG. 65

REMOVED
P.L. E.C.E. 8-30-65
FD. 2" X 2" STK E.N.
W/ 1/4" DP. SET FD.
STROBS PER R.D.
F.B. 660-60

ACCEPTED R.R. SPK.
AS P.L. - REPLACED
WITH BQ. CAP NOW 1/8" DP.
W/ L.C. CO. ENG. COURTESY
DUE AS SHOWN
R.B.N. 8-30-65

COUNTY ENGINEER
P.L.
R.E. 5869

REMOVED
R.B.N. 8-30-65
SEE REMARKS
ON TRACT 1900
PER DEP. IN
OF E.C.E. (1966)

PLEASE RETURN TO
LOS ANGELES COUNTY ENGINEER
403 LOS ANGELES COUNTY ENGINEERING BLDG.

Do not extend this side of this line.

Note: Any Additions or Changes on this Sheet Must Be Made in Circled in Red Ink With Date and Name of Person Making Change

9-2-72 S.M.

1876

Notes Ck'd by
Map No.
Office Work
Checked
Date

JN 005592 Tape 0242 Std 65 °F
Surveyed by R.B. Hobson
Notes R.B.H. Date 4-68
Indexed

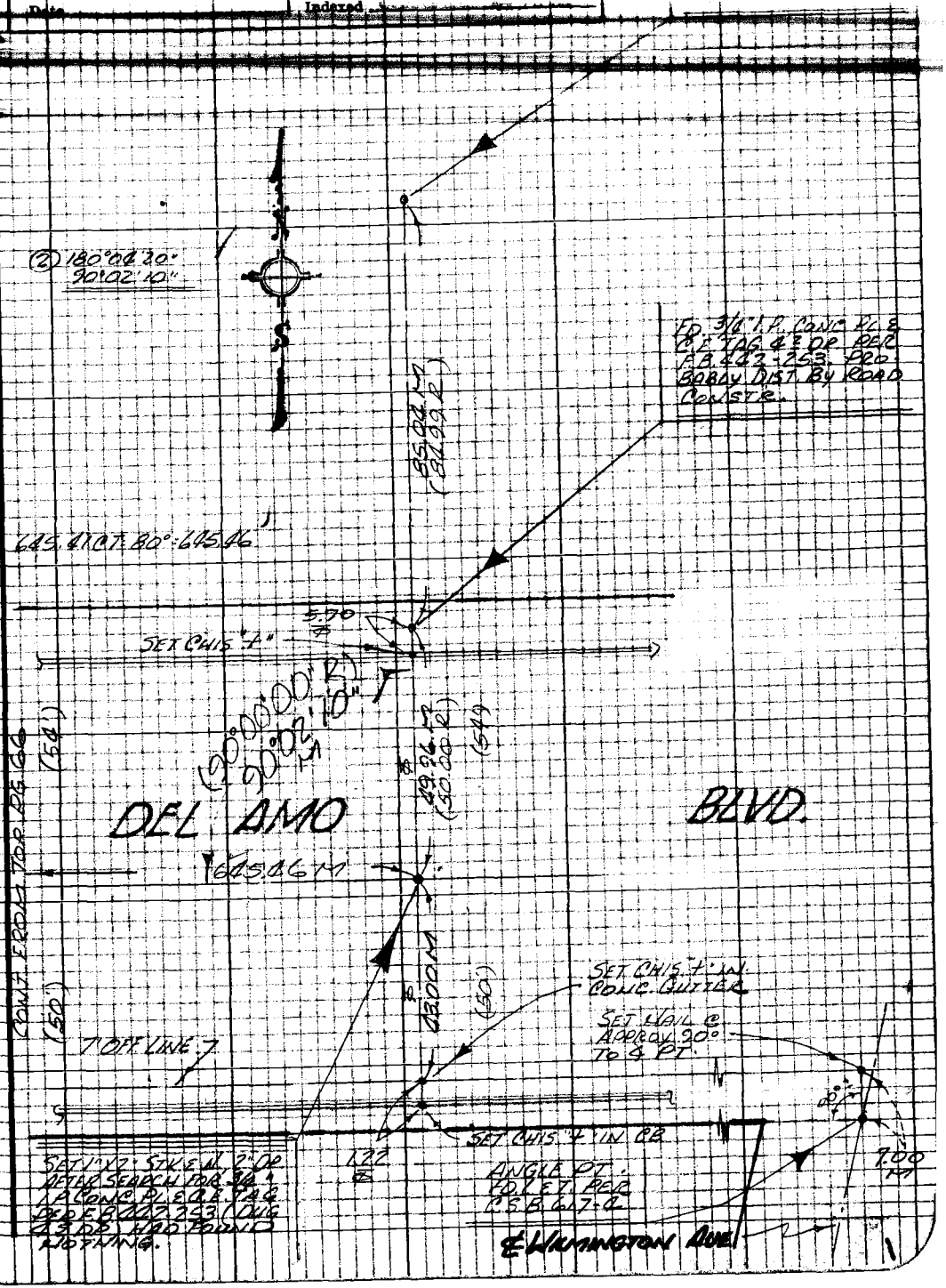

Note: Any Additions or Changes on this Sheet Must be Made or Circled in Red Ink With Date and Name of Person Making Change

Do not extend this side of this line.

PLEASE RETURN TO
LOS ANGELES COUNTY ENGINEER
403 LOS ANGELES COUNTY ENGINEERING BLDG.

76P3028 CE #310 8-66

PLEASE RETURN TO
LOS ANGELES COUNTY ENGINEER
403 LOS ANGELES COUNTY ENGINEERING BLDG.

Note: Any Additions or Changes on this Sheet Must be Made or Circled in Red Ink With Date and Name of Person Making Change

Do not extend this side of this line.

F.B. 1876 Pg. 68

76F3098 CE #310 9-67

PLEASE RETURN TO
LOS ANGELES COUNTY ENGINEER
403 LOS ANGELES COUNTY ENGINEERING BLDG.

Do not extend this side of this line.

Note: Any Additions or Changes on this Sheet Must be Made or Circled in Red Ink With Date and Name of Person Making Change.

Notes Ck'd by ____
Map No. ____
Office Work
Checked ____
Page ____

JN ____ Tape ____ Std. ____ °F
Surveyed by ____
Notes ____ Date ____
Indexed

PLEASE RETURN TO
LOS ANGELES COUNTY ENGINEER
403 LOS ANGELES COUNTY ENGINEERING BLDG.

Note: Any Additions or Changes on this Sheet Must be Made or Circled in Red Ink With Date and Name of Person Making Change.

Do not extend this side of this line.

F.B. _____ Pg. _____

Notes Ck'd by
Map No.
Office Work
Checked
Date

JN 0056.11 Tape 256
Surveyed by J. BAZEN
Notes J. B. Date 5-12-71
Indexed J. J. BAZEN JUN 25 '71

F. B. Pg.

J.N. 0056.11

FLORENCE — FIRESTONE
COMMUNITY NEIGHBORHOOD PARK

BOUNDARY SURVEY

ESTABLISHED PER "BOUNDARY CONTROL
STAKING SHEET - DATED FEB. 1971"

P/L's = PGS. 87-92 See FB 1290-
BENCH LEVELS = 93-98 207-230

5-12-71

PARTY
J. BAZEN
K. KAPP
E. TULLIER
C. STROUD

Note: Any Additions or Changes on This Sheet Must be Made or Circled in Red Ink With Date and Name of Person Making Change.

Do not extend this side of this line.

PLEASE RETURN TO
COUNTY OF LOS ANGELES
DEPARTMENT OF COUNTY ENGINEER
403 LOS ANGELES COUNTY ENGINEERING BLDG.

16F3095 CE#310 3-68

F. B. 1876 PG 86

J.N. 0056.11

INDEX

TO BOUNDARY SURVEY
& MONUMENTATION.

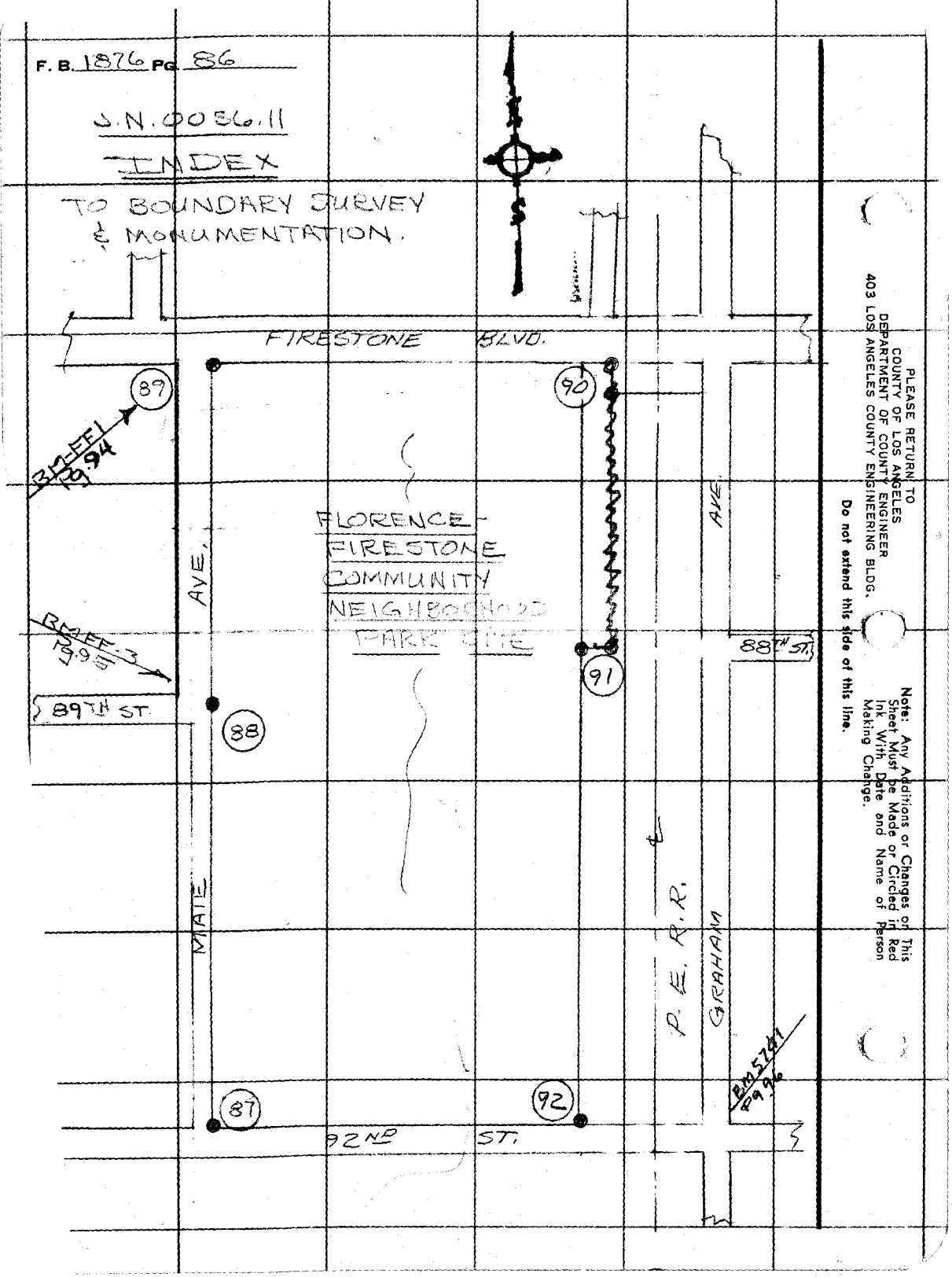

PLEASE RETURN TO
COUNTY OF LOS ANGELES
DEPARTMENT OF COUNTY ENGINEER
403 LOS ANGELES COUNTY ENGINEERING BLDG.

Do not extend this side of this line.

Note: Any Additions or Changes of This Sheet Must be Made or Circled in Red Ink With Date and Name of Person Making Change.

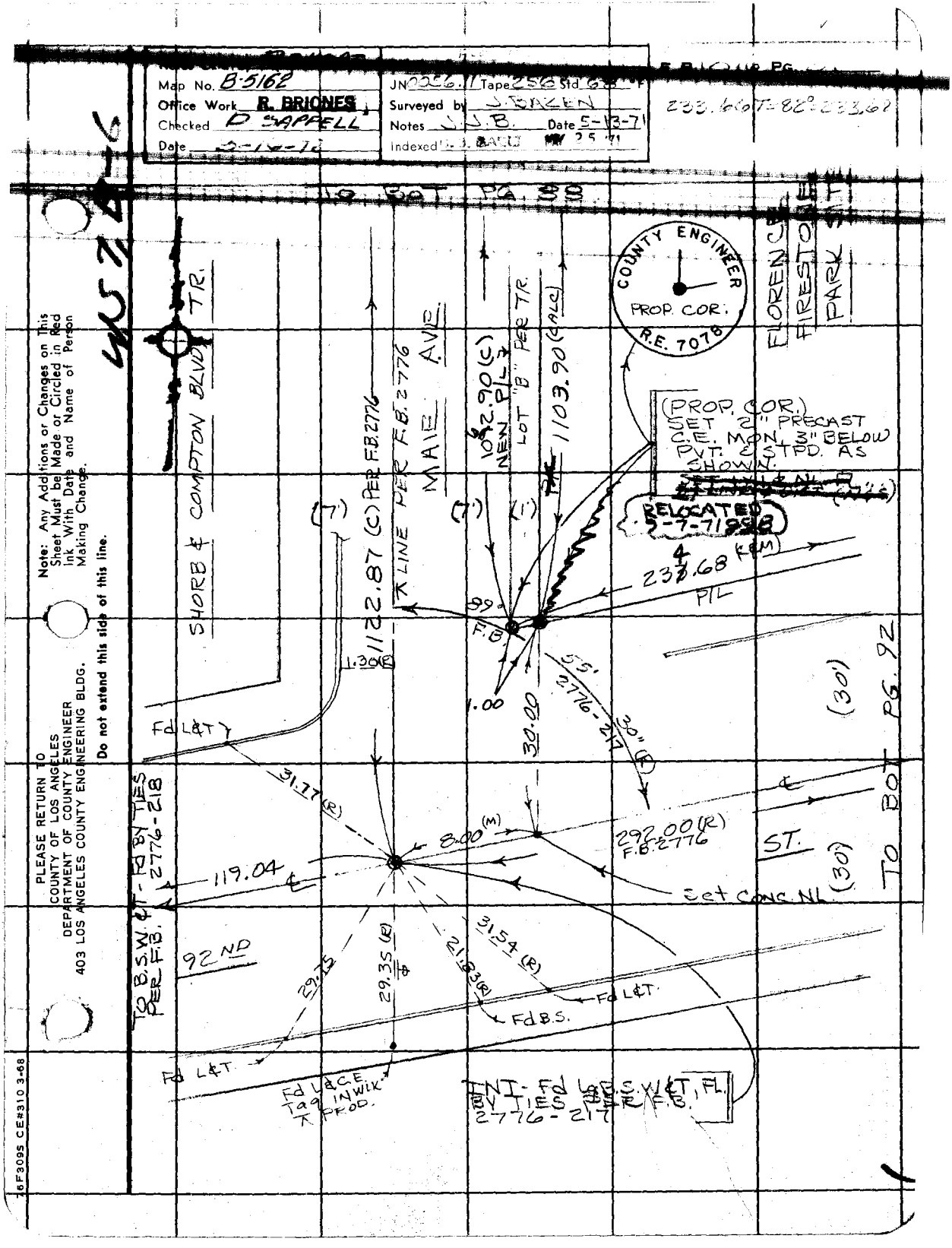

Map No. B-5162
Office Work R. BRIONES
Checked D SAPPELL
Date 5-16-72
JN 0256.11 Tape 256 Std 68
Surveyed by J. BAZEN
Notes J.J.B. Date 5-13-71
Indexed
233.66 T=82° 233.62
TO BOT PG. 88
COUNTY ENGINEER
PROP. COR.
R.E. 7078
FLORENCE FIRESTONE PARK SITE
SHORB & COMPTON BLVD TR.
MAIE AVE
1122.87 (C) PER F.B. 2776
LINE PER F.B. 2776
1092.90 (C) NEW P/L
LOT "B" PER TR.
1103.90 (CALC)
(PROP. COR.) SET 2" PRECAST C.E. MON. 3" BELOW PVT. & STPD. AS SHOWN.
RELOCATED 5-7-71
234.68 (FEM)
P/L
(7')
(1')
99°
F.B.
1.30 (R)
1.00
30.00
55'
2776-217
30" (R)
(30')
TO BOT PG. 92
Fd L&T
31.77 (R)
8.00 (M)
292.00 (R) F.B. 2776
ST.
119.04
Set CONC. NL
TO B.S.W.&T. - Fd BY TIES PER F.B. 2776-218
92 ND
29.75
29.35 (R)
21.83 (R)
31.54 (R)
Fd L&T
Fd B.S.
Fd L&T
Fd L&C.E. Tag IN WLK PROD.
INT. - Fd L&B.S.W.&T. FL. BY TIES PER F.B. 2776-217
Note: Any Additions or Changes on This Sheet Must be Made or Circled in Red Ink With Date and Name of Person Making Change.
Do not extend this side of this line.
PLEASE RETURN TO COUNTY OF LOS ANGELES DEPARTMENT OF COUNTY ENGINEER 403 LOS ANGELES COUNTY ENGINEERING BLDG.
76F309S CE#310 3-68

F. B. 1876 PG. 88

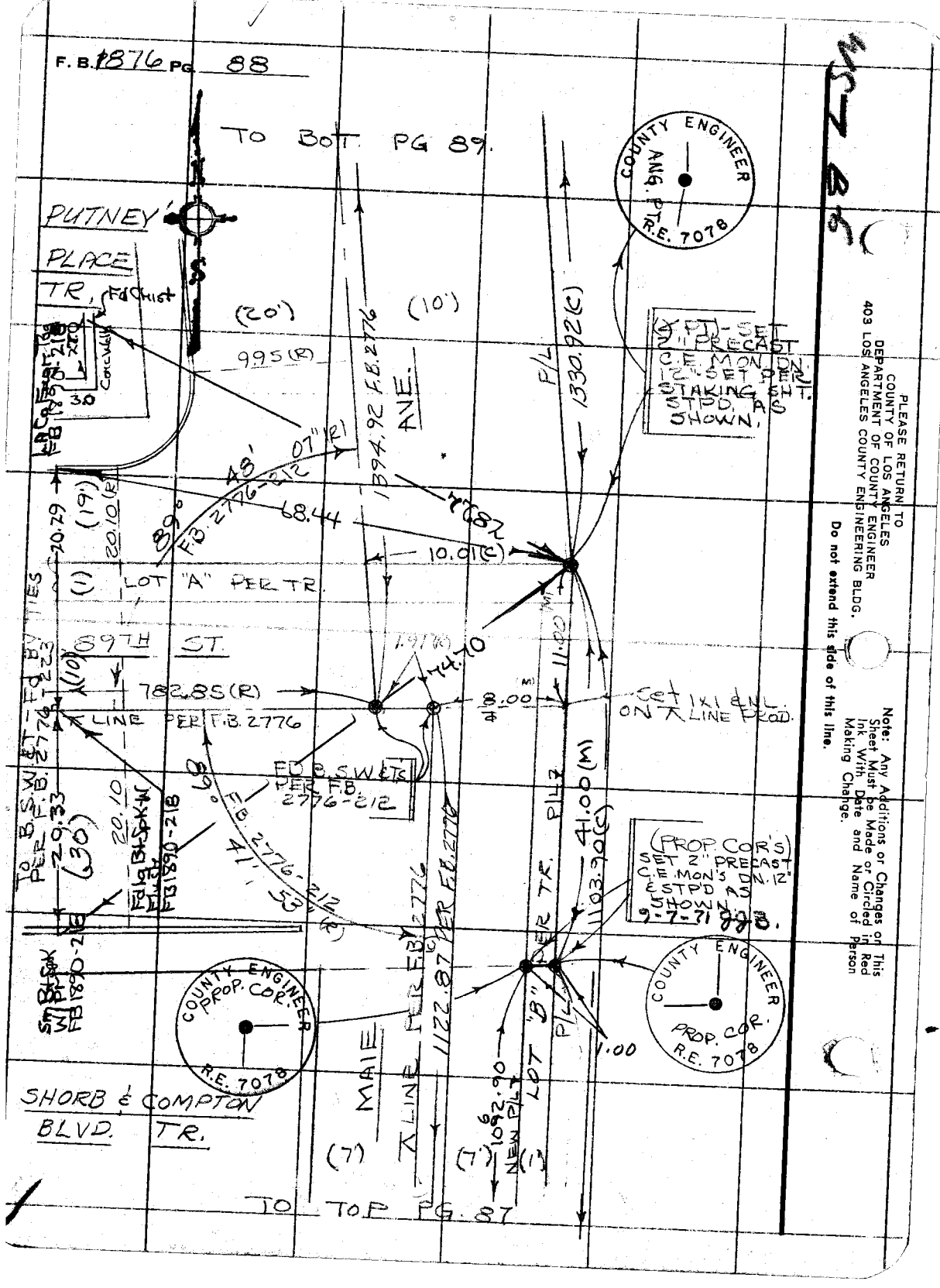

PLEASE RETURN TO
COUNTY OF LOS ANGELES
DEPARTMENT OF COUNTY ENGINEER
403 LOS ANGELES COUNTY ENGINEERING BLDG.

Do not extend this side of this line.

Note: Any Additions or Changes on This Sheet Must be Made or Circled in Red Ink With Date and Name of Person Making Change.

Notes Ck'd by
Map No. B-5162
Office Work R. BRIONES
Checked D. SAPPELL
Date 3-16-16

JN 0056.11 Tape 256 Std 68 °F
Surveyed by J. BAZEN
Notes J.D.B. Date 5-13-71
Indexed

W.S. 7 B 6

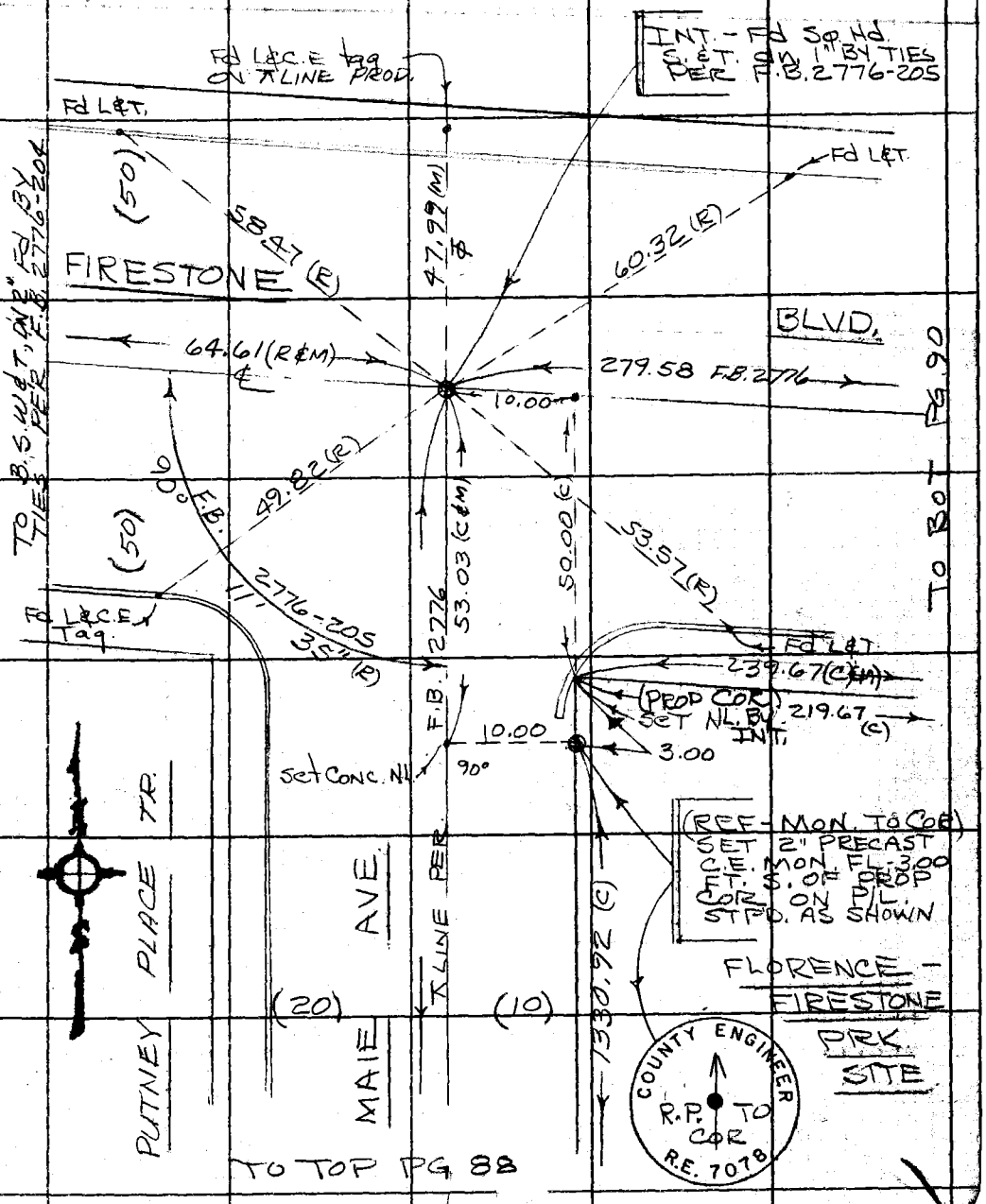

Note: Any Additions or Changes on This Sheet Must be Made or Circled in Red Ink With Date and Name of Person Making Change.

Do not extend this side of this line.

PLEASE RETURN TO
COUNTY OF LOS ANGELES
DEPARTMENT OF COUNTY ENGINEER
403 LOS ANGELES COUNTY ENGINEERING BLDG.

76F309S CE#310 3-68

F. B. 1876 PG. 90

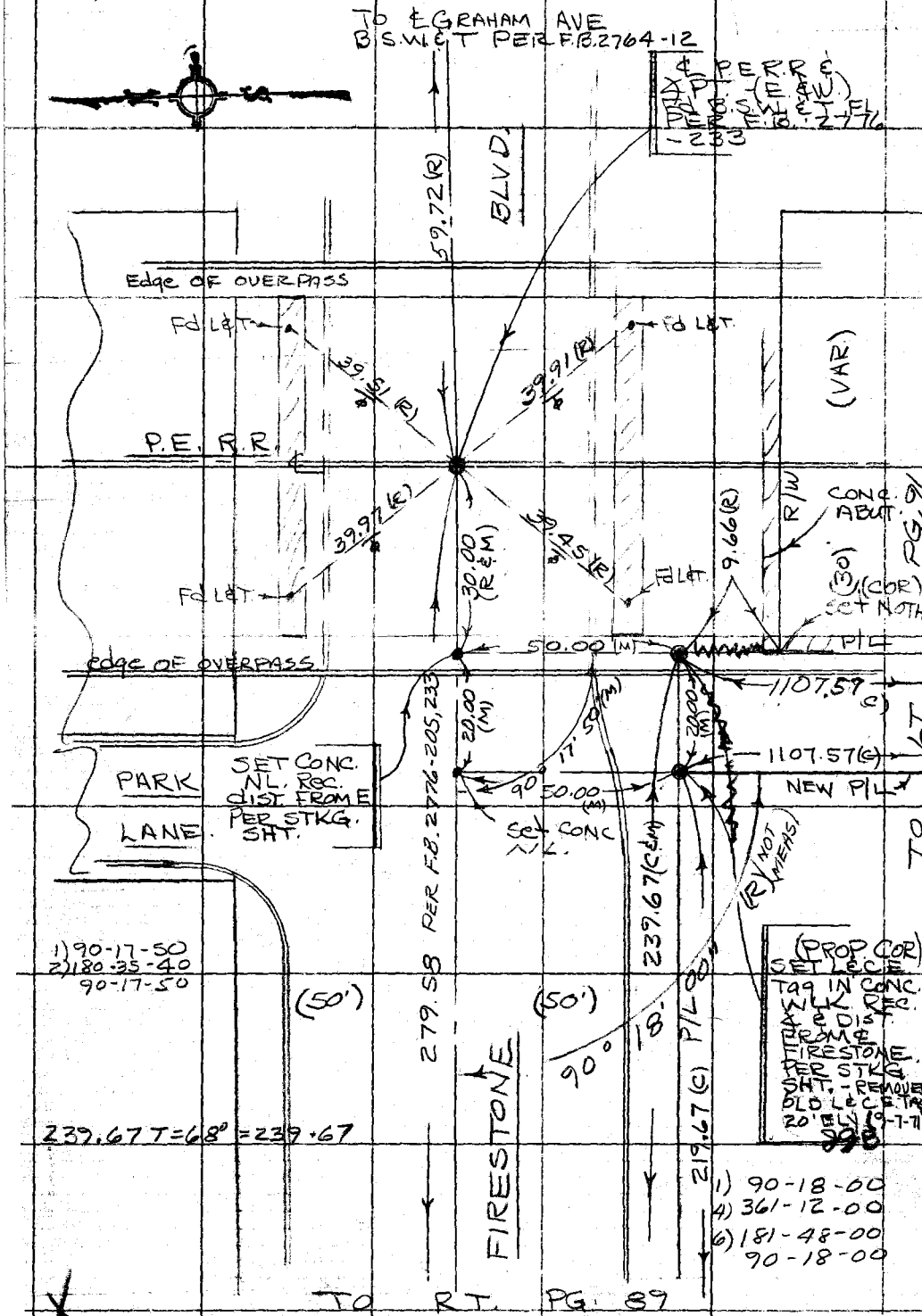

PLEASE RETURN TO
COUNTY OF LOS ANGELES
DEPARTMENT OF COUNTY ENGINEER
403 LOS ANGELES COUNTY ENGINEERING BLDG.

Do not extend this side of this line.

Note: Any Additions or Changes on This Sheet Must be Made or Circled in Red Ink With Date and Name of Person Making Change.

Map No. B-5162
Office Work R. BRIONES
Checked D. SAPPELL
Date

JN 0056 Tape 256 Std 68 °F
Surveyed by — BAZEN
Notes J.J.B. Date 5-17-71
Indexed

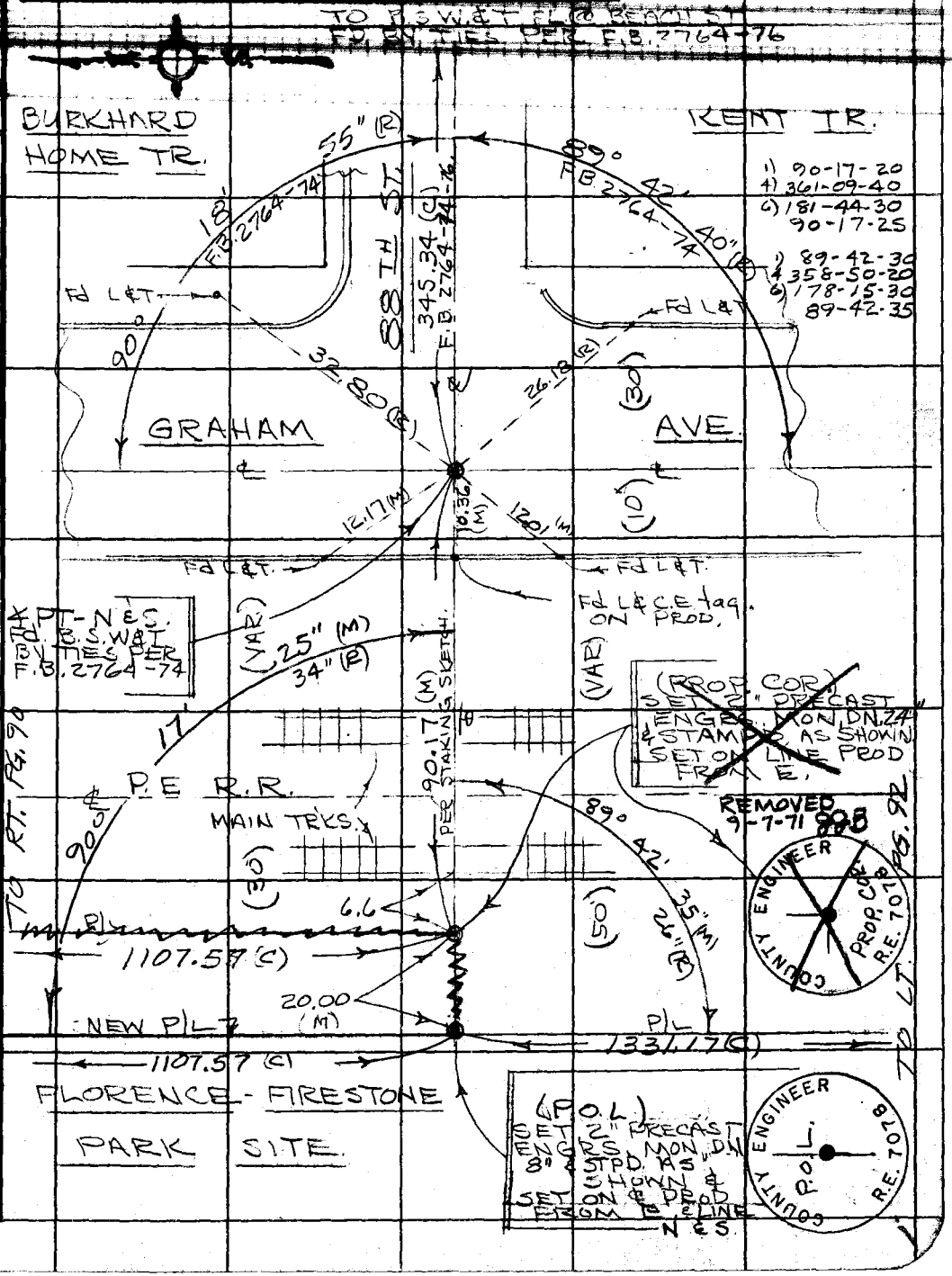

Note: Any Additions or Changes on This Sheet Must be Made or Circled in Red Ink With Date and Name of Person Making Change.

Do not extend this side of this line.

PLEASE RETURN TO
COUNTY OF LOS ANGELES
DEPARTMENT OF COUNTY ENGINEER
403 LOS ANGELES COUNTY ENGINEERING BLDG.

76F309S CE#310 3-68

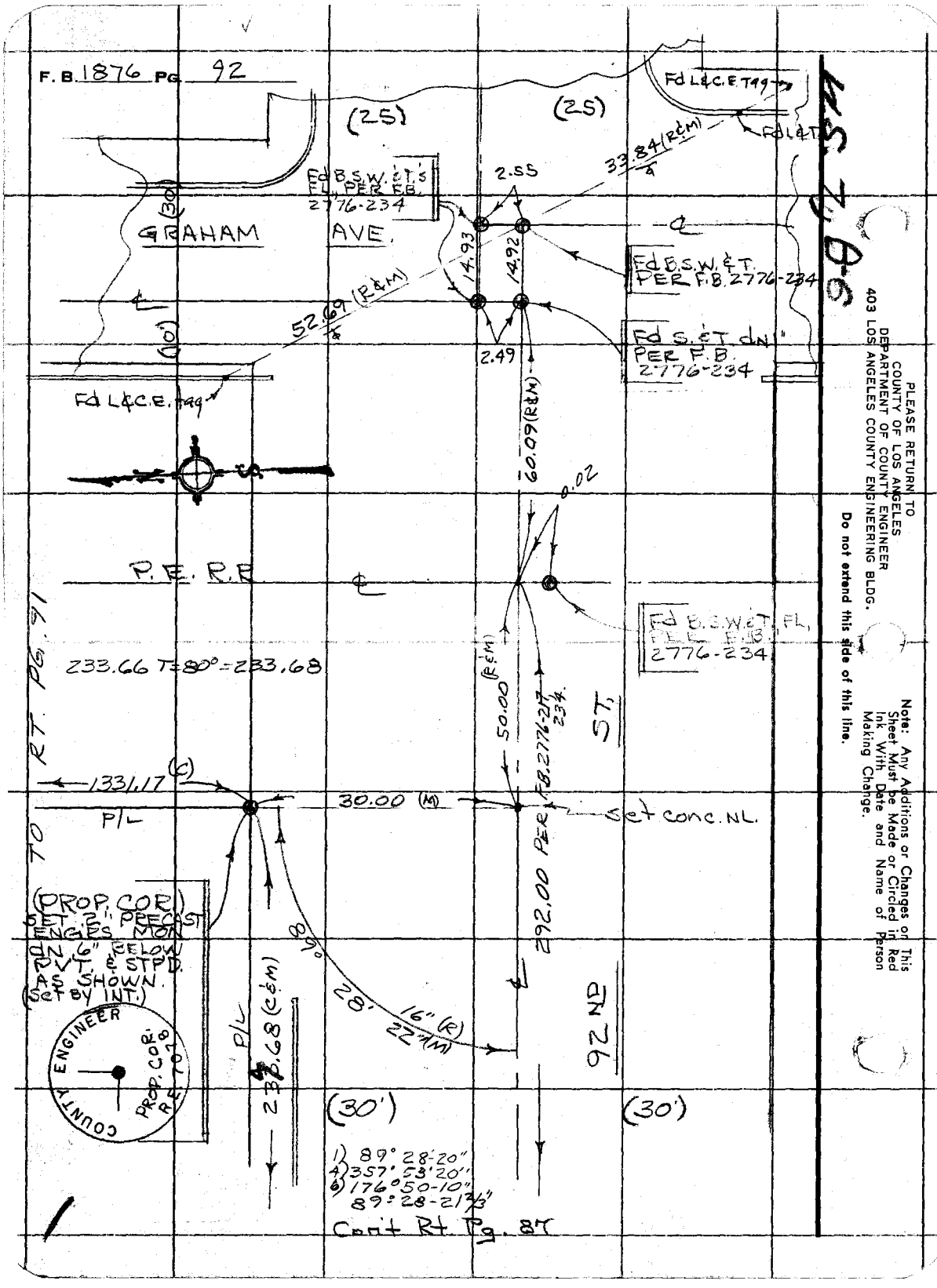
F. B. 1876 PG. 92
(25)
(25)
Fd L&C.E. T49
Fd L&T
33.84 (R&M)
Fd B.S.W. & T.'s FL. PER F.B. 2776-234
2.55
GRAHAM AVE.
(30)
14.93
14.92
Fd B.S.W. & T. PER F.B. 2776-234
52.69 (R&M)
(10)
2.49
Fd S. & T. dN" PER F.B. 2776-234
Fd L&C.E. T49
60.09 (R&M)
0.02
P.E. R.R.
Fd B.S.W. & T. FL. PER F.B. 2776-234
233.66 T=80°=233.68
50.00 (R&M)
F.B. 2776-217 234
ST.
TO RT. PG. 91
1331.17 (C)
30.00 (M)
P/L
Set conc. NL.
292.00 PER
(PROP. COR.) SET 2" PRECAST ENGRS. MON. dN. 6" BELOW PVT. & STPD. AS SHOWN. (Set BY INT.)
89°
28'
16" (R)
22" (M)
92 ND
P/L
233.68 (C&M)
COUNTY ENGINEER
PROP. COR. R.E. 7078
(30')
(30')
1) 89° 28'-20"
4) 357° 53'20"
6) 176° 50-10"
89° 28-21 2/3"
Cont Rt. Pg. 87
PLEASE RETURN TO
COUNTY OF LOS ANGELES
DEPARTMENT OF COUNTY ENGINEER
403 LOS ANGELES COUNTY ENGINEERING BLDG.
Do not extend this side of this line.
Note: Any Additions or Changes on This Sheet Must be Made or Circled in Red Ink With Date and Name of Person Making Change.

NOTES RED. JOB NO. 0056-11 SURVEY OF Florence-Firestone Park F. B. 1876 PG. 93

NOTES CHKD. NOTES BY DATE

DATE 3-16-72 INDEXED C. J. GAEN DATE MAY 25 71

DESCRIPTION

FLORENCE - FIRESTONE COMMUNITY

NEIGHBORHOOD PARK

BENCH LEVELS

Const. BM's See FB 1890-225-230

B.M.	1ST RUN	DIFF.	2ND RUN	3RD RUN	ADJ. ELEV.
	J. STROUD	E. TULLER K. KAPP J. BAZEN	3-12-71		

Do not extend notes this side of this line

NOTE: ANY ADDITIONS OR CHANGES ON THIS SHEET MUST BE MADE OR CIRCLED IN RED INK, WITH DATE AND NAME OF PERSON MAKING CHANGE.

PLEASE RETURN TO
LOS ANGELES COUNTY ENGINEER
LOS ANGELES COUNTY ENGINEERING BLDG.

766420 S & E-353 9-55

768420 S & E-353 9-55

PLEASE RETURN TO
LOS ANGELES COUNTY ENGINEER
700 LOS ANGELES COUNTY ENGINEERING BLDG.

NOTE: ANY ADDITIONS OR CHANGES ON THIS SHEET MUST BE MADE OR CIRCLED IN RED INK, WITH DATE AND NAME OF PERSON MAKING CHANGE.

Do not extend notes this side of this line

JOB NO. 0056.11 SURVEY OF Florence-Firestone Park NOTES RED.
SURVEY BY V.J. Bazen DATE
NOTES BY K.M. Kapp DATE 3-10-71 NOTES CHKD. RBB
INDEXED G.L. GALLI DATE DATE 3-16-72

F.B. 1876 PG. 94

B.M.	1ST RUN	DIFF.	2ND RUN	3RD RUN	ADJ. ELEV.	DESCRIPTION
~~Fd. BM~~						129.118 1970
BY-3781	129.150					BM BY-3781 El. = 129.150 (Watts 1965)
+	4.631		4.724			L.&T. 2' W. B.C.R. @ N.W. Cor.
π	133.781	-0.557	0.554			Firestone Blvd. & Compton Ave.
−	5.188		5.278			
Fd. BM						128.560 1970
BY-3780	128.593					BM BY-3780 El. = 128.585 (Watts 1965)
+	5.051		4.948	4.880		L.&T. N. Cb. Firestone Blvd. ℄
π	133.644	+0.176	0.168	0.173		Prod. Compton Ave. fr. the S.
−	4.875		4.780	4.707		
T.P.	128.769					
+	5.084		5.193			
π	133.853	+0.279	0.276			
−	4.805		4.917			
T.P.	129.048					
+	5.012		5.122			
π	134.060	+0.379	0.379			
−	4.633		4.743			
T.P.	129.427					
+	4.830		4.974			
π	134.257	+0.306	0.306			
−	4.524		4.668			
Set BM FF-1	129.733				129.687	BM FF-1 EL = 129.687
+	4.473		4.348			Firestone Blvd. & Maie Ave.,
π	134.206	-0.924	0.921			S.W. Cor., Set Bt. SPK. in conc. wk.
−	5.397		5.269			@ N.E. Prop. Cor. Tire Yard
T.P.	128.809					
+	4.327		4.469			
π	133.136	-0.747	0.744			
−	5.074		5.213			
T.P.	128.062					

76S420 S & E-353 9-55

PLEASE RETURN TO
LOS ANGELES COUNTY ENGINEER
[illegible]00 LOS ANGELES COUNTY ENGINEERING BLDG.

NOTE: ANY ADDITIONS OR CHANGES ON THIS SHEET MUST BE MADE OR CIRCLED IN RED INK, WITH DATE AND NAME OF PERSON MAKING CHANGE.

Do not extend notes this side of this line

B.M.	1ST RUN	DIFF.	2ND RUN	3RD RUN	ADJ. ELEV.	DESCRIPTION
T.P.	128.062					
+	4.687		4.886			
π	132.749	-0.373	0.373			
−	5.060		5.259			
Set BM FF-2	127.689				127.641	BM FF-2 EL = 127.641
+	4.924		4.994			87TH PL. & Maie Ave., N.W.
π	132.613	-0.889	0.892			Cor., set Bt. Spk. in c[illegible]
−	5.813		5.886			W. of W. C.R.
T.P.	126.800					
+	4.767		4.953			
π	131.567	-0.391	0.390			
−	5.158		5.343			
T.P.	126.409					
+	4.849		4.941			
π	131.258	-0.399	0.398			
−	5.248		5.339			
Set BM FF-3	126.010				125.956	BM FF-3 EL = 125.956
+	4.565		4.675			89TH St. & Maie Ave., N.W.
π	130.575	-1.033	1.032			Cor., set Bt. Spk in [illegible]
−	5.598		5.707			12' W. of W. C.R.
T.P.	124.977					
+	4.950		5.071			
π	129.927	-1.035	1.035			
−	5.985		6.106			
T.P.	123.942					
+	5.384		5.489			
π	129.326	-1.206	1.209			
−	6.590		6.698			
Set BM FF-4	122.736					BM FF-4
						See next Pg. for descr[illegible]

NOTES RED. _____ JOB NO. [illegible] SURVEY OF Florence-Firestone Park

NOTES CHKD. [illegible] NOTES BY [illegible] DATE [illegible]

DATE 3-16-[illegible] INDEXED G. G. SALLU DATE NOV 25 [illegible]

F.B. 1876 PG. 95

76S420 S & E-353 9-55

PLEASE RETURN TO
LOS ANGELES COUNTY ENGINEER
700 LOS ANGELES COUNTY ENGINEERING BLDG.

NOTE: ANY ADDITIONS OR CHANGES ON THIS SHEET MUST BE MADE OR CIRCLED IN RED INK, WITH DATE AND NAME OF PERSON MAKING CHANGE.

Do not extend notes this side of this line

JOB NO. 0056.11 SURVEY OF Florence-Firestone Park NOTES RED.
SURVEY BY J. J. Bazen DATE
NOTES BY K. M. Kapp DATE 3-10-71 NOTES CHKD. R63
INDEXED G. J. GALLO DATE 3-16-72

F.B. 1876 PG. 96

B.M.	1ST RUN	DIFF.	2ND RUN	3RD RUN	ADJ. ELEV.	DESCRIPTION
Set BM FF-4	122.736				122.676	BM FF-4 EL = 122.676
+	5.384		5.518			91 ST St. & Maie Ave., N.W.
π	128.120	+2.332	2.329			Cor., Fd. Rd. Hd. Spk. in N. Cb.,
−	3.052		3.189			28' W. of ℄ Maie Ave.
T.P.	125.068					
+	2.868		2.978			
π	127.936	−2.670	2.669			
−	5.538		5.647			
Fd. BM BY-5742	122.398					122.344 (1970)
+	7.389		7.487			BM BY-5742 El. = 122.334 (Watts 1965)
π	129.787	−0.117	0.117			Spk. S. Cb. 92ND St., 20' ± S. of ℄
−	7.506		7.604			30' ± W. fr. W. Rail P.E.R.R.
Fd. BM BY-5741	122.281					110' ± W. of ℄ Graham Ave.
+	6.512		6.648			122.236 1970
π	128.793	+0.073	0.074			BM BY-5741 El. = 122.229 (Watts 1965)
−	6.439		6.574			Spk. W. Cb., 1' N. BCR @ N.E.
T.P.	122.354					Cor. 92ND St. & Graham Ave., 18'
+	4.098		4.258			E. & 30' N. of ℄ Int.
π	126.452	−1.049	1.050			
−	5.147		5.308			
T.P.	121.305					
+	4.455		4.647			
π	125.760	−0.683	0.680			
−	5.138		5.327			
T.P.	120.622					
+	5.536		5.728			
π	126.158	−1.384	1.384			
−	4.152		4.344			
T.P.	122.006					

76S420 S & E-353 9-55

PLEASE RETURN TO
LOS ANGELES COUNTY ENGINEER
700 LOS ANGELES COUNTY ENGINEERING BLDG.

NOTE: ANY ADDITIONS OR CHANGES ON THIS SHEET MUST BE MADE OR CIRCLED IN RED INK, WITH DATE AND NAME OF PERSON MAKING CHANGE.

Do not extend notes this side of this line

B.M.	1ST RUN	DIFF.	2ND RUN	3RD RUN	ADJ. ELEV.	DESCRIPTION
T.P.	122.006					
+	4.107		4.318			
⊼	126.113	-0.622	-0.618			
−	4.729		4.936			
BY 3775	121.384					BM. BY-3775 EL.= 121.354 121.335 (WATTS 1965) (1970)
+	5.667		5.808			RD. HD. SPK. 1 N. OF N. END. C.R. [illegible] N.E.
⊼	127.051	+ 1.235	1.235			COR. OF COMPTON & 92ND ST.
−	4.432		4.573			
T.P.	122.619					
+	5.857		6.013			
⊼	128.476	+ 1.607	1.605			
−	4.250		4.408			
T.P.	124.226					
+	5.318		5.515	5.325		
⊼	129.544	+0.940	0.947	0.943		
−	4.378		4.568	4.382		
T.P.	125.166					
+	5.169		5.324			
⊼	130.335	+0.899	0.898			
−	4.270		4.426			
T.P.	126.065					
+	5.145		5.282			
⊼	131.210	+0.575	0.572			
−	4.570		4.710			
T.P.	126.640					
+	5.002		5.193			
⊼	131.642	+0.384	0.386			
−	4.618		4.807			
T.P.	127.024					

NOTES RED. _____ JOB NO. 0056.11 SURVEY OF Florence - Firestone Park F.B. 1876 PG. 91

NOTES CHKD. [illegible] NOTES BY [illegible] DATE [illegible]

DATE 5-16-76 INDEXED C. J. [illegible] DATE MAY 25 '71

768420 S & E-353 9-55

PLEASE RETURN TO
LOS ANGELES COUNTY ENGINEER
700 LOS ANGELES COUNTY ENGINEERING BLDG.

NOTE: ANY ADDITIONS OR CHANGES ON THIS SHEET MUST BE MADE OR CIRCLED IN RED INK, WITH DATE AND NAME OF PERSON MAKING CHANGE.

Do not extend notes this side of this line

B.M.	1ST RUN	DIFF.	2ND RUN	3RD RUN	ADJ. ELEV.	DESCRIPTION
T.P.	127.024					
+	5.302		5.467	5.302		
⊼	132.326	~~-0.104~~	0.099	-0.097		
−	5.399		5.566	5.399		
T.P.	126.927					
+	5.612		5.818			
⊼	132.539	+1.312	1.312			
−	4.300		4.506			
T.P.	128.239					
+	5.181		5.328			
⊼	133.420	+0.319	0.322			
−	4.862		5.006			
BY-3780	128.558					128.560 (1970) BM BY-3780 El.=128.585 (Watts 1965) L.&T. N. Cb. Firestone Blvd. @ ℄ Prod. Compton Ave. fr. the S. (See F.B. 1876-94)

JOB NO. 0056.11 SURVEY OF Florence-Firestone Park NOTES RED.
SURVEY BY J.J. Bazen DATE
NOTES BY J.J. Bazen DATE 3-10-71 NOTES CHKD. TRP
INDEXED G.L. [illegible] DATE DATE 3-16-72

F.B. 1876 PG. 98

Map No. B-5163
Office Work R. TABATA
Checked
Date

JN
Tape
Surveyed by J. BAZEN
Notes J.U.B. Date 6-22-71
Indexed

J.N. 0018.50

FLORENCE - FIRESTONE

CHILD CARE CENTER

P/L SURVEY - PG's 109-124

BENCH LEVELS - " 125-128

6-18-71

PARTY

BAZEN, J.
KAPP, K.
TULLER, E.
STROUD, J.

Note: Any Additions or Changes on This Sheet Must be Made or Circled in Red Ink With Date and Name of Person Making Change.

Do not extend this side of this line.

PLEASE RETURN TO
COUNTY OF LOS ANGELES
DEPARTMENT OF COUNTY ENGINEER
403 LOS ANGELES COUNTY ENGINEERING BLDG.

76F309S CE#310 3-68

F. B. 1876 PG. 110

INDEX

J.N. 0018.50

FLORENCE - FIRESTONE
DAY CARE CENTER
BOUNDARY SURVEY

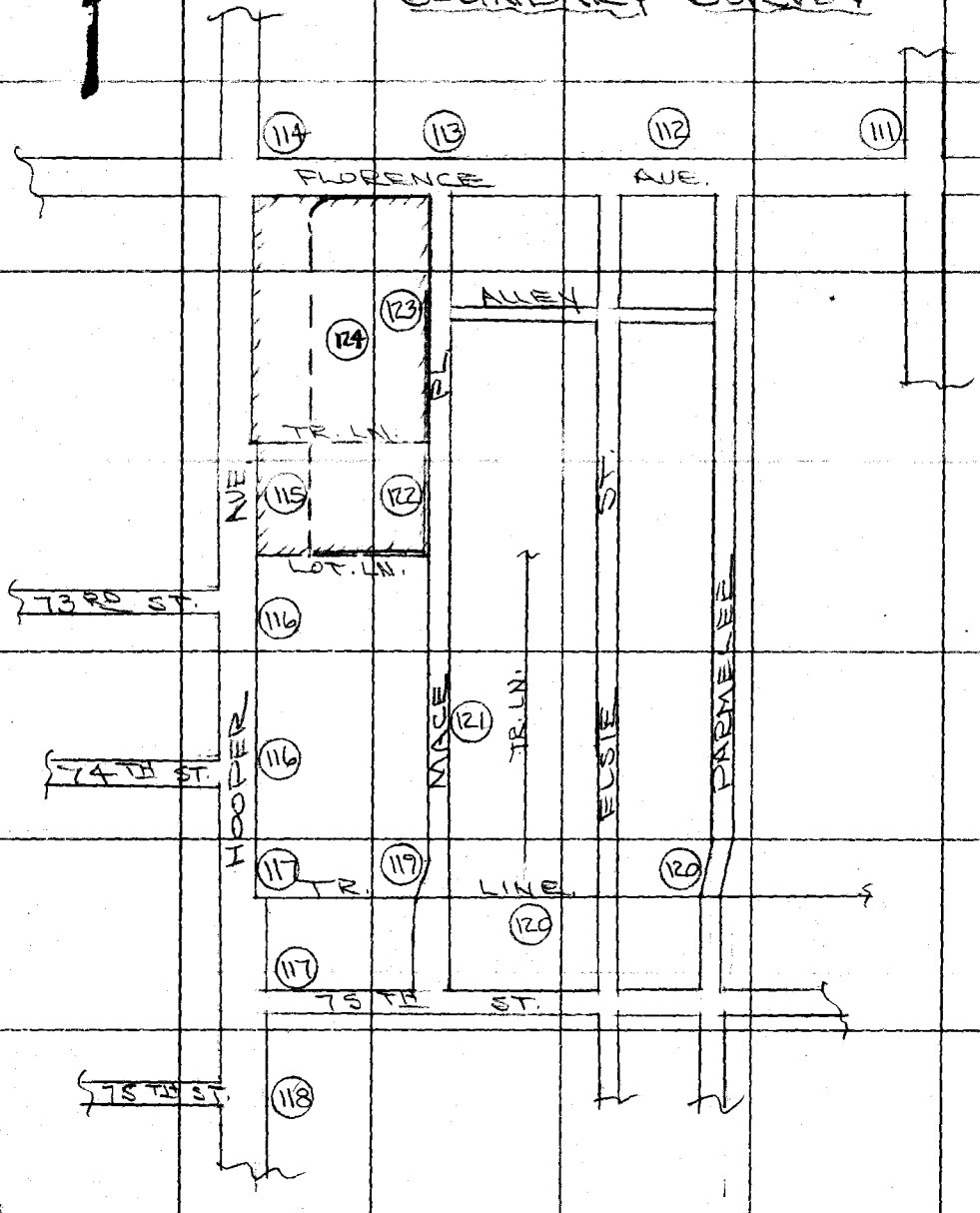

PLEASE RETURN TO
COUNTY OF LOS ANGELES
DEPARTMENT OF COUNTY ENGINEER
403 LOS ANGELES COUNTY ENGINEERING BLDG.

Do not extend this side of this line.

Note: Any Additions or Changes on This Sheet Must be Made or Circled in Red Ink With Date and Name of Person Making Change.

Map No. B-5163
Office Work B. TABATA
Checked T. ABE
Date JAN 2 4 72

JN 0018.50 Tape 0256 Std 68 °F
Surveyed by J. DAZEN
Notes J.J.B. Date 6-18-71
Indexed T. M. PALMERI

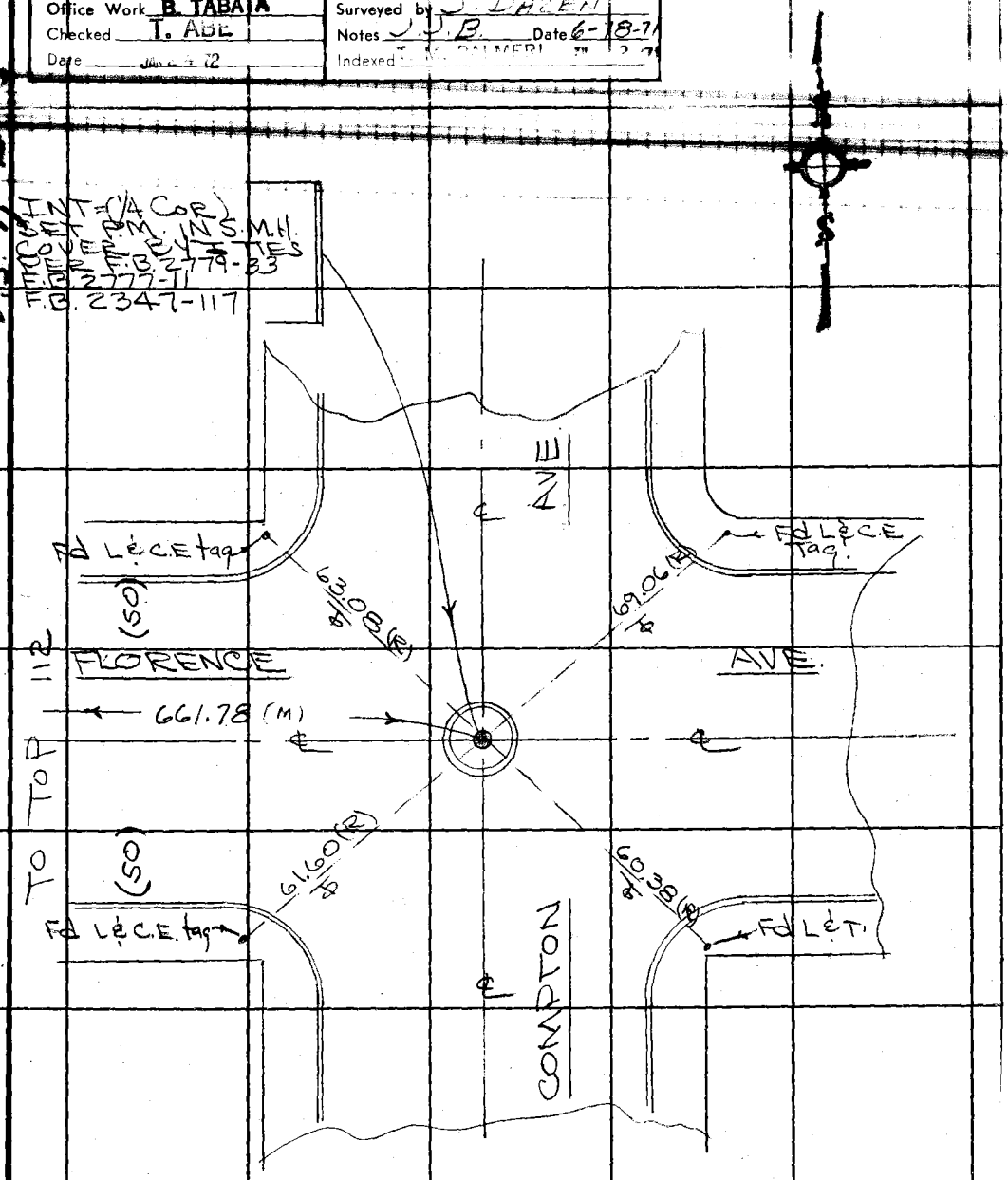

Note: Any Additions or Changes on This Sheet Must be Made or Circled in Red Ink With Date and Name of Person Making Change.

Do not extend this side of this line.

PLEASE RETURN TO
COUNTY OF LOS ANGELES
DEPARTMENT OF COUNTY ENGINEER
403 LOS ANGELES COUNTY ENGINEERING BLDG.

76F3095 CE#310 3-68

F. B. 1876 PG. 112

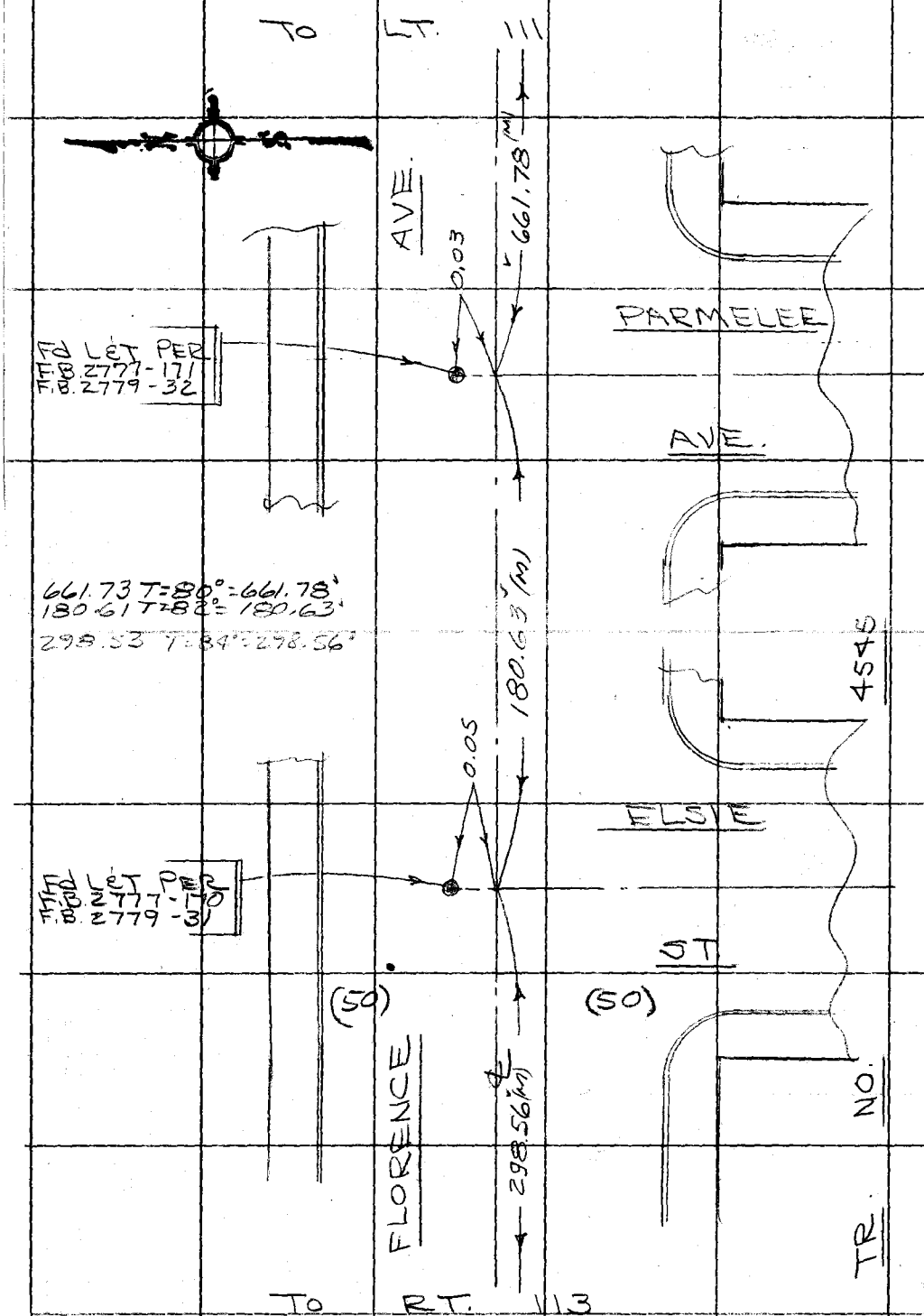

WS 78-5

PLEASE RETURN TO
COUNTY OF LOS ANGELES
DEPARTMENT OF COUNTY ENGINEER
403 LOS ANGELES COUNTY ENGINEERING BLDG.

Do not extend this side of this line.

Note: Any Additions or Changes on This Sheet Must be Made or Circled in Red Ink With Date and Name of Person Making Change.

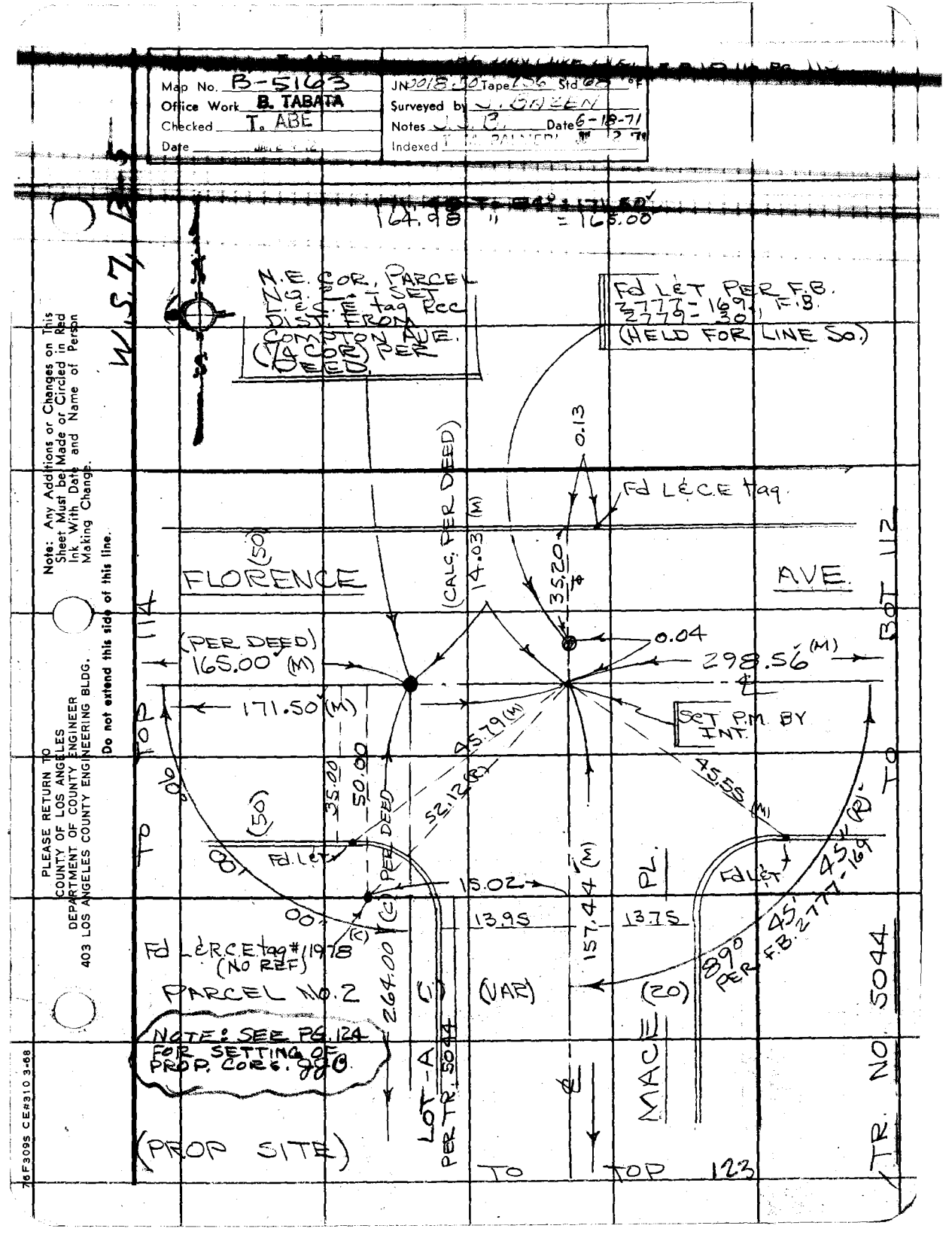

Map No. B-5163
Office Work B. TABATA
Checked T. ABE
Date
JN 0018.30 Tape 256 Std 68 °F
Surveyed by J. BAZEN
Notes J. B.
Date 6-18-71
Indexed
164.98 " = 165.00
N.E. COR. PARCEL NO. 2 - SET L.&C.E. tag RCC DIST. FROM COMPTON AVE. (1/4 COR) PER DEED.
Fd L&T PER F.B. 2777-169, F.B. 2779-30
(HELD FOR LINE So.)
W.S.7, B-5
0.13
Fd L&C.E tag.
(CALC. PER DEED)
14.03 (M)
35.20
FLORENCE
AVE.
(50)
(PER DEED)
165.00 (M)
0.04
298.56 (M)
171.50 (M)
SET P.M. BY INT.
45.79 (M)
52.12 (R)
45.55 (M)
35.00
50.00
PER DEED
(50)
Fd. L&T
15.02
13.95
13.75
157.44 (M)
PL.
Fd L&T
45' (R)
45' 2777-169
89° PER F.B.
Fd L&R.C.E tag #1978 (NO REF)
264.00
PARCEL NO. 2
(VAR)
(20)
NOTE: SEE PG. 124 FOR SETTING OF PROP. CORS. 990
LOT-A PER TR. 5044
MACE
(PROP SITE)
TO TOP 123
TO TOP 114
TO BOT 112
TR. NO. 5044
Note: Any Additions or Changes on This Sheet Must be Made or Circled in Red Ink With Date and Name of Person Making Change.
Do not extend this side of this line.
PLEASE RETURN TO COUNTY OF LOS ANGELES DEPARTMENT OF COUNTY ENGINEER 403 LOS ANGELES COUNTY ENGINEERING BLDG.
76F309S CE#310 3-68

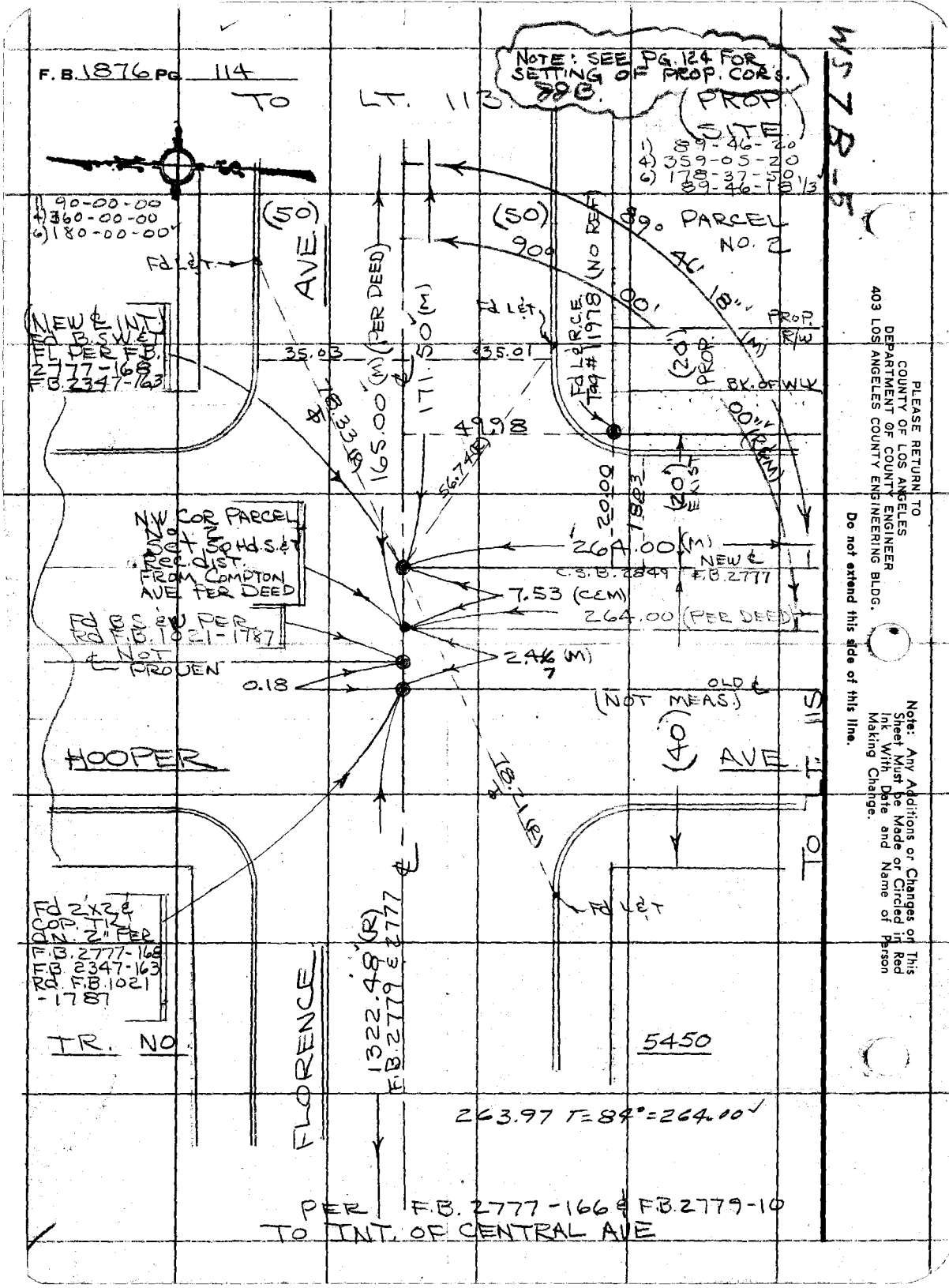
F.B. 1876 PG. 114
TO LT. 113
NOTE: SEE PG. 124 FOR SETTING OF PROP. COR'S. 88B.
PROP SITE
1) 89-46-20
4) 359-05-20
6) 178-37-50
89-46-18 1/3
1) 90-00-00
4) 360-00-00
6) 180-00-00
(50) AVE.
(50)
90°
89° PARCEL NO. 2
46' 18" (M)
00'
PROP. R/W
Fd L&T
(NEW ℄ INT.) Fd B.S.W.&T. FL PER F.B. 2777-168 F.B. 2347-163
35.03
35.01
165.00 (M) (PER DEED)
171.50 (M)
Fd L&T
Fd L&R C.E. Tag # 11978 (NO REF)
(20') PROP.
BK. OF WLK
00" (R&M)
49.98
56.74 (R)
20.00
18.83
(20') EXIST
N.W. COR PARCEL No. 2 Set 50 Hd. S.&T. Rec. dist. FROM COMPTON AVE PER DEED
264.00 (M)
NEW ℄
C.S.B. 2849
F.B. 2777
7.53 (C&M)
264.00 (PER DEED)
Fd B.S.&W. PER Rd F.B. 1021-1787
℄ NOT PROVEN
2.46 (M)
0.18
OLD ℄
(NOT MEAS.)
HOOPER
(40') AVE.
TO LT. 115
Fd L&T
Fd 2'x2' & COP. TK. DN. 2" PER F.B. 2777-168 F.B. 2347-163 Rd. F.B. 1021-1787
TR. NO.
FLORENCE
1322.48 (R) F.B. 2779 & 2777 ℄
5450
263.97 T=84°=264.00
PER F.B. 2777-166 & F.B. 2779-10
TO INT. OF CENTRAL AVE
PLEASE RETURN TO
COUNTY OF LOS ANGELES
DEPARTMENT OF COUNTY ENGINEER
403 LOS ANGELES COUNTY ENGINEERING BLDG.
Do not extend this side of this line.
Note: Any Additions or Changes on This Sheet Must be Made or Circled in Red Ink With Date and Name of Person Making Change.

Notes Chk'd [illegible] F.B. [illegible] PG.

Map No. B-5163
Office Work B. TABATA
Checked T. ABE
Date [illegible]

JN [illegible] Tape [illegible] Std [illegible]
Surveyed by [illegible]
Notes [illegible] Date 6-21-71
Indexed T. M. PALMERI [illegible] 2 '71

NOTE: SEE PG. 124 FOR THE SETTING OF PROP CORS [illegible]

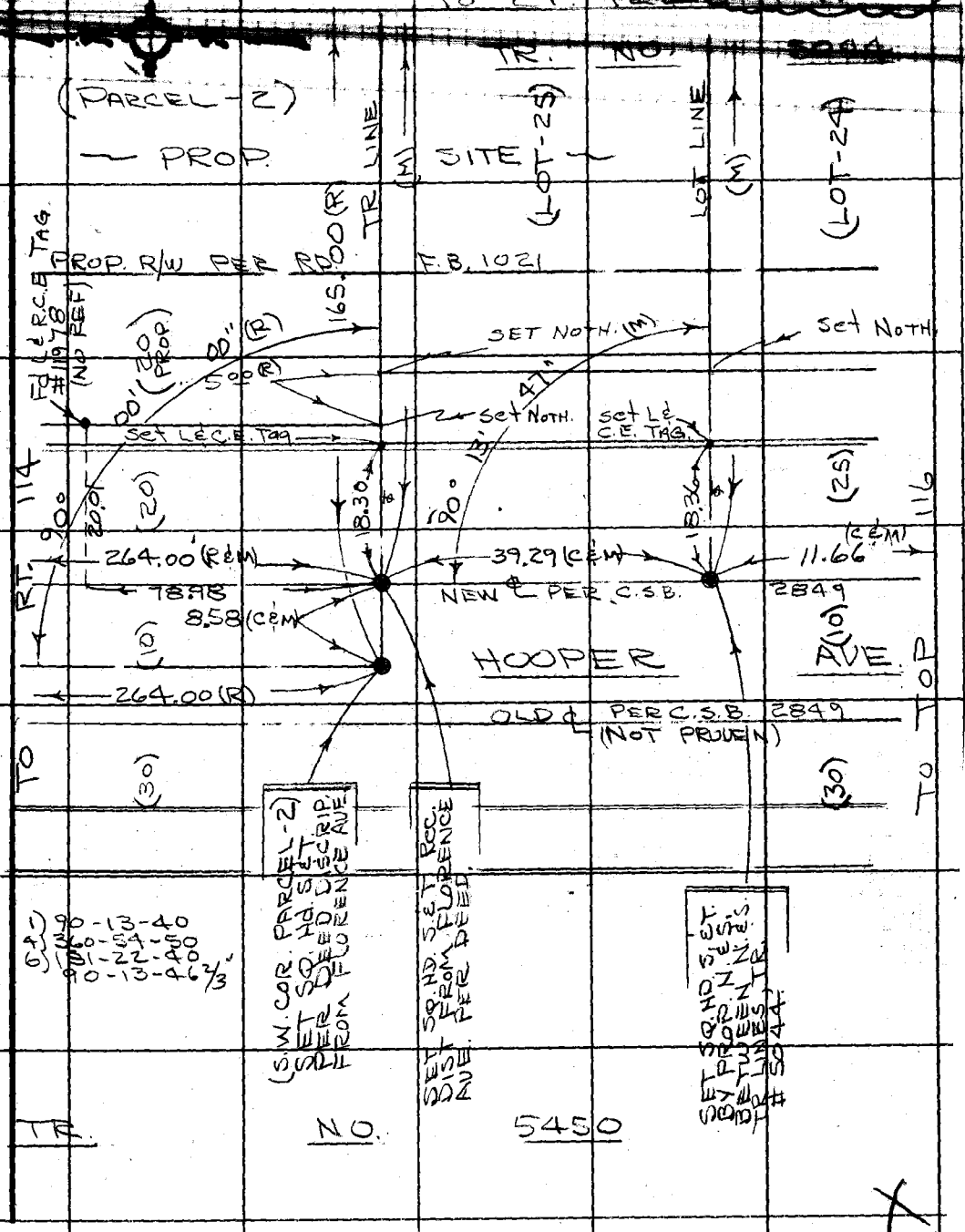

Note: Any Additions or Changes on This Sheet Must be Made or Circled in Red Ink With Date and Name of Person Making Change.

Do not extend this side of this line.

PLEASE RETURN TO
COUNTY OF LOS ANGELES
DEPARTMENT OF COUNTY ENGINEER
403 LOS ANGELES COUNTY ENGINEERING BLDG.

76F309S CE#310 3-68

F. B. 1876 PG. 116

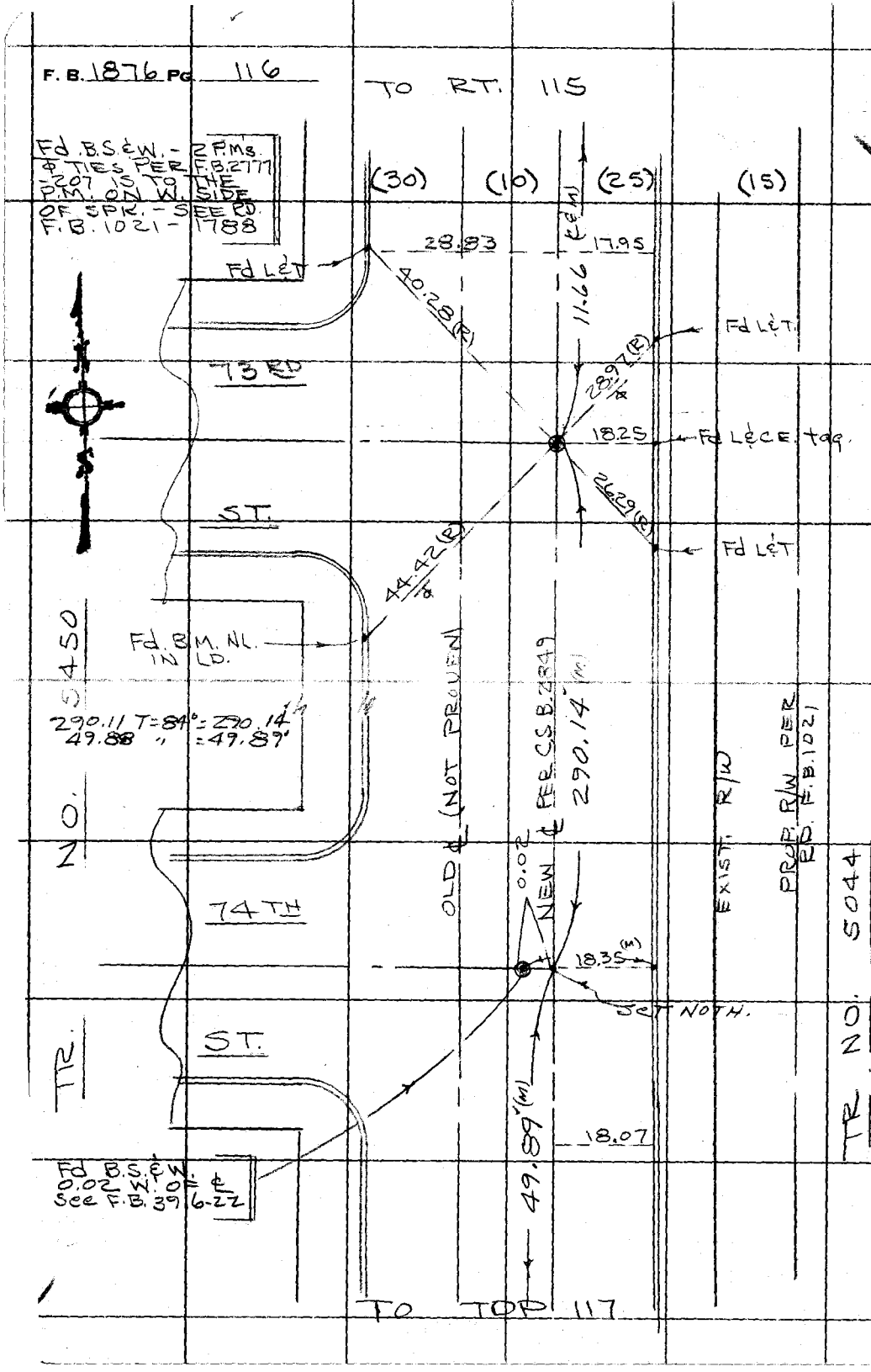

PLEASE RETURN TO
COUNTY OF LOS ANGELES
DEPARTMENT OF COUNTY ENGINEER
403 LOS ANGELES COUNTY ENGINEERING BLDG.

Do not extend this side of this line.

Note: Any Additions or Changes on This Sheet Must be Made or Circled in Red Ink With Date and Name of Person Making Change.

76F309S CE#310 3-68

PLEASE RETURN TO
COUNTY OF LOS ANGELES
DEPARTMENT OF COUNTY ENGINEER
403 LOS ANGELES COUNTY ENGINEERING BLDG.

Do not extend this side of this line.

Note: Any Additions or Changes on This Sheet Must be Made or Circled in Red Ink With Date and Name of Person Making Change.

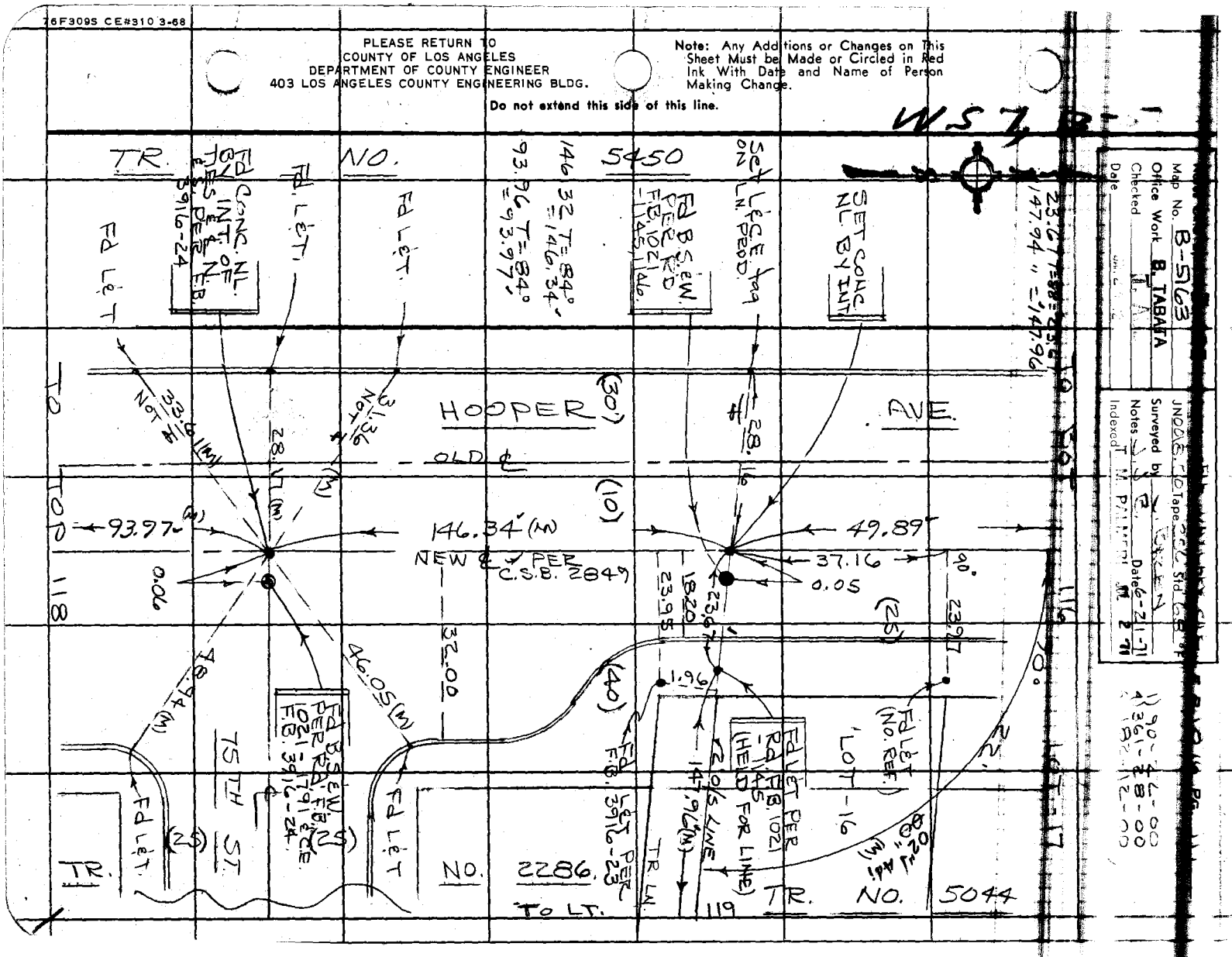

F. B. 1876 Pg. 118

PLEASE RETURN TO
COUNTY OF LOS ANGELES
DEPARTMENT OF COUNTY ENGINEER
403 LOS ANGELES COUNTY ENGINEERING BLDG.

Do not extend this side of this line.

Note: Any Additions or Changes on This Sheet Must be Made or Circled in Red Ink With Date and Name of Person Making Change.

Map No. B-5163
Office Work B. TABATA
Checked T. ABE
Date JAN. 2 - 72

JN 0019.50 Tape 256 Std 69 °F
Surveyed by J. BAZEN
Notes J. B. Date 6-22-71
Indexed T. M. PALMERI

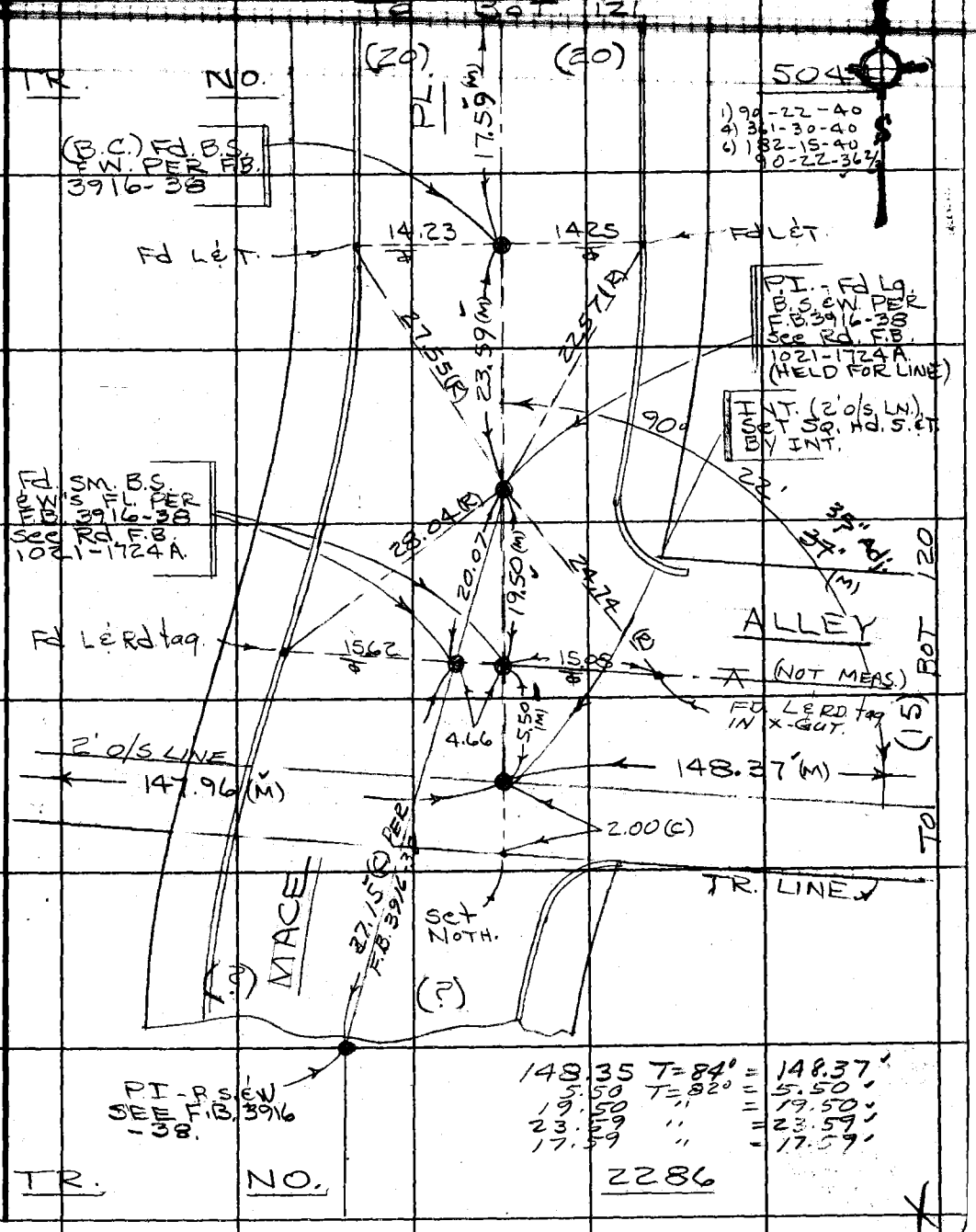

Note: Any Additions or Changes on This Sheet Must be Made or Circled in Red Ink With Date and Name of Person Making Change.

PLEASE RETURN TO
COUNTY OF LOS ANGELES
DEPARTMENT OF COUNTY ENGINEER
403 LOS ANGELES COUNTY ENGINEERING BLDG.

Do not extend this side of this line.

76E3095 CE#310 3-68

F. B. 1876 PG. 120

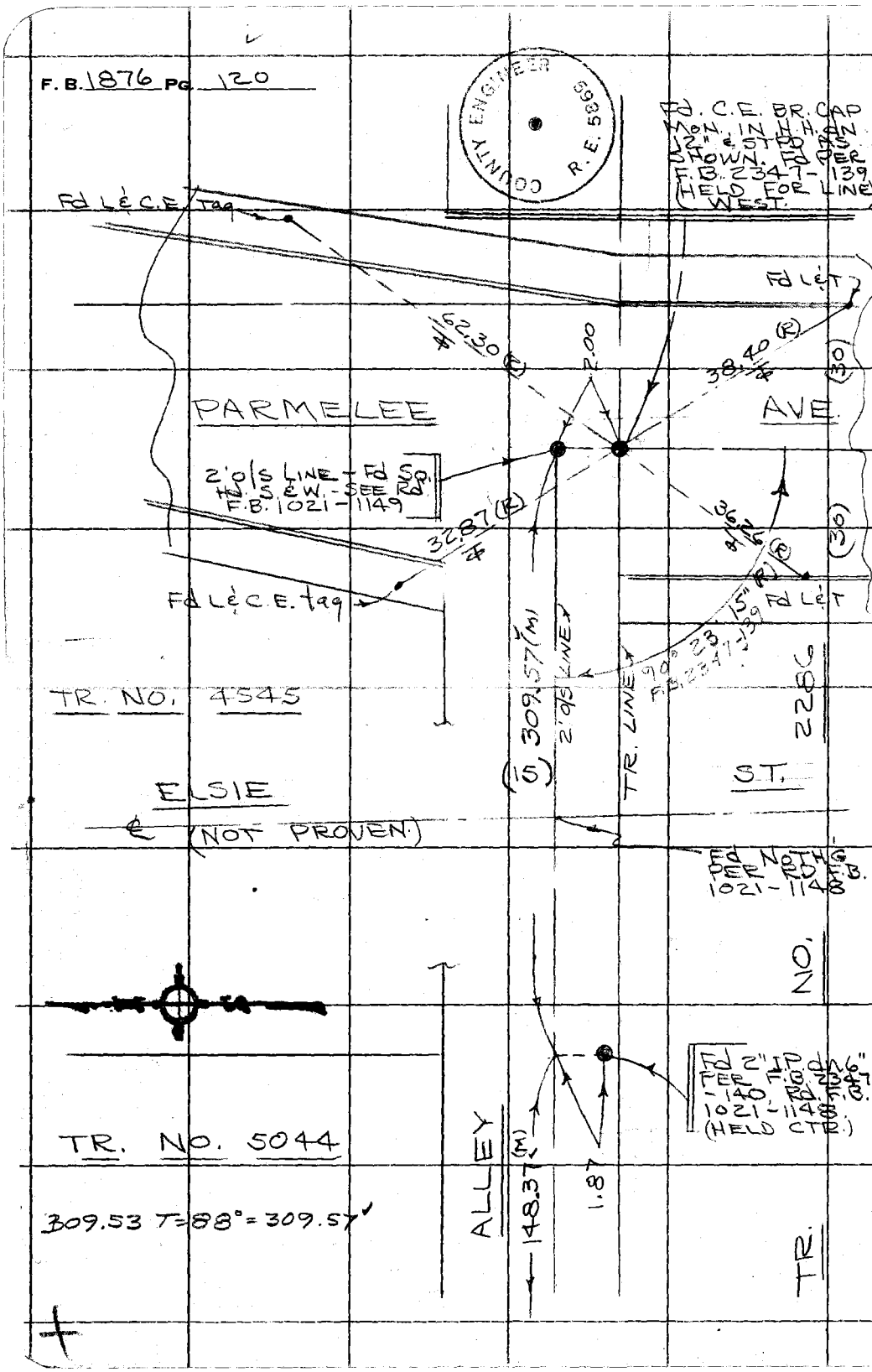

PLEASE RETURN TO
COUNTY OF LOS ANGELES
DEPARTMENT OF COUNTY ENGINEER
403 LOS ANGELES COUNTY ENGINEERING BLDG.

Do not extend this side of this line.

Note: Any Additions or Changes on This Sheet Must be Made or Circled in Red Ink With Date and Name of Person Making Change.

Map No. B-5163
Office Work B. TABATA
Checked T. ABE
Date JAN 2 '72

JN 0018.00 Tape 0256 Std 68 °F
Surveyed by J. BAZEN
Notes J.A.E. Date 6-28-71
Indexed T. M. PALMER 1 JAN 12 '71

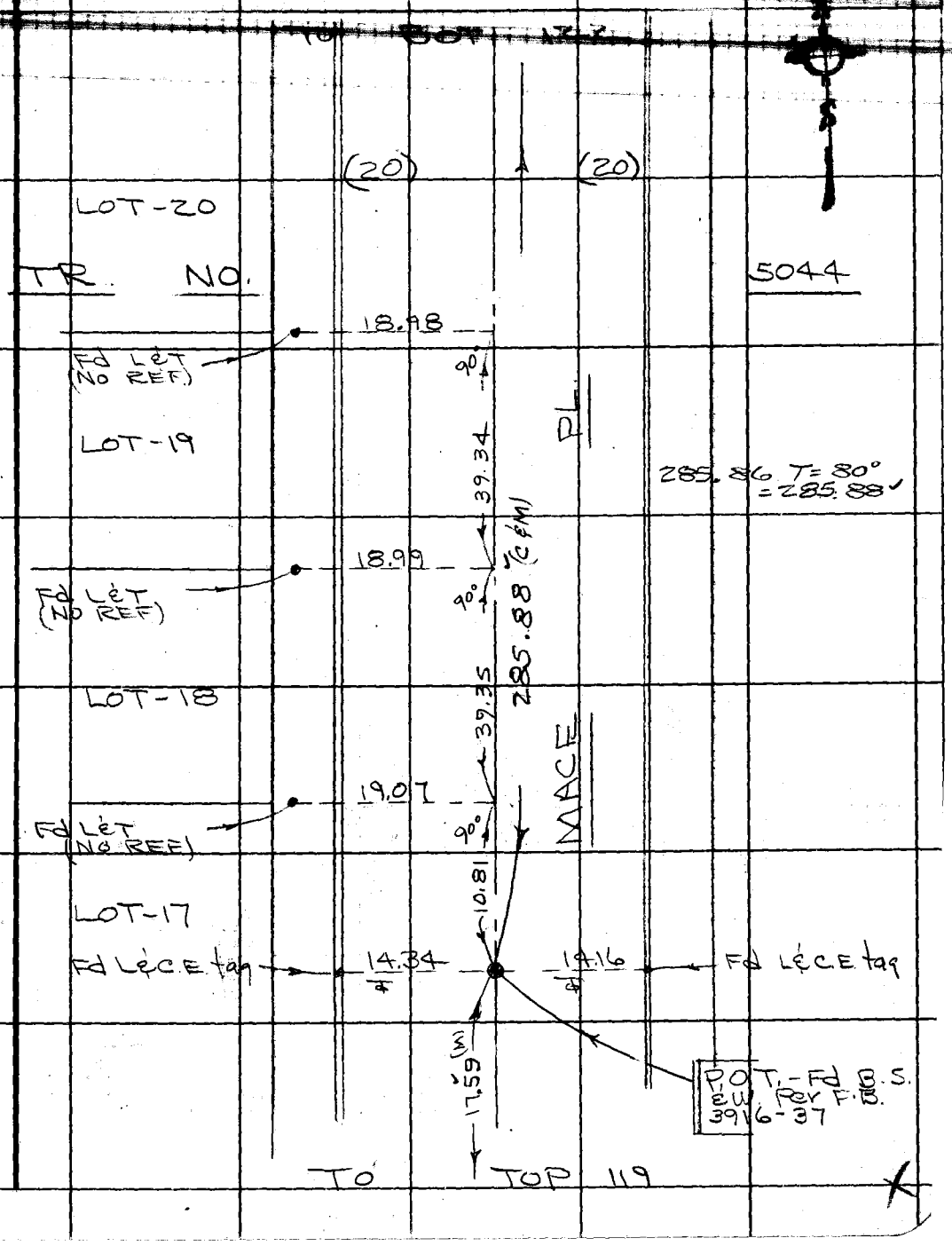

Note: Any Additions or Changes on This Sheet Must be Made or Circled in Red Ink With Date and Name of Person Making Change.

Do not extend this side of this line.

PLEASE RETURN TO
COUNTY OF LOS ANGELES
DEPARTMENT OF COUNTY ENGINEER
403 LOS ANGELES COUNTY ENGINEERING BLDG.

76F309S CE#310 3-68

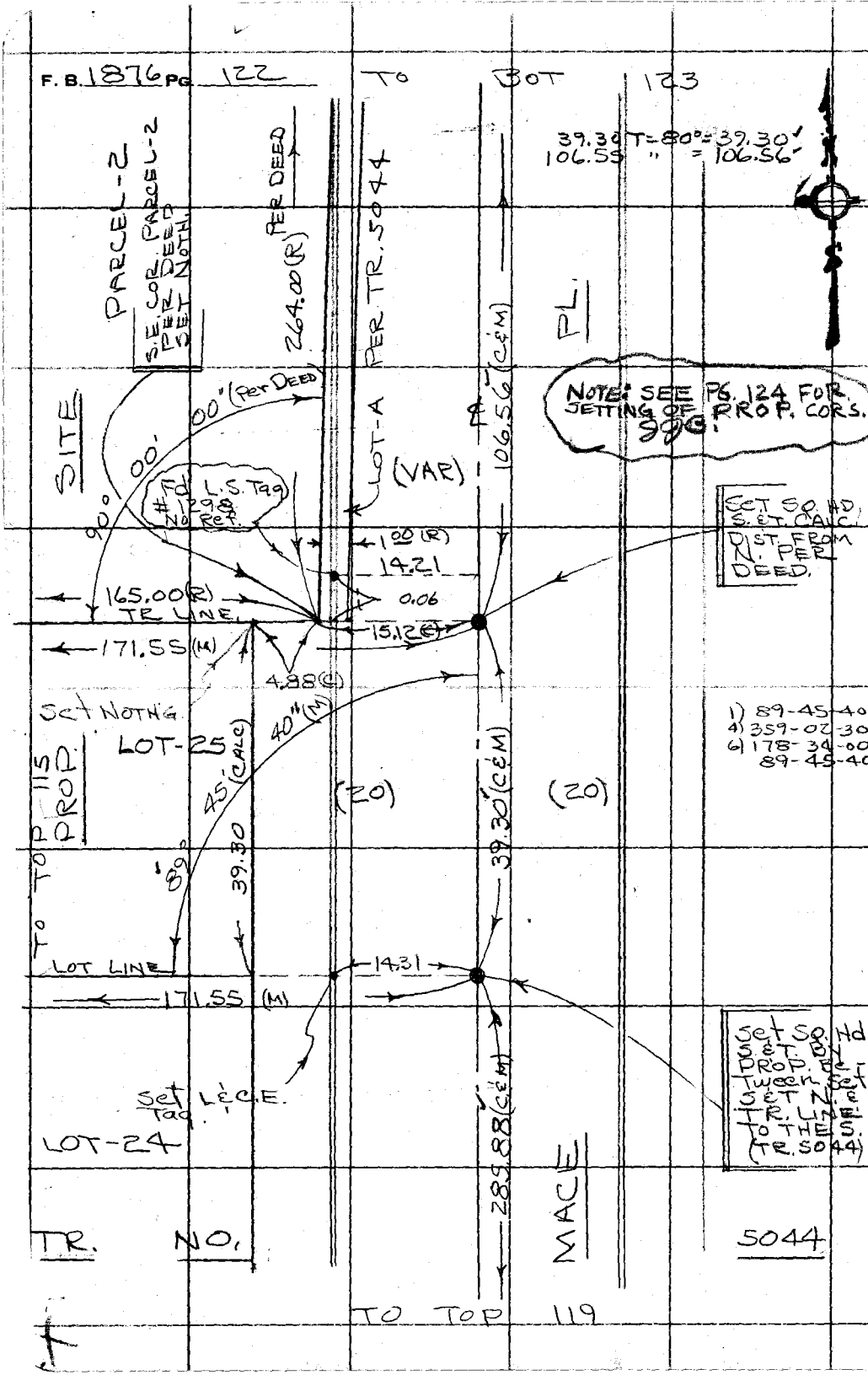

PLEASE RETURN TO
COUNTY OF LOS ANGELES
DEPARTMENT OF COUNTY ENGINEER
403 LOS ANGELES COUNTY ENGINEERING BLDG.

Do not extend this side of this line.

Note: Any Additions or Changes on This Sheet Must be Made or Circled in Red Ink With Date and Name of Person Making Change.

Map No. B-5163
Office Work B. TABATA
Checked T. ABE
Date

JN 2018.00 Tape 256 Std 65 °F
Surveyed by J. BAZEN
Notes J.J.B. Date 6-22-71
Indexed T. M. PALMERI

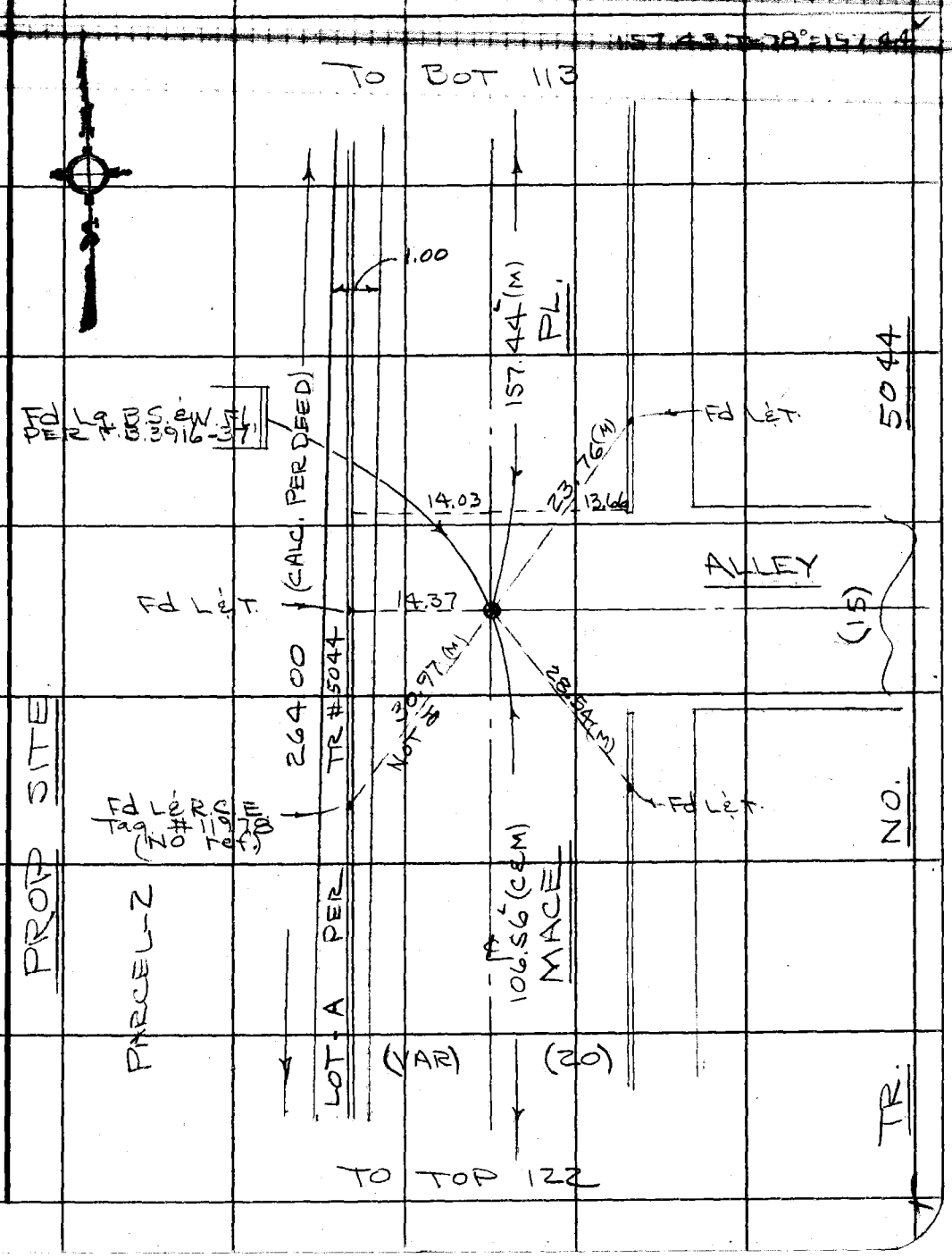

Note: Any Additions or Changes on This Sheet Must be Made or Circled in Red Ink With Date and Name of Person Making Change.

Do not extend this side of this line.

PLEASE RETURN TO
COUNTY OF LOS ANGELES
DEPARTMENT OF COUNTY ENGINEER
403 LOS ANGELES COUNTY ENGINEERING BLDG.

76F3095 CE#310 3-68

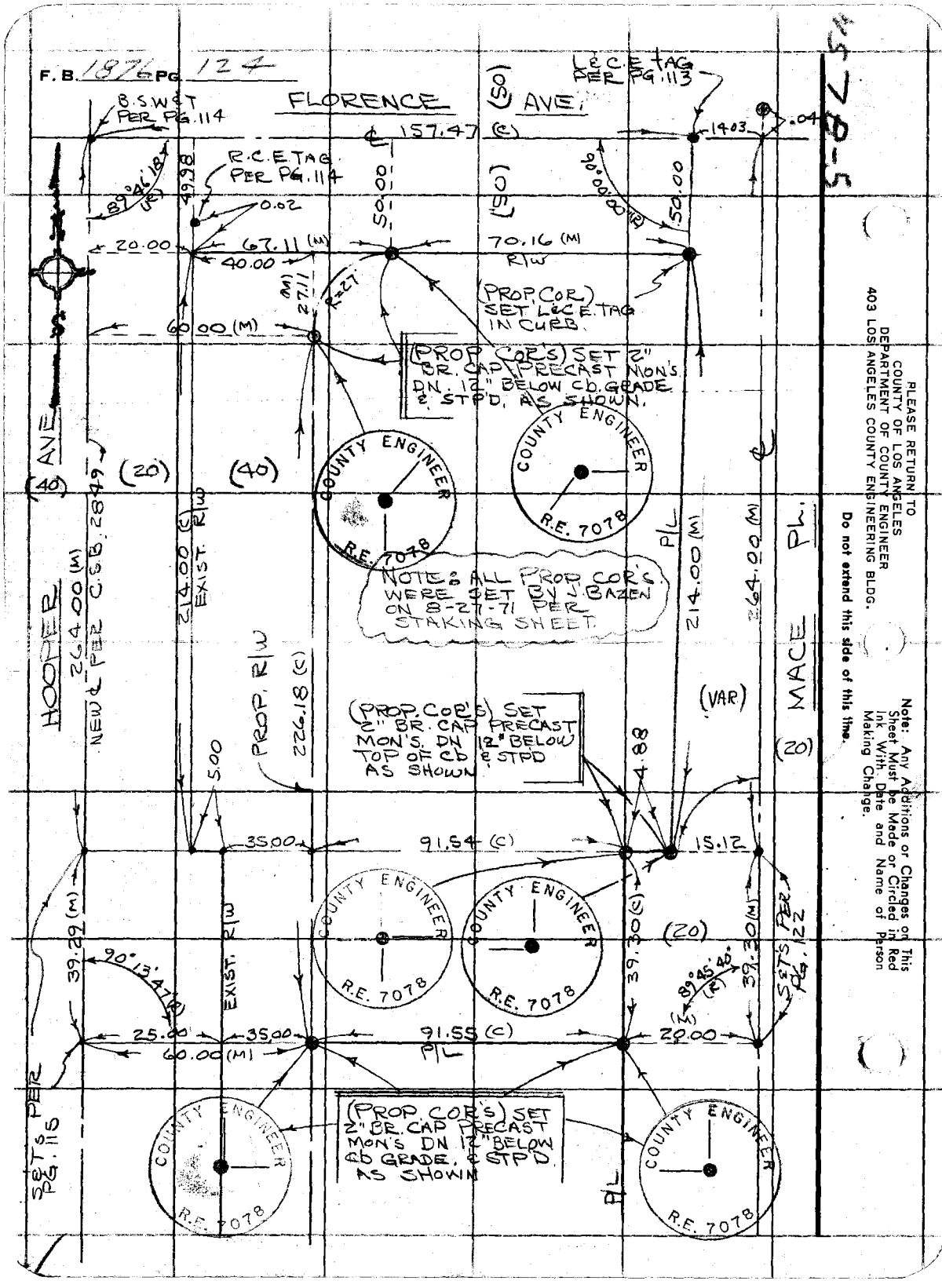

PLEASE RETURN TO
COUNTY OF LOS ANGELES
DEPARTMENT OF COUNTY ENGINEER
403 LOS ANGELES COUNTY ENGINEERING BLDG.

Do not extend this side of this line.

Note: Any Additions or Changes on This Sheet Must be Made or Circled in Red Ink With Date and Name of Person Making Change.

NOTES RED. JOB NO. 0018.50 SURVEY OF FLORENCE-FIRESTONE DAY CARE F. B. 1876 PG. 125

NOTES CHKD. NOTES BY [redacted]

DATE INDEXED T. M. PALMERI DATE JUL 2 '71

B.M.	1ST RUN	DIFF.	2ND RUN	3RD RUN	ADJ. ELEV.	DESCRIPTION
						FLORENCE - FIRESTONE
						DAY CARE CENTER
						BENCH LEVELS.
		6-24-71				
	J. BAZEN					
	K. KAPP					
	E. TULLIER					
	J. STROUD.					

Do not extend notes this side of this line

NOTE: ANY ADDITIONS OR CHANGES ON THIS SHEET MUST BE MADE OR CIRCLED IN RED INK, WITH DATE AND NAME OF PERSON MAKING CHANGE.

PLEASE RETURN TO
LOS ANGELES COUNTY ENGINEER
LOS ANGELES COUNTY ENGINEERING BLDG.

765420 S & E-353 9-55

765420 S & E-353 9-55

PLEASE RETURN TO
LOS ANGELES COUNTY ENGINEER
700 LOS ANGELES COUNTY ENGINEERING BLDG.

NOTE: ANY ADDITIONS OR CHANGES ON THIS SHEET MUST BE MADE OR CIRCLED IN RED INK, WITH DATE AND NAME OF PERSON MAKING CHANGE.

Do not extend notes this side of this line

JOB NO. 0018.50 SURVEY OF FLORENCE-FIRESTONE DAY CARE CTR.
SURVEY BY V. V. Bazen
NOTES BY E. Tullier DATE 6-24-71
INDEXED T. M. PALMERI DATE
NOTES CHKD. RB DATE 7-21-71
NOTES RED. DATE

F.B. 1876 PG. 126

B.M.	1ST RUN	DIFF.	2ND RUN	3RD RUN	ADJ. ELEV.	DESCRIPTION
BY-3791	149.089					BM BY-3791 Elev. = 149.089 per
+	4.956		4.940			L.A. Co. Rd. Dept. (Watts 1970)
π	154.045	-0.051	-0.050			L.F BN 1' ± E BCR @ S.E. Cor.
−	5.007		4.990			Florence Ave. & Compton Ave.,
						35' S. & 53' E. ℄ Int.
BY 3792	149.038					
+	4.991		4.989			BM BY-3792 Elev. = 149.046
π	154.029	-0.254	-0.254			per L.A. Co. Rd. Dept. (Watts 1970)
−	5.245		5.243			L.F BN Cty. CR, N.W. Cor. Flor-
						ence Ave. & Compton Ave.,
						45' N. & 34' W ℄ Int.
T.P.	148.784					
+	4.755		4.759			
π	153.537	-0.709	-0.711			
−	5.462		5.470			
T.P.	148.075					
+	4.903		4.886			
π	152.978	-0.819	-0.816			
−	5.722		5.702			
T.P.	147.256					
+	5.092		5.070			
π	152.348	-0.365	-0.365			
−	5.457		5.435			
TBM #1	146.891					TBM #1
						See next Pg. for descrip.

76S420 S & E-353 9-55

PLEASE RETURN TO
LOS ANGELES COUNTY ENGINEER
700 LOS ANGELES COUNTY ENGINEERING BLDG.

NOTE: ANY ADDITIONS OR CHANGES ON THIS SHEET MUST BE MADE OR CIRCLED IN RED INK, WITH DATE AND NAME OF PERSON MAKING CHANGE.

Do not extend notes this side of this line

B.M.	1ST RUN	DIFF.	2ND RUN	3RD RUN	ADJ. ELEV.	DESCRIPTION
T.B.M #1	146.891				146.~~926~~ 902 26B	TBM #1 EL= 149.~~926~~ 902 26B
+	4.735		4.748 or 26B 4.735			Florence Ave. & Mace Pl. S.
π	151.626	-1.474	1.462	1.465		Cor., set Bt. Spk. in C.B., 3
−	6.209		6.210	6.200		E. of E end C.R.
TBM #2	145.417				145.~~468~~ 438 26B	TBM #2 EL= 145.~~468~~ 438 26B
+	5.690		5.678			Florence Ave. & Hooper Ave,
π	151.107	+0.388	0.390			S.W. Cor., Set Bt. Spk. in C.
−	5.302		5.288			4' S. of S. end C.R.
T.P.	145.805					
+	5.639		5.627			
π	151.444	+0.557	0.557			
−	5.082		5.070			
T.P.	146.362					
+	5.485		5.468			
π	151.847	+0.632	0.630			
−	4.853		4.838			
T.P.	146.994					
+	5.393		5.413			
π	152.387	+0.423	0.421			
−	4.970		4.992			
T.P.	147.417					
+	5.424		5.412			
π	152.841	-0.026	0.026			
−	5.450		5.438			
BM 21-S-1	147.391					BM 21-S-1 City Disc Elev. [illegible] (1963) In 8" Mon., 6' N. of N.C. Florence Ave., 15' W. of N.C. Line Central Ave

NOTES RED. _____ JOB NO. CC18.50 SURVEY OF FLORENCE-FIRESTONE DAY

NOTES CHKD. [illegible] NOTES BY [illegible] DATE [illegible]

DATE 7-21-71 INDEXED T. M. PALMERI DATE JUL 2 '71

F.B. 1876 PG. 127

768420 S & E-353 9-55

PLEASE RETURN TO
LOS ANGELES COUNTY ENGINEER
700 LOS ANGELES COUNTY ENGINEERING BLDG.

NOTE: ANY ADDITIONS OR CHANGES ON THIS SHEET MUST BE MADE OR CIRCLED IN RED INK, WITH DATE AND NAME OF PERSON MAKING CHANGE.

Do not extend notes this side of this line

FLORENCE-FIRESTONE DAY CARE CTR.

JOB NO. 0018.50 SURVEY OF

SURVEY BY J.J. Bazan

NOTES BY K.M. Kapp DATE 6-25-71

INDEXED T. M. PALMERI DATE

NOTES RED. DATE

NOTES CHKD. DATE 7-2/-71

B.M.	1ST RUN	DIFF.	2ND RUN	3RD RUN	ADJ. ELEV.	DESCRIPTION
TBM #2	145.417				145.438	TBM #2 EL = 145.438
+	5.982		5.753	5.808		Florence Ave. & Hooper Ave.
π	151.399	+1.465	~~1.483~~	1.462		S.W. Cor., Set B.M. SPK in cb.
−	4.517		4.270	4.346		4' S of S. end C.R.
TBM #1	146.882				146.902	TBM #1 EL = 146.902
+	5.288		5.437			Florence Ave & Mace Pl., S.E.
π	152.170	+0.835	0.835			Cor., Set B.M. SPK in cb., 3'
−	4.453		4.602			E of E. end C.R.
T.P.	147.717					
+	4.843		5.065			
π	152.560	0.435	0.432			
−	4.408		4.633			
T.P.	148.152					
+	5.073		5.294			
π	153.225	+0.726	0.728			
−	4.347		4.566			
T.P.	148.878					
+	4.920		5.038			
π	153.798	+0.146	0.146			
−	4.774		4.892			
BY-3792	149.024					BM BY-3792 Elev. = 149.046 per L.A. Co. Rd. Dept. (Watts 1970) L.F. BN Ctr. C.R., N.W. Cor. Florence Ave. & Compton Ave., 45' N. & 34' W. of Int.

F.B. 1876 PG. 128

Notes Ck'd by
Map No.
Office Work
Checked
Date

Survey of
JN 877636 Tape 0247 Std 68 °F
Surveyed by HHSpriggs
Notes HHS Date 8-1-72
Indexed J. D. BAILEY

F. B. 1876 Pg. 137

JN 877636

BELVEDERE COUNTY PARK - N/o First St.
PHASE II PICNIC AREA

Const. Stakeout - Specs No. 3070 R1

FB 1876 - 137 - 244 Aug 1, 1972 to 26 March 1973

Index Map Pg. 138

Index: Pg. 139

Reference: FB 678

HHSpriggs
J A Moody
J Wensel
P.L. Beasley

Note: Any Additions or Changes on This Sheet Must be Made or Circled in Red Ink With Date and Name of Person Making Change.

Do not extend this side of this line.

PLEASE RETURN TO
COUNTY OF LOS ANGELES
DEPARTMENT OF COUNTY ENGINEER
403 LOS ANGELES COUNTY ENGINEERING BLDG.

76F309S CE#310 3-69

F. B. 1876 PG 138

TR 8476-36
Belvedere County Park
Index Map

Control of BM's

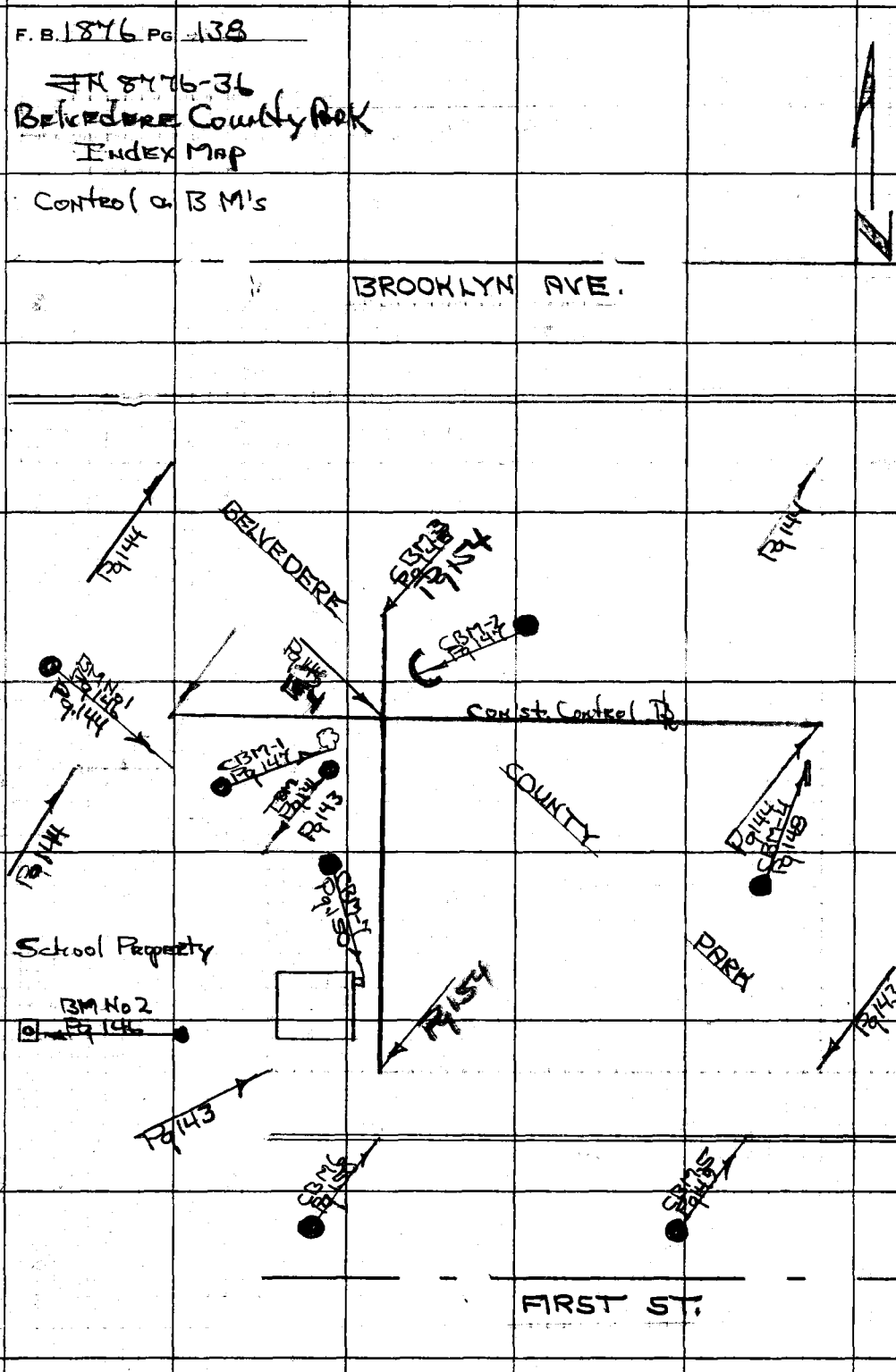

PLEASE RETURN TO
COUNTY OF LOS ANGELES
DEPARTMENT OF COUNTY ENGINEER
403 LOS ANGELES COUNTY ENGINEERING BLDG.

Do not extend this side of this line.

Note: Any Additions or Changes on This Sheet Must Be Made or Circled in Red Ink With Date and Name of Person Making Change.

Notes Ck'd by	Survey of [illegible]	F. B. 876 Pg. 139
Map No.	JN 877636 Tape Std. °F	
Office Work	Surveyed by HH Spriggs	
Checked	Notes Date	
Date	Indexed G. D. BAILEY [illegible]	

Index:

Page	137-138	Title - Index Map
	139-140	Index of Const. Notes
	141-144	Boundary Control
	145-150	Const. Bench Level Circuit
	151-152	Const. Control Line per Plan
Aug 22, 23	153-154	" " " " Architect Restake
	155-158	Storm Drain Stake out Sheet A-16
	159-162	" " Grades " "
Sept 5,	163-166	" " " " " Restake
	167-168	Const Stakes - Field Office & Block Walls N/y of Same
	169-170	Const Stakes - Retaining Wall @ SW Cor Park Ajacent to Service Yard
	171-172	Const Stakes - Retaining Wall & Ramp @ So. side Field Office
	173-174	Rough Grades @ & near Multi Purpose Field
	175-176	Const Stakes Inside Wall Lower Level of Field Office
	177-178	Const Stakes Bleacher Slabs @ Soccer Field
	179-180	
	181-184	Const Stakes - Picnic Shelters C&D, A&B
	185-186	Const. Grades - N-S 8.0 Concrete Walk
	187-190	Const Control - Parking Lot N/o 1st St.
	191-206	Design Grades - 48" RCP Xing & C.B.'s @ 1st St.
	207-208	Const Stakes - Light Standards @ Corner Multi Purpose Field
	209-214	Rough Grades Parking Lot N/o 1st St.
	215-220	Sketch Const Stakes - Grades Curbs Etc @ Play Areas
	221-230	Const Grades - Curbing Parking Lot N/o 1st St.
	231-232	" " - " Walk - No. Edge Parking Lot
	233-236	" " - 8" Conc Walk N-S @ 1/3 First St 721 N.
	237-240	" " Walks in Tennis Const Area
	241-244	Restakes " " Curb @ Perimeter W/y Play Area

Note: Any Additions or Changes on This Sheet Must be Made or Circled in Red Ink With Date and Name of Person Making Change.

Do not extend this side of this line.

PLEASE RETURN TO
COUNTY OF LOS ANGELES
DEPARTMENT OF COUNTY ENGINEER
403/LOS ANGELES COUNTY ENGINEERING BLDG.

76F309S CE#310 3-69

BLANK

F. B. 1876 PG 140

PLEASE RETURN TO
COUNTY OF LOS ANGELES
DEPARTMENT OF COUNTY ENGINEER
403 LOS ANGELES COUNTY ENGINEERING BLDG.

Do not extend this side of this line.

Note: Any Additions or Changes on This Sheet Must be Made or Circled in Red Ink With Date and Name of Person Making Change.

Title

Notes Ck'd by	Survey of SENECERE CO PARK	F. B. 876 Pg. 141
Map No.	JN 8776.36 Tape Std °F	
Office Work	Surveyed by H H Spriggs	
Checked	Notes Date	
Date	Indexed G. D. BAILEY NOV 5 72	

JN 8776.36

Belvedere County Park - N/o First St.
Phase II - Picnic Area

BOUNDARY CONTROL
FOR
Establishing Const. B/L's - Specs 3070 R1
Sheet A-6

Pg 141 - 144

See Note Pg. 142

H H Spriggs
J A Moody
J L Wensel
P L Beasley

Note: Any Additions or Changes on This Sheet Must be Made or Circled in Red Ink With, Date and Name of Person Making Change.

Do not extend this side of this line.

PLEASE RETURN TO
COUNTY OF LOS ANGELES
DEPARTMENT OF COUNTY ENGINEER
403 LOS ANGELES COUNTY ENGINEERING BLDG.

76F309S CE#310 3-69

F. B. 1876 PG. 142

Note:

Construction ℄ control dimensioned etc. on Ely. ℄ of Park- Monuments Etc. on Ely ℄ Found to be out/or inaccessible therefore by record bearings & distances & plan coordinates dimensions etc. were calculated around to Nly. portion of West ℄ of Park as shown.- Independent checks made & position & distances verified - HHS

PLEASE RETURN TO
COUNTY OF LOS ANGELES
DEPARTMENT OF COUNTY ENGINEER
403 LOS ANGELES COUNTY ENGINEERING BLDG.

Do not extend this side of this line.

Note: Any Additions or Changes on This Sheet Must be Made or Circled in Red Ink With Date and Name of Person Making Change.

76F309S CE#310 3-69

PLEASE RETURN TO
COUNTY OF LOS ANGELES
DEPARTMENT OF COUNTY ENGINEER
403 LOS ANGELES COUNTY ENGINEERING BLDG.

Note: Any Additions or Changes on This Sheet Must be Made or Circled in Red Ink With Date and Name of Person Making Change.

Do not extend this side of this line.

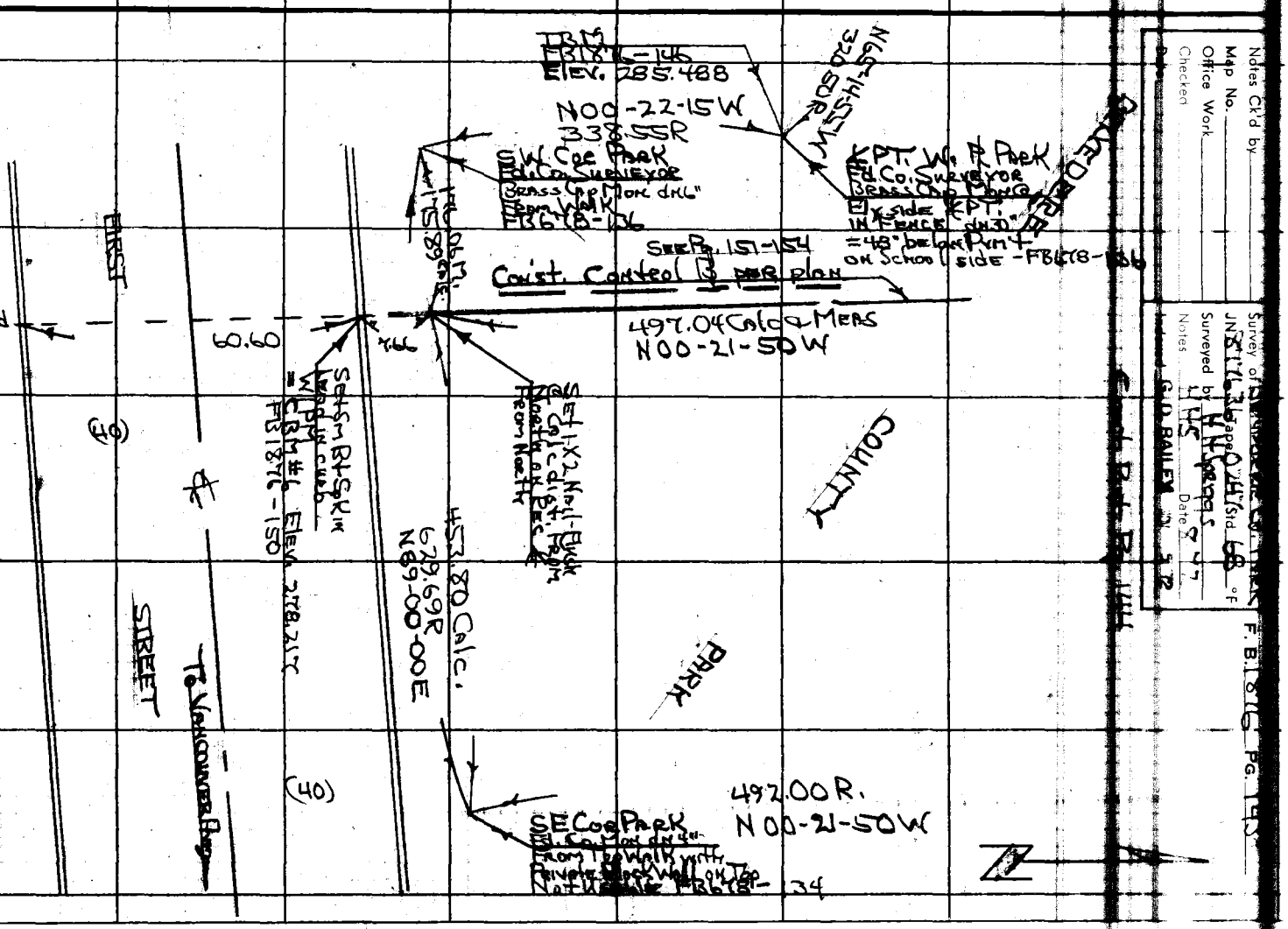

F. B. 1876 PG 144

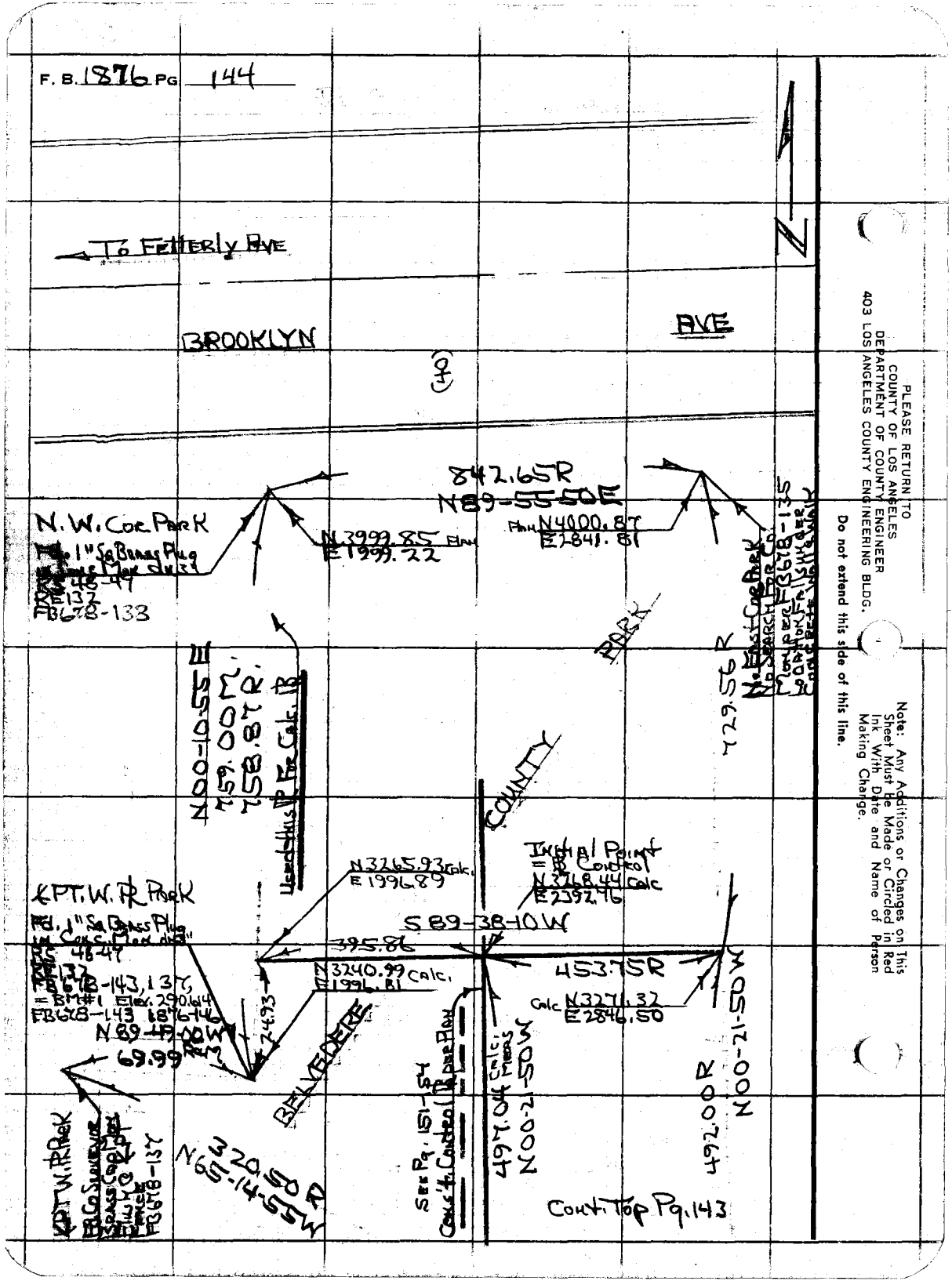

PLEASE RETURN TO
COUNTY OF LOS ANGELES
DEPARTMENT OF COUNTY ENGINEER
403 LOS ANGELES COUNTY ENGINEERING BLDG.

Do not extend this side of this line.

Note: Any Additions or Changes on This Sheet Must Be Made or Circled in Red Ink With Date and Name of Person Making Change.

NOTES RED 8776.36 JOB NO. SURVEY OF BELVEDERE CO PARK

F. B. 1876 PG. 145

NOTES CHKD. NOTES BY DATE

DATE INDEXED G. D. BAILEY DATE NOV 5 72

DESCRIPTION

IN 8776.36

BELVEDERE COUNTY PARK N/O FIRST ST.
PHASE II
PICNIC AREA.
CONST LEVEL CIRCUIT

REFERENCE CONST PLAN SPECS 3070R1
BENCH OF RECORD
BM #2 FB.678-143
H.H. SPR1995

PG 145-150

ADJ. ELEV.

SPR1995
Moody
BEASLEY
WIENSEL

3RD RUN

2ND RUN

DIFF.

1ST RUN

B.M.

Do not extend notes this side of this line

NOTE: ANY ADDITIONS OR CHANGES ON THIS SHEET MUST BE MADE OR CIRCLED IN RED INK, WITH DATE AND NAME OF PERSON MAKING CHANGE.

PLEASE RETURN TO
LOS ANGELES COUNTY SURVEYOR
725 LOS ANGELES COUNTY ENGINEERING BLDG.

765420 S & E-333 4-54

76S420 S & E-353 4-54

PLEASE RETURN TO
LOS ANGELES COUNTY SURVEYOR
725 LOS ANGELES COUNTY ENGINEERING BLDG.

NOTE: ANY ADDITIONS OR CHANGES ON THIS SHEET MUST BE MADE OR CIRCLED IN RED INK, WITH DATE AND NAME OF PERSON MAKING CHANGE.

Do not extend notes this side of this line

B.M.	1ST RUN	DIFF.	2ND RUN	3RD RUN	ADJ. ELEV.	DESCRIPTION
Fd Bm#2	286.180					Bm#2 ELEV. 286.180 FB678-143 Riggins AVE SCHOOL NE'LY COR. FIRST & FETERLY - LA.CO FC. BRASS Bm. DISK IN FLAGPOLE BASE No. 6-20 = Bm OF RECORD J.N. 8776-36 SPECS. 3070 R1
+	2888		2700			
⊼	289068	-3.291	3290			
−	6179		5990			
	282889					
+	2121		2059			
⊼	285010	-0.090	0088			
−	2031		1971			
	282979					
+	5498		5631			
⊼	288477	+2.509	2508			
−	2989		3123			
TBm	285488					TBm. ELEV. FB.1876-146 W'LY PL BELVEDERE PARK @ most NE'LY COR SCHOOL PROPERTY A-FD. C.S. mon. Dn. 30" @ ∡ PT OF FENCE & PL ± 378.5' N/O ℄ FIRST ST. FB.678-136
+	6025					
⊼	291513					
−	0899					
Bm#1	290614					Bm#1 ELEV. 290.620 FB678-143 W'LY PL OF BELVEDERE PARK 799 ± S/O ℄ BROOKLYN AVE A FD 1" BRASS PLUG in CONC. mon. Dn. 3" FB.678-143

NOTES RED. DATE
NOTES CHKD. DATE
SURVEY OF
JOB NO. 8776.36
SURVEY BY H.H. SPRIGGS DATE 8-72
NOTES BY H.H.S. DATE NOV 3 72
INDEXED G. D. BAILEY DATE
F.B. 1876 PG. 146

76S420 S & E-353 4-54

PLEASE RETURN TO
LOS ANGELES COUNTY SURVEYOR
725 LOS ANGELES COUNTY ENGINEERING BLDG.

NOTE: ANY ADDITIONS OR CHANGES ON THIS SHEET MUST BE MADE OR CIRCLED IN RED INK, WITH DATE AND NAME OF PERSON MAKING CHANGE.

Do not extend notes this side of this line

B.M.	1ST RUN	DIFF.	2ND RUN	3RD RUN	ADJ. ELEV.	DESCRIPTION
Bm. #1	290 614					Bm #1 ELEV. 290.620 FB67[illegible]-14[illegible]
						" 18[illegible]-14
+	0961		0.866			
⊼	291 575	-4.555	4.553			
−	5516		5.419			
	286 059					
+	0 302		0.331			
⊼	286361	-5.751	5751			
−	6.053		6,082			
	280 308					
+	1.548		1.588			
⊼	281 856	-3.972	3.974			
−	5520		5.562			
CBm. #1	276 336					CBm #1 ELEV. FB.18[illegible]-[illegible]
						BELVEDERE PARK N/O FIRST ST.
+	5832		5.839			SET LG BT. SPK. IN S'LY SIDE OF [illegible]
⊼	282 168	+1.371	1.370			MOST N'LY GUM ON E'LY SIDE OF
−	4461		4.469			STORM DRAIN 530' ± N/O ℄ [illegible]
	277 707					
+	5635		5.661			
⊼	283 342	+4.749	4.749			
−	0 886		0.912			
CBm #2	282 456					CBm. #2 ELEV. FB.18[illegible]-[illegible]
						BELVEDERE PARK N/O FIRST ST. [illegible]
						SM. BT. SPK IN LEAD IN MOST [illegible]
						& TOP OF 10" THICK CONC. WALL [illegible]
						[illegible] FOR 10" TRIPLE OLIVE TREE

NOTES RED. JOB NO. 8776.36 SURVEY OF BELVEDERE CO. PARK

NOTES CHKD. NOTES BY DATE

DATE INDEXED G.D. BAILEY DATE NOV 5 72

F.B. 1876 PG. 147

76S420 S & E-353 4-54

PLEASE RETURN TO
LOS ANGELES COUNTY SURVEYOR
725 LOS ANGELES COUNTY ENGINEERING BLDG.

NOTE: ANY ADDITIONS OR CHANGES ON THIS SHEET MUST BE MADE OR CIRCLED IN RED INK, WITH DATE AND NAME OF PERSON MAKING CHANGE.

Do not extend notes this side of this line

B.M.	1ST RUN	DIFF.	2ND RUN	3RD RUN	ADJ. ELEV.	DESCRIPTION
C.B.M #2	282 456					C.B.M #2 SEE PG 147
+	5 735		5.679			
⊼	288 191	+5.357	5.358			
−	0 378		0.321			
	287 813					
+	5 750		5.664			
⊼	293 563	+1.669	1.670			
−	4081		3.994			
C.B.M. #3	289 482					C.B.M #3 ELEV. FB.1876-148 N/O FIRST ST.: SET 1" IP CONC. PLUG & CO. TAG DN. 3", 757± N/O ℄ FIRST ST & 4' E/O EAST EDGE 8' CONC. WALK RUNNING N&S. FB.1876-151-154
+	2991		3.123			
⊼	292 473	−2.987	2.985			
−	5978		6.108			
	286 495					
+	4 238					
⊼	290 733					
−	4692					
CBM #4	286041	—Out 11-28-72 HHS				CBM #4 ELEV. FB.1876-148 N/O FIRST ST: SET SM. BT. SPK. IN LEAD IN TOP 6" CONC. CURB WALL-WEST EDGE 10' CONC. WALK, 480'± N/O ℄ FIRST ST. - ADJ TO E'LY PL & NE'LY COR. POOL FILTER AREA.
CBM 4A	285.09	A Set Sm Bt Spk in Lead in West End of Top Conc Step N/O N.E. Cor Swimming Pool Bank House				

F. B. 1876 PG. 148

8776.36
JOB NO.
SURVEY OF BELVEDERE CO. PARK
SURVEY BY H.H. SPR 1995
NOTES BY H.H.S.
INDEXED G.D. BAILEY
NOTES RED.
DATE
NOTES CHKD.
DATE
DATE NOV 5 '72
DATE

76S420 S & E-353 9-55

PLEASE RETURN TO
LOS ANGELES COUNTY ENGINEER
700 LOS ANGELES COUNTY ENGINEERING BLDG.

NOTE: ANY ADDITIONS OR CHANGES ON THIS SHEET MUST BE MADE OR CIRCLED IN RED INK, WITH DATE AND NAME OF PERSON MAKING CHANGE.

Do not extend notes this side of this line

B.M.	1ST RUN	DIFF.	2ND RUN	3RD RUN	ADJ. ELEV.	DESCRIPTION
CBM#4	286041					CBM#4
+	0349		0351			
⊼	286390	-5.818	5.818			
−	6167		6.169			
	280223					
+	5257		5272			
⊼	285480	-0.163	0168			
−	5420		5.440			
	280060					
+	1311		1357			
⊼	281371	-3.720	3718			
−	5031		5075			
	276340					
+	2506					
⊼	278846					
−	5594					
CBM#5	273252					CBM#5 ELEV. FB.1876-14[illegible] FIRST ST. - N'LY SIDE 139'± W/O E[illegible] PL OF BELVEDERE PARK: SET [illegible] SPK. IN LEAD IN CONC. CURB. @ [illegible] NONE

NOTES RED. JOB NO. 8776.36 SURVEY OF BELVEDERE CO. PARK. F. B/1876 PG. 149

NOTES CHKD. NOTES BY H.H.S. DATE

DATE INDEXED R. D. BAILEY DATE NOV 5 '72

F.B. 1876 PG. 150

JOB NO. 8776.36 SURVEY OF BELVEDERE PARK.

SURVEY BY H.H. SPRIGGS DATE 8-72

NOTES BY H.H.S. DATE NOV 5 72

INDEXED G.D. BAILEY DATE

NOTES RED. DATE

NOTES CHKD. DATE

76S420 S & E-353 9-55

PLEASE RETURN TO
LOS ANGELES COUNTY ENGINEER
700 LOS ANGELES COUNTY ENGINEERING BLDG.

NOTE: ANY ADDITIONS OR CHANGES ON THIS SHEET MUST BE MADE OR CIRCLED IN RED INK, WITH DATE AND NAME OF PERSON MAKING CHANGE.

Do not extend notes this side of this line

B.M.	1ST RUN	DIFF.	2ND RUN	3RD RUN	ADJ. ELEV.	DESCRIPTION
CBM#5	273252					
+	5162		5208			
⊼	278414	+2609	2611			
−	2553		2597			
	275861					
+	6152		6105			
⊼	282013	+2356	2358			
−	3796		3747			
CBM#6	278217					CBM#6 ELEV. FB. 1876-150 FIRST ST N'LY SIDE, 176± E'LY OF W'LY ℞ OF BELVEDERE PARK: SET SM. BT. SPK. & LEAD IN CONC. CURB. NEAR P.P. 924279E = PROD OF CONS'T ℞ FB 1876-151-154
+	5941		6018			
⊼	284158	+5384	5379			
−	0557		0639			
CBM#7	283601					CBM#7 ELEV. FB 1876-150 FIRST ST. N'LY SIDE, N.E. COR OF CONC. MAINTAINACE BLDG @ S.W. COR. BELVEDERE PARK: SET SM. BT SPK. & LEAD IN CONC. SLAB. AT DOOR, ENTRANCE
+	2774		2799			
⊼	286375	−1014	1011			
−	3788		3810			
	282587					
+	5735					
⊼	288322					
−	2149					
BM#2	286173					BM#2 ELEV. = 286.180 FB. 678-143 " 1876-[illegible]

Map No.
Office Work
Checked
Date

JN 847636 Tape 0247 Std 68 °F
Surveyed by HHGregg
Notes
Date 8-1-72
Indexed B.D. BAILEY

FN 847L.36

BELVEDERE CO PARK - N/o FIRST ST.

CONST CONTROL PR PER PLAN

SPECS 3070 R1
SHEET A-6

Pg 151-152 151A-152A

SEE Pg. 141-144 FOR BOUNDARY CONTROL

~~SEE Pg 153-154 FOR REVISED PR CONTROL~~

HHGregg

Note: Any Additions or Changes on this Sheet Must be Made or Circled in Red Ink With Date and Name of Person Making Change.

Do not extend this side of this line.

PLEASE RETURN TO
COUNTY OF LOS ANGELES
DEPARTMENT OF COUNTY ENGINEER
403 LOS ANGELES COUNTY ENGINEERING BLDG.

16F309S CE#310 3-69

F. B. 1876 PG 152

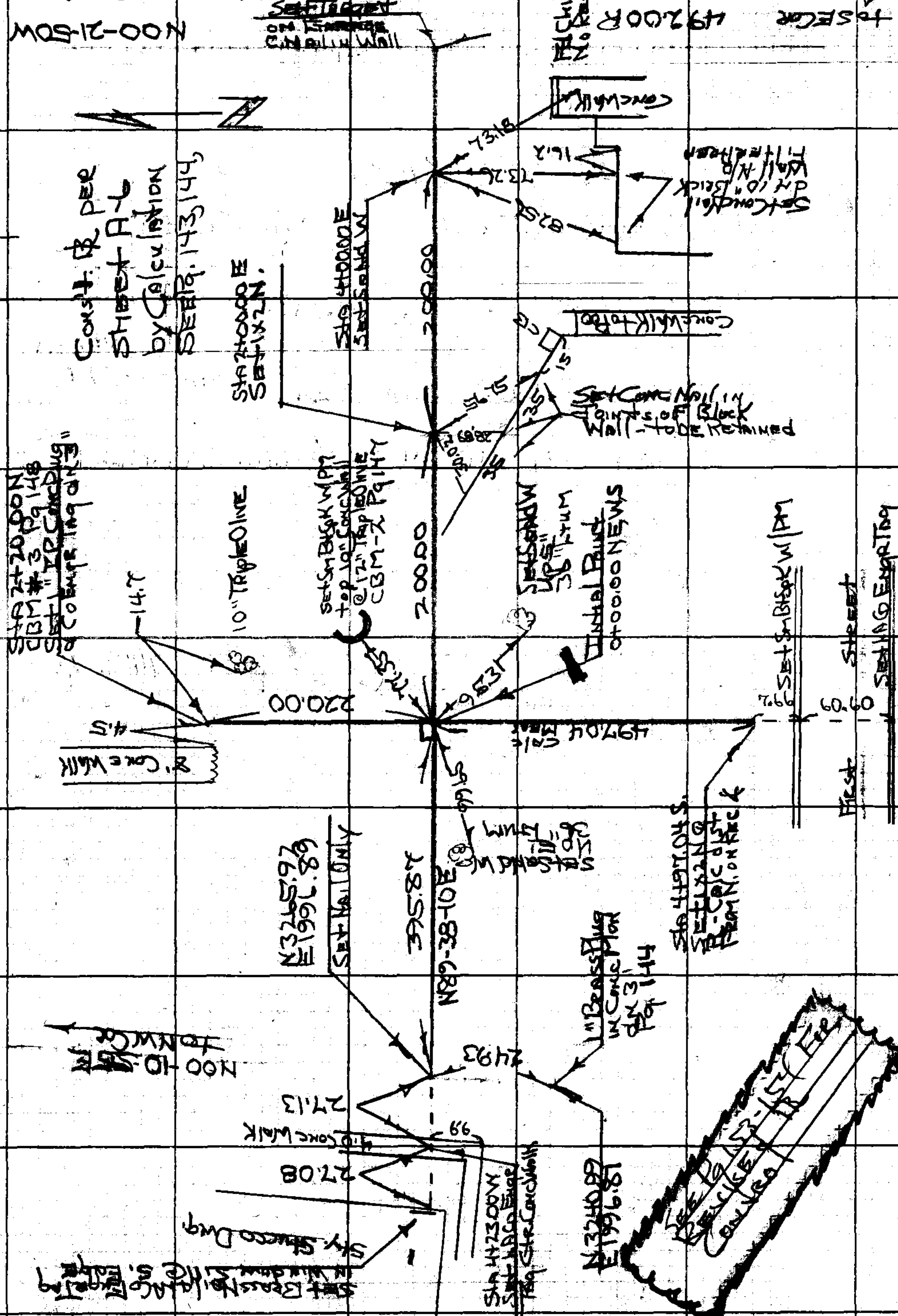

PLEASE RETURN TO
COUNTY OF LOS ANGELES
DEPARTMENT OF COUNTY ENGINEER
403 LOS ANGELES COUNTY ENGINEERING BLDG.

Do not extend this side of this line.

Note: Any Additions or Changes on This Sheet Must be Made or Circled in Red Ink With Date and Name of Person Making Change.

Notes Ck'd by	Survey of [illegible]
Map No.	JN 877636 Tape Std °F
Office Work	Surveyed by HHSpriggs
Checked	Notes Date 8-22-72
Date	Indexed G.D. BAILEY [illegible] 5-72

F. B. 1876 PG. 151 A

8-18-72 AM

Note: Point of ⊼ & juncture of Existing 8.0 Conc Walk & New 8.00 Conc Walk Found to be in error - as sketch on Pg. 152 A - Shows

On site conference with Architect of Record - Fernando Juarez, Res. Inspector Stanley Gotter Aug. 22, 1972 8 AM, Revision to BL was decided by Architect as follows:

Architect of Record states that BL control is to be changed to conform to conditions as they exist (while holding to the intent of the contract) in the field, that is point of juncture with Existing N-S walk @ Nly Limit of contract to be held (225' N/o Initial Point) & location of N-S walk @ N. R of First St. to be held (per sheet A-6, 176.06 E/o SW Cor Park) KPT to be in EW BL @ East Edge of Play Area (moved to juncture of New wall with Exist Wall bearing S Ely, by HHSpriggs) - 90° Inter @ Initial Point to be maintained.—

Signed Fernando Juarez
Architect of Record

Stanley Gotter
Resident Insp.

See Pg. 153 for Revised BL's

See Pg 152A for Relation between Record BL's per sheet A-6 & Revised BL's per above instructions - HHSpriggs

Note: Any Additions or Changes on This Sheet Must be Made or Circled in Red Ink With Date and Name of Person Making Change.

PLEASE RETURN TO
COUNTY OF LOS ANGELES
DEPARTMENT OF COUNTY ENGINEER
403 LOS ANGELES COUNTY ENGINEERING BLDG.

Do not extend this side of this line.

76F309S CE#310 3-69

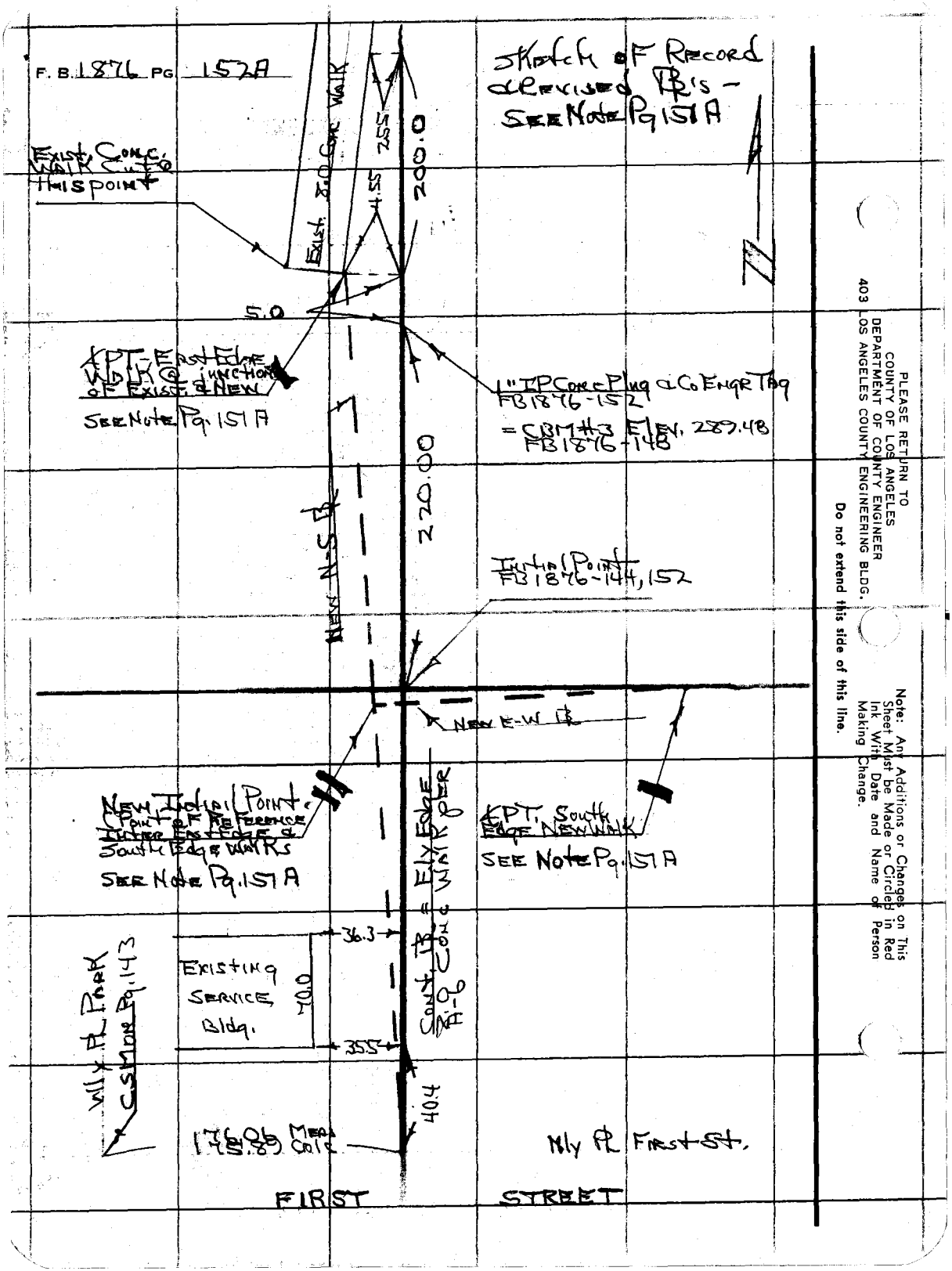

PLEASE RETURN TO
COUNTY OF LOS ANGELES
DEPARTMENT OF COUNTY ENGINEER
403 LOS ANGELES COUNTY ENGINEERING BLDG.

Do not extend this side of this line.

Note: Any Additions or Changes on This Sheet Must be Made or Circled in Red Ink With Date and Name of Person Making Change.

Notes Ck'd by	Survey of [illegible]	F. B. 18 66 PG. 153
Map No.	JN 8776.36 Tape 0247 Std 68 °F	
Office Work	Surveyed by H.H. Spriggs	
Checked	Notes Date 22-77	
Date	Indexed G. D. BAILEY NOV 5 '72	

JN 8776.36

Belvedere Co. Park - N/o First St.

- REVISED -

Const. Control ℞ per note Pg 151 A

Supercedes ℞ Control Pg 151-152

See Pg. 141-144 For Boundary Control

H.H. Spriggs

Note: Any Additions or Changes on This Sheet Must be Made or Circled in Red Ink With Date and Name of Person Making Change.

Do not extend this side of this line.

PLEASE RETURN TO
COUNTY OF LOS ANGELES
DEPARTMENT OF COUNTY ENGINEER
403 LOS ANGELES COUNTY ENGINEERING BLDG.

76F309S CE#310 3-69

F. B. 1876 PG. 154

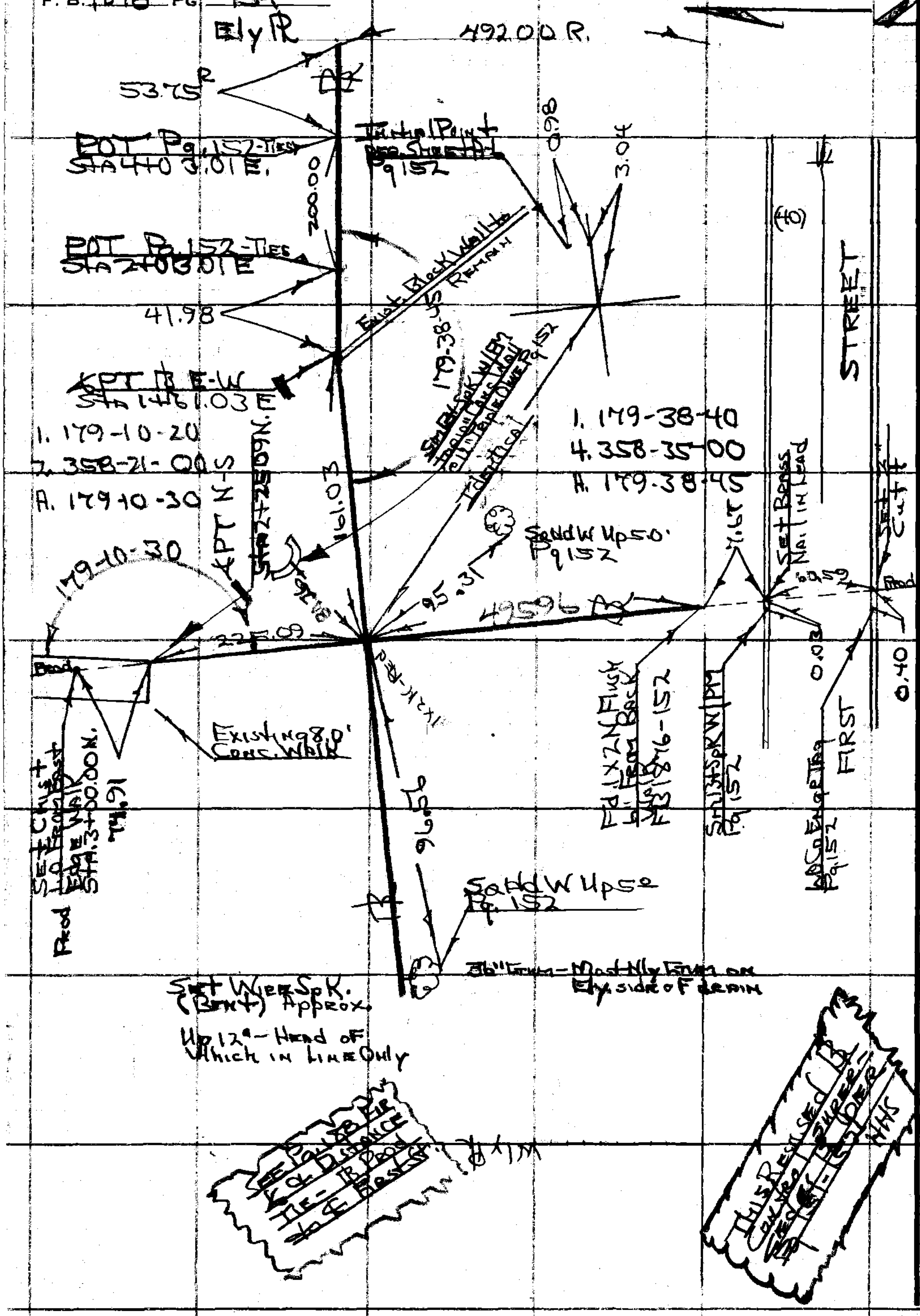

PLEASE RETURN TO
COUNTY OF LOS ANGELES
DEPARTMENT OF COUNTY ENGINEER
403 LOS ANGELES COUNTY ENGINEERING BLDG.

Do not extend this side of this line.

Note: Any Additions or Changes on This Sheet Must Be Made or Circled in Red Ink With Date and Name of Person Making Change.

Notes Ck'd by
Map No.
Office Work
Checked
Date

Survey of
JN 877636 Tape Std °F
Surveyed by H.H. Spriggs
Notes Date
Indexed G. D. BAILEY NOV 3 '72

F. B. 1876 PG. 155

JN 877636

Belvedere Co Park - N/o First St.

Const. Stakes Storm Drain per
Sheet A-16
Pg 155-158 Incl.

See Pg. 159-162 For Trades

HHSpriggs

Note: Any Additions or Changes on This Sheet Must be Made or Circled in Red Ink With Date and Name of Person Making Change.

PLEASE RETURN TO
COUNTY OF LOS ANGELES
DEPARTMENT OF COUNTY ENGINEER
403 LOS ANGELES COUNTY ENGINEERING BLDG.

Do not extend this side of this line.

76F309S CE#310 3-69

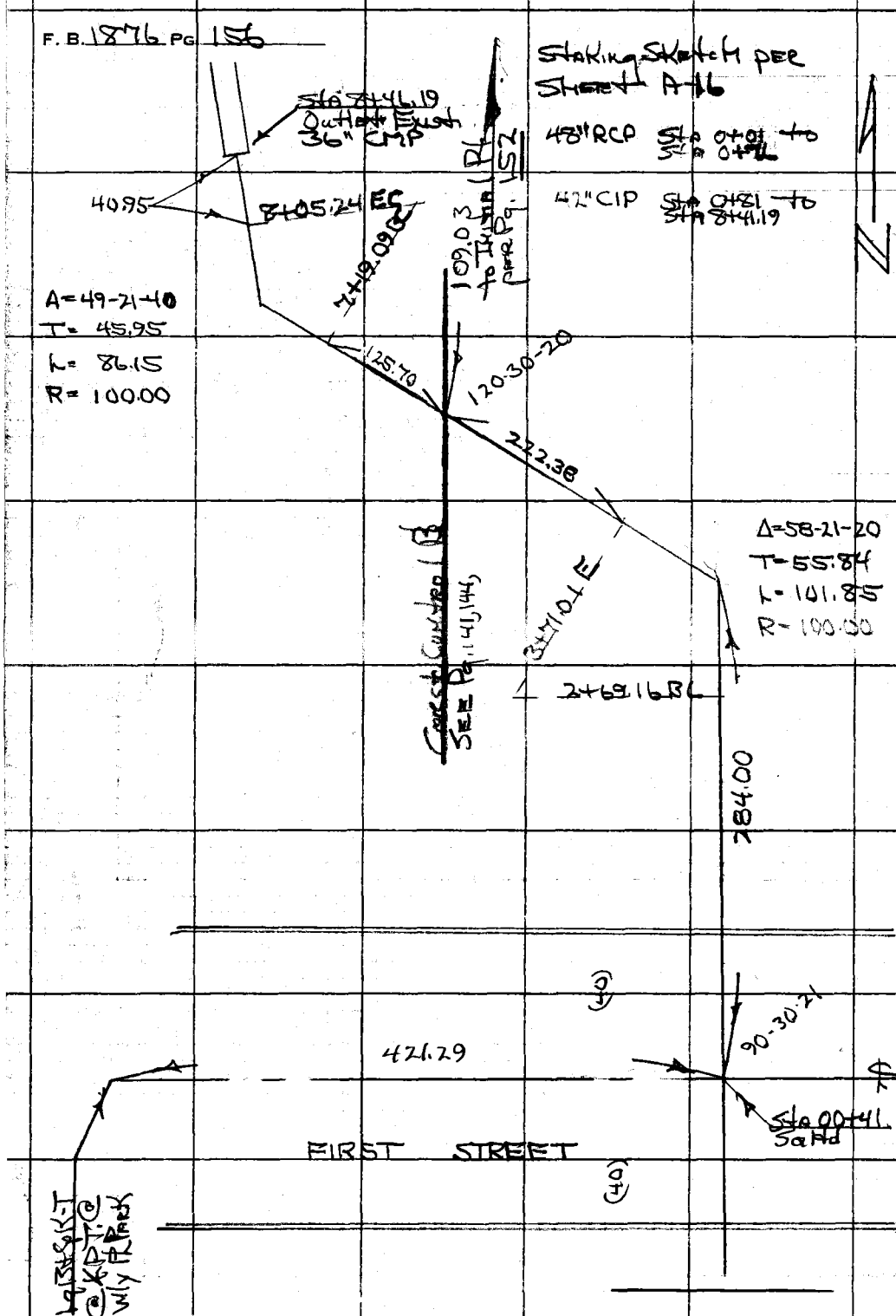

PLEASE RETURN TO
COUNTY OF LOS ANGELES
DEPARTMENT OF COUNTY ENGINEER
403 LOS ANGELES COUNTY ENGINEERING BLDG.

Do not extend this side of this line.

Note: Any Additions or Changes on This Sheet Must be Made or Circled in Red Ink With Date and Name of Person Making Change.

Notes Ck'd by	Survey of	F. B. Pg. 156
Map No.	JN Tape Std °F	
Office Work	Surveyed by	
Checked	Notes Date	
Date	Indexed G. D. BAILEY	

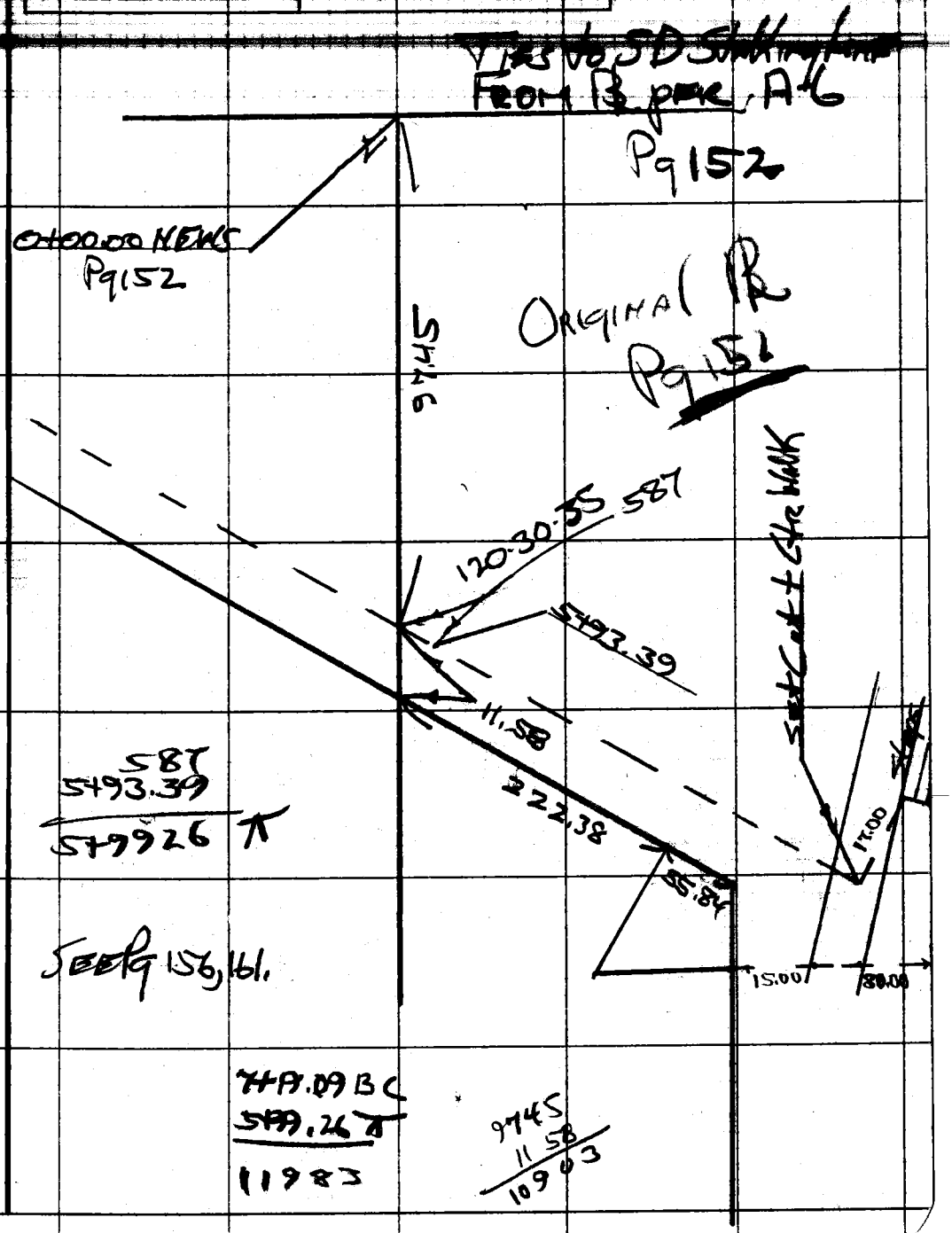

Note: Any Additions or Changes on This Sheet Must be Made or Circled in Red Ink With Date and Name of Person Making Change.

Do not extend this side of this line.

PLEASE RETURN TO
COUNTY OF LOS ANGELES
DEPARTMENT OF COUNTY ENGINEER
403 LOS ANGELES COUNTY ENGINEERING BLDG.

76F309S CE#310 3-69

PLEASE RETURN TO
COUNTY OF LOS ANGELES
DEPARTMENT OF COUNTY ENGINEER
403 LOS ANGELES COUNTY ENGINEERING BLDG.

Note: Any Additions or Changes on This Sheet Must be Made or Circled in Red Ink With Date and Name of Person Making Change.

Do not extend this side of this line.

F. B. _____ PG _____

Book Page

Notes Ck'd by	Survey of
Map No.	JN Tape Std °F
Office Work	Surveyed by
Checked	Notes Date
Date	Indexed

F. B. [illegible] Pg. [illegible]

Note: Any Additions or Changes on This Sheet Must be Made or Circled in Red Ink With Date and Name of Person Making Change.

Do not extend this side of this line.

PLEASE RETURN TO
COUNTY OF LOS ANGELES
DEPARTMENT OF COUNTY ENGINEER
403 LOS ANGELES COUNTY ENGINEERING BLDG.

76F309S CE#310 3-69

Blank

F. B. 1876 PG. 158

PLEASE RETURN TO
COUNTY OF LOS ANGELES
DEPARTMENT OF COUNTY ENGINEER
403 LOS ANGELES COUNTY ENGINEERING BLDG.

Do not extend this side of this line.

Note: Any Additions or Changes on This Sheet Must Be Made or Circled in Red Ink With Date and Name of Person Making Change.

F. B. 1876 PG. 159

Profile Notes Red _____ Plotted _____ Job No. 2776-36 Division No. _____

X-Sec. Notes Chk'd. _____ Checked _____ Survey by [illegible] Notes [illegible] Date [illegible]

No. _____ Date _____ Date _____ Map No. _____ Indexed G. D. BAILEY Date NOV 5 72

FN 8776.36

Belvedere County Park - N/o First St.

Const. Grades - Storm Drain per Sheet A-16 Pg. 159-162 Incl.

See Pg. 155-158 For Stake out

~~Void - due to slokes being distressed See FB 1876-163-166 HHS~~

HH Spriggs

Cut Sheets given to Insp. 8-7-72 - HHS

STATION	B. S.	H. I.	F. S.	ELEV.

NOTE: ANY ADDITIONS OR CHANGES ON THIS SHEET MUST BE MADE OR CIRCLED IN RED INK, WITH DATE AND NAME OF PERSON MAKING CHANGE.

PLEASE RETURN TO
LOS ANGELES COUNTY ENGINEER
403 Los Angeles County Engineering Bldg.

Do not extend notes this side of this line.

76-L-298 CE 307 8-70

76-L-298 CE 307 8-70

-937 Chan
-655 Pipe

PLEASE RETURN TO
LOS ANGELES COUNTY ENGINEER
403 LOS ANGELES COUNTY ENGINEERING BLDG.

NOTE: ANY ADDITIONS OR CHANGES ON THIS SHEET MUST BE MADE OR CIRCLED IN RED INK, WITH DATE AND NAME OF PERSON MAKING CHANGE.

264.75R.

Do not extend notes this side of this line.

STATION	B. S.	H. I.	F. S.	ELEV.	Itrades-Storm Drain Sheet A-16				
CBM #5				273.25	CBM #5	Elev. 273.252		FB1876-149	
0+00				272 20	264.75	C	7.45	Chis + Top Ndw ℄ Pipe	
~				272 24	264.75	C	7.49	~ ~	10' Rt.
0+25				272 15	264.97	C	7.18	Sp K + Jin	
0+50				272 38	265.20	C	7.18	~	
0+76.00	Edge Structure			272 96	265.42	C	7.54	1x2 NaT	20' Rt
~				272 91	265.42	C	7.49	~	10 Rt.
0+81.00	"	"	"	273 07	265.50	C	7.57	1x2 NaT	20' Rt.
~				272 99	265.50	C	7.49	~	10' Rt.
1+00				268 42	265.56	C	2.86	~	~
+25				269 15	265.63	C	3.52	~	~
+50				270 48	265.71	C	4.77	~	~
+75				272 54	265.78	C	6.76	~	~
2+00				274 15	265.86	C	8.29	~	~
+25				275 60	265.93	C	9.67	~	~

0.9%

0.3%

See Pg 164

F. B. 1876 PG. 160

Job No. 877636 Division No. ____ Notes Red ____ Plotted ____ Profile ____

Survey of ____ Date ____ Date ____ No. ____

Survey by ____ Notes ____ Notes Chk'd. ____ Checked ____ X-Sec. ____

Indexed G. D. BAILEY Date NOV 3 '72 Date ____ Date ____ No. ____

76-L-298 CE 307 8-70

PLEASE RETURN TO
LOS ANGELES COUNTY ENGINEER
403 LOS ANGELES COUNTY ENGINEERING BLDG.

NOTE: ANY ADDITIONS OR CHANGES ON THIS SHEET MUST BE MADE OR CIRCLED IN RED INK, WITH DATE AND NAME OF PERSON MAKING CHANGE.

Do not extend notes this side of this line.

Profile Notes Red ____ Plotted ____ Job No. 2771 Division No. ____

X-Sec. Notes Chk'd. ____ Checked ____ Survey by ____ Notes ____ Date ____

No. ____ Date ____ Date ____ Map No. ____ Indexed B. D. BAILEY Date NOV 5 72

F. B. 1876 PG. 161

Grades - Storm Drain Sheet A-1

STATION	B. S.	H. I.	F. S.	ELEV.					
2+50				276 37		26601	C	10.36	1X2 Nail 10' RT
2+69.16	BC			276 39	0.3%	26606	C	10.33	
+94.62	⅄			276 61		26613	C	10.48	Conc Nail in Walk Joint
3+20.08	⅄			276 65		26621	C	10.44	1X2 Nail
+45.54	⅄			274 58		266.28	C	8.30	
3+71.01	EC			271 88		266.36	C	5.52	
+75				271 45		266.38	C	5.07	
+89.90	Edge Structure			270 48		266.43	C	4.05	
+98.90	"	"	"	270 50		266.46	C	4.04	
4+00				270 49		266 46	C	4.03	
+25	See Pg 165			270 47		266.53	C	3.94	
+50				269 60	0.3%	266.61	C	2.99	
+75				270 11		266.68	C	3.43	
5+00				270 47		266 76	C	3.71	
+25				271 49		266.83	C	4.66	Chiss + Conc Walk
+50				272 06		266.91	C	5.15	1X2 Nail
+75				272 43		266.98	C	5.45	
5+93.39	= Inner Curb Line		Pg. 156	272 75	2+7	~~266~~ 03	C	~~5~~ 6.72	1 X 2 Nail
6+00				272 66	2+7	~~266.06~~	C	~~6.60~~ 5	1X2 Nail

76-L-298 CE 307 8-70

PLEASE RETURN TO
LOS ANGELES COUNTY ENGINEER
403 LOS ANGELES COUNTY ENGINEERING BLDG.

NOTE: ANY ADDITIONS OR CHANGES ON THIS SHEET MUST BE MADE OR CIRCLED IN RED INK, WITH DATE AND NAME OF PERSON MAKING CHANGE.

Do not extend notes this side of this line.

STATION	B. S.	H. I.	F. S.	ELEV.		Grades - Storm Drain Sheet A16		
6+25				272 21	0.3%	267.13	C 5.08	1X2 NOT 10' Rt
+50				272 45		267.21	C 5.24	
6+72.00	X PT. Grade			274 48		267.28	C 7.20	
+75				274 75		267.37	C 7.38	
7+00				275 65	2.98%	268.11	C 7.54	
7+19.09	BC			275 49		268.68	C 6.81	
+40.63	A/4			275 82		269.32	C 6.50	
+62.17	A/4			275 92		269.96	C 5.96	
+83.70	A/4			275 87		270.60	C 5.27	
8+05.24	EC			275 00		271.24	C 3.76	
+75				276 20		271.86	C 4.34	
+41.19				277 90		272.33	C 5.57	
8+43.69	Ctr MH							
+46.19	Exist 36" CMP			278 19		27~~365~~ 327	C ~~4.57~~ 4.92	
				273 27 OK Meas		273 65 Plan		FL Existing 36" CMP
CBM #1				276 33		CBM #1 Elev. 276.336 FB 1876-147 Belvedere Co. Park - N/o First St. Lg. Bt Spk in Sly. side of 36" Lum - Most Nly. Lum on Ely. side of storm drain. - 530' ± N/o ℄ First St.		

See Pg 166

4119
524
3595

F. B. 1876 PG. 162

Job No. ____ Division No. ____ Notes Red ____ Plotted ____ Profile ____
Survey of ____ Date ____ Date ____ No. ____
Survey by ____ Notes ____ Notes Chk'd. ____ Checked ____ X-Sec. ____
Indexed G. D. BAILEY Date NOV 5 '72 Date ____ Date ____ No. ____

Profile Notes Red_____ Plotted_____ Job No. 8776.36 Division No._____ F. B. 1846 PG. 163

X-Sec. Notes Chk'd._____ Checked_____ Survey by H.H. SPR Notes H.H.S Date 7-3-72

No._____ Date_____ Date_____ Map No._____ Indexed G. D. BAILEY Date NOV 5 72

TN 8776.36

BELVEDERE COUNTY PARK N/O FIRST ST.

CONST. GRADES STORM DRAIN PER SHEET A-16 PG 163-166

NOTE: PGS 163-166 SUPERCEDES PGS 159-162

H.H. SPR 1995

STATION	B. S.	H. I.	F. S.	ELEV.

NOTE: ANY ADDITIONS OR CHANGES ON THIS SHEET MUST BE MADE OR CIRCLED IN RED INK, WITH DATE AND NAME OF PERSON MAKING CHANGE.

PLEASE RETURN TO
LOS ANGELES COUNTY ENGINEER
403 LOS ANGELES COUNTY ENGINEERING BLDG.

Do not extend notes this side of this line.

76-L-298 CE 307 8-70

76-L-298 CE 307 8-70

PLEASE RETURN TO
LOS ANGELES COUNTY ENGINEER
403 LOS ANGELES COUNTY ENGINEERING BLDG.

NOTE: ANY ADDITIONS OR CHANGES ON THIS SHEET MUST BE MADE OR CIRCLED IN RED INK, WITH DATE AND NAME OF PERSON MAKING CHANGE.

Do not extend notes this side of this line.

GRADES - STORM DRAIN SHEET A-16

STATION	B. S.	H. I.	F. S.	ELEV.				
C.B. #5				273.25	C.B.M. #5 ELEV. 273.252 FB 1876-149			
0+00				264.80				
0+00				272.20	264.75 (480)	C 7.45 (40)	Chist Top Hdw & Pipe	
				272.24	264.75 (480)	C 7.49 (4)	" " " "	10° Rt.
0+25	48" RCP			272.15	264.99 (492)	C 7.18 (7.23)	Spk & Tin	
0+39					264.99	C 7.38		
0+50				272.38	265.20 (505)	C 7.18 (7.33)		
0+76.00		Edge Structure		272.96	265.42 (5.18)	C 7.54 (7.78)	1X2 N&T	20° Rt
				272.91	265.42 (5.18)	C 7.49 (7.73)		10° Rt
0+81.00		Edge Structure		273.07	265.50 (26)	C 7.57 (7.81)	1X2 N&T	20° Rt
				272.99	265.50 (26)	C 7.49 (7.73)		10° Rt
1+00	42" CIP DRAIN	265.45 As Built		268.42	265.56	C 2.86	End 42" CIP	
+25				269.15	265.63	C 3.52		
+50				270.48	265.71	C 4.77		
+75				272.54	265.78	C 6.76		
2+00				274.15	265.86	C 8.29		
+25				275.60	265.93	C 9.67		
0+84		5.27 As Built 265.40 Adjusted			265.51		End 42" RCP	

0.9% 0.5%

0.3%

F. B. 1876 Pg. 164 | 8776.36
Job No. Division No. Notes Red Plotted Profile
Survey of BELVEDERE CO. PARK Date Date No.
Survey by SPRIGGS Notes H.I.S. Notes Chk'd. Checked X-Sec.
Indexed G. D. BAILEY Date NOV 5 '72 Date Date No.

76-L-298 CE 307 8-70

PLEASE RETURN TO
LOS ANGELES COUNTY ENGINEER
403 LOS ANGELES COUNTY ENGINEERING BLDG.

NOTE: ANY ADDITIONS OR CHANGES ON THIS SHEET MUST BE MADE OR CIRCLED IN RED INK, WITH DATE AND NAME OF PERSON MAKING CHANGE.

Do not extend notes this side of this line.

Trades – Storm Drain Sheet A16

STATION	B. S.	H. I.	F. S.	ELEV.				
2+50				276 37	0.3%	266.01	C=10.36	1X2 NaT 10
+69.16	BC			276 39		266.06	C=10.33	
+94.62	A/4			276 61		266.13	C=10.48	Conc Nail in Walk Joint
3+20.08	A/4			276 65		266.21	C=10.44	1X2 NaJ
+45.54	A/4			274 58		266.28	C=8.30	
3+71.01	EC			271.88		266.36	C=5.52	
+75				271 45		266.38	C=5.07	
+89.90	Edge Structure			270 38		266.43	C=3.95	
+98.90	" " "			270 22		266.46	C=3.76	
4+00				270 13		266.46	C=3.67	
+25				271 28		266.53	C=4.75	
+50				271 30		266.61	C=4.69	
+75				271 84		266.68	C=5.16	
5+00				271 59		266.76	C=4.83	
+25				271 90		266.83	C=5.07	
+50				272 14	0.3%	266.91	C=5.23	
+75				272 23		266.98	C=5.25	
5+93.39		NOT SET		~		267.03		
6+00				272 64		267.06	C=5.58	

Profile Notes Red ____ Plotted ____ Job No. 8776.36 Division No. ____

X-Sec. Notes Chk'd. ____ Checked ____ Survey by [illegible] Notes [illegible] Date [illegible]

No. ____ Date ____ Date ____ Map No. ____ Indexed G. D. BAILEY Date NOV 5 [illegible]

F. B. 1876 PG. 165

76-L-298 CE 307 8-70

PLEASE RETURN TO
LOS ANGELES COUNTY ENGINEER
403 LOS ANGELES COUNTY ENGINEERING BLDG.

NOTE: ANY ADDITIONS OR CHANGES ON THIS SHEET MUST BE MADE OR CIRCLED IN RED INK, WITH DATE AND NAME OF PERSON MAKING CHANGE.

Do not extend notes this side of this line.

Grades - Storm Drain Sheet A-16

STATION	B. S.	H. I.	F. S.	ELEV.				
6+25				27367	0.3%	267.13	C=6.54	1X2NaT 1000 Rt
+50				27401		267.21	C=6.80	
6+72.00	KPT Grade			27473		267.28	C=7.45	
+75				27480		267.37	C=7.43	
7+00				27520		268.11	C=7.09	
+19.09	BC			27563		268.68	C=6.95	
+40.63	A/4			27598		269.32	C=6.66	
+62.17	A/4			27561	2.98%	269.96	C=5.65	
+83.70	A/4			27592		270.60	C=5.32	
8+05.24	EC			27598		271.24	C=4.74	
+25				27605		271.86	C=4.19	
+41.19	Edge Structure			27574		272.33	C=3.41	
8+43.69	Ctr MH			27600				
+46.19	Exist 36" CMP			27605		273.27	C=2.78	

F. B. 1876 Pg. 66 | 8776.36
Job No. Division No. Notes Red Plotted Profile
Survey of BELVEDERE CO. PARK Date Date No.
Survey by SPRAGS Notes H.H.S. Notes Chk'd. Checked X-Sec.
Indexed G. D. BAILEY Date NOV 3 72 Date Date No.

Notes Ck'd by	Survey of	F. B. 16 16 PG. 16
Map No.	JN 8776.36 Tape 02'5" Std 68 °F	
Office Work	Surveyed by H H Spriggs	
Checked	Notes Date	
Date	Indexed G. D. BAILEY VOL. 5	

JN 8776.36

Belvedere County Park N/o 1st St.

Construction Stakes @ Site
of
Field Office 9-6-72
Block Walls N/y of Field Office

Sheet A-6 Pg 167-168

H H Spriggs

Note: Any Additions or Changes on This Sheet Must be Made or Circled in Red Ink With Date and Name of Person Making Change.

PLEASE RETURN TO
COUNTY OF LOS ANGELES
DEPARTMENT OF COUNTY ENGINEER
403 LOS ANGELES COUNTY ENGINEERING BLDG.

Do not extend this side of this line.

76F309S CE#310 3-69

F. B. 1876 PG. 168

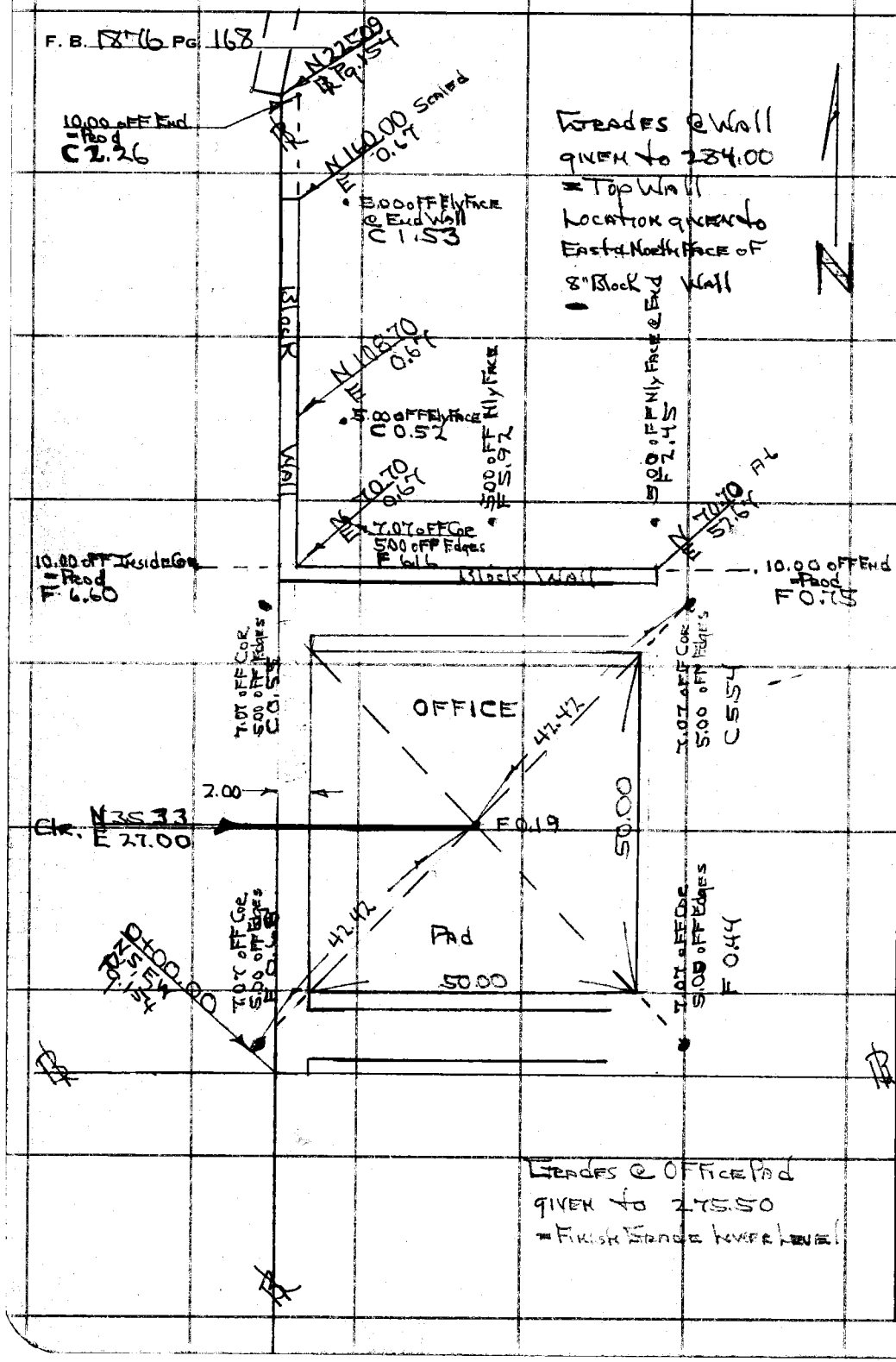

PLEASE RETURN TO
COUNTY OF LOS ANGELES
DEPARTMENT OF COUNTY ENGINEER
403 LOS ANGELES COUNTY ENGINEERING BLDG.

Do not extend this side of this line.

Note: Any Additions or Changes on This Sheet Must be Made or Circled in Red Ink With Date and Name of Person Making Change.

422

Notes Ck'd by
Map No.
Office Work
Checked
Date

Survey of
JN 8776.36 Tape 0267 Std 66 °F
Surveyed by HHSpriggs
Notes Date 9-20-72
Indexed G. D. BAILEY

F. B. 18 18 Pg. 167

JN 8776.36

Belvedere Co. Park N/o 1st St.

Construction Stakes - Grades
@ site of
Retaining Wall bearing N-S
@
S.W. Cor. Park adj. to Wly.
PR @ School Property

9-20-72
Pg 169-170

HHSpriggs

Note: Any Additions or Changes on This Sheet Must be Made or Circled in Red Ink With Date and Name of Person Making Change.

PLEASE RETURN TO
COUNTY OF LOS ANGELES
DEPARTMENT OF COUNTY ENGINEER
403 LOS ANGELES COUNTY ENGINEERING BLDG.

Do not extend this side of this line.

76F309S CE#310 3-69

F. B. 1876 PG. 170

28548 End
552

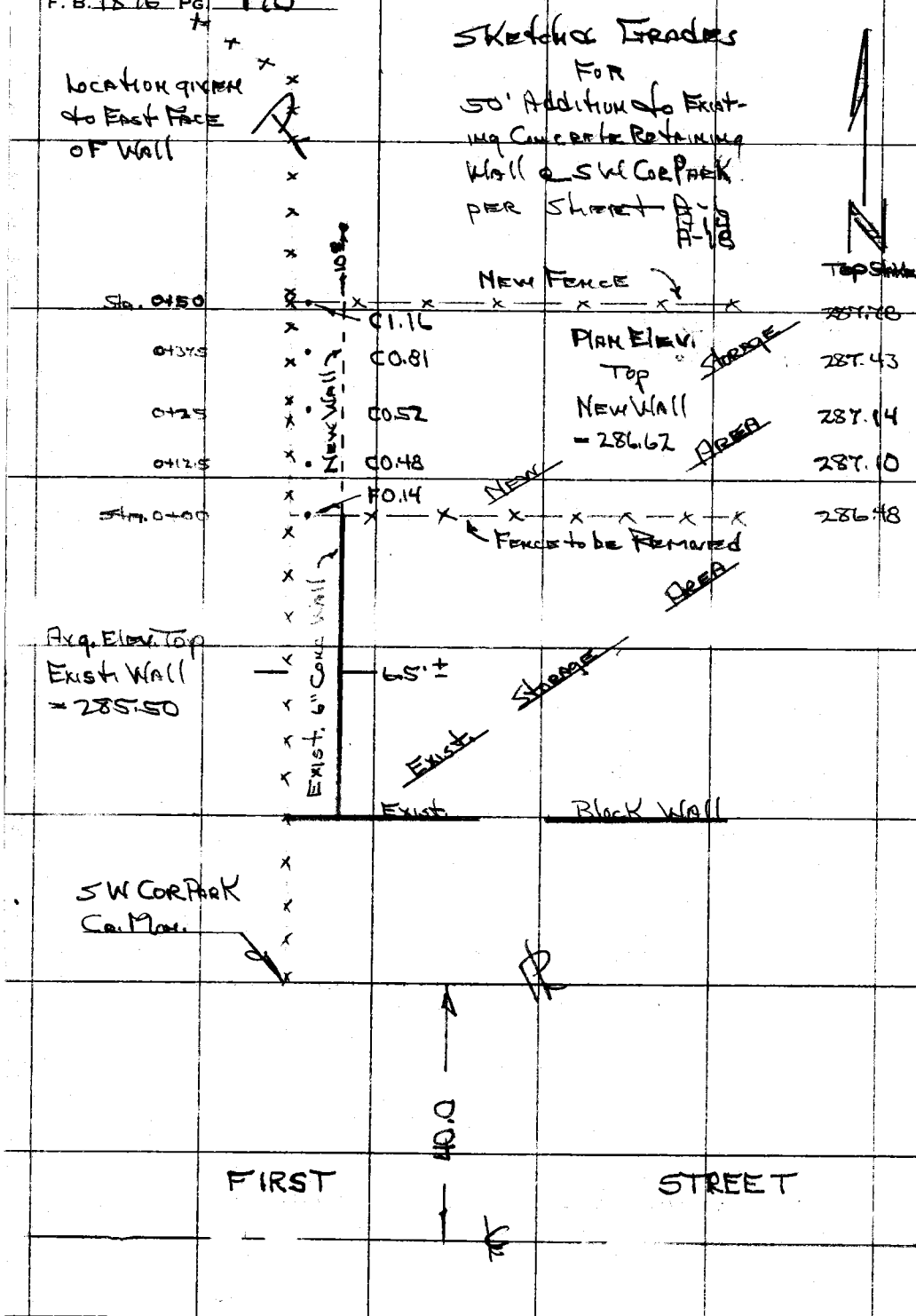

PLEASE RETURN TO
COUNTY OF LOS ANGELES
DEPARTMENT OF COUNTY ENGINEER
403 LOS ANGELES COUNTY ENGINEERING BLDG.

Do not extend this side of this line.

Note: Any Additions or Changes on This Sheet Must be Made or Circled in Red Ink With Date and Name of Person Making Change.

Notes Ck'd by	Survey of [illegible]
Map No.	JN 1876.36 Tap 0247 Std 68 °F
Office Work	Surveyed by HHSpriggs
Checked	Notes Date 9-20-72
Date	Indexed G.D. BAILEY

F. B. 1875 PG. 171

JN 1876.36

Belvedere Co. Park

N/O 1st St.

Construction Stakes - Grades
@ side of
Retaining @ Ramp Wall bearing
E-W @ Sly side of Field Office

9-20-72

Pg 171-172

Sheet A-6
A-7

HHSpriggs

Note: Any Additions or Changes on This Sheet Must be Made or Circled in Red Ink With Date and Name of Person Making Change.

PLEASE RETURN TO
COUNTY OF LOS ANGELES
DEPARTMENT OF COUNTY ENGINEER
403 LOS ANGELES COUNTY ENGINEERING BLDG.

Do not extend this side of this line.

76F309S CE#310 3-69

F. B. 1876 PG 172

Data Source:
Location A-6
" " " A-7
Bot. Ftr Grades A-14-E
A-8-B, C,

Grades given to
Bottom Footer

Location given to
So. Face of 8" Wall

PLEASE RETURN TO
COUNTY OF LOS ANGELES
DEPARTMENT OF COUNTY ENGINEER
403 LOS ANGELES COUNTY ENGINEERING BLDG.

Do not extend this side of this line.

Note: Any Additions or Changes on This Sheet Must be Made or Circled in Red Ink With Date and Name of Person Making Change.

Notes Ck'd by
Map No.
Office Work
Checked
Date

Survey of
JN 8776.36 Tape Std °F
Surveyed by H.H. SPRIGGS
Notes Date
Indexed B. D. BAILEY Nov 12

F. B. Pg.

JN. 8776.36

BELVEDERE COUNTY PARK

N/O. 1ST ST.

GRADE STAKES VICINITY
OF
MULTI. PURPOSE DIAMOND
&
ADJACENT BASKETBALL COURTS
Pgs 173 & 174

SHEET A6
A13-A
A14-B

See sketch Following Pg 174
For Final adjusted grades
on courts & adjacent walks
HHS

H.H. SPRIGGS

Note: Any Additions or Changes on This Sheet Must be Made or Circled in Red Ink With Date and Name of Person Making Change.

Do not extend this side of this line.

PLEASE RETURN TO
COUNTY OF LOS ANGELES
DEPARTMENT OF COUNTY ENGINEER
403 LOS ANGELES COUNTY ENGINEERING BLDG.

76F309S CE#310 3-69

F. B. 1816 PG 174

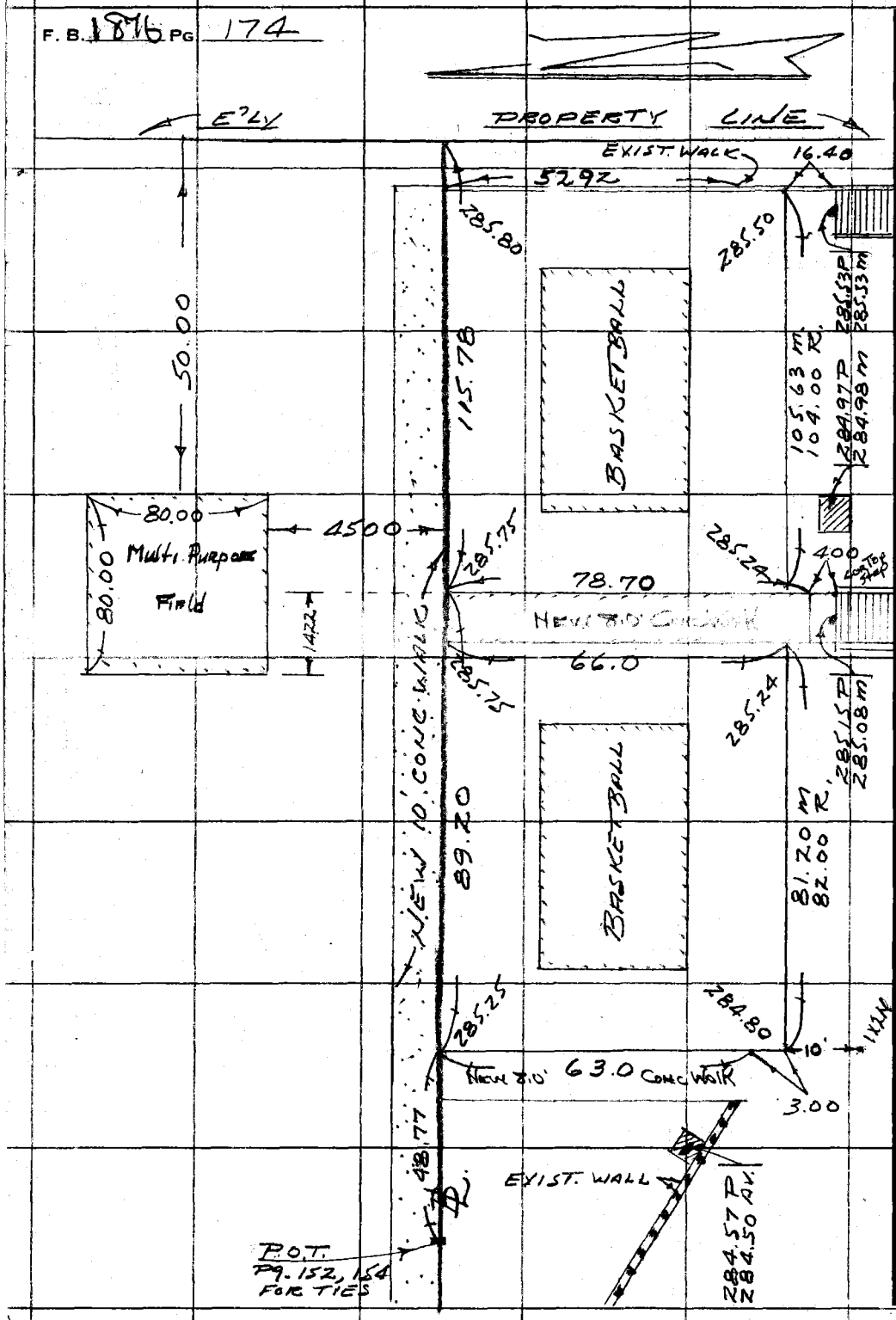

PLEASE RETURN TO
COUNTY OF LOS ANGELES
DEPARTMENT OF COUNTY ENGINEER
403 LOS ANGELES COUNTY ENGINEERING BLDG.

Do not extend this side of this line.

Note: Any Additions or Changes on This Sheet Must be Made or Circled in Red Ink With Date and Name of Person Making Change.

Notes Ck'd by
Map No.
Office Work
Checked
Date

Survey of [illegible]
JN 877636 Tape Std °F
Surveyed by HHSpriggs
Notes Date
Indexed G.D. BAILEY NOV 5 '72

F. B. [illegible] PG. [illegible]

JN 1876.36

Belvedere Co. Park

N/o 1st St.

Construction Stakes - Grades
@ site of
Inside Wall - Lower Level of
Field Office

9-28-72
Pg 175-176

Sheet A6
A7

HHSpriggs

Note: Any Additions or Changes on This Sheet Must be Made or Circled in Red Ink With Date and Name of Person Making Change.

Do not extend this side of this line.

PLEASE RETURN TO
COUNTY OF LOS ANGELES
DEPARTMENT OF COUNTY ENGINEER
403 LOS ANGELES COUNTY ENGINEERING BLDG.

76F309S CE#310 3-69

F. B. 1876 PG. 176

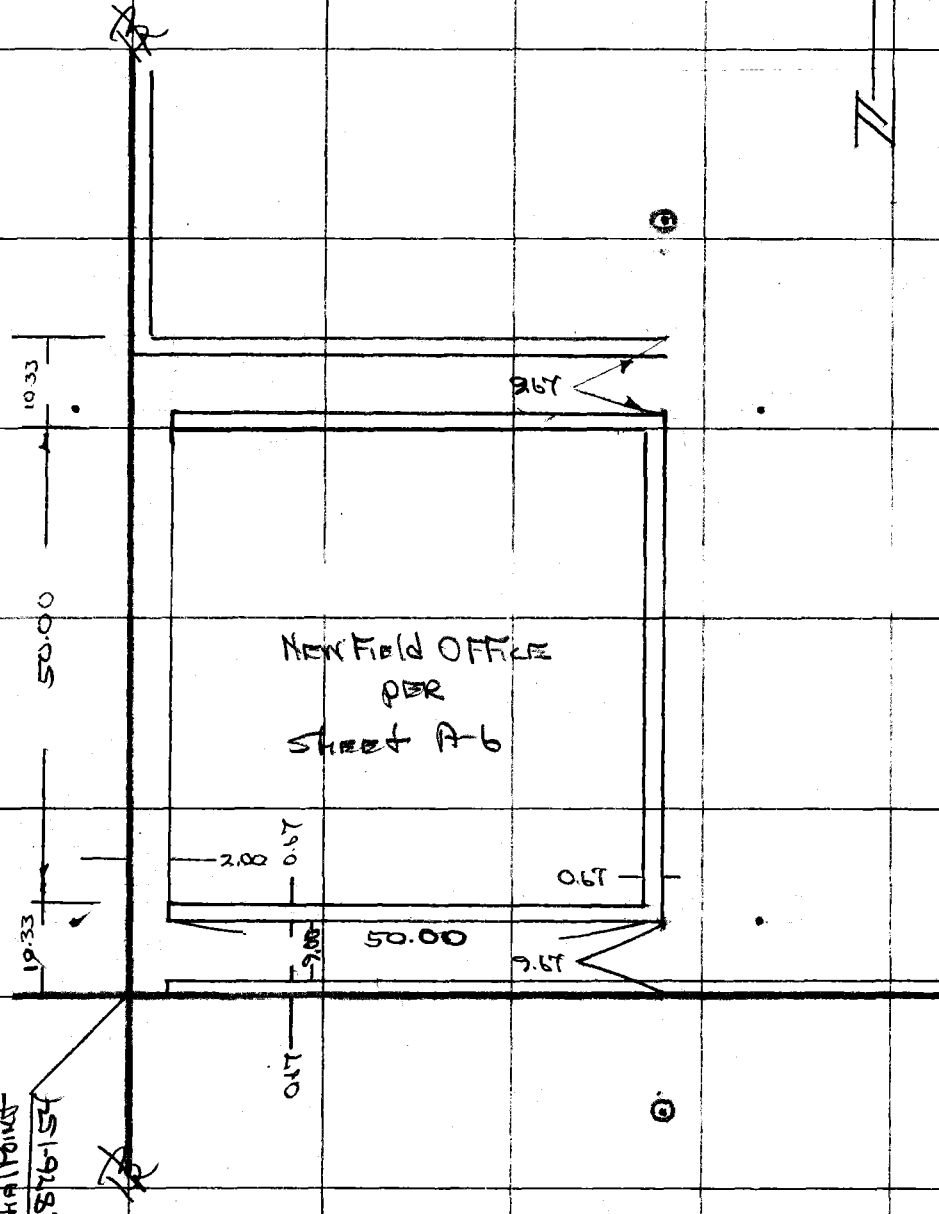

Initial Point
FB 1876-154

• = 1X2 HUT 10.00 OFF

⊙ = 1X2 HUT 20.00 OFF

PLEASE RETURN TO
COUNTY OF LOS ANGELES
DEPARTMENT OF COUNTY ENGINEER
403 LOS ANGELES COUNTY ENGINEERING BLDG.

Do not extend this side of this line.

Note: Any Additions or Changes on This Sheet Must be Made or Circled in Red Ink With Date and Name of Person Making Change.

Notes Ck'd by	Survey of [illegible]	F. B. [illegible] PG. [illegible]
Map No.	JN 8776.36 Tape Std °F	
Office Work	Surveyed by HHSpriggs	
Checked	Notes [illegible] Date [illegible]	
Date	Indexed G. D. BAILEY NOV 3 72	

JN 8776.36

Belvedere Co. Park

N/o 1st St.

Construction Stakes - Trades

@ Site of

New Bleacher Pads East Side

of Soccer Field per Sheet A-6

Pg 177-178

HHSpriggs

Note: Any Additions or Changes on This Sheet Must be Made or Circled in Red Ink With Date and Name of Person Making Change.

Do not extend this side of this line.

PLEASE RETURN TO
COUNTY OF LOS ANGELES
DEPARTMENT OF COUNTY ENGINEER
403 LOS ANGELES COUNTY ENGINEERING BLDG.

76F309S CE#310 3-69

F. B. 1876 PG 178

PLEASE RETURN TO
COUNTY OF LOS ANGELES
DEPARTMENT OF COUNTY ENGINEER
403 LOS ANGELES COUNTY ENGINEERING BLDG.

Do not extend this side of this line.

Note: Any Additions or Changes on This Sheet Must be Made or Circled in Red Ink With Date and Name of Person Making Change.

76F309S CE#310 3-69

PLEASE RETURN TO
COUNTY OF LOS ANGELES
DEPARTMENT OF COUNTY ENGINEER
403 LOS ANGELES COUNTY ENGINEERING BLDG.

Note: Any Additions or Changes on This Sheet Must be Made or Circled in Red Ink With Date and Name of Person Making Change.

Do not extend this side of this line.

Notes Ck'd by

Map No.

Office Work

Checked

Date

Survey of

JN

Surveyed by

Tape

Std

°F

Notes

Date

Indexed

Date

Blank

F. B. 1876 PG 180

PLEASE RETURN TO
COUNTY OF LOS ANGELES
DEPARTMENT OF COUNTY ENGINEER
403 LOS ANGELES COUNTY ENGINEERING BLDG.

Do not extend this side of this line.

Note: Any Additions or Changes on This Sheet Must Be Made or Circled in Red Ink With Date and Name of Person Making Change.

Notes Ck'd by	Survey of [illegible]
Map No.	JN [illegible] Tape Std °F
Office Work	Surveyed by [illegible]
Checked	Notes Date [illegible]
Date	Indexed G. D. HAILEM NOV 5 [illegible]

F. B. [illegible] PG. 181

[illegible]776.36

Belvedere County Park

Construction Stakes & Grades @

Picnic shelters - C&D

per sheet A-6 Pg. 181-182

Note: Any Additions or Changes on This Sheet Must be Made or Circled in Red Ink With Date and Name of Person Making Change.

Do not extend this side of this line.

PLEASE RETURN TO
COUNTY OF LOS ANGELES
DEPARTMENT OF COUNTY ENGINEER
403 LOS ANGELES COUNTY ENGINEERING BLDG.

76F309S CE#310 3-69

F. B. 1876 PG. 182

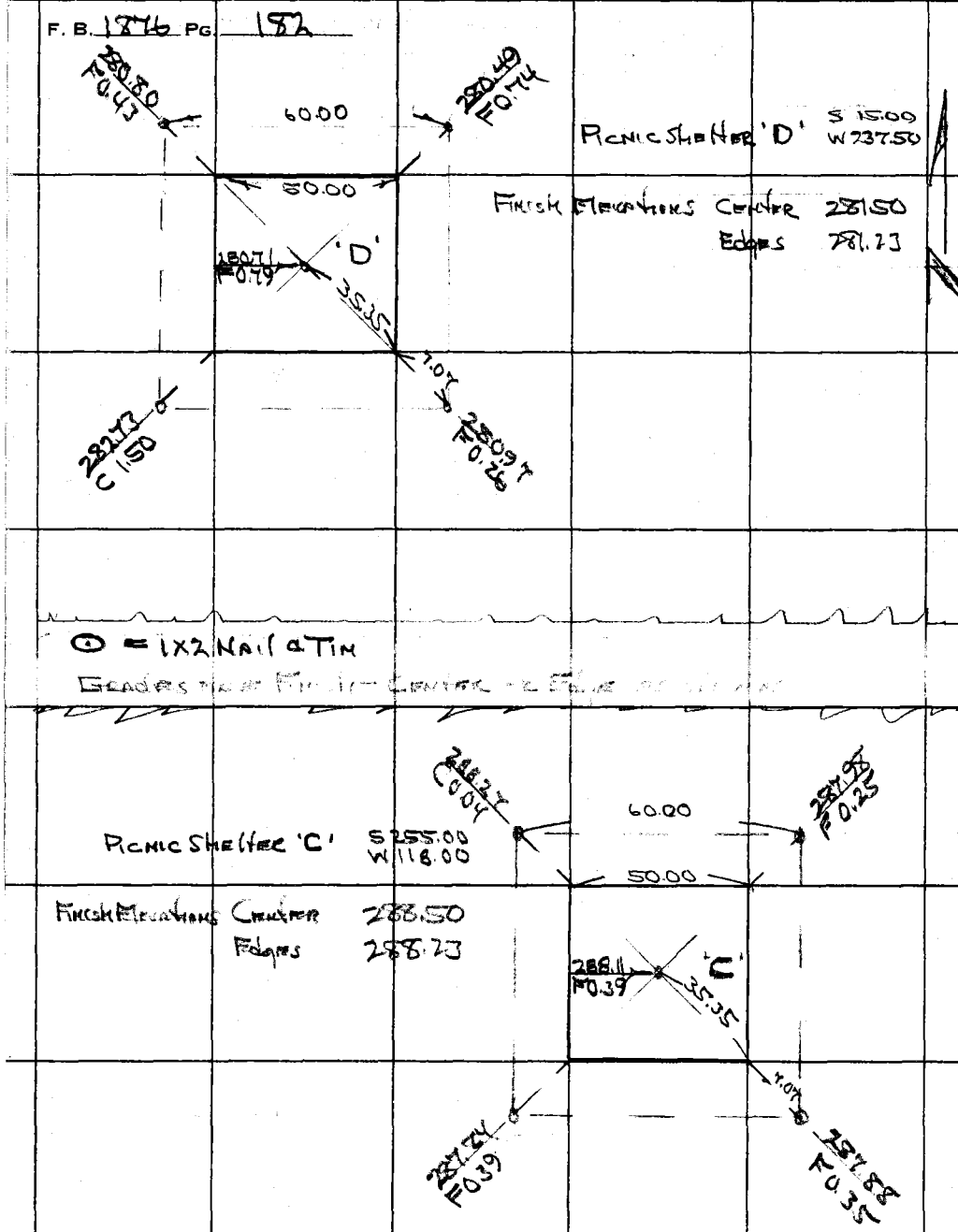

PLEASE RETURN TO
COUNTY OF LOS ANGELES
DEPARTMENT OF COUNTY ENGINEER
403 LOS ANGELES COUNTY ENGINEERING BLDG.

Do not extend this side of this line.

Note: Any Additions or Changes on This Sheet Must be Made or Circled in Red Ink With Date and Name of Person Making Change.

Notes Ck'd by	Survey of Belvedere Co. Park	F. B. 1876 PG. 183
Map No.	JN 8776.36 Tape Std °F	
Office Work	Surveyed by H H Sorrens	
Checked	Notes Date	
Date	Indexed G. D. BAILEY NOV 5 '72	

JN 8776.36

Belvedere Co. Park

Construction Stakes & Grades @
Picnic Shelters A&B
per Sheet A-6

Pg 183-184

Note: Any Additions or Changes on This Sheet Must be Made or Circled in Red Ink With Date and Name of Person Making Change.

Do not extend this side of this line.

PLEASE RETURN TO
COUNTY OF LOS ANGELES
DEPARTMENT OF COUNTY ENGINEER
403 LOS ANGELES COUNTY ENGINEERING BLDG.

76F309S CE#310 3-69

F. B. 1876 PG 184

⊙ = 1x2 Nail & Tin
Elevations are Finish – Center or Edge as shown

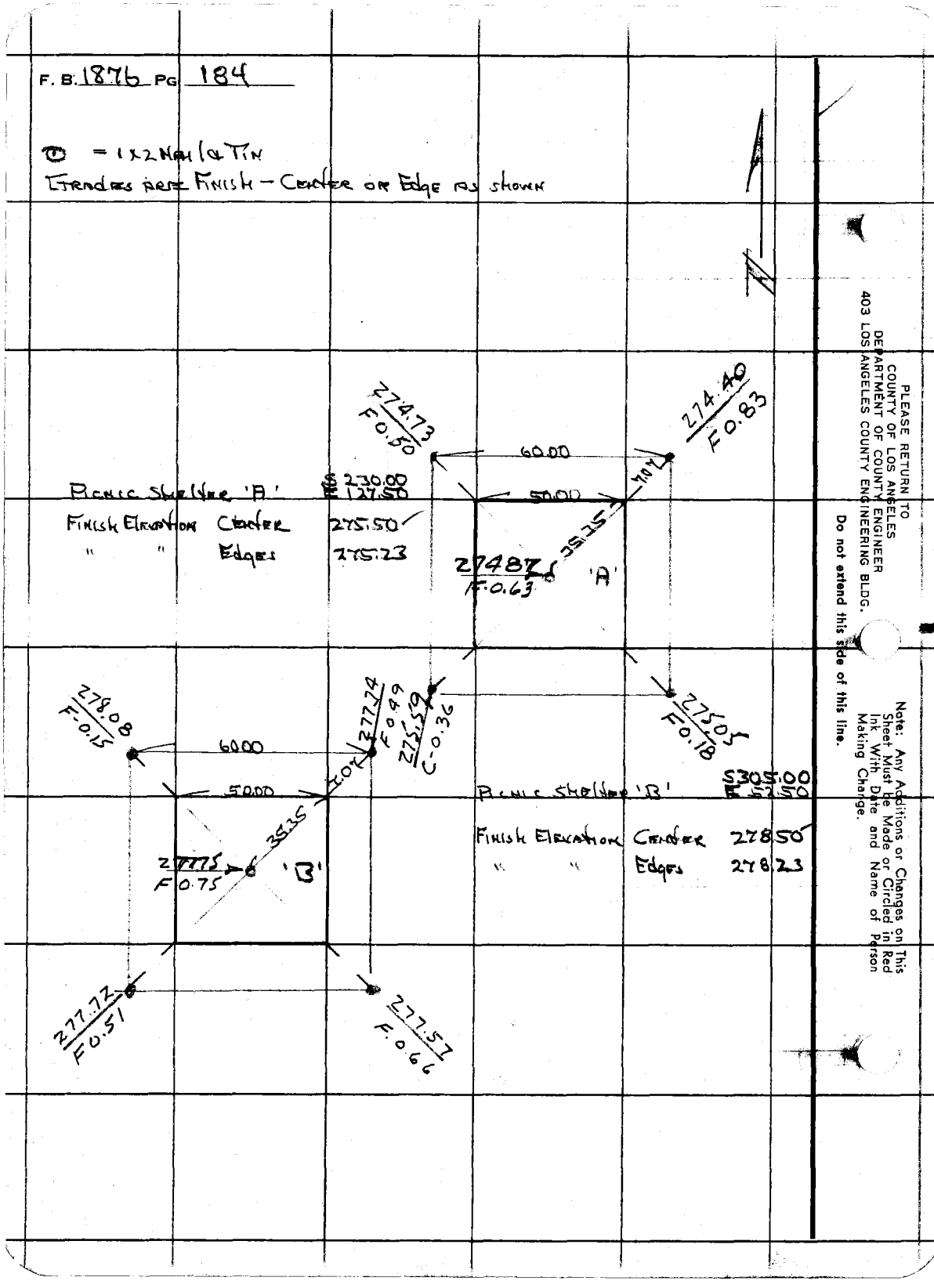

PLEASE RETURN TO
COUNTY OF LOS ANGELES
DEPARTMENT OF COUNTY ENGINEER
403 LOS ANGELES COUNTY ENGINEERING BLDG.

Do not extend this side of this line.

Note: Any Additions or Changes on This Sheet Must be Made or Circled in Red Ink With Date and Name of Person Making Change.

Notes Ck'd by
Map No.
Office Work
Checked
Date

Survey of [illegible] F. B. 18 [illegible] PG. 185
JN 877636 Tape Std °F
Surveyed by HHSpriggs
Notes Date
Indexed G. D. BAILEY [illegible] 5 '78

JN 877636

Belvedere Co Park - N/o First St.

Const. Grades 8.0 Conc Walk Running
N-S From 1st St.
See Sheet A-6

These grades interpolated - modified
in Field - HHS

HHSpriggs

Note: Any Additions or Changes on This Sheet Must be Made or Circled in Red Ink With Date and Name of Person Making Change.

PLEASE RETURN TO
COUNTY OF LOS ANGELES
DEPARTMENT OF COUNTY ENGINEER
403 LOS ANGELES COUNTY ENGINEERING BLDG.

Do not extend this side of this line.

76F309S CE#310 3-69

F. B. 1886 PG. 186

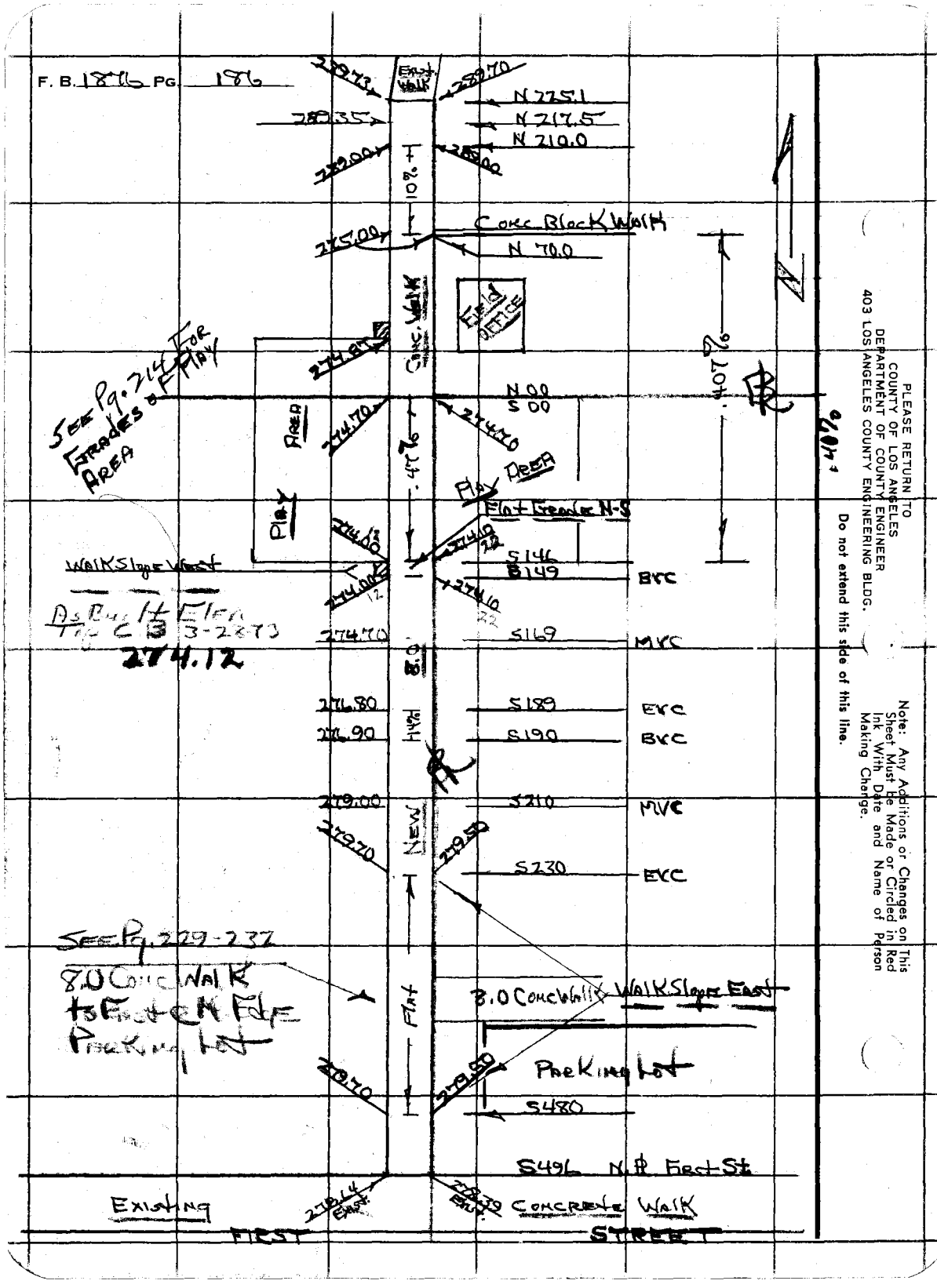

PLEASE RETURN TO
COUNTY OF LOS ANGELES
DEPARTMENT OF COUNTY ENGINEER
403 LOS ANGELES COUNTY ENGINEERING BLDG.

Do not extend this side of this line.

Note: Any Additions or Changes on This Sheet Must be Made or Circled in Red Ink With Date and Name of Person Making Change.

Notes Ck'd by	Survey of	F. B. 1876 Pg. 187
Map No.	JN 8776.36 Tape Std °F	
Office Work	Surveyed by HHS	
Checked	Notes Date	
Date	Indexed R. D. BAILEY	

JN 8776.36

Belvedere County Park

N/o 1st St.

Construction Control For

Parking Lot No. side of

1st St - Belvedere Co. Park

per office staking sketch

with on site modifications Pg 187-188

HHS

Curb Grades Pg 221-230

Paving Grades Pg.

Note: Any Additions or Changes on This Sheet Must be Made or Circled in Red Ink With Date and Name of Person Making Change.

Do not extend this side of this line.

PLEASE RETURN TO
COUNTY OF LOS ANGELES
DEPARTMENT OF COUNTY ENGINEER
403 LOS ANGELES COUNTY ENGINEERING BLDG.

76F309S CE#310 3-69

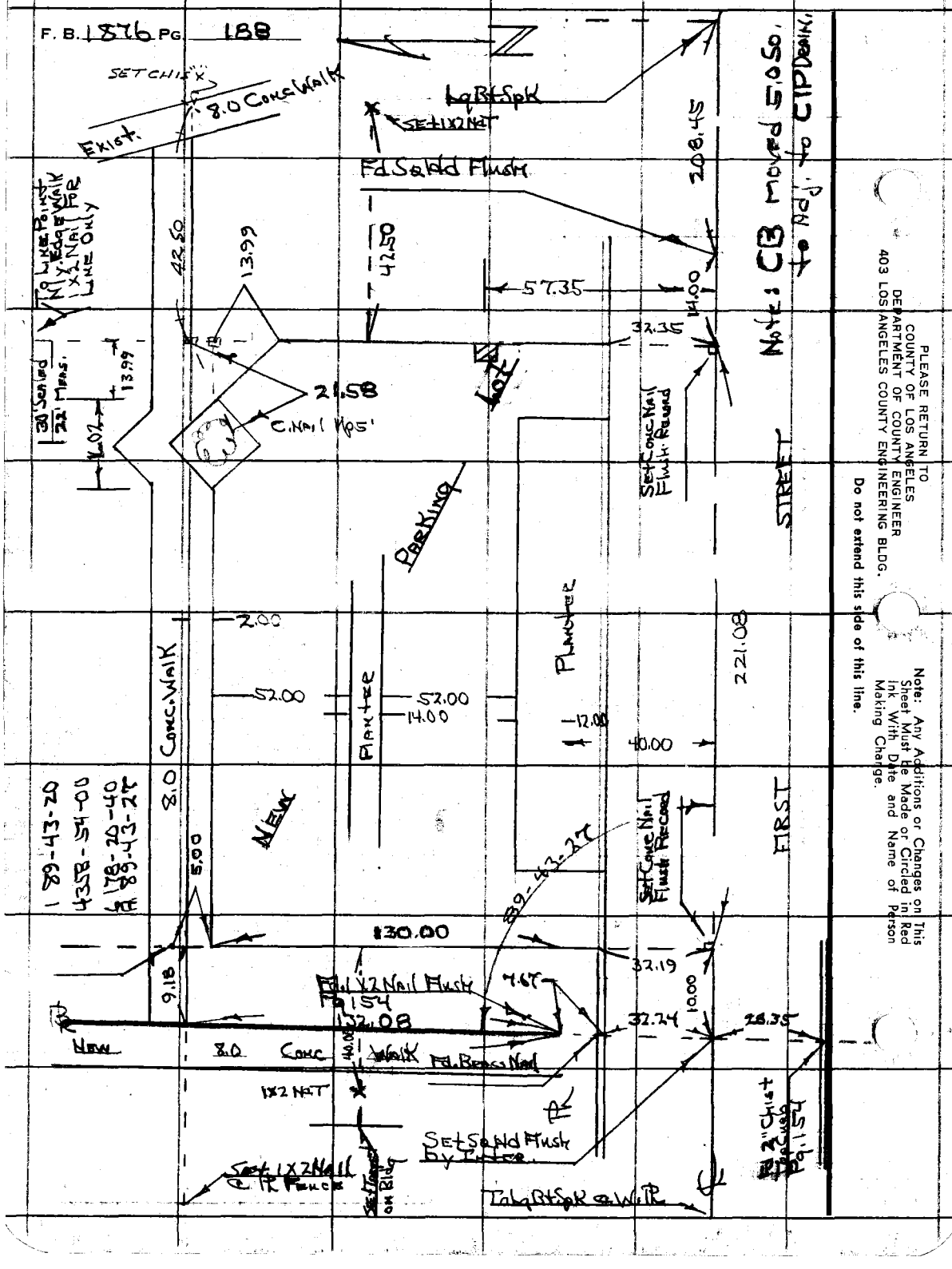

PLEASE RETURN TO
COUNTY OF LOS ANGELES
DEPARTMENT OF COUNTY ENGINEER
403 LOS ANGELES COUNTY ENGINEERING BLDG.

Do not extend this side of this line.

Note: Any Additions or Changes on This Sheet Must Be Made or Circled in Red Ink With Date and Name of Person Making Change.

Notes Ck'd by	Survey of [illegible]	F. B. [illegible] PG. [illegible]
Map No.	JN 8776.36 Tape 0247 Std 65 °F	
Office Work	Surveyed by H H Spriggs	
Checked	Notes [illegible] Date [illegible]	
Date	Indexed G. D. BAILEY NOV 5 '72	

N8776.36

Belvedere Co. Park - N/o 1st St.

Additional data per request of Design Div. @ 1st St crossing 48" RCP - sheet A16 Specs 3070

℄ Drain per Pg 192 = Control
See Pg's 193 - 206 For Xsections - Profile

(New Catch Basins offset 10.0 East @ N. Curb
15.0 West @ S. Curb
will change low Point in E-W drainage on First St. necessitating curb & Pavement modification -

H H Spriggs

Note: Any Additions or Changes on This Sheet Must be Made or Circled in Red Ink With Date and Name of Person Making Change.

Do not extend this side of this line.

PLEASE RETURN TO
COUNTY OF LOS ANGELES
DEPARTMENT OF COUNTY ENGINEER
403 LOS ANGELES COUNTY ENGINEERING BLDG.

76F309S CE#310 3-69

F. B. 876 PG. 192

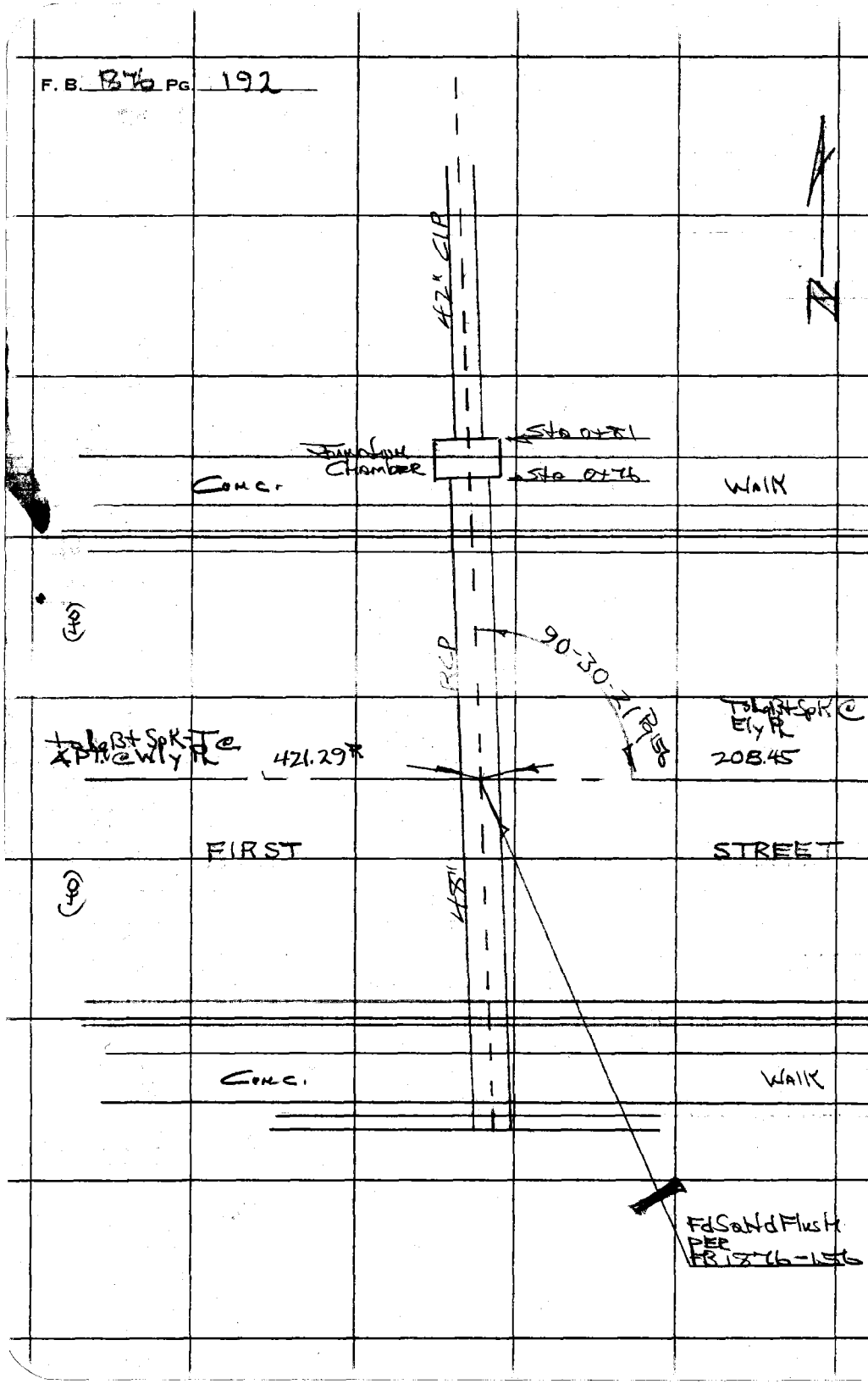

PLEASE RETURN TO
COUNTY OF LOS ANGELES
DEPARTMENT OF COUNTY ENGINEER
403 LOS ANGELES COUNTY ENGINEERING BLDG.

Do not extend this side of this line.

Note: Any Additions or Changes on This Sheet Must be Made or Circled in Red Ink With Date and Name of Person Making Change.

F. B. 1876 PG. 193

Profile No. ____ Notes Red ____ Plotted ____ Job No. [illegible] Division No. ____

X-Sec. No. ____ Notes Chk'd. ____ Checked ____ Survey by H H Griggs Notes [illegible] Date [illegible]

Date ____ Date ____ Map No. ____ Indexed G. D. BAILEY Date NOV 5 72

JN 8776.36

Belvedere Co Park - N/o First St.

Xsections - Profile - First St @
48" RCP Drain Xing -
See FB 1876 - 191-192 For Con-
trol & note.

H H Griggs

STATION	B. S.	H. I.	F. S.	ELEV.

NOTE: ANY ADDITIONS OR CHANGES ON THIS SHEET MUST BE MADE OR CIRCLED IN RED INK, WITH DATE AND NAME OF PERSON MAKING CHANGE.

PLEASE RETURN TO
LOS ANGELES COUNTY ENGINEER
403 Los Angeles County Engineering Bldg.

Do not extend notes this side of this line.

76-L-298 CE 307 8-70

76-L-298 CE 307 8-70

PLEASE RETURN TO
LOS ANGELES COUNTY ENGINEER
403 LOS ANGELES COUNTY ENGINEERING BLDG.

NOTE: ANY ADDITIONS OR CHANGES ON THIS SHEET MUST BE MADE OR CIRCLED IN RED INK, WITH DATE AND NAME OF PERSON MAKING CHANGE.

Do not extend notes this side of this line.

STATION	B. S.	H. I.	F. S.	ELEV.	℄ 48" RCP @ 1st St	
CBM #5				272 25	CBM #5 Elev. 273.252 FB 1876-149 First St. Nly Side - 139'± W/o Ely Pl of Belvedere Park - Set SmBt Spk in Lead in Conc Curb @ PP# - No Number	
0+ 054	N. Edge 4.0 Walk			272 31	℄	
				272 30		10
				272 39		20
				272 45		30
				272 44		40
				272 47		50
				272 56		60
				272 34	10	
				272 [illegible]	20	
				272 38	30	
				272 [illegible]	40	
				272 [illegible]	50	
				272 [illegible]	60	

F. B. 1876 PG. 194

Job No. ____ Division No. ____ Notes Red ____ Plotted ____ Profile ____
Survey of ____ Date ____ Date ____ No. ____
Survey by ____ Notes ____ Notes Chk'd. ____ Checked ____ X-Sec. ____
Indexed G. D. BAILEY Date MAY 3 [illegible] Date ____ Date ____ No. ____

76-L-298 CE 307 8-70

PLEASE RETURN TO
LOS ANGELES COUNTY ENGINEER
403 LOS ANGELES COUNTY ENGINEERING BLDG.

NOTE: ANY ADDITIONS OR CHANGES ON THIS SHEET MUST BE MADE OR CIRCLED IN RED INK, WITH DATE AND NAME OF PERSON MAKING CHANGE.

Do not extend notes this side of this line.

STATION	B. S.	H. I.	F. S.	ELEV.	℄ 48" RCP @ 1st St	
0+13	Top	So. Curb		27201		℄
				27205		5
				[illegible]		10
				27218		15
				27218		20
				27221		25
				27224		30
				27225		35
				27225		40
				27228		45
				27230		50
				27234		55
				27240		60

Profile Notes Red. ____ Plotted ____ Job No. 3 [illegible] Division No. ____

X-Sec. Notes Chk'd. ____ Checked ____ Survey by [illegible] Notes [illegible] Date [illegible]

No. ____ Date ____ Date ____ Map No. ____ Indexed D. BAILEY Date [illegible]

F. B. 1876 PG. 195

76-L-298 CE 307 8-70

PLEASE RETURN TO
LOS ANGELES COUNTY ENGINEER
403 LOS ANGELES COUNTY ENGINEERING BLDG.

NOTE: ANY ADDITIONS OR CHANGES ON THIS SHEET MUST BE MADE OR CIRCLED IN RED INK, WITH DATE AND NAME OF PERSON MAKING CHANGE.

Do not extend notes this side of this line.

STATION	B. S.	H. I.	F. S.	ELEV.		
0+13	Top So. Curb			27202	5	
				27206	10	
				27208	15	
				27213	20	
				27219	25	
				27222	30	
				27222	35	
				27230	40	
				27237	45	
				27241	50	
				27248	55	
				27250	60	

F. B. 1876 Pg. 196

Job No. ____ Division No. ____ Notes Red ____ Plotted ____ Profile ____

Survey of ____ Date ____ Date ____ No. ____ X-Sec. ____

Survey by ____ Notes ____ Notes Chk'd. ____ Checked ____ No. ____

Indexed G. D. BAILEY Date NOV 3 '72 Date ____ Date ____

76-L-298 CE 307 8-70

PLEASE RETURN TO
LOS ANGELES COUNTY ENGINEER
403 LOS ANGELES COUNTY ENGINEERING BLDG.

NOTE: ANY ADDITIONS OR CHANGES ON THIS SHEET MUST BE MADE OR CIRCLED IN RED INK, WITH DATE AND NAME OF PERSON MAKING CHANGE.

Do not extend notes this side of this line.

STATION	B. S.	H. I.	F. S.	ELEV.	℄ 48" RCP @ 1st St	
0+13	Fl-Bot Curb			271 06	℄	In Parking
				271 20		5
				271 47		10
				271 53		15
				271 55		20
				271 57		25
				271 61		30
				271 62		35
				271 63		40
				271 64		45
				271 67		50
				271 71		55
				271 78		60
@ 0+15	Edge Gutter - add 0.17 to Fl. grade @ each location					

Profile Notes Red ____ Plotted ____ Job No. ____ Division No. ____

X-Sec. Notes Chk'd. ____ Checked ____ Survey by ____ Notes ____ Date ____

No. ____ Date ____ Date ____ Map No. ____ Indexed G. D. BAILEY Date ____

F. B. 1876 PG. 19

76-L-298 CE 307 8-70

PLEASE RETURN TO
LOS ANGELES COUNTY ENGINEER
403 LOS ANGELES COUNTY ENGINEERING BLDG.

NOTE: ANY ADDITIONS OR CHANGES ON THIS SHEET MUST BE MADE OR CIRCLED IN RED INK, WITH DATE AND NAME OF PERSON MAKING CHANGE.

Do not extend notes this side of this line.

STATION	B. S.	H. I.	F. S.	ELEV.		
0+13	F.L. - Bot Curb			271 18	Apron	5
				271 44	Edge Apron	10
				271 47		15
				271 52		20
				271 55		25
				271 58		30
				271 62		35
				271 66		40
				271 73		45
				271 79		50
				271 84		55
				271 88		60

C 0+15 - Edge Frutter add 0.17 to F.L. grade @ each location

F. B. 1876 PG. 198

Job No. ____ Division No. ____ Notes Red ____ Plotted ____ Profile ____
Survey of ____ Date ____ Date ____ No. ____
Survey by ____ Notes ____ Notes Chk'd. ____ Checked ____ X-Sec. ____
Indexed G. D. BAILEY Date NOV 5 72 Date ____ Date ____ No. ____

76-L-298 CE 307 8-70

PLEASE RETURN TO
LOS ANGELES COUNTY ENGINEER
403 LOS ANGELES COUNTY ENGINEERING BLDG.

NOTE: ANY ADDITIONS OR CHANGES ON THIS SHEET MUST BE MADE OR CIRCLED IN RED INK, WITH DATE AND NAME OF PERSON MAKING CHANGE.

Do not extend notes this side of this line.

STATION	B. S.	H. I.	F. S.	ELEV.	℄ 48" RCP @ 1st St	
0+28				27221	℄	
				27225		10
				27228		20
				27231		30
				27236		40
				27245		50
				27258		60
				27227	10	
				27234	20	
				27240	30	
				27249	40	
				27257	50	
				27268	60	

Profile Notes Rel. ____ Plotted ____ Job No. [illegible] Division No. ____

X-Sec. No. ____ Notes Chk'd. ____ Date ____ Checked ____ Date ____ Survey by [illegible] Notes [illegible] Date ____ Map No. ____ Indexed [illegible] D. BAILEY Date [illegible] 5 '72

F. B. 1876 Pg. 99

76-L-298 CE 307 8-70

PLEASE RETURN TO
LOS ANGELES COUNTY ENGINEER
403 LOS ANGELES COUNTY ENGINEERING BLDG.

NOTE: ANY ADDITIONS OR CHANGES ON THIS SHEET MUST BE MADE OR CIRCLED IN RED INK, WITH DATE AND NAME OF PERSON MAKING CHANGE.

Do not extend notes this side of this line.

STATION	B. S.	H. I.	F. S.	ELEV.		
0+41 = ℄ 1st St				27234		℄
				27239		10
				27240		20
				27247		30
				27256		40
				27264		50
				27276		60
				27246	10	
				27252	20	
				27260	30	
				27266	40	
				27275	50	
				27288	60	

F. B. 1876 PG. 200

Job No. ____ Division No. ____ Notes Red ____ Plotted ____ Profile ____

Survey of ____ Date ____ Date ____ No. ____

Survey by ____ Notes ____ Notes Chk'd. ____ Checked ____ X-Sec. ____

Indexed G. D. BAILEY Date NOV 5 '72 Date ____ Date ____ No. ____

76-L-298 CE 307 8-70

PLEASE RETURN TO
LOS ANGELES COUNTY ENGINEER
403 LOS ANGELES COUNTY ENGINEERING BLDG.

NOTE: ANY ADDITIONS OR CHANGES ON THIS SHEET MUST BE MADE OR CIRCLED IN RED INK, WITH DATE AND NAME OF PERSON MAKING CHANGE.

Do not extend notes this side of this line.

STATION	B. S.	H. I.	F. S.	ELEV.	℄ 48" RCP @ 1st St.		
0+57				27241	℄		
				27242			10
				27246			20
				27249			30
				27254			40
				27264			50
				27276			60
				27244		10	
				27251		20	
				27259		30	
				27268		40	
				27276		50	
				27290		60	

Profile Notes Red ____ Plotted ____ Job No. [redacted] Division No. ____
X-Sec. Notes Chk'd. ____ Checked ____ Survey by [redacted]
No. ____ Date ____ Date ____ Map No. ____ Indexed G. D. BAILEY Date [redacted]

F. B. 1816 PG. 201

76-L-298 CE 307 8-70

PLEASE RETURN TO
LOS ANGELES COUNTY ENGINEER
403 LOS ANGELES COUNTY ENGINEERING BLDG.

NOTE: ANY ADDITIONS OR CHANGES ON THIS SHEET MUST BE MADE OR CIRCLED IN RED INK, WITH DATE AND NAME OF PERSON MAKING CHANGE.

Do not extend notes this side of this line.

STATION	B. S.	H. I.	F. S.	ELEV.		
@ 0+~~74~~ 71	Edge Gutter	Add 0.17 to Fl. Grade @ each location				
0+~~76~~ 73	Fl. Bot Curb			27200		℄
				27209		5
				27216		10 = ℄ Planned Catch Basin
				27221		15
				27225		20
				27230		25
				27233		30
				27235		35
				27237		40
				27239		45
				27242		50
				27246		55
				27250		60

F. B. 1876 PG. 202

Job No. ____ Division No. ____ Notes Red ____ Plotted ____ Profile ____

Survey of ____ Date ____ Date ____ No. ____

Survey by ____ Notes ____ Notes Chk'd. ____ Checked ____ X-Sec. ____

Indexed G. D. BAILEY Date NOV 5 72 Date ____ Date ____ No. ____

76-L-298 CE 307 8-70

PLEASE RETURN TO
LOS ANGELES COUNTY ENGINEER
403 LOS ANGELES COUNTY ENGINEERING BLDG.

NOTE: ANY ADDITIONS OR CHANGES ON THIS SHEET MUST BE MADE OR CIRCLED IN RED INK, WITH DATE AND NAME OF PERSON MAKING CHANGE.

Do not extend notes this side of this line.

STATION	B. S.	H. I.	F. S.	ELEV.	℄ 48" RCP @ 1st St	
@ 0+74	Edge Trucker add 0.17 to Fil. Grade @ Each Location					
0+76	Fil. Bot Curb			27208	5	
				27215	10	
				27222	15	= East Edge New Drive
				27226	20	
				27230	25	
				27237	30	
				27238	35	= West Edge New Drive
				27241	40	
				27244	45	
				27249	50	
				27256	55	
				27262	60	

Profile Notes Red ____ Plotted ____ Job No. ____ Division No. ____

X-Sec. Notes Chk'd. ____ Checked ____ Survey by ____ Notes ____ Date ____

No. ____ Date ____ Date ____ Map No. ____ Index G. D. BAILEY Date NOV 5 '70

F. B. ____ PG. ____

F. B. 1876 PG. 204 | Job No. | Division No. | Notes Red | Plotted | Profile

Survey of | Date | Date | No.

Survey by | Notes | Notes Chk'd. | Checked | X-Sec.

Indexed G. D. BAILEY | Date NOV 5 72 | Date | Date | No.

STATION	B. S.	H. I.	F. S.	ELEV.
0+73	Top Curb			

PLEASE RETURN TO
LOS ANGELES COUNTY ENGINEER
403 LOS ANGELES COUNTY ENGINEERING BLDG.

Do not extend notes this side of this line.

NOTE: ANY ADDITIONS OR CHANGES ON THIS SHEET MUST BE MADE OR CIRCLED IN RED INK, WITH DATE AND NAME OF PERSON MAKING CHANGE.

76-L-298 CE 307 8-70

76-L-298 CE 307 8-70

PLEASE RETURN TO
LOS ANGELES COUNTY ENGINEER
403 LOS ANGELES COUNTY ENGINEERING BLDG.

NOTE: ANY ADDITIONS OR CHANGES ON THIS SHEET MUST BE MADE OR CIRCLED IN RED INK, WITH DATE AND NAME OF PERSON MAKING CHANGE.

Do not extend notes this side of this line.

STATION	B. S.	H. I.	F. S.	ELEV.	℄ 48" RCP @ 1st ST	
0+73	Top Curb			272 84	5	
				272 84	10	
				272 86	15	= East Edge New Drive
				272 88	20	
				272 95	25	
				272 96	30	
				273 02	35	= West Edge New Drive
				273 04	40	
				273 08	45	
				273 14	50	
				273 21	55	
				273 26	60	

Profile Notes Red ____ Plotted ____ Job No. [illegible] Division No. ____

X-Sec. Notes Chk'd. ____ Checked ____ Survey by ____ Notes ____ Date ____

No. ____ Date ____ Date ____ Map No. ____ Indexed G. D. BAILEY Date NOV 3 '72

F. B. 18'16 PG. 205

76-L-298 CE 307 8-70

PLEASE RETURN TO
LOS ANGELES COUNTY ENGINEER
403 LOS ANGELES COUNTY ENGINEERING BLDG.

NOTE: ANY ADDITIONS OR CHANGES ON THIS SHEET MUST BE MADE OR CIRCLED IN RED INK, WITH DATE AND NAME OF PERSON MAKING CHANGE.

Do not extend notes this side of this line.

STATION	B. S.	H. I.	F. S.	ELEV.		
0+76.5	So. Edge 4.0	Conc Walk		27294		℄
				27296		10
				27299		20
				27300		30
				27307		40
				27312		50
				27313		60
				27297	10	
				27300	20	
				27304	30	
				27315	40	
				27325	50	
				27340	60	
CBM#6				27822	CBM#6 Elev. 278.217 FB1876-150 First St - Nly Side - 176' ± Elo Wly Pl. of Belvedere Park SmBt Spk in head in Conc Curb. near PP#924279E	

F. B. 876 PG. 206 Job No. Division No. Notes Red Plotted Profile
Survey of Date Date No.
Survey by Notes Notes Chk'd. Checked X-Sec.
Indexed G. D. BAILEY Date NOV 3 '72 Date Date No.

Notes Ck'd by	Survey of [illegible]	F. B. 10 IG Pg. 207
Map No.	JN [illegible] Tape Std °F	
Office Work	Surveyed by HH Forster	
Checked	Notes Date	
Date	Indexed D. D. BAILEY	

EN 8774.36

Belvedere Co. Park

N/o 1st St.

Location light standards in
Vicinity of Multi Purpose Field
per Sheet E-3

Pg 207-208

Note: Any Additions or Changes on This Sheet Must be Made or Circled in Red Ink With Date and Name of Person Making Change.

Do not extend this side of this line.

PLEASE RETURN TO
COUNTY OF LOS ANGELES
DEPARTMENT OF COUNTY ENGINEER
403 LOS ANGELES COUNTY ENGINEERING BLDG.

76F309S CE#310 3-69

F. B. 1876 PG. 208

SEE A-14 Trenches - Curb

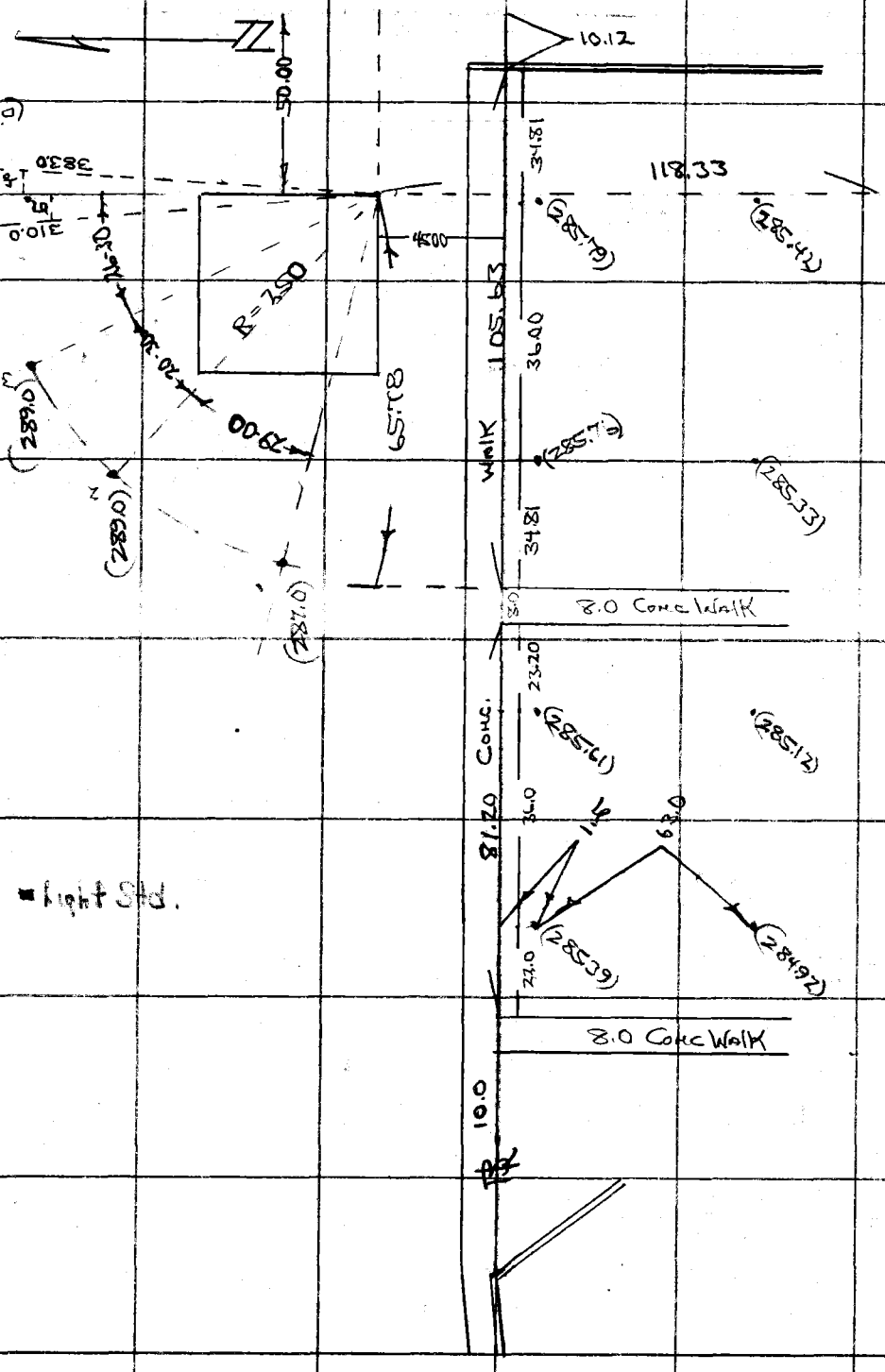

PLEASE RETURN TO
COUNTY OF LOS ANGELES
DEPARTMENT OF COUNTY ENGINEER
403 LOS ANGELES COUNTY ENGINEERING BLDG.

Do not extend this side of this line.

Note: Any Additions or Changes on This Sheet Must be Made or Circled in Red Ink With Date and Name of Person Making Change.

Profile Notes Red_____ Plotted_____ Job No. 8776.36 Division No._____ F. B. 1876 PG. 209

X-Sec. Notes Chk'd._____ Checked_____ Survey by H H Spriggs Notes [illegible] Date 11-2-72

No._____ Date_____ Date_____ Map No._____ Indexed R. D. BAILEY Date NOV 5 72

JN 8776.36

Belvedere Co. Park

N/o 1st St

Rough Grades For Parking Lot
adjacent to 1st St
per office staking sheet

Pg. 209-214

SEE Pg. 188 For Stake Out

H H Spriggs

N 100
E 100 is S.W Cor Lot @ Pk

STATION	B. S.	H. I.	F. S.	ELEV.

NOTE: ANY ADDITIONS OR CHANGES ON THIS SHEET MUST BE MADE OR CIRCLED IN RED INK, WITH DATE AND NAME OF PERSON MAKING CHANGE.

PLEASE RETURN TO
LOS ANGELES COUNTY ENGINEER
403 Los Angeles County Engineering Bldg.

Do not extend notes this side of this line.

76-L-298 CE 307 8-70

76-L-298 CE 307 8-70

PLEASE RETURN TO
LOS ANGELES COUNTY ENGINEER
403 LOS ANGELES COUNTY ENGINEERING BLDG.

NOTE: ANY ADDITIONS OR CHANGES ON THIS SHEET MUST BE MADE OR CIRCLED IN RED INK, WITH DATE AND NAME OF PERSON MAKING CHANGE.

Do not extend notes this side of this line.

STATION	B. S.	H. I.	F. S.	ELEV.					
CBM#5				27325	CBM#5 Elev. 273.252 FB 1876-149 First St. Nlyside - 139 ± W/o E. Pk Belvedere Park - SM Bt Sp K in Curb @ P.P. Finish Rim't - 0.58				
N100 E100	West Edge Lot @ PL			27848	278.06	277.48	C1.0		1X2
N126 E100				27932	278.05	277.47	C1.85	Sub	SpK-T
N152 E100				27989	278.04	277.46	C2.43	Sub	"
N166 E100				27970	278.03	277.45	C2.25	Sub	"
N192 E100				27940	278.02	277.44	C1.96	Sub	"
N218 E100		@ Cor		27890	278.00	277.42	C1.48	Sub	1X2
N126 E120	Begin Flow Line			27970	277.24	276.66	C3.04	Sub	1X2
N192 E120	"	" "		27910	277.43	276.85	C2.25	Sub	1X2

F. B. 1876 PG. 210

Job No. 87736 Division No. Notes Red Plotted Profile

Survey of Date Date No.

Survey by Notes Notes Chk'd. Checked X-Sec.

Indexed G. D. BAILEY Date NOV 8 '72 Date Date No.

76-L-298 CE 307 8-70

PLEASE RETURN TO
LOS ANGELES COUNTY ENGINEER
403 LOS ANGELES COUNTY ENGINEERING BLDG.

NOTE: ANY ADDITIONS OR CHANGES ON THIS SHEET MUST BE MADE OR CIRCLED IN RED INK, WITH DATE AND NAME OF PERSON MAKING CHANGE.

Do not extend notes this side of this line.

245.45

STATION	B. S.	H. I.	F. S.	ELEV.					
						-0.58			
N100 E151	S. Edge Lot			27695	276.54	27596	C1.0	Sub	1X2
N152 E151	Edge Planter			27696	276.54	27596	C1.0	Sub	1X2
N166 E151	"	"		27785	276.75	27617	C1.68	Sub	1X2
N218 E151	N Edge Lot			27773	276.75	27617	C1.56	Sub	1X2
N100 E201	S. Edge Lot			27542	275.00	27442	C1.0	Sub	1X2
N126 E201	F.L. - Grade Break			27517	274.75	27417	C1.0	Sub	1X2
N152 E201	Edge Planter			274.69	275.00	27442	C0.27	Sub	1X2
N166 E201	"	"		27467	275.25	27467	Sub	Grade	1X2
N192 E201	F.L. - Grade Break			27542	275.00	27442	C1.0	Sub	1X2
N218 E201	N. Edge Lot			27567	275.25	27467	C1.0	Sub	1X2

Profile Notes Red. Plotted Job No. 877636 Division No.

X-Sec. Notes Chk'd. Checked Survey by Notes

No. Date Date Map No. Indexed G. D. BAILEY Date

F. B. 1876 Pg. 21

76-L-298 CE 307 8-70

PLEASE RETURN TO
LOS ANGELES COUNTY ENGINEER
403 LOS ANGELES COUNTY ENGINEERING BLDG.

NOTE: ANY ADDITIONS OR CHANGES ON THIS SHEET MUST BE MADE OR CIRCLED IN RED INK, WITH DATE AND NAME OF PERSON MAKING CHANGE.

273.39

Do not extend notes this side of this line.

STATION	B. S.	H. I.	F. S.	ELEV.			
						-0.58	
N100 E251	S. Edge Lot			27399	274.00	273.42	C0.57 Sub 1X2
N126 E251	F.L. – Grade Break			27417	273.75	273.17	C1.0 Sub 1X2
N152 E251	Edge Planter			27400	274.00	273.42	C0.58 Sub 1X2
N166 E251	"	"		27381	274.75	274.17	F0.36 Sub 1X2
N218 E251	N. Edge Lot			27437	274.79	274.21	C0.16 Sub 1X2
N152 E276	Edge Planter			27375	273.75	273.17	C0.58 Sub 1X2
N166 E276	"	"		27352	274.50	273.92	F0.40 Sub 1X2
N100 E287.00	℄ PT S. Edge Lot			27336	273.64	273.06	C0.30 Sub 1X2
N218 E291.07	℄ PT N. Edge Lot - Tree Well			27332	274.50	273.92	F0.60 Sub 1X2
N210 E299.07	℄ PT S. Tip Tree Well			27321	274.39	273.81	F0.60 Sub 1X2
N218 E307.09	℄ PT N Edge Lot - Tree Well			27417	274.35	273.77	C0.40 Sub 1X2

F. B. 8876 PG. 212

Job No. 5776.36 Division No. Notes Red Plotted Profile

Survey of Date Date No.

Survey by Notes Notes Chk'd. Checked X-Sec.

Indexed G. D. BAILEY Date NOV 5 '78 Date Date No.

76-L-298 CE 307 8-70

PLEASE RETURN TO
LOS ANGELES COUNTY ENGINEER
403 LOS ANGELES COUNTY ENGINEERING BLDG.

NOTE: ANY ADDITIONS OR CHANGES ON THIS SHEET MUST BE MADE OR CIRCLED IN RED INK, WITH DATE AND NAME OF PERSON MAKING CHANGE.

Do not extend notes this side of this line.

STATION	B. S.	H. I.	F. S.	ELEV.					
						-0.58			
N126 E301	℄PT. FL.			273.28	273.25	272.67	C0.55	Sub	1X2
N192 E301	℄PT. FL			273.25	274.00	273.42	F0.17	Sub	1X2
N100 E321	E. Edge Lot @ PL			270.90	273.12	272.54	F1.64	Sub	1X2
N140 E321	" " "			273.06	273.54	272.96	C0.10	Sub	1X2
N180 E321	" " "	@ FL Inter		273.37	273.95	273.37	Sub	Grade	1X2
N204 E321	" "	@ ℄PT		273.40	274.15	273.57	F0.17	Sub	1X2
CBM #6					278.217	CBM #6 Elev 278.217 FB 876-[illegible] First St Hly Side - 176' ± E/o [illegible] Park Sm Bt Sp Kin Curb near PP [illegible]			

Profile Notes Red ____ Plotted ____ Job No. [illegible] Division No. ____

X-Sec. Notes Chk'd. ____ Checked ____ Survey of ____ Survey by ____ No. ____

No. ____ Date ____ Date ____ Map No. ____ Indexed S. D. BAILEY Date ____

F. B. 1876 Pg. 213

F. B. 1876 PG. 214 | Job No. ____ Division No. ____ Notes Red ____ Plotted ____ Profile

Survey of ____ Date ____ Date ____ No. ____

Survey by ____ Notes ____ Notes Chk'd. ____ Checked ____ X-Sec.

Indexed ____ Date ____ Date ____ Date ____ No. ____

STATION	B. S.	H. I.	F. S.	ELEV.

76-L-298 CE 307 8-70

PLEASE RETURN TO
LOS ANGELES COUNTY ENGINEER
403 LOS ANGELES COUNTY ENGINEERING BLDG.

Do not extend notes this side of this line.

NOTE: ANY ADDITIONS OR CHANGES ON THIS SHEET MUST BE MADE OR CIRCLED IN RED INK, WITH DATE AND NAME OF PERSON MAKING CHANGE.

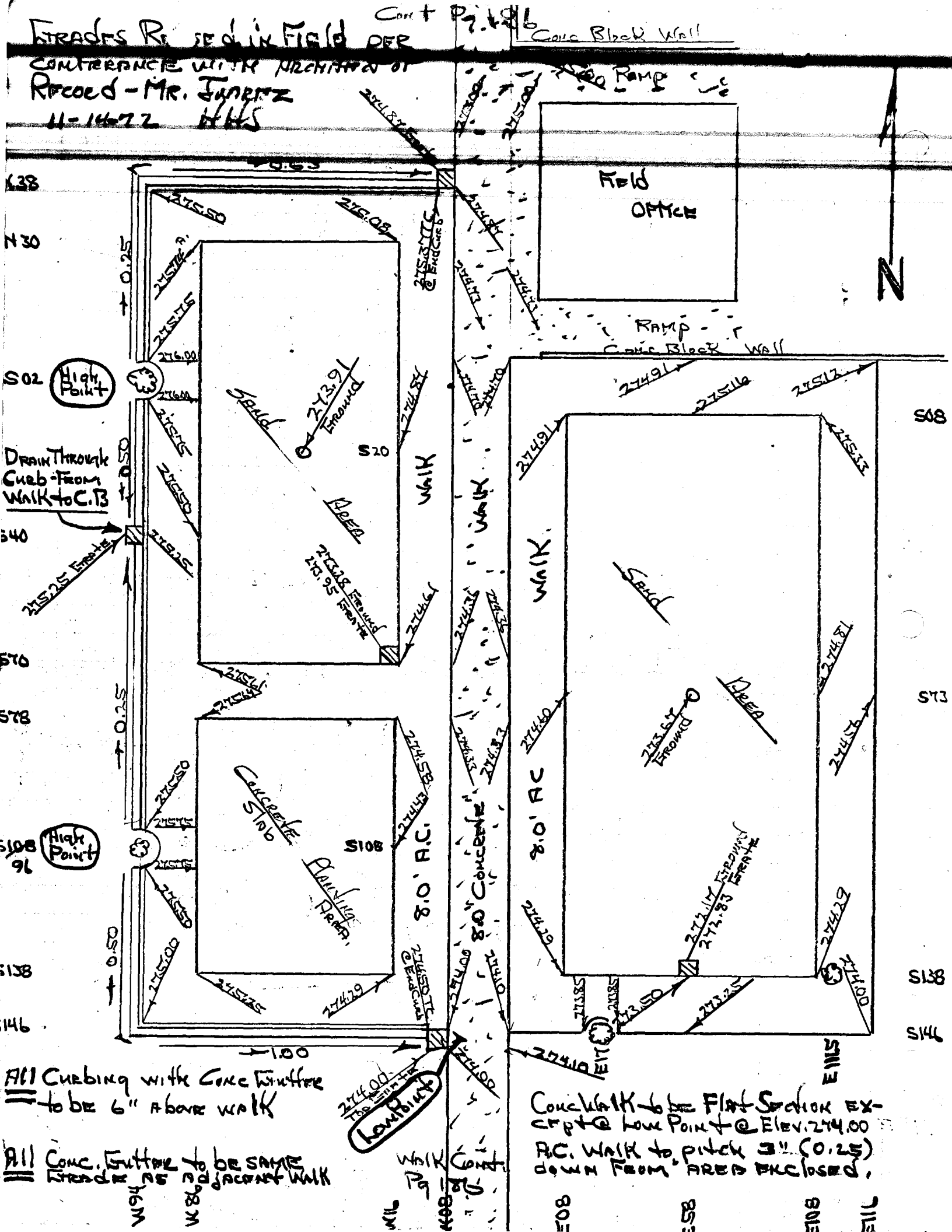
Cont Pg 186
Grades Revised in Field per Conference with Architect of Record - Mr. Juarez
11-14-72 HHS
Conc Block Wall
Ramp
Field Office
N
Ramp
Conc Block Wall
S02
High Point
Drain Through Curb - From Walk to C.B
S40
S70
S78
S108
High Point
S138
S146
S20
Sand Area
273.91 Ground
273.28 Ground
273.95 Grate
Walk
Concrete Slab
Planting Area
S108
8.0' A.C.
8.0' Concrete
8.0' AC
Sand Area
273.67 Ground
272.17 Ground
272.83 Grate
S08
S73
S138
S146
Low Point
274.00 The Grate
Walk Cont. Pg 186
All Curbing with Conc Gutter to be 6" above walk
All Conc. Gutter to be same Grade as adjacent walk
Conc Walk to be Flat Section except @ Low Point @ Elev. 274.00
A.C. Walk to pitch 3" (0.25) down from area enclosed.

F. B. 1876 PG. 215

Profile Notes Red ____ Plotted ____ Job No. 8776.36 Division No. ____

X-Sec. Notes Chk'd. ____ Checked ____ Survey by [illegible] Notes [illegible] Date [illegible]

No. ____ Date ____ Date ____ Map No. ____ Indexed G. D. BAILEY Date [illegible]

JN 8776.36

Belvedere Co. Park

Elevations - Const. Stakes @ Play Area & Sitting Area per Sheet A-6 Location -

Grades Revised For Entire Area in Field per Architects conference 11-14-72 See Enclosed work sheet. -

HHS

STATION	B. S.	H. I.	F. S.	ELEV.

NOTE: ANY ADDITIONS OR CHANGES ON THIS SHEET MUST BE MADE OR CIRCLED IN RED INK, WITH DATE AND NAME OF PERSON MAKING CHANGE.

PLEASE RETURN TO
LOS ANGELES COUNTY ENGINEER
403 Los Angeles County Engineering Bldg.

Do not extend notes this side of this line.

76-L-298 CE 307 8-70

76-L-298 CE 307 8-70

PLEASE RETURN TO
LOS ANGELES COUNTY ENGINEER
403 LOS ANGELES COUNTY ENGINEERING BLDG.

NOTE: ANY ADDITIONS OR CHANGES ON THIS SHEET MUST BE MADE OR CIRCLED IN RED INK, WITH DATE AND NAME OF PERSON MAKING CHANGE.

Do not extend notes this side of this line.

STATION	B. S.	H. I.	F. S.	ELEV.	AREA W/O CONC WALK	
				276 34		
A- N38 W94	Outside Cor	8.00	N.	275 81	276.00 Top Curb	Fill 0.19
S02 W94	Outside W. Edge-Nail Tree-N.			275 94	276.25 Top Curb	Fill 0.31
S02 W94	" " " " - " "		S.	276 84	276 25 " "	Cut 0.59
B- S40 W94	Ctr CB	8.00	S.	275 62	275.75 Top Curb	Fill 0.13
C- S70 W86	Inside Cor.	16.00	W	276 28	275.61 " "	Cut 0.67
D- S78 W86	" " "	16.00	W.	276 90	275 64 " "	Cut 1.26
S96 W94	Outside W. Edge- Nail Tree N.			278 90	276.00 " "	C 2.90
S96 W94	" " " " " "		S	278 42	276.00 " "	C 2.42
E S146 W94	Outside Cor	8.00	S.	275 95	275 50 " "	Cut 0.45
F S146 W08	Outside Cor-CB.	8.00	S	275 25	274.00 Top Walk-Top Grate	Cut 1.25

F. B. 1876 Pg. 216 Job No. 8771.36 Division No. Notes Red Plotted Profile
Survey of Date Date No. X-Sec.
Survey by Notes Notes Chk'd. Checked
Indexed G. D. BAILEY Date NOV 5 72 Date Date No.

76-L-298 CE 307 8-70

PLEASE RETURN TO
LOS ANGELES COUNTY ENGINEER
403 LOS ANGELES COUNTY ENGINEERING BLDG.

NOTE: ANY ADDITIONS OR CHANGES ON THIS SHEET MUST BE MADE OR CIRCLED IN RED INK, WITH DATE AND NAME OF PERSON MAKING CHANGE.

Do not extend notes this side of this line.

STATION		B. S.	H. I.	F. S.	ELEV.	AREA W/o CONC. WALK		
Lt-	578 W16	Inside Cor.	8.00 E		274 15	274.58	Top Curb	F 0.43
H-	570 W16	Inside Cor.-C.B.	8.00E		[illegible]	274.61	Top Curb	F- 1.85
I-	520 W16	Inside - East Edge	8.00E.		274 38	274.84	" "	F 0.46
J-	520 W51	Center Play Area			273 52	273.91	Ground	F 0.39
K-	N38 W08	Outside Cor-C.B.	8.00E		275 24	274.87	Top Walk · Grade	C-0.37

Profile Notes Red. Plotted Job No. Division No.
No. Date
X-Sec. Notes Chk'd. Checked Survey by Notes
No. Date Date Map No. Indexed G. D. BAILEY Date 3 72

F. B. 1876 PG. 217

F. B. 1876 PG. 248 | Job No. ____ Division No. ____ Notes Red ____ Plotted ____ Profile

Survey of ____ Date ____ Date ____ No. ____

Survey by ____ Notes ____ Notes Chk'd. ____ Checked ____ X-Sec.

Indexed ____ Date ____ Date ____ Date ____ No. ____

STATION	B. S.	H. I.	F. S.	ELEV.

76-L-298 CE 307 8-70

PLEASE RETURN TO
LOS ANGELES COUNTY ENGINEER
403 LOS ANGELES COUNTY ENGINEERING BLDG.

Do not extend notes this side of this line.

NOTE: ANY ADDITIONS OR CHANGES ON THIS SHEET MUST BE MADE OR CIRCLED IN RED INK, WITH DATE AND NAME OF PERSON MAKING CHANGE.

76-L-298 CE 307 8-70

PLEASE RETURN TO
LOS ANGELES COUNTY ENGINEER
403 LOS ANGELES COUNTY ENGINEERING BLDG.

NOTE: ANY ADDITIONS OR CHANGES ON THIS SHEET MUST BE MADE OR CIRCLED IN RED INK, WITH DATE AND NAME OF PERSON MAKING CHANGE.

Do not extend notes this side of this line.

STATION		B. S.	H. I.	F. S.	ELEV.			
						AREA E/o Conc Walk		
L-	S08 E08	Inside Cor.		8.00 W.	273.83	274.91	Top Curb	F 1.08
M-	S73 E08	Inside W. Edge		8.00 W	273.87	274.60	" "	F 0.73
N-	S146 E00	Outside Cor		8.00 S	274.82	274.10	Top Curb-Walk	C 0.72
	S144 E14	Outside S. Edge	Nail	Tree W	276.45	273.85	Top Curb	C 2.60
	S144 E14	" " " "	"	" E	276.05	273.85	"	C 2.20
O-	S138 E58	Cte C.B		8.00 S.	273.59	273.50	" "	C 0.09
P-	S146 E16	Outside Cor		8.00 E	273.27	274.00	" "	F 2.73
Q-	S73 W16	Outside E. Edge		8.00 E	274.56	274.56	" "	Grade
R-	S73 E58	Center Play Area			273.27	273.67	Ground	F 0.40

Profile Notes Red. Plotted Job No. Division No.

X-Sec. Notes Chk'd. Checked Survey by

No. Date Date Map No. Indexed B. D. BAILEY Date MAY 3 72

F. B. 1876 Pg. 219

76-L-298 CE 307 8-70

PLEASE RETURN TO
LOS ANGELES COUNTY ENGINEER
403 LOS ANGELES COUNTY ENGINEERING BLDG.

NOTE: ANY ADDITIONS OR CHANGES ON THIS SHEET MUST BE MADE OR CIRCLED IN RED INK, WITH DATE AND NAME OF PERSON MAKING CHANGE.

Do not extend notes this side of this line.

STATION	B. S.	H. I.	F. S.	ELEV.	AREA E/O CONC WALK	
S- S 00 E 116	Outside Cor. - @Wall		⊼ on Wall	275.12	275.12 Top Curb	Grade
T- S 00 E 58	Outside Edge @Wall		⊼ on Wall	274.91	274.91 Walk	"

F. B. 1876 PG. 220

Job No. ____ Division No. ____ Notes Red ____ Plotted ____ Profile ____

Survey of ____ Date ____ Date ____ No. ____

Survey by ____ Notes ____ Notes Chk'd. ____ Checked ____ X-Sec. ____

Indexed R. D. BAILEY Date NOV 3 '72 Date ____ Date ____ No. ____

F. B. 1876 PG. 221

[redacted] Notes Red _____ Plotted _____ Job No. _____ Division No. _____

No. _____ Date _____ [redacted]

X-Sec. Notes Chk'd. _____ Checked _____ Survey by _____

No. _____ Date _____ Date _____ Map No. _____ Indexed B. D. BAILEY Date _____

IN 8776.36

Belvedere Co. Park - N/o 1st St.

Specs 3070-R1

Const. Trenches

Curbing - Parking Lot - No. Side 1st St.

per office Staking Sketch

SEE FB1876-187,188

Pg. 221 - 232

HH Spriggs

STATION	B. S.	H. I.	F. S.	ELEV.

NOTE: ANY ADDITIONS OR CHANGES ON THIS SHEET MUST BE MADE OR CIRCLED IN RED INK, WITH DATE AND NAME OF PERSON MAKING CHANGE.

PLEASE RETURN TO
LOS ANGELES COUNTY ENGINEER
403 LOS ANGELES COUNTY ENGINEERING BLDG.

Do not extend notes this side of this line.

76-L-298 CE 307 8-70

76-L-298 CE 307 8-70

PLEASE RETURN TO
LOS ANGELES COUNTY ENGINEER
403 LOS ANGELES COUNTY ENGINEERING BLDG.

NOTE: ANY ADDITIONS OR CHANGES ON THIS SHEET MUST BE MADE OR CIRCLED IN RED INK, WITH DATE AND NAME OF PERSON MAKING CHANGE.

Do not extend notes this side of this line.

STATION	B. S.	H. I.	F. S.	ELEV.		
CBM#5				27[illegible] 25	CBM#5 Elev. 273.252 FB1876-149 First St. - Nly Side - 139' ± W/o Ely PL of Belvedere Park - Sm Bt Sp K in Lead in Conc Curb @ PP# —	
CBM#6				276 22	CBM#6 Elev. 278.217 FB1876-150 First St. Nly side - 176' ± Ely of Wly PL of Belvedere Park - Sm Bt Sp K in Lead in Conc Curb @ PP# 274 279 E + Prod Const Bk FB1876-151-154	
Note: Grades are Top Curb						
Island @ NW Cor Lot						
					Top Curb	
90° ∠PT @ Walk				278 [illegible]	278.30	As Built
BC	9.0 Radius			276 74	278.18	F1.44'
PCC	9.0 Radius 4.5 Radius			[illegible]	277.99	F1.39
EC	4.5 Radius			276 62	277.91	F1.29'
90° ∠PT.				276 58	278.00	F1.42'
∠PT @ Walk				277.90	277.92	As built

Profile
Plotted
Date
Notes Red
Date
Division No. 8776.36
Job No.
Date
Survey of
Survey by
Notes
Notes Chk'd.
Checked
Date
Indexed G. D. BAILEY
Date NOV 3[illegible]
Pg. 222
1876
X-Sec.
No.
No.

L-298 CE 307 8-70

PLEASE RETURN TO
LOS ANGELES COUNTY ENGINEER
403 LOS ANGELES COUNTY ENGINEERING BLDG.

NOTE: ANY ADDITIONS OR CHANGES ON THIS SHEET MUST BE MADE OR CIRCLED IN RED INK, WITH DATE AND NAME OF PERSON MAKING CHANGE.

Do not extend notes this side of this line.

STATION	B. S.	H. I.	F. S.	ELEV.				
	East Curb - 0+00 = No. PL 1st St.							
0+00				273.06		Exist Walk - Plan = 273.06		
					Top Curb		As Built	
+12	= Grade Break			273.06	273.62	F0.56	363	1X2 MdT 5.0 East
+17.4	= Cte C.B. = Grade Break			272.74	273.46	F0.72	357	+11
+38				274.46	273.77	C0.69	381	+04
+64	= Prod So. Edge Island			274.22	274.16	C0.06	421	+05
+78	= " No. " " "			274.15	274.37	F0.22	441	+04
+84	= Grade Break			274.23	274.46	F0.23	447	
1+04				274.57	274.57	Grade	461	+04
+16	= ∠PT. Curb			275.30	274.65	C0.65	471	+06
1+35.6	= Edge Curb @ Tree Well			274.83	274.90	F0.07	486	

15%

Profile Notes Red. Plotted Job No. Division No.
No. X-Sec. Notes Chk'd. Checked Survey by
No. Date Date Map No. Indexed G. D. BAILEY Date

F. B. 1876 Pg. 223

76-L-298 CE 307 8-70

PLEASE RETURN TO
LOS ANGELES COUNTY ENGINEER
403 LOS ANGELES COUNTY ENGINEERING BLDG.

NOTE: ANY ADDITIONS OR CHANGES ON THIS SHEET MUST BE MADE OR CIRCLED IN RED INK, WITH DATE AND NAME OF PERSON MAKING CHANGE.

Do not extend notes this side of this line.

STATION	B. S.	H. I.	F. S.	ELEV.			
	West Curb - 0+00 = No. Pl 1st St						
0+00				2[illegible]11		Exist Walk - Plan = 278.07	
					Top Curb		
+12	= Prod So. Edge Lot			27[illegible]36	278.56	F0.20	1 X 2 NaT 5.0 West
+38				2[illegible]30	278.55	C0.75	
+64	= Prod So. Edge Island			2[illegible]	278.54	C1.73	
+78	= " No " " "			2[illegible]5	278.53	C1.12	
1+04				27[illegible]	278.51	C1.18	
1+30	= N W Cor Lot			27[illegible]	278.50	C0.66	

F. B. 1876 Pg. 224 | 8776.36

Job No. ____ Division No. ____ Notes Red ____ Plotted ____ Profile ____

Survey of ____ Date ____ Date ____ No. ____

Survey by ____ Notes ____ Notes Chk'd. ____ Checked ____ X-Sec. ____

Indexed G. D. BAILEY Date [illegible] 5 72 Date ____ Date ____ No. ____

76-L-298 CE 307 8-70

PLEASE RETURN TO
LOS ANGELES COUNTY ENGINEER
403 LOS ANGELES COUNTY ENGINEERING BLDG.

NOTE: ANY ADDITIONS OR CHANGES ON THIS SHEET MUST BE MADE OR CIRCLED IN RED INK, WITH DATE AND NAME OF PERSON MAKING CHANGE.

Do not extend notes this side of this line.

STATION	B. S.	H. I.	F. S.	ELEV.			
South Curb - 0+00 = West Edge Lot							
					Top Curb		1X2NdT 5.0 South
0+34	- KPT Curb			277.03	277.48	F0.45	
+51				276.71	277.04	F0.33	
+76				276.27	276.27	Grade	
1+01				275.51	275.50	C 0.01	
1+26				274.80	275.00	F0.20	
+51				274.11	274.50	F0.39	
+76				273.64	274.25	F0.61	
1+87	- KPT Curb			273.41	274.14	F0.73	

Profile Notes Red ____ Plotted ____ Job No. 8776.36 Division No. ____ F. B. 1876 PG. 225

X-Sec. Notes Chk'd. ____ Checked ____ Survey by ____ Survey of ____

No. ____ Date ____ Date ____ Map No. ____ Indexed G. D. BAILEY Date NOV 3 72

76-L-298 CE 307 8-70

PLEASE RETURN TO
LOS ANGELES COUNTY ENGINEER
403 LOS ANGELES COUNTY ENGINEERING BLDG.

NOTE: ANY ADDITIONS OR CHANGES ON THIS SHEET MUST BE MADE OR CIRCLED IN RED INK, WITH DATE AND NAME OF PERSON MAKING CHANGE.

Do not extend notes this side of this line.

STATION	B. S.	H. I.	F. S.	ELEV.			
South Curb - Island - 0+00 = West Edge Lot.							
0+34.08	= ℄PT Curb			277.57	277.57	Ltrade	1X2NdT 5.0 North
+51				277.17	277.04	C0.13	
+76				276.60	276.27	C0.33	
1+01	Ltrade Break			275.51	275.50	C0.31	
+26				275.00	275.00	C1.00	
+51	Ltrade Break			274.27	274.50	C0.77	
+76				274.58	274.25	C0.33	
1+84.08	= ℄PT. Curb			273.64	274.17	F0.43	
North Curb - Island - 0+00 = West Edge Lot							
0+37.0	= ℄PT. Curb			277.11	277.67	F0.56	
+51				276.26	277.25	F0.39	
+76				276.26	276.50	F0.24	
1+01	Ltrade Break			275.77	275.75	C0.02	
+26				275.60	275.50	C0.10	
+51				275.32	275.25	C0.07	
+76				274.63	275.00	F0.37	
1+87	= ℄PT. Curb			273.58	274.29	F1.31	

F. B. 1876 PG. 226 Job No. 8776.36 Division No. Notes Red Plotted Profile
Survey of Date Date No.
Survey by Notes Notes Chk'd. Checked X-Sec.
Indexed G. D. BAILEY Date NOV 5 '72 Date Date No.

76-L-298 CE 307 8-70

PLEASE RETURN TO
LOS ANGELES COUNTY ENGINEER
403 LOS ANGELES COUNTY ENGINEERING BLDG.

NOTE: ANY ADDITIONS OR CHANGES ON THIS SHEET MUST BE MADE OR CIRCLED IN RED INK, WITH DATE AND NAME OF PERSON MAKING CHANGE.

Do not extend notes this side of this line.

STATION	B. S.	H. I.	F. S.	ELEV.			
	Island @ SW Cor Lot						
0+00	Exist Walk			27739	277.44	Plan	1X2 NaT 2.0
					Top Curb		
+12	Prod So. Edge Lot			27639	277.87	F0.98	
+18.1	BC	4.5 Radius		27681	277.84	F1.03	2.0
	EC	" " "		27663	277.59	F0.96	2.0
	∠PT	Pg 225		27748	277.48	As Built	2.0
	Island @ SE Cor Lot						
0+00	Exist Walk			27315	27324	Plan	
					Top Curb		
+12	Prod So. Edge Lot			27322	273.93	F071	
+21.1	BC	9.0 Radius		27342	273.89	F047	
	PCC	9.0 Radius 4.5 Radius		27364	273.88	F024	
	POC	4.5 Radius		27351	273.95	F044	
	EC	4.5 Radius		27353	274.03	F050	
	90° ∠PT			27341	274.06	F1.15	
	∠PT	Pg. 225			274.14		

Profile Notes Red ____ Plotted ____ Job No. ____ Division No. ____ F. B. 1876 Pg. 29

X-Sec. Notes Chk'd. ____ Checked ____ Survey of ____ Survey by ____ Note ____

No. ____ Date ____ Date ____ Map No. ____ Indexed G. D. BAILEY Date 3 72

76-L-298 CE 307 8-70

PLEASE RETURN TO
LOS ANGELES COUNTY ENGINEER
403 LOS ANGELES COUNTY ENGINEERING BLDG.

NOTE: ANY ADDITIONS OR CHANGES ON THIS SHEET MUST BE MADE OR CIRCLED IN RED INK, WITH DATE AND NAME OF PERSON MAKING CHANGE.

Do not extend notes this side of this line.

F. B. 1816 PG. 228 | Job No. 8776.36 | Division No. | Notes Red | Plotted | Profile
Survey of | Date | Date | No.
Survey by | Notes | Notes Chk'd. | Checked | X-Sec.
Indexed G. D. BAILEY | Date 5-72 | Date | Date | No.

STATION	B. S.	H. I.	F. S.	ELEV.		
Island ℄ West Edge Median Strip - So. to No.						
℄PT. Pg. 226 - So. Curb				277.55	277.57	Asbuilt
90° ℄PT				277.09	277.65	F 0.56
BC 4.5 Radius				[illegible]	277.57	F 0.61
PCC 4.5 9.0				[illegible]	277.72	F 0.63
EC 9.0				[illegible]	277.85	F 0.61
BC 4.5 Radius				[illegible]	278.03	F 1.77
EC " " "				276.36	277.81	F 1.45
℄PT. Pg. 226 - No. Curb				[illegible]	277.67	Asbuilt
Island ℄ East Edge Median Strip So. to No.						
℄PT - BC 9.5 Radius Pg 226 So. Curb				273.16	274.17	Asbuilt
POC " " "				273.62	274.03	F 0.41
EC " " "				273.28	274.34	F 1.06
BC " " "				273.46	274.65	F 1.19
PCC 9.0 Radius 4.5 Radius				273.68	274.63	F 0.95
POC 4.5 Radius				273.59	274.70	F 1.11
EC " " "				273.69	274.76	F 1.07
90° ℄PT.				273.69	274.79	F 1.10
℄PT Pg. 226				273.88	274.89	Asbuilt

76-L-298 CE 307 8-70

PLEASE RETURN TO
LOS ANGELES COUNTY ENGINEER
403 LOS ANGELES COUNTY ENGINEERING BLDG.

NOTE: ANY ADDITIONS OR CHANGES ON THIS SHEET MUST BE MADE OR CIRCLED IN RED INK, WITH DATE AND NAME OF PERSON MAKING CHANGE.

Do not extend notes this side of this line.

STATION	B. S.	H. I.	F. S.	ELEV.	Top. Edge Lot	
	2.0 Bumper Bag Ch. Edge Lot				1+00 = NW Cor.	
0+20B	= East Edge N-S Walk			27811	27850	F 1.39
1+00				27795	27850	F 0.55
+20	= Inter. Gravel Bed			27768	27830	F 0.62
+34.08	= Inter. "			27722	27792	F 0.70
+51				27678	27725	F 0.47
+76				27637	27650	F 0.13
2+01	Grade Break			27587	27575	C 0.12
+26				27552	27552	Grade
+51				27523	27529	F 0.06
+76				27487	27506	F 0.19
2+91.0	= Inter. Bed Ch.			27334	27490	F 1.56

Profile Notes Red ____ Plotted ____ Job No. ____ Division No. ____ F. B. ____ PG. ____

No. ____ X-Sec. Notes Chk'd. ____ Checked ____ Survey by ____ Notes ____

No. ____ Date ____ Date ____ Map No. ____ Indexed G. D. BAILEY Date NOV 3 [illegible]

F. B. 1376 PG. 230 Job No. Division No. Notes Red Plotted Profile

Survey of Date Date No.

Survey by Notes Notes Chk'd. Checked X-Sec.

Indexed Date Date Date No.

STATION	B. S.	H. I.	F. S.	ELEV.	

76-L-298 CE 307 8-70

PLEASE RETURN TO
LOS ANGELES COUNTY ENGINEER
403 LOS ANGELES COUNTY ENGINEERING BLDG.

Do not extend notes this side of this line.

NOTE: ANY ADDITIONS OR CHANGES ON THIS SHEET MUST BE MADE OR CIRCLED IN RED INK, WITH DATE AND NAME OF PERSON MAKING CHANGE.

Notes Ck'd by
Map No.
Office Work
Checked
Date

Survey of BELVEDERE CO. PARK
JN 8776.36 Tape Std °F
Surveyed by H. H. SPRIGGS
Notes Date
Indexed R. D. BAILEY NOV. 5 '70

F. B. 1876 PG. 231

JN 8776.36

BELVEDERE County Park

Cons't. Trades/ a Sketch Conc Walk & Bumper Strip @ No. Edge Parking not N/o First Street

per office staking sketch with on site modifications
HHS

Pg 231-232

SEE Pg 229-230 FOR Cuts

H H Spriggs

Note: Any Additions or Changes on This Sheet Must be Made or Circled in Red Ink With Date and Name of Person Making Change.

PLEASE RETURN TO
COUNTY OF LOS ANGELES
DEPARTMENT OF COUNTY ENGINEER
403 LOS ANGELES COUNTY ENGINEERING BLDG.

Do not extend this side of this line.

76F309S CE#310 3-69

F. B 1876 PG 232

PLEASE RETURN TO
COUNTY OF LOS ANGELES
DEPARTMENT OF COUNTY ENGINEER
403 LOS ANGELES COUNTY ENGINEERING BLDG.

Do not extend this side of this line.

Note: Any Additions or Changes on This Sheet Must Be Made or Circled in Red Ink With Date and Name of Person Making Change.

Profile No. Notes Red Date Plotted Date Job No. 877636 Division No. F. B. 1876 PG. 233

X-Sec. No. Notes Chk'd. Date Checked Date Survey by Map No. Notes Indexed G. D. BAILEY Date NOV 5 '72

Date

JN 8776.36

Belvedere County Park

N/o First St.

Specs 3070-R1

Const. Grades - per FB1876-185, 186

Based on Sheet A-6

For

8.0 Concrete Walk - N-S

From Exist Conc Walk N. side 1st St to Exist. N-S Walk (721 ±)

Pg 233-236

HHSpriggs

STATION	B. S.	H. I.	F. S.	ELEV.

NOTE: ANY ADDITIONS OR CHANGES ON THIS SHEET MUST BE MADE OR CIRCLED IN RED INK, WITH DATE AND NAME OF PERSON MAKING CHANGE.

PLEASE RETURN TO
LOS ANGELES COUNTY ENGINEER
403 Los Angeles County Engineering Bldg.

Do not extend notes this side of this line.

76-L-298 CE 307 8-70

76-L-298 CE 307 8-70

PLEASE RETURN TO
LOS ANGELES COUNTY ENGINEER
403 LOS ANGELES COUNTY ENGINEERING BLDG.

NOTE: ANY ADDITIONS OR CHANGES ON THIS SHEET MUST BE MADE OR CIRCLED IN RED INK, WITH DATE AND NAME OF PERSON MAKING CHANGE.

Do not extend notes this side of this line.

STATION	B. S.	H. I.	F. S.	ELEV.	Grades - N-S Walk		
CBM #6				278 22	EBM #6 Elev. 278.217 FB1876-150 First St - Nly Side - 176' ± Ely of Wly R of Belvedere Park · Sm Bt & K in Curb @ PP #924 279E = Prod of East Edge N-S Walk -		
S 4+96	Join Exist. W Edge			278 64	Grade @		
	" " E. "			278 39	W. Edge		
S 4+80				279 34	279.70	F0.36 -	1X2 NaT 4.0 West
+75				279 51		F0.19 -	
+50				279 73		C0.03 -	
+25				279 81		C0.11 -	
S 4+00				279 77		C0.07 -	
+75				279 97		C0.27 -	
+65.5	Prod S. Edge E-W Walk						
+56.0	Prod N Edge E-W Walk						
+50				279 84		C0.14 -	
+25				280 04		C0.34 -	
S 3+00 ⊙				280 41		C0.71 -	
+75				280 63		C0.93 -	
+50				280 25	279.70	C0.55	

F. B. 1876 Pg. 234 | Job No. 8776.36 | Division No. | Notes Red | Plotted | Profile
Survey of | Date | Date | No.
Survey by | Notes | Notes Chk'd. | Checked | X-Sec.
Indexed G. D. BAILEY | Date NOV 5 72 | Date | Date | No.

76-L-298 CE 307 8-70

PLEASE RETURN TO
LOS ANGELES COUNTY ENGINEER
403 LOS ANGELES COUNTY ENGINEERING BLDG.

NOTE: ANY ADDITIONS OR CHANGES ON THIS SHEET MUST BE MADE OR CIRCLED IN RED INK, WITH DATE AND NAME OF PERSON MAKING CHANGE.

Do not extend notes this side of this line.

Grades - N-S Walk

STATION	B. S.	H. I.	F. S.	ELEV.	Grade @ West Edge	
S 2+30	EVC			27986	279.70	C0.16
+10	MVC			27935	279.00	C0.35
1+90	BVC			27840	276.90	C1.50
1+89	EVC			27830	276.80	C1.50
+69	MVC			27666	274.70	C1.96
S 1+49	BVC	AsBuilt	CB	27410	274.13	Plan 274.00
+46				27409	274.13	
+38					274.15	
+25				27412	274.20	F0.08
1+00				27411	274.30	F0.19
+78				27402	274.39	F0.37
+70				27363	274.42	F0.79
+50				27422	274.50	F0.28
+25				27434	274.60	F0.26
0+00	North-South			27446	274.70	F0.24
N +08						
+25				27448	274.82	F0.34

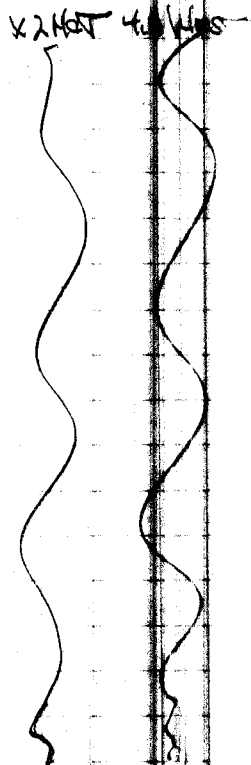

Profile Notes Red Plotted Job No. 8776.36 Division No.
X-Sec. Notes Chk'd. Checked Survey by Notes Date
No. Date Date Map No. Indexed G. D. BAILEY Date NOV 57
F. B. 1876 PG. 235

76-L-298 CE 307 8-70

PLEASE RETURN TO
LOS ANGELES COUNTY ENGINEER
403 LOS ANGELES COUNTY ENGINEERING BLDG.

NOTE: ANY ADDITIONS OR CHANGES ON THIS SHEET MUST BE MADE OR CIRCLED IN RED INK, WITH DATE AND NAME OF PERSON MAKING CHANGE.

Do not extend notes this side of this line.

STATION	B. S.	H. I.	F. S.	ELEV.	Grades - N-S Walk		
					Grade @ West Edge		
N +30							1X2 NOT 4.0 WEST
+38	As Built CB			284.87	274.87	1.40%	Plan 284.87
+50				284.97	274.92		C0.05
+62							
+70				275.48	275.00		C0.48
+75				275.58	275.50		C0.08
N 1+00				277.36	278.00		F0.64
+25				279.95	280.50	10%	F0.55
+50				283.04	283.00		C0.04
+75				286.30	285.50		C0.80
2+00				288.42	288.00		C0.42
N 2+10				288.91	289.00		F0.09
+17.5				289.32	289.35		F0.03
N 2+25.1	Join Exist. W Edge			289.73	289.73		
~	" " E "			289.70	289.70		
CBM#2					CBM#2	Elev. 282.456	FB1876-147

F. B. 1876 Pg. 236 | Job No. 8776.36 | Division No. | Notes Red | Plotted | Profile
Survey of Belvedere Co. Park | Date | Date | No.
Survey by | Notes | Notes Chk'd. | Checked | X-Sec.
Indexed G.D. BAILEY | Date NOV 5 72 | Date | Date | No.

877636

F.B. 1876 PG. 237

Profile Notes Red_____ Plotted_____ Job No._____ Division No._____

X-Sec. Notes Chk'd._____ Checked_____ Survey by_____ Notes_____ Date_____

No._____ Date_____ Date_____ Map No._____ Indexed G. D. BAILEY Date NOV 5 72

877636

Belvedere County Park

N/o First St.

Specs 3070-R1

Const Grades - per Sheet A-14 FB 1876-173, 174

For

Conc Walks & Paving @ Tennis Courts N/o Exist. Swimming Pool

Pg 237-240

See sketch Following Pg. 174 For Final adjusted grades on Courts & adjacent walks - HHS

HHS 2995

STATION	B. S.	H. I.	F. S.	ELEV.

NOTE: ANY ADDITIONS OR CHANGES ON THIS SHEET MUST BE MADE OR CIRCLED IN RED INK, WITH DATE AND NAME OF PERSON MAKING CHANGE.

PLEASE RETURN TO
LOS ANGELES COUNTY ENGINEER
403 Los Angeles County Engineering Bldg.

Do not extend notes this side of this line.

76-L-298 CE 307 8-70

76-L-298 CE 307 8-70

PLEASE RETURN TO
LOS ANGELES COUNTY ENGINEER
403 LOS ANGELES COUNTY ENGINEERING BLDG.

NOTE: ANY ADDITIONS OR CHANGES ON THIS SHEET MUST BE MADE OR CIRCLED IN RED INK, WITH DATE AND NAME OF PERSON MAKING CHANGE.

Do not extend notes this side of this line.

STATION	B. S.	H. I.	F. S.	ELEV.	EW Walk & Adj Walks		
CBM #2				28246	CBM #2	Elev 282.456	FB1876-147
E 1+60.33	= End New Block Wall				285.00	⊼ Mark on	Adj End Old Wall
+75				28568	285.03	C 0.65	1X2 N&T 4.0 South
2+00				28501	28509	F 0.08	
+25				28504	28515	F 0.11	
+43.78	= Prod W Edge N-S Walk			28532	28519	C 0.13	4.0 North
+51.78	= " E " " "			28516	285.21	F 0.05	
+75				28562	28526	C 0.36	
3+00				28571	285.32	C 0.39	
+25				28592	285.39	C 0.53	
+32.98	= Prod W Edge N-S Walk				285.41		
+40.98	= " E " " "			28595	285.43	C 0.52	
+50				28589	285.45	C 0.44	
+75				28564	285.51	C 0.13	
4+00				28556	285.57	F 0.01	
+25				28497	285.64	F 0.67	
E 4+46.61	= Prod Paving @ E Edge			28540	285.70	F 0.30	
E 4+47.11	= End Walk - E Edge Conc. Header			Not Set	285.70		
10.00 East NE Cor Courts				28511	285.70	F 0.59	10.00 East

F.B. 1876 Pg. 238

Job No. ____ Division No. ____ Notes Red ____ Plotted ____ Profile ____

Survey of ____ Date ____ Date ____ No. ____

Survey by ____ Notes ____ Notes Chk'd. ____ Checked ____ X-Sec. ____

Indexed G. D. BAILEY Date NOV 5 72 Date ____ Date ____ No. ____

76-L-298 CE 307 8-70

PLEASE RETURN TO
LOS ANGELES COUNTY ENGINEER
403 LOS ANGELES COUNTY ENGINEERING BLDG.

NOTE: ANY ADDITIONS OR CHANGES ON THIS SHEET MUST BE MADE OR CIRCLED IN RED INK, WITH DATE AND NAME OF PERSON MAKING CHANGE.

Do not extend notes this side of this line.

STATION	B. S.	H. I.	F. S.	ELEV.			
	Most Wly. N-S Walk @ Tennis Courts						
0+00 = S. Edge E-W 10' Walk							
0+22				285.05	285.06	F 0.01	1 X 2 Hub 4.0 West
0+44				284.57	284.92	F 0.35	
0+55.6 = Exist Pum'te Wall				284.80		West Edge	
0+63.0 = " " " "				284.80		East Edge	
0+66 = Read S. Edge Courts							
	Most Ely N-S Walk @ Tennis Courts						
0+00 = S Edge E-W 10' Walk							
+22				284.88	285.34	F 0.46	1 X 2 Hub 4.0 East
+44				284.81	285.26	F 0.45	
+66				285.19	285.19	Grade	
+78.7				285.14	285.14	Exist Paving	

Profile Notes Red ____ Plotted ____ Job No. ____ Division No. ____
X-Sec. Notes Chk'd. ____ Checked ____ Survey by ____ Notes ____ Date ____
No. ____ Date ____ Date ____ Map No. ____ Indexed J. D. BAILEY Date NOV 5 ____

8776.36

F. B. 1876 PG. 239

76-L-298 CE 307 8-70

PLEASE RETURN TO
LOS ANGELES COUNTY ENGINEER
403 LOS ANGELES COUNTY ENGINEERING BLDG.

NOTE: ANY ADDITIONS OR CHANGES ON THIS SHEET MUST BE MADE OR CIRCLED IN RED INK, WITH DATE AND NAME OF PERSON MAKING CHANGE.

Do not extend notes this side of this line.

STATION	B. S.	H. I.	F. S.	ELEV.			
Middle Ely Court - S. Edge				28562	285.45	C 0.17 -	1X2 Nat 5.0 So.
Middle Wly Court - S. Edge				28521	284.99	C 0.22 -	1X2 Nat 5.0 So.
Middle Court - Edge Paving				28454	285.70		1X2 Nail on Edge Rmt.

F. B. 1876 PG. 240 | 8776.36

Job No. ____ Division No. ____ Notes Red ____ Plotted ____ Profile ____

Survey of ____ Date ____ Date ____ No. ____

Survey by ____ Notes ____ Notes Chk'd. ____ Checked ____ X-Sec. ____

Indexed ____ Date ____ Date ____ Date ____ No. ____

Profile	Notes Red	Plotted	Job No. 7771.36	Division No.	F. B. 1876	Pg. 241
[redacted]	[redacted]	[redacted]	[redacted]			
X-Sec.	Notes Chk'd.	Checked	Survey by [redacted]	Notes [redacted]	Date	
No.	Date	Date	Map No.	Indexed	Date	

~~JN 8776.36~~

Belvedere County Park N/o First St.
Specs 3070-R1

Const. Stakes & Grades @ Perimeter
of Wly. Play & Sitting Area
For Sub Contractor - Pg. 241-244

Original Staking Pg. 215-220

HH Spriggs

STATION	B. S.	H. I.	F. S.	ELEV.

NOTE: ANY ADDITIONS OR CHANGES ON THIS SHEET MUST BE MADE OR CIRCLED IN RED INK, WITH DATE AND NAME OF PERSON MAKING CHANGE.

PLEASE RETURN TO
LOS ANGELES COUNTY ENGINEER
403 Los Angeles County Engineering Bldg.

Do not extend notes this side of this line.

76-L-298 CE 307 8-70

76-L-298 CE 307 8-70

PLEASE RETURN TO
LOS ANGELES COUNTY ENGINEER
403 LOS ANGELES COUNTY ENGINEERING BLDG.

NOTE: ANY ADDITIONS OR CHANGES ON THIS SHEET MUST BE MADE OR CIRCLED IN RED INK, WITH DATE AND NAME OF PERSON MAKING CHANGE.

Do not extend notes this side of this line.

3-27-73 Restable

STATION	B. S.	H. I.	F. S.	ELEV.			
CBM #1				276 34	CBM #1	Elev. 276.336.	FB1876-147
Top CB Grate		N 40 W 10		274 87	274.87		
Top CB Grate		S 40 W 95		275 22	275.25		
Top CB Grate		S 148 W 10		274 13	274.00		
	North Side						
W 12	End Curb W. Edge CB			274 63	275.37	F-0.74	1X2 H&T 3.0 South
W 39.3				274 78	275 58	F-0.80	
W 66 6				275 00	275.79	F-0.79	
W 94	Cor			275 21	276.00	F-0.79	
	South Side						
W 12	End Curb @ W Edge CB			274 16	274.63	F-0.47	North
W 39.3				274 79	274.83	F-0.44	
W 66 6				274 62	275.17	F-0.55	
W 94	Cor			275 03	275.50	F-0.47	

F. B. 1876 Pg. 242 Job No. Division No. Notes Red Plotted Profile
Survey of Date Date No. X-Sec.
Survey by Notes Notes Chk'd. Checked
Indexed G. D. BAILEY Date NOV 3 72 Date No.

76-L-298 CE 307 8-70

PLEASE RETURN TO
LOS ANGELES COUNTY ENGINEER
403 LOS ANGELES COUNTY ENGINEERING BLDG.

NOTE: ANY ADDITIONS OR CHANGES ON THIS SHEET MUST BE MADE OR CIRCLED IN RED INK, WITH DATE AND NAME OF PERSON MAKING CHANGE.

Do not extend notes this side of this line.

STATION	B. S.	H. I.	F. S.	ELEV.			
	West Side						
N 38	Cor.			275 21	276.00	F-0.79	1X2 NOT 3.0 [illegible]
N 18				275 30	276.12	F. 0.82	
N 02	Tree			275 34	276.25	F. 0.91	
S 06				275 22	276.75	F 1.03	
S 21				275 26	276.00	F. 0.74	
S 40	Ctr CB			275 12	275.75	F 0.63	
S 68				275 04	275.81	F. 0.83	
S 92	Tree			275 35	276.00	F. 0.65	
S 100				276 18	276.00	G 0.18	
S 121				275 12	275.75	F 0.63	
S 146	Cor			275 03	275.50	F 0.47	

Profile Notes Red ____ Plotted ____ Job No. 8776.36 Division No. ____

X-Sec. Notes Chk'd. ____ Checked ____ Survey by [illegible]

No. ____ Date ____ Date ____ Map No. ____ Indexed G. D. BAILEY Date NOV 5 [illegible]

F. B. 1876 PG. 223

F. B. 1876 PG. 244 | Job No. ____ Division No. ____ Notes Red ____ Plotted ____ Profile

BLANK

Survey of ____ Date ____ Date ____ No. ____

Survey by ____ Notes ____ Notes Chk'd. ____ Checked ____ X-Sec.

Indexed ____ Date ____ Date ____ Date ____ No. ____

STATION	B. S.	H. I.	F. S.	ELEV.

76-L-298 CE 307 8-70

PLEASE RETURN TO
LOS ANGELES COUNTY ENGINEER
403 LOS ANGELES COUNTY ENGINEERING BLDG.

Do not extend notes this side of this line.

NOTE: ANY ADDITIONS OR CHANGES ON THIS SHEET MUST BE MADE OR CIRCLED IN RED INK, WITH DATE AND NAME OF PERSON MAKING CHANGE.

NOTES RED _____ JOB NO. _____ SURVEY OF COL. LEON H WASHINGTON PARK

F. B. 1876 PG. 245

NOTES CHKD. M. DOSOKY NOTES BY R E H DATE 11-4-76

DATE 11-18-76 INDEXED G. D. BAILEY DATE NOV 5 '76

DESCRIPTION	ADJ. ELEV.	3RD RUN	2ND RUN	DIFF.	1ST RUN	B.M.
COLONEL LEON H. WASHINGTON PARK —						
J.N. 0754.31						
BENCH LEVELS TO ESTABLISH VERTICAL CONTROL FOR P.T. SHT. J-9-3						
		NOV. 4TH, 1976	HOBSON YASUI PRIEBE CLIFFORD			

NOTE: ANY ADDITIONS OR CHANGES ON THIS SHEET MUST BE MADE OR CIRCLED IN RED INK, WITH DATE AND NAME OF PERSON MAKING CHANGE.

Do not extend notes this side of this line

PLEASE RETURN TO
LOS ANGELES COUNTY SURVEYOR
725 LOS ANGELES COUNTY ENGINEERING BLDG.

765420 S & E-383 4-54

768420 S & E-353 4-54

PLEASE RETURN TO
LOS ANGELES COUNTY SURVEYOR
725 LOS ANGELES COUNTY ENGINEERING BLDG.

NOTE: ANY ADDITIONS OR CHANGES ON THIS SHEET MUST BE MADE OR CIRCLED IN RED INK, WITH DATE AND NAME OF PERSON MAKING CHANGE.

Do not extend notes this side of this line

B.M.	1ST RUN	DIFF.	2ND RUN	3RD RUN	ADJ. ELEV.	DESCRIPTION 128.480 - 1975
FD BY-3780	128.560					BY-3780 ELEV. = 128.560 (WATTS 1970) SEE PG 94
+	4.892		4.954			L.&T., N. CB. FIRESTONE BLVD. - ℄ PROD. COMPTON
⊼	133.452	-0.347	-0.345			AVE. FR. THE SO. (SEE F.B. 1876-94)
-	5.239		5.299			
T.P.	128.213					
+	5.560		5.590			
⊼	133.773	+0.353	+0.351			
-	5.207		5.239			
T.P.	128.566					
+	5.584		5.622			
⊼ 134	~~124~~.150	+0.431	+0.431			
-	5.153		5.191			
T.P.	128.997					
+	4.897		4.835			
⊼	133.894	-0.741	-0.742			
-	5.638		5.577			
T.P.	128.256					
+	4.830		4.853			
⊼	133.086	-0.831	-0.832			
-	5.661		5.685			
T.P.	127.425					
+	5.732		5.706			
⊼	133.157	+1.032	+1.033			
-	4.700		4.673			T.B.M. EL. = 128.46 (ELEV. PAINTED ON WALK) NO REF.
T.B.M. FD	128.457					PAINTED "+" CTR. CONC. WALK. OPP.
+	4.164		4.186			FLAGPOLE FRONT OF RECREATION ACTIVITY BLDG.
⊼	132.621	-0.909	-0.909			
-	5.073		5.095			
T.B.M. FD	127.548					T.B.M. NO REF.
						MAIE ST. & 87TH PL. - E CB. MAIE ST.
						SM. BT. SPK. IN CB. 27' N. OF ℄ PROD. 87TH P.

JOB NO. 0754.31 SURVEY OF COL. LEON H. WASHINGTON PARK NOTES RED.
SURVEY BY R.B.H. DATE
NOTES BY R.B.H. DATE 11-4-76 NOTES CHK'D M. DOSON
INDEXED G. D. BAILEY DATE NOV 3 76 DATE 11-18-76

F.B. 1876 PG. 246

76S420 S & E-353 4-54

PLEASE RETURN TO
LOS ANGELES COUNTY SURVEYOR
725 LOS ANGELES COUNTY ENGINEERING BLDG.

NOTE: ANY ADDITIONS OR CHANGES ON THIS SHEET MUST BE MADE OR CIRCLED IN RED INK, WITH DATE AND NAME OF PERSON MAKING CHANGE.

Do not extend notes this side of this line

B.M.	1ST RUN	DIFF.	2ND RUN	3RD RUN	ADJ. ELEV.	DESCRIPTION
T.B.M. FD	127.548					T.B.M. (SEE PG. 246 FOR DESC.)
+	5.334		5.349			
⊼	132.882	+0.381	+0.382			
-	4.953		4.967			
T.P.	127.929					
+	5.314		5.349			
⊼	133.243	+0.376	+0.376			
-	4.938		4.972			
T.P.	128.305					
+	4.641		4.578			
⊼	132.946	-0.830	-0.833			
-	5.471		5.411			
T.P.	127.475					
+	4.575		4.629			
⊼	132.050	-0.467	-0.470			
-	5.042		5.099			
T.P.	127.008					
+	5.413		5.419			
⊼	132.421	+0.628	+0.628			
-	4.785		4.791			
T.P.	127.636					
+	4.840		4.877			
⊼	132.476	+0.931	-0.934			
-	3.909		3.943			
BY-3780	128.567					BY-3780 ELEV = 128.560 (WATTS 1970) (SEE PG. 246 FOR DESCRIPTION)

NOTES RED. JOB NO. SURVEY OF

NOTES CHKD DOSOKY NOTES BY DATE

DATE 11-18-76 INDEXED G.D. BAILEY DATE

F.B. 1876 PG. 247

F. B. 1876 Pg. 248

JOB NO. _____ SURVEY OF _____ NOTES RED. _____

SURVEY BY _____ DATE _____

NOTES BY _____ DATE _____ NOTES _____

INDEXED _____ DATE _____ DATE _____

B.M.	1ST RUN	DIFF.	2ND RUN	3RD RUN	ADJ. ELEV.	DESCRIPTION