F. B. _____ PG. _____

Map No. _____
Office Work _____
Checked _____
Date _____

W. O. _____ Tape No. 12 St'd. 84 °F
Surveyed by E C HOWARD
Notes E C H Date MAR 1955
Indexed 2-12-55

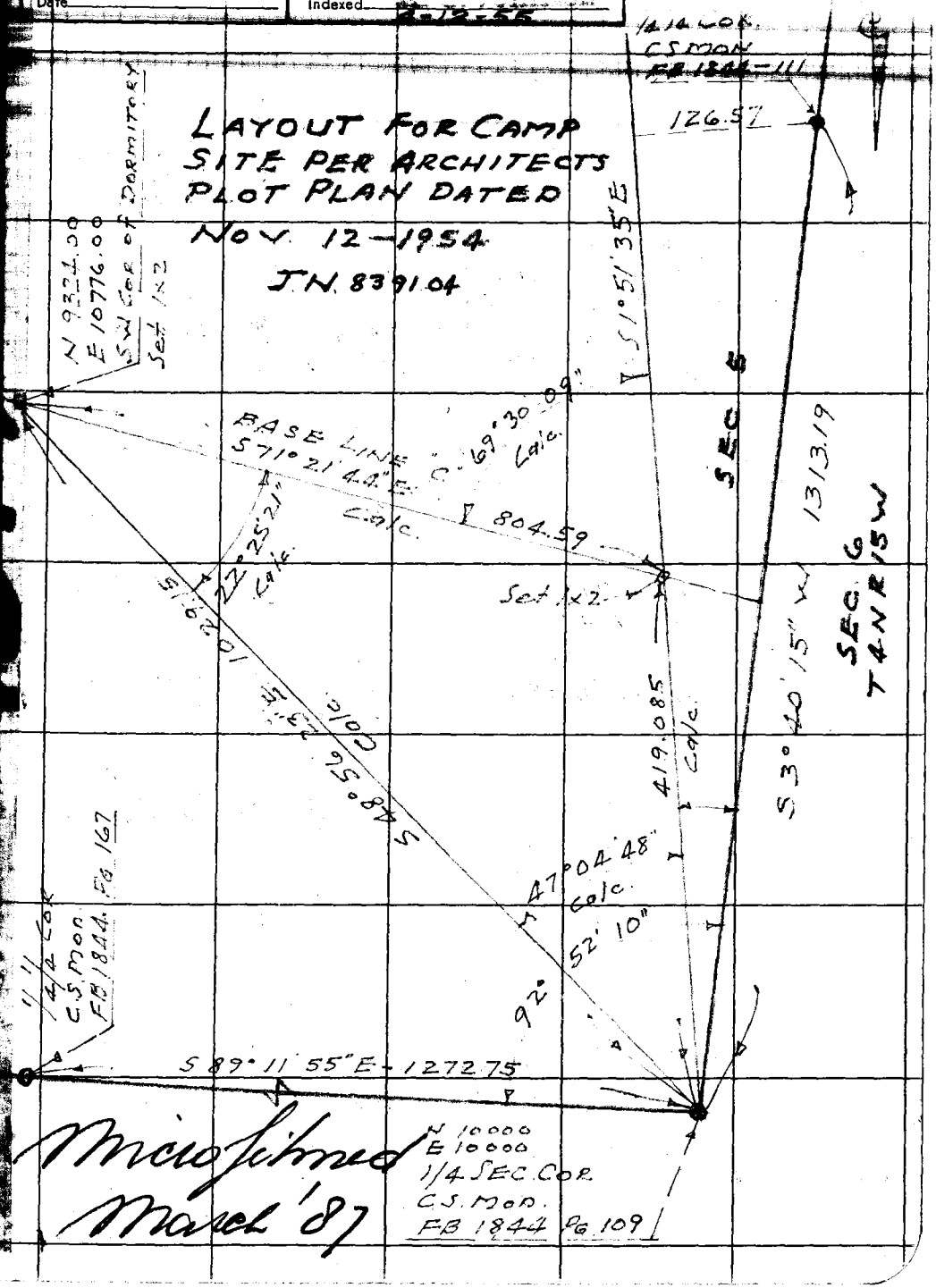

Microfilmed
March '87

F. B. 1877 PG. 6

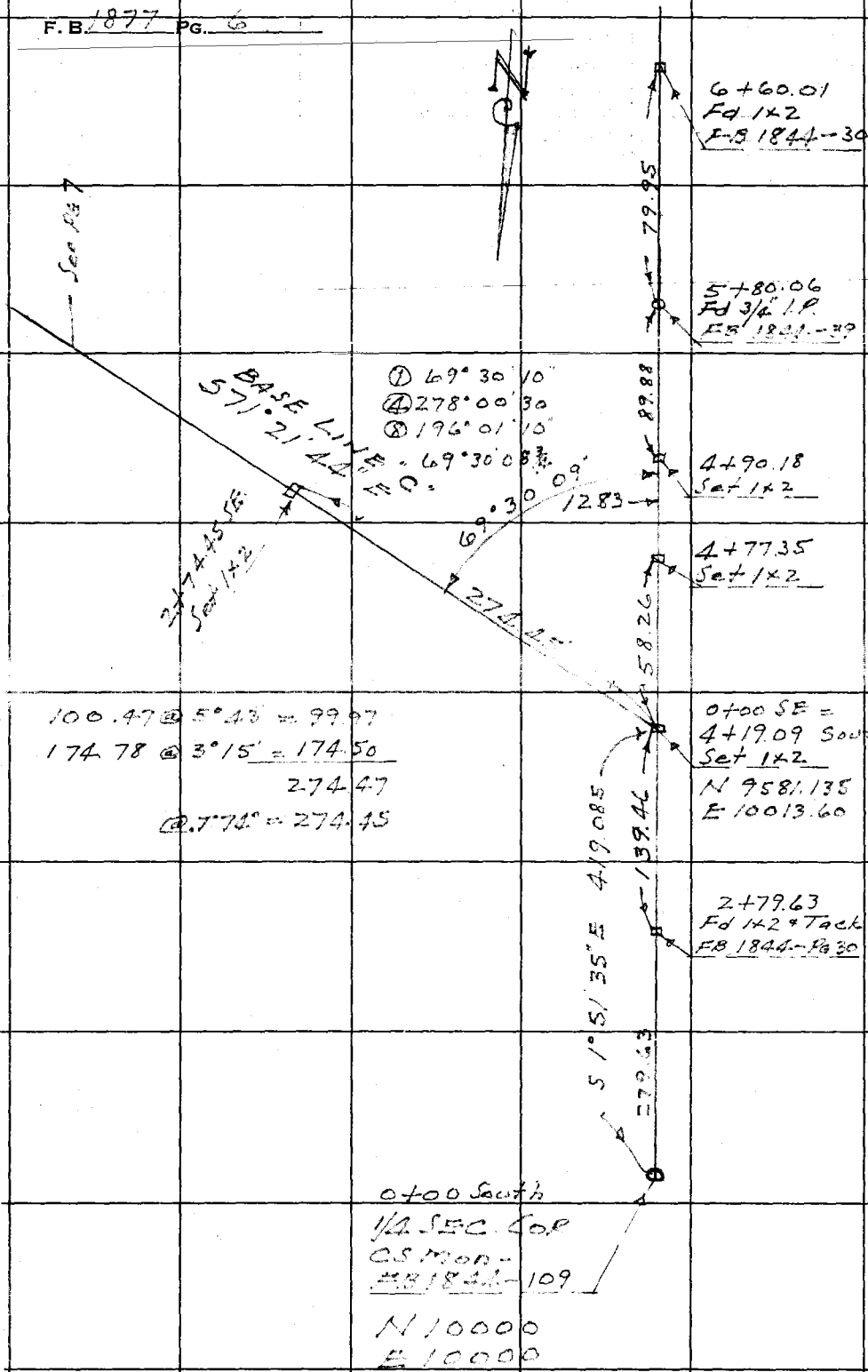

RETURN TO
LOS ANGELES COUNTY SURVEYOR
726 LOS ANGELES COUNTY
ENGINEERING BLDG.

Do not extend notes this side of this line.

Note: Any Additions or Changes on This Sheet Must be Made or Circled in Red Ink With Date and Name of Person Making Change.

Map No.
Office Work
Checked
Date

W. O. Tape No. 23 St'd. 84 °F
Surveyed by F.C. HOWARD
Notes ECH Date MAR 1953
Indexed

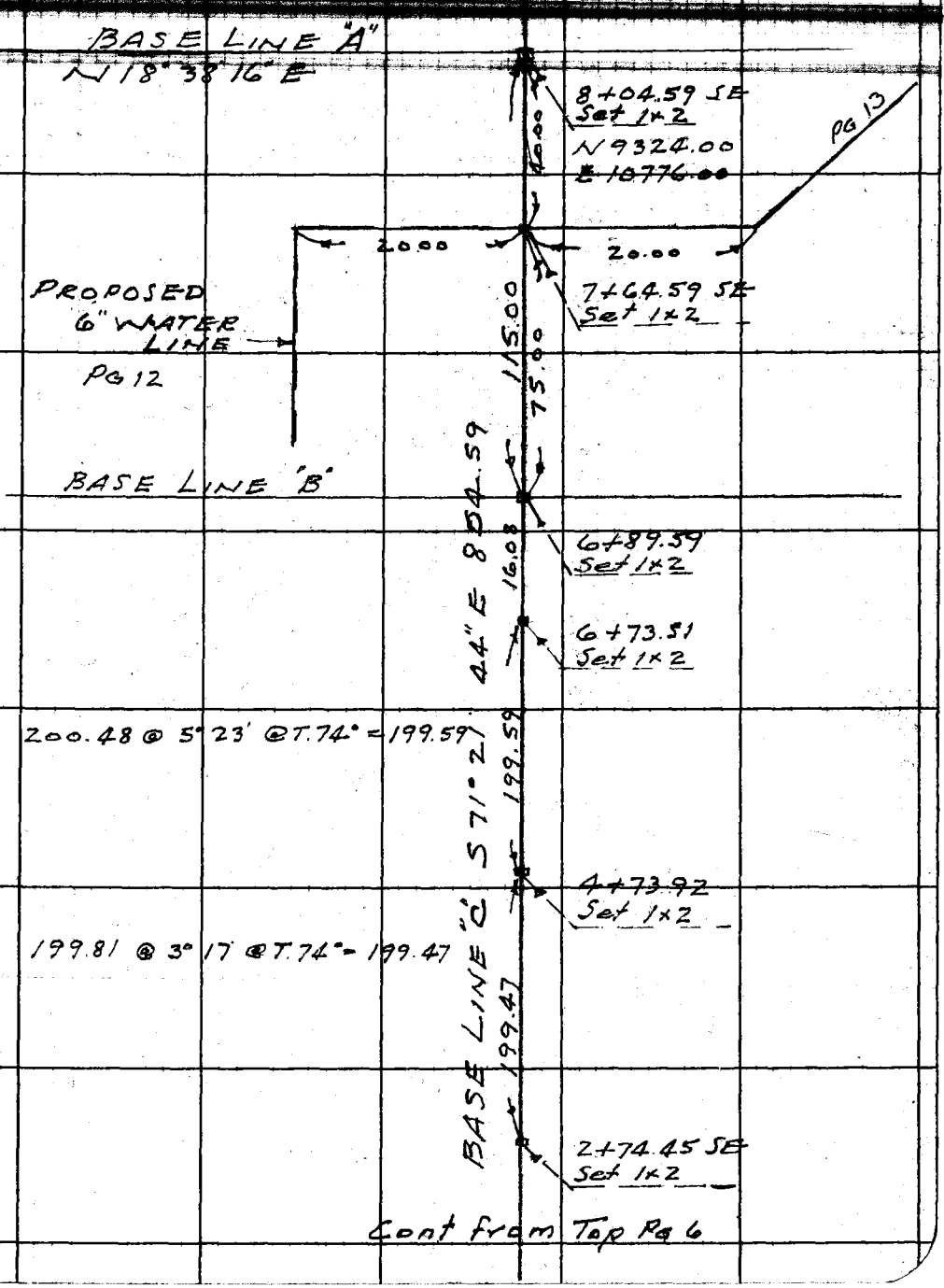

Note: Any Additions or Changes on This Sheet Must Be Made or Circled in Red Ink With Date and Name of Person Making Change.

Do not extend notes this side of this line.

RETURN TO
LOS ANGELES COUNTY SURVEYOR
726 LOS ANGELES COUNTY
ENGINEERING BLDG.

76F3095 247 2-51

F.B. 1877 PG. 8

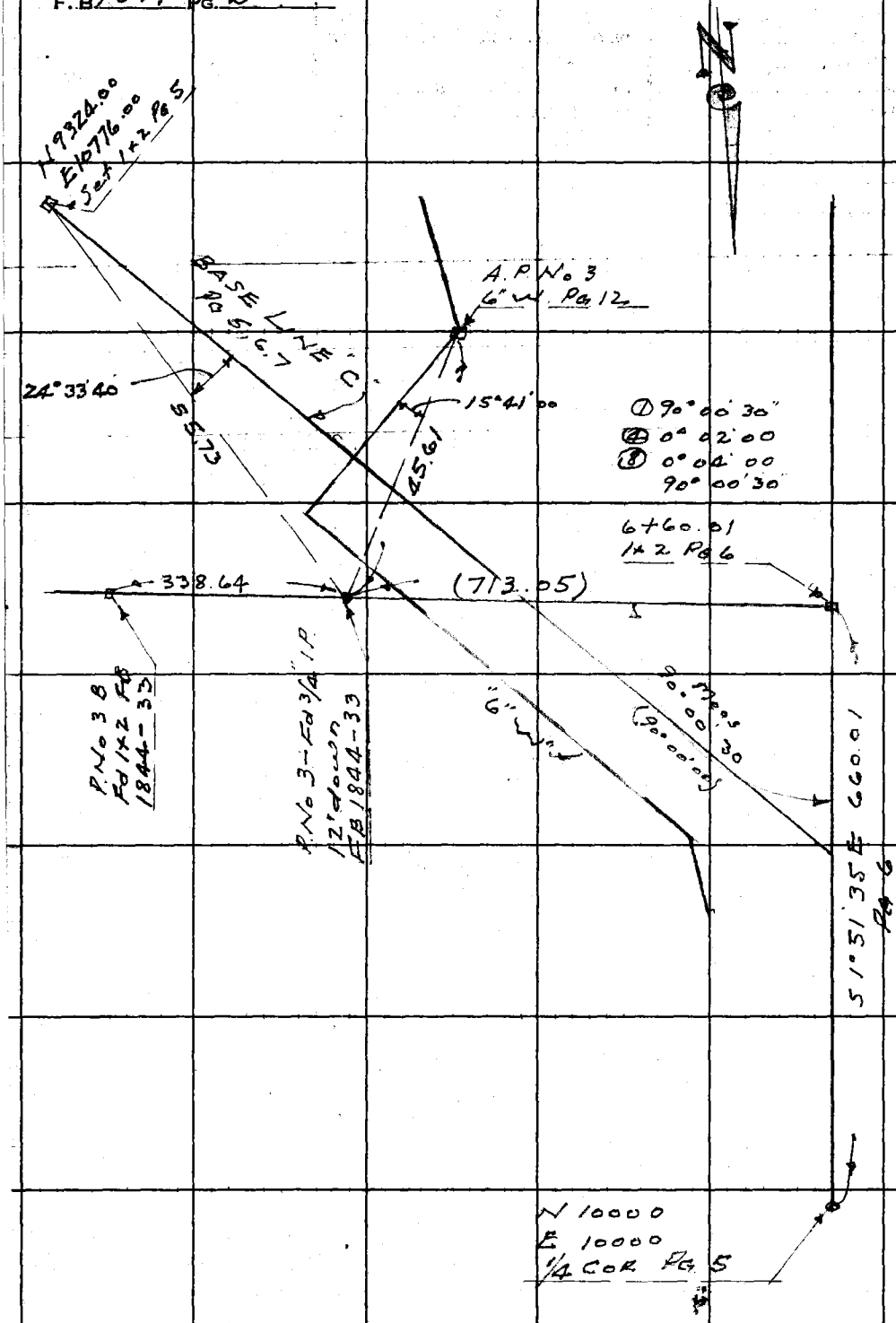

RETURN TO
LOS ANGELES COUNTY SURVEYOR
726 LOS ANGELES COUNTY
ENGINEERING BLDG.

Do not extend notes this side of this line.

Note: Any Additions or Changes on This Sheet Must be Made or Circled in Red Ink With Date and Name of Person Making Change.

F. B. [illegible] PG. [illegible]

Map No.	W. O. Tape No. St'd. °F
Office Work	Surveyed by
Checked	Notes Date
Date	Indexed [illegible]

Reserve for Base Line Layout

Note: Any Additions or Changes on This Sheet Must be Made or Circled in Red Ink With Date and Name of Person Making Change.

Do not extend notes this side of this line.

RETURN TO
LOS ANGELES COUNTY SURVEYOR
726 LOS ANGELES COUNTY
ENGINEERING BLDG.

76F3095 247 2-51

F. B. 1877 PG. 10

Reservoir Base Line

Layout

RETURN TO
LOS ANGELES COUNTY SURVEYOR
726 LOS ANGELES COUNTY
ENGINEERING BLDG.

Do not extend notes this side of this line.

Note: Any Additions or Changes on This Sheet Must be Made or Circled in Red Ink With Date and Name of Person Making Change.

Map No.	W. O. Tape No. 123 St'd. 84 °F
Office Work	Surveyed by F. C. HOWARD
Checked	Notes F. C. H Date MAR-55
Date	Indexed

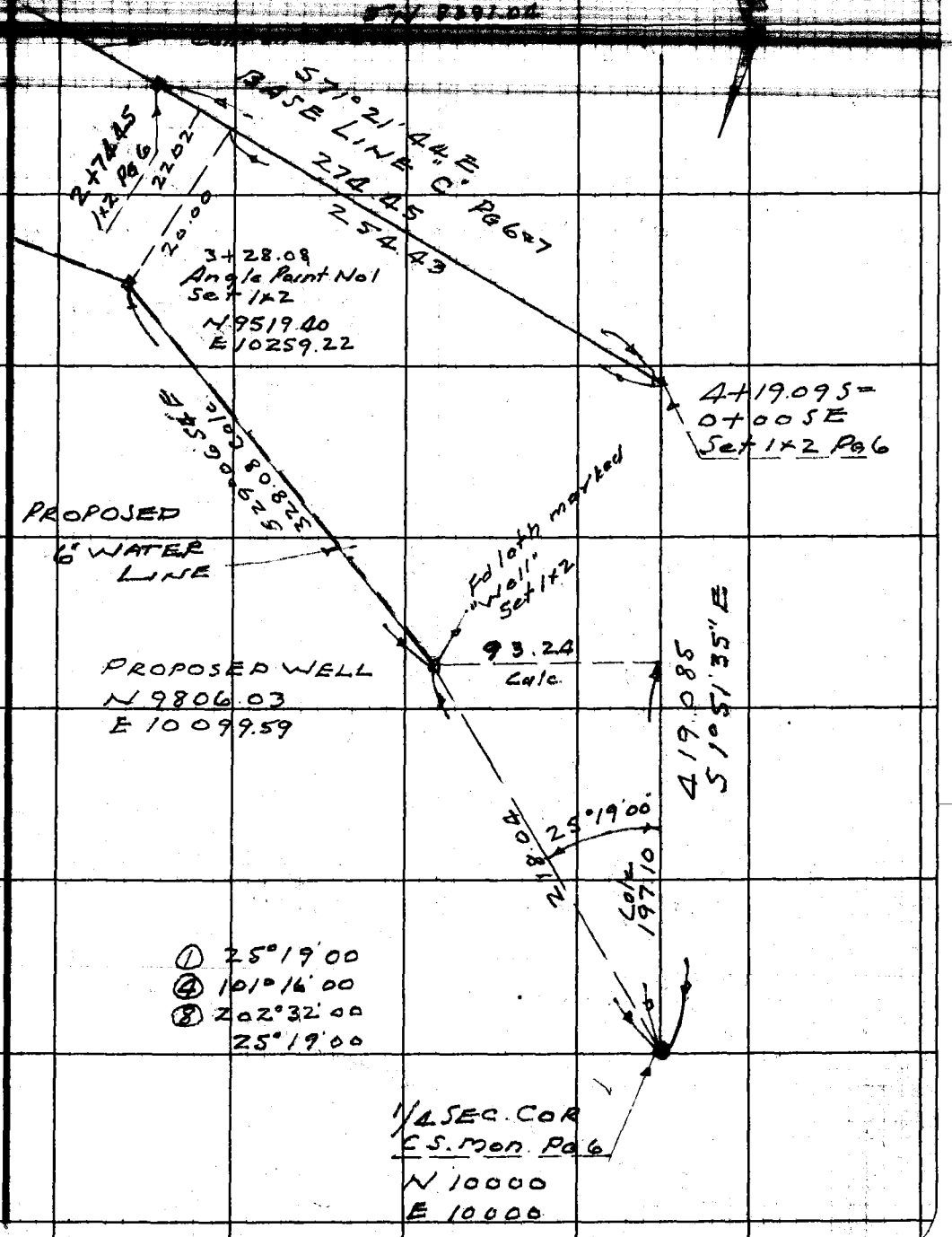

Note: Any Additions or Changes on This Sheet Must be Made or Circled in Red Ink With Date and Name of Person Making Change.

Do not extend notes this side of this line.

RETURN TO
LOS ANGELES COUNTY SURVEYOR
726 LOS ANGELES COUNTY
ENGINEERING BLDG.

76F3095 247 2-51

F. B. 1877 PG. 12

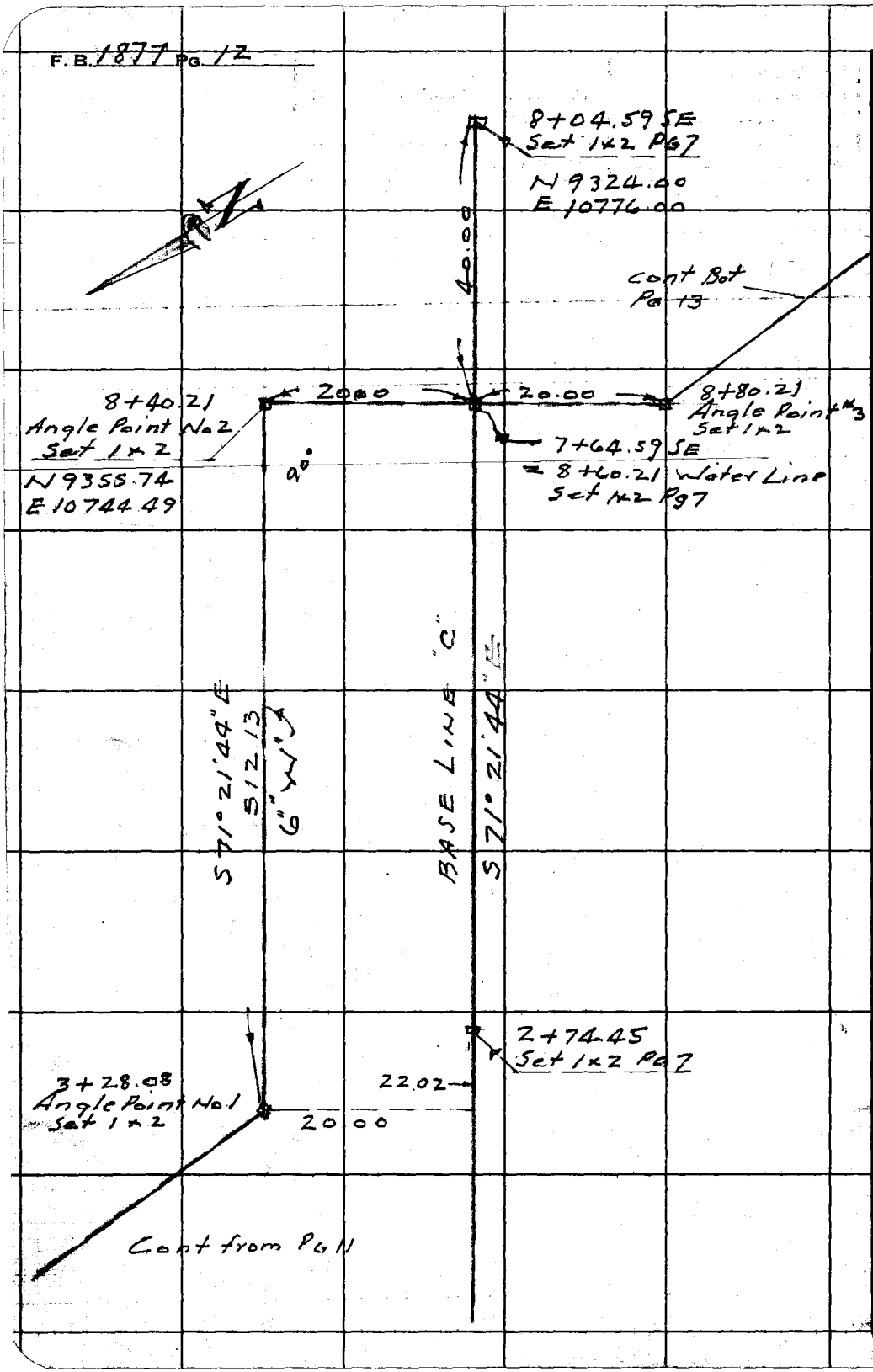

RETURN TO
LOS ANGELES COUNTY SURVEYOR
726 LOS ANGELES COUNTY
ENGINEERING BLDG.

Do not extend notes this side of this line.

Note: Any Additions or Changes on This Sheet Must be Made or Circled in Red Ink With Date and Name of Person Making Change.

F.B. 1877 Pg. 13

Map No.	W. O. Tape No. 123 St'd. 84 °F
Office Work	Surveyed by F.C. HOWARD
Checked	Notes F.C.H. Date MAR 1955
Date	Indexed

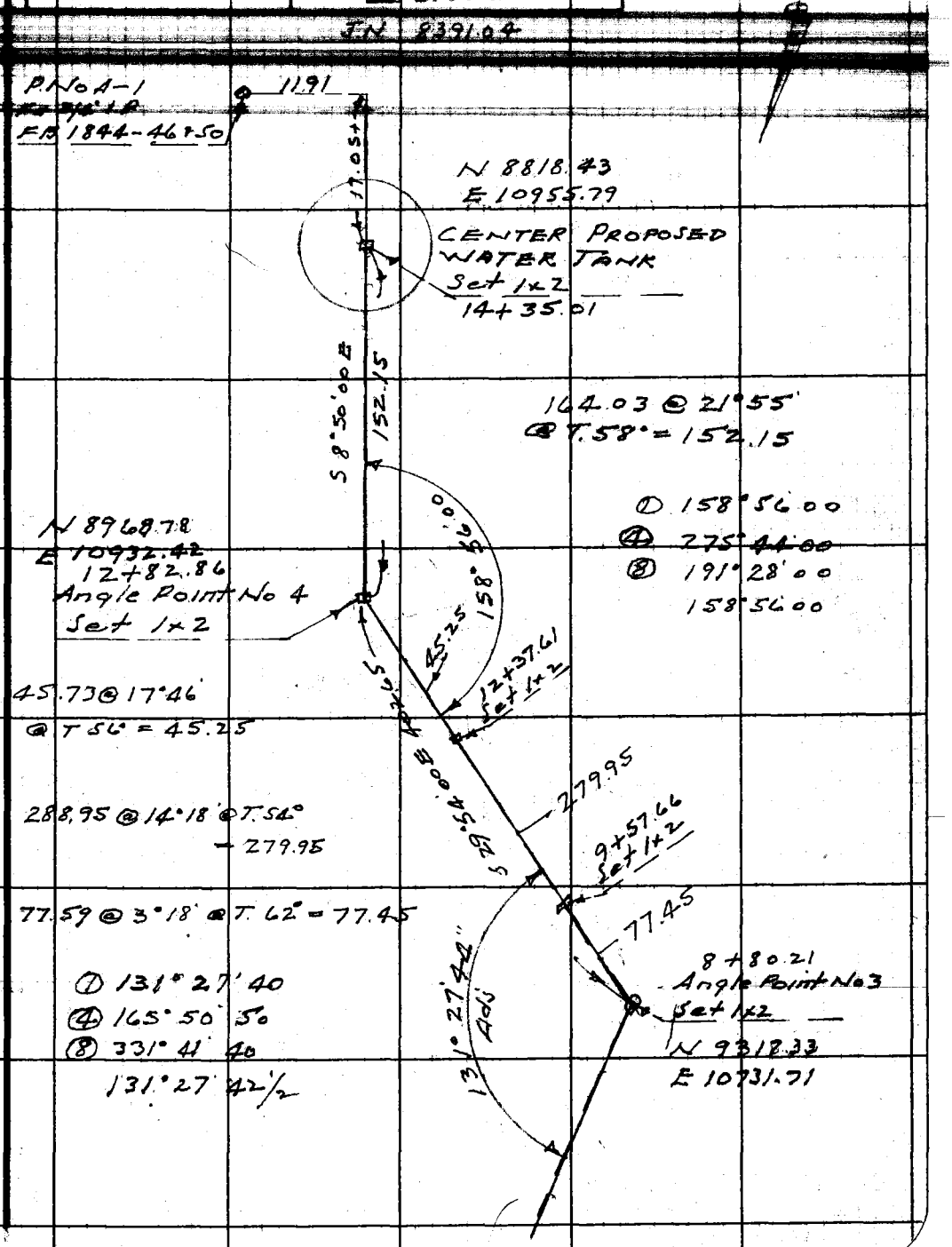

Note: Any Additions or Changes on This Sheet Must be Made or Circled in Red Ink With Date and Name of Person Making Change.

Do not extend notes this side of this line.

RETURN TO
LOS ANGELES COUNTY SURVEYOR
726 LOS ANGELES COUNTY
ENGINEERING BLDG.

76F309S 247 2-51

F. B. 1877 PG. 14

RETURN TO
LOS ANGELES COUNTY SURVEYOR
726 LOS ANGELES COUNTY
ENGINEERING BLDG.

Do not extend notes this side of this line.

Note: Any Additions or Changes on This Sheet Must be Made or Circled in Red Ink With Date and Name of Person Making Change.

76L298 S & E #307 9-54

PLEASE RETURN TO
LOS ANGELES COUNTY SURVEYOR
726 LOS ANGELES COUNTY ENGINEERING BLDG.

NOTE: ANY ADDITIONS OR CHANGES ON THIS SHEET MUST BE MADE OR CIRCLED IN RED INK, WITH DATE AND NAME OF PERSON MAKING CHANGE.

Do not extend notes this side of this line.

STATION	B. S.	H. I.	F. S.	ELEV.		
	PROFILE - 6" FRESH WATER LINE FROM WELL #1 SOUT EASTERLY TO TANK SITE					
					Note This Elev. is 2,000 ft lower than U.S.G.S. Datum	
T.B.M.				1417 570	T.B.M. #7 FD. P.K. SET IN LEAD IN S.W. SIDE CIRCULAR CONC. BASE FOR PRESSURE TANK 68'± S. OF ℄ BOQUET CYN. RD. & 129 7± N. & W. OF THE 1/4 COR. SEC. 5 & 6 T4N R15W F.B. 1844 PG. 9	
	3 110	1420 680				
T.P.			5 020	1415 660		1/4 COR. SEC 5 & 6 T5N R15 FD. C.S. MON & B.C.
	3 010	1418 670				
T.P.						
0+00			3 485	1415 185		WELL #1
	10 695	1425 880				
0+50			9 52	1416 36		
1+00			6 54	1419 34		
+50			3 76	1422 12		
2+00 T.P.			1 050	1424 830		
	11 180	1436 010				
+50			8 31	1427 70		
3+00			6 02	1429 99		
+28.08			4 52	1431 49		∡ PT. #1
+50			3 12	1432 89		
T.P.			0 170	1435 840		
	11 415	1447 255				

Profile Notes Red. Plotted Job No. 2391.04 Division No. F. B. 1877 Pg. 15

X-Sec. Notes Chkd. E.A.C. Checked Survey by [illegible] Notes [illegible]

No. Date 4-14-55 Date Map No. [illegible] Date 4-12-55

76L P S & E #307 9-54

PLEASE RETURN TO
LOS ANGELES COUNTY SURVEYOR
726 LOS ANGELES COUNTY ENGINEERING BLDG.

NOTE: ANY ADDITIONS OR CHANGES ON THIS SHEET MUST BE MADE OR CIRCLED IN RED INK, WITH DATE AND NAME OF PERSON MAKING CHANGE.

Do not extend notes this side of this line.

STATION	B. S.	H. I.	F. S.	ELEV.		
		1447 255				
4+00			10 96	1436 30		
+50			7 23	1440 03		
5+00			3 06	1444 20		
T.P.			0 205	1447 050		
	11 425	1458 475				
5+50			10 66	1447 82		
6+00			6 43	1452 05		
+50			2 64	1455 84		
T.P.			0 255	1458 220		
	12 275	1470 495				
7+00			10 47	1460 03		
+50			6 73	1463 77		
8+00			2 72	1467 78		
T.P.			2 020	1468 475	REC. 1468 51	P#3 FD. 3/4" I.P. DN 12" F.B. 1844 PG 14
	10 955	1479 430				
8+40 21			8 91	1470 52		∡ PT.
+60 21			8 14	1471 29		
+80 21			7 61	1471 82		∡ PT.
9+00			5 48	1473 95		
T.P.			1 315	1478 115		

F. B. 1877 PG. 16 Job No. 8391.104 Division No. Notes Red Plotted Profile
Survey of SAND CLIFF BOYS CAMP Date Date No.
Survey by E.C.H. Notes C.L.W. Notes Chkd. E.A.C. Checked X-Sec.
Indexed E. C. Johnson Date 30 MARCH 1955 Date 4-14-55 Date No.

76L298 S & E #307 9-54

PLEASE RETURN TO
LOS ANGELES COUNTY SURVEYOR
726 LOS ANGELES COUNTY ENGINEERING BLDG.

NOTE: ANY ADDITIONS OR CHANGES ON THIS SHEET MUST BE MADE OR CIRCLED IN RED INK, WITH DATE AND NAME OF PERSON MAKING CHANGE.

Do not extend notes this side of this line.

STATION	B. S.	H. I.	F. S.	ELEV.		
				1478115		
	11250	1489365				
9+50			956	1479 81		
10+00			438	1484 99		P#3A. FD. 3/4" I.P. D#12"
T.P.			2020	1487345		F.B. 1844 PG. 14
	11540	1498885				
10+50			942	1489 46		
11+00			414	1494 74		
+50 T.P.			0675	1498210		
	1086	1509070				TOE SLOPE
11+63			750	1501 57		BOT. BRK.
+75			210	1506 97		"
T.P.			0820	1508250		
	11355	1519605				
11+85			548	1514 13		BOT. BRK
T.P.			0800	1518805		
	11190	1529995				
T.P.			0315	1529680		
	11465	1541145				
12+00			952	1531 63		
09			241	1538 74		TOE BR

Profile Notes Red. ____ Plotted ____ Job No. 8201.104 Division No. ____ F. B. 1877 PG. 17

X-Sec. Notes Chkd. E.A.C. Checked ____ Survey by [illegible] Notes [illegible]

No. ____ Date 4-14-55 Date ____ Map No. ____ Indexed Johnson Date ____

76L298 S & E #307 9-54

PLEASE RETURN TO
LOS ANGELES COUNTY SURVEYOR
726 LOS ANGELES COUNTY ENGINEERING BLDG.

NOTE: ANY ADDITIONS OR CHANGES ON THIS SHEET MUST BE MADE OR CIRCLED IN RED INK, WITH DATE AND NAME OF PERSON MAKING CHANGE.

Do not extend notes this side of this line.

F. B. 1877 Pg. 18 | Job No. 8391.104 Division No. | Notes Red | Plotted | Profile
Survey of SANDCLIFF BOYS CAMP | Date | Date | No.
Survey by E.C.H. | Notes Chkd. E.A.C. | Checked | X-Sec.
Indexed K. C. Johnson | Date 30-MARCH 1955 | Date 4-14-55 | Date | No.

STATION	B. S.	H. I.	F. S.	ELEV.		
		1541 45				
T.P.			0 310	1540 835		
	10 710	1551 545				
12+25			6 83	1544 72		Top Narrow Spur
6L			9 3	1542.3		
+37.61			3 54	1548 01		P.O.T.
+50			0 77	1550 78		Top Spur
6R			3 4	1448 [illegible]		
T.P.			0 770	1550 775		
	11 050	1561 825				
12+64			8 25	1553 [illegible]		BOT. BRK.
6R			11 1	1550 7		
+75			4 01	1557 81		Top Spur
6R			8 2	1553 [illegible]		
+82.86			2 61	1559 21		℄ PT.
T.P.			0 605	1561 229		
	10 905	1572 125				
13+00			9 18	1563 95		Top Spur
6R			11 4	1550 7		
+25			0 39	1571 74		"
6L			1 2	1572 [illegible]		

76L298 S & E #307 9-54

PLEASE RETURN TO
LOS ANGELES COUNTY SURVEYOR
726 LOS ANGELES COUNTY ENGINEERING BLDG.

NOTE: ANY ADDITIONS OR CHANGES ON THIS SHEET MUST BE MADE OR CIRCLED IN RED INK, WITH DATE AND NAME OF PERSON MAKING CHANGE.

Do not extend notes this side of this line.

STATION	B. S.	H. I.	F. S.	ELEV.		
		1572125				
T.P.			0 390	1571735		
	11 045	1582780				
T.P.			0 610	1582170		
	11 275	1593445				
13+50			8 83	1584 62		
6L			11 1	1582 3		
T.P.			0 560	1592885		
	11 390	1604275				
+75			8 07	1596 21		
T.P.			0 355	1603920		
	11 340	1615260				
14+00			7 32	1607 94		
+05			5 14	1610 12		
T.P.			0 595	1614665		
	9 500	1624165				
+25			4 04	1620 13		
+35 01			2 24	1621 ~~925~~ 93	Bottom of tank to be set at Elev. 1610.00	CENTER TANK Fd 1x2 Pg 13
T.P.			0 830	1623335		
	7 525	1630860				
			5 975	1624885		

~~P#1A 3/4" I.P.~~
P#A-1 C.L.W. 27-May

Profile Notes Red. ____ Plotted ____ Job No. ____ Division No. ____ F. B. 1877 Pg. 19

X-Sec. Notes Chkd. F.A.C. Checked ____ Survey by ____ Notes ____

No. ____ Date 4-14-55 Date ____ Map No. ____ Indexed ____ Date ____

F. B. 1877 Pg. 20

Job No. 8391.104 Division No. _____ Notes Red. _____ Plotted _____ Profile

Survey of SAND CLIFF BOYS CAMP Date _____ Date _____ No. _____

Survey by F.C.H. Notes C.L.W. Notes Chkd. F.A.C. Checked _____ X-Sec.

Indexed A. C. Johnson Date 30 MARCH 1955 Date 4-14-55 Date _____ No. _____

76L298 S & E #307 9-54

PLEASE RETURN TO

LOS ANGELES COUNTY SURVEYOR

726 LOS ANGELES COUNTY ENGINEERING BLDG.

NOTE: ANY ADDITIONS OR CHANGES ON THIS SHEET MUST BE MADE OR CIRCLED IN RED INK, WITH DATE AND NAME OF PERSON MAKING CHANGE.

Do not extend notes this side of this line.

STATION	B. S.	H. I.	F. S.	ELEV.		
	10060	1634 945		1621 885		
			5965	1628 980		
						RP#1A - RP#A1 C.L.W. 27-MAY '59

F. B. _____ PG. _____

Map No. _____
Office Work _____
Checked _____
Date _____

W. O. _____ Tape No. 725 St'd. 84 °F
Surveyed by F. C. HOWARD
Notes F. C. H. Date Apr 1955
Indexed R. C. Johnson 4-22-55

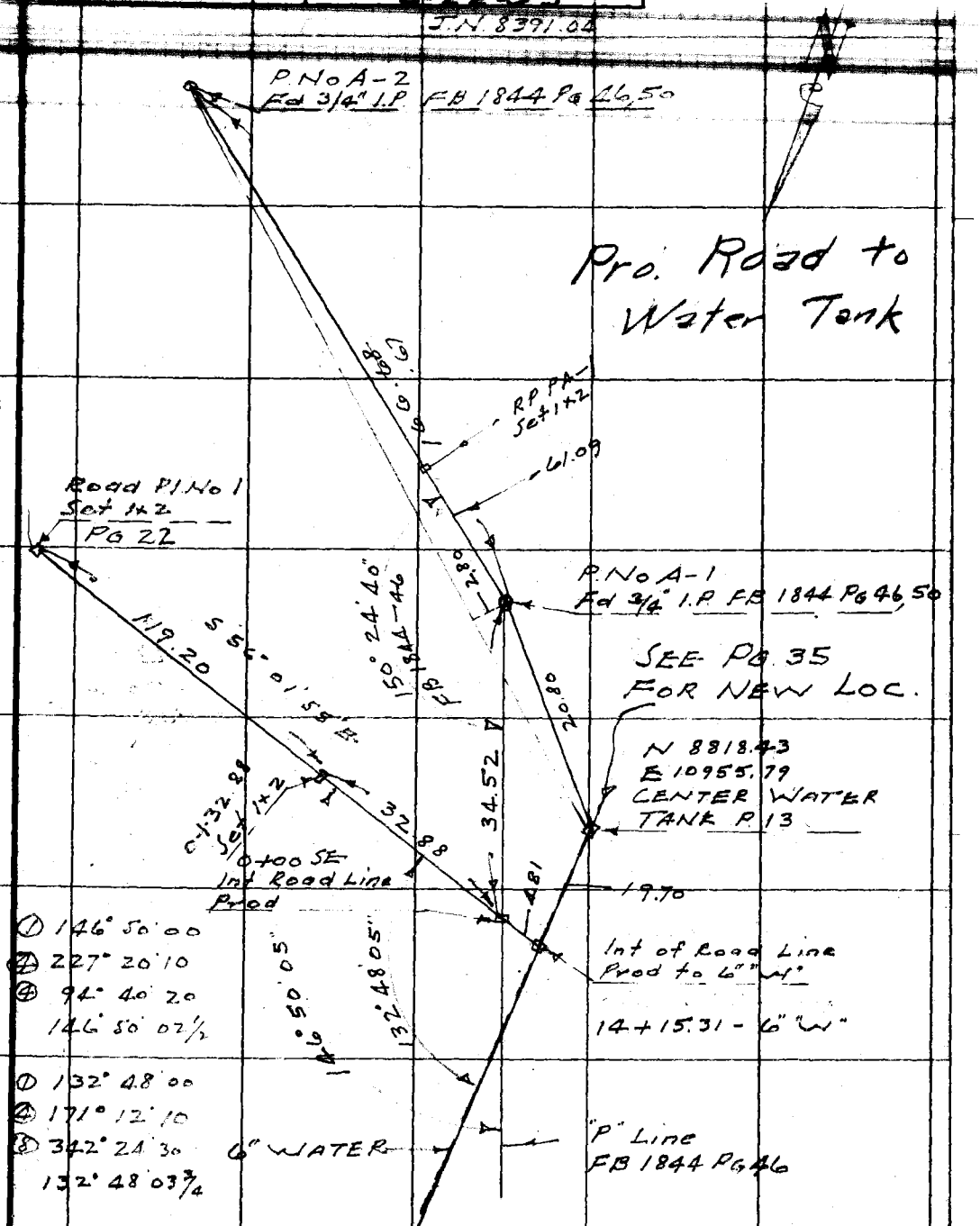

Note: Any Additions or Changes on This Sheet Must be Made or Circled in Red Ink With Date and Name of Person Making Change.

Do not extend notes this side of this line.

RETURN TO
LOS ANGELES COUNTY SURVEYOR
726 LOS ANGELES COUNTY
ENGINEERING BLDG.

76F309S S&E #247. 8-54

F.B. 1877 Pg. 22

Cont bot Pg 23

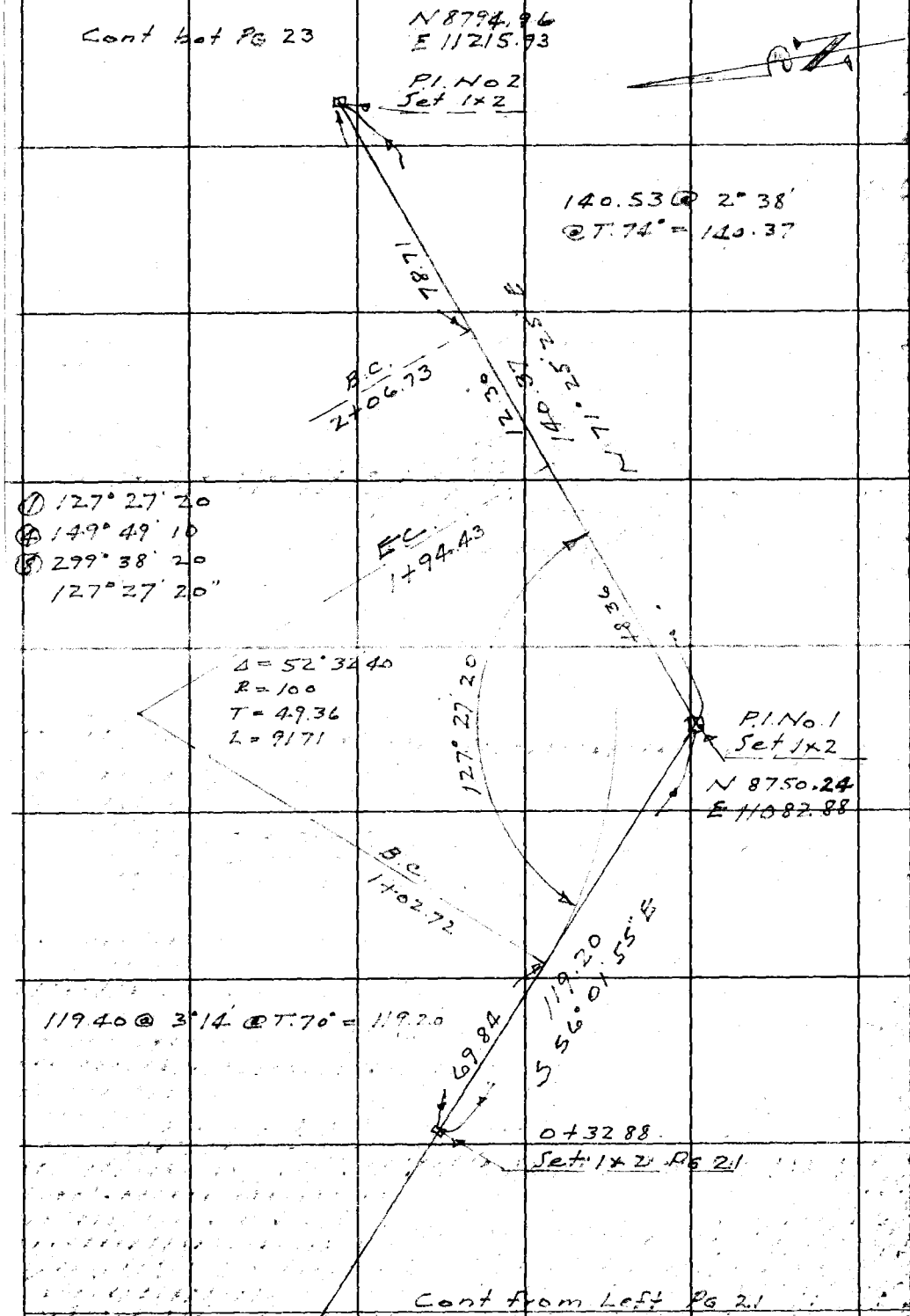

Cont from Left Pg 21

RETURN TO
LOS ANGELES COUNTY SURVEYOR
726 LOS ANGELES COUNTY
ENGINEERING BLDG.

Do not extend notes this side of this line.

Note: Any Additions or Changes on This Sheet Must be Made or Circled in Red Ink With Date and Name of Person Making Change.

F. B. _____ Pg. _____

Map No. _____
Office Work _____
Checked _____
Date _____

W. O. _____ Tape No. _____ St'd. _____ °F
Surveyed by F.C. HOWARD
Notes F.C.H. Date Apr 1955
Indexed _____

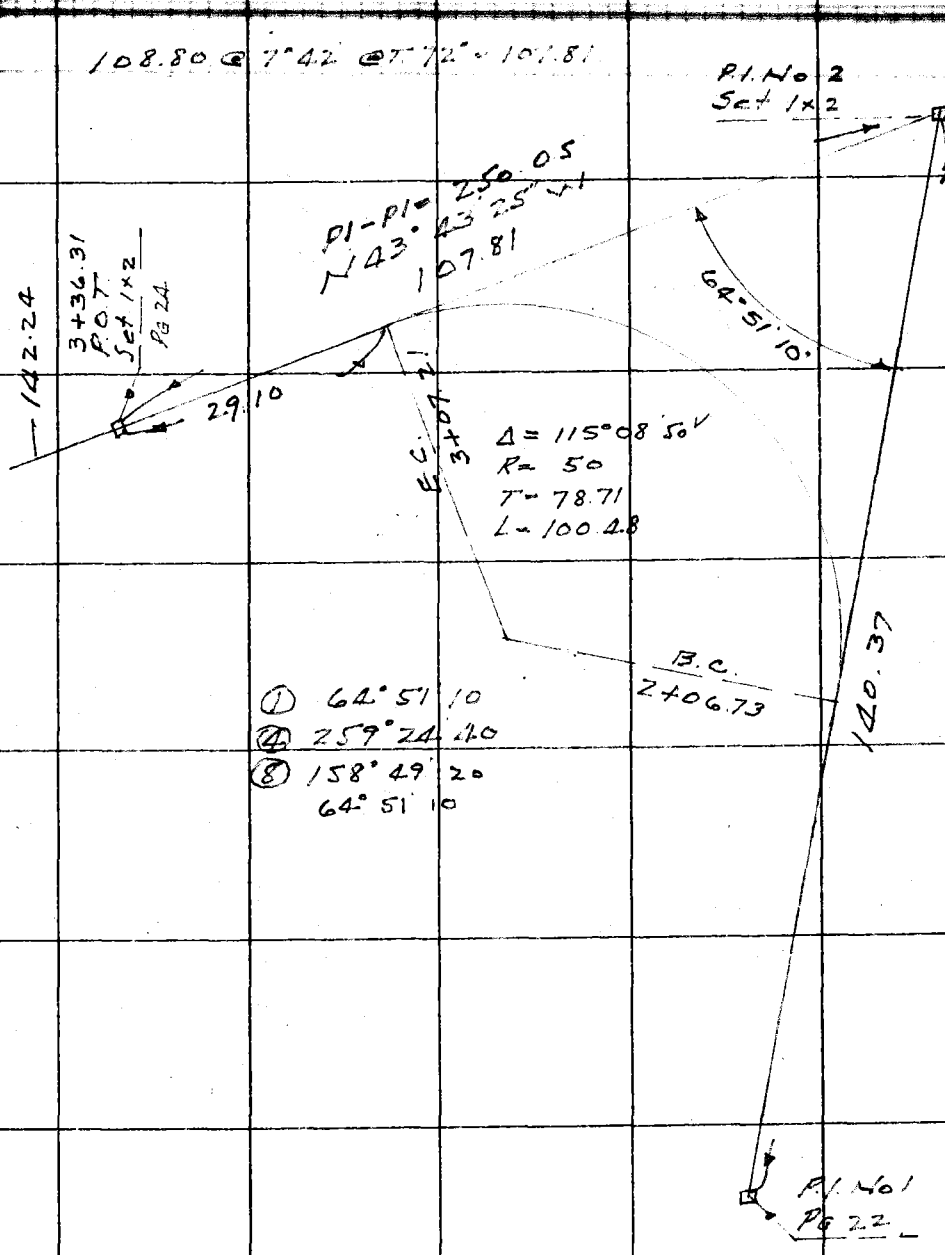

Note: Any Additions or Changes on This Sheet Must be Made or Circled in Red Ink With Date and Name of Person Making Change.

Do not extend notes this side of this line.

RETURN TO
LOS ANGELES COUNTY SURVEYOR
726 LOS ANGELES COUNTY
ENGINEERING BLDG.

76F308S S&E #247. 8-54

F. B. 1877 PG. 24

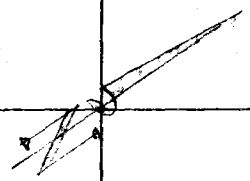

TO P.I. No 4
Pg. 25

5+69.79
P.O.T.
Set 1x2

93.12 @ 8°58' @ 7.74°
- 91.97

N 23° 33' 40" W
91.97
56.41

5+13.38
P.C.

N 8975.66
E 11043.10
P.I. No 3
Set 1x2

159°50'
Δ = 20°09'55"
R = 200
T = 35.56
L = 70.39

B.C.
4+42.99

142.24

143.13 @ 6°21' @ 7.70°
- 142.24

106.68

(7) 159°50'10
(4) 279°20'30
(8) 198°41'00
159°50'07½

3+36.31
P.O.T.
Set 1x2

Cont from Left Pg 23

RETURN TO
LOS ANGELES COUNTY SURVEYOR
726 LOS ANGELES COUNTY
ENGINEERING BLDG.
Do not extend notes this side of this line.

Note: Any Additions or Changes on This Sheet Must be Made or Circled in Red Ink With Date and Name of Person Making Change.

F. B. 1077 PG. 25

Map No.
Office Work
Checked
Date

W. O. Tape No. Std.
Surveyed by
Notes Date Apr 195
Indexed

J.N. 8391.04

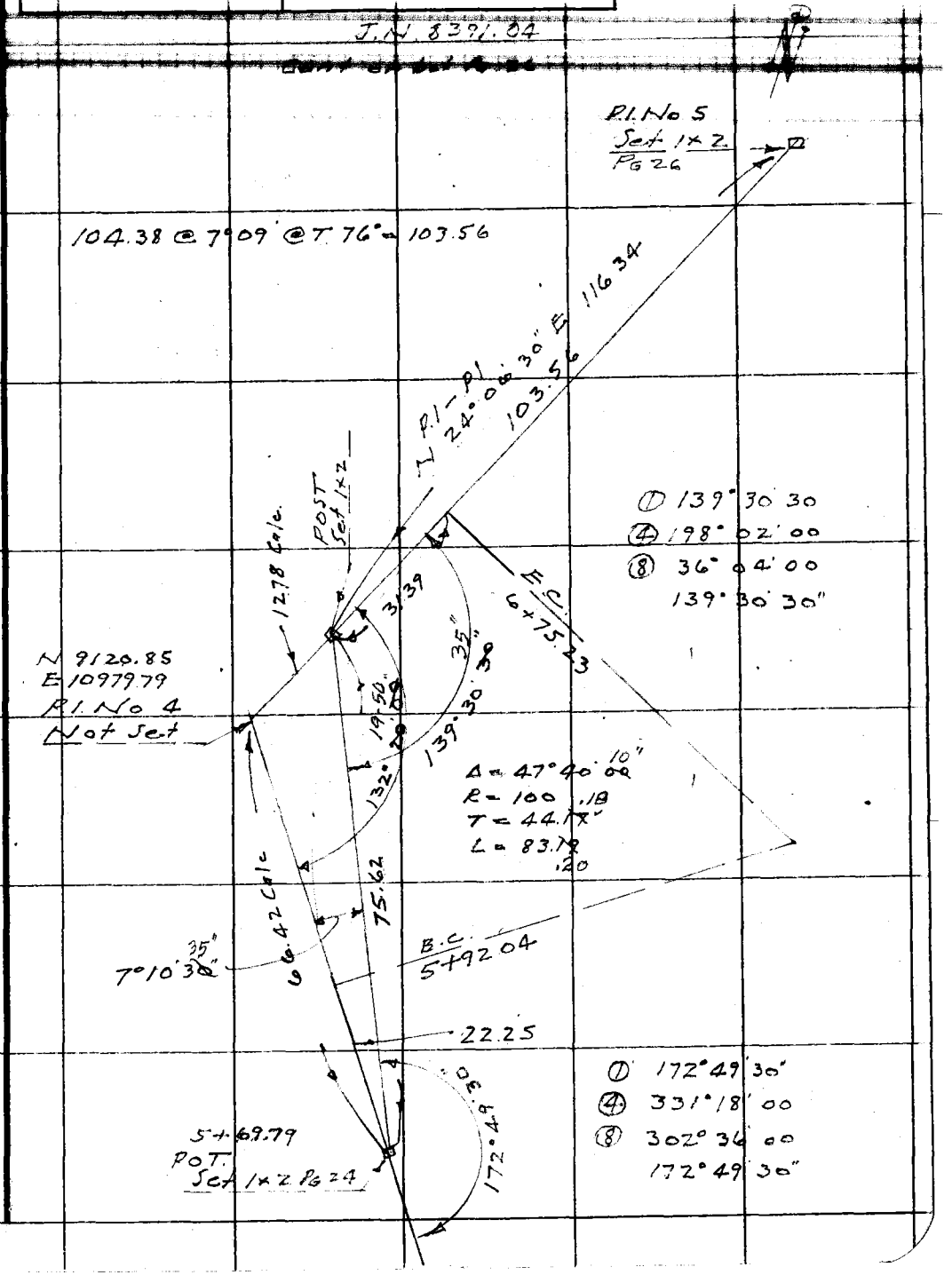

Note: Any Additions or Changes on This Sheet Must be Made or Circled in Red Ink With Date and Name of Person Making Change.

Do not extend notes this side of this line.

RETURN TO
LOS ANGELES COUNTY SURVEYOR
726 LOS ANGELES COUNTY
ENGINEERING BLDG.

76F3095 S&E #247. 8-54

F. B. 1877 Pg. 26

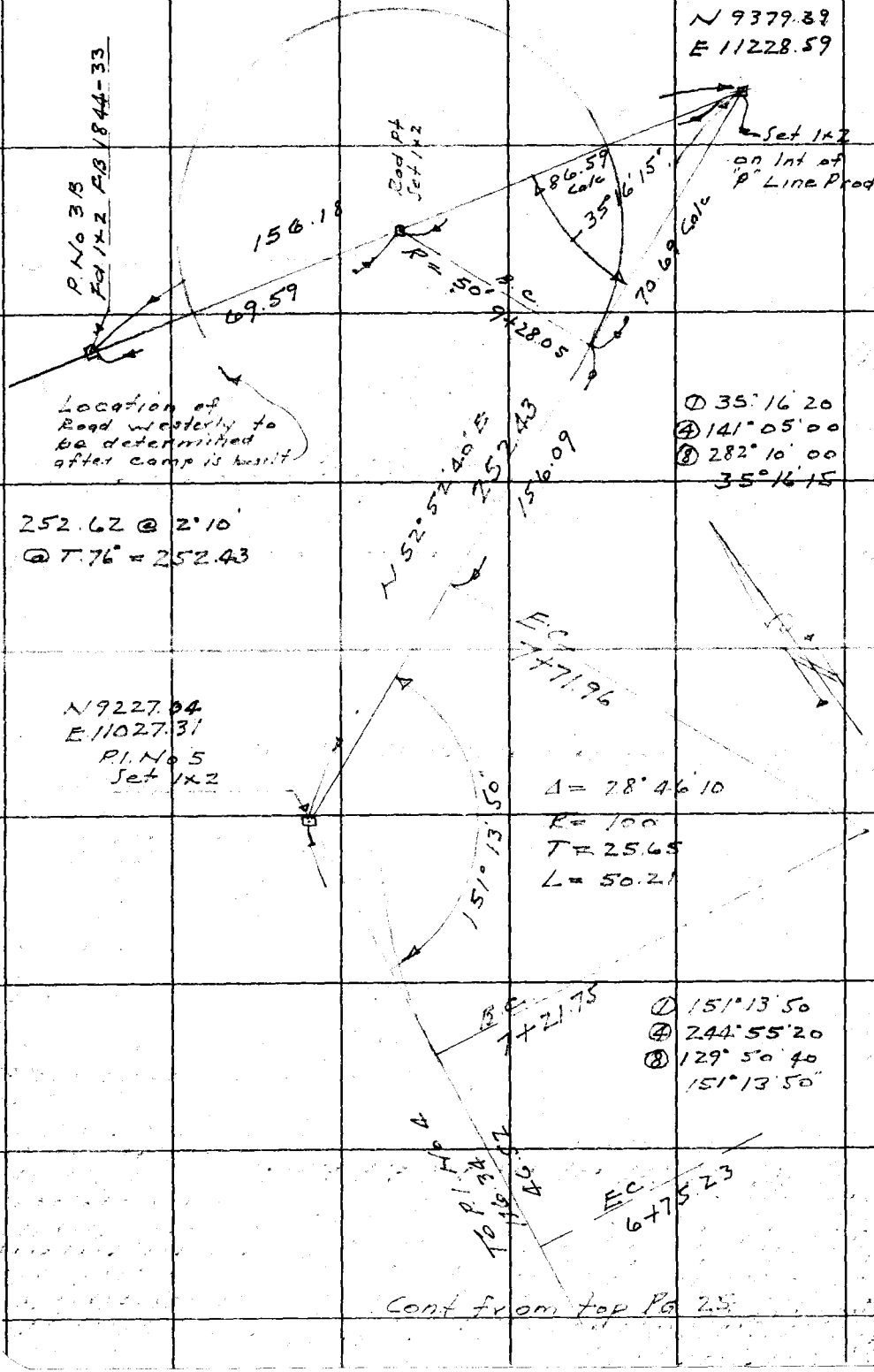

Cont from top Pg 25

RETURN TO
LOS ANGELES COUNTY SURVEYOR
725 LOS ANGELES COUNTY
ENGINEERING BLDG.

Do not extend notes this side of this line.

Note: Any Additions or Changes on This Sheet Must be Made or Circled in Red Ink With Date and Name of Person Making Change.

F. B. 1577 PG. 27

Map No.	W. O. Tape No. St'd. °F
Office Work	Surveyed by
Checked	Notes Date
Date	Indexed A. C. Johnson

Reserve for
P.I. Line

Note: Any Additions or Changes on This Sheet Must be Made or Circled in Red Ink With Date and Name of Person Making Change.

Do not extend notes this side of this line.

RETURN TO
LOS ANGELES COUNTY SURVEYOR
726 LOS ANGELES COUNTY
ENGINEERING BLDG.

76F309S S&E #247. 8-54

F. B. 1877 PG. 28

RETURN TO
LOS ANGELES COUNTY SURVEYOR
725 LOS ANGELES COUNTY
ENGINEERING BLDG.

Do not extend notes this side of this line.

Note: Any Additions or Changes on This Sheet Must be Made or Circled in Red Ink With Date and Name of Person Making Change.

76L298 307 8-53

PLEASE RETURN TO
LOS ANGELES COUNTY SURVEYOR
726 LOS ANGELES COUNTY ENGINEERING BLDG.

NOTE: ANY ADDITIONS OR CHANGES ON THIS SHEET MUST BE MADE OR CIRCLED IN RED INK, WITH DATE AND NAME OF PERSON MAKING CHANGE.

Do not extend notes this side of this line.

STATION	B. S.	H. I.	F. S.	ELEV.				
℄ PROFILE - ROAD TO WATER TANK SITE FROM STA. 0+00 TO STA. 11+00, SAND CAN BOYS CAMP J.N. 8391.04								
					GR. ELEV.			
P#AI				1624 885			F.B. 1877 Pg. 19	
	0 260	1625 145					℄	
T.P.			9 005	1616 14				
	6 370	1622 51						
0+00			5 83	1616 68	1610 00		C 6 68	
12 ≡ L			12 5	1610 00				
0+25			2 49	20 02	1000		C 10 02	
16 ≡ L			12 5	10 00				
0+32 88 P.C.T.			1 14	21 37	1000		C 11 37	
+50			2 32	20 19	1000	0.0/11.5	C 10 19	C 19.5/15
11 7 L			12 5	10 0				
0+75			7 43	15 08	1000	0.0/7.0	C 5 08	C 14.7/13
6 ≡ L			12 5	10 0				
1+00			10 45	12 06	0700	0.0/7.3	C 5 06	C 16.7/14.4
6' ≡ L			14 5	08 0				
1+02 72 B.C. T.P.			11 33	1611 18	0662		C 4 56	
	0 47	1611 65						

Profile Notes Red. ____ Plotted ____ Job No. 8391.04 Division No. ____

X-Sec. Notes Chkd. ____ Checked ____ Survey by ____ Notes Chkd. ____ Date ____

No. ____ Date ____ Date ____ Map No. ____ Date ____

F. B. 1877 Pg. 19

76L: 97 8-53

PLEASE RETURN TO
LOS ANGELES COUNTY SURVEYOR
726 LOS ANGELES COUNTY ENGINEERING BLDG.

NOTE: ANY ADDITIONS OR CHANGES ON THIS SHEET MUST BE MADE OR CIRCLED IN RED INK, WITH DATE AND NAME OF PERSON MAKING CHANGE.

Do not extend notes this side of this line.

F. B. 1877 PG. 30 | Job No. 8391.04 | Division No. | Notes Red. | Plotted | Profile
Survey of SAND CLIFF BOYS CAMP | Date | Date | No.
Survey by F. C. H. | Notes C.L.W. | Notes Chkd. | Checked | X-Sec.
Indexed L. C. Johnson | Date 14-APRIL 1955 | Date | Date | No.

STATION	B. S.	H. I.	F. S.	ELEV.					
					GR. ELEV.			℄	
		1611.65							
1+25			5 12	1606.53	160350	00/4°		C303	C 16°/16° - 8' in
6L			10 2	01 4					
1+50			8 32	1603 33	160000	00/4°		C333	C 18°/17°
6L			13 4	1598 2					
1+75			11 24	1600 41	159650	00/5°		C391	C 17°/14°
6L			17 2	1594.4					
TP			11 24	1600 41					
	026	1600 67							
1+94 43 EC			3 60	1597 07	9378	—		C329	—
6L			7 8	92 9					
2+06 73 BC			2 54	98 13	9206	—		C607	C 16°/14°
6L			6 9	93 8					
2+20			1 36	99 31	9020	—		C911	
6L			6 5	94 2					
TP			11 77	1588 90					
	126	1590 16							
2+40			2 30	87 86	8740	—		C046	C 16°/14°
2+60			8 89	81 27	8460	—		F333	0.0/21°
2+80			21 7	68 5	8180			F133	3+00 GR. BREAK
3+00			6 30	83 96	7900			C486	1579.00

-14.00%

76L298 307 8-53

PLEASE RETURN TO
LOS ANGELES COUNTY SURVEYOR
726 LOS ANGELES COUNTY ENGINEERING BLDG.

NOTE: ANY ADDITIONS OR CHANGES ON THIS SHEET MUST BE MADE OR CIRCLED IN RED INK, WITH DATE AND NAME OF PERSON MAKING CHANGE.

Do not extend notes this side of this line.

STATION	B. S.	H. I.	F. S.	ELEV.					
		1590 16			GR. ELEV.		℄		
3+07 21 EC			5 39	1584 77	1577 92	C 4 5/8 3	C 6 85	C 8 2/10 1	
3+36 31 P.O.T.			2 84	87 32	73 55	C 11 5/11 8	C 13 77	C 13 2/12 6	
3+55			6 80	83 36	70 75		C 12 61		TOP BRK
T.P.			12 05	1578 11					
	0 06	1578 17							
3+75			8 73	69 44	67 75		C 1 69	C 12 2/12 1	BOT DRK
6 L			12 7	65 5					
4 +00			4 64	73 53	64 00	—	C 9 53	—	
6 L			9 0	69 2					
4+20			7 75	70 42	61 00	C 4 0/8 0	C 9 42	C 18 0/15	TOP BRK
6 L			11 2	67 0					
T.P.			11 63	1566 54					
	2 83	1569 37							
4+42 99 BC			16 45	52 92	57 55		F 4 63		
6 L			17 2	52 2					
+53			22 45	46 92	56 05		F 9 13		BOT DRK
6 L			25 0	44 4					
4+78			0 39	68 98	52 30	C 12 4/12 2	C 16 58	23 5/17 5	TOP BRK
T.P.			12 01	1557 36					
	0 06	1557 42							

-15.00%

Profile Notes Red. ____ Plotted ____ Job No. 0391.04 Division No. ____

X-Sec. Notes Chkd. ____ Checked ____ Survey by [illegible] Notes ____

No. ____ Date ____ Date ____ Map No. ____ Indexed Johnson Date ____

F. B. 1877 PG. 31

76L298 307 8-53

PLEASE RETURN TO
LOS ANGELES COUNTY SURVEYOR
726 LOS ANGELES COUNTY ENGINEERING BLDG.

NOTE: ANY ADDITIONS OR CHANGES ON THIS SHEET MUST BE MADE OR CIRCLED IN RED INK, WITH DATE AND NAME OF PERSON MAKING CHANGE.

Do not extend notes this side of this line.

STATION	B. S.	H. I.	F. S.	ELEV.	GR. ELEV.		℄	
		155742						
5+13 38 E.C.			8 63	154879	154699		C180	
6L			11 4	46 0				
5+30			14 90	42 52	4450		F198 00/4	C 3 4/72 BOT DRAW
6L			17 3	40 12				
5+50			9 89	47 53	4150	—	C603	—
6L			13 3	44 1				
5+69 79 POT.			7 56	49 86	3853	C5°/8 5	C1133	— C27 4/19 7 TOP BRK.
T.P.			11 92	154550				
	0 94	154644						
5+92 04 B.C.			3 66	42 78	3519	—	C759	—
6L			10 1	36 3				
6+00			7 00	39 44	3400		C544	C16°/14°
6L			11 4	35 0				
6+25			10 68	35 76	3025		C551	C19°/15 5
6L			15 4	31 0				
T.P.			12 10	153434				
	0 81	153515						
6+50			2 60	32 55	2650		C605	C18'/15 4
6L			6 6	28 5				
6+75 23 E.C.			9 63	25 52	2272		C280	C16'/14°

15.00°

F. B. 1877 Pg. 32 Job No. 8391.04 Division No. Notes Red. Plotted Profile
Survey of SAND CLIFF BOYS CAMP Date Date No.
Survey by E.C.H. Notes C.L.W. Notes Chkd. Checked X-Sec.
Indexed C. Johnson Date 14-APRIL 1955 Date Date No.

76L298 307 8-53

PLEASE RETURN TO
LOS ANGELES COUNTY SURVEYOR
726 LOS ANGELES COUNTY ENGINEERING BLDG.

NOTE: ANY ADDITIONS OR CHANGES ON THIS SHEET MUST BE MADE OR CIRCLED IN RED INK, WITH DATE AND NAME OF PERSON MAKING CHANGE.

Do not extend notes this side of this line.

STATION	B. S.	H. I.	F. S.	ELEV.	GR. ELEV.		℄	
		1535 15						
6+75 23 EC			1 45	1520 6				
6L								
T.P.			11 97	1523 18				
	0 79	1523 97						
7+00			5 75	18 22	1519 00	—	F0 78	—
6L			9 4	14 6				
7+21 75 BC			7 11	16 86	15 74	—	C1 14	C7 8/9
6L			11 2	12 8				
7+ 47 EXT			4 73	19 24	11 95	—	C7 29	C14 2/13 1
6L			9 4	14 6				
7+71 26 E.C.			12 16	11 81	08 21	—	C3 60	C14 5/13 3
6L			17 2	06 8				T.
T.P.			12 16	1511 81				
	0 92	1512 73						
8+00			6 53	06 20	04 07	—	C2 13	—
6L			10 6	02 1				
+25			8 43	1504 30	1500 10	—	C4 20	— C12 4/12 7
6L			11 7	1501 0				C.V.P. 8+4
8+50			12 15	1500 58	1499 02		C1 56	El. 14
6L			15 8	1496 9				
T.P.			12 13	1500 60				

15.00%

10.0%

Profile Notes Red. Plotted Job No. 2-3-1.04 Division No.
X-Sec. Notes Chkd. Checked Survey by Noted Chkd. Date
No. Date Date Map No. Indexed Johnson Date

F. B. 1877 Pg. 33

76L298 307 8-53

PLEASE RETURN TO
LOS ANGELES COUNTY SURVEYOR
726 LOS ANGELES COUNTY ENGINEERING BLDG.

NOTE: ANY ADDITIONS OR CHANGES ON THIS SHEET MUST BE MADE OR CIRCLED IN RED INK, WITH DATE AND NAME OF PERSON MAKING CHANGE.

Do not extend notes this side of this line.

STATION	B. S.	H. I.	F. S.	ELEV.					
				1500 60	GR. ELEV.		℄		
	0 79	1501 39							
8+75			4 47	1496 92	1497 81	I 5°/13.5	F 0 89	00/14	C 2 5/72
6L			7 3	94 1					
9+00			5 92	95 47	9740	I 3°/10.5	F 1 93		TOE SLOPE
9+28.05 B.C.			4 09	97 30	9712		C 0 18	C 10/6.5	FLAT
+40			3 25	98 14	9700		C 1 14		"
+60			2 75	98 64	9680	C 1 1/6.6	C 1 84	C 2 4/7.2	"
+80			2 28	99 11	965	C 1 9/7.0	C 2 6	C 3 5/7.8	
10+00			3 26	98 13	959	C 2 0/7.0	C 2 2	C 2 7/7.4	
+20			5 24	96 15	949	C 1 4/6.7	C 1 2	C 1 3/6.2	
+40			7 42	93 97	935		C 0 5		
+60			9 15	92 24	920		GR.		
+80			10 37	91 02			GR.		
11+00			11 28	90 11			GR.		
T.P.			11 49	1489 90					
	0 87	1490 77							
T.P.			12 02	1478 75					
	10 70	1489 45							
P#3A			2 14	1487 31	Fp. 3/4" I.P. ON 12" ELEV. 1487.345 F.B. 1877 Pg.				
					El. 1487.38 FB 1844 Pg 14				

1.00%

F. B. 1877 Pg. 34

Job No. 8391.04 Division No. ____ Notes Red. ____ Plotted ____ Profile ____

Survey of SAND CLIFF BOYS CAMP Date ____ Date ____ No. ____

Survey by F.C.H. Notes C.L.W. Notes Chkd. ____ Checked ____ X-Sec. ____

Indexed A. C. Johnson Date 14-APRIL 1955 Date ____ Date ____ No. ____

F.B. 1877 Pg 35

Map No.	W. O. Tape No. 123 St'd. 84 °F
Office Work	Surveyed by F.C. Maynard
Checked	Notes E.C.H. Date 10-18-55
Date	Indexed C. Johnson

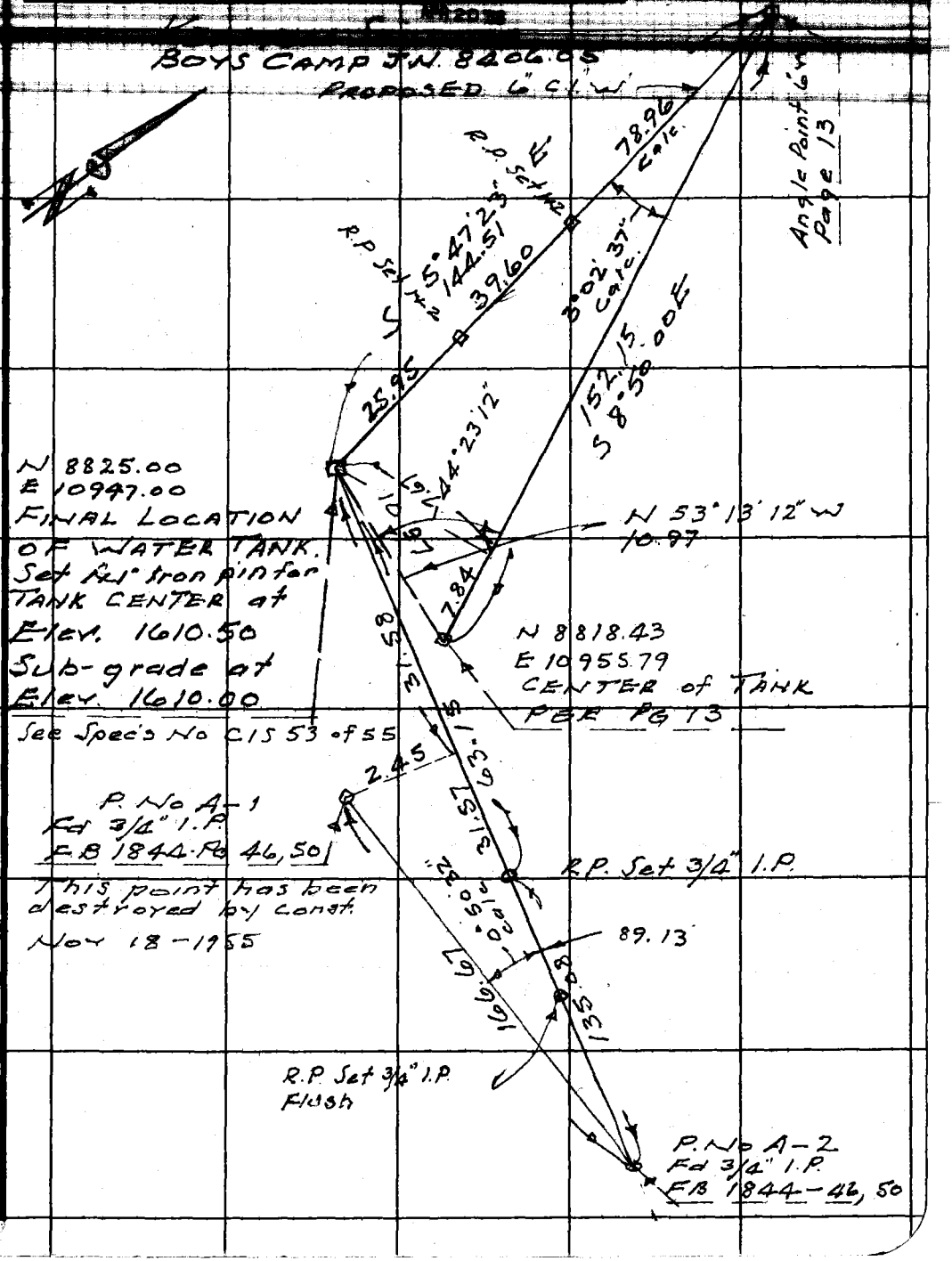

Note: Any Additions or Changes on This Sheet Must be Made or Circled in Red Ink With Date and Name of Person Making Change.

Do not extend notes this side of this line.

RETURN TO
LOS ANGELES COUNTY SURVEYOR
726 LOS ANGELES COUNTY
ENGINEERING BLDG.

76F3095 247 2-51

F. B. 1877 PG. 36

RETURN TO
LOS ANGELES COUNTY SURVEYOR
726 LOS ANGELES COUNTY
ENGINEERING BLDG.

Do not extend notes this side of this line.

Note: Any Additions or Changes on This Sheet Must be Made or Circled in Red Ink With Date and Name of Person Making Change.

76L298 S & E #307 9-54

PLEASE RETURN TO
LOS ANGELES COUNTY SURVEYOR
726 LOS ANGELES COUNTY ENGINEERING BLDG.

NOTE: ANY ADDITIONS OR CHANGES ON THIS SHEET MUST BE MADE OR CIRCLED IN RED INK, WITH DATE AND NAME OF PERSON MAKING CHANGE.

Do not extend notes this side of this line.

STATION	B. S.	H. I.	F. S.	ELEV.		
ADDITIONAL BENCH LEVELS KENYON SCUDDER BOYS. CAMP.						
TBM #7	2,885	1420.455		1417.570	TBM #7 E 1417.570 FB1877-15 FB1844-9 Fd P.K. set in lead S.W. side circular base of pressure Tank 68± S. of ℄ Bouquet Cn Rd 129.7'± N & W of 1/4 cor Sec. 5 & 6 T & N [illegible]	
T.P.	3025	17,275	6205	1414.250		
T.P.	2695	13070	6900	1410,375		
TP	6850	16,450	3470	09.600		
TP	12,245	27,935	0760	15,690		
BM # 1	8,745	36.145	0535	1427,400	BM #1 - 1427.40 Adj F.L.H. 600± S. of Bouquet Cn Rd, 30'± S. & 20'± E of [illegible] 6' N. of 24" Locust Tree & 6' sly of 10" Locust Tree set 2" IP & BC set in conc. Mked BM #1	
TP	10,745	46,550	0340	35,805		
TP	12,110	58,335	0325	46,225	BM #2	
TP	9,990	67.705	0.620	57,715	BM #2 - 1465.707 Adj - F.L.H. Top small spur, 20 N of S. end, 150'± Wly site of Prop Garage set 2" IP & BC in conc. Mked BM #2	
BM #2	1,700	67,410	1 995	65,710		
T.P.	5850	61,590	11 670	55.740		
T.P.	10655	71.415	0 830	60,760		
P #3	11.935	80,450	2900	1468.515	P #3. fd 3/4" IP Plug & Nail dn. 10" - 1468.515 Adj F.L.H.	
T.P	9.415	89,675	0,190	80,260		
TP	6.780	95,830	0 625	89,050		
BM #3	0,515	96,315	0 030	1495.800	BM #3 1495.800 Adj - F.C.H. 15' Wly TOC slope Rd To Water Tank 400'± Nly, air line from Water Tank set 2" I.P. & BC in conc. Mked BM #3	
T.P	0 730	86,460	10585	85,730		
T.P.	2,325	82.010	6.775	79.685		

Profile Notes Red. Plotted Job No. [illegible] Division No.
X-Sec. Notes Chkd. Checked Survey By [illegible]
No. Date Date Map No. Indexed Date
F. B. 1877 Pg. 37

76L298 S & E #307 9-54

PLEASE RETURN TO
LOS ANGELES COUNTY SURVEYOR
726 LOS ANGELES COUNTY ENGINEERING BLDG.

NOTE: ANY ADDITIONS OR CHANGES ON THIS SHEET MUST BE MADE OR CIRCLED IN RED INK, WITH DATE AND NAME OF PERSON MAKING CHANGE.

Do not extend notes this side of this line.

STATION	B. S.	H. I.	F. S.	ELEV.	
		1482,010			
BM #4	0,295	76,575	5730	1476,280	BM #4 — 1476.290 Adj - F.L.H. Top pt of small spur, 200'± sly NE Cor. Prop. Set 2" I.P. & BC in conc Mked BM #4
T.P.	11,705	87,870	0410	76,165	
T.P.	2.590	87.785	2675	85,195	
T.P.	10710	97,860	0635	87,150	
BM #3	0725	96,505	2080	95.780	BM #3 15' Wly Toe slope To Rd to Water Tank 400'± Nly air Line from " " fd 2" IP & BC set in conc Mked
T.P.	0570	85,380	11,695	84,810	
T.P.	1890	75.940	11330	74,050	
P #3	1.795	70,285	7450	1468,490	fd 3/4" I.P. FB Plug & Nail dn 10"
T.P.	2435	64.970	7,750	62,535	
T.P.	10045	67710	7,305	57.665	
BM #2	1780	67,460	2,030	65,680	BM #2 Top small spur 20' N of S. end 150'± Wly site of prop Garage fd 2" I.P. & BC set in conc Mked BM #
T.P.	0640	56.420	11680	55.780	
T.P.	0,355	46,290	10485	45.935	
T P	0945	35,360	11,875	34,415	
BM #1	0605	27,980	7985	27,375	
T.P.	0,805	16,675	12,110	15,870	
T.P.	6,615	19,845	3445	13,230	
BM #7			2300	17,545	BM #7 El = 1417,570 FB 1877-15 + 1844-9 fd Pk set in lead S. side circular base for pressure Tank, 68'± S of ℄ Bouquet Cn Rd. 129'± N+W 1/4 Cor Sec 5 & 6 T4N R15W

F. B. 1877 PG. 38

Job No. 839104 Division No. Notes Red. Plotted Profile

Survey of Kenyon Scudder Boys Camp Date No. X-Sec.

Survey by R.L. Willey Notes R.L.W. Notes Chkd. Checked

Indexed Date Date Date No.

F. B. 1077 PG. 29

Map No.	W. O. Tape No. Sr'd.
Office Work	Surveyed by
Checked	Notes Date
Date	Indexed

SURVEY OF

ENTRANCE ROAD AND BUILDING SITES

KENYON SCUDDER BOYS CAMP

J.N. 8391.04

Note: Any Additions or Changes on This Sheet Must be Made or Circled in Red Ink With Date and Name of Person Making Change.

Do not extend notes this side of this line.

RETURN TO
LOS ANGELES COUNTY SURVEYOR
726 LOS ANGELES COUNTY
ENGINEERING BLDG.

76F3095 S&E #247. 8-54

F.B. 1877 PG. 40

RETURN TO
LOS ANGELES COUNTY SURVEYOR
726 LOS ANGELES COUNTY
ENGINEERING BLDG.

Do not extend notes this side of this line.

Note: Any Additions or Changes on This Sheet Must be Made or Circled in Red Ink With Date and Name of Person Making Change.

F. B. 1977 Pg. 41

Map No.	W. O. Tape No. 123 Std. 84
Office Work	Surveyed by F.C. Howard
Checked	Notes F.C.H. Date 1956
Date	Indexed

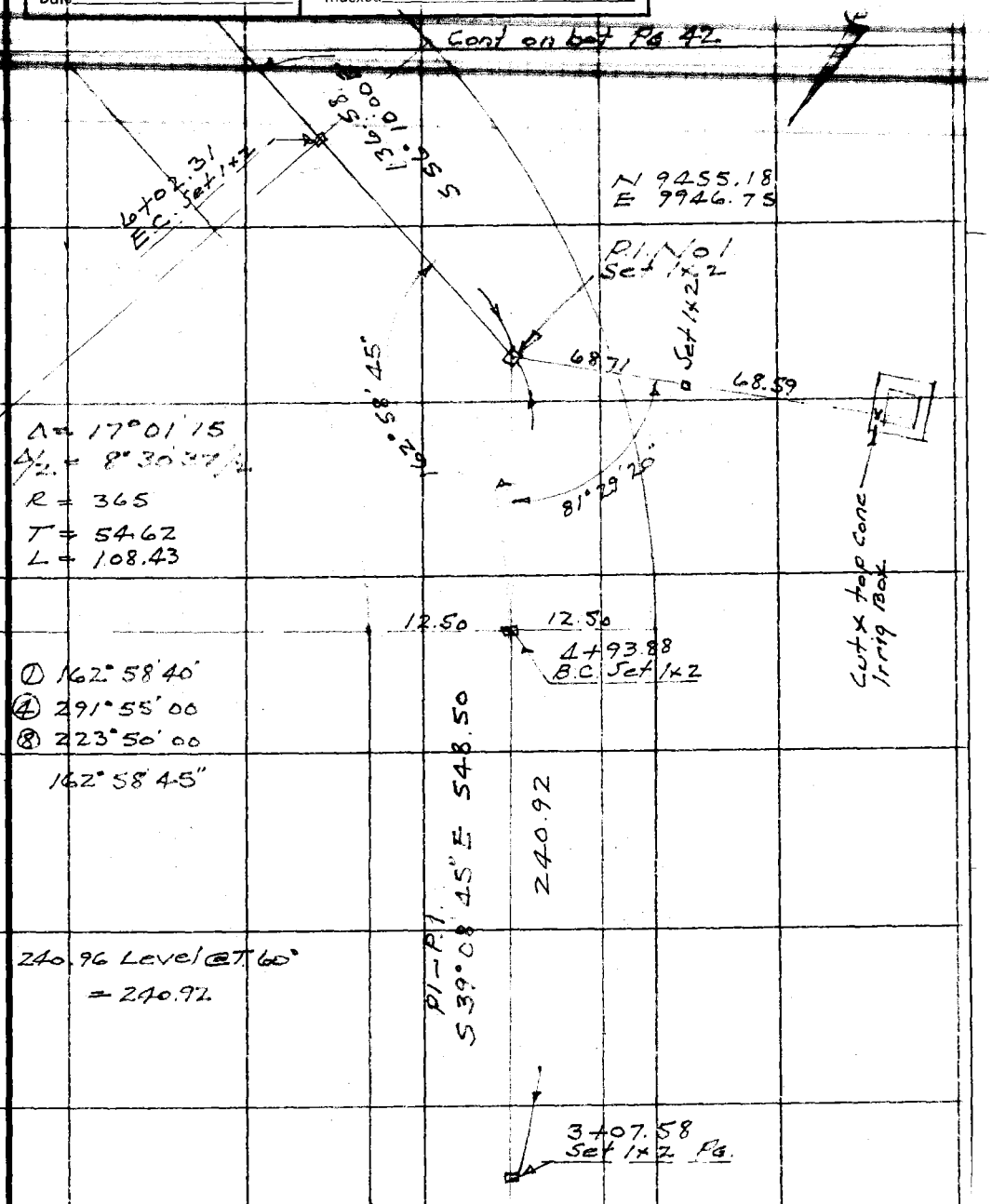

Note: Any Additions or Changes on This Sheet Must be Made or Circled in Red Ink With Date and Name of Person Making Change.

Do not extend notes this side of this line.

RETURN TO
LOS ANGELES COUNTY SURVEYOR
726 LOS ANGELES COUNTY
ENGINEERING BLDG.

76F3095 S&E #247. 8-54

F.B. 1877 PG. 42

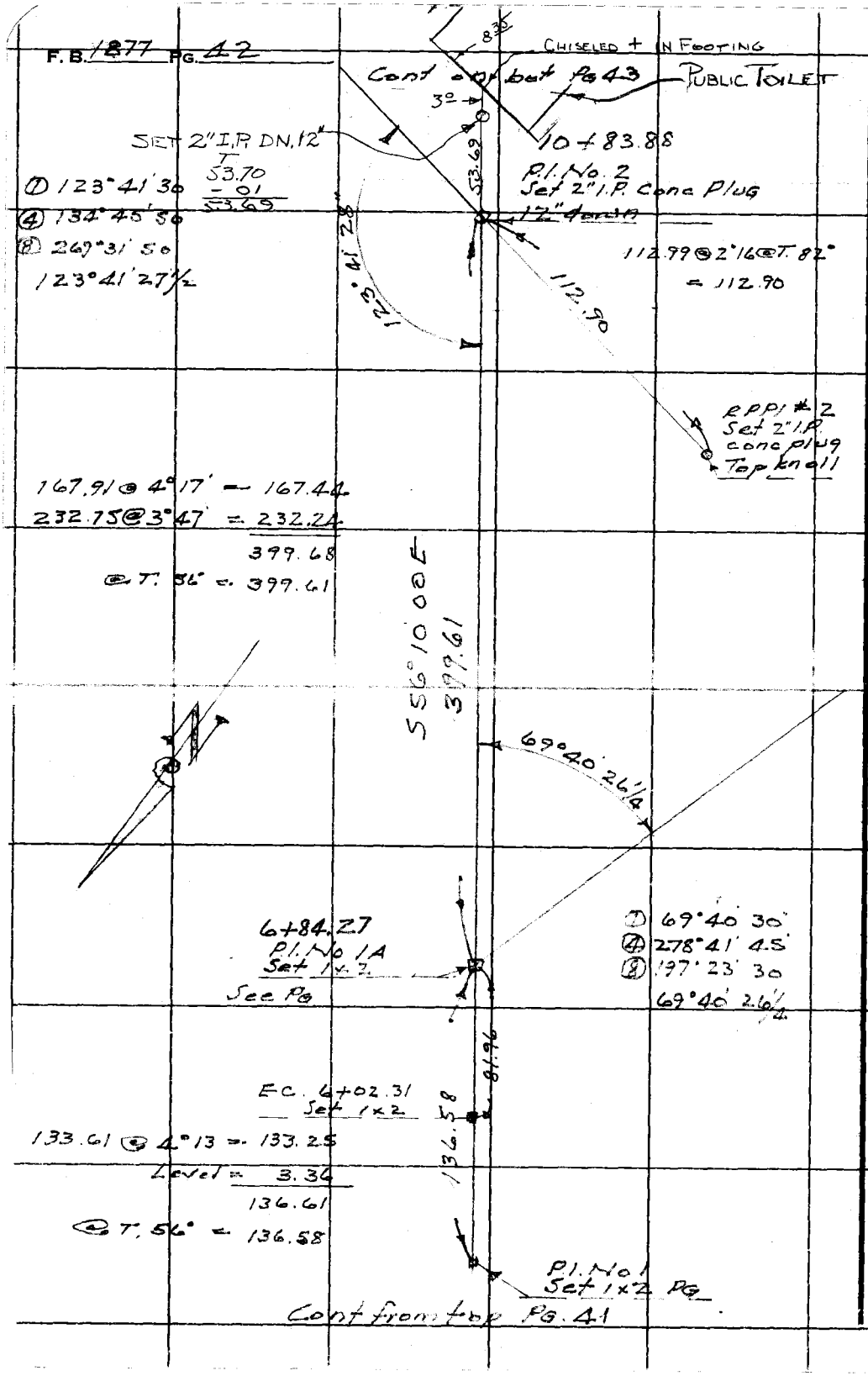

RETURN TO
LOS ANGELES COUNTY SURVEYOR
726 LOS ANGELES COUNTY
ENGINEERING BLDG.

Do not extend notes this side of this line.

Note: Any Additions or Changes on This Sheet Must be Made or Circled in Red Ink With Date and Name of Person Making Change.

F. B. 1877 PG. 43

Map No.	W. O. Tape No. 125 Std. 84 °F
Office Work	Surveyed by F.C. Howard
Checked	Notes F.C.H. Date 1956
Date	Indexed

Cont on bot Pg 44

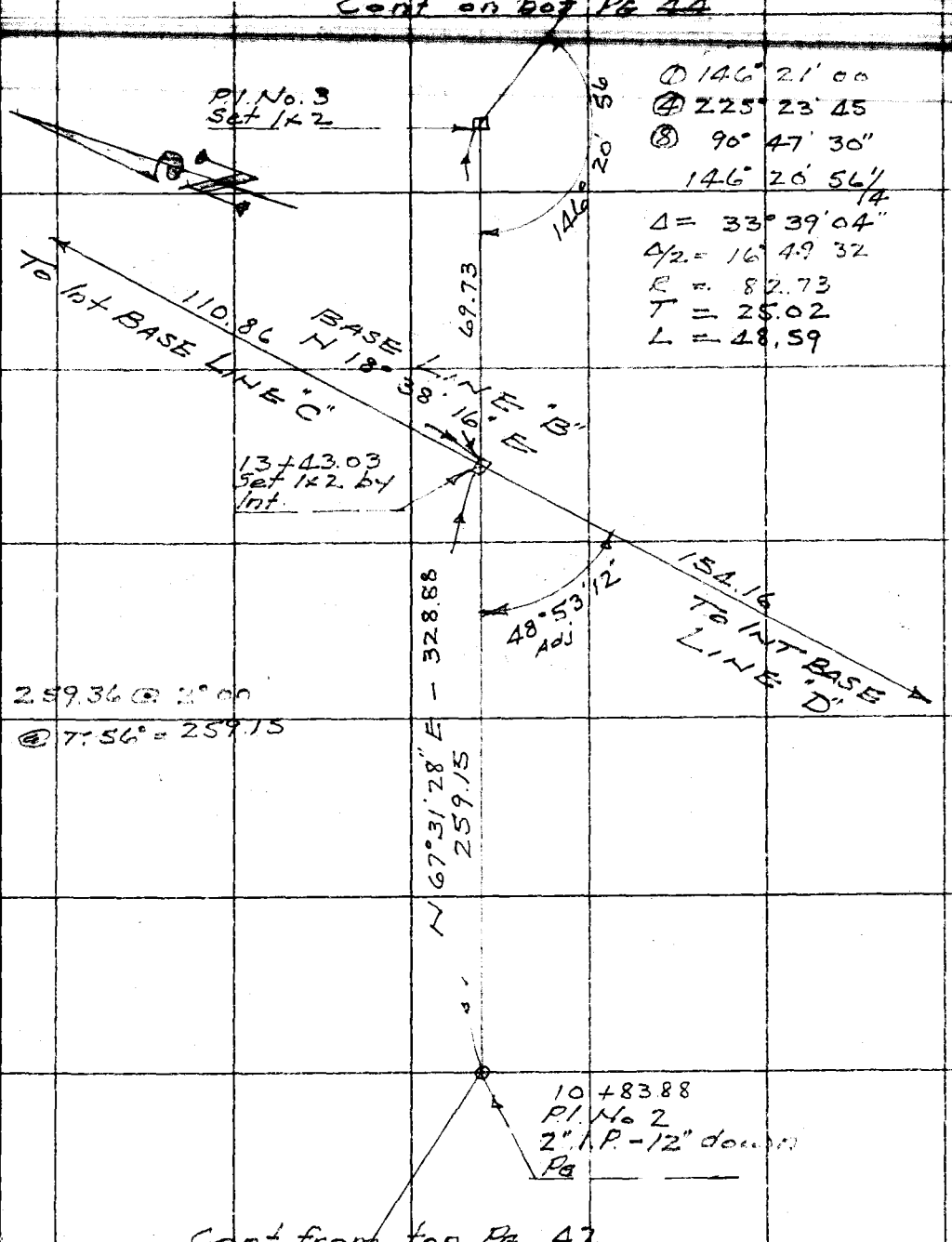

Cont from top Pg 42

Note: Any Additions or Changes on This Sheet Must be Made or Circled in Red Ink With Date and Name of Person Making Change.

Do not extend notes this side of this line.

RETURN TO
LOS ANGELES COUNTY SURVEYOR
726 LOS ANGELES COUNTY
ENGINEERING BLDG.

76F309S S&E #247. 8-54

F. B. 1877 PG. 44

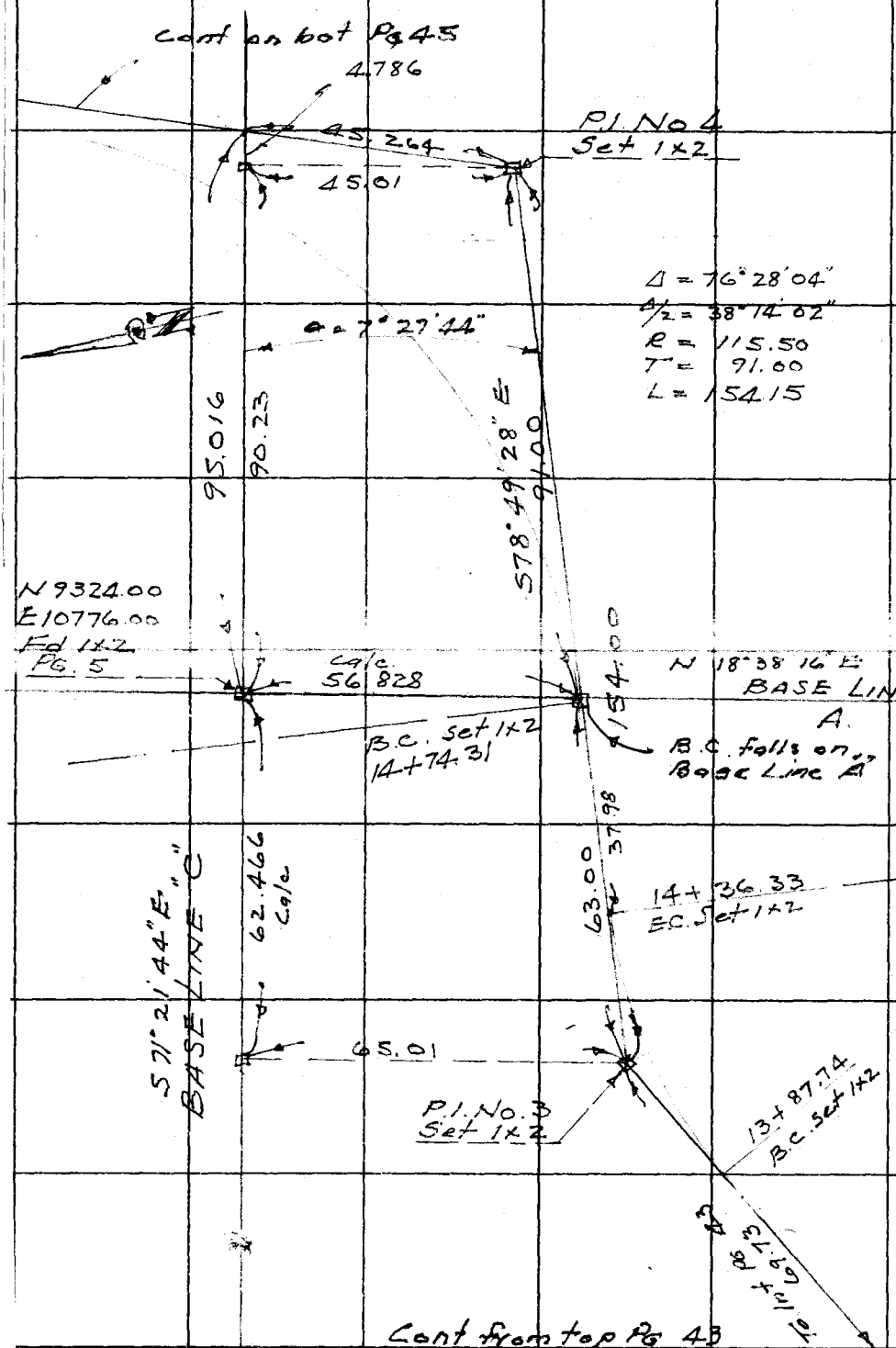

RETURN TO
LOS ANGELES COUNTY SURVEYOR
726 LOS ANGELES COUNTY
ENGINEERING BLDG.

Do not extend notes this side of this line.

Note: Any Additions or Changes on This Sheet Must be Made or Circled in Red Ink With Date and Name of Person Making Change.

F. B. _____ Pg. _____

Map No. _____
Office Work _____
Checked _____
Date _____

W. O. _____ Tape No. _____ Std. _____ °F
Surveyed by F.C. HOWARD
Notes F.C.H Date 1956
Indexed _____

Cont on bot Pg 46

Set 1x2

115.714
Calc

P.I. No 5
Set 1x2

Δ = 10°56'09"
Δ/2 = 5°28'04½"
R = 1567.
T = 150.00
L = 299.09
Ext = 7.16

BASE LINE "A"
N 18°38'16" E
194.639 Calc

θ = 6°04'12"

N 24°42'28" E - 241.00

16+28.46
P.C.C.

80.607

45.48
Calc.

S71°21'44" E

BASE LINE "C"

N9324.00
E10776.00
1x2 Pg 5

Calc.
103°31'56"

96°04'12"
Calc.

90.23

P.I. No 4
Pg. 44

Cont from top Pg 44

Note: Any Additions or Changes on This Sheet Must be Made or Circled in Red Ink With Date and Name of Person Making Change.

Do not extend notes this side of this line.

RETURN TO
LOS ANGELES COUNTY SURVEYOR
726 LOS ANGELES COUNTY
ENGINEERING BLDG.

76F3095 S&E #247. 8-54

F.B. 1877 PG. 46

Cont on bot Pg 47

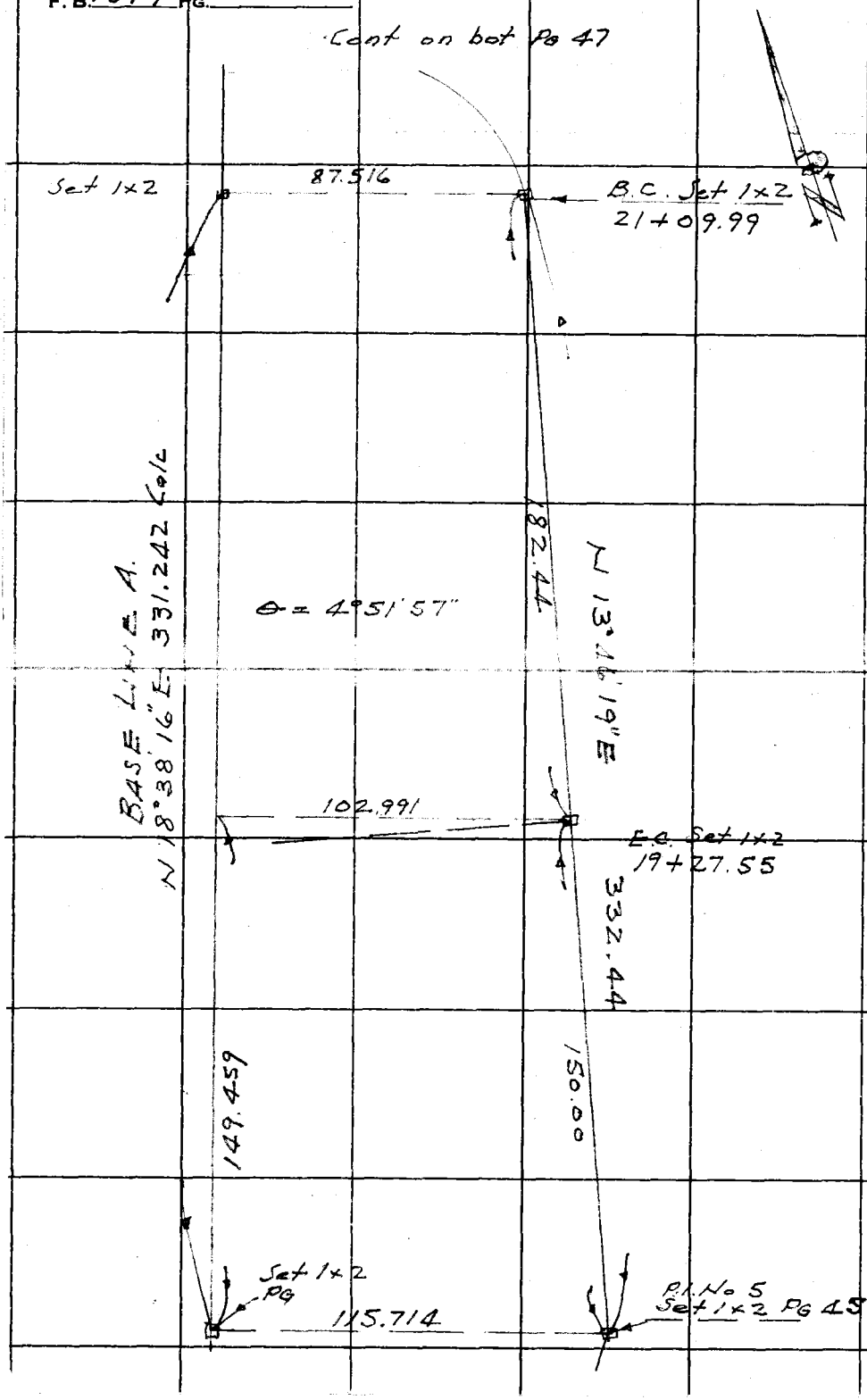

RETURN TO
LOS ANGELES COUNTY SURVEYOR
720 LOS ANGELES COUNTY
ENGINEERING BLDG.
Do not extend notes this side of this line.

Note: Any Additions or Changes on This Sheet Must be Made or Circled in Red Ink With Date and Name of Person Making Change.

F. B. 1877 PG. 47

Map No.
Office Work
Checked
Date

W. O. Tape No. 125 Std. 84 °F
Surveyed by F. C. Howard
Notes F.C.H. Date 1956
Indexed

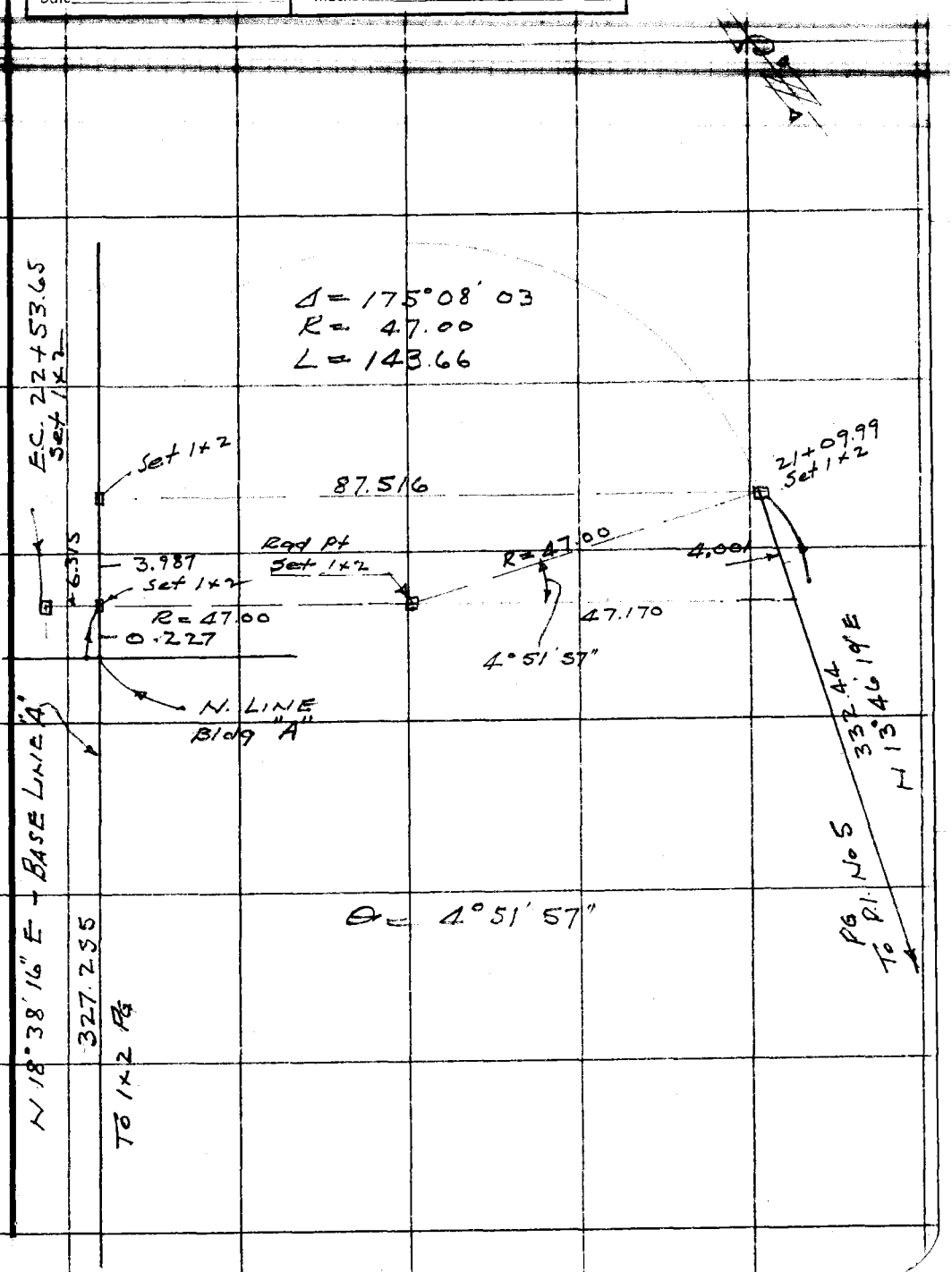

Note: Any Additions or Changes on This Sheet Must be Made or Circled in Red Ink With Date and Name of Person Making Change.

Do not extend notes this side of this line.

RETURN TO
LOS ANGELES COUNTY SURVEYOR
726 LOS ANGELES COUNTY
ENGINEERING BLDG.

76F309S S&E #247. 8-54

F. B. 1877 PG. 48

RETURN TO
LOS ANGELES COUNTY SURVEYOR
720 LOS ANGELES COUNTY
ENGINEERING BLDG.

Do not extend notes this side of this line.

Note: Any Additions or Changes on This Sheet Must be Made or Circled in Red Ink With Date and Name of Person Making Change.

F. B. 1077 PG.

Map No.
Office Work
Checked
Date

W. O. Tape No. Sp'd.
Surveyed by
Notes Date
Indexed

SURVEY OF

TRUCK ENTRANCE ROAD

FROM

MAIN ENTRANCE ROAD TO GARAGE

Note: Any Additions or Changes on This Sheet Must be Made or Circled in Red Ink With Date and Name of Person Making Change.

Do not extend notes this side of this line.

RETURN TO
LOS ANGELES COUNTY SURVEYOR
726 LOS ANGELES COUNTY
ENGINEERING BLDG.

76F3095 S&E #247. 8-54

F.B. 1877 PG. 50

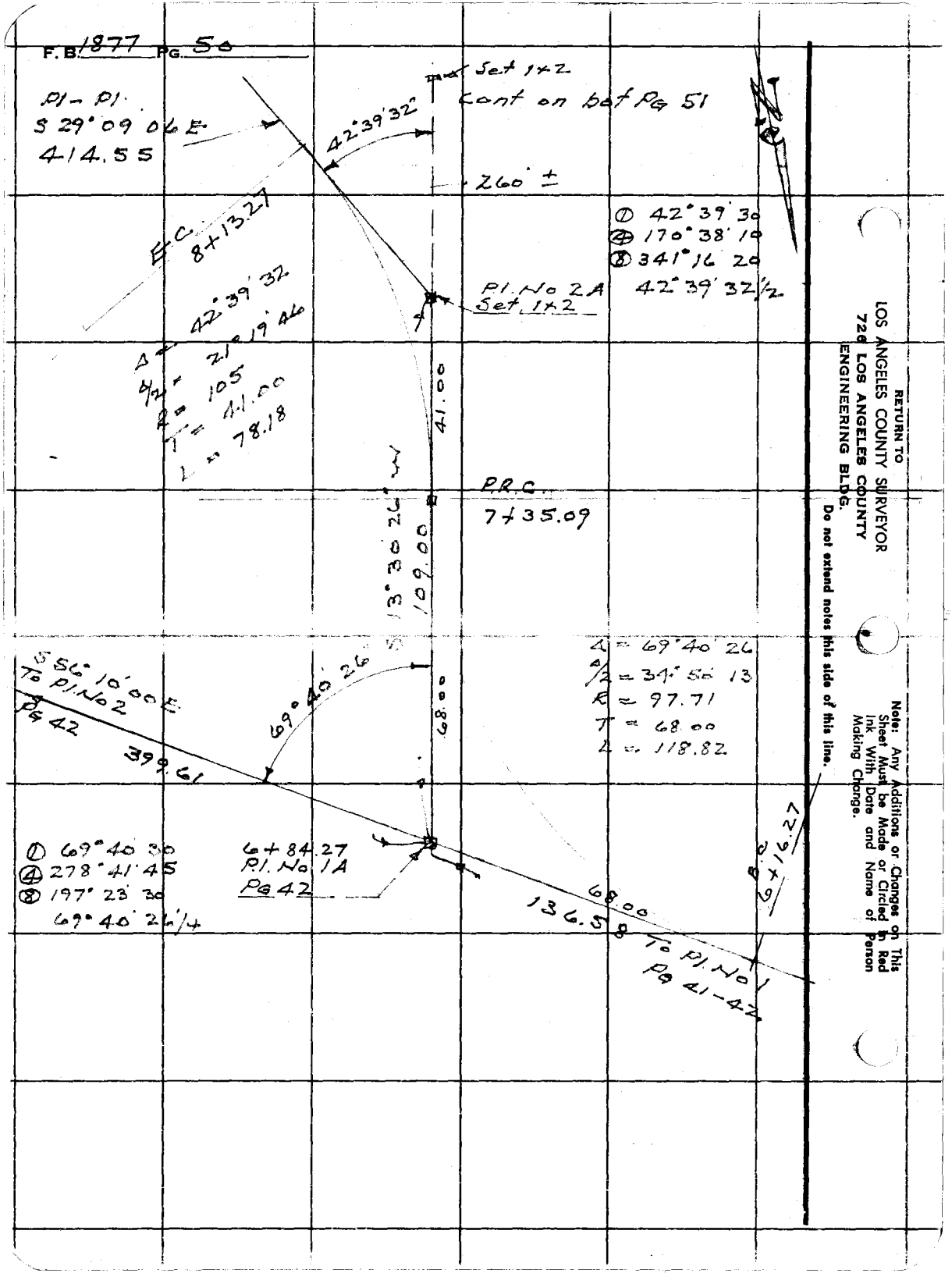

RETURN TO
LOS ANGELES COUNTY SURVEYOR
72d LOS ANGELES COUNTY
ENGINEERING BLDG.
Do not extend notes this side of this line.

Note: Any Additions or Changes on This Sheet Must be Made or Circled in Red Ink With Date and Name of Person Making Change.

F. B. 1077 Pg.

Map No.
Office Work
Checked
Date

W. O. Tape No. Std.
Surveyed by
Notes Date 1956
Indexed

Cont on top Pg 52

13+24.72

E.C.
Set 1x2

230.57 Calc.

24.33

N 63° 38' 16" E
BASE LINE 'D'

24.33

24.36

Set 1x2

180.70

51.06

Set 1x2

Set 1x2 by Int

Δ = 87° 12' 38
Δ/2 = 43° 36' 19
R = 242.08
T = 230.57
L = 368.47

92° 47' 22" Adj

① 92° 47' 20
④ 11° 09' 20
⑧ 22° 18' 50
92° 47' 21 1/4

209.91 @ 5° 31' @ T 64° = 208.91

414.55

P.I. - P.I. = S 29° 09' 06" E

208.91

B.C.
Set 1x2

9+56.25
B.C.

2.70

P.O.T. Set 1x2

181.57 @ 3° 03' @ T 62° = 181.28

181.28

P.I. No 2A
Set 1x2 Pg 50

Cont from top Pg 50

Note: Any Additions or Changes on This Sheet Must be Made or Circled in Red Ink With Date and Name of Person Making Change.

Do not extend notes this side of this line.

RETURN TO
LOS ANGELES COUNTY SURVEYOR
726 LOS ANGELES COUNTY
ENGINEERING BLDG.

76F309S S&E #247. 8-54

F. B. 1877 PG. 52

Cont. on Pg. 52 Left

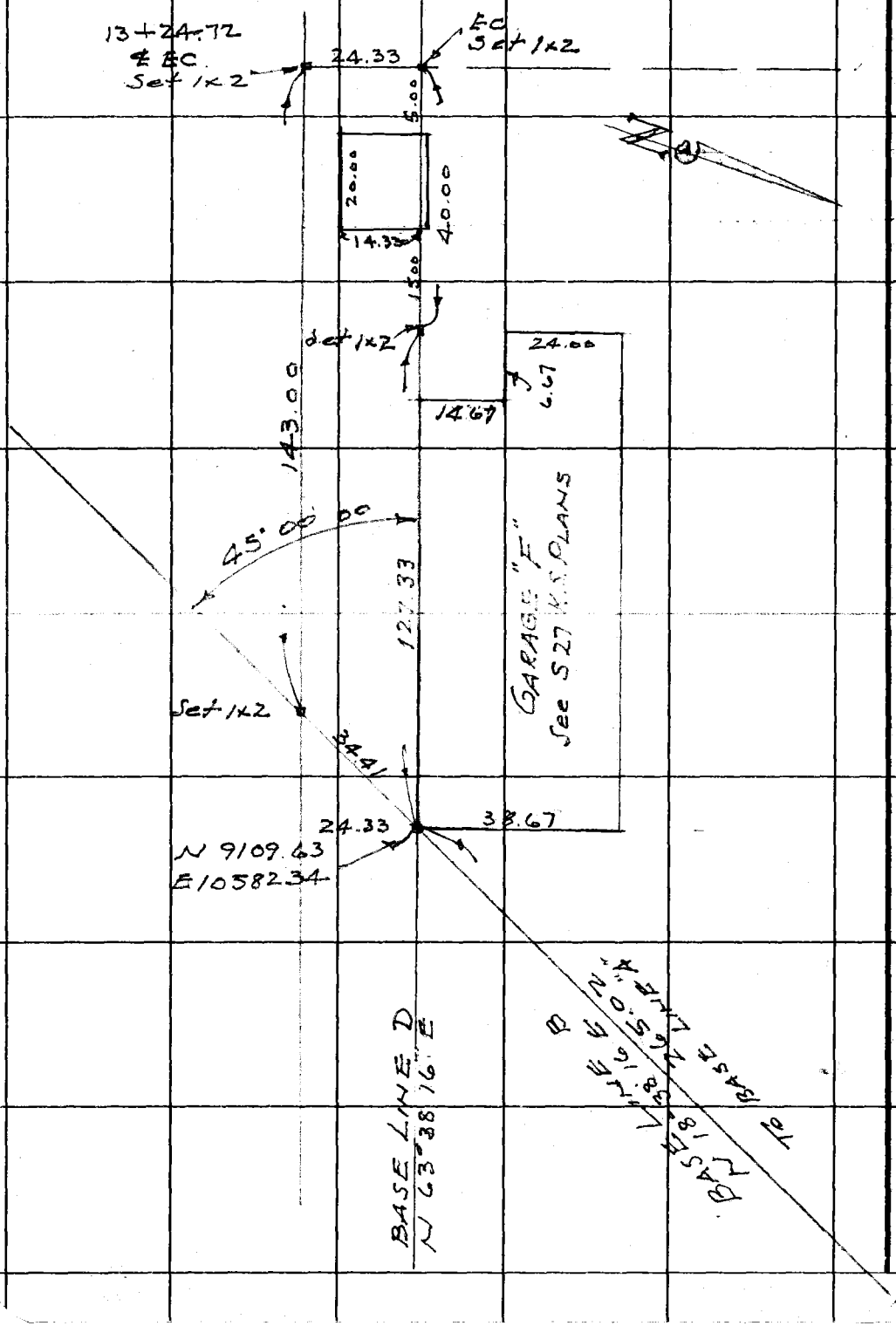

RETURN TO
LOS ANGELES COUNTY SURVEYOR
726 LOS ANGELES COUNTY
ENGINEERING BLDG.

Do not extend notes this side of this line.

Note: Any Additions or Changes on This Sheet Must be Made or Circled in Red Ink With Date and Name of Person Making Change.

FORM 307 SM 1-46

PLEASE RETURN TO
LOS ANGELES COUNTY SURVEYOR
700 HALL OF RECORDS

NOTE: ANY ADDITIONS OR CHANGES ON THIS SHEET MUST BE MADE OR CIRCLED IN RED INK, WITH DATE AND NAME OF PERSON MAKING CHANGE.

Do not extend notes this side of this line.

STATION	B. S.	H. I.	F. S.	ELEV.				
	PROFILE - MAIN ENTRANCE ROAD - KENYON SCUDDER BOYS CAMP							
T.B.M. #7				1417.57	FD. P.K. & LEAD S.W. SIDE CIRCULAR CONC. BASE, [illegible] TANK 58' ± S. OF BOUQUET CYN RD. & 129' ± W. [illegible] SEC. 5 & 6 T.4N. R15W REC. ELEV. 1417.57 F.B. 1844 PG. 9.			
	1.61	1419.18						
0+00			4.90	14.28	El. Gr. 1414.28		℄ Gr	S.W. ℄ T. & B[illegible] CYN RD.
+19			5.00	14.18	14.18		Gr	
42.50 L			4.56	14.62				
42.50 R			5.41	13.77				
+30			6.33	12.85	14.00		F1.15	
+60			6.65	12.53	14.00	F0.9 | 19.0	F1.47	F1.7 | 20.[illegible]
1+00			6.8	12.4	14.00	F1.2 | 19.3	F1.6	F1.9 | 20.5
+50			6.9	12.3	14.00	F1.5 | 19.8	F1.7	F2.2 | 20.[illegible]
2+00			7.5	11.7	14.00	F1.8 | 20.2	F2.3	F2.4 | 21.[illegible]
+50			7.8	11.4	14.00	F2.3 | 21.0	F2.6	F2.9 | 22.[illegible]
3+00			7.3	11.9	14.00	F2.0 | 20.5	F2.1	F2.0 | 20.[illegible]
+07.58			5.73	13.45	14.00		F0.55	TO [illegible]
+25			10.6	08.6	14.00		F5.4	[illegible]
3+60			10.4	08.8	14.00		F5.2	3+[illegible] 14[illegible]
+76 T.P.			5.63	1413.55				TO [illegible]
	9.09	1422.64			14.10			

Profile Notes Red. ____ Plotted ____ Job No. ____ Division No. ____

No. ____ Notes Chkd. ____ Checked ____ Survey by ____ Notes ____ Date ____

No. ____ Date ____ Date ____ Map No. ____ Indexed ____ Date ____

F.B. 1877 Pg. 53

FORM 307 SM 1-46

PLEASE RETURN TO
LOS ANGELES COUNTY SURVEYOR
700 HALL OF RECORDS

NOTE: ANY ADDITIONS OR CHANGES ON THIS SHEET MUST BE MADE OR CIRCLED IN RED INK, WITH DATE AND NAME OF PERSON MAKING CHANGE.

Do not extend notes this side of this line.

Profile No. ____ X-Sec. No. ____

Job No. ____ Division No. ____ Notes Red ____ Platted ____
Date ____ Date ____
Notes ____ Notes Chkd ____ Checked ____
Date ____ Date ____ Date ____

F.B. 1877 Pg. 54

Survey of ____
Survey by ____
Indexed ____

STATION	B. S.	H. I.	F. S.	ELEV.				
		1422.64						℄
3+83			11 6	1411 0				Bot S. EDGE BERM
4+00			11 8	10 8	1414.26	F3 4 \ 22 6	F 3 5	F3 6 \ 22 9
+50			10 6	12 0	15.83	F3 9 \ 23 4	F 3 8	F4 2 \ 23 8 V.P.1 4+40 El 1414.00
+93 88 B.C.			9 6	13 0	18.39	F5 9 \ 25 0	F 5 4	F5 7 \ 26 3
5+25			8 0	14 6	20.80		F 6 2	B.V.C. 5+10 1419.60
+50			6 3	16 3	22.80	F7 2 \ 28 3	F 6 5	F6 4 \ 27 1
+75			4 0	18 6	24.80		F 6 2	
6+02 31 E.C.	T.P.		1 02	1421 62	26.98	F6 0 \ 24 5	F 5 36	F5 0 \ 25 0
	9 47	1431 09						
+16 27 B.C.			8 1	23 0	28.10		F 5 1	
+30			6 8	24 3	29.20		F 4 9	
+50			5 4	25 7	30.80	F5 3 \ 25 5	F 5 1	
7+00			2 0	29 1	34.80		F 5 1	
B.M. #1			3 69	1427 40	FD. 2" I.P. B.C. SET. CONC. 600' ± S. BOUQUET CYN RD.			
	11 79	1439 19						
7+50			7 1	32 1	38 80		F 6 7	
8+00			3 6	35 6	42.80		F 7 2	
T.P.			0 82	1438 37				
	11 54	1449 91						
8+50			11 0	38 9				

FORM 307 5M 1-46

PLEASE RETURN TO
LOS ANGELES COUNTY SURVEYOR
700 HALL OF RECORDS

NOTE: ANY ADDITIONS OR CHANGES ON THIS SHEET MUST BE MADE OR CIRCLED IN RED INK, WITH DATE AND NAME OF PERSON MAKING CHANGE.

Do not extend notes this side of this line.

STATION	B. S.	H. I.	F. S.	ELEV.			
		1449 91				℄	
9+00			6 3	1443 6			(2') Fi[illegible]
+50			4 3	45 6			
10+00 T.P.			0 68	1449 23			
	11 88	1461 11					
10+50			8 3	52 8			
+83 88			5 6	55 5			P.I. No[illegible]
11+00			5 1	56 0			
+50			3 4	57 7			
12+00			1 6	59 5			
T.P.			0 20	1460 91			
	11 63	1472 54					Gr Brk 12[illegible] 1460.[illegible]
12+50 +83.75			11 2	61 3	1460.70 1463.00	C 0 6	Gr Brk 12[illegible] 1463.[illegible]
13+00 +25.75			8 7	63 8	63.77 1465.00	Gr	Gr Brk 13[illegible]
+43 03 INT.			5 6	66 9	65.44	C 1 5	BASE LINE [illegible] GR.
+50			5 2	67 3	65.61	C 0 4	
+87 75 B.C.			2 3	70 2	66.53	C 3 7	C-4 8 \ 15 8
			1 53	71 01			N.W. Cor. Vertical [illegible]
			0 89	71 65			N.E. Cor.
14+00			1 6	70 9	66.86	C 4 1	
+20 T.P.			0 205	1472 35	67.25	C 5 05	C-6 0 \ 7 0

Profile Notes Red. Plotted Job No. Division No.

Notes Chkd. Checked Survey by Notes Date

F.B. 1877 PG. 55

FORM 307 BM 1-46

PLEASE RETURN TO
LOS ANGELES COUNTY SURVEYOR
700 HALL OF RECORDS

NOTE: ANY ADDITIONS OR CHANGES ON THIS SHEET MUST BE MADE OR CIRCLED IN RED INK, WITH DATE AND NAME OF PERSON MAKING CHANGE.

Do not extend notes this side of this line.

STATION	B. S.	H. I.	F. S.	ELEV.		
				1473 335		
	7 33	1479 665				
14+36 34 E.C.			5 7	1474 0	1467 68	C 6 3 C 7 4 \\ 18 4
+74 32 B.C.			1 5	78 2	68.60	C 9 6 C 10 7 \\ 21 7
P#3			11 19	1468 475		
T.P.			1 02	1478 645		
	2 92	1481 565				
14+95			1 68	1479 885	69 10	C 9 78
15+15			0 80	80 77	69.52	C 11 18 C 12 9 \\ 23 9
+35			0 52	81 05	70.00	C 11 9 C 13 5 \\ 24 5 Gr Brk 15+31.99
+55			0 33	81 24	70.00	C 11 05 1470.00
+75			0 7	80 9	70.00	C 11 24 C 13 5 \\ 24 5
+95			1 8	79 8	69.42	C 10 9 C 10 5 C 12 8 \\ 23 8 Gr Brk 15+80.30
16+15			2 9	78 7	68.62	C 10 4 1470.00
+28 47 P.C.C.			4 0	77 6	68.09	C 10 1 C 11 1 \\ 22 1
+60			5 6	76 0	66.84	C 9 6 C 11 0 \\ 22 0
17+00			6 7	74 9	65.25	C 9 2 C 10 0 \\ 21 0
+40 T.P.			7 63	1473 935	65.00	C 9 6 C 10 8 \\ 21 8
	2 80	1476 735			64.02	C 9 92 C 12 0 \\ 23 0 Gr Brk 17+06.30 1465.00
+80			3 8	72 9	62.85	C 10 05 C 12 2 \\ 23 2
18+20			4 7	72 0	61.68	C 10 3 C 11 8 \\ 22 8

Lev.

3.9683%

2.9195%

Profile No. X-Sec. Date Plotted Date Checked Date No. Notes Red Date Notes Chkd. Date Division No. Job No. Notes Date Survey of Survey by Indexed

F.B. 1877 Pg. 56

FORM 507 SM 1-46

PLEASE RETURN TO
LOS ANGELES COUNTY SURVEYOR
700 HALL OF RECORDS

NOTE: ANY ADDITIONS OR CHANGES ON THIS SHEET MUST BE MADE OR CIRCLED IN RED INK, WITH DATE AND NAME OF PERSON MAKING CHANGE.

Do not extend notes this side of this line.

STATION	B. S.	H. I.	F. S.	ELEV.		
		1476 735				
18+60			60	1470 7	1460.51	C10 2 C13 \ 22 3
19+00			78	689	659.51	C9 4 C10 2 \ 21 8
19+27 56 E.C.			99	673	58.91	C8 4 C10 2 \ 21 0
+50			106	661	58.41	C7 7
B.M. #4			0 485	1476 250	57.81	
19+75 T.P.			1200	1464 735	57.57	C6 87 C7 2 \ 18 9
	1 13	1465 865				
20 +00			25	634	57.32	C6 1
+25			45	614	56.77	C4 6 C5 7 \ 16
+50			58	601	56.23	C3 9
+75			76	583	55.68	C2 6 C3 2 \ 14
21+00			95	564	55.13	C1 3
+10 B.C.			102	557	54.91	C0 8 C1 6 \ 12
+25 T.P.			1146	1454 405		
	3 50	1457 905				
+40			45	534		
+55			59	520		
+70			70	509		
+85			76	503		
22 +00			80	499		

Profile Notes Red.____ Plotted____ Job No.____ Division No.____ Notes Chkd.____ Checked____ Survey by____ Notes____ Date____

F.B. 1877 PG. 57

FORM 307 SM 1-46

PLEASE RETURN TO
LOS ANGELES COUNTY SURVEYOR
700 HALL OF RECORDS

NOTE: ANY ADDITIONS OR CHANGES ON THIS SHEET MUST BE MADE OR CIRCLED IN RED INK, WITH DATE AND NAME OF PERSON MAKING CHANGE.

Do not extend notes this side of this line.

Profile No. X-Sec. No.

Plotted Date Checked Date

Notes Red Date Notes Chkd Date

Division No. Job No. Notes Date

Survey of
Survey by
Indexed

F.B. 187 Pg. 58

STATION	B. S.	H. I.	F. S.	ELEV.		
		1457.905				
22+15			83	1449.6		
+30			79	50		
+45			72	50		
+53.66 E.C.			681	1451.095		1×2

FORM 307 5M 1-46

PLEASE RETURN TO
LOS ANGELES COUNTY SURVEYOR
700 HALL OF RECORDS

NOTE: ANY ADDITIONS OR CHANGES ON THIS SHEET MUST BE MADE OR CIRCLED IN RED INK, WITH DATE AND NAME OF PERSON MAKING CHANGE.

Do not extend notes this side of this line.

STATION	B. S.	H. I.	F. S.	ELEV.			
TRUCK ENTRANCE ROAD - KENYON SCU[illegible] BOYS CAMP							
B.M.#1				1427 40			
	6 62	1434 02					
6+16 27			11 08	1122 94	1428.10		F 5.16
+30			9 8	24 2	28.50		F 4 3
+50			8 3	25 7	~~29.08~~ 30.80		F 3 4 F 5 0 \ 22 [illegible]
+70			6 9	27 1	29.66		F 2 6
+90			5 7	28 3	30.24		F 1 9 F 3 0 \ 18 5
7+10			4 9	29 1	30.81		F 1 7
7+34 87 P.R.C.			4 3	29 7	31.53	F-0 9 \ 15 5	F 1 8 F 2 5 \ 17 [illegible]
+50			3 9	30 1	31.97		F 1 9
+70			3 1	30 9	32.55		F 1 65
+90			2 1	31 9	33.22	F-0 9 \ 15 5	F 1 3 F 1 8 \ 16 7
T.P.			0 25	1433 77			
	11 05	1444 82					
8+13 27 E.C.			11 5	33 3	34.22	GR \ 14 0	F 0 9 F 0 9 \ 15 5
+25			10 6	34 2	34.82		F 0 6
+50			9 0	35 8	36.30	GR \ 14 0	F 0 5 GR \ 14 0
+75			7 5	37 3	38.05		F 0 75

Profile Notes Red. Plotted Job No. Division No.

Notes Chkd. Checked Survey by Notes Date

Date Date Date

F.B. 1877 Pg. 59

FORM 307 SM 1-46

PLEASE RETURN TO
LOS ANGELES COUNTY SURVEYOR
700 HALL OF RECORDS

NOTE: ANY ADDITIONS OR CHANGES ON THIS SHEET MUST BE MADE, OR CIRCLED IN RED INK, WITH DATE AND NAME OF PERSON MAKING CHANGE.

Do not extend notes this side of this line.

Job No. ____ Division No. ____ Notes Red ____ Plotted ____ Profile ____
Date ____ No. ____
Survey of ____ Notes ____ Notes Chkd ____ Checked ____ X-Sec. ____
Survey by ____ Date ____ Date ____ Date ____ No. ____
Indexed ____

F.B. 1817 Pg. 60

STATION	B. S.	H. I.	F. S.	ELEV.	℄ Et. Gr.		℄
		1444 81					
9+00			6 0	1438 8	1439.89	F1 2 \ 15 8	F1 6 F1 9 \ 16 9
+35			3 7	41 1	42.47		F1 4
+56.25	BC.		2 45	42 37	44.04	F1 2 \ 15 8	F1 67 F1 8 \ 16 7
+75 T.P.			1 07	1443 75	45.42	F-1 5 \ 16 3	F1 67 F-1 5 \ 16 3
	12 17	1255 92					
10+00			97	46 2	47.26	F1 8 \ 16 7	F1 1 F1 4 \ 16 1
+25			77	48 2	49.11	GR. \ 14 0	F0 9 GR. \ 14 0
+50			51	50 8	50.95	GR. \ 14 0	F0 15 GR. \ 14 0
+75			31	52 8	52.79	GR \ 14 0	Gr GR \ 14 0
11+00			092	1255 00	54.63	GR \ 12 0	C0 37 GR \ 13 0 BVC 11+00 1454.63
	11 54	1266 54					
11+25			92	57 3	56.37	C6 1 \ 19 1	C0 9 C1 8 \ 14 8
+50			79	58 6	57.92	C5 5 \ 18 5	C0 7 GR \ 17 6
21 5 R			96	56 9			BOT. DRAW
11+75			56	60 9	59.27	GR \ 36 2	C1 6 C2 0 \ 15 0
12+00			42	62 3	60.41		C1 9 C3 7 \ 16 7 BVC 12+00 1462.00
+25			28	63 7	61.36		C2 3 C4 1 \ 17 1
+50			13	65 2	62.10	GR. \ 41 5	C3 1 C5 3 \ 18 2
+75			020	66 34	62.65		C3 69 C5 7 \ 18 7
BM#2			086	1265 68	R.C. ELEV. 1265 70		

76L298 S & E #307 9-54

PLEASE RETURN TO
LOS ANGELES COUNTY SURVEYOR
726 LOS ANGELES COUNTY ENGINEERING BLDG.

NOTE: ANY ADDITIONS OR CHANGES ON THIS SHEET MUST BE MADE OR CIRCLED IN RED INK, WITH DATE AND NAME OF PERSON MAKING CHANGE.

Do not extend notes this side of this line.

STATION	B. S.	H. I.	F. S.	ELEV.			
BM#2				126570			℄
	564	127134					
13+00			40	673	1463.00	GR\\474	C 4 3 C 7 3 \\ 22 3 EYC-13+00 1463.00
+29 72 E.C.			34	679	63.25		C 4 65 C 95 \\ 32 5
+65			62	651	6325		C 1 83 C 12 2 \\ 48 2 W. END GARAGE
14+00			64	649			
+50			63	650			
± 92 05 ±			52	661			E. END GARAGE
	INT.		441	6693			13+93 03 ℄ BASE
			031	127103			N.W. COR. VERT. FOOD B
			564	126570			B.M. No 1

Profile Notes Red. Plotted Job No. Division No. F. B. 1517 Pg. 61

X-Sec. Notes Chkd. Checked Survey by Notes Date

No. Date Date Map No. Indexed Date

F. B. 1877 Pg. 62 | Job No. _____ Division No. _____ Notes Red. _____ Plotted _____ Profile

Survey of _____ Date _____ Date _____ No. _____

Survey by _____ Notes _____ Notes Chkd _____ Checked _____ X-Sec.

Indexed _____ Date _____ Date _____ Date _____ No. _____

STATION	B. S.	H. I.	F. S.	ELEV.

761298 S & E #307 9-54

PLEASE RETURN TO

LOS ANGELES COUNTY SURVEYOR

726 LOS ANGELES COUNTY ENGINEERING BLDG.

Do not extend notes this side of this line.

NOTE: ANY ADDITIONS OR CHANGES ON THIS SHEET MUST BE MADE OR CIRCLED IN RED INK, WITH DATE AND NAME OF PERSON MAKING CHANGE.

76L298 S & E #307 9-54

PLEASE RETURN TO
LOS ANGELES COUNTY SURVEYOR
726 LOS ANGELES COUNTY ENGINEERING BLDG.

NOTE: ANY ADDITIONS OR CHANGES ON THIS SHEET MUST BE MADE OR CIRCLED IN RED INK, WITH DATE AND NAME OF PERSON MAKING CHANGE.

Do not extend notes this side of this line.

STATION	B. S.	H. I.	F. S.	ELEV.		
	ELEVATIONS THROUGH PARKING LOT - KENYON SCUDDER					
B.M. #2				1465 71		
	4 78	1470 49				
T.H.			10 88	1459 61		
	0 32	1459 93				
			5 95	53 98		S.E. COR. PARKING LOT
			8 55	51 38		E. LINE, MIDDLE "
			10 05	49 88		S.E. COR. BLDG. E
			11 13	48 80		N.E. " " "
			4 96	1454 97	REC. N. 1454 91	N.W. COR " D

Profile Notes Red. Plotted Job No. Division No. F. B. 18 PG. 63

X-Sec. Notes Chkd. Checked Survey by Notes Date

No. Date Date Map No. Indexed Date

F. B. 1877 PG. 64

Job No. ____ Division No. ____ Notes Red. ____ Plotted ____ Profile No. ____

Survey of ____ Date ____ Date ____ X-Sec. No. ____

Survey by ____ Notes ____ Notes Chkd. ____ Checked ____

Indexed ____ Date ____ Date ____ Date ____

76L298 S & E #307 9-54

PLEASE RETURN TO
LOS ANGELES COUNTY SURVEYOR
726 LOS ANGELES COUNTY ENGINEERING BLDG.

NOTE: ANY ADDITIONS OR CHANGES ON THIS SHEET MUST BE MADE OR CIRCLED IN RED INK, WITH DATE AND NAME OF PERSON MAKING CHANGE.

Do not extend notes this side of this line.

STATION	B. S.	H. I.	F. S.	ELEV.			
	ELEVATION SHOTS EAST OF GARAGE BLDG - KENYON SCUDDER						
BM #2				146571			
	4 73	147044					
T.P.			642	146402			
	666	147068			GRADE ELEV.		
2+65 02 S.							@ SE. COR. "E"
2+00 S.			443	6625	14637	C 26	
1+50 S			439	6629	647	C 16	
1+10 86 S			625	6643	6544	F 10	INT. RD. & ℄ LINE "B"
1+00 S			639	6429		C 58	
0+50			683	6385	580	C 59	
0+00 N&S.	T.P.		685	146333	580 ADJ. ELEV. 1463 84		INT. LINES "B" & "C"
	977	147360					
T.P.			607	146753			
	350	147103					
T.P.			624	146479			
	227	146706					
T.B.M.			261	146445	ADJ. ELEV. 1464.47		
	1212	147657					
B.M. # 4			030	147627	REC ELEV 1476 29		

76L298 S & E #307 9-54

PLEASE RETURN TO
LOS ANGELES COUNTY SURVEYOR
726 LOS ANGELES COUNTY ENGINEERING BLDG.

NOTE: ANY ADDITIONS OR CHANGES ON THIS SHEET MUST BE MADE OR CIRCLED IN RED INK, WITH DATE AND NAME OF PERSON MAKING CHANGE.

Do not extend notes this side of this line.

Profile Notes Red. ____ Plotted ____ Job No. ____ Division No. ____ F. B. 1877 Pg. 65

X-Sec. Notes Chkd. ____ Checked ____ Survey by [illegible] Notes [illegible]

No. ____ Date ____ Date ____ Map No. ____ Indexed ____ Date ____

PROFILE - 4" V.C.P. FROM PUBLIC TOILET NORTH EASTERLY TO LEACHING BEDS IN PLAYING FIELD - KENYON SCUDDER BOYS CAMP - BOUQUET CANYON - NEAR SAUGUS, CALIF. - L.A. CO. U.S.A.

STATION	B. S.	H. I.	F. S.	ELEV.				
B.M. #2				146571				
	3 50	146921						
			999	145922	GRADE			
	2 64	146186						
0+03 6			3 24	58 62				Top 4" C.I.P.
0+08 42 ℄			1 48	60 38				
6'L			1 73	60 13	55 93	C		
+21 34								
+25 6'L			3 67	58 19		C		
+50 ℄			5 85	56 01				Gro
6'L			5 90	55 96	52 76	C	3 20	
+69 90 ℄ ∠ PT.			7 11	54 75				
6'L BACK			7 43	54 43	50 56	C	3 87	
6'L AHEAD			7 64	54 22	50 56	C	3 66	
0+75 ℄ GR BRK			7 5	54 4				Edge [illegible] Grou
6'L			7 72	54 14	50 00	C	4 14	Gr. Br.
1 +00 ℄			8 9	53 0				Grou
6'L			9 10	52 76	49 15	C	3 61	

11-05 11%

76L298 S & E #307 9-54

PLEASE RETURN TO
LOS ANGELES COUNTY SURVEYOR
726 LOS ANGELES COUNTY ENGINEERING BLDG.

NOTE: ANY ADDITIONS OR CHANGES ON THIS SHEET MUST BE MADE OR CIRCLED IN RED INK, WITH DATE AND NAME OF PERSON MAKING CHANGE.

Do not extend notes this side of this line.

STATION	B. S.	H. I.	F. S.	ELEV.				
		1461 86			GRADE			
1+50 ℄			10 0	51 86				GROUND
6'L T.P.			10 44	145 42	47 46	C 3 96		
	0 62	1452 04						
1+97 80 ∡ P ℄			1 76	50 28				
6' OFF BACK			3 14	48 90	45 85	C 3 05		
6' OFF AHEAD			3 28	48 76	45 85	C 2 91		
2+25 ℄			4 1	47 9				GROUND
6'L GR. BRK			4 25	47 79	45 10	C 2 69		
2+50 ℄			4 2	47 8				GROUND
6'L			4 44	47 60	44 50	C 2 10		
2+75 ℄			4 2	47 8				GROUND
6'L			4 58	47 46	44 00	C 3 46		
2+83 80					43 82			=0+00 TO BLDG. "D"
3+20 80 ℄			3 78	48 26				M.H. SEPTIC TNK.
6'L			4 02	48 02				(10' OFFSET N.E. COR BLDG. "E"
3+50 ℄			4 7	47 3				GROUND
6'L			4 57	47 47				
3+75 ℄			4 8	47 2				GROUND
6'L			4 63	47 41				
4+00 ℄			4 7	47 3				GROUND
6'L			4 49	47 55				

3.3793%

2.00%

F. B. 1877 Pg. 66

Job No. ____ Division No. ____ Notes Red. ____ Plotted ____ Profile ____

Survey of ____ Date ____ Date ____ No. ____

Survey by ____ Notes ____ Notes Chkd. ____ Checked ____ X-Sec. ____

Indexed ____ Date ____ Date ____ Date ____ No. ____

76L298 S & E #307 9-54

PLEASE RETURN TO
LOS ANGELES COUNTY SURVEYOR
726 LOS ANGELES COUNTY ENGINEERING BLDG.

NOTE: ANY ADDITIONS OR CHANGES ON THIS SHEET MUST BE MADE OR CIRCLED IN RED INK, WITH DATE AND NAME OF PERSON MAKING CHANGE.

Do not extend notes this side of this line.

STATION	B. S.	H. I.	F. S.	ELEV.		
		1452 04				
4+20 80 ℄ 4 05			4 45	1447 59		
6' L BACK			4 41	4763		
6' L AHEAD			4 42	4762		
4+50 80 ℄			4 36	4768		DIST. BOX
6' L			4 45	4759		
7' L			4 42	4762		10' OFF BACK
21' L			4 55	4749		" " "
7' R			4 15	4789		" " "
21' R			3 91	4813		
5+60 80 ℄			5 05	4699		
7' L			5 20	4684		10' OFF LINE AHEAD
21' L			5 39	4665		" "
7' R			5 14	4690		" "
21' R			5 03	4701		" "
			4 03	1448 01		10' OFFSET N.E. BLDG. "E"

Profile Notes Red. ____ Plotted ____ Job No. ____ Division No. ____

X-Sec. Notes Chkd. ____ Checked ____ Survey by ____ Note ____

No. ____ Date ____ Date ____ Map No. ____ Indexed ____ Date ____

F. B. 1877 Pg. 67

F. B. 1877 Pg. 68 | Job No. | Division No. | Notes Red. | Plotted | Profile

Survey of | Date | Date | No.

Survey by | Notes | Notes Chkd. | Checked | X-Sec.

Indexed | Date | Date | Date | No.

STATION	B. S.	H. I.	F. S.	ELEV.

Do not extend notes this side of this line.

PLEASE RETURN TO

LOS ANGELES COUNTY SURVEYOR

726 LOS ANGELES COUNTY ENGINEERING BLDG.

NOTE: ANY ADDITIONS OR CHANGES ON THIS SHEET MUST BE MADE OR CIRCLED IN RED INK, WITH DATE AND NAME OF PERSON MAKING CHANGE.

76L298 S & E #307 9-54

76L298 S & E #307 9-54

PLEASE RETURN TO
LOS ANGELES COUNTY SURVEYOR
726 LOS ANGELES COUNTY ENGINEERING BLDG.

NOTE: ANY ADDITIONS OR CHANGES ON THIS SHEET MUST BE MADE OR CIRCLED IN RED INK, WITH DATE AND NAME OF PERSON MAKING CHANGE.

Do not extend notes this side of this line.

STATION	B. S.	H. I.	F. S.	ELEV.				
	PROFILE - 4" V.C.P. FROM SCHOOL BLDG. "A" S. - WESTERLY TO LEACH BEDS IN PLAYING FIELD							
T.B.M.				1464 47	TO 2" I.P. TOP RD. CUT N.E. KITCHEN & MESS HALL			
	1 14	1465 61						
			11 87	14 5374				
	1 82	1455 56						
0+00 ℄			1 75	53 81		49 38	C 4 43	
6'R			1 47	54 09		1449 38	C 4 71	
+23						48 92		N.E. END SEPTIC
+25 6'R			1 64	53 92				
+50 ℄			1 9	53 7	2%			GROUND
+72 6'R			1 99	53 57		48 75	C 4 82	[illegible]
0+78 25 4 PT ℄			3 69	51 87		48 61	C 3 26	GR BRK
6'R BACK			4 21	51 35		48 61	C 2 74	-36.5333%
6'R AHEAD			3 72	51 54		48 61	C 2 93	
0+90				50 31		44 50	C 5 81	GR BRK
1+00 ℄			6 00	49 56				GROUND
6'R			5 80	49 76		44 30	C 5 46	
+25 ℄			6 5	49 1				GROUND
6'R			6 66	48 90	2%	43 80	C 5 10	
+50 ℄			7 7	47 9				GROUND
6'R			7 56	48 00		43 30	C 4 70	

Profile Notes Red. ____ Plotted ____ Job No. ____ Division No. ____ F. B. 1511 PG. 69

X-Sec. Notes Chkd. ____ Checked ____ Survey by ____ Notes ____ Date ____

No. ____ Date ____ Date ____ Map No. ____ Indexed ____ Date ____

76L298 S & E #307 9-54

PLEASE RETURN TO
LOS ANGELES COUNTY SURVEYOR
726 LOS ANGELES COUNTY ENGINEERING BLDG.

NOTE: ANY ADDITIONS OR CHANGES ON THIS SHEET MUST BE MADE OR CIRCLED IN RED INK, WITH DATE AND NAME OF PERSON MAKING CHANGE.

Do not extend notes this side of this line.

Profile No. X-Sec. No.
Plotted Date Checked Date
Notes Red. Date Notes Chkd. Date
Division No. Job No. Notes Date
F. B. 1877 Pg. 70
Survey of
Survey by
Indexed

STATION	B. S.	H. I.	F. S.	ELEV.		
					GRADE ELEV	
1+63 61		1455 56			1443.03	DIV. BOX
1+65 19			7 65	1447 91	C 4 88	CTR. DIV. BOX
6' R			7 61	47 95	C 4 90	
1+82 19 ℄			8 02	47 54		
7' R			8 02	47 54		10' OFF END LEVEL LINE
21 R			8 02	47 54		"
35 R			8 19	47 37		"
49 R			8 24	47 32		"
7 L			8 00	47 56		"
21 L			7 91	47 65		"
35 L			7 96	47 66		"
49 L			7 89	47 67		"
3+02 19 ℄			8 58	46 98		
7' R			8 50	47 06		"
21' R			8 65	46 91		"
35' R			8 94	46 62		"
49' R			8 67	46 89		"
7' L			8 61	46 95		"
21' L			8 64	46 92		"
35' L			8 43	47 13		"
49' L			8 54	47 02		"
			8 04	1447 52	TRACK GRADE ELEV. 1447.50	

76L298 S & E #307 9-54

PLEASE RETURN TO
LOS ANGELES COUNTY SURVEYOR
726 LOS ANGELES COUNTY ENGINEERING BLDG.

NOTE: ANY ADDITIONS OR CHANGES ON THIS SHEET MUST BE MADE OR CIRCLED IN RED INK, WITH DATE AND NAME OF PERSON MAKING CHANGE.

Do not extend notes this side of this line.

STATION	B. S.	H. I.	F. S.	ELEV.				
PROFILE-4" V.C.P. FROM DORMITORY BLDG. "C" NORTHERLY TO "Y" CONNECTION-BLDG. "A"								
				1464 47				B.M.
	0 61	1465 08			GRADE ELEV.			
0+00 ℄			6 76	58 32	1457 00		1 32	
			7 60	57 48				TOP 4' C.I.P. (END STIN
+19.83 ℄ ⌐PT			4 68	60 40				
4' R BACK			4 43	60 65	5660	C	4 05	
4' R AHEAD			4 50	60 58	5660	C	3 98	
0+36.80 ℄ ⌐PT			4 55	60 53				
4' R BACK			4 45	60 63	5626	C	4 37	
4' R AHEAD			4 41	60 67	5626	C	4 41	
0+50 4' R			4 44	60 64	5600	C	4 64	
0+75 ℄			4 7	60 4				GROUN
4' R			4 50	60 58	5550	C	5 08	
0+82.80 4' R			4 49	60 59	5534	C	5 25	Bldg 4 N. END C
1+00 ℄			4 7	60 4				
4' R			4 59	60 49	5500	C	5 49	
1+26.46 ℄			7 2	57 9				

R = 600' THROUGH 1+26.46

Profile Notes Red ____ Plotted ____ Job No. ____ Division No. ____ F. B. ____ Pg. ____

J.O.S.C. Notes Chkd. ____ Checked ____ Survey by ____ Notes ____ Date ____

No. ____ Date ____ Date ____ Map No. ____ Indexed ____ Date ____

76L298 S & E #307 9-54

PLEASE RETURN TO
LOS ANGELES COUNTY SURVEYOR
726 LOS ANGELES COUNTY ENGINEERING BLDG.

NOTE: ANY ADDITIONS OR CHANGES ON THIS SHEET MUST BE MADE OR CIRCLED IN RED INK, WITH DATE AND NAME OF PERSON MAKING CHANGE.

Do not extend notes this side of this line.

Profile No. X-Sec. No.
Plotted Date Checked Date
Notes Red. Date Notes Chkd. Date
Division No. Notes Date
Job No. 72
F. B. 1877 Pg.
Survey of
Survey by
Indexed

STATION	B. S.	H. I.	F. S.	ELEV.				
		1465 08			GRADE			
1+26 12 4' R			7 51	1457 57	1454 48	C	3 00	
1+50 4' R			8 18	56 90	54 00	C	2 90	
1+75 ℄			8 2	56 9				GROUND
4' R			8 23	56 85	53 50	C	3 35	
2+00 4' R			8 20	56 88	53 00	C	3 88	
2+21 4 9 49 R	T.P. 4 49	1459 60	9 97	145[illegible]				TOP 3" C.I.P. (END STUB)
2+25 4' R			2 45	5[illegible] 15	52 50	C	4 37	
2+43 7 7 15 R			4 50	55 04				TOP 2" C.I.P.
2+50 ℄			2 7	56 9	52 00	C		GROUND
4' R			2 65	56 95	52 00	C	4 95	
2+51 9 1 045 R			4 44	55 16				TOP 2" C.I.P.
2+56 4 1 045 R			5 09	54 51				" 4"
2+76 7 4' R			2 61	56 99	51 48	C	5 51	N. Line Bldg "B"
3+00 4' R			2 90	56 70	51 00	C	5 70	
3+26 12 ℄			5 1	54 5				
4' R			5 79	53 81	50 48	C	3 33	
3+50 4' R			6 06	53 54	50 00	C	3 54	
1+75 4' R			5 79	53 81	49 50	C	4 31	
4+00 ℄			5 8	53 8				GROUND

SEE NEXT PG. FOR ODD GRADES

76L298 S & E #307 9-54

PLEASE RETURN TO

LOS ANGELES COUNTY SURVEYOR

726 LOS ANGELES COUNTY ENGINEERING BLDG.

NOTE: ANY ADDITIONS OR CHANGES ON THIS SHEET MUST BE MADE OR CIRCLED IN RED INK, WITH DATE AND NAME OF PERSON MAKING CHANGE.

Do not extend notes this side of this line.

STATION	B. S.	H. I.	F. S.	ELEV.		
		1459 60				
4+00 4' R			5 74	1453 86		
			5 60	1454 00	10' OFFSET [illegible] GR. BLDG "A"	
3+75					4950 C	
+89 99 4' R					4920 C 4 57	∡ PT. 45° LEFT
+94 99 ℄					4910 C 4 88	∡ PT 45° LEFT
+9[illegible] 0+18 00 S.W.					4902 C 5 00	JCT.-LINE BLDG "A"

2.00

Profile Notes Red. Plotted Job No. Division No. F. B. Pg.

X-Sec. Notes Chkd. Checked Survey by Notes Date

No. Date Date Map No. Indexed Date

F. B. 1877 PG. 74

Job No. _____ Division No. _____ Notes Red. _____ Plotted _____ Profile

Survey of _____ Date _____ Date _____ No. _____

Survey by _____ Notes _____ Notes Chkd. _____ Checked _____ X-Sec.

Indexed _____ Date _____ Date _____ Date _____ No. _____

STATION	B. S.	H. I.	F. S.	ELEV.	

76L298 S & E #307 9-54

PLEASE RETURN TO

LOS ANGELES COUNTY SURVEYOR

726 LOS ANGELES COUNTY ENGINEERING BLDG.

NOTE: ANY ADDITIONS OR CHANGES ON THIS SHEET MUST BE MADE OR CIRCLED IN RED INK, WITH DATE AND NAME OF PERSON MAKING CHANGE.

Do not extend notes this side of this line.

76L298 S & E #307 9-54

PLEASE RETURN TO
LOS ANGELES COUNTY SURVEYOR
726 LOS ANGELES COUNTY ENGINEERING BLDG.

NOTE: ANY ADDITIONS OR CHANGES ON THIS SHEET MUST BE MADE OR CIRCLED IN RED INK, WITH DATE AND NAME OF PERSON MAKING CHANGE.

Do not extend notes this side of this line.

STATION	S. S.	H. I.	F. S.	ELEV.			
SEPTIC TANK FLOW LINE GRADES - N.E. OF RECREATION BLDG.							
				1443 00		10' [illegible]	
	392	1451 92					
3+19 80			335	4857	4310	C 547	S. END SEPTIC TANK
- 10 L			405	4787		C 477	
10 R			260	4932		C 622	
3+44 80			458	4734	4293	C 441	N. END SEPTIC TANK
10 L			452	4740		C 447	
10 R			480	4712		C 419	

Profile Notes Red. ____ Plotted ____ Job No. ____ Division No. ____

X-Sec. Notes Chkd. ____ Checked ____ Survey By ____ Notes ____ Date ____

No. ____ Date ____ Date ____ Map No. ____ Indexed ____ Date ____

F. B. 1517 Pg. 75

F. B. 1877 Pg. 76

Job No. Division No. Notes Red. Plotted

Survey of Date Date

Survey by Notes Notes Chkd. Checked

Indexed Date Date Date

Profile No.

X-Sec. No.

STATION	B. S.	H. I.	F. S.	ELEV.

Do not extend notes this side of this line.

PLEASE RETURN TO

LOS ANGELES COUNTY SURVEYOR

726 LOS ANGELES COUNTY ENGINEERING BLDG.

NOTE: ANY ADDITIONS OR CHANGES ON THIS SHEET MUST BE MADE OR CIRCLED IN RED INK, WITH DATE AND NAME OF PERSON MAKING CHANGE.

79L296 S & E #307 9-54

76L298 S & E #307 9-54

PLEASE RETURN TO
LOS ANGELES COUNTY SURVEYOR
726 LOS ANGELES COUNTY ENGINEERING BLDG.

NOTE: ANY ADDITIONS OR CHANGES ON THIS SHEET MUST BE MADE OR CIRCLED IN RED INK, WITH DATE AND NAME OF PERSON MAKING CHANGE.

Do not extend notes this side of this line.

STATION	B. S.	H. I.	F. S.	ELEV.				
	PROFILE - 4" V.C.P.S - W. SIDE ADM. BLDG. "D"							
				1458 [illegible]	FIN. FL. ELEV. ADM. BLDG. [illegible]			
	3 80	1461 80			GRADE ELEV.			
1+73 [illegible] ℄ PT ℄			3 04	58 76		54 20	C 4 56	
1+66 [illegible] ℄ PT ℄			3 42	58 38				
4'L AHEAD				58 22		54 06	C 4 16	
4'L BACK			3 41	58 39		54 06	C 4 33	
1+39 [illegible] ℄			4 8[illegible]	57 00				
4'L AHEAD			4 72	57 08		53 51	C 3 57	
4'L BACK			5 62	56 18		53 51	C 2 67	TOP CO[illegible]
1+11 17 ℄ PT ℄			4 33	57 47	+ 2.00%			
4'L AHEAD			4 21	57 59		52 95	C 4 64	
4'L BACK			4 [illegible]	57 32		52 95	C 4 37	
1+00 4'L			4 4[illegible]	57 31		52 73	C 4 58	
0+75 ℄			4 8	57 0				GROUND
4'L			4 49	57 32	+ 19.27%	52 23	C 5 09	
0+50 ℄			9 3	52 5				[illegible]
4'L T.P.			9 43	1452 37		1447 41	C 4 96	
	1 61	1453 98						
0+25 ℄			3 2	50 8				GROUND

Profile Notes Red. ____ Plotted ____ Job No. ____ Division No. ____ F. B. 1877 PG. 77

X-Sec. Notes Chkd. ____ Checked ____ Survey by ____

No. ____ Date ____ Date ____ Map No. ____ Indexed ____ Date ____

76L298 S & E #307 9-54

PLEASE RETURN TO
LOS ANGELES COUNTY SURVEYOR
726 LOS ANGELES COUNTY ENGINEERING BLDG.

NOTE: ANY ADDITIONS OR CHANGES ON THIS SHEET MUST BE MADE OR CIRCLED IN RED INK, WITH DATE AND NAME OF PERSON MAKING CHANGE.

Do not extend notes this side of this line.

STATION	B. S.	H. I.	F. S.	ELEV.			
0+35 4'L		1453 98	2 30	51 68	1444 52	C 7 16	GR. BRK
0+25 4'L			3 02	50 96	44 32	C 6 64	
0+00 L = 2+83.80			4 8	49 2	+ 43.82	C	
4'L			5 17	48 81	1443 82	C 4 99	
			6 03	[illegible]	[illegible]	REC. [illegible]	

F. B. 1877 PG. 78

Job No. ____ Division No. ____ Notes Red. ____ Plotted ____ Profile ____

Survey of ____ Date ____ Date ____ No. ____

Survey by ____ Notes ____ Notes Chkd. ____ Checked ____ X-Sec. ____

Indexed ____ Date ____ Date ____ Date ____ No. ____

76L298 S & E #307 9-54

PLEASE RETURN TO
LOS ANGELES COUNTY SURVEYOR
726 LOS ANGELES COUNTY ENGINEERING BLDG.

NOTE: ANY ADDITIONS OR CHANGES ON THIS SHEET MUST BE MADE OR CIRCLED IN RED INK, WITH DATE AND NAME OF PERSON MAKING CHANGE.

Do not extend notes this side of this line.

STATION	B. S.	H. I.	F. S.	ELEV.			
	PROFILE - 4" V.C.P. FROM N. SIDE GARBAGE SHED ALONG EAST & NORTH SIDES BLDG. "B" TO MAIN SEWER LATERAL						
T.B.M.				146447	T.B.M. FD. 2" I.P. TOP		
	1 91	146638			GRADE		
T.P.			7 54	145884			
	3 31	146215					
0+00 4'L			3 31	5884	4.2738%	5600	C284
+25 4'L			3 79	5836		5493	C343
+50 4'L			3 98	5817		5386	C431
+57 07 4'L			4 34	5781		5356	C425
61 07 ℄			4 29	5786		5339	C447
+65 07 4'L			4 34	5781	2.00%	5331	C450
+75 4'L			4 41	5774		5311	C463
1+00 4'L			7 21	5494		5261	C233
+25 4'L			6 86	5529		5211	C318
+50 4'L			5 08	5707		5161	C546
+71 67			11 02	5113		5118 GR. BOT PIPE	GR.
10' OFFSET BLDG "A			8 15	1454 00			

Profile Notes Red. ____ Plotted ____ Job No. ____ Division No. ____ F. B. 1877 Pg. 70

X-Sec. Notes Chkd. ____ Checked ____ Survey by ____ Notes ____ Date ____

No. ____ Date ____ Date ____ Map No. ____ Indexed ____ Date ____

F. B. 1877 Pg. 80

Job No. _____ Division No. _____ Notes Red. _____ Plotted _____

Profile No. _____

Survey of _____ Date _____ Date _____

X-Sec.

Survey by _____ Notes _____ Notes Chkd. _____ Checked _____

Indexed _____ Date _____ Date _____ Date _____ No. _____

STATION	B. S.	H. I.	F. S.	ELEV.

Do not extend notes this side of this line.

PLEASE RETURN TO

LOS ANGELES COUNTY SURVEYOR

726 LOS ANGELES COUNTY ENGINEERING BLDG.

NOTE: ANY ADDITIONS OR CHANGES ON THIS SHEET MUST BE MADE OR CIRCLED IN RED INK, WITH DATE AND NAME OF PERSON MAKING CHANGE.

76L298 S & E #307 9-54

76L298 S & E #307 9-54

PLEASE RETURN TO
LOS ANGELES COUNTY SURVEYOR
726 LOS ANGELES COUNTY ENGINEERING BLDG.

NOTE: ANY ADDITIONS OR CHANGES ON THIS SHEET MUST BE MADE OR CIRCLED IN RED INK, WITH DATE AND NAME OF PERSON MAKING CHANGE.

Do not extend notes this side of this line.

STATION	B. S.	H. I.	F. S.	ELEV.		
	NEW PROFILE - 6" WATER FROM STATION 2+50 SOUTH EASTERLY TO STATION 10+00 KENYON SCUDDER BOYS' CAMP					
BM#1				142740	FD. 2" I.P. BRASS CAP SET CONC. F.S. 1877	
	1043	143783				
2+50			1018	142765		
3+28.08 XPT			654	3129		
+50			382	3401		TOP FILL
T.P.			007	143776		
	1149	144925				
3+85.51 T.P.			126	144799		1×2 STAKE
	455	145254				
+89			36	489		TOP FILL
4+00			399	4855		
+50			416	4838		
5+00			461	4793		
+40			464	4790		
			844	4410		TOP SEPTIC TANK
T.P.			017	145237		CTR. PLAYING FIELD & BASE
	697	145934				

Profile Notes Red. ____ Plotted ____ Job No. ____ Division No. ____ F. B. 1877 Pg. 81

X-Sec. Notes Chkd. ____ Checked ____ Survey by ____ Notes Checked ____

No. ____ Date ____ Date ____ Map No. ____ Indexed ____ Date ____

76L298 S & E #307 9-54

PLEASE RETURN TO
LOS ANGELES COUNTY SURVEYOR
726 LOS ANGELES COUNTY ENGINEERING BLDG.

NOTE: ANY ADDITIONS OR CHANGES ON THIS SHEET MUST BE MADE OR CIRCLED IN RED INK, WITH DATE AND NAME OF PERSON MAKING CHANGE.

Do not extend notes this side of this line.

STATION	B. S.	H. I.	F. S.	ELEV.		
		1459 34				
6+10			11 62	1447 72		Bot Cut
+35			7 54	51 80		
+65			2 85	56 49		Top Cut
7+00			1 81	51 53		
+50 T.P.			0 62	1458 72		
	7 12	1465 84				
7+65 21			6 88	58 96		Baseline "B"
8+00			5 29	60 55		
+40 21 90° Lpt.			5 17	60 67		
+80 21 " "			4 87	60 97		
9+08	T.P.		2 69	1463 15		Bot Cut.
	10 15	1473 30				
9+20			5 91	67 79		Top Cut.
+48 5			3 82	69 48		Bot. Cut
T.P.			0 23	1473 07		
	12 07	1485 14				
9+64			3 91	81 23		Top Cut
10+00			0 11	1485 03	(F.B. 1877 Elev. 10+00 1484 99)	

F. B. 1877 Pg. 82

Job No. ____ Division No. ____ Notes Red. ____ Plotted ____ Profile

Survey of ____ Date ____ No. ____

Survey by ____ Notes ____ Date ____ Checked ____ X-Sec.

Indexed ____ Date ____ Notes Chkd. ____ Date ____ No. ____

76L298 S & E #307 9-54

PLEASE RETURN TO
LOS ANGELES COUNTY SURVEYOR
726 LOS ANGELES COUNTY ENGINEERING BLDG.

NOTE: ANY ADDITIONS OR CHANGES ON THIS SHEET MUST BE MADE OR CIRCLED IN RED INK, WITH DATE AND NAME OF PERSON MAKING CHANGE.

Do not extend notes this side of this line.

STATION	B. S.	H. I.	F. S.	ELEV.	
	T.B.M. - S.W. COR. GAS PUMP SLAB, KENYON SCUDDER - FROM B.M. #2 - ALSO T.B.M. N.E. COR. ADM. BLDG.				
BM#2				146571	FD. 2" I.P. BRASS CAP SE - CONC
	5 28	1470 99			
T.B.M.			7 73	146326	CHISELED □ S.W. COR. GAS PUMP SLAB - KENYON SCUDDER
	6 40	1469 66			
B.M. #2			3 95	146571	SEE ABOVE - 4 LINES
T.B.M.				146326	FD. CHISELED □ S.W. COR GAS PUMP SLAB - K.S. [illegible]
	4 99	1468 25			
T.P.			9 545	1458705	
	6 97	1465 675			
			8 465	145721	FD 2" I.P. INT. BASE LINE "B" & C.
T.B.M. T.P.			9 37	1456 305	FD 2" I.P. ON BASE LINE "C" & 5' E. OF BASE LINE "B" 1456.31 ADJ.
	9 28	1465 585			
T.P.			6 885	145870	
	10 78	1469 48			
			6 23	146325	FD. CHISELED □ S.W. COR. GAS PUMP SLAB

Profile Notes Red ____ Plotted ____ Job No. ____ Division No. ____ F. B. [illegible] Pg. [illegible]

X-Sec. Notes Chkd. ____ Checked ____ Survey by ____ Notes [illegible] Date [illegible]

No. ____ Date ____ Date ____ Map No. ____ Indexed ____ Date ____

F. B. 1877 Pg. 84

Job No. Division No. Notes Red. Plotted

Survey of Date Date

Survey by Notes Notes Chkd. Checked

Indexed Date Date Date

Profile No.

X-Sec. No.

STATION	B. S.	H. I.	F. S.	ELEV.

Do not extend notes this side of this line.

PLEASE RETURN TO

LOS ANGELES COUNTY SURVEYOR

726 LOS ANGELES COUNTY ENGINEERING BLDG.

NOTE: ANY ADDITIONS OR CHANGES ON THIS SHEET MUST BE MADE OR CIRCLED IN RED INK, WITH DATE AND NAME OF PERSON MAKING CHANGE.

76L298 S & E #307 9-54

76L298 S & E #307 9-54

PLEASE RETURN TO
LOS ANGELES COUNTY SURVEYOR
726 LOS ANGELES COUNTY ENGINEERING BLDG.

NOTE: ANY ADDITIONS OR CHANGES ON THIS SHEET MUST BE MADE OR CIRCLED IN RED INK, WITH DATE AND NAME OF PERSON MAKING CHANGE.

Do not extend notes this side of this line.

STATION	B. S.	H. I.	F. S.	ELEV.		
		T.B.M. SET IN LIGHT POLE (BOAT SPK. W. & T. - NORTH SIDE) S.E. COR. PLAYING FIELD - KENYON SCUDDER.				
T.B.M.				1456 31	FD. 2" I.P. DN 12" ON BASE LINE "C" AND 5' E. OF BASE LINE "B"	
	3 21	1459 52				
T.P.			9 01	1450 51		
	1 97	1452 48				
T.B.M.			3 64	1448 84	SET BOAT SPK. W. & T. W. SIDE LIGHT POLE, S.E. COR. PLAYING FIELD - KENYON SCUDDER,	

Profile Notes Red. ____ Plotted ____ Job No. ____ Division No. ____ F. B. 1971 Pg. 85

X-Sec. Notes Chkd. ____ Checked ____ Survey by ____ Notes ____

No. ____ Date ____ Date ____ Map No. ____ Indexed ____ Date ____

F. B. 1877 Pg. 86

Job No. Division No. Notes Red. Plotted

Profile

Survey of Date Date No.

Survey by Notes Notes Chkd. Checked

X-Sec.

Indexed Date Date Date No.

STATION	B. S.	H. I.	F. S.	ELEV.

76L298 S & E #307 9-54

PLEASE RETURN TO

LOS ANGELES COUNTY SURVEYOR

726 LOS ANGELES COUNTY ENGINEERING BLDG.

Do not extend notes this side of this line.

NOTE: ANY ADDITIONS OR CHANGES ON THIS SHEET MUST BE MADE OR CIRCLED IN RED INK, WITH DATE AND NAME OF PERSON MAKING CHANGE.

76L298 S & E #307 9-54

PLEASE RETURN TO
LOS ANGELES COUNTY SURVEYOR
726 LOS ANGELES COUNTY ENGINEERING BLDG.

NOTE: ANY ADDITIONS OR CHANGES ON THIS SHEET MUST BE MADE OR CIRCLED IN RED INK, WITH DATE AND NAME OF PERSON MAKING CHANGE.

Do not extend notes this side of this line.

STATION	B. S.	H. I.	F. S.	ELEV.	
	BENCH LEVELS FROM T.B.M. ON BASE LINE "C" & 5 E. OF BASE LINE "B" TO CHISELED □ GAS PUMP SLAB - KENYON SCUDDER				WINDY & COLD
T.B.M.				145631	FD. 2" I.P. ON BASE LINE "C" & 5' E. BASE LINE "B"
	7 66	146397			
T.B.M.			5 42	145855	SET SHIP SPK. W. & T. S. SIDE P. POLE S. OF MAIN ENTRANCE ADM. BLDG. KENYON SCUDDER.
	0 98	195953			
T.B.M.			9 80	144973	SET SHIP SPK. W. & T. S. SIDE P. POLE @ S.E. COR. REC. HALL K.S.
	7 94	145767			
T.B.M.			3 10	145457	FD. 2" I.P. ROAD & P.I. K.S. - 75' ± N. OF PUBLIC TOILET
	10 38	146495			
T.B.M.			1 69	146326	FD. CHISELED □ S.W. COR. GAS PUMP SLAB - K.S. REC. ELEV. 1463[illegible]

Profile Notes Red. ____ Plotted ____ Job No. ____ Division No. ____ F. B. 1977 PG. 87

X-Sec. Notes Chkd. ____ Checked ____ Survey by [illegible] Notes [illegible]

No. ____ Date ____ Date ____ Map No. ____ Indexed ____ Date ____

F. B. 1877 Pg. 88

Job No. Division No. Notes Red. Plotted

Profile No.

Survey of Date Date

X-Sec.

Survey by Notes Notes Chkd. Checked

Indexed Date Date Date Date No.

STATION	B. S.	H. I.	F. S.	ELEV.

76L298 S & E #307 9-54

PLEASE RETURN TO

LOS ANGELES COUNTY SURVEYOR

726 LOS ANGELES COUNTY ENGINEERING BLDG.

Do not extend notes this side of this line.

NOTE: ANY ADDITIONS OR CHANGES ON THIS SHEET MUST BE MADE OR CIRCLED IN RED INK, WITH DATE AND NAME OF PERSON MAKING CHANGE.

76L298 S & E #307 9-54

PLEASE RETURN TO
LOS ANGELES COUNTY SURVEYOR
726 LOS ANGELES COUNTY ENGINEERING BLDG.

NOTE: ANY ADDITIONS OR CHANGES ON THIS SHEET MUST BE MADE OR CIRCLED IN RED INK, WITH DATE AND NAME OF PERSON MAKING CHANGE.

Do not extend notes this side of this line.

STATION	B. S.	H. I.	F. S.	ELEV.		
				1624 885	P. NO A-1 F.B. 1877-19 Fd. 3/4" IP.	
	0 30	1625 185				
			5 25	1619 935	= CENTER WATER TANK	
T.P.			10 74	1614 445		
	5 81	1620 255				
			10 255	1610.00	T.B.M. Set 1x2 - 80'± South of Center of New Tank Location	

Profile Notes Red ____ Plotted ____ Job No. ____ Division No. ____

X-Sec. Notes Chkd. ____ Checked ____ Survey by ____

No. ____ Date ____ Date ____ Map No. ____ Indexed ____ Date ____

F. B. 1877 PG. 89

F. B. 1877 Pg. 90

Job No. Division No. Notes Red. Plotted

Profile

Survey of Date Date No.

Survey by Notes Notes Chkd. Checked X-Sec.

Indexed Date Date Date No.

STATION	B. S.	H. I.	F. S.	ELEV.

76L298 S & E #307 9-54

PLEASE RETURN TO

LOS ANGELES COUNTY SURVEYOR

726 LOS ANGELES COUNTY ENGINEERING BLDG.

Do not extend notes this side of this line.

NOTE: ANY ADDITIONS OR CHANGES ON THIS SHEET MUST BE MADE OR CIRCLED IN RED INK, WITH DATE AND NAME OF PERSON MAKING CHANGE.

76298 S & E #307—7-55

PLEASE RETURN TO
LOS ANGELES COUNTY ENGINEER
700 LOS ANGELES COUNTY ENGINEERING BLDG.

NOTE: ANY ADDITIONS OR CHANGES ON THIS SHEET MUST BE MADE OR CIRCLED IN RED INK, WITH DATE AND NAME OF PERSON MAKING CHANGE.

Do not extend notes this side of this line.

STATION	B. S.	H. I.	F. S.	ELEV.		
		NEW	WATER	TANK	K.S. BOYS CAMP.	
B.M.				1610 00	FD. 1x2 80'± S. OF CENTER OF NEW TANK No. 1 F.B. 1877-39	
	11 12	1621 12				
T.P.			1 07	1620 05		
	11 60	1631 65				
			1 67	1629 98		
	6 01	1635 99				
			3 35	1632 64	RP — 3/4" I.D. FLUSH . 45.95' N.W. OF P#A- F.B. 1877-35 FOR LOCATION	

Profile Notes Red.____ Plotted____ Job No.____ Division No.____

No.____ Date____ Notes Chkd.____ Date____ Checked____ Date____ Map No.____ Indexed____ Date____

F. B. 1877 Pg. 91

F. B. 1877 Pg. 92

Job No. _____ Division No. _____ Notes Red. _____ Plotted _____

Survey of _____ Date _____ Date _____

Survey by _____ Notes _____ Notes Chkd. _____ Checked _____

Indexed _____ Date _____ Date _____ Date _____

Profile No. _____

X-Sec. No. _____

76298 S & E #307—7-55

PLEASE RETURN TO

LOS ANGELES COUNTY ENGINEER

700 Los Angeles County Engineering Bldg.

NOTE: ANY ADDITIONS OR CHANGES ON THIS SHEET MUST BE MADE OR CIRCLED IN RED INK, WITH DATE AND NAME OF PERSON MAKING CHANGE.

Do not extend notes this side of this line.

STATION	B. S.	H. I.	F. S.	ELEV.

76L-298 S & E #307—1-56

PLEASE RETURN TO
LOS ANGELES COUNTY ENGINEER
700 LOS ANGELES COUNTY ENGINEERING BLDG.

NOTE: ANY ADDITIONS OR CHANGES ON THIS SHEET MUST BE MADE OR CIRCLED IN RED INK, WITH DATE AND NAME OF PERSON MAKING CHANGE.

Do not extend notes this side of this line.

STATION	B. S.	H. I.	F. S.	ELEV.	
BENCH LEVELS AT JOE SCOTT & KENYON SCUDDER BOYS CAMP					
Fd. T.B.M. #7				1417 570	T.B.M. #7 - P.K. nail set in lead in the S.W. side of a Circular conc. base for a pressure water Tank - 68°± So of the ℄ of Bouquet Cñ. Rd. & 129°± N.&W of the comm. 1/4 Cor. of sec. 5&6, T.4N. - R.15W., a 2½" I.P. 2X2 & Tag, Sta. R.E. 1006 - 5.4 Mi. N.&E of Saugus - F.B. 1844-9
	2 508	1420 078			
T.P.			6102	1413976	
	3 380	1 17356			
B.M.			0 425	1416931	Found - L.A. Co. Engr. Br. Cap. Mon set in N.W. Cor. Bridge Top of Curb set at time of Const., Ent. to Joe Scott & Kenyon Scudder Boys Camp. 300'± So. of Bouquet Cñ. Rd.
	0 125	1417 056			
T.P.			3 080	1413976	
	6 100	1420 076			
T.B.M. #7			2 505	1417571	T.B.M. #7 - starting T.B.M.

Profile Notes Red. ____ Plotted ____ Job No. 0435-00 Division No. ____ F. B. 1877 PG. 93

Notes Chkd. ____ Checked ____ Survey by ____ Notes ____ Date ____

No. ____ Date ____ Date ____ Map No. ____ Indexed ____ Date ____

F. B. 1877 Pg. 94

Job No. Division No. Notes Red Plotted Profile

Survey of Date Date No.

Survey by Notes Notes Chkd Checked X-Sec.

Indexed Date Date Date No.

STATION	B. S.	H. I.	F. S.	ELEV.

Do not extend notes this side of this line.

PLEASE RETURN TO
LOS ANGELES COUNTY ENGINEER
700 LOS ANGELES COUNTY ENGINEERING BLDG.

NOTE: ANY ADDITIONS OR CHANGES ON THIS SHEET MUST BE MADE OR CIRCLED IN RED INK, WITH DATE AND NAME OF PERSON MAKING CHANGE.

76L-298 S & E #307—1-56

76L-298 S & E #307—1-56

PLEASE RETURN TO
LOS ANGELES COUNTY ENGINEER
700 LOS ANGELES COUNTY ENGINEERING BLDG.

NOTE: ANY ADDITIONS OR CHANGES, ON THIS SHEET MUST BE MADE OR CIRCLED IN RED INK, WITH DATE AND NAME OF PERSON MAKING CHANGE.

Do not extend notes this side of this line.

STATION	B. S.	H. I.	F. S.	ELEV.	
Elev. of Joe Scott Wells No. 1 & 2.					
Fd. B.M.				1416 931	Fd B.M. - L.A.C. Engr. Br. Cap. Mon set in N.W. Cor. Bldg. of Curb. set at time of Const., Ent. to Scott & Sawyer Boys Camp - 300'± So of Bouquet Ch. Rd. FB. 1877-93
	4380	1421 311			
Set T.B.M.			3300	1418 011	Set T.B.M. - chiseled sq. in Joe Scott Parking Lot Curb opp. S.E. Cor. Joe Scott Water Well No. 1 Bldg.
	5365	1423 376			
WATER WELL * 1			4440	1418936	Water Well #1, Joe Scott Top of Conc. Pump base S.E. Cor.
T.P.			9165	1414211	T.P.
	4980	1419 191			
Set T.B.M.			4160	1415031	Set T.B.M. Bt. Spk. & T., up 1' on L.A. Co. Pole - 35'± E. of So. of S.E. Cor. Joe Scott Well Bldg. #2
	4075	1419 106			
Set T.B.M. J.S. # 2 WELL			3540	1415566	Set T.B.M. - chiseled sq. in S.E. Cor. on top of Conc. Pump base, Joe Scott Water Well #2
	3470	1419 036			
T.B.M.			4015	1415021	T.B.M. - Bt. Spk. & T., up 1' on L.A. Co. Pole - 35'± E. of 45'± So. of S.E. Cor. Joe Scott Well Bldg. #2
	4120	1419 141			
T.P.			4950	1414191	T.P.
	8630	1422821			
			4835	1417986	T.B.M. - Chiseled Sq. in Joe Scott Parking Lot Curb at S.E. Cor. Joe Scott Water Well No. 1 Bldg.
	3280	1421 266			
			4360	1416 906	Starting B.M.

Profile Notes Red. Plotted Job No. Division No.
No. Date Notes Chkd. Checked Date Map No. Indexed Date

F. B. 1877 Pg. 95

F. B. 1877 Pg. 96 | Job No. 435.00 | Division No. | Notes Red | Plotted | Profile

Survey of Elev. of Water Wells, Tanks & Pumps | Date 26 May 1959 | No. | X-Sec.

Survey by G. L. Wright | Notes E. C. Bowers | Notes Chkd | Checked

Indexed | Date | Date | Date | No.

76L-298 S & E #307—1-56

PLEASE RETURN TO
LOS ANGELES COUNTY ENGINEER
700 LOS ANGELES COUNTY ENGINEERING BLDG.

NOTE: ANY ADDITIONS OR CHANGES ON THIS SHEET MUST BE MADE OR CIRCLED IN RED INK, WITH DATE AND NAME OF PERSON MAKING CHANGE.

Do not extend notes this side of this line.

STATION	B. S.	H. I.	F. S.	ELEV.		
	Elev. of Kenyon Scudder Water Well #1					
Fd B.M.				1416 931	Fd. B.M.-L.A.Co. Engr. Br. Cap Mon. set in N.W. Cor. Bridge Top of Curb. set at Time of Const., Ent. to Joe Scott & Kenyon Scudder Boys Camp-300'± So. of Bouquet Cn. Rd. F.B. 1877-93	
Water Well # 1	4165	1421 096				
			3965	1417 31	Set T.B.M. Chiseled sq. on E. Side of Kenyon Scudder Well #1 Conc. Pump base 1.5'± No. of S.E. Cor.	
	3870	1421 001				
			4055	1416 946	Starting B.M.	

76L298 307 10-51

PLEASE RETURN TO
LOS ANGELES COUNTY SURVEYOR
726 LOS ANGELES COUNTY
ENGINEERING BLDG.

NOTE: ANY ADDITIONS OR CHANGES ON THIS SHEET MUST BE MADE OR CIRCLED IN RED INK, WITH DATE AND NAME OF PERSON MAKING CHANGE.

Do not extend notes this side of this line.

STATION	B. S.	H. I.	F. S.	ELEV.		
Elev. of Water Tanks at Kenyon Scudder Boys Camp						
Fd. R.P.				1632 64	F.D. R.P. - 3/4" I.P. F.B. 1877 - 91 - Elev. 1632.64	
	317	1635 810				
Fd. R.P.			6 795	1629 015	FD - R.P. #A-1, 1x2 & Nail	F.B. 1877 - 20 Elev. 1628.[illegible]
	4830	1633 845				
Set T.B.M.			23 430	1610 415	So. Side of S'ly Water Tank (L.A.Co. No. 4319) at Kenyon Scudder. Set Chiseled Sq. on Flange @ Bottom of Tank	
	23 37	1633 785				
			4 78	1629 005	FD - R.P. #A-1, 1x2 & N.	F.B. 1877 - 20
	717	1636 175				
			3 54	1632 635	FD. - 3/4" I.P. - starting T.B.M.	
				1610 415	So. Side of S'ly Water Tank (L.A.Co. No. 4319) at Kenyon Scudder - Fd Chiseled Sq. on Flange	
	4 38	1614 795				
			4 30	1610 495	E. Side of N'ly Water Tank (L.A.Co. No. 4318) [illegible] of Man Hole, on Flange @ Bottom of Tank	
	4 30	1614 795				
			4 38	1610 415	starting Elev. - See 4 Lines Above	

Profile Notes Red ____ Plotted ____ Job No. 0435.00 Division No. ____ F.B. 1877 Pg. 97

No. ____ Date ____ Date ____ Survey of ____

No. ____ Date ____ Date ____ Map No. ____ Indexed ____ Date ____

F.B. 1877 Pg. 98

Job No. _____ Division No. _____ Notes Red. _____ Plotted _____

Survey of _____ Date _____ Date _____

Survey by _____ Notes _____ Notes Chkd _____ Checked _____

Indexed _____ Date _____ Date _____ Date _____

Profile No. _____

X-Sec. No. _____

STATION	B.S.	H.I.	F.S.	ELEV.

76L298 307 10-51

PLEASE RETURN TO

LOS ANGELES COUNTY SURVEYOR
726 LOS ANGELES COUNTY
ENGINEERING BLDG.

Do not extend notes this side of this line.

NOTE: ANY ADDITIONS OR CHANGES ON THIS SHEET MUST BE MADE OR CIRCLED IN RED INK, WITH DATE AND NAME OF PERSON MAKING CHANGE.

F. B. 1877 PG. 15

Map No.	W. O. Tape No. St'd. °F
Office Work	Surveyed by
Checked	Notes Date
Date	Indexed

SURVEY OF

JOE SCOTT BOYS CAMP.

Note: Any Additions or Changes of This Sheet Must Be Made or Circled in Red Ink With Date and Name of Person Making Change.

Do not extend notes this side of this line.

RETURN TO
LOS ANGELES COUNTY SURVEYOR
726 LOS ANGELES COUNTY
ENGINEERING BLDG.

76F3098 247 2-51

F. B 1877 PG. 152

RETURN TO
LOS ANGELES COUNTY SURVEYOR
726 LOS ANGELES COUNTY
ENGINEERING BLDG.

Do not extend notes this side of this line.

Note: Any Additions or Changes on This Sheet Must be Made or Circled in Red Ink With Date and Name of Person Making Change.

76F3095 247 2-51

RETURN TO
LOS ANGELES COUNTY SURVEYOR
726 LOS ANGELES COUNTY
ENGINEERING BLDG.

Note: Any Additions or Changes on This Sheet Must be Made or Circled in Red Ink With Date and Name of Person Making Change.

Do not extend notes this side of this line.

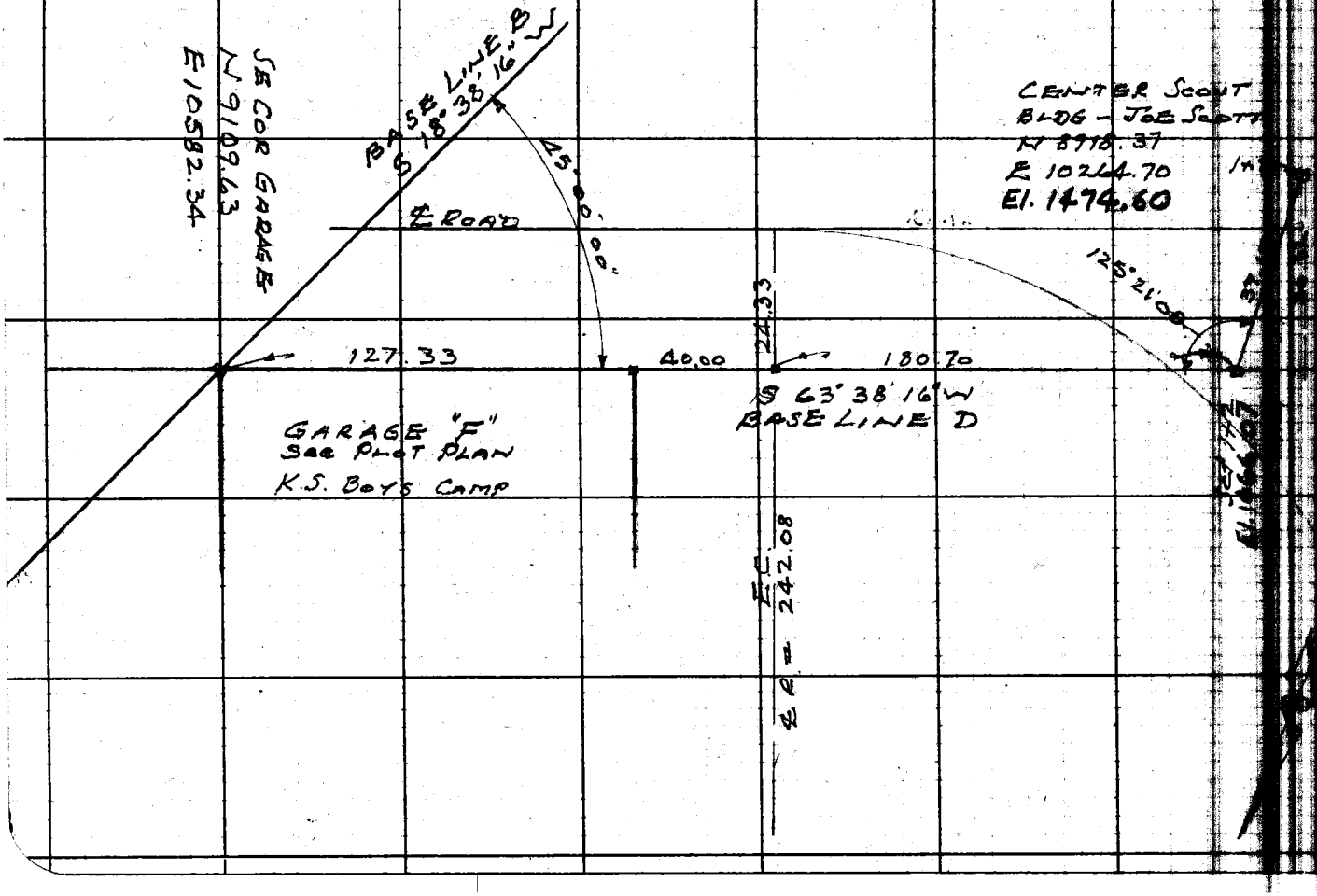

Map No.
Office Work
Checked
Date

W.O. Tape No. Std.
Surveyed by
Notes Date
Indexed

F.B. 1077 PG. 153

RETURN TO
LOS ANGELES COUNTY SURVEYOR
726 LOS ANGELES COUNTY
ENGINEERING BLDG.

Note: Any Additions or Changes on This Sheet Must be Made or Circled in Red Ink With Date and Name of Person Making Change.

Do not extend notes this side of this line.

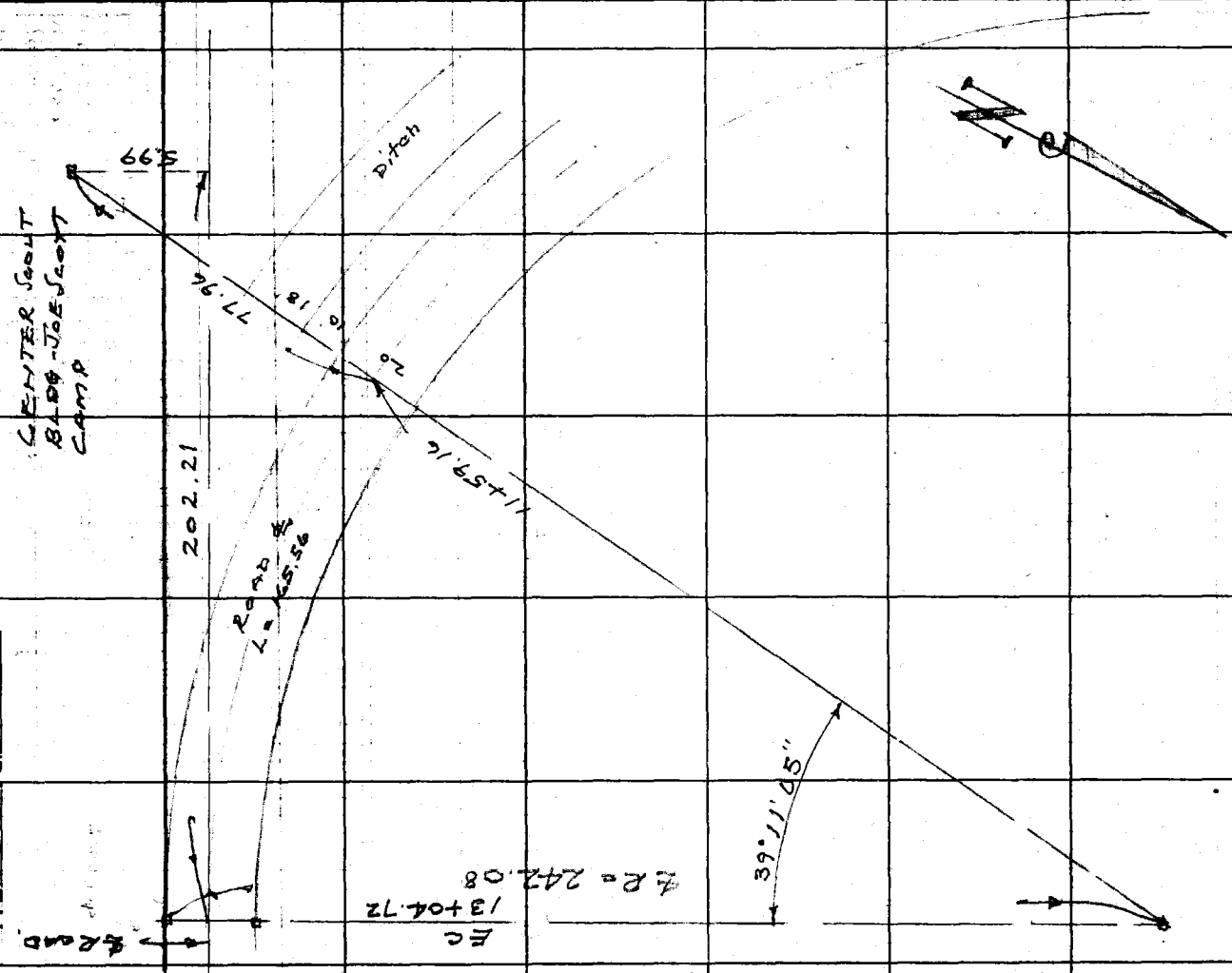

F.B. 1877 PG. 154

F. B. _____ PG. _____

Map No.	W. O. ____ Tape No. ____ St'd. ____ °F
Office Work	Surveyed by
Checked	Notes ____ Date
Date	Indexed

SURVEY OF ENTRANCE ROAD

JOE SCOTT BOYS CAMP

Note: Any Additions or Changes on This Sheet Must be Made or Circled in Red Ink With Date and Name of Person Making Change.

Do not extend notes this side of this line.

RETURN TO
LOS ANGELES COUNTY SURVEYOR
726 LOS ANGELES COUNTY
ENGINEERING BLDG.

76FS09S 247 2-51

F. B. _____ PG. _____