Notes Ch'd by		Survey of	F.B. 1878 Pg.
Map No.		Std. °F	
Office Work		Surveyed	
Checked		Notes	
Date		Indexed	

Page	Job	Description
		MERCED AVENUE - 0074.96
5-6	Index	
7-16	C.L.	Align. & C.L. streets from Remer St. & Merced Ave. to Lexington & Gallatin Rd.
17-22	Topog.	Loc. Imp. on above align.
		TYLER AVENUE - 0075.10
25-59	C.L.	Align. from Fawcett Ave. to Mountain View Rd. & Peck Rd.
65-100	Topog.	Loc. Imp. from Fawcett Ave. to Weaver Ave. (cont'd on Page 151)
		WORKMAN MILL RD - 0074.99
101-124	C.L.	C.L. & Int. sts. from Peck Rd. & Durfee Ave. Sly to Mission Mill Rd.
125-143	C.L.	Align. from UPRR to 2nd Ave.
145-147	B.M.	Bench Levels for Topog. Control.
		TYLER AVENUE - 0075.10
151-163	Topog.	Loc. imp. along Weaver Ave. from Mountain View Rd. to Fineview St.
165-169	C.L.	Align. (prop.) from Fawcett Ave. to Lexington Gallatin Rd.
		Workman Mill Rd.-0074.99
181-194	C.L.	Realign. from Peck Road to Mission Mill Road.
195-204	Topog.	"P" Line for topog. from Valley Blvd. to Second Ave. at Proctor Ave.
213-243	Topog.	Loc. Imp. from Valley Blvd. to Second Ave. & Proctor Ave.
245-249	X-Sec.	Of Drainage Ditch & bank south of Valley Blvd.

Microfilmed March 87

PLEASE RETURN TO
LOS ANGELES COUNTY ENGINEER
403 LOS ANGELES COUNTY ENGINEERING BLDG.

Note: Any Additions or Changes on this Sheet Must be Made or Circled in Red Ink With Date and Name of Person Making Change

Do not extend this side of this line.

F.B. _____ PG. _____

H.C. 5-101

F. B. _____ Pg. _____

Map No. _____
Office Work _____
Checked _____
Date _____

W. O. _____ Tape No. _____ Sr'd. _____
Surveyed by D.E. Holmes
Notes Holmes Date 4-1-55
Indexed 6-11-55

J.N. 00 [illegible]

MERCED AVE EXTN,

INDEX

Note: Any Additions or Changes on This Sheet Must Be Made or Circled in Red Ink With Date and Name of Person Making Change.

Do not extend notes this side of this line.

RETURN TO
LOS ANGELES COUNTY SURVEYOR
726 LOS ANGELES COUNTY
ENGINEERING BLDG.

76F3095 S&E #247. 8-54

H.C. 5-101

F.B. 1875 PG. 6

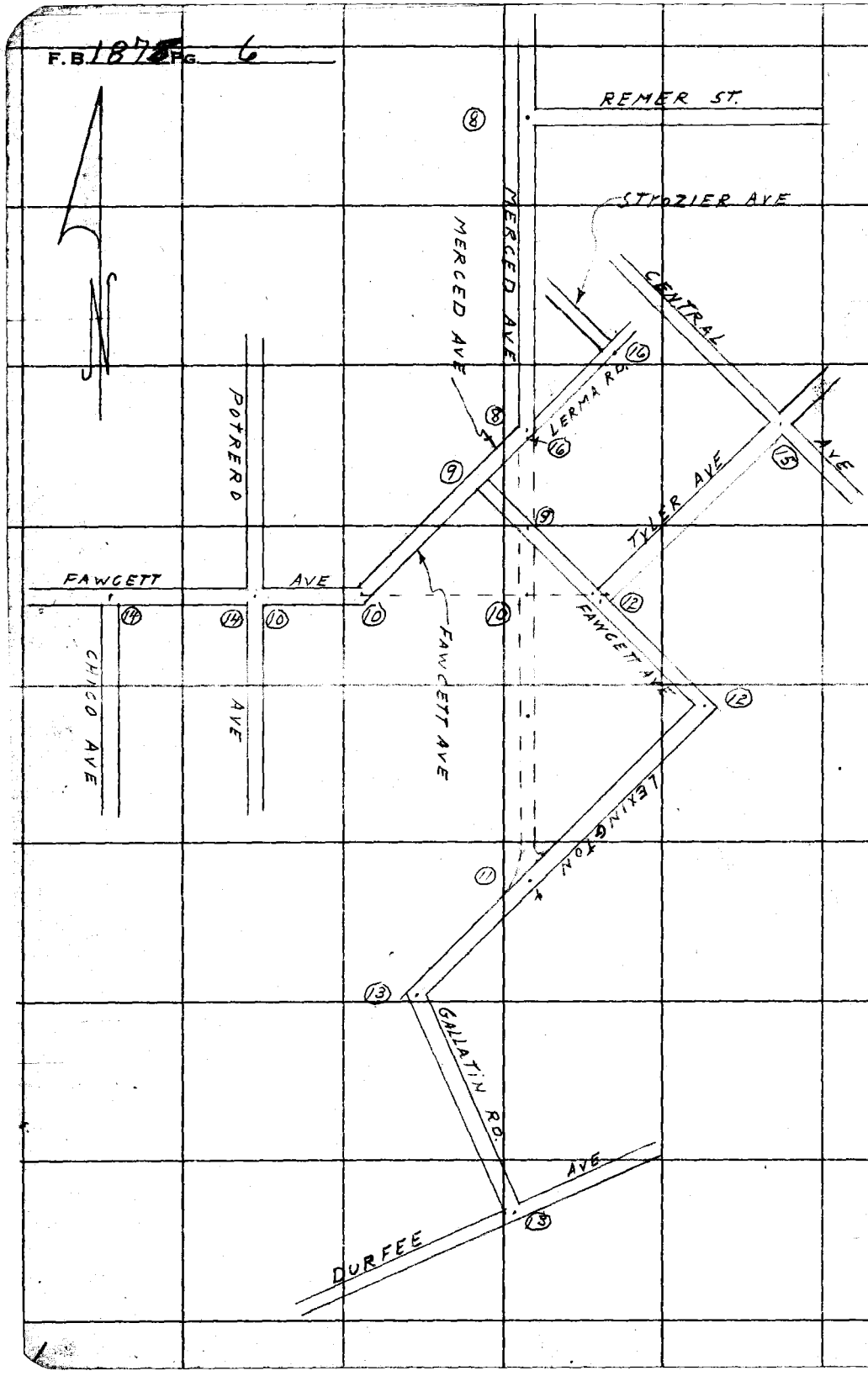

RETURN TO
LOS ANGELES COUNTY SURVEYOR
726 LOS ANGELES COUNTY
ENGINEERING BLDG.

Do not extend notes this side of this line.

Note: Any Additions or Changes on This Sheet Must be Made or Circled in Red Ink With Date and Name of Person Making Change.

F. B. 1974 PG. 17

Map No. 5-101	W. O. [illegible] Tape No. 0148 St'd. 68 °F
Office Work Dutch	Surveyed by D.E. Holmes
Checked T. Aia	Notes Holmes Date 4-1-55
Date May 19[illegible]	Indexed [illegible]

J.N. 0074.70

MERCED AVE EXT'N.

℄ SURVEY

Holmes
Barilotti
Drown
West.

Note: Any Additions or Changes on This Sheet Must be Made or Circled in Red Ink With Date and Name of Person Making Change.

Do not extend notes this side of this line.

RETURN TO
LOS ANGELES COUNTY SURVEYOR
726 LOS ANGELES COUNTY
ENGINEERING BLDG.

76F3098 S&E #247. 8-54

MG 5-101

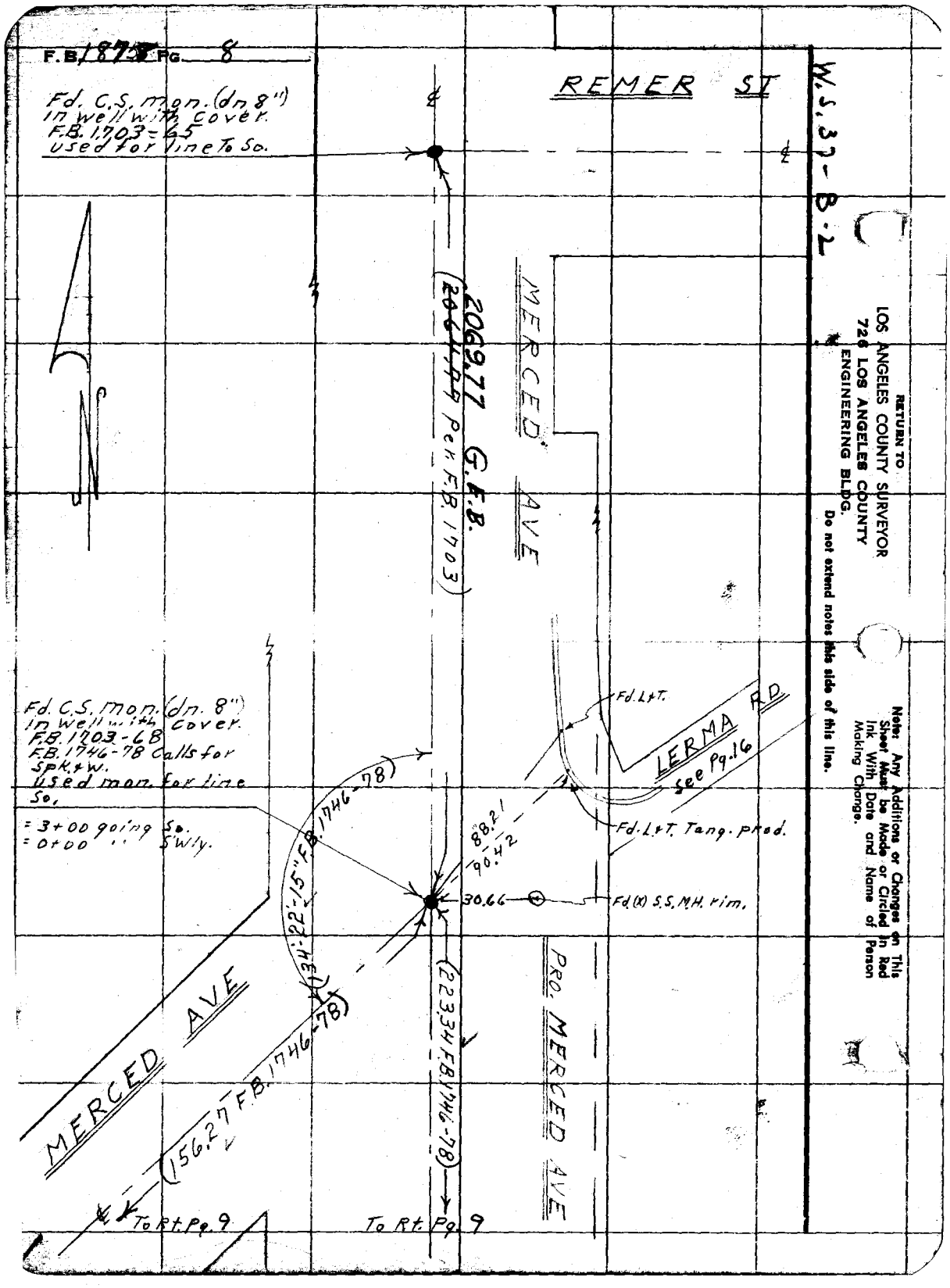
F.B. 1875 Pg. 8
REMER ST
W.S. 37-B-2
Fd. C.S. mon. (dn 8") in well with cover. F.B. 1703-65 used for line To So.
MERCED AVE
2069.77 G.F.B.
(2064.99 Per F.B. 1703)
Fd. C.S. mon. (dn. 8") in well with cover. F.B. 1703-68 F.B. 1746-78 Calls for Spk. & W. Used mon. for line So.
= 3+00 going So.
= 0+00 " S'wly.
Fd. L&T.
LERMA RD
see Pg. 16
Fd. L&T. Tang. prod.
88.21
90.42
30.66
Fd. (X) S.S. M.H. rim.
(134.22'-15" F.B. 1746-78)
(223.34 F.B. 1746-78)
(156.27 F.B. 1746-78)
MERCED AVE
PRO. MERCED AVE
To Rt. Pg. 9
To Rt. Pg. 9
RETURN TO
LOS ANGELES COUNTY SURVEYOR
726 LOS ANGELES COUNTY
ENGINEERING BLDG.
Do not extend notes this side of this line.
Note: Any Additions or Changes on This Sheet Must be Made or Circled in Red Ink With Date and Name of Person Making Change.

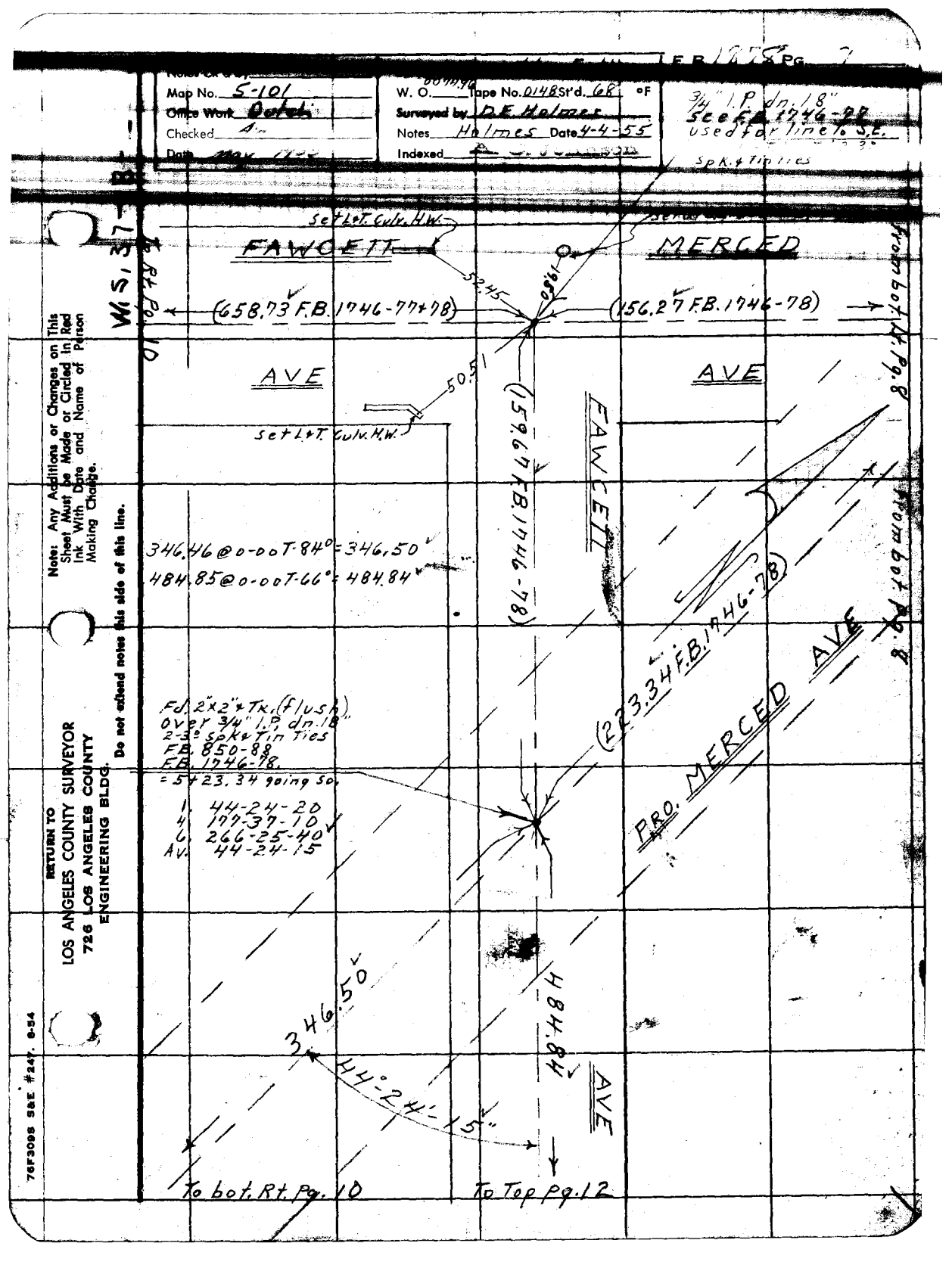

F.B. 1878 Pg. 7
Map No. 5-101
Office Work Dutch
Checked
Date
W. O. Tape No. 0148 St'd. 68 °F
Surveyed by D.E. Holmes
Notes Holmes Date 4-4-55
Indexed
3/4" I.P. dn. 18"
See F.B. 1746-78
used for line to S.E.
Spk. & Tin Ties
Set L&T. Culv. H.W.
FAWCETT
MERCED
52.45
19.80
(658.73 F.B. 1746-77 & 78)
(156.27 F.B. 1746-78)
AVE
AVE
50.51
Set L&T. Culv. H.W.
(159.67 F.B. 1746-78)
FAWCETT
346.46 @ 0-00 T-84° = 346.50
484.85 @ 0-00 T-66° = 484.84
(223.34 F.B. 1746-78)
PRO. MERCED AVE
Fd. 2"x2" & Tk. (flush)
over 3/4" I.P. dn. 18"
2-3° spk & Tin Ties
F.B. 850-88
F.B. 1746-78
= 5+23.34 going so.
1. 44-24-20
4. 177-37-10
6. 266-25-40
Av. 44-24-15
346.50
484.84
44°-24'-15"
AVE
To bot. Rt. Pg. 10
To Top Pg. 12
From bot. Lt. Pg. 8
From bot. Pg. 8
To Rt. Pg. 10
W.S. 37-13
Note: Any Additions or Changes on This Sheet Must be Made or Circled in Red Ink With Date and Name of Person Making Change.
Do not extend notes this side of this line.
RETURN TO
LOS ANGELES COUNTY SURVEYOR
726 LOS ANGELES COUNTY
ENGINEERING BLDG.
76F309S S&E #247. 8-54

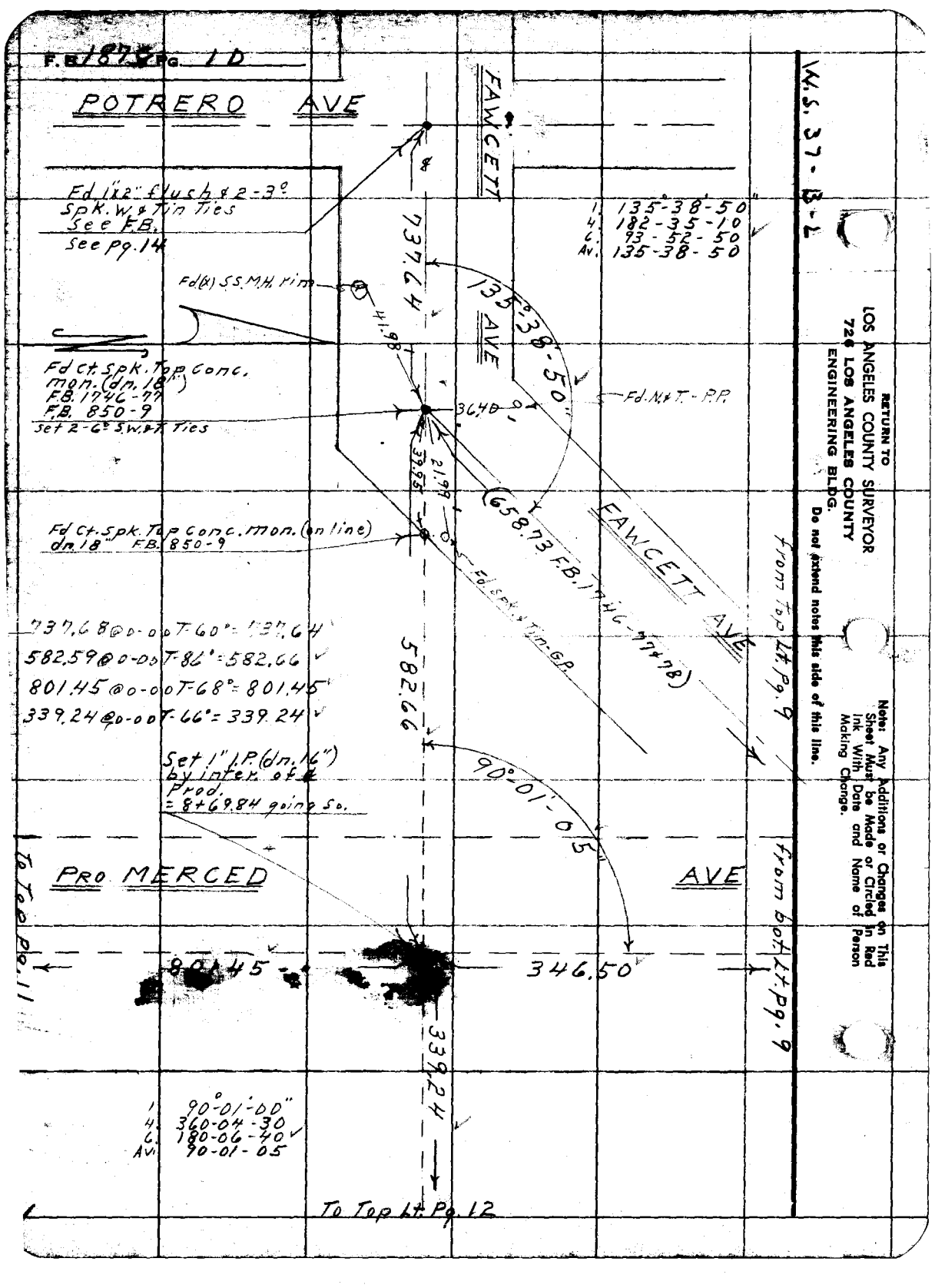
F.B. 1875 Pg. 1D
POTRERO AVE
FAWCETT AVE
Fd. 1"x2" flush & 2-3° Spk. W. & Tin Ties See F.B. See pg. 14
1. 135°-38'-50"
4. 182-35-10
6. 93-52-50
Av. 135-38-50
737.64
135°-38'-50"
Fd(x) S.S.M.H. rim
41.98
Fd Ct. Spk. Top Conc. mon. (dn. 18") F.B. 1746-77 F.B. 850-9
Set 2-6° S.W. & T. Ties
36.40
Fd. N. & T. - P.P.
39.95
21.99
(658.73 F.B. 1746-77 & 78)
Fd Ct. Spk. Top Conc. mon. (on line) dn. 18" F.B. 850-9
Fd. Spk. & Tin-G.P.
FAWCETT AVE
from Top Lt. Pg. 9
737.68 @ 0-00 T-60° = 737.64
582.59 @ 0-00 T-86° = 582.66
801.45 @ 0-00 T-68° = 801.45
339.24 @ 0-00 T-66° = 339.24
582.66
Set 1" I.P. (dn. 16") by inter. of ℄ Prod. = 8+69.84 going So.
90°-01'-05"
PRO MERCED AVE
from bot. Lt. Pg. 9
To Top Pg. 11
801.45
346.50
339.24
1. 90°-01'-00"
4. 360-04-30
6. 180-06-40
Av. 90-01-05
To Top Lt. Pg. 12
W.S. 37-B-L
RETURN TO
LOS ANGELES COUNTY SURVEYOR
726 LOS ANGELES COUNTY
ENGINEERING BLDG.
Do not extend notes this side of this line.
Note: Any Additions or Changes on This Sheet Must be Made or Circled in Red Ink With Date and Name of Person Making Change.

F.B. [illegible] PG. [illegible]

Notes Ck'd by
Map No. 5-101
Office Work Dutch
Checked A
Date May 1955

W. O. 0674.96 Tape No. 0148 St'd. 68 °F
Surveyed by D.E. Holmes
Notes Holmes Date 4-5-55
Indexed

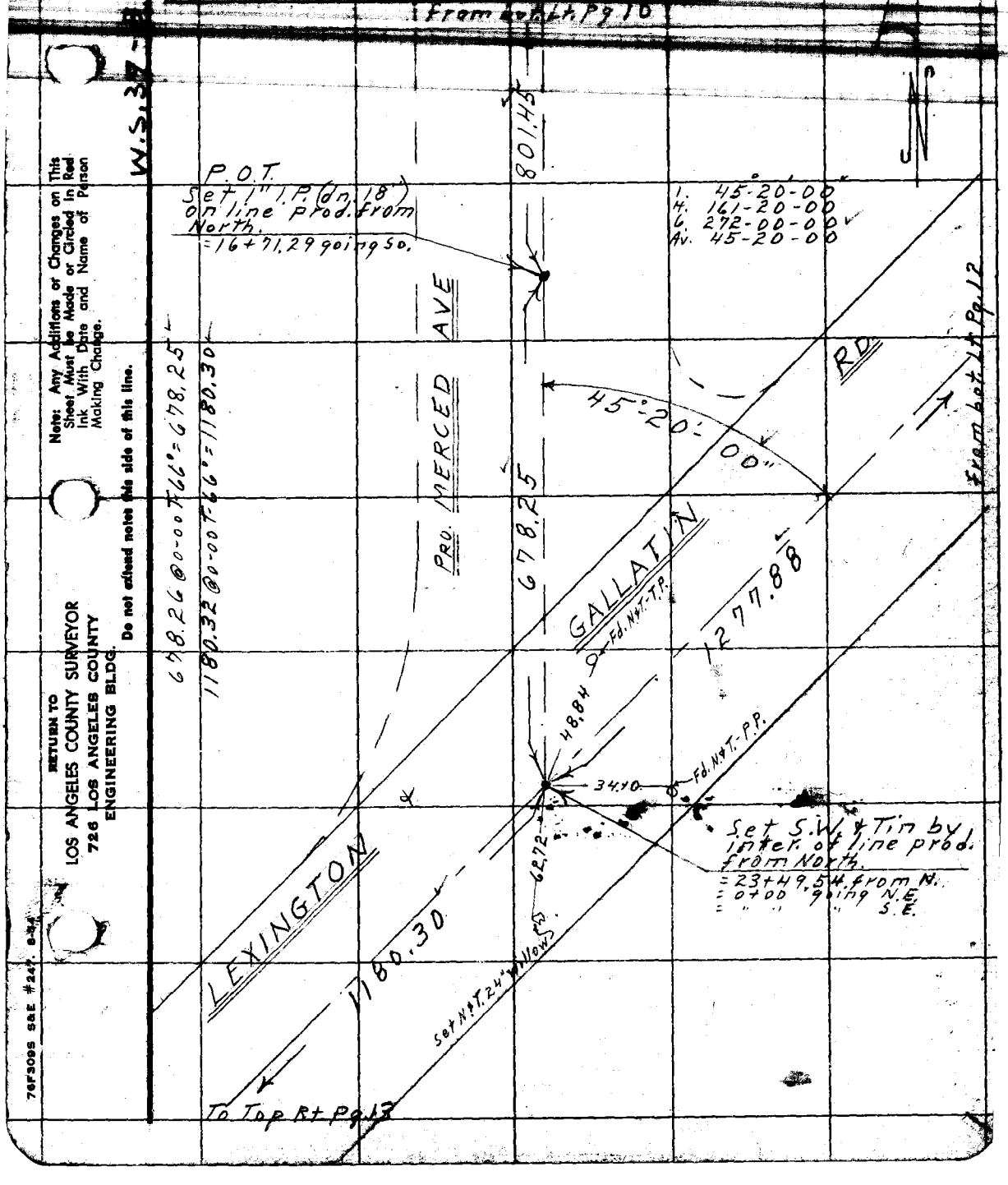

Note: Any Additions or Changes on This Sheet Must be Made or Circled in Red Ink With Date and Name of Person Making Change.

Do not extend notes this side of this line.

RETURN TO
LOS ANGELES COUNTY SURVEYOR
726 LOS ANGELES COUNTY
ENGINEERING BLDG.

76F309S S&E #247. 8-54

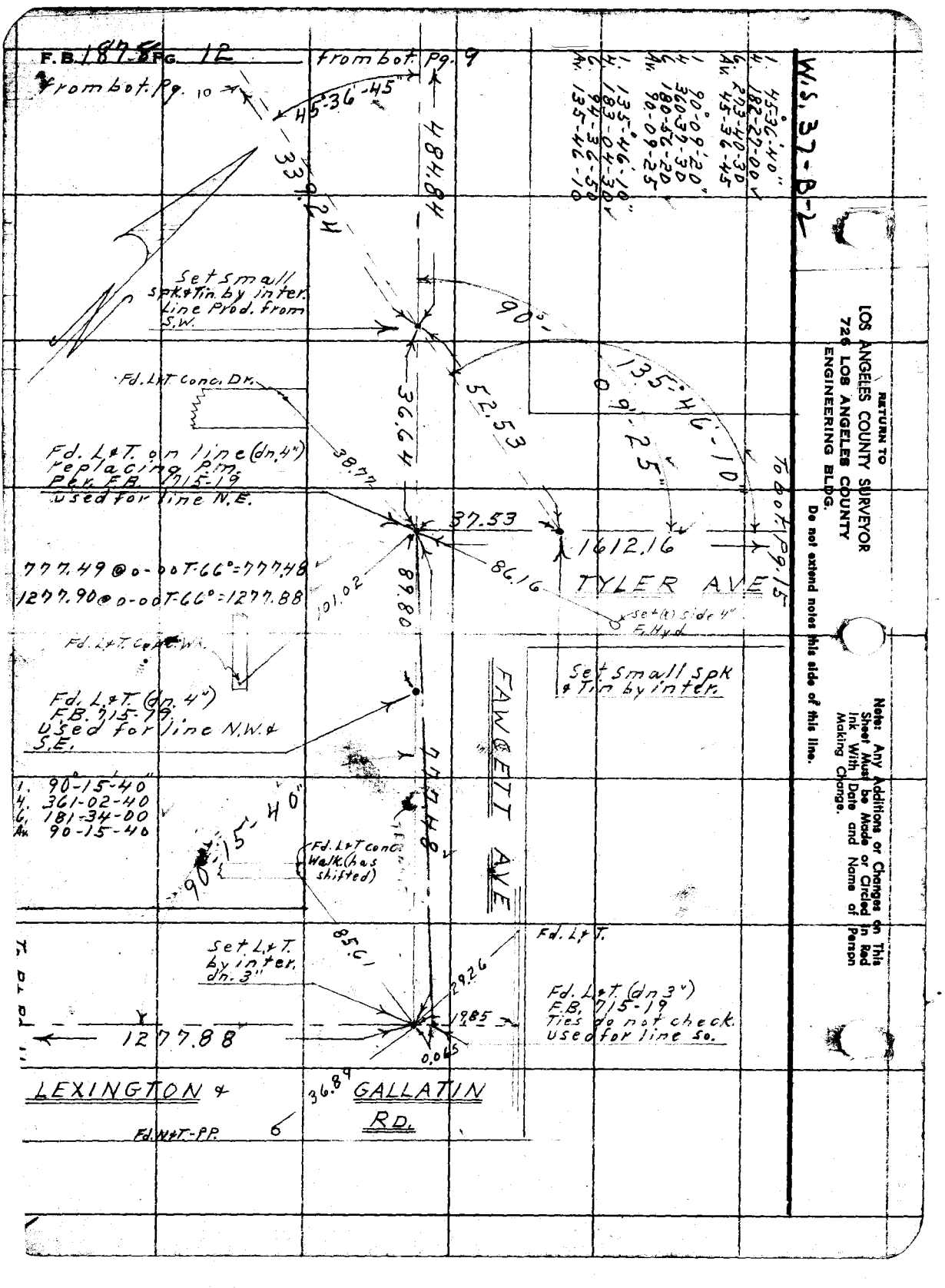

F.B. 1878 PG. 12
from bot. Pg. 9
from bot. Pg. 10
45°-36'-45"
339.24
484.84
Set small spk. & Tin by inter. Line Prod. from S.W.
90°
135°-46'-10"
09'-25"
52.53
36.64
Fd. L&T Conc. Dr.
38.77
Fd. L&T. on line (dn. 4") replacing P.M. Per F.B. 715-19 used for line N.E.
37.53
1612.16
To bot. Pg. 15
777.49 @ 0-00 T-66° = 777.48
1277.90 @ 0-00 T-66° = 1277.88
101.02
89.80
86.16
TYLER AVE
set (x) side 4" F. Hyd.
Fd. L&T. Conc. Wk.
Set small spk & Tin by inter.
Fd. L&T. (dn. 4") F.B. 715-19 used for line N.W. & S.E.
FAWCETT AVE
777.48
1. 90°-15'-40"
4. 361-02-40
6. 181-34-00
Av. 90-15-40
90°-15'-40"
Fd. L&T conc. Walk. (has shifted)
85.61
Fd. L&T.
Set L&T. by inter. dn. 3"
29.26
19.85
0.065
Fd. L&T. (dn 3") F.B. 715-19 Ties do not check. used for line So.
1277.88
LEXINGTON & GALLATIN RD.
36.89
Fd. N&T-PP.
6
W.S. 37-B-2
1. 45°-36'-40"
4. 182-27-00
6. 273-40-30
Av. 45-36-45
1. 90°-09'-20"
4. 360-37-30
6. 180-56-20
Av. 90-09-25
1. 135°-46'-10"
4. 183-04-30
6. 94-36-50
Av. 135-46-10
RETURN TO
LOS ANGELES COUNTY SURVEYOR
726 LOS ANGELES COUNTY
ENGINEERING BLDG.
Do not extend notes this side of this line.
Note: Any Additions or Changes on This Sheet Must be Made or Circled in Red Ink With Date and Name of Person Making Change.

F.B. 1878 Pg. 13

Map No. 5-101	W. O. Tape No. 0148 St'd. 68 °F
Office Work Dutch	Surveyed by D.E. Holmes
Checked Aic	Notes Holmes Date 4-5-55
Date May 1955	Indexed

H. 84-23-00
G. 306-34-30
Av. 111-05-45

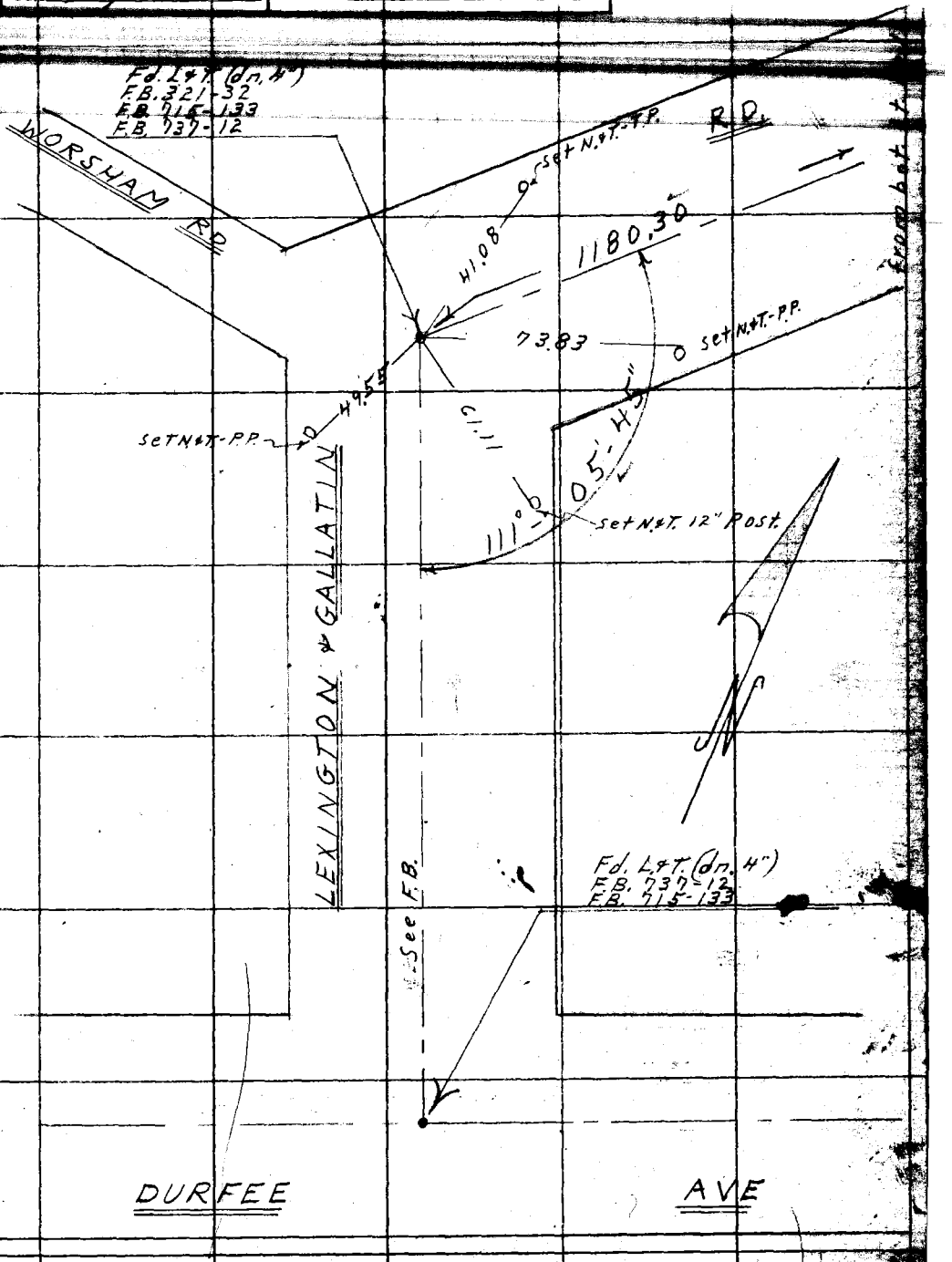

Note: Any Additions or Changes on This Sheet Must be Made or Circled in Red Ink With Date and Name of Person Making Change.

Do not extend notes this side of this line.

RETURN TO
LOS ANGELES COUNTY SURVEYOR
726 LOS ANGELES COUNTY
ENGINEERING BLDG.

76F3095 S&E #247. 8-54

F.B. 1878 Pg. 14

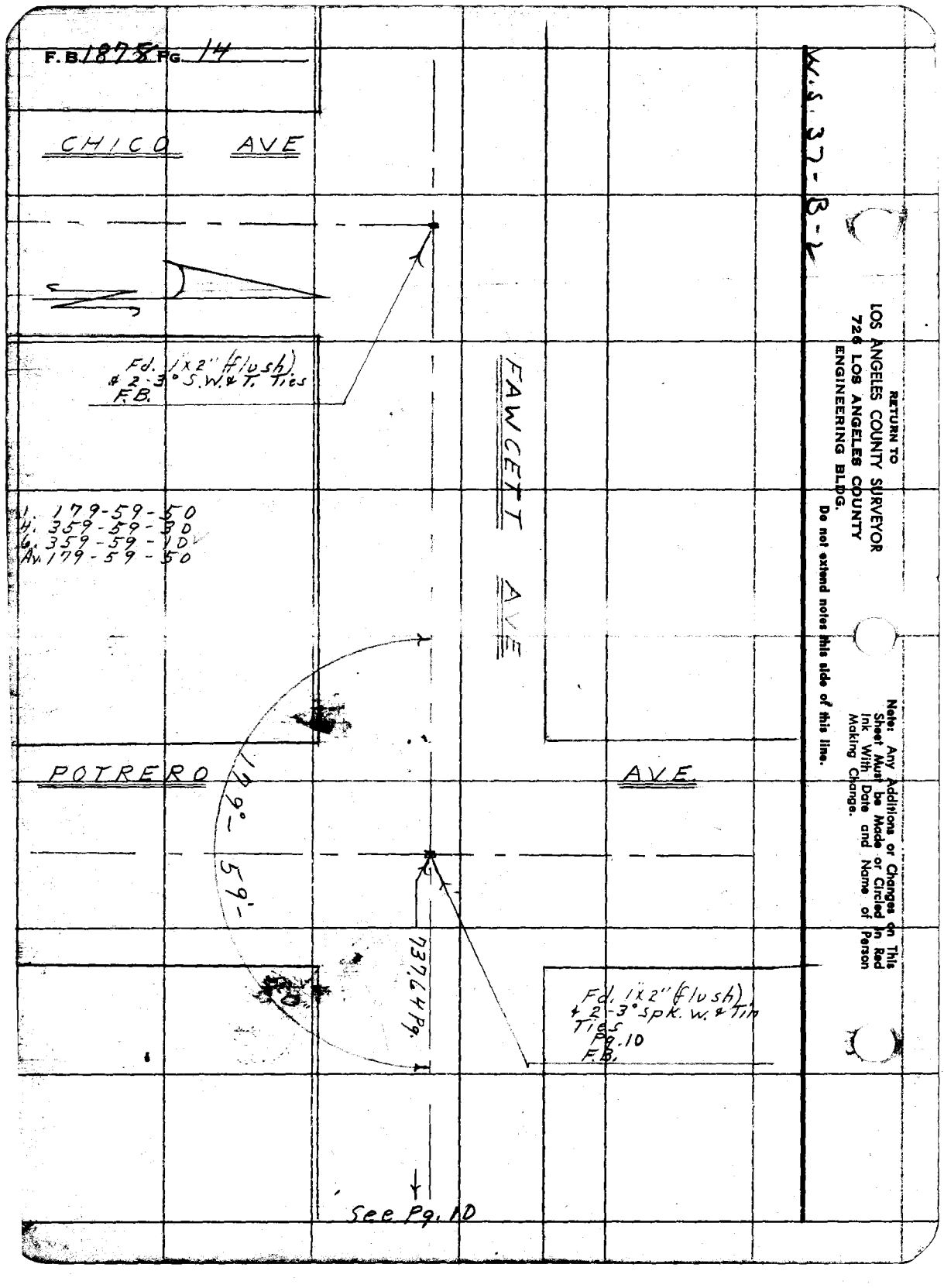

CHICO AVE
Fd. 1x2" (flush) & 2-3° S.W. & T. Ties F.B.
FAWCETT AVE
1. 179-59-50
4. 359-59-30
6. 359-59-10
Av. 179-59-50
POTRERO AVE
179°-59'-
737.64 Pg.
Fd. 1x2" (flush) & 2-3° spk. w. & Tin Ties Pg. 10 F.B.
See Pg. 10
W.S. 37-B-2
RETURN TO
LOS ANGELES COUNTY SURVEYOR
726 LOS ANGELES COUNTY
ENGINEERING BLDG.
Do not extend notes this side of this line.
Note: Any Additions or Changes on This Sheet Must be Made or Circled in Red Ink With Date and Name of Person Making Change.

F. B. 1875 Pg. 15

Map No. 5-16)
Office Work Outside
Checked Rio
Date

W. O. Tape No. 0148 St'd. 68 °F
Surveyed by D.E. Holmes
Notes Holmes Date 4-6-55
Indexed

W.S. 37-B

Note: Any Additions or Changes on This Sheet Must be Made or Circled in Red Ink With Date and Name of Person Making Change.

Do not extend notes this side of this line.

RETURN TO
LOS ANGELES COUNTY SURVEYOR
726 LOS ANGELES COUNTY
ENGINEERING BLDG.

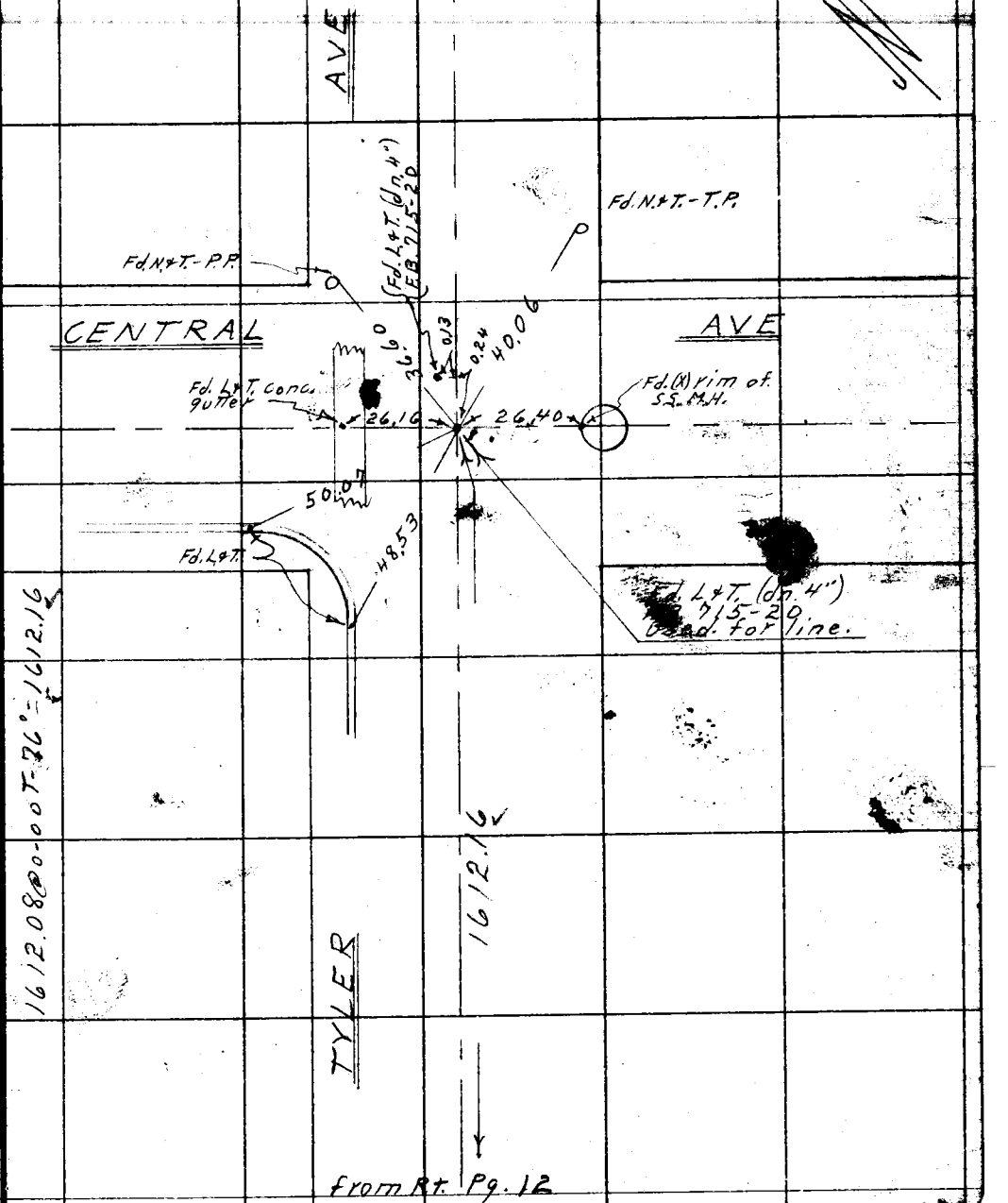

from Rt. Pg. 12

76F3095 S&E #247. 8-54

RETURN TO
LOS ANGELES COUNTY SURVEYOR
726 LOS ANGELES COUNTY
ENGINEERING BLDG.

Note: Any Additions or Changes on This Sheet Must be Made or Circled in Red Ink With Date and Name of Person Making Change.

Do not extend notes this side of this line.

W.S. 37-B-2

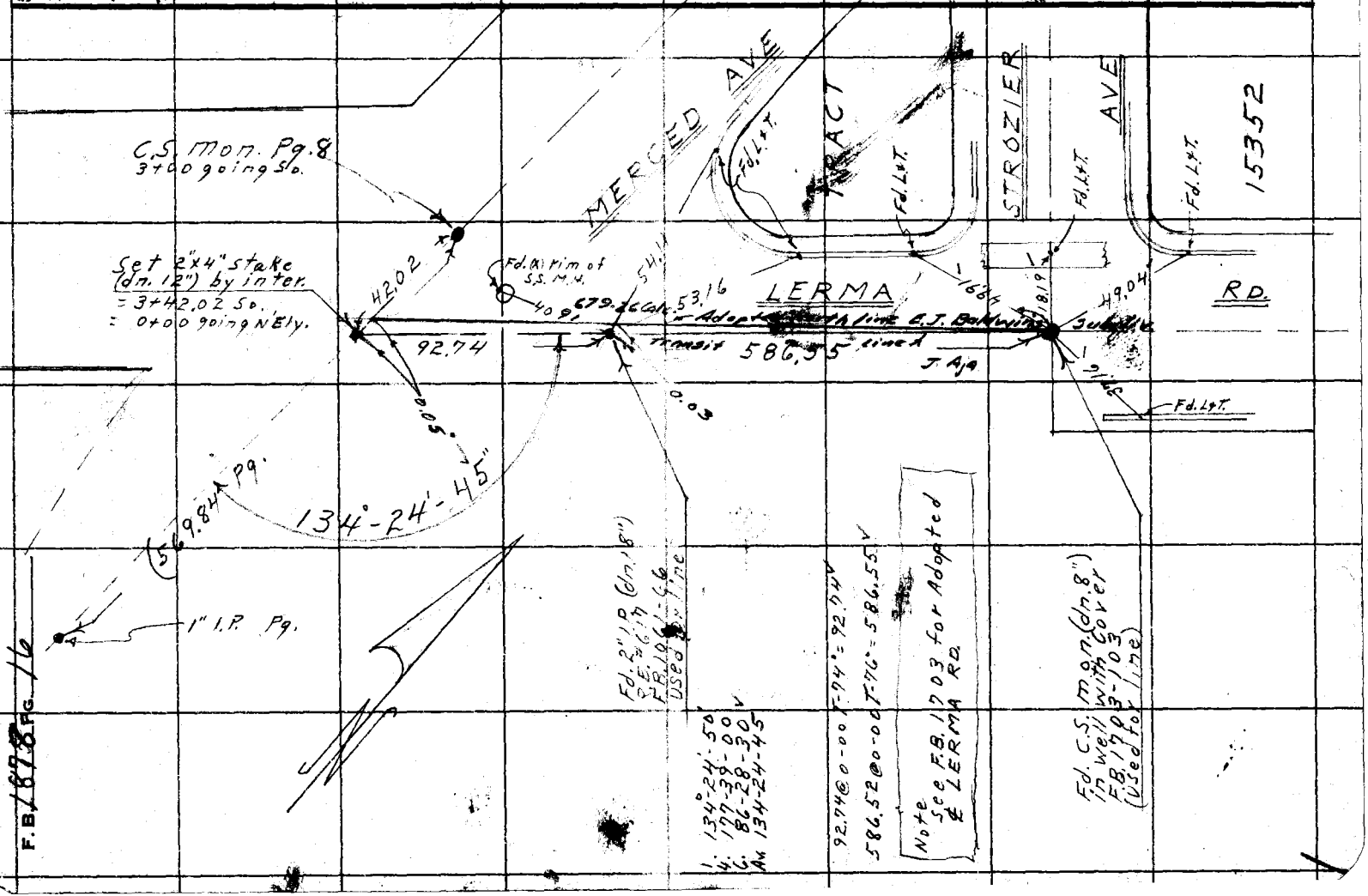

Map No. 5-101
Office Work Dutch
Checked [illegible]
Date May [illegible]

W. O. ____ Tape No. ____ St'd. ____ °F
Surveyed by Holmes
Notes ARB Date 4-6-55
Indexed [illegible]

J.N-0074.96

Location of Improvements

Merced Ave Extn.
From:
Lerma Rd So- to Lexington
Gallatin Rd- & N.W'ly cor. of Fawcett Ave &
Tyler Ave.

HG 5-101

Note: Any Additions or Changes on This Sheet Must be Made or Circled in Red Ink With Date and Name of Person Making Change.

Do not extend notes this side of this line.

RETURN TO
LOS ANGELES COUNTY SURVEYOR
726 LOS ANGELES COUNTY
ENGINEERING BLDG.

76F3095 S&E #247. 8-54

F.B. 1878 PG. 18

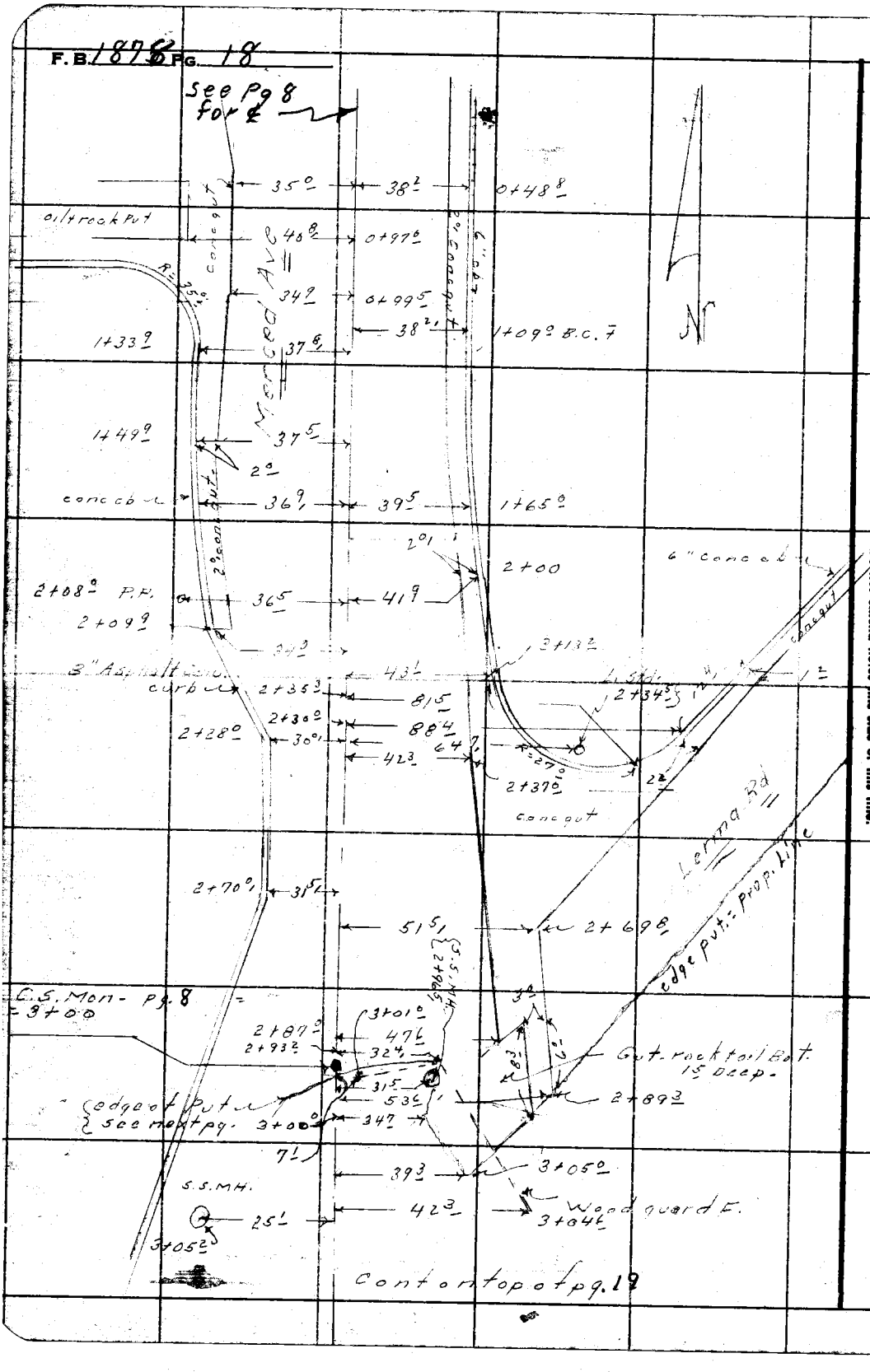

RETURN TO
LOS ANGELES COUNTY SURVEYOR
726 LOS ANGELES COUNTY
ENGINEERING BLDG.

Do not extend notes this side of this line.

Note: Any Additions or Changes on This Sheet Must be Made or Circled in Red Ink With Date and Name of Person Making Change.

Map No. 5-101
Office Work Dutch
Checked
Date May 1953

W. O. Tape No. St'd. °F
Surveyed by D.E.H.
Notes A.R.R. Date
Indexed

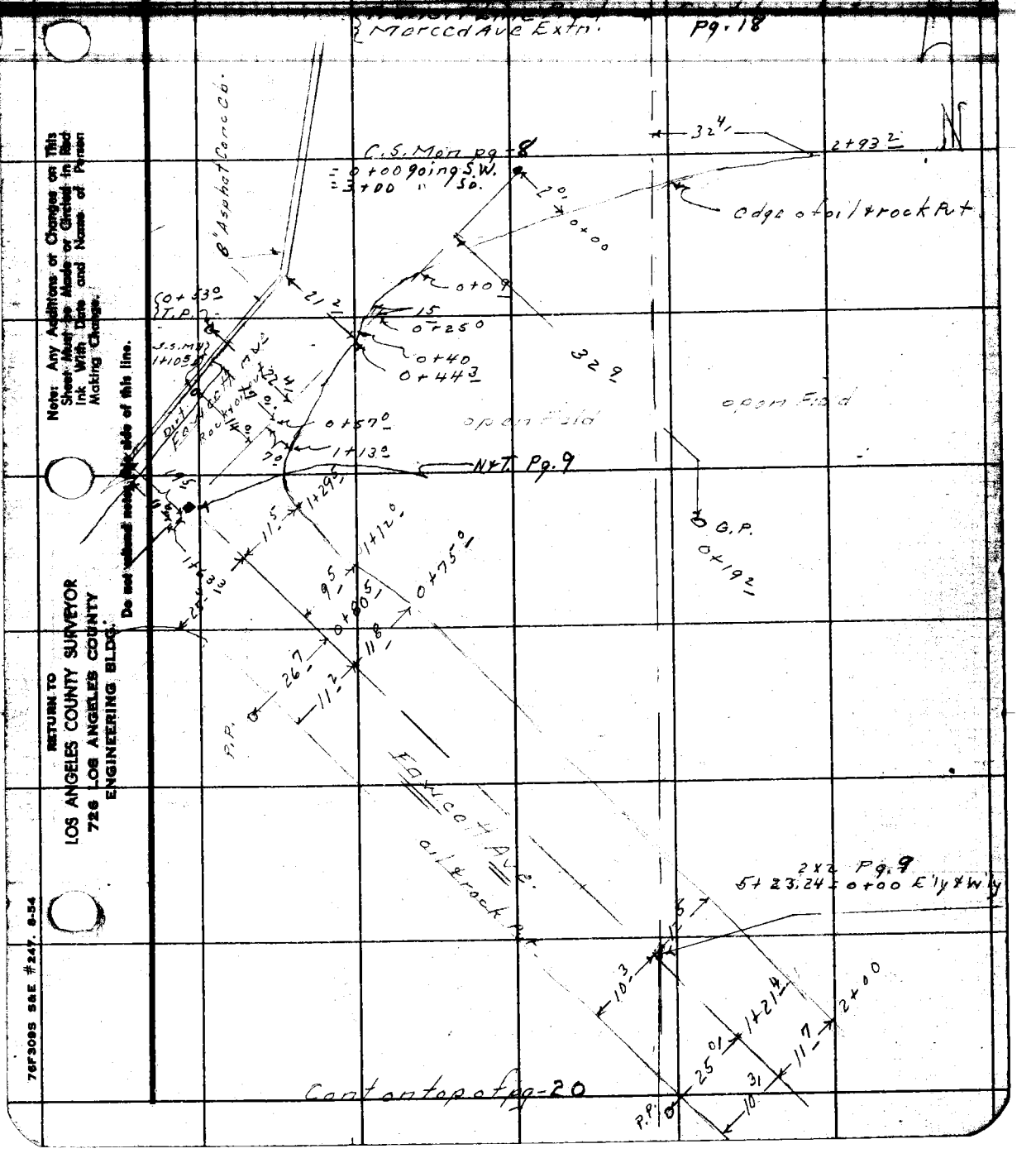

Note: Any Additions or Changes on This Sheet Must be Made or Circled in Red Ink With Date and Name of Person Making Change.

Do not extend notes to the side of this line.

RETURN TO
LOS ANGELES COUNTY SURVEYOR
726 LOS ANGELES COUNTY
ENGINEERING BLDG.

76F309S S&E #247. 8-54

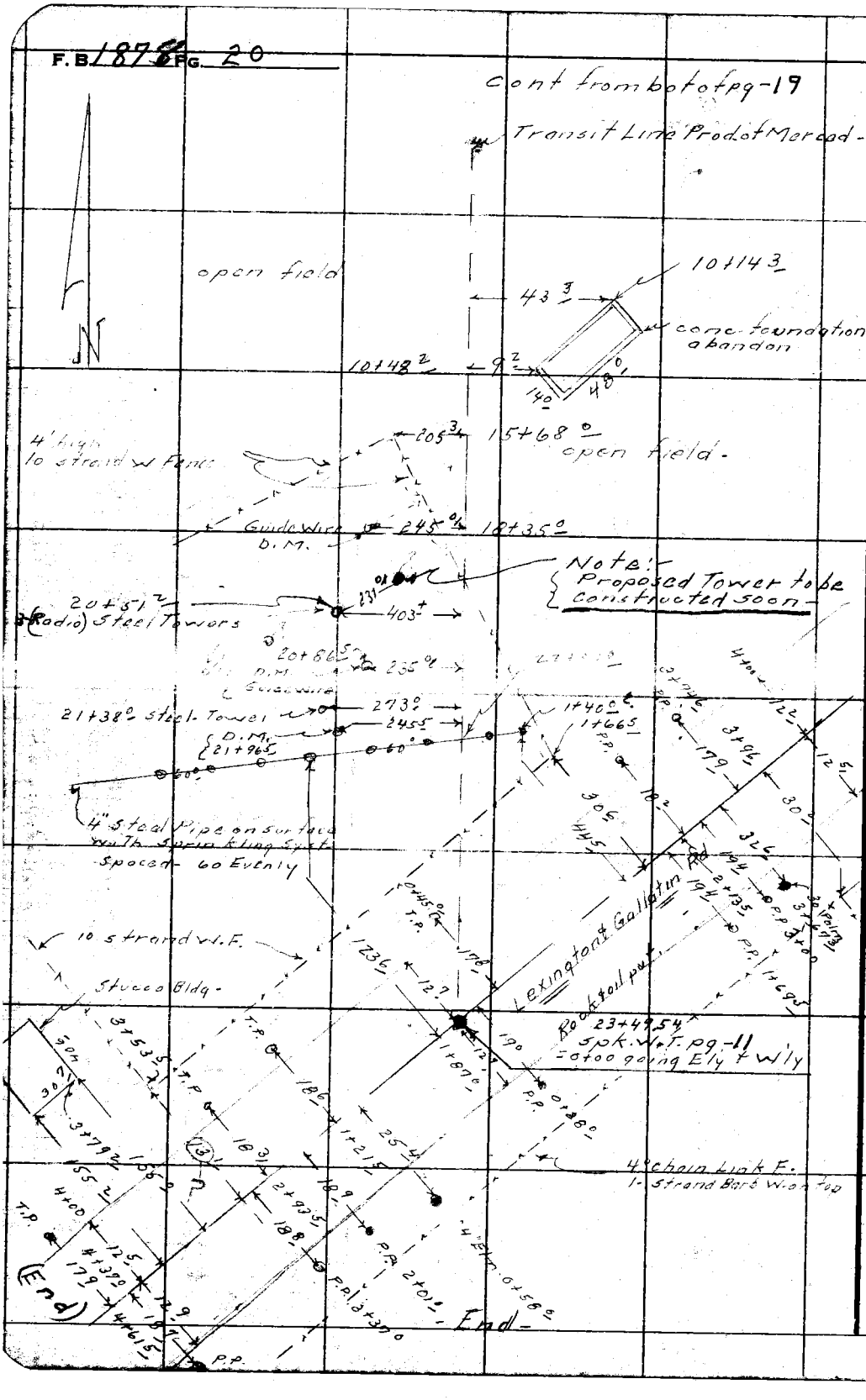

RETURN TO
LOS ANGELES COUNTY SURVEYOR
726 LOS ANGELES COUNTY
ENGINEERING BLDG.
Do not extend notes this side of this line.

Note: Any Additions or Changes on This Sheet Must be Made or Circled in Red Ink With Date and Name of Person Making Change.



F.B. PG.
Map No. 5-101
Office Work Dutch
Checked
Date
W. O. Tape No. St'd. °F
Surveyed by D.E. Holmes
Notes A.R.B. Date
Indexed
(End)
North W'ly Cor of Fawcett Ave & Tyler Ave.
Tyler Ave
Frame Ho
Frame Shed
Conc Porch
Row 3" shrubs
4-3" Clothes Line Poles
Frame Garage
Conc Wk
Conton top left of pg-22
Note: Any Additions or Changes on This Sheet Must be Made or Circled in Red Ink With Date and Name of Person Making Change.
Do not extend notes this side of this line.
RETURN TO
LOS ANGELES COUNTY SURVEYOR
726 LOS ANGELES COUNTY
ENGINEERING BLDG.
76F309S S&E #247. 8-54

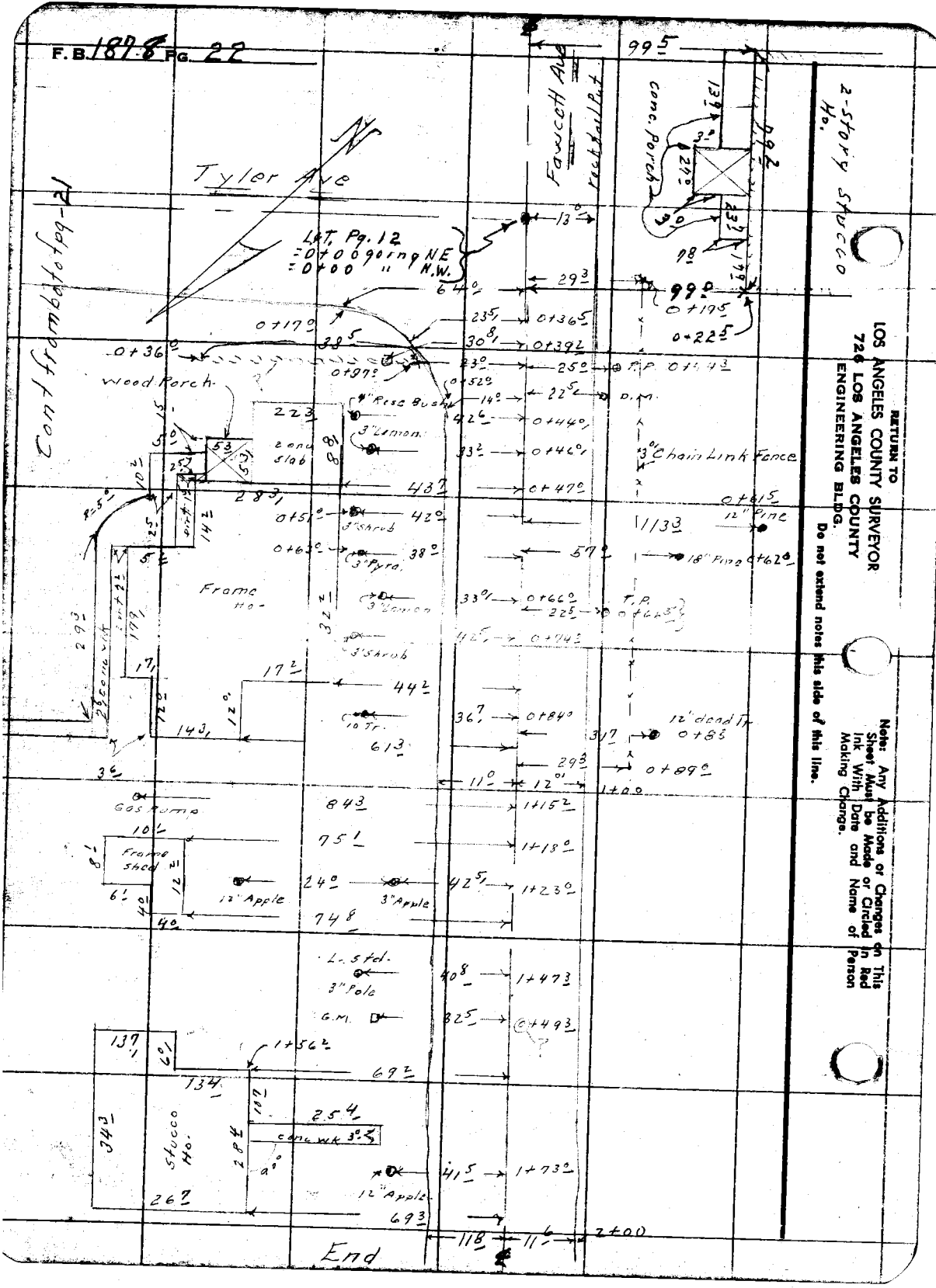
F.B. 1878 Pg. 22
Tyler Ave
Fawcett Ave
Conc. Porch
2-Story Stucco Ho.
Lot Pg. 12
=0+00 going NE
=0+00 " N.W.
Wood Porch
4" Rose Bush
3" Lemon
Conc. Slab
3" Chain Link Fence
12" Pine
18" Pine
3" Shrub
3" Pyra.
Frame Ho.
3" Lemon
3" Shrub
10 Tr.
12" dead Tr.
Gas Pump
Frame Shed
12" Apple
3" Apple
L. Std.
3" Pole
G.M.
Stucco Ho.
Conc. wk
12" Apple
End
Cont from bot of pg-21
RETURN TO
LOS ANGELES COUNTY SURVEYOR
726 LOS ANGELES COUNTY
ENGINEERING BLDG.
Do not extend notes this side of this line.
Note: Any Additions or Changes on This Sheet Must be Made or Circled in Red Ink With Date and Name of Person Making Change.

Map No. B2591
Office Work Ichien
Checked Aja
Date

W. O. 0075.10 Tape No. 076 St'd. 68 °F
Surveyed by H.E. GRANQUIST
Notes H.E.G. Date 12-5-55
Indexed

TYLER AVE.

J.N. 0075.10

Index & Notes Pg. 26

& Notes. Pg. 27 to pg. 64

Improvement Notes Pg. 65 to pg. 100
" " & Pg 151 to pg 163
Also C.S. B 1351-1

H.E. GRANQUIST. CHIEF
F.E. BROOKS. Instr.
M.A. CELICOLA Head Chain.
W.E. DEANE. Rear Chain.
A.L. WORKMAN. EXTRA MAN

Note: Any Additions or Changes on This Sheet Must be Made or Circled in Red Ink With Date and Name of Person Making Change.

Do not extend notes this side of this line.

RETURN TO
LOS ANGELES COUNTY SURVEYOR
726 LOS ANGELES COUNTY
ENGINEERING BLDG.

76F309S S&E #247. 8-54

F.B. 1078 PG. 26

Index Notes. 1955

TYLER AVE. J.N. 0075.10

For Improvements See C.S. 1951-1

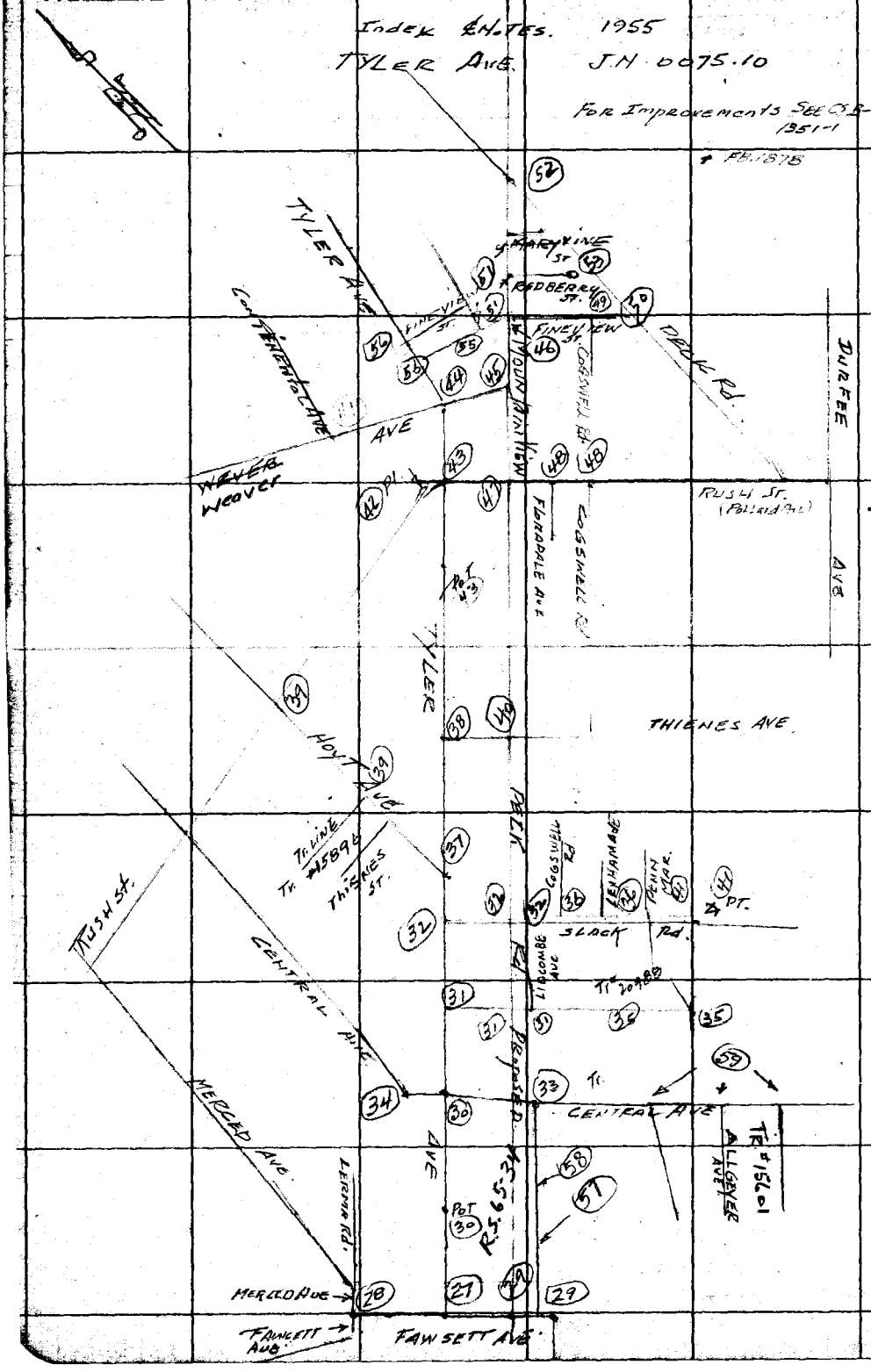

RETURN TO
LOS ANGELES COUNTY SURVEYOR
726 LOS ANGELES COUNTY
ENGINEERING BLDG.
Do not extend notes this side of this line.

Note: Any Additions or Changes on This Sheet Must be Made or Circled in Red Ink With Date and Name of Person Making Change.

Map No. B2591
Office Work [illegible]
Checked A/a
Date

W. O. 0075 Tape No. 0176 St'd. 68 °F
Surveyed by H.E. Granquist
Notes H.E.G. Date 12-5-55
Indexed

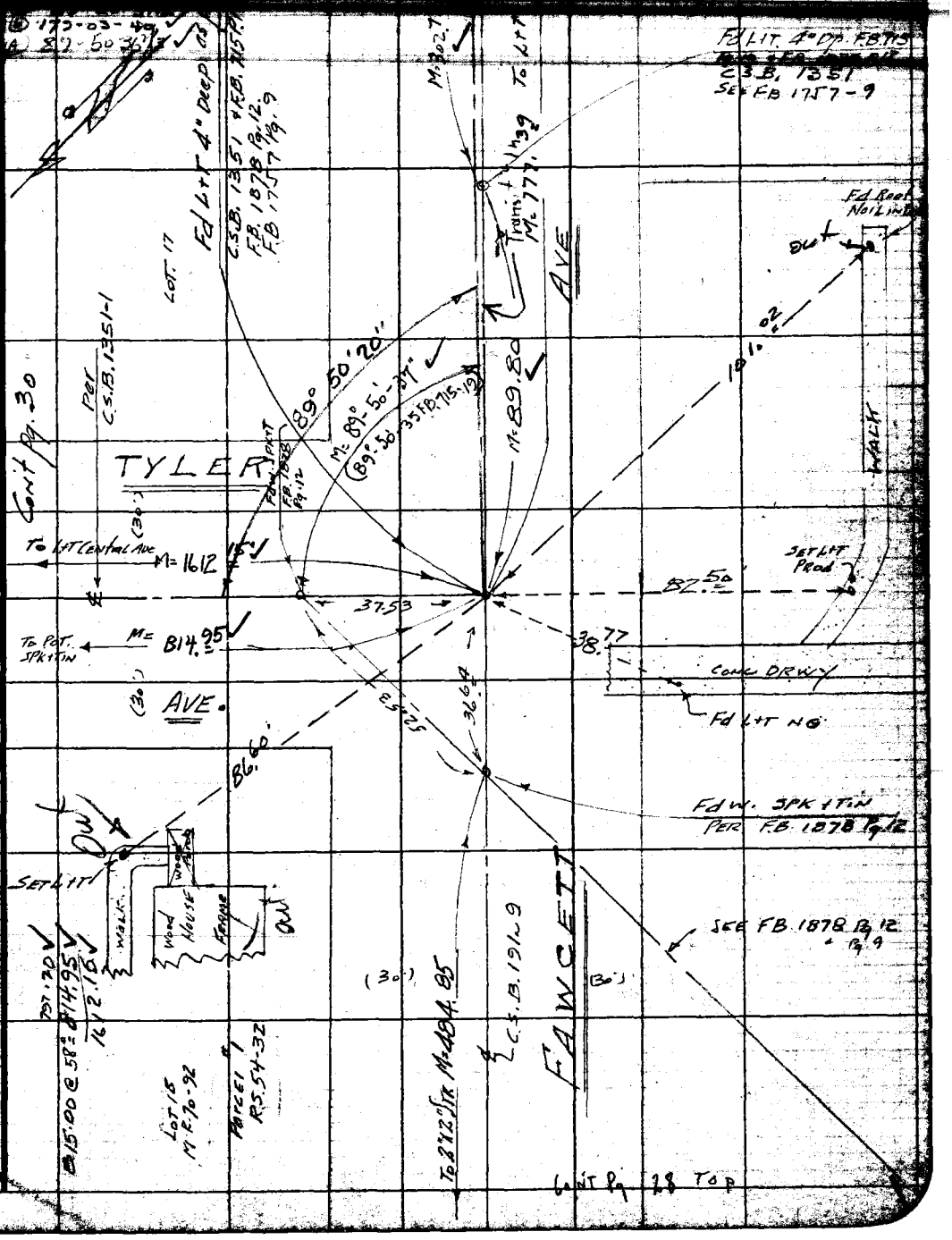

Note: Any Additions or Changes on This Sheet Must be Made or Circled In Red Ink With Date and Name of Person Making Change.

Do not extend notes this side of this line.

RETURN TO
LOS ANGELES COUNTY SURVEYOR
725 LOS ANGELES COUNTY
ENGINEERING BLDG.

76FB0086 247 4-53

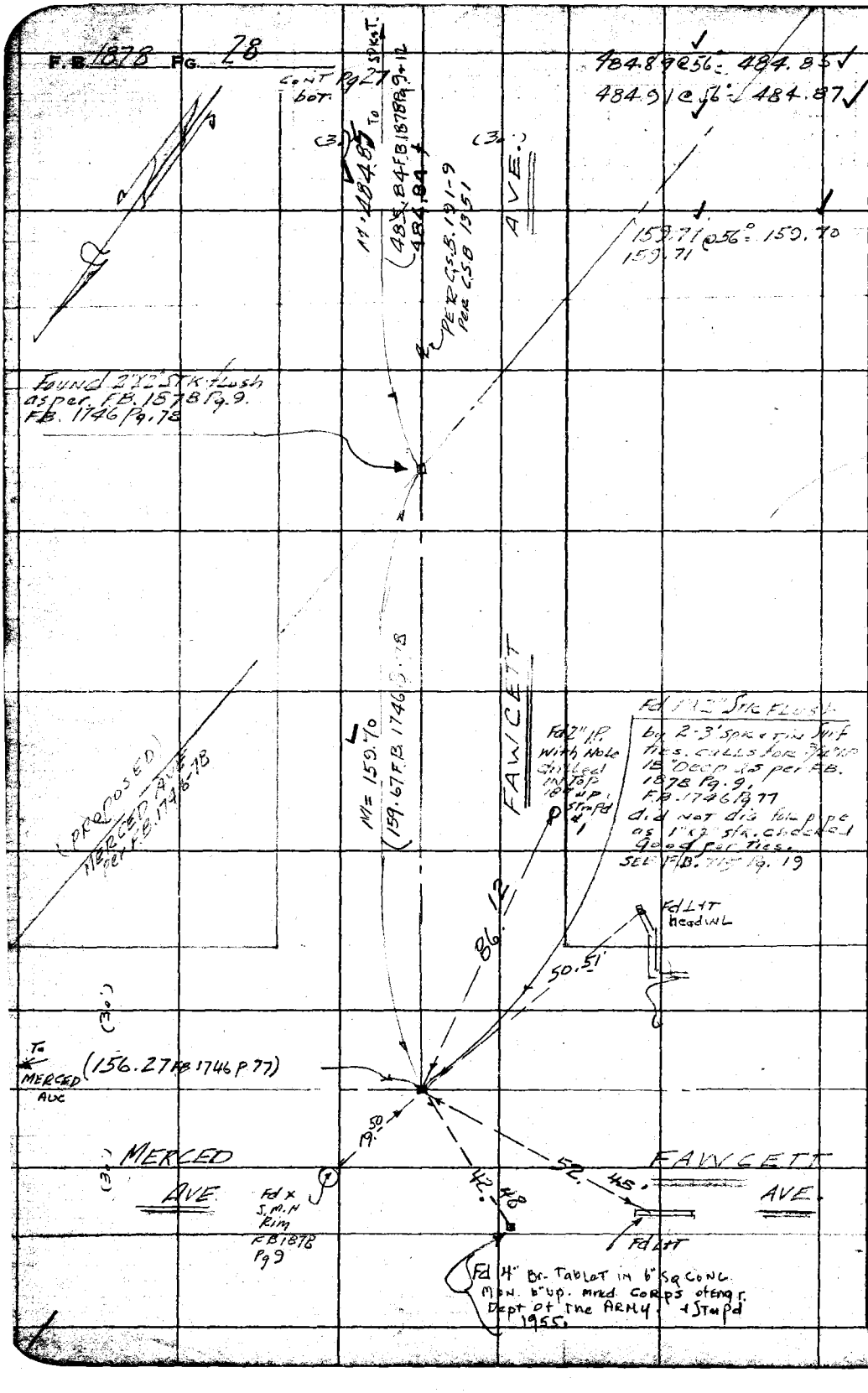

W.S. 37-B-2

RETURN TO
LOS ANGELES COUNTY SURVEYOR
726 LOS ANGELES COUNTY
ENGINEERING BLDG.

Do not extend notes this side of this line.

Note: Any Additions or Changes on This Sheet Must be Made or Circled in Red Ink With Date and Name of Person Making Change.

76F3095 S&E #247. 8-54

RETURN TO
LOS ANGELES COUNTY SURVEYOR
726 LOS ANGELES COUNTY
ENGINEERING BLDG.

Note: Any Additions or Changes on This Sheet Must be Made or Circled in Red Ink With Date and Name of Person Making Change.

Do not extend notes this side of this line.

Map No. B2591
Office Work Completed
Checked
Tape No.
Notes
Indexed
Date
Scribed by
Strd.
W. O.
F.B.
PG. 29

cont. Pg. 57 bot.

Transit offset line

R.S. 65-34

(SEE Baldwin's Sub. 70-92)

S. Fly line of Lots 17 & 16 of E. J. Baldwin's 2nd Sub. in Rancho Potrero Bionde & Potrero Felipe Lugo M.R. 70-92 as per R.S. 65-34

(87° 51' 55" Rec. R.S. 65-34)

M = 87° 51' 53" E

F.B. 715 P. 230

89° 58' 20"

(30')

M 342.72

(30') (68' F.B. 715 P. 230)

0+00.235 Fd PK = Cem. Nail Ft. R.S. 65-34 Not on line

0+00.185 SET SPK ft. by Tr.

0.05

0.02

5.00

3.08

3.93

0+00 SET SPK on line

M = 108.09

calc. 0.185

0.12

M = 384.87

59.85

M = 777.39

(777.38 (S.B. 191-9)

Transit line

FAWCETT AVE.

Cont. Pg. 27 Top.

Fd 2" I.P. & Nail Under Fence R.S. 65-34

Fd 1" I.P. Conc. Plug Ft. R.S. 65-34

Fd 1" I.P. Conc. Plug Ft. R.S. 65-34

Fd 1" I.P. Conc. Plug Ft. R.S. 65-34

Fd 2" I.P. No Cap Under Fence Ft. R.S. 65-34

C.S. 8943

0+30.42

Fd 2" I.P. No Cap Under Fence Ft. R.S. 65-34

C.S. 8943

Fd 1" I.P. Conc. Plug Ft. R.S. 65-34

Fd Lit

1985

2597

0.065

90-15-40 F.B. 1878, Pg. 12

LEXINGTON COLLATION

SET 1/2" I.P. TREES

(60')

(30')

36"

46"

56"

59.87

59.85

1.2

PROPOSED LOCA. EL. ASPHALT FB 715 P. 230 C.S. B. 135-1

ELEV. TBM FB 715 P. 230 = 244.95 C.S.B. 135-1

146.21 Rec.

To Bot. 121.5 Pr.

To Top 121.5 Pr.

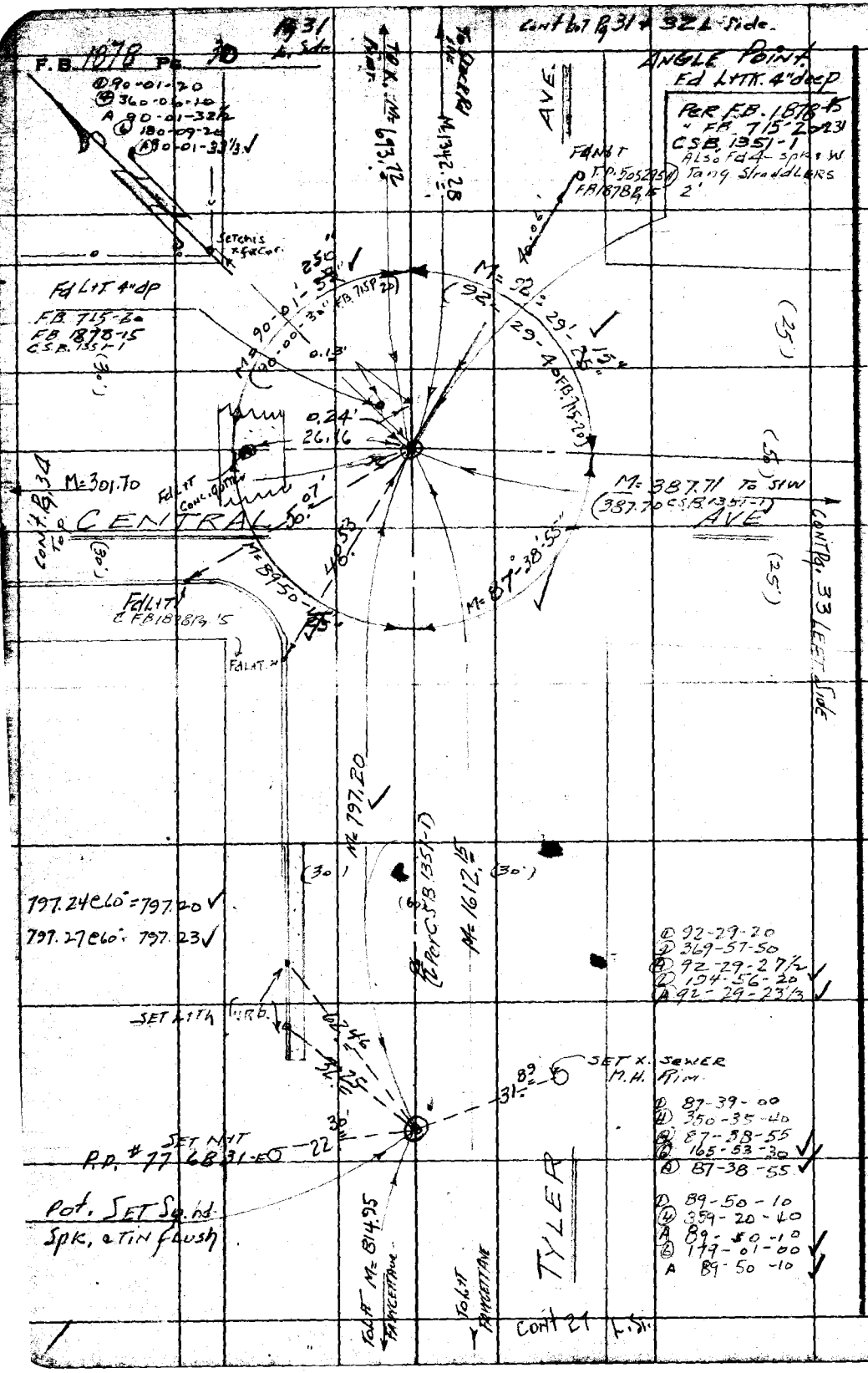

W.S. 37-B-2

RETURN TO
LOS ANGELES COUNTY SURVEYOR
726 LOS ANGELES COUNTY
ENGINEERING BLDG.
Do not extend notes this side of this line.

Note: Any Additions or Changes on This Sheet Must be Made or Circled in Red Ink With Date and Name of Person Making Change.

F. B. Pg. 31

Map No. 82591
Office Work Kalata
Checked AJO
Date

W. O. Tape No. Std. °F
Surveyed by
Notes Date
Indexed

B-2

Note: Additions or Changes on This Line Must be Made or Circled in Red Ink, With Date and Name of Person Making Change.

Do not extend notes this side of this line.

RETURN TO
LOS ANGELES COUNTY SURVEYOR
726 LOS ANGELES COUNTY
ENGINEERING BLDG.

76F3095 S&E #247. 8-54

Fd 1" I.P. Nail
Fd Lr Curb
M=0.64
100.47
71.88
87.45
(30')
M= 648.56 To Spk
(648.50 C.S.B. 1351-1)
Slope 4" Pipe
70 Lr M= 693.72
(693.48 C.S.B. 1351-1)
(SEE C.S.B. 1351-1)
To Lr Tk Mon = 1342.28
(Central Ave 1341.98)
FB 715-20021
(60')
To Spk.
Black Rd
0.94
TYLER
AVE.
Cont Pg 30 Tap.
Fd 1" Nail No. Rec.
M=90.00
S1-00-00-E
Fd 2" I.P. + Tag
12" Deep. RE 617
Tr. # 20988
= Not well set. Corner Parcel 2 LS 14-31
Tr. Bk. Map Bk. 20988
W. Line Tr. 20988
Tr. Br. N 45°-54'-30" E.
0.02'
SEE C.S.B. 1351-1
Proposed Peck Rd.
M=139.86
R=134.90
139.85 @ 78° = 139.86
Fd 2" x 2" Tk
+ Tag R.E. 617.
4" Deep.
Lot 106
Tr. # 20988
693.72 @ 72° = 693.72
Lot 115
LS 14-31
386.89 @ 70° = 386.90
386.88 @ 70° = 386.89
30.09
95 BP
0.01'
Fd Lr
Fd
Lid Cont
Set punch mark on Fd Rd Spk in line by Int.
R=6.70
Fd Pl. Spk + Ft.
Rolled curb.
0.03'
22.93
Fd
0.01
Fd Lr
Fd Nothing Flush
11.82 RM
Br. Tr. = N-44°-22'
R=41.24
M=41.24
N-43°-28'-37" E.
To N
SEE C.S.B. Map 1351-1
F.B. 715/140
M=87.88
Cont pg 35 bot.
Set 1" Edge of Pipe
4" x 4" Wood guard post 1' in dp.
87.88 @ 80° = 87.88
Lot No. 5
Tr. 20988
M.B. 514-2
Fd 2" I.P. No Ctr Pt. 12" deep
With guard post N-1 Per F.B. 715/140
0.64
M=401.90
To X Pipe
Pg. 35 bot.

W.S. 37-B-2

RETURN TO
LOS ANGELES COUNTY SURVEYOR
726 LOS ANGELES COUNTY
ENGINEERING BLDG.

Do not extend notes this side of this line.

Note: Any Additions or Changes on This Sheet Must be Made or Circled in Red Ink With Date and Name of Person Making Change.

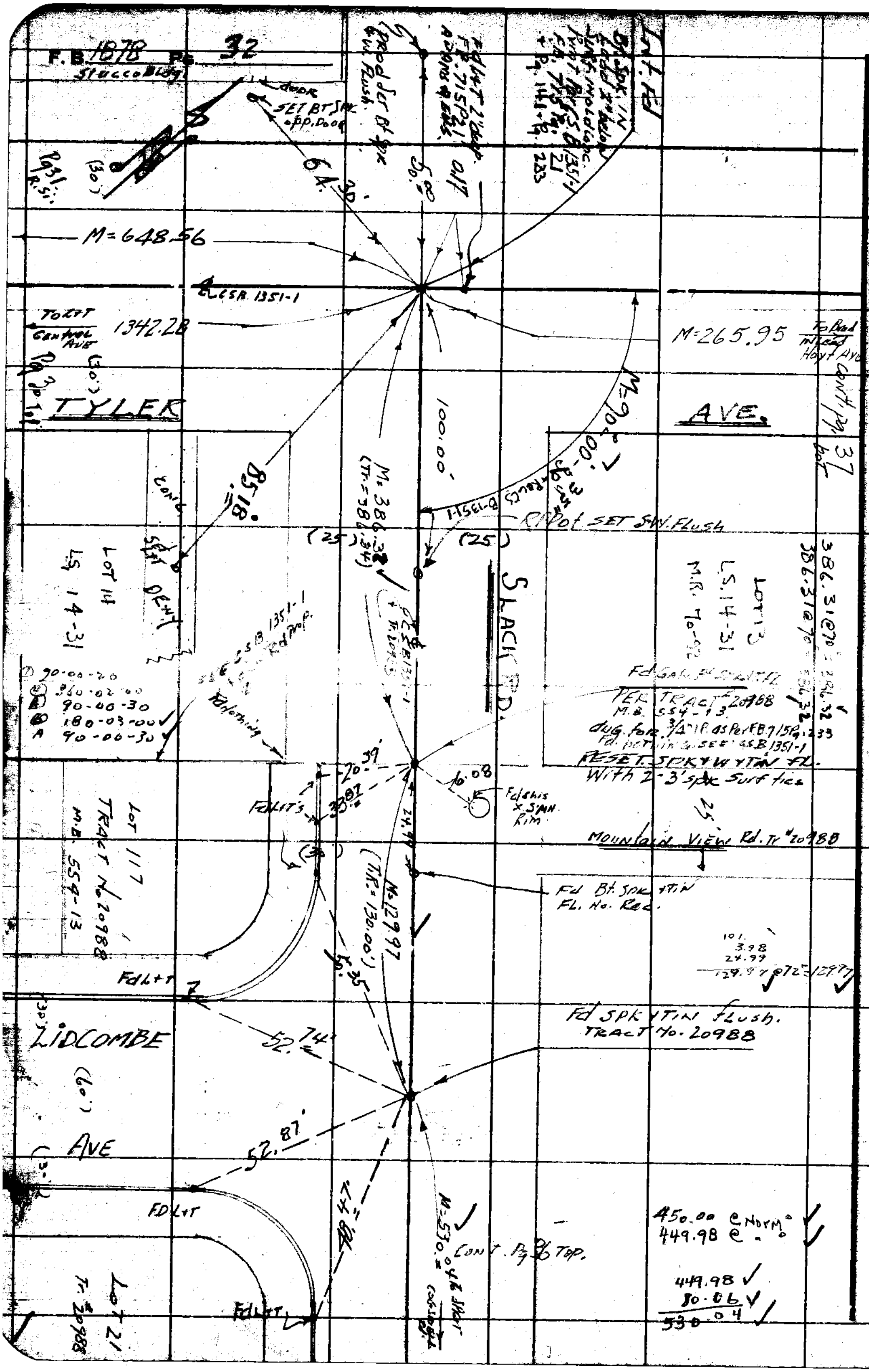

F. B. 1576 PG. 22

Map No. B2591
Checked A/a
Date

W. O. Tape No. Std.
Surveyed by H. E. GRANQUIST
Notes Date
Indexed

Note: Any Additions or Changes on this Sheet Must be Made or Circled in Red Ink With Date and Name of Person Making Change.

Do not extend notes this side of this line.

RETURN TO
LOS ANGELES COUNTY SURVEYOR
726 LOS ANGELES COUNTY
ENGINEERING BLDG.

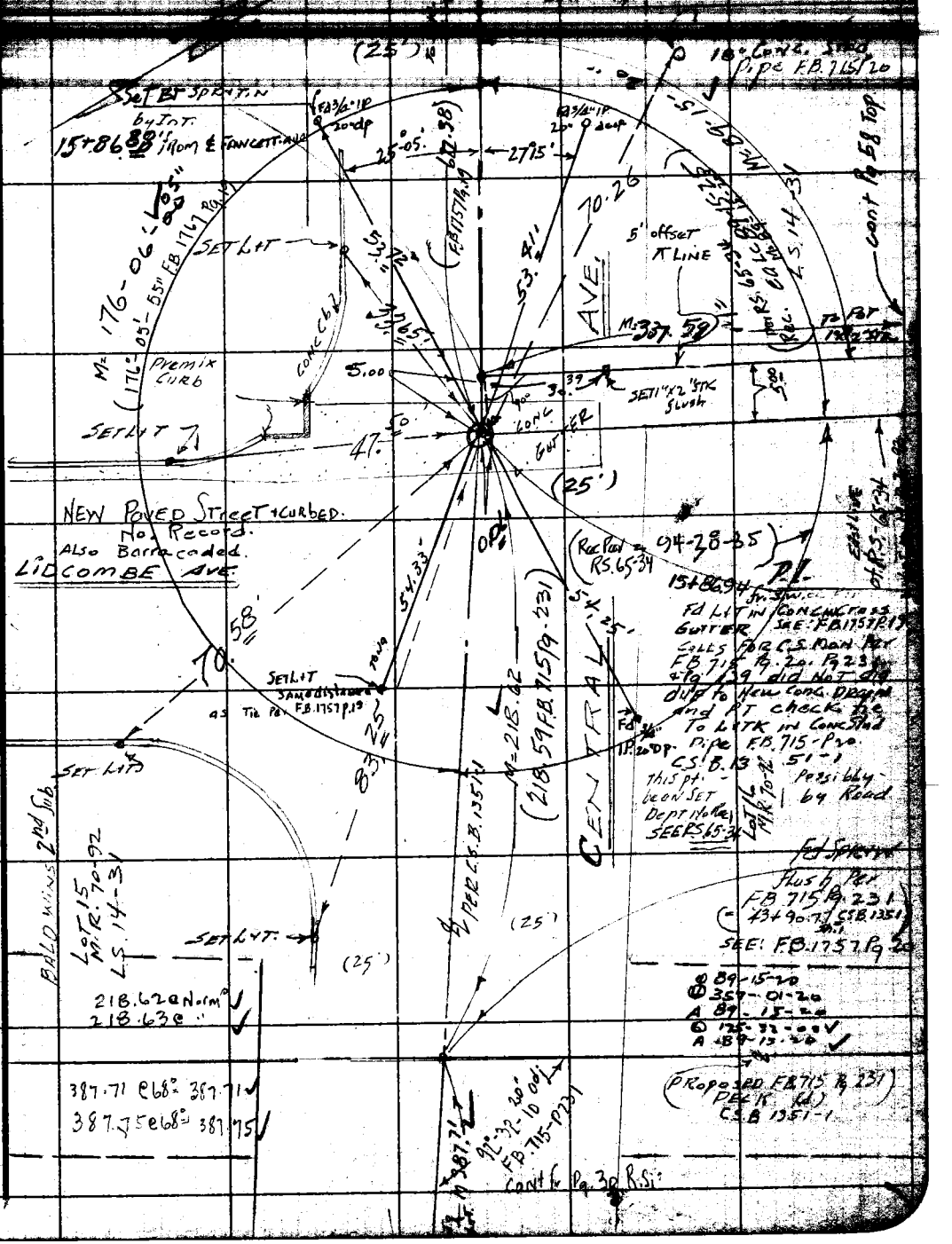

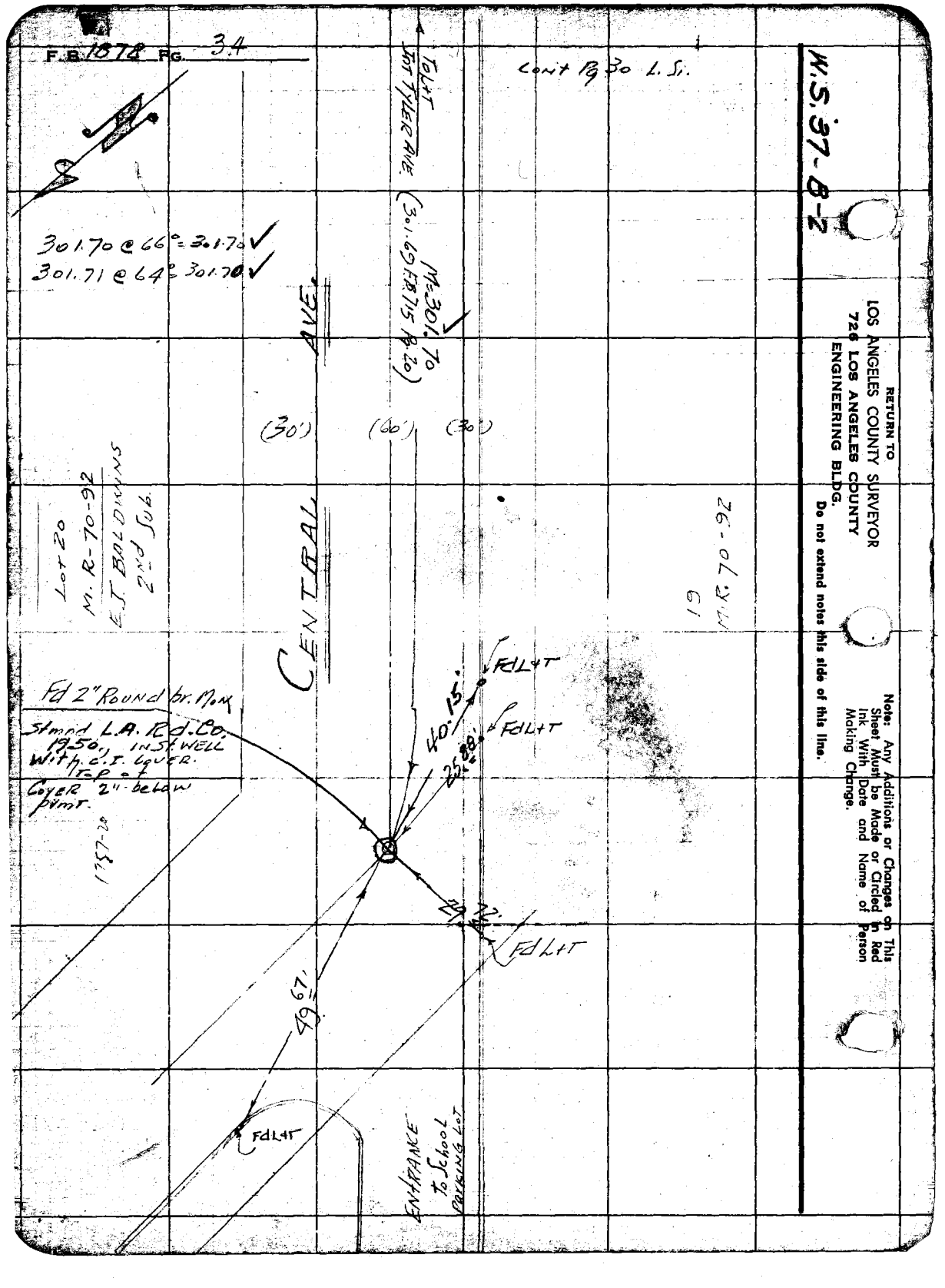
F.B. 1878 Pg. 34
Cont Pg 30 L. Si.
W.S. 37-B-2
RETURN TO
LOS ANGELES COUNTY SURVEYOR
726 LOS ANGELES COUNTY
ENGINEERING BLDG.
Do not extend notes this side of this line.
Note: Any Additions or Changes on This Sheet Must be Made or Circled in Red Ink With Date and Name of Person Making Change.
301.70 @ 66° = 301.70
301.71 @ 64° = 301.70
To L+T
Int Tyler Ave.
M=301.70
(301.69 F.B. 715 Pg. 20)
AVE.
(30')
(60')
(30')
Lot 20
M.R. 70-92
E.J. Baldwins
2nd Sub.
CENTRAL
19
M.R. 70-92
Fd 2" Round br. Mon
Stmnd L.A. Rd. Co.
1950, in St. Well
With C.I. Cover.
Top of
Cover 2" below
pvmt.
1757-20
FdL+T
40.15'
FdL+T
25.88'
29.72'
FdL+T
49.67'
FdL+T
Entrance
to School
Parking Lot

F. B. 1470 Pg. 25

Map No. 82591
Office Work ICDIED
Checked AJA
Date

W. O. Tape No. Std. °F
Surveyed by H.E. GRANDUIS
Notes Date 12-9-55
Indexed A. C. Johnson

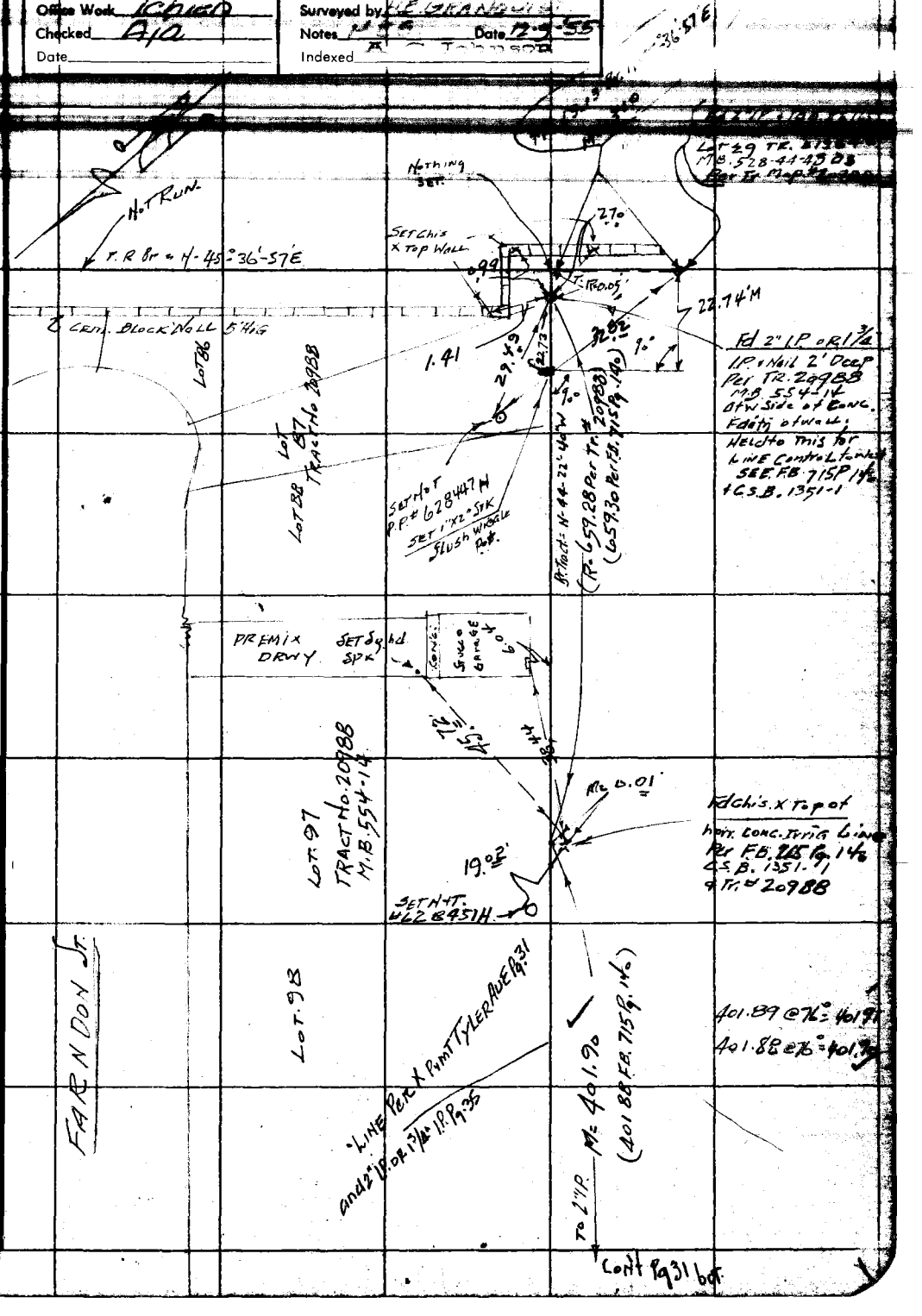

Note: Any Additions or Changes on This Sheet Must be Made or Circled in Red Ink With Date and Name of Person Making Change.

Do not extend notes this side of this line.

RETURN TO
LOS ANGELES COUNTY SURVEYOR
726 LOS ANGELES COUNTY
ENGINEERING BLDG.

76F3095 S&E #247. 8-54

RETURN TO
LOS ANGELES COUNTY SURVEYOR
726 LOS ANGELES COUNTY
ENGINEERING BLDG.

Note: Any Additions or Changes on This Sheet Must be Made or Circled in Red Ink With Date and Name of Person Making Change.

Do not extend notes this side of this line.

W.S. 37-B-2

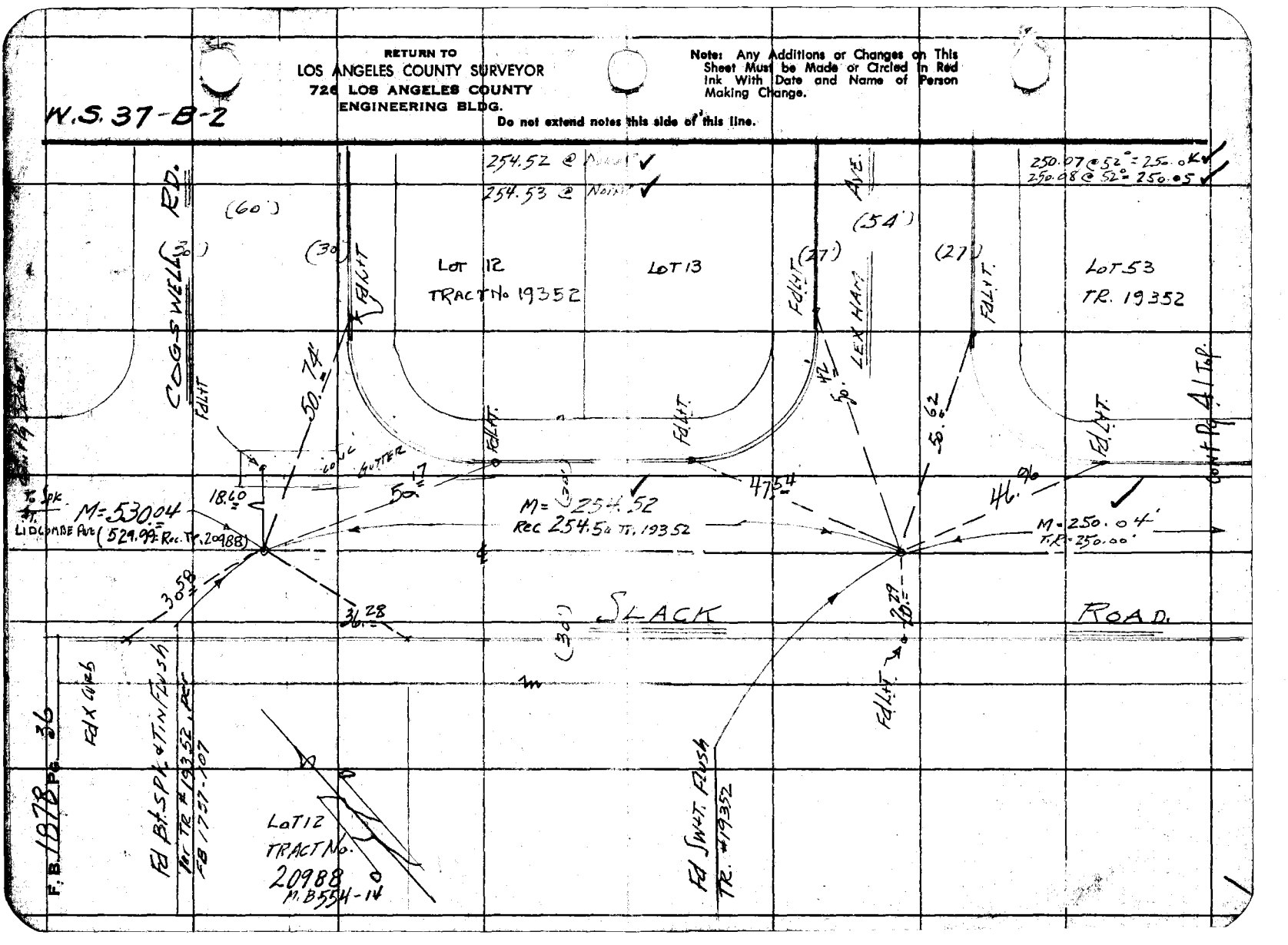

F. B. 10-70 Pg. 27

Map No. 575-31
Office Work Kilpen
Checked Afa
Date

W. O. 70 Tape No. Sta. 02
Surveyed by H.E. GRAMQUIST
Notes H. E. G. Date 12-9-55
Indexed

Cont Pg 38 Bot.

Note: Any Additions or Changes on This Sheet Must be Made or Circled in Red Ink With Date and Name of Person Making Change.

Do not extend notes this side of this line.

RETURN TO
LOS ANGELES COUNTY SURVEYOR
726 LOS ANGELES COUNTY
ENGINEERING BLDG.

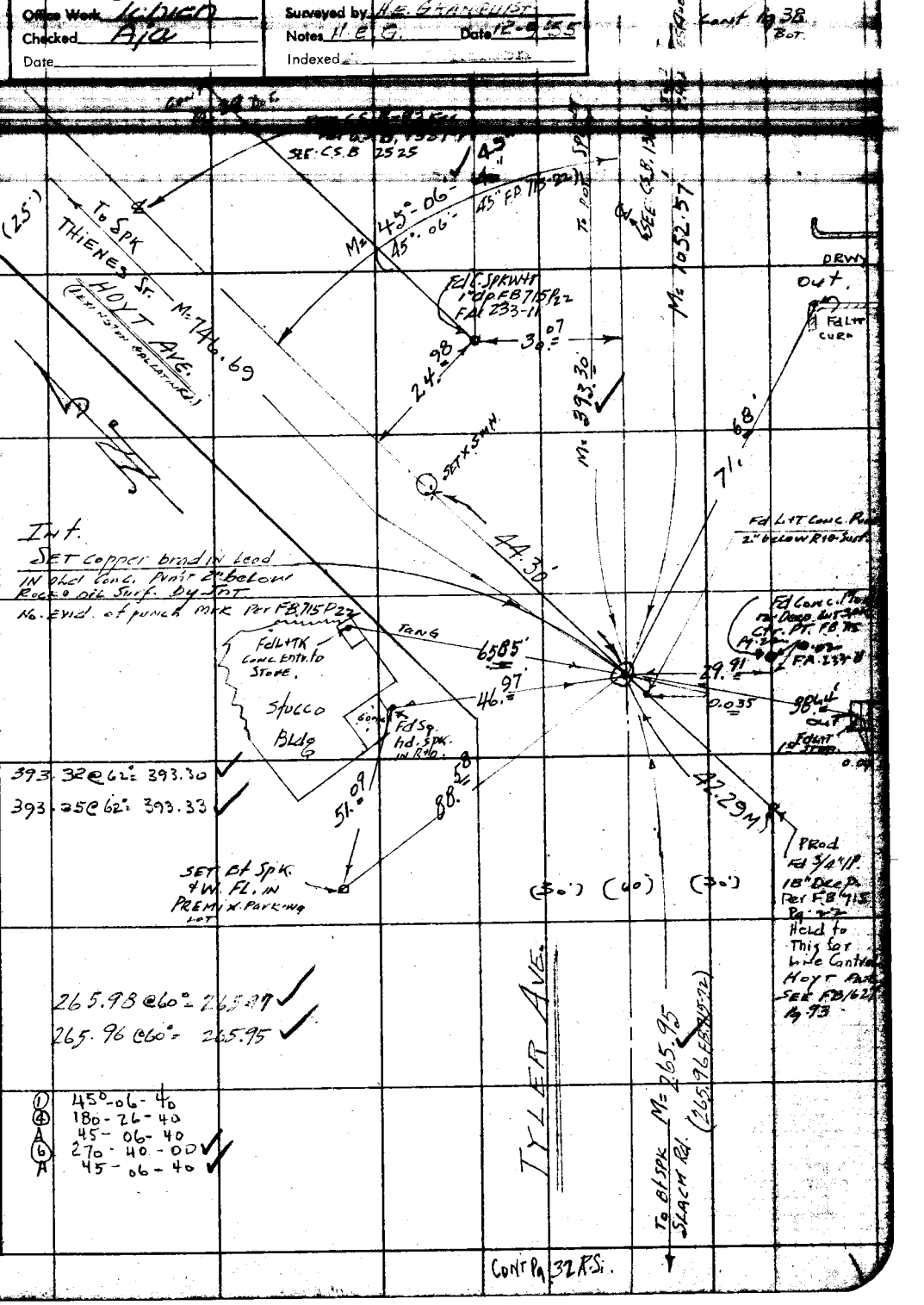

Cont Pg 32 R.S.

76F3095 S&E #247. ~94

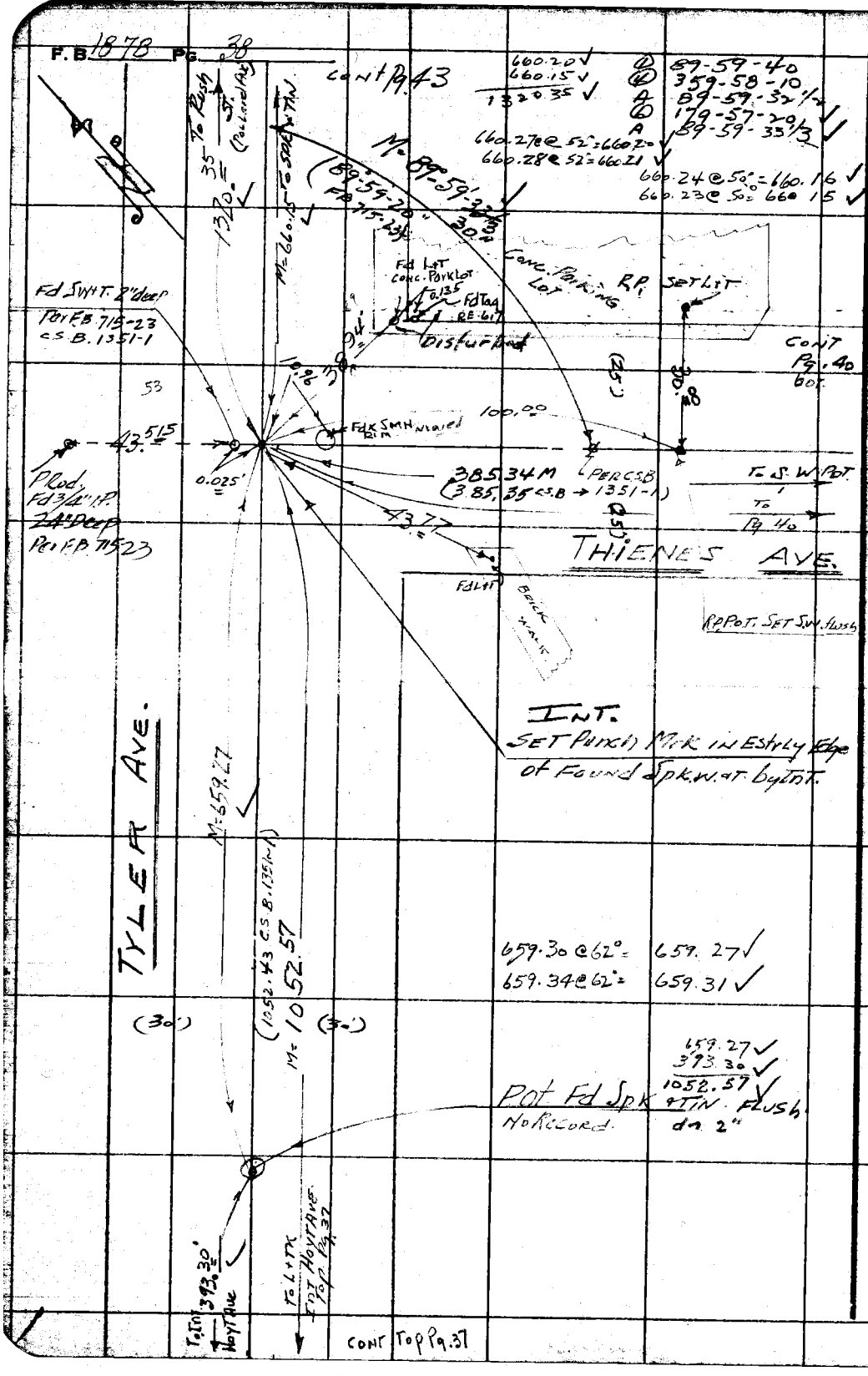

RETURN TO
LOS ANGELES COUNTY SURVEYOR
726 LOS ANGELES COUNTY
ENGINEERING BLDG.

Do not extend notes this side of this line.

Note: Any Additions or Changes on This Sheet Must be Made or Circled in Red Ink With Date and Name of Person Making Change.

F.B. PG.

Map No. B2591
Office Work Ichico
Checked Aja
Date

W. O. Tape No. St'd. °F
Surveyed by A.E. Grand 41st
Notes Date 12-9-55
Indexed

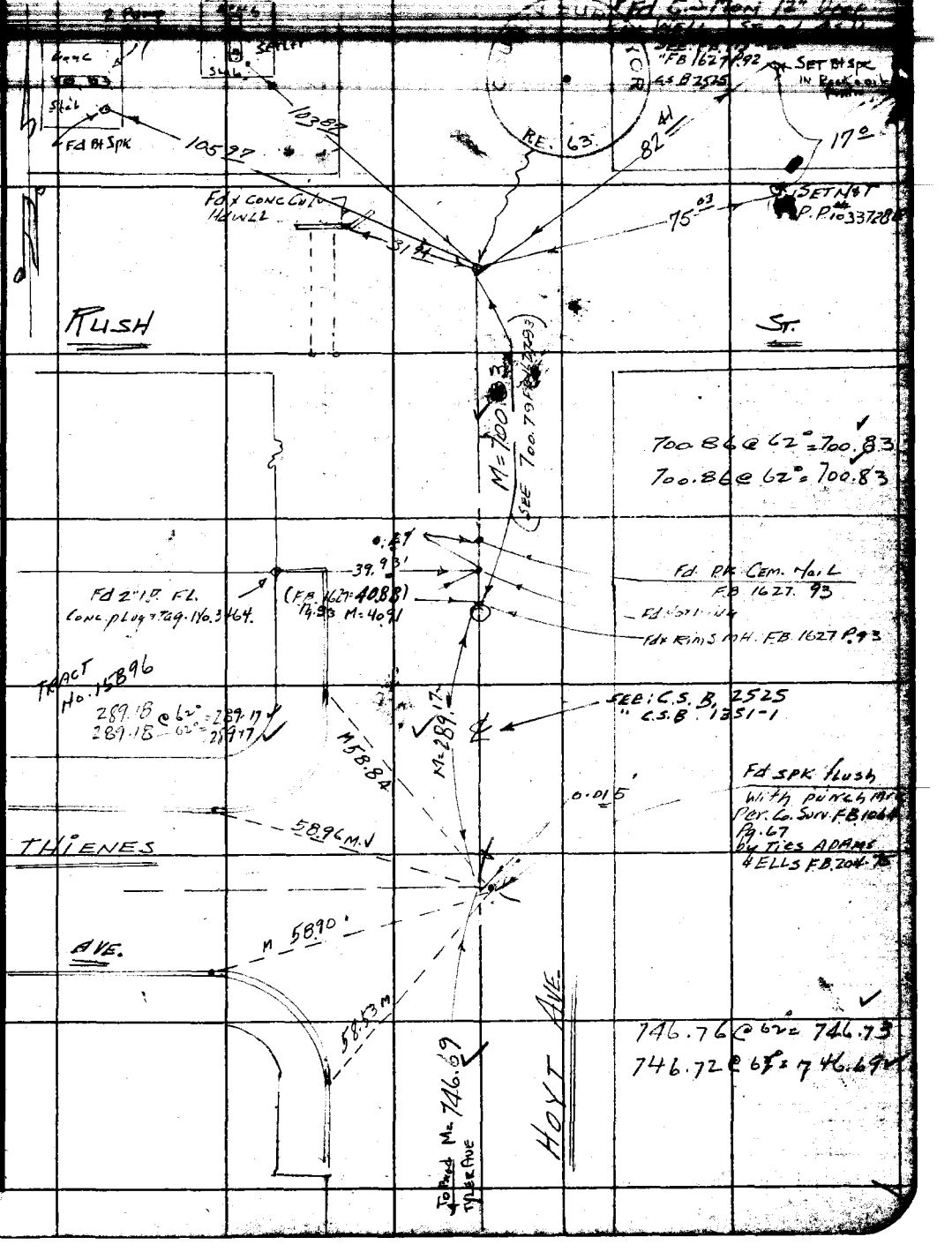

Note: Any Additions or Changes on This Sheet Must be Made or Circled in Red Ink With Date and Name of Person Making Change.

Do not extend notes this side of this line.

RETURN TO
LOS ANGELES COUNTY SURVEYOR
726 LOS ANGELES COUNTY
ENGINEERING BLDG.

76F3095 S&E #247. 8-54

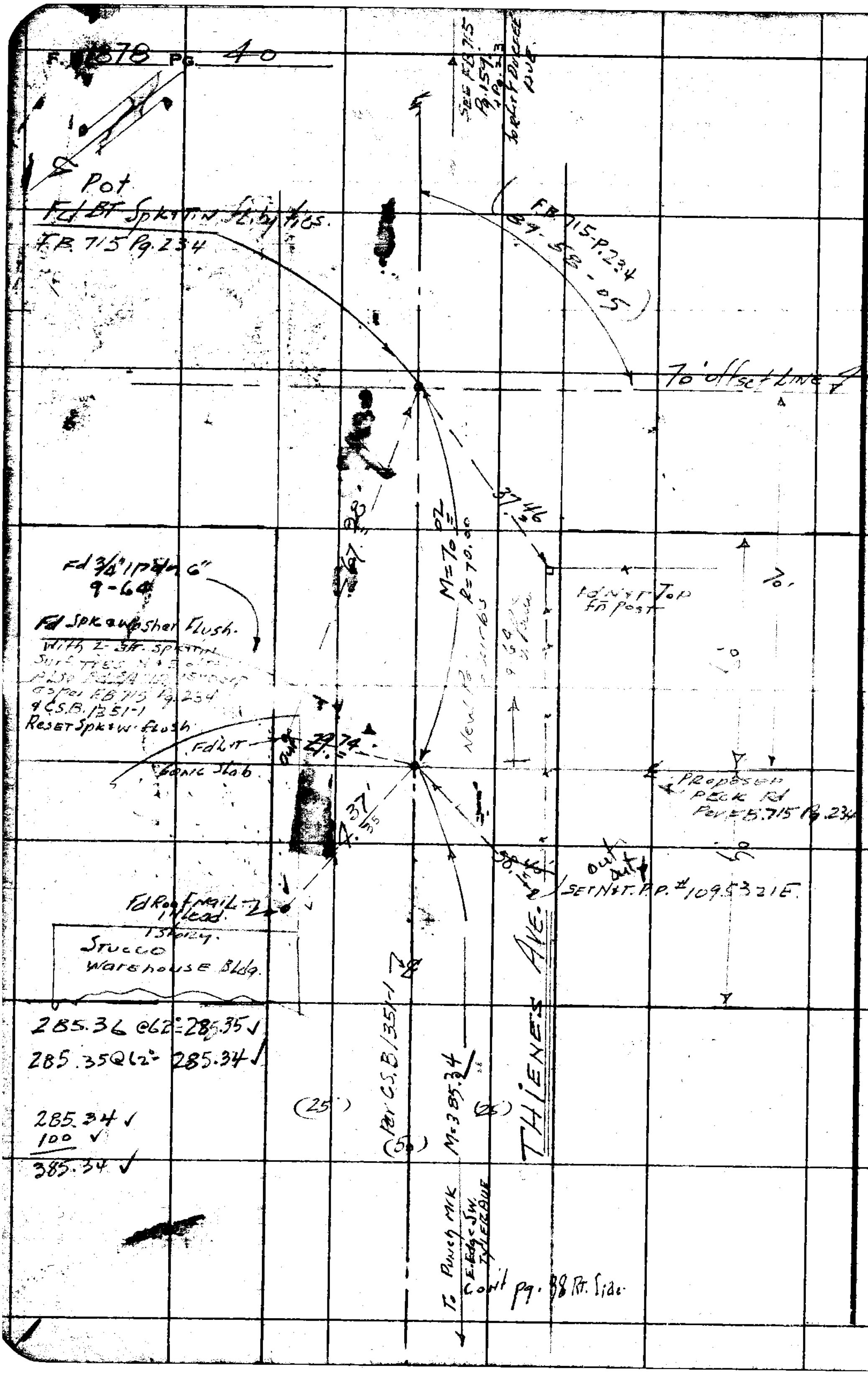

RETURN TO
LOS ANGELES COUNTY SURVEYOR
726 LOS ANGELES COUNTY
ENGINEERING BLDG.

Do not extend notes this side of this line.

Note: Any Additions or Changes on This Sheet Must be Made or Circled in Red Ink With Date and Name of Person Making Change.

F.B. ______ PG. ______

Map No. B2591
Office Work Ichien
Checked Aja
Date ______

W. O. ______ Tape No. ______ St'd. ______ °F
Surveyed by N. E. Granquist
Notes REG. Date 12-13-55
Indexed ______

B-2

Note: Any Additions or Changes on This Sheet Must be Made or Circled in Red Ink With Date and Name of Person Making Change.

Do not extend notes this side of this line.

RETURN TO
LOS ANGELES COUNTY SURVEYOR
726 LOS ANGELES COUNTY ENGINEERING BLDG.

76F309S S&E #247. 8-54

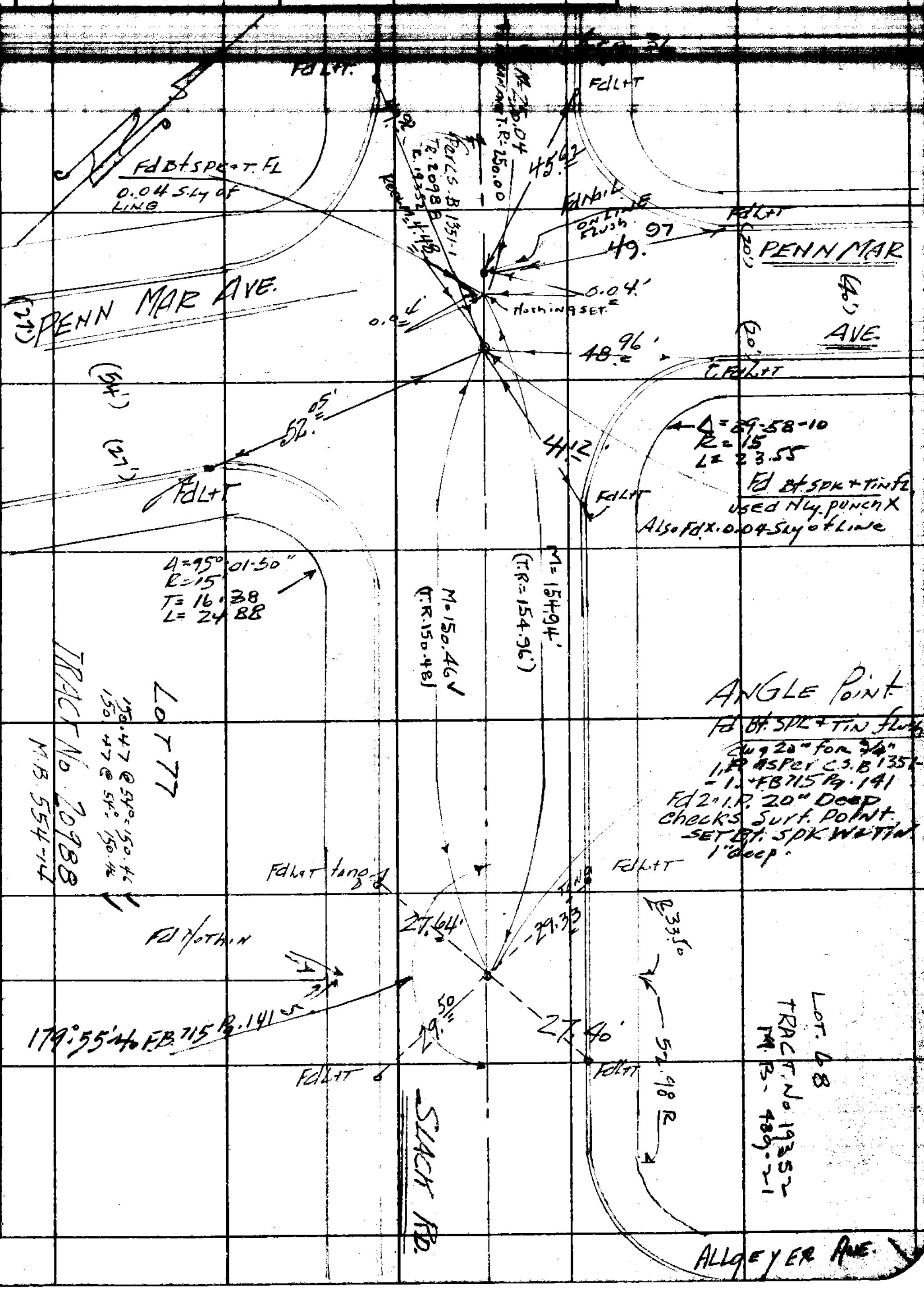

F.B. 1878 Pg. 42

W.S. 37-B-1

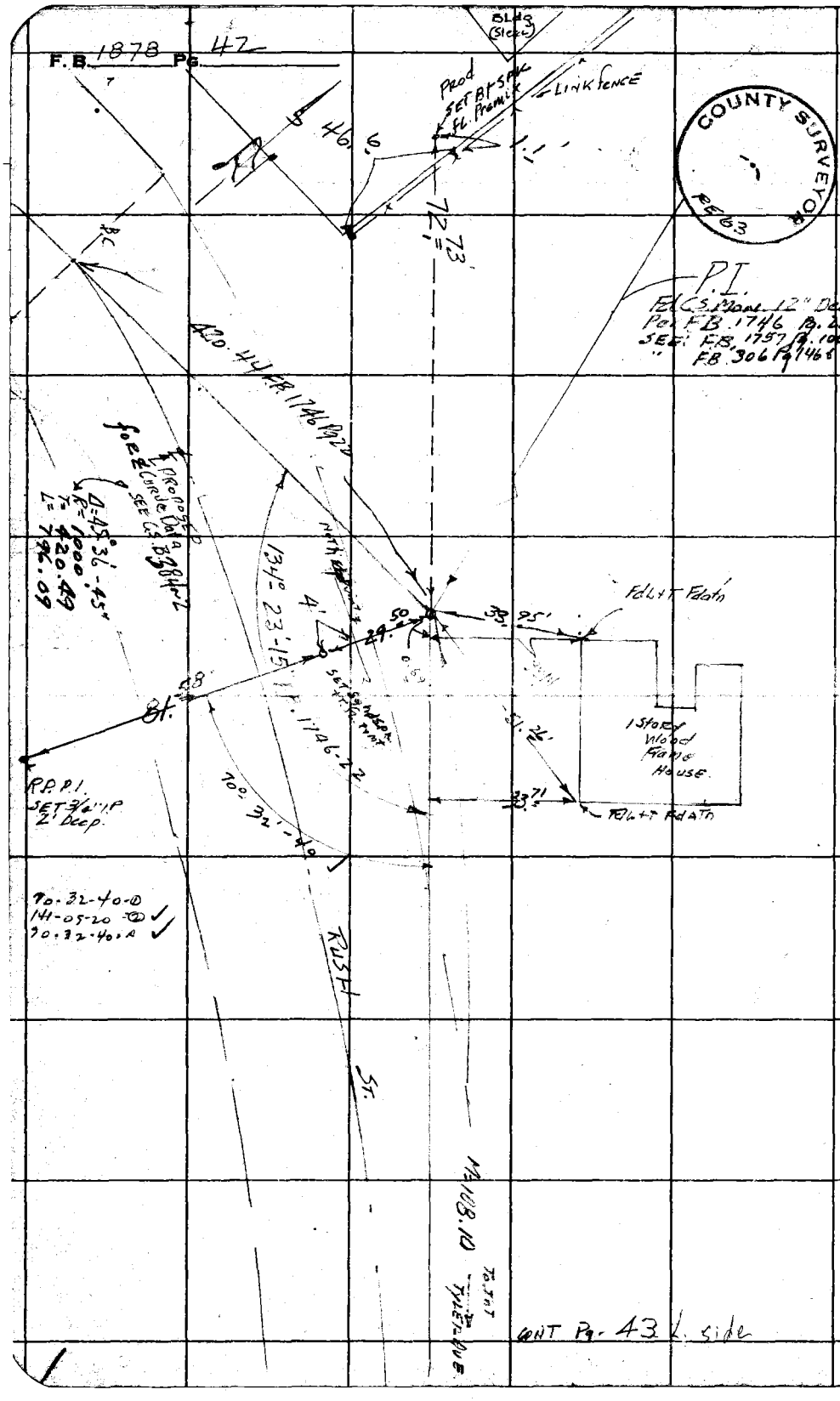

COUNTY SURVEYOR
RE 63

RETURN TO
LOS ANGELES COUNTY SURVEYOR
726 LOS ANGELES COUNTY
ENGINEERING BLDG.
Do not extend notes this side of this line.

Note: Any Additions or Changes on This Sheet Must be Made or Circled in Red Ink With Date and Name of Person Making Change.

CONT Pg. 43 L. side

Map No. B2591
Office Work Kbien
Checked Ajc
Date

W. O. Tape No. St'd. °F
Surveyed by H. E. Chandler
Notes Date 12-1-
Indexed

F.B. Pg.

A 90-01-00
180-06-00
90-01-00

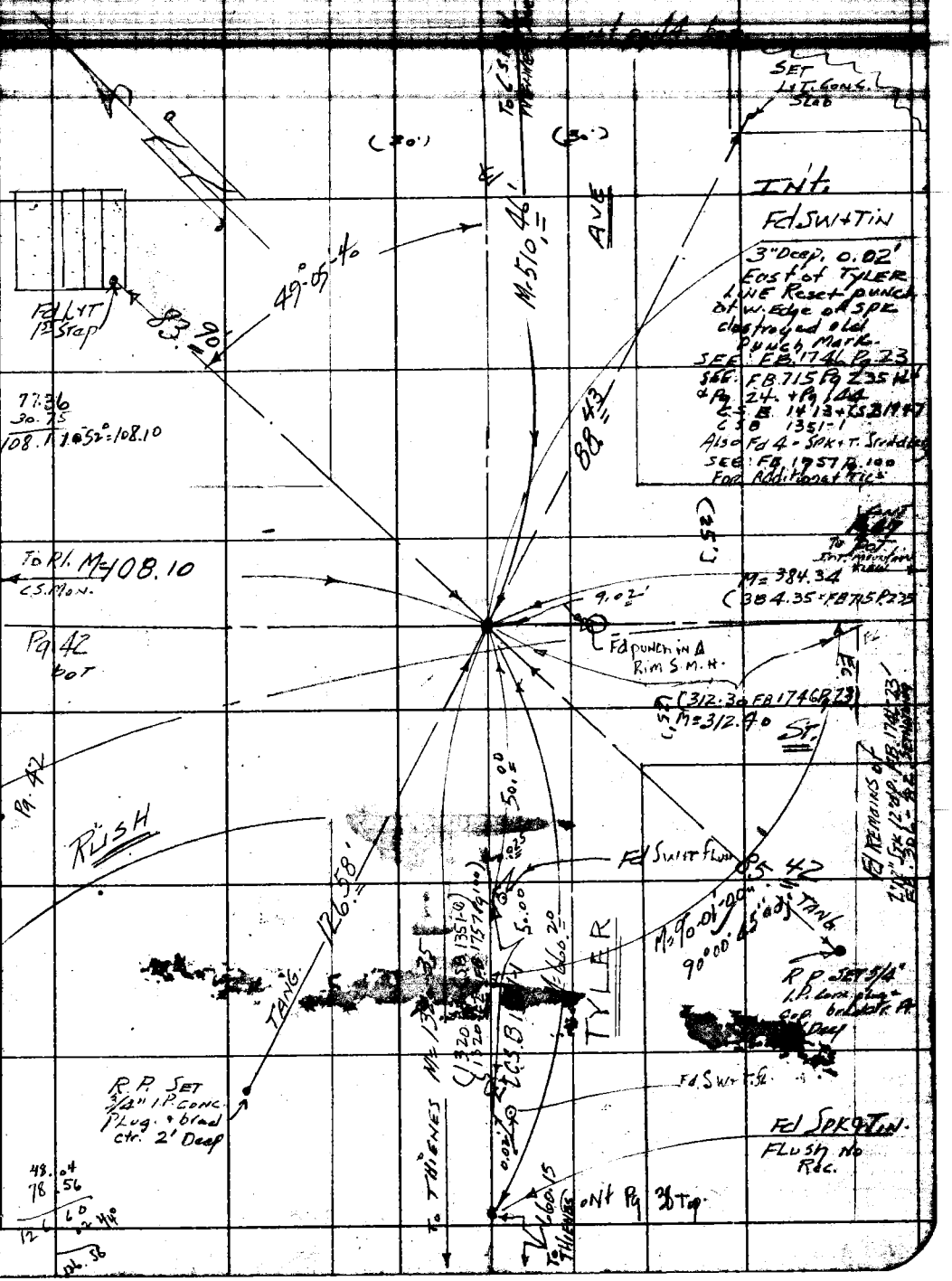

Note: Any Additions or Changes on This Sheet Must be Made or Circled in Red Ink With Date and Name of Person Making Change.

Do not extend notes this side of this line.

RETURN TO
LOS ANGELES COUNTY SURVEYOR
726 LOS ANGELES COUNTY
ENGINEERING BLDG.

76F309S S&E #247. 8-54

F.B. 1878 PG. 44

W.S. 37-B-1

COUNTY SURVEYOR
RE. 63

RETURN TO
LOS ANGELES COUNTY SURVEYOR
726 LOS ANGELES COUNTY
ENGINEERING BLDG.
Do not extend notes this side of this line.

Note: Any Additions or Changes on This Sheet Must be Made or Circled in Red Ink With Date and Name of Person Making Change.

69-35-10"
278-20-50
69-25-12½
57-31-20
69-35-13½

54.61
51.81
106.42
106.41

99.49
13.48
112.97
112.96

110-24-40
81-38-40
110-24-40
302-28-00
110-24-40

LOT 19
TR. 565
M.B. 15-77
LS 33-1

Fd CS. Mon. Stamped as Shown, in Steel Well, as per FB 1627 Pg. 50 FB 715 Pg. 25 SEE: CS.B 2525 CS.B. 1351-1 SEE: FB 1757 P. 101

Cont Pg. 56 bot.

To Tr. Line

M=300-25
T.R.=300-50

Tent. Alignment line

TYLER AVE.

304.25

Tack Punching Nail

M=625.35

N 88°-55'-00" E

106.4'

Fd Bf. SPK on Slab 945 Station

Fd X S.M.H. Rim

M=69°

34.09

Fd Long Mon With Spk 18" Deep.

25' 10" Adj.

M=110-24-40"

24.985

1.40

Fd X S.M.H.

16.87

10"

41-20

59.70'

M=114°

Cont Pg. 45

WEAVER AVE.

(25')

(CS.B 2527 CS.B 1351-1)

Tack Mon

M=422.40

(422.39 FB 1757 P. 101)
(422.41 CS.B. 1351-1)

(129.6')

Fd Long Mon with Spk 18" Deep.

M=65-18-35

(B 16.55 FB 1627 Pg. 50 Cont.)

(FB 1627 Pg. 50)

(65-18-35)

To CS. Mon Centennial Ave.

Fnd Fd 3/4" Pipe Dip FB 1627 Pg. 50

M=510.46

(510.44 FB 1757 P. 101)
(510.40 CS.B 1351-1)

TYLER AVE.

(30')

(30')

Cont. Pg. 45 top

65-18-30
261-14-50
65-18-42½
31-52-00
65-18-40

LOT 7
MR 70-92

114-41-20
98-45-20
114-41-20
328-07-20
114-41-20

LOT 9
MR. 70-92

510.49 @ 58° 510.46
510.49 @ 58° 510.46

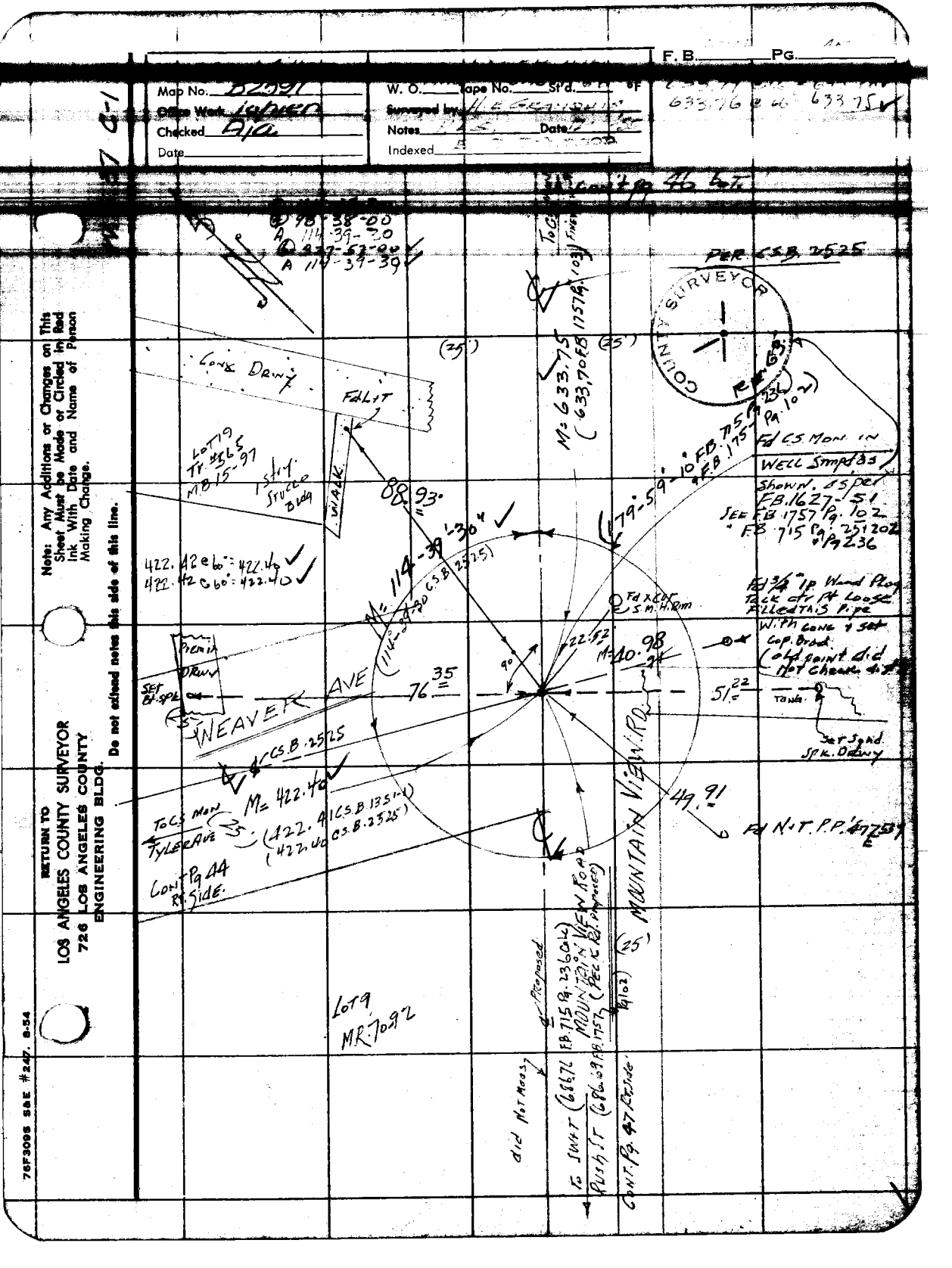

F. B. Pg.
Map No. B2591
Office Work Ighten
Checked Aja
Date
W. O. Tape No. St'd. °F
Surveyed by H. E. Grainger
Notes Date
Indexed
633.76 @ 66 633.75
Cont Pg 46 Lot
98-38-00
A 114-39-30
A 114-39-30
PER CSB 2525
COUNTY SURVEYOR
Conc Drwy
Fd Lit
Lot 19 Tr. #565 MB 15-97
1 Stry Stucco Bldg
WALK
88.93
M= 633.75 (633.70 FB 1757 Pg. 103)
(25')
(25')
179-59-10 FB 715 Pg 236 FB 175 Pg. 102)
Fd CS Mon in Well Stmpd as Shown as per FB 1627-51 See FB 1757 Pg. 102 FB 715 Pg 251 202 Pg 236
422.42 @ 60° = 422.40
422.42 @ 60° = 422.40
114-39-30 CSB 2525
Fd X Cut S.M. H. Rim
Fd 3/4" Ip Wood Plug Tack ctr Pt Loose Filled this Pipe With Conc & Set Cop. Brad (old point did not check dist)
Premix Drwy
Set Bt. Spk
WEAVER AVE
76.35
22.52
M= 40.98
51.22
Tang.
Set Sand Spk. Drwy
CSB 2525
M= 422.40
To CS Mon Tyler Ave
(25')
(422.41 CSB 1351-1)
(422.40 CSB 2525)
Cont Pg 44 Rt Side
49.91
Fd N.T. P.P. 47.75
MOUNTAIN VIEW RD.
Proposed
MOUNTAIN VIEW ROAD (Pec. Rd. Proposed)
(25')
Pg 102
Lot 9 MR 70-92
did Not Meas
To SW+T (686.76 FB 715 Pg. 236 Col.)
Push St (686.69 FB 1757)
Cont. Pg. 47 Rt Side
Note: Any Additions or Changes on This Sheet Must be Made or Circled in Red Ink With Date and Name of Person Making Change.
Do not extend notes this side of this line.
RETURN TO
LOS ANGELES COUNTY SURVEYOR
726 LOS ANGELES COUNTY
ENGINEERING BLDG.
76F3098 S&E #247. 8-54

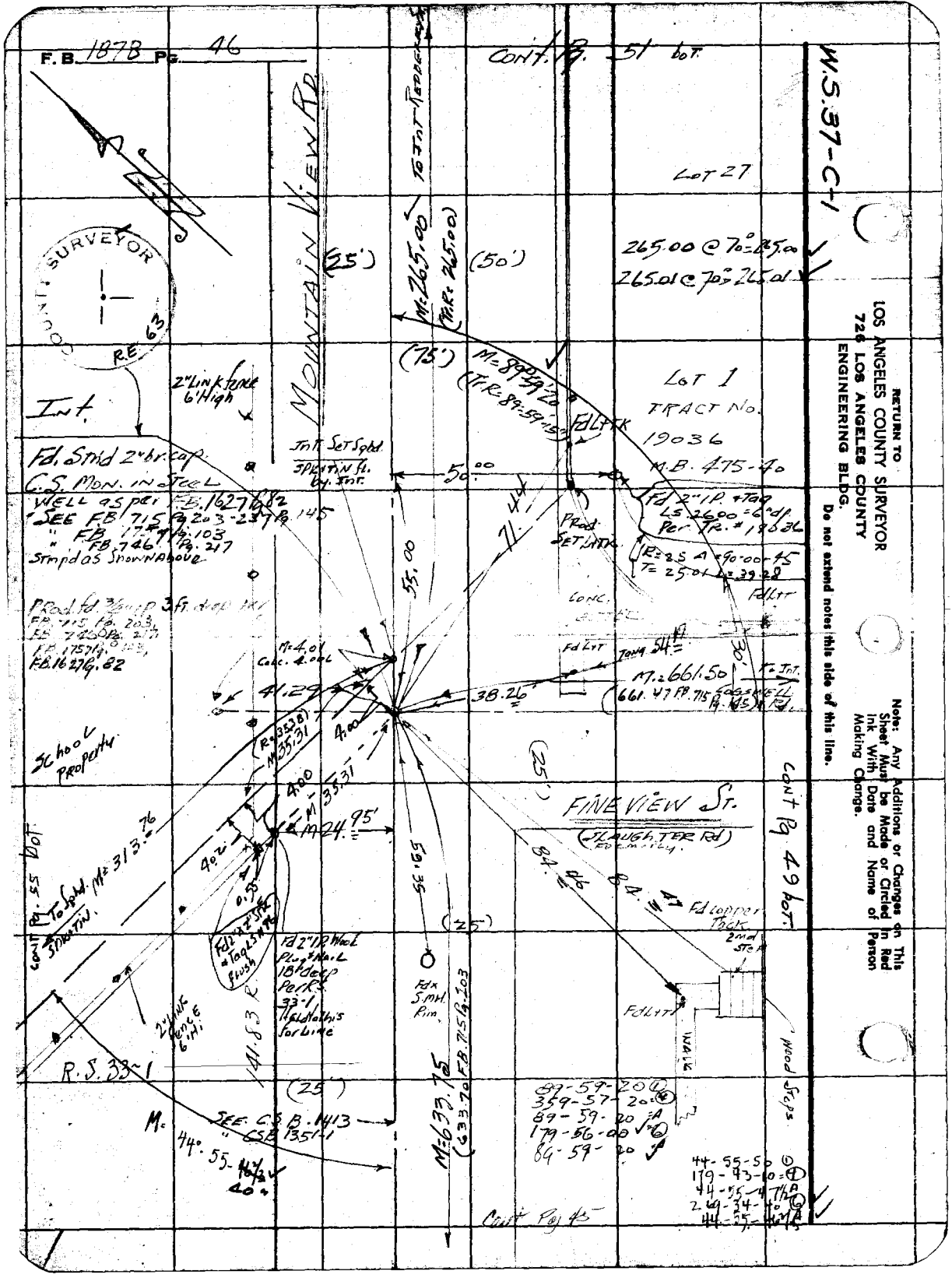
F.B. 1878 Pg. 46
Cont. Pg. 51 bot.
W.S. 37-C-1
Lot 27
265.00 @ 70° = 265.00
265.01 @ 70° = 265.01
Mountain View Rd.
To Int Redderly
M=265.00
(Tr.R=265.00)
(25')
(50')
(75')
M=89°59'20"
(Tr.R=89-59-15)
Lot 1
Tract No. 19036
M.B. 475-40
Fd Lt Tk
Int.
2" Link fence 6' High
Int. Set Sqbd.
Spkt in ft. by Int.
50.00
Fd. Stnd 2" br. cap.
C.S. Mon. in Steel
Well as per F.B. 1627 Pg. 82
See F.B. 715 Pg. 203-237 Pg. 145
" F.B. 1757 Pg. 103
" F.B. 746 Pg. 217
Stmpd as Shown Above
Fd 2" I.P. + Tag
Ls 26.00 = 6" d.p.
Per Tr. # 19036
Prod. Set Lt Tk.
R=25 Δ=90-00-45
T=25.01 L=39.28
Fd Lt
Conc.
Prod. fd 3/8" rep 3 ft. deep
F.B. 715 Pg. 203
F.B. 746 Pg. 217
F.B. 1757 Pg. 103
F.B. 1627 Pg. 82
M=4.01
Calc. 4.00
Fd Lt
Tang 54.17
M=661.50
(661.47 F.B. 715 Pg. 145)
Cogswell Rd.
Fr. Int.
41.29
38.26
School Property
(R=35.38)
M 35.31
4.00
M 35.31
M 24.95
Fine View St.
(Slaughter Rd)
Formerly
Cont Pg 49 bot.
Cont Pg. 55 bot.
To Sqbd. M=313.76
Spkt in
40.2
0.55
Fd 2" x 2" Stk + Tag LS M 96 Flush
Fd 2" I.P. Wool Plug + Nail 18" deep Per R.S. 33-1 Held to this for Line
59.35
84.46
84.47
Fd Copper Tack
2nd Step
Fd x S.M.H. Rim
Fd Lt
Walk
Wood Steps
2" Link fence 6' Hi
141.83 R
R.S. 33-1
(25')
M=633.75
(633.70 F.B. 715 Pg. 203)
89-59-20 ①
359-57-20 ④
89-59-20 A
179-56-00 ⑥
89-59-20 A
44-55-50 ①
179-43-10 ④
44-55-47½ A
269-34-40 ⑥
44-55-46½ A
M=
See C.S.B. 1413
" CSB 1351-1
44°-55-46½
40"
Cont Pg 45
Surveyor
R.E. 63
County
Return to
Los Angeles County Surveyor
726 Los Angeles County
Engineering Bldg.
Do not extend notes this side of this line.
Note: Any Additions or Changes on This Sheet Must be Made or Circled in Red Ink With Date and Name of Person Making Change.

F. B. _____ PG. _____

Map No. 82591
Office Work Khien
Checked Aja
Date _____

W. O. _____ Tape No. _____ St'd. _____ °F
Surveyed by [illegible]
Notes _____ Date 12-15-5[illegible]
Indexed _____

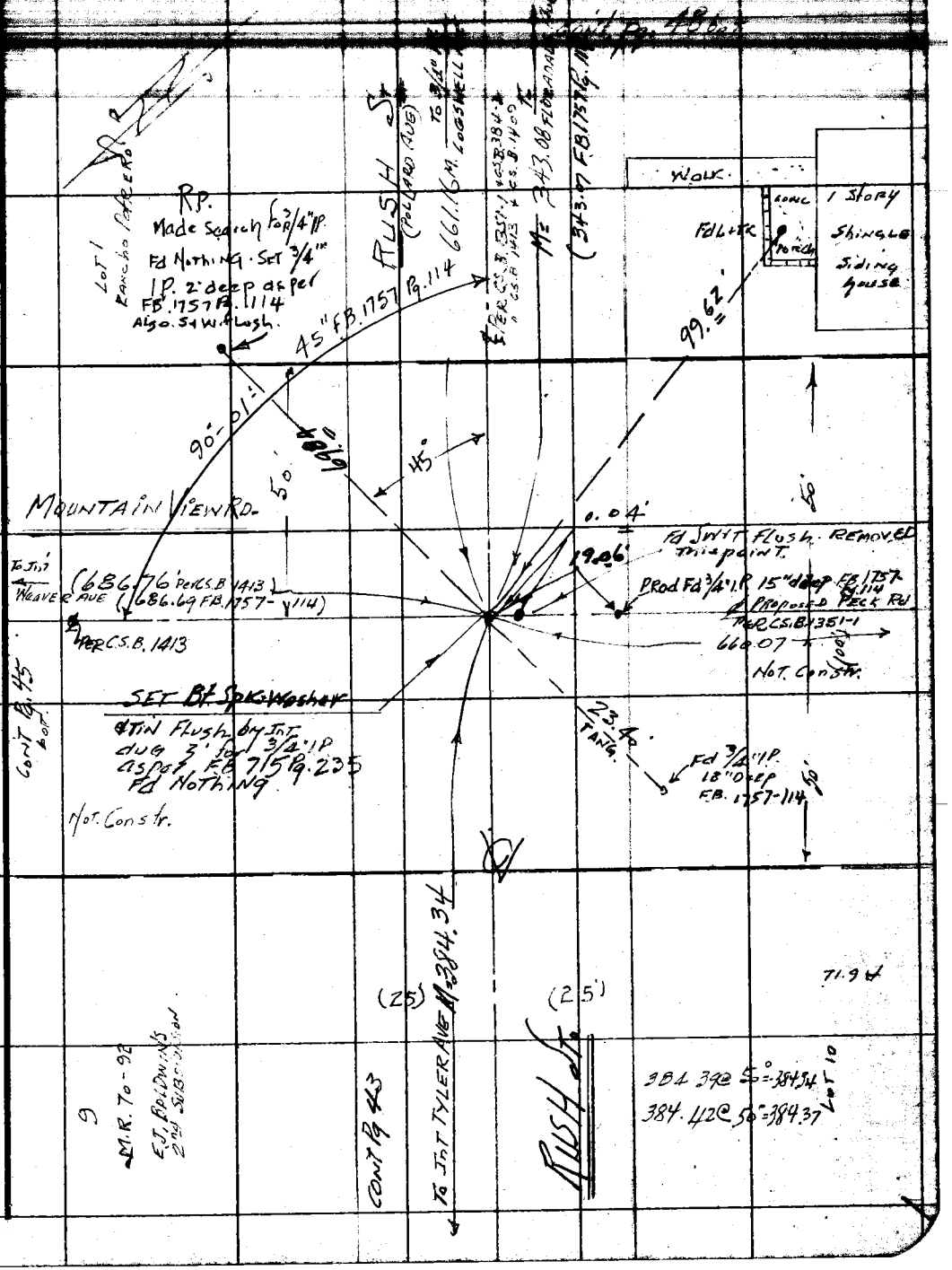

Note: Any Additions or Changes on This Sheet Must be Made or Circled in Red Ink With Date and Name of Person Making Change.

Do not extend notes this side of this line.

RETURN TO
LOS ANGELES COUNTY SURVEYOR
726 LOS ANGELES COUNTY
ENGINEERING BLDG.

76F309S S&E #247. 8-54

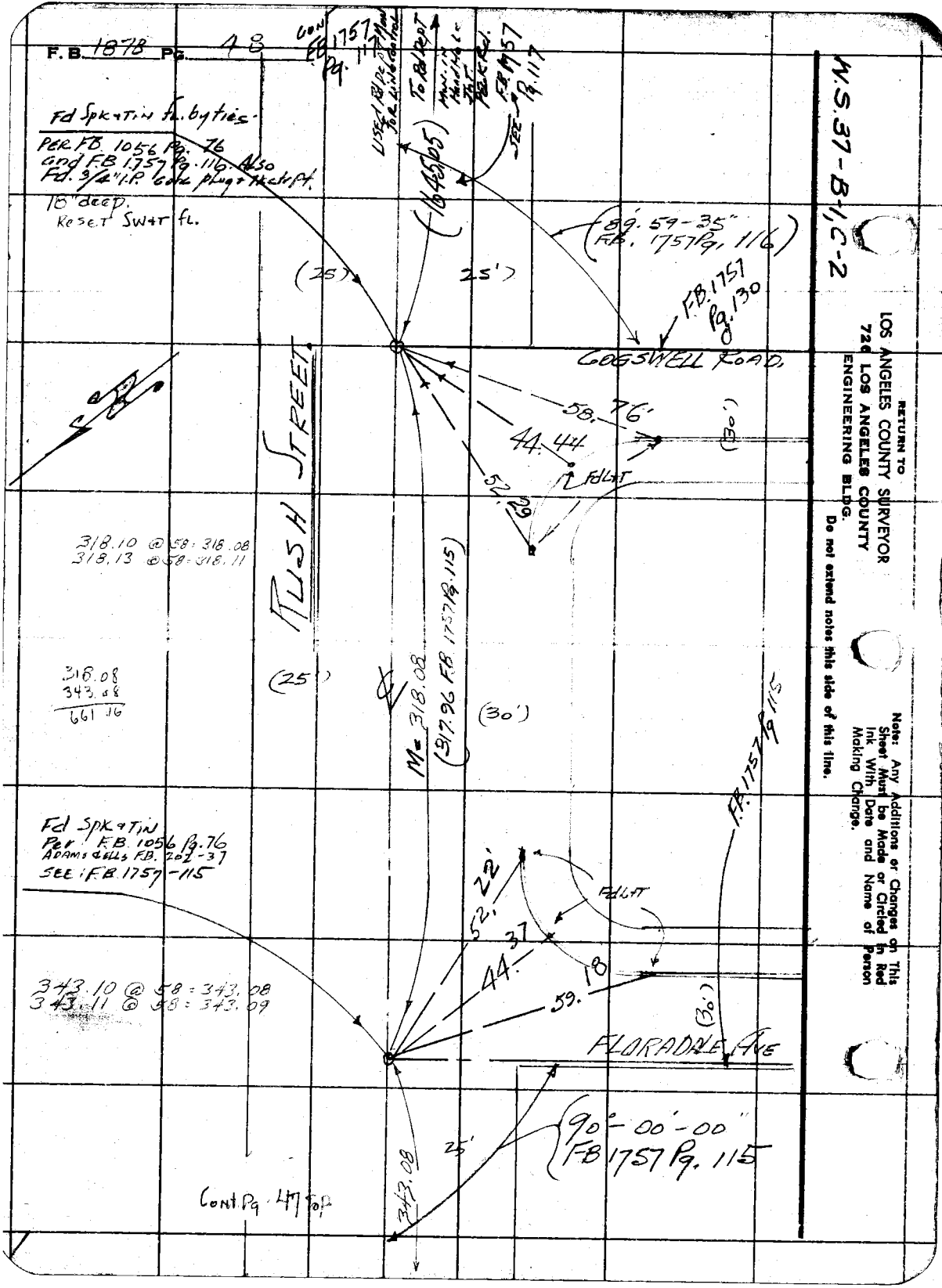
F.B. 1878 Pg. 48
Cont FB 1757 Pg. 117
To Rd Dept
Mon. in Hand Hole Int. Pk Rd.
FB 1757 Pg. 117
SEE
Fd Spk & Tin fl. by ties
PER FB 1056 Pg. 76
and FB 1757 Pg. 116. Also
Fd. 3/4" I.P. Core plug & tk ctr pt.
18" deep.
Reset Sw & Tin fl.
(1645.05)
(89.59-35"
FB. 1757 Pg. 116)
(25')
25')
FB. 1757 Pg. 130
GOGSWELL ROAD.
58.76'
44.44
52.29
FdLgT
(30')
RUSH STREET
318.10 @ 58 = 318.08
318.13 @ 58 = 318.11
318.08
343.08
661.16
(25')
M = 318.08
(317.96 FB 1757 Pg. 115)
(30')
FB. 1757 Pg 115
Fd Spk & Tin
Per FB 1056 Pg. 76
ADAMS & ELLS FB. 202-37
SEE: FB 1757-115
22'
52.
FdLgT
37
44.
18
59.
(30')
343.10 @ 58 = 343.08
343.11 @ 58 = 343.09
FLORADALE AVE
90°-00'-00"
FB 1757 Pg. 115
25'
343.08
Cont. Pg. 47 Top
W.S. 37-B-1, C-2
RETURN TO
LOS ANGELES COUNTY SURVEYOR
726 LOS ANGELES COUNTY
ENGINEERING BLDG.
Do not extend notes this side of this line.
Note: Any Additions or Changes on This Sheet Must be Made or Circled in Red Ink With Date and Name of Person Making Change.

F. B. _____ PG. 40

Map No. B2591
Office Work Khan
Checked Aja
Date

W. O. [illegible] Tape No. [illegible] Std. [illegible]
Surveyed by H. E. GRUNDWIS
Notes H. E. G. Date 12-7-55
Indexed [illegible] Johnson

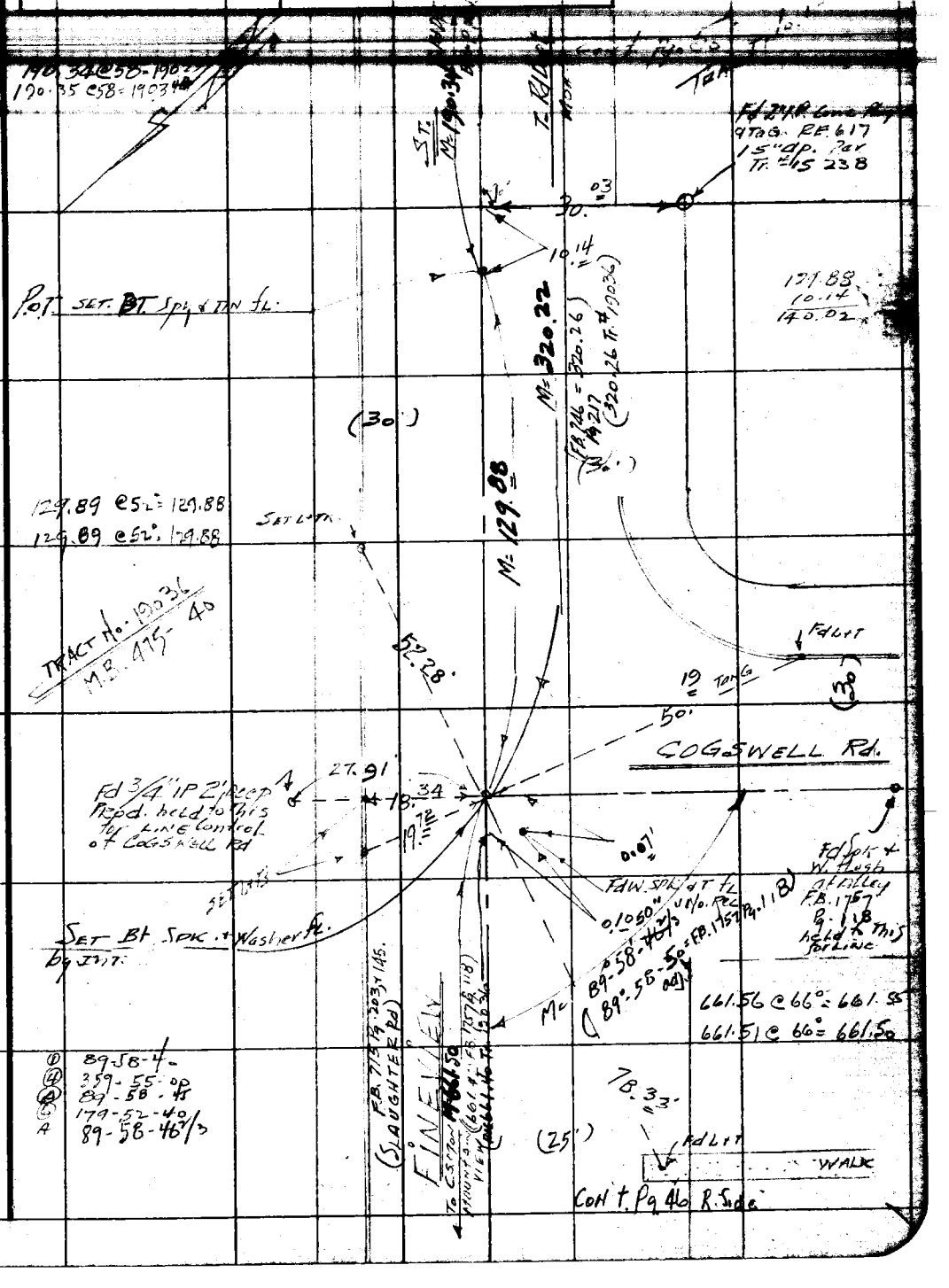

Note: Any Additions or Changes on This Sheet Must be Made or Circled in Red Ink With Date and Name of Person Making Change.

Do not extend notes this side of this line.

RETURN TO
LOS ANGELES COUNTY SURVEYOR
726 LOS ANGELES COUNTY
ENGINEERING BLDG.

76F309S S&E #247. 8-54

F.B. 1878 Pg. 5

W.S. 37-C-1

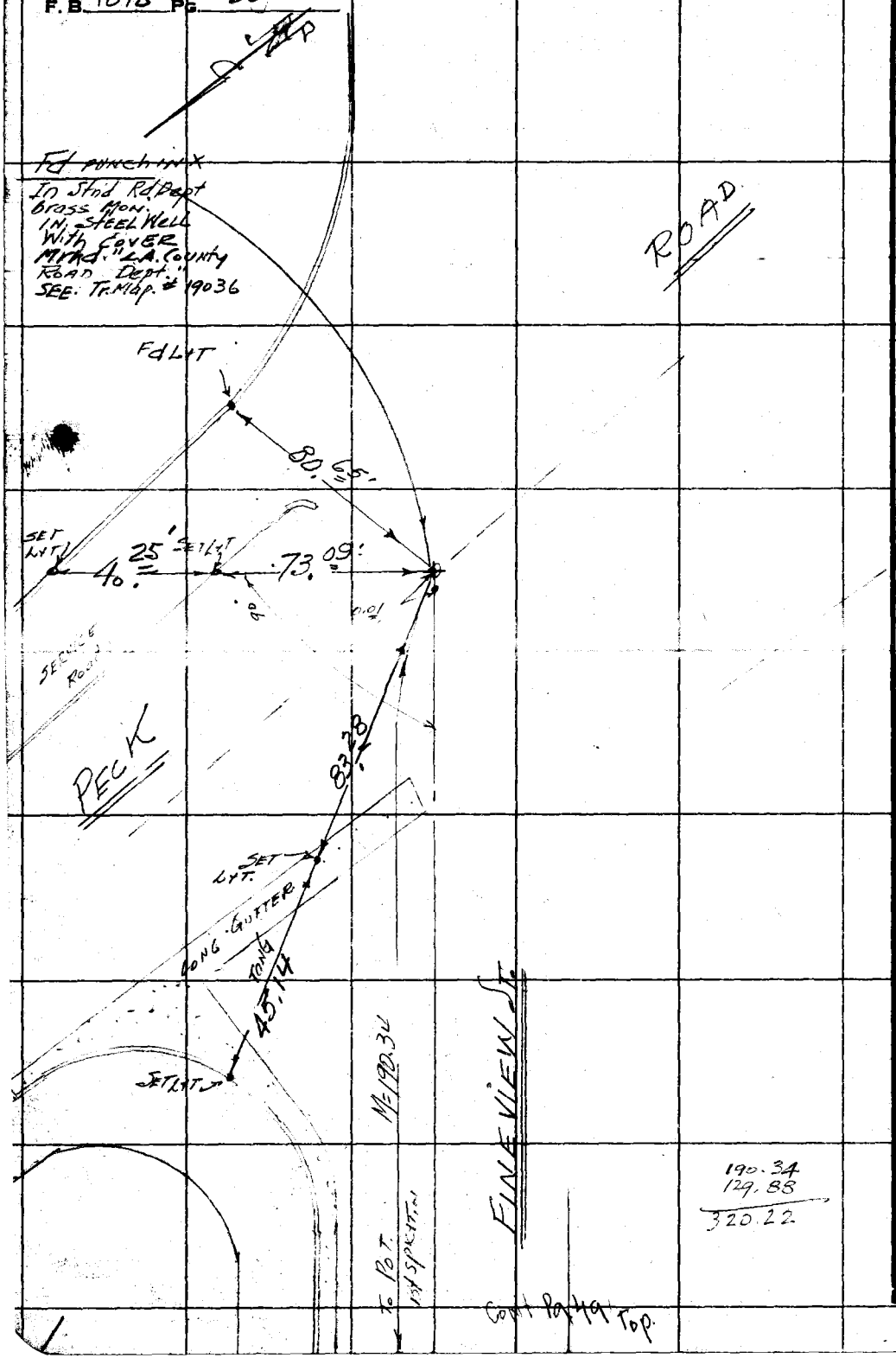

190.34
129.88
320.22

RETURN TO
LOS ANGELES COUNTY SURVEYOR
726 LOS ANGELES COUNTY
ENGINEERING BLDG.

Do not extend notes this side of this line.

Note: Any Additions or Changes on This Sheet Must be Made or Circled in Red Ink With Date and Name of Person Making Change.

F.B. Pg.

Map No. 32591
Office Work Ichiero
Checked AJA
Date

W. O. 13" Tape No. 176 Std. GS °F
Surveyed by H. F. GERANOVIST
Notes H. G. Johnson Date 1-2-56
Indexed

Plug Tag 23 2600 6" Brass for Tr. Cor. Per Tr. #19036

Note: Any Additions or Changes on This Sheet Must be Made or Circled in Red Ink With Date and Name of Person Making Change.

Do not extend notes this side of this line.

RETURN TO
LOS ANGELES COUNTY SURVEYOR
726 LOS ANGELES COUNTY
ENGINEERING BLDG.

76F3095 S&E #247. 8-54

Cont. 19.32

Fd Lit

Fd Lit 89° T.R. Ex. = 201.30 Not Meas.

9.715

Lot 45

Fd Swit Per Tr. #19036

49.97.5
40.26
9.715

321.31
131.02
452.33

Rec. Tr. Mea. 452.33

T. Rec. = 131.00
M = 131.02

69

Tr. Rec. = 89° 59' 15" Not Meas.

Fd Lit

84.

MARY VINE ST.

& Not Run. See Tr. Not #19036

Set punch Mrk in Edge of Fd Swit. opp. Fd Punch Mrk.

131.01 @ 80° = 131.02
131.01 @ 80° = 131.02

Tr. Rec. 309.00 Not Meas.

85.04

321.30 @ 78° = 321.31
321.29 @ 78° = 321.31

Fd Lit

Set Chis. X in Fd Spk Wit. in. opposite punch Mrk.

Rd.

69.24'

R. 15'

Fd Spk Wit St. Per Tr. #19036

Lot 44

262.02 @ 90° 00' 00"
262.03 @ 90° 00' 00"

M.B. 475-40

No.

Mountain View

(25')

M = 262.04
(T.R. = 262.00)

(50')

Fd Lit

Fd Spk. Cap Washer Tag No Leg. Fr.

Per Tr. 19036

Lot 28

Tract

Δ = 90° 00' 00"
R = 25
T = 25.01
L = 39.28

70.

M 89° 59' 06 2/3"
(T.R. = 89° 59' 45")

Fd Lit

89° 59' 00"
359° 56' 40"
89° 59' 10"
179° 54' 40"
89° 59' 06 2/3"

39

83.

Set Lit

Redberry

(27') St.

41.82

82.45

15 Sq. M = 57163 To Swit Pg.

Fd Lit

Int.
Set Chis. X in Fd Spk Cap Washer in Dy Lot.

0.02

M = 265.00
(T.R. = 265.00)

68.96

Fd Lit

Δ = 84° 59' 15"
R = 25'
T = 24.99
L = 37.26

Lot 27

T.C.F.N.N.

Cont. Pg. 46 Top.

F.B. 1878 Pg. 52

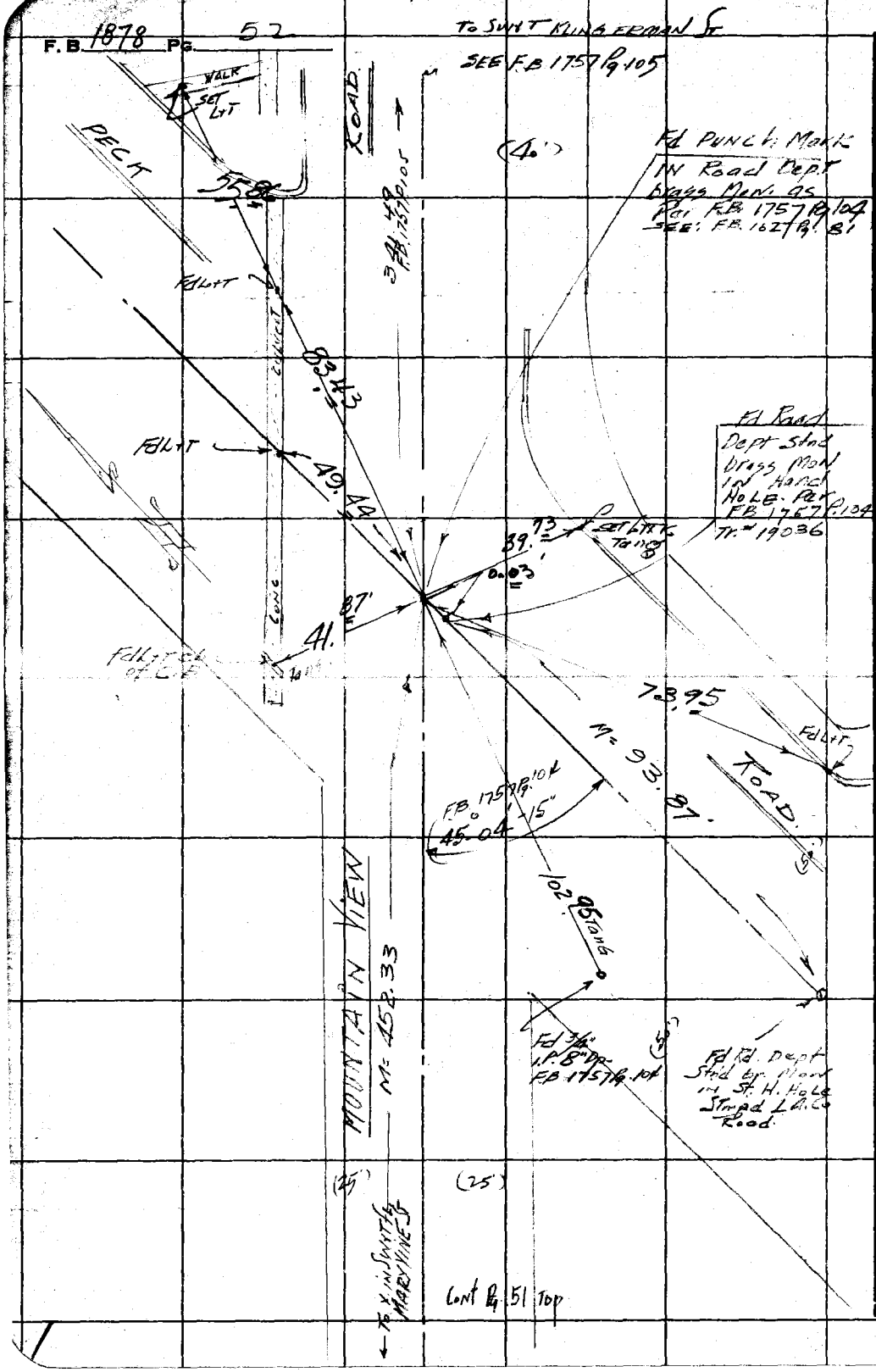

W.S. 37-C-1

RETURN TO
LOS ANGELES COUNTY SURVEYOR
726 LOS ANGELES COUNTY
ENGINEERING BLDG.

Do not extend notes this side of this line.

Note: Any Additions or Changes on This Sheet Must be Made or Circled in Red Ink With Date and Name of Person Making Change.

Map No. B2591
Office Work Ichien
Checked Ajo
Date

W. O. Tape No. St'd. °F
Surveyed by H.E. GRANQUIST
Notes H.E.G. Date 1-3-56
Indexed

F.B. Pg.

134-56-55
179-47-40
134-56-55
89-41-40

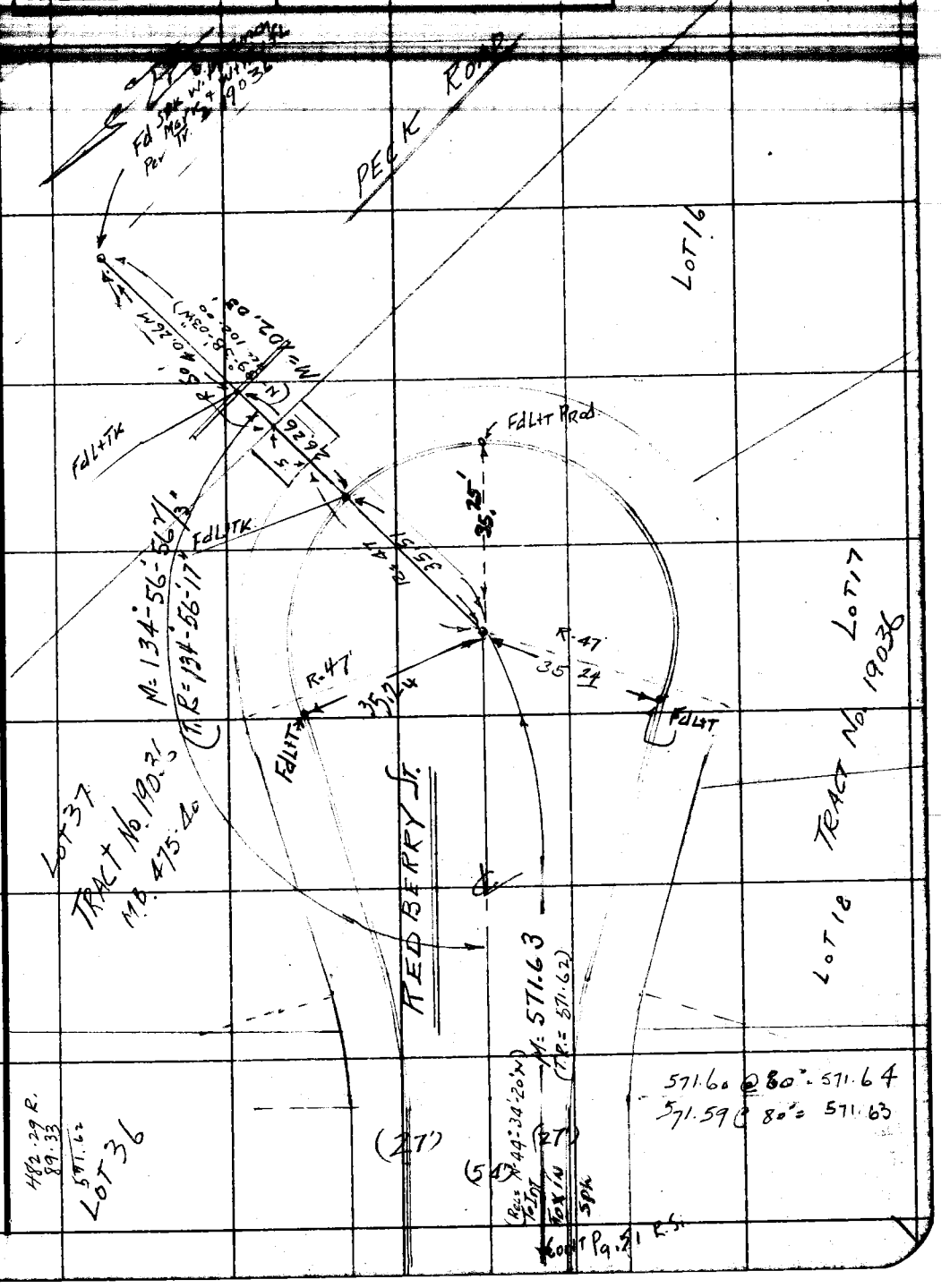

Note: Any Additions or Changes on This Sheet Must be Made or Circled in Red Ink With Date and Name of Person Making Change.

Do not extend notes this side of this line.

RETURN TO
LOS ANGELES COUNTY SURVEYOR
726 LOS ANGELES COUNTY
ENGINEERING BLDG.

76F309S S&E #247. 8-54

F. B. 1878 PG. 54

RETURN TO
LOS ANGELES COUNTY SURVEYOR
726 LOS ANGELES COUNTY
ENGINEERING BLDG.

Do not extend notes this side of this line.

Note: Any Additions or Changes on This Sheet Must be Made or Circled in Red Ink With Date and Name of Person Making Change.

F.B. PG.

Map No. B2591
Office Work Ichico
Checked Aja
Date

W. O. Tape No. St'd. 62 °F
Surveyed by H.E. GRANQUIST
Notes H.E.G. Date 1-9-56
Indexed

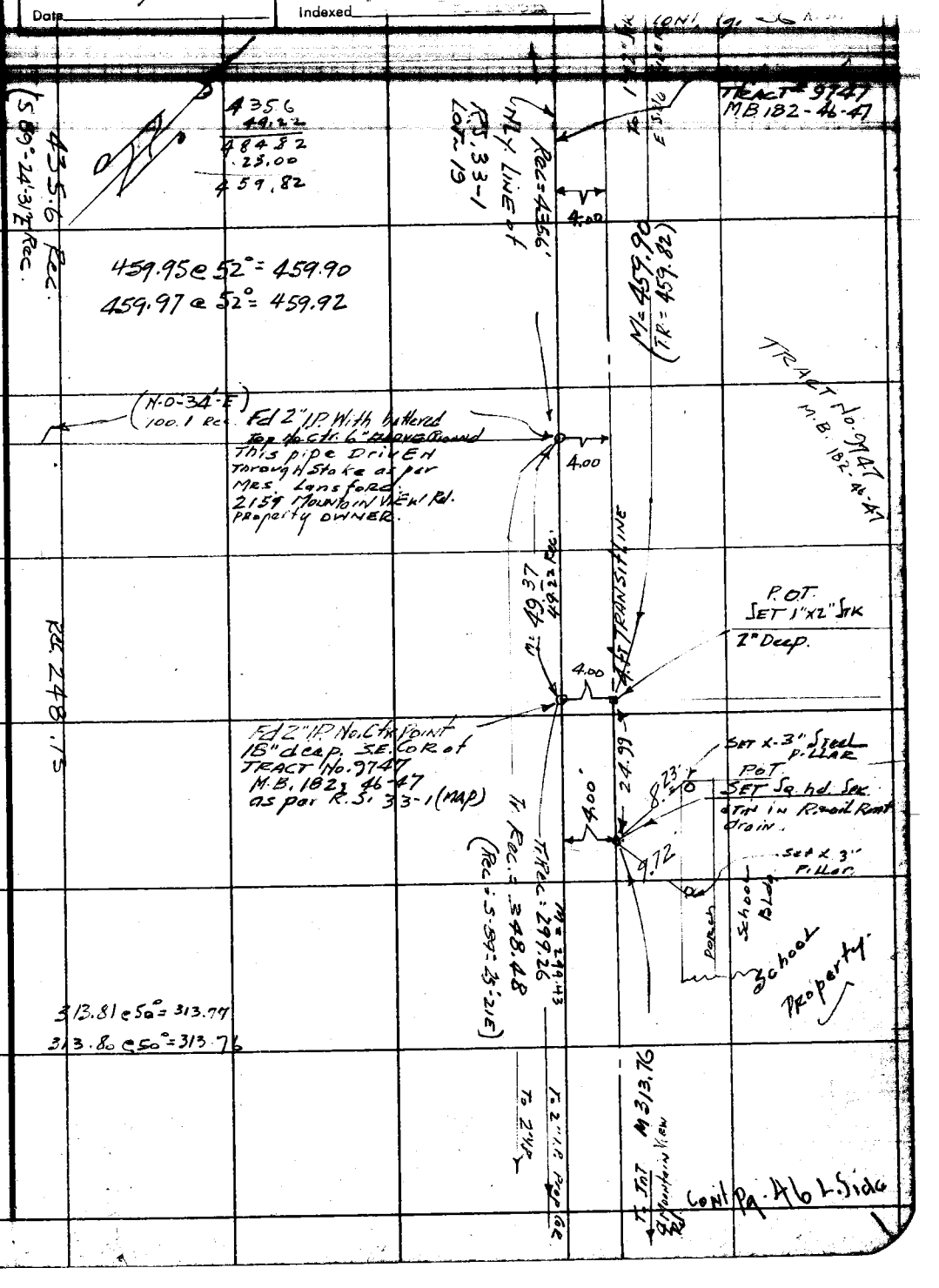

Note: Any Additions or Changes on This Sheet Must be Made or Circled in Red Ink With Date and Name of Person Making Change.

Do not extend notes this side of this line.

RETURN TO
LOS ANGELES COUNTY SURVEYOR
726 LOS ANGELES COUNTY
ENGINEERING BLDG.

76F309S S&E #247. 8-54

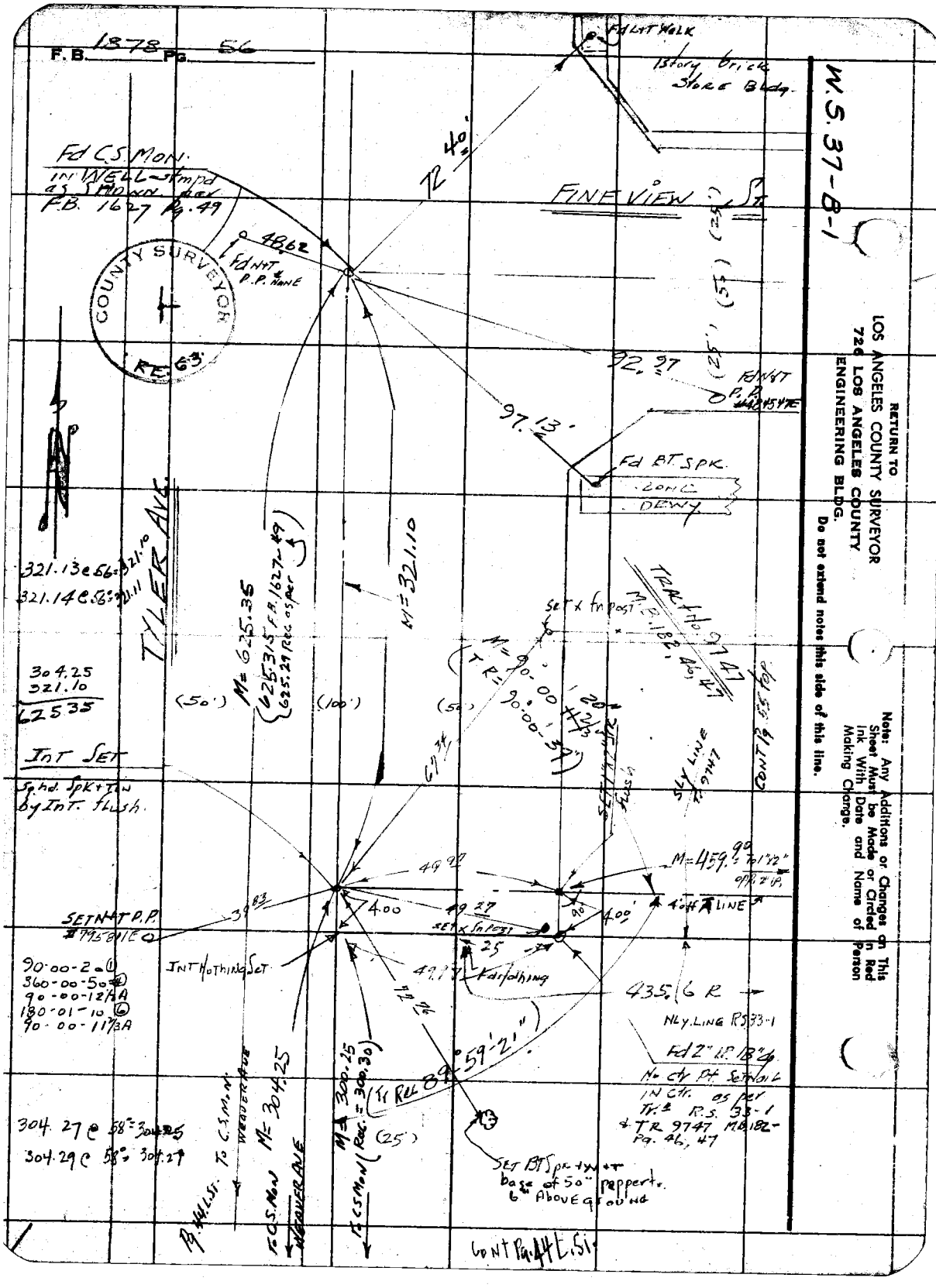
F.B. 1878 Pg. 56
W.S. 37-B-1
RETURN TO
LOS ANGELES COUNTY SURVEYOR
726 LOS ANGELES COUNTY
ENGINEERING BLDG.
Do not extend notes this side of this line.
Note: Any Additions or Changes on This Sheet Must be Made or Circled in Red Ink With Date and Name of Person Making Change.
Fd L+T Walk
1 Story Brick Store Bldg.
Fd C.S. Mon. in Well - stmpd as Shown per F.B. 1627 Pg. 49
COUNTY SURVEYOR
RE. 63
72.40'
FINE VIEW ST.
48.62
Fd N+T P.P. & Nane
92.97
97.13'
Fd N+T P.P. #48454E
Fd BT SPK.
Conc
Dewy
TYLER AVE.
321.13 @ 56 = 321.10
321.14 @ 56 = 321.11
304.25
321.10
625.35
Int Set
Sphd. Spk + Tin by Int. flush.
M = 625.35
(625.315 F.B. 1627-49)
(625.29 Rec as per)
M = 321.10
(50')
(100')
(50')
Set x fn post
M = 90-00-20
(T.R. = 90-00-37)
TRACT No. 9747
M.B. 182, 46, 47
SLY LINE T.R. 9747
CONT Pg 55 top
M = 459.90 to 1"x2" opp. 2" I.P.
4' off LINE
49.97
39.83
4.00
49.27
Set x fn post
4.00'
SET N+T P.P. #79581E
Int Nothing Set
49.97 Fd nothing
435.6 R
NLY. LINE RS 33-1
Fd 2" I.P. 18" dp
No ctr Pt. Set nail in Ctr. as per Tr. R.S. 33-1 & TR 9747 MB 182-Pg. 46, 47
90-00-20 (1)
360-00-50 (4)
90-00-12 1/3 A
180-01-10 (6)
90-00-11 1/3 A
Tr Rec 89°59'21"
(25')
304.27 @ 58 = 304.25
304.29 @ 58 = 304.27
To C.S. Mon. Weaver Ave
M = 304.25
M = 300.25
(Rec. = 300.30)
To C.S. Mon Weaver Ave
To C.S. Mon
Set BT Spk + N+T base of 50" pepper tr. 6" Above ground
Cont Pg. 44 L.S.

F. B. PG.

Map No. B2591
Office Work Ichico
Checked Aja
Date

W. O. Tape No. 176 St'd. 68 °F
Surveyed by H. E. Greenwood
Notes P.R.G. Date 1-6-56
Indexed

268.65
288 70 Pot: 288.68

Point Lost Pg. 58

Note: Any Additions or Changes on This Sheet Must be Made or Circled in Red Ink With Date and Name of Person Making Change.

Do not extend notes this side of this line.

RETURN TO
LOS ANGELES COUNTY SURVEYOR
726 LOS ANGELES COUNTY
ENGINEERING BLDG.

So Lid Corr. Iron Fence 8' High ?

9+65.12

5.1

M=208.68

9+65.12 Fd 2" X 1" Stk. 6" deep. 4 Tag. R.E.6.17 at Cor. Fn. No. Rec.

5.03 V
4.49

9+60.63
Pot
SET 1"X2" Stk flush

8+07 Made Searches Per M.R. 70-92 Fd Nothing

173.04 @ 54° = 173.02
100.78
273.80

173.96 @ 54° = 173.94
99.85
273.79

M=273.79

6+86.84
Fd 1"X2" Stk. 1 Nail 3" deep at side of Cone base to fence Cor. No. Rec.

5.16 1°
5.43
75
51.
47.26

Pot 6+86.84
SET 3/4" I.P. 18" Deep.

Fn Cor = off = 5.4
6+86.6

Pot 6+81.41
SET 1"X2" Stk flush

2"X 4" Mesh fence 5' High

R.P. Pot's set Spkd. Set Stk.

B36

37'-5

M=490.12

490.12 @ 68° = Norm
490.12 @ 68° = "

B3- 37-50 ①
167 15-40 ②
83 - 37-50

99.01
51.75
47.26

17 - Baldwins 2nd Sub
M.R. 70-92

R.S. 65-34

SET X Fn Post

0.5

NOTHING SET

21 ½

SET Nail 10' TO EDGE

0.2½

5.05
5.47

Pot SET 1"X2" Stk 12" deep.
1+91.29

Pot 1+96.76
Fd 2" IRON Long Plug 4 Tag NOT LEGIBLE 12" deep of Cone base to fence as Pot R.S. 65-34

7.98

M=166.34
R=166.29

5' Offset Line

Southeasterly Line of Lots 17, & 16, of E.J. Baldwins 2nd Subdivision in Rancho Potrero Grande & Potrero Felipe Lugo M.R. 70-92 as per R.S. 65-34

To Pot Set Stk. To Pot Set Nail

Cont. L.S. Pg. 29

191.29 @ Norm°
191.31 @ North°

76F309S S&E #247. 8-54


F.B. 1878 Pg. 58
Cont pg 33
179.72 Rec → To P.V.
To L+T P.I.
To Int B+SPK+TN CENTRAL AVE
To ℄
R= 613.50
R= N42°-04'-20"W
Made Seach fd nothing
307.21 @ 62° = 307.20
307.21 @ 62° = 307.20
307.20
30.39
337.59
M= 337.59
South Easterly line of Lots 17 & 16 of E.J. BALDWINS 2nd Subdivision in the Rancho Potrero Grande and Potrero Filipe Lugo M.R. 70-92 (as per Record Survey 65-34
R.S. 65-34
SEE M.R. 70-92
M= 12+58.05
Rec= 149.14
Fd 2" IP Cone Plug + Tag R.E. 617=12" Deep Per R.S. 65-34
To ℄ Tyler Ave
Rec 619.48 Br. N42°-02'-10"W
Rec to ℄ I.P. Prop Rec= 589.45
Fn Cor. 12+57.9
5.00
5.1
8.76
12+49.29
Pot SET 1"x2" Stk
Flush.
Southwesterly line of land deeded to Bruce Wilson et al by D.R. 30155-155 (as per Record Survey 65-34 map)
Rec Br.= N43°-19'-15"E
5 ft offset ℄ line
M= 288.66'
To Pot. 2" I.P. Rec= 1061.31 M= 1061.29
To Pot. 1"x2" Stk
Solid Corr Iron Fence 8' High
Cont pg 57 Top.
RETURN TO
LOS ANGELES COUNTY SURVEYOR
726 LOS ANGELES COUNTY
ENGINEERING BLDG.
Do not extend notes this side of this line.
Note: Any Additions or Changes on This Sheet Must be Made or Circled in Red Ink With Date and Name of Person Making Change.

F. B. ____ Pg. 59

Map No. 82591
Office Work Ichien
Checked Aja
Date

W. O. ____ Tape No. 0176 St'd. 88 °F
Surveyed by H. E. Grangquist
Notes H. E. G. Date 1-9-56
Indexed

LS 32.38

W. 5.37-B-2

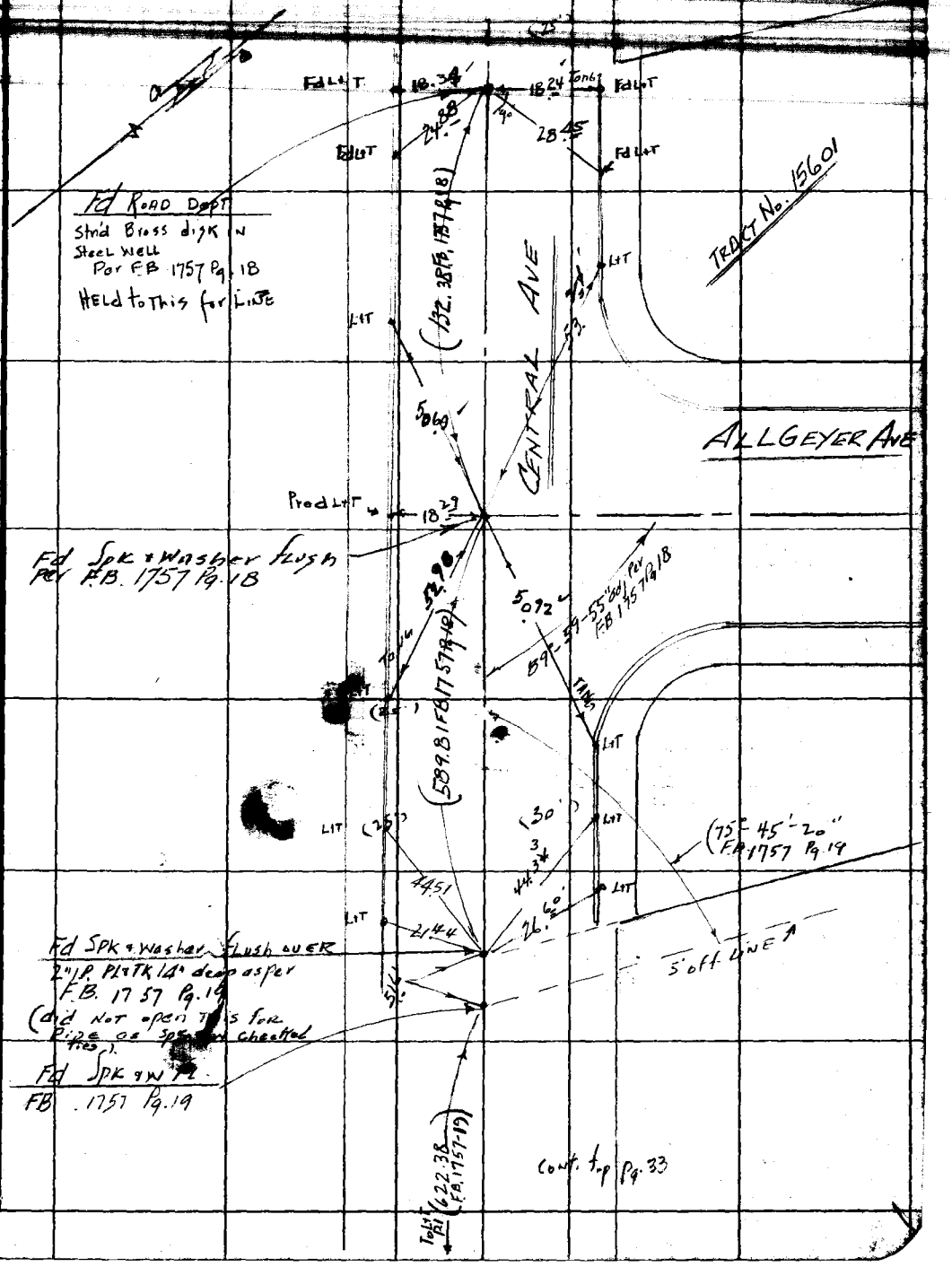

Note: Any Additions or Changes on This Sheet Must be Made or Circled in Red Ink With Date and Name of Person Making Change.

Do not extend notes this side of this line.

RETURN TO
LOS ANGELES COUNTY SURVEYOR
726 LOS ANGELES COUNTY
ENGINEERING BLDG.

76F3095 S&E #247. 8-54

RETURN TO
LOS ANGELES COUNTY SURVEYOR
726 LOS ANGELES COUNTY
ENGINEERING BLDG.

Note: Any Additions or Changes on This Sheet Must be Made or Circled in Red Ink With Date and Name of Person Making Change.

Do not extend notes this side of this line.

F.B. 1878 Pg. 60

F. B. [illegible] PG. [illegible]

Map No.
Office Work
Checked
Date

W. O. [illegible] Tape No. [illegible] St'd. [illegible] °F
Surveyed by H. E. GRANDLIN
Notes H. E. G. Date
Indexed

EXTRA 13

Note: Any Additions or Changes on This Sheet Must be Made or Circled in Red Ink With Date and Name of Person Making Change.

Do not extend notes this side of this line.

RETURN TO
LOS ANGELES COUNTY SURVEYOR
726 LOS ANGELES COUNTY
ENGINEERING BLDG.

76F3005 S&E #247. 8-54

F. B. 1878 PG. 62 Extra pg.

RETURN TO
LOS ANGELES COUNTY SURVEYOR
726 LOS ANGELES COUNTY
ENGINEERING BLDG.

Do not extend notes this side of this line.

Note: Any Additions or Changes on This Sheet Must be Made or Circled in Red Ink With Date and Name of Person Making Change.

F.B. _____ Pg. _____

Map No. _____
Office Work _____
Checked _____
Date _____

W. O. _____ Tape No. _____ St'd. _____ °F
Surveyed by _____
Notes _____ Date _____
Indexed _____

EXTRA PAGE

Note: Any Additions or Changes on This Sheet Must be Made in Red Ink or Circled With Date and Name of Person Making Change.

Do not extend notes this side of this line.

RETURN TO
LOS ANGELES COUNTY SURVEYOR
726 LOS ANGELES COUNTY
ENGINEERING BLDG.

76F3099 S&E #247, 8-54

F. B. 1878 PG. 64

Extra 19

RETURN TO
LOS ANGELES COUNTY SURVEYOR
726 LOS ANGELES COUNTY
ENGINEERING BLDG.

Do not extend notes this side of this line.

Note: Any Additions or Changes on This Sheet Must be Made or Circled in Red Ink With Date and Name of Person Making Change.

F.B. Pg.

Map No. B2591
Office Work Ichien
Checked Aja
Date

W. O. Tape No. St'd. 65 °F
Surveyed by
Notes Date JAN. 10, 56
Indexed 1-26-56

J.N. 0075.10

TYLER AVE.

LOCATION OF IMPROVENTS
NOTE ON

SOUTHEASTERLY LINE OF R.S. 65-34

ALSO NOTES ON
(CENTRAL AVE. from LIDCOMBE AVE to TYLER AVE)

FROM; 0+00 = 5 ft offset line at FAWCETT AVE
NELY to CENTRAL AVE.

F.B. 1878 Pg. 65 to pg. 72
FOR 8 Notes SEE Pg. 29, 57, 58, 30, 133.

Note: Any Additions or Changes on This Sheet Must be Made or Circled in Red Ink With Date and Name of Person Making Change.

Do not extend notes this side of this line.

RETURN TO
LOS ANGELES COUNTY SURVEYOR
726 LOS ANGELES COUNTY
ENGINEERING BLDG.

76F309S S&E #247. 8-54

RETURN TO
LOS ANGELES COUNTY SURVEYOR
726 LOS ANGELES COUNTY
ENGINEERING BLDG.

Note: Any Additions or Changes on This Sheet Must be Made or Circled in Red Ink With Date and Name of Person Making Change.

Do not extend notes this side of this line.

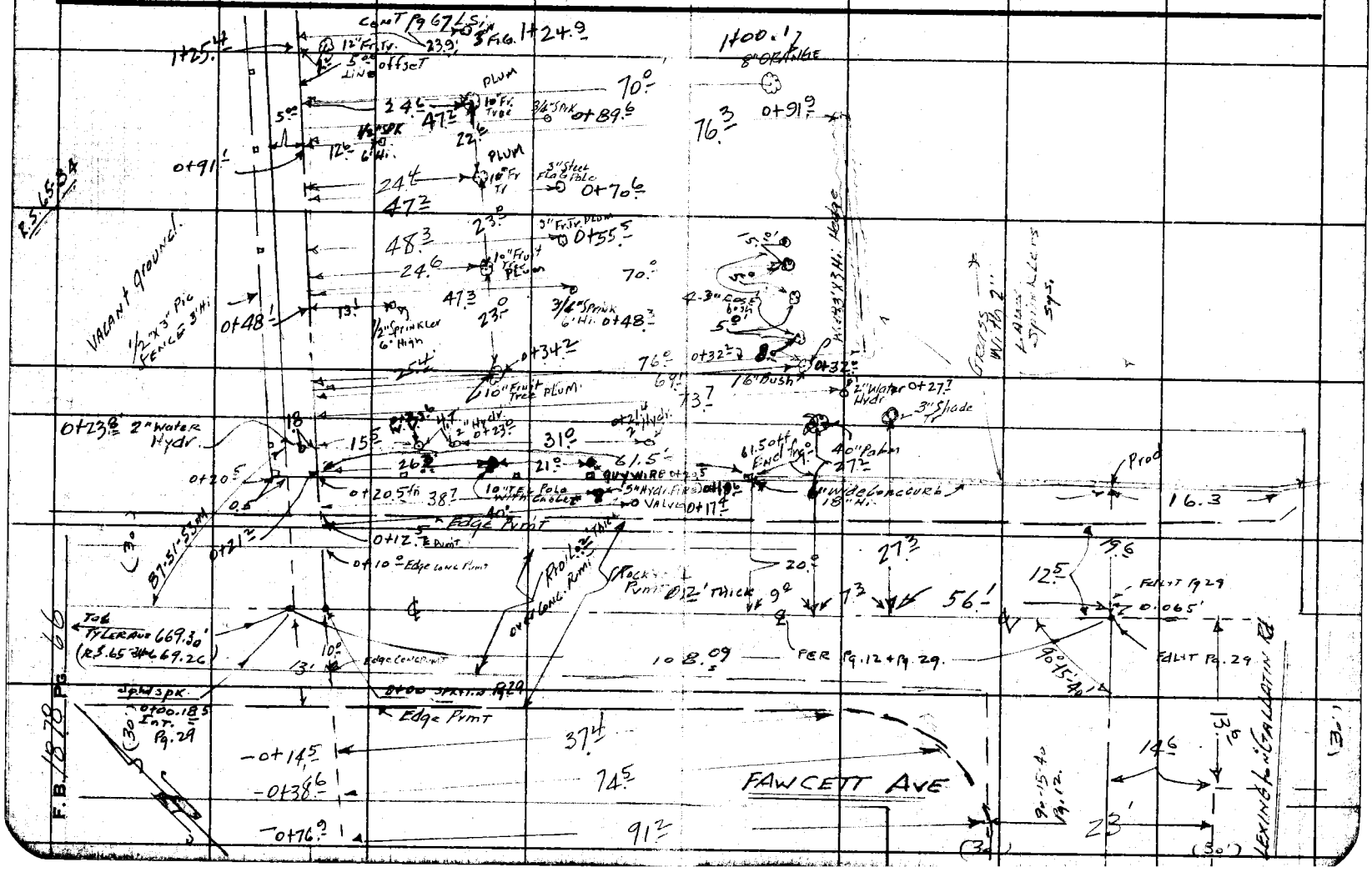

Map No. B 2591
Office Work Ichico
Checked Aja
Date

W. O. Tape No. St'd. 68 °F
Surveyed by H. E. Granquist
Notes H. E. G. Date 1-10-56
Indexed

E.B. Pg.

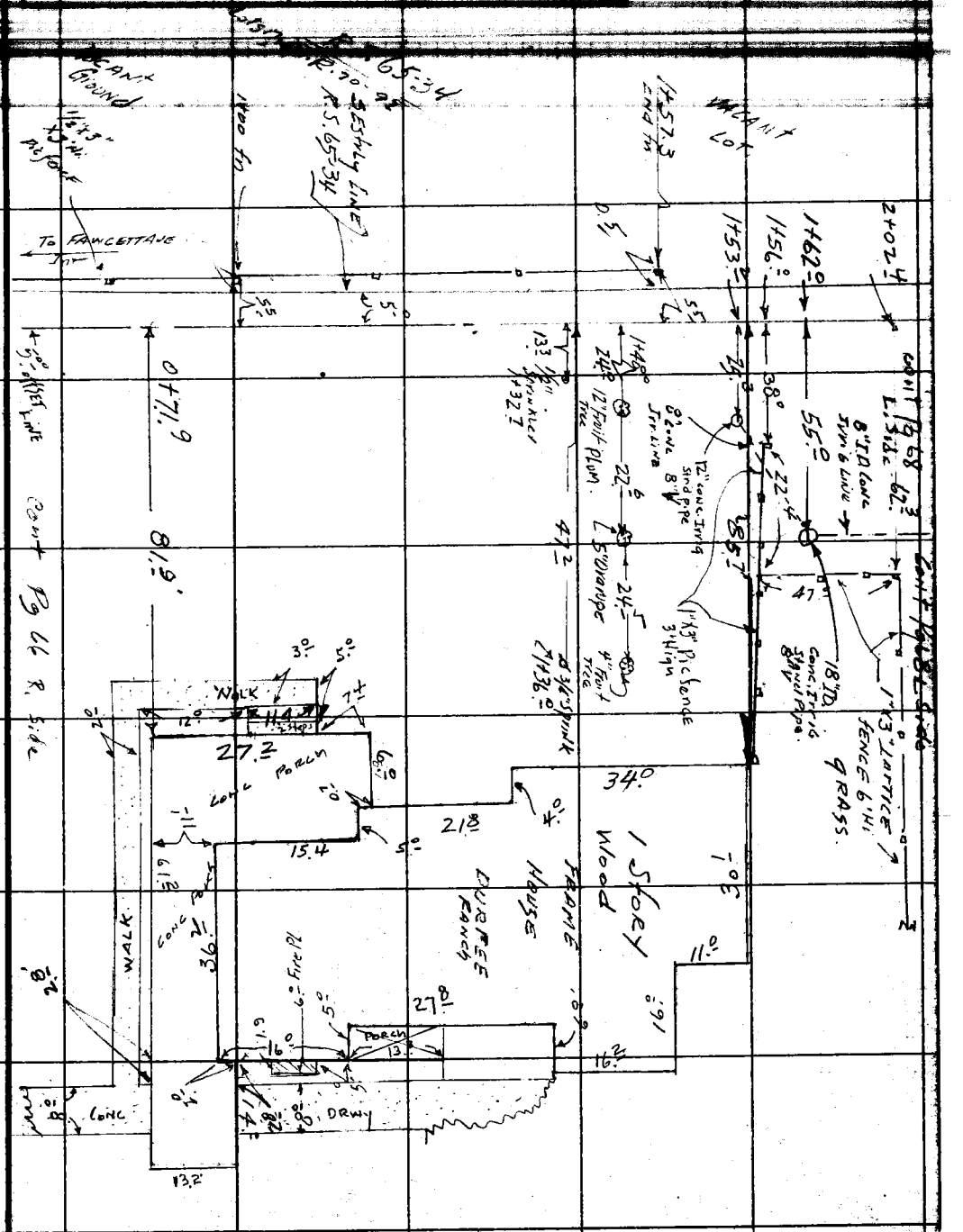

Note: Any Additions or Changes on This Sheet Must be Made or Circled in Red Ink With Date and Name of Person Making Change.

Do not extend notes this side of this line.

RETURN TO
LOS ANGELES COUNTY SURVEYOR
726 LOS ANGELES COUNTY
ENGINEERING BLDG.

76F309S S&E #247. 8-54

RETURN TO
LOS ANGELES COUNTY SURVEYOR
726 LOS ANGELES COUNTY
ENGINEERING BLDG.

Note: Any Additions or Changes on This Sheet Must be Made or Circled in Red Ink With Date and Name of Person Making Change.

Do not extend notes this side of this line.



F.B. Pg.

Map No. B2591
Office Work Ichien
Checked Aja
Date

W. O. Tape No. St'd. °F
Surveyed by H. E. Granquist
Notes H. E. G. Date 1-10-55
Indexed

Improvement Notes

Cont bot pg 70

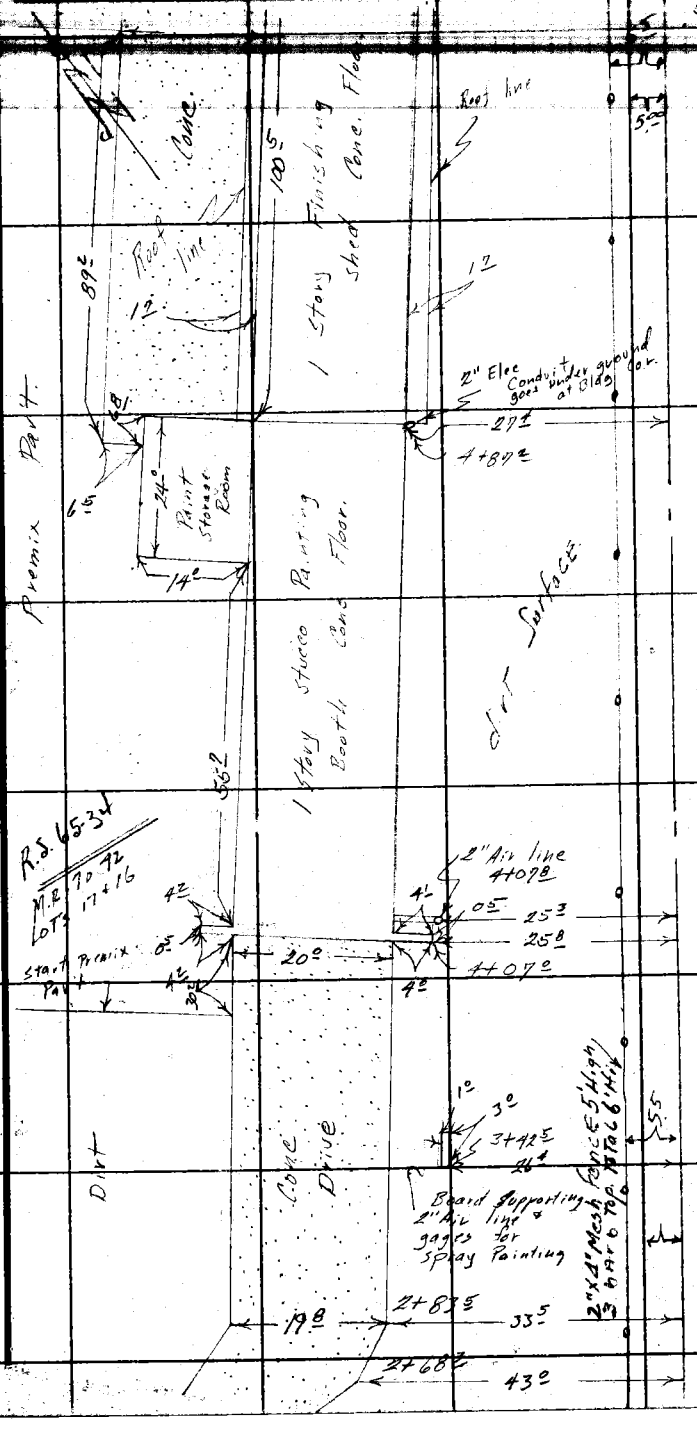

Cont Pg 68 R. side

Note: Any Additions or Changes on This Sheet Must be Made or Circled in Red Ink With Date and Name of Person Making Change.

Do not extend notes this side of this line.

RETURN TO
LOS ANGELES COUNTY SURVEYOR
726 LOS ANGELES COUNTY
ENGINEERING BLDG.

76F3095 S&E #247. 8-54



RETURN TO
LOS ANGELES COUNTY SURVEYOR
726 LOS ANGELES COUNTY
ENGINEERING BLDG.

Do not extend notes this side of this line.

Note: Any Additions or Changes on This Sheet Must be Made or Circled in Red Ink With Date and Name of Person Making Change.

Map No. B2591
Office Work [illegible]
Checked A/O
Date

W. O. Tape No. St'd. °F
Surveyed by: H.E. GRANQUIST
Notes H.E.G. Date 1-10-55
Indexed

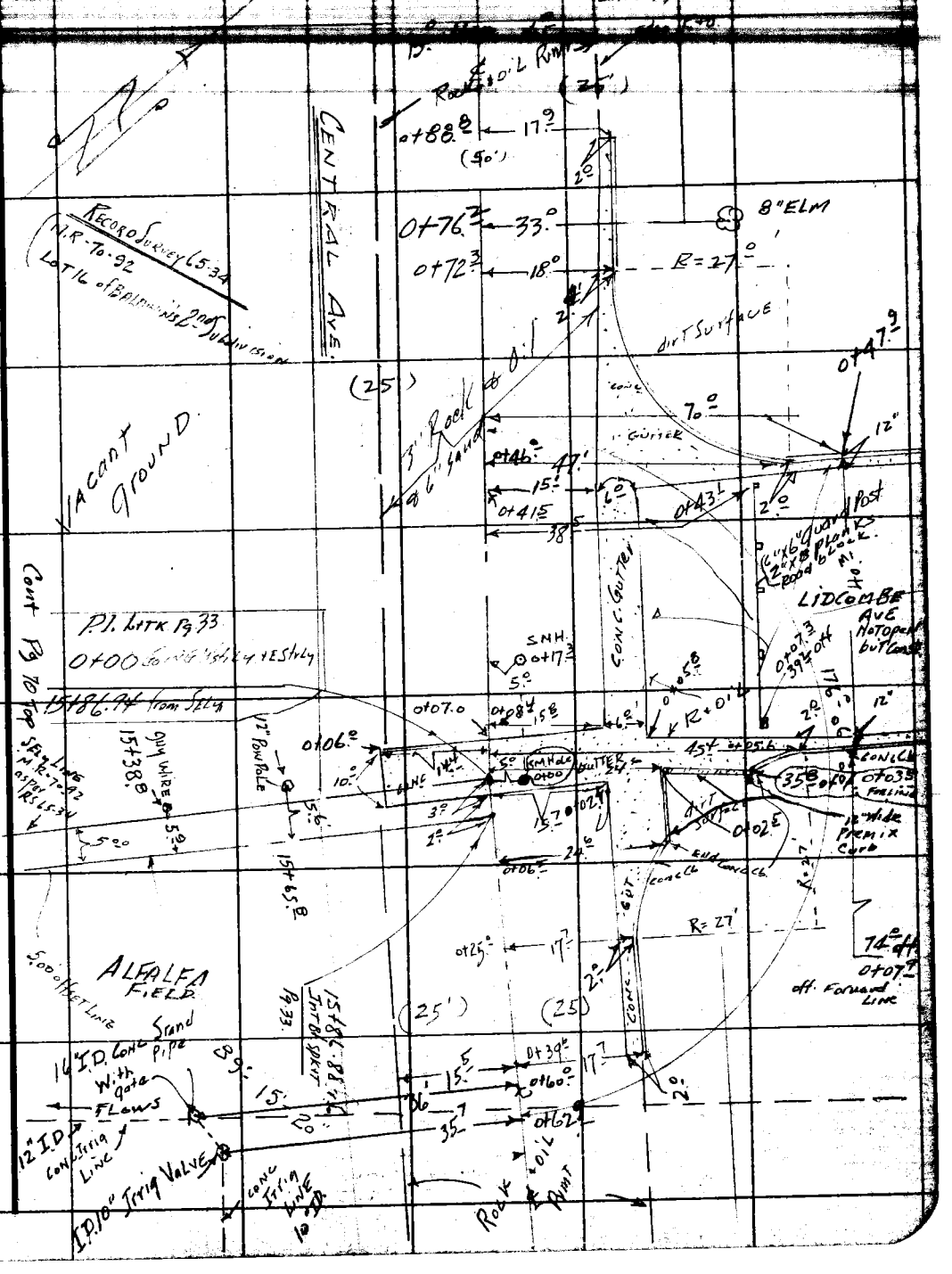

Note: Any Additions or Changes on This Sheet Must be Made or Circled in Red Ink With Date and Name of Person Making Change.

Do not extend notes this side of this line.

RETURN TO
LOS ANGELES COUNTY SURVEYOR
726 LOS ANGELES COUNTY
ENGINEERING BLDG.

76F3095 S&E #247. 8-54



RETURN TO
LOS ANGELES COUNTY SURVEYOR
726 LOS ANGELES COUNTY
ENGINEERING BLDG.

Do not extend notes this side of this line.

Note: Any Additions or Changes on This Sheet Must be Made or Circled in Red Ink With Date and Name of Person Making Change.

F. B. _____ PG. _____

Map No. B 2591
Office Work [illegible]
Checked Aja
Date

W. O. [illegible] Tape No. [illegible] St'd. [illegible] °F
Surveyed by H.E. Granquist [illegible]
Notes F.E. Brooks Date Dec 22 1955
Indexed

TYLER AVE.

J.N. 0075.10

Location of Improvements
in
TYLER AVE.
WEAVER AVE.
and
MOUNTAIN VIEW RD.

From 1+00 at Fawcett Ave
To 72+59.91 at Fineview St.

Also SEE: LSB. 1351-1 F.B. 1878 Pg 73 to Pg. 100
Pg 151 to Pg. 163

H.E. Granquist
F.E. Brooks
M.A. Cericola
W.E. Deane

Note: Any Additions or Changes on This Sheet Must be Made or Circled in Red Ink With Date and Name of Person Making Change.

Do not extend notes this side of this line.

RETURN TO
LOS ANGELES COUNTY SURVEYOR
726 LOS ANGELES COUNTY
ENGINEERING BLDG.

76F309S S&E #247. 8-54

F.B. 1878 PG. 74

Cont on Pg. 75 Bot.



RETURN TO
LOS ANGELES COUNTY SURVEYOR
726 LOS ANGELES COUNTY
ENGINEERING BLDG.

Do not extend notes this side of this line.

Note: Any Additions or Changes on This Sheet Must be Made or Circled in Red Ink With Date and Name of Person Making Change.

Map No. B2591
Office Work T.M.J.
Checked AJA
Date

W. O. 0095 Tape No. 5196 St'd. °F
Surveyed by H.E. Granquist
Notes F.E. Brooks Date Dec 23, 1935
Indexed

F.B. Pg. 75

Cont on Pg. 76 Bot.



Cont on Pg. 74 Top

RETURN TO
LOS ANGELES COUNTY SURVEYOR
726 LOS ANGELES COUNTY
ENGINEERING BLDG.
Do not extend notes this side of this line.
Name Any Additions or Changes on This Sheet Must be Made or Checked in Red Ink With Date and Name of Person Making Change.
76F3095 S&E #247. 9-54

Cont on Pg 77 Bot



RETURN TO
LOS ANGELES COUNTY SURVEYOR
720 LOS ANGELES COUNTY
ENGINEERING BLDG.
Do not extend notes this side of this line.

Note: Any Additions or Changes on This Sheet Must be Made or Circled in Red Ink With Date Made and Name of Person Making Change.

F. B. _____ PG. _____

Map No. 32541
Office Work T.M.L.
Checked RJQ
Date _____

W. O. _____ Tape No. _____ Std. _____
Surveyed by _____
Notes F. E. Brooks Date Jan. 29, 1955
Indexed _____

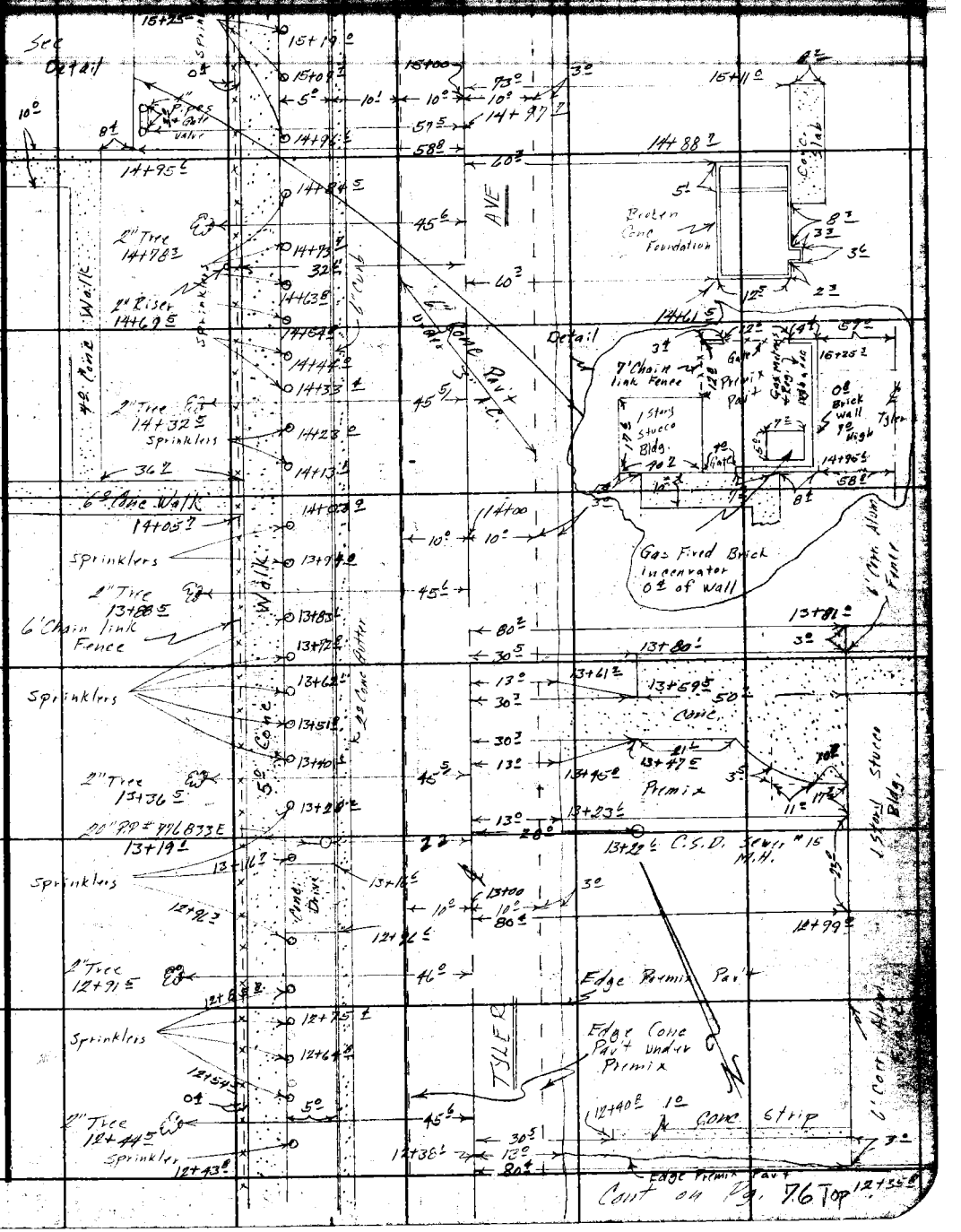

Note: Any Additions or Changes on This Sheet Must be Made or Circled in Red Ink With Date and Name of Person Making Change.

Do not extend notes this side of this line.

RETURN TO
LOS ANGELES COUNTY SURVEYOR
726 LOS ANGELES COUNTY
ENGINEERING BLDG.

76F3005 S&E #247. 8-54

F.B. 1818 Pg. 78

Cont on Pg 79 Bot



RETURN TO
LOS ANGELES COUNTY SURVEYOR
720 LOS ANGELES COUNTY
ENGINEERING BLDG.

Do not extend notes this side of this line.

Note: Any Additions or Changes on This Sheet Must be Made or Circled in Red Ink With Date and Name of Person Making Change.

F. B. _____ PG. _____

Map No. B2591
Office Work T.M.1
Checked Aja
Date _____

W. O. _____ Tape No. _____ St'd. _____ °F
Surveyed by H. L. Granquist
Notes _____ Date Jan 11 '55
Indexed _____

Cont on Pg 80 Bot

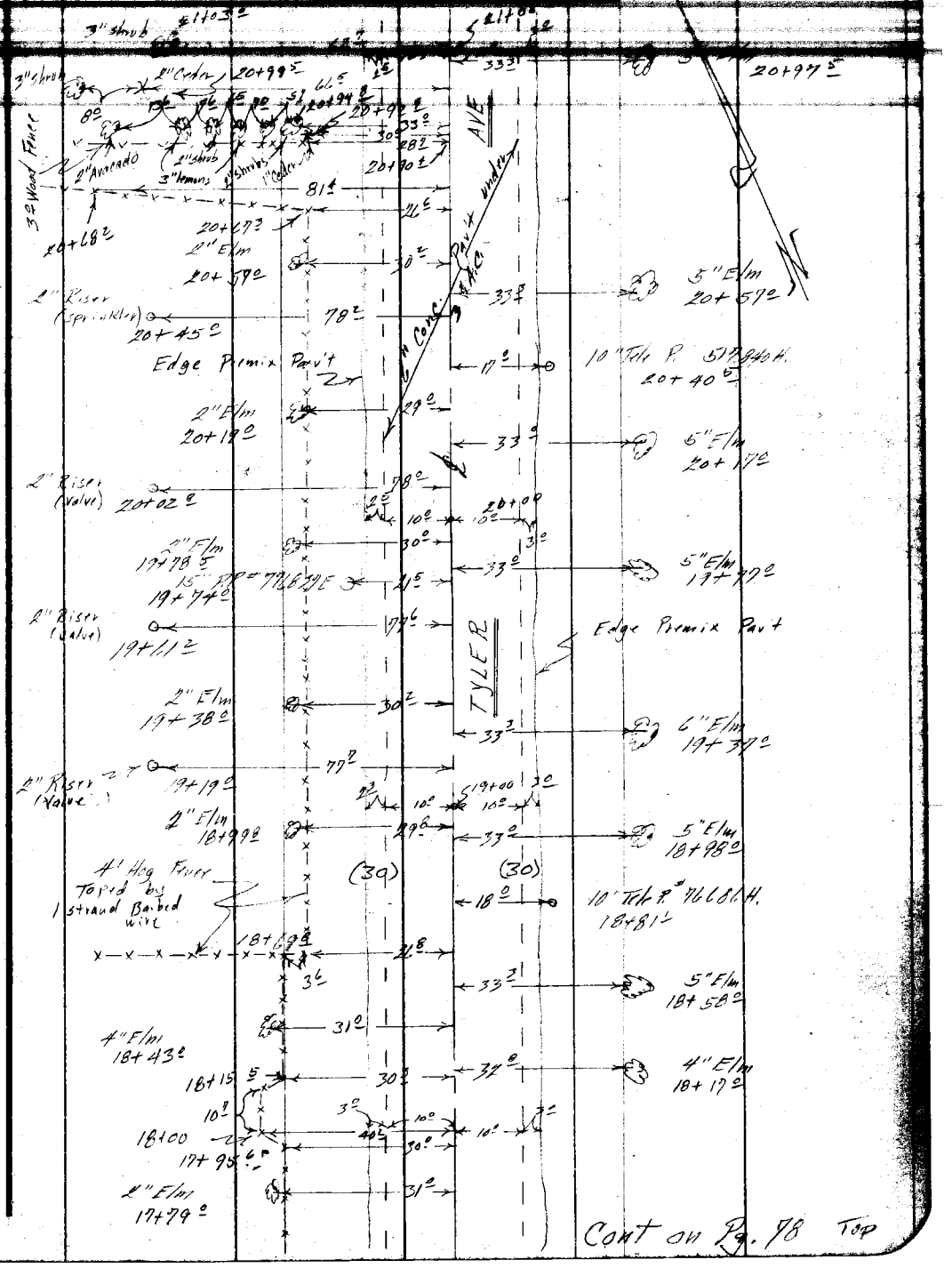

Cont on Pg. 78 Top

Note: Any Additions or Changes on This Sheet Must be Made or Circled in Red Ink With Date and Name of Person Making Change.

Do not extend notes this side of this line.

RETURN TO
LOS ANGELES COUNTY SURVEYOR
726 LOS ANGELES COUNTY
ENGINEERING BLDG.

76F3095 S&E #247. 8-54


F.B. 1878 Pg. 80
Cont Pg. 81 Bot
26+15
61
1" Water Pipe
Large Steel
Hay Barn
Conc. Floor
26+00
C.S.D. Sewer #15
26+03
AVE
25+58
50
60
2" Riser
25+57
25+00
24+12
23
Dead man
24+08
16" P.P. # 776839E
24+06
4" Elm
P.O.T.
24+05
Fd Chisled +
Per Pg.
24+00
Edge Premix Part
23+90
23+78
36
5
18
33
6" Elm
23+73
10" Tele P. # 101540 H.
23+59
23+32
23+00
(30)
(30)
6" Elm
22+92
6" Elm
22+53
TYLER
Start of Premix Part
22+06
14" Trans. P.P. # 776838E
22+02
8" Elm
22+12
10" Tele Pole # 442390 H.
22+01
22+00
3" Lemon
21+97
Small bush
+
Tree Roses
32
21+90
21+82
10" Guy Pole # 642860E
Deadman
21+79
6" Elm
21+77
See C.S.B. 1351-1 for additional improvements
S.S. M.H.
21+56
C.S.D. Sewer #15
21+56
Edge Premix Part
4" Elm
21+37
2" Riser
21+29
76
Cont Pg. 79 Top
RETURN TO
LOS ANGELES COUNTY SURVEYOR
726 LOS ANGELES COUNTY
ENGINEERING BLDG.
Do not extend notes this side of this line.
Note: Any Additions or Changes on This Sheet Must be Made or Circled in Red Ink With Date and Name of Person Making Change.

F. B. 1878 Pg. 21

Map No. B2591
Office Work T.M.1
Checked Aja
Date

W. O. Tape No. St'd. °F
Surveyed by H. E. Franquist
Notes F.E.B. Date Jan 12 1951
Indexed [illegible] Johnson

Cont Pg 82 Bot



Cont Pg 80 Top

Note: Any Additions or Changes on This Sheet Must be Made or Circled in Red Ink With Date and Name of Person Making Change.

Do not extend notes this side of this line.

RETURN TO
LOS ANGELES COUNTY SURVEYOR
726 LOS ANGELES COUNTY
ENGINEERING BLDG.

76F3095 S&E #247. 8-54



RETURN TO
LOS ANGELES COUNTY SURVEYOR
726 LOS ANGELES COUNTY
ENGINEERING BLDG.
Do not extend notes this side of this line.

Note: Any Additions or Changes on This Sheet Must be Made or Circled in Red Ink With Date and Name of Person Making Change.

F. B. _____ Pg. _____

Map No. B 2591
Office Work T.M.1
Checked A/a
Date _____

W. O. _____ Tape No. _____ Std. _____ °F
Surveyed by H.E. Granquist
Notes HEG Date 1-11-56
Indexed _____

Edge Rock & oil Pvmt
Cont b.t
Next Pg.

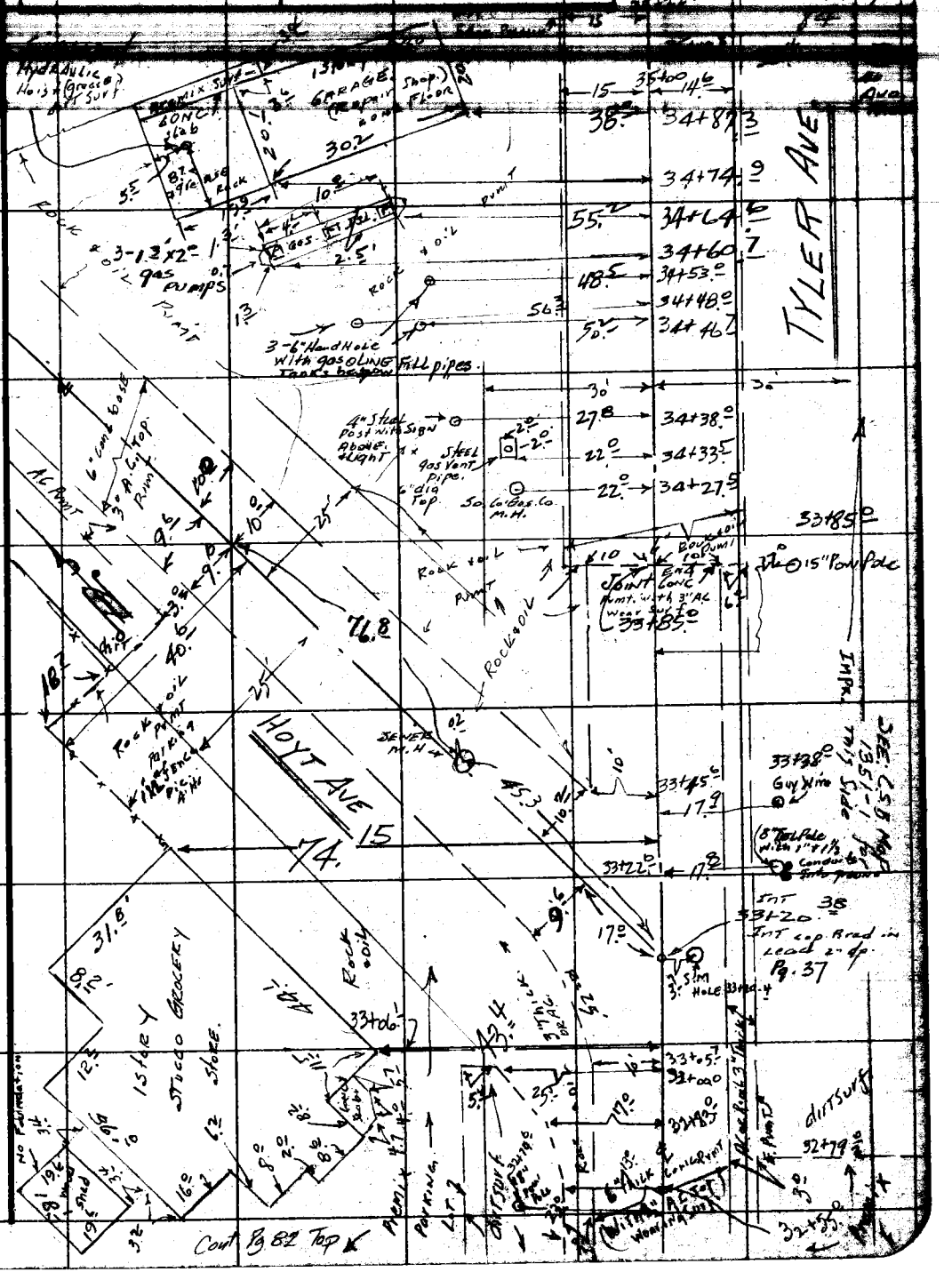

Note: Any Additions or Changes on This Sheet Must be Made or Circled in Red Ink With Date and Name of Person Making Change.

Do not extend notes this side of this line.

RETURN TO
LOS ANGELES COUNTY SURVEYOR
726 LOS ANGELES COUNTY
ENGINEERING BLDG.

76F309S S&E #247. 8-54



RETURN TO
LOS ANGELES COUNTY SURVEYOR
726 LOS ANGELES COUNTY
ENGINEERING BLDG.
Do not extend notes this side of this line.

Note: Any Additions or Changes on This Sheet Must be Made or Circled in Red Ink With Date and Name of Person Making Change.

F.B. 10-12 PG. 85

Map No. B 2591
Office Work I.M.1
Checked Aja
Date

W. O. 6-10 Tape No. Std. 68 °F
Surveyed by H. E. Granquist
Notes H.E.G. Date 1-13-56
Indexed

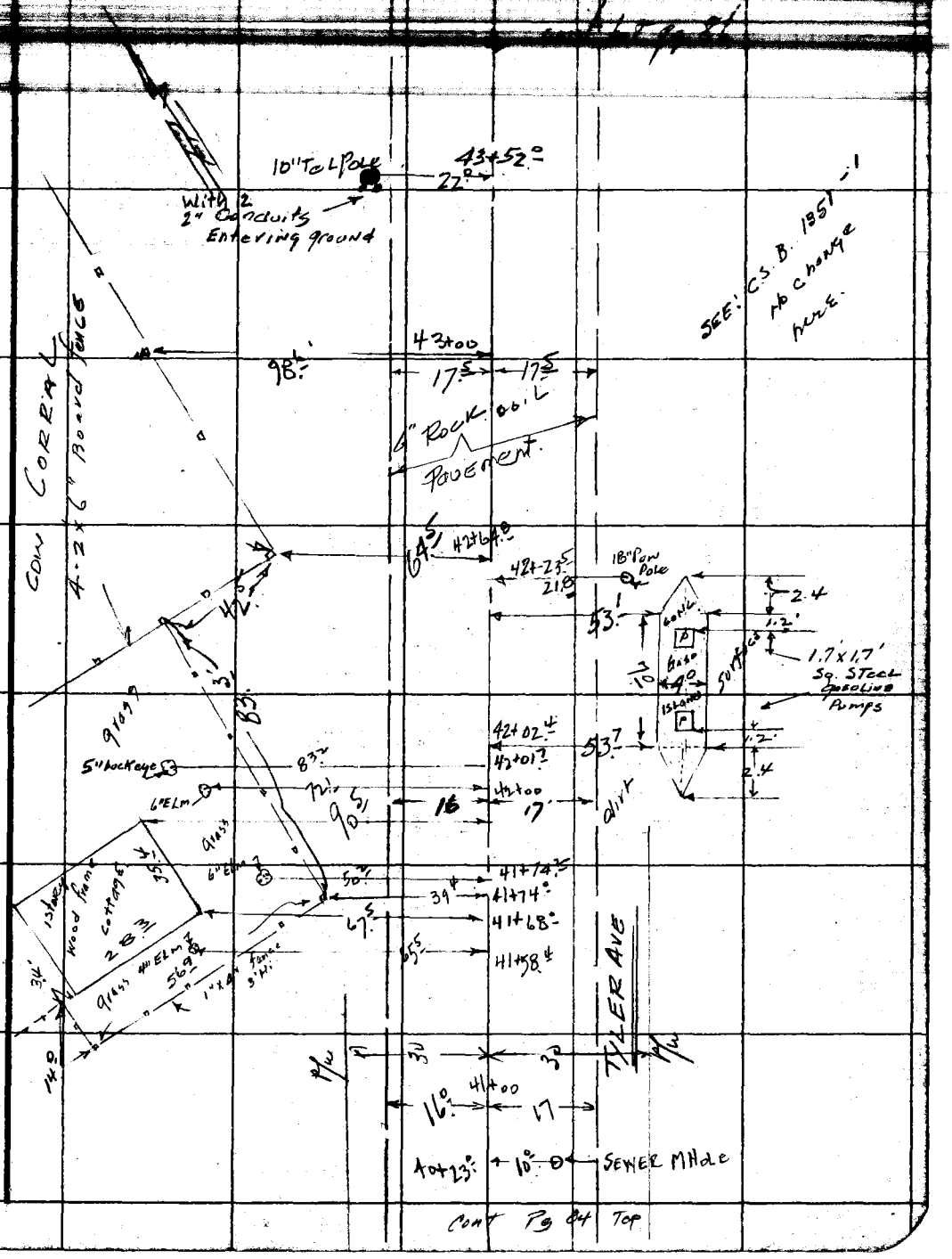

Cont Pg 84 Top

Note: Any Additions or Changes on This Sheet Must be Made or Circled in Red Ink With Date and Name of Person Making Change.

Do not extend notes this side of this line.

RETURN TO
LOS ANGELES COUNTY SURVEYOR
726 LOS ANGELES COUNTY
ENGINEERING BLDG.

76F3095 S&E #247. 8-54

F.B. 1878 PG. 86



RETURN TO
LOS ANGELES COUNTY SURVEYOR
726 LOS ANGELES COUNTY
ENGINEERING BLDG.
Do not extend notes this side of this line.

Note: Any Additions or Changes on This Sheet Must be Made or Circled in Red Ink With Date and Name of Person Making Change.

F.B. _____ Pg. _____

Map No. B 2591
Office Work L.M.
Checked A.J.A.
Date _____

W. O. _____ Tape No. _____ St'd. _____ °F
Surveyed by H.E. Granquist
Notes F.F.B. Date 1-16-56
Indexed _____

Cont. Pg 88 Bot.



Note: Any Additions or Changes on This Sheet Must be Made or Circled in Red Ink With Date and Name of Person Making Change.

Do not extend notes this side of this line.

RETURN TO
LOS ANGELES COUNTY SURVEYOR
726 LOS ANGELES COUNTY
ENGINEERING BLDG.

76F3098 247 4-53

Cont Pg 89 Bot

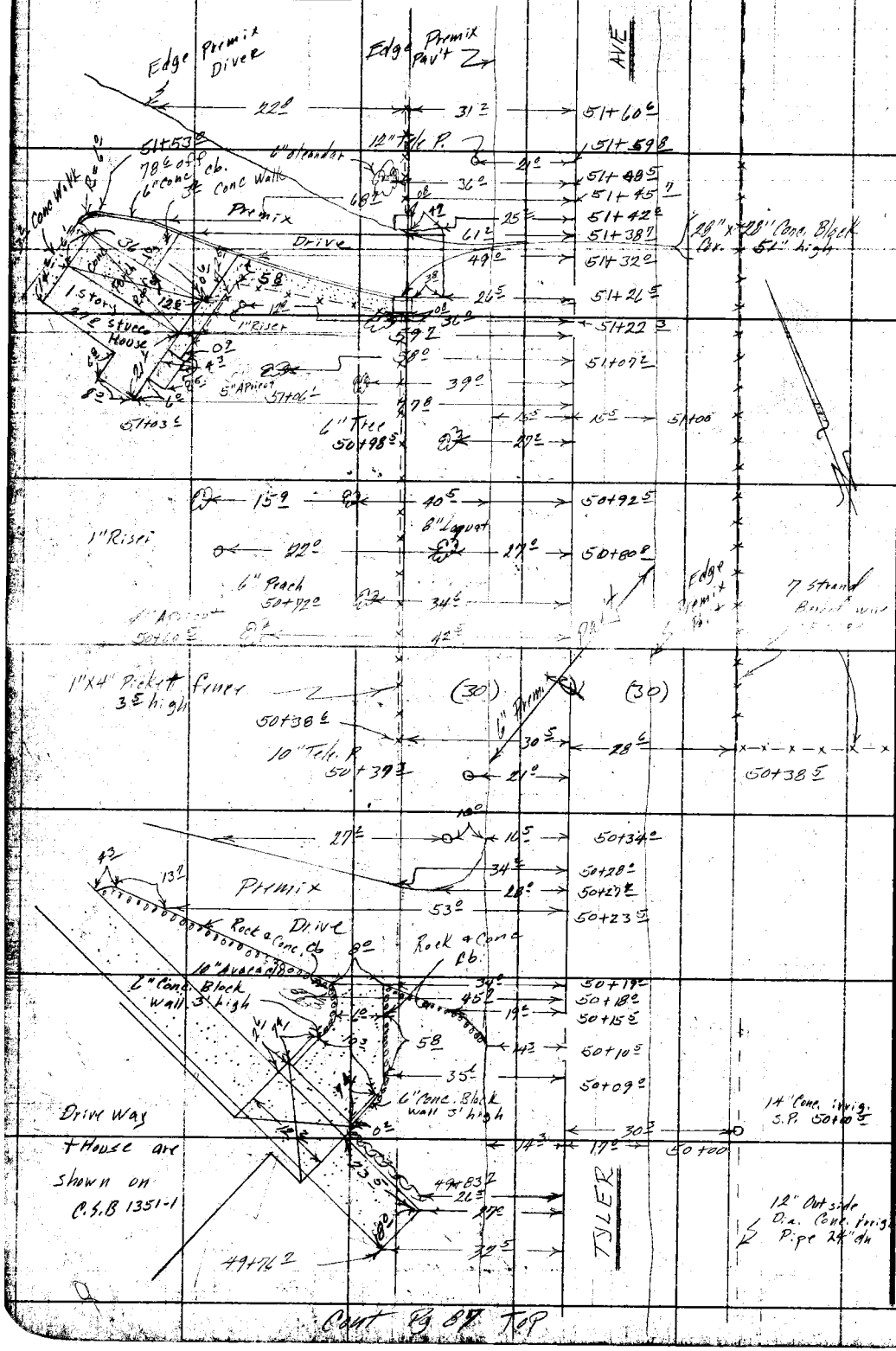

Cont Pg 87 Top

RETURN TO
LOS ANGELES COUNTY SURVEYOR
726 LOS ANGELES COUNTY
ENGINEERING BLDG.
Do not extend notes this side of this line.

Note: Any Additions or Changes on This Sheet Must be Made or Circled in Red Ink With Date and Name of Person Making Change.

F. B. [illegible] PG. [illegible]

Map No. [illegible]
Office Work T.M.1
Checked Aja
Date

W. O. [illegible] Tape No. [illegible] Std. [illegible]
Surveyed by H.E. Granquist
Notes F.F.B. Date [illegible]
Indexed [illegible] Johnson

Cont Pg 91 Bot

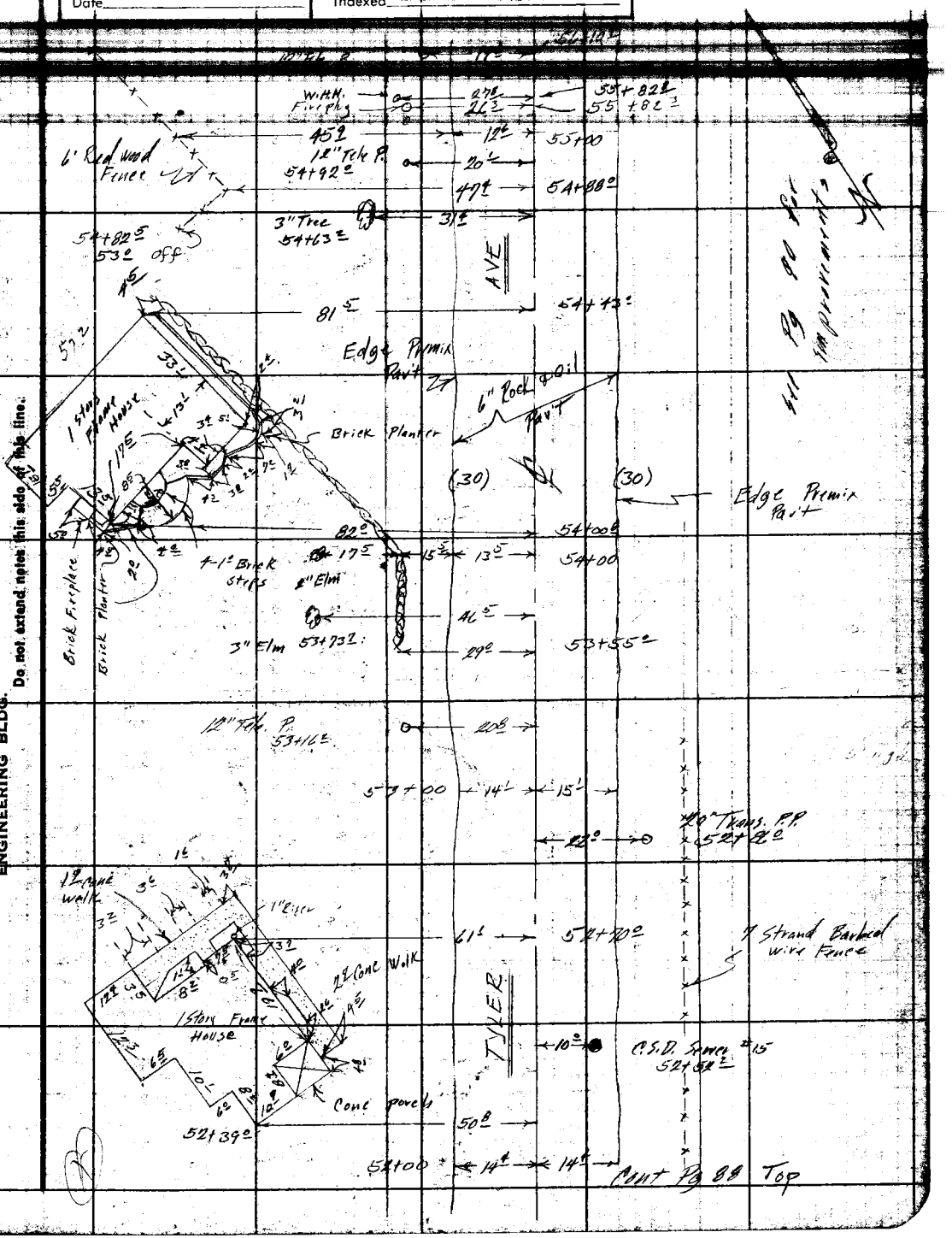

Note: Any Additions or Changes on This Sheet Must be Made or Circled in Red Ink With Date and Name of Person Making Change.

Do not extend notes this side of this line.

RETURN TO
LOS ANGELES COUNTY SURVEYOR
725 LOS ANGELES COUNTY
ENGINEERING BLDG.

76F3095 247 4-53



RETURN TO
LOS ANGELES COUNTY SURVEYOR
726 LOS ANGELES COUNTY
ENGINEERING BLDG.

Do not extend notes into this line.

Note: Any Additions or Changes on This Sheet Must be Made or Circled in Red Ink, With Date and Name of Person Making Change.

78F3095 247 4-53

RETURN TO
LOS ANGELES COUNTY SURVEYOR
726 LOS ANGELES COUNTY
ENGINEERING BLDG.

Note: Any Additions or Changes on This Sheet Must be Made or Circled in Red Ink With Date and Name of Person Making Change.

Do not extend notes this side of this line.

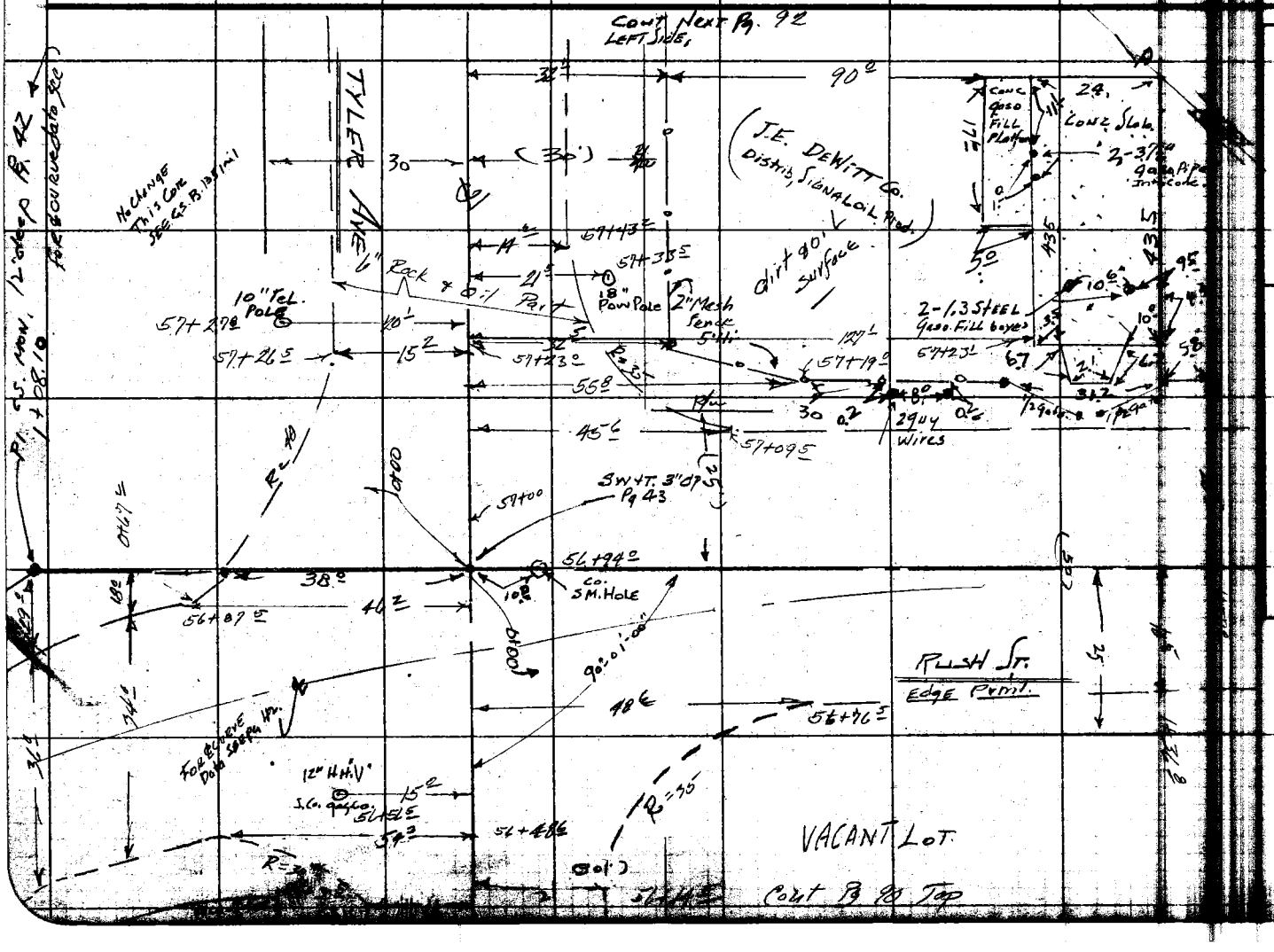

Map No. B 2571
Office Work T.M.L.
Checked Aja
Date
W.O. Tape No. Std.
Surveyed by H.E. Granquist
Notes H.E.G. Date
Indexed
F.B. PG. 91

RETURN TO
LOS ANGELES COUNTY SURVEYOR
726 LOS ANGELES COUNTY
ENGINEERING BLDG.

Note: Any Additions or Changes on This Sheet Must be Made or Circled in Red Ink With Date and Name of Person Making Change.

Do not extend notes this side of this line.

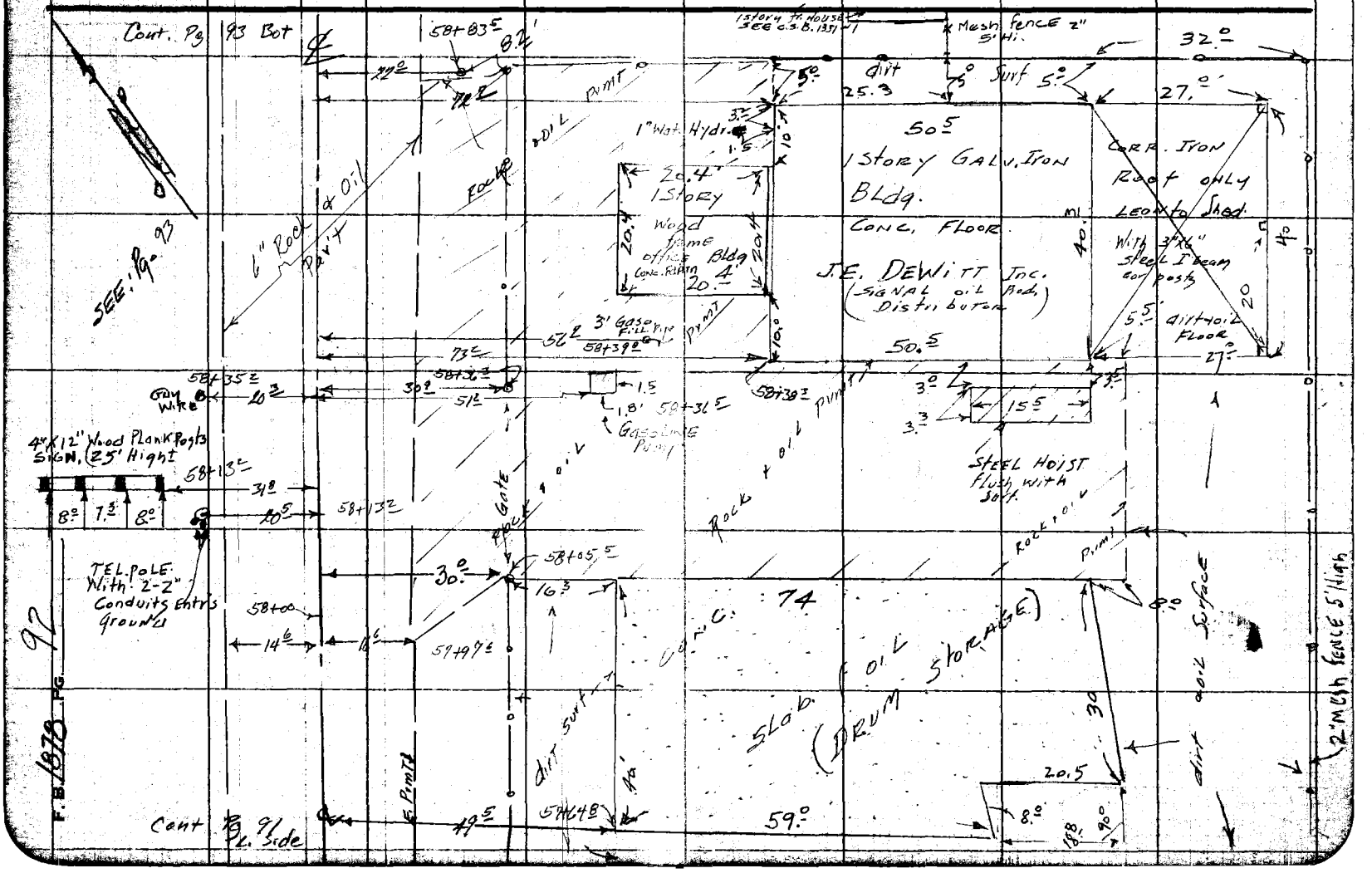

76FS095 247 4-53

RETURN TO
LOS ANGELES COUNTY SURVEYOR
726 LOS ANGELES COUNTY
ENGINEERING BLDG.

Note: Any Additions or Changes on This Sheet Must be Made or Circled in Red Ink With Date and Name of Person Making Change.

Do not extend notes this side of this line.

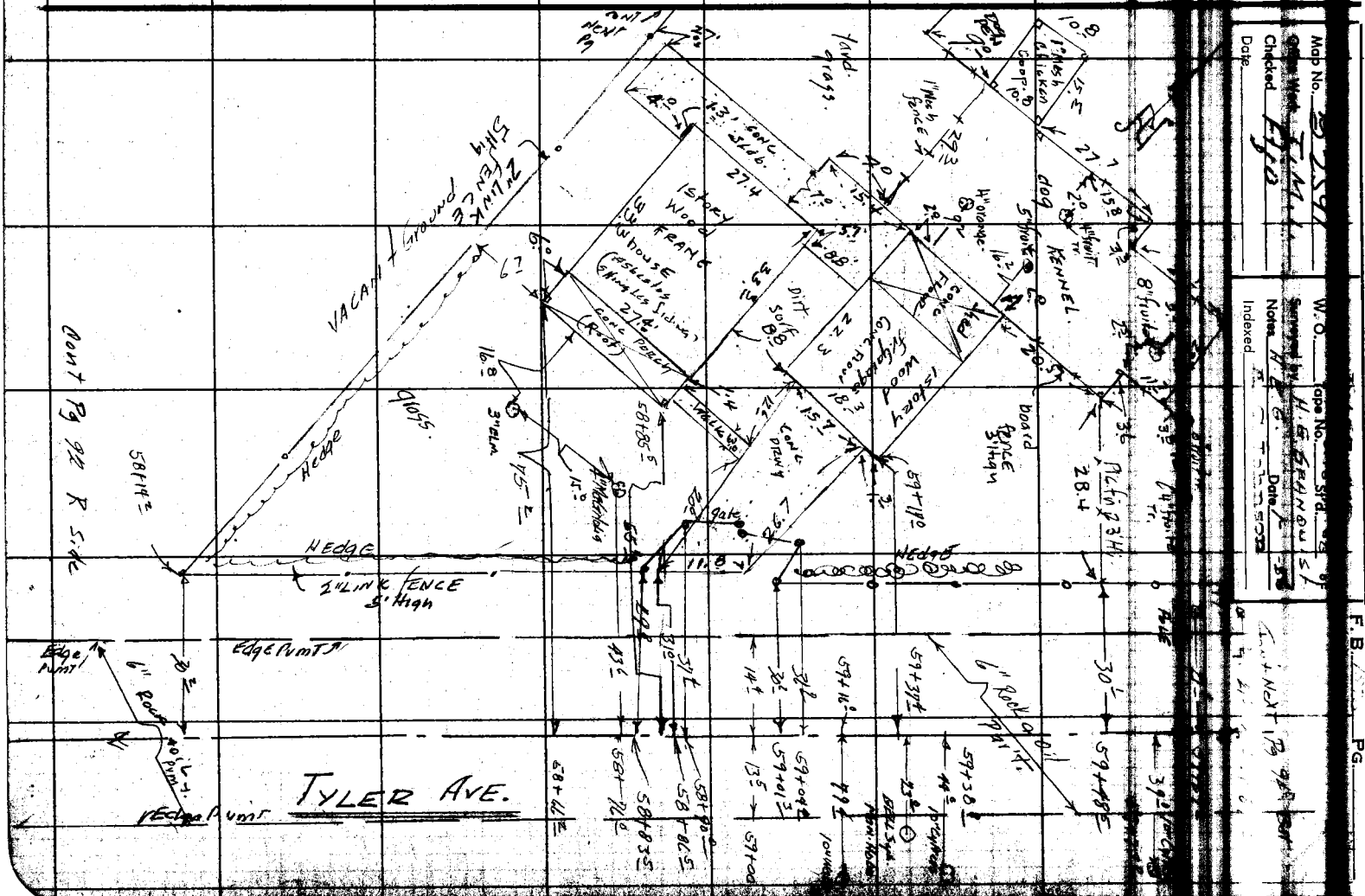

F. B. 1878 PG. 94

Cont Pg 95.

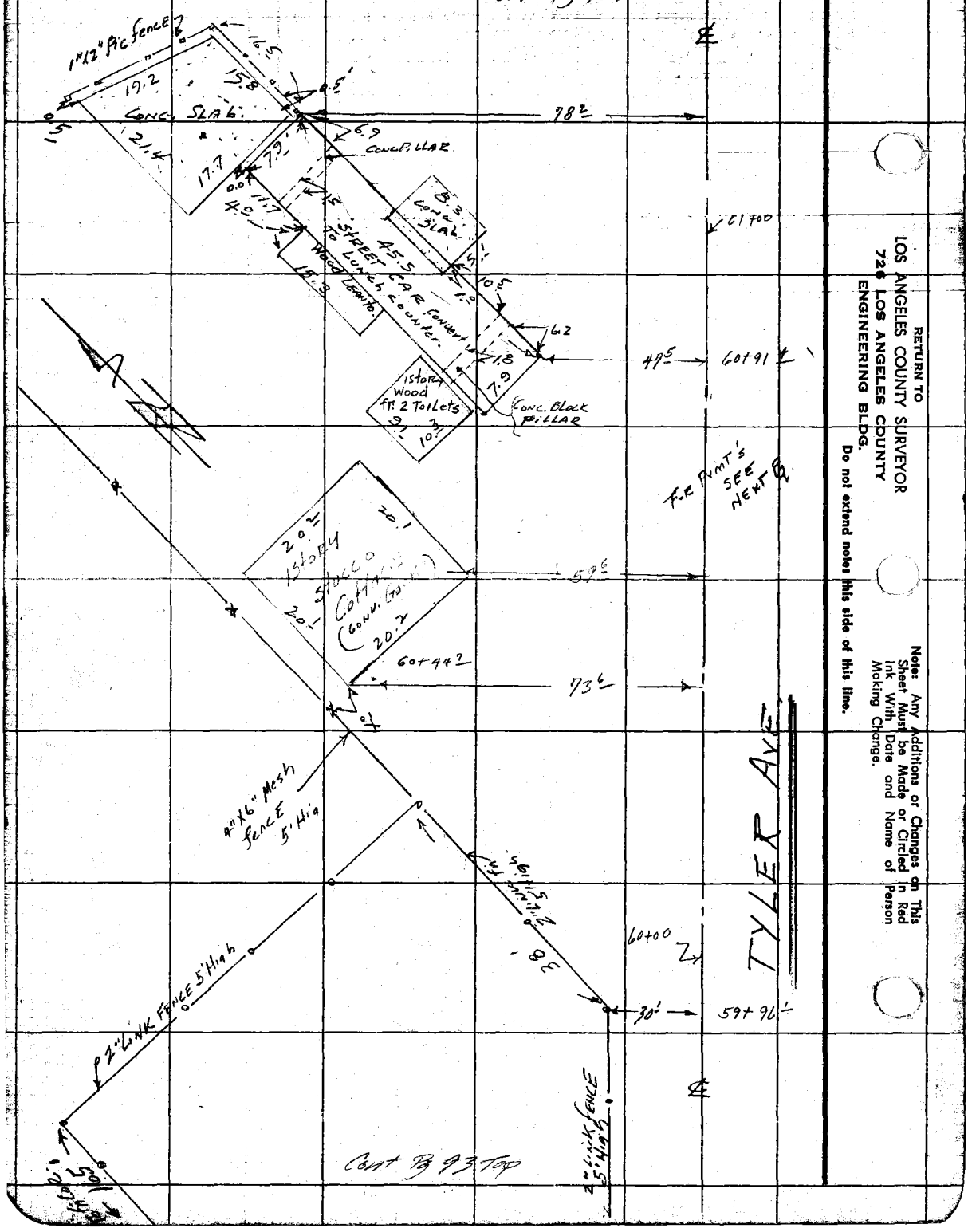

RETURN TO
LOS ANGELES COUNTY SURVEYOR
726 LOS ANGELES COUNTY
ENGINEERING BLDG.
Do not extend notes this side of this line.

Note: Any Additions or Changes on This Sheet Must be Made or Circled in Red Ink With Date and Name of Person Making Change.

F.B. ____ PG. ____

Map No. ____ | W. O. ____ Tape No. ____ St'd. ____
Office Work C.E.D., T.M.I. | Surveyed by H E G[illegible]
Checked ____ | Notes H.E.G. Date ____ A. C. Johnson
Date ____ | Indexed ____

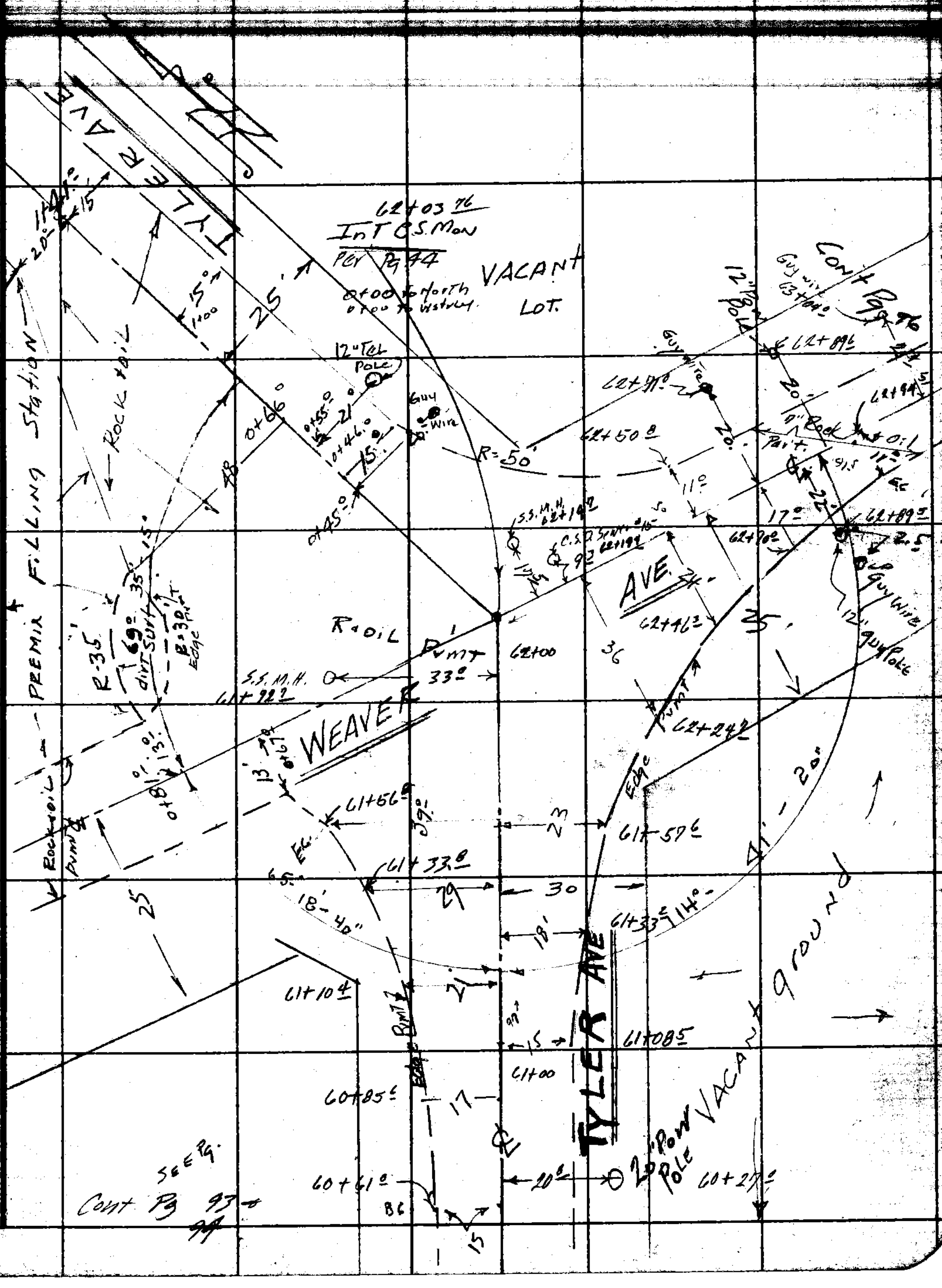

Note: Any Additions or Changes on This Sheet Must be Made or Circled in Red Ink With Date and Name of Person Making Change.

Do not extend notes this side of this line.

RETURN TO
LOS ANGELES COUNTY SURVEYOR
726 LOS ANGELES COUNTY ENGINEERING BLDG.

76F3095 S&E #247. 6-54

F.B. 1878 Pg. 96

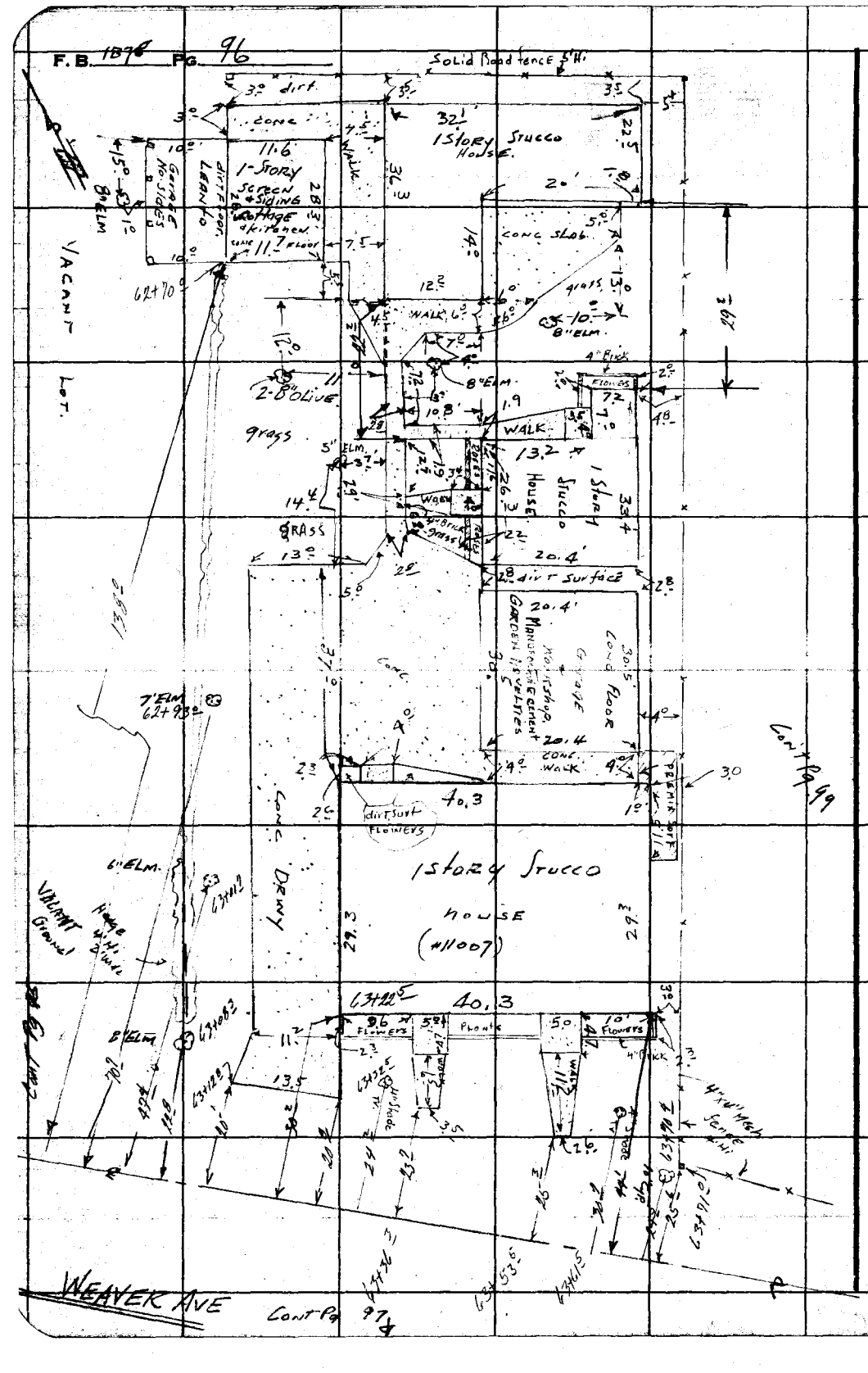

RETURN TO
LOS ANGELES COUNTY SURVEYOR
726 LOS ANGELES COUNTY
ENGINEERING BLDG.
Do not extend notes this side of this line.

Note: Any Additions or Changes on This Sheet Must be Made or Circled in Red Ink With Date and Name of Person Making Change.

F. B. ____ PG. ____

Map No. B 2591
Office Work C.E.D.
Checked Aja
Date

W. O. ____ Tape No. ____ St'd. 60 °F
Surveyed by H.E. GRANQUIST
Notes H.E.G. Date 1-18-56
Indexed

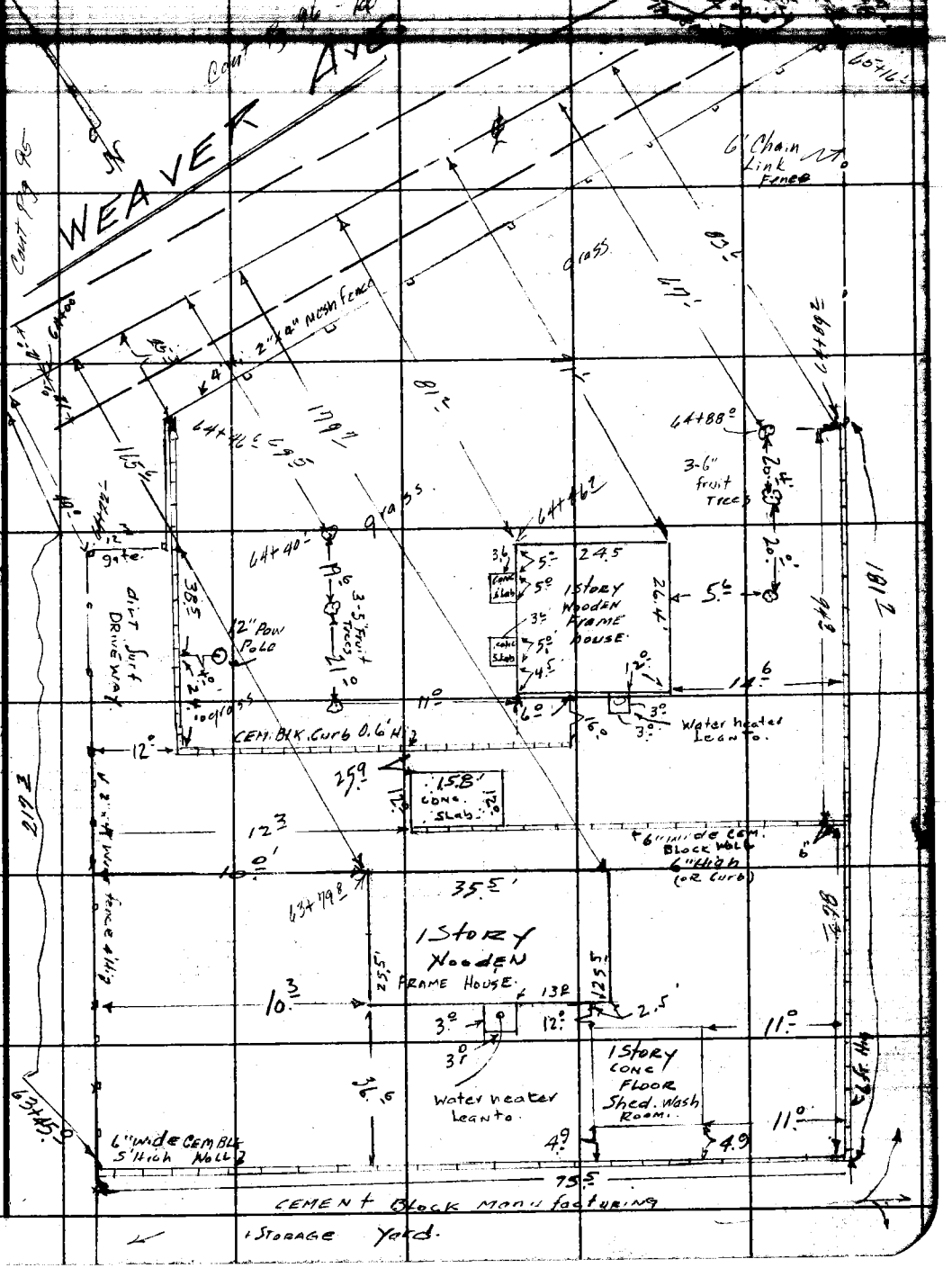

Note: Any Additions or Changes on This Sheet Must be Made or Circled in Red Ink With Date and Name of Person Making Change.

Do not [illegible] this side of this line.

RETURN TO
LOS ANGELES COUNTY SURVEYOR
726 LOS ANGELES COUNTY
ENGINEERING BLDG.

76F3095 S&E #247. 8-54

F.B. 1878 PG. 98

RETURN TO
LOS ANGELES COUNTY SURVEYOR
726 LOS ANGELES COUNTY
ENGINEERING BLDG.

Do not extend notes this side of this line.

Note: Any Additions or Changes on This Sheet Must be Made or Circled in Red Ink With Date and Name of Person Making Change.

F. B. _____ PG. 69

Map No. B2591
Office Work C.E.D.
Checked Aja
Date

W. O. [illegible] Tape No. [illegible] St'd. [illegible] °F
Surveyed by H. E. GRANQUIST
Notes H.E.G. Date 1-14-56
Indexed [illegible]

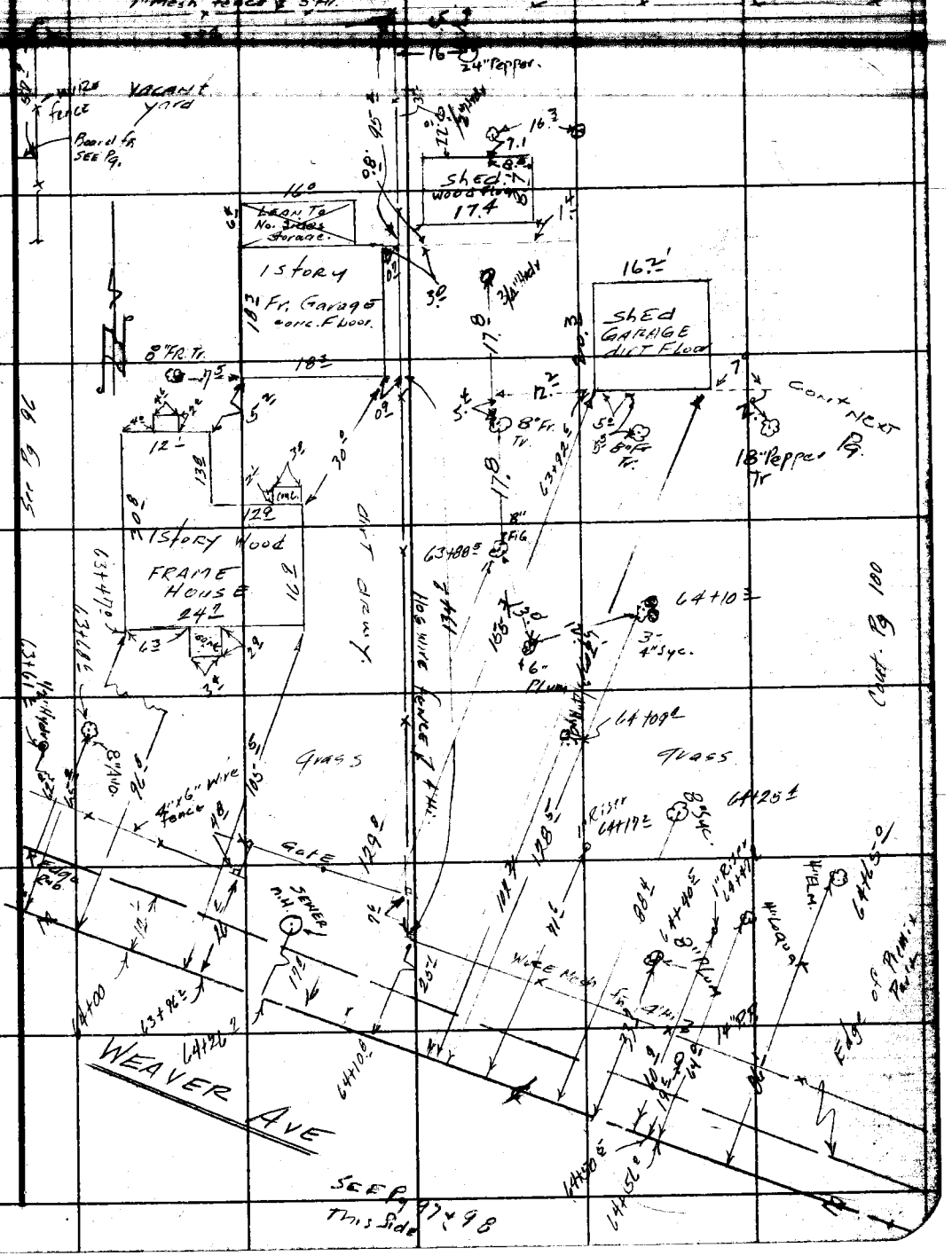

Note: Any Additions or Changes on This Sheet Must be Made or Circled in Red Ink With Date and Name of Person Making Change.

Do not extend notes this side of this line.

RETURN TO
LOS ANGELES COUNTY SURVEYOR
726 LOS ANGELES COUNTY
ENGINEERING BLDG.

76F309S S&E #247. 8-54

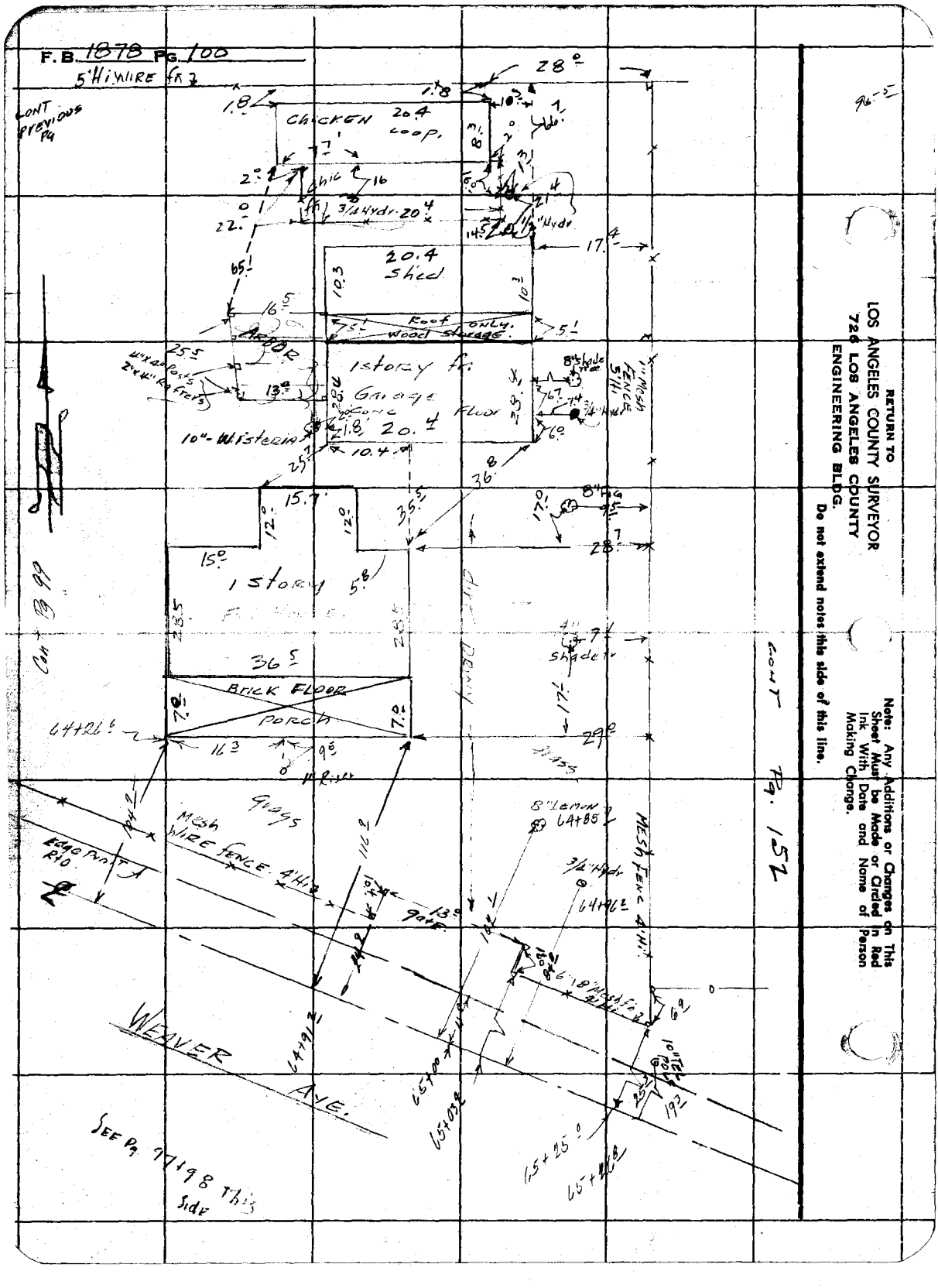
F.B. 1878 Pg. 100
5' Hi Wire fr 7
Cont previous Pg
Chicken 20.4 Loop.
20.4 Shed
Roof only.
Wood storage.
Arbor
1 story fr.
Garage Conc Floor
20.4
10" Wisteria
1 story
Brick Floor
Porch
Grass
Mesh Wire Fence 4' Hi
Edge Point Rd
Weaver Ave.
See Pg. 97+98 This Side
Cont Pg 99
Cont Pg. 152
Mesh Fence 4' Hi
8" Lemon 64+85
3/4" Hydr
64+96
64+91
65+00
65+03
65+25
65+26
Note: Any Additions or Changes on This Sheet Must be Made or Circled in Red Ink With Date and Name of Person Making Change.
Do not extend notes this side of this line.
RETURN TO
LOS ANGELES COUNTY SURVEYOR
726 LOS ANGELES COUNTY
ENGINEERING BLDG.

F. B. 1878 PG. 1

Map No.
Office Work
Checked
Date

W. O. Tape No. Std.
Surveyed by H. E. GRANQUIST
Notes H. E. G. Date
Indexed 5-17-58

WORKMAN MILL ROAD.

J.N. 0074.99

& NOTES F.B. 1878 Pg. 101 to Pg.
Index Pg 102 + Pg 103

H. E. GRANQUIST. Chief.
F. E. BROOKS. Inst.
A. SNYDER. Head CHAIN
G. P. ALWIN. Rear CHAIN

Note: Any Additions or Changes on This Sheet Must be Made or Circled in Red Ink With Date and Name of Person Making Change.

Do not extend notes this side of this line.

RETURN TO
LOS ANGELES COUNTY SURVEYOR
726 LOS ANGELES COUNTY
ENGINEERING BLDG.

78F3066 S&E #247. 8-54

RETURN TO
LOS ANGELES COUNTY SURVEYOR
726 LOS ANGELES COUNTY
ENGINEERING BLDG.

Note: Any Additions or Changes on This Sheet Must be Made or Circled in Red Ink With Date and Name of Person Making Change.

Do not extend notes this side of this line.

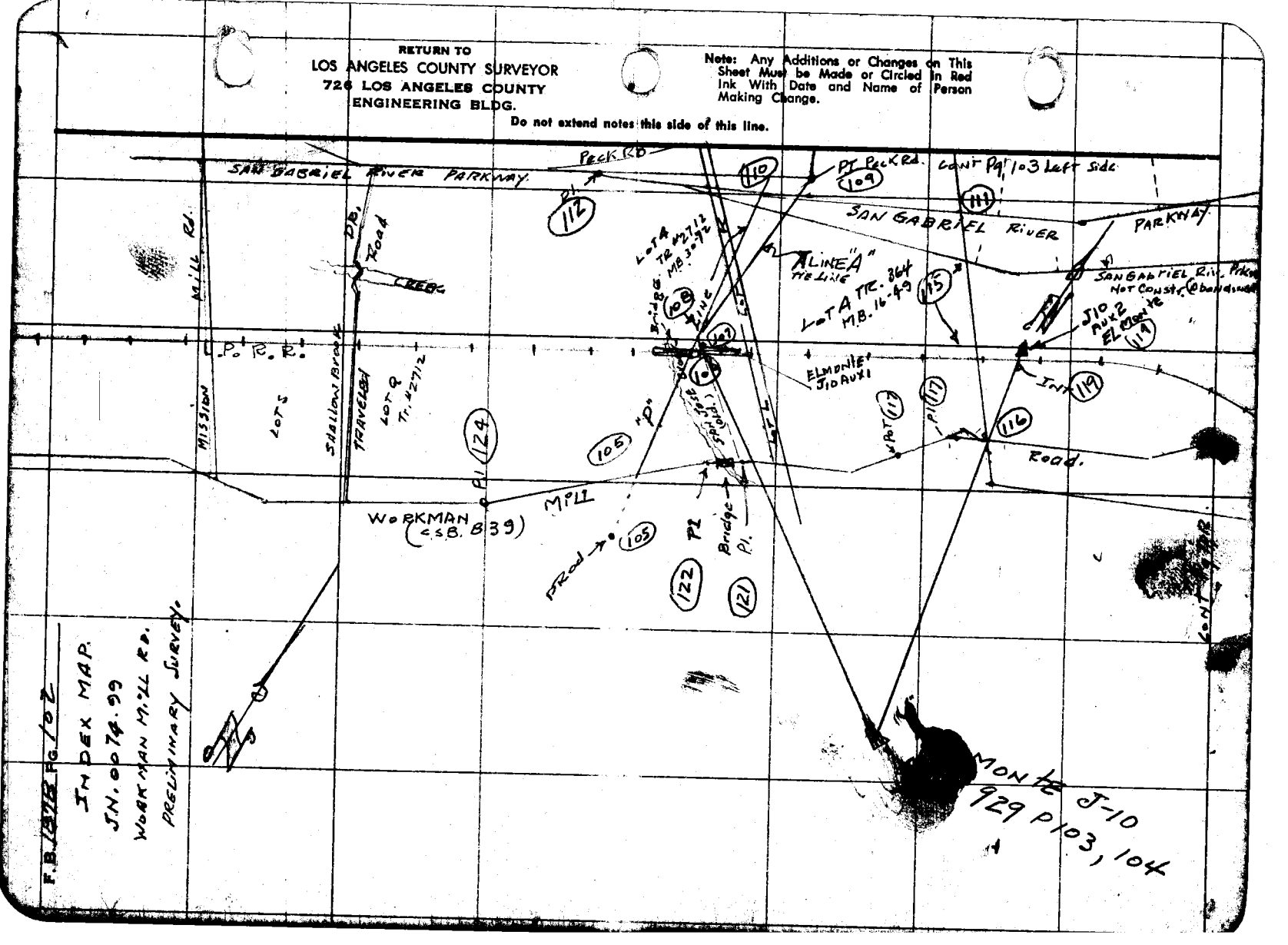

F.B. 1918 Pg 102

INDEX MAP.
J.N. 0074.99
WORKMAN MILL RD.
PRELIMINARY SURVEY.

F. B. ____ PG. ____

Map No. ____
Office Work ____
Checked ____
Date ____

W. O. ____ Tape No. ____
Surveyed by H. E. Gronquist
Notes H. E. G. Date ____
C. Johnson
Indexed ____

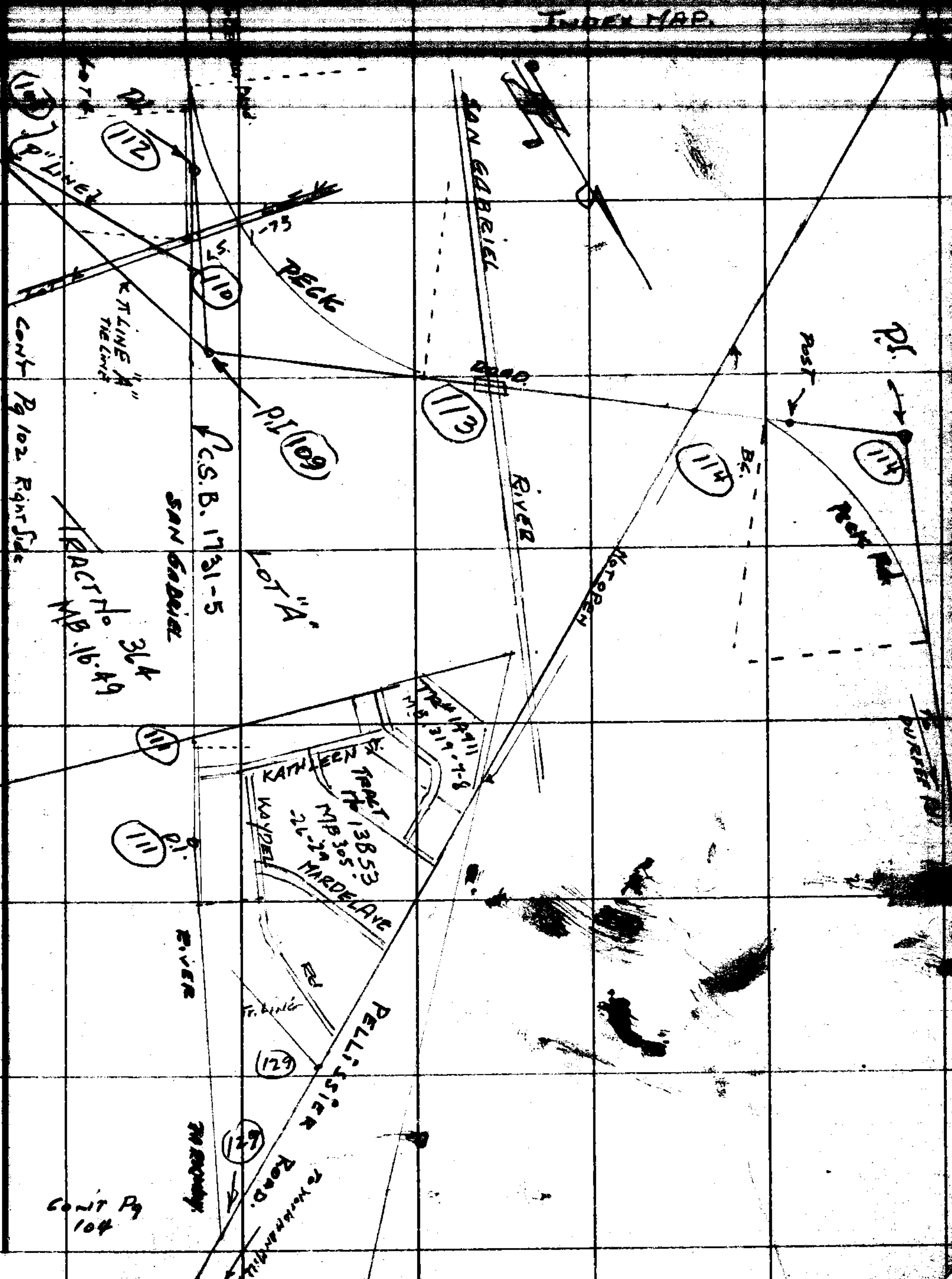

RETURN TO
LOS ANGELES COUNTY SURVEYOR
726 LOS ANGELES COUNTY
ENGINEERING BLDG.

Note: Any Additions or Changes on This Sheet Must be Made or Circled in Red Ink With Date and Name of Person Making Change.

Do not extend notes this side of this line.

76F309S S&E #247. 8-54

F.B. 1878 PG 104

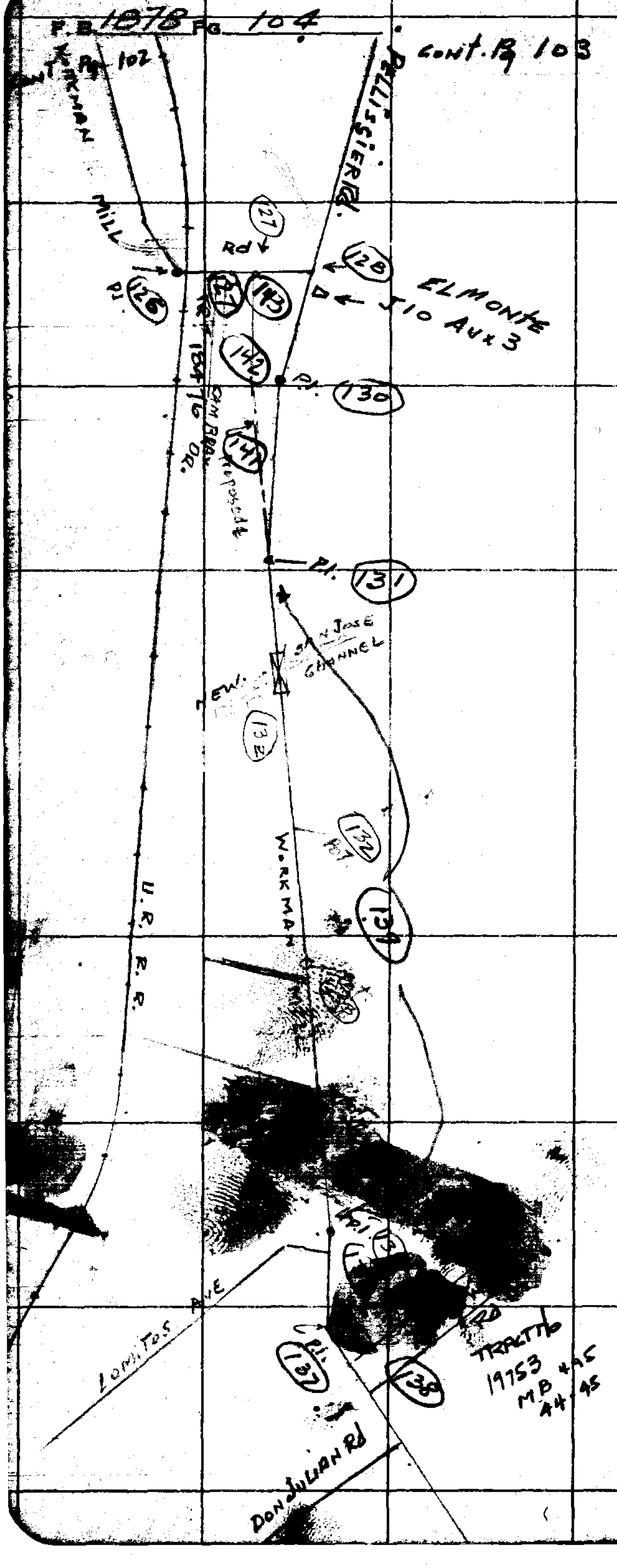

INDEX
JN. 0074.99
WORKMAN MILL Rd.

RETURN TO
LOS ANGELES COUNTY SURVEYOR
726 LOS ANGELES COUNTY
ENGINEERING BLDG.

Do not extend notes this side of this line.

Note: Any Additions or Changes on This Sheet Must be Made or Circled in Red Ink With Date and Name of Person Making Change.

F. B. 1876 PG. 1

Map No. [illegible]
Office Work Ludwickson
Checked G. E. Bark
Date JUN '64

W. O. [illegible] Tape No. [illegible]
Surveyed by H E Granquist
Notes [illegible] Date [illegible]
Indexed [illegible]

693.39 @ 54° = 693.33
87.04 @ 70° = 87.04
717.59

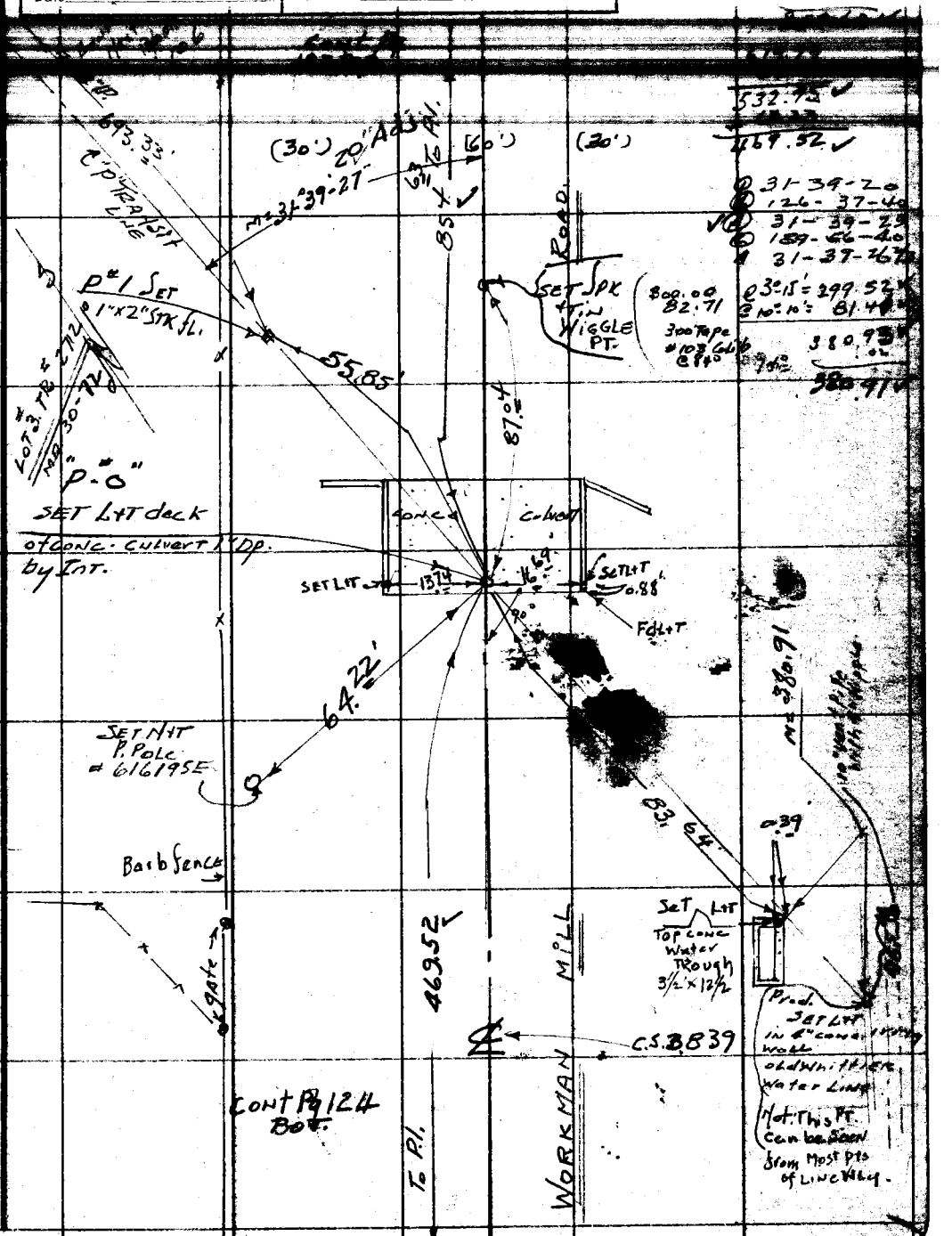

Note: Any Additions or Changes on This Sheet Must be Made or Circled in Red Ink With Date and Name of Person Making Change.

Do not extend notes this side of this line.

RETURN TO
LOS ANGELES COUNTY SURVEYOR
726 LOS ANGELES COUNTY
ENGINEERING BLDG.

76F309S S&E #247. 8-54

RETURN TO
LOS ANGELES COUNTY SURVEYOR
726 LOS ANGELES COUNTY
ENGINEERING BLDG.

Note: Any Additions or Changes on This Sheet Must be Made or Circled in Red Ink With Date and Name of Person Making Change.

Do not extend notes this side of this line.

W.S. 37-B-3

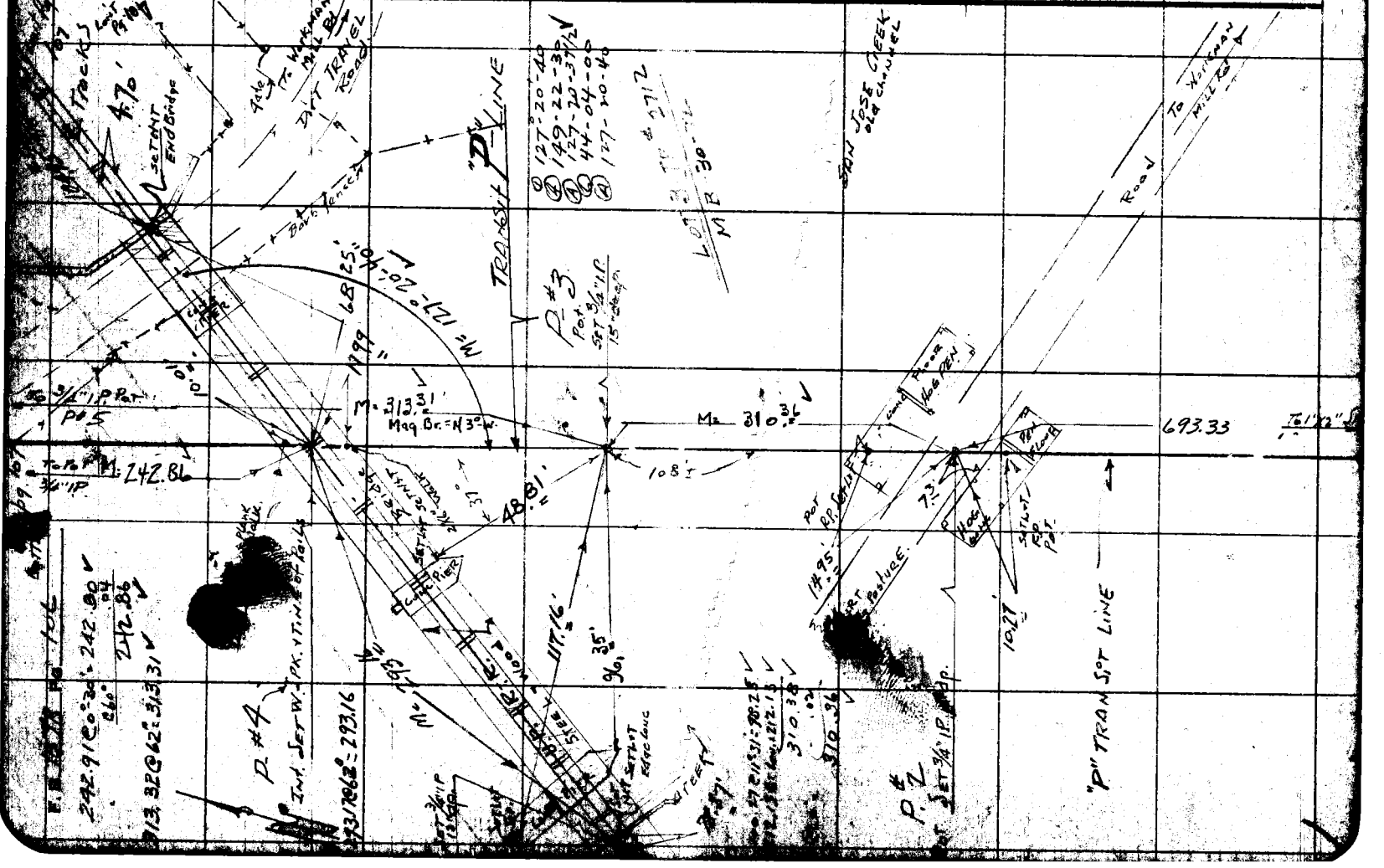

Map No. [illegible]
Office Work Lundvickson
Checked G. E. BARR
Date JUN 64

W. O. [illegible] Tape No. [illegible] Std. [illegible]
Surveyed by [illegible]
Notes [illegible] Date [illegible]
Indexed

F. B. [illegible] Pg. [illegible]
④ 149-22-30
[illegible]
⑥ 44-04-90

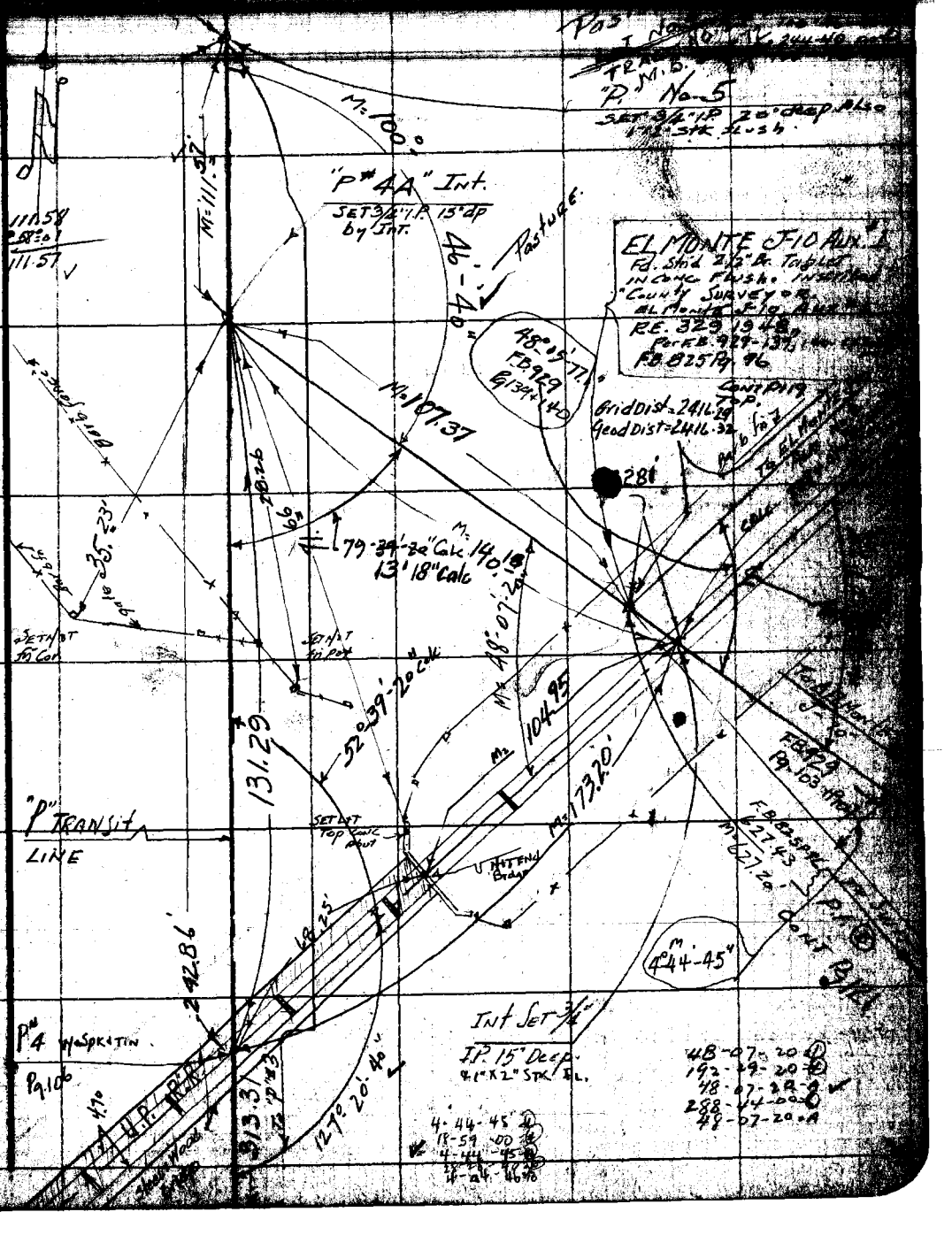

Note: Any Additions or Changes on This Sheet Must be Made or Circled in Red Ink With Date and Name of Person Making Change.

Do not extend notes this side of this line.

RETURN TO
LOS ANGELES COUNTY SURVEYOR
726 LOS ANGELES COUNTY
ENGINEERING BLDG.

76F3008 247 4-53

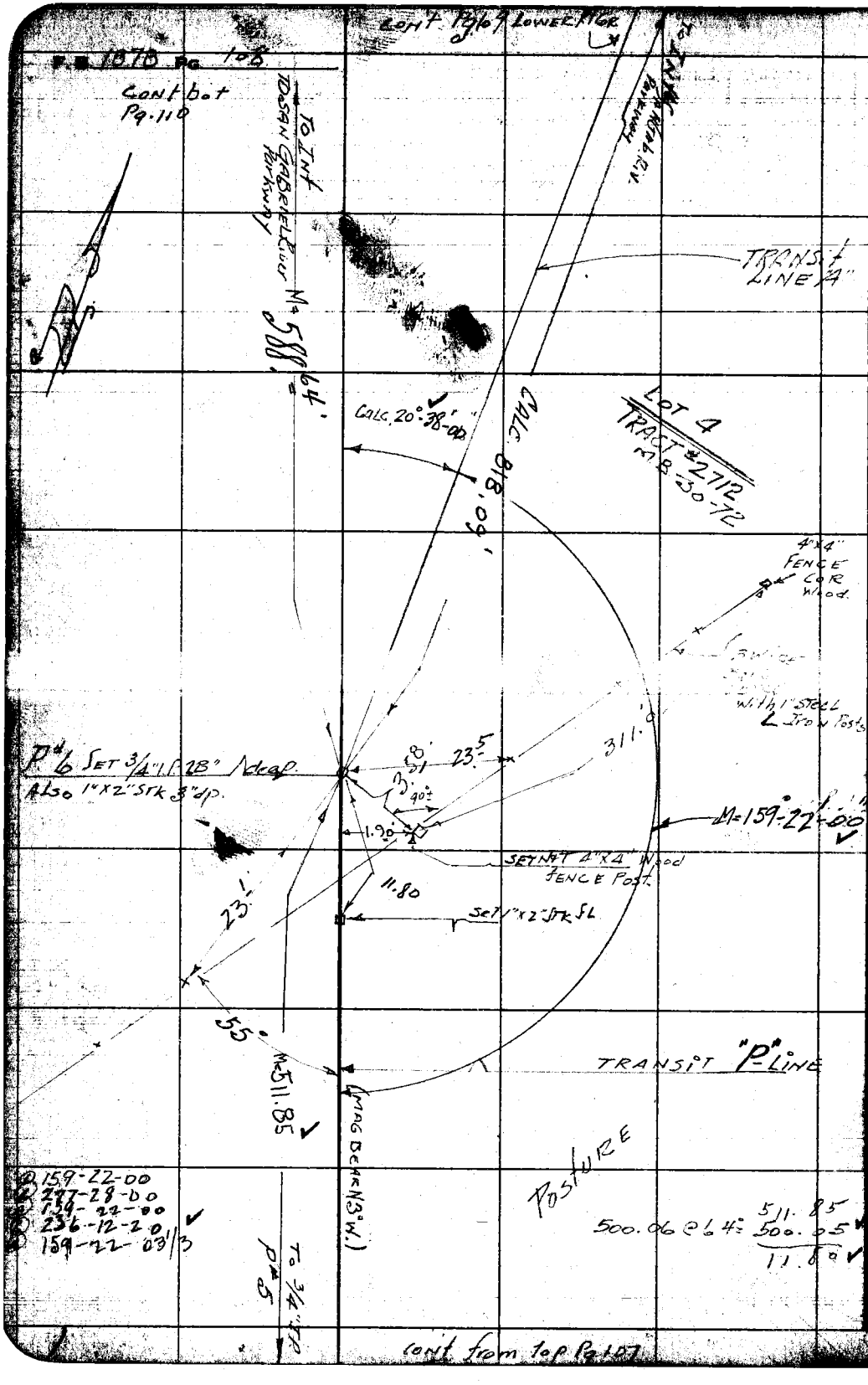

RETURN TO
LOS ANGELES COUNTY SURVEYOR
726 LOS ANGELES COUNTY
ENGINEERING BLDG.

Do not extend notes this side of this line.

Note: Any Additions or Changes on This Sheet Must be Made or Circled in Red Ink With Date and Name of Person Making Change.

76F3098 247 4-53

RETURN TO
LOS ANGELES COUNTY SURVEYOR
726 LOS ANGELES COUNTY
ENGINEERING BLDG.

Note: Any Additions or Changes on This Sheet Must be Made or Circled in Red Ink With Date and Name of Person Making Change.

Do not extend notes this side of this line.

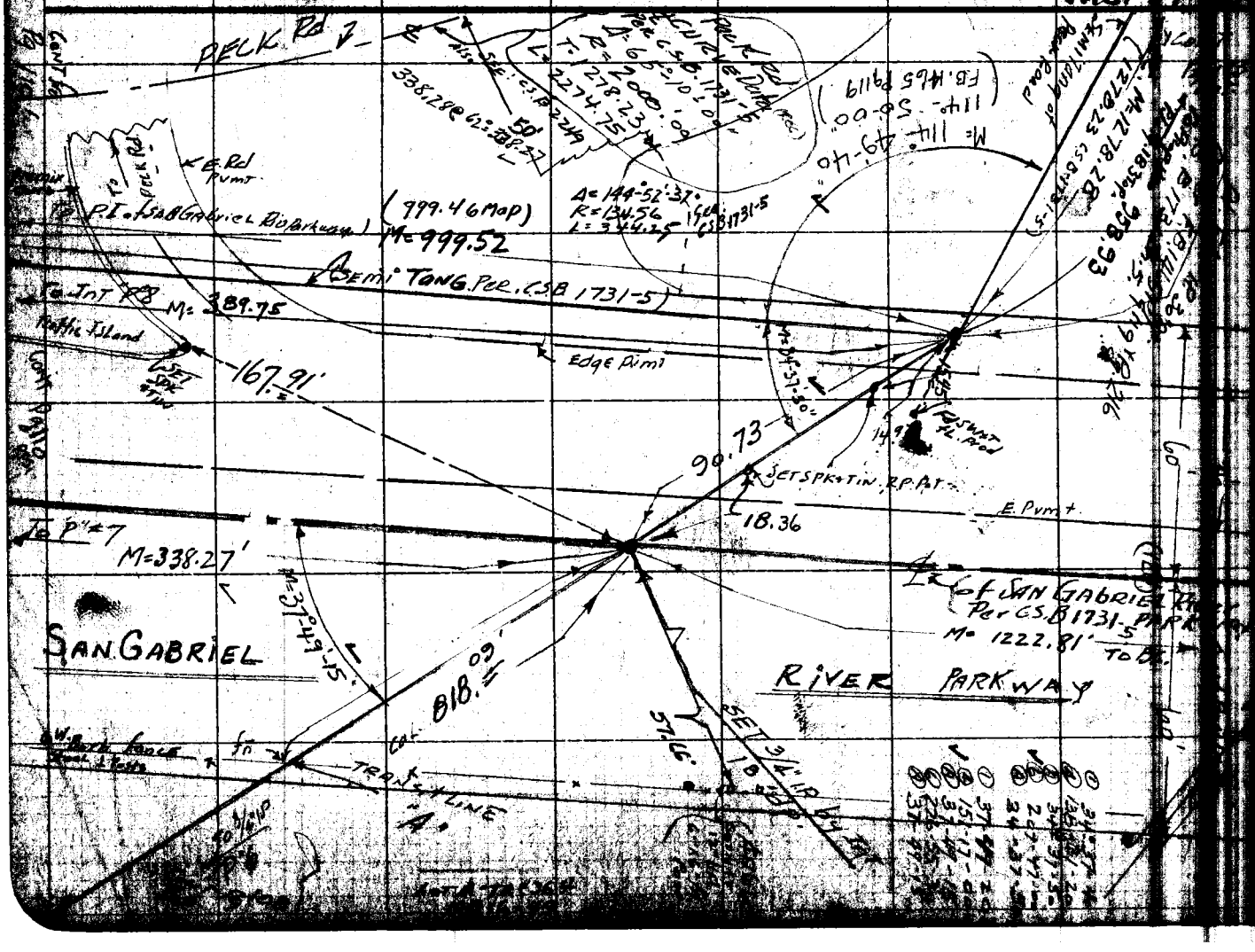

Map No. D-2003
Office Work Ludwickson
Checked G. E. BARR
Date JUN 64

W.O. Type No. Sta.
Surveyed by
Notes
Indexed

F.B. Pg.

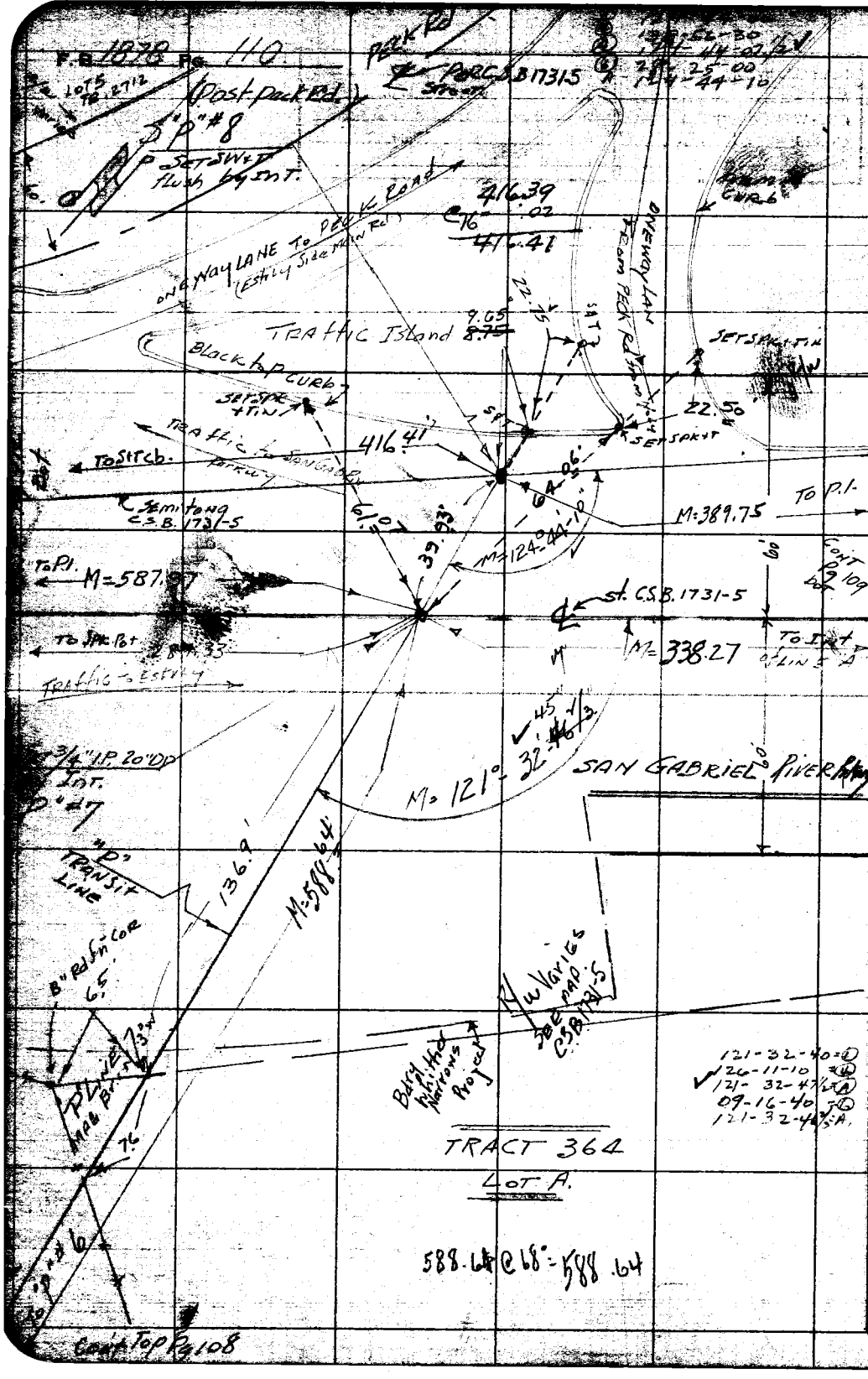

RETURN TO
LOS ANGELES COUNTY SURVEYOR
726 LOS ANGELES COUNTY
ENGINEERING BLDG.

Do not extend notes this side of this line.

Note: Any Additions or Changes on This Sheet Must be Made or Circled in Red Ink With Date and Name of Person Making Change.

Map No. [illegible] | W. O. [illegible] | Tape No. [illegible] | St'd. [illegible] | °F

Office Work [illegible] | Surveyed by [illegible]

Checked G. E. BARR | Notes [illegible] | Date [illegible]

Date JUN [illegible] | Indexed [illegible]

E.B. Pg.

102-19-20

102-19-20

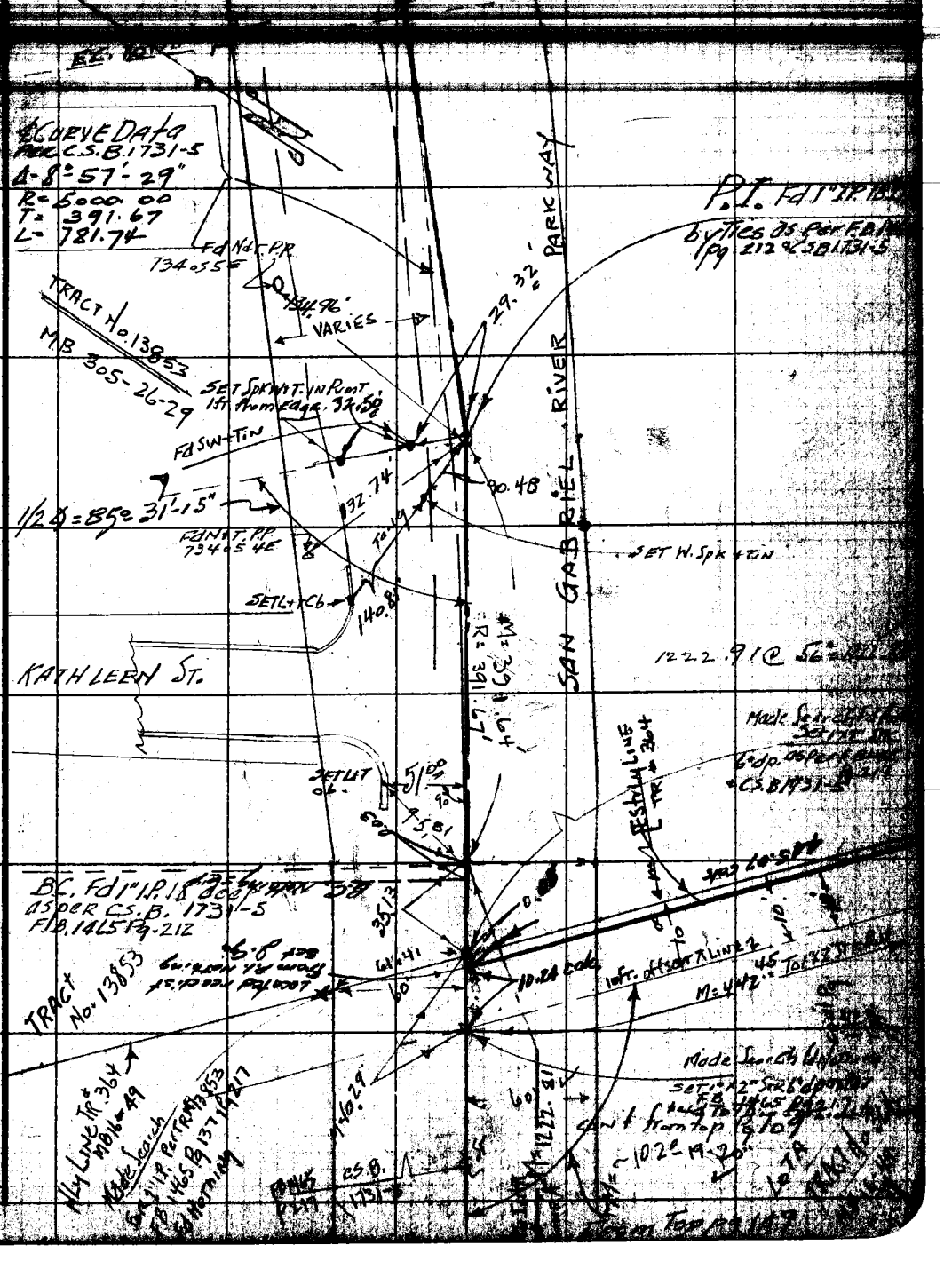

Note: Any Additions or Changes on this Sheet Must be Made or Circled in Red Ink With Date and Name of Person Making Change.

Do not extend notes this side of this line.

RETURN TO
LOS ANGELES COUNTY SURVEYOR
726 LOS ANGELES COUNTY
ENGINEERING BLDG.

76F3088 247 4-53

RETURN TO
LOS ANGELES COUNTY SURVEYOR
726 LOS ANGELES COUNTY
ENGINEERING BLDG.

Note: Any Additions or Changes on This Sheet Must be Made or Circled in Red Ink With Date and Name of Person Making Change.

Do not extend notes this side of this line.

W.S. 37-B-3

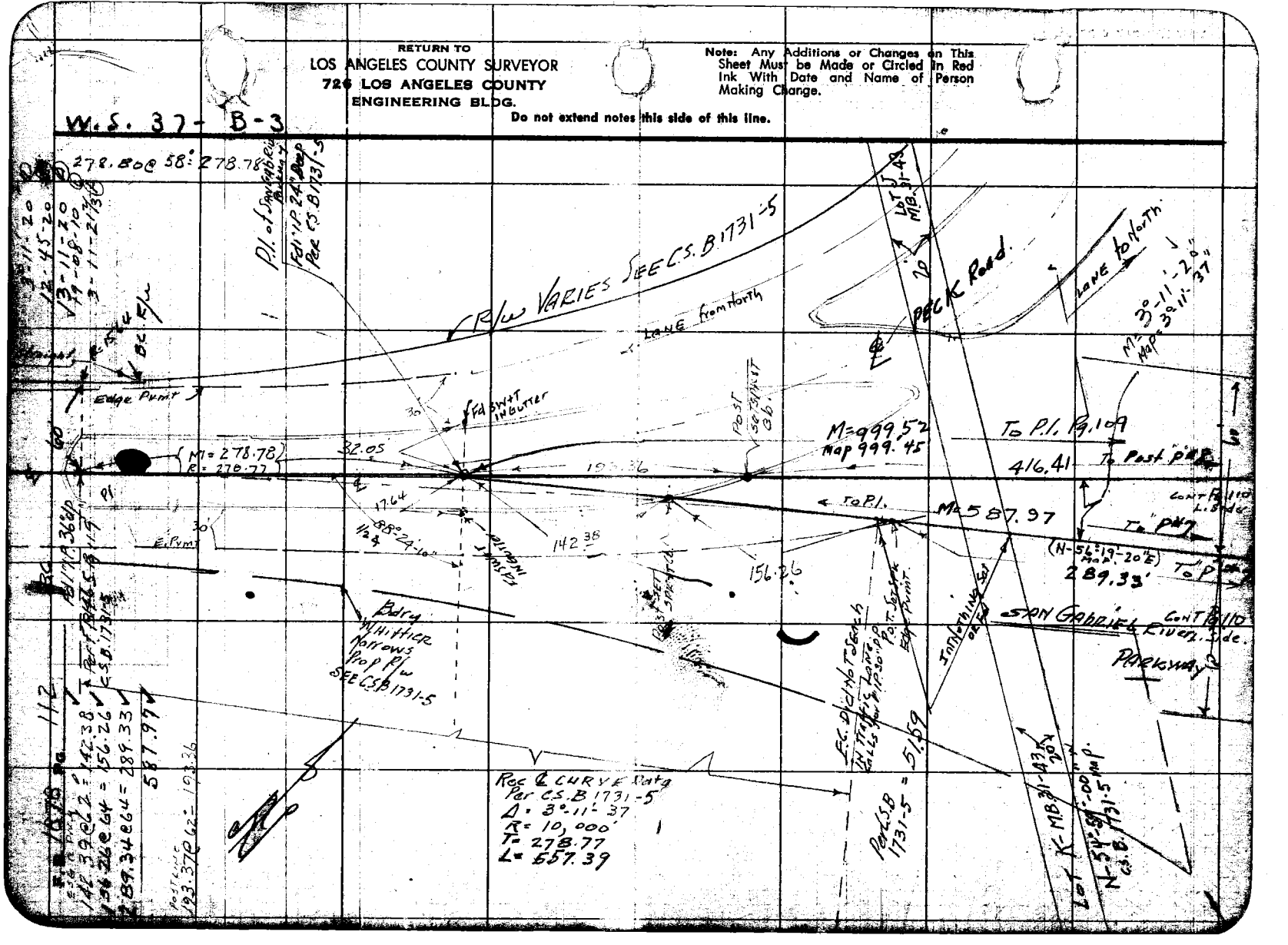

F. B. [illegible] PG. [illegible]

Map No. [illegible]
Office Work Ludwickson
Checked G. E. BARR
Date JUN '64

W. O. ___ Tape No. ___ Std. ___
Surveyed by H. E. [illegible]
Notes HEG Date 4-45
C. Johnson
Indexed ___

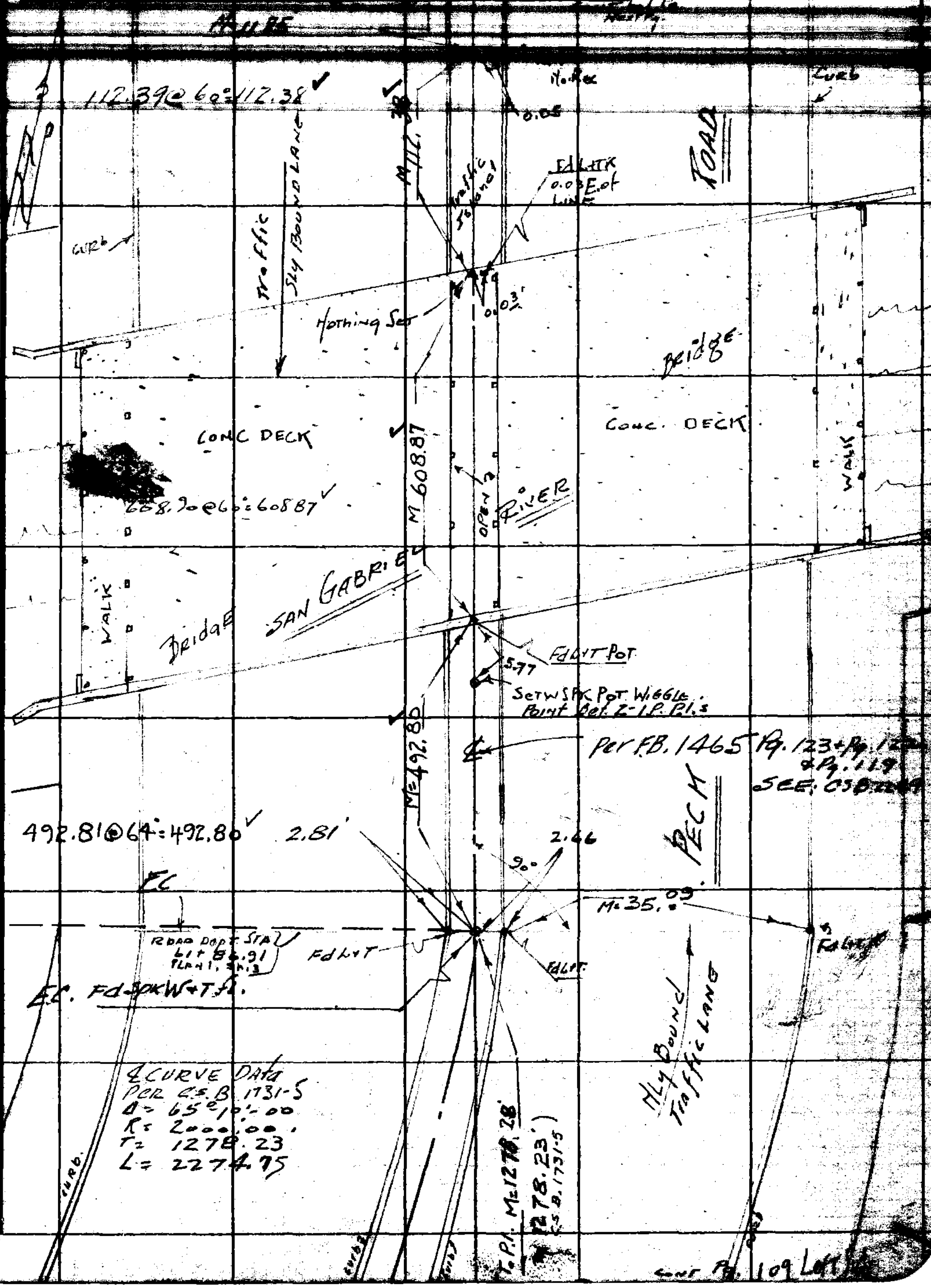

Note: Any Additions or Changes on This Sheet Must be Made or Circled In Red Ink With Date and Name of Person Making Change.

Do not extend notes this side of this line.

RETURN TO
LOS ANGELES COUNTY SURVEYOR
726 LOS ANGELES COUNTY ENGINEERING BLDG.

76F3098 S&E #247.

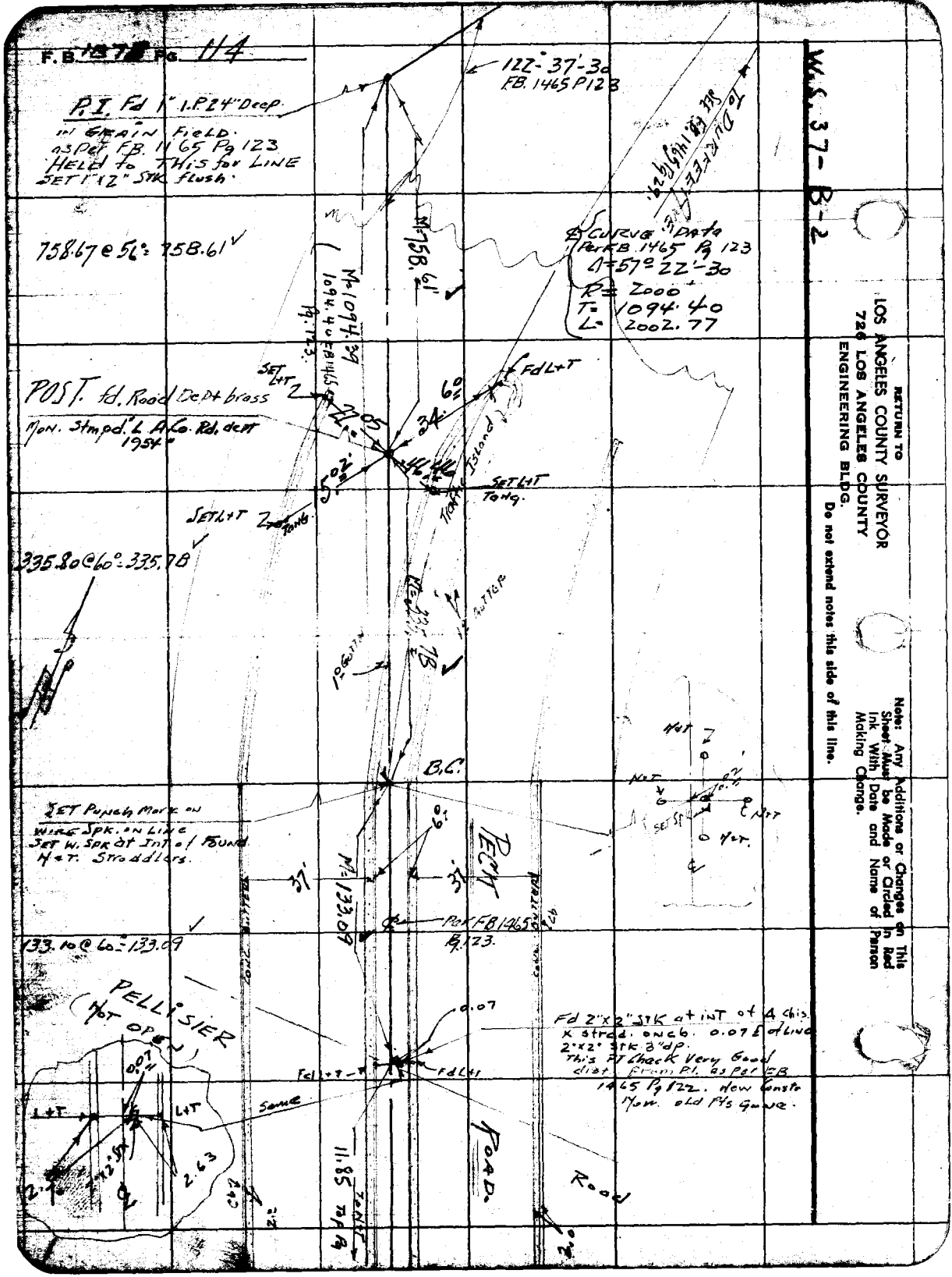
F.B. 187 Pg. 114
W.S. 37-B-2
P.I. Fd 1" I.P. 24" Deep
in Grain Field.
as Per F.B. 1165 Pg 123
Held to This for Line
Set 1"x2" Stk flush.
122°-37'-30
FB. 1465 P123
To Dur Fee Tree
Set FB 1465 Pg 29.
758.67 @ 56° = 758.61
M=758.61
M=1094.39
1094.40 FB 1465 Pg. 123.
℄ Curve Data
Per FB 1465 Pg 123
Δ=57°22'-30
R= 2000
T= 1094.40
L= 2002.77
POST. fd. Road Dept brass
Mon. Stmpd. "L A Co. Rd. dept 1954"
Set L+T
Fd L+T
Traffic Island
Set L+T Tang.
Set L+T Tang.
335.80 @ 60° = 335.78
M=335.78
B.C.
Set Punch Mark on
Wire Spk. on Line
Set W. Spk at Int of Found
H+T. Straddlers.
M=133.09
Per FB 1465 Pg. 123.
133.10 @ 60° = 133.09
Pellisier
(Not Open)
Fd 2"x2" Stk at Int of 4 chis.
x strad. on cb. 0.07 ℄ of Line
2"x2" Stk 3" dp.
This PT Check Very Good
dist. from P.I. as Per FB
1465 Pg 122. New Constr
Now old Pts Gone.
Same
Road
Road
11.85 To Top Pg
Note: Any Additions or Changes on This Sheet Must be Made or Circled in Red Ink With Date and Name of Person Making Change.
Return to
Los Angeles County Surveyor
726 Los Angeles County
Engineering Bldg.
Do not extend notes this side of this line.

F.B. 1870 Pg. 115

Map No. B-2605-2
Checked G. E. BARR
Date JUN 64

W. O. Tape No. Sp'd. °F
Notes H.E. GRANQUIST
Date 5/29/53
Indexed

Note: Any Additions or Changes on This Sheet Must be Made or Circled in Red Ink With Date and Name of Person Making Change.

Do not extend notes this side of this line.

RETURN TO
LOS ANGELES COUNTY SURVEYOR
726 LOS ANGELES COUNTY
ENGINEERING BLDG.

7BFSOS 247 4-53

W. S.

Proposed San Gabriel River Parkway Interst. Parcels B 1731-5

(F.B. 1465 Pg 137) 64°21'25"

156.60

445.07 Estimated Line Tr. Per F.B. 1465

M=442.

M=11.70-Calc.

POST Fd. 1" I.P. 18" F.B. 1465 Pg. 137 120

Post Morning Set.

Post Fd 1"X2" Stk 12" OP As per F.B. 1465 P. 137 Radial Line

LOT A
TRACT No. 364
MB 16-49

5.06'

calc. 21'

10.55

(C.S.B. 1731-5) 829.52 To P.I.

10' offset Line

M=8.99

468.78 @ Horn 9.70 478.48 ✓

D 83-28-30
B 333-54-20
A 83-28-35
C 143-51-30 ✓
E 83-28-35

F.B. 404-P.21 Per Line

Fd 2" I.P. in Conc Mon. 7 FT. high. O.S. per F.B. 404 P. 21 F.B. 1465 P. 135 C.S.B. 1731-5

139.71 @ 70° = 139.71

Set 1"X2" Stk flush.

CONT

SET 1"X2" Stk flush Ct. of TRACKS.

M=83°28'35" (83°28'45" F.B. 379 P. 143) ✓

M=468.78

Set h.t. Top Conc. Wtr Box

Set h.t.

W.S. Pk Wat. Int. Tie.

4.70'

9.70'

0.05

58.44'

M=139.71 To Int. Tran. Line

of TRACKS

U. P. R. R.

Fd 2"X2" Stk Fl. Hard.

M=51.56

0.11 ✓

Fd N.T.

352.98 Horn to N. H.S. Cont. 9.70 343.28

LOT "B"
TRACT 364

343.28
33.70
71.03
448.01

Fd 4"X4" Stk Nail Flush Leg in Line SW Leg Def. F.B. 1465 P. 137 F.B. 404 P. 21

M=448.01

Cont. Pg 116 TOP

F.B. 1878 Pg. 116

CONT Pg 115 Bot.

Set Nail RP = 9.27 0.19E

Trav. Rd Private

10' offset ℄ Line

Fl. 1"x2" Stk. Edge

Fly Line Tract No. 364. SEE C.S. 81731 Dist. P

W.O. 37-C-1

SET Chis X Top to Steel Culvert pipe

Cont

To Pt. M=271.825 (3)

WORKMAN MILL

M=448.01

Fl. 1"x2" Stk. Edge

Fl. F.B. 379 Pg. 143 = 448.04

368.00'

C.S.B. 839 Par F.B. 379 P 182 Calc. 72°-09'-30" (72-08-50 Calc.)

Fd Nothing

SET Nail & Washer (F.B. 379 P 182) 107-54-15

Fd. & Fred of Per C.S.B. 839 F.B. 379 P 182 To P.I. Swt.

281.84 M. Per C.S.B. 839 Meas. 281.79

M=Calc. 0.85

43.10 Road.

Trent 18 (25)

barb fence

19.49

Set B.F. Spk W & T in Fl. Edge Pvmt. by Int.

Set Nail & Tel Pole

M=31.46 31.57 F.B. 379 P 155 (15)

M=76.57

Fd SW & T 1" dp. E Pvmt F.B. 379 P 182

107-51-00
107-24-40
107-51-10
287-07-00
107-51-10

M. 107°51'10" (107-50-30 F.B. 379 P 182)

Fd 2" I.P. 12" DP. Par F.B. 1465 P. 138 F.B. 404 P. 21 F.B. 379 P. 143 P. 182 C.S.B. 81731-5 Tr. # 4005

T3.12 R

41.36 M.

Fd 1" I.P. in Fl. C.S.B. 81731-5 F.B. 404-21 F.B. 1465 P. 138 F.B. 379 P. 143 + 182 Tr. # 4005

Fd 1"x2" Stk Loose on par F.B. 1465 Pg. 138 F.B. 379 Pg. 143 + P. 182 F.B. 404 P. 21 Reset Nail & Stk.

Tr. # 4005 Fd. 2" I.P. 3" DP No ctr pk Par F.B. 1465 Pg. 138

185' Radia.

Set Nail in P. P. See F.B. 404 P. 21 Tr. # 4005

Lot "A" Tr. # 4005 M.B. 43-38

Set 1"x2" Stk Prod Line on Ridge So. of Creek

RETURN TO
LOS ANGELES COUNTY SURVEYOR
726 LOS ANGELES COUNTY
ENGINEERING BLDG.

Do not extend notes this side of this line.

Note: Any Additions or Changes on This Sheet Must be Made or Circled in Red Ink With Date and Name of Person Making Change.

F. B. _____ PG. _____

Map No. [illegible] 605-2 | W. O. [illegible] | Tape No. _____ | Std. [illegible] | Surveyed by H. E. GRANQUIST

Checked [illegible] 84 | Notes H. E. G. | Date 5-3-55

Date G. E. BARR | Indexed [illegible] Johnson

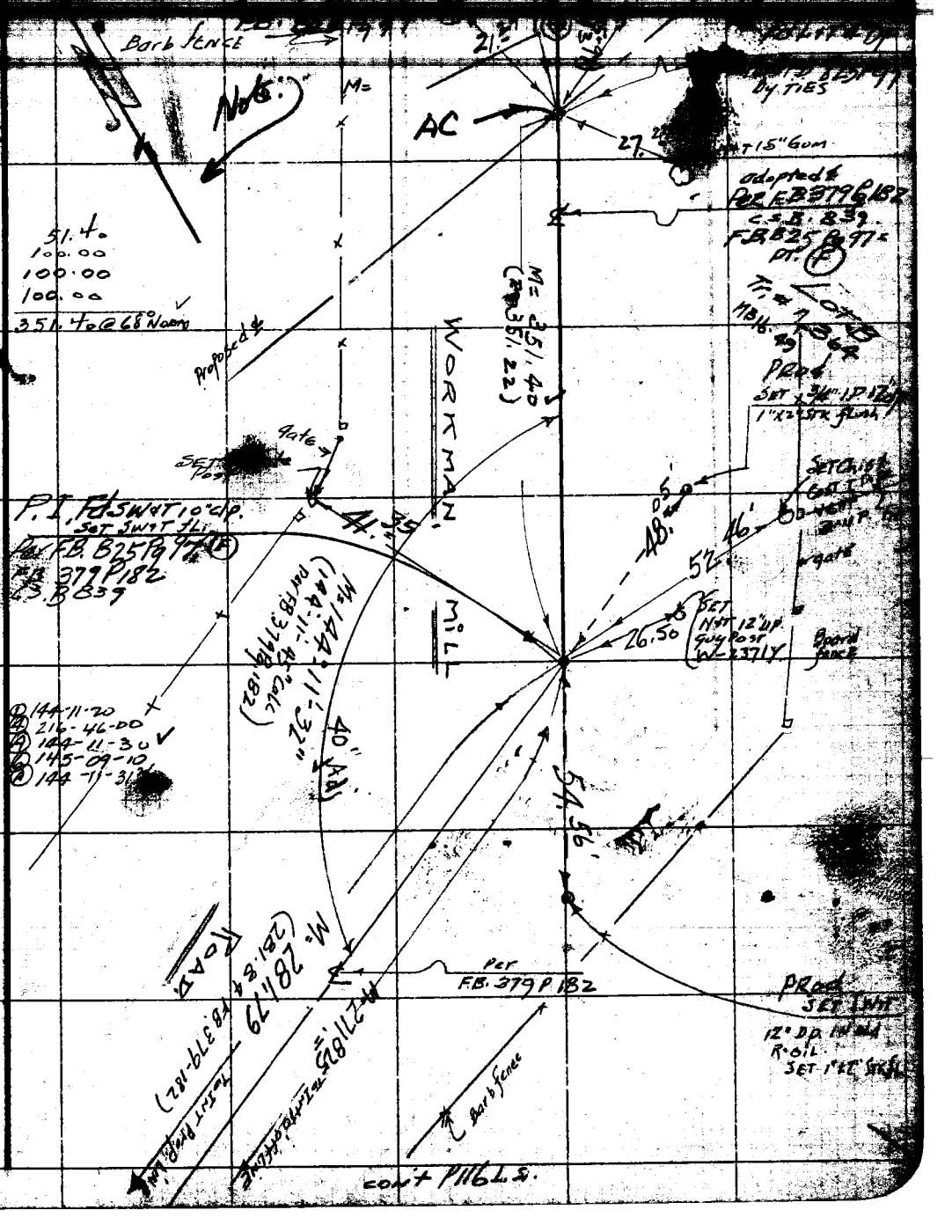

Note: Any Additions or Changes on This Sheet Must be Made or Circled in Red Ink With Date and Name of Person Making Change.

Do not extend notes this side of this line.

RETURN TO
LOS ANGELES COUNTY SURVEYOR
726 LOS ANGELES COUNTY
ENGINEERING BLDG.

76F9095 247 4-53

RETURN TO
LOS ANGELES COUNTY SURVEYOR
726 LOS ANGELES COUNTY
ENGINEERING BLDG.

Note: Any Additions or Changes on This Sheet Must be Made or Circled in Red Ink With Date and Name of Person Making Change.

Do not extend notes this side of this line.

F. B. 1878 PG. 118

F.B. 1878 Pg. 119

Map No. B-2605-2
Office Work Lindenhurst
Checked G. E. BARR
Date JUN 64

W. O. Tape No. St'd. °F
Surveyed by L. E. Granquist
Notes
Date 5-5-55
Indexed C. Johnson

89-07-20
89-07-27/2

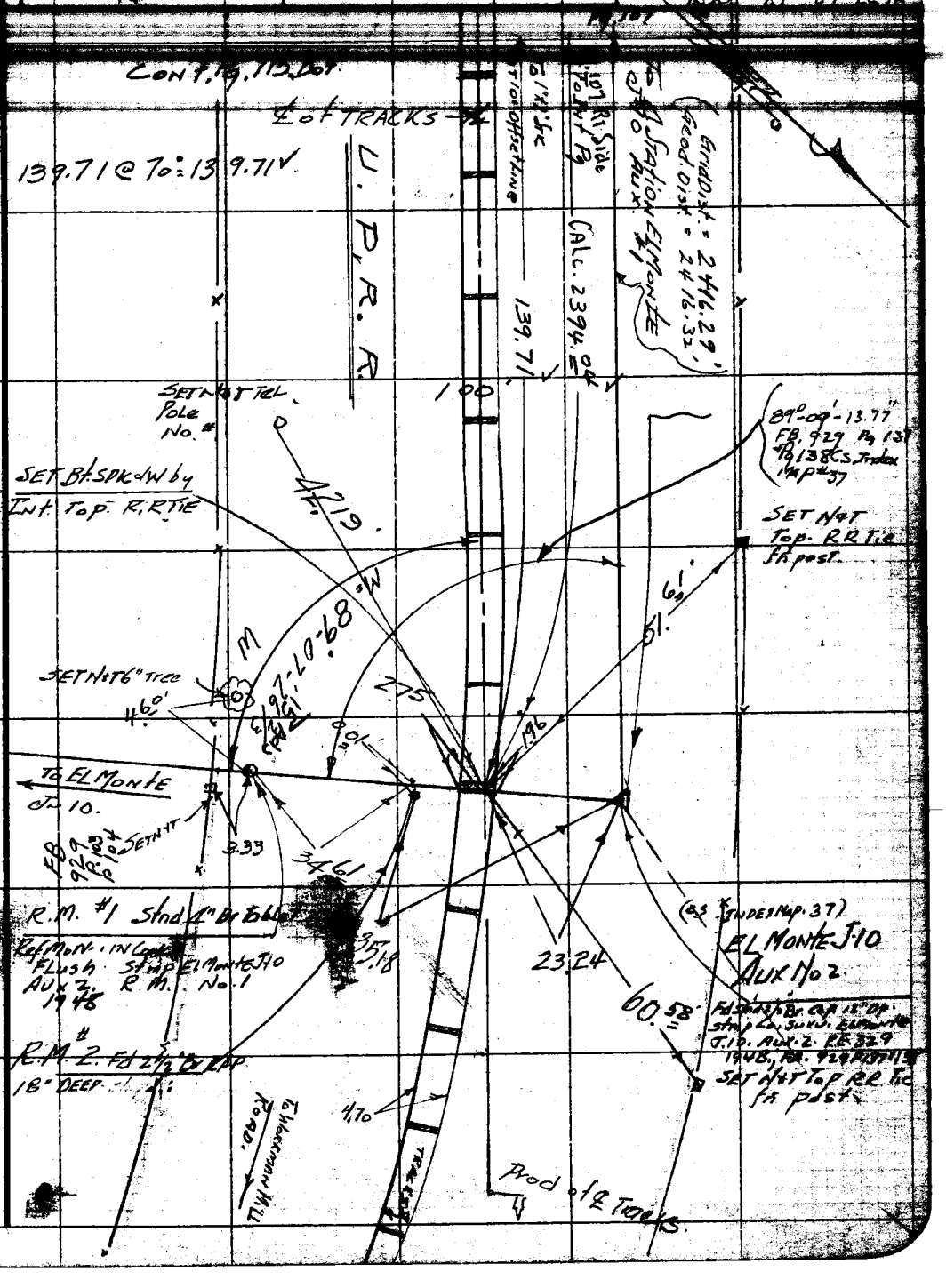

Note: Any Additions or Changes on this Sheet Must be Made or Circled in Red Ink With Date and Name of Person Making Change.

Do not extend notes this side of this line.

RETURN TO
LOS ANGELES COUNTY SURVEYOR
726 LOS ANGELES COUNTY
ENGINEERING BLDG.

76F3098 247 4-53

RETURN TO
LOS ANGELES COUNTY SURVEYOR
726 LOS ANGELES COUNTY
ENGINEERING BLDG.

Note: Any Additions or Changes on This Sheet Must be Made or Circled in Red Ink With Date and Name of Person Making Change.

Do not extend notes this side of this line.

F. B. 1878 PG. 120

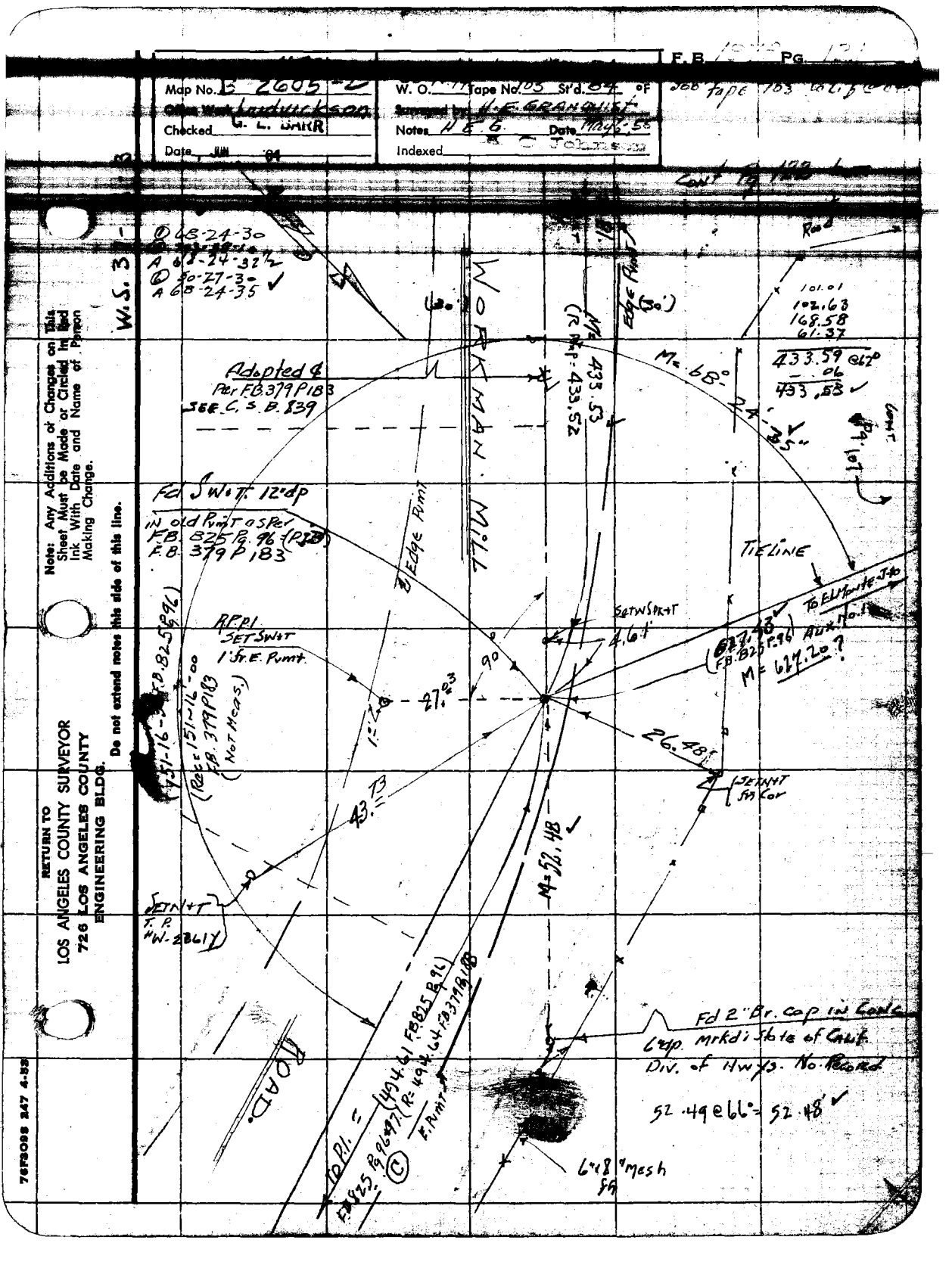

F.B. Pg.
Map No. B 2605-2
Office Work Lindvickson
Checked G. L. BARR
Date JUN '64
W. O. Tape No. 103 St'd. 84 °F
Surveyed by H. E. GRANQUIST
Notes H. E. G. Date May 6-55
Indexed
Cont Pg 128
W.S. 3
① 68-24-30
A 68-24-32½
② 50-27-30
A 68-24-35
WORKMAN MILL
Edge Pvmt
M= 433.53
(R Map: 433.52)
Road
101.01
102.63
168.58
61.37
433.59 @62°
- .06
433.53
M= 68°-24'-35"
Adopted ℄
Per F.B. 379 P183
SEE C.S.B. 839
Fd SW+T. 12"dp
IN old Pvmt as Per
F.B. 825 Pg. 96 (P.23)
F.B. 379 P 183
Edge Pvmt
TIE LINE
To El Monte Jto
Aux No. 1
M= 627.20?
SET W SPK+T
4.61'
R.P.P.I.
SET SW+T
1' Fr. E. Pvmt.
90°
27.03
26.48
SET N+T
Fn Cor
43.73
M= 52.48
SET N+T
T.P.
#W-2361Y
Fd 2" Br. cap in Conc
6"dp. Mrkd: State of Calif.
Div. of Hwys. No Record
52.49 @ 66° = 52.48'
6"x8" Mesh
ROAD
To P.I. =
(494.61 F.B. 825 Pg 96)
(R= 494.64 F.B. 379 P.183)
E. Pvmt
F.B. 825 Pg 96 (P.47)
Note: Any Additions or Changes on This Sheet Must be Made or Circled in Red Ink With Date and Name of Person Making Change.
Do not extend notes this side of this line.
RETURN TO
LOS ANGELES COUNTY SURVEYOR
726 LOS ANGELES COUNTY
ENGINEERING BLDG.
76F3098 247 4-53

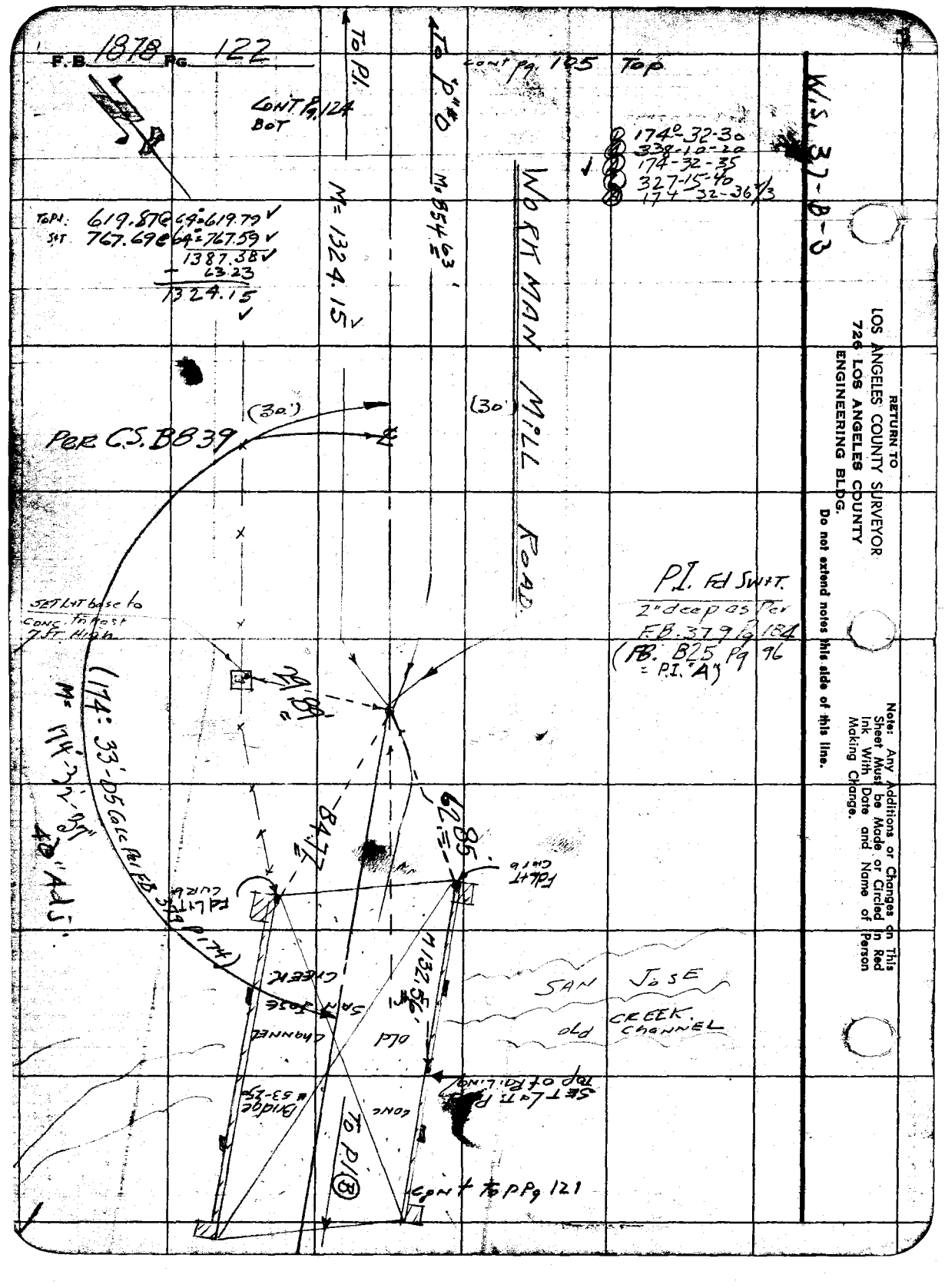
F.B. 1878 PG. 122
CONT PG. 124 BOT
To P.I.
To "P" #D
M= 1324.15
M= 854.63'
cont pg. 105 Top
174°-32-30
338-10-20
174-32-35
327-15-40
174-32-36 1/3
W.S. 37-B-3
TOP: 619.87 @ 64° = 619.79
S.T. 767.69 @ 64° = 767.59
1387.38
- 63.23
1324.15
WORKMAN MILL ROAD
(30')
(30')
PER C.S. B839
P.I. Fd SW.T.
2" deep as per F.B. 379 Pg 184
(F.B. B25 Pg 96 = P.I. "A")
SET LAT base to conc. to post 7 FT. High
(174° 33'-05 Calc Per F.B. 379 Pg 174)
M= 174-32-35
40" Adj.
84.77
62.85
Fd LAT curb
Fd LAT curb
M 132.56'
SAN JOSE CREEK
SAN JOSE CREEK CHANNEL
OLD CHANNEL
SET LAT. Top of Railing
Bridge #53-25
CONC
To P.I. (B)
cont to PP Pg 121
RETURN TO
LOS ANGELES COUNTY SURVEYOR
726 LOS ANGELES COUNTY
ENGINEERING BLDG.
Do not extend notes this side of this line.
Note: Any Additions or Changes on This Sheet Must be Made or Circled in Red Ink With Date and Name of Person Making Change.

F.B. Pg.

Map No. B-2605-2
Office Work Ludvickson
Checked G. E. BARR
Date Jun 64

W. O. 1499 Tape No. 63 St'd. 84 °F
Surveyed by H. E. Granquist
Notes H. E. G. Date MAY 6 '55
Indexed

300 Tape: [illegible] 103

RETURN TO
LOS ANGELES COUNTY SURVEYOR
726 LOS ANGELES COUNTY
ENGINEERING BLDG.

Note: Any Additions or Changes on This Sheet Must be Made or Circled in Ink With Date and Name of Person Making Change.

Do not extend notes this side of this line.

76FS095 247 4-53

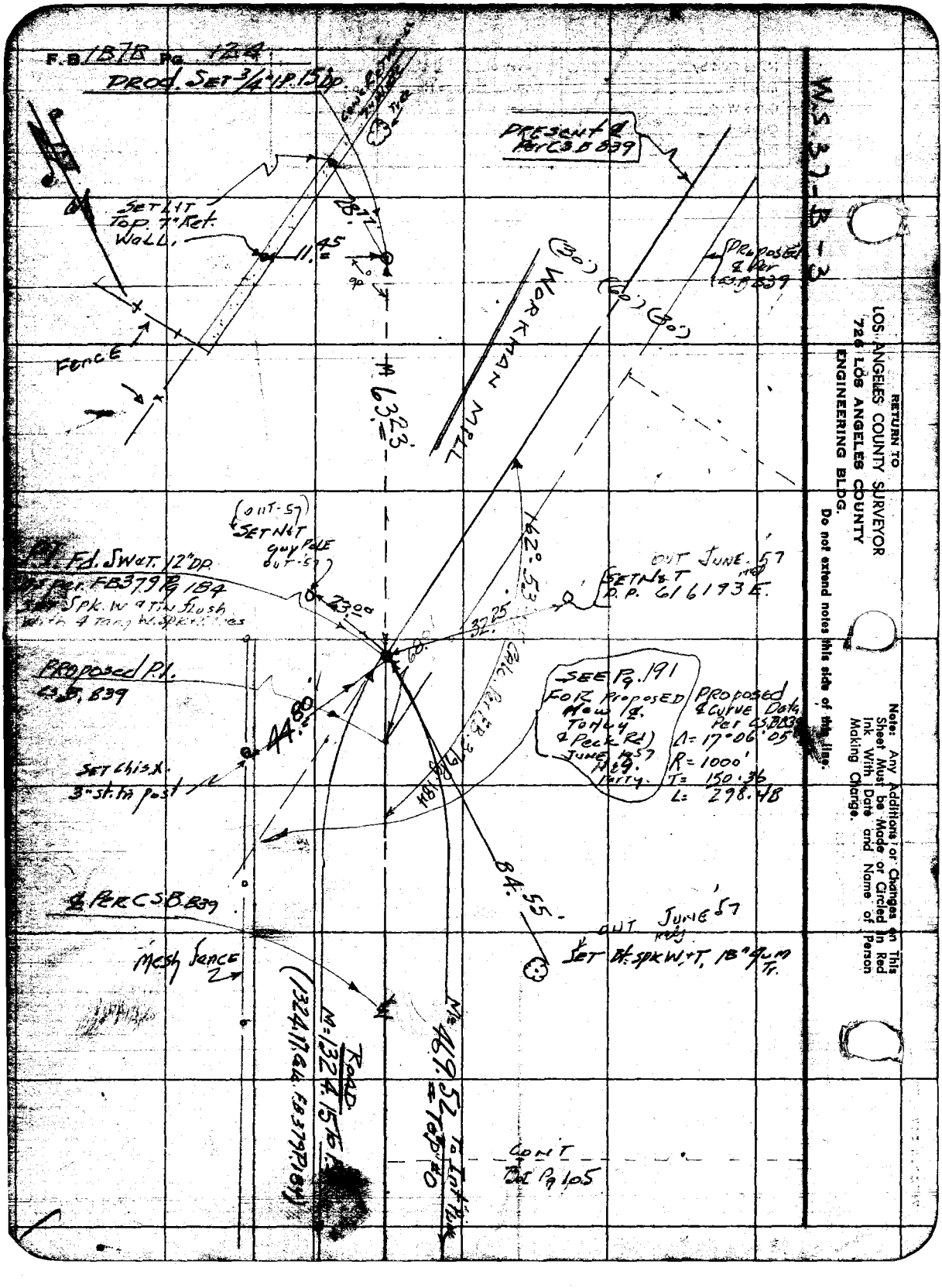
F.B. 1878 Pg. 124
PROD. SET 3/4" I.P. 15 DP.
PRESENT ℄ PER C.S.B. 839
SET L.T. TOP. 7" RET. WALL.
11.45
28.77
FENCE
WORKMAN MILL
(30') (60') (30')
PROPOSED ℄ PER C.S.B. 839
#63.23
(OUT-57) SET N&T GUY POLE OUT-57
P.I. Fd. SW&T. 12" DP.
SET N&T P.P. 616193 E.
OUT JUNE 57
23.00
32.25
PROPOSED P.I. C.S.B. 839
44.80
SET CHIS X. 3" st. tin post
SEE Pg. 191 FOR PROPOSED New ℄ Tonay & Peck Rd) JUNE 1957 Hwy. Party.
PROPOSED ℄ CURVE DATA PER C.S.B. 839
Δ = 17°06'05"
R = 1000'
T = 150.36
L = 298.48
84.55
℄ PER C.S.B. 839
OUT JUNE 57
SET Bt. SPK W.T. 18" GUM TR.
Mesh fence
ROAD
M = 1324.15 TO
M = 469.52 TO INT PLUG
CONT
Pg 105
W.S. 37-B-3
RETURN TO
LOS ANGELES COUNTY SURVEYOR
726 LOS ANGELES COUNTY
ENGINEERING BLDG.
Do not extend notes this side of this line.
Note: Any Additions or Changes on This Sheet Must be Made or Circled in Red Ink With Date and Name of Person Making Change.

F.B. Pg.

Map No. B-2605-2
Office Work Ludvickson
Checked G. E. BARR
Date JUN '64

W. O. Tape No. 116 St'd 60 °F
Surveyed by H. E. Granquist
Notes H.E.B. Date 2/10/55
Indexed E. C. Johnson 6-1-55

CHANGE TO NEW TAPE BY
PULL 100' = 21½# @ 6

RETURN TO
LOS ANGELES COUNTY SURVEYOR
726 LOS ANGELES COUNTY
ENGINEERING BLDG.

Any Additions or Changes on this Sheet Must be Made or Circled in Red Ink With Date and Name of Person Making Change.

Do not extend notes this side of this line.

File No. 5-113

75F8C85 247 4-53

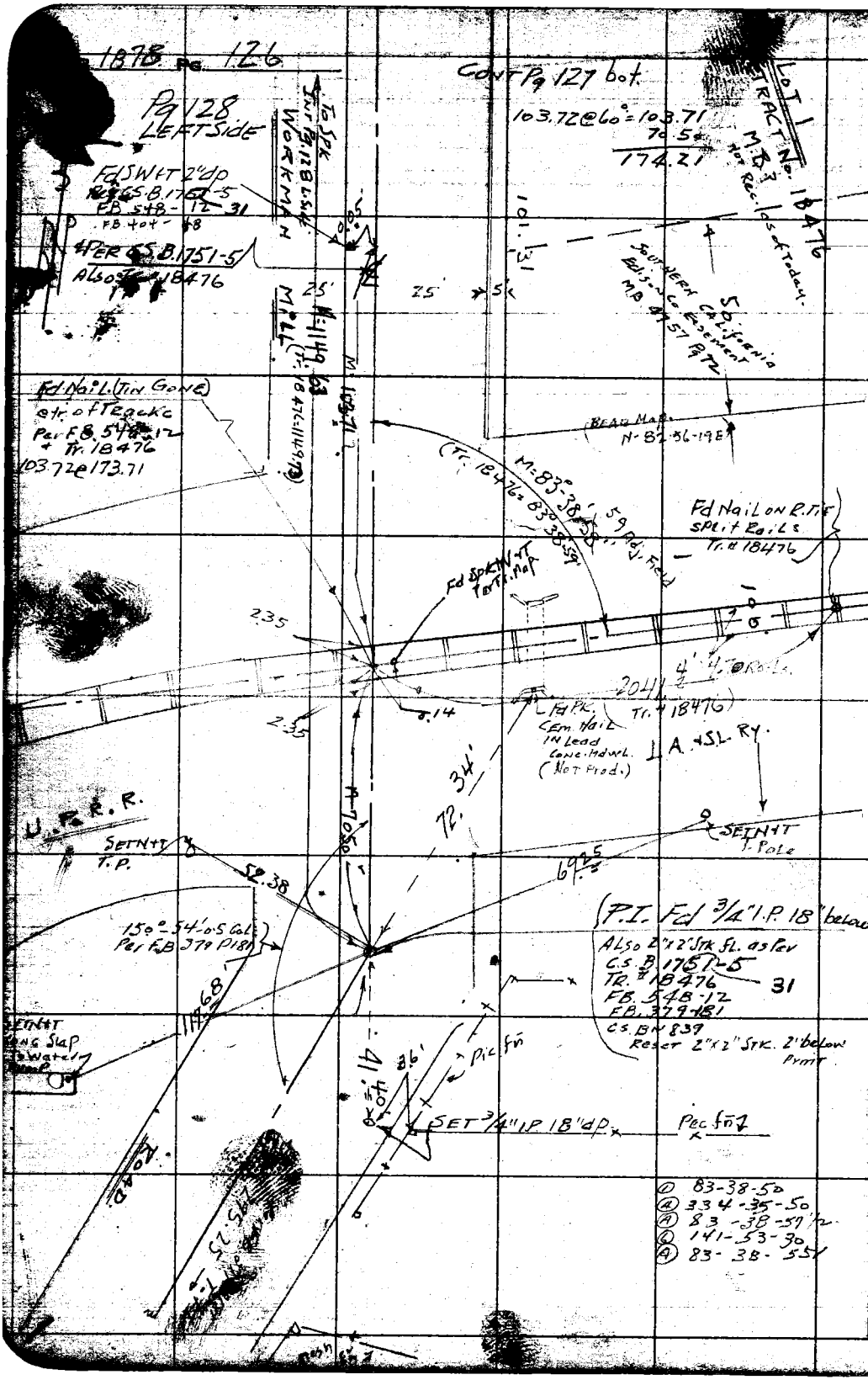
1878 Pg. 126
Pg 128 LEFT SIDE
Cont Pg 127 bot.
103.72@60° = 103.71
70.50
174.21
LOT 1
TRACT No. 18476
M.B. 3
Not Rec. as of Today.
W.S. 37-C-3
To SPK Int Pg. 128 L.S.
WORKMAN
Fd SW+T 2" dp
Per C.S.B. 1751-5
FB 548-12 31
FB 404-48
Per C.S.B. 1751-5
Also Tr. 18476
Southern California Edison Co. Easement
M.B. 49 57 Pg 72
Fd Nail (Tin Gone)
etr. of Track
Per F.B. 548-12
+ Tr. 18476
103.72@173.71
Bead Map
N-82-56-19E
M=83°-38'-58" 59 Adj. Field
(Tr. 18476 = 83°-38'-59")
Fd Nail on R.Tie
Split Rails
Tr. # 18476
Fd SPK W+T
Tr. Tr. Map
2.35
2.35
.14
Fd PK.
Cem. Nail
in Lead
Conc. Hdwl.
(Not Prod.)
Tr. # 18476
L.A. + S.L. Ry.
U.P.R.R.
SET N+T
T.P.
52.38
SET N+T
T. Pole
69.25
150°-54'-0.5 Cal.
Per F.B. 379 P181
P.I. Fd 3/4" I.P. 18" below
Also 2"x2" Stk. Fl. as Per
C.S.B. 1751-5
Tr. # 18476
FB. 548-12
FB. 379-181
C.S.B. N 839
Reset 2"x2" Stk. 2" below Pvmt
31
SET N+T
Long Slap
To Water
Pic fn
SET 3/4" I.P. 18" dp.
Pec fn
① 83-38-50
Ⓐ 334-35-50
Ⓐ 83-38-57 1/2
Ⓒ 141-53-30
Ⓐ 83-38-55
RETURN TO
LOS ANGELES COUNTY SURVEYOR
726 LOS ANGELES COUNTY
ENGINEERING BLDG.
Do not extend notes this side of this line.
Note: Any Additions or Changes on This Sheet Must be Made or Circled in Red Ink With Date and Name of Person Making Change.

Map No. B-2605-2
[illegible]
Checked G. E. BARR
Date [illegible] 64

W. O. [illegible] Tape No. [illegible] Std. [illegible] °F
Surveyed by H.E. [illegible]
Notes H.E.G. Date 5-16-55
Indexed [illegible] Johnson

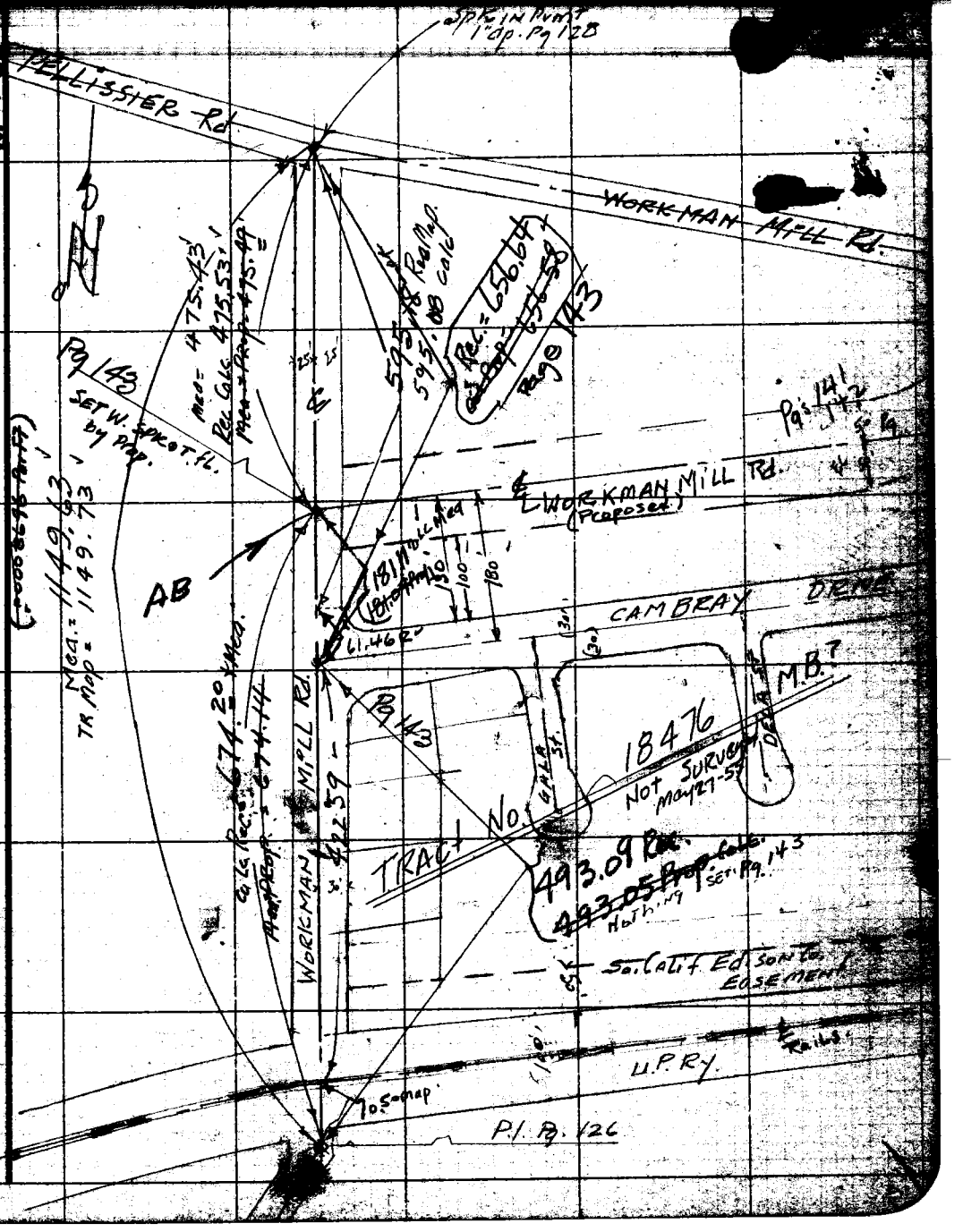

Note: Any Additions or Changes on This Sheet Must be Made or Circled in Red Ink With Date and Name of Person Making Change.

Do not extend notes this side of this line.

RETURN TO
LOS ANGELES COUNTY SURVEYOR
726 LOS ANGELES COUNTY
ENGINEERING BLDG.

76F3095 247 4-53

RETURN TO
LOS ANGELES COUNTY SURVEYOR
726 LOS ANGELES COUNTY
ENGINEERING BLDG.

Note: Any Additions or Changes on This Sheet Must be Made or Circled in Red Ink With Date and Name of Person Making Change.

Do not extend notes this side of this line.

W.S. 32-C-2

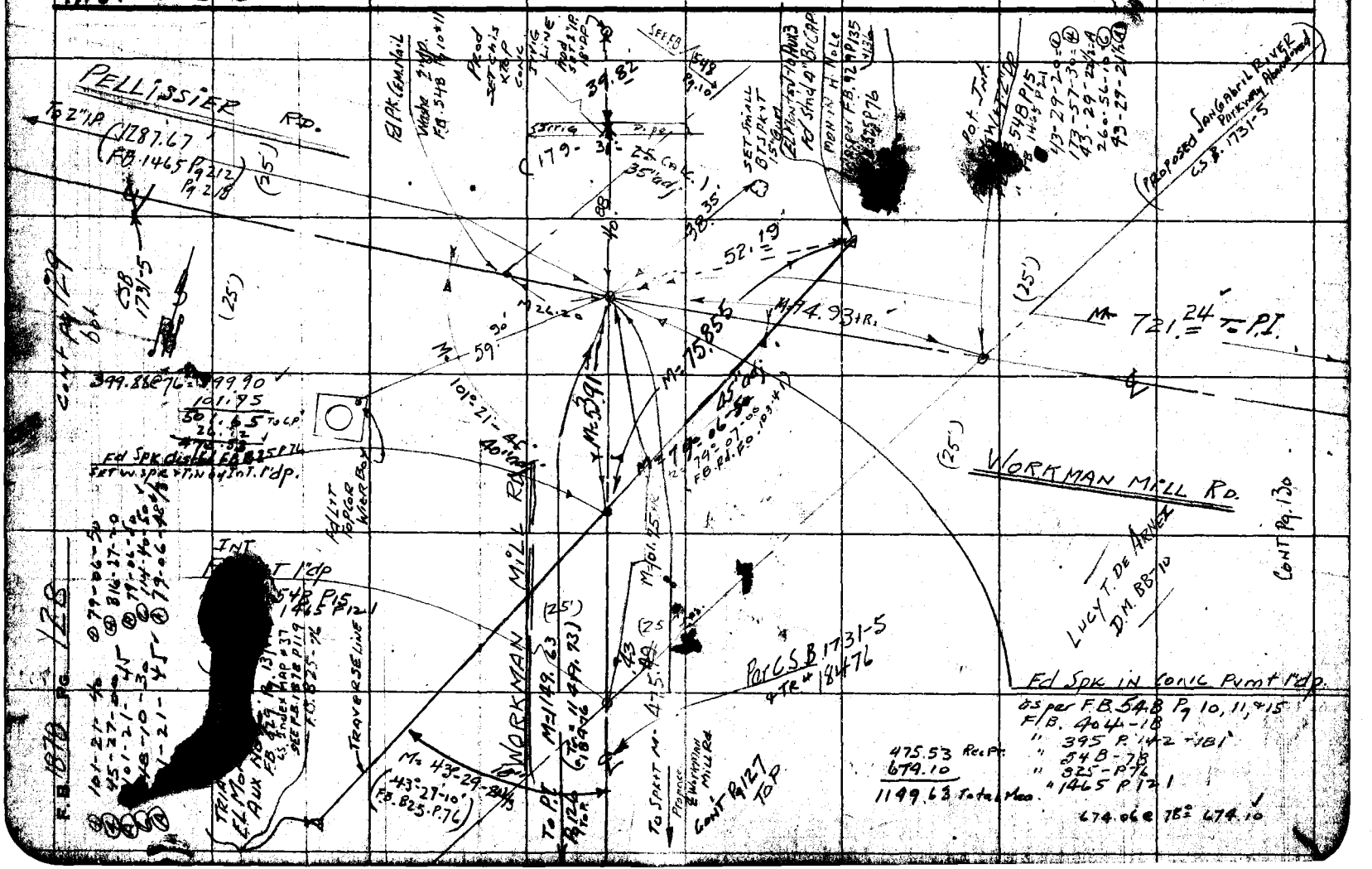

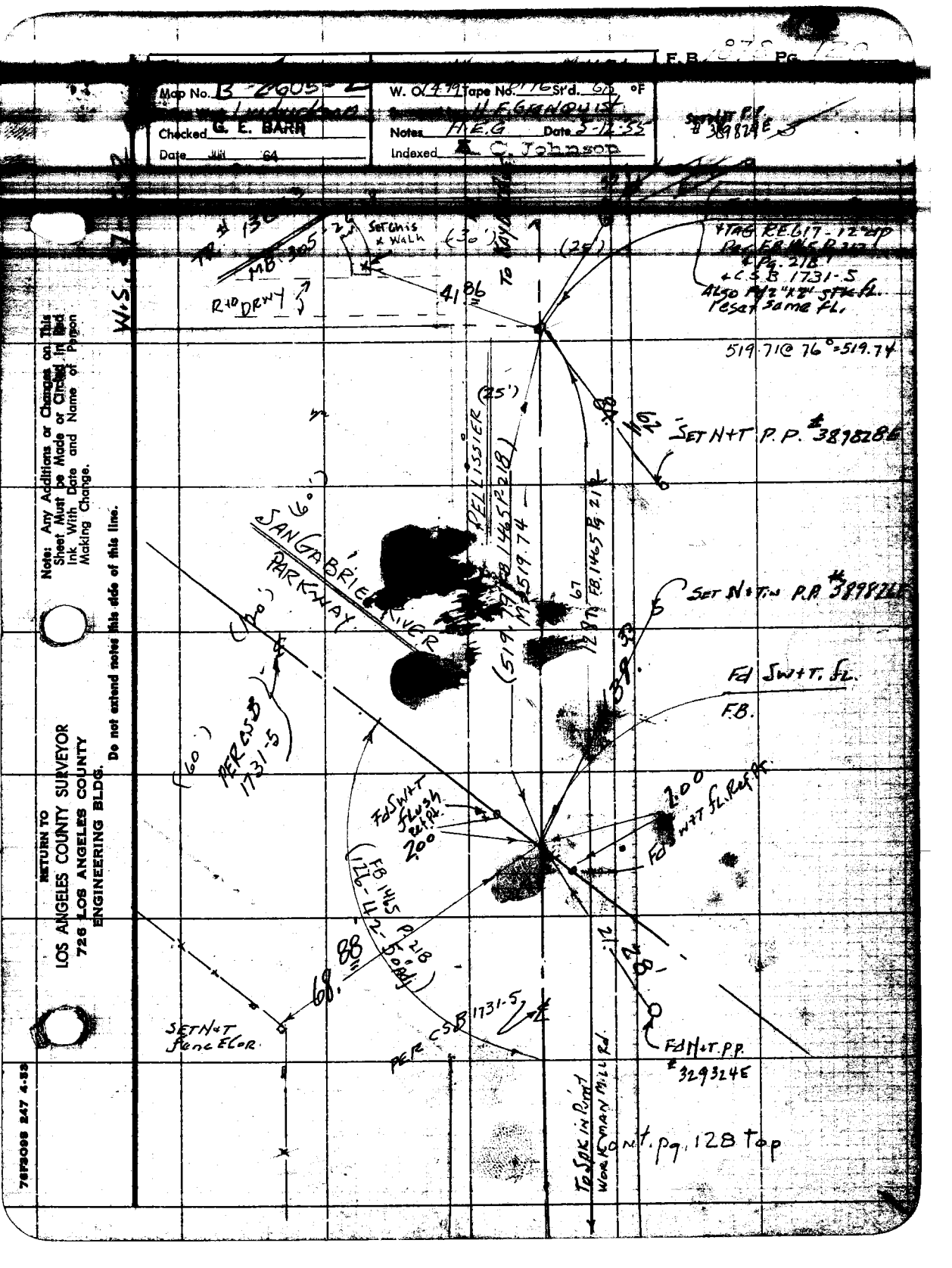

Map No. B-2605-2
Checked G. E. BARR
Date JUN 64
W. O. 1499 Tape No. 176 St'd. 68 °F
H. E. GRANQUIST
Notes H.E.G. Date 5-12-55
Indexed C. Johnson
F.B. 1878 Pg. 120
Set N+T P.P. # 389824E
TR. # 136
MB 305-26
Set Chis x Walk
(30')
(25')
R+D DRWY
41.86
To Kaydon
+TAG RE 617-12" dip
Pg. 218
+C.S.B. 1731-5
Also Fd 2"x2" stk fl.
reset same fl.
519.71 @ 76° = 519.74
(25')
PELLISSIER
FB 1465 P 218
M 519.74
SET N+T P.P. # 389828E
SAN GABRIEL RIVER
PARKWAY
(60')
(120')
(60')
PER CSB 1731-5
(519.79)
FB 1465 Pg 218
SET N+T in P.P. # 389826E
Fd SW+T. fl.
F.B.
Fd SW+T flush ref. pt.
2.00
2.00
Fd SW+T fl. Ref. pt.
FB 1465 P 218
(126-42-50 adj)
68.88
SET N+T fence ECOR
PER CSB 1731-5
Fd N+T P.P. # 329324E
To Spk in Pvmt
Workman Mill Rd.
Cont. pg. 128 top
Note: Any Additions or Changes on This Sheet Must be Made or Circled in Red Ink With Date and Name of Person Making Change.
Do not extend notes this side of this line.
RETURN TO
LOS ANGELES COUNTY SURVEYOR
726 LOS ANGELES COUNTY
ENGINEERING BLDG.
76F3098 247 4-53

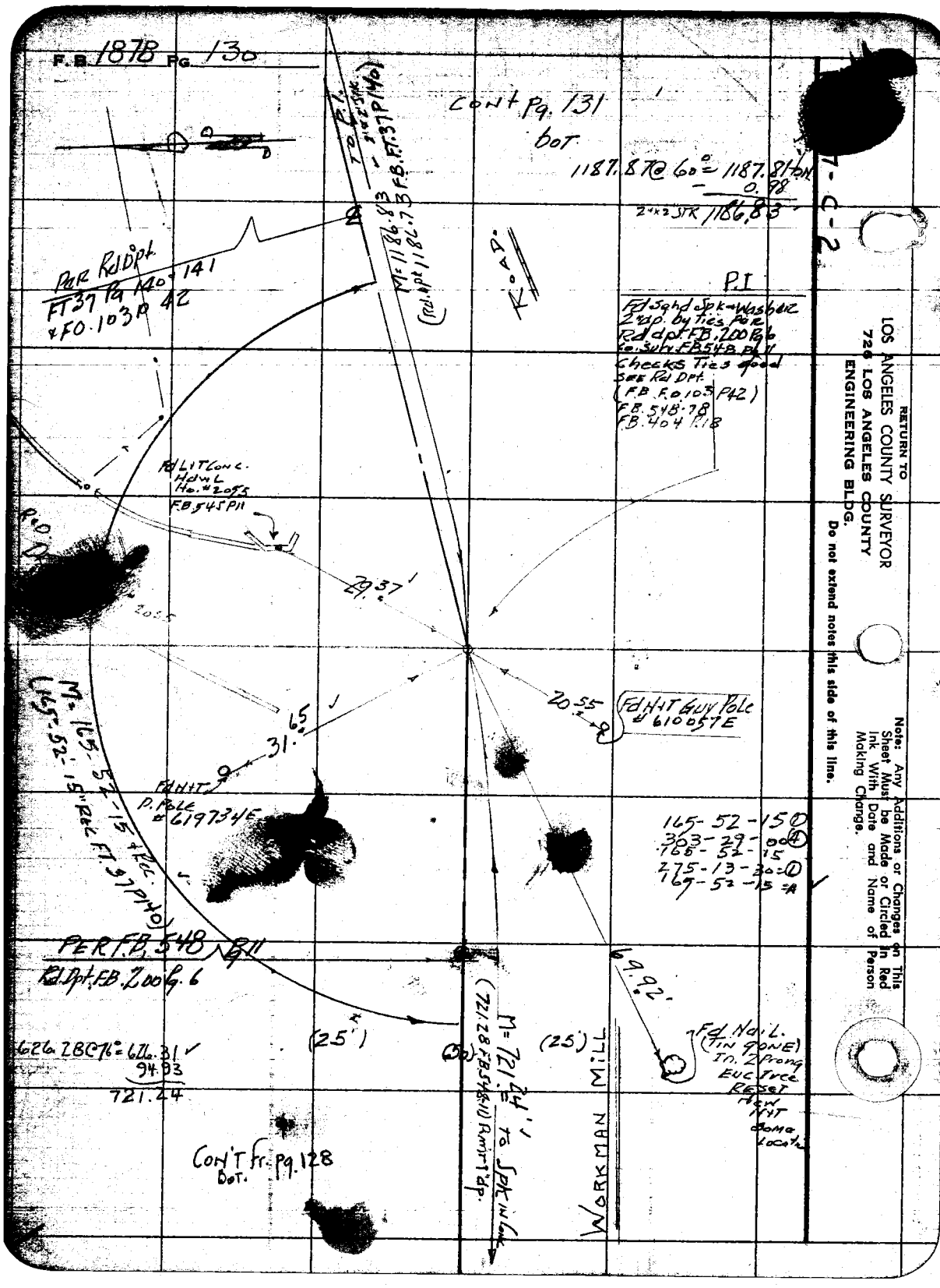
F.B. 1878 Pg. 130
Cont Pg. 131
bot
1187.87 @ 60° = 1187.81 ton
- 0.98
2"x2" STK 1186.83
7-C-2
Per Rd Dpt
FT 37 Pg 140 & 141
& FO. 103 P 42
M=1186.83
(Rd. Dpt 1186.73 F.B. FT. 37 P140)
Road
P.I
Fd Sand Spk & Washer
2" dp. by ties Per
Rd dpt FB. 200 Pg 6
Co. Surv FB 548 P11
Checks Ties good
See Rd Dpt.
(F.B. F.O. 103 P42)
F.B. 548-78
F.B. 404 P.18
Fd L & T Conc.
Hdwl
Ho. #2055
F.B. 545 P11
29.37
20.55
Fd H & T Guy Pole
610057E
31.65
Fd H & T
P. Pole
# 619734E
M=165-52-15 & Rec.
(165-52-15" Rec FT. 37 P140)
165-52-15 ①
303-29-00 ④
165-52-15
275-13-30 ①
165-52-15 A
PER F.B. 548 P11
Rd Dpt. F.B. 200 Pg. 6
69.92'
(25')
(25')
626.28 @ 76° = 626.31
94.93
721.24
M=721.24' to Spk in Conc
(721.28 F.B. 548-11) Amt 1" dp.
Workman Mill
Cont Fr. Pg. 128
Bot.
Fd Nail.
(Tin gone)
In 2 Prong
Euc Tree
Reset
New
Nat
Some
Location
RETURN TO
LOS ANGELES COUNTY SURVEYOR
726 LOS ANGELES COUNTY
ENGINEERING BLDG.
Do not extend notes this side of this line.
Note: Any Additions or Changes on This Sheet Must be Made or Circled in Red Ink With Date and Name of Person Making Change.

Map No. B-2605-2 | W. O. 4499 | Tape No. 6 | Sr'd. 68

Checked G. E. BARR | Notes H.E.G | Date 5/8/55

Date JUN 64 | Indexed A. C. Johnson

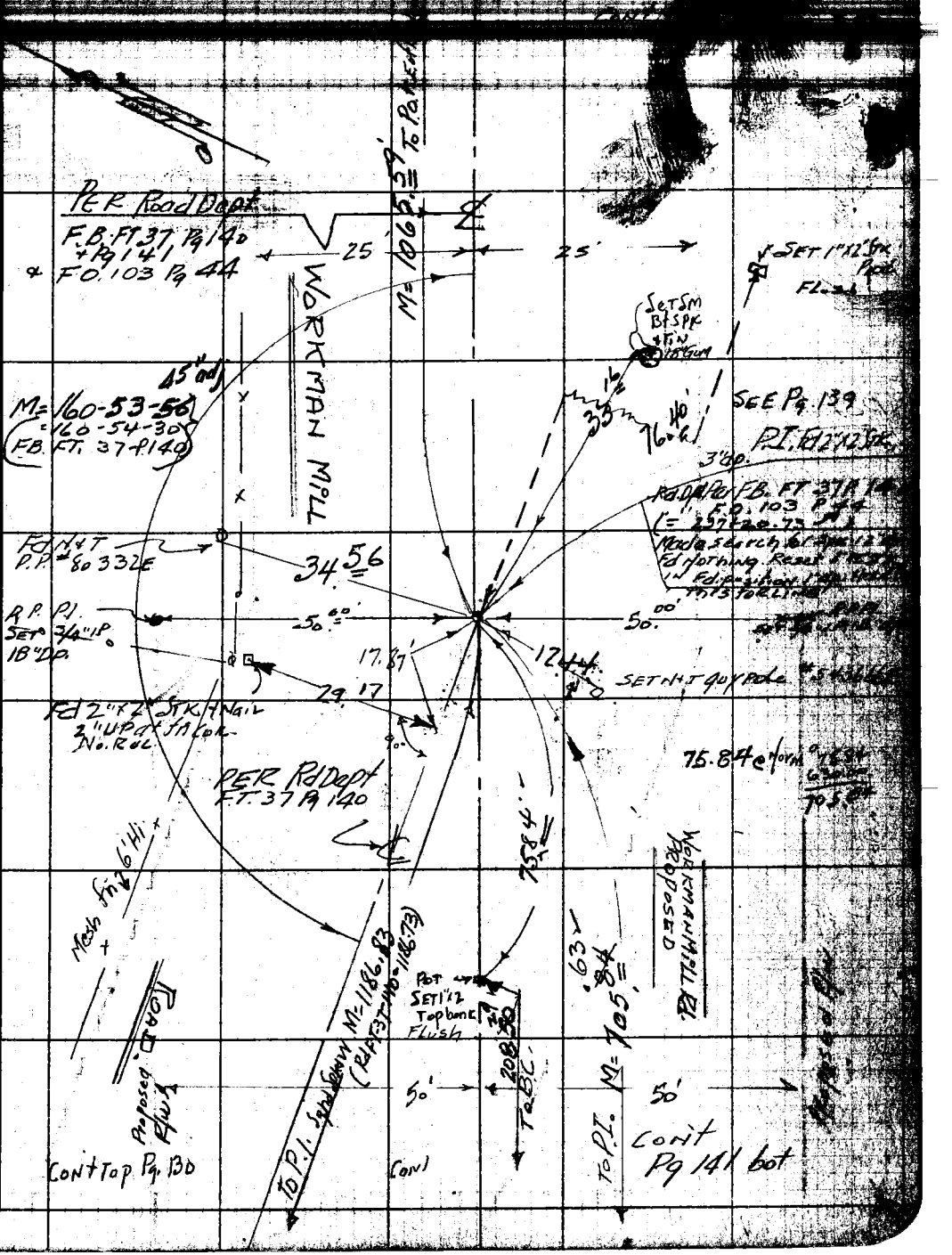

Note: Any Additions or Changes in this Sheet Must be Made by Change in Ink With Date and Name of Person Making Change.

Do not extend notes this side of this line.

RETURN TO
LOS ANGELES COUNTY SURVEYOR
726 LOS ANGELES COUNTY
ENGINEERING BLDG.

76F9098 247 4-53



W.S. 37-C-2
RETURN TO
LOS ANGELES COUNTY SURVEYOR
726 LOS ANGELES COUNTY
ENGINEERING BLDG.
Do not extend notes this side of this line.
Note: Any Additions or Changes on This Sheet Must be Made or Circled in Red Ink With Date and Name of Person Making Change.
SET Sm. Bt Spk + Tin 15" Gum tree
SET 1" X 2 Stk 8" deep
SET Sm. Bt Spk + Tin
R.P. Pot. SET 3/4" IP 24" Deep
P.O.T. SET Wire Spk + Tin Flush
Pot. SET Bt Spk W + Tin
SEE Pg. 139
WORKMAN MILL
(25')
(25')
M=1491.74
M=1491.58
M=1491.74
1491.79 @ 62° = 1491.73
1491.81 @ 62° = 1491.75
Avg = .74
Lot 1 T.R. #4860 M.B. 51-70
PREMIX DRWY
SET LT
SET LT
JOINT END
DECK
CONCRETE
DIVERSION CHANNEL
BRIDGE No. 53
SAN JOSE
(NEW LOCATION)
Cont from Top Pg 131
ROAD
M=1065.59 To P.I.
94.28
AVG. 542.26
428.99 @ 90° = 429.05
1065.59
542.20 @ 92° = 542.28
542.16 @ 90° = 542.24
To Top 131



Map No. B-2605-2
W.O. Tape No. St'd. 68 °F
Checked G. E. BARR
Date JUN '64
Notes H.E.G. Date May 23-85
Indexed
Cont Bot Pg 134
(25')
(25')
SEE Pg 139
PER RADDT FT-37 Pg 140 +141
WORKMAN MILL ROAD
M=1423.58
500.01 @ 64° = 500.00
923.63 @ 60° = 923.58
1423.58
1423.47
.13 @ 82°
1423.60 chain
7/12/55 touched
Made Search Fd Nothing
24.95
90°
Nothing Set
PARCEL 1
MAP 7
Record of Survey
44-45
(25')
(25')
TO POT
W.S. PT-TN
120.68
Cont from Pg 132 Top
RETURN TO
LOS ANGELES COUNTY SURVEYOR
726 LOS ANGELES COUNTY
ENGINEERING BLDG.
Note: Any Additions or Changes in this Sheet Must be Made or Circled in Red Ink With Date and Name of Person Making Change.
Do not extend notes this side of this line.
78F3095 247 2-81

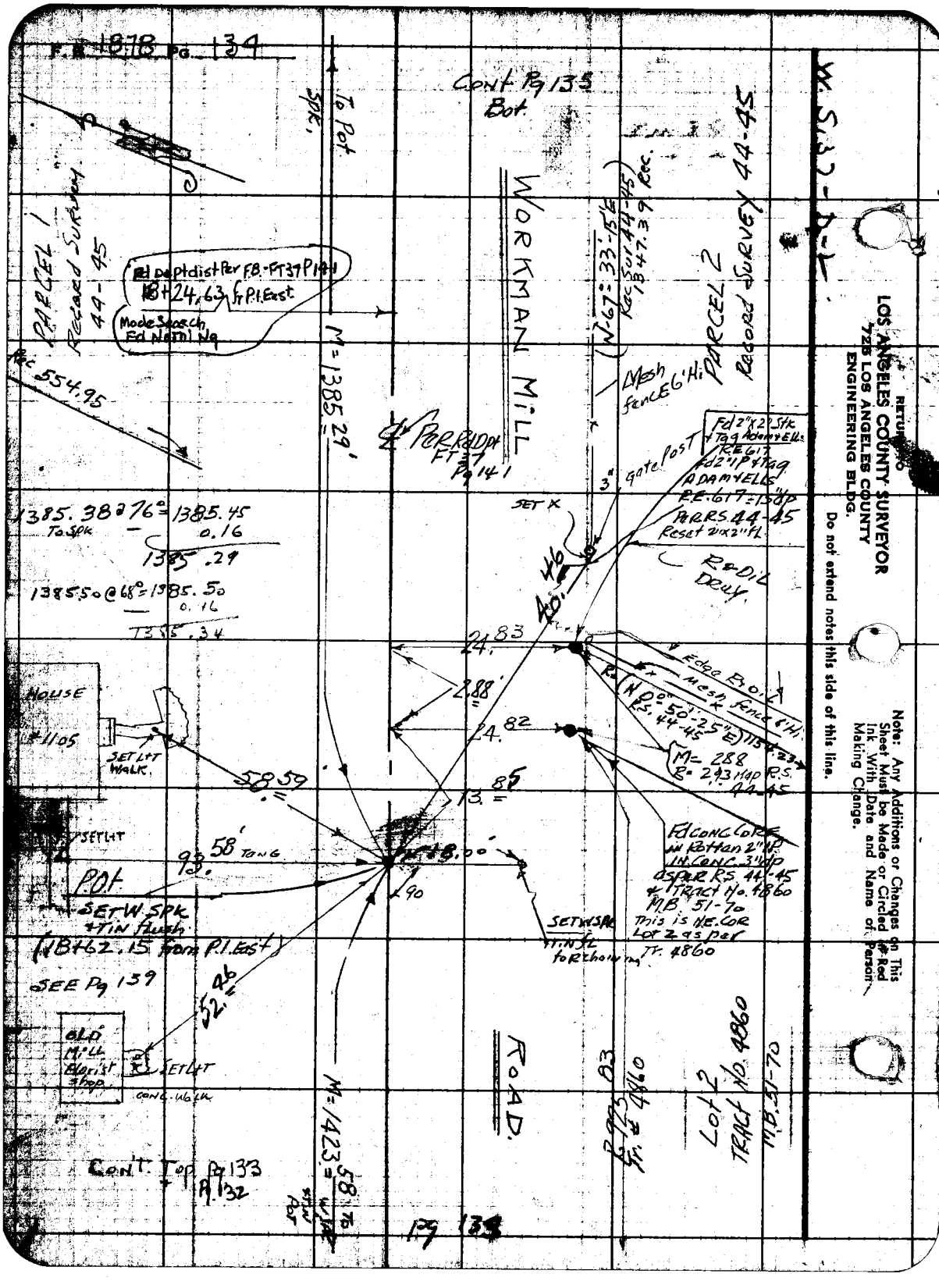
F.B. 1878 Pg. 134
Cont Pg 135 Bot.
To Pot. Spk.
WORKMAN MILL
PARCEL 1 Record Survey 44-45
Ed Dept dist Per F.B. FT37 P141
18+24.63 fr P.I. East
Mode Search Ed Nat'l Ng
Rec 554.95
M=1385.29'
PARCEL 2 Record Survey 44-45
(N-67: 33'-15"E Rec Sur 44-45) 1847.39 Rec.
Mesh fence 6' Hi
Per Rd Dpt FT37 Pg 141
Fd 2"x2" Stk + Tag Adam & Ells R.E. 617
Fd 2" IP + Tag ADAM & ELLS R.E. 617 = 15 dp
Per RS 44-45
Reset 2"x2" Fl
3" gate post
SET X
R & Oil Drwy.
1385.38 @ 76° = 1385.45
To Spk
0.16
1385.29
1385.50 @ 68° = 1385.50
0.16
1385.34
24.83
2.88
24.82
13.85
Edge R & Oil
Mesh fence 6' Hi
R (N 0°-50'-25"E) 1154.23
RS. 44-45
M= 288
R= 2.43 Map RS. 44-45
HOUSE #1105
SET LT WALK
58.59
SET LT
93.58' TONG
18.00'
90
P.O.T.
SET W SPK + TIN Flush
(18+62.15 from P.I. East)
SEE Pg 139
Fd CONC CORE in Rotten 2" IP IN CONC 3" dp
as per RS 44-45 + Tract No. 4860
M.B. 51-70
This is NE. COR Lot 2 as per Tr. 4860
SET W SPK + TIN FL for chaining
52.46
OLD MILL Florist Shop
SET LT
CONC. WALK
ROAD.
Lot 2 TRACT No. 4860 M.B. 51-70
M=1423.58 To W SPK + TIN Pot
Cont. Top Pg 133 Pg 132
Pg 133
W.S. 37-D-1
RETURN TO
LOS ANGELES COUNTY SURVEYOR
725 LOS ANGELES COUNTY
ENGINEERING BLDG.
Do not extend notes this side of this line.
Note: Any Additions or Changes on This Sheet Must be Made or Circled in Red Ink With Date and Name of Person Making Change.

Map No. B-2605-2 | W. 007499 | Tape No. 0176 | St'd. 68 °F
Office Work [illegible] | Surveyed by [illegible]
Checked G. E. BARR | Notes H.E.G. | Date May 24-55
Date JUN 64 | Indexed [illegible]

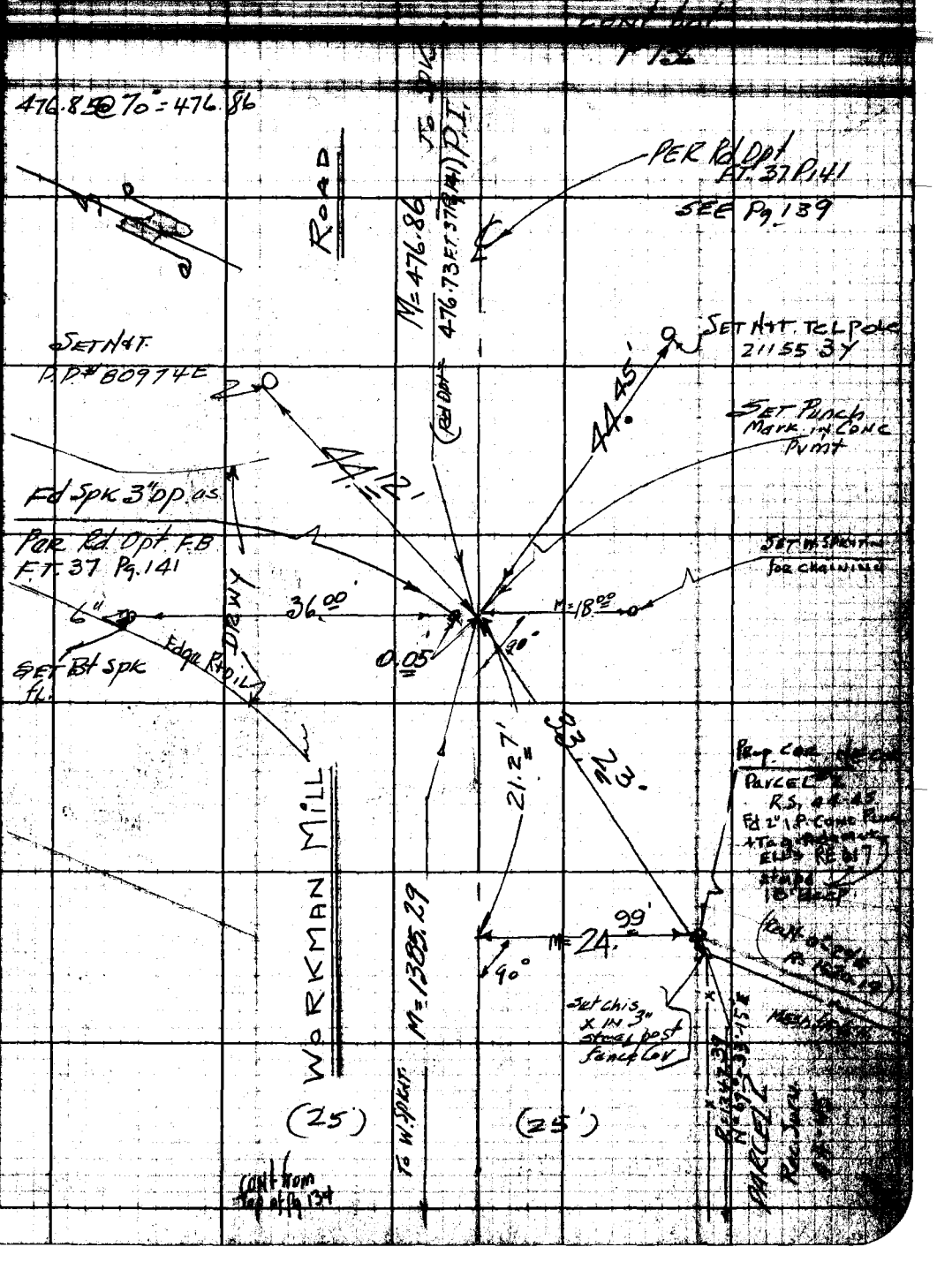

Note: Any Additions or Changes on This Sheet Must be Made or Circled in Red Ink With Date and Name of Person Making Change.

Do not extend notes this side of this line.

RETURN TO
LOS ANGELES COUNTY SURVEYOR
726 LOS ANGELES COUNTY
ENGINEERING BLDG.

76F3095 247 2-51

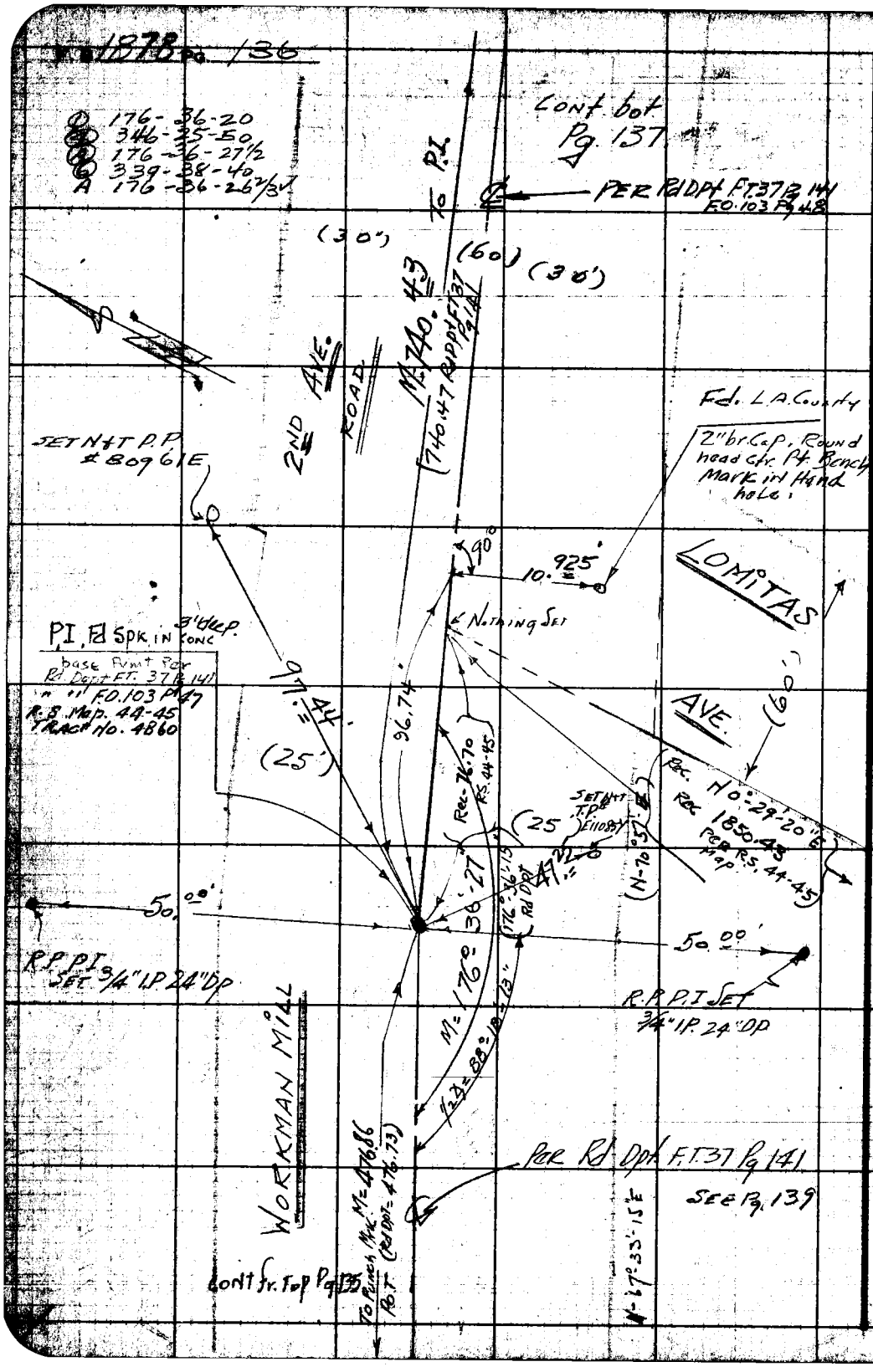

W.S. 37-D-2

RETURN TO
LOS ANGELES COUNTY SURVEYOR
725 LOS ANGELES COUNTY
ENGINEERING BLDG.

Do not extend notes this side of this line.

Note: Any Additions or Changes on This Sheet Must be Made or Circled in Red Ink With Date and Name of Person Making Change.

Map No. B-2605-2 | W. 0874.99 | Tape No. 8176 | St'd. 68 °F | 148-59-40

Checked G. E. BARR | Notes H.E.G. | Date May 25-55 | 148-59-40

Date JUN 64 | Indexed

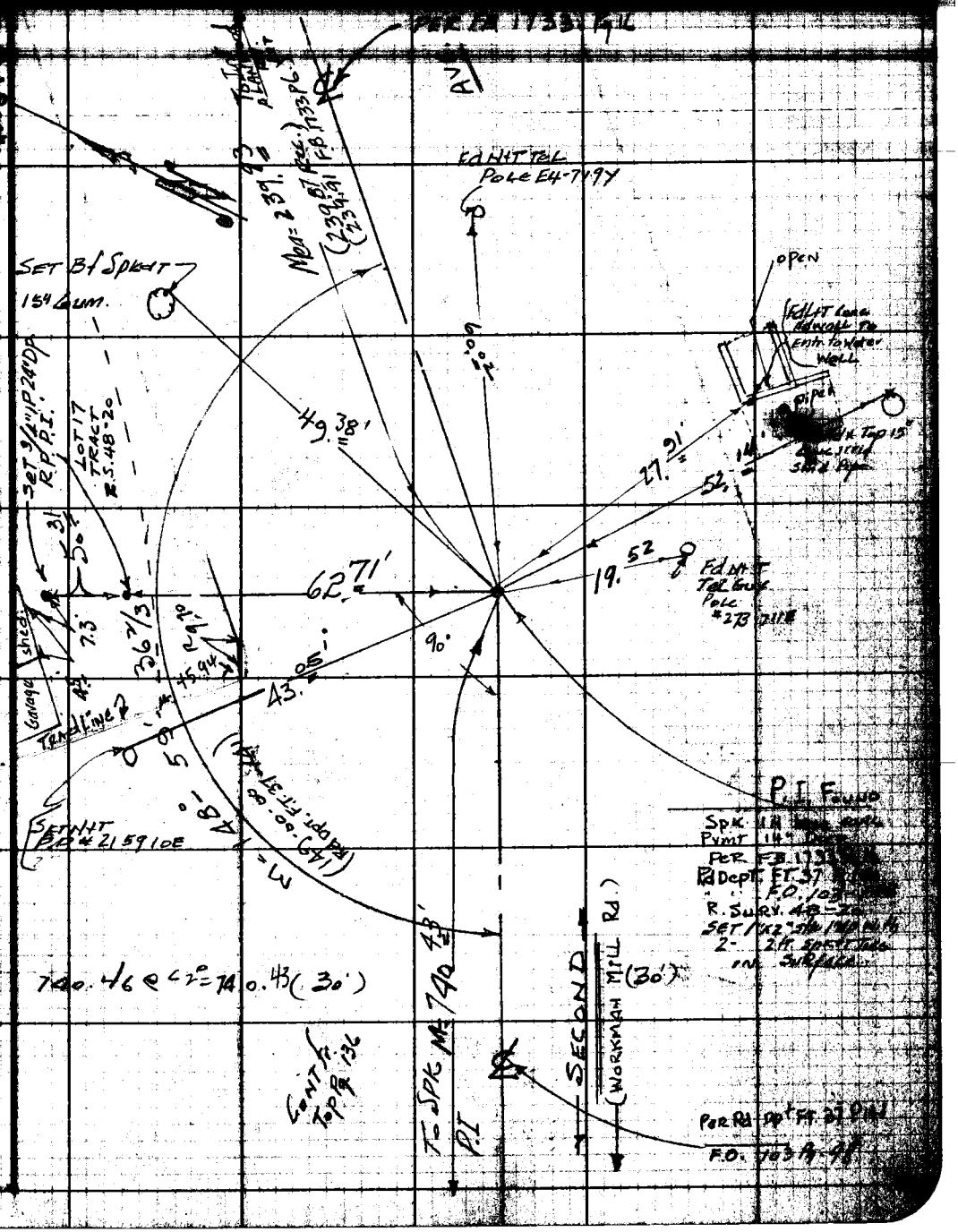

Note: Any Additions or Changes on This Sheet Must be Made or Circled in Red Ink With Date and Name of Person Making Change.

Do not extend notes this side of this line.

RETURN TO
LOS ANGELES COUNTY SURVEYOR
726 LOS ANGELES COUNTY
ENGINEERING BLDG.

75F3095 247 2-51

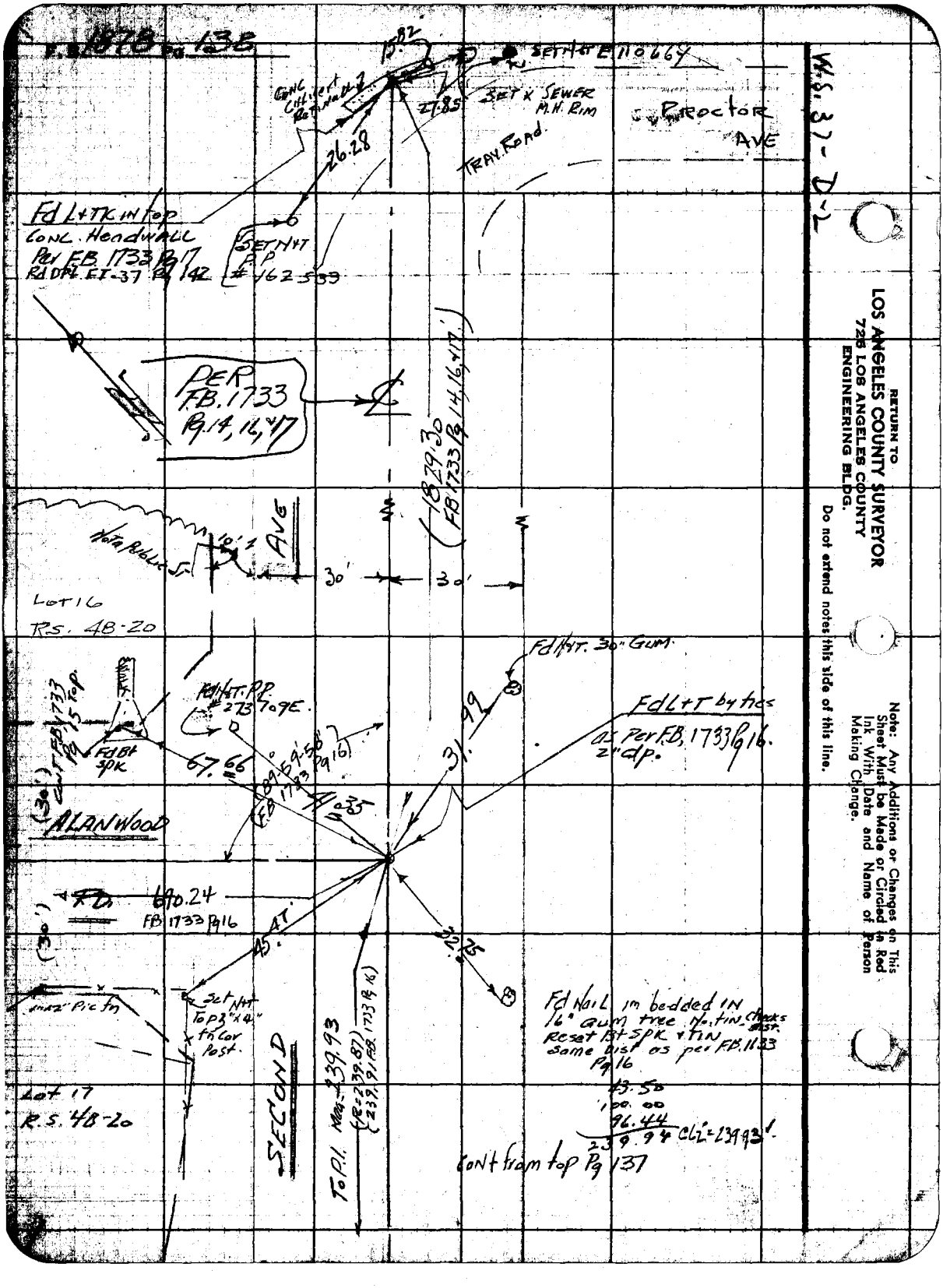

RETURN TO
LOS ANGELES COUNTY SURVEYOR
725 LOS ANGELES COUNTY
ENGINEERING BLDG.

Do not extend notes this side of this line.

Note: Any Additions or Changes on This Sheet Must be Made or Circled in Red Ink With Date and Name of Person Making Change.

Map No. B-2605-2
Office Work [illegible]
Checked G. E. BARR
Date JUN 64

W. O. [illegible] Tape No. [illegible] St'd 68 °F
Surveyed by H. E. Granquist
Notes H.E.G. Date 5/26/65
Indexed [illegible]

21 Pull

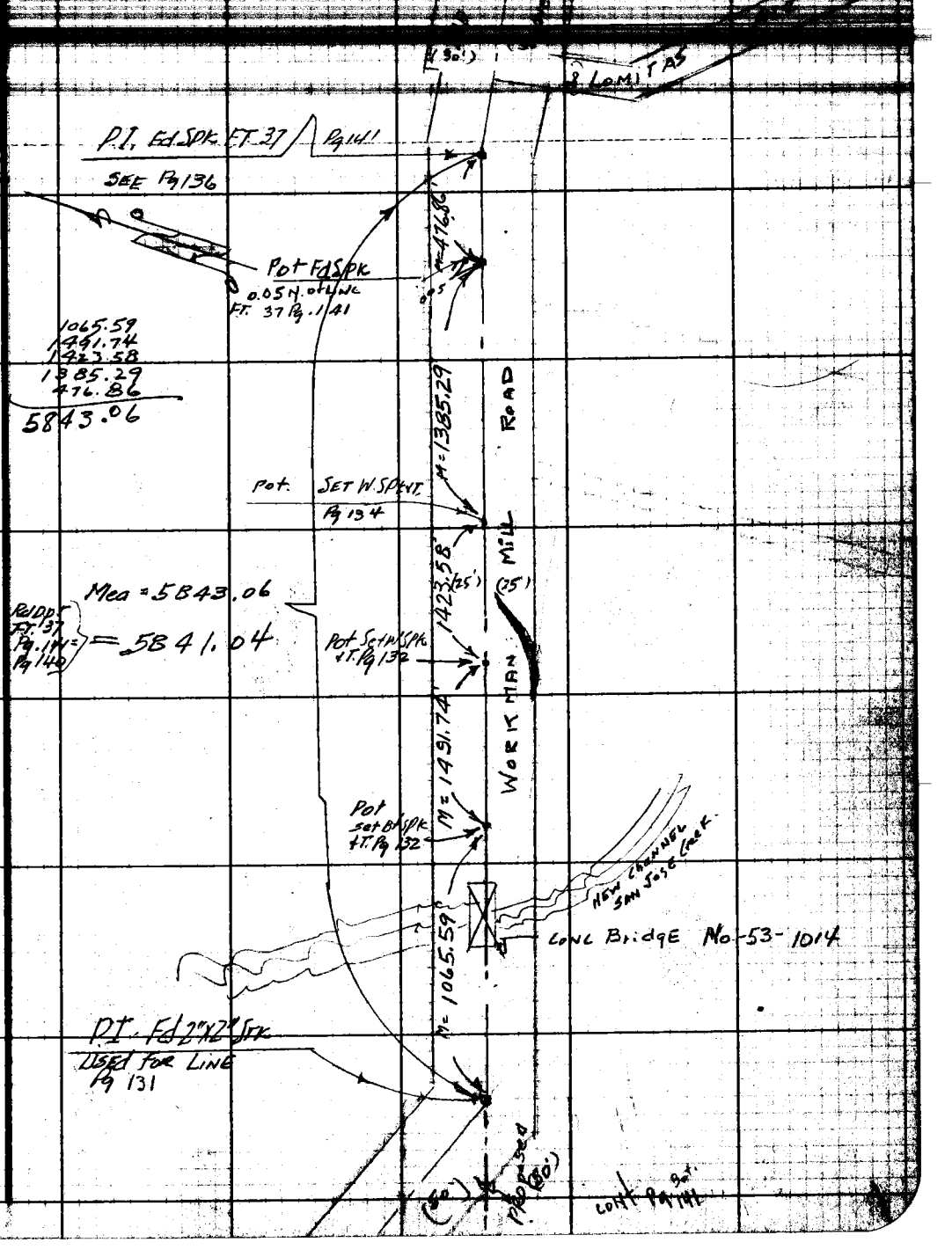

Note: Any Additions or Changes on This Sheet Must be Made or Circled in Red Ink With Date and Name of Person Making Change.

Do not extend notes this side of this line.

RETURN TO
LOS ANGELES COUNTY SURVEYOR
726 LOS ANGELES COUNTY
ENGINEERING BLDG.

7873096 247 2-51

RETURN TO
LOS ANGELES COUNTY SURVEYOR
726 LOS ANGELES COUNTY
ENGINEERING BLDG.

Note: Any Additions or Changes on This Sheet Must be Made or Circled in Red Ink With Date and Name of Person Making Change.

Do not extend notes this side of this line.

Page 140

Map No. B-2605-2 | W. 67-77 | Tape No. 0176 | Std. 68 | 9F | 2 1/2 PELL.

Checked G. E. BARR | Notes H. E. G. | Date 5/27/55 | 296-01-10-4

Date JUN 64 | Indexed E. C. Johnson

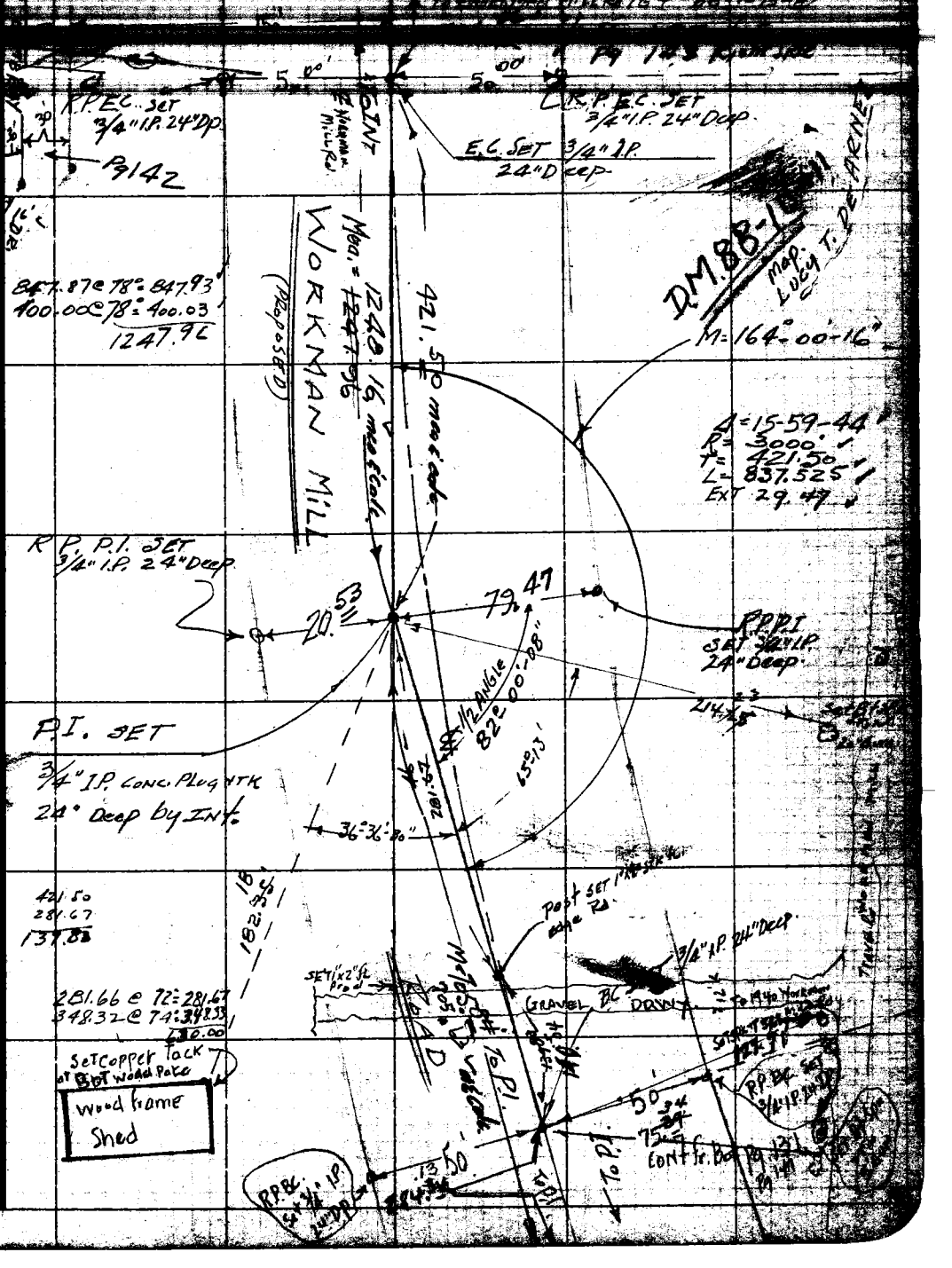

Note: Any Additions or Changes on This Sheet Must be Made or Circled in Red Ink With Date and Name of Person Making Change.

Do not extend notes this side of this line.

RETURN TO
LOS ANGELES COUNTY SURVEYOR
726 LOS ANGELES COUNTY
ENGINEERING BLDG.

76FB098 247 4-53

RETURN TO
LOS ANGELES COUNTY SURVEYOR
726 LOS ANGELES COUNTY
ENGINEERING BLDG.

Note: Any Additions or Changes on This Sheet Must be Made or Circled in Red Ink With Date and Name of Person Making Change.

Do not extend notes this side of this line.

W.S. 37-C-2

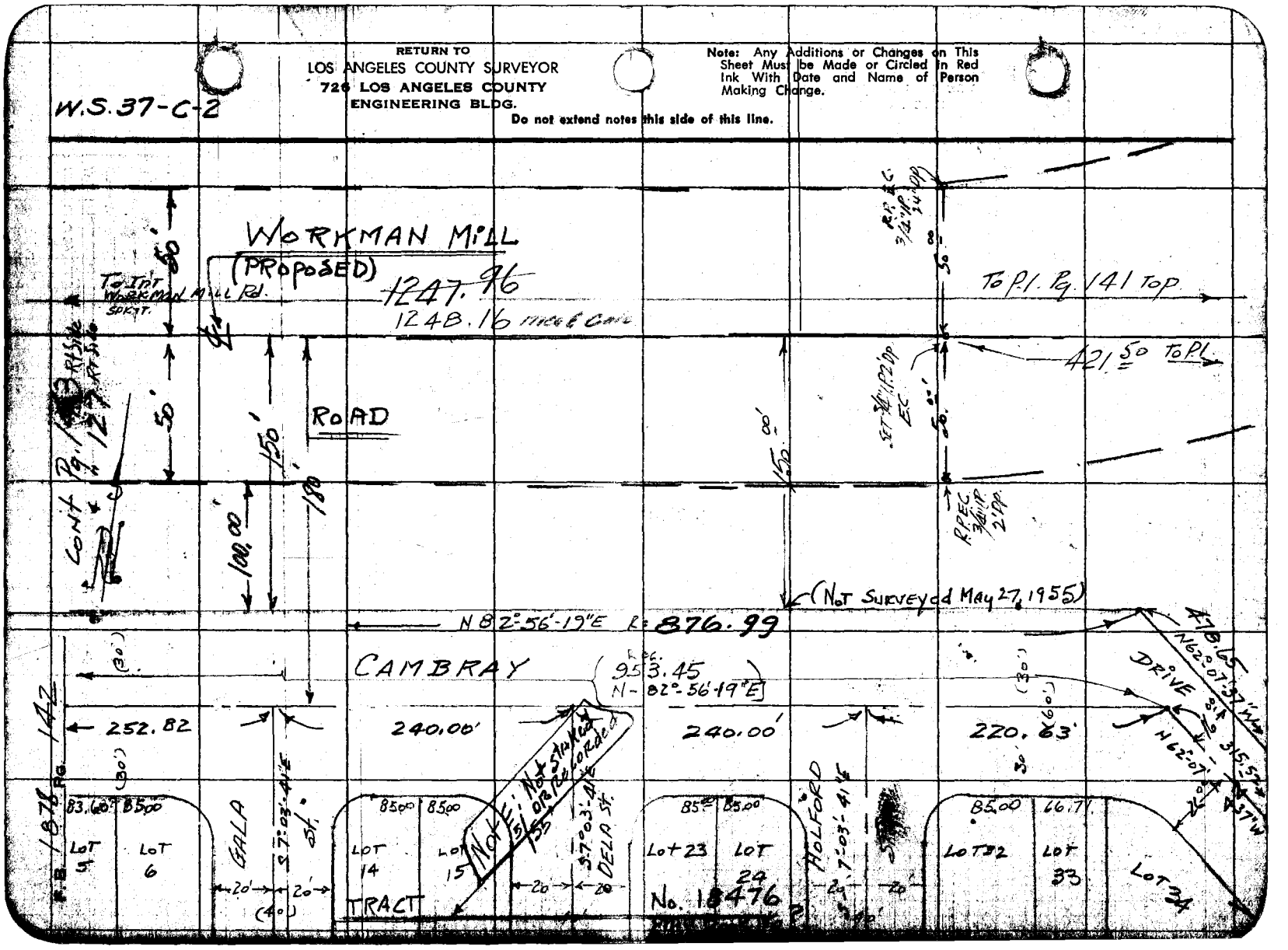

Map No. B-2605-2 W.O. ____ Tape No. ____ St'd. 68 °F

Checked G. E. BARR Notes H.E.G. Date 6/1/65

Date JUN 64 Indexed ____

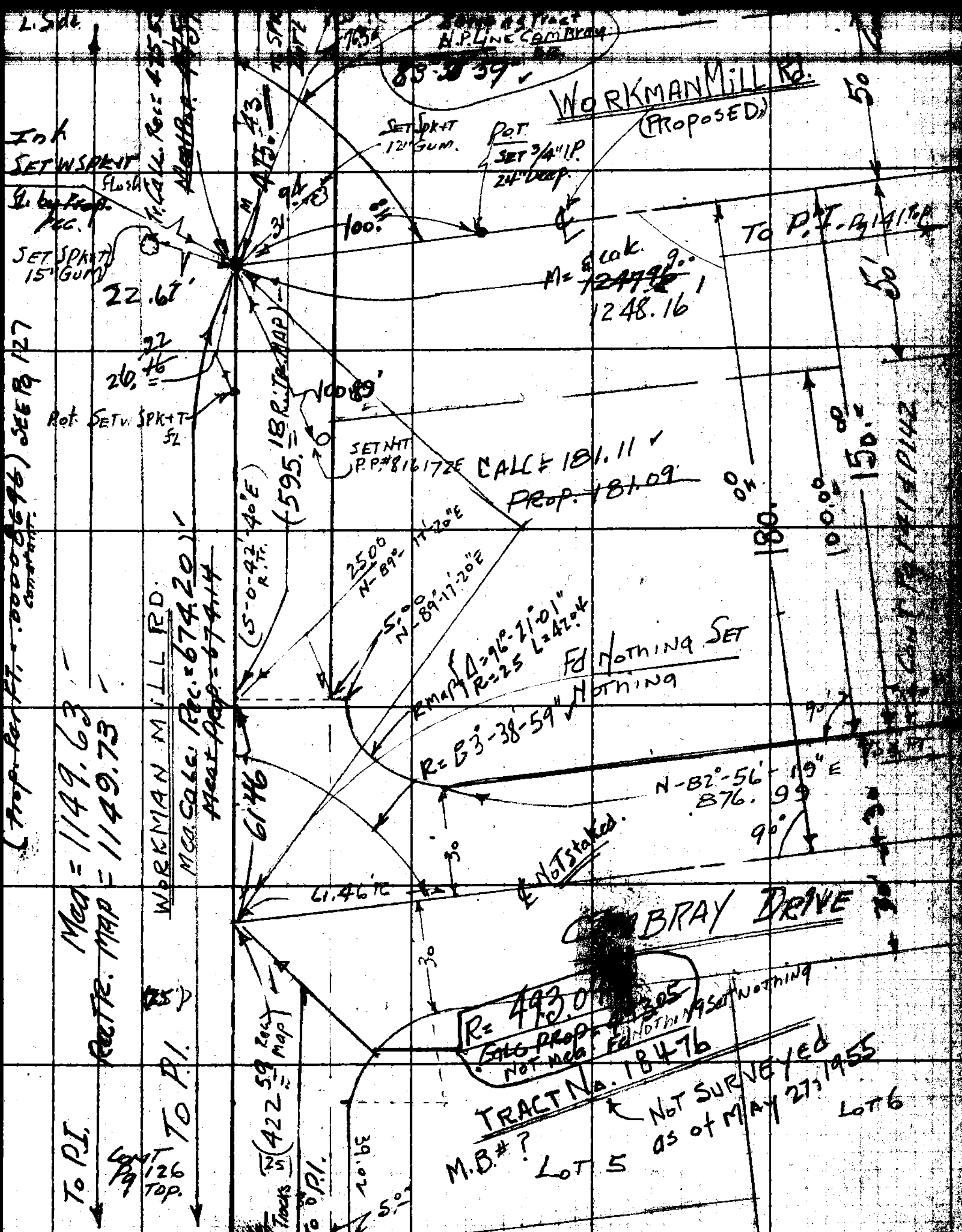

Note: Any Additions or Changes on This Sheet Must be Made or Circled in Red Ink With Date and Name of Person Making Change.

Do not extend notes this side of this line.

RETURN TO
LOS ANGELES COUNTY SURVEYOR
726 LOS ANGELES COUNTY ENGINEERING BLDG.

76F3088 247 4-53

RETURN TO
LOS ANGELES COUNTY SURVEYOR
720 LOS ANGELES COUNTY
ENGINEERING BLDG.

Note: Any Additions or Changes on This Sheet Must be Made or Circled in Red Ink With Date and Name of Person Making Change.

Do not extend notes this side of this line.

F.B. 1878 PG. 144

Profile

Notes Red. _____ Plotted _____ Job No. 007499 Division No. _____ F.B. 1878 PG. 145

Notes Chkd. _____ Checked _____ Survey by [redacted]

No. _____ Date _____ Date _____ Map No. _____ Indexed E. C. Johnson Date 7-14-55

Bench Levels

Topog. control

Workman Mill Road

Sheets G-486, & G 487

June 16-1955

W E Braden
Los York
M. Bustram
Tom Luna

STATION	B. S.	H. I.	F. S.	ELEV.

NOTE: ANY ADDITIONS OR CHANGES ON THIS SHEET MUST BE MADE OR CIRCLED IN RED INK, WITH DATE AND NAME OF PERSON MAKING CHANGE.

PLEASE RETURN TO
LOS ANGELES COUNTY SURVEYOR
726 LOS ANGELES COUNTY
ENGINEERING BLDG.

Do not extend notes this side of this line.

76L298 307 10-51

76L298 307 10-51

PLEASE RETURN TO
LOS ANGELES COUNTY SURVEYOR
726 LOS ANGELES COUNTY
ENGINEERING BLDG.

NOTE: ANY ADDITIONS OR CHANGES ON THIS SHEET MUST BE MADE OR CIRCLED IN RED INK, WITH DATE AND NAME OF PERSON MAKING CHANGE.

Do not extend notes this side of this line.

Profile No. ____ Plotted ____ Date ____ Checked ____ Date ____
X-Sec. No. ____ Notes Red ____ Date 9/16/55 Notes Chkd. ____ Date ____

F.B. 878 PG. 146 Job No. 00734.99 Division No. 10
Survey of Workman Mill Road.
Survey by W.E. Braden Notes A.L. York
Indexed K. O. Johnson Date

STATION	B. S.	H. I.	F. S.	ELEV.		
					BM 11-126 Workman Mill Rd. 0.15 mi. S of San Jose Cr. 11' W.ly	
B.M.	4 405	240 783		236 378	of ℄ 70' N. of conc. culv. 10" below sur. Per. F.B. 1376-113	
T.P.	3 981	240 772	3 992	236 791	Spk. in W.ly Edge pvt. of W.M. Rd.	
T.P.	4 473	240 224	5 021	235 751	1X2 @ Hay barn	
BM	4 530	240 029	4 725	235 499	P#2 A 3/4" I.P. 4" dwn. 749.18 N. ℄ L.T. in Cul. F.B. 1878-106	
T.P.	5 220	244 688	0 561	239 468	Spk. in RR X-tie @ S.w.ly end of U.P. trussel	
B.M.	6 200	243 870	7 018	237 670	El Monte J.10 Aux. C.S. Monu. on U.P.R.W. F.B. 1878-107	
T.P.	3 970	244 410	3 430	240 440	R.R. spk.	
T.P.	4 045	245 445	3 010	240 400	R.R. Spk.	
T.P.	2 505	245 008	2 942	242 503	R.R. spk.	
T.P.	4 523	246 906	2 625	242 383	1X2 @ W. end of Hay stack.	
T.P.	4 900	247 598	4 208	242 698	Spk. in pvt. 30' W.ly. of ℄ W.M. Rd.	
BM			5 121	242 477	BM 11-125 0.35 mi. S.W.ly from U.P. RR Cross-	
					ing 134' S.ly from P.I. on W.M. Rd. + 10.6 E.ly.	
					from ℄ W.M. Rd. C.S. Monu. in a well marked	
					BM 11-125 1952 R.E. 63 FB. 1376-112	
					Elev. 242.472'	
		Aux. Circuit.				
T.P.	0 79	242 19		241 400	R.R. Spk. Per this pg.	Long Turns & Run to hundreths only
T.P.	3 10	239 93	5 36	236 83	1X1 stake in pasture	
B.M.	4.575	238 805	5 70	~~234 234~~ 234.21	Adjusted. State Div. of Hwy BM #123 E.S.L. Mon. 12th Ln. Near Eck Rd.	Eck Rd & San Gabriel River

76L298 307 10-51

PLEASE RETURN TO

LOS ANGELES COUNTY SURVEYOR

726 LOS ANGELES COUNTY
ENGINEERING BLDG.

NOTE: ANY ADDITIONS OR CHANGES ON THIS SHEET MUST BE MADE OR CIRCLED IN RED INK, WITH DATE AND NAME OF PERSON MAKING CHANGE.

Do not extend notes this side of this line.

238 B

STATION	B. S.	H. I.	F. S.	ELEV.		
T.B.M.	6 091	239 749	5 147	233 ~~658~~ 638	Adjusted 1X2 on surface above 3/4" I.P. P-6	
T.P.	4 998	241 002	3 745	236 004	1X1 in Pasture	
B.M.			3 305	237 697	El Monte J10 Aux. 1 CS Monu. on UPRW FB [illegible]	
					Elev. 237.670 - see pg. 126	

Profile

Notes Red ____ Plotted ____ Job No. ____ Division No. ____

Notes Chkd ____ Checked ____ Survey by ____ Notes ____

No. ____ Date ____ Date ____ Map No. ____ Date ____

F.B. 1575 PG. 147

F.B. 1878 PG. 148 Job No. _____ Division No. _____ Notes Red. _____ Plotted _____ Profile

Survey of _____ Date _____ Date _____ No. _____

Survey by _____ Notes _____ Notes Chkd. _____ Checked _____ X-Sec.

Indexed _____ Date _____ Date _____ Date _____ No. _____

76L298 307 10-51

PLEASE RETURN TO

LOS ANGELES COUNTY SURVEYOR
726 LOS ANGELES COUNTY
ENGINEERING BLDG.

NOTE: ANY ADDITIONS OR CHANGES ON THIS SHEET MUST BE MADE OR CIRCLED IN RED INK, WITH DATE AND NAME OF PERSON MAKING CHANGE.

Do not extend notes this side of this line.

STATION	B. S.	H. I.	F. S.	ELEV.

F.B. Pg.

Map No. B2591
Office Work C.E.D.
Checked DJO
Date

W. O. Tape No. St'd. 68 °F
Surveyed by H.E. GRANQUIST
Notes H.E.G. Date 1-19-56
Indexed 1-26-56

TYLER AVE.

J.N. 0075.10

Con't from Pg. 100

LOCATION of IMPROVEMENTS
ON
WEAVER AVE
ALSO
MOUNTAIN VIEW Rd.

F.B. 1878 Pg. 151 to Pg. 163

For Index to & SEE Pg. 26
For & Notes SEE: Pg. 25 to Pg. 64

for Imp. Note " Pg. 65 to Pg. 100

H.E. GRANQUIST Chief
F.E. BROOKS. Instr.
M.A. CERICOLA. Head Chain.
W.E. DEANE Rear Chain
A. R. WORKMAN. Extra.

Note: Any Additions or Changes on This Sheet Must be Made or Circled in Red Ink With Date and Name of Person Making Change.

Do not extend notes this side of this line.

RETURN TO
LOS ANGELES COUNTY SURVEYOR
726 LOS ANGELES COUNTY
ENGINEERING BLDG.

76F309S S&E #247. 8-54

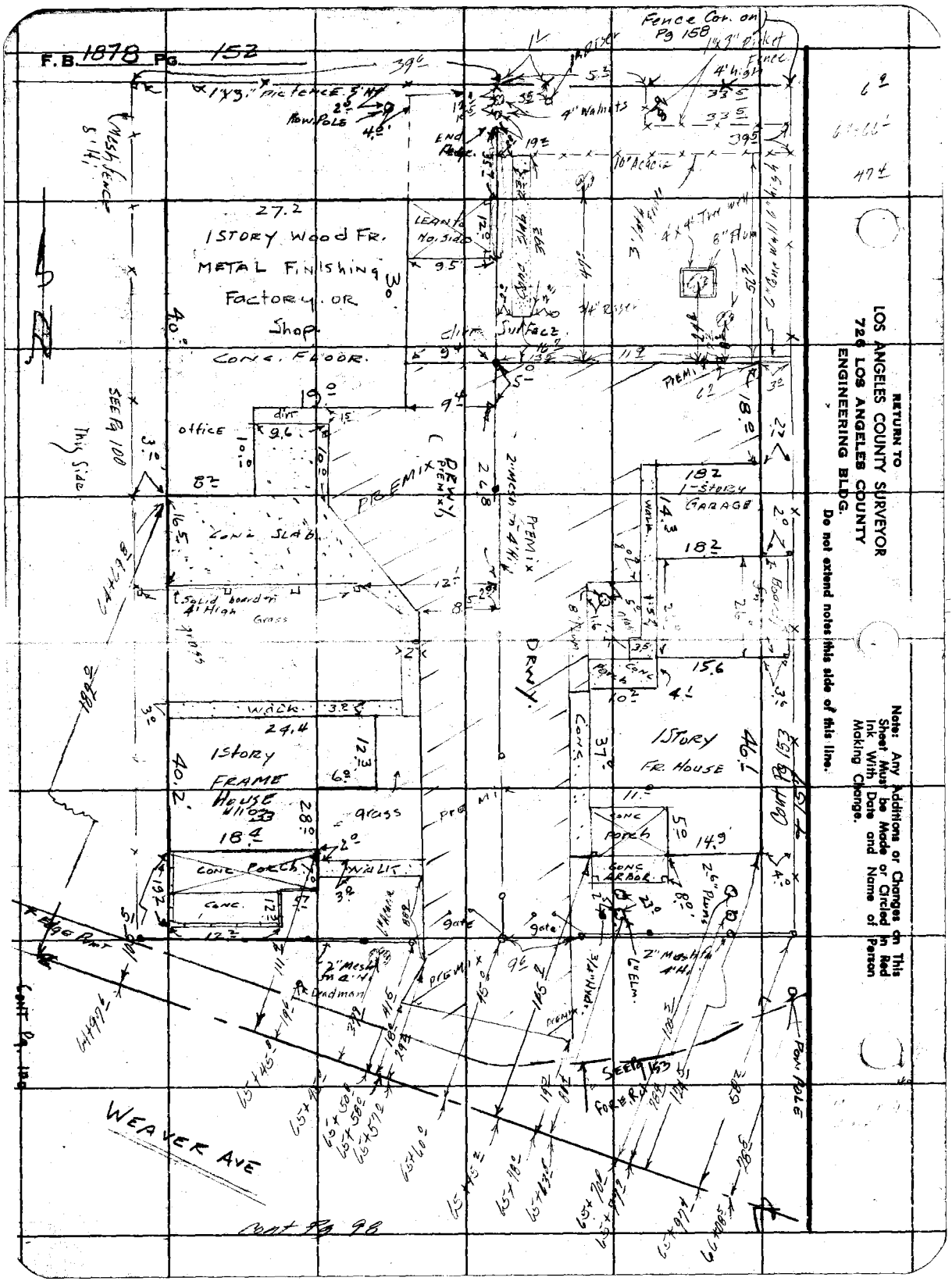

RETURN TO
LOS ANGELES COUNTY SURVEYOR
726 LOS ANGELES COUNTY
ENGINEERING BLDG.
Do not extend notes this side of this line.

Note: Any Additions or Changes on This Sheet Must be Made or Circled in Red Ink With Date and Name of Person Making Change.

F. B. _____ Pg. _____

Map No. B259
Office Work C.E.D. T.M.L.
Checked A.J.
Date _____

W. O. _____ Tape No. _____ St'd. _____
Surveyed by H.E. GRANDUS
Notes _____ Date _____
Indexed _____

Notes.

Note: Any Additions or Changes on This Sheet Must be Made or Circled in Red Ink With Date and Name of Person Making Change.

Do not extend notes this side of this line.

RETURN TO
LOS ANGELES COUNTY SURVEYOR
726 LOS ANGELES COUNTY
ENGINEERING BLDG.

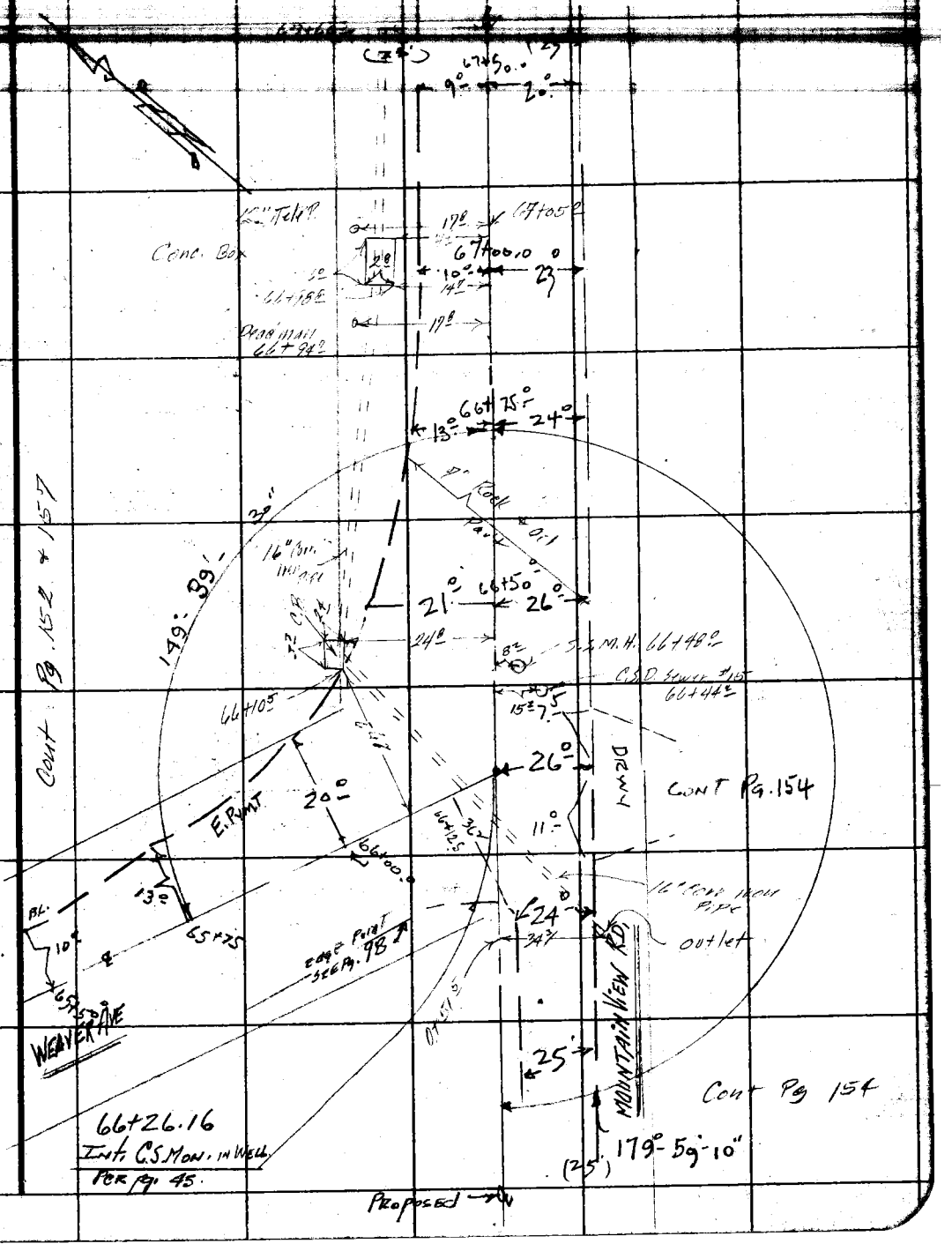

76F309S S&E #247. 8-54

F.B. 1878 Pg. 154

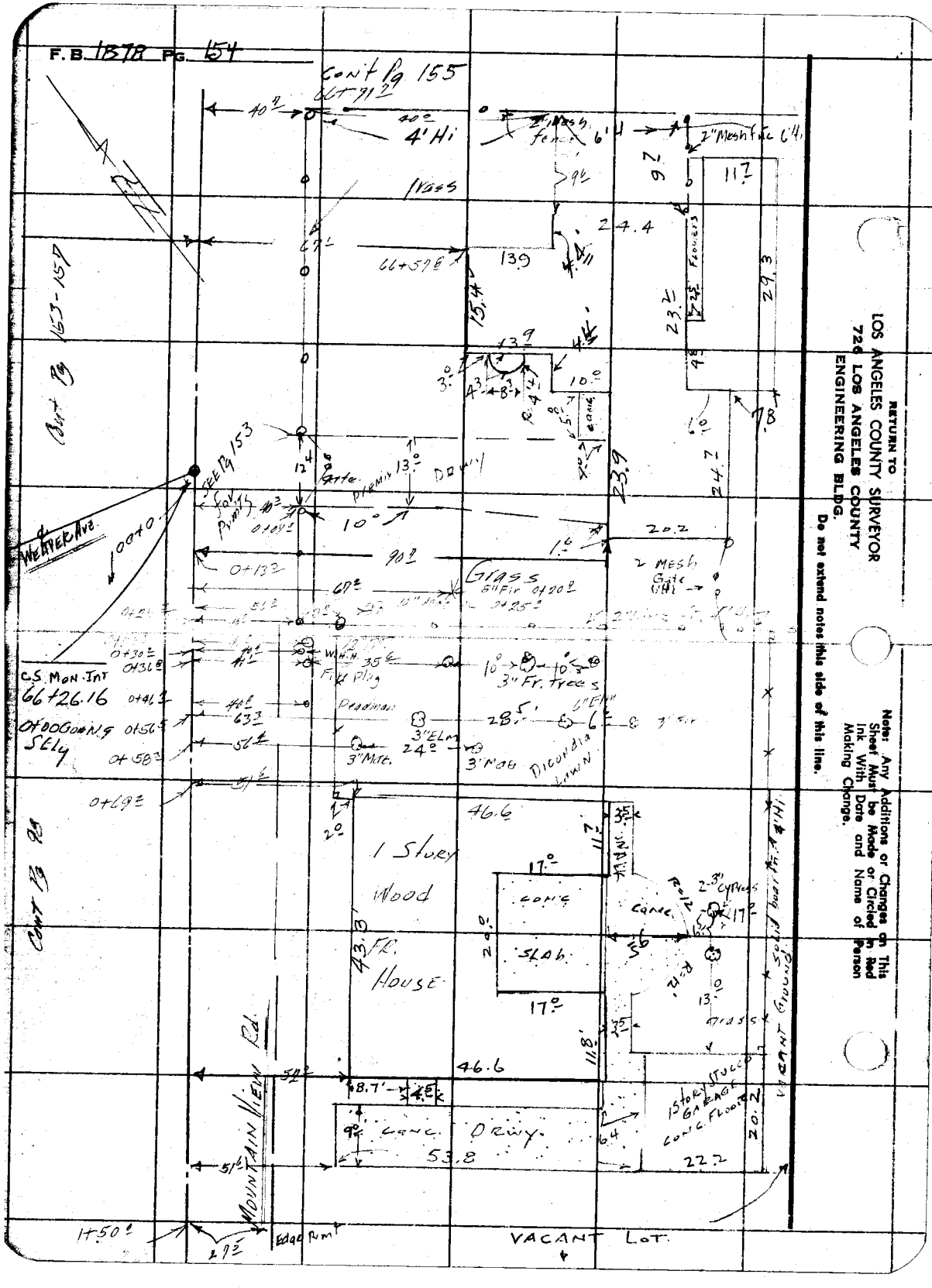

RETURN TO
LOS ANGELES COUNTY SURVEYOR
726 LOS ANGELES COUNTY
ENGINEERING BLDG.
Do not extend notes this side of this line.

Note: Any Additions or Changes on This Sheet Must be Made or Circled in Red Ink With Date and Name of Person Making Change.

F.B. PG.

Map No. B2591
Office Work T.M.L.
Checked AJQ
Date

W. O. Tape No. St'd. 68 °F
Surveyed by H.E. GRANQUIST
Notes H.E.G. Date 1-20-58
Indexed

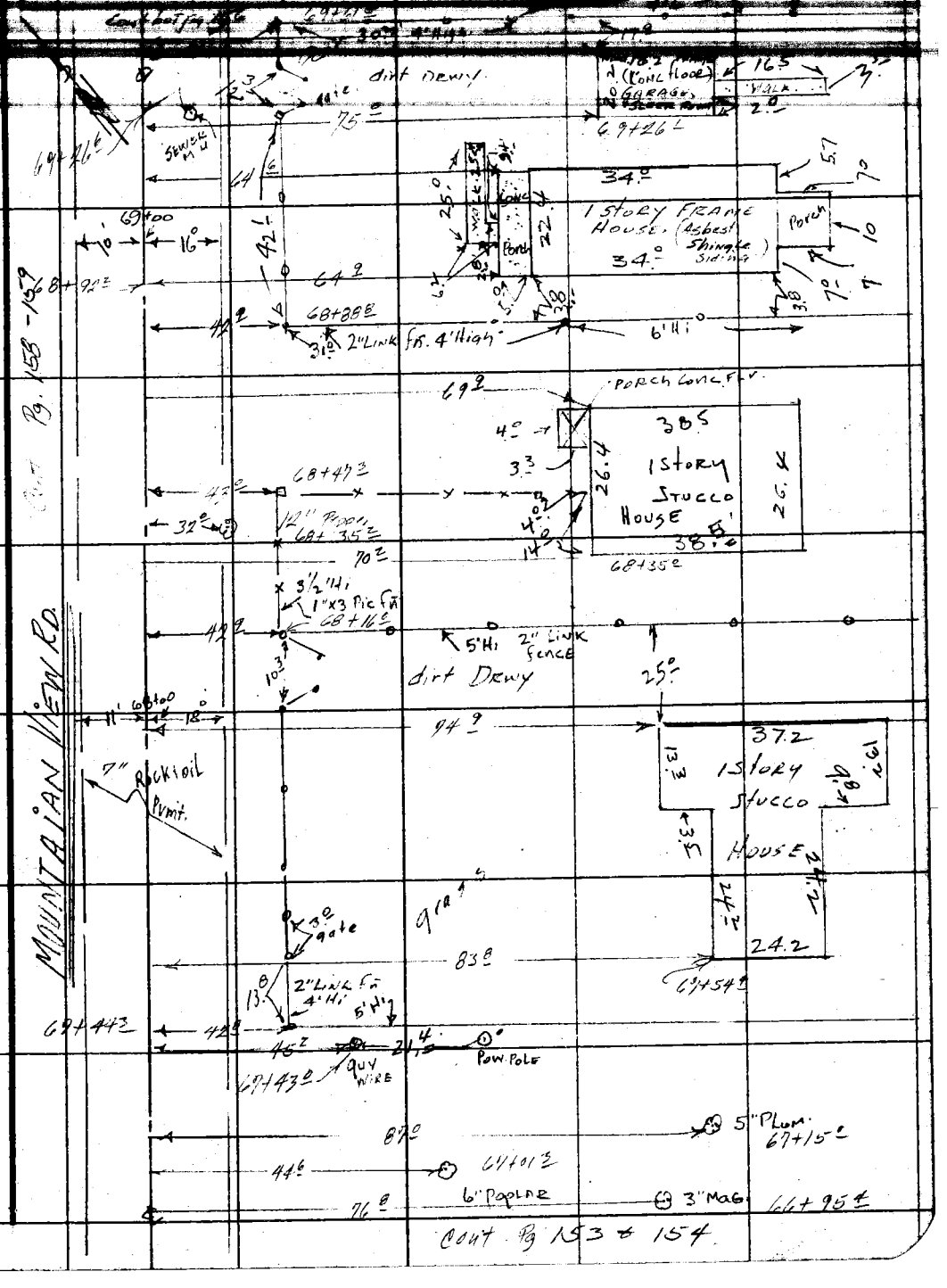

Note: Any Additions or Changes on This Sheet Must be Made or Circled in Red Ink With Date and Name of Person Making Change.

Do not extend notes this side of this line.

RETURN TO
LOS ANGELES COUNTY SURVEYOR
726 LOS ANGELES COUNTY
ENGINEERING BLDG.

76F309S S&E #247. 8-54

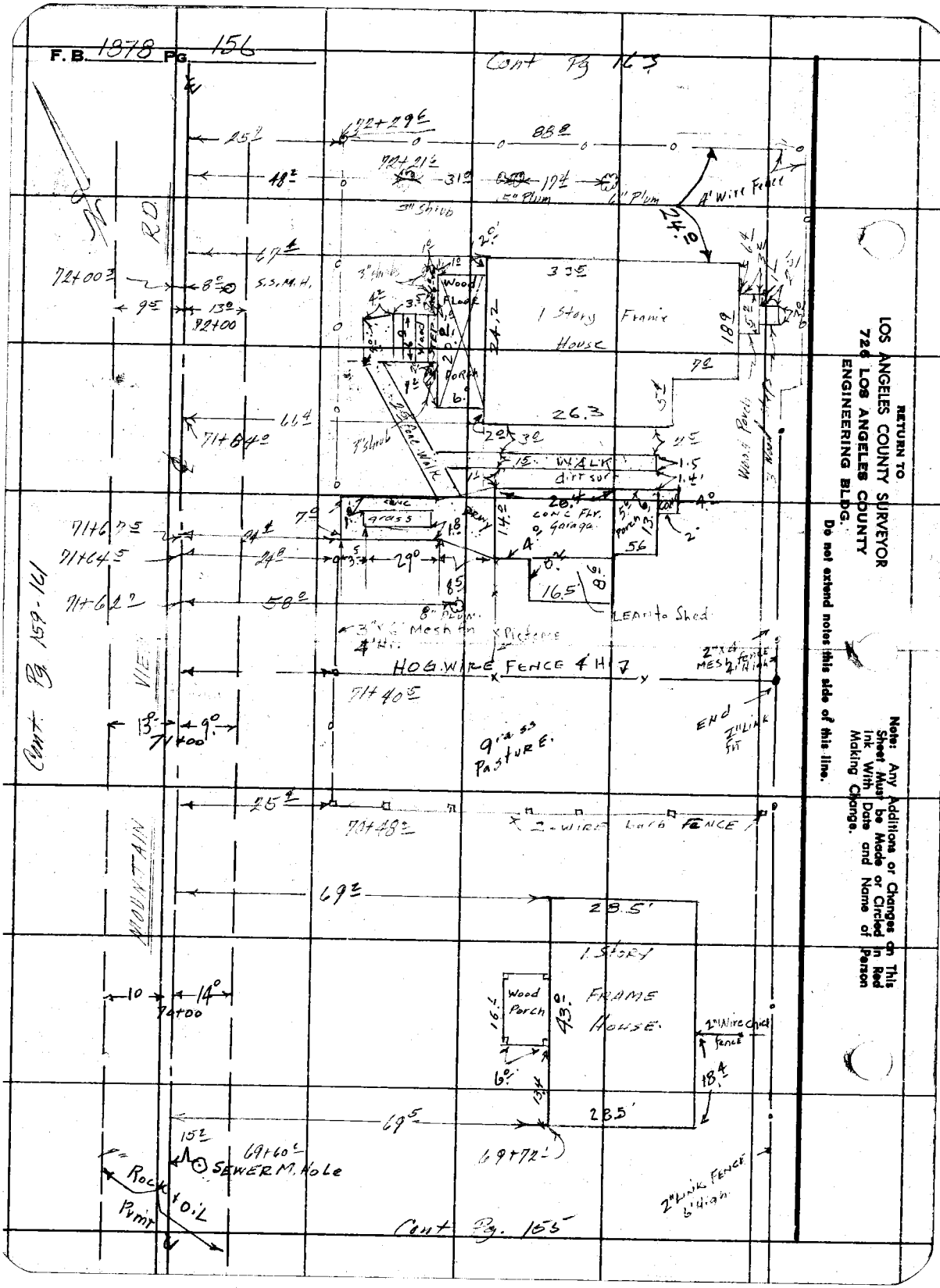
F.B. 1878 Pg. 156
Cont Pg 163
Cont Pg 159-161
Cont Pg. 155
RD
MOUNTAIN VIEW
72+29.6
88.8
72+21.6
31.0
17.4
5" Plum
6" Plum
3" Shrub
4' Wire Fence
24.0
67.4
72+00.3
8.0
9.5
13.0
72+00
S.S.M.H.
33.5
1 Story Frame House
Wood Floor
Porch
24.2
26.3
18.9
7.0
66.4
71+84.0
3" Shrub
Fence Walk
WALK
dirt surf
Wood Porch
Conc Flr. Garage
Conc
grass
Brwy
71+67.5
71+64.5
71+62.7
24.4
24.8
29.0
58.0
16.5
8.5
8" Plum
Lean to Shed
3"x6' Mesh fn 4' Hi.
Pictures
HOG WIRE FENCE 4' Hi
2"x4 Mesh fence 4' High
71+40.5
13.0
9.0
71+00
grass Pasture
End
2" Link fn
25.2
70+48.0
2-wire barb fence
69.2
28.5'
1 Story Frame House
Wood Porch
43.0
16.1
6.0
13.4
2" Wire chick fence
18.4
28.5'
69.5
69+72.1
15.2
69+60.2
SEWER M. Hole
Rock + Oil
Pvmt
2" Link Fence 6' High
RETURN TO
LOS ANGELES COUNTY SURVEYOR
726 LOS ANGELES COUNTY
ENGINEERING BLDG.
Do not extend notes this side of this line.
Note: Any Additions or Changes on This Sheet Must be Made or Circled in Red Ink With Date and Name of Person Making Change.

F.B. PG.

Map No. B2591
Office Work T.M.I.
Checked Aja
Date

W. O. Tape No. St'd. °F
Surveyed by H.E. GRANDUIST
Notes H.E.G. Date
Indexed

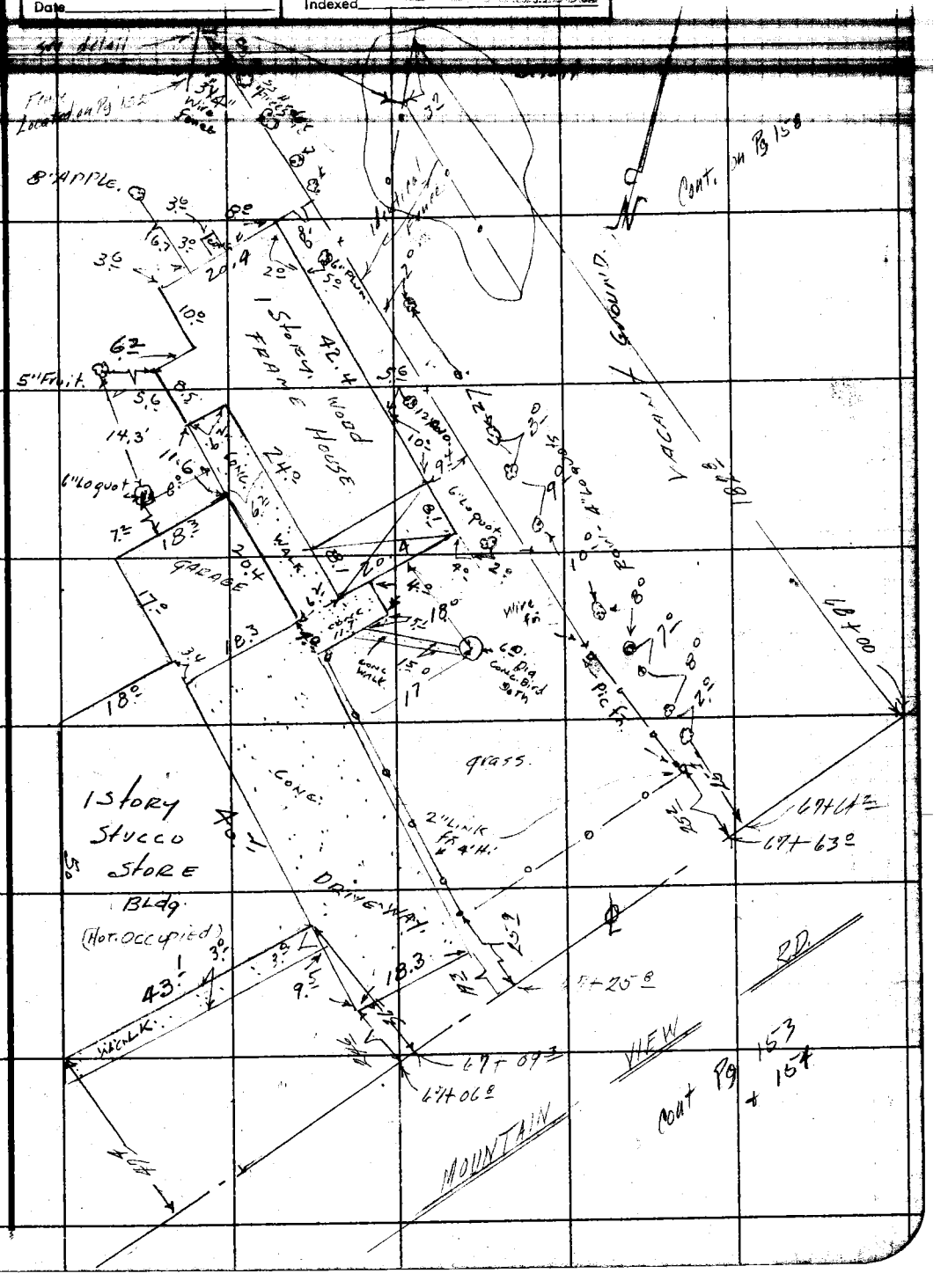

Note: Any Additions or Changes on This Sheet Must be Made or Circled in Red Ink With Date and Name of Person Making Change.

Do not extend notes this side of this line.

RETURN TO
LOS ANGELES COUNTY SURVEYOR
726 LOS ANGELES COUNTY
ENGINEERING BLDG.

76F3095 247 4-53

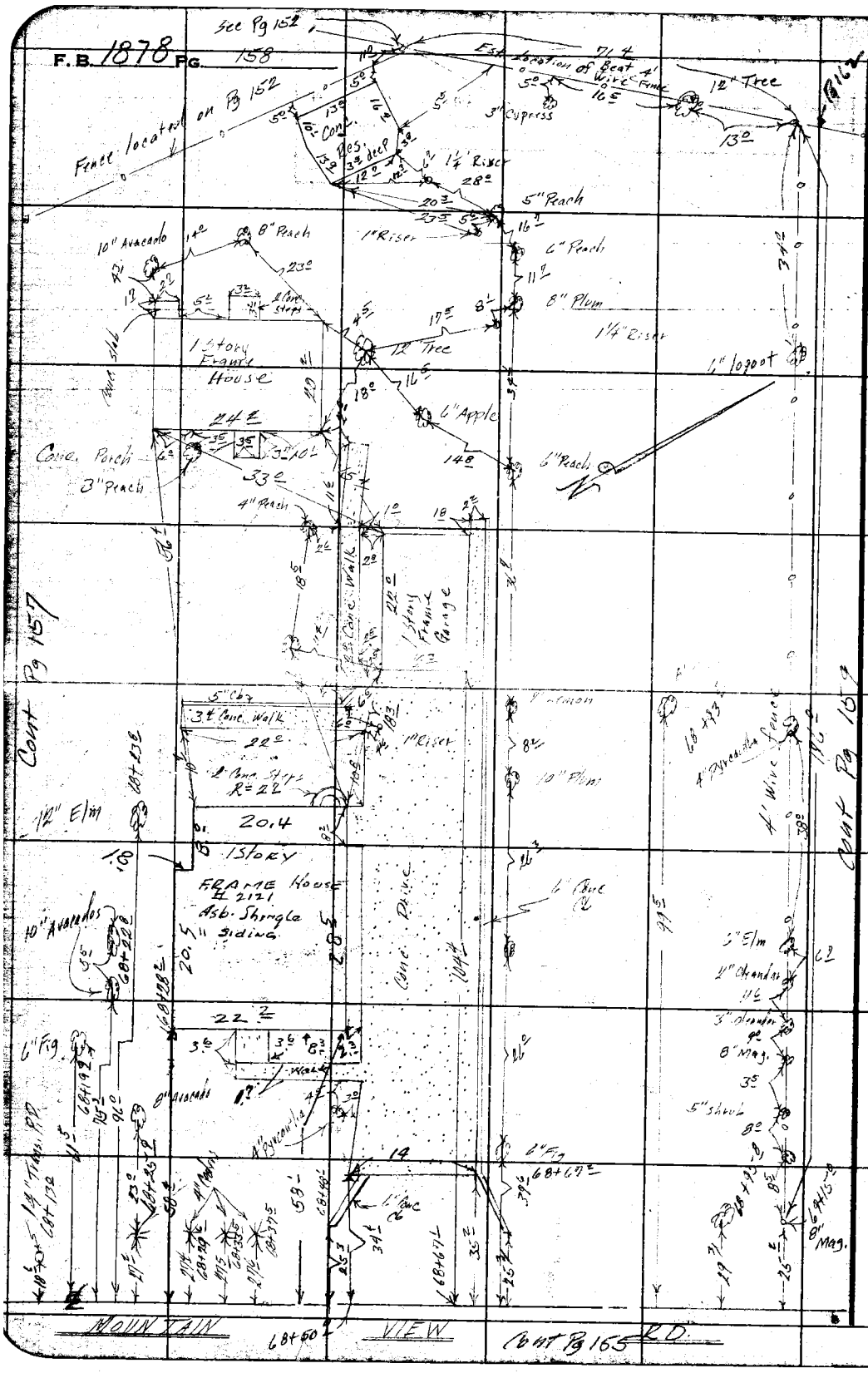

RETURN TO
LOS ANGELES COUNTY SURVEYOR
726 LOS ANGELES COUNTY
ENGINEERING BLDG.

Do not extend notes this side of this line.

Note: Any Additions or Changes on This Sheet Must be Made or Circled in Red Ink With Date and Name of Person Making Change.

F.B. ____ PG. ____

Map No. B2591	W. O. 75 Tape No. 196 St'd. 68 °F
Office Work JiM	Surveyed by H. E. GRANQUIST
Checked Aja	Notes H. E. G. Date 1-23-56
Date	Indexed

Note: Any Additions or Changes on This Sheet Must be Made or Circled in Red Ink With Date and Name of Person Making Change.

Do not extend notes this side of this line.

RETURN TO
LOS ANGELES COUNTY SURVEYOR
726 LOS ANGELES COUNTY
ENGINEERING BLDG.

76F3095 S&E #247. 8-54

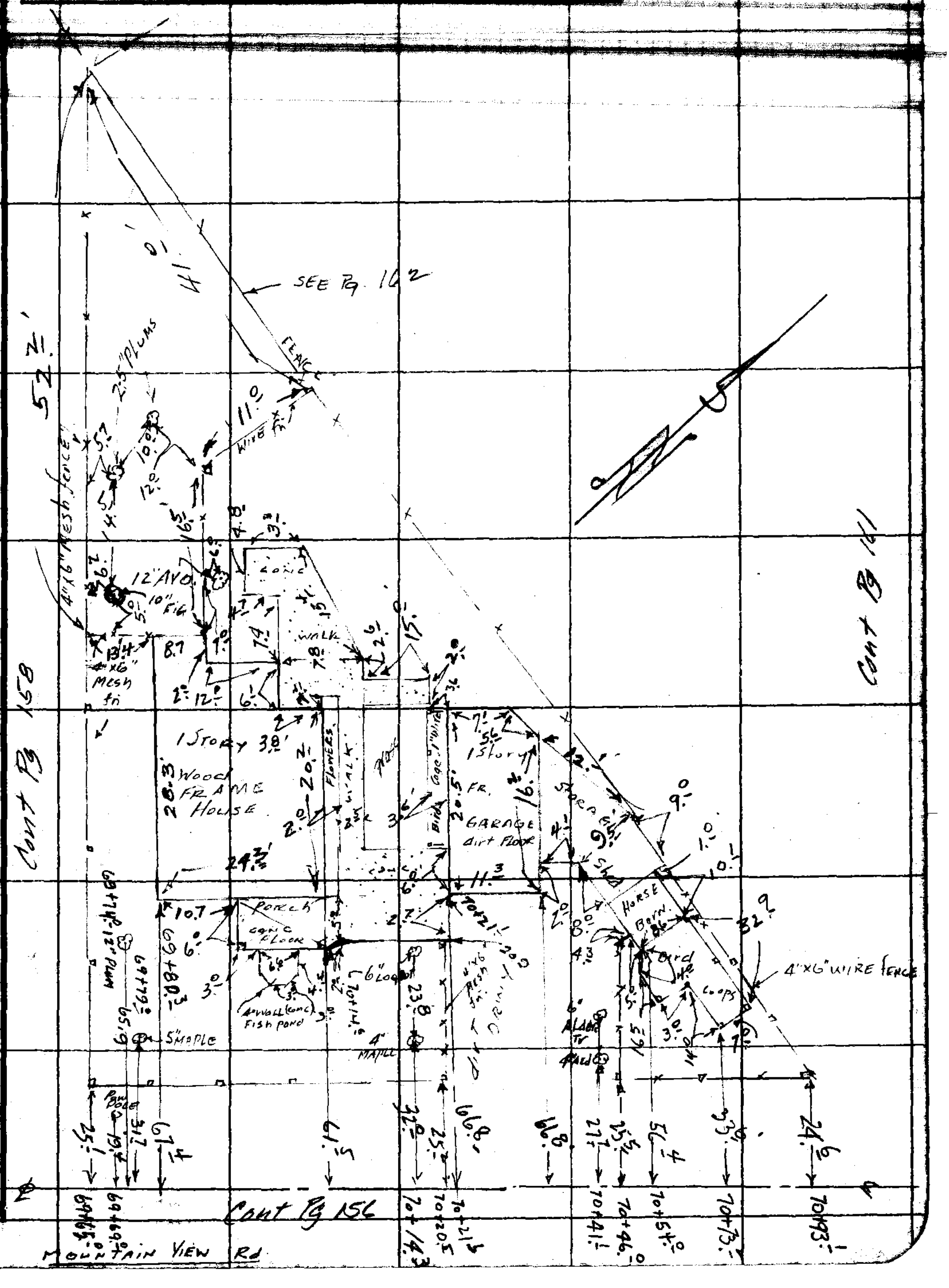

F. B. 1878 PG. 160

RETURN TO
LOS ANGELES COUNTY SURVEYOR
720 LOS ANGELES COUNTY
ENGINEERING BLDG.

Do not extend notes this side of this line.

Note: Any Additions or Changes on This Sheet Must be Made or Circled in Red Ink With Date and Name of Person Making Change.

F.B. Pg.

Map No. B 2591
Office Work T.M.I.
Checked AJQ
Date

W. O. Tape No. St'd. °F
Surveyed by H.E. GRANQUIST
Notes H.E.G. Date 1-23-56
Indexed

Note: Any Additions or Changes on This Sheet Must be Made or Circled in Red Ink With Date and Name of Person Making Change.

Do not extend notes this side of this line.

RETURN TO
LOS ANGELES COUNTY SURVEYOR
726 LOS ANGELES COUNTY
ENGINEERING BLDG.

76F3095 S&E #247 8-54

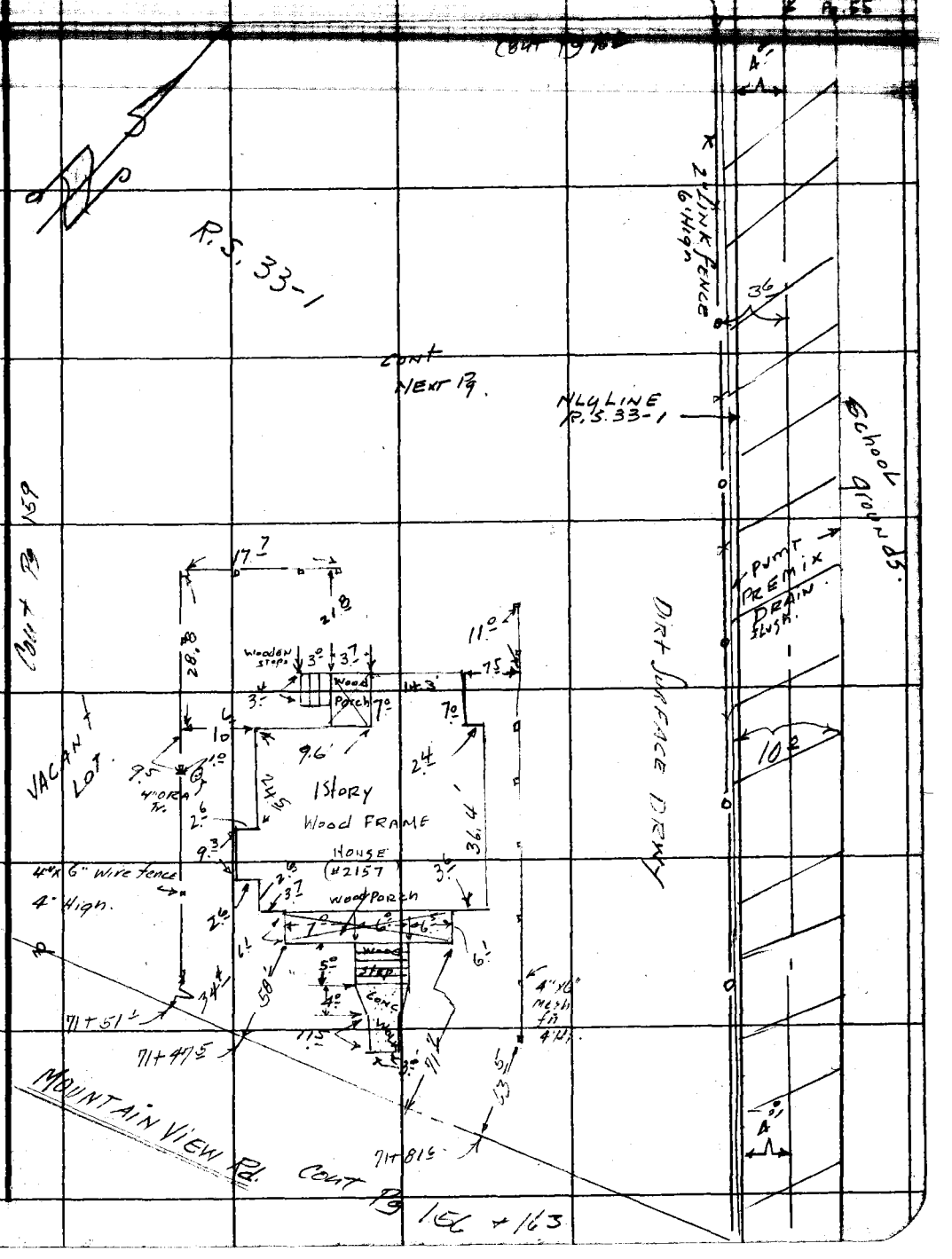


F.B. 1878 Pg. 162
see Pg 158
GALV. IRON FENC.
Mink Farm yard (MISCMINK Goops)
2-5" Plums
Chicken yard
Wooden Shed
wire fn
garage
12 Walnut
8" Avo.
8" Plum
1 Story Wood Frame House (#2159)
Walk
dirt Surf.
1" Chicken Wire 4' Hi fence
chick wire fn
3" Plum
2" Chick wire fn
Yard.
4"x6" Mesh fn
10" Grape Ftr.
2" Orange
2" Chick Wire Fence 4' Hi
2-7" Plums
3/4" Riser
2" Link fn 4' Hi
Parking dirt Surface
2" Link fence 6' High
School Property Vegetation
Premix Surf.
Flush Drain
4' offset Line
Conc. Porch
Vacant Ground
Cont. Pg 161
Offset Line Pg. 55
Pot Spk & Tin Pg.
To Spk 313.76
Mountainview Rd
Note: Any Additions or Changes on This Sheet Must be Made or Circled in Red Ink With Date and Name of Person Making Change.
RETURN TO
LOS ANGELES COUNTY SURVEYOR
726 LOS ANGELES COUNTY
ENGINEERING BLDG.
Do not extend notes this side of this line.

F. B. _____ PG. 113

Map No. B2591
Office Work T.M.L.
Checked AJA
Date

W. O. _____ Tape No. [illegible] St'd. 65 °F
Surveyed by H. G. Grandquist
Notes H. E. G. Date 1-23-56
Indexed

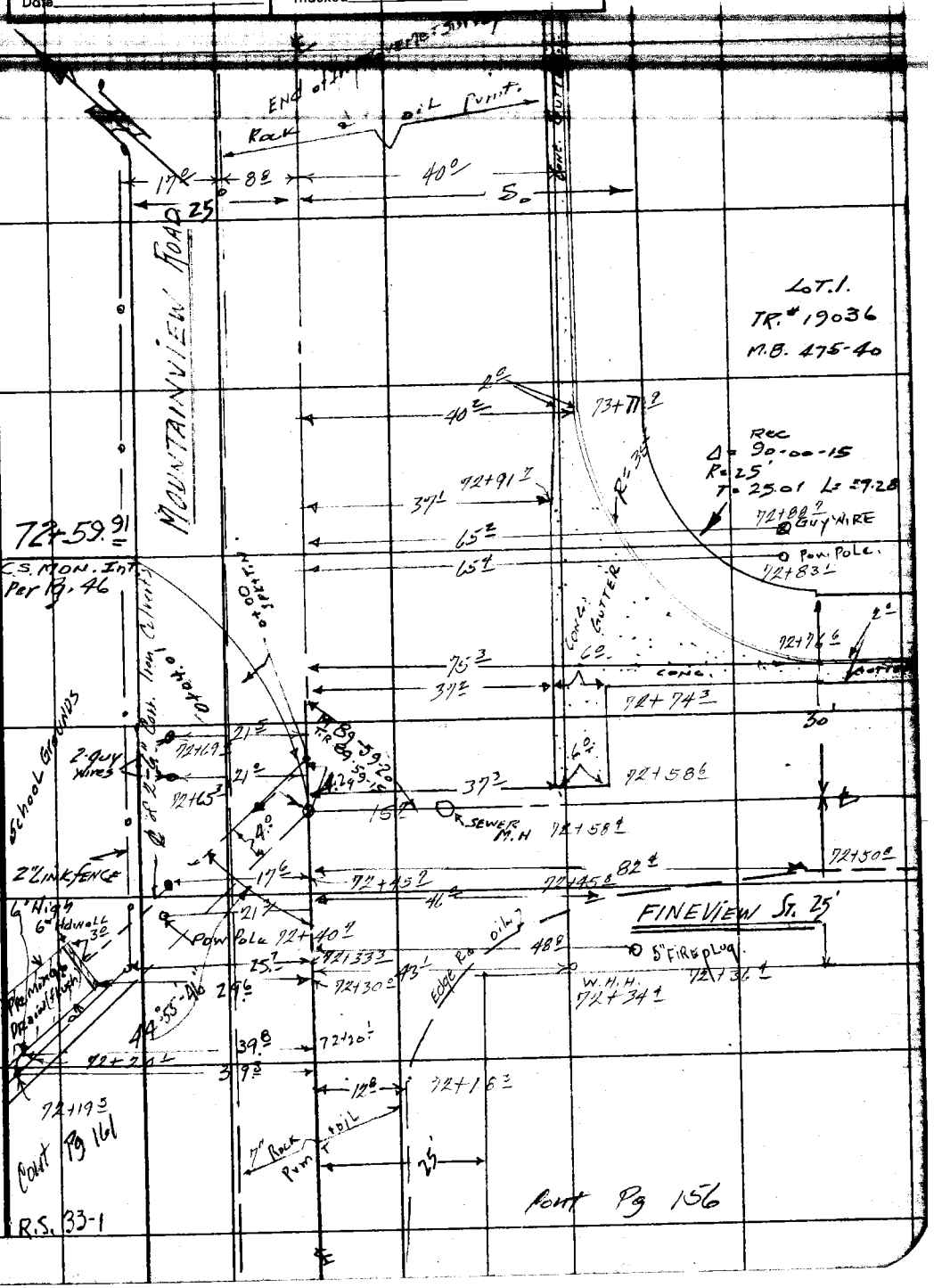

Note: Any Additions or Changes on This Sheet Must be Made or Circled in Red Ink With Date and Name of Person Making Change.

Do not extend notes this side of this line.

RETURN TO
LOS ANGELES COUNTY SURVEYOR
726 LOS ANGELES COUNTY
ENGINEERING BLDG.

76F309S S&E #247. 8-54

RETURN TO
LOS ANGELES COUNTY SURVEYOR
726 LOS ANGELES COUNTY
ENGINEERING BLDG.

Note: Any Additions or Changes on This Sheet Must be Made or Circled in Red Ink With Date and Name of Person Making Change.

Do not extend notes this side of this line.

F.B. 1878 PG. 161

Map No. B2591
Office Work Ichien
Checked Aja
Date

JN 0075.10 Tape 0147 Std 68 °F
Surveyed by D.E. Holmes
Notes Holmes Date 6-4-56
Indexed 6-18-56

J.N. 0075.10

PRO. TYLER AVE (EXT.)
from
FAWCETT AVE TO LEXINGTON &
GALLATIN RD.

Holmes
Barilotti
Baker
Goble

Note: Any Additions or Changes on this Sheet Must be Made or Circled in Red Ink With Date and Name of Person Making Change.

PLEASE RETURN TO
LOS ANGELES COUNTY ENGINEER
700 LOS ANGELES COUNTY ENGINEERING BLDG.

Do not extend this side of this line.

76F3095 S&E #247 1-56

F. B. 1878 PG. 166

W.S. 37-B2

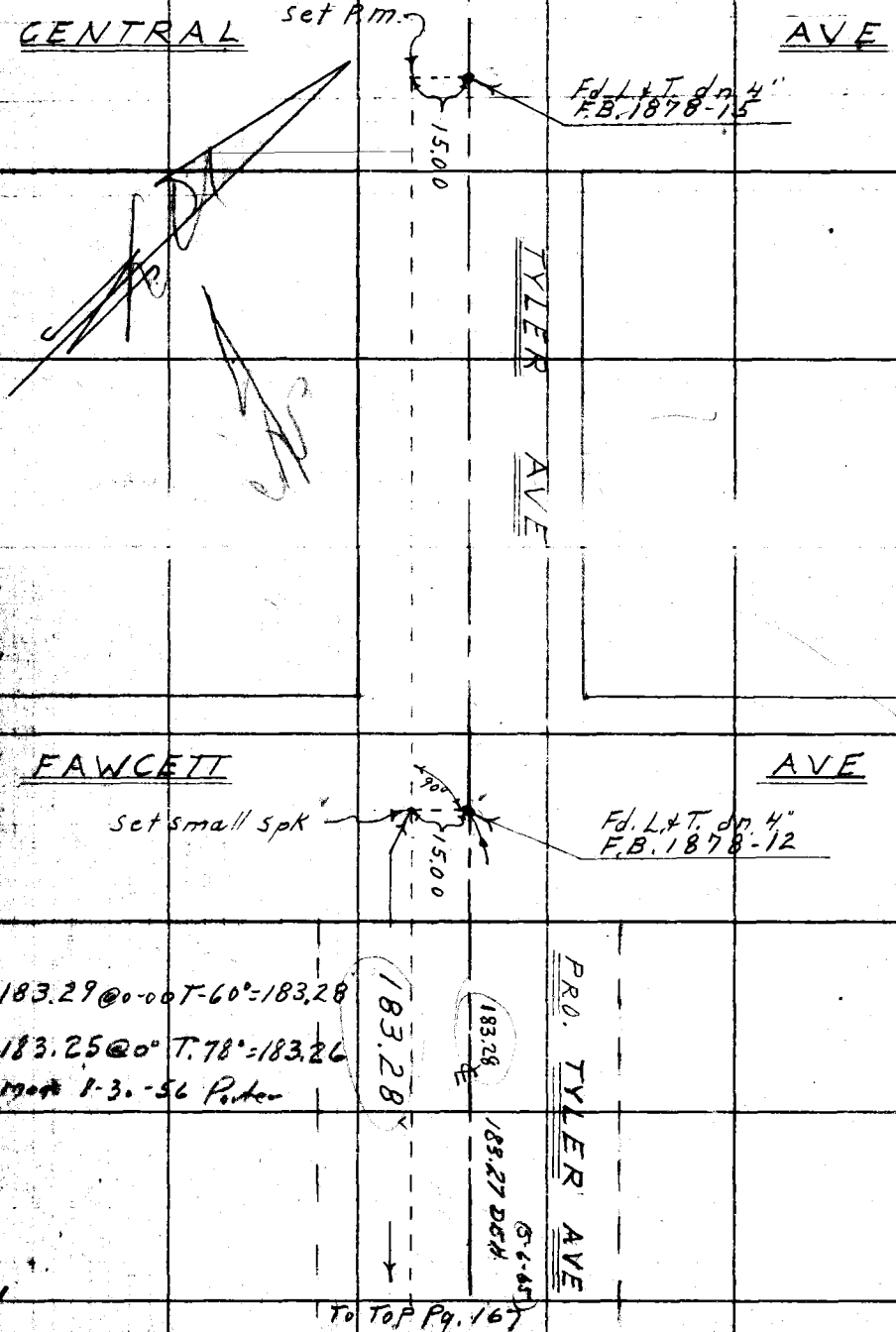

PLEASE RETURN TO
LOS ANGELES COUNTY ENGINEER
700 Los Angeles County Engineering Bldg.
Do not extend this side of this line.

Note: Any Additions or Changes on this Sheet Must be Made or Circled in Red Ink With Date and Name of Person Making Change.

Map No. [illegible]
Office Work Echico
Checked AJO
Date

JN [illegible] Tape [illegible] Std [illegible]
Surveyed by D.E. Holmes
Notes Holmes Date [illegible]
Indexed [illegible]

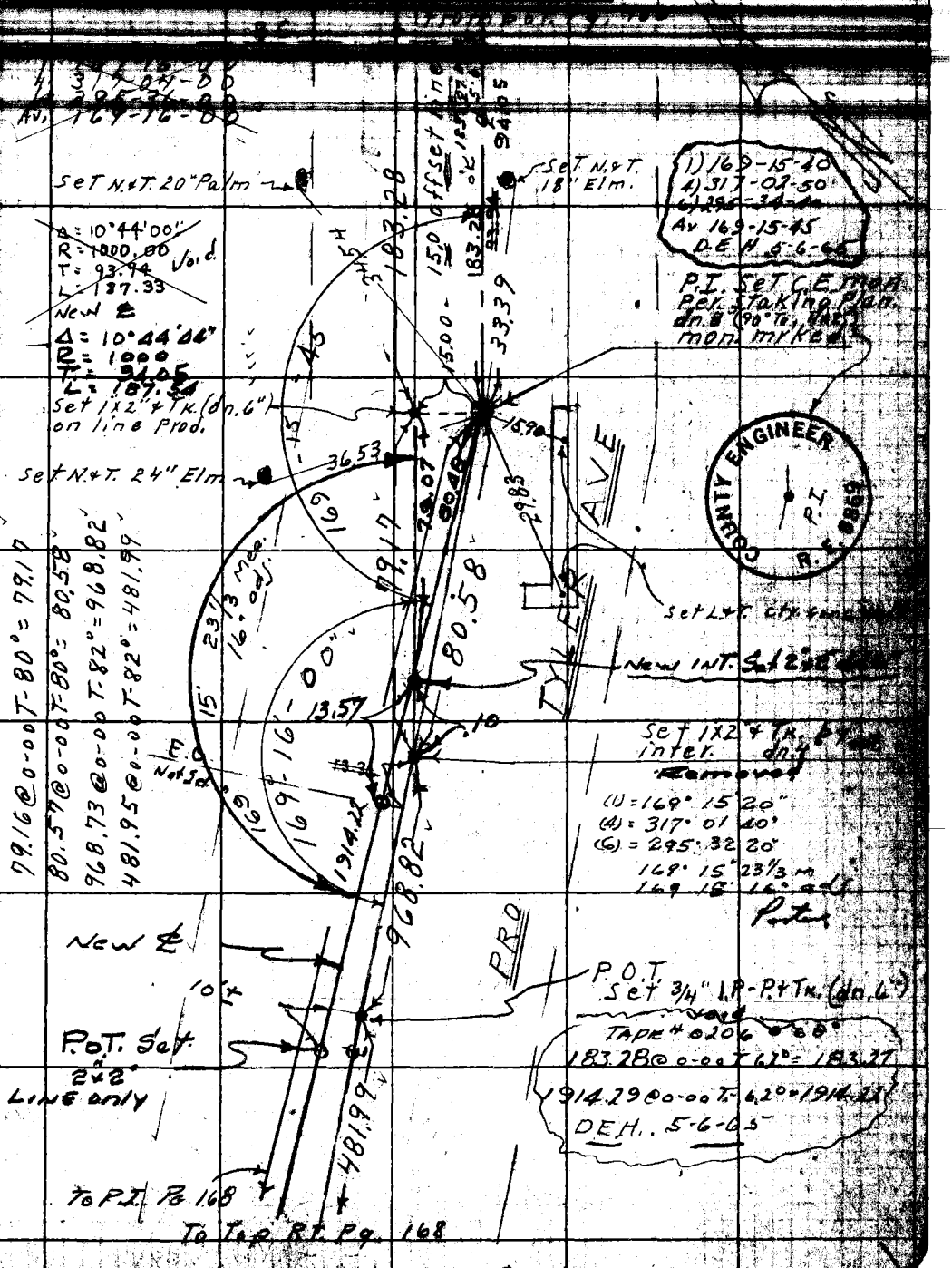

Note: Any Additions or Changes on this Sheet Must be Made or Circled in Red Ink With Date and Name of Person Making Change.

Do not extend this side of this line.

PLEASE RETURN TO
LOS ANGELES COUNTY ENGINEER
700 LOS ANGELES COUNTY ENGINEERING BLDG.

76F3896 SSE 1247 1-56

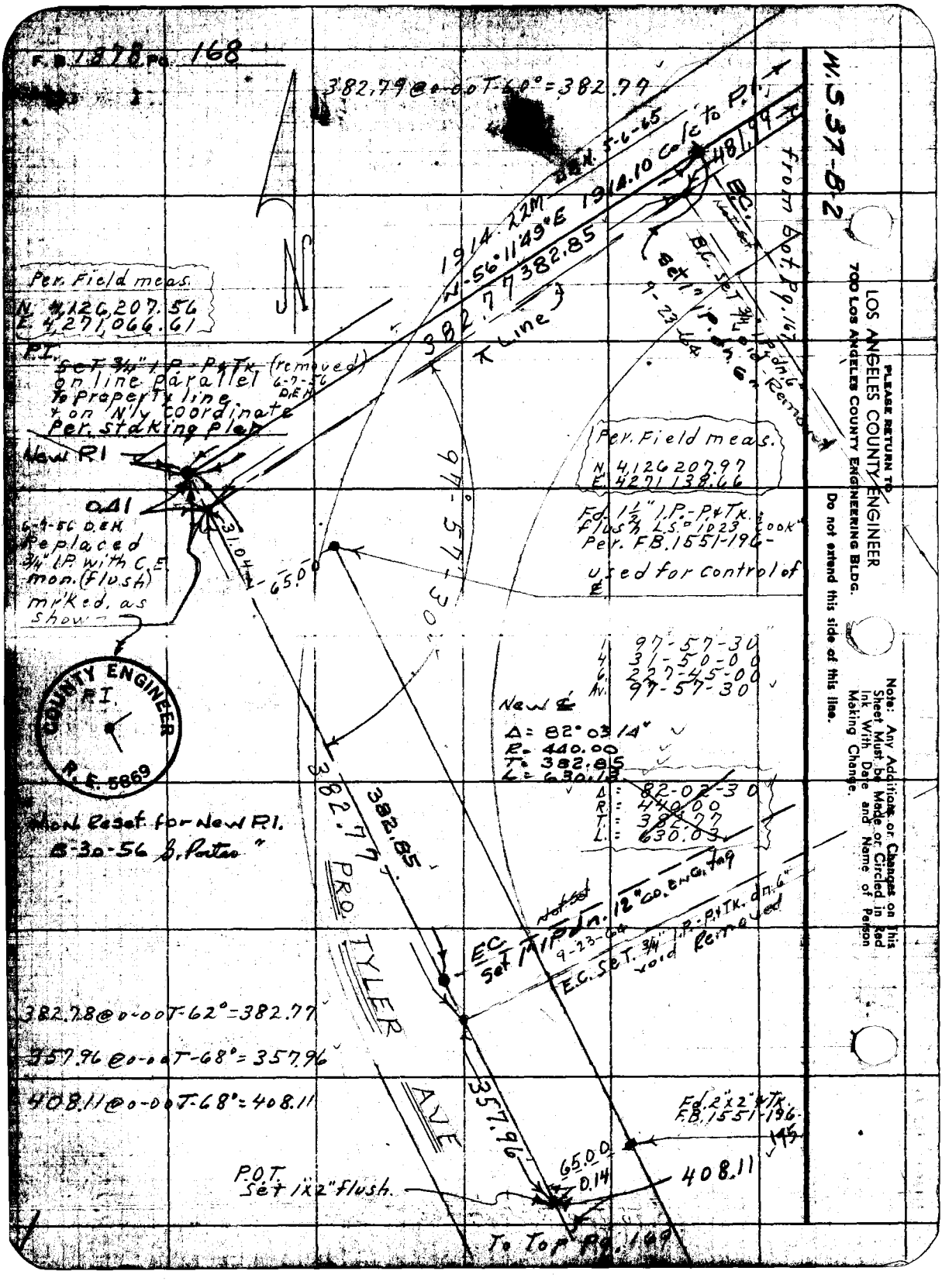
F.B. 1878 Pg. 168
382.79 @ 0-00 T-60° = 382.77
W.S. 37-B-2
PLEASE RETURN TO
LOS ANGELES COUNTY ENGINEER
700 LOS ANGELES COUNTY ENGINEERING BLDG.
Do not extend this side of this line.
Note: Any Additions or Changes on This Sheet Must be Made or Circled in Red Ink With Date and Name of Person Making Change.
N
1914.22M
W-56°11'49"E 1914.10 Calc to P.I.
382.77 382.85
481.99
from bot. Pg. 167
B.C.
B.C. Set 3/4" I.P. dn. 6" void Removed
9-23-64
Per. Field meas.
N. 4,126,207.56
E. 4,271,066.61
P.I.
Set 3/4" I.P.-P&Tk. (removed) 6-7-56 D.E.H.
on line parallel
to property line
+ on N'ly coordinate
per. staking plan
New P.I.
0.41
6-7-56 D.E.H.
Replaced
3/4" I.P. with C.E.
mon. (flush)
mrked. as
shown
31.04
65.00
97°-57'-30"
Per. Field meas.
N. 4,126,207.97
E. 4,271,138.66
Fd. 1 1/2" I.P.-P&Tk.
flush L.S. 1023 "cook"
Per. F.B. 1551-196-
used for control of ℄
1 97-57-30
4 31-50-00
6 227-45-00
Av. 97-57-30
New ℄
Δ = 82°03'14"
R = 440.00
T = 382.85
L = 630.13
Δ = 82-02-30
R = 440.00
T = 382.77
L = 630.03
COUNTY ENGINEER
P.I.
R.E. 5869
Mon. Reset for New P.I.
8-30-56 S. Porter
382.77
382.85
PRO. TYLER AVE
EC
Set 1" I.P. dn. 12" CO. ENG. tag
9-23-64
E.C. Set 3/4" I.P.-P&Tk. dn. 6" void Removed
382.78 @ 0-00 T-62° = 382.77
357.96 @ 0-00 T-68° = 357.96
408.11 @ 0-00 T-68° = 408.11
357.96
Fd. 2"x2" Tk.
F.B. 1551-196-
195
65.00
0.14
408.11
P.O.T.
Set 1"x2" flush.
To Top Pg. 169

Map No. 57591
Office Work Ichiro
Checked AJG
Date

JN 0075.10 Tape 0147 Std 68 °F
Surveyed by D.E. Holmes
Notes Holmes Date 6-7-56
Indexed

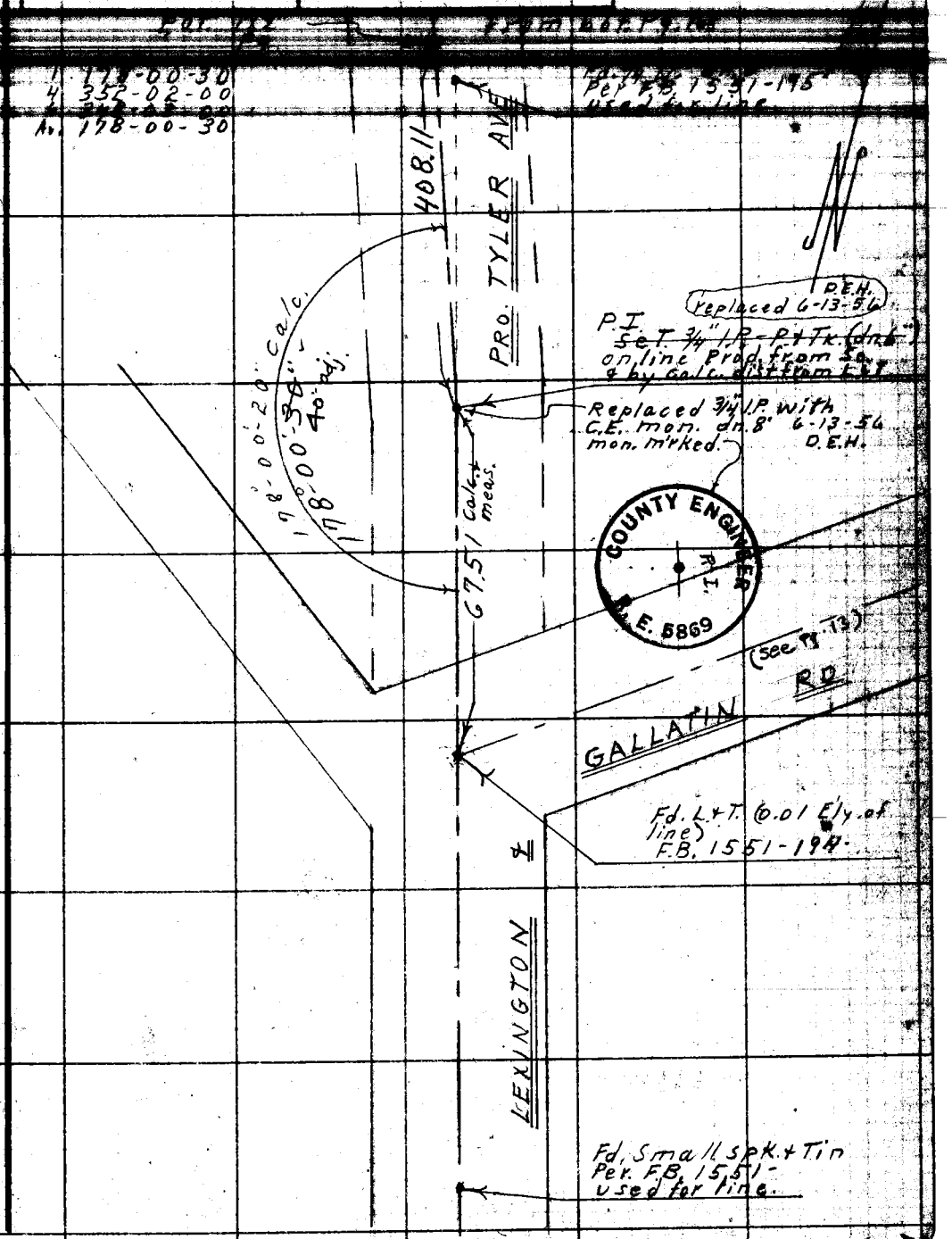

Note: Any Additions or Changes on this Sheet Must be Made or Circled in Red Ink With Date and Name of Person Making Change.

Do not extend this side of this line.

PLEASE RETURN TO
LOS ANGELES COUNTY ENGINEER
700 LOS ANGELES COUNTY ENGINEERING BLDG.

76F3098 S&E #247 1-56

PLEASE RETURN TO
LOS ANGELES COUNTY ENGINEER
700 LOS ANGELES COUNTY ENGINEERING BLDG.

Note: Any Additions or Changes on This Sheet Must be Made or Circled in Red Ink With Date and Name of Person Making Change.

Do not extend this side of this line.

F. B. 1878 PG. 170

Map No.	JN Tape Std °F
Office Work	Surveyed by
Checked	Notes Date
Date	Indexed

Start Pg 181

Note: Any Additions or Changes on this Sheet Must be Made or Circled in Red Ink With Date and Name of Person Making Change.

PLEASE RETURN TO
LOS ANGELES COUNTY ENGINEER
700 LOS ANGELES COUNTY ENGINEERING BLDG.

Do not extend this side of this line.

78F3088 SAE 1-56

PLEASE RETURN TO
LOS ANGELES COUNTY ENGINEER.
700 LOS ANGELES COUNTY ENGINEERING BLDG.

Note: Any Additions or Changes on This Sheet Must be Made or Circled in Red Ink With Date and Name of Person Making Change.

Do not extend this side of this line.

F. B. _____ P. _____

Map No. B 2436 | JN 0074.99 Tape 0144 Std 68 °F ↘ PROPOSED REALIGNMENT
Office Work [illegible] | Surveyed by H.E. Granquist
Checked Miller | Notes H.E.G. Date 6/1/57
Date Nov. 57 | Indexed A. C. Johnson

J.N. 0074.99

WORKMAN MILL ROAD. REALIGNMENT.

CENTERLINE NOTES.

FROM 0+00 = Existing B.C. PECK RD. Sly. of San Gabriel River Bridge.
Rd Dept Sta. = 61+86.91
TO E.C. 47+67.47
WORKMAN MILL Rd.

Index MAP. Pg. 182
& Notes Pg. 183 to 194.

H.E. GRANQUIST Chief
F.E. BROOKS. Instr.
E. MARTINEZ HEAD CHAIN
H. BIRLEW REAR "

Note: Any Additions or Changes on This Sheet Must be Made or Circled in Red Ink With Date and Name of Person Making Change.

PLEASE RETURN TO
LOS ANGELES COUNTY ENGINEER
700 LOS ANGELES COUNTY ENGINEERING BLDG.
Do not extend this side of this line.

76F309S S&E #247 1-56

PLEASE RETURN TO
LOS ANGELES COUNTY ENGINEER
700 LOS ANGELES COUNTY ENGINEERING BLDG.

Note: Any Additions or Changes on This Sheet Must be Made or Circled in Red Ink With Date and Name of Person Making Change.

Do not extend this side of this line.

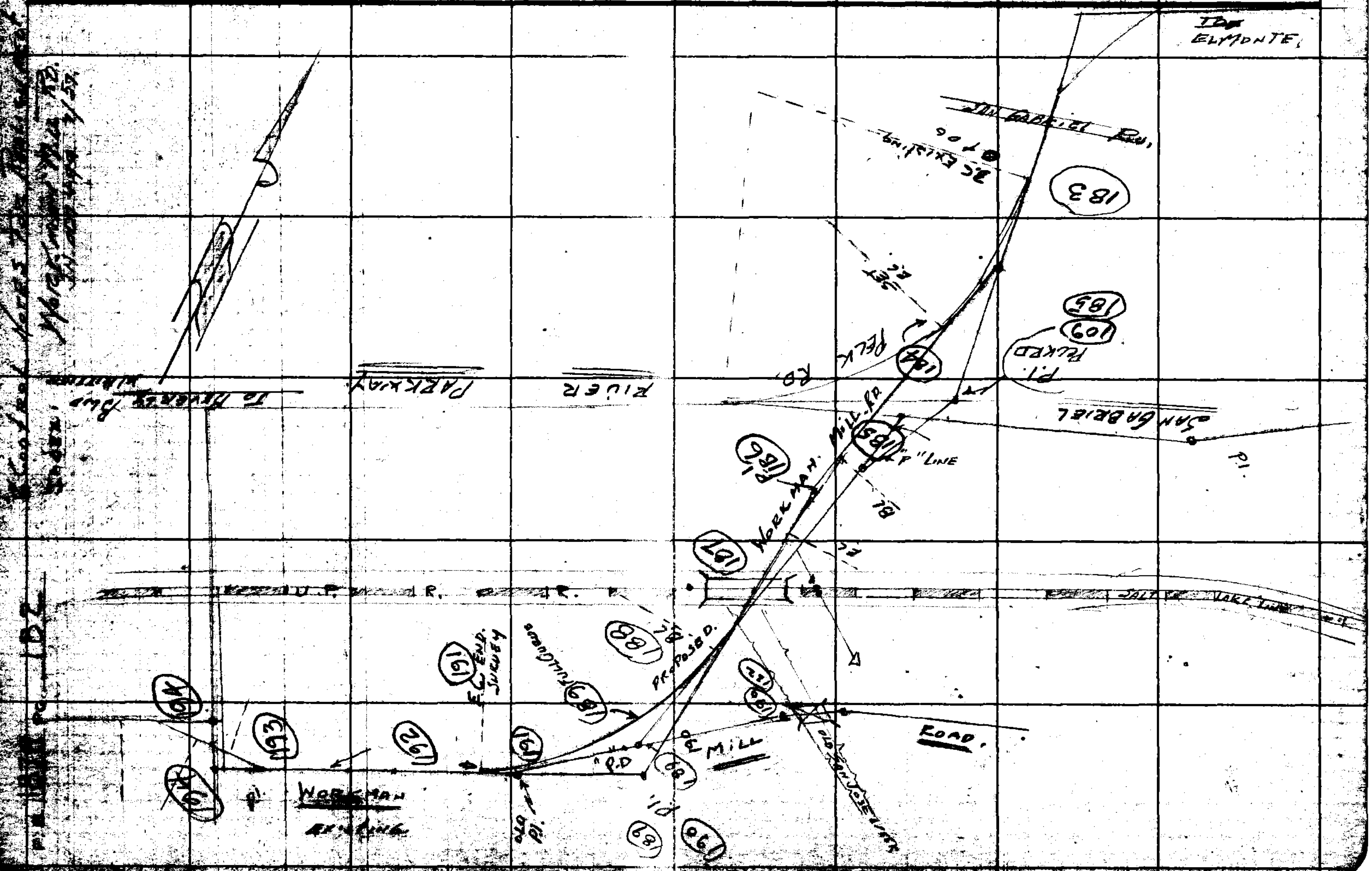

Map No. [illegible] JN [illegible] Tape [illegible] Std. [illegible] F [illegible]

Checked [illegible] Notes [illegible] Date [illegible]

Date Nov. [illegible] Indexed L. C. Johnson

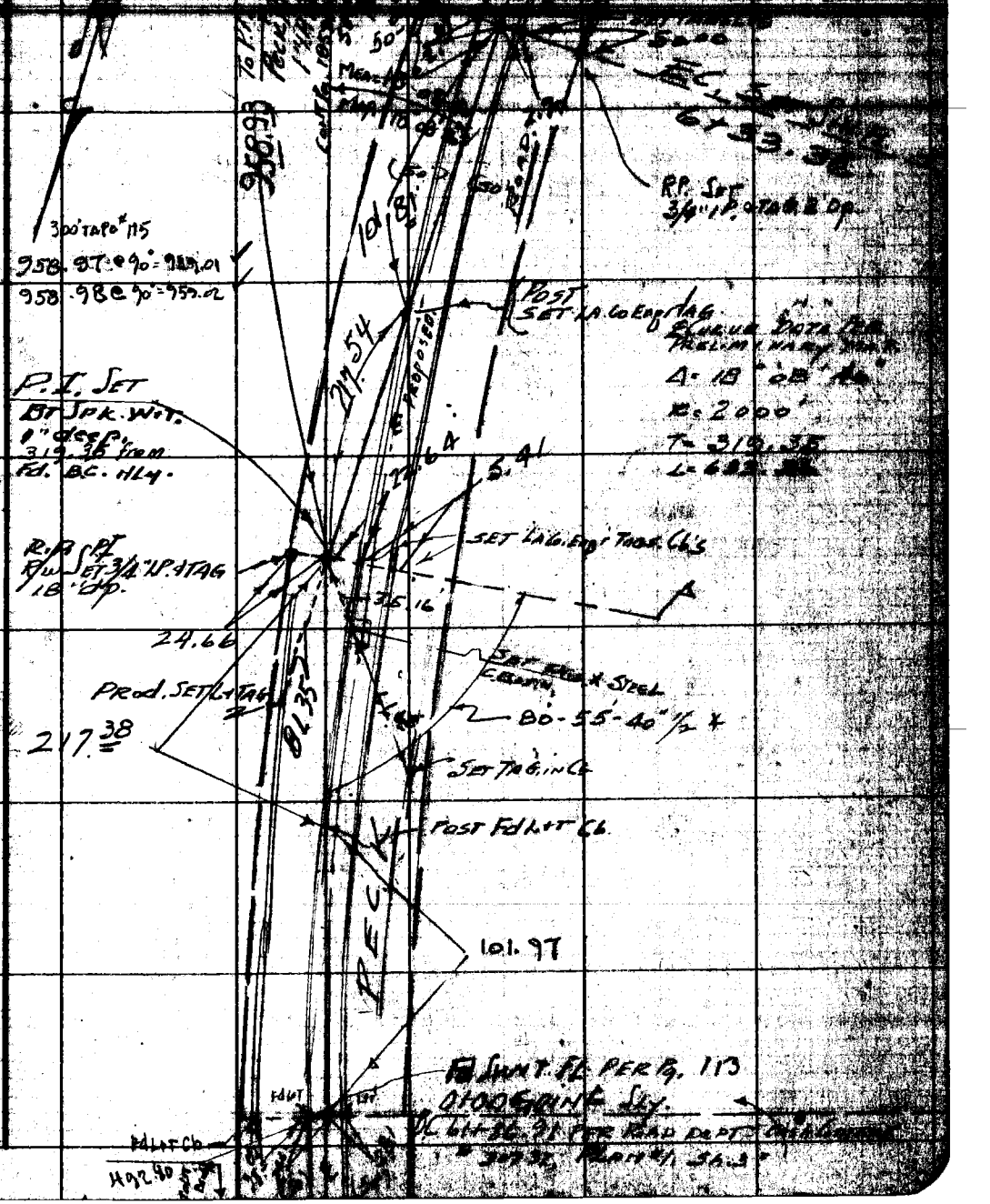

PLEASE RETURN TO
LOS ANGELES COUNTY ENGINEER
700 LOS ANGELES COUNTY ENGINEERING BLDG.

Note: Any Additions or Changes on This Sheet Must be Made or Circled in Red Ink With Date and Name of Person Making Change.

Do not extend this side of this line.

W.S.37-B-3

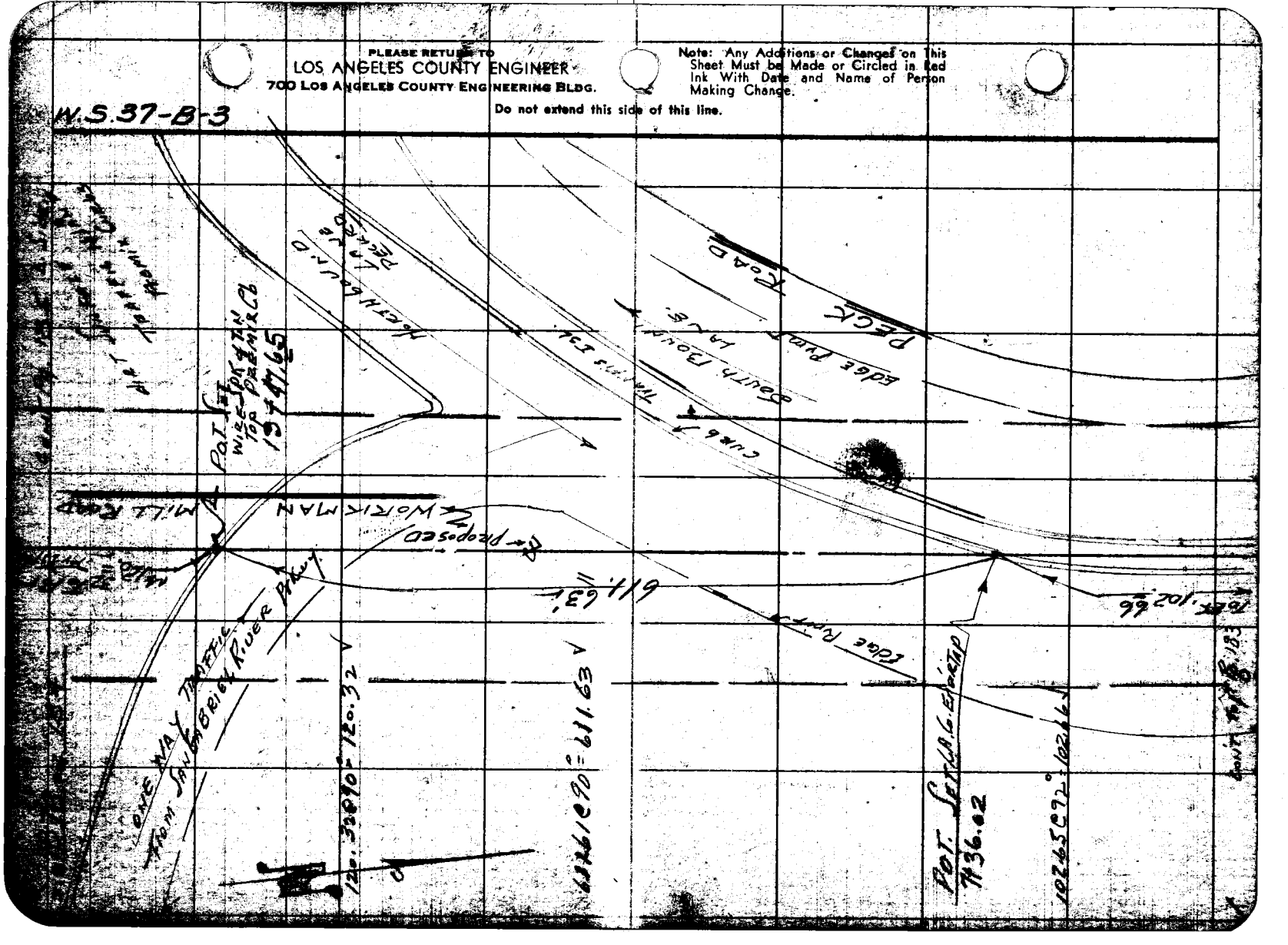

Map No. [illegible] JN 00[illegible] Tape 115 Std DSF REALIGNMENT 05-13-00

Checked Miller Notes Hi-8 Date [illegible] 050-12-55

Date Nov. [illegible] Indexed [illegible] Johnson

R/ Peck Rd
Fd. 1" IP & Deep
Rec. Pg. 109
B. Punt
ONE WAY
NORTHBOUND LANE
TRAFFIC ISL.
TO WSR
Proposed
WORKMAN MILL
Peck Rd
(1614.45
Pg. 109
Pg. 111)
Jost Rd
Transit Lane
M. 587.32
(MAG. BOUND)
Premiscka
Lane
Peck Rd
North Pl.
Sorenson Ranch Rd
Workman Mill Rd
Sorenson Ranch Rd
Workman Mill Rd
Jost Rd
Jost Rd
Jost

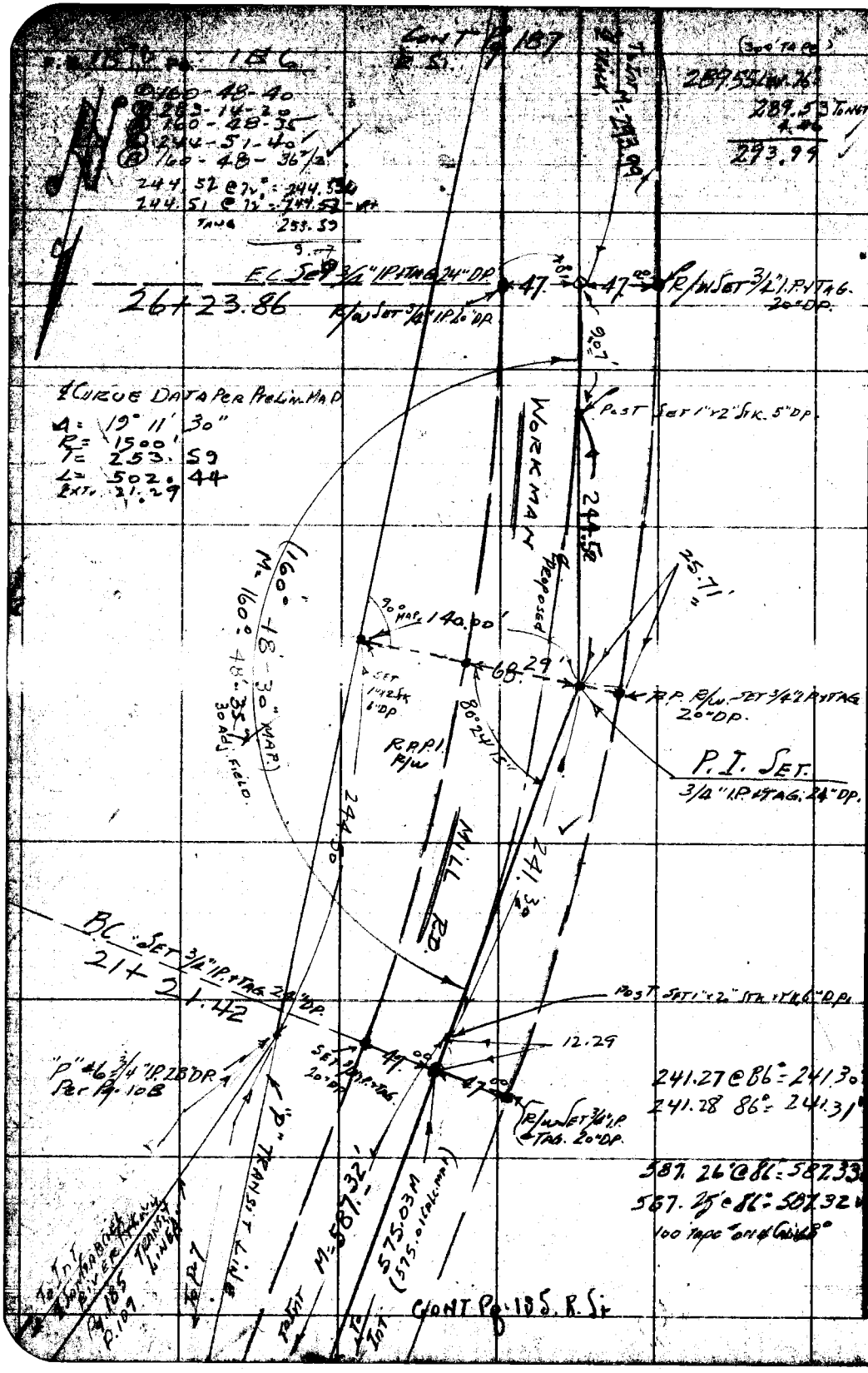

CONT Pg 187
W.S. 37-B-3
PLEASE RETURN TO
LOS ANGELES COUNTY ENGINEER
700 LOS ANGELES COUNTY ENGINEERING BLDG.
Do not extend this side of this line.
Note: Any Additions or Changes on This Sheet Must be Made or Circled in Red Ink With Date and Name of Person Making Change.
160-48-40
283-14-20
160-48-35
244-51-40
160-48-36 1/2
244.52 @ 72° = 244.53
244.51 @ 72° = 244.52
TANG 253.59
289.55 Lin. 76
289.53 Tangent
293.99
E.C. Set 3/4" I.P. & Tag 24" DP.
26+23.86
R/W Set 3/4" I.P. 20" DP.
R/W Set 3/4" I.P. & Tag. 20" DP.
℄ Curve Data Per Prelim. Map
Δ = 19° 11' 30"
R = 1500'
T = 253.59
L = 502.44
Extr. 21.29
Post Set 1"x2" Stk. 5" DP.
Workman
Proposed
244.52
25.71
90° Map 140.00'
68.29
R.P. R/W Set 3/4" I.P. & Tag 20" DP.
P.I. Set.
3/4" I.P. & Tag. 24" DP.
R.P.P.I. R/W
80° 24' 15"
Mill Rd.
244.50
241.30
BC Set 3/4" I.P. & Tag 24" DP.
21+21.42
Post Set 1"x2" Stk. & Tag 6" DP.
12.29
"P" #6 3/4" I.P. 28" DP. Per Pg. 108
Set 3/4" I.P. & Tag. 20" DP.
R/W Set 3/4" I.P. & Tag. 20" DP.
241.27 @ 86° = 241.30
241.28 86° = 241.31
587.26 @ 86° = 587.33
587.25 @ 86° = 587.32
100 tape on ℄ Calc. 8°
"P" Transit Line
M = 587.32'
575.03 M (575.01 Calc. Map)
To Int
To Int
To Int
To Int
To Int
Pg. 185 Transit Line
Pg. 109
Cont Pg. 185 R. Si

Map No. B 2436 | JN 0074.99 | Tape 0144 | Std 68 °F | REALIGNMENT 100' TAPE

Checked Miller | Notes H.E.G. | Date 3/6/57 | 254-78-00

Date Nov. 5 | Indexed C. Johnson

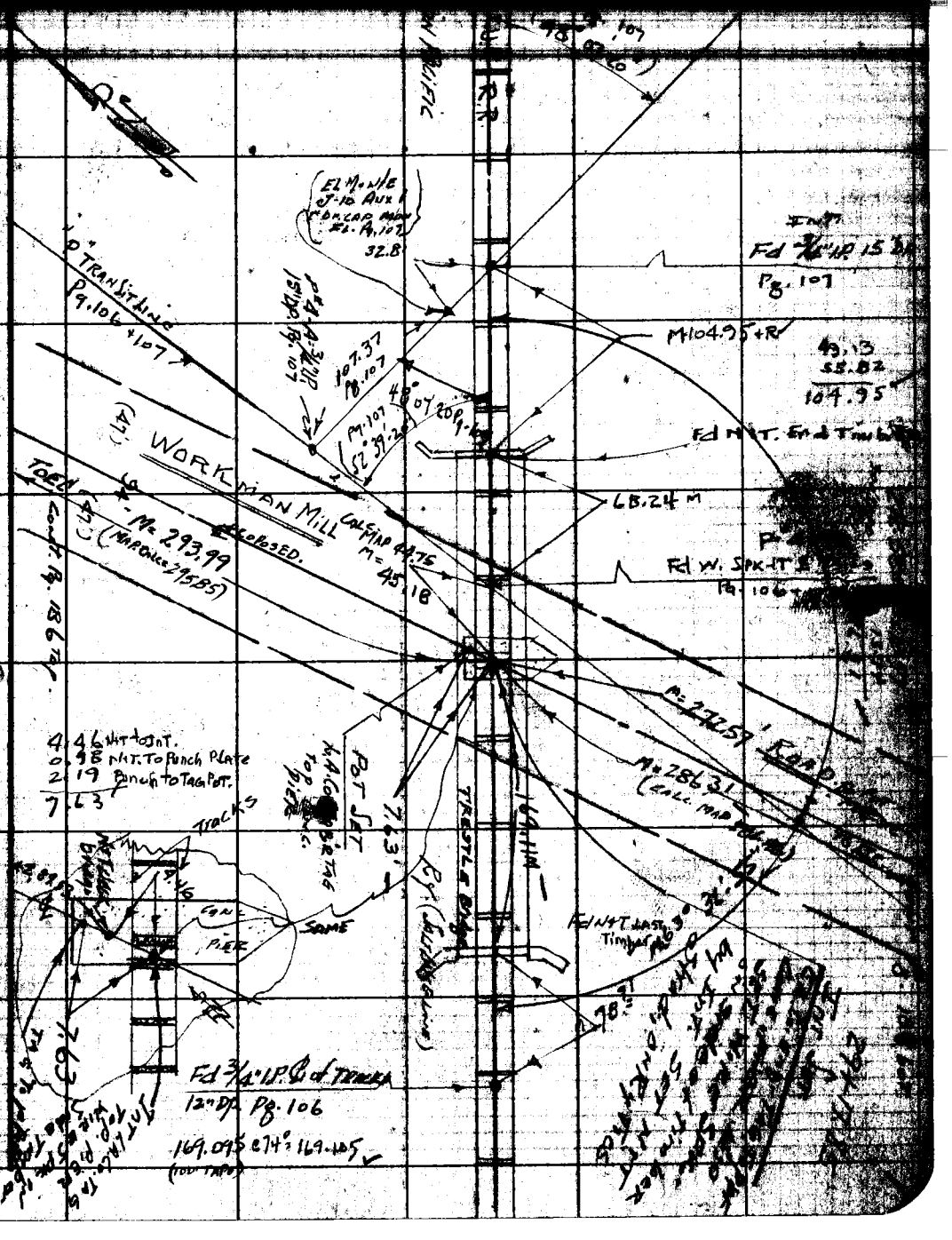

Note: Any Additions or Changes on this Sheet Must be Made or Circled in Red Ink With Date and Name of Person Making Change.

Do not extend this side of this line.

PLEASE RETURN TO
LOS ANGELES COUNTY ENGINEER
700 LOS ANGELES COUNTY ENGINEERING BLDG.

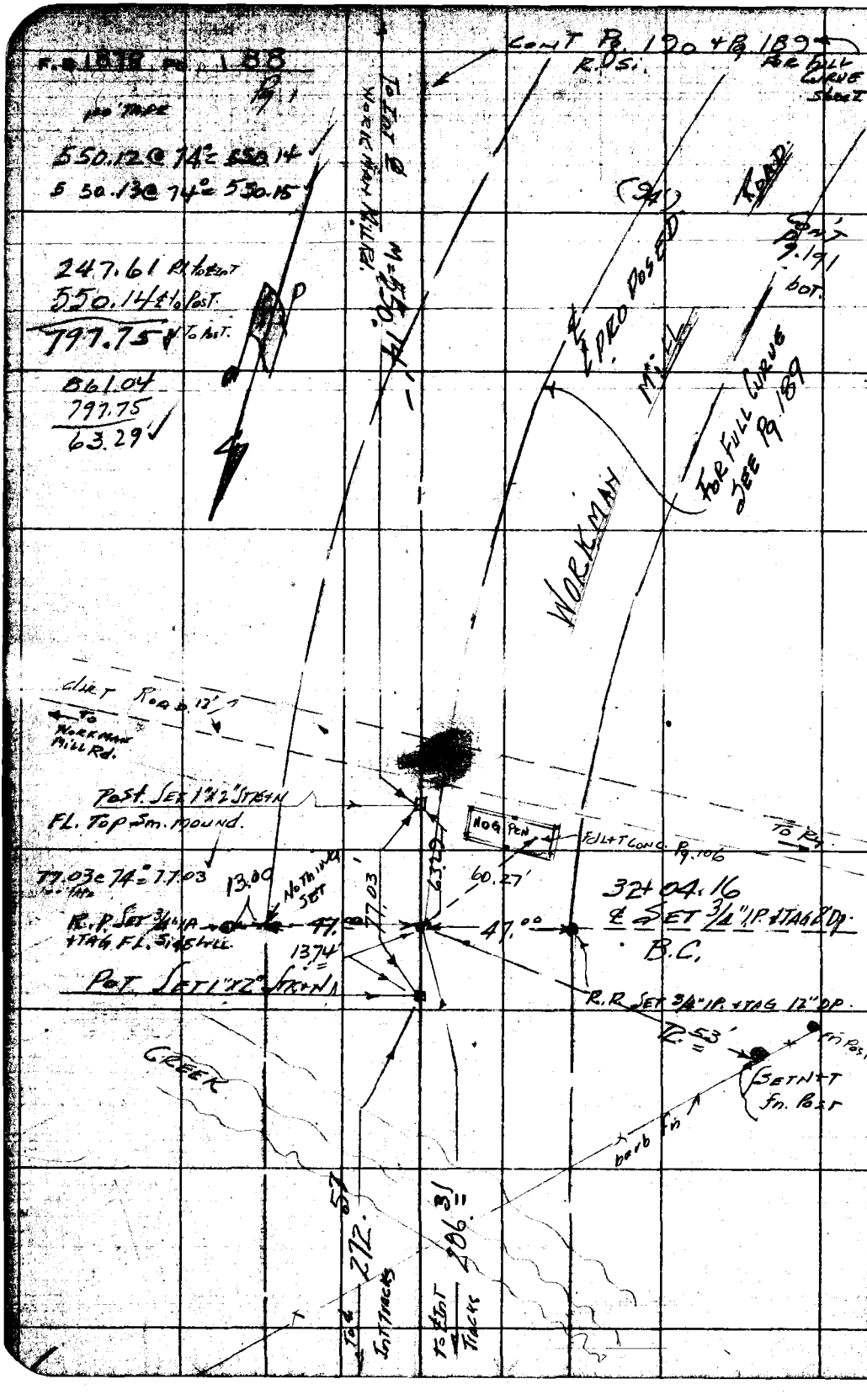

W.S. 37-B-3

PLEASE RETURN TO
LOS ANGELES COUNTY ENGINEER
700 LOS ANGELES COUNTY ENGINEERING BLDG.

Do not extend this side of this line.

Note: Any Additions or Changes on This Sheet Must be Made or Circled in Red Ink With Date and Name of Person Making Change.

Map No. B2436 | JN 0074.99 | Tape 11s | Std 84 °F | REALIGNMENT

Checked Miller | Notes H.E.G. | Date 7/31/57

Date Nov. 1957 | Indexed A. C. Johnson

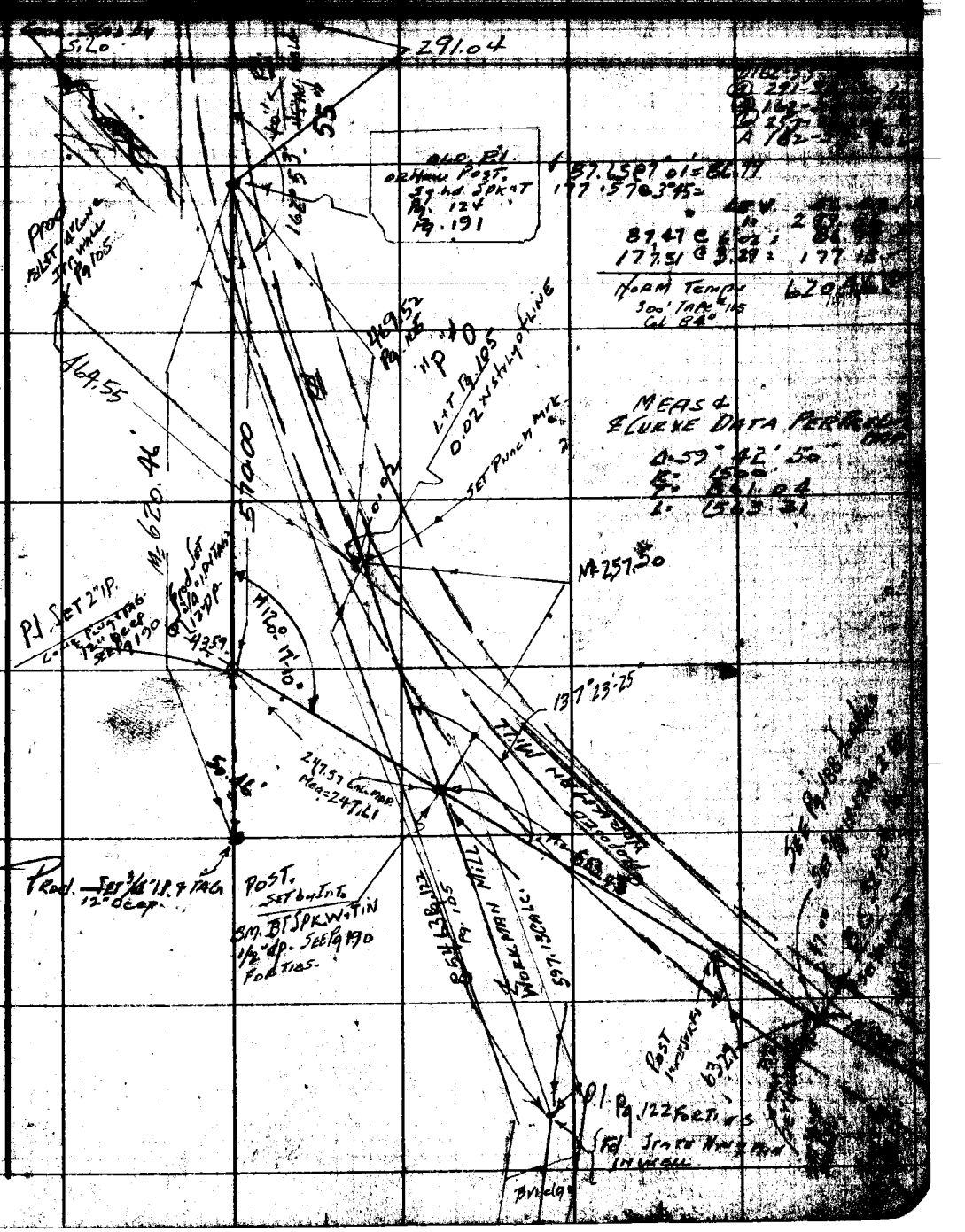

Note: Any Additions or Changes on this Sheet Must be Made or Circled in Red Ink With Date and Name of Person Making Change.

PLEASE RETURN TO
LOS ANGELES COUNTY ENGINEER
700 LOS ANGELES COUNTY ENGINEERING BLDG.

Do not extend this side of this line.

76F3098 S&E #247 1-56

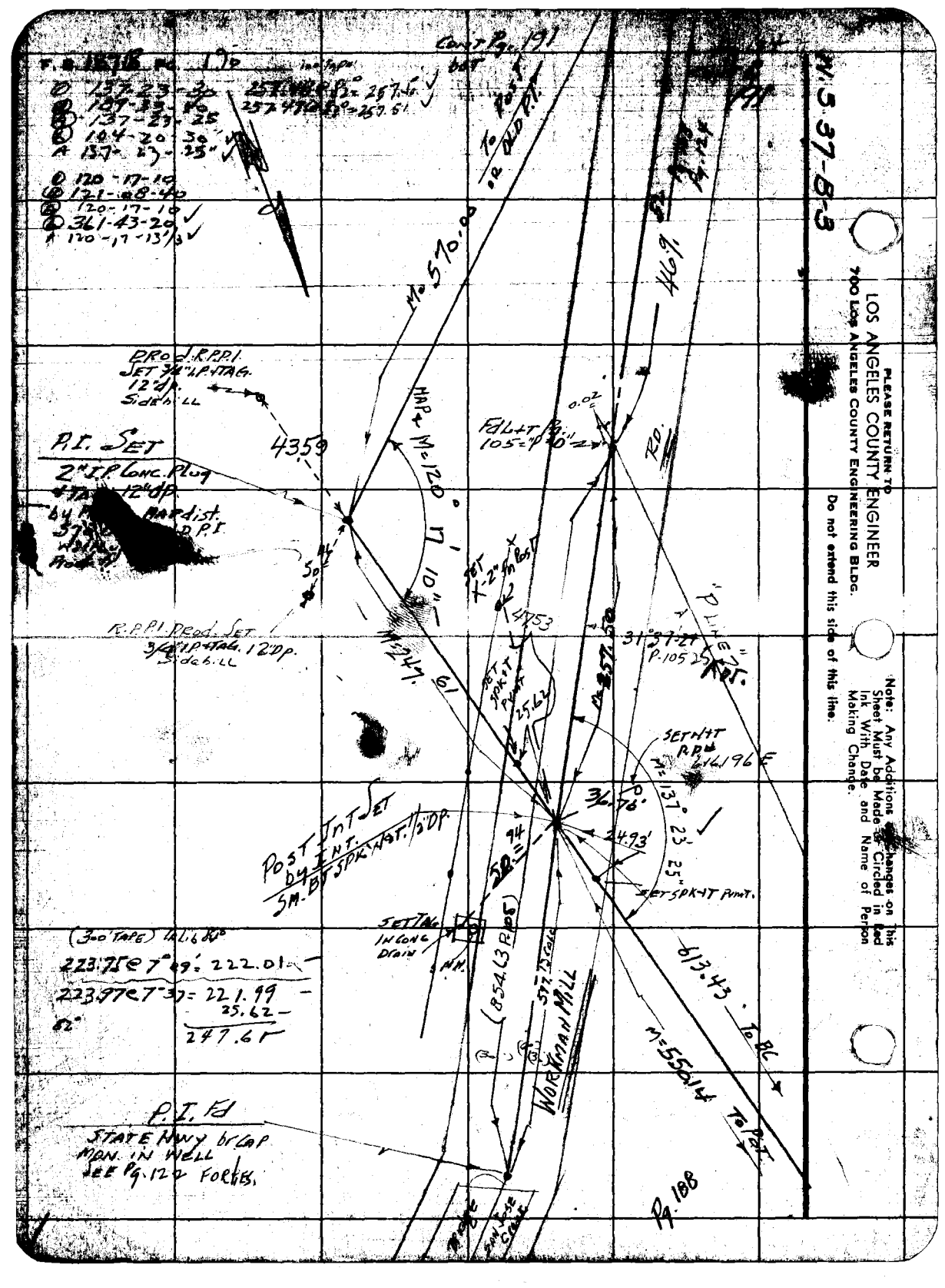

PLEASE RETURN TO
LOS ANGELES COUNTY ENGINEER
700 Los Angeles County Engineering Bldg.
Do not extend this side of this line.

Note: Any Additions or Changes on this Sheet Must be Made or Circled in Red Ink With Date and Name of Person Making Change.

37 B

Map No. B2436 | JN 007499 | Tape 0144 | Std 68 °F

Checked Miller | Notes H.E.G. | Date 7/30/57

Date Nov. 1957 | Indexed [illegible] C. Johnson

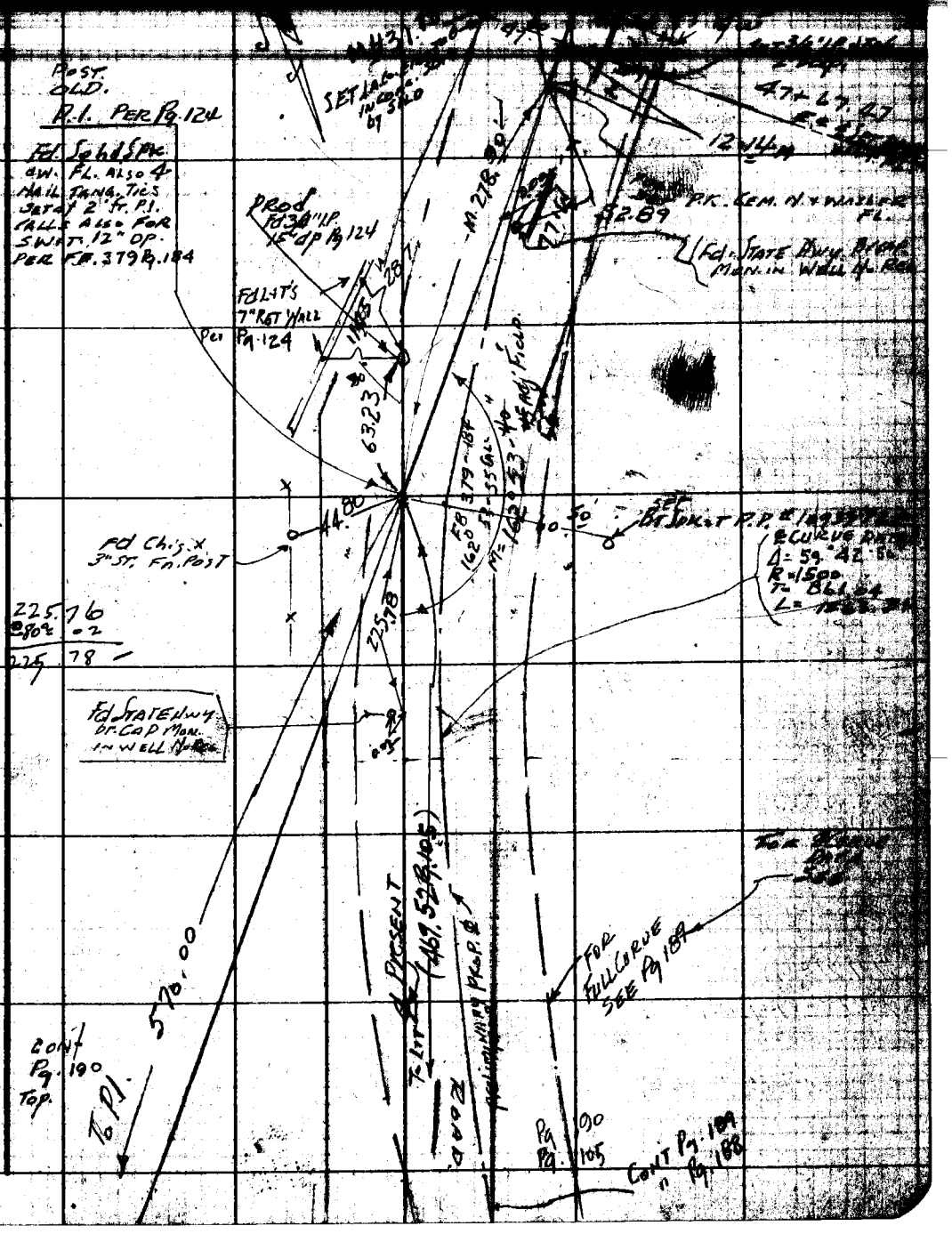

Note: Any Additions or Changes on this Sheet Must be Made or Circled in Red Ink With Date and Name of Person Making Change.

PLEASE RETURN TO
LOS ANGELES COUNTY ENGINEER
700 LOS ANGELES COUNTY ENGINEERING BLDG.

Do not extend this side of this line.

76F3095 S&E #247 1-56

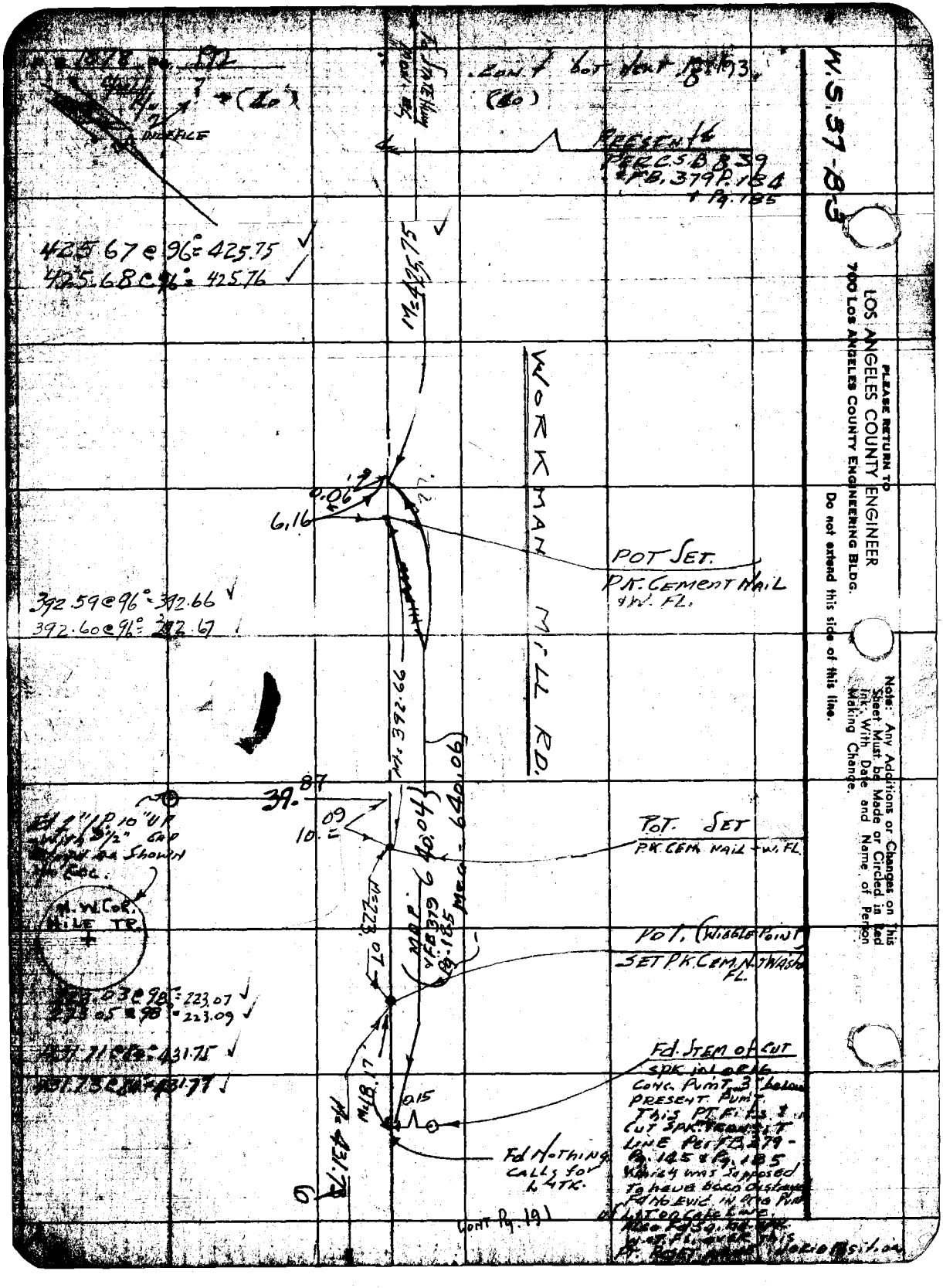
W.S. 37-B-3
PLEASE RETURN TO
LOS ANGELES COUNTY ENGINEER
700 LOS ANGELES COUNTY ENGINEERING BLDG.
Do not extend this side of this line.
Note: Any Additions or Changes on This Sheet Must be Made or Circled in Red Ink. With Date and Name of Person Making Change.
WORKMAN MILL RD.
PRESENT
PER C.S.B. 839
FB. 379 P. 184
Pg. 185
425.67 @ 96° = 425.75
425.68 @ 96° = 425.76
M = 425.75
POT SET.
PK. CEMENT NAIL
& W. FL.
392.59 @ 96° = 392.66
392.60 @ 96° = 392.67
M = 392.66
39.87
10.09
POT. SET
PK. CEM. NAIL & W. FL.
POT. (WIGGLE POINT)
SET PK. CEM. N. & WASH. FL.
M = 223.07
M = 431.75
Fd. STEM OF CUT
SPK. IN OR 16
CONC. PUMP 3" below
PRESENT PUMP.
Fd NOTHING
CALLS FOR
LATK.
CONT Pg. 191

Map No. B2436 | JN 007499 | Tape 0144 | Std 68 | °F | REALIGNMENT 300 FT. TAP

Checked Miller | Notes H.E.G. | Date 7/26/57

Date NOV. 1957 | Indexed E. C. Johnson

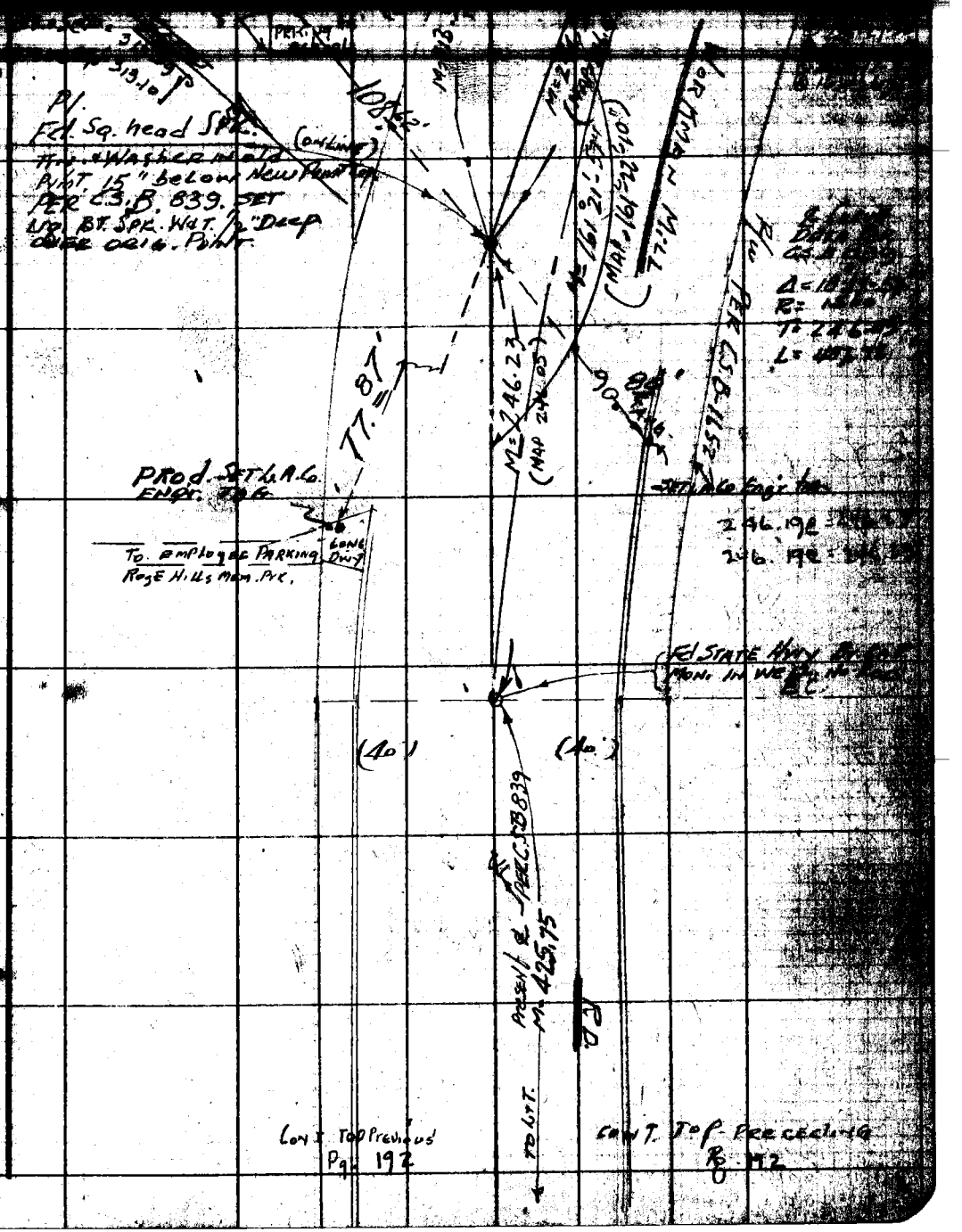

Note: Any Additions or Changes on This Sheet Must be Made or Circled in Red Ink With Date and Name of Person Making Change.

Do not extend this side of this line.

PLEASE RETURN TO
LOS ANGELES COUNTY ENGINEER
700 LOS ANGELES COUNTY ENGINEERING BLDG.

7SF3099 SAE 1247 1-56

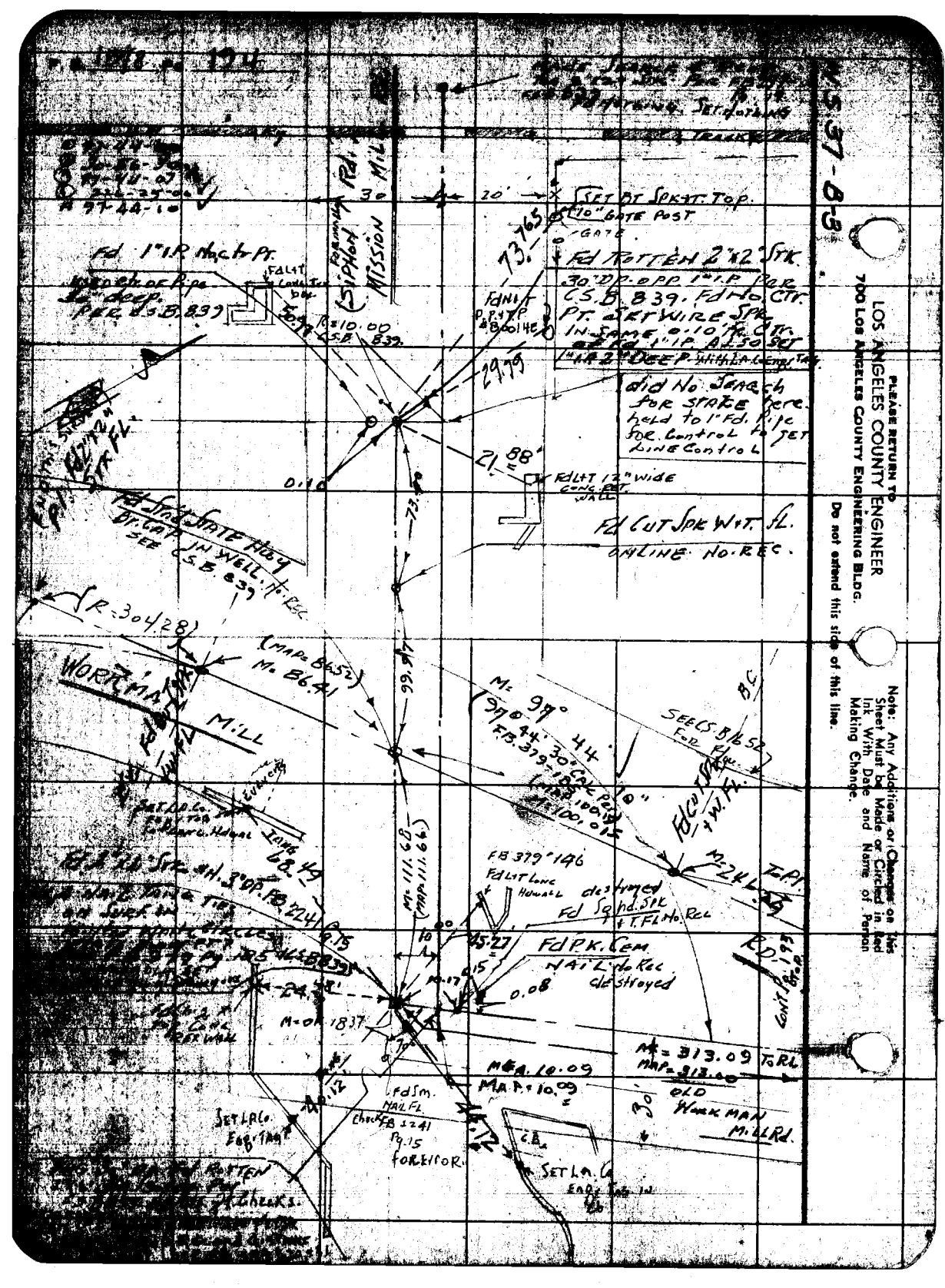

PLEASE RETURN TO
LOS ANGELES COUNTY ENGINEER
700 LOS ANGELES COUNTY ENGINEERING BLDG.

Do not extend this side of this line.

Note: Any Additions or Changes on This Sheet Must be Made or Circled in Red Ink With Date and Name of Person Making Change.

Map No. 98-17
Office Work Al Wright
Checked
Date

JN 0074.99 Tape 144 Std 68 °F
Surveyed by English
Notes Ed. Date 4-24-58
Indexed C. Johnson

WORKMAN MILL
RD.
EXTENSION

J.N.
0074.99

P-LINE

FOR FINAL ℄ SEE F.B. 2381

April 24, 1958
English
Landa
Garrison & Mather
Tolle

[redacted]

Note: Any Additions or Changes on This Sheet Must be Made or Circled in Red Ink With Date and Name of Person Making Change.

Do not extend notes this side of this line.

RETURN TO
LOS ANGELES COUNTY ENGINEER
700 LOS ANGELES COUNTY ENGINEERING BLDG.

76F3095 CE #247—3-57

F.B. 1878 Pg. 196

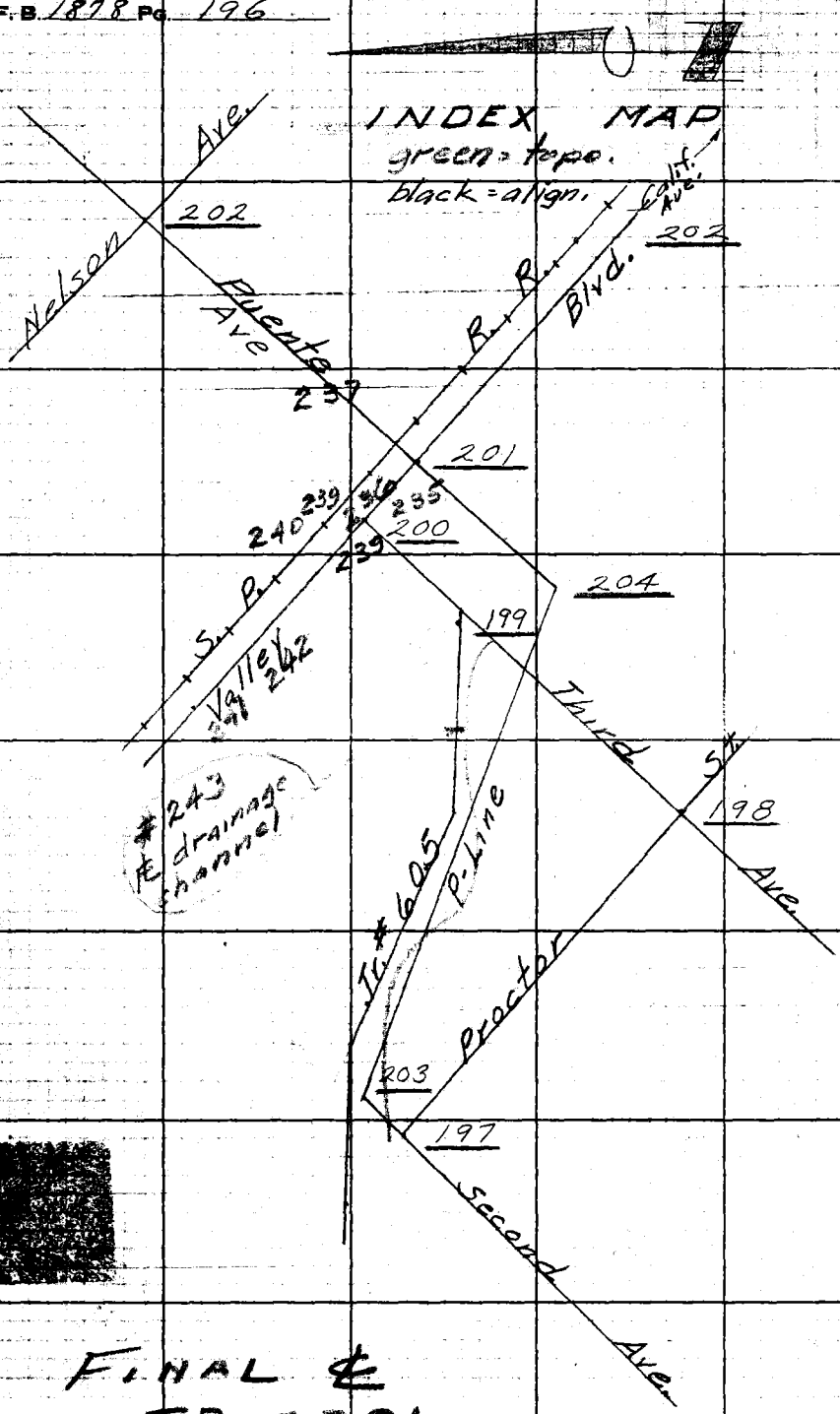

FINAL ¢
F.B. 2381

RETURN TO
LOS ANGELES COUNTY ENGINEER
700 LOS ANGELES COUNTY ENGINEERING BLDG.

Do not extend notes this side of this line.

Note: Any Additions or Changes on This Sheet Must be Made or Circled in Red Ink With Date and Name of Person Making Change.

Map No. 98-17 | JN 0074.99 | Tape 144 | Std 68 °F
Checked | Notes Ed. | Date 4-24-59
Date | Indexed A. C. Johnson

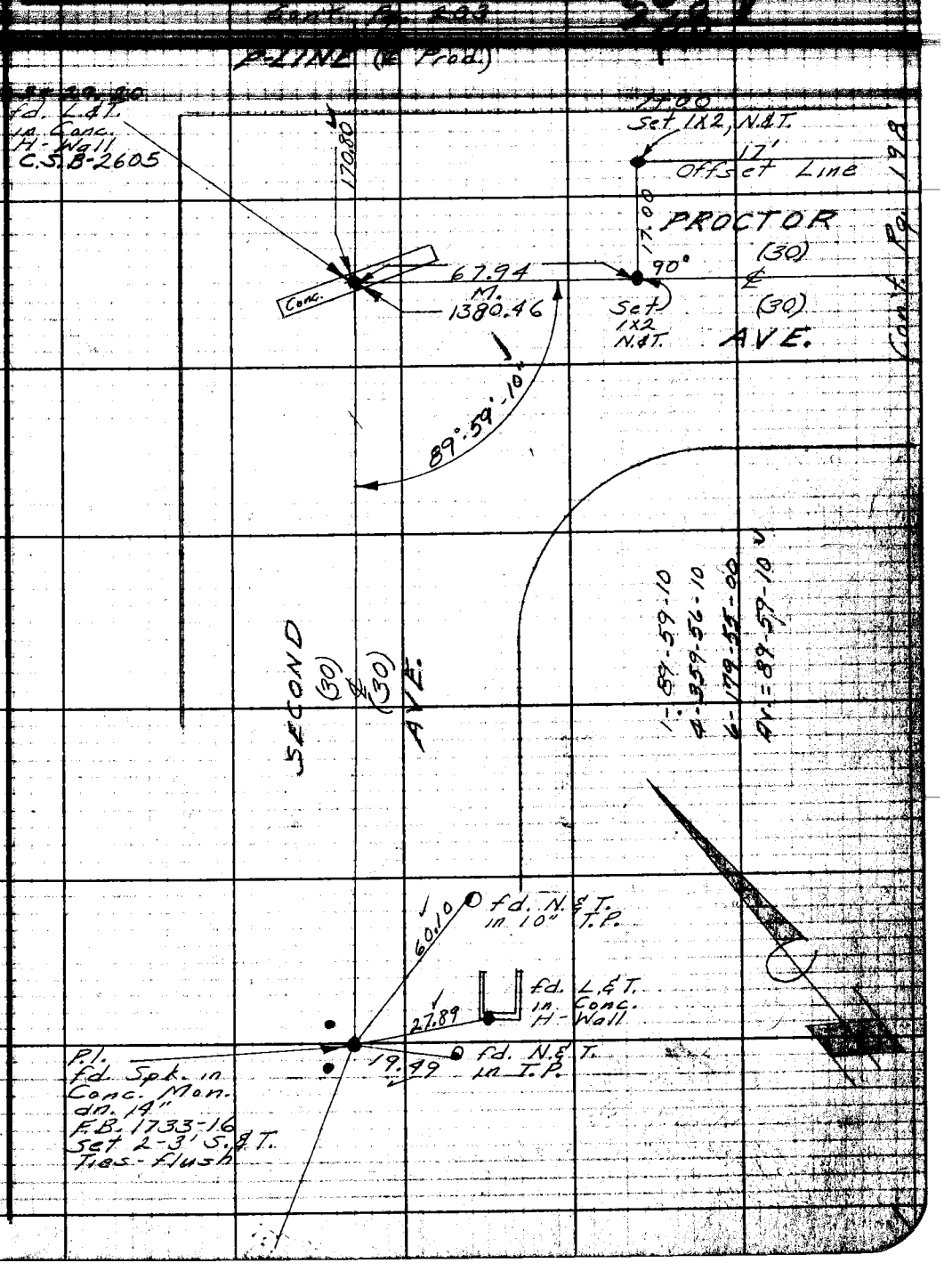

Cont. Pg. 198

Note: Any Additions or Changes on This Sheet Must be Made or Circled in Red Ink With Date and Name of Person Making Change.

Do not extend notes this side of this line.

RETURN TO
LOS ANGELES COUNTY ENGINEER
900 LOS ANGELES COUNTY ENGINEERING BLDG.

76F3098 CE #247-3

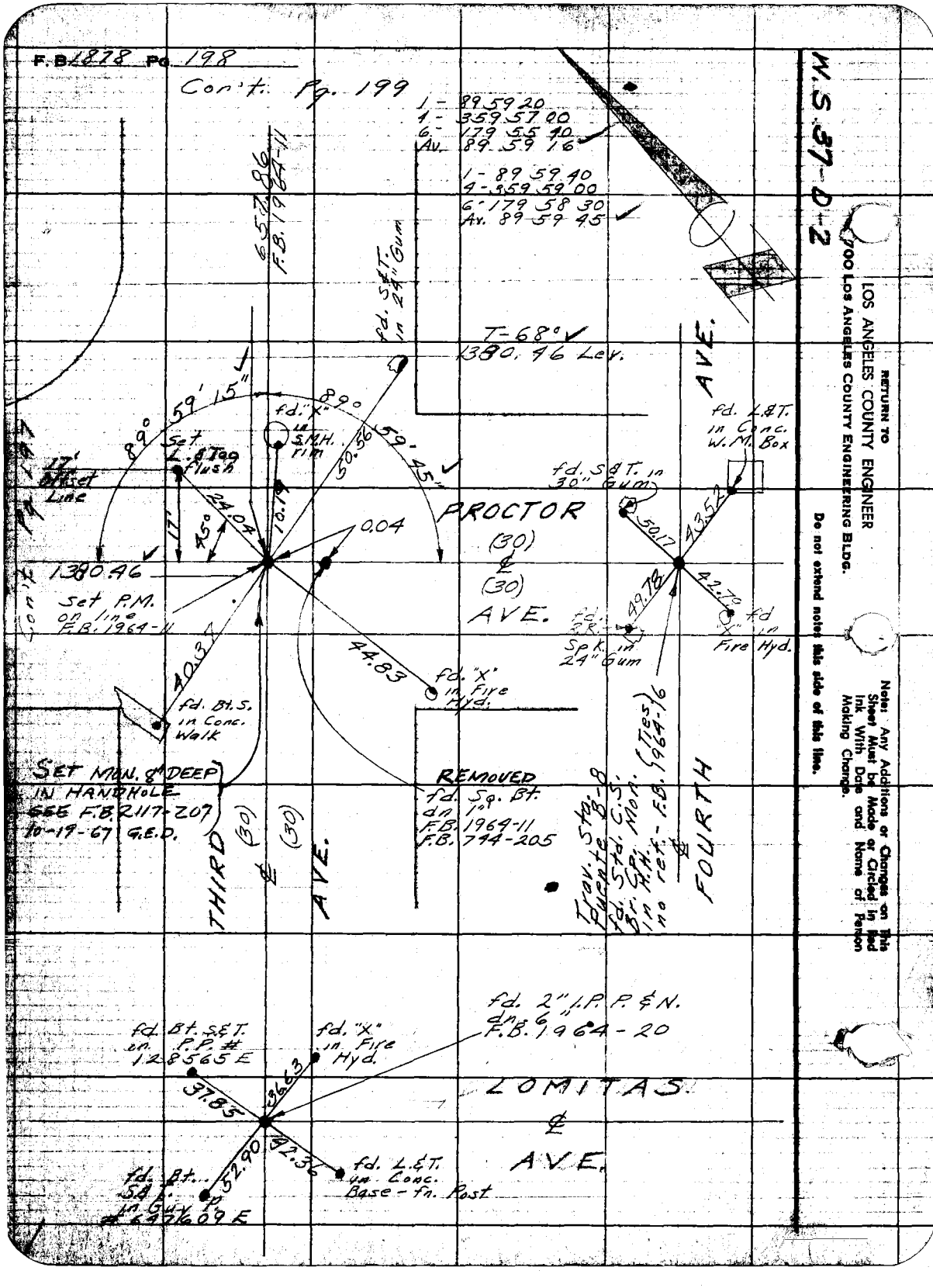
F.B. 1878 Pg. 198
Con't. Pg. 199
1 - 89 59 20
4 - 359 57 00
6 - 179 55 40
Av. 89 59 16
1 - 89 59 40
4 - 359 59 00
6 - 179 58 30
Av. 89 59 45
657.86
F.B. 1964-11
fd. S&T. in 24" Gum
T-68°
1380.46 Lev.
AVE.
89° 59' 15"
89° 59' 45"
fd. "X" in S.M.H. rim
Set L.&Tag flush
17' Offset Line
50.56
24.04
10.19
17'
45°
0.04
PROCTOR
(30)
℄
(30)
AVE.
fd. L.&T. in Conc. W.M. Box
fd. S&T. in 30" Gum
50.17
43.52
49.78
42.70
fd. "X" in Fire Hyd.
fd. R.R. Spk. in 24" Gum
1380.46
Set P.M. on line F.B. 1964-11
40.37
44.83
fd. "X" in Fire Hyd.
fd. Bt.S. in Conc. Walk
SET MON. 8" DEEP IN HANDHOLE SEE F.B. 2117-207 10-19-67 G.E.D.
REMOVED
fd. Sq. Bt. dn 1"
F.B. 1964-11
F.B. 744-205
THIRD
(30)
℄
(30)
AVE.
Trav. Sta. Puente B-8
fd. Std. C.S. Br. Cp. Mon. in H.H. no ref. - F.B. 1964-16 (Ties)
℄
FOURTH
fd. 2" I.P.P. & N. dn 6"
F.B. 1964-20
fd. Bt. S&T. in P.P. # 128565 E
fd. "X" in Fire Hyd.
37.85
36.63
LOMITAS
℄
AVE.
52.90
42.36
fd. L.&T. in Conc. Base - fn. Post
fd. Bt. S&T. in Guy P. # 647609 E
W.S. 37-D-2
RETURN TO
LOS ANGELES COUNTY ENGINEER
700 LOS ANGELES COUNTY ENGINEERING BLDG.
Do not extend notes this side of this line.
Note: Any Additions or Changes on This Sheet Must be Made or Circled in Red Ink With Date and Name of Person Making Change.

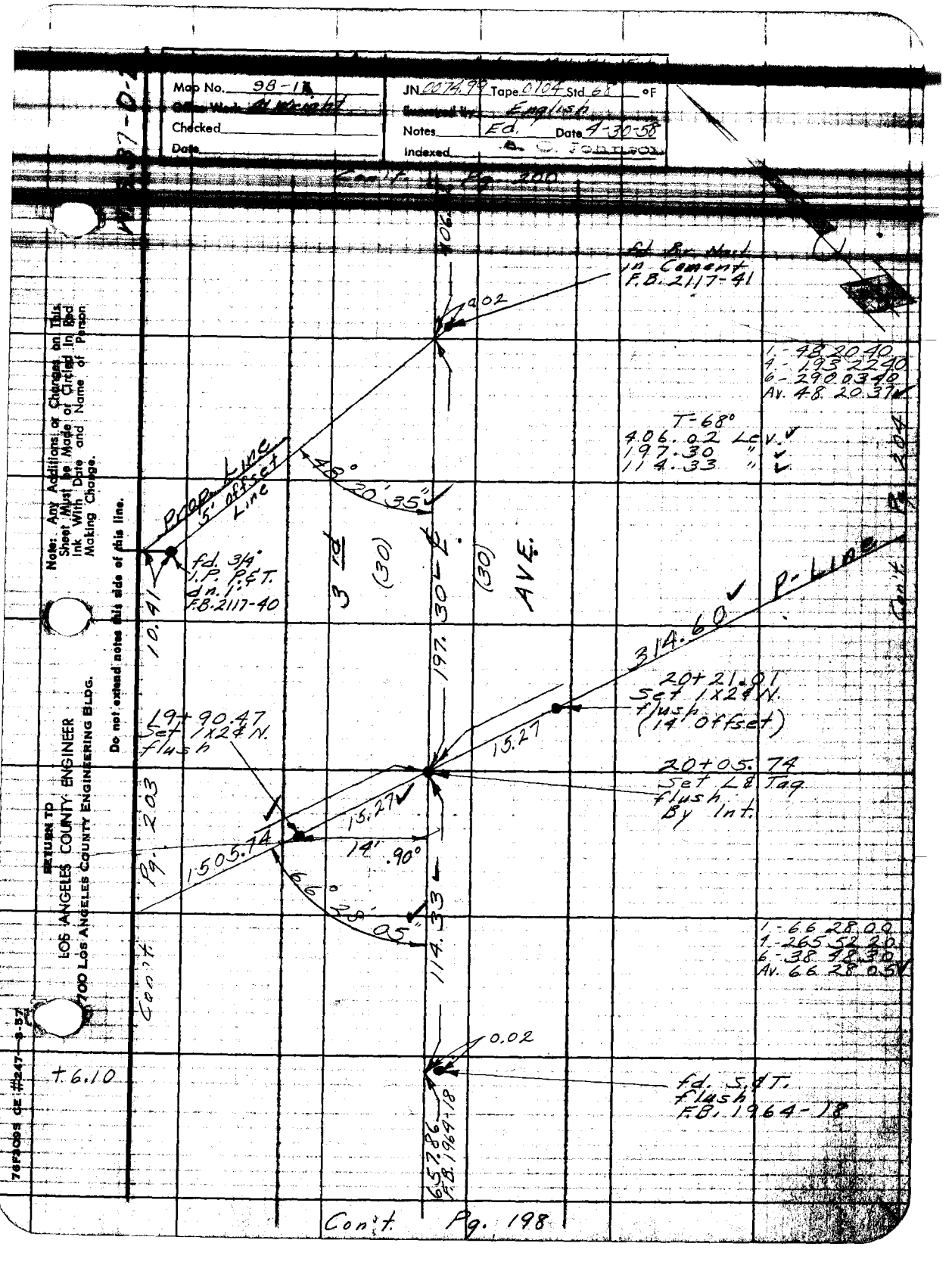

Map No. 98-1
Office Work
Checked
Date
JN 0074.99 Tape 0104 Std 68 °F
Surveyed by English
Notes Ed. Date 4-30-58
Indexed
Con't. Pg. 200
fd. Br. Nail in Cement F.B. 2117-41
0.02
1-48 20 40
4-193 22 40
6-290 03 40
Av. 48 20 37
T-68°
406.02 Lev.
197.30 "
114.33 "
Prop. Line 5' offset Line
48° 20' 35"
fd. 3/4" I.P. P.&T. dn. 1' F.B. 2117-40
10.41
3rd
(30)
(30)
AVE.
197.30
314.60
P-Line
Con't. Pg. 204
20+21.01 Set 1x2 & N. flush (14' Offset)
15.27
19+90.47 Set 1x2 & N. flush
20+05.74 Set L & Tag flush By Int.
15.27
1505.74
14' .90°
66° 28' 05"
114.33
Con't. Pg. 203
1-66 28 00
4-265 52 20
6-38 48 30
Av. 66 28 05
0.02
+6.10
fd. S.&T. flush F.B. 1964-18
657.86 F.B. 1964-18
Con't. Pg. 198
Note: Any Additions or Changes on This Sheet Must be Made or Circled in Red Ink With Date and Name of Person Making Change.
Do not extend notes this side of this line.
RETURN TO
LOS ANGELES COUNTY ENGINEER
700 LOS ANGELES COUNTY ENGINEERING BLDG.
76F3095 CE #247—8-57

F.B. 1878 Pg. 200 Con't. Pg. 201

1-90 00 00
4-360 00 40
6-180 00 50
Av. 90 00 08 ✓

M.S. 37-D-2

RETURN TO
LOS ANGELES COUNTY ENGINEER
700 LOS ANGELES COUNTY ENGINEERING BLDG.

Do not extend notes this side of this line.

Note: Any Additions or Changes on This Sheet Must be Made or Circled in Red Ink With Date and Name of Person Making Change.

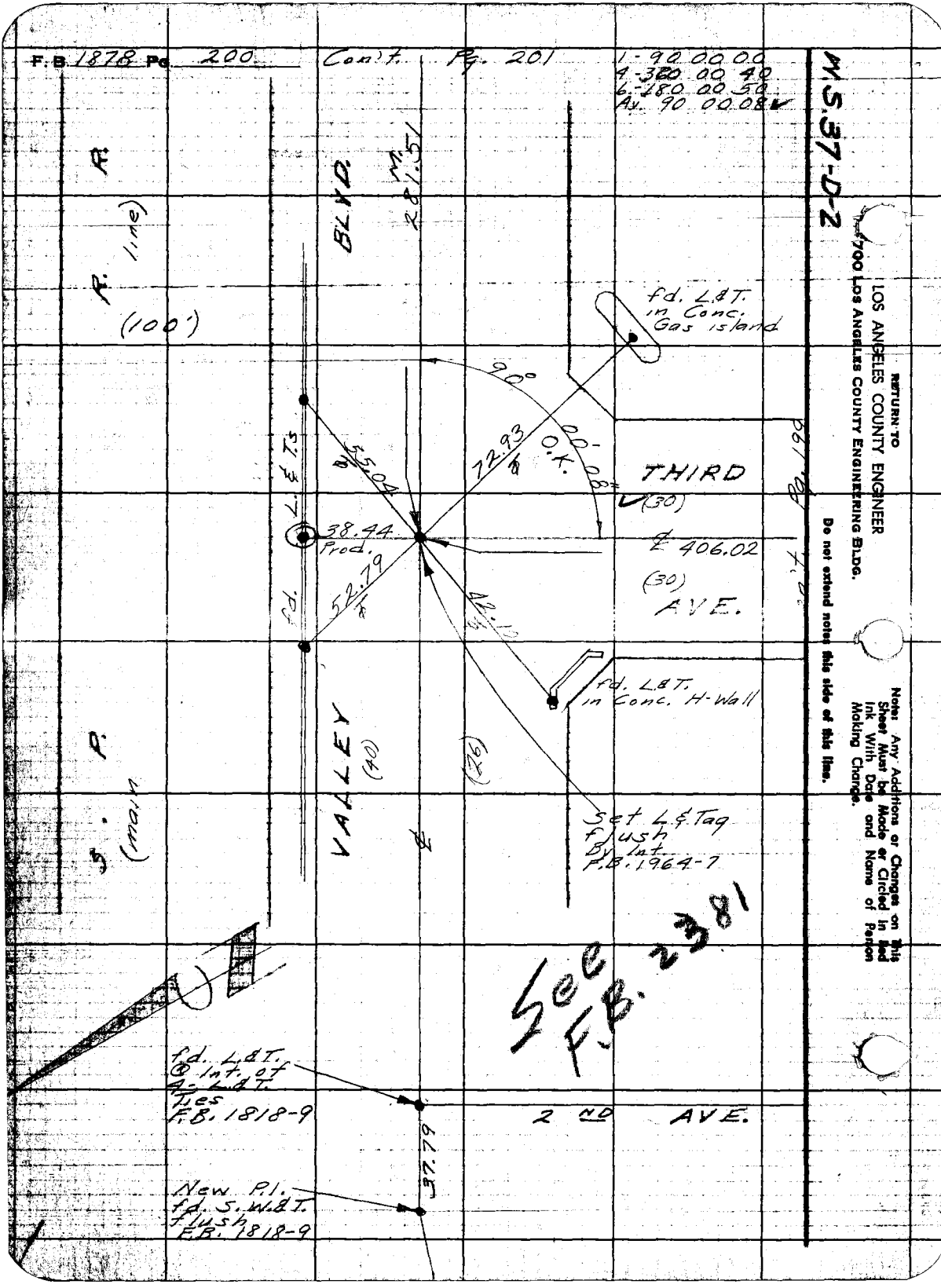

Map No. 98-17
Office Work [illegible]
Checked
Date

JN 0074.99 Tape 0104 Std 68 °F
Surveyed by English
Notes Fd. Date 4-24-58
Indexed A. C. Johnson

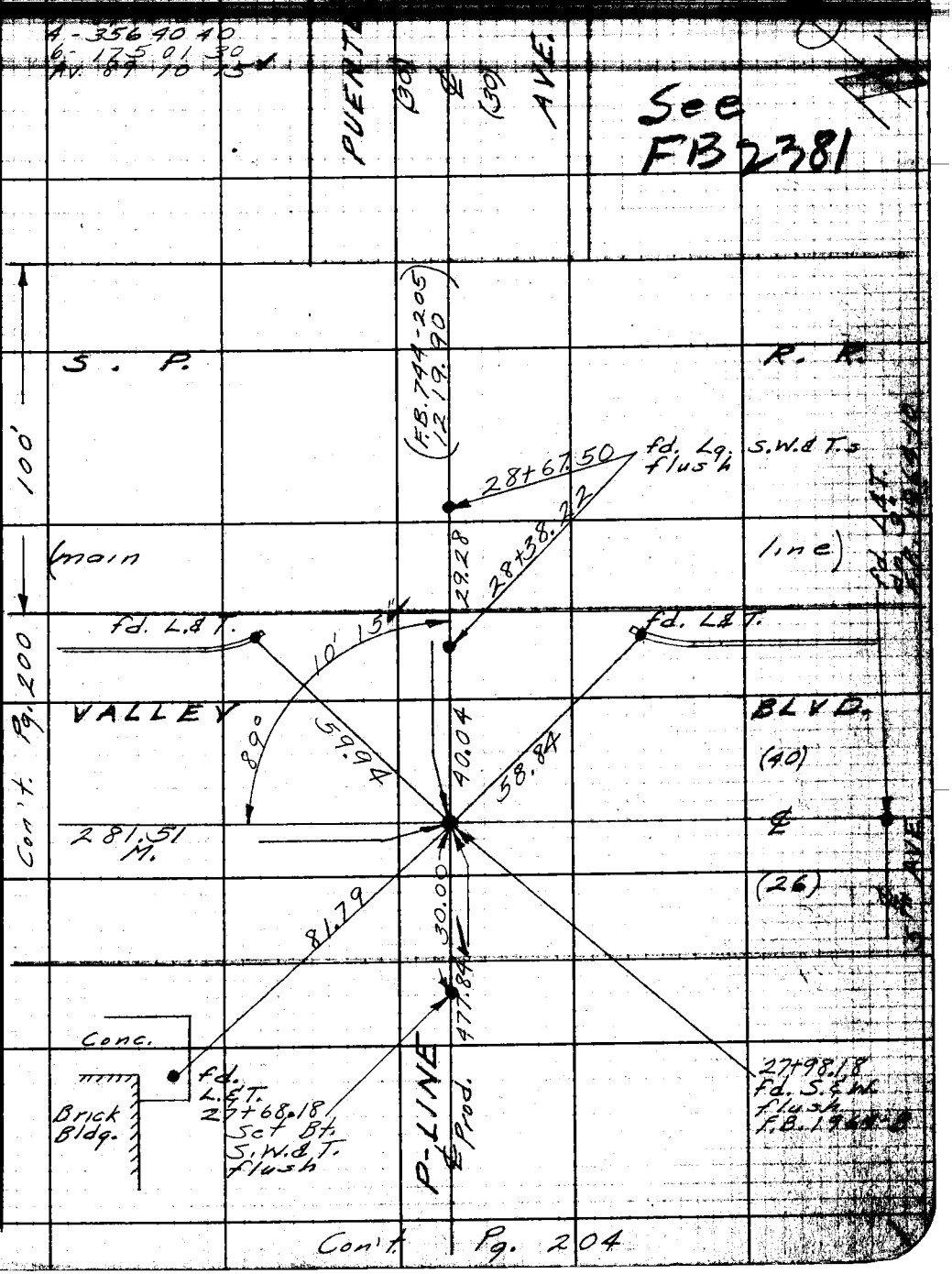

Note: Any Additions or Changes on This Sheet Must be Made or Circled in Red Ink With Date and Name of Person Making Change.

Do not extend notes this side of this line.

RETURN TO
LOS ANGELES COUNTY ENGINEER
700 LOS ANGELES COUNTY ENGINEERING BLDG.

76F3093 CE #247—3-57

F.B. 1878 Pg. 202

W.S. AS-C-5
W.S. BB-A-2

RETURN TO
LOS ANGELES COUNTY ENGINEER
700 LOS ANGELES COUNTY ENGINEERING BLDG.

Do not extend notes this side of this line.

Note: Any Additions or Changes on This Sheet Must be Made or Circled in Red Ink With Date and Name of Person Making Change.

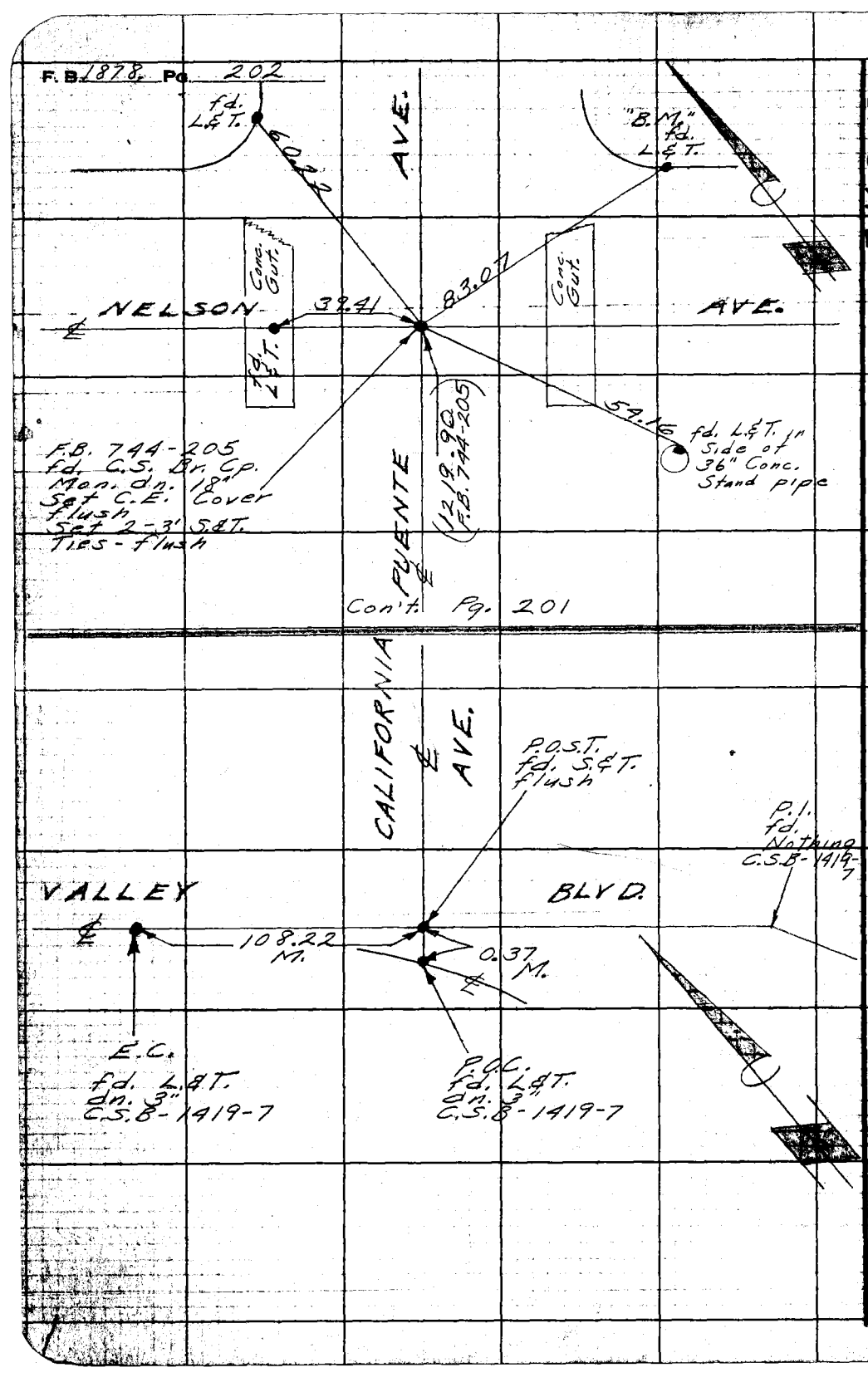

Map No. 98-17
Office Work
Checked
Date

JN 2074.99 Tape 2164 Std. 68 °F
Surveyed by: English
Notes: F.1 Date 4-25-58
Indexed: C. Johnson

Con't. Pg. 197

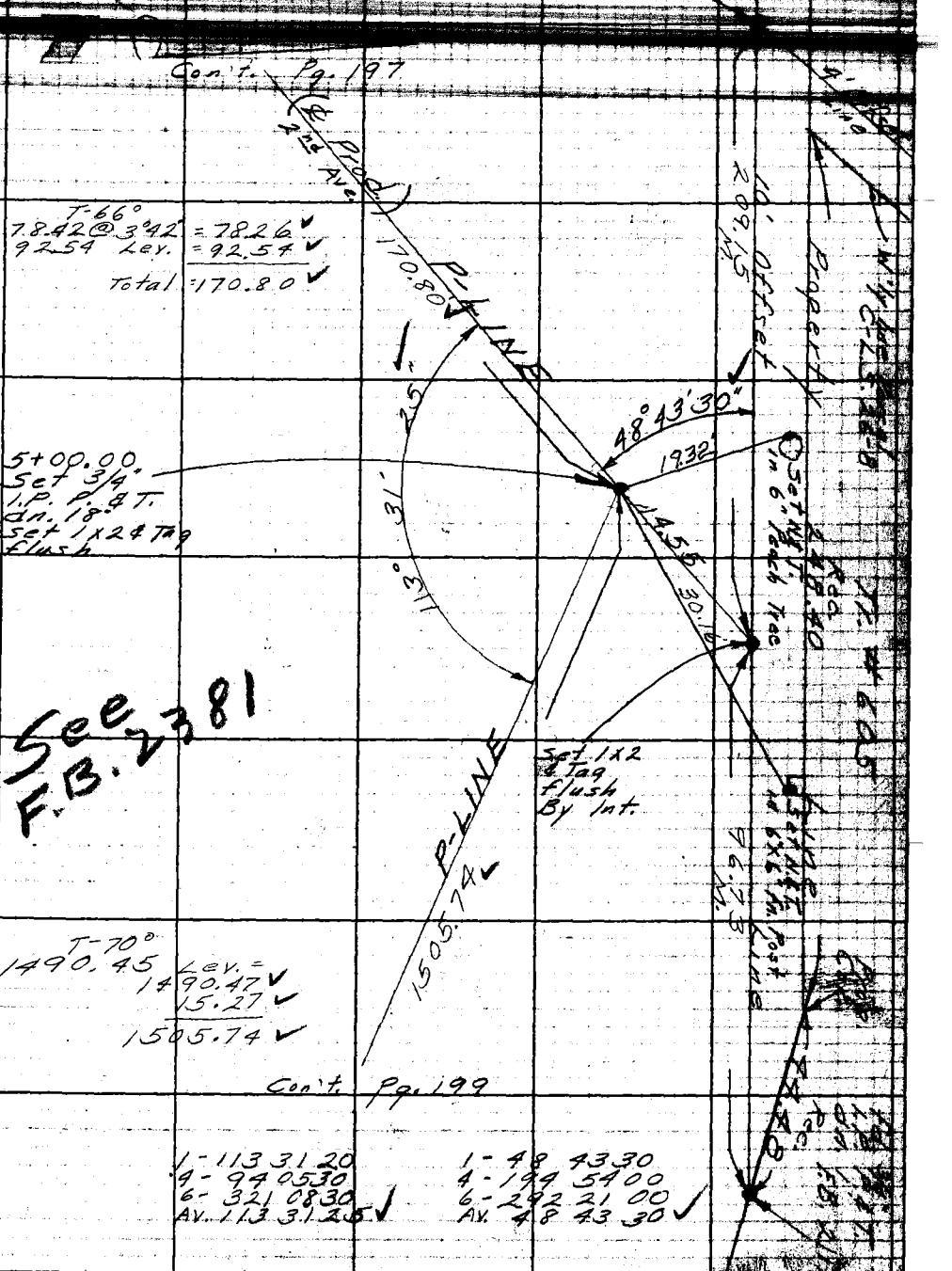
P-LINE
170.80
25'
113° 31'
48° 43' 30"
1932
1455
30.10
Set 1x2 & Tag flush By Int.
1505.74
See F.B. 2381
Set 1x2 & Tag flush
Set 1x2 & Tag flush
Set 1x2 & Tag flush

Con't. Pg. 201

F.B. 1878 Pg. 204

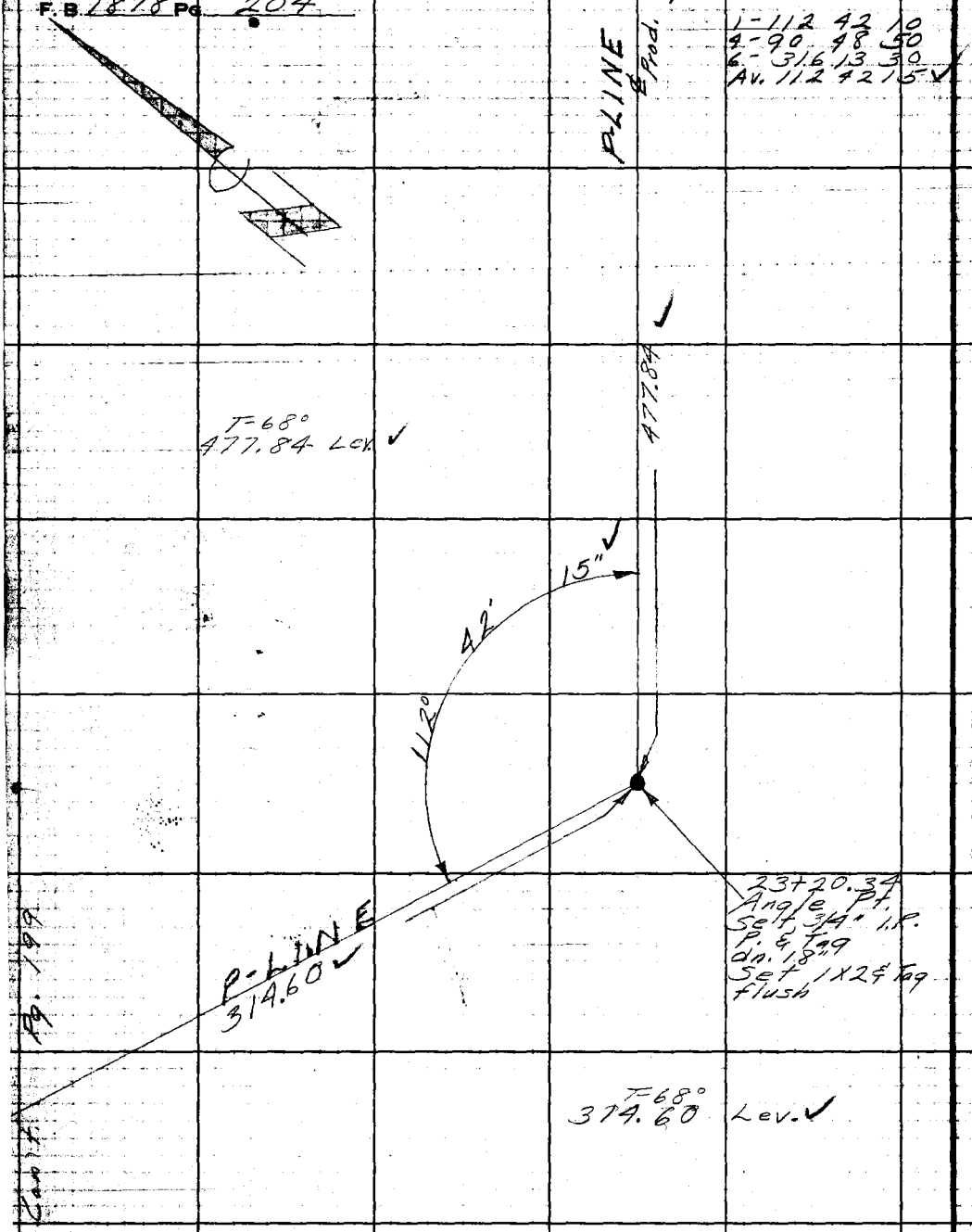

RETURN TO
LOS ANGELES COUNTY ENGINEER
700 LOS ANGELES COUNTY ENGINEERING BLDG.

Note: Any Additions or Changes on This Sheet Must be Made or Circled in Red Ink With Date and Name of Person Making Change.

Do not extend notes this side of this line.

107

Map No. 98-17
Office Work A. Wright
Checked
Date

JN 0074.99 Tape 144 Std. 68 °F
Surveyed by English
Notes Garrison Date 4-21-58
Indexed C. Johnson

~~WORKMAN MILL~~
RD.
EXTENSION

J.N. 0074.99

TOPOGRAPHY

Date: APRIL, 1958
Party:
E. English
E. Landa
Garrison & Mather
D. Tolle

Office drafting note:
✓ = 1st plotting
✓ = 2nd "

Note: Any Additions or Changes on This Sheet Must Be Made or Closed in Red Ink With Date and Name of Person Making Change.

Do not extend notes this side of this line.

RETURN TO
LOS ANGELES COUNTY ENGINEER
700 LOS ANGELES COUNTY ENGINEERING BLDG.

76FROPS OE #847—3-57

F.B. 1878 Pg. 214 Con't. Pg. 215

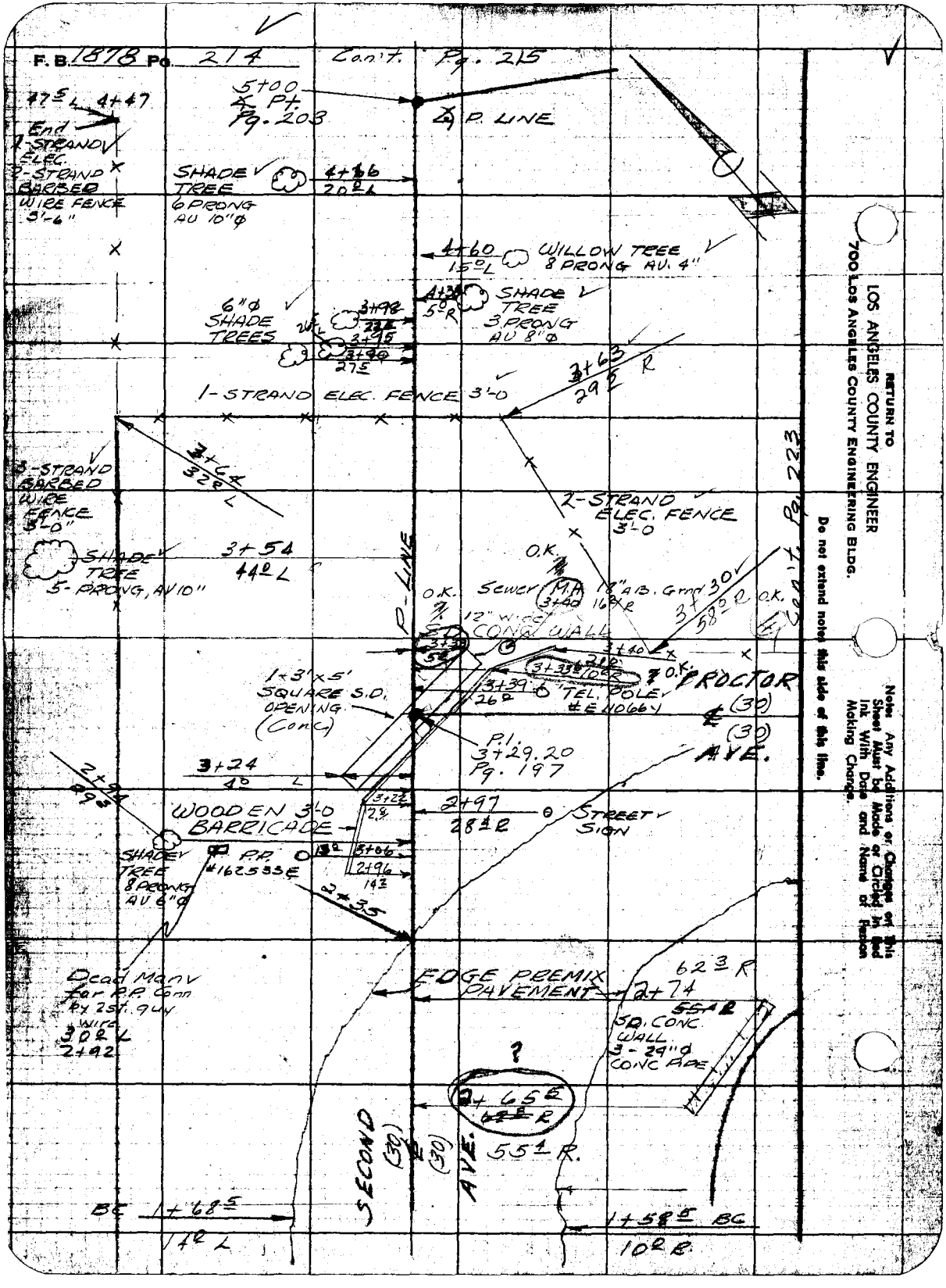

Map No. 98-17
Office Work [illegible]
Checked
Date

JN 0074.99 Tape Std °F
Surveyed by English
Notes [illegible] Date 5-7-58
Indexed C. Johnson

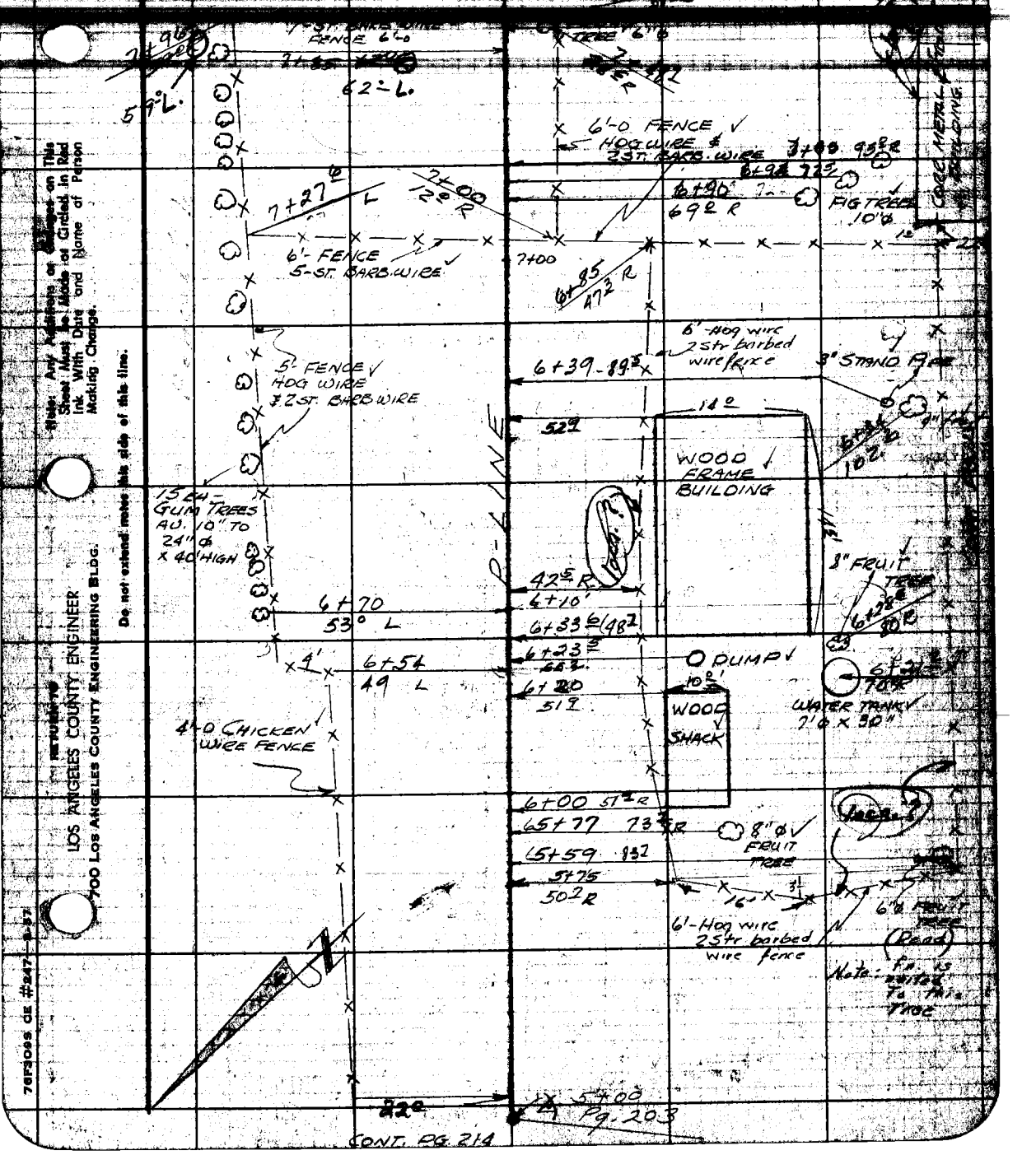

Note: Any Additions or Changes on This Sheet Must be Made or Circled in Red Ink With Date and Name of Person Making Change.

Do not extend notes this side of this line.

RETURN TO
LOS ANGELES COUNTY ENGINEER
700 LOS ANGELES COUNTY ENGINEERING BLDG.

76F3099 CE #247—8-57

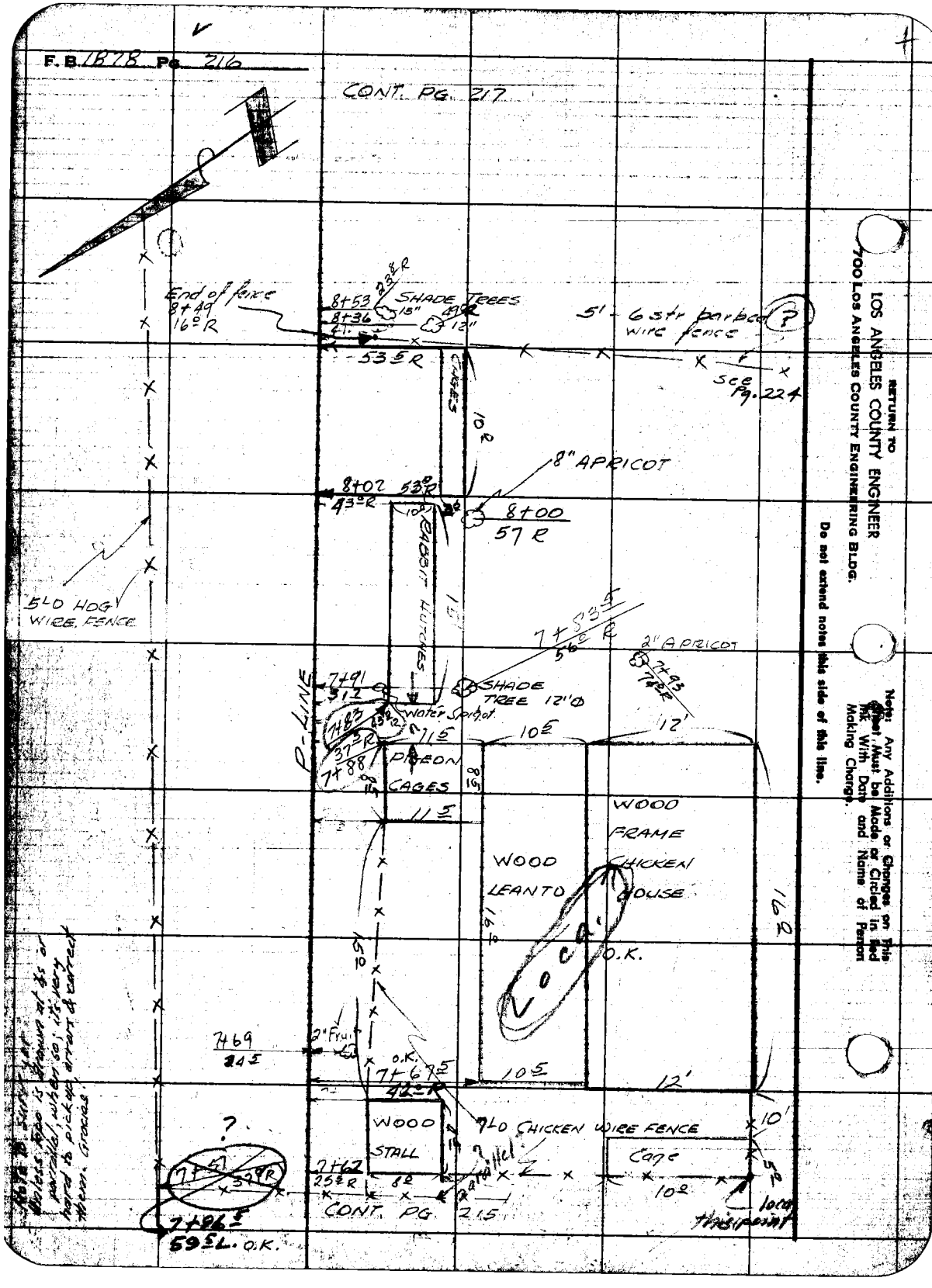
F.B. 1878 Pg. 216
CONT. PG. 217
End of fence
8+49
16° R
8+53
8+36
SHADE TREES
15"
12"
53.5 R
5' - 6 str barbed wire fence
See Pg. 224
CAGES
10 R
8" APRICOT
8+02
43° R
53° R
8+00
57 R
RABBIT HUTCHES
5 L.O. HOG WIRE FENCE
7+83.5
56° R
2" APRICOT
7+93
74° R
7+91
31.2
SHADE TREE 12" Ø
Water Spigot
P-LINE
7+83
37° R
7+88
11.5
10.5
12'
PIGEON CAGES
11.5
WOOD FRAME CHICKEN HOUSE
WOOD LEANTO
16°
O.K.
Loca.
7+69
24.5
2" Fruit
O.K.
7+67.5
42° R
10.5
12'
WOOD STALL
7 L.O. CHICKEN WIRE FENCE
10'
Cage
10°
5°
7+62
25° R
8°
2 ratlet
CONT. PG. 215
7+86.5
59.5 L. O.K.
loca this point
Note to surveyor
Unless topo is drawn at 4s or parallel, when so, it's very hard to pick up errors & correct them. Gracias.
RETURN TO
LOS ANGELES COUNTY ENGINEER
700 LOS ANGELES COUNTY ENGINEERING BLDG.
Do not extend notes this side of this line.
Note: Any Additions or Changes on This Sheet Must be Made or Circled in Red Ink With Date and Name of Person Making Change.

Map No. 9R-17
Checked
Date
JN 0074.99 Tape Std °F
Notes Garrison Date
Indexed C. Johnson

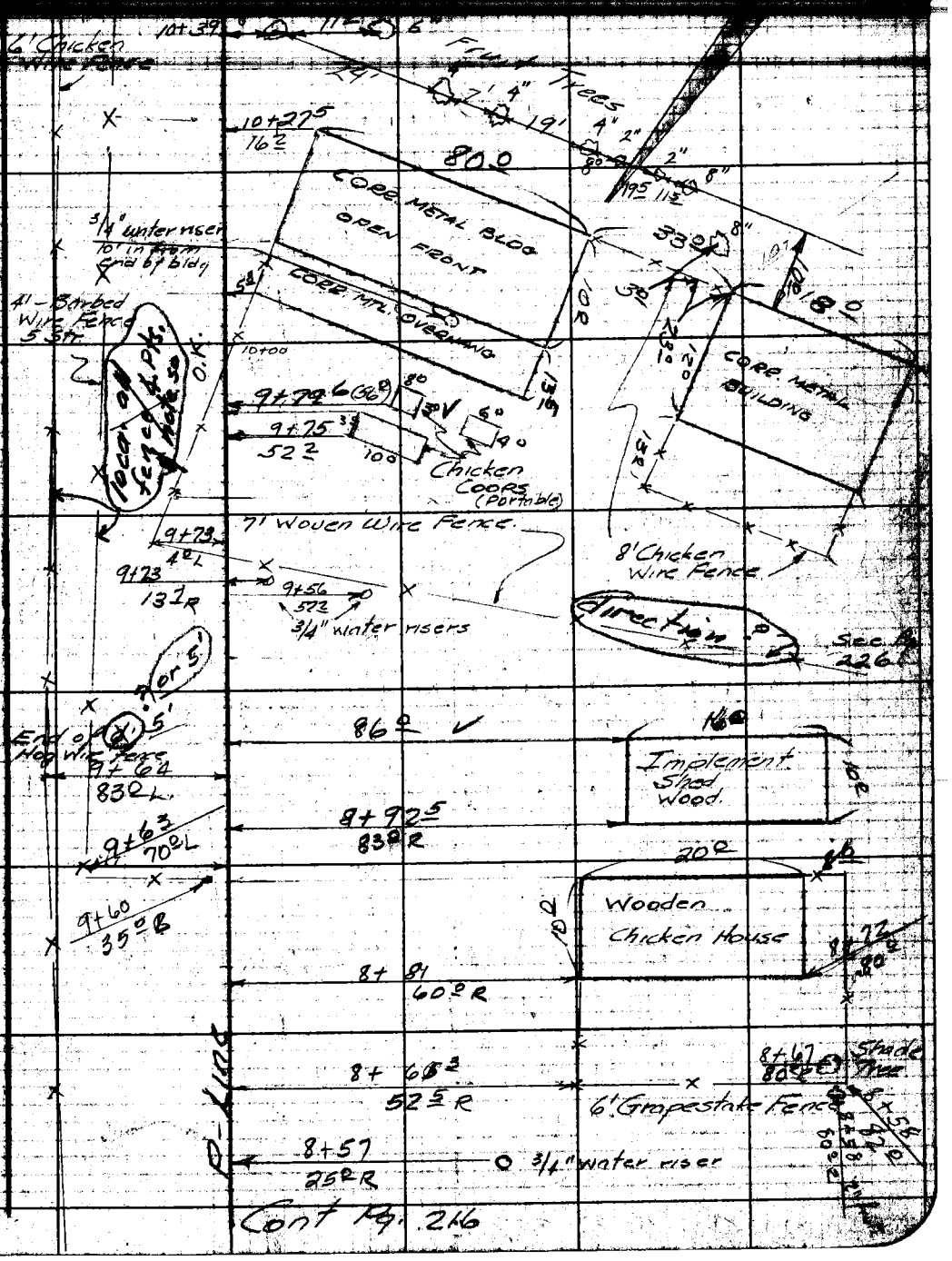

Note: Any Additions or Changes on This Sheet Must be Made or Circled in Red Ink With Date and Name of Person Making Change.

Do not extend notes this side of this line.

RETURN TO
LOS ANGELES COUNTY ENGINEER
700 LOS ANGELES COUNTY ENGINEERING BLDG.

76F309S CE #347—3-57

RETURN TO
LOS ANGELES COUNTY ENGINEER
700 LOS ANGELES COUNTY ENGINEERING BLDG.

Note: Any Additions or Changes on This Sheet Must be Made or Circled in Red Ink With Date and Name of Person Making Change.

Do not extend notes this side of this line.

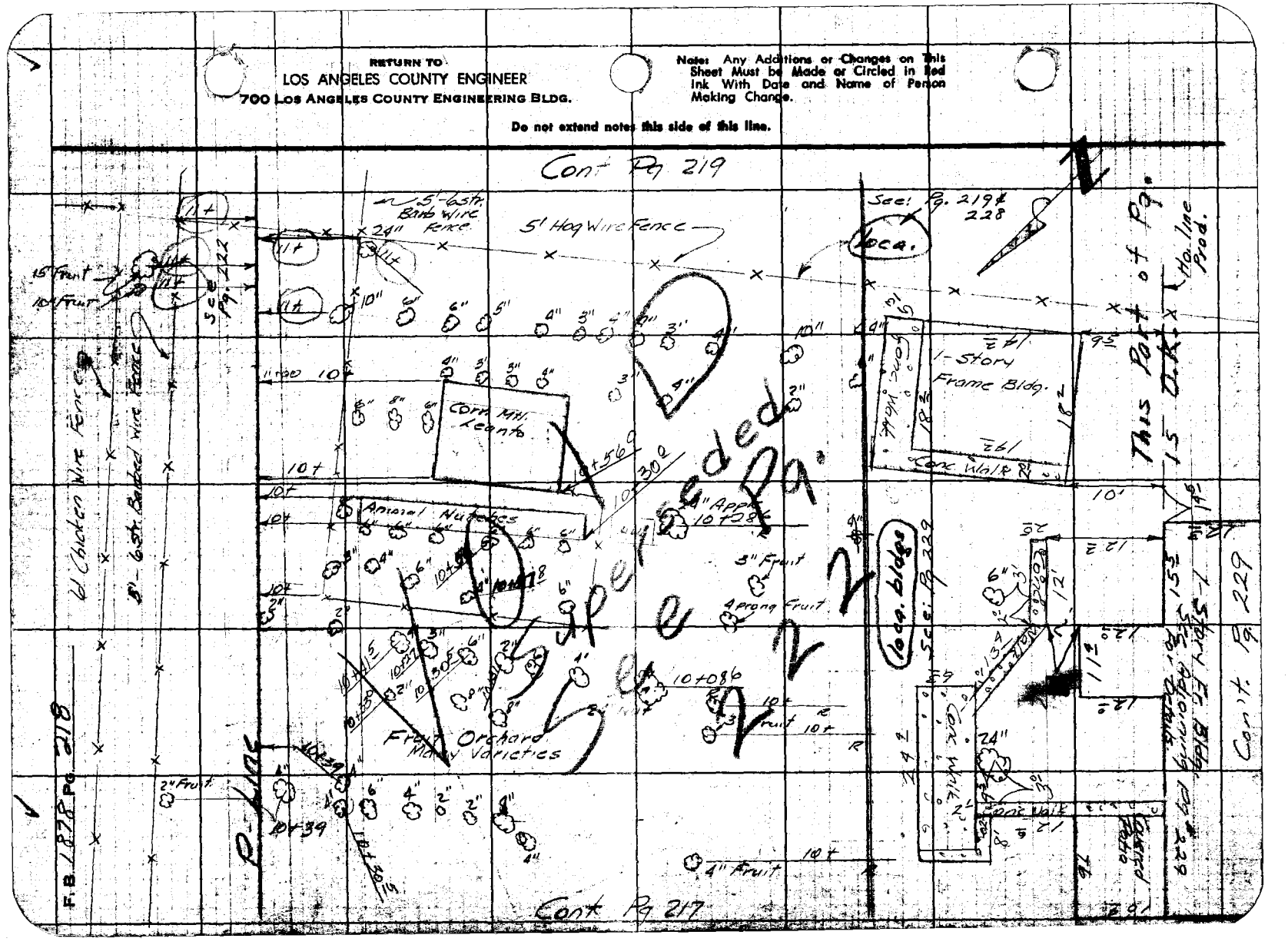

Map No. 98-17
Office Work [illegible]
Checked
Date

IN 007499 Tape Std °F
Surveyed by [illegible]
Notes [illegible] Date 5-7-58
Indexed [illegible] C. Johnson

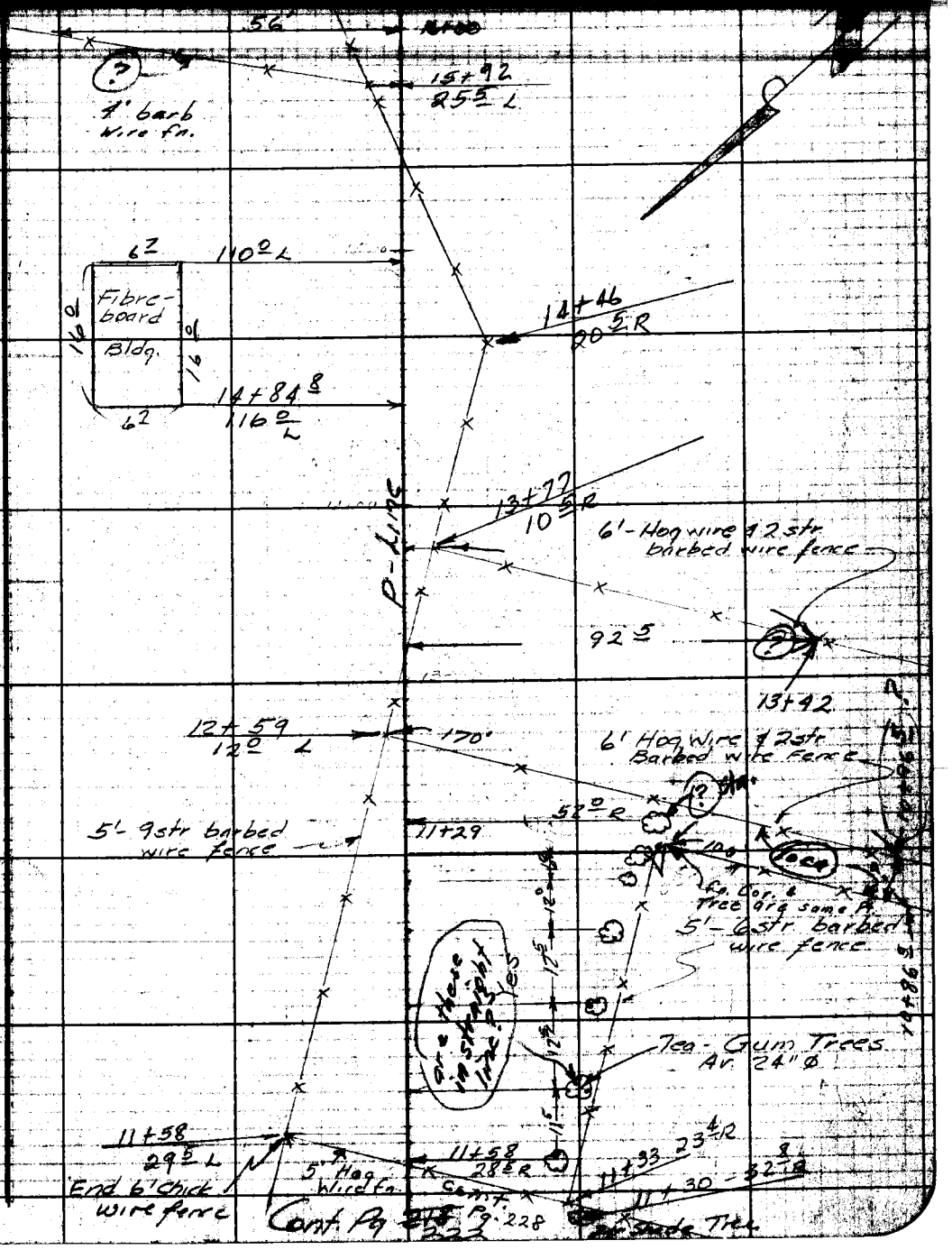

Note: Any Additions or Changes on This Sheet Must be Made or Circled in Red Ink With Date and Name of Person Making Change.

Do not extend notes this side of this line.

RETURN TO
LOS ANGELES COUNTY ENGINEER
700 Los Angeles County Engineering Bldg.

76F3099 CE #847—3-57

F.B. 1878 Pg. 220

Cont Pg 221



Cont Pg 219

RETURN TO
LOS ANGELES COUNTY ENGINEER
700 LOS ANGELES COUNTY ENGINEERING BLDG.
Do not extend notes this side of this line.
Note: Any Additions or Changes on This Sheet Must be Made or Circled in Red Ink With Date and Name of Person Making Change.

Map No. 98-17
Office Work [illegible]
Checked
Date

JN 001499 Tape Std °F
Surveyed by English
Notes Garrison Date 5-7-58
Indexed A. C. [illegible]

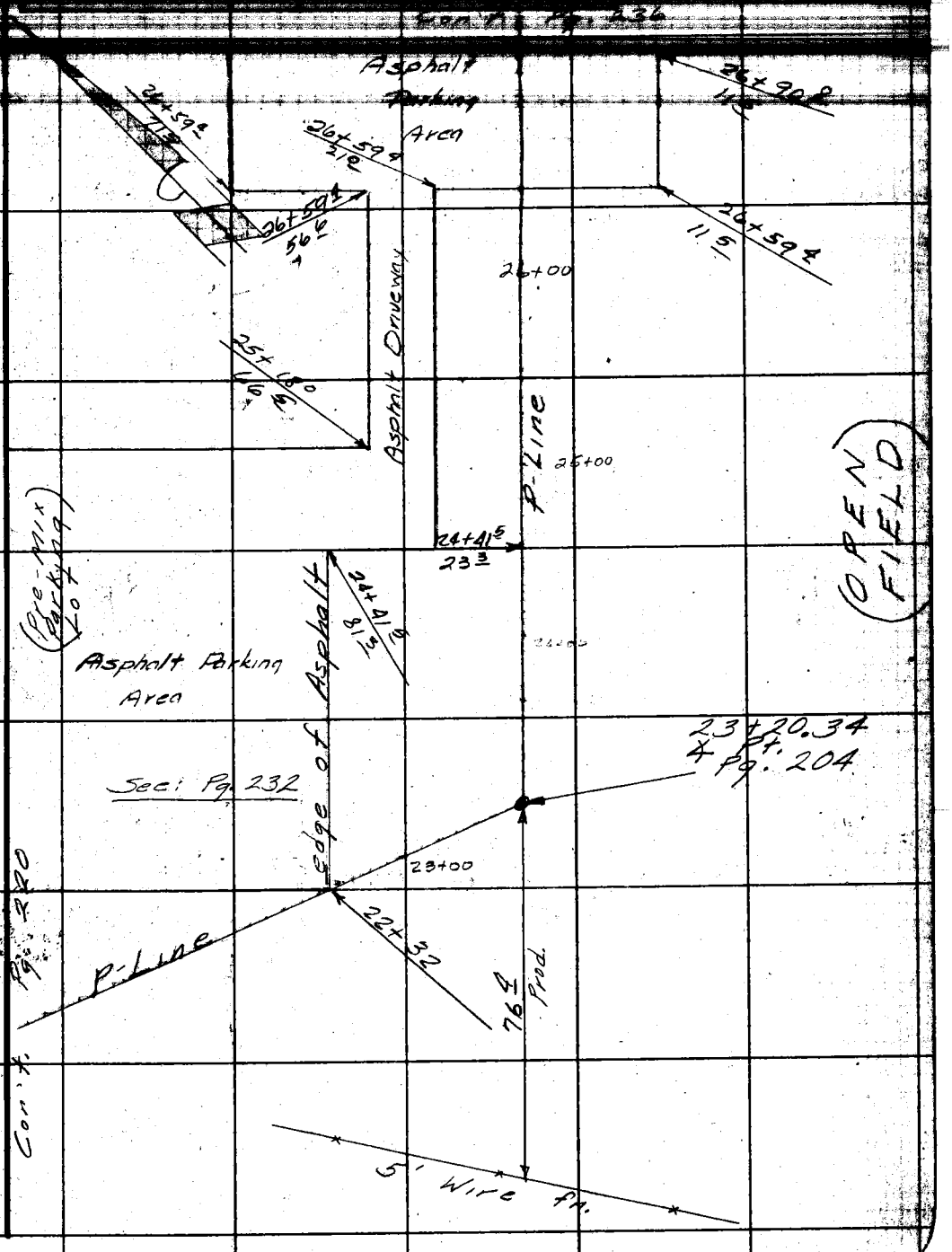

Note: Any Additions or Changes on This Sheet Must be Made or Circled in Red Ink With Date and Name of Person Making Change.

Do not extend this side of this line.

PLEASE RETURN TO
LOS ANGELES COUNTY ENGINEER
700 LOS ANGELES COUNTY ENGINEERING BLDG.

76F309S S&E #247 1-56

Supersedes Pg. 218

F. B. 1878 PG. 222



PLEASE RETURN TO
LOS ANGELES COUNTY ENGINEER
700 Los Angeles County Engineering Bldg.

Do not extend this side of this line.

Note: Any Additions or Changes on This Sheet Must be Made or Circled in Red Ink With Date and Name of Person Making Change.

Map No. 98-17 | JN 0074.99 | Tape | Std | °F

Checked | Notes T.O.L.F. | Date 5-58

Date | Indexed A. C. Johnson

CONT PG 224

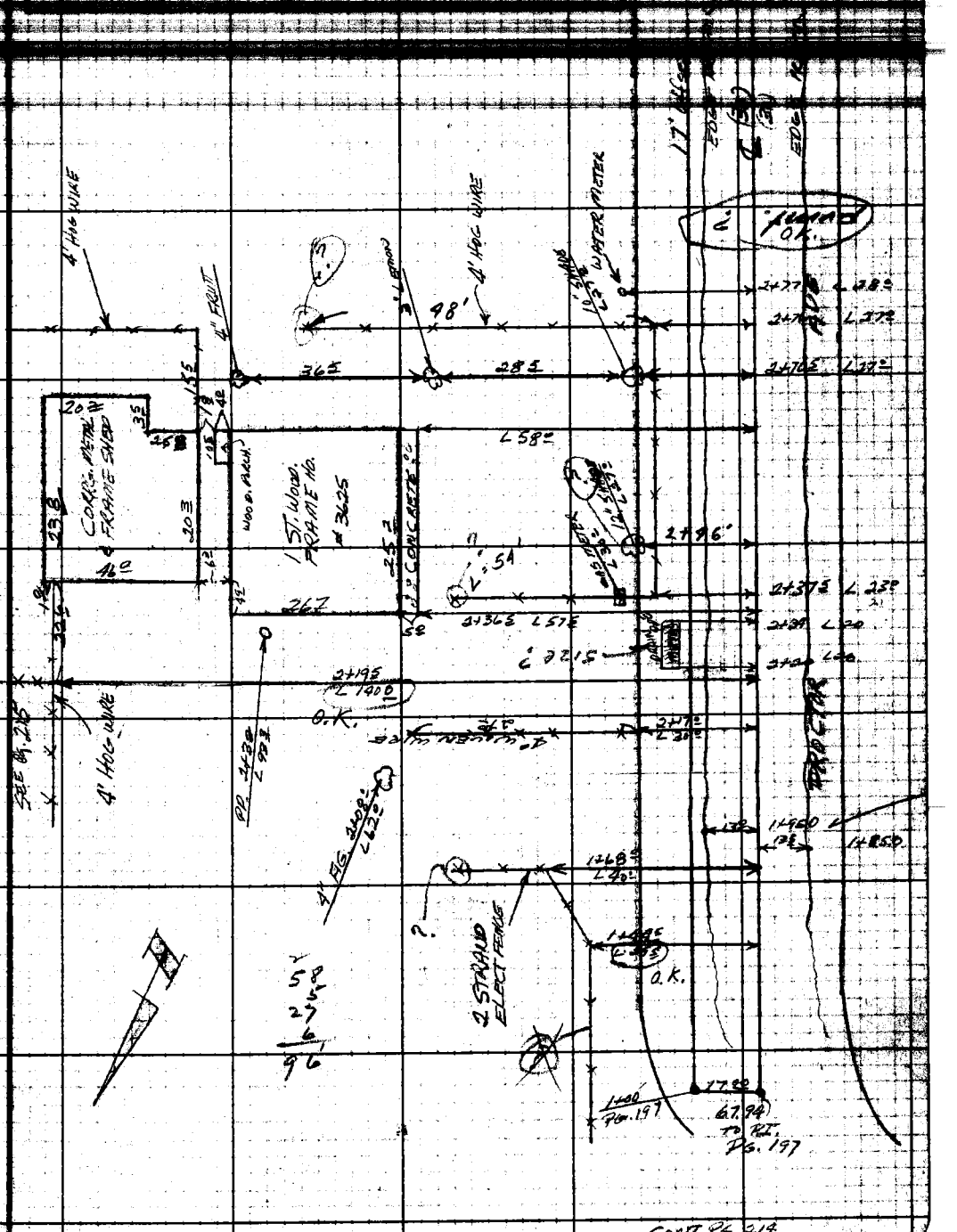

CONT PG 214

RETURN TO
LOS ANGELES COUNTY ENGINEER
700 LOS ANGELES COUNTY ENGINEERING BLDG.

Note: Any Additions or Changes on This Sheet Must be Made or Circled in Red Ink With Date and Name of Person Making Change.

Do not extend notes this side of this line.

78F3098 CE #247—3-57

F. B. 1878 Pg. 224

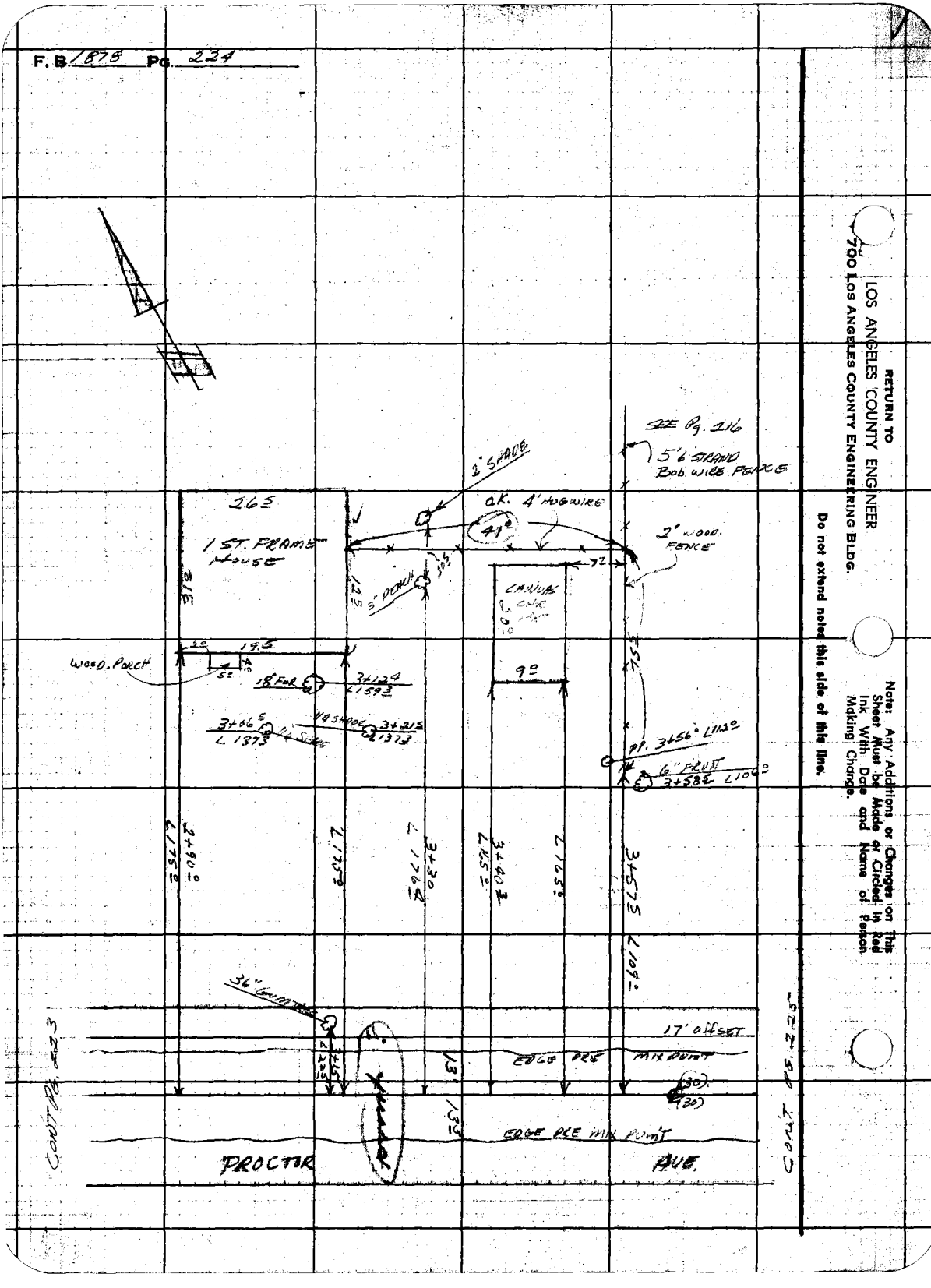

Notes Ck'd by
Map No. 98-17
Office Work Al Wright
Checked
Date

Survey of
JN 0074.99 Tape Std °F
Surveyed by English
Notes Date 5-7-58
Indexed E. C. Johnson

F. B. 1070 PG.

O.K.
(meas. all sides of bldgs. as a ck.)

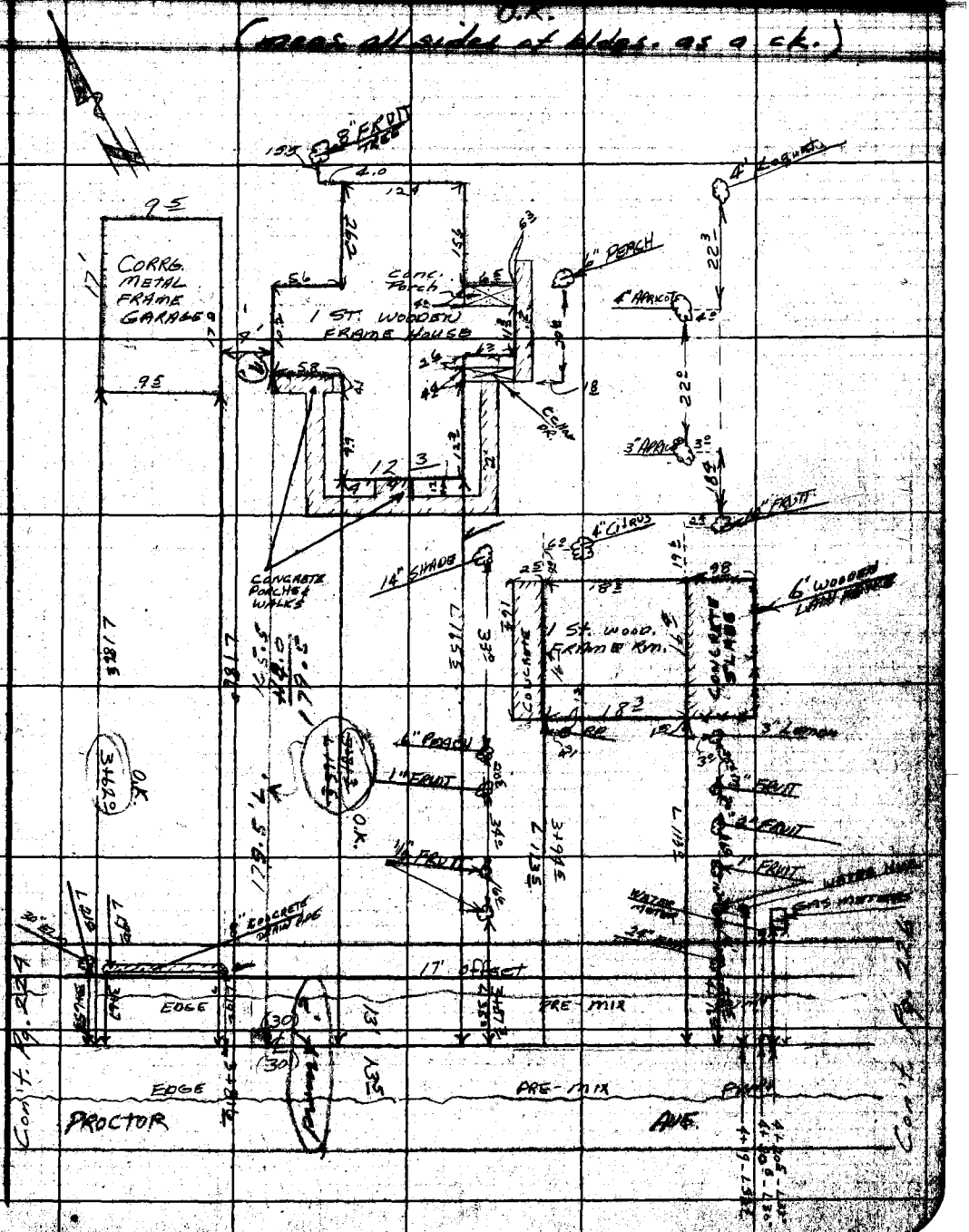

Note: Any Additions or Changes on This Sheet Must be Made or Circled in Red Ink With Date and Name of Person Making Change.

Do not extend notes this side of this line.

RETURN TO
LOS ANGELES COUNTY ENGINEER
700 LOS ANGELES COUNTY ENGINEERING BLDG.

76F3095 CE #247—3-57

F.B. 1878 Pg. 236

Notes Ck'd by
Map No. 98-17
Office Work [illegible]
Checked
Date

Survey of
JN 00749 Tape Std °F
Surveyed by ENGLISH
Notes TIL Date 5-58
Indexed A. C. Johnson

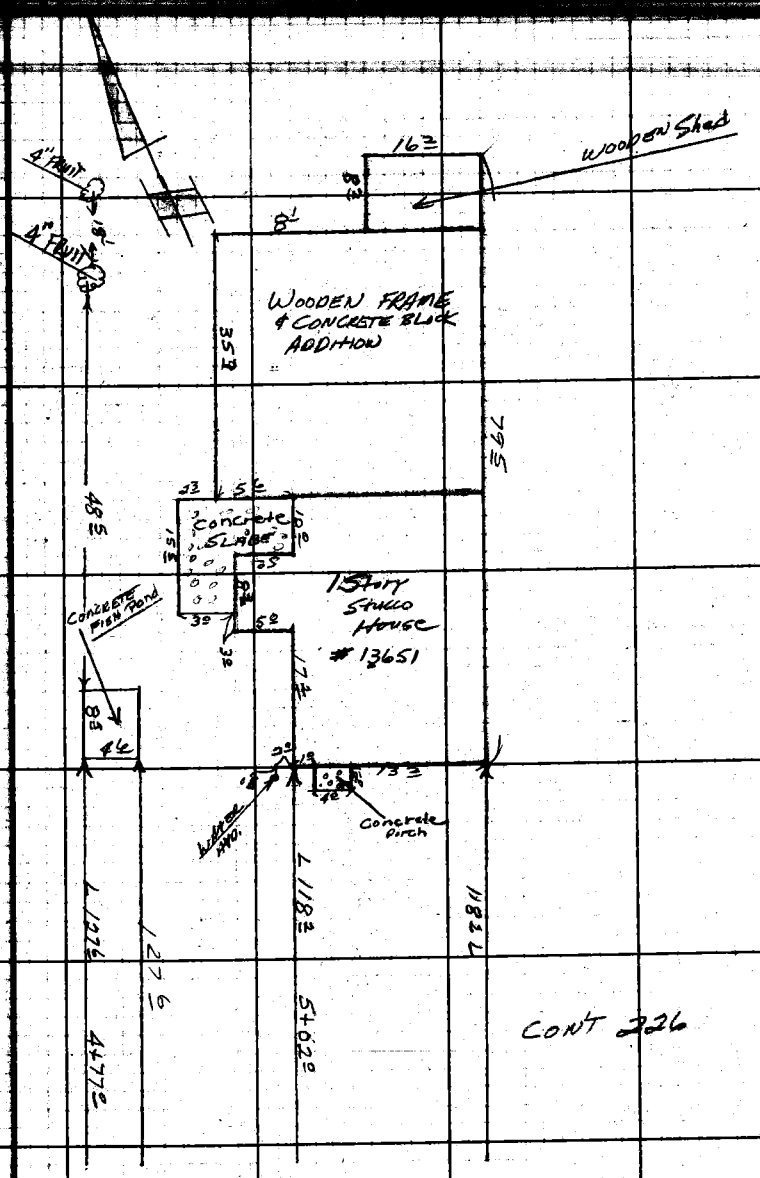

To: ℄ Proctor Ave.

Note: Any Additions or Changes on This Sheet Must be Made or Circled in Red Ink With Date and Name of Person Making Change.

Do not extend notes this side of this line.

RETURN TO
LOS ANGELES COUNTY ENGINEER
700 LOS ANGELES COUNTY ENGINEERING BLDG.

76F309S CE #247—3-57

RETURN TO
LOS ANGELES COUNTY ENGINEER
700 LOS ANGELES COUNTY ENGINEERING BLDG.

Note: Any Additions or Changes on This Sheet Must be Made or Circled in Red Ink With Date and Name of Person Making Change.

Do not extend notes this side of this line.

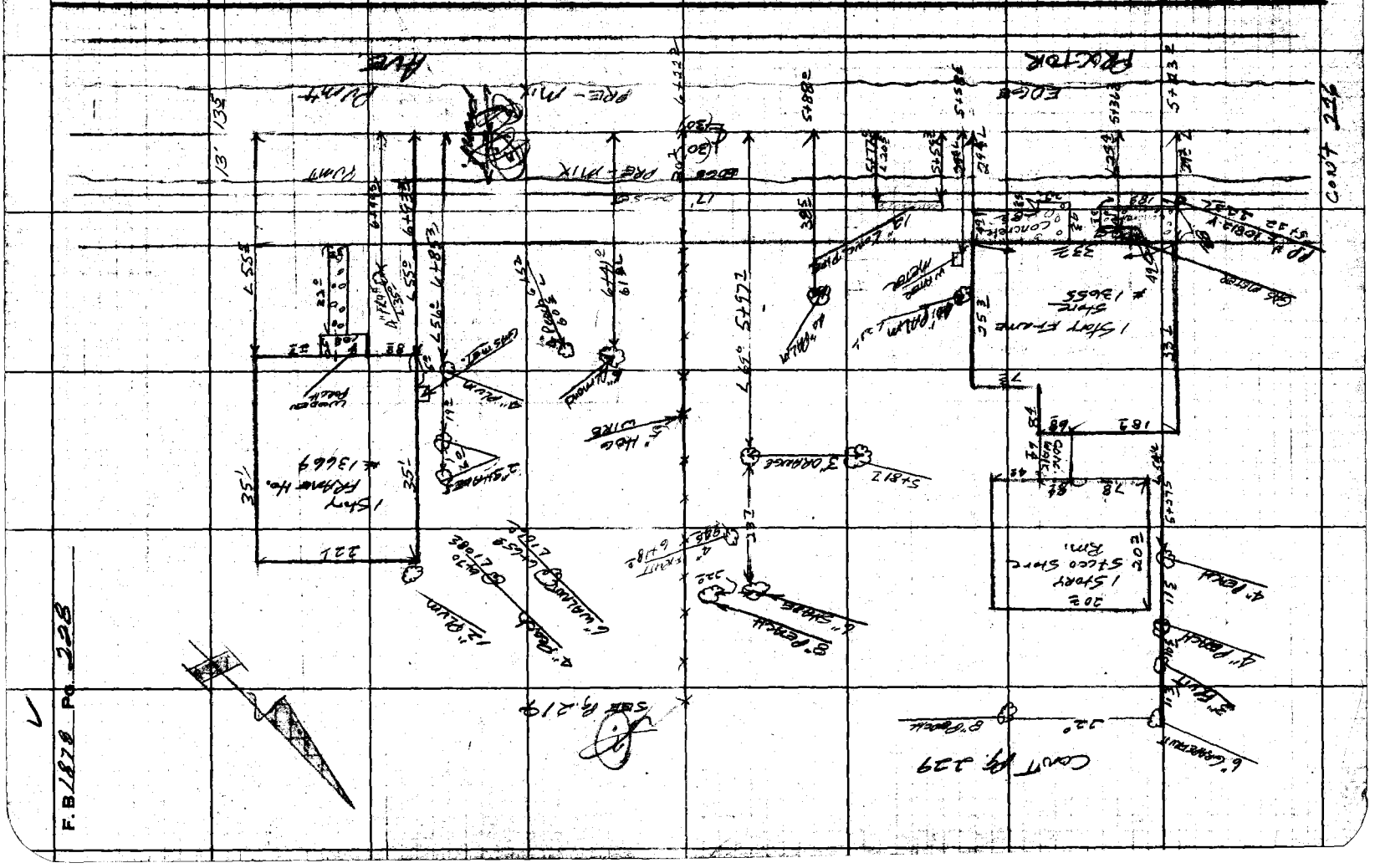
F.B. 1878 Pg. 228
Court Pg. 229
Sec Pg. 219
1 Story Frame Ho. # 13669
1 Story Frame # 13655
1 Story Stucco Shop Rm.
202
Edge Pave
Edge Pave - Mix
Curb
Curb Face
Gas Meter
Water Meter
Water Valve
Wooden Fence
Concrete
Concrete Walk
Gate
Lawn
Shrub
Tree
Palm
Pole
Guy
Light
Sign
Mailbox
Hydrant
Manhole
Cleanout
Drain
Catch Basin
Gas Valve
Gas Line
Water Line
Sewer Line
Electric Line
Telephone Line
Power Line
Overhead Wires
Curb Inlet
Grade Break
Property Line
Fence
Wall
Driveway
Walk
Parkway
Street
Alley
Block
Lot
Easement
Right of Way
Centerline
Monument
Survey Point
Benchmark
Elevation
Contour
Slope
Retaining Wall
Footing
Foundation
Basement
Garage
Porch
Patio
Deck
Stairs
Roof
Chimney
Vent
Window
Door
Entrance
Exit
Parking
Stall
Space
Curb Stop
Valve
Meter
Box
Pipe
Conduit
Cable
Wire
Post
Bollard
Barrier
Guardrail
Signal
Crossing
Intersection
Corner
Angle
Point
Station
Offset
Distance
Bearing
Azimuth
Coordinate
Grid
Scale
Legend
Note
Title
Date
Name
Number
Page
Sheet
Section
Block
Lot
Tract
Map
Plat
Survey
Field Book
Field Note
Calculation
Computation
Adjustment
Correction
Error
Tolerance
Precision
Accuracy
Method
Procedure
Instrument
Equipment
Tape
Chain
Level
Transit
Theodolite
Total Station
GPS
Laser
Photogrammetry
Aerial
Ground
Control
Reference
Datum
Elevation
Height
Depth
Width
Length
Area
Volume
Capacity
Flow
Velocity
Pressure
Temperature
Humidity
Weather
Wind
Rain
Snow
Ice
Fog
Cloud
Sun
Moon
Star
Planet
Earth
Sky
Horizon
Zenith
Nadir
Meridian
Latitude
Longitude
Altitude
Azimuth
Bearing
Distance
Angle
Point
Station
Offset

Map No. 98-17 | JN007499 Tape ____ Std ____ °F
Office Work [illegible] | Surveyed by ENGLISH
Checked ____ | Notes [illegible] Date 5-58
Date ____ | Indexed C. Johnson

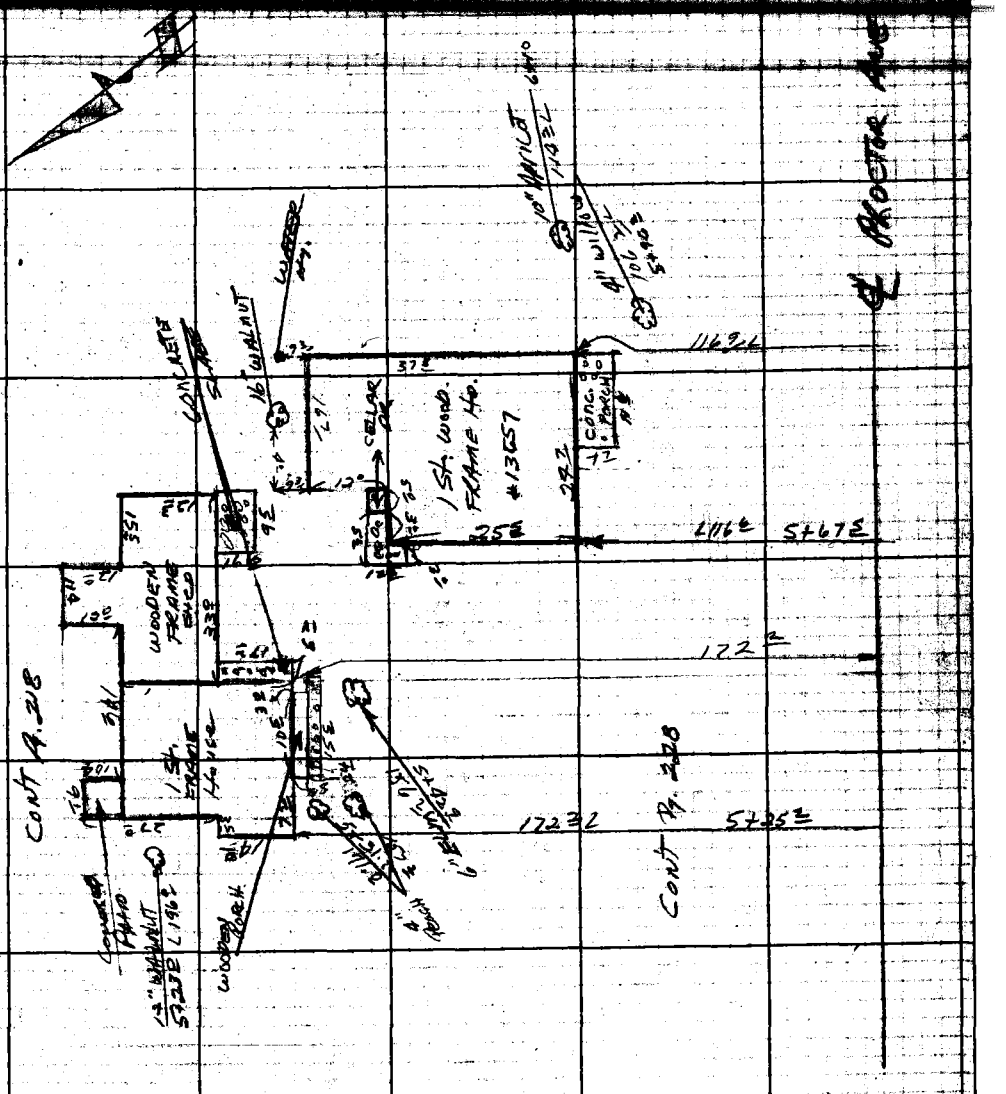

Note: Any Additions or Changes on This Sheet Must be Made or Circled in Red Ink With Date and Name of Person Making Change.

Do not extend notes this side of this line.

RETURN TO
LOS ANGELES COUNTY ENGINEER
700 LOS ANGELES COUNTY ENGINEERING BLDG.

76F3C9S CE #247—3-57

F. B. 1878 Pg. 230

RETURN TO
LOS ANGELES COUNTY ENGINEER
700 LOS ANGELES COUNTY ENGINEERING BLDG.

Do not extend notes this side of this line.

Note: Any Additions or Changes on This Sheet Must be Made or Circled in Red Ink With Date and Name of Person Making Change.

Notes Ck'd by
Map No. 98-17
Office Work Al Wright
Checked

Survey of
JN 0074.99 Tape Std °F
Surveyed by Enabak
Notes Date
Approved A. C. Johnson

F. B. PG.

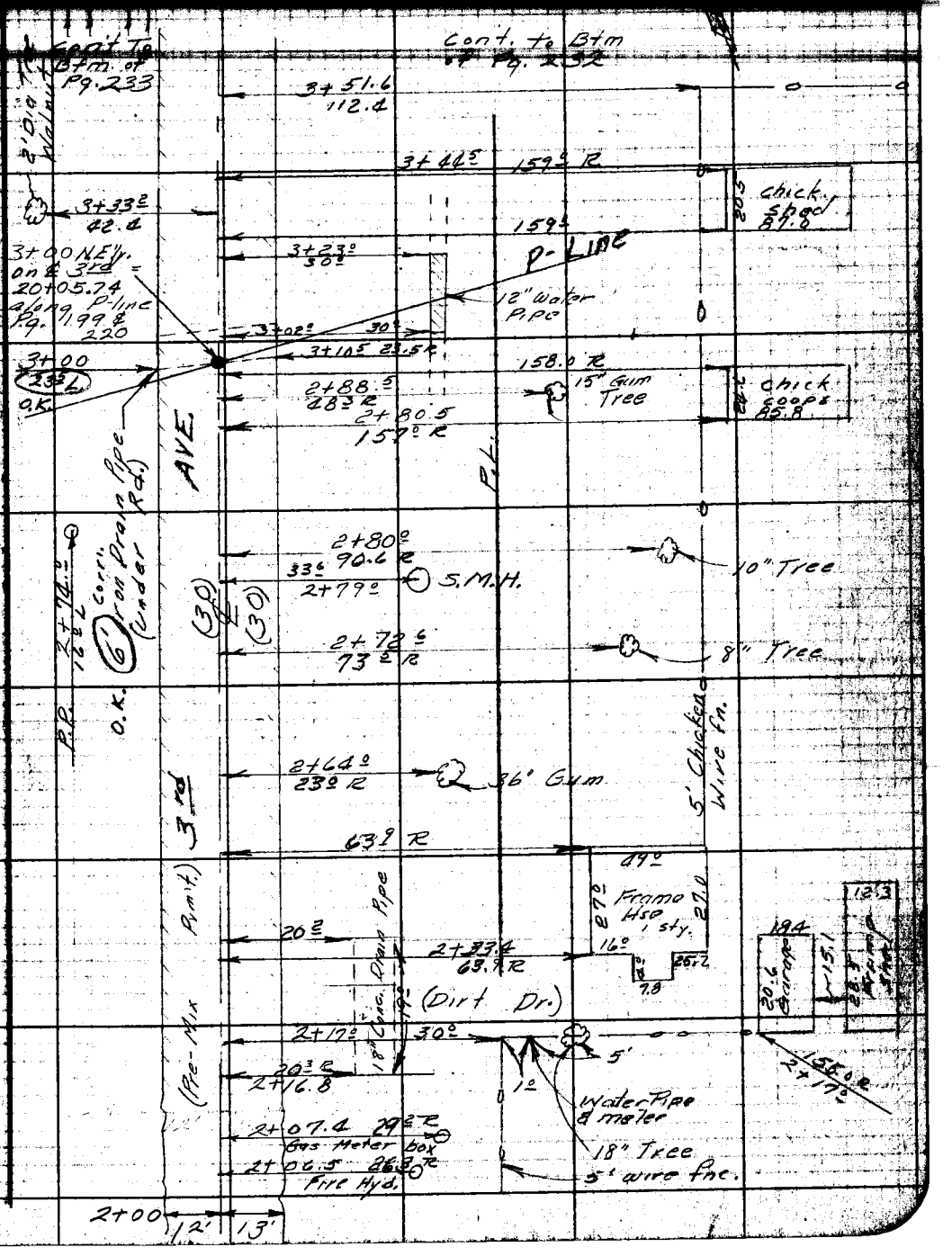

Note: Any Additions or Changes on This Sheet Must be Made or Checked in Red Ink With Date and Name of Person Making Change.

Do not extend notes this side of this line.

RETURN TO
LOS ANGELES COUNTY ENGINEER
700 LOS ANGELES COUNTY ENGINEERING BLDG.

76F3098 CE #247—3-57

F.B. 1878 PG. 232

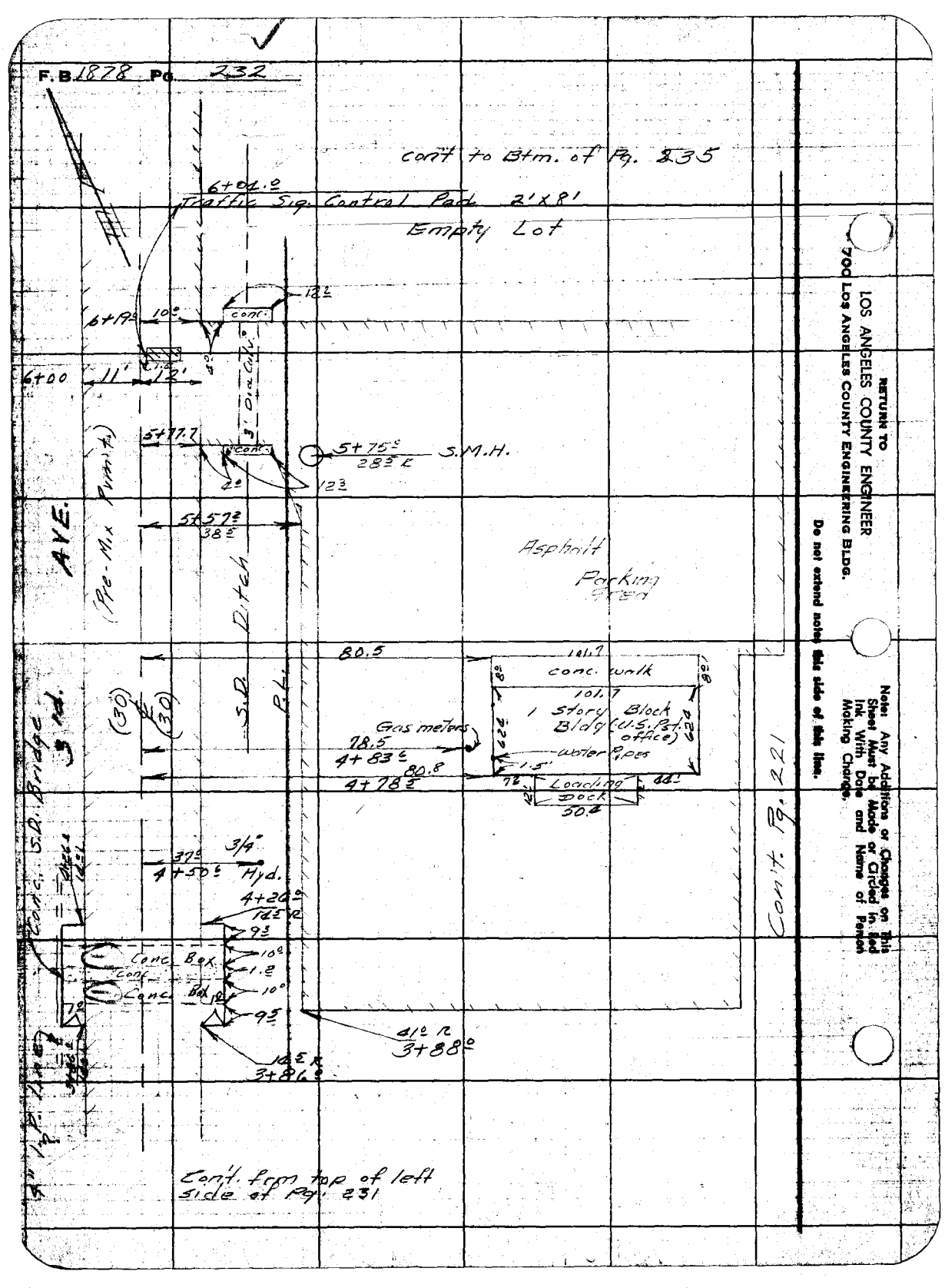

Notes Ck'd by
Map No. 38-17
Office Work Alcoright
Checked

Survey of
JN 0074.99 Tape Std °F
Surveyed by English
Notes Date
C. Johnson

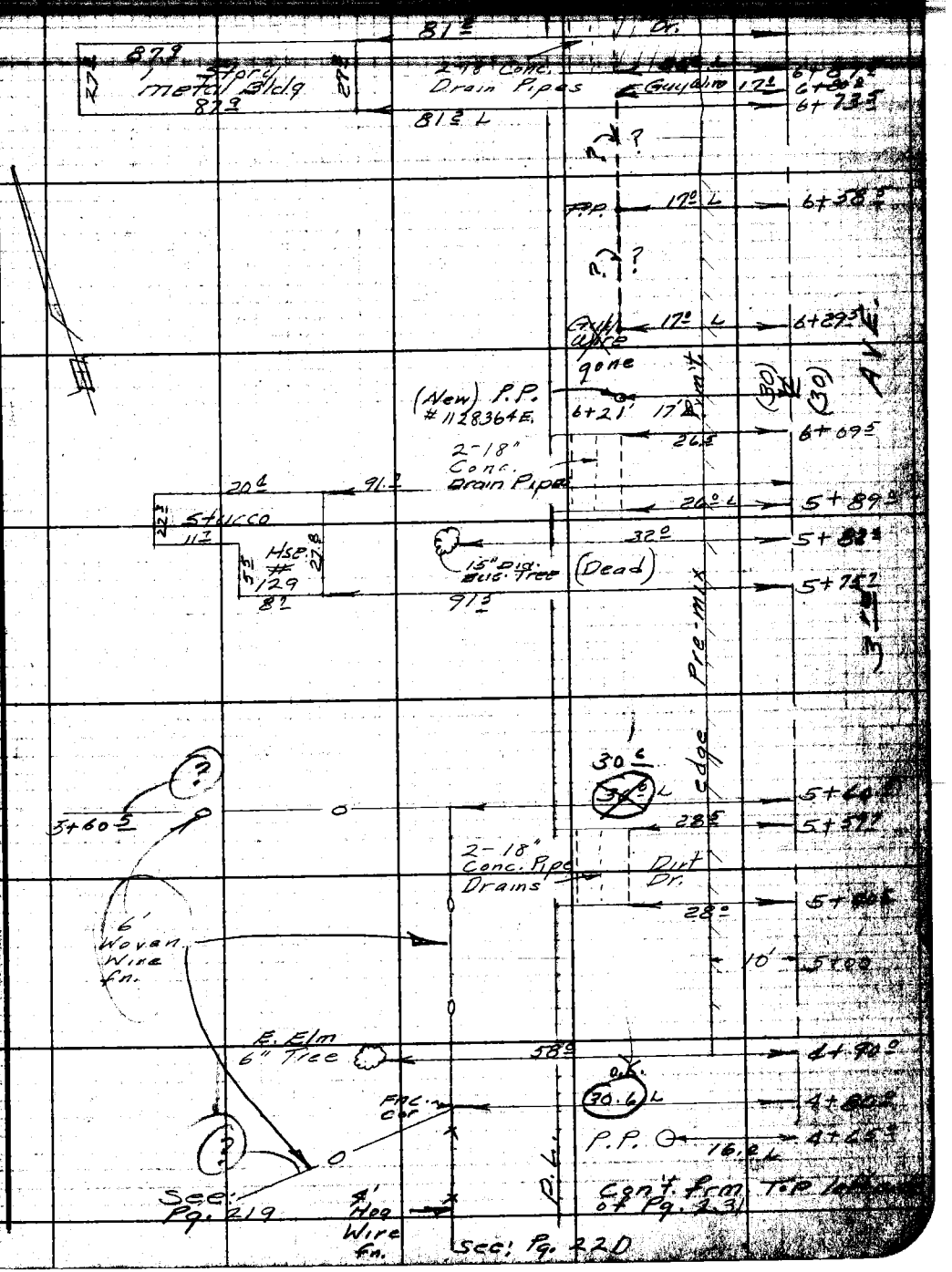

Note: Any Additions or Changes on This Sheet Must be Made or Circled in Red Ink With Date and Name of Person Making Change.

Do not extend notes this side of this line.

RETURN TO
LOS ANGELES COUNTY ENGINEER
700 LOS ANGELES COUNTY ENGINEERING BLDG.

F. B. 1878 Pg. 234

Con't. Pg. 239

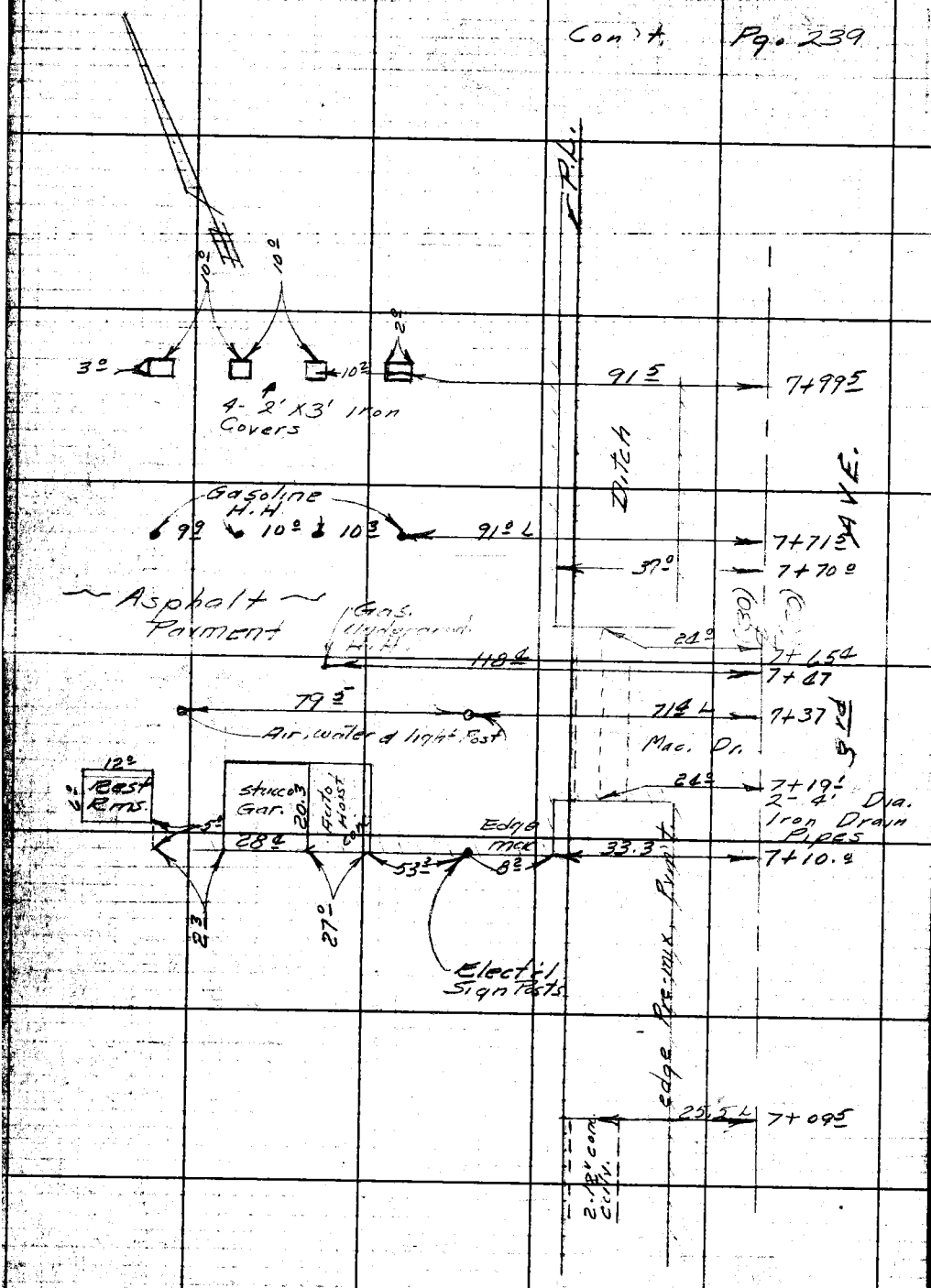

Con't. from top of Pg. 233

RETURN TO
LOS ANGELES COUNTY ENGINEER
700 Los Angeles County Engineering Bldg.

Do not extend noted this side of this line.

Note: Any Additions or Changes on This Sheet Must be Made or Circled in Red Ink With Date and Name of Person Making Change.

Notes Ck'd by
Map No. 98-17
Office Work [illegible]
Checked
Date

Survey
JN 0074.99 Tape Std °F
Surveyed by English
Notes [illegible] Date 5-8-58
Indexed A. C. Johnson

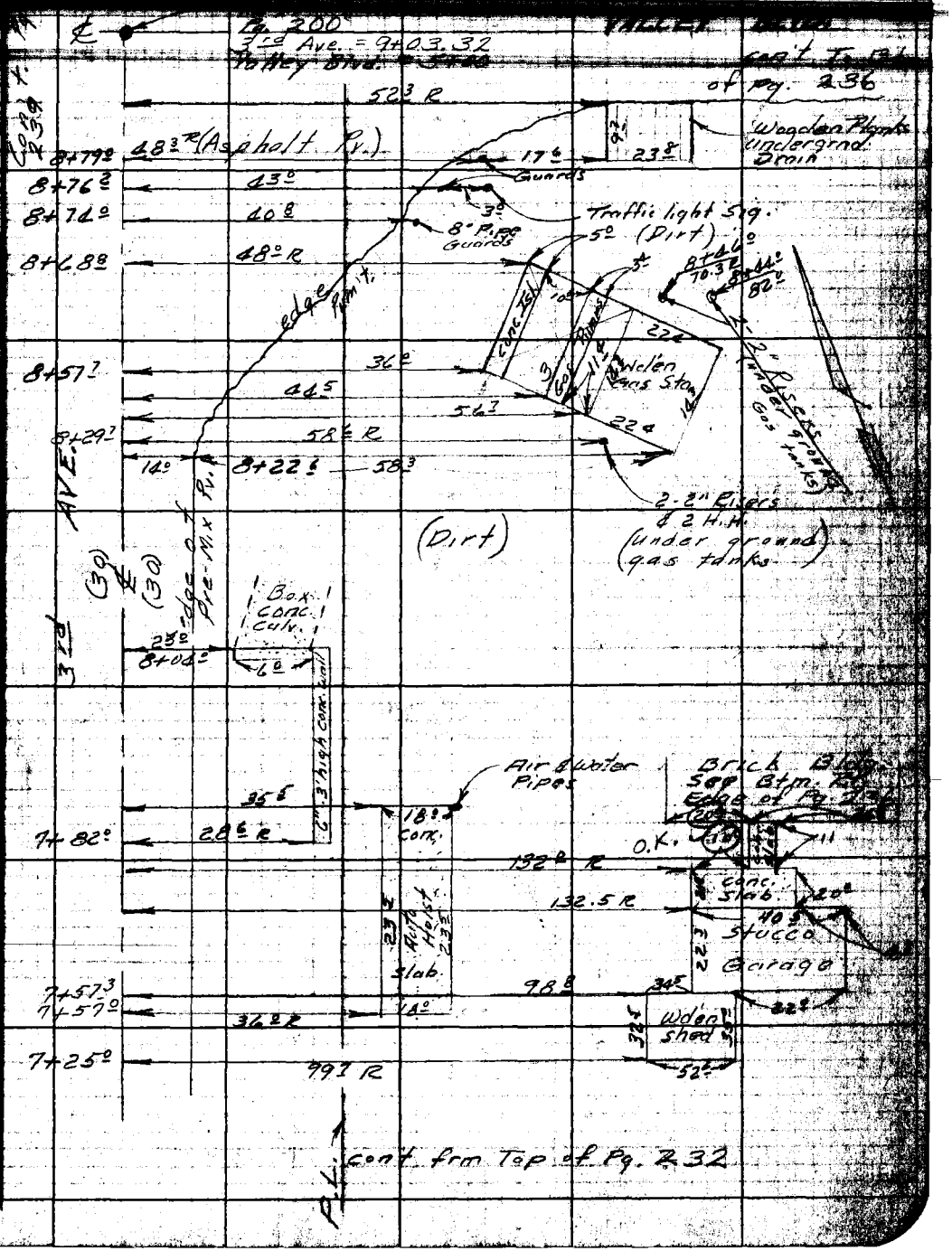

Note: Any Additions or Changes on This Sheet Must be Made or Copied in Red Ink With Date and Name of Person Making Change.

Do not extend notes this side of this line.

RETURN TO
LOS ANGELES COUNTY ENGINEER
1000 LOS ANGELES COUNTY ENGINEERING BLDG.

FORGOSS CE #247-3-57

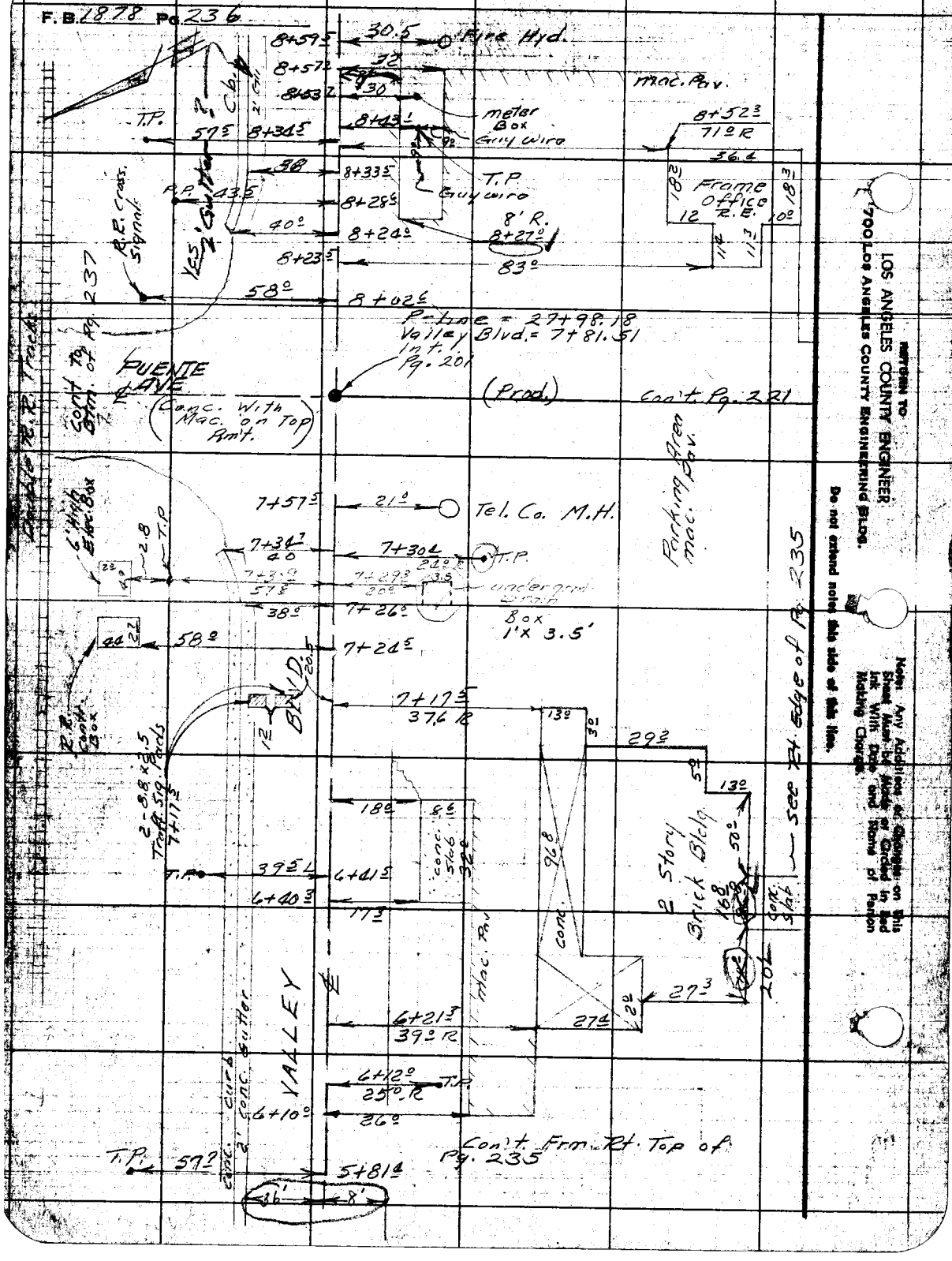
F.B. 1878 Pg. 236
Fire Hyd.
Mac. Pav.
meter Box
Guy wire
T.P.
Frame Office R.E.
R.R. Cross. Signal
Yes 2' Gutter
P-line = 27+98.18
Valley Blvd. = 7+81.51
Int. Pg. 201
PUENTE AVE
(Conc. With Mac. on Top Pmt.)
(Prod.)
Con't. Pg. 221
Parking Area Mac. Pav.
Tel. Co. M.H.
underground Drain Box 1'x 3.5'
BLVD.
2-8.8x2.5 Traff. Sig. Pads
2 Story Brick Bldg.
see Rt. Edge of Pg. 235
VALLEY
Mac. Pav.
Con't. Frm. Rt. Top of Pg. 235
Double R.R. Tracks
Con't. To Btm. of Pg. 237
RETURN TO
LOS ANGELES COUNTY ENGINEER
700 LOS ANGELES COUNTY ENGINEERING BLDG.
Do not extend notes this side of this line.
Note: Any Additions or Changes on this Sheet Must be Made or Circled in Red Ink With Date and Name of Person Making Charge.

Map No. 98-17
Office Work
Checked
Date

IN 0076.99 Tape Std °F
Surveyed by
Notes Date
Indexed

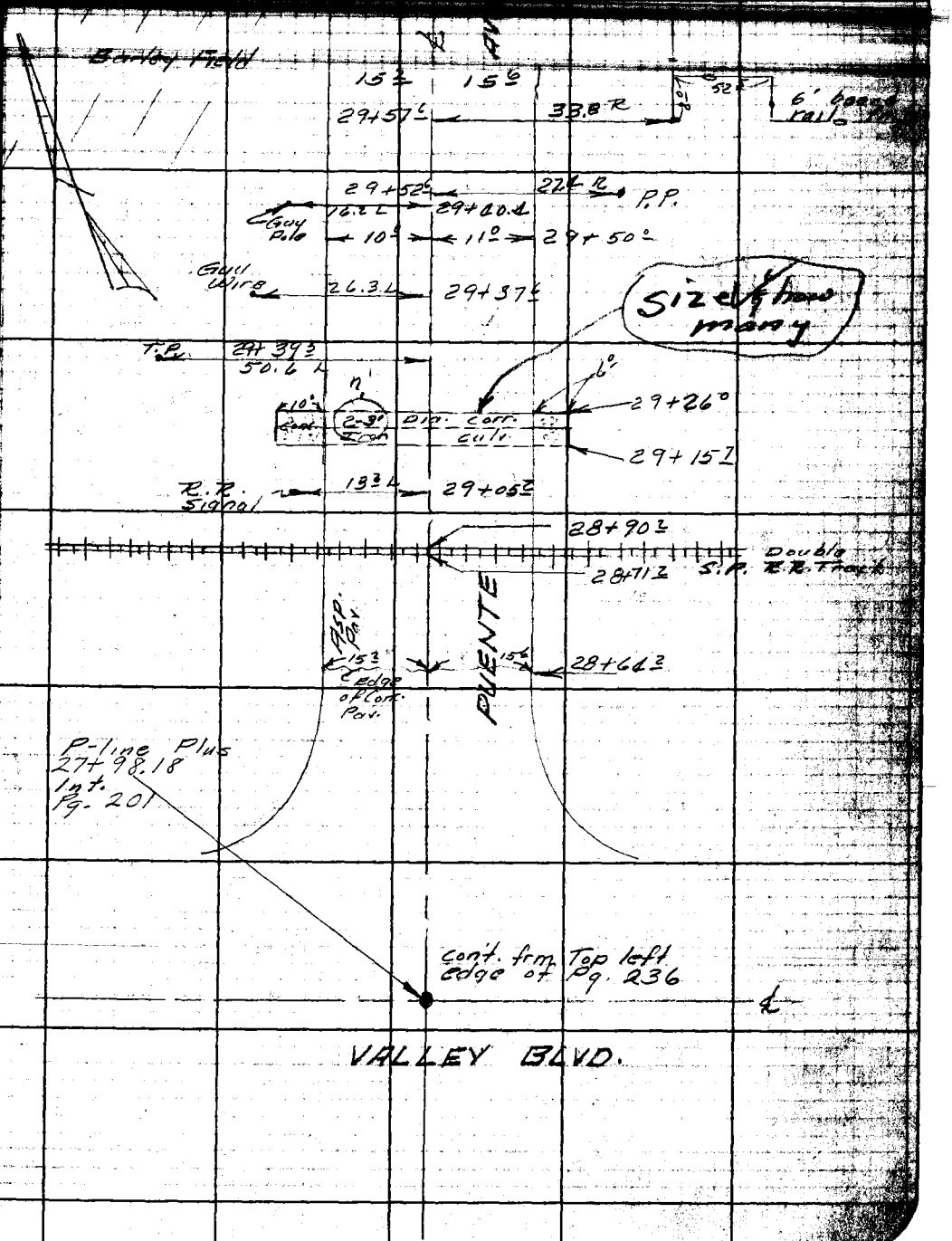

Note: Any Additions or Changes on This Sheet Must be Made or Circled in Red Ink With Date and Name of Person Making Change.

Do not extend notes this side of this line.

RETURN TO
LOS ANGELES COUNTY ENGINEER
700 LOS ANGELES COUNTY ENGINEERING BLDG.

76F3095 CE #247—3-57

RETURN TO
LOS ANGELES COUNTY ENGINEER
700 LOS ANGELES COUNTY ENGINEERING BLDG.

Note: Any Additions or Changes on This Sheet Must be Made or Circled in Red Ink With Date and Name of Person Making Change.

Do not extend notes this side of this line.

F.B. 1878 PG. 238

Map No. 98-17 | IN 0074.99 Tape ____ Std ____ °F
Office Work [illegible] | Surveyed by English
Checked ____ | Notes [illegible] Date 5-7-58
Date ____ | Indexed A. C. Johnson

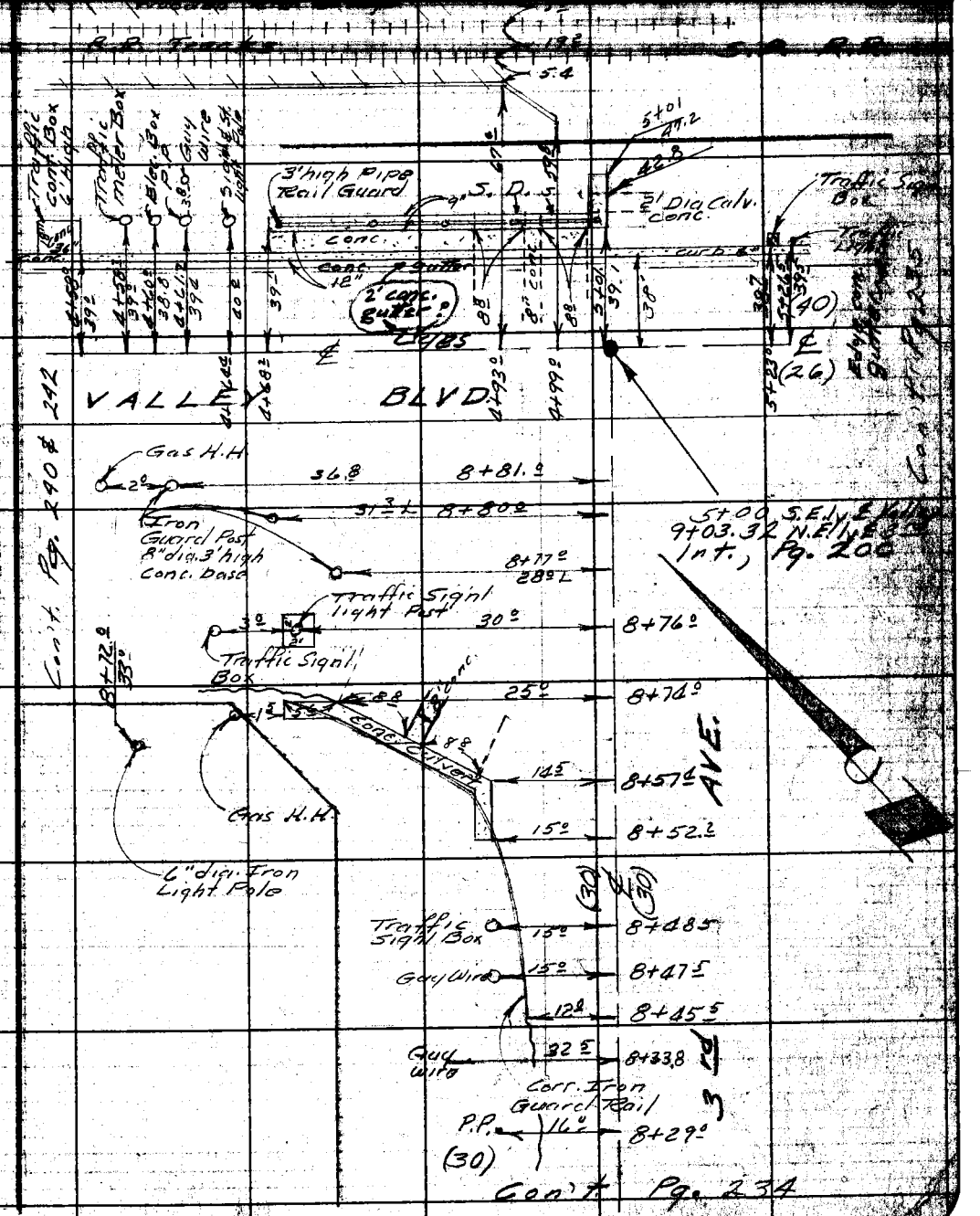

Note: Any Additions or Changes on This Sheet Must be Made or Circled in Red Ink With Date and Name of Person Making Change.

Do not extend notes this side of this line.

RETURN TO
LOS ANGELES COUNTY ENGINEER
700 Los Angeles County Engineering Bldg.

PURPOSE CE #247—3-57

F.B. 1878 Pg. 240



RETURN TO
LOS ANGELES COUNTY ENGINEER
700 LOS ANGELES COUNTY ENGINEERING BLDG.

Do not extend notes this side of this line.

Note: Any Additions or Changes on This Sheet Must be Made or Circled in Red Ink With Date and Name of Person Making Change.

Notes Ck'd by
Map No. 98-17
Office Work Alwright
Checked
Date

Survey of
JN 0074.99 Tape Std °F
Surveyed by English
Notes Date 5-50
Indexed C. Johnson

F. B. PG.

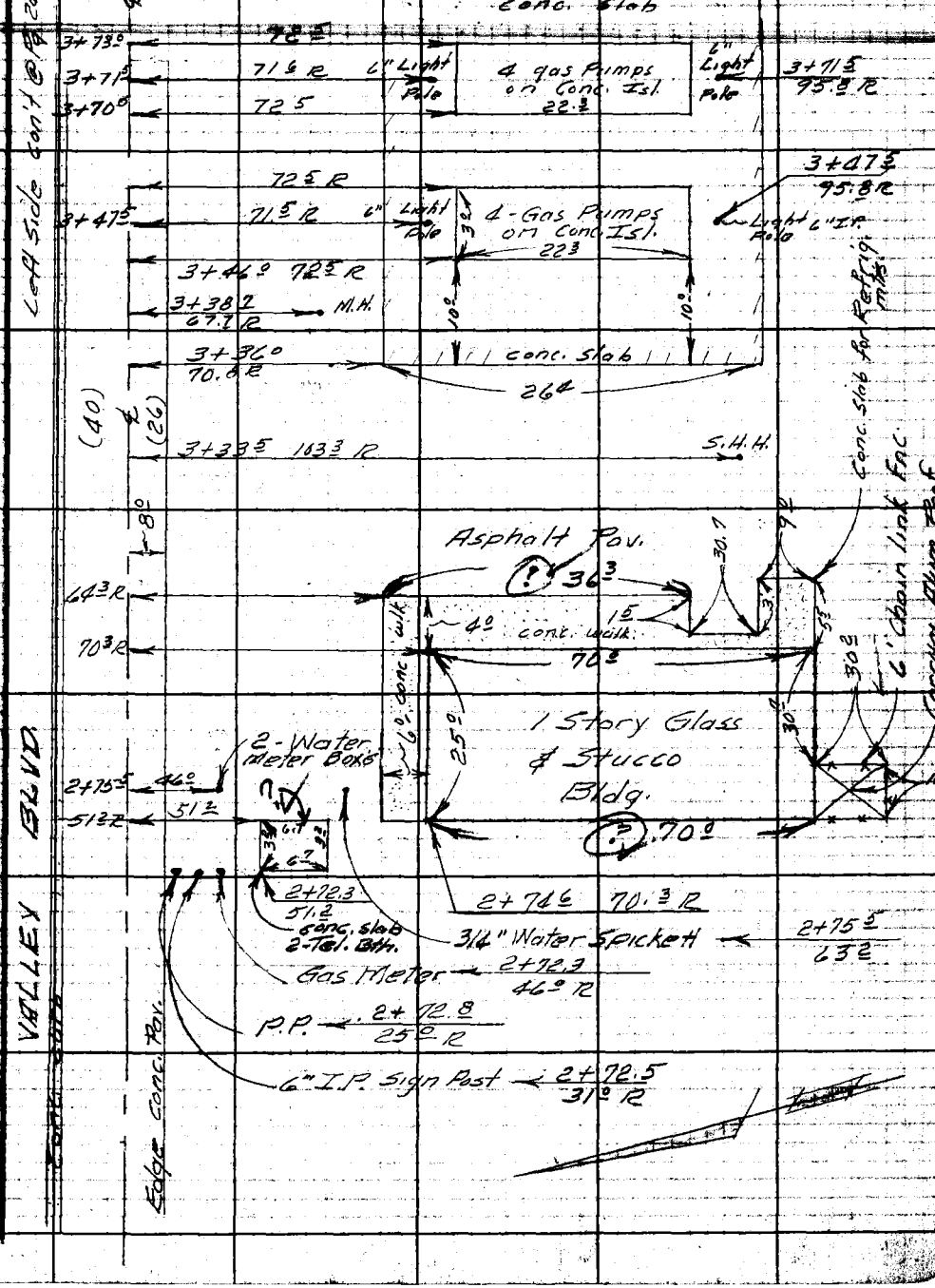

Note: Any Additions or Changes on This Sheet Must be Made or Circled in Red Ink With Date and Name of Person Making Change.

Do not extend notes this side of this line.

RETURN TO
LOS ANGELES COUNTY ENGINEER
700 LOS ANGELES COUNTY ENGINEERING BLDG.

76F3095 CE #247—3-57

F. B. 1878 Pg. 242

See Btm. Rt. Edge of Pg. 239

3RD AVE.

4+60° — 22° — Edge of Pav. Asphalt

4+51.2 — 67.8 R — 26.5 — Conc. Slab

70°

4+40° — 69° R — Light Pole — 4-Gas Pumps on Conc. Isl. 22.3 — 6" I.P. Light Pole — 4+40° 95.9 R

4+38.3 — 70° R

See Top of Pg. 240

71° R

4+17° — 70° R — 6" Light Pole — 4-Gas Pumps on Conc. Isl. 22.3 — 6" Light Pole — 4+17 75.0 R

4+15° — 71° R

Conc. Slab

1°

67.8 R — 1° — 28.5

4+01° — 26° — Guy Wire

Metal Bldg.

GAS STA.

3+95° — 65.3 R — 15° — 15°

3+86.6 — 26.5 R — 29.5 — 1°

VALLEY BLVD.

3+85° — 26° — P.P.

Conc. Slab

8°

Edge of Conc.

ASPHALT PAV.

Con't Frm. Top of Pg. 241

RETURN TO
LOS ANGELES COUNTY ENGINEER
700 Los Angeles County Engineering Bldg.

Do not extend notes this side of this line.

Note: Any Additions or Changes on This Sheet Must be Made or Circled in Red Ink With Date and Name of Person Making Change.

Map No. 98-12
Office Work [illegible]
Checked
Date

JN 0074.99 Tape [illegible] Std 68 °F
Surveyed by English
Notes 54 Date 5-1-58
Indexed C. Johnson

NOTE:
Location of Thread of natural Drainage Channel

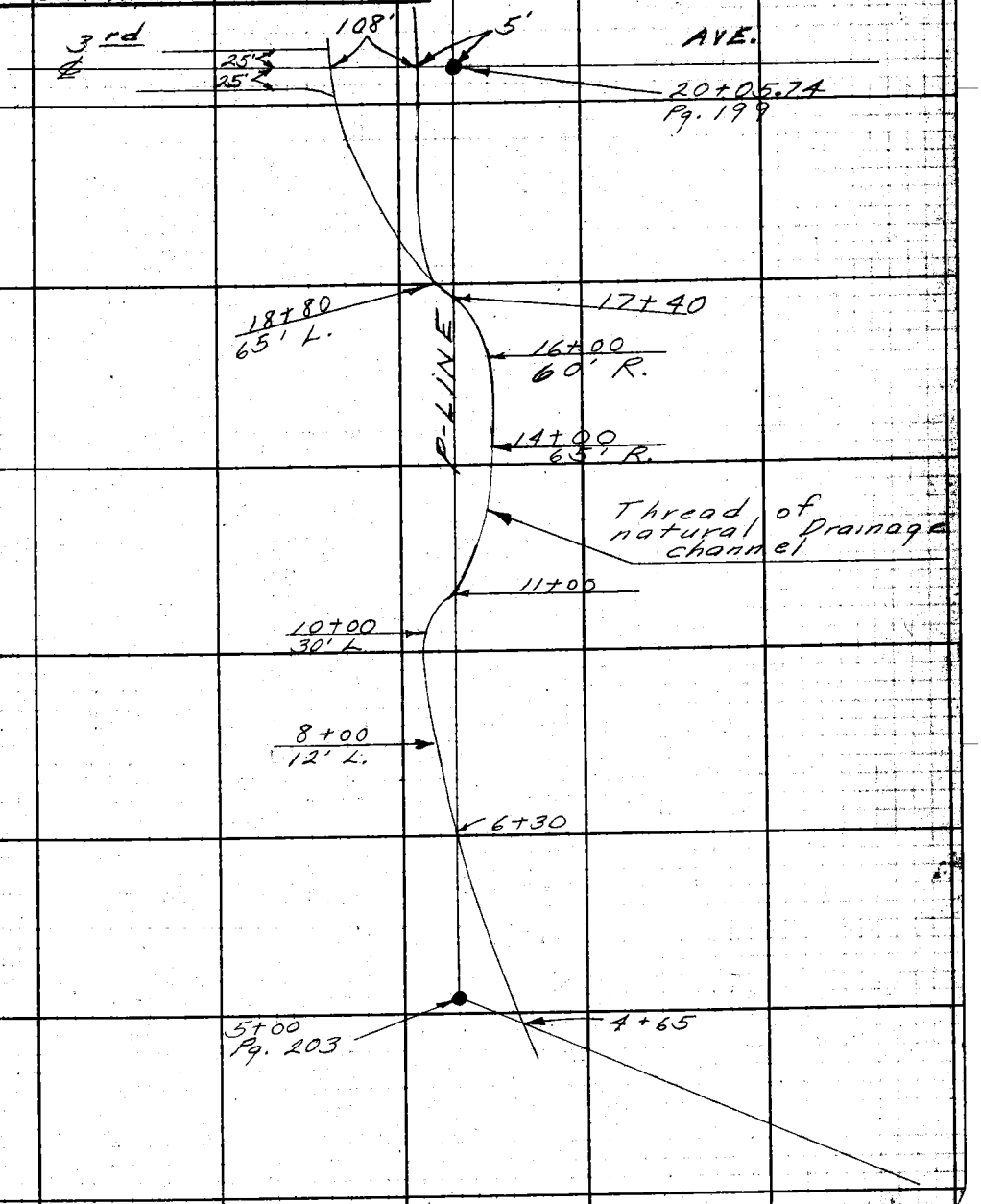

Note: Any Additions or Changes on This Sheet Must be Made or Graded in Red Ink With Date and Name of Person Making Change.

Do not extend notes this side of this line.

RETURN TO
LOS ANGELES COUNTY ENGINEER
700 LOS ANGELES COUNTY ENGINEERING BLDG.

76F3095 CE #247—3-57

RETURN TO
LOS ANGELES COUNTY ENGINEER
700 LOS ANGELES COUNTY ENGINEERING BLDG.

Note: Any Additions or Changes on This Sheet Must be Made or Circled in Red Ink With Date and Name of Person Making Change.

Do not extend notes this side of this line.

B.B. 1878 Pg. 244

Profile No. | Notes Red. Date | Plotted W. D. REYNOLDS Date | Job No. 0074.99 | Division No. 10 | F. B. 1878 | PG. 245

Notes Chkd. Date | Checked Date | Survey of [redacted]

No. 98-17 Date | Date | Map No. | Indexed [redacted] C. Johnson Date 9-17-58

WORKMAN MILL
RD. EXTENSION

J.N. 0074.99

CROSS
SECTIONS

See F.B. 2381
for
FINAL ℄

STATION	B. S.	H. I.	F. S.	ELEV.
			Sept. 16, 1958	
			English	
			Landa	
			Wallace	
			Tuxford	

NOTE: ANY ADDITIONS OR CHANGES ON THIS SHEET MUST BE MADE OR CIRCLED IN RED INK, WITH DATE AND NAME OF PERSON MAKING CHANGE.

PLEASE RETURN TO
LOS ANGELES COUNTY ENGINEER
700 LOS ANGELES COUNTY ENGINEERING BLDG.

Do not extend notes this side of this line.

76298 S & E #307—7-55

76298 S & E #307—7-55

PLEASE RETURN TO
LOS ANGELES COUNTY ENGINEER
700 LOS ANGELES COUNTY ENGINEERING BLDG.

NOTE: ANY ADDITIONS OR CHANGES ON THIS SHEET MUST BE MADE OR CIRCLED IN RED INK, WITH DATE AND NAME OF PERSON MAKING CHANGE.

Do not extend notes this side of this line.

F. B. 1878 Pg. 246 | Job No. 0074.99 | Division No. 10 | Notes Red. | Plotted W. D. REYNOLDS | Profile No. | Date | Date | X-Sec. No. 98-17
Survey of Workman Mill Rd. Ext. | Notes Chkd. | Checked | Date | Date
Survey by English | Notes | Date
Indexed K. C. Johnson

STATION	B. S.	H. I.	F. S.	ELEV.		
Cross Sections of Natural Drainage Ditch						
fd. B.M. 11-120	5 26	299 45		294 186	B.M. 11-120, el.= 294.~~186~~ (165 1959 Adj.), F.B. 1376-107	Note: this el. is 1' below Pvmt.
			5 46	293 99	Int. of Proctor Ave. & 2nd Ave.	(L.A.T. in H-wall)
			12 8	286 7	P-line, Bot. Ditch at H-wall	
T.P.	3 26	291 66	11 05	288 90		
5+00			8 8	282 9	P-line, ⊥ pt.	
			9 9	281 8		20'R, Bot. Dit.
		291 7	5 2	286 5		60'R T.B.
			3 1	288 6	18'L., T.B.	
6+00			9 8	281 9	P-line	
			9 2	282 5		23'R, B.B.
			4 5	287 2		56'R, T.B.
			9 4	282 3	10' L. B.B.	
			0 7	291 0	43' " T.B.	
7+00			8 8	282 9	P-line	B.B.
			4 0	287 7		47'R. T.B.
			9 2	282 5	22'L., B.B.	
			1 8	289 9	54'L., T.B.	
T.P.	10 49	293 20	8 95	282 71		

76L298 307 8-53

PLEASE RETURN TO
LOS ANGELES COUNTY SURVEYOR
726 LOS ANGELES COUNTY ENGINEERING BLDG.

NOTE: ANY ADDITIONS OR CHANGES ON THIS SHEET MUST BE MADE OR CIRCLED IN RED INK, WITH DATE AND NAME OF PERSON MAKING CHANGE.

Do not extend notes this side of this line.

STATION	B. S.	H. I.	F. S.	ELEV.		
8+00		293.20	10 8	282 4		P-line - B.B.
			4 5	288 7		50 'R T.B.
			10 8	282 4	16 'L, B.B.	
			2 1	291 1	64 'L, T.B.	
9+00			8 2	5 0		P-line
			3 1	290 1		70 'R. - T.B.
			9 7	283 5	17' L B.B.	
			9 7	283 5	30' " "	
			1 6	291 6	75' " T.B.	
10+00			6 8	286 4		P-line
			1 1	292 1		175 'R Brk.
			9 4	283 8	30 'L Bot. Dit.	
			2 1	291 1	75 'L T.B.	
T.P.	8 1 0	293 05	8 25	284 95		
11+00			7 6	285 4		P-line
			8 6	284 4		12 'R - Bot. D.
		+	4 5	297 5		145 'R - Brk.
			2 3	290 7	50' L. T.B.	
12+00			4 5	288 5		P-Line
			7 0	286 0		37 R Bot. D.
		+	2 6	295 6		145' " Brk.
			2 5	290 5	16 'L - Brk.	

Profile Notes Red. Plotted REYNOLDS Job No. 0074.99 Division No. 10 F. B. 1878 Pg. 247

X-Sec. Notes Chkd. Checked Survey By

No. 98-17 Date Date Map No. Indexed C. Johnson

76L298 307 8-53

PLEASE RETURN TO
LOS ANGELES COUNTY SURVEYOR
726 LOS ANGELES COUNTY ENGINEERING BLDG.

NOTE: ANY ADDITIONS OR CHANGES ON THIS SHEET MUST BE MADE OR CIRCLED IN RED INK, WITH DATE AND NAME OF PERSON MAKING CHANGE.

Do not extend notes this side of this line.

STATION	B. S.	H. I.	F. S.	ELEV.		
		29305				
T.P.	4 55	29578	1 82	291 23		
13+00			4 8	291 0		P-line
			9 7	286 1		50' R Bot. Dit.
			0 0	295 8		250' " Brk.
			3 9	291 9	5' L. T.B.	
14+00			4 2	291 6		P-line T.B.
			9 5	286 3		65 R Bot. Dit.
			2 0	293 8		153 " Brk.
			0 0	295 8		221 R. Brk
15+00			3 8	292 0		P-line
			3 8	292 0		6' R T.B.
			9 4	286 4		71' R Bot. Dit.
			3 1	292 7		109' R. Brk.
		+	2 7	298 5		236' R. "
16+00			4 5	291 3		P-line
			9 1	286 7		53' R Bot. Dit.
			9 1	286 7		89' R Bot. Dit.
			3 6	292 2		149' " Brk.
		+	3 4	299 2		265' " "
			3 3	292 5	25' L T.B.	
T.P.	6 31	297 61	4 48	291 30		

F.B. 1878 Pg. 248 Job No. 0074.99 Division No. 10 Notes Red. Plotted W. D. REYNOLDS Profile
Survey of Workman Mill Rd. Ext. Date Date No.
Survey by English Notes Ed. Notes Chkd. Checked X-Sec.
Indexed E. C. Johnson Date Date Date No. 98-17

76L298 307 8-53

PLEASE RETURN TO
LOS ANGELES COUNTY SURVEYOR
726 LOS ANGELES COUNTY ENGINEERING BLDG.

NOTE: ANY ADDITIONS OR CHANGES ON THIS SHEET MUST BE MADE OR CIRCLED IN RED INK, WITH DATE AND NAME OF PERSON MAKING CHANGE.

Do not extend notes this side of this line.

STATION	B. S.	H. I.	F. S.	ELEV.		
17+00		297 61	8 5	289 1	P-line	
			9 5	288 1		12 'R Bot.
			9 5	288 1		30' "
			1 8	295 8		47' " T.B.
			5 0	292 6	57'L. Brk.	
17+62			8 6	289 0	P-line	B.B.
18+00			4 0	293 2	"	T.B.
			8 3	289 3	20' L Bot. Dit.	
			8 7	288 9	38 " " "	
			5 8	291 8	44 " T.B.	
T.P.	4 07	297 88	3 80	293 81		
19+00			4 9	293 0	P-line	
			2 33	295 55	Int. P-line & 3rd Ave. (ctr. m	
T.P.	4 52	299 78	2 62	295 26		
fd. B.M. 11-119			6 58	293 20	B.M. 11-119, el.= 293.207, F.B. 1376-10	

Profile No. ____ Date ____ Notes Red. ____ Date ____ Notes Chkd. ____ Checked ____ Date ____ Survey By ____ Map No. ____ Date ____ Division No. ____ F. B. ____ PG. ____

W. D. REYNOLDS

X-Sec. No. 98-17

Mill Rd. Ext.

Date 9-16-58

Survey of _____ Date _____ Date _____

Survey by _____ Notes _____ Notes Chkd. _____ Checked _____

Indexed K. C. Johnson _____ Date _____

ATION

B. S.