Notes Ck'd by	Survey of
Map No.	JN Tape Std °F
Office Work	Surveyed by
Checked	Notes Date
Date	Indexed

F.B. 1879

Page	Job	Description
		CITRUS AVENUE - 0074.13
5-16	C.L.	And int. sts. from Covina Blvd. to Foothill Blvd.
17-46	Topog.	Loc. Imp. from Covina Blvd. to Foothill Blvd.
47-74	C.L.	Align. Survey from Foothill Blvd. to Sierra Madre Ave.
75-84	C.L.	Align. from Cameron Ave. to Tract Line south of Spring Meadow Drive.
91-114	Geod.	Geod. ties.
115-130	Topog.	Loc. Imp. from Foothill Blvd. to Sierra Madre Ave.
131-133	Topog.	Loc. trees at N.E. Cor. Citrus & Leadora Ave.
135-149	B.M.	Bench Levels.
151-164	Elev.	Profile & X-Sec. from Foothill to Leadora Ave.
175-187	C.L.	Prop. new C.L. from Vine St. S'ly to 350 ft. N'ly of N. line Ro. La Puente.
189-190	"P" Line	Proposed Citrus Ave. fr. Temple Ave. NE'ly to summit of San Jose Hills.
191-206	C.L.	For Citrus Ave. from Temple Ave. NE'ly to summit of San Jose Hills.

Microfilmed March 87

(cont'd on next page)

F.B. 1879 Pg.

207-259 B.M. Bench Levels from Valley Blvd. NW'ly to Barranca St.

PLEASE RETURN TO
LOS ANGELES COUNTY ENGINEER
403 LOS ANGELES COUNTY ENGINEERING BLDG.

Do not extend this side of this line.

Note: Any Additions or Changes on this Sheet Must be Made or Circled in Red Ink With Date and Name of Person Making Change

F.B. 079 PG. 5

Map No.
Office Work
Checked
Date

W. O. Tape No. Sta.
Surveyed by Holmes
Notes Date
Indexed A. C. Johnson 5-20-55

J.N. [illegible]

CITRUS AVE

INDEX Pg. 6

℄ SURVEY	Pg's 8 To 16
Topog.	" 18 To 46 inclusive

Note: Any Additions or Changes on This Sheet Must be Made or Circled in Red Ink With Date and Name of Person Making Change.

Do not extend notes this side of this line.

RETURN TO
LOS ANGELES COUNTY SURVEYOR
726 LOS ANGELES COUNTY
ENGINEERING BLDG.

76F3098 S&E #247. 8/54

F. B. 1879 PG. 6

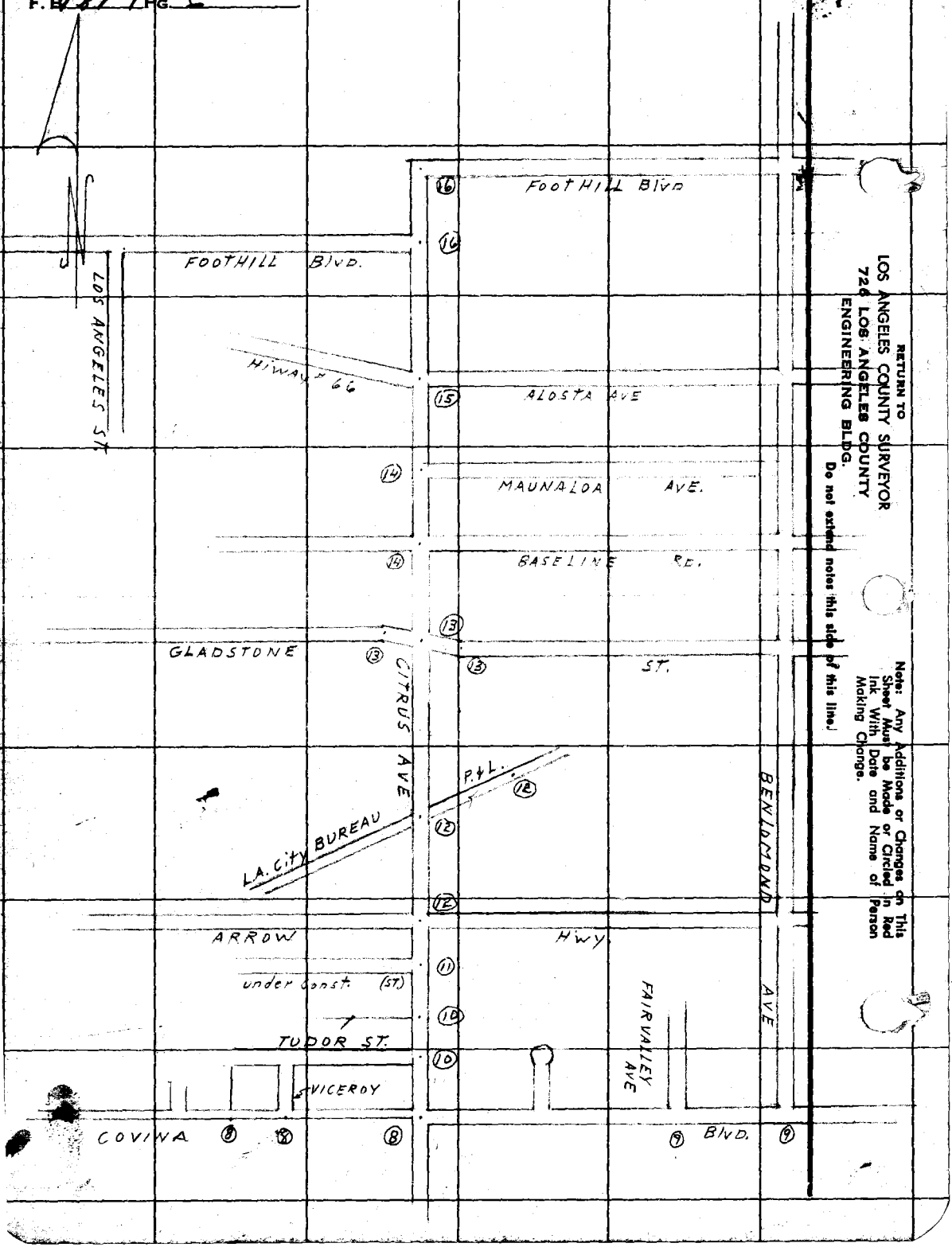

RETURN TO
LOS ANGELES COUNTY SURVEYOR
726 LOS ANGELES COUNTY
ENGINEERING BLDG.
Do not extend notes this side of this line.

Note: Any Additions or Changes on This Sheet Must be Made or Circled in Red Ink With Date and Name of Person Making Change.

F. B. 1000 PG. 7

Map No.
Office Work
Checked
Date

W. O. Tape No.
Surveyed by D.E. Holmes
Notes Holmes Date 4-8-55
Indexed

J.N. 0074.13

CITRUS AVE

℄ SURVEY from

COVINA BLVD. NORTH TO FOOTHILL BLVD.

Refer.
F.B. 632
" " 847
" " 1819

Note
Ties copied from
orrig. notes

Holmes
Barlotti
Brown
West

Note: Any Additions or Changes on This Sheet Must be Made or Circled in Red Ink With Date and Name of Person Making Change.

Do not extend notes this side of this line.

RETURN TO
LOS ANGELES COUNTY SURVEYOR
726 LOS ANGELES COUNTY
ENGINEERING BLDG.

76F309S S&E #247. 6-54

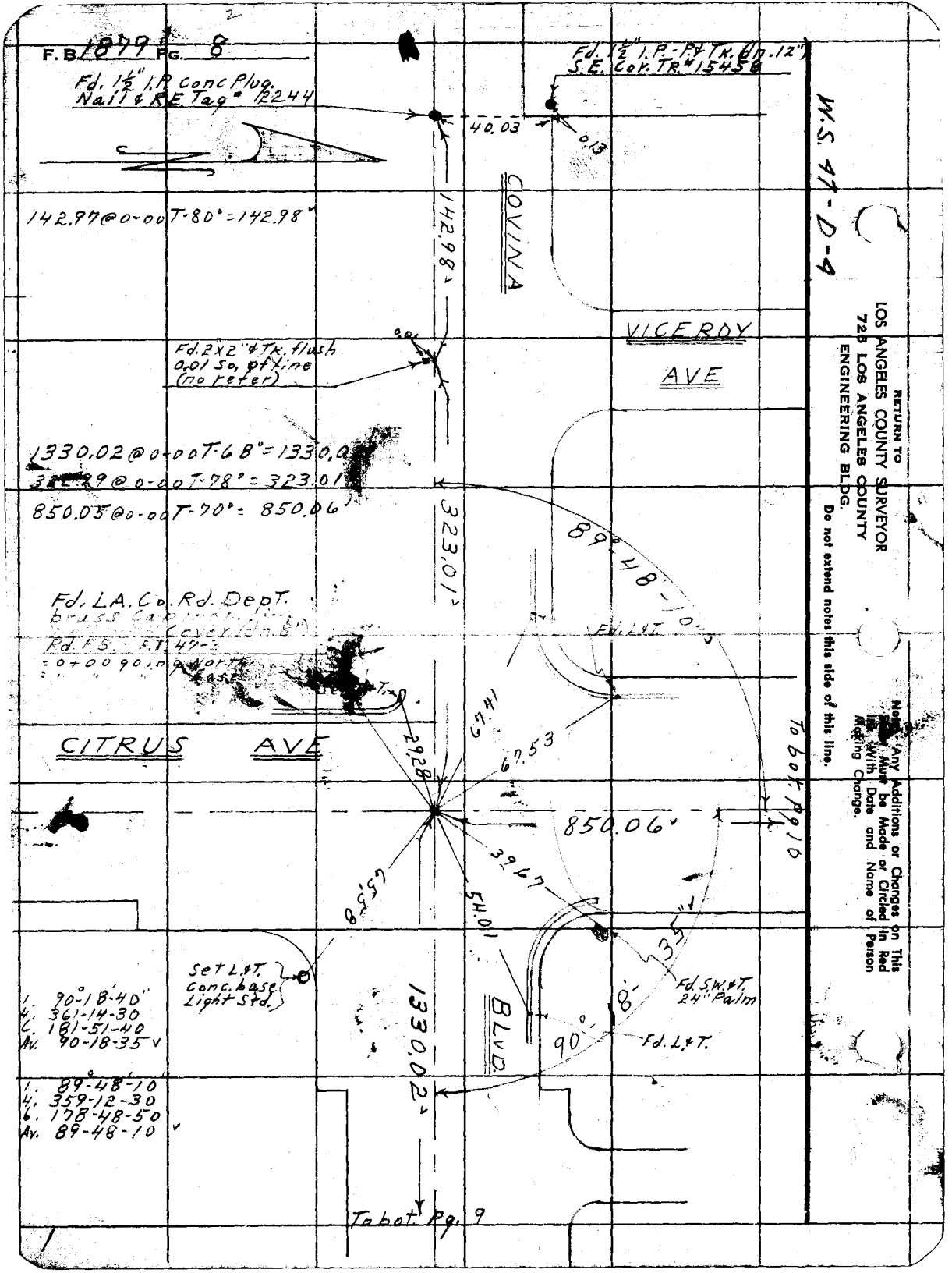
F.B. 1879 Pg. 8
Fd. 1½" I.P. Conc Plug. Nail & R.E. Tag = 2244
Fd. 1½" I.P. - P & Tk. (dn. .12") S.E. Cor. Tr. # 15458
40.03
0.13
142.97 @ 0-00 T-80° = 142.98
142.98
COVINA
VICEROY
AVE
Fd. 2x2" & Tk. flush 0.01 So. of line (no refer)
1330.02 @ 0-00 T-68° = 1330.0
323.01 @ 0-00 T-78° = 323.01
850.05 @ 0-00 T-70° = 850.06
323.01
89°-48'-10"
Fd. L.A. Co. Rd. Dept.
Fd. L.&T.
CITRUS
AVE
29.28
67.41
67.53
850.06
To bot. Pg. 10
39.67
54.01
65.58
35"
Set L.&T. Conc. base Light Std.
Fd. S.W.&T. 24" Palm
90°-18'
Fd. L.&T.
1330.02
BLVD.
1. 90°-18'-40"
4. 361-14-30
6. 181-51-40
Av. 90-18-35
1. 89°-48'-10"
4. 359-12-30
6. 178-48-50
Av. 89-48-10
To bot. Pg. 9
W.S. 47-D-4
RETURN TO
LOS ANGELES COUNTY SURVEYOR
725 LOS ANGELES COUNTY
ENGINEERING BLDG.
Do not extend notes this side of this line.
Note: Any Additions or Changes on This Line Must be Made or Circled in Red Ink With Date and Name of Person Making Change.

J.N. 0074.13

F. B. [illegible] Pg. [illegible]

Map No.
Office Work
Checked
Date

W. O. Tape No. [illegible] Std. [illegible]
Surveyed by D.E. Holmes
Notes Holmes Date 4-8-55
Indexed [illegible]

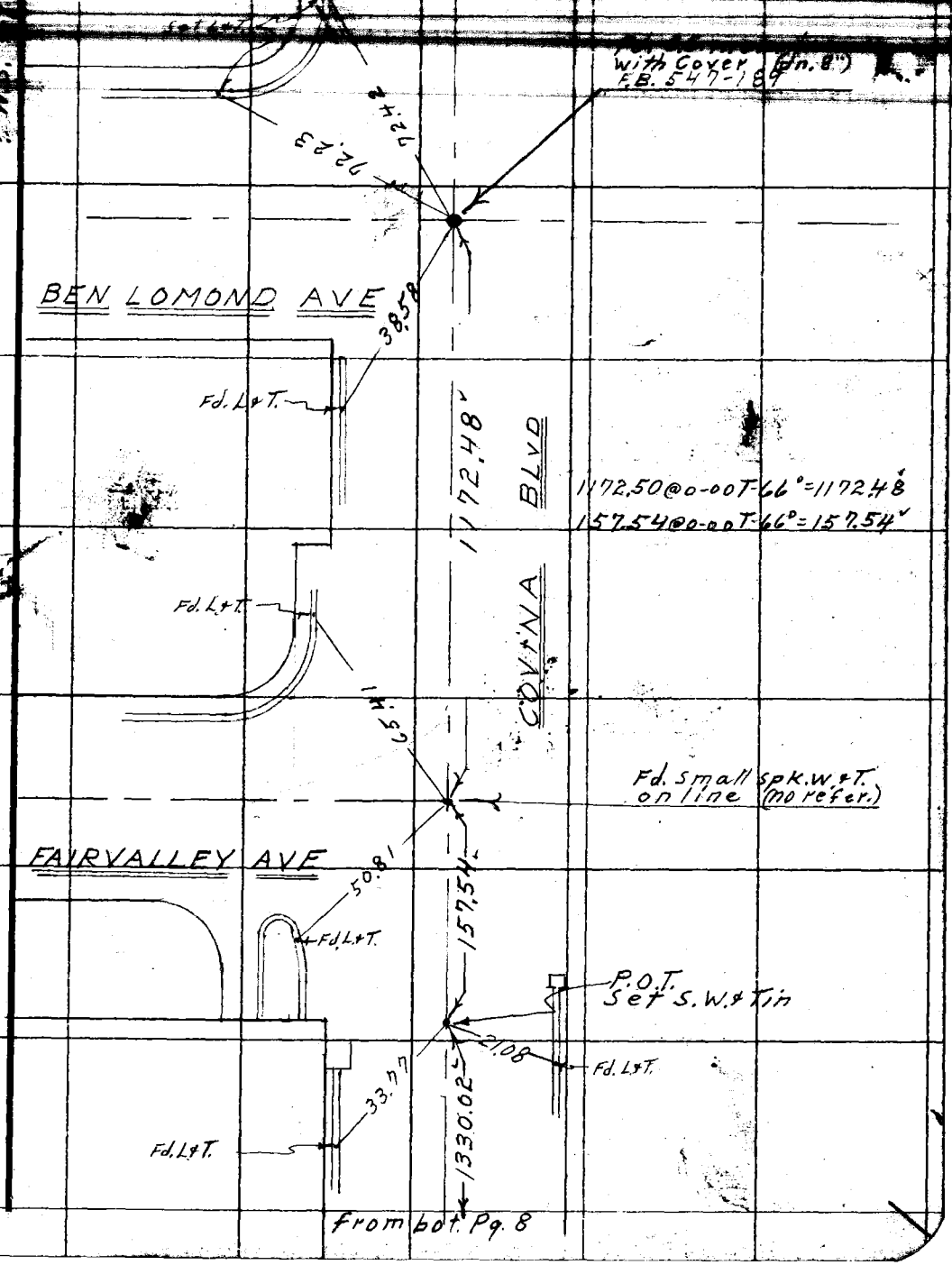

Note: Any Additions or Changes on This Sheet Must be Made or Checked in Red Ink With Date and Name of Person Making Change.

Do not [illegible] this side of this line.

RETURN TO
LOS ANGELES COUNTY SURVEYOR
726 LOS ANGELES COUNTY
ENGINEERING BLDG.

76F309S S&E #247. 8-54

F.B. 1879 Pg. 10

To bot. Pg. 11

1. 90°-09'-50"
4. 360-39-10
6. 180-58-50
Av. 90-09-50

278.35 @ 0-00T-66° = 278.35
187.18 @ 0-00T-68° = 187.18
150.94 @ 0-00T-68° = 150.94
333.62 @ 0-00T-64° = 333.61

Set 1x2" 90° To I.P.

333.61

1.50 1.50 40.00 1.50

Set Small Spk. by inter.

10+01.00 Set P.M. in Spk. by inter.

Fd. 2" I.P. nail in Conc. R.E. 2244 (dn. 18") Per Tr# 15485

Fd. Spk. & T. 0.01 W. of line

0.01

187.18

CITRUS AVE

Tr# 15485

09-50"

150.94

Fd. 2" I.P. - P.S. & Tk. (dn. 12") N.E. Cor. Tr# 15485 R.E. 2244

58.63

TUDOR ST.

63.64

278.35

0.01

8+50.06 Fd. Spk. & T in 0.01 E. of line Per. Tr# 15485

63.22

Set P.M. in Spk. by inter.

57.79

Fd. Spk. & T in Per. Tr# 15485

Fd. L & T.

90°-09'-50"

1. 90°-09'-50"
4. 360-39-20
6. 180-59-00
Av. 90-09-50

850.06

From Pt. Pg. 8

W.S. 87-0-W

RETURN TO COUNTY SURVEYOR LOS ANGELES COUNTY ENGINEERING BLDG.

Do not extend notes this side of this line.

Note: Any Additions or Changes on This Sheet Must be Made or Circled in Red Ink With Date and Name of Person Making Change.

J.N. 007413

F. B. Long Pg. 11

Map No.
Office Work
Checked
Date

W. O. Tape No. 0140 Std. 60
Surveyed by D.E. Holmes
Notes Holmes Date [illegible]
Indexed [illegible]

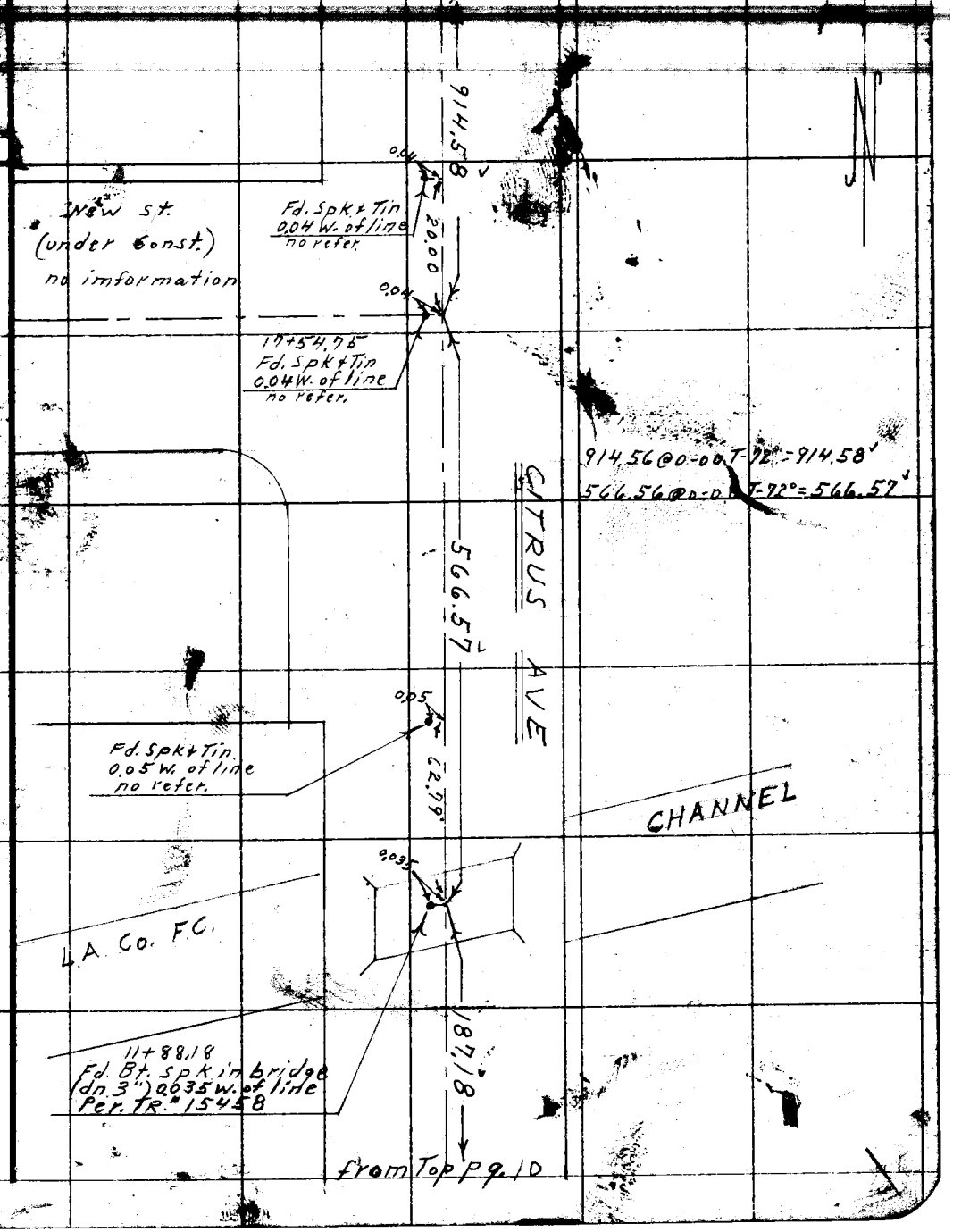

Note: Any Additions or Changes on Sheet Must be Made or Circled in Ink With Date and Name of Person Making Change.

Do not extend notes this side of this line.

RETURN TO
LOS ANGELES COUNTY SURVEYOR
726 LOS ANGELES COUNTY
ENGINEERING BLDG.

76F309S S&E #247. 8-54

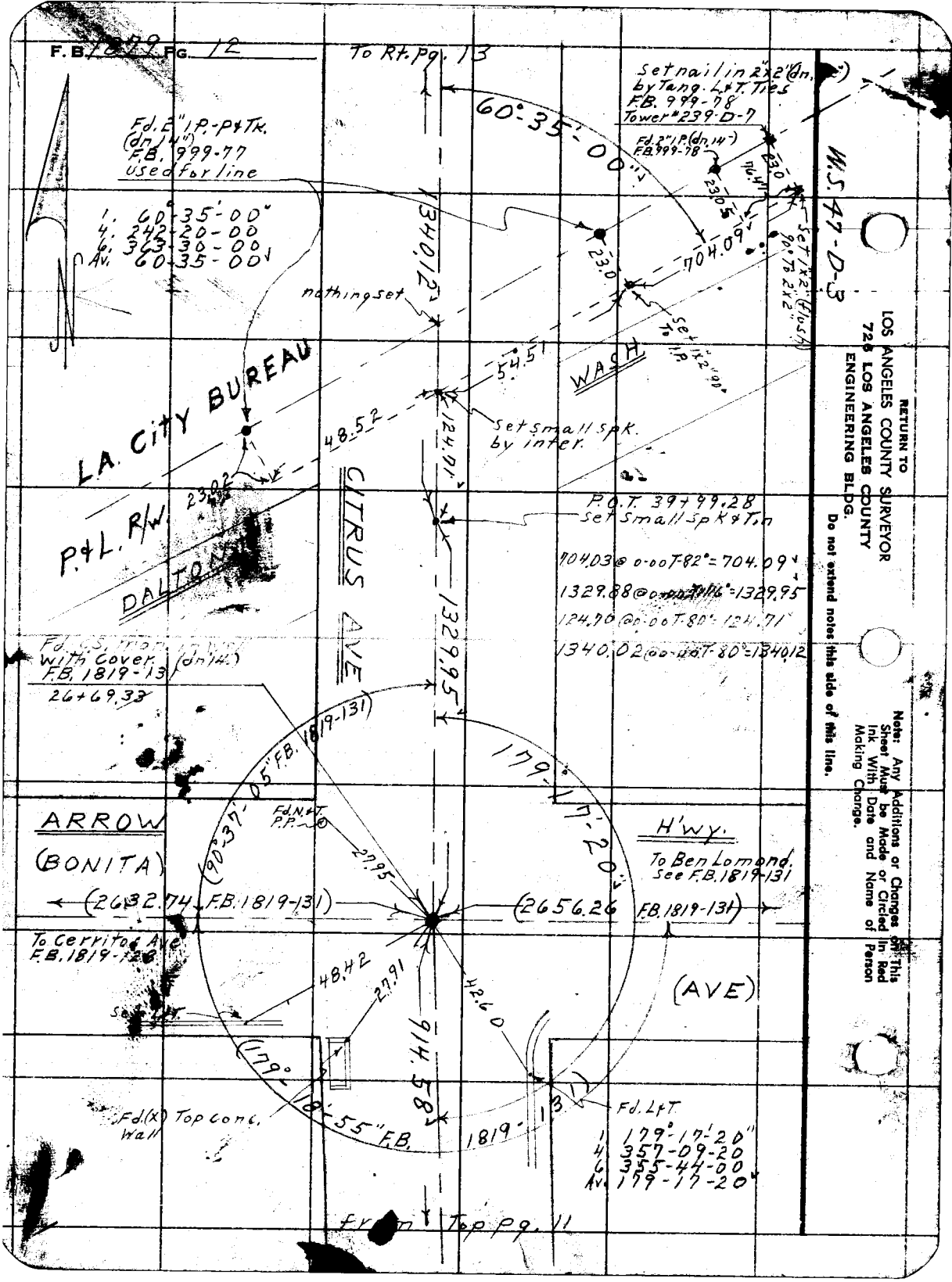
F.B. 1879 Pg. 12
To Rt. Pg. 13
Set nail in 2"x2" (dn. 14") by Tang. L&T. Ties F.B. 999-78 Tower #239-D-7
Fd. 2" I.P. (dn. 14") F.B. 999-78
Fd. 2" I.P.-P&Tk. (dn. 14") F.B. 999-77 used for line
1. 60°-35'-00"
4. 242-20-00
6. 363-30-00
Av. 60-35-00
60°-35'-00"
1340.12
704.09
23.0
23.0
Set 1"x2" (flush) 90° To 2"x2"
Set 1"x2" 90° To I.P.
nothing set
54.51
WASH
LA. City BUREAU
48.52
124.71
Set small spk. by inter.
23.02
P.&L. R/W.
DALTON
CITRUS AVE
P.O.T. 39+99.28 Set Small Spk & Tin
704.03 @ 0-00 T-82° = 704.09
1329.88 @ 0-00 T-116° = 1329.95
124.70 @ 0-00 T-80° = 124.71
1340.02 @ 0-00 T-80° = 1340.12
1329.95
Fd. C.S. mon. in well with Cover (dn. 14") F.B. 1819-131
26+69.33
179°-17'-20"
(90°-37'-05" F.B. 1819-131)
Fd. N.&T. P.P.
27.95
ARROW
(BONITA)
H'wy.
To Ben Lomond. See F.B. 1819-131
(2632.74 F.B. 1819-131)
(2656.26 F.B. 1819-131)
To Cerritos Ave F.B. 1819-128
48.42
27.91
42.60
(AVE)
914.58
(179°-18'-55" F.B. 1819-131)
Fd. (X) Top conc. Wall
Fd. L&T.
1. 179°-17'-20"
4. 357-09-20
6. 355-44-00
Av. 179-17-20
From Top Pg. 11
W.S. 47-D-3
RETURN TO
LOS ANGELES COUNTY SURVEYOR
726 LOS ANGELES COUNTY
ENGINEERING BLDG.
Do not extend notes this side of this line.
Note: Any Additions or Changes on This Sheet Must be Made or Circled in Red Ink With Date and Name of Person Making Change.

J.N. 007413

F. B. _____ PG. _____

Map No. _____
Office Work _____
Checked _____
Date _____

W. O. _____ Tape No. _____ Std. _____
Surveyed by D.E. Holmes
Notes Holmes Date 4-12-55
Indexed R. C. Johnson

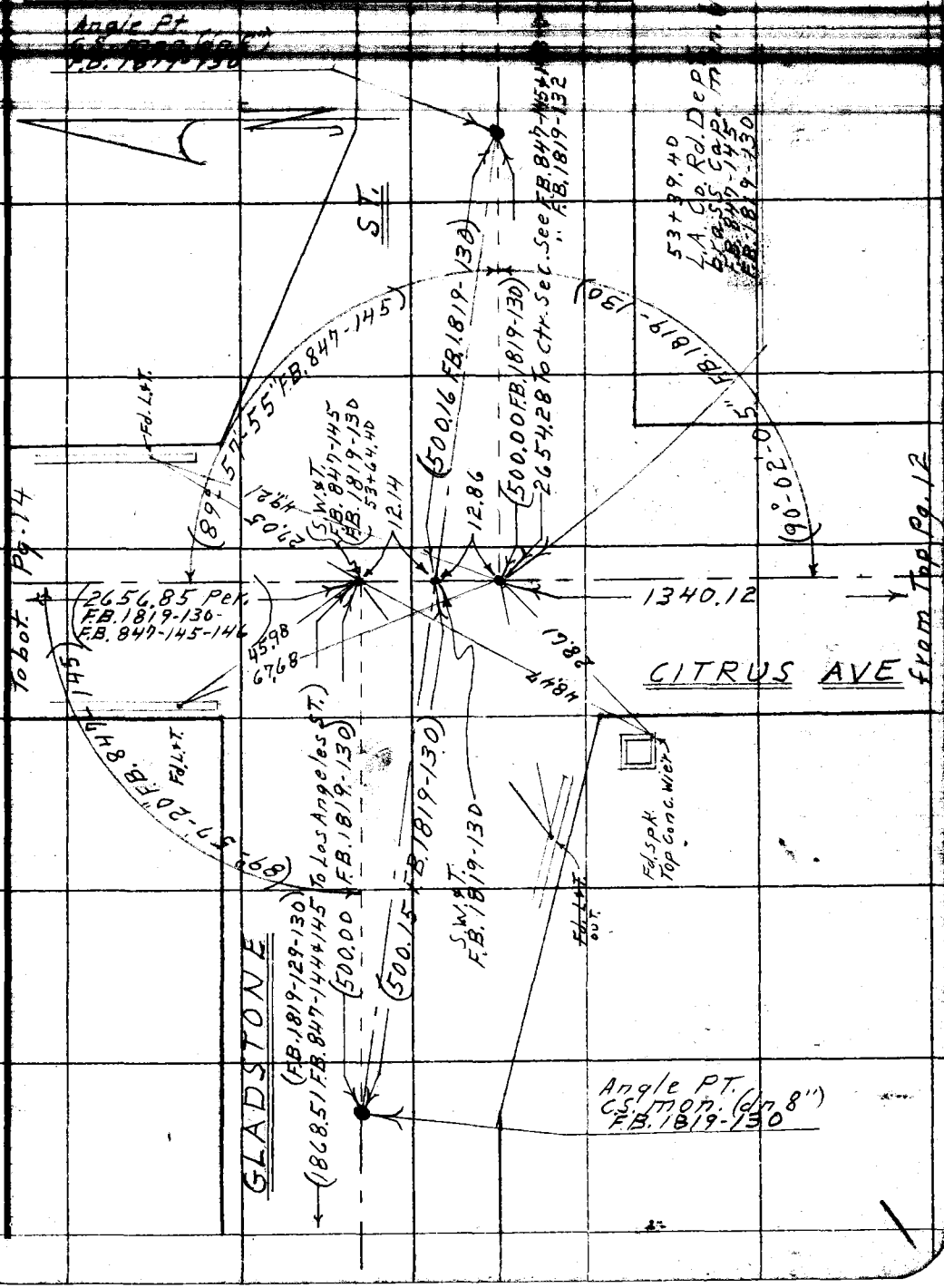

Note: Any Additions or Changes on This Sheet Must be Made or Circled in Red Ink With Date and Name of Person Making Change.

Do not extend notes this side of this line.

RETURN TO
LOS ANGELES COUNTY SURVEYOR
726 LOS ANGELES COUNTY
ENGINEERING BLDG.

76F309S S&E #247. 8-54

F.B. 1879 FG. 14

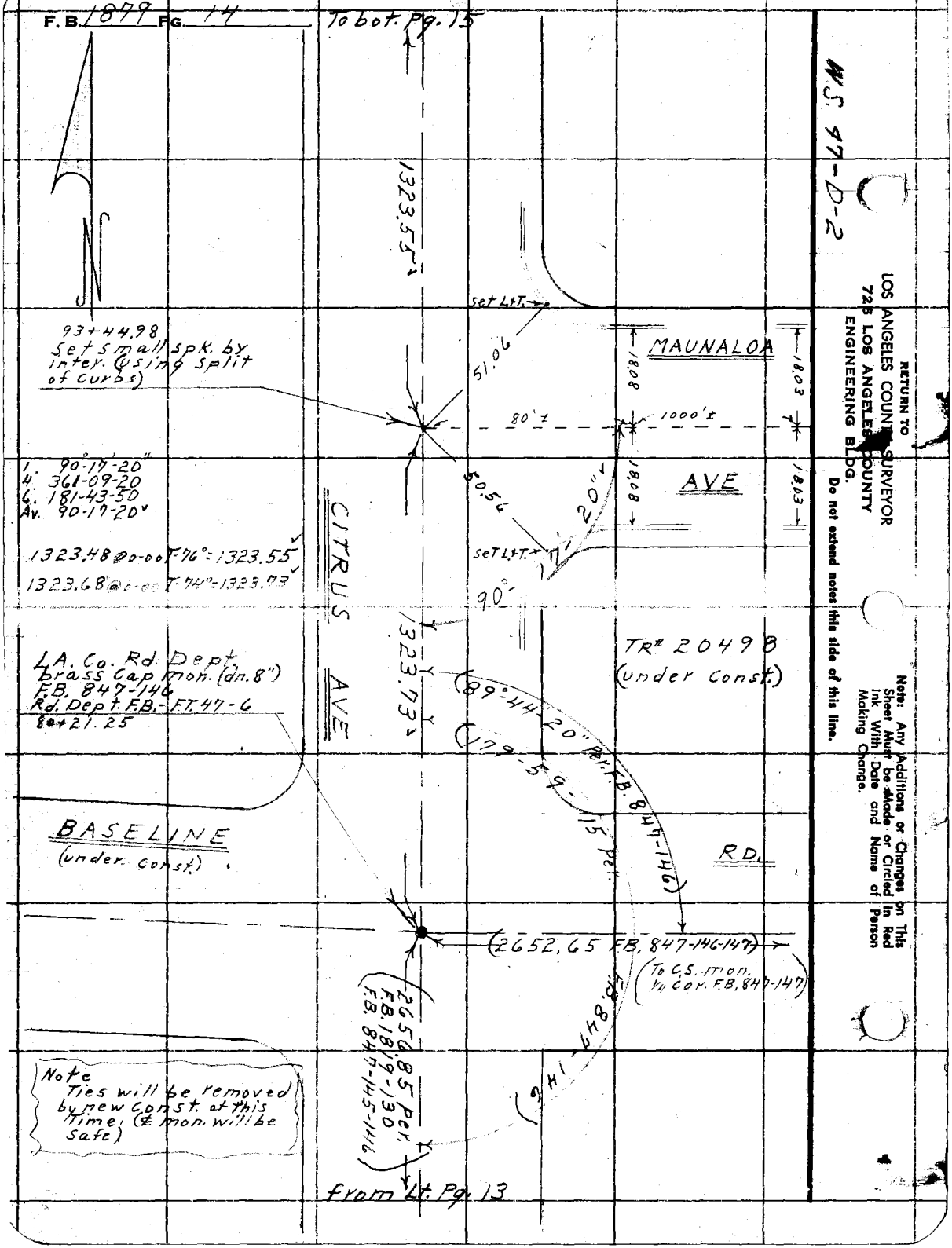

W.S. 47-D-2

RETURN TO
LOS ANGELES COUNTY SURVEYOR
725 LOS ANGELES COUNTY
ENGINEERING BLDG.

Do not extend notes this side of this line.

Note: Any Additions or Changes on This Sheet Must be Made or Circled in Red Ink With Date and Name of Person Making Change.

J.N. 0074.13

F. B. 1000 Pg. 15

Map No.
Office Work
Checked
Date

W. O. Tape No. Sta.
Surveyed by D.E. Holmes
Notes Holmes Date 4-12-55
Indexed E. C. Johnson

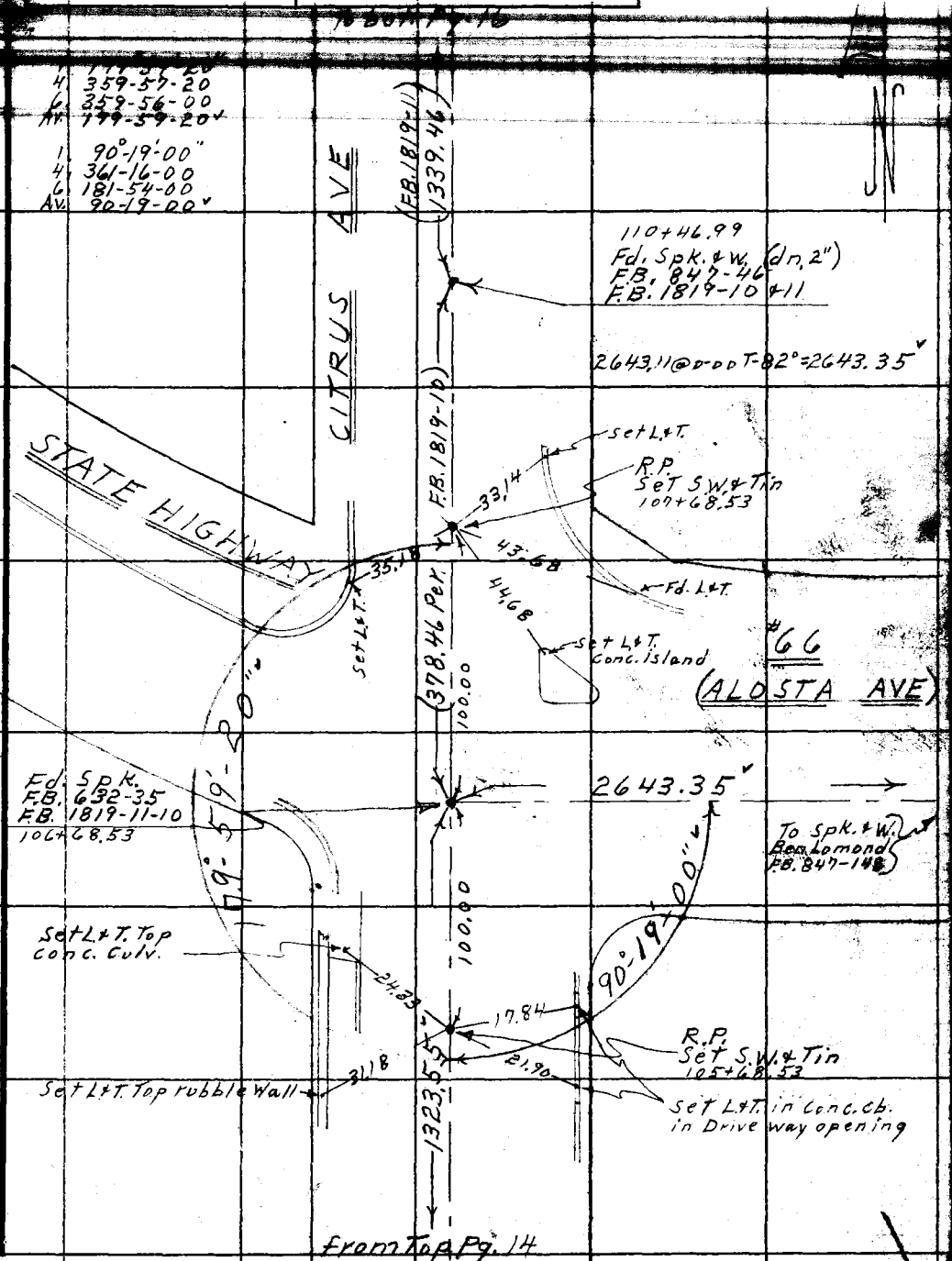

from Top Pg. 14

Note: Any Additions or Changes on This Sheet Must be Made or Circled in Red Ink With Date and Name of Person Making Change.

Do not extend notes this side of this line.

RETURN TO
LOS ANGELES COUNTY SURVEYOR
726 LOS ANGELES COUNTY
ENGINEERING BLDG.

76F3098 S&E #247. 8-54

F.B. 1879 PG. 16

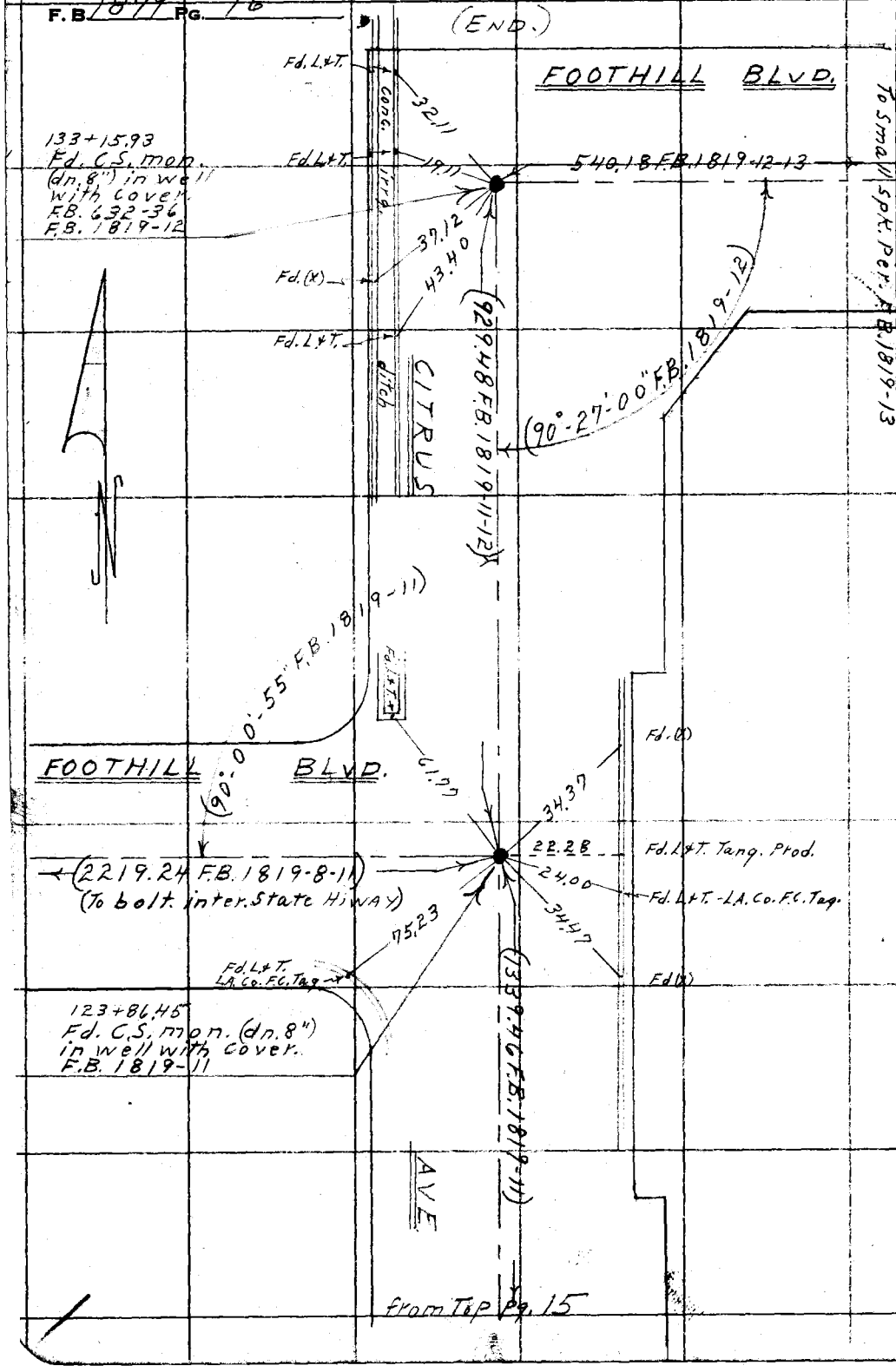

from Top Pg. 15

RETURN TO
LOS ANGELES COUNTY SURVEYOR
720 LOS ANGELES COUNTY
ENGINEERING BLDG.

Do not extend notes this side of this line.

Note: Any Additions or Changes on This Sheet Must be Made or Circled in Red Ink With Date and Name of Person Making Change.

F. B. 1040 Pg. 17

Map No.
Office Work
Checked
Date

W. O. Tape No. Std. of
Surveyed by
Notes A.P.B. Date 4-1-5
Indexed 5-20-56

J.N- 0074-13

Citrus Ave-

Location of Improvements

From:- Covina Blvd- North to Foothill Blvd.

Note: Any Additions or Changes on This Sheet Must be Made or Circled in Red Ink With Date and Name of Person Making Change.

Do not extend notes this side of this line.

RETURN TO
LOS ANGELES COUNTY SURVEYOR
726 LOS ANGELES COUNTY
ENGINEERING BLDG.

76F3095 S&E #247. 6-54

F.B. 1879 PG. 18

Cont bot of pg - 19

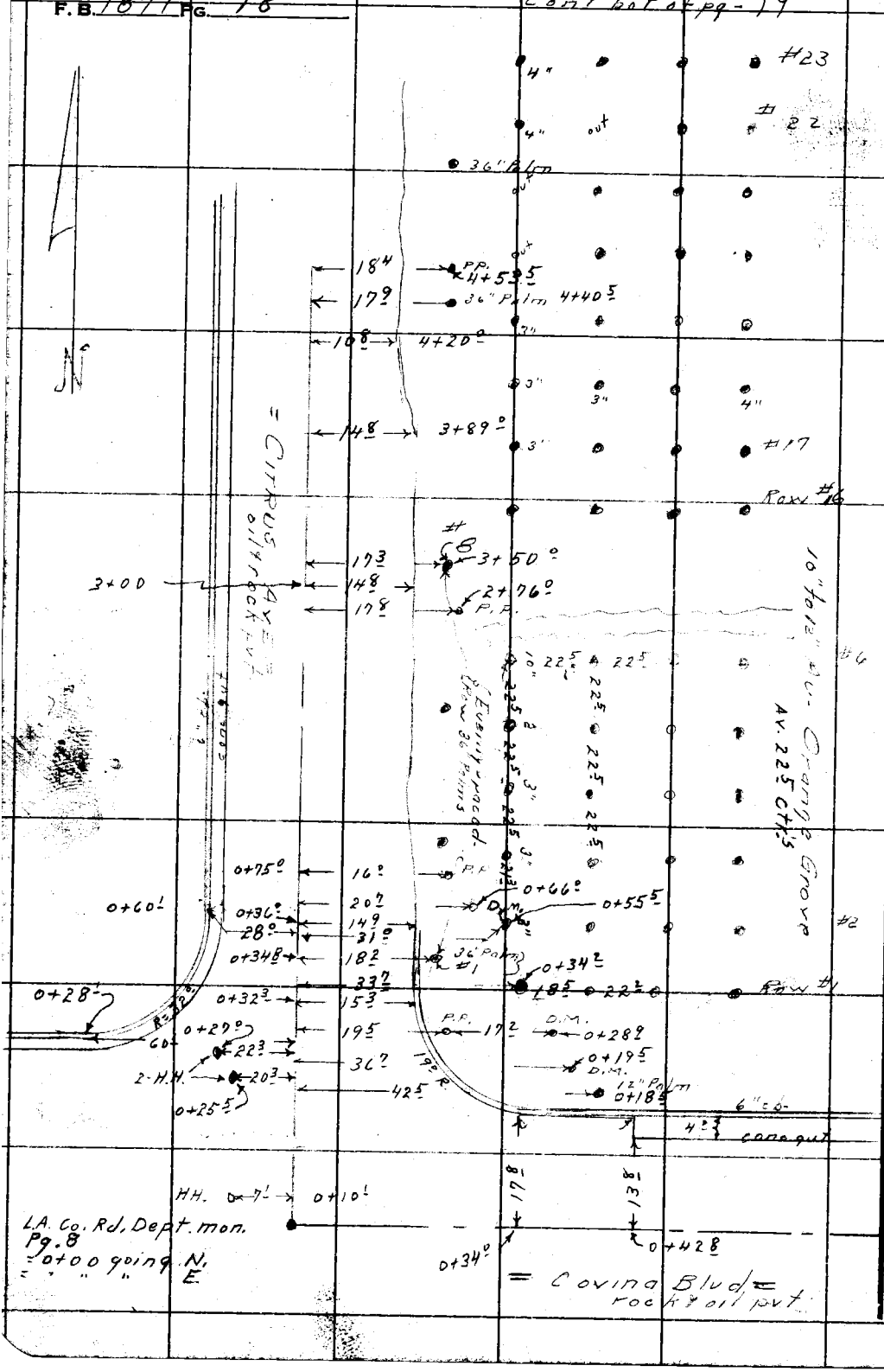

RETURN TO
LOS ANGELES COUNTY SURVEYOR
726 LOS ANGELES COUNTY
ENGINEERING BLDG.

Do not extend notes this side of this line.

Note: Any Additions or Changes on This Sheet Must be Made or Circled in Red Ink With Date and Name of Person Making Change.

F. B. 1009 PG. 19

Map No.
Office Work
Checked
Date

W. O. Tape No. Std.
Surveyed by D. E. Holmes
Notes A.R.B. Date 4-13-55
Indexed C. Johnson



Note: Any Additions or Changes on This Sheet Must be Made or Circled in Red Ink With Date and Name of Person Making Change.

Do not extend notes this side of this line.

RETURN TO
LOS ANGELES COUNTY SURVEYOR
726 LOS ANGELES COUNTY
ENGINEERING BLDG.

76F3098 S&E #247. 8-54



RETURN TO
LOS ANGELES COUNTY SURVEYOR
726 LOS ANGELES COUNTY
ENGINEERING BLDG.

Do not extend notes this side of this line.

Note: Any Additions or Changes on This Sheet Must be Made or Circled in Red Ink With Date and Name of Person Making Change.

F. B. 1000 PG. 21

Map No.
Office Work
Checked
Date

W. O. Tape No. Std. of
Surveyed by D. F. Holmes
Notes A.P.B. Date 4-13-55
Indexed E. C. Johnson

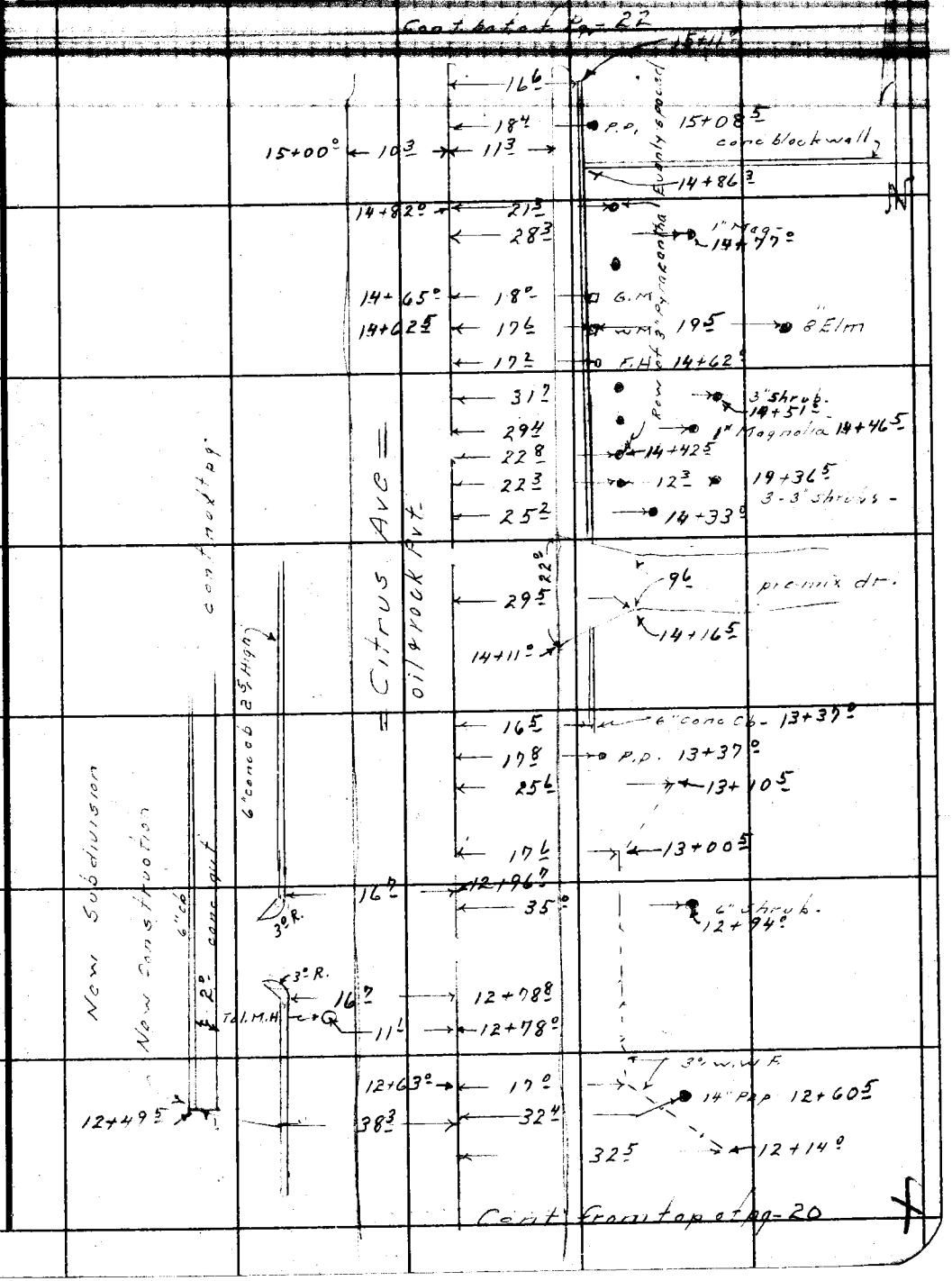

Note: Any Additions or Changes on This Sheet Must be Made or Circled in Red Ink With Date and Name of Person Making Change.

Do not extend notes this side of this line.

RETURN TO
LOS ANGELES COUNTY SURVEYOR
726 LOS ANGELES COUNTY
ENGINEERING BLDG.

76F309S S&E #247. 8-54

F.B. 1879 PG. 22

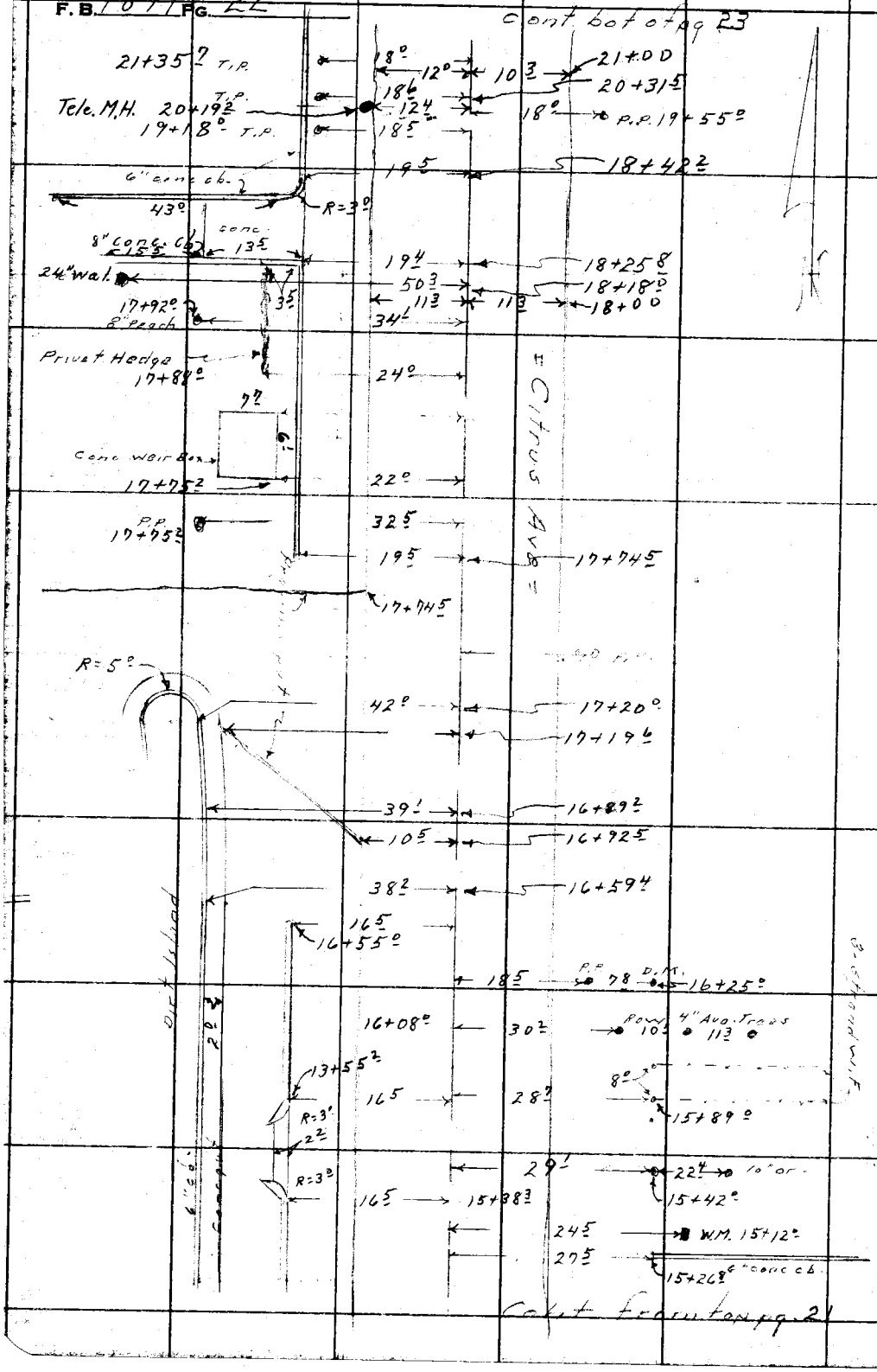

RETURN TO
LOS ANGELES COUNTY SURVEYOR
726 LOS ANGELES COUNTY
ENGINEERING BLDG.

Do not extend notes this side of this line.

Note: Any Additions or Changes on This Sheet Must be Made or Circled in Red Ink With Date and Name of Person Making Change.

F. B. 1040 Pg. 23

Map No.
Office Work
Checked
Date

W. O. Tape No. Std.
Surveyed by D.E.H.
Notes C.R.S. Date 4-14-55
Indexed A. C. Johnson

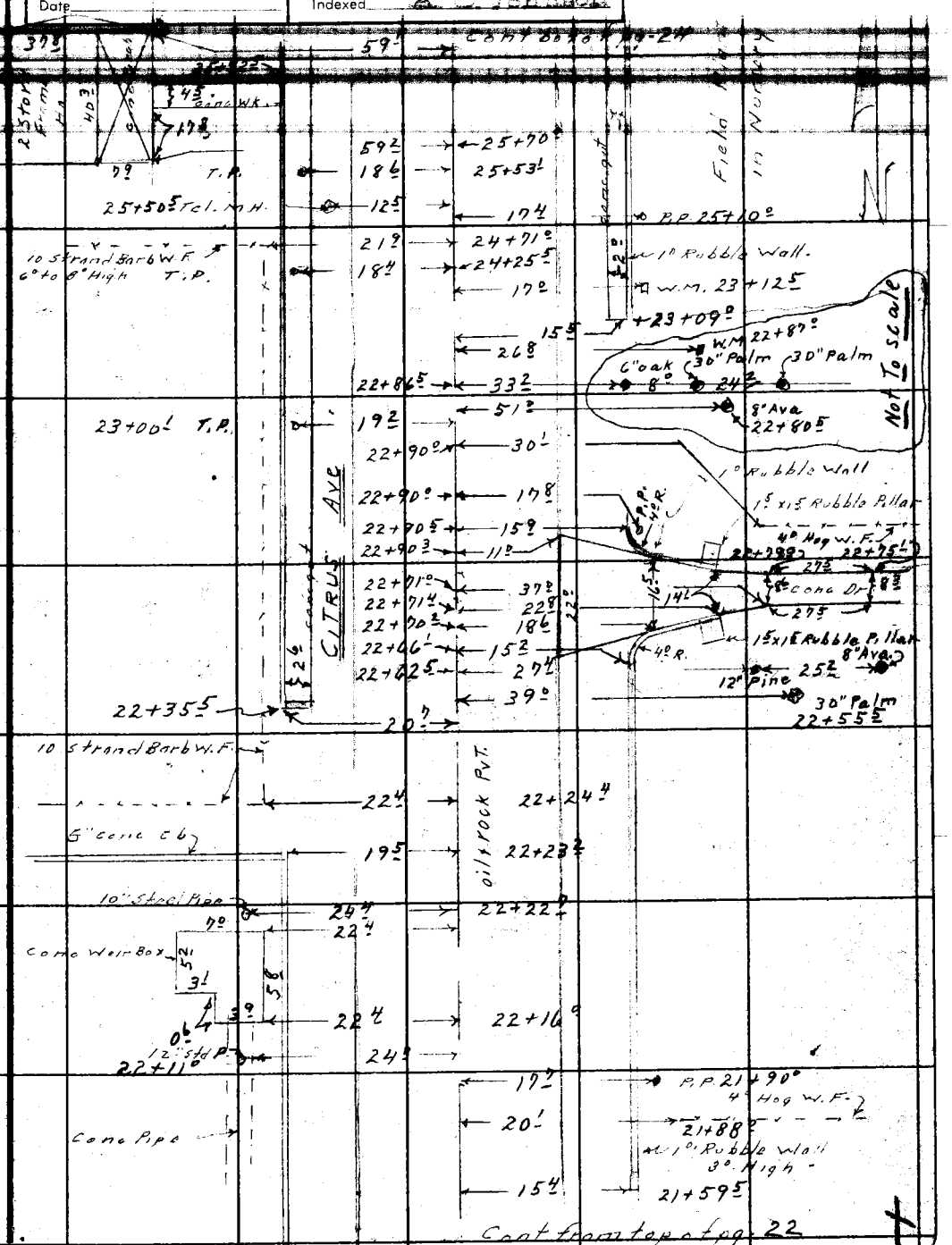

Note: Any Additions or Changes on This Sheet Must be Made or Circled in Red Ink With Date and Name of Person Making Change.

Do not extend notes this side of this line.

RETURN TO
LOS ANGELES COUNTY SURVEYOR
726 LOS ANGELES COUNTY
ENGINEERING BLDG.

76F309S S&E #247. 8-54

F.B. 1879 PG. 24

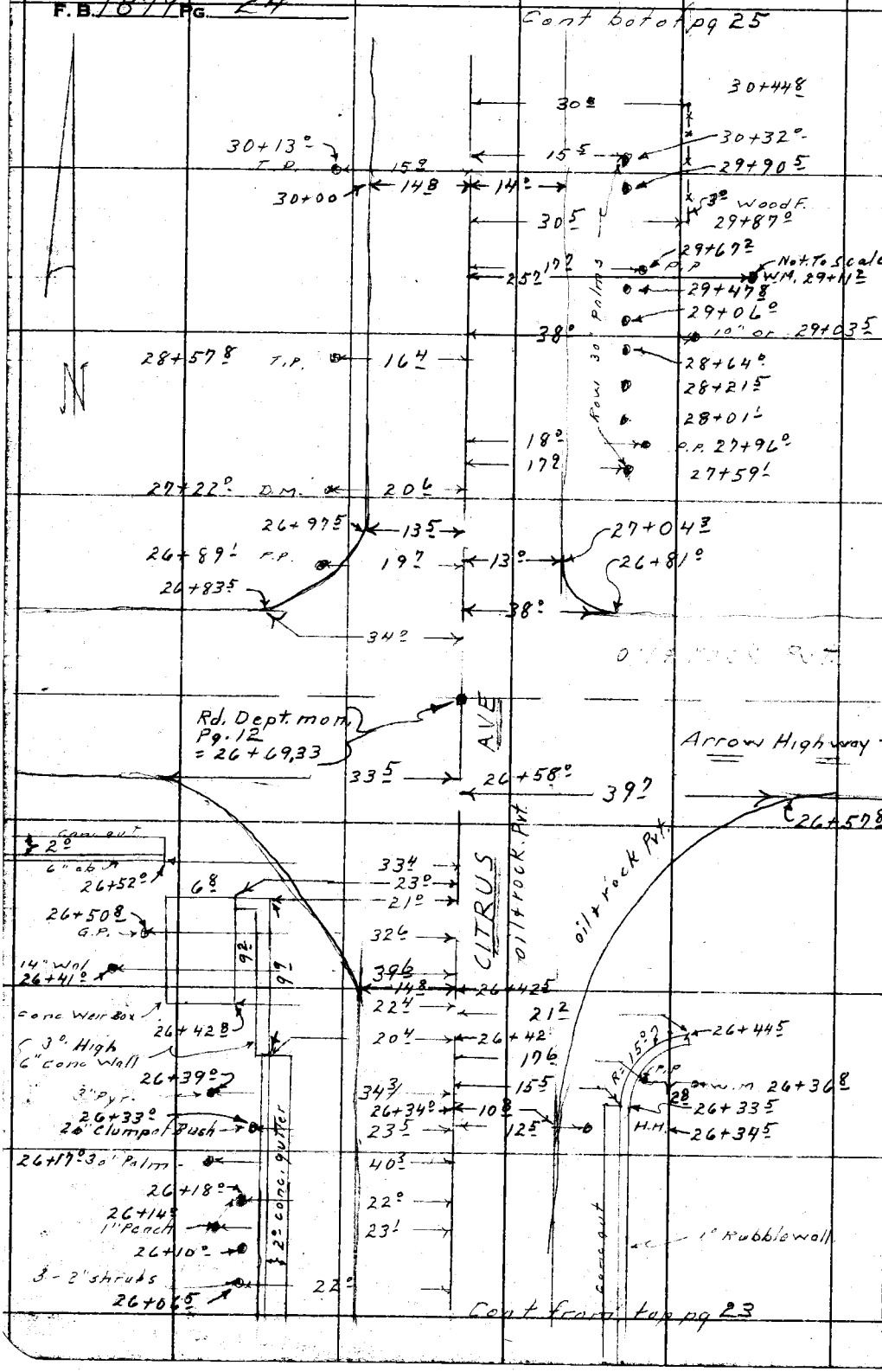

RETURN TO
LOS ANGELES COUNTY SURVEYOR
726 LOS ANGELES COUNTY
ENGINEERING BLDG.
Do not extend notes this side of this line.

Note: Any Additions or Changes on This Sheet Must be Made or Circled in Red Ink With Date and Name of Person Making Change.

F. B. _____ Pg. _____

Map No. _____
Office Work _____
Checked _____
Date _____

W. O. _____ Tape No. _____ Std. _____
Surveyed by D. E. Holmes
Notes A. R.P. Date 4-14-55
Indexed A. C. Johnson

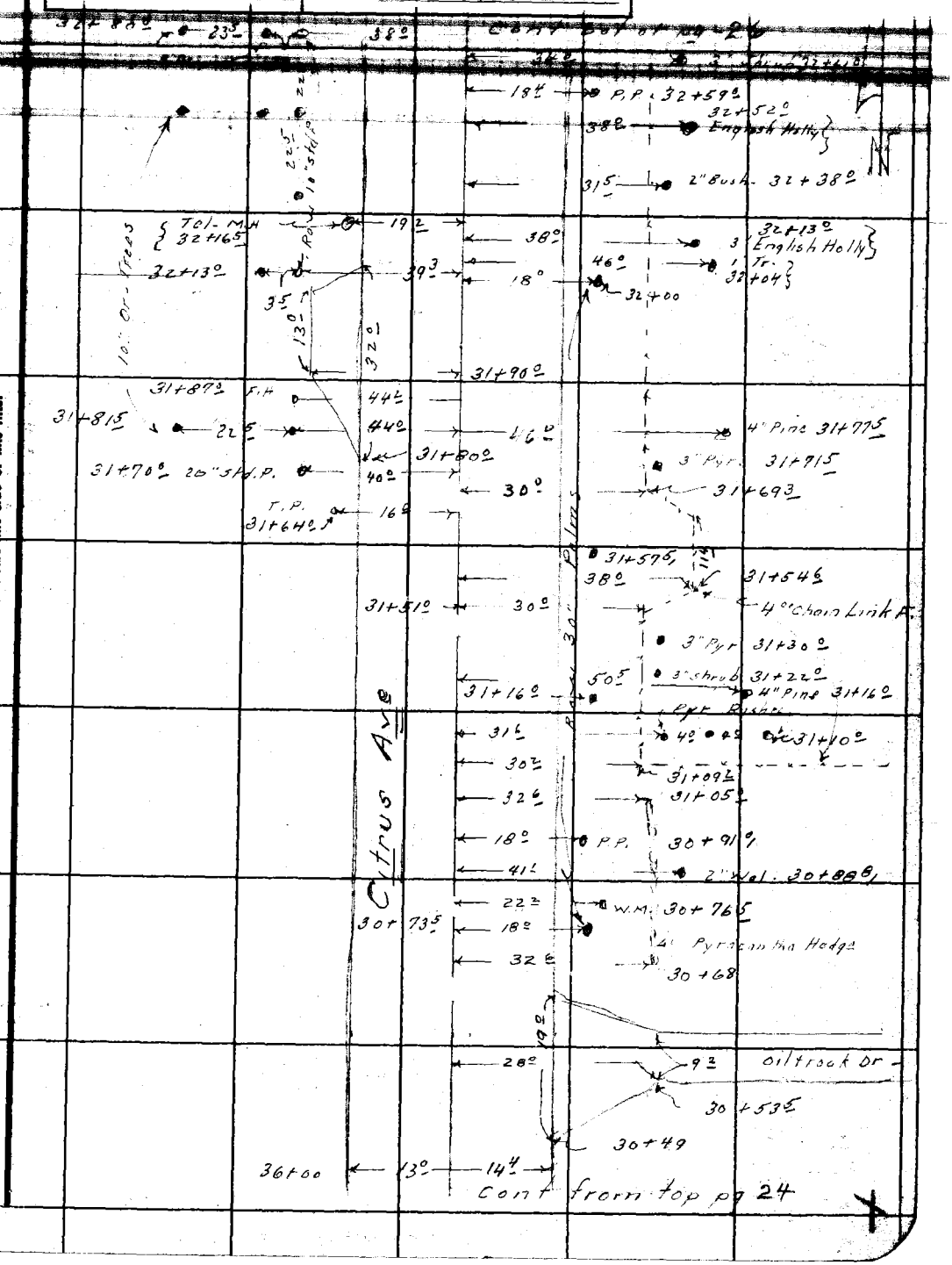

Note: Any Additions or Changes on This Sheet Must be Made or Circled in Red Ink With Date and Name of Person Making Change.

Do not extend notes this side of this line.

RETURN TO
LOS ANGELES COUNTY SURVEYOR
726 LOS ANGELES COUNTY
ENGINEERING BLDG.

76F3098 S&E #247. 8-54

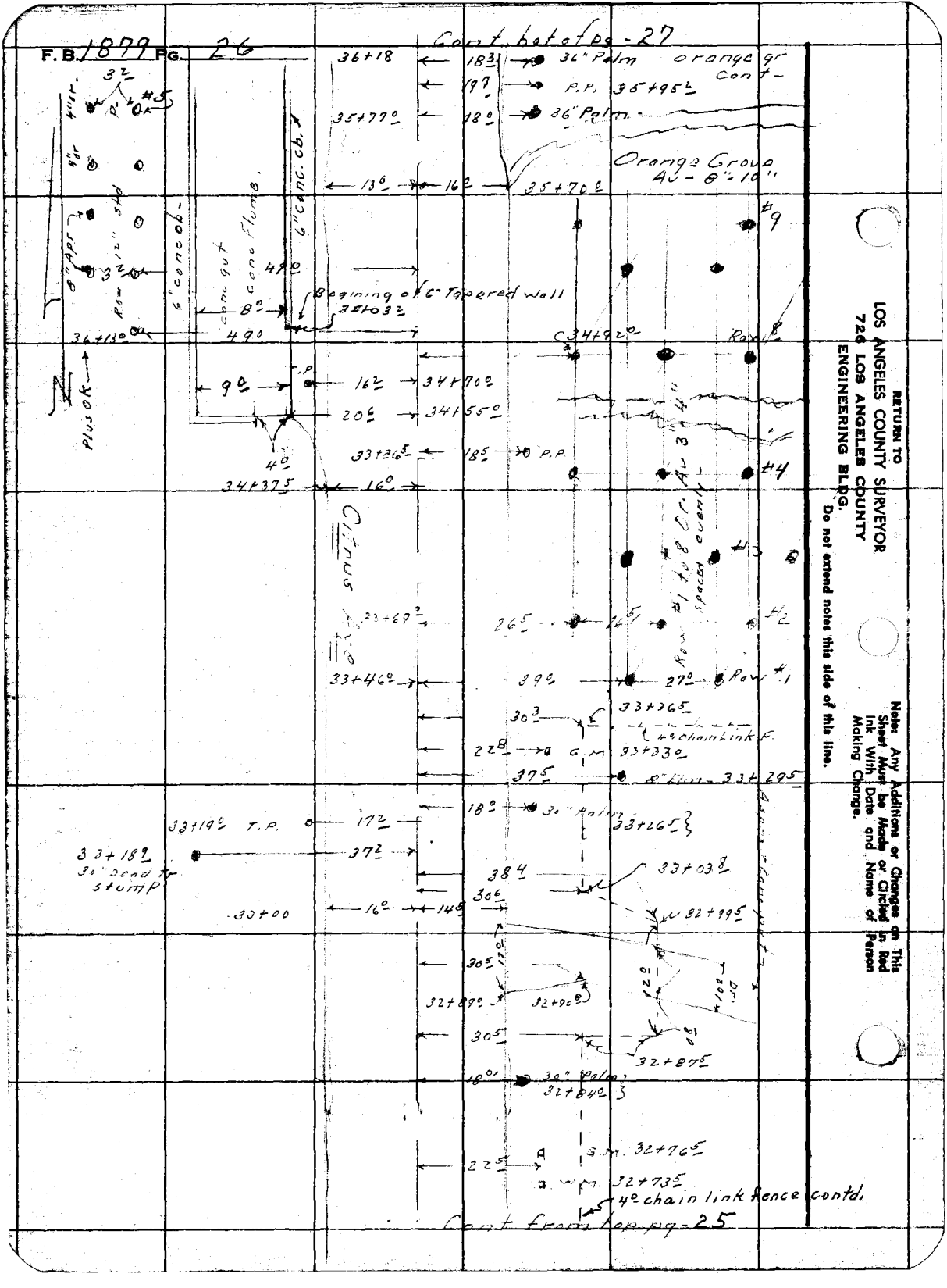
F.B. 1879 PG. 26
Cont. bot of pg - 27
36+18
18.3
36" Palm
orange gr cont -
19.7
P.P. 35+95.2
35+77.0
18.0
36" Palm
Orange Grove Av - 8"-10"
13.0
16.0
35+70.0
#9
#5
3.2
4" or
8" Apr
Row 12" std
6" conc ob -
conc gut
conc Flume
6" conc. ob.
49.0
Begining of 6" Tapered wall
8.0
35+03.2
36+13.0
49.0
34+92.0
Row 8
Plus ok
9.0
T.P.
16.2
34+70.0
20.6
34+55.0
4.0
33+36.5
18.5
P.P.
#4
34+37.5
16.0
Citrus Ave
Row #1 to 8 Or. Av 3" 4" spaced evenly
#3
33+69.2
26.5
26.5
#2
33+46.0
39.0
27.0
Row #1
33+36.5
30.3
4" chain Link F.
22.8
G.M. 33+33.0
37.5
8" Elm - 33+29.5
18.0
30" Palm
33+26.5
33+19.0
T.P.
17.2
33+18.9
30" Dead to stump
37.2
38.4
33+03.8
30.6
33+00
16.0
14.5
32+99.5
30.5
17.0
32+89.0
32+90.0
30.5
32+87.5
18.0
30" Palm
32+84.0
G.M. 32+76.5
22.5
W.M. 32+73.5
4" chain link fence contd.
Cont from top pg - 25
RETURN TO
LOS ANGELES COUNTY SURVEYOR
726 LOS ANGELES COUNTY
ENGINEERING BLDG.
Do not extend notes this side of this line.
Note: Any Additions or Changes on This Sheet Must be Made or Circled in Red Ink With Date and Name of Person Making Change.

J. N. 00443

F. B. 1078 PG. 27

Map No.	W. O. Tape No. Std.
Office Work	Surveyed by D. E. H.
Checked	Notes A.R.B. Date 5-3-55
Date	Indexed A. C. Johnson

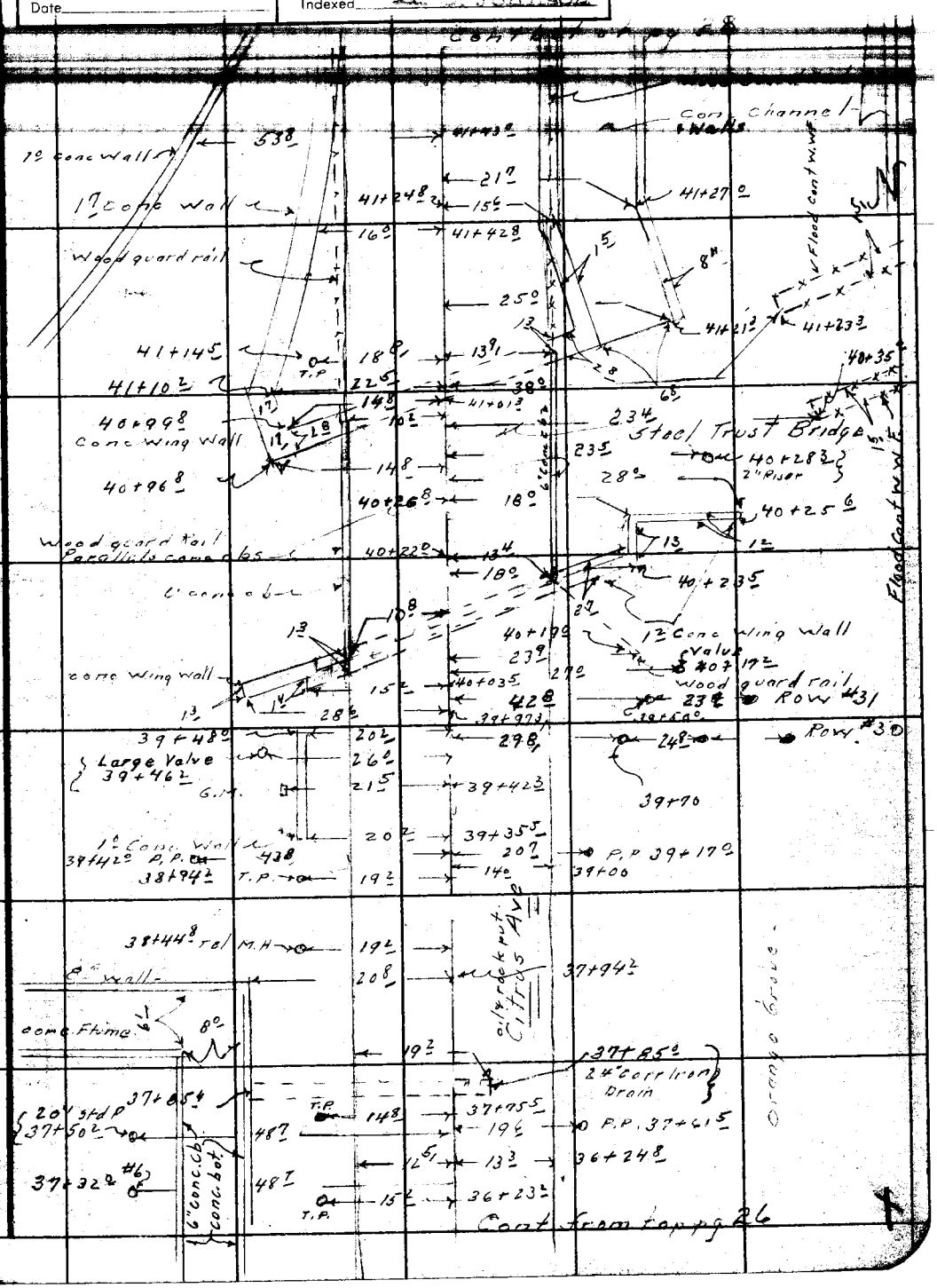

Note: Any Additions or Changes on This Sheet Must be Made or Circled in Red Ink With Date and Name of Person Making Change.

Do not extend notes this side of this line.

RETURN TO
LOS ANGELES COUNTY SURVEYOR
726 LOS ANGELES COUNTY
ENGINEERING BLDG.

76F309S S&E #247. 8-54

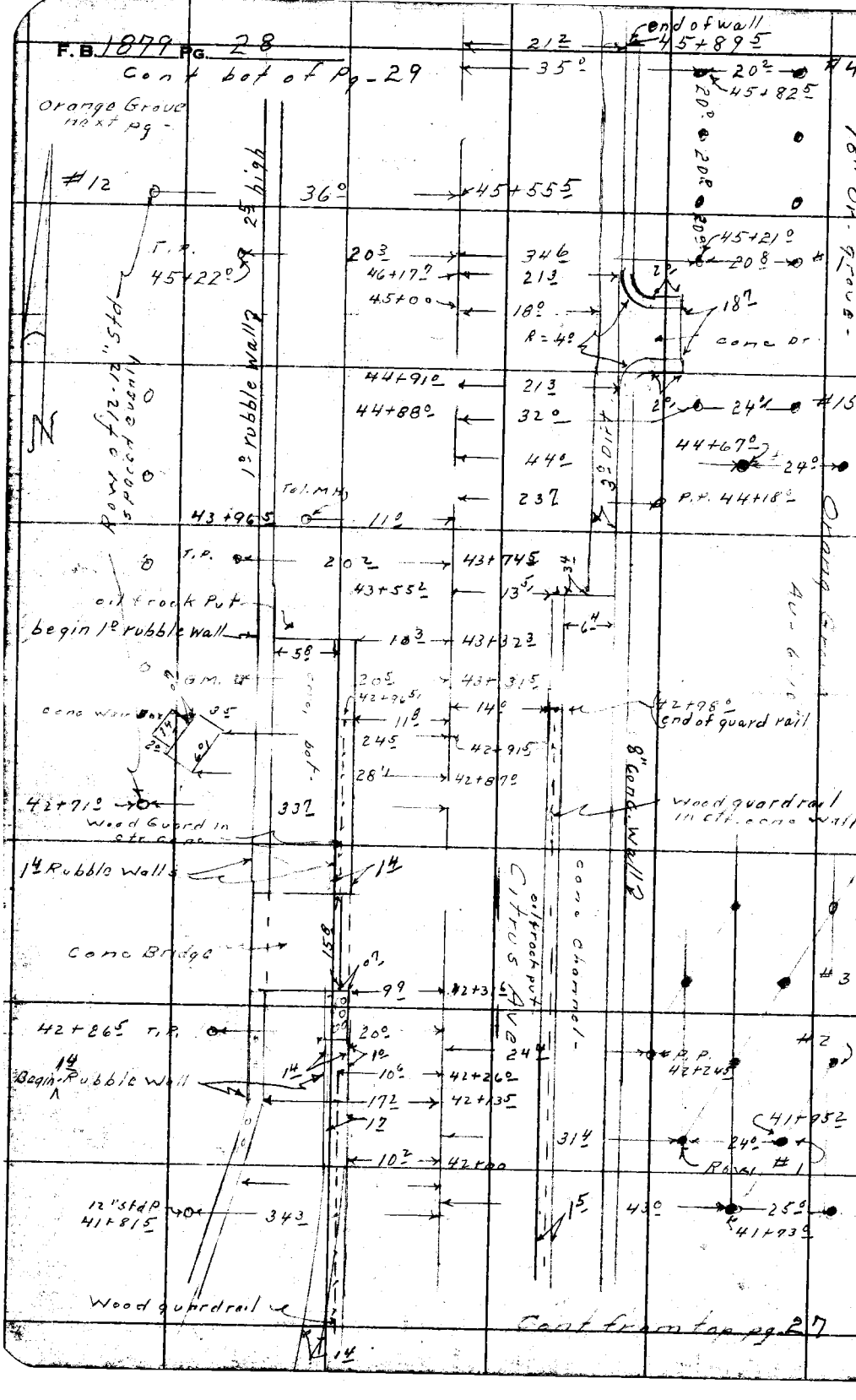

RETURN TO
LOS ANGELES COUNTY SURVEYOR
726 LOS ANGELES COUNTY
ENGINEERING BLDG.

Do not extend notes this side of this line.

Note: Any Additions or Changes on This Sheet Must be Made or Circled in Red Ink With Date and Name of Person Making Change.

F. B. 1000 Pg. 29

Map No.
Office Work
Checked
Date

W. O. Tape No. Std. of
Surveyed by D. E. Holmes
Notes A.R.B. Date
Indexed



Note: Any Additions or Changes on This Sheet Must be Made or Circled in Red Ink With Date and Name of Person Making Change.

Do not extend notes this side of this line.

RETURN TO
LOS ANGELES COUNTY SURVEYOR
726 LOS ANGELES COUNTY
ENGINEERING BLDG.

76F309S S&E #247. 8-54


F.B. 1879 Pg. 30
Cont bot of pg 31
6" Conc Wall
1° Rubble Wall 3° High
54+03°
14°
18⁴
T.P. 53+97⁵
22²
22² #2
53+90⁵
53+87⁸
27°
19°
F.H. 53+90²
53+81°
H.H.
19°
24²
44⁴
Row #1
53+75°
34°
7°
53+82°
54⁴
16⁶
53+72°
12" Orange Grove 22² ctrs.
13⁴
S.W.&T. Pg. 13 53+64.40
6°
53+64°
53+71⁵
30°
53+58°
60°
Glastone St
53+39°
47°
16²
53+34⁵
51°
6°
53+32⁵
End 1° Rubble Wall
53+30²
21°
53+29⁵ P.P.
23³
53+39.40 L.A. Co. Rd. Dept. Mon. Pg. 13
53+28°
28⁵
1° Rubble Wall 6" Steel Pipe
53+26⁴
26⁷
21⁷
44⁴
15°
53+21°
7⁶
21⁷
37⁴
H.H.
53+22⁵
23
30" diam
Row #35
19⁵
43³
17⁷
53+10³
53+19°
40⁵
19°
20°
Row #20
53+00
17⁶
52+98°
Row #34
21⁹
36⁶
52+97°
4⁵
Row #19
T.P.
19⁸
52+78⁵
22²
P.P. 52+63°
40⁸
52+08⁵
24" Wall in place of Or. Tr.
Citrus Ave
Orange Grove Cont. 22° ctrs
T.P. 51+35°
20°
18⁸
52+00
23⁴
P.P.
50+89⁵
Tel. M.H.
11⁷
49+89⁶
T.P.
19⁷
49+86⁹
49+34°
39°
18⁶
20⁴
#2
23⁷
P.P.
49+21°
1° rubble Wall 2⁵ high
20²
#1
49+13⁷
49+12°
35⁵
6" Pyracantha
Cont from top of pg 29
RETURN TO
LOS ANGELES COUNTY SURVEYOR
726 LOS ANGELES COUNTY
ENGINEERING BLDG.
Do not extend notes this side of this line.
Note: Any Additions or Changes on This Sheet Must be Made or Circled in Red Ink With Date and Name of Person Making Change.

F.B. 1000 PG. 31

Map No.
Office Work
Checked
Date

W. O. Tape No. St'd. °F
Surveyed by D.E. Holmes
Notes A.R.B. Date
Indexed A. O. Johnson

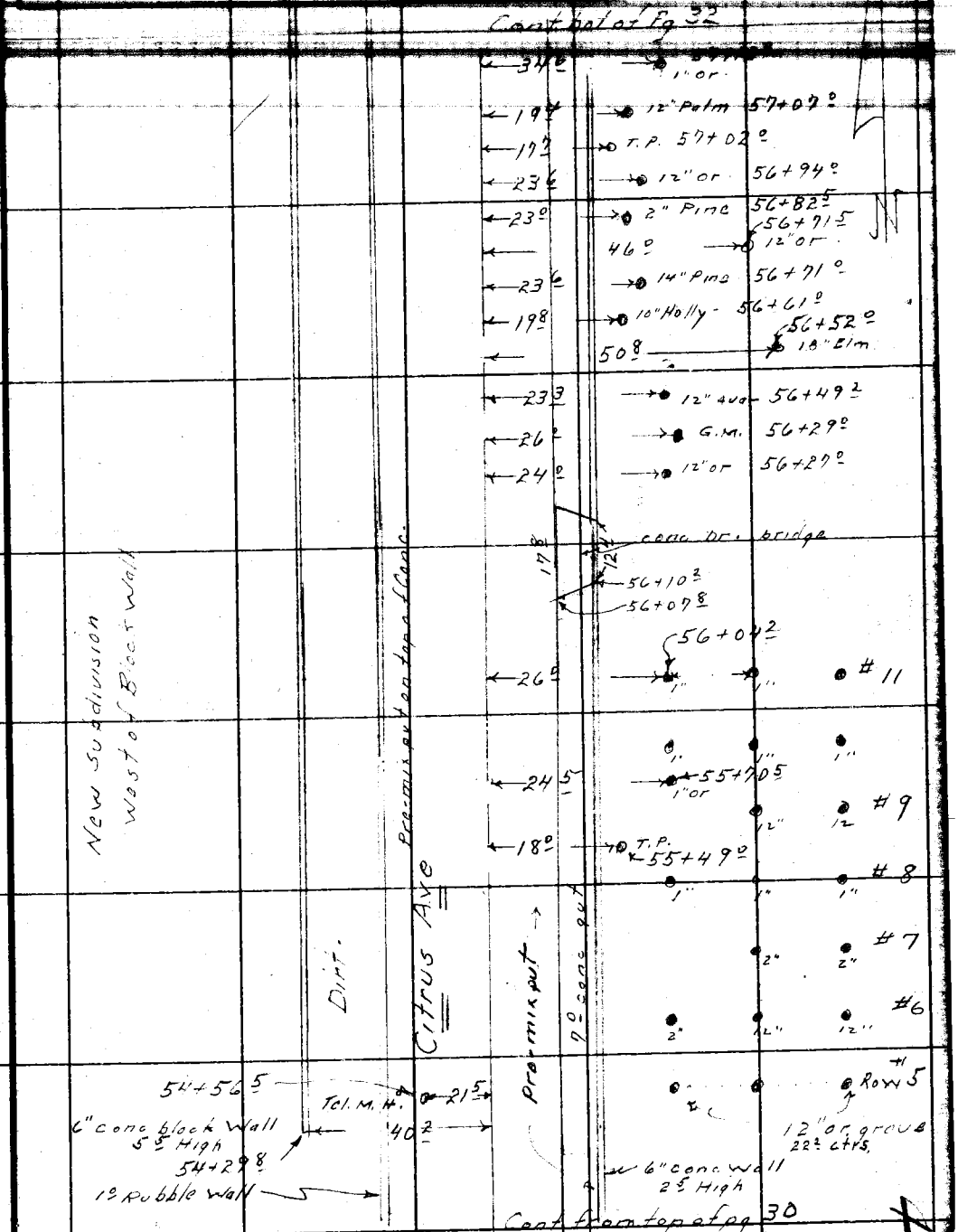

Note: Any Additions or Changes on This Sheet Must be Made or Circled in Red Ink With Date and Name of Person Making Change.

Do not extend notes this side of this line.

RETURN TO
LOS ANGELES COUNTY SURVEYOR
726 LOS ANGELES COUNTY
ENGINEERING BLDG.

76F309S S&E #247. 8-54

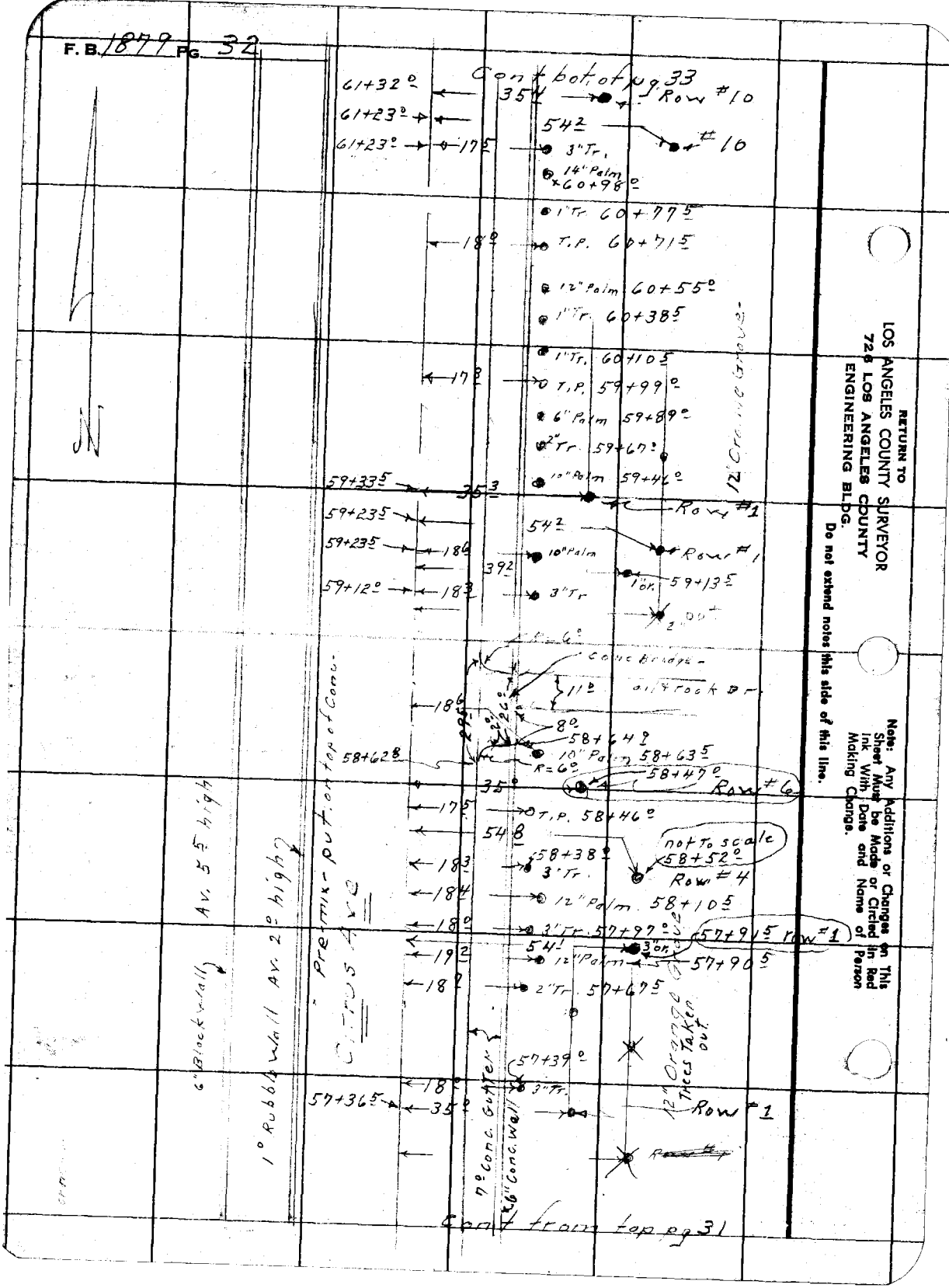
F. B. 1879 Pg. 32
Cont bot of pg 33
61+32.0
61+23.0
61+23.0
35.4
Row #10
54.2
#10
17.5
3" Tr.
14" Palm
60+98.0
1" Tr. 60+77.5
18.0
T.P. 60+71.5
12" Palm 60+55.0
1" Tr. 60+38.5
1" Tr. 60+10.5
17.8
T.P. 59+99.0
6" Palm 59+89.0
2" Tr. 59+67.0
10" Palm 59+46.0
12" Orange Grove
59+33.5
35.3
Row #1
59+23.5
54.2
59+23.5
18.6
10" Palm
Row #1
39.2
1" or. 59+13.5
59+12.0
18.3
3" Tr
2" or.
R=6.0
Conc Bridge
11.0
Bilt rock Dr.
18.6
8.0
58+64.9
58+62.8
10" Palm 58+63.5
R=6.0
58+47.0
35.0
Row #6
17.5
T.P. 58+46.0
54.8
not to scale
58+52.0
58+38.0
18.3
3" Tr.
Row #4
18.4
12" Palm 58+10.5
18.0
3" Tr. 57+97.0
57+91.5 row #1
54.1
3" or.
19.2
12" Palm
57+90.5
18.7
2" Tr. 57+67.5
Av. 5.5 high
6" Block wall
1° Rubble wall Av. 2° high
Pre-mix-put on top of Conc.
Citrus Ave
57+39.0
18.0
3" Tr.
57+36.5
35.0
Row #1
7° Conc. Gutter
6" Conc. wall
12" Orange Grove
Trees Taken out
Cont from top pg 31
RETURN TO
LOS ANGELES COUNTY SURVEYOR
726 LOS ANGELES COUNTY
ENGINEERING BLDG.
Do not extend notes this side of this line.
Note: Any Additions or Changes on This Sheet Must be Made or Circled in Red Ink With Date and Name of Person Making Change.

Map No.
Office Work
Checked
Date

W. O. Tape No. St'd. °F
Surveyed by D. E. Holmes
Notes A.R.R. Date
Indexed A. C. Johnson

Cont. bot. pg. 34

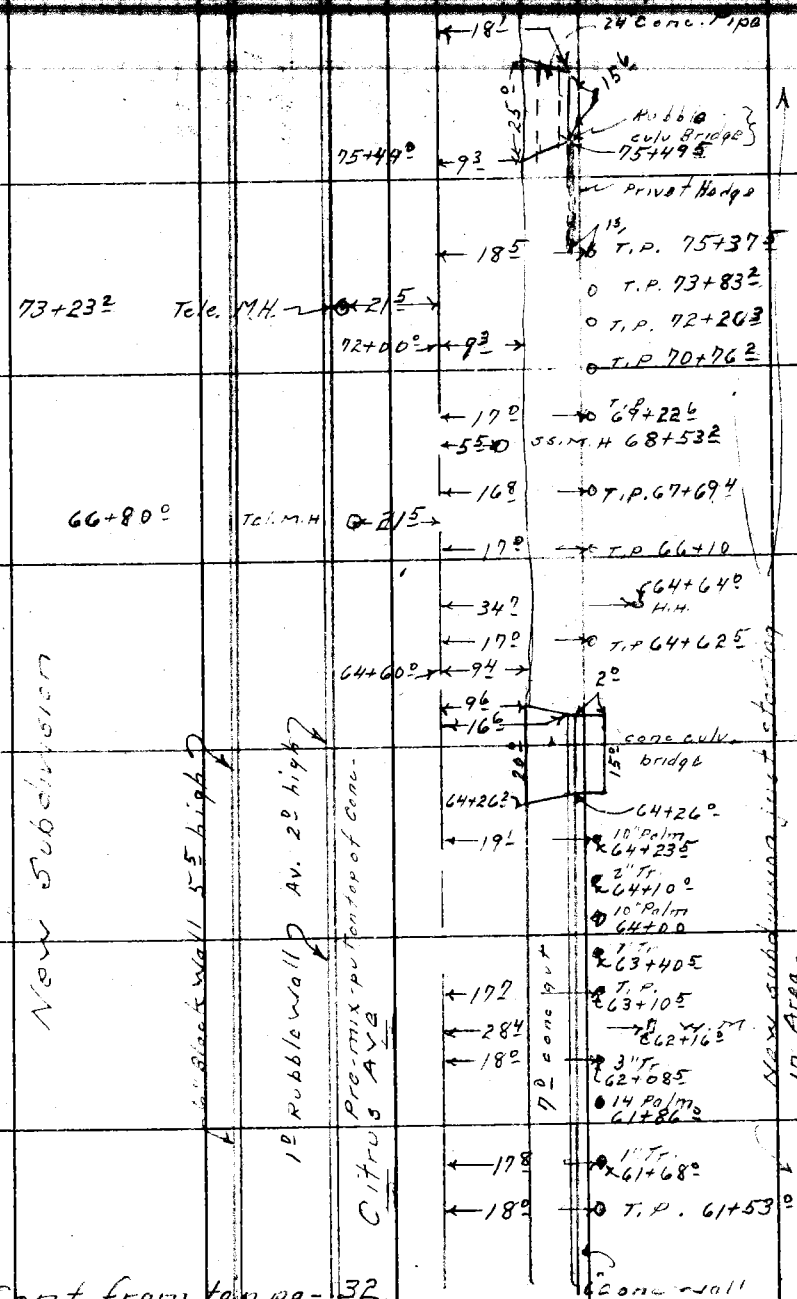

Cont from top pg. 32

Note: Any Additions or Changes on This Sheet Must be Made or Circled in Red Ink With Date and Name of Person Making Change.

Do not extend notes this side of this line.

RETURN TO
LOS ANGELES COUNTY SURVEYOR
726 LOS ANGELES COUNTY
ENGINEERING BLDG.

76F309S S&E #247. 8-54



RETURN TO
LOS ANGELES COUNTY SURVEYOR
726 LOS ANGELES COUNTY
ENGINEERING BLDG.

Do not extend notes this side of this line.

Note: Any Additions or Changes on This Sheet Must be Made or Circled in Red Ink With Date and Name of Person Making Change.

F. B. _____ PG. _____

Map No. _____
Office Work _____
Checked _____
Date _____

W. O. _____ Tape No. _____ St'd. _____ °F
Surveyed by D. E. Holmes
Notes A.R.B. Date _____
Indexed E. O. Johnson



Note: Any Additions or Changes on This Sheet Must be Made or Circled in Red Ink With Date and Name of Person Making Change.

Do not extend notes this side of this line.

RETURN TO
LOS ANGELES COUNTY SURVEYOR
726 LOS ANGELES COUNTY
ENGINEERING BLDG.

76F309S S&E #247. 8-54

F.B. 1879 PG. 36



RETURN TO
LOS ANGELES COUNTY SURVEYOR
726 LOS ANGELES COUNTY
ENGINEERING BLDG.

Do not extend notes this side of this line.

Note: Any Additions or Changes on This Sheet Must be Made or Circled in Red Ink With Date and Name of Person Making Change.

F. B. 1970 PG. 37

Map No.
Office Work
Checked
Date

W. O. Tape No. Std.
Surveyed by D. E. Holmes
Notes A.R.B. Date
Indexed E. C. Johnson

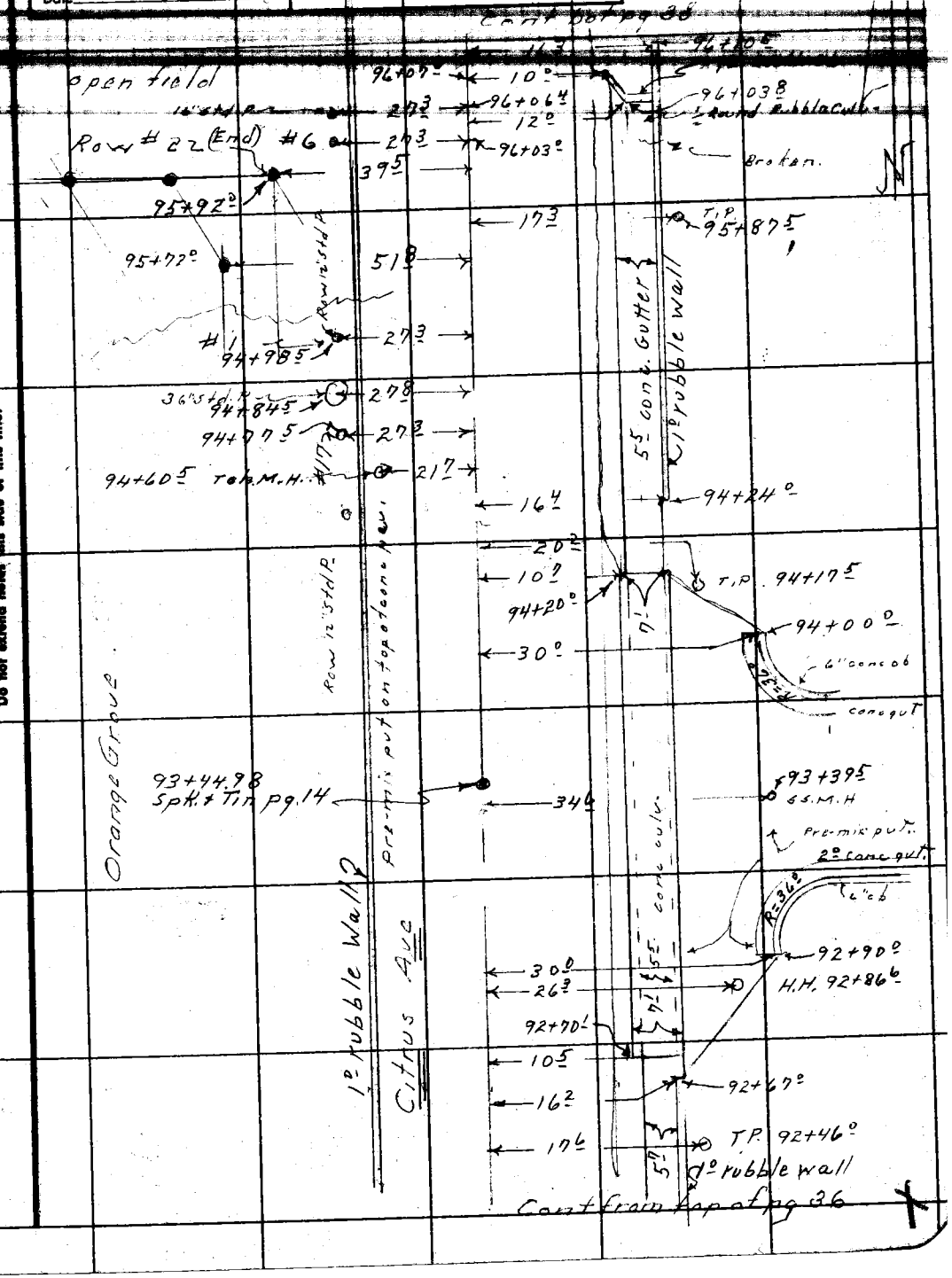

Note: Any Additions or Changes on This Sheet Must be Made or Circled in Red Ink With Date and Name of Person Making Change.

Do not extend notes this side of this line.

RETURN TO
LOS ANGELES COUNTY SURVEYOR
726 LOS ANGELES COUNTY
ENGINEERING BLDG.

76F309S S&E #247. 8-54

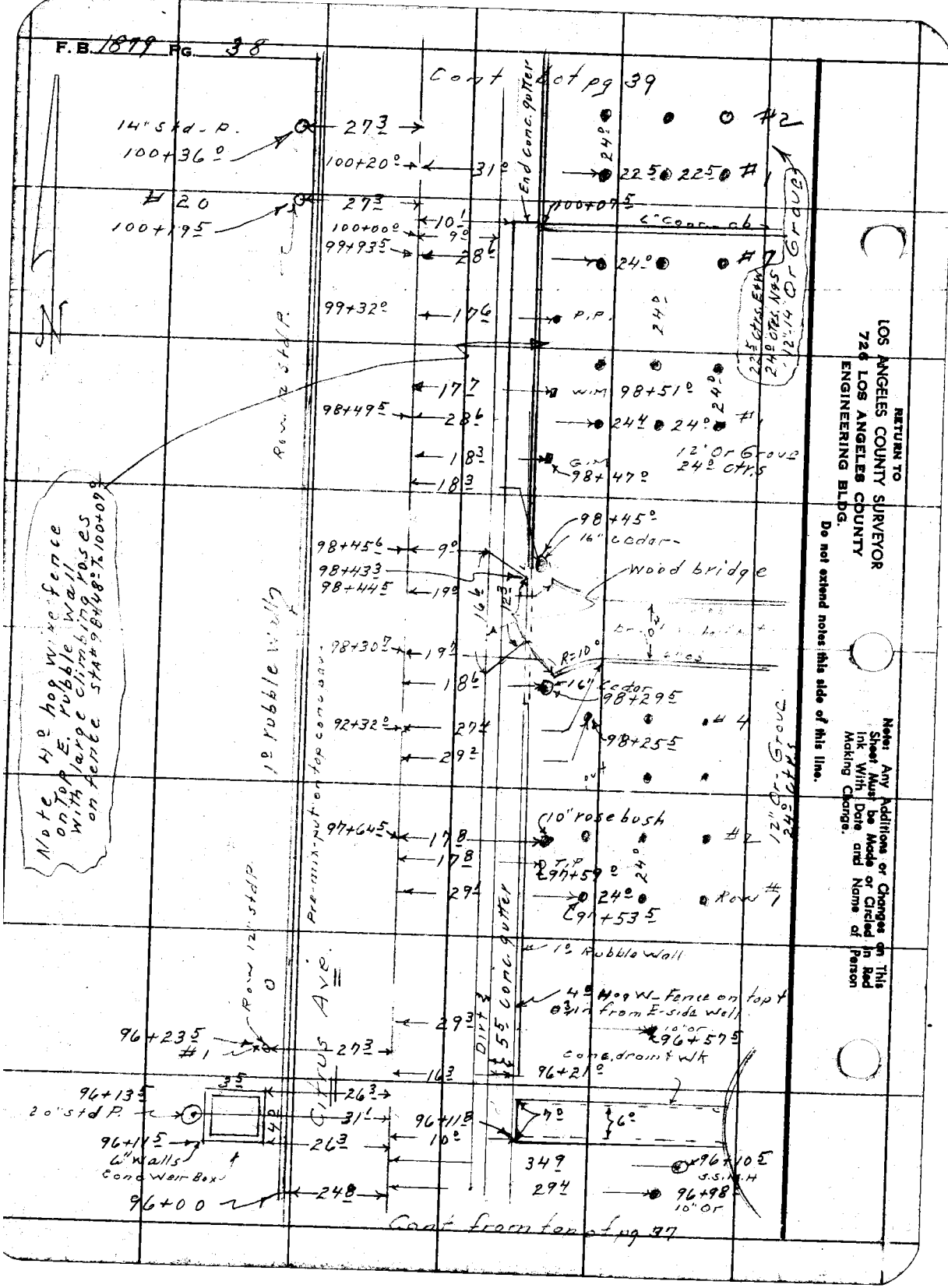
F.B. 1879 PG. 38
Cont Bot pg 39
14" Std-P.
100+36.0
27.3
100+20.0
31.0
End Conc. gutter
24.0
22.5
22.5
#2
#1
#20
100+19.5
27.3
100+07.5
6" Conc. cb
10.1
100+00.0
9.0
99+93.5
28.6
24.0
#7
99+32.0
17.6
P.P.
24.0
22.5 Ctrs. E&W
24.0 Ctrs. N&S
12"-14" Or Grove
17.7
W.M.
98+51.0
24.0
98+49.5
28.6
24.4
24.0
#1
18.3
G.M.
98+47.0
12" Or Grove
24.0 Ctrs
18.3
98+45.0
16" cedar
98+45.6
9.0
98+43.3
98+44.5
19.0
Wood bridge
16.6
12.3
98+30.7
19.7
R=10.0
18.6
16" Cedar
98+29.5
92+32.0
27.4
98+25.5
#4
29.2
Note 4.0 hog wire fence on top E. rubble wall with large climbing roses on fence Sta# 98+48.0 to 100+07.0
1.0 rubble wall
Pre-mix-put on top conc. bar
12" Or Grove
24.0 Ctrs
10" rose bush
97+64.5
17.8
#2
17.8
T.P.
97+59.0
24.0
29.1
24.0
Row #1
97+53.5
Row 12" Std P.
Citrus Ave.
1.0 Rubble Wall
4.0 Hog W. Fence on top 4.0 in from E-side wall
Dirt
5.5 Conc. gutter
29.3
10" or
96+57.5
96+23.5
#1
27.3
Conc. drain & wk
16.3
96+21.0
3.5
96+13.5
26.3
20" Std P.
31.1
96+11.8
7.0
6.0
96+11.5
26.3
10.0
6" Walls
Conc Weir Box
34.9
96+10.5
S.S.M.H.
29.4
96+98
10" Or
96+00
24.8
Cont from top of pg 37
RETURN TO
LOS ANGELES COUNTY SURVEYOR
726 LOS ANGELES COUNTY
ENGINEERING BLDG.
Do not extend notes this side of this line.
Note: Any Additions or Changes on This Sheet Must be Made or Circled in Red Ink With Date and Name of Person Making Change.

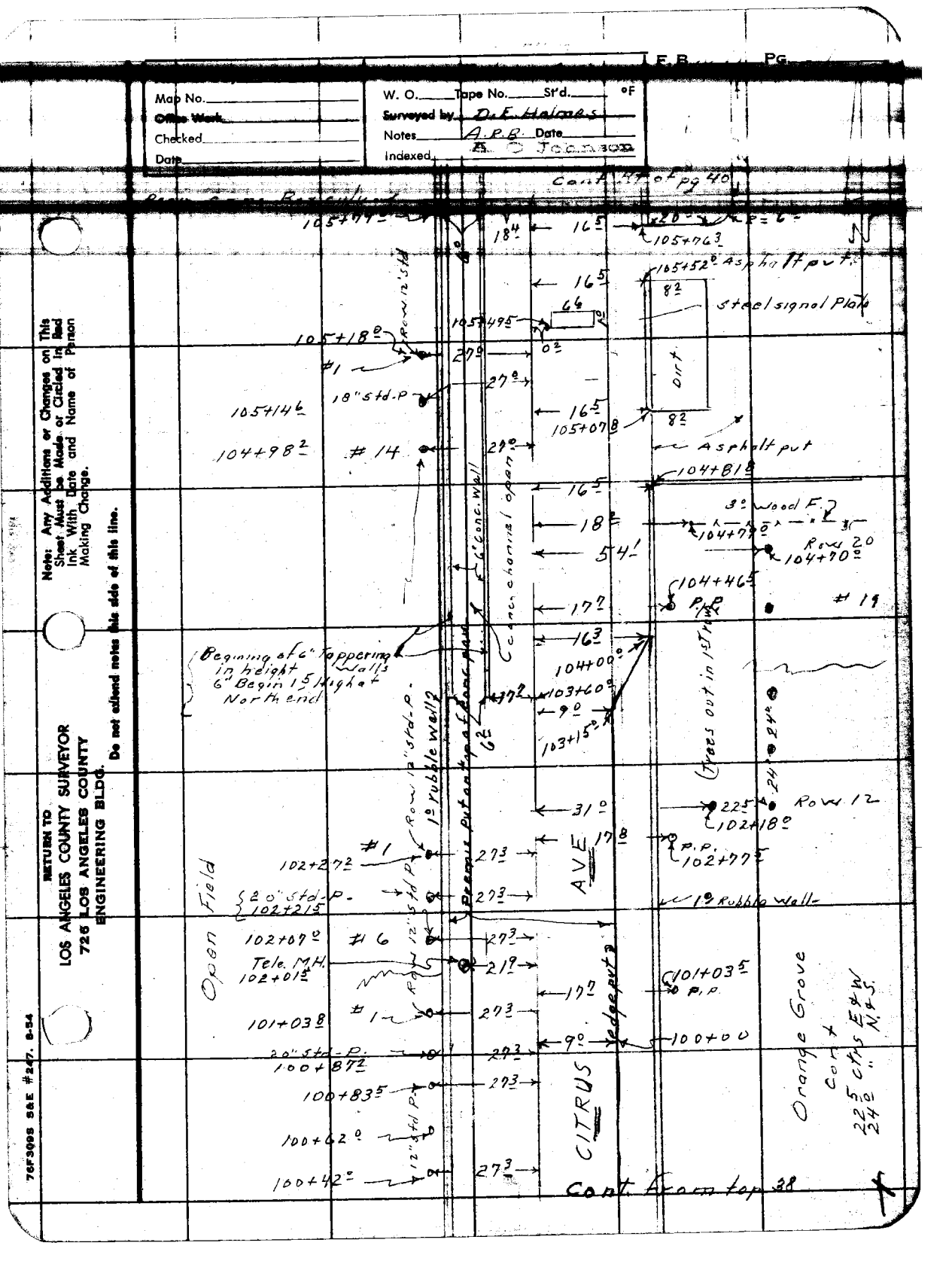

Map No.
Office Work
Checked
Date
W. O. Tape No. St'd. °F
Surveyed by D.E. Holmes
Notes A.R.B. Date
Indexed A. O. Johnson
Cont. Rt of pg 40
105+79
18⁴
16⁵
105+76³
105+52⁰ Asphalt put
8²
Steel signal Plate
Dirt
105+49⁵
6⁶
0²
105+18⁰
Row 12" std
#1
27⁰
18" std-P
105+14⁶
16⁵
105+07⁸
8²
Asphalt put
104+98²
#14
27⁰
104+81⁸
16⁵
3⁰ Wood F.
18²
104+79⁰
Row 20
104+70⁰
54¹
6" conc. wall
conc. channel open
104+46⁵
P.P.
#19
17⁷
16³
Beginning of 6" Tappering in height
6" Begin 1⁵ High at North end
104+00⁰
103+60⁰
17⁷
9⁰
103+15⁰
Trees out in 1st row
24⁰
24⁰
Row 12" std-P.
1⁰ rubble wall
Premis put on top of conc. pan
6²
31⁰
22⁵
Row 12
102+18⁰
17⁸
P.P.
102+77⁵
#1
102+27²
27³
AVE
20" std-P.
102+21⁵
27³
1⁰ Rubble wall
Open Field
102+07⁰
#6
27³
Tele. M.H.
102+01⁵
21⁹
101+03⁵
P.P.
17⁷
101+03⁸
#1
27³
9⁰
100+00
edge put
20" std-P.
100+87²
27³
100+83⁵
27³
CITRUS
Orange Grove
Cont
22⁵ ctrs E&W
24⁰ " N&S
100+62⁰
12" std P.
100+42⁰
27³
Cont. from top 38
Note: Any Additions or Changes on This Sheet Must be Made or Circled in Red Ink With Date and Name of Person Making Change.
Do not extend notes this side of this line.
RETURN TO
LOS ANGELES COUNTY SURVEYOR
726 LOS ANGELES COUNTY
ENGINEERING BLDG.
76F309S S&E #247. 8-54

F. B. 1879 PG. 40

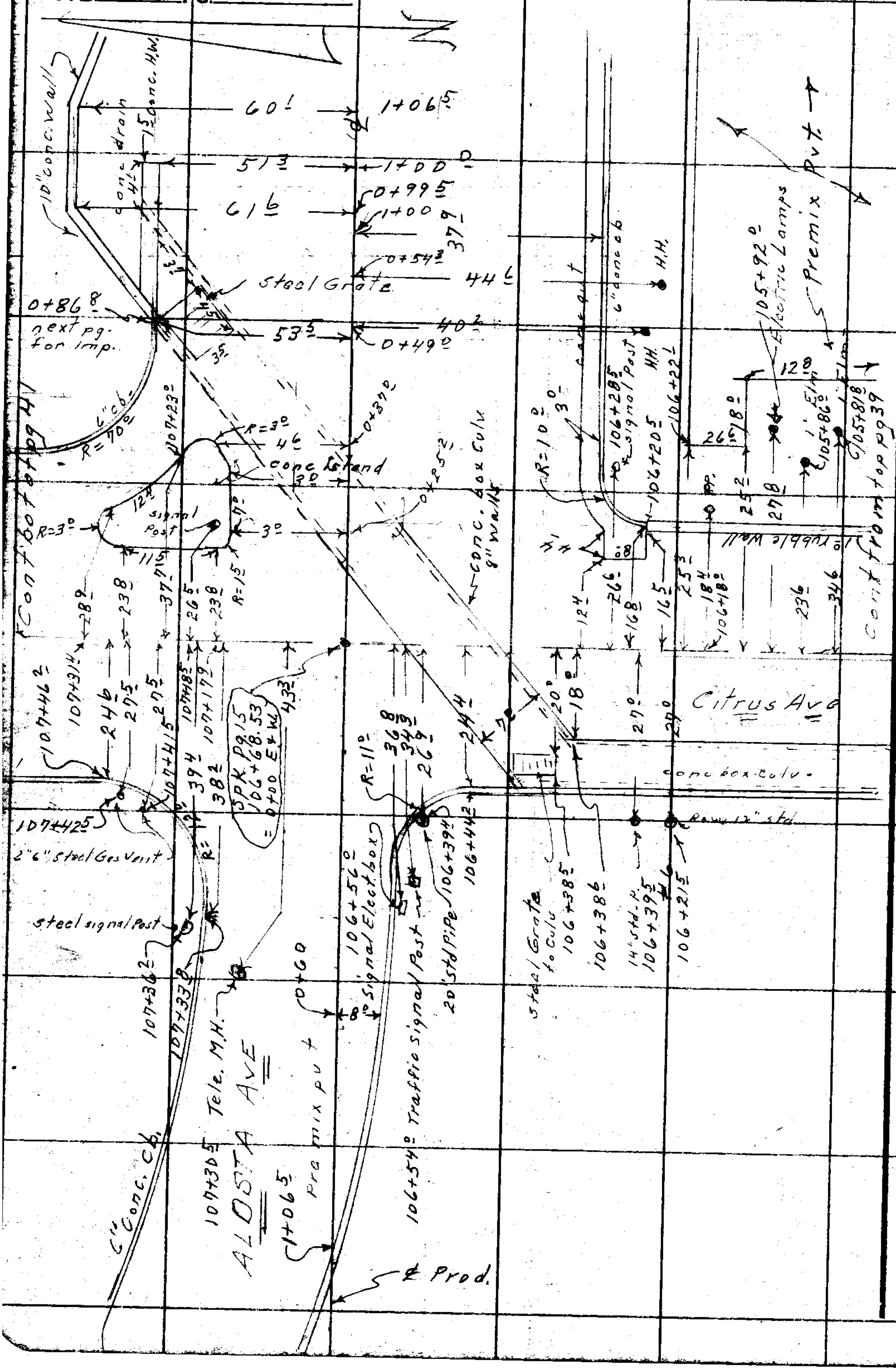

RETURN TO
LOS ANGELES COUNTY SURVEYOR
726 LOS ANGELES COUNTY
ENGINEERING BLDG.

Do not extend notes this side of this line.

Note: Any Additions or Changes on This Sheet Must be Made or Circled in Red Ink With Date and Name of Person Making Change.

F.B. ____ PG. ____

Map No. ____
Office Work ____
Checked ____
Date ____

W. O. ____ Tape No. ____ St'd. ____ °F
Surveyed by D. E. Holmes
Notes ____ Date ____
Indexed A. C. Johnson

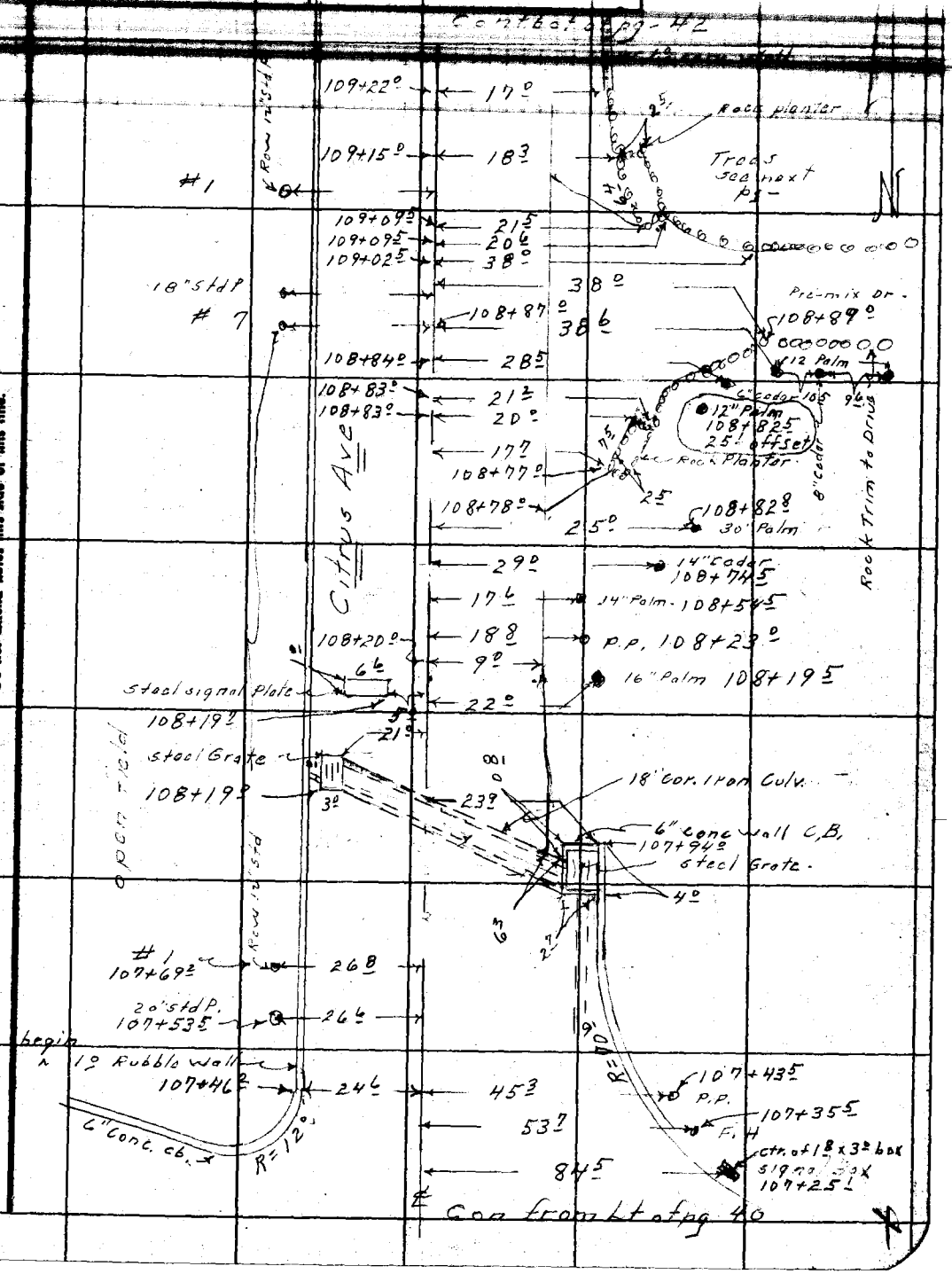

Note: Any Additions or Changes on This Sheet Must be Made or Circled in Red Ink With Date and Name of Person Making Change.

Do not extend notes this side of this line.

RETURN TO
LOS ANGELES COUNTY SURVEYOR
726 LOS ANGELES COUNTY
ENGINEERING BLDG.

76F3098 S&E #247. 8-54

F.B. 1879 PG. 42

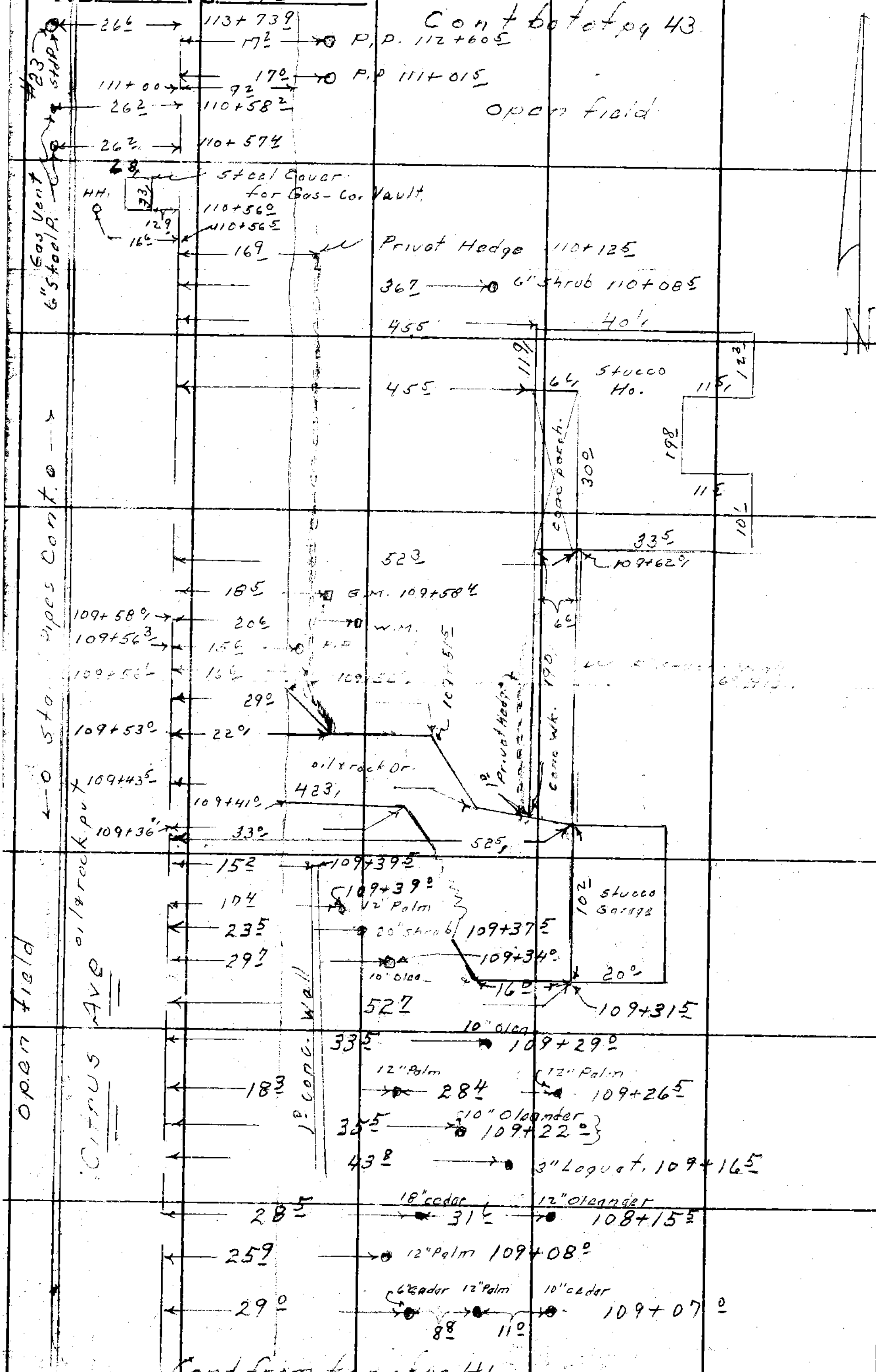

RETURN TO
LOS ANGELES COUNTY SURVEYOR
726 LOS ANGELES COUNTY
ENGINEERING BLDG.

Do not extend notes this side of this line.

Note: Any Additions or Changes on This Sheet Must be Made or Circled in Red Ink With Date and Name of Person Making Change.

Map No.
Office Work
Checked
Date

W. O. Tape No. St'd. °F
Surveyed by R. F. Holmes
Notes Date
Indexed R. C. Johnson

F. B. Pg.

Note: Any Additions or Changes on This Sheet Must be Made or Circled in Red Ink With Date and Name of Person Making Change.

Do not extend notes this side of this line.

RETURN TO
LOS ANGELES COUNTY SURVEYOR
726 LOS ANGELES COUNTY
ENGINEERING BLDG.

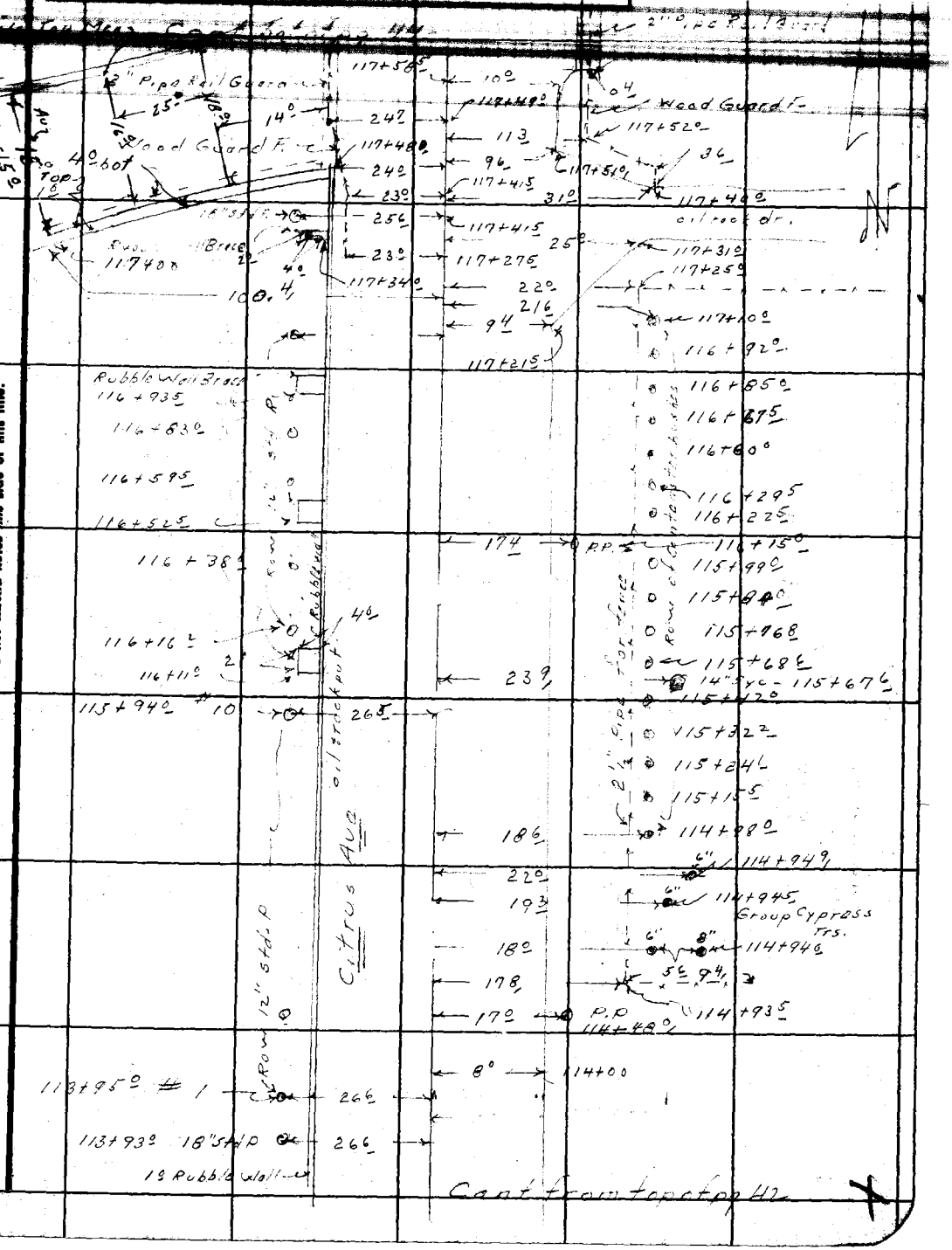

78F309S S&E #247. 8-54



RETURN TO
LOS ANGELES COUNTY SURVEYOR
726 LOS ANGELES COUNTY
ENGINEERING BLDG.
Do not extend notes this side of this line.

Note: Any Additions or Changes on This Sheet Must be Made or Circled in Red Ink With Date and Name of Person Making Change.

F. B. _____ PG. 45

Map No. _____
Office Work _____
Checked _____
Date _____

W. O. _____ Tape No. _____ Std. _____
Surveyed by D. E. Holmes
Notes A.R.B. Date _____
Indexed A. C. Johnson

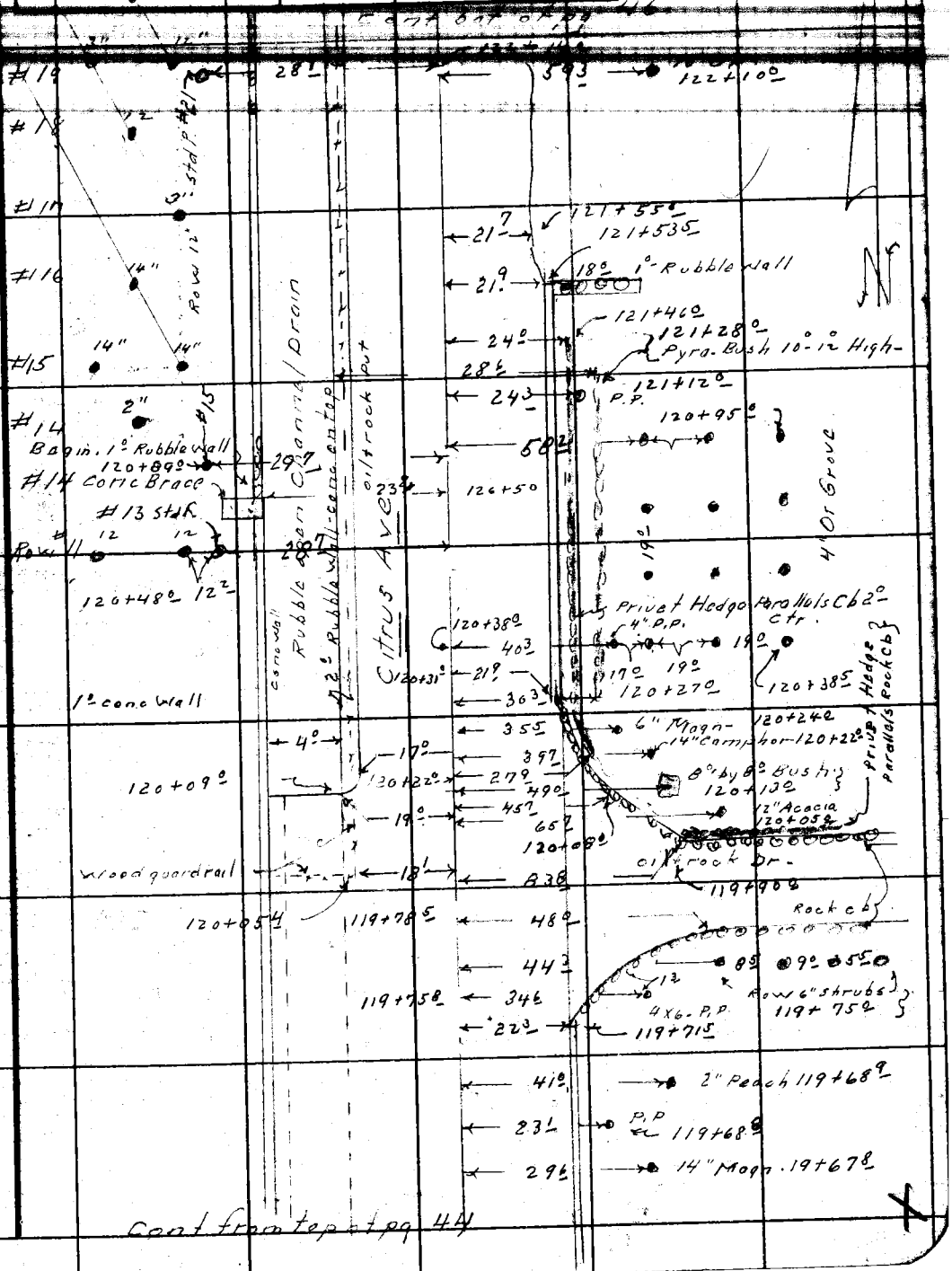

Note: Any Additions or Changes on This Sheet Must be Made or Circled in Red Ink With Date and Name of Person Making Change.

Do not extend notes this side of this line.

RETURN TO
LOS ANGELES COUNTY SURVEYOR
726 LOS ANGELES COUNTY
ENGINEERING BLDG.

76F309S S&E #247. 8-54

F.B. 1879 PG. 46

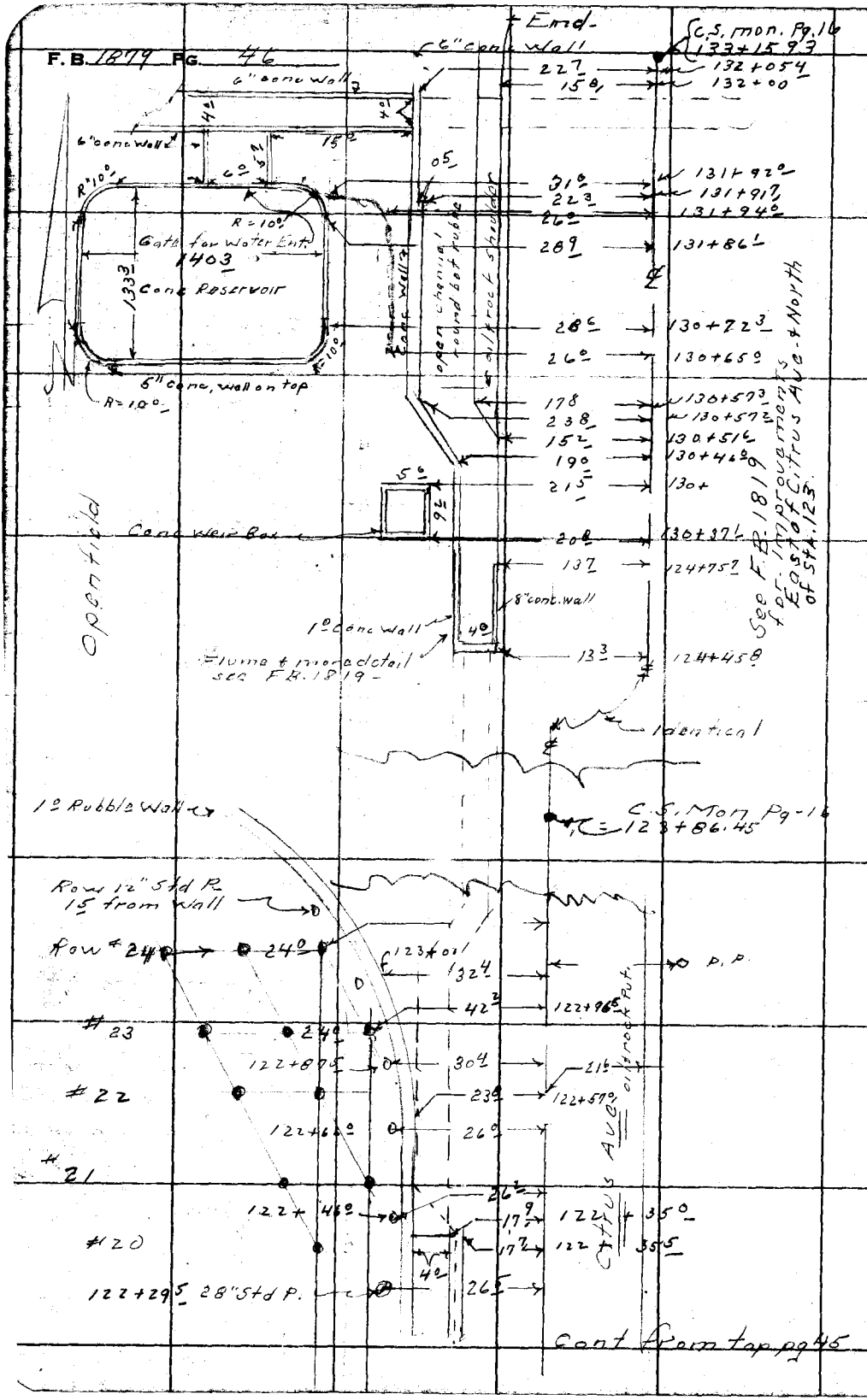

RETURN TO
LOS ANGELES COUNTY SURVEYOR
726 LOS ANGELES COUNTY
ENGINEERING BLDG.

Do not extend notes this side of this line.

Note: Any Additions or Changes on This Sheet Must be Made or Circled in Red Ink With Date and Name of Person Making Change.

Map No. 99-4
[illegible]
Checked
Date

JN 0074.13 Tape Std 68 °F
[illegible] Dougherty
Notes Date 3-31-58
Indexed

J.N. 0074.13

Survey of Citrus Ave
from Foothill
Blvd North to Sierra Madre

March 31, 1958

Dougherty
Petri
Sandoval
Adams

Ref.
F.B. 632
F.B. 84
F.B. 1497

RS 29-37
LR-374
RS 63-32

Note: Any Additions or Changes on this Sheet Must be Made or Circled in Red Ink With Date and Name of Person Making Change.

Do not extend notes this side of this line.

RETURN TO
LOS ANGELES COUNTY ENGINEER
700 LOS ANGELES COUNTY ENGINEERING BLDG.

76F3095 CK #247—3-57

F.B. 1879 Pg. 48

Index

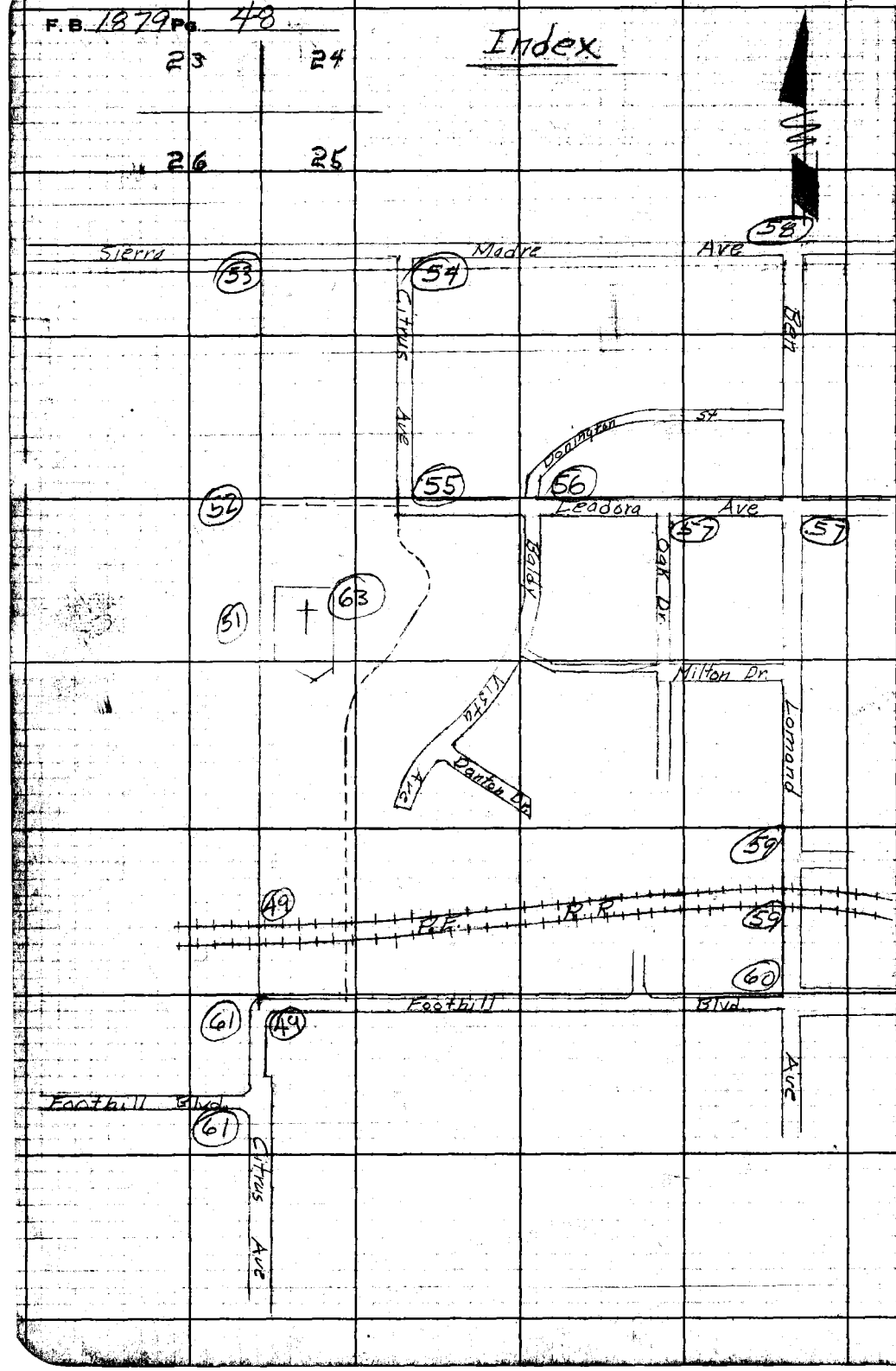

RETURN TO
LOS ANGELES COUNTY ENGINEER
700 Los Angeles County Engineering Bldg.

Do not extend notes this side of this line.

Note: Any Additions or Changes on This Sheet Must be Made or Circled in Red Ink With Date and Name of Person Making Change.

Map No. 99-4 | JN 0074-13 | Tape 015 | Std 68 °F
Checked | Notes Jack | Date 3-31-58
Date | Indexed

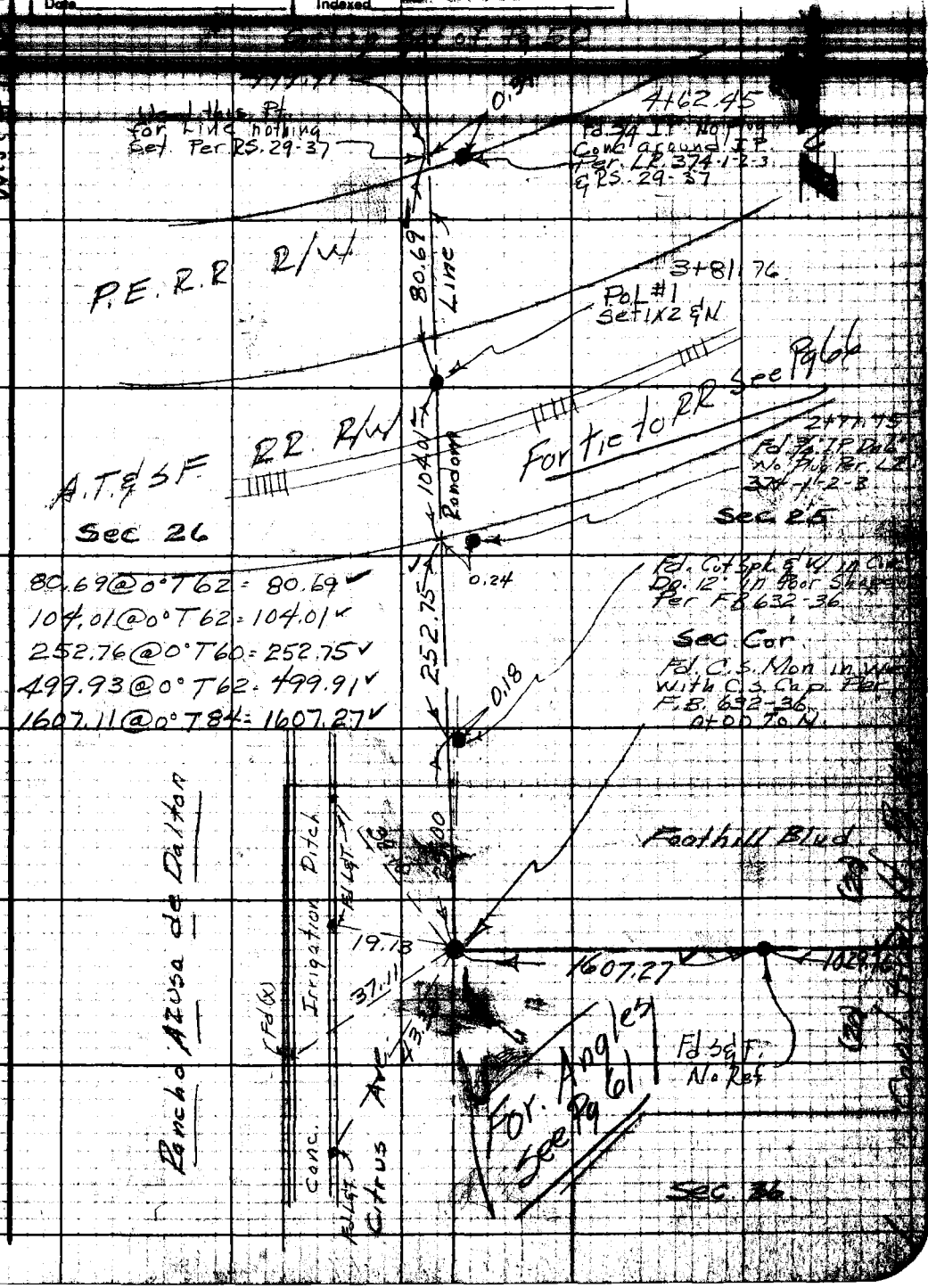

80.69@0°T62 = 80.69 ✓
104.01@0°T62 = 104.01 ✓
252.76@0°T60 = 252.75 ✓
499.93@0°T62 = 499.91 ✓
1607.11@0°T84 = 1607.27 ✓

Note: Any Additions or Changes on This Sheet Must be Made or Circled in Red Ink With Date and Name of Person Making Change.

Do not extend notes this side of this line.

RETURN TO
LOS ANGELES COUNTY ENGINEER
700 LOS ANGELES COUNTY ENGINEERING BLDG.

76F3093 CE #247—3-57

Cont. on Bot Pg 51

F.B. 1879 Pg. 50

W.S. 47-D-1

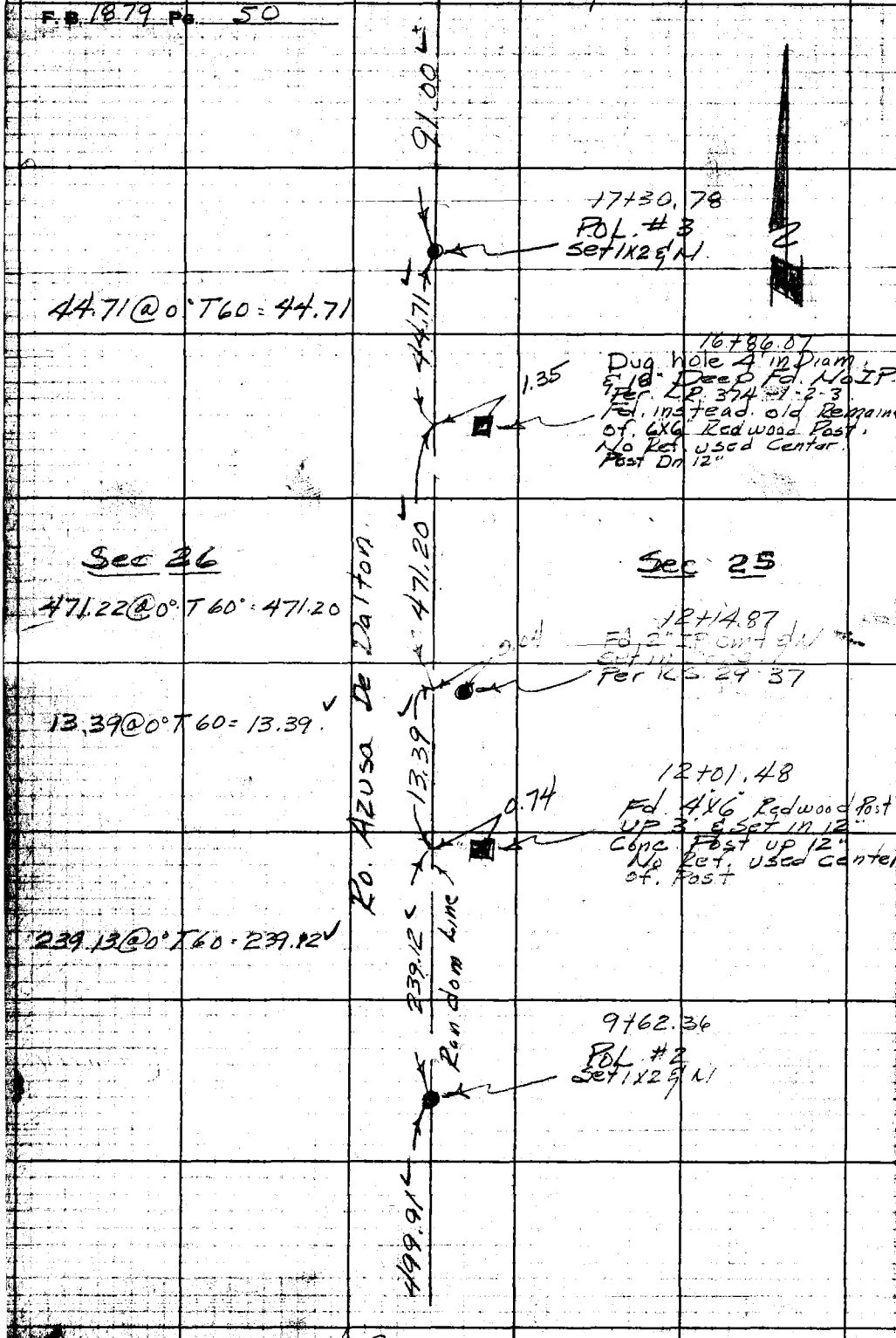

Cont. from Top Pg. 49

RETURN TO
LOS ANGELES COUNTY ENGINEER
700 Los Angeles County Engineering Bldg.

Do not extend notes this side of this line.

Note: Any Additions or Changes on This Sheet Must be Made or Circled in Red Ink With Date and Name of Person Making Change.

Map No. 99-4
Office Work Altwright
Checked
Date
JN 0074 Tape 136 Std 87 °F
Surveyed by Dougherty
Notes Date 9-5-58
Indexed

Contour Bot St Pg 52

113.25@6°31'T68=112.51

23+61.19
POL #7
Set 1x2 & N @
So Edge of Rd

Moe Rd

112.51

0.46

21+19.01
Fd. 1½" I.P. & Tag RE 122
Per RS 63-32

267.61@14°21'T70=259.24
43.28@0° T70: 43.28
302.52

302.52

60.34

20+58.67
POL #6
Set 1x2 & N

60.35@0°T70=60.34
0.07

33.36
32.18 R.

Sec 26

Sec 25

20+58.74
Fd. 1" I.P. No Plug
up 3" next to
old Fence Post
Per LR 374-12-3
Rec from Sec 25
2058.81

85.23@9°20'T72=84.09

84.09

Random Line

19+74.58
POL #5
Set 1x2 & N

Sec Line Per
LR 374-12-3

Fairmont
Cemetery

155.58@10°50'T72=152.80

152.80

For Location
of Remainder of
Boundary See Pg 63

18+21.78
POL #4
Set 1x2 & N

Dug 24" Deep &
3' in Diam.
Fd no evidence
of Cor.

31.80 R.
32.8±

91.01@0°T62=91.00

91.00

Note
All distance from POL #3
North to Sierra Madre Ave
are meas. with Tape #136
Std @ 84°

Cont from Top of Pg 50

Note: Any Additions or Changes on this Sheet Must be Made or Circled in Red Ink With Date and Name of Person Making Change.

Do not extend notes this side of this line.

RETURN TO
LOS ANGELES COUNTY ENGINEER
700 LOS ANGELES COUNTY ENGINEERING BLDG.

76F3095 CE #247—3-57

F.B. 1879 Pg. 52 Cont. on Rt. Pg. 53.

W.S. 47-D-1

193.73 @ 1°40 T70 = 193.63
301.00 @ 2°34 T70 = 300.67
300.23 @ 4°24 T70 = 299.31
219.03 @ 6°36 T70 = 217.56
1011.17

0.42

Fd. 2" IP Cmt & N Set in Conc Per RS. 63-32 & RS. 29-37 IP & Conc are Leaning East.

1011.17

20.72

29+38.21
POL #11
Set 1x2 & Cop. Tk.

@ 179-28-10
④ 358-56-30
⑥ 178-24-30
89°44'05"

89°44'05"

296.32 @ 4°04 T74 = 295.55
134.20 @ 4°40 T78 = 133.74
429.29

299.29

Set 1x1 & N

POL #10
Set 1x2 & N by Intrs

22' Offset Line

429.29

232.19

25.41

299.43 @ 1°35' T70 = 299.29

Azusa de Dalton

26+38.92
POL #9
Set 1x2 & N

21.97

0.98

Fd. 2" IP & Tag. RE 122 Dn 6" Per. FB 84-73 RS. 63-32

21.98

Cont on Bot Pg 55

Sec 25

0.34

Fd. 2" IP & Plug No Nail Dn 4" Per R.S. 63-32

168.76 @ 11°43 T64 = 165.22

Random Line?

165.22

Line ?

1/4 Cor. Per. L.R. 374 & FB 84-73. See Pg. 62

Set C.E. Mon up 4" With Rocks around Mon & 2" IP up 3' 5.0 to North. Mon Marked as shown

24+73.70
POL #8
Set 1x2 & N

Set Nail

112.51

0.25

Rancho?

COUNTY ENGINEER
T. 1 N.
AZUSA RO.
SEC 25
R. 10 W.
1/4 COR.
R.E. 5869

Cont from Top Pg. 51

RETURN TO
LOS ANGELES COUNTY ENGINEER
700 LOS ANGELES COUNTY ENGINEERING BLDG.

Do not extend notes this side of this line.

Note: Any Additions or Changes on This Sheet Must be Made or Circled in Red Ink With Date and Name of Person Making Change.

Map No. 99-4 | IN | Tape | Std | OF
Office Work | Surveyed by Daugherty
Checked | Notes | Date 4-5-58
Date | Indexed C. Johnson

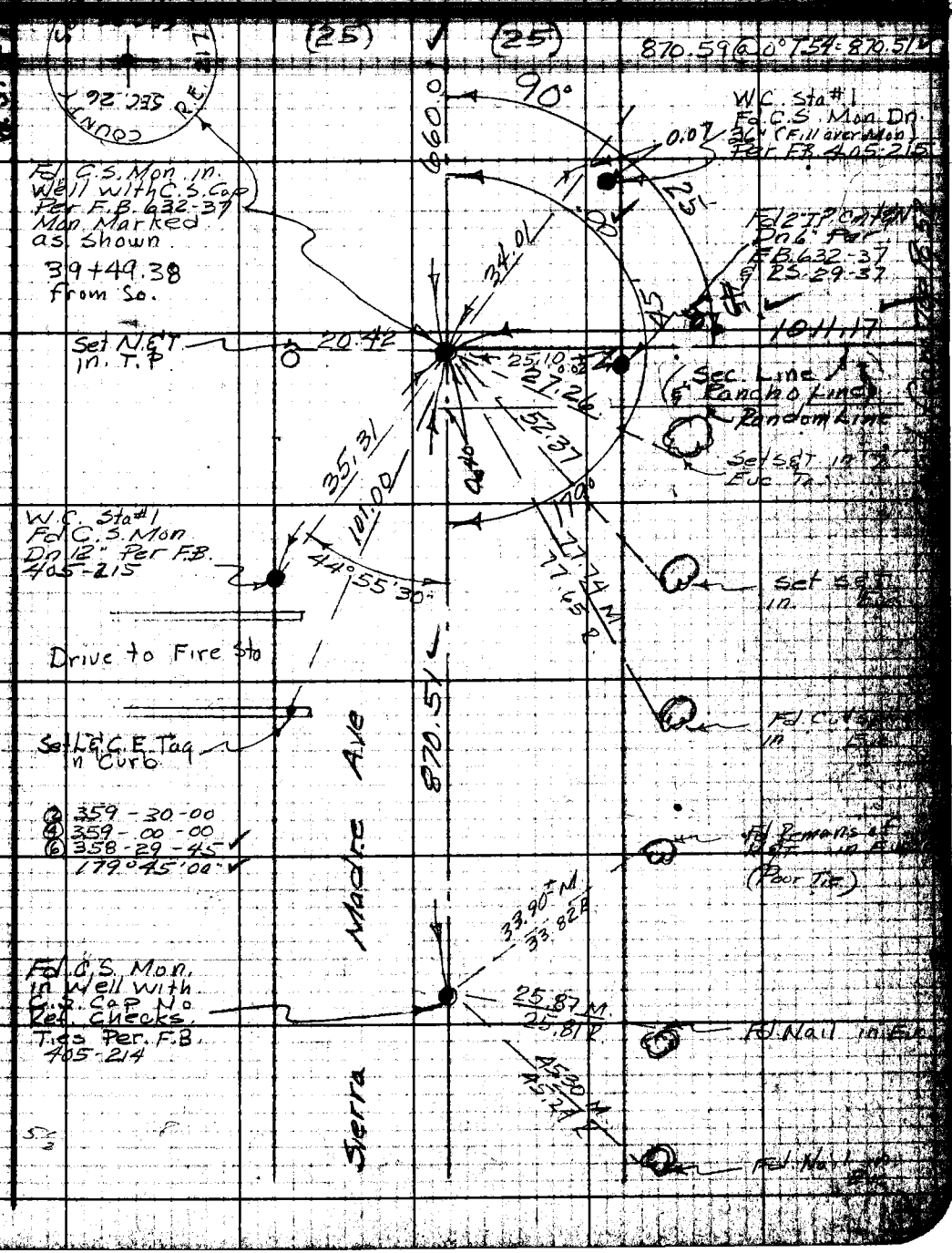

Note: Any Additions or Changes on This Sheet Must be Made or Circled in Red Ink With Date and Name of Person Making Change.

Do not extend notes this side of this line.

RETURN TO
LOS ANGELES COUNTY ENGINEER
700 LOS ANGELES COUNTY ENGINEERING BLDG.

76F3098 CE #247—3-57

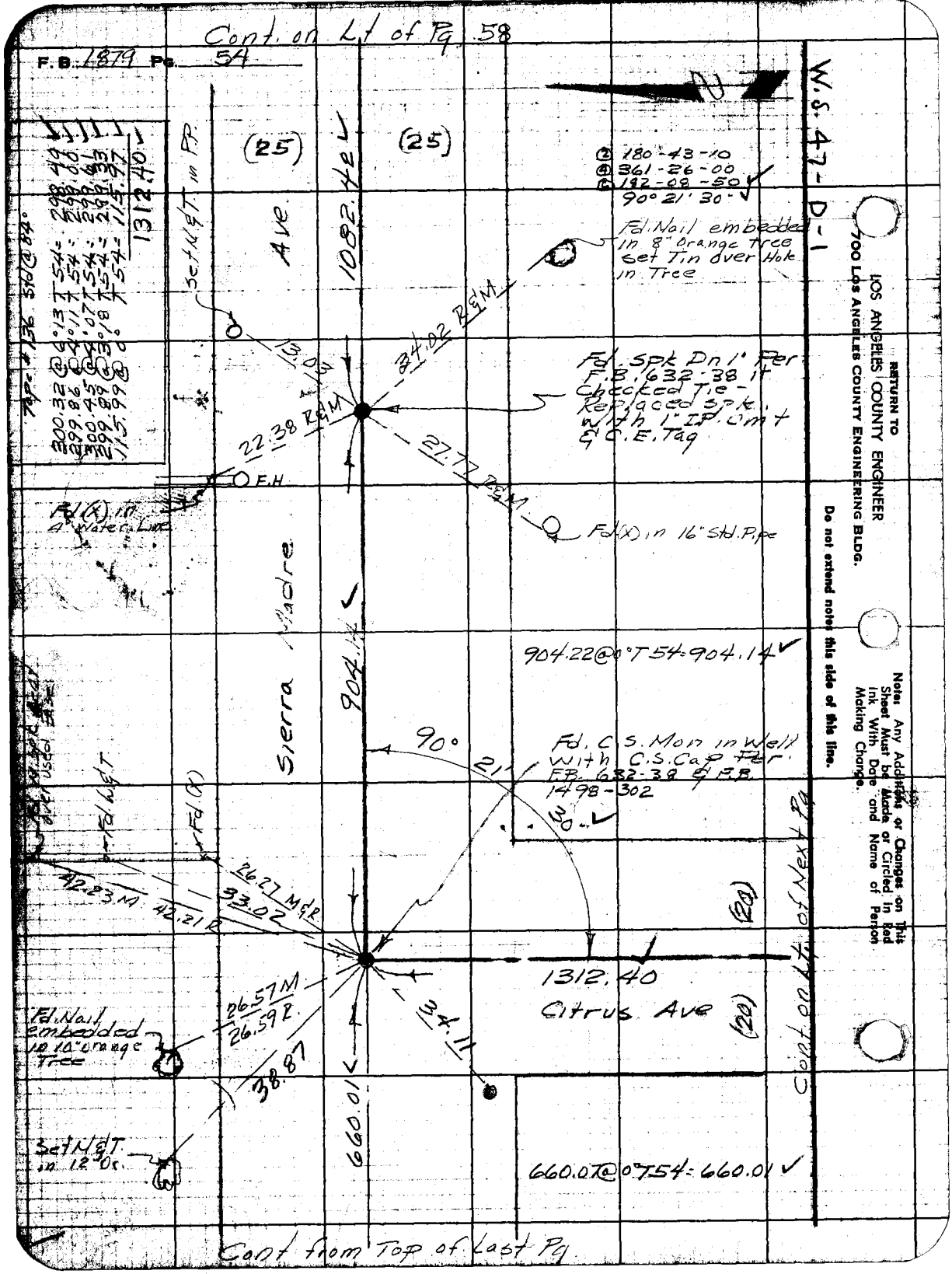

Cont. on Lt of Pg. 58
F.B. 1879 Pg. 54
W.S. 47-D-1
RETURN TO
LOS ANGELES COUNTY ENGINEER
700 LOS ANGELES COUNTY ENGINEERING BLDG.
Do not extend notes this side of this line.
Notes: Any Additions or Changes on This Sheet Must be Made or Circled in Red Ink With Date and Name of Person Making Change.
(25)
(25)
Ave
1082.42
Set N&T in P.P.
Tape #136 Std @ 84°
300.32 @ 6°13 T54 = 298.49
299.86 @ 4°11 T54 = 299.00
300.45 @ 4°07 T54 = 299.61
299.89 @ 3°18 T54 = 299.33
115.99 @ 0° T54 = 115.97
1312.40
② 180-43-10
④ 361-26-00
⑥ 182-08-50
90° 21' 30"
Fd. Nail embedded in 8" Orange Tree set Tin over Hole in Tree
13.03
34.02 R&M
Fd. Spk Dn 1" Per F.B. 632-38 it Checked Tie - Replaced Spk. with 1" I.P. Cmt & C.E. Tag
22.38 R&M
27.77 R&M
F.H.
Fd (X) in 4" Water Line
Fd (X) in 16" Std. Pipe
Sierra Madre
904.14
904.22 @ 0° T54 = 904.14
90°
21'
30"
Fd. C.S. Mon in Well with C.S. Cap Per F.B. 632-38 & F.B. 1498-302
Fd. W&T
Fd (X)
42.23 M
42.21 R
26.27 M&R
33.02
(20)
1312.40
Citrus Ave
(20)
Cont. on Lt. of Next Pg
26.57 M
26.59 R
38.87
34.11
Fd. Nail embedded in 10" Orange Tree
Set N&T in 12" Oc.
660.01
660.07 @ 0° T54 = 660.01
Cont from Top of Last Pg

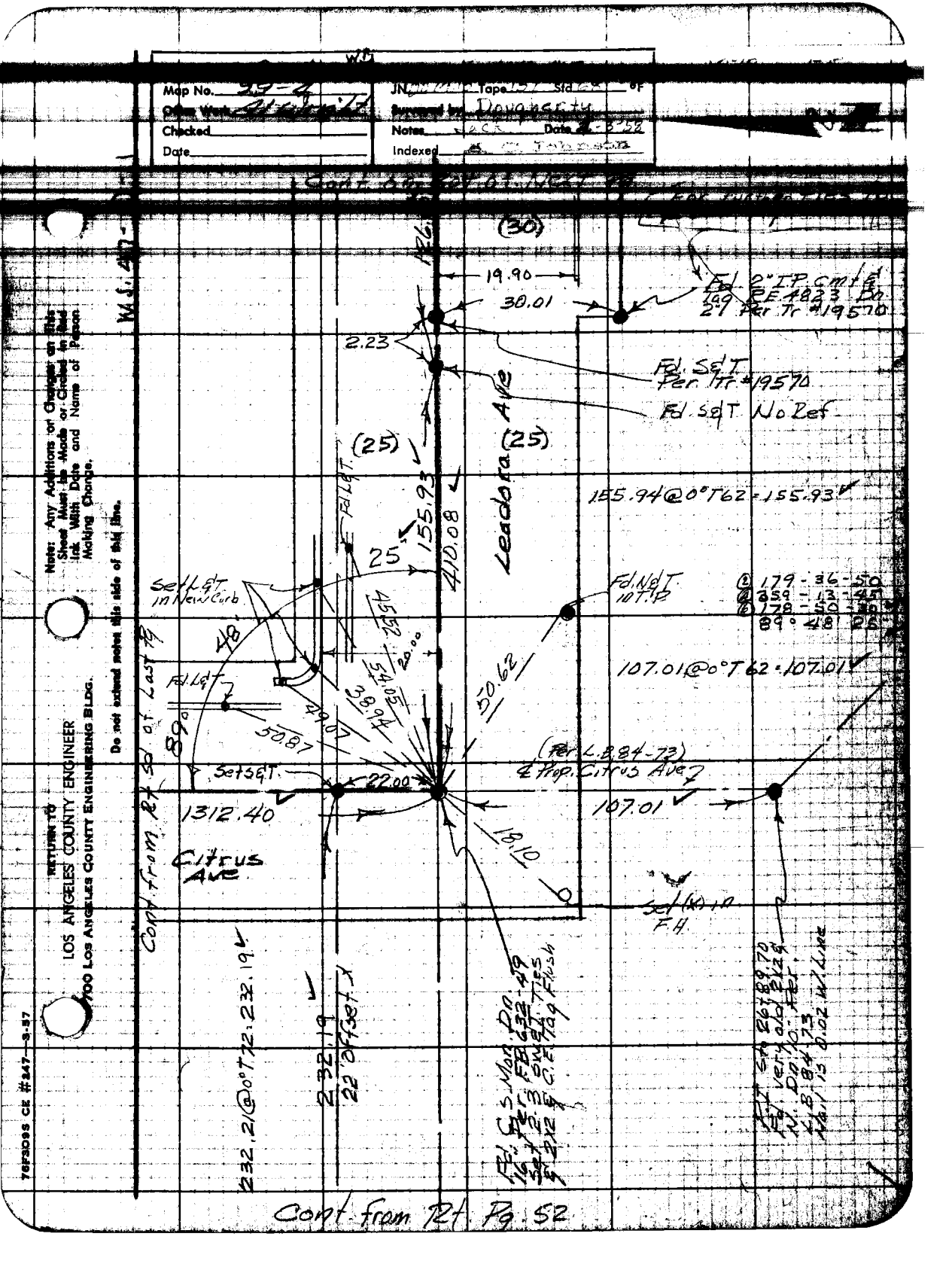

Map No. 29-4
Office Work
Checked
Date
JN
Tape
Std
Surveyed by Dougherty
Notes
Date
Indexed
Cont. from Rt. Sd. of Last Pg.
(30)
19.90
30.01
Fd. 2" I.P. Cmt & Tag RE 4823 Dn. 2" Per Tr #19570
2.23
Fd. S&T Per Tr #19570
Fd. S&T No Ref
(25)
(25)
Leadora Ave
155.93
410.08
155.94@0°T62=155.93
Fd. L&T
25
Set L&T in New Curb
Fd. N&T in T.P.
② 179-36-50
④ 359-13-45
⑥ 178-50-30
89° 48' 25"
48
45.52
20.00
54.05
38.94
49.07
50.87
50.62
107.01@0°T62=107.01
Fd. L&T
89°
Set S&T
22.00
(Per L.B. 84-73)
℄ Prop. Citrus Ave
1312.40
107.01
18.10
Citrus Ave
Set (x) in F.H.
Cont. from Rt. Sd. of Last Pg.
232.21@0°T72=232.19
232.19
22' Offset X
Fd. C.S. Mon. Dn. 16" Per. FB 632-49 Set 2.3 SW & T. Ties & 2x2 & C.E. Tag Flush
Fd. Sta. 26+89.70 Fd. Very old 2x2 & N. Dn. 10" Per. L.B. 84-73 Nail is 0.02 W. Line
W.S. 47
Note: Any Additions or Changes on this Sheet Must be Made or Circled in Red Ink With Date and Name of Person Making Change.
Do not extend notes this side of this line.
RETURN TO
LOS ANGELES COUNTY ENGINEER
700 LOS ANGELES COUNTY ENGINEERING BLDG.
76F3095 CE #247—3-57
Cont. from Rt. Pg. 52

Cont on Bot of Next Pg.

F.B. 1879 Pg. 56.

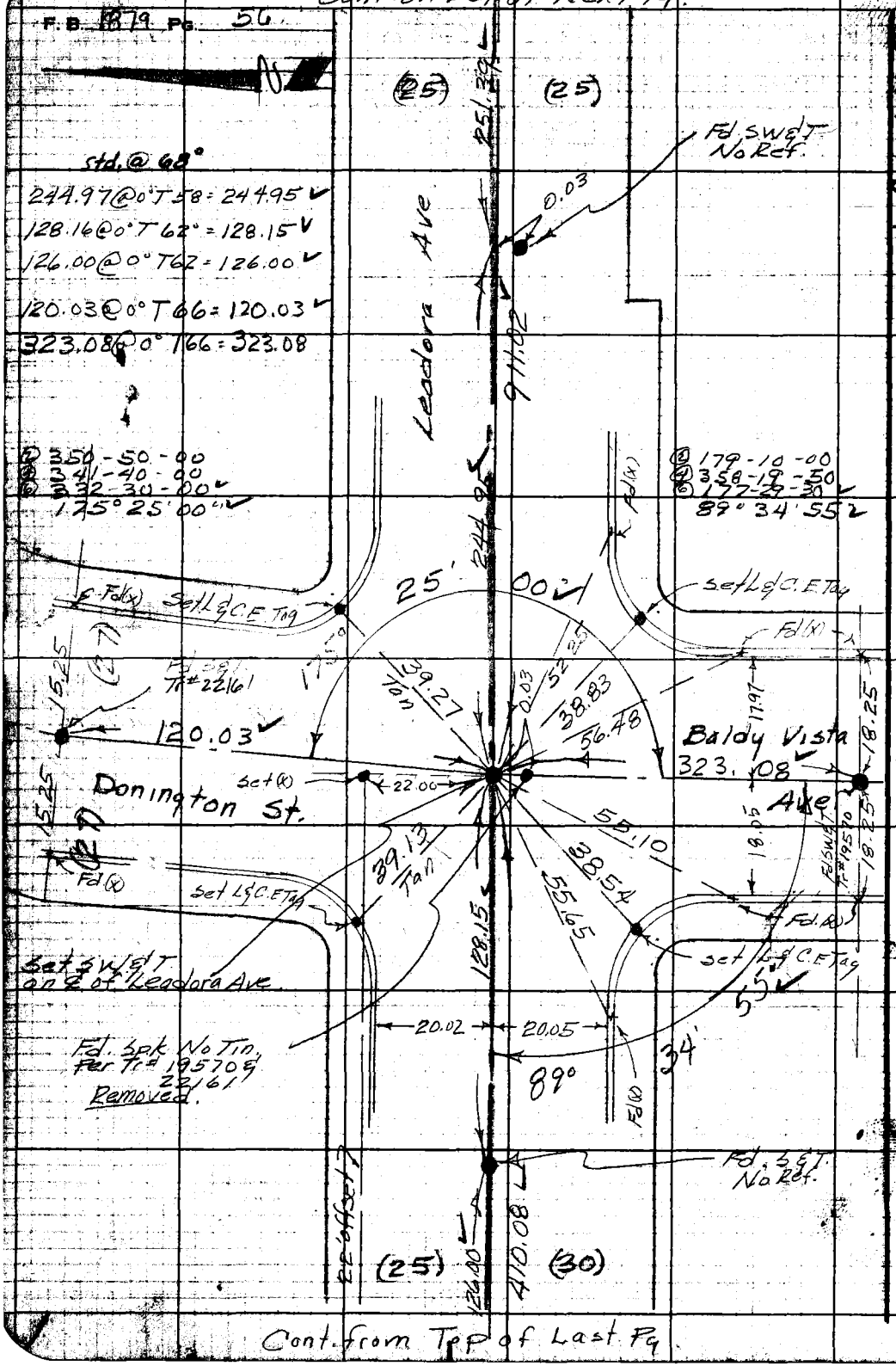

Cont. from Top of Last Pg.

RETURN TO
LOS ANGELES COUNTY ENGINEER
700 LOS ANGELES COUNTY ENGINEERING BLDG.

Do not extend notes this side of this line.

Note: Any Additions or Changes on This Sheet Must be Made or Circled in Red Ink With Date and Name of Person Making Change.

Map No. 29-4
Office Work [illegible]
Checked
Date

JN [illegible] Std [illegible] °F
Surveyed by [illegible]
Notes [illegible] Date 4-4-58
Indexed [illegible]

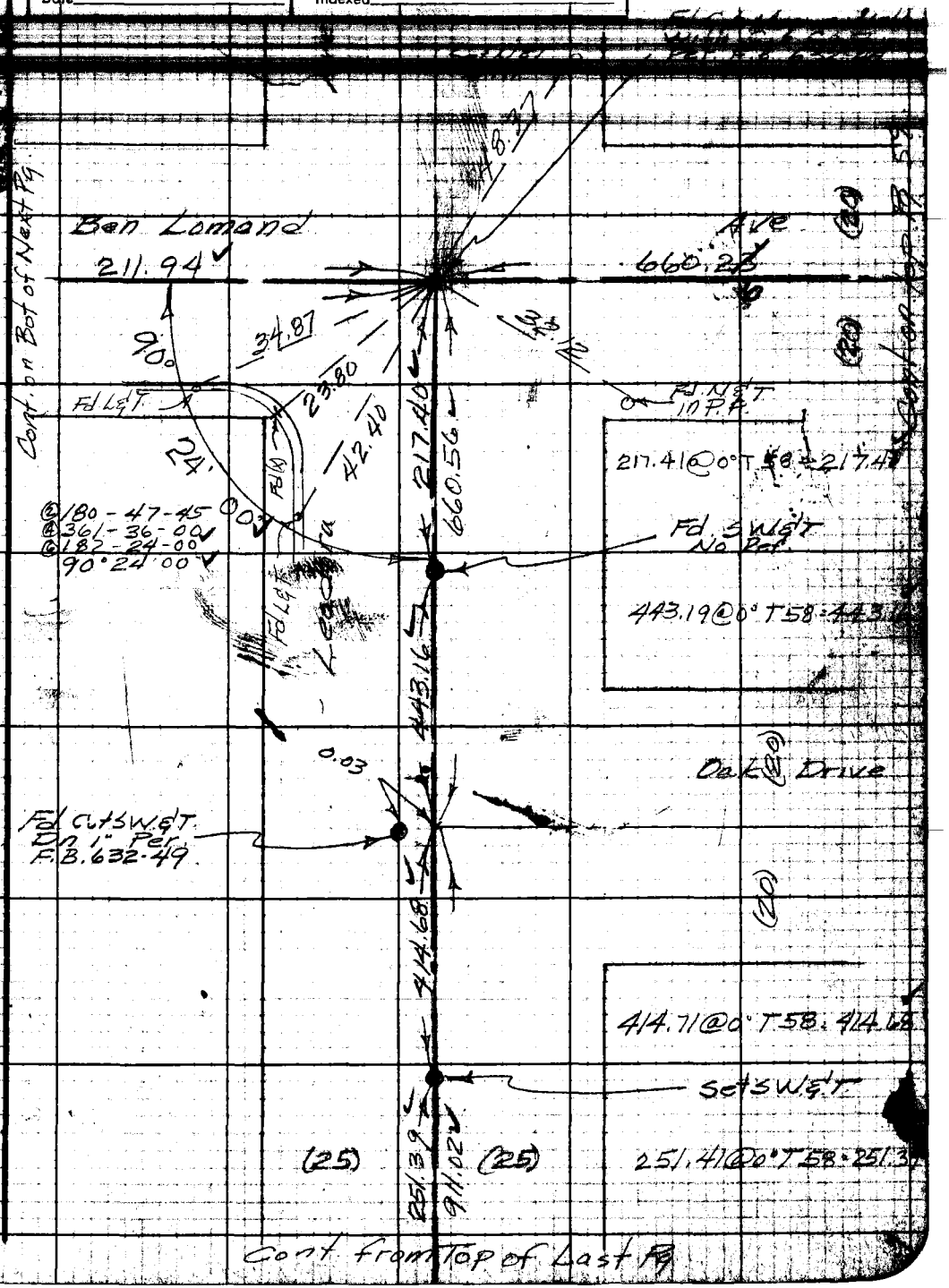

Note: Any Additions or Changes on This Sheet Must be Made or Circled in Red Ink With Date and Name of Person Making Change.

Do not extend notes this side of this line.

RETURN TO
LOS ANGELES COUNTY ENGINEER
700 LOS ANGELES COUNTY ENGINEERING BLDG.

76F3098 CE #247—3-57

F.B. 1879 Pg. 58

1082.50 @ 0° T56 = 1082.4

② 178-52-00
④ 357-44-00
⑥ 176-35-45
89° 26' 00"

Fd. C.S. Mon in Well with C.S. Cap Per F.B. 632-45

Fd. N.W. & T. in P.P.

28.47

Sierra Madre

Ave

(25)

1082.42

89°

43.14

20.75

38.16

44.75

Fd. L & T.

Fd. L & T.

26

Cont. on top of Pg 54

Tape #126 Std @ 84

300.21 @ 3°09 T56 = 299.71
300.51 @ 2°39 T56 = 300.14
281.41 @ 3°45 T56 = 280.76
880.61

225.56 @ 0° T56 = 225.52
211.98 @ 0° T56 = 211.94

(20)

(20)

Ben Lomond Ave

℄ Donington St

Fd. Spk W & T. Per Tr # 19322

225.52

Fd. S.W. & T. No Ref

211.94

Cont. from Lt of Last Pg.

W.S. 47-D-1

RETURN TO
LOS ANGELES COUNTY ENGINEER
700 Los Angeles County Engineering Bldg.

Do not extend notes this side of this line.

Note: Any Additions or Changes on This Sheet Must be Made or Circled in Red Ink With Date and Name of Person Making Change.

Map No. 33-4
Office Work Aldwright
Checked
Date

JN [illegible] Tape [illegible] Std [illegible] °F
Surveyed by Dougherty
Notes JND Date 4-11-58
Indexed C. Johnson

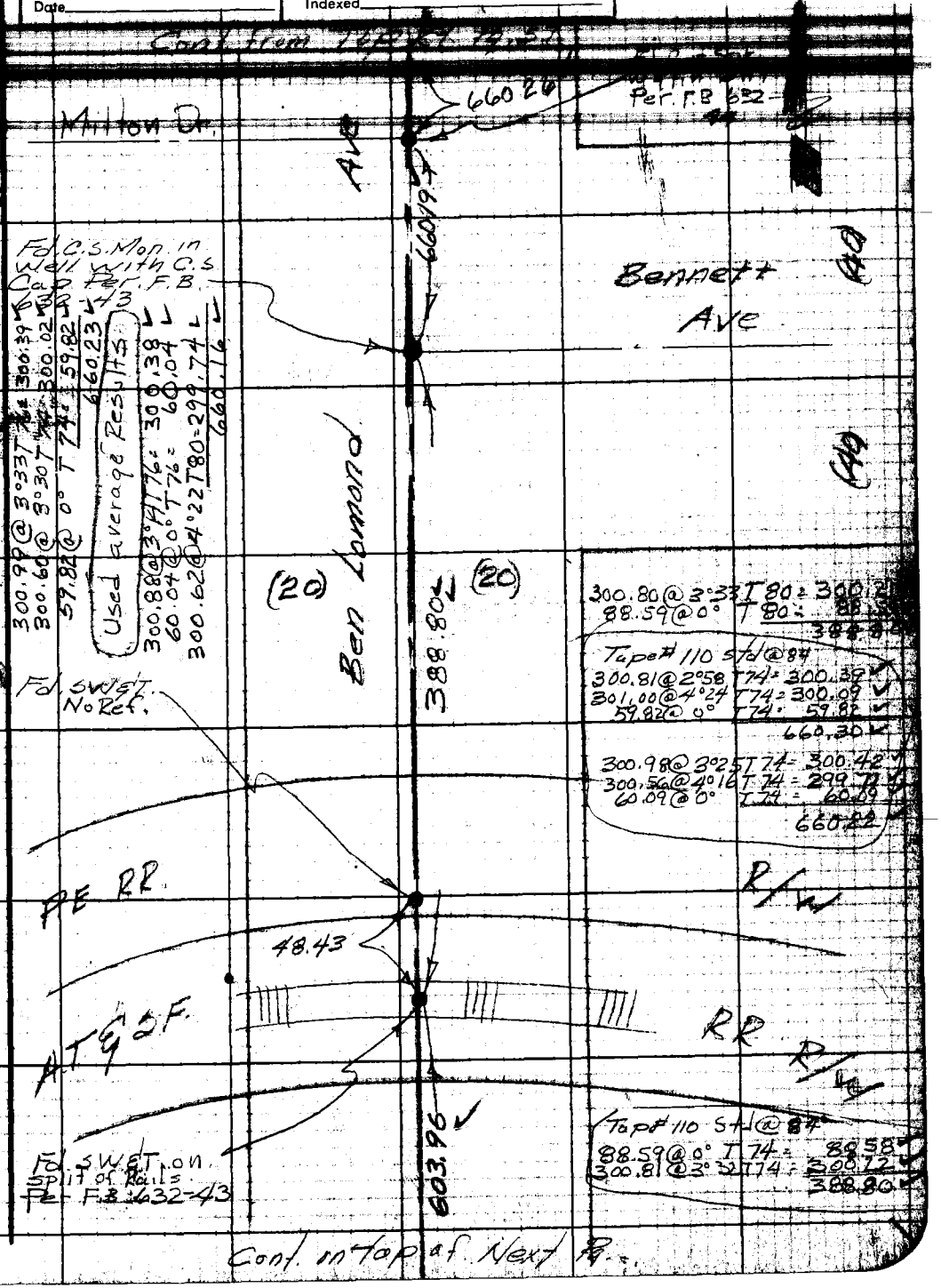

Note: Any Additions or Changes on This Sheet Must be Made or Circled in Red Ink With Date and Name of Person Making Change.

Do not extend noted this side of this line.

RETURN TO
LOS ANGELES COUNTY ENGINEER
700 LOS ANGELES COUNTY ENGINEERING BLDG.

76F309S CE #247—3-57

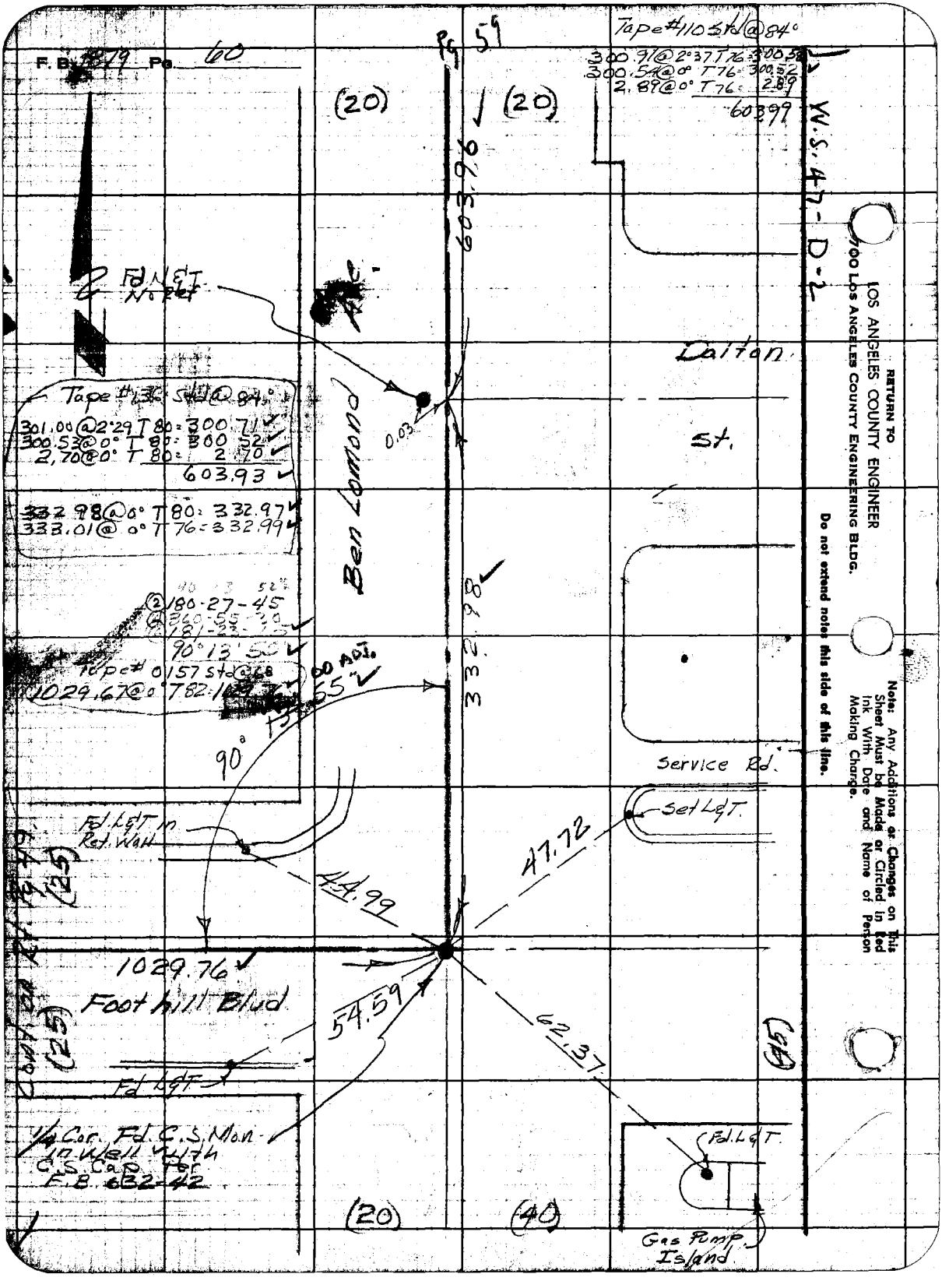
F.B. 1879 Pg. 60
Pg. 59
Tape #110 Std @ 84°
300.91 @ 2°37 T76 = 300.58
300.54 @ 0° T76 = 300.52
2.89 @ 0° T76 = 2.89
603.99
W.S. 47-D-2
(20)
(20)
603.96
Fd N&T No Ret
Dalton
St.
Ben Lomond
0.03
Tape #136 Std @ 84°
301.00 @ 2°29 T80 = 300.71
300.53 @ 0° T80 = 300.52
2.70 @ 0° T80 = 2.70
603.93
332.98 @ 0° T80 = 332.97
333.01 @ 0° T76 = 332.99
332.98
180-27-45
90°13'50"
Tape # 0157 Std @ 68
1029.67 @ 0° T82 = 1029.
90°
Service Rd.
Set L&T.
Fd. L&T in Ret. Wall
47.72
44.99
(25)
1029.76
Foot hill Blvd
54.59
62.37
(25)
(45)
Fd L&T
1/4 Cor. Fd. C.S. Mon. in Well with C.S. Cap for F.B. 632-42
Fd. L&T.
(20)
(40)
Gas Pump Island
RETURN TO
LOS ANGELES COUNTY ENGINEER
700 Los Angeles County Engineering Bldg.
Do not extend notes this side of this line.
Note: Any Additions or Changes on This Sheet Must be Made or Circled in Red Ink With Date and Name of Person Making Change.

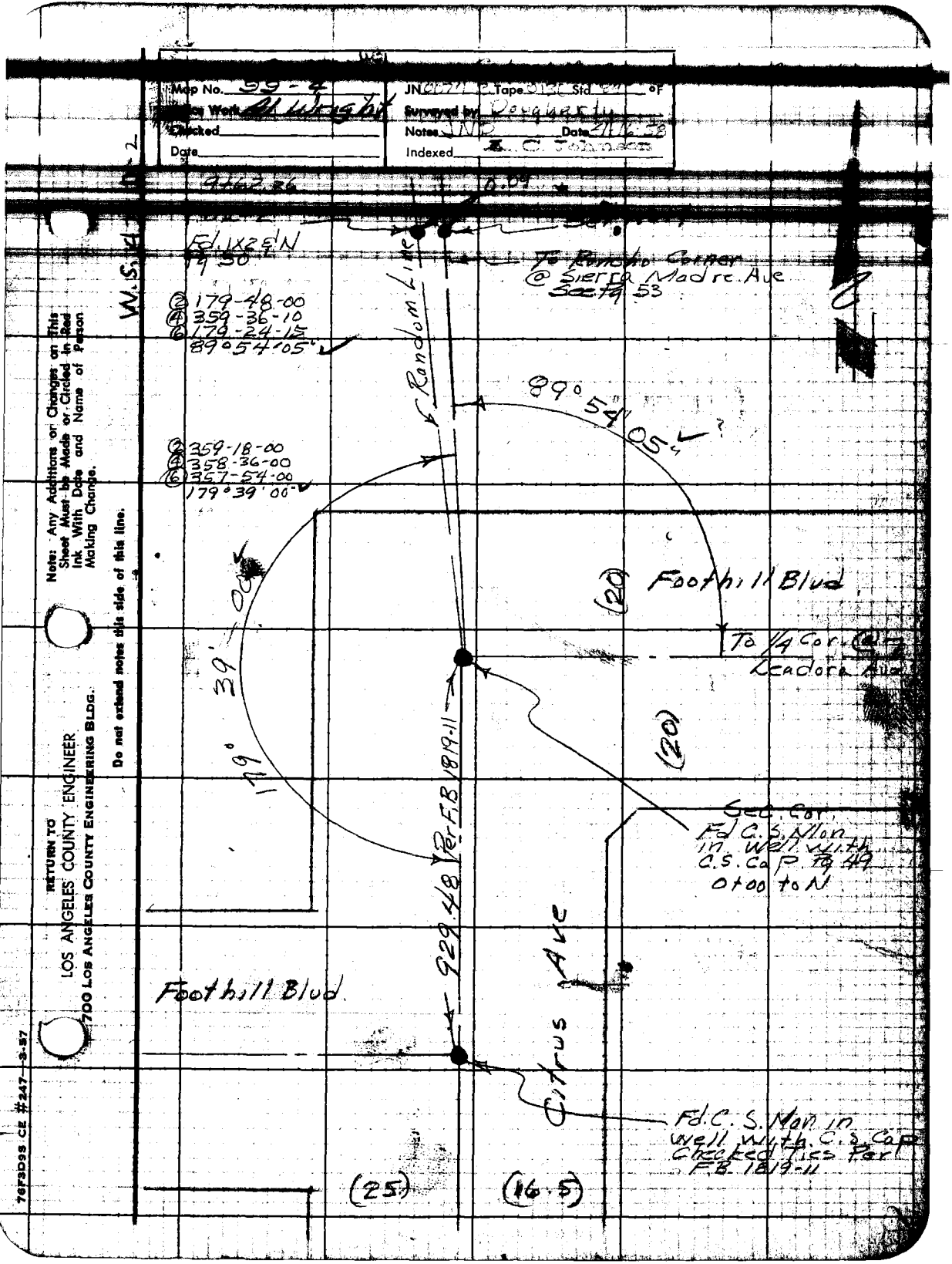

Map No. 99-4
Office Work Al Wright
Checked
Date
JN
Tape
Std
°F
Surveyed by Dougherty
Notes JNR
Date
Indexed
W.S. 4
Fd. 1X2 E N
Pg 50
To Rancho Corner
@ Sierra Madre Ave
See Pg 53
② 179-48-00
④ 359-36-10
⑥ 179-24-15
89°54'05"
Random Line
89°54'05"
② 359-18-00
④ 358-36-00
⑥ 357-54-00
179°39'00"
Foothill Blvd
(20)
To 1/4 Cor. @
Leadora Ave
179°39'00"
(20)
Sec. Cor.
Fd C.S. Mon
in Well with
C.S. Cap Pg 49
0+00 to N
929.48 Per F.B. 1819-11
Citrus Ave
Foothill Blvd
Fd. C.S. Mon in
well with C.S. Cap
Checked Ties Per
F.B. 1819-11
(25)
(16.5)
Note: Any Additions or Changes on This Sheet Must be Made or Circled in Red Ink With Date and Name of Person Making Change.
Do not extend notes this side of this line.
RETURN TO
LOS ANGELES COUNTY ENGINEER
700 LOS ANGELES COUNTY ENGINEERING BLDG.
76F3D9S CE #247—3-57

F.B. 1879 Pg. 62

℄ Sierra Madre Ave

39+49.38
C.S. Mon.
Pg 53.

0°05'30" Calc.

Position of original 2½"x2½" R.W. Post Used as 1/4 Cor. for LR 374 & Later Found by H.I. Comly in 1923 as Per L.B. 84-73.

21.58 Calc.

90°

1/4 Cor Per R.S. 63-32.

Fd. 2" I.P. Plug & No Nail Dn 4" See Pg 52 Set C.S. Mon.

Fd. 2" I.P. & Tag RE 122 Dn 6" Pg. 52

661.51 calc.

454.80 calc.

206.71 calc.

26738.92
Fd. 1x2 & N
Pg. 52.

660.19
Rec L.B. 84-73

Fd. 2x2 & C.E. Tag Pg. 55

Rec 200 m Line

0.34

0.98

Sta 20+58.67
[redacted] 28 N

33.15 m.

See Pg. 63
242.16

0.21

32.18 R.
Per LR 374

Fd. 3/4" I.P. Per LR 374
Fair mont Cemetery

set Nail

0.97
Per Rec.
1.03 Calc. from office
@ 1/4 Cor.

17+00±
[redacted] This Pt North 23+60± old [redacted] of Fence Stay on Line

0.33

16+86.07
Fd. old Remains of 6"x6" R. Wood Post Dn 18" Pg. 50
May have been old Cor. Post of Fen
No Evid. of 3/4" I.P. Per LR 374

Per L.R. 374

Note

This is evidence to show that the 2" I.P. set by E.D. Curry RE 4134 & Per. to M.R. 63-32 was not a replacement of the original 2½"x2½" R.W. Post called for as the 1/4 Cor. by C.E. Bailey in 1921 Per L.R. 374 & Fd. in 1923 by H.I. Comly Dep. Co. Sur. in LB. 84-73.

Sec Line

12+01.48
Fd. 4"x6" R. Wood Post up 3 set in 12" Conc Post up 12" Pg. 50

0.06

4+62.45
Fd. 3/4" I.P. in Conc. Pg 49

89°52'22"

0.07

2+77.75
Fd. 3/4" I.P. Dn 6" Pg. 49.

Calc.

0+00
Fd. C.S. Mon
Pg. 49

℄ Foothill Blvd

RETURN TO
LOS ANGELES COUNTY ENGINEER
900 Los Angeles County Engineering Bldg.

Do not extend notes this side of this line.

Note: Any Additions or Changes on This Sheet Must be Made or Circled in Red Ink With Date and Name of Person Making Change.

F. B. _____ PG. _____

Map No. 99-2
Office Work [illegible]
Checked _____
Date _____

W. O. [illegible] Tape No. [illegible] Std. [illegible]
Surveyed by Dougherty
Notes JNP Date [illegible]
Indexed E. C. Johnson

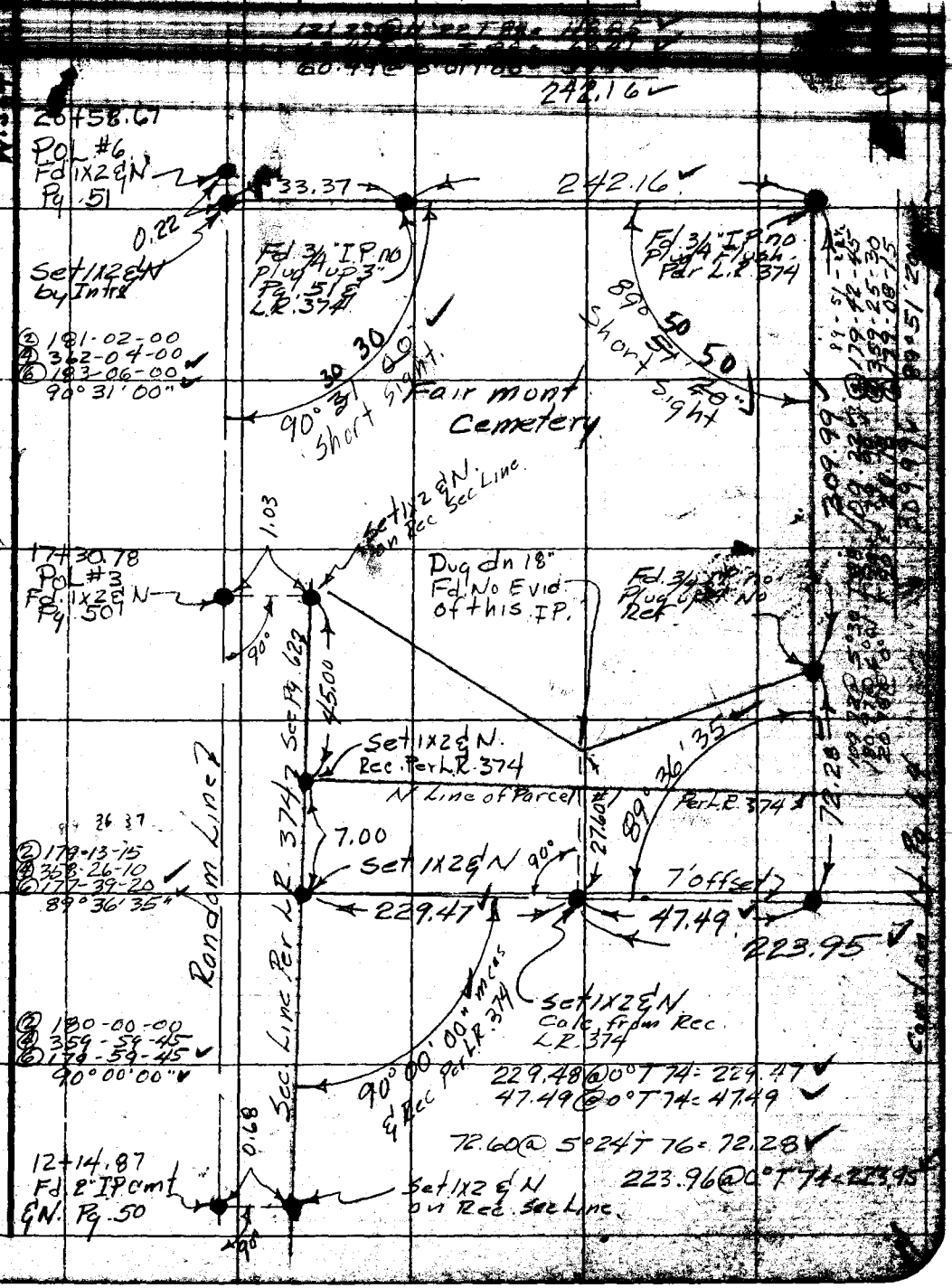

Note: Any Additions or Changes on This Sheet Must be Made or Circled in Red Ink With Date and Name of Person Making Change.

Do not attend notes this side of this line.

RETURN TO
LOS ANGELES COUNTY SURVEYOR
726 LOS ANGELES COUNTY
ENGINEERING BLDG.

76F3095 S&E #247. 8-54

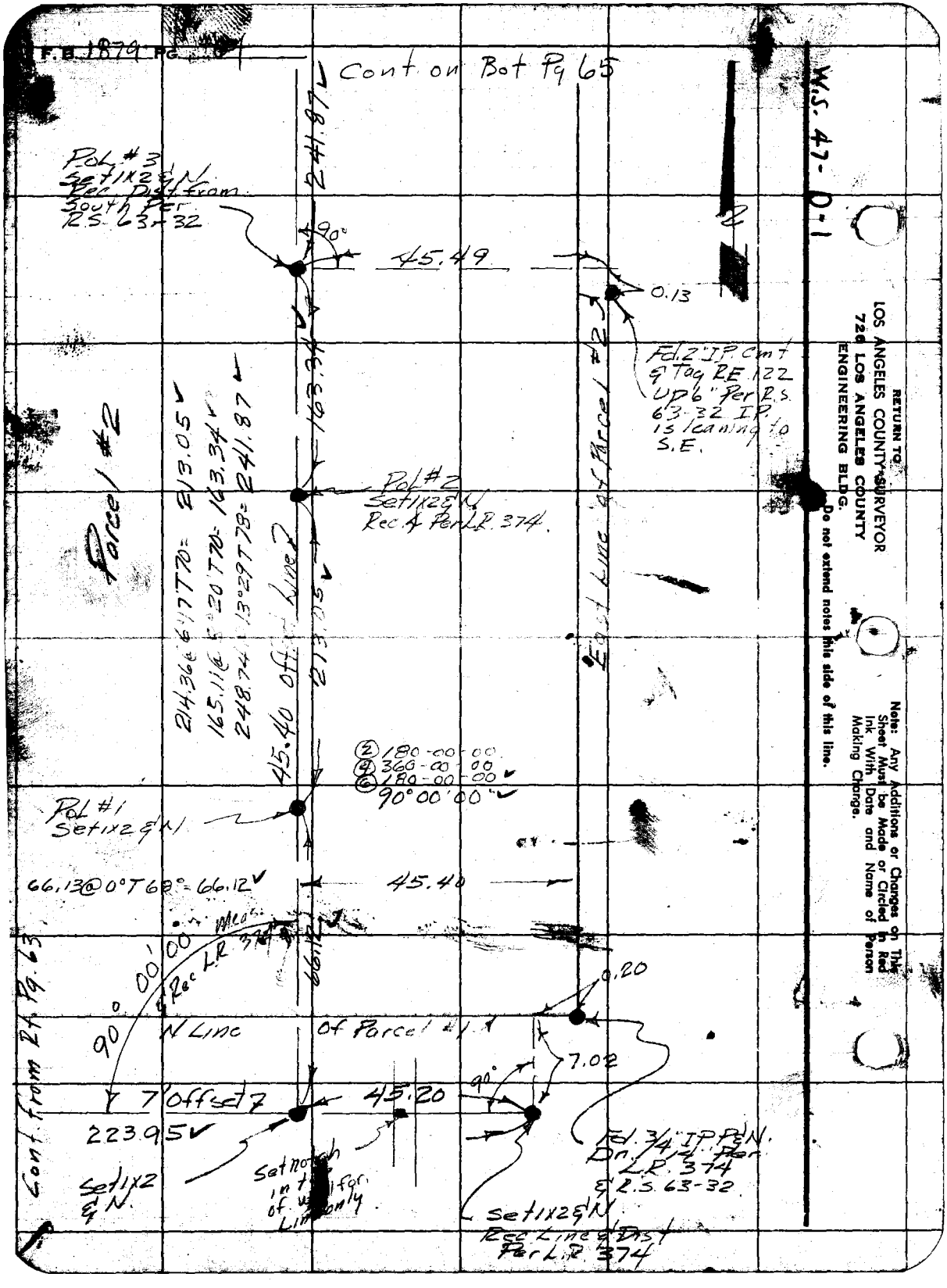
F.B. 1879 PG. 64
Cont on Bot Pg 65
W.S. 47-D-1
Pol #3
Set 1x2 & N
Rec Dist from
South Per
R.S. 63-32
241.87
90°
45.49
0.13
Fd. 2" I.P. Cmt
& Tag RE 122
Up 6" Per R.S.
63-32 I.P.
is leaning to
S.E.
163.34
Parcel #2
Pol #2
Set 1x2 & N
Rec. 4 Per L.R. 374.
East Line of Parcel #2
214.36 @ 6°17' T70 = 213.05
165.11 @ 5°20' T70 = 163.34
248.74 @ 13°29' T78 = 241.87
45.40 offset Line
213.05
② 180-00-00
④ 360-00-00
⑥ 180-00-00
90°00'00"
Pol #1
Set 1x2 & N
66.13 @ 0° T 68° = 66.12
45.40
90°00'00" Meas.
& Rec L.R. 374
66.12
0.20
N Line of Parcel #1
7.02
90°
7' Offset 7
45.20
223.95
Set 1x2
& N.
Set notch
in top
of wall for
Line only
Fd. 3/4" I.P. P&N.
Dn. 1/4" Per
L.R. 374
& R.S. 63-32
Set 1x2 & N
Rec Line & Dist
Per L.R. 374
Cont. from Rt. Pg. 63
RETURN TO
LOS ANGELES COUNTY SURVEYOR
726 LOS ANGELES COUNTY
ENGINEERING BLDG.
Do not extend notes this side of this line.
Note: Any Additions or Changes on This Sheet Must be Made or Circled in Red Ink With Date and Name of Person Making Change.

Map No. [illegible]
Office Work [illegible]
Checked
Date

JN [illegible] Tape [illegible] Sta [illegible]
Surveyed by Dougherty
Notes JNP Date 4-21-58
Indexed C. Johnson

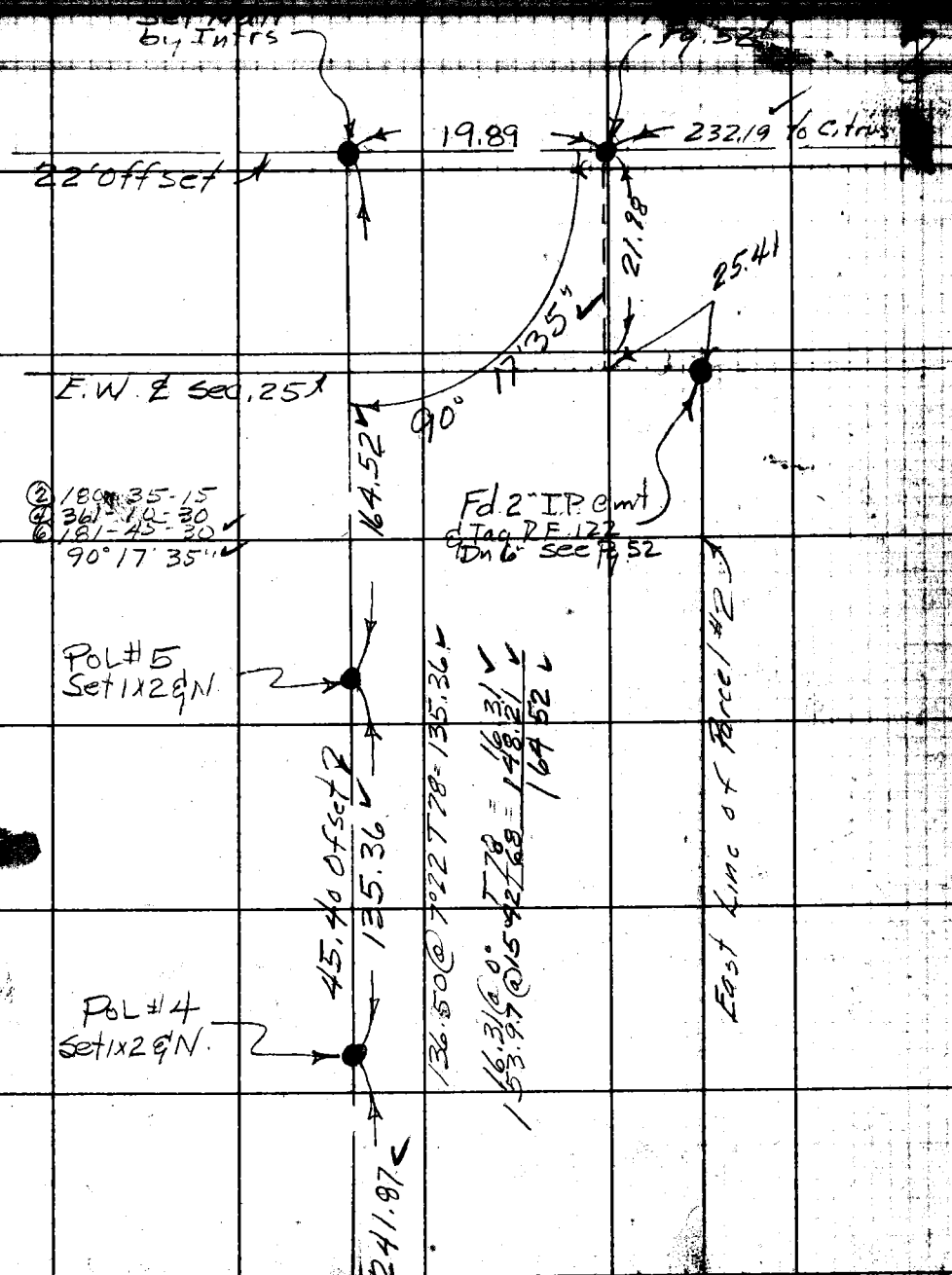

Cont. from Top Pg. 64

Note: Any Additions or Changes Sheet Must be Made or Circled Ink With Date and Name of Person Making Change.

Do not extend this side of this line.

PLEASE RETURN TO
LOS ANGELES COUNTY ENGINEER
700 LOS ANGELES COUNTY ENGINEERING BLDG.

78F3098 S&E #247 1-56

F. B. 1874 Pg. 66

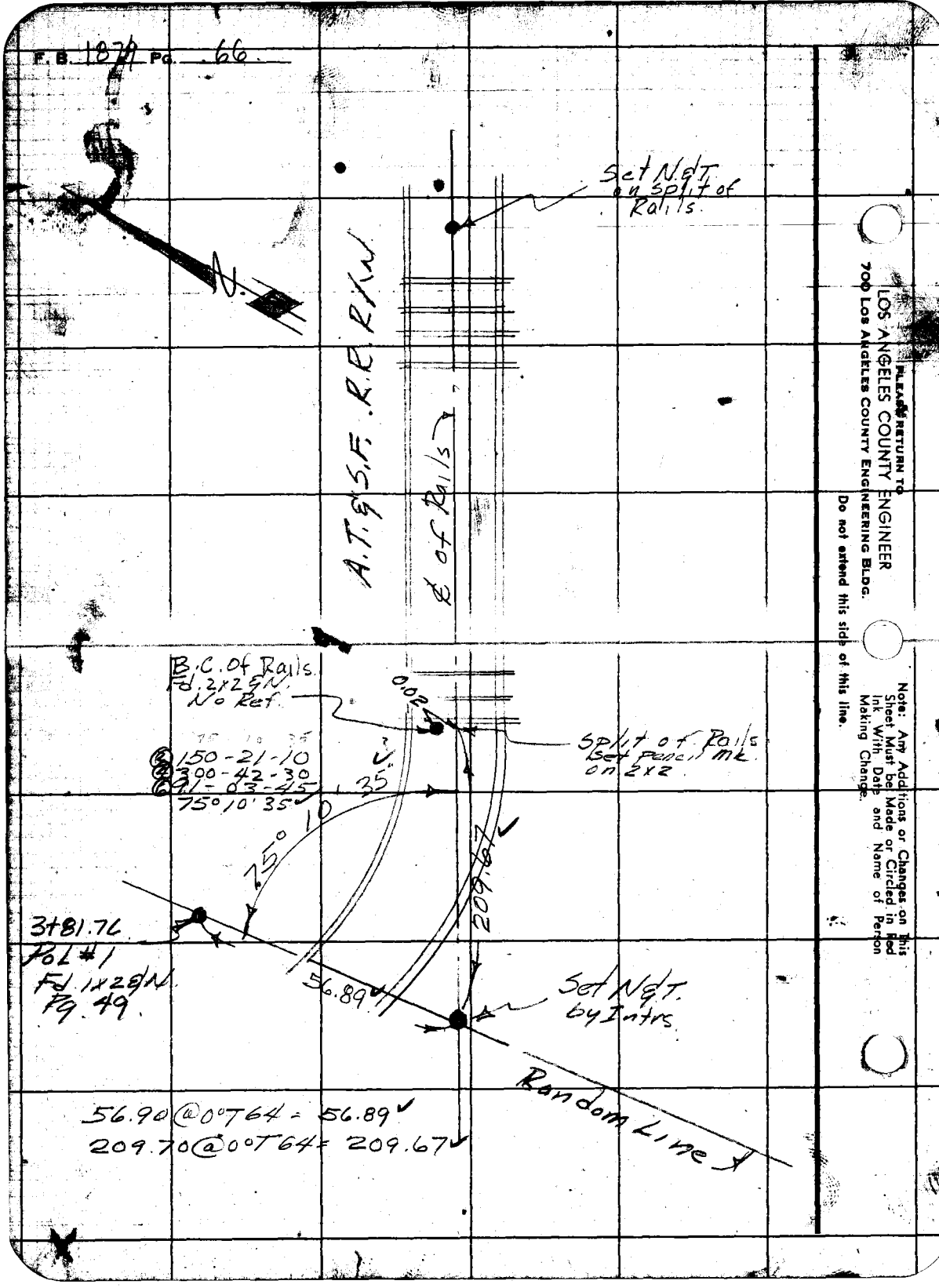

PLEASE RETURN TO
LOS ANGELES COUNTY ENGINEER
700 Los Angeles County Engineering Bldg.
Do not extend this side of this line.
Note: Any Additions or Changes on This Sheet Must be Made or Circled in Red Ink With Date and Name of Person Making Change.

Map No. [illegible]
Office Work Alwright
Checked
Date

JN [illegible] Tape [illegible] Std [illegible]
Surveyed by Dougherty
Notes JMD Date [illegible]
Indexed [illegible]

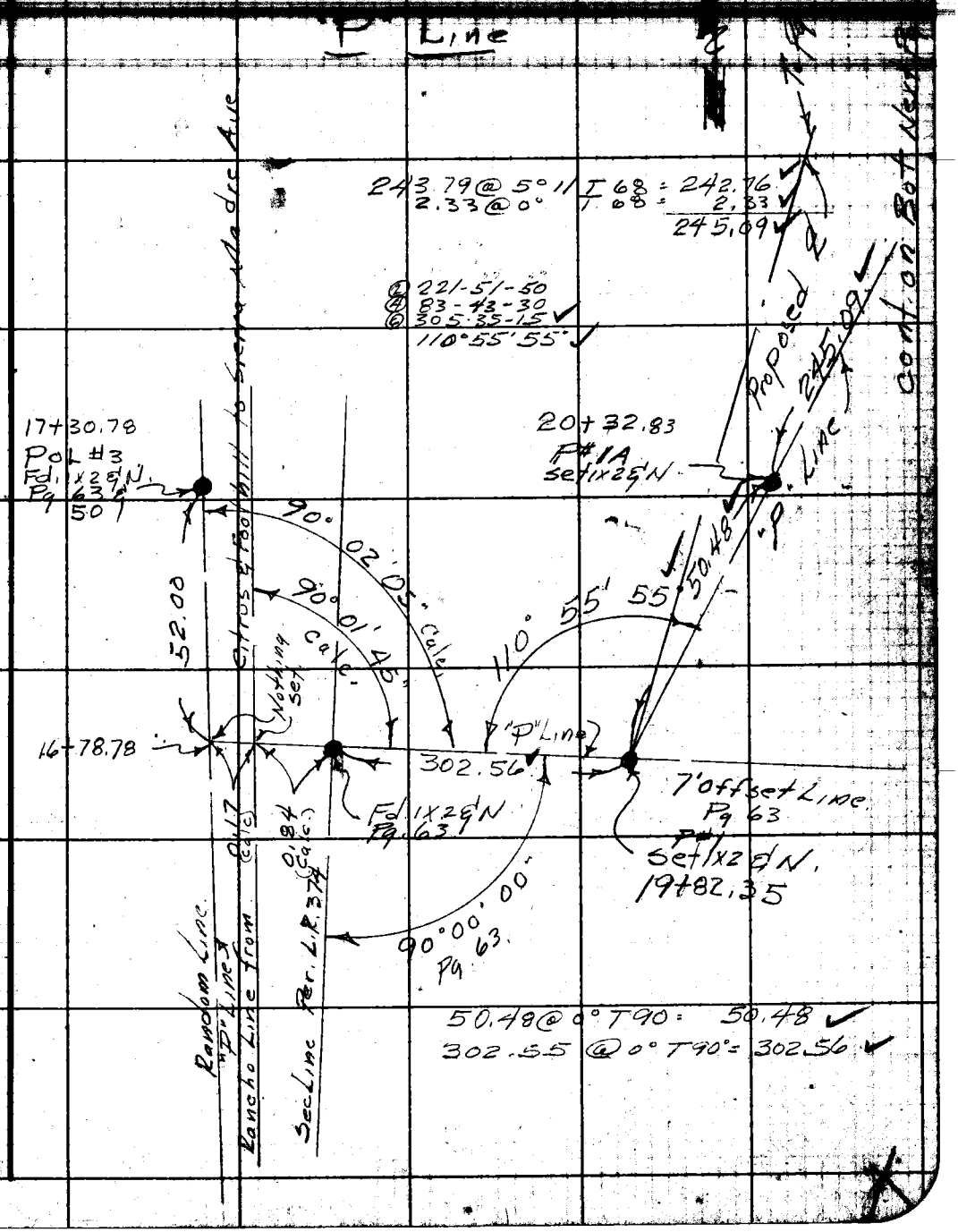

Note: Any Additions or Changes on this Sheet Must be Made or Circled in Red Ink With Date and Name of Person Making Change.

Do not extend this side of this line.

PLEASE RETURN TO
LOS ANGELES COUNTY ENGINEER
700 LOS ANGELES COUNTY ENGINEERING BLDG.

76F309S S&E #247 1-56

F.B. 1879 Pg. 68

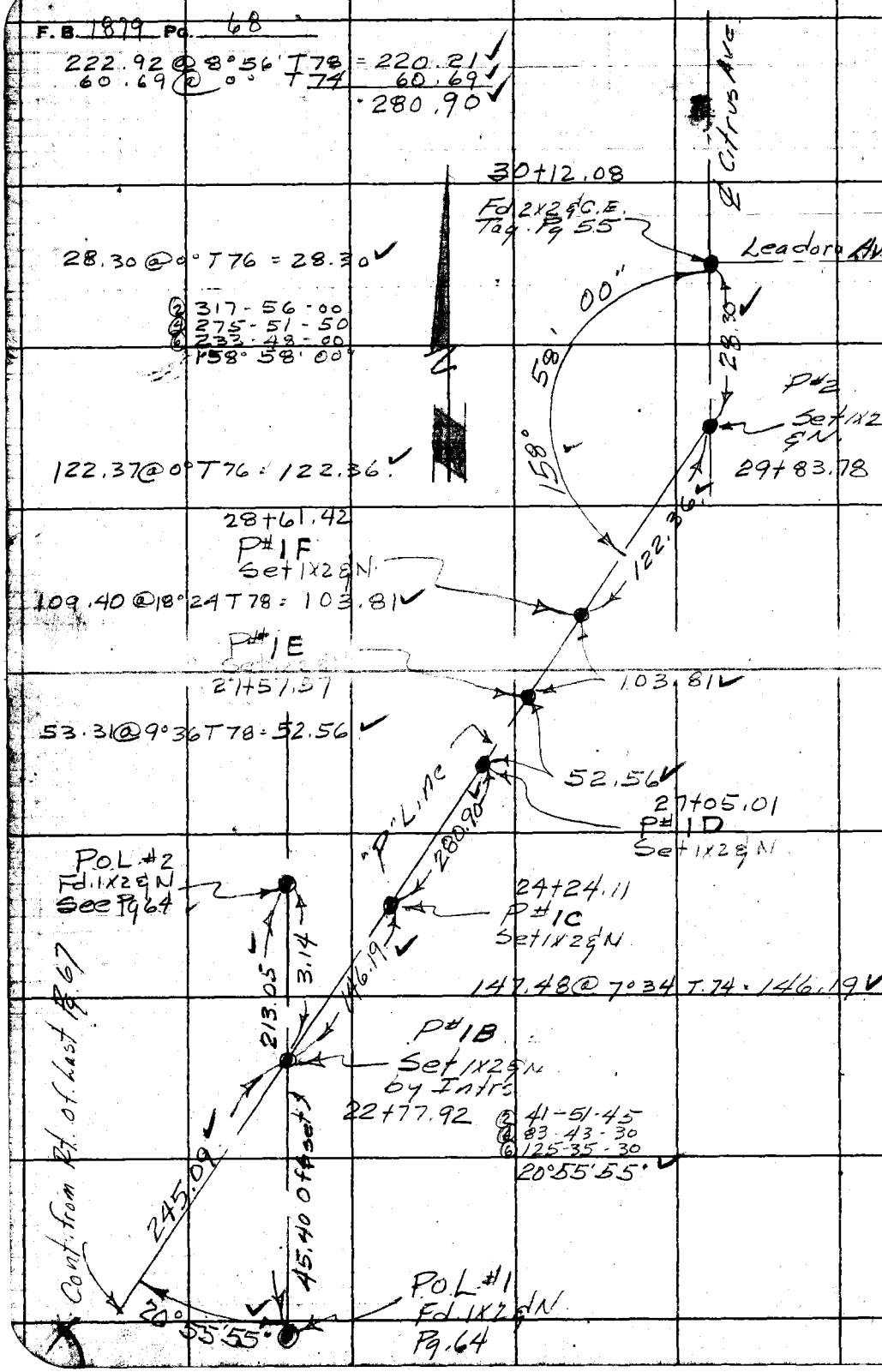

PLEASE RETURN TO
LOS ANGELES COUNTY ENGINEER
700 Los Angeles County Engineering Bldg.

Do not extend this side of this line.

Note: Any Additions or Changes on This Sheet Must be Made or Circled in Red Ink With Date and Name of Person Making Change.

Map No. [illegible]	JN [illegible] Tape [illegible] Sta [illegible]
Office Work A. Wright	Surveyed by Dougherty
Checked	Notes Date 4-21-58
Date	Indexed E. C. Johnson

J.N. 0074.13

Survey of Proposed Citrus Ave. from Foothill Blvd North to Sierra Madre Ave.

Proposed ℄ as I have established it for Profile & Cross-sec.

4-21-58

Dougherty
Petri
Sandoval
Adams

Note: Any Additions or Changes on this Sheet Must be Made or Circled in Red Ink With Date and Name of Person Making Change.

Do not extend this side of this line.

PLEASE RETURN TO
LOS ANGELES COUNTY ENGINEER
700 LOS ANGELES COUNTY ENGINEERING BLDG.

76F3098 SAE 247 1-56

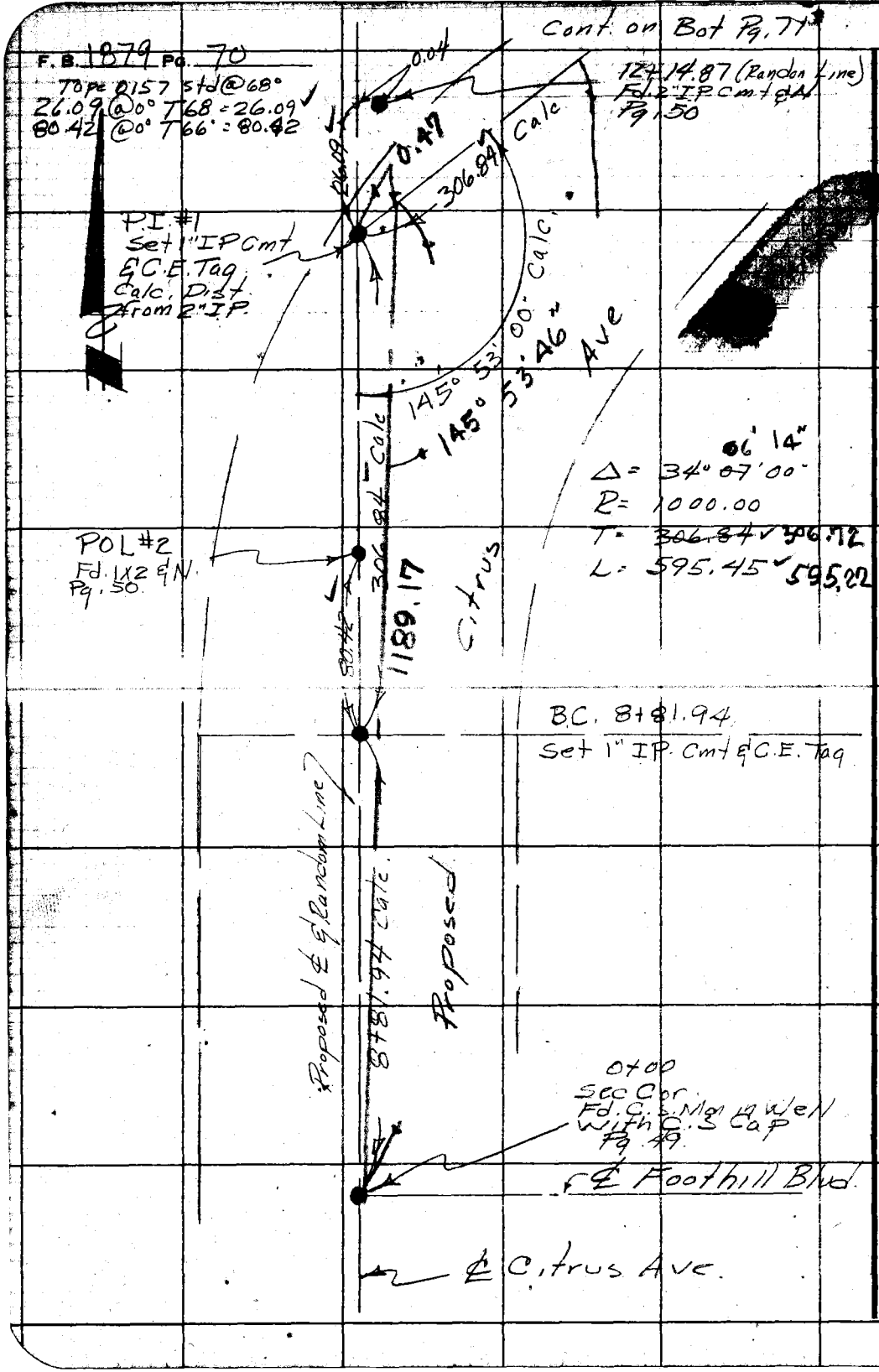

PLEASE RETURN TO
LOS ANGELES COUNTY ENGINEER
700 LOS ANGELES COUNTY ENGINEERING BLDG.

Do not extend this side of this line.

Note: Any Additions or Changes on This Sheet Must be Made or Circled in Red Ink With Date and Name of Person Making Change.

Map No. 99-4
Office Work Alwright
Checked
Date

JN 0074 Tape 0136 Std
Surveyed by Dougherty
Notes
Date 4-21-58
Indexed

Cont. on Bot Pg 73

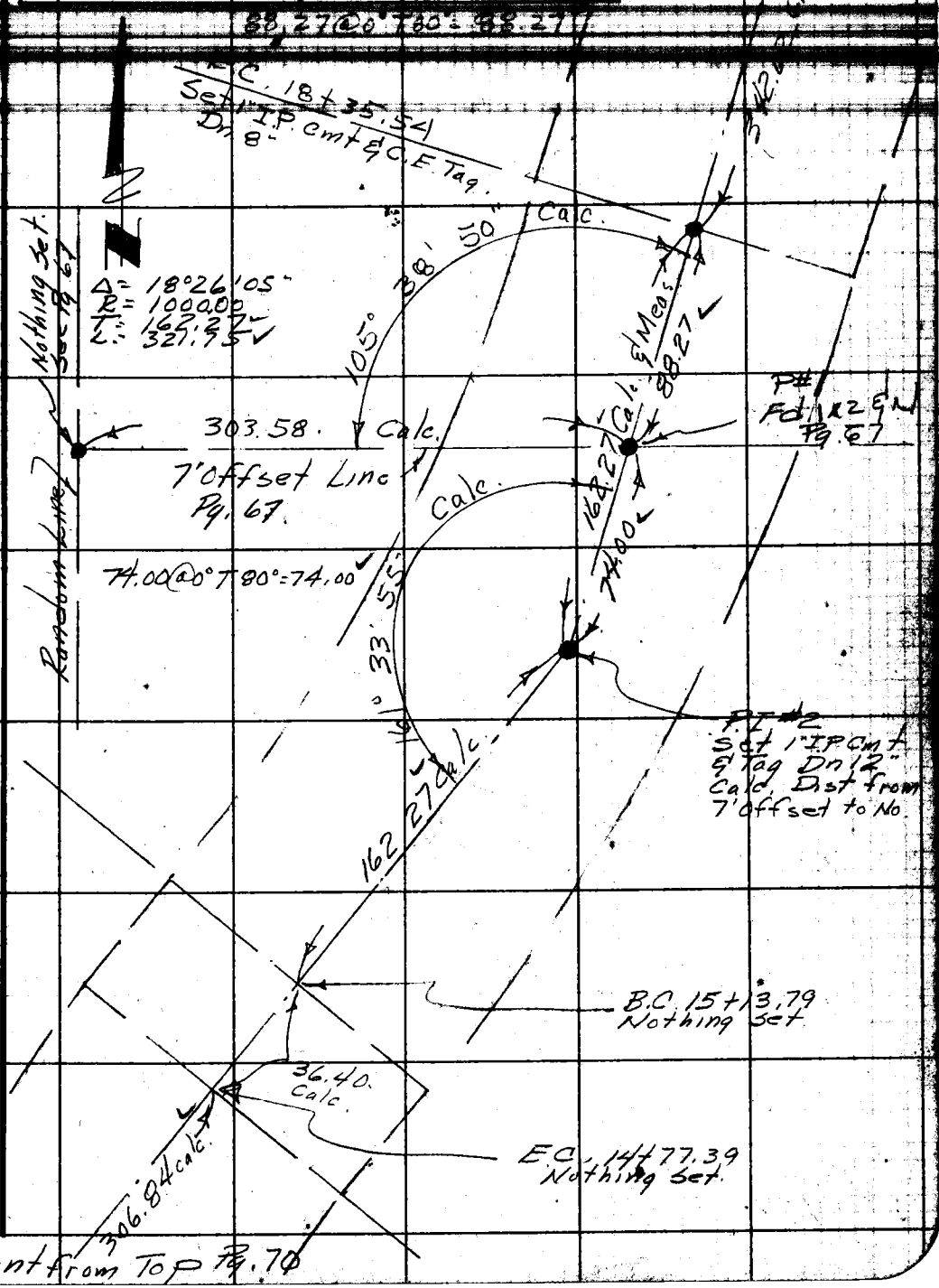

Cont from Top Pg. 70

Note: Any Additions or Changes on This Sheet Must be Made or Circled in Red Ink With Date and Name of Person Making Change.

Do not extend this side of this line.

PLEASE RETURN TO
LOS ANGELES COUNTY ENGINEER
700 LOS ANGELES COUNTY ENGINEERING BLDG.

76F3098 S&E #247 1-56

F.B. 1879 Pg. 72

℄ Tie To "P" Line

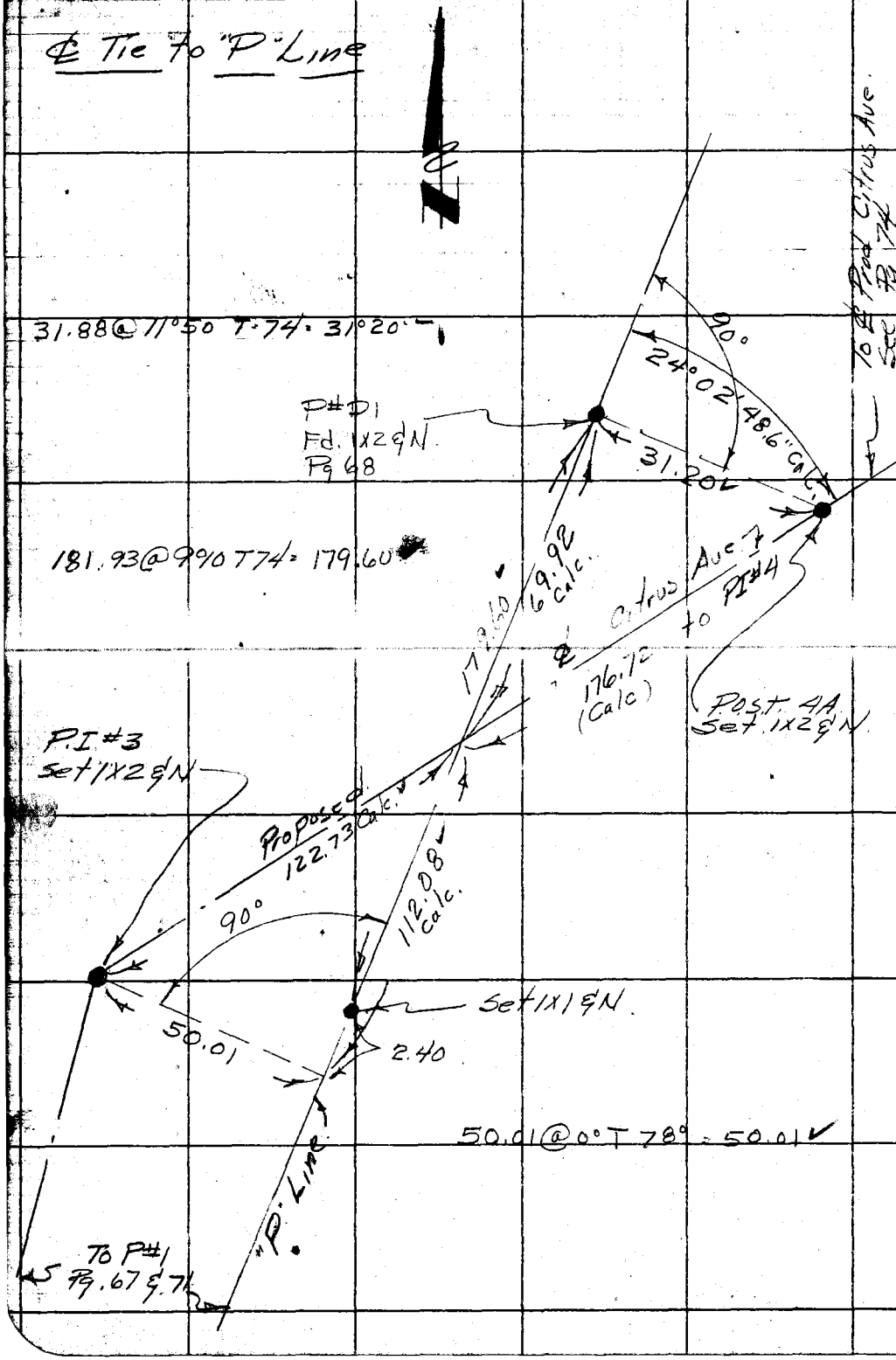

LOS ANGELES COUNTY ENGINEER
700 LOS ANGELES COUNTY ENGINEERING BLDG.

PLEASE RETURN TO

Do not extend this side of this line.

Note: Any Additions or Changes on This Sheet Must be Made or Circled in Red Ink With Date and Name of Person Making Change.

F. B. 1000 Pg. 72

Map No. 99-4
Office Work Al Wright
Checked
Date

W. O. Tape No. Std.
Surveyed by Dougherty
Notes Date 4-21-58
Indexed

Cont. on Bot Pg. 74

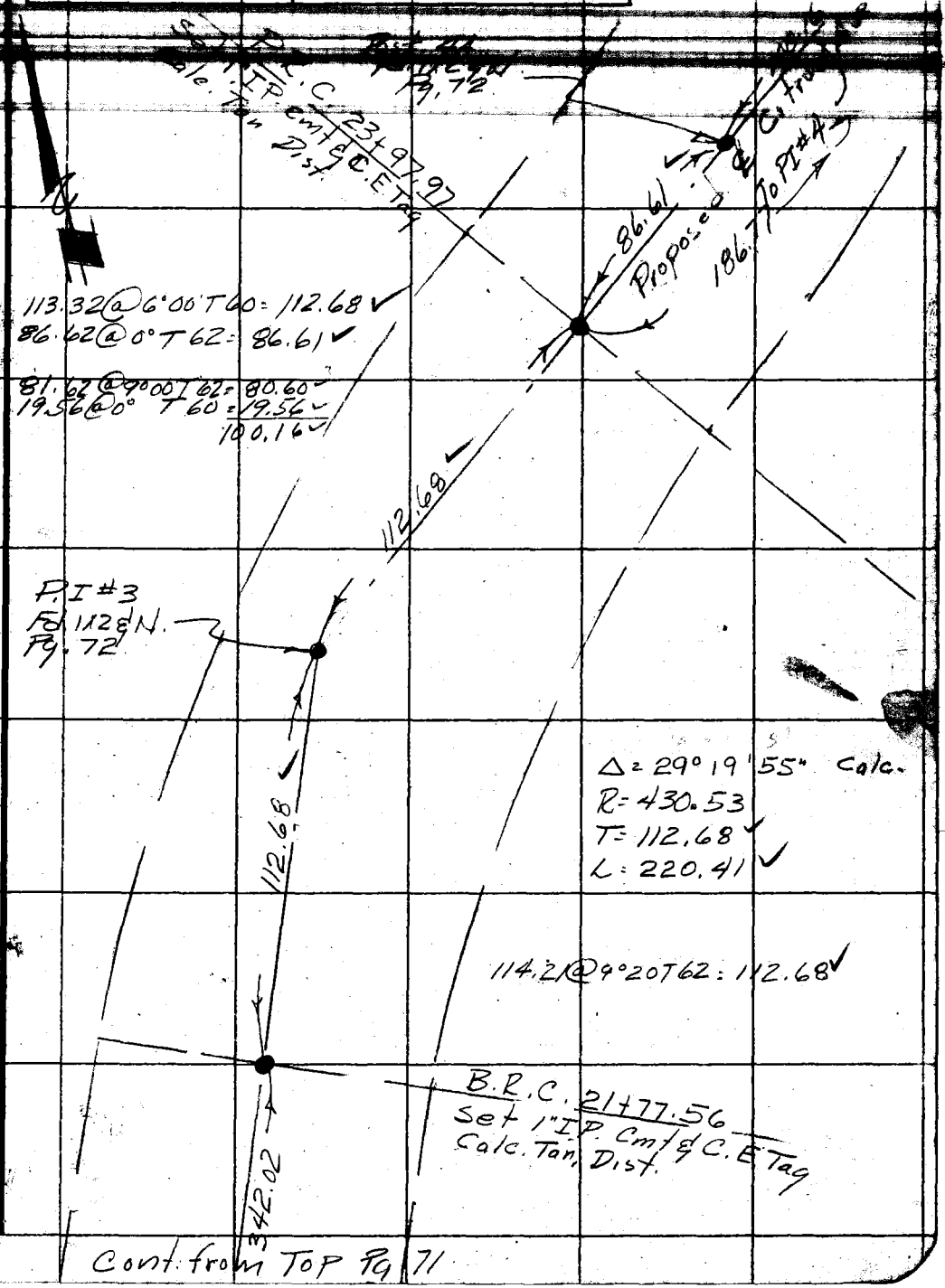

Cont. from Top Pg 71

Note: Any Additions or Changes on This Sheet Must be Made or Circled in Red Ink With Date and Name of Person Making Change.

Do not extend notes this side of this line.

RETURN TO
LOS ANGELES COUNTY SURVEYOR
726 LOS ANGELES COUNTY
ENGINEERING BLDG.

76F309S S&E #247. 8-54

F.B. 1879 PG. 74

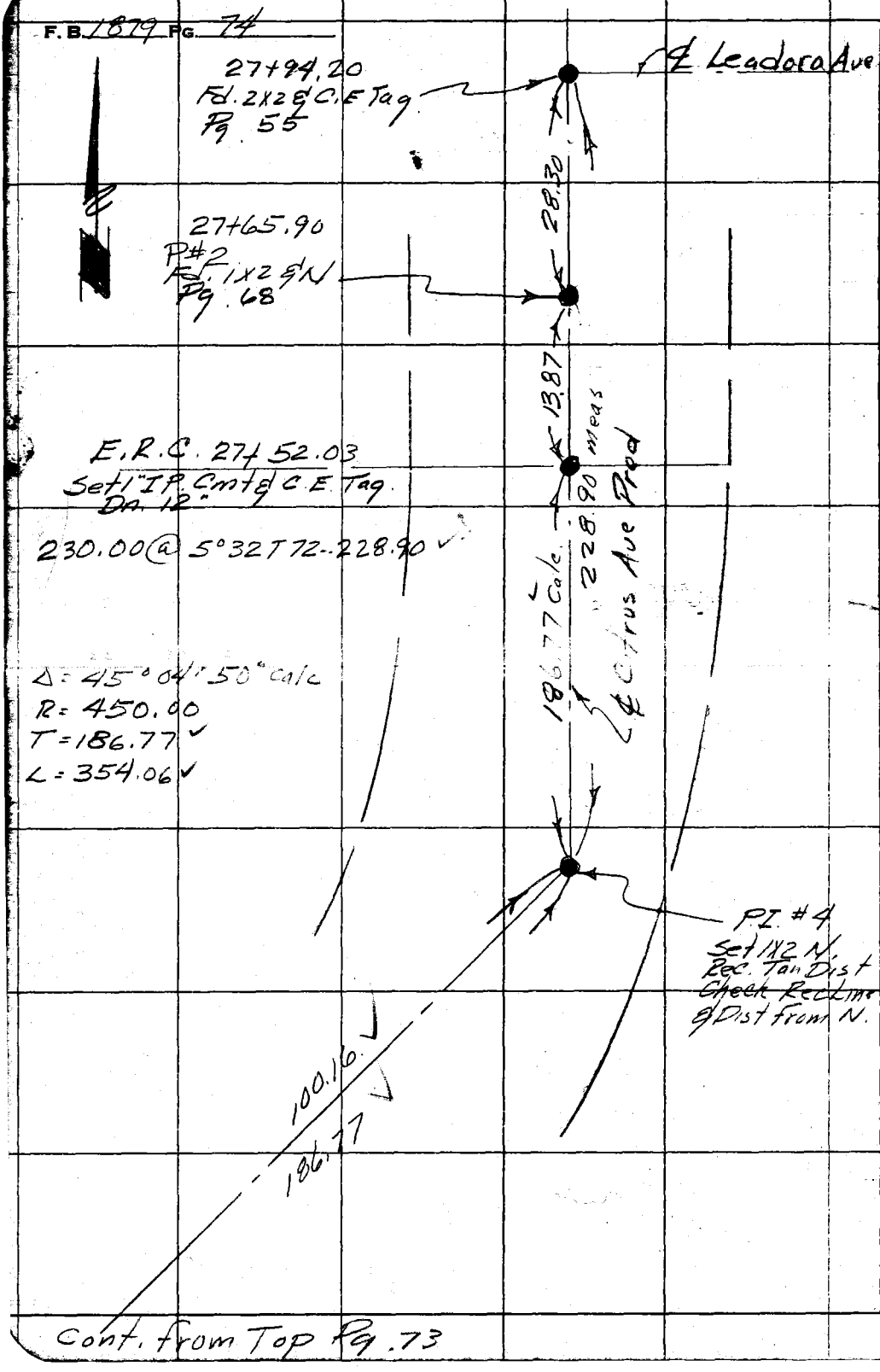

RETURN TO
LOS ANGELES COUNTY SURVEYOR
726 LOS ANGELES COUNTY
ENGINEERING BLDG.

Do not extend notes this side of this line.

Note: Any Additions or Changes on This Sheet Must be Made or Circled in Red Ink With Date and Name of Person Making Change.

Cont. from Top Pg. 73

F. B. 1070 PG. 75

Map No.
Office Work
Checked
Date

W. O. Tape No. St'd. °F
Surveyed by D E Holmes
Notes Holmes Date
Indexed A
6-29-55

J.N. 00 74.70
CITRUS AVE
INDEX

Note: Any Additions or Changes on This Sheet Must be Made or Circled in Red Ink With Date and Name of Person Making Change.

RETURN TO
LOS ANGELES COUNTY SURVEYOR
726 LOS ANGELES COUNTY
ENGINEERING BLDG.

Do not extend notes this side of this line.

76F309S S&E #247. 8-54

RETURN TO
LOS ANGELES COUNTY SURVEYOR
726 LOS ANGELES COUNTY
ENGINEERING BLDG.

Note: Any Additions or Changes on This Sheet Must be Made or Circled in Red Ink With Date and Name of Person Making Change.

Do not extend notes this side of this line.

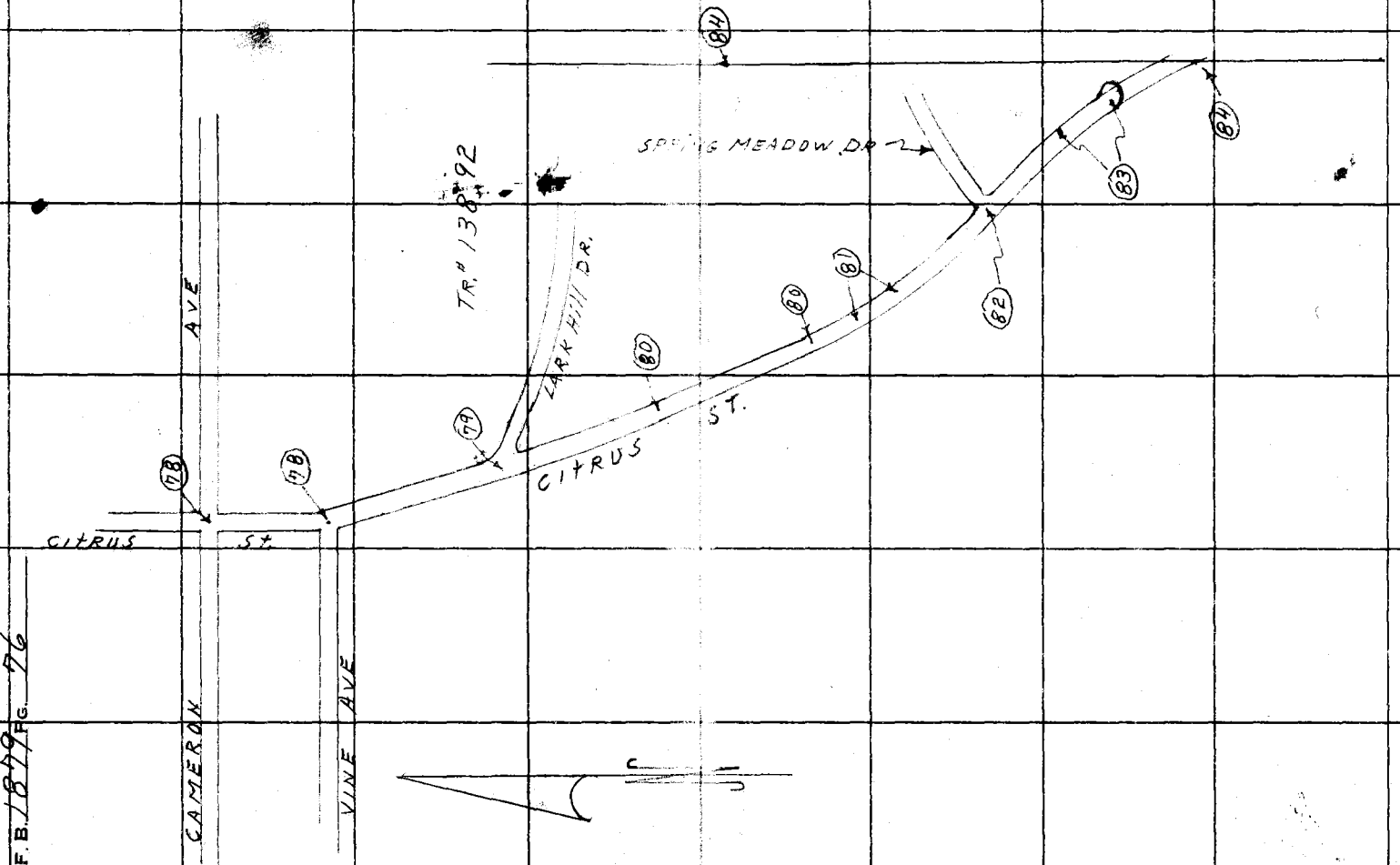

F.B. 1879 PG. 76

F. B. 1879 Pg. 77

Notes Chk'd by	Survey of [illegible]
Map No.	W. O. Tape No. [illegible]
Office Work	Surveyed by D.E. Holmes
Checked	Notes Holmes Date 5-16-55
Date	Indexed [illegible]

J.N. [illegible]

CITRUS AVE

RETRACEMEMT of ℄ CITRUS ST.
Per. TR# 13892 (So. of COVINA CITY)

Holmes
Barilotti
Drown
West

Note: Any Additions or Changes on This Sheet Must be Made or Circled in Red Ink With Date and Name of Person Making Change.

Do not extend notes this side of this line.

RETURN TO
LOS ANGELES COUNTY SURVEYOR
726 LOS ANGELES COUNTY
ENGINEERING BLDG.

76F309S S&E #247. 8-54

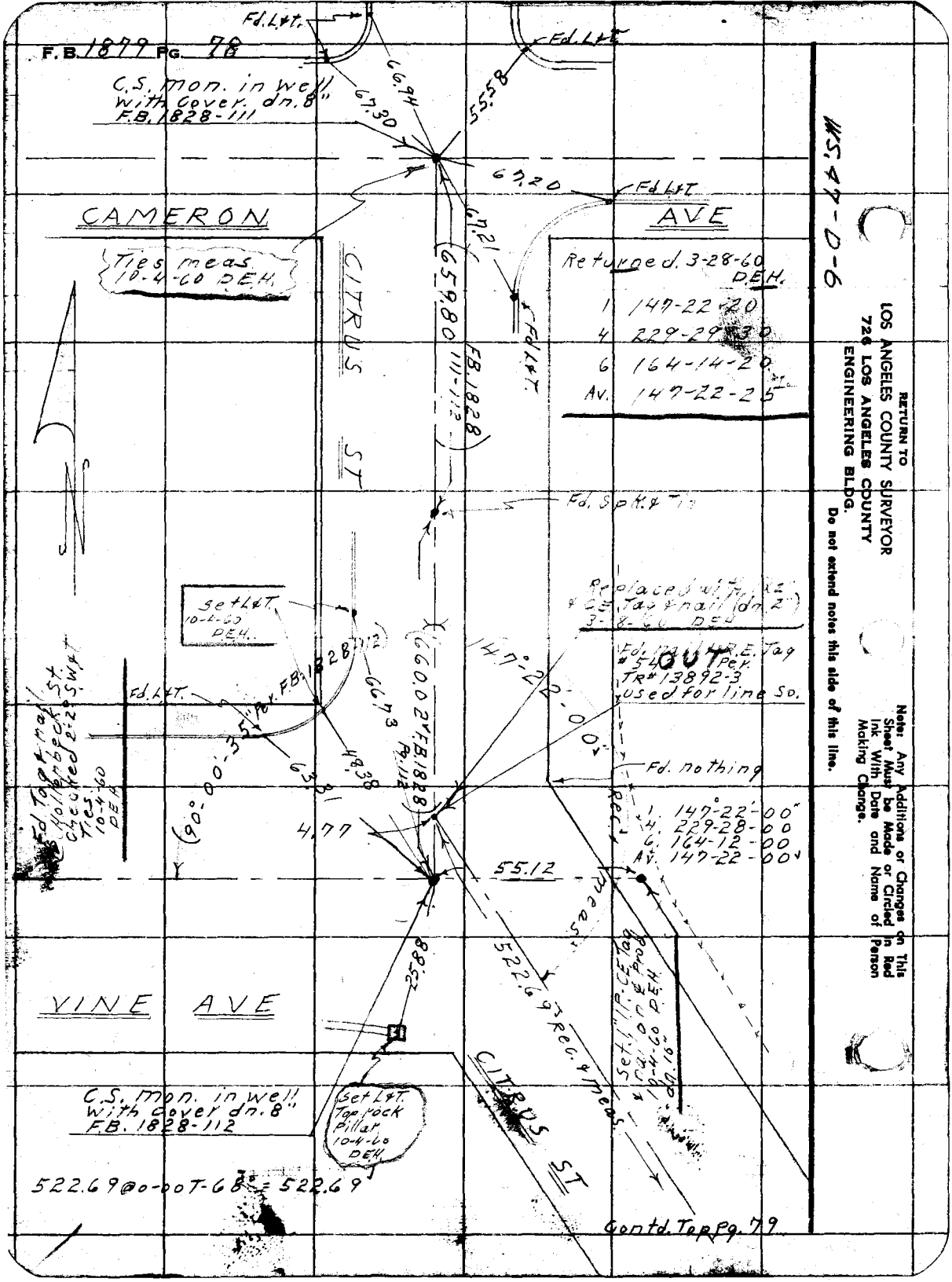
F.B. 1879 Pg. 78
Fd. L&T.
Fd. L&T.
C.S. mon. in well with cover. dn. 8" F.B. 1828-111
66.94
67.30
55.58
67.20
Fd. L&T.
CAMERON
AVE
Ties meas. 10-4-60 DEH.
CITRUS ST
67.21
659.80
FB. 1828 111-112
Fd. L&T.
Returned. 3-28-60 DEH.
1 147-22-20
4 229-29-30
6 164-14-20
Av. 147-22-25
Fd. Spk. & Tin
Set L&T. 10-4-60 DEH.
Replaced with 1/2" & CE Tag & nail (dn. 2") 3-8-60 DEH
Fd. nail & R.E. Tag #54 OUT Per. TR# 13892-3 used for line So.
147°-22'-00"
Fd. L&T.
66.73
660.02 FB. 1828 Pg. 112
(90°-00'-35" Per. FB. 1828-112)
63.31
48.38
Fd. nothing
Fd. Tag & nail Hollenbeck St. Checked 2-2-59 S.W.&T. Ties 10-4-60 DEH
4.77
55.12
1. 147°-22'-00"
4. 229-28-00
6. 164-12-00
Av. 147-22-00
Rec. & meas.
25.88
522.69 Rec. & meas.
Set 1" I.P. CE Tag & nail on & Prog. 10-4-60 DEH. dn. 10"
VINE AVE
CITRUS ST
C.S. mon. in well with cover dn. 8" F.B. 1828-112
Set L&T. Top rock Pillar 10-4-60 DEH.
522.69 @ 0-00 T-68° = 522.69
Contd. Top Pg. 79
WS. 47-D-6
RETURN TO
LOS ANGELES COUNTY SURVEYOR
726 LOS ANGELES COUNTY
ENGINEERING BLDG.
Do not extend notes this side of this line.
Note: Any Additions or Changes on This Sheet Must be Made or Circled in Red Ink With Date and Name of Person Making Change.

J.N. 0074.90

F. B. 1078 PG. 79

Map No. D-118-2
Office Work S. SHINODA
Checked
Date

W. O. Tape No. 0146 Std. 66
Surveyed by D.E. Holmes
Notes Holmes Date 5-16-55
Indexed

from Bot. Pg. 78

1. 168-27-10
4. 313-49-10
6. 290-43-50
Av. 168-27-20

W.S. 4

522.69' (Rec. & meas.)

CITRUS ST.

Fd. N.&T. 0.02 W. of line. (no refer.)

0.02

0.11

Fd. nothing

Set small spk. & Tin by rec. Angle & dist. from No. Per. TR.# 13892-3

Set small spk. & Tin Rec. per. TR.# 13892-3

82.00

Replaced Spk. & Tin with 1" I.P. - C.E. Tag & nail (flush) 3-18-66 DEH.

86.73

Calc. & meas.

LARK HILL DR.

B.C. Set small spk. & Tin by rec. Angle & dist. from No. Per. TR.# 13892-3

Fd. nothing

168°-27'-30"

400.13 @ 0-00 T-80° = 400.16'

400.16' Calc. & meas.

1. 168°-27'-30"
4. 313-50-00
6. 290-45-00
Av. 168-27-30

Rec. & Curve.
Δ = 23°-05'-00"
R = 1000.00'
T = 204.21'
L = 402.88'

Contd. Top pg. 80

Note: Any Additions or Changes on This Sheet Must be Made or Circled in Red Ink With Date and Name of Person Making Change.

Do not extend notes this side of this line.

RETURN TO
LOS ANGELES COUNTY SURVEYOR
726 LOS ANGELES COUNTY
ENGINEERING BLDG.

76F309S S&E #247. 8-54

F.B. 1877 PG. 80

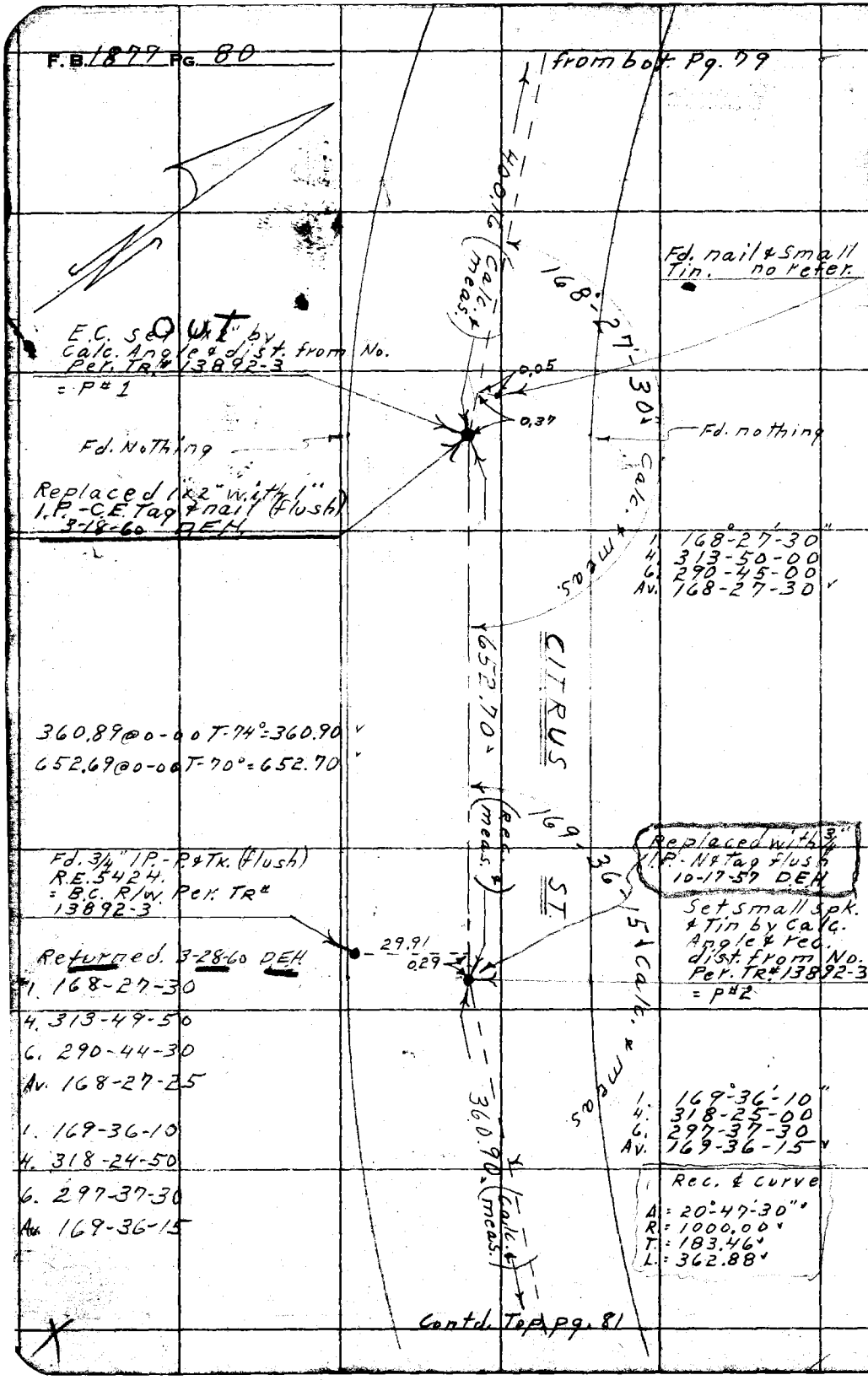

RETURN TO
LOS ANGELES COUNTY SURVEYOR
726 LOS ANGELES COUNTY
ENGINEERING BLDG.
Do not extend notes this side of this line.

Note: Any Additions or Changes on This Sheet Must be Made or Circled in Red Ink With Date and Name of Person Making Change.

J.N. 00 44.90

F.B. [illegible] Pg. 91

Map No. D-118-2
Office Work S. SHINODA
Checked
Date

W.O. Tape No. [illegible]
Surveyed by D.E. Holmes
Notes Holmes Date 5-17-55
Indexed

Returned 3-28-60 DEH from [illegible]

1 169-36-10
4 318-25-00
6 297-37-30
Av. 169-36-15

100' Tape #.0164 Sh. @ 68°
219.55@0-00 T-62° = 219.54

1 169°-36'-10"
4 318-25-00
6 297-37-30
Av. 169-36-15 ✓

169°-36'-15" Calc. & Meas.

E.C.
Set small spk. & Tin by Calc. Angle & dist. from N. Per. TR# 13892-3

0.50
30.13

Fd. 2"x2" & Tk. (dn. 3")
R.E. 4750
S'Ely. Cor. Lot 3
TR# 13892

52.20 Rec. (Meas.)

Fd. N & T. 0.25

52.20@0-00 T-68° = 52.20 ✓

Fd. 2"x2" & Tk. dn. 8"
R.E. Tag # 4750
no refer.

0.11
0.43
30.11
0.57

CITRUS ST

B.C.
Set 1x2" flush by Calc. Angle & dist. Per. TR# 13892-2

Note
See Pg. 176
for New ℄.
3-28-60 DEH

167.34 Rec. Meas.

167.34@0-00 T-70° = 167.34 ✓

Fd. 2"x2" & Tk. R.E. 4750 (flush) no refer.
S'Ely. Cor. Lot 2
TR. # 13892-2

20.60

Rec. & Curve
Δ = 19-00-00" ✓
R = 1000.00 ✓
T = 167.34 ✓
L = 331.61 ✓

28.34
0.12
0.59

Fd. Nail (See J.H. 0 TT.)

161-00-00" Rec. & Meas.

P.I.
Set Bt. spk. & Tin by Calc. Angle & dist. from N.W. Per. TR# 13892-2

167.34@0-00 T-70° = 167.34 ✓

1879 Pg. 176 Rec. (Meas.)

1 161-00-00
4 284-00-00
6 24[illegible]-00-00
Av. 1[illegible]-00-00 ✓

See FB

Note
Fd. this Pt. disturbed I reset a 1" I.P.-C.E. Tag & nail by rec. Angle & dist. from N.W. (Flush)
3-28-60 DEH

Contd. To P. Pg. 82

Note: Any Additions or Changes on This Sheet Must be Made in Red Ink With Date and Name of Person Making Change.

Do not extend notes this side of this line.

RETURN TO
LOS ANGELES COUNTY SURVEYOR
726 LOS ANGELES COUNTY
ENGINEERING BLDG.

76F3095 S&E #247. 8-54

F.B. 1879 PG. 82 from bot. Pg. 81

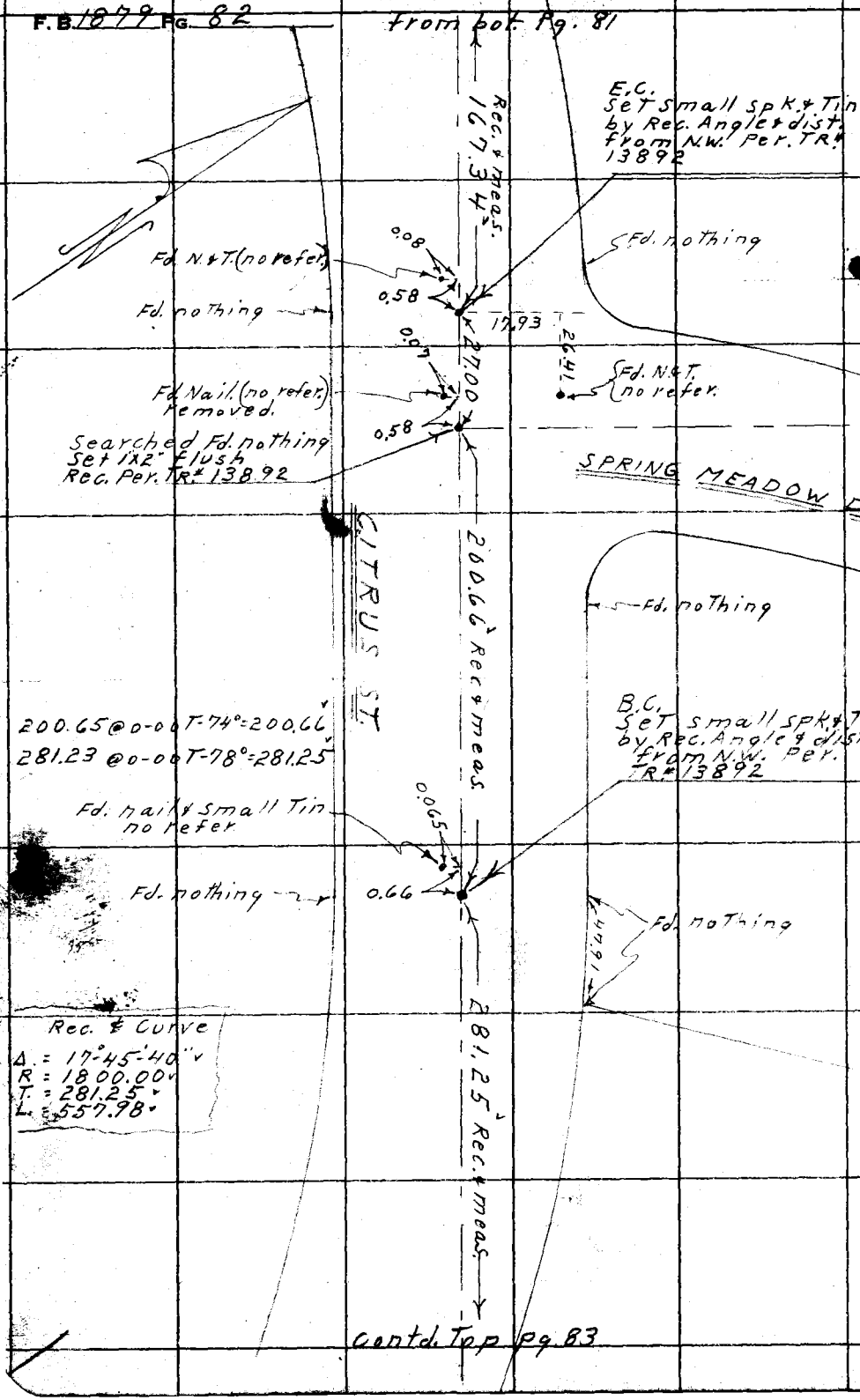

Contd. Top pg. 83

W.S. 47-06

RETURN TO
LOS ANGELES COUNTY SURVEYOR
726 LOS ANGELES COUNTY
ENGINEERING BLDG.

Do not extend notes this side of this line.

Note: Any Additions or Changes on This Sheet Must be Made or Circled in Red Ink With Date and Name of Person Making Change.

JM 00 74.90

F. B. [illegible] Pg. [illegible]

Map No.
Office Work
Checked
Date

W. O. Tape No. [illegible] Std. [illegible]
Surveyed by D E Holmes
Notes Holmes Date 5-19-55
Indexed A. C. Johnson

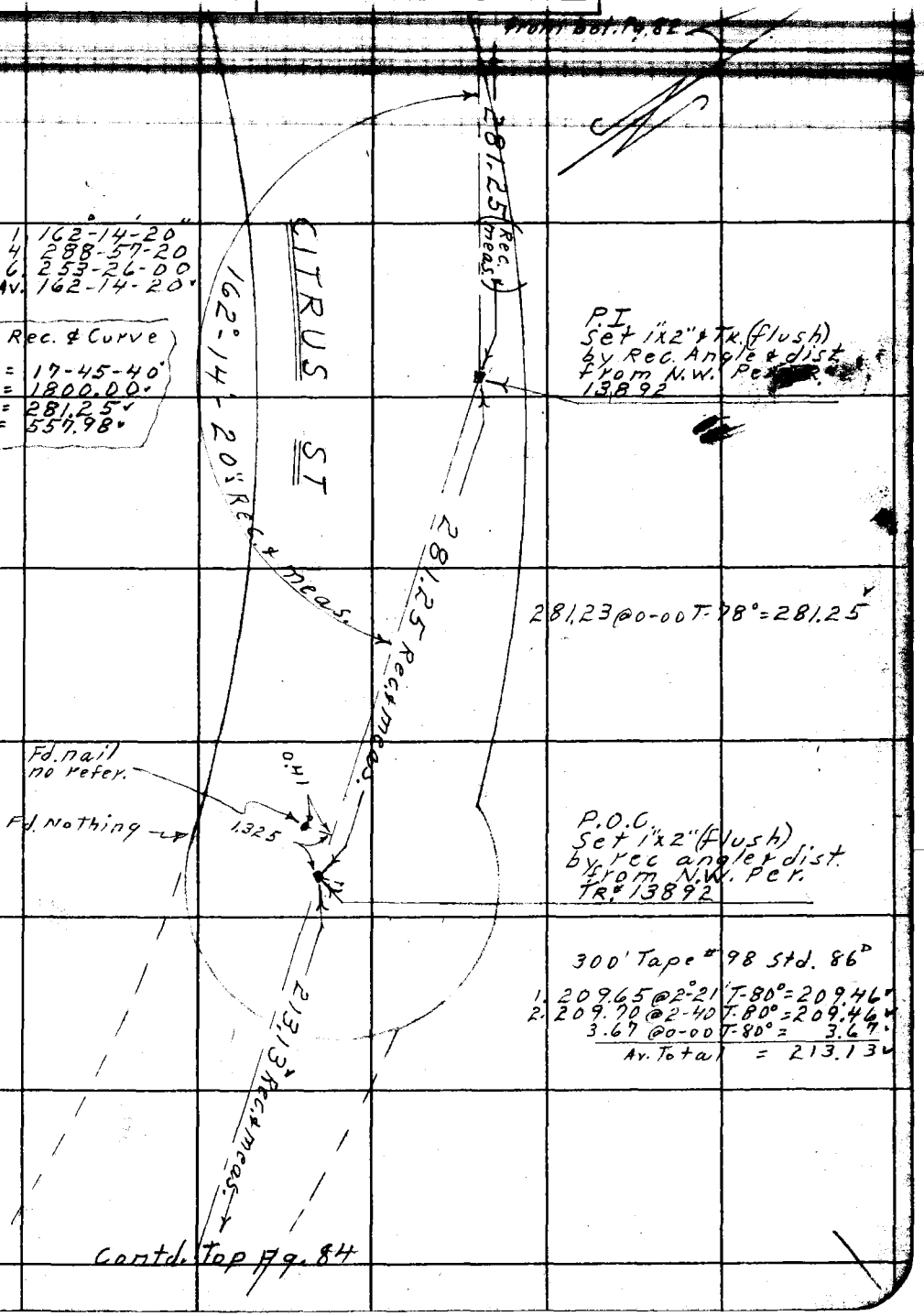

Contd. Top Pg. 84

Note: Any Additions or Changes on This Sheet Must be Made or Circled in Red Ink With Date and Name of Person Making Change.

Do not extend notes this side of this line.

RETURN TO
LOS ANGELES COUNTY SURVEYOR
726 LOS ANGELES COUNTY
ENGINEERING BLDG.

76F3095 S&E #247. 8-54

F.B. 1879 PG. 84

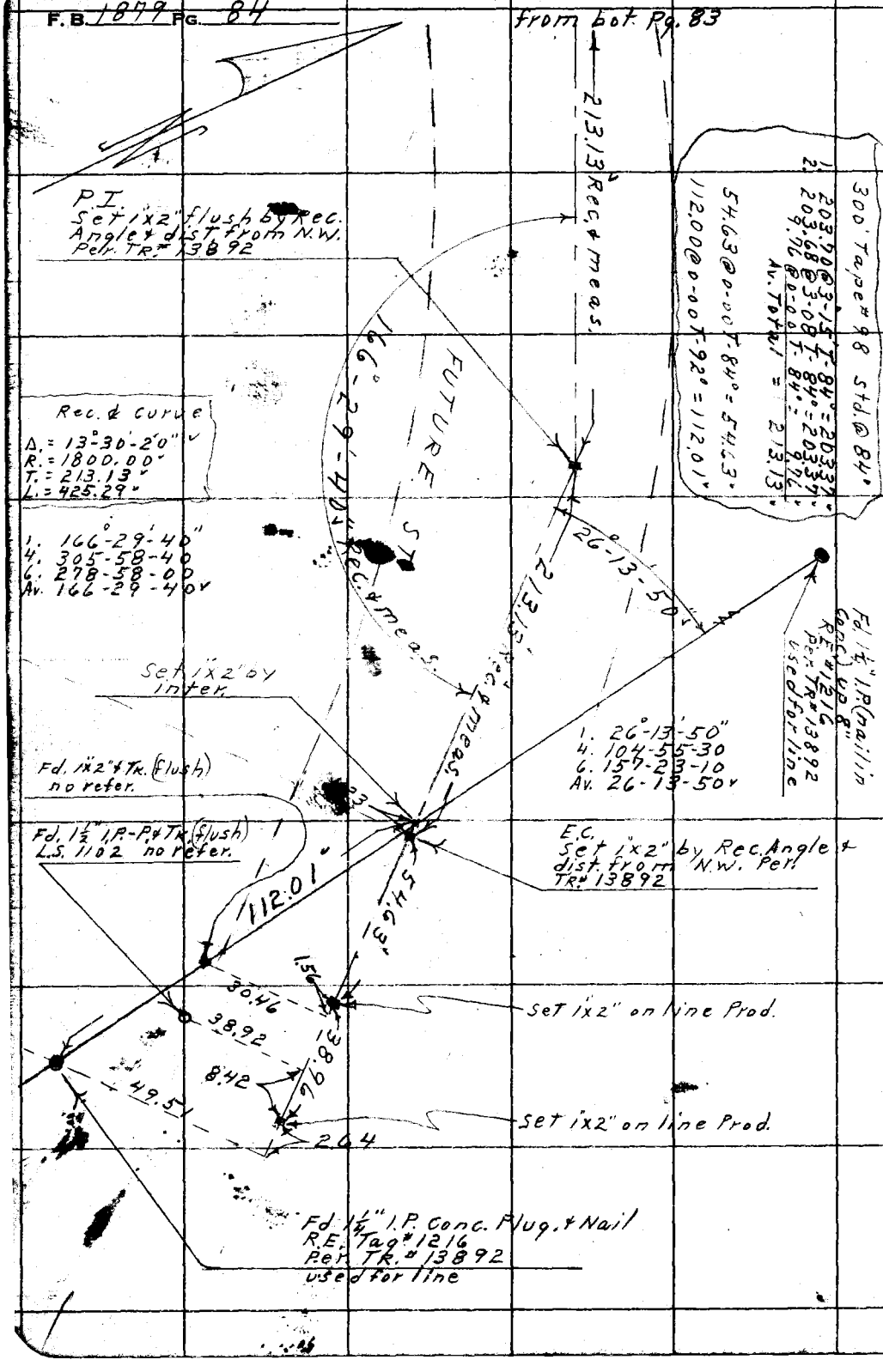

W.S. 47 D-6

RETURN TO
LOS ANGELES COUNTY SURVEYOR
726 LOS ANGELES COUNTY
ENGINEERING BLDG.

Do not extend notes this side of this line.

Note: Any Additions or Changes on This Sheet Must be Made or Circled in Red Ink With Date and Name of Person Making Change.

F. B. _____ Pg. _____

Map No. _____
Office Work _____
Checked _____
Date _____

W. O. _____ Tape No. _____ Sp'd. _____ °F
Surveyed by _____
Notes _____ Date _____
Indexed _____

Pgs 85 To 90 inclusive
are blank

Note: Any Additions or Changes on This Sheet Must be Made or Circled In Red Ink With Date and Name of Person Making Change.

Do not extend notes this side of this line.

RETURN TO
LOS ANGELES COUNTY SURVEYOR
726 LOS ANGELES COUNTY
ENGINEERING BLDG.

76F309S S&E #247. 8-54

RETURN TO
LOS ANGELES COUNTY SURVEYOR
726 LOS ANGELES COUNTY
ENGINEERING BLDG.

Note: Any Additions or Changes on This Sheet Must be Made or Circled in Red Ink With Date and Name of Person Making Change.

Do not extend notes this side of this line.

F. B. _____ PG. _____

F. B. 1040 Pg. 21

Map No.	W. O. Tape No. Sta.
Office Work	Surveyed by D.E. Holmes
Checked	Notes Holmes Date
Date	Indexed

CITRUS AVE (EXT.)

TRIANGULATION NETWORK

INDEX

Note
"P#9 & 10 were Fd
1x2" with flag over.
no refer.
did not make setups
on them

Vertical Angle Rods are
To Top of 3/4" I.P.s

Holmes
Barilotti
Drown
West.

Note: Any Additions or Changes on This Sheet Must be Made or Circled in Red Ink With Date and Name of Person Making Change.

Do not extend notes this side of this line.

RETURN TO
LOS ANGELES COUNTY SURVEYOR
726 LOS ANGELES COUNTY
ENGINEERING BLDG.

76F309S S&E #247. 8-54

F.B. 1879 Pg. 92

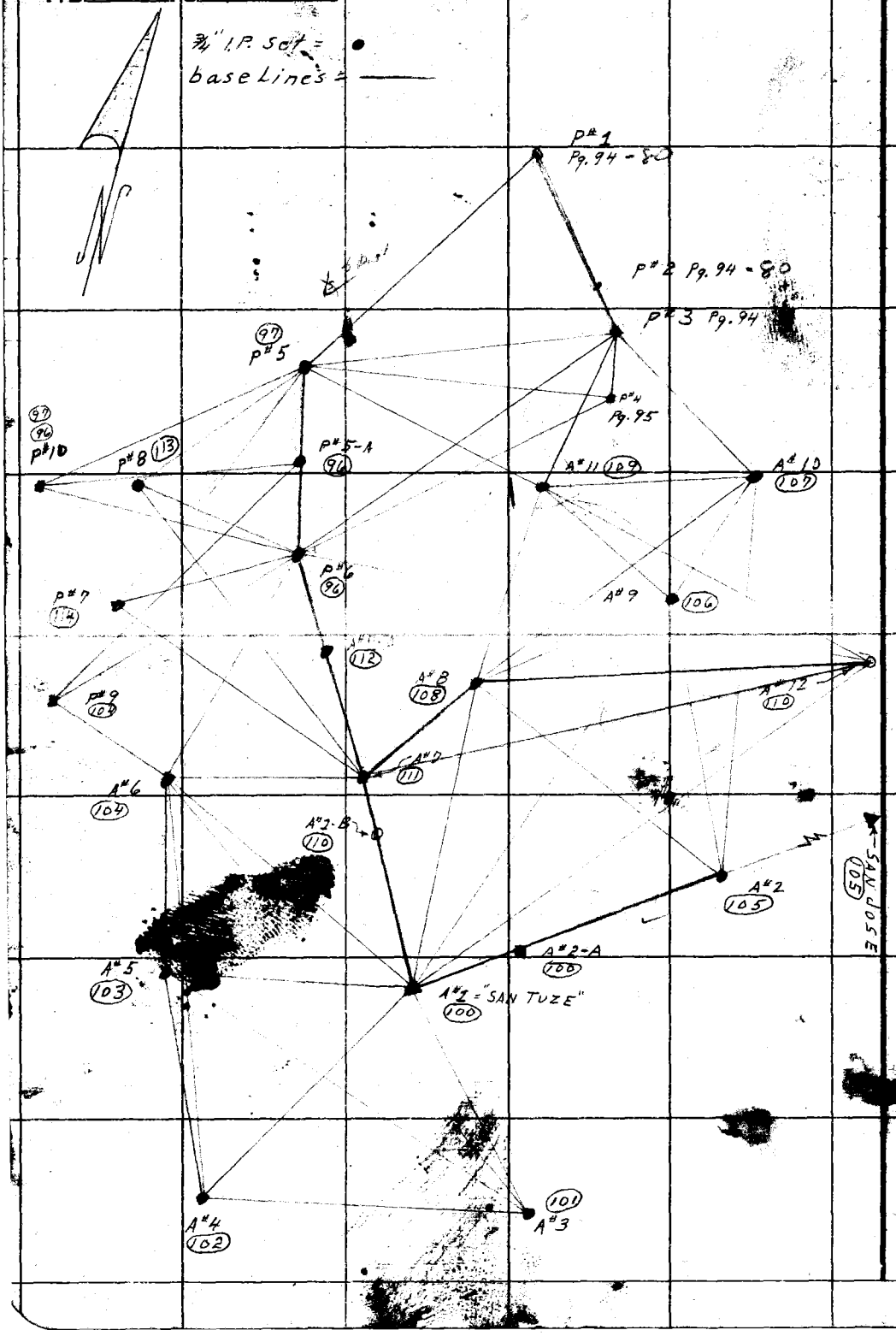

RETURN TO
LOS ANGELES COUNTY SURVEYOR
726 LOS ANGELES COUNTY
ENGINEERING BLDG.

Do not extend notes this side of this line.

Note: Any Additions or Changes on This Sheet Must be Made or Circled in Red Ink With Date and Name of Person Making Change.

J.N. 0074.90

F.B. 1000 Pg. 92

Map No.	W. O.
Office Work	Surveyed by D E Holmes
Checked	Notes Holmes Date 5-1
Date	Indexed

J.N. 0074.90

CITRUS AVE

PRELIMINARY "P" LINE

&

TRIANGULATION NETWORK

Note: Any Additions or Changes on This Sheet Must be Made or Circled in Red Ink With Date and Name of Person Making Change.

Do not extend notes this side of this line.

RETURN TO
LOS ANGELES COUNTY SURVEYOR
726 LOS ANGELES COUNTY
ENGINEERING BLDG.

76F309S S&E #247. 8-54

F.B. 1879 Pg. 94

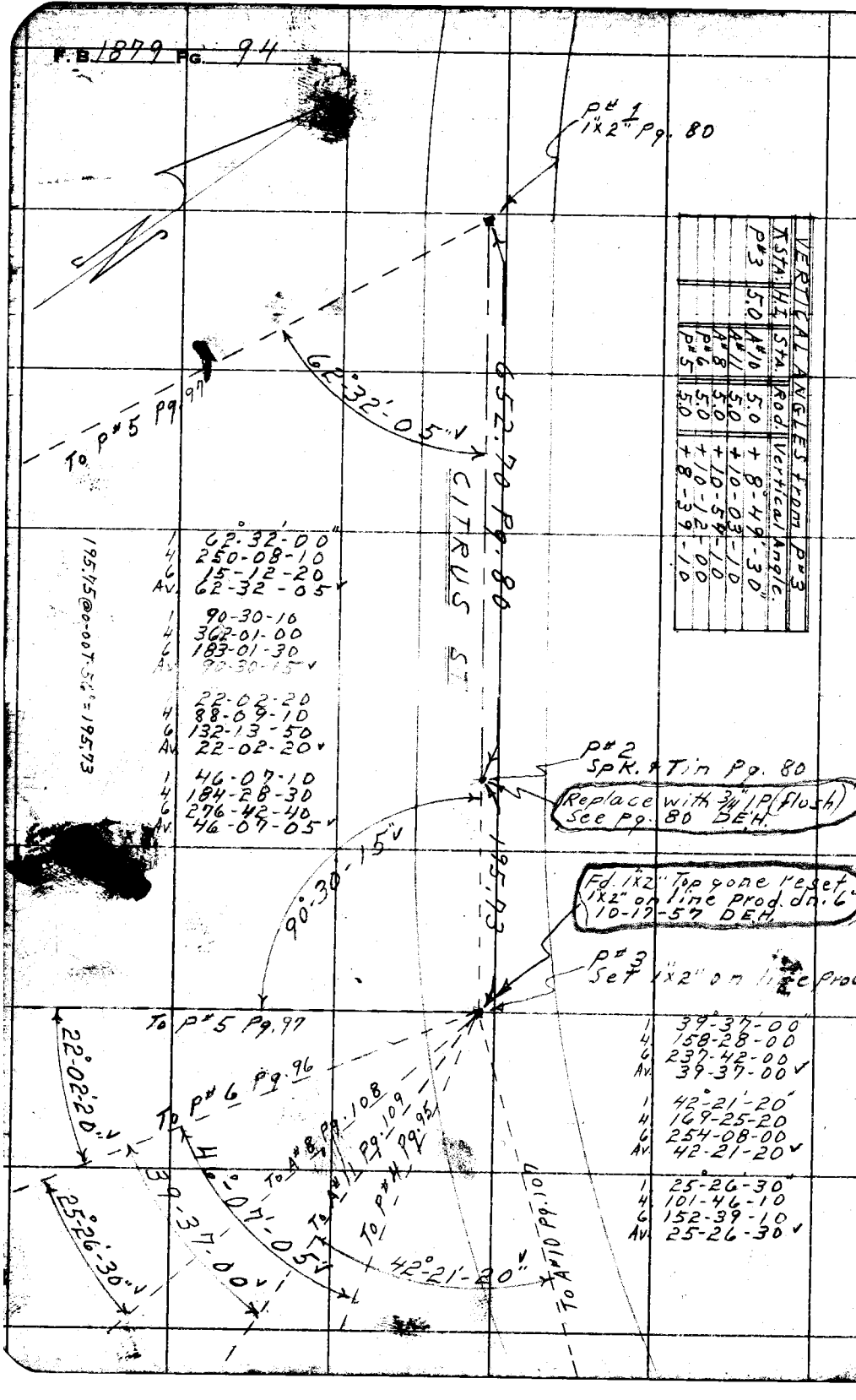

VERTICAL ANGLES from P#3

∡ Sta.	H.I.	Sta.	Rod	Vertical Angle
P#3	5.0	A#10	5.0	+8°-49'-30"
		A#11	5.0	+10-03-10
		A#8	5.0	+10-54-10
		P#6	5.0	+10-12-00
		P#5	5.0	+8-39-10

RETURN TO
LOS ANGELES COUNTY SURVEYOR
726 LOS ANGELES COUNTY
ENGINEERING BLDG.
Do not extend notes this side of this line.
Note: Any Additions or Changes on This Sheet Must be Made or Circled in Red Ink With Date and Name of Person Making Change.

JN 0074.90

F. B. 1000 Pg. 95

Map No.
Office Work
Checked
Date

W. O. Tape No. 70 Sta. 0
Surveyed by D.E. Holmes
Notes Holmes Date 5-19-55
Indexed

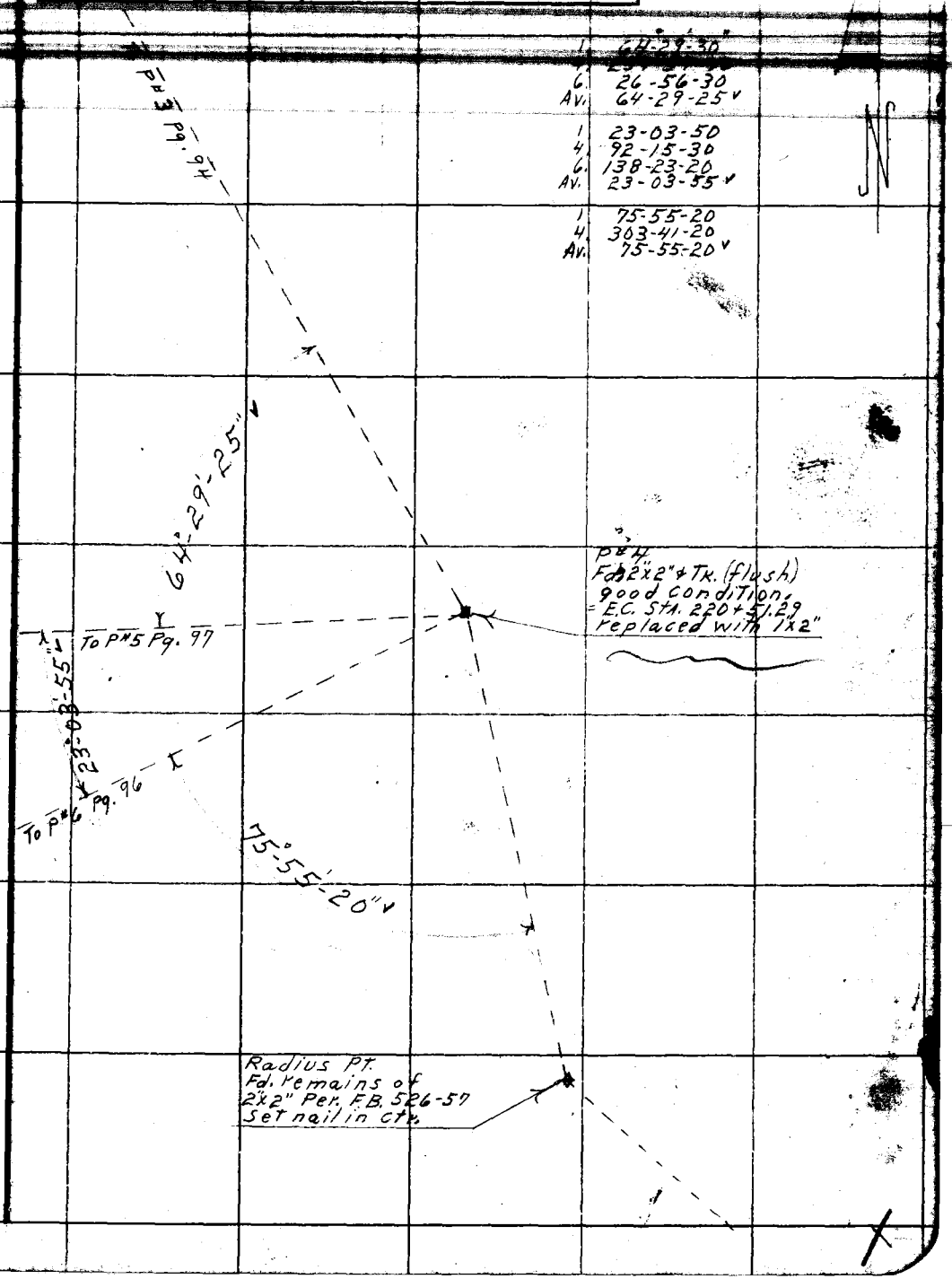

Note: Any Additions or Changes on This Sheet Must be Made or Circled In Red Ink With Date and Name of Person Making Change.

Do not extend notes this side of this line.

RETURN TO
LOS ANGELES COUNTY SURVEYOR
726 LOS ANGELES COUNTY
ENGINEERING BLDG.

76F309S S&E #247. 8-54

F.B. 1879 Pg. 96

To bot. Pg. 97

1. 298.19 @ 2°-48' T-86° = 297.84
2. 298.26 @ 3-00 T-86° = 297.85
22.47 @ 0-00 T-88° = 22.47
Av. Total = 320.31

1. 202.65 @ 10°-20' T-88° = 199.37
2. 202.62 @ 10-16 T-88 = 199.39
1. 187.40 @ 8-25 T-86 = 185.38
2. 187.52 @ 8-39 T-86 = 185.39
Av. Total = 384.76

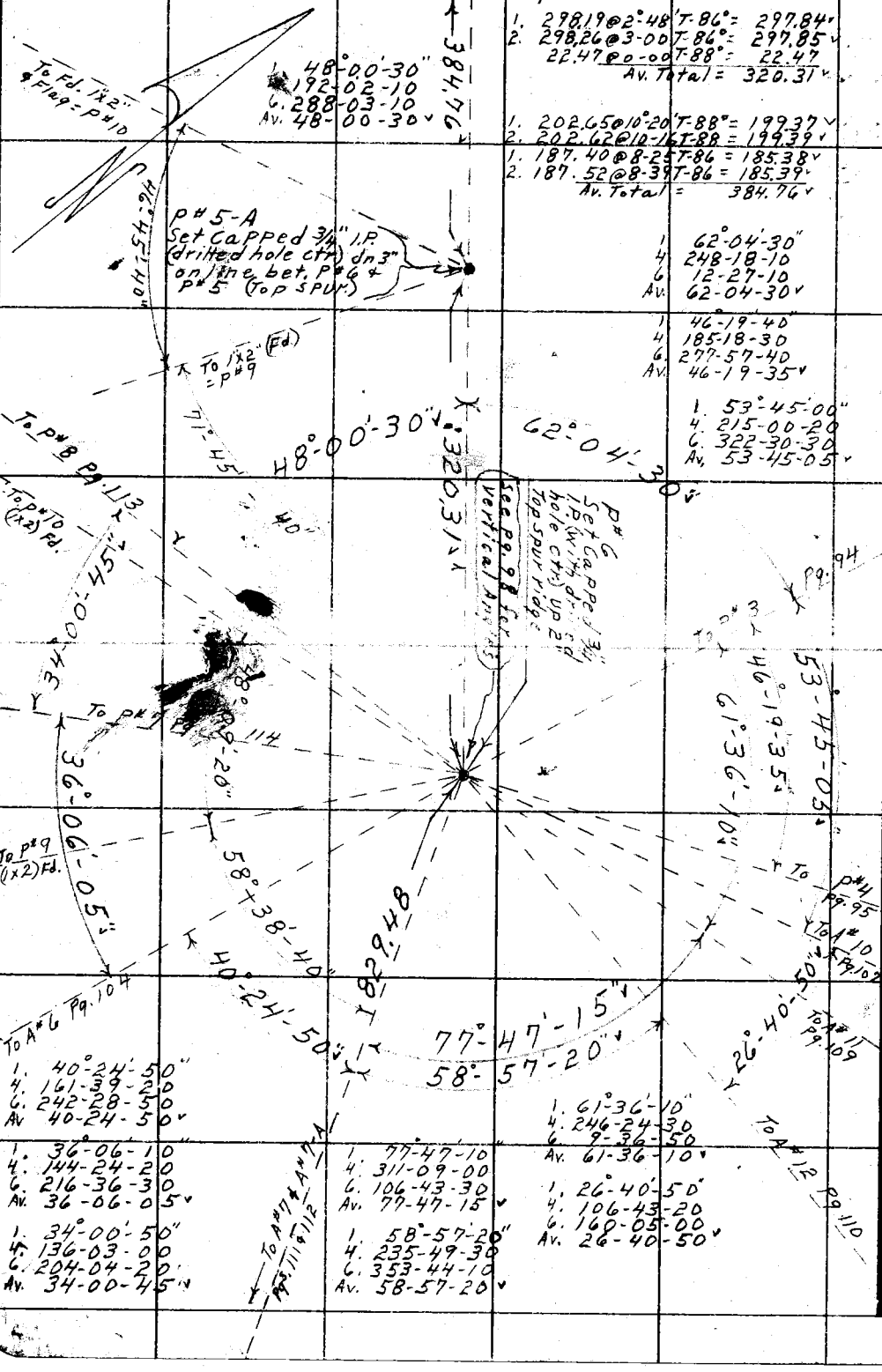

RETURN TO
LOS ANGELES COUNTY SURVEYOR
726 LOS ANGELES COUNTY
ENGINEERING BLDG.
Do not extend notes this side of this line.

Note: Any Additions or Changes on This Sheet Must be Made or Circled in Red Ink With Date and Name of Person Making Change.

J.N. 00114.90

F.B. 1049 Pg. 97

Map No.	W. O. Tape No. 10 Std. 6
Office Work	Surveyed by D.E. Holmes
Checked	Notes Holmes Date 5-19-55
Date	Indexed R. C. Johnson

1. 26°-57'-40"	1. 184°-11'-00"
4. 101-30-30	4. [illegible]
6. 61-46-10	6. 25-06-00
Av. 26-57-40 ✓	Av. 184-11-00 ✓

1. 59°-38'-00"	
4. 238-32-00	
6. 357-48-00	
Av. 59-38-00 ✓	

1. 43°-49'-10"	
4. 175-17-00	
6. 262-55-30	
Av. 43-49-15 ✓	

Note
See pg. 98 for Vertical Angles

1. 36°-15'-20"	
4. 145-01-10	
6. 217-31-40	
Av. 36-15-15 ✓	

1. 15°-48'-40"	
4. 63-14-40	
6. 94-52-00	
Av. 15-48-40 ✓	

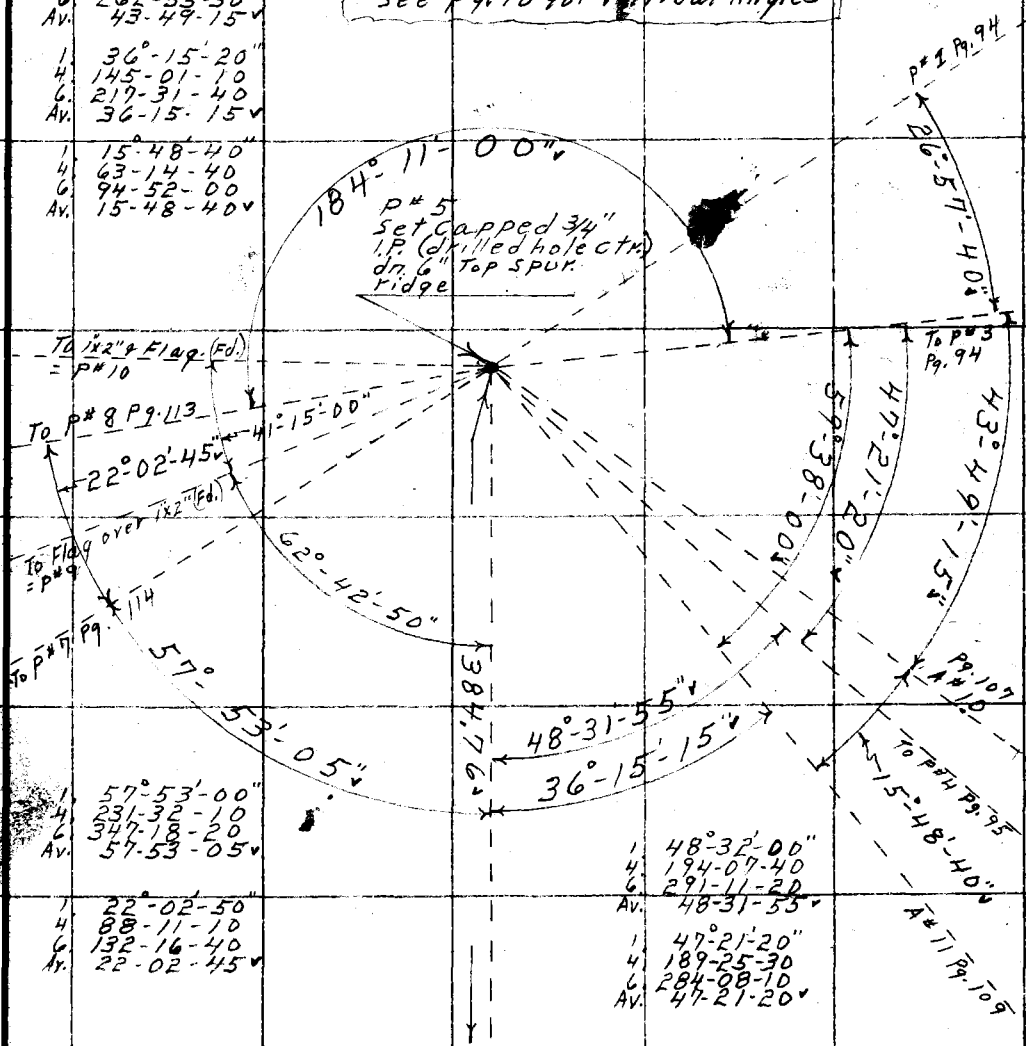

1. 57°-53'-00"	
4. 231-32-10	
6. 347-18-20	
Av. 57-53-05 ✓	

1. 22°-02'-50"	
4. 88-11-10	
6. 132-16-40	
Av. 22-02-45 ✓	

1. 48°-32'-00"	
4. 194-07-40	
6. 291-11-20	
Av. 48-31-55 ✓	

1. 47°-21'-20"	
4. 189-25-30	
6. 284-08-10	
Av. 47-21-20 ✓	

Note: Any Additions or Changes on This Sheet Must be Made or Circled in Red Ink With Date and Name of Person Making Change.

Do not extend notes this side of this line.

RETURN TO
LOS ANGELES COUNTY SURVEYOR
726 LOS ANGELES COUNTY
ENGINEERING BLDG.

76F309S S&E #247. 8-54

F.B. 1879 PG. 98

Vertical Angles from P#6				
⊼ STA.	H.I.	STA.	Rod	Vertical Angle
P#6	4.75	P#3	5.0	- 10-15-00
"	"	A#10	5.0	- 0-04-20
"	"	A#11	5.0	- 1-50-20
"	"	A#12	5.0	+ 2-59-40
"	"	A#8	7.0	+ 9-06-00
"	"	A#7	5.0	+ 9-10-20
"	"	A#6	5.0	+ 6-56-30
"	"	P#8	5.0	- 3-00-00
"	"	P#7	5.0	- 9-12-00

Vertical Angles from P#5				
⊼ STA.	H.I.	STA.	Rod.	Vertical Angle
P#5	5.4	P#3	5.0	- 8-41-20
"	"	A#10	5.0	+ 1-33-20
"	"	A#11	5.0	+ 1-30-20
"	"	A#7	5.0	+ 8-37-00
"	"	P#7	5.0	+ 1-48-00
"	"	P#8	5.0	- 5-08-40

RETURN TO
LOS ANGELES COUNTY SURVEYOR
725 LOS ANGELES COUNTY
ENGINEERING BLDG.
Do not extend notes this side of this line.

Note: Any Additions or Changes on This Sheet Must be Made or Circled in Red Ink With Date and Name of Person Making Change.

JN 0074.90

F. B. 1070 PG. 99

Map No.	W. O. Tape No.
Office Work	Surveyed by DE Holmes
Checked	Notes Holmes Date 6-8-55
Date	Indexed [illegible] Johnson

A#1 To A#2-A.

75.43 @ 0-00 T-60° = 75.42 ✓

A#2-A To A#2 (Pg's 100 & 105)

1.	115.18 @ 7°-55' T-62°	=	114.06 ✓
2.	115.35 @ 8-29 T-62°	=	114.05 ✓
1.	106.42 @ 20-23 T-64°	=	99.75 ✓
2.	106.15 @ 19-59 T-64°	=	99.75 ✓
1.	299.09 @ 14-40 T-64°	=	289.30 ✓
2.	299.45 @ 14-56 T-64°	=	289.30 ✓
1.	104.56 @ 11-02 T-64°	=	102.62 ✓
2.	104.40 @ 10-32 T-64°	=	102.63 ✓
1.	255.85 @ 11-12 T-66°	=	250.95 ✓
2.	255.65 @ 10-59 T-66°	=	250.94 ✓
1.	250.39 @ 11-03 T-66°	=	245.72 ✓
2.	250.47 @ 11-09 T-66°	=	245.71 ✓
	112.25 @ 0-00 T-66°	=	112.24 ✓
	Av. Total	=	1214.61 ✓

Vertical Angles from A#1

⊼	Sta.	H.I.	Sta.	Rod	Vertical Angle
A#	1	4.65	A#2-A	7.50	0°-00'-00"
"	"		A#3	5.0	-5-04-10
"	"		A#4	" "	-5-04-00
"	"		A#5	" "	-1-22-20
"	"		A#6	" "	-3-29-50
"	"		A#7	" "	-4-02-50
"	"		A#8	" "	-4-34-10

Vertical Angle from A#2-A.

⊼ Sta.	H.I.	Sta.	Rod	Vertical Angle
A#2-A	5.0	A#2	5.0	-7-03-00

Note: Any Additions or Changes on This Sheet Must be Made or Circled in Red Ink With Date and Name of Person Making Change.

Do not extend notes this side of this line.

RETURN TO
LOS ANGELES COUNTY SURVEYOR
726 LOS ANGELES COUNTY
ENGINEERING BLDG.

76F309S S&E #247. 8-54

F.B. 1879 Pg. 100

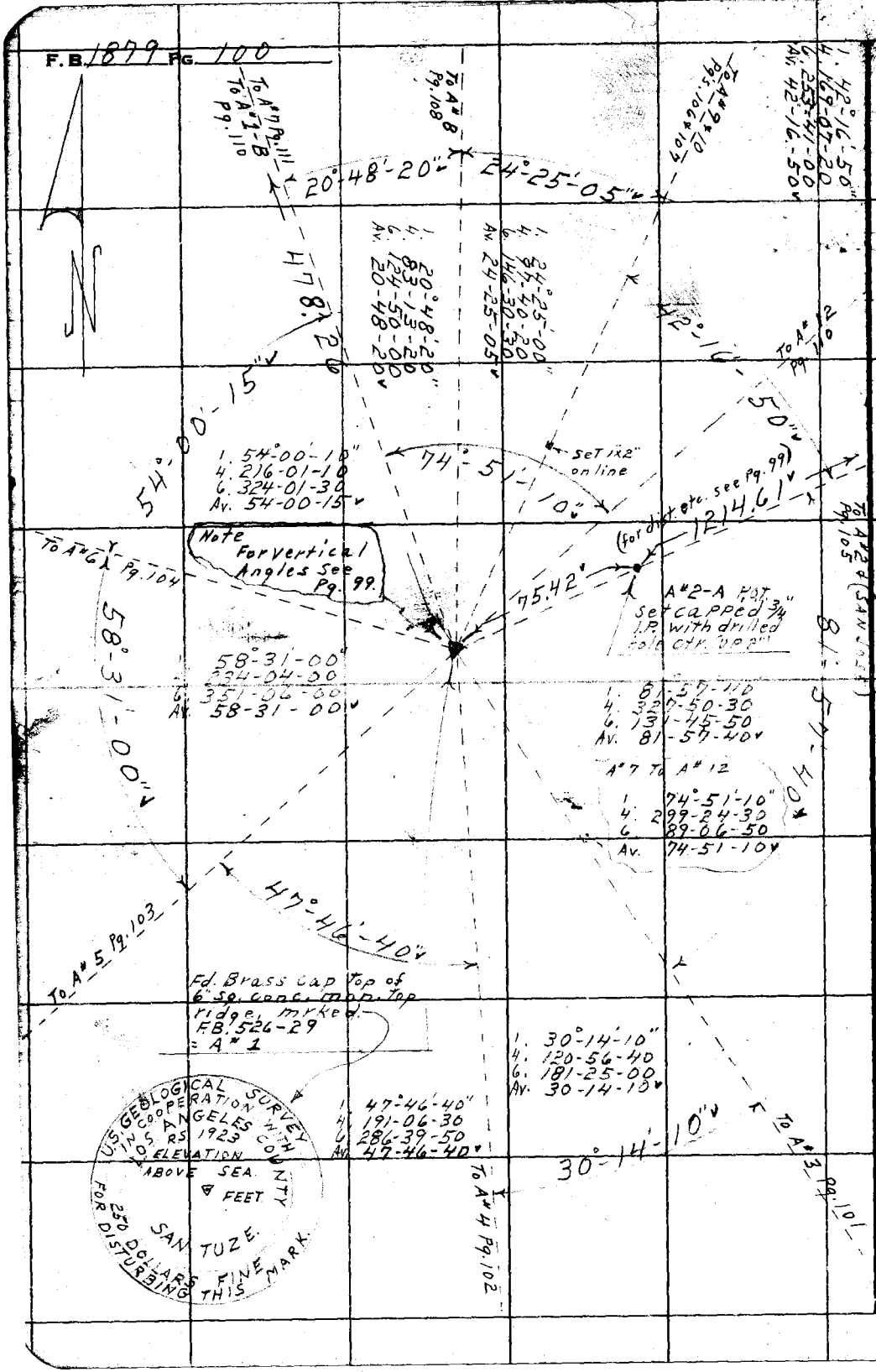

RETURN TO
LOS ANGELES COUNTY SURVEYOR
[illegible] LOS ANGELES COUNTY
[illegible]GINEERING BLDG.

Do not extend notes this side of this line.

Note: Any Additions or Changes on This Sheet Must be Made or Circled Inked Ink With Date and Name of Person Making Change.

JN 00 04.90

F. B. 1060 Pg. 101

Map No.
Office Work
Checked
Date

W. O. Tape No. Std.
Surveyed by D.E. Holmes
Notes Holmes Date 6-13-55
Indexed R. C. Johnson

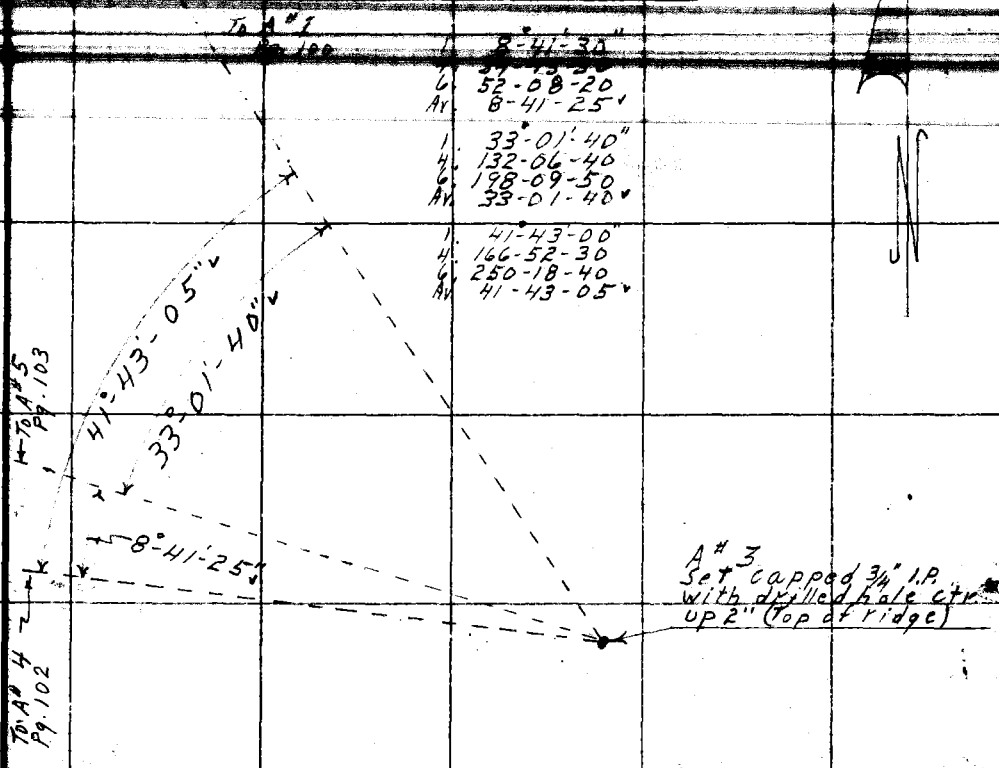

Vertical Angles from A#3				
⊼ Sta.	H.I.	Sta.	Rod.	Vertical Angles
A#3	5.14	A#4	5.0	+2-51-50
"	"	A#1	4.80	+5-04-10
"	"	A#5	5.0	+4-04-20

Note: Any Additions or Changes on This Sheet Must be Made or Circled in Red Ink With Date and Name of Person Making Change.

Do not extend notes this side of this line.

RETURN TO
LOS ANGELES COUNTY SURVEYOR
726 LOS ANGELES COUNTY
ENGINEERING BLDG.

76F309S S&E #247. 8-54

F.B. 1879 Pg. 102



1	54°-35'-20"
4	218-21-20
6	327-32-00
Av.	54-35-20 v
1	108°-02'-40"
4	72-10-20
6	288-15-30
Av.	108-02-35 v

A#4
Set capped 3/4"
I.P. drilled, hole ctr.
Top of ridge (up 2")



Vertical Angles from A#4

∡ STA.	HI.	STA.	Rod.	Vertical Angle
A#4	5.00	A#5	5.0	+ 5-11-40
		A#1	4.80	+ 5-05-10
		A#3	5.0	- 2-54-00

RETURN TO
LOS ANGELES COUNTY SURVEYOR
726 LOS ANGELES COUNTY
ENGINEERING BLDG.
Do not extend notes this side of this line.

Note: Any Additions or Changes on This Sheet Must be Made or Circled in Red Ink With Date and Name of Person Making Change.

J.N. 0074.90

F. B. 1000 PG. 102

Map No.
Office Work
Checked
Date

W. O. Tape No. 78 Std. 84 °F
Surveyed by D.E. Holmes
Notes Holmes Date 6-13-55
Indexed K. C. Johnson

Vertical Angles from A#5

A STA.	H.I.	STA.	Rod	Circle Angle
A#5	5.0	A#6	5.0	-2-57-00
"	"	A#7	5.0	-1-03-10
"	"	A#2	4.8	+1-22-10
"	"	A#4	5.0	-5-12-10

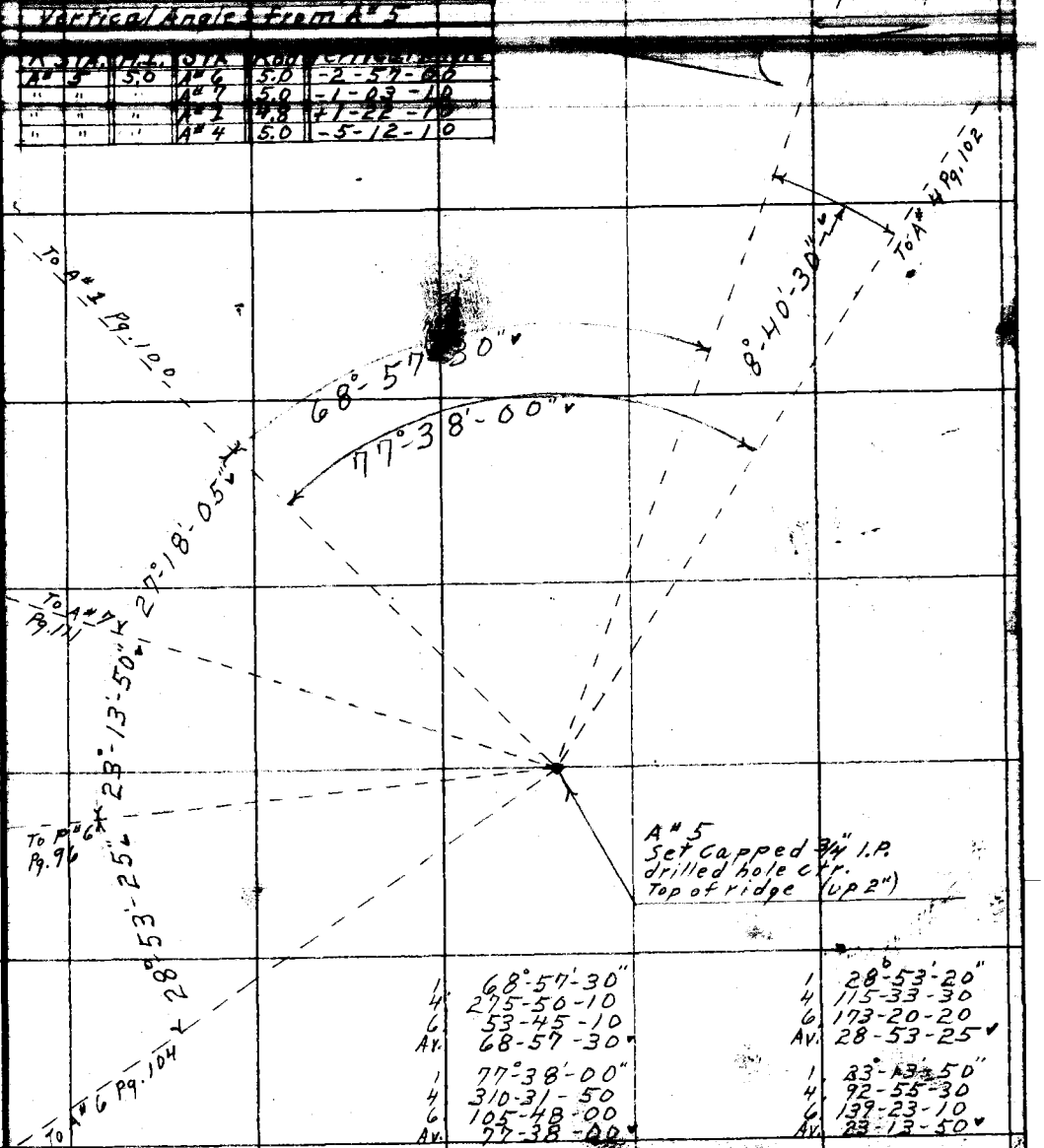

1	68°-57'-30"	1	28°-53'-20"
4	275-50-10	4	115-33-30
6	53-45-10	6	173-20-20
Av.	68-57-30	Av.	28-53-25
1	77°-38'-00"	1	23°-13'-50"
4	310-31-50	4	92-55-30
6	105-48-00	6	139-23-10
Av.	77-38-00	Av.	23-13-50
1	8°-40'-30"	1	27°-18'-00"
4	34-42-00	4	109-12-20
6	52-03-00	6	163-48-30
Av.	8-40-30	Av.	27-18-05

Note: Any Additions or Changes on This Sheet Must be Made or Circled in Red Ink With Date and Name of Person Making Change.

Do not extend notes this side of this line.

RETURN TO
LOS ANGELES COUNTY SURVEYOR
726 LOS ANGELES COUNTY
ENGINEERING BLDG.

76F309S S&E #247. 8-54

F.B. 1879 Pg. 104

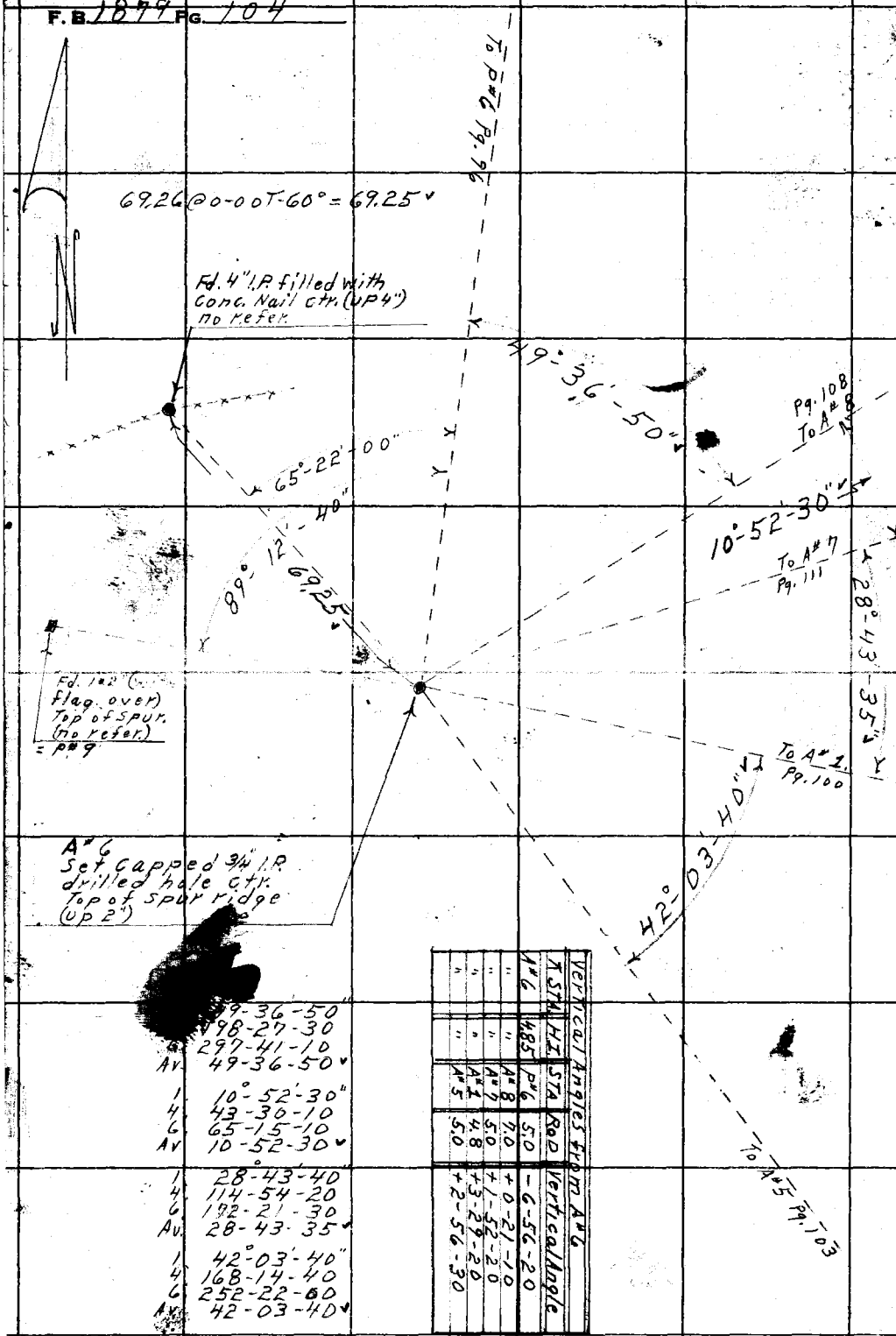

	49-36-50"
	98-27-30
	297-41-10
Av.	49-36-50
1	10°-52'-30"
4	43-30-10
6	65-15-10
Av	10-52-30
1	28°-43'-40"
4	114-54-20
6	192-21-30
Av.	28-43-35
1	42°-03'-40"
4	168-14-40
6	252-22-60
Av.	42-03-40

Vertical Angles from A#6

T. STA.	HI.	STA.	RoD	Vertical Angle
A#6	4.85	P#6	5.0	-6-56-20
"	"	A#8	7.0	+0-21-10
"	"	A#7	5.0	+1-52-20
"	"	A#1	4.8	+3-29-20
"	"	A#5	5.0	+2-56-30

RETURN TO
LOS ANGELES COUNTY SURVEYOR
726 LOS ANGELES COUNTY
ENGINEERING BLDG.

Do not extend notes this side of this line.

Note: Any Additions or Changes on This Sheet Must be Made or Circled in Red Ink With Date and Name of Person Making Change.

JN. 00 74.90

F. B. 6040 Pg. 105

Map No.
Office Work
Checked
Date

W. O. Tape No. 76 Std. 07
Surveyed by D E Holmes
Notes Holmes Date 6-19-55
Indexed E. C. Johnson

Follows center of 6"x6" sq. concr. mon. up 6" marked. (Used for Line) no refer.

U.S. GEOLOGICAL SURVEY COOPERATION LOS ANGELES COUNTY 1923 ELEVATION ABOVE SEA FEET SAN JOSE $250 FOR DISTURBING THIS MARK

4	127-50-00
6	191-45-00
Av.	31-50-30
1	19°-04'-00"
4	76-16-30
6	114-24-40
Av.	19-04-05
1	36°-32'-30"
4	146-09-40
6	219-14-30
Av.	36-32-25
1	31°-50'-10"
4	127-20-50
6	191-01-10
Av.	31-50-10
1	60°-35'-50"
4	242-23-50
6	3-35-10
Av.	60-35-50
1	71°-48'-00"
4	287-12-00
6	70-48-00
Av.	71-48-00

To A# 10 Pg. 107

To A# 10 Pg. 107

60°-35'-50"

71°-48'-00"

31°-50'-10"

To A# 11 Pg. 109

A# 2 Set capped 3/4" I.P. drilled hole ctr. (up 2") Top spur ridge on line bet. SAN TUZE & SAN JOSE STA's

36°-32'-25"

19°-04'-05"

31°-50'-30"

12146'

(See pg. 99)

To A# 8 Pg. 108

To A# 7 Pg. 111

To A# 1 Pg. 100

Vertical Angles from A#					
T. STA	H.I.	STA.	Rod	vertical angle	
A# 2	H.I.	A# 2-A	5.0	+7-02-30	
"	"	" 7	"	+3-45-00	
"	"	" 8	"	+2-49-00	
"	"	A# 11	"	-5-36-00	
"	"	A# 10	"	-3-57-00	
"	"	A# 12	"	+0-10-40	

Note: Any Additions or Changes on This Sheet Must be Made or Circled in Red Ink With Date and Name of Person Making Change.

Do not extend notes this side of this line.

RETURN TO
LOS ANGELES COUNTY SURVEYOR
726 LOS ANGELES COUNTY
ENGINEERING BLDG.

76F3095 S&E #247. 8-54

F.B. 1879 Pg. 106

Vertical Angles from A# 9				
Sta.	H.I.	Sta.	Rod.	Vertical Angle
A# 9	4.90	A# 8	5.0	+11-30-00
"	"	A# 11	5.0	+2-52-20
"	"	A# 10	5.0	+4-59-20



	° ' "
1	16-27-10
4	65-49-00
6	98-43-30
Av.	16-27-15 ✓
1	62°-47'-30"
4	251-10-10
6	16-45-10
Av.	62-47-30 ✓
	° ' "
1	100-45-30
4	43-01-50
6	244-32-40
Av.	100-45-25 ✓

RETURN TO
LOS ANGELES COUNTY SURVEYOR
720 LOS ANGELES COUNTY
ENGINEERING BLDG.
Do not extend notes this side of this line.
Note: Any Additions or Changes on This Sheet Must be Made or Circled in Red Ink With Date and Name of Person Making Change.

JN: 0074.90

F. B. [illegible] Pg. [illegible]

Map No.
Office Work
Checked
Date

W. O. Tape No. [illegible] Std. [illegible] °F
Surveyed by D.E. Holmes
Notes Holmes Date 6 14 55
Indexed [illegible] Johnson

VERTICAL ANGLES FROM A#10

★STA.	H.I.	STA.	RAD.	Vertical Angle
A#10	4.85	A#2-A	5.0	3°-56'-50"
"	"	A#9	5.0	-4-58-30
"	"	A#8	5.0	+5-34-50
"	"	A#11	5.0	-1-27-10
"	"	A#6	5.0	+0-01-20
"	"	A#5	5.0	-1-35-10
"	"	A#3	5.0	-8-50-40

1	22°-36'-40"
6	135-39-50
Av.	22-36-40
1	35°-04'-30"
4	140-18-30
6	210-27-40
Av.	35-04-35
1	75°-55'-40"
4	63-43-00
6	95-34-30
Av.	75-55-45

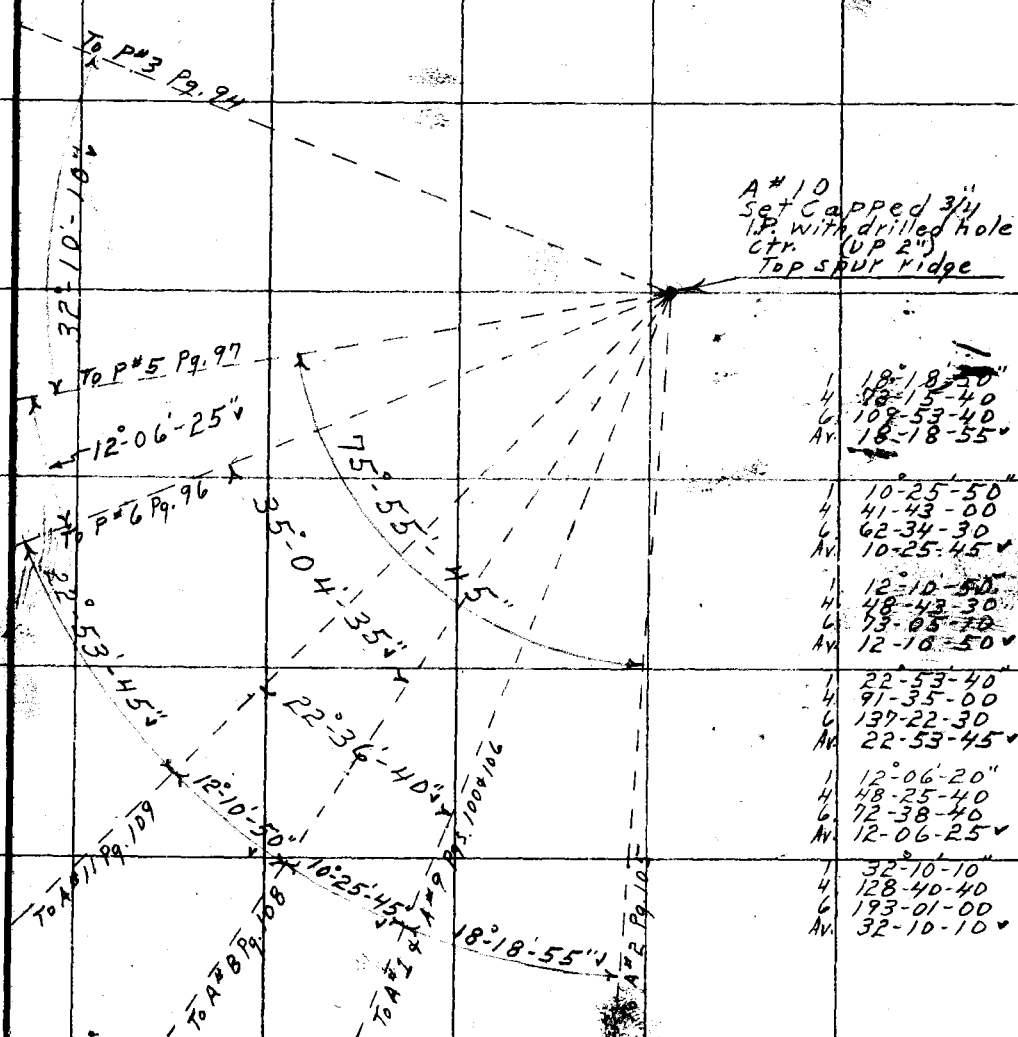

1	18°-18'-50"
4	73-15-40
6	109-53-40
Av.	18-18-55
1	10°-25'-50"
4	41-43-00
6	62-34-30
Av.	10-25-45
1	12°-10'-50"
4	48-43-30
6	73-05-10
Av.	12-10-50
1	22°-53'-40"
4	91-35-00
6	137-22-30
Av.	22-53-45
1	12°-06'-20"
4	48-25-40
6	72-38-40
Av.	12-06-25
1	32°-10'-10"
4	128-40-40
6	193-01-00
Av.	32-10-10

Note: Any Additions or Changes on This Sheet Must be Made or Circled in Red Ink With Date and Name of Person Making Change.

Do not extend notes this side of this line.

RETURN TO
LOS ANGELES COUNTY SURVEYOR
726 LOS ANGELES COUNTY
ENGINEERING BLDG.

76F309S S&E #247. 8-54

F. B. 1879 PG. 108

1	28°-01'-50"
4	112-07-40
6	168-11-30
Av.	28-01-55 ✓
1	34°-03'-20"
4	136-13-30
6	204-20-10
Av.	34-03-20 ✓
1	38°-34'-10"
4	154-16-30
6	231-24-40
Av.	38-34-05 ✓
1	44°-18'-40"
4	177-14-50
6	265-52-10
Av.	44-18-40 ✓
1	151°-57'-20"
	247-49-10
	191-43-50
	151-57-20 ✓

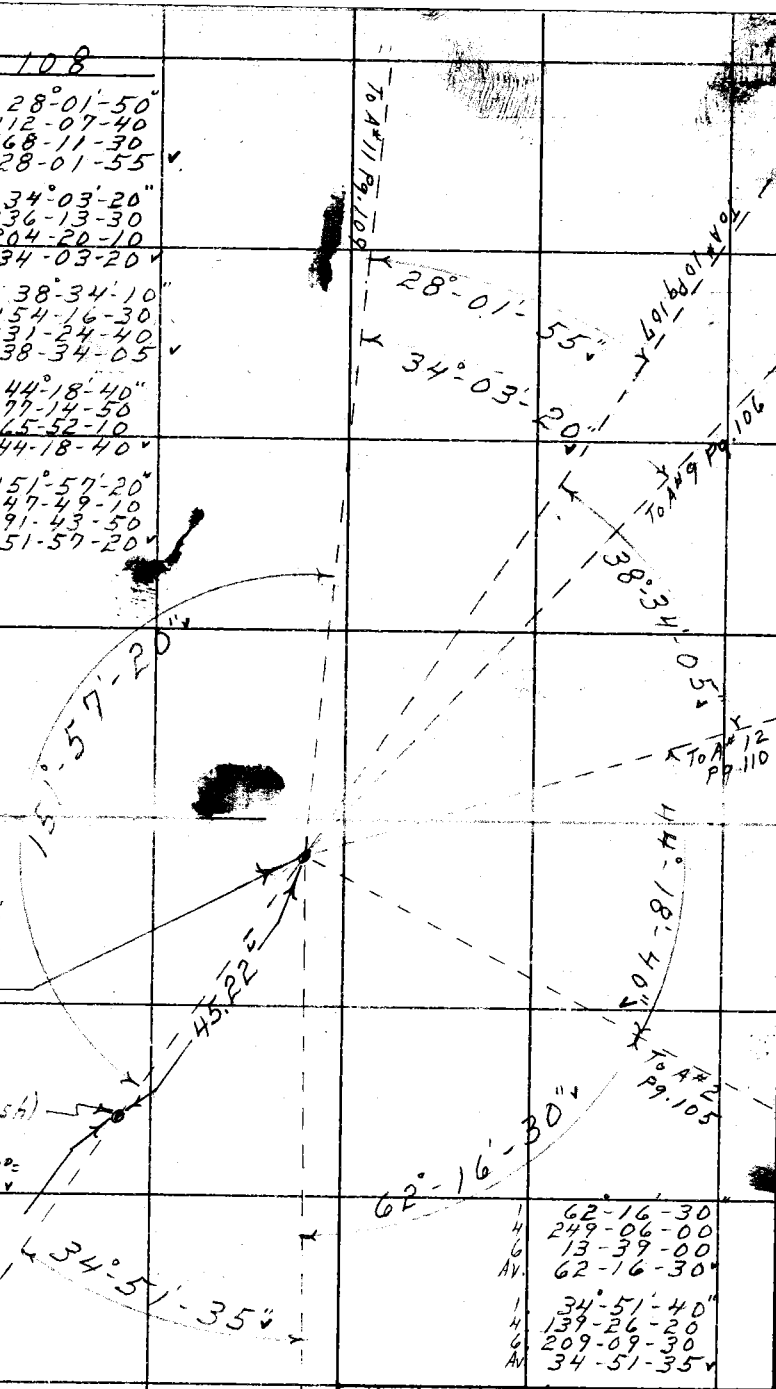

1	62°-16'-30
4	249-06-00
6	13-39-00
Av.	62-16-30 ✓
1	34°-51'-40"
4	139-26-20
6	209-09-30
Av.	34-51-35 ✓

Vertical Angles from A# 8

A STA	H.I.	STA.	Rod	Vertical Angle
A# 8	5.0	A#11	5.0	-11-04-20
"	"	A#10	" "	-5-35-40
"	"	A# 9	" "	-11-30-00
"	"	A#12	" "	-1-10-00
"	"	A# 2	" "	-2-40-20
"	"	A# 1	4.8	+4-33-50
"	"	A# 7	5.0	+4-05-50

RETURN TO
LOS ANGELES COUNTY SURVEYOR
726 LOS ANGELES COUNTY
ENGINEERING BLDG.
Do not extend notes this side of this line.

Note: Any Additions or Changes to this Sheet Must be Made or Circled in Ink With Date and Name Making Change.

J.N. 0074.90

F.B. 1070 Pg. 1-0

Map No.
Office Work
Checked
Date

W. O. Tape No. 70 Std. 67 °F
Surveyed by D.E. Holmes
Notes Holmes Date 6-14-55
Indexed A. C. Johnson

1	86°-49'-50"	1. 83°-09'-20"
6	160-58-50	6. 138-56-10
Av.	86-49-50	Av. 83-09-20
1	40°-16'-40"	1. 81°-25'-20"
4	161-06-40	4. 325-41-30
6	241-40-10	6. 128-32-10
Av.	40-16-40	Av. 81-25-20
1	58°-42'-40"	1. 70°-57'-30"
4	234-50-30	4. 283-50-00
6	352-15-40	6. 65-45-00
Av.	58-42-35	Av. 70-57-30

1. 20°-04'-10"
4. 80-16-30
6. 120-24-40
Av. 20-04-05

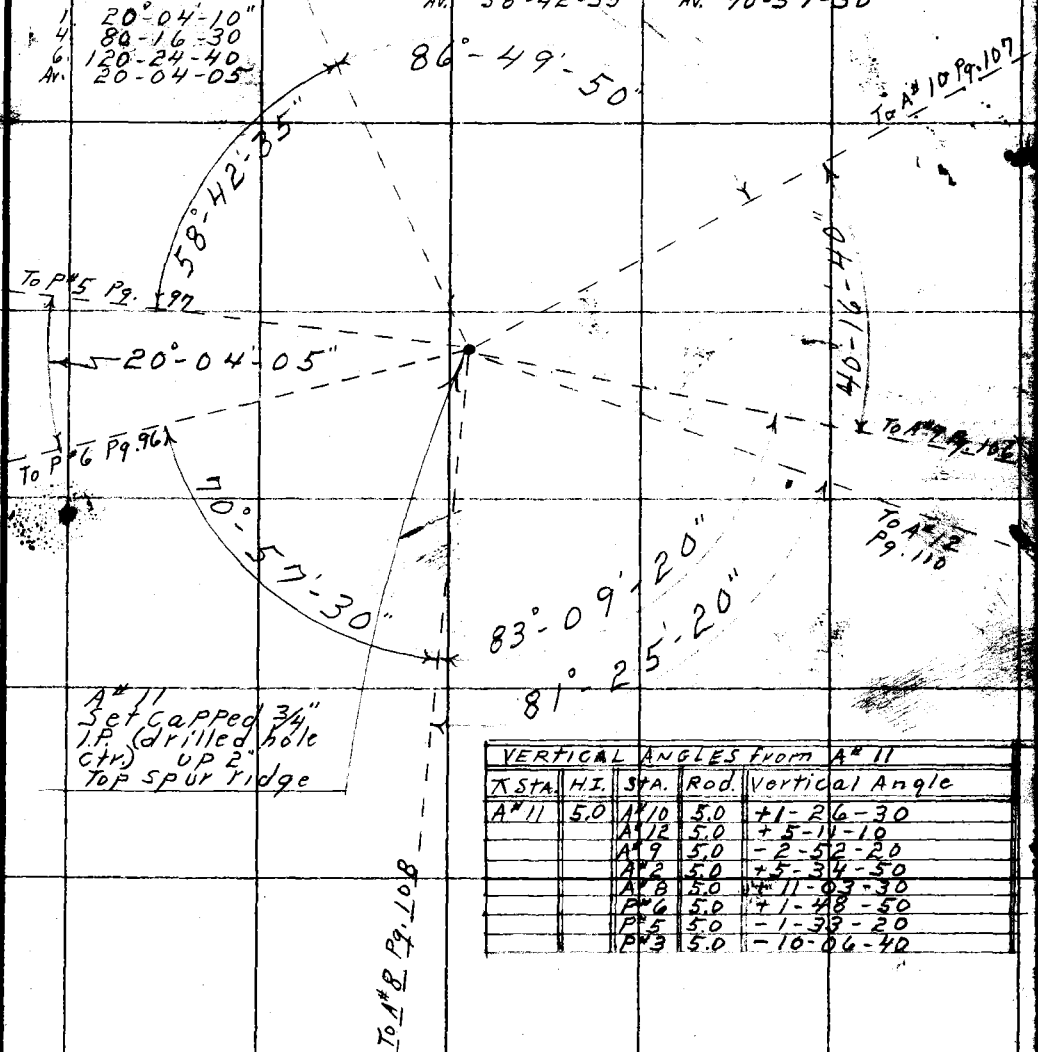

VERTICAL ANGLES from A# 11				
⊼ Sta.	H.I.	Sta.	Rod.	Vertical Angle
A#11	5.0	A#10	5.0	+1-26-30
		A#12	5.0	+5-11-10
		A#9	5.0	-2-52-20
		A#2	5.0	+5-34-50
		A#8	5.0	+11-03-30
		P#6	5.0	+1-48-50
		P#5	5.0	-1-33-20
		P#3	5.0	-10-06-40

Note: Any Additions or Changes on This Sheet Must be Made or Circled in Red Ink With Date and Name of Person Making Change.

Do not extend notes this side of this line.

RETURN TO
LOS ANGELES COUNTY SURVEYOR
726 LOS ANGELES COUNTY
ENGINEERING BLDG.

76F309S S&E #247. 8-54

F.B. 1877 PG. 110

To bot. Pg. 111

LINE Prod.

(To A#7) 305.93

A#1-B To A#7

1.	163.05 @	1-37 T-76° =	162.97
2.	163.09 @	1-52 T-76° =	162.99
1.	143.66 @	5-41 T-80° =	142.95
2.	143.54 @	5-09 T-80° =	142.96
		Av. Total =	305.93

A# 7 To A# 8-A (Pgs. 108 + 110)

1.	299.88 @	7-37 T-82° =	297.24
2.	299.78 @	7-29 T-82° =	297.23
1.	145.20 @	3-06 T-82° =	144.99
2.	144.22 @	3-13 T-82 =	144.99
		Av. Total =	442.22

A# 12
Fd. 4" I.P. filled with
Conc. nail ctr.
F.B. 526-30
(did not make setup
on this pt.)

To Fd. 4" I.P. Pg. 104

A#1-B
Fd. 4" I.P. filled with
Conc. nail ctr. (Flush)
F.B. 526-29
Used for line North

(318308 Per
F.B. 526-30)

Fence line

478.26 (To A#1)

A#2 To A#1-B

	79.00 @	0-00 T-70° =	78.99
1.	299.47 @	4-32 T-70° =	298.50
2.	299.50 @	4-39 T-70° =	298.48
1.	101.28 @	5-39 T-70° =	100.79
2.	101.22 @	5-14 T-70° =	100.79
		Av. Total =	478.26

from top Pg. 100

RETURN TO
LOS ANGELES COUNTY SURVEYOR
728 LOS ANGELES COUNTY
ENGINEERING BLDG.

Do not extend notes this side of this line.

Note: Any Additions or Changes on This Sheet Must be Made or Circled in Red Ink With Date and Name of Person Making Change.

J.N. 007490

F. B. 1079 PG.

Map No.
Office Work
Checked
Date

W. O. Tape No. 12 Sta. 87
Surveyed by D.E. Holmes
Notes Holmes Date 6-16-55
Indexed A. C. Johnson

Note: Any Additions or Changes on This Sheet Must be Made or Circled in Red Ink With Date and Name of Person Making Change.

Do not extend notes this side of this line.

RETURN TO
LOS ANGELES COUNTY SURVEYOR
726 LOS ANGELES COUNTY
ENGINEERING BLDG.



6.	180-34-40
Av.	30-05-45
1.	59-17-50
4.	237-11-40
6.	355-47-30
Av.	59-17-55

1.	176-21-50
4.	345-27-10
6.	338-10-50
Av.	176-21-50

1.	40-10-30"
4.	160-42-00
6.	241-03-10
Av.	40-10-30
1.	57-05-30"
4.	228-22-20
6.	342-33-30
Av.	57-05-35
1.	49-00-00"
4.	195-59-50
6.	293-59-40
Av.	48-59-55
1.	8°-29'-00"
4.	33-55-50
6.	59-53-40
Av.	8-28-55

1.	33°-02'-30"
4.	132-10-10
6.	198-15-20
Av.	33-02-35
1.	30°-45'-30"
4.	123-01-50
6.	184-32-50
Av.	30-45-30
1.	60°-32'-10"
4.	242-08-30
6.	363-12-30
Av.	60-32-05
1.	124°-20'-10"
4.	137-21-00
6.	26-01-30
Av.	124-20-15

76F308S S&E #247. 8-54

F.B. 1879 PG. 112

A#7-A To P#6

1.	82.45	@ 10°-34' T-78°	=	81.05
2.	82.25	@ 9-48 T-78°	=	81.05
1.	132.94	@ 11-56 T-78°	=	130.06
2.	133.01	@ 12-04 T-78°	=	130.06
1.	299.12	@ 14-33 T-94°	=	289.55
2.	299.32	@ 14-42 T-94°	=	289.54
1.	294.76	@ 3-15 T-92°	=	294.31
2.	294.71	@ 3-03 T-92°	=	294.31
	34.52	@ 0-00 T-92°	=	34.52
		Av. Total	=	829.48

(To P#6 Pg. 96) 829.48

A#7-A
Set Capped 3/4" I.P. drilled hole, ctr. (flush) Top spur ridge on line bet. A#7 & P#6

Vertical Angles from A#7

⊼ STA.	H.I.	STA.	Rod	Vertical Angle
A#7	4.90	A#1	4.8	-4-01-10
"	"	A#5	5.0	+1-01-30
"	"	A#6	" "	-1-54-10
"	"	P#7	" "	-10-35-10
"	"	P#6	" "	-9-11-10
"	"	A#8	" "	-4-04-30
"	"	A#12	" "	-1-39-00
"	"	A#2	" "	-3-45-00

A#7 To A#7-A

1.	51.74	@ 12°-02' T-78°	=	50.60
2.	51.57	@ 11-07 T-78°	=	50.60
1.	298.13	@ 21-16 T-78°	=	277.82
2.	298.48	@ 21-27 T-78°	=	277.80
1.	297.85	@ 11-45 T-80°	=	291.60
2.	297.66	@ 11-33 T-80°	=	291.62
	241.84	@ 0-00 T-78°	=	241.83
	80.70	@ 0-00 T-78°	=	80.70
		Av. Total	=	942.55

942.55 (To A#7) Pg. 111



RETURN TO
LOS ANGELES COUNTY SURVEYOR
726 LOS ANGELES COUNTY
ENGINEERING BLDG.
Do not extend notes this side of this line.

Note: Any Additions or Changes on This Sheet Must be Made or Circled in Red Ink With Date and Name of Person Making Change.

JN 0074.90

F. B. ____ Pg. ____

Map No. ____
Office Work ____
Checked ____
Date ____

W. O. ____ Tape No. 78 Std. 87 °F
Surveyed by D.E. Holmes
Notes Holmes Date 6-21-55
Indexed C. Johnson

Note Elv.s are to Top of 3/4" IP
Vertical Angles

⊼ Sta	H.I.	Sta.	Rod.	Vertical Angle
P#8	4.87	P#5	5.0	+5°-06'-00"
"	" "	P#6	5.0	+9-14-00
"	" "	A#7	5.0	+10-51-20

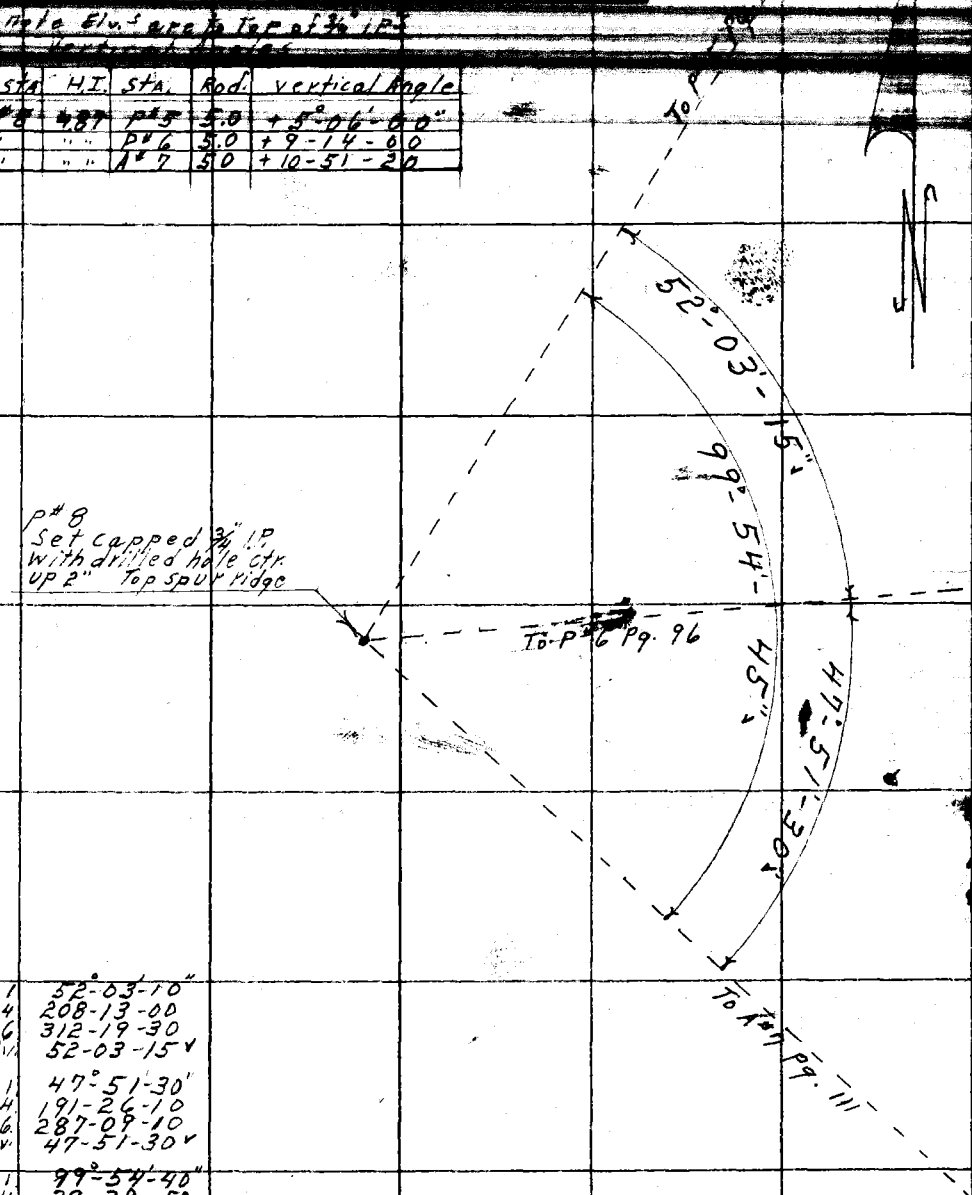

1	52°-03'-10"
4	208-13-00
6	312-19-30
Av.	52-03-15 ✓
1	47°-51'-30"
4	191-26-10
6	287-09-10
Av.	47-51-30 ✓
1	99°-54'-40"
4	39-38-50
6	239-28-20
Av.	99-54-45 ✓

Note: Any Additions or Changes on This Sheet Must be Made or Circled in Red Ink With Date and Name of Person Making Change.

Do not extend notes this side of this line.

RETURN TO
LOS ANGELES COUNTY SURVEYOR
726 LOS ANGELES COUNTY
ENGINEERING BLDG.

76F309S S&E #247. 8-54

F.B. 1879 Pg. 114

Note Elv's are To Top of 3/4" I.P.'s

Vertical Angles

π Sta.	H.I.	Sta.	Rod.	Vertical Angle
P#7				
"	5.0	P#5	5.0	−1°-49'-30"
"	" "	P#6	5.0	+3°-02'-40"
"	" "	A#7	5.0	+10°-33'-00"

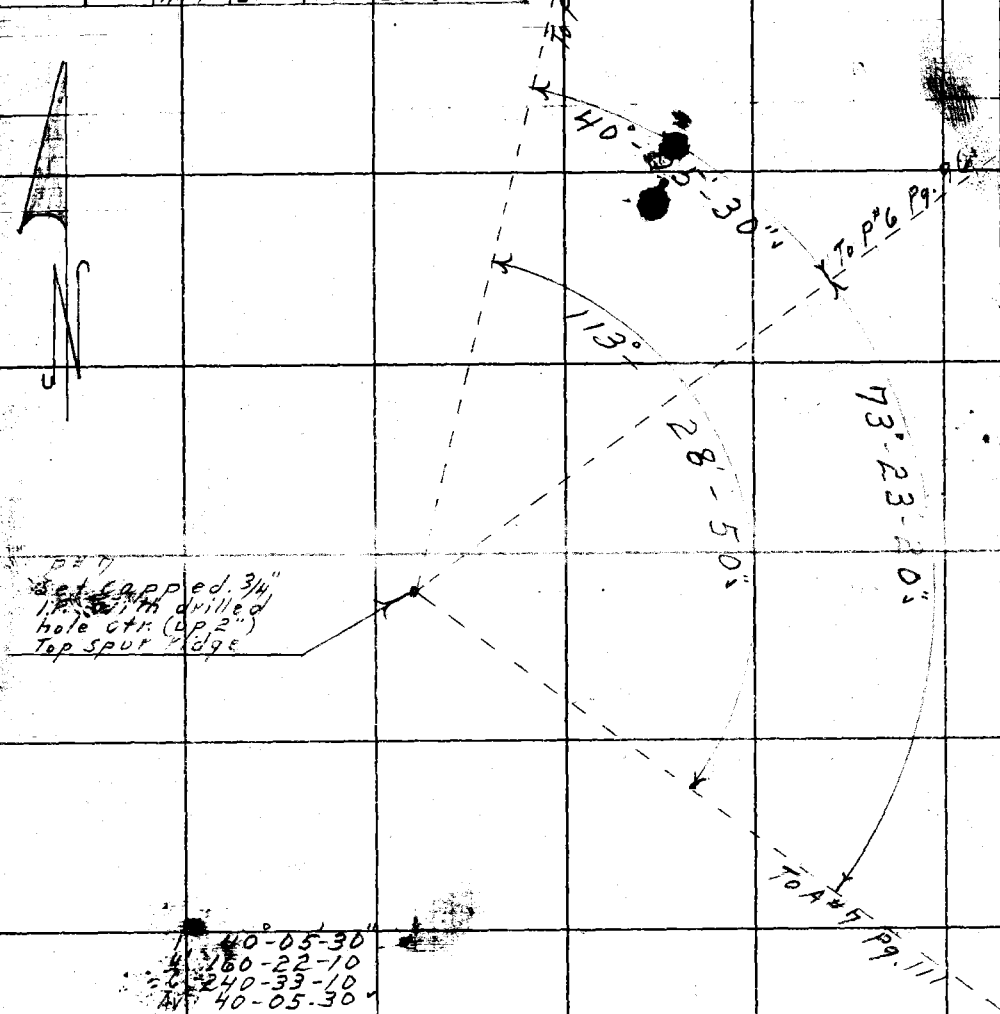

1 40°-05'-30"
4 160-22-10
6 240-33-10
Av. 40-05-30

1 73°-23'-20"
4 293-33-20
6 80-20-00
Av. 73-23-20

1 113°-28'-50"
4 93-55-20
6 320-53-00
Av. 113-28-50

RETURN TO
LOS ANGELES COUNTY SURVEYOR
726 LOS ANGELES COUNTY
ENGINEERING BLDG.

Do not extend notes this side of this line.

Note: Any Additions or Changes on This Sheet Must be Made or Circled in Red Ink With Date and Name of Person Making Change.

Map No. [illegible]
Office Work Al Wright
Checked
Date [illegible]

JN [illegible] Tape Std
Surveyed by Dougherty
Notes Date 4-24-58
Indexed A. C. Johnson 5-28-58

[illegible]

Survey of Proposed Citrus Ave,
Location of Improvements from
Foothill Blvd North to Sierra Madre
Ave.

4-24-58

Dougherty
Petri
Sandoval
Adams

Note

In the Orange Grove
Shown, where a tree Row
is not shown it is because
that Row is in its regular
Place & all the trees in the
Row are of the size called
for in the Grove. Outside of
the first (4) Rows & Last (2)
only Rows with irregularities
Will be shown.

Note: Any Additions or Changes on this Sheet Must be Made or Circled in Red Ink With Date and Name of Person Making Change.

PLEASE RETURN TO
LOS ANGELES COUNTY ENGINEER
700 LOS ANGELES COUNTY ENGINEERING BLDG.
Do not extend this side of this line.

76F3098 S&E #247 1-56

F. B. 1879 Pg. 116

Cont. on Bot. of Pg. 117

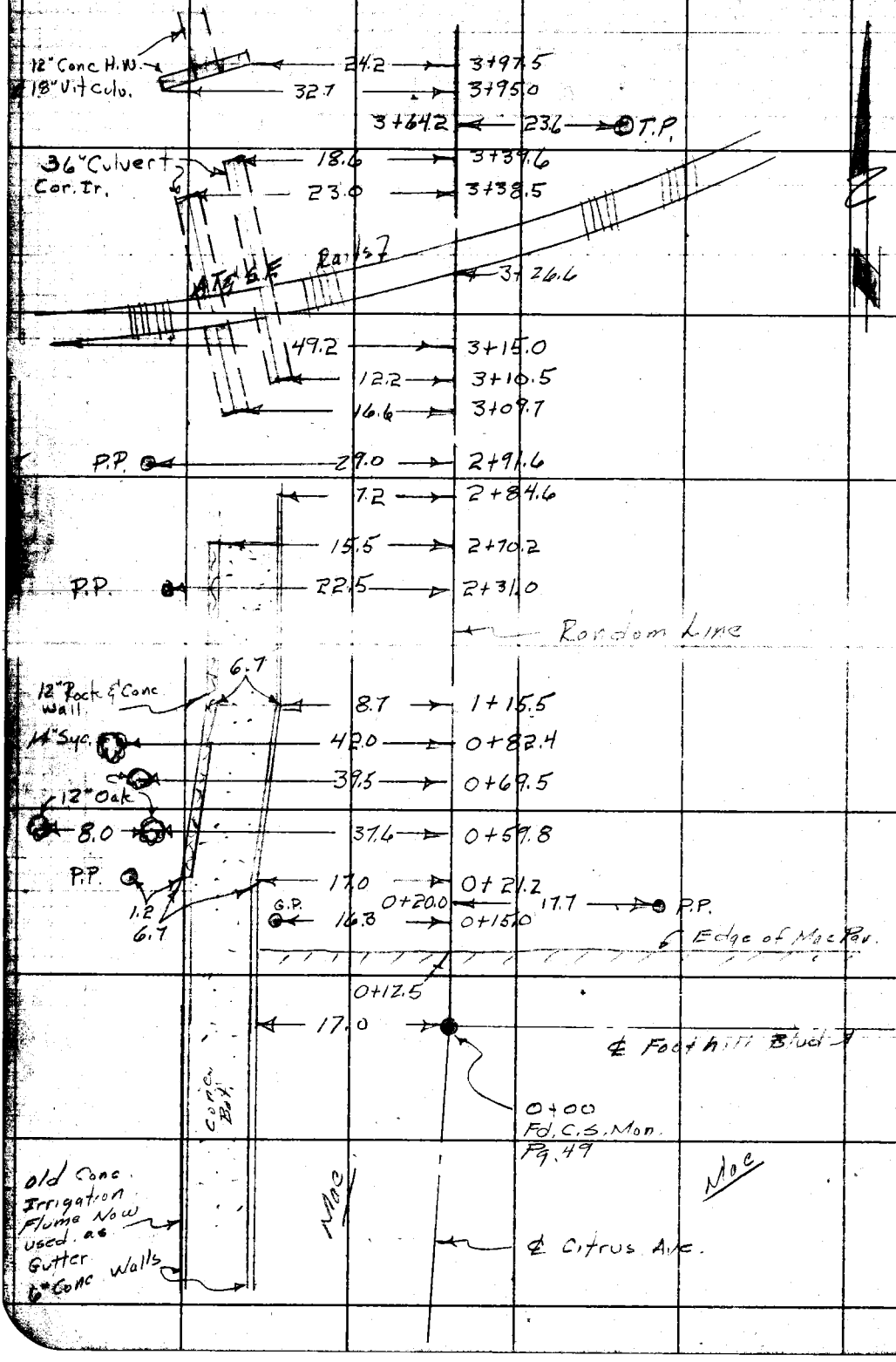

PLEASE RETURN TO
LOS ANGELES COUNTY ENGINEER
700 LOS ANGELES COUNTY ENGINEERING BLDG.

Do not extend this side of this line.

Note: Any Additions or Changes on This Sheet Must be Made or Circled in Red Ink With Date and Name of Person Making Change.

Map No. [illegible] | JN [illegible] Tape ____ Std ____
Office Work Al Wright | Surveyed by Daugherty
Checked ____ | Notes ____ Date [illegible]
Date [illegible] | Indexed A. C. Johnson

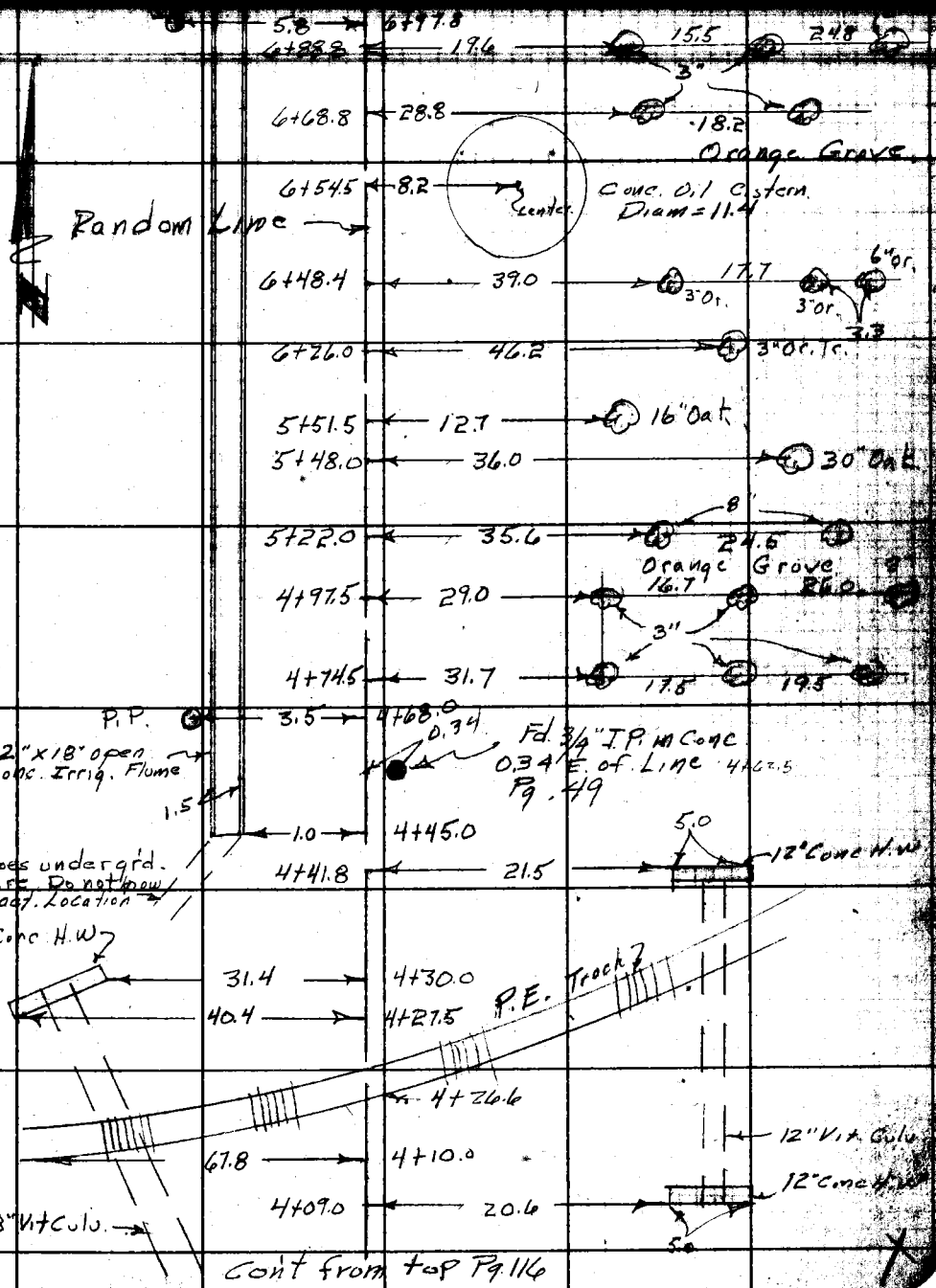

Con't from top Pg. 116

Note: Any Additions or Changes on this Sheet Must be Made or Circled in Red Ink With Date and Name of Person Making Change.
PLEASE RETURN TO
LOS ANGELES COUNTY ENGINEER
700 Los Angeles County Engineering Bldg.
Do not extend this side of this line.
76F3098 S&E #247 1-56

Cont. on Rt. Pg. 119

F. B. 1879 PG. 118

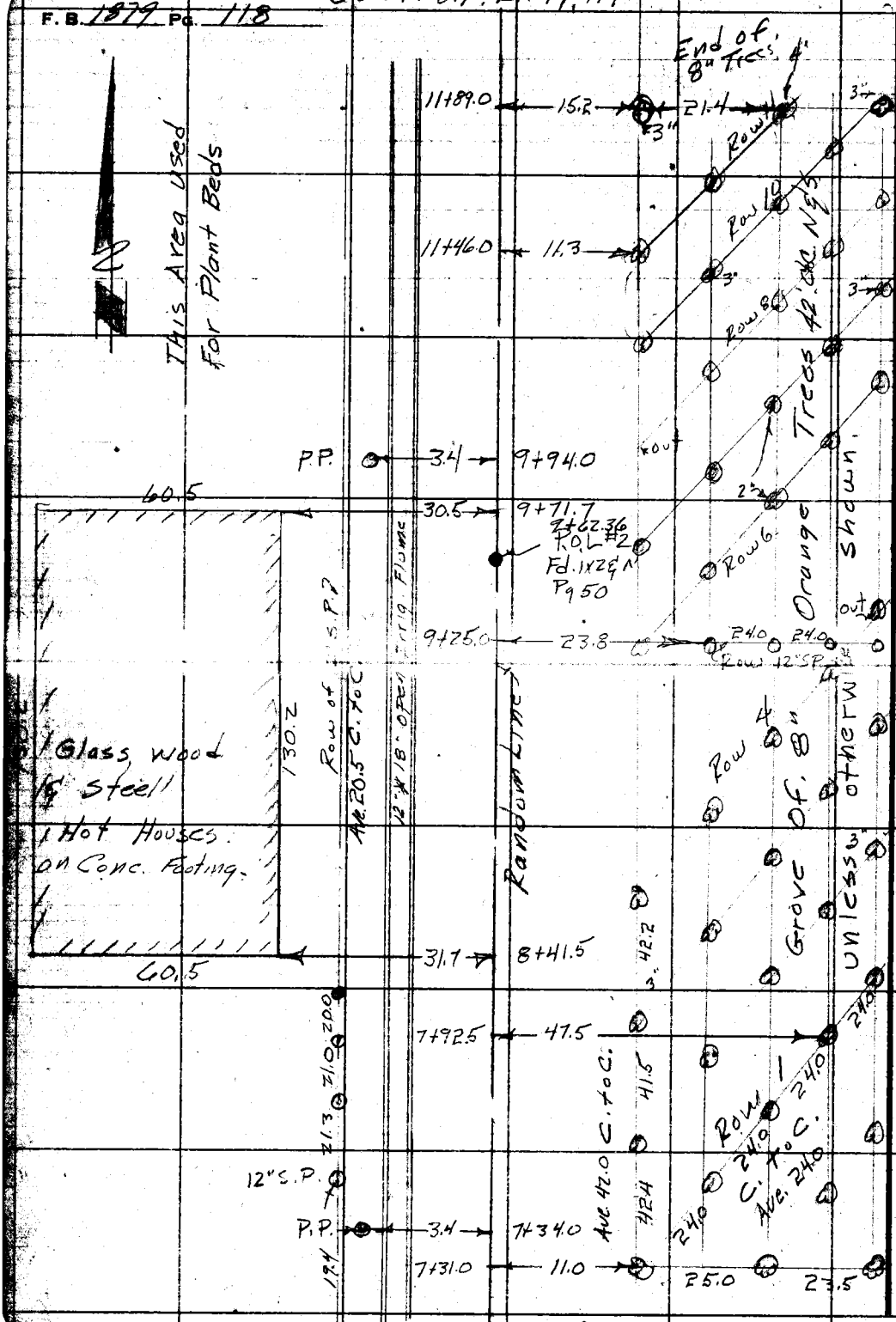

Cont from top Pg. 117

PLEASE RETURN TO
LOS ANGELES COUNTY ENGINEER
700 LOS ANGELES COUNTY ENGINEERING BLDG.
Do not extend this side of this line.

Note: Any Additions or Changes on This Sheet Must be Made or Circled in Red Ink With Date and Name of Person Making Change.

76F3098 S&E #247 1-56

PLEASE RETURN TO
LOS ANGELES COUNTY ENGINEER
700 LOS ANGELES COUNTY ENGINEERING BLDG.

Note: Any Additions or Changes on This Sheet Must be Made or Circled in Red Ink With Date and Name of Person Making Change.

Do not extend this side of this line.

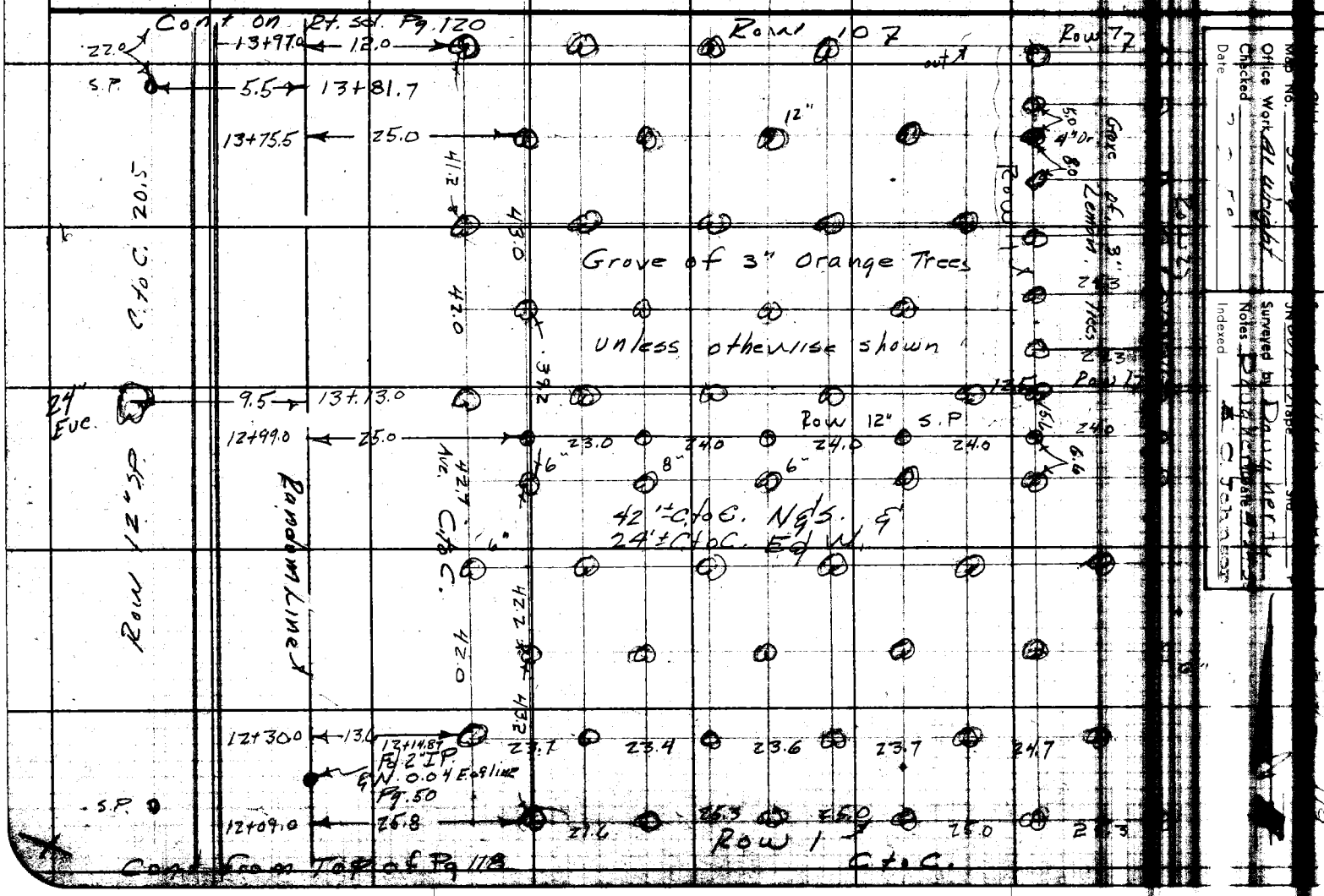

Map No. [illegible]
Office Work [illegible]
Checked
Date
Surveyed by [illegible]
Notes [illegible]
Indexed

F. B. 1879 Pg. 720

PLEASE RETURN TO
LOS ANGELES COUNTY ENGINEER
700 Los Angeles County Engineering Bldg.
Do not extend this side of this line.

Note: Any Additions or Changes on This Sheet Must be Made or Circled in Red Ink With Date and Name of Person Making Change.

Map No. [illegible]
Office Work H. Wright
Checked
Date [illegible]

JN [illegible] Tape ____ Std ____ F
Surveyed by Dougherty
Notes ____ Date [illegible]
Indexed A. C. Johnson



Note: Any Additions or Changes on This Sheet Must be Made or Circled in Red Ink With Date and Name of Person Making Change.

Do not extend this side of this line.

PLEASE RETURN TO
LOS ANGELES COUNTY ENGINEER
700 LOS ANGELES COUNTY ENGINEERING BLDG.

76F3098 S&E #247 1-58

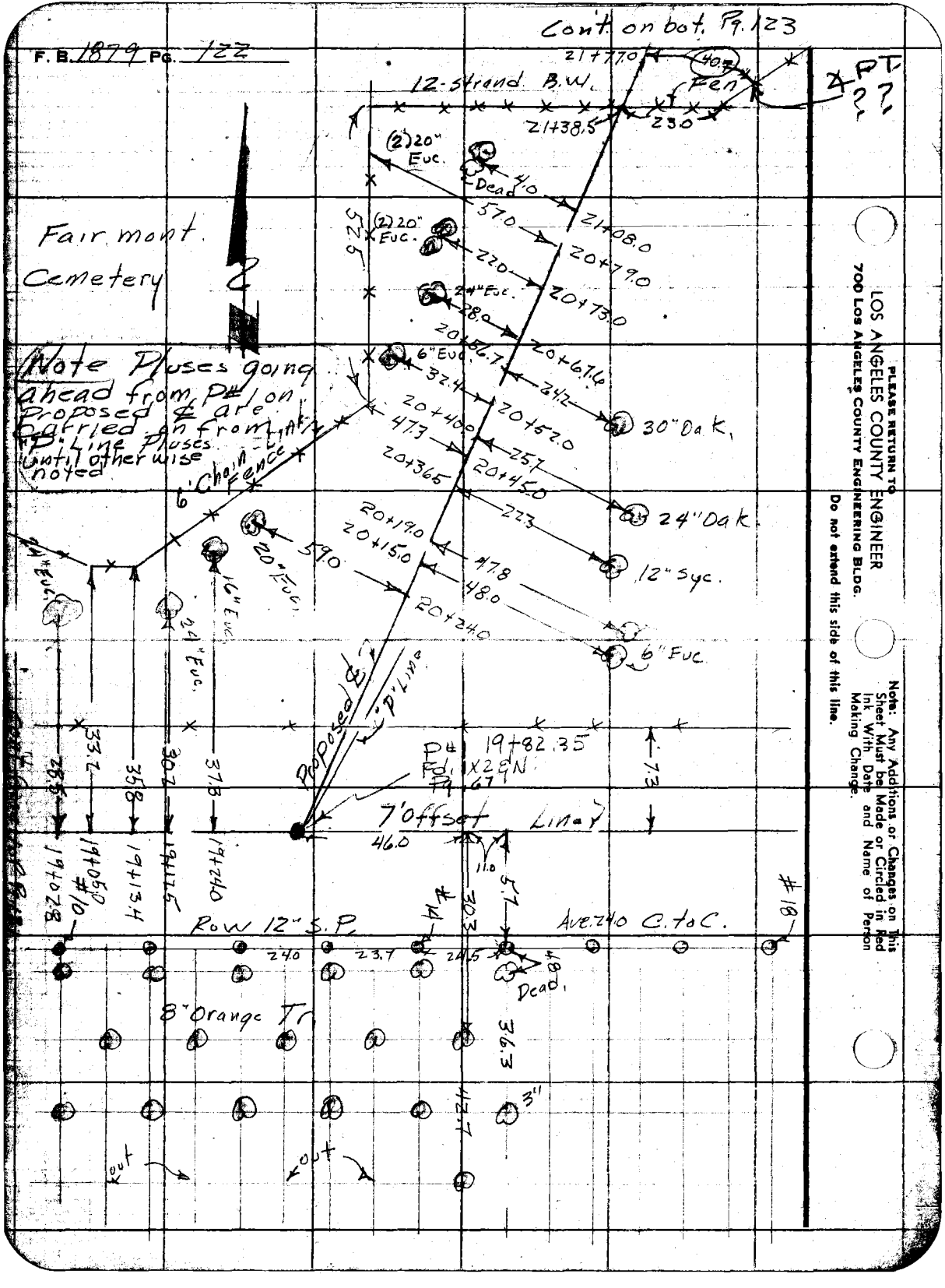

PLEASE RETURN TO
LOS ANGELES COUNTY ENGINEER
700 LOS ANGELES COUNTY ENGINEERING BLDG.

Note: Any Additions or Changes on This Sheet Must be Made or Circled in Red Ink With Date and Name of Person Making Change.

Do not extend this side of this line.

Map No. 99-2
Office Work Wright
Checked
Date

JN 2024-18 Tape Std °F
Surveyed by Daugherty
Notes
Date 4-24-58
Indexed

Cont on Top Pg 124

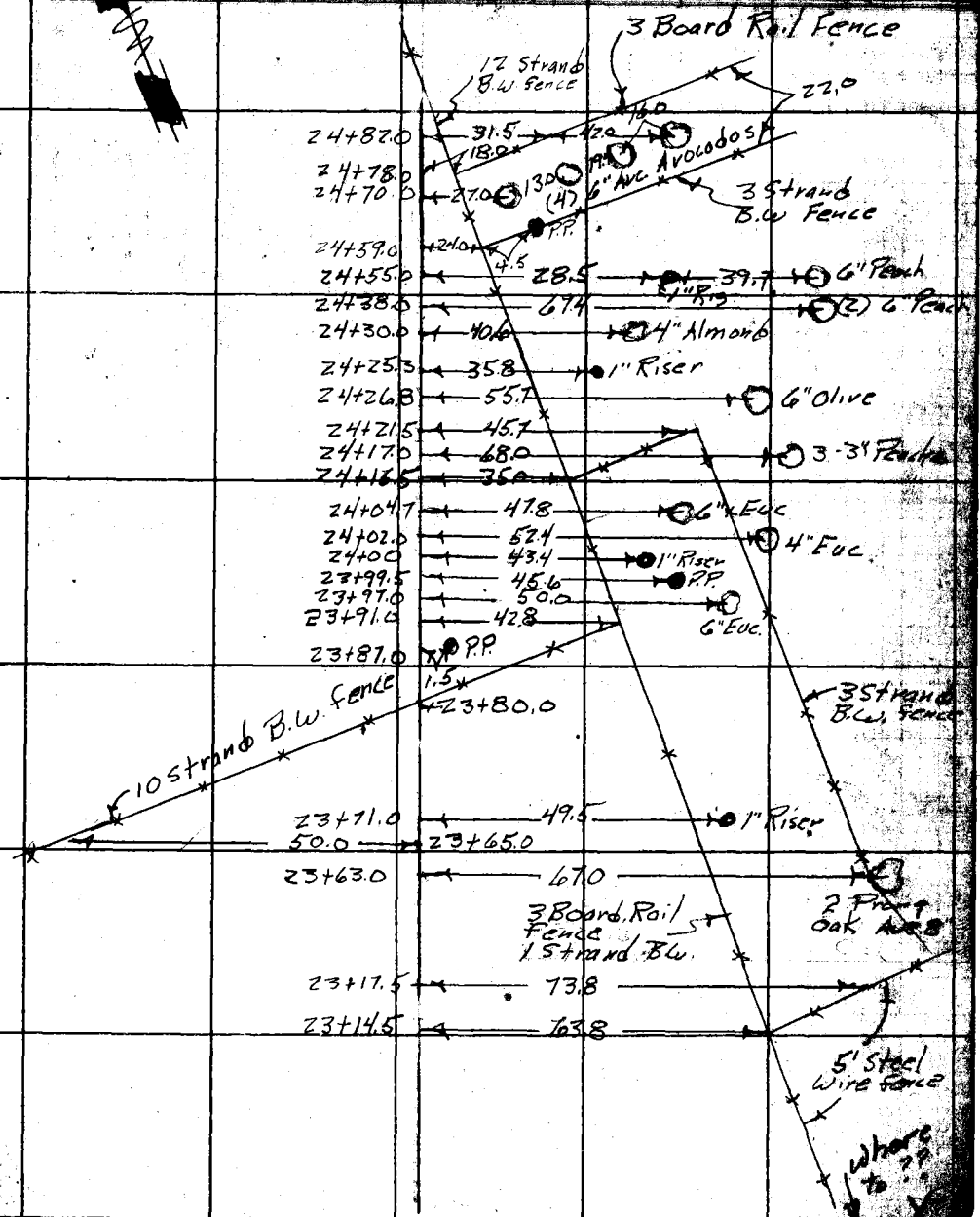

Con't from Top Pg 122

Note: Any Additions or Changes on This Sheet Must be Made or Circled in Red Ink With Date and Name of Person Making Change.

Do not extend this side of this line.

PLEASE RETURN TO
LOS ANGELES COUNTY ENGINEER
700 Los Angeles County Engineering Bldg.

76F2098 S&E 1247 1-58

Cont. on Bot. Pg 125

F. B. 1879 PG. 124

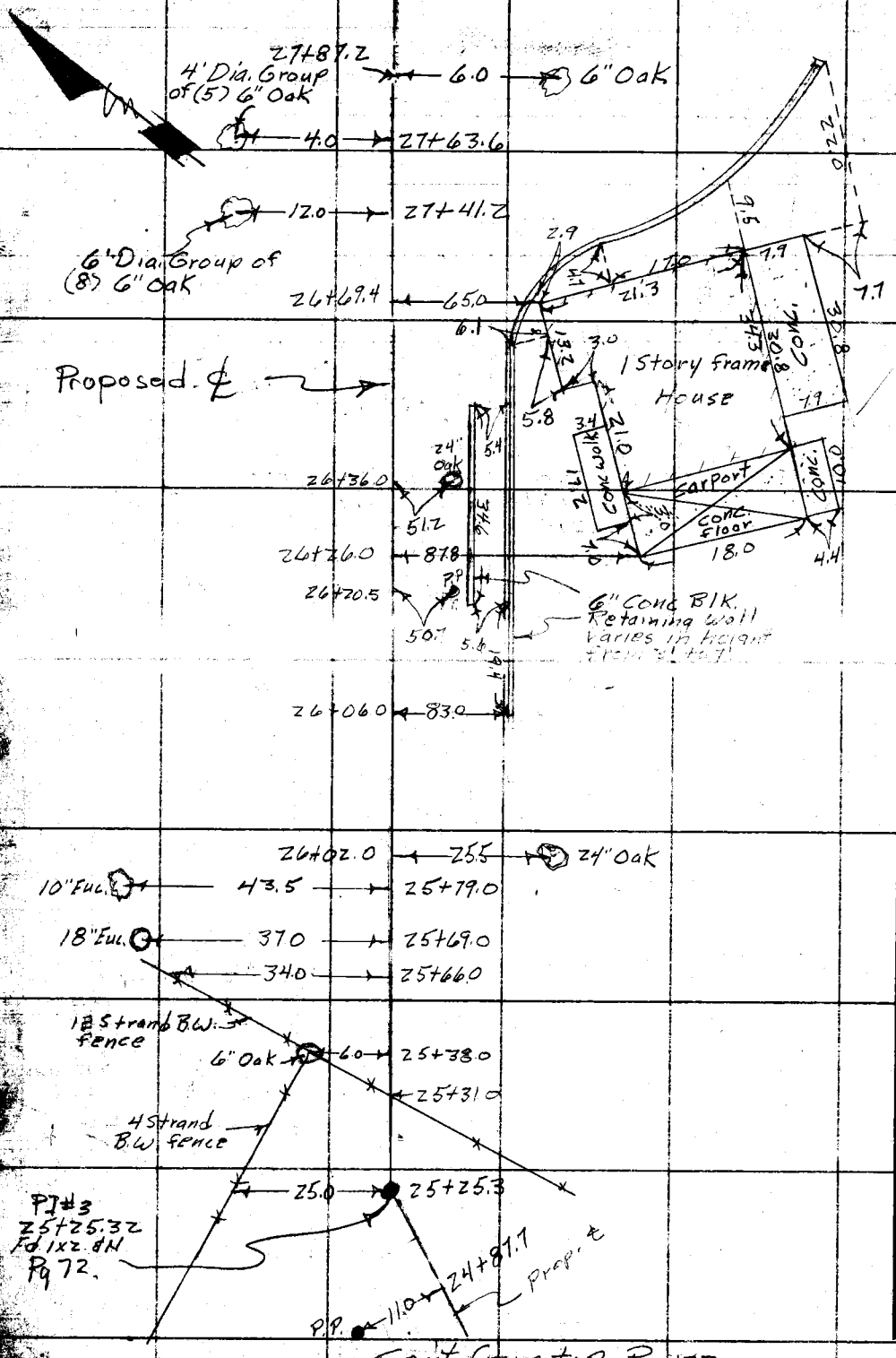

Cont from top Pg. 123

PLEASE RETURN TO
LOS ANGELES COUNTY ENGINEER
700 Los Angeles County Engineering Bldg.
Do not extend this side of this line.
Note: Any Additions or Changes on This Sheet Must be Made or Circled in Red Ink With Date and Name of Person Making Change.

F. B. 1070 Pg. 125

Map No. [illegible]
Office Work Al Wright
Checked
Date

W. O. [illegible] Tape No. Std.
Surveyed by Dougherty
Notes Dougherty Date 5-9-59
Indexed A. C. Johnson

Location of Trees on Side Hill [illegible]

All angles are azimuth angles from [illegible]

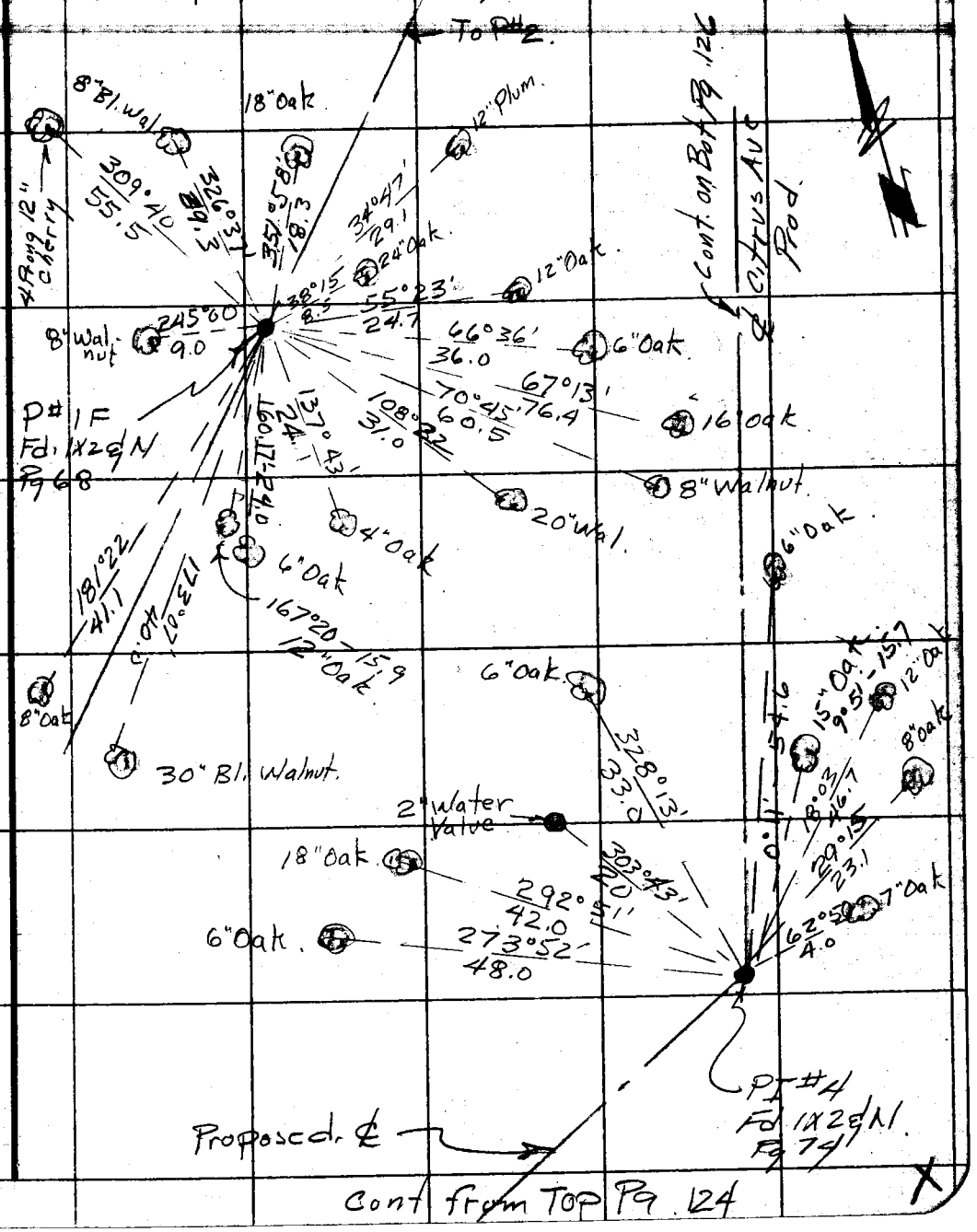

Cont from Top Pg. 124

Note: Any Additions or Changes on This Sheet Must be Made or Circled in Red Ink With Date and Name of Person Making Change.

Do not extend notes this side of this line.

RETURN TO
LOS ANGELES COUNTY SURVEYOR
726 LOS ANGELES COUNTY
ENGINEERING BLDG.

76F3095 S&E #247. 5-54



RETURN TO
LOS ANGELES COUNTY SURVEYOR
726 LOS ANGELES COUNTY
ENGINEERING BLDG.

Do not extend notes this side of this line.

Note: Any Additions or Changes on This Sheet Must be Made or Circled in Red Ink With Date and Name of Person Making Change.

F. B. 1870 Pg. 127

Map No. [illegible]
Office Work Al Wright
Checked
Date

W. O. [illegible] Scope No. Sta.
Surveyed by Dougherty
Notes Dougherty Date 5-9-58
Indexed C. Johnson

Cont. on Dat. Pg. 128

33+16.0 — 30.3
33+12.5 — 24.5
33+11.0 — 29.5
33+10.5 — 12.7 — 29.0
2" Riser — 23.8 — 33+09.5
33+06.0 — 28.7
32+96.0 — 34.0
32+88.4 — 8.2
32+81.0 — 25.0
32+76.0 — 26.3 — 14.0
32+68.6 — 23.2
℄ Citrus Ave.
Mac. Pav.
12.5 — 8.0
32+48.0
32+46.3 — 23.2 — 14.0
2" Riser — 24.0 — 32+41.5
31+94.0 — 15.3
31+90.0 — 24.5
2" Riser — 24.6 — 31+75.0
31+59.0 — 23.9
23.1 — 31+12.6
2" Riser — 23.3 — 30+45.0
30+12.0 — 16.0
10.6 — 10.4
30+00
2" Riser — 23.3 — 29+78.0
29+70.0 — 16.7
2" Riser — 23.2 — 29+13.0
W.M. — 19.7 — 28+80.0

14" Stone Gut
Mac. Dr.
22.0
Edge of Pav.
1" Syc.
(2) Rail Fen
12.0
Gravel Dr.
11.6
P.P.
(3) Rail Fen
10' Eve.
Edge of Pav.
P.P.
(Old 10" Curb Poor Shape)

Cont from Top of Pg. 126

Note: Any Additions or Changes on This Sheet Must be Made or Circled in Red Ink With Date and Name of Person Making Change.
Do not extend notes this side of this line.
RETURN TO
LOS ANGELES COUNTY SURVEYOR
726 LOS ANGELES COUNTY
ENGINEERING BLDG.
76F2095 S&E #247. 8-54

180



RETURN TO
LOS ANGELES COUNTY SURVEYOR
726 LOS ANGELES COUNTY
ENGINEERING BLDG.
Do not extend notes this side of this line.

Note: Any Additions or Changes on This Sheet Must be Made or Circled in Red Ink With Date and Name of Person Making Change.

F. B. 1279 PG. 179

Map No. [illegible]
Office Work A. Wright
Checked
Date

W. O. [illegible] Tape No. [illegible] Sta. [illegible]
Surveyed by Dougherty
Notes Dougherty Date 5-12-58
Indexed [illegible] C. Johnson



Cont. from Top Pg. 128

Note: Any Additions or Changes on This Sheet Must be Made or Circled in Red Ink With Date and Name of Person Making Change.

Do not extend notes this side of this line.

RETURN TO
LOS ANGELES COUNTY SURVEYOR
726 LOS ANGELES COUNTY
ENGINEERING BLDG.

76F3098 S&E #247. 8-54

F. B. 1879 PG. 130

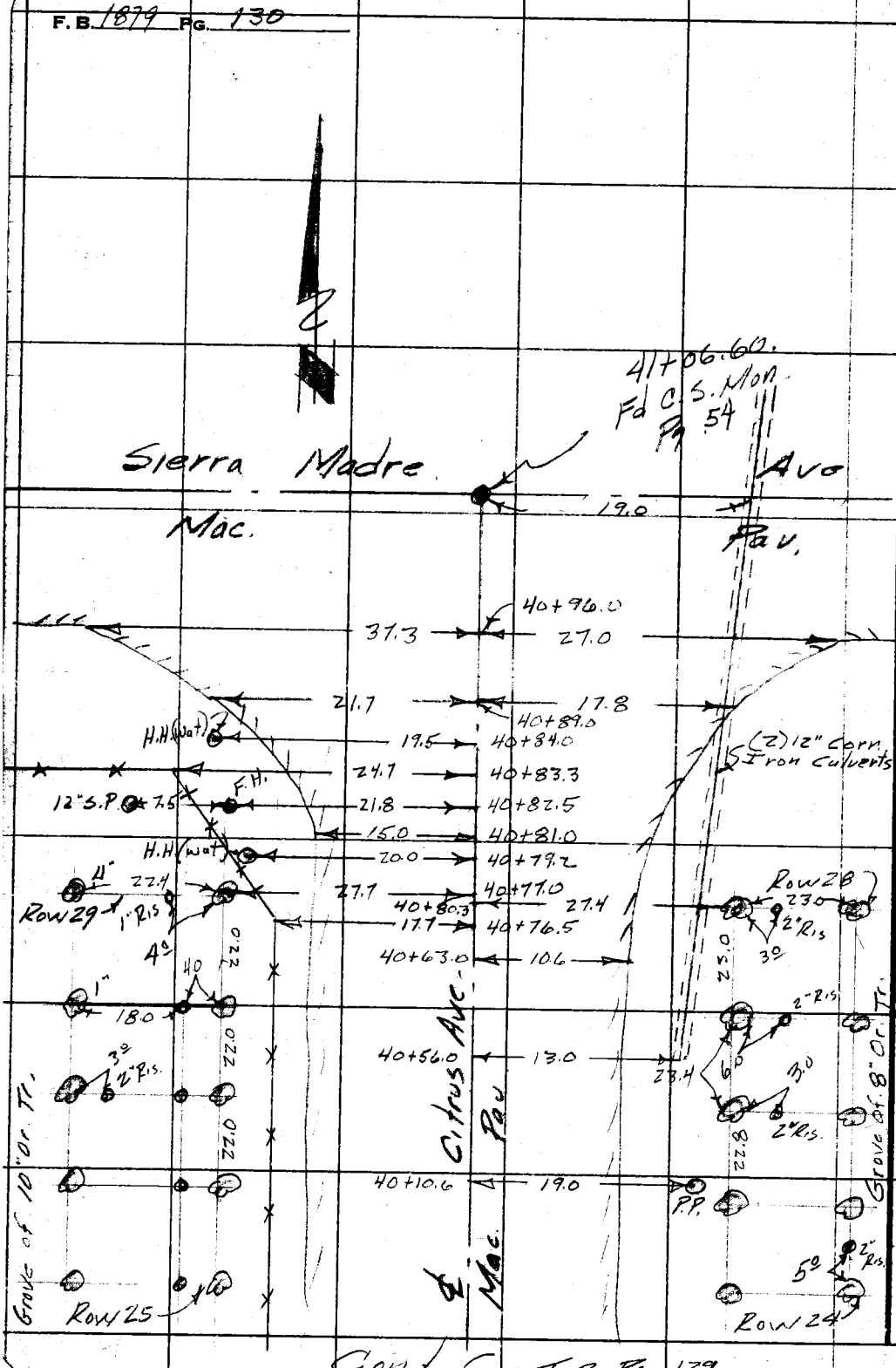

Cont. from Top Pg. 129

RETURN TO
LOS ANGELES COUNTY SURVEYOR
720 LOS ANGELES COUNTY
ENGINEERING BLDG.
Do not extend notes this side of this line.

Note: Any Additions or Changes on This Sheet Must be Made or Circled in Red Ink With Date and Name of Person Making Change.

NOTES RED. _____ JOB NO. 0074.13 SURVEY OF Citrus Ave.

F. B. 1879 PG. 135

NOTES CHKD. _____ NOTES BY _____ DATE _____

DATE _____ INDEXED A. C. Johnson DATE 5-28-58

J.N. 0074.13

DESCRIPTION	ADJ. ELEV.	3RD RUN	2ND RUN	DIFF.	1ST RUN	B.M.
Survey of Citrus Ave Bench Levels over B.M. Mon. for Profile & X-Sec Elev 5-13-58		Dougherty Pert, Sandoval Adams	Ref. L.A. Co. Precise Level Sys. Line # 11		Note Level Circuit Run up Citrus Ave from Gladstone Ave with Elev. on all & Mon. Fd.	

Do not extend notes this side of this line

NOTE: ANY ADDITIONS OR CHANGES ON THIS SHEET MUST BE MADE OR CIRCLED IN RED INK, WITH DATE AND NAME OF PERSON MAKING CHANGE.

PLEASE RETURN TO
LOS ANGELES COUNTY SURVEYOR
725 LOS ANGELES COUNTY ENGINEERING BLDG.

768420 353 3-51

F. B. 1879 PG. 136

JOB NO. _____ SURVEY OF _____ NOTES RED. _____
SURVEY BY _____ DATE _____
NOTES BY A. C. Johnson DATE _____ NOTES CHKD. _____
INDEXED _____ DATE _____ DATE _____

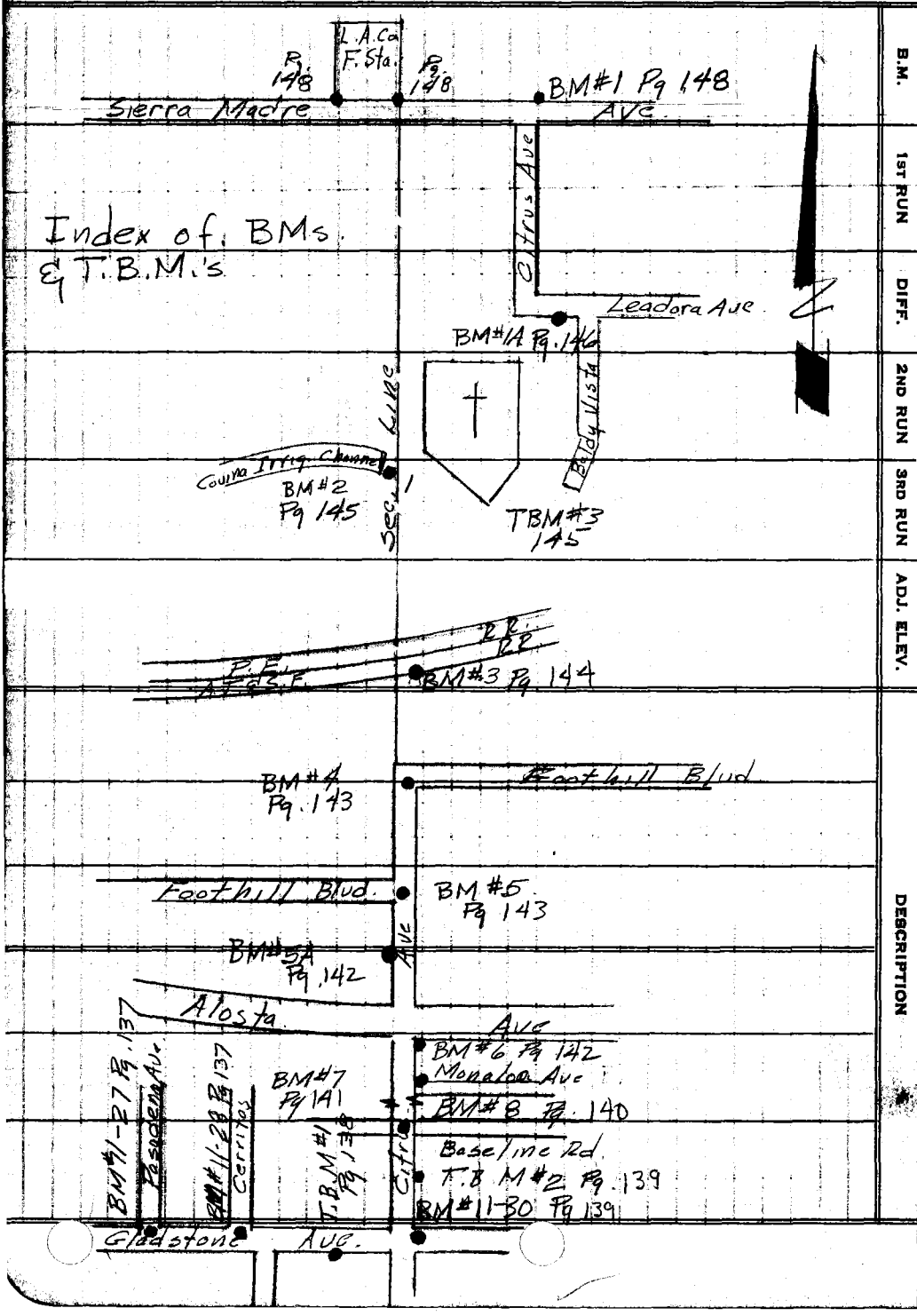

B.M. | 1ST RUN | DIFF. | 2ND RUN | 3RD RUN | ADJ. ELEV. | DESCRIPTION

Do not extend notes this side of this line

PLEASE RETURN TO
LOS ANGELES COUNTY SURVEYOR
725 LOS ANGELES COUNTY ENGINEERING BLDG.

NOTE: ANY ADDITIONS OR CHANGES ON THIS SHEET MUST BE MADE OR CIRCLED IN RED INK, WITH DATE AND NAME OF PERSON MAKING CHANGE.

763420 353 3-51

765420 353 3-51

PLEASE RETURN TO
LOS ANGELES COUNTY SURVEYOR
725 LOS ANGELES COUNTY ENGINEERING BLDG.

NOTE: ANY ADDITIONS OR CHANGES ON THIS SHEET MUST BE MADE OR CIRCLED IN RED INK, WITH DATE AND NAME OF PERSON MAKING CHANGE.

Do not extend notes this side of this line

B.M.	1ST RUN	DIFF.	2ND RUN	3RD RUN	ADJ. ELEV.	DESCRIPTION
BM#11-27	536.318	East on Gladstone Ave				BM#11-27 @ the ℄ Intrs of Gladstone Ave & Pasadena Ave L.A. Co. Rd. Dept. Mon (1876) in H.H. with Rd Dept C.S. F.B. 1376-28
	+ 5.448		+ 5.321			
Π	541.766	+ 3.851	+3.852			
	- 1.597		-1469			
T.P.	540.169					
	+ 5.422		+5278			
Π	545.591	+ 4.184	+4.186			
	- 1.238		-1.092			
T.P.	544.353					
	+6.952		+7.181			
Π	551.305	+4.325	+4.324			
	- 2.627		-2857			
T.P	548.678					
	+ 5.567		+5.657			
Π	554.245	+ 1.106	+1.105			
	- 4.461		-4552			
BM#11-28	549.784					B.M#N-28 @ ℄ Intrs of Gladstone Ave & Cerritos Ave. a Rd Dept Mon in H.H with Rd Dept C.S. Elev = 549.767 (84 017) F.B. 1376-29
	+ 6.395		+6.447			
Π	556.179	+ 3.662	+3.664			
	- 2.733		-2.783			
T.P.	553.446					
	+7.023		+6.952			
Π	560.469	+ 2.980	+2.979			
	- 4.043		-3.973			
T.P.	556.426					
	+ 6.870		+6.986			
Π	563.296	+5.175	+5.177			
	- 1.695		-1.809			
T.P.	561.601					

NOTES RED. _____ JOB NO. 4071 12 SURVEY OF C.I. Fine line

NOTES CHKD. _____ DATE _____ NOTES BY _____ DATE _____

INDEXED _____ DATE _____

F.B. 1873 PG. 27

765420 353 3-51

PLEASE RETURN TO
LOS ANGELES COUNTY SURVEYOR
725 LOS ANGELES COUNTY ENGINEERING BLDG.

NOTE: ANY ADDITIONS OR CHANGES ON THIS SHEET MUST BE MADE OR CIRCLED IN RED INK, WITH DATE AND NAME OF PERSON MAKING CHANGE.

Do not extend notes this side of this line

JOB NO. 0074.13 SURVEY OF Citrus Ave NOTES RED.
SURVEY BY Dougherty DATE 5-13-58 NOTES CHKD.
NOTES BY DATE
INDEXED J. O. Johnson DATE

F.B. 1878 Pg. 138

B.M.	1ST RUN	DIFF.	2ND RUN	3RD RUN	ADJ. ELEV.	DESCRIPTION
T.P.	561.601					
	+ 5607		+5.698			
T	567.208	+3.167	+3.170			
	- 2.440		-2528			
T.P.	564.768					
	+ 6018		+6.053			
T	570.786	+4.178	+4.179			
	- 1.840		-1.874			
T.P.	568.946					
	+5.644		+5643			
T	574.590	+4615	+4.612			
	- 1029		-1.031			
T.P.	573.561					
	+ 4948		+4.999			
T	578.509	+3.198	+3.196			
	- 1.750		-1803			
T.B.M. #1	576.759					T.B.M. S.W. Cor. of Gladstone Ave & Fordmore Ave Set R.R. spk. in South Side PP# 922737E
	+ 5001		+5.089			
T	581.760	+1.444	+1.441			
	- 3.557		-3648			
T.P.	578.203					
	+ 5601		+5.449			
T	583.804	+3.630	+3.628			
	- 1.971		-1821			
T.P.	581.833					
	+5148		+5.353			
T	586.981	+ 4.891	+ 4.892			
	- 0.257		-0461			
T.P.	586.724					

766420 353 3-51

PLEASE RETURN TO
LOS ANGELES COUNTY SURVEYOR
725 LOS ANGELES COUNTY ENGINEERING BLDG.

NOTE: ANY ADDITIONS OR CHANGES ON THIS SHEET MUST BE MADE OR CIRCLED IN RED INK, WITH DATE AND NAME OF PERSON MAKING CHANGE.

Do not extend notes this side of this line

B.M.	1ST RUN	DIFF.	2ND RUN	3RD RUN	ADJ. ELEV.	DESCRIPTION
T.P.	586.724					
	+ 5593		+5.678			
⊼	592317	+0.772	+0.772			
	- 4821		-4906			
BM# 11-30	587.496					BM# 11-30 (US. 278) USC & GS "Ct 5
			Northon Citrus Ave.			Triangulation sta. "Citrus" [illegible]
						of Gladstone Ave & Citrus Ave [illegible]
	+5.104		+5.207			East of ℄ Citrus Av & 12' [illegible]
⊼	592.600	+0.797	+0.797			of ℄ of Gladstone Ave [illegible]
	- 4.307		-4410			with C.S. Cap. Elev. 5[illegible]
T.P.	588.293					F.B. 1376-30. This F.B.
	+ 6.721		+6.839			Calls for Mon to be 12' No[illegible]
⊼	595.014	+1.105	+1.108			℄ of Gladstone
	- 5616		-5731			
T.P.	589.398					
	+ 5.607		+5555			
⊼	595.005	+0.942	+0.945			
	- 4.665		-4.610			
T.P.	590.340					
	+ 5.603		+5.566			
⊼	595.943	1.710	+1.709			
	- 3.893		-3.857			
TBM# 2	592.050					T.B.M. #2 N.E. Cor. of Citr[illegible]
	4.008		+4.074			Ave & Nearfield St. Fd. Str[illegible]
⊼	596.058	-0.654	-0.654			Light Base? (Under Const.) Use
	4.662		-4.728			Most Westerly Bolt.
T.P.	591.396					
	+5.851		+5.826	5.787		
⊼	597.247	+0.968	+ 974	0.966		
	- 4.883		-4.852	4.821		
T.P.	592.364					

NOTES RED. _____ JOB NO. [illegible] SURVEY OF Citrus Ave

NOTES CHKD. _____ NOTES BY _____ DATE _____

DATE _____ INDEXED C. Johnson DATE _____

F.B. 1879 PG. 139

765420 353 3-51

PLEASE RETURN TO
LOS ANGELES COUNTY SURVEYOR
725 LOS ANGELES COUNTY ENGINEERING BLDG.

NOTE: ANY ADDITIONS OR CHANGES ON THIS SHEET MUST BE MADE OR CIRCLED IN RED INK, WITH DATE AND NAME OF PERSON MAKING CHANGE.

Do not extend notes this side of this line

JOB NO. 0074.13 SURVEY OF Citrus Ave
SURVEY BY Dougherty
NOTES BY _____ DATE 5-14-58
INDEXED J. C. Johnson DATE

NOTES RED. _____ DATE
NOTES CHKD. _____ DATE

F.B. 1879 Pg. 140

B.M.	1ST RUN	DIFF.	2ND RUN	3RD RUN	ADJ. ELEV.	DESCRIPTION
T.P.	592.364					
	+5.802		+5.817			
π	598.166	+1.175	+1.178			
	-4.627		-4.639			
T.P.	593.539					
	+5.930		+5.880	+5.971		
π	599.469	+1.283	+1.277	+1.278		
	-4.647		-4.603	-4.693		
T.P.	594.822					
	+5.614		+5.558	+5.541		
π	600.436	+1.304	+1.297	+1.301		
	-4.310		-4.261	-4.240		
T.P.	596.126					
	+5.851		+5.823			
π	601.977	+1.362	+1.365			
	-4.489		-4.458			
T.P.	597.488					
	+5.928		+5.810			
π	603.416	+1.274	+1.275			
	-4.654		-4.535			
T.P.	598.762					
	+5.574		+5.522			
π	604.336	+0.453	+0.451			
	-5.121		-5.071			
B.M.#8	599.215					B.M.#8 Int. Citrus Ave & Baseline Rd. Fd. Standard Rd. Dept. Mon. in Well with Rd. Dept. Cap.
	+6.385		+6.139			
π	605.600	+1.515	+1.512			
	-4.870		-4.629			
T.P.	600.730					

769420 353 3-51

PLEASE RETURN TO
LOS ANGELES COUNTY SURVEYOR
725 LOS ANGELES COUNTY ENGINEERING BLDG.

NOTE: ANY ADDITIONS OR CHANGES ON THIS SHEET MUST BE MADE OR CIRCLED IN RED INK, WITH DATE AND NAME OF PERSON MAKING CHANGE.

Do not extend notes this side of this line

B.M.	1ST RUN	DIFF.	2ND RUN	3RD RUN	ADJ. ELEV.	DESCRIPTION
T.P.	600.730					
	+4.833		+4.773			
⊼	605.563	+1.684	+1.686			
	-3.149		-3.087			
T.P.	602.414					
	+5.387		+5.464			
⊼	607.801	+1.744	+1.741			
	-3.643		-3.723			
T.P.	604.158					
	+4.665		+4.736			
⊼	608.823	+2.027	+2.029			
	-2.638		-2707			
T.P.	606.185					
	+6.670		+6.640			
⊼	612.855	+3.180	+3.178			
BM#7	-3.490		-3.462			
(B.M. 56-46 AZUSA)	609.365					B.M.#7 N.E. Cor. Citrus Ave & [illegible]
	+5.489		+5.552			Ave. 0.5' W. of E. Curb Ret. [illegible]
⊼	614.854	+0.546	+0.546			Brass Tablet set in Curb Marked
	-4.943		-5.006			B.M. 56-46 AZUSA.
T.P.	609.911					
	+6.424		+6.439			
⊼	616.335	+3.343	+3.346			
	-3.081		-3093			
T.P.	613.254					T.P. East side of Citrus Ave
	+4.521		+4.557			15 ft N of Drive to Hs# 6[illegible]
⊼	617.775	+0.079	+0.079			in top of Conc & Rock Wall Fd. [illegible]
	-4.442		-4478			
T.P.	613.333					

NOTES RED. _____ JOB NO. _____ SURVEY OF _____

NOTES CHKD. _____ NOTES BY _____ DATE _____

DATE _____ INDEXED [illegible] Johnson DATE _____

F.B. 1879 PG. 141

768420 353 3-51

PLEASE RETURN TO
LOS ANGELES COUNTY SURVEYOR
725 LOS ANGELES COUNTY ENGINEERING BLDG.

NOTE: ANY ADDITIONS OR CHANGES ON THIS SHEET MUST BE MADE OR CIRCLED IN RED INK, WITH DATE AND NAME OF PERSON MAKING CHANGE.

Do not extend notes this side of this line

B.M.	1ST RUN	DIFF.	2ND RUN	3RD RUN	ADJ. ELEV.	DESCRIPTION
T.P.	613.333					
	+5.228		+5.313			
⊼	618.561	+1.145	+1.144			
	-4.083		-4.169			
T.P.	614.478					
	+5.548		+5.592			
⊼	620.026	+2.214	+2.214			
	-3.334		-3378			
BM#6.	616.692					BM#6 S.E. Cor. of Citrus Ave &
	+6.852		+6974			Alosta Ave. 10' S of S.C.R. set
	623.544	+1.755	+1.754			spk in Lead & Marked BM. #6
	-5.097		-5.220			
T.P.	618.447					T.P. Fd. L&T. in N.E. C.R. Marked
	+5049		+5.188			BM Elev. Paint on Curb = 618.45
	623.496	+0.865	+0.867			Curb marked for Removal.
	-4.184		-4321			
T.P.	619.312					
	+4.918		+4.981			
⊼	624.230	+1.795	+1.794			
	-3.123		-3187			
T.P.	621.107					
	+4.834		+4.925			
	625.941	+1.641	+1.643			
	-3.193		-3282			
T.P.	622.748					
	+7.643		+7.787	+7.803		BM#5A West Side of Citrus Ave
⊼	630.391	+3.571	+3.578	+3.581		80'± North of the ℄ Conc Wash
	-4.072		-4.209	-4.222		Between Alasta Ave & Foothill
BM#5A	626.319					Blvd in top of 12" Conc. Ret Wall
						Fd. Std. L.A. Co F.C. Brass Cap No Ref.

JOB NO. 0074.13 SURVEY OF Citrus Ave NOTES RED.
SURVEY BY Dougherty DATE
NOTES BY C. Johnson DATE 5-15-58 NOTES CHKD.
INDEXED DATE DATE

F.B. 1879 PG. 142

765420 353 3-51

PLEASE RETURN TO
LOS ANGELES COUNTY SURVEYOR
725 LOS ANGELES COUNTY ENGINEERING BLDG.

NOTE: ANY ADDITIONS OR CHANGES ON THIS SHEET MUST BE CIRCLED IN RED INK, WITH DATE AND NAME OF PERSON MAKING CHANGE.

Do not extend notes this side of this line

B.M.	1ST RUN	DIFF.	2ND RUN	3RD RUN	ADJ. ELEV.	DESCRIPTION
T.P.	626.319					
	+ 3422		+3.386			
T	629.741	-2.557	-2.558			
	-5.979		-5.944			
T.P.	623.762					
	+5921		+5998			
T	629.683	+1.946	+1.946			
	-3.975		-4052			
BM 5	625.708					BM#5 ℄ Intrs. of Citrus Ave & Foothill Blvd (west) Fd. C.S. Mon in Well with C.S. Cap.
	+6670		+6.702			
T	632.378	+4.168	+4.171			
	-2502		-2531			
T.P.	629.876					
	+7490		+7.469			
T	637.366	+5.618	+5.618			
	-1.872		-1851			
T.P.	635.494					
	+8.471		+8.446			
T	643.965	+7.413	+7.416			
	-1.058		-1030			
T.P.	642.907					
	+6.588		+6.668			
T	649.495	+4.899	+4.898			
	-1689		+1770			
T.P.	647.806					
	+9.372		+9.341			
T	657.178	+7.746	+7.747			BM#4 ℄ Intrs. of Citrus Ave & Foothill Blvd to Fa[illegible] Fd. C.S. Mon. marked Sec[illegible] in Well with C.S. Cap.
	-1.626		-1.594			
BM#4	655.552					

NOTES RED ____ JOB NO. ____ SURVEY OF ____

NOTES CHKD. ____ NOTES BY ____ DATE ____

DATE ____ DATE ____

F.B. 1879 PG. 143

768420 353 3-51

PLEASE RETURN TO
LOS ANGELES COUNTY SURVEYOR
725 LOS ANGELES COUNTY ENGINEERING BLDG.

NOTE: ANY ADDITIONS OR CHANGES ON THIS SHEET MUST BE MADE OR CIRCLED IN RED INK, WITH DATE AND NAME OF PERSON MAKING CHANGE.

Do not extend notes this side of this line

B.M.	1ST RUN	DIFF.	2ND RUN	3RD RUN	ADJ. ELEV.	DESCRIPTION
BM#4	655.552					
	+6.181		+6.088			
π	661.733	+2.806	+2.805			
	-3.375		-3.283			
T.P.	658.358					
	+5.8[illegible]		+5.966			
π	664.245	+4.575	+4.578			
	-1.312		-1388			
BM#3	662.933					BM #3
	+5674		+5.889	+5792		100'± E of ℄ Prod of Citrus Ave (Sec.
π	668.607	+2.796	+2.792	+2.791		Line) South side of AT&SF RR.
	-2878		-3.097	-3.001		Tracks. 2ft So of S.W Cor. of
T.P.	665.729					Conc. base to A.T.&SF RR Block
	+7.316		+7.346			signal tower #1152 Set C.E.
π	673.045	+6.415	+6.413			B.M. Mon. Marked BM#3
	-0.901		-0.933			
T.P.	672.144					
	+7.989		+7929			
π	680.133	+6.500	+6.501			
	-1.489		-1428			
T.P.	678.644					
	+6.753		+6.705			
π	685.397	+5.056	+5.057			
	-1.697		-1.648			
T.P.	683.700					
	+7.502		+7.614			
π	691.202	+6.106	+6.104			
	-1.396		-1.510			
T.P.	689.806					

JOB NO. 0074.13 SURVEY OF Citrus Ave NOTES RED.
SURVEY BY Dougherty DATE
NOTES BY C. Johnson DATE 5-15-58 NOTES CHKD.
INDEXED DATE DATE

F.B. 1879 PG. 144

769420 353 3-51

PLEASE RETURN TO
LOS ANGELES COUNTY SURVEYOR
725 LOS ANGELES COUNTY ENGINEERING BLDG.

NOTE: ANY ADDITIONS OR CHANGES ON THIS SHEET MUST BE MADE OR CIRCLED IN RED INK, WITH DATE AND NAME OF PERSON MAKING CHANGE.

Do not extend notes this side of this line

B.M.	1ST RUN	DIFF.	2ND RUN	3RD RUN	ADJ. ELEV.	DESCRIPTION
T.P.	689.806					
	+7.956		+8.012			
T	697.762	+6.868	6.866			
	-1.088		-1.146			
T.P.	696.674					
	+10.201		+10.171			
T	706.875	+10.104	+10.105			
	-0.097		-0.066			
B.M.#2	706.778	East	to Baldy	Vista		BM#2 75'± SW of Fairmont Cem. y
	+2.373		+2.311			27'± W of Sec Line in Gr[illegible]
T	709.151	-0.725	-0.727			Euc. Trees, 2' East of Sou[illegible]
	-3.098		-3.038			of, 8" Head Wall where Cou[illegible]
T.P.	706.053					Co. open Conc. Flum goes [illegible]
	+1.389		+1.480			ground. Set C.E. B.M. M[illegible]
T	707.442	-1.139	-1.140			marked BM#2 with 2" [illegible]
	-2.528		-2.620			up 36" set, 2' to East.
T.BM#3	704.914					
	+4.616		+4.794			T.B.M.#3 75'± SE of Fair[illegible]
T	709.530	+1.969	+1.969			Cemetery in Southerly of [illegible]
	-2.647		-2.825			Oaks. Set RR. Spk on [illegible]
T.P.	706.883					side
	+9.082		+9.048			
T	715.965	+7.879	+7.879			
	-1.203		-1.169			
T.P.	714.762					
	+4.959		+4.881			
T	719.721	+2.246	+2.249			
	-2.713		-2.632			
T.P.	717.008					
		North	on Baldy	Vista		

NOTES RED. JOB NO. SURVEY OF

NOTES CHKD. NOTES BY

DATE INDEXED DATE

F.B. 1879 PG. 145

765420 353 3-51

PLEASE RETURN TO
LOS ANGELES COUNTY SURVEYOR
725 LOS ANGELES COUNTY ENGINEERING BLDG.

NOTE: ANY ADDITIONS OR CHANGES ON THIS SHEET MUST BE MADE OR CIRCLED IN RED INK, WITH DATE AND NAME OF PERSON MAKING CHANGE.

Do not extend notes this side of this line

JOB NO. 007413 SURVEY OF Citrus Ave NOTES RED. ____ DATE ____
SURVEY BY Daugherty DATE 5-16-58 NOTES CHKD. ____ DATE ____
NOTES BY A. C. Johnson DATE ____
INDEXED ____ DATE ____

F.B. 1979 Pg. 14 4

B.M.	1ST RUN	DIFF.	2ND RUN	3RD RUN	ADJ. ELEV.	DESCRIPTION
T.P.	717.008					
	+ 9.461		+9.520			
T	726.469	+8.520	+8.519			
	- 0.941		-1001			
T.P.	725.528					
	+ 9.972		+9.949			
T	735.500	+9.810	+9.813			
	- 0.162		-0.0136			
T.P.	735.338					
	+ 9.158		+9.254			
T	744.496	+7.682	+7.685			
	- 1.476		-1.569			
T.P.	743.020					
	+ 8.391		+8.248			
T	751.411	+2.779	+2.778			
	- 5.612		-5470			
T.P.	745.799			West on Leadora Ave.		
	+ 1.687		+1.735			
T	747.486	-4.769	-4.767			
	- 6.456		-6502			
BM#1A	741.030					BM#1A South Side of Leadora Ave 200'± West of Baldy Vista. 1' W. of. Catch Basin Set Spk & Lead in Curb. Marked BM#1A
	+ 9.649		+ 9.601			
T	750.679	+7.982	+ 7.983			
	- 1.667		-1618			
T.P.	749.012					
	+ 11.101		+ 11.056			
T	760.113	+10.757	+10.755			
	- 0.344		-0301			
T.P.	759.769			North on Citrus Ave		

76S420 353 3-51

PLEASE RETURN TO
LOS ANGELES COUNTY SURVEYOR
725 LOS ANGELES COUNTY ENGINEERING BLDG.

NOTE: ANY ADDITIONS OR CHANGES ON THIS SHEET MUST BE MADE OR CIRCLED IN RED INK, WITH DATE AND NAME OF PERSON MAKING CHANGE.

Do not extend notes this side of this line

B.M.	1ST RUN	DIFF.	2ND RUN	3RD RUN	ADJ. ELEV.	DESCRIPTION
T.P.	759.769					
	+9.845		+9.995			
⊼	769.614	+9.737	+9.734			
	-0.108		-0.261			
T.P.	769.506					
	+10.242		+10.127			
⊼	779.748	+9.803	+9.800			
	-0.439		-0.327			
T.P.	779.309					
	+9.913		+9.961			
⊼	789.222	+9.858	+9.858			
	-0.055		-0.103			
T.P.	789.167					
	+10.759		+10.784			
⊼	799.926	+10.481	+10.484			
	-0.278		-0.300			
T.P.	799.648					
	+10.773		+10.742			
⊼	810.421	10.556	+10.556			
	-0.217		-0.186			
T.P.	810.204					
	+10.948		+11.025			
⊼	821.152	+10.785	+10.785			
	-0.163		-0.240			
T.P.	820.989					
	+11.457		+11.485			
⊼	832.446	+11.320	+11.319			
	-0.137		-0.166			
T.P.	832.309					

NOTES RED _____ JOB NO. _____ SURVEY OF _____

NOTES CHKD. _____ NOTES BY _____ DATE 5-16-58

DATE _____ INDEXED A. C. Johnson DATE _____

F. B. 1979 PG. 147

768420 353 3-51

PLEASE RETURN TO
LOS ANGELES COUNTY SURVEYOR
725 LOS ANGELES COUNTY ENGINEERING BLDG.

NOTE: ANY ADDITIONS OR CHANGES ON THIS SHEET MUST BE MADE OR CIRCLED IN RED INK, WITH DATE AND NAME OF PERSON MAKING CHANGE.

Do not extend notes this side of this line

JOB NO. 2074.13 SURVEY OF Citrus Ave
SURVEY BY Doherty DATE 5-16-58
NOTES BY C. Johnson DATE
INDEXED DATE
NOTES RED. DATE
NOTES CHKD. DATE
F.B. 1879 PG. 148

B.M.	1ST RUN	DIFF.	2ND RUN	3RD RUN	ADJ. ELEV.	DESCRIPTION
T.P.	832.309					
	+10.176		+10.156			
Λ	842.485	+9.769	+9.769			
	-0.407		-0.387			
T.P.	842.078					
	+11.840		+11.679			
Λ	853.918	+6.028	+6.029			
	-5.812		-5.650			
B.M.#1	848.106					B.M.#1 N.E. Cor. of Citrus Ave & Sierra Madre Ave. 31.6' E. of Prod. of Citrus Ave. 18.8' N. of ℄ Sierra Madre Ave. Set C.E. B.M. Mon. Marked B.M.#1.
	+1.782		+1.798			
Λ	849.888	-4.545	-4.547			
	-6.327		-6.345			
T.P.	843.561					
	+2.733		+2.763			
Λ	846.294	-2.699	-2.702			
	-5.432		-5.465			
T.P.	840.862					
	+2.568		+2.522			
Λ	843.430	-3.810	-3.808			
	-6.378		-6.330			
T.P.	837.052					
	+2.550		+2.470			
Λ	839.602	-0.286	-0.285			
	-2.836		-2.706			
T.B.M. "7-H"	836.766					T.B.M. "7-H" Fd C.S. Mon @ S.E. Cor. Fire Sta. Watershed Protection Hdquarters Lot on Sierra Madre Ave 1.0 Mi. E. of Azusa Ave. Elev.: 836.769 F.B. 1498-308

76S420 353 3-51

PLEASE RETURN TO
LOS ANGELES COUNTY SURVEYOR
725 LOS ANGELES COUNTY ENGINEERING BLDG.

NOTE: ANY ADDITIONS OR CHANGES ON THIS SHEET MUST BE MADE OR CIRCLED IN RED INK, WITH DATE AND NAME OF PERSON MAKING CHANGE.

Do not extend notes this side of this line

B.M.	1ST RUN	DIFF.	2ND RUN	3RD RUN	ADJ. ELEV.	DESCRIPTION
T.B.M. "7-H"	836.766					
	+ 2.443		+ 5.839			
	839.209	+ 0.955	0.951			
	- 1.488		4.882			
T.B.M. 6-H	837.721					T.B.M. 6-H, Fd. C.S. Mon. @ S. [illegible] Five Sta. Watershed Protection Hdquarters Lot on Sierra Madre Ave 1.0 Mi. E. of Azusa Ave Elev. = 837.699. F.B. 1498-3[illegible]

NOTES RED. _____ JOB NO. _____ SURVEY OF _____

NOTES CHKD. _____ NOTES BY C. Johnson DATE _____

DATE _____ INDEXED _____ DATE _____

F.B. 1498 PG. 149

F. B. 1879 Pg. 150

JOB NO. _____ SURVEY OF _____ NOTES RED. _____
SURVEY BY _____ DATE _____
NOTES BY _____ DATE _____ NOTES CHKD. _____
INDEXED _____ DATE _____ DATE _____

B.M.	1ST RUN	DIFF.	2ND RUN	3RD RUN	ADJ. ELEV.	DESCRIPTION

Do not extend notes this side of this line

PLEASE RETURN TO
LOS ANGELES COUNTY SURVEYOR
725 LOS ANGELES COUNTY ENGINEERING BLDG.

NOTE: ANY ADDITIONS OR CHANGES ON THIS SHEET MUST BE MADE OR CIRCLED IN RED INK, WITH DATE AND NAME OF PERSON MAKING CHANGE.

765420 353 3-51

Profile Notes Red. _____ Plotted _____ Job No. 0074.13 Division No. 10 F. B. 1879 Pg. 151

X-Sec. Notes Chkd. _____ Checked _____ Survey by [redacted]

No. _____ Date _____ Date _____ Map No. _____ Ind[redacted]d C. John[redacted] 5-28-58

L.N. 0074.13

Survey of Proposed Citrus Av.
Profile & x-sec. from Foothill
Blvd North to Leadora Ave.

5-19-58

Dougherty
Petri
Sandoval
Adams

Note All shots shown
as. $\frac{+0.0}{000}$ or $\frac{-0.0}{000}$ are
taken with Hand Level and
are shown + or — form
the ℄ Elev.

STATION	B. S.	H. I.	F. S.	ELEV.

NOTE: ANY ADDITIONS OR CHANGES ON THIS SHEET MUST BE MADE OR CIRCLED IN RED INK, WITH DATE AND NAME OF PERSON MAKING CHANGE.

Do not extend notes this side of this line.

PLEASE RETURN TO
LOS ANGELES COUNTY SURVEYOR
726 LOS ANGELES COUNTY ENGINEERING BLDG.

76L298 307 8-53

76L298 307 8-53

PLEASE RETURN TO
LOS ANGELES COUNTY SURVEYOR
726 LOS ANGELES COUNTY ENGINEERING BLDG.

NOTE: ANY ADDITIONS OR CHANGES ON THIS SHEET MUST BE MADE OR CIRCLED IN RED INK, WITH DATE AND NAME OF PERSON MAKING CHANGE.

Do not extend notes this side of this line.

STATION	B. S.	H. I.	F. S.	ELEV.	Lt.	℄	Rt.
BM#4				655 55	BM#4 C.S.Mon. Pg. 143		
	078	656 33					
0+00 - 200			918	647 15		℄	
0+00 - 100			4 47	51 86		℄	(657.0)
0+00			016	56.17		℄	+ 0.8 ℄ Foothill / 100'
"			062	55 71	Lt. 17' Top Channel	Bot ↓ 2.7	
"			077	55 56	Lt. 23' " "		
			24	39	Lt. 70'		
T.P.			0 14	656 19			
	667	662 86					
1+00			596	56 90		℄ 1X1	
"			58	57 1			Rt 70'
"			60	569	Lt. 9.2 Top Chan.		
"			805	54 81	" 13.5 F.L.		
"			504	57 32	" 16' Top Wall	Grd. ↓ 1°	
"			69	56 0	" 28.8		
"			88	54 1	" 42'		
1+00			95	53 4	" 70'		
2+00			483	59 03		℄ 1X1	
			5 4	57 5			Rt 70'
			47	58 2	Lt. 78 Top Channel		

F. B. 1879 Pg. 152 Job No. 0074.13 Division No. 10 Notes Red. Plotted Date No. Date X-Sec.
Survey of Citrus Ave Notes Chkd. Checked Date No.
Survey by Dougherty Date
Indexed C. Johnson

76L298 307 8-53

PLEASE RETURN TO
LOS ANGELES COUNTY SURVEYOR
726 LOS ANGELES COUNTY ENGINEERING BLDG.

NOTE: ANY ADDITIONS OR CHANGES ON THIS SHEET MUST BE MADE OR CIRCLED IN RED INK, WITH DATE AND NAME OF PERSON MAKING CHANGE.

Do not extend notes this side of this line.

STATION	B. S.	H. I.	F. S.	ELEV.	Lt.	℄	Rt.
2+00		662 86	6 78	656 08	Lt. 12.5 F.L.		
"			3 40	59 46	" 14.6 Top Wall ↓0.1 Ga		
"			50	57 9	" 27'		
"			64	56 5	" 34.6		
2+00			68	561	" 70'		
2+70.2			5 42	57 44	Lt. 13.5 F.L @ End of ch.		
"			2 31	60 55	" 15.5 Top Wall " " "		
2+84.6			3 25	59 61	" 7.2 Top channel @ end of wall		
3+00			2 30	60 56		℄ 1X1	
"			35	59 4		Rt. 19	
"			35	59 4		Rt 70	
"			27	60 2	Lt. 8.0 Top wash.		
"			50	57 9	" 9.5 Bot. "		
"			47	58 2	" 15.3 " "		
"			24	60 5	" 18.5 Top Wash.		
3+00			3 3	59 6	" 70'		
3+10			49	58 0	Lt. 14' FL. South end Culv.		
T.P.			0 94	661 92			
	6 58	668 50					
3+26.6			6 00	62 50		℄ Top So Rail	
			5 16	63 34		Rt 70' Top So Rail	

Profile Notes Red. Plotted Job No. 007 13 Division No. 10 F. B. 1879 Pg. 153

X-Sec. Notes Chkd. Checked Survey by

No. Date Date Map No. Indexed Date

76L298 307 8-53

PLEASE RETURN TO
LOS ANGELES COUNTY SURVEYOR
726 LOS ANGELES COUNTY ENGINEERING BLDG.

NOTE: ANY ADDITIONS OR CHANGES ON THIS SHEET MUST BE MADE OR CIRCLED IN RED INK, WITH DATE AND NAME OF PERSON MAKING CHANGE.

Do not extend notes this side of this line.

STATION	B. S.	H. I.	F. S.	ELEV.	Lt.	℄	Rt.
3+26.6		668 50	684	661 66	Lt 70 Top So Rail		
3+39			103	582	Lt .21 F.L. No. End Culvert		
3+50			61	624		℄	
"			69	616			Rt. 70'
"			62	623	Lt 13' Top Wash		
"			89	596	" 15.4 Bot "		
"			94	591	" 26.0 " "		
"			63	622	" 28.5 Top "		
3+50			80	605	Lt 70'		
3+69			63	622		℄ Top wash	
3+70			96	589		℄ Bot Wash.	
3+76			96	589		℄ " "	
3+77			64	621		℄ Top Wash	
4+00			522	6328		℄ N & T.	
"			45	646			Rt. 17' Brk.
"			76	609			Rt 21.7 F.L. Drain
"			36	649			Rt 27.0 Brk
"			41	644			Rt 70'
4+00			61	624	Lt. 70'		
3+96.0			77	608	Lt. 30 F.L. Culvert		
"			499	6351	" " Top H.W.		

F. B. 1879 Pg. 154 Job No. 0074.13 Division No. 10 Notes Red. Plotted Profile
Survey of Citrus Ave. Date Date No.
Survey by Daugherty Notes Notes Chkd. Checked X-Sec.
Indexed A. C. Johnson Date Date No.

76L298 307 8-53

PLEASE RETURN TO
LOS ANGELES COUNTY SURVEYOR
726 LOS ANGELES COUNTY ENGINEERING BLDG.

NOTE: ANY ADDITIONS OR CHANGES ON THIS SHEET MUST BE MADE OR CIRCLED IN RED INK, WITH DATE AND NAME OF PERSON MAKING CHANGE.

Do not extend notes this side of this line.

STATION	B. S.	H. I.	F. S.	ELEV.	Lt.	℄	Rt.
4+26.6		668 50	309	665.41		℄ Top So Rail	
"			248	660.2			Rt 70' Top. [illegible]
"			415	643.5	Lt. 70' Top So Rail.		
4+28			73	612	Lt. 35' F.L. Culvert.		
"			498	635.2	" Top H.W.		
4+09.			451	639.9			Rt, 25 Top H.W.
"			71	614			" " F.L. Culv
4+21.4			62	623			Rt. 25 F.L. Culv
4+45			426	642.4	Lt. 1' Top Flum 4+09 F.L.		
4+60.			39.	646		℄	
"			33.	652			Rt 70'
"			47	638	Lt. 35		
4+60			60	625	Lt 70'		
T.P.			394	664.56			
	11 35	675.91					
5+00			105	654		℄	
6+00			81	678		℄	
			75	684			Rt 70'
			83	676	Lt. 35		
6+00			98	561	Lt 70'		

Profile Notes Red ____ Plotted ____ Job No. ____ Division No. ____ F. B. 1874 Pg. 155

X-Sec. Notes Chkd. ____ Checked ____ Survey by ____ Notes ____ Date ____

No. ____ Date ____ Date ____ Map No. ____ Index C. Johnson

76L298 307 8-53

PLEASE RETURN TO
LOS ANGELES COUNTY SURVEYOR
726 LOS ANGELES COUNTY ENGINEERING BLDG.

NOTE: ANY ADDITIONS OR CHANGES ON THIS SHEET MUST BE MADE OR CIRCLED IN RED INK, WITH DATE AND NAME OF PERSON MAKING CHANGE.

Do not extend notes this side of this line.

STATION	B. S.	H. I.	F. S.	ELEV.	Lt.	℄ Rt.
7+00		675 91	46.	671 3		℄
"			51	708		Rt. 70'
"			53	706	Lt 3.0	
7+00			59	700	Lt 70'	
T.P.			148	674 43		
	414	678 57			673.1 −1.0 70.0	
8+00			45	741		℄
"			52	734	676.0 −0.2	Rt 70' 675.7 −0.5 70'
8+81.94			234	76 23	BC. Edge Hot Hs. 31.0	℄
T.P.			234	676 23		
	993	686 16				679.6 +0.2 70'
10+00			68	794		R.L.
"			82	780	Lt. 70'	
11+00			43	819		R.L.
"			43	819		Rt 70'
"			328	8238	Lt 1° Top Conc Flum.	↓ 0° F.L.
"			40	822	Lt. 25' Gd.	
11+00			66	776	Lt 70'	683.3 −1.2 50.0 R.L. 684.8 +0.3 50' 684.6 +0.1 100' 684.8 +0.3 1+50
12+00			17	845		
T.P.			176.	684 40		
	703	691 43				

All Sec. take in Grove from B.C.N. are of Random Line (R.L.) to sta 17+00

F. B. 1879 PG. 156 Job No. 0074.13 Division No. 10 Notes Red. Date Platted Date No. Profile
Survey of Citrus Ave Notes Date Checked Date No. X-Sec.
Survey by Dougherty Notes Date
Indexed C. Johnson

76L298 307 8-53

PLEASE RETURN TO
LOS ANGELES COUNTY SURVEYOR
726 LOS ANGELES COUNTY ENGINEERING BLDG.

NOTE: ANY ADDITIONS OR CHANGES ON THIS SHEET MUST BE MADE OR CIRCLED IN RED INK, WITH DATE AND NAME OF PERSON MAKING CHANGE.

Do not extend notes this side of this line.

STATION	B. S.	H. I.	F. S.	ELEV.		
		691 43				
13+00			46	6868		R.L.
"			37	877		Rt 100'
"			25	889		" 200'
13+00			19	895		" 300'
			169	68974		
	468	694 42				
14+35			47	897		R.L.
"			31	913		Rt 100'
"			14	930		Rt 200'
"			01	943		Rt 300'
T.P.			204	69238		
	540	697 78				
15+75			13	965		Rt 200'
		H.I +	0.3	981		Rt 300'
		H.I +	1.8	99.6		Rt 400'
T.P.			037	69741		
	1125	708 66				
BM#2			190	706 76	BM#2 C.E.B.M. Mon.	Elev. 706 78
T.BM#3				704 91	T.BM#3 Fd. 12R.	Spk in Oak
	306	707 97			All Pluses from Here	North are on

Profile Notes Red_____ Plotted_____ Job No. [illegible] Division No. 10 F. B. 1877 Pg. 157

X-Sec. Notes Chkd_____ Checked_____ Survey By [illegible]

No._____ Date_____ Date_____ Map No._____ Index [illegible] C. Johnson

76L298 307 8-53

PLEASE RETURN TO
LOS ANGELES COUNTY SURVEYOR
726 LOS ANGELES COUNTY ENGINEERING BLDG.

NOTE: ANY ADDITIONS OR CHANGES ON THIS SHEET MUST BE MADE OR CIRCLED IN RED INK, WITH DATE AND NAME OF PERSON MAKING CHANGE.

Do not extend notes this side of this line.

STATION	B. S.	H. I.	F. S.	ELEV.	Lt.	Rt.
17+00		707 97	85	6[illegible] 5	+0.5 / 70' ℄	-0.3 / 70'
17+50			69	70[illegible] 1	+4.0 / 70' ℄	
"			62	701 8		Rt 70'
"			57	702 3	Lt. 18'	
"			42	703 8	Lt. 50'	
18+00			486	703 11	Cemetery P.L. → +4.5 / 46' ℄	+1.1 / 70'
"			44	703 6	Lt. 27'	
T.P.			346	704 51	E.C. Fd. 1" I.P. & C.E. Tag Pg. 71.	
	1031	714 82				
EC-18+35.54			95	705 3		℄ Ground
"			105	704 3		Rt 45'
"			98	705 0		Rt 70'
"			89	705 9	Lt. 12.5	
"			24	712 4	Lt. 52± P.L of Cemetery	
19+00			649	708 33	+11.0 / 70' +7.8 / 47' ℄	
			87	706 1		Rt. 18.0 Bot Natural Drainage
			82	706 6		Rt 70'
T.P.			027	714 55		
	924	723 79				
19+40			137	710 1		℄ Natural Drain
"			116	712 2		Rt 31

F. B. 1879 Pg. 158 Job No. 0074.13 Division No. 10 Notes Red. Plotted Date Date No. Profile
Survey of Citrus Ave Notes Chkd. Checked Date X-Sec.
Survey by Dougherty Date
Index C. Johnson

76L298 307 8-53

PLEASE RETURN TO
LOS ANGELES COUNTY SURVEYOR
726 LOS ANGELES COUNTY ENGINEERING BLDG.

NOTE: ANY ADDITIONS OR CHANGES ON THIS SHEET MUST BE MADE OR CIRCLED IN RED INK, WITH DATE AND NAME OF PERSON MAKING CHANGE.

Do not extend notes this side of this line.

STATION	B. S.	H. I.	F. S.	ELEV.	Lt.	℄ Rt
19+40		723 79	162	707 6		Rt 66'
"			162	707 6		Rt 70'
"			125	711 3	Lt. 18'	
"			54	718 4	Lt 48'	
19+40			10	722 8	Lt 70'	
20+00			201	721 78		℄
"			35	720 3		Rt. 27'
"			72	716 6		Rt 70'
"			27	721 1	Lt. 15'	
"			74	716 4	Lt. 43'	Bot Nat Drain
"			05	723 3	Lt 65'	Hillside on even grade
T.P.			0 91	722 88		
	1208	734 96				
T.P.			0 97	733 99		
	8 13	742 12				
21+00			628	735 84		℄
			106	731 5		Rt 70'
			46	737 5	Lt. 28'	
			46	737 5	Lt. 70'	
T.P.			140	740 72		
	1086	751 58				

Profile Notes Red. ____ Plotted ____ Job No. 1074 13 Division No. 10 F. B. ____ PG. 159

X-Sec. Notes Chkd. ____ Checked ____ Survey by ____ Notes ____ Date ____

No. ____ Date ____ Date ____ Map No. ____ Indexed C. Johnson Date ____

76L298 307 8-53

PLEASE RETURN TO
LOS ANGELES COUNTY SURVEYOR
726 LOS ANGELES COUNTY ENGINEERING BLDG.

NOTE: ANY ADDITIONS OR CHANGES ON THIS SHEET MUST BE MADE OR CIRCLED IN RED INK, WITH DATE AND NAME OF PERSON MAKING CHANGE.

Do not extend notes this side of this line.

STATION	B. S.	H. I.	F. S.	ELEV.		
T.P.		751 58	1 01	750 57		
	741	757 98				
BRC 21+77.56			11 57	746 41		℄ 1" I.P. Pg 73
"			11 2	746 8		℄ Gd.
"			12 7	74[illegible] 3		Rt 35'
"			15 1	74[illegible] 9		Rt 70'
"			8 3	749 7	Lt 30'	
"			6 2	751 8	Lt 70'	
T.P.			0 50	757 48		
	1168	769 16				
23+00			4 71	764 45	+12.5 / 70'	℄
"			8 6	760 6		Rt. 26'
"			16 2	753 0		Rt.
T.P.			1 53	767 63		
	1113	778 76				
P.R.C. 23+97.97			2 04	776 72	+19.0 / 70' +9.0 / 32'	℄ Pg 73
			8 5	770 3		Rt. 25' Top Bnk.
			11 0	767 8		" 27' Bt. "
			11 0	767 8		" 37' Edge Rd
			16 7	76[illegible] 1		" 56'± Top R. Wall. (Ground)
T.P.			2 04	776 72	TB P.R.C Pg. 73	

F. B. 1879 Pg. 160
Job No. 007413 Division No. 10 Notes Red. Plotted Profile
Survey of Citrus Ave. Date Date No.
Survey by Dougherty Notes Notes Chkd. Checked X-Sec.
Indexed C. [illegible] Date Date Date No.

76L298 307 8-53

PLEASE RETURN TO
LOS ANGELES COUNTY SURVEYOR
726 LOS ANGELES COUNTY ENGINEERING BLDG.

NOTE: ANY ADDITIONS OR CHANGES ON THIS SHEET MUST BE MADE OR CIRCLED IN RED INK, WITH DATE AND NAME OF PERSON MAKING CHANGE.

Do not extend notes this side of this line.

STATION	B. S.	H. I.	F. S.	ELEV.	Lt.	℄	Rt.
T.P.				776 72			
	670	783 42					
24+50			09	782 5	+12.5 / 70'	+10.5 / 44' ℄	
"			89.	774 5			Rt. 30' Top Cut
"			118	771 6			Rt. 33' Bot Cut
"			109	772 5			Rt. 44' Edge Rd.
"			188	764 6			Rt. 70'
T.P.			1 24	782 18	T.P. Post #4A		1 x 2 Pg. 73
	303	785 21					
25+00			1 52	783 69	—	+5.7 / 70' ℄	
"			78	777 4			Rt. 36' Top Cut
"			107	774 5			Rt. 39' Bot Cut
"			99	775 3			Rt. 49 Edge Rd
"			156.	749 6			Rt 70'
25+22			46.	780 6			N Edge Rd. Top C
25+24			56.	779 6			" " Bot C
25+34			54	779 8			℄ Top Steep Side In
"			65	778 7			Rt. 44
"			117	773 5			Rt 70'
"			2 6.	782 6	Lt 70'		
T.P.			11 45	773 76			

Profile Notes Red ____ Plotted ____ Job No. ____ Division No. ____ F. B. 1079 Pg. 161

X-Sec. Notes Chkd. ____ Checked ____ Survey by ____ Notes Johnson

No. ____ Date ____ Date ____ Map No. ____ Indexed ____ Date ____

76L298 307 8-53

PLEASE RETURN TO
LOS ANGELES COUNTY SURVEYOR
726 LOS ANGELES COUNTY ENGINEERING BLDG.

NOTE: ANY ADDITIONS OR CHANGES ON THIS SHEET MUST BE MADE OR CIRCLED IN RED INK, WITH DATE AND NAME OF PERSON MAKING CHANGE.

Do not extend notes this side of this line.

F. B. 1879 Pg. 162 Job No. 007413 Division No. 10 Notes Red. Date Notes Chkd. Date Plotted Date Checked Date Profile No. X-Sec. No.

Survey of Citrus Ave
Survey by Daugherty
Indexed

STATION	B. S.	H. I.	F. S.	ELEV.	Lt.	℄	Rt
T.P.				773.76			
	0.96	774.72					
T.P.			8.50	766.22			
	2.96	769.18					
26+00			6.60	762.58		℄	
"			7.4	761.8			Rt. 38'
"			12.5	756.7			Rt 59'
"			15.5	753.7			Rt 70'
"			8.0	761.2	Lt 70'		
T.P.			12.03	757.15			
	0.46	757.61					
T.P.			11.23	746.38			
	0.14	746.52			T.P. P#1 F Fd 1½		Pg. 68
26+70			11.4	735.1		℄ Toe Slope	
"			11.4	735.1			Rt. 3' Top Bnk.
"			13.0	733.5			Rt 5' Creek Bed.
"			13.3	733.2			Rt 70 " "
"			9.8	734.7	Lt. 31'		
"			3.8	742.7	Lt. 70'		
26+72			11.5	735.0		℄ Top Bnk	
26+74			13.0	733.5		℄ Creek Bed	

76L298 307 8-53

PLEASE RETURN TO
LOS ANGELES COUNTY SURVEYOR
726 LOS ANGELES COUNTY ENGINEERING BLDG.

NOTE: ANY ADDITIONS OR CHANGES ON THIS SHEET MUST BE MADE OR CIRCLED IN RED INK, WITH DATE AND NAME OF PERSON MAKING CHANGE.

Do not extend notes this side of this line.

STATION	B. S.	H. I.	F. S.	ELEV.	Lt.	℄	Rt
26+80		74652	130	73352		℄	Creek Bed
T.P.			771	73881			
	492	74373					
27+00			745	73628		℄	
"			91	346			Rt 70'
"			74	363	Lt 24' Top Bnk		
"			93	344	" 25' Creek, Bed.		
"			89	348	" 42' " "		
"			63	374	" 43' Top Bnk.		
"			22	415	" 70'		
27+77			12	425		℄	
			18	419			Rt 70'
			28	409	Lt. 70'		
T.P.			118	74255			
	1097	75352					
27+85			764	4588		℄	Edge Mac
"			1045	4307			Rt. 70' Edge
"			765	4587	Lt. 12.5 Edge Mac.		
			100	435	Lt. 20.0 Bot. Fill.		
			111	424	Lt. 70'		
27 +94.2			803	4549	℄ Intrs. 2X2 Pg 55		

Profile Notes Red. Plotted Job No. 00741B Division No. 10 F. B. 1879 Pg. 163

X-Sec. Notes Chkd. Checked Survey by Notes

No. Date Date Map No. Index C. Johnson

76L296 307 8-53

PLEASE RETURN TO
LOS ANGELES COUNTY SURVEYOR
726 LOS ANGELES COUNTY ENGINEERING BLDG.

NOTE: ANY ADDITIONS OR CHANGES ON THIS SHEET MUST BE MADE OR CIRCLED IN RED INK, WITH DATE AND NAME OF PERSON MAKING CHANGE.

Do not extend notes this side of this line.

STATION	B. S.	H. I.	F. S.	ELEV.		
28+14.0		753 52	1050	7[illegible] 02	Rt 45.5 Gut. NE. Cor.	Leadora & Citrus E.C.R.
"			985	[illegible] 67	" " T.C. "	" " "
"			1115	[illegible] 37	Rt 70' Gut.	
"			1051	[illegible] 01	" " T.C.	
28+39			805	[illegible] 17	Rt 20 Gut "	" " " N.C.R.
"			740	[illegible] 12	" " T.C. "	" " " " "
29+00			369	[illegible] 33		℄
"			43	[illegible] 2		Rt 12' F.L. Gut Mac
"			38	[illegible] 7		Rt 16.9 Bot ola. c.b.
"			27	[illegible] 8		Rt 17.2 Top " "
"			32	[illegible] 3		Rt 17.5 B.C.
"			35	[illegible] 0		Rt. 30.5
"			47	[illegible] 3		Rt. 34.4
"			52	[illegible] 3		Rt 70'
"			343	[illegible] 9	Lt. 12.0 Edge Pav.	
"			45	[illegible]	Lt. 70'	
30+00		H.I. +	33	756 8		℄
BM#1A			1247	741.05	BM#1A Fd. Spk in Cb. Pg. 146 Elev. 741.03	
		0.50 Boot.				

Proj. No. X-Sec. No.

Plotted Date Checked Date

Notes Red. Date Notes Chkd. Date

Division No. 10

Job No. 8074.13

Pg. 1/64

Notes Date

Survey of Citrus Ave

Survey by Daughertty

Indexed C. Johnson

F. B. 1879

W. J. BRENNER

Map No. CS 318-C
Office Work S. SHINODA
Checked W. J. BRENNER
Date

JN 0074.90 Tape 98 Std 84 °F
Surveyed by DE Holmes
Notes Holmes Date 10-17-57
Indexed C. Johnson

J.N. 0074.90

CITRUS AVE (EXTENSION)

STAKING PRO. NEW ℄ SOUTH FROM VINE AVE TO

Note: Any Additions or Changes on This Sheet Must be Made or Circled in Red Ink With Date and Name of Person Making Change.

PLEASE RETURN TO
LOS ANGELES COUNTY ENGINEER
700 LOS ANGELES COUNTY ENGINEERING BLDG.

Do not extend this side of this line.

76F3096 S&E #247 1-56

PLEASE RETURN TO
LOS ANGELES COUNTY ENGINEER
700 LOS ANGELES COUNTY ENGINEERING BLDG.

Note: Any Additions or Changes on This Sheet Must be Made or Circled in Red Ink With Date and Name of Person Making Change.

Do not extend this side of this line.

37-D-6

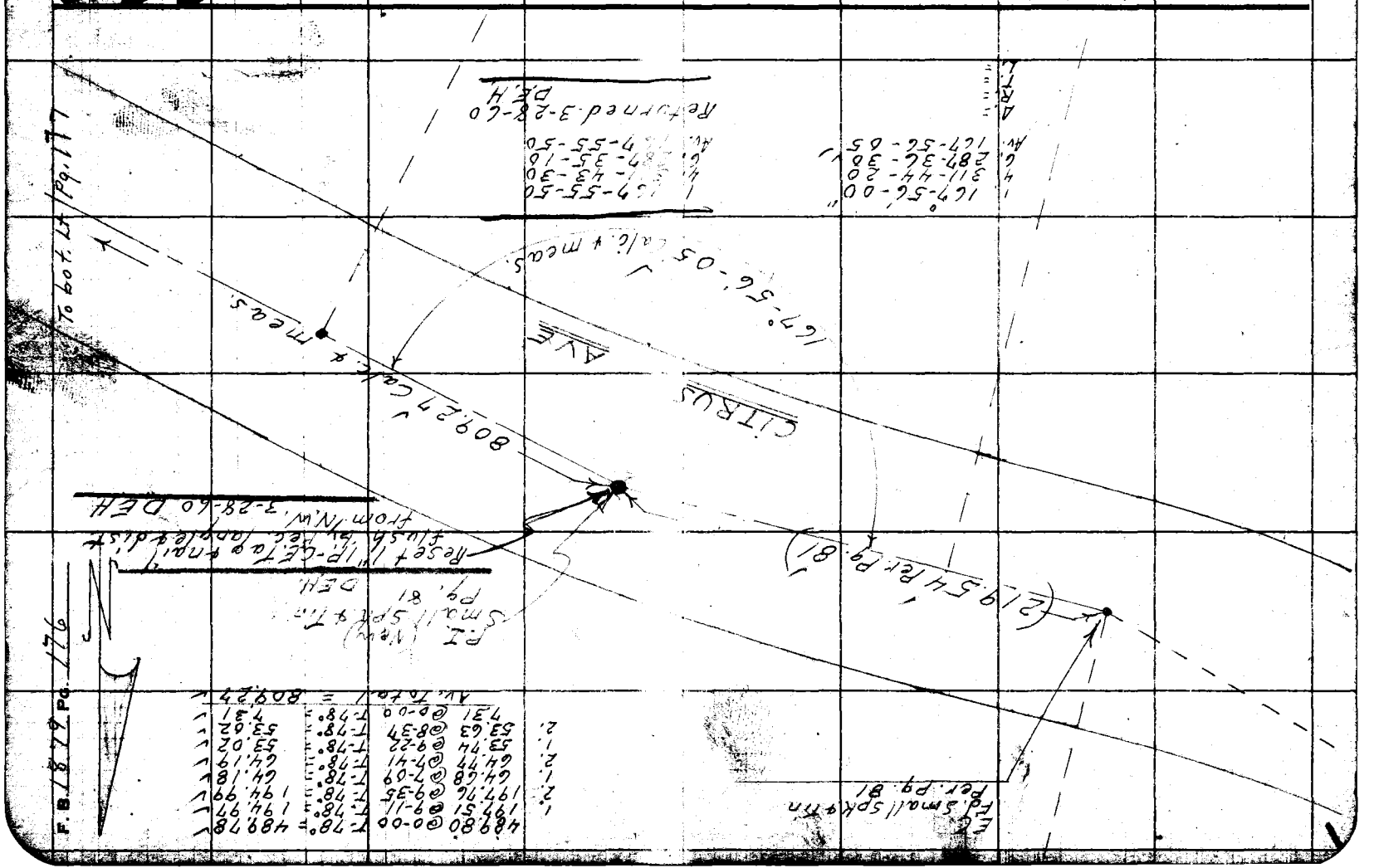

F.B. 1879 Pg. 176

Map No. CS 8918-2
Office Work S. SHINODA
Checked W. J. BRENNER
Date MAY 1960

JN 0074.70 Tape 78 Std 84 °F
Surveyed by D.E. Holmes
Notes Holmes Date 10-17-57
Indexed E. C. Johnson

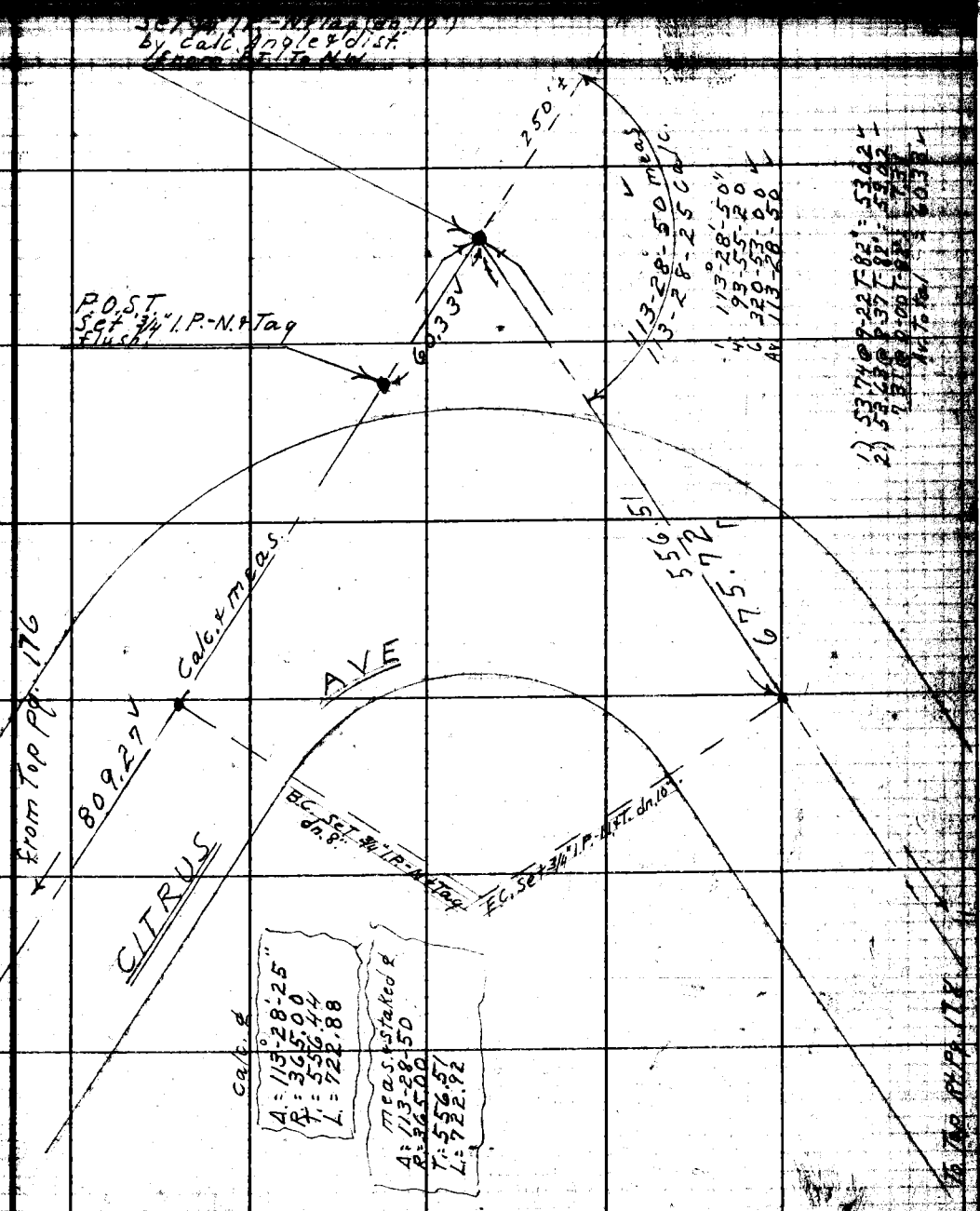

Note: Any Additions or Changes on This Sheet Must be Made or Circled in Red Ink With Date and Name of Person Making Change.

Do not extend this side of this line.

PLEASE RETURN TO
LOS ANGELES COUNTY ENGINEER
700 LOS ANGELES COUNTY ENGINEERING BLDG.

76F3098 S&E #247 1-56

F.B. 1879 Pg. 178

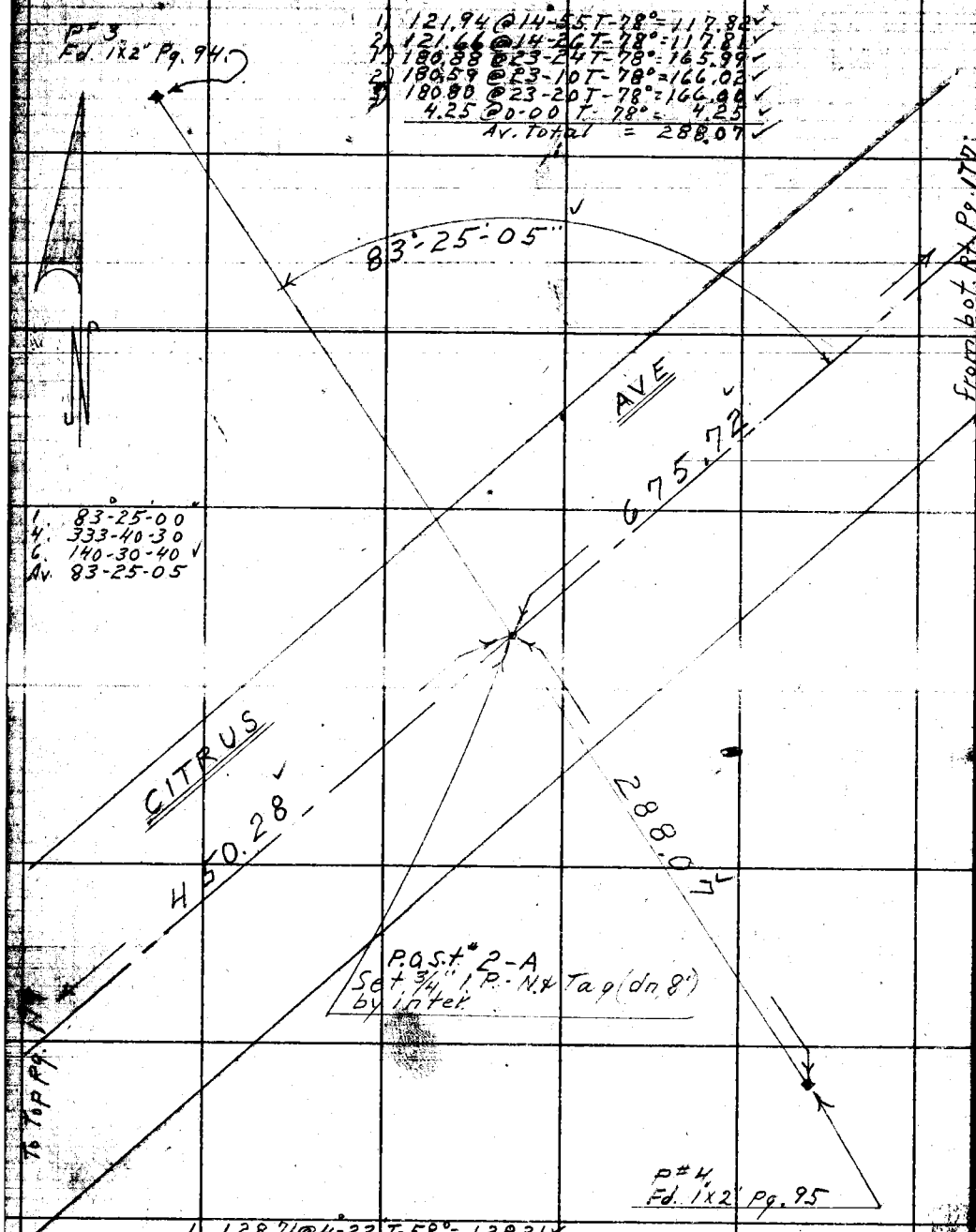

1. 121.94 @ 14-55 T-78° = 117.82 ✓
2. 121.66 @ 14-26 T-78° = 117.81 ✓
1. 180.88 @ 23-24 T-78° = 165.99 ✓
2. 180.59 @ 23-10 T-78° = 166.02 ✓
3. 180.80 @ 23-20 T-78° = 166.00 ✓
4.25 @ 0-00 T-78° = 4.25 ✓
Av. Total = 288.07 ✓

1. 83°-25'-00"
4. 333-40-30
6. 140-30-40 ✓
Av. 83-25-05

1. 128.71 @ 4-23 T-58° = 128.31 ✓
2. 128.66 @ 4-02 T-58° = 128.32 ✓
1. 241.05 @ 8-27 T-58° = 238.39 ✓
2. 241.13 @ 8-34 T-58° = 238.40 ✓
195.96 @ 0-00 T-60° = 195.93 ✓
1. 114.44 @ 8-45 T-60° = 113.09 ✓
2. 114.36 @ 8-28 T-60° = 113.09 ✓
Av. Total = 675.72 ✓

PLEASE RETURN TO
LOS ANGELES COUNTY ENGINEER
700 LOS ANGELES COUNTY ENGINEERING BLDG.
Do not extend this side of this line.
Note: Any Additions or Changes on This Sheet Must be Made or Circled in Red Ink With Date and Name of Person Making Change.

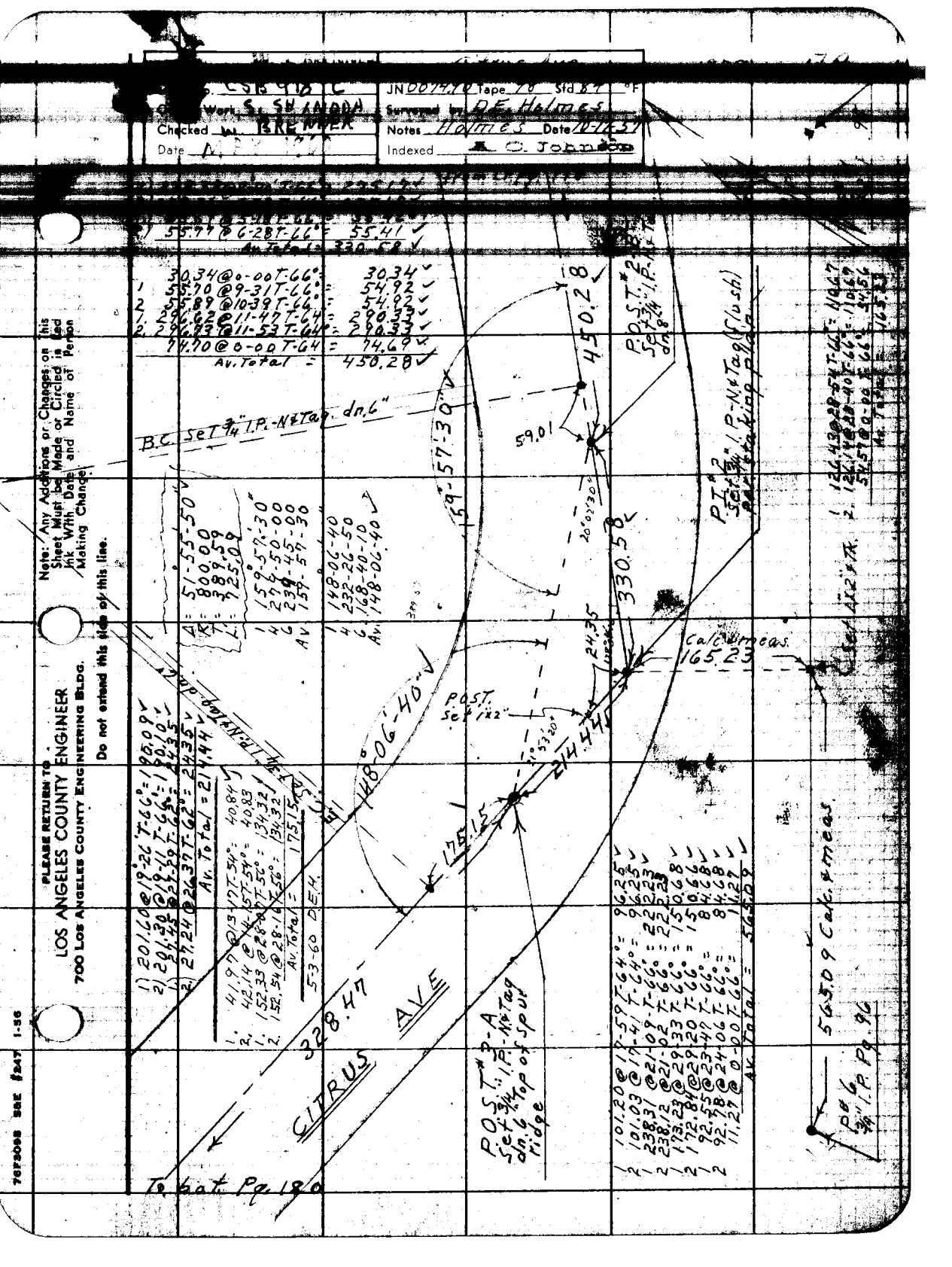

CSB 918 C
Work S. SH INDIA
Checked W. BRENNER
Date
JN 0074.70 Tape 70 Std 84 °F
Surveyed by D.E. Holmes
Notes Holmes Date 10-17-57
Indexed C. Johnson
55.77 @ 6-28 T-66° = 55.41
Av. Total = 330.58
30.34 @ 0-00 T-66° = 30.34
1 55.70 @ 9-31 T-66° = 54.92
2 55.89 @ 10-39 T-66° = 54.92
1. 296.62 @ 11-47 T-64° = 290.33
2. 296.73 @ 11-53 T-64° = 290.33
74.70 @ 0-00 T-64 = 74.69
Av. Total = 450.28
B.C. Set 3/4" I.P.-N&Tag. dn. 6"
159°-57'-30"
450.28
59.01
P.O.S.T. #2 Set 3/4" I.P.-N&Tag dn. 8"
P.I. #2 Set 3/4" I.P.-N&Tag (Flush) per staking plan
330.58
24.35
Calc. & meas. 165.23
P.O.S.T. Set 1"x2"
148°-06'-40"
214.44
175.15
328.47
CITRUS AVE
P.O.S.T. #3-A Set 3/4" I.P.-N&Tag dn. 6" Top of spur ridge
565.09 Calc. & meas.
P#6 3/4" I.P. Pg. 96
To bat. Pg. 180
Note: Any Additions or Changes on this Sheet Must be Made or Circled in Red Ink With Date and Name of Person Making Change.
Do not extend this side of this line.
PLEASE RETURN TO
LOS ANGELES COUNTY ENGINEER
700 LOS ANGELES COUNTY ENGINEERING BLDG.
76F3098 S&E #247 1-56

PLEASE RETURN TO
LOS ANGELES COUNTY ENGINEER
700 LOS ANGELES COUNTY ENGINEERING BLDG.

Note: Any Additions or Changes on This Sheet Must be Made or Circled in Red Ink With Date and Name of Person Making Change.

Do not extend this side of this line.

1. 1.20@11°-04 T-68° = 76.05 ✓
2. 77.41@10-41 T-68° = 76.06 ✓
27.59@0-00 T-68° = 27.53 ✓
Av Total = 103.58 ✓

1. 86.96@11°-25' T-68° = 85.23 ✓
2. 86.86@11-05 T-68° = 85.23 ✓
1. 56.56@31-12 T-66° = 48.37 ✓
2. 56.15@30-30 T-66° = 48.37 ✓
0.29 Level = 0.29 ✓
Av. Total = 133.89 ✓

1. 57.78@3[illegible] T-58° = 49.07 ✓
2. 57.57@3[illegible] T-58° = 49.07 ✓
Av. = 49.07 ✓

1. 76.45@11-4[illegible] T-58° = 74.83 ✓
2. 76.59@12-15 T-58° = 74.84 ✓
14.34@0-0[illegible] T-58° = 14.34 ✓
89.17 ✓

1) 4217@14°-30' T-64° = 40.82 ✓
2) 4201@13-30 T-64° = 40.84 ✓
1) 29028@7-41 T-66° = 287.64 ✓
2) 29017@7-32 T-66° = 287.64 ✓
Av. Total = 328.47 ✓

1. 2999.96@6°-19' T-60° = 298.09 ✓
2. 3000.02@6-24 T-60° = 298.10 ✓
29.40@0-00 T-60° = 29.40 ✓
74.15@0-00 T-60° = 76.14 ✓
Av. Total = 403.63 ✓

PI #3
Set 3/4" I.P.-N & Tag
d.n.6" Per.
Staking Plan.

1. 182.33@9-59 T-58° = 179.54 ✓
2. 182.24@9-50 T-58° = 179.53 ✓
1. 124.45@22-24 T-58 = 115.04 ✓
2. 124.04@21-56 T-58° = 115.04 ✓
1. 271.82@2-52 T-58° = 271.43 ✓
2. 271.87@3-04 T-58° = 271.43 ✓
Av. Total = 566.00 ✓

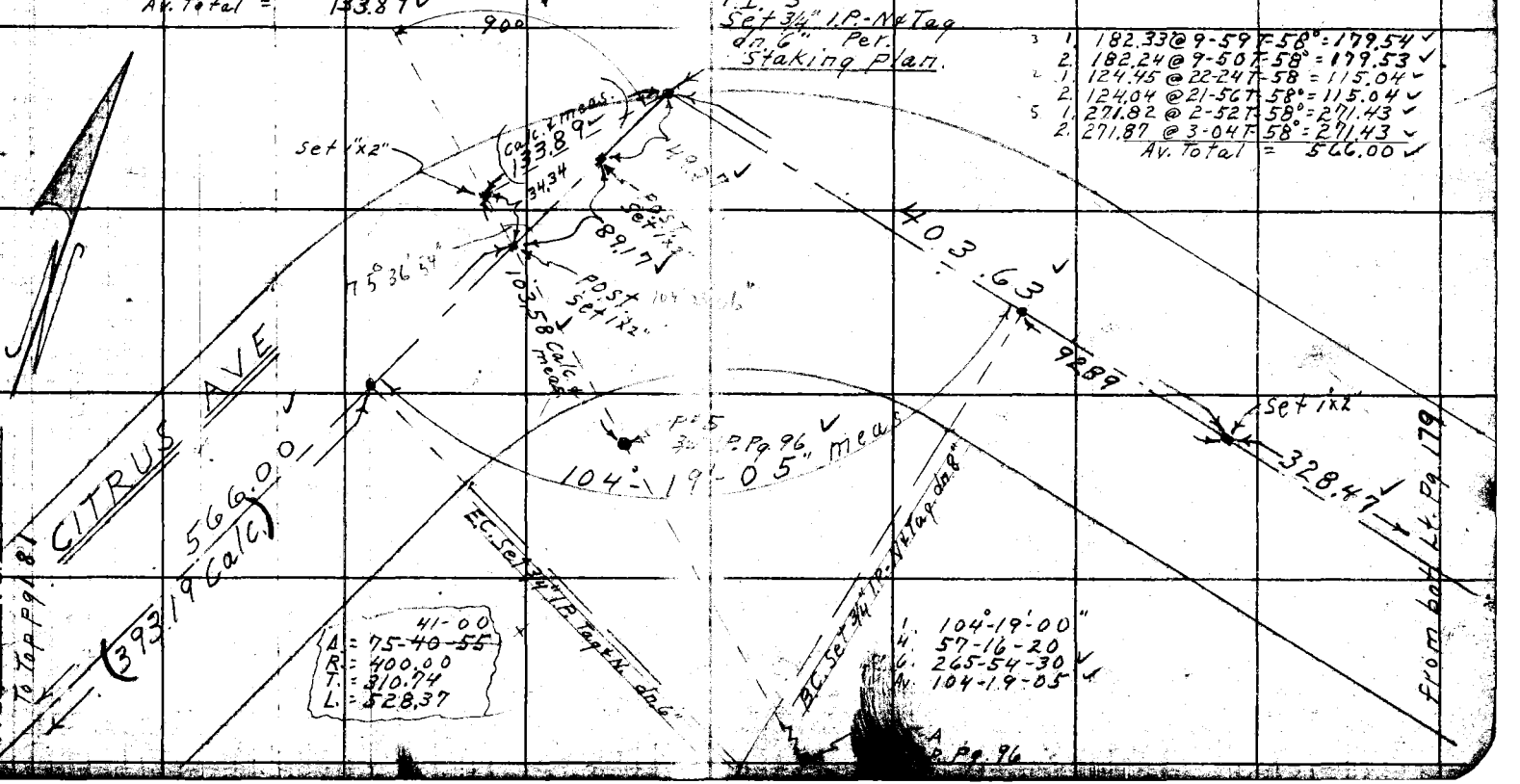

Map No. CSB 918-2
Office Work R. SHINODA
Checked W. J. BRENNER
Date

JN 0074.90 Tape 70 Std
Surveyed by D.E. Holmes
Notes D.E.H. Date 12-30-57
Indexed A. C. Johnson

2. 16236 @ 19.32 T-74° = 153.01
1. 299.72 @ 6-01 T-70° = 298.10
2. 299.67 @ 5-37 T-76° = 298.08
0.42 Level = 0.42
Av. Total = 552.84

1. 90-00-00
4. 360-00-00
6. 180-00-00
Av. 90-00-00

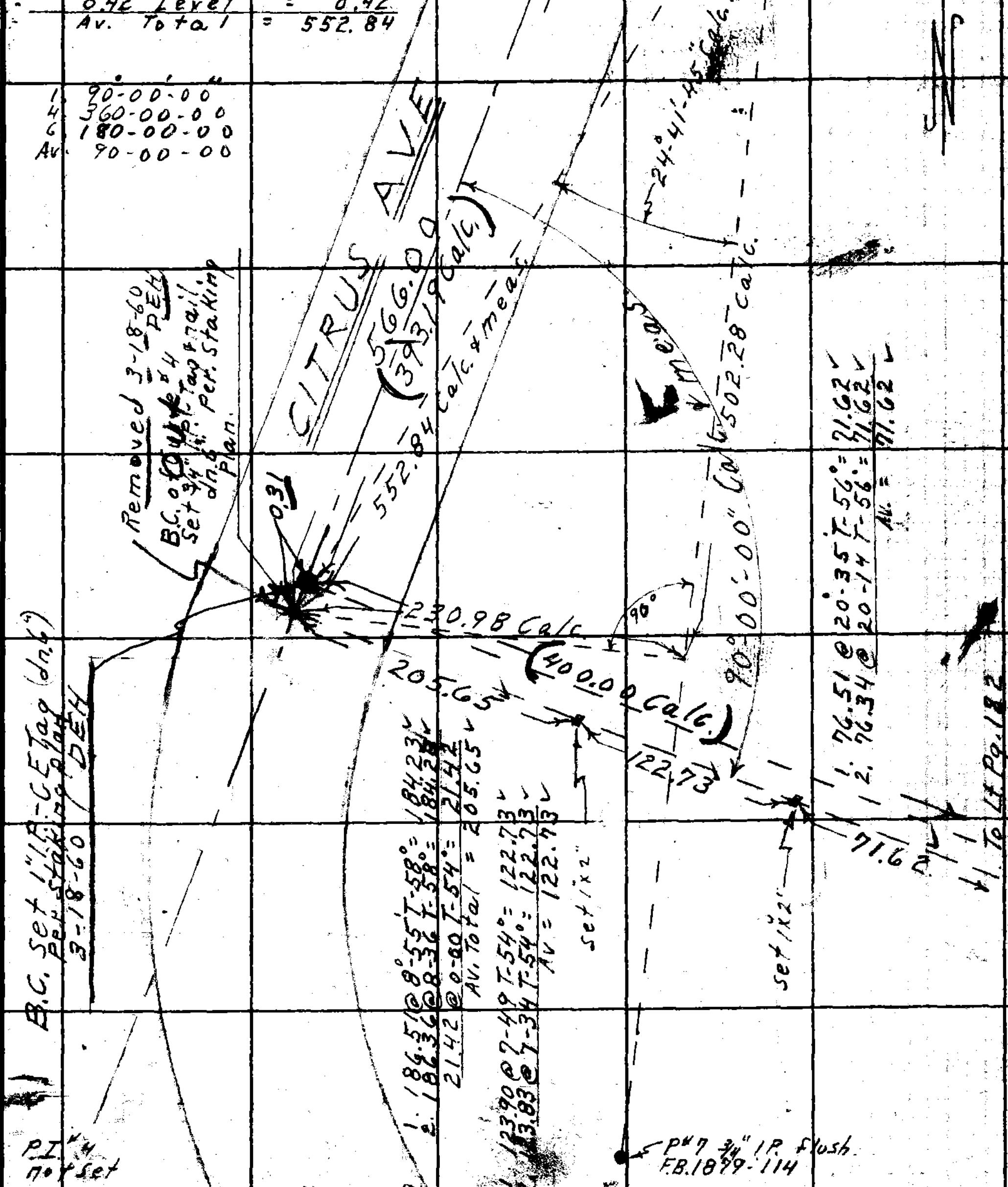

Note: Any Additions or Changes on This Sheet Must be Made or Circled in Red Ink With Date and Name of Person Making Change.

Do not extend this side of this line.

PLEASE RETURN TO
LOS ANGELES COUNTY ENGINEER
700 LOS ANGELES COUNTY ENGINEERING BLDG.

Do not extend this side of this line.

76F3098 S&E #247 1-56

P.B. 1879 Pg. 182

1 50.33 @ 19-33 T-68° = 47.42
2 50.08 @ 18-41 T-68° = 47.43
1 238.44 @ 29-47 T-68° = 206.92
2 238.10 @ 29-39 T-68° = 206.90
1 245.06 @ 5-38 T-66° = 243.85
2 245.12 @ 5-47 T-66° = 243.84
Av. Total = 498.17
- 43.67
Total = 454.50

1. 43.13 @ 24-25 T-66° = 39.26
2. 42.69 @ 23-09 T-66° = 39.24
4.42 @ 0-00 T-66° = 4.42
Av. Total = 43.67

~~1. 178.59 @ 3-58 T-56° = 178.15~~
~~2. 178.66 @ 4-19 T-56° = 178.12~~
~~1. 237.01 @ 20-34 T-60° = 221.86~~
~~2. 236.59 @ 20-18 T-60° = 221.86~~
~~Av. Total = 399.98~~

P# 5-A
3/4" I.P. dn. 4"
F.B. 1879

Set 1"x2"

47.42

454.50 Calc. & meas.

Radius Pt.
Set 1" I.P.-C.E. Tag & nail (dn 6")
Per Staking Plan
3-18-60 D.E.H.

(400.00 Calc.)

71.62

Set 3/4" I.P. Tag & nail Per Staking plan (dn 6") Removed

90°

0.31 Calc. & meas.

19.18

Set 1"x2"

Radius Pt.
Reset 3/4" I.P. Tag & nail at this position for better balance of dist. & Angle

420'±

(400.00 Calc.)

399.98 meas.

Set 1"x2"
Rec. 90°
Angle @ R.C.

17°-59'-00"

1. 17°-59'-00"
4. 71-56-00
6. 107-54-00
Av. 17-59-00

℄ Curve
Δ = 162°-01'-~~00~~ 10"
R = 400.00
T = 2527.~~99~~ .96 calc.
T = 1131.09

1. 178.68 @ 3-59 T-64° = 178.23
2. 178.75 @ 4-19 T-64° = 178.22
1. 236.68 @ 20-26 T-68° = 221.77
2. 236.41 @ 20-16 T-68° = 221.75
Av. Total = 399.98

P# 7
3/4" I.P. flush
F.B. 1879-114

To Lt. pg. 183

CITRUS AVE

From Rt. pg. 181

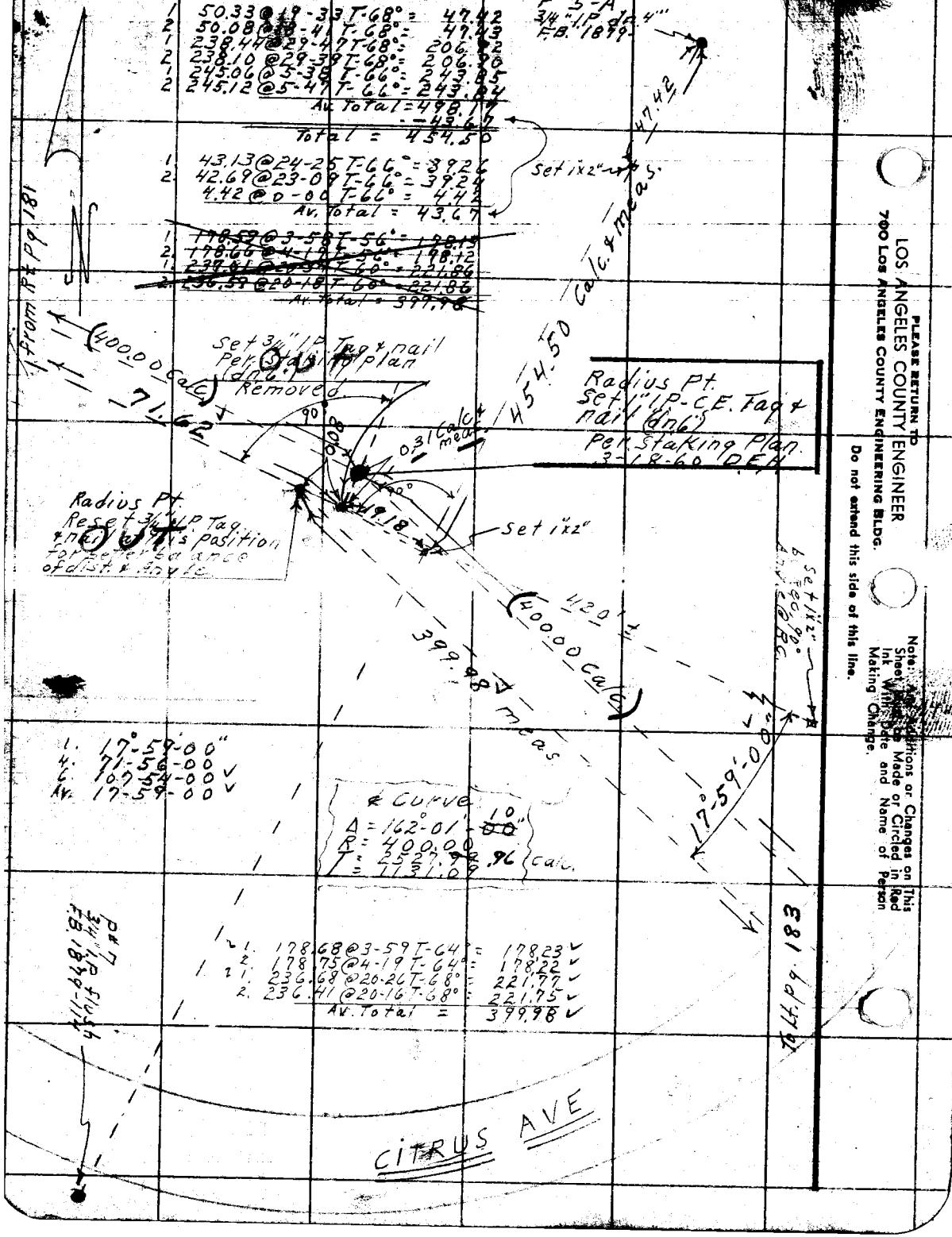

PLEASE RETURN TO
LOS ANGELES COUNTY ENGINEER
700 LOS ANGELES COUNTY ENGINEERING BLDG.

Do not extend this side of this line.

Note: Any Additions or Changes on This Sheet must be Made or Circled in Red Ink With Date and Name of Person Making Change.

Map No. CSB 918-2	JN 0074.90 Tape 98 Std 84 °F
Office Work S. SHINODA	Surveyed by D.E. Holmes
Checked W. J. BRENNER	Notes Holmes Date 1-31-58
Date MAY 19[illegible]	Indexed A. C. Johnson

1 278.93 @ 8-52 T-70° = 275.57
2 278.75 @ 8-37 T-70° = 275.57
Av. Total = 540.52
- 42.47 @ 0-00 T-70° = -42.47
Total = 498.05

42.82 @ 0-00 T-60° = 42.81 ✓
1 300.83 @ 15-50 T-60 = 289.37 ✓
2 300.56 @ 15-39 T-60 = 289.37 ✓
Av. Total = 332.18 ✓

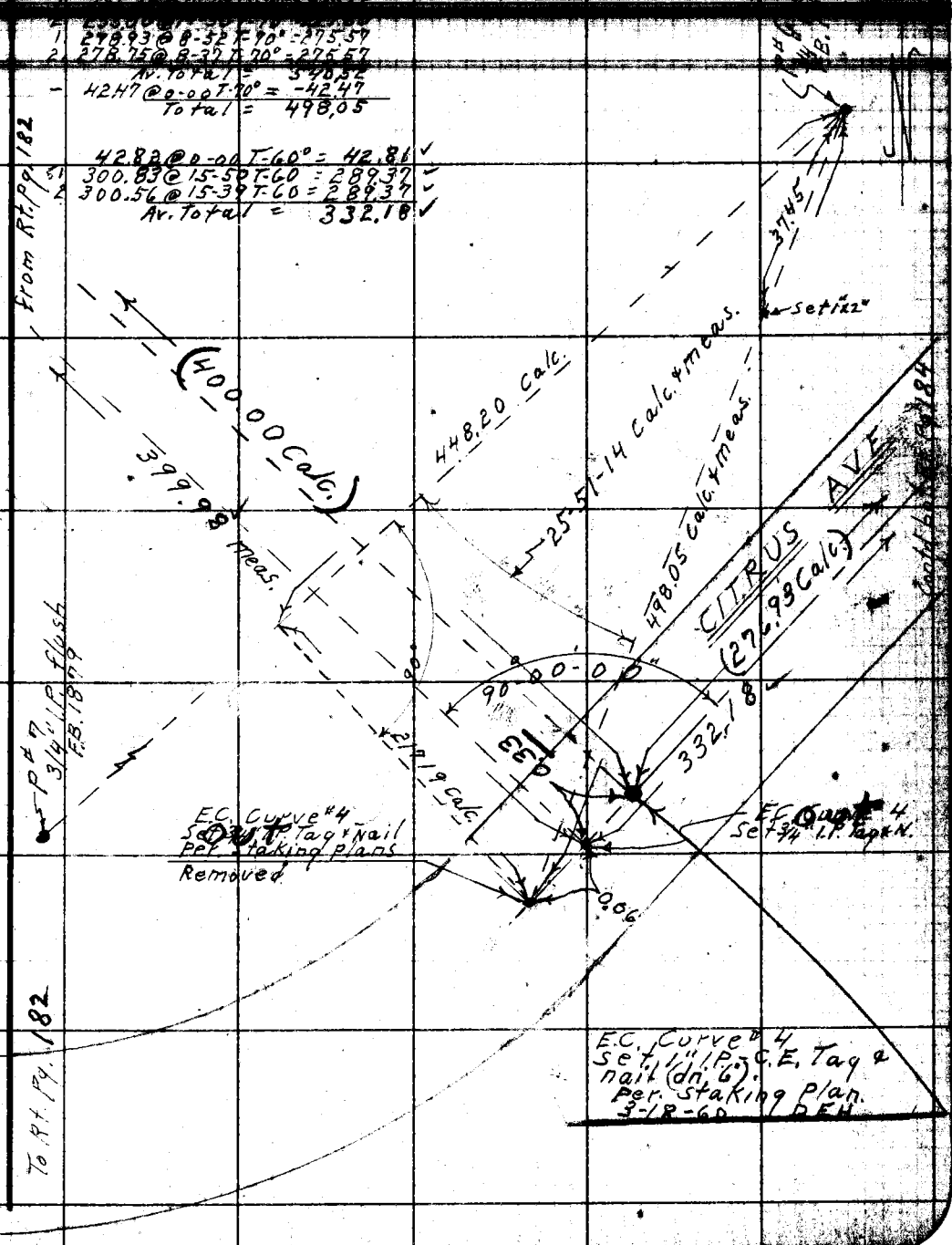

Note: Any Additions or Changes on This Sheet Must be Made or Circled in Red Ink With Date and Name of Person Making Change.

PLEASE RETURN TO
LOS ANGELES COUNTY ENGINEER
700 LOS ANGELES COUNTY ENGINEERING BLDG.
Do not extend this side of this line.

76F3095 S&E #247 1-56

1. 180.20 @ 10-[illegible] T-70° = 177.86
2. 180.05 @ 10-24 T-70° = 177.05
5.84 @ 0-00 T-70° = 5.84
Av. Total = 182.89

A#11
3/4" I.P. Pg. 109.

P#6
3/4" I.P. Flush
FB. 1879-96

78.33 Calc.

1. 55.86 @ 20°-[illegible] T-12° = 52.37
2. 55.64 @ 19-4[illegible] T-12° = 52.36
2.50 @ 0-00 T-12° = 2.50
Av. Total = 54.86

90°

182.89 Calc. (meas.)

165.27 Calc.

CITRUS AVE

740.41

Pg. 184
To 60th Pg. 185

PI#5
Set 3/4" I.P.-C.E. Tag
& nail
Per Staking Plans

171.12

POST #5-A
Set 1½" x 1½" flush
by Transiting in
Top ridge

116.26 Calc.

54.86

155°-51'-10"

1. 174.80 @ 15-14 T-86° = 168.66
2. 174.68 @ 15-06 T-86° = 168.65
2.47 @ 0-00 T-86° = 2.47
Av. Total = 171.12

EC Set 3/4" I.P. C.E. Tag & nail

1. 127.80 @ 11-09 T-64° = 125.37
2. 127.56 @ 10-36 T-64° = 125.35
47.57 @ 0-00 T-66° = 47.56
1. 70.[illegible] @ 21-33 T-66° = 65.70
2. 70.[illegible] @ 21-57 T-66° = 65.72
1. 181.12 @ [illegible] T-72° = 173.16
2. 181.33 @ 17-[illegible] T-72° = 173.16
1. 90.13 @ 13-09 T-72° = 87.77
2. 90.24 @ 13-24 T-72° = 87.77
28.28 @ 0-00 T-72° = 28.28
1. 170.31 @ 2-27 T-72° = 170.14
2. 170.35 @ 2-37 T-72° = 170.16
42.42 @ 0-00 T-72° = 42.42
Av. Total = 740.41

℄ Curve

Δ = 24-08-50	Δ = 155°-51'-10"
R = 800.00	[illegible] = 53-24-30
T = 171.12	[illegible] = 5-06-50
L = 337.16	[illegible] = 155-51-10

332.18
276.93 Calc.

BC. 59 Pg. 183

3/4" I.P. Flush

C.E. Tag

From Rt. Pg. 183

PLEASE RETURN TO
LOS ANGELES COUNTY ENGINEER
700 LOS ANGELES COUNTY ENGINEERING BLDG.

Note: Any Additions or Changes on This Sheet Must be Made or Circled in Red Ink With Date and Name of Person Making Change.

Do not extend this side of this line.

76F309S S&E #247 1-56

PLEASE RETURN TO
LOS ANGELES COUNTY ENGINEER
700 LOS ANGELES COUNTY ENGINEERING BLDG.

Note: Any Additions or Changes on This Sheet Must be Made or Circled in Red Ink With Date and Name of Person Making Change.

Do not extend this side of this line.

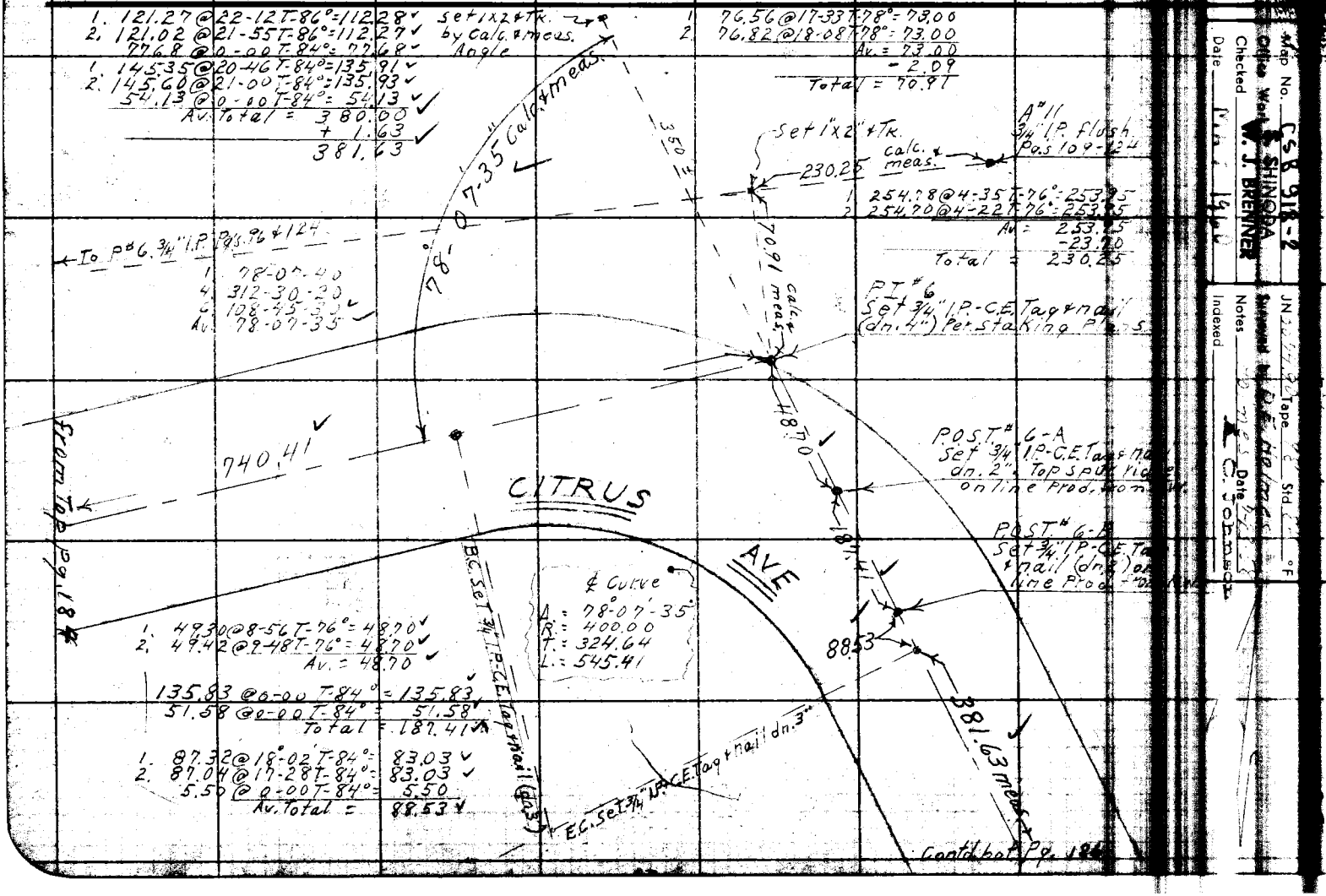

Map No. CSB 918-2
Office Work S. SHINODA
Checked W. J. BRENNER
Date Mar 1966
JN 50-44-90 Tape 76 Std 20 °F
Surveyed by D.E. Holmes
Notes Jones Date 7-13-65
Indexed C. Johnson

F. B. 1879 Pg. 186

PLEASE RETURN TO
LOS ANGELES COUNTY ENGINEER
700 LOS ANGELES COUNTY ENGINEERING BLDG.
Do not extend this side of this line.

Note: Any Additions or Changes on This Sheet Must be Made or Circled in Red Ink With Date and Name of Person Making Change.

Map No. C58 918-2
Office Work E. SHINODA
Checked W. J. BRENNER
Date MAY 19[illegible]

JN [illegible] Tape [illegible] Std [illegible] °F
Surveyed by D.E. Holmes
Notes [illegible] Date [illegible]
Indexed A. C. Johnson

From Tape pg. [illegible]

Note: Any Additions or Changes on This Sheet Must be Made or Circled in Red Ink With Date and Name of Person Making Change.

Do not extend this side of this line.

PLEASE RETURN TO
LOS ANGELES COUNTY ENGINEER
700 LOS ANGELES COUNTY ENGINEERING BLDG.

1 231.61 @ 8-53 T-86° = 228.83
2 231.66 @ 8-58 T-86° = 228.83
Av. = 228.83

300' Tape #164 Std. @ 84°
106.04 @ 0-00 T-64° = 106.03
1. 255.82 @ 3-49 T-62° = 255.21
2. 255.84 @ 3-53 T-62° = 255.21
Av. Total = 361.24
3-7-60 D.E.H.

CITRUS AVE

166.95

228.83

361.24

P.O.T. #8-A
Set 3/4" I.P. - C.E. Tag & nail.
dn. 3"

Fd. 2x2" & Tk. good condition flush; Per. F.B. 526-55
Replaced 2x2, with 3/4" I.P. - C.E. Tag & nail (dn 3")
used for line
Sta. 199+21.38
P.O.T. 22-C . C.S.B-918-2

Contd. Lt. Pg. 188

78F309S S&E #247 1-56

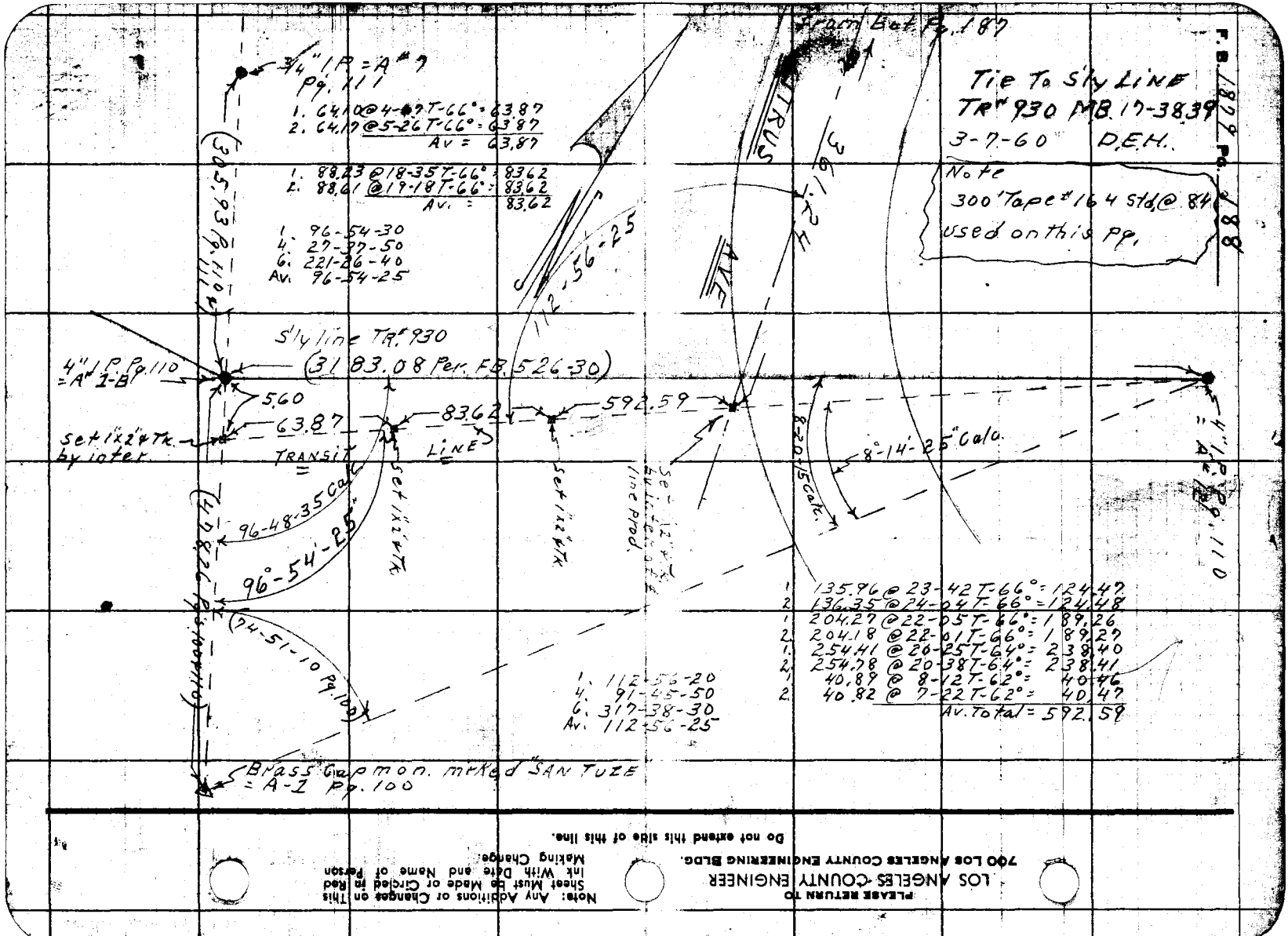

PLEASE RETURN TO
LOS ANGELES COUNTY ENGINEER
700 LOS ANGELES COUNTY ENGINEERING BLDG.
Do not extend this side of this line.
Note: Any Additions or Changes on This Sheet Must Be Made or Circled in Red Ink With Date and Name of Person Making Change.

Map No. _____ JN _____ Tape _____ Std _____ °F
Office Work _____ Surveyed by _____
Checked _____ Notes _____ Date _____
Date _____ Indexed _____

JN 00 79 70

"P" Line - PRO CITRUS AVE

INTER. NOGALES ST & TEMPLE AVE
N.E'ly TO SUMMIT of SAN JOSE
HILLS

INDEX

Note: Any Additions or Changes on this Sheet Must be Made of Circled in Red Ink With Date and Name of Person Making Change.

Do not extend this side of this line.

PLEASE RETURN TO
LOS ANGELES COUNTY ENGINEER
700 LOS ANGELES COUNTY ENGINEERING BLDG.

76F3098 SBE #247 11-68

F. B. 1879 PG. 190

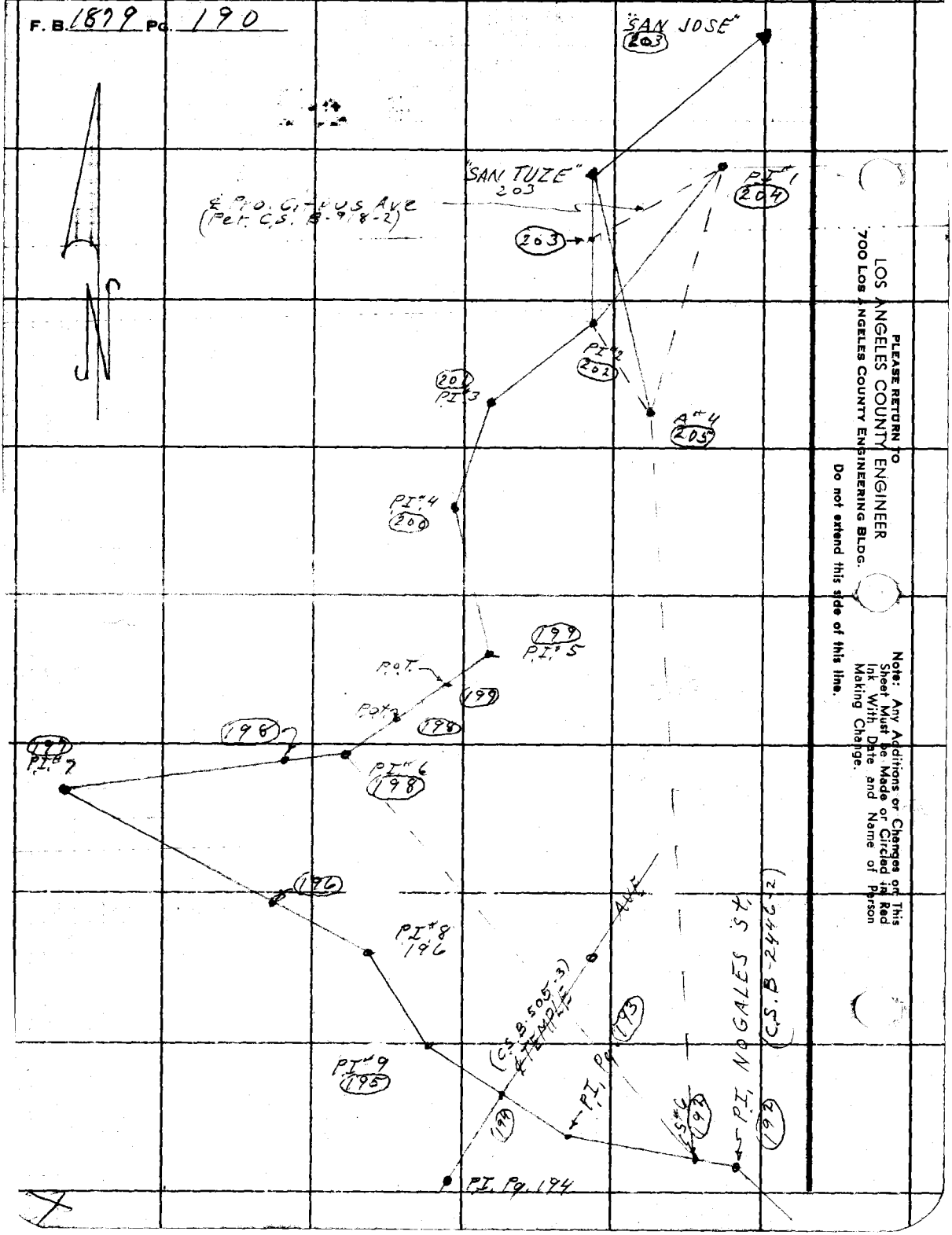

PLEASE RETURN TO
LOS ANGELES COUNTY ENGINEER
700 LOS ANGELES COUNTY ENGINEERING BLDG.

Do not extend this side of this line.

Note: Any Additions or Changes on This Sheet Must be Made or Circled in Red Ink With Date and Name of Person Making Change.

Map No. _____
Office Work _____
Checked _____
Date _____

JN 0074.90 Tape 164 Std 84 °F
Surveyed by D.E. Holmes
Notes Holmes Date 9-28-60
Indexed _____

J.N. 0074.90

PRO. CITRUS AVE

PRO. ℄ OF CONTROL LINE
from
INTER. NOGALES ST. & PRO. TEMPLE AVE.
N.E'ly TO SUMMIT SAN JOSE HILLS

Note For Tie To Survey Control System see pgs. 192-203-204-205 + 206

Note: Any Additions or Changes on This Sheet Must be Made or Circled in Red Ink With Date and Name of Person Making Change.

PLEASE RETURN TO
LOS ANGELES COUNTY ENGINEER
700 LOS ANGELES COUNTY ENGINEERING BLDG.

Do not extend this side of this line.

76F309S SAE #247 1

F. B. 1879 Pg. 192

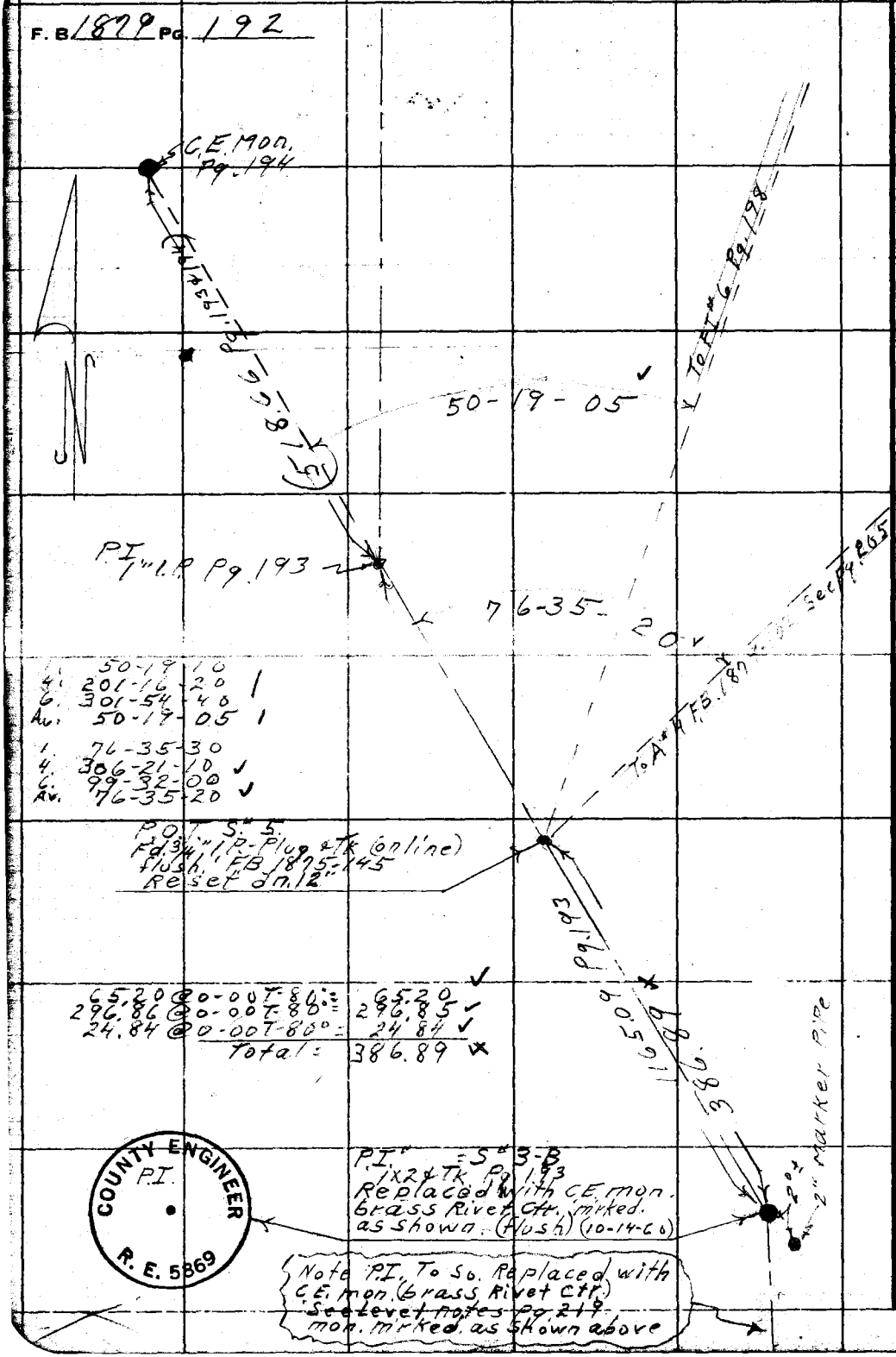

1.	50-19-10
4.	201-16-20
6.	301-54-40
Av.	50-19-05
1.	76-35-30
4.	306-21-10
6.	99-32-00
Av.	76-35-20

65.20 @ 0-00 T-80° =	65.20
296.86 @ 0-00 T-80° =	296.85
24.84 @ 0-00 T-80° =	24.84
Total =	386.89

COUNTY ENGINEER
P.I.
R. E. 5869

PLEASE RETURN TO
LOS ANGELES COUNTY ENGINEER
700 LOS ANGELES COUNTY ENGINEERING BLDG.

Do not extend this side of this line.

Note: Any Additions or Changes on This Sheet Must be Made or Circled in Red Ink With Date and Name of Person Making Change.

Map No. _____ JN 007470 Tape 164 Std 8" °F
Office Work _____ Surveyed by D.E. Holmes
Checked _____ Notes Holmes Date 9-26-60
Date _____ Indexed _____

Contd. Lt. Pg. 194 Contd. Lt. Pg. 194

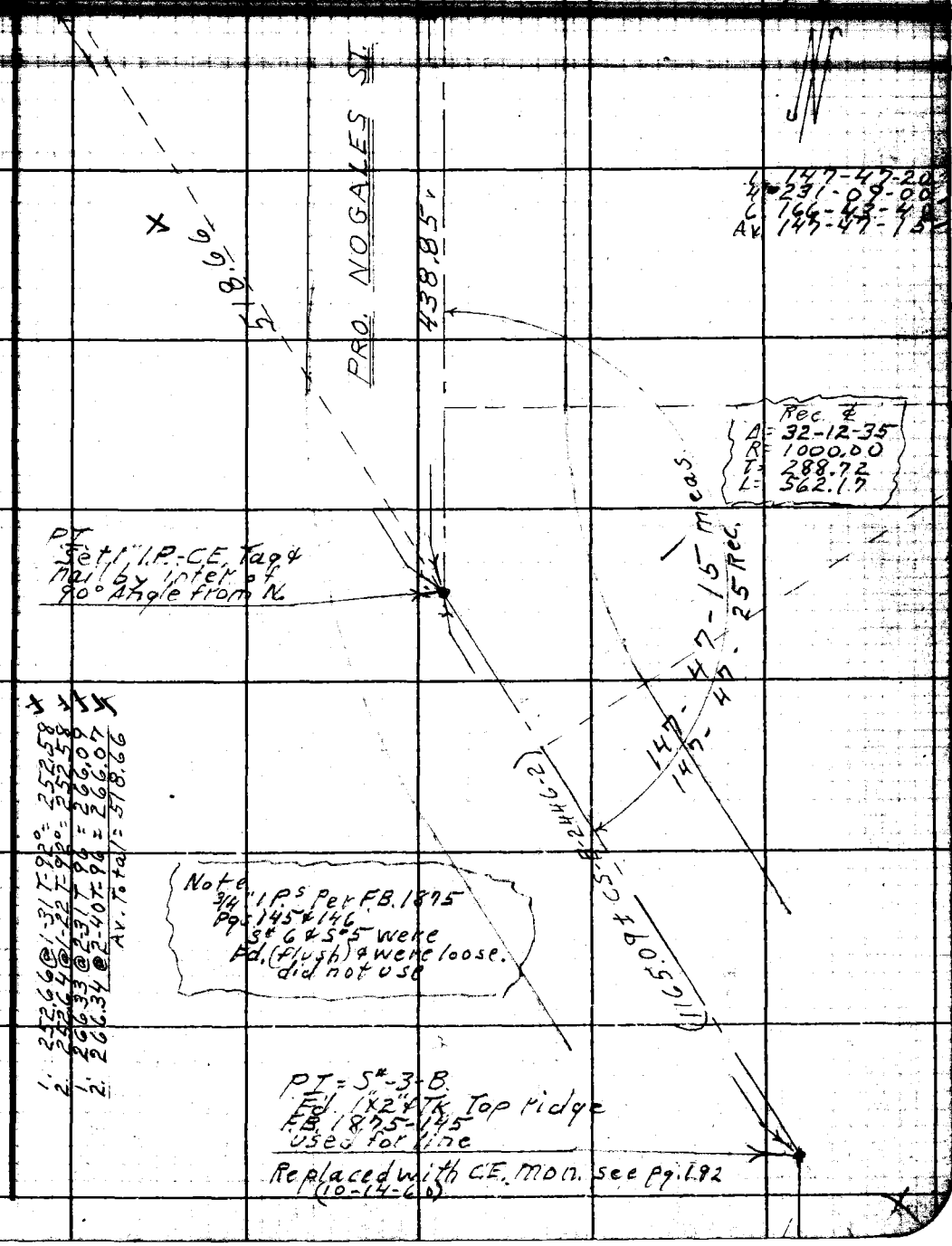

Note: Any Additions or Changes on this Sheet Must be Made or Circled in Red Ink With Date and Name of Person Making Change.

Do not extend this side of this line.

PLEASE RETURN TO
LOS ANGELES COUNTY ENGINEER
700 LOS ANGELES COUNTY ENGINEERING BLDG.

76F3098 S&E #247 11

PLEASE RETURN TO
LOS ANGELES COUNTY ENGINEER
700 LOS ANGELES COUNTY ENGINEERING BLDG.

Note: Any Additions or Changes on This Sheet Must be Made or Circled in Red Ink With Date and Name of Person Making Change.

Do not extend this side of this line.

Whs. 38-E-2

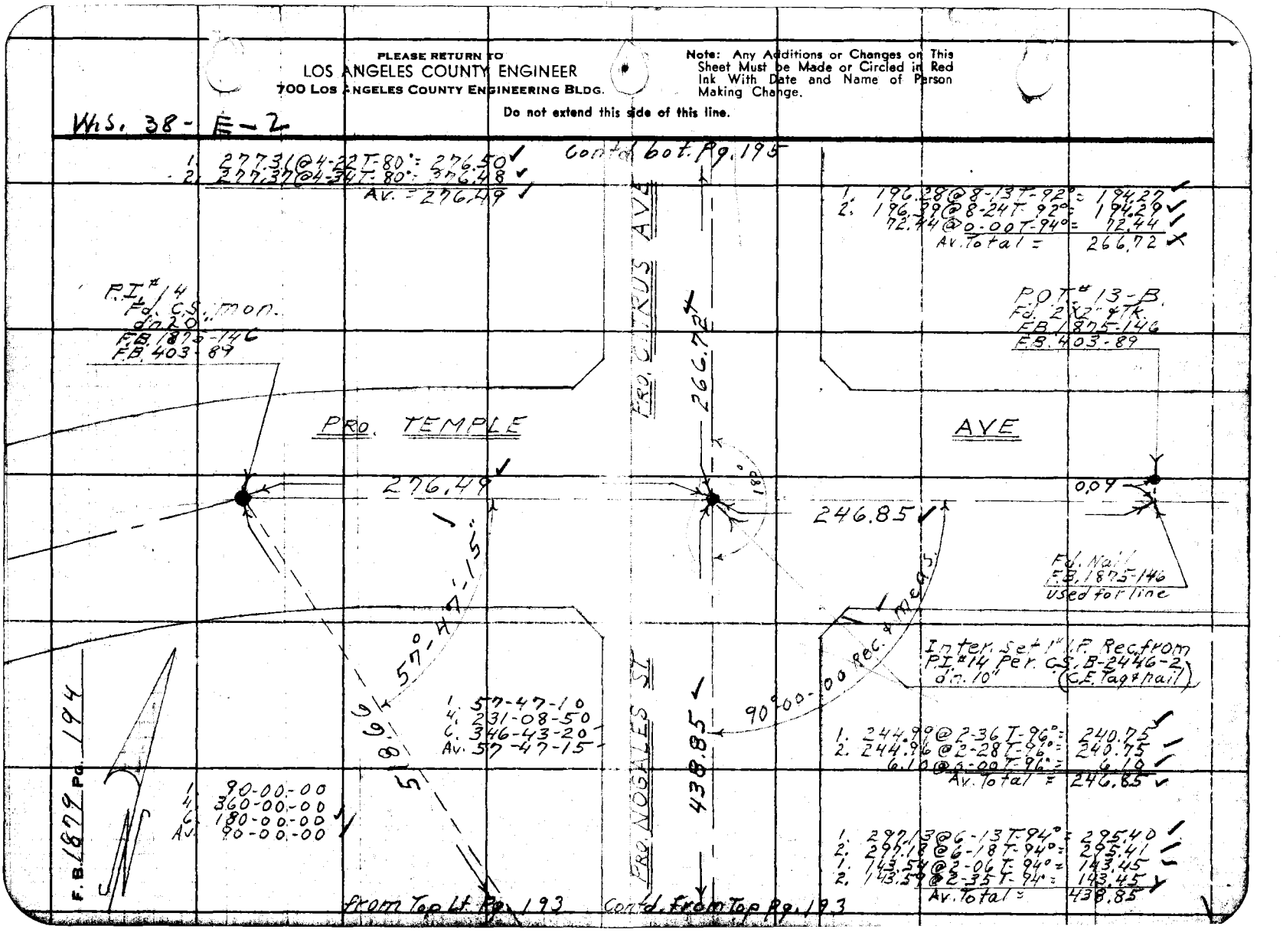

Map No. _____
Office Work _____
Checked _____
Date _____

JN 3074.90 Tape 164 Std 84 °F
Surveyed by D.E. Holmes
Notes Holmes Date 6-26-60
Indexed _____

Contd. bot Pg. 196

2.	298.83 @ 2-52 T-94° =	298.48
1.	258.12 @ 5-06 T-94° =	257.12
2.	[illegible]	259.11
1.	245.56 @ 6-08 T-94 =	244.18
2.	245.68 @ 6-20 T-94° =	244.20
1.	78.34 @ 10-00 T-94° =	77.16
2.	78.32 @ 9-52 T-94° =	77.17
	Av. Total =	876.94

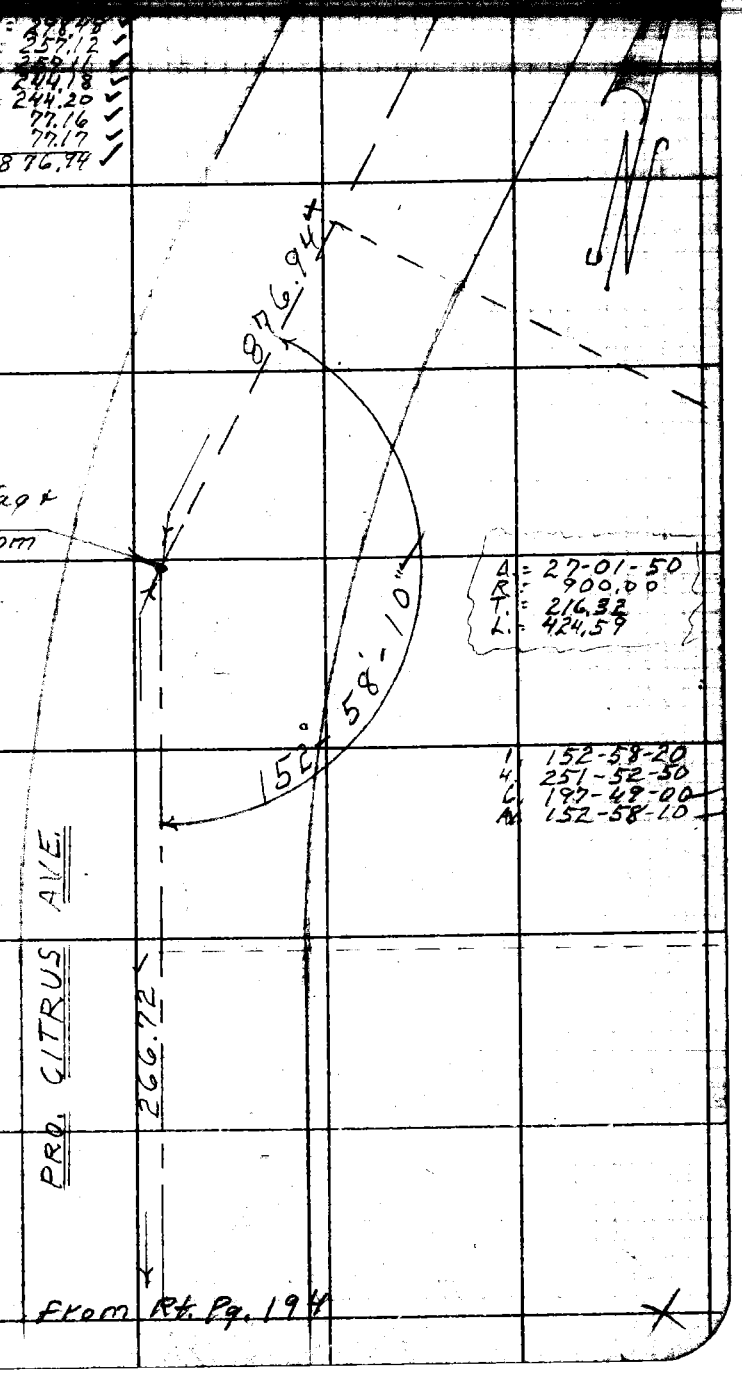

Note: Any Additions or Changes on This Sheet Must be Made or Circled in Red Ink With Date and Name of Person Making Change.

Do not extend this side of this line.

PLEASE RETURN TO
LOS ANGELES COUNTY ENGINEER
700 LOS ANGELES COUNTY ENGINEERING BLDG.

76F309S S&E #247 11-58

F. B. 1879 Pg. 196

Contd. bot. Pg. 197

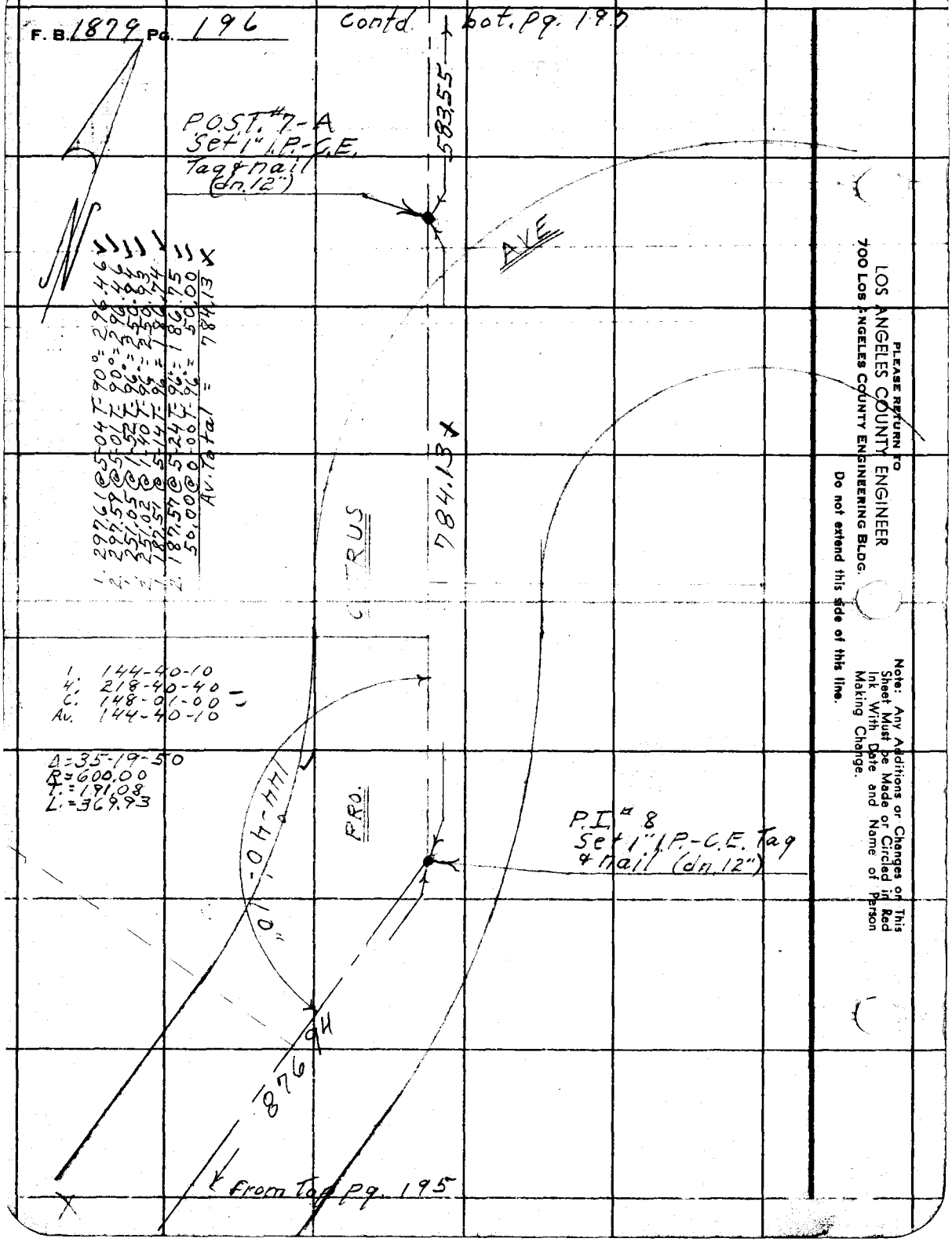

PLEASE RETURN TO
LOS ANGELES COUNTY ENGINEER
700 LOS ANGELES COUNTY ENGINEERING BLDG.

Do not extend this side of this line.

Note: Any Additions or Changes on This Sheet Must be Made or Circled in Red Ink With Date and Name of Person Making Change.

Map No. _____ JN 0074.90 Tape 164 Std 84 °F
Office Work _____ Surveyed by D.E. Holmes
Checked _____ Notes Holmes Date 9-26
Date _____ Indexed _____

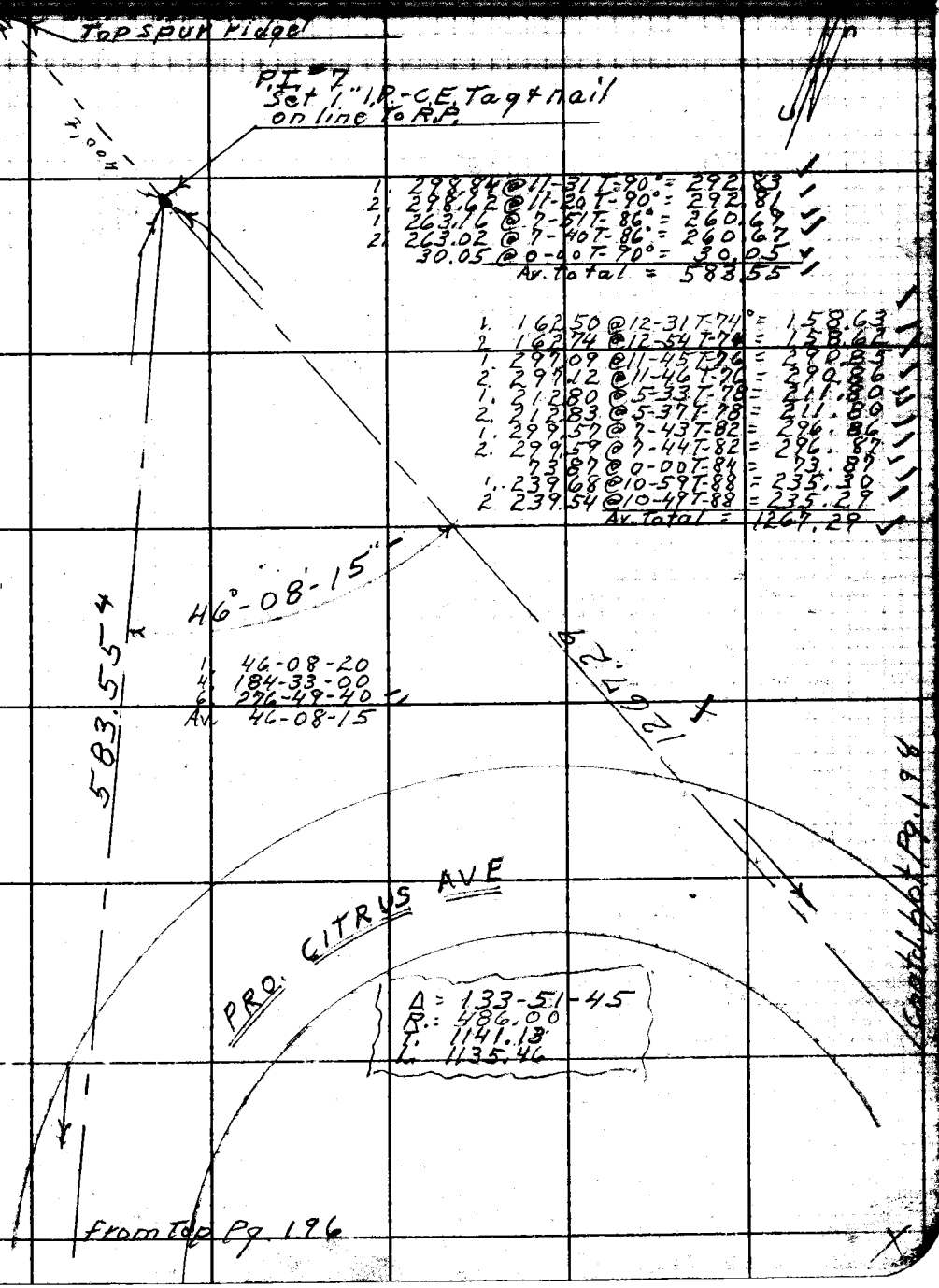

Note: Any Additions or Changes on This Sheet Must be Made or Circled in Red Ink With Date and Name of Person Making Change.

PLEASE RETURN TO
LOS ANGELES COUNTY ENGINEER
700 LOS ANGELES COUNTY ENGINEERING BLDG.
Do not extend this side of this line.

76F309S S&E #247 11-58

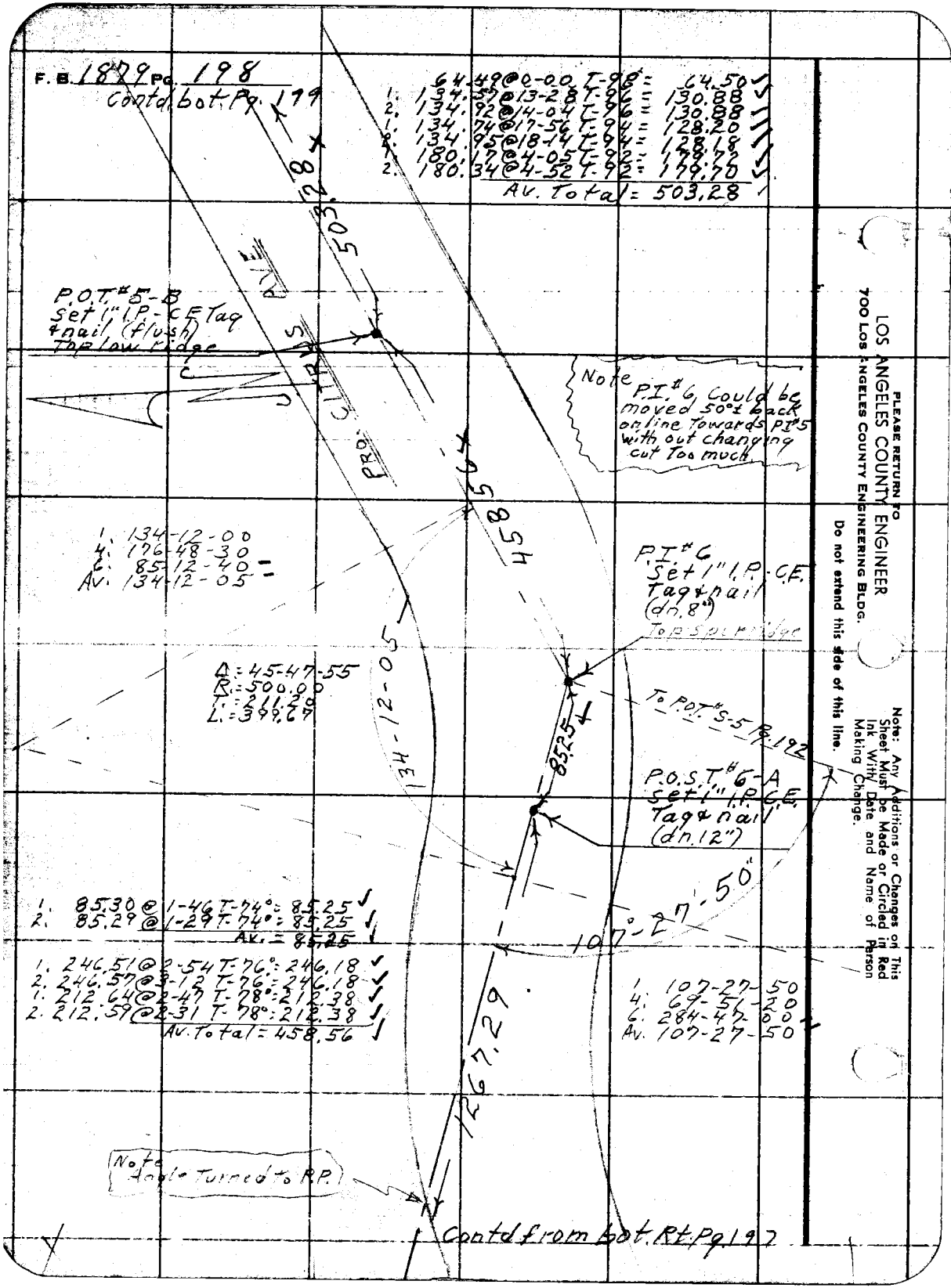

PLEASE RETURN TO
LOS ANGELES COUNTY ENGINEER
700 LOS ANGELES COUNTY ENGINEERING BLDG.
Do not extend this side of this line.

Note: Any Additions or Changes on This Sheet Must be Made or Circled in Red Ink With Date and Name of Person Making Change.

Map No. _____ JN [illegible] Tape 164 Std 84 °F
Office Work _____ Surveyed by D.E. Holmes
Checked _____ Notes Holmes Date 9-27-60
Date _____ Indexed _____

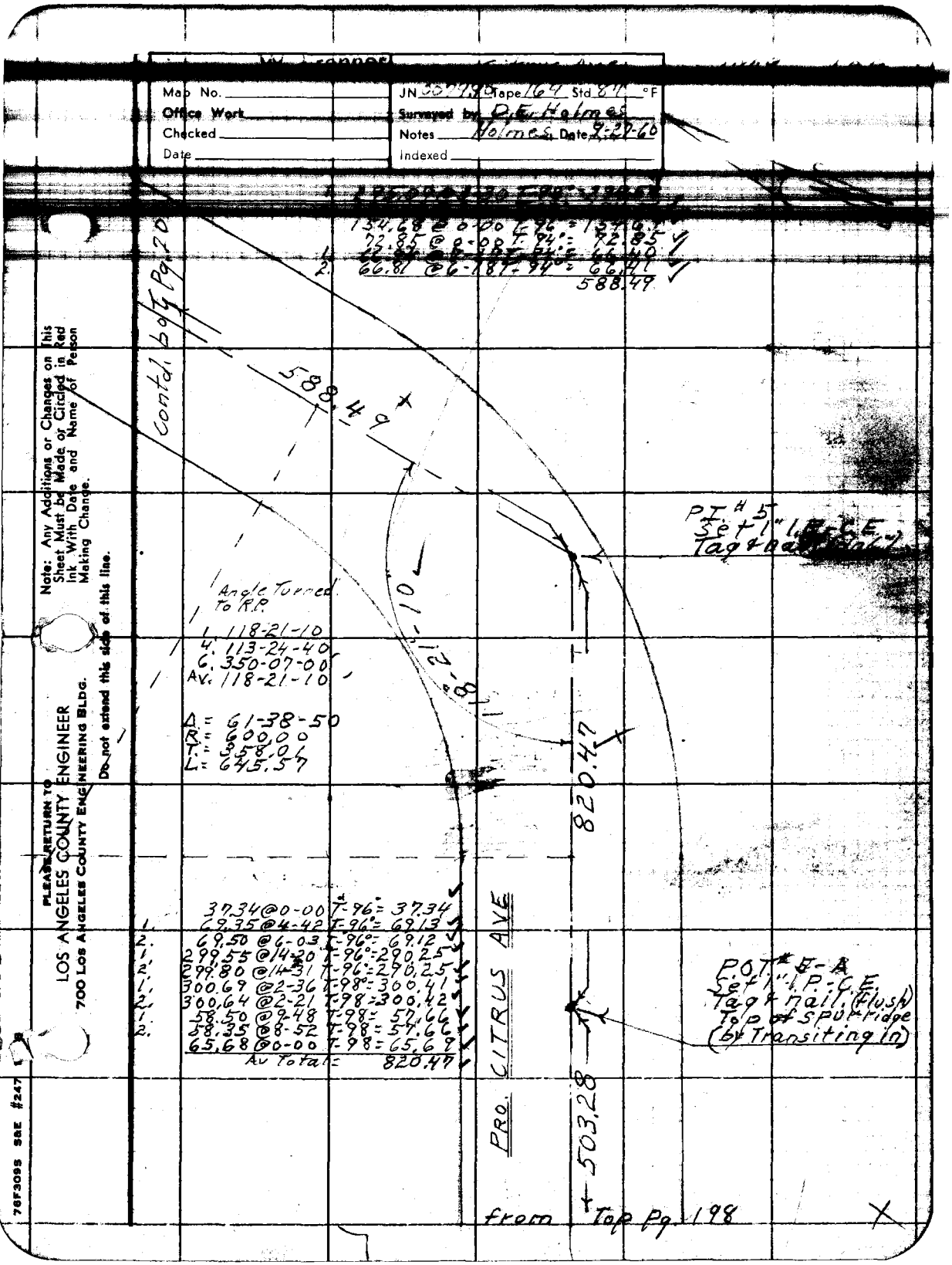

Note: Any Additions or Changes on This Sheet Must be Made or Circled in Red Ink With Date and Name of Person Making Change.

Do not extend this side of this line.

PLEASE RETURN TO
LOS ANGELES COUNTY ENGINEER
700 LOS ANGELES COUNTY ENGINEERING BLDG.

76F309S S&E #247

F.B. 1879 Pg. 200

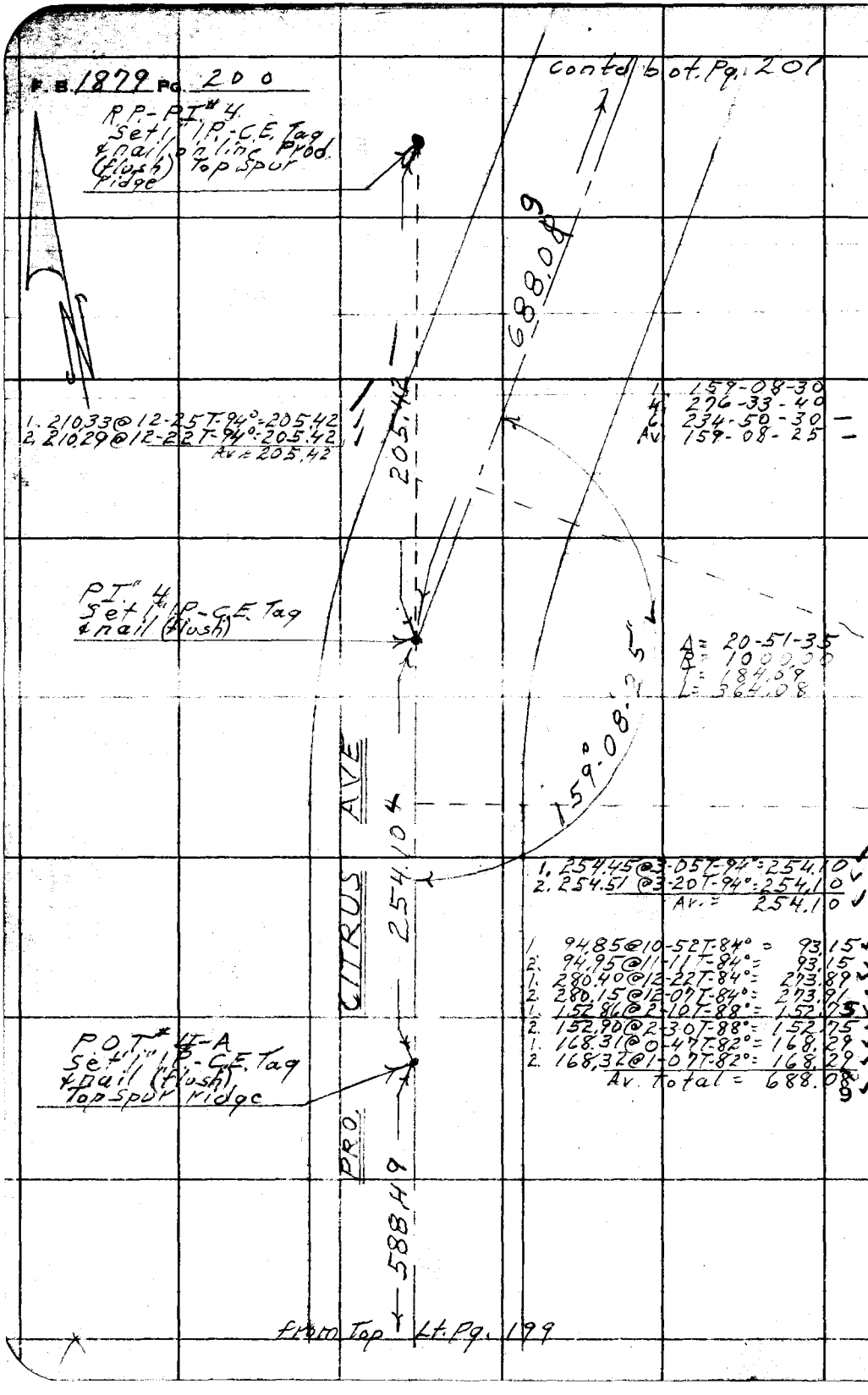

PLEASE RETURN TO
LOS ANGELES COUNTY ENGINEER
700 LOS ANGELES COUNTY ENGINEERING BLDG.

Do not extend this side of this line.

Note: Any Additions or Changes on This Sheet Must be Made or Circled in Red Ink With Date and Name of Person Making Change.

Map No. _____ JN 0074.90 Tape 164 Std 84 °F

Office Work _____ Surveyed by D.E. Holmes

Checked _____ Notes Holmes Date 9-29-60

Date _____ Indexed _____

Contd. bot. p. 202

2. 289.60 @ 7-02 T-84° = 287.42
1. 86.51 @ 2-06 T-86° = 86.45
2. 86.49 @ 1-44 T-86° = 86.44
1. 157.27 @ 5-17 T-86° = 156.63
2. 157.35 @ 5-31 T-86° = 156.62
1. 213.83 @ 8-28 T-84° = 211.50
2. 213.64 @ 8-07 T-84° = 211.50
Av. Total = 741.99

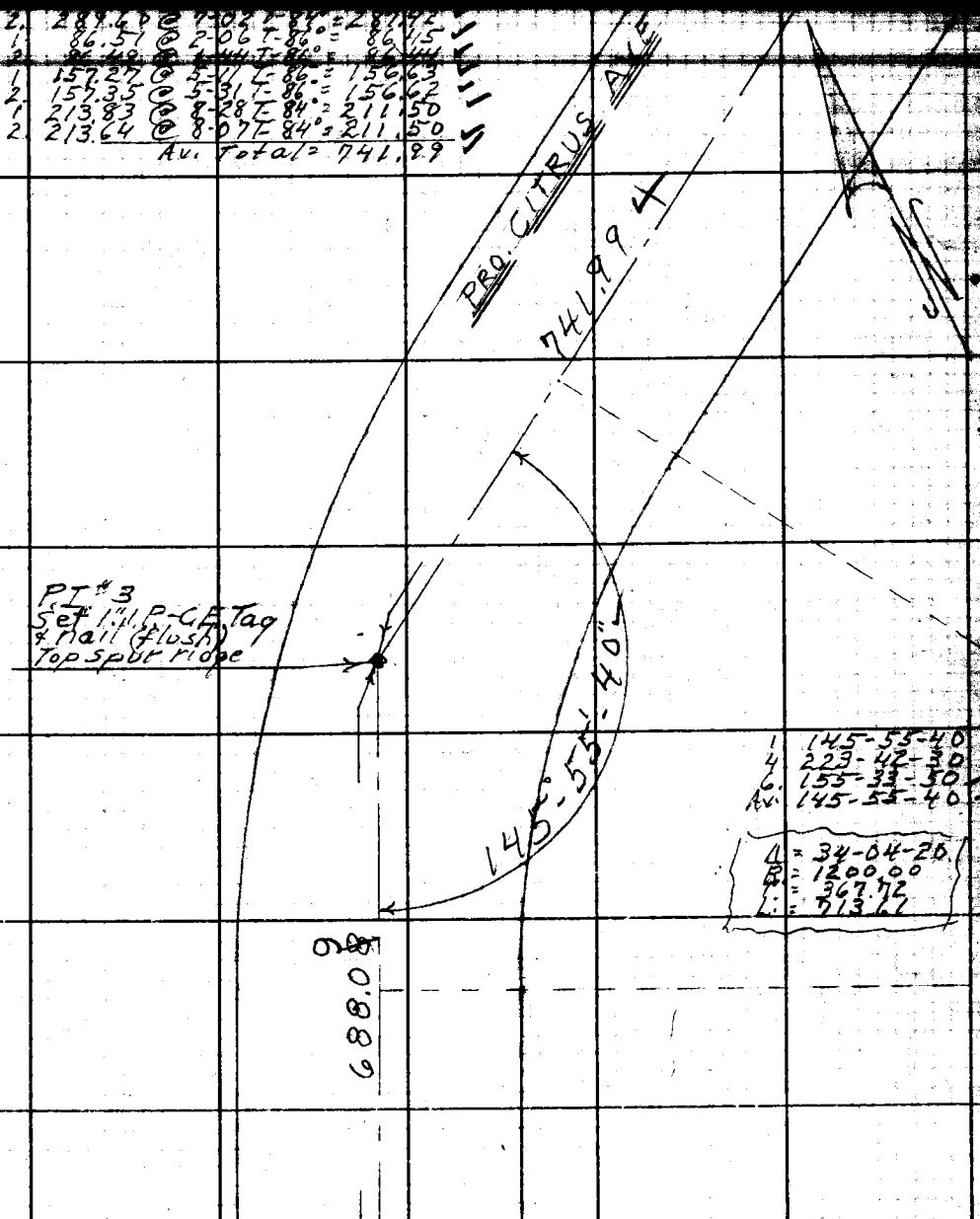

1 145-55-40
4 223-42-30
6. 155-33-50
Av. 145-55-40

Δ = 34-04-20
R = 1200.00
T = 367.72
L = 713.61

From Top Pg. 200

Note: Any Additions or Changes on this Sheet Must be Made or Circled in Red Ink With Date and Name of Person Making Change.

Do not extend this side of this line.

PLEASE RETURN TO
LOS ANGELES COUNTY ENGINEER
700 LOS ANGELES COUNTY ENGINEERING BLDG.

76F309S S&E #247 11-58

PLEASE RETURN TO
LOS ANGELES COUNTY ENGINEER
700 LOS ANGELES COUNTY ENGINEERING BLDG.

Note: Any Additions or Changes on This Sheet Must be Made or Circled in Red Ink With Date and Name of Person Making Change.

Do not extend this side of this line.

F.B. 1879 Pg. 202

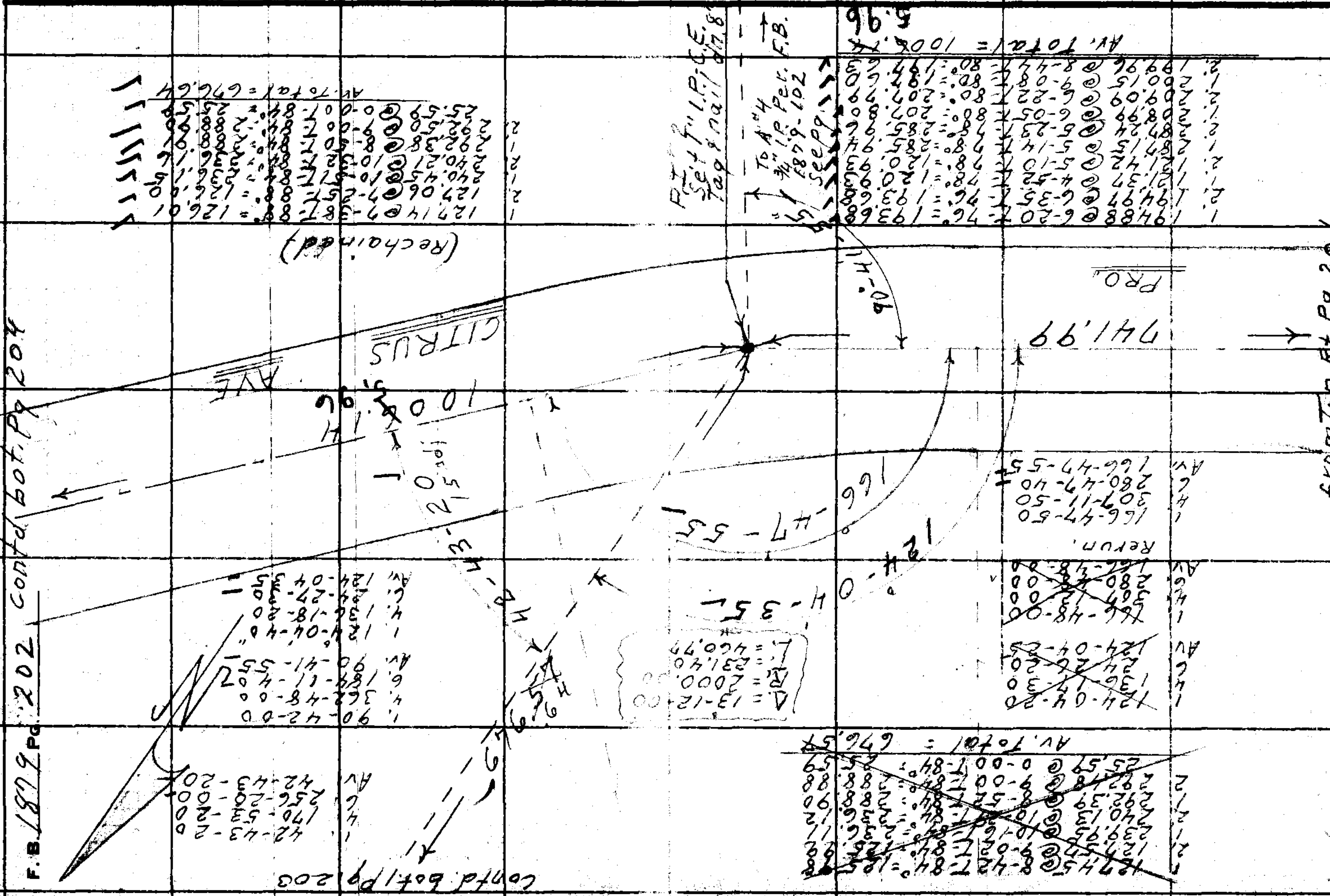

Map No. _____ JN 0074.90 Tape 164 Std 84 °F

Office Work _____ Surveyed by D.E. Holmes

Checked _____ Notes Holmes Date 9-28-60

Date _____ Indexed _____

"BUZZARD" PK.
SURVEY CONTROL
STATION

SAN JOSE

4. 88-46-50
6. 313-10-00
Av. 112-11-40

N. 4,128,163.87
E. 4,323,243.05

"SAN TUZE"
SURVEY Control
Station

COVINA - C-7
F.B.

1. 120°-56'-30"
4. 123-46-30
6. 5-39-40
Av. 120-56-35

1. ~~95-13-40~~
4. ~~20-54-20~~
6. ~~211-21-20~~
Av. ~~95-13-35~~

Re-run

1. 95°-13'-20"
4. 20-53-40
6. 211-20-30
Av. 95-13-25

N62° 41' 25"E 11,163.16

112°-11'-40"
112°-11'-50"
120°-56'-35"

340.30

1. 100.18 @ 5-13 T-84° = 99.77
2. 100.25 @ 5-38 T-84° = 99.77
1. 241.78 @ 5-50 T-84° = 240.54
2. 241.69 @ 5-39 T-84° = 240.53
Av. Total = 340.30

P.O.T.
Set 1" I.P.-C.E.
Tag & nail (flush)
by transiting
in

685.37

95°-13'-25"

Pg. 205

676.64

1. 51.65 @ 10-38 T-80° = 50.76
2. 51.80 @ 11-33 T-80° = 50.75
1. 253.90 @ 13-36 T-80° = 246.77
2. 254.14 @ 13-50 T-80° = 246.76
1. 229.38 @ 6-42 T-80° = 227.80
2. 229.49 @ 6-56 T-80° = 227.80
1. 161.30 @ 7-08 T-80° = 160.05
2. 161.46 @ 7-36 T-80° = 160.05
Av. Total = 685.37

From Lt. Pg. 202

Contd. Lt. Side Pg. 204

Note: Any Additions or Changes on this Sheet Must be Made or Circled in Red Ink With Date and Name of Person Making Change.

Do not extend this side of this line.

PLEASE RETURN TO
LOS ANGELES COUNTY ENGINEER
700 LOS ANGELES COUNTY ENGINEERING BLDG.

76F309S S&E #247 11-58

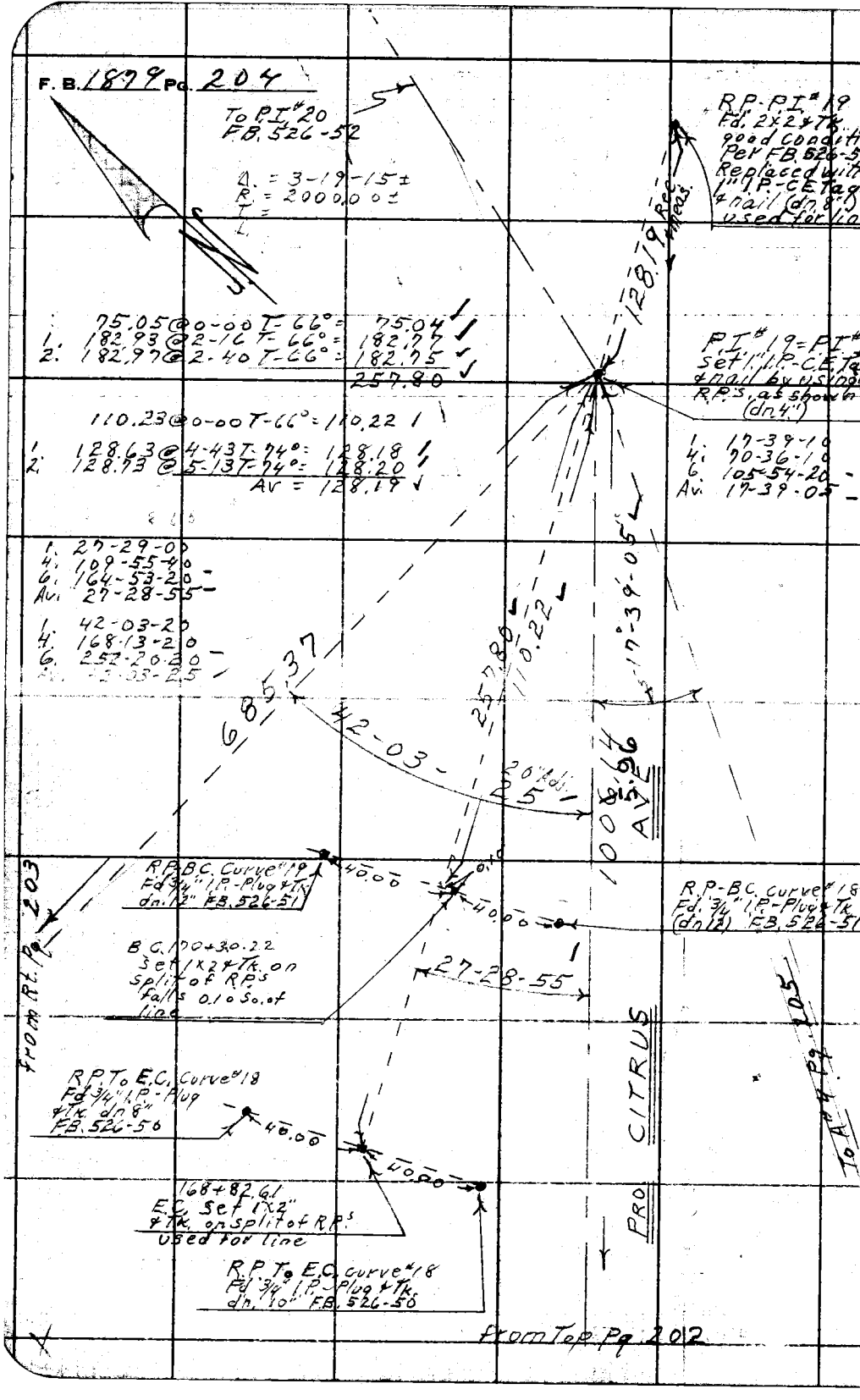

PLEASE RETURN TO
LOS ANGELES COUNTY ENGINEER
700 LOS ANGELES COUNTY ENGINEERING BLDG.

Do not extend this side of this line.

Note: Any Additions or Changes on This Sheet Must be Made or Circled in Red Ink With Date and Name of Person Making Change.

Map No. _____ JN 0074.90 Tape 54 Std 84 °F
Office Work _____ Surveyed by P.E. Holmes
Checked _____ Notes Holmes Date 10-4-60
Date _____ Indexed _____

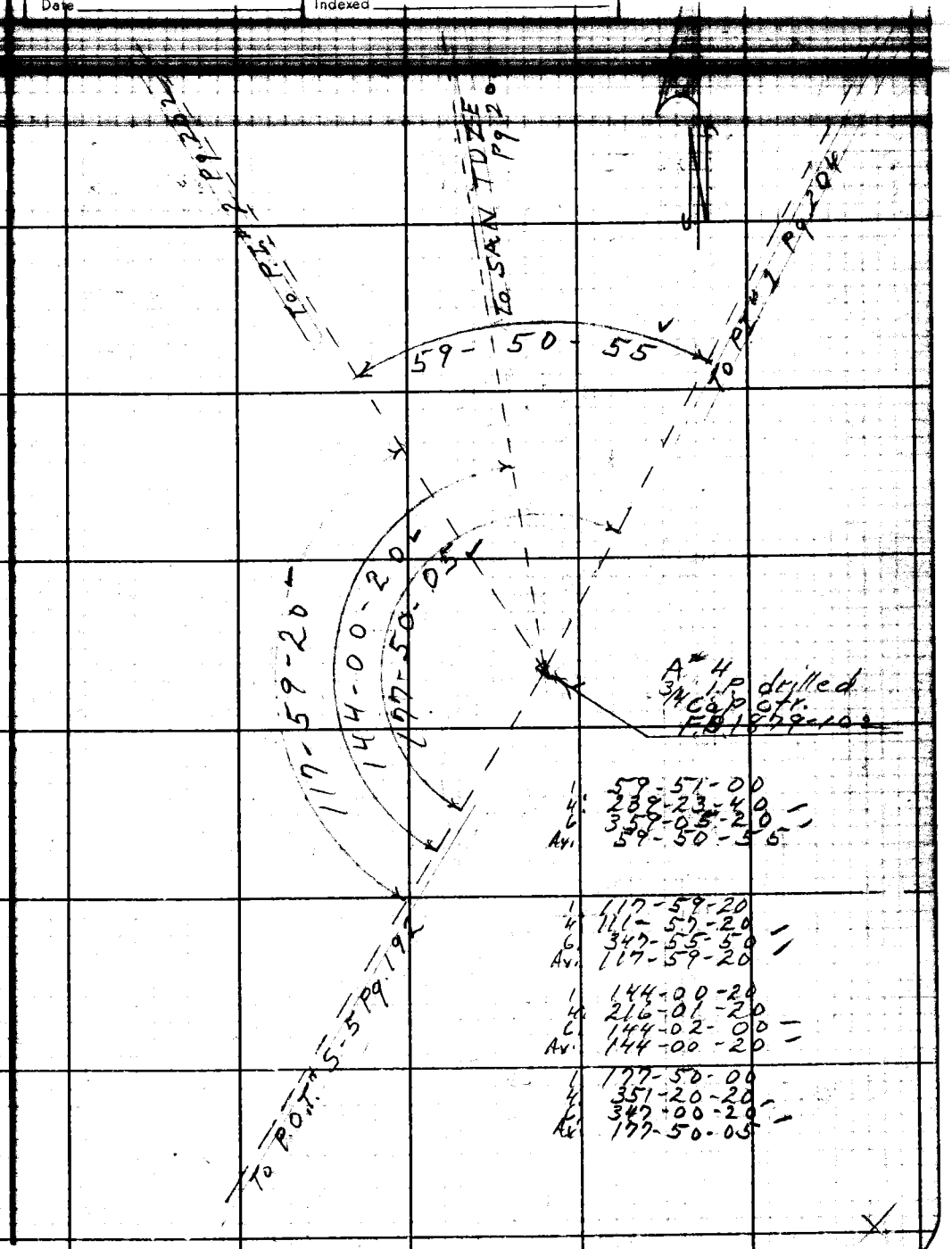

1 59-51-00
4 239-23-40
6 359-05-20
Av. 59-50-55

1 117-59-20
4 111-57-20
6 347-55-50
Av. 117-59-20

1 144-00-20
4 216-01-20
6 144-02-00
Av. 144-00-20

1 177-50-00
4 351-20-20
6 347-00-20
Av. 177-50-05

Note: Any Additions or Changes on This Sheet Must be Made or Circled in Red Ink With Date and Name of Person Making Change.

Do not extend this side of this line.

PLEASE RETURN TO
LOS ANGELES COUNTY ENGINEER
700 LOS ANGELES COUNTY ENGINEERING BLDG.

76F309S S&E #247 11-58

F. B. 1879 Pg. 206

SAN TUZE
COVINA C-7
SURVEY CONTROL STA
Pg. 203

SAN JOSE
SURVEY CONTROL
STA. Pg. 203

TIE TO
SURVEY
CONTROL
SYSTEM

N

1	34-32-10
4	138-08-40
6	207-13-00 ✓
Av	34-32-10 ✓
1	28-15-40
4	113-03-00
6	169-34-20 ✓
Av	28-15-45
1	28-23-40
4	113-34-40
6	170-22-20 ✓
Av.	28-23-45 ✓
1	87-46-40
4	351-07-20
6	166-40-30 ✓
Av.	87-46-45 ✓
1	00-07-00
4	00-31-00
6	00-46-40
Av.	00-46-45 ?
1	57-41-10
4	230-44-40
6	346-07-20 ✓
Av	57-41-10 ✓
1	103-56-20
4	55-45-40
6	263-38-30 ✓
Av.	103-56-25 ✓

contd. Pg. 192

28-23-45
Poor seeing
conditions

34-32-10

PI = S-1
C.S. mon
F.B. 1895-42-43
See Pg. 192.

00-46-45

28-15-45

F.B. 1895-138

161.28 @ 0-00-07-68" = 164.26
236.05 @ 0-00-07-72" = 236.03

40"

87-46

57-41-10

Set 1½" Tk
on line (Hush)

ST

164.26
164.41

CLA PUENTE RD.

C.S. mon (dp 16")
F.B. 1895-138

NOGALES

N 109,762.54
E 4,938,726.90
"LA BREA G-1"
"THACKERY"
"AUG. 73"
SURVEY CONTROL
MON.

"LA BREA G-1"
"THACKERY"
"AUG. 73"
SURVEY CONTROL
MON.

No. LA BREA G-1
IS OUT.

103.56

236.03

PLEASE RETURN TO
LOS ANGELES COUNTY ENGINEER
700 Los Angeles County Engineering Bldg.

Do not extend this side of this line.

Note: Any Additions or Changes on This Sheet Must be Made or Circled in Red Ink With Date and Name of Person Making Change.

768420 353 3-51

PLEASE RETURN TO
LOS ANGELES COUNTY SURVEYOR
725 LOS ANGELES COUNTY ENGINEERING BLDG.

NOTE: ANY ADDITIONS OR CHANGES ON THIS SHEET MUST BE MADE OR CIRCLED IN RED INK, WITH DATE AND NAME OF PERSON MAKING CHANGE.

Do not extend notes this side of this line

B.M.	1ST RUN	DIFF.	2ND RUN	3RD RUN	ADJ. ELEV.	DESCRIPTION

NOTES RED _____ JOB NO. _____ SURVEY OF _____

NOTES CHKD. _____ NOTES BY _____ DATE _____

F.B. _____ PG. _____

B. PG. 1

JOB NO. _____ SURVEY OF _____ NOTES RED. _____
SURVEY BY _____ DATE _____
NOTES BY _____ DATE _____ NOTES CHKD. _____
INDEXED _____ DATE _____ DATE _____

B.M.	1ST RUN	DIFF.	2ND RUN	3RD RUN	ADJ. ELEV.	DESCRIPTION
	2-5.21 2-4.62 59 2-5.21					

Do not extend notes this side of this line

PLEASE RETURN TO
LOS ANGELES COUNTY SURVEYOR
725 LOS ANGELES COUNTY ENGINEERING BLDG.

NOTE: ANY ADDITIONS OR CHANGES ON THIS SHEET MUST BE MADE OR CIRCLED IN RED INK, WITH DATE AND NAME OF PERSON MAKING CHANGE.

769420 353 3-51

NOTES RED. _____ JOB NO. _____ SURVEY OF _____

F. B. 1872 PG. 207

NOTES CHKD. _____ NOTES BY M.A. Walsh Jr. DATE _____

DATE _____ INDEXED _____ DATE _____

DESCRIPTION	ADJ. ELEV.	3RD RUN	2ND RUN	DIFF.	1ST RUN	B.M.
J.N 2074.90						
Proposed Citrus Ave.						
Bench Levels from int						
Carrey Rd & Valley Blvd N.Wly to						
Cameron Ave & Barranca St						
		Instrument # 15097				
		Lower Rods #27820				
		Monuments Set Have				
		1-2" Guard Posts 2'				
		from mon.				

Do not extend notes this side of this line

NOTE: ANY ADDITIONS OR CHANGES ON THIS SHEET MUST BE MADE OR CIRCLED IN RED INK, WITH DATE AND NAME OF PERSON MAKING CHANGE.

PLEASE RETURN TO
LOS ANGELES COUNTY SURVEYOR
725 LOS ANGELES COUNTY ENGINEERING BLDG.

765450 333 3-5

768420 353 3-51

PLEASE RETURN TO
LOS ANGELES COUNTY SURVEYOR
725 LOS ANGELES COUNTY ENGINEERING BLDG.

NOTE: ANY ADDITIONS OR CHANGES ON THIS SHEET MUST BE MADE OR CIRCLED IN RED INK, WITH DATE AND NAME OF PERSON MAKING CHANGE.

Do not extend notes this side of this line

JOB NO. 2074.30 SURVEY OF Proposed Cr. Los Ave NOTES RED.
SURVEY BY A.E. Hanes DATE
NOTES BY M. Abbaneh DATE NOTER/CHKR/ENTER
INDEXED H.E. OB DATE DATE

F.B. 1679 Pg. 208

B.M.	1ST RUN	DIFF.	2ND RUN	3RD RUN	ADJ. ELEV.	DESCRIPTION
FD 11-97	544.973					BM N-97 FD 1376-87
	2.947		2.938			EL 544.973 VALLEY BLVD. &
	547.920	-1.722	-1.723			CARREY RD N.W. COR. 21.7 N.W.
	4.669		4.661			& VALLEY BLVD. & 14± So. & CARREY
TP	543.251					RD. C.E. MON IN WELL WITH COVER
	2.988		2.977			ON. 10"
	546.239	-2.755	-2.752			
	5.743		5.729			
TP	540.496					
	3.470		3.450			
	543.966	-2.899	-2.897			
	6.369		6.347			
TP	537.597					
	2.868		2.850			
	540.465	-2.952	-2.951			
	5.820		5.801			
T.P.	534.645					
	2.731		2.689			
	537.376	-2.390	-2.390			
	5.121		5.079			
T.P.	532.255					
	2.831		2.810			
	535.086	-2.250	-2.251			
	5.081		5.061			
TP	530.005					
	3.285		3.268			
	533.290	-1.418	-1.417			
	4.703		4.685			
TP	528.587					

768420 353 3-51

PLEASE RETURN TO
LOS ANGELES COUNTY SURVEYOR
725 LOS ANGELES COUNTY ENGINEERING BLDG.

NOTE: ANY ADDITIONS OR CHANGES ON THIS SHEET MUST BE MADE OR CIRCLED IN RED INK, WITH DATE AND NAME OF PERSON MAKING CHANGE.

Do not extend notes this side of this line

B.M.	1ST RUN	DIFF.	2ND RUN	3RD RUN	ADJ. ELEV.	DESCRIPTION
TP	528.587					
	3103		3.081			
	531.690	-1.459	-1.461			
	4562		4.542			
T.P.	527.128					
	2882		2.860			
	530.010	-1.469	-1.469			
	4.351		4.329			
TP	525.659					
	2.969		2.944			
	528.628	-1.403	-1.405			
	4.372		4.349			
TP	524.256					
	2.862		2.841			
	527.118	-1.205	-1.204			
	4.067		4.045			
TP	523.051					
	3.303		3.288			
	526.354	-1.670	-1.672			
	4.973		4.960			
TP	521.381					
	3889		3.872			
	525.270	-1.761	-1.760			
	5.650		5.632			
TP	519.620					

NOTES RED. JOB NO. SURVEY OF

NOTES WHRD. BRENNER NOTES BY [illegible] DATE [illegible]

DATE INDEXED [illegible] DATE [illegible]

F.B. 1079 PG. 209

768420 353 3-51

PLEASE RETURN TO
LOS ANGELES COUNTY SURVEYOR
725 LOS ANGELES COUNTY ENGINEERING BLDG.

NOTE: ANY ADDITIONS OR CHANGES ON THIS SHEET MUST BE MADE OR CIRCLED IN RED INK, WITH DATE AND NAME OF PERSON MAKING CHANGE.

Do not extend notes this side of this line

B.M.	1ST RUN	DIFF.	2ND RUN	3RD RUN	ADJ. ELEV.	DESCRIPTION
T.P.	519.620					
	5.102		5.073			
	524.722	+0.342	+0.343			
FD	4.760		4.730			
TBM #1	519.962					TBM #1 EL. 519.962 FB1879-210
	6.455		6.428			S.E. Cor Lemon Rd. & Valley Blvd
	526.417	+2.241	+2.241			Spk in conc. E. end top conc. H.W. of
FD	4.214		4.187			Catch Basin
BM 11-99	522.203					BM 11-99 = U.S. 1176 EL 522.173
	3.028		3.020			Lemon Rd. E. side 100'± So. ℄
	525.231	-2.852	-2.849			S.P.R.R. - Chis □ in No. end
	5.880		5.869			East Abutment
T.P.	519.351					
	6.361		6.341			
	525.712	+3.298	+3.296			
	3.063		3.045			
T.P.	522.649					
	5.125		5.090			
	527.774	+2.040	+2.040			
	3.085		3.050			
TP	524.689					
	5.033		5.015			
	529.722	+2.703	+2.706			
	3.330		3.309			
TP	526.392					
	5.206		5.155	5.135		
	531.598	+2.086	+2.091	+2.092		
	3.120		3.064	3.043		
T.P.	528.478					

JOB NO. 2074.90 SURVEY OF Proposed Citrus Ave NOTES RED.
SURVEY BY D.F. Holmes DATE W. J. BRENNER
NOTES BY M.A. Walsh Jr DATE 10-11-60 NOTES CHKD.
INDEXED B.E. Off DATE DATE

F.B. 1879 PG. 210

76S420 353 3-51

PLEASE RETURN TO
LOS ANGELES COUNTY SURVEYOR
725 LOS ANGELES COUNTY ENGINEERING BLDG.

NOTE: ANY ADDITIONS OR CHANGES ON THIS SHEET MUST BE MADE OR CIRCLED IN RED INK, WITH DATE AND NAME OF PERSON MAKING CHANGE.

Do not extend notes this side of this line

B.M.	1ST RUN	DIFF.	2ND RUN	3RD RUN	ADJ. ELEV.	DESCRIPTION
TP	528.478					
	5.706		5.677			
	534.184	+3.017	+3.017			
	2.689		2.660			
T.P.	531.495					
	5.268		5.245			
	536.763	+4.157	+4.159			
	1.111		1.086			
TBM #2	535.652					TBM #2 EL 535.652 FB 1879 N
	3.922		3.904			LEMON AVE & CARREY RD - B[illegible]
	539.574	+1.161	+1.161			IN E. SIDE P.P. # 303648E L[illegible]
	2.761		2.743			of INT.
TP	536.813					
	5.921		5.897	5.873		
	542.734	+3.881	+3.887	+3.883		
	2.040		2.010	1.990		
TP	540.694					
	6.353		6.322			
	547.047	+4.644	+4.644			
	1.709		1.678			
TP	545.338					
	6.163		6.125			
	551.501	+0.193	+0.191			
	5.970		5.934			
TBM #3	545.531					TBM #3 EL 545.531 FB 1879 N
	4.946		4.928			LEMON AVE & VEJAR RD - Bt S[illegible]
	550.477	+1.974	+1.975			IN CONC. IN S.W. CONC. BRIDGE AB[illegible]
	2.972		2.953			40'± E. ℄ LEMON AVE.
TP	547.505					

NOTES RED. _____ JOB NO. _____ SURVEY OF _____

NOTES CHKD. _____ NOTES BY _____ DATE _____

DATE _____ INDEXED _____ H. E. OH DATE _____

F.B. 1879 PG [illegible]

JOB NO. 2074.90 SURVEY OF Proposed Citrus Ave NOTES RED.
SURVEY BY D.E. Holmes DATE
NOTES BY M.A. Warsh Jr DATE 10-11-60 NOTES CHKD. W. L. BRENNER
INDEXED H.E. OD DATE DATE

F.B. 1879 PG. 212

769420 353 3-51

PLEASE RETURN TO
LOS ANGELES COUNTY SURVEYOR
725 LOS ANGELES COUNTY ENGINEERING BLDG.

NOTE: ANY ADDITIONS OR CHANGES ON THIS SHEET MUST BE MADE OR CIRCLED IN RED INK, WITH DATE AND NAME OF PERSON MAKING CHANGE.

Do not extend notes this side of this line

B.M.	1ST RUN	DIFF.	2ND RUN	3RD RUN	ADJ. ELEV.	DESCRIPTION
TP	547.505					
	~~5.094~~		~~5.062~~	~~5.038~~		
	~~552.599~~	~~+1.984~~	~~+1.977~~	~~+1.98~~		
	~~3.110~~		~~3.085~~	~~3.055~~		
	~~549.489~~					
TP	547.505					
	5.012		4.999	4.982		
	552.517	+1.112	+1.116	+1.114		C.S. Mon P.O.S.T. FB 526-35
FD. P.O.S.T.	3.900		3.883	3.868		C.S. Mon in well with cover
CS Mon	548.617					No Rep. Use ctr. br cap
	5.804		5.775			
	554.421	+3.424	+3.426			
	2.380		2.349			
TP	552.041					
	6.241		6.213			
	558.282	+3.612	+3.612			
	2.629		2.601			
TP	555.653					
	3.733		3.695			
	559.386	+1.106	+1.107			
	2.627		2.588			
T.P	556.759					
	5.510		5.490			
	562.269	+3.141	+3.140			
	2.369		2.350			
TP	559.900					

76S420 353 3-51

PLEASE RETURN TO
LOS ANGELES COUNTY SURVEYOR
725 LOS ANGELES COUNTY ENGINEERING BLDG.

NOTE: ANY ADDITIONS OR CHANGES ON THIS SHEET MUST BE MADE OR CIRCLED IN RED INK, WITH DATE AND NAME OF PERSON MAKING CHANGE.

Do not extend notes this side of this line

B.M.	1ST RUN	DIFF.	2ND RUN	3RD RUN	ADJ. ELEV.	DESCRIPTION
TP	559.900 ✓					
	5.864 ✓		5818			
	565.764 ✓	+3.612	+3.612			
	2.252		2.206			
TP	563.512 ✓					
	6.614 ✓		6.594	6.581		
	570.126 ✓	+4.656	+4.661	+4.660		
	1.958 ✓		1.933	1.921		
FD. CS. Mon	568.168 ✓					C.S. Mon. FB -
	8.340 ✓		8.323			℄ Int Lemon Ave & La Puente Rd
	576.508 ✓	+7.920	+7.920			No Ref Use Ctr Bk Curb
	0.420 ✓		0.403			
T.P.	576.088 ✓					
	8.818		8.788			
	584.906 ✓	+8.097	+8.096			
	0.721 ✓		0.692			
T.P	584.185 ✓					
	8.000 ✓		7.948			
	592.185 ✓	+6.958	+6.958			
	1.042 ✓		0.990			
TP	591.143 ✓					
	5.810 ✓		5.770			
	596.953 ✓	+3.003	+3.002			
	2.807 ✓		2.768			
SET TBM#4	594.146 ✓					TBM#4 El FB 1872
	2.361 ✓		2.330			800'± West Int La Puente Rd &
	596.507 ✓	-4.209	-4.210			Lemon Ave, No. side
	6.570 ✓		6540			Spk in T. Pole No. side La Puente
TP	589.937 ✓					Rd.

NOTES RED. _____ JOB NO. _____ SURVEY OF _____

NOTES CHKD. BRENNER NOTES BY _____ DATE _____

DATE _____ INDEXED H. E. OD DATE _____

F.B. 1873 PG. 113

76S420 353 3-51

PLEASE RETURN TO
LOS ANGELES COUNTY SURVEYOR
725 LOS ANGELES COUNTY ENGINEERING BLDG.

NOTE: ANY ADDITIONS OR CHANGES ON THIS SHEET MUST BE MADE OR CIRCLED IN RED INK, WITH DATE AND NAME OF PERSON MAKING CHANGE.

Do not extend notes this side of this line

B.M.	1ST RUN	DIFF.	2ND RUN	3RD RUN	ADJ. ELEV.	DESCRIPTION
TP	589.937 ✓					
	1.713		1.695			
	591.650 ✓	-5.216	-5.215			
	6.929		6.910			
TP	584.721 ✓					
	~~1.928~~		~~1.891~~			
	~~586.649~~	~~-4.913~~	~~[illegible]~~			
	~~6.841~~		~~7.00[illegible]~~			
TP	~~579.808~~					
TP	584.721 ✓					
	1.882		1.863			
	586.603 ✓	-5.107	-5.110			
	6.989		6.973			
TP	579.614 ✓					
	1.571		1.553			
	581.185 ✓	-5.169	-5.170			
	6.740		6.723			
TP	574.445 ✓					
	2.249		2.222			
	576.694 ✓	-1.870	-1.869			
	4.119		4.091			
FD BM	572.575 ✓					B.M. EL FD 1879-214
	0.440		0.389	0.372		La Puente Rd .4 mi West INT, Lemon Ave
	573.015 ✓	-7.855	-7.859	-7.862		No. side
	8.295		8.248	8.234		Br. Tag & N. in lead marked B.M. L.A.
TP	564.720 ✓					Co. Rd Dept cdr. conc H.W

JOB NO. 2074.90 SURVEY OF Proposed Citrus Ave NOTES RED.
SURVEY BY D.E. Holmes DATE
NOTES BY M.A. Wilson Jr DATE 10-13-60 NOTES CHKD. W. J. BRENNER
INDEXED H. E. Ott DATE DATE

F.B. 1879 PG. 214

768420 353 3-51

PLEASE RETURN TO
LOS ANGELES COUNTY SURVEYOR
725 LOS ANGELES COUNTY ENGINEERING BLDG.

NOTE: ANY ADDITIONS OR CHANGES ON THIS SHEET MUST BE MADE OR CIRCLED IN RED INK, WITH DATE AND NAME OF PERSON MAKING CHANGE.

Do not extend notes this side of this line

B.M.	1ST RUN	DIFF.	2ND RUN	3RD RUN	ADJ. ELEV.	DESCRIPTION
TP	564.720					
	1.773		1.751			
	566.493	-5.309	-5.311			
	7.082		7.062			
TP	559.411					
	1.631		1.619	1.594		
	561.042	-5.343	-5.334	-5.346		
	6.974		6.953	6.940		
TP	554.068					
	1.349		1.321			
	555.417	-5.232	-5.229			
	6.581		6.550			
TP	548.836					
	1.354		1.322			
	550.190	-5.697	-5.699			
	7.051		7.021			
TP	543.139					
	1.954		1.938			
	545.093	-4.354	-4.352			
	6.308		6.290			
TP	538.785					
	1.679		1.619			
	540.464	-5.076	-5.078			
	6.755		6.697			
TP	533.709					
	1.970		1.947			
	535.679	-5.036	-5.036			
	7.006		6.983			
TP	528.673					

NOTES RED. _____ JOB NO. _____ SURVEY OF _____

NOTES CHKD. BRENNER NOTES BY [illegible] DATE [illegible]

DATE _____ INDEXED H. E. OIT DATE _____

F.B. 1879 PG. 215

768420 353 3-51

PLEASE RETURN TO
LOS ANGELES COUNTY SURVEYOR
725 LOS ANGELES COUNTY ENGINEERING BLDG.

NOTE: ANY ADDITIONS OR CHANGES ON THIS SHEET MUST BE MADE OR CIRCLED IN RED INK, WITH DATE AND NAME OF PERSON MAKING CHANGE.

Do not extend notes this side of this line

B.M.	1ST RUN	DIFF.	2ND RUN	3RD RUN	ADJ. ELEV.	DESCRIPTION
T.P.	528.673					
	1.889		1.859			
	530.562	-4.542	-4.541			
	6.431		6.400			
T.P.	524.131					
	1.324		1.298			
	525.455	-5.444	-5.443			
	6.768		6.741			
FD TP	518.687					BM EL FB 1879-216
	1.408		1.350			La Puente Rd .9 mi. West Int Lemon
	520.095	-4.090	-4.091			Ave No. side
	5.498		5.441			Br. Tsc & N in lead marked L.A.C. Rd. Dept
B.M.	514.597					ctr. conc. H.W.
	1.400		1.369	1.303		
	515.997	-5.041	-5.054	-5.056		
	6.441		6.423	6.359		
T.P.	509.556					
	2.383		2.339			
	511.939	-3.720	-3.722			
	6.103		6.061			
T.P.	505.836					
	2.537		2.490			
	508.373	-3.139	-3.140			
	5.676		5.630			
TP	502.697					
	2.230		2.200			
	504.927	-3.210	-3.209			
	5.440		5.409			
TP	499.487					

JOB NO 2074.90 SURVEY OF Proposed Citrus Ave NOTES RED.
SURVEY BY D.E. Holmes DATE
NOTES BY M.A. Walsh Jr. DATE 10-13-60 NOTES CHKD. W. J. BRENNER
INDEXED H. E. Ott DATE DATE

F.B. 1879 PG. 216

76S420 353 3-51

PLEASE RETURN TO
LOS ANGELES COUNTY SURVEYOR
725 LOS ANGELES COUNTY ENGINEERING BLDG.

NOTE: ANY ADDITIONS OR CHANGES ON THIS SHEET MUST BE MADE OR CIRCLED IN RED INK, WITH DATE AND NAME OF PERSON MAKING CHANGE.

Do not extend notes this side of this line

B.M.	1ST RUN	DIFF.	2ND RUN	3RD RUN	ADJ. ELEV.	DESCRIPTION
TP	499.487 ✓					
	3.403		3.374			
	502.890 ✓	-2.401	-2.403			
	5.804		5.777			
BM Fd.	497.086 ✓					B.M. EL. FB 1879-217
	6.389		6.362			LA PUENTE RD 1.1 MI WEST INT [illegible]
	503.475 ✓	-0.761	-0.760			AVE NO. SIDE
	7.150		7.122			BR. TAG & N. IN LEAD MARKED L.A. [illegible]
T.P.	496.325 ✓					RD. DEPT 1'± W. of E. END SO. [illegible]
	1.988		1.961			
	498.313 ✓	-4.975	-4.975			
	6.963		6.936			
T.P.	491.350 ✓					
	2.430		2.407			
	493.780 ✓	-5.440	-5.441			
	7.070		7.048			
T.P.	486.710 ✓					
	2.170		2.158			
	488.880 ✓	-4.290	-4.288			
	6.460		6.446			
TP	482.420 ✓					
	2.861		2.840			
	485.281 ✓	-3.514	-3.515			
	6.375		6.355			
Fd. TBM #5	478.906 ✓					TBM EL FB 1879-217
	2.150		2.111			LA PUENTE RD 1.4 MI. WEST INT [illegible]
	481.056 ✓	-4.560	-4.561			AVE NO. SIDE
	6.710		6.672			BR. TAG & N IN LEAD MARKED L.A. [illegible]
TP	474.346 ✓					RD. DEPT 1'± W. of E. END SO. [illegible]

NOTES RED. _____ JOB NO. _____ SURVEY OF _____

NOTES CARD. DRENNER NOTES BY [illegible] DATE [illegible]

DATE _____ INDEXED H. E. OTT DATE _____

F.B. 1879 PG. 217

F.B. 1879 Pg. 218

JOB NO. 2074.90 SURVEY OF Proposed Citrus Ave NOTES RED. DATE

SURVEY BY D.E. Holmes NOTES CHKD. W. J. BRENNER

NOTES BY M.A. Walsh Jr. DATE 10-13-60

INDEXED H. E. Ott DATE

76S420 353 3-51

PLEASE RETURN TO
LOS ANGELES COUNTY SURVEYOR
725 LOS ANGELES COUNTY ENGINEERING BLDG.

NOTE: ANY ADDITIONS OR CHANGES ON THIS SHEET MUST BE MADE OR CIRCLED IN RED INK, WITH DATE AND NAME OF PERSON MAKING CHANGE.

Do not extend notes this side of this line

B.M.	1ST RUN	DIFF.	2ND RUN	3RD RUN	ADJ. ELEV.	DESCRIPTION
TP	474.346 ✓					
	2.854		2.830			
	477.200 ✓	-4.775	-4.774			
	7.629		7.604			
C.S.Mon. Fd.	469.571 ✓					C.S.Mon EL FB 744-169, FB1875-139
	1.680		1.639			La Puente Rd. 602.89' East Int
	471.251 ✓	-4.778	-4.777			Nogales St.
	6.458		6.416			C.S.Mon 16" Below surface
TP	464.793 ✓					ctr. Br. Cap
	3.363		3.338			
	468.156 ✓	-1.933	-1.931			
	5.296		5.269			
TP	462.860 ✓					
	3.687		3.659			
	466.547 ✓	-2.833	-2.833			
	6.520		6.492			
C.S.Mon (Fd)	460.027 ✓					C.S.Mon EL FB 744-169
	8.129 ✓		8.100			FB 1875-138
	468.156	+5.907	+5.910			℄ Int La Puente Rd & Nogales St
	2.222		2.190			C.S.Mon 16" Below surface
TP	465.934 ✓					ctr. Br. Cap.
	7.821		7.788			
	473.755 ✓	+6.785	+6.784			
	1.036		1.004			
	472.719 ✓					
	7.098		7.063			
TP	479.817 ✓	+4.936	+4.934			
	2.162		2.129			
	477.655 ✓					

76S420 353 3-51

PLEASE RETURN TO
LOS ANGELES COUNTY SURVEYOR
725 LOS ANGELES COUNTY ENGINEERING BLDG.

NOTE: ANY ADDITIONS OR CHANGES ON THIS SHEET MUST BE MADE OR CIRCLED IN RED INK, WITH DATE AND NAME OF PERSON MAKING CHANGE.

Do not extend notes this side of this line

B.M.	1ST RUN	DIFF.	2ND RUN	3RD RUN	ADJ. ELEV.	DESCRIPTION
TP	477.655					
	5.512		5.481			
	483.167	+1.960	+1.959			
	3.552		3.522			
TP	479.615					
	4.591		4.563			
	484.206	+2.369	+2.369			
	2.222		2.194			
TP	481.984					
	7.220		7.205			
	489.204	+6.729	+6.727			
	0.491		0.478			
T.P	488.713					
	7.093		7.083			
	495.806	+4.550	+4.550			
	2.543		2533			
T.P.	493.263					
	5.260		5.128			
	498.523	+2.468	+2.469			
	2792		2.659			
BM (set)	495.731					PI 3/4" IP dn 3" per FB 1875 2-143
	8.416		8.391			C.S. MAP B-2446-2
	504.147	+7.704	+7.703			REPLACED WITH STD C.E. B.M. M[illegible]
	0.712		0.688			See F.B. 1875-142+143 S-[illegible]
TP	503.435					
	10.312		10.287			
	513.747	+10.064	+10.064			
	0.248		0.223			
	513.499					

NOTES RED. _____ JOB NO. _____ SURVEY OF _____

NOTES CHKD. BRENNER NOTES BY [illegible] DATE [illegible]

DATE _____ INDEXED _____ DATE _____

F.B. 1879 PG. 219

76S420 353 3-51

PLEASE RETURN TO
LOS ANGELES COUNTY SURVEYOR
725 LOS ANGELES COUNTY ENGINEERING BLDG.

NOTE: ANY ADDITIONS OR CHANGES ON THIS SHEET MUST BE MADE OR CIRCLED IN RED INK, WITH DATE AND NAME OF PERSON MAKING CHANGE.

Do not extend notes this side of this line

B.M.	1ST RUN	DIFF.	2ND RUN	3RD RUN	ADJ. ELEV.	DESCRIPTION
TP	513.499 ✓					
	7.942		7.922			
	521.441 ✓	+4.832	+4.829			
	3.110		3.093			
T.P	518.331 ✓	–				
	4.420		4.373			
	522.751 ✓	+0.380	+0.380			
	4.040		3.993			
TP	518.711 ✓					
	5.806		5.772			
	524.517 ✓	+0.057	+0.055			
	5.749		5.717			
T.P.	518.768 ✓					
	4.558		4.521			
	523.326 ✓	+2.025	+2.023			
	2.533		2.498			
T.P.	520.793 ✓					
	9.183		9.149			
	529.976 ✓	+6.542	+6.543			
	2.641		2.606			
T P.	527.335 ✓					
	6.701		6.626			
	534.036 ✓	+5.477	+5.477			
	1.224		1.149			
TP	532.812 ✓					
	2.738		2.703			
	535.550 ✓	-7.304	-7.305			
	10.042		10.008			
TP	525.508 ✓					

JOB NO. 2074.90 SURVEY OF Proposed Citrus Ave NOTES RED.
SURVEY BY D.E. Holmes DATE
NOTES BY M.A. Walsh Jr. DATE 10-14-60 NOTES W.H.D. BRENNER
INDEXED H. E. Ott DATE DATE

F.B. 1879 PG. 220

76S420 353 3-51

PLEASE RETURN TO
LOS ANGELES COUNTY SURVEYOR
725 LOS ANGELES COUNTY ENGINEERING BLDG.

NOTE: ANY ADDITIONS OR CHANGES ON THIS SHEET MUST BE MADE OR CIRCLED IN RED INK, WITH DATE AND NAME OF PERSON MAKING CHANGE.

Do not extend notes this side of this line

B.M.	1ST RUN	DIFF.	2ND RUN	3RD RUN	ADJ. ELEV.	DESCRIPTION
T.P.	525.508					
	5.087		5.069			
	530.595	+3.006	+3.007			
	2.081		2062			
TP	528.514					
	6.650		6.604			
	535.164	+4.146	+4.144			
	2.504		2460			
TP	532.660					
	9.038		9.018			
	541.698	+6.601	+6.601			
	2.437		2.417			
TP	539.261					
	7463		7.419			
	546.724	+6.194	+6.197			
	1.269		1.222			
TP	545.455					
	8.094		8.003			
	553.549	+6.751	+6.752			
	1.343		1.251			
TP	552.206					
	10.058		10.004	9.965		
	562.264	+9.608	+9.615	+9.616		
	0.450		0.389	0.349		
TP	561.814					
	11.162		11.078			
	572.976	+10.674	+10.676			
	0488		0.402			
TP	572.488					

NOTES RED _____ JOB NO. _____ SURVEY OF _____

NOTES CHKD. J. BRENNER NOTES BY H. E. OTT DATE _____

DATE _____ INDEXED _____ DATE _____

F.B. [illegible] PG. [illegible]

765420 353 3-51

PLEASE RETURN TO
LOS ANGELES COUNTY SURVEYOR
725 LOS ANGELES COUNTY ENGINEERING BLDG.

NOTE: ANY ADDITIONS OR CHANGES ON THIS SHEET MUST BE MADE OR CIRCLED IN RED INK, WITH DATE AND NAME OF PERSON MAKING CHANGE.

Do not extend notes this side of this line

JOB NO. 207490 SURVEY OF Rosemead Circus Inc
SURVEY BY R. E. Hennes
NOTES BY M. A. Hernandez DATE 12-12-60
INDEXED G. E. Gill DATE
NOTES RED DATE
NOTES CHKD. W. L. BRENNER DATE

F.B. 1870 Pg. 222

B.M.	1ST RUN	DIFF.	2ND RUN	3RD RUN	ADJ. ELEV.	DESCRIPTION
TP	572.488					
	12.000		11.971			
	584.488	+11.236	+11.234			
	0.764		0.737			
TP	583.724					
	11.463		11.403			
	595.187	+10.550	+10.551			
	0.913		0.852			
TP	594.274					
	9.057		9.028			
	603.331	+5.336	+5.338			
Fd	3.721		3.690			
BM C.E Mon	599.610					BM. C.E. Mon. EL FB 1879 -
	6.642		6.607			C.E. Mon PI 1879 - 192 - 193
	606.252	-3.122	-3.123			Mon is flush S-3B
	9.764		9.730			
TP	596.488					
	6.884		6.843			
	603.372	+4.920	+4.921			
Fd	1.964		1.922			
1" IP P.O.T.	601.408					TBM POT S #6 El FB 1879 - 192
	4.145		4.110			N on top 3/4" IP dr 1° S-5?
	605.553	-5.675	-5.674			
	9.820		9.784			
TP	595.733					
	10.288		10.253			
	606.021	+5.937	+5.334			
	4.351		4.319			
TP	601.670					

768420 353 3-51

PLEASE RETURN TO
LOS ANGELES COUNTY SURVEYOR
725 LOS ANGELES COUNTY ENGINEERING BLDG.

NOTE: ANY ADDITIONS OR CHANGES ON THIS SHEET MUST BE MADE OR CIRCLED IN RED INK, WITH DATE AND NAME OF PERSON MAKING CHANGE.

Do not extend notes this side of this line

B.M.	1ST RUN	DIFF.	2ND RUN	3RD RUN	ADJ. ELEV.	DESCRIPTION
T.P.	601.670 ✓					
	4.990		4.955			
	606.660 ✓	-0.580	-0.578			
	5.570		5.533			
TP	601.090 ✓					
	3.266		3.243			
	604.356 ✓	-0.945	-0.947			
	4.211		4.190			
Fd PI	600.145 ✓					PI El. FB 1879-193
	8.888		8.823			PI on Proposed No Gales St
	609.033 ✓	+7.180	+7.179			IP with C.E. Tag & Nail dn [illegible]
	1.708		1.644			Use
TP	607.325 ✓					
	7.838		7.770			
	615.163 ✓	+7.361	+7.361			
	0.477		0.409			
T.P.	614.686 ✓					
	6.818		6.763			
	621.504 ✓	+3.516	+3.514			
	3.302		3.249			
Fd C.S. Mon	618.202 ✓					PI #14 El. FB 1875-146, [illegible]
	11.388 ✓		11.348			FB 1879-194
	629.590	+10.796	+10.796			Std C.S. Mon PI on Proposed [illegible]
	0.592		0.552			dn 20' use Ctr. Br. Cap.
TP	628.998 ✓					

NOTES RED. _____ JOB NO. _____ SURVEY OF _____

NOTES CHKD. [illegible] NOTES BY [illegible] DATE [illegible]

DATE _____ INDEXED H. E. OTT DATE _____

F.B. [illegible] PG. [illegible]

768420 353 3-51

PLEASE RETURN TO
LOS ANGELES COUNTY SURVEYOR
725 LOS ANGELES COUNTY ENGINEERING BLDG.

NOTE: ANY ADDITIONS OR CHANGES ON THIS SHEET MUST BE MADE OR CIRCLED IN RED INK, WITH DATE AND NAME OF PERSON MAKING CHANGE.

Do not extend notes this side of this line

JOB NO. 2074.90 SURVEY OF Proposed Citrus Ave NOTES RED.
SURVEY BY D.E. Hughes DATE
NOTES BY M.A. Walsh Jr DATE 10-14-60 NOTES ~~White~~ BRENNER
INDEXED B.E.O. DATE DATE

F.B. 1879 Pg. 224

B.M.	1ST RUN	DIFF.	2ND RUN	3RD RUN	ADJ. ELEV.	DESCRIPTION
TP	628.998					
	11.727		11.688			
	640.725	+10.375	+10.374			
(FD) INT	1.352		1.314			
1"I.P.	639.373					TBM
	11.469		11.433			℄ Int of Proposed Citrus Ave, Temple
	650.842	+10.815	+10.813			Ave & Nogales St El
	0.654		0.620			FB 1879-194, C.S.B-2446-2
T.P.	650.188					1"IP with C.E. Tag & Nail dn 10"
	11.642		11.602			use the nail
	661.830	+11.235	+11.237			
	0.407		0.365			
TP	661.423					
	11.737		11.663			
	673.160	+9.977	+9.975			
	1.760		1.688			
FD PI#9	671.400					TBM
	1.799		1.728			PI#9 El FB 1879-195
	673.199	-9.851	-9.854			1"IP C.E. Tag & Nail dn 12"
	11.630		11.582			use the nail
TP	661.549					
	0.650		0.602			
	662.199	-4.056	-4.059			
	4.706		4.661			
T.P.	657.493					
	11.215		11.171			
	668.708	+10.718	+10.720			
	0.497		0.451			
TP	668.211					

768420 353 3-51

PLEASE RETURN TO
LOS ANGELES COUNTY SURVEYOR
725 LOS ANGELES COUNTY ENGINEERING BLDG.

NOTE: ANY ADDITIONS OR CHANGES ON THIS SHEET MUST BE MADE OR CIRCLED IN RED INK, WITH DATE AND NAME OF PERSON MAKING CHANGE.

Do not extend notes this side of this line

B.M.	1ST RUN	DIFF.	2ND RUN	3RD RUN	ADJ. ELEV.	DESCRIPTION
T.P.	668.211					
	11.384		11.471			
	679.595	+11.202	+11.203			
	0.182		0.268			
TP	679.413					
	11.542		11.497			
	690.955	+11.246	+11.246			
	0.296		0.249			
TP	690.659					
	11.438		11.394			
	702.097	+10.965	+10.964			
	0.473		0.430			
TP	701.624					
	11.632		11.572			
	713.256	+11.166	+11.167			
	0.466		0.405			
TP	712.790					
	9.241		9.220			
	722.031	+6.973	+6.974			
	2.268		2.246			
TBM PI#8	719.763					TBM PI#8 El. FB 187[illegible]
	6.782		6.736			1" IP C.E Tag & Nail d/n 12"
	726.545	-4.270	-4.270			Use the Nail See page 96
	11.052		11.006			
T.P.	715.493					
	6.210		6.151			
	721.703	+5.188	+5.188			
	1.022		0.963			
T.P.	720.681					

NOTES RED. _____ JOB NO. _____ SURVEY OF _____

NOTES CHKD. BRENNE NOTES BY _____ DATE _____

DATE _____ INDEXED B. E. OTT DATE _____

F.B. 1879 PG. 2[illegible]

JOB NO. 2074.90 SURVEY OF Proposed Citrus Ave NOTES RED.
SURVEY BY D.E. Holmes DATE
NOTES BY M.O. Walsh Jr DATE 10-14-60 NOTES CHKD. W. L. BRENNER
INDEXED H. E. Ott DATE DATE

F.B. 1879 Pg. 226

76S420 353 3-51

PLEASE RETURN TO
LOS ANGELES COUNTY SURVEYOR
725 LOS ANGELES COUNTY ENGINEERING BLDG.

NOTE: ANY ADDITIONS OR CHANGES ON THIS SHEET MUST BE MADE OR CIRCLED IN RED INK, WITH DATE AND NAME OF PERSON MAKING CHANGE.

Do not extend notes this side of this line

B.M.	1ST RUN	DIFF.	2ND RUN	3RD RUN	ADJ. ELEV.	DESCRIPTION
TP	720.681 ✓					
	11.240		11.200			
	731.921 ✓	+10.618	+10.615			
	0.622		0.585			
TP	731.299 ✓					
	11.292		11.220			
	742.591 ✓	+10.433	+10.433			
	0.859		0.787			
TP	741.732 ✓					
	0.302		0.255			
	742.034 ✓	-9.752	-9.753			
	10.054		10.008			
T.P.	731.980 ✓					
	0.728		0.684			
	732.708 ✓	-7.951	-7.954			
Set PM	8.679		8.638			
C.E Mon	724.029 ✓					BM C.E Mon EL. FB 1879-226 STD C.E. Br. Cap Mon flush 54'± N & 13'± E of P.O.S.T. 7A per 1879-196 along line to PI #7 1879-197 Mon stamped (R.E. 5869 B.M.)
	7.381		7.321			
	731.410 ✓	+0.691	+0.690			
1" I.P.	6.690		6.631			
P.O.S.T. 7A	724.720 ✓					P.O.S.T. #7A EL. FB 1879-196 1" I.P. C.E Tag & Nail dn 12" (Used Nail)
	10.154		10.075			
	734.874 ✓	-1.457	-1.457			
	11.611		11.532			
TP	723.263 ✓					

76S420 353 3-51

PLEASE RETURN TO
LOS ANGELES COUNTY SURVEYOR
725 LOS ANGELES COUNTY ENGINEERING BLDG.

NOTE: ANY ADDITIONS OR CHANGES ON THIS SHEET MUST BE MADE OR CIRCLED IN RED INK, WITH DATE AND NAME OF PERSON MAKING CHANGE.

Do not extend notes this side of this line

B.M.	1ST RUN	DIFF.	2ND RUN	3RD RUN	ADJ. ELEV.	DESCRIPTION
T.P.	723.263					
	0.998		0.972			
	724.261	+0.046	+0.044			
	0.952		0.928			
	723.309					
	11.967		11.822			
	735.276	+8.455	+8.454			
	3.512		3.368			
T.P.	731.764					
	9.713		9.665			
	741.477	+4.266	+4.267			
	5.447		5.398			
T.P.	736.030					
	2.621		2.589			
	738.651	-8.593	-8.596			
	11.214		11.185			
T.P.	727.437					
	4.856		4.834			
	732.293	+2.340	+2.440			
	2.516		2.494			
T.P.	729.777					
	10.406		10.376			
	740.183	+8.231	+8.230			
	2.175		2.146			
T.P.	738.008					
	10.138		10.094			
	748.146	+8.497	+8.498			
	1.641		1.596			
1" IP PI #7	746.505					PI #7 El. FB 1879-227
						1" I.P. C.E. Tag & Nail flush FB 18[illegible]
						Use the Nail

NOTES RED. JOB NO. SURVEY OF

NOTES CHKD. M. J. BRENNER NOTES BY M. A. [illegible] DATE 10-17-60

DATE INDEXED H. E. Ott DATE

F.B. 1879 PG. 227

JOB NO. 2074.90 SURVEY OF Proposed Citrus Ave NOTES RED.
SURVEY BY D.E. Holmes DATE
NOTES BY M.A. Walsh Jr DATE 10-17-60 NOTES CHKD. W.L. BRENNER
INDEXED H.E. [illegible] DATE DATE

F.B. 1879 PG. 228

765420 353 3-51

PLEASE RETURN TO
LOS ANGELES COUNTY SURVEYOR
725 LOS ANGELES COUNTY ENGINEERING BLDG.

NOTE: ANY ADDITIONS OR CHANGES ON THIS SHEET MUST BE MADE OR CIRCLED IN RED INK, WITH DATE AND NAME OF PERSON MAKING CHANGE.

Do not extend notes this side of this line

B.M.	1ST RUN	DIFF.	2ND RUN	3RD RUN	ADJ. ELEV.	DESCRIPTION
FD P.I. #7	746.505	✓				PI #7 El FB 1879-277
	1.199		1.147			1" IP CE Tag & Nail FB 1879-197
	747.704	✓ -9.403	-9.402			Use the Nail
	10.602		10.549			
TP	737.102	✓				
	3.157	✓	3.124			
	740.259	-8.466	8.466			
	11.623		11.590			
TP	728.636	✓				
	1.309	✓	1.289			
	729.945	-9.299	-9.299			
	10.608		10.588			
TP	719.337	✓				
	1.963	✓	1.932			
	721.300	-2.684	-2.684			
	4.647		4.616			
TP	716.653	✓				
	11.088	✓	11.061			
	727.741	+10.543	+10.546			
	0.545		0.515			
TP	727.196	✓				
	11.989	✓	11.968			
	739.185	+11.756	+11.756			
	0.233	✓	0.212			
TP	738.952	✓				
	11.771	✓	11.718			
	750.723	+11.518	+11.518			
	0.253		0.200			
TP	750.470	✓				

76S420 353 3-51

PLEASE RETURN TO
LOS ANGELES COUNTY SURVEYOR
725 LOS ANGELES COUNTY ENGINEERING BLDG.

NOTE: ANY ADDITIONS OR CHANGES ON THIS SHEET MUST BE MADE OR CIRCLED IN RED INK, WITH DATE AND NAME OF PERSON MAKING CHANGE.

Do not extend notes this side of this line

B.M.	1ST RUN	DIFF.	2ND RUN	3RD RUN	ADJ. ELEV.	DESCRIPTION
T.P.	750.470					
	11.961		11.949			
	762.431	+11.633	+11.635			
	0.328		0.314			
T.P.	762.103					
	11.490		11.447			
	773.593	+10.912	+10.913			
	0.578		0.534			
TP	773.015					
	11.145		11.101			
	784.160	+10.625	+10.627			
	0.520		0.474			
T.P.	783.640					
	10.942		10.882			
	794.582	+10.572	+10.573			
	0.370		0.309			
TP	794.212					
	11.246		11.218			
	805.458	+10.982	+10.981			
	0.264		0.237			
TP	805.194					
	11.422		11.403			
	816.616	+10.980	+10.980			
	0.442		0.423			
TP	816.174					
	11.373		11.338			
	827.547	+10.846	+10.847			
	0.527		0.491			
	827.020					

NOTES RED. _____ JOB NO. _____ SURVEY OF _____

NOTES CHKD. BRENNER NOTES BY [illegible] DATE [illegible]

DATE _____ INDEXED [illegible] DATE _____

F. B. [illegible] PG. [illegible]

F.B. 1879 Pg. 230

JOB NO. 2074.90 SURVEY OF Proposed Citrus Ave NOTES RED.

SURVEY BY D.E. Holmes DATE

NOTES BY M.A. Welsh Jr DATE 10-17-60 NOTES CHKD. W. J. BRENNER

INDEXED B. E. Ott DATE DATE

76S420 353 3-51

PLEASE RETURN TO
LOS ANGELES COUNTY SURVEYOR
725 LOS ANGELES COUNTY ENGINEERING BLDG.

NOTE: ANY ADDITIONS OR CHANGES ON THIS SHEET MUST BE MADE OR CIRCLED IN RED INK, WITH DATE AND NAME OF PERSON MAKING CHANGE.

Do not extend notes this side of this line

B.M.	1ST RUN	DIFF.	2ND RUN	3RD RUN	ADJ. ELEV.	DESCRIPTION
TP	827.020 ✓					
	11.107		11.057			
	838.127 ✓	+10.487	+10.487			
	0.620		0.570			
TP	837.507 ✓					
	10.735		10.693			
	848.242 ✓	+10.118	+10.119			
	0.617		0.574			
T.P.	847.625 ✓					
	11.292		11.266			
	858.917 ✓	+11.011	+11.012			
	0.281		0.254			
T.P	858.636 ✓					
	10.857		10.814			
	869.493 ✓	+8.227	+8.226			
P.O.S.T. #6A	2.630		2.588			TBM P.O.S.T. 6A El. FB 1879-198-230 1" I.P. C.E. Tag & Nail dn 12" Use the Nail.
TBM	866.863 ✓					
	6.149		6.088			
	873.012 ✓	-1.681	-1.682			
P.I. #6	7.830		7.770			TBM PI #6 El FB 1879-198-230 1" I.P. C.E. Tag & Nail dn 8" Use the Nail
T.B.M	865.182 ✓					
	11.607		11.581			
	876.789 ✓	+11.235	+11.233			
	0.372		0.348			
T.P.	876.417 ✓					
	11.495		11.454			
	887.912 ✓	+11.251	+11.250			
	0.244		0.204			
TP	887.668 ✓					

76S420 353 3-51

PLEASE RETURN TO
LOS ANGELES COUNTY SURVEYOR
725 LOS ANGELES COUNTY ENGINEERING BLDG.

NOTE: ANY ADDITIONS OR CHANGES ON THIS SHEET MUST BE MADE OR CIRCLED IN RED INK, WITH DATE AND NAME OF PERSON MAKING CHANGE.

Do not extend notes this side of this line

B.M.	1ST RUN	DIFF.	2ND RUN	3RD RUN	ADJ. ELEV.	DESCRIPTION
T.P.	887.668					
	11.256		11.215			
	898.924	+10.861	+10.861			
	0.395		0.354			
T.P.	898.529					
	11.952		11.932			
	910.481	+11.616	+11.615			
	0.336		0.317			
T.P.	910.145					
	11.603		11.572			
	921.748	+11.253	+11.252			
	0.350		0.320			
TP	921.398					
	11.592		11.576			
	932.990	+8.176	+8.175			
	3.416		3.401			
T.P	929.574					
	5.069		5.047			
	934.643	+2.076	+2.077			
SET BM	2.993		2.970			
C.E. Mon	931.650					BM El. FB 1879 - 19[illegible]
	9.428		9.413			Std. C.E. B.M. Mon flush
	941.078	-1.016	-1.015			200'± No. & 200'± E of PI #[illegible]
	10.444		10.428			of line to PI #5 mon stamped
TP	930.634					B.M. R.E. #5869
	10.722		10.493			
	941.356	+2.179	+2.178			
	8.543		8.315			
TP	932.813					

NOTES RED. JOB NO. SURVEY OF

NOTES CHKD. BRENNER NOTES BY [illegible] DATE 10-17-60

DATE INDEXED H. E. OH DATE

F.B. 1879 PG. 231

F.B. 1879 PG. 232

JOB NO. 2074.90 SURVEY OF Proposed Citrus Ave NOTES RED.
SURVEY BY D.E. Holmes DATE
NOTES BY M.A. Walsh Jr. DATE 10-17-60 NOTES CHKD. W.J. BRENNER
INDEXED H.E. OD DATE DATE

768420 353 3-51

PLEASE RETURN TO
LOS ANGELES COUNTY SURVEYOR
725 LOS ANGELES COUNTY ENGINEERING BLDG.

NOTE: ANY ADDITIONS OR CHANGES ON THIS SHEET MUST BE MADE OR CIRCLED IN RED INK, WITH DATE AND NAME OF PERSON MAKING CHANGE.

Do not extend notes this side of this line

B.M.	1ST RUN	DIFF.	2ND RUN	3RD RUN	ADJ. ELEV.	DESCRIPTION
TP	932.813		11.561			
	11.630					
	944.443	+5.740	+5.741			
	5.890		5.820			
TP	938.553					
	10.508		10.482			
	949.061	+3.727	+3.729			
	6.781		6.753			
TP	942.280					
	5.973		5.937			
	948.253	-3.730	-3.731			
	9.703		9.668			
POT 5A TBM	938.550					
	11.631		11.602			
	950.181	+10.883	+10.883			
	0.748		0.719			
TP	949.433					
	11.404		11.337			
	960.837	+10.816	+10.816			
	0.589		0.521			
T.P.	960.248					
	11.377		11.343			
	971.625	+10.645	+10.644			
	0.732		0.699			
TP	970.893					
	11.536		11.614			
	982.429	+10.516	+10.515			
	1.020		1.099			
T.P.	981.409					

TBM NOT 5A EL FB 1879-99
1" I.P. C.E. Tag & Nail Flush
Use Hor. Nail

76S420 353 3-51

PLEASE RETURN TO
LOS ANGELES COUNTY SURVEYOR
725 LOS ANGELES COUNTY ENGINEERING BLDG.

NOTE: ANY ADDITIONS OR CHANGES ON THIS SHEET MUST BE MADE OR CIRCLED IN RED INK, WITH DATE AND NAME OF PERSON MAKING CHANGE.

Do not extend notes this side of this line

B.M.	1ST RUN	DIFF.	2ND RUN	3RD RUN	ADJ. ELEV.	DESCRIPTION
T.P.	981.409 ✓					
	11.408 ✓		11.382			
	992.817	+ 9.698	+ 9.699			
	1.710		1.683			
TP	991.107 ✓					
	10.438		10.405			
	1001.545 ✓	+ 3.176	+ 3.175			
	7.262		7.230			
TP	994.283 ✓					
	11.066		11.021			
	1005.349 ✓	+ 1.310	+ 1.312			
	9.756		9.709			
T.P.	995.593 ✓					
	11.412		11.362			
	1007.005 ✓	+ 8.184	+ 8.184			
	3.228		3.178			
TP	1003.777 ✓					
	10.853		10.768			
	1014.630 ✓	+ 2.922	+ 2.922			
	7.931		7.846			
TP	1006.699 ✓					
	9.282		9.261			
	1015.981 ✓	+ 8.260	+ 8.260			
	1.022		1.001			
TP	1014.959 ✓					
	11.077		11.040			
	1026.036 ✓	+10.464	+10.464			
	0.613		0.576			
TP	1025.423 ✓					

NOTES RED. _____ JOB NO. _____ SURVEY OF _____

NOTES CHKD. BRENNER NOTES BY [illegible] DATE [illegible]

DATE _____ INDEXED _____ DATE [illegible]

F.B. 1879 PG. 233

F.B. 1879 PG. 234

JOB NO. 207490 SURVEY OF Proposed Citrus Ave NOTES RED.
SURVEY BY D.E. Holmes DATE
NOTES BY M.A. Walsh Jr. DATE 10-17-60 NOTES CHKD W.J. BRENNER
INDEXED H.E. Ott DATE DATE

769420 353 3-51

PLEASE RETURN TO
LOS ANGELES COUNTY SURVEYOR
725 LOS ANGELES COUNTY ENGINEERING BLDG.

NOTE: ANY ADDITIONS OR CHANGES ON THIS SHEET MUST BE MADE OR CIRCLED IN RED INK, WITH DATE AND NAME OF PERSON MAKING CHANGE.

Do not extend notes this side of this line

B.M.	1ST RUN	DIFF.	2ND RUN	3RD RUN	ADJ. ELEV.	DESCRIPTION
TP	1025.423					
	11.013		10.962			
	1036.436	+ 1.509	+ 1.509			
	9.504		9.453			
TP	1026.932					
	3.872		3.835			
	1030.804	- 7.391	- 7.392			
	11.263		11.227			
TP	1019.541					
	11.45		1.122			
	1020.686	- 10.258	- 10.259			
	11.403		11.381			
TP	1009.283					
	0.974		0.902			
	1010.257	- 9.766	- 9.766			
	10.740		10.668			
TP	999.517					
	0.756		0.712			
	1000.273	- 3.518	- 3.517			
	4.274		4.229			
PI#5 TBM	995.999					TBM PI#5 EL FB 1879-199
	4.194		4.173			1" IP C.E. Tag & Nail d = 0.7
	1000.193	- 5.514	- 5.515			Use this nail
	9.708		9.688			
SET BM	990.485					BM EL FB 1879-234
	10.900		10.862			Std C.E. B.M. Mon 28'E & 22' So.
	1001.385	+ 10.000	+ 9.999			of PI#5 on line prod from PI #6
	0.900		0.863			
TP	1000.485					

765420 353 3-51

PLEASE RETURN TO
LOS ANGELES COUNTY SURVEYOR
725 LOS ANGELES COUNTY ENGINEERING BLDG.

NOTE: ANY ADDITIONS OR CHANGES ON THIS SHEET MUST BE MADE OR CIRCLED IN RED INK, WITH DATE AND NAME OF PERSON MAKING CHANGE.

Do not extend notes this side of this line

B.M.	1ST RUN	DIFF.	2ND RUN	3RD RUN	ADJ. ELEV.	DESCRIPTION
T.P.	1000.485 ✓					
	10.860		10.826			
	1011.345 ✓	+ 9.044	+ 9.044			
	1.816		1.782			
TP	1009.529 ✓					
	9.743		9.712			
	1019.272 ✓	+ 5.961	+ 5.960			
	3.782		3.752			
TP	1015.490 ✓					
	7.139		7.039			
	1022.629 ✓	+ 2.797	+ 2.797			
	4.342		4.242			
TP	1018.287 ✓					
	10.619		10.581			
	1028.906 ✓	+ 8.915	+ 8.916			
(Fd) 1" IP	1.704		1.665			
TBM	1027.202 ✓					TBM POT 4 AEL FB 18[illegible]
	9.848		9.756			1" IP C.E. TAG & NAIL flush
	1037.050 ✓	+ 2.690	+ 2.690			use the NAIL
	7.158		7.066			
TP	1029.892 ✓					
	10.748 ✓		10.722	10.704		
	1040.640	+ 7.880	+ 7.891	+ 7.890		
	2.868		2.831	2.814		
TP	1037.772 ✓					
	7.330		7.274			
	1045.102 ✓	+ 1.732	+ 1.732			
Fd PI #4	5.598		5.542			
TBM	1039.504 ✓					TBM PI #4 EL FB 1829 - [illegible]
						1" IP C.E. TAG & NAIL flush
						use the NAIL

NOTES RED. JOB NO. SURVEY OF

NOTES WHITE BRENNER NOTES BY [illegible] DATE

DATE INDEXED H. E. OTT DATE

F.B. 1879 PG. 235

765420 353 3-51

PLEASE RETURN TO
LOS ANGELES COUNTY SURVEYOR
725 LOS ANGELES COUNTY ENGINEERING BLDG.

NOTE: ANY ADDITIONS OR CHANGES ON THIS SHEET MUST BE MADE OR CIRCLED IN RED INK, WITH DATE AND NAME OF PERSON MAKING CHANGE.

Do not extend notes this side of this line

B.M.	1ST RUN	DIFF.	2ND RUN	3RD RUN	ADJ. ELEV.	DESCRIPTION
~~PI#4~~ TBM	1039.504	✓				TBM PI#4 EL. FB 1879-200-235
	11.186		11.143			1" IP C.E. TAC & NAIL flush
	1050.690	✓ +9.644	+9.642			USE the NAIL
	1.542		1.501			
TP	1049.148	✓				
	10.242		10.198			
	1059.390	✓ +5.086	+5.089			
	5.156		5.109			
TP	1054.234	✓				
	10.567		10.522			
	1064.801	✓ +6.835	+6.833			
	3.732		3.689			
TP	1061.069	✓				
	10.904		10.805			
	1071.973	✓ +8.920	+8.919			
	1.984		1.886			
TP	1069.989	✓				
	9.973		9.940			
	1079.962	✓ +8.975	+8.977			
	0.998		0.963			
TP	1078.964	✓				
	10.077		10.062			
	1089.041	✓ +8.890	+8.890			
	1.187		1.172			
TP	1087.854	✓				
	8.849		8.832			
	1096.703	✓ +7.542	+7.541			
	1.307		1.291			
TP	1095.396	✓				

JOB NO. 2074.90 SURVEY OF Proposed Citrus Ave NOTES RED.
SURVEY BY D.E. Holmes DATE
NOTES BY M. A. Klausch Jr DATE 10-18-60 NOTES CHKD. W. J. BRENNER
INDEXED J. E. Ott DATE DATE

F.B. 1879 PG. 236

76S420 353 3-51

PLEASE RETURN TO
LOS ANGELES COUNTY SURVEYOR
725 LOS ANGELES COUNTY ENGINEERING BLDG.

NOTE: ANY ADDITIONS OR CHANGES ON THIS SHEET MUST BE MADE OR CIRCLED IN RED INK, WITH DATE AND NAME OF PERSON MAKING CHANGE.

Do not extend notes this side of this line

B.M.	1ST RUN	DIFF.	2ND RUN	3RD RUN	ADJ. ELEV.	DESCRIPTION
TP	1095.396					
	11.198		11.188			
	1106.594	+9.310	+9.310			
	1.888		1.878			
TP	1104.706					
	11.211		11.185			
	1115.917	+10.785	+10.784			
	0.426		0.401			
TP	1115.491					
	9.648		9.598			
	1125.139	+6.945	+6.945			
	2.703		2.653			
TP	1122.436					
	8.233		8.206			
	1130.669	+6.746	+6.746			
(Fd) PI #3	1.487		1.460			
TBM	1129.182					TBM PI #3 El FB 1879 [illegible]
	9.997		9.966			1" IP C.E. Tan & Main flush
	1139.179	+8.571	+8.571			use the nail
	1.426		1.395			
TP	1137.753					
	9.674		9.644			
	1147.427	+5.392	+5.393			
SET	4.282		4.251			
BM Mon	1143.145					BM C.E. B.M. Mon FB 1879 [illegible]
	9.391		9.369			12'± WEST & 60'± No P.I. [illegible]
	1152.536	+4.442	+4.441			Use CTR
	4.949		4.928			
TP	1147.587					

NOTES RED. _____ JOB NO. _____ SURVEY OF _____

NOTES INKD. BRENNER NOTES BY _____ DATE _____

DATE _____ INDEXED H. F. OTT DATE _____

F. B. [illegible] PG. [illegible]

765420 353 3-51

PLEASE RETURN TO
LOS ANGELES COUNTY SURVEYOR
725 LOS ANGELES COUNTY ENGINEERING BLDG.

NOTE: ANY ADDITIONS OR CHANGES ON THIS SHEET MUST BE MADE OR CIRCLED IN RED INK, WITH DATE AND NAME OF PERSON MAKING CHANGE.

Do not extend notes this side of this line

B.M.	1ST RUN	DIFF.	2ND RUN	3RD RUN	ADJ. ELEV.	DESCRIPTION
TP	1147.587	✓				
	4.607		4.569			
	1152.194	✓ +1.699	+1.699			
	2.908		2.870			
T.P.	1149.286	✓				
	2.181		2.147			
	1151.467	✓ -3.767	-3.765			
	5.948		5.912			
TP	1145.519	✓				
	7.906		7.832			
	1153.425	✓ +1.990	+1.988			
	5.916		5.844			
TP	1147.509	✓				
	3.421		3.371			
	1150.930	✓ -2.040	-2.041			
(Fd) 1" IP	5.461		5.412			
TBM	1145.469	✓				TBM PI # 2 FB 1879-202-238
	11.927		11.912			1" I.P. C.E. Tag & Nail dn 8
	1157.396	✓ +10.745	+10.744			Use the nail
	1.182		1.168			
TP	1156.214	✓				
	11.649		11.615			
	1167.863	✓ +10.463	+10.462			
	1.186		1.153			
TP	1166.677	✓				
	7.632		7.622			
	1174.309	✓ +4.052	+4.053			
(Fd) 3/4" IP	3.580		3.569			
TBM	1170.729	✓				TBM A # 4 EL FB 1879-102-238 3/4" IP with cap flush

JOB NO. 2274.90 SURVEY OF Proposed Pitfield Ave NOTES RED.
SURVEY BY D. E. Holmes DATE
NOTES BY [illegible] DATE 10-18-60 NOTES CHKD. W. J. BRENNER
INDEXED H. E. OTT DATE DATE

F.B. 1879 PG. 238

768420 353 3-51

PLEASE RETURN TO
LOS ANGELES COUNTY SURVEYOR
725 LOS ANGELES COUNTY ENGINEERING BLDG.

NOTE: ANY ADDITIONS O[illegible] ON THIS SHEET MUST BE [illegible] CIRCLED IN RED INK, WITH [illegible] NAME OF PERSON MAKING CHA[illegible]

Do not extend notes this side of this line

B.M.	1ST RUN	DIFF.	2ND RUN	3RD RUN	ADJ. ELEV.	DESC[illegible]
Fd 3/4" I.P. TBM	1170.729	✓				TBM A #4 EL.
	1.189		1.154			3/4" I.P. WITH CAP
	1171.918	✓ -8.761	-7.758			
	9.950		9.912			
TP	1161.968	✓				
	0.794		0.723			
	1162.762	✓ -9.461	-9.462			
	10.255		10.185			
TP	1152.507	✓				
	0.670		0.620			
	1153.177	✓ -6.222	6.219			
	6.892		6.839			
TP	1146.285	✓				
	5.374		5.355			
	1151.659	✓ +4.753	+4.753			
	0.621		0.602			
TP	1151.038	✓				
	11.336		11.298			
	1162.374	✓ +10.892	+10.894			
	0.444		0.404			
TP	1161.930	✓				
	11.851		11.822			
	1173.781	✓ +11.298	+11.299			
	0.553		0.523			
TP	1173.228	✓				
	10.834		10.805			
	1184.062	✓ +10.425	+10.423			
	0.409		0.382			
T.P.	1183.653	✓				

NOTES RED. _____ JOB NO. _____ SURVEY OF _____

NOTES [illegible] NOTES BY [illegible] DATE [illegible]

[illegible] INDEXED [illegible] DATE [illegible]

F. B. 1879 PG. 239

769420 353 3-51

PLEASE RETURN TO
LOS ANGELES COUNTY SURVEYOR
725 LOS ANGELES COUNTY ENGINEERING BLDG.

NOTE: ANY ADDITIONS OR CHANGES ON THIS SHEET MUST BE MADE OR CIRCLED IN RED INK, WITH DATE AND NAME OF PERSON MAKING CHANGE.

Do not extend notes this side of this line

[illegible]	[illegible]	DIFF.	2ND RUN	3RD RUN	ADJ. ELEV.	DESCRIPTION
[illegible]	[illegible]					
	11.285		11.257			
	1194.938	+10423	+10.424			
	0.862		0.833			
TP	1194.076					
	11.727		11.710			
	1205.803	+11.077	+11.074			
	0.650		0.636			
TP	1205.153					
	11.119		11.095			
	1216.272	+10.299	+10.297			
	0.820		0.798			
TP	1215.452					
	11.716		11.698			
	1227.168	+10.514	+10515			
	1.202		1.183			
TP	1225.966					
	11.355		11.328			
	1237.321	+10853	+10.854			
	0.502		0.474			
TP	1236.819					
	11.272		11.242			
	1248.091	+10.110	+10.111			
	1.162		1.131			
T.P.	1246.929					
	9.984		9.959			
	1256.913	+7.241	+7.241			
(Fd) 1"IP	2.743		2.718			
TBM	1254.170					TBM P.O.T. EL FB 1879-203 1"IP CE TAG & NAIL flush. USE the NAIL

JOB NO. 2074.90 SURVEY OF Proposed Citrus Ave NOTES [illegible] DATE [illegible]
SURVEY BY D.E. Holmes DATE 10-18-60 NOTES [illegible] DATE [illegible]
NOTES BY [illegible] DATE
INDEXED H. E. Ott DATE

F.B. 1879 PG. 240

76S420 353 3-51

PLEASE RETURN TO
LOS ANGELES COUNTY SURVEYOR
725 LOS ANGELES COUNTY ENGINEERING BLDG.

NOTE: ANY ADDITIONS OR CHANGES ON THIS SHEET MUST BE MADE OR CIRCLED IN RED INK, WITH DATE AND NAME OF PERSON MAKING CHANGE.

Do not extend notes this side of this line

B.M.	1ST RUN	DIFF.	2ND RUN	3RD RUN	ADJ. ELEV.	DESCRIPTION
1" IP TBM	1254.170	✓				TBM POT El FB 18[illegible]
	11.632	✓	11.609			1" IP C.E. Tag & Nail Flush
	1265.802	+ 11.209	+ 11.208			Use the Nail
	0.423		0.401			
TP	1265.379	✓				
	11.048		11.006			
	1276.427	✓ + 10.774	+ 10.773			
	0.274		0233			
TP	1276.153	✓				
	8.824		8.796			
	1284.977	✓ + 8.115	+ 8.116			
	0.709		0.680			
TP	1284.268	✓				B.M. A STA. "SAN TUZE" FB 5[illegible]
	6.616	✓	6.593			FB1879 - 100, 203, 24[illegible]
	1290.884	+ 3.800	+ 3.801			BR. CAP MARKED COVINA C-1
	2.816		2.792			
BM	1288.068	✓				
	0.832	✓	0.809			
	1288.900	-10672	- 10.673			
	11504		11.482			
TP	1277.396	✓				
	1.136		1.111			
	1278.532	✓ - 10.104	- 10.102			
	11.240		11.213			
TP	1267.292	✓				
	0.398		0.363			
	1267.690	✓ - 10954	- 10.955			
	11.352		11.318			
TP	1256.338	✓				

NOTES RED ____ JOB NO. ____ SURVEY OF ____

NOTES WHITE PRENNER NOTES BY ____ DATE ____

DATE ____ INDEXED ____ DATE ____

F.B. 1879 PG. 241

F. B. 1879 PG. 242

JOB NO. 2074.90 SURVEY OF Proposed Citrus Ave NOTES RED.
SURVEY BY D.E. Holmes DATE
NOTES BY M.A. Walsh Jr DATE 10-19-60 NOTES CHKD. W. J. BRENNER
INDEXED H. E. Ott DATE DATE

765420 353 3-51

PLEASE RETURN TO
LOS ANGELES COUNTY SURVEYOR
725 LOS ANGELES COUNTY ENGINEERING BLDG.

NOTE: ANY ADDITIONS OR CHANGES ON THIS SHEET MUST BE MADE OR CIRCLED IN RED INK, WITH DATE AND NAME OF PERSON MAKING CHANGE.

Do not extend notes this side of this line

B.M.	1ST RUN	DIFF.	2ND RUN	3RD RUN	ADJ. ELEV.	DESCRIPTION
T.P.	1256.338					
	0.921		0.871			
	1257.259	-10.582	-10.581			
	11.503		11.452			
T.P.	1245.756					
	0.441		0.716			
	1246.197	-11.008	-11.008			
	11.449		11.724			
T.P.	1234.748					
	0.939		0.868			
	1235.687	-10.291	-10.272			
	11.210		11.140			
T.P.	1224.477					
	1.022		0.971			
	1225.499	-10.741	-10.741			
	11.763		11.712			
T.P.	1213.736					
	0.957		0.908			
	1214.693	-10.170	-10.170			
	11.127		11.078			
T.P.	1203.566					
	0.938		0.920			
	1204.504	-10.531	-10.531			
	11.469		11.451			
T.P.	1193.035					
	0.804		0.795			
	1193.839	-10.339	-10.339			
	11.143		11.134			
T.P.	1182.696					

768420 353 3-51

PLEASE RETURN TO
LOS ANGELES COUNTY SURVEYOR
725 LOS ANGELES COUNTY ENGINEERING BLDG.

NOTE: ANY ADDITIONS OR CHANGES ON THIS SHEET MUST BE MADE OR CIRCLED IN RED INK, WITH DATE AND NAME OF PERSON MAKING CHANGE.

Do not extend notes this side of this line

B.M.	1ST RUN	DIFF.	2ND RUN	3RD RUN	ADJ. ELEV.	DESCRIPTION
T.P.	1182.696	✓				
	1.658		1.625			
	1184.354	✓ -9.800	-9.801			
	11.458		11.426			
TP	1172.896	✓				
	0.906		0.868			
	1173.802	✓ -9.983	-9.984			
	10.889		10.852			
T.P.	1162.913	✓				
	0.434		0.395			
	1163.347	✓ -11.014	-11.014			
	11.448		11.409			
T.P.	1151.899	✓				
	1.162		1.138			
	1153.061	✓ -10.239	-10.239			
	11.401		11.377			
T.P.	1141.660	✓				
	2.998		2.941			
	1144.658	✓ -7.064	-7.063			
(Fd) 1"IP	10.062		10.004			
TBM	1134.596	✓				TBM PI #19 = PI #1 FB 187[illegible]
	11.473		11.447			1"IP. C.E. TAG & NAIL dn 4"
	1146.069	✓ +10.940	+10.940			USE the NAIL
	0.533		0.507			
T.P.	1145.536	✓				

NOTES RED
DATE
NOTES BY W. H. BRENNER
DATE
JOB NO.
SURVEY OF
NOTES BY M. D. [illegible]
DATE
INDEXED H. E. OTT
DATE

F. B. 1879 PG. 243

F.B. 1879 PG. 244

JOB NO. 2074.90 SURVEY OF Proposed Citrus Ave NOTES RED.
SURVEY BY D.E. Holmes DATE
NOTES BY M.A. Walsh Jr. DATE 10-1960 NOTES CHKD. W.J. BRENNER
INDEXED H.E. OH DATE DATE

769420 353 3-51

PLEASE RETURN TO
LOS ANGELES COUNTY SURVEYOR
725 LOS ANGELES COUNTY ENGINEERING BLDG.

NOTE: ANY ADDITIONS OR CHANGES ON THIS SHEET MUST BE MADE OR CIRCLED IN RED INK, WITH DATE AND NAME OF PERSON MAKING CHANGE.

Do not extend notes this side of this line

B.M.	1ST RUN	DIFF.	2ND RUN	3RD RUN	ADJ. ELEV.	DESCRIPTION
TP	1145.536					
	9.167		9.110			
	1154.703	+5.897	+5.896			
	3.270		3.214			
set BM	1151.433					BM Sto C.E. Mon FB 1879-204, 244
	0.959		0.908			5' from 1" I.P. R.P. Toward PI #19
	1152.392	-10.134	-10.135			& 58' So. of said line. C.E. Mon flush
	11.093		11.043			Ctr. of cap.
T.P.	1141.299					
	0.719		0.700			
	1142.018	-7.251	-7.251			
	7.970		7.951			
T.P.	1134.048					
	0.653		0.586			
	1134.701	-10.113	-10.116			
	10.766		10.702			
T.P.	1123.935					
	2.222		2.190			
	1126.157	-4.835	-4.854			
	7.057		7.024			
T.P.	1119.100					
	2.662		2.637			
	1121.762	-2.967	-2.969			
	5.629		5.606			
T.P.	1116.133					
	10.372		10.329			
	1126.505	+2.750	+2.747			
	7.622		7.582			
T.P.	1118.883					

76S420 353 3-51

PLEASE RETURN TO
LOS ANGELES COUNTY SURVEYOR
725 LOS ANGELES COUNTY ENGINEERING BLDG.

NOTE: ANY ADDITIONS OR CHANGES ON THIS SHEET MUST BE MADE OR CIRCLED IN RED INK, WITH DATE AND NAME OF PERSON MAKING CHANGE.

Do not extend notes this side of this line

B.M.	1ST RUN	DIFF.	2ND RUN	3RD RUN	ADJ. ELEV.	DESCRIPTION
TP	1118.883					
	6.872		6.834			
	1125.755	+2.731	+2.733			
	4.141		4.101			
TP	1121.614					
	7051		7.040			
	1128.665	+1.609	+1.612			
	5.442		5.428			
T.P.	1123.223					
	10050		9.850			
	1133.273	+9.270	+9.270			
	0.780		0.580			
TP	1132.493					
	11.829		11.790			
	1144.322	+11.261	+11.262			
	0.568		0.528			
T.P.	1143.754					
	11833		11.806			
	1155.587	+11.291	+11.292			
	0.542		0514			
T.P.	1155.045					
	11.308		11.280			
	1166.353	+9.709	+9.709			
	1.599		1.571			
T.P.	1164.754					
	11040		10986	10903		
	1175.794	+10656	+10.645	+10.648		
	0384		0341	0255		
T.P.	1175.410					

NOTES RED JOB NO. SURVEY OF
DATE SURVEY BY
NOTES WHITE NOTES BY DATE
DATE INDEXED H. E. OTT DATE

F.B. PG.

768420 353 3-51

PLEASE RETURN TO
LOS ANGELES COUNTY SURVEYOR
725 LOS ANGELES COUNTY ENGINEERING BLDG.

NOTE: ANY ADDITIONS OR CHANGES ON THIS SHEET MUST BE MADE OR CIRCLED IN RED INK, WITH DATE AND NAME OF PERSON MAKING CHANGE.

Do not extend notes this side of this line

B.M.	1ST RUN	DIFF.	2ND RUN	3RD RUN	ADJ. ELEV.	DESCRIPTION
T.P.	1175.410	✓				
	9.703		9.862			
	1185.313	+0.782	+0.784			
	9.121		9.078			
T.P.	1176.192	✓				
	8.074		8.032			
	1184.266	-1.557	-1.557			
	9.631		9.589			
T.P.	1174.635	✓				
	2.512		2.489			
	1177.147	-8.758	-8.759			
	11.270		11.248			
T.P.	1165.877	✓				
	2.702		2.668			
	1168.579	-5.541	-5.541			
	8.243		8.209			
BM	1160.336	✓				BM STD C.E. BM MON FB 1879-108-246
	0.644		0.629			ON SPUR RIDGE 200' N.W.
	1160.980	-10.734	-10.732			of P #A 8
	11.378		11.361			
T.P.	1149.602	✓				
	0.769		0.758			
	1150.371	-10.581	-10.580			
	11.350		11.338			
TP	1139.021	✓				
	0.669		0.635			
	1139.690	-11.001	-11.000			
	11.670		11.635			
TP	1128.020	✓				

JOB NO. 2074.90 SURVEY OF Proposed Citrus Ave NOTES RED. _____
SURVEY BY D.E. Holmes DATE _____
NOTES BY M.A. Walsh Jr DATE 10-19-60 NOTES CHKD. W.L. BRENNER
INDEXED H. E. Ott DATE _____ DATE _____

F.B. 1879 Pg. 246

76S420 353 3-51

PLEASE RETURN TO
LOS ANGELES COUNTY SURVEYOR
725 LOS ANGELES COUNTY ENGINEERING BLDG.

NOTE: ANY ADDITIONS OR CHANGES ON THIS SHEET MUST BE MADE OR CIRCLED IN RED INK, WITH DATE AND NAME OF PERSON MAKING CHANGE.

Do not extend notes this side of this line

B.M.	1ST RUN	DIFF.	2ND RUN	3RD RUN	ADJ. ELEV.	DESCRIPTION
TP	1128.020					
	0.522		0.498			
	1123.542	-11.229	-11.229			
	11.751		11.727			
TP	1116.791					
	0.691		0.650			
	1117.482	-10.797	-10.797			
	11.488		11.447			
TP	1105.994					
	0.859		0.828			
	1106.853	-10.682	-10.682			
	11.541		11.510			
TP	1095.312					
	0.942		0.909			
	1096.254	-10.985	-10.985			
	11.927		11.894			
TP	1084.327					
	0.694		0.676			
	1085.021	-11.099	-11.097			
	11.793		11.773			
TP	1073.228					
	0.358		0.304			
	1073.586	-11.112	-11.113			
	11.470		11.417			
TP	1062.116					
	0.617		0.579			
	1062.733	-10.481	-10.482			
	11.098		11.061			
TP	1051.635					

NOTES RED ___ JOB NO. ___ SURVEY OF ___
DATE ___ SURVEY BY ___
NOTES WHO BRENNER NOTES BY ___ DATE ___
DATE ___ INDEXED H. E. OTI DATE ___

F. B. ___ PG. ___

F. B. 1879 PG. 248

JOB NO. 2074.90 SURVEY OF Proposed Citrus Ave NOTES RED.
SURVEY BY D.E. Holmes DATE
NOTES BY M. A. Walsh Jr DATE 10-19-60 NOTES CHKD. W.C. BRENNER
INDEXED DATE DATE

76S420 353 3-51

PLEASE RETURN TO
LOS ANGELES COUNTY SURVEYOR
725 LOS ANGELES COUNTY ENGINEERING BLDG.

NOTE: ANY ADDITIONS OR CHANGES ON THIS SHEET MUST BE MADE OR CIRCLED IN RED INK, WITH DATE AND NAME OF PERSON MAKING CHANGE.

Do not extend notes this side of this line

B.M.	1ST RUN	DIFF.	2ND RUN	3RD RUN	ADJ. ELEV.	DESCRIPTION
TP	1051.635					
	0.588		0.565			
	1052.223	-11.143	-11.143			
	11.731		11.708			
TP	1040.492					
	0.618		0.579			
	1041.110	-10.579	-10.579			
	11.197		11.158			
TP	1029.913					
	0.938		0.914			
	1030.851	-10.365	-10.366			
	11.303		11.280			
TP	1019.548					
	0.288		0.261			
	1019.836	-10.114	-10.113			
	10.402		10.374			
TP	1009.434					
	0.399		0.373			
	1009.833	-11.556	-11.556			
	11.955		11.929			
TP	997.878					
	0.456		0.446			
	998.334	-10.662	-10.661			
	11.118		11.107			
TP	987.216					
	0.680		0.654			
	987.896	-10.310	-10.309			
	10.990		10.963			
TP	976.906					

768420 353 3-51

PLEASE RETURN TO
LOS ANGELES COUNTY SURVEYOR
725 LOS ANGELES COUNTY ENGINEERING BLDG.

NOTE: ANY ADDITIONS OR CHANGES ON THIS SHEET MUST BE MADE OR CIRCLED IN RED INK, WITH DATE AND NAME OF PERSON MAKING CHANGE.

Do not extend notes this side of this line

B.M.	1ST RUN	DIFF.	2ND RUN	3RD RUN	ADJ. ELEV.	DESCRIPTION
TP	976.906					
	0.605		0.578			
	977.511	-10.639	-10.640			
	11.244		11.218			
TP	966.267					
	0.561		0.535			
	966.828	-11.141	-11.142			
	11.702		11.677			
TP	955.126					
	0.588		0.562			
	955.714	-10.809	-10.808			
	11.397		11.370			
TP	944.317					
	0.344		0.311			
	944.661	-11.439	-11.438			
	11.783		11.749			
TP	932.878					
	2.852		2.837			
	935.730	-3.110	-3.111			
(Fd) 1"x2"	5962		5948			
TBM	929.768					TBM POST # 5-A FB AB72 [illegible]
	0.497		0.448			1"x2" & Nail flush use the nail
	930.265	-11.038	-11.037			
	11.535		11.485			
TP	918.730					

DATE [illegible] SURVEY BY [illegible]
NOTES CHKD. W. J. BENNER NOTES BY [illegible] DATE [illegible]
DATE INDEXED H. E. OTT DATE

F.B. PG.

76S420 353 3-51

PLEASE RETURN TO
LOS ANGELES COUNTY SURVEYOR
725 LOS ANGELES COUNTY ENGINEERING BLDG.

NOTE: ANY ADDITIONS OR CHANGES ON THIS SHEET MUST BE MADE OR CIRCLED IN RED INK, WITH DATE AND NAME OF PERSON MAKING CHANGE.

Do not extend notes this side of this line

B.M.	1ST RUN	DIFF.	2ND RUN	3RD RUN	ADJ. ELEV.	DESCRIPTION
TP	918.730 ✓					
	3.601		3.587			
	922.331 ✓	-7.101	-7.101			
(Fd.) 1" IP	10.702		10.688			
TBM	911.629 ✓					TBM BC EL FB 1879-184,250
	11.809 ✓		11.789			3/4" IP C.E. Tag & Nail flush
	923.438	+11.422	+11.421			Use the nail
	0.387		0.368			
TP	923.051 ✓					
	11.348 ✓		11.332			
	934.399	+10.781	+10.781			
	0.567		0.551			
TP	933.832 ✓					
	7.808 ✓		7.799			
	941.640	+7.039	+7.038			
	0.769		0.761			
TP	940.871 ✓					
	7.876 ✓		7.858			
	948.747	+5.867	+5.867			
(Fd) 3/4" IP	2.009		1.991			
TBM	946.738 ✓					TBM PH6 EL FB 1879-96,184,250
	1.118		1.107			Capped 3/4" IP flush
	947.856 ✓	-10.664	-10.664			
	11.782		11.771			
TP	936.074 ✓					
	1.463		1.446			
	937.537 ✓	-7.355	-7.353			
	8.818		8.799			
TP	928.719 ✓					

JOB NO. 2074.90 SURVEY OF Proposed Pitrus Ave NOTES RED.
SURVEY BY D.E. Holmes DATE
NOTES BY M.A. Walsh Jr DATE 10-20-60 NOTES CHKD. W.J. BRENNER
INDEXED H.E. Ott DATE DATE

F.B. 1879 PG. 250

76S420 353 3-51

PLEASE RETURN TO
LOS ANGELES COUNTY SURVEYOR
725 LOS ANGELES COUNTY ENGINEERING BLDG.

NOTE: ANY ADDITIONS OR CHANGES ON THIS SHEET MUST BE MADE OR CIRCLED IN RED INK, WITH DATE AND NAME OF PERSON MAKING CHANGE.

Do not extend notes this side of this line

B.M.	1ST RUN	DIFF.	2ND RUN	3RD RUN	ADJ. ELEV.	DESCRIPTION
TP	928.719					
	1.302		1.258			
	930.021	-3.201	-3.203			
	4.503		4.461			
C.E. Mon BM	925.518					BM Std. C.E. B.M. Monel FB 18[illegible] 27' N.W. of P#5A on W. edge of Spur. Ridge. C.E. B.M. Mon flush.
	0.527		0.514			
	926.045	-10.681	-10.683			
	11.208		11.197			
T.P.	914.837					
	0.582		0.557			
	915.419	-10.812	-10.812			
	11.394		11.369			
T.P.	904.025					
	0.792		0.768			
	904.817	-10.800	-10.801			
	11.592		11.569			
T.P.	893.225					
	0.611		0.593			
	893.836	-11.091	-11.091			
	11.702		11.684			
TP	882.134					
	1.138		1.117			
	883.272	-10.676	-10.675			
	11.814		11.792			
TP	871.458					
	0.418		0.408			
	871.876	-11.196	-11.198			
	11.614		11.606			
TP	860.262					

DATE _____ SURVEY BY [illegible]
NOTES WILKO. ENNER NOTES BY [illegible] DATE [illegible]
DATE _____ INDEXED H. E. [illegible] DATE _____

F. B. _____ PG. _____

76S420 353 3-51

PLEASE RETURN TO
LOS ANGELES COUNTY SURVEYOR
725 LOS ANGELES COUNTY ENGINEERING BLDG.

NOTE: ANY ADDITIONS OR CHANGES ON THIS SHEET MUST BE MADE OR CIRCLED IN RED INK, WITH DATE AND NAME OF PERSON MAKING CHANGE.

Do not extend notes this side of this line

JOB NO. 2074.90 SURVEY OF Proposed Citrus Ave NOTES RED.
SURVEY BY D.E. Holmes DATE
NOTES BY M. Ahlstrom Jr DATE 10-20-60 NOTES CHKD. W. J. BRENNER
INDEXED B. L. Ott DATE DATE

F.B. 1879 PG. 252

B.M.	1ST RUN	DIFF.	2ND RUN	3RD RUN	ADJ. ELEV.	DESCRIPTION
T.P.	860.262 ✓					
	0.245		0.225			
	860.507 ✓	-11.272	-11.272			
	11.517		11.497			
T.P.	848.990 ✓					
	0.609		0.578			
	849.599 ✓	-10.860	-10.860			
	11.469		11.438			
T.P.	838.130 ✓					
	0.946		0.913			
	839.076 ✓	-10.262	-10.261			
	11.208		11.174			
T.P.	827.868 ✓					
	0.856		0.794			
	828.724 ✓	-10.223	-10.222			
	11.079		11.016			
T.P.	817.645 ✓					
	0.269		0.258			
	817.914 ✓	-11.716	-11.715			
(Fd) 3/4" IP	11.985		11.973			
TBM	805.929 ✓					TBM PI #3 FB 1879-180,251
	0.340		0.313			3/4" IP C.E. Tag & Nail dn 6"
	806.269 ✓	-11.020	-11.022			Use the NAIL
	11.360		11.335			
T.P.	794.909 ✓					
	0.779		0.762			
	795.688 ✓	-10.649	-10.648			
	11.428		11.410			
T.P.	784.260 ✓					

765420 353 3-51

PLEASE RETURN TO
LOS ANGELES COUNTY SURVEYOR
725 LOS ANGELES COUNTY ENGINEERING BLDG.

NOTE: ANY ADDITIONS OR CHANGES ON THIS SHEET MUST BE MADE OR CIRCLED IN RED INK, WITH DATE AND NAME OF PERSON MAKING CHANGE.

Do not extend notes this side of this line

B.M.	1ST RUN	DIFF.	2ND RUN	3RD RUN	ADJ. ELEV.	DESCRIPTION
T.P.	784.260 ✓					
	0.609		0.587			
	784.869 ✓	-10.897	-10.896			
	11.506		11.483			
T.P.	773.363 ✓					
	0.915		0.893			
	774.278 ✓	-10.293	-10.294			
	11.208		11.187			
T.P.	763.070 ✓					
	0.397		0.357			
	763.467 ✓	-11.132	-11.131			
	11.529		11.488			
T.P.	751.938 ✓					
	0.387		0.351			
	752.325 ✓	-11.311	-11.309			
	11.698		11.660			
T.P.	740.627 ✓					
	0.621		0.581			
	741.248 ✓	-10.695	-10.696			
	11.316		11.277			
T.P.	729.932 ✓					
	0.813		0.798			
	730.745 ✓	-7.169	-7.170			
(set)	7.982		7.968			
T.B.M.	722.763 ✓					T.B.M. Elv. F.B. 18[illegible]
	0.587		0.525			1" I.P. Top Low Spur Ridge [illegible]
	723.350 ✓	-11.031	-11.032			N'ly of P.I. #6 Pg. (Pipe set [illegible]
	11.618		11.557			(N.W. edge Pipe)
T.P.	711.732 ✓					

DATE [illegible] SURVEY BY [illegible]
NOTES CHKD. W. J. BRENNER NOTES BY [illegible] DATE [illegible]
DATE INDEXED H. E. OTT DATE

F.B. PG. [illegible]

F. B. 1879 PG. 254

JOB NO. 2074.90 SURVEY OF Proposed Citrus Ave NOTES RED.

SURVEY BY D.E. Holmes DATE

NOTES BY M. A. Walsh Jr DATE 10-20-60 NOTES CHKD. W. J. BRENNER

INDEXED DATE DATE

765420 353 3-51

PLEASE RETURN TO

LOS ANGELES COUNTY SURVEYOR

725 LOS ANGELES COUNTY ENGINEERING BLDG.

NOTE: ANY ADDITIONS OR CHANGES ON THIS SHEET MUST BE MADE OR CIRCLED IN RED INK, WITH DATE AND NAME OF PERSON MAKING CHANGE.

Do not extend notes this side of this line

B.M.	1ST RUN	DIFF.	2ND RUN	3RD RUN	ADJ. ELEV.	DESCRIPTION
TP	711.732					
	0.523		0.504			
	712.255	-11.175	-11.177			
	11.698		11.681			
TP	700.557					
	0.952		0.909			
	701.509	-10.617	-10.619			
	11.569		11.528			
TP	689.940					
	0.986		0.960			
	690.926	-10.274	-10.273			
	11.260		11.233			
TP	679.666					
	0.696		0.679			
	680.362	-10.954	-10.954			
	11.650		11.633			
TP	668.712					
	0.878		0.858			
	669.590	-10.221	-10.220			
	11.099		11.078			
TP	658.491					
	0.505		0.483			
	658.996	-10.972	-10.973			
	11.477		11.456			
TP	647.519					
	0.345		0.320			
	647.864	-11.332	-11.332			
	11.677		11.652			
TP	636.187					

76S420 353 3-51

PLEASE RETURN TO
LOS ANGELES COUNTY SURVEYOR
725 LOS ANGELES COUNTY ENGINEERING BLDG.

NOTE: ANY ADDITIONS OR CHANGES ON THIS SHEET MUST BE MADE OR CIRCLED IN RED INK, WITH DATE AND NAME OF PERSON MAKING CHANGE.

Do not extend notes this side of this line

B.M.	1ST RUN	DIFF.	2ND RUN	3RD RUN	ADJ. ELEV.	DESCRIPTION
TP	636.187					
	0.370		0.351			
	636.557	-11.414	-11.415			
	11.784		11.766			
TP	624.773					
	0.496		0.475			
	625.269	-11.309	-11.309			
	11.805		11.784			
T.P.	613.464					
	0.253		0.232			
	613.717	-10.829	-10.829			
	11.082		11.061			
T.P.	602.635					
	0.720		0.711			
	603.355	-7.043	-7.043			
	7.763		7.754			
TP	595.592					
	0.568		0.517			
	596.160	-9.968	-9.968			
	10.536		10.485			
TP	585.624					
	3.122		3.108			
	588.746	-8.761	-8.762			
	11.883		11.870			
T.P.	576.863					
	0.969		0.944			
	577.832	-10.298	-10.297			
	11.267		11.241			
T.P.	566.565					

DATE _____ SURVEY BY _____
NOTE [illegible] NNER NOTES BY [illegible] DATE [illegible]
DATE _____ INDEXED _____ H. E. OTT DATE _____

F.B. _____ PG. _____

769420 353 3-51

PLEASE RETURN TO
LOS ANGELES COUNTY SURVEYOR
725 LOS ANGELES COUNTY ENGINEERING BLDG.

NOTE: ANY ADDITIONS OR CHANGES ON THIS SHEET MUST BE MADE OR CIRCLED IN RED INK, WITH DATE AND NAME OF PERSON MAKING CHANGE.

Do not extend notes this side of this line

JOB NO. 2 6 71 30 SURVEY OF Leonis Ave Sta 4 to Hunnes
SURVEY BY [illegible]
NOTES BY [illegible] DATE 10-20-60 NOTES RED.
INDEXED LE OH DATE NOTES CHKD. BRENNER DATE

F.B. 1879 PG. 255

B.M.	1ST RUN	DIFF.	2ND RUN	3RD RUN	ADJ. ELEV.	DESCRIPTION
TP	566.565					
	0.582		0.558			
	567.147	-6.426	-6.424			
	7.008		6.982			
TP	560.139					
	2.953		2.970			
	563.[illegible]	-1.350	-1.350			
	4.333		4.320			
TP	558.789					
	8.321		8.302			
	567.110	-7.664	-7.664			
	0.657		0.638			
TP	566.453					
	3.493		3.507			
	569.946	-1.886	-1.889			
	5.379		5.396			
TP	564.567					
	5.082		5.052			
	569.649	-1.337	-1.337			
	6.421		6.389			
CS Mon BM	563.228					BM FL FB 1879-255 Citrus St. & Vine Ave E INT C.S. Mon in well F.B. 1879-78 ctr of Br. cap
	3.775		3.741			
	567.003	-0.343	-0.342			
	4.118		4.083			
BM	562.885					
	2.089		2.081			BM Elv FB 1879-255 Citrus & Vine Ave N.W. Cor
	564.974	-5.193	-5.191			Conc. Nail & Washer 65' N. of N
	7.282		7.272			Curb. Ret
TP	557.692					

76S420 353 3-51

PLEASE RETURN TO
LOS ANGELES COUNTY SURVEYOR
725 LOS ANGELES COUNTY ENGINEERING BLDG.

NOTE: ANY ADDITIONS OR CHANGES ON THIS SHEET MUST BE MADE OR CIRCLED IN RED INK, WITH DATE AND NAME OF PERSON MAKING CHANGE.

Do not extend notes this side of this line

B.M.	1ST RUN	DIFF.	2ND RUN	3RD RUN	ADJ. ELEV.	DESCRIPTION
T.P.	557.692					
	1.292		1.276			
	558.984	-5.530	-5.529			
	6.822		6.805			
T.P.	552.162					
	1.340		1.330			
	553.502	-6.780	-6.782			
	8.120		8.112			
T.P.	545.382					
	0.530		0.483			
	545.912	-9.530	-9.529			
	10.060		10.012			
TP	535.852					
	0.233		0.227			
	536.085	-10.315	-10.316			
	10.548		10.543			
(Fd) TBM	525.537					TBM EL. FB 1879-25[illegible] Citrus St. & Cameron Ave S.E. [illegible] Conc. Nail & Washer 6.5' E of E. [illegible]
	5.947		5.917			
	531.484	-1.352	-1.352			
	7.299		7.269			
BM	524.185					BM EL. FB 1879-25[illegible] Citrus St. & Cameron Ave [illegible] C.S. Mon in Well FB 1879-78[illegible]
	6.999		6.973			
	531.184	+3.109	+3.106			
	3.890		3.867			
TP	527.294					

DATE _____ SURVEY BY [illegible]
NOTES [illegible] NOTES BY [illegible] DATE [illegible]
DATE _____ INDEXED _____ DATE _____

H. E. OH

F. B. [illegible] PG. [illegible]

768420 353 3-51

PLEASE RETURN TO
LOS ANGELES COUNTY SURVEYOR
725 LOS ANGELES COUNTY ENGINEERING BLDG.

NOTE: ANY ADDITIONS OR CHANGES ON THIS SHEET MUST BE MADE OR CIRCLED IN RED ink, WITH DATE AND NAME OF PERSON MAKING CHANGE.

Do not extend notes this side of this line

JOB NO. 20 7 4 30 SURVEY OF Proposed Cross Ave NOTES RED
SURVEY BY D.E. Holmes DATE
NOTES BY M. Hyde Jr. DATE 10-20-60 NOTES CHK. BRENNER
INDEXED DATE DATE

F.B. 1879 Pg. 258

B.M.	1ST RUN	DIFF.	2ND RUN	3RD RUN	ADJ. ELEV.	DESCRIPTION
TP	527.294					
	4.722		4.685	4.666		
	532.016	-2.220	-2.296	-2.295		
	7.012		6.981	6.955		
TP	525.004					
	4.448		4.401			
	529.452	-0.859	-0.860			
	5.307		5.261			
T.P.	524.145					
	6.862		6.846			
	531.007	+4.627	+4.624			
	2.235		2.222			
T.P.	528.772					
	6.965		6.948			
	535.737	+4.143	+4.144			
(Set)	2.822		2.804			
BM	532.915					BM EL FB 1879-257
	7.791		7.718	7.664		Cameron Ave & INman Rd So. side
	540.706	+4.404	+4.409	+4.405		15' E. of ℄ of Inman Road BF Spk
	3.387		3.309	3.253		in curb - in front of House # 2740
T.P.	537.319					
	3.432		3.388			
	540.751	-2.947	-2.944			
	6.379		6.332			
TP	534.372					
	3.863		3.833			
	538.235	+1.266	+1.265			
	2.597		2.568			
TP	535.638					

768420 353 3-51

PLEASE RETURN TO
LOS ANGELES COUNTY SURVEYOR
725 LOS ANGELES COUNTY ENGINEERING BLDG.

NOTE: ANY ADDITIONS OR CHANGES ON THIS SHEET MUST BE MADE OR CIRCLED IN RED INK, WITH DATE AND NAME OF PERSON MAKING CHANGE

Do not extend notes this side of this line

B.M.	1ST RUN	DIFF.	2ND RUN	3RD RUN	ADJ. ELEV.	DESCRIPTION
TP	535.638					
	6.763		6.750			
	542.401	+6.432	+6.431			
	0.331		0.319			
TP	542.070					
	8.298		8.289			
	550.368	+8.034	+8.031			
	0.264		0.258			
TP	550.104					
	7.776		7.747			
	557.880	+7.392	+7.391			
	0.384		0.356			
TP	557.496					
	8.601		8.581			
	566.097	+4.440	+4.440			
	4.161		4.141			
TBM #25	561.936					TBM #25 EL 561.935
						CAMERON AVE & BARRANCA ST [illegible]
						from the EAST. (5.77 No. of [illegible])
						C.S. MON IN WELL (dn. 8")
						F.B. 1828-213

DATE _____ SURVEY BY [illegible]
NOTES WHICH [illegible] NOTES BY [illegible] DATE [illegible]
DATE _____ INDEXED [illegible] DATE _____

F.B. _____ PG. [illegible]

F. B. 1879 Pg. 260

JOB NO. _____ SURVEY OF _____ NOTES

SURVEY BY _____ DATE _____

NOTES BY _____ DATE _____ NOTES

INDEXED _____ DATE _____ DATE

B.M.	1ST RUN	F.	2ND RUN	3RD RUN	ADJ. ELEV.	DESCRIPTION