Map No. _____ JN _____ Tape _____ Std _____ °F
Office Work _____ Surveyed by _____
Checked _____ Notes _____ Date _____
Date _____ Indexed _____

BOUQUET CANYON RD. EXT. J.N. 0074.

5-6	Index	
7-20	Prop. C.L.	From center Sec. 20, T6N R13W to Elizabeth Lake-pine Cn.Rd. at Godde Hill Rd.
21-32	B.M.	Levels on above
33-43	Topog.	Near Elizabeth Lake Canyon Rd.
45-113	X-Sec.	From Godde Hill Rd. southerly
115-120	Prop. C.L.	Line change from Sta. 31+23 to Sta. 83+54 in Sec. 21, T6N,R13W
~~121-154~~	~~X-Sec.~~	~~On Above~~
155-157	Topog	Same as above
159-172	C.L. Retrac.	Bouquet Cn. Rd. from Saugus to Jct San Francisquito Cn. Rd.
173-186	Topog.	From Saugus N'ly. to San Francisquito Cn. Rd.
187-198	Topog.	From Sta. 38+00 to San Francisquit Cn. Rd.
~~199-202~~	~~Cad.Tie~~	~~Cad Ties Bouquet Cn.Rd. to USGS~~ Triangulation Sts. Foot & Sagus
203-206	Prop.li Change	South of Int. with Soledad Cn.Rd.
207-209	C.L. Change	Proposed C.L. Changes on Bouquet Cn. Rd. & Soledad Cn. Rd.

Microfilmed Feb 87

PLEASE RETURN TO
LOS ANGELES COUNTY ENGINEER
403 LOS ANGELES COUNTY ENGINEERING BLDG.

Note: Any Additions or Changes on this Sheet Must be Made or Circled in Red Ink With Date and Name of Person Making Change

Do not extend this side of this line.

F.B. _____ PG. _____

H.C. 6-[illegible]

F.B. 1881 PG.

Map No. B-2560
Office Work C.C.R.
Checked
Date

W. O. [illegible] Tape No. Std.
Surveyed by W.S. COWHERD
Notes W.S.C. Date
Indexed E. C. Johnson 5-20-55

BOUQUET CYN. RD. EXT.

JN-0074.82

Party
W. S. COWHERD
J. [illegible]
R. [illegible]
L. [illegible]
W. SWAIN

Note: Any Additions or Changes on This Sheet Must be Made or Circled in Red Ink With Date and Name of Person Making Change.

Do not extend notes this side of this line.

RETURN TO
LOS ANGELES COUNTY SURVEYOR
726 LOS ANGELES COUNTY
ENGINEERING BLDG.

75F309S S&E #247. 6-54

F.B. 1881 PG. 6

INDEX

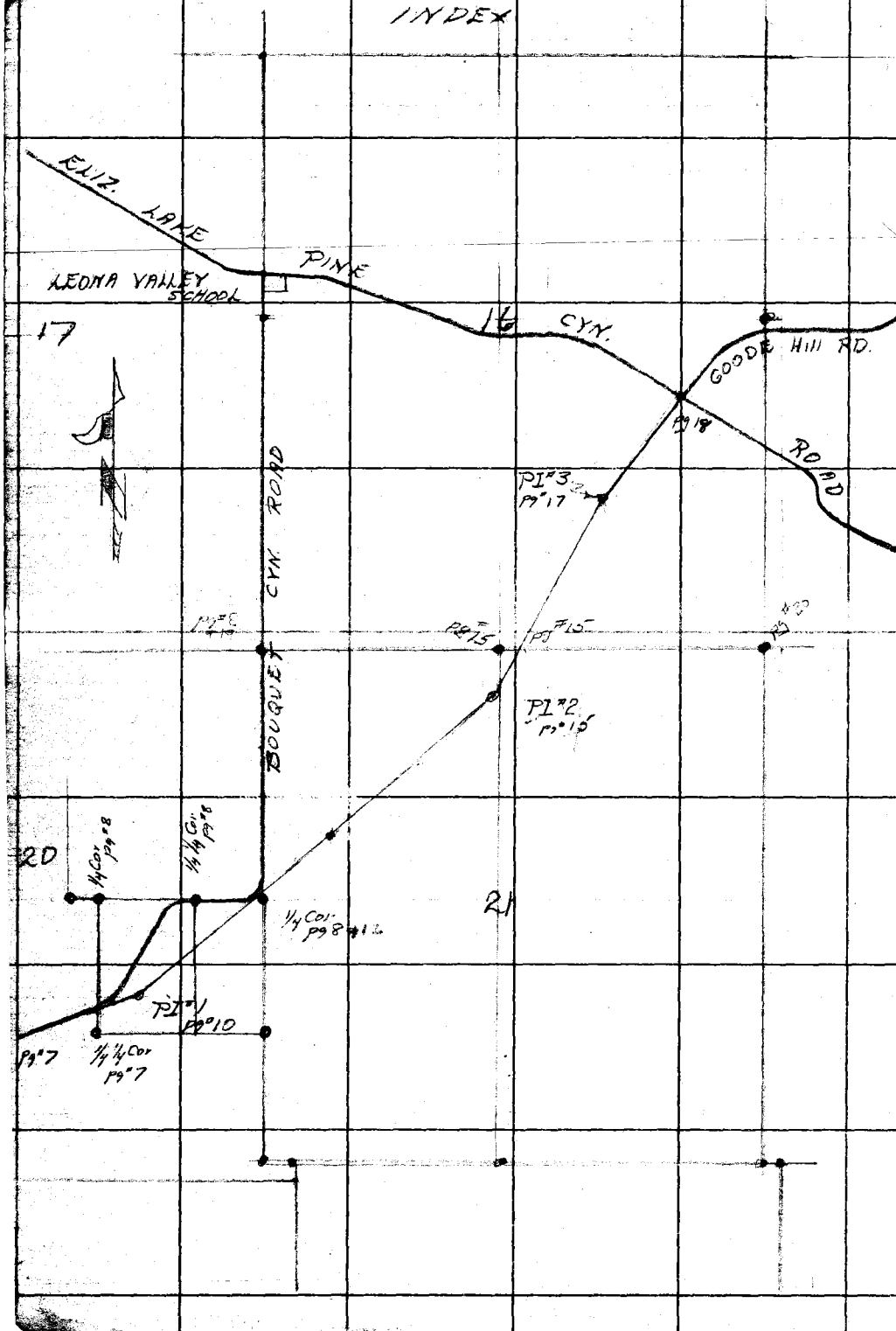

RETURN TO
LOS ANGELES COUNTY SURVEYOR
726 LOS ANGELES COUNTY
ENGINEERING BLDG.
Do not extend notes this side of this line.

Note: Any Additions or Changes on This Sheet Must be Made or Circled in Red Ink With Date and Name of Person Making Change.

F. B. 184 PG.

Map No. B-2560
Office Work C.C.R.
Checked
Date

W. O. Tape No. Srd.
Surveyed by W. S. Cowherd
Notes S.C. Date 7/25/55
Indexed

Notes: Any Additions or Changes on This Sheet Must be Made or, Circled in Red, Ink With Date and Name of Person Making Change.

Do not extend notes this side of this line.

RETURN TO
LOS ANGELES COUNTY SURVEYOR
726 LOS ANGELES COUNTY
ENGINEERING BLDG.

W.S. 6

6 74 48 50 (6) 72 49 40
72 28 10 140 28 15

(2) 144 56 50
(4) 289 53 40
(6) 74 50 30
72 28 25

RP
Fd remains of old 2X2
no nail

100.00

1331.67

Side 18.8

T-52
93.30 @ 1-46 = 93.24
104.07 @ 13-04 = 101.36
13.74 @ 0-0 = 13.74
208.34

Fd new 2x2 a new
dn 9"

PT #169-B
set 3/4" IP
plug & Cap flush dn
2" rec from RP

0.06
0.39

140.28

300.33 @ 1-36 T54 = 300.15
10.96 @ 0-0 T54 = 10.96
311.11

CONT RT

TRUE SEC LINE

72° 28' 25" RD 311.11

CR

SURVEYORS
COUNTY
T.6.N.
R.13.W.
SEC 20

1/4 1/4 SEC. Cor
Fd CS Mon
Mkd
Per

297.48 @ 1-13 T60 = 297.36
297.92 @ 2-22 T62 = 297.63
299.07 @ 0-30 T62 = 298.99
296.15 @ 1-46 T62 = 295.97
233.84 @ 0-0 T58 = 233.80
270.68 @ 2-00 T58 = 270.46
259.47 @ 1-05 T60 = 259.38
297.52 @ 1-43 T62 = 297.35
298.63 @ 3-14 T62 = 298.12
204.51 @ 4-07 T52 = 203.99
2753.00

208.34 becomes

Set ship spk with
Flush by Inlay.

E BOUQUET

2753.00

120.51 @ 19-50 T48 = 113.33
155.62 @ 0-0 T48 = 155.58
90.51 @ 0-0 T64 = 90.50
37.37 @ 0-0 T64 = 37.36
396.77

SURVEYORS
COUNTY
T.6.N.
R.13.W.
SEC 20

19/20
29/29

TRUE SEC LINE

POT #2
10+85.30
Fd old 1x2 and
nail replaced
with new 1x2
Per FB 429-17

396.77 becomes

72° 28' 10"

31.46

31.46

Fd C.S. Mon
as shown Per
FB 429-17

31.46 @ 0-0 T62 = 31.46

Set Ship spk with
Flush: rec. from
POT #2

Set 3/4" IP's
on line Flush

7-55 25M 347 4-55

F.B. 1681 Pg. 8

4.07 4.12 TRUE 2645.11 rec SEC. LINE 1449.70 rec

W.S. 640-2

RP. N CS Nor'E dn 3' Rel. FB 324-23

SEC. COR.

17/16 Set Slip 20/21 Spiner Found per Ties

(12) 172 55 30
(4) 355 41 00
(6) 173 31 30
88 55 15

T 74
208.49 @ 0-32 = 208.47
87.11 @ 0-0 = 87.10
295.57

P.I.
1/4 Cor. Fd.
C.S. Mon up 3"
Ref: FB 429-506

SURVEYORS COUNTY T.6.N. R.13.W. 20 21 1/4 SEC COR MONUMENT

1097.69 rec

1/4 1/4 COR
Fd. C.S. Mon
dn 1' per
F.B. 487-109

0.50
0.04
Fd nail & Tin

SURVEYORS COUNTY T.6.N. R.13.W. SEC 20 R.E. 62 1/4 1/4 COR MONUMENT

(2) 244 41 30
(4) 129 23 00
(6) 14 04 30
122 20 45

295.57 rec dist

20' 45.

PI #170B
Set 3/4" IP
dn 12" rec. dist.
From 1/4 To Feet

0.43
0.27

134

T 54
145.75 @ 2-03 = 145.63
140.42 @ 0-0 = 140.39
254.70 @ 0-18 = 254.65
212.47 @ 2-06 = 212.29
194.59 @ 0-0 = 194.55
218.67 @ 0-0 = 218.63
165.60 @ 1-18 = 165.53
1331.67

Fd new
BXR dn 12"

R.P.
Fd remains of 1
BXR dn 1 foot
FB 429-261

1020.78 rec

SEC. LINE

89° 24' 05"

TRUE

Fd C.S. Mon
Mkd as shown
hit by plow reset
rec dist. of 239.20
from SEC. Cor To West

SURVEYORS COUNTY T.6.N. R.13.W. NW. COR. S.E. 1/4 SEC. 20 MONUMENT

TRUE SEC. LINE

(2) 178 48 10
(4) 357 36 30
(6) 176 04 40
89 24 05

239.20 rec dist

Fd C.S. Mon up 1ft
on edge of wash in
danger of moving.
Tied out and reset
"P 3" FB 487-115

SURVEYORS COUNTY T.6.N. R.13.W. SW. COR. N.E. 1/4 SEC. 20 MONUMENT

234.36 @ 1-15 T46 = 234.24
4.96 @ 2-0 T46 = 4.96
239.20

COUNTY LITTLE RS 7

RETURN TO
LOS ANGELES COUNTY SURVEYOR
725 LOS ANGELES COUNTY
ENGINEERING BLDG.
Do not extend notes this side of this line.

Note: Any Additions or Changes on This Sheet Must be Made or Circled in Red Ink With Date and Name of Person Making Change.

F. B. .001 PG. 9

Map No. B-2560
Office Work C.C.R.
Checked
Date

W. O. Tape No. 112 Sta.
Surveyed by R L Willey
Notes 11 Date 5-55
Indexed

WS-1-2

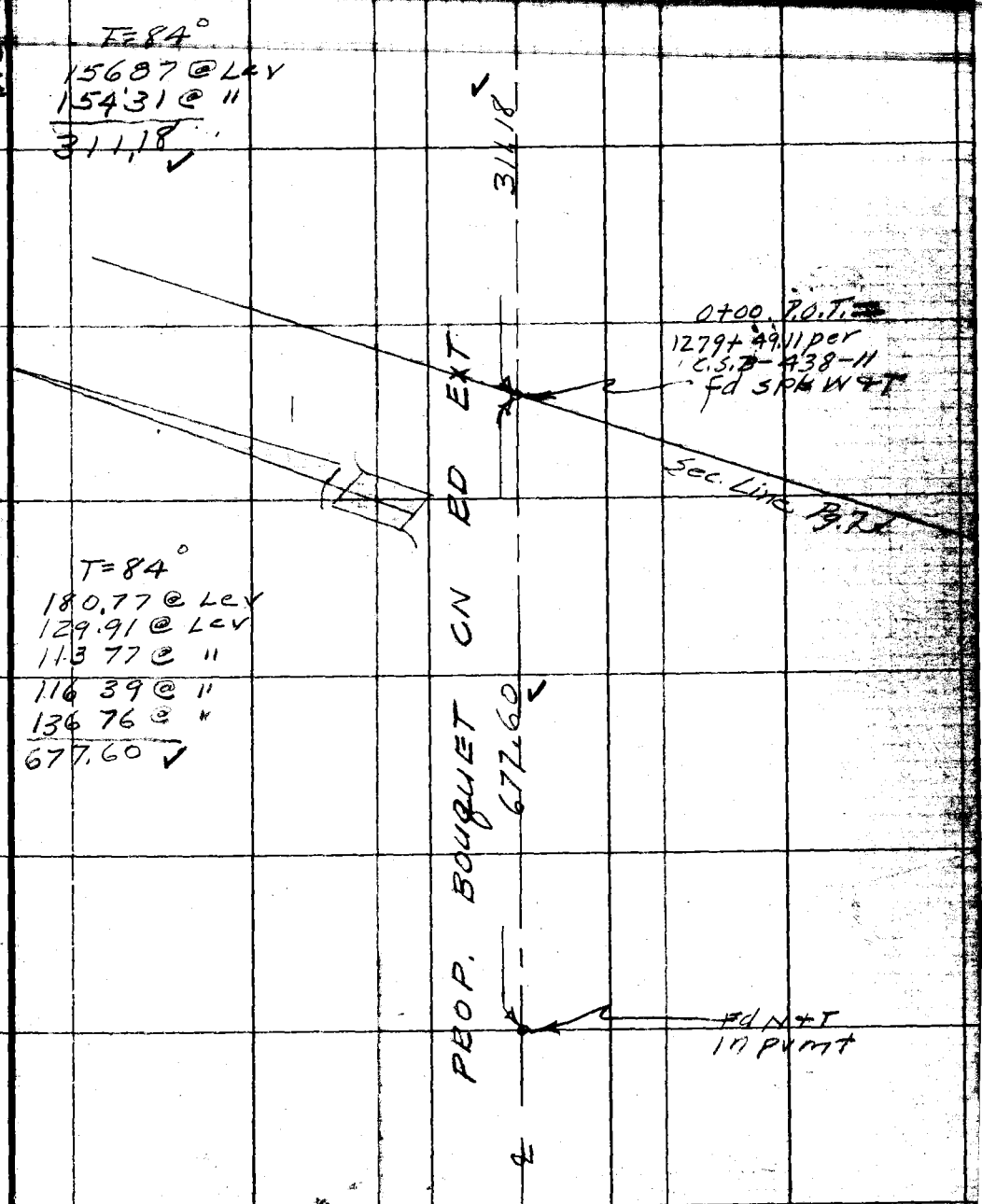

Note: Any Additions or Changes on This Sheet Must be Made or Circled in Red Ink With Date and Name of Person Making Change.

Do not extend notes this side of this line.

RETURN TO
LOS ANGELES COUNTY SURVEYOR
726 LOS ANGELES COUNTY
ENGINEERING BLDG.

76F3098 S&E #247. 8-54

F.B. 1881 PG. 10

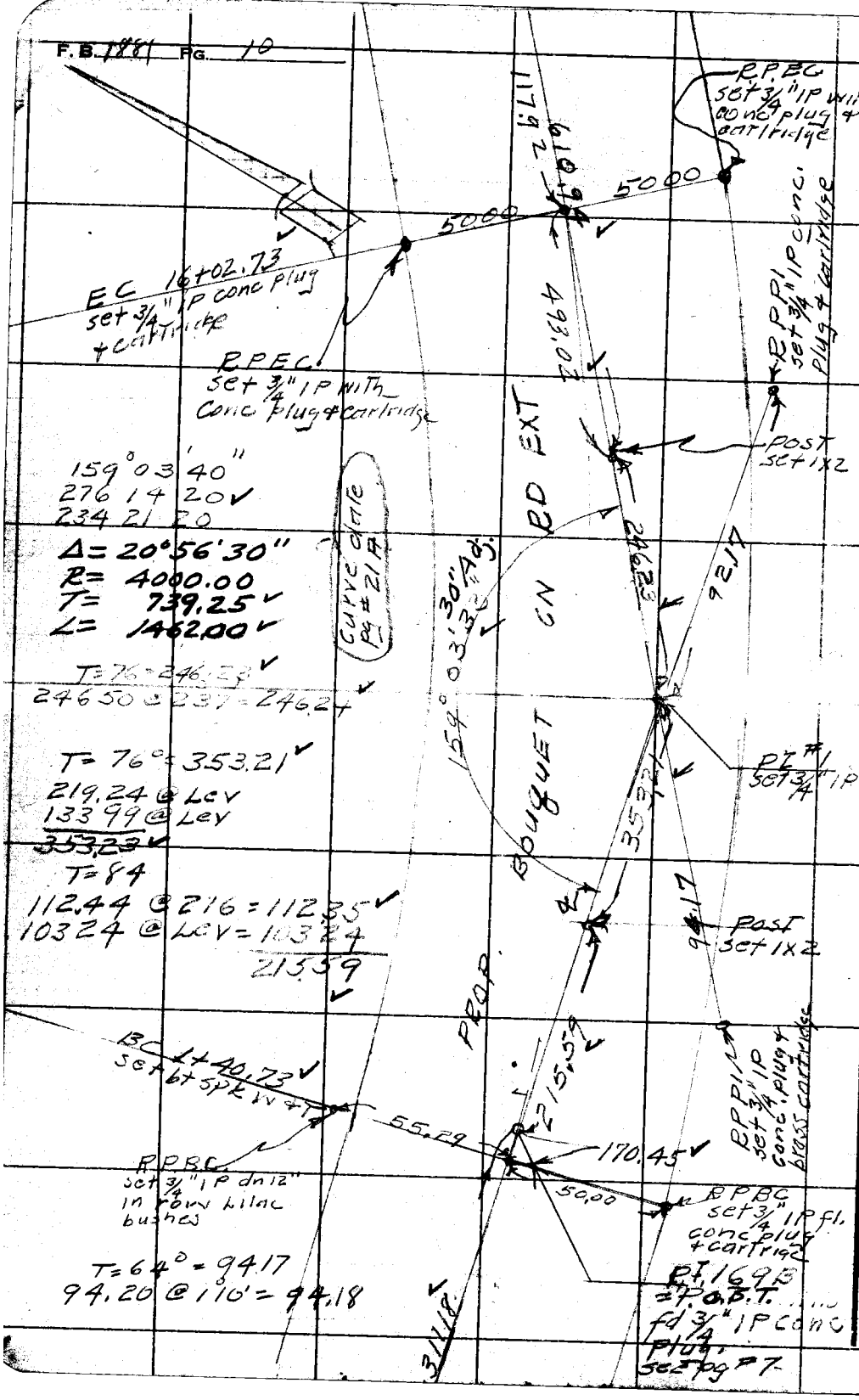

WS 64A-2

RETURN TO
LOS ANGELES COUNTY SURVEYOR
726 LOS ANGELES COUNTY
ENGINEERING BLDG.

Do not extend notes this side of this line.

Note: Any Additions or Changes on This Sheet Must be Made or Circled in Red Ink With Date and Name of Person Making Change.

F. B. [illegible] Pg. [illegible]

Map No. B-2560	W. O. [illegible] Tape No. [illegible]
Office Work C.C.R.	Surveyed by R.L. Willey
Checked	Notes " Date 5-55
Date	Indexed [illegible] Johnson

WS 6 [illegible]

Count Bot P-12

796.02 40.60

T = 80
41.26 @ 1.0°17 = 40.60

POT
Set 1x2
23+27.40

T = 80
16977 @ 417 = 169.30

169.30

POT
Set 1x2
21+58.10

T = 80° = 437.45
266.96 @ 1°37' = 266.85
17078 @ 233 = 170.61
437.46

437.45
N 53 E

PROP. BOUQUET CN RD EXT.

POT
Set 1x2
17+20.65

T = 78° = 610.94
22533 @ 1°22' = 225.26
30059 @ LCV = 30059
8511 @ LCV = 8511
610.96

610.94
117.92

T = 117.92
11291 @ 1°32' = 11287
507 @ LCV = 507
117.94

Note: Any Additions or Changes on This Sheet Must be Made or Circled in Red Ink With Date and Name of Person Making Change.

Do not extend notes this side of this line.

RETURN TO
LOS ANGELES COUNTY SURVEYOR
726 LOS ANGELES COUNTY
ENGINEERING BLDG.

76F309S S&E #247. 8-54

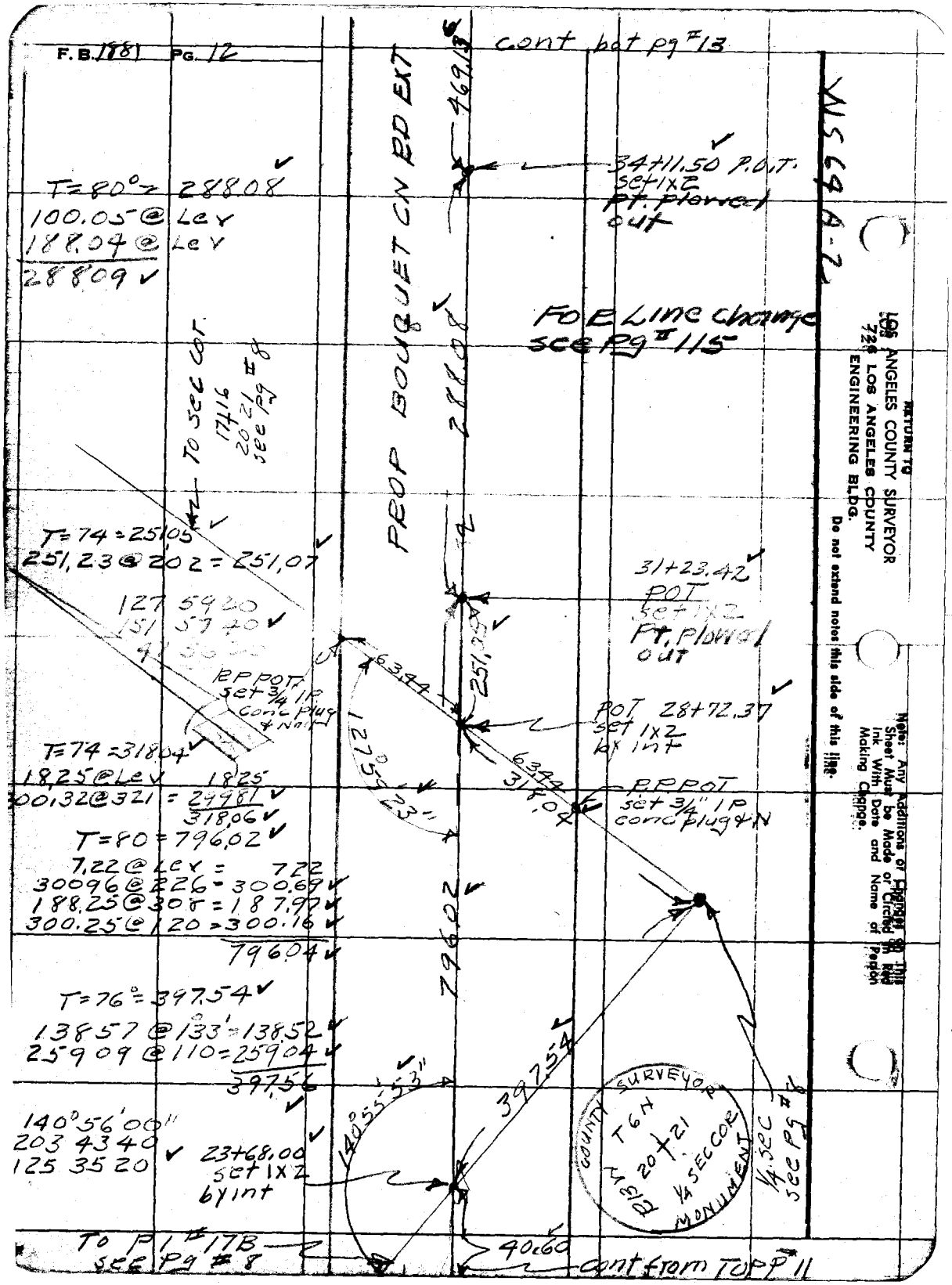
F.B. 1881 PG. 12
cont bot pg #13
469.13
PROP BOUQUET CN RD EXT
34+11.50 P.O.T.
set 1x2
Pt. plowed out
T=80°= 288.08
100.05 @ Lev
188.04 @ Lev
288.09
FOE Line change
see Pg # 115
288.08
To sec cor.
17+16
20 21
see Pg # 8
T=74=251.05
251.23 @ 202 = 251.07
127 59 20
151 57 40
31+23.42
POT
set 1x2
Pt. plowed out
251.05
63.44
RP POT
set 3/4 IP
conc plug & Nail
POT 28+72.37
set 1x2
by int
T=74=318.04
18.25 @ Lev 18.25
300.32 @ 321 = 299.81
318.06
127°59'23"
63.44
318.04
RP POT
set 3/4" IP
conc plug & N
T=80=796.02
7.22 @ Lev = 7.22
300.96 @ 226 = 300.69
188.25 @ 308 = 187.97
300.25 @ 120 = 300.16
796.04
796.02
T=76°=397.54
138.57 @ 133' = 138.52
259.09 @ 110 = 259.04
397.56
397.54
140°55'53"
140°56'00"
203 43 40
125 35 20
23+68.00
set 1x2
by int
COUNTY SURVEYOR
T6N
R13W
20+21
1/4 SEC COR
MONUMENT
1/4 SEC
see Pg # 8
To P1 # 17B
see Pg # 8
40.60
cont from TOP P 11
RETURN TO
LOS ANGELES COUNTY SURVEYOR
726 LOS ANGELES COUNTY
ENGINEERING BLDG.
Do not extend notes this side of this line.
Note: Any Additions or Changes on This Sheet Must be Made or Circled in Red Ink With Date and Name of Person Making Change.

F. B. ____ PG. ____

Map No. B-2560
Office Work C.C.R.
Checked
Date

W. O. ____ Tape No. ____ Std. ____
Surveyed by R L Willey
Notes " Date 5-55
Indexed ____

cont bot pg #14

WS 64

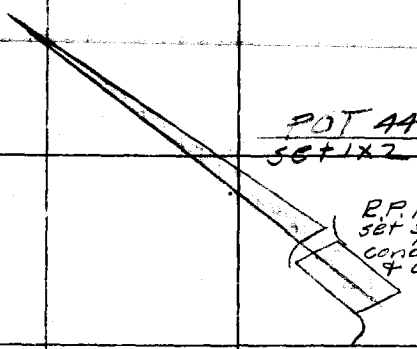

POT 44+23.53
set 1x2

R.P. POT
set 3/4" I.P.
conc plug
& cart.

50.00 50.00

R.P. POT
set 3/4" I.P.
conc plug
& cart.

T = 80 = 542.8~~4~~7
300.92 @ 103' = 300.8~~4~~7
242.10 @ 134 = 242.01
542.8~~5~~8

FOR LINE CHANGE
SEE Pg # 115

38+80.66
POT
set 1x2

T = 80
168.84 @ 204' = 168.73
300.48 @ 105 = 300.4~~0~~3
469.1~~3~~6

PROP BOUQUET CN RD EXT.
542.8~~4~~7
469.1~~3~~6

cont from top pg #12

Note: Any Additions or Changes on This Sheet Must be Made or Circled in Red Ink With Date and Name of Person Making Change.

Do not extend notes this side of this line.

RETURN TO
LOS ANGELES COUNTY SURVEYOR
726 LOS ANGELES COUNTY
ENGINEERING BLDG.

76F309S S&E #247. 8-54

F.B. 1881 PG. 14

cont bot pg #15

W.S 64 B-2

FOR LINE CHANGE SEE P #115

PROP BOUQUET CN RD EXT

600.19

T = 80 = 600.19
300.46 @ 335° = 299.81
300.49 @ 148 = 300.34
600.21

POT
SCT 1X2
5 lt 30.61

T = 80 = 707.08
300.15 @ 316° = 299.66
300.34 @ 136 = 300.22
107.22 @ Lev = 107.22
707.10

707.08

cont from Top pg #13

RETURN TO
LOS ANGELES COUNTY SURVEYOR
726 LOS ANGELES COUNTY
ENGINEERING BLDG.

Do not extend notes this side of this line.

Note: Any Additions or Changes on This Sheet Must be Made or Circled in Red Ink With Date and Name of Person Making Change.

Map No. B-2560
Office Work C.C.R.
Checked
Date

W. O. Tape No. 112 St'd. 24 °F
Surveyed by R.L. Wille
Notes " Date 5-55
Indexed E. C. Johnson

P.B. PG.

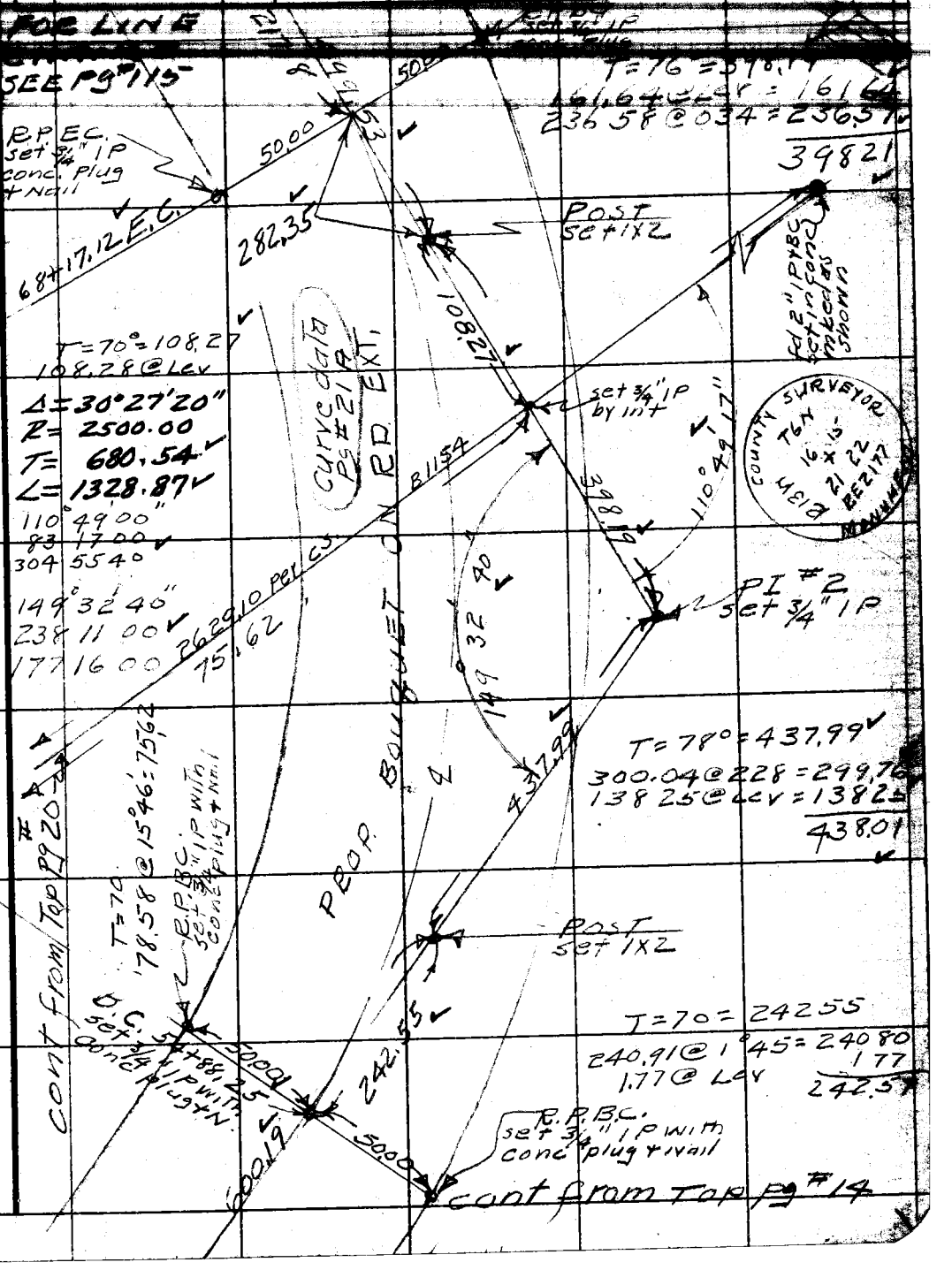

Note: Any Additions or Changes on This Sheet Must be Made or Circled in Red Ink With Date and Name of Person Making Change.

Do not extend notes this side of this line.

RETURN TO
LOS ANGELES COUNTY SURVEYOR
726 LOS ANGELES COUNTY
ENGINEERING BLDG.

76F309S S&E #247. 8-54

F.B. 1881 PG. 16 cont bot pg #17

WS 64 B-2

RETURN TO
LOS ANGELES COUNTY SURVEYOR
726 LOS ANGELES COUNTY
ENGINEERING BLDG.
Do not extend notes this side of this line.

Note: Any Additions or Changes on This Sheet Must be Made or Circled in Red Ink With Date and Name of Person Making Change.

545
464
81
70

486.98

T=80 = 486.98
224.35 @ 045 = 224.33
262.70 @ 100 = 262.66
486.99

FOR LINE CHANGE
SEE PG #115

BOUQUET CN RD EXT

POT
SET 1X2
70+34.30

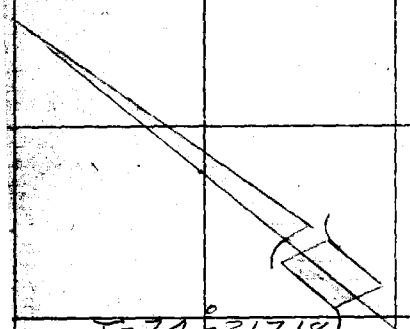

PROP
499.53
217.18

T=74° = 217.18
212.76 @ 116 = 212.71
448 @ Lev 448
217.19

T=80 = 499.53
275.87 @ 200 = 275.70
223.90 @ 118 = 223.84
499.54

cont from Top pg #15

F. B. ____ PG ____

Map No. B-2560
Office Work C.C.R.
Checked
Date

W. O. ____ Tape No. ____ Sta. ____
Surveyed by R. Willey
Notes ____ Date ____
Indexed ____

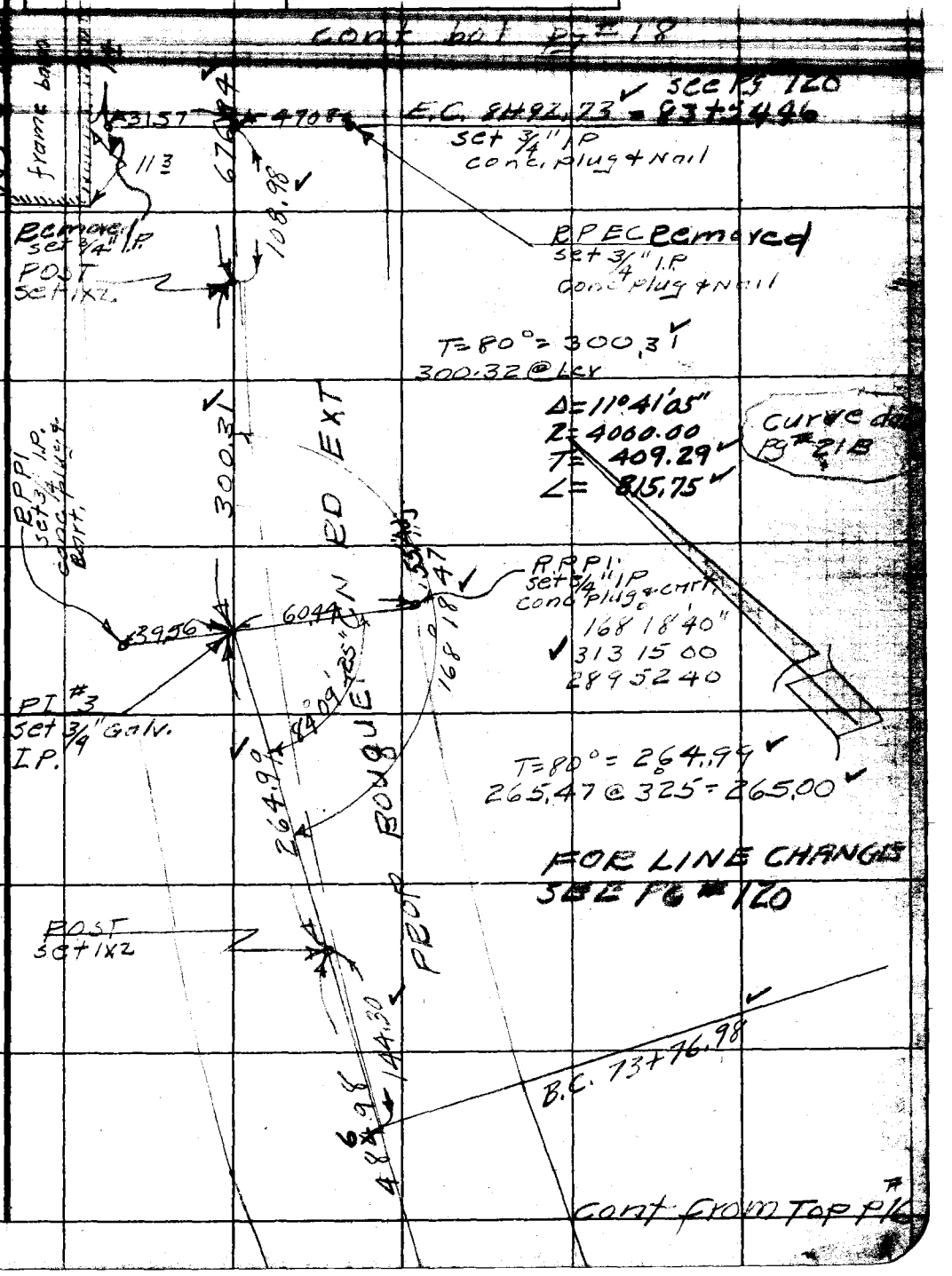

Note: Any Additions or Changes on This Sheet Must be Made or Circled in Red Ink With Date and Name of Person Making Change.

Do not extend notes this side of this line.

RETURN TO
LOS ANGELES COUNTY SURVEYOR
726 LOS ANGELES COUNTY
ENGINEERING BLDG.

76F309S S&E #247. 8-54

F.B. 7861 PG. 18

WS 64 B-2

RETURN TO
LOS ANGELES COUNTY SURVEYOR
726 LOS ANGELES COUNTY
ENGINEERING BLDG.
Do not extend notes this side of this line.

Note: Any Additions or Changes on This Sheet Must be Made or Circled in Red Ink With Date and Name of Person Making Change.

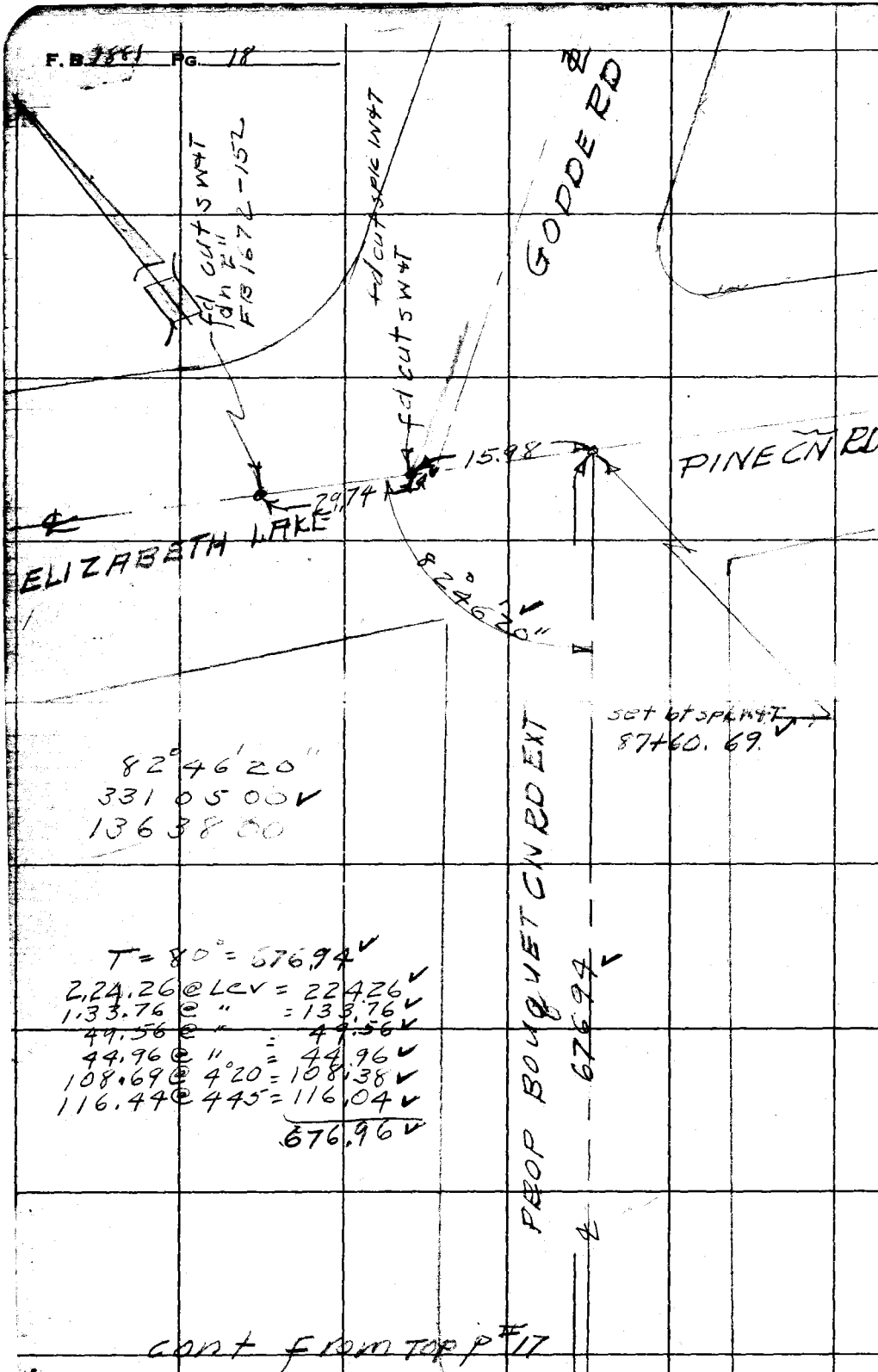

cont from top p #17

F.B. 441 Pg. 19

Map No. B-2560
Office Work C.C.R.
Checked
Date

W. O. Tape No. 112 Sta.
Surveyed by R.L. Willey
Notes " Date 5-15
Indexed

cont bot Pg #20

T=70° = 601.14
300.93 @ 113 = 300.86
300.49 @ 151 = 300.33
601.19

601.14

POT
set 1x2

SEC 16 T6N R13W

SEC 21

857.62

T=72° = 857.62
300.94 @ 127' = 300.84
194.34 @ Lev = 194.34
185.83 @ " = 185.83
177.54 @ 539 = 176.68
857.69

SEC COR
SPK W&T
see Pg #8

17+16
20+21

BOUQUET

CN RD

SEC 17

SEC 20

Note: Any Additions or Changes on This Sheet Must be Made or Circled in Red Ink With Date and Name of Person Making Change.

Do not extend notes this side of this line.

RETURN TO
LOS ANGELES COUNTY SURVEYOR
726 LOS ANGELES COUNTY
ENGINEERING BLDG.

76F3095 S&E #247. 8-54

F.B. 1881 Pg. 20

cont left Pg #15

7562

fd 2" IP & BC set in conc & mked as shown.

245.64

T=70 = 245.64
237.17 @ 8°07' = 234.79
10.87 @ Lev 10.87
245.66

POT set 1x2



365.79

T=70° = 365.79
19642 @ Lev
16940 @ "
365.82

T5N R13W

POT set 1x2

SEC 21

T=70° 559.18
19430 @ 137° = 194.22
17709 @ Lev = 177.09
18800 @ 136 = 187.92
559.23

559.18

SEC 16

POT set 1x2

601.14

COUNTY SURVEYOR
T6N R13W
16 21
1/4 SEC COR
MONUMENT

WS.64-B-2

RETURN TO
LOS ANGELES COUNTY SURVEYOR
726 LOS ANGELES COUNTY
ENGINEERING BLDG.
Do not extend notes this side of this line.

Note: Any Additions or Changes on This Sheet Must be Made or Circled in Red Ink With Date and Name of Person Making Change.

F. B. ____ PG. 21 A

Map No. ____ W. O. ____ Tape No. ____ St'd. ____ °F
Office Work ____ Surveyed by ____
Checked ____ Notes ____ Date ____
Date ____ Indexed ____

PI #1				PI #2			
STA	DEF ∡	CHORD		STA	DEF ∡	CHORD	
1+40.73	0-00-00		BC	54+88.25	0-00-00		BC
1+50	0-03-59	9.27		55+00	0-08-05	11.75	
2+00	0-25-28	50.00		+50	0-42-27	50.00	
2+50	0-46-57	" "		56+00	1-16-50		
3+00	1-08-27	"		+50	1-51-12		
3+50	1-29-56	" "		57+00	2-25-35		
4+00	1-51-25			+50	3-00-07		
4+50	2-12-54			58+00	3-34-29		
5+00	2-34-23			+50	4-08-52		
5+50	2-55-53			59+00	4-43-14		
6+00	3-17-22			+50	5-17-37		
+50	3-38-51			60+00	5-52-00		
7+00	4-00-20			+50	6-26-22		
+50	4-21-49			61+00	7-00-45		
8+00	4-43-19			+50	7-35-07		
+50	5-04-48			62+00	8-09-30		
9+00	5-26-17			+50	8-43-53		
+50	5-47-46			63+00	9-18-15		
10+00	6-09-15			+50	9-52-37		
+50	6-30-45			64+00	10-27-00		
11+00	6-52-14			+50	11-01-23		
+50	7-13-43			65+00	11-35-46		
12+00	7-35-12			+50	12-10-08		
+50	7-56-41			66+00	12-44-31		
13+00	8-18-11			+50	13-18-53		
+50	8-39-40			67+00	13-53-10		
14+00	9-01-00			+50	14-27-39		
+50	9-23-38			68+00	15-02-01		
15+00	9-45-07			68+17.12	15 13 40	17.12	EC
+50	10-06-37						
16+00	10-28-06						
16+02.73	10-29-16	2.73	EC				

Note: Any Additions or Changes on This Sheet Must be Made or Circled in Red Ink With Date and Name of Person Making Change.

Do not extend notes this side of this line.

RETURN TO
LOS ANGELES COUNTY SURVEYOR
726 LOS ANGELES COUNTY
ENGINEERING BLDG.

76F3095 S&E #247. 8-54

F. B. 1881 PG. 21 13

PI #3

	STA	DEF ∡	CHORD	
7	73+76.98	0-00-00		BC
	74+00	0-08-52	23.02	
	+50	0-30-21	50 00	
	75+00	0-51-51		
	+50	1-13-20		
	76+00	1-34-50		
	+50	1-56-19		
	77+00	2-17-48		
	+50	2-39-18		
	78+00	3-00-47		
	+50	3-22-17		
	79+00	3-43-46		
	+50	4-05-15		
	80+00	4-26-45		
	+50	4-48-14		
	81+00	5-09-44		
	+50	5-31-13		
	81+92.73	5-50-32	42.73	

RETURN TO
LOS ANGELES COUNTY SURVEYOR
726 LOS ANGELES COUNTY
ENGINEERING BLDG.
Do not extend notes this side of this line.

Note: Any Additions or Changes on This Sheet Must be Made or Circled in Red Ink With Date and Name of Person Making Change.

F. B. 1881 Pg. 21

NOTES RED. W.E. JOB NO. SURVEY OF

NOTES CHKD. NOTES BY J.P. McCall DATE 5-17-55

DATE INDEXED K. C. Johnson DATE 5-20-55

B.M.	1ST RUN	DIFF.	2ND RUN	3RD RUN	ADJ. ELEV.	DESCRIPTION
						BENCH LEVELS
						BOUQUET CN RD EXT
						J.N. 0074.82
						5-55
						R L Willey
						C. V. Crowe
						J. P. McCall
						H E Austin
						R A Swann

NOTE: ANY ADDITIONS OR CHANGES ON THIS SHEET MUST BE MADE OR CIRCLED IN RED INK, WITH DATE AND NAME OF PERSON MAKING CHANGE.

Do not extend notes this side of this line

PLEASE RETURN TO
LOS ANGELES COUNTY SURVEYOR
725 LOS ANGELES COUNTY ENGINEERING BLDG.

76S420 S & E-353 4-54

76S420 E-353 4-54

PLEASE RETURN TO
LOS ANGELES COUNTY SURVEYOR
725 LOS ANGELES COUNTY ENGINEERING BLDG.

NOTE: ANY ADDITIONS OR CHANGES ON THIS SHEET MUST BE MADE OR CIRCLED IN RED INK, WITH DATE AND NAME OF PERSON MAKING CHANGE.

Do not extend notes this side of this line

B.M.	1ST RUN	DIFF.	2ND RUN	3RD RUN	ADJ. ELEV.	DESCRIPTION
B.M. #15	3057.367				3057.367	B.M. #15 El = 3057.367' F.B. 1834-35
	1.337		1.089			Elizabeth Lake Pine Cn Rd. + Goode
⊼	58.704	-10.238'	-10.242'		-10.240'	Hill Rd. N.E. Cor 80'± E + 60'± N
	11.575		11.331			Ctr Line inter. near fence corner.
T.P.	47.129					Fd 2" I.P. + B.C. in conc. mkd: B.M. #15.
	0.422		0.342			
⊼	47.551	-10.436'	-10.433'		-10.434'	
	10.858		10.775			
T.P.	36.693					
	0.246		0.530			
⊼	36.939	-9.855'	-9.855'		-9.855'	
	10.101		10.385			
T.P.	26.838					
	0.191		0.293			
⊼	27.029	-5.780'	-5.778'		-5.779'	
	5.971		6.071			
T.P.	21.058					
	3.399		3.480			
⊼	24.457	-1.562'	-1.565'		-1.564'	
	4.961		5.045			
T.P.	19.496					
	5.700		5.951			
⊼	25.196	+1.535'	+1.539'		+1.537'	
	4.165		4.412			
T.P.	21.031					
	7.652		7.911	7.819		
⊼	28.683	+6.239'	+6.245'	+6.245'	+6.245'	
	1.413		1.666	1.574		
T.P.	3027.270					

JOB NO. 0074.82 SURVEY OF Bouquet Cn Rd. Ext. NOTES RED. W.E.
SURVEY BY R.L. Willey DATE 5-20-55
NOTES BY J.P. McCall DATE 5-17-55 NOTES CHKD. 170
INDEXED A. C. Johnson DATE DATE 5-20-55

F.B. 1881 PG. 22

76S420 S & E-353 4-54

PLEASE RETURN TO
LOS ANGELES COUNTY SURVEYOR
725 LOS ANGELES COUNTY ENGINEERING BLDG.

NOTE: ANY ADDITIONS OR CHANGES ON THIS SHEET MUST BE MADE OR CIRCLED IN RED INK, WITH DATE AND NAME OF PERSON MAKING CHANGE.

Do not extend notes this side of this line

B.M.	1ST RUN	DIFF.	2ND RUN	3RD RUN	ADJ. ELEV.	DESCRIPTION
T.P.	3027.270					
	7.759		8.038			
T	35.029	+4.870'	+4.868'		+4.869'	
	2.889		3.170			
T.P.	32.140					
	9.098		9.364			
T	41.238	+7.720'	+7.722'		+7.721'	
	1.378		1.642			
T.P.	39.860					
	8.099		8.425			
T	47.959	+7.781'	+7.778'		+7.780'	
	0.318		0.647			
T.P.	47.641					
	10.999		11.393			
T	58.640	+9.197'	+9.195'		+9.196'	
	1.802		2.198			
B.M. B-4	3056.838				3056.844	B.M. B-4
	11.915		11.762			0.5 mi SWly. intersection of [illegible]
T	68.753	+9.680'	+9.678'		+9.679'	Pine Cr. Rd. & Goode Hill Rd. & [illegible]
	2.235		2.084			Wly of P.L. & 2 on fence line at [illegible]
T.P.	66.518					Set 2" I.P. & B.C. in conc. mked. B.M. [illegible]
	10.944		11.231			
T	77.462	+10.291'	+10.292'		+10.292'	
	0.653		0.939			
T.P.	76.809					
	11.800		11.681			
T	88.609	+10.129'	+10.130'		+10.130'	
	1.671		1.551			
T.P.	3086.938					

NOTES RED. W.E. JOB NO. [illegible] SURVEY OF [illegible]

NOTES CHKD. [illegible] DATE [illegible]

NOTES BY. [illegible] DATE [illegible]

DATE 5-20-55 INDEXED A. C. Johnson DATE

F.B. 1881 PG. 23

JOB NO. 0074.82 SURVEY OF Bouquet Cn Rd. Ext NOTES RED W.E.
SURVEY BY R. L. Willey DATE 5-20-55
NOTES BY J. P. McCall DATE 5-18-55 NOTES CHKD. 170
INDEXED A. C. Johnson DATE DATE 5-20-55

F. B. 1881 PG. 24

768420 S & E-353 4-54

PLEASE RETURN TO
LOS ANGELES COUNTY SURVEYOR
725 LOS ANGELES COUNTY ENGINEERING BLDG.

NOTE: ANY ADDITIONS OR CHANGES ON THIS SHEET MUST BE MADE OR CIRCLED IN RED INK, WITH DATE AND NAME OF PERSON MAKING CHANGE.

Do not extend notes this side of this line

B.M.	1ST RUN	DIFF.	2ND RUN	3RD RUN	ADJ. ELEV.	DESCRIPTION
T.P.	3086.938					
	9.805		9.905			
π	96.743	+9.078	+9.074		+9.076	
	0.727		0.831			
T.P.	96.016					
	10.379		10.633	10.571		
π	3106.395	+6.986	+6.980	+6.981	+6.981	
	3.393		3.653	3.590		
T.P.	03.002					
	10.432		10.591			
π	13.434	+8.733	+8.738		+8.736	
	1.699		1.853			
T.P.	11.735					
	10.775		11.035			
π	22.510	+9.644	9.647		+9.646	
	1.131		1.388			
T.P.	21.379					
	11.324		11.523			
π	32.703	+9.514	9.513		+9.514	
	1.810		2.010			
T.P.	30.893					
	7.851		8.050			
π	38.744	+5.350	+5.349		+5.350	
	2.501		2.701			
B.M. B-3	3136.243				3136.246	B.M. B-3
	7.551		7.705			1 mile ± S. from Leona Valley school +
π	43.794	+6.299	+6.300		+6.300	1200'± E on a fence line fr. windmill
	1.252		1.405			+ Tank Set 2" I.P. + B.C. in conc.
T.P.	3142.542					Mked. B.M. B-3.

76S420 S & E-353 4-54

PLEASE RETURN TO
LOS ANGELES COUNTY SURVEYOR
725 LOS ANGELES COUNTY ENGINEERING BLDG.

NOTE: ANY ADDITIONS OR CHANGES ON THIS SHEET MUST BE MADE OR CIRCLED IN RED INK, WITH DATE AND NAME OF PERSON MAKING CHANGE.

Do not extend notes this side of this line

B.M.	1ST RUN	DIFF.	2ND RUN	3RD RUN	ADJ. ELEV.	DESCRIPTION
T.P.	3142.542					
	10.695		10.786			
π	53.237	+8.110	+ 8.108		+8.109	
	2.585		2.678			
T.P.	50.652					
	5.499		5.671			
π	56.151	+ 4.097	+ 4.100		+ 4.099	
	1.402		1.571			
T.P.	54.749					
	6.740		6.950			
π	61.489	− 2.125	− 2.125		− 2.125	
	8.865		9.075			
T.P.	52.624					
	7.412		7.740	7.599		
π	60.036	+5.414	+5.420	+5.414	+5.414	
	1.998		2.320	2.185		
T.P.	58.038					
	11.513		11.780			
π	69.551	+8.953	+ 8.955		+8.954	
	2.560		2.825			
T.P.	66.991					
	11.669		11.844			
π	78.660	+9.238	+9.241		+9.240	
	2.431		2.603			
T.P.	76.229					
	11.865		11.936			
π	88.094	+10.782	+10.785		+10.784	
	1.083		1.151			
T.P.	3187.011					

NOTES RED. W.E. JOB NO. [illegible] SURVEY OF [illegible]

NOTES CHKD. [illegible] NOTES BY [illegible] DATE [illegible]

DATE 5-20-55 INDEXED [illegible] O. Johnson DATE

F. B. 1881 PG. 25

76S420 S & E-353 4-54

PLEASE RETURN TO
LOS ANGELES COUNTY SURVEYOR
725 LOS ANGELES COUNTY ENGINEERING BLDG.

NOTE: ANY ADDITIONS OR CHANGES ON THIS SHEET MUST BE MADE OR CIRCLED IN RED INK, WITH DATE AND NAME OF PERSON MAKING CHANGE.

Do not extend notes this side of this line

JOB NO. 0074.82 SURVEY OF Bouquet Cn Rd. Ext. NOTES RED. W.E.
SURVEY BY R. L. Willey DATE 5-20-55
NOTES BY T. P. McCall DATE 5-18-55 NOTES CHKD. HO
INDEXED I. C. Johnson DATE DATE 5-20-55

F.B. 1881 PG. 26

B.M.	1ST RUN	DIFF.	2ND RUN	3RD RUN	ADJ. ELEV.	DESCRIPTION
T.P.	3187.011					
	10.804		11.080			
T	97.815	+5.309'	+5.308'		+5.309'	
	5.495		5.772			
T.P.	92.320					
	7.940		8.136			
T	3200.260	+5.329'	+5.328'		+5.329'	
	2.611		2.808			
B.M. B-2	3197.649				3197.664	B.M. B-2
	7.939		8.172			0.2 mi NEly from Bergenhofer Ranch +
T	3205.588	+6.585'	+6.587'		+6.586'	600'± S. along a fence line from
	1.354		1.585			E.C. of a Curve in Bouquet Cn Rd.
T.P.	04.234					Set 2" IP + B.C. in conc. inked B.M. B-2
	4.536		4.845			
T	08.770	−1.500'	−1.505'		−1.502'	
	6.036		6.350			
T.P.	02.734					
	4.951		5.171			
T	07.685	+1.100'	+1.102'		+1.101'	
	3.851		4.069			
T.P.	03.834					
	4.652		4.985			
T	08.486	+1.161'	+1.160'		+1.161'	
	3.491		3.825			
T.P.	04.995					
	4.632		4.823			
T	09.627	+3.236'	+3.234'		+3.235'	
	1.396		1.589			
T.P.	3208.231					

76S420 S & E-353 4-54

PLEASE RETURN TO
LOS ANGELES COUNTY SURVEYOR
725 LOS ANGELES COUNTY ENGINEERING BLDG.

NOTE: ANY ADDITIONS OR CHANGES ON THIS SHEET MUST BE MADE OR CIRCLED IN RED INK, WITH DATE AND NAME OF PERSON MAKING CHANGE.

Do not extend notes this side of this line

B.M.	1ST RUN	DIFF.	2ND RUN	3RD RUN	ADJ. ELEV.	DESCRIPTION
T.P.	3208.231					
	6.774		7.491			
π	15.005	+ 4.981	+4.980		+ 4.981	
	1.793		2.511			
B.M. B-1	3213.212				3213.230	B.M. B-1
	2.606		1.910			Bouquet Cr Rd. 40'± S of ℄; 1000
π	15.818	- 3.979	- 3.976		- 3.977	SWly. from Bergenhaufer Ranch, 3 Wly
	6.585		5.886			4" gate post. Set 2" IP + BC in conc
T.P.	09.233					mked: B.M. B-1.
	2.225		2.380			
π	11.458	- 4.979	- 4.983		- 4.981	
	7.204		7.363			
T.P.	04.254					
	4.418		4.776			
π	08.672	- 0.885	- 0.888		- 0.886	
	5.303		5.664			
T.P.	03.369					
	2.952		3.217	3.065		
π	06.321	- 0.117	- 0.109	- 0.114	- 0.116	
	3.069		3.326	3.179		
T.P.	03.252					
	5.810		6.130			
π	09.062	- 1.433	- 1.435		- 1.434	
	7.243		7.565			
T.P.	01.819					
	3.270		3.541			
π	05.089	- 4.175	- 4.175		- 4.175	
	7.445		7.716			
B.M. B-2	3197.644				3197.664	B.M. B-2 See pg. #26. 0.2 mi NWly fr Bergenhaufer Ranch + 600'± S [illegible] Fence line fr. E.C. of a curve in [illegible] Fd. 2" IP + BC in conc. Mkd. [illegible]

NOTES RED. W.E. JOB NO. [illegible] SURVEY OF [illegible]

NOTES CHKD. [illegible] NOTES BY [illegible] DATE [illegible]

DATE 5-20-55 INDEXED [illegible] C. Johnson DATE

F.B. 1881 PG. 27

76S420 S E-353 4-54

PLEASE RETURN TO
LOS ANGELES COUNTY SURVEYOR
725 LOS ANGELES COUNTY ENGINEERING BLDG.

NOTE: ANY ADDITIONS OR CHANGES ON THIS SHEET MUST BE MADE OR CIRCLED IN RED INK, WITH DATE AND NAME OF PERSON MAKING CHANGE.

Do not extend notes this side of this line

B.M.	1ST RUN	DIFF.	2ND RUN	3RD RUN	ADJ. ELEV.	DESCRIPTION
B.M. B-2	3197.644				3197.664	
	4.763		5.063	5.064		
π	3202.407	-5.549°	-5.555°	-5.553°	-5.554°	
	10.312		10.618	10.617		
T.P.	3192.095					
	1.032		1.349			
π	93.127	-5.564°	-5.564°		-5.564°	
	6.596		6.913			
T.P.	86.531					
	0.705		0.978			
π	87.236	-10.273°	-10.273°		-10.273°	
	10.978		11.251			
T.P.	76.258					
	1.458		1.269			
π	77.716	-9.994°	-9.994°		-9.994°	
	11.452		11.263			
T.P.	66.264					
	1.635		1.495			
π	67.899	-10.108°	-10.113°		-10.110°	
	11.743		11.608			
T.P.	56.156					
	6.851		7.120			
π	63.007	-1.712°	1.713°		-1.712°	
	8.563		8.833			
T.P.	54.444					
	1.401		1.566			
π	55.845	-7.069°	-7.068°		-7.068°	
	8.470		8.634			
T.P.	3147.375					

JOB NO. 0074.82 SURVEY OF Bouquet Ch. Rd. Ext. NOTES RED W.E.
SURVEY BY R. L. Willey DATE 5-20-55
NOTES BY J. P. McCall DATE 5-19-55 NOTES CHKD. ITO
INDEXED C. Johnson DATE DATE 5-20-55

F. B. 1881 PG. 28

76S420 S & E-353 4-54

PLEASE RETURN TO
LOS ANGELES COUNTY SURVEYOR
725 LOS ANGELES COUNTY ENGINEERING BLDG.

NOTE: ANY ADDITIONS OR CHANGES ON THIS SHEET MUST BE MADE OR CIRCLED IN RED INK, WITH DATE AND NAME OF PERSON MAKING CHANGE.

Do not extend notes this side of this line

B.M.	1ST RUN	DIFF.	2ND RUN	3RD RUN	ADJ. ELEV.	DESCRIPTION
T.P.	3147.375					
	1.079		1.171			
π	48.454	-9.256'	-9.254'		-9.255'	
	10.335		10.425			
T.P.	38.119					
	1.921		2.040			
π	40.040	-1.892'	-1.894'		-1.893'	
	3.813		3.934			BM #3 Moved. See Pg #32
Moved B.M. B-3 see Pg 32	3136.227				3136.246	B.M. B-3 See pg # 24
	1.089		1.300			1 mi ± S. from Leona Valley School &
π	37.316	-7.290'	-7.290'		-7.290'	1200' ± E. on a fence line from a
	8.379		8.590			windmill + tank.
T.P.	28.937					set 2" IP + B.C. in conc. mked B.M. B-3
	1.031		1.200			
π	29.968	-8.967'	-8.968'		-8.968'	
	9.998		10.168			
T.P.	19.970					
	0.704		0.843			
π	20.674	-10.832'	-10.834'		-10.833'	
	11.536		11.677			
T.P.	09.138					
	1.318		1.472			
π	10.456	-10.201'	-10.201'		-10.201'	
	11.519		11.673			
T.P.	3098.937					
	0.885		1.189			
π	99.822	-9.678'	-9.678'		-9.678'	
	10.563		10.867			
T.P.	3089.259					

NOTES RED. W.E. JOB NO. SURVEY OF

NOTES CHKD. [illegible] NOTES BY [illegible] DATE 5-19-55

DATE 5-20-55 INDEXED L. C. Johnson DATE

F. B. 1881 PG. 29

76S420 S & E-353 4-54

PLEASE RETURN TO
LOS ANGELES COUNTY SURVEYOR
725 LOS ANGELES COUNTY ENGINEERING BLDG.

NOTE: ANY ADDITIONS OR CHANGES ON THIS SHEET MUST BE MADE OR CIRCLED IN RED INK, WITH DATE AND NAME OF PERSON MAKING CHANGE.

Do not extend notes this side of this line

B.M.	1ST RUN	DIFF.	2ND RUN	3RD RUN	ADJ. ELEV.	DESCRIPTION
T.P.	3089.259					
	0.386		0.651			
⊼	89.645	-10.605'	-10.606'		-10.606'	
	10.991		11.257			
T.P.	78.654					
	2.442		2.732			
⊼	81.096	-8.946'	-8.946'		-8.946'	
	11.388		11.678			
T.P.	69.708					
	0.278		0.583			
⊼	69.986	-10.652'	-10.655'		-10.654'	
	10.930		11.238			
T.P.	59.056					
	7.763		7.991			
⊼	66.819	-2.225'	-2.222'		-2.224'	
	9.988		10.213			
B.M. B-4	3056.831				3056.844	B.M. B-4 See pg. 23
	2.345		2.255			0.5 Sly of intersection of Eliz. Lake
⊼	59.176	-8.148'	-8.147'		-8.148'	Pine Cn Rd. + Goode Hill Rd. + 130'±
	10.493		10.402			Wly of P.I. # 2 on fence line at toe
T.P.	48.683					of slope. found: 2" IP + PC in conc.
	2.595		2.885			mked: B.M. B-4.
⊼	51.278	-7.875'	-7.880'		-7.878'	
	10.470		10.765			
T.P.	40.808					
	0.834		1.167			
⊼	41.642	-9.625'	-9.624'		-9.624'	
	10.459		10.791			
T.P.	3031.183					

JOB NO. 0074.82 SURVEY OF Bouquet Cn Rd Ext NOTES RED W.E. DATE 5-20-55
SURVEY BY R.L. Willey NOTES BY J.P. McCall DATE 5-19-55 NOTES CHKD. ITO DATE 5-20-55
INDEXED ~~A. C. Johnson~~ DATE

F.B. 1881 Pg. 30

76S420 S & E-353 4-54

PLEASE RETURN TO
LOS ANGELES COUNTY SURVEYOR
725 LOS ANGELES COUNTY ENGINEERING BLDG.

NOTE: ANY ADDITIONS OR CHANGES ON THIS SHEET MUST BE MADE OR CIRCLED IN RED INK, WITH DATE AND NAME OF PERSON MAKING CHANGE.

Do not extend notes this side of this line

B.M.	1ST RUN	DIFF.	2ND RUN	3RD RUN	ADJ. ELEV.	DESCRIPTION
T.P.	3031.183					
	1.501		1.679			
π	32.684	-7.331°	-7.332°		-7.332°	
	8.832		9.011			
T.P.	23.852					
	2.672		2.918			
π	26.524	-4.415°	-4.416°		-4.416°	
	7.087		7.334			
T.P.	19.437					
	4.071		3.925			
π	23.508	-0.032°	-0.035°		-0.034°	
	4.103		3.960			
T.P.	19.405					
	6.459		6.645			
π	25.864	+5.300°	+5.299°		+5.300°	
	1.159		1.346			
T.P.	24.705					
	11.365		11.522			
π	36.070	+10.377°	+10.379°		+10.378°	
	0.988		1.143			
T.P.	35.082					
	10.991		11.245			
π	46.073	+10.321°	+10.321°		+10.321°	
	0.670		0.924			
T.P.	45.403					
	11.042		11.331			
π	56.445	+6.952°	+6.951°		+6.952°	
	4.090		4.380			
T.P.	3052.355					

NOTES RED. W.E. JOB NO. [illegible] SURVEY OF [illegible]

NOTES CHKD. [illegible] NOTES BY [illegible] DATE [illegible]

DATE 5-20-55 INDEXED [illegible] C. Johnson DATE

F.B. 1881 PG. 31

76S420 S & E-353 4-54

PLEASE RETURN TO
LOS ANGELES COUNTY SURVEYOR
725 LOS ANGELES COUNTY ENGINEERING BLDG.

NOTE: ANY ADDITIONS OR CHANGES ON THIS SHEET MUST BE MADE OR CIRCLED IN RED INK, WITH DATE AND NAME OF PERSON MAKING CHANGE.

Do not extend notes this side of this line

B.M.	1ST RUN	DIFF.	2ND RUN	3RD RUN	ADJ. ELEV.	DESCRIPTION
T.P.	3052.355					
	7.095		7.350			
⊼	59.450	+5.002°	+5.001°		+5.002°	
	2.093		2.349			
B.M. #15	3057.357				3057.361	B.M. #15 El = 3057.367° F.B. 1834-35
						Eliz. Lake Pine Cr Rd. + Goode Hill Rd.
						N.E. Cor. 80'± E + 60'± N ctr Line int.
						Near fnce. Corner.
						Fd 2" IP + BC in conc. Mked: B.M. 15
Moved						
BM #B3	3136.227					BM #B3 El = 3136.227 FB 1881-29
see pg #27	2.637		2.540			1 Mi. S. from Leona Valley school and
⊼	38.864	-2.124	-2.125			1200'± E. on a fence line From a
	4.761		4.665			Wind mill + Tank Moved. see below
TP	34.103					fd 2" IP + BC set in conc. Mked BM #B3.
	4.949		4.976			
⊼	39.052	+0.174	+0.176			BM #B-3
	4.775		4.800			1 Mi. S. from Leona Valley school and
BM #B-3	3134.277					1100'± E. of Wind mill + Tank. on an
						E + W Fence Line
						Set 2" IP + BC. in conc. Mked BM #B-3

JOB NO. 0074.82 SURVEY OF Bouquet Cr Rd Ext NOTES RED. W.E.
SURVEY BY R. L. Willey DATE 5-20-55
NOTES BY J. P. McCall DATE 5-19-55 NOTES CHKD. ITD
INDEXED K. C. Johnson DATE DATE 5-20-55

F.B. 1881 Pg. 32

F. B. _____ PG. 33

Map No. B-2560
Office Work C.C.R.
Checked
Date

W. O. 00794 Tape No. _____ St'd. _____
Surveyed by R.L. Willey
Notes _____ Date 6-6-55
Indexed _____
6-10-55

LOCATION IMPROVEMENTS.
BOUQUET CN RD EXT
J.N. 007482

6-55
R L Willey
R C Dale
J P McCall
R E Austin
R A Swann.

Note: Any Additions or Changes on This Sheet Must be Made or Circled in Red Ink With Date and Name of Person Making Change.

Do not extend notes this side of this line.

RETURN TO
LOS ANGELES COUNTY SURVEYOR
726 LOS ANGELES COUNTY
ENGINEERING BLDG.

76F309S S&E #247. 8-54

F.B. 1881 PG. 34

cont bot pg # 35

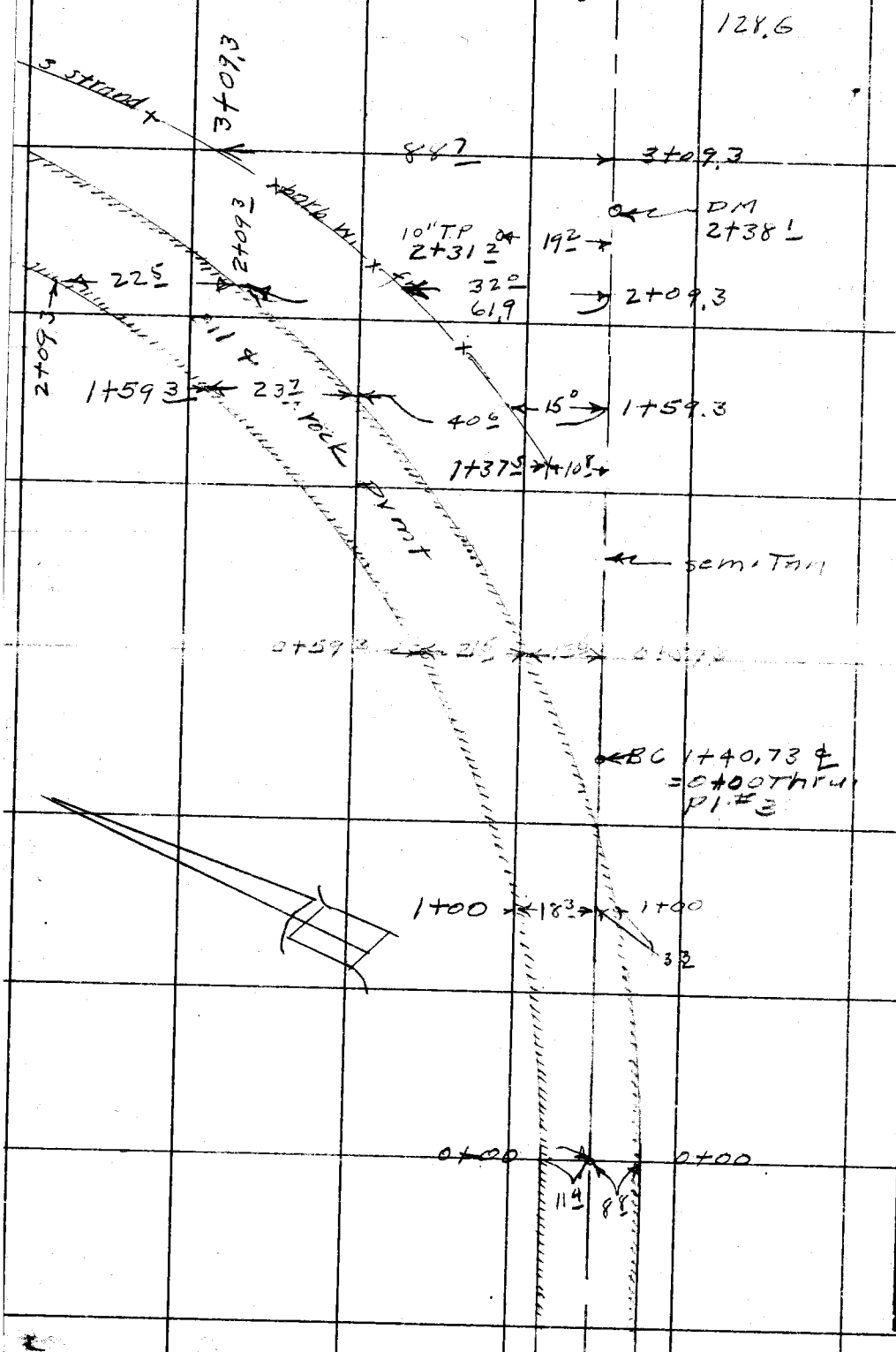

RETURN TO
LOS ANGELES COUNTY SURVEYOR
720 LOS ANGELES COUNTY
ENGINEERING BLDG.

Do not extend notes this side of this line.

Note: Any Additions or Changes on This Sheet Must be Made or Circled in Red Ink With Date and Name of Person Making Change.

F. B. _____ PG. 35

Map No. B-2560
Office Work C.C.R.
Checked
Date

W. O. _____ Tape No. _____ Std. _____
Surveyed by R.L. Willey
Notes " Date 6-55
Indexed

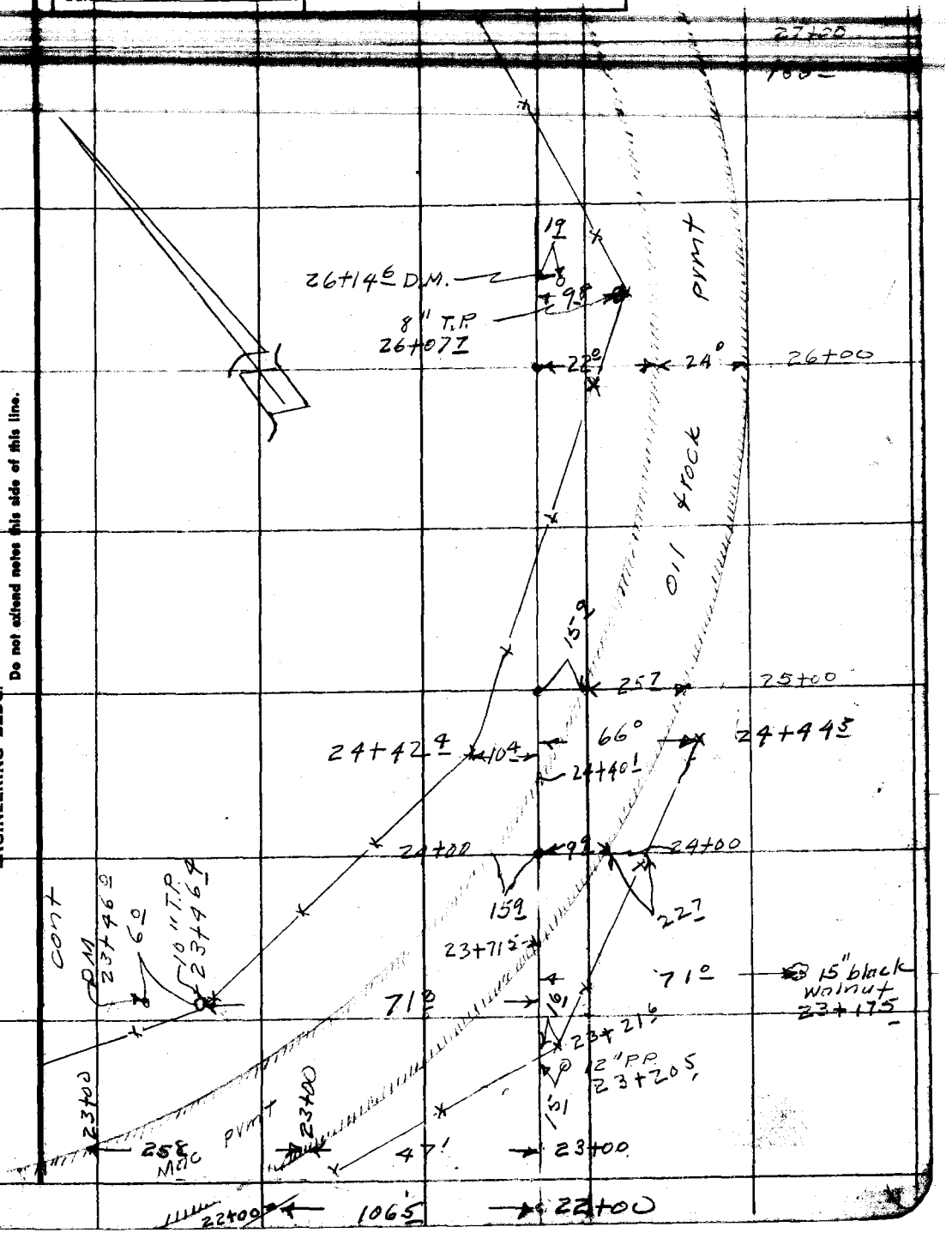

Note: Any Additions or Changes on This Sheet Must be Made or Circled in Red Ink With Date and Name of Person Making Change.

Do not extend notes this side of this line.

RETURN TO
LOS ANGELES COUNTY SURVEYOR
726 LOS ANGELES COUNTY
ENGINEERING BLDG.

76F309S SHE #247. 6-54

F. B. ______ PG. 36

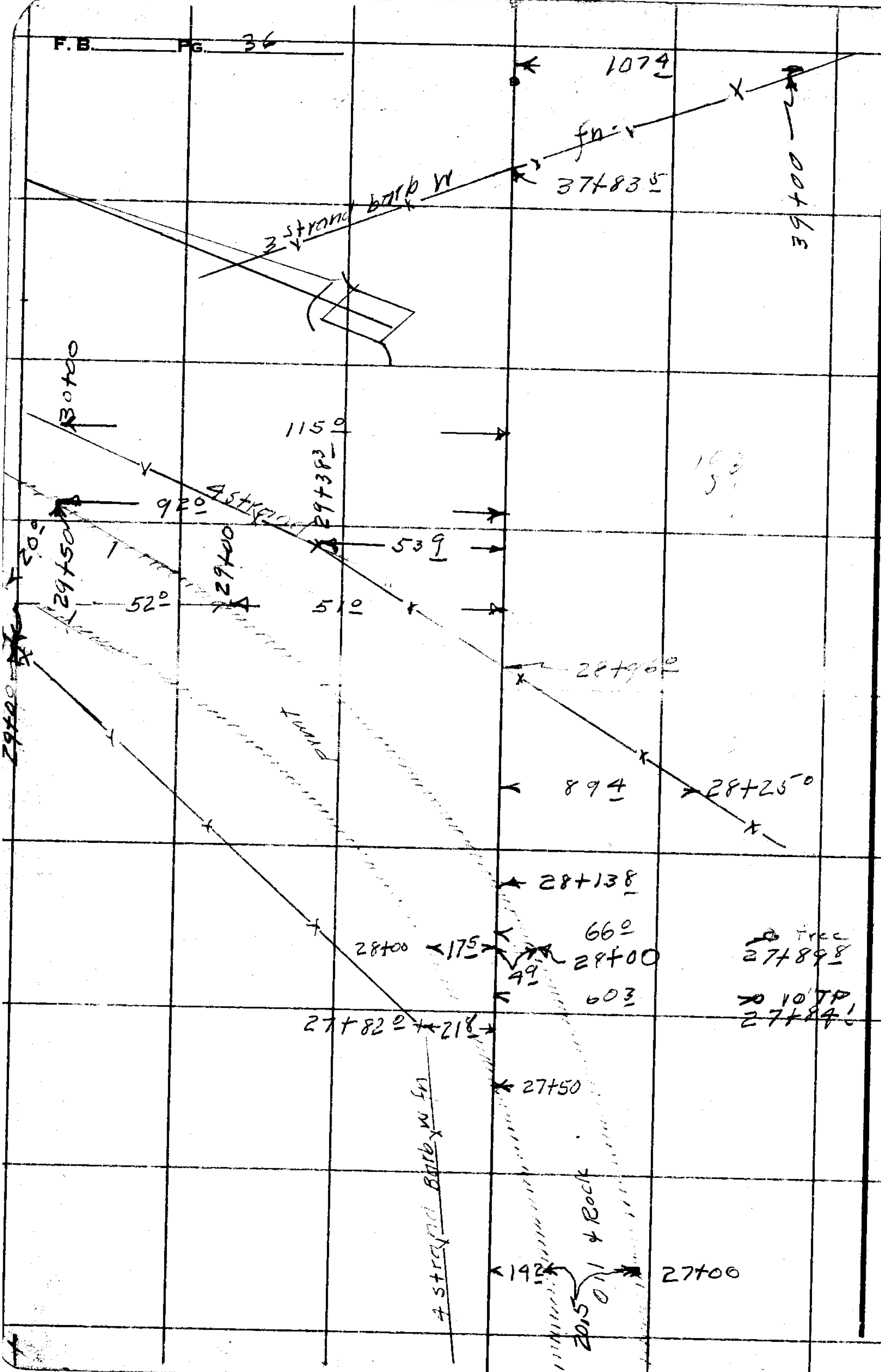

RETURN TO
LOS ANGELES COUNTY SURVEYOR
726 LOS ANGELES COUNTY
ENGINEERING BLDG.

Do not extend notes this side of this line.

Note: Any Additions or Changes on This Sheet Must be Made or Circled in Red Ink With Date and Name of Person Making Change.

F. B. _____ PG. _____

Map No. B-2560
Office Work C.C.R.
Checked _____
Date _____

W. O. _____ Type No. _____ St'd. _____ °F
Surveyed by R.L. Willey
Notes _____ " _____ Date 6-55
Indexed _____

6+40.54

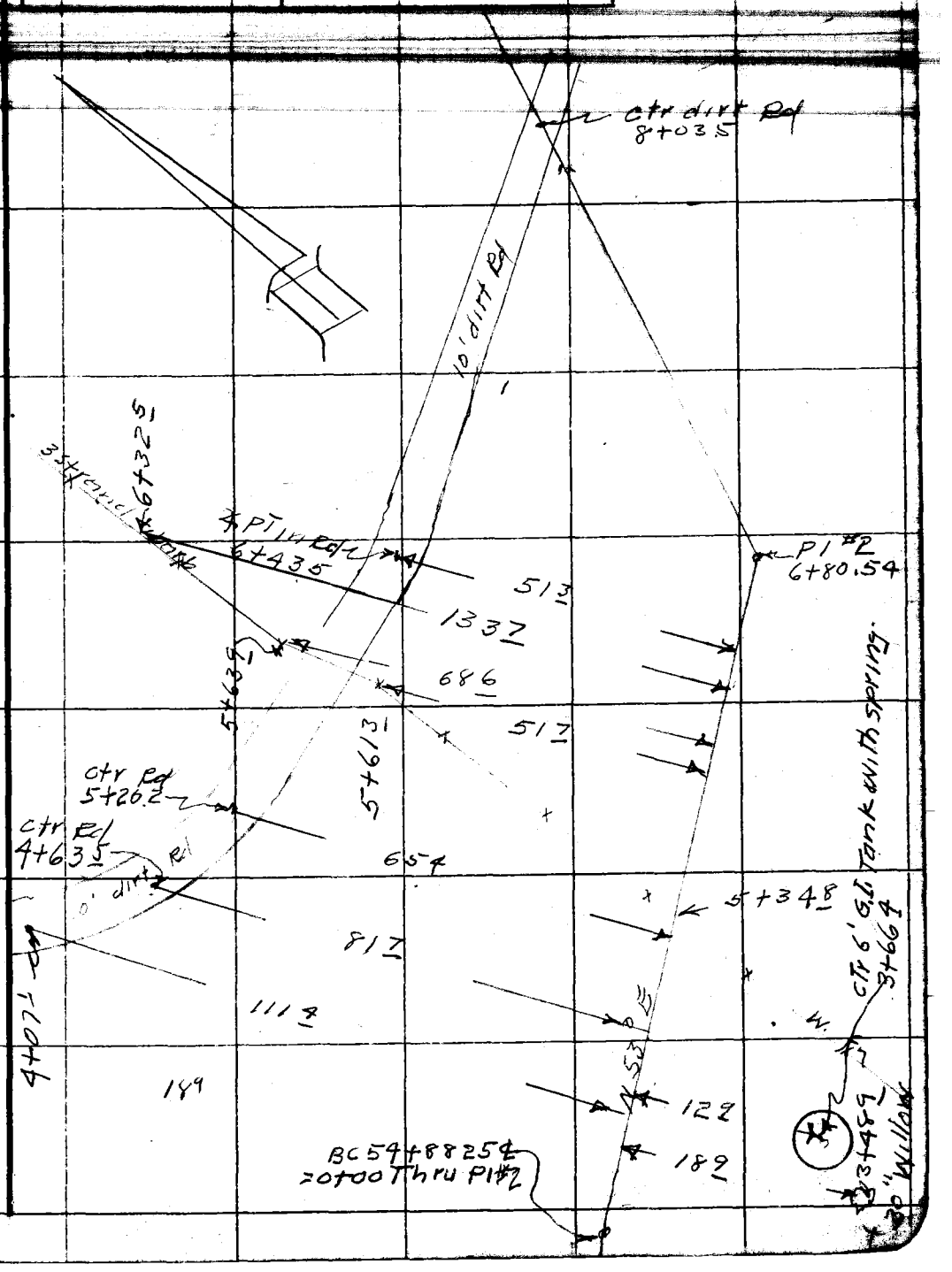

Note: Any Additions or Changes on This Sheet Must be Made or Circled in Red Ink With Date and Name of Person Making Change.

Do not extend notes this side of this line.

RETURN TO
LOS ANGELES COUNTY SURVEYOR
726 LOS ANGELES COUNTY
ENGINEERING BLDG.

76F309S S&E #247. 8-54

F.B. 1181 PG. 38

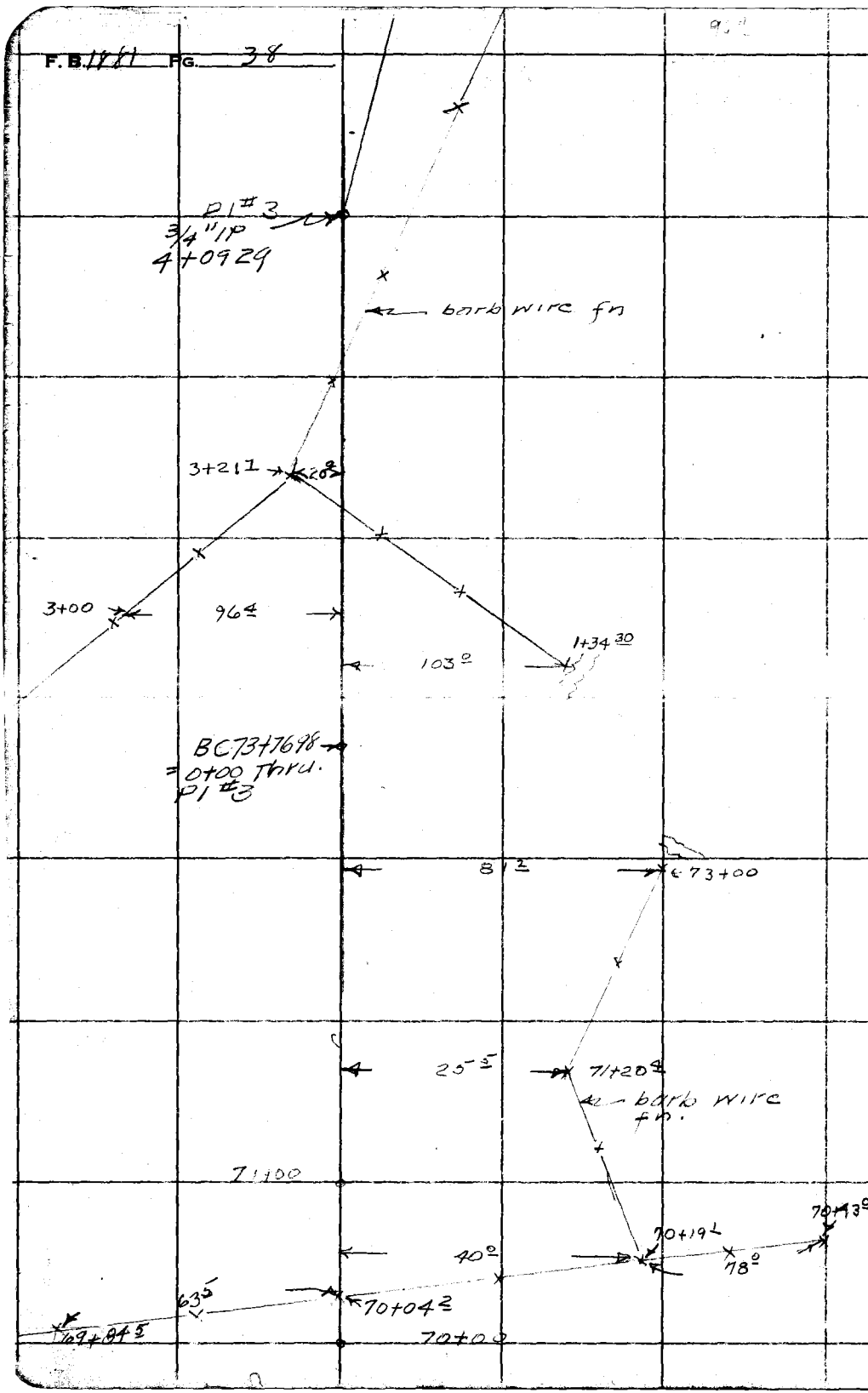

RETURN TO
LOS ANGELES COUNTY SURVEYOR
726 LOS ANGELES COUNTY
ENGINEERING BLDG.
Do not extend notes this side of this line.

Note: Any Additions or Changes on This Sheet Must be Made or Circled in Red Ink With Date and Name of Person Making Change.

F. B. 1961 PG. 39

Map No. B-2560
Office Work C.C.R.
Checked
Date

W. O. Tape No. Std.
Surveyed by R.L. Willey
Notes " Date 6-55
Indexed E. Johnson

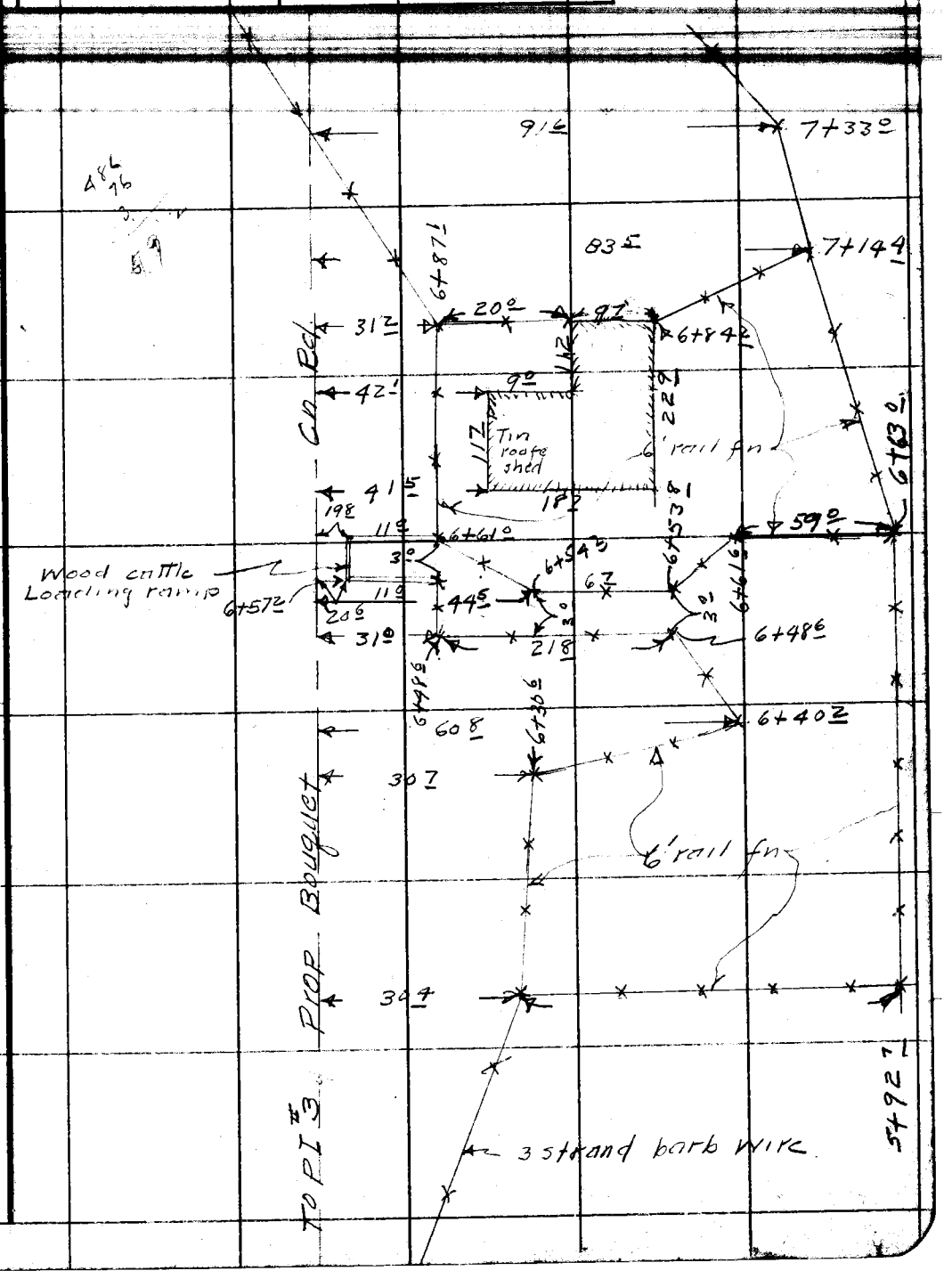

Note: Any Additions or Changes on This Sheet Must be Made or Circled in Red Ink With Date and Name of Person Making Change.

Do not extend notes this side of this line.

RETURN TO
LOS ANGELES COUNTY SURVEYOR
726 LOS ANGELES COUNTY
ENGINEERING BLDG.

76F309S S&E #247. 8-54

F.B. 1881 PG. 40

RETURN TO
LOS ANGELES COUNTY SURVEYOR
726 LOS ANGELES COUNTY
ENGINEERING BLDG.

Do not extend notes this side of this line.

Note: Any Additions or Changes on This Sheet Must be Made or Circled in Red Ink With Date and Name of Person Making Change.

F. B. _____ PG. _____

Map No. B-2560
Office Work C.C.R.
Checked _____
Date _____

W. O. _____ Tape No. _____ St'd. _____ °F
Surveyed by R.L. Willey
Notes 1/ Date 6-55
Indexed _____

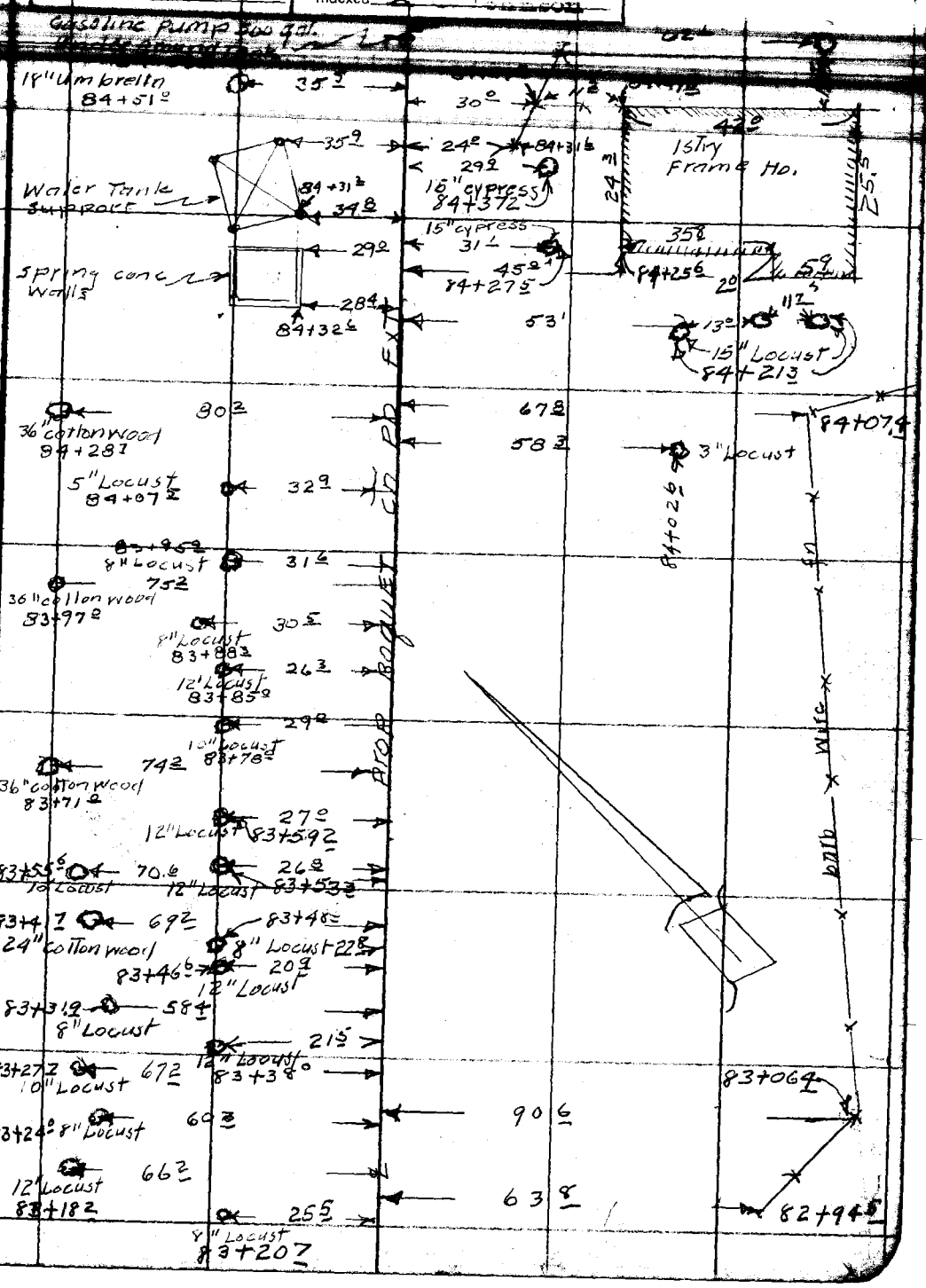

Note: Any Additions or Changes on This Sheet Must be Made or Circled in Red Ink With Date and Name of Person Making Change.

Do not extend notes this side of this line.

RETURN TO
LOS ANGELES COUNTY SURVEYOR
726 LOS ANGELES COUNTY
ENGINEERING BLDG.

76F3095 S&E #247. 8-54

F.B. 1881 PG. 42

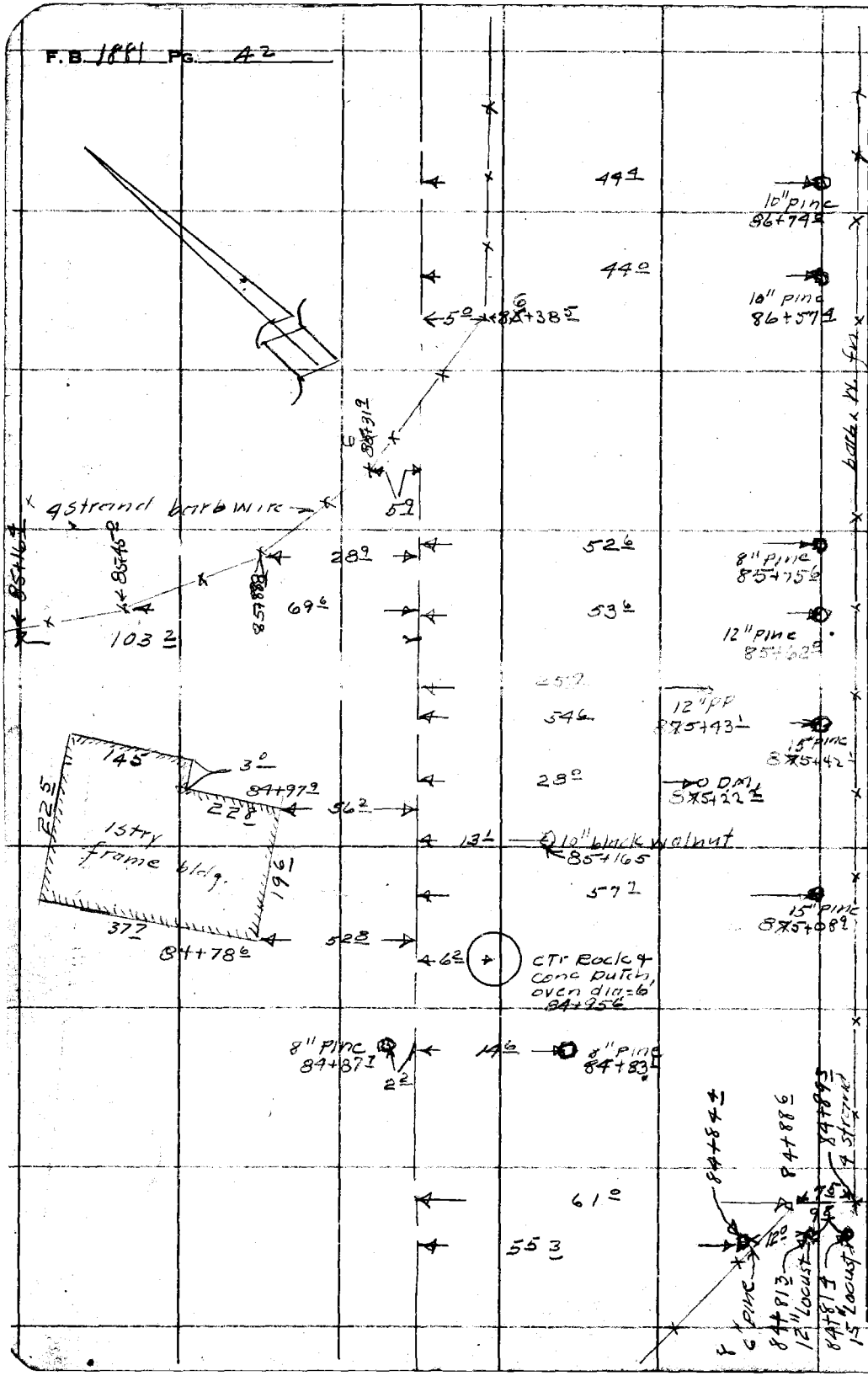

RETURN TO
LOS ANGELES COUNTY SURVEYOR
726 LOS ANGELES COUNTY
ENGINEERING BLDG.

Do not extend notes this side of this line.

Note: Any Additions or Changes on This Sheet Must be Made or Circled in Red Ink With Date and Name of Person Making Change.

F. B. 1001 PG. 43

Map No. B-2560	W. O. ___ Tape No. ___ Spd. ___
Office Work C. C. R.	Surveyed by R L Willey
Checked ___	Notes R L W Date ___
Date ___	Indexed ___

Note: Any Additions or Changes on This Sheet Must be Made or Circled In Red Ink With Date and Name of Person Making Change.

Do not extend notes this side of this line.

RETURN TO
LOS ANGELES COUNTY SURVEYOR
726 LOS ANGELES COUNTY ENGINEERING BLDG.

76F309S S&E #247. 8-54

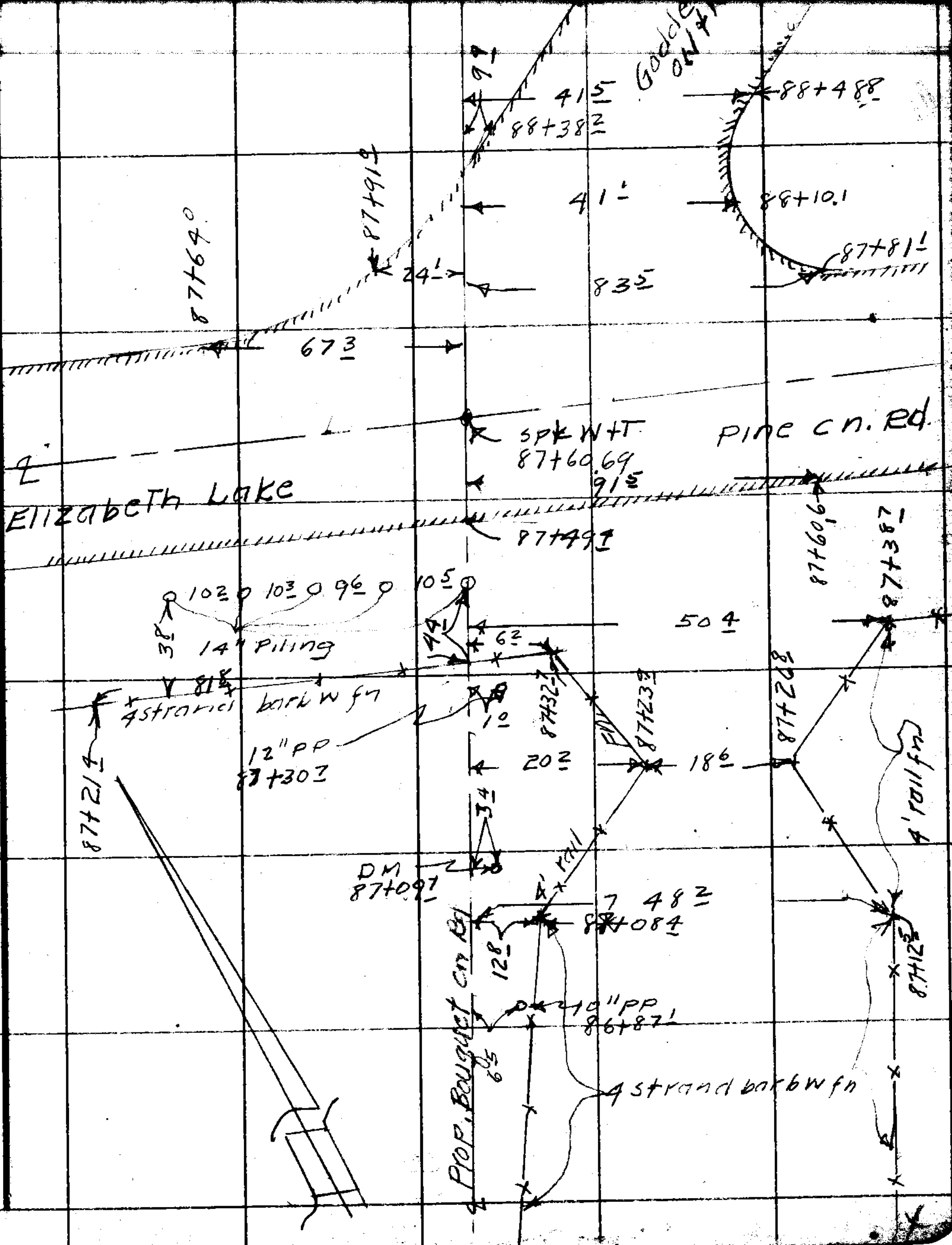

F. B. 1681 PG. 44

RETURN TO
LOS ANGELES COUNTY SURVEYOR
720 LOS ANGELES COUNTY
ENGINEERING BLDG.

Do not extend notes this side of this line.

Note: Any Additions or Changes on This Sheet Must be Made or Circled in Red Ink With Date and Name of Person Making Change.

Profile Notes Red. _____ Plotted CWH Job No. [redacted] Division No. _____ F. B. 1881 Pg. 45

[redacted] Notes Checked [redacted] Checked _____ Survey By [redacted] Date [redacted]

No. 66-1-2 Date 6-5-5 Date _____ Map No. _____ [redacted] Johnson Date 6-10-55

CROSS SECTIONS

BOUQUET CN. RD.

JN 007482

5-31-55

R.L. Willey

R.F. Dale

J.P. McCall

H.E. AUSTIN.

R.A. SWANN

STATION	B. S.	H. I.	F. S.	ELEV.

NOTE: ANY ADDITIONS OR CHANGES ON THIS SHEET MUST BE MADE OR CIRCLED IN RED INK, WITH DATE AND NAME OF PERSON MAKING CHANGE

PLEASE RETURN TO

LOS ANGELES COUNTY SURVEYOR

726 LOS ANGELES COUNTY ENGINEERING BLDG.

Do not extend notes this side of this line.

76L298 307 8-53

76L29[illegible]07 8-58

PLEASE RETURN TO
LOS ANGELES COUNTY SURVEYOR
726 LOS ANGELES COUNTY ENGINEERING BLDG.

NOTE: ANY ADDITIONS OR CHANGES ON THIS SHEET MUST BE MADE OR CIRCLED IN RED INK, WITH DATE AND NAME OF PERSON MAKING CHANGE.

Do not extend notes this side of this line.

STATION	B. S.	H. I.	F. S.	ELEV.	
BM # B-1	0.08	3213.31		32[illegible].3	BM # B1 El = 3213.230 FB 1881-27 Bouquet Cn Rd 40'± South of ℄ 1000'± SWly from Begenhofer Ranch 3' W. of 14" Gate post fd 2" I.P. & B.C. set in conc. stmpd BM B-1.
0+00			10.75	3202.56	Ctr prmt SPK W & T B.C. existing Bouquet Cn Rd.
8.7 R			10.50	02.81	edge prmt
20.8 R			10.9	02.4	T brk
26.8 R			11.4	01.9	b. "
51.0 R			7.6	05.7	Side hill
76.0 R			4.0	09.3	" "
92.0 R			0.0	13.3	" "
12.0 L			11.50	01.81	edge
27.5 L			13.3	3200.0	bot brk
55.0 L			14.0	3199.3	
78.0 L			14.3	99.0	Top brk
88.0 L			15.8	97.5	bot drain
94.0 L			13.0	00.3	Top brk
T.P.	3.71	3206.27	10.75	3202.56	
0+50			5.06	01.21	℄ N & T
9.6 R			4.9	01.4	edge prmt
27.0 R			5.7	00.6	bot brk
33.0 R			5.2	01.1	" "
58.0 R			0.0	3206.3	S.H.

F. B. 1881 Pg 46 Job No. 07482 Division No. Notes Red. Plotted CWH Profile
Survey of Bouquet Cn Rd ext Date Date 12-55 No. 66-11-1
Survey by R.L. Willey Notes RLW Notes Chkd. RMW Checked X-Sec.
Indexed R. C. Johnson Date Date 6-55 Date No. 66-11-2

76L298 307 8-53

PLEASE RETURN TO
LOS ANGELES COUNTY SURVEYOR
726 LOS ANGELES COUNTY ENGINEERING BLDG.

NOTE: ANY ADDITIONS OR CHANGES ON THIS SHEET MUST BE MADE OR CIRCLED IN RED INK, WITH DATE AND NAME OF PERSON MAKING CHANGE.

Do not extend notes this side of this line.

STATION	B. S.	H. I.	F. S.	ELEV.		
0+50						
100° R		3206.27	+11.0	3217.3	SH	
3° L			5.18	~~00.09~~ 01.09	ctr pvmt	
14° L			6.16	00.11	edge "	
23° L			7.5	3198.8	bot brk	
55° L			8.4	97.9	flat	
83° L			8.6	97.7	Top brk	
86° L			10.2	96.1	bot drain	
96° L			9.3	97.0	Top brk	
1+00			6.30	99.97	℄ N+T	
3° R			6.24	00.03	edge pvmt	
16° R			6.1	99.8	Top brk	
27° R			6.9	99.4	bot "	
49° R			2.0	3224.3	Top "	
74° R			+1.6	07.9	bot brk	
97° R			+6.6	12.9	SH.	
6° L			6.65	3199.62	ctr pvmt	
18° L			7.55	~~98.82~~ 98.72	edge "	
28° L			9.0	97.3	bot brk	
68° L			9.7	96.6	flat	
102° L			9.9	96.4	"	
+1 +40.73 BC			7.23	99.04	℄	

Profile Notes Red. Plotted Job No. Division No.
X-Sec. Notes Chkd. Checked Survey by Notes Date
No. 66-112 Date 6-55 Date Map No. Indexed Johnson Date
F. B. 1881 Pg. 47

76L298 307 8-53

PLEASE RETURN TO
LOS ANGELES COUNTY SURVEYOR
726 LOS ANGELES COUNTY ENGINEERING BLDG.

NOTE: ANY ADDITIONS OR CHANGES ON THIS SHEET MUST BE MADE OR CIRCLED IN RED INK, WITH DATE AND NAME OF PERSON MAKING CHANGE.

Do not extend notes this side of this line.

F. B. 1991 PG. 48 Job No. 0242 Division No. Notes Red. Plotted C.W.H. Profile No. 66-11-1
Survey of Burnett Cr. Rd. Ext. Date Date 12-55 X-Sec. No. 66-11-2
Survey by Blythe Notes Chkd. Date 6-55 Checked RMW Date
Indexed J. C. Johnson Date

STATION	B. S.	H. I.	F. S.	ELEV.		
1+40.72						
11 6 R		3206.27	7.2	31[illegible]	Top brk	
19 0 R			7.6	[illegible]	bot "	
29 0 R			4.9	[illegible]	Top brk	
56 0 R			1.3	[illegible]	" "	
101 0 R			+1.8	[illegible]	S.H.	
2 0 L			7.25	9[illegible]	edge print	
12 0 L			7.63	98.69	ctr "	
24 0 L			8.75	97.52	edge "	
33 0 L			9.8	[illegible]	bot brk	
84 0 L			10.5	[illegible]	flat	
2+00			8.37	99.90	Top brk & IXI	
4 0 R			9.3	[illegible]	bot brk	
9 6 R			7.4	[illegible]	Top brk	
59 0 R			2.7	[illegible]	" " "	
101 0 R			+3.8	[illegible]	Toe slope	
12 0 L			8.68	[illegible]	edge print	
22 0 L			9.14	[illegible]	ctr "	
34 0 L			10.07	[illegible]	edge "	
43 0 L			11.3	[illegible]	bot brk	
91 0 L			12.0	94.3	flat	
2+05 0			9.5	[illegible]	& bot brk	

298 307 8-53

PLEASE RETURN TO
LOS ANGELES COUNTY SURVEYOR
726 LOS ANGELES COUNTY ENGINEERING BLDG.

NOTE: ANY ADDITIONS OR CHANGES ON THIS SHEET MUST BE MADE OR CIRCLED IN RED INK, WITH DATE AND NAME OF PERSON MAKING CHANGE.

Do not extend notes this side of this line.

STATION	B. S.	H. I.	F. S.	ELEV.		
2+25.0		3206.27	9.5	96.8	℄ bot brk	
2+38.6			8.1	98.2	℄ Top brk	
2+50 T.P.	7.70	3205.80	8.17	3198.10	℄ 1X1	
41.0 R			5.2	00.6	Toe slope	
68.0 R			1.1	04.7	bot brk	
84.0 R			+1.0	04.8	" "	
100.0 R			+5.0	00.8	S. H.	
3.0 L			7.9	97.9	Top brk	
7.0 L			10.5	95.3	bot "	
11.0 L			9.3	96.5	Top "	
23.0 L			9.50	96.30	edge prmt	
34.0 L			9.95	95.85	ctr "	
47.0 L			11.08	94.72	edge "	
57.0 L			12.4	93.4	bot brk	
103.0 L			12.5	93.3	flat	
3+00			9.96	95.84	℄ 1X1	
6.6 R			10.2	95.6	bot brk	
28.0 R			7.1	98.7	bot "	
37.6 R			4.7	01.1	" "	
69.0 R			+4.0	09.8	Top brk	
78.0 R			+6.0	3211.8	" "	

Profile Notes Red. Plotted Job No. Division No. F. B. 1881 Pg. 49

X-Sec. Notes Chkd. RMW Checked Survey by Notes Date

No. 66-11-2 Date 6-55 Date Map No. Date

Johnson

76L298 307 8-53

PLEASE RETURN TO
LOS ANGELES COUNTY SURVEYOR
726 LOS ANGELES COUNTY ENGINEERING BLDG.

NOTE: ANY ADDITIONS OR CHANGES ON THIS SHEET MUST BE MADE OR CIRCLED IN RED INK, WITH DATE AND NAME OF PERSON MAKING CHANGE.

Do not extend notes this side of this line.

STATION	B. S.	H. I.	F. S.	ELEV.		
3+00						
99° R		3205.80	+8.5	3214.3	Top brk	
11° L			9.9	3195.9	" "	
13° L			11.1	94.7	bot brk	
22° L			10.9	94.9	" "	
38° L			10.79	[illegible]	edge pvmt	
47° L			11.23	94.57	ctr "	
61° L			12.32	93.48	edge "	
70° L			13.4	[illegible]	bot brk	
97° L			13.4	[illegible]	flat	
3+50			11.89	[illegible]	℄ 1X1 bot brk	
11° R			10.2	[illegible]	bot brk	
24° R			4.0	3201.3	Top "	
50° R			+4.5	10.3	" "	
90° R			+7.2	10.0	S.H.	
9° L			12.7	31[illegible]	bot brk	
20° L			11.9	[illegible]	Top "	
53° L			11.90	[illegible]	edge pvmt	
65° L			12.42	9[illegible]	ctr "	
78° L			13.50	9[illegible]30	edge "	
87° L			14.6	[illegible]	bot brk	
102° L			14.8	319[illegible]	flat	

F. B. 1881 Pg. 50 Job No. 207482 Division No. Notes Red. Plotted CWH Profile
Survey of Bouquet Cn Rd Ext Date Date 12-55 No. 66-11-1
Survey by R.L. Willey Notes R.L.W. Notes Chkd. RMW Checked X-Sec.
Indexed K. C. Johnson Date Date 6-55 Date No. 66-11-2

76L298 307 8-53

PLEASE RETURN TO
LOS ANGELES COUNTY SURVEYOR
726 LOS ANGELES COUNTY ENGINEERING BLDG.

NOTE: ANY ADDITIONS OR CHANGES ON THIS SHEET MUST BE MADE OR CIRCLED IN RED INK, WITH DATE AND NAME OF PERSON MAKING CHANGE.

Do not extend notes this side of this line.

STATION	B. S.	H. I.	F. S.	ELEV.		
3+88°		3205.80	11.7	3194.1	℄ bot brk	
4+00			9.98	95.82	℄ 1X11 S.H.	
10° R			5.1	32007	Top brk	
43° R			+1.2	07.0	" brk	
87° R			+4.6	10.4	slope	
4° L			11.7	3194.1	bot brk	
55° L			13.9	91.9	" "	
61° L			13.1	92.7	Top brk	
72° L			13.12	92.68	edge pvmt	
83° L			13.40	92.40	ctr "	
94° L			14.38	91.42	edge "	
4+16°			8.0	97.8	℄ Top brk	
4+45°			10.8	95.0	℄ " "	
4+50° T.P.	8.40	3204.41	9.79	3196.01	℄ 1X1	
21° R			5.0	99.4	bot drain (+1' Elv Top brk) (+1' W/V Top br	
35° R			1.6	32028 ~~3203.8~~	bot "	
40° R			+1.0	05.4	head drain	
89° R			+5.6	10.0	SH	
17° L			10.6	3193.8	Toe slope	
71° L			13.1	91.3	Top brk	
75° L			13.8	90.6	bot "	

Profile Notes Red. ____ Plotted CWH Job No. 00748 Division No. ____ F. B. 1881 Pg. 51

No. 66-11-2 Date 6-55 Date ____ Map No. ____ Date ____

76L298 307 8-53

PLEASE RETURN TO
LOS ANGELES COUNTY SURVEYOR
726 LOS ANGELES COUNTY ENGINEERING BLDG.

NOTE: ANY ADDITIONS OR CHANGES ON THIS SHEET MUST BE MADE OR CIRCLED IN RED INK, WITH DATE AND NAME OF PERSON MAKING CHANGE.

Do not extend notes this side of this line.

STATION	B. S.	H. I.	F. S.	ELEV.		
4+50.0 90° L		3204.41	13.14	3191.27	edge pvmt	
5+00			6.22	98.19	℄ 1x1	
33° R			+1.3	32[illegible]	Top brk	
66° R			+4.0	08.4 ~~[illegible]~~	Bot brk	
100° R			+7.0	[illegible]	S.H.	
37° L			12.8	319[illegible]	Toe slope	
95° L			14.1	9[illegible]	flat	
5+50			5.77	9[illegible]	℄ 1x1	
19° R			1.6	320[illegible]	Top brk	
26° R			0.9	[illegible]	bot "	
48° R			+2.5	[illegible]	Top "	
90° R			+5.5	[illegible]	S.H.	
28° L			11.9	319[illegible]	Toe slope	
88° L			15.0	3[illegible]	flat	
5+86°			5.0	99.4	℄ brk	
6+00			5.44	93.97	℄	
7° R			3.9	3200.[illegible]	Top brk	
51° R			+0.8	05.2		
91° R			+4.2	0[illegible]	S.H.	
26° L			12.4	3192.0	Toe slope	
86° L			15.8	83[illegible]	flat	

F. B. 1881 Pg. 52 Job No. 00748 Division No. Notes Red. Plotted CWH Profile
Survey of Bouquet Cn Rd Ext Date Date 12-55 No. 66-11-1
Survey by R.L. Willey Notes RLK1 Notes Chkd RMW Checked X-Sec.
Indexed C. Johnson Date Date 6-55 No. 66-11-2

76L296 307 8-53

PLEASE RETURN TO
LOS ANGELES COUNTY SURVEYOR
726 LOS ANGELES COUNTY ENGINEERING BLDG.

NOTE: ANY ADDITIONS OR CHANGES ON THIS SHEET MUST BE MADE OR CIRCLED IN RED INK, WITH DATE AND NAME OF PERSON MAKING CHANGE.

Do not extend notes this side of this line.

STATION	B. S.	H. I.	F. S.	ELEV.		
6+30°		3204.41	8.4	3196.0	℄ bot brk	
6+50			7.45	9696	℄ 1X1	
285 R			2.4	3202.0	S. H.	
74° R			+2.8	7.2	S. H.	
96° R			+4.5	08.9	S. H.	
35° L			12.6	3191.8	bot brk	
98° L			16.5	~~31.9~~ 879	slope	
6+81°			3.3	3201.1	℄ Top brk	
7+00 T.P.	479	3207.42	1.78	3202.63	℄ 1X1	
55° R			0.9	06.5	slope	
97° R			+1.8	09.2	"	
33° L			7.4	3200.0	Top brk	
88° L			18.2	3189.2	bot "	
7+50			4.31	3203.11	℄	
59° R			1.3	06.1	slope	
98° R			+1.2	08.6	"	
59° L			8.3	3199.1	Top brk	
118° L			20.0	87.4	bot "	
8+00			5.65	3201.77	℄ 1X1	
51° R			3.5	03.9	slope	
101° R			1.3	06.1	"	

Profile Notes Red. Plotted Job No. Division No.
X-Sec. Notes Chkd. RMW Checked Survey by Notes Date
No. 66-11-2 Date 6-55 Date Map No. Date
Jobson Date

F. B. Pg. 53

76L298 307 8-53

PLEASE RETURN TO
LOS ANGELES COUNTY SURVEYOR
726 LOS ANGELES COUNTY ENGINEERING BLDG.

NOTE: ANY ADDITIONS OR CHANGES ON THIS SHEET MUST BE MADE OR CIRCLED IN RED INK, WITH DATE AND NAME OF PERSON MAKING CHANGE.

Do not extend notes this side of this line.

STATION	B. S.	H. I.	F. S.	ELEV.		
8+00 42.5 L		3207.42	8.5	3199.9	Top brk	
77° L			12.4	95.0	Top brk	
90° L			15.4	[illegible]	Slope	
8+50			8.70	98.72	℄ 1X1	
55° R			6.1	[illegible]	Slope	
97° R			3.2	[illegible]	"	
20° L			10.1	3197.3	Top brk	
78° L			16°	[illegible]	" "	
103° L			20°	[illegible]	Slope	
9+00			12.19	9523	℄ 1X1 Top brk	
65° R			7.9	[illegible]	Slope 20° Ely Lev Top brk) (31° Ely -3' bot drain	
97° R			5.5	3201.9	Slope	
38° L			15.6	3191.3	Top brk into drain	
50° L			19°	[illegible]	bot drain	
58° L			18.2	89.2	Top brk	
95° L			19.5	89.9	Slope	
9+11°			14.2	93.2	℄ bot drain	
9+20			15.5	91.9	℄ Top brk	
9+50			9.19	93.23	℄	
65° R			6.5	320[illegible]	Slope (11° Wly -0.6 Top brk) (19° Wly -5.5 bot drain	
92° R			5.6	01.8	Slope	

F. B. 1881 Pg. 54 Job No. 00748 Division No. ____ Notes Red. ____ Plotted CWH Profile
Survey of Bouquet Cn Rd Ext Date ____ Date 12-55 No. 66-11-1
Survey by R.L. Willey Notes R.L.W. Notes Chkd. RMW Checked ____ X-Sec.
Indexed C. Johnson Date ____ Date 6-55 Date ____ No. 66-11-2

761,298 307 8-53

PLEASE RETURN TO
LOS ANGELES COUNTY SURVEYOR
726 LOS ANGELES COUNTY ENGINEERING BLDG.

NOTE: ANY ADDITIONS OR CHANGES ON THIS SHEET MUST BE MADE OR CIRCLED IN RED INK, WITH DATE AND NAME OF PERSON MAKING CHANGE.

Do not extend notes this side of this line.

STATION	B. S.	H. I.	F. S.	ELEV.		
9+50						
51° L		3207,42	12.4	3195.0	slope	
95° L			14.9	92.5	"	
10+00 T.P.	6,78	3211,76	2.44	3204.98		
51° R			5.0	06.8	slope	
100° R			4.4	07.4	"	
41° L			9.3	02.5	"	
66° L			11.7	00.1	"	
96° L			13.7	3198.1	"	
10+50			3.25	3208.51	℄ 1X1	
65° R			0.9	10.9	slope	
98° R			0.5	11.3	"	
44° L			6.0	05.8	"	
84° L			9.9	01.9	"	
11+00			2.33	09.43	℄ 1X1	
32° R			0.6	11.2	slope	
88° R			+2.2	14.0	"	
55° L			6.0	05.8	slope	
92° L			9.9	01.9	"	
11+50			2.55	09.21	℄ 1X1	
48° R			0.5	11.3	slope	
94° R			+2.5	14.3		

Profile Notes Red. Plotted CWH Job No. [illegible] Division No.
Survey of
Notes Chkd. [illegible]
No. 66-11-2 Date 6-55 Date Map No. Index Johnson Date
F. B. 1881 Pg. 55

76L298 307 8-53

PLEASE RETURN TO
LOS ANGELES COUNTY SURVEYOR
726 LOS ANGELES COUNTY ENGINEERING BLDG.

NOTE: ANY ADDITIONS OR CHANGES ON THIS SHEET MUST BE MADE OR CIRCLED IN RED INK, WITH DATE AND NAME OF PERSON MAKING CHANGE.

Do not extend notes this side of this line.

STATION	B. S.	H. I.	F. S.	ELEV.		
11+50						
51° L		3211.76	6.2	3205.6	Slope	
85° L			9.0	02.8	"	
12+00 TP	4.54	3213.72	2.58	320[illegible].18	℄ 1X1	
53° R			1.9	11.8	Slope	
93° R			0.6	13.1	"	
50° L			8.0	0[illegible]	"	
95° L			11.0	0[illegible]	"	
12+50			5.45	03.27	℄ 1X1	
46° R			3.1	1[illegible]	Slope	
91° R			0.4	1[illegible]	"	
50° L			8.9	04.[illegible]	"	
97° L			12.0	01.[illegible]	"	
13+00			7.16	06.[illegible]	℄ 1X1	
64° R			3.7	1[illegible]	Slope	
98° R			1.2	12.5	"	
49° L			9.8	03.9	"	
94° L			12.5	01.[illegible]	"	
13+33.0			8.7	05.[illegible]	℄	
13+50			10.56	03.1[illegible]	℄ 1X1	
53° R			8.3	05.[illegible]	Slope	
88° R			5.7	03.[illegible]	"	

F.B. 1881 Pg. 56 Job No. [illegible] Division No. Notes Red. Plotted CWH Profile
Survey of Bouquet Cn Rd Ext Date Date 12-55 No. 66-11-
Survey by R.L. Willey Notes R.L.W. Notes Chkd. RMW Checked X-Sec.
Indexed C. Johnson Date Date 6-55 Date No. 66-11-2

76L298 307 8-53

PLEASE RETURN TO
LOS ANGELES COUNTY SURVEYOR
726 LOS ANGELES COUNTY ENGINEERING BLDG.

NOTE: ANY ADDITIONS OR CHANGES ON THIS SHEET MUST BE MADE OR CIRCLED IN RED INK, WITH DATE AND NAME OF PERSON MAKING CHANGE.

Do not extend notes this side of this line.

STATION	B. S.	H. I.	F. S.	ELEV.		
13+50 50°L		3213.72	13.2	3200.5	Slope	
84°L			16.9	3196.8	"	
T.P.	1.15	3204.01	10.86	3202.86		
14+00			8.19	3195.82	℄ 1X1 slope	
56°R			6.1	97.9	Toe slope	
101°R			2.3	3201.7	" "	
63°L			11.0	193.0	" "	
105° L			12.6	91.4	" "	
14+14			9.5	94.5	℄	
14+36			8.5	95.5	℄	
51°R			5.9	98.1	slope	
14+50			9.17	94.84	℄ 1X1	
35°R			7.0	97.0	slope	
98°R			4.2	99.8	"	
52°L			11.7	92.3	"	
96°L			13.7	90.3	"	Strong West W[illegible]
BM #B-2	4.22	3201.88	6.46	3197.66	6MB-2	
14+60			7.6	94.3	℄ bot small drain	
15+00			6.11	95.77	℄ 1X1	
56°R			3.7	98.2	slope 32°Wly - 04 bot small dra[illegible]	
95°R			1.6	3200.3		

Profile Notes Red. ____ Plotted CWH Job No. [illegible] Division No. ____ F. B. 1881 Pg. 57

No. 66-11-2 Date 6-55 Date ____ Map No. ____ Date ____

76L298 307 8-53

PLEASE RETURN TO
LOS ANGELES COUNTY SURVEYOR
726 LOS ANGELES COUNTY ENGINEERING BLDG.

NOTE: ANY ADDITIONS OR CHANGES ON THIS SHEET MUST BE MADE OR CIRCLED IN RED INK, WITH DATE AND NAME OF PERSON MAKING CHANGE.

Do not extend notes this side of this line.

STATION	B. S.	H. I.	F. S.	ELEV.		
15+00						
35° L		3201.88	7.7	94.2		
89° L			10.2	9[illegible]		
15+35			6.3	95.[illegible]	℄ brk	
15+50			7.24	9[illegible]4	℄ 1x1	
53° R			4.6	9[illegible]	Slope {8° Ely Lev Top brk / 17° " -25 bot drain	
85° R			2.6	9[illegible]	Top brk {12° " -33 " "	
48° L			9.3	[illegible]	Slope	
93° L			11.2	9[illegible]	"	
15+53			7.4	9[illegible]	℄ Top brk	
+59 S			8.6	9[illegible]	℄ bot "	
+71°			8.0	93.[illegible]	℄ " "	
+77°			7.1	9[illegible]	℄ Top "	
16+0273 EC			6.60	95.[illegible]	EC 3/4" I.P.	
28° R			5.2	9[illegible]	bot brk	
89° R			+1.[illegible]	[illegible]		
54° L			13.1	9[illegible]	Slope	
102° L			13.3	8[illegible]	bot drain	
16+50			2.49	99.39	℄	
35° R			0.8	320[illegible]		
89° R			+2.8	320[illegible]		
32° L			4.5	319[illegible]		

B.S. 1881 Pg. 58 Job No. 007[illegible] Division No. Notes Red. Plotted CWH Profile
Survey of Bouquet Cn Rd Date 12-55 No. 66-11-1
Survey by BLWilley Notes BLW Notes Chkd. RMW Checked X-Sec.
Indexed E. C. Johnson Date Date No. 66-11-2

307 8-53

PLEASE RETURN TO
LOS ANGELES COUNTY SURVEYOR
726 LOS ANGELES COUNTY ENGINEERING BLDG.

NOTE: ANY ADDITIONS OR CHANGES ON THIS SHEET MUST BE MADE OR CIRCLED IN RED INK, WITH DATE AND NAME OF PERSON MAKING CHANGE.

Do not extend notes this side of this line.

STATION	B. S.	H. I.	F. S.	ELEV.		
10+50 86° L		3201.88	7.9	3194.0		
17+00 TP	3.79	3203.72	1.95	3199.93	℄ 1X1	
52° R			1.1	02.6	slope	
101° R			+1.9	05.6	"	
50° L			6.9	3196.8	"	
98° L			10.0	93.7	"	
17+50			4.85	~~99.2~~ 98.87	℄ 1X1	
54° R			2.5	3201.2	slope	
97° R			+0.3	04.6	"	
48° L			7.7	3196.0	"	
94° L			10.3	93.4	"	
18+00			7.57	96.15	℄ 1X1	
52° R			3.7	3200.0	slope	
91° R			1.1	02.6	"	
52° L			9.4	3194.3	" 15.5 Ely - 1.4 bot small drain	
98° L			11.8	91.9	slope	
18+135			7.3	96.4	℄ Top brk	
18+50			8.49	95.23	℄ 1X1	
47° R			6.2	97.5	slope	
63.5 R			5.5	3198.2	bot brk	
104.2 R			1.4	3202.3	slope	

Profile Notes Red. ____ Plotted CWH Job No. [illegible] Division No. ____ F. B. 7981 Pg. 59

No. [illegible] Date ____ Date [illegible] Survey of [illegible]

No. 66-11-2 Date 6-55 Date ____ Map No. ____ Checked Tobinson Date ____

76L298 307 8-53

PLEASE RETURN TO
LOS ANGELES COUNTY SURVEYOR
726 LOS ANGELES COUNTY ENGINEERING BLDG.

NOTE: ANY ADDITIONS OR CHANGES ON THIS SHEET MUST BE MADE OR CIRCLED IN RED INK, WITH DATE AND NAME OF PERSON MAKING CHANGE.

Do not extend notes this side of this line.

STATION	B. S.	H. I.	F. S.	ELEV.		
18+50						
40° L		320372	10,6	31931	slope	
94° L			13,9	898	bot small drain	
18+83°			10,3	934	℄ bot	
19+00			10,28	9344	℄ 1x1	
55° R			6,1	31976	slope	
87° R			2,4	32013	"	
20° L			13,0	31907	bot small drain	
49° L			14,8	889	" " "	
92° L			15,2	885	slope	
19+50 T.P	539	3197,76	11,35	31923		
54° R			1,3	965	slope	
105° R			+3,0	320[illegible]	"	
51° L			8,7	31891		
89° L			12,4	854	bot small drain	
20+00			6,96	9080	℄ 1x1	
52° R			2,8	950	slope	
93° R			+0,9	9[illegible]	"	
53° L			10,3	875	"	
104° L			13,5	843	"	
20+50			9,00	8876	℄ 1x1	
50° R			5,6	31922		

F. B. 1881 Pg. 60
Job No. 207482 Division No. Notes Red. Plotted CWH Profile
Survey of Bouquet Cn Rd Ext Date Date 12-55 No. 66-11-1
Survey by R L Willey Notes RLW Notes Chkd. RMW Checked X-Sec.
Indexed C. Johnson Date Date 6-55 Date No. 66-11-2

76L298 307 8-53

PLEASE RETURN TO
LOS ANGELES COUNTY SURVEYOR
726 LOS ANGELES COUNTY ENGINEERING BLDG.

NOTE: ANY ADDITIONS OR CHANGES ON THIS SHEET MUST BE MADE OR CIRCLED IN RED INK, WITH DATE AND NAME OF PERSON MAKING CHANGE.

Do not extend notes this side of this line.

STATION	B. S.	H. I.	F. S.	ELEV.	
20+50 96° R		3197.76	1.1	3196.7 ~~66~~	Slope
44° L			11.9	3185.9 ~~86~~	"
97° L			15.0	82.8 ~~76~~	"
21+00 T.P.			11.12	3186.64	℄ 1X1
55° R			8.3	89.5 ~~46~~	
102° R			4.2	93.6 ~~56~~	
54° L			14.2	83.6 ~~56~~	
100° L			15.5	82.3 ~~25~~	
T.P.	1.98	3188.62	11.12	3186.64	
21+50			5.38	3183.24	℄ 1X1
52° R			2.8	85.82	slope
93° R			0.7	87.92	"
56° L			7.6	81.0 ~~62~~	"
101° L			9.8	78.82	"
22+00			8.78	79.84	℄ 1X1
53° R			7.1	81.52	slope
99.5° R			5.4	83.22	"
40° L			10.2	78.42	"
90° L			11.5	77.12	"
22+50	0.38	3176.80	12.20	3176.42	℄ 1X1
57°			+0.3	3177.1	slope

Profile No. 66-11-2 Date 6-55 Notes Red. Date Plotted CWH Date Job No. 00748 Survey of Division No. Map No. Indexed Johnson Date

F. B. 1881 Pg. 61

76L298 307 8-53

PLEASE RETURN TO
LOS ANGELES COUNTY SURVEYOR
726 LOS ANGELES COUNTY ENGINEERING BLDG.

NOTE: ANY ADDITIONS OR CHANGES ON THIS SHEET MUST BE MADE OR CIRCLED IN RED INK, WITH DATE AND NAME OF PERSON MAKING CHANGE.

Do not extend notes this side of this line.

STATION	B. S.	H. I.	F. S.	ELEV.		
22+50						
106° R		3176.80	+1.7	3178.5	slope	
55° L			1.3	75.50	Top cut	
71° L			11.5	65.3 ~~66.30~~	bot cut	
84° L			11.80	65.00	edge prmt	
94° L			12.15	64.65	ctr "	
107° L			12.61	64.19	edge "	
23+00			3.98	72.82	℄ 1X1	
48.7 R			4.7	72.10	slope	
91.5 R			3.8	73.00	"	
16.6 L			4.1	72.70	Top cut	
31° L			12.5	64.30	bot "	
46° L			13.02	63.78	edge prmt	
59.2 L			13.42	63.38	ctr "	
70.4 L			13.97	62.83	edge "	
82.4 L			14.9	62.00	bot cut	
23+35.5			7.7	69.10	℄ Top cut	
T.P.	0.66	3165.63	11.83	3164.97	" bot "	
23+50			2.84	62.79	bot cut	
8° R			+2.8	68.4	Top cut	
57.5 R			+1.6	67.2	slope	
99.4 R			+3.0	68.6	"	

F. B. 1881 PG. 62
Job No. 00748 Division No. Notes Red. Plotted CWH Profile
Survey of Bouquet Co Rd Ext Date Date 12-55 No. 66-11-1
Survey by R.L. Willey Notes R.L.W. Notes Chkd. DMW Checked X-Sec.
Indexed C. Johnson Date Date 6-55 Date No. 66-11-2

761298 307 8-53

PLEASE RETURN TO
LOS ANGELES COUNTY SURVEYOR
726 LOS ANGELES COUNTY ENGINEERING BLDG.

NOTE: ANY ADDITIONS OR CHANGES ON THIS SHEET MUST BE MADE OR CIRCLED IN RED INK, WITH DATE AND NAME OF PERSON MAKING CHANGE.

Do not extend notes this side of this line.

STATION	B. S.	H. I.	F. S.	ELEV.		
23+50						
11° L		3165.63	2.81	6282	edge pvmt	
27.4 L			3.41	6222	ctr pvmt	
41.5 L			4.46	6117	edge "	
46.5 L			5.0	606	bot cut	
57° L			+2.6	68.2	Top "	
94° L			+3.7	683	slope	
23+75			3.66	6197	℄ edge pvmt	
24+00			5.08	6055	℄ Spk+T	
11° R			4.63	6100	edge pvmt	
21° R			4.9	607	bot cut	
26.3 R			2.3	633	Top "	
71.5 R			2.9	627	slope	
93.6 R			2.2	634	"	
15.4 L			6.14	5749	edge pvmt	
18.5 L			6.4	592	bot cut	
27° L			0.9	647	Top "	
77.3 L			+1.0	666	slope	
102° L			+0.4	660	"	
24+40.5			8.15	5748	edge pvmt	
24+50			8.95	5668	℄ Spk+T	
3° R			8	5761	edge pvmt	

Profile Notes Red. Plotted CWH Job No. 10742 Division No.
No. Date Date Survey of
Notes Chkd. Checked
No. G6-11-2 Date 6-55 Date Map No. Indexed Johnson Date

F. B. 1881 Pg. 63

76L298 307 8-53

PLEASE RETURN TO
LOS ANGELES COUNTY SURVEYOR
726 LOS ANGELES COUNTY ENGINEERING BLDG.

NOTE: ANY ADDITIONS OR CHANGES ON THIS SHEET MUST BE MADE OR CIRCLED IN RED INK, WITH DATE AND NAME OF PERSON MAKING CHANGE.

Do not extend notes this side of this line.

STATION	B. S.	H. I.	F. S.	ELEV.		
24+50						
15.5 R		3165.63	7.61	58.02	ctr prmt	
29.8 R			6.71	58.12	edge "	
39.5 R			6.6	[illegible]	Top brk	
43.6 R			7.6	[illegible]	bot "	
47.2 R			7.6	[illegible]	" "	
65.0 R			5.7	59[illegible]	Top " (3.0 Ely - 1.4 bot brk)	
70.5 R			7.1	58.5	bot "	
111.0 R			4.8	[illegible]	slope	
1.5 L			9.2	[illegible]	bot cut	
5.8 L			6.4	[illegible]	Top cut	
41.5 L			6.2	59[illegible]	slope	
86.0 L			6.2	[illegible]	"	
24+60.6			10.2	[illegible]	℄ bot cut	
+79.5			9.3	[illegible]	℄ Top "	
25+00			12.10	[illegible]	℄	
6.6 R			11.4	54[illegible]	Top cut	
7.2 R			13.0	[illegible]	bot "	
15.9 R			11.37	[illegible]	edge prmt	
28.0 R			9.94	[illegible]	ctr "	
44.3 R			8.98	56.65	edge "	
57.0 R			9.0	[illegible]	Top brk	

F. B. 1881 Pg. 64 Job No. 007482 Division No. Notes Red. Plotted CWH Profile
Survey of Bouquet Cn Rd Date Date 12-55 No. 66-11-1
Survey by P.L. Willey Notes P.L.W. Notes Chkd. RMW Checked X-Sec.
Indexed K. C. Johnson Date Date 6-55 Date No. 66-11-2

76L298 307 8-53

PLEASE RETURN TO
LOS ANGELES COUNTY SURVEYOR
726 LOS ANGELES COUNTY ENGINEERING BLDG.

NOTE: ANY ADDITIONS OR CHANGES ON THIS SHEET MUST BE MADE OR CIRCLED IN RED INK, WITH DATE AND NAME OF PERSON MAKING CHANGE.

Do not extend notes this side of this line.

STATION	B. S.	H. I.	F. S.	ELEV.		
25+00						
93.0 R		3165.63	11.8	538	bot brk	
47.2 L			15.7	499	slope	
94.2 L			17.7	479	"	
T.P.	2.07	3156.57	11.13	3154.50		
25+50			4.20	5237	℄ 1X1	
12.6 R			3.4	532	Top cut	
14.0 R			5.7	509	bot "	
15.9 R			5.5	518	" "	
22.8 R			4.27	5230	edge prmt	
34.3 R			3.21	5336	ctr. "	
48.2 R			2.50	5407	edge "	
58.4 R			2.8	538	Top brk	
78.0 R			4.2	524	" "	
84.4 R			5.5	511	bot "	
46.8 L			8.7	479	slope	
92.4 L			12.0	446	bot "	
26+00			2.07	5450	℄ 1X1	
12.2 R			2.1	544	Top cut	
14.0 R			7.9	487	bot "	
16.5 R			7.7	489	Top brk	
17.5 R			7.1	495	Top "	

Profile Notes Red. Plotted CWH Job No. 007482 Division No.
No. Date Date Survey of
No. 66-11-2 Date 6-55 Date Map No. Adolfo Johnson Date
F. B. 1881 Pg. 65

76L298 307 8-53

PLEASE RETURN TO

LOS ANGELES COUNTY SURVEYOR

726 LOS ANGELES COUNTY ENGINEERING BLDG.

NOTE: ANY ADDITIONS OR CHANGES ON THIS SHEET MUST BE MADE OR CIRCLED IN RED INK, WITH DATE AND NAME OF PERSON MAKING CHANGE.

Do not extend notes this side of this line.

STATION	B. S.	H. I.	F. S.	ELEV.		
26+00						
20.5 R		3156.57	6.43	[illegible]	edge prmt	
33.4 R			5.33	[illegible]	ctr "	
45.6 R			4.55	[illegible]	edge "	
64.0 R			4.4	[illegible]	Top fill	
77.2 R			8.9	47	bot "	
101.0 R			9.5	[illegible]	bot "	
35.7 L			3.6	530	Top brk	
100.0 L			12.7	43	bot "	
26+50			3.41	[illegible]	℄ (X)	
7.3 R			4.7	[illegible]	Top cut	
12.6 R			10.2	[illegible]	bot cut	
20.0 R			8.60	[illegible]	edge prmt	
31.5 R			7.57	[illegible]	ctr "	
43.5 R			6.88	[illegible]	edge "	
53.0 R			6.8	[illegible]	Top fill	
66.2 R			12.4	44	bot "	
89.0 R			12.3	44	flat	
37.5 L			3.3	[illegible]	Top brk	
70.0 L			6.0	[illegible]	" "	
99.6 L			9.5	[illegible]	slope	
27+00			8.26	[illegible]	℄ (X) Top cut	

F. B. 1881 Pg. 66

Job No. 007482 Division No. Notes Red. Plotted CWH Profile

Survey of Bouquet Cn Rd Ext Date Date 12-55 No. 66-11-1

Survey by R.L.Wiley Notes R.L.W. Notes Chkd. RMW Checked X-Sec.

Indexed A. C. Johnson Date Date 6-55 Date No. 66-11-2

76L298 307 8-53

PLEASE RETURN TO
LOS ANGELES COUNTY SURVEYOR
726 LOS ANGELES COUNTY ENGINEERING BLDG.

NOTE: ANY ADDITIONS OR CHANGES ON THIS SHEET MUST BE MADE OR CIRCLED IN RED INK, WITH DATE AND NAME OF PERSON MAKING CHANGE.

Do not extend notes this side of this line.

STATION	B. S.	H. I.	F. S.	ELEV.		
27+00				45.0		
4 3 R		3156.57	11.6	~~44~~	bot cut	
14 8 R			10.41	46.16	edge print	
24 5 R			9.49	47.08	ctr "	
35 4 R			8.87	47.70	edge "	
44 0 R			8.7	47 9	Top fill	
55 5 R			14.5	42 1	bot "	
95 4 R			13.5	43 1	flat	
43 6 L			5.0	51 6	Top brk	
90 7 L			7.7	48 9	Slope	
27+16 5			12.3	44 3	℄ bot cut	
T.P.	2.16	3148.02	10.71	3145.86		
27+50			4.31	43.71	℄ edge print	
12 6 R			3.04	44.98	ctr "	
24 0 R			2.14	45.88	edge "	
34 8 R			2.0	46 0	Top fill	
46 6 R			7.2	40.8	bot "	
99 2 R			6.2	41.8	flat	
10 0 L			5.4	42.6	bot cut	
11 5 L			4.9	43.1	Top "	
43 3 L			2.6	45.4	Top brk	
92 6 L			1.4	46.6	Slope	

Profile Notes Red. ____ Plotted CWH Job No. 007449 Division No. ____ F. B. 1881 PG. 67

No. ____ Date ____ Date ____ Survey of ____

No. GG-11-2 Date 6-55 Date ____ Map No. ____ Checked Johnson Date ____

76L298 307 8-53

PLEASE RETURN TO
LOS ANGELES COUNTY SURVEYOR
726 LOS ANGELES COUNTY ENGINEERING BLDG.

NOTE: ANY ADDITIONS OR CHANGES ON THIS SHEET MUST BE MADE OR CIRCLED IN RED INK, WITH DATE AND NAME OF PERSON MAKING CHANGE.

Do not extend notes this side of this line.

STATION	B. S.	H. I.	F. S.	ELEV.		
28+00		3148.0 L	4.65	4339	℄ N+T	
5.6 R			4.22	4380	edge pvmt	
16.6 R			3.9	441	Top fill	
24.6 R			7.9	401	bot "	
88.3 R			7.4	406	flat	
6.3 L			5.19	4283	ctr pvmt	
17.6 L			6.29	4[illegible]73	edge pvmt	
30.5 L			7.6	4[illegible]4	bot cut	
32.0 L			7.2	4[illegible]	" "	
75.5 L			6.4	[illegible]	slope	
101.5 L			7.9	[illegible]	"	
28+15 [illegible]			4.82	[illegible]	℄ edge pvmt	
+43.5			4.5	[illegible]	Top fill	
28+50			7.07	[illegible]	℄ 1X1	
4.5 R			9.1	[illegible]	bott. of Fill	
38.0 R			8.5	[illegible]	Flat	
75.5 R			7.1	[illegible]	Toe of Slope	
95.6 R			5.1	[illegible]	Slope	
5.0 L			5.4	4[illegible]	Top of Fill	
17.0 L			5.94	[illegible]	Edge of pave.	
31.0 L			6.90	4[illegible]	Ctr. pvmt.	

F. B. 1881 Pg. 68
Job No. 007482 Division No. Notes Red. Plotted CWH Profile
Survey of Bouquet Cn. Rd. Ext Date Date 12-55 No. 66-11-1
Survey by R.L. Milley Notes R.L.W. Notes Chkd. RMW Checked X-Sec.
Indexed E. C. Johnson Date Date 6-55 Date No. 66-11-2

76L298 307 8-53

PLEASE RETURN TO
LOS ANGELES COUNTY SURVEYOR
726 LOS ANGELES COUNTY ENGINEERING BLDG.

NOTE: ANY ADDITIONS OR CHANGES ON THIS SHEET MUST BE MADE OR CIRCLED IN RED INK, WITH DATE AND NAME OF PERSON MAKING CHANGE.

Do not extend notes this side of this line.

STATION	B. S.	H. I.	F. S.	ELEV.		
		3148.02				
28+50						
45.5 L			5.16	398.6	Edge of pvmt.	
58.6 L			9.4	386	bott. of Cut	
60.4 L			8.9	391	Top of cut	
104.0 L			9.4	386	FLAT	
28+60.5			9.4	386	℄ bott Fill	
29+00			9.23	387.9	℄ 1X1	
69.8 L			7.1	409	bot. brk.	
98.0 R			1.7	463	Slope	
9.5 L			9.2	388	Top brk	
20.6 L			10.7	373	bot. brk.	
32.5 L			10.0	380	bot Fill	
39.6 L			7.1	409	Top Fill	
49.6			7.51	405.1	Edge pvmt.	
66.4			5.60	394.2	Ctr. pvmt.	
81.2			9.71	383.1	Edge pvmt	
29+50			9.60	384.2	℄ 1X1	
52.0 R			6.7	413	Toe Slope	
83.0 R			0.6	474	Slope	

Profile Notes Red. Plotted CWH Job No. 007492 Division No.

Notes Chkd. Checked Survey By Notes Date

No. 66-11-2 Date 6-55 Date Map No. Ed Johnson Date

F. B. 1881 Pg. 69

76L298 307 8-53

PLEASE RETURN TO
LOS ANGELES COUNTY SURVEYOR
726 LOS ANGELES COUNTY ENGINEERING BLDG.

NOTE: ANY ADDITIONS OR CHANGES ON THIS SHEET MUST BE MADE OR CIRCLED IN RED INK, WITH DATE AND NAME OF PERSON MAKING CHANGE.

Do not extend notes this side of this line.

STATION	B. S.	H. I.	F. S.	ELEV.		
29+50						
52.0 L		3148.02	10.4	376.	FLAT	
65.2			10.7	373.	TOP BRK	
70.7			12.2	358.	BOT. DRAIN	
84.2			9.0	390.	TOP. FILL	
30+00			7.95	400.7	℄ BOT. SLOPE 1X1	
45.0 R			1.6	464.	SLOPE	
92.6 R			+6.5	54.[illegible]	SLOPE	
45.0 L			10.9	371.	SLOPE	
92.0 L			11.5	365.	SLOPE	
30+50 T.P.	10.75	3154.52	4.25	4377 ~~[illegible]~~	℄ 1X1	
37.5 R			3.8	507.	SLOPE	
66.7 R			+0.2	[illegible]	SLOPE	
100.7 R			+3.0	57.5	SLOPE	
42.0 L			17.4	371.	TOE SLOPE	
86.3 L			18.3	362.	FLAT	
31+00			7.68	468.4	℄ 1X2	
45.0 R			2.1	5[illegible]	TOP. BRK.	
85.5 R			+0.7	55.2	SLOPE	
52.0 L			14.8	397.	SLOPE	
100.0 L			19.1	334.	SLOPE	
31+50			4.71	4[illegible]1	℄ 1X1	

F. B. 1881 Pg. 70 Job No. 007482 Division No. Notes Red. Plotted CWH Profile
Survey of Bouquet Cn Rd Ext Date Date 12-55 No. 66-11-1
Survey by R.L. Willey Notes R.L.W. Notes Chkd RMW Checked X-Sec.
Indexed C. Johnson Date Date 6-55 Date No. 66-11-2

76L298 307 8-53

PLEASE RETURN TO
LOS ANGELES COUNTY SURVEYOR
726 LOS ANGELES COUNTY ENGINEERING BLDG.

NOTE: ANY ADDITIONS OR CHANGES ON THIS SHEET MUST BE MADE OR CIRCLED IN RED INK, WITH DATE AND NAME OF PERSON MAKING CHANGE.

Do not extend notes this side of this line.

STATION	B. S.	H. I.	F. S.	ELEV.		
31+50		3154 52				
54.0 R			2 3	522.	Slope	
82.4 R			1 1	534.	"	
45.8 L			7 1	474.	"	
89.5 L			9 5	450.	"	
32+00			4 99	4953	℄ 1X1	
39.4 R			4 0	505.	Slope	FOR XSECTIONS OF
90.0 R			2 0	525.	"	LINE CHANGE AHEAD
56.2 L			6 5	480.	"	SEE PG #122
90.2 L			7 5	470.	"	
32+50 T.P.	6 25	3153 82	6 95	314757	℄ 1X1	
53.7 R			3 4	504.	Slope	
90.0 R			1 4	524.	"	
54.0 L			7 3	465.	"	
89.3 L			8 1	457.	"	
33+00			6 31	475.	℄ 1X1	
48.9 R			3 6	502.	Slope	
92.9 R			1 3	525.	"	
49.8 L			8 9	449.	"	
89.2 L			11 1	427.	bot brk.	
33+50			5 88	4794	℄ 1X1	

Profile Notes Red. Plotted CWH Job No. Division No.
No. Date Date Survey of
Notes Chkd. Checked
No. 6641-2 Date 6-55 Date Map No. Indexed Date
Indexed Johnson

F. B. 1881 Pg. 71

76L298 307 8-53

PLEASE RETURN TO
LOS ANGELES COUNTY SURVEYOR
726 LOS ANGELES COUNTY ENGINEERING BLDG.

NOTE: ANY ADDITIONS OR CHANGES ON THIS SHEET MUST BE MADE OR CIRCLED IN RED INK, WITH DATE AND NAME OF PERSON MAKING CHANGE.

Do not extend notes this side of this line.

STATION	B. S.	H. I.	F. S.	ELEV.		
33+50		3153 82				
51 1 R			4 0	498	Slope	
84 8 R			2 5	513	"	
46 8 L			8 1	[illegible]	"	
88 3 L			10 3	[illegible]	"	
34+00			6 27	[illegible]	℄ 1X1	
44 8 R			5 1	[illegible]	Slope	
94 5 R			3 7	[illegible]	"	
48 0 L			8 0	[illegible]	"	
89 6 L			9 5	[illegible]	"	
34+50			6 85	[illegible]	℄ 1X1	
44 0 R			6 6	472	Slope	
95 0 R			5 8	480	"	
49 8 L			7 9	[illegible]	"	
87 6 L			9 0	[illegible]	"	
35+00 T.P.	2 04	3147.42	8 44	3145 38	℄ 1X1	
48 5 R			2 2	[illegible]	Slope	
94 4 R			2 0	454	"	
54 5 L			2 4	[illegible]	"	
95 8 L			3 1	[illegible]	"	
35+50			4 53	[illegible]	℄ 1X1	

F. B. 1881 Pg. 72 Job No. 0074.82 Division No. Notes Red. Plotted CWH Profile No. 66-11-1
Survey of Bouquet Cty Rd. Ext. Date Date 12-55 X-Sec. No. 66-11-2
Survey by R. L. Willey Notes J. P. McCall Notes Chkd. RMW Checked
Indexed C. Johnson Date Date 6-55 Date

76L298 307 8-53

PLEASE RETURN TO
LOS ANGELES COUNTY SURVEYOR
726 LOS ANGELES COUNTY ENGINEERING BLDG.

NOTE: ANY ADDITIONS OR CHANGES ON THIS SHEET MUST BE MADE OR CIRCLED IN RED INK, WITH DATE AND NAME OF PERSON MAKING CHANGE.

Do not extend notes this side of this line.

STATION	B. S.	H. I.	F. S.	ELEV.		
35+50		3147 42				
52 2 R			4 9	425.	Slope	
87 5 R			4 6	428.	"	
43 0 L			4 2	432.	"	
89 3 L			4 2	432.	flat	
36+00			7 30	40 12	℄ 1X1	
55 2 R			7 6	398.	Slope	
94 3 R			7 9	395.	"	
48 2 L			6 5	409.	"	
91 6 L			5 9	415.	"	
36+50			10 10	37 32	℄ 1X1	
51 5 R			10 2	372.	flat	
93 6 R			9 5	379.	"	
46 5 L			9 1	383.	"	
81 8 L			7 9	395.	Slope	
92 3 L			7 7	397.	"	
T.P.	2 62	3139 94	10 10	3137 32		
37+00		×	5 01	34 93	℄ 1X1	
53 5 R			4 2	357.	Slope	
95 7 R			2 9	370.	"	
56 0 L			3 7	362.	"	

Profile Notes Red. ____ Plotted CWH Job No. 0074 82 Division No. ____

No. 63-1-L Date 6-55 Date ____ Map No. ____ Indexed Johnson Date ____

F. B. 1881 PG. 73

76L298 307 8-53

PLEASE RETURN TO
LOS ANGELES COUNTY SURVEYOR
726 LOS ANGELES COUNTY ENGINEERING BLDG.

NOTE: ANY ADDITIONS OR CHANGES ON THIS SHEET MUST BE MADE OR CIRCLED IN RED INK, WITH DATE AND NAME OF PERSON MAKING CHANGE.

Do not extend notes this side of this line.

STATION	B. S.	H. I.	F. S.	ELEV.		
37+00		3139 94				
100° L			2 4	375.	Slope	
37+50			5 87	[illegible]	℄ 1X1	
52⁸ R			4 9	[illegible]	Slope	
94⁵ R			2 6	[illegible]	"	
56² L			6 7	[illegible]	"	
93⁴ L			5 6	[illegible]	"	
37+86°			6 6	[illegible]	℄ Top brk.	
37+89°			7 8	[illegible]	℄ bot "	
38+00			7 61	[illegible]	℄ 1X1	
59° R			4 1	[illegible]	Slope	
94⁶ R			1 8	[illegible]	"	
19² L			8 9	[illegible]	bot brk	
63⁹ L			8 8	[illegible]	flat	
97⁴ L			8 1	[illegible]	"	
38+50			6 98	[illegible]	℄ 1X1	
51⁵ R			3 3	[illegible]	brk. in Slope	
92³ R			1 8	[illegible]	Slope	
65⁷ L			11 3	[illegible]	bot draw	
95⁴ L			10 3	[illegible]	Slope	

F. B. 1881 Pg. 74 Job No. 0074.82 Division No. Notes Red. Plotted CWH Profile
Survey of Bouquet Cn Rd. Ext Date Date 12-55 No. 66-11-1
Survey by R. L. Willey Notes d. P. McCall Notes Chkd. RMW Checked X-Sec.
Indexed C. Johnson Date Date 6-55 Date No. 66-11-2

76L298 307 8-53

PLEASE RETURN TO
LOS ANGELES COUNTY SURVEYOR
726 LOS ANGELES COUNTY ENGINEERING BLDG.

NOTE: ANY ADDITIONS OR CHANGES ON THIS SHEET MUST BE MADE OR CIRCLED IN RED INK, WITH DATE AND NAME OF PERSON MAKING CHANGE.

Do not extend notes this side of this line.

STATION	B. S.	H. I.	F. S.	ELEV.		
		3139 94		25 ~~23~~		
B.M. B-3	3 16	3139 41 ~~39~~	3 77	3136.~~17~~	B.M. B-3	
39+00			5 79	336~~0~~2	℄ 1X1	
47.9 R			3 5	359.	Slope	
92.8 R			1 5	379.	"	
44.4 L			8 8	306.	"	
89.2 L			12 7	267.	bot swail	
39+50			7 14	322~~8~~7	℄ 1X1	
49.3 R			4 9	345.	Slope	
92.0 R			3 3	361.	"	
46.9 L			9 8	296.	"	
108.0 L			14 2	252.	Bot swail	
40+00			8 21	31~~18~~20	℄ 1X1	
45.7 R			6 2	332.	Slope	
93.4 R			4 6	348.	"	
47.0 L			10 6	288.	"	
97.6 L			13 1	263.	"	
40+50 T.P.	2 15	31330~~6~~8	8 48	31309~~1~~3	℄ 1X1	
53.7 R			0 5	326.		
97.5 R			+0 6	33.7.		
58.1 L			4 4	3128~~6~~7	Slope	

Profile Notes Red. ____ Plotted CWH Job No. 0674.87 Division No. ____

No. 66-11 Date 6-55 Date ____ Map No. ____ Indexed Johnson Date ____

F. B. 1881 Pg. 75

76L298 307 8-53

PLEASE RETURN TO
LOS ANGELES COUNTY SURVEYOR
726 LOS ANGELES COUNTY ENGINEERING BLDG.

NOTE: ANY ADDITIONS OR CHANGES ON THIS SHEET MUST BE MADE OR CIRCLED IN RED INK, WITH DATE AND NAME OF PERSON MAKING CHANGE.

Do not extend notes this side of this line.

STATION	B. S.	H. I.	F. S.	ELEV.		
40+50		3133 ~~06~~ 8.				
100° L			6 3	3126 ~~1~~ 8.	Slope	
41+00			2 58	30 ~~48~~ 50.	℄ 1X1	
43⁵ R			1 5	31 ~~2~~ 6.	Slope	
95³ R			0 6	32 ~~4~~ 5.	Top brk.	
47⁵ L			3 8	29 ~~2~~ 3.	Slope	
92° L			5 6	27 ~~4~~ 5.	"	
41+50			4 00	29 ~~06~~ 8.	℄ 1X1	
53⁴ R			2 8	30 ~~2~~ 3.	Slope	
97³ R			2 2	30 ~~9~~ 9.	"	
69⁷ L			5 6	27 ~~4~~ 5.	"	
100° L			6 8	26 ~~2~~ 3.	"	
42+00			5 85	27 ~~21~~ 23.	℄ 1X1	
49³ R			4 5	28 ~~3~~ 6.	Slope	
93⁴ R			3 6	29 ~~4~~ 5.	"	
51² L			7 3	25 ~~7~~ 8.	"	
94° L			8 1	~~24~~ 25.0.	"	
42+50			7 42	25 ~~64~~ 6.	℄ 1X1	
48⁶ R			5 9	27 ~~5~~ 2.	Slope	
97° R			5 0	28 ~~2~~ 1.	"	
57² L			9 7	3123 ~~3~~ 4.	"	

F. B. 1881 PG. 76 Job No. 2074.82 Division No. Notes Red. Plotted CWH Profile
Survey of Bouquet Cn Rd Ext Date Date 12-55 No. 66-11-1
Survey by R.L. Willey Notes RLW Notes Chkd. RMW Checked X-Sec.
Indexed R. C. Johnson Date Date 6-55 Date No. 66-11-2

76L298 307 8-53

PLEASE RETURN TO
LOS ANGELES COUNTY SURVEYOR
726 LOS ANGELES COUNTY ENGINEERING BLDG.

NOTE: ANY ADDITIONS OR CHANGES ON THIS SHEET MUST BE MADE OR CIRCLED IN RED INK, WITH DATE AND NAME OF PERSON MAKING CHANGE.

Do not extend notes this side of this line.

STATION	B. S.	H. I.	F. S.	ELEV.		
42+50		3133 06 8				
96° L			10.4	22 6 7	Slope	
43+00 T.P.	2.77	26,9+ 3	8.92	3124 1 4 6	℄ 1X1	
52° R			1.1	258.	Slope	
92° R			0.5	264.	"	
50° L			5.6	213.	"	
91° L			7.0	199.	"	
43+50			4.54	223 7 9	℄ 1X1	
51.5 R			3.2	237.	Slope	
87.8 R			3.1	238.	"	
68° L			8.2	187.	"	
96.4 L			8.9	180.	"	
44+00			6.32	205 9 61	℄ 1X1	
59.7 R			5.1	218.	Slope	
100° R			5.6	213.	"	
52.7 L			9.4	175.	"	
92.4 L			11.4	155.	"	
44+50			8.61	183 0 2	℄ 1X1	
52.5 R			7.8	191.	Slope	
88.8 R			8.3	186.	"	
L					"	

Profile Notes Red. ____ Plotted CWH Job No. 007482 Division No. ____ F. B. 1881 PG. 77

No. 66-11-2 Date 6-55 Date ____ Map No. ____ Indexed Johnson Date ____

76L298 307 8-53

PLEASE RETURN TO
LOS ANGELES COUNTY SURVEYOR
726 LOS ANGELES COUNTY ENGINEERING BLDG.

NOTE: ANY ADDITIONS OR CHANGES ON THIS SHEET MUST BE MADE OR CIRCLED IN RED INK, WITH DATE AND NAME OF PERSON MAKING CHANGE.

Do not extend notes this side of this line.

STATION	B. S.	H. I.	F. S.	ELEV.		
44+50						
57.6 L		3126.93	11.2	157.	slope	
84.8 L			12.8	141.	"	
45+00 T.P.	1.91	3117.22	11.62	3115.31	℄ 1X1	
51.7 R			1.1	161.	Slope	
91.0 R			2.3	149.	"	
52.4 L			2.3	149.	Level	
93.6 L			4.5	127.	slope	
45+50			5.71	11.51	℄ 1X1	
54.0 R			5.7	11[illegible]	slope	
73.0 R			5.8	11[illegible]	Top brk	
100.0 R			7.7	09[illegible]	slope	
56.7 L			3.5	13[illegible]7.	Top brk	
91.4 L			5.4	1[illegible]	Slope	
46+00			8.66	0[illegible]6	℄ 1X1	
32.0 R			10.9	0[illegible]	bot brk	
89.9 R			11.4	0[illegible]	flat	
63.0 L			5.0	1[illegible]2.	Top brk	
100.0 L			7.3	09[illegible]	slope	
46+50			11.83	0[illegible]9.	℄ 1X1	
34.6 R			13.3	3[illegible]	bot slope	
R						

F. B. 1881 Pg. 78 Job No. 007482 Division No. Notes Red. Plotted CWH Profile
Survey of Bouquet Cn Rd Ext Date Date 12-55 No. 66-11-1
Survey by R.L. Willey Notes RLW Notes Chkd. RMW Checked X-Sec.
Indexed C. Johnson Date Date 6-55 Date No. 66-11-2

76L298 307 8-53

PLEASE RETURN TO
LOS ANGELES COUNTY SURVEYOR
726 LOS ANGELES COUNTY ENGINEERING BLDG.

NOTE: ANY ADDITIONS OR CHANGES ON THIS SHEET MUST BE MADE OR CIRCLED IN RED INK, WITH DATE AND NAME OF PERSON MAKING CHANGE.

Do not extend notes this side of this line.

STATION	B. S.	H. I.	F. S.	ELEV.		
46+50						
82.4 R		3117.2~~0~~2	12.7	3104.5	Top brk	
92.0 R			14.8	3102.4	bot " drain	
99.6 R			12.2	3105.0	Top "	
57.2 L			6.6	~~2~~ 1 06	" "	
100.0 L			9.1	08.1	slope	
47+00	4.49	3109.4~~7~~9	12.22	3105.98 ~~3104.98~~	℄ 1X1	
24.4 R			7.0	02.~~4~~5	Toe slope	
40.0 R			6.3	03.~~1~~2	Top brk	
~~X~~ 52.3 R			8.5	01.~~05~~9	bot drain	
59.2 R			6.6	02.~~8~~9	Top brk	
84.5 R			5.4	04.~~0~~1	slope	
68.0 L			0.4	09.~~0~~1	Top brk	
95.0 L			2.5	07.~~06~~0	slope	
47+50			8.12	01.~~47~~37	℄ 1X1 Toe Slope	
24.9 R			8.1	01.~~3~~4	Top brk	
31.3 R			9.4	00.~~0~~1	bot drain	
37.0 R			8.4	01.~~0~~1	Top brk	
92.6 R			3.4	06.~~0~~1	slope	
69.0 L			4.1	05.~~2~~4	Top brk	
100.0 L			4.9	04.~~3~~6	slope	
48+00			9.15	3100.3~~2~~4	℄ 1X1	

Profile Notes Red. Plotted CWH Job No. 001458 Division No.
Notes Chkd. Checked Survey by
No. 66-11-2 Date 6-55 Date Map No. Indexed Johnson Date

F. B. 1881 Pg. 79

76L298 307 8-53

PLEASE RETURN TO
LOS ANGELES COUNTY SURVEYOR
726 LOS ANGELES COUNTY ENGINEERING BLDG.

NOTE: ANY ADDITIONS OR CHANGES ON THIS SHEET MUST BE MADE OR CIRCLED IN RED INK, WITH DATE AND NAME OF PERSON MAKING CHANGE.

Do not extend notes this side of this line.

STATION	B. S.	H. I.	F. S.	ELEV.		
48+00						
3.7 R		3109.47	9.5	0	Top brk	
9.0 R			10.2	3099	bot drain	
15.0 R			9.3	00	Top brk	
91.4 R			1.9	07	Slope	
51.5 L			9.6	3099	Toe slope	
101.0 L			7.6	0	Top brk	
48+10.5			10.0	309	℄ Top brk	
+20.6			10.7	3098	bot drain	
+32.8			10.1	3099	Top brk	
48+50			9.87	3099	1x1 slope	
54.7 R			4.5	3105	slope	
94.0 R			1.0	05	"	
15.1 L			10.7	309	Top brk	
17.3 L			11.1	309	bot drain	
19.2 L			10.6	3098	Top brk	
100.0 L			11.4	309	flat	
49+00			10.69	3098	℄ 1x1	
54.0 R			4.7	3104	Top brk	
90.0 R			1.9	07	" "	
28.0 L			11.9	3097	Top brk	
31.5 L			12.8	3096	bot drain	

F. B. 1881 PG. 80
Job No. 007482 Division No. Notes Red. Plotted CWH Profile
Survey of Bouquet Cn Rd EXT Date Date 12-55 No. 66-11-1
Survey by R.L. Willey Notes R.L.W. Notes Chkd. RMW Checked X-Sec.
Indexed C. Johnson Date Date 6-55 Date No. 66-11-2

76L298 307 8-53

PLEASE RETURN TO
LOS ANGELES COUNTY SURVEYOR
726 LOS ANGELES COUNTY ENGINEERING BLDG.

NOTE: ANY ADDITIONS OR CHANGES ON THIS SHEET MUST BE MADE OR CIRCLED IN RED INK, WITH DATE AND NAME OF PERSON MAKING CHANGE.

Do not extend notes this side of this line.

STATION	B. S.	H. I.	F. S.	ELEV.		
49+00						
35.8 L		310949	11.6	30979	Top brk	
88.7 L			12.5	30970	Lex	
49+50			12.74	30967	℄ 1X1 Toe slope	
42.8 R			8.0	31015	slope	
97.0 R			2.5	07	Top brk	
22.4 L			13.0	30965	Top brk	
27.5 L			13.7	30958	bot drain	
31.5 L			12.9	30966	Top brk	
92.7			13.2	30962	flat	
50+00			13.93	30955	℄ 1X1 Toe slope	
52.0 R			8.3	31012	slope	
94.2 R			4.1	05	Top brk	
13.1 L			14.2	30953	Top "	
16.5 L			14.5	30950	bot drain	
20.0 L			13.7	30958	Top brk	
93.7 L			14.9	30946	flat	
50+50			14.11	30953	℄ 1X1	
66.5 R			6.4	31031	Top brk	
96.2 R			5.0	04	flat	
18.0 L			16.2	30932	bot drain	
23.0 L			14.2	30953	Top brk	

Profile Notes Red. Plotted CWH Job No. Division No.
Notes Chkd. RMM Checked Survey by Notes Date
No. 66-11-2 Date 6-55 Date Map No. Indexed Johnson Date

F. B. 1881 Pg. 81

76L298 307 8-53

PLEASE RETURN TO
LOS ANGELES COUNTY SURVEYOR
726 LOS ANGELES COUNTY ENGINEERING BLDG.

NOTE: ANY ADDITIONS OR CHANGES ON THIS SHEET MUST BE MADE OR CIRCLED IN RED INK, WITH DATE AND NAME OF PERSON MAKING CHANGE.

Do not extend notes this side of this line.

STATION	B. S.	H. I.	F. S.	ELEV.		
50+50						
74.4 L		3109.47	15.8	3093.6	flat	
97.2 L			16.5	3093.9	"	
T.P.	1.64	3099.04	12.07	3097.40		
51+00			2.31	0675	℄ 1X1	
43.0 R			+2.7	3101.7	T brk	
91.4 R			+4.6	03.6	flat	
35.5 L			6.4	92.6	Toe slope	
45.4 L			6.7	92.3	Top brk	
48.9 L			7.5	91.7	bot drain.	
52.2 L			6.7	92.3	Top brk	
90.0 L			7.0	92.3	flat	
51+50			3.23	958.1	℄ 1X1	
35.3 R			+0.4	3099.4	Top brk	
100.0 R			+3.0	3102.6	slope	
36.2 L			8.4	90.2	Toe slope	
64.0 L			9.2	89.2	Top brk	
69.4 L			10.7	88.3	bot drain	
74.4 L			9.4	89.6	Top brk	
95.2 L			9.2	89.8	flat	
52+00			7.40	91.66	℄ 1X1	
71.9 R			0.9	3098.7	Top brk	

F. B. 1881 PG. 82

Job No. ____ Division No. ____ Notes Red. ____ Plotted CWH Profile

Survey of ____ Date ____ Date 12-55 No. 66-11-1

Survey by ____ Notes ____ Notes Chkd. RMW Checked ____ X-Sec.

Indexed C. Johnson Date ____ Date 6-55 Date ____ No. 66-11-3

76L298 307 8-53

PLEASE RETURN TO
LOS ANGELES COUNTY SURVEYOR
726 LOS ANGELES COUNTY ENGINEERING BLDG.

NOTE: ANY ADDITIONS OR CHANGES ON THIS SHEET MUST BE MADE OR CIRCLED IN RED INK, WITH DATE AND NAME OF PERSON MAKING CHANGE.

Do not extend notes this side of this line.

STATION	B. S.	H. I.	F. S.	ELEV.		
52+00		3099 ~~04~~ 6.				
97.2 R			0 0	99 ~~0~~ 1.	Slope	
22.4 L			10 1	~~98 9~~ 89 0.	Toe slope	
49.2 L			10 7	88 ~~2~~ 4.	Top brk	
71.3 L			12 1	86 ~~7~~ 70.	bot. drain	
99.3 L			10 7	88 ~~2~~ 4.	Slope	
52+50			10 90	88 ~~1~~ 6.	℄ 1X1 Top brk	
52.2 R			5.7	~~83 3~~ 93 4.	slope	
100.0 R			1.3	~~87 1~~ 97 8.	Top brk	
9.1 L			12.8	86 ~~2~~ 3.	bot brk	
40.2 L			13.9	85 ~~1~~ 2.	Top "	
49.0 L			14.7	84 ~~8~~ 4.	bot drain	
88.2 L			12.4	86 ~~6~~ 7.	Top brk	
TP	068	3087 ~~69~~ 71	12 03	3087 ~~01~~ 03		
53+00			4 31	83 ~~38~~ 40	℄ 1X1	
19.7 R			26	~~84 6~~ 85.1.	bot brk.	
25.5 R			10	86 ~~6~~ 7.	top brk.	
55.5 R			+34	3091 1.	slope	
95.0 R			+74	3095 1.	Top slope	
32.7 L			-51	82 ~~5~~ 6.	Bot drain	
96.0 L			-16	3086 ~~0~~ 1.	Top break	

Profile Notes Red. ____ Plotted CWH Job No. 007482 Division No. ____

No. 66-11-3 Date 6-55 Date ____ Map No. ____ Indexed Johnson Date ____

F. B. 1881 PG. 83

76L298 307 8-53

PLEASE RETURN TO
LOS ANGELES COUNTY SURVEYOR
726 LOS ANGELES COUNTY ENGINEERING BLDG.

NOTE: ANY ADDITIONS OR CHANGES ON THIS SHEET MUST BE MADE OR CIRCLED IN RED INK, WITH DATE AND NAME OF PERSON MAKING CHANGE.

Do not extend notes this side of this line.

STATION	B. S.	H. I.	F. S.	ELEV.		
53+50		3087 71.	627	814 4.	℄ 1X1	
11.6 R			67	810 9.	Bot brk	
29.8 R			46	83 1.	" "	
35.4 R			24	85 3.	Top brk	
70.0 R			+35	30912.	" "	
89.0 R			+45	30922.	" "	
37.4 L			68	8 9.	Bot drain	
93.0 L			25	8 2.	Top brk	
54+00			822	79 4 9.	℄ 1X1	
26.0 R			86	79 1.	bot brk	
43.3 R			66	81 1.	" "	
49.0 R			52	82 5.	Top brk	
82.5 R			10	8 7.	" "	
42.0 L			97	77 80.	bot drain	
55.0 L			83	79 4.	bot brk	
56.5 L			71	8 6.	Top break	
95.0 L			63	81 4.	Slope	
54+50			1106	7 5.	℄ 1X1	
57.8 R			125	75 2.	bot brk	
87.5 R			90	7 7.	top brk (bot brk 11' eastrly -3.6)	
51.0 L			117	307 60.	Flat	

F. B. 1881 Pg. 84 Job No. Division No. Notes Red. Plotted CWH Profile
Survey of Date 12-55 No. 66-11-1
Survey by Notes Notes Chkd. RMW Checked X-Sec.
Indexed E. C. Johnson Date 6-55 Date No. 66-11-3

76L298 307 8-53

PLEASE RETURN TO
LOS ANGELES COUNTY SURVEYOR
726 LOS ANGELES COUNTY ENGINEERING BLDG.

NOTE: ANY ADDITIONS OR CHANGES ON THIS SHEET MUST BE MADE OR CIRCLED IN RED INK, WITH DATE AND NAME OF PERSON MAKING CHANGE.

Do not extend notes this side of this line.

STATION	B. S.	H. I.	F. S.	ELEV.		
54+50		3087 ~~69~~ 71.			℄ 1X1	
71.4 L			116	76.1	bot brk	
100° L			93	78.4	slope	
54+88.25			1280	74 ~~89~~ 91.	3/4" ip. & B.C.	
55+00			1351	74. ~~18~~ 20	℄ 1X1	
55.5 R			139	73.8	flat	
99.0 R			141	73.6	"	
61° L			128	7~~8~~4.9	bot brk	
99.5 L			82	79.5	slope	
T.P.	178	3078.4~~6~~8	1101	3076 ~~68~~ 70		
55+50			6.95	71.5~~1~~3	℄ 1X1	
45.5 R			7.8	70.7	flat	
112.0 R			8.8	69.7	bot brk	
28.6 L			6.5	72.0	bot brk	
68.3 L			0.6	77.9	slope	
95.7 L			+2.2	80.7	"	
56+00			9.08	69 ~~38~~ 40.	℄ 1X1 bot brk	
55.0 R			10.7	67.8	flat	
98.7 R			12.1	66.4	bot brk	
67.6 L			0.7	77.8	slope	
97.0 L			+2.2	80.7	"	

Profile Notes Red. ____ Plotted ____ Job No. ____ Division No. ____ F. B. 1881 Pg. 85

X-Sec. Notes Chkd. RMW Checked ____ Survey by ____ Notes ____ Date ____

No. 66-1-3 Date 6-56 Date ____ Map No. ____ Rec'd Johnson Date ____

76L298 307 8-53

PLEASE RETURN TO
LOS ANGELES COUNTY SURVEYOR
726 LOS ANGELES COUNTY ENGINEERING BLDG.

NOTE: ANY ADDITIONS OR CHANGES ON THIS SHEET MUST BE MADE OR CIRCLED IN RED INK, WITH DATE AND NAME OF PERSON MAKING CHANGE.

Do not extend notes this side of this line.

F. B. 1881 Pg. 86 | Job No. 207482 | Division No. | Notes Red. | Plotted CWH | Profile No. GG-11-1

Survey of Bouquet Cr Rd Ext | Date | Date 12-55 | X-Sec. No. GG-11-3

Survey by R. L. Wiley | Notes | Notes Chkd. RMW | Checked

Indexed R. C. Johnson | Date | Date 6-55 | Date

STATION	B. S.	H. I.	F. S.	ELEV.		
56+50		3078.46	9.36	3069.20	℄ 1X1	
34° R			12.6	659	bot brk	
93° R			13.5	650	flat	
51° L			61	724	slope	
81° L			00	785	"	
57+00			9.55	6893	℄ 1X1	
69° R			15.5	630	bot brk	
98° R			15.5	630	flat	
50° R			5.3	732	slope	
91° L			1.9	765	"	
57+50	155	3068.94	11.07	3067.39	℄ 1X1	
55° R			6.2	628	slope	
85° R			8.2	607	flat	
52° L			+2.0	71.6	slope	
88° L			+5.5	74.4	"	
58+00			3.61	65.2	℄ 1X1	
44° R			8.9	60.0	bot brk	
85° R			8.2	60.7	flat	
44° L			0.7	68.2	slope	
94° L			+4.1	73.0	slope	
58+50			7.50	72.4	℄ 1X1	

76L298 307 8-53

PLEASE RETURN TO
LOS ANGELES COUNTY SURVEYOR
726 LOS ANGELES COUNTY ENGINEERING BLDG.

NOTE: ANY ADDITIONS OR CHANGES ON THIS SHEET MUST BE MADE OR CIRCLED IN RED INK, WITH DATE AND NAME OF PERSON MAKING CHANGE.

Do not extend notes this side of this line.

STATION	B. S.	H. I.	F. S.	ELEV.		
58+50						
58.5 R		3068.96	11.4	3057.6	bot brk	
91.9 R			11.5	57.5	flat	
49.5 L			2.1	66.9	slope	
101.0 L			+5.5	74.5	"	
59+00			9.51	59.45	℄ 1X1 slope	
19.5 R			12.6	56.4	bot brk	
95.0 R			12.5	56.5	flat	
49.0 L			0.0	~~68.9~~ 69.0	slope	
79.0 L			6.0	~~62.9~~ 63.0	Top brk edge Rd	
93.7 L			+6.7	75.7	bot " " Rd	
96.7 L			+8.6	77.6	Top "	
59+50			7.58	61.38	℄ 1X1 slope	
32.2 R			13.0	~~55.9~~ 56.0	bot brk	
100.0 R			13.1	55.9	flat	
37.6 L			0.0	~~68.9~~ 69.0	slope	
41.0 L			+0.9	69.9	edge Rd	
52.0 L			+2.0	70.8	Bot brk edge	
57.0 L			+5.0	~~73.9~~ 74.0	Top "	
82.0 L			+11.0	~~79.9~~ 80.0	slope	
103.6 L			+16.0	~~84.9~~ 85.0	"	
60+00			6.64	3062.30	℄ 1X	

Profile Notes Red. Plotted [illegible] Job No. [illegible] Division No.

X-Sec. Notes Chkd. [illegible] Checked Survey By [illegible] Notes [illegible] Date

No. 66-11-3 Date 6-55 Date Map No. [illegible] Date

F. B. 1881 PG. 87

76L298 307 8-53

PLEASE RETURN TO
LOS ANGELES COUNTY SURVEYOR
726 LOS ANGELES COUNTY ENGINEERING BLDG.

NOTE: ANY ADDITIONS OR CHANGES ON THIS SHEET MUST BE MADE OR CIRCLED IN RED INK, WITH DATE AND NAME OF PERSON MAKING CHANGE.

Do not extend notes this side of this line.

STATION	B. S.	H. I.	F. S.	ELEV.		
60+00						
47.5 R		3068.96	14.5	3054.45	bot brk	
84.0 R			14.1	54.8	flat	
13.5 R			3.8	65.2	Top brk edge Rd	
22.5 L			3.2	65.8	bot " " "	
28.0 L			0.0	69.0	Top brk	
53.0 L			+7.1	76.1	slope	
96.0 L			+20.0	89.0		
BM #B4	1207	3068.91	1217	3056.84	BM #B-4 El = 3056.844 FB 1881-30 0.5 Mi. SW Int. Eliz. Lake Pine Cn Rd & Goddard Hill. Rd 130' x W'ly PI #2 on fn Line at Toe of slope fd 2" IP & BC, set in conc mkd BM B4	
60+50			7.08	61.83	℄ 1X1	
11.4 R			8.4	60.5	Top brk " "	
64.4 R			15.4	53.5	bot brk	
105.0 R			15.5	53.4	flat	
4.4 L			6.5	62.4	bot brk edge Rd	
9.6 L			4.5	64.4	Top "	
49.0 L			+9.2	78.1	Slope	
100.0 L			+25.7	94.6	"	
60+61.2			6.8	62.1	bot brk ℄	
+74.7			5.1	63.8	Top " ℄	
61+00			4.21	64.70	℄ 1X1	
9.0 R			7.1	306.8	Top brk	

F. B. 1881 Pg. 88
Job No. 207482 Division No. Notes Red. Plotted CWH Profile
Survey of Bouquet Cn Rd Ext Date 12-55 No. 66-11-1
Survey by R.L. Willey Notes R.L.W. Notes Chkd. RMW Checked X-Sec.
Indexed C. Johnson Date Date 6-55 Date No. 66-11-3

76L298 307 8-53

PLEASE RETURN TO
LOS ANGELES COUNTY SURVEYOR
726 LOS ANGELES COUNTY ENGINEERING BLDG.

NOTE: ANY ADDITIONS OR CHANGES ON THIS SHEET MUST BE MADE OR CIRCLED IN RED INK. WITH DATE AND NAME OF PERSON MAKING CHANGE.

Do not extend notes this side of this line.

STATION	B. S.	H. I.	F. S.	ELEV.	
61+00					
15.5 R		3068.91	10.4	3058.5	bot brk edge Rd
24.5 R			10.7	58.2	Top " " "
55.0 R			15.9	53.0	bot brk
96.0 R			16.4	52.5	flat
71.4 L			+22.7	91.6	Top br
104.0 L			+34.0	3102.9	
T.P.	11 12	3077.04	2.99	3065.92	
61+50			7.21	70.83	℄ 1X1
26.3 R			18.6	58.4	Top brk
31.0 R			21.3	55.7	bot " edge Rd
38.0 R			21.7	55.3	Top " " "
58.0 R			25.0	52.0	bot "
100.6 R			25.7	51.3	flat
25.0 L			+5.0	82.0	slope
48.0 L			+11.8	88.8	Top brk
76.0 L			+17.0	94.0	
105.0 L			+23.0	3100.0	
62+00			7.16	69.88	℄ 1X1
36.6 R			20.8	56.2	Top brk
41.0 R			22.4	54.6	bot " edge Rd
49.0 R			22.8	54.2	Top " " "

Profile Notes Red. ____ Plotted ____ Job No. ____ Division No. ____ F. B. 1881 Pg. 89

X-Sec. Notes Chkd. RMW Checked ____ Survey by ____ Notes ____ Date ____

No. 66-11-3 Date 6-55 Date ____ Map No. ____ Indexed ____ Date ____

76L298 307 8-53

PLEASE RETURN TO
LOS ANGELES COUNTY SURVEYOR
726 LOS ANGELES COUNTY ENGINEERING BLDG.

NOTE: ANY ADDITIONS OR CHANGES ON THIS SHEET MUST BE MADE OR CIRCLED IN RED INK, WITH DATE AND NAME OF PERSON MAKING CHANGE.

Do not extend notes this side of this line.

STATION	B. S.	H. I.	F. S.	ELEV.		
62+00						
67.7 R		3077.04	25.7	3051.3	bot brk	
98.0 R			25.8	51.2	flat	
31.6 L			0.6	78.4	19° Wly +5.7 Top brk	
81.0 L			+4.8	81.8	bot swale	
106.6 L			+12.2	89.2		
T.P.	0.45	3070.33	7.16	3069.88		
62+26.5			6.5	63.8	℄ bot brk.	
62+50			8.37	61.96	℄ 1X1	
46.4 R			14.8	55.5	Top brk.	
51.4 R			16.1	54.2	bot "	
65.0 R			16.7	53.6	Top "	
71.0 R			17.4	52.9	bot "	
88.2 R			18.7	51.6	Top "	
98.0 R			20.5	49.8	bot "	
55.0 L			+1.6	71.9	bot brk	
84.4 L			+12.0	82.3	Side hill	
103.2 L			+18.4	88.7	" "	
62+94.8			10.0	60.3	℄ Top brk	
63+00			11.19	59.14	℄ 1X1 bot brk.	
3.0 R			10.9	59.4	Top brk	
33.6 R			14.4	55.9	" "	

F. B. 1881 Pg. 90 Job No. 007482 Division No. Notes Red. Plotted CWH Profile
Survey of Bouquet Cn Rd Ext Date 12-55 No. 66-11-1
Survey by R.L. Willey Notes R.L.W. Notes Chkd. RMW Checked X-Sec.
Indexed C. Johnson Date 6-55 Date No. 66-11-3

76L298 307 8-53

PLEASE RETURN TO
LOS ANGELES COUNTY SURVEYOR
726 LOS ANGELES COUNTY ENGINEERING BLDG.

NOTE: ANY ADDITIONS OR CHANGES ON THIS SHEET MUST BE MADE OR CIRCLED IN RED INK, WITH DATE AND NAME OF PERSON MAKING CHANGE.

Do not extend notes this side of this line.

STATION	B. S.	H. I.	F. S.	ELEV.		
63+00		3070 33.				
63.0 R			18 1	3052 2.	bot brk	
91.7 R			20 5	49 8.	Top brk	
101.0 R			21 4	48 9.	bot "	
11.7 L			6 7	63 6.	Top brk (bot brk 9.5 sly - 2.4) (Top brk 16.5 sly - 1	
50.6 L			0 0	70 3.	side hill (head of swail 16.6 sly - 2.1)	
60.6 L			+1 6	71 9.	brk in slope	
82.0 L			+4 2	74 5.	brk " "	
85.8 L			+3 5	73 8.	bot brk.	
89.0 L			+5 4	75 7.	Top "	
103.0 L			+8 5	78 8.	Side hill	
63+09.0			9 1	61 2.	℄ Top brk	
63+31.8			6 0	64 3.	℄ Top brk	
63+50			4 99	65 34.	℄ 1x1	
12.8 R			11 1	59 2.	Top brk	
17.8 R			13 8	56 5.	bot "	
45.2 R			19 0	51 3.	" "	
72.5 R			20 4	49 9.	Top "	
76.2 R			21 4	48 9.	bot "	
105.0 R			23 0	47 3.	" "	
32.2 L			+7 8	78 1.	Side hill	

Profile Notes Red. Plotted CWU Job No. 0074-88 Division No.
X-Sec. Notes Chkd. RMW Checked Survey by Notes Date
No. 66-11-3 Date 6-55 Date Map No. Red Tohnson Date

F. B. 1881 PG. 91

76L298 307 8-53

PLEASE RETURN TO
LOS ANGELES COUNTY SURVEYOR
726 LOS ANGELES COUNTY ENGINEERING BLDG.

NOTE: ANY ADDITIONS OR CHANGES ON THIS SHEET MUST BE MADE OR CIRCLED IN RED INK, WITH DATE AND NAME OF PERSON MAKING CHANGE.

Do not extend notes this side of this line.

STATION	B. S.	H. I.	F. S.	ELEV.		
63+50		3070 33.				
55 L			+15 3	3085 6.	Top Wall	
78 L			+17 6	87 9.	brk in Slope	
101 L			+22 0	92 3.	Side hill	
64+00			10 52	5981.	℄ 1X1 bot brk on profile.	
10 R			14 6	55 7.	bot brk	
46 R			21 2	49 1.	" "	
66 R			22 2	4 1.	Top "	
75 R			23 5	46 8.	bot "	
104 R			24 0	46 3.	bot "	
25 L			0 2	70 1.	brk in Slope	
50 L			+12 0	82 3.	Side hill	
69 L			+18 4	88 7.	Top brk.	
93 L			+24 0	94 3.	Side hill	
64+50			12 36	5797.	℄ 1X1	
3 R			13 8	56 5.	Top brk	
6 R			15 8	54 5.	bot "	
50 R			22 6	457 7.	" "	
66 R			23 8	46 5.	Top. "	
74 R			25 0	45 3.	bot "	
103 R			25 6	3044 7.	" "	

F. B. 1881 Pg. 92 | Job No. 0074.82 | Division No. | Notes Red. | Plotted CWH | Profile No. 66-11-1
Survey of Bouquet Cn Rd Ext | Date | Date 12-55 | X-Sec. No. 66-11-3
Survey by R. L. Willey | Notes J. P. McCall | Notes Chkd. RMW | Checked | Date 6-55
Indexed C. Johnson | Date

76L298 307 8-53

PLEASE RETURN TO
LOS ANGELES COUNTY SURVEYOR
726 LOS ANGELES COUNTY ENGINEERING BLDG.

NOTE: ANY ADDITIONS OR CHANGES ON THIS SHEET MUST BE MADE OR CIRCLED IN RED INK, WITH DATE AND NAME OF PERSON MAKING CHANGE.

Do not extend notes this side of this line.

STATION	B. S.	H. I.	F. S.	ELEV.		
64+50		3070 33				
25.0 L			0 0	3070 3	Side hill	
53.0 L			+12 0	82 3	" "	
86.6 L			+24 0	94 3	" "	
104.8 L			+30 0	3100 3	" "	
T.P.	1 25	3061 29	10 29	3060 04		
65+00			4 81	56 48	℄ 1X1 Top brk.	
4.2 R			7 5	53 87	bot brk.	
26.9 R			12 0	49 32	Slope	
61.6 R			17 3	44 09	Top brk	
77.8 R			18 6	42 71	bot "	
101.0 R			18 4	42 98	Slope	
31.8 L			+10 0	71 3	Side hill	
56.1 L			+22 0	83 3	" "	
85.5 L			+34 0	95 3	" "	
108.5 L			+42 0	3103 3	" "	
65+50			7 96	53 33	℄ 1X1 bot brk	
57.7 R			18 7	42 64	Slope	
71.4 R			19 6	41 71	bot brk	
92.8 R			19 4	41 93	" " (bot drain 28' Nly -1.6)	
103.9 R			20 0	3041 32	ctr. of drain	

Profile Notes Red. Plotted [illegible] Job No. 007482 Division No.

X-Sec. Notes Chkd. RMK Checked Survey by [illegible] Notes [illegible] Date

No. 66-11-3 Date 6-55 Date Map No. [illegible] Date

F. B. 1881 PG. 93

76L298 307 8-53

PLEASE RETURN TO
LOS ANGELES COUNTY SURVEYOR
726 LOS ANGELES COUNTY ENGINEERING BLDG.

NOTE: ANY ADDITIONS OR CHANGES ON THIS SHEET MUST BE MADE OR CIRCLED IN RED INK, WITH DATE AND NAME OF PERSON MAKING CHANGE.

Do not extend notes this side of this line.

STATION	B. S.	H. I.	F. S.	ELEV.		
65+50						
62 L		3061 29.	4 1	3057 2.	Top brk	
36° L			+12 0	73 3.	Side hill	
64° L			+24 0	85 3.	" "	
90° L			+35 0	95 3.	" "	
T.P.	0 37	3049 34	12 32	3048 97.		
66+00			0 46	48 98.	℄ IXI	
45° R			7 4	41 9.	Top brk. into drain	
59° R			10 0	39 3.	bot. drain	
68 R			10 4	39 9.	" "	
76 R			9 3	40 0.	Slope bank of drain (8 Sly Top rock culvert +0.6)	
80 R			8 6	40 7.	Top brk out of drain	
90° R			8 1	41 2.	flat (17 Sly Top rock culvert-LEV.)	
11 L			+1 4	50 7.	bot brk	
15 L			+4 0	53 3.	Top "	
32° L			+12 0	61 3.	Side hill	
55° L			+24 0	73 3.	" "	
79 L			+36 0	85 3.	" "	
108 L			+44 0	93 3.	" "	
66+50			4 62	44 72.	℄ IXI	
48 R			10 2	39 1.	Top brk into drain	
50 R			17 3	3032 0.	bot drain	

F. B. 1881 Pg. 94 Job No. 0074.82 Division No. Notes Red. Plotted CWH Date 12-55 No. 66-11-1 Profile
Survey of Rowland Ct Rd Ext. Date Checked RMW Date 6-55 No. 66-11-3 X-Sec.
Survey by R.L. Willey Notes J. P. McCall Notes Chkd.
Indexed C. Johnson Date

76L298 307 8-53

PLEASE RETURN TO
LOS ANGELES COUNTY SURVEYOR
726 LOS ANGELES COUNTY ENGINEERING BLDG.

NOTE: ANY ADDITIONS OR CHANGES ON THIS SHEET MUST BE MADE OR CIRCLED IN RED INK, WITH DATE AND NAME OF PERSON MAKING CHANGE.

Do not extend notes this side of this line.

STATION	B. S.	H. I.	F. S.	ELEV.		
66+50						
56.5 R		3049 34	16 3	3033 0	bot drain	
61.0 R			11 3	38 0	Top brk out of drain	
90.7 R			8 4	40 9	bot brk.	
100.0 R			7 3	42 0	Top brk.	
21.3 L			0 0	49 3	bot brk.	
32.2 L			+6 0	55 3	brk in slope	
47.5 L			+12 0	61 3	brk " "	
81.2 L			+24 0	73 3	Side hill (28° sly brk in slope + 9°)	
103° L			+30 7	80 0	" "	
67+00			7 77	41 57	℄ IXI	
37.5 R			10 4	38 9	Top brk.	
48.0 R			12 3	37 0	" " into drain	
50.0 R			17 3	32 0	bot. drain	
55.0 R			17 7	31 6	" "	
60.0 R			11 6	37 7	Top brk. out of drain	
105.3 R			9 1	40 2	bot brk.	
29.5 L			4 2	45 1	bot brk	
70.3 L			+2 5	51 8	" "	
92.0 L			+11 0	60 3	Side hill (12° Nly bot. brk - 5°)	
67+50			7 90	3041 44	℄ IXI	

Profile Notes Red. ____ Plotted ____ Job No. ____ Division No. ____

X-Sec. Notes Chkd. RMW Checked ____ Survey By ____ Notes ____ Date ____

No. 66-11-3 Date 6-5-5 Date ____ Map No. ____ Date ____

F. B. 1881 Pg. 95

76L298 307 8-53

PLEASE RETURN TO
LOS ANGELES COUNTY SURVEYOR
726 LOS ANGELES COUNTY ENGINEERING BLDG.

NOTE: ANY ADDITIONS OR CHANGES ON THIS SHEET MUST BE MADE OR CIRCLED IN RED INK, WITH DATE AND NAME OF PERSON MAKING CHANGE.

Do not extend notes this side of this line.

STATION	B. S.	H. I.	F. S.	ELEV.	
67+50					
43.2 R		3049 34.	11 1	3038 2.	Top brk
58.7 R			13 3	36 0.	Top " into drain
63.4 R			17 0	32 3.	bot drain
67.5 R			17 0	32 3.	" "
73.4 R			12 8	36 5.	Top brk out of drain
100.0 R			11 1	38 2.	flat
19.6 L			7 2	42 1.	bot brk.
55.5 L			4 2	45 1.	Slope
95.8 L			+1 8	51 1.	"
68+00 T.P.	1 00	3041 60.	8 74	3040 60.	℄ 1X1
18.1 R			2 1	39 5.	brk.
51.8 R			4 5	37 1.	"
68.0 R			6 1	35 5.	Top brk into drain
75.0 R			8 6	33 0.	" " in drain
77.0 R			10 4	31 2.	bot. drain
80.6 R			10 6	31 0.	" "
83.0 R			7 6	34 0.	Top brk out of drain
90.0 R			6 3	35 3.	" brk
110.0 R			5 4	36 2.	Slope
53.6 L			+2 5	44 1.	"
89.2 L			+7 5	3047 1.	"

F. B. 1881 Pg. 96 Job No. 0074.82 Division No. Notes Red. Plotted CWH Profile
Survey of Bouquet Cn Rd Ext Date 12-55 No. 66-11-1
Survey by R. L. Willey Notes T.P. McCall Notes Chkd. RMW Checked X-Sec.
Indexed C. Johnson Date 6-55 Date No. 66-11-3

76L298 307 8-53

PLEASE RETURN TO
LOS ANGELES COUNTY SURVEYOR
726 LOS ANGELES COUNTY ENGINEERING BLDG.

NOTE: ANY ADDITIONS OR CHANGES ON THIS SHEET MUST BE MADE OR CIRCLED IN RED INK, WITH DATE AND NAME OF PERSON MAKING CHANGE.

Do not extend notes this side of this line.

STATION	B. S.	H. I.	F. S.	ELEV.		
68+17.12		3041 60	1 96	3039 64	℄ E.C. 3/4" I.P.	
68+50			3 18	38 42	℄ ixi	
28.6 R			4 5	37 1	Top brk.	
56.4 R			6 4	35.2	" "	
89.5 R			8 7	32.9	" " into drain	
91.5 R			10 5	31.1	bot drain	
95.6 R			10 7	30.9	" "	
97.3 R			9 7	31 9	Top brk out of drain	
103° R			8 2	33 4	" "	
24.5 L			2 5	39 1	bot brk.	
40.5 L			0 0	41 6	brk in slope	
85.6 L			+11 0	52 6	Side hill	
103.4 L			+15 5	57 1	" "	
69+00			5 75	35 85	℄ ixi	
54.5 R			8 2	33 4	Top brk.	
100° R			9 7	31 9	Slope	
36° L			3 2	38 4	bot. brk	
53.8 L			0 1	41 5	Side hill	
72.5 L			+6 0	47 6	" "	
90° L			+12 0	3058 6	" "	

Profile Notes Red. ____ Plotted CWH Job No. 007482 Division No. ____

No. ____ Date ____ Date ____ Survey of ____

No. 66 11-3 Date 6 55 Date ____ Map No. ____ Checked Jackson Date ____

F. B. 1881 PG. 97

76L298 307 8-53

PLEASE RETURN TO
LOS ANGELES COUNTY SURVEYOR
726 LOS ANGELES COUNTY ENGINEERING BLDG.

NOTE: ANY ADDITIONS OR CHANGES ON THIS SHEET MUST BE MADE OR CIRCLED IN RED INK, WITH DATE AND NAME OF PERSON MAKING CHANGE.

Do not extend notes this side of this line.

STATION	B. S.	H. I.	F. S.	ELEV.		
69+50		3041 60	5 98	3035 62	℄ 1X1	
14.5 R			7 0	34 6	brk. in slope	
46.3 R			9 1	32 5	" " "	
96.5 R			10 5	31 1	Top brk. into drain	
47.0 L			1 3	40 3	Slope	
94.0 L			+6 2	47 8	"	
70+00			7 16	34 44	℄ 1X1	
30.5 R			9 1	32 5	Top brk.	
47.8 R			11 3	30 3	bot "	
97.5 R			11 5	30 1	Top brk. into drain	
41.0 L			0 4	41 2	Side [illegible]	
66.7 L			+4 0	45 6	Top brk.	
105.0 L			+8 4	50 0	Slope	
70+50 T.P.	2 39	3036 46	7 53	3034 07	℄ 1X1	
34.5 R			6 4	30 1	bot. brk	
43.0 R			7 3	29 2	" "	
72.5 R			6 9	29 6	fldt	
101.0 R			7 1	29 4	"	
48.5 L			+8 0	44 5	Top brk	
52.5 L			+8 5	45 0	bot "	
55.5 L			+11 0	3047 5	Top "	

F. B. 1881 Pg. 98
Job No. 0074.82 Division No. Notes Red. Plotted CWH Profile
Survey of Bouquet Cn. Rd. Ext. Date Date 12-55 No. 66-11-1
Survey by R. L. Wiley Notes Chkd. RMW Checked X-Sec.
Indexed A. C. Johnson Date Date 6-55 Date No. 66-11-3

76L298 307 8-53

PLEASE RETURN TO
LOS ANGELES COUNTY SURVEYOR
726 LOS ANGELES COUNTY ENGINEERING BLDG.

NOTE: ANY ADDITIONS OR CHANGES ON THIS SHEET MUST BE MADE OR CIRCLED IN RED INK, WITH DATE AND NAME OF PERSON MAKING CHANGE.

Do not extend notes this side of this line.

STATION	B. S.	H. I.	F. S.	ELEV.		
70+50 97.0 L		3036 46	+23 7	3060 2.	Top brk.	
71+00			2 75	3371.	℄ 1X1	
21.0 R			6 1	304.	Top brk.	
29.3 R			8 1	284.	bot "	
62.7 R			8 2	283.	flat	
97.6 R			8 0	285.	flat	
39.0 L			+8 0	445.	Top brk.	
43.5 L			+9 0	455.	bot "	
50.0 L			+12 0	485.	Top "	
77.6 L			+24 0	605.	Side hill	
101.0 L			+34 2	707.	" "	
71+50			3 30	3316	℄ 1X1	
23.8 R			7 5	290	Top brk	
28.1 R			8 5	280.	bot "	
60.3 R			9 0	275.	flat	
100.0 R			9 1	274	"	
41.0 L			+7 0	435.	bot brk	
47.5 L			+9 7	462.	Top "	
80.0 L			+23 0	595.	Side hill	
106.0 L			+30 0	3066 5	" "	

Profile Notes Red. Plotted [illegible] Job No. 0074.82 Division No.

Notes Chkd. [illegible] Checked Survey by [illegible]

No. 66-113 Date 6-55 Date Map No. [illegible] Date

F. B. 1881 Pg. 99

76L298 307 8-53

PLEASE RETURN TO
LOS ANGELES COUNTY SURVEYOR
726 LOS ANGELES COUNTY ENGINEERING BLDG.

NOTE: ANY ADDITIONS OR CHANGES ON THIS SHEET MUST BE MADE OR CIRCLED IN RED INK, WITH DATE AND NAME OF PERSON MAKING CHANGE.

Do not extend notes this side of this line.

STATION	B. S.	H. I.	F. S.	ELEV.		
72+00		3036 46	3 47	3032 99	℄ 1X1	
34.7 R			7 1	29 4	Top brk.	
44.0 R			9 2	27 3	bot "	
89.5 R			10 2	26 3	flat	
40.5 L			+2 8	39 3	bot brk.	
44.0 L			+4 4	40 9	Top "	
68.2 L			+11 0	47 5	Slope (CTR swail)	
100.0 L			+21 4	57 9	Side hill (CTR Swail)	
72+50			5 11	31.35	℄ 1X1	
31.6 R			9 1	27.4	Top brk.	
40.5 R			10 1	26.4	bot "	
76.6 R			10 9	25 6	flat	
100.0 R			11 2	25 3	"	
35.6 L			+0 8	37 3	bot brk.	
40.2 L			+3 2	39 7	Top "	
85.5 L			+20 6	57 1	Side hill	
73+00 T.P.	5 20	3035 21	6 45	3030 01	℄ 1X1	
41.5 R			8 7	26 5	brk in slope	
59.6 R			8 8	26 4	Top brk	
65.0 R			9 7	25 5	bot "	
101.5 R			10 6	3024 6	flat	

F. B. 1881 Pg. 100 Job No. 0074.82 Division No. Notes Red. Plotted CWH Profile
Survey of Bouquet Cn Rd. Ext. Date Date 12-55 No. 66-11-1
Survey by R.L. Willey Notes J.P. McCall Notes Chkd. RMW Checked X-Sec.
Indexed C. Johnson Date Date 6-55 Date No. 66-11-3

76L298 307 8-53

PLEASE RETURN TO
LOS ANGELES COUNTY SURVEYOR
726 LOS ANGELES COUNTY ENGINEERING BLDG.

NOTE: ANY ADDITIONS OR CHANGES ON THIS SHEET MUST BE MADE OR CIRCLED IN RED INK, WITH DATE AND NAME OF PERSON MAKING CHANGE.

Do not extend notes this side of this line.

STATION	B. S.	H. I.	F. S.	ELEV.		
73+00						
26.3 L		3035 21	0 0	3035 2	bot brk	
31.0 L			+3 0	38 2	Top "	
48.0 L			+12 0	47 2	side hill (23.7 Nly	Top brk - 1.0)
71.5 L			+20 8	56 0	Top brk	
99.0 L			+26 5	61 7	Slope	
73+50			4 06	31 15	℄ 1x1	
28.1 R			7 1	28 1	bot. brk.	
85.5 R			9 3	25 9	Top "	
92.0 R			10 4	24 8	bot "	
28.7 L			1 0	34 2	bot. brk.	
62.8 L			+4 4	39 6	bot. brk.	
66.8 L			+6 3	41 5	Top "	
100.3 L			+11 0	46 2	side hill (17.8 Nly	bot brk. - 5.0)
73+76.98			3 65	31 56	B.C. 3/4" I.P.	
74+00			4 09	31 12	℄ 1x1 Top brk on prof.	
52.3 R			7 6	27 6	Slope	
94.7 R			9 5	25.7	Top brk.	
13.3 L			3 5	31.7	" "	
38.9 L			2 4	32 8	bot Sm. drain	
55.0 L			1 0	34 2	" " "	(16.6 Sly Top brk + 2.5)
87.5 L			+4 0	3039 2	Slope (10° Sly bot drain - 1.5)	

Profile Notes Red. Plotted [illegible] Job No. 07483 Division No.

Notes Chkd. [illegible] Checked Survey By [illegible]

No. 66-11-3 Date 6-[illegible] Date Map No. [illegible] Date

F. B. 1881 Pg. 101

76L298 307 8-53

PLEASE RETURN TO
LOS ANGELES COUNTY SURVEYOR
726 LOS ANGELES COUNTY ENGINEERING BLDG.

NOTE: ANY ADDITIONS OR CHANGES ON THIS SHEET MUST BE MADE OR CIRCLED IN RED INK, WITH DATE AND NAME OF PERSON MAKING CHANGE.

Do not extend notes this side of this line.

STATION	B. S.	H. I.	F. S.	ELEV.		
74+15.6		3035 21.	5 8	3029 4.	℄ bot sm. drain	
74+32.0			4 6	30 6.	℄ Top brk.	
74+50			3 81	31 40.	℄ 1X1	
49.2 R			9 2	26 0.	bot sm drain	
99.4 R			10 5	24 7.	Top brk	
24.6 L			0 3	34 9.	side hill	
74.6 L			+8 6	43 8.	" "	
90.6 L			+11 5	46 7.	" "	
75+00 T.P.	2 54	3036 89.	0 86	3034 35.	℄ 1X1	
44.0 R			11 5	25 4.	Toe slope	
99.1 R			13 5	23 4.	flat	
56.4 L			+8 0	44 9.	side hill	
120.0 L			+12 0	48 9.	" "	
75+50			5 61	31 28.	℄ 1X1	
46.3 R			14 1	22 8.	bot brk.	
99.2 R			14 5	22 4.	flat	
59.5 L			+3 3	40 2.	Slope	
91.8 L			+6 0	42 9.	"	
76+00 T.P.	0 17	3025 39.	11 67	3025 22.	℄ 1X1	
22.0 R			3 3	22 1.	bot brk.	
83.9 R			4 5	20 9.	flat	

F. B. 1881 PG. 102

Job No. 0074.82 Division No. Notes Red. Plotted CWH Profile

Survey of Bouquet Cn Rd Ext. Date Date 12-55 No. 66-11-1

Survey by R. L. Willey Notes J. P. McCall Notes Chkd. RMW Checked X-Sec.

Indexed C. Johnson Date Date 6-55 Date No. 66-11-3

76L298 307 8-53

PLEASE RETURN TO
LOS ANGELES COUNTY SURVEYOR
726 LOS ANGELES COUNTY ENGINEERING BLDG.

NOTE: ANY ADDITIONS OR CHANGES ON THIS SHEET MUST BE MADE OR CIRCLED IN RED INK, WITH DATE AND NAME OF PERSON MAKING CHANGE.

Do not extend notes this side of this line.

STATION	B. S.	H. I.	F. S.	ELEV.		
76+00 100° R		3025 39	4 6	30208	flat	
48° L			+5 8	31 2	Side hill	
98° L			+8 7	34 1	" "	
76+50			4 55	20 84	℄ 1X1	
8° R			5 2	20 2	bot brk	
46° R			5 4	20 0	flat	
92.8 R			5 5	19 9	"	
48.5 L			1 1	24 3	Side hill	
100° L			+0 3	25 7	" "	
76+56°			5 3	20 1	℄ Bot. brk	
77+00			5 49	19 90	℄ 1X1	
48.4 R			5 8	19 6	flat	
89° R			5 8	19 6	"	
51.7 L			4 7	20 7	"	
95.6 L			4 0	21 4	"	
77+50			5 58	19 81	℄ 1X1	
54.7 R			6 0	19 4	flat	
94.8 R			6 2	19 2	"	
57° L			4 7	20 7	"	
100° L			4 0	30214	"	

Profile Notes Red. ____ Plotted CWH Job No. 0074.87 Division No. ____ F. B. 1881 Pg. 103

No. 66-11-3 Date 6-55 Date ____ Map No. ____ Date ____

76L298 307 8-53

PLEASE RETURN TO
LOS ANGELES COUNTY SURVEYOR
726 LOS ANGELES COUNTY ENGINEERING BLDG.

NOTE: ANY ADDITIONS OR CHANGES ON THIS SHEET MUST BE MADE OR CIRCLED IN RED INK, WITH DATE AND NAME OF PERSON MAKING CHANGE.

Do not extend notes this side of this line.

STATION	B. S.	H. I.	F. S.	ELEV.		
78+00		3025 39	6 00	3019 39	℄ 1X1	
57.7 R			6 4	190	flat	
90.5 R			6 5	189	"	
49.0 L			5 4	200	"	
92.2 L			4 7	207	"	
78+50			6 00	1939	℄ 1X1	
45.5 R			6 5	189	flat	
91.8 R			6 7	187	"	
48.3 L			5 3	201	"	
93.7 L			4 8	206	"	
79+00 T.P.	5 14	3024 37	6 16	3019 23	℄ 1X1	
50.0 R			5 5	189	flat	
88.5 R			5 7	187	"	
50.0 L			4 6	198	"	
91.0 L			4 3	201	"	
79+50			4 92	1945	℄ 1X1	
48.0 R			5 6	188	flat	
85.3 R			6 0	184	"	
50.0 L			4 9	195	"	
85.9 L			4 6	198	"	
80+00			5 14	3019.23	℄ 1X1	

F. B. 1881 PG. 104
Job No. 007482 Division No. ____ Notes Red. ____ Plotted CWH Profile
Survey of Bouquet Ch. Rd. Ext. Date ____ Date 12-55 No. 66-11-1
Survey by R. L. Willey Notes J. P. McCall Notes Chkd. RMW Checked ____ X-Sec.
Indexed [illegible] C. Johnson Date ____ Date 6-55 Date ____ No. 66-11-3

76L298 307 8-53

PLEASE RETURN TO
LOS ANGELES COUNTY SURVEYOR
726 LOS ANGELES COUNTY ENGINEERING BLDG.

NOTE: ANY ADDITIONS OR CHANGES ON THIS SHEET MUST BE MADE OR CIRCLED IN RED INK, WITH DATE AND NAME OF PERSON MAKING CHANGE.

Do not extend notes this side of this line.

STATION	B. S.	H. I.	F. S.	ELEV.		
80+00						
23.7 R		3024 37.	6 4	3018 0.	bot brk	
49.5 R			6 2	18 2.	flat	
90.6 R			6 5	17 9.	"	
47.5 L			4 9	19 5.	"	
92.4 L			4 5	19 9.	"	
80+50			5 27	19 10.	℄ 1X1	
46.3 R			5 2	19 2.	flat	
101.0 R			5 8	18 6.	"	
46.0 L			4 9	19 5.	"	
88.3 L			4 7	19 7.	"	
T.P.	4 90	3024 40.	4 87	3019 50.		
81+00			5 07	19 33.	℄ 1X1	
50.0 R			5 4	19 0.	flat	
96.0 R			5 9	18 5.	Top brk	
108.0 R			6 5	17 9.	" " into main drain	
117.0 R			10 0	14 4.	bot. drain	
50.0 L			5 0	19 4.	flat	
95.0 L			4 7	19 7.	"	
81+50			4 82	19 58.	℄ 1X1	
49.2 R			4 5	19 9.	bot. brk.	
61.0 R			5 1	3019 3.	Top brk into main drain	

Profile Notes Red. Plotted CWH Job No. 00748 Division No.

Notes Chkd. Checked Survey by

No. 66-11-3 Date 6-55 Date Map No. Date

F. B. 188 PB. 105

76L298 307 8-53

PLEASE RETURN TO
LOS ANGELES COUNTY SURVEYOR
726 LOS ANGELES COUNTY ENGINEERING BLDG.

NOTE: ANY ADDITIONS OR CHANGES ON THIS SHEET MUST BE MADE OR CIRCLED IN RED INK, WITH DATE AND NAME OF PERSON MAKING CHANGE.

Do not extend notes this side of this line.

STATION	B. S.	H. I.	F. S.	ELEV.		
81+50						
70° R		3024 40	9 7	3014 7	bot brk in drain	
84° R			9 9	14 5	" " " "	
97° R			5 4	19 0	Top brk out of drain	
43° L			4 8	19 6	flat	
95° L			4 2	20 2	"	
81+92 73			5 12	19 28	E.C. 3/4" I.P.	
82+00			5 22	19 18	℄ 1X1	
34° R			4 6	19 8	Top brk	
47° R			7 0	17 4	" " into main drain	
53° R			10 0	14 4	bot drain	
68° R			10 3	14 1	" "	
76° R			4 9	19 5	Top brk out of drain	
100° R			4 9	19 5	flat	
32° L			4 4	20 0	flat	
90° L			4 2	20 2	flat	
82+50 T.P.	5 22	3025 23	4 39	3020 01	℄ 1X1	
32' R			5 4	19 8	Δ pT Top brk into drain	(6⁵ Nly Top brk - 0.4)(13⁵ Nly. bot drain - 5.1)
45° R			10 5	14 7	bot drain	
61° R			12 3	12 9	" "	
65° R			4 9	20 3	Top brk out of drain	
100° R			5 3	3019 9	flat	

F. B. 1881 Pg. 106 Job No. 007482 Division No. Notes Red. Plotted CWH Profile
Survey of Bouquet Cn Rd Date Date 12-55 No. 66-11-1
Survey by RLW/Cy Notes RLW Notes Chkd. RMW Checked X-Sec.
Indexed K. C. Johnson Date Date 6-55 Date No. 66-11-3

76L298 307 8-53

PLEASE RETURN TO
LOS ANGELES COUNTY SURVEYOR
726 LOS ANGELES COUNTY ENGINEERING BLDG.

NOTE: ANY ADDITIONS OR CHANGES ON THIS SHEET MUST BE MADE OR CIRCLED IN RED INK, WITH DATE AND NAME OF PERSON MAKING CHANGE.

Do not extend notes this side of this line.

STATION	B. S.	H. I.	F. S.	ELEV.	
82+50					
46° L		3025 23	4 3	3020 9	flat (19° Nly Top brk into drain-LEV)(23° Nly bot drain
92° L			3 3	21 9	flat (10.5 Nly " " " drain - 0.5)(15.5 Nly bot brk drain - 4.5)
82+60.5			4 2	210	℄ S. edge wood bridge
82+80.9			3 9	213	℄ W. edge wood bridge
82+87.5			4 3	209	℄ Top brk out of drain
83+00			3 89	2134	℄ 1X1
35.5 R			4 5	207	flat (19.8 Sly Top brk into drain + 0.5)(27.3 Sly bot drain + 6.7)
63° R			4 6	206	flat (28.5 Sly Top brk into drain - 0.3)
101° R			4 7	205	flat
41.3 L			3 7	215	flat (8.8 Sly Top brk into drain - 0.3)(16° Sly bot drain - 7.5)
88.9 L			3 4	218	flat (11° Sly " " " " - LEV)(20° Sly bot drain - 7.5)
83+50			3 67	2156	℄ 1X1
45.3 R			4 3	209	flat
96° R			5 1	201	"
43.8 L			3 3	219	"
93.3 L			2 6	226	"
84+00 T.P.	4 76	3027 89	2 10	3023 13	℄ 1X1
45.8 R			5 8	221	flat
98.6 R			7 0	209	"
49.6 L			4 4	235	Slope
93° L			3 1	3024 8	"

Profile Notes Red. Plotted 11/14 Job No. 0274.87 Division No.
Assoc. Notes Chkd. Checked Survey by
No. 66-1-3 Date 6-29 Date Map No. Field Johnson Date
F. B. 1851 PG. 107

76L298 307 8-53

PLEASE RETURN TO
LOS ANGELES COUNTY SURVEYOR
726 LOS ANGELES COUNTY ENGINEERING BLDG.

NOTE: ANY ADDITIONS OR CHANGES ON THIS SHEET MUST BE MADE OR CIRCLED IN RED INK, WITH DATE AND NAME OF PERSON MAKING CHANGE.

Do not extend notes this side of this line.

STATION	B. S.	H. I.	F. S.	ELEV.		
		3027 89.				
84+50 T.P.	6 16	3032 15	1 90	3028 99.	℄ 1X1	
29.0 R			6 7	25 5.	Slope	
40.4 R			6 6	25 6.	flat	
110.0 R			7 3	24 9.	"	
18.8 L			5 9	26 3.	bot brk	
25.0 L			4 6	27 6.	Top "	
81.2 L			4 1	28 1.	flat	
84+71.9			4 2	28 0.	bot brk.	
84+76.0			3 5	28 7.	Top brk.	
T.P.	9 59	3040 75.	0 99	3031 16.		
85+00			8 28	32 47.	℄ Top brk.	
26.9 R			9 2	31 6.	Top brk.	
31.1 R			10 4	30 4.	bot "	
48.5 R			11 1	29 7.	" "	
50.6 R			10 2	30 6.	Top brk	
61.0 R			9 2	31 6.	" "	
103.8 R			9 1	31 7.	flat	
10.3 L			8 7	32 1.	Top brk.	
19.2 L			9 5	31 3.	bot. "	
57.7 L			7 6	3033 2.	Slope	

F. B. 1881 Pg. 108 Job No. 0074.82 Division No. ____ Notes Red. ____ Plotted GWH Profile
Survey of Bouquet Cr. Rd. Ext. Date ____ Date 12-55 No. 66-11-1
Survey by R. L. Willey Notes J. P. McCall Notes Chkd. RMW Checked ____ X-Sec.
Indexed C. Johnson Date ____ Date 6-55 Date ____ No. 66-11-3

76L298 307 8-53

PLEASE RETURN TO
LOS ANGELES COUNTY SURVEYOR
726 LOS ANGELES COUNTY ENGINEERING BLDG.

NOTE: ANY ADDITIONS OR CHANGES ON THIS SHEET MUST BE MADE OR CIRCLED IN RED INK, WITH DATE AND NAME OF PERSON MAKING CHANGE.

Do not extend notes this side of this line.

STATION	B. S.	H. I.	F. S.	ELEV.		
85+00						
95.4 L		3040 75	6 5	3034 3	Slope	
T.P.	7 24	3046 62	1 37	3039 38		
85+62.0			8 4	38 2	℄	
26.3 R			8 9	37 7	Top brk.	
31.0 R			9 8	36 8	bot. "	
45.3 R			10 8	35 8	" "	
48.6 R			9 2	37 4	Top "	
59.0 R			8 1	38 5	" "	
98.5 R			9 0	37 6	" "	
27.3 L			7 5	39 1	Top brk	
46.0 L			8 3	38 3	bot "	
49.4 L			7 5	39 1	Top "	
57.0 L			6 6	40 0	" "	
106.0 L			5 5	41 1	Slope	
86+00			5 64	4098	℄ N+Tin	
24.1 R			6 0	40 6	Top brk.	
40.6 R			7 2	39 4	bot "	
44.5 R			6 5	40 1	Top "	
56.8 R			5 8	40 8	" "	
97.0 R			6 3	3040 3	Fld. T	

Profile Notes Red. Plotted CWH Job No. 0074-82 Division No.
X-Sec. Notes Chkd. Checked Survey By Notes
No. 66-11-3 Date 6-55 Date Map No. Made Date
F. B. 1881 Pg. 109

76L298 307 8-53

PLEASE RETURN TO
LOS ANGELES COUNTY SURVEYOR
726 LOS ANGELES COUNTY ENGINEERING BLDG.

NOTE: ANY ADDITIONS OR CHANGES ON THIS SHEET MUST BE MADE OR CIRCLED IN RED INK, WITH DATE AND NAME OF PERSON MAKING CHANGE.

Do not extend notes this side of this line.

STATION	B. S.	H. I.	F. S.	ELEV.		
86+00						
15.7 L		3046 62	6 1	3040 5	bot. brk.	
22.4 L			5 1	41 5	Top "	
53.0 L			4 4	42 2	Slope	
90.0 L			3 3	43 3	"	
86+24.3 L			4 6	42 0	℄ bot brk.	
86+42.8 L			1 8	44 8	℄ Top "	
86+50 T.P.	9 14	3054 55	1 21	3045 41	℄ 1x1	
6.0 R			9 9	44 7	Top brk.	
10.0 R			10 7	43 9	bot "	
27.0 R			10 1	44 5	Top "	
38.8 R			11 2	43 4	bot "	
41.4 R			10 5	44 1	Top "	
91.0 R			11 9	42 7	flat	
48.6 L			8 0	46 6	"	
86.0 L			6 5	48 1	Slope	
87+00			5 70	48 85	℄ 1x1	
28.8 R			6 0	48 6	Top brk.	
40.0 R			6 9	47 7	bot "	
42.7 R			6 0	48 6	Top "	
98.0 R			7 7	46 9	Slope	
48.6 L			4 1	3050 5	flat	

F. B. 1881 PG. 110 Job No. 0074.82 Division No. Notes Red. Plotted CWH Profile No. 66-11-1
Survey of Bouquet Cn Rd Ext Date Date 12-55 X-Sec.
Survey by R. L. Willey Notes J. P. McCall Notes Chkd. RMW Checked
Indexed R. C. Johnson Date Date 6-55 Date No. 66-11-3

76L298 307 8-53

PLEASE RETURN TO
LOS ANGELES COUNTY SURVEYOR
726 LOS ANGELES COUNTY ENGINEERING BLDG.

NOTE: ANY ADDITIONS OR CHANGES ON THIS SHEET MUST BE MADE OR CIRCLED IN RED INK, WITH DATE AND NAME OF PERSON MAKING CHANGE.

Do not extend notes this side of this line.

STATION	B. S.	H. I.	F. S.	ELEV.	
87+00					
89± R		3054 55	2 6	3052.0	flat
87+29±			2 9	51.7	℄ bot brk
87+49±			1 02	53.53	℄ edge pvmt.
T.P.	9 23	3063 03	0 75	3053 80	
87+50			9 48	53 55	℄ pvmt
48° R			11 1	51 9	Slope
96± R			13 0	500	Top brk into drain
99' R			15 3	477	bot drain (6' Nly Top brk overculvert)
50° L			7 91	5512	pvmt.
104° L			6 46	5657	ctr. pvmt. Eliz. Lake Pine Cr Rd.
87+60 6.9			8 87	5416	℄ inter. spk. W. pt.
100' Ely			10 23	5280	ctr. pvmt. Eliz. Lake Pine Cr Rd.
200' Ely			10 75	5228	" " " " "
100' Wly			6 59	5644	" " " " "
200' Wly			4 63	5840	" " " " "
T.P.	6 31	3063 75	5 59	3057 44	
87+64°			9 51	5424	℄
67± L			8 54	5521	W. end pvmt return N. W. Cor
106± L			8 1	557	gut (4° Nly Top cut +3±)
87+81'			9 66	5409	℄
83± R			11 04	3052 71	E. end pvmt return N.E. Cor (10° Nly bot [illegible] 16° [illegible])

Profile Notes Red ____ Plotted CWW Job No. 2-74 Division No. ____ F. B. 1881 Pg. 111

X-Sec. Notes Chkd. RJM Checked ____ Survey by: [illegible]

No. 66-11-3 Date 6-5-5 Date ____ Map No. ____ Edited Johnson Date ____

76L298 307 8-53

PLEASE RETURN TO
LOS ANGELES COUNTY SURVEYOR
726 LOS ANGELES COUNTY ENGINEERING BLDG.

NOTE: ANY ADDITIONS OR CHANGES ON THIS SHEET MUST BE MADE OR CIRCLED IN RED INK, WITH DATE AND NAME OF PERSON MAKING CHANGE.

Do not extend notes this side of this line.

STATION	B. S.	H. I.	F. S.	ELEV.		
87+91.0		3063 75	9 40	3054 35	℄	
24.1 L			9 20	54 55.0	ctr pvmt returns N.W. cor.	
35.5 L			5 7	58 1	Top cut	
93.6 L			3 6	60 2	flat	
88+10.1			9 03	54.72	℄	
12.5 R			9 06	54.69	ctr pvmt	
41.1 R			10 28	53.47	ctr pvmt returns N. E. cor	
52.0 R			6 8	57 0	Top cut	
75.6 R			7 1	56 7	flat	
111.0 R			8 1	55 7	"	
88+21.5			8 85	54 90	edge pvmt ℄	
88+25.6			8 6	55 2	bot cut	
88+38.2			6 1	57 7	on cut bank	
6.0 R			8 5	55 3	bot cut	
9.4 R			8 48	55 27	N. pvmt return N.W cor.	
23.8 R			8 22	55 53	ctr pvmt.	
38.6 R			8 71	55 04	edge "	
46.0 R			5 3	58 5	Top cut	
102.0 R			6 5	57 3	flat	
5.1 L			3 7	60 1	Top cut	
52.6 L			1 7	62 1	flat	
86.5 L			0 0	30638	"	

F. B. 1881 Pg. 112
Job No. 607482 Division No. Notes Red. Plotted CWH Profile
Survey of Bouquet Ch. Rd. Ext. Date 12-55 No. 66-11-1
Survey by R.L. Willey Notes J.P. McCall Notes Chkd. RMW Checked X-Sec.
Indexed C. Johnson Date 6-55 Date No. 66-11-3

76L298 307 8-53

PLEASE RETURN TO
LOS ANGELES COUNTY SURVEYOR
726 LOS ANGELES COUNTY ENGINEERING BLDG.

NOTE: ANY ADDITIONS OR CHANGES ON THIS SHEET MUST BE MADE OR CIRCLED IN RED INK, WITH DATE AND NAME OF PERSON MAKING CHANGE.

Do not extend notes this side of this line.

STATION	B. S.	H. I.	F. S.	ELEV.		
88+48.8		3063 75	3 4	3060 4	Top cut	
11° R			8 1	557	bot "	
14° R			8 19	5556	edge pvmt.	
27.1 R			7 84	5591	ctr "	
40.5 R			8 15	5560	edge " N. pvmt return N.E. Co.	
42.5 R			7 5	563	brk on cut	
47.4 R			5 4	584	Top cut	
101.6 R			6 3	575	Slope	
B.M. #15			6 31	3057 44	B.M. #15 El = 3057.367 FB 1834-35 Elizabeth Lake Pine Cn. Rd #Goode Hill Rd NE for 80'± E + 60'± N of ℄ int. Near Fence Co. Fd 2" IP + BC set in conc. Mked BM #15	

Profile Notes Red. ____ Plotted ____ Job No. 74.82 Division No. ____

X-Sec. Notes Chkd. RMK Checked ____ Survey by ____

No. 66-1-3 Date 6-55 Date ____ Map No. ____ Indexed Johnson Date ____

F. B. 1881 Pg. 113

F. B. 1881 Pg. 114 Job No. Division No. Notes Red. Plotted Profile

Survey of Date Date No.

Survey by Notes Notes Chkd. Checked X-Sec.

Indexed Date Date Date No.

STATION	B. S.	H. I.	F. S.	ELEV.

761.298 307 8-53

PLEASE RETURN TO

LOS ANGELES COUNTY SURVEYOR

726 LOS ANGELES COUNTY ENGINEERING BLDG.

Do not extend notes this side of this line.

NOTE: ANY ADDITIONS OR CHANGES ON THIS SHEET MUST BE MADE OR CIRCLED IN RED INK, WITH DATE AND NAME OF PERSON MAKING CHANGE.

Map No. B-2560	JN 001486 Tape 102 Std 84 °F
Office Work G. BAILEY	Surveyed by R.L. Willey
Checked	Notes 4 Date 10-56
Date	Indexed C. Johnson

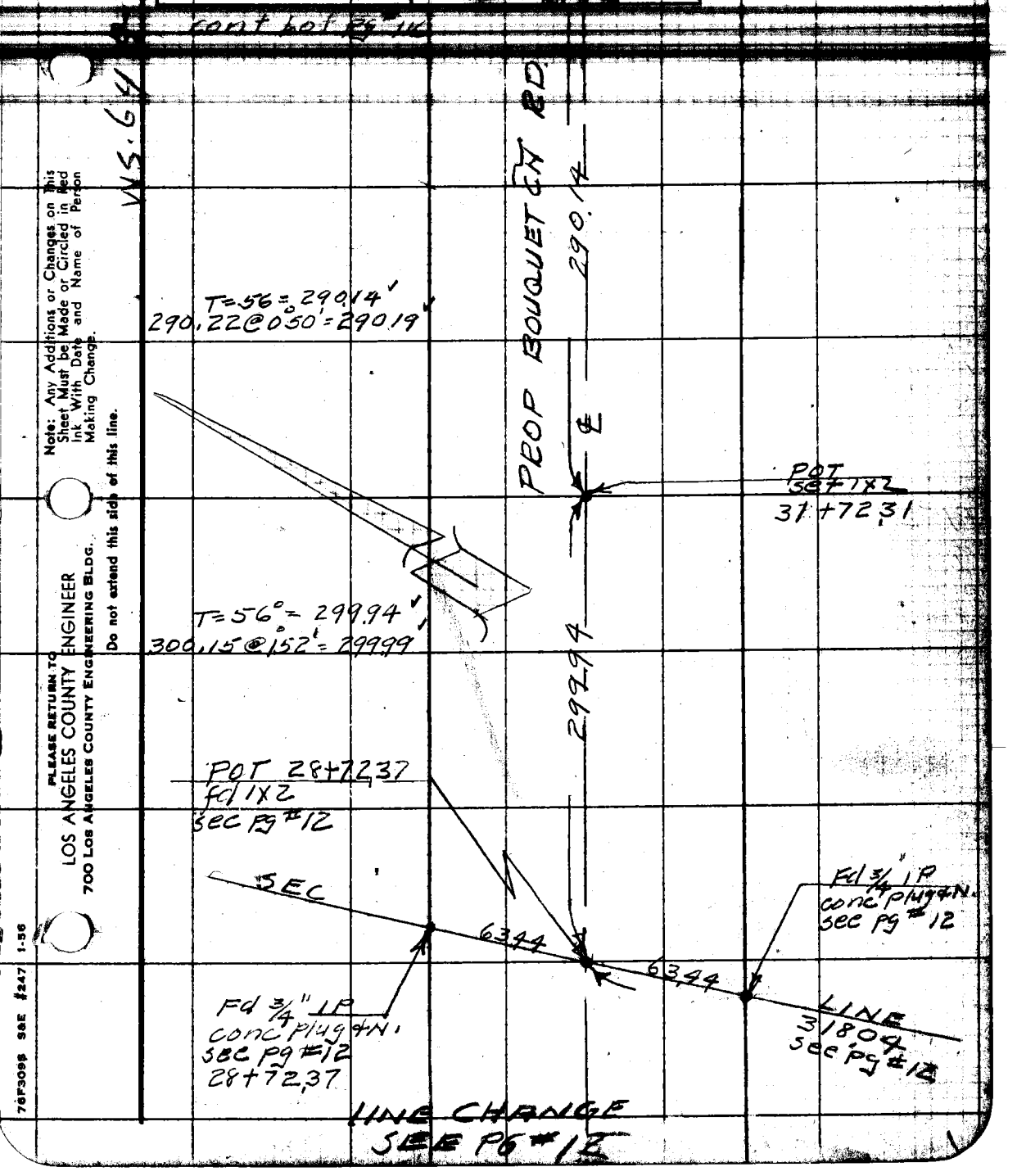

Note: Any Additions or Changes on this Sheet Must be Made or Circled in Red Ink With Date and Name of Person Making Change.

Do not extend this side of this line.

PLEASE RETURN TO
LOS ANGELES COUNTY ENGINEER
700 LOS ANGELES COUNTY ENGINEERING BLDG.

76F3098 S&E #247 1-56

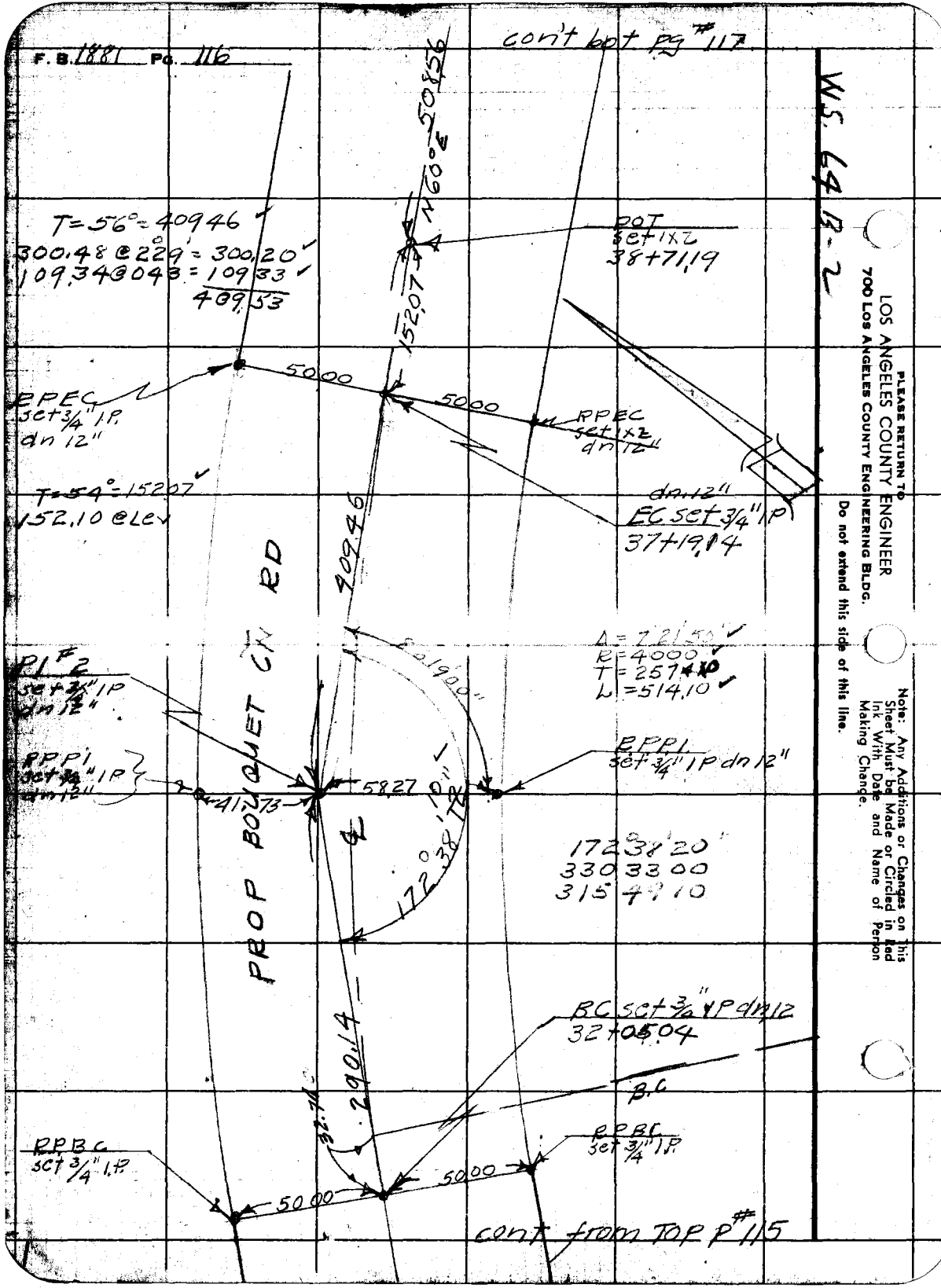

PLEASE RETURN TO
LOS ANGELES COUNTY ENGINEER
700 LOS ANGELES COUNTY ENGINEERING BLDG.
Do not extend this side of this line.

Note: Any Additions or Changes on This Sheet Must be Made or Circled in Red Ink With Date and Name of Person Making Change.

Map No. B-2560	JN 00 1482 Tape 102 Std 84 °F
Office Work G. Bailey	Surveyed by R. L. Willey
Checked	Notes " Date 10-56
Date	Indexed [illegible] Johnson

cont bot pg #118

WS 6 [illegible]

T=56=258.27
258.93 @ 3.56 = 258.32

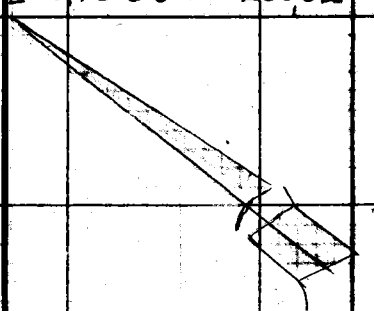

T=56=724.70
300.17 @ 228 = 299.89
183.80 @ Lev = 183.80
136.98 @ " = 136.98
104.16 @ " = 104.16
724.83

T=56=508.56
300.75 @ 112 = 300.68
208.04 @ 132 = 207.97
508.65

PROP. BOUQUET CN RD

258.27

POT
set 1x2
51+04.45

724.70
N 60° E

℄

POT
set 1x2
43+79.75

508.56

cont from TOP pg #116

Note: Any Additions or Changes on This Sheet Must be Made or Circled in Red Ink With Date and Name of Person Making Change.

Do not extend this side of this line.

PLEASE RETURN TO
LOS ANGELES COUNTY ENGINEER
700 LOS ANGELES COUNTY ENGINEERING BLDG.

76F309S S&E #247 1-56

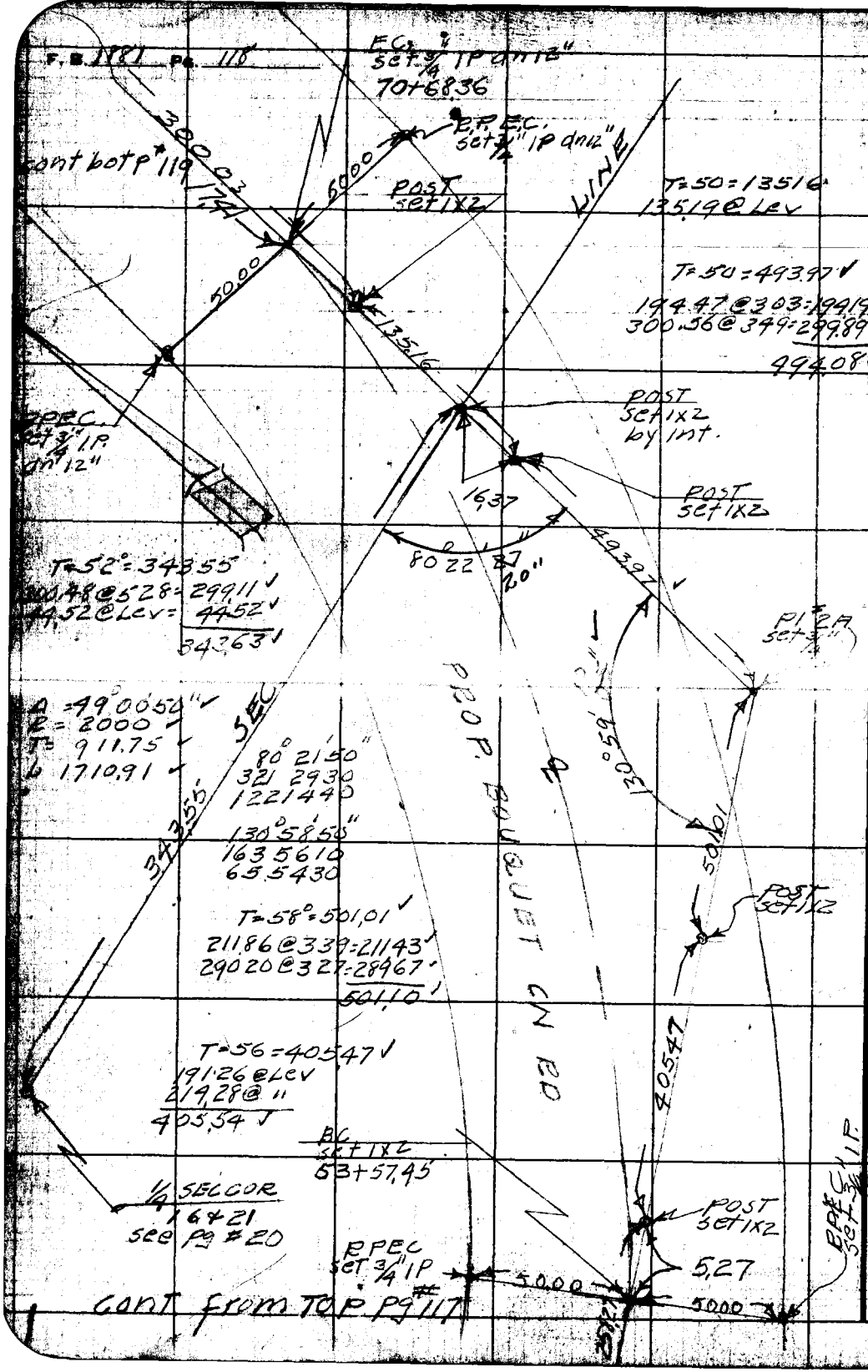

WS 64 B-2

PLEASE RETURN TO
LOS ANGELES COUNTY ENGINEER
700 LOS ANGELES COUNTY ENGINEERING BLDG.

Do not extend this side of this line.

Note: Any Additions or Changes on this Sheet Must be Made or Circled in Red Ink With Date and Name of Person Making Change.

Map No. [illegible] | JN [illegible] Tape 102 Std [illegible] F
Office Work G. BAILEY | Surveyed by R. L. Willey
Checked | Notes | Date 10-36
Date | Indexed [illegible] Johnson

cont. on pg 120

T=52°=441.34
196.77 @ 104 = 196.79
138.75 @ Lev = 138.75
105.94 @ " = 105.94
441.43

POT
set 1x2
75+14.71

PROP BOUQUET CN RD

T=50°=428.94
128.04 @ Lev.
301.00 @ "
429.04

POT
set 1x2
70+85.77

T 300.03
300.90 @ 411 = 300.10

300.03
17.41

cont from Top Pg # 118

Note: Any Additions or Changes on this Sheet Must be Made or Circled in Red Ink With Date and Name of Person Making Change.

Do not extend this side of this line.

PLEASE RETURN TO
LOS ANGELES COUNTY ENGINEER
700 LOS ANGELES COUNTY ENGINEERING BLDG.

76F309S S&E #247 1-56

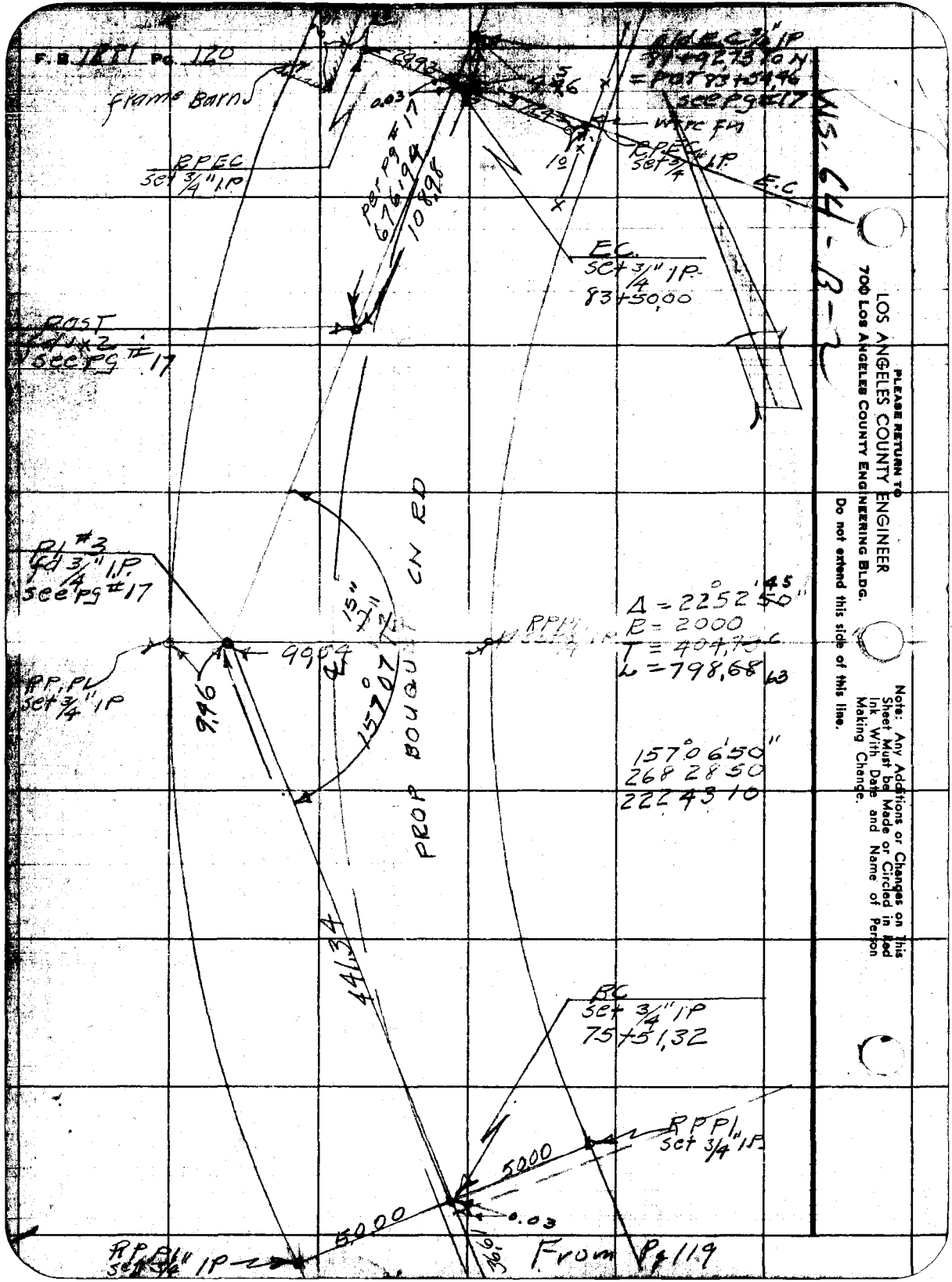

LOS ANGELES COUNTY ENGINEER
700 LOS ANGELES COUNTY ENGINEERING BLDG.
PLEASE RETURN TO
Do not extend this side of this line.
Note: Any Additions or Changes on This Sheet Must be Made or Circled in Red Ink With Date and Name of Person Making Change.

Profile Notes Red. Plotted Job No. 0074.82 Division No. F. B. 1881 Pg. 171

[redacted]

No. Date Date Map No. Indexed A. C. Johnson Date NOV 9 '56

LINE CHANGE

CROSS SECTIONS

Line change

BOUQUET CN. RD.

JN 0074.82

11-56

R L Willey
D L Burkhoffer
J P McCoy
R A Swann

STATION	B. S.	H. I.	F. S.	ELEV.

NOTE: ANY ADDITIONS OR CHANGES ON THIS SHEET MUST BE MADE OR CIRCLED IN RED INK, WITH DATE AND NAME OF PERSON MAKING CHANGE.

PLEASE RETURN TO
LOS ANGELES COUNTY ENGINEER
700 Los Angeles County Engineering Bldg.

Do not extend notes this side of this line.

76298 S & E #307—7-55

76298 S & E #307—7-55

PLEASE RETURN TO
LOS ANGELES COUNTY ENGINEER
700 LOS ANGELES COUNTY ENGINEERING BLDG.

NOTE: ANY ADDITIONS OR CHANGES ON THIS SHEET MUST BE MADE OR CIRCLED IN RED INK, WITH DATE AND NAME OF PERSON MAKING CHANGE.

Do not extend notes this side of this line.

STATION	B. S.	H. I.	F. S.	ELEV.		
BM # B-3	1150	3145 78		3134,277 28	BM B-3 El=3134277	FB1881-32
T.P.	672	3152,27	0 23	45,55	1X1	
BC32+0504			3,0	49.3	BC	
50° R			1,6	50,7	slope	
75° R			05	51,8	"	
50° L			4,1	48,2	"	
75° L			4,7	47,6	"	
32+50			4,65	47,62	℄1X1 bot brk	
50° R			2 1	50,2	slope	
75° R			0.5	51,8	"	
50° L			5.8	46 5	"	
75° L			6,1	46,2	bot swale	
33+00			4.77	47,50	℄1X1	
50° R			1,9	50,4	slope	
75° R			0,5	51,8	"	
50° L			7 2	45,1	"	
75° L			8,6	43,[illegible]	bot swale	
33+50			4 28	47,99	℄1X1	
50° R			2 4	49,9	slope	
75° R			1.2	51,1	"	
50° L			6,5	3145,8	"	

F. B. 1881 Pg. 122 Job No. 007482 Division No. Notes Red. Plotted Profile
Survey of Bouquet Co Rd Date Date No.
Survey by R.L.Willey Notes R.L.W. Notes Chkd. Checked X-Sec.
Indexed C. Johnson Date Date Date No.

76298 S & E #307—7-55

PLEASE RETURN TO
LOS ANGELES COUNTY ENGINEER
700 LOS ANGELES COUNTY ENGINEERING BLDG.

NOTE: ANY ADDITIONS OR CHANGES ON THIS SHEET MUST BE MADE OR CIRCLED IN RED INK, WITH DATE AND NAME OF PERSON MAKING CHANGE.

Do not extend notes this side of this line.

STATION	B. S.	H. I.	F. S.	ELEV.		
33+50 75° L		3152.27	7.8	3144.5	slope	
34+00			4.58	47.69	℄ 1X1	
50° R			3.3	49.0	slope	
75° R			2.5	49.8	"	
50° L			6.2	46.0	"	
75° L			7.1	45.2	"	
34+50			5.13	47.14	℄ 1X1	
50° R			4.5	47.8	slope	
75° R			3.8	48.5	"	
50° L			6.2	46.1	"	
75° L			6.8	45.5	"	
35+00			6.72	45.55	℄ 1X1	
50° R			6.6	45.7	slope	
75° R			6.2	46.1	"	
50° L			7.2	45.1	"	
75° L			7.5	44.8	"	
35+50			9.52	43.75	℄ 1X1	
50° R			9.1	43.2	slope	
75° R			8.6	43.7	"	
50° L			9.5	42.8	"	
75° L			9.2	3143.1	"	

Profile Notes Red. _____ Plotted _____ Job No. 007486 Division No. _____ F. B. 1881 Pg. 123

X-Sec. Notes Chkd. _____ Checked _____ Survey By [illegible] Notes [illegible] Date _____

No. _____ Date _____ Date _____ Map No. _____ Edited Johnson Date _____

F. B. 1881 PG. 124 Job No. 007488 Division No. ____ Notes Red. ____ Plotted ____ Profile

Survey of Bouquet Cn Rd Date ____ Date ____ No. ____

Survey by R L Willey Notes ____ Notes Chkd. ____ Checked ____ X-Sec.

Indexed A. C. Johnson Date ____ Date ____ Date ____ No. ____

76298 S & E #307—7-55

PLEASE RETURN TO
LOS ANGELES COUNTY ENGINEER
700 LOS ANGELES COUNTY ENGINEERING BLDG.

NOTE: ANY ADDITIONS OR CHANGES ON THIS SHEET MUST BE MADE OR CIRCLED IN RED INK, WITH DATE AND NAME OF PERSON MAKING CHANGE.

Do not extend notes this side of this line.

STATION	B. S.	H. I.	F. S.	ELEV.		
		3152 27				
35+00 TP	1 45	3144 45	9 27	3143.00		
36+00			4 79	39.66	℄ 1 X 1	
50° R			3 7	40.8	slope	
75° R			2.9	41.6	"	
50° L			4 4	40.1	slope	
75° L			4 3	40.2	"	
36+50			7 25	37.20	℄ 1 X 1	
50° R			6.0	38.5	slope	
75° R			5 3	39.2	"	
50° L			7 1	37.4	"	
75° L			6 5	38.0	"	
37+00			9 14	35.31	℄ bot brk	
50° R			7.9	36.6	swale	
75° R			7 1	37.4	"	
50° L			9.8	34.7	bot brk	
75° L			9 2	35.3	slope	
37+19.14 EC			9.4	35.1	℄ slope	
37+50°			9.58	34.87	℄ 1 X 1	
50° R			7 8	36.7	"	
75° R			6.5	3138.0	"	

76298 S & E #307—7-55

PLEASE RETURN TO
LOS ANGELES COUNTY ENGINEER
700 LOS ANGELES COUNTY ENGINEERING BLDG.

NOTE: ANY ADDITIONS OR CHANGES ON THIS SHEET MUST BE MADE OR CIRCLED IN RED INK, WITH DATE AND NAME OF PERSON MAKING CHANGE.

Do not extend notes this side of this line.

STATION	B. S.	H. I.	F. S.	ELEV.		
37+50						
50° L		3144.45	10.6	3133.9	In swale	
75° L			10.9	33.6	" "	
38+00			9.53	34.92	Slope	
50° R			6.5	38.0	"	
75° R			5.2	39.3	"	
28° L			10.6	33.9	Top brk	
50° L			12.0	32.5	bot "	
68° L			13.3	31.2	Swale	
75° L			13.5	31.0	"	
38+38.7			7.8	36.7	℄ Top brk	
38+50			7.84	36.61	℄ 1x1	
6° R			7.3	37.2	Top brk	
50° R			5.9	38.6	Slope	
75° R			4.8	39.7	"	
50° L			11.0	33.5	Slope	
75° L			12.4	32.1	"	
39+00			8.12	36.33	℄ 1x1	
37° R			6.1	38.4	Top brk	
50° R			6.0	38.5	Slope	
75° R			5.7	38.8	"	
50° L			10.5	3134.0	"	

Profile Notes Red. Plotted Job No. 207482 Division No. F. B. 1889 Pg. 125

Notes Chkd. Checked Survey by Indexed Johnson Date

No. Date Date Map No. Date

76298 S & E #307—7-55

PLEASE RETURN TO
LOS ANGELES COUNTY ENGINEER
700 LOS ANGELES COUNTY ENGINEERING BLDG.

NOTE: ANY ADDITIONS OR CHANGES ON THIS SHEET MUST BE MADE OR CIRCLED IN RED INK, WITH DATE AND NAME OF PERSON MAKING CHANGE.

Do not extend notes this side of this line.

STATION	B. S.	H. I.	F. S.	ELEV.		
39+00 75° L		314445	12.2	3132.3	slope	
39+50			9.15	35.30	"	
50° R			7.4	37.1	"	
75° R			6.4	38.1	"	
50° L			11.8	32.7	"	
75° L			12.9	31.6	"	
40+00 T.P.	1.92	3136.05	10.32	3134.13	℄ 1X1	
50° R			0.4	35.6	slope	
75° R			0.0	36.0	"	
50° L			4.0	32.0	"	
75° L			5.3	30.7	"	
40+50			2.79	33.26	℄ 1X1	
50° R			1.5	34.5	slope	
75° R			1.3	34.7	"	
50° L			4.3	31.7	"	
75° L			5.0	31.0	"	
41+00			3.60	32.45	℄ 1X1	
50° R			3.2	32.8	"	
75° R			3.4	32.6	"	
50° L			4.9	31.1	"	
75° L			5.6	3130.4	"	

F. B. 1881 Pg. 126 Job No. 007486 Division No. Notes Red. Plotted Profile
Survey of Bouquet Co. Rd. Date Date No. X-Sec.
Survey by R.L.W. Notes R.L.W. Notes Chkd. Checked
Indexed C. Johnson Date Date Date No.

76298 S & E #307—7-55

PLEASE RETURN TO
LOS ANGELES COUNTY ENGINEER
700 LOS ANGELES COUNTY ENGINEERING BLDG.

NOTE: ANY ADDITIONS OR CHANGES ON THIS SHEET MUST BE MADE OR CIRCLED IN RED INK, WITH DATE AND NAME OF PERSON MAKING CHANGE.

Do not extend notes this side of this line.

STATION	B. S.	H. I.	F. S.	ELEV.		
41+50		3136.05	5.08	313097	℄ 1X1	
50° R			4.9	31.1	Slope	
75° R			5.4	30.6	"	
50° L			5.8	30.2	"	
75° L			6.7	29.3	"	
42+00			6.51	29.54	℄ 1X1	
50° R			6.1	29.9	Slope	
75° R			6.6	29.4	"	
50° L			7.8	28.2	"	
75° L			8.5	37.5	"	
42+50			7.64	28.41	℄ 1X1	
50° R			7.7	28.3	Slope	
75° R			8.6	27.4	"	
50° L			8.7	27.3	"	
75° L			9.5	26.5	"	
43+00			9.39	26.66	℄ 1X1	
50° R			10.2	25.8	Slope	
75° R			11.2	24.8	"	
50° L			10.0	26.0	"	
75° L			10.6	25.4	"	
T.P. 43+50	0.77	3125.46	11.36	3124.69	℄ 1X1	

Profile Notes Red. ____ Plotted ____ Job No. [illegible] Division No. ____ F. S. 1881 Pg. 127

No. ____ Date ____ Notes Chkd. ____ Checked ____ Survey by [illegible] Date ____

No. ____ Date ____ Date ____ Map No. ____ Indexed Johnson Date ____

76298 S & E #307—7-55

PLEASE RETURN TO
LOS ANGELES COUNTY ENGINEER
700 LOS ANGELES COUNTY ENGINEERING BLDG.

NOTE: ANY ADDITIONS OR CHANGES ON THIS SHEET MUST BE MADE OR CIRCLED IN RED INK, WITH DATE AND NAME OF PERSON MAKING CHANGE.

Do not extend notes this side of this line.

STATION	B. S.	H. I.	F. S.	ELEV.		
43+50						
50° R		3125.46	2.5	3123.0	slope	
75° R			4.0	21.5	"	
50° L			1.0	24.5	"	
75° L			1.5	24.0	"	
44+00			3.96	21.50	℄ 1X1	
15° R			4.7	20.8	Top brk	
50° R			6.3	19.2	Slope	
75° R			8.0	17.5	"	
50° L			3.5	22.0	"	
75° L			4.0	21.5	"	
44+50			8.34	17.12	℄ 1X1	
19° R			9.6	15.9	Top brk	
50° R			11.4	14.1	slope	
75° R			12.3	13.2	"	
50° L			6.8	18.7	Top brk	
75° L			7.1	18.4	"	
T.P.	126	3114.68	12.04	3113.42		
45+00			2.59	12.09	℄ 1X1	
50° R			4.2	10.5	-	
75° R			4.1	10.6	Swale	
50° L			+0.6	3115.3	Top brk	

F. B. 1881 Pg. 128 Job No. 007482 Division No. Notes Red. Plotted Profile
Survey of Bouquet Cn Rd Date Date No.
Survey by R.L.Willey Notes R.L.W. Notes Chkd. Checked X-Sec.
Indexed C. Johnson Date Date Date No.

76298 S & E #307—7-55

PLEASE RETURN TO
LOS ANGELES COUNTY ENGINEER
700 LOS ANGELES COUNTY ENGINEERING BLDG.

NOTE: ANY ADDITIONS OR CHANGES ON THIS SHEET MUST BE MADE OR CIRCLED IN RED INK, WITH DATE AND NAME OF PERSON MAKING CHANGE.

Do not extend notes this side of this line.

STATION	B. S.	H. I.	F. S.	ELEV.		
45+00						
75° L		3114 68	+1.0	3115 68		
45+50			6 55	08.13	℄ 1x1 bot brk	
50° R			5.4	09.2		
73.5 R			4 9	09.7	Top brk	
84.8 R			7 2	07.4	bot drain	
88.8 R			7 1	07.5	" "	
94.5 R			4.6	10.0	Top brk	
50° L			4.2	10.4		
75° L			3 8	10.8		
45+68°			7.4	07.2	℄	
64° R			5 8	08.8	Top brk	
73° R			7 7	08.9	bot " bot drain	
76.8 R			7 4	07.2	" " " "	
83.7 R			5 7	08.9	Top "	
46+00			7.56	07.12	℄ 1x	
8° R			7.5	07.1	Top brk	
29.4 R			9.2	05.4	bot drain	
43° R			8.6	06.0	" "	
53° R			7 4	07.2	Top brk	
75° R			5 2	09.4	slope	
50° L			8 9	31057		

Profile Notes Red. Plotted Job No. 07482 Division No. F. B. 1881 Pg. 129

X-Sec. Notes Chkd. Checked Survey by Notes

No. Date Date Map No. Indexed Johnson Date

76298 S & E #307—7-55

PLEASE RETURN TO
LOS ANGELES COUNTY ENGINEER
700 LOS ANGELES COUNTY ENGINEERING BLDG.

NOTE: ANY ADDITIONS OR CHANGES ON THIS SHEET MUST BE MADE OR CIRCLED IN RED INK, WITH DATE AND NAME OF PERSON MAKING CHANGE.

Do not extend notes this side of this line.

STATION	B. S.	H. I.	F. S.	ELEV.		
46+00						
75° L		3114.68	8.6	3106.0		
46+05.6			7.6	07.0	℄ Top brk	
" +10.2			10.6	04.0	℄ bot " bot drain	
+16.7			10.7	03.9	℄ " " " "	
+22.3			7.4	07.2	℄ Top "	
46+50			5.62	09.06	℄ 1x2	
50° R			2.6	12.0	Slope	
75° R			1.5	13.1	"	
48.6 L			9.6	05.0	Top brk	
55.5 L			12.0	02.6	bot " bot drain	
63.0 L			12.0	02.6	" " " "	
70.5 L			10.2	04.4	Top "	
81° L			10.4	04.2	flat	
47+00 T.P.	366	3115.67	2.67	3112.01	℄ 1x1	
50° R			1.4	14.2	Slope	
75° R			0.3	15.3	"	
50° L			9.1	06.5	"	
75° L			11.6	04.0	bot brk	
47+50			3.10	12.57	℄ 1x1	
50° R			0.8	14.8	Slope	
75° R			0.0	3115.6	"	

F. B. 1881 Pg. 130
Job No. 00748 Division No. Notes Red. Plotted Profile
Survey of Bouquet Cr. Rd. Date Date No.
Survey by Rubinsky Notes RLW Notes Chkd. Checked X-Sec.
Indexed K. C. Johnson Date Date Date No.

76298 S & E #307—7-55

PLEASE RETURN TO
LOS ANGELES COUNTY ENGINEER
700 LOS ANGELES COUNTY ENGINEERING BLDG.

NOTE: ANY ADDITIONS OR CHANGES ON THIS SHEET MUST BE MADE OR CIRCLED IN RED INK, WITH DATE AND NAME OF PERSON MAKING CHANGE.

Do not extend notes this side of this line.

STATION	B. S.	H. I.	F. S.	ELEV.		
47+50						
50° L		3115.67	7.0	3108.6	Top brk	
75° L			9.1	06.5	slope	
48+00			2.93	12.74	℄ 1X1	
50° R			1.3	14.3	slope	
75° R			0.9	14.7	"	
50° L			5.4	10.2	Top brk	
75° L			7.1	08.5	slope	
48+50			3.44	12.23	℄ 1X1	
50° R			2.5	13.1	slope	
75° R			2.1	13.5	"	
50° L			5.1	10.5	"	
75° L			6.6	09.0	"	
49+00			4.24	11.93	℄ 1X1	
50° R			3.8	11.8	slope	
75° R			3.4	12.2	"	
50° L			5.7	09.9	"	
75° L			6.8	08.8	"	
49+50			5.28	10.39	℄ 1X1	
50° R			5.7	09.9	slope	
75° R			6.2	09.4	"	
50° L			6.2	3109.4	"	

Profile Notes Red. ____ Plotted ____ Job No. 01482 Division No. ____ F. B. 1881 Pg. 131

No. ____ Date ____ Notes Chkd. ____ Date ____ Checked ____ Date ____ Survey of ____ Survey by ____ Map No. ____ Indexed ____ Date ____

No. ____ Date ____ Date ____ Date ____

76298 S & E #307—7-55

PLEASE RETURN TO
LOS ANGELES COUNTY ENGINEER
700 LOS ANGELES COUNTY ENGINEERING BLDG.

NOTE: ANY ADDITIONS OR CHANGES ON THIS SHEET MUST BE MADE OR CIRCLED IN RED INK, WITH DATE AND NAME OF PERSON MAKING CHANGE.

Do not extend notes this side of this line.

STATION	B. S.	H. I.	F. S.	ELEV.		
49+50 75° R		3115.67	7.1	3108.5	slope	
50+00			7.44	08.23	℄ 1X1	
50° R			8.2	07.4	slope	
75° R			8.9	06.7	"	
50° L			7.7	07.9	"	
75° L			8.5	07.1	"	
50+50			10.17	05.50	℄ 1X1	
50° R			11.1	04.5		Towbrk
75° R			12.1	03.5	slope	
50° L			9.9	05.7	"	
75° L			10.3	05.3	"	
T.P.	0.05	3103.72	12.00	3103.67		
51+00			0.87	3102.85	℄ 1X1	
50° R			2.5	01.2	slope	
75° R			3.5	00.2	"	
50° L			+0.2	03.9	"	
75° L			+0.4	04.1	"	
51+50			4.36	3099.36	℄ 1X1	
50° R			6.3	97.4	slope	
75° R			7.2	96.5	"	
50° L			2.7	3101.0		

F. B. 1881 Pg. 132 Job No. 007482 Division No. Notes Red. Plotted Profile
Survey of Bouquet Co Rd Date Date No.
Survey by R. Miller Notes Chkd. Checked X-Sec.
Indexed E. C. Johnson Date Date Date No.

76298 S & E #307—7-55

PLEASE RETURN TO
LOS ANGELES COUNTY ENGINEER
700 LOS ANGELES COUNTY ENGINEERING BLDG.

NOTE: ANY ADDITIONS OR CHANGES ON THIS SHEET MUST BE MADE OR CIRCLED IN RED INK, WITH DATE AND NAME OF PERSON MAKING CHANGE.

Do not extend notes this side of this line.

STATION	B. S.	H. I.	F. S.	ELEV.		
51+50 L		3103.72	2.2	3101.5		
52+00			8.69	3095.03	℄ 1x1	
50° R			9.6	94.1	slope	
75° R			10.1	93.6	bot Swale	
50° L			6.2	97.5	slope	
75° L			4.7	99.0	"	
T.P.	5.28	3097.16	11.84	3091.88		
52+50			6.58	90.58	℄ 1x1	
46° R			7.5	89.6	Top brk	
50° R			7.9	89.2	slope	
60° R			8.0	89.1	bot drain	
75° R			6.6	90.5	slope	
50° L			5.0	92.1	"	
75° L			3.4	93.7	"	
53+00			11.39	85.77	℄	
9° R			11.3	85.8	bot drain	
50° R			7.8	89.3	Top brk	
75° R			6.1	91.0	slope	
16° L			10.7	86.4	Top brk	
50° L			9.6	87.5	slope	
75° L			8.5	88.6	"	

Profile Notes Red. ____ Plotted ____ Job No. [illegible] Division No. ____ F. B. 1881 Pg. 133

X-Sec. Notes Chkd. ____ Checked ____ Survey by [illegible] Notes [illegible] Date [illegible]

No. ____ Date ____ Date ____ Map No. ____ Indexed [illegible] Johnson Date ____

76298 S & E #307—7-55

PLEASE RETURN TO
LOS ANGELES COUNTY ENGINEER
700 LOS ANGELES COUNTY ENGINEERING BLDG.

NOTE: ANY ADDITIONS OR CHANGES ON THIS SHEET MUST BE MADE OR CIRCLED IN RED INK, WITH DATE AND NAME OF PERSON MAKING CHANGE.

Do not extend notes this side of this line.

F. B. 1681 Pg. 134 Job No. Division No. Notes Red. Plotted Profile No.
Date Date X-Sec. No.
Survey of Notes Notes Chkd. Checked
Survey by Date Date
Indexed H. C. Johnson Date Date

STATION	S. S.	H. I.	F. S.	ELEV.		
53+10 ℄		309.16	12.2	308.4.9	℄ bot drain	
+32 ℄			11.2	85.4	℄ Top brk	
+50			11.45	85.71	℄ 1x1	
50° R			5.5	91.6	slope	
75° R			2.4	94.7	slope	
34° L			14.6	82.5	bot drain	
50° L			14.6	82.5	" "	
75° L			12.9	84.2	slope	
53+57.45			11.6	85.5	BC,	
54+00			11.65	85.51	℄ 1x1	
50° R			3.9	93.2	Top brk	
75° R			1.1	96.0	" "	
41° L			15.3	81.8	bot drain	
50° L			15.5	81.6	" "	
75° L			16.0	81.1	bot drain	
54+50			10.80	86.36	℄	
50° R			5.3	91.8	slope	
75° R			3.2	93.9	Top brk	
50° L			16.0	81.1	slope	
75° L			17.8	79.3	"	
55+00			11.11	308.605	℄	

76298 S & E #307—7-55

PLEASE RETURN TO
LOS ANGELES COUNTY ENGINEER
700 LOS ANGELES COUNTY ENGINEERING BLDG.

NOTE: ANY ADDITIONS OR CHANGES ON THIS SHEET MUST BE MADE OR CIRCLED IN RED INK, WITH DATE AND NAME OF PERSON MAKING CHANGE.

Do not extend notes this side of this line.

STATION	B. S.	H. I.	F. S.	ELEV.		
55+00						
50° R		3097.16	7.7	3089 5	slope	
75° R			6.2	91 0	"	
50° L			15.3	81 9	"	
75° L			18.0	79 2	"	
T.P	3.47	3088.61	12 02	85.14		
55+50			4 51	3084 10	℄ 1X1	
50° R			1.1	87 5	slope	
75° R			+0.5	89 1	"	
50° L			8.4	80 2	"	
75° L			10.5	78 1	"	
56+00			6.32	82 29	℄ 1X1	
50° R			1.9	86 7	slope	
75° R			0.0	88 6	"	
50° L			11.0	77 6	"	
75° L			12.9	75 7	"	
56+50	4 40	85.16	7.85	3080.76	℄ 1X1	
50° R			+0 4	85.6	slope	
75° R			+1.1	86 3	"	
50° L			10 0	75 2	"	
75° L			13.3	71 9	"	
57 +00			7.62	3077 54	℄ 1X1	

Profile Notes Red. Plotted Job No. 20748 Division No. F. B. 1[illegible] Pg. 13[illegible]

Notes Chkd. Checked Survey by [illegible]

No. Date Date Map No. Indexed Johnson Date

76298 S & E #307—7-55

PLEASE RETURN TO
LOS ANGELES COUNTY ENGINEER
700 LOS ANGELES COUNTY ENGINEERING BLDG.

NOTE: ANY ADDITIONS OR CHANGES ON THIS SHEET MUST BE MADE OR CIRCLED IN RED INK, WITH DATE AND NAME OF PERSON MAKING CHANGE.

Do not extend notes this side of this line.

STATION	B. S.	H. I.	F. S.	ELEV.		
57+00						
50° R		3085.16	1 8	83 4	slope	
75° R			+0.5	85 7	"	
50° L			15.2	70 0	"	
75° L			18.6	66 6	"	
57+50			8 70	76 76	"	
24° R			5 2	80 0	Top brk	
43° R			3 7	81 5	" "	
50° R			3 7	81 5	" "	
75° R			4.9	80 3	slope	
50° L			17.8	67 4	"	
75° L			20.8	64 4	bot brk	
57+75°			9.8	75 4	℄ Top brk	
58+00			10 78	74 38	℄ 1X1	
15° R			9 8	75 4	Top brk	
36° R			9.6	75 6	" "	
50° R			10 4	74 8	slope	
75° R			13.2	72 0	"	
27° L			14.8	70 4	Top brk	
50° L			20 2	65 0		
74° L			23.5	61 7	Top brk	
T.P.	0 45	3073.60	12 01	3073.15		

F. B. 1881 Pg. 136 Job No. 00 2482 Division No. Notes Red. Plotted Profile
Survey of Bouquet Co. Rd. Date Date No.
Survey by R.L. Willey Notes R.L.W. Notes Chkd. Checked X-Sec.
Indexed R. C. Johnson Date Date Date No.

76298 S & E #307—7-55

PLEASE RETURN TO
LOS ANGELES COUNTY ENGINEER
700 LOS ANGELES COUNTY ENGINEERING BLDG.

NOTE: ANY ADDITIONS OR CHANGES ON THIS SHEET MUST BE MADE OR CIRCLED IN RED INK, WITH DATE AND NAME OF PERSON MAKING CHANGE.

Do not extend notes this side of this line.

STATION	B. S.	H. I.	F. S.	ELEV.		
158+25		307360	28	3070 8	℄ Top brk	
+50			784	65 76	℄ slope	
124 2 R			7.5	66 1	Top brk	{10° NEY -2° Toe slope
50° R			8.5	65 1	bot "	
75° R			8 0	65 6	flat	
107° R			7.1	66 5	Top brk	
115° R			8.9	64 7	bot drain	
117° R			8.6	65 0	" "	
124 ° R			5.6	68 0	Top brk	
13 2 L			8.5	65 1	" "	
50° L			11.7	61 9	bot "	
53 8 L			12.2	61 4	Top "	
64 4 L			14.9	58 7	bot	
75° L			15 1	58 5	flat	
58+70 2			11.0	62 6	℄ Toe slope	
59+00 T.P.	180	3063.36	1204	61.56	℄	
19 5 R			1.2	62 2	Top brk	
27° R			2 1	61 3	bot drain	
37 3 R			0 7	62 7	Top brk	
50° R			0 5	62 9	bot "	
75° R			+1.5	3064.9	slope	

Profile Notes Red. Plotted Job No. 307482 Division No.
X-Sec. Notes Chkd. Checked Survey By Notes
No. Date Date Map No. Indexed Date
F. B. 1881 Pg. 137

76298 S & E #307—7-55

PLEASE RETURN TO
LOS ANGELES COUNTY ENGINEER
700 LOS ANGELES COUNTY ENGINEERING BLDG.

NOTE: ANY ADDITIONS OR CHANGES ON THIS SHEET MUST BE MADE OR CIRCLED IN RED INK, WITH DATE AND NAME OF PERSON MAKING CHANGE.

Do not extend notes this side of this line.

STATION	B. S.	H. I.	F. S.	ELEV.		
59+00						
38° L		306336	3.9	3059 5	slope	{24° SWLY + 03 Toe slope
50° L			4 5	58 9	slope	
75° L			5 5	57 9	"	
59+50			2.71	60 65	℄	
23° R			2.9	60 5	Toe slope	
50° R			+0.6	64 0	slope	
75° R			+3.0	66.4	"	
50° L			4.5	58 9	flat	
75° L			5.2	58 2	"	
60+00			4.06	59 30	℄	
25.5 R			4.2	59 2	bot brk	
44.5 R			3.8	59 6	Toe slope	
50° R			3.3	60 1	slope	
75° R			1.2	62 2	"	{24° NEY -19 Toe slope
50° L			5.0	58 4	slope	
75° L			5 4	58 0	"	
60+50			5.08	58 28	℄ 1X1	
50° R			4 2	59 2	slope	
75° R			3 7	59 7	"	
50° L			6.4	57 0	"	
75° L			6 6	3056 8	"	

F. B. 1881 Pg. 138 Job No. 007482 Division No. Notes Red. Plotted Profile
Survey of Bouquet Cn Rd Date Date No.
Survey by BLWilley Notes BLW Notes Chkd. Checked X-Sec.
Indexed R. C. Johnson Date Date Date No.

76298 S & E #307—7-55

PLEASE RETURN TO
LOS ANGELES COUNTY ENGINEER
700 LOS ANGELES COUNTY ENGINEERING BLDG.

NOTE: ANY ADDITIONS OR CHANGES ON THIS SHEET MUST BE MADE OR CIRCLED IN RED INK, WITH DATE AND NAME OF PERSON MAKING CHANGE.

Do not extend notes this side of this line.

STATION	B. S.	H. I.	F. S.	ELEV.		
61+00		3063 36	6 21	3057 15	℄ 1X1	
50° R			5 4	58 0	flat	
75° R			5.1	58 3	"	
50° R			7.5	55 9	"	
75° R			8 0	55 4	"	
61+50			8.34	55 02	℄ 1X1	
50° R			6.8	56 6	Toe Slope	
75° R			4.7	58 7	Slope	
50° L			8.9	54 5	flat	
75° L			9.1	54 3	"	
62+00			9 39	53 97	℄ 1X1	
13.5 R			9.2	54 2	Toe slope	
50° R			6.5	56 9	Slope	
75° R			4.4	59 0	"	
50° L			10 3	53 1	flat	
75° L			10.5	52 9	"	
62+50			9.90	53 46	℄ 1X1 Toe Slope	
50° R			6.0	57 4	Slope	
75° R			2 9	60 5	"	
13.5 L			10 5	52 9	Toe slope	
50° L			11 7	3051 7	flat	

Profile Notes Red. _____ Plotted _____ Job No. _____ Division No. _____ F. B. 1661 Pg. 139

Notes Chkd. _____ Checked _____ Survey By _____

No. _____ Date _____ Date _____ Map No. _____ Checked Johnson Date _____

76298 S & E #307—7-55

PLEASE RETURN TO
LOS ANGELES COUNTY ENGINEER
700 LOS ANGELES COUNTY ENGINEERING BLDG.

NOTE: ANY ADDITIONS OR CHANGES ON THIS SHEET MUST BE MADE OR CIRCLED IN RED INK, WITH DATE AND NAME OF PERSON MAKING CHANGE.

Do not extend notes this side of this line.

STATION	B. S.	H. I.	F. S.	ELEV.		
62+50						
75° L		3063 36	11 9	3051 5	flat	
63+00 TP	722	61.21	9 37	3053.99	℄ 1X1	
50° R			2,1	59 1	slope	
75° R			+2 4	63.6	"	
44³ L			10 4	50 8	bot brk	
50° L			10 5	50 7	flat	
75° L			11,1	50 1	"	
63+50			6,10	56 11	℄ 1X1	
50° R			0,0	61 2	slope	
75° R			+3 9	65,1	"	
35° L			9,9	51 3	bot brk	
50° L			10,5	50 7		
64⁴ L			11,0	50 2	Top brk	
75° L			11,9	49 3	slope	
64+00			6 77	54 44	℄ 1X1	
50° R			1,0	60 2	slope	
75° R			+2,5	65,7	"	
50° L			10.8	50 4	"	
75° L			12 0	49 2	"	
64+50			7 65	53 56	℄ 1X1	
50° R			0,6	3060 6		

F. B. 1881 Pg. 140 Job No. 227482 Division No. Notes Red. Plotted Profile
Survey of Bouquet Cn Rd Date Date No. X-Sec.
Survey by R.L.W. Hey Notes R.L.W. Notes Chkd. Checked
Indexed A. C. Johnson Date Date Date No.

76298 S & E #307—7-55

PLEASE RETURN TO
LOS ANGELES COUNTY ENGINEER
700 LOS ANGELES COUNTY ENGINEERING BLDG.

NOTE: ANY ADDITIONS OR CHANGES ON THIS SHEET MUST BE MADE OR CIRCLED IN RED INK, WITH DATE AND NAME OF PERSON MAKING CHANGE.

Do not extend notes this side of this line.

STATION	B. S.	H. I.	F. S.	ELEV.		
64+50						
75° R		3061,21	+2.3	3063,5	slope	
50° L			12,3	48 9	"	
75° L			13,5	47 7	"	
65+00			8,76	5245	℄ 1X1	
50° R			2,9	58 3	slope	
75° R			+0,5	61,7	"	
50° L			13,2	48 0	"	
75° L			14,2	47 0	"	
65+ 50			10.87	5034	℄ 1X1	
50° R			5.7	55 5	slope	
75° R			2,6	58 6	"	
50° L			14,5	46 7	"	
75° L			15,5	45 7	"	
T.P.	799	57,37	11 83	49,38		
66+00			8 63	4874	℄ 1X1	
50° R			3,8	53 6	slope	
75° R			0,0	57 4	"	
50° L			11 6	45 8	"	
75° L			12,6	44 8	"	
6[illegible]+50			9.72	4765	℄ 1X1	
50° R			5.0	3052 4	slope	

Profile Notes Red. _____ Plotted _____ Job No. 20798 Division No. _____ F. B. 1881 Pg. 141

Notes Chkd. _____ Checked _____ Survey by [illegible]

No. _____ Date _____ Date _____ Map No. _____ Indexed [illegible] Date _____

76298 S & E #307—7-55

PLEASE RETURN TO
LOS ANGELES COUNTY ENGINEER
700 LOS ANGELES COUNTY ENGINEERING BLDG.

NOTE: ANY ADDITIONS OR CHANGES ON THIS SHEET MUST BE MADE OR CIRCLED IN RED INK, WITH DATE AND NAME OF PERSON MAKING CHANGE.

Do not extend notes this side of this line.

STATION	B. S.	H. I.	F. S.	ELEV.		
66+50						
75° R		3057 37	0.5	3056 9	slope	
50° L			12.5	44 9	"	
75° L			13.5	43 9	"	
67+00			8.60	49 77	℄ 1x1	
50° R			2.4	55 0	slope	
75° R			+0.9	58.3	"	
50° L			11.9	45 5	"	
75° L			13.8	43 6	"	
67+50			6.73	50 64	℄ 1x1	
42° R			1.5	55 9	bot brk	
47° R			0.7	56 7	Top brk edge Tr Rd	
62.5 R			0.3	57 1	bot " " " "	
70° R			+2.0	59 4	Top "	
75° R			+2.6	60 0	Slope	
50° L			11.7	45 7	"	
75° L			13.4	44 0	"	
68+00			6.72	50 65	℄ 1x1	
15° R			4.9	52 5	Top brk edge Rd	
33° R			4 4	53 0	bot " edge Rd	
38° R			3.1	54 3	Top "	
50° R			1.9	3055 5		

F. B. 1881 Pg. 142 Job No. 007482 Division No. Notes Red. Plotted Profile
Survey of Bouquet Cn Rd Date Date No.
Survey by R.L. Willey Notes Rcvd Notes Chkd. Checked X-Sec.
Indexed R. C. Johnson Date Date Date No.

76298 S & E #307—7-55

PLEASE RETURN TO
LOS ANGELES COUNTY ENGINEER
700 LOS ANGELES COUNTY ENGINEERING BLDG.

NOTE: ANY ADDITIONS OR CHANGES ON THIS SHEET MUST BE MADE OR CIRCLED IN RED INK, WITH DATE AND NAME OF PERSON MAKING CHANGE.

Do not extend notes this side of this line.

STATION	B. S.	H. I.	F. S.	ELEV.		
68+00 75° R		3057.37	+1.1	3058 5		
50° L			12.0	45 4		
75° L			14.0	43 4		
68+28 2			8.1	49 3	℄ + edge Tr. Rd	
+50° T.P.	2 03	49.28	10 12	47.25	℄ " " " "	
18 9 R			0 8	48 5	bot brk	
50° R			+1.2	50 5	slope	
75° R			+5.3	54 6	"	
14° L			2.6	46 7	edge Rd	
50° L			5.8	43 5	slope	
75° L			7.6	41 7	"	
69+00			5.87	43 41	℄ 1x2	
50° R			1.5	47 8	slope	
75° R			+2.2	51.5	"	
21° L			7.3	42 0	edge Rd	
32 7 L			7 3	42 0	" "	
50° L			8.7	40 6	slope	
75° L			10.4	38 9	"	
69+50			9.66	39 62	℄ 1x1	
16 3 R			8.9	40 4	bot brk	
50° R			2.7	3046 6	slope	

Profile Notes Red. ____ Plotted ____ Job No. 807476 Division No. ____ F. B. 1881 Pg. 143

X-Sec. Notes Chkd. ____ Checked ____ Survey by [illegible] Notes [illegible] Date ____

No. ____ Date ____ Date ____ Map No. ____ Indexed Johnson Date ____

76298 S & E #307—7-55

PLEASE RETURN TO
LOS ANGELES COUNTY ENGINEER
700 LOS ANGELES COUNTY ENGINEERING BLDG.

NOTE: ANY ADDITIONS OR CHANGES ON THIS SHEET MUST BE MADE OR CIRCLED IN RED INK, WITH DATE AND NAME OF PERSON MAKING CHANGE.

Do not extend notes this side of this line.

STATION	B. S.	H. I.	F. S.	ELEV.		
69+50						
65.2 R		3049.28	+0.2	3049.5	bot brk	
75.2 R			+4.1	53.4	slope	
20.0 L			10.4	38.9	Top brk	
30.7 L			11.2	38.1	bot " edge Rd	
40.0 L			11.3	38.0	" " "	
50.0 L			11.8	37.5	slope	
75.0 L			13.5	35.8	"	
102.5 L			14.5	34.8	Top brk	
112.2 L			19.2	30.1	bot drain	
115.7 L			18.9	30.4	" "	
123.0 L			15.0	34.3	Top brk	
T.P.	1.38	38.89	11.77	3037.51		
70+00			2.60	36.29	℄ 1X1.	
15.3 R			1.5	37.4	bot brk	
50.0 R			+6.5	44.4	slope	
59.1 R			+8.7	47.6	bot brk	
64.0 R			+11.0	49.9	Top "	
75.0 R			+14.6	53.5	slope	
29.4 L			3.8	35.1	edge Rd	
37.6 L			3.5	35.4	" "	
50.0 L			4.2	3034.7		

F. B. 1881 Pg. 144 Job No. 007482 Division No. Notes Red. Plotted Profile
Survey of Bouquet Cn Rd Date Date No.
Survey by L.L. Willey Notes Blk. Notes Chkd. Checked X-Sec.
Indexed R. C. Johnson Date Date Date No.

76298 S & E #307—7-55

PLEASE RETURN TO
LOS ANGELES COUNTY ENGINEER
700 LOS ANGELES COUNTY ENGINEERING BLDG.

NOTE: ANY ADDITIONS OR CHANGES ON THIS SHEET MUST BE MADE OR CIRCLED IN RED INK, WITH DATE AND NAME OF PERSON MAKING CHANGE.

Do not extend notes this side of this line.

STATION	B. S.	H. I.	F. S.	ELEV.		
70+00						
81.4 L		3038.89	5.7	3033.2	Top brk	
84.0 L			7.9	31.0	bot drain	
89.0 L			8.0	30.9	" "	
93.6 L			6.3	32.6	Top brk	
70+50			5.50	33.39	℄ Ix	
13.4 R			5.1	33.8	bot brk	
41.6 R			1.3	37.6	" "	
50.0 R			+1.2	40.1	slope	
75.0 R			+6.3	45.2	bot brk	
16.2 L			5.6	33.3	edge Rd	
25.7 L			5.3	33.6	" "	
50.0 L			6.3	32.6	slope	
64.2 L			7.2	31.7	Top brk	
65.6 L			9.1	29.8	bot drain	
69.5 L			9.5	29.4	" "	
73.6 L			7.3	31.6	Top brk	
70+68.36 EC			6.3	32.6	Ground EC	
70+85.0			6.7	32.2	℄ edge Rd	
71+00			6.57	32.32	℄ Ctr "	
4.5 R			6.9	32.0	edge Rd	
19.8 R			6.8	32.1	bot brk	

Profile Notes Red. ____ Plotted ____ Job No. N1482 Division No. ____ F. B. 1181 Pg. 145

X-Sec. Notes Chkd. ____ Checked ____ Survey by [illegible] Notes ____ Date ____

No. ____ Date ____ Date ____ Map No. ____ Indexed A. C. Johnson Date ____

76298 S & E #307—7-55

PLEASE RETURN TO
LOS ANGELES COUNTY ENGINEER
700 LOS ANGELES COUNTY ENGINEERING BLDG.

NOTE: ANY ADDITIONS OR CHANGES ON THIS SHEET MUST BE MADE OR CIRCLED IN RED INK, WITH DATE AND NAME OF PERSON MAKING CHANGE.

Do not extend notes this side of this line.

STATION	B. S.	H. I.	F. S.	ELEV.		
71+00						
50° R		3038.89	2.9	3036 0	Slope	
75° R			+2.7	41.6	"	
54 L			6.7	32 2	edge Rd	
50° L			7.7	31 2		
58¹ L			7.7	31 2	Top brk	
62³ L			9.3	29 6	bot drain	
65⁴ L			9.2	29 7	" "	
70° L			7.3	31 6	Top brk	
71+15.5			7.2	31 7	℄ edge Rd	
71+50			8.71	30 18	℄ ixi	
15⁵ R			7.7	31 2	edge Rd Top brk	
27⁶ R			7.7	31 2	" " bot cut	
31² R			6.7	32 2	Top Cut	
50° R			5.2	33 7	Slope	
75° R			2.6	36 3		
47⁶ L			8.3	30 6	Top brk	
50° L			9.2	29 7	bot drain	
55³ L			8.4	30 5	Top brk	
75° L			8.2	30 7	flat	
72+00			9.45	29 44	℄	
84 R			9.6	3029 3	bot brk	

F. B. 1881 Pg. 146 Job No. 007483 Division No. Notes Red. Plotted Profile
Survey of Bouquet Cn Rd Date Date No.
Survey by R.L. Willey Notes R.L.W. Notes Chkd. Checked X-Sec.
Indexed K. C. Johnson Date Date Date No.

76L298 307 10-51

PLEASE RETURN TO

LOS ANGELES COUNTY SURVEYOR

726 LOS ANGELES COUNTY
ENGINEERING BLDG.

NOTE: ANY ADDITIONS OR CHANGES ON THIS SHEET MUST BE MADE OR CIRCLED IN RED INK, WITH DATE AND NAME OF PERSON MAKING CHANGE.

Do not extend notes this side of this line.

STATION	B. S.	H. I.	F. S.	ELEV.		
72+00						
27.6 R		3038.89	8.6	30.303	bot brk	
38.5 R			8.2	30.7	Top " edge Rd	
50.0 R			8.9	30.0	bot " " "	
57.8 R			6.9	32.0	Top "	
75.0 R			6.0	32.9	slope	
41.0 L			9.2	29.7	Top brk	
44.4 L			10.1	28.8	bot drain	
48.7 L			9.3	29.6	Top brk	
50.0 L			9.1	29.8	flat	
75.0 L			9.1	29.8	"	
72+50	3.70	3031.70	10.89	3028.00	℄ 1x1	
22.0 R			3.9	27.8	bot brk	
50.0 R			3.2	28.5	Top brk	
56.0 R			2.6	29.1	Top brk edge Rd	
75.0 R			2.9	28.8	bot cut " "	
11.7 L			3.1	28.6	Top brk	
18.3 L			3.4	28.3	∡ pt drain	
50.0 L			3.0	28.7	flat	
75.0 L			2.7	29.0	"	
72+55.0			4.2	27.5	℄ bot small drain	
+64.9			3.5	28.2	℄ Top brk out "	

Profile Notes Red ____ Plotted ____ Job No. 007482 Division No. ____ F.B. 1881 Pg. 147

No. ____ Date ____ Notes Chkd. ____ Date ____ Checked ____ Date ____ Survey of ____ Map No. ____ Date ____

Survey by [illegible] Amdend Johnson

76L298 307 10-51

PLEASE RETURN TO

LOS ANGELES COUNTY SURVEYOR
726 LOS ANGELES COUNTY
ENGINEERING BLDG.

NOTE: ANY ADDITIONS OR CHANGES ON THIS SHEET MUST BE MADE OR CIRCLED IN RED INK, WITH DATE AND NAME OF PERSON MAKING CHANGE.

Do not extend notes this side of this line.

STATION	B. S.	H. I.	F. S.	ELEV.		
73+00		3031.70	4 32	3027.38	℄ 1X1	
29° R			4 3	27 4	Top brk	
35 7 R			4 9	26.8	small drain	
41 5 R			4 4	27.3	Top brk	
50° R			4 5	27.2	flat	
71 1 R			4 8	26 9	bot brk	
73° R			3 7	28 0	Top brk edge Rd	
50° L			4 7	27.0	flat	
75° L			4.0	27.7	"	
73+50			5 33	26 37	℄ 1X1	
50° R			5.3	26 4	flat	
80 7 R			6 1	25 6	bot brk in drain	
50° L			5 1	26.6	flat	
75° L			4.6	27 1	"	
74+00 T.P.	5 36	3030.89	6.17	3025.53	℄ 1X1	
50° R			5 9	25 0	slope	
68 5 R			6.2	24 7	Top brk	
75° R			6.5	24.4	bot drain	
89° R			5.1	25 8	Top brk	
50° L			4.9	26 0	slope	
60° L			4.7	26 2	Toe slope	

F.B. 1881 PG. 148 Job No. 007485 Division No. Notes Red. Plotted Date No. Profile
Survey of Bouquet Cn Rd Date Notes Chkd. Checked Date No. X-Sec.
Survey by R.L. Willey Notes R.L.W.
Indexed C. Johnson Date

76L298 307 10-51

PLEASE RETURN TO

LOS ANGELES COUNTY SURVEYOR

726 LOS ANGELES COUNTY
ENGINEERING BLDG.

NOTE: ANY ADDITIONS OR CHANGES ON THIS SHEET MUST BE MADE OR CIRCLED IN RED INK, WITH DATE AND NAME OF PERSON MAKING CHANGE.

Do not extend notes this side of this line.

STATION	B. S.	H. I.	F. S.	ELEV.		
74+00 78° L		3030.89	20	3028.9	slope	
74+26.5			68	24.1	℄ head drain	
+38.5			6.1	24.8	℄ Top brk	
74+50			6.09	24.80	℄ ixi	
25° R			70	23.9	Top brk	
35.5 R			87	22.2	bot drain	
45° R			86	22.3	int drains	
51° R			9.0	21.9	bot brk in drain	
55.2 R			7.2	23.7	Top "	
75° R			7.0	23.9	flat	
48° L			5.2	25.7	Toe slope	
50° L			5.0	25.9	"	
75° L			3.3	27.6	"	
75+00			6.21	24.68	℄ bot brk	
50° R			75	23.4	Top "	
60.3 R			8.7	22.2	bot drain	
72° R			7.6	23.3	Top brk	
7° L			47	26.2	" "	
50° L			4.1	26.8	Toe slope	
75° L			23	28.6	"	
75+12.8			5.0	3025.9	℄ Top brk	

Profile No. ____ Date ____ Notes Red ____ Plotted ____ Job No. [illegible] Division No. ____

No. ____ Date ____ Date ____ Map No. ____ Indexed A. C. Johnson Date ____

F.B. 1881 PG. 149

76L298 307 10-51

PLEASE RETURN TO

LOS ANGELES COUNTY SURVEYOR
726 LOS ANGELES COUNTY
ENGINEERING BLDG.

NOTE: ANY ADDITIONS OR CHANGES ON THIS SHEET MUST BE MADE OR CIRCLED IN RED INK, WITH DATE AND NAME OF PERSON MAKING CHANGE.

Do not extend notes this side of this line.

STATION	B. S.	H. I.	F. S.	ELEV.		
75+50		3030.89	5.0	3025.9	℄ 1x1	
17° R			5.3	25.6	Top brk	
50° R			8.0	22.9	bot drain	
65° R			7.9	23.0	" "	
70° R			7.0	23.9	Top brk	
50° L			2.5	28.4	slope	
75° L			0.0	30.9	"	
75+51.32			4.86	26.03	℄ 3/4" IP	
76+00			4.44	26.45	℄ 1x1	
30° R			6.0	24.9	Top brk	
50° R			8.4	22.5	bot "	
75° R			8.4	22.5	flat	
30° L			4.0	26.9	Toe slope	
50° L			2.8	28.1	" "	
75° L			0.8	30.1	slope 65 SWly - 1℄ Toe slope	
76+50			6.29	24.60	℄ 1x1	
32° R			6.9	24.0	Top brk	
50° R			8.5	22.4	bot "	
75° R			9.1	21.8	flat	
10° L			5.7	25.2	Toe slope	
50° L			0.7	3030.2	slope	

F.B. 1881 Pg. 150 Job No. 007482 Division No. Notes Red Plotted Profile
Survey of Bouquet Cn Rd Date Date No.
Survey by R L Willey Notes Chkd Checked X-Sec.
Indexed C. Johnson Date Date No.

76L298 307 10-51

PLEASE RETURN TO

LOS ANGELES COUNTY SURVEYOR

726 LOS ANGELES COUNTY
ENGINEERING BLDG.

NOTE: ANY ADDITIONS OR CHANGES ON THIS SHEET MUST BE MADE OR CIRCLED IN RED INK, WITH DATE AND NAME OF PERSON MAKING CHANGE.

Do not extend notes this side of this line.

STATION	B. S.	H. I.	F. S.	ELEV.		
76+50						
75° L		303089	+3.8	3034.7	slope	
76+50			7.73	23.16	℄ 1x1 Toe slope	
50° R			8.7	22.2	slope	
75° R			9.7	21.2	"	
50° L			+1.8	32.7	"	
75° L			+7.7	38.6	"	
77+00 T.P.	264	3024.43	9.10	3021.79	℄	
25 R			2.6	21.8	Top brk	
92 R			3.5	20.9	bot "	
50° R			3.6	20.8	flat	
75° R			3.9	20.5	"	
13° L			2.4	22.0	Toe slope	
50° L			+4.5	28.9	"	
75° L			+9.5	33.9	"	
77+57.3			2.8	21.6	℄ Top brk	
+68.8			3.8	20.6	℄ bot "	
78+00			4.29	20.14	℄ flat	
50° R			4.4	20.0	"	
75° R			4.2	20.2	"	
19.5 L			4.3	20.1	bot brk	
25° L			3.6	3020.8	Top brk	

Profile No. ____ Date ____ Notes Red ____ Plotted ____ Job No. 207482 Division No. ____ F.B. 1881 Pg. 151

Notes Cinkd ____ Checked ____ Survey of ____

No. ____ Date ____ Date ____ Map No. ____ Indexed E. C. Johnson Date ____

76L298 307 10-51

PLEASE RETURN TO

LOS ANGELES COUNTY SURVEYOR
726 LOS ANGELES COUNTY
ENGINEERING BLDG.

NOTE: ANY ADDITIONS OR CHANGES ON THIS SHEET MUST BE MADE OR CIRCLED IN RED INK, WITH DATE AND NAME OF PERSON MAKING CHANGE.

Do not extend notes this side of this line.

STATION	B. S.	H. I.	F. S.	ELEV.		
78+00						
41.5 L		302443	2.7	3021.7	Toe Slope	
50° L			1.7	22.7	"	
75° L			+1.9	26.3	"	
78+50			4.8	19.6	℄ flat	
50° R			4.9	19.5	"	
75° R			4.9	19.5	"	
50° L			4.3	20.1	bot brk	
75° L			2.9	21.5	Slope	
79+00			5.07	19.36	℄ 1X1	
50° R			5.3	19.1	flat	
75° R			5.3	19.1	"	
50° L			4.4	20.0	"	
75° L			4.1	20.3	"	
79+50			5.42	19.01	℄ 1X2	
50° R			5.6	18.8	flat	
75° R			5.7	18.7	"	
50° L			4.9	19.5	"	
75° L			4.1	20.3	"	
80+00			5.32	19.11	℄ 1X1	
50° R			5.8	18.6	flat	
75° R			6.0	3018.4	"	

F.B. 1881 Pg. 152 Job No. 007482 Division No. Notes Red Plotted Profile
Survey of Bouquet Cn Rd Date Date No.
Survey by R.L. Willey Notes R.L.W. Notes Chkd Checked X-Sec.
Indexed C. Johnson Date Date Date No.

76L298 307 10-51

PLEASE RETURN TO
LOS ANGELES COUNTY SURVEYOR
726 LOS ANGELES COUNTY
ENGINEERING BLDG.

NOTE: ANY ADDITIONS OR CHANGES ON THIS SHEET MUST BE MADE OR CIRCLED IN RED INK, WITH DATE AND NAME OF PERSON MAKING CHANGE.

Do not extend notes this side of this line.

STATION	B. S.	H. I.	F. S.	ELEV.		
80+00						
50° L		3024 43	4 8	3019 6	flat	
50° L			4 6	19,8	flat	
80+50			5,49	18,94	℄ 1x1	
50° R			5,9	18,5	flat	
75° R			5,9	18,5	"	
50° L			4 9	19,5	"	
75° L			4 7	19,7	"	
81+00			5 43	19,00	℄ 1x1	
50° R			5 8	18,6	flat	
75° R			6,1	18,3	"	
50° L			5,2	19 2	"	
75° L			5,0	19,4	"	
81+50			5 25	19,18	℄ 1x1	
50° R			6 4	18,0	flat	
75° R			6 4	18,0	"	
50° L			5,3	19,1	"	
75° L			5 1	19,3	"	
82+00			5 58	18,85	℄ 1x1	
50° R			6,1	18,3	flat	
75° R			6 1	18 3	"	
50° L			5,3	3019 3	"	

Profile Notes Red ____ Plotted ____ Job No. [illegible] Division No. ____ F.B. [illegible] Pg. 157

No. ____ Date ____ Notes Check ____ Date ____ Checked ____ Date ____ Map No. ____ Date ____

76L298 307 10-51

PLEASE RETURN TO

LOS ANGELES COUNTY SURVEYOR
726 LOS ANGELES COUNTY
ENGINEERING BLDG.

NOTE: ANY ADDITIONS OR CHANGES ON THIS SHEET MUST BE MADE OR CIRCLED IN RED INK, WITH DATE AND NAME OF PERSON MAKING CHANGE.

Do not extend notes this side of this line.

STATION	B. S.	H. I.	F. S.	ELEV.		
82+00 75° L		3024.43	5 1	3019.3	flat	
82+50 T.P.	5 72	3024.65	5.50	3018.93	℄ 1x1	
50° R			6.1	18.5	flat	
75° R			6 7	17.9	"	
50° L			5 4	19.2		
75° L			5 2	19.4		
83+00 EC			5.40	19 25	℄ 1x1	
83+50 00			5 49	19 19	3/4" IP New EC	
83+54.46			5 44	3019.21	3/4" IP P.O.T. = old E.C. 81+92.73, see 106	
T.P.	11 78	3033 25	3.18	3021.47	For X secs to North see Pg #106	
T.P.	12 22	45.27	0 20	3032.05		
	12 20	57.47	0 00	45.27		
BM #15			0 09	57.36	BM #15 El = 3057.367 F.B. 1834-35 Elizabeth Lake Pine on Rd & Godde Hill Rd N.E. Cor. 80' ± E & 60' ± N. of ℄ Int. Near Fence Cor. Fd 2" IP & BC set in conc. Mked BM #15	

F.B. 1881 Pg. 154 Job No. 1881 Division No. Notes Red. Plotted Profile
Survey of Bouquet Cn Rd Date Date No.
Survey by R.L. Willey Notes R.L.W. Notes Chkd Checked X-Sec.
Indexed C. Johnson Date Date Date No.

Map No. _____ JN 007482 Tape _____ Std _____ F

Office Work _____ Surveyed by RLWilley

Checked _____ Notes _____ Date 11-56

Date _____ Indexed E. C. Johnson

LOCATION

ADITIONAL IMPROV.

BOUQUET CN RD

007482

RL Willey
DL Burkholder
JP McCall
RA Swanson

Note: Any Additions or Changes on this Sheet Must be Made or Circled in Red Ink With Date and Name of Person Making Change.

Do not extend this side of this line.

PLEASE RETURN TO
LOS ANGELES COUNTY ENGINEER
700 Los Angeles County Engineering Bldg.

76F3098 SBE #247 1-56

F. B. 1881 Pg. 156

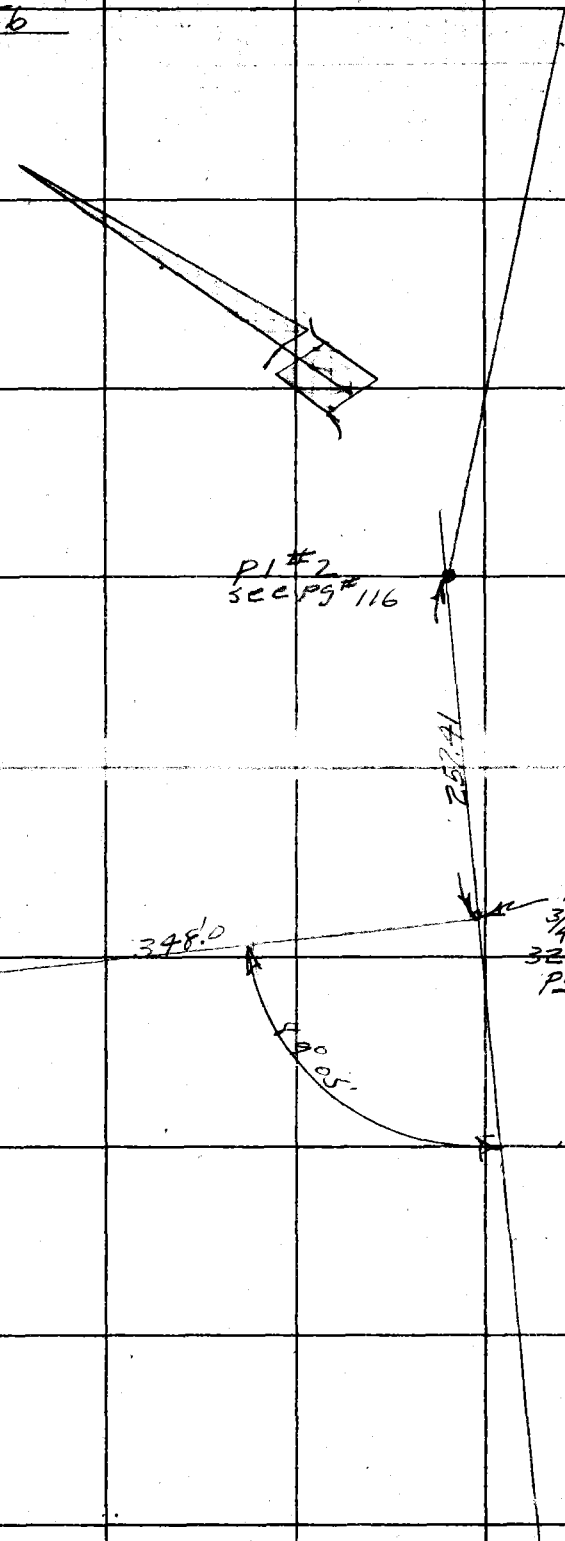

PLEASE RETURN TO
LOS ANGELES COUNTY ENGINEER
700 Los Angeles County Engineering Bldg.

Do not extend this sketch beyond this line.

Note: Any Additions or Changes on This Sheet Must be Made or Circled in Red Ink With Date and Name of Person Making Change.

Map No. _____ JN 00482 Tape _____ Std _____ °F
Office Work _____ Surveyed by E.L. Willey
Checked _____ Notes _____ Date _____
Date _____ Indexed _____

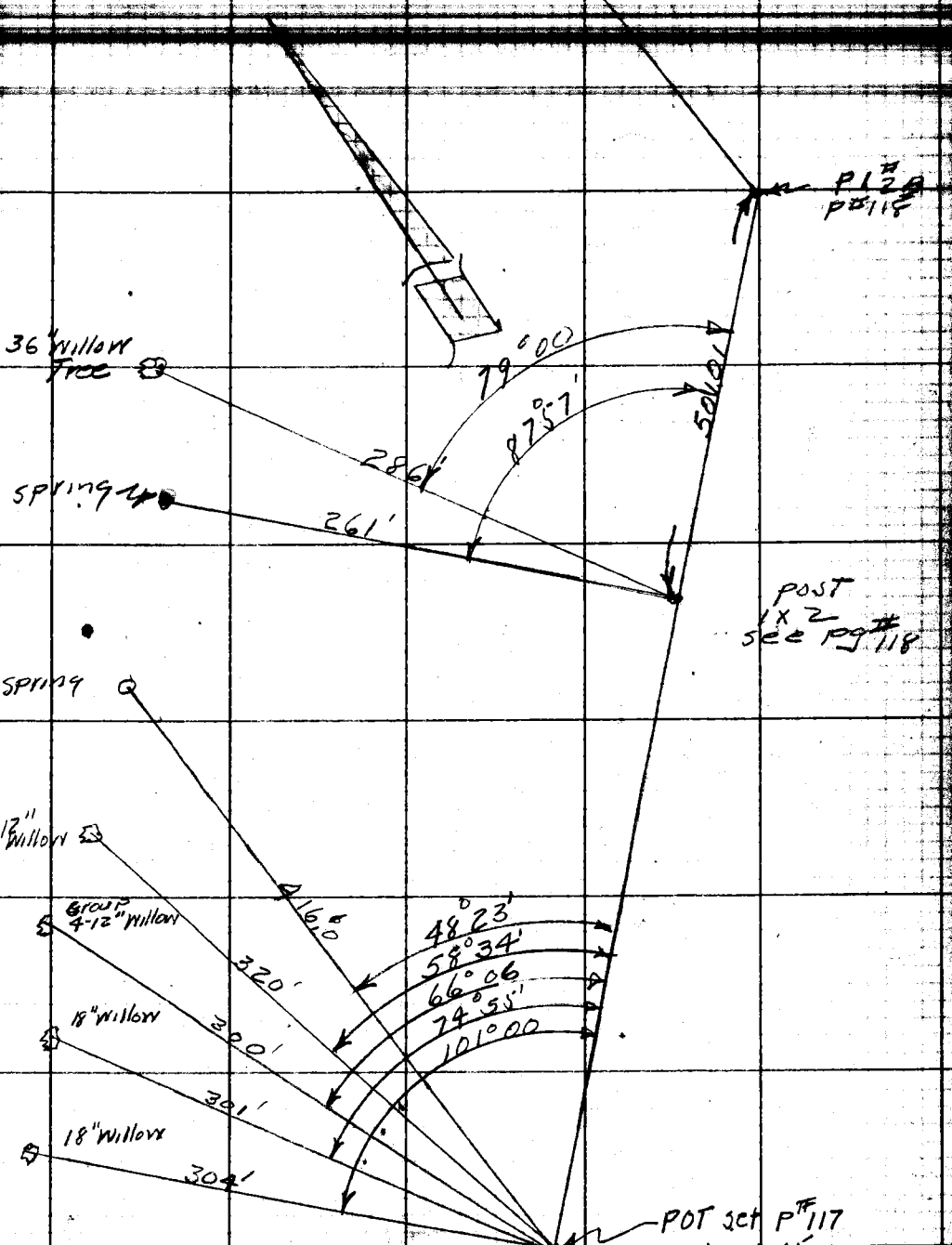

Note: Any Additions or Changes on This Sheet Must be Made or Circled in Red Ink With Date and Name of Person Making Change.

Do not extend this side of this line.

PLEASE RETURN TO
LOS ANGELES COUNTY ENGINEER
700 LOS ANGELES COUNTY ENGINEERING BLDG.

76F309S S&E #247 1-56

PLEASE RETURN TO
LOS ANGELES COUNTY ENGINEER
700 LOS ANGELES COUNTY ENGINEERING BLDG.

Note: Any Additions or Changes on This Sheet Must be Made or Circled in Red Ink With Date and Name of Person Making Change.

Do not extend this side of this line.

F.B. 169 Pg. 158

Notes Ck'd by J. A.	Survey of
Office Work T. H. BURNS	Surveyed by C. L. WRIGHT
Checked J. A.	Notes Ck'd W. Date JAN '61
Date Dec. 1961	Indexed W. E. OTT MAY 1961

F. B. PG.

Note: Any Additions or Changes on this Sheet Must be Made or Circled in Red Ink. With Date and Name of Person Making Change.

Do not extend this side of this line.

RETURN TO
LOS ANGELES COUNTY ENGINEER
700 LOS ANGELES COUNTY ENGINEERING BLDG.

RE-TRACEMENT - ℄ BOUQUET CYN. RD. FROM SAUGUS TO JCT. SAN FRANCISQUITO CYN. RD.

J.N. 00.95.21

REFERENCES:

C.S. B-2238-1
C.S.F.B. 1455
" " 973
RD. DEPT. F.B. 188
" " " 355
" " MAP T 62-9
" " " T 62-9A
C.S. B-1840-1

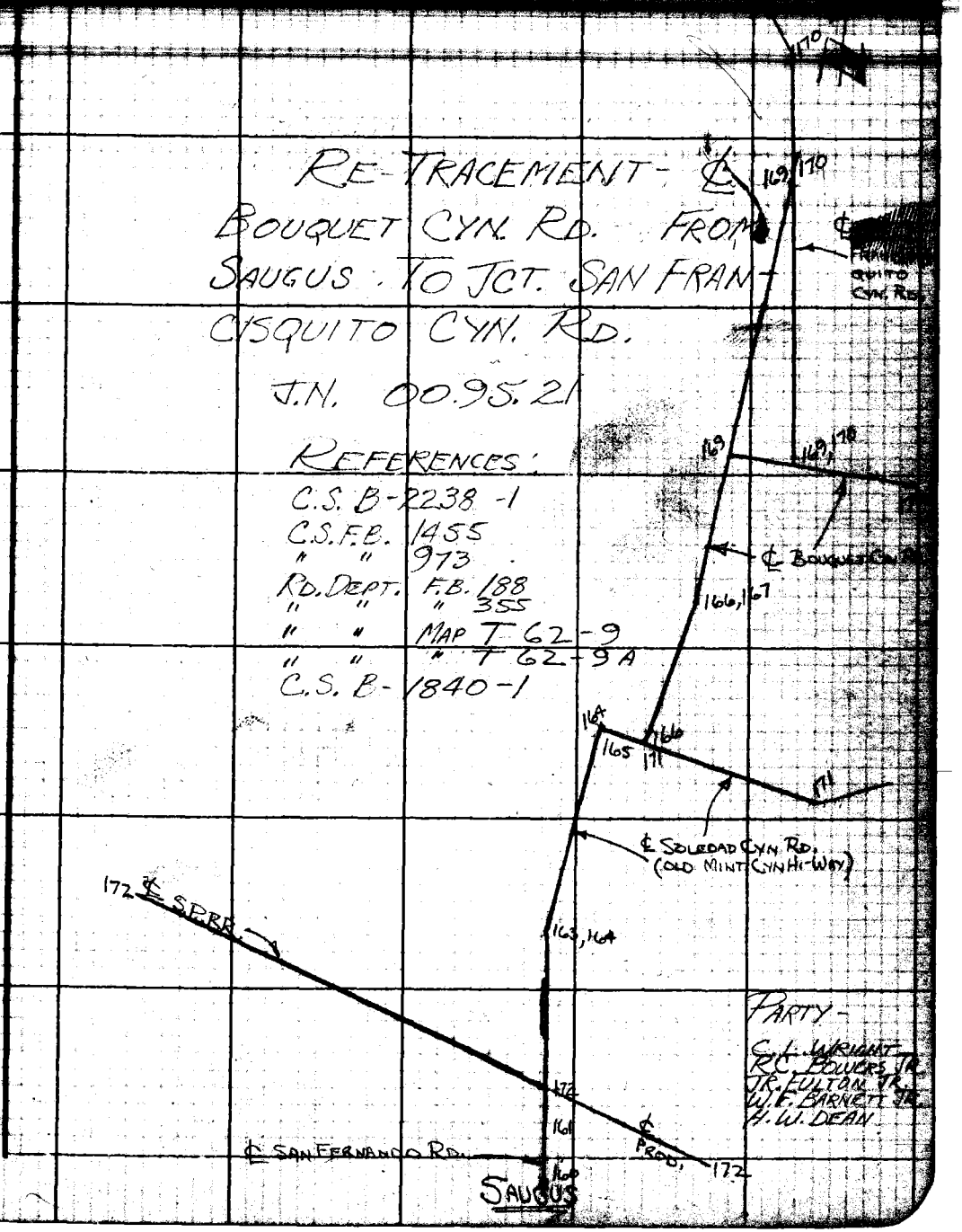

PARTY -
C. L. WRIGHT
R.C. BOWERS JR.
J.R. FULTON JR.
W.F. BARNETT JR.
H.W. DEAN

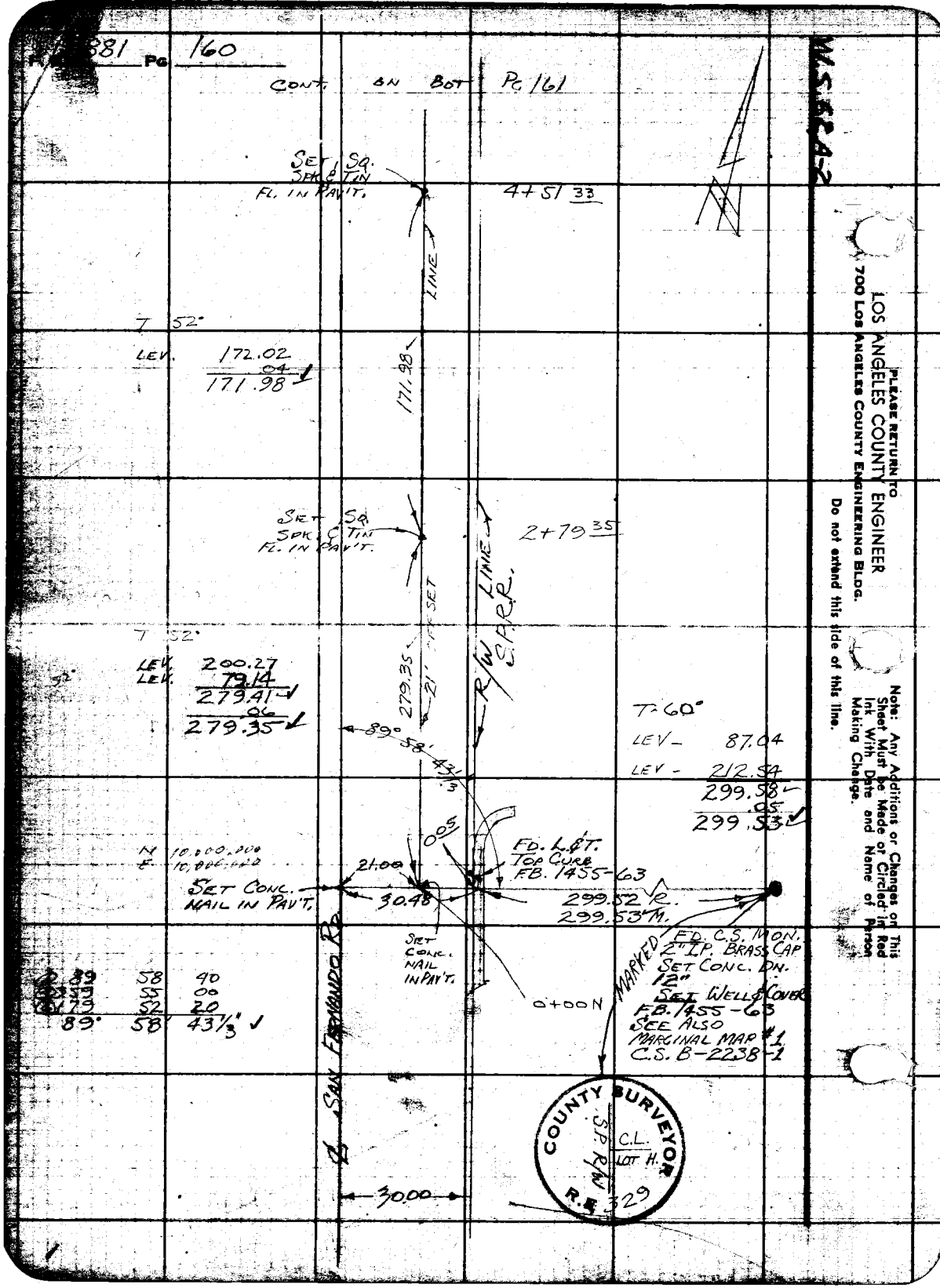

881 PG 160
CONT. ON BOT PG 161
W.S.52A-2
SET SQ. SPK & TIN FL. IN PAV'T.
4+51 33
LINE
T 52°
LEV. 172.02
.04
171.98
171.98
SET SQ. SPK. & TIN FL. IN PAV'T.
2+79 35
R/W LINE S.P.R.R.
T 52°
LEV. 200.27
LEV. 79.14
279.41
.06
279.35
279.35
21' OFF SET
89° 58' 43 1/3
T-60°
LEV- 87.04
LEV- 212.54
299.58
.05
299.53
.005
FD. L&T. TOP CURB F.B. 1455-63
N 10,000,000
E 10,000,000
21.00
SET CONC. NAIL IN PAV'T.
30.48
299.52 R.
299.53 M.
SET CONC. NAIL IN PAV'T.
FD. C.S. MON. 2" I.P. BRASS CAP SET CONC. DN. 12" SET WELL & COVER F.B. 1455-63 SEE ALSO MARGINAL MAP #1 C.S. B-2238-1
MARKED
0+00 N
89 58 40
59 55 00
79 52 20
89° 58' 43 1/3"
℄ SAN FERNANDO RD.
30.00
COUNTY SURVEYOR
S.P. R/W
C.L.
LOT H.
R.E. 329
PLEASE RETURN TO
LOS ANGELES COUNTY ENGINEER
700 LOS ANGELES COUNTY ENGINEERING BLDG.
Do not extend this side of this line.
Note: Any Additions or Changes on This Sheet Must be Made or Circled in Red Ink With Date and Name of Person Making Change.

Notes Ck'd by J. AJA	Survey of [illegible]	F. B. [illegible] PG. [illegible]
Office Work T. H. BURNS	Surveyed by C. L. WRIGHT	
Checked J. AJA	Notes C. L. W. Date JAN '61	
Date DEC. 1961	Indexed H. E. ON	

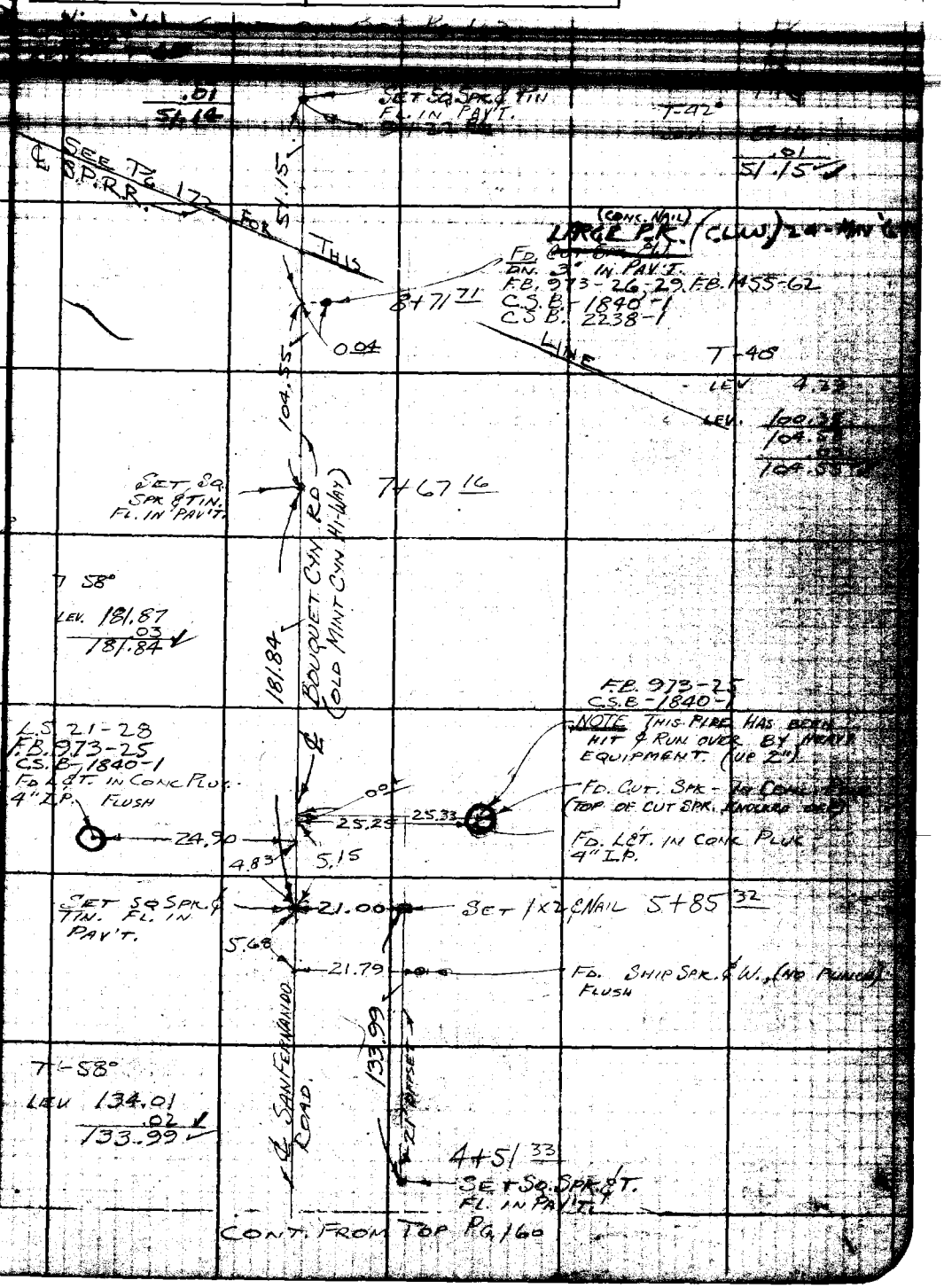

CONT. FROM TOP PG. 160

Note: Any Additions or Changes on this Sheet Must be Made or Circled in Red Ink With Date and Name of Person Making Change.

Do not extend this side of this line.

PLEASE RETURN TO
LOS ANGELES COUNTY ENGINEER
700 LOS ANGELES COUNTY ENGINEERING BLDG.

76F3098 S&E

CONT. ON BOT. PG. 163

F.B. 1881 PG. 162

C.L.W.
RECHAIN 24-MAY '61

22+46.72 SET SQ. SPK. & T IN FL. IN PAV'T.

T 48°
LEV. 187.37
.04
187.33

FD. SQ SPK & T. FLUSH IN PAV'T.

320.30
187.33
20+59.39

T 66°
LEV. 185.51
LEV 134.83
320.34
.04
320.30

132.96

T 48°
LEV. 132.99
.03
132.96

19+26.43 SET SQ. SPK. & T. IN FL. IN PAV'T.

T-64°
LEV. 163.17
.02
163.15

163.15
163.13
RD.

T-44°
LEV. 163.17
.04
163.13

17+63.30 FD. NAIL FLUSH IN PAV'T.

78.67

T-44°
LEV. 78.69
.02
78.67

16+84.63 FD. LARGE SPK. & WASHER ON 3"

0.95

T 64°
LEV 78.81
LEV 236.21
315.02
.02
314.98

314.98
236.30
BOUQUET CYN.

T-44°
LEV. 5.68
LEV. 80.09
LEV. 150.59
236.36
.06
236.30

14+48.33 SET SQ. SPK. & T IN FL. IN PAV'T.

525.47
525.47 ℄

T 64°
LEV. 291.45
LEV 234.09
525.54
.07
525.47

T-46°
LEV 291.46
LEV. 234.14
525.60
.13
525.47

9+22.86 SET SQ. SPK. & T IN FL. IN PAV'T.

CONT. FROM TOP PG. 161

PLEASE RETURN TO
LOS ANGELES COUNTY ENGINEER
700 LOS ANGELES COUNTY ENGINEERING BLDG.
Do not extend this side of this line.
Note: Any Additions or Changes on This Sheet Must be Made or Circled in Red Ink With Date and Name of Person Making Change.

Notes Ck'd by	Survey of	F. B. PG.
Office Work T. H. BURNS	Surveyed by C. L. WRIGHT	
Checked J. AIA	Notes C. L. W. Date JAN. '61	
Date DEC. 1961	Indexed H. E. OTT	

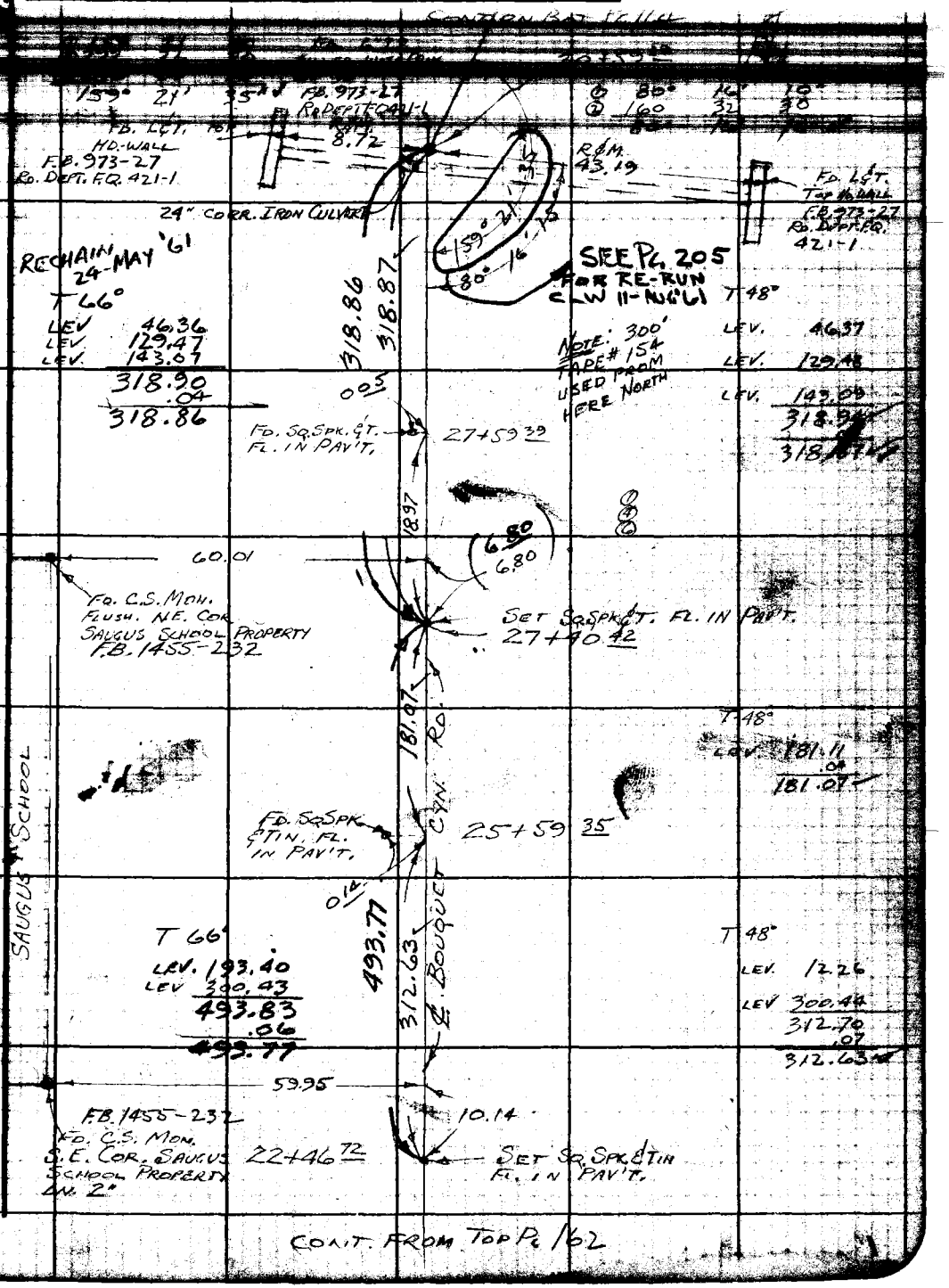

Note: Any Additions or Changes on This Sheet Must be Made or Circled in Red Ink With Date and Name of Person Making Change.

Do not extend this side of this line.

PLEASE RETURN TO
LOS ANGELES COUNTY ENGINEER
700 LOS ANGELES COUNTY ENGINEERING BLDG.

76F3095 S&E #247 11-60

F. B. 1881 Pg. 164

SEE Pg. 165

W.S. 62 A-2

FD. OLD CUT SPK & WASHER
RD. DEPT. F.B. 355-37
" " F.Q. 421-1

6.00

4.09

CUT CROSS IN BOTTOM OF OLD CONC. RESERVOIR

LINE

76.88

T 72°
76.94 @ 2-06 = 76.89
.01
76.88

Pg. 165 TRANSIT

332.60

SET 1x2 & NAIL

T 72°
LEV. 131.79
LEV. 46.57
LEV. 73.29
251.65
.02
251.63

251.63

SEE

38+90.22
SET 1x2 & NAIL IN TRAFFIC ISLAND

6.00

SET 1x2 & NAIL IN TRAFFIC ISLAND

T 68°
LEV. 87.98
LEV. 46.52
LEV. 246.46
380.96
.04
380.92

380.92

LINE

FD. SQ. SPK. & 1 IN. FL. IN PAVIT.

35+09.30

0.32

450.01

6' OFFSET

T 68°
LEV 88.70
LEV 160.92
LEV 133.28
66° LEV 67.16
450.06
.05
450.01

30+59.29°
FD 6" I.P. FILLED WITH CONC.
F.B. 973-27
RD. DEPT. FQ 421-1

SET 1x2 & NAIL ON 2"

CONT. FROM TOP Pg. 163

PLEASE RETURN TO
LOS ANGELES COUNTY ENGINEER
700 LOS ANGELES COUNTY ENGINEERING BLDG.
Do not extend this side of this line.
Note: Any Additions or Changes on this Sheet Must be Made or Circled in Red Ink With Date and Name of Person Making Change.

Notes Ck'd by J. AIA	Survey of	F. B. Pg.
Office Work T. H. BURNS	Surveyed by C. L. WRIGHT	Pg. 166
Checked J. AIA	Notes C. L. W. Date 28	
Date Dec. 1961	Indexed H. E. OTT	

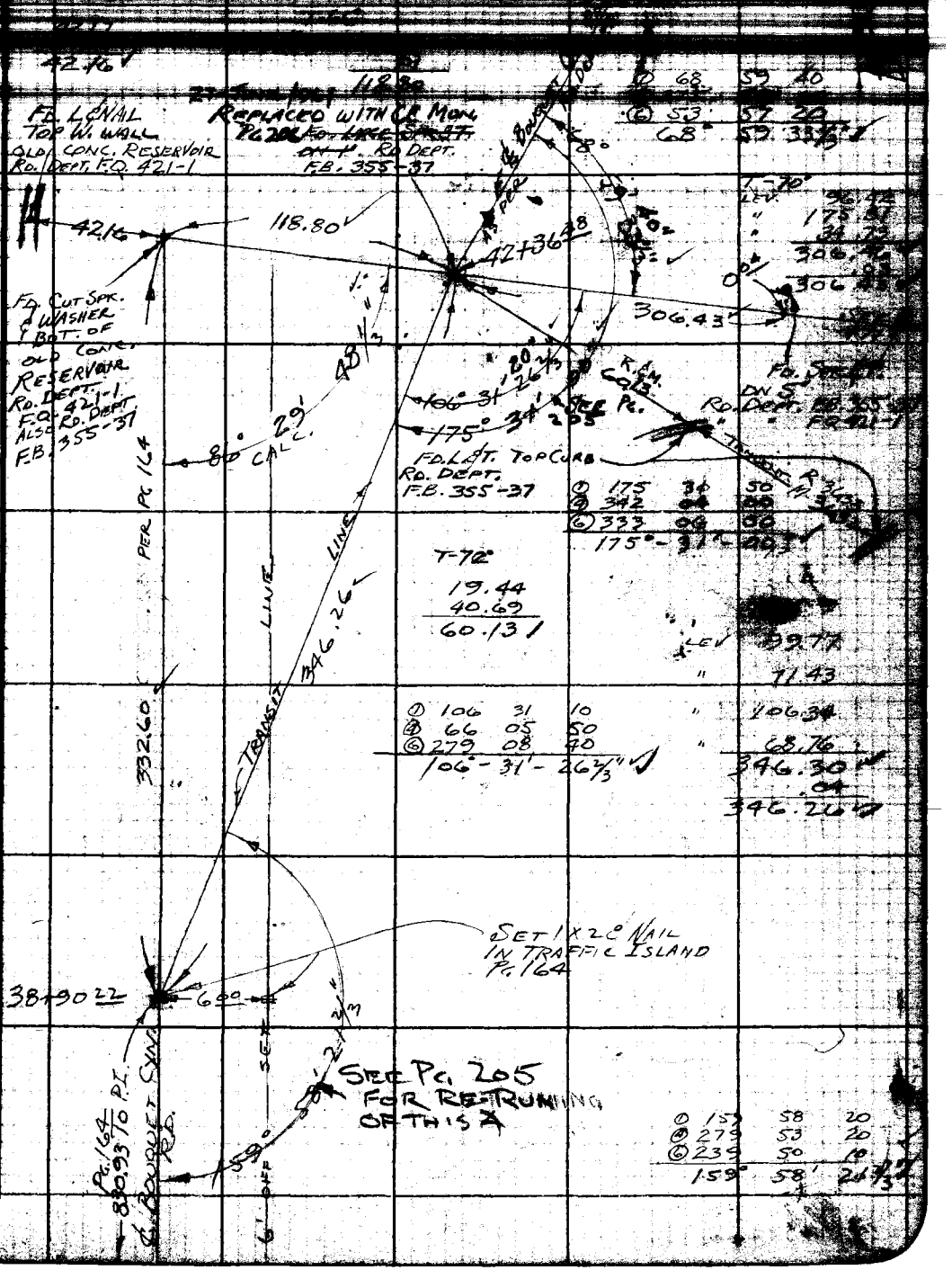

Note: Any Additions or Changes on This Sheet Must Be Made or Circled in Red Ink With Date and Name of Person Making Change.

Do not extend this side of this line.

PLEASE RETURN TO
LOS ANGELES COUNTY ENGINEER
700 Los Angeles County Engineering Bldg.

F.B. 1881 Pg. 166

CONT. BOT. Pg. 167

① 176	09	00
② 344	36	30
③ 336	54	40
176°	09'	06 2/3"

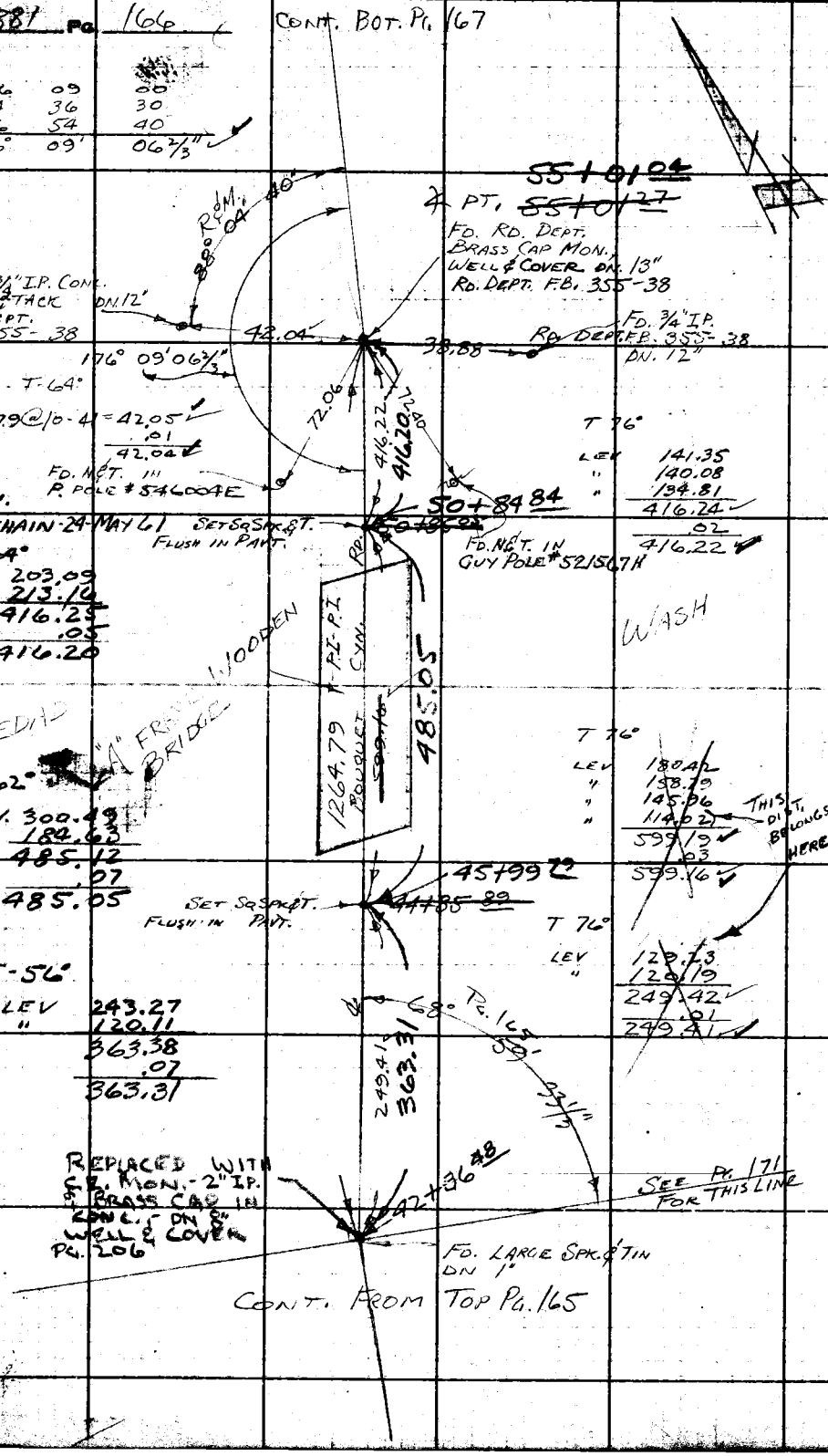

W.S. 52 A-2

PLEASE RETURN TO
LOS ANGELES COUNTY ENGINEER
700 LOS ANGELES COUNTY ENGINEERING BLDG.

Do not extend this side of this line.

Note: Any Additions or Changes on This Sheet must be Made or Circled in Red Ink Water Date and Name of Person Making Change.

Notes Ck'd by J. A. A.	Survey of [illegible]	F. B. [illegible] Pg. 117
Office Work T. H. BURNS	Surveyed by C. L. WRIGHT	
Checked J. A. A.	Notes C. L. W. Date 6-March-61	
Date Dec. 1961	Indexed	B. E. 011

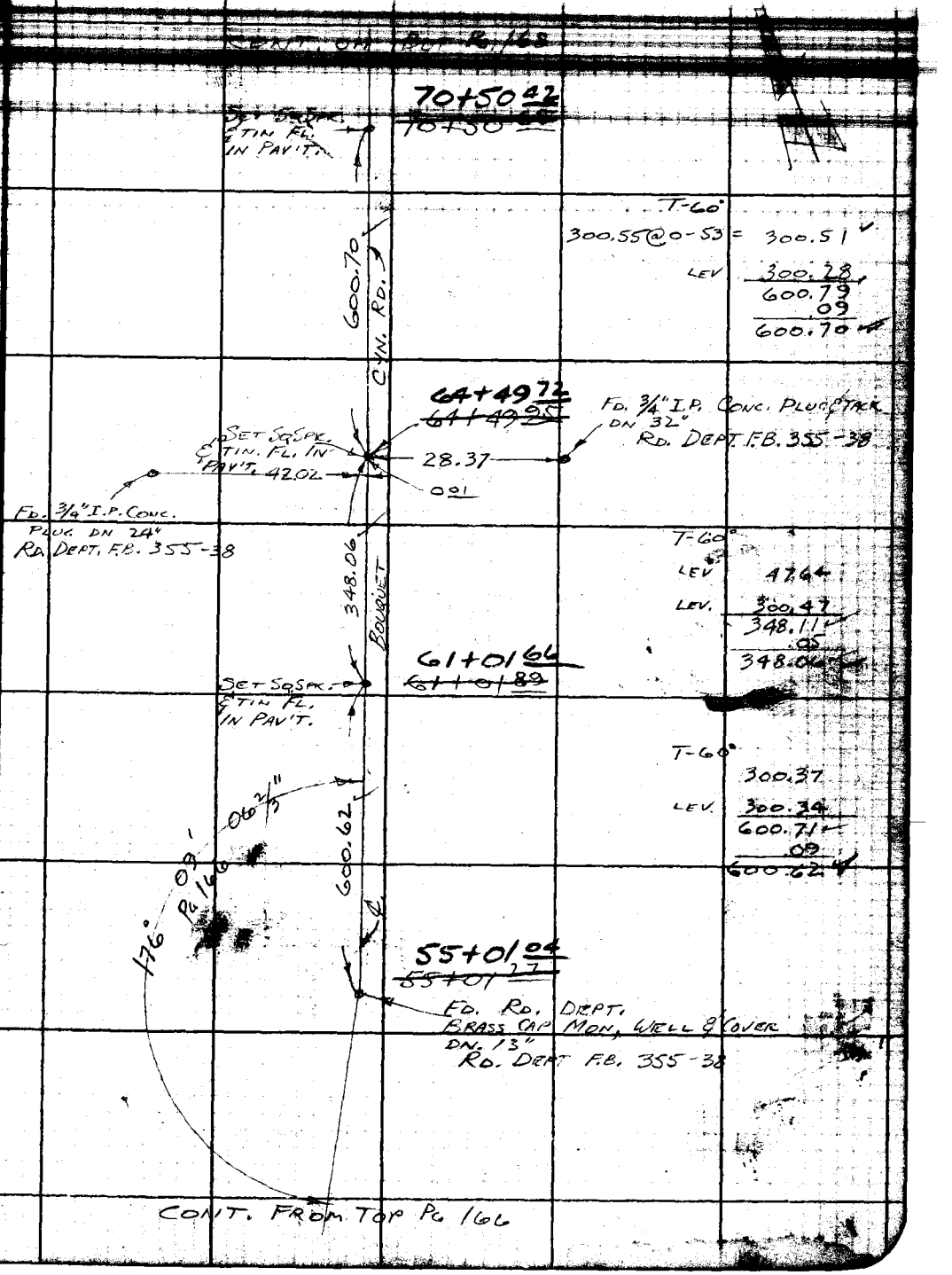

PLEASE RETURN TO
LOS ANGELES COUNTY ENGINEER
700 LOS ANGELES COUNTY ENGINEERING BLDG.
Do not extend this line.
Note: Any Additions or Changes on This Sheet Must be Made or Circled in Red Ink With Date and Name of Person Making Change.
76F3098 S&E #247 11-58

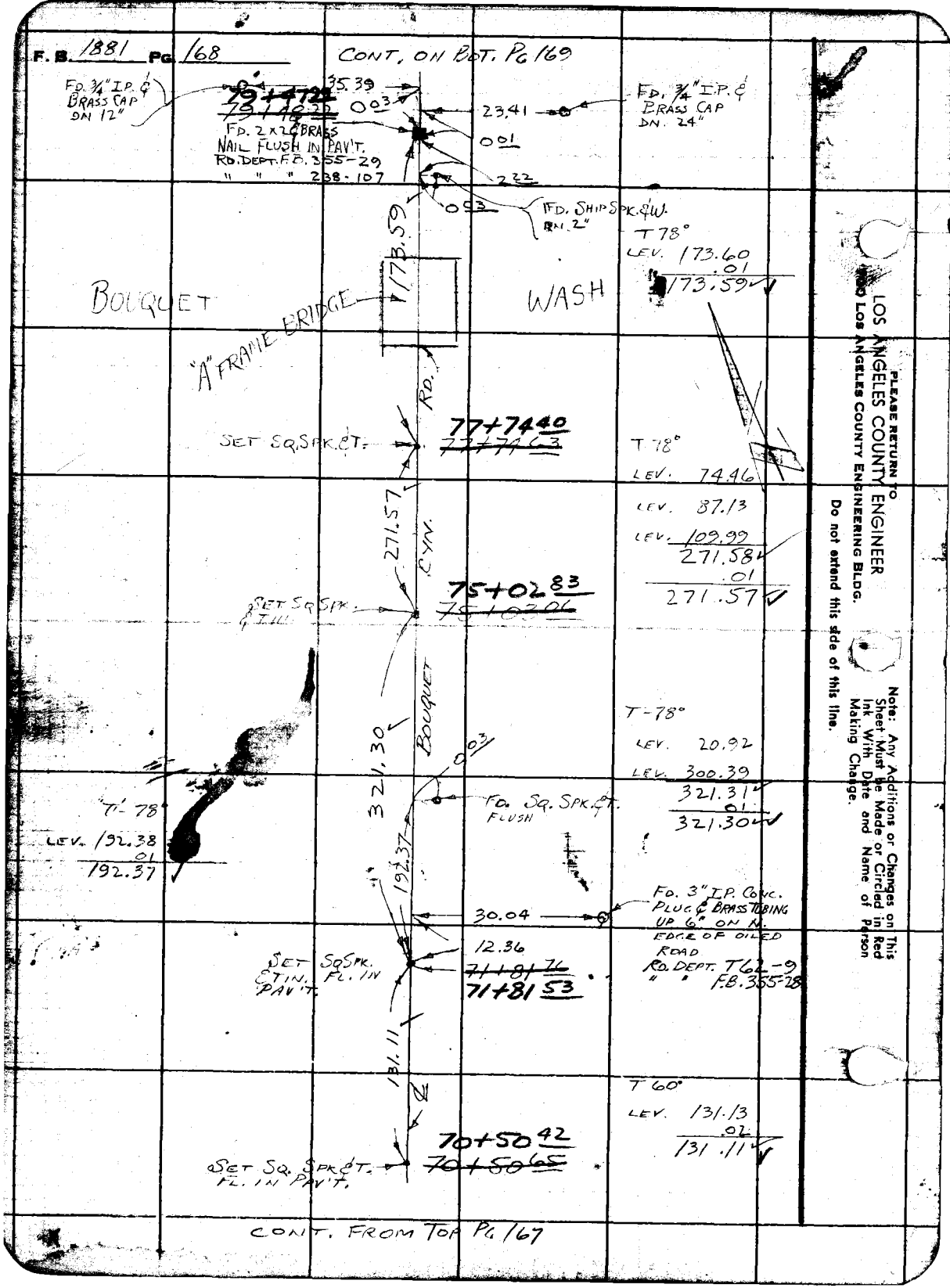
F. B. 1881 PG. 168
CONT. ON BOT. PG 169
FD. 3/4" I.P. & BRASS CAP DN 12"
35.39
79+47.22
79+48.22
0.03
23.41
FD. 3/4" I.P. & BRASS CAP DN. 24"
FD. 2x2 & BRASS NAIL FLUSH IN PAV'T.
RD. DEPT. F.B. 355-29
" " " 238-107
0.01
2.22
0.03
FD. SHIP SPK. & W. DN. 2"
T 78°
LEV. 173.60
.01
173.59
173.59
BOUQUET
WASH
"A" FRAME BRIDGE
RD.
SET SQ. SPK. & T.
77+74.40
77+74.63
T 78°
LEV. 74.46
LEV. 87.13
LEV. 109.99
271.58
.01
271.57
271.57
CYN.
SET SQ. SPK. & T.
75+02.83
75+02.06
BOUQUET
T-78°
LEV. 20.92
LEV. 300.39
321.31
.01
321.30
321.30
0.03
FD. SQ. SPK. & T. FLUSH
T-78°
LEV. 192.38
.01
192.37
192.37
30.04
FD. 3" I.P. CONC. PLUG & BRASS TUBING UP 6" ON N. EDGE OF OILED ROAD
RD. DEPT. T62-9
" " F.B. 355-28
12.36
SET SQ. SPK. & TIN. FL. IN PAV'T.
71+81.76
71+81.53
131.11
T 60°
LEV. 131.13
.02
131.11
70+50.42
70+50.65
SET SQ. SPK. & T. FL. IN PAV'T.
CONT. FROM TOP PG 167
PLEASE RETURN TO
LOS ANGELES COUNTY ENGINEER
LOS ANGELES COUNTY ENGINEERING BLDG.
Do not extend this side of this line.
Note: Any Additions or Changes on This Sheet Must be Made or Circled in Red Ink With Date and Name of Person Making Change.

Notes Ck'd by J. AJA	Survey of [illegible]	F. B. 1001 PG. 110
Office Work T. H. BURNS	Surveyed by [illegible]	
Checked J. AJA	Notes C. L. W. Date MARCH 1961	
Date DEC. 1961	Indexed H. E. OTT	

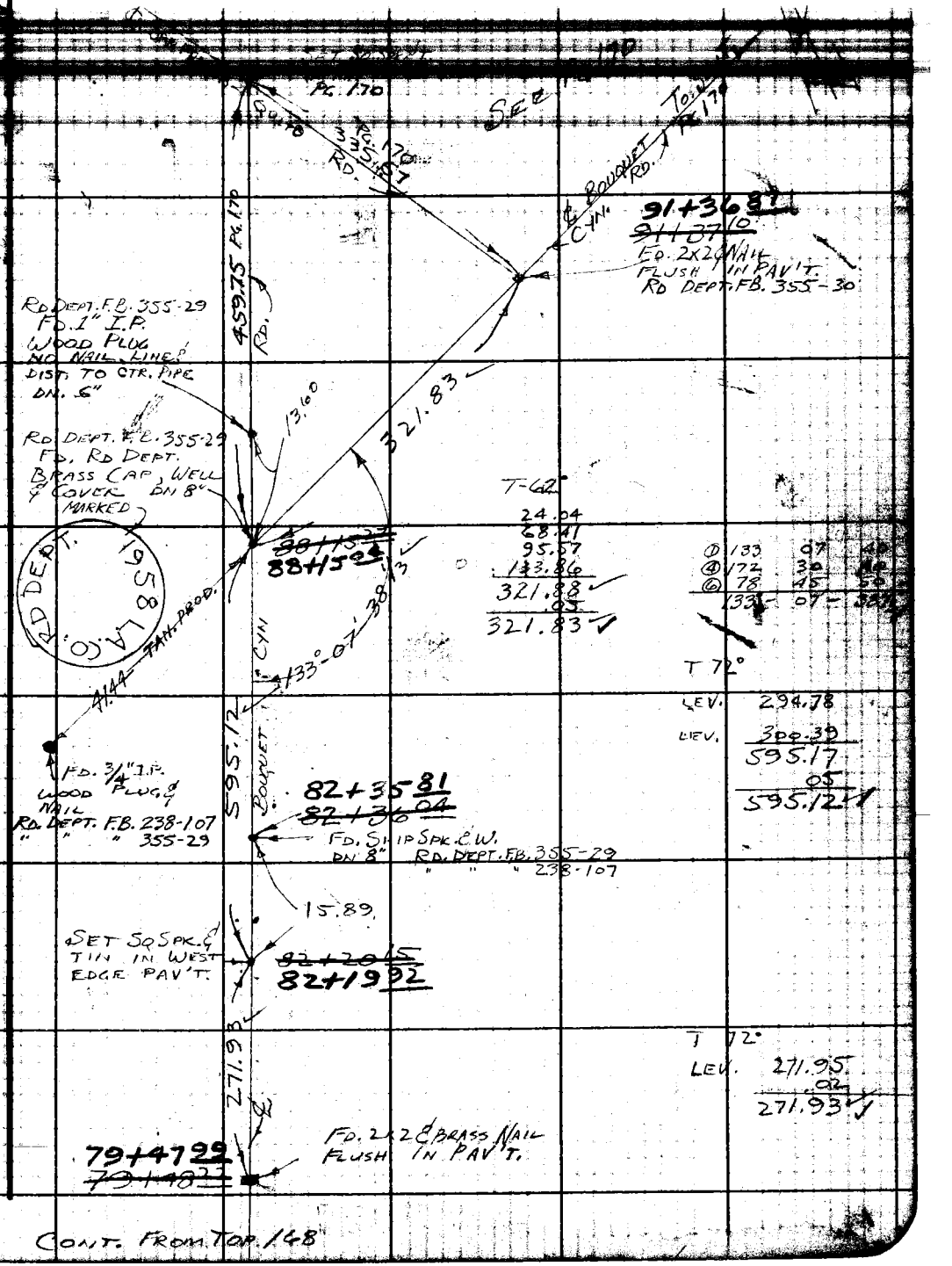

CONT. FROM TOP 148

Note: Any Additions or Changes on this Sheet Must be Made or Circled in Red Ink With Date and Name of Person Making Change.

Do not extend this side of this line.

PLEASE RETURN TO
LOS ANGELES COUNTY ENGINEER
700 LOS ANGELES COUNTY ENGINEERING BLDG.

75F3095 S&E 1247 11-58

F. B. 1881 PG. 170

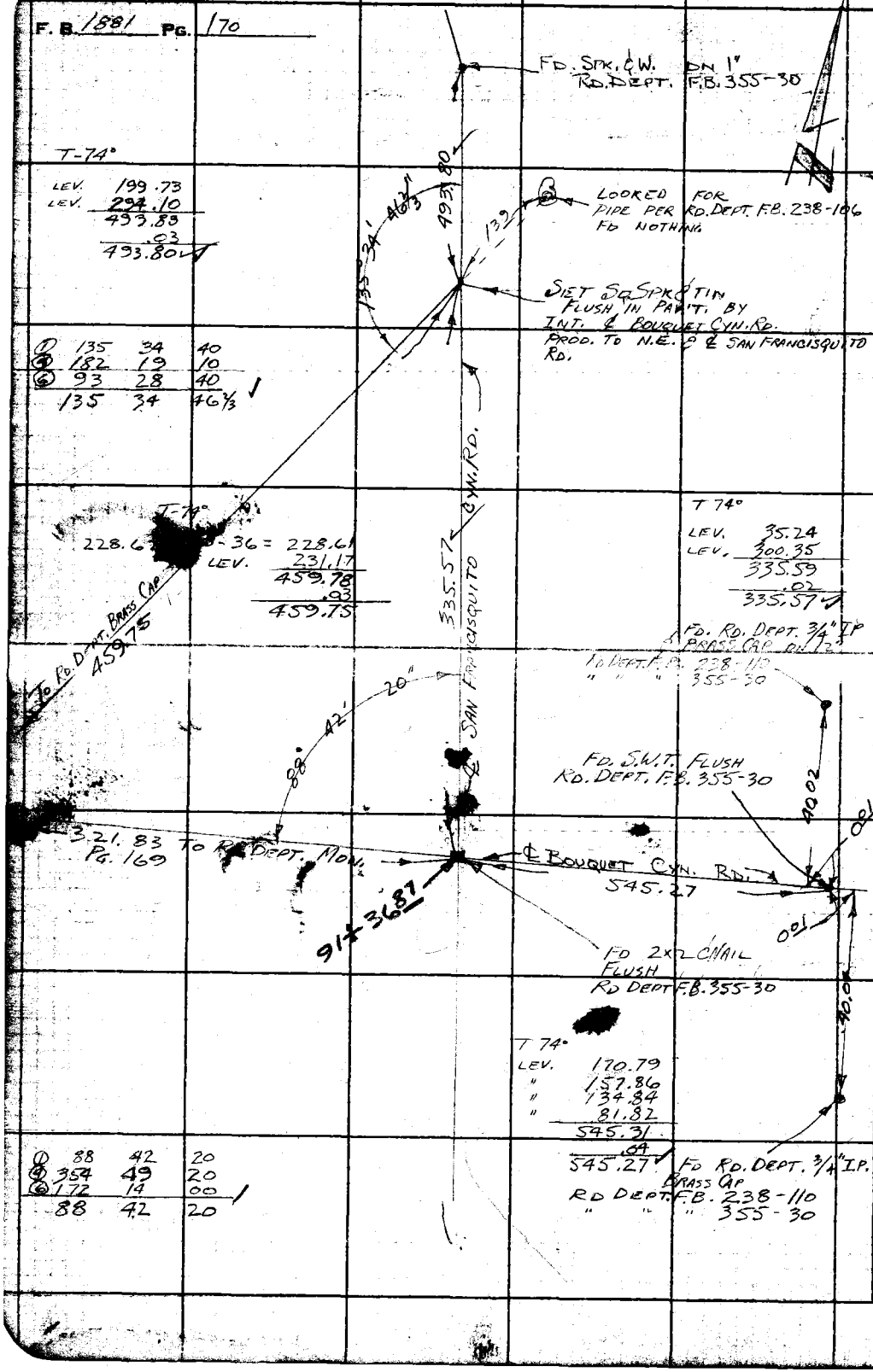

PLEASE RETURN TO
LOS ANGELES COUNTY ENGINEER
700 LOS ANGELES COUNTY ENGINEERING BLDG.

Do not extend this side of this line.

Note: Any Additions or Changes on This Sheet Must Be Made or Circled in Red Ink With Date and Name of Person Making Change.

Notes Ck'd by	Survey of
Office Work T. H. BURNS	Surveyed by
Checked	Notes C.L.W. Date MARCH '61
Date DEC. 1961	Indexed H. E. OTT

F. B. 1001 PG. 171

Note: Any Additions or Changes on this Sheet Must be Made or Circled in Red Ink With Date and Name of Person Making Change.

Do not extend this side of this line.

PLEASE RETURN TO
LOS ANGELES COUNTY ENGINEER
700 LOS ANGELES COUNTY ENGINEERING BLDG.

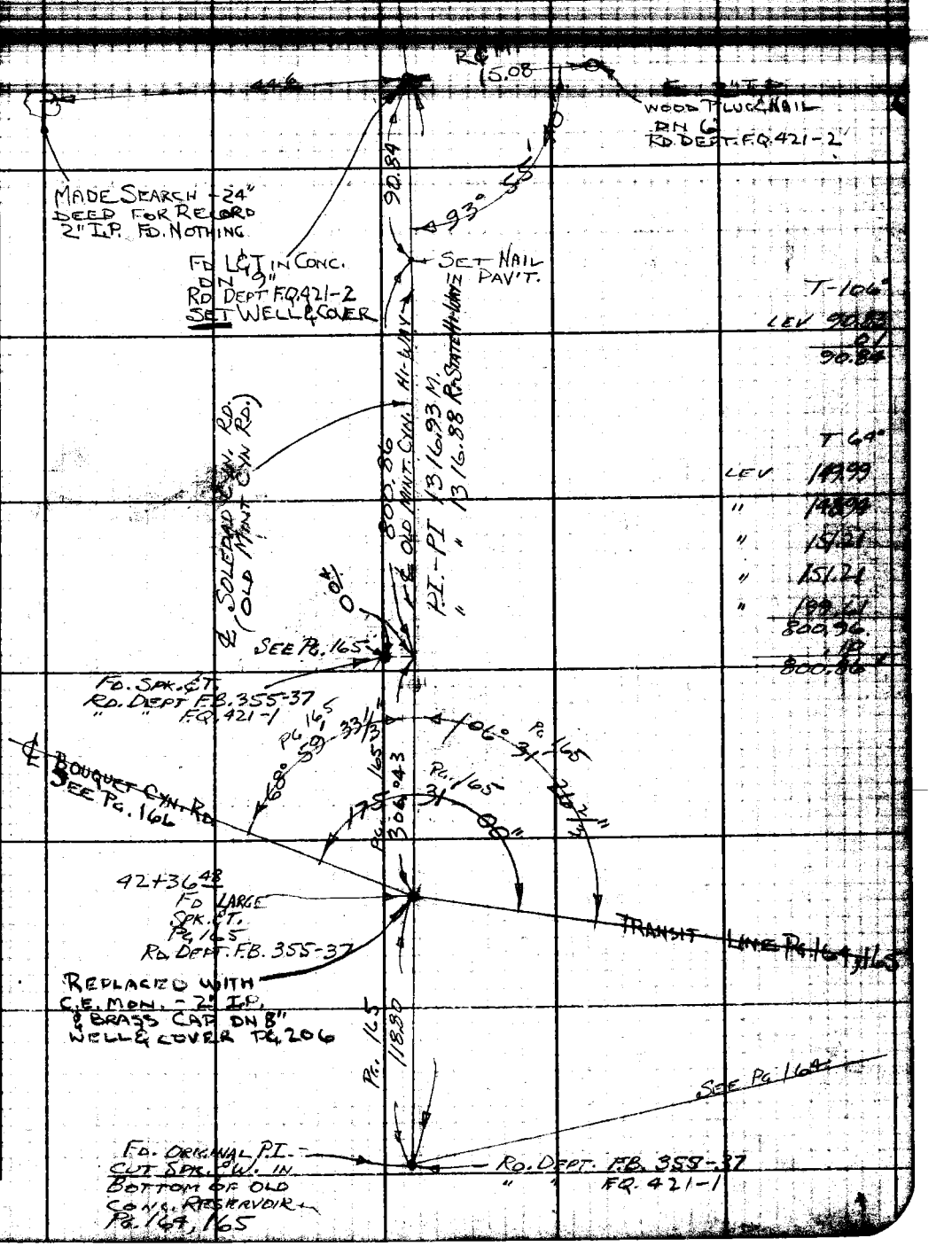

F. B. 1881 PG. 172

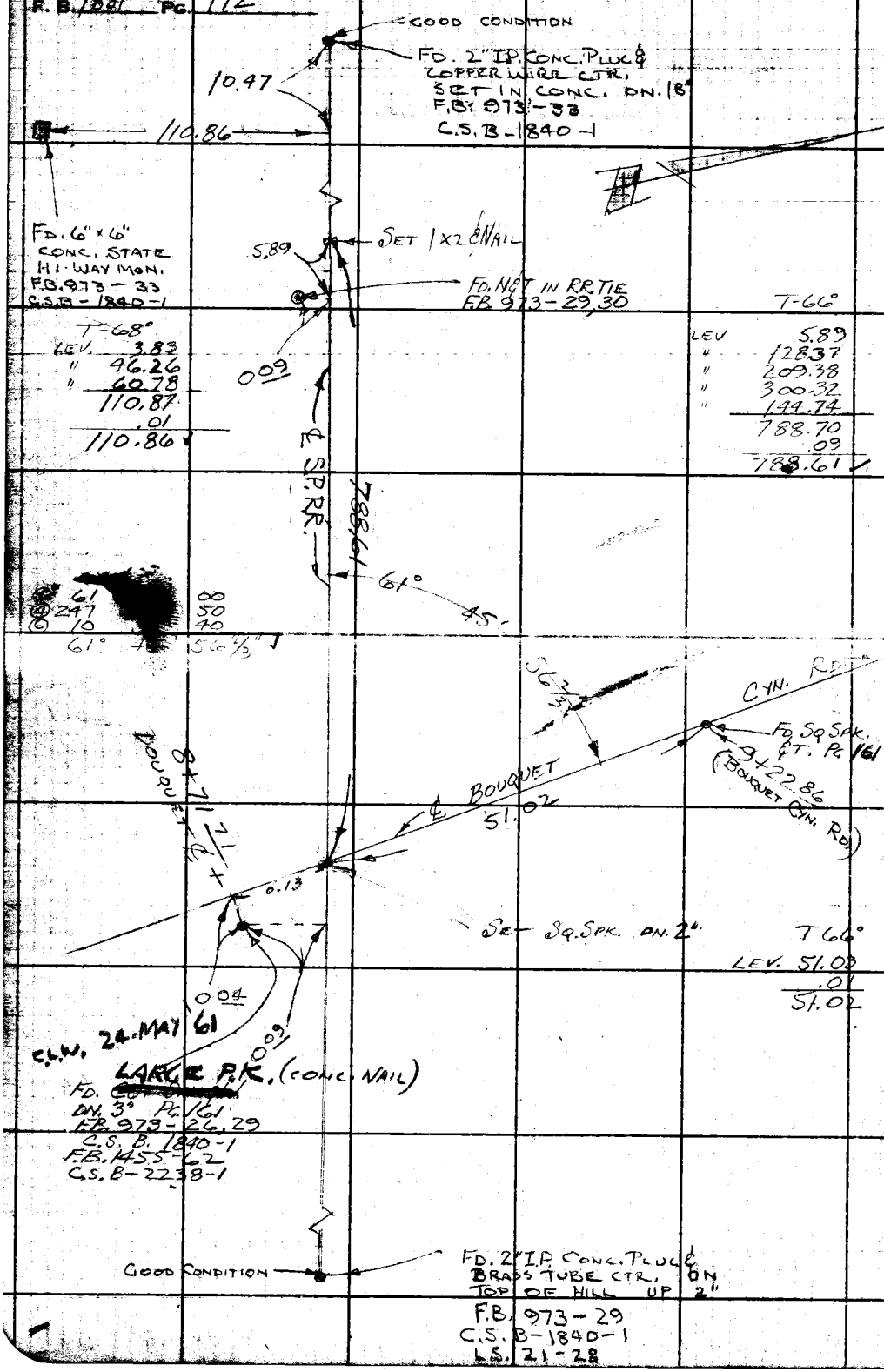

W.S. 52 A-2

PLEASE RETURN TO
LOS ANGELES COUNTY ENGINEER
700 LOS ANGELES COUNTY ENGINEERING BLDG.

Do not extend this side of this line.

Note: Any Additions or Changes on This Sheet Must be Made or Circled in Red Ink With Date and Name of Person Making Change.

Map No. B-2771
Office Work T. H. BURNS
Checked J. AJA
Date Feb. 1, 1961

W. O. 0095.21 Tape No. 154 St'd. 84 °F
Recorded by C. L. WRIGHT
Notes C. L. W. Date APR. '61
Indexed

IMPROVEMENT LOCATION:
BOUQUET CANYON ROAD
FROM SAUGUS NORTH'LY
TO SAN FRANCISQUITO
CANYON ROAD.
J.N. 0095.21

Note: Any Additions or Changes on This Sheet Must Be Made or Circled in Red Ink With Date and Name of Person Making Change.

Do not extend notes this side of this line.

RETURN TO
LOS ANGELES COUNTY SURVEYOR
726 LOS ANGELES COUNTY
ENGINEERING BLDG.

76F309S 247 2-51

F.B. 1881 PG. 174

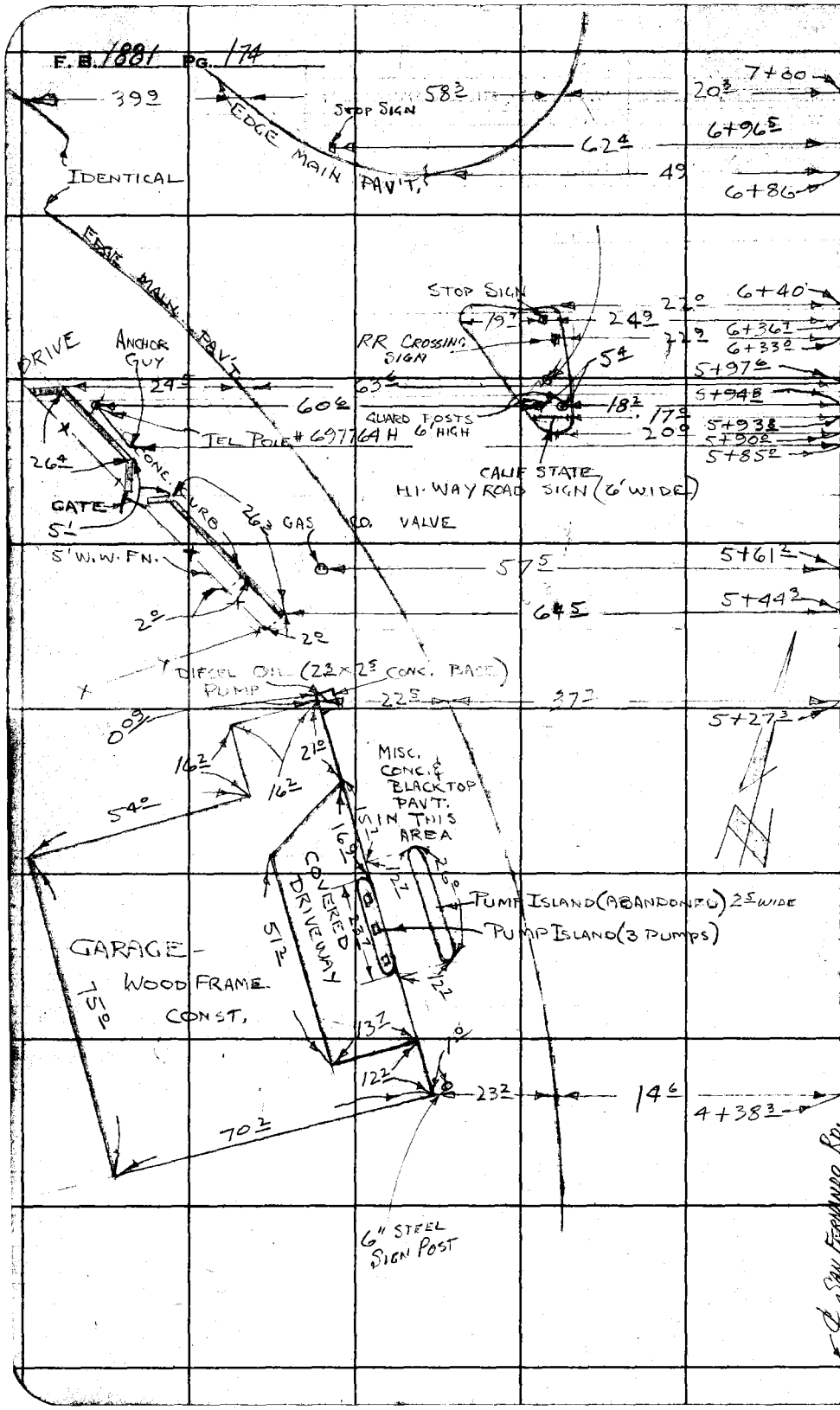

RETURN TO
LOS ANGELES COUNTY SURVEYOR
726 LOS ANGELES COUNTY
ENGINEERING BLDG.

Do not extend notes this side of this line.

Note: Any Additions or Changes on This Sheet Must be Made or Circled in Red Ink With Date and Name of Person Making Change.

Notes Ck'd by [illegible]	Survey of [illegible]	F. B. [illegible] PG. [illegible]
Office Work I. H. BURNS	Surveyed by C. L. WRIGHT	
Checked [illegible]	Notes C. L. W. Date 7-APR-61	
Date Dec. 1961	Indexed	

Note: Any Additions or Changes on This Sheet Must be Made or Circled in Red Ink With Date and Name of Person Making Change.

PLEASE RETURN TO
LOS ANGELES COUNTY ENGINEER
700 LOS ANGELES COUNTY ENGINEERING BLDG.

Do not extend this side of this line.

76F3098 SSE #247 11-60

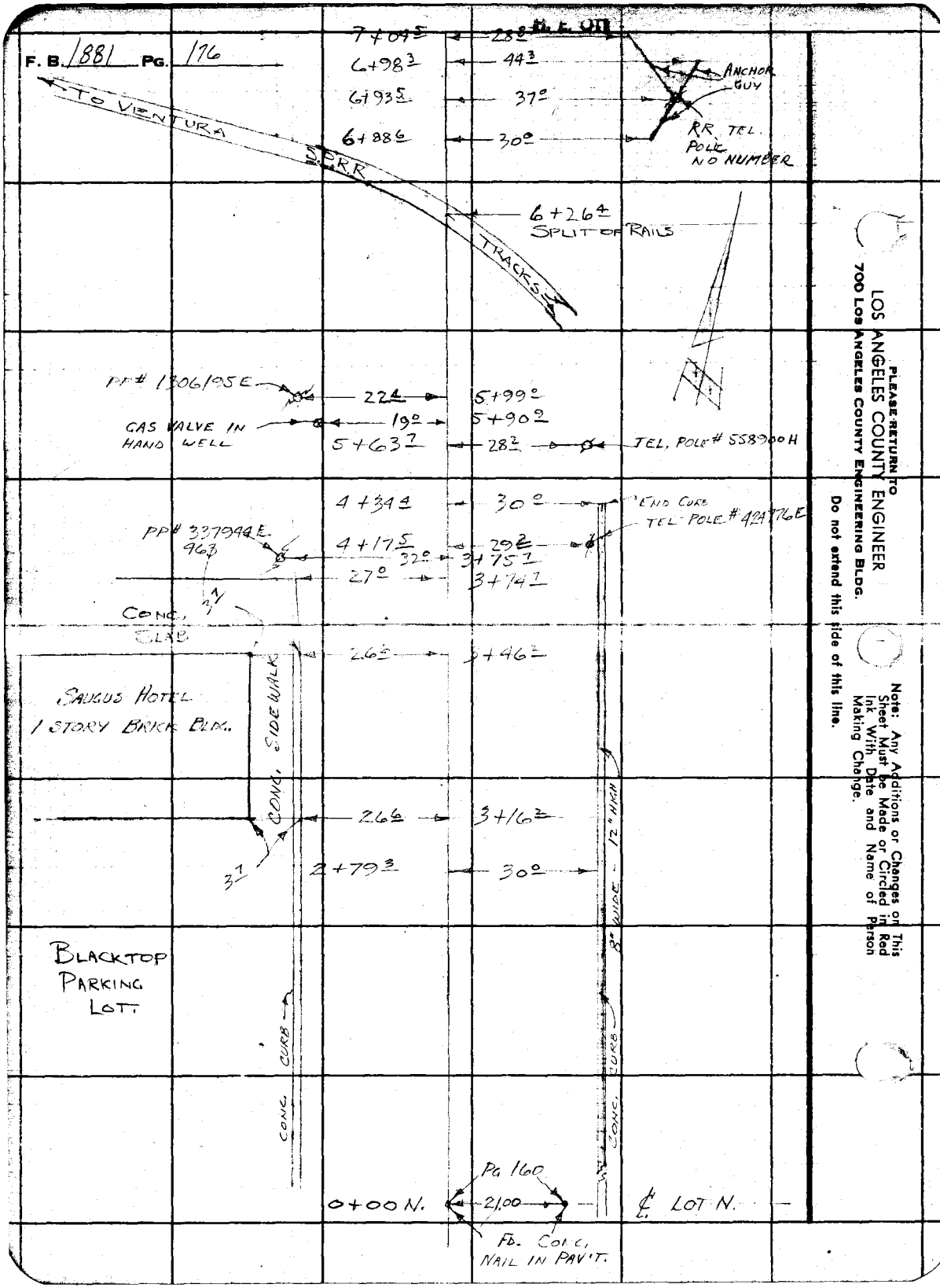
F. B. 1881 PG. 176
B. E. OFF
7+04.5
28.0
6+98.3
44.3
6+93.5
37.0
6+88.6
30.0
ANCHOR
GUY
RR TEL. POLE NO NUMBER
TO VENTURA
S.P.R.R.
TRACKS
6+26.4
SPLIT OF RAILS
PP# 1306195E
22.4
5+99.0
GAS VALVE IN HAND WELL
19.0
5+90.9
5+63.7
28.2
TEL. POLE # 558900H
4+34.4
30.0
END CURB
TEL POLE # 424776E
PP# 337944E
463
4+17.5
29.2
32.0
3+75.7
27.0
3+74.7
3.7
CONC. SLAB
26.6
3+46.2
SAUGUS HOTEL
1 STORY BRICK BLDG.
CONC. SIDEWALK
26.6
3+16.2
3.7
2+79.3
30.0
8" WIDE - 12" HIGH
BLACKTOP PARKING LOT.
CONC. CURB
CONC. CURB
PG 160
0+00 N.
21.00
℄ LOT N.
FD. CONC. NAIL IN PAV'T.
PLEASE RETURN TO
LOS ANGELES COUNTY ENGINEER
700 LOS ANGELES COUNTY ENGINEERING BLDG.
Do not extend this side of this line.
Note: Any Additions or Changes on This Sheet Must be Made or Circled in Red Ink With Date and Name of Person Making Change.

Notes Ck'd by AJA	Survey of	F. B. PG.
Office Work T. H. BURNS	Surveyed by C. L. WRIGHT	
Date DEC. 1961	Indexed H. E. OTT	

ANCHOR POLE

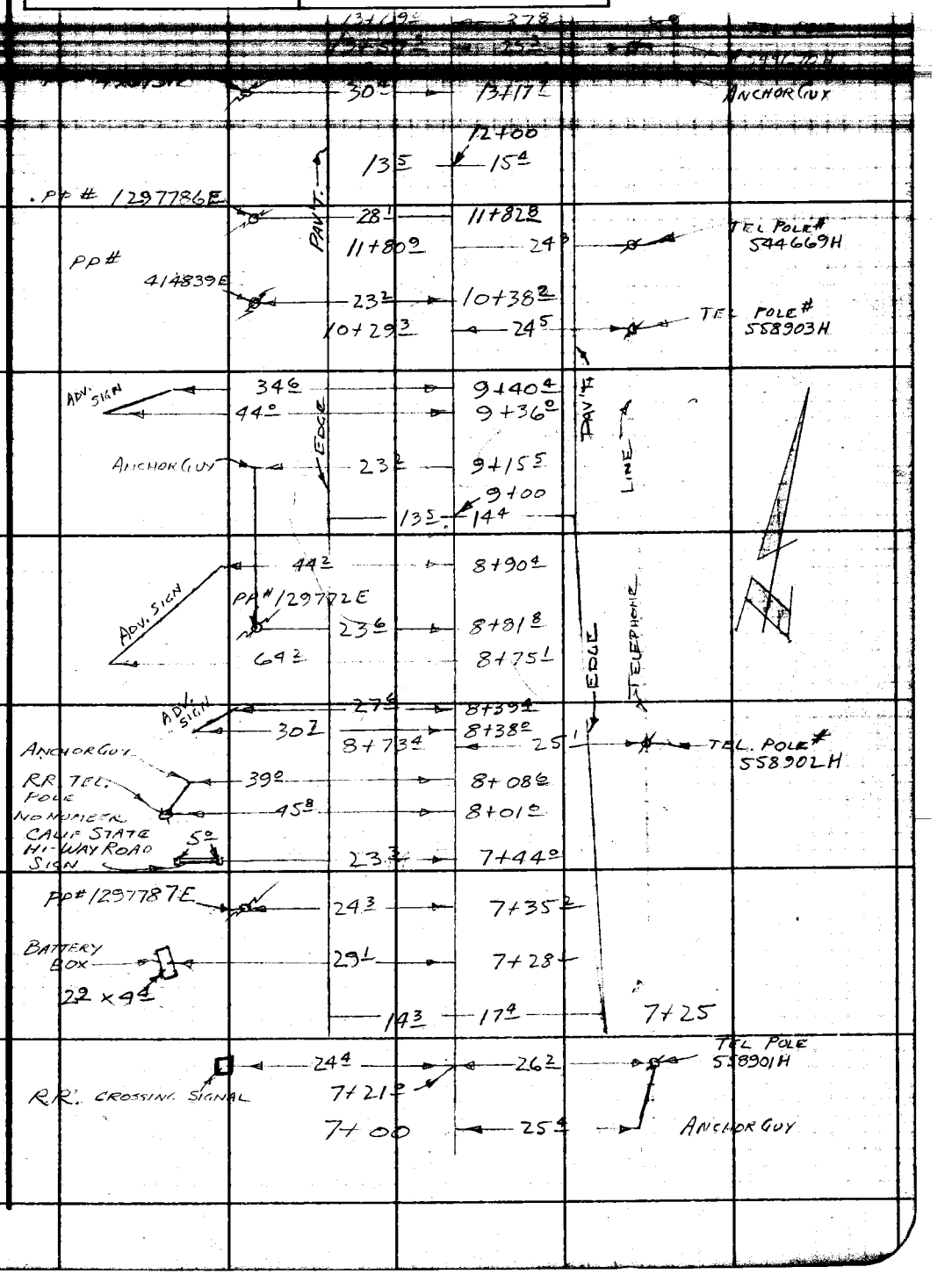

Note: Any Additions or Changes on this Sheet Must be Made or Circled in Red Ink With Date and Name of Person Making Change.

Do not extend this side of this line.

PLEASE RETURN TO
LOS ANGELES COUNTY ENGINEER
700 LOS ANGELES COUNTY ENGINEERING BLDG.

70F3008 SBE #247 11-58

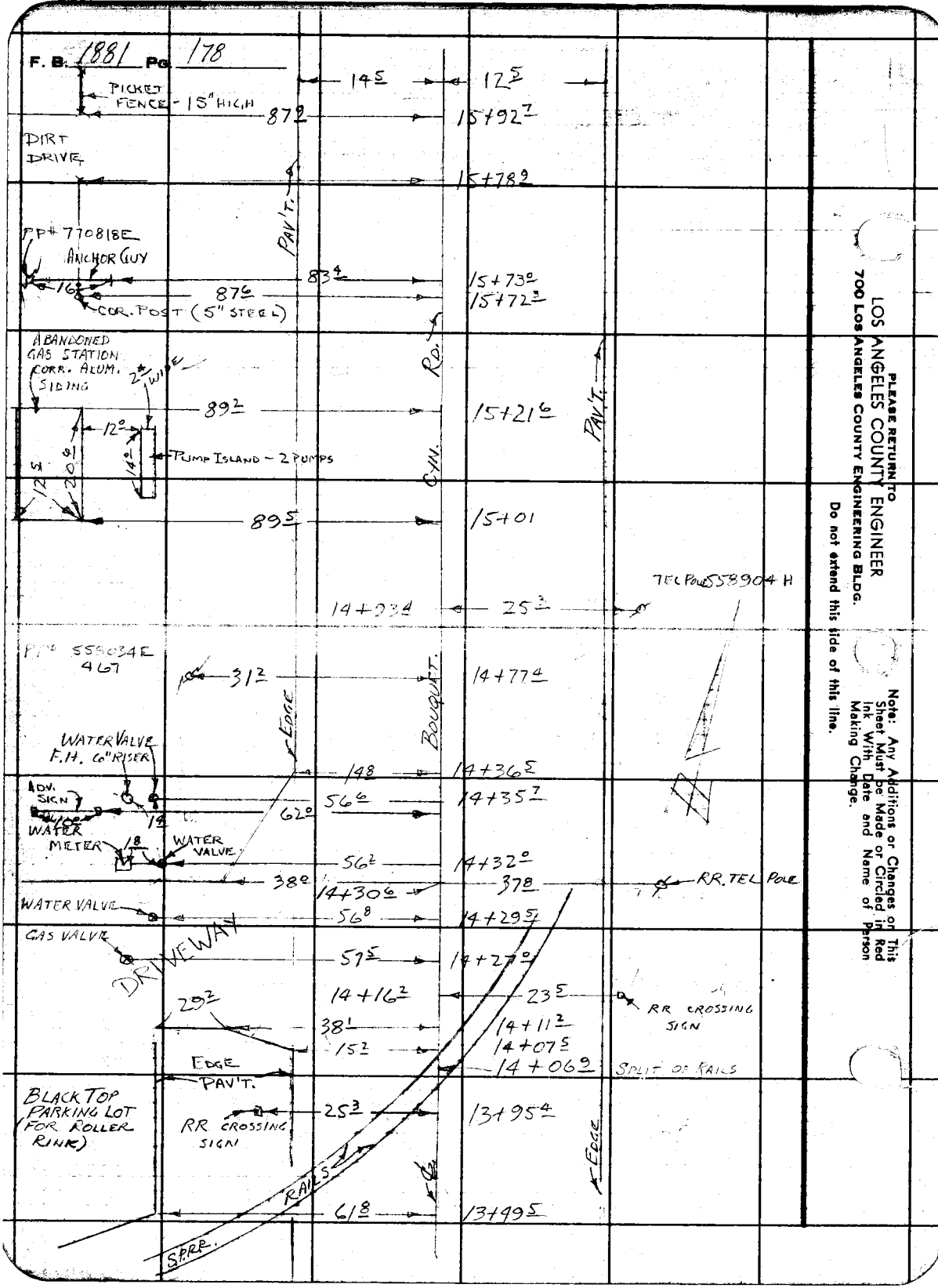

PLEASE RETURN TO
LOS ANGELES COUNTY ENGINEER
700 LOS ANGELES COUNTY ENGINEERING BLDG.

Do not extend this side of this line.

Note: Any Additions or Changes on This Sheet Must be Made or Circled in Red Ink With Date and Name of Person Making Change.

Map No. 8-2771
Office Work T. H. BURNS
Checked J. AJA
Date DEC. 1961

W. O. Tape No. St'd. °F
Surveyed by C. L. WRIGHT
Notes C. L. W. Date 18 APRIL '61
Indexed

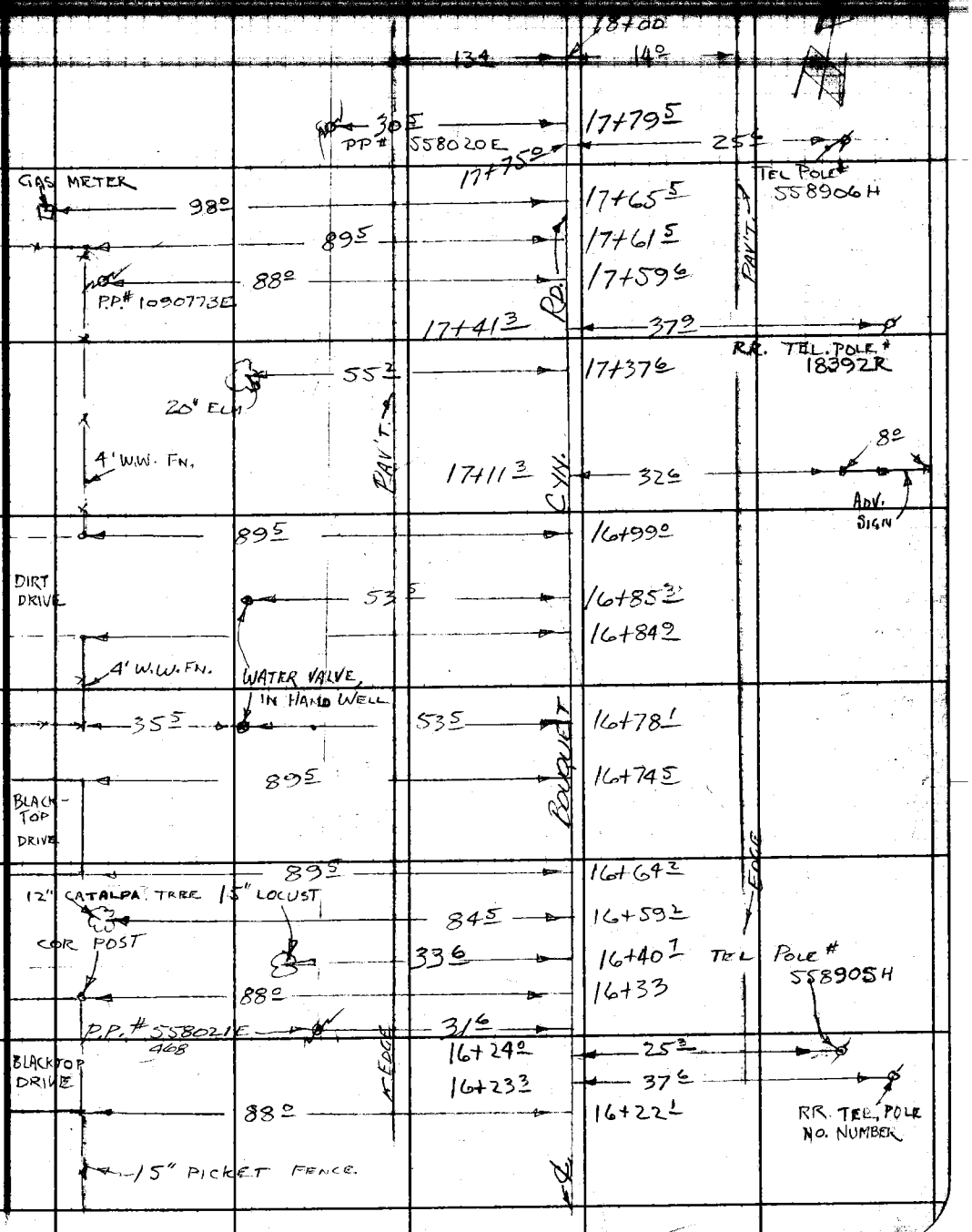

Note: Any Additions or Changes on This Sheet Must be Made or Circled in Red Ink With Date and Name of Person Making Change.

Do not extend notes this side of this line.

RETURN TO
LOS ANGELES COUNTY SURVEYOR
726 LOS ANGELES COUNTY
ENGINEERING BLDG.

76F3095 247 2-51

F. B. 1881 PG. 180

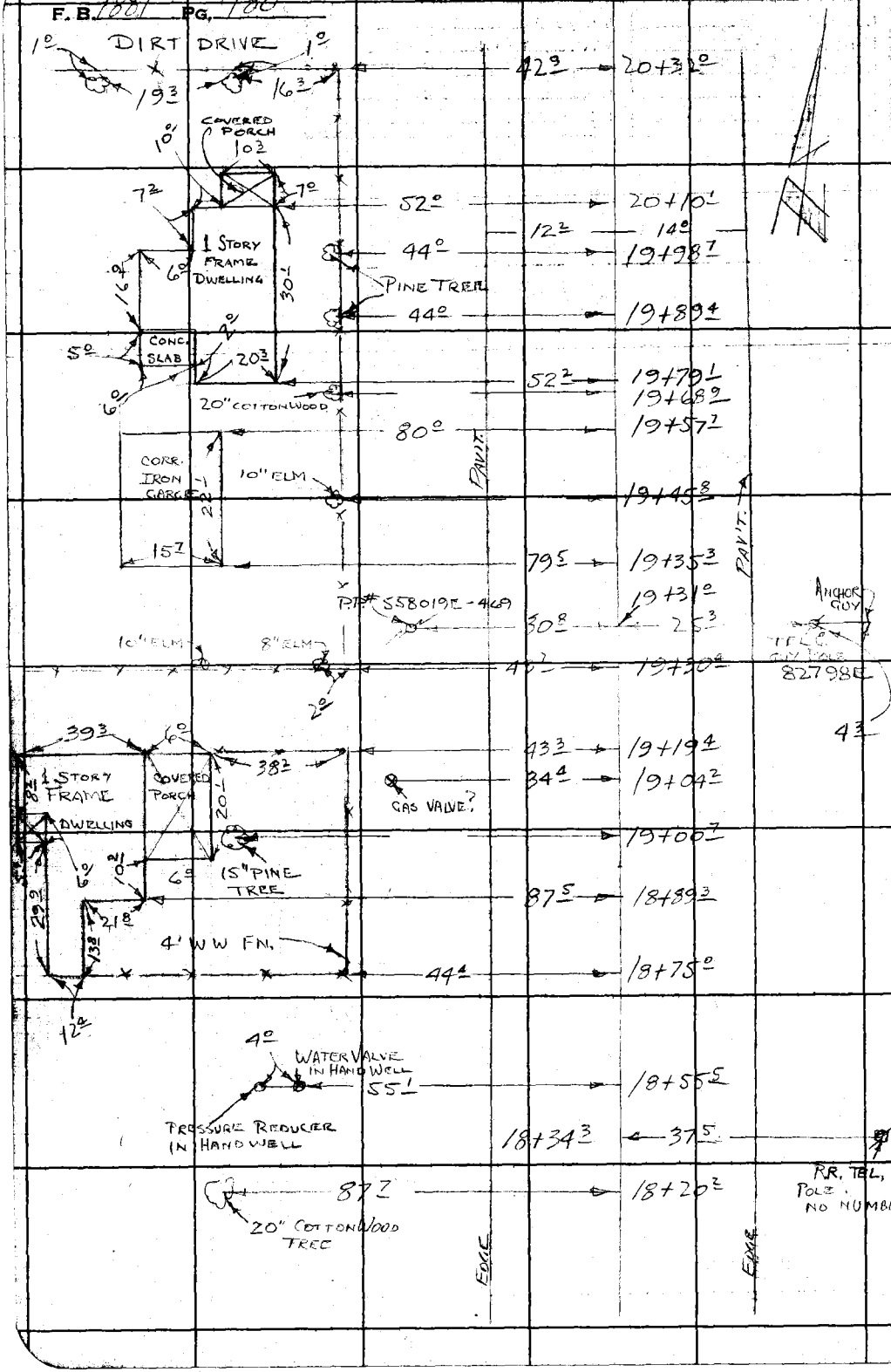

RETURN TO
LOS ANGELES COUNTY SURVEYOR
726 LOS ANGELES COUNTY
ENGINEERING BLDG.
Do not extend notes this side of this line.

Note: Any Additions or Changes on This Sheet Must be Made or Circled in Red Ink With Date and Name of Person Making Change.

F.B. 1001 PG. 181

Map No. B-2771
Office Work T. H. BURNS
Checked J. AJA
Date Dec. 1961

W.O. Tape No. St'd. °F
Surveyed by C. L. WRIGHT
Notes C. L. W. Date 24 APRIL 61
Indexed J. E. GR

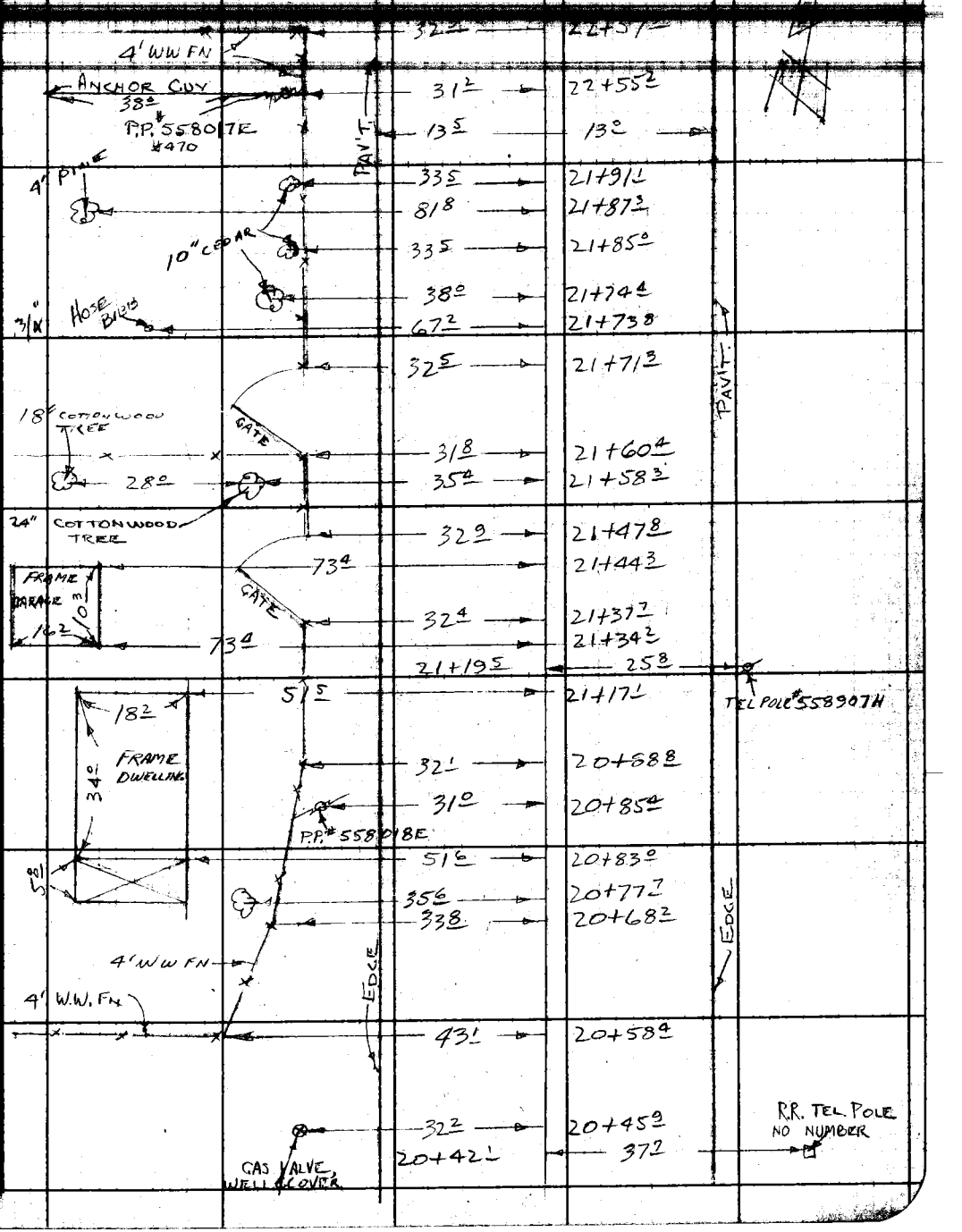

Note: Any Additions or Changes on This Sheet Must be Made or Circled in Red Ink With Date and Name of Person Making Change.

Do not extend notes this side of this line.

RETURN TO
LOS ANGELES COUNTY SURVEYOR
726 LOS ANGELES COUNTY
ENGINEERING BLDG.

76F3095 247 2-51

F.B. 1881 Pg. 182

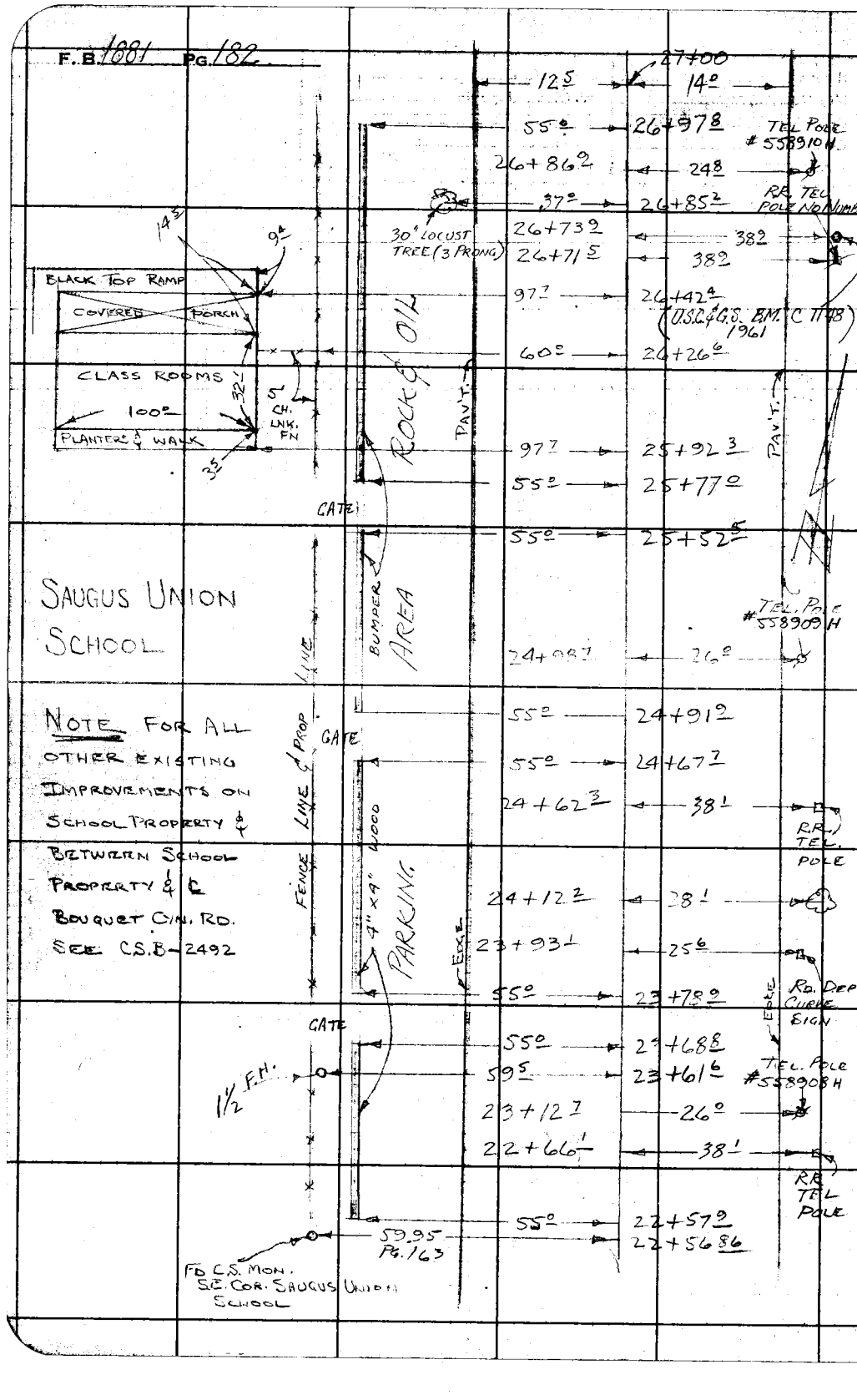

RETURN TO
LOS ANGELES COUNTY SURVEYOR
726 LOS ANGELES COUNTY
ENGINEERING BLDG.

Do not extend notes this side of this line.

Note: Any Additions or Changes on This Sheet Must be Made or Circled in Red Ink With Date and Name of Person Making Change.

F.B. [illegible] PG. [illegible]

Map No. B-2771	W.O. [illegible] Tape No. ____ St'd. ____ °F
Office Work T. H. BURNS	Surveyed by C. L. WRIGHT
Checked J. AIA	Notes C. L. W. Date 25 APRIL '6[illegible]
Date Dec. 19[illegible]	Indexed [illegible]

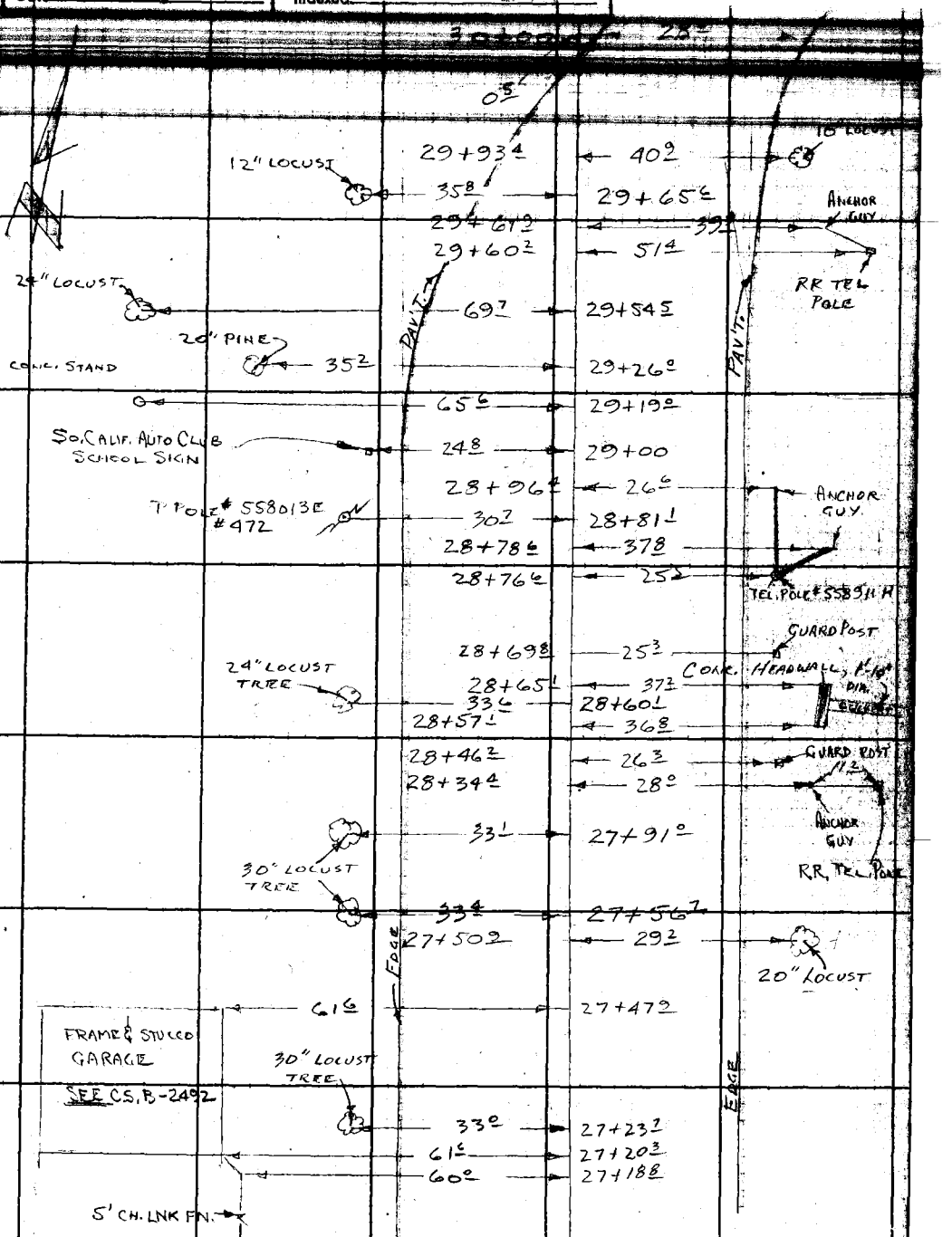

Note: Any Additions or Changes on This Sheet Must be Made or Circled in Red Ink With Date and Name of Person Making Change.

Do not extend notes this side of this line.

RETURN TO
LOS ANGELES COUNTY SURVEYOR
726 LOS ANGELES COUNTY
ENGINEERING BLDG.

76F3095 247 2-51

F.B. 1881 PG. 184

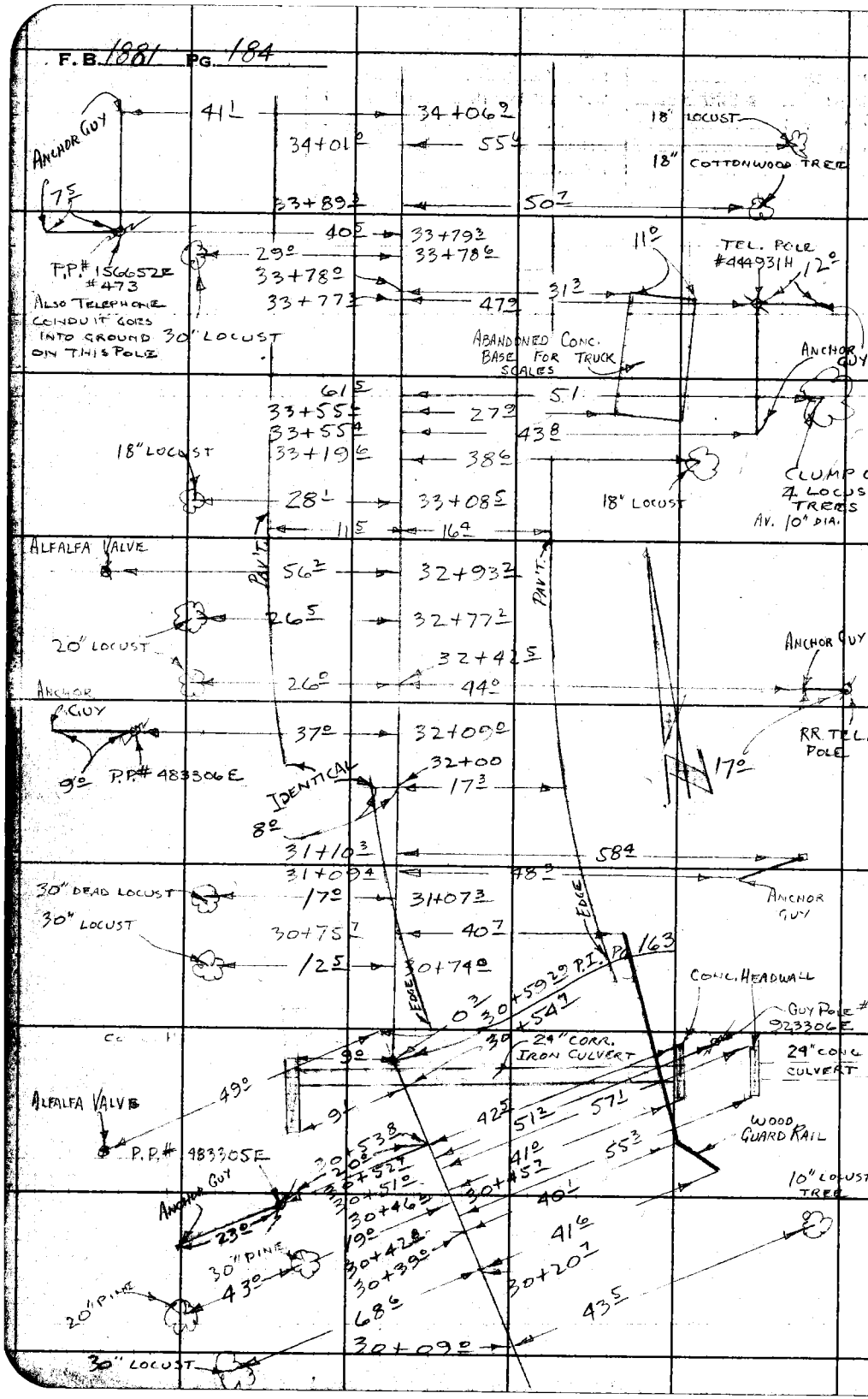

RETURN TO
LOS ANGELES COUNTY SURVEYOR
726 LOS ANGELES COUNTY
ENGINEERING BLDG.

Do not extend notes this side of this line.

Note: Any Additions or Changes on This Sheet Must be Made or Circled in Red Ink With Date and Name of Person Making Change.

Notes Ck'd by J. AJA	Survey of P.	F. B. 100 PG. 100
Office Work T. H. BURNS	Surveyed by C. L. W.	
Checked J. AJA	Notes C. L. W. Date 26 Apr 61	
Date DEC. 1961	Indexed	

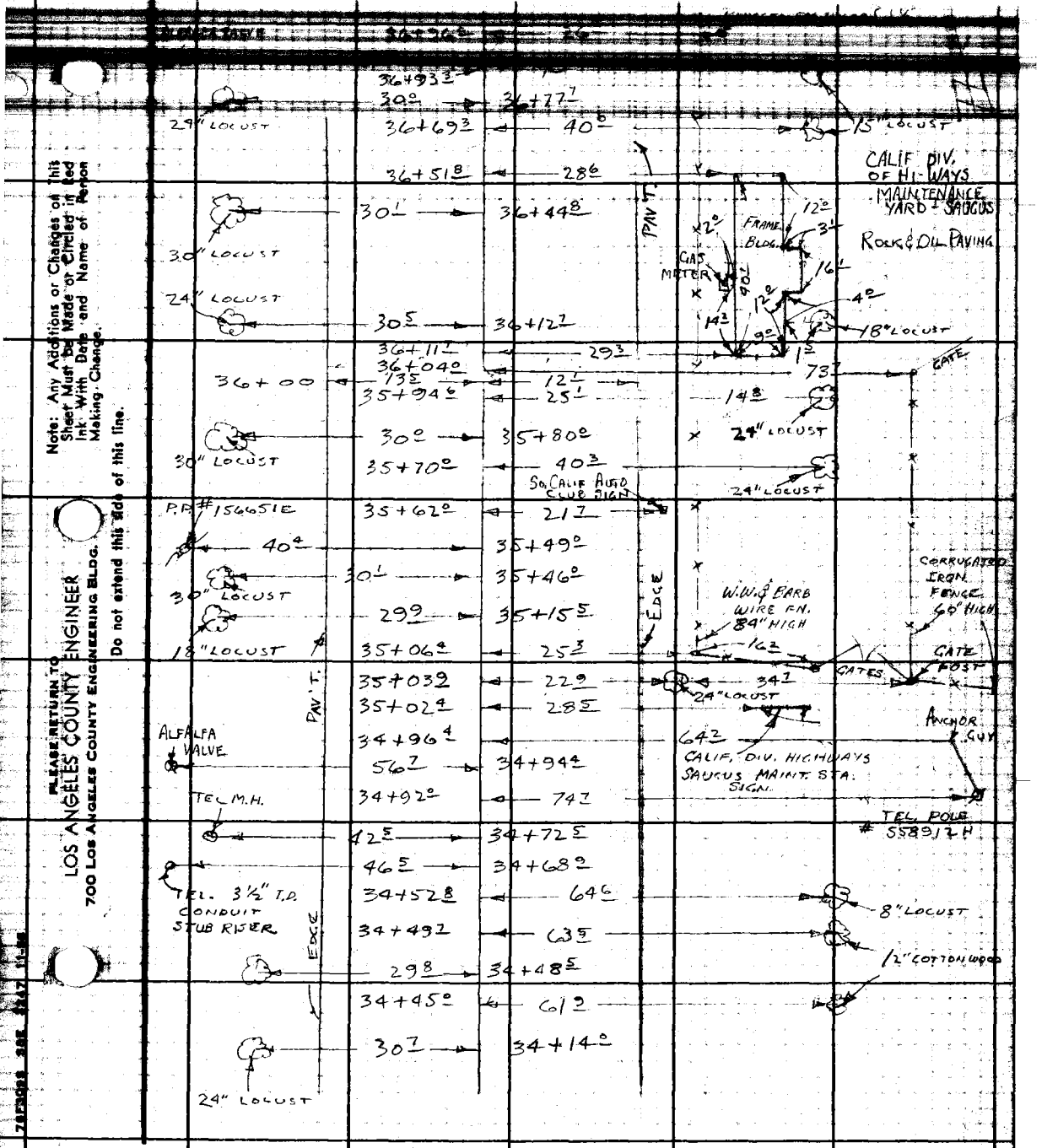

Note: Any Additions or Changes on This Sheet Must be Made or Circled in Red Ink With Date and Name of Person Making Change.

Do not extend this side of this line.

PLEASE RETURN TO
LOS ANGELES COUNTY ENGINEER
700 LOS ANGELES COUNTY ENGINEERING BLDG.

F. B. 1881 PG. 186



LOS ANGELES COUNTY ENGINEER
700 LOS ANGELES COUNTY ENGINEERING BLDG.

PLEASE RETURN TO

Do not extend this side of this line.

Note: Any Additions or Changes on This Sheet Must Be Made or Circled in Red Ink With Date and Name of Person Making Change.

Notes Ck'd by J. AJA	Survey of	F. B. Pg.
Office Work T. H. BURNS	Surveyed by C. L. WRIGHT	
Checked J. AJA	Notes C. L. W. Date 4 MAY '61	
Date Dec. 1961	Indexed H. E. OTT	



CONT. FROM TOP PG 186

Note: Any Additions or Changes on this Sheet Must be Made or Circled in Red Ink With Date and Name of Person Making Change.

PLEASE RETURN TO
LOS ANGELES COUNTY ENGINEER
700 LOS ANGELES COUNTY ENGINEERING BLDG.
Do not extend this side of this line.

76F3098 S&E #247 11-58

F. B. 1881 PG 188

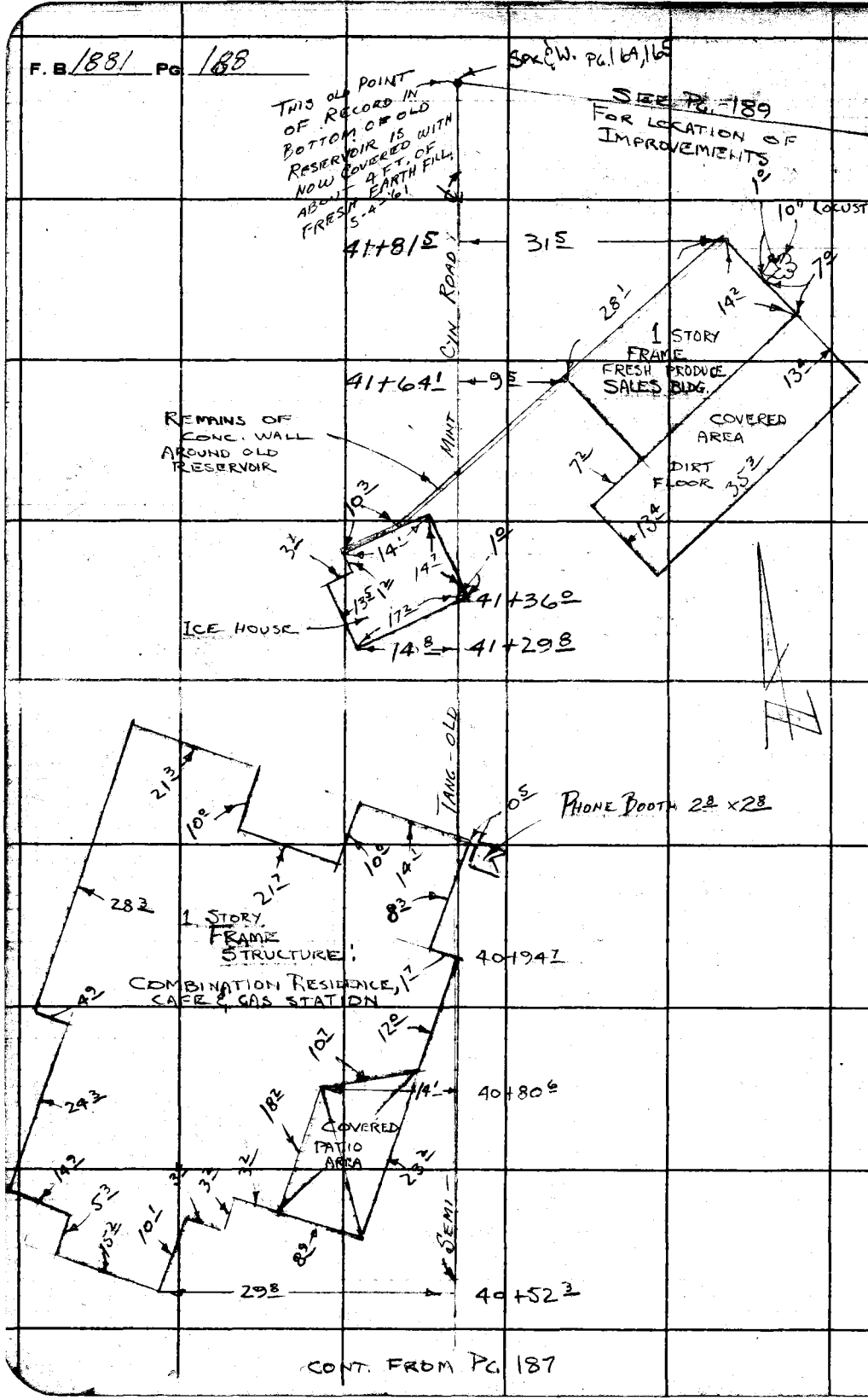

CONT. FROM PG. 187

PLEASE RETURN TO
LOS ANGELES COUNTY ENGINEER
700 LOS ANGELES COUNTY ENGINEERING BLDG.
Do not extend this side of this line.

Note: Any Additions or Changes on This Sheet Must Be Made or Circled in Red Ink With Date and Name of Person Making Change.

Notes Ck'd by J. A.A.	Survey of	F. B. Pg.
Office Work T. H. BURNS	Surveyed by C. L. WRIGHT	
Checked J. A.A.	Notes C. L. W. Date 1-Nov-61	
Date Dec. 1961	Indexed H. E. OTT	

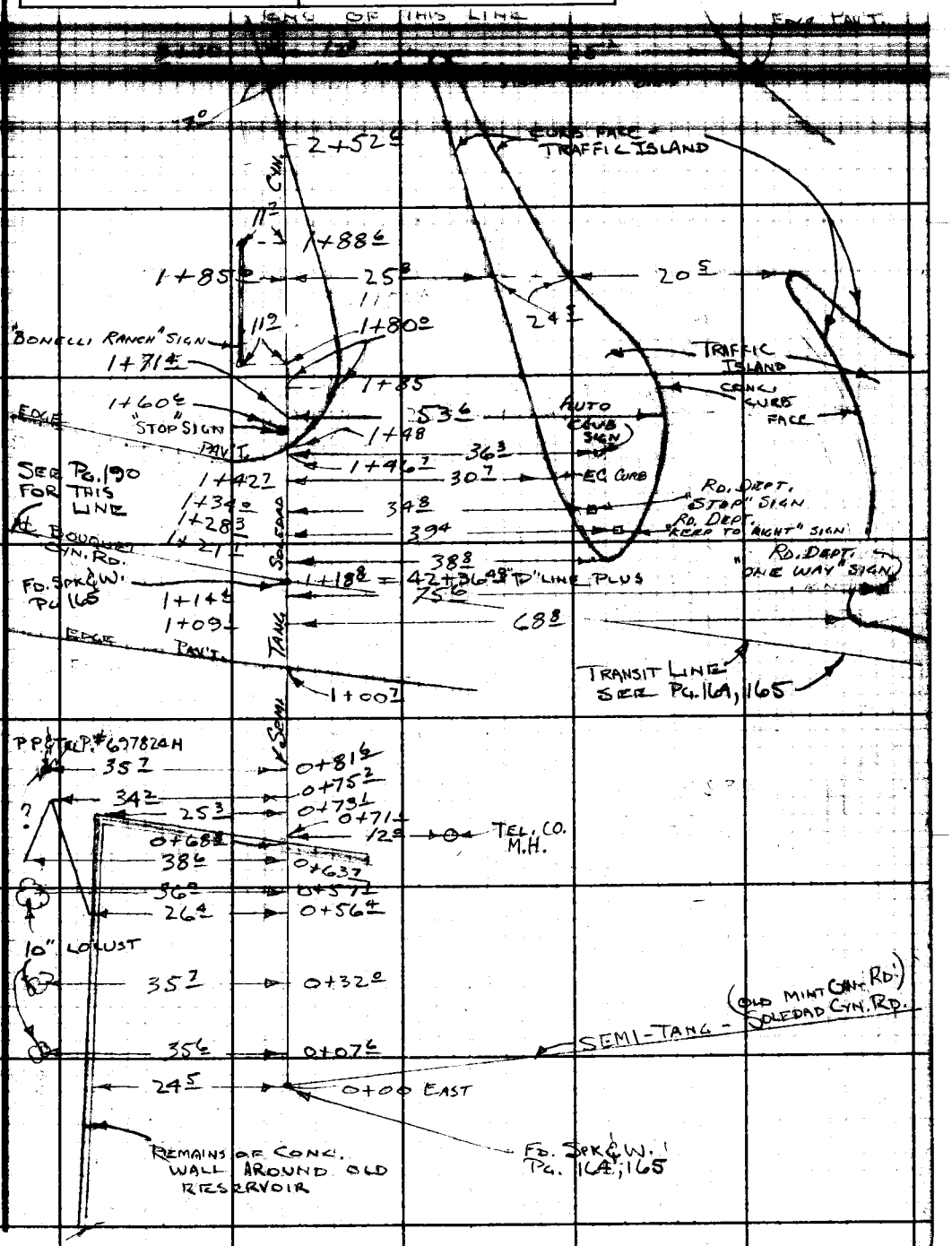

Note: Any Additions or Changes on this Sheet Must be Made or Circled in Red Ink. With Date and Name of Person Making Change.

Do not extend this side of this line.

PLEASE RETURN TO
LOS ANGELES COUNTY ENGINEER
700 LOS ANGELES COUNTY ENGINEERING BLDG.

76F3098 S&E #247 11-58

F. B. 1881 PG. 190

SEE BOT. PG. 191

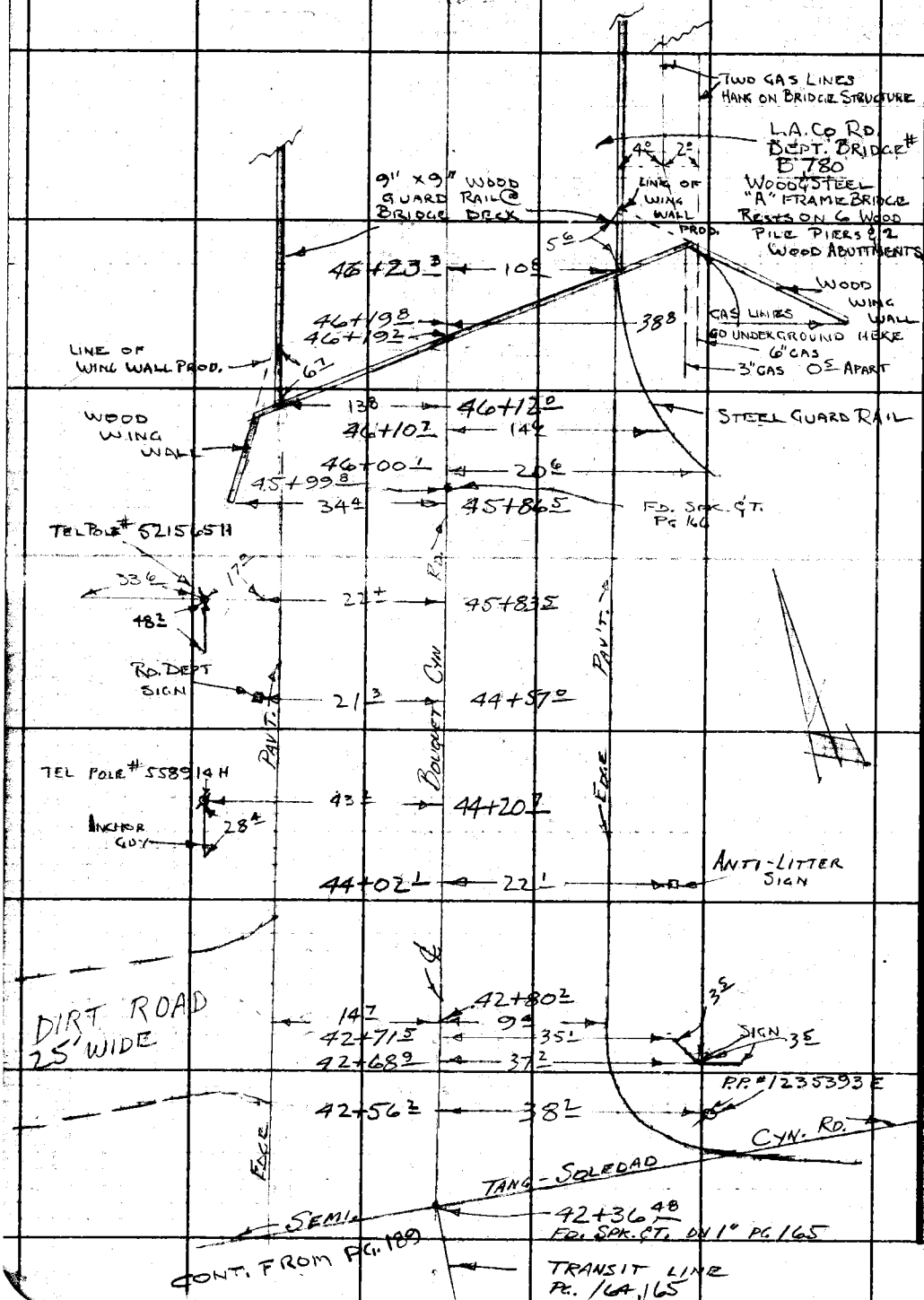

PLEASE RETURN TO
LOS ANGELES COUNTY ENGINEER
700 LOS ANGELES COUNTY ENGINEERING BLDG.
Do not extend this side of this line.
Note: Any Additions or Changes on This Sheet Must Be Made or Circled in Red Ink With Date and Name of Person Making Change.

Notes Ck'd by [illegible]	Survey of [illegible]	F. B. [illegible] PG. [illegible]
Office Work T. H. BURNS	Surveyed by C. L. WRIGHT	
Checked [illegible]	Notes [illegible]	
Date Dec. 1961	Indexed H. E. OH	

CONT. ON BOT.

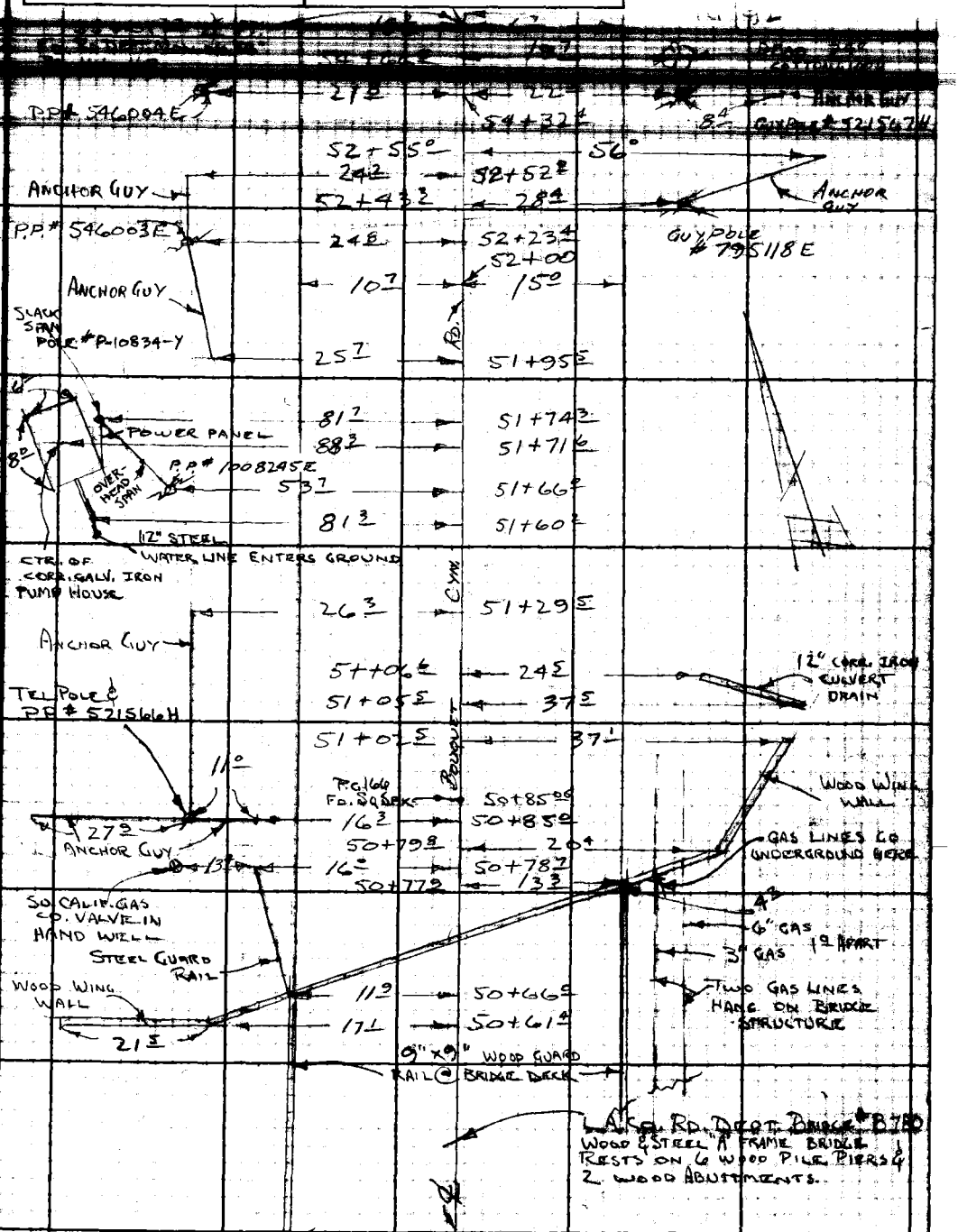

CONT. FROM TOP PG. 190

Note: Any Additions or Changes on this Sheet Must be Made or Circled in Red Ink With Date and Name of Person Making Change.

Do not extend this side of this line.

PLEASE RETURN TO
LOS ANGELES COUNTY ENGINEER
700 LOS ANGELES COUNTY ENGINEERING BLDG.

76F3095 S&E #247 11-58

F. B. 1881 PG. 192

CONT ON BOT. PG. 193

Description	Offset	Station
6" CONC STANDPIPE	31.0	67+68.0
10" CONC STANDPIPE		
30" CONC. STANDPIPE	28.2	67+64.4
ANTI-SYPHON DEVICE		
ALFALFA VALVE		67+18.8
	31.5	65+99.7
P.P. #546008 R-S-1	22.6	65+78.2
ALFALFA VALVE	31.7	64+79.3
	31.6	63+59.1
PP #546007E		
TELEPHONE SWITCH? PANEL & WOOD PLATFORM	23.7	62+93.0
	23.7	62+84.3
	31.4	62+39.0
ALFALFA VALVE	31.3	61+19.1
30" CONC. STAND PIPE 4' HIGH	13.8	61+00 / 11.3
	31.2	60+39.2
P.P. #546006	24.5	60+07.5
12" ALFALFA VALVE	31.0	59+99.7
2" VENT ON LOW PRESS. IRRI. LINE 9' HIGH	31.5	58+54.0
P.P. #546005E	57+30.6	18.6
	25.4	57+19.5
	43.0	56+54.9
12" CONC. STANDPIPE 7' HIGH; 48" CONC STAND PIPE 7' HIGH		
FD. RD. DEPT. MON. DN 13" WELL & COVER		55+01.27

PAV'T. — PAV'T. — RD. — BOUQUET CYN. — EDGE — EDGE — ℄

40" COTTONWOOD

CONT. FROM TOP PG. 191

PLEASE RETURN TO
LOS ANGELES COUNTY ENGINEER
700 LOS ANGELES COUNTY ENGINEERING BLDG.
Do not extend this side of this line.

Note: Any Additions or Changes on This Sheet Must be Made or Circled in Red Ink With Date and Name of Person Making Change.

Notes Ck'd by J. A.	Survey of	F. B. PG.
Office Work T. H. BURNS	Surveyed by C. L. WRIGHT	
Checked J. A.	Notes C. L. W. Date 8-MAY '61	
Date Dec. 1961	Indexed H. E. OTT	

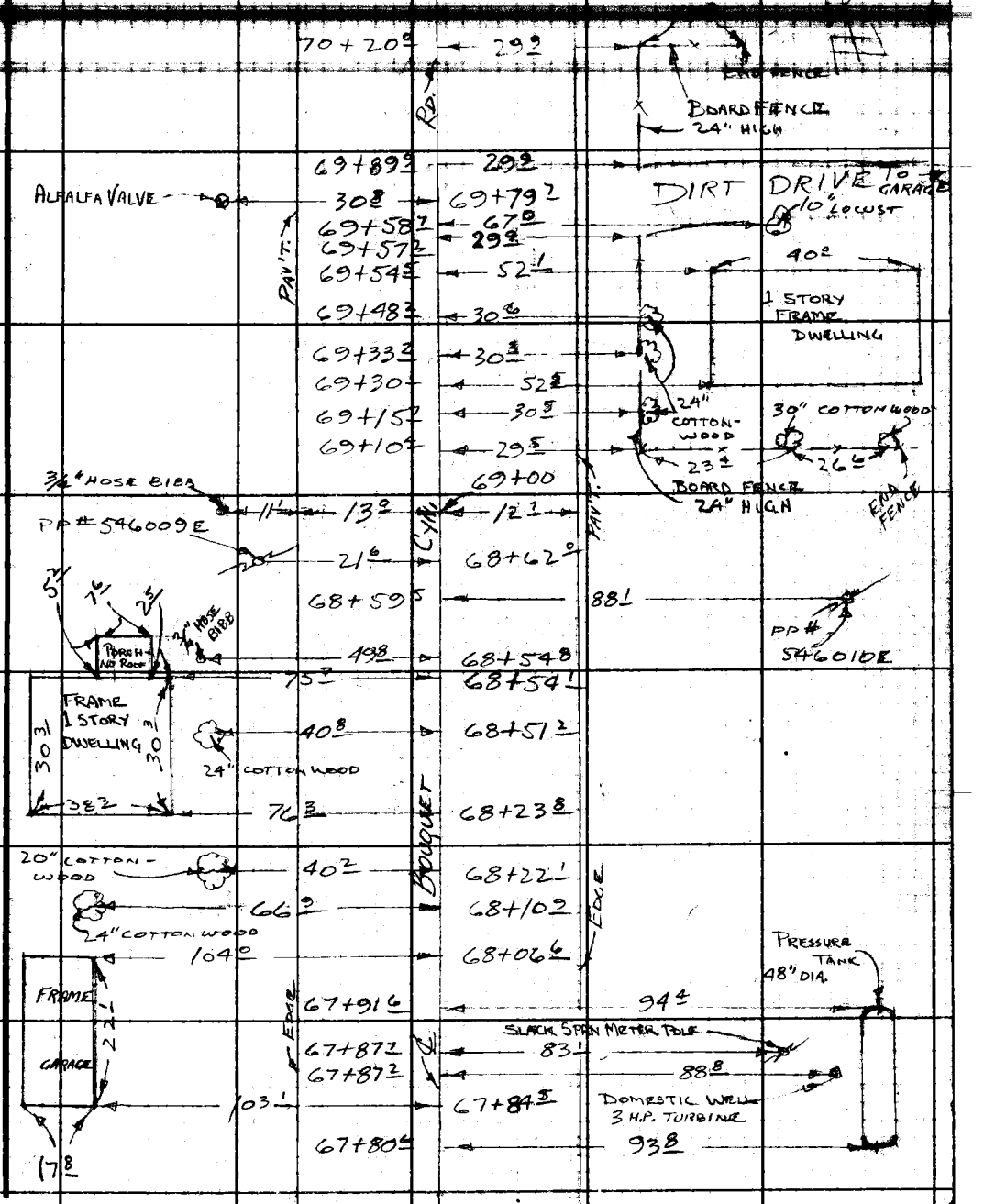

CONT. FROM TOP PG 192

Note: Any Additions or Changes on This Sheet Must be Made or Circled in Red Ink With Date and Name of Person Making Change.
Do not extend this side of this line.
PLEASE RETURN TO
LOS ANGELES COUNTY ENGINEER
700 LOS ANGELES COUNTY ENGINEERING BLDG.
76F309S S&E #247 11-58

F. B. 1881 PG 194

PARKING LOT — SANTA CLARITA METHODIST CHURCH

10" CONC. STAND PIPE 7' HIGH

CONT. ON BOT PG 195

32' — 74+93.3

22.0 — 74+82.0

P.P.# 575785E

73+71.5

OILED DRIVE 23'± WIDE

PP# 575783E

22.3 — 72+76.0

31.8 — 72+52.6

ALFALFA VALVE

ANCHOR GUY

22.6 — 72+40.9

72+00

PAVT.

12.5 — 11.4

71+96.1 — 31.7

L.A. CO. PROBATION DEPT BOUQUET CYN. BOYS CAMP SIGN

71+95.0 — 38.6

71+94.4 — 30.0

ANCHOR GUY

STOP SIGN

71+91.4 — 41.0

71+89.7 — 54.7

TEL POLE # 436163H

OILED RD TO BOYS CAMP 16' WIDE

31.1 — 71+74.4

71+68.5 — 45.7

12" COVE. STAND PIPE 9' HIGH

CONC. STAND PIPE 26" DIA. 8' HIGH

71+60.1 — 53.9

CYN.

ALFALFA VALVE

31.6 — 71+33.0 — 79.2

RING

2" COTTON WOOD

71+19.0 — 35.3

BOUQUET

RIDING

PONY RIDE AREA

ADV. SIGN

36.0

70+99.6 — 42.9

CORR. GALV. IRON ROOF SHADE

70+92.0 — 31.1

3.5

70+83.9 — 42.0

70+81.6 — 80.7

70+79.0 — 37.5

4" ASH

3/4" RISER & HOSE BIBB

17.5

27.8 — 70+79.6

21.0 — 49.0

2" COTTON WOOD

70+73.0

ANCHOR GUY

PP# 575782E

BOARD FENCE 30" HIGH

MISC. SHRUBS

70+50.7 — 81.6

EDGE

BOARD FN. 4.0 HIGH

70+23.7 — 52.8

CONT. FROM TOP PG. 193

LOS ANGELES COUNTY ENGINEER
700 LOS ANGELES COUNTY ENGINEERING BLDG.

PLEASE RETURN TO

Do not extend this side of this line.

Note: Any Additions or Changes on This Sheet Must be Made or Circled in Red Ink With Date and Name of Person Making Change.

Notes Ck'd by J. AJA	Survey of	F. B. Pg.
Office Work T. H. BURNS	Surveyed by C. L. WRIGHT	
Checked J. AJA	Notes C. L. W. Date 9-May'61	
Date Dec. 1961	Indexed H. E. OTT	

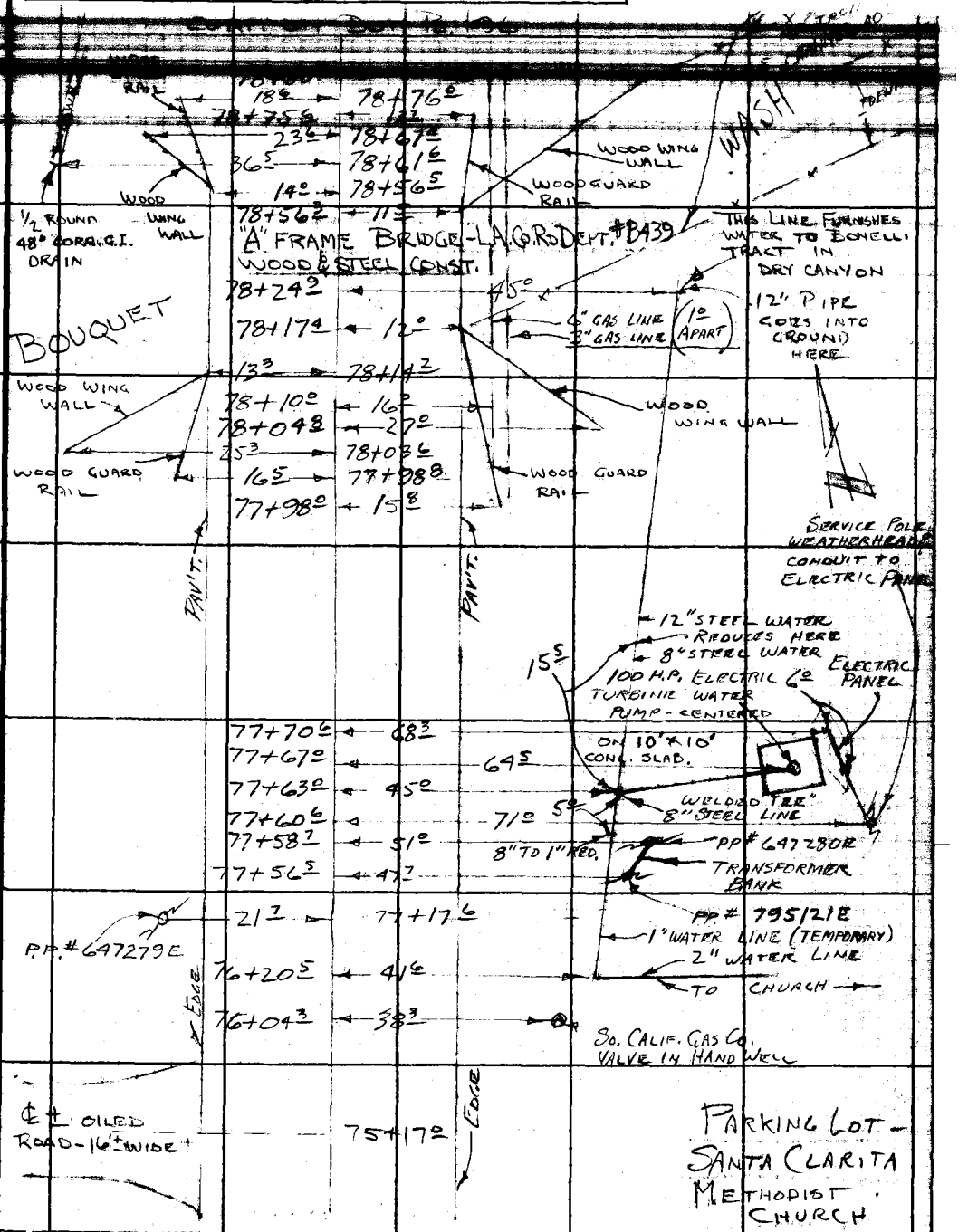

CONT. FROM TOP PG. 194

Note: Any Additions or Changes on This Sheet Must be Made or Circled in Red Ink With Date and Name of Person Making Change.

Do not extend this side of this line.

PLEASE RETURN TO
LOS ANGELES COUNTY ENGINEER
700 LOS ANGELES COUNTY ENGINEERING BLDG.

76F309S S&E #247 11-58

CONT. ON BOT PG 197

F. B. 1881 PG 196

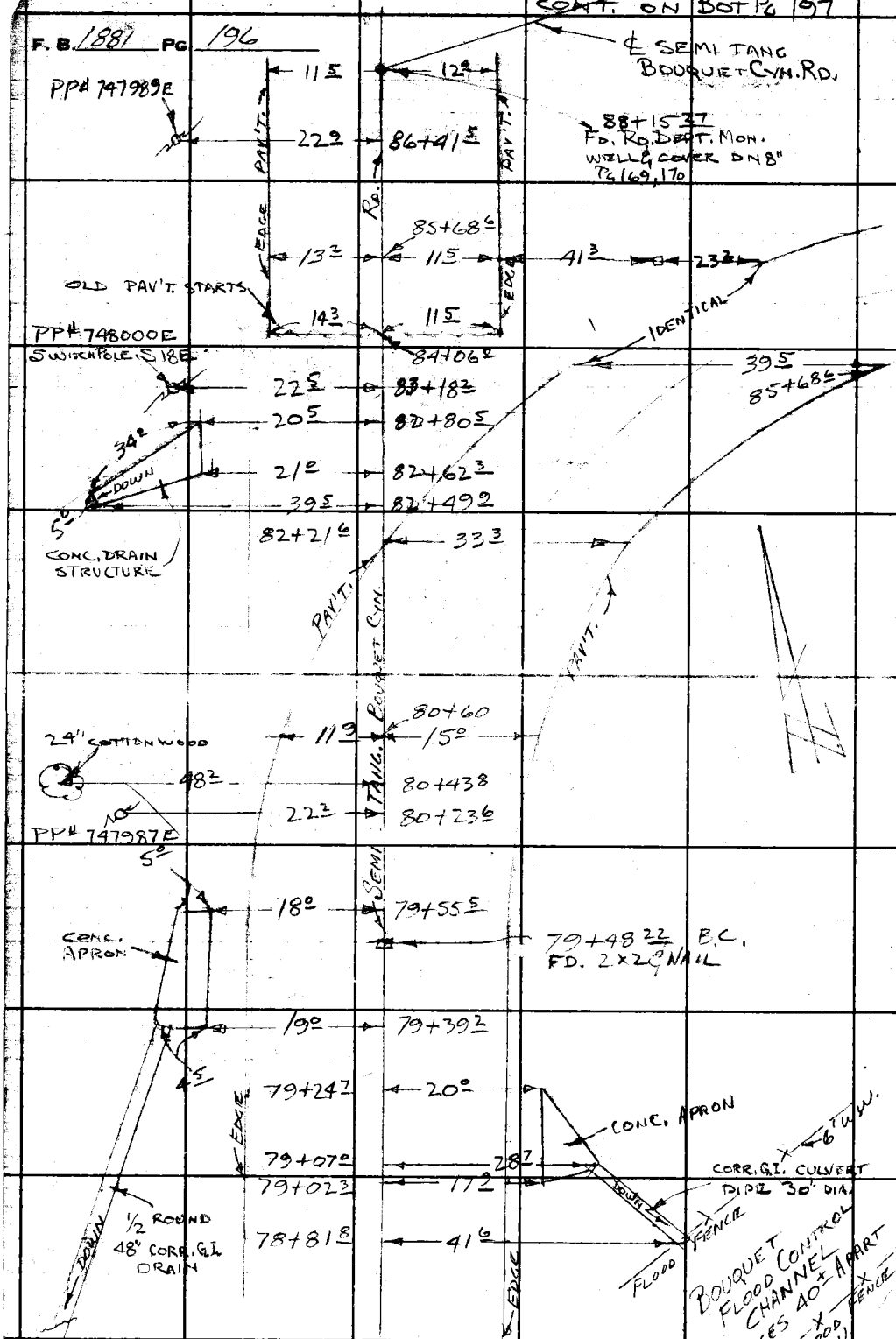

PLEASE RETURN TO
LOS ANGELES COUNTY ENGINEER
700 LOS ANGELES COUNTY ENGINEERING BLDG.
Do not extend this side of this line.

Note: Any Additions or Changes on This Sheet Must be Made or Circled in Red Ink With Date and Name of Person Making Change.

Notes Ck'd by J. AJA	Survey of	F. B. PG.
Office Work T. H. BURNS	Surveyed by C. L. WRIGHT	
Checked J. AJA	Notes C. L. W. Date 9 May 61	
Date Dec. 1961	Indexed H. E. OD	

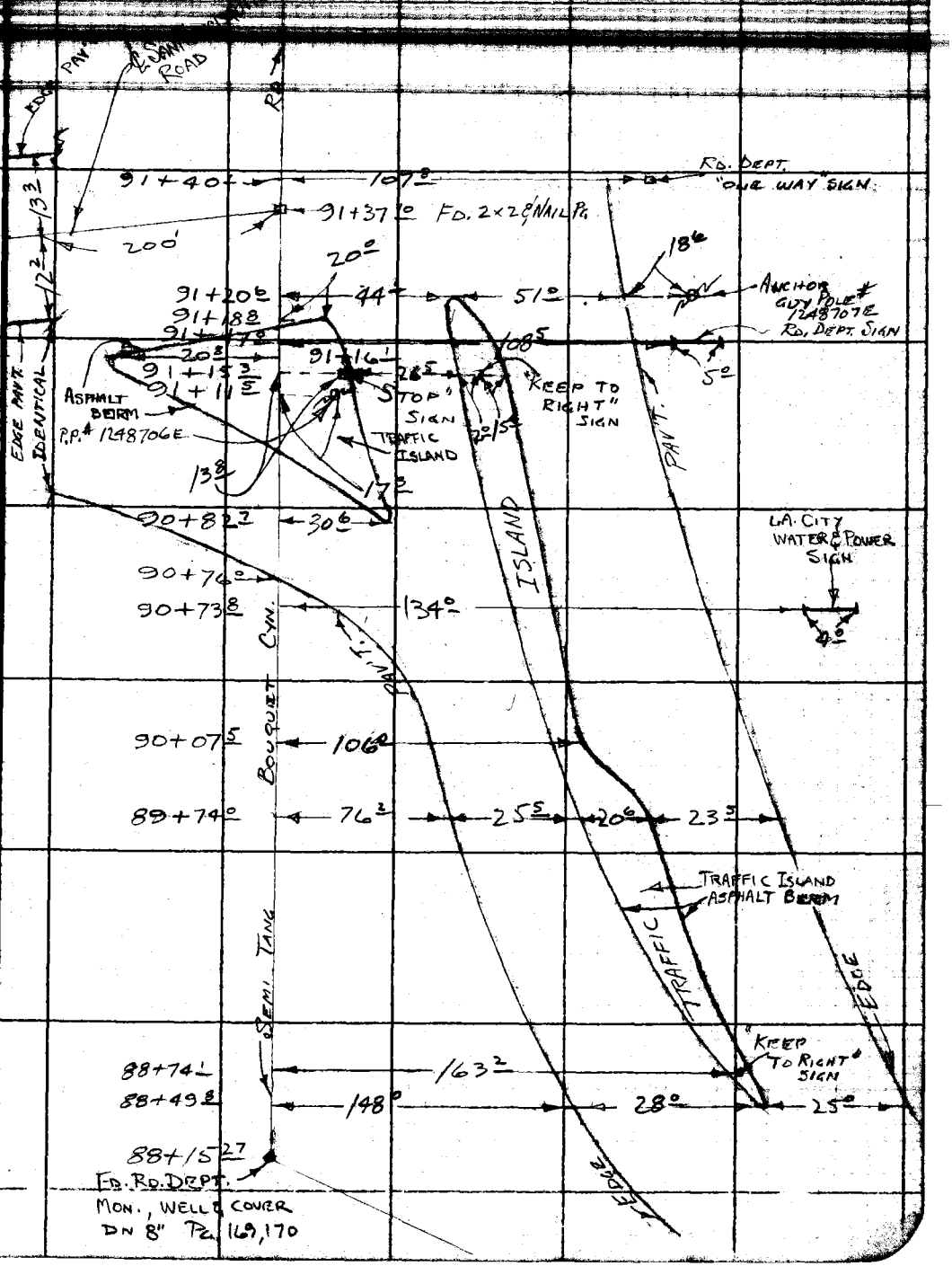

Note: Any Additions or Changes on This Sheet Must be Made or Circled in Red Ink With Date and Name of Person Making Change.

Do not extend this side of this line.

PLEASE RETURN TO
LOS ANGELES COUNTY ENGINEER
700 LOS ANGELES COUNTY ENGINEERING BLDG.

76F309S S&E #247 11-58

F. B. 1881 PG 198

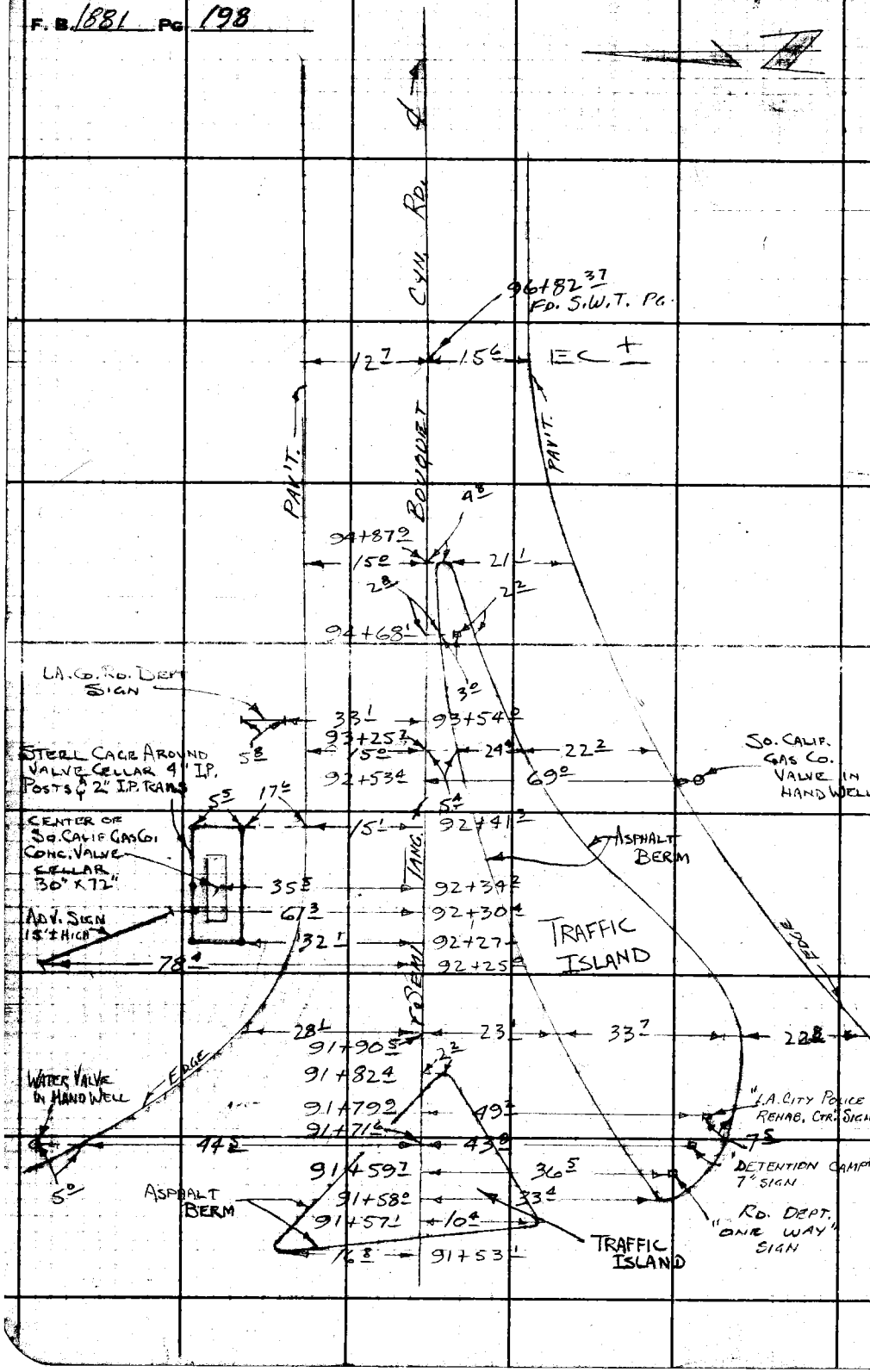

LOS ANGELES COUNTY ENGINEER
700 LOS ANGELES COUNTY ENGINEERING BLDG.

PLEASE RETURN TO

Do not extend this side of this line.

Note: Any Additions or Changes on This Sheet Must be Made or Circled in Red Ink With Date and Name of Person Making Change.

Notes Ck'd by	Survey of	F.B. 1901 Pg. 199
Office Work	Surveyed by CL Wright	
Checked CRG	Date 5-25-61	
Date 6-9-61	Indexed JUN 9 61	

Ties To

USGS △ Stations

Foot + Saugus

and

Bouquet Cn Road

at Saugus

Note: ANY ADDITIONS OR CHANGES ON THIS SHEET MUST BE MADE OR CHECKED IN Red Ink WITH DATE AND NAME OF PERSON MAKING CHANGE.

RETURN TO
LOS ANGELES COUNTY SURVEYOR
700 HALL OF RECORDS

Do not extend notes this side of this line

FORM 247 5M 2-34

RETURN TO

LOS ANGELES COUNTY SURVEYOR

700 HALL OF RECORDS

Note: ANY ADDITIONS OR CHANGES ON THIS SHEET MUST BE MADE OR CIRCLED IN Red Ink WITH DATE AND NAME OF PERSON MAKING CHANGE.

Do not extend notes this side of this line

F.B. 581 Pg. 200

Notes Ck'd by	Survey of [illegible]	F. B. [illegible] PG. [illegible]
Office Work	Surveyed by C. L. WRIGHT	
Checked CRG	Notes C.L.W. Date 25 MAY 6[illegible]	
Date 6-9-6[illegible]	Indexed E E OH	

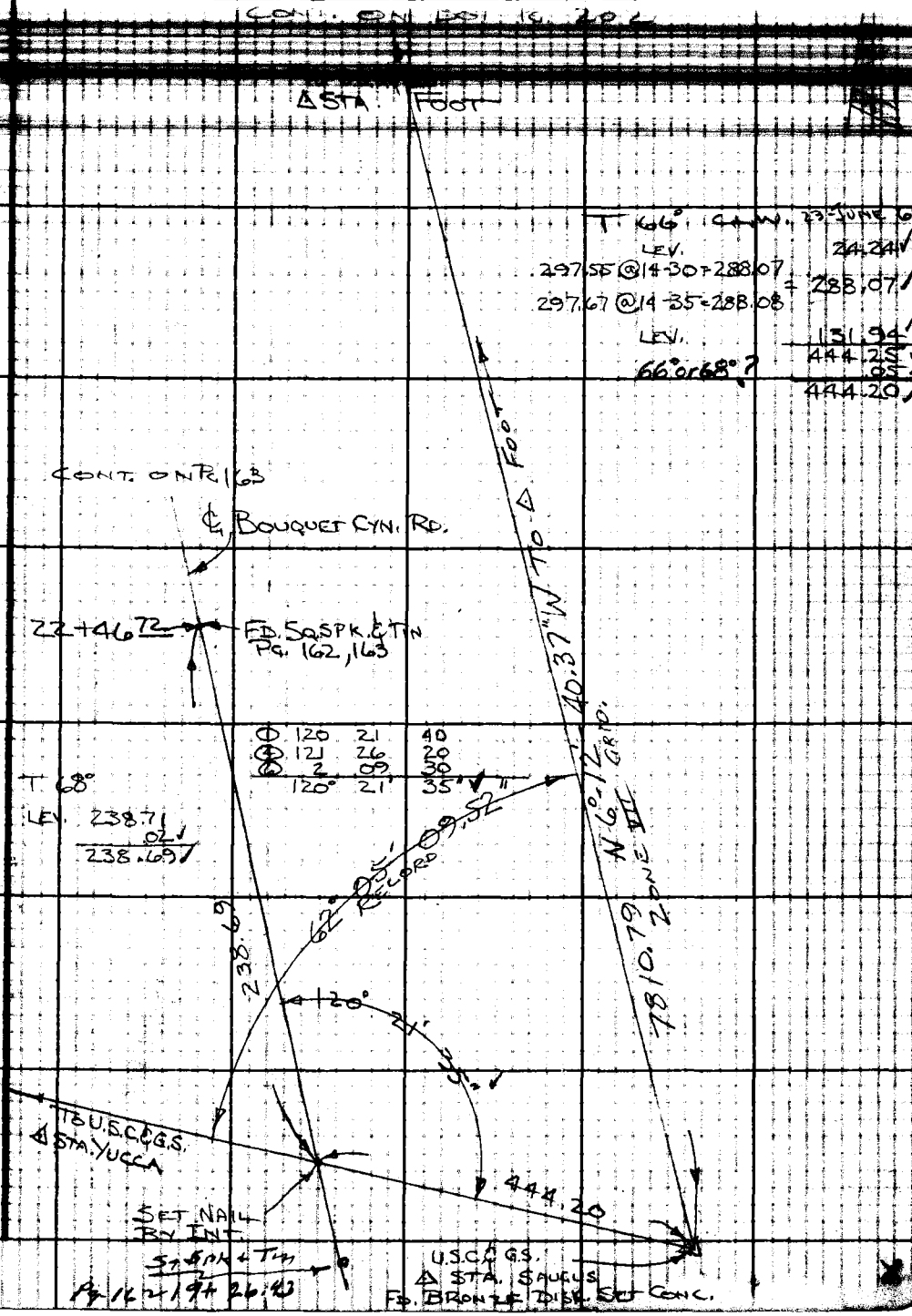

Note: Any Additions or Changes on This Sheet Must Be Made or Circled in Red Ink With Date and Name of Person Making Change.

Do not extend this side of this line.

PLEASE RETURN TO
LOS ANGELES COUNTY ENGINEER
700 LOS ANGELES COUNTY ENGINEERING BLDG.

76F3095 S&E 1247 11-58

F. B. 1881 PG. 202

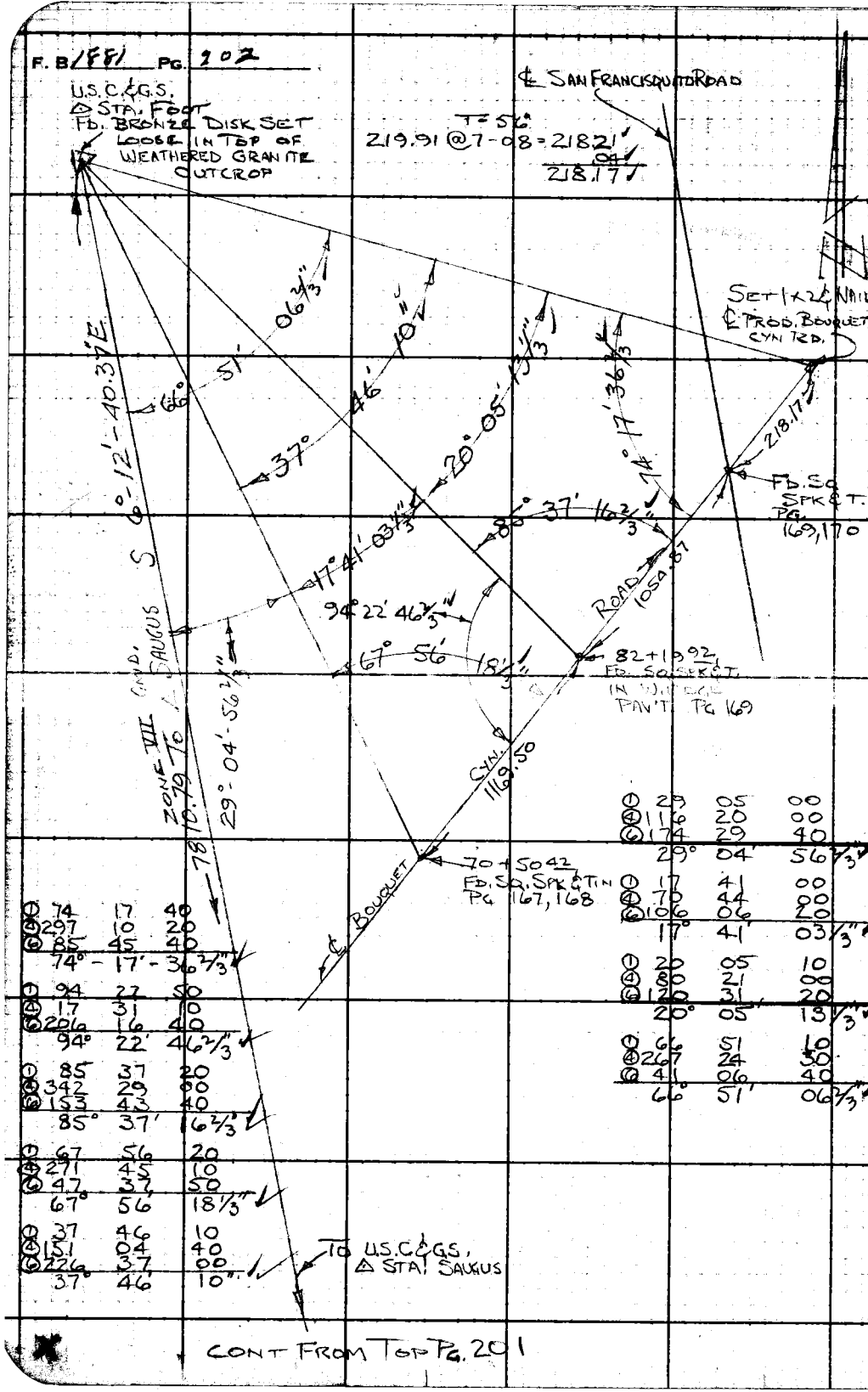

①	29	05	00
④	116	20	00
⑥	174	29	40
	29°	04'	56 1/3"

①	17	41	00
④	70	44	00
⑥	106	06	20
	17°	41'	03 1/3"

①	20	05	10
④	80	21	00
⑥	120	31	20
	20°	05'	13 1/3"

①	66	51	10
④	267	24	30
⑥	41	06	40
	66°	51'	06 2/3"

①	74	17	40
④	297	10	20
⑥	85	45	40
	74°	17'	36 2/3"

①	94	22	50
④	17	31	10
⑥	206	16	40
	94°	22'	46 2/3"

①	85	37	20
④	342	29	00
⑥	153	43	40
	85°	37'	16 2/3"

①	67	56	20
④	271	45	10
⑥	47	37	50
	67°	56'	18 1/3"

①	37	46	10
④	151	04	40
⑥	226	37	00
	37°	46'	10"

PLEASE RETURN TO
LOS ANGELES COUNTY ENGINEER
700 LOS ANGELES COUNTY ENGINEERING BLDG.
Do not extend this side of this line.
Note: Any Additions or Changes on This Sheet Must Be Made or Circled in Red Ink With Date and Name of Person Making Change.

Notes Ck'd by	Survey of [illegible]	F. B. [illegible] PG. [illegible]
Office Work T. H. BURNS	Surveyed by C. L. WRIGHT	
Checked Aja	Notes	Date JUNE '61
Date Dec. 1961	Indexed H. P. [illegible]	JUL 11 61

PROPOSED

LINE CHANGE - BOUQUET CYN RD.
SOUTH OF INT. WITH SOLEDAD
CYN. RD.

J.N. 0095.21

Note: Any Additions or Changes on This Sheet Must be Made or Circled in Red Ink With Date and Name of Person Making Change.

PLEASE RETURN TO
LOS ANGELES COUNTY ENGINEER
700 LOS ANGELES COUNTY ENGINEERING BLDG.

Do not extend this side of this line.

76F309S S&E #247 11-56

Cont on Bot. Pg. 205

F. B. 1881 PG. 204

W.S. 52, A-2

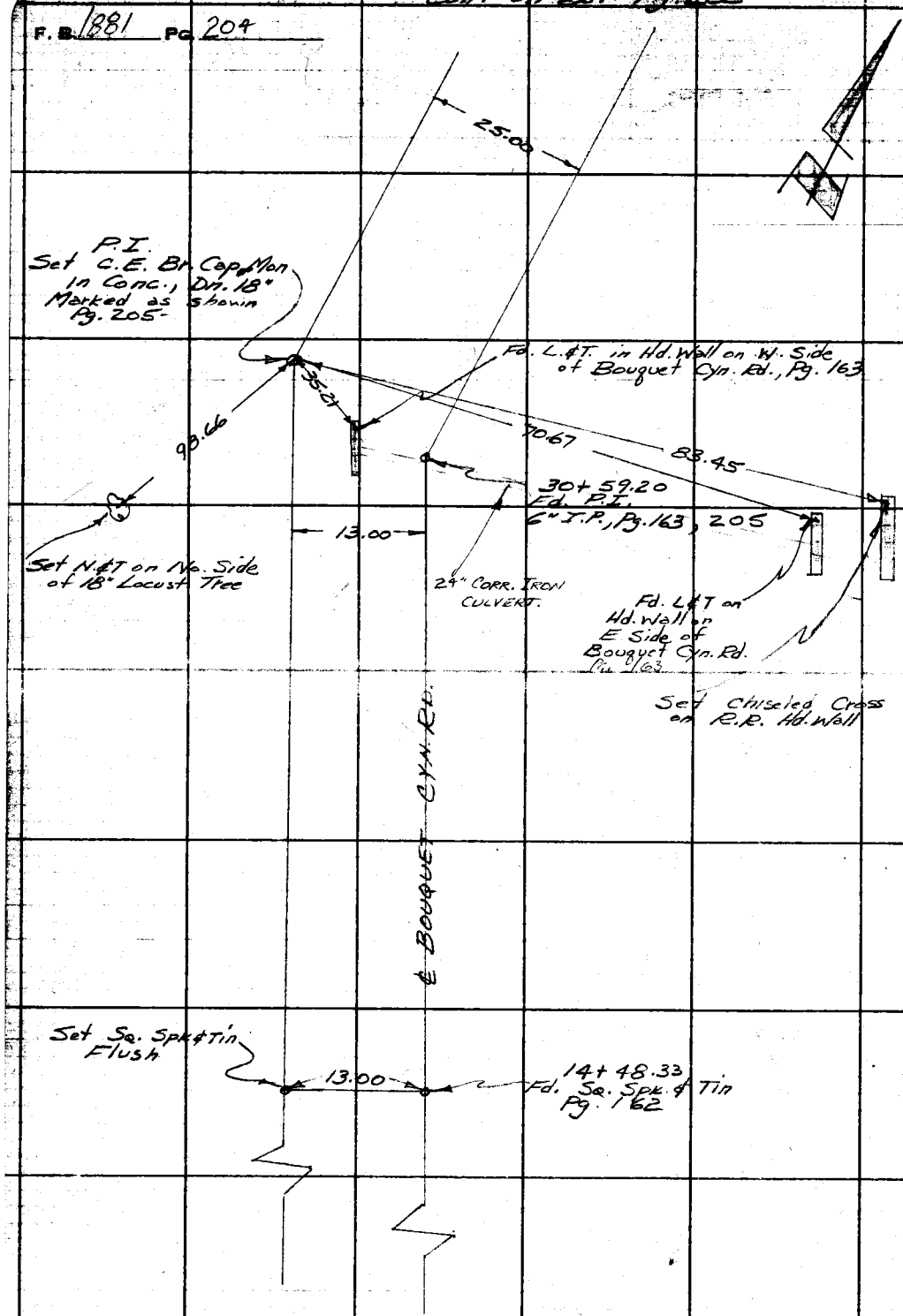

PLEASE RETURN TO
LOS ANGELES COUNTY ENGINEER
700 Los Angeles County Engineering Bldg.

Do not extend this side of this line.

Note: Any Additions or Changes on This Sheet Must Be Made or Circled in Red Ink With Date and Name of Person Making Change.

Map No. B-4171 | JN 75.4 | Tape ____ Std ____ °F
Office Work T. H. BURNS | Surveyed by C. L. Wright
Checked Ajq | Notes E. C. Brown Date 2 June 61
Date Oct. 1961 | Indexed H. E. Ott

W. 5 A

Pg. 165

old Conc. Reservoir
Pg. 165

Set Chiseled Cross on 7"x8" Steel Pipe on No. Side up 4'

Set N&T. on E. Side of P.P.* 145397E up 30"

Fd. LAKE SPK. & T. WITH C.E. Mon, HANDWHEEL & Cover Pg. 206

①	175	39	50
②	342	03	40
③	335	05	30
	175°	30'	55"

T = 86°
Lev = 194.39
Lev = 151.70
346.09
11-Aug. 61
C.L.W.

32.22
135.47
346.09
TRANSIT LINE
78.50
25.00
155°29'10"
1043
11.51

P.I.
Set C.E. Br. Cap Mon in Conc., Dn. 12" Marked as Shown

Set Chiseled cross on No. Side of So. Gate Post on Woven Wire Fence up 30' (STATE HIWAY MAINT. STA.)

①	155	29	00
④	261	56	30
②	212	55	00
	155°	29'	10"

Set 1x2 IN. Flush

Ret. 1x2 IN. Pg. 164/165

①	159	58	20
④	279	53	20
②	239	49	40
	159	58	16⅔

11-Aug. 61
C.L.W.

RE-CHECKED DIST. 11-Aug. 61 C.L.W.

Set N&T. on W. Side of P.P.* 145398E up 3'

COUNTY ENGINEER P.I. R. E. 5869

RE-RUN
11-Aug. 61 C.L.W.

①	159	21	40
④	277	27	10
②	236	10	50
	159°	21'	48⅓"

811.94

①	159°	22'	00"
④	277°	28	50
②	236°	11'	40"
	159°	21'	56⅔"

T = 86°
@ Lev. = 243.60
@ Lev = 263.50
@ Lev. = 150.83
@ Lev = 154.00
811.93
.01
811.94

BOUQUET CYN. RD.

P.I.
Set C.E. Br. Cap Mon. in Conc. Dn. 18" Marked as shown

159°21'56"

Set 1x2 IN. Flush

159° 21' - 50"

25.00

CHECKED DIST. 11-Aug. 61

27.80

30+59.20 Fd P.I. 6" I.P., Pg. 163

COUNTY ENGINEER P.I. R. E. 5869

Cont from Top Pg.

Note: Any Additions or Changes on This Sheet Must be Made or Circled in Red Ink With Date and Name of Person Making Change.

Do not extend this side of this line.

PLEASE RETURN TO
LOS ANGELES COUNTY ENGINEER
700 LOS ANGELES COUNTY ENGINEERING BLDG.

76F3095 S&E #247 1-56

F. B. 1881 Pg. 206

W.S. 62, A-2

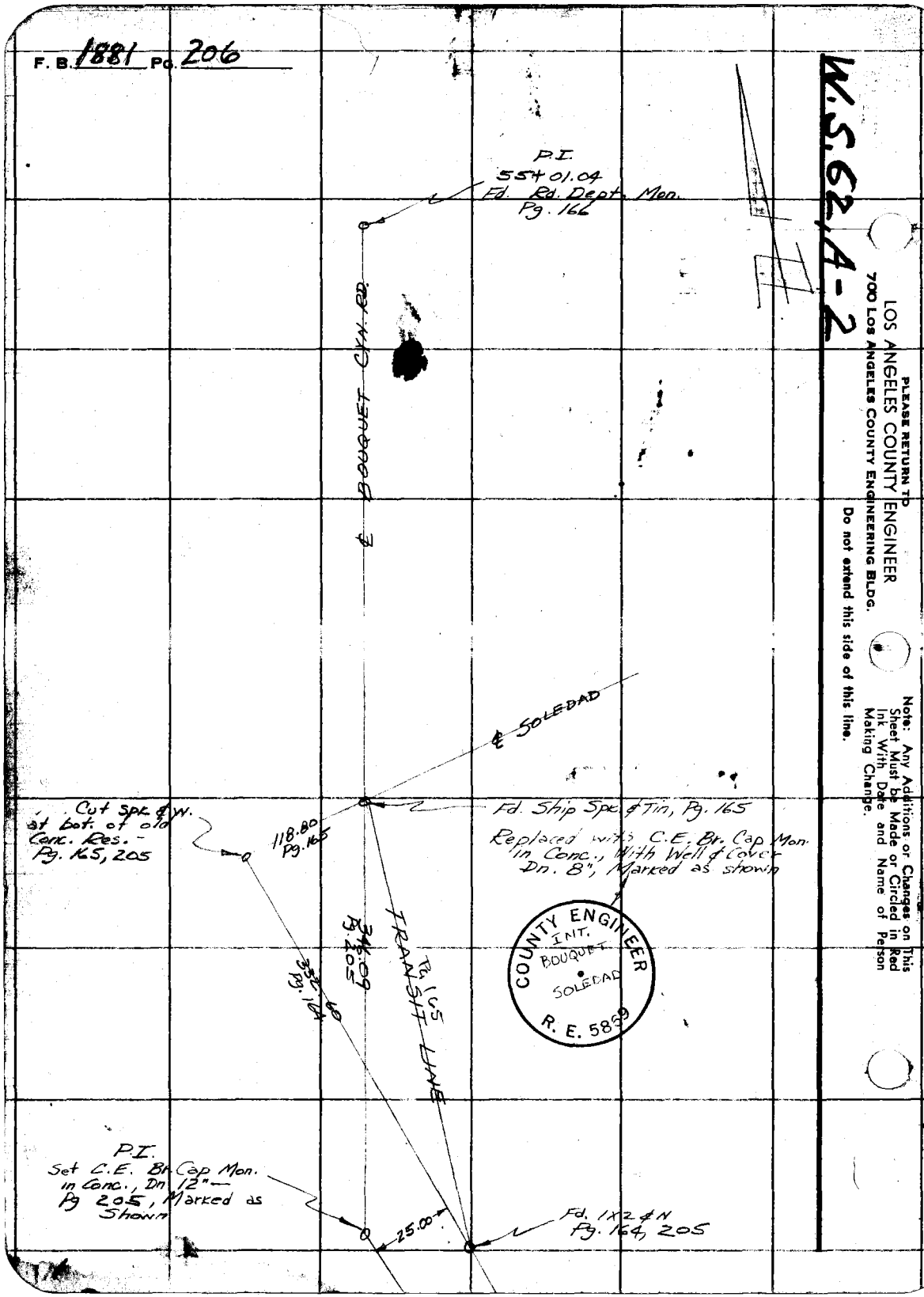

PLEASE RETURN TO
LOS ANGELES COUNTY ENGINEER
700 Los Angeles County Engineering Bldg.
Do not extend this side of this line.

Note: Any Additions or Changes on This Sheet Must be Made or Circled in Red Ink With Date and Name of Person Making Change.

Map No.
Office Work
Checked
Date

JN 0095.21 Tape 1.5 Std 34 °F
Surveyed by C. L. WRIGHT
Notes C. L. W. Date 16 MAY '62
Indexed H. E. OTT JUN 1 1 '62

PROPOSED LINE CHANGE -
BOUQUET CYN. RD. AND
SOLEDAD CYN. RD.

J.N. 0095.21

REFERENCES:
RD. DEPT. F.B. 355
" " " F.Q. 421

Note: Any Additions or Changes on This Sheet Must be Made or Circled in Red Ink With Date and Name of Person Making Change.

PLEASE RETURN TO
LOS ANGELES COUNTY ENGINEER
403 LOS ANGELES COUNTY ENGINEERING BLDG.
Do not extend this side of this line.

76F3095 CE # 310 8-61

F. B. 1881 PG. 208

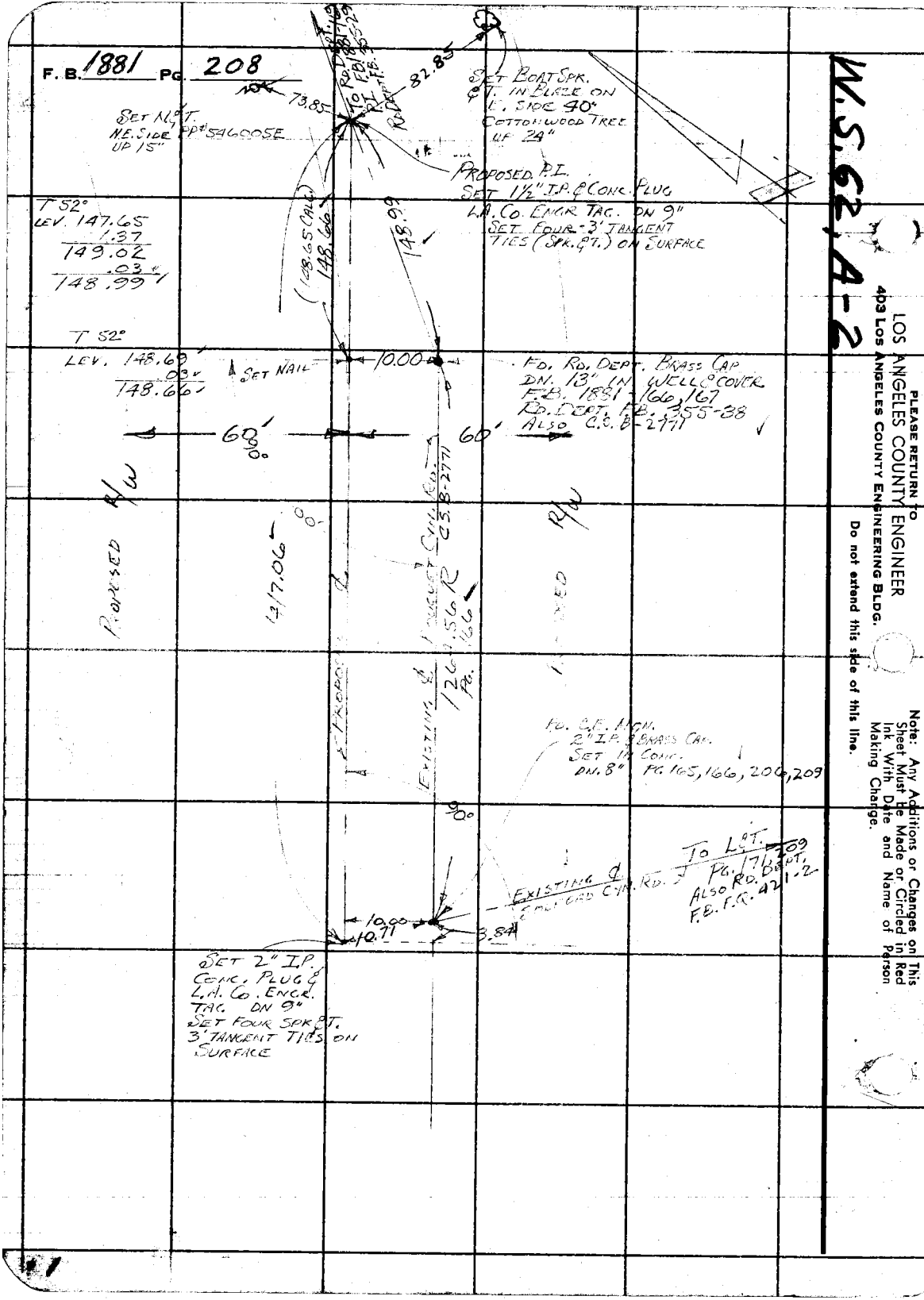

PLEASE RETURN TO
LOS ANGELES COUNTY ENGINEER
403 LOS ANGELES COUNTY ENGINEERING BLDG.

Do not extend this side of this line.

Note: Any Additions or Changes on This Sheet Must be Made or Circled in Red Ink With Date and Name of Person Making Change.

Map No. _____
Office Work _____
Checked _____
Date _____

JN 3095.21 Tape [illegible] Std [illegible]
Surveyed by C. L. WRIGHT
Notes C. L. W. Date 7-JUNE '68
Indexed H. E. OTT

W.S. 68 A-

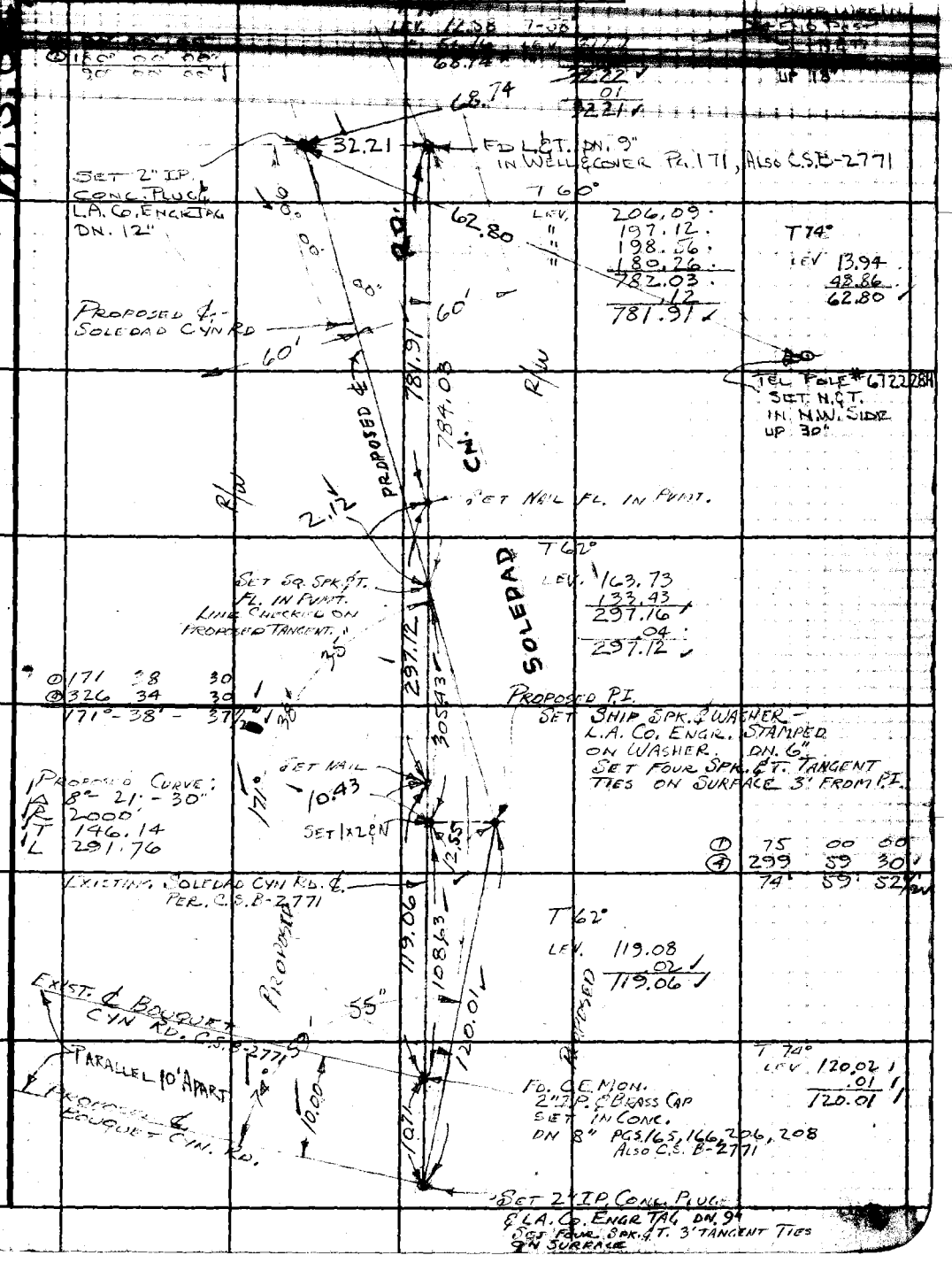

Note: Any Additions or Changes on This Sheet Must be Made or Circled in Red Ink With Date and Name of Person Making Change.

Do not extend this side of this line.

PLEASE RETURN TO
LOS ANGELES COUNTY ENGINEER
403 LOS ANGELES COUNTY ENGINEERING BLDG.

76F3095 CE # 310 3-61

F. B. 1881 Pg. 210