Map No. _____ JN _____ Tape _____ Std _____ °F
Office Work _____ Surveyed by _____
Checked _____ Notes _____ Date _____
Date _____ Indexed _____

Page	Job	Description
		WEST COVINA ADM. CENTER-0021.32
5-13	Bdry.	Survey of site at Sunset & Service Aves.
15-25	B.M.	Bench Levels.
27-28	B.M.	Comparison bet. Co. Surveyor & State Hwy. Bench Marks.
29-32	Elev.	M.H. invert elev. at service rd. & Sunset Ave. & B.M. comparison to City of West Covina.
33-48	C.L. & Topo.	Align. & loc. imp. of storm drain fr. Walnut Creek to N. side Sunset Ave.
47-74	X-Sec.	Of S.D. from Walnut Creek to N. side Sunset Ave.
75-76	B.M.	Bench Marks.
77-82	Loc.	Grades of Adm. Bldg.
83-87	Stak.	Elev. of Sewer M.H. inverts at Orange Ave. & Frontage Rd.-San Bernardino Freeway.
89-120	Topo.	Parking lot, curbs & grades.
21-125	Topo.	Loc. sewer M.H. at Orange Ave. & line to Admin. Bldg.
27-142	Topo.	Loc. water, gas & tel. lines-storm drain grades-sewer grades.
43-153	Topo.	Curb loc. & grades on Service Ave., Sunset Ave. in front of Center.
55-158	Topo	Loc. existing catch basins for storm drains.

Microfilmed Feb 87

(cont'd on next page)

F.B. 1883 Pg.

159-162	Stak.	Curb construction stakes.
163-169	Topo.	Loc. sprinkler lines electric conduit lines & drains.
171-175	Const.	Paving stakes & grades for Service Ave.
177-180	P.L.	Survey at Service Ave. West of Sunset Ave.
181-211	B.M. & Topo.	Loc. Imp. & X-Sec. of site, & bench levels.
213-216	Elev.	Loc. & elev. of bldg. as staked & bench marks.
217-224	Elev.	Loc. & elev. of parking lot.
225-228	Util.	Loc. of underground utilities.
229-230	Const.	Constr. stakes for header boards around bldg.
231-233	Util.	Loc. of water lines.
235-236	Topo.	Loc. of addn. to existing courts bldg.
237-242	Const.	Loc. & grades of additional curbs & parking area to west end of parking area on north side of Courts Bldg.
243-244	Elev.	For P.T. G-488 A & B J.N. 0021.35
245-248	Contr.	Control for construction-Citrus District Courts
249-251	B.M.	Levels for the above.
253-256	Bdry.	Property lines survey
		WEST COVINA LIBRARY 0047.05
257-260	Loc.	Loc. & Elev's. on elect vault @ N. E. cor. of library.

PLEASE RETURN TO
LOS ANGELES COUNTY ENGINEER
403 LOS ANGELES COUNTY ENGINEERING BLDG.

Do not extend this side of this line.

Note: Any Additions or Changes on this Sheet Must be Made or Circled in Red Ink With Date and Name of Person Making Change

F. B. 1283 PG. 5

Map No. B-2535
Office Work T.M.
Checked Finley
Date

W. O. Tape No. Sta.
Surveyed by D.E. Holmes
Notes Holmes Date 6-1-55
Indexed 6-7-55

S.N. [illegible]

WEST COVINA ADMINISTRATIVE CENTER

So. of GARVEY & W. of SUNSET. AV

LOT SURVEY (Per. DEED.)

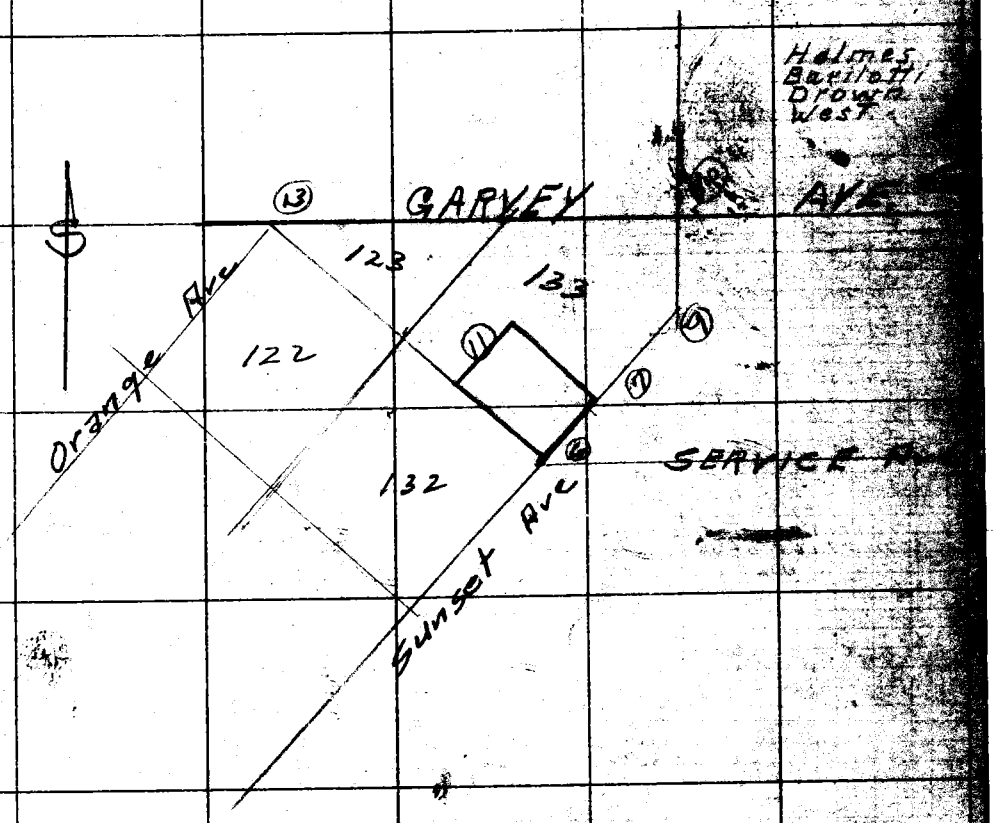

Note: Any Additions or Changes on This Sheet Must be Made or Circled in Red Ink With Date and Name of Person Making Change.

Do not extend notes this side of this line.

RETURN TO
LOS ANGELES COUNTY SURVEYOR
726 LOS ANGELES COUNTY
ENGINEERING BLDG.

76F3095 S&E #247. 8-54

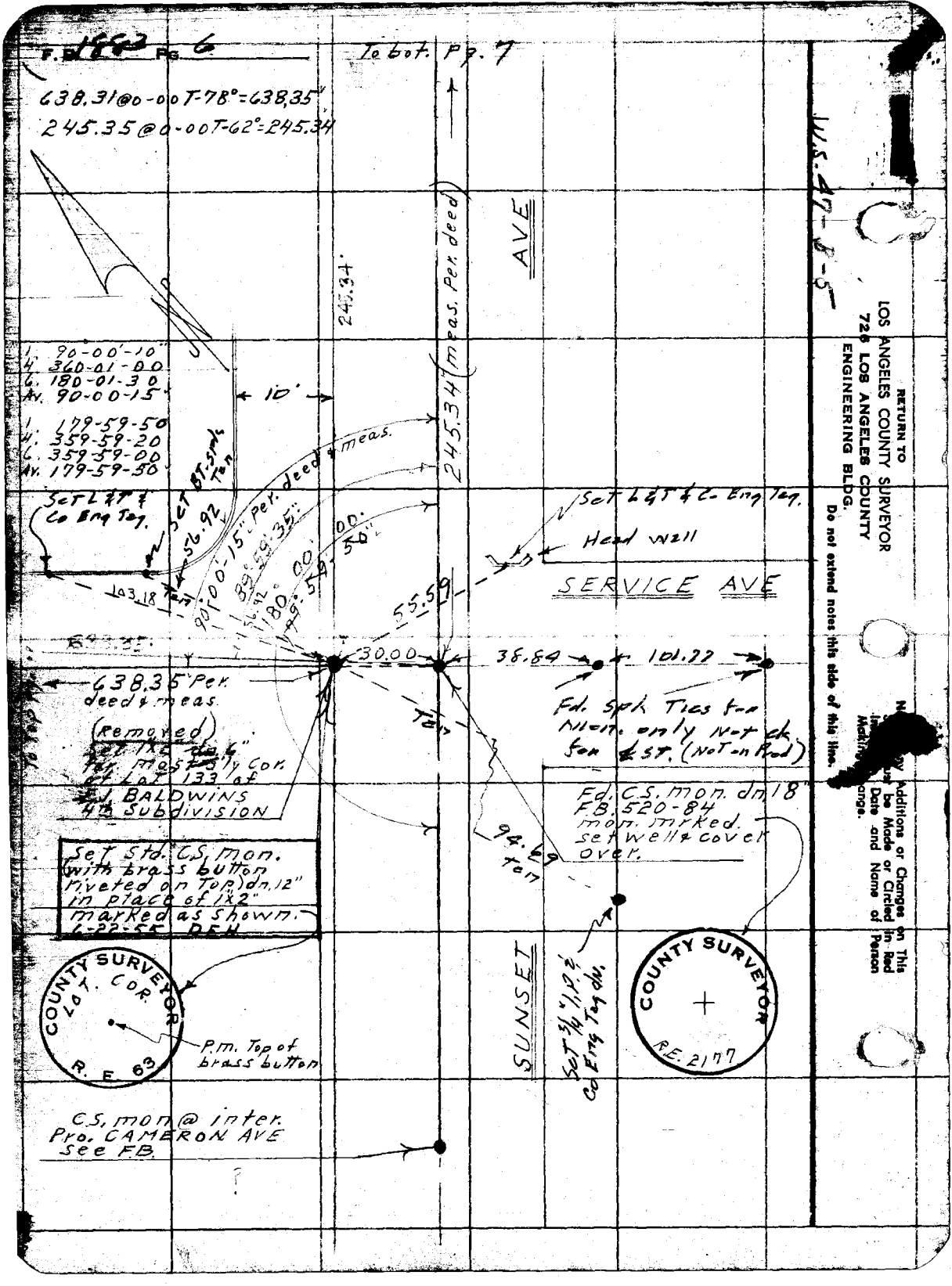
F.B. 1883 Pg. 6
To bot. Pg. 7
638.31@0-00T-78°=638.35'
245.35@0-00T-62°=245.34
245.34
245.34 (meas. Per. deed)
AVE
1. 90-00'-10"
4. 360-01-00
6. 180-01-30
Av. 90-00-15
1. 179-59-50
4. 359-59-20
6. 359-59-00
Av. 179-59-50
10'
Set L&T & Co Eng Tag.
Set BT-Spk Tan
56.92
90°00'-15" Per. deed & meas.
89°59'35"
180°00'00"
89°59'50"
103.18 Tan
55.59
Set L&T & Co Eng Tag.
Head Wall
SERVICE AVE
30.00
38.84
101.77
638.35 Per. deed & meas.
(Removed) Set 1x2 dn. 6" Per. Mostly Cor. of Lot 133 of J. BALDWINS 4th Subdivision
Tan
Fd. Spk Ties for Mon. only Not ck for ℄ ST. (Not on Prod)
Fd. C.S. mon. dn. 18" F.B. 520-84 mon. mrked. set well & cover over.
94.69 Tan
Set Std. C.S. mon. (with brass button riveted on Top) dn. 12" in place of 1x2" marked as shown. 6-22-55 DEH
COUNTY SURVEYOR LOT. COR. R.E. 63
P.M. Top of brass button
SUNSET
Set 3/4" I.P. & Co Eng Tag dn.
COUNTY SURVEYOR R.E. 2177
C.S. mon @ inter. Pro. CAMERON AVE See F.B.
W.S. 47-8-5
RETURN TO
LOS ANGELES COUNTY SURVEYOR
726 LOS ANGELES COUNTY
ENGINEERING BLDG.
Do not extend notes this side of this line.
Additions or Changes on This
be Made or Circled in Red
Date and Name of Person
Making
ange.

J.N. 0021.35

F. B. 1983 Pg. 7

Map No. B-2535
Office Work T.M.L.
Checked Finley
Date

W. O. Tape No. 0140 Sta. 60
Surveyed by D.E. Holmes
Notes Holmes Date 6-1-55
Indexed

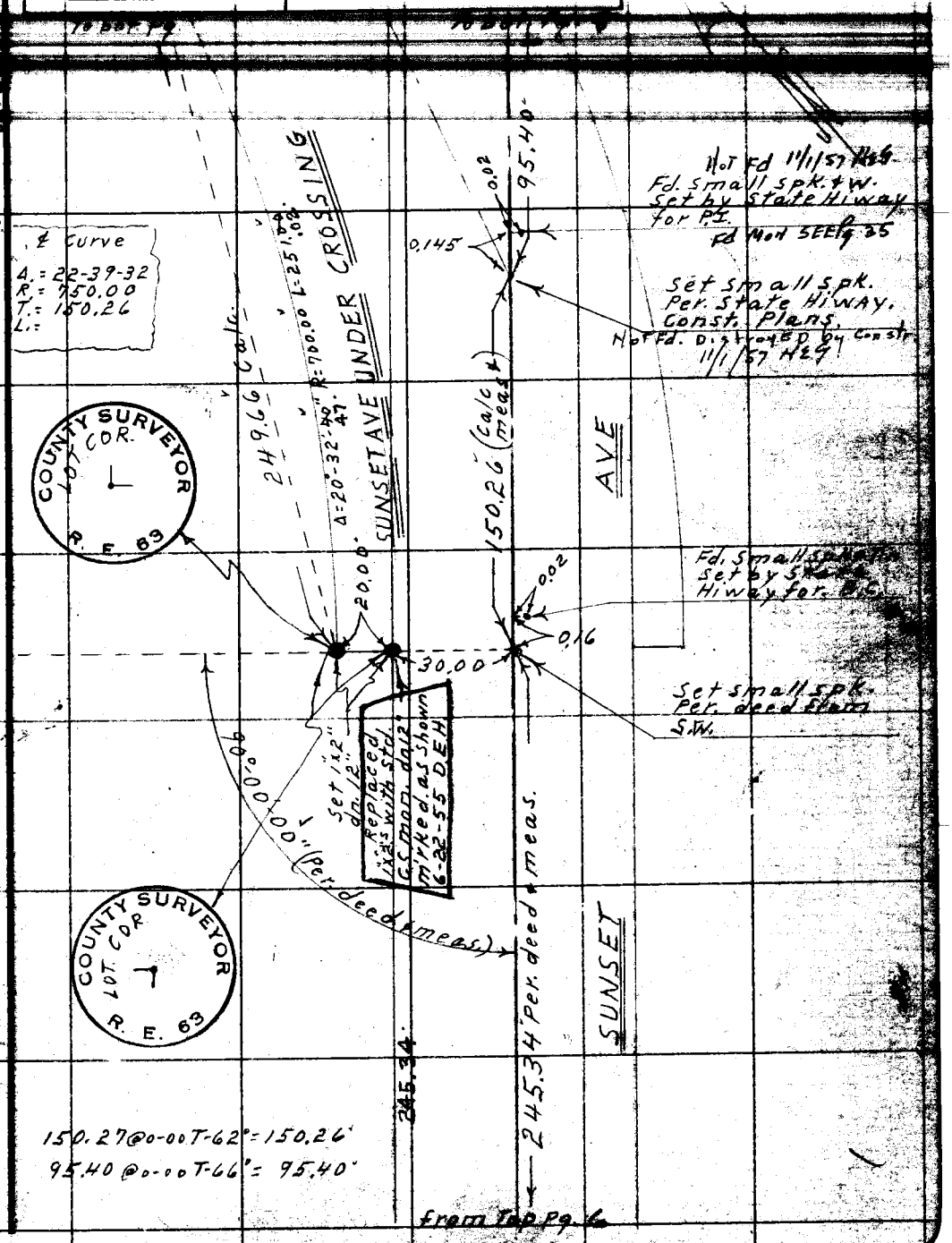

from Top Pg. 6

Note: Any Additions or Changes on This Sheet Must be Made or Circled In Red Ink With Date and Name of Person Making Change.

Do not extend notes this side of this line.

RETURN TO
LOS ANGELES COUNTY SURVEYOR
726 LOS ANGELES COUNTY
ENGINEERING BLDG.

76F3098 S&E #247. 8-54

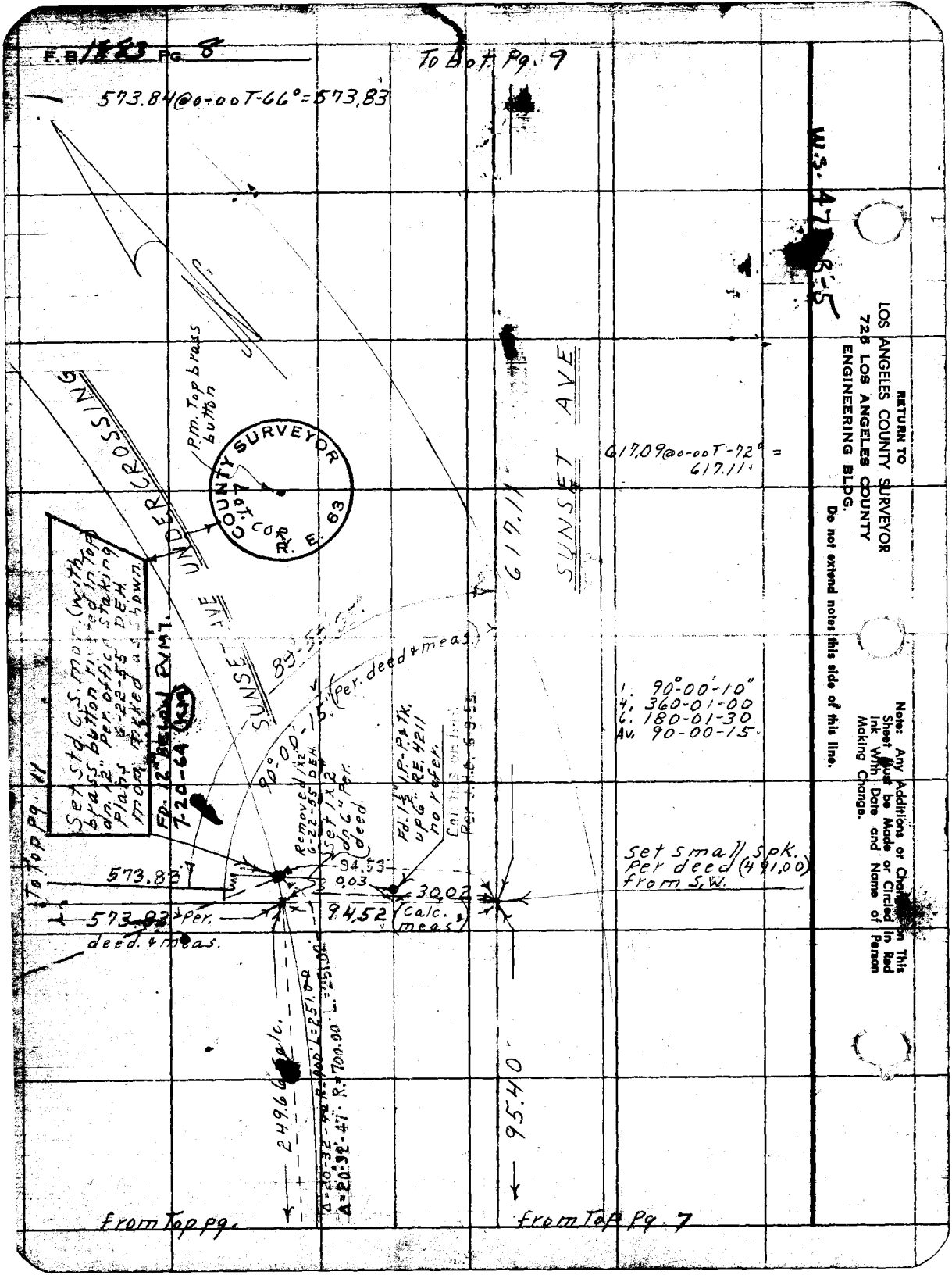
F.B. 1883 Pg. 8
To Bot. Pg. 9
573.84@0-00T-66°=573.83
W.S. 47 B-5
RETURN TO
LOS ANGELES COUNTY SURVEYOR
726 LOS ANGELES COUNTY
ENGINEERING BLDG.
Do not extend notes this side of this line.
Note: Any Additions or Changes on This Sheet Must be Made or Circled in Red Ink With Date and Name of Person Making Change.
P.M. Top brass button
COUNTY SURVEYOR
R. E. 63
UNDERCROSSING
SUNSET AVE
SUNSET AVE
617.09@0-00T-72° = 617.11
617.11
1. 90°00'-10"
4. 360-01-00
6. 180-01-30
Av. 90-00-15
Set std. C.S. mon. (with brass button riveted in top dn. 12" Per. office staking plans 6-22-55 DEH. mon. marked as shown.
Fd. 12" BELOW PVMT. 7-20-64
89-54
90°00'-15" (Per. deed & meas.)
Removed 1x2 6-22-55 DEH.
Set 1x2 dn 6" Per. deed.
Fd. 1½" I.P.-P.&Tk. up 6" RE. 4211 no refer.
To Top Pg. 11
573.83
573.83 Per. deed. & meas.
94.53
0.03
30.02
94.52 (Calc. meas.)
Set small spk. Per deed (491.00) from S.W.
249.66 Calc.
Δ=20°32'-47" R=700.00' L=251.00
95.40
from Top pg.
from Top Pg. 7

UN 002135

F.B. 1552 Pg. 9

Map No. D-2535
Office Work T.M.1
Checked Finley
Date

W. O. Tape No. Std.
Surveyed by D.E. Holmes
Notes Holmes Date
Indexed

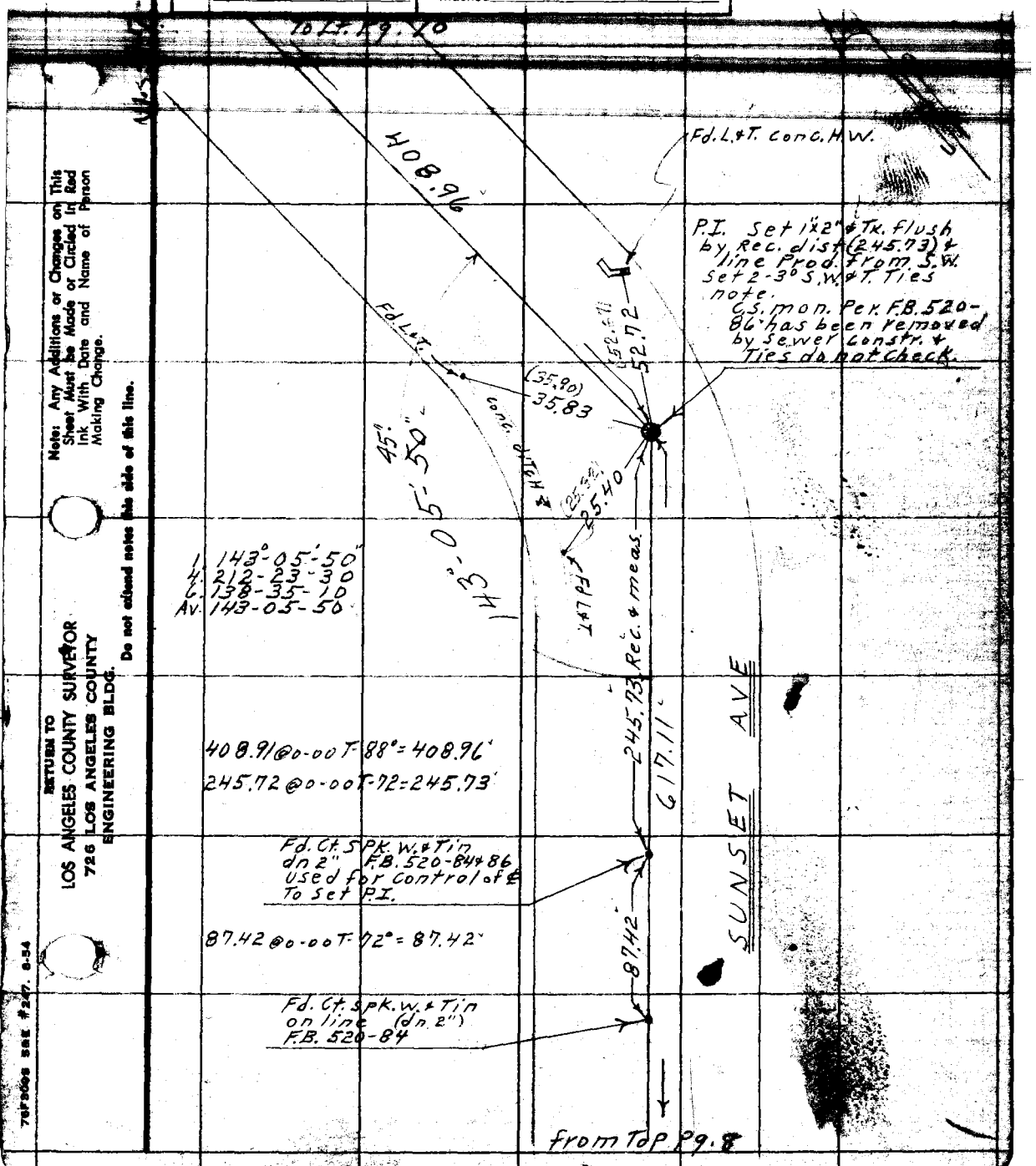

Note: Any Additions or Changes on This Sheet Must be Made or Circled in Red Ink With Date and Name of Person Making Change.

Do not extend notes this side of this line.

RETURN TO
LOS ANGELES COUNTY SURVEYOR
726 LOS ANGELES COUNTY
ENGINEERING BLDG.

76F3008 SSE #247. 8-54

RETURN TO
LOS ANGELES COUNTY SURVEYOR
726 LOS ANGELES COUNTY
ENGINEERING BLDG.

Note: Any Additions or Changes on This Sheet Must be Made or Circled in Red Ink With Date and Name of Person Making Change.

Do not extend notes this side of this line.

WS47-B-5

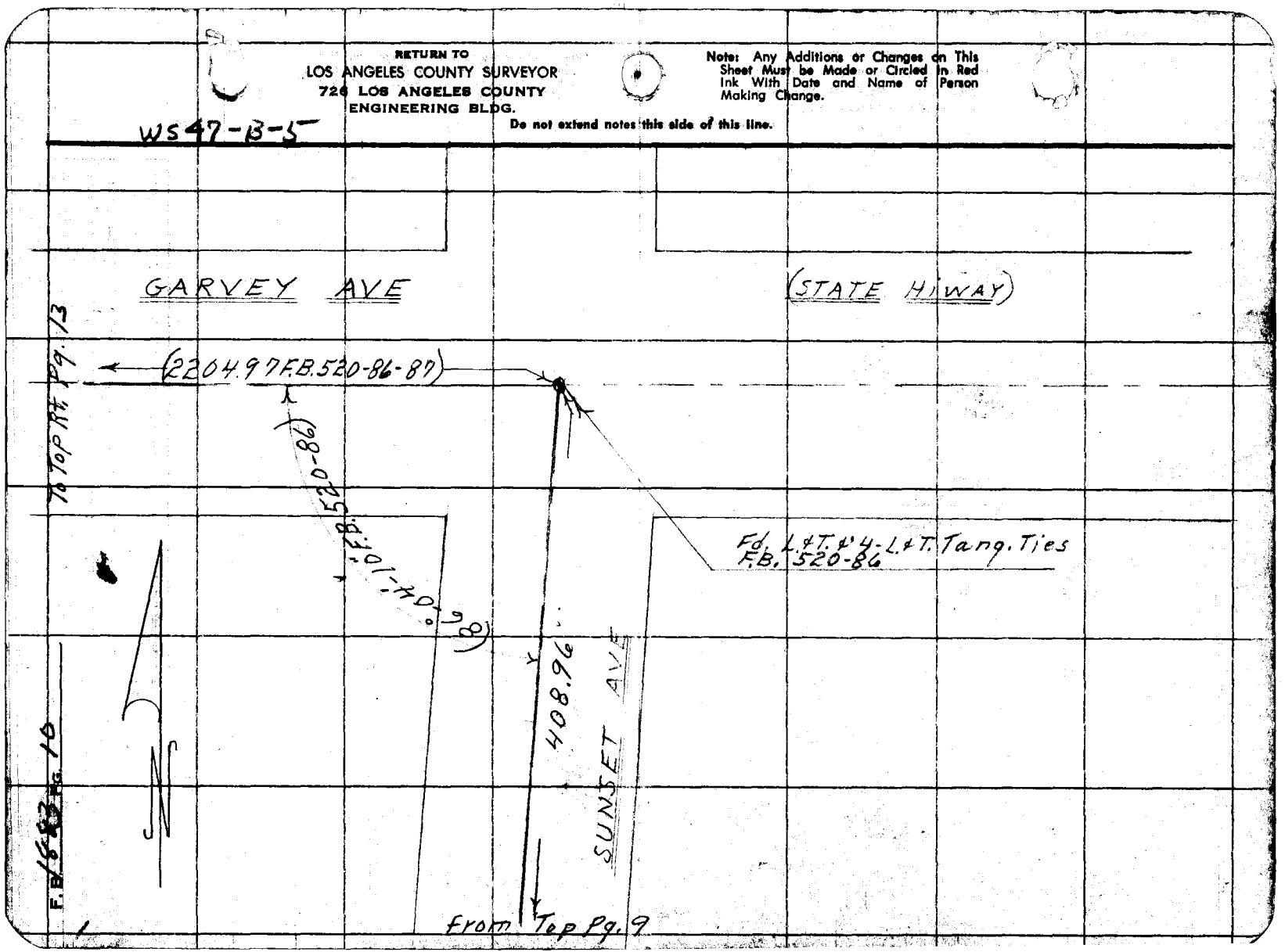

J.N. 0021.35

F.B. 1883 PG. 11

Map No. B-2595
Office Work T.M.
Checked Finley
Date

W. O. Tape No. Std. 68
Surveyed by D.E.H. Holmes
Notes Holmes Date 6-2-55
Indexed Johnson

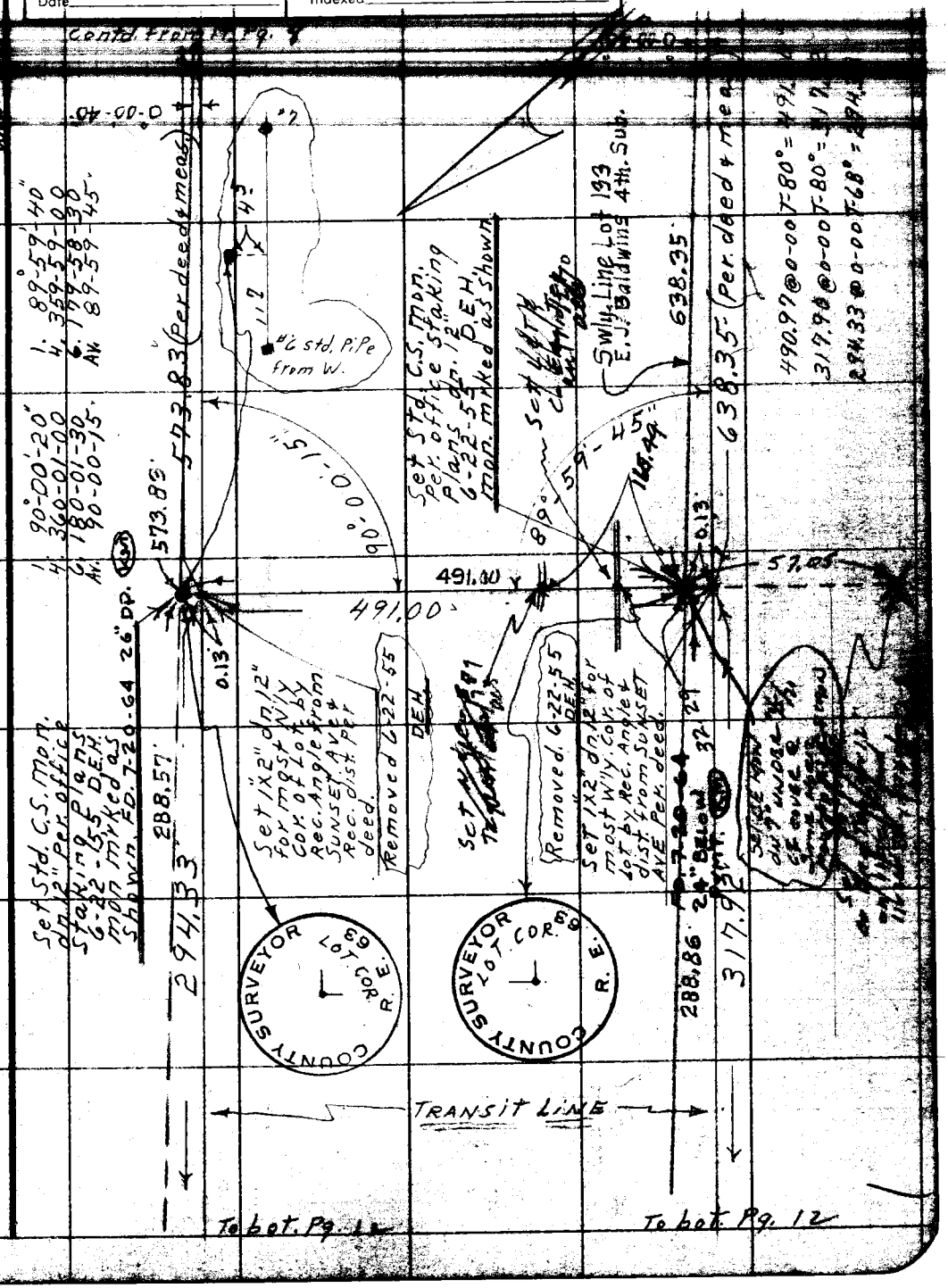

Note: Any Additions or Changes on This Sheet Must be Made or Circled in Red Ink With Date and Name of Person Making Change.

Do not extend notes this side of this line.

RETURN TO
LOS ANGELES COUNTY SURVEYOR
726 LOS ANGELES COUNTY
ENGINEERING BLDG.

76F3098 S&E #247. 8-54

F.B. 1583 PG. 12

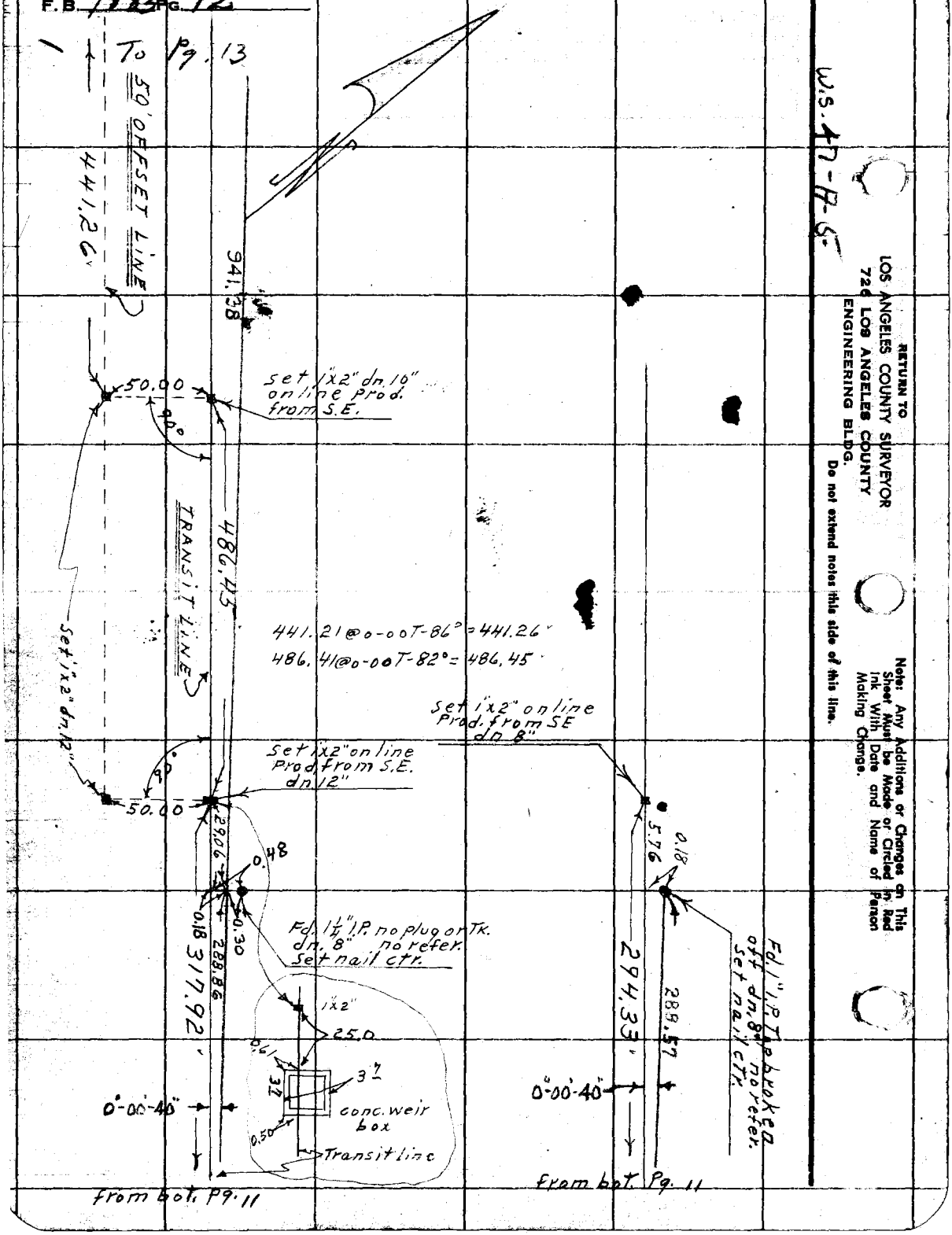

W.S. 47-17-5

RETURN TO
LOS ANGELES COUNTY SURVEYOR
726 LOS ANGELES COUNTY
ENGINEERING BLDG.
Do not extend notes this side of this line.

Note: Any Additions or Changes on This Sheet Must be Made or Circled in Red Ink With Date and Name of Person Making Change.

UN. 0021.35

F. B. 1883 PG. 13

Map No. B-2535	W. O. ____ Tape No. [illegible] Std. [illegible]
Office Work T. M. L.	Surveyed by DE Holmes
Checked Finley	Notes Holmes Date 6-3-55
Date	Indexed [illegible]

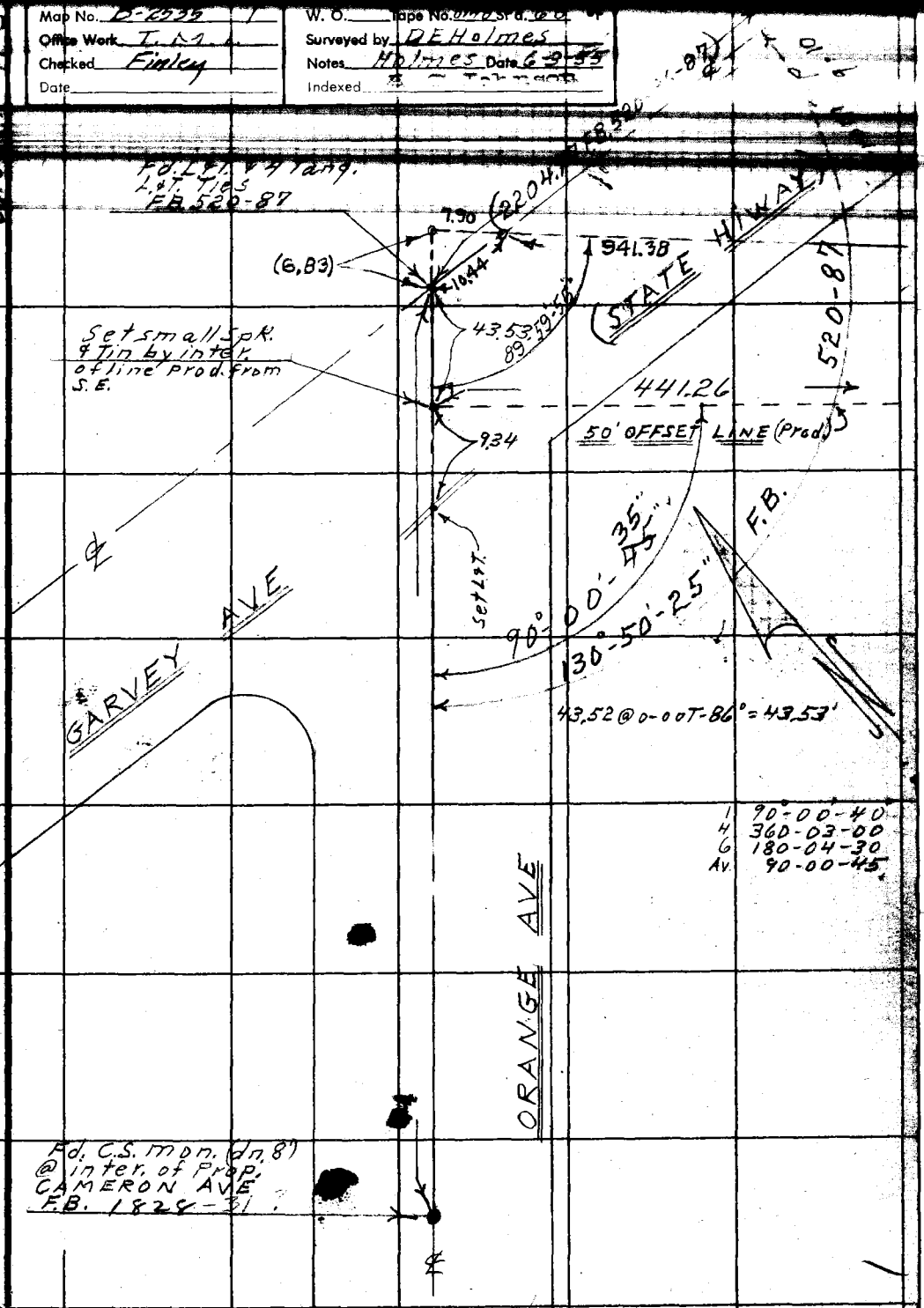

Note: Any Additions or Changes on This Sheet Must be Made or Circled in Red Ink With Date and Name of Person Making Change.

Do not extend notes this side of this line.

RETURN TO
LOS ANGELES COUNTY SURVEYOR
726 LOS ANGELES COUNTY
ENGINEERING BLDG.

76F3098 S&E #247. 8-54

F. B. 1883 PG. 14

RETURN TO
LOS ANGELES COUNTY SURVEYOR
726 LOS ANGELES COUNTY
ENGINEERING BLDG.

Do not extend notes this side of this line.

Note: Any Additions or Changes on This Sheet Must be Made or Circled in Red Ink With Date and Name of Person Making Change.

F. B. 1000 PG. 17

Map No.
Office Work
Checked
Date

W. O. Tape No. St'd.
Surveyed by D.E. Holmes
Notes A.R. Barnett Date 6-23-55
Indexed 6-27-55

J.N. 0021.35
West Covina Administrative Center

INDEX
For Bench Levels

Note: Any Additions or Changes on This Sheet Must be Made or Circled in Red Ink With Date and Name of Person Making Change.

Do not extend notes this side of this line.

RETURN TO
LOS ANGELES COUNTY SURVEYOR
726 LOS ANGELES COUNTY
ENGINEERING BLDG.

76F309S S&E #247. 8-54

F.B. 1883 PG. 16

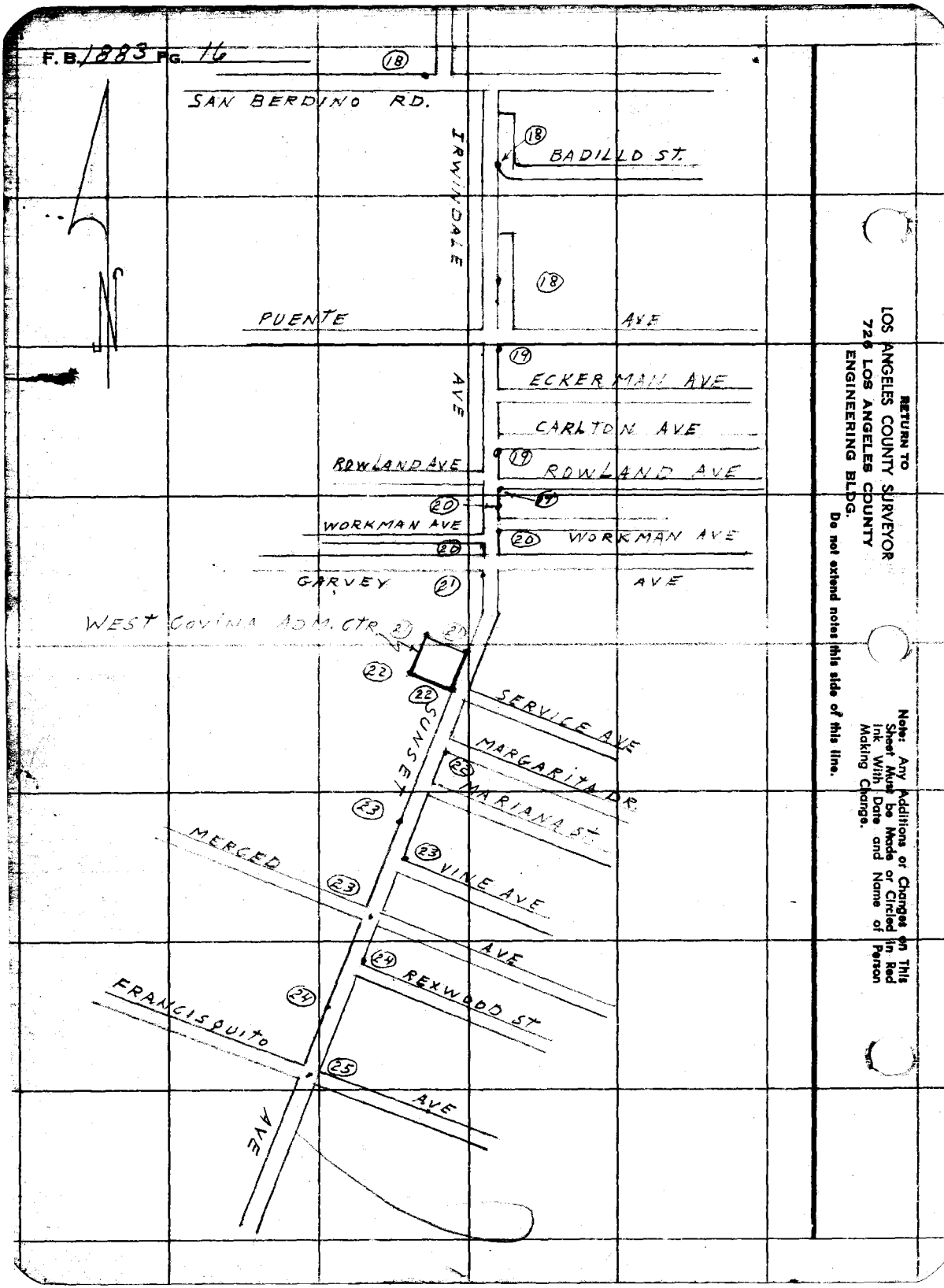

RETURN TO
LOS ANGELES COUNTY SURVEYOR
720 LOS ANGELES COUNTY
ENGINEERING BLDG.

Do not extend notes this side of this line.

Note: Any Additions or Changes on This Sheet Must be Made or Circled in Red Ink With Date and Name of Person Making Change.

Profile Notes Red. Plotted Job No. Division No. 10 F. B. 1883 Pg. 17

X-Sec. Notes Chkd. [illegible] Checked Survey by [illegible]

No. Date 6-27-55 Date Map No. Indexed [illegible] Date

J.N 0021.35

West Covina Administrative Center

Bench Levels:

From:-

San Bernardino Ave & Irwindale Ave

thence So- along Irwindale Ave thence So along Sunset Ave to West Covina Administrative Center to each Cor. of said Lot Thence So- along Sunset Ave to Francisquito Ave - end-

Holmes
Barilotti
Drown
Martin

Note

For additional B. Ms See

Pages 84-130-146-160

STATION	B. S.	H. I.	F. S.	ELEV.

NOTE: ANY ADDITIONS OR CHANGES ON THIS SHEET MUST BE MADE OR CIRCLED IN RED INK, WITH DATE AND NAME OF PERSON MAKING CHANGE.

PLEASE RETURN TO
LOS ANGELES COUNTY SURVEYOR
726 LOS ANGELES COUNTY ENGINEERING BLDG.

Do not extend notes this side of this line.

76L298 S & E #307 9-54

76L298 S & E #307 9-54

PLEASE RETURN TO
LOS ANGELES COUNTY SURVEYOR
726 LOS ANGELES COUNTY ENGINEERING BLDG.

NOTE: ANY ADDITIONS OR CHANGES ON THIS SHEET MUST BE MADE OR CIRCLED IN RED INK, WITH DATE AND NAME OF PERSON MAKING CHANGE.

Do not extend notes this side of this line.

STATION	B. S.	H. I.	F. S.	ELEV.	
16-3				416 288	16-3 Elev. 416.288 Irwindale Ave & San Bernardino Rd. near the N.W. Cor. 89.3 W. of the ℄ of Irwindale Ave & 11 N. of the ℄ of San Bernardino Rd, in a Walcott thru. the put & protected by a Cast Iron Cover marked, [County Surveyor Mon.] A Std. County Surveyor Mon. marked,
	6564	422 852			
T.P. spk			4272	418 580	"B.M. 16-3 1952 R.E. 63" Set in conc. 10" below the surface F.B. 1380-202 1952 adj. Elev. 416.288
	3560	422 140			
			5378	416 762	
	3769	420 531			
T.P. spk			5552	414 979	
	3739	418 718			
T.P. spk			5097	413 621	(set)
	4595	418 216			
					F.B. 1883-18
B.M			3594	414 622	Irwindale Ave (E. side) 60± N. of ℄ Badillo St. Bt. spk in West Cb. 10' N of N end of Cb. Return Front of Ho. 4008
	3884	418 506			
T.P. spk.			4526	413 980	
	4186	418 166			
T.P. spk			4625	413 841	
	4348	417 889			
T.P. spk			5308	412 581	(set)
	4211	416 792			
					F.B. 1883-18
B.M.			4882	411 910	Irwindale Ave (E. side) 800± N. of Puente Ave. Bt. spk in W. curb of Service Rd, Front of Ho. 3902
	4119	416 029			
T.P. spk			5730	410 299	

F.B. 1883 Pg. 18 Job No. 0021.35 Division No. 10 Notes Red. Plotted No. Profile
Survey of West Covina Administrative Center Date 6-22-55 Date X-Sec.
Survey by D.E.H. Notes A.R.B. Notes Chkd. ITO Checked No.
Indexed E. C. Johnson Date Date 6-27-55 Date

76L298 S & E #307 9-54

PLEASE RETURN TO
LOS ANGELES COUNTY SURVEYOR
726 LOS ANGELES COUNTY ENGINEERING BLDG.

NOTE: ANY ADDITIONS OR CHANGES ON THIS SHEET MUST BE MADE OR CIRCLED IN RED INK, WITH DATE AND NAME OF PERSON MAKING CHANGE.

Do not extend notes this side of this line.

STATION	B. S.	H. I.	F. S.	ELEV.		
				410 299		
	4347	414 646				
T.P. spk			5521	409 125		
	4518	413.643				
T.P. spk.			5914	407 729		
	3549	411 278			(set)	
B.M			4532	406 746	F.B. 1883-19. Irwindale Ave & Puente Ave; S.E. Cor. Bt. spkin curb; 28' So. of S. end C.R.	
	3646	41[illegible] 392				
T.P. spk			5835	404 557		
	4224	408 781			(set)	
B.M.			4920	403 861	F.B. 1883-19. Irwindale Ave & Carlton Ave; S.E. Cor. Bt spkin Curb; 6' So. of S. End C.R.	
	3561	407 422				
T.P. spk			5720	401 702		
	4205	405 907				
T.P. spk			5700	400 207	(set)	
	4217	404 424				
B.M			4787	399 637	Elev. F.B. 1883-19 Irwindale Ave. & Rowland Ave; S.E. cor. Bt. spkin curb; 11' So. of So. end C.R.	
	3570	403 207				
T.P. spk.			5568	397 639		
	4156	401 795				
T.P. spk.			5347	396 448		

Profile Notes Red. ____ Plotted ____ Job No. 0021135 Division No. ____ F. B. 1883 Pg. 19

X-Sec. Notes Chkd. ITO Checked ____ Survey by D.E.H. Notes A.R.B. Date 6-27-55

No. ____ Date 6-27-55 Date ____ Map No. ____ Date ____

76L298 S & E #307 9-54

PLEASE RETURN TO
LOS ANGELES COUNTY SURVEYOR
726 LOS ANGELES COUNTY ENGINEERING BLDG.

NOTE: ANY ADDITIONS OR CHANGES ON THIS SHEET MUST BE MADE OR CIRCLED IN RED INK, WITH DATE AND NAME OF PERSON MAKING CHANGE.

Do not extend notes this side of this line.

F. B. 1883 Pg. 20 Job No. 0021.35 Division No. 10 Notes Red. Plotted
Survey of West Covina Adjustments Active etc. Date. No.
Survey by D.E.H. Notes A.R.B. Notes Chkd. Checked. X-Sec.
Indexed K. C. Job. Date. Date. 6-27-55 Date. No.
Profile

STATION	B. S.	H. I.	F. S.	ELEV.		
				396 448		
	4654	401 102			(set)	
					F.B. - 1883 - 20	
B.M.			5071	396 031	Irwindale Ave (E. side) 700± So. of & inters. of Rowland Ave -	
	3758	399 789			Bf. spk in curb; Front of No. - 340	
T.P. spk			5202	394 587		
	3462	396 049				
T.P. spk			6082	395 967		
	4535	396 502			(set)	
					F.B. - 1883 - 20	
B.M.			4449	392 053	Irwindale Ave & Workman Ave; S.E. Cor.	
	4395	396 348			Bf. spk in curb; 11' So. of So. end C.R.	
			5186	391 162		
	4078	395 240			(Fd)	
					F.B. - 1883 - 20	
B.M.			4575	392 665	Irwindale Ave & Workman Ave; S.W. Cor.	
	4875	395 540			Nail in Lead in Painted Sq. - 16" So. of So. end C.R.	
					Painted with White Paint R.P. 18+75 Elev. 391.18 (See State H.W.)	
T.P. spk			5910	389 630		
	3452	393 082				
T.P. spk			5249	387 833		
	4099	391 932				
T.P. spk			5340	386 592		
	4349	390 941				
T.P. spk			5848	385 093		

76L298 S & E #307 9-54

PLEASE RETURN TO
LOS ANGELES COUNTY SURVEYOR
726 LOS ANGELES COUNTY ENGINEERING BLDG.

NOTE: ANY ADDITIONS OR CHANGES ON THIS SHEET MUST BE MADE OR CIRCLED IN RED INK, WITH DATE AND NAME OF PERSON MAKING CHANGE.

Do not extend notes this side of this line.

STATION	B. S.	H. I.	F. S.	ELEV.		
T.P. spk				385 093		
	4 888	389 981			(spt)	
B.M.			4 969	385 012	F.B. 1883-21 Sunset Ave & Garvey Ave. S.W. Cor. Bt. spk in top of Conc H (W. side) 8' So of N. end of H.	
	3 851	388 863			80' So of ℄ of Garvey Ave.	
T.P. spk			4 760	384 103		
	4 898	389 001				
T.P. spk			5 410	383 591		
	4 148	387 739				
T.P. spk			5 151	382 588		
	3 689	386 277				
B.M.			6 142	380 135	F.B. 1883-21 N. Ely. Lot Cor of W. Covina Administrative Ctr. Top of Button type C.S. Mon - (dn 1°) per Pg - 8	
	6 171	386 306				
T.P. 1X1			5 293	381 013		
	4 342	385 355				
T.P. 1X1			5 229	380 126		
	4 610	384 736				
B.M.			6 470	378 266	F.B. 1883-21 N. Wlly. Lot Cor of West Covina Administrative Ctr. Top of C.S. Brass Cap Mon (N. edge) per pg 11 (dn 1.2")	
	5 356	383 622				
			4 985	378 637		
	4 361	382 998				
T.P. 1X2			4 988	378 000		

Profile Notes Red. Plotted Job No. 0021.35 Division No. F.B. 1883 Pg. 21

X-Sec. Notes Chkd. Checked Survey by D.E.H. Notes Date

No. Date 6-27-55 Date Map No. Ht. Johnson Date

76L298 S & E #307 9-54

PLEASE RETURN TO
LOS ANGELES COUNTY SURVEYOR
726 LOS ANGELES COUNTY ENGINEERING BLDG.

NOTE: ANY ADDITIONS OR CHANGES ON THIS SHEET MUST BE MADE OR CIRCLED IN RED INK, WITH DATE AND NAME OF PERSON MAKING CHANGE.

Do not extend notes this side of this line.

STATION	B. S.	H. I.	F. S.	ELEV.		
				378 000		
	4624	382 624				
B.M -			6 593	376 031	F.B. 1883-22 S. wly Lot Cor - of Covina Administra Center Top of Brass Cap C.S. Mon. per. pg - 11 (Dn. 16")	
	6650	382 681				
T.P 1x2			3 416	379 266		
	4 582	383 847				
T.P. 1x2			4 510	377 337		
	5108	384 445				
B.M -			4941	379 504	F.B. 1883-22 S. Ely Lot Cor. W-Covina Administrative Ctr Top C.S Mon- Brass Cap (Button Type) (dn 16") Per pg. 6.	
	6588	386 092				
T.P. 1x1			6 716	379 376		
	3 546	382 922				
			3 019	377 903		
	3880	383 783			(set)	
B.M -			5275	378 508	F.B. 1883-22 Sunset Ave & Margarita Dr. ; S.E. Cor Bt. spk. in Lead - 7' So. of so. of end C.R.	
	4190	382 698				
T.P. spk -			5230	377 468		
	4915	382 383				
			5298	377 085		
	3825	380 910				
			4 790	376 120		

F.B. 1883 Pg. 22 Job No. 0021.35 Division No. 10 Notes Red Plotted Profile
Survey of West Covina Administrative Ctr. Date 6-23-55 Date No.
Survey by D.E.H. Notes A.R.B. Notes Chkd. [illegible] Checked X-Sec.
Indexed R. C. Johnson Date 6-27-55 Date No.

76L298 S & E #307 9-54

PLEASE RETURN TO
LOS ANGELES COUNTY SURVEYOR
726 LOS ANGELES COUNTY ENGINEERING BLDG.

NOTE: ANY ADDITIONS OR CHANGES ON THIS SHEET MUST BE MADE OR CIRCLED IN RED INK, WITH DATE AND NAME OF PERSON MAKING CHANGE.

Do not extend notes this side of this line.

STATION	B. S.	H. I.	F. S.	ELEV.		
				376 120		
	3644	379 764				
T.P. spk.			4671	375 093		
	4650	379 743			(Fd) F.B. 1883-23	
			5143	374 606	Sunset Ave W. side, 1200± So of Margarita Ave 110 W of ℄ of Sunset Ave	
	4213	378 813			Roofing Nail in Lead at the S.E. Cor of the North Wing of the Sunset School.	
			5260	373 553		
	3217	376 770				
			5270	371 500		
	2745	374 245				
					F.B. 1883-23	
B.M.			5503	368 742	Sunset Ave. & Vine Ave. N.E. cor. Bt spk in cub 5° N of the N. end [illegible]	
	3484	372 226				
T.P. spk			5362	366 864		
	3900	370 764				
T.P. spk			5528	365 236		
	4149	369 385				
T.P. spk			5513	363 872		
	3807	367 679				
					F.B. 1883-23	
			7710	359 968	Sunset Ave & Merced Ave. center Intersection Top C.S. Brass Cap Mon (dn 18") in Well [illegible]	

Profile Notes Red. Plotted Job No. 0021.05 Division No. 10 F. B. 1883 Pg. 23

X-Sec. Notes Chkd. [illegible] Checked Survey by [illegible] Note [illegible]

No. Date 6-27-55 Date Map No. [illegible] Date [illegible] Johnson

76L298 S & E #307 9-54

PLEASE RETURN TO
LOS ANGELES COUNTY SURVEYOR
726 LOS ANGELES COUNTY ENGINEERING BLDG.

NOTE: ANY ADDITIONS OR CHANGES ON THIS SHEET MUST BE MADE OR CIRCLED IN RED INK. WITH DATE AND NAME OF PERSON MAKING CHANGE.

Do not extend notes this side of this line.

STATION	B. S.	H. I.	F. S.	ELEV.		
				359 969		
	5 509	365 478				
T.P. spk			5 306	360 172		
	4 1[illegible]	364 277				
T.P. spk			5 407	355 870		
	4 058	362 925				
T.P. spk			5 64[illegible]	357 [illegible]86		
	3 746	361 034				
T.P. spk			5 390	355 644		
	3 687	359 331				
					F.B. 1883-24	
			6 211	353 120	Sunset Ave & Rexwood St.; N.E. cor.	
	3 708	356 828			Bt. spk in curb; 6.5 N of N. end C.R.	
T.P. spk			5 417	351 411		
	3 947	355 358				
T.P. spk			4 629	350 729		
	3 658	354 387				
T.P. spk -			5 445	348 942		
	4 140	353 082			(Fd)	
B.M.			4 395	348 687	Sunset Ave (W-side) 700± N. of Francisquito Ave	
	3 133	351 820			Roofing Nail in So Curb of Drive, 30' W. of ℄	
T.P. spk.			5 396	346 424	in front of Ho # 1549	

F. B. 1883 PG. 24 Job No. 0021.35 Division No. 10 Notes Red. Plotted Date 6-24-55 Date No. Profile
Survey of West Covina Administrative Ctr. Date 6-24-55 Date No. X-Sec.
Survey by D.E. Holmes Notes A.R.B. Notes Chkd. [illegible] Date 6-27-55 Date No.
Indexed A. C. Johnson Date

76L298 S & E #307 9-54

PLEASE RETURN TO
LOS ANGELES COUNTY SURVEYOR
726 LOS ANGELES COUNTY ENGINEERING BLDG.

NOTE: ANY ADDITIONS OR CHANGES ON THIS SHEET MUST BE MADE OR CIRCLED IN RED INK, WITH DATE AND NAME OF PERSON MAKING CHANGE.

Do not extend notes this side of this line.

STATION	B. S.	H. I.	F. S.	ELEV.		
				346 424		
	3903	350 327				
T.P. spk			5443	344 884		
	4,44	349 028				
T.P. spk			5378	343 650		
	3934	347 584				
37-11			5424	342 160	Puente F-6 A. Francisquito Ave & Sunset Ave ℄ Inters - County Surveyor Mon. in Hand Hole, Stamp "L.A. County Survey Control Syst. Traverse Stat. Puente F. 6 A., 1953" F.B. 1358-18 1954 Adj. Elev. 342.147	

Note
For additional BMs see Pgs - 84 - 130 - 146 - 160

Profile Notes Red. Plotted Job No. 00 81 35 Division No. 10 F. B. 1883 Pg. 25

X-Sec. Notes Chkd. Pto Checked Survey by [illegible] Notes

No. Date 6-27-55 Date Map No. Checked Job Date

T. B. 7883. Pg. 26

Job No. 0021.35 Division No. 10 Notes Red. Plotted Profile

Survey of West Covina Administrative Center Date Date No.

Survey by Notes Notes Chkd. Checked X-Sec.

Indexed Date Date Date No.

STATION	B. S.	H. I.	F. S.	ELEV.

76L298 S & E #307 9-54

PLEASE RETURN TO

LOS ANGELES COUNTY SURVEYOR

726 LOS ANGELES COUNTY ENGINEERING BLDG.

Do not extend notes this side of this line.

NOTE: ANY ADDITIONS OR CHANGES ON THIS SHEET MUST BE MADE OR CIRCLED IN RED INK, WITH DATE AND NAME OF PERSON MAKING CHANGE.

768420 353 3-51

PLEASE RETURN TO
LOS ANGELES COUNTY SURVEYOR
725 LOS ANGELES COUNTY ENGINEERING BLDG.

NOTE: ANY ADDITIONS OR CHANGES ON THIS SHEET MUST BE MADE OR CIRCLED IN RED INK, WITH DATE AND NAME OF PERSON MAKING CHANGE.

Do not extend notes this side of this line

B.M.	1ST RUN	DIFF.	2ND RUN	3RD RUN	ADJ. ELEV.	DESCRIPTION
Check between Co. Surveyor B.M. & State Hwy Bench — W. Covina Area						
Fd. B.M.	380.135					B.M. EL. 380.135 FB. 1883-21
+	5326		5572			N.E. Cor. W. Covina Adm. Sit.
⊼	385.461	+0.671	0.670	+0.670		491' N. of Service Ave & 94[illegible] at
−	4655		4902			right angles to old Sunset [illegible]
T.P.	380.806					C.S. Mon. dn 12" Mkd Lot [illegible]
+	4590		4790			
⊼	385.396	−1.290	1.290	−1.290		
−	5880		6080			
Fd. B.M.	379.516					B.M. EL. 379.504 FB. 1883-[illegible]
+	5315		5582			Service Ave & Sunset Ave [illegible]
⊼	384.831	+1.685	1.685	+1.685		of ℄ int at W ℄ of Sunset A[illegible]
−	3630		3897			Service Ave prod. — C.S. [illegible]
T.P.	381.201					dn 12" — Mkd. Lot. Cor.
+	5180		5372			
⊼	386.381	+0.960	0.959	+0.959		
−	4220		4413			
T.P.	382.161					
+	5100		5310			
⊼	387.261	+1.000	1.000	+1.000		
−	4100		4310			
T.P.	383.161					
+	5025		5377			
⊼	388.186	+1.110	1.112	+1.112		
−	3915		4265			
T.P.	384.271					

NOTES RED. _____ JOB NO. _____ SURVEY OF _____

NOTES CHKD. RRM NOTES BY _____ DATE _____

DATE _____ INDEXED E. C. Johnson DATE 10-14-55

F.B. 1883 Pg. 27

768420 353 3-51

PLEASE RETURN TO
LOS ANGELES COUNTY SURVEYOR
725 LOS ANGELES COUNTY ENGINEERING BLDG.

NOTE: ANY ADDITIONS OR CHANGES ON THIS SHEET MUST BE MADE OR CIRCLED IN RED INK, WITH DATE AND NAME OF PERSON MAKING CHANGE.

Do not extend notes this side of this line

JOB NO. 6231.35 SURVEY OF W. Covina Adm Site
SURVEY BY Stryker
NOTES BY PRS DATE 10-14-55
INDEXED C. Johnson DATE
NOTES RED. DATE
NOTES CHKD. DATE

B 1883 PG. 28

B.M.	1ST RUN	DIFF.	2ND RUN	3RD RUN	ADJ. ELEV.	DESCRIPTION
T.P.	384.271					T.P. Rev Pack Pg.
+	4650		4800			
Σ	388.921	-0.103	0.103	-0.103		
−	4753		4903			
T.P.	384.168					
+	5390		5498			
Σ	389.558	+2.538	2.537	+2.537		
−	4852		2961			
State B.M.	386.706					State B.M. Elev. 387.20 - Sunset Ave & Garvey Ave - S.E. cor. b/w of Sta. 66+25 - 1.4' east N. Wend at N. side of Sar. Sta. Pump Island
+	2758		2909			
Σ	389.464	-2.539	2.537	-2.537		
−	5297		5446			
T.P.	384.167					C.S. Elev = 0.41' lower than State Elevation
+	4581		4723			
Σ	388.748	+0.271	0.270	+0.270		
−	4310		4473			
T.P.	384.438					
+	4112		4250			
Σ	388.550	-1.190	1.191	-1.191		
−	5302		5475			
T.P.	383.248					
+	4312		4450			
Σ	387.560	-1.048	1.048	-1.048		
−	5360		5499			
T.P.	382.200					
+	3815		4065			
Σ	386.015	-2.062	2.062	-2.062		
−	5877		6127			
B.M.	380.138					B.M. El. 380.135 F.B. 1883-21 N.E. Cor. W. Covina Adm Site 491' N. of Service Ave & 94.5' at Right angles to Sunset Ave C.S. Nail & Cap 12" Nkd Lot Cor.

F. B. 1883 Pg. 29

Profile Notes Red. _____ Plotted _____ Job No. 7170.11 Division No. _____

[redacted]

X-Sec. Notes Chkd. _____ Checked _____ Survey By _____

No. _____ Date _____ Date _____ Map No. _____ Indexed Johnson Date 11-8-57

J.J. 7170.11

WEST COVINA Administration Center

EXIST. SEWER MAN HOLE INVERT ELEVATIONS

ALSO CHECK ELEV. OF City of WEST COVINA BENCH MARK AT WEST COVINA City HALL

SEWER M.H. #1 = NE Cy of Int SUNSET AVE & SERVICE AVE.

SEWER M.H. #2 = APPROX. 260' North of M.H. #1 on SUNSET AVE

SEWER M.H. #3

STATION	B. S.	H. I.	F. S.	ELEV.
				F.B. 1883 Pg. 29 & 32

NOTE: ANY ADDITIONS OR CHANGES ON THIS SHEET MUST BE MADE OR CIRCLED IN RED INK, WITH DATE AND NAME OF PERSON MAKING CHANGE.

Do not extend notes this side of this line.

PLEASE RETURN TO
LOS ANGELES COUNTY ENGINEER
700 LOS ANGELES COUNTY ENGINEERING BLDG.

76298 S & E #307—7-55

76298 S & E #307—7-55

PLEASE RETURN TO
LOS ANGELES COUNTY ENGINEER
700 LOS ANGELES COUNTY ENGINEERING BLDG.

NOTE: ANY ADDITIONS OR CHANGES ON THIS SHEET MUST BE MADE OR CIRCLED IN RED INK, WITH DATE AND NAME OF PERSON MAKING CHANGE.

Do not extend notes this side of this line.

STATION	B. S.	H. I.	F. S.	ELEV.	
B.M. NELy. Cor Lot	5.850	385.985		380.135	B.M. EL. 380.135 F.B. 1883 Pg. 21
					NELY LOT COR. of WEST COVINA ADMINISTRATION CENTER
					Top of button type C.S. Mon. - 1' Dn. Per Pg. 8
T.P.	4.511	387.030	3.466	382.519	1"x1" Stk. 35' of Stop Sign 50' W of Pvmt.
T.P.	4.568	387.408	4.190	382.840	BENT 1/2" BOLT. 30' S. of Gas pump. Edge of conc.
B.M. (City of West Covina)	4.105	387.418	4.095	383.313	B.M. City of West Covina. EL= F.B. 1883 Pg. 30
					West Covina City Hall. North Side.
					A Chis. 1/2x1/2 SQUARE IN WALK. AT ENTRANCE to BASEMENT
T.P.	4.389	387.062	4.745	382.673	SPK- S.E.Ly Cor. Premix Slab. 50' So of Gas Pump
T.P.	3.460	385.671	4.851	382.211	1"x1" - 50' W. of Stop Sign.
T.P.	4.650	384.596	5.725	379.946	1"x1" - 10' W of W. Edge Pvmt 50' So. of 35 Mile Sign
B.M. (SE Cor) of Lot	6.14	385.65	5.085	379.511	B.M. EL. 379.504 PER. FB 1883 Pg 22
					SUNSET AVE. + SERVICE, 30' W. - of Int. S.E.Ly Lot Cor. W. Covina Administration Center
					Top of C.S. Mon br. cap (button type) 16" Dn Pg. 6
11+23.5 M.H. No. 5 Exist					25.7 Left or E'strly of Proposed ℄ Storm Drain
JC			4.28	381.37	Nly. Rim Rod To Rim 4.28
			17.23	368.42	Ctr. Invert Ctr of MH. Channel Rim to Ctr. of 12.95
			4.28	381.37	Sly. Rim (Pipe Not Measured) 17.23



F.B. 1883 Pg. 30 Job No. 7170.11 Division No. Notes Red. Plotted Profile
Survey of W. Covina Adm Ctr Date Date No.
Survey by H.E. Girardwist Notes H&G Notes Chkd. Checked X-Sec.
Indexed C. Johnson Date 10/31/57 Date Date No.

76298 S & E #307—7-55

PLEASE RETURN TO
LOS ANGELES COUNTY ENGINEER
700 LOS ANGELES COUNTY ENGINEERING BLDG.

NOTE: ANY ADDITIONS OR CHANGES ON THIS SHEET MUST BE MADE OR CIRCLED IN RED INK, WITH DATE AND NAME OF PERSON MAKING CHANGE.

Do not extend notes this side of this line.

STATION	B. S.	H. I.	F. S.	ELEV.		
(For Sheet) J.C. S.M.H. No. 1 9+55.3		385.65				
					Exist. J.C. M.H. No. 1 - 9+55.3 = 17.3 L. or Ely. of ℄ Pro. [illegible]	ATNE. Quad. Sunset Ave. [illegible]
			5.00	380.65	Nly. Rim	Rod to Rim 5.00; Rim to Cr. 9.35; 30" Pipe = 2.50; Rod to Invert 16.85
			16.85	368.80	30" Invert Inlet Nly.	
			5.01	380.64	Sly. Rim OUTLET	Rod to Rim 5.01; Rim to Cr. 9.40; 30" Pipe = 2.50; 16.91
			16.91	368.74	30" Invert OUTLET	Rod to Inv.
			5.08	380.57	East Rim	Rod to Rim 5.08; Rim to Cr. 9.52; 18" Pipe = 1.50; 16.10
			16.10	369.55	18" Invert Inlet from Eastrly	
T.P. Sta. 8+00 6+92.1 Exist M.H. No. 2 (Sheet #)	3.85	384.87	4.63	381.02	Spk. & Tin Sta. 8+00 S.D. & Nly of Service Ave. [illegible] Trunk Sewer [illegible]	
					Exist. S.M.H. 6+92.1 & 17.1 Left or Estrly of Prop. ℄ [illegible]	
			4.62	380.25	Nly. Rim.	Rod to Rim; Rim to Cr.; 30" Pipe
			15.21	369.66	30" Invert Nly Inlet to Nly.	Rod to Invert.
			4.60	380.27	Sly Rim.	Rod to Rim; Rim to Cr.; 30" Pipe
			15.24	369.63	30" Invert Outlet to Sly.	15.[illegible]
T.P. # 3 - 2+84.4 Exist. Sewer M.H. Trap. M.H.	6.09	386.87	4.09	380.78	P.I. Storm Drain Swit. 5+26.96 (1 N. East [illegible])	
					2+84.4 & 81.6 Left or Estrly of Prop. S. Drain [illegible]	
			3.26	383.61	West Rim.	Rod to Rim; Rim to Cr.; 8" Pipe =
			14.15	372.72	8" Outlet on Westrly	
					Trap on Eastrly to Market Hot Meas.	

Profile Notes Red. Plotted Job No. 7170.11 Division No. F.B. 1887 Pg. 31

X-Sec. Notes Chkd. Checked Survey by

No. Date Date Map No. Indexed Johnson Date

76298 S & E #307—7-55

PLEASE RETURN TO
LOS ANGELES COUNTY ENGINEER
700 LOS ANGELES COUNTY ENGINEERING BLDG.

NOTE: ANY ADDITIONS OR CHANGES ON THIS SHEET MUST BE MADE OR CIRCLED IN RED INK, WITH DATE AND NAME OF PERSON MAKING CHANGE.

Do not extend notes this side of this line.

STATION	B. S.	H. I.	F. S.	ELEV.		
2+81.3 MH#4 J.C.M.H. TRUNK EXIST.		386.87			67.7 LEFT OR ESTRLY of PROPOSED S. DRAIN. APPROX CL SUNSET AVE	
			3.62	383.25	NLY RIM	3.62 Rod to Rim
			15.97	370.90	30" INVERT CTR of M.H. CHANNEL	12.35 = Rim to Invert CTR. of M.H. CHANNEL
			3.62	383.25	SLY RIM	15.97
	CHANNEL RUNS Straight Through				30" SLY. OUTLET NOT MEA	
			3.64	383.23	Eastrly Rim	Rod to Rim 3.64
			14.13	372.74	8" Inlet fr. Estrly	Rim to CR = 9.82 8" Pipe = 0.67
						14.13
B.M. NELY COR. of LOT			6.72	380.15	B.M. EL = 380.135 PER FR 1883 Pg 21	
					NELY LOT COR. of W. COVINA ADMINISTRATIVE CENTER	
					TOP of BUTTON TYPE C.S. MON. - 1' DN PER Pg. 8 (for Location)	

F.S. 1883 Pg 32 Job No. 7170.11 Division No. Notes Red. Plotted Profile
Survey of W. COVINA ADM CTR Date Date No.
Survey by H. E. GRANQUIST Notes HEG Notes Chkd Checked X-Sec.
Indexed C. Johnson Date 11/7/57 Date Date No.

Map No. _____ JN 7170.11 Tape 0144 Std 68 °F
Office Work _____ Surveyed by [illegible]
Checked _____ Notes H.E.G. Date 11/1/57
Date _____ Indexed [illegible]

WEST COVINA ADMINISTRATION CENTER

J.N 7170.11

STORM DRAIN
PROPOSED CENTERLINE NOTES ALSO ℄ STREET

FROM 0+00. APPROX E.C. EXISTING CONC. OPEN DRAIN
SLY. to South of WALNUT CREEK WASH AT SUNSET AVE.

INDEX ℄ STORM DRAIN Pg. 32 to 3[illegible]
INDEX ℄ Pg. 5
TIES to ℄ NOTES F.B. 1883 Pg. 32 to pg. 36
ORIG ℄ NOTES Pg. 5 to 13
INVERT Check EXIST. S. M.H. Pg. 29 to 32
IMPOVEMENTS Pg 39-48
CROSS SECTION NOTES Pg. 49 to pg. 74

H.E. GRANQUIST CHIEF
E. MARTINEZ HEAD CHAIN
H.L. BIRLEU REAR CHAIN

Note: Any Additions or Changes on this Sheet Must be Made or Circled in Red Ink With Date and Name of Person Making Change.

PLEASE RETURN TO
LOS ANGELES COUNTY ENGINEER
700 LOS ANGELES COUNTY ENGINEERING BLDG.
Do not extend this side of this line.

76F3098 S&E #247 1-56

F.B. 1883 PG. 34

Index & Notes
Proposed Storm Drain

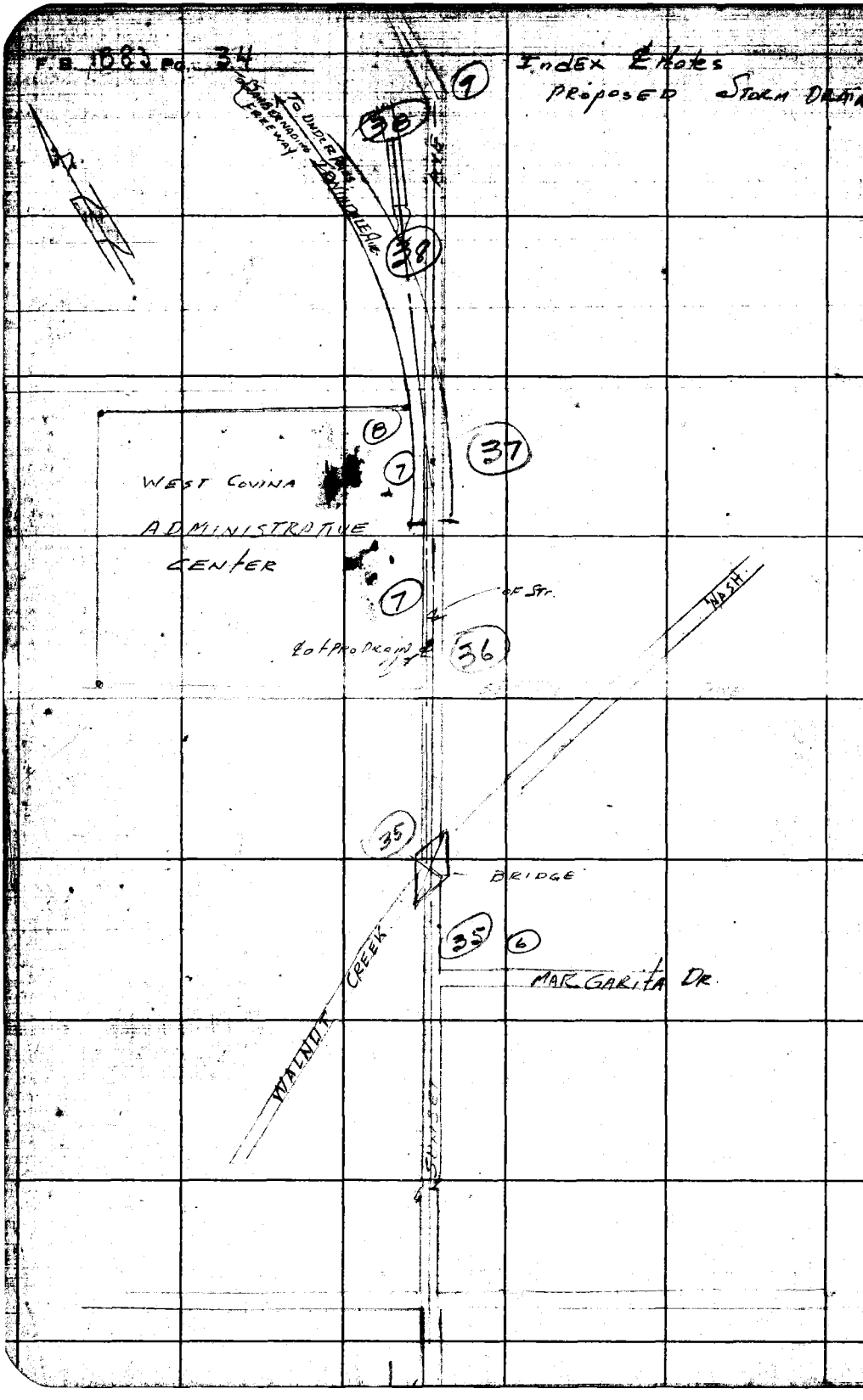

PLEASE RETURN TO
LOS ANGELES COUNTY ENGINEER
700 Los Angeles County Engineering Bldg.

Do not extend this side of this line.

Note: Any Additions or Changes on This Sheet Must be Made or Circled in Red Ink With Date and Name of Person Making Change.

Map No. _____ JN 11/10.11 Tape _____ Std _____ °F

Office Work _____ Surveyed by _____

Checked _____ Notes H.E.G. Date 11/11/53

Date _____ Indexed _____

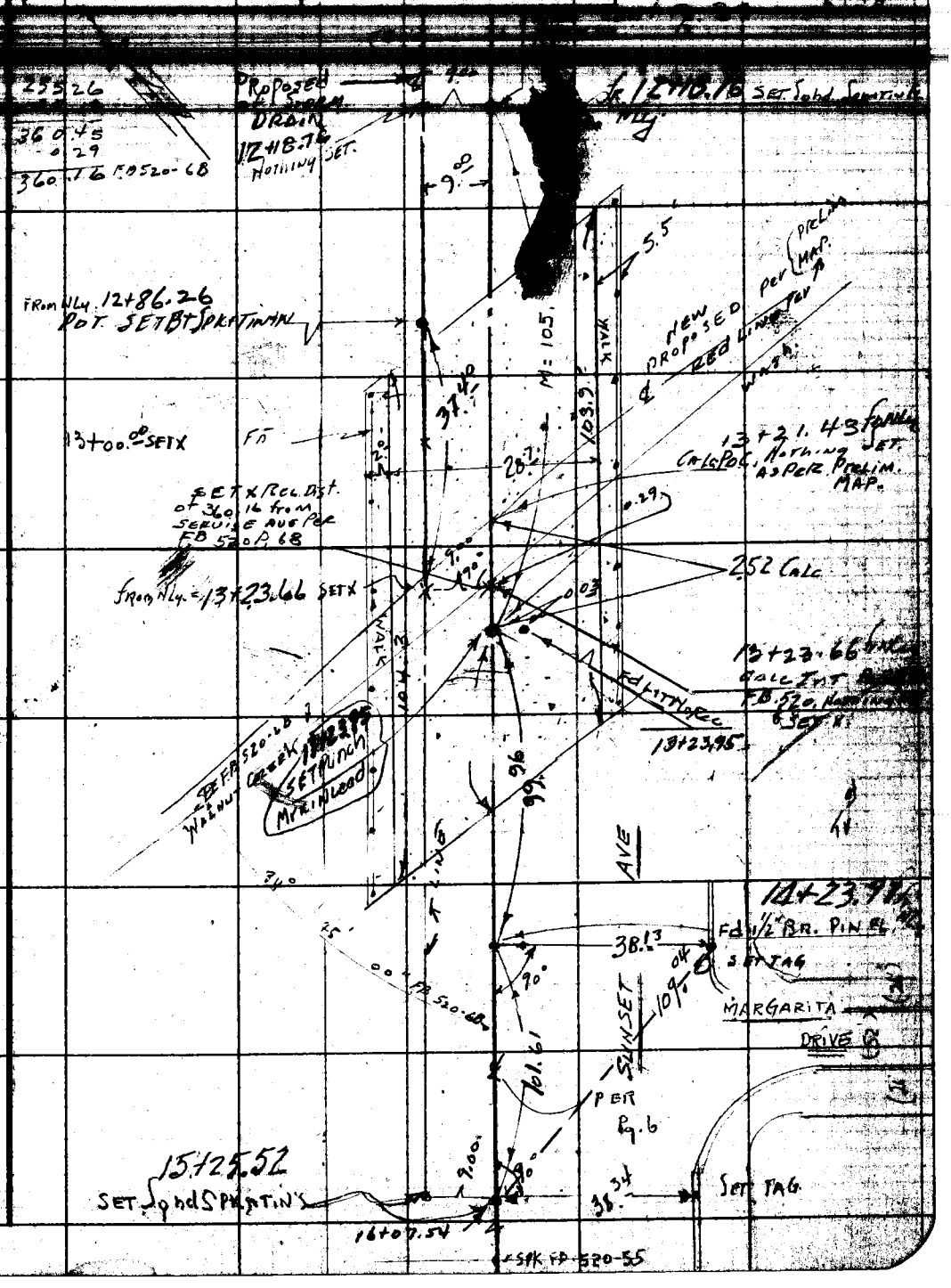

Note: Any Additions or Changes on this Sheet Must be Made or Circled in Red Ink With Date and Name of Person Making Change.

Do not extend this side of this line.

PLEASE RETURN TO
LOS ANGELES COUNTY ENGINEER
700 LOS ANGELES COUNTY ENGINEERING BLDG.

76F3098 S&E #247 1-56

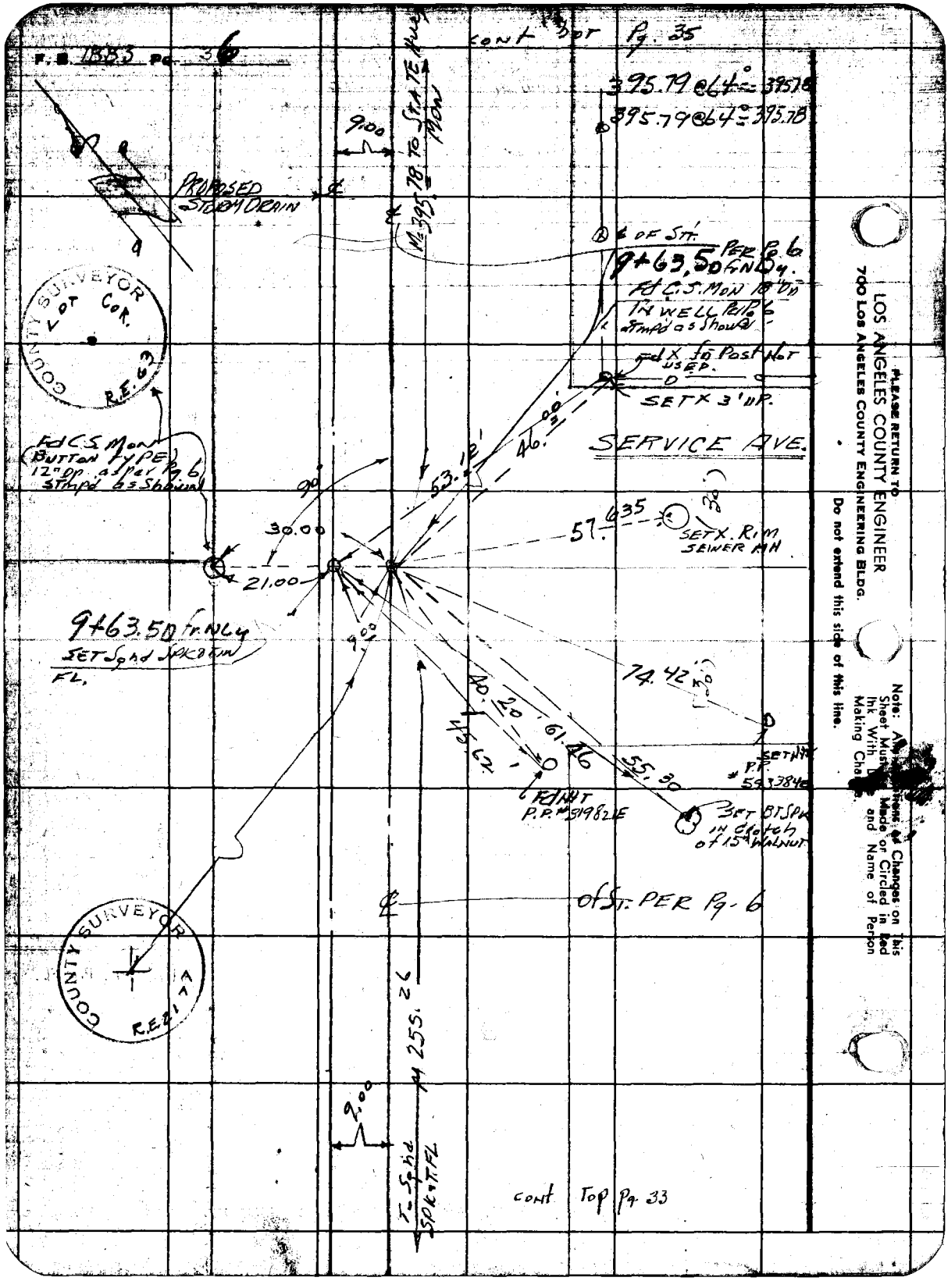
F.B. 1883 Pg. 36
cont Top Pg. 35
395.79 @ 64° = 395.78
395.79 @ 64° = 395.78
9.00
M 395.78 TO STATE HWY MON
PROPOSED STORM DRAIN
℄ OF STT.
9+63.50 PER Pg. 6 FND Dy.
Fd C.S. MON 18" DN IN WELL PER Pg. 6 STMPD as Shown
Fd X fn Post Not USED.
SET X 3' UP.
SERVICE AVE.
46.00
53.12
Fd C.S. MON (BUTTON TYPE) 12" DP. as per Pg. 6 STMPD as Shown
90
30.00
21.00
57.635
SET X. RIM SEWER MH
9+63.50 fr. NLy
SET Sghd SPK & TIN FL.
9.00
74.42
40.20
61.46
45.62
55.30
SET NHT P.P. #593384E
Fd NHT P.P. #319821E
SET BT SPK IN Crotch of 15" WALNUT
℄ of St. PER Pg. 6
M 255.26
9.00
T. Sghd SPK & T. FL
cont Top Pg. 33
COUNTY SURVEYOR LOT COR. R.E. 63
COUNTY SURVEYOR R.E. 217
PLEASE RETURN TO
LOS ANGELES COUNTY ENGINEER
700 LOS ANGELES COUNTY ENGINEERING BLDG.
Do not extend this side of this line.
Note: All Additions or Changes on This Sheet Must Be Made or Circled in Red Ink With Date and Name of Person Making Change.

Map No. _____ JN 1170.11 Tape 0149 Std 60 °F @ 168-29-00
Office Work _____ @ 313-35-20
Checked _____ Notes A.G.G. Date 11/4/57 @ 290-23-20
Date _____ Indexed R. C. Johnson

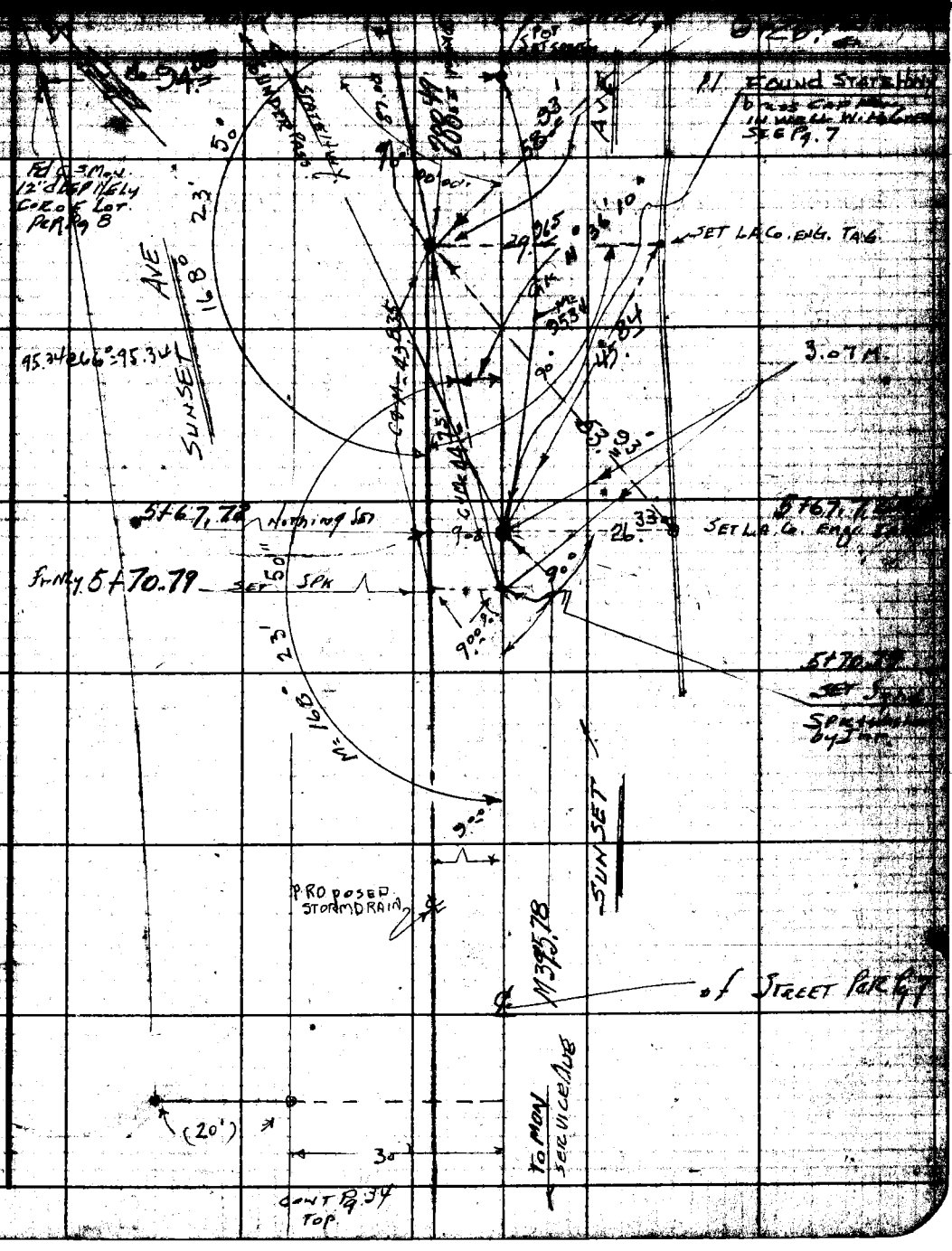

Note: Any Additions or Changes on this Sheet Must be Made or Circled in Red Ink With Date and Name of Person Making Change.

Do not extend this side of this line.

PLEASE RETURN TO
LOS ANGELES COUNTY ENGINEER
700 Los Angeles County Engineering Bldg.

74F3098 SAE #247 1-56

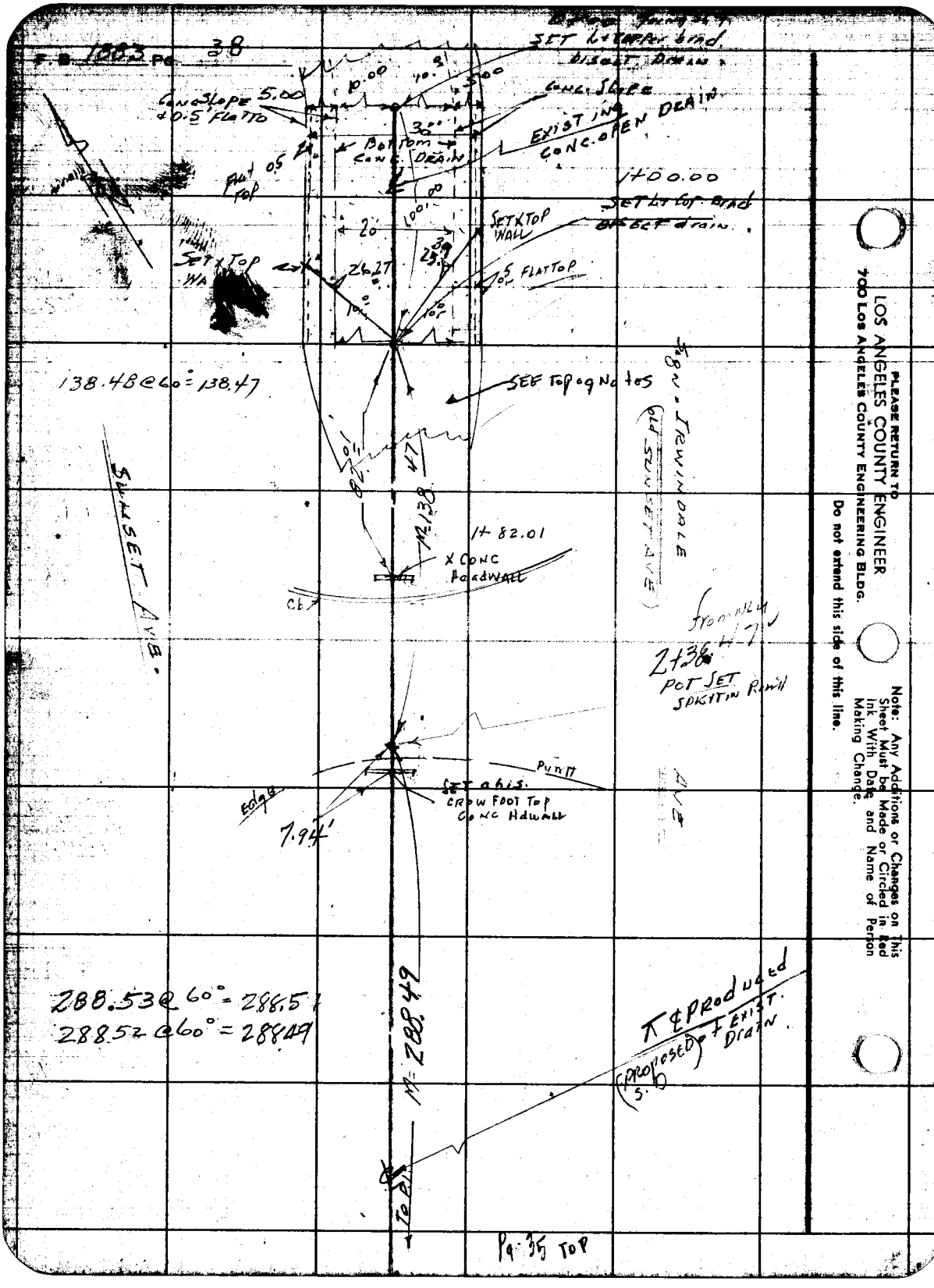

PLEASE RETURN TO
LOS ANGELES COUNTY ENGINEER
700 Los Angeles County Engineering Bldg.

Do not extend this side of this line.

Note: Any Additions or Changes on This Sheet Must be Made or Circled in Red Ink With Date and Name of Person Making Change.

Map No. _____ JN 7170.11 Tape [illegible] Std [illegible] °F
Office Work _____ Surveyed by H. E. GRANQUIST
Checked _____ Notes [illegible] Date [illegible]
Date _____ Indexed _____

JN 7170.11

WEST COVINA ADMINISTRATIVE CENTER.
+ STORM DRAIN + STREET IMPROVEMENTS

LOCATION OF IMPROVEMENTS
ON PROPOSED STORM DRAIN.
ALSO WALNUT CREEK WASH. + M.H. INVERT CHECK
M.H. #1 + No. 2.
FROM 0+00 = EXISTING OPEN STORM DRAIN
SLY. to 16+00. ON SUNSET AVE.

Pg. 39 to Pg. 48

H.E. GRANQUIST CHIEF
E. MARTINEZ HEAD CHAIN
H.L. BIRLEW. REAR CHAIN

Note: Any Additions or Changes on this Sheet Must be Made or Circled in Red Ink With Date and Name of Person Making Change.

PLEASE RETURN TO
LOS ANGELES COUNTY ENGINEER
700 LOS ANGELES COUNTY ENGINEERING BLDG.
Do not extend this side of this line.

76F309S S&E #247 1-56

PLEASE RETURN TO
LOS ANGELES COUNTY ENGINEER
700 LOS ANGELES COUNTY ENGINEERING BLDG.

Note: Any Additions or Changes on This Sheet Must be Made or Circled in Red Ink With Date and Name of Person Making Change.

Do not extend this side of this line.

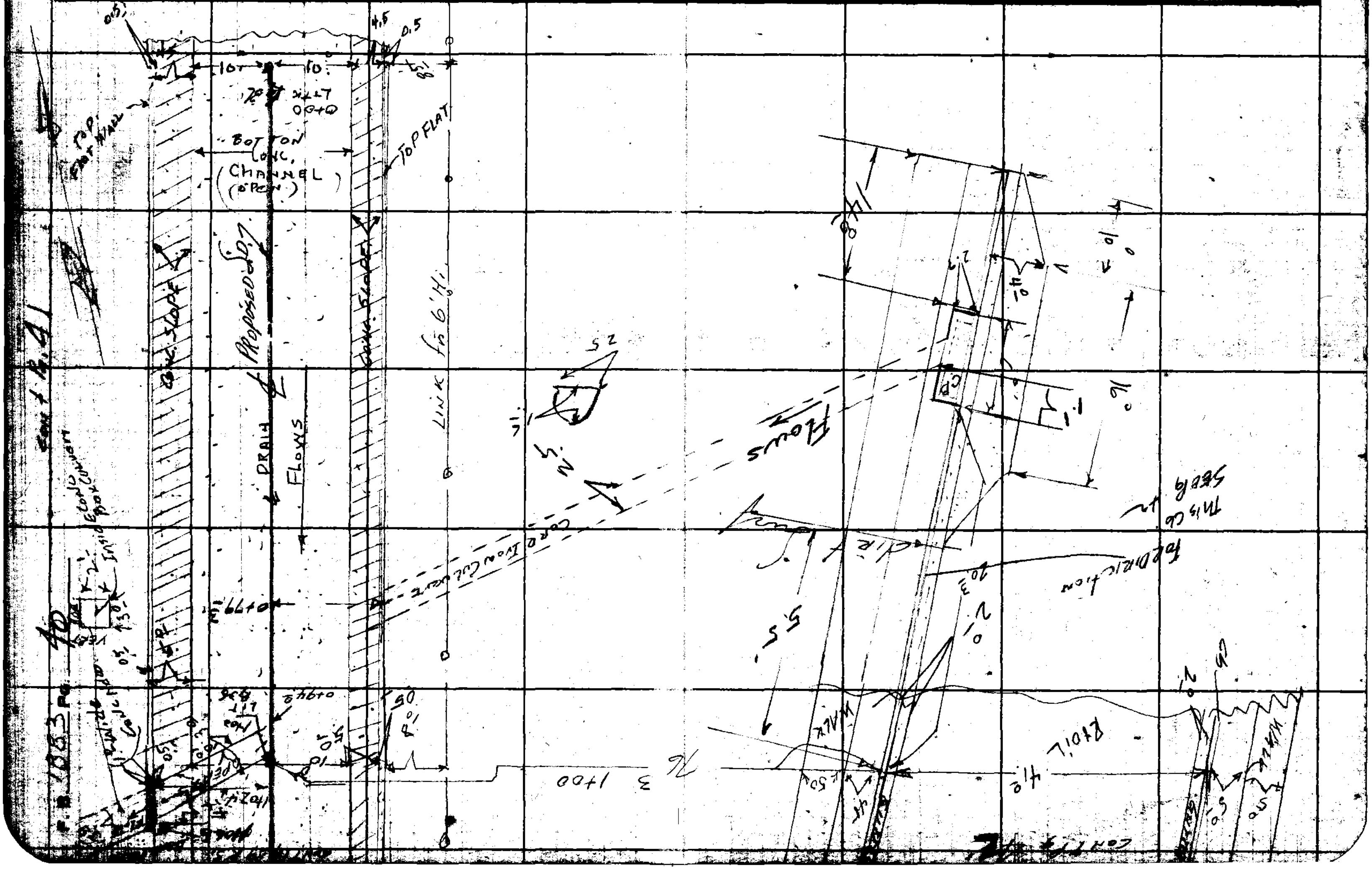

78F3095 S&E #247 1-56

PLEASE RETURN TO
LOS ANGELES COUNTY ENGINEER
700 LOS ANGELES COUNTY ENGINEERING BLDG.

Note: Any Additions or Changes on This Sheet Must be Made or Circled in Red Ink With Date and Name of Person Making Change.

Do not extend this side of this line.

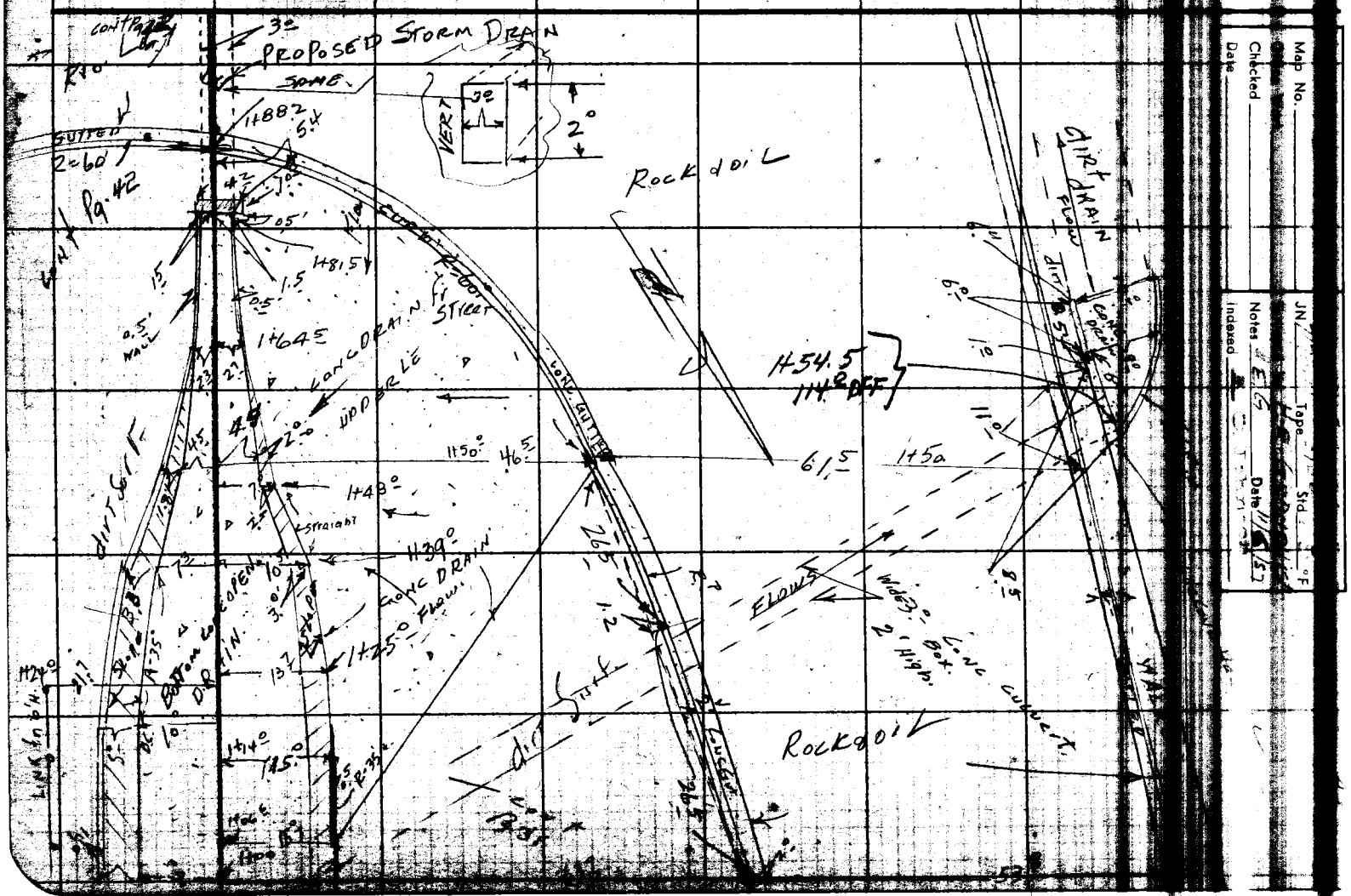

Map No.
Checked
Date
JN
Tape
Std
°F
Notes
Indexed
Date

Pg. 42

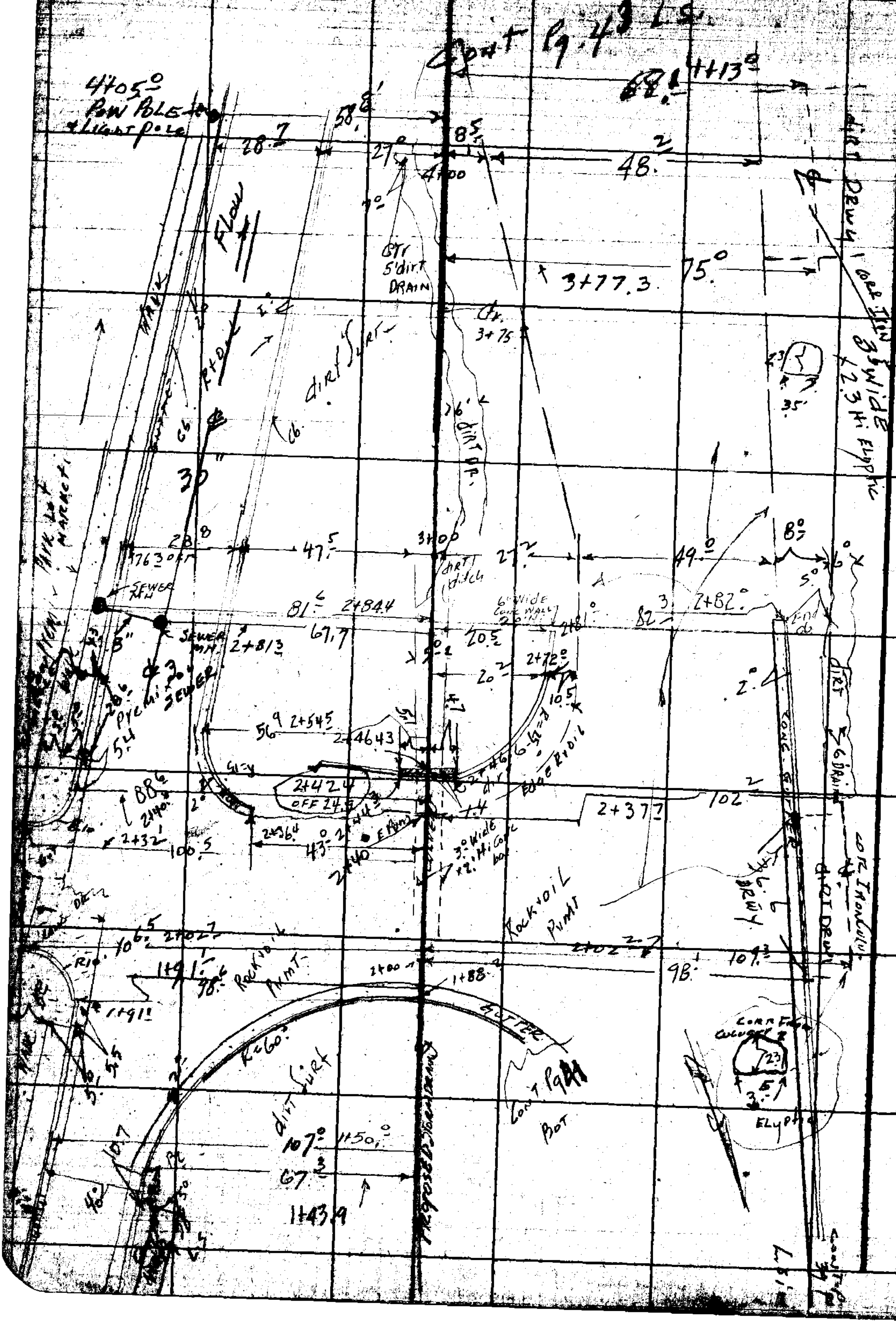

PLEASE RETURN TO
LOS ANGELES COUNTY ENGINEER
108 Los Angeles County Engineering Bldg.

Do not extend this side of this line.

Note: Any Additions or Changes on this Sheet Must be Made or Circled in Red Ink With Date and Name of Person Making Change.

Map No. _____ JN 7170.11 Tape 0144 Std 68 °F

Checked _____ Notes N.E.G. Date 11/8/57

Date _____ Indexed _____

Note: Any Additions or Changes on this Sheet Must be Made or Circled in Ink With Date and Name of Person Making Change.

Do not extend this side of this line.

PLEASE RETURN TO
LOS ANGELES COUNTY ENGINEER
700 LOS ANGELES COUNTY ENGINEERING BLDG.

SBE #247 1-56

PLEASE RETURN TO
LOS ANGELES COUNTY ENGINEER
700 LOS ANGELES COUNTY ENGINEERING BLDG.

Note: Any Additions or Changes on This Sheet Must be Made or Circled in Red Ink With Date and Name of Person Making Change.

Do not extend this side of this line.

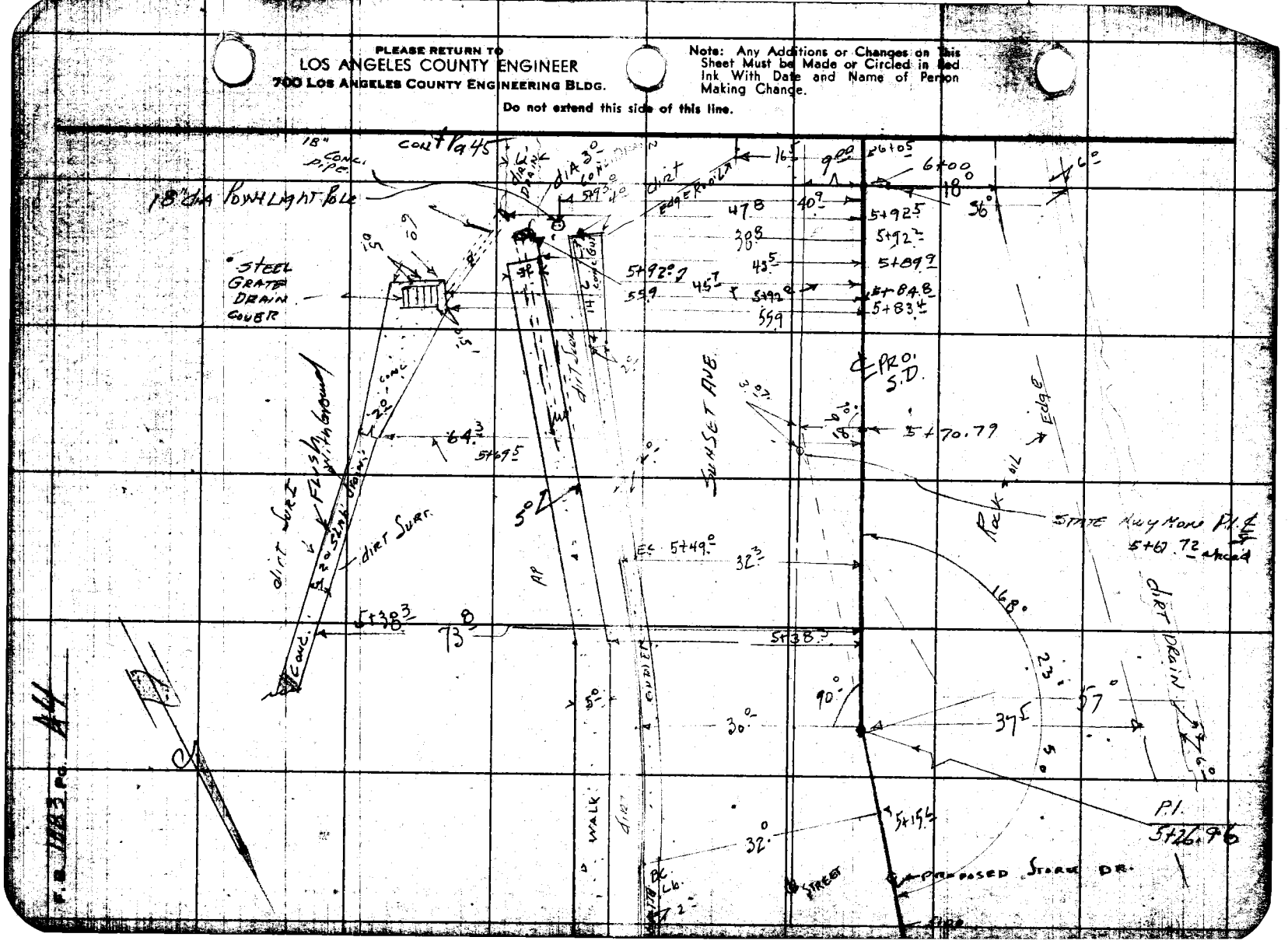

F.B. 1183 Pg. 44

Map No. _____ JN 7170.11 Tape 0/C/0 Std 69 °F

Office Work _____ [illegible]

Checked _____ Notes 4 EG Date 11/15

Date _____ Indexed _____

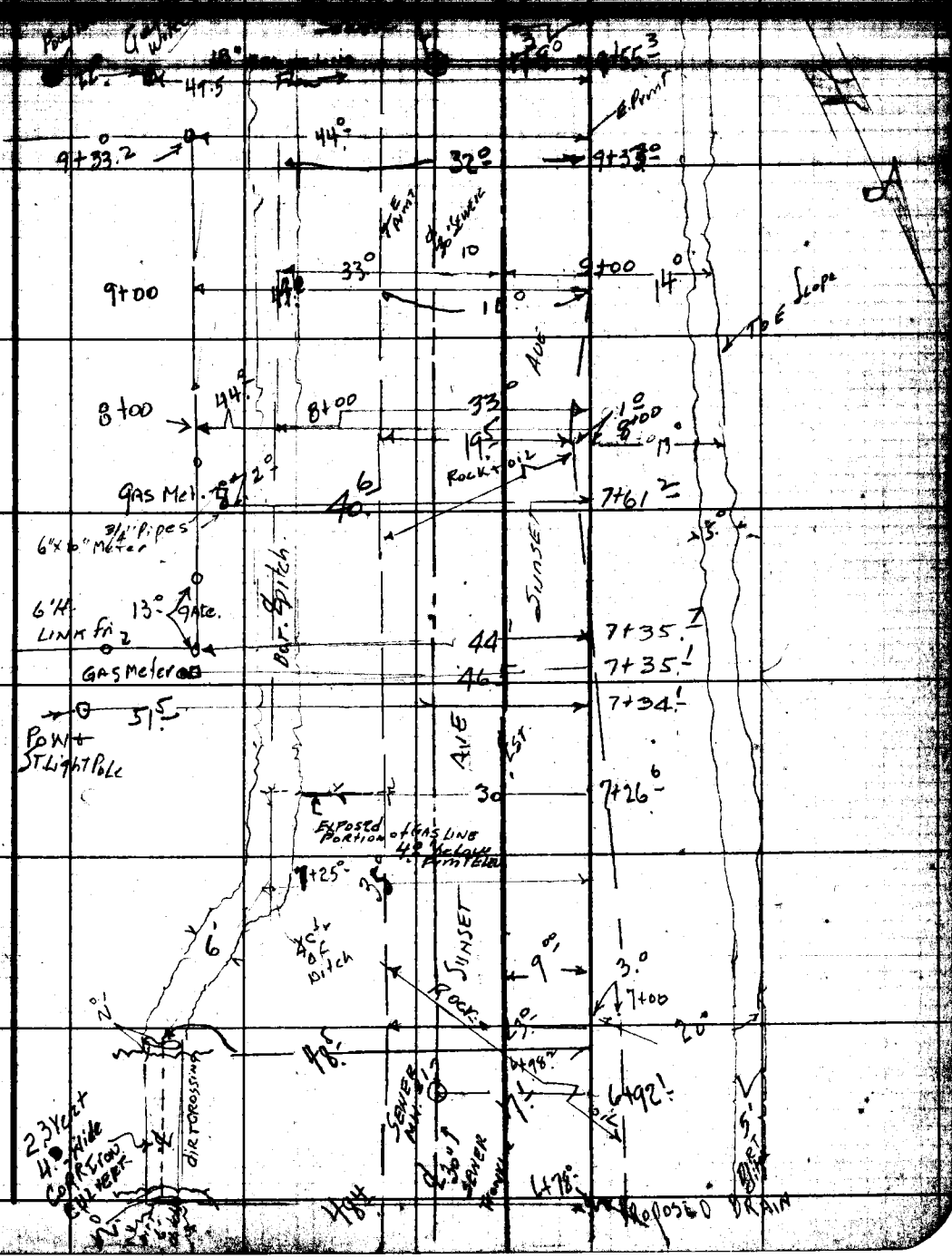

Note: Any Additions or Changes on This Sheet Must be Made or Circled in Red Ink With Date and Name of Person Making Change.

Do not extend this side of this line.

PLEASE RETURN TO
LOS ANGELES COUNTY ENGINEER
700 LOS ANGELES COUNTY ENGINEERING BLDG.

76F3095 S&E $247 1-56

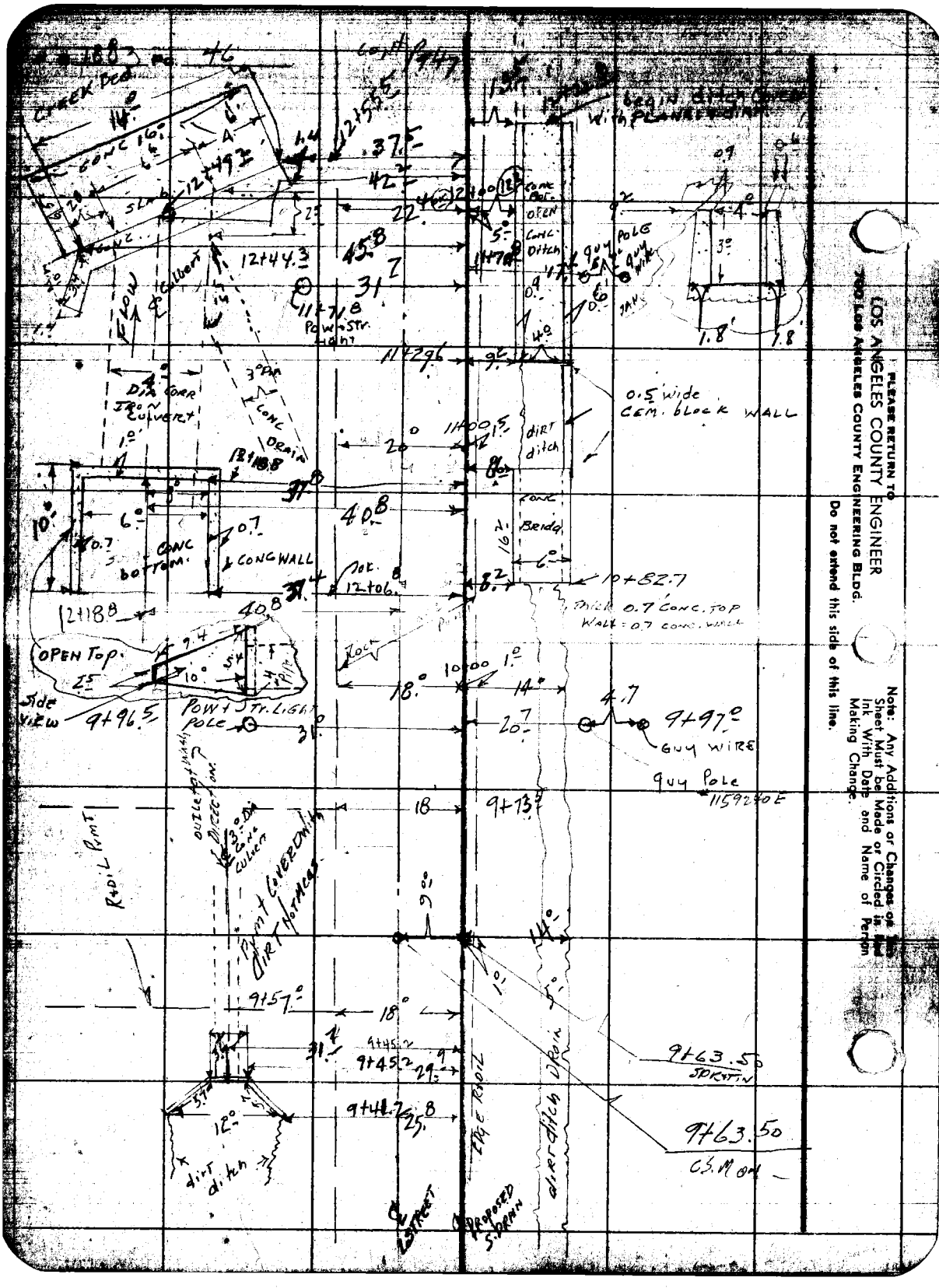

PLEASE RETURN TO
LOS ANGELES COUNTY ENGINEER
700 Los Angeles County Engineering Bldg.
Do not extend this side of this line.

Note: Any Additions or Changes on this Sheet Must be Made or Circled in Ink With Date and Name of Person Making Change.

Map No. _____ JN 71/70.11 Tape 0144 Std 60 °F

Checked _____ Notes HEG Date 11/12/5

Date _____ Indexed C. Jo

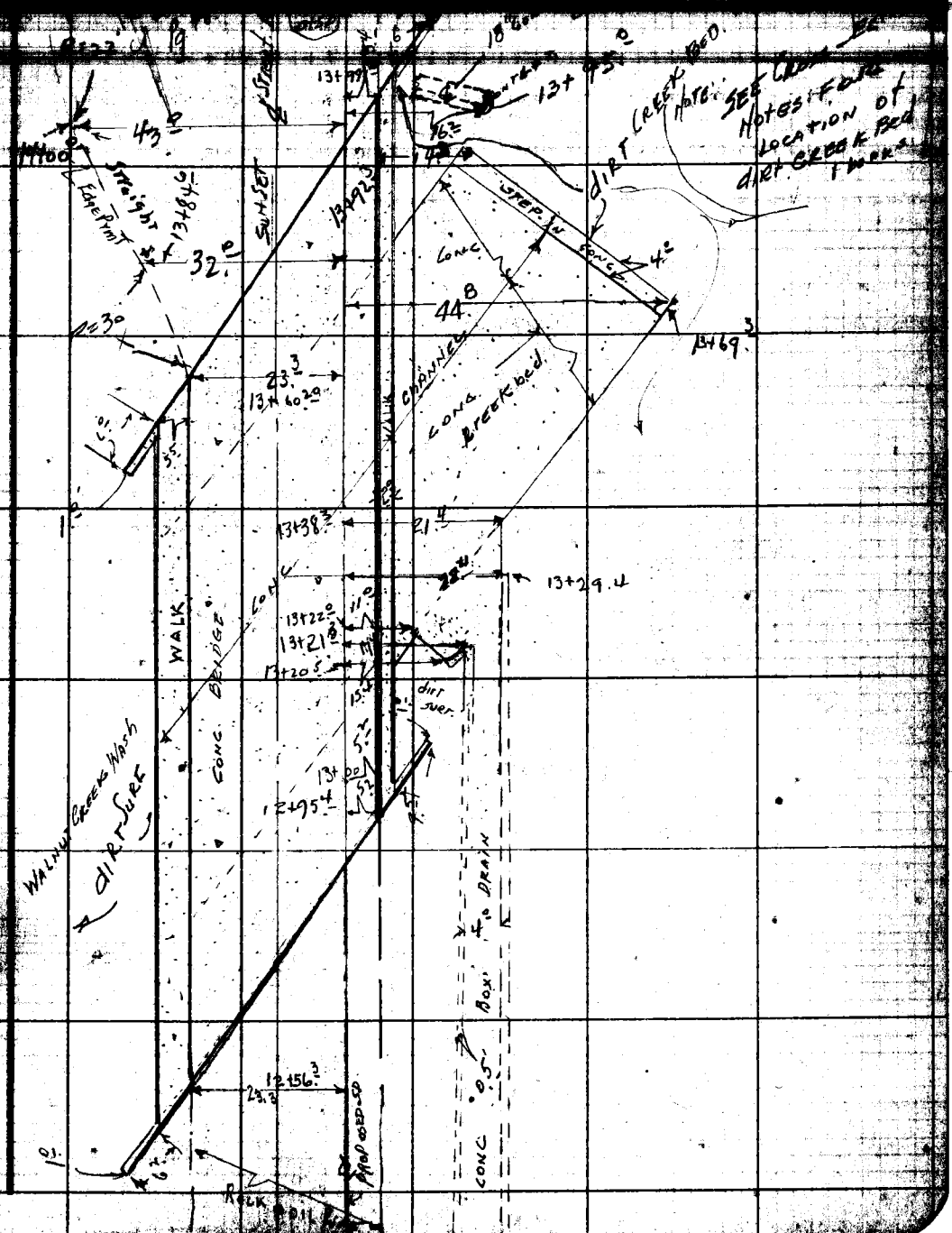

Note: Any Additions or Changes on this Sheet Must be Made or Circled in Red Ink With Date and Name of Person Making Change.

Do not extend this side of this line.

PLEASE RETURN TO
LOS ANGELES COUNTY ENGINEER
LOS ANGELES COUNTY ENGINEERING BLDG.

1-68

F. B. 1883 PG. 48

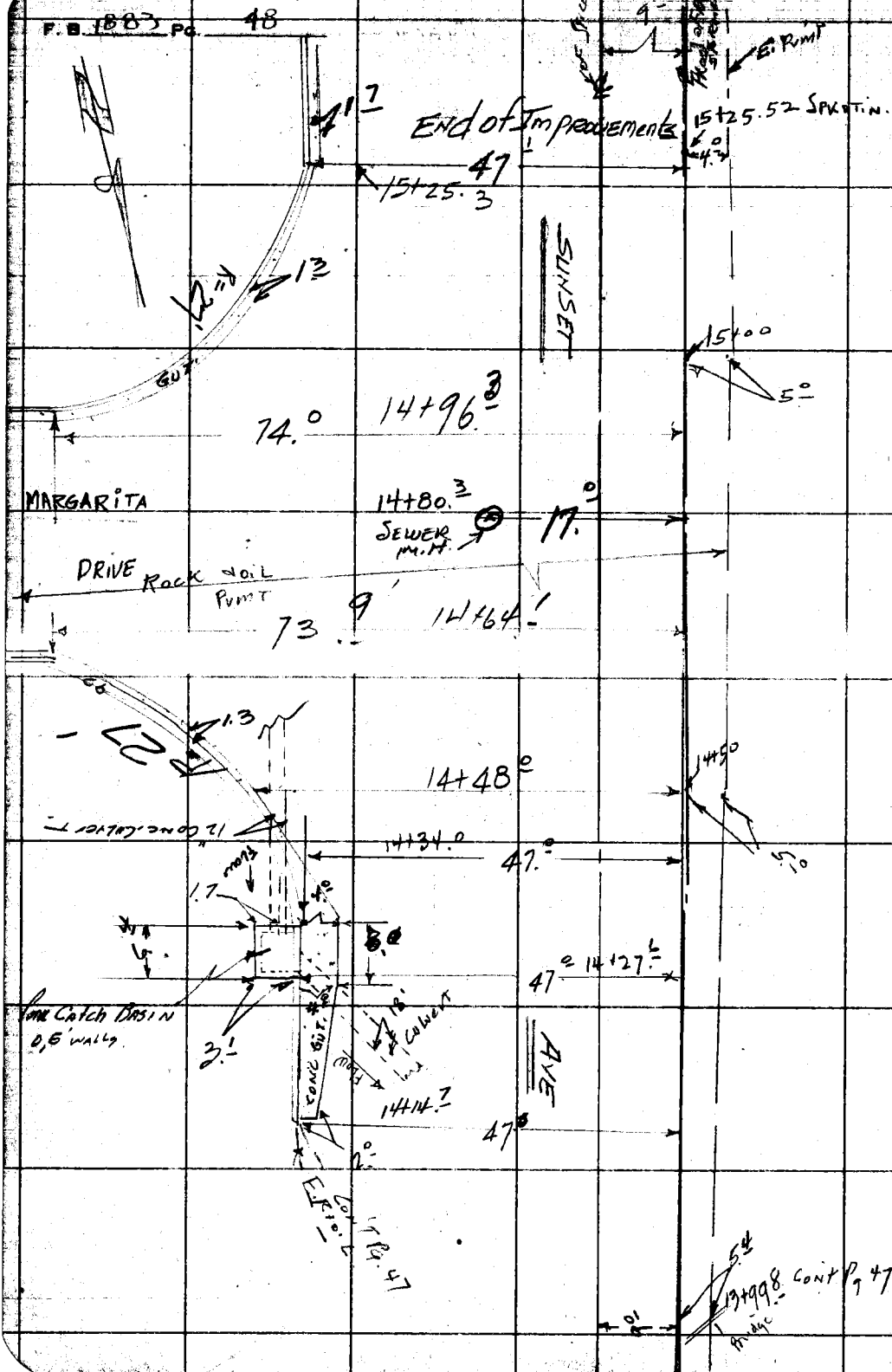

PLEASE RETURN TO
LOS ANGELES COUNTY ENGINEER
700 Los Angeles County Engineering Bldg.
Do not extend this side of this line.

Note: Any Additions or Changes on this Sheet Must be Made or Circled in Red Ink With Date and Name of Person Making Change.

Profile Notes Red. Plotted Job No. Division No. F. B. 1883 Pg. 49

X-Sec. Notes Chkd. Checked Survey By
No. Date Date Map No. Indexed C. John Date 11-15-57

Job 7170.11

WEST COVINA ADMINISTRATIVE CENTER.

STORM DRAIN & STREET IMPROVEMENT.

CROSS SECTION NOTES

PROPOSED STORM DRAIN.

FROM 0+00 = EXIST. DRAIN
S'LY. to WALNUT CREEK WASH.
T

FB. 1883 Pg. 49 to pg. 74

STATION	B. S.	H. I.	F. S.	ELEV.
	GRANQUIST H.E. Chief E. MARTINEZ, Head Chain H.L. BIRLEW Rear Chain			

NOTE: ANY ADDITIONS OR CHANGES ON THIS SHEET MUST BE MADE OR CIRCLED IN RED INK, WITH DATE AND NAME OF PERSON MAKING CHANGE.

Do not extend notes this side of this line.

PLEASE RETURN TO
LOS ANGELES COUNTY ENGINEER
700 LOS ANGELES COUNTY ENGINEERING BLDG.

76298 S & E #307—7-55

F. B. 1883 Pg. 56

Job No. 7170.11 Division No. _____ Notes Red. _____ Plotted _____ Profile

Survey of WEST COVINA ADM CTR. S.D. + Str. Impr. Date _____ Date _____ No. _____

Survey by H.E. GRANQUIST Notes H.E.G. Notes Chkd Miller Checked _____ X-Sec.

Indexed C. Johnson Date _____ Date _____ Date _____ No. _____

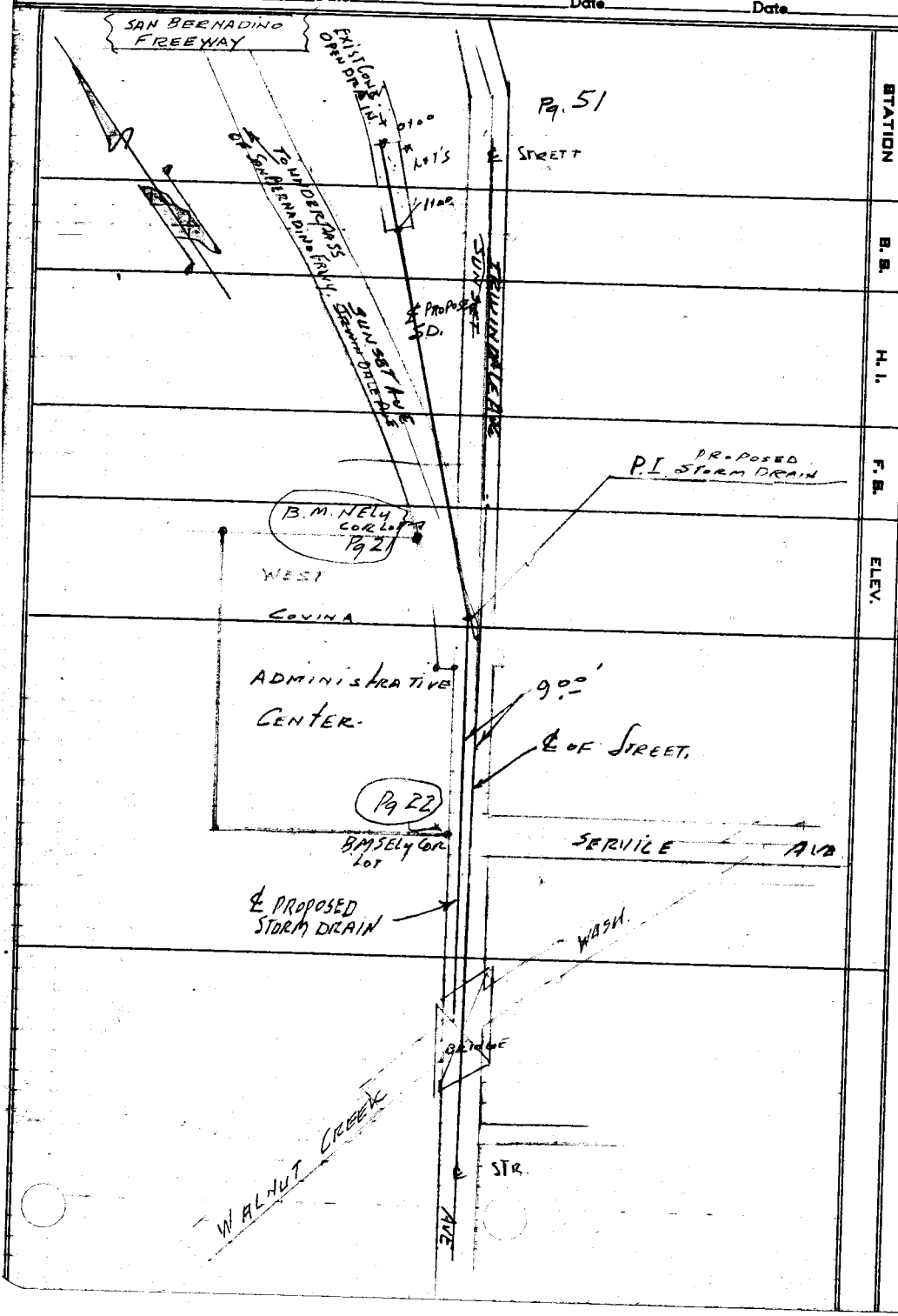

STATION	B. S.	H. I.	F. S.	ELEV.

76295 S & E #307—7-55

PLEASE RETURN TO

LOS ANGELES COUNTY ENGINEER

700 LOS ANGELES COUNTY ENGINEERING BLDG.

NOTE: ANY ADDITIONS OR CHANGES ON THIS SHEET MUST BE MADE OR CIRCLED IN RED INK, WITH DATE AND NAME OF PERSON MAKING CHANGE.

Do not extend notes this side of this line.

76298 S & E #307—7-55

PLEASE RETURN TO
LOS ANGELES COUNTY ENGINEER
700 LOS ANGELES COUNTY ENGINEERING BLDG.

NOTE: ANY ADDITIONS OR CHANGES ON THIS SHEET MUST BE MADE OR CIRCLED IN RED INK, WITH DATE AND NAME OF PERSON MAKING CHANGE.

Do not extend notes this side of this line.

STATION	B. S.	H. I.	F. S.	ELEV.		
B.M. NE Cor of Lot	7.13	387.27 ✓		380.~~135~~ .14 ✓	B.M. EL. 380.135	F.B. 1883 Pg 21
					NE Ly Cor. of W-Covina ADM Ctr Lot	
					Top of Button Type	C.S. Mon. 1.0' Dn.
T.P.	4.89	388.81 ✓	3.35	383.92 ✓	1"x2" Stk. 1+50 - 15' L. of ℄ S.D.	
0+00			8.05	380.76 ✓		℄ Exist. Conc Drain
			7.56	381.25 ✓	10' Left or Estrly = Toe of Conc Slope	
			4.55	384.26 ✓	15' " " " = Top Conc "	
			7.65	381.16 ✓		10' Rt = Toe of Conc Slope
			4.60	384.21 ✓		15' Rt - Top of "
			6.20	382.61 ✓		83.8 Rt = Top E. Cb Surge Ac
			6.84	381.97 ✓		83.9 Rt - bot cb.
			6.50	382.31 ✓		137.3 Rt. W Strl Cb " "
			7.13	381.68 ✓		137.2 Rt bot cb Gut
1+00.			8.46	380.35 ✓		℄ Conc. Drain
			8.00	380.81 ✓	10' Left toe Slope Conc Dr	
			5.00	383.81 ✓	15' " Top of Conc. Slope	
			4.76	384.05 ✓	76.3 Left Top Cb. W. Side of Irwindale Ave	
			5.39	383.42 ✓	76.4 " bot cb. Gut	
			4.87	383.94 ✓	117.3 " = Top E. cb	" "
			5.50	383.31 ✓	117.2 = bot "	" "
			8.45	380.36 ✓		10' Right = H.E. [illegible]

Profile Notes Red. Plotted Job No. 2170 Division No. F.B. 1883 Pg. 51

X-Sec. Notes Chkd. [illegible] Checked Survey by [illegible] Notes [illegible] Date [illegible]

No. Date 1/20/58 Date Map No. Indexed [illegible] C. John [illegible] Date

76298 S & E #307—7-55

PLEASE RETURN TO
LOS ANGELES COUNTY ENGINEER
700 LOS ANGELES COUNTY ENGINEERING BLDG.

NOTE: ANY ADDITIONS OR CHANGES ON THIS SHEET MUST BE MADE OR CIRCLED IN RED INK, WITH DATE AND NAME OF PERSON MAKING CHANGE.

Do not extend notes this side of this line.

STATION	B. S.	H. I.	F. S.	ELEV.		℄ S.D.
		388.81 ✓				Conc Drain
1+00			7.88	380.93 ✓		10' Right Toe of Conc Slope
			5.10	383.71 ✓		15' Rt. - Top Slope Conc dr
			4.56	384.25 ✓		63.9' Right Top of E.Cb. Irwindale Ave.
			5.23	383.58 ✓	639 53.8 117.7	" bot Cb. Gut "
			4.60	384.21 ✓		117.7 " = Top. W. Cb "
			5.25	383.56 ✓		117.7 bot W. Cb. Gut "
1+02.4			8.65	380.16 ✓		14.5 Rt. = Hly Edge of 3 x 2 Hi Conc wide, 1 culvert
1+06.6			8.50	380.31 ✓		℄ Exist. S.D.
			8.01	380.80 ✓		10' Right toe Conc. Slope
			6.23	382.58 ✓	Edge Conc. Flat Dr. Pg. 41	15' Right Top. " "
1+43.9			4.55	384.26 ✓	67.3 Left = B.C. Cb. T.Cb	
			5.19	383.62 ✓	" " bot Cb	
1+50.0			4.97	383.84 ✓	107.0 Left Top Cb E.Si, Irwindale Ave	
			5.57	383.24 ✓	" " bot Cb Gut.	
			4.85	383.96 ✓	6.3 Left Top Conc Drain	
			8.41	380.40 ✓	4.5 " bot. Toe Slope Conc. Dr	
			8.71	380.10 ✓		℄ " "
			8.40	380.41 ✓		4.5 Rt = bot Toe Slope
			6.40	382.41 ✓		6.5 Rt = Top. Conc. Slop.
			5.54	383.27 ✓		46.5 Rt. = Hly Lip of Conc. Drain T.Cb
			5.67	383.14 ✓		" " bot Cb. Gut

F. B. 1883 Pg. 52 Job No. 7170.11 Division No. Notes Red. Plotted Profile
Survey of W-Louina ADM. Ctr. Date Date No. X-Sec.
Survey by H.E. Granquist Notes H&G Notes Chkd Miller Checked W
Indexed C. Johnson Date Jan. 1958 Date No.

76298 S & E #307—7-55

PLEASE RETURN TO
LOS ANGELES COUNTY ENGINEER
700 LOS ANGELES COUNTY ENGINEERING BLDG.

NOTE: ANY ADDITIONS OR CHANGES ON THIS SHEET MUST BE MADE OR CIRCLED IN RED INK, WITH DATE AND NAME OF PERSON MAKING CHANGE.

Do not extend notes this side of this line.

STATION	B. S.	H. I.	F. S.	ELEV.		
1+49.0		388.81	4.97	383.84	46.5 Rt. Top. of Cb.	46.5 61.5 108.0
			4.36	384.45	108.0 Rt. = Top W'ly Cb. Sunset Blvd	
			5.00	383.81	" " " bot Cb Gut.	
1+54.5 Conc. Culvert					See Pg. 41 for location. 1+4.0 Rt.	
			9.12	379.69	Hly Side of 3' wide x 2.0 Hi. box Culvert	
1+81.5			8.83	379.98	Invert & Exist. Conc Culvert Pg. 41	
			8.73	380.08	1.5 Left Conc. "	
			4.64	384.17	" " Top Conc. Wall	
			8.65	380.16	" 1.5' Rt. = Conc. Culvert at Headwall	
			6.32	382.49	1.5 " = Top Conc. Dia.	
			6.22	382.59	Low Portion of Conc. Slab. 16.0 Rt	
1+88.2			4.83	383.98	& Proposed Drain. & Top Cb	
			5.51	383.30	" " bot cb Gut.	
1+86.7			5.56	383.25	Tgb & 10.0 from Conc. Headwall. 5.4 Rt. = East Edge Conc Drain Slab Pg. 41	
			6.66	383.15	bot cb Gutter " " " " " "	
1+91.1			4.97	383.84	98.6 Lt = Hly End CR bc. Cb Ect Drwy to Market	
			5.61	383.20	" " " " bot Cb	
2+00			5.36	383.45	& Proposd Drain Rad. Point (Sp. Ty)	
			6.4	382.4	27' Rt. bot Swale Drain in Point	
			5.91	382.90	71' Rt. Point	
			5.66	383.15	98.4 Right top Cb. begin Drwy	
			6.29	382.52	" " Bot Cb. Gut	

Profile Notes Red. Plotted Job No. Division No.

X-Sec. Notes Chkd. Checked Survey By Contractor

No. Date Jan. 1963 Date Map No. Indexed C. Johnson Date

F. B. 1883 Pg. 53

76298 S & E #307—7-55

PLEASE RETURN TO
LOS ANGELES COUNTY ENGINEER
700 LOS ANGELES COUNTY ENGINEERING BLDG.

NOTE: ANY ADDITIONS OR CHANGES ON THIS SHEET MUST BE MADE OR CIRCLED IN RED INK, WITH DATE AND NAME OF PERSON MAKING CHANGE.

Do not extend notes this side of this line.

STATION	B. S.	H. I.	F. S.	ELEV.		
2+02.2		388.81	9.35	379.46	109.3 Rt. INVERT Dia 3.5 Cor. Iron Culvert	
			6.5	382.3	105 RT. Top East bnk dirt drain.	
			6.7	382.1	115 RT = Top of Westrly bent " "	
T.P.	2.79	388.01	3.59	385.22	Top. Conc. Hdwall. 1+82.01 ℄ Prop. Drain	
2+00			4.0	384.0	50' Left Pvmt	
			3.9	384.1	75' " "	
2+02.7			3.92	384.09	106.5 LEFT T.Cb East end C.R. Drwy to Market	
			4.04	383.97	" " " " " bot Cb	
			4.82	383.19	96.01 " GUTTER.	
2+32.1			4.25	383.76	75' LEFT Pmt brk.	
			4.9	383.1	90.5 LEFT GUT.	
			4.02	383.99	100.5 " T.Cb East End C.R. Drwy to Market	
			4.10	383.91	100.5' bot Cb " " " " "	
2+34.0			5.9	382	102.0 Rt Ground Drwy.	
2+37.7			6.60	381.41	91.0 Rt Gut	
			5.99	382.02	91.1 Rt. T.Cb	
			6.0	382.0	97.0 Rt. brk into Dirt ditch or drain	
			8.63	379.38	107' Rt. Top bnk " " "	
			6.0	382.0	102.2 Rt. Invert to Corr Ir. Culvert	
2+36.4			3.72	384.29	43.0 LEFT W. end C.R. T.Cb	
			4.38	383.63	" " " "	

F.B. 1883 Pg. 54 | 7170.11 | Job No. | Division No. | Notes Red. | Plotted | Profile
Survey of W Corina Adm. Ctr | Date | Date | No.
Survey by Grangust | Notes 11-13-57 | Notes Chkd Miller | Checked | X-Sec.
Indexed C. Johnson | Date | Date | Date | No.

76298 S & E #307—7-55

PLEASE RETURN TO
LOS ANGELES COUNTY ENGINEER
700 LOS ANGELES COUNTY ENGINEERING BLDG.

NOTE: ANY ADDITIONS OR CHANGES ON THIS SHEET MUST BE MADE OR CIRCLED IN RED INK, WITH DATE AND NAME OF PERSON MAKING CHANGE.

Do not extend notes this side of this line.

STATION	B. S.	H. I.	F. S.	ELEV.		
		388.01 ✓				
2+40.0			4.8	383.2 ✓		℄ + Edge R+o.l.
			4.22	383.79 ✓	70' LEFT brk Pvmt	
			4.27	383.74 ✓	88.6 " Sly End C.R.	T.cb
			4.93	383.08 ✓		bot "
2+46.43			3.15	384.86 ✓		℄ Top Conc. Hdw Lt
			8.32	379.69 ✓	Invert outlet. 3'W. x 2'Hi. Dr.	℄ ST. DR. CTR. Conc. Dr.
2+50			8.6	379.4 ✓		℄ + ctr. of 6' Wide ditch
			5.0	383.0 ✓	7' LT. = Top bnk	" " "
			5.0	383.0 ✓	10' RT. " "	" "
2+54.5			4.40	383.61 ✓	56.7 LT = Sly End C.R.	T.cb
			5.06	382.95 ✓		bot Cb.
					(Note Elv. of M. Holes See Invert Check	
2+82.0			6.69	381.32 ✓	82.3 RT. = End cb	T.cb
			7.32	380.69 ✓	"	bot "
			6.4	381.6 ✓	88' RT. Top bnk dirt ditch	
			8.3	379.7 ✓	92.3 ctr 6' Wide ditch	
			5.5	382.5 ✓	101' RT. Top bnk	
3+00			8.6	379.4 ✓		℄ ditch
			5.9	382.1 ✓	5' LEFT Top dirt	"
			4.86	383.15 ✓	47.5 LEFT Top cb.	
			5.51	382.50 ✓	" bot "	

Profile Notes Red. Plotted Job No. 71 76 Division No.
X-Sec. Notes Chkd Miller Checked Survey by Notes Date
No. Date Date Map No. Indexed C. Jo Date
F. B. 1883 Pg. 55

76298 S & E #307—7-55

PLEASE RETURN TO
LOS ANGELES COUNTY ENGINEER
700 LOS ANGELES COUNTY ENGINEERING BLDG.

NOTE: ANY ADDITIONS OR CHANGES ON THIS SHEET MUST BE MADE OR CIRCLED IN RED INK, WITH DATE AND NAME OF PERSON MAKING CHANGE.

Do not extend notes this side of this line.

STATION	S. S.	H. I.	F. S.	ELEV.		
3+00		388.01	4.98	383.03	62.5' LEFT	PVMT
			4.80	383.21	76.3' "	T. cb.
			5.43	382.58	" "	bot cb.
			6.5	381.5	14' RT	~~RT~~ Top bnk ditch
			6.4	381.6	27.2 RT	East Edge PVMT.
			6.45	381.56	52.0 RT	PVMT
			7.2	380.8	76.2 RT	west Edge PVMT.
			6.7	381.3	84.0 "	= Top bnk ditch.
			8.2	379.8	88' RT.	= bot " 6' wide
			5.2	382.8	98' RT	= TOP "
3+25			6.1	381.9	East Top bnk	℄ Pr. drain
			8.2	379.8	6' RT	℄ 6' Wide ditch
			7.0	381.0	16' "	west TOP bnk.
3+77.3			6.75	381.26	75' RT.	TOP Corr. Iron Culvert.
			9.0	379.0	" "	Invert Inlet " "
			7.1	380.9	69.0 "	Top bnk
			6.4	381.6	81.0 "	" west bnk
3+81			6.4	381.6	75' R.	dirt drwy
4+00			6.8	381.2		℄ + Ground. W. bnk ditch
			9.2	378.8	7' LEFT	bot ditch
			6.3	381.7	15' "	top bnk "

F. B. 1883 Pg. 56 | 7170 11 | Job No. | Division No. | Notes Red. | Plotted | Profile
Survey of W. Covina Adm Ctr. | Date | Date | No.
Survey by Grangist | Notes | Notes Chkd Miller | Checked | X-Sec.
Indexed C. Johnson | Date 11-13-57 | Date | Date | No.

76298 S & E #307—7-55

PLEASE RETURN TO
LOS ANGELES COUNTY ENGINEER
700 LOS ANGELES COUNTY ENGINEERING BLDG.

NOTE: ANY ADDITIONS OR CHANGES ON THIS SHEET MUST BE MADE OR CIRCLED IN RED INK, WITH DATE AND NAME OF PERSON MAKING CHANGE.

Do not extend notes this side of this line.

STATION	B. S.	H. I.	F. S.	ELEV.		
4+00		388.01 ✓	5.75	382.26 ✓	27.0	LEFT T. cb.
			6.38	381.63 ✓	27.1	" GUT.
			5.90	382.01 ✓	42	LEFT. Pvmt brk.
			5.75	382.26 ✓	55.7	" TOP Cb.
			6.38	381.63 ✓	"	bot "
			5.52	382.49 ✓		back of WALK
			7.25	380.76 ✓		8.5' RT. East Edge Pvmt
			6.91	381.10 ✓	32'	RT. pmt brk.
			7.47	380.54 ✓	56.7	" = W. Edge Pvmt
			6.2	381.8 ✓	77.0	RT. Ground
4+13.0			6.83	381.18 ✓	68.1	RT. TOP. Corr. Iron Culvert
			9.10	378.91 ✓	"	" Invert " " outlet
			7.1	380.9 ✓	63'	RT. Top bnk ditch.
			6.8	381.2 ✓	73	RT " " "
4+17.7			6.9	381.1 ✓		℄ & W. TOP dirt bnk
			8.72	379.29 ✓	3'	LEFT - W. Edge Conc. (SLAB DRAIN.)
			9.24	378.77 ✓	5'	" = CTR of " " "
			8.72	379.29 ✓	7.0	" = East Edge " "
			6.4	381.6 ✓	11.0	" = TOP E. bnk ditch
4+28.2			9.37	378.64 ✓	10.8	LEFT. Conc. bot. Conc. wing wall
			6.65	381.36 ✓	"	" " " " TOP " "

Profile Notes Red. Plotted Job No. 11704 Division No. F. B. 1883 Pg. 57

X-Sec. Notes Chkd. Miller Checked Survey by [illegible] Notes Date [illegible]

No. Date Date Map No. Indexed C. Johnson Date

76298 S & E #307—7-55

PLEASE RETURN TO
LOS ANGELES COUNTY ENGINEER
700 LOS ANGELES COUNTY ENGINEERING BLDG.

NOTE: ANY ADDITIONS OR CHANGES ON THIS SHEET MUST BE MADE OR CIRCLED IN RED INK, WITH DATE AND NAME OF PERSON MAKING CHANGE.

Do not extend notes this side of this line.

STATION	B. S.	H. I.	F. S.	ELEV.		
4+29.1		388.01 ✓	6.65	381.36 ✓	1.6	Right begin top Cb
			7.30	380.71 ✓		bot. Cb Gut.
4+30.3			9.25	378.76 ✓	0.1'	LEFT = bot. conc. wing wall
			6.50	381.51 ✓	"	" = Top " "
4+32.0			10.70	377.31 ✓	5.7	LEFT = ℄ Invert 3' Dia Conc Drain
"			6.50	381.51 ✓	"	" = " " Top. Conc. Hdwall
4+41.35			6.69	381.32 ✓		℄ Pro. Drain & Cb. T.Cb
			7.32	380.69 ✓		" " bot "
4+60.1			6.74	381.27 ✓	2.1	LEFT = Nwly End C.R. T.C
			7.39	380.62 ✓		" bot "
4+59.9			6.40	381.61 ✓	14.8	" NEly End C.R. T.C
			7.30	380.71 ✓		" " " bot "
4+30.8			6.03	381.98 ✓	49.4	Left = Nly End C.R. East Side St.
			6.68	381.33 ✓		" " " " " bot Gut
4+42.7			5.85	382.16 ✓	57.0	" = Estrly End. C.R. Drwy T.C.
			5.95	382.06 ✓		bot. Cb.
4+72.3			6.02	381.99 ✓	51.0	Left = East End C.R. Drwy T.Cb
			6.10	381.91 ✓		" " " " " bot. Cb.
4+80.9			6.54	381.47 ✓	39.0	Left = Sly End C.R. Drwy T.Cb
			7.16	380.85 ✓		" " " " " bot "
4+70.0			7.20	380.81 ✓		℄ + Point

F. B. 1883 Pg. 58 Job No. 7170.11 Division No. Notes Red. Plotted Profile
Survey of W. Corina Adm. Ctr. Date Date No.
Survey by Lemmon Notes Notes Chkd Miller Checked X-Sec.
Indexed C. Johnson Date 11-13-57 Date Date No.

76298 S & E #307—7-55

PLEASE RETURN TO
LOS ANGELES COUNTY ENGINEER
700 LOS ANGELES COUNTY ENGINEERING BLDG.

NOTE: ANY ADDITIONS OR CHANGES ON THIS SHEET MUST BE MADE OR CIRCLED IN RED INK, WITH DATE AND NAME OF PERSON MAKING CHANGE.

Do not extend notes this side of this line.

STATION	B. S.	H. I.	F. S.	ELEV.	
4+70.0		388.01	7.64	380.37	9.0 LEFT - brk. Pvmt.
			6.99	381.02	28 " = Pvmt
T.P.	4.65	385.51	7.15	380.86	5+00 ℄ S&W Pvmt
			5.15	380.36	12' LEFT. brk in Pvmt drain
			4.29	381.22	35.2 " = Top East Cb
			4.92	380.59	" bot " "
			4.62	380.89	18' Right Pvmt
			5.2	380.3	39' " Edge Pvmt.
			6.3	379.2	57.5 " w. Edge 6' wide dirt dr. Toe bnk
			4.5	381.0	60' " = Top. bnk.
P.I 5+26.96			4.72	380.79	SW+T. Pvmt
			5.29	380.22	16' LEFT. of Forward Line drain Pvmt.
			4.65	380.86	30' " of Forward Line Top. Cb
			5.25	380.26	" " " " bot
5+15.6			4.46	381.05	32.0 LEFT of back Line BG. Corb. Top Cb
			5.10	380.41	" " " bot. Cb
5+26.96 Pl.			5.2	380.3	37.5 Right of Forward Line West Edge
			5.5	380.0	49.0 " Top bnk drain
			6.3	379.2	52.0 " " bot " "
			6.3	379.2	56.0 " " " "
			4.7	380.8	59 " Top " "

Profile Notes Red. Plotted Job No. 7170.11 Division No.
X-Sec. Notes Chkd. Miller Checked Survey by Notes
No. Date Date Map No. Indexed C. Johnson Date
F. B. 1883 Pg. 59

76298 S & E #307—7-55

PLEASE RETURN TO
LOS ANGELES COUNTY ENGINEER
700 LOS ANGELES COUNTY ENGINEERING BLDG.

NOTE: ANY ADDITIONS OR CHANGES ON THIS SHEET MUST BE MADE OR CIRCLED IN RED INK, WITH DATE AND NAME OF PERSON MAKING CHANGE.

Do not extend notes this side of this line.

STATION	B. S.	H. I.	F. S.	ELEV.		
5+38.3		385.51 ✓	5.44	380.07 ✓	73.8 LEFT ℄ of 2' Wide Conc. Gut. Drain	
5+49.0			4.82	380.69 ✓		℄ Propos S.P. Pvmt
			5.31	380.20 ✓	24.0 LEFT. brk in Pvmt	
			4.91	380.60 ✓	32.3 " E.C. CURB.	T cb.
			5.53	379.98 ✓		bot cb.
5+69.5			5.56	379.95 ✓	64.3 LEFT ℄ 2' Wide	Conc. Gut. drain
5+84.8			5.69	379.82 ✓	55.9 " = Top Conc. at Grill to C.B.	
			7.93	377.58 ✓	" " = ℄ Invert inlet 18" Conc. Culvert dr.	
5+89.9			4.89	380.62 ✓	43.5 LEFT. End WALK	
5+92.2			5.04	380.47 ✓		℄ Pro. St. Dr. + Pvmt.
			5.5	380.0 ✓	5' LEFT brk Pvmt	
			5.72	379.79 ✓	34.8 " = Edge Conc Gut	
			5.04	380.47 ✓	38.8 " = Top cb. & End Cb.	
			5.91	379.60 ✓	" bot "	" "
5+92.0			8.92	376.59 ✓	45.7 LEFT = Invert 3' Dia Conc. DRAIN	
5+92.5			8.41	377.10 ✓	47.8 " = " 18" Conc. DRAIN.	
			4.8	380.7 ✓	54' " = Top bank	
6+00			5.04	380.47 ✓		℄ + Pvmt.
			5.4	380.1 ✓	18' RT. Edge Pvmt	
			5.4	380.1 ✓	28' RT. brk	
			6.5	379.0 ✓	36' RT. Toe brk dirt Drain	

F. B. 1883 PG. 60 Job No. 7170.11 Division No. Notes Red. Plotted Date No. Profile
Survey of W. Covina Adm Ctr Date Notes Chkd Miller Checked Date No. X-Sec.
Survey by H. E. G. Notes Date 11-14-51
Indexed C. Johnson

76298 S & E #307—7-55

PLEASE RETURN TO
LOS ANGELES COUNTY ENGINEER
700 LOS ANGELES COUNTY ENGINEERING BLDG.

NOTE: ANY ADDITIONS OR CHANGES ON THIS SHEET MUST BE MADE OR CIRCLED IN RED INK, WITH DATE AND NAME OF PERSON MAKING CHANGE.

Do not extend notes this side of this line.

STATION	B. S.	H. I.	F. S.	ELEV.		
6+00		385.51	4.8	380.7	40' RT. Top bnk	
			5.5	380.0	16' LEFT brk, Pvmt	
			6.1	379.4	37' " bot. bnk	
			4.1	381.4	41' " Top "	
			4.1	381.4	44' " " "	
			7.9	377.6	45' " bot ditch	
			8.5	377.0	49' " " "	
			4.0	381.5	50' " Top " bnk	
			4.8	380.7	58' " Ground	
6+78.0			5.35	380.16		℄ & Pvmt.
			5.25	380.26	10' LT. = brk	"
			5.4	380.1	21' LT. "	
			5.5	380.0	37' "	
			4.2	381.3	44' " Top bnk	
			9.0	376.5	45' " bot ditch	
			8.9	376.6	48.4 LEFT Int Inlet Corr Iron Culvert (4' wide [illegible])	
			8.9	376.6	51' LEFT bot ditch	
			4.0	381.5	52' " Top bnk	
6+98.2			5.8	379.7	33.0 LEFT = brk OR Gut	
			5.0	380.5	44.5 " = Top bnk	
			8.95	376.56	45.0 bot "	

Profile Notes Red. Plotted Job No. 7170.11 Division No. F. B. 1883 Pg. 61

X-Sec. Notes Chkd Miller Checked Survey by [illegible] Notes Date [illegible]

No. Date Date Map No. Indexed Date

76298 S & E #807—7-55

PLEASE RETURN TO
LOS ANGELES COUNTY ENGINEER
700 LOS ANGELES COUNTY ENGINEERING BLDG.

NOTE: ANY ADDITIONS OR CHANGES ON THIS SHEET MUST BE MADE OR CIRCLED IN RED INK, WITH DATE AND NAME OF PERSON MAKING CHANGE.

Do not extend notes this side of this line.

STATION	B. S.	H. I.	F. S.	ELEV.		
6+98.2		385.51 ✓	8.95	376.56 ✓	48.5 LEFT INVERT outlet.	"Corr Iron Culvert
			9.0	376.5 ✓	50.5 bot ditch	
			4.9	380.6 ✓	52.5 Top " bnk	
7+00			5.3 ✓	380.19 ✓		℄ Pro. S.D. Pvmt.
			5.45	380.06 ✓	3' Rt. E. Pvmt	
			5.3	380.2 ✓	12' Rt. Top bnk	
			6.9	378.6 ✓	20' Rt bot ditch.	To E Slope
			5.0	380.5 ✓	24' Rt Top bnk	
			5.4	380.1 ✓	23' LEFT. Pvmt Edge	
			5.9	379.6 ✓	32' " Gut	
			4.9	380.6 ✓	45' " Top bnk	
			8.9	376.6 ✓	47.0 " bot ditch	
			8.9	376.6 ✓	51.0 " " "	
			4.7	380.8 ✓	52.5 " Top bnk	
7+25.0			5.3	380.2 ✓	28' LEFT " "	
			8.5	377.0 ✓	30' " bot ditch.	
			8.5	377.0 ✓	37' " " "	
			6.3	379.2 ✓	38' " Top bnk	
			4.9	380.6 ✓	50' " Premix Pvmt	
8+00 T.P.	4.65	385.67 ✓	4.49	381.02 ✓		℄ Pro. SD Spk + Tin Edge Pvmt
			4.8	380.9 ✓	5' Rt. brk.	

F. B. 1883 Pg. 62 Job No. 7170" Division No. Notes Red. Plotted No. Profile
Survey of W Covina Adm Ctr. Date Date No. X-Sec.
Survey by H.E.G. Notes 11-14-51 Notes Chkd Miller Checked
Indexed C. Johnson Date Date Date No.

76298 S & E #307—7-55

PLEASE RETURN TO
LOS ANGELES COUNTY ENGINEER
700 LOS ANGELES COUNTY ENGINEERING BLDG.

NOTE: ANY ADDITIONS OR CHANGES ON THIS SHEET MUST BE MADE OR CIRCLED IN RED INK, WITH DATE AND NAME OF PERSON MAKING CHANGE.

Do not extend notes this side of this line.

STATION	B. S.	H. I.	F. S.	ELEV.		
8+00		385.67 ✓	6.8	378.9 ✓	13' RT. TOE Slope ditch.	
			4.4	381.3 ✓	19.0 RT Top bnk.	
			4.7	381.0 ✓	20.5 LT. Edge Pvmt	
			4.2	381.5 ✓	25.5 LT. Top dirt bnk	
			9.1	376.6 ✓	31.5 LT. bot " " ditch drain.	
			9.1	376.6 ✓	34.0 " " " " "	
			4.2	381.5 ✓	37.5 " Top " "	
9+00			4.8	380.9 ✓		℄ Pro. S.D.
			5.3	380.4 ✓	5.0 Rt brk.	
			6.8	378.9 ✓	14.0 RT. TOE Slope dirt ditch	
			4.8	380.9 ✓	20' Rt. Top bnk.	
			4.3	381.4 ✓	28' Rt. Ground	
			5.2 ✓	380.5 ✓	35' Rt "	
			4.6	381.1 ✓	9' LT. Pvmt.	
			5.5	380.2 ✓	25' LT. Top bnk	
			9.9	375.8 ✓	30' " bot ditch drain.	
			9.9	375.8 ✓	35' " " " "	
			4.4	381.3 ✓	40' " Top bnk	
9+41.2			4.80	380.87 ✓		℄ Pro. S.D.
			4.60	381.07 ✓	9' LT. Pvmt	
			5.3	380.4 ✓	24' LEFT brk	

Profile Notes Red. ____ Plotted ____ Job No. 7170.11 Division No. ____ F. B. 1883 PG. 63

X-Sec. Notes Chkd. Miller Checked ____ Survey by [illegible] Notes ____ Date ____

No. ____ Date ____ Date ____ Map No. ____ Indexed C. Johnson Date ____

76298 S & E #807—7-55

PLEASE RETURN TO
LOS ANGELES COUNTY ENGINEER
700 LOS ANGELES COUNTY ENGINEERING BLDG.

NOTE: ANY ADDITIONS OR CHANGES ON THIS SHEET MUST BE MADE OR CIRCLED IN RED INK, WITH DATE AND NAME OF PERSON MAKING CHANGE.

Do not extend notes this side of this line.

STATION	B. S.	H. I.	F. S.	ELEV.		
9+41.2		385.67 ✓	6.20	379.47 ✓	25.8'	LEFT TOP WINGWALL. CONC.
			9.6	376.1 ✓	26.0'	" BOT. " "
			10.5	375.2 ✓	31.7	LT. CTR. of ditch.
			9.6	376.1 ✓	35.0	LEFT BOT BRK at WINGWALL
			6.22	379.45 ✓	37.8	" TOP of "
			5.1	380.6 ✓	43.0	" GROUND
9+45.2			10.76	374.91 ✓	31.7	LEFT INVERT INLET CONC. CULVERT
			6.17	379.50 ✓		" " " TOP HEADWALL CONC at SERVICE AVE
9+63.50			4.89	380.78 ✓		℄ PROP. SD. SPK.
			4.51	381.16 ✓	9'	LEFT ℄ at C.S. MON PVMT. Hand Hole
			5.3	380.4 ✓	26'	" dirt SURF. APPROX CTR. of SERVICE AVE
			4.65	381.02 ✓	50'	" R+OIL PVMT " " " "
			3.51	382.16 ✓	100'	" R+ " " " " "
			5.2	380.5 ✓	5'	Right brk.
			7.0	378.7 ✓	14'	Right toe SLOPE
			5.1	370.6 ✓	20'	" TOP brk
			4.2	381.5 ✓	30	" " brk
			5.5	380.2 ✓	40'	" FLAT
10+00			4.5	381.2 ✓		℄ PRO. SD. PVMT.
			4.25	381.42 ✓	9'	LEFT PVMT
			5.4	380.3 ✓	29'	" brk. GUT

F. B. 1883 PG. 64 | Job No. 7170.11 | Division No. | Notes Red. | Plotted | Profile
Survey of W Covina Adm Ctr | Date | Date | No.
Survey by H.E.G. | Notes | Notes Chkd Miller | Checked | X-Sec.
Indexed R. C. Johnson | Date 11-14-57 | Date | Date | No.

76298 S & E #307—7-55

PLEASE RETURN TO
LOS ANGELES COUNTY ENGINEER
700 LOS ANGELES COUNTY ENGINEERING BLDG.

NOTE: ANY ADDITIONS OR CHANGES ON THIS SHEET MUST BE MADE OR CIRCLED IN RED INK, WITH DATE AND NAME OF PERSON MAKING CHANGE.

Do not extend notes this side of this line.

STATION	B. S.	H. I.	F. S.	ELEV.		
		385.67				
10+00			4.7	381.0	32'	LEFT brk
			4.6	381.1	39'	" Ground
			4.8	380.9	5'	Right brk.
			7.2	378.5	14'	" Toe Slope dirt Gutter
			5.3	380.4	20'	Ri. Top brk.
			5.3	380.4	30'	" FLAT Ground
10+82.7			3.73	381.94	8.2	Right. Top Conc. bridge.
			7.1	378.6	8.2	" bot ditch at Conc bridge
			7.4	378.3	11.2	" ctr. ditch at bridge.
			7.1	378.6	14.2	" bot " " "
			3.8	381.9	14.2	" Top conc "
			5.7	380.0	34'	" Ground
10+98.9			3.85	381.82	8.2	Right. Top. Conc bridge
			7.4	378.3		" " bottom of ditch
			3.80	381.87	14.2	" Top conc bridge
			7.4	378.3		" " " bot.
			5.7	380.0	35'	Right Ground
11+00			4.06	381.61		℄ Proposed. Sl
			3.89	381.78	9'	LEFT Pvmt
			4.39	381.28	20'	" E. Pvmt
			5.5	380.2	32'	" dirt GUTTER

Profile Notes Red. Plotted Job No. 71170.11 Division No. F. B. 1883 Pg. 65

X-Sec. Notes Chkd. Miller Checked Survey by Notes Date

No. Date Date Map No. Indexed Date

76298 S & E #307—7-55

PLEASE RETURN TO
LOS ANGELES COUNTY ENGINEER
700 LOS ANGELES COUNTY ENGINEERING BLDG.

NOTE: ANY ADDITIONS OR CHANGES ON THIS SHEET MUST BE MADE OR CIRCLED IN RED INK, WITH DATE AND NAME OF PERSON MAKING CHANGE.

Do not extend notes this side of this line.

STATION	B. S.	H. I.	F. S.	ELEV.		
11+00		385.67	5.3	380.4	39' LEFT Ground	
			4.10	381.57	7' Right Top dirt bnk	
			7.5	378.2	10' " bot " ditch	
			7.5	378.2	14' " " " "	
			3.8	381.9	16' " Top Bnk	
			4.8	380.9	21' Right Ground	
11+00 T.P.	5.15	386.76	4.06	381.61		SPK+T. S.D
11+29.6			4.87	381.89		℄ Pro. SP
			5.58	381.18	9.2 Right Top Conc. wall. box open drain	
			8.46	378.30	" " bot " ditch	
			8.46	378.30	13.2 " " " "	
			5.62	381.14	" " Top Conc. wall	
12+00			4.47	382.29		℄ Pro. SP Pvmt.
			4.38	382.38	9' LEFT Pvmt	
			4.58	382.18	22.4 " Edge Pvmt brk	
			6.5	380.3	32' " bot brk Gut	
			6.7	380.1	40' " " " "	
			5.9	380.9	46' " Ground	
			4.62	382.14	5.0' Right E. Pvmt	
			5.80	380.96	12.7 R. Top Conc. box wall	
			8.96	377.80	12.0 bot	

F. B. 1883 Pg. 66 | Job No. 7170.11 | Division No. | Notes Red. | Plotted | Profile
Survey of W. Covina Adm. Ctr. | Date | Date | No.
Survey by H.E.G. | Notes 11-14-51 | Notes Chkd Miller | Checked | X-Sec.
Indexed C. Johnson | Date | Date | Date | No.

76298 S & E #307—7-55

PLEASE RETURN TO
LOS ANGELES COUNTY ENGINEER
700 LOS ANGELES COUNTY ENGINEERING BLDG.

NOTE: ANY ADDITIONS OR CHANGES ON THIS SHEET MUST BE MADE OR CIRCLED IN RED INK, WITH DATE AND NAME OF PERSON MAKING CHANGE.

Do not extend notes this side of this line.

STATION	B. S.	H. I.	F. S.	ELEV.		
12+00		386.76 ✓	8.96	377.80 ✓	16.8 RT	bot. conc. at wall
			5.78	380.98 ✓	16.9 RT	Top " wall
			7.0	379.8 ✓	47' RT.	Ground
12+06.8			6.9	379.9 ✓	37.4	LEFT Top Conc. WALL Also [illegible]
			9.45	377.31 ✓	37.5	" bot " " Conc. [illegible]
			9.5	377.3 ✓	43.4	" " " " " "
			6.84	379.92 ✓	43.5	" Top Conc wall
12+18.8			4.58	382.18 ✓	37.8	LEFT Top. " "
			10.00	376.76 ✓		" " bot " at "
			10.00	376.76 ✓	40.8	℄ INVERT INLET. 4' Dia Cor. [illegible]
			10.00	376.76 ✓	43.8	LEFT bot. at wall
			4.6	382.2 ✓	43.8	" Top Hdwall & Ground
12+22.9			4.52	382.24 ✓		Dvmt ℄ Pro S.D.
			5.75	381.01 ✓	13.5	Right. Top Conc box Dr. ([illegible])
			9.09	377.67 ✓		" " bot " " Dr
			9.09	377.67 ✓	17.5	" bot " "
			5.78	380.98 ✓		" " Top. " " wall
			7.3	379.5 ✓	28' RT.	Ground
12+55.5			7.80	378.96 ✓	37.5	LEFT Top Conc Hdwall
			15.45	371.31 ✓	37.5	" bot " " at [illegible]

Profile Notes Red. ____ Plotted ____ Job No. 7/70.11 Division No. ____ F. B. 1883 Pg. 67

X-Sec. Notes Chkd. Miller Checked ____ Survey by [illegible] Notes ____ Date [illegible]

No. ____ Date ____ Date ____ Map No. ____ Indexed ____ C. Johnson Date ____

76298 S & E #307—7-55

PLEASE RETURN TO
LOS ANGELES COUNTY ENGINEER
700 LOS ANGELES COUNTY ENGINEERING BLDG.

NOTE: ANY ADDITIONS OR CHANGES ON THIS SHEET MUST BE MADE OR CIRCLED IN RED INK, WITH DATE AND NAME OF PERSON MAKING CHANGE.

Do not extend notes this side of this line.

STATION	B. S.	H. I.	F. S.	ELEV.	
12+44.3		386.76 ✓	8.0	378.8	45.8 LEFT Top Conc Headwall Ground Algo
			15.7	371.1 ✓	45.8 " bot " " at Slab
12+49.2			13.59	373.17 ✓	42.2' LEFT Invert outlet to 4' Dia Corr Iron Culvert.
(136 +1.1 Rod) 12.5			12.5	374.3 ✓	Invert 3.0' Dia Conc. Drain See Pg 46 for location
12+57.3			4.66	382.10 ✓	℄ Prop. S.D Pvmt.
			4.73	382.03 ✓	23.3' LEFT Gutter at begin Conc. Bridge
			3.65	383.11 ✓	" " T.Cb OR WALK " "
			3.63	383.13 ✓	28.8 " Edge of walk + bridge
			8.8	378.0 ✓	28.9' " Ground.
12+73.0			13.2	373.6 ✓	28.9 LEFT Nly END OF Conc. under bridge or bed of Creek
12+86.26			4.74	382.02 ✓	℄ S.D Swt
12+88.46			4.79	381.97 ✓	℄ S.D + Nly Edge Conc bridge
12+95.4			4.85	381.91 ✓	5.2 Right bot Cb at Nly End bridge
			3.89	382.87 ✓	" " " Top Cb. OR WALK " "
13+00			4.78	38[illegible].98 ✓	℄ S.D. Top. Conc. Bridge
			4.80	381.96 ✓	5.2 Right Gut. or bot Cb
			3.85	382.91 ✓	" " T.Cb. WALK
			3.84	382.92 ✓	7.2 " W. Edge bridge + WALK.
			9.9	376.9 ✓	" " Ground at Edge of bridge
			3.89	382.87 ✓	Top Wing wall
			3.8	383.0 ✓	23' Right brk Top brk

F. B. 1883 Pg. 68 | Job No. 7170.11 | Division No. | Notes Red. | Plotted | Profile
Survey of W. Gavina Adm Ctr | Date | Date | No. | X-Sec.
Survey by H. E. G. | Notes | Notes Chkd. Miller | Checked
Indexed C. Johnson | Date 11-14-57 | Date | Date | No.

76298 S & E #307—7-55

PLEASE RETURN TO
LOS ANGELES COUNTY ENGINEER
700 LOS ANGELES COUNTY ENGINEERING BLDG.

NOTE: ANY ADDITIONS OR CHANGES ON THIS SHEET MUST BE MADE OR CIRCLED IN RED INK, WITH DATE AND NAME OF PERSON MAKING CHANGE.

Do not extend notes this side of this line.

STATION	B. S.	H. I.	F. S.	ELEV.		
13+00		386.76 ✓	7.1	379.7 ✓	33' Right bot bnk.	
			7.0	379.8 ✓	45' " GROUND FLAT or Stream bed	
			14.2	372.6 ✓	17' Left Eastrly End Conc. under bri	
13+20.5			10.9	375.9 ✓	15.4 Right Conc at outlet wall. See Pg 47	
13+21.3			9.84	376.92 ✓	17.4 " INVERT CONC. OUTLET box	
			6.21	380.55 ✓	" " TOP CON WALL	
13+22.0			14.8	372.0 ✓	11.0 Right Conc. See Pg 47 for desc	
13+29.4			11.1	375.7 ✓	22.4 " bot conc. at End Conc wall	
			7.6	379.2 ✓	" " Top " "	
			5.7	381.1 ✓	35.0 " TOP Nly Bank of Creek	
			7.0	379.8 ✓	50' " bot " " Edge Flat Fi	
13+38.3			15.6	371.2 ✓	7' Right Conc. in Stream bed	
			15.3	371.5 ✓	17.5 " " " " "	
			12.5	374.3 ✓	21.4 " " Edge at Int Wstrly of [illegible]	
			6.5	380.3 ✓	40' " top bnk CREEK bed	
			7.1	379.7 ✓	55' " bot " Edge Flat Field	
13+34.5			14.9	371.9 ✓	28.8 LEFT = Eastrly Edge Conc. Stream bed	
13+69.3			15.3	371.5 ✓	7' Right = Conc. Slab Creek bed	
			16.4	370.4 ✓	35' " = " " " "	
			15.6	371.2 ✓	37.8 " = " " " " Top [illegible]	

Profile Notes Red. ____ Plotted ____ Job No. 7176 A Division No. ____ F. B. 1883 Pg. 69

X-Sec. Notes Chkd. Miller Checked ____ Survey by [illegible] Notes ____ Date [illegible]

No. ____ Date ____ Date ____ Map No. ____ Indexed C. Johnson Date ____

76298 S & E #807—7-55

PLEASE RETURN TO
LOS ANGELES COUNTY ENGINEER
700 LOS ANGELES COUNTY ENGINEERING BLDG.

NOTE: ANY ADDITIONS OR CHANGES ON THIS SHEET MUST BE MADE OR CIRCLED IN RED INK, WITH DATE AND NAME OF PERSON MAKING CHANGE.

Do not extend notes this side of this line.

STATION	B. S.	H. I.	F. S.	ELEV.	
13+69.3		386.76	17.0	369.8	38' Right Top of bot Step Conc Slab.
			17.0	369.8	44.8 " " " " " " "
			20.0	366.8	" " " Groun below Step
			4.3	382.5	63' Right Top dirt bank. of Creek
13+69.3			7.4	379.4	74' " bot bank Edge flat field
13+60.2			4.01	382.75	23.2 LEFT. Top Cb. or walk Sely Cor bridge
			5.01	381.75	" " bot "
T.P.	2.35	385.47	3.64	383.12	4" Br. Cap. Mk Corps of Engr. U.S. Army. Stmpd W.C. No. 9 Survey Mark
13+80.8			15.9	369.6	29.5 Right Ctr. of Conc. Rubble Lower Step.
			21.0	364.5	" " Gravel Creek bed
13+86.0			14.0	371.5	13.0 " Top. Level of Conc.
13+92.3			15.5	3[illegible].0	14.3 Right Conc. Corner Lower Step
			18.0	367.5	" " Ground. Creek bed.
			10.1	375.4	13.0 Right dirt Side hill
			10.1	375.4	7.0 " " " " Edge of bridge.
13+99.8			3.94	381.53	5.4 Right of SD. Prod. Line = Swly Cor bridge Lat.
			2.96	382.51	" " " " " T.Cb. walk.
			2.92	382.55	7.4 Edge bridge walk.
			10.2	375.3	" Ground
14+00			3.85	381.62	℄ SD Prod. Pvmt Spkr Tin F
			3.94	381.53	5.2 Rt. Gut "

F. B. 1883 Pg. 70 Job No. 7170.11 Division No. Notes Red. Plotted Profile
Survey of W. Covina Adm Ctr Date Date No. X-Sec.
Survey by H.E.G. Notes Notes Chkd. Miller Checked
Indexed C. Johnson Date 11-14-57 Date Date No.

76298 S & E #307—7-55

PLEASE RETURN TO
LOS ANGELES COUNTY ENGINEER
700 LOS ANGELES COUNTY ENGINEERING BLDG.

NOTE: ANY ADDITIONS OR CHANGES ON THIS SHEET MUST BE MADE OR CIRCLED IN RED INK, WITH DATE AND NAME OF PERSON MAKING CHANGE.

Do not extend notes this side of this line.

STATION	B. S.	H. I.	F. S.	ELEV.		
14+00		385.47 ✓	2.96	382.51 ✓	5.3 RT.	Top Premix Cb
			2.92	382.55 ✓	7.0 "	Conc. bridge.
			10.1	375.4 ✓	8' "	Ground
			10.8	374.7 ✓	18' "	" at fn.
			16.0	369.5 ✓	19' "	" " bot fn Creek bed
			19.7	365.8 ✓	24' "	" creek bed
			17.0	368.5 ✓	67' "	" " " Toe Slope Hly.
			3.0	382.5 ✓	80.0 "	" Top bnk.
			3.0	382.5 ✓	88.0 "	" " "
			6.4	379.1 ✓	94' "	" bot bnk Edge Flat field
13+95.0			14.2	371.3 ✓	16.2 RT.	= Invert outlet 18" Corr Iron Cl
14+00			3.9	381.6 ✓	9'	Lt. of S.D. Line Prod Pvmt
			4.2	381.3 ✓	24' "	" " " " " brk
			6.03	379.44 ✓	43.0 "	" " " " bot Premix Cb.
			5.46	380.01 ✓	43.0 "	" " Top " "
14+14.7			4.0	381.5 ✓		S.D. Line Prod Pvmt
			4.04	381.43 ✓	9'	Left of " " " "
			4.3	381.2 ✓	24' "	" " " " brk
			6.90	378.57 ✓	47.0 "	" " " bot Cb.
			6.20	379.27 ✓	47.0 "	" " " " Top begin Conc.
14+25			4.1	381.4 ✓		S.D. Line Prod.

Profile Notes Red. Plotted Job No. 71.20.11 Division No.
X-Sec. Notes Chkd Miller Checked Survey by Notes Date
No. Date Date Map No. Indexed C. Johnson Date
F. B. 1883 Pg. 71

76298 S & E #307—7-55

PLEASE RETURN TO
LOS ANGELES COUNTY ENGINEER
700 LOS ANGELES COUNTY ENGINEERING BLDG.

NOTE: ANY ADDITIONS OR CHANGES ON THIS SHEET MUST BE MADE OR CIRCLED IN RED INK, WITH DATE AND NAME OF PERSON MAKING CHANGE.

Do not extend notes this side of this line.

STATION	B. S.	H. I.	F. S.	ELEV.		
14+25		385.47	4.3	381.2	7' Rt. of ℄ SD. Rain	Prod.
			3.2	382.3	16' " " " "	Top bnk
			17.4	368.1	40' " " " "	bot. bnk Sly Edge Creek bed
14+27.6			4.10	381.37	℄ Prod. of SD Line	Pvmt.
			4.12	381.35	9' LEFT " " " "	"
			4.37	381.10	24' " " " " "	brk Pvmt
			5.4	380.1	35' " " " " "	brk "
			7.11	378.36	47' " " " " "	= Gut. at CB.
			6.31	379.16	47' " " " " "	T. Cb
			11.90	373.57	47' " " " " "	℄ 18" Culvert in Cb
14+34.0			6.31	379.16	47' " " " " "	Top Cb. B.C.
			7.16	378.31	" " " " "	bot " "
14+50.0			4.36	381.1	℄ Prod of SD. Line	Pvmt.
			4.7	380.8	13' Right of " " " "	Ground
			5.3	380.2	25' " " " " "	bot bnk
			2.8	382.7	32' " " " " "	Top "
			10.3	375.2	40' Right " " "	Side of bnk
			17.5	368.0	55.9 " " "	bot bnk Edge Creek bed
			18.5	367.0	104' " " "	bot " Toe Slope. Edge Cr. bed
			2.7	382.8	122' " " "	Top of bank
			7.0	378.5	130' " " "	bot " " Edge Flat [illegible]

F. B. 1883 Pg. 72 | Job No. 7170.11 | Division No. | Notes Red. | Plotted | Profile
Survey of W Covina Adm Ctr | Date | Date | No.
Survey by H.F.G. | Notes | Notes Chkd Miller | Checked | X-Sec.
Indexed C. Johnson | Date 11-14-57 | Date | Date | No.

76298 S & E #307—7-55

PLEASE RETURN TO
LOS ANGELES COUNTY ENGINEER
700 LOS ANGELES COUNTY ENGINEERING BLDG.

NOTE: ANY ADDITIONS OR CHANGES ON THIS SHEET MUST BE MADE OR CIRCLED IN RED INK, WITH DATE AND NAME OF PERSON MAKING CHANGE.

Do not extend notes this side of this line.

STATION	B. S.	H. I.	F. S.	ELEV.		
14+64.1		385.47	6.32	379.15	73.9 LEFT of ℄ Prod. of	MARGARITA DR SD. LINE = East End CR
			6.84	378.63	" " " " "	" " bot. Cb
			6.30	379.17	52' " " " " "	PvmT
			5.09	380.38	30' " " " "	"
			4.55	380.92	9' " " " "	"
			4.65	380.82	℄ Prod o " " "	"
			4.80	380.67	5' RT of " " " "	Edge PvmT
14+80.3			4.94	380.53	17.0 LEFT. NLy Rim Sewer M.H.	
14+96.3			5.22	380.25	℄ Prod S.D. LINE	PvmT
			5.20	380.27	15' LEFT of " " "	
			5.83	379.64	36' " " " "	brk
			6.81	378.66	74.0 " " " "	T.Cb = E. End C.R. SELy
			7.32	378.15	" " " "	bot Cb MARGARITA & SANSETA
15+00			5.27	380.20	℄ Prod " " "	PvmT
			5.40	380.07	5' RT " " " "	Edge PvmT
			5.8	379.7	10' " " " "	brk
			7.1	378.4	16' " " " " "	bot brk Edge Pvmt
			6.7	378.8	64' RT " " " "	bot brk " "
			4.0	381.5	12' RT " " " "	TOP "

Profile Notes Red. Plotted Job No. 7170.11 Division No. F. B. 1883 Pg. 73

X-Sec. Notes Chkd. Checked Survey By Map No. Indexed Date

No. Date Date Date

76298 S & E #307—7-55

PLEASE RETURN TO
LOS ANGELES COUNTY ENGINEER
700 LOS ANGELES COUNTY ENGINEERING BLDG.

NOTE: ANY ADDITIONS OR CHANGES ON THIS SHEET MUST BE MADE OR CIRCLED IN RED INK, WITH DATE AND NAME OF PERSON MAKING CHANGE.

Do not extend notes this side of this line.

STATION	B. S.	H. I.	F. S.	ELEV.		
15+00		385.47	7.9	377.6	82' Rt. of ℄ Prod of S.D. LINE	Side of bnk
			18.6	366.9	89.0 Rt " " " "	" " bot bnk Edge bed Creek
15+25.5			5.85	379.62	℄ Prod of S.D. Line	Pvmt.
			5.90	379.57	4' Rt. " " " "	= Edge Pvmt.
			7.2	378.3	14' Rt " " "	= bot bnk
			7.2	378.3	50' Rt. " " "	= FLATFIELD
			6.9	378.6	84' Rt " " "	bot bnk
			4.9	380.6	90.0' " " " "	" Top bnk
15+25.3			6.85	378.62	47' Left Sly End C.R. T.Cb	S.E. COR. 4 SUNSET MARGARITA AV DR
			7.51	377.96	" Left " " " "	bot Cb.
			6.10	379.37	27' " " brk Pvmt,	
			5.74	379.73	9' " " " " "	
14+80.2			4.93	380.54	℄ Prod of S.D. LINE	Prod. Pvmt
			4.85	380.62	9' Left of " " " "	" Pvmt
			6.7	378.8	100' " " " "	= ctr. Pvmt Margarita Dr
			6.5	379.0	200' " " " "	= " " " " N. of bridge.
T.P.	2.67	386.75	1.39	384.08	Lt. SPK top Guard Post E. Side Sunset Ave	
B.M. S.E. COR LOT			7.25	379.50	B.M. EL = 379.504 PER F.B. 1883-22	
					S'ELY COR LOT, W. COVINA ADMINISTRATIVE CENTER	
					TOP of C.S. MON (BUTTON type) Dn 16" Per	
					Pg. 6	

F.B. 1883 Pg. 74 | 7170.11 | Job No. | Division No. | Notes Red. | Plotted | Profile
Survey of W. Covina Adm. Ctr. | Date | Date | No.
Survey by H.E.G. | Notes 11-14-57 | Notes Chkd Miller | Checked | X-Sec.
Indexed R. O. Johnson | Date | Date | Date | No.

Profile Notes Red. Plotted Job No. 7170.02 Division No. F. B. 1883 Pg. 75

X-Sec. Notes Chkd. Checked Survey By Date

No. Date Date Map No. Index C. John 1-16-58

J.N. 7170.02

W. COVINA ADMINISTRATIVE CTR.

ELEVATIONS
FOR
BENCH MARKS

STATION	B. S.	H. I.	F. S.	ELEV.

NOTE: ANY ADDITIONS OR CHANGES ON THIS SHEET MUST BE MADE OR CIRCLED IN RED INK, WITH DATE AND NAME OF PERSON MAKING CHANGE

Do not extend notes this side of this line.

PLEASE RETURN TO
LOS ANGELES COUNTY ENGINEER
700 LOS ANGELES COUNTY ENGINEERING BLDG.

76298 S & E #307—7-55

76298 S & E #307—7-55

PLEASE RETURN TO
LOS ANGELES COUNTY ENGINEER
700 LOS ANGELES COUNTY ENGINEERING BLDG.

NOTE: ANY ADDITIONS OR CHANGES ON THIS SHEET MUST BE MADE OR CIRCLED IN RED INK, WITH DATE AND NAME OF PERSON MAKING CHANGE.

Do not extend notes this side of this line.

STATION	B. S.	H. I.	F. S.	ELEV.		
BM	4920	384424 ✓		379.504 ✓	BM Elev. 379.504 S.E.Ly Cor. W. Covina Center Top C.S. Mon	FB. 1883-22 administrative Brass-Cap
SET T.B.M #1			0924	383.50 ✓	TBM #1 Elev. 383.500 B.S. in 6"x6" Power pole 71' E. & 3' S. of S.E. Cor. admin. Bldg.	
SET T.B.M #2			4924	379.50 ✓	T.B.M #2 Elev. 379.50 3/4" I.P. 8" dn. 124' W & 25' N. of N.E. Cor admin. Bldg.	
T.B.M #3	0782	384282 ✓	0924	383.50 ✓	T.B.M #3 Elev. 383.500 B.S. in N. Side 6"x6" Power Pole S. Side administration Bldg. 105' E. & 27' S. of S.W. Cor	
T.B.M #4			5782	378.50 ✓	T.B.M #4 Elev. 378.500 2"x2" dn. 8" w. end admin. ctr. 16' N & 27' W. of S.W. Cor	
BM			8230	376.052 ✓	BM Elev. 376.031 ✓ S.W'ly Cor W. Covina Top C.S. Mon	FB. 1883-22 administrative ctr. Brass-Cap.

F. B. 1883 Pg. 76 Job No. 7170.02 Division No. Notes Red. Plotted No. Profile
Survey of W. Covina Admin. Ctr. Date Date X-Sec.
Survey by J.S. Coates Notes J.S.C. Notes Chkd. Miller Checked No.
Indexed L. A. Johnson Date Date Date

Map No.	JN 7170.02 Tape ____ Std ____ °F
Office Work	Surveyed by J.S. Coates
Checked	Notes J.S.C. Date 1-14-58
Date	Indexed L.C. Johnson

JN 7170.02

WEST COVINA ADMINISTRATIVE CENTER

STAKING LOCATION
OF
ADMINISTRATION BLDG

COATES
OCHSNER
SMITH
SPRIGGS

Note: Any Additions or Changes on this Sheet Must be Made or Circled in Red Ink With Date and Name of Person Making Change.

Do not extend this side of this line.

PLEASE RETURN TO
LOS ANGELES COUNTY ENGINEER
700 LOS ANGELES COUNTY ENGINEERING BLDG.

78F309S S&E #247 1-56

F. B. 1883 Pg. 78

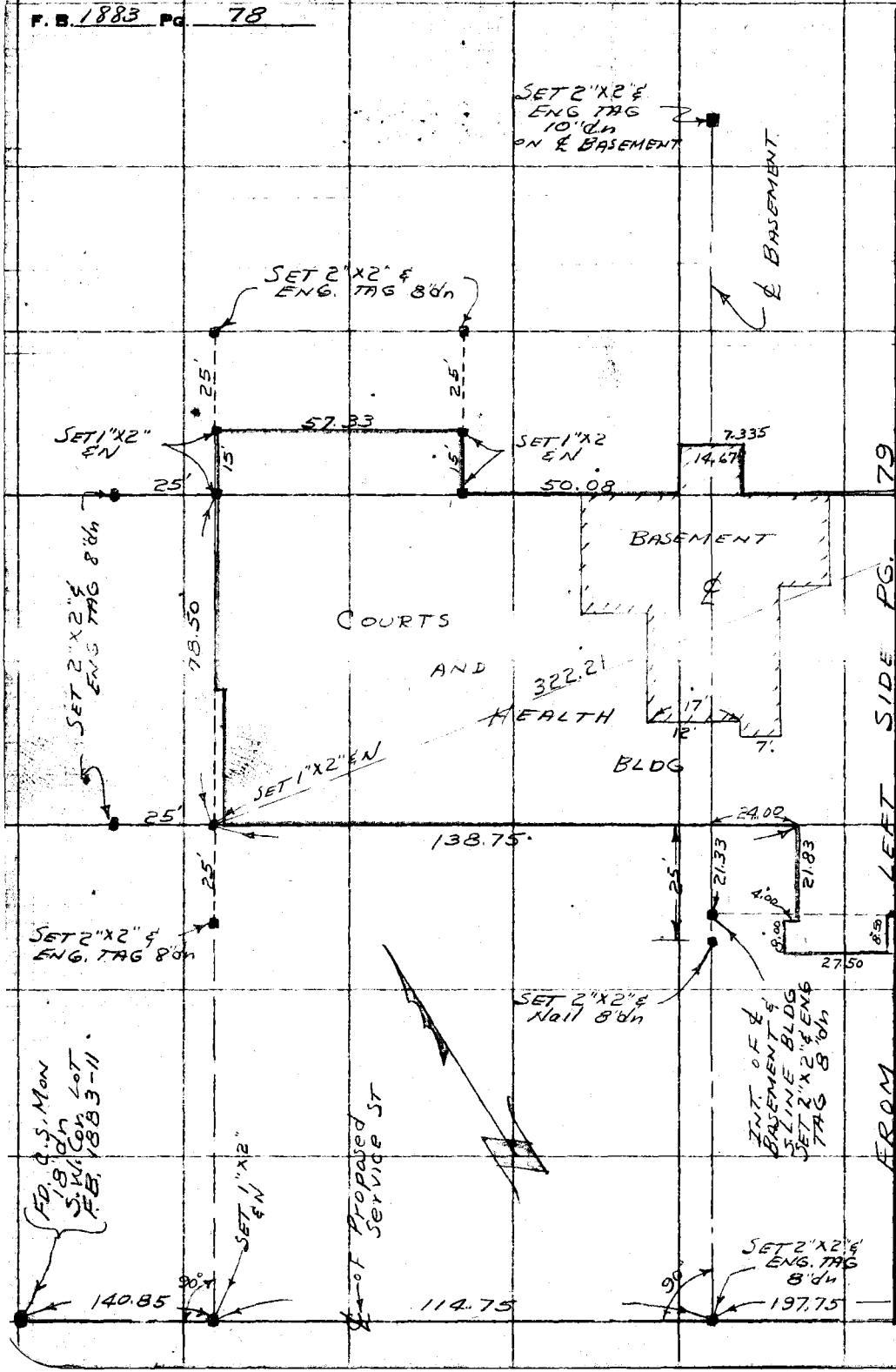

LOS ANGELES COUNTY ENGINEER
700 Los Angeles County Engineering Bldg.

PLEASE RETURN TO

Do not extend this side of this line.

Note: Any Additions or Changes on This Sheet Must Be Made or Circled in Red Ink With Date and Name of Person Making Change.

Map No.	JN 7170.02 Tape Std °F
Office Work	Surveyed by J.S. Coates
Checked	Notes J.S.C. Date 1-15-58
Date	Indexed A. C. Johnson

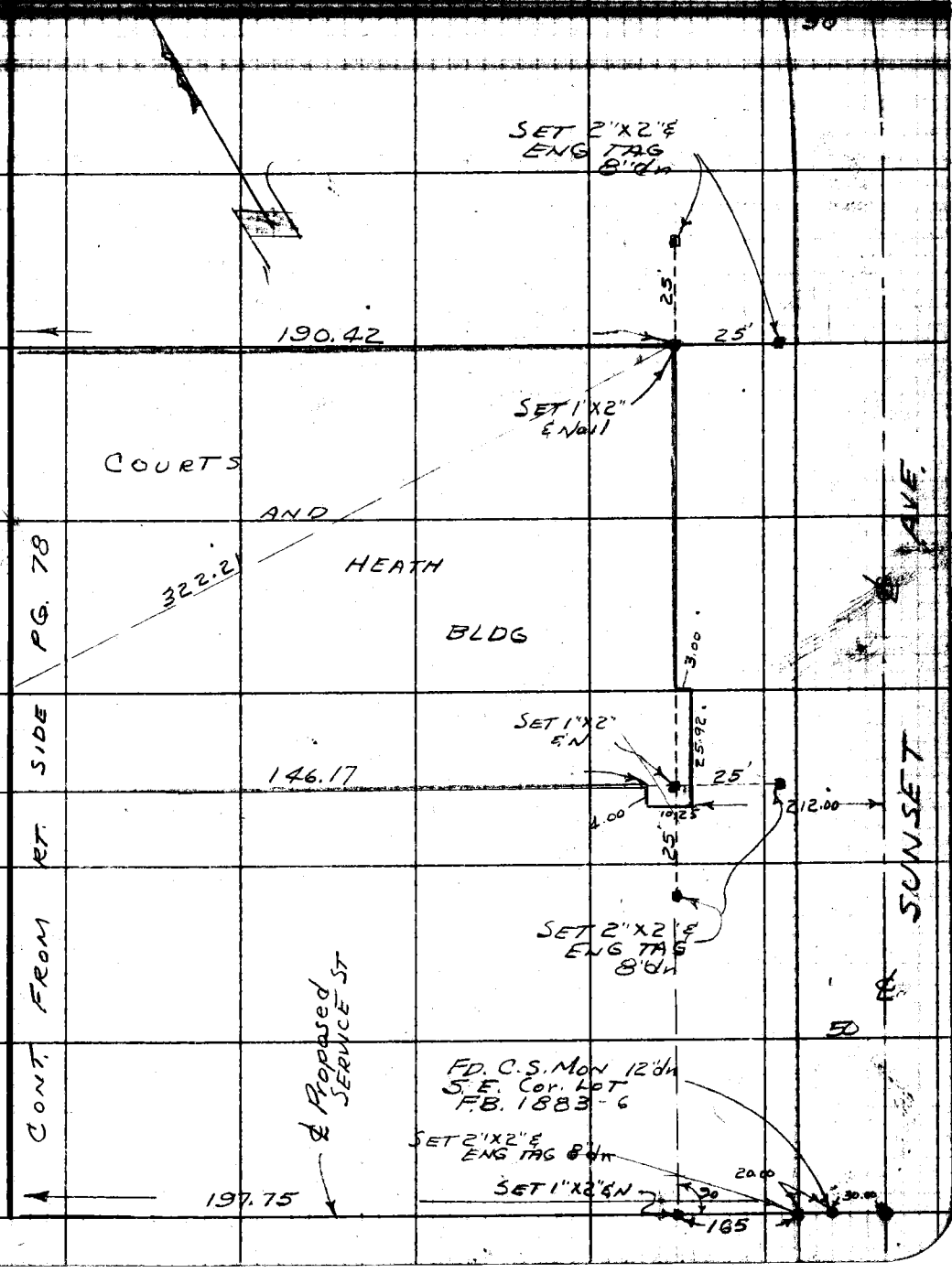

Note: Any Additions or Changes on this Sheet Must be Made or Circled in Red Ink With Date and Name of Person Making Change.

Do not extend this side of this line.

PLEASE RETURN TO
LOS ANGELES COUNTY ENGINEER
700 LOS ANGELES COUNTY ENGINEERING BLDG.

76F309S S&E #247 1-56

F. B. 1883 Pg. 80

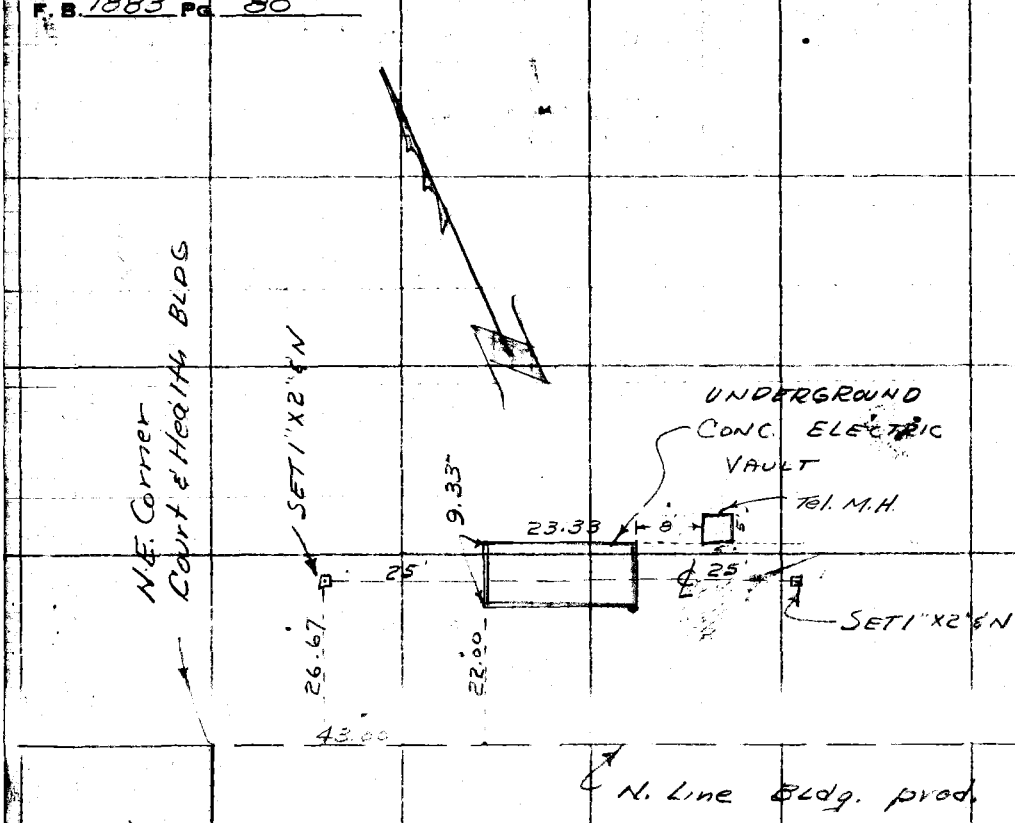

PLEASE RETURN TO
LOS ANGELES COUNTY ENGINEER
700 LOS ANGELES COUNTY ENGINEERING BLDG.

Do not extend this side of this line.

Note: Any Additions or Changes on This Sheet Must be Made or Circled in Red Ink With Date and Name of Person Making Change.

Profile Notes Red. Plotted Job No. 7170.02 Division No.

F. B. 1883 Pg. 81

X-Sec. Notes Chkd. Miller Checked Survey by Notes Date

No. Date Date Map No. Indexed A. Johnson Date

J.N. 7170.02

W. COVINA ADMINISTRATIVE CTR.

ELEVATIONS
ON
EXISTING GROUND
ON
PERIMENTER OF BLDG

COATES
OCHSNER.
SMITH.
SPRIGGS.

STATION	B. S.	H. I.	F. S.	ELEV.

NOTE: ANY ADDITIONS OR CHANGES ON THIS SHEET MUST BE MADE OR CIRCLED IN RED INK, WITH DATE AND NAME OF PERSON MAKING CHANGE.

Do not extend notes this side of this line.

PLEASE RETURN TO
LOS ANGELES COUNTY ENGINEER
700 LOS ANGELES COUNTY ENGINEERING BLDG.

76L-298 S & E #307—1-56

76L-298 S & E #307—1-56

PLEASE RETURN TO
LOS ANGELES COUNTY ENGINEER
700 LOS ANGELES COUNTY ENGINEERING BLDG.

NOTE: ANY ADDITIONS OR CHANGES ON THIS SHEET MUST BE MADE OR CIRCLED IN RED INK, WITH DATE AND NAME OF PERSON MAKING CHANGE.

Do not extend notes this side of this line.

STATION	B. S.	H. I.	F. S.	ELEV.		
TB.M. #1				383.50	T.B.M. #1 Elev. 383.50 ✓ B.S. IN 6X6 Power Pole S.E. COR. of Admin. Bldg.	71' East & 2.5 South of
S.E. COR. BLDG				379.44	1 X 2 Flush	
NE. COR. BLDG.				379.82	1 X 2 Flush	
CENTER. BLDG.				379.99	GROUND	
OFFSET COR. N.				379.30	1 X 2 Flush 57.3' E. of N.W. Cor.	
N.W. COR. BLDG				379.07	1 X 2 Flush	
S.W. COR BLDG.				378.85	1 X 2 Flush	
TBM #2					TBM #2 ELEV. = 379.50 ✓ 3/4 I.P. Dn. 8" 193' W. of W. PL. of SUNSET BLVD + 25' N. of ADM BLDG.	

F. B. 1883 Pg. 82 Job No. 2170.02 Division No. Notes Red. Plotted Profile
Survey of W. COVINA ADM. BLDG. Date Date No. X-Sec.
Survey by J.S.C. Notes R. SMITH Notes Chkd Miller Checked
Indexed [illegible] Date Date Date No.

Map No. _____ -JN 7170.11 Tape _____ Std _____ °F

Office Work _____ Surveyed by J.S. Coates

Checked _____ Notes J.S.C. Date 3-11-58

Date _____ Indexed _____

J.N. 7170.11

W. COVINA ADMINISTRATIVE CENTER

LOCATION
OF
SEWER M.H.
@
INT. ORANGE AVE & SERVICE RD.
(S. side San Bernardino Freeway)

COATES
OCHSNER
SMITH
SPRIGGS

Note: Any Additions or Changes on This Sheet Must be Made or Circled in Red Ink With Date and Name of Person Making Change.

Do not extend this side of this line.

PLEASE RETURN TO
LOS ANGELES COUNTY ENGINEER
700 LOS ANGELES COUNTY ENGINEERING BLDG.

78F3095 S&E #247 1-56

F. B. 1883 PG. 84

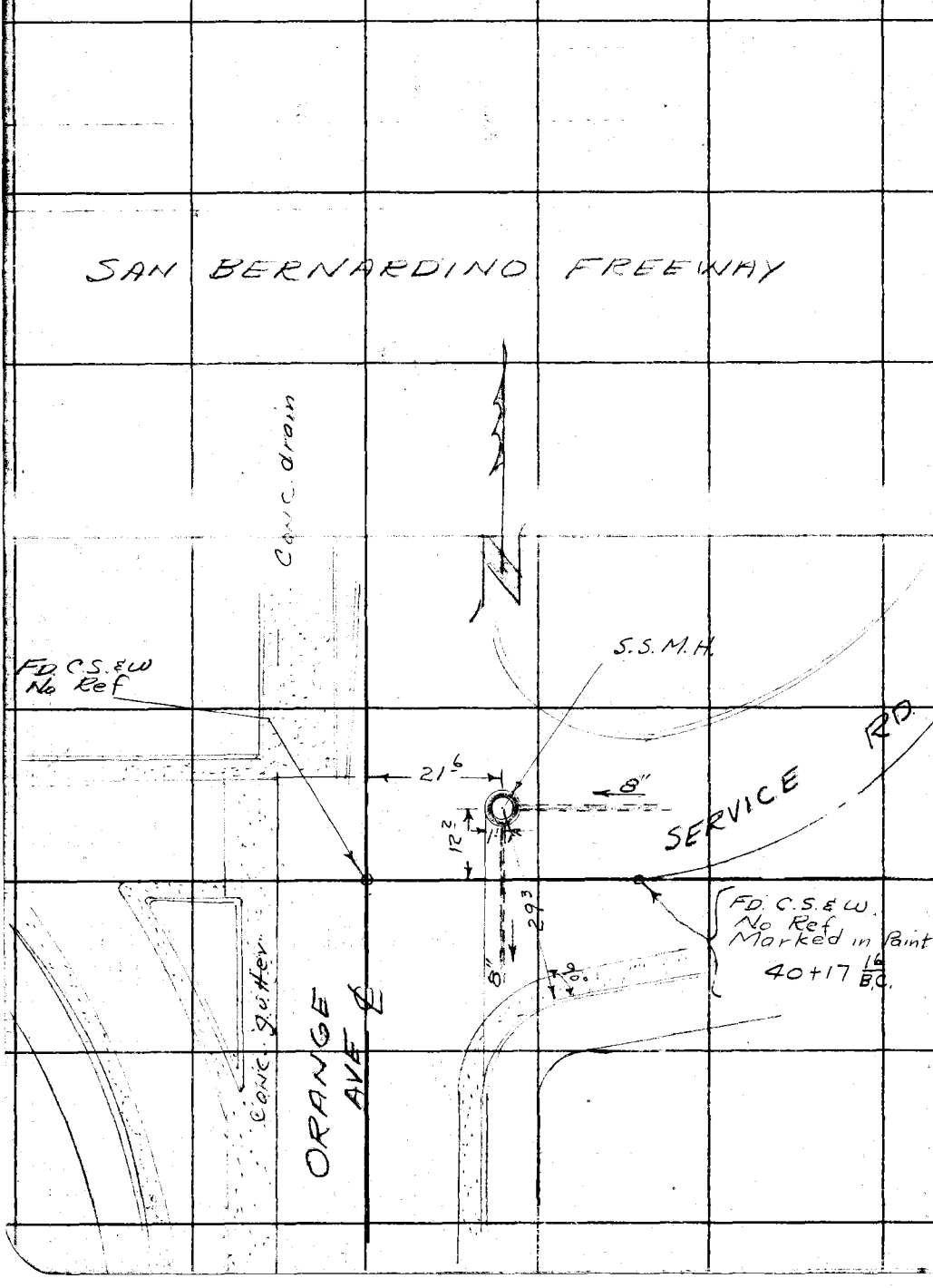

PLEASE RETURN TO
LOS ANGELES COUNTY ENGINEER
700 LOS ANGELES COUNTY ENGINEERING BLDG.

Do not extend this side of this line.

Note: Any Additions or Changes on This Sheet Must be Made or Circled in Red Ink With Date and Name of Person Making Change.

Profile Notes Red. Plotted Job No. 7170.11 Division No. F. B. 1883 Pg. 85

X-Sec. Notes Chkd. Checked Survey by [redacted] Notes [redacted] Date [redacted]

No. Date Date Map No. Index [redacted] C. Johnson Date [redacted]

J.N. 7170.11

WEST COVINA ADMINISTRATIVE CENTER

ELEVATION
ON
SEWER M.H.
AT
ORANGE AVE. & SERVICE RD.
(So. Side San Bernardino Freeway)

COATES
OCHSNER
SMITH
SPRIGGS

STATION	B.S.	H.I.	F.S.	ELEV.

NOTE: ANY ADDITIONS OR CHANGES ON THIS SHEET MUST BE MADE OR CIRCLED IN RED INK, WITH DATE AND NAME OF PERSON MAKING CHANGE.

Do not extend notes this side of this line.

PLEASE RETURN TO
LOS ANGELES COUNTY ENGINEER
700 LOS ANGELES COUNTY ENGINEERING BLDG.

76298 S & E #307—7-55

76298 S & E #307—7-55

PLEASE RETURN TO
LOS ANGELES COUNTY ENGINEER
700 LOS ANGELES COUNTY ENGINEERING BLDG.

NOTE: ANY ADDITIONS OR CHANGES ON THIS SHEET MUST BE MADE OR CIRCLED IN RED INK, WITH DATE AND NAME OF PERSON MAKING CHANGE.

Do not extend notes this side of this line.

STATION	B. S.	H. I.	F. S.	ELEV.		
BM				380.135	BM Elev. 380.135 N.E.Ly Cor. of Lot, W. Covina Administrative Center. Top of buttom type C.S. mon ldn	FB. 1883-21
	4.592	384.727				
T.P.			4.905	379.822		
	3.435	383.257				
T.P.			5.783	377.474		
	3895	381.369				
T.P.			5785	375.584		
	4485	380069				
T.P.			5570	374.499		
	4325	378824				
E. rim M.H.			7195			
S. " "			7200		8" E. invert	8" S. invert
S.S.M.H	8" invert East		2050	358.32	Rod — 7.19 Meas — 12.64 Diam — 0.67 20.50	Rod. 7.20 Meas. 12.68 Diam. 0.67 20.55
S.S.M.H.	8" invert South		2055	358.27		
Set T.B.M.			6722	372.102	TBM. Elev. 372.102 FB. 1883-84 Orange Ave & Service Rd. (S. Side S.B. Freeway) S.E. Cor. L&T. @ C.R.	

F. B. 1883 PG. 84 Job No. 7170.11 Division No. Notes Red. Plotted Profile
Survey of W. Covina Admin. Center Date Date No.
Survey by J.S. Coates Notes J.S.C. Notes Chkd. Checked X-Sec.
Indexed C. Johnson Date Date Date No.

76298 S & E #307—7-55

PLEASE RETURN TO
LOS ANGELES COUNTY ENGINEER
700 LOS ANGELES COUNTY ENGINEERING BLDG.

NOTE: ANY ADDITIONS OR CHANGES ON THIS SHEET MUST BE MADE OR CIRCLED IN RED INK, WITH DATE AND NAME OF PERSON MAKING CHANGE.

Do not extend notes this side of this line.

STATION	B. S.	H. I.	F. S.	ELEV.		
Set T.B.M				372 102	T.B.M Elev. 372.102	F.B. 1883-84
	6 728	378830				
T.P.			4 435	374 395		
	5680	380 075				
T.P.			4365	375 710		
	5660	381370				
T.P.			3835	377 535		
	5722	383257				
			3335	379 922		
	4810	384 732				
BM.			5223	379 509	BM Elev. 379.504	F.B. 1883-22
					Sunset Ave. & Service Rd. 30' W. of [illegible]	
					S. E'ly Lot Cor. W. Covina Admin. [illegible]	
					Top of button type C.S. Mon dn 16"	

Profile Notes Red. Plotted Job No. 7170.11 Division No. F.B. 1883 Pg. 87

X-Sec. Notes Chkd. Checked Survey by [illegible] C. Johnson

No. Date Date Map No. Indexed Date

F. B. 1883 Pg. 98 Job No. 7170.1 Division No. Notes Red. Plotted Profile

Survey of W. Covina Admin Center Date Date No.

Survey by J. S. COATES Notes JSC Notes Chkd. Checked X-Sec.

Indexed Date Date Date Date No.

STATION	S. S.	H. I.	F. S.	ELEV.

76298 S & E #307—7-55

PLEASE RETURN TO

LOS ANGELES COUNTY ENGINEER

700 LOS ANGELES COUNTY ENGINEERING BLDG.

Do not extend notes this side of this line.

NOTE: ANY ADDITIONS OR CHANGES ON THIS SHEET MUST BE MADE OR CIRCLED IN RED INK, WITH DATE AND NAME OF PERSON MAKING CHANGE.

Map No. _____
Office Work _____
Checked _____
Date _____

JN 7170.02 Tape _____ Std _____ °F
Surveyed by A.J. Curtis
Notes Curtis Date 7-15-58
Indexed A. C. Johnson

4'

J.N. 7170.02
West Covina
Administrative
Center.

Location of
Parking Lot, Grade
Points & ETC.
Also
Property Lines
Relocated.

(See pages 117 thru 120
for Grades)

Curtis
Manksy
Rodriguez
Latteri

Note: Any Additions or Changes on This Sheet Must be Made or Circled in Red Ink With Date and Name of Person Making Change.

Do not extend this side of this line.

PLEASE RETURN TO
LOS ANGELES COUNTY ENGINEER
700 LOS ANGELES COUNTY ENGINEERING BLDG.

78F3095 S&E #247 1-56

F.B. 1883 PG. 90

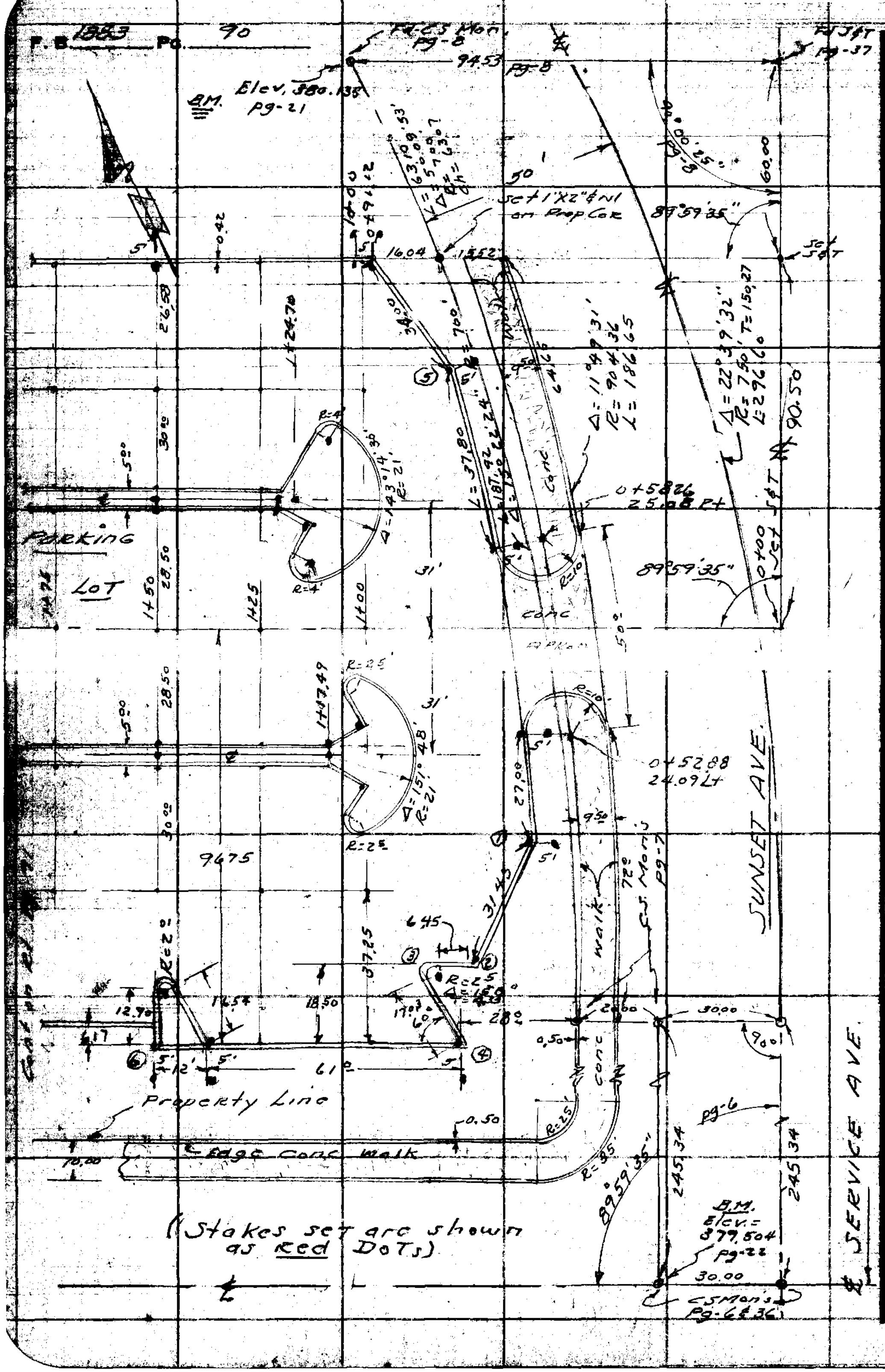

PLEASE RETURN TO
LOS ANGELES COUNTY ENGINEER
700 LOS ANGELES COUNTY ENGINEERING BLDG.

Do not extend this side of this line.

Note: Any Additions or Changes on This Sheet Must be Made or Circled in Red Ink With Date and Name of Person Making Change.

76F3095 S&E #247 1-56

PLEASE RETURN TO
LOS ANGELES COUNTY ENGINEER
700 LOS ANGELES COUNTY ENGINEERING BLDG.

Note: Any Additions or Changes on This Sheet Must be Made or Circled in Red Ink With Date and Name of Person Making Change.

Do not extend this side of this line.

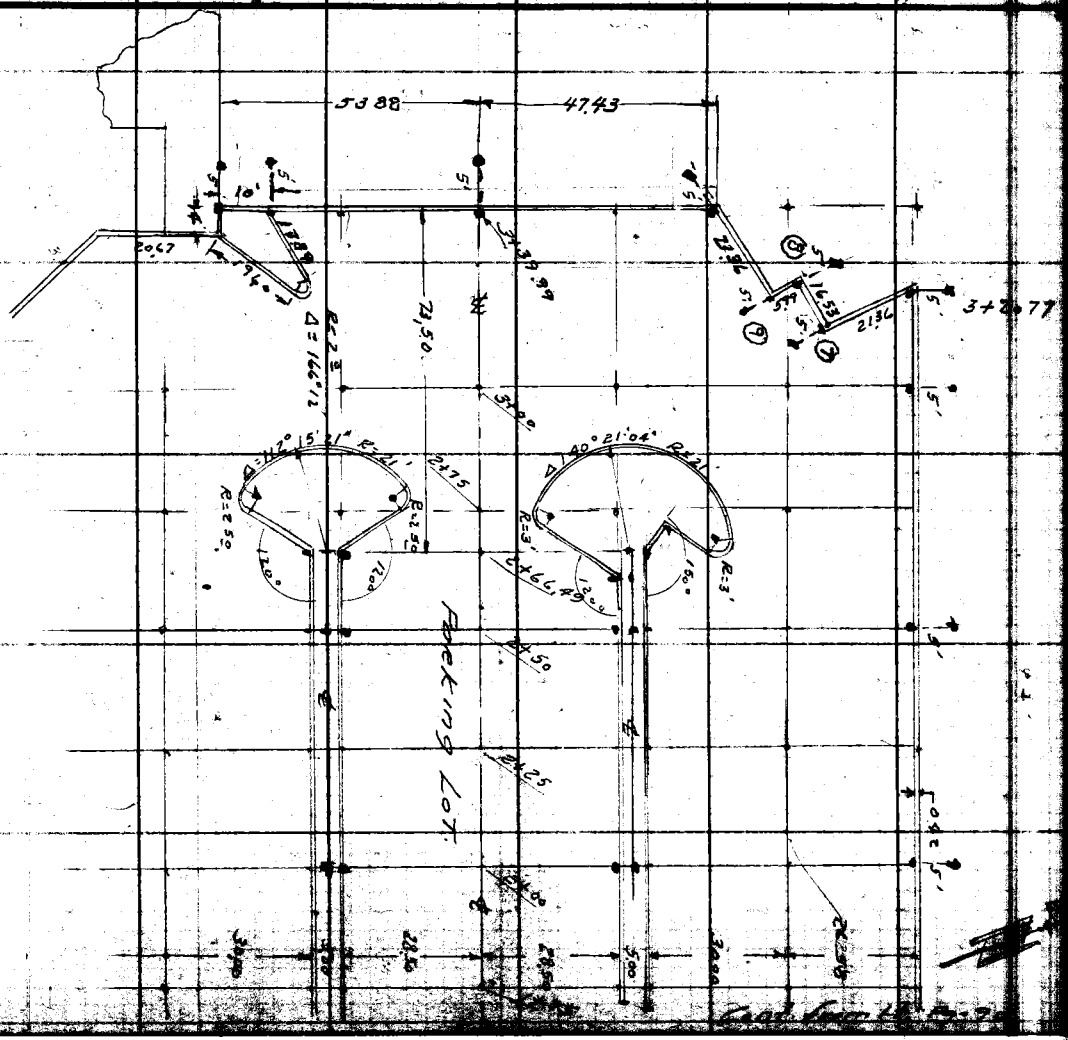

Map No. _____
Checked _____
Date _____

JN 7170.02 Tape _____ Std _____ °F
Notes Curbs Date 7-16-58
Indexed _____

PLEASE RETURN TO
LOS ANGELES COUNTY ENGINEER
700 LOS ANGELES COUNTY ENGINEERING BLDG.

Note: Any Additions or Changes on This Sheet Must be Made or Circled in Red Ink With Date and Name of Person Making Change.

Do not extend this side of this line.

F. B. 1883 PG. 72

F. B. 1955 Pg. 93

Profile Notes Red. Plotted Job No. Division No.

X-Sec. Notes Chkd. Checked Survey by Curtis Notes Date

No. Date Date Map No. Index C. Johnson Date

IN TROOP

WEST COVINA ADMINISTRATIVE CENTER

N.E. PARKING LOT

GRADES

(See Pgs 90 & 91 for location)

Curtis
Mankey
Rodriguez
Latteri

STATION	B. S.	H. I.	F. S.	ELEV.

Do not extend notes this side of this line.

NOTE: ANY ADDITIONS OR CHANGES ON THIS SHEET MUST BE MADE OR CIRCLED IN RED INK, WITH DATE AND NAME OF PERSON MAKING CHANGE.

PLEASE RETURN TO
LOS ANGELES COUNTY ENGINEER
700 LOS ANGELES COUNTY ENGINEERING BLDG.

78L-298 S & E #307—1-56

76L-298 S & E #307—1-56

PLEASE RETURN TO
LOS ANGELES COUNTY ENGINEER
700 LOS ANGELES COUNTY ENGINEERING BLDG.

NOTE: ANY ADDITIONS OR CHANGES ON THIS SHEET MUST BE MADE OR CIRCLED IN RED INK, WITH DATE AND NAME OF PERSON MAKING CHANGE.

Do not extend notes this side of this line.

STATION	B. S.	H. I.	F. S.	ELEV.			
BM				380.135'	BM Elev 380.135' FB 1883-2' C.S Mon N.E.ly. lot Cor of West Covina Administration Ctr. Top of Button		
					GRADE	cut or Fill	
0+55	Top Pavon	℄ Park Lot		380.57	380.57'	00	
"	" "	15' RT ℄ " "		80.92	80.62'	C0.30	
"	" "	" LT ℄ " "		80.92	80.52'	C0.40	
+64	" "	25' LT ℄ " "		80.16	80.76'	F0.60	
"	" "	52' LT ℄ " "		80.20	380.70'	F0.50	
+72'	" "	25' RT ℄ " "		381.06	80.86'	C-0.20'	
"	" "	55' RT ℄ " "		81.11	80.91'	C-0.20'	
1+00	" "	on ℄ " "		80.47	80.97'	F-0.50'	
"	" "	28.5' RT ℄ " "		80.70	81.50'	F-0.80'	
"	" "	63.5' RT ℄ " "	Flowline	381.02'	381.02'	0.0'	1"x1" Stk
"	" "	90.5' RT ℄ " "		80.78'	81.48'	F-0.70'	1"x1" Stk
"	" "	28.5' LT ℄ " "		80.00'	81.50'	F-1.50'	#60 Spk
"	" "	63.5' " ℄ " "	Flowline	79.97	80.77'	F-0.80'	" "
"	" "	93.17' LT ℄ " "		380.24'	81.34'	F-1.10'	1"x1" Stk
1+25	" "	on ℄ " "			81.07'		
"	" "	28.5 RT ℄ " "			81.57'		
"	" "	33.5 " " "			81.57'		
"	" "	63.5' " " "	Flowline		81.06'		
"	" "	90.50' " " "			381.56'		

F. B. 1883 Pg. 94
Job No. 7170.02 Division No. Notes Red Plotted Profile
Survey of W. Covina Adm. Center Date Date No. X-Sec.
Survey by Curtis Notes Markey Jr. Notes Chkd. Checked
Indexed C. Johnson Date Date Date No.

76L-298 S & E #307—1-56

PLEASE RETURN TO
LOS ANGELES COUNTY ENGINEER
700 LOS ANGELES COUNTY ENGINEERING BLDG.

NOTE: ANY ADDITIONS OR CHANGES ON THIS SHEET MUST BE MADE OR CIRCLED IN RED INK, WITH DATE AND NAME OF PERSON MAKING CHANGE.

Do not extend notes this side of this line.

STATION	B. S.	H. I.	F. S.	ELEV.	GRADE	Cut or Fill	
1+25	Top/Pav	28.5' Lt ℄ Park Lot			381.57'		
"	"	33.5 " "	"		81.37'		
"	"	63.5 " "	" flowLn.		80.87'		
"	"	93.17' " "	"		81.37'		
1+50	"	on ℄	"	379.97'	381.17'	F-1.20'	1"x1" St℄
"	"	28.5' RT ℄	"	80.47'	81.67'	F-1.20'	#60 Spk.
"	"	33.5' "	"	80.94	81.64'	F-0.70'	" "
"	"	63.5' "	" flowLn	80.64'	81.14'	F-0.50'	" "
"	"	90.50 "	"	80.74'	381.64'	F-0.90'	" "
"	"	28.50' Lt ℄	"	79.67	81.67'	F-2.00'	" "
"	"	33.5' "	"	79.27'	81.47'	F-2.20	" "
"	"	63.5' "	" flowLn	79.17'	80.97'	F-1.85'	" "
"	"	93.17' "	"		381.47'		
1+75	"	on ℄	"		81.27'		
"	"	28.5' RT ℄	"		81.77'		
"	"	33.5' "	"		81.72'		
"	"	63.5' "	" flowLn.		81.22'		
"	"	90.50' "			81.72'		
"	"	28.5' LT ℄	"		81.77'		
"	"	33.5' "	"		81.57'		
"	"	63.5' "	" flowLn		381.07'		

Profile Notes Red. ____ Plotted ____ Job No. ____ Division No. ____

X-Sec. Notes Chkd. ____ Checked ____ Survey by [redacted] Notes [redacted]

No. ____ Date ____ Date ____ Map No. ____ Index C. Johnson Date ____

F. B. 1983 Pg. 95

76L-298 S & E #307—1-56

PLEASE RETURN TO
LOS ANGELES COUNTY ENGINEER
700 LOS ANGELES COUNTY ENGINEERING BLDG.

NOTE: ANY ADDITIONS OR CHANGES ON THIS SHEET MUST BE MADE OR CIRCLED IN RED INK, WITH DATE AND NAME OF PERSON MAKING CHANGE.

Do not extend notes this side of this line.

STATION	B. S.	H. I.	F. S.	ELEV.	GRADE	Cut or Fill	
1 + 75	Top Pav	93.17 LT ℄ Park Lot			381.55'		
2 + 00	" "	on ℄	" flow Ln	380.07	81.37'	F-1.30'	1"x1" Stk
"	" "	28.5' RT ℄	" "	80.97	81.87'	F-0.90'	#60 Spk
"	" "	33.5' " "	" "	80.80'	81.80'	F-1.00'	" "
"	" "	63.5' " "	" flow Ln	81.70'	381.30'	C-0.40'	" "
"	" "	90.50' " "	" "	381.90'	81.80'	C-0.10'	" "
"	" "	28.5' LT ℄	" "	79.77	81.87'	F-2.10'	" "
"	" "	33.5' " "	" "	79.67'	81.67'	F-2.00'	" "
"	" "	63.5' " "	" flow Ln	379.87	81.17'	F-1.30'	" "
"	" "	90'± " "	" "		381.83'		
2 + 25	" "	on ℄	" flow Ln		81.47'		
"	" "	28.5' RT ℄	" "		81.97'		
"	" "	33.5' " "	" "		81.88'		
"	" "	63.5' " "	" flow Ln		81.38'		
"	" "	90.50' " "	" "		381.88'		
"	" "	28.5' LT ℄	" "		81.97'		
"	" "	33.5' " "	" "		81.77'		
"	" "	63.5' " "	" flow Ln		81.27'		
"	" "	90'± " "	" "		81.83'		
2 + 50	" "	on ℄	" flow Ln	380.07	381.57'	F-1.50'	1"x1" Stk
"	" "	28.5' RT ℄	" "	80.47'	382.07'	F-1.60'	#60 Spk

F. B. 1883 Pg. 96

Job No 7170.02 Division No. Notes Red Plotted Profile

Survey of W. Covina Adm. Center Date Date No.

Survey by Curtis Notes Mankey Jr. Notes Chkd. Checked X-Sec.

Indexed C. Johnson Date Date Date No.

76298 S & E #307—7-55

PLEASE RETURN TO
LOS ANGELES COUNTY ENGINEER
700 LOS ANGELES COUNTY ENGINEERING BLDG.

NOTE: ANY ADDITIONS OR CHANGES ON THIS SHEET MUST BE MADE OR CIRCLED IN RED INK, WITH DATE AND NAME OF PERSON MAKING CHANGE.

Do not extend notes this side of this line.

STATION	B. S.	H. I.	F. S.	ELEV.	GRADE	cut	
2 + 50	Top Pav 33.5 Rt ℄ Parklot			380.56'	381.96'	F-1.40'	#60 Spk
"	" " 63.5 " " "		" Flow Ln.	80.86'	81.46'	F-0.60'	" "
"	" " 90.5 " " "		"	81.76'	81.96'	F-0.20'	" "
"	" " 28.5 Lt ℄ "		"	80.37	82.07'	F-1.70'	" "
"	" " 33.5 " " "		"	80.37'	381.87'	F-1.50	" "
"	" " 63.5 " " "		" Flow Ln	80.37'	81.37'	F-1.00'	" "
"	" " 90' ± " " "		"		81.83'		
2 + 75	" " 0 Rt ℄ "		" Flow Ln		81.67'		
"	" " 28.5 Rt ℄ "		"		82.17'		
"	" " 63.5 " " "		" Flow Ln		381.53'		
"	" " 90.5 " " "		"		82.03'		
"	" " 28.5 Lt ℄ "		"		82.17'		
"	" " 63.5 " " "		" Flow Ln		81.47'		
"	" " 90' ± " " "		"		81.83'		
3 + 00	" " 0 Rt ℄ "		" Flow Ln	380.47'	381.77'	F-1.30'	1"x1" Stk
"	" " 28.5 Rt ℄ "		"	80.57'	81.87'	F-1.30'	#60 Spk
"	" " 63.5 " " "		" Flow Ln	80.95'	81.65'	F-0.70'	" "
"	" " 90.5 " " "		"	81.51'	82.11	F-0.60'	#60 Spk Lt Th
"	" " 28.5 Lt " "		"	80.47'	81.67'	F-1.20'	#60 Spk
"	" " 63.5 " " "		" Flow Ln	80.00	81.60'	F-1.60'	"
"	" " 90' ± " " "		"		381.83'		

Profile Notes Red. ____ Plotted ____ Job No. 717002 Division No. ____ F. B. 1883 Pg. 97

X-Sec. Notes Chkd. ____ Checked ____ Survey by [illegible] Notes [illegible]

No. ____ Date ____ Date ____ Map No. ____ Index No. C. Johnson

76298 S & E #207—7-55

PLEASE RETURN TO
LOS ANGELES COUNTY ENGINEER
700 LOS ANGELES COUNTY ENGINEERING BLDG.

NOTE: ANY ADDITIONS OR CHANGES ON THIS SHEET MUST BE MADE OR CIRCLED IN RED INK, WITH DATE AND NAME OF PERSON MAKING CHANGE.

Do not extend notes this side of this line.

STATION	B. S.	H. I.	F. S.	ELEV.	GRADE	cut or Fill	
3+36.4' Top Pav on ℄ Park Lot				380.52'	382.02'	F-1.50'	1"x1" Stk
" " " 28.5' Rt ℄ " "				80.72'	82.02'	F-1.30'	#60 Spk
" " " 63.5 " " "				80.76	82.06'	F-1.30'	" "
" " " 90.5 " " "				80.90'	82.20'	F-1.30'	" "
" " " 28.5' Lt ℄ " "				380.52'	382.02'	F-1.50'	" "
TP				380.75			
BM				380.28'	BM Elev 378.266 FB 1883-21 Top CS Brass Cap Mon (N. edge) N. Wstrly lot Cor of West Covina Administrative Center		

F. B. 1883 Pg. 98 Job No. 7170.02 Division No. Notes Red. Plotted Profile
Survey of W. Covina Adm. Center Date Date No.
Survey by Curtis Notes Mankey Jr. Notes Chkd. Checked X-Sec.
Indexed [illegible] Date Date Date No.

Map No.	JN 7170.02 Tape ____ Std ____ °F
Office Work	Surveyed by Curtis
Checked	Notes Mankey Jr Date Jul 17 '58
Date	Indexed A. C. Johnson

JN 7170.02

WEST COVINA ADMINISTRATIVE CENTER

N.W. PARKING LOT

&

PROPERTY LN'S

&

GRADE LOCATIONS (See PG's 104 to 108 for Grades)

(See PG's 111 thru 115 for Curb Grades)

A.S. Curtis

E.T. Mankey Jr.

R. Rodriguez

P.A. Latteri

Note: Any Additions or Changes on this Sheet Must be Made or Circled in Red Ink With Date and Name of Person Making Change.

PLEASE RETURN TO

LOS ANGELES COUNTY ENGINEER

700 LOS ANGELES COUNTY ENGINEERING BLDG.

Do not extend this side of this line.

76F309S S&E #247 1-56

F.B. 1883 Pg. 100

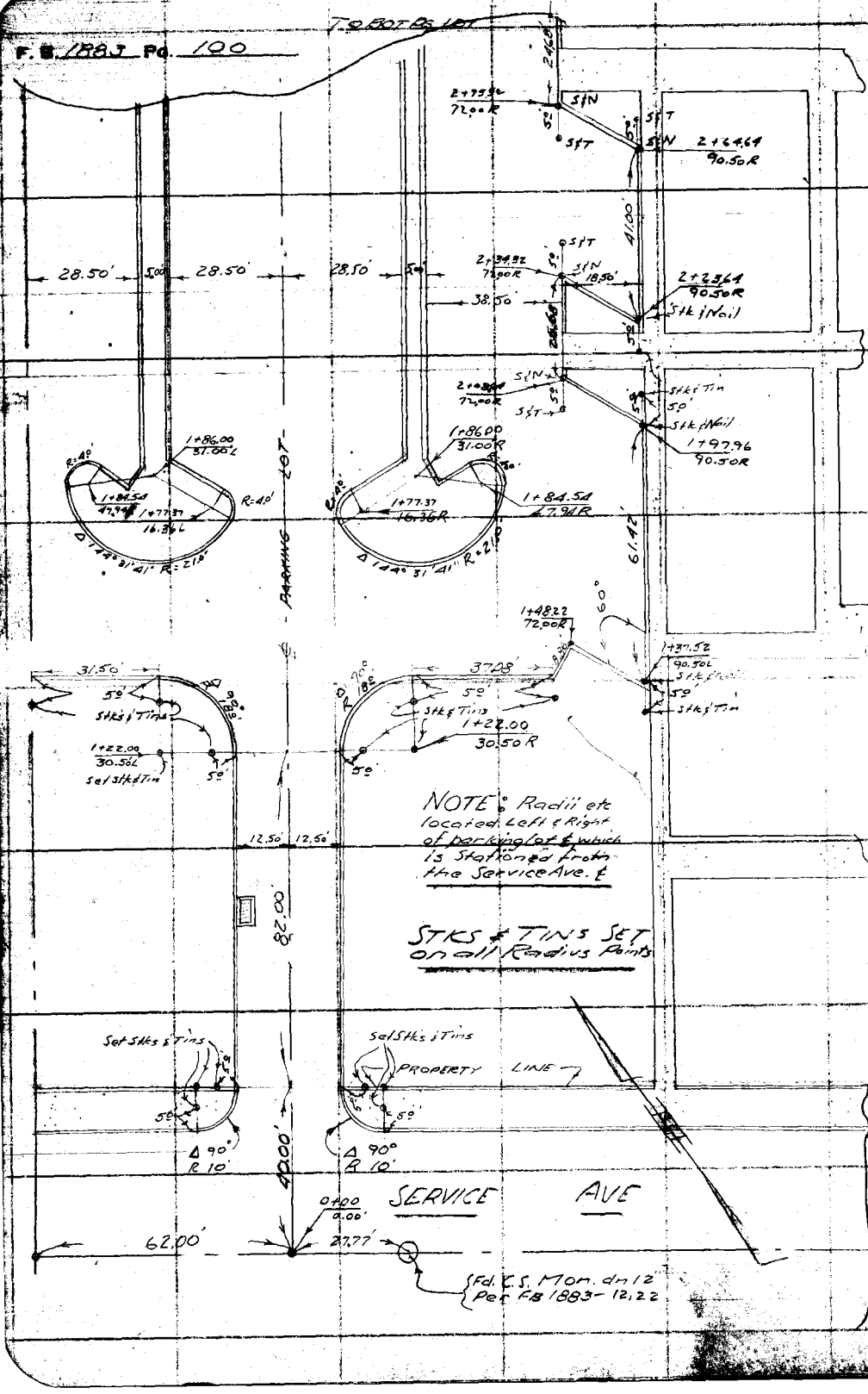

PLEASE RETURN TO
LOS ANGELES COUNTY ENGINEER
700 LOS ANGELES COUNTY ENGINEERING BLDG.

Do not extend this side of this line.

Note: Any Additions or Changes on This Sheet Must Be Made or Circled in Red Ink With Date and Name of Person Making Change.

Map No.	JN 7170.02 Tape ____ Std ____ °F
Office Work	Surveyed by A S Curtis
Checked	Notes E T M Jr. Date July 17 '58
Date	Indexed A. C. Johnson

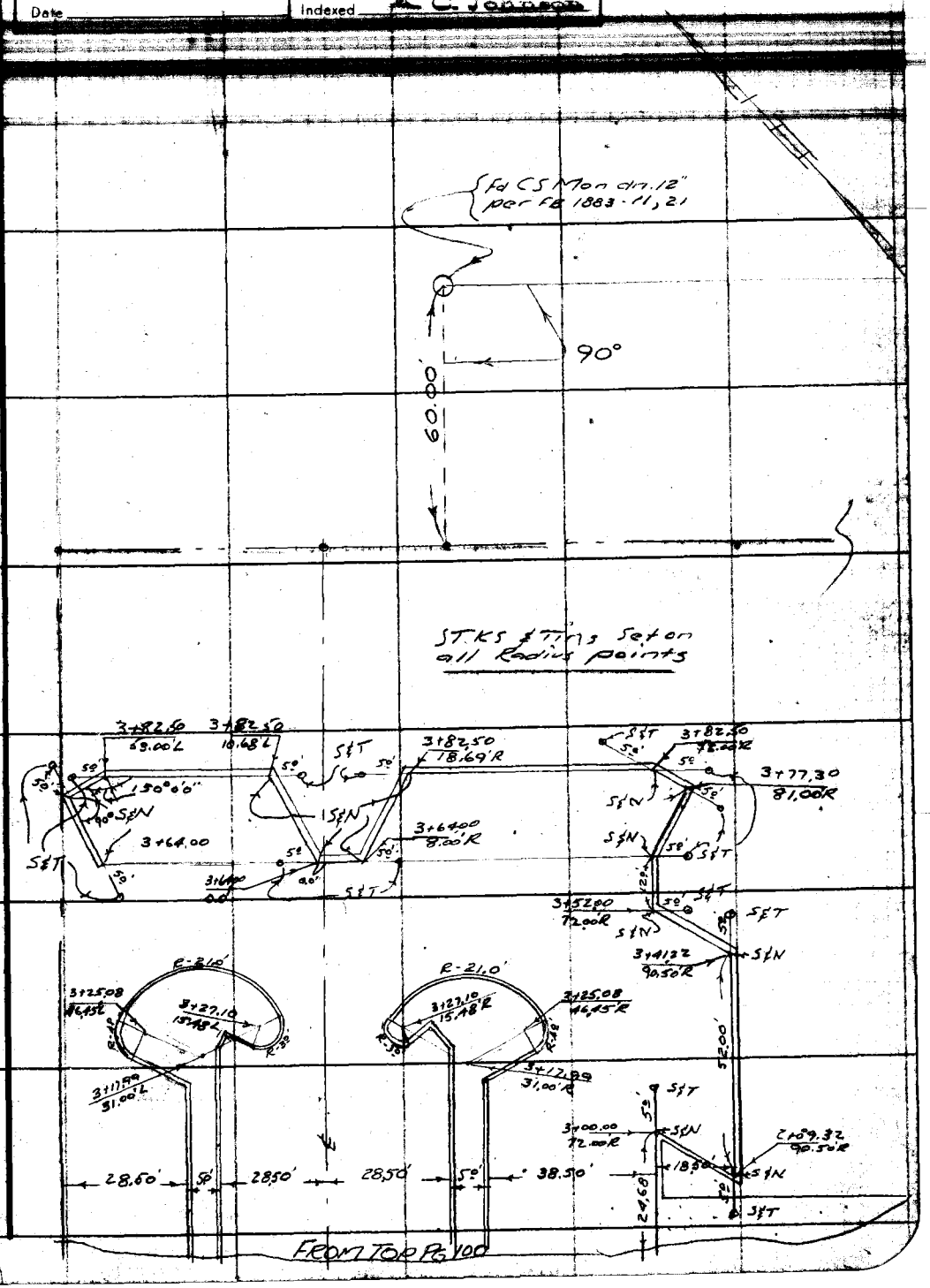

Note: Any Additions or Changes on this Sheet Must be Made or Circled in Red Ink With Date and Name of Person Making Change.

Do not extend this side of this line.

PLEASE RETURN TO
LOS ANGELES COUNTY ENGINEER
700 LOS ANGELES COUNTY ENGINEERING BLDG.

76F309S S&E #247 1-56

F. B. 1809 PG. 102

PLEASE RETURN TO
LOS ANGELES COUNTY ENGINEER
700 LOS ANGELES COUNTY ENGINEERING BLDG.

Do not extend this side of this line.

Note: Any Additions or Changes on This Sheet Must Be Made or Circled in Red Ink With Date and Name of Person Making Change.

F. B. 1883 Pg. 103

Profile Notes Red. Plotted Job No. Division No.

X-Sec. No. Notes Chkd. Date Checked Date Survey by Map No. Notes Date Index

WEST COVINA ADMINISTRATIVE CENTER

N.W. PARKING LOT

GRADES (See Pgs 100 & 101 for location)

Curtis
Mankey
Rodriguez
Latteri

STATION	B. S.	H. I.	F. S.	ELEV.

NOTE: ANY ADDITIONS OR CHANGES ON THIS SHEET MUST BE MADE OR CIRCLED IN RED INK, WITH DATE AND NAME OF PERSON MAKING CHANGE.

Do not extend notes this side of this line.

PLEASE RETURN TO
LOS ANGELES COUNTY ENGINEER
700 Los Angeles County Engineering Bldg.

76L-298 S & E #907—1-86

76L-298 S & E #307—1-56

PLEASE RETURN TO
LOS ANGELES COUNTY ENGINEER
700 LOS ANGELES COUNTY ENGINEERING BLDG.

NOTE: ANY ADDITIONS OR CHANGES ON THIS SHEET MUST BE MADE OR CIRCLED IN RED INK, WITH DATE AND NAME OF PERSON MAKING CHANGE.

Do not extend notes this side of this line.

STATION	B. S.	H. I.	F. S.	ELEV.	GRADE	Cut or Fill
BM (Fd)				376.031'	BM Elev 376.031 FB 1883-22 SWly lot Cor of West Covina Adm. Ctr. Top Brass Cap C.S. Mon dn 16"	
0 + 30	Gutter flow line 22.5' Rt ℄ Park Lot			77.89	377.39'	C 0.50
"	" " " 88'± " "		" "	78.29	377.69'	C 0.60
"	" " " 22.5' Lt ℄		"		377.17'	
"	" " " 62.00' " "		" "	77.79	376.99'	C 0.80
+ 40	Top Par 12.5' Rt ℄ Park Lot			78.15	77.75'	C 0.40
"	" " " Lt ℄ "		"	377.95	77.75'	C 0.20
+ 65	" " " Rt ℄ "		"		78.03'	
"	" " " Lt ℄ "		"		77.83'	
+ 90	" " " Rt ℄ "		"	78.22	378.22'	0.0
"	" " " Lt ℄ "		"	78.02	78.02'	0.0
"	Dirt 90.5' Rt ℄ "		"	378.2	79.0'	F 0.8
1 + 22	Top Par 12.5' Rt ℄ "		"	78.43	78.43'	0.0
"	" " " Lt ℄ "		"	78.15	378.15'	0.0
1 + 40	" " 0.7 ℄ "		"	77.98	78.48'	F 0.50
"	" " 30.5' Rt ℄ "		"	378.40	78.60'	F 0.20
"	" " 90.5' " "		"	78.52	78.72'	F 0.20
"	" " 30.5' Lt ℄ "		"	78.30	378.60'	F 0.30
"	" " 62.0' " "		"	77.98	79.08'	F 1.10
1 + 55	" " 37' Rt ℄ "		" flow line	78.71	78.42'	C 0.30
"	" " " Lt ℄ "		" " "	378.32	378.42'	F 0.10

F. B. 1883 PG. 104

Job No. 7170.02 Division No. Notes Red. Plotted Profile

Survey of W. Covina Adm. Center Date Date No. X-Sec.

Survey by Curtis Notes Monkey Jr. Notes Chkd. Checked

Indexed L. C. Johnson Date Date Date No.

76L-298 S & E #307—1-56

PLEASE RETURN TO
LOS ANGELES COUNTY ENGINEER
700 LOS ANGELES COUNTY ENGINEERING BLDG.

NOTE: ANY ADDITIONS OR CHANGES ON THIS SHEET MUST BE MADE OR CIRCLED IN RED INK, WITH DATE AND NAME OF PERSON MAKING CHANGE.

Do not extend notes this side of this line.

STATION	B. S.	H. I.	F. S.	ELEV.	GRADE	Cut or Fill
1 + 65	Top Pav on ℄	Park Lot	flow Ln		378.68	
"	" " 63.5 Rt ℄	" "	" "		378.52'	
"	" " 90.5' " "	" "			78.84'	
"	" " 62.0' Lt ℄	" "	edge pav		78.52'	
1 + 90	" " on ℄	" "	flow Ln	78.08	78.78'	F 0.70
"	" " 28.5' Rt ℄	" "		78.38	379.08'	F 0.70
"	" " 33.5' " "	" "			79.08'	
"	" " 63.5' " "	" "	flow Ln	78.62	78.62'	0.0
"	" " 90.5' " "	" "		78.60	79.00'	F 0.40
"	" " 28.5' Lt ℄	" "			379.08'	
"	" " 33.5' Lt ℄	" "		78.18	79.08	F 0.90
"	" " 62.0' " "	" "	edge pav	78.12	78.62'	F 0.50
2 + 15	" " on ℄	" "			78.88'	
"	" " 28.5' Rt ℄	" "			379.20'	
"	" " 33.5' " "	" "			79.19'	
"	" " 63.5' " "	" "	flow Ln		78.72'	
"	" "					
"	" " 28.5' Lt ℄	" "			379.20'	
"	" " 33.5' " "	" "			79.19'	
"	" " 62.0' " "	" "	edge pav		378.72'	

Profile Notes Red. Plotted Job No. Division No.

X-Sec. Notes Chkd. Checked Survey by [illegible] Notes [illegible] Date [illegible]

No. Date Date Map No. Index K. C. Johnson

F. B. 1883 PG. 105

76L-298 S & E #307—1-56

PLEASE RETURN TO
LOS ANGELES COUNTY ENGINEER
700 LOS ANGELES COUNTY ENGINEERING BLDG.

NOTE: ANY ADDITIONS OR CHANGES ON THIS SHEET MUST BE MADE OR CIRCLED IN RED INK, WITH DATE AND NAME OF PERSON MAKING CHANGE.

Do not extend notes this side of this line.

STATION	B. S.	H. I.	F. S.	ELEV.	GRADE	Cut or Fill
2 + 40	Top Pav on ℄	Park Lot	flow Ln	378.39	378.98'	F0.60
"	" " 28.5' Rt ℄	" "		78.59	79.29'	F0.70
"	" " 33.5' " "	" "			79.29'	
"	" " 63.5' " "	" "	flow Ln	78.72	78.82'	C0.10
"	" " 90.5' " "	" "		78.8	379.0	F0.20
"	" " 28.5' Lt ℄	" "			79.29'	
"	" " 33.5' " "	" "		378.09	79.29'	F1.20
"	" " 62.0' " "	" "	edge pav	78.52	78.82'	F0.30
2 + 65	" " on ℄	" "			379.08'	
"	" " 28.5' Rt ℄	" "			79.38'	
"	" " 33.5' "	" "			79.39'	
"	" " 63.5' " "	" "	flow Ln		78.92'	
"	" " 90.5' " "	" "				
"	" " 28.5' Lt ℄	" "			379.38'	
"	" " 33.5' " "	" "			79.39'	
"	" " 62.0' " "	" "	edge pav		78.92'	
2 + 90	" " on ℄	" "		378.48	79.18'	F0.70
"	" " 28.5' Rt ℄	" "		78.67	379.47'	F0.80
"	" " 33.5' " "	" "			79.49'	
"	" " 63.5' " "	" "	flow Ln	79.02	79.02'	0.0
"	" " 90.5' " "	" "		379.10	379.50'	F0.40

F. B. 1883 Pg. 106 Job No. 7170.02 Division No. Notes Red. Plotted Profile
Survey of W. Covina Adm Center Date Date No. X-Sec.
Survey by Curtis Notes Manley Jr. Notes Chkd. Checked
Indexed Date Date No.

76L-293 S & E #307—1-56

PLEASE RETURN TO
LOS ANGELES COUNTY ENGINEER
700 LOS ANGELES COUNTY ENGINEERING BLDG.

NOTE: ANY ADDITIONS OR CHANGES ON THIS SHEET MUST BE MADE OR CIRCLED IN RED INK, WITH DATE AND NAME OF PERSON MAKING CHANGE.

Do not extend notes this side of this line.

STATION	B. S.	H. I.	F. S.	ELEV.	GRADE	Cut or Fill
2 + 90	Top Pav	28.5' Lt ℄ Park Lot			379.47'	
"	"	33.5' " "	"	78.29	79.49'	F 1.20'
"	"	62.0' " "	edge	78.62	79.02'	F 0.40'
3 + 15	Top Pav	on ℄ Park Lot			379.28'	
"	"	28.5' Rt ℄ "			379.58'	
"	"	63.5' " "	flow Ln		79.12'	
"	"	90.5' " "			79.62'	
"	"	28.5' Lt ℄ "			79.58'	
"	"	62.0' " "	edge pav		379.12'	
3 + 40	"	on ℄ "		78.58	379.38'	F 0.80'
"	"	33.5' Rt ℄ "		78.90	79.70'	F 0.80
"	"	63.5' " "	flow Ln.	78.82	79.22'	F 0.40'
"	"	90.5' " " "		79.22	79.72'	F 0.50'
"	"	33.5' Lt ℄ "		79.00	379.70	F 0.70'
"	"	62.0' " "	edge pav	78.72	79.22'	F 0.50'
3 + 51	"	30' Rt ℄ "	flow Ln	79.23	79.53'	F 0.10'
"	"	" Lt ℄ "	" "	78.93	79.33'	F 0.40'
3 + 82.50	"	33.5' Rt ℄ "	"	79.28	79.58'	F 0.30'
"	"	63.5' " "	"	79.48	3. 79.58'	F 0.10'

Profile Notes Red. Plotted Job No. Division No.
X-Sec. Notes Chkd. Checked Survey by
No. Date Date Map No. Indexed Date

F. B. 1883 PG. 107

76L-298 S & E #307—1-56

PLEASE RETURN TO
LOS ANGELES COUNTY ENGINEER
700 LOS ANGELES COUNTY ENGINEERING BLDG.

NOTE: ANY ADDITIONS OR CHANGES ON THIS SHEET MUST BE MADE OR CIRCLED IN RED INK, WITH DATE AND NAME OF PERSON MAKING CHANGE.

Do not extend notes this side of this line.

STATION	B. S.	H. I.	F. S.	ELEV.	GRADE	Cut or Fill
3+82.50	Top Pav	33.5' Lt & Parklet		79.08	379.58'	F 0.50
"	" "	62.0' " " "	" edge		379.58'	
TP				378.	BM Elev 378.266' FB 1883-21	
BM				378.26'	NW'ly lot Cor of the West Covina Adm. Ctr. Top of CS. Brass Cap Mon (North edge) dn 12'	

F. B. 1883 PG. 108

Job No. 7170.02 Division No. Notes Red. Plotted Profile

Survey of W. Covina Adm Center Date Date No. X-Sec.

Survey by Curtis Notes Mankey Jr. Notes Chkd. Checked No.

Indexed C. Johnson Date Date Date

Map No. _____ JN 7170.02 Tape _____ Std _____ °F
Office Work _____ Surveyed by A.S. Curtis
Checked _____ Notes Curtis Date Aug 13-58
Date _____ Indexed A. C. Johnson

J.N. 7170.02
West Covina
Administration Center
Location of
Water & Gas Lines

Curtis
Monkey Jr.
Latter
Rodriguez

Note: Any Additions or Changes on this Sheet Must be Made or Circled in Red Ink With Date and Name of Person Making Change.

PLEASE RETURN TO
LOS ANGELES COUNTY ENGINEER
700 LOS ANGELES COUNTY ENGINEERING BLDG.

Do not extend this side of this line.

76F309S S&E #247 1-56

F. B. 1883 PG. 110

PLEASE RETURN TO
LOS ANGELES COUNTY ENGINEER
700 Los Angeles County Engineering Bldg.

Do not extend this side of this line.

Note: Any Additions or Changes on This Sheet Must be Made or Circled in Red Ink With Date and Name of Person Making Change.

Profile Notes Red. Plotted Job No. 7170.02 Division No. 10 F. B. 1883 PG. 111

X-Sec. Notes Chkd. Checked Survey by [redacted] Notes [redacted] Date

No. Date Date Map No. Indexed C. Johnson Date

J.N. 7170.02

West Covina Adm. Center.

Curb Grades West

Parking Lot.

(Curb Grades)

Curtis Hankey Rodriguez

(See pages 100 & 101 for Location)

STATION	B. S.	H. I.	F. S.	ELEV.

NOTE: ANY ADDITIONS OR CHANGES ON THIS SHEET MUST BE MADE OR CIRCLED IN RED INK, WITH DATE AND NAME OF PERSON MAKING CHANGE.

Do not extend notes this side of this line.

PLEASE RETURN TO
LOS ANGELES COUNTY ENGINEER
700 LOS ANGELES COUNTY ENGINEERING BLDG.

76L-298 S & E #907—1-56

76L-298 S & E #307—1-56

PLEASE RETURN TO
LOS ANGELES COUNTY ENGINEER
700 LOS ANGELES COUNTY ENGINEERING BLDG.

NOTE: ANY ADDITIONS OR CHANGES ON THIS SHEET MUST BE MADE OR CIRCLED IN RED IKK, WITH DATE AND NAME OF PERSON MAKING CHANGE.

Do not extend notes this side of this line.

F. B. 1883 Pg. 112 Job No. 7170.02 Division No. 14 Notes Red ____ Plotted ____ Profile ____
Survey of West Covina Adm. Bldg. Date ____ No. ____ X-Sec. ____
Survey by Curtis Notes: Cur Tis Notes Chkd. ____ Checked ____
Indexed C. Johnson Date ____ Date ____ No. ____

STATION	B. S.	H. I.	F. S.	ELEV.				
BM,				376.03	BM El. 376.031 FB 1883-22 of W. Covina Adm. Bldg. (Pg-11)			S w'ly Lot cor of C.S. Mon-Dn 16"
0+00 ℄ Pk Lot & ℄ Service Ave					Grade	Cor Fill		
0+30 B.C. ℄ Pk. Lot.			✓	377.55	378.06	F0.51	22.5 RT	1"x2" N&T 5' off
✓ ✓ ✓			✓	377.09 377.13	377.84	F0.75 ~~F0.71~~	22.5 Lt.	✓ ✓ ✓ ✓
0+40 EC ✓			✓	77.53	378.25	F0.72	12.5 Rt.	✓ ✓ ✓ ✓
✓ ✓ ✓			✓	77.08 77.17	378.25	F1.17 ~~F1.08~~	12.5 Lt.	✓ ✓ ✓ ✓
0+65 ℄ or base line			✓	77.58	378.46	F0.88	Rt	✓ ✓ ✓ ✓
✓ ✓ ✓ ✓ ✓			✓	77.23 77.33	378.38	F1.05	12.5 Lt.	✓ ✓ ✓ ✓
0+90 ✓ ✓ ✓ ✓			✓	77.34	378.67	F1.33	✓ Rt.	✓ ✓ ✓ ✓
✓ ✓ ✓ ✓ ✓		✓	✓	76.79 ~~77.27~~	378.51	F1.73 ~~F1.24~~	Lt.	✓ ✓ ✓ ✓
1+22 B.C. ✓ ✓ ✓ ✓		✓	✓	77.48 ~~77.54~~	378.93	F1.45 ~~F1.29~~	12.5 Rt	✓ ✓ ✓ ✓
✓ ✓ ✓ ✓ ✓ ✓			✓	77.78 77.63	378.68	F0.90 ~~F1.05~~	12.5 Lt.	✓ ✓ ✓ ✓
1+40 EC		✓	✓	77.85	379.02	F1.17	30.5 Rt	✓ ✓ ✓ ✓
1+40 ℄ PT.			✓	77.64	379.12	F1.48	67.58 Rt	✓ ✓ ✓ ✓
1+48.22 ℄ PT			✓	77.61	379.15	F1.54	72.0 Rt	✓ ✓
1+37.52 ℄ PT & Cor Lot.			✓	78.11	379.22	F1.11	70.50 Rt	✓ ✓ ✓ ✓
1+40 E.C.		✓	✓	78.02 ~~78.05~~	378.77	F0.75 ~~F0.72~~	30.50 Lt.	✓ ✓ ✓ ✓
1+40 End Curb			✓	77.87	378.85	F0.98	62.00 Lt.	✓ ✓ ✓ ✓

761-298 S & E #307—1-56

PLEASE RETURN TO
LOS ANGELES COUNTY ENGINEER
700 LOS ANGELES COUNTY ENGINEERING BLDG.

NOTE: ANY ADDITIONS OR CHANGES ON THIS SHEET MUST BE MADE OR CIRCLED IN RED INK, WITH DATE AND NAME OF PERSON MAKING CHANGE.

Do not extend notes this side of this line.

STATION	B. S.	H. I.	F. S.	ELEV.	Grade	Cor Fill		
Sta				77.89				
1+77.37 - R=4°		Island	✓	378.10	379.31	F1.42 ~~F1.21~~	16.36 Rt. Set 1"X2" N T	
✓ ✓ ✓		✓	✓	378.18	379.31	F1.13	✓ Lt. ✓ ✓	
1+84.54 - R=4°		✓	✓	78.13 378.29	379.27	F1.14 ~~F0.98~~	47.94 Rt. ✓ ✓	
✓ ✓ ✓		✓		378.22	379.27	F1.05	47.94 Lt. ✓ ✓	
1+86° 21° Rad		✓					31° Rt ✓ ✓	
	✓	✓					31° Lt ✓ ✓	
1+98 ~~1+89~~ ℄ PT.		Island	✓	78.16 378.47	379.58	F1.42 F1.11	33.5 Rt. ✓ ✓ ✓	2.5
1+90.33 ✓		✓		378.26	379.58	F1.32	✓ Lt. ✓ ✓	✓
1+97.96 ℄ PT.			✓	77.96 378.15	379.52	F1.37 ~~F1.37~~	90.50 Rt ✓ ✓ ✓	5.0
2+08.64 ℄ PT.			✓	378.00	379.30	F1.30	72° Rt ✓ ✓ ✓	5.2
2+15.00		Island		378.46	379.70	F1.24	28.5 ℄ 33.5 Rt ✓ ✓ ✓	2.5
2+15.00		✓		378.38	379.70	F1.32	28.5 ℄ 33.5 Lt. ✓ ✓ ✓	✓
2+23.64 ℄ PT.			✓	78.30 ~~378.35~~	379.95	F1.65 ~~F1.60~~	90.50 Rt ✓ ✓ ✓	5.0
2+34.32 ℄ PT.			✓	78.17 378.21	379.45	F1.28 ~~F1.24~~	72.00 Rt. ✓ ✓ ✓	5.2
2+40		Island		378.56	379.79	F1.23	28.5 ℄ 33.5 Rt. ✓ ✓ ✓	2.5
2+40		✓		378.57	379.79	F1.22	✓ ✓ ✓ Lt. ✓ ✓	✓
2+64.64 ℄ PT.			(T.P.) ✓	378.58	380.00	F1.42	90.50 Rt ✓ ✓ ✓	5.0

7255
7256
7256

Profile Notes Red. ____ Plotted ____ Job No. 71700 Division No. ____

X-Sec. Notes Chkd. ____ Checked ____ Survey by ____ Notes ____ Date ____

No. ____ Date ____ Date ____ Map No. ____ Indexed ____ Date ____

F. B. 1,P.S.S Pg. 1,3

76L-298 S & E #307—1-56

PLEASE RETURN TO
LOS ANGELES COUNTY ENGINEER
700 LOS ANGELES COUNTY ENGINEERING BLDG.

NOTE: ANY ADDITIONS OR CHANGES ON THIS SHEET MUST BE MADE OR CIRCLED IN RED INK, WITH DATE AND NAME OF PERSON MAKING CHANGE.

Do not extend notes this side of this line.

STATION	B. S.	H. I.	F. S.	ELEV.	Grade	Cor Fill	
2+65 Island				378.75	379.89	F1.14	28.5 & 33.5 Rt. 1"X2"N&T-2.5 off
2+65	✓			378.70	379.89	F1.19	✓ ✓ Lt. ✓ ✓ ✓ ✓
2+75.32 ∡ PT.		×	ok ✓	378.60	379.96	F1.36	72.00 Rt. 1"X2"N&T-5.0 off
2+89.32 ∡ PT.				378.72	380.00	F1.28	90.50 Rt. ✓ ✓ ✓ ✓ ✓
2+90 Island				378.87	379.99	F1.12	28.5 & 33.5 Rt. ✓ ✓ ✓ - 2.5 off
2+90	✓			378.66	379.99	F1.33	✓ ✓ Lt. ✓ ✓ ✓ ✓ ✓
3+00 ∡ PT.				378.79	380.00	F1.21	72.0 Rt. ✓ ✓ ✓ -5.0 off
3+14.79 ∡ PT. Island.				378.88	380.08	F1.20	33.50 Rt - ✓ ✓ ✓ 2.50 off
✓	✓	✓		378.67	380.08	F1.41	33.50 Lt. - ✓ ✓ ✓ ✓ ✓
3+25.08 - 4° Rad		✓		378.90	379.62	F0.72	46.45 Rt. ✓ ✓ ✓
✓ - ✓ ✓		✓		378.61	379.62	F1.01	✓ Lt ✓ ✓ ✓
3+27.10 - 3° Rad		✓		378.81	379.90	F1.09	14.48 Rt. ✓ ✓ ✓
3+27.10 - ✓ ✓		✓		378.71	379.90	F1.19	✓ Lt. ✓ ✓ ✓
3+41.32 ∡ PT.				378.93	380.22	F1.29	90.5 Rt ✓ ✓ ✓ -5.0 off
3+52.0 ∡ PT				378.95	380.08	F1.13	72.0 Rt ✓ ✓ ✓ ✓ ✓ ✓
3+64.0 ∡ PT ℄				378.77	379.95	F1.18	✓ ✓ ✓ ✓ ✓ ✓
✓	✓			378.82	379.95	F1.13	8.0 Rt ✓ ✓ ✓ ✓ ✓
✓	✓			379.00	380.08	F1.08	72.0 Rt ✓ ✓ ✓ ✓ ✓
✓	✓ End Curb			378.70	379.95	F1.25	Lt ✓ ✓ ✓ ✓ ✓

F. B. 1883 Pg. 114 Job No. 7170.02 Division No. 10 Notes Red. Plotted Profile
Survey of W. Covina Adm. Ctr Date Date No.
Survey by Curtis Notes Chkd. Checked X-Sec.
Indexed C. Johnson Date Date No.

76L-298 S & E #307—1-56

PLEASE RETURN TO
LOS ANGELES COUNTY ENGINEER
700 LOS ANGELES COUNTY ENGINEERING BLDG.

NOTE: ANY ADDITIONS OR CHANGES ON THIS SHEET MUST BE MADE OR CIRCLED IN RED INK, WITH DATE AND NAME OF PERSON MAKING CHANGE.

Do not extend notes this side of this line.

STATION	B. S.	H. I.	F. S.	ELEV.	Grade	Cor Fill	
3+77.30	∡ PT. & CoR.			379.00	380.08	F1.08	81° Rt. 1"x2" N&T. 5° of
3+82.50	∡ PT.			378.80	380.08	F1.28	18.69 Rt. ✓ ✓ ✓ ✓
3+82.50	∡ PT.			379.07	380.08	F1.01	(SE) 72.0 Rt ✓ ✓ ✓ ✓
✓	∡ PT.			378.86	380.08	F1.22	10.68 Lt. ✓ ✓ ✓ ✓
✓	∡ PT.			378.77	380.08	F1.31	53.0 Lt ✓ ✓ ✓ ✓
3+77.30	∡ PT. & CoR			378.75	380.08	F1.33	62.0 Lt. ✓ ✓ ✓ ✓
BM				378.26	BM. El. 378.266 FB. 1883-21 N. W'ly Cor. W. Covina Adm. Ctr. — C.S. Mon. Dn 2" (Pg 11)		

Profile Notes Red. Plotted Job No. 7170.02 Division No. 10 F. B. 1883 Pg. 115

No. X-Sec. Notes Chkd. Checked Survey by [illegible] Notes [illegible]

No. Date Date Map No. Indexed C. Johnson Date

F. B. 1883 PG. 116 Job No. Division No. 10 Notes Red Plotted Profile

Survey of Date Date No.

Survey by Notes Notes Chkd. Checked X-Sec.

Indexed J. C. Johnson Date Date Date No.

STATION	B. S.	H. I.	F. S.	ELEV.

Do not extend notes this side of this line.

PLEASE RETURN TO
LOS ANGELES COUNTY ENGINEER
700 LOS ANGELES COUNTY ENGINEERING BLDG.

NOTE: ANY ADDITIONS OR CHANGES ON THIS SHEET MUST BE MADE, OR CIRCLED IN RED INK, WITH DATE AND NAME OF PERSON MAKING CHANGE.

76L-298 S & E #307—1-56

Profile Notes Red. Plotted Job No. Division No.

F. B. 1883 PG. 117

X-Sec. Notes Chkd. Checked Survey by Curtis Notes Date

No. Date Date Map No. Indexed Date

X C. Johnson

IN 7170 02

WEST COVINA ADM. BLDG

NORTH PARKING LOT

CURB GRADES

(Top of curb grades)

See pages 90 & 91 for Location)

Curtis
Mankey Jr.
Rodriguez

STATION	B. S.	H. I.	F. S.	ELEV.

NOTE: ANY ADDITIONS OR CHANGES ON THIS SHEET MUST BE MADE OR CIRCLED IN RED INK, WITH DATE AND NAME OF PERSON MAKING CHANGE.

PLEASE RETURN TO
LOS ANGELES COUNTY ENGINEER
700 LOS ANGELES COUNTY ENGINEERING BLDG.

Do not extend notes this side of this line.

76L-298 S & E #307—1-56

76L-298 S & E #307—1-56

PLEASE RETURN TO
LOS ANGELES COUNTY ENGINEER
700 LOS ANGELES COUNTY ENGINEERING BLDG.

NOTE: ANY ADDITIONS OR CHANGES ON THIS SHEET MUST BE MADE OR CIRCLED IN RED INK, WITH DATE AND NAME OF PERSON MAKING CHANGE.

Do not extend notes this side of this line.

STATION	B. S.	H. I.	F. S.	ELEV.	GRADE	cut or fill	
0+00 ℄ Sunset Ave							
0+52.85	BC 10' Rad				381.26'		24.09' LT (5) Stk & Tin
+58.16	BC 10' Rad				381.36'		25.05' RT " " "
(1)	∡ pt (See Pg 90)						
(2)	" " "						
(3)	2.5' Rad " "				381.45'		
(4)	∡ pt				381.82'		
(5)	" " "				381.50'		
0+91.12	∡ PT.			380.[illegible]2'	381.96'	F-1.14'	90.08' RT. (5) Stk & Tin
1+09.61	∡ PT.						23.93' LT
+09.61	∡ PT.				381.88'		38.05' LT.
+16.06	4° RAD.						45.64' RT.
+17.49'	21° RAD			380.[illegible]1'			31.00' LT.
+17.49'	∡ PT. Island			380.[illegible]1'	382.04'	F-1.63'	28.50' LT. (2.5) & 21° Rad. Stk & Tin
1+21.75	∡ PT. Island				382.17'		23.91' RT
1+00				80.[illegible]4'	381.98'	F-1.04'	90.08' RT. (5) Stk & Tin
1+22.82	4° RAD.			3			14.07 RT.

F.B. 1883 Pg. 118 Job No. 2170.02 Division No. 10 Notes Red. Plotted Profile
Survey of West Covina Ada Center Date Date No. X-Sec.
Survey by Curtis Notes Mankey Jr. Notes Chkd. Checked No.
Indexed R. O. Johnson Date Date Date

76L-298 S & E #307—1-56

PLEASE RETURN TO
LOS ANGELES COUNTY ENGINEER
700 LOS ANGELES COUNTY ENGINEERING BLDG.

NOTE: ANY ADDITIONS OR CHANGES ON THIS SHEET MUST BE MADE OR CIRCLED IN RED INK, WITH DATE AND NAME OF PERSON MAKING CHANGE.

Do not extend notes this side of this line.

STATION	B. S.	H. I.	F. S.	ELEV.	GRADE	Cut or Fill	
1+29.70	℄ Pt. Island			380.85	382.09	F-1.24'	28.5' Rt (2.5') ST[illegible]
1+50.00				80.90	82.17	F-1.27'	28.5' Rt (2.5') ST[illegible]
"				80.90'	82.14'	F-1.24'	90.08' Rt (5') "
"				80.30	82.17'	F-1.87'	28.5' Lt (2.5')
(6)	℄ PT (see pg 90)						96.75' Lt (5') "
2+00				381.25	382.37'	F-1.12'	28.5' Rt (2.5')
"				81.53'	82.30'	F-0.77'	90.08' Rt (5')
"				80.70	82.37'	F-1.67'	28.5' Lt (2.5')
2+50				81.42	82.57'	F-1.15'	28.5' Rt "
"				381.58	382.46'	F-0.88'	90.08' Rt (5')
"				81.05	82.57'	F-1.52'	28.5' Lt (2.5')
2+61.49	℄ Pt. Island			81.41	82.62'	F-1.21'	28.5' Rt "
+66.49	℄ Pt. Island			81.25'	82.52'	F-1.27'	33.5' Rt (2.5') & 21° Rad "
+66.49	℄ Pt "			381.04	382.68'	F-1.59'	28.5' Lt (2.5') "
+66.49	" "			81.04'	82.44'	F-1.40'	33.5' Lt. "
2+72.06	39' Rad. Pt.						48.12' Rt.
+73.13'	" " "						14.27' Rt.
+76.83	2.5' Rad. Pt.				382.54'		15.63' Lt.
2+76.83	" " "						46.35' Lt
3+00				381.37	382.61'	F-1.24'	90.08' Rt (5')

Profile Notes Red. ____ Plotted ____ Job No. [illegible] Division No. 10 F. B. 1883 Pg. 119

X-Sec. Notes Chkd. ____ Checked ____ Survey by [illegible] Notes [illegible]

No. ____ Date ____ Date ____ Map No. ____ Index [illegible] C. Johnson

76L-298 S & E #307—1-56

PLEASE RETURN TO
LOS ANGELES COUNTY ENGINEER
700 LOS ANGELES COUNTY ENGINEERING BLDG.

NOTE: ANY ADDITIONS OR CHANGES ON THIS SHEET MUST BE MADE OR CIRCLED IN RED INK, WITH DATE AND NAME OF PERSON MAKING CHANGE.

Do not extend notes this side of this line.

STATION	B. S.	H. I.	F. S.	ELEV.	GRADE	Cut or Fill	
3+20.77	∡ PT			380.67'	382.70'	F-2.03'	90.08' RT (5') STK & Tin
(7)	∡ PT (see PG 91)			81.22'	82.64'	F-1.42'	(5') STK & Tin to South
(8)	" " (" " ")			81.23'	82.60'	F-1.37'	" " " " North
(9)	" " (" " ")			81.43'	82.58'	F-1.15'	" " " " South
3+39.99	West Curb Ln. of Parking Lot			381.27'	382.52'	F-1.25'	0.0' RT (5) STK & Tin
+39.99	" " " & ∡ PT			81.53'	82.52'	F-0.99'	47.43' RT " " " to West
+39.99'	∡ PT & Cor. of Curb			380.88	382.25'	F-1.37'	53.88' LT " " " " "
+39.99'	∡ PT for Planter				82.52'		43.88' LT " " " " "

F. B. 1883 Pg. 120 Job No. 7170.02 Division No. 10 Notes Red. Plotted Profile
Survey of West Covina Adm. Center Date No. X-Sec.
Survey by Curtis Notes Mankey Jr. Notes Chkd. Checked
Indexed C. Johnson Date Date No.

Map No.	JN 7170 Tape 0175 Std 68 °F
Office Work	Surveyed by Snyder
Checked	Notes PBS Date 10-24-58
Date	Indexed C. Johnson

J.N. 7170.80

Location of S.S. M.H. as staked. from Orange Ave to Adm. Bldg.

Snyder
Ceresco
Moyz
Rengle

Note: Any Additions or Changes on This Sheet Must be Made or Circled in Red Ink With Date and Name of Person Making Change.

PLEASE RETURN TO
LOS ANGELES COUNTY ENGINEER
700 LOS ANGELES COUNTY ENGINEERING BLDG.

Do not extend this side of this line.

76F309S S&E #247 1-56

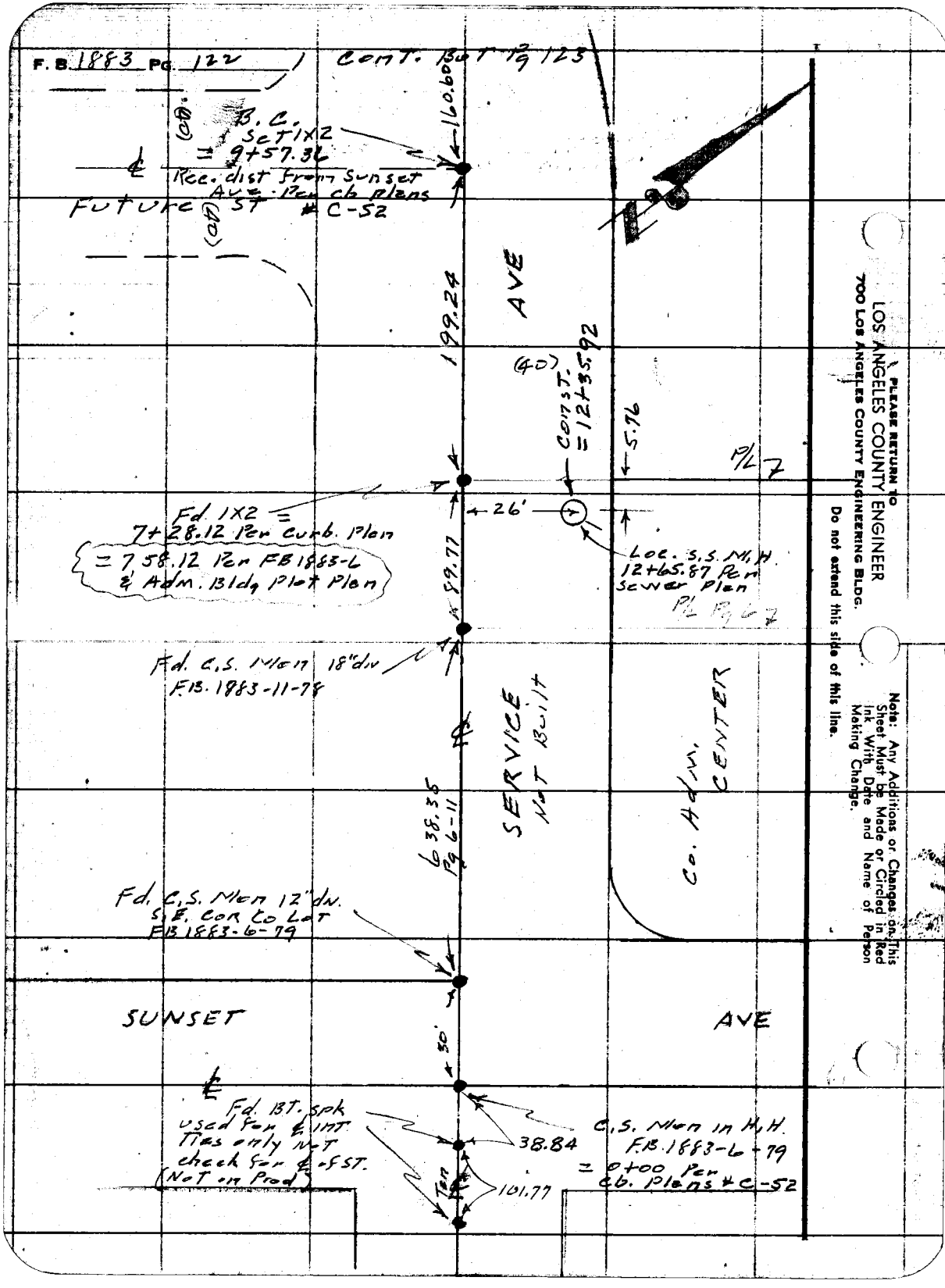
F.B. 1883 PG. 122
Cont. But Pg 123
B.C. Set 1X2 = 9+57.36
Rec. dist from Sunset Ave. Per cb plans
Future ST #C-52
160.60
199.24
AVE
(40)
Const. = 12+35.92
5.76
P/L
Fd. 1X2 = 7+28.12 Per Curb. Plan
= 7 58.12 Per FB 1883-6 & Adm. Bldg Plot Plan
26'
Loc. S.S. M.H. 12+65.87 Per Sewer Plan
P/L Pg 67
89.77
Fd. C.S. Mon 18" dn F.B. 1883-11-78
SERVICE Not Built
Co. Adm. CENTER
638.35 Pg 6-11
Fd. C.S. Mon 12" dn. S.E. Cor to Lot FB 1883-6-79
SUNSET
AVE
30'
Fd. BT. spk used for ℄ int. Ties only not check for ℄ of ST. (Not on Prod)
38.84
C.S. Mon in H.H. F.B. 1883-6-79 = 0+00 Per cb. Plans #C-52
Tan
101.77
PLEASE RETURN TO
LOS ANGELES COUNTY ENGINEER
700 LOS ANGELES COUNTY ENGINEERING BLDG.
Do not extend this side of this line.
Note: Any Additions or Changes on This Sheet Must be Made or Circled in Red Ink With Date and Name of Person Making Change.

Map No. _____ JN 7470 Tape _____ Std _____ °F
Office Work _____ Surveyed by Snyder
Checked _____ Notes PRS Date 10-58
Date _____ Indexed C. Johnson

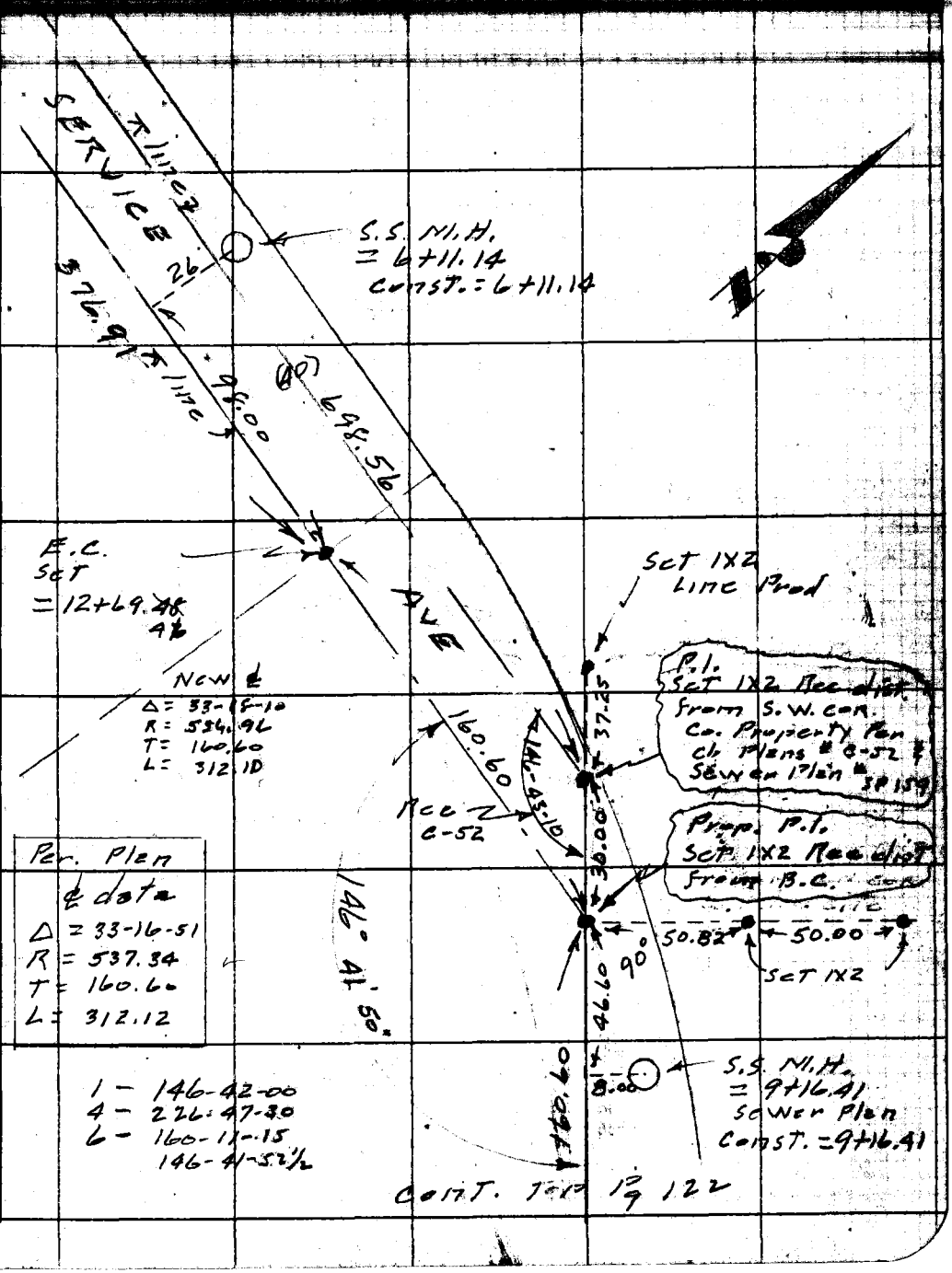

Note: Any Additions or Changes on this Sheet Must be Made or Circled in Red Ink With Date and Name of Person Making Change.

Do not extend this side of this line.

PLEASE RETURN TO
LOS ANGELES COUNTY ENGINEER
700 LOS ANGELES COUNTY ENGINEERING BLDG.

76F3098 S&E #247 1-56

F. B. 1883 PG. 124

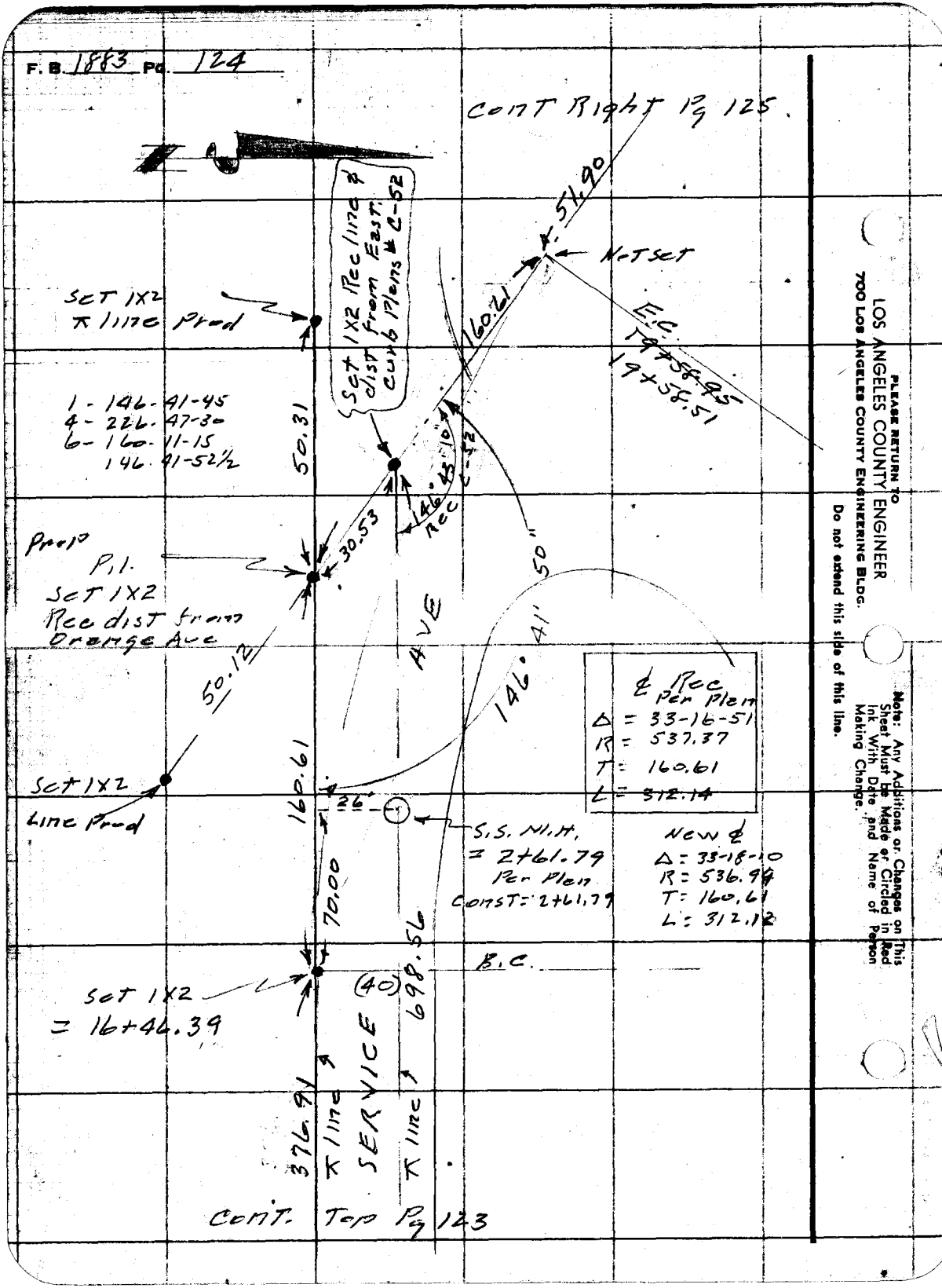

LOS ANGELES COUNTY ENGINEER
700 LOS ANGELES COUNTY ENGINEERING BLDG.
PLEASE RETURN TO
Do not extend this side of this line.
Note: Any Additions or Changes on This Sheet Must Be Made or Circled in Red Ink With Date and Name of Person Making Change.

Map No. _____ JN 7170 Tape 0175 Std 68 °F
Office Work _____ Surveyed by Spydon
Checked _____ Notes PRS Date 10-58
Date _____ Indexed A. C. Johnson

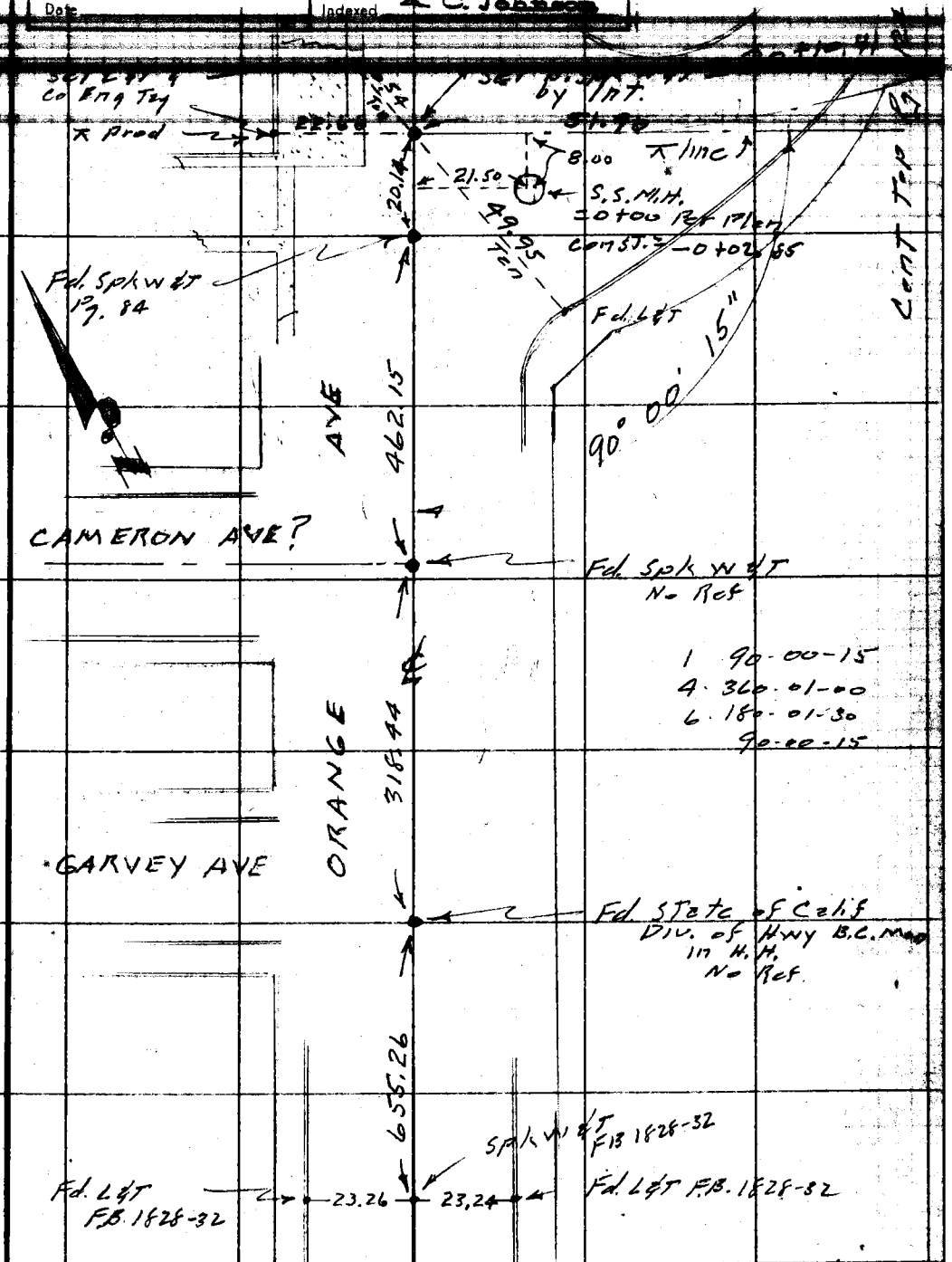

Note: Any Additions or Changes on this Sheet Must be Made or Circled in Red Ink With Date and Name of Person Making Change.

PLEASE RETURN TO
LOS ANGELES COUNTY ENGINEER
700 LOS ANGELES COUNTY ENGINEERING BLDG.

Do not extend this side of this line.

76F309S S&E #247 1-56

PLEASE RETURN TO
LOS ANGELES COUNTY ENGINEER
700 LOS ANGELES COUNTY ENGINEERING BLDG.

Note: Any Additions or Changes on This Sheet Must be Made or Circled in Red Ink With Date and Name of Person Making Change.

Do not extend this side of this line.

F.&B. 1663 PG. 121

Map No. _____ JN 7170 Tape _____ Std _____ °F
Office Work _____ Surveyed by Snyder
Checked _____ Notes PRS Date 11-10-55
Date _____ Indexed C. Johnson

J.N. 7170-02
West Covina Adm. Center
Location of Water - Tel. & Gas

Snyder
Carrasco
Moya
Rangle

Note: Any Additions or Changes on This Sheet Must be Made or Circled in Red Ink With Date and Name of Person Making Change.

PLEASE RETURN TO
LOS ANGELES COUNTY ENGINEER
700 LOS ANGELES COUNTY ENGINEERING BLDG.

Do not extend this side of this line.

76F309S S&E #247 1-56

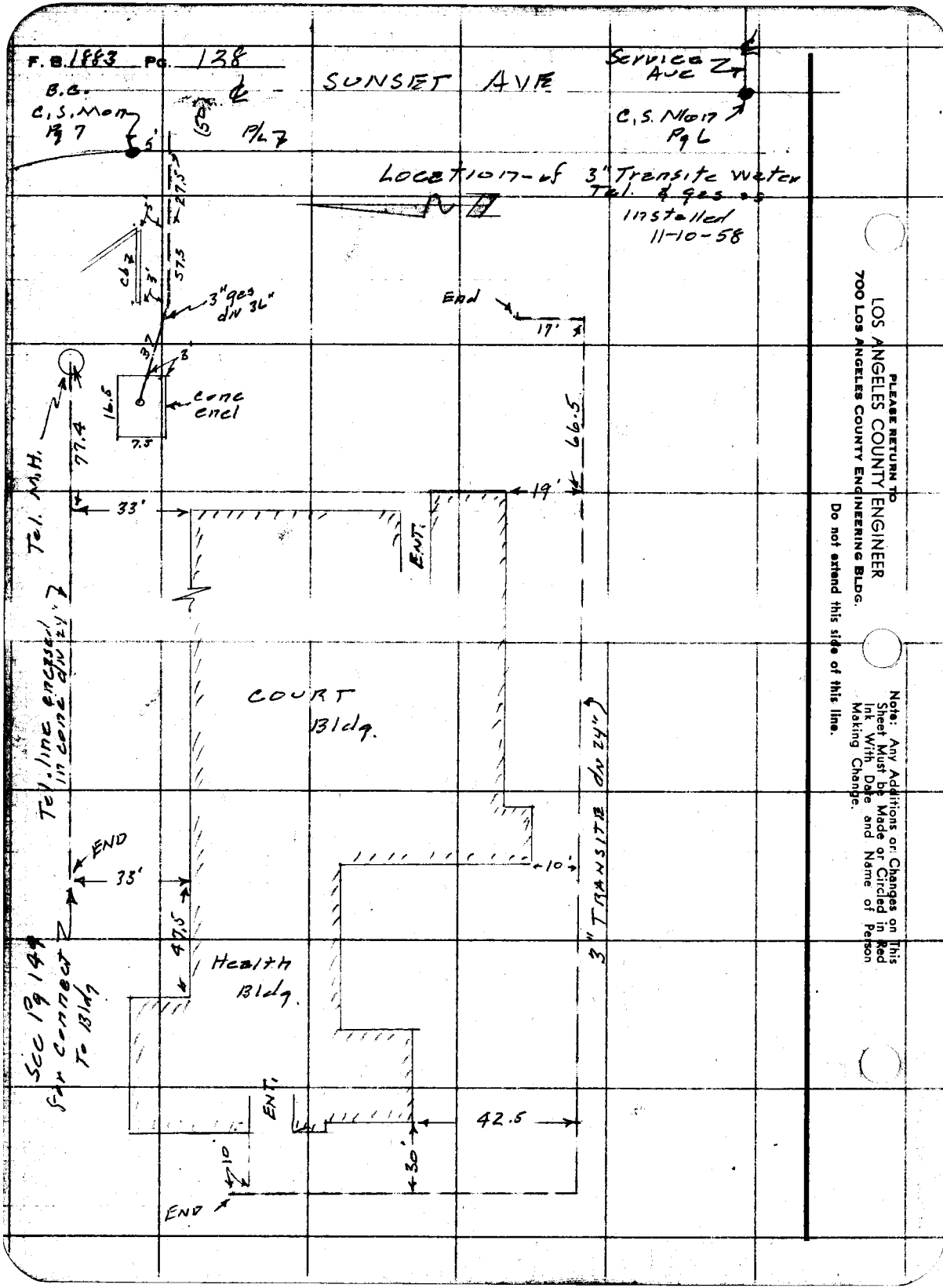

PLEASE RETURN TO
LOS ANGELES COUNTY ENGINEER
700 LOS ANGELES COUNTY ENGINEERING BLDG.

Do not extend this side of this line.

Note: Any Additions or Changes on This Sheet Must be Made or Circled in Red Ink With Date and Name of Person Making Change.

Profile Notes Red. Plotted Job No. 7170.11 Division No. 10 F. B. 1883 Pg. 129

X-Sec. Notes Chkd. Checked Survey by Snyder Notes Date

No. Date Date Map No. Index C. Johnson

[illegible]

WAT COVINA STORM DRAIN

Staking for Storm drain

From - Walnut Creek North
Along Sunset Ave for 1300'±

Ref. 8' Right or as Noted.

Snyder
Carrasco
Moya
Rangle

Note

2 copies of Grade Sheets given
To inspector in field 11-10-58

Snyder

STATION	B. S.	H. I.	F. S.	ELEV.

NOTE: ANY ADDITIONS OR CHANGES ON THIS SHEET MUST BE MADE OR CIRCLED IN RED INK, WITH DATE AND NAME OF PERSON MAKING CHANGE.

PLEASE RETURN TO
LOS ANGELES COUNTY ENGINEER
700 LOS ANGELES COUNTY ENGINEERING BLDG.

Do not extend notes this side of this line.

76L-298 S & E #307—1-56

76L-298 S & E #307—1-56

PLEASE RETURN TO
LOS ANGELES COUNTY ENGINEER
700 LOS ANGELES COUNTY ENGINEERING BLDG.

NOTE: ANY ADDITIONS OR CHANGES ON THIS SHEET MUST BE MADE OR CIRCLED IN RED INK, WITH DATE AND NAME OF PERSON MAKING CHANGE.

Do not extend notes this side of this line.

STATION	B. S.	H. I.	F. S.	ELEV.				
BM				37950	BM. EL. 379.504 F.B. 1883-22 Service Ave & Sunset Ave 30' W. of ℄ int. C.S. Mon Lot Cor.			
Set T.B.M.				38278	TBM. spk in Pav't 140.61 E. of ℄ int. of Service & Sunset Ave on appro. ℄ ST.			
					%	Grade	Cut	
1+15				38243	.002137	368.05	14.38	stk & T 10' L Begin 75" pipe
✓				38262		368.05	14.57	chis "+" Top wall 51' R ℄
1+25				38127		368.07	13.20	stk & T 10' L of ℄ 75" pipe
✓				38267		368.07	14.60	chis "+" 47' Top wall R. ℄ pipe
1+50				38002		368.12	11.90	stk & T 10' L of ℄
✓				38276		368.12	14.64	chis "+" 36' Top wall R. ℄
1+75				37989		368.18	11.71	stk & T 10' L of ℄
✓				38284		368.18	14.66	chis + 25' R Top wall of ℄
2+00				38032		368.23	12.09	stk & T 10' L of ℄
✓				38290		368.23	14.67	chis "+" 15' R Top wall of ℄
2+25				38264		368.28	14.36	stk & T 10' L of ℄
				38203		368.28	13.75	spk & T 8' R of ℄ 75"
2+40.36	B.C.			38185		368.32	13.53	stk & T 10' L
2+40.36	B.C.			38213		368.32	13.81	spk & T 8' R
2+49.50	EXT.			38221		368.34	13.87	
2+58.65	E.C.			38221		368.36	13.85	
75				38231		368.39	13.92	
3+00				38239		368.44	13.95	
+25				38228		368.50	13.78	

Change of set

F. B. 1883 Pg. 130 Job No. 7170.11 Division No. 10 Notes Red. Plotted Profile
Survey of W. Cevina S. P. Date Date No.
Survey by Snyder Notes PRS Notes Chkd Checked X-Sec.
Indexed C. Johnson Date Date No.

76L-298 S & E #307—1-56

PLEASE RETURN TO
LOS ANGELES COUNTY ENGINEER
700 LOS ANGELES COUNTY ENGINEERING BLDG.

NOTE: ANY ADDITIONS OR CHANGES ON THIS SHEET MUST BE MADE OR CIRCLED IN RED INK, WITH DATE AND NAME OF PERSON MAKING CHANGE.

Do not extend notes this side of this line.

5+34,38

STATION	B. S.	H. I.	F. S.	ELEV.	%	Grade	Cut		
		New Elev 10' of S	Cut for 10' of S						
3+50				38205		368.55	13.50	Spk @ T 8 R N ℄ S	
+75				38187		368.60	13.27		
4+00. ℄ M.H.				38179		368.66	13.13		
+25				38180		368.71	13.09		
+50		38170	12.94	38172		368.76	12.96		
+75		38159	12.77	38162		368.82	12.80		
5+00		38136	12.49	38137		368.87	12.50		
+25 ⊙		38119	12.27	38119		368.92	12.27		
+50		38108	12.10	38107	.00213%	368.98	12.09		
+75		38105	12.02	38107		369.03	12.04		
6+00		38109	12.01	38111		369.08	12.03		
+25 ⊙		38108	11.94	38111		369.14	11.97		
+50		38113	11.94	38115		369.19	11.96		
+75		38116	11.92	38117		369.24	11.93		
7+00		38126	11.96	38117		369.30	11.87		
+25		38108	11.73	38107		369.35	11.72		
+50		38066	11.26	38062		369.40	11.22		
+75 ⊙		38035	10.89	38036		369.46	10.90		
8+00		38027	10.76	38027		369.51	10.76	Grade of 15" inlet	cut
8+25		38020	10.64	38023		369.56	10.67	372.70	7.53

15" inlet

Profile Notes Red. Plotted Job No. 1170 11 Division No. 10 F. B. 1883 Pg. 131

X-Sec. Notes Chkd. Checked Survey by Notes

No. Date Date Map No. Indexed C. Tab

76L-298 S & E #307—1-56

PLEASE RETURN TO
LOS ANGELES COUNTY ENGINEER
700 LOS ANGELES COUNTY ENGINEERING BLDG.

NOTE: ANY ADDITIONS OR CHANGES ON THIS SHEET MUST BE MADE OR CIRCLED IN RED INK, WITH DATE AND NAME OF PERSON MAKING CHANGE.

Do not extend notes this side of this line.

F. B. 1863 Pg. 132 Profile No. ____ Plotted ____ Notes Red. ____ Division No. 1 Job No. 7100, 11
Survey of W. Gowan & 12 Date ____ Date ____ X-Sec. No. ____
Survey by 57 Notes 1785 Notes Chkd ____ Checked ____
Indexed K. Johnson Date ____ Date ____ No. ____

STATION	B. S.	~~Elev.~~	~~Cut~~	ELEV.	%	Grade	CUT		
		Elev. on 10' off	Cut on 10' off						
8+50		38023	10.61	38027		369.62	10.65	spk & T 8' R of ℄ S.D.	
+75		38027	10.60	38033		369.67	10.66		
9+00 = ℄ Int.		38022	10.49	38030		369.73	10.57		
+25		38022	10.44	38031		369.78	10.53		
+50		38041	10.58	38043		369.83	10.60		
9+66.35 = B.C.		⊙ 38053	10.67	38058		369.86	10.72		
9+75.46 = E.C.		38049	10.61	38056		369.88	10.68 ✓		
10+00		38045	10.51	38054		369.94	10.60		
+25		38039	10.40	38042	.00213	369.99	10.43		
+50 ⊙		38152	11.48	38140		370.04	11.36	Stk & T	
+75		37812	8.03	37878		370.09	8.69	Chis & T	in ditch
11+00		37993	9.78	37887		370.15	8.52	Stk & T	" "
+25 ⊙		38201	11.81	38178		370.20	11.58	Stk & T	Top Bank
+50		38209	11.84	38211		370.25	11.86		
+75 ✓		38241	12.10	38226		370.31	11.95		
12+00		38273	12.37	38244		370.36	12.08		
+25		38270	12.29	38239		370.41	11.98		
+50		38315	12.68	38224		370.47	9.77		in hole
+75		38355	13.03	38349		370.52	12.97	spk & T	
13+00		38361	13.04	38357		370.57	13.00	✓	

76L-298 S & E #307—1-56

PLEASE RETURN TO
LOS ANGELES COUNTY ENGINEER
700 LOS ANGELES COUNTY ENGINEERING BLDG.

NOTE: ANY ADDITIONS OR CHANGES ON THIS SHEET MUST BE MADE OR CIRCLED IN RED INK, WITH DATE AND NAME OF PERSON MAKING CHANGE.

Do not extend notes this side of this line. B. D. 380.11

STATION	B. S.	[redacted]	[redacted]	ELEV.				
		Elev. on 10' off	Cut on 10' off		%	Grade	cut	
13+25		38363	13 00	383 55		370.63	12.92	Stk & T 8' R ℄ S.D.
+50		38371	13 03	383 71		370.68	13.03	
13+59.00	End	38338	12 68	381 23		370.70	10.53	Chis "+" side of ditch
13+59.00	"	"		383 67		370.70	12.97	Stk & T 13' R ℄ S.D.

Cut & Fills To Top cb Grade

Note
See Next Pg. for Location — Staking Catch Basin ℄ C.B. = 3+00 Per Curb Data

					%	Top cb Grade	C/F	
2+45.39 = B.C. curb = 7+79.77						380.31		
		New Elev 11-26-58	New C/F					
2+95.92	S.E. Cor CB	380 55	CO.35	~~380 58~~	.2014	380.20	~~CO.38~~	Stk & T 3' S. of S.E. Cor
—	=	380 58	CO.38	~~380 64~~		380.20	~~CO.44~~	Stk & T 13' S. of " "
3+00 = ℄ C.B						380.20		Not set
3+04.09	N.E. Cor = C.B	380 31	CO.11	~~380 43~~		380.20	~~CO.23~~	Stk & T 3' N. of N.E. Cor
✓		380 35	CO.15	~~380 36~~		380.20	~~CO.16~~	Stk & T 13' N. " "

BM. 380 12 BM. EL. 380.135 F.B. 1883-21
N'Ely cor. of Lot W. cor. [illegible] Bldg. C.S. Mon

curb data
B.C. To ℄ catch basin
Δ = 3°-30'36"
R = 891.42
L = 54.61

Profile Notes Red. Plotted Job No. 7170 Division No. 10 F.B. 1883 Pg. 133
X-sec. Notes Chkd. Checked Survey by [illegible] Notes [illegible]
No. Date Date Map No. Index [illegible] C. Johnson

76L-298 S & E #307—1-56

PLEASE RETURN TO
LOS ANGELES COUNTY ENGINEER
700 LOS ANGELES COUNTY ENGINEERING BLDG.

NOTE: ANY ADDITIONS OR CHANGES ON THIS SHEET MUST BE MADE OR CIRCLED IN RED INK, WITH DATE AND NAME OF PERSON MAKING CHANGE.

Do not extend notes this side of this line.

F. B. 1883 Pg. 134 Job No. 7120.11 Division No. 10 Notes Red. Plotted Profile
Survey of W. Covina S.D. Date Date No.
Survey by Snyder Notes PRS Notes Chkd. Checked X-Sec.
Indexed C. Johnson Date Date No.

STATION	B. S.	H. I.	F. S.	ELEV.

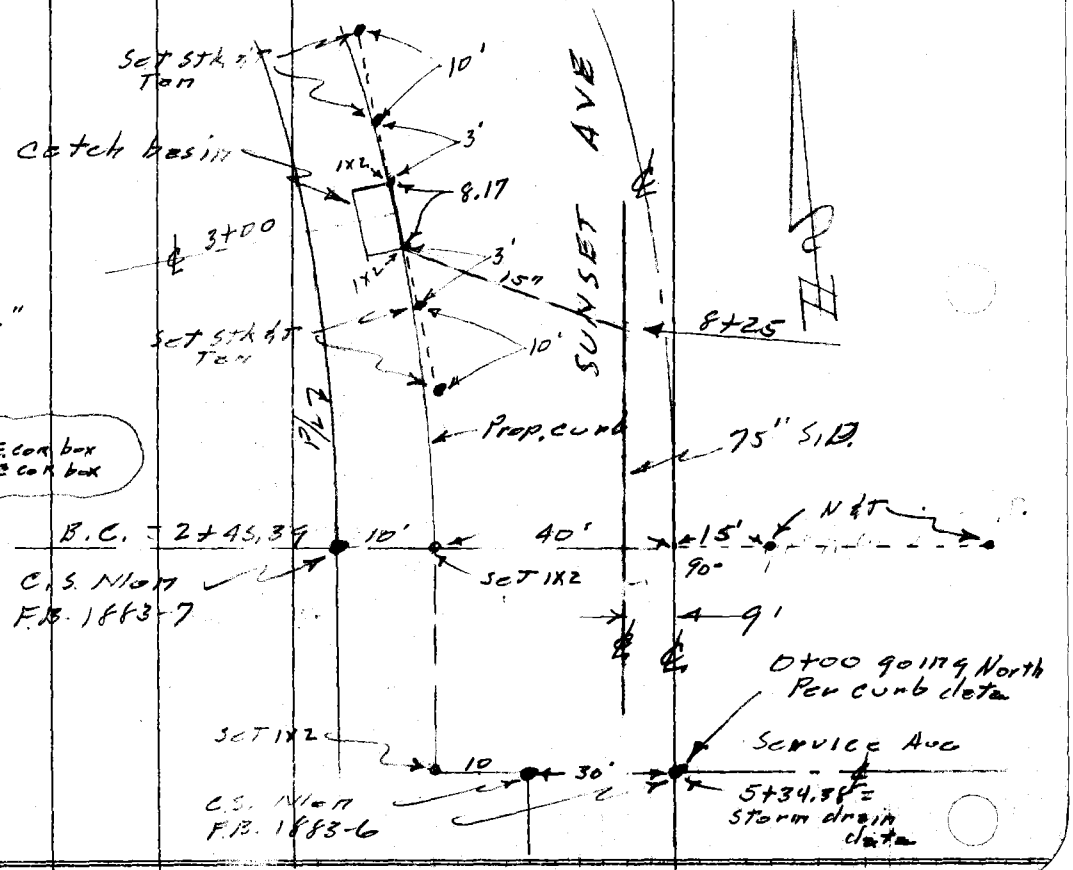

Profile Notes Red. Plotted Job No. 7170.80 Division No. 10 F. B. 1883 PG. 135

[redacted]

X-Sec. Notes Chkd. Checked Survey by [redacted] Notes [redacted]

No. Date Date Map No. Indexed C. Johns[redacted]

[illegible]

West Covina Sewers

Sewer Construction Stakes

on

SERVICE AVE

From - Orange Ave

To - Co Adm. Bldg.

Ref - 8' Right.

RESTAKE 10' R

Snyder
Carrasco
Nieva
Rangle

Note

2 Copies of grade sheets given to inspector in field. 10-27-58

Snyder

STATION	B. B.	H. I.	F. B.	ELEV.

NOTE: ANY ADDITIONS OR CHANGES ON THIS SHEET MUST BE MADE OR CIRCLED IN RED INK, WITH DATE AND NAME OF PERSON MAKING CHANGE.

PLEASE RETURN TO
LOS ANGELES COUNTY ENGINEER
700 Los Angeles County Engineering Bldg.

Do not extend notes this side of this line.

76L-298 S & E #307—1-56

76L-298 S & E #307—1-56

PLEASE RETURN TO
LOS ANGELES COUNTY ENGINEER
700 LOS ANGELES COUNTY ENGINEERING BLDG.

NOTE: ANY ADDITIONS OR CHANGES ON THIS SHEET MUST BE MADE OR CIRCLED IN RED INK, WITH DATE AND NAME OF PERSON MAKING CHANGE.

Do not extend notes this side of this line.

STATION	B. S.	H. I.	F. S.	ELEV.				
T.B.M.				37210	T.B.M. EL 372102 FB 1883-84 Orange Ave & Service Ave S.E. Cor. L&T at C.R.			
					%	Grade	Cut	
0-2.85	℄ M.H. Orange		Rim =	37162				Spk&T 8' R ℄ S.S.
0-0.85						358.33	—	Not set
0+01.15				37150		358.34	13.16	Spk&T
0+25				37192		358.51	13.41	
+50				37220		358.69	13.51	
+75				37245		358.87	13.58	
1+00				37301	0.72%	359.05	13.96	Stk&T 8' R ℄ S.S.
+25				37341		359.23	14.18	
+50				37352		359.41	14.11	
+75				37366		359.59	14.07	
2+00				37369		359.77	13.92	
+25				37390		359.95	13.95	
+50				37379		360.13	13.86	
2+59.79				37402		360.21	13.81	
2+61.79	= ℄ M.H. Back			37402		Top = 373.00	1.02	
2+61.79	= ℄ M.H. Ahd.			37402			1.02	
2+63.79 ⊙				37407		360.29	13.78	
+75				37409		360.37	13.72	

F. B. 1883 Pg. 136 Job No. 7170.60 Division No. 10 Notes Red Date Plotted Date No. Profile
Survey of W. Covina Sewers Date Checked Date No. X-Sec.
Survey by [illegible] Notes 1735 Notes Chkd Date No.
Indexed Date

76L-298 S & E #307—1-56

PLEASE RETURN TO
LOS ANGELES COUNTY ENGINEER
700 LOS ANGELES COUNTY ENGINEERING BLDG.

NOTE: ANY ADDITIONS OR CHANGES ON THIS SHEET MUST BE MADE OR CIRCLED IN RED INK, WITH DATE AND NAME OF PERSON MAKING CHANGE.

Do not extend notes this side of this line.

Profile Notes Red. ____ Plotted ____ Job No. 7176.60 Division No. 12

Notes Chkd. ____ Checked ____ Survey by ____ C. Johnson

No. ____ Date ____ Date ____ Map No. ____ Indexed ____ Date ____

F. B. 1883 Pg. 137

STATION	B. S.	H. I.	F. S.	ELEV.	Service Aug						
					To	Grade	CUT		ELEV.	CUT.	
3+00				37411		360.55	13.56				
+25				37418		360.73	13.45				
+50				37423		360.91	13.32				
+75				37431		361.09	13.22				
4+00				37439		361.27	13.12				
+25				37455		361.45	13.10				
+50				37471	0.722	361.63	13.08		37472	1309	
+75				37483		361.81	13.02		37484	1303	
5+00				37489		361.99	12.90		37489	1290	
+25				37497		362.17	12.80		37499	1282	
+50				37515		362.35	12.80		37512	1277	
+75				37524		362.53	12.71		37518	1265	
6+00				37536		362.71	12.65		37536	1265	
6+09.14				37532		362.78	12.54		37529	1251	
6+11.14	= ℄ M.H. Back			37540		Top =	1.04		37540	1.04	
6+11.14	= ℄ M.H. Ahd.			37537		374.36	1.01		37535	0.99	
6+13.14				37543		362.88	12.55		37537	1249	
+25				37548	0.722	362.97	12.51		37550	1253	
+50 ⊙				37554		363.15	12.39		37545	1230	
+75				37568		363.33	12.35		37568	1235	

STA. 5+14.8 = 1.04 PT. OF EQ. CURVE
STA. 5+45 = 1.01

76L-298 S & E #307—1-56

PLEASE RETURN TO
LOS ANGELES COUNTY ENGINEER
700 LOS ANGELES COUNTY ENGINEERING BLDG.

NOTE: ANY ADDITIONS OR CHANGES ON THIS SHEET MUST BE MADE OR CIRCLED IN RED INK, WITH DATE AND NAME OF PERSON MAKING CHANGE.

Do not extend notes this side of this line.

F.B. 1883 Pg. 138 Job No. 7166 Division No. 10 Notes Red. Plotted Profile No.
Survey of W. COVINA SEWERS Date Date X-Sec. No.
Survey by L. C. Johnson Notes Chkd. Checked
Indexed Date Date

STATION	B. S.	H. I.	F. S.	ELEV.		Service Alc Grade	Cut		Elev.	Cut
7+00				37579		363.51	~~12.28~~		37572	1221
+25				37583		363.69	~~12.14~~		37574	1205
+50				37580		363.87	~~11.93~~		37579	1192
+75				37598		364.05	~~11.93~~		37596	1191
8+00				37606	0.72%	364.23	~~11.83~~		37598	1175
+25				37602		364.41	~~11.61~~		37606	1165
+50				37604		364.59	~~11.45~~		37614	1155
+75				37609		364.77	~~11.32~~		37610	1133
9+00				37615		364.95	~~11.20~~		37616	1121
9+14.41				37624		365.05	~~11.19~~		37620	1115
9+16.41	= ℄ M.H. Back			37628		TOP = 375.64	~~0.64~~		37625	0.61
9+16.41	= ℄ M.H. Ahd			37615			0.51			
8" stub N.				37628		365.25	11.03			
9+18.41				37621		365.15	11.06			
+25				37628		365.20	11.68			
+50 ⊙				37619	0.76%	365.39	10.80			
+75				37640		365.58	10.82			
10+00				37652		365.77	10.75			
+25				37702		365.96	11.06			
+50				37682	Plan 30.72	366.15	10.67			

Ft. of ℄ of S.S. ST MG. & TIMS - 8' Ft. of ℄ of S.S. ST MG. & TIMS

76L-298 S & E #307—1-56

PLEASE RETURN TO
LOS ANGELES COUNTY ENGINEER
700 LOS ANGELES COUNTY ENGINEERING BLDG.

NOTE: ANY ADDITIONS OR CHANGES ON THIS SHEET MUST BE MADE OR CIRCLED IN RED INK, WITH DATE AND NAME OF PERSON MAKING CHANGE.

Do not extend notes this side of this line.

Profile Notes Red ____ Plotted ____ Job No. 7166 Division No. 12 F. B. 1883 Pg. 139
Notes Chkd. ____ Checked ____ Survey by ____ Note ____
Date ____ Date ____ Map No. ____ Index C. Jobson

STATION	B. S.	H. I.	F. S.	ELEV.		Service Ave		
					%	Grade	cut	
10+75				37701		366.34	10.67	stk ⊥ 8' R ℄ 5.5
11+00				37695		366.53	10.42	
+25				37722	0.76%	366.72	10.50	
+50				37726		366.91	10.35	
+75				37728		367.10	10.18	
12+00				37741		367.29	10.12	
+25				37746		367.48	9.98	
12 +33.92				37698		367.55	8.93	
12+35.92 = ℄ N.H. Back				37646		Top = 377.12	FOLL	
12+35.92 = ℄ N.H. Ahd				37674			F 0.38	
(Plan = 12+65.87)								
8" STUB E.				37656		367.74	8.82	
12+37.92				37665		367.74	8.91	
+50				37692		367.83	9.09	
+75 ⊙				37720		368.01	9.19	
13+00				37724		368.19	9.05	
+25				37730	0.72%	368.37	8.93	
+50				37746		368.55	8.91	
+75				37764		368.73	8.91	
14 +00				37801		368.91	9.10	

76L-298 S & E #307—1-56

PLEASE RETURN TO
LOS ANGELES COUNTY ENGINEER
700 LOS ANGELES COUNTY ENGINEERING BLDG.

NOTE: ANY ADDITIONS OR CHANGES ON THIS SHEET MUST BE MADE OR CIRCLED IN RED INK, WITH DATE AND NAME OF PERSON MAKING CHANGE.

Do not extend notes this side of this line.

STATION	B. S.	H. I.	F. S.	ELEV.	Service Ave			
					%	Grade	Cut	
14+25				37819	0.72%	369.09	9.10	Stk & T 8' R ℄ S.S.
+50				37818		369.27	8.91	
+75				37813		369.45	8.68	
15+00				37839		369.63	8.76	
15+07.82				37848		369.68	8.80	
15+09.82	= ℄ V.C. at Bldg Plan = 15+39.12			37850		Top MH. 378.86	F0.36	
15+11.82 =	6" Stub E.			37844		369.96	8.48	
8" Stub	N.			37854		369.78	8.76	
B.M.				37602		BM. EL. = 376.031 FB. 1883-22 Swly Lot Cor. Covina Adm. Ctr. Top B.C. Mon. div 16" Pg 11		

F.B. 1883 Pg. 140 Job No. 7170.80 Division No. 10 Notes Red. Plotted Profile
Survey of W. Covina Sewer Date Date No. X-Sec.
Survey by Snyder Notes 1735 Notes Chkd Checked
Indexed E. C. Johnson Date Date No.

76L-298 S & E #307—1-56

PLEASE RETURN TO
LOS ANGELES COUNTY ENGINEER
700 LOS ANGELES COUNTY ENGINEERING BLDG.

NOTE: ANY ADDITIONS OR CHANGES ON THIS SHEET MUST BE MADE OR CIRCLED IN RED INK, WITH DATE AND NAME OF PERSON MAKING CHANGE.

Do not extend notes this side of this line.

STATION	B. S.	H. I.	F. S.	ELEV.			
		Head wall at walnut creek					
B.M.				37950	B.M. EL 379.504 Pg 22 Service Ave & Sunset Ave 30' W. of ℄ int C.S. Mo		
					Top Wall Grade		
0+80	S.D. STA			38216	368.05	14.11	W. end wall STK & T 12' off inside Face
0+97.5	-			37980	372.67	7.13	- -
1+15	-			38186	377.30	4.56	STK & T 12' off inside cor
B.M.					B.M. EL 379.504		

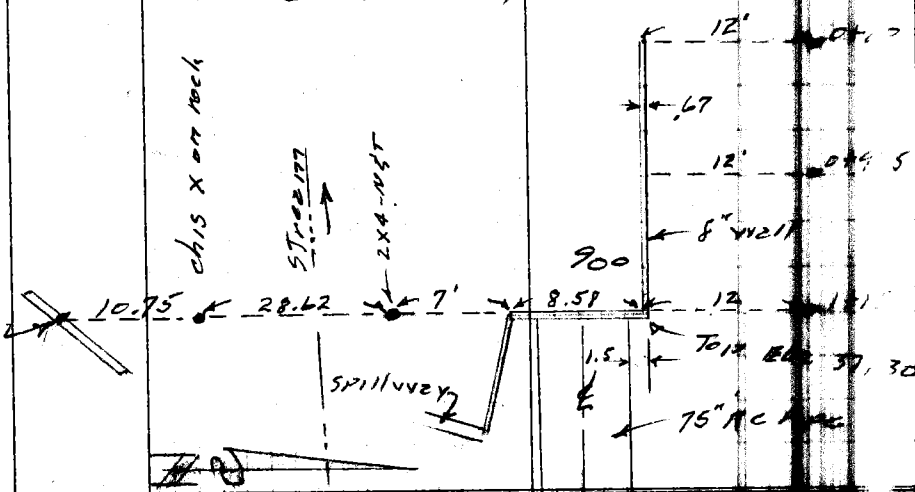

Profile Notes Red. Plotted Job No. 7170.11 Division No. 10 F. B. 1883 Pg. 141

X-Sec. Notes Chkd. Checked Survey by [illegible] Notes [illegible]

No. Date Date Map No. Indexed [illegible] Date [illegible]

76L-298 S & E #307—1-56

PLEASE RETURN TO
LOS ANGELES COUNTY ENGINEER
700 LOS ANGELES COUNTY ENGINEERING BLDG.

NOTE: ANY ADDITIONS OR CHANGES ON THIS SHEET MUST BE MADE OR CIRCLED IN RED INK, WITH DATE AND NAME OF PERSON MAKING CHANGE.

Do not extend notes this side of this line.

STATION	B. S.	H. I.	F. S.	ELEV.			
		Head wall N. end of S.D.					
13+59				383.67	EL. 383.67 Pg 133 STK & T 13' off ℄		
					Grade	cut	
13+74.42				380.45			Elev. of Exist. channel
13+74.42				383.77	377.45	6.32	STK & T 15' R or (E) of ℄ of Channel
✓				383.79	377.45	6.34	STK & T 20' R of ℄
✓				385.21	377.45	7.76	✓ 20' L of ℄
					B.M. EL 380.135 Pg 21 N.E. Cor Lot		
B.M.				380.12	Covina Adm. Ctr - C.S. Mon		

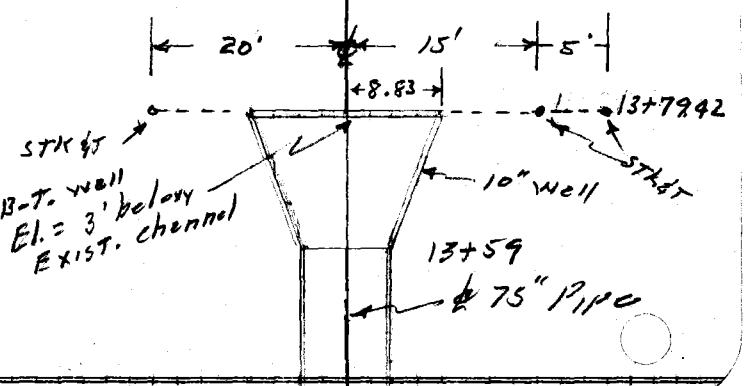

F. S. 1883 Pg. 142 Job No. 7170.11 Division No. 10 Notes Red. Plotted Profile
Survey of W. Covina S.D. Date Date No.
Survey by Snyder Notes PRS Notes Chkd. Checked X-Sec.
Indexed C. Johnson Date Date Date No.

Profile Notes Red. Plotted Job No. 7170 81 Division No. 12 F. B. 1883 Pg. 143

X-Sec. Notes Chkd. Checked Survey by Snyder Notes Date

No. Date Date Map No. Indexed C. Johnson 12-11-58

SERVICE AVE - W. COVINA

Curb Construction Stakes
on
SERVICE AVE
From - Sunset Ave
To - Orange Ave

Ref-set 3' R or N. of C.F.

Staking Ref
W. COVINA City
Plans - # C-52

Snyder
Carrasco
Moya
Rangle

Note

2 Copies of Grade sheets given to inspector in field. 11-28-58
Snyder

ELEV.

F. B.

H. I.

B. B.

STATION

NOTE: ANY ADDITIONS OR CHANGES ON THIS SHEET MUST BE MADE OR CIRCLED IN RED INK, WITH DATE AND NAME OF PERSON MAKING CHANGE.

PLEASE RETURN TO
LOS ANGELES COUNTY ENGINEER
700 LOS ANGELES COUNTY ENGINEERING BLDG.

Do not extend notes this side of this line.

76L-298 S & E #307—1-56

76L-298 S & E #307—1-56

PLEASE RETURN TO
LOS ANGELES COUNTY ENGINEER
700 LOS ANGELES COUNTY ENGINEERING BLDG.

NOTE: ANY ADDITIONS OR CHANGES ON THIS SHEET MUST BE MADE OR CIRCLED IN RED INK, WITH DATE AND NAME OF PERSON MAKING CHANGE.

Do not extend notes this side of this line.

STATION	B. S.	H. I.	F. S.	ELEV.	Service Ave				Curbs
T.B.N1.				38278	T.B.M. EL. 382.78 Pg 130 - spk in Pvt 140.61 E. of Eint. of Service Ave & Sunset Ave - on Appro. ℄ of ST.				
					%	Top of Grade	Cut	Fill	
0+75.00				37970	0.490%	380.86		1.16	Stk & T 3' R or. N. of C.F.
1+00				37968		380.74		1.06	
+25				37951		380.62		1.11	
+50				37935		380.50		1.15	
+75 ①				37966		380.37		0.71	
2+00				37952		380.25		0.73	
+25				37934		380.13		0.79	
+50				37923		380.01		0.78	
+75				37921		379.88		0.67	
3+00				37940		379.76		0.36	
+25				37934		379.64		0.30	
+50				37929		379.52		0.23	
+75				37916		379.39		0.23	
4+00				37878		379.27		0.49	
+25				37858		379.15		0.57	
+50				37854		379.03		0.49	
+75				37842		378.90		0.48	
5+00				37804		378.78		0.74	

F. B. 1883 Pg. 144 Job No. 7170.81 Division No. 10 Notes Red Plotted Profile
Survey of Service Ave Curbs Date Date No. X-Sec.
Survey by Snyder Notes PRS Notes Chkd Checked
Indexed [illegible] Date Date No.

76L-298 S & E #307—1-56

PLEASE RETURN TO
LOS ANGELES COUNTY ENGINEER
700 LOS ANGELES COUNTY ENGINEERING BLDG.

NOTE: ANY ADDITIONS OR CHANGES ON THIS SHEET MUST BE MADE OR CIRCLED IN RED INK, WITH DATE AND NAME OF PERSON MAKING CHANGE.

Do not extend notes this side of this line.

Service Ave Curbs

STATION	B. S.	H. I.	F. S.	ELEV.	%	Top of Grade	Cut	Fill	
5+25				37800		378.66		0.66	STK & T 3' R [illegible]
+50 ⊙				37802		378.54		0.52	
+75				37946		378.41	1.05		
6+00				37800		378.29		0.29	
+25				37755		378.17		0.62	
+50				37755		378.05		0.50	
+75				37748		377.92		0.44	
6 +96.12 = ℄ 25' drive				37728	0.490%	377.82		0.54	
7+00				37725		377.80		0.55	
+25				37696		377.68		0.72	
+50		M.H. Rim ℄ 376.23		37705		377.56		0.51	
+75				37717		377.43		0.26	
8+00				37740		377.31	0.09		
+25				37715		377.19		0.04	
+50				37727		377.07	0.20		
+75				37695		376.94	0.01		
9+00				37697		376.82	0.15		
+25				37700		376.70	0.30		
+50				37680		376.58	0.22		
9 +57.36 = B.C. ⊙				37687		376.54	0.33		

Profile Notes Red. Plotted Job No. 1170-81 Division No. 10 F. B. 1883 Pg. 145

X-Sec. Notes Chkd. Checked Survey by [illegible] Notes [illegible]

No. Date Date Map No. Indexed C. Johnson Date

76L-298 S & E #307—1-56

PLEASE RETURN TO
LOS ANGELES COUNTY ENGINEER
700 LOS ANGELES COUNTY ENGINEERING BLDG.

NOTE: ANY ADDITIONS OR CHANGES ON THIS SHEET MUST BE MADE OR CIRCLED IN RED INK, WITH DATE AND NAME OF PERSON MAKING CHANGE.

Do not extend notes this side of this line.

STATION	B. S.	H. I.	F. S.	ELEV.	%	Top cb Grade	Cut	Fill	
Set T.B.M.				37921		T.B.M. Copper Neil & Eng Tag in cb. 165 N. of S.W. Cor. Shown on Pg 11			
B.M.				37603		B.M. BL. 376.03 FB. 1883-22 - Swly Lot Cor Covina Adm Rtn. - Top B.C. Mon div 16". Pg 11			
9+75				37647		376.47	Grade		Sth & T 3' R on N. of C.F
10+00				37634		376.37		0.03	
+25				37621		376.27		0.06	
+50				37618		376.17	0.01		
+75				37630		376.07	0.23		
11+00				37622	0.40%	375.97	0.25		
+25				37607		375.87	0.20		
+50				37607		375.77	0.30		
+75				37594		375.67	0.27		
12+00				37591		375.57	0.34		
+25				37568		375.47	0.21		
+50				37577		375.37	0.40		
12+69.48 = E.C.				37558		375.29	0.29		
+75				37568		375.27	0.41		
13+00				37558	0.40%	375.17	0.41		
+25				37549		375.07	0.42		
+50 ⊙				37550		374.97	0.53		
+75				37527		374.87	0.40		

F. B. 1883 Pg. 146 Job No. 2170.81 Division No. 10 Notes Red. Plotted Profile
Survey of Service Ave. - Cumbs Date Date No. X-Sec.
Survey by Snyder Notes PRS Notes Chkd. Checked
Indexed C. Johnson Date Date No.

76L-298 S & E #307—1-56

PLEASE RETURN TO
LOS ANGELES COUNTY ENGINEER
700 LOS ANGELES COUNTY ENGINEERING BLDG.

NOTE: ANY ADDITIONS OR CHANGES ON THIS SHEET MUST BE MADE OR CIRCLED IN RED INK, WITH DATE AND NAME OF PERSON MAKING CHANGE.

Do not extend notes this side of this line.

STATION	B. S.	H. I.	F. S.	ELEV.	%	Top ch Grade	cut	Fill	
14+00				37524		374.77	0.47		Stk & T 3' R [illegible]
+25				37515		374.67	0.48		
+50				37481		374.57	0.24		
+75				37470	0.40%	374.47	0.23		
15+00				37441		374.37	0.04		
+25				37445		374.27	0.18		
+50				37423		374.17	0.06		
+ 75				37436		374.07	0.29		
16+00				37454		373.97	0.57		
+25				37429		373.87	0.42		
16+46.83	B.C.			37424		373.78	0.46		
16+50				37426		373.77	0.49		
+75				37429		373.67	0.62		
17+00				37408	0.40%	373.57	0.51		
+25				37415		373.47	0.68		
+50				37382		373.37	0.45		
+75				37374		373.27	0.47		
18+00				37370		373.17	0.53		
18 +20.84	P.C.C.			37367		373.08	0.59		
1/4				37375		373.14	0.61		

Profile Notes Red. Plotted Job No. 7170.81 Division No. 10 F. B. 1883 Pg. 147

X-Sec. Notes Chkd. Checked Survey by [illegible]

No. Date Date Map No. Index [illegible]

76L-298 S & E #307—1-56

PLEASE RETURN TO
LOS ANGELES COUNTY ENGINEER
700 LOS ANGELES COUNTY ENGINEERING BLDG.

NOTE: ANY ADDITIONS OR CHANGES ON THIS SHEET MUST BE MADE OR CIRCLED IN RED INK, WITH DATE AND NAME OF PERSON MAKING CHANGE.

Do not extend notes this side of this line.

STATION	B. S.	H. I.	F. S.	ELEV.	Service Ave Curbs				
					%	Top cb Grade	cut	Fill	
1/2				37363		373.20	0.43		Stk & T 3' R or N C.F.
3/4				37363		373.26	0.37		
Exist. cb				37333		373.32	Grade		Top Exist cb at Join
18+21.72				37348		372.~~27~~ .44	F. surface 1.~~21~~ .04		Stk & T. 3' South or Left of S. end of X Gutter
T.B.M.				37209	T.B.M. EL. 372.102 FB 1883-84 Orange Ave & Service Ave S.E. cor - L & T at C.R.				

F. S. 1883 Pg. 148 Job No. 7170.81 Division No. 10 Notes Red Date Plotted Date Profile No. X-Sec.
Survey of Service Ave Curbs
Survey by Snyder Notes 1/13/5 Notes Chkd Date Checked Date No.
Indexed C. Johnson Date

Map No.	JN 1170.2 Tape Std °F
Office Work	Surveyed by Snyder
Checked	Notes PRS Date 11-58
Date	Indexed C. Johnson

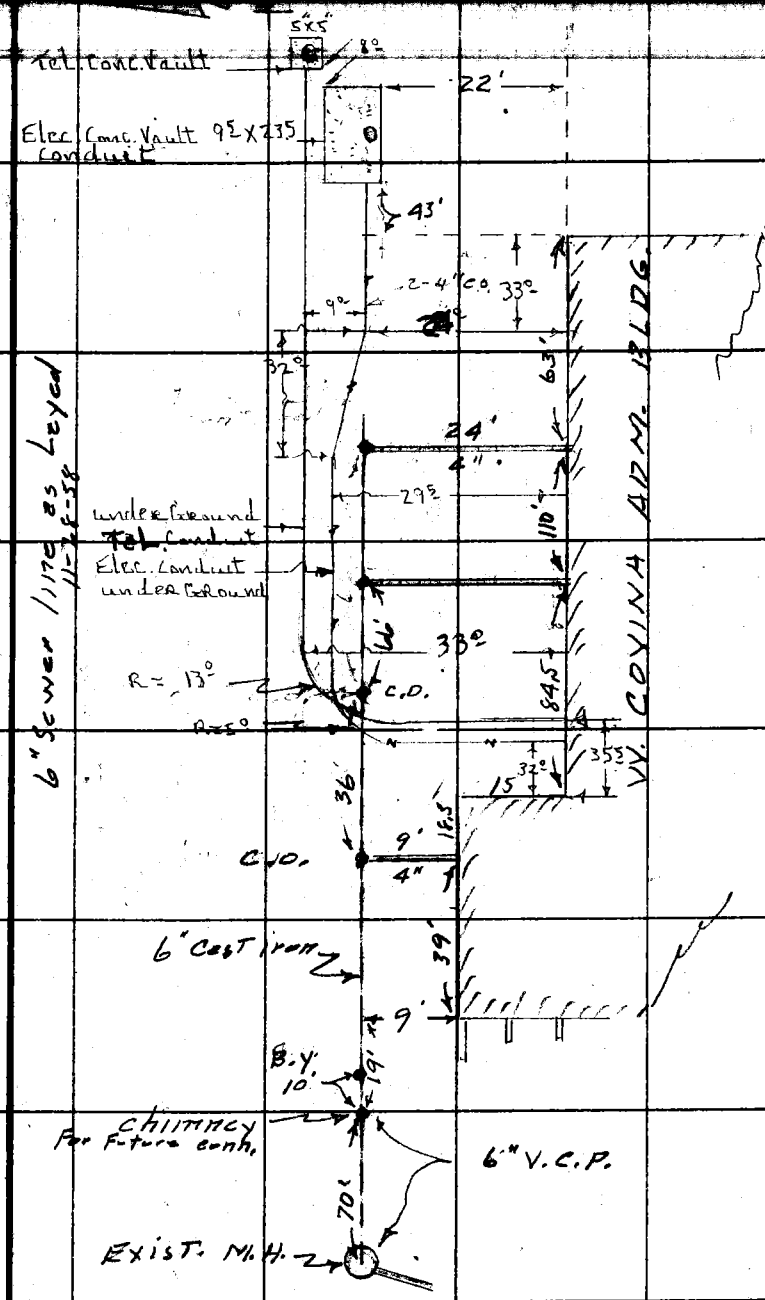

Note: Any Additions or Changes on This Sheet Must be Made or Circled in Red Ink With Date and Name of Person Making Change.

PLEASE RETURN TO
LOS ANGELES COUNTY ENGINEER
700 LOS ANGELES COUNTY ENGINEERING BLDG.

Do not extend this side of this line.

76F309S S&E #247 1-56

F. B. 1883 PG. 150

PLEASE RETURN TO
LOS ANGELES COUNTY ENGINEER
700 LOS ANGELES COUNTY ENGINEERING BLDG.

Do not extend this side of this line.

Note: Any Additions or Changes on This Sheet Must Be Made or Circled in Red Ink With Date and Name of Person Making Change.

Profile Notes Red. Plotted Job No. 1170.81 Division No. 17 F. B. 1883 Pg. 151

X-Sec. Notes Chkd. Checked Survey by Snyder Notes Date

No. Date Date Map No. Indexed C. Johnson Date

W. COVINA - SUNSET AVE

Curb Construction Stakes
on
SUNSET AVE.
From - Service Ave
To - A Pt 700'± N. there of

Ref - Plan C-52

Snyder
Cervasco
Moyer
Rangle

Void
See Pg 159

STATION	B. S.	H. I.	F. S.	ELEV.

NOTE: ANY ADDITIONS OR CHANGES ON THIS SHEET MUST BE MADE OR CIRCLED IN RED INK, WITH DATE AND NAME OF PERSON MAKING CHANGE.

Do not extend notes this side of this line.

PLEASE RETURN TO
LOS ANGELES COUNTY ENGINEER
700 LOS ANGELES COUNTY ENGINEERING BLDG.

76L-298 S & E #307—1-56

76L-298 S & E #307—1-56

PLEASE RETURN TO
LOS ANGELES COUNTY ENGINEER
700 LOS ANGELES COUNTY ENGINEERING BLDG.

NOTE: ANY ADDITIONS OR CHANGES ON THIS SHEET MUST BE MADE OR CIRCLED IN RED INK, WITH DATE AND NAME OF PERSON MAKING CHANGE.

Do not extend notes this side of this line.

F. B. 1883 Pg. 152 Job No. 7170.61 Division No. 10 Notes Red ____ Plotted ____ Profile ____
Survey of W. Gerwick - Curbs Date ____ No. ____ X-Sec. ____
Survey by Sitzler Notes 1135 Notes Chkd ____ Checked ____
Indexed ____ Date ____ Date ____ No. ____

Sunset Ave c/b

STATION	B. S.	~~H.I.~~	~~T.P.~~	ELEV.	%	Top of Grade	CUT	FILL	
T.B.M.		Gutter Grade	CUT	382 78		TBM EL. 382.78 Pg 130 Spk in Pent 140' E of E int. Service Ave & Sunset Ave on Approx. ℄ ST.			
B.C.R.				38085		380.86	—		EXIST. Curb - Top.
1/4				38004		380.86		0.82	STK & T 3' L of C.F
1/2				38070		380.85		0.15	
3/4				38138		380 79	0.59		
0+67 = E.C.R.				38100		380.73	0.27		
+75				38077		380 70	0.07		
1+00				38166		380.62	1.04		
+25				38176	0.32%	380.54	1.22		
+50				38161		380.46	1.15		
+75 ⊙				38154		380.38	1.16		
2+00				38152		380.30	1.22		
+25				38140		380.22	1.18		
2+45.39 B.C.				38111		380.14	0.97		
2+60		379 42	1.38	38080		380.09	0.71		B.V.C.
2+80		379 39	1.53	38092	V.C.	380.05	0.87		
3+00 = ℄ C.B.		379 03	1.71	38074		380.03	0.71		STK & T 6' L of C.F
3+20		379 39	1.24	38063		380.05	0.58		
3+40		379 42	0.89	38039		380.09	0.22		E.V.C.

Void
See 12160
for remarks

1 Pt. only

76L-298 S & E #307—1-56

PLEASE RETURN TO
LOS ANGELES COUNTY ENGINEER
700 LOS ANGELES COUNTY ENGINEERING BLDG.

NOTE: ANY ADDITIONS OR CHANGES ON THIS SHEET MUST BE MADE OR CIRCLED IN RED INK, WITH DATE AND NAME OF PERSON MAKING CHANGE.

Do not extend notes this side of this line.

STATION	B. S.	H. I.	F. S.	ELEV.	%	Top of Grade	Cut	Fill	
3+41.10	℄ drive								
3+50				380.51		380.13	0.38		STA ℄ T 3' L of ℄ F
+75				380.21		380.22		0.01	
4+00				379.90		380.32		0.42	
+25				379.50		380.42		0.92	
+50 ⊙				379.14		380.52		.38	
+75				379.17	0.39 %	380.62		1.45	
5+00				379.13		380.72		1.59	
+25				379.52		380.72		1.20	
5+25				380.31		380.82		0.51	Spk ℄ T 5' R of ℄
+50				380.59		380.92		0.33	
+75				380.72		381.01		0.29	
5+97.92	EC = 6+11.88 ℄ Ahd			380.81		381.10		0.29	
6+25				380.87	0.76 %	381.13		0.26	
+50				381.02		381.19		0.17	
+75				381.06		381.26		0.20	
6+89.20	S. end EXIST. cb			381.30		381.30			
BM.				380.12		BM. EL. 380.135 FB. 1883-21 N'ly ℄ of Lot. W. cov. NA Adm Contr.			

Void See Pg 160 for rerun

Profile Notes Red. Plotted Job No. 7170 61 Division No. 10 F. B. 1883 PG. 153

X-Sec. Notes Chkd. Checked Survey By Notes C. Johnson

No. Date Date Map No. Index

1/10 1971

F. B. 1883 Pg. 154

Job No. Division No. Notes Red. Plotted Profile

Survey of Date Date No.

Survey by Notes Notes Chkd. Checked X-Sec.

Indexed Date Date Date No.

STATION	B. S.	H. I.	F. S.	ELEV.

Do not extend notes this side of this line.

PLEASE RETURN TO

LOS ANGELES COUNTY ENGINEER

700 LOS ANGELES COUNTY ENGINEERING BLDG.

NOTE: ANY ADDITIONS OR CHANGES ON THIS SHEET MUST BE MADE OR CIRCLED IN RED INK, WITH DATE AND NAME OF PERSON MAKING CHANGE.

76L-298 S & E #307—1-56

Map No.	JN 7170.11 Tape Std °F
Office Work	Surveyed by: Burkholder
Checked	Notes D283 Date 12-22-58
Date	Indexed R. C. Johnson 12-24-58

C.I. 7170.11

STORM DRAIN

WEST COVINA ADM. CENTER.

Location of Existing Catch Basins

For Elev. See pg 157

Burkholder
Brooks
Rodriguez
Yasui
Spriggs

Note: Any Additions or Changes on This Sheet Must be Made or Circled in Red Ink With Date and Name of Person Making Change.

Do not extend this side of this line.

PLEASE RETURN TO
LOS ANGELES COUNTY ENGINEER
700 LOS ANGELES COUNTY ENGINEERING BLDG.

76F3095 S&E #247 1-56

F. B. 1883 Pg. 156

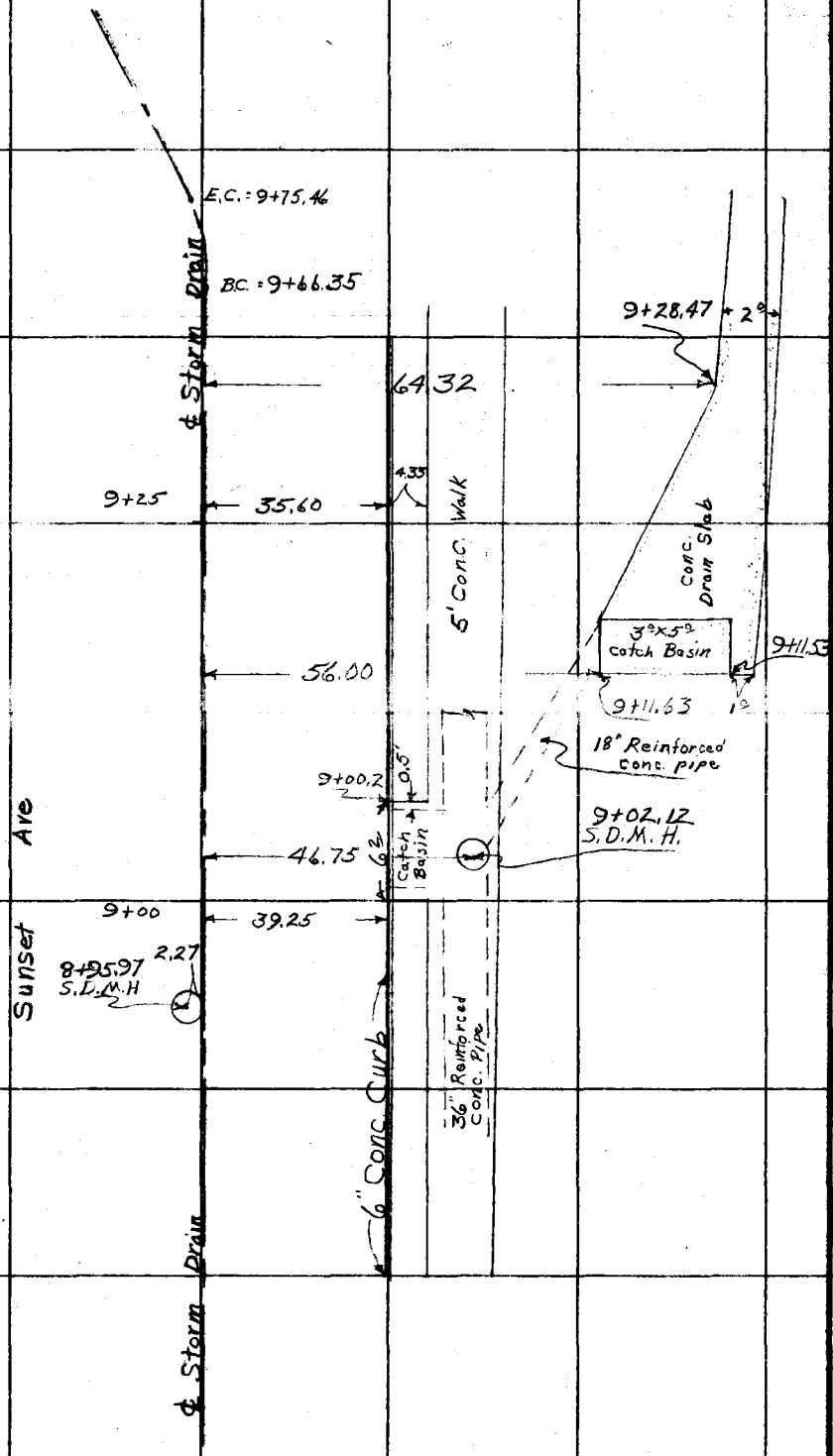

PLEASE RETURN TO
LOS ANGELES COUNTY ENGINEER
700 Los Angeles County Engineering Bldg.
Do not extend this side of this line.

Note: Any Additions or Changes on This Sheet Must be Made or Circled in Red Ink With Date and Name of Person Making Change.

Profile Notes Red. Plotted Job No. 7170.11 Division No. 10 F. B. 1883 PG. 157

X-Sec. Notes Chkd. Checked Survey by [redacted]

No. Date Date Map No. Indexed A. C. Johnson

C.I. 7170.11

STORM DRAIN

WEST COVINA ADM. CENTER

Elevation of Exist. Catch Basins.

For Location See Pg. 155

Burkholder
Brooks
Rodriguez
Yasui
Springs

STATION	B. S.	H. I.	F. S.	ELEV.

Do not extend notes this side of this line.

NOTE: ANY ADDITIONS OR CHANGES ON THIS SHEET MUST BE MADE OR CIRCLED IN RED INK, WITH DATE AND NAME OF PERSON MAKING CHANGE.

PLEASE RETURN TO
LOS ANGELES COUNTY ENGINEER
700 LOS ANGELES COUNTY ENGINEERING BLDG.

76L-298 S & E #307—'36

76L-298 S & E #307—1-56

PLEASE RETURN TO
LOS ANGELES COUNTY ENGINEER
700 LOS ANGELES COUNTY ENGINEERING BLDG.

NOTE: ANY ADDITIONS OR CHANGES ON THIS SHEET MUST BE MADE OR CIRCLED IN RED INK, WITH DATE AND NAME OF PERSON MAKING CHANGE.

Do not extend notes this side of this line.

STATION	B. S.	H. I.	F. S.	ELEV.		
BM				380 13	Elev. 380.135, FB 1883-21 B.M. N. Ely. Cor. Lot W. Covina Adm. Bldg. C.S. Mon.	
		Distances Rt & Lt. from ℄ Storm Drain				
8+75				379 82	43^{7} Rt. Gut.	
				380 41	43^{7} Rt. Top cb.	
				380 63	53^{2} Rt. back Walk.	
8+95.97				379 49	2^{3} Lt. Top S.D.M.H. Dia. 6.20 Meas. 3.60 9.80	
8+95.97				369 69	Invert Elevation. 79.49 9.80 69.69	75" R.C. Pipe
9+02.12				379 50	39^{5} Rt. Gut. at catch basin	
				380 42	39^{5} Top. Cb.	
				380 55	46.75 Rt. Top S.D.M.H Dia. 3.00 Meas. 0.98 3.98	
				376 57	46.75 Rt. Invert Elev. 80.55 3.98 76.57	36" R.C. Pipe
				380 66	49.3 Rt. back walk.	
9+11.63				379 82	56^{0} Rt Top Catch basin Dia. 1.50 Meas 0.81 2.31	
				377 51	56^{0} Rt. Invert Elev. 79.82 2.31 77.51	18" R.C. Pipe
9+25				379 89	35^{8} Rt. Gut.	
				380 51	35^{9} Rt. Top cb.	
				380 71	45^{6} Rt. back Walk	
				380 10	64^{7} Rt. F.L. Conc. Drain	
9+66.35				380 58	8^{0} Rt. Spk + Tin B.C. See Pg. 132	
BM.				380 13	Elev. 380.135, FB 1883-21 B.M. N. Ely. Cor. Lot. W. Covina Adm. Bldg. C.S. Mon.	

F. B. 1883 Pg. 158 Job No. 7170.11 Division No. 10 Notes Red Plotted Profile
Survey of Storm Drain West Covina Adm Center Date 12-22-58 Date No. X-Sec.
Survey by Burkholder Notes DBB Notes Chkd Checked
Indexed [illegible] Date Date Date No.

Profile Notes Red. Plotted Job No. 7170.80 Division No. 10 F. B. 1883 Pg. 154

[redacted]

X-Sec. Notes Chkd. Checked Survey by Snyder Notes [redacted] Date [redacted]

No. Date Date Map No. Index C. Johnson 1-16-62

J.N. 7170.80

[redacted]

Curb Construction Stakes
on
SUNSET AVE.
From - Service Ave
North To STA. 6+89.70 EXIST. Curb

Ref - 3' Left 0+67 To 5+25
" - 5' Right 5+25 To 6+89.70

Snyder
Carrasco
Moya
Rangel

Note

2 Copies of Grade Sheets given
To Inspector in Field

STATION	B. B.	H. I.	F. B.	ELEV.

NOTE: ANY ADDITIONS OR CHANGES ON THIS SHEET MUST BE MADE OR CIRCLED IN RED INK, WITH DATE AND NAME OF PERSON MAKING CHANGE.

Do not extend notes this side of this line.

PLEASE RETURN TO
LOS ANGELES COUNTY ENGINEER
700 LOS ANGELES COUNTY ENGINEERING BLDG.

76L-298 S & E #307—1-56

76L-298 S & E #307—1-56

PLEASE RETURN TO
LOS ANGELES COUNTY ENGINEER
700 LOS ANGELES COUNTY ENGINEERING BLDG.

NOTE: ANY ADDITIONS OR CHANGES ON THIS SHEET MUST BE MADE OR CIRCLED IN RED INK, WITH DATE AND NAME OF PERSON MAKING CHANGE.

Do not extend notes this side of this line.

F. B. 1883 Pg. 160 Job No. 7170.61 Division No. 10 Notes Red ____ Plotted ____ Profile ____
Survey of W. Covina 1/2 ID. Date ____ No. ____ X-Sec. ____
Survey by Snyder Notes 1983 Notes Chkd. ____ Checked ____
Indexed C. Johnson Date ____ Date ____ No. ____

STATION	B. S.	H.I.	F.S.	ELEV.					
B.M.		Gutter Grade	cut	379.50		BM. El. 379.504 FB. 1883-22. Service Ave & Sunset Ave. 30' W. of ℄ 1/17T. C.S. Nail — hot Cor.			
Set T.B.M				380.57		T.B.M. Service Ave & Sunset Ave N.W. cor. BT-stk 1/17 cb 2' W. of W. end of C.I.R.			
					Z.	Top cb Grade	cut	Fill	
Exist. cb Service Ave E.C.				380.86		380.86	—	—	Stk at 3' L of C.I.F.
1/4				379.95		380.86		0.91	
1/2				380.57		380.85		0.38	
3/4				380.12		380.79		0.67	
0+67 = E.C.				380.21		380.73		0.52	
+75				380.25		380.70		0.45	
1+00				380.24		380.62		0.38	
+25				380.17	0.32%D	380.54		0.37	
+50				380.06		380.46		0.40	
+75				380.07		380.38		0.31	
2+00				380.28		380.30		0.02	
+25				380.25		380.22	0.03		
2+45.39 B.C.				379.84		380.14		0.30	Stk at 5' L .55
2+60		379.42	C0.41	379.83		380.09		0.26	5' L .55

Change off set 2+47

76L-298 S & E #307—1-56

PLEASE RETURN TO
LOS ANGELES COUNTY ENGINEER
700 LOS ANGELES COUNTY ENGINEERING BLDG.

NOTE: ANY ADDITIONS OR CHANGES ON THIS SHEET MUST BE MADE OR CIRCLED IN RED INK, WITH DATE AND NAME OF PERSON MAKING CHANGE.

Do not extend notes this side of this line.

STATION	B. S.	~~H. I.~~ Gutter Gr.	~~F. S.~~ Cut	ELEV.	%	Top Cb Grade	Cut	Fill	
2+80		37939	C.1.09	38048		380.05	0.43		STK & T 3' L. of C.L.
3+00 = ℄ C.B		37903	—	38004	V.C.	380.03	—	—	EXIST. Cb. at ℄ C.L.
3+20		37939	C.1.03	38042		380.05	0.37		STK & T 3' L of C.L.
3+40		37942	C.0.93	38035		380.09	0.26		
3+41.10 = ℄ drive				—		—	—	—	
3+50				38034		380.13	0.21		
+75 ①				38013		380.22		0.09	
4+00				37983		380.32		0.49	
+25				37963		380.42		0.79	
+50				37918	0.39%	380.52		1.34	
+75				37921		380.62		1.41	
5+00				37917		380.72		1.55	
+25				37957		380.82		1.25	
5+25				38034		380.82		0.48	SPK & T 5' R of C.L.
+50				38063		380.92		0.29	
+75				38075		381.01		0.26	
5+97.92 = E.C. 6+11.88 ℄ Ahd.				38085		381.10		0.25	
6+25				38090	0.26%	381.13		0.23	
+50				38105		381.19		0.14	
+75				38100		381.26		0.26	

Profile Notes Red. Plotted Job No. 7170.81 Division No. 10 F. B. 1883 Pg. 161

X-Sec. Notes Chkd. Checked Survey by [illegible]

No. Date Date Map No. Indexed Date

76L-298 S & E #307—1-56

PLEASE RETURN TO
LOS ANGELES COUNTY ENGINEER
700 LOS ANGELES COUNTY ENGINEERING BLDG.

NOTE: ANY ADDITIONS OR CHANGES ON THIS SHEET MUST BE MADE OR CIRCLED IN RED INK, WITH DATE AND NAME OF PERSON MAKING CHANGE.

Do not extend notes this side of this line.

Sub or 2017

STATION	B. S.	H. I.	F. S.	ELEV.	%	Top cb Grade	Cut	Fill
6+89.20	Send Exist cb			381.33		381.30	—	—
B.M.				381.14	B.M. EL. 380.135 F.B. 1883-21 N'ely cor. of Lot. W. COVINA Adm. C.S. No 17			

F. B. 1883 Pg. 162 Job No. 7170.81 Division No. 10 Notes Red ____ Plotted ____ Profile ____
Survey of W. COVINA Tmp. Date ____ Date ____ No. ____ X-Sec. ____
Survey by Snyder Notes PRS Notes Chkd. ____ Checked ____ No. ____
Indexed C. Johnson Date ____ Date ____ Date ____

Map No. _____
Office Work _____
Checked _____
Date _____

JN 7170.02 Tape _____ Std _____ °F
Surveyed by A. S. Curtis
Notes Curtis Date 1-13-59
Indexed A. C. Johnson 1-16-59

J.N. 7170.02
West Covina Adm. Center
Location of Sprinkler Lines
Elect. Lines
Drain Line
Sani-Sewer

Curtis
Burkholder
Spriggs
Yasui

Note: Any Additions or Changes on This Sheet Must be Made or Circled in Red Ink With Date and Name of Person Making Change.

PLEASE RETURN TO
LOS ANGELES COUNTY ENGINEER
700 LOS ANGELES COUNTY ENGINEERING BLDG.

Do not extend this side of this line.

76F309S S&E #247 1-56

F.B. 1883 PG. 164

PLEASE RETURN TO:
LOS ANGELES COUNTY ENGINEER
700 Los Angeles County Engineering Bldg.

Do not extend this side of this line.

Note: Any Additions or Changes on This Sheet Must be Made or Circled in Red Ink With Date and Name of Person Making Change.

76F309S S&E #247 1-56

PLEASE RETURN TO
LOS ANGELES COUNTY ENGINEER
700 LOS ANGELES COUNTY ENGINEERING BLDG.

Note: Any Additions or Changes on This Sheet Must be Made or Circled in Red Ink With Date and Name of Person Making Change.

Do not extend this side of this line.

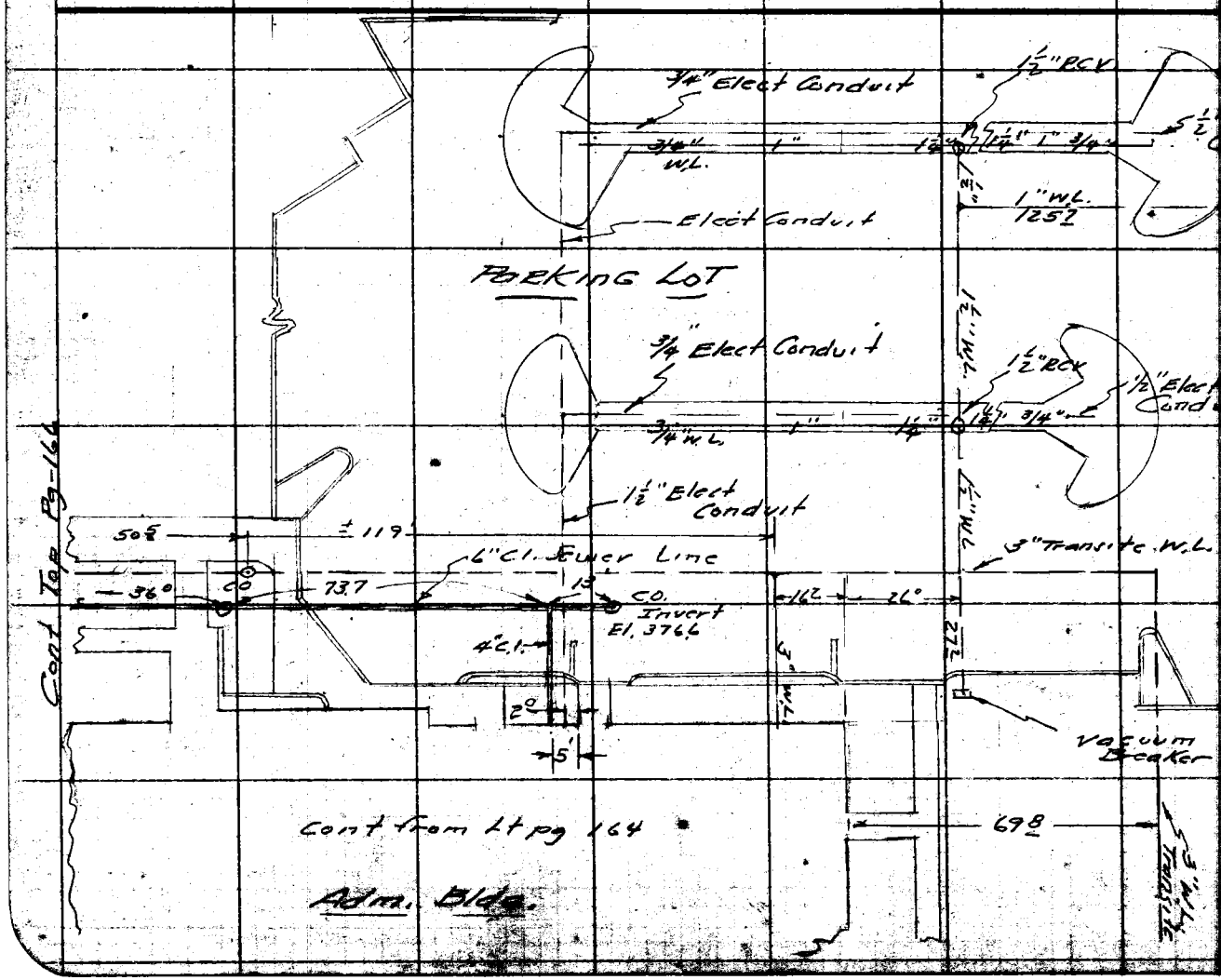

Map No.
Office Work
Checked
Date
JN 1170 82 Tape Std
Surveyed by A.J. Curtis
Notes Curtis Date 1-13-57
Indexed

F. B. 1883 Pg. 166

cont from last pg 165

LOS ANGELES COUNTY ENGINEER
700 Los Angeles County Engineering Bldg.

PLEASE RETURN TO

Do not extend this side of this line.

Note: Any Additions or Changes on This Sheet Must be Made or Circled in Red Ink With Date and Name of Person Making Change.

Map No. _____ JN 0033.0C Tape _____ Std _____ °F

Office Work _____ Surveyed by J.S. Curtis

Checked _____ Notes Curtis Date 1-13-37

Date _____ Indexed E. C. Johnson

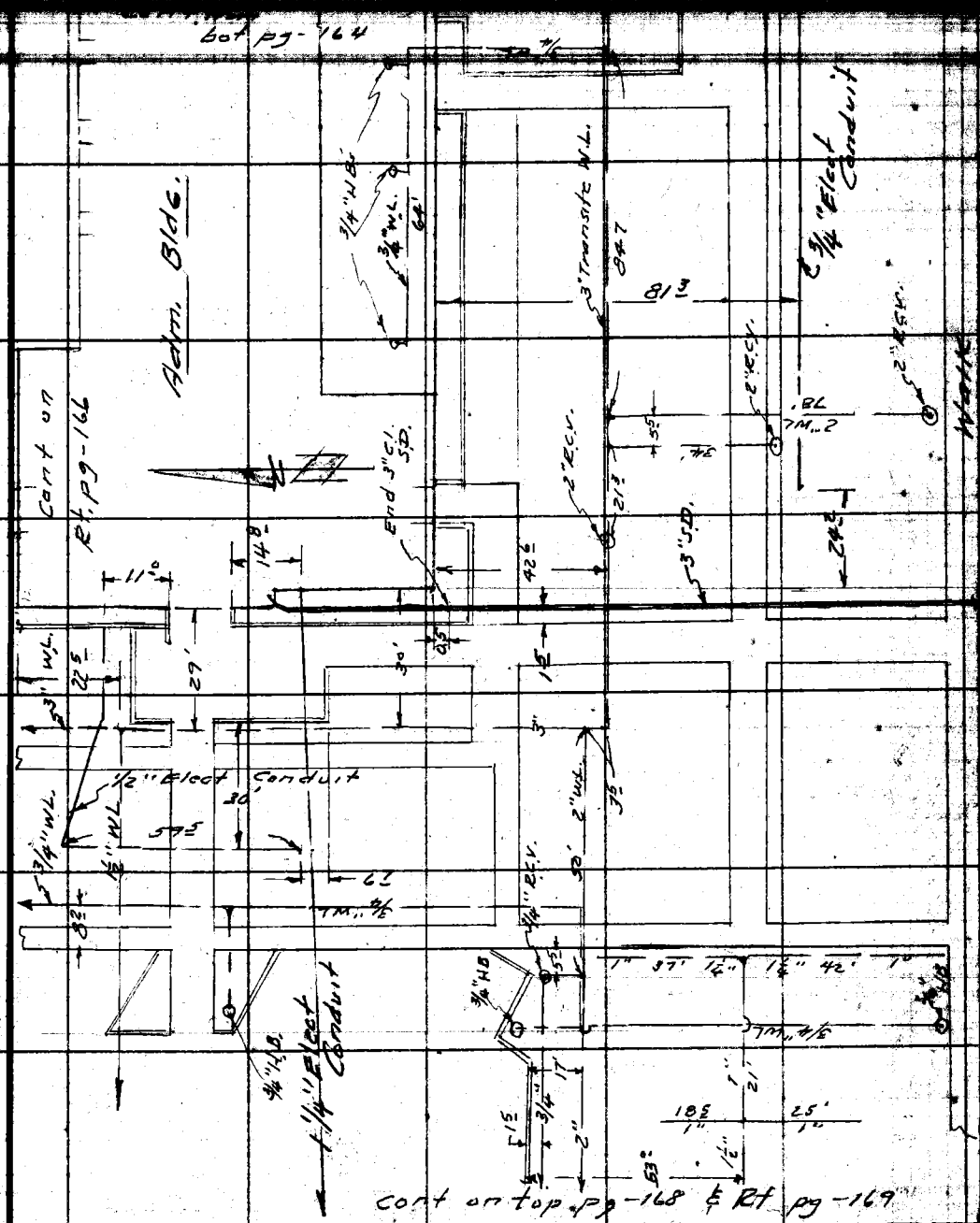

Note: Any Additions or Changes on This Sheet Must be Made or Circled in Red Ink With Date and Name of Person Making Change.

Do not extend this side of this line.

PLEASE RETURN TO
LOS ANGELES COUNTY ENGINEER
700 LOS ANGELES COUNTY ENGINEERING BLDG.

1-36

F. B. 1083 PG. 168

Cont from bot pg 167

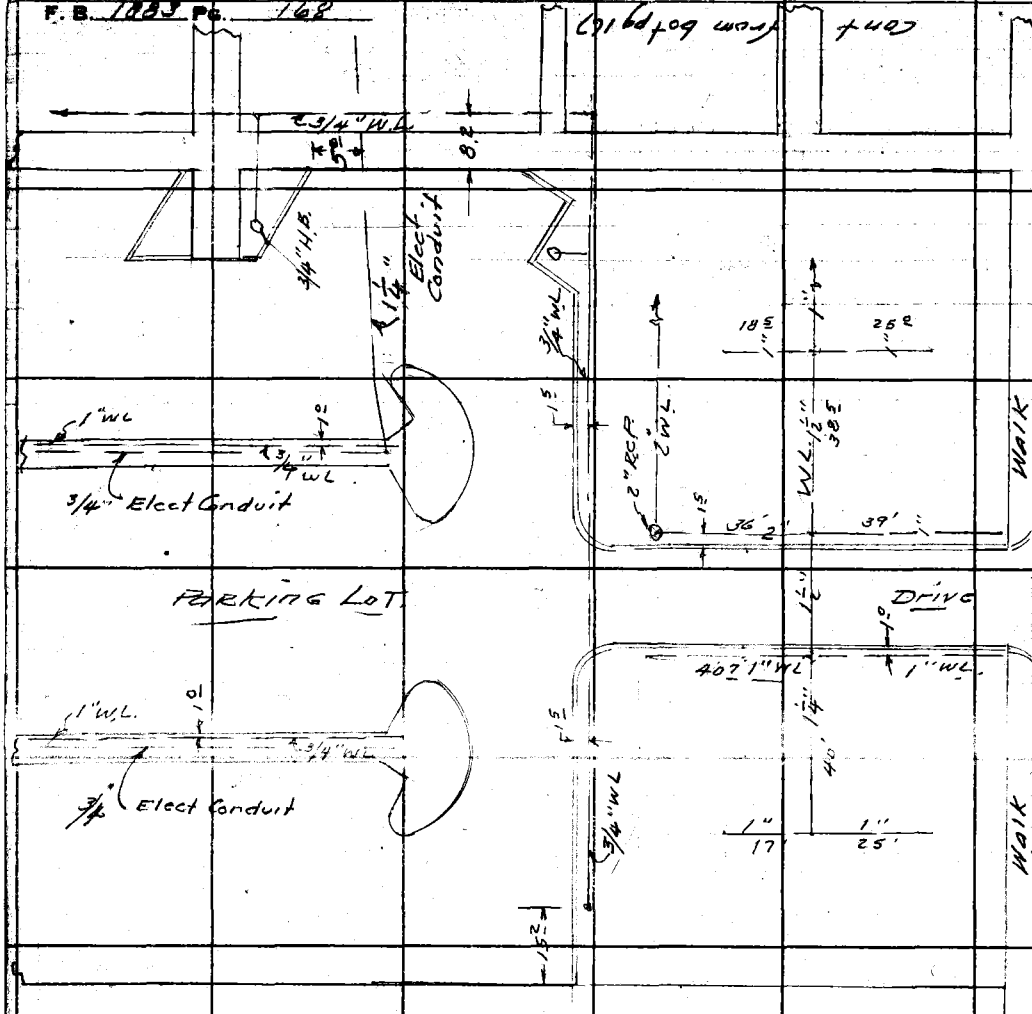

Cont on bot pg - 169

PLEASE RETURN TO
LOS ANGELES COUNTY ENGINEER
700 LOS ANGELES COUNTY ENGINEERING BLDG.

Do not extend this side of this line.

Note: Any Additions or Changes on This Sheet Must be Made or Circled in Red Ink With Date and Name of Person Making Change.

Map No. _____
Office Work _____
Checked _____
Date _____

JN 7170.02 Tape _____ Std _____ F
Surveyed by G.S. Curtis
Notes Curtis Date 1-15-59
Indexed E. C. Johnson

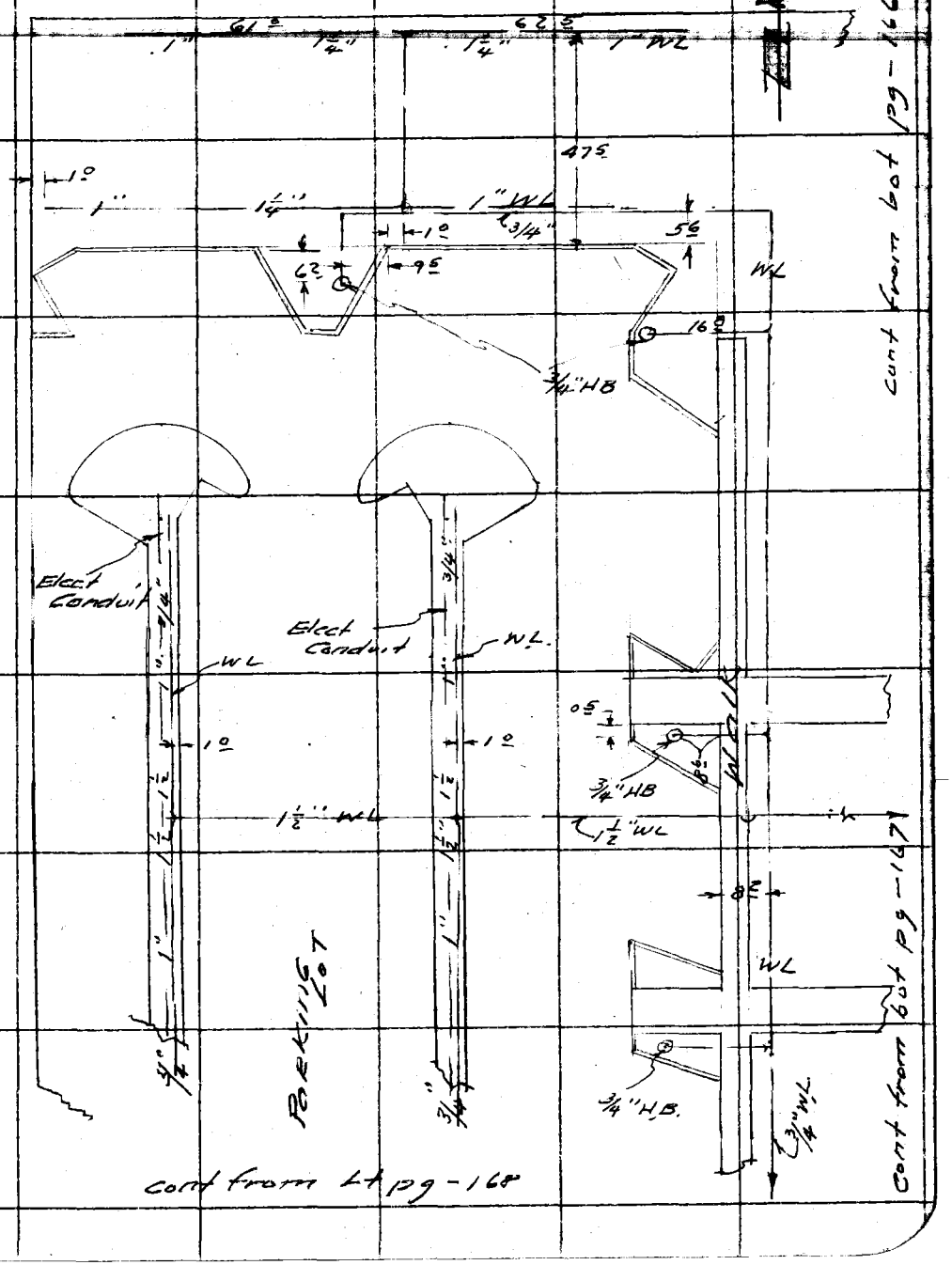

Note: Any Additions or Changes on This Sheet Must be Made or Circled in Red Ink With Date and Name of Person Making Change.

PLEASE RETURN TO
LOS ANGELES COUNTY ENGINEER
700 Los Angeles County Engineering Bldg.

Do not extend this side of this line.

76F3098 S&E #247 1-56

F. B. 1883 PG. 170

PLEASE RETURN TO

LOS ANGELES COUNTY ENGINEER

700 LOS ANGELES COUNTY ENGINEERING BLDG.

Do not extend this side of this line.

Note: Any Additions or Changes on This Sheet Must be Made or Circled in Red Ink With Date and Name of Person Making Change.

Map No.
Office Work
Checked
Date

JN 7170.80 Tape Std °F
Surveyed by A.N. Hellstrom
Notes A.N.H. Date 2-10-59
Indexed

J.N. 7170.80

WEST COVINA ADMIN. CENTER IMPROVEMENT

ON SUNSET AVE

From

SERVICE AVE - TO NORTH & SOUTH

PAVING GRADES

SCHEME OF STATIONING - Page 172

GRADES. Pages 173-176

A.N. HELLSTROM
F.E. BROOKS
P.A. LATTERI

Note: Any Additions or Changes on This Sheet Must be Made in Red Ink or Circled in Red With Date and Name of Person Making Change.

Do not extend notes this side of this line.

RETURN TO
LOS ANGELES COUNTY ENGINEER
700 LOS ANGELES COUNTY ENGINEERING BLDG.

76F309S CE #847—3-57

F.B. 1883 Pg. 172

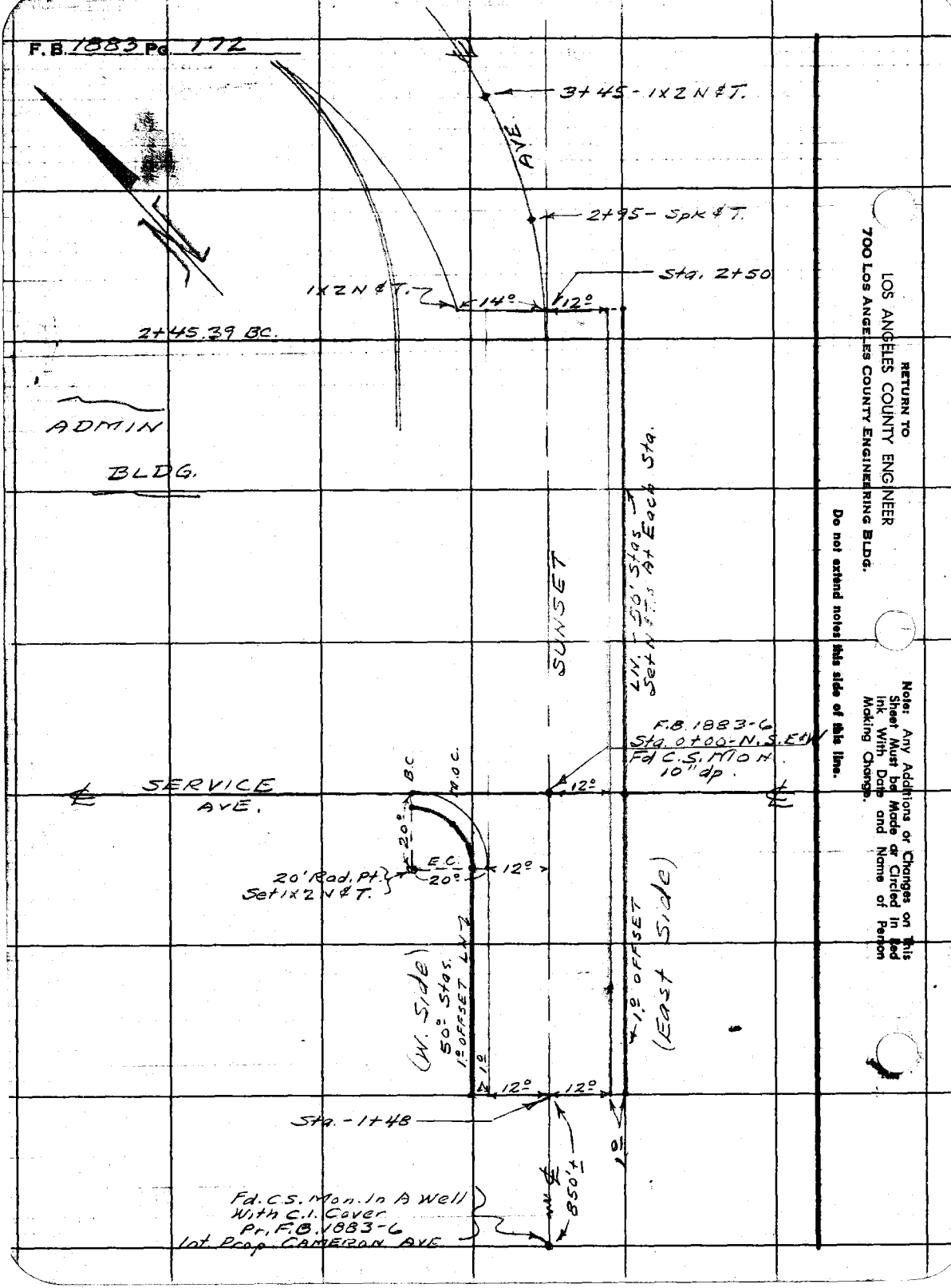

RETURN TO
LOS ANGELES COUNTY ENGINEER
700 LOS ANGELES COUNTY ENGINEERING BLDG.

Do not extend notes this side of this line.

Note: Any Additions or Changes on This Sheet Must be Made or Circled in Red Ink With Date and Name of Person Making Change.

Profile Notes Red. Plotted Job No. 7170.80 Division No. 10 F. B. 1883 Pg. 173

X-Sec. Notes Chkd. Checked Survey by [illegible] Notes [illegible] Date

No. Date Date Map No. Indexed C. Johnson Date

IN 7170.80

WEST COVINA ADM. CNTR. IMPROVMT.

ON SUNSET AVE

FROM SERVICE AVE., TO NORTH & SOUTH.

PAVING GRADES — Pages 174-175

See Pg. 172 For Scheme Of Stationing.

(GRADES ARE FOR Top Pvmt at Header Boards.)

ELEV.

F. S.

A.N. HELLSTROM
F.E. BROOKS
P.A. LATTERI

H. I.

B. S.

STATION

NOTE: ANY ADDITIONS OR CHANGES ON THIS SHEET MUST BE MADE OR CIRCLED IN RED INK, WITH DATE AND NAME OF PERSON MAKING CHANGE.

PLEASE RETURN TO
LOS ANGELES COUNTY ENGINEER
700 LOS ANGELES COUNTY ENGINEERING BLDG.

Do not extend notes this side of this line.

76L-298 S & E #307—1-56

76L-298 S & E #307—1-56

PLEASE RETURN TO
LOS ANGELES COUNTY ENGINEER
700 LOS ANGELES COUNTY ENGINEERING BLDG.

NOTE: ANY ADDITIONS OR CHANGES ON THIS SHEET MUST BE MADE OR CIRCLED IN RED INK, WITH DATE AND NAME OF PERSON MAKING CHANGE.

Do not extend notes this side of this line.

STATION	B. S.	H. I.	F. S.	ELEV.	%	Grade	Cut	Fill	
	Exist cb Gr.	℄ Grade	Grade 20' W of ℄			B.M. — Elev. 380.135 — F.B. 1883-21 — N. E'ly Lot Cor. of W. Cov. Adm. Cntr. = C.S. Button Mon - 12' dp			
B.M.				380.135					
0+00 E. Sd. Southbound		381.17		380.64		380.96		0.32	1.° OFFSET 1X2 N&T.
-0+50				380.67	0.413	381.17		0.50	
-1+00				380.85		381.37		0.82	
-1+48				381.17		381.57		0.40	
0+00 E. Sd. Northbound		381.17	381.09 1/4	380.64		380.96		0.32	
+50		380.96	380.54	380.21	0.413	380.75		0.54	
+65		380.90		not set					
1+00	0.61	380.79	380.37	380.18		380.57		0.39	
+50	0.45	380.63	380.21	380.34	0.329	380.41		0.07	
2+00	0.32	380.46	380.04	380.33		380.24	0.09		
+50		380.30	379.88	380.17		380.08	0.09		
2+45.39	B.C.	Exist. Pvmt. ℄							Spk & T. In Exist Pvt
2+95.39		" "	℄	380.03					
3+45.39			℄	379.89		380.49		0.60	Finish grade " " "
						379.74	0.15		sub grade 1X2 N&T
"	@ 5' E			380.22					
"	@ 15' E			379.49					

F. B. 1883 Pg. 174 Job No. 7170.80 Division No. 10 Notes Red. Plotted Profile
Survey of W. Cov. Adm. Cntr. Imprvt Date Date No. X-Sec.
Survey by Hellstrom Notes F.E.B. Notes Chkd. Checked
Indexed A. C. Johnson Date Date Date No.

76L-298 S & E #307—1-56

PLEASE RETURN TO
LOS ANGELES COUNTY ENGINEER
700 LOS ANGELES COUNTY ENGINEERING BLDG.

NOTE: ANY ADDITIONS OR CHANGES ON THIS SHEET MUST BE MADE OR CIRCLED IN RED INK, WITH DATE AND NAME OF PERSON MAKING CHANGE.

Do not extend notes this side of this line.

STATION	B. S.	H. I.	F. S.	ELEV.	%	Grade	Cut	Fill	
		℄ Grade							
2+50	℄ Exist. Pvt.			38030		380.29			Spk ℄ T In Exist Pvt
	@ 14' W			37957		380.04 379.29	0.28	0.47	Finish grade sub grade
	@ W. Top Crb		8" Crb	38007					
0+00	W. Sd.	381 17 Southbound		38015					1.° OFFSET - 1 X 2 NET
- +20		381 25		38006		381.04		0.98 ✓	
- +50		381 38		38072	0.413	381.17		0.45	
- 1+00		381 58		38114		381.37		0.23	
- 1+48		381 78		38123		381.57		0.34	
0+00	@ 32' W = BC on 1' OFF			38029		381.30		1.01	
20' R				38053					
M.O.C.		1' OFF		38027		381.17		0.90	
Fd T.B.M.				38085		T.B.M. - Elev. 380.87 - F.B. 1883 - 160 Boat Spk. In Curb - 2' W. Of W. End C.R. - N.W. Cor SUNSET AVE. & SERVICE AVE.			

Profile Notes Red. ____ Plotted ____ Job No. 700.8 Division No. ____

X-Sec. Notes Chkd. ____ Checked ____ Survey by [illegible] Notes [illegible] Date ____

No. ____ Date ____ Date ____ Map No. ____ Index C. Johnson Date ____

F. B. 1883 PG. 175

F. B. 1883 Pg. 176

Job No. Division No. Notes Red. Plotted Profile

Survey of Date Date No.

Survey by Notes Notes Chkd. Checked X-Sec.

Indexed Date Date Date No.

STATION	B. S.	H. I.	F. S.	ELEV.

Do not extend notes this side of this line.

PLEASE RETURN TO

LOS ANGELES COUNTY ENGINEER

700 LOS ANGELES COUNTY ENGINEERING BLDG.

NOTE: ANY ADDITIONS OR CHANGES ON THIS SHEET MUST BE MADE OR CIRCLED IN RED INK, WITH DATE AND NAME OF PERSON MAKING CHANGE.

76L-298 S & E #307—1-56

Map No. B 2535	JN 0047.05 Tape 0160 Std 68 °F
Office Work R. L. GREEN	Surveyed by L. L. BROWN
Checked J. AJA	Notes L. L. Brown Date 9-28-54
Date Oct 12, 1954	Indexed

WEST COVINA

REGIONAL

LIBRARY SITE

J.N. 0047.05

PROPERTY LINE SURVEY

NOTE: PROPERTY CORNERS
SET PER DEED & PER
OFFICE CALCULATIONS
SEE C.S. MAP NO. B-2535

-PARTY-
BROWN, L.L.
HARRINGTON, P.
WEST, J.
GRAY, W.

Note: Any Additions or Changes on this Sheet Must be Made or Circled in Red Ink With Date and Name of Person Making Change.

Do not extend this side of this line.

PLEASE RETURN TO
LOS ANGELES COUNTY ENGINEER
700 LOS ANGELES COUNTY ENGINEERING BLDG.

76F309S S&E #247 1-56

F. B. 1883 Pg. 178

INDEX MAP

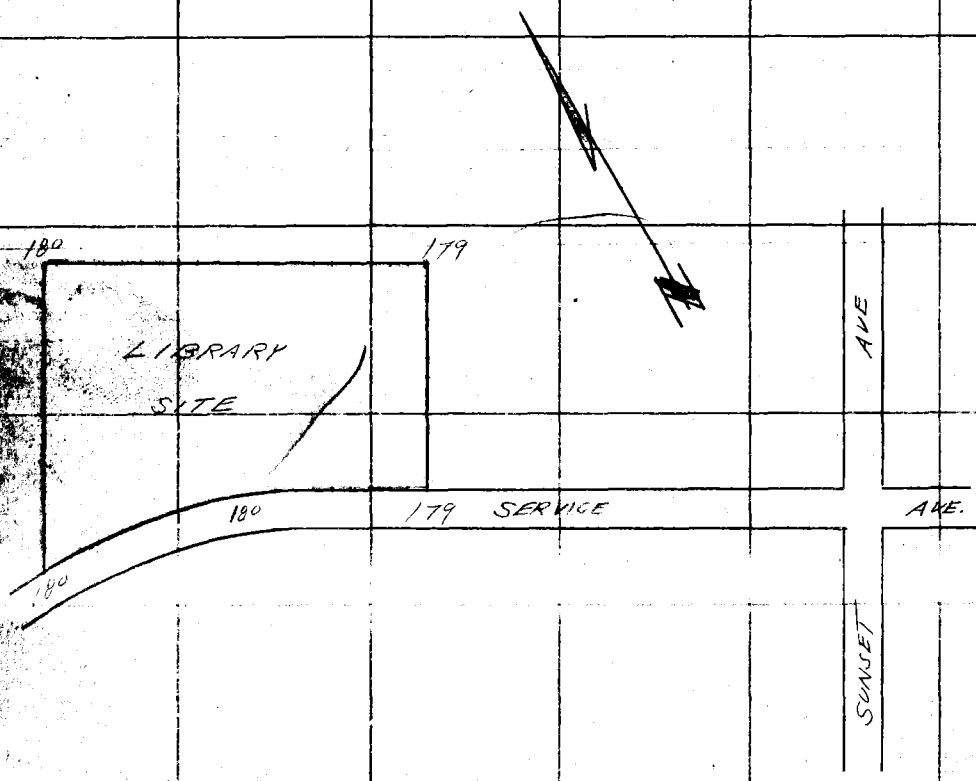

PLEASE RETURN TO
LOS ANGELES COUNTY ENGINEER
700 Los Angeles County Engineering Bldg.

Do not extend this side of this line.

Note: Any Additions or Changes on This Sheet Must be Made or Circled in Red Ink With Date and Name of Person Making Change.

Map No. B 2535 | JN 0047.03 Tape 0/60 Std 68 °F
Office Work R. L. GREEN | Surveyed by L.L. BROWN
Checked J. AIA | Notes L.L. BROWN Date 9-28-57
Date Oct 16, 1957 | Indexed

T = 68°
40.00 @ (B) = 40.00

Note: Any Additions or Changes on This Sheet Must be Made or Circled in Red Ink With Date and Name of Person Making Change.

Do not extend this side of this line.

PLEASE RETURN TO
LOS ANGELES COUNTY ENGINEER
700 Los Angeles County Engineering Bldg.

W.S. 47, B-5

COUNTY ENGINEER R.E. 5869

DN. 12"
F.B. 1883-11
FD. 7-20-64
DN. 26"
KM

NORTHEASTERLY PROP. COR. MARKED AS SHOWN, FLUSH BY REC. & AND REC. DIST. PER DEED

SET L&B Bt SPK T EN MCD "LACO ENG" 10/2/70 acb

360.00 — 89.77 — NOTHING SET

(1) 90° 00' 20"
(4) 00° 01' 30"
(6) 180° 02' 10"
Av. 90° 00' 22"

209.99 @ 1.78° = 210.00 CURVE

210.00

250.00 PER DEED & MEAS.

(1) 89° 59' 30"
(4) 359° 58' 10"
(6) 179° 57' 30"
Av. 89° 59' 35"

SOUTHEASTERLY PROP. COR. SET C. MON. MARKED AS SHOWN "DIST." BY REC. & AND REC. DIST. PER DEED

FD. L&B T. & Co. ENGR. TAG F.B. 1883-11 10/2/70

TO 2" I.P. IN CONC. WITH BRASS CAP AND BUTTON, C. SYMN. 12" DN. FOR MOST S.L.F. CORNER OF LOT 133 E.J. BALDWIN 4TH SUBDIVISION SEE F.B. 1883-6

SET L&B TAG 10/2/70 acb

165.48

FD. L&B T. & Co. ENGR. TAG F.B. 1883-11 10/2/70 acb

40.00

32.26

199.24 — 89.77 — 638.35

728.12 REC. PER DEED

SET 1" I.P. CEM. PLUG & L.A.C. ENGR. TAG, FLUSH 10/2/70 acb

SERVICE

AVE.

57.02

FD. C.S. MON. RE 63 DN. 12" F.B. 1883-11 FD. 7-20-64 24" BELOW PUMT.
KM

SET CE MON in 7" UNDER CE cap & same that position as CS mon 10/5/70 acb

FD. 3/4" I.P. & Co. ENGR. TAG. DN. 12" F.B. 1883-11 10/2/70 acb

76F3098 S&E #247 1-36

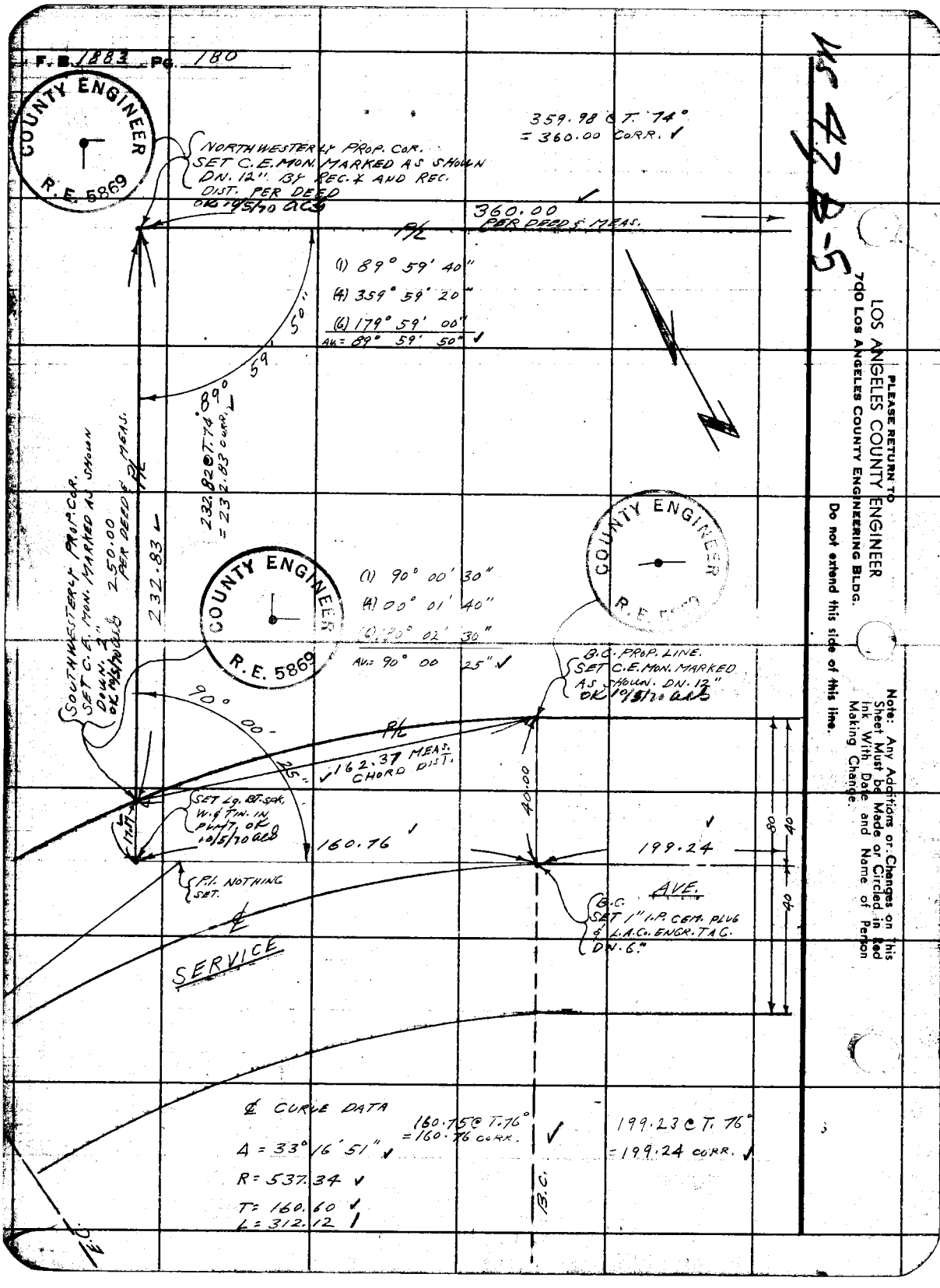
F.B. 1883 PG. 180
COUNTY ENGINEER R.E. 5869
NORTHWESTERLY PROP. COR. SET C.E. MON. MARKED AS SHOWN DN. 12" BY REC. ∡ AND REC. DIST. PER DEED OK 10/5/70 ACB
359.98 @ T. 74° = 360.00 CORR.
360.00 PER DEED & MEAS.
P/L
(1) 89° 59' 40"
(4) 359° 59' 20"
(6) 179° 59' 00"
AV. = 89° 59' 50"
89° 59' 50"
232.82 @ T. 74° = 232.83 CORR.
SOUTHWESTERLY PROP. COR. SET C.E. MON. MARKED AS SHOWN DOWN. 2" OK 10/5/70 ACB
250.00 PER DEED & MEAS.
232.83
(1) 90° 00' 30"
(4) 00° 01' 40"
(6) 179° 02' 30"
AV. = 90° 00' 25"
B.C. PROP. LINE. SET C.E. MON. MARKED AS SHOWN. DN. 12" OK 10/5/70 ACB
90° 00' 25"
162.37 MEAS. CHORD DIST.
SET Lg. BT. SPK. W. & TIN. IN PVMT. OK 10/5/70 ACB
160.76
199.24
40.00
80
40
P.I. NOTHING SET.
AVE.
B.C. SET 1" I.P. CEM. PLUG & L.A.Co. ENGR. TAG. DN. 6"
SERVICE
℄ CURVE DATA
Δ = 33° 16' 51"
R = 537.34
T = 160.60
L = 312.12
160.75 @ T. 76° = 160.76 CORR.
199.23 @ T. 76° = 199.24 CORR.
B.C.
E.C.
PLEASE RETURN TO
LOS ANGELES COUNTY ENGINEER
700 LOS ANGELES COUNTY ENGINEERING BLDG.
Do not extend this side of this line.
Note: Any Additions or Changes on This Sheet Must be Made or Circled in Red Ink With Date and Name of Person Making Change.
US 47 B-5

Map No.
Office Work R. L. GREEN
Checked
Date

JN 0047.05 Tape 0160 Std 50 °F
Surveyed by L. L. BROWN
Notes L. L. BROWN Date 9-29-59
Indexed

WEST COVINA

REGIONAL

LIBRARY SITE

J.N. 0047.05

TOPOGRAPHY

PARTY
BROWN, L.L.
HARRINGTON, P.
WEST, J.
GRAF, W.

Note: Any Additions or Changes on This Sheet Must be Made or Circled in Red Ink With Date and Name of Person Making Change.

Do not extend notes this side of this line.

RETURN TO
LOS ANGELES COUNTY ENGINEER
700 LOS ANGELES COUNTY ENGINEERING BLDG.

76FS095 CE #247—3-57

F.B. 1883 Pg. 182

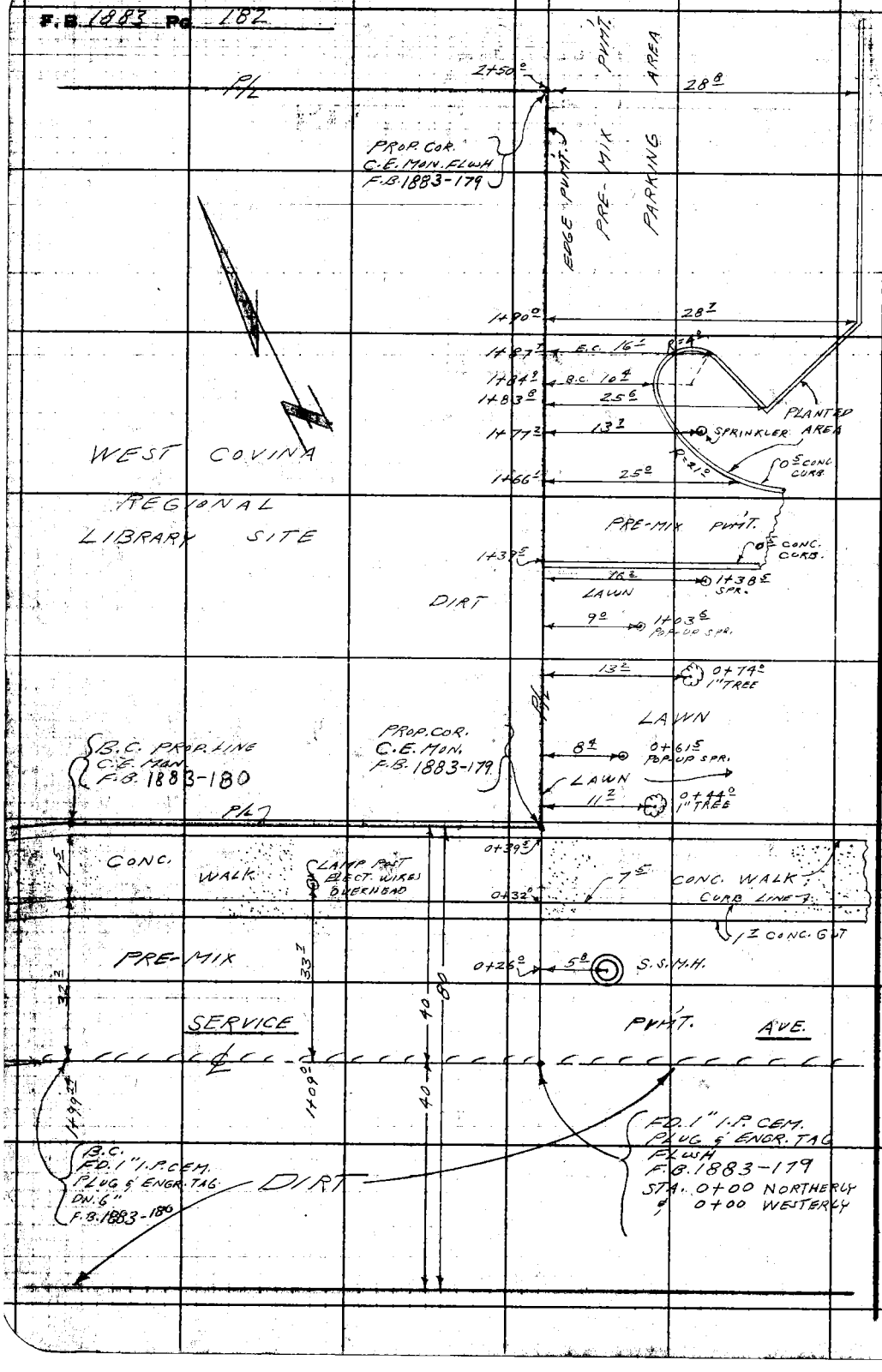

RETURN TO
LOS ANGELES COUNTY ENGINEER
700 LOS ANGELES COUNTY ENGINEERING BLDG.

Do not extend notes this side of this line.

Note: Any Additions or Changes on This Sheet Must Be Made or Circled in Red Ink With Date and Name of Person Making Change.

Map No. _____
Office Work R. L. GREEN
Checked _____
Date _____

JN 0049.05 Tape 0150 Std. 60 °F
Surveyed by L. L. BROWN
Notes L. L. BROWN Date 9-29-59
Indexed _____

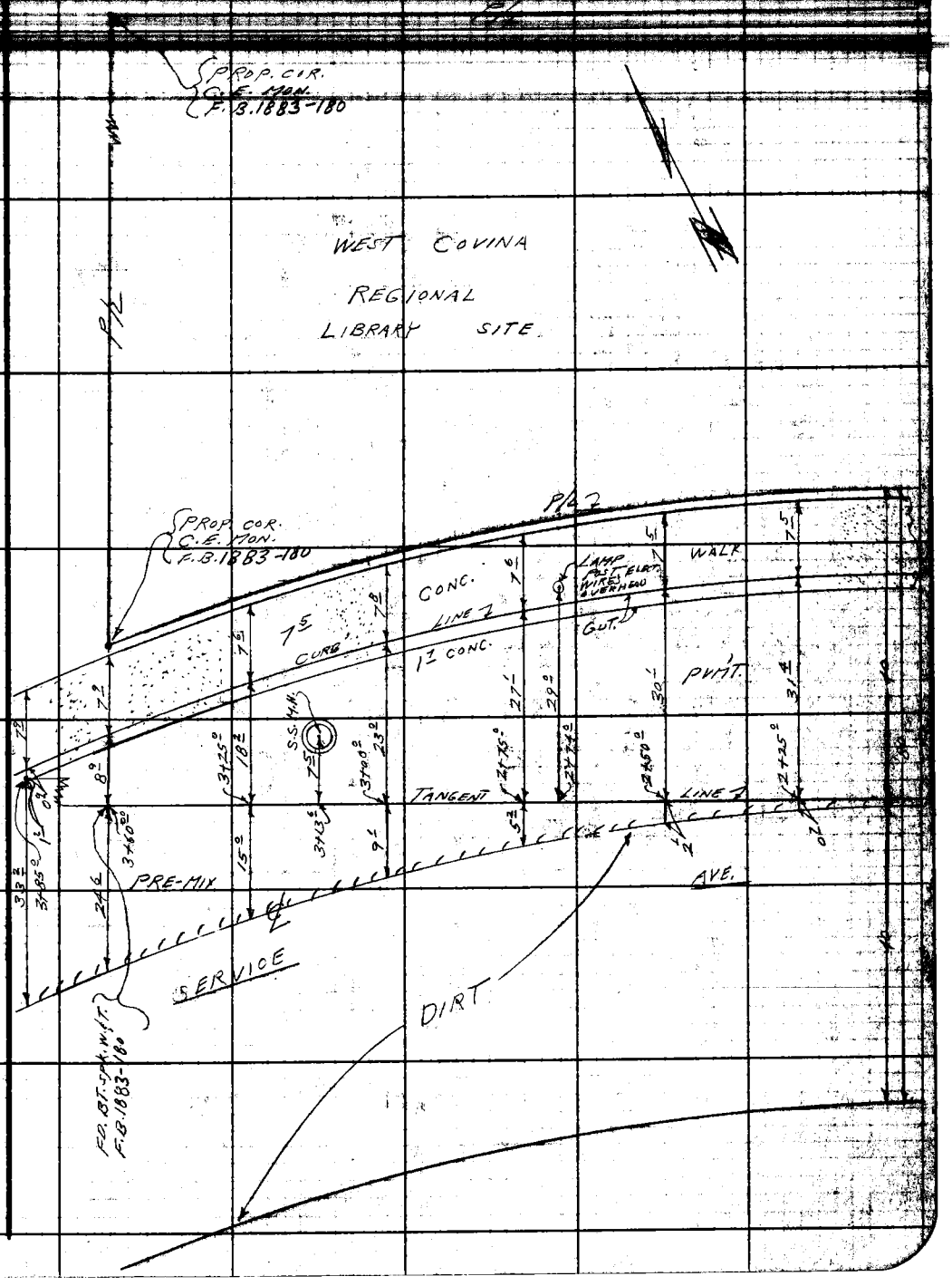

Note: Any Additions or Changes on This Sheet Must be Made or Circled in Red Ink With Date and Name of Person Making Change.

Do not extend notes this side of this line.

RETURN TO
LOS ANGELES COUNTY ENGINEER
700 LOS ANGELES COUNTY ENGINEERING BLDG.

76F3098 CE #247—3-57

F. B. 1883 Pg. 184

RETURN TO
LOS ANGELES COUNTY ENGINEER
700 Los Angeles County Engineering Bldg.

Do not extend notes this side of this line.

Note: Any Additions or Changes on This Sheet Must be Made or Circled in Red Ink With Date and Name of Person Making Change.

Map No. _____
Office Work R. L. GREEN
Checked _____
Date _____

JN 0047.05 Tape 0100 Std 60 °F
Surveyed by L. L. BROWN
Notes L. L. BROWN Date 9-29-59
Indexed _____

WEST COVINA
REGIONAL
LIBRARY SITE

J.N. 0047.05

MAP SHOWING GRID PLAN
FOR ELEVATIONS.

NOTE: LENKER ROD USED THROUGHOUT

~ PARTY ~

BROWN, L.L.
HARRINGTON P.
WEST, J.
GRAY, W.

Note: Any Additions or Changes on This Sheet Must be Made or Circled in Red Ink With Date and Name of Person Making Change.

PLEASE RETURN TO
LOS ANGELES COUNTY ENGINEER
700 LOS ANGELES COUNTY ENGINEERING BLDG.

Do not extend this side of this line.

76F309S S&E #247 1-56

F. B. 1883 Pg. 186



LOS ANGELES COUNTY ENGINEER
700 Los Angeles County Engineering Bldg.

PLEASE RETURN TO

Do not extend this side of this line.

Note: Any Additions or Changes on This Sheet Must be Made or Circled in Red Ink With Date and Name of Person Making Change.

76L-298 S & E #307—1-56

PLEASE RETURN TO
LOS ANGELES COUNTY ENGINEER
700 LOS ANGELES COUNTY ENGINEERING BLDG.

NOTE: ANY ADDITIONS OR CHANGES ON THIS SHEET MUST BE MADE OR CIRCLED IN RED INK, WITH DATE AND NAME OF PERSON MAKING CHANGE.

Do not extend notes this side of this line.

STATION	B. S.	H. I.	F. S.	ELEV.			
LINE	A =	-0+25	EASTERLY ALONG ℄ SERVICE AVE. = 0+00 GOING NORTHERLY SEE F.B. 1883-186				
FD. B.M.				376 03	B.M.	EL. 376.031 F.B. 1883-22, 210, S. W. COR. OF COVINA ADMINISTRATION CENTER. BRASS CAP C.S. MON. ON 16" PER F.B. 1883-1	
0+00				377 65	℄ SERVICE AVE.		
0+15°				377 40	¼ CROWN		
0+30°				377 11	GUTTER OUT		
0+32°		LANDER		377 00	" F.L.		
0+32°				377 61	TOP CURB		
0+39 5				377 74	B. WALK		
0+50°				377 8	GROUND SHOT		
0+75°				378 0.	" "		
1+00				378 2	" "		
1+25°				378 5	" "		
1+39 5				378 78	TOP CURB (PARKING AREA)		
1+39 5		POD		378 35	BOTTOM CURB (" ")		
1+50°				378 50	PVMT. SHOT (PRE-MIX PVMT.) PARKING AR		
1+66 1				378 77	BOTTOM CURB (PARKING AREA)		
1+66 1				379 31	TOP CURB (" ")		
1+83 8				379 50	PVMT. PRE-MIX PVMT. PARKING AR		
1+83 8				379 04	PVMT. " " "		
2+00				379 12	" " " "		
2+25°				379 17	" " " "		

Profile Notes Red. Plotted Job No. 0047.05 Division No.
X-Sec. Notes Chkd. Checked Survey by Notes Date
No. Date Date Map No. Index

F. B. 1883 PG. 187

76L-298 S & E #307—1-56

PLEASE RETURN TO
LOS ANGELES COUNTY ENGINEER
700 LOS ANGELES COUNTY ENGINEERING BLDG.

NOTE: ANY ADDITIONS OR CHANGES ON THIS SHEET MUST BE MADE OR CIRCLED IN RED INK, WITH DATE AND NAME OF PERSON MAKING CHANGE.

Do not extend notes this side of this line.

F. B. 1883 Pg. 188 Job No. 0047.05 Division No. Notes Red. Plotted Profile No.
Survey of WEST COVINA REGIONAL LIBRARY SITE Date Date X-Sec. No.
Survey by L. L. BROWN Notes L.L.B. Notes Chkd. Checked
Indexed C. Johnson Date Date

STATION	B. S.	H. I.	F. S.	ELEV.		
LINE A = -0+25						
2+50 ±				379 29	PVMT. PRE-MIX PVMT. PARKING AREA	
2+75 ±				379 39	" " " " "	
LINE B = 0+00 GOING NORTHERLY FROM ℄ SERVICE AVE SEE F.B. 1883-186						
0+00				37[illegible] [illegible]	℄ SERVICE AVE.	
0+15 ±				37[illegible] 28	¼ CROWN	
0+30 ±				377 01	GUTTER OUT	
0+32 ±				376 70	GUTTER F.L.	
0+32 ±		ROD		377 52	TOP CURB	
0+39 ±				377 65	BACK WALK	
0+40 ±				377 [illegible]	LAWN	
0+40 ±				377 [illegible]	LEFT 1° GROUND	
0+50 ±				377 [illegible]	LAWN	
0+50 ±				377 [illegible]	LEFT 1° GROUND	
0+75 ±		LENKER		377 [illegible]	LAWN	
0+75 ±				377 5	LEFT 1° GROUND	
1+00				378 1	LAWN	
1+00				377 [illegible]	LEFT 1° GROUND	
1+25 ±				378 5	LAWN	

76L-298 S & E #307—1-56

PLEASE RETURN TO
LOS ANGELES COUNTY ENGINEER
700 LOS ANGELES COUNTY ENGINEERING BLDG.

NOTE: ANY ADDITIONS OR CHANGES ON THIS SHEET MUST BE MADE OR CIRCLED IN RED INK, WITH DATE AND NAME OF PERSON MAKING CHANGE.

Do not extend notes this side of this line.

STATION	B. S.	H. I.	F. S.	ELEV.		
LINE	B = 0+00					
1+25°				378 3	LEFT 1° GROUND	
1+39.5				378 81	TOP CONC. CURB WESTERLY END	
1+39.5				378 43	BOTTOM " " " "	
1+50°				378 46	WESTERLY EDGE PVM'T. PARKING AREA ALSO	EASTE P/L
1+50°		LENKER ROD		378 48		10° PVM'T. PARKING A
1+75°				378 55	WESTERLY EDGE PVM'T. PARKING AREA ALSO	EASTE P/L
1+75°				377 8	LEFT 9° GROUND BREAK	
2+ 00				378 64	WESTERLY EDGE PVM'T. PARKING AREA ALSO EASTERLY	
2+00				378 82		10° RIGHT PVM'T. PAR AR
2+00				377 8	LEFT 9° GROUND BREAK	
2+25°				378 77	WESTERLY EDGE PVM'T. PARKING AREA ALSO EASTERLY	
2+25°				378 93		10° RIGHT PVM'T. PA
2+25°				377 8	LEFT 9° GROUND BREAK	
2+50°				378 86	NORTH EASTERLY PROP. COR. WESTERLY EDGE PVM'T. PARKING AREA.	
2+50				379 00		10° RIGHT PVM'T. PAR AREA
2+5				377 6	LEFT 9° GROUND BREAK	
2+75°				378 95	WESTERLY EDGE PVM'T. PARKING AREA	
2+75°				379 09		10° RIGHT PVM'T. PAR AREA
2+ 75°				377 8	LEFT 9° GROUND BREAK	

Profile Notes Red. Plotted Job No. 0047.05 Division No.
X-Sec. Notes Chkd. Checked Survey by L. L. Brown Notes L. L. Date
No. Date Date Map No. Indexed C. Johnson Date
F. B. 1883 PG. 189

76L-298 S & E #307—1-56

PLEASE RETURN TO
LOS ANGELES COUNTY ENGINEER
700 LOS ANGELES COUNTY ENGINEERING BLDG.

NOTE: ANY ADDITIONS OR CHANGES ON THIS SHEET MUST BE MADE OR CIRCLED IN RED INK, WITH DATE AND NAME OF PERSON MAKING CHANGE.

Do not extend notes this side of this line.

STATION	B. S.	H. I.	F. S.	ELEV.		
LINE C = 0+25 WESTERLY ON SERVICE AVE. = 0+00 GOING NORTHERLY SEE F.B. 1883-186						
0+00				377 40	℄ SERVICE AVE.	
0+15°				377 12	1/4 CROWN	
0+30°				376 83	GUT. OUT	
0+32°				376 74	F.L. CONC. GUT.	
0+32°				377 [illegible]8	T. CURB.	
0+39.5				377 50	B. WALK	
0+40°				377 3	GROUND	
0+50°				377 1	"	
0+75°				377 4	"	
1+00°				377 5	"	
1+25°				37[illegible]	"	
1+50°				37[illegible]	"	
1+75°				37[illegible]	"	
2+00°				37[illegible]	"	
2+25°				377 8	"	
2+50°				378 0	" (NORTHERLY	P/L)
2+75°				378 0	"	
					"	
					"	

LENKER ROD

F. B. 1883 Pg. 190
Job No. 0097.05 Division No. Notes Red. Plotted Profile
Survey of WEST COVINA REGIONAL LIBRARY SITE Date Date No. X-Sec.
Survey by L.L. BROWN Notes L.L.B. Notes Chkd. Checked
Indexed C. Johnson Date Date Date No.

76L-298 S & E #307—1-56

PLEASE RETURN TO
LOS ANGELES COUNTY ENGINEER
700 LOS ANGELES COUNTY ENGINEERING BLDG.

NOTE: ANY ADDITIONS OR CHANGES ON THIS SHEET MUST BE MADE OR CIRCLED IN RED INK, WITH DATE AND NAME OF PERSON MAKING CHANGE.

Do not extend notes this side of this line.

STATION	B. S.	H. I.	F. S.	ELEV.		
LINE	D	= 0+50	WESTERLY ON SERVICE AVE. = 0+00 GOING			NORTHERLY SEE F.B. 188
0+00				377 25	℄ SERVICE AVE.	
0+15°				376 96	1/4 CROWN	
0+30°				376 70	GUTTER OUT	
0+32°				376 59	F.L. GUTTER	
0+32°				377 24	T. CURB	
0+39.5				377 39	B. WALK	
0+40°				376 9	GROUND	
0+50°				377 2	"	
0+75°				377 4	"	
1+00				377 5	"	
1+25°				377 6	"	
1+50°				377 6	"	
1+75°				377 7	"	
2+00				377 7	"	
2+25°				377 8	"	
2+50°				377 9	" (NORTHERLY	P/L)
2+75°				378 0	"	

LENKER ROD

Profile Notes Red. Plotted Job No. 004[illegible] Division No.
X-Sec. Notes Chkd. Checked Survey by [illegible] Notes [illegible] Date
No. Date Date Map No. Indexed C. Johnson

F. B. 1883 Pg. 191

76L-298 S & E #307—1-56

PLEASE RETURN TO
LOS ANGELES COUNTY ENGINEER
700 LOS ANGELES COUNTY ENGINEERING BLDG.

NOTE: ANY ADDITIONS OR CHANGES ON THIS SHEET MUST BE MADE OR CIRCLED IN RED INK, WITH DATE AND NAME OF PERSON MAKING CHANGE.

Do not extend notes this side of this line.

STATION	B. S.	H. I.	F. S.	ELEV.		
LINE	E = 0+75 WESTERLY ON SERVICE AVE. = 0+00 GOING NORTHERY. SEE F.B. 1883-186					
0+00				377 09	℄ SERVICE AVE	
0+15°				376 80	¼ CROWN	
0+30°				376 60	GUTTER OUT	
0+32°				376 48	GUTTER F.L.	
0+32°				377 14	T. CURB	
0+39.5				377 28	B. WALK	
0+50°				377 2	GROUND	
0+75°				377 3	"	
1+00				377 3	"	
1+25°				377 4	"	
1+50°				377 6	"	
1+75°				377 7	"	
2+00				377 8	"	
2+25°				377 9	"	
2+50°				378 0	" (NORTHERLY P/L)	
2+75°				378 0	"	

LENKER ROD

F. B. 1883 Pg. 192 Job No. 0047.05 Division No. Notes Red. Plotted Profile
Survey of WEST COVINA REGIONAL LIBRARY SITE Date Date No. X-Sec.
Survey by L.L. BROWN Notes L.L.B. Notes Chkd. Checked No.
Indexed K. C. Johnson Date Date Date

76L-298 S & E #307—1-56

PLEASE RETURN TO
LOS ANGELES COUNTY ENGINEER
700 LOS ANGELES COUNTY ENGINEERING BLDG.

NOTE: ANY ADDITIONS OR CHANGES ON THIS SHEET MUST BE MADE OR CIRCLED IN RED INK, WITH DATE AND NAME OF PERSON MAKING CHANGE.

Do not extend notes this side of this line.

STATION	B. S.	H. I.	F. S.	ELEV.		
LINE	F =	1+00 WESTERLY		ON SERVICE AVE. = 0+00 GOING NORTHERLY SEE F.B. 1883-186		
0+00				376 95	℄ SERVICE AVE	
0+15°				376 69	1/4 CROWN	
0+30°				376 45	GUTTER OUT	
0+32°				376 37	GUTTER F.L.	
0+32°				376 99	TOP CURB	
0+39.5		LENKER ROD		377 13	B. WALK	
0+ 50°				377 5	GROUND	
0+ 75°				377 3	"	
1+ 00				377 4	"	
1+25°				377 4	"	
1+ 50°				377 6	"	
1+ 75°				377 7	"	
2+00				377 7	"	
2+25°				377 8	"	
2+50°				377 7	" (NORTHERLY P/L)	
2+75°				378 0	"	

Profile Notes Red. ____ Plotted ____ Job No. 0047.05 Division No. ____ F. B. 1883 PG. 193

X-Sec. Notes Chkd. ____ Checked ____ Survey by L. L. Brown Notes [illegible] Date [illegible]

No. ____ Date ____ Date ____ Map No. ____ Index [illegible] C. Jennings

76L-298 S & E #307—1-56

PLEASE RETURN TO
LOS ANGELES COUNTY ENGINEER
700 LOS ANGELES COUNTY ENGINEERING BLDG.

NOTE: ANY ADDITIONS OR CHANGES ON THIS SHEET MUST BE MADE OR CIRCLED IN RED INK, WITH DATE AND NAME OF PERSON MAKING CHANGE.

Do not extend notes this side of this line.

STATION	B. S.	H. I.	F. S.	ELEV.		
LINE G = 1+25 WESTERLY ON SERVICE AVE. = 0+00 GOING NORTHERLY						SEE F.B. 1883-186
0+00				376 87	℄ SERVICE AVE.	
0+15°				376 57	¼ CROWN	
0+30°				376 33	GUTTER OUT	
0+32°				376 23	GUTTER F.L.	
0+32°				376 87	T. CURB	
0+39.5				377 [illegible]5	B. WALK	
0+50°		ROD		377 [illegible]	GROUND	
0+75°				377 3	"	
1+00				377 3	"	
1+25°				377 4	"	
1+50°				377 5	"	
1+75°		LENKER		377 8	"	
2+00				377 7	"	
2+25°				377 [illegible]	"	
2+50°				377 [illegible]	" (NORTHERLY P/L)	
2+75°				37[illegible]	"	

F. B. 1883 Pg. 194

Job No. 0047.05 Division No. Notes Red. Plotted Profile

Survey of WEST COVINA REGIONAL LIBRARY SITE Date Date No. X-Sec.

Survey by L. L. BROWN Notes L. L. B. Notes Chkd. Checked

Indexed ~~J. C. Johnson~~ Date Date Date No.

76L-298 S & E #307—1-56

PLEASE RETURN TO
LOS ANGELES COUNTY ENGINEER
700 LOS ANGELES COUNTY ENGINEERING BLDG.

NOTE: ANY ADDITIONS OR CHANGES ON THIS SHEET MUST BE MADE OR CIRCLED IN RED INK, WITH DATE AND NAME OF PERSON MAKING CHANGE.

Do not extend notes this side of this line.

STATION	B. S.	H. I.	F. S.	ELEV.		
LINE	H = 1+50 WESTERLY ON SERVICE AVE. = 0+00 GOING NORTHERLY SEE F.B. 1883 186					
0+00				376 78	℄ SERVICE AVE.	
0+15°				376 48	¼ CROWN	
0+30°				376 21	GUTTER OUT	
0+32°				376 16	GUTTER F.L.	
0+32°		LENKER		376 80	T. CURB	
0+39.5				376 93	B. WALK	
0+ 50°				377 3	GROUND	
0+75°				377 3	"	
1+00				377 3	"	
1+25°				377 5	"	
1+50°		ROD		377 4	"	
1+75°				377 6	"	
2+00				377 7	"	
2+25°				377 8	"	
2+50°				378 0	" (NORTHERLY P/L)	
2+75°				378 0	"	

Profile Notes Red. ____ Plotted ____ Job No. 2247.05 Division No. ____ F. B. 1883 Pg. 195

X-Sec. Notes Chkd. ____ Checked ____ Survey by [illegible] Notes [illegible] Date [illegible]

No. ____ Date ____ Date ____ Map No. ____ Indexed C. John[illegible]

76L-298 S & E #307—1-56

PLEASE RETURN TO
LOS ANGELES COUNTY ENGINEER
700 LOS ANGELES COUNTY ENGINEERING BLDG.

NOTE: ANY ADDITIONS OR CHANGES ON THIS SHEET MUST BE MADE OR CIRCLED IN RED INK, WITH DATE AND NAME OF PERSON MAKING CHANGE.

Do not extend notes this side of this line.

STATION	B. S.	H. I.	F. S.	ELEV.		
LINE	I = 1+75 WESTERLY ON SERVICE AVE. = 0+00 GOING NORTHERLY. SEE F.B. 1883-186					
0+00				376 63	℄ SERVICE AVE.	
0+15.0				376 37	1/4 CROWN	
0+30.0				376 13	GUTTER OUT	
0+32.0				376 03	GUTTER F.L.	
0+32.0		ROD		376 67	TOP CURB	
0+39.5				376 90	BACK WALK	
0+50.0				377 3	GROUND	
0+75.0				377 3	"	
1+00				377 [illegible]	"	
1+25.0		LENTER		377 3	"	
1+50.0				377 2	"	
1+75.0				377 4	"	
2+00				377 6	"	
2+25.0				377 8	"	
2+50.0				377 8	" (NORTHERLY P/C)	
2+75.0				377 [illegible]	"	

F. B. 1883 Pg. 196

Job No. 0047.05 Division No. ____ Notes Red. ____ Plotted ____ Profile ____

Survey of WEST COVINA REGIONAL LIBRARY SITE Date ____ Date ____ No. ____ X-Sec. ____

Survey by L. L. BROWN Notes L. L. B. Notes Chkd. ____ Checked ____ No. ____

Indexed K. C. Johnson Date ____ Date ____ Date ____

761-298 S & E #307—1-56

PLEASE RETURN TO
LOS ANGELES COUNTY ENGINEER
700 LOS ANGELES COUNTY ENGINEERING BLDG.

NOTE: ANY ADDITIONS OR CHANGES ON THIS SHEET MUST BE MADE OR CIRCLED IN RED INK, WITH DATE AND NAME OF PERSON MAKING CHANGE.

Do not extend notes this side of this line.

STATION	B. S.	H. I.	F. S.	ELEV.		
LINE J = 1+99.24 B.C. WESTERLY ON SERVICE AVE. = 1+00 GOING NORTHERLY. SEE F.B. 1883						
0+00				376 54	℄ SERVICE AVE.	
0+15±				376 20	¼ CROWN	
0+30±				375 97	GUTTER OUT	
0+32±		LENTHER		375 86	GUTTER F.L.	
0+32±				376 53	TOP CURB	
0+39±				376 68	BACK WALK	
0+50±				377 0	GROUND	
0+75±				377 1	"	
1+00				377 1	"	
1+25±				377 4	"	
1+50±		BUD		377 5	"	
1+75±				377 5	"	
2+00				377 6	"	
2+25±				377 7	"	
2+50±				378 2	" (NORTHERLY P/L)	
2+75				378 1	"	

Profile Notes Red. ____ Plotted ____ Job No. [illegible] Division No. ____

X-Sec. Notes Chkd. ____ Checked ____ Survey by [illegible] Notes [illegible] Date [illegible]

No. ____ Date ____ Date ____ Map No. ____ Index [illegible]

F. B. 1883 Pg. 197

76L-298 S & E #307—1-56

PLEASE RETURN TO
LOS ANGELES COUNTY ENGINEER
700 LOS ANGELES COUNTY ENGINEERING BLDG.

NOTE: ANY ADDITIONS OR CHANGES ON THIS SHEET MUST BE MADE OR CIRCLED IN RED INK, WITH DATE AND NAME OF PERSON MAKING CHANGE.

Do not extend notes this side of this line.

STATION	B. S.	H. I.	F. S.	ELEV.		
LINE K = 2+25 WESTERLY ON SERVICE AVE. = 0+00 GOING NORTHERLY. SEE F.B. 1883-186						
-0+00.7				376 49	SOUTH EDGE PUMT.	SERVICE AVE
0+00				376 48	℄ PROD. TANGENT.	
0+15.0				376 09	¼ CROWN	
0+29.4				375 84	GUTTER OUT	
0+31.4				375 77	GUTTER F.L.	
0+31.4				376 42	TOP CURB	
0+38.9				376 63	BACK WALK	
0+50.0				376 6	GROUND	
0+75.0				376 6	"	
1+00				376 8	"	
1+25.0				377 0	"	
1+50.0				377 1	"	
1+75.0				377 3	"	
2+00				377 5	"	
2+25.0				377 6	"	
2+50.0				377 7	" (NORTHERLY P/L)	
2+75.0				377 5	"	

LENKER ROD

F. B. 1883 PG. 198
Job No. 0047.05 Division No. Notes Red. Plotted Profile
Survey of WEST COVINA REGIONAL LIBRARY SITE Date Date No. X-Sec.
Survey by L.L. BROWN Notes L.L.B. Notes Chkd. Checked
Indexed C. Johnson Date Date Date No.

76L-298 S & E #307—1-56

PLEASE RETURN TO
LOS ANGELES COUNTY ENGINEER
700 LOS ANGELES COUNTY ENGINEERING BLDG.

NOTE: ANY ADDITIONS OR CHANGES ON THIS SHEET MUST BE MADE OR CIRCLED IN RED INK, WITH DATE AND NAME OF PERSON MAKING CHANGE.

Do not extend notes this side of this line.

STATION	B. S.	H. I.	F. S.	ELEV.		
LINE	L = 2+50 WESTERLY ON SERVICE AVE. = 0+00 GOING NORTHERLY. SEE F.B. 1883.					
-0+02 1				376 38	SOUTH EDGE PVMT.	SERVICE AVE.
0+00				376 34	℄ PROD. TANGENT	
0+14 0				376 00	PVMT. SHOT ROAD	
0+28 0				375 76	GUTTER OUT	
0+30 1				375 66	GUTTER F.L.	
0+30 1				376 32	TOP CURB	
0+37 6				376 51	BACK WALK	
0+50 0				376 6	GROUND	
0+75 0				376 7	"	
1+00				376 9	"	
1+25 0				376 9	"	
1+50 0				377 3	"	
1+75 0				377 2	"	
2+00				377 5	"	
2+25 0				377 5	"	
2+50				377 7	" (NORTHERLY P/L)	
2+75				377 7	"	

LENKER ROD

Profile Notes Red. Plotted Job No. [illegible] Division No.
X-Sec. Notes Chkd. Checked Survey by [illegible] Notes [illegible] Date
No. Date Date Map No. Inspected Date

F. B. 1883 PG. 199

76L-298 S & E #307—1-56

PLEASE RETURN TO
LOS ANGELES COUNTY ENGINEER
700 LOS ANGELES COUNTY ENGINEERING BLDG.

NOTE: ANY ADDITIONS OR CHANGES ON THIS SHEET MUST BE MADE OR CIRCLED IN RED INK, WITH DATE AND NAME OF PERSON MAKING CHANGE.

Do not extend notes this side of this line.

F. B. 1083 Pg. 200 Job No 0047.05 Division No. Notes Red. Plotted Profile No.
Survey of WEST COVINA REGIONAL LIBRARY SITE Date Date X-Sec. No.
Survey by L.L. BROWN Notes L.L.B. Notes Chkd. Checked
Indexed M. C. Johnson Date Date Date

STATION	B. S.	H. I.	F. S.	ELEV.		
LINE M = 2+75 WESTERLY ON SERVICE AVE. = 0+00 GOING NORTHERLY. SEE F.B. 1983-186						
-0+05±				376 26	SOUTH EDGE PVMT. SERVICE AVE.	
0+00				376 19	℄ PROJ. TANGENT	
0+12.5				375 91	PVMT. SHOT ROAD.	
0+25±				375 59	GUTTER OUT	
0+27±				375 62	GUTTER F.L.	
0+27±				376 29	TOP CURB	
0+34±				376 41	BACK WALK	
0+50±		ROD		376 1	GROUND	
0+75±				376 6	"	
1+00				376 7	"	
1+25±				377 1	"	
1+50±				377 0	"	
1+75±		LEN KER		377 2	"	
2+00				377 3	"	
2+25±				377 4	"	
2+50±				377 6	" (NORTHERLY P/L)	
2+75±				377 5	"	

76L-298 S & E #307—1-56

PLEASE RETURN TO
LOS ANGELES COUNTY ENGINEER
700 LOS ANGELES COUNTY ENGINEERING BLDG.

NOTE: ANY ADDITIONS OR CHANGES ON THIS SHEET MUST BE MADE OR CIRCLED IN RED INK, WITH DATE AND NAME OF PERSON MAKING CHANGE.

Do not extend notes this side of this line.

STATION	B. S.	H. I.	F. S.	ELEV.		
LINE N = 3+00 WESTERLY ON SER						
-0+09.1				376 12	SOUTH EDGE PVMT. ROAD	
0+00				376 02	℄ PROD. TANGENT PVMT. ROAD	
0+10.5				375 78	PVMT. SHOT ROAD	
0+21.0				375 58	GUTTER OUT	
0+23.0				375 46	GUTTER F.L.	
0+23.0				376 15	TOP CURB	
0+ 30.8		LENTER ROD		376 31	BACK WALK	
0+34.0				375 9	GROUND	
0+50.0				376 4	"	
0+75.0				376 7	"	
1+00				376 8	"	
1+25.0				376 9	"	
1+50.0				377 1	"	
1+75.0				377 1	"	
2+00				377 3	"	
2+25.0				377 5	"	
2+50.0				377 6	" (NORTHERLY P/L)	
2+ 75.0				377 6	"	

Profile Notes Red. Plotted Job No. 204/103 Division No.
Notes Chkd. Checked Survey by Notes Date
No. Date Date Map No. Index No. C. Johnson

F. B. 1983 PG. 201

76L-298 S & E #307—1-56

PLEASE RETURN TO
LOS ANGELES COUNTY ENGINEER
700 LOS ANGELES COUNTY ENGINEERING BLDG.

NOTE: ANY ADDITIONS OR CHANGES ON THIS SHEET MUST BE MADE OR CIRCLED IN RED INK, WITH DATE AND NAME OF PERSON MAKING CHANGE.

Do not extend notes this side of this line.

F. B. 1883 Pg. 202 Profile

Job No. 0047.05 Division No. Plotted No. X-Sec.

Survey of WEST COVINA REGIONAL LIBRARY SITE Notes Red Date Checked No.

Survey by L. L. BROWN Notes L.L.B. Notes Chkd Date

Indexed C. Johnson Date Date

STATION	B. S.	H. I.	F. S.	ELEV.		
LINE O = 3+25						
-0+15°				376.04	SOUTH EDGE PUMPT.	ROAD
0+00				375.90	℄ PROD. TANGENT	ROAD
0+16.2				375.52	GUTTER OUT	
0+19.2				375.46	GUTTER F.L.	
0+18.2				376.13	TOP CURB	
0+25.8		ROD		376.20	BACK WALK	
0+32°				375.4	GROUND	
0+40°				37[illegible]	"	
0+50°				37[illegible]	"	
0+75°				37[illegible]	"	
1+00				376.[illegible]	"	
1+25°		LEN KEW		376.[illegible]	"	
1+50°				377.[illegible]	"	
1+75°				377.[illegible]	"	
2+00				377.[illegible]	"	
2+25°				377.[illegible]	"	
2+50°				377.[illegible]	" (NORTHERLY P/L)	
2+75°				377.[illegible]	"	

76L-298 S & E #307—1-56

PLEASE RETURN TO
LOS ANGELES COUNTY ENGINEER
700 LOS ANGELES COUNTY ENGINEERING BLDG.

NOTE: ANY ADDITIONS OR CHANGES ON THIS SHEET MUST BE MADE OR CIRCLED IN RED INK, WITH DATE AND NAME OF PERSON MAKING CHANGE.

Do not extend notes this side of this line.

STATION	B. S.	H. I.	F. S.	ELEV.		
LINE	P =	3+60				
-0+24.6				375 97	SOUTH EDGE PUMT.	ROAD
0+00				375 40	℄ PROD. TANGENT	ROAD
0+06.9				375 31	GUTTER OUT	
0+08.9				375 25	GUTTER F.L.	
0+08.9				375 92	TOP CURB	
0+16.8				376 08	BACK WALK	
0+25.0		LENKER		375 7	GROUND (WESTERLY	P/L)
0+40.0				376 5	" "	"
0+50.0				376 5	" "	"
0+75.0		ROD		376 6	" "	"
1+00				376 8	" "	"
1+25.0				376 8	" "	"
1+50.0				377 1	" "	"
1+75.0				377 2	" "	"
2+00				377 3	" "	"
2+25.0				377 4	" "	"
2+50.0				377 4	" NORTH WESTERLY	PROP. COR.
2+75.0				377 6	"	

Profile Notes Red. Plotted Job No. 004 Division No.
Notes Chkd. Checked Survey by Notes
No. Date Date Map No. Indexed C. Johnson Date

F. B. 1883 PG. 203

76L-298 S & E #307—1-56

PLEASE RETURN TO
LOS ANGELES COUNTY ENGINEER
700 LOS ANGELES COUNTY ENGINEERING BLDG.

NOTE: ANY ADDITIONS OR CHANGES ON THIS SHEET MUST BE MADE OR CIRCLED IN RED INK, WITH DATE AND NAME OF PERSON MAKING CHANGE.

Do not extend notes this side of this line.

STATION	B. S.	H. I.	F. S.	ELEV.		
LINE Q = 3+85						
-0+33.2				375.78	SOUTH EDGE PVMT. ROAD	
-0+01.2				375.23	GUTTER OUT	
0+00.9				375.15	GUTTER F.L.	
0+00.9				375.91	TOP CURB	
0+08.8				375.97	BACK WALK	
0+12.0				375.5	GROUND	
0+30.0				376.[illegible]	"	
0+50.0				37[illegible]	"	
0+75.0				37[illegible]	"	
1+00				376.7	"	
1+25.0				37[illegible]	"	
1+50.0				377.[illegible]	"	
1+75.0				377.2	"	
2+00				377.3	"	
2+25.0				377.4	"	
2+50.0				377.5	"	
2+75.0				377.[illegible]	"	
B.M.				376.03	B.M. EL. 376.031 F.B. 1883-22, 210, S. WLY. LOT COR. OF COVINA ADMINISTRATION CENTER. TOP OF BRASS CAP C.S. MON. DN. 16" PER F.B. 1883-11	

LENKER ROD

F. B. 1883 PG. 204

Job No. 0047.05 Division No. Notes Red. Plotted Profile

Survey of WEST COVINA REGIONAL LIBRARY SITE Date Date No. X-Sec.

Survey by L. L. BROWN Notes L.L.B. Notes Chkd. Checked No.

Indexed C. Johnson Date Date Date

Profile Notes Red. Plotted Job No. 0047.05 Division No.

F. B. 1883 Pg. 205

X-Sec. Notes Chkd. Checked Survey by [redacted] Notes [redacted] Date [redacted]

No. Date Date Map No. Index [redacted] C. John [redacted] Date [redacted]

WEST COVINA
REGIONAL
LIBRARY SITE
J.N. 0047.05

INVERT ELEVATIONS ON
EXISTING S.S.M.H.'S ON
SERVICE AVE. IN FRONT
OF LIBRARY SITE.

STATION	B. S.	H. I.	F. S.	ELEV.

NOTE: ANY ADDITIONS OR CHANGES ON THIS SHEET MUST BE MADE OR CIRCLED IN RED INK, WITH DATE AND NAME OF PERSON MAKING CHANGE.

Do not extend notes this side of this line.

PLEASE RETURN TO
LOS ANGELES COUNTY ENGINEER
700 LOS ANGELES COUNTY ENGINEERING BLDG.

76L-298 S & E #307—1-56

76L-298 S & E #307—1-56

PLEASE RETURN TO
LOS ANGELES COUNTY ENGINEER
700 LOS ANGELES COUNTY ENGINEERING BLDG.

NOTE: ANY ADDITIONS OR CHANGES ON THIS SHEET MUST BE MADE OR CIRCLED IN RED INK, WITH DATE AND NAME OF PERSON MAKING CHANGE.

Do not extend notes this side of this line.

STATION	B. S.	H. I.	F. S.	ELEV.		
B.M.				376.03	B.M.	EL. 376.031 F.B. 1883-22, 210, S. WLY. LOT COR. OF COVINA ADMINISTRATION CENTER. TOP OF BRASS CAP C.S. MON. DN. 15" PER F.B. 1883-11
S.S.M.H. 0+26.0		E. RIM = 377.15		377.14	5.8 RIGHT S.S.M.H. MEAN RIM	MEAN RIM = 377.14 MEAS. -8.84 TOP PIPE 368.30 DIA " -0.67 INVERT 367.63
		W. RIM = 377.13				
		MEAN RIM = 377.14		367.63	INVERT 8" INLET EAST	
				367.63	INVERT 8" INLET FROM N.E. DIRECTION APPEARS TO COME FROM NEW HEALTH BLDG.	MEAN RIM = 377.14 MEAS. - 8.84 TOP PIPE 368.30 DIA. " - 0.67 INVERT 367.63
		LENKER ROD USED FOR S.S.M.H. RIM		367.45	INVERT 8" OUTLET	MEAN RIM = 377.14 MEAS. - 9.02 TOP PIPE 368.12 DIA " - 0.67 INVERT 367.45

F. B. 1883 PG. 206

Job No. 0047.05 Division No. ____ Notes Red. ____ Plotted ____ Profile ____

Survey of WEST COVINA REGIONAL LIBRARY SITE Date ____ Date ____ No. ____

Survey by L.L. BROWN Notes L.L.B. Notes Chkd. ____ Checked ____ X-Sec. ____

Indexed C. JOHNSON Date ____ Date ____ No. ____

76L-298 S & E #307—1-56

PLEASE RETURN TO
LOS ANGELES COUNTY ENGINEER
700 LOS ANGELES COUNTY ENGINEERING BLDG.

NOTE: ANY ADDITIONS OR CHANGES ON THIS SHEET MUST BE MADE OR CIRCLED IN RED INK, WITH DATE AND NAME OF PERSON MAKING CHANGE.

Do not extend notes this side of this line.

STATION	B. S.	H. I.	F. S.	ELEV.		
S.S.M.H. 3+13.6		E. RIM 375.77		375 77	7.5 RIGHT & NORTHERLY	S.S.M.H. MEAN RIM
		W. RIM 375.76				
		MEAN RIM = 375.77		365 00	INVERT 8" INLET EAST	MEAN RIM 375.77 MEAS. -10. TOP PIPE 365 DIA. " -0. INVERT 365.
			LENKER ROD USED FOR S.S.M.H. RIM.	365 11	INVERT 8" INLET NORTH (POSSIBLY STUB)	MEAN RIM 375.77 MEAS. -9.89 TOP PIPE 365.78 DIA. " -0.67 INVERT 365.11
				364 93	INVERT 8" OUTLET WEST	MEAN RIM 375.77 MEAS. -10.17 TOP PIPE 365.60 DIA. " -0.67 INVERT 364.93

Profile Notes Red. Plotted Job No. 0047.05 Division No.
X-Sec. Notes Chkd. Checked Survey by [illegible] Notes [illegible]
No. Date Date Map No. Indexed C. Johnson Date
F. B. 1883 PG. 207

F. B. 1883 Pg. 208

Job No. 0047.05 Division No. Notes Red Plotted Profile

Survey of WEST COVINA REGIONAL LIBRARY SITE Date Date No.

Survey by L. L. BROWN Notes L. L. B. Notes Chkd. Checked X-Sec.

Indexed Date Date Date No.

STATION	B. S.	H. I.	F. S.	ELEV.

Do not extend notes this side of this line.

NOTE: ANY ADDITIONS OR CHANGES ON THIS SHEET MUST BE MADE OR CIRCLED IN RED INK, WITH DATE AND NAME OF PERSON MAKING CHANGE.

PLEASE RETURN TO
LOS ANGELES COUNTY ENGINEER
700 LOS ANGELES COUNTY ENGINEERING BLDG.

76L-298 S & E #307—1-56

F.B. 1883 PG. 209

Profile Notes Red _____ Plotted _____ Job No. [illegible] 05 Division No. _____

X-Sec. Notes Chkd. Miller Checked _____ Survey by L.L. BROWN Notes P.H. Date 10-1-59

No. _____ Date Oct. 1959 Date _____ Map No. _____ Index [illegible] C. Johnson

WEST COVINA

[illegible]

J.N 0047.05

BENCH LEVEL
CIRCUIT

PARTY

BROWN, L. L.
HARRINGTON, P.
WEST, J.
GRAY, W.

STATION	B.S.	H.I.	F.S.	ELEV.

NOTE: ANY ADDITIONS OR CHANGES ON THIS SHEET MUST BE MADE OR CIRCLED IN RED INK, WITH DATE AND NAME OF PERSON MAKING CHANGE.

PLEASE RETURN TO
LOS ANGELES COUNTY ENGINEER
700 LOS ANGELES COUNTY ENGINEERING BLDG.

Do not extend notes this side of this line.

76L-298 CE 307 11-58

76L-298 CE 307 11-58

PLEASE RETURN TO
LOS ANGELES COUNTY ENGINEER
700 LOS ANGELES COUNTY ENGINEERING BLDG.

NOTE: ANY ADDITIONS OR CHANGES ON THIS SHEET MUST BE MADE OR CIRCLED IN RED INK, WITH DATE AND NAME OF PERSON MAKING CHANGE.

Do not extend notes this side of this line.

STATION	B.S.	H.I.	F.S.	ELEV.	
F.D. B.M.				376 03	B.M. EL. 376.031 F.B. 1883-22, S. WL'Y LOT COR. OF COVINA ADMIN. CTR. TOP OF BRASS CAP C.S. MON. DN. 16" PER. F.B. 1883-11
F.D. T.B.M.	7 45	383 48	4 27	379 21	T.B.M. EL. 379.21 F.B. 1883-146, COPPER NAIL & ENG'R. TAG IN Cb. 165' NO. OF S.W. COR. SHOWN ON PG. 11
SET B.M #1.	4 05	383 26	6 68	376 58	B.M. #1. S. EASTERLY PROPERTY COR. OF LIBRARY SITE, C.E. MON.
SET B.M. #2.	5 65	382 23	6 61	375 62	B.M. #2. B.C. ON SOUTHERLY PROP LINE OF LIBRARY SITE, C.E. MON.
SET B.M. #3.	5 63	381 25	5 55	375 70	B.M. #3. S. WESTERLY PROP. COR. OF LIBRARY SITE, C.E. MON. FLUSH

F.B. 1883 Pg. 210
Job No. [illegible] Division No. [illegible] Notes Red Plotted Profile
Survey of W. COVINA REGIONAL LIBRARY SITE Date Date No. X-Sec.
Survey by L.L. BROWN Notes P.H. Notes Chkd. Checked Miller
Indexed C. Johnson Date Date Oct. 59 No.

76L-298 S & E #307—1-56

PLEASE RETURN TO
LOS ANGELES COUNTY ENGINEER
700 LOS ANGELES COUNTY ENGINEERING BLDG.

NOTE: ANY ADDITIONS OR CHANGES ON THIS SHEET MUST BE MADE OR CIRCLED IN RED INK, WITH DATE AND NAME OF PERSON MAKING CHANGE.

Do not extend notes this side of this line.

STATION	B. S.	H. I.	F. S.	ELEV.		
B.M. #3.				375 70	B.M. #3. SEE PG.	FOR DESC.
	6 04	381 74				
SET B.M. #4.			5 37	376 37	B.M. #4. N. WESTERLY PROP. COR. OF LIBRARY SITE, C.E. MON. D.N. 12". (Elev. No Good. 3-10-71. G.P.)	
	5 98	382 35				
T. P.			4 24	378 11	1" X 2"	
	4 74	382 85				
SET B.M. #5.			3 97	378 88	B.M. #5. N. EASTERLY PROP. COR. OF LIBRARY SITE, C.E. MON. FLUSH	
	4 40	383 28				
F.D. B.M.			7 24	376 04	B.M. SEE PG. 210 FOR DESC.	

Profile Notes Red. ____ Plotted ____ Job No. ____ Division No. ____

X-Sec. Notes Chkd. [illegible] Checked ____ Survey by [illegible] Notes [illegible] Date ____

No. ____ Date Oct. 1953 Date ____ Map No. ____ Index [illegible] C. Johnson Date ____

F. B. 1883 Pg. 211

F. B. 1883 Pg. 212 Job No. 0047 05 Division No. _____ Notes Red. _____ Plotted _____ Profile

Survey of W. COVINA LIBRARY SITE Date _____ Date _____ No. _____

Survey by L. L. BROWN Notes P. H. Notes Chkd. _____ Checked _____ X-Sec.

Indexed _____ Date _____ Date _____ Date _____ No. _____

STATION	B. S.	H. I.	F. S.	ELEV.

Do not extend notes this side of this line.

PLEASE RETURN TO
LOS ANGELES COUNTY ENGINEER
700 LOS ANGELES COUNTY ENGINEERING BLDG.

NOTE: ANY ADDITIONS OR CHANGES ON THIS SHEET MUST BE MADE OR CIRCLED IN RED INK, WITH DATE AND NAME OF PERSON MAKING CHANGE.

76L-293 S & E #307—1-56

Notes Ck'd by
Map No.
Office Work
Checked

Survey of W. COVINA LIBRARY
JN 0814.29 Tape 0123 Std 68 °F
Surveyed by Snyder
Notes
Date JUL 14 61

F. B. 1883 PG. 213

WEST COVINA LIBRARY

J. N. 0814.20

Location of Bldg as staked

Snyder
Carrasco
Rangel
Moya

Note: Any Additions or Changes on This Sheet Must be Made or Circled in Red Ink With Date and Name of Person Making Change.

Do not extend notes this side of this line.

RETURN TO
LOS ANGELES COUNTY ENGINEER
00 LOS ANGELES COUNTY ENGINEERING BLDG.

763095 CE #247—7-53

F.B. 1883 PG. 214

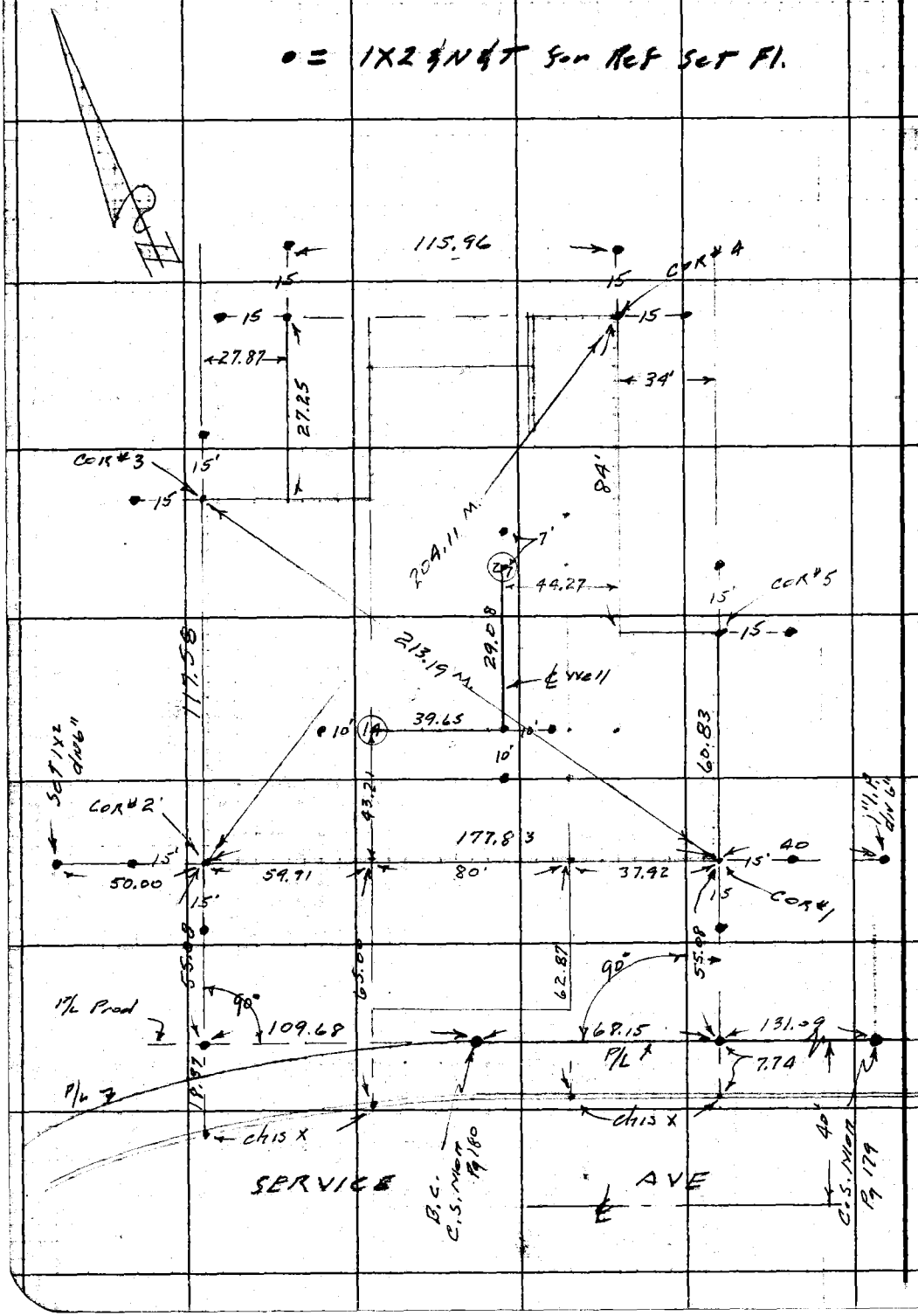

RETURN TO
LOS ANGELES COUNTY ENGINEER
700 LOS ANGELES COUNTY ENGINEERING BLDG.

Do not extend notes this side of this line.

Note: Any Additions or Changes on This Sheet Must be Made or Circled in Red Ink With Date and Name of Person Making Change.

Profile Notes Red. Plotted Job No. Division No. 11 F. B. 1863 Pg. 215

X-Sec. Notes Chkd. Checked Survey by Snyder Notes Date

No. Date Date Map No. Indexed H. E. OTT Date JUL 1 4 '81

J.N. 2814.20

WEST COVINA LIBRARY

Elev. of Bldg. & Additional Bench Marks for Construction

Snyder
Carrasco
Reingel
Meye

STATION	B. B.	H. I.	F. B.	ELEV.

NOTE: ANY ADDITIONS OR CHANGES ON THIS SHEET MUST BE MADE OR CIRCLED IN RED INK, WITH DATE AND NAME OF PERSON MAKING CHANGE.

Do not extend notes this side of this line.

PLEASE RETURN TO
LOS ANGELES COUNTY ENGINEER
700 LOS ANGELES COUNTY ENGINEERING BLDG.

76L-298 S & E #307—1-56

76L-293 S & E #207—1-56

PLEASE RETURN TO
LOS ANGELES COUNTY ENGINEER
700 LOS ANGELES COUNTY ENGINEERING BLDG.

380.00

NOTE: ANY ADDITIONS OR CHANGES ON THIS SHEET MUST BE MADE OR CIRCLED IN RED INK, WITH DATE AND NAME OF PERSON MAKING CHANGE.

Do not extend notes this side of this line.

STATION	B. S.	H. I.	F. S.	ELEV.				
BM. #1				376.58	B.M. #1 EL. 376.58 F.B. 1883-210 S. Ely Prop. Cor. of Library site C.E. Mon.			
					Finish Floor Gr.	Sub Gr.	Cut to Sub	Fill Gr.
Cor #1			Ground	377.35	380.00	379.24		1.89
2			–	377.73	380.00	79.24		2.51
3			–	377.36	380 –	79.24		1.88
4			–	377.80	380 –	79.24		1.44
5			–	377.54	380 –	79.24		1.70
T.B.M.				376.78	L&T & Tag on Curb at Lamp Post 25' E. of E line of Bldg.			
T.B.M. #2				375.62	B.M. #2 EL. 375.62 Pg 210 B.C. of S.ly P/L of Lib. site C.S. Mon dn 14"			
T.B.M.				380.00	T.B.M. Set Large Bt. Spk on E. Side of 8"X8" Power Pole Near N.W. Cor. of Bldg. Site.			
T.B.M.				376.17	L&T & Tag on Curb at Lamp Post 25' E. of E. Line of Bldg.			

F. B. 1883 Pg. 216 Job No. 0614.20 Division No. 11 Notes Red ____ Plotted ____ Profile ____
Survey of W. Covina Lib. Bldg. Date ____ No. ____ X-Sec. ____
Survey by Snyder Notes P135 Notes Chkd. ____ Checked ____
Indexed H. E. OB Date 11-1-62 Date ____ Date ____ No. ____

Map No.
Office Work
Checked
Date

JN 0814.20 Tape 0136 Std 48 °F
Surveyed by Snyder
Notes PRS Date 3-8-61
Indexed H. E. [illegible] '61

JN 0814.20

WEST COVINA LIBRARY

PARKING LOT

Snyder
Carrasco
Rengel
Mayo

Note: Any Additions or Changes on This Sheet Must be Made or Circled in Red Ink With Date and Name of Person Making Change.

Do not extend notes this side of this line.

RETURN TO
LOS ANGELES COUNTY ENGINEER
700 LOS ANGELES COUNTY ENGINEERING BLDG.

76F309S CE #247—3-57

F.B. 1883 PG 218

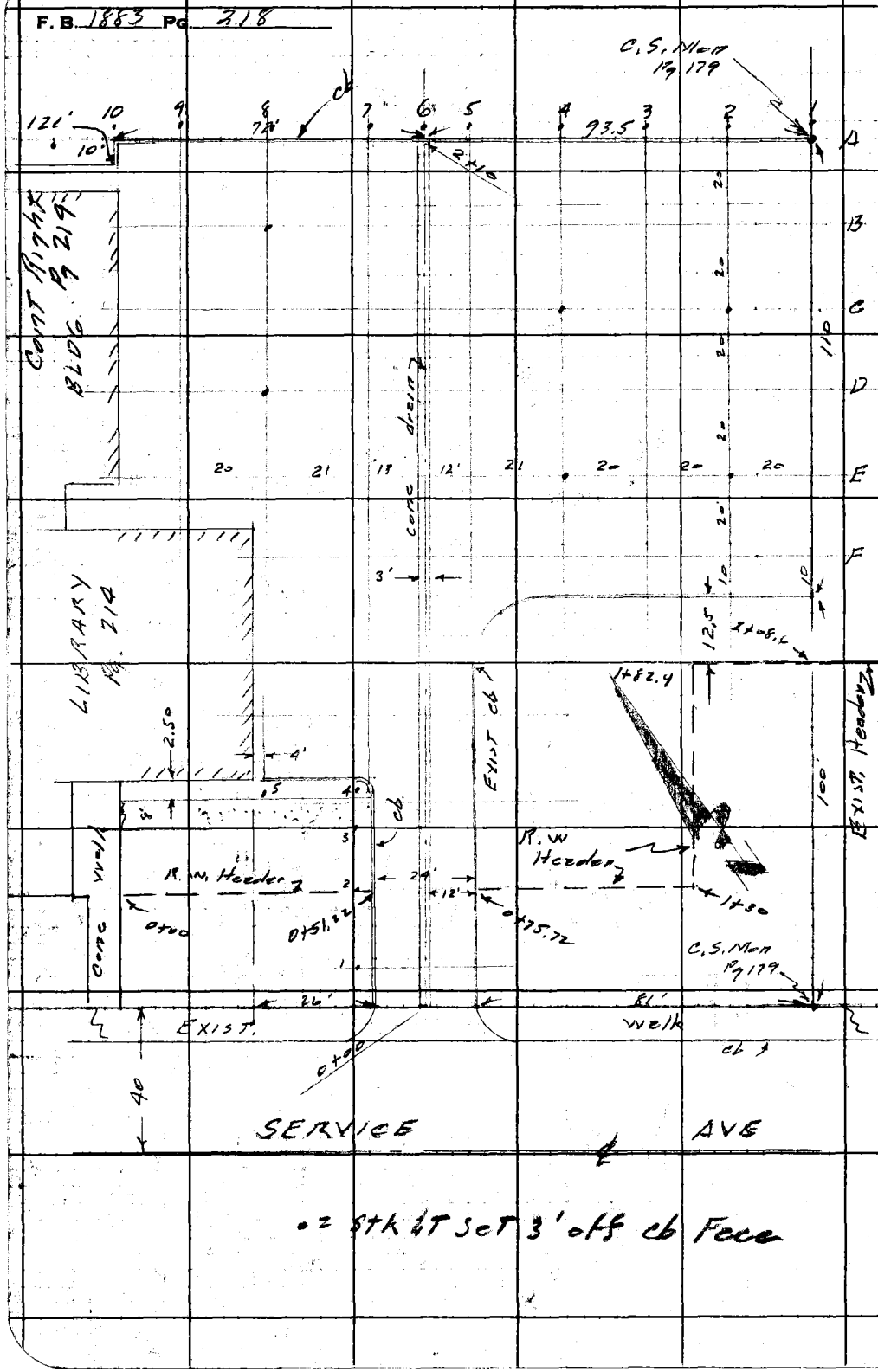

RETURN TO
LOS ANGELES COUNTY ENGINEER
700 LOS ANGELES COUNTY ENGINEERING BLDG.

Do not extend notes this side of this line.

Note: Any Additions or Changes on This Sheet Must be Made or Circled in Red Ink With Date and Name of Person Making Change.

Map No.
Office Work
Checked
Date

JN C 819.00 Tape Std °F
Surveyed by: Snyder
Notes RRS Date 3-8-61
Indexed

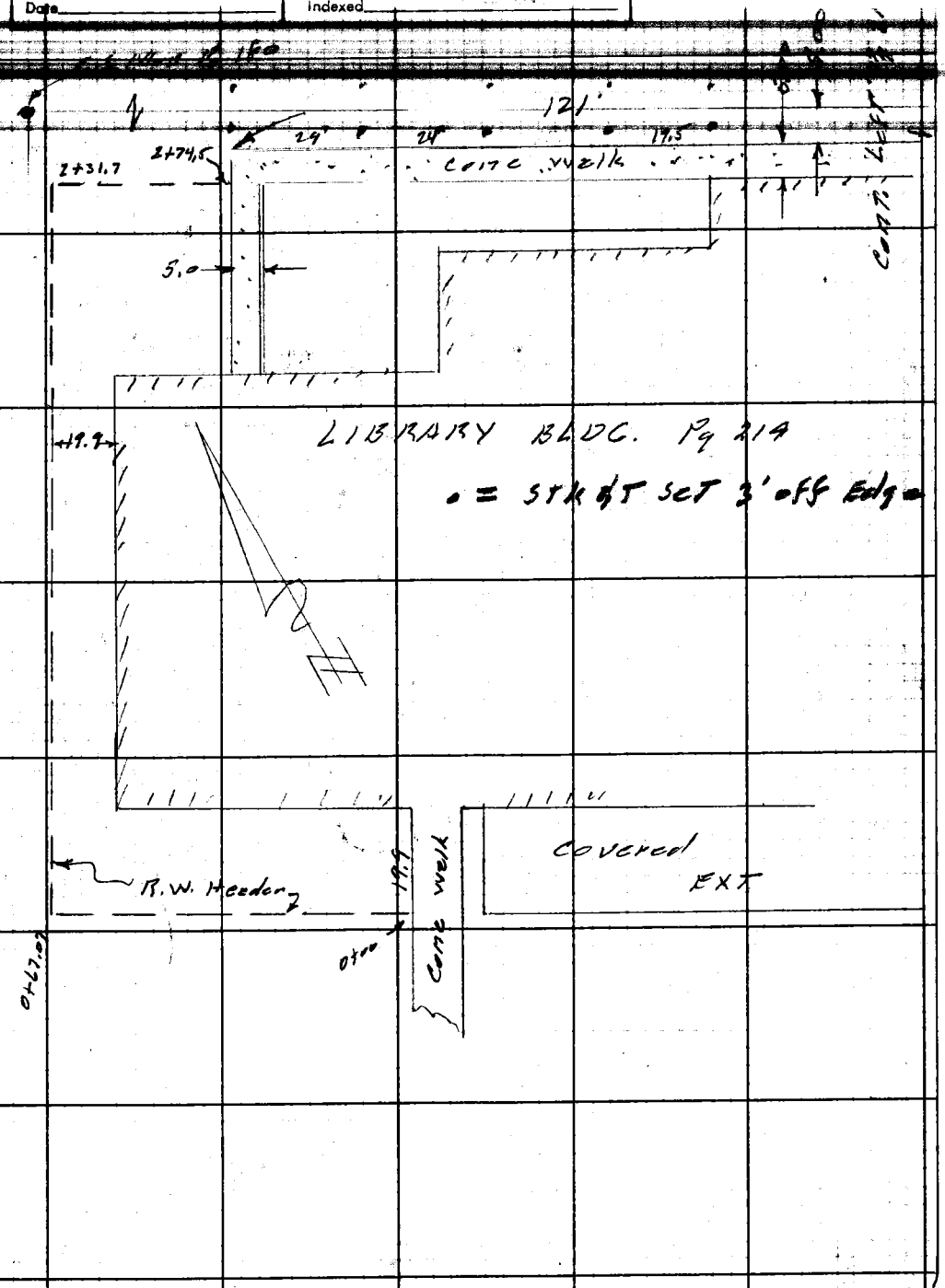

Note: Any Additions or Changes on This Sheet Must be Made or Circled in Red Ink With Date and Name of Person Making Change.

Do not extend notes this side of this line.

RETURN TO
LOS ANGELES COUNTY ENGINEER
700 LOS ANGELES COUNTY ENGINEERING BLDG.

76F309S CE #247—3-57

RETURN TO
LOS ANGELES COUNTY ENGINEER
700 LOS ANGELES COUNTY ENGINEERING BLDG.

Note: Any Additions or Changes on This Sheet Must be Made or Circled in Red Ink With Date and Name of Person Making Change.

Do not extend notes this side of this line.

F. B. _____ Pg. _____

Profile Notes Red. Plotted Job No. 0814 20 Division No. 11 F. B. 1883 Pg. 221

X-Sec. Notes Chkd. Checked Survey by [illegible]

No. Date Date Map No. Indexed H. E. ON Date [illegible]

J.N. 0814.20

WEST COVINA LIBRARY

PARKING LOT

Curb Construction Stakes

Conc. drain stakes

For Location & Grid System

See Pg 218

Snyder
Carrasco
Rangel
Moya

STATION	B. B.	H. I.	F. B.	ELEV.

NOTE: ANY ADDITIONS OR CHANGES ON THIS SHEET MUST BE MADE OR CIRCLED IN RED INK, WITH DATE AND NAME OF PERSON MAKING CHANGE.

PLEASE RETURN TO
LOS ANGELES COUNTY SURVEYOR
726 LOS ANGELES COUNTY ENGINEERING BLDG.

Do not extend notes this side of this line.

76L298 S & E #307 9-54

76L298 S & E #307 9-54

PLEASE RETURN TO
LOS ANGELES COUNTY SURVEYOR
726 LOS ANGELES COUNTY ENGINEERING BLDG.

NOTE: ANY ADDITIONS OR CHANGES ON THIS SHEET MUST BE MADE OR CIRCLED IN RED INK, WITH DATE AND NAME OF PERSON MAKING CHANGE.

Do not extend notes this side of this line.

STATION	B. S.	H. I.	F. S.	ELEV.				
		Curb alone		N P/L = Edge Pavt				
BM #5				378 88	BM. #5 EL 378.88 F.B. 1883-211 N Ely Prop cor C.S. Man Fl.			
					Top cb Grade	Cut	Fill	
A-1				378 89	378.86	0.03		SPK & T 3' N. of cb.
2				378 25	78.64		0.39	
3				378 09	78.43		0.34	
4				377 80	78.22		0.42	
5				378 02	78.00	0.02		
6	℄ drain			378 02	77.80	0.22		
7				377 96	78.10		0.14	
8				378 18	78.52		0.34	
9				378 75	79.00		0.25	
10				378 63	79.40		0.77	
		Gutter drain		through Parking Lot S. To N.				
0+00				376 74	376.70			at P/L EXIST driveway
+10				377 46	376.80	0.66		STK & T 3' E. of ℄ drain
+30				377 85	376.90	0.95		
+50				377 65	77.00	0.65		
+70				377 67	77.10	0.57		

F. B. 1883 Pg. 222 Job No. 0814.20 Division No. 11 Notes Red. Plotted Profile
Survey of W. Coviva Lib. Date Date No.
Survey by Snyder Notes PRS Notes Chkd. Checked X-Sec.
Indexed H. E. OTT Date 3-7-61 Date Date No.

76L-298 S & E #307—1-56

PLEASE RETURN TO
LOS ANGELES COUNTY ENGINEER
700 LOS ANGELES COUNTY ENGINEERING BLDG.

NOTE: ANY ADDITIONS OR CHANGES ON THIS SHEET MUST BE MADE OR CIRCLED IN RED INK, WITH DATE AND NAME OF PERSON MAKING CHANGE.

Do not extend notes this side of this line.

STATION	S. S.	H. I.	F. S.	ELEV.	Fin. Gr drain	Cut	Fill	
0+90				377 89	77.20	0.69		Stk & T 3' E. of ℄ dr
1+10 ①				378 14	77.30	0.84		
+30				378 31	77.40	0.91		
+50				377 97	77.50	0.45		
+70				377 75	77.60	0.15		
+90				377 97	77.70	0.27		
2 ± 10				377 91	77.80	0.11		N. end
B.M. #1				376 59	BM #1 EL 376.58 FB. 1883-210 C.S. Mon			3' E.
			Curb	stakes	W. side	drive		
#1				377 35	377.66		0.31	Stk & T 3' W. of ℄
2				377 55	77.67		0.12	
3				377 50	77.68		018	
4	2.50 Red			377 69	77.73		0.04	2.50. Red PT
5				778 03	77.98	0.05		End cb

Profile Notes Red. Plotted Job No. 8814.20 Division No. 11 F. B. 1883 Pg. 223

X-Sec. Notes Chkd. Checked Survey by Stryker Notes Date

No. Date Date Map No. Indexed H. E. OTT Date

76L-298 S & E #307—1-56

PLEASE RETURN TO
LOS ANGELES COUNTY ENGINEER
700 LOS ANGELES COUNTY ENGINEERING BLDG.

NOTE: ANY ADDITIONS OR CHANGES ON THIS SHEET MUST BE MADE OR CIRCLED IN RED INK, WITH DATE AND NAME OF PERSON MAKING CHANGE.

Do not extend notes this side of this line.

STATION	B. S.	H. I.	F. S.	ELEV.				
		Penking Lot Stakes for Rough Grading						
					Finish Grade	Cut	Fill	
B-8				37849	78.52		0.03	
C-2				37801	78.48		0.47	
C-4				37780	78.04		0.24	
D-8				37843	78.52		0.09	
E-2				37782	78.31		0.49	
E-4				37757	77.85		0.28	
		Walk N. side of Bldg.						
# 1				37824	79.43		F 1.19	Stk & T 3' N. of N. edge walk
2				37831	79.50		1.19	
3				37849	79.55		1.06	
4				37821	79.60		1.39	
5				37797	79.68		1.71	
6				37777	79.75		1.98	∡ PT.

F. B. 1883 PG. 224 Job No. 0814 24 Division No. 11 Notes Red. Plotted Profile
Survey of W. Covina Lib. Date Date No. X-Sec.
Survey by Snyder Notes PBS Notes Chkd. Checked
Indexed H. E. Ott Date 3-7-61 Date Date No.

Map No.
Office Work
Checked
Date

JN 0814.20 Tape Std °F
Surveyed by Snyder
Notes ORS Date 3-8-61
Indexed

J.N. 0814.20
WEST COVINA LIBRARY

Location of Underground Utilities

Snyder
Cernesco
Rangel
Mejia

Note: Any Additions or Changes on This Sheet Must be Made or Circled in Red Ink With Date and Name of Person Making Change.

Do not extend notes this side of this line.

RETURN TO
LOS ANGELES COUNTY ENGINEER
700 LOS ANGELES COUNTY ENGINEERING BLDG.

76F309S CE #247—3-57

F.B. 1885 Pg. 226

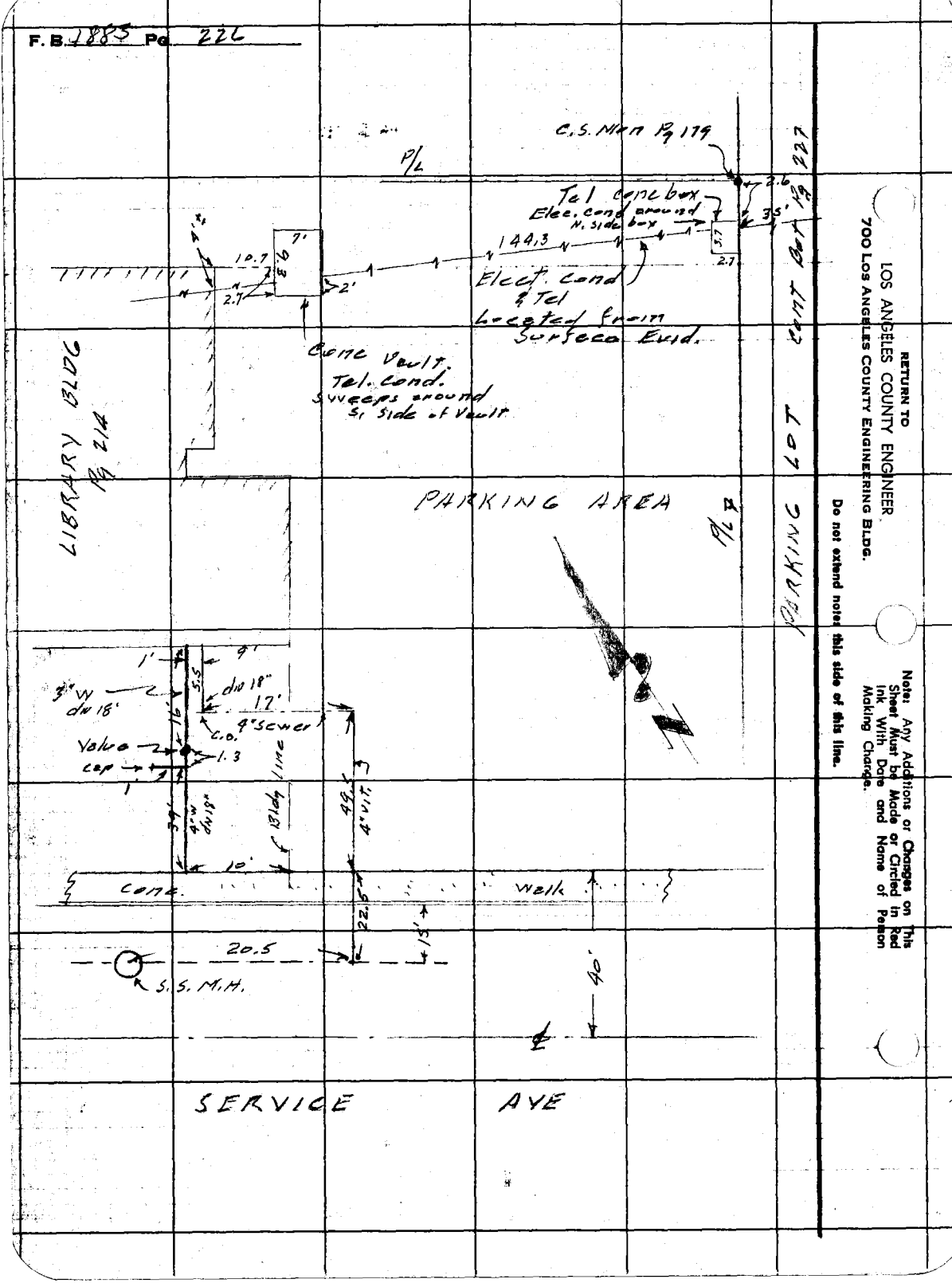

RETURN TO
LOS ANGELES COUNTY ENGINEER
700 Los Angeles County Engineering Bldg.

Do not extend notes this side of this line.

Note: Any Additions or Changes on This Sheet Must be Made or Circled in Red Ink With Date and Name of Person Making Change.

Map No.	JN 0814.12 Tape Std °F
Office Work	Surveyed by Snyder
Checked	Notes PRS Date 3-8-61
Date	Indexed

Cont. Lot Pg 228

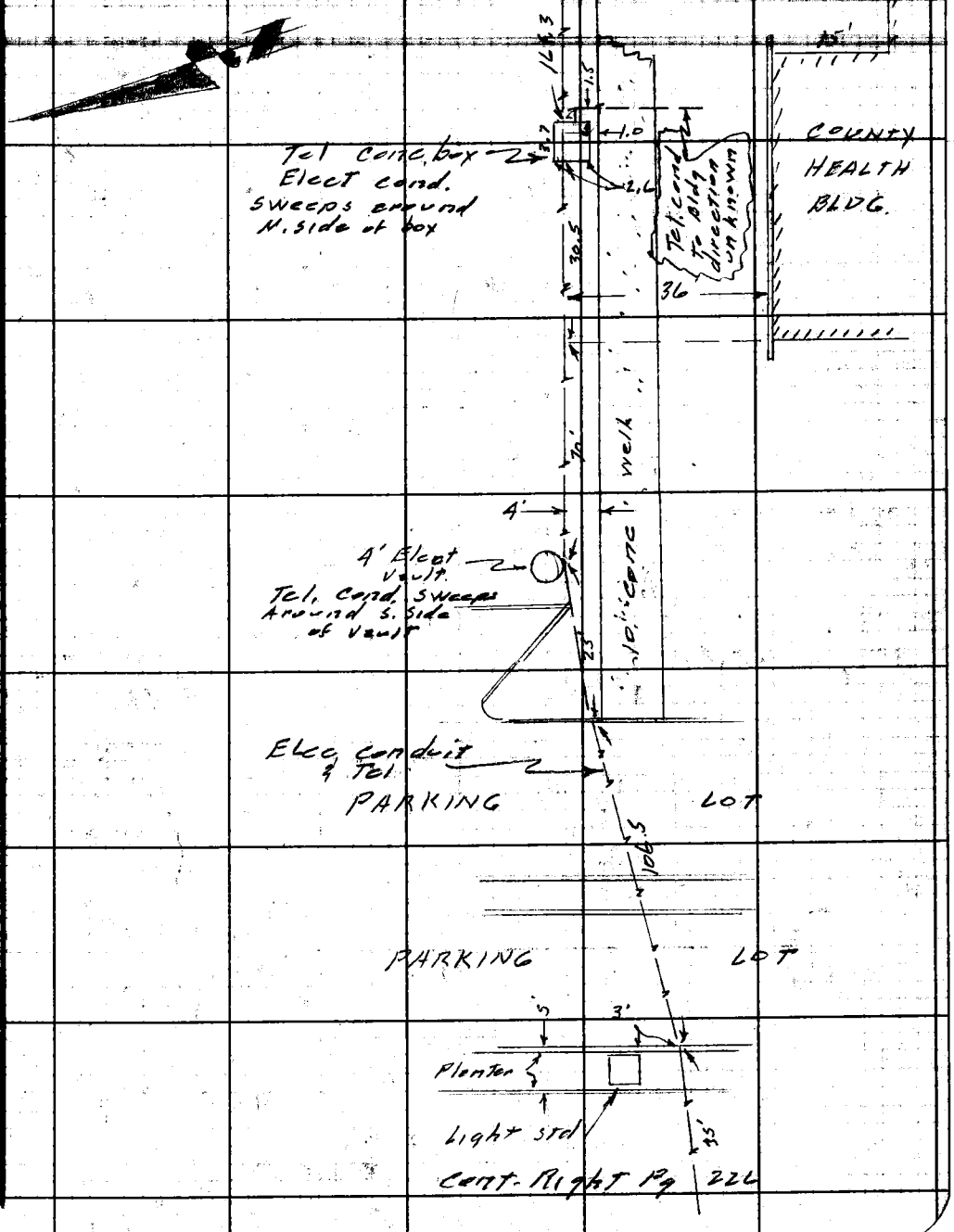

Note: Any Additions or Changes on This Sheet Must be Made or Circled in Red Ink With Date and Name of Person Making Change.

Do not extend notes this side of this line.

RETURN TO
LOS ANGELES COUNTY ENGINEER
700 LOS ANGELES COUNTY ENGINEERING BLDG.

76F3095 CE #247—3-57

F. B. 1883 PG. 228



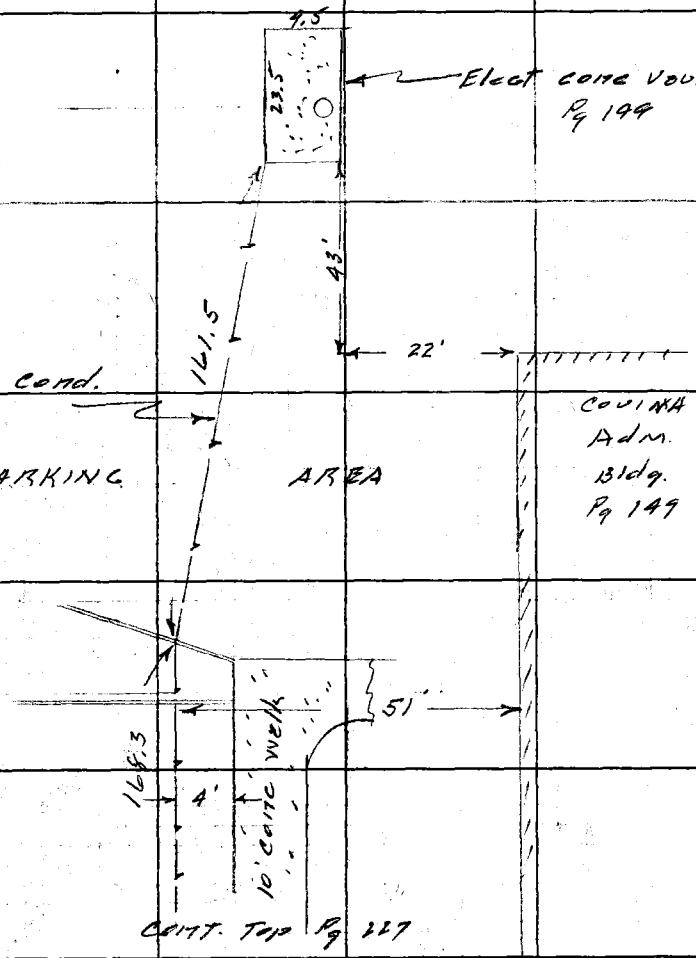

RETURN TO
LOS ANGELES COUNTY ENGINEER
700 LOS ANGELES COUNTY ENGINEERING BLDG.

Do not extend notes this side of this line.

Note: Any Additions or Changes on This Sheet Must be Made or Circled in Red Ink With Date and Name of Person Making Change.

Profile Notes Red. Plotted Job No. 0814.20 Division No. 11 F.B. 1883 PG. 219

X-Sec. Notes Chkd. Checked Survey by Snyder Notes Date

No. Date Date Map No. Indexed M. S. OTT Date JUL 1 4 19

J.N. 0814.20

WEST COVINA LIBRARY

Construction stakes for Hearden board around Bldg

See Pg. 218-219 for location

Ref 2' off

Snyder
Carnasco
Glidden
hybrand

STATION	B. S.	H. I.	F. S.	ELEV.

NOTE: ANY ADDITIONS OR CHANGES ON THIS SHEET MUST BE MADE OR CIRCLED IN RED INK, WITH DATE AND NAME OF PERSON MAKING CHANGE.

Do not extend notes this side of this line.

PLEASE RETURN TO
LOS ANGELES COUNTY ENGINEER
700 LOS ANGELES COUNTY ENGINEERING BLDG.

761-298 S & E #307—1-56

76L-298 S & E #307—1-56

PLEASE RETURN TO
LOS ANGELES COUNTY ENGINEER
700 LOS ANGELES COUNTY ENGINEERING BLDG.

NOTE: ANY ADDITIONS OR CHANGES ON THIS SHEET MUST BE MADE OR CIRCLED IN RED INK, WITH DATE AND NAME OF PERSON MAKING CHANGE.

Do not extend notes this side of this line.

STATION	B. S.	H. I.	F. S.	ELEV.				
BM #1				37658	BM. #1 EL 376.58 F.B. 1883-216 S. Ely cor of Lib. site C.S. Mon			
					Grade	cut	Fill	
0+00	Plan: 78.09				7811			EXIST wells
0+25				7762	77.85		0.23	
+50				7752	77.5	Grade		
0+67.07	back			7710	76.7	0.40		
0+67.07	Ahd.			7710	76.7	040		
1+00				7765	77.0	0.65		
+25				7785	77.1	0.75		
+50				7795	77.2	0.75		
+75				7810	77.25	0.85		
2+00				7805	77.30	0.75		
2+31.7	back			7785	78.5		0.65	
2+31.7	Ahd.			7793	78.5		0.57	
2+50				7835	79.0		0.65	
2+74.5	(Exist wells Plan = 79.75			7974	7974	Grade		
BM. #4				37637	BM. #4 EL. 376.37 F.B. 1883-211 N wly Prop. cor. of Lib. site C.E. Mon div 12"			

Stk 5' + 2' off Header

F. B. 1883 Pg. 230 Job No 0414.20 Division No. 11 Notes Red. Plotted Profile
Survey of W. Covina Lib. Bldg. Date Date No. X-Sec.
Survey by Snyder Notes PRS Notes Chkd. Checked
Indexed H. E. Ott Date 4-18-61 Date No.

Notes Ck'd by
Map No.
Office Work
Checked

Survey of
JN 0814 Tape Std °F
Surveyed by Snyder
Notes Date

F. B. PG.

V.N. 0814.20
WEST COVINA LIBRARY
Location of Water Lines

Snyder
Carrasco
Gliddon
Lybrand

Note: Any Additions or Changes on This Sheet Must be Made or Circled in Red Ink With Date and Name of Person Making Change.

Do not extend notes this side of this line.

RETURN TO
LOS ANGELES COUNTY ENGINEER
900 LOS ANGELES COUNTY ENGINEERING BLDG.

763095 CE #247—7-53

F. B. 1883 PG. 232

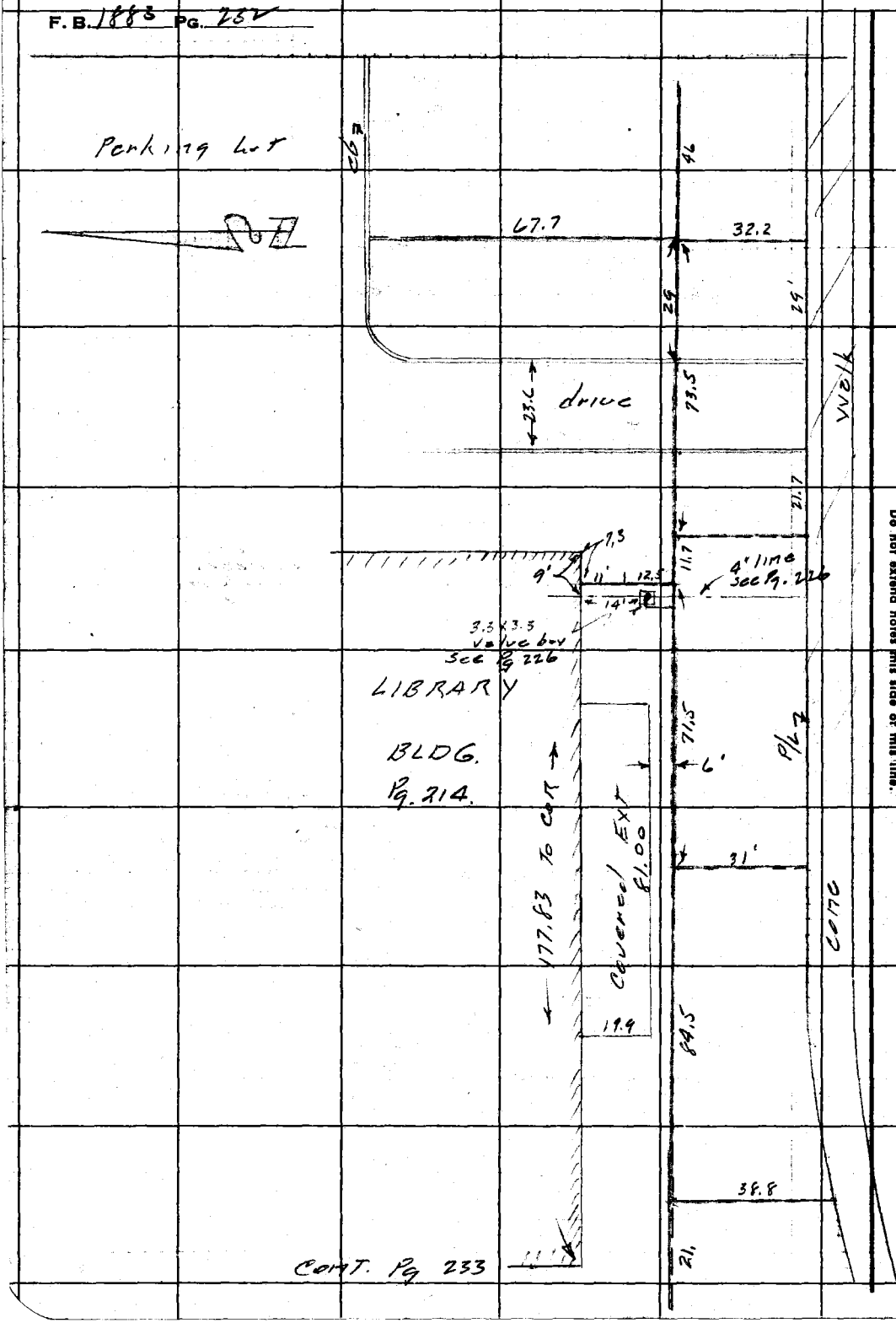

RETURN TO
LOS ANGELES COUNTY ENGINEER
700 LOS ANGELES COUNTY ENGINEERING BLDG.

Do not extend notes this side of this line.

Note: Any Additions or Changes on This Sheet Must be Made or Circled in Red Ink With Date and Name of Person Making Change.

Notes Ck'd by
Map No.
Office Work
Checked

Survey of
JN 0814.20 Tape Std °F
Surveyed by Snyder
Notes Date
H. E. Ott

F. B. PG.



Note: Any Additions or Changes on This Sheet Must be Made or Circled in Red Ink With Date and Name of Person Making Change.

Do not extend notes this side of this line.

RETURN TO
LOS ANGELES COUNTY ENGINEER
100 Los Angeles County Engineering Bldg.

763098 CE #247—7-53

RETURN TO
LOS ANGELES COUNTY ENGINEER
700 LOS ANGELES COUNTY ENGINEERING BLDG.

Note: Any Additions or Changes on This Sheet Must be Made or Circled in Red Ink With Date and Name of Person Making Change.

Do not extend notes this side of this line.

F.B. 1185 PG. 134

Notes Ck'd by
Map No.
Office Work
Checked
Date

Survey of
JN 7170.12 Tape 0188 Std 68 °F
Surveyed by A.N. Hellstrom
Notes Date
Indexed

F. B. [illegible] PG. [illegible]

J.N. #7170.12

WEST COVINA ADMIN. CNTR. ADD.

LINE OF FNDTN. & OFFSET STAKES.
FOR ADDITION ON (EXIST.) COURTS BLDG.

A.N. Hellstrom
A.A. Carasco
R.J. Rodriguez
L.W. Jones

Note: Any Additions or Changes on This Sheet Must be Made or Circled in Red Ink With Date and Name of Person Making Change.

Do not extend notes this side of this line.

RETURN TO
LOS ANGELES COUNTY ENGINEER
700 LOS ANGELES COUNTY ENGINEERING BLDG.

76309S CE #247—7-53

F.B. 1883 PG. 236

(•) Red Dot Represents IXZNET

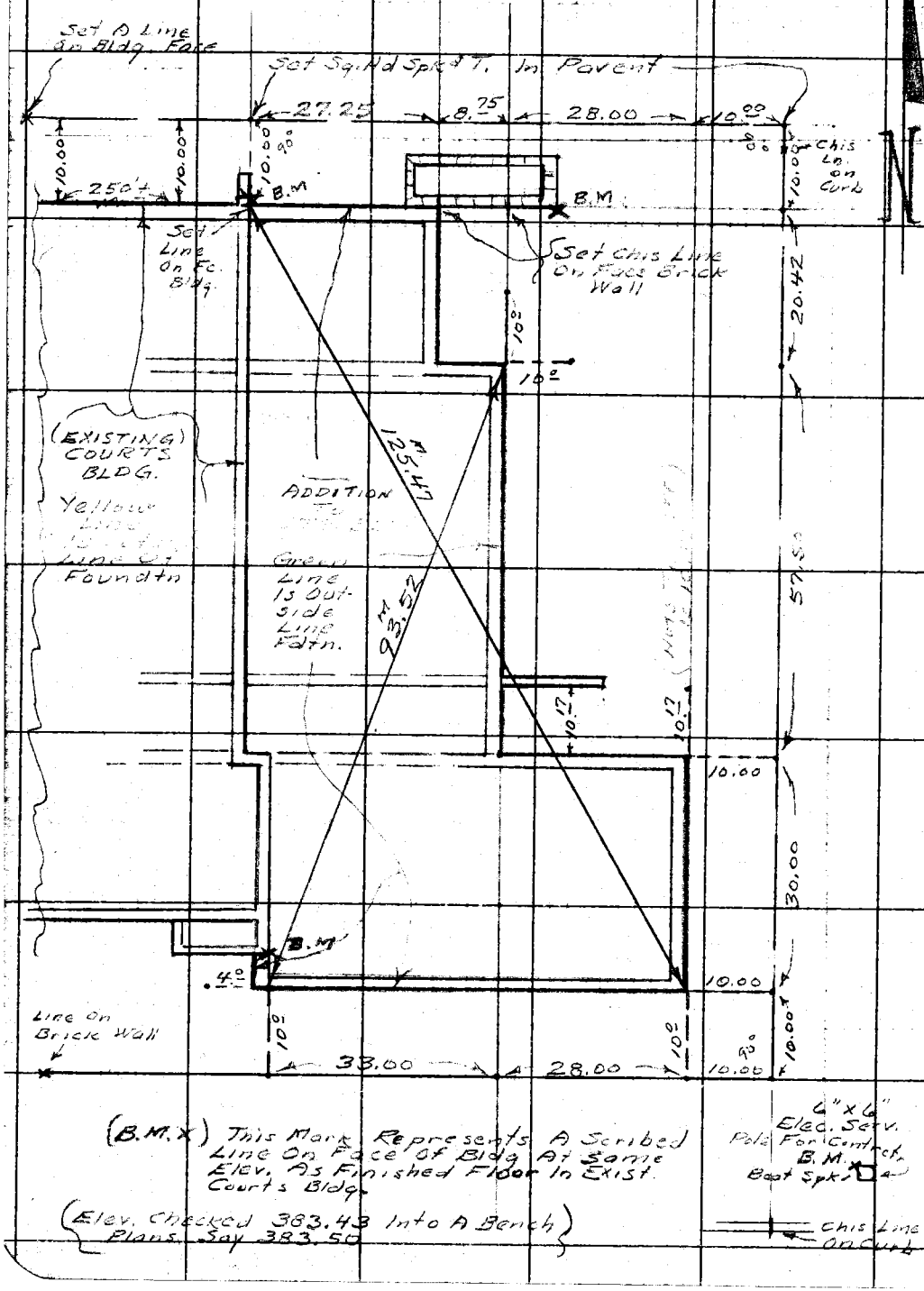

(B.M.X) This Mark Represents A Scribed Line On Face Of Bldg At Same Elev. As Finished Floor In Exist. Courts Bldg.

(Elev. Checked 383.43 Into A Bench Plans. Say 383.50)

RETURN TO
LOS ANGELES COUNTY ENGINEER
100 LOS ANGELES COUNTY ENGINEERING BLDG.

Do not extend notes this side of this line.

Note: Any Additions or Changes on This Sheet Must be Made or Circled in Red Ink With Date and Name of Person Making Change.

Map No. _____
Office Work _____
Checked _____
Date _____

JN [illegible] Tape _____ Std _____ °F
Surveyed by A.N. Hellstrom
Notes _____ Date [illegible]
Indexed [illegible]

J.N. 7170.12

WEST COVINA ADMIN. CNTR.

ADDITIONAL CURBING & PARKING AREA

TO WEST END OF PARKING AREA ON NORTH SIDE OF COURTS BLDG.

(•) RED DOT REPRESENTS POINT SET EITHER 1X2 N&T OR SPIKE & TIN.

See Pg. 242 For Top of Curb Grades

A.N. HELLSTROM
D. BURKHOLDER
J.C. RIKE
L.W. JONES
L.C. LOVE

Note: Any Additions or Changes on This Sheet Must be Made or Circled in Red Ink With Date and Name of Person Making Change.

Do not extend notes this side of this line.

RETURN TO
LOS ANGELES COUNTY ENGINEER
700 LOS ANGELES COUNTY ENGINEERING BLDG.

763098 CE #247—7-53

RETURN TO
LOS ANGELES COUNTY ENGINEER
100 LOS ANGELES COUNTY ENGINEERING BLDG.

Note: Any Additions or Changes on This Sheet Must be Made or Circled in Red Ink With Date and Name of Person Making Change.

Do not extend notes this side of this line.

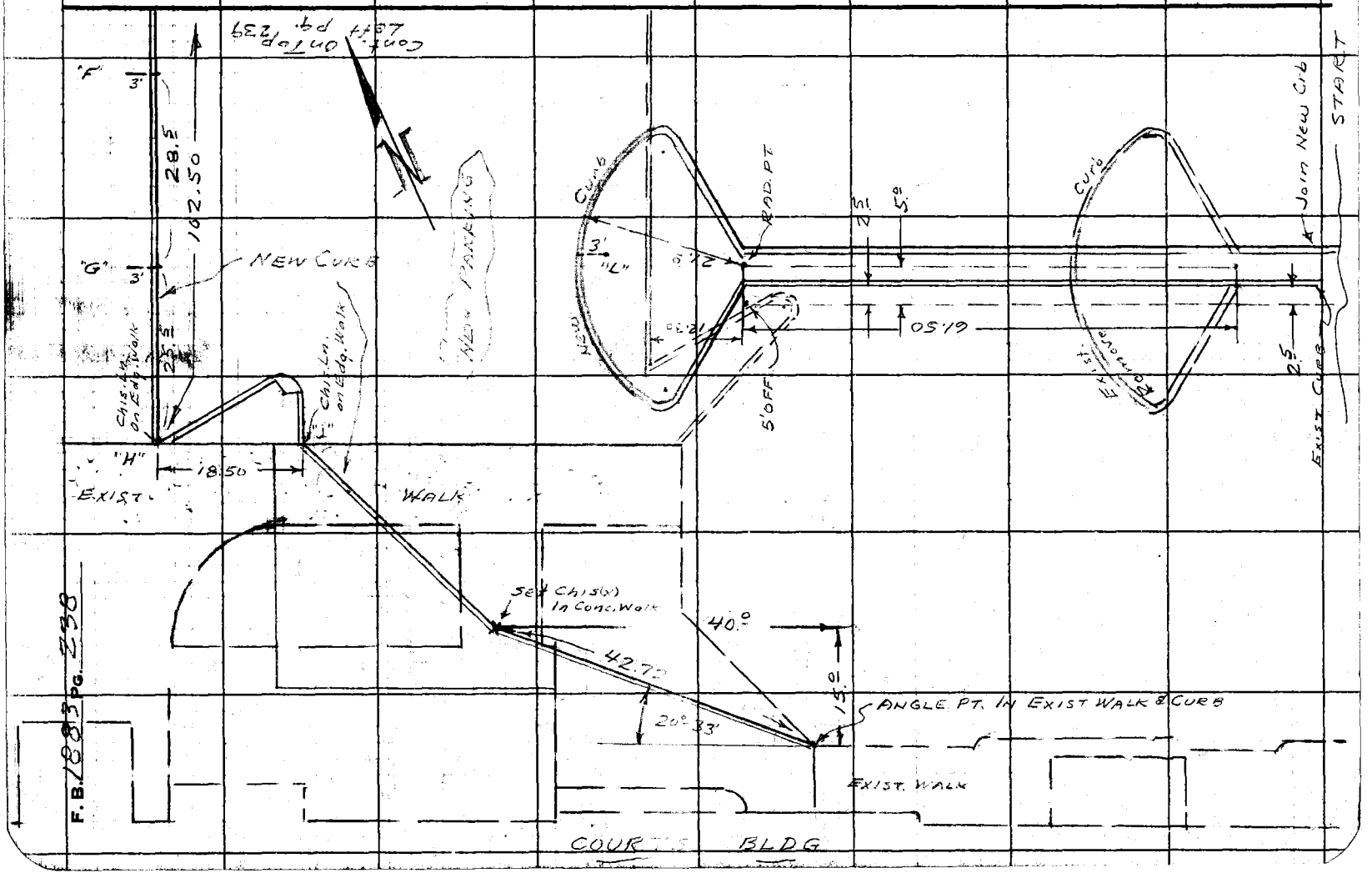

Notes Ck'd by
Map No.
Office Work
Checked
Date

JN Tape Std °F
Surveyed by A.N. Hellstrom
Notes Date
Indexed H. E. Oil

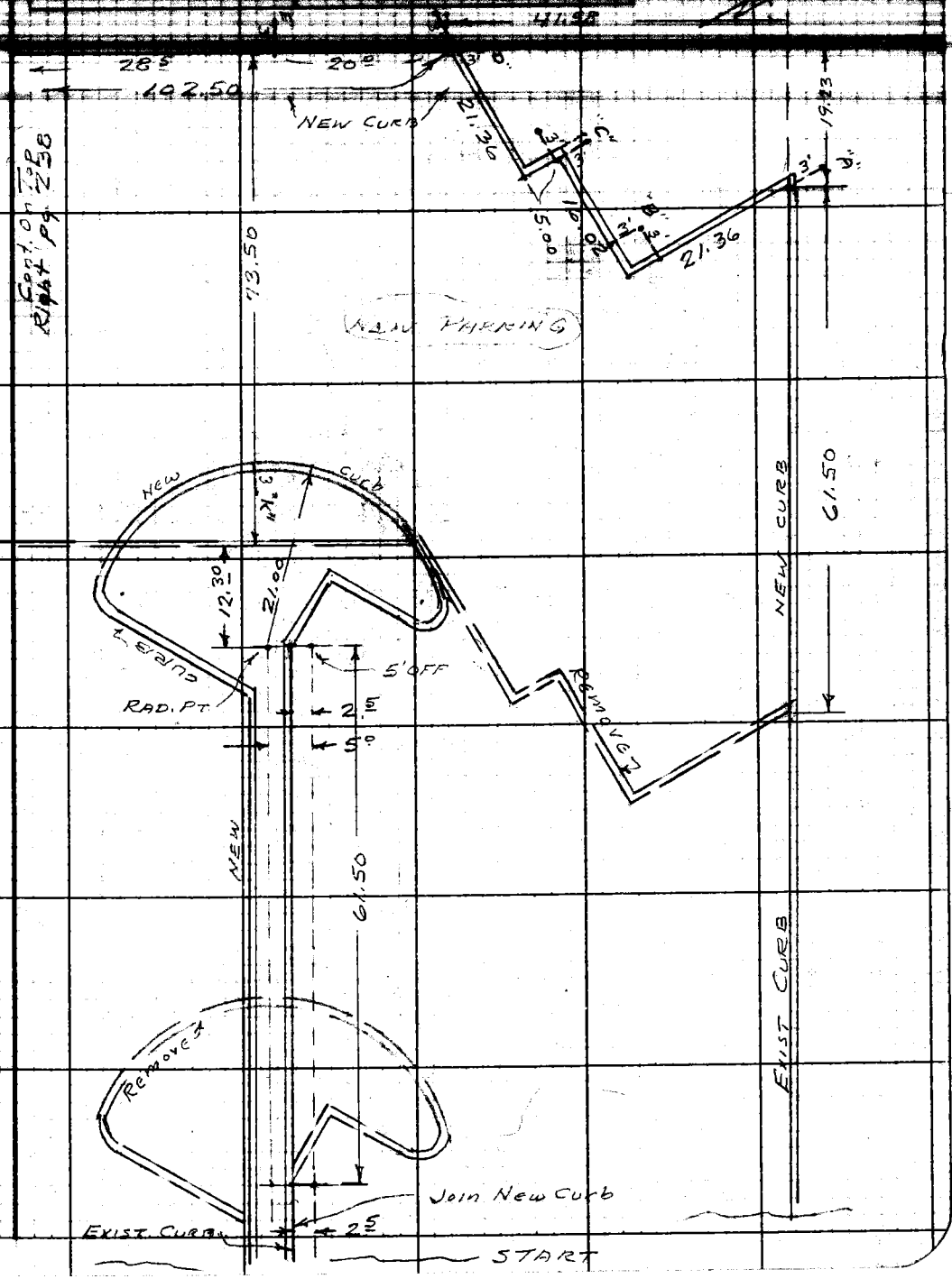

Note: Any Additions or Changes on This Sheet Must be Made or Circled in Red Ink With Date and Name of Person Making Change.

Do not extend notes this side of this line.

RETURN TO
LOS ANGELES COUNTY ENGINEER
700 LOS ANGELES COUNTY ENGINEERING BLDG.

763095 CE #247—7-58

F. B. 1883 PG. 240

RETURN TO
LOS ANGELES COUNTY ENGINEER
100 LOS ANGELES COUNTY ENGINEERING BLDG.

Do not extend notes this side of this line.

Note: Any Additions or Changes on This Sheet Must be Made or Circled in Red Ink With Date and Name of Person Making Change.

Profile Notes Red. Plotted Job No. Division No. F. B. Pg.

X-Sec. Notes Chkd. Checked Survey by

No. Date Date Map No. Indexed J. E. OTY Date OCT 1 6 '61

JOB 3120.12

WEST COVINA ADM. CNTR

GRADES FOR NEW CURBING AT WEST END OF NORTH PARKING LOT

(SEE PGS. 237-240 FOR Grid.)

STATION	B. S.	H. I.	F. S.	ELEV.
	HELLSTROM BURKHOLDER RIKE JONES LOVE			

NOTE: ANY ADDITIONS OR CHANGES ON THIS SHEET MUST BE MADE OR CIRCLED IN RED INK, WITH DATE AND NAME OF PERSON MAKING CHANGE.

Do not extend notes this side of this line.

PLEASE RETURN TO
LOS ANGELES COUNTY SURVEYOR
726 LOS ANGELES COUNTY ENGINEERING BLDG.

781-298 S & E #307 9-54

76L298 S & E #307 9-54

PLEASE RETURN TO
LOS ANGELES COUNTY SURVEYOR
726 LOS ANGELES COUNTY ENGINEERING BLDG.

NOTE: ANY ADDITIONS OR CHANGES ON THIS SHEET MUST BE MADE OR CIRCLED IN RED INK, WITH DATE AND NAME OF PERSON MAKING CHANGE.

Do not extend notes this side of this line.

STATION	B. S.	H. I.	F. S.	ELEV.			
B.M.				383 50	B.M. - Used Fin. Floor Elev. 383.50 (EXIST. CRTS. BLDG)		
					FIN. GRD. Top Curb	C/F	
[illegible] Orig Grd.				38[illegible] 83			
'A' - 3'N				38[illegible]04	382.95	F-1.91	
'B' - 3'N				38[illegible]96	382.85	F-0.89	
C - 3'N				38[illegible]30	382.69	F-0.89	
D - 3'N				38[illegible]	382.41	F-0.59	
E - 3'W				38[illegible]87	382.25	F-0.38	
F - 3'W				38[illegible]67	382.02	F-0.35	
G - 3'W				38[illegible]	381.77	F-0.03	
H Exist Walk				38[illegible]			
J Exist Walk				381 91			
K	N. Island			[illegible]	383.07	F-0.39	
L	S. Island			38[illegible]	383.06	F-0.46	
B.M.				38[illegible]	Chk'd		

F. B. 1883 Pg. 242 Job No. 7170.12 Division No. 11 Notes Red. Plotted Profile
Survey of West Cov. Adm. Cntr Date Date No.
Survey by Hellstrom Notes A.N.H Notes Chkd. Checked X-Sec.
Indexed H. E. Ott Date Date Date No.

Profile Notes Red_____ Plotted_____ Job No. 0021.35 Division No. 11

F.B. 1883 Pg. 243

X-Sec. Notes Chkd._____ Checked_____ Survey by K. MYERS Notes [redacted] Date [redacted]

No._____ Date_____ Date_____ Map No._____ Indexed [redacted] Date SEP 1 1 84

WEST COVINA
ADMINISTRATIVE
CENTER
J.N. 0021.35

ELEV. FOR
P.T. SHEET
G-488-A & B

STATION	B.S.	H.I.	F.S.	ELEV.

Party
K. Myers
E. Landa
B. Nunez
J. Goodwin

NOTE: ANY ADDITIONS OR CHANGES ON THIS SHEET MUST BE MADE OR CIRCLED IN RED INK. WITH DATE AND NAME OF PERSON MAKING CHANGE.

Do not extend notes this side of this line.

PLEASE RETURN TO
LOS ANGELES COUNTY ENGINEER
403 LOS ANGELES COUNTY ENGINEERING BLDG.

76-1-298 CE 307 2-63

76-L-298 CE 307 2-63

PLEASE RETURN TO
LOS ANGELES COUNTY ENGINEER
403 LOS ANGELES COUNTY ENGINEERING BLDG.

NOTE: ANY ADDITIONS OR CHANGES ON THIS SHEET MUST BE MADE OR CIRCLED IN RED INK, WITH DATE AND NAME OF PERSON MAKING CHANGE

Do not extend notes this side of this line.

STATION	B.S.	H.I.	F.S.	ELEV.		
B.M.	5 66	385 80		380 14	B.M., in West Covina, 491 ft N. of Service Rd & 94.5 ft W. @ Rt. angle To Old sunset Ave, @ the N.E. Cor. of the West Covina ADMIN. Center. A C.S. mon. dn 1 ft. Elev. = 380.135 Per F.B. 1883 - 21	
T.P.	5 27	386 33	4 74	3[illegible] 06	T.P. Spk & T. Sta. #5	
"	5 22	387 13	4 42	38[illegible] 91	" " " Sta #4	
"	3 83	385 65	5 31	3[illegible] [illegible]	" Spk in Header Board, 14' E. of Sta. #3 & 2 ft S. of Line	
T.P.	4 80	384 27	6 18	37[illegible] 27	T.P. Spk & T. Sta. #1	
"	5 28	384 52	5 03	3[illegible] 24	" L & T in conc. cb. ±165 ft N. of ℄ of Service Rd. along W'ly Bndry W. Covina Hd. cent.	
T.P.	4 76	385 28	4 00	3[illegible] 52	T.P. Chis. cross. @ angle pt of conc. walk, ±4.5 ft S. & ±8° W. of Flag Pole	
T.P.	5 12	386 28	4 12	38[illegible] 16	T.P. Spk in Header Board. Along The Prod of the E'ly edge of court Bldg.	
T.P.	4 65	386 71	4 17	38[illegible] 11	T.P. Top of Spr. Head	
T.B.M.	4 39	386 73	4 37	38[illegible] 34	T.P. chis. sq in conc. walk along N. side of court Bldg El. = 382.34	(PER F.B. 1883 - 242)
B.M.			6 57	38[illegible] 16	B.M. See abv.	El. = 380.135

F.B. 1883 Pg. 244
Job No. 0021.35 Division No. 11 Notes Red Plotted Profile
Survey of WEST COVINA ADMIN. CENTER Date Date No.
Survey by K. M. Notes E. Landa Notes Chkd. Checked X-Sec.
Indexed J. GALLI Date Date Date No.

Notes Ck'd by
Map No.
Office Work
Checked
Date

Survey of
JN 7170.14 Tape 0192 Std 68 °F
Surveyed by Guizada
Notes Date 11/10/67
Indexed

J.N. 7170.14
W. COVINA ADM. CTR
CITRUS DISTRICT COURTS –
HEALTH BUILDING ADDITIONS
(WEST COVINA)
BERRINES & DISTANCES PER
SITE PLAN SHT 2 of 27

REF:
FB1883
FB2941

Guizada
Moody
Henderson
Smith
Moya

FOR CONSTRUCTION
USE ONLY

Note: Any Additions or Changes on this Sheet Must be Made or Circled in Red Ink With Date and Name of Person Making Change

Do not extend this side of this line.

PLEASE RETURN TO
LOS ANGELES COUNTY ENGINEER
403 LOS ANGELES COUNTY ENGINEERING BLDG.

76P309S CE #310 5-66

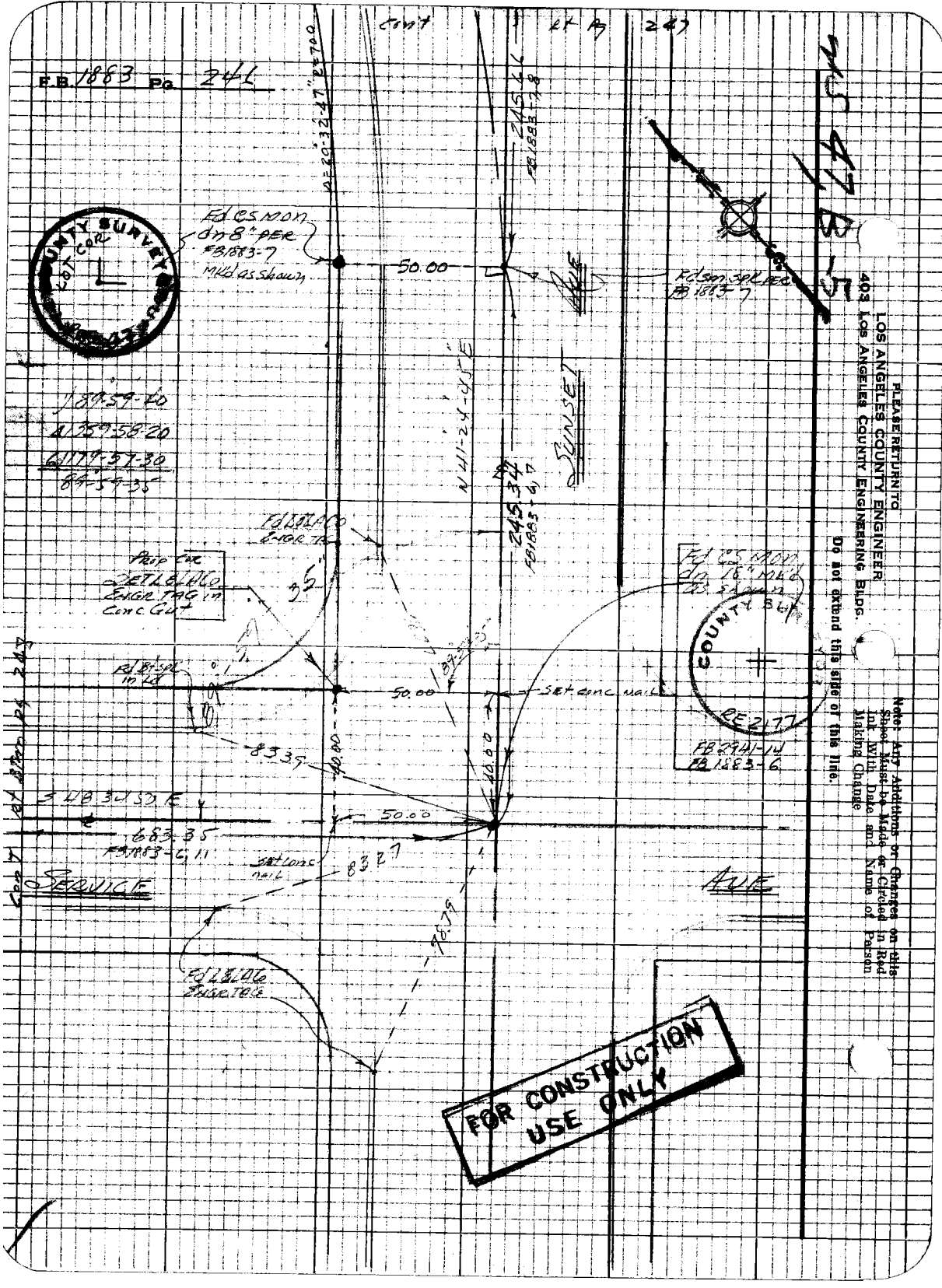
F.B. 1883 Pg. 241
Cont
Lt Pg 247
Fd CS MON dn 8" PER FB1883-7 MKd as shown
50.00
Fd SM SPK PER FB 1883-7
SUNSET
AVE
N41-24-45E
245.34
FB1883-6,7
Fd LBLACO ENGR TAG
Prop Cor SET LBLACO ENGR TAG in Conc Gut
Fd CS MON dn 18" MKd as shown
COUNTY BLDG
RE 2177
FB 2941-14
FB 1883-6
Fd Bt SPK in Ld
Set conc nail
83.39
40.00
10.00
S 48 34 SD E
683.35
FB1883-6,11
Set conc nail
83.27
SERVICE
AVE
Fd LBLACO ENGR TAG
FOR CONSTRUCTION USE ONLY
PLEASE RETURN TO
LOS ANGELES COUNTY ENGINEER
403 LOS ANGELES COUNTY ENGINEERING BLDG.
Do not extend this side of this line.
Note: Any Additions or Changes on this Sheet Must be Made or Circled in Red Ink With Date and Name of Person Making Change

Notes Ck'd by
Map No.
Office Work
Checked
Date

JN 717014 Tape 0192 Std 68 °F
Surveyed by ACG
Notes ACG Date 10/10/72
Indexed

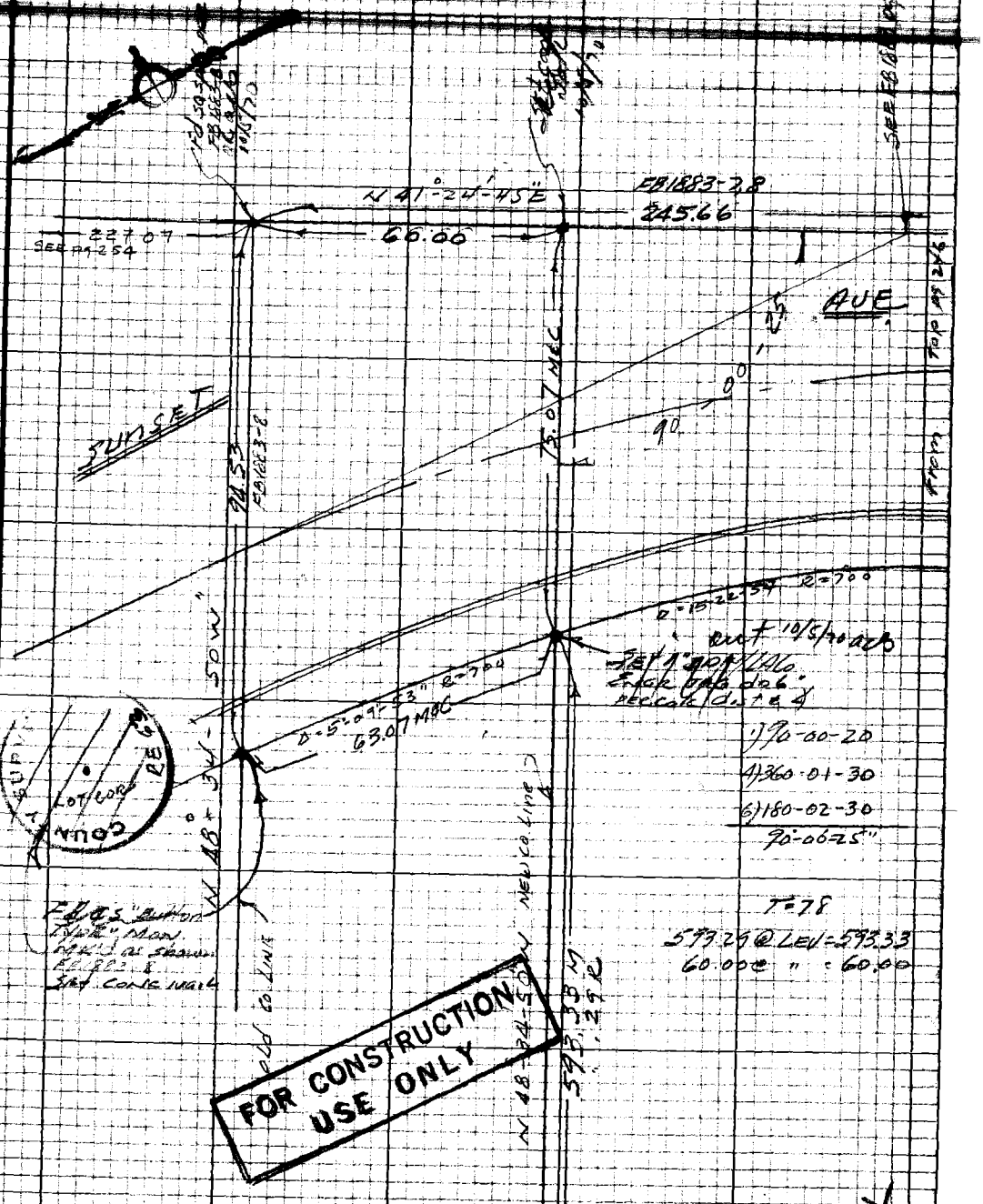

Note: Any Additions or Changes on this Sheet Must be Made or Circled in Red Ink With Date and Name of Person Making Change

Do not extend this side of this line.

PLEASE RETURN TO
LOS ANGELES COUNTY ENGINEER
403 LOS ANGELES COUNTY ENGINEERING BLDG.

76P3095 CE #310 3-66

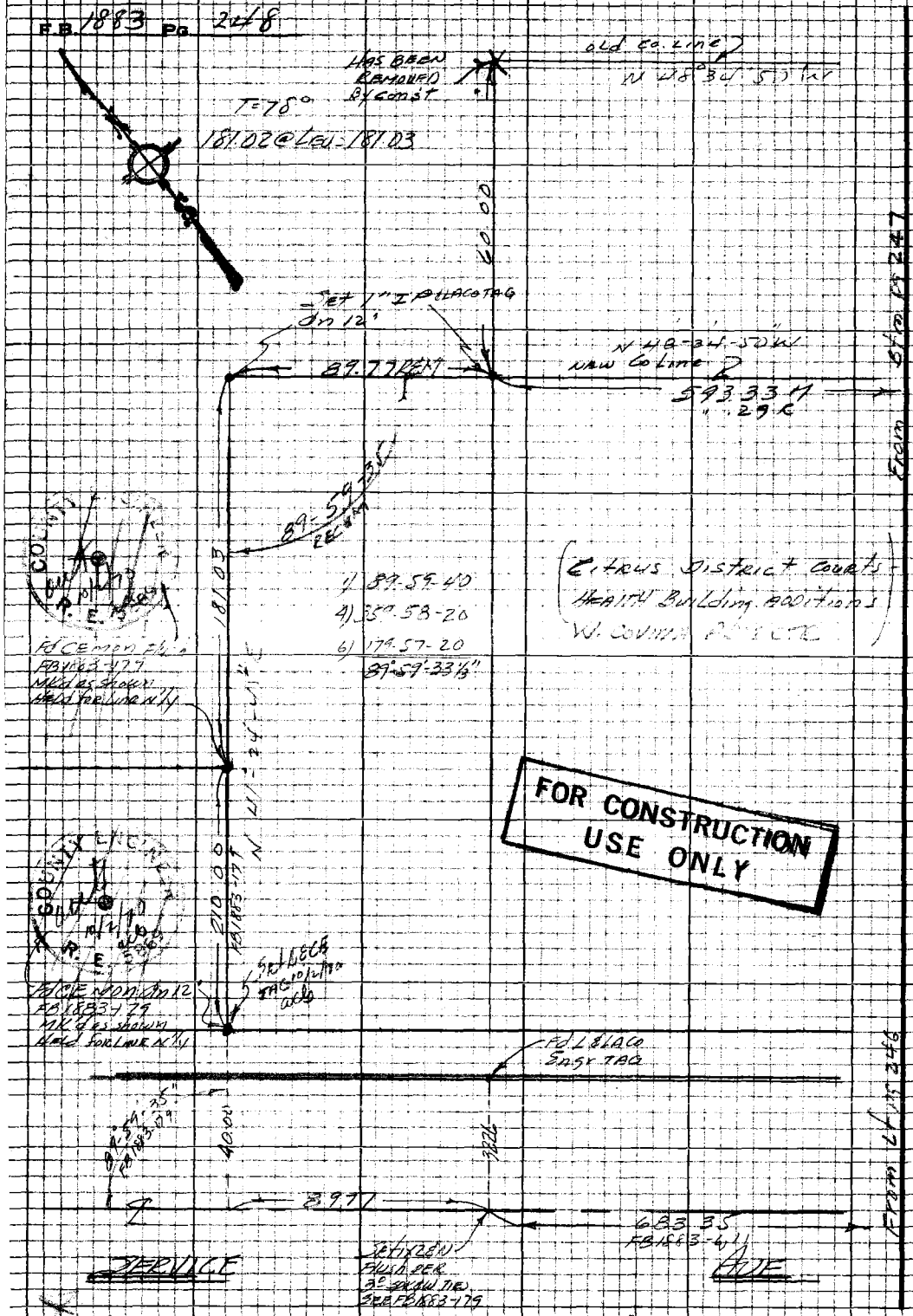

PLEASE RETURN TO
LOS ANGELES COUNTY ENGINEER
403 LOS ANGELES COUNTY ENGINEERING BLDG.

Do not extend this side of this line.

Note: Any Additions or Changes on this Sheet Must be Made or Circled in Red Ink With Date and Name of Person Making Change

F. B. 1883 PG. 249

Profile Notes Red_____ Plotted_____ Job No. 14 Division No._____

X-Sec. Notes Chk'd._____ Checked_____ Survey by MC Guizado Notes Moody Date 10-10-67

No._____ Date_____ Date_____ Map No._____ Indexed C. J. Galli Date Oct 1 ...

JN 7170.14

W. Covina Adm. Ctr

Citrus Dist Crts & Health

Bldg additions

FB 1883

Guizado

Moody

Henderson

Smith

Moya

FOR CONSTRUCTION USE ONLY

ELEV.

F. S.

H. I.

B. S.

STATION

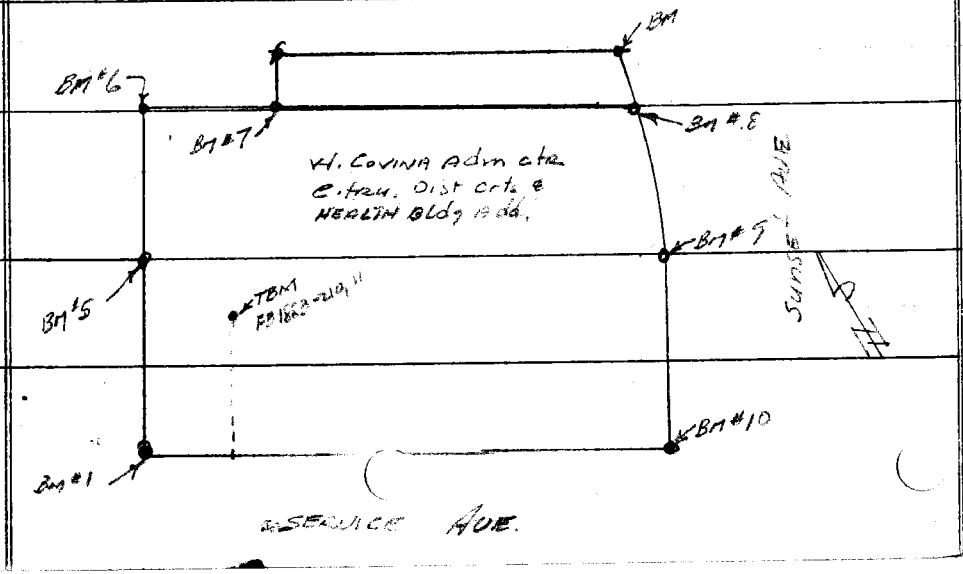

NOTE: ANY ADDITIONS OR CHANGES ON THIS SHEET MUST BE MADE OR CIRCLED IN RED INK, WITH DATE AND NAME OF PERSON MAKING CHANGE.

PLEASE RETURN TO
LOS ANGELES COUNTY ENGINEER
403 Los Angeles County Engineering Bldg.

Do not extend notes this side of this line.

76-L-298 CE 307 5-66

76-L-298 CE 307 5-66

PLEASE RETURN TO
LOS ANGELES COUNTY ENGINEER
403 LOS ANGELES COUNTY ENGINEERING BLDG.

NOTE: ANY ADDITIONS OR CHANGES ON THIS SHEET MUST BE MADE OR CIRCLED IN RED INK, WITH DATE AND NAME OF PERSON MAKING CHANGE.

Do not extend notes this side of this line.

F.B. 1883 PG. 250 | 1710.14 Job No. | Division No. | Notes Red | Plotted | Profile
Survey of W. COVINA ADM. CTR. | Date | Date | No.
Survey by RC GUIZADO Notes MOODY | Notes Chk'd. | Checked | X-Sec.
Indexed C. J. GALLI Date MAY 13 '87 | Date | Date | No.

STATION	B. S.	H. I.	F. S.	ELEV.	
TBM	4 72	383 93		379 21	TBM ELEV = 379.21 FB 1883-210 COPPER NAIL & ENG'R TAG IN CB, 165' NO. of S.W. COR. SHOWN ON PG. 11
FD BM #5	5 05	383 90	5 08	378 85	BM #5 ELEV. 378.88 FB 1883-211, N.E'LY PROP. COR. of LIBRARY SITE, C.E. MON. FL.
SET BM #6	5 82	384 41	5 31	378 59	BM #6 N.W'LY PROP. COR. of W. COVINA ADM. CTR. & CITRUS DIST. CRTS & HEALTH SITE (SET 1" IP & L.A. CO. ENG'R TAG. DN. 12")
SET BM #7	7 83	386 79	5 45	378 96	BM #7 SET 1" IP & L.A. CO. ENG'R TAG. DN 12" 89.77' ±S 48-34-50 E BEARING FROM BM #6
SET BM. #8	5 80	386 05	6 54	380 25	BM #8 SET 1" IP & L.A. CO. ENG'R TAG DN. 12" ON SAME BEARING LINE AS BM #6 & 7, 75.07 W'LY FROM ℄ SUNSET AVE PROD. SEE FB 1883-247
FD BM.	4 92	385 05	5 92	380 13	BM. EL. = 380.135 FB 1883-21, OLD N.E'LY Lot COR. of W. COVINA ADM. CTR. FD. C.S. MON. DN. 10"
FD BM. #9	6 02	385 52	5 55	379 50	BM #9 FD. C.S. MON. ON 8" ON E'LY SIDE OF CITRUS DIST CRTS & HEALTH SITE, ON SUNSET AVE 245.3 N. OF SERVICE AVE ℄ 50' W'LY SEE FB 1883-246

FOR CONSTRUCTION USE ONLY

76-L-298 CE 307 5-66

PLEASE RETURN TO
LOS ANGELES COUNTY ENGINEER
403 LOS ANGELES COUNTY ENGINEERING BLDG.

NOTE: ANY ADDITIONS OR CHANGES ON THIS SHEET MUST BE MADE OR CIRCLED IN RED INK, WITH DATE AND NAME OF PERSON MAKING CHANGE.

Do not extend notes this side of this line.

STATION	B. S.	H. I.	F. S.	ELEV.		
		385 52				
SET BM # 10	4 25	384 60	5 17	380 35	BM. #10 SET LA. CO. ENGR TAG IN CONC. GUT. OF THE S. PROP. COR. OF W. COVINA ADM. CTR. CITRUS DIST. CR. HEALTH SITE SEE FB 1883-246	
T.P.	4 69	383 14	6 15	378 45		
FD. BM. # 1			6 57	376 57	BM #1 EL = 376.58 FB. 1883-210, S. E'LY P. COR. OF LIBRARY SITE, C.E. MON.	

FOR CONSTRUCTION USE ONLY

Profile Notes Red ____ Plotted ____ Job No. 17M.14 Division No. ____

X-Sec. Notes Chk'd. ____ Checked ____ Survey by A. C. GUARDO Notes MOODY Date ____

No. ____ Date ____ Date ____ Map No. ____ Indexed ____ Date ____

F. B. 1883 PG. 251

F. B. 1883 PG. 252 | 1710.14

Job No. _____ Division No. _____ Notes Red _____ Plotted _____ Profile

Survey of W COVINA ADM. CTR Date _____ Date _____ No. _____

Survey by A C GUIERA Notes MOUDY Notes Chk'd. _____ Checked _____ X-Sec.

Indexed _____ Date _____ Date _____ Date _____ No. _____

STATION	B. S.	H. I.	F. S.	ELEV.

Do not extend notes this side of this line.

PLEASE RETURN TO
LOS ANGELES COUNTY ENGINEER
403 LOS ANGELES COUNTY ENGINEERING BLDG.

NOTE: ANY ADDITIONS OR CHANGES ON THIS SHEET MUST BE MADE OR CIRCLED IN RED INK, WITH DATE AND NAME OF PERSON MAKING CHANGE.

76-L-298 CE 307 5-66

Map No. B-2535
Office Work [illegible]
Checked Ashley
Date 11-22-67

JN [illegible] Tape [illegible] Std [illegible] °F
Surveyed by A.G. Guizado
Notes [illegible] Date [illegible]
Indexed [illegible]

JOB NO 0021.35

WEST COVINA

ADMINISTRATION

CENTER

LOCATION of PROPERTY

LINES PER QC DEED

BK 03535 PG 255

Guizado

Moody

Moya

Smith

Henderson

Note: Any Additions or Changes on this Sheet Must be Made or Circled in Red Ink With Date and Name of Person Making Change

PLEASE RETURN TO
LOS ANGELES COUNTY ENGINEER
403 LOS ANGELES COUNTY ENGINEERING BLDG.

Do not extend this side of this line.

76P3098 CE #310 5-66

F.B. 1883 Pg. 254

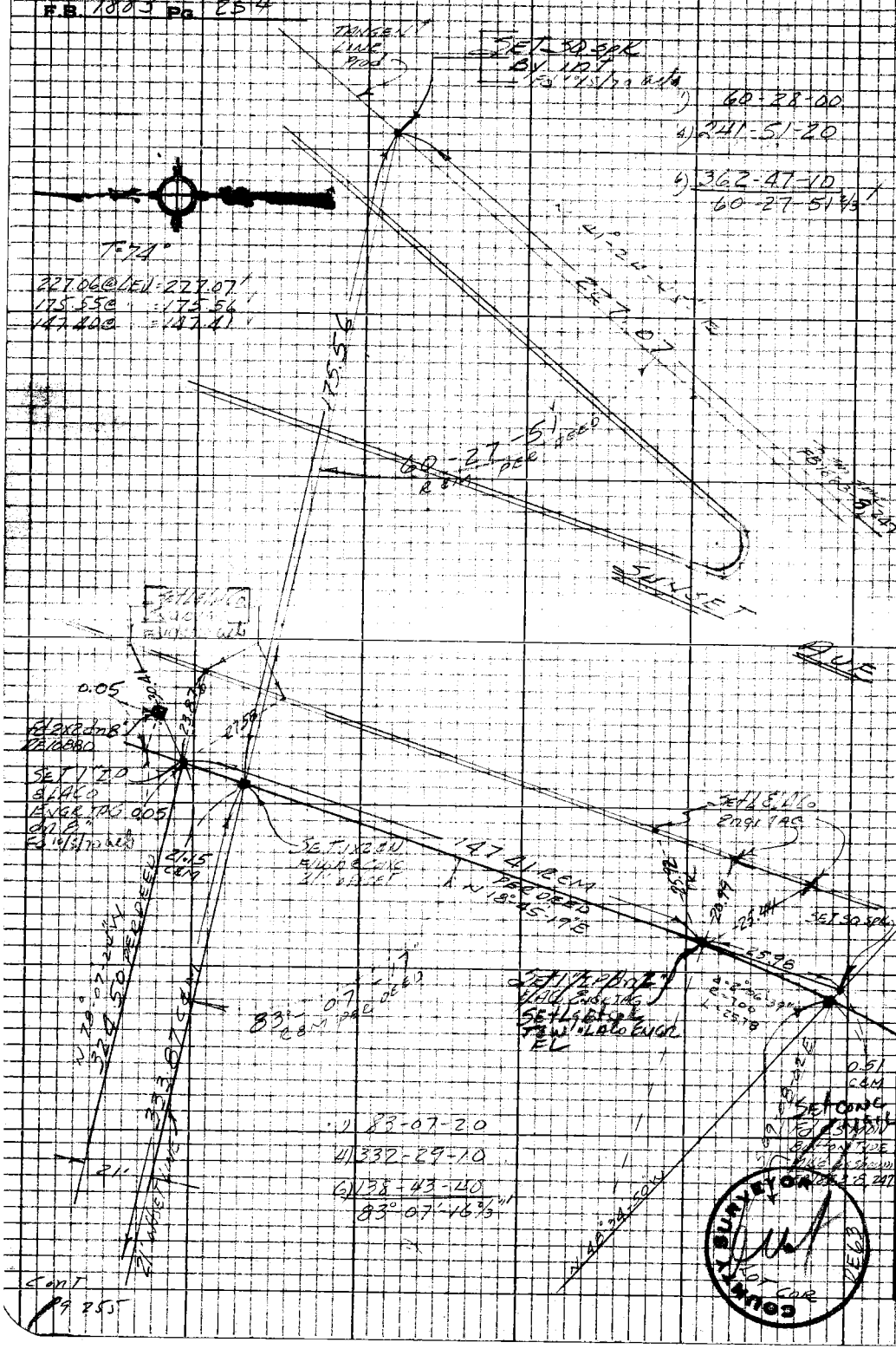

PLEASE RETURN TO
LOS ANGELES COUNTY ENGINEER
403 LOS ANGELES COUNTY ENGINEERING BLDG.

Do not extend this side of this file.

Note: Any Additions or Changes on this Sheet Must be Made or Circled in Red Ink Will Date and Name of Person Making Change

COUNTY SURVEYOR

Notes Ck'd by [illegible]
Map No. B 2535
Office Work [illegible]
Checked [illegible]
Date 11-23-67

JN 002135 Tape 0192 Std 68 °F
Surveyed by [illegible]
Notes [illegible] Date 11/6/67
Indexed [illegible]

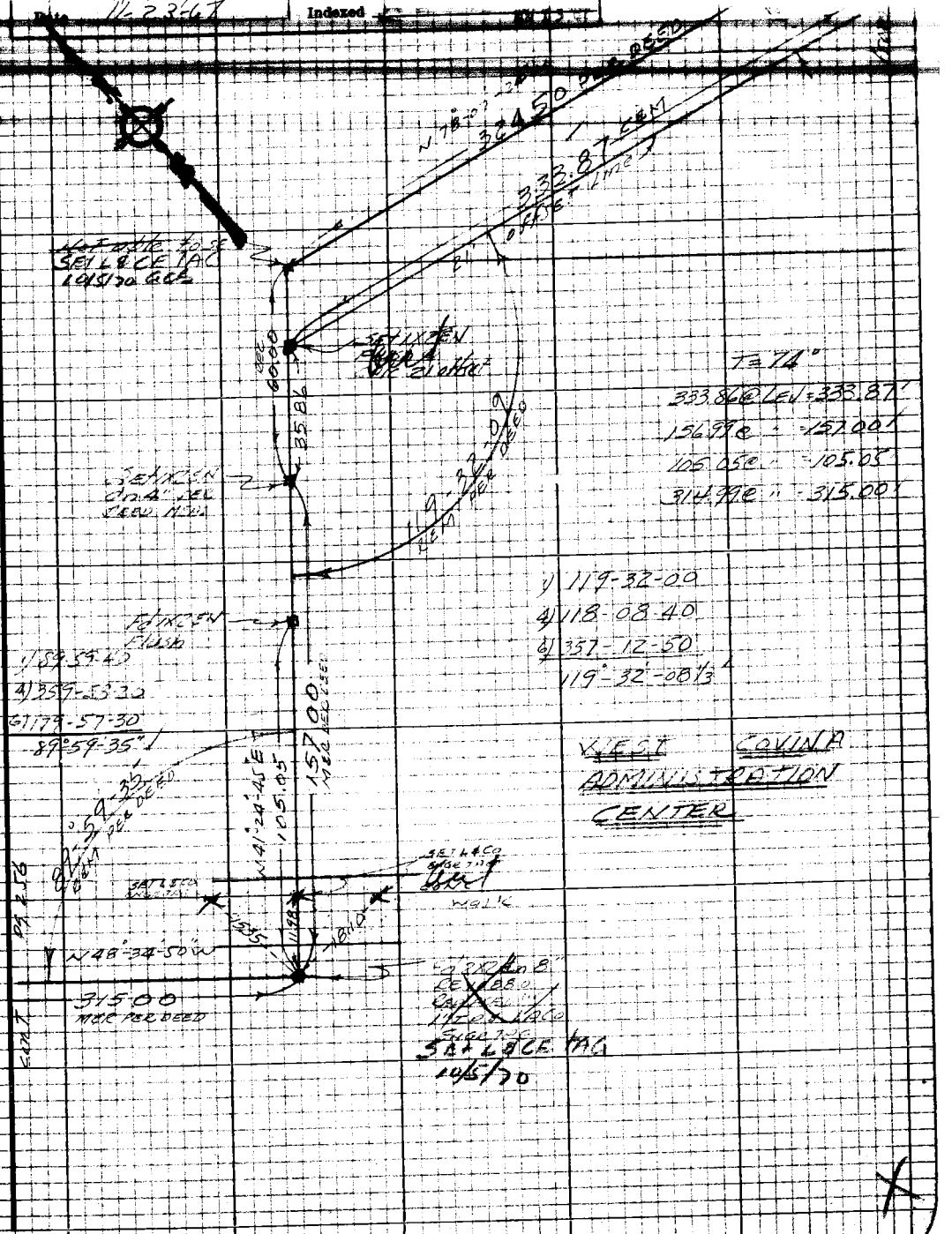

Note: Any Additions or Changes on this Sheet Must be Made or Circled in Red Ink With Date and Name of Person Making Change

Do not extend this side of this line.

PLEASE RETURN TO
LOS ANGELES COUNTY ENGINEER
403 LOS ANGELES COUNTY ENGINEERING BLDG.

76P3095 CE #310 5-66

F.B. 1883 Pg. 256

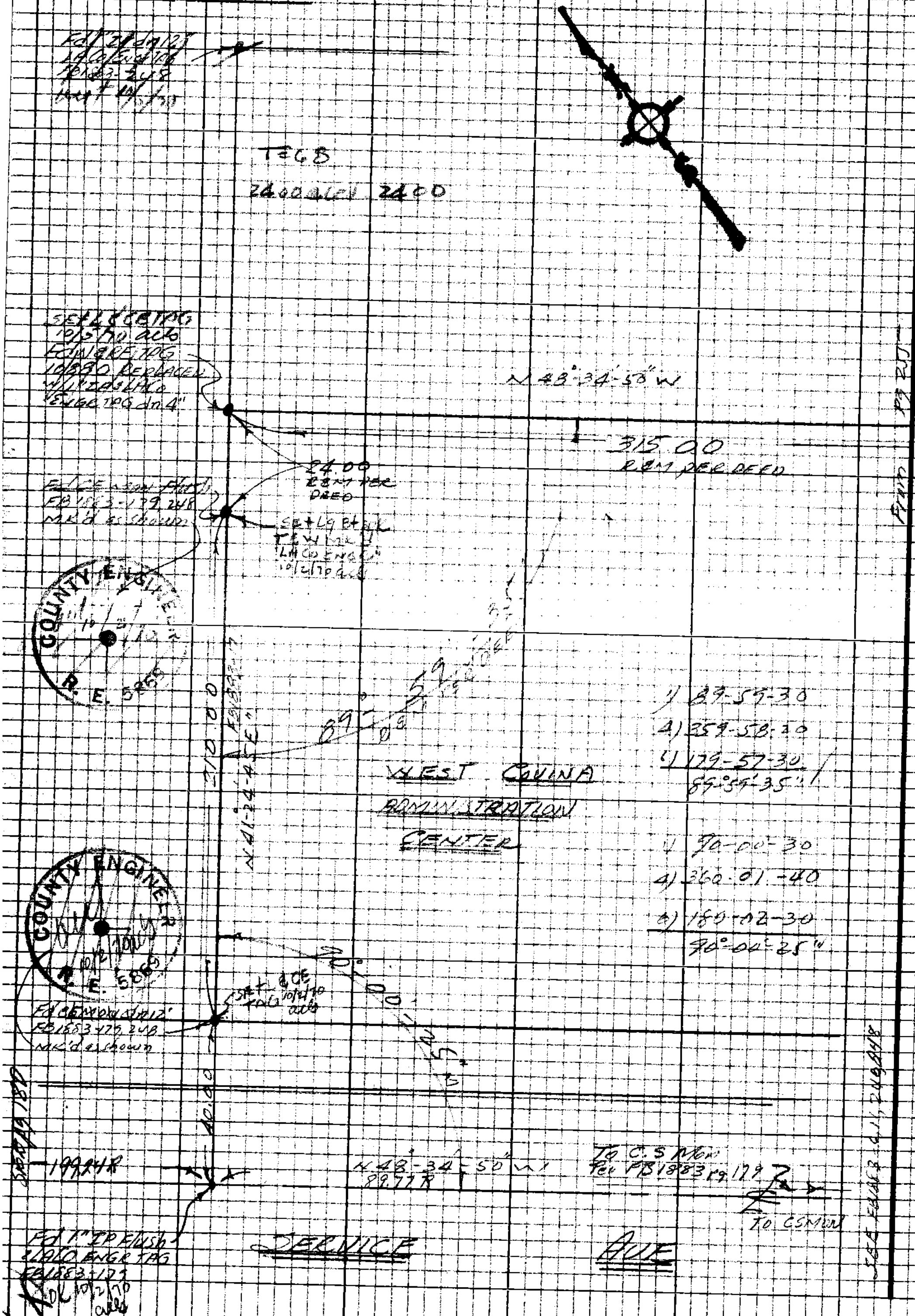

PLEASE RETURN TO
LOS ANGELES COUNTY ENGINEER
403 LOS ANGELES COUNTY ENGINEERING BLDG.

Do not extend this side of this line.

Note: Any Additions or Changes on this Sheet Must be Made or Circled in Red Ink With Date and Name of Person Making Change

Map No.
Office Work
Checked
Date

JN DD18A3 Tape 004 Std 68 °F
Surveyed by Petri
Notes G.P. Date 3-4-71
Indexed T. M. PALMER

3-4-71

J.N. 0018A3

West Covina Library

Location & Dimensions of Conc. Electric Vault Near N.E. Cor. of Library.

Petri
Goble
Moya

Note: Any Additions or Changes on This Sheet Must be Made or Circled in Red Ink With Date and Name of Person Making Change.

Do not extend this side of this line.

PLEASE RETURN TO
COUNTY OF LOS ANGELES
DEPARTMENT OF COUNTY ENGINEER
403 LOS ANGELES COUNTY ENGINEERING BLDG.

76F309S CE#310 3-69

F. B. 1883 PG. 258

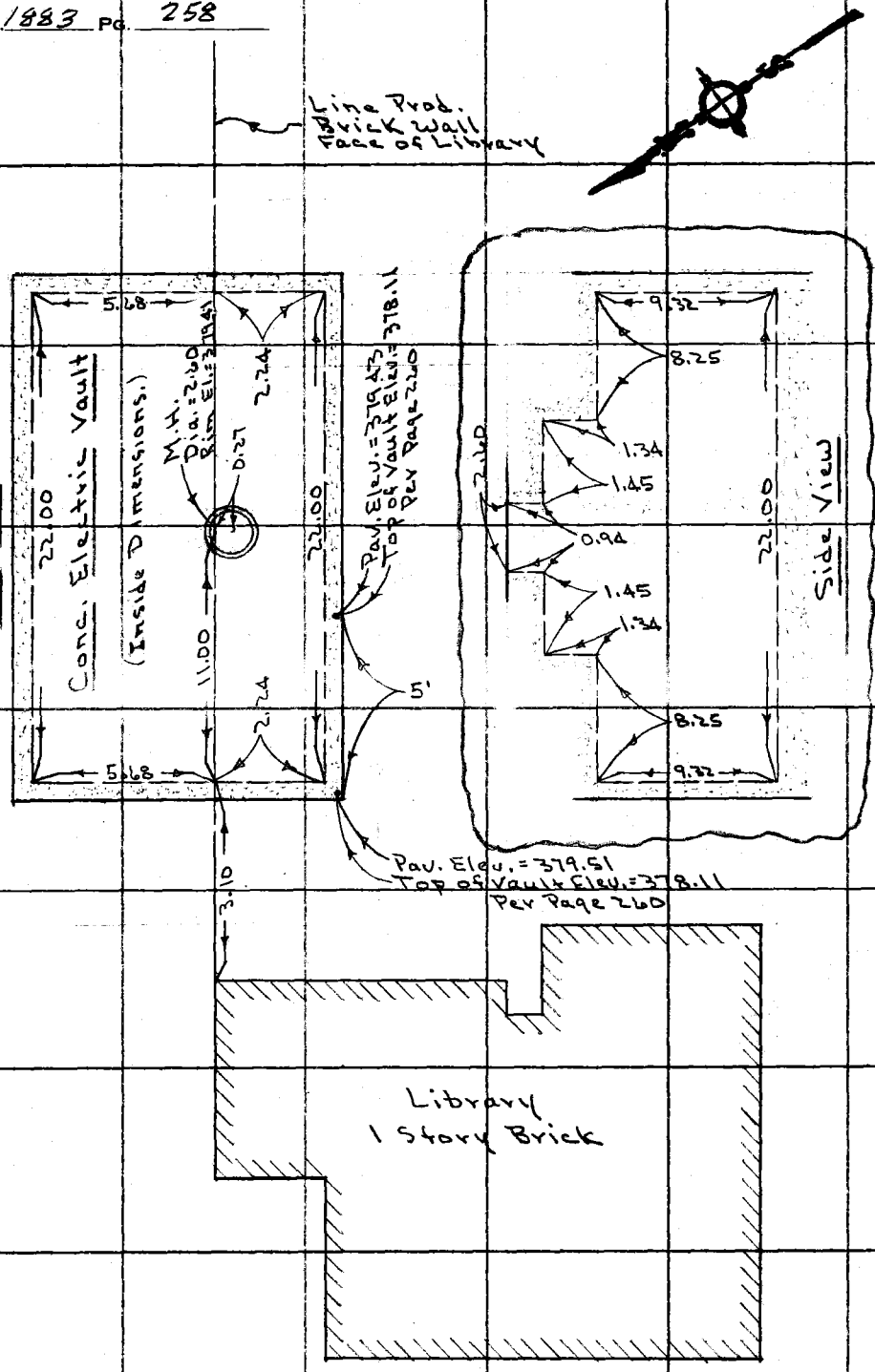

PLEASE RETURN TO
COUNTY OF LOS ANGELES
DEPARTMENT OF COUNTY ENGINEER
403 LOS ANGELES COUNTY ENGINEERING BLDG.

Do not extend this side of this line.

Note: Any Additions or Changes on This Sheet Must Be Made or Circled in Red Ink With Date and Name of Person Making Change.

F. B. 1883 PG. 259

Profile Notes Red ____ Plotted ____ Job No. 047.05 Division No. 11

Date ____ Date ____ Survey of W. Covina Library Site

X-Sec. Notes Chk'd. ____ Checked ____ Survey by Petri Notes G.P. Date 7-2-71

No. ____ Date ____ Date ____ Map No. ____ Indexed M. PALMER Date JUL 7 '71

7-2-71

J.N. D047.05

West Covina Library Site

Elevations on Top of Conc. Electric Vault @ N.E. Cor. of Library.

See Page 258 For Location of Vault.

Petri
Goble

STATION	B.S.	H.I.	F.S.	ELEV.

NOTE: ANY ADDITIONS OR CHANGES ON THIS SHEET MUST BE MADE OR CIRCLED IN RED INK, WITH DATE AND NAME OF PERSON MAKING CHANGE.

PLEASE RETURN TO
LOS ANGELES COUNTY ENGINEER
403 LOS ANGELES COUNTY ENGINEERING BLDG.

Do not extend notes this side of this line.

76-L-298 CE 307 5-66

76-L-298 CE 307 5-66

PLEASE RETURN TO
LOS ANGELES COUNTY ENGINEER
403 LOS ANGELES COUNTY ENGINEERING BLDG.

NOTE: ANY ADDITIONS OR CHANGES ON THIS SHEET MUST BE MADE OR CIRCLED IN RED INK, WITH DATE AND NAME OF PERSON MAKING CHANGE.

Do not extend notes this side of this line.

STATION	B. S.	H. I.	F. S.	ELEV.	
Fd. B.M. #3				375 70	B.M. #3. Elev. = 375.70. F.B. 1883-180, 210
	6 01	381 71			S'wly Cor. of Library Site. Fd. C.E.
T.P.			1 84	379 87	Mon. Dn. 4".
	4 30	384 17			
			4 66	379 51	Pav. @ S.W. Cor. of Vault. Pg. 258
			6 06	378 11	Top of Vault @ S.W. Cor. Pg. 258
			4 74	379 43	Pav. 5' Easterly of S.W. Cor. of Vault. S. Edge. Pg. 258
			6 06	378 11	Top of Vault. S. Edge. 5' Easterly of S.W. Cor. of Vault. Pg. 258
			4 76	379 41	Top of M.H. Pg. 258
T.P.			4 84	379 33	
	3 07	382 40			
Fd. B.M. #3			6 71	375 69	B.M. #3 Elev. = 375.70. See Above.

F.B. 1883 Pg. 260

Job No. 4047.05 Division No. 11 Notes Red ____ Plotted ____ Profile ____

Survey of W. Covina Library Site Date ____ Date ____ No. ____

Survey by Petri Notes G.P. Notes Chk'd. D.J. Checked ____ X-Sec. ____

Indexed T. M. PALMERI Date ____ Date 7-15-71 Date ____ No. ____

Profile Notes Red _____ Plotted _____ Job No. 7170.17 Division No. 11 F. B. 1883 PG. 261

[redacted]

X-Sec. Notes Chk'd. _____ Checked _____ Survey by [redacted] Notes [redacted] Date [redacted]

No. _____ Date _____ Date _____ Map No. _____ Indexed _____ Date _____

S.W. 7170.17

CITRUS DISTRICT COURTS

AND

HEALTH BUILDING.

Levels to set B.M. P.K. and check existing floor elevation of existing building.

STATION	B. S.	H. I.	F. S.	ELEV.

FE Brooks
R.D. Smith.

NOTE: ANY ADDITIONS OR CHANGES ON THIS SHEET MUST BE MADE OR CIRCLED IN RED INK, WITH DATE AND NAME OF PERSON MAKING CHANGE.

PLEASE RETURN TO
LOS ANGELES COUNTY ENGINEER
403 LOS ANGELES COUNTY ENGINEERING BLDG.

Do not extend notes this side of this line.

76-L-298 CE 307 8-70

76-L-298 CE 307 8-70

PLEASE RETURN TO
LOS ANGELES COUNTY ENGINEER
403 LOS ANGELES COUNTY ENGINEERING BLDG.

NOTE: ANY ADDITIONS OR CHANGES ON THIS SHEET MUST BE MADE OR CIRCLED IN RED INK, WITH DATE AND NAME OF PERSON MAKING CHANGE.

Do not extend notes this side of this line.

STATION	B. S.	H. I.	F. S.	ELEV.		
BM #10	5195	385535		38[illegible]35	BM #10 Elev. 380.35 F.B. 1883-246, 251	
					L.A.C. Engr Tag in Gutter N.W. Cor. Sunset Ave and Service Ave.	
			215	38[illegible]38 40	S.E. entrance floor	
BM #9	6445	385945	6052	379.50 379483	BM #9 Elev. 379.50 F.B. 1883-246, 250 50' W. of Sunset Ave. 245.3 ft. N. of Service Ave. A.C.S. Mon. 12" dn.	
			251	38[illegible]3	E. entrance floor.	
T.P.	5405	385955	5395	38[illegible].50	T.P.	
			368	38[illegible]27	Entrance to jail area Floor	
T.P.	4274	386659	3590	382365	T.P.	
			322	38[illegible]44	Employees entrance Floor	
BM P.K.	4020	386607	4072	38[illegible]37	BM P.K. P.K. spk in lead 5' W. of Contractors office.	
			314	38[illegible]47	Marshall's office. Floor.	
TP.	3204	385569	4242	382365	TP.	
TP.	4217	385096	4690	380879	TP.	
BM #9			5600	379496	BM #9 Elev. 379.50	

F.B. 1883 Pg. 262 Job No. 7170.17 Division No. 11 Notes Red ____ Plotted ____ Profile ____
Survey of CITRUS DISTRICT COURTS & HEALTH BUILDING Date ____ Date ____ No. ____
Survey by FEB Notes FEB Notes Chk'd. ____ Checked ____ X-Sec. ____
Indexed ____ Date ____ Date ____ Date ____ No. ____

76F309S CE#310 3-68

PLEASE RETURN TO
COUNTY OF LOS ANGELES
DEPARTMENT OF COUNTY ENGINEER
403 LOS ANGELES COUNTY ENGINEERING BLDG.

Note: Any Additions or Changes on This Sheet Must be Made or Circled in Red Ink With Date and Name of Person Making Change.

Do not extend this side of this line.

Map No. _____

Office Work

Checked _____

Date _____

JN _____ Tape _____ Std. _____ °F

Surveyed by

Notes _____ Date _____

Indexed

F. B._____ PG._____

PL
COUN
DEPARTME
403 LOS ANGEI