Map No. _____ JN _____ Tape _____ Std _____ °F
Office Work _____ Surveyed by _____
Checked _____ Notes _____ Date _____
Date _____ Indexed _____

P.B. 1890

Page	Job	Description
		TEMPLE CITY SHERIFF SITE 8678
5-15	Bdry.	Survey Lot 36 & 45, Tr. 3623, Las Tunas De. & Eaton Wash.
17-22	Topog.	Loc. Imp. on site.
23-51	X-Sec.	Of site & grid plan.
52-53	Elev.	Loc. & elev. of drain pipes.
55-60	Const.	Loc. building & grades.
61-67	Topog.	Reset mons., loc. water & drain lines & elevations.
69	Stak.	Staking planting area.
72-74	Util.	Loc. of underground facilities.
75-84	Topog.	Loc. & grades, gas tank, building, drains & parking area.
85-97	Elev.	Grades for parking area.
99-100	Contr.	Topographic control lines.
101-112	Bdry.	Survey of bdry. on Compton Ave. bet Nadeau & 81st St.
113-118	Topog.	Loc. of imp. on site.
119-159	B.M.	Bench levels & X-sections.
161-163	Stak.	Foundation & grade stakes for building.

Microfilmed Dec '86

(cont'd on next page)

F.B. 1890 Pg.

Page	Job	Description
165-	Grad.	Service bldg. grades.
167-174	Grad.	Loc. & grades of bldg. & concrete walks.
175-181	Grad.	Grades for concrete walks.
~~183-185~~	~~Elev.~~	~~Vertical control bldg. add.~~
187-188	Index	FLORENCE-FIRESTONE MULTI-PURPOSE Vic. 78th St. & Compton Ave. J.N. 9076.02
189-196	Bdry.	Survey TEMPLE CITY SATELITE TRACKING STA. 0084.09
201-202	Topog.	Location of Antenna towers.
203-205	B.M.	Bench levels.

PLEASE RETURN TO
LOS ANGELES COUNTY ENGINEER
403 LOS ANGELES COUNTY ENGINEERING BLDG.

Do not extend this side of this line.

Note: Any Additions or Changes on this Sheet Must Be Made or Circled in Red Ink With Date and Name of Person Making Change

TEMPLE CITY

F.B. Pg.

Map No. B-2398
Office Work THB
Checked
Date Sept '53

W. O. Tape No. St'd. °F
Surveyed by MITCHELL
Notes Date 7-53
Indexed C. Johnson

SURVEY OF

LOTS 36 & 45 ~ TR 3623

COUNTY OF LOS ANGELES

AS ORDERED BY
"F. MONHOFF, ARCH. DES."

FOR

TEMPLE CITY SHERIFF STA.

JN 8678

Mitchell - Smiley Chf.
Vasalovich H.C. & T
Clifford
Packard

July 1953

INDEX MAP



Monuments as set are shown on pg 16

Numbers in Red show prop. survey

Numbers in Green show topog.

W.S. #44
H.C. 63-29
C.S. B-2398

Note: Any Additions or Changes to This Sheet Must be Made or Circled in Red Ink With Date and Name of Person Making Change.

Do not extend notes this side of this line.

RETURN TO
LOS ANGELES COUNTY SURVEYOR
726 LOS ANGELES COUNTY
ENGINEERING BLDG.

76F309S 247 2-51

F.B. 1890 PG. 6

W.S. 44-C-4



RETURN TO
LOS ANGELES COUNTY SURVEYOR
726 LOS ANGELES COUNTY
ENGINEERING BLDG.

Do not extend notes this side of this line.

Note: Any Additions or Changes on This Sheet Must be Made or Circled in Red Ink With Date and Name of Person Making Change.

76F309S 247 2-51

RETURN TO
LOS ANGELES COUNTY SURVEYOR
726 LOS ANGELES COUNTY
ENGINEERING BLDG.

Note: Any Additions or Changes on This Sheet Must be Made or Circled in Red Ink With Date and Name of Person Making Change.

Do not extend notes this side of this line.

W.S. 7-C-4

Map No. [redacted]
Office Work [redacted]
Checked [redacted]
Date [redacted]

W. O. [redacted] Tape No. [redacted] Std. [redacted] °F
Surveyed by [redacted]
Notes [redacted] Date [redacted]
Indexed [redacted]

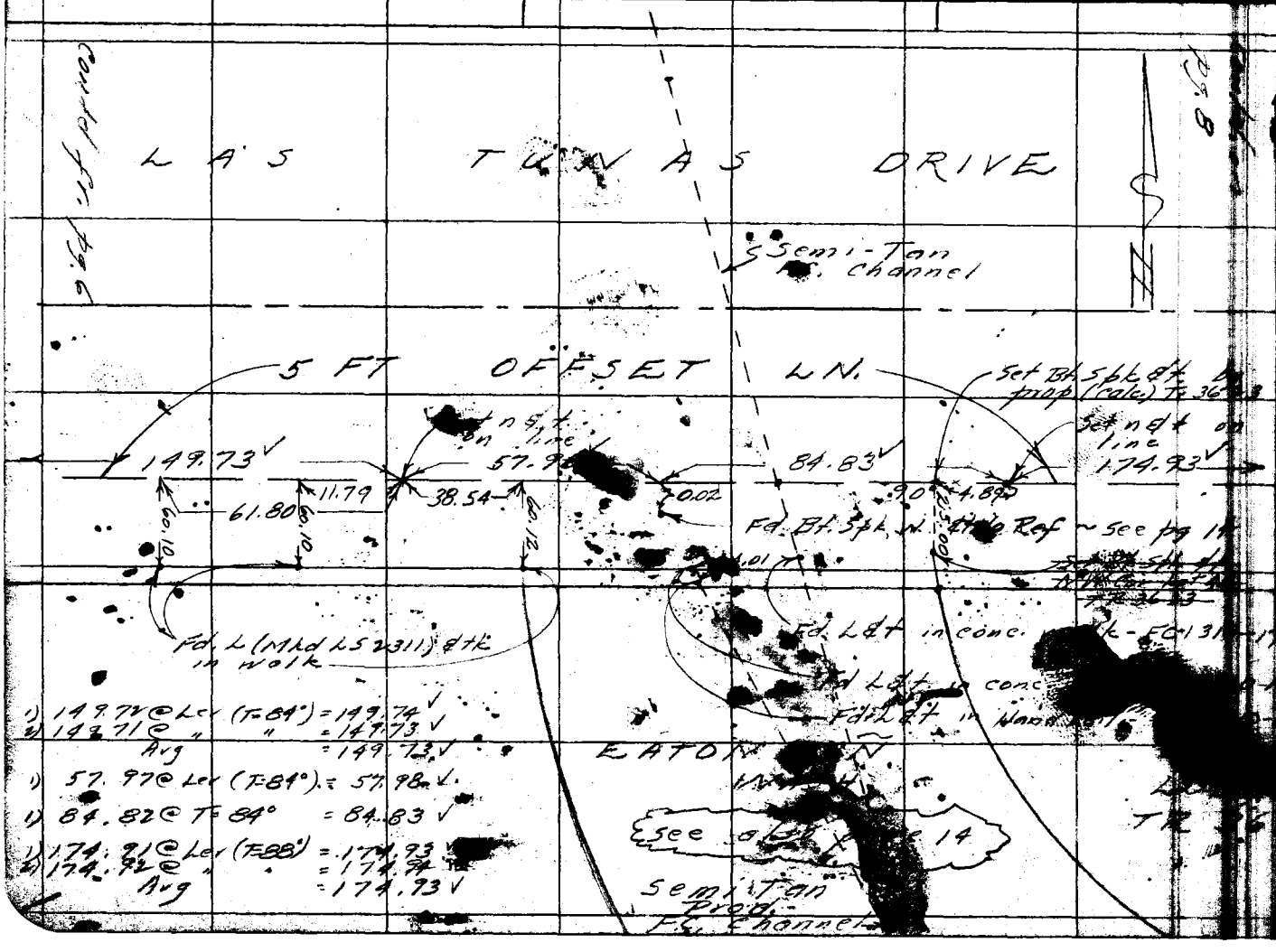

RETURN TO
LOS ANGELES COUNTY SURVEYOR
726 LOS ANGELES COUNTY ENGINEERING BLDG.

Note: Any Additions or Changes on This Sheet Must be Made or Circled in Red Ink With Date and Name of Person Making Change.

Do not extend notes this side of this line.



F.B. PG.

Map No. B-239B
Office Work [illegible] T.H.B.
Checked McPherson
Date Sept '53

W. O. 8678 Tape No. St'd. °F
Surveyed by Mitchell [illegible]
Notes Date
Indexed [illegible] Johnson



Note: Any Additions or Changes on This Sheet Must be Made or Circled in Red Ink With Date and Name of Person Making Change.

Do not extend notes this side of this line.

RETURN TO
LOS ANGELES COUNTY SURVEYOR
726 LOS ANGELES COUNTY
ENGINEERING BLDG.

76F3095 247 2-51

RETURN TO
LOS ANGELES COUNTY SURVEYOR
726 LOS ANGELES COUNTY
ENGINEERING BLDG.

Note: Any Additions or Changes on This Sheet Must be Made or Circled in Red Ink With Date and Name of Person Making Change.

W.S. 44-C-4

Do not extend notes this side of this line.

F.B. 1270 PG. 10

F. B. _____ Pg. _____

Map No. B-2398
Office Work [redacted] THB
Checked McPherson
Date Sept. 1953

W. O. _____ Tape No. _____ St'd. _____ °F
Surveyed by [illegible]
Notes _____ Date _____
Indexed [illegible]

contd from page 12

W.S. 44 - G-4



contd on page 12

Note: Any Additions or Changes on This Sheet Must be Made or Circled in Red Ink With Date and Name of Person Making Change.

Do not extend notes this side of this line.

RETURN TO
LOS ANGELES COUNTY SURVEYOR
726 LOS ANGELES COUNTY
ENGINEERING BLDG.

76F309S 247 2-51

F. B. 1690 PG. 12

Contd from pg 11

W. S. 44-C-4

RETURN TO
LOS ANGELES COUNTY SURVEYOR
726 LOS ANGELES COUNTY
ENGINEERING BLDG.

Do not extend notes this side of this line.

Note: Any Additions or Changes on This Sheet Must be Made or Circled in Red Ink With Date and Name of Person Making Change.

Map No. B-2398
Office Work [redacted] T.H.B.
Checked MS Pherson
Date Sept. '53

W. O. [illegible] Tape No. [illegible] St'd. [illegible] °F
Surveyed by Mitchell - [illegible]
Notes [illegible] Date [illegible]
Indexed [illegible]

F. B. Pg.

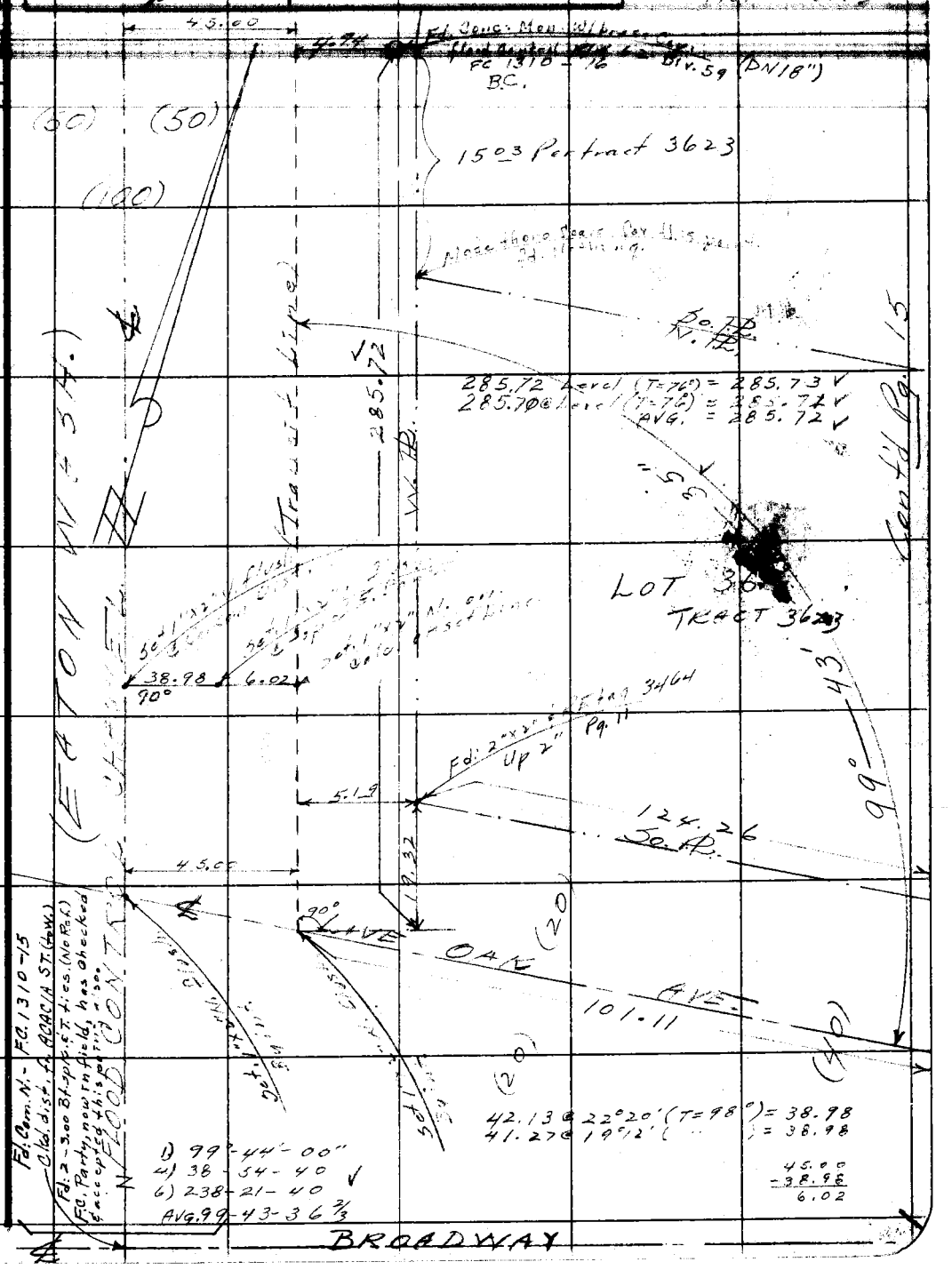

Note: Any Additions or Changes on This Sheet Must be Made or Circled in Red Ink With Date and Name of Person Making Change.

Do not extend notes this side of this line.

RETURN TO
LOS ANGELES COUNTY SURVEYOR
726 LOS ANGELES COUNTY
ENGINEERING BLDG.

76F3095 247 2-51

F. B. 1890 PG. 14

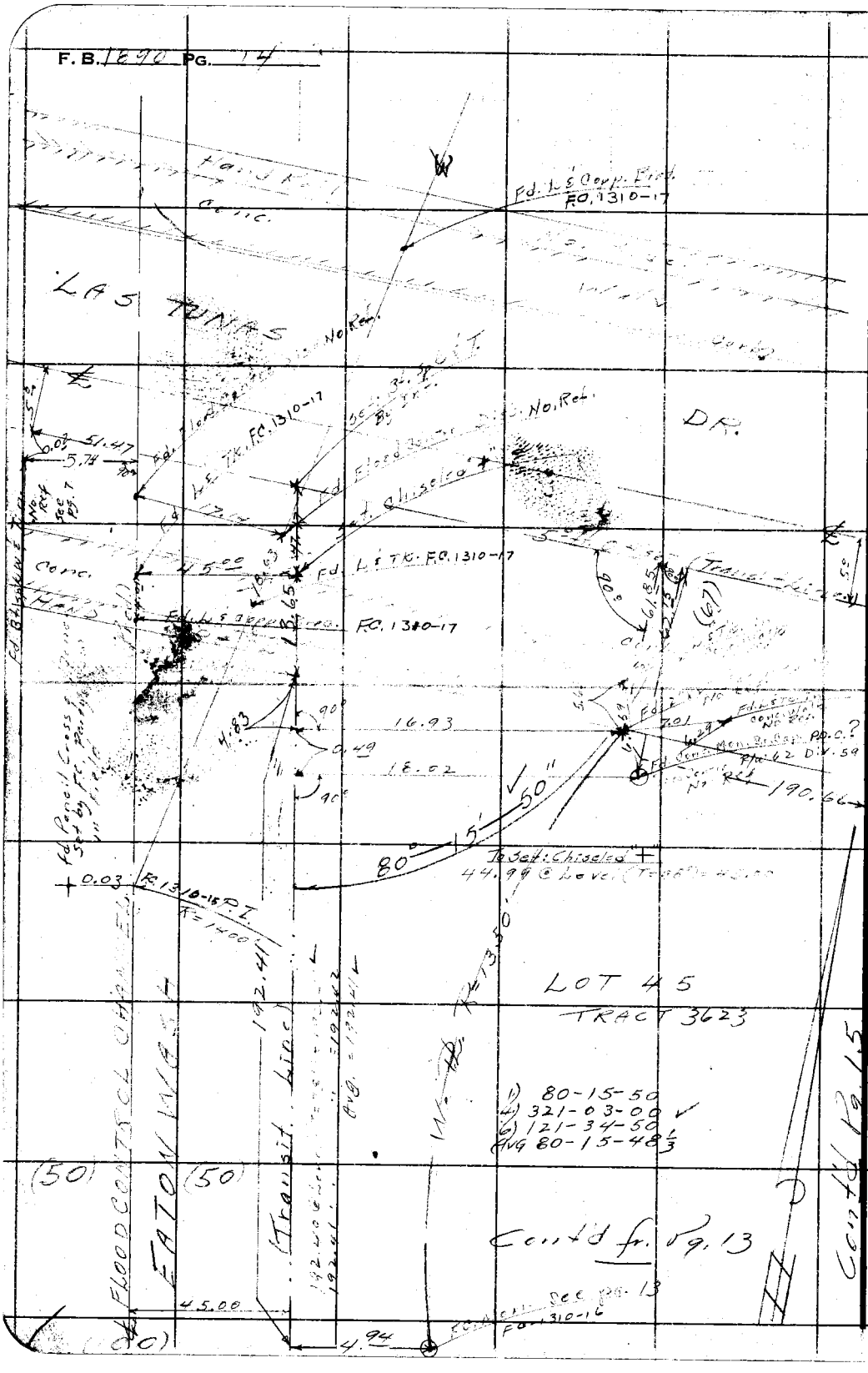

W.S. 44-C-4

RETURN TO
LOS ANGELES COUNTY SURVEYOR
726 LOS ANGELES COUNTY
ENGINEERING BLDG.

Do not extend notes this side of this line.

Note: Any Additions or Changes on This Sheet Must be Made or Circled in Red Ink With Date and Name of Person Making Change.

F. B. _____ PG. _____

Map No. B-2398	W. O. 8698 Tape No. 214 St'd. 68 °F
Office Work ~~Bailey~~ THB.	Surveyed by Smiley
Checked McPherson	Notes L. C. S. Date 7-53
Date Sept. 1953	Indexed

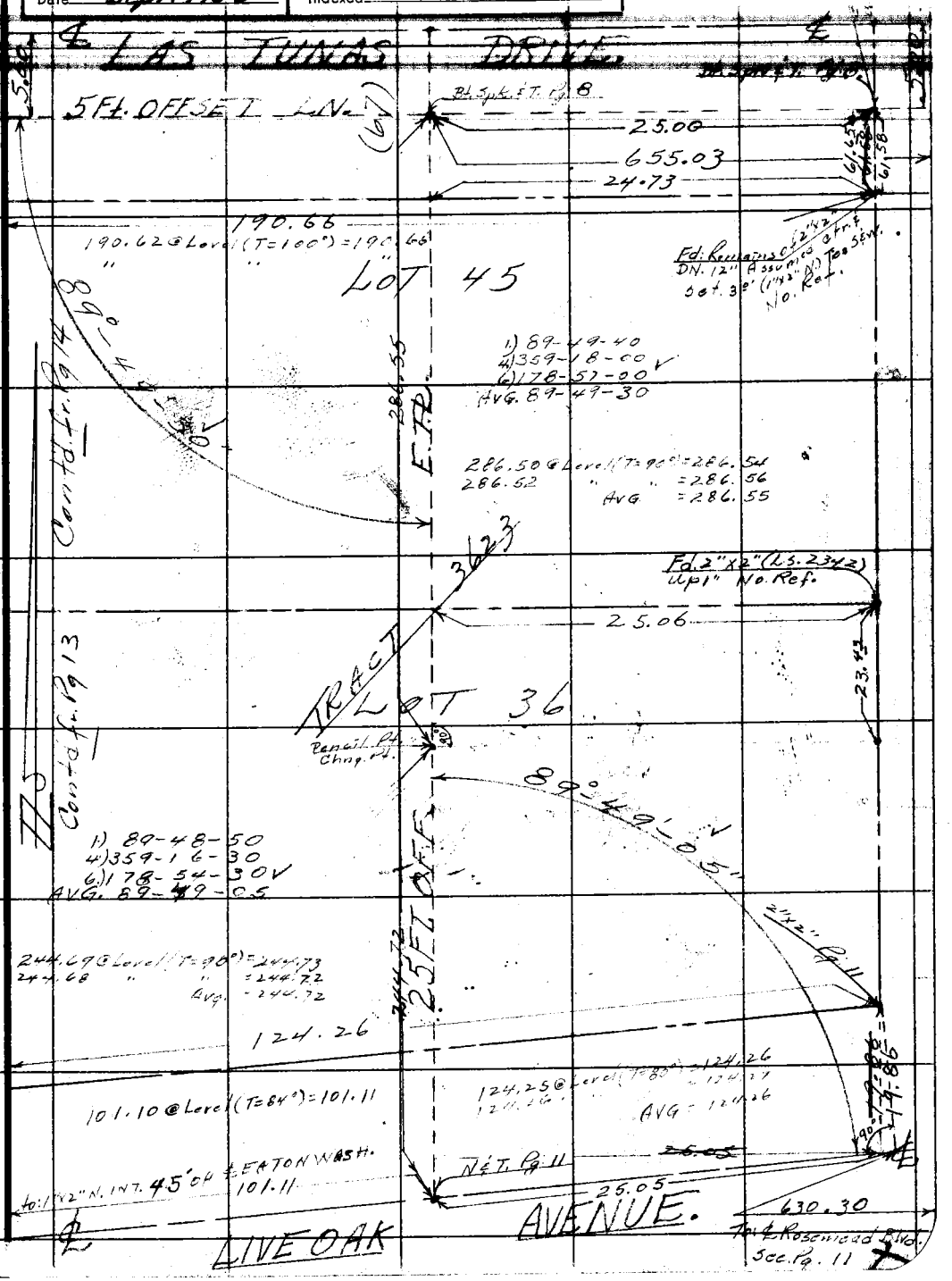

Note: Any Additions or Changes on This Sheet Must be Made or Circled in Red Ink With Date and Name of Person Making Change.

Do not extend notes this side of this line.

RETURN TO
LOS ANGELES COUNTY SURVEYOR
726 LOS ANGELES COUNTY
ENGINEERING BLDG.

76F3095 247 2-51


F. B. 1890 PG. 16
62.00 @ Lev (T=64°) = 62.00
W.S. 44-C-4
COUNTY SURVEYOR RE 63
LAS TUNAS DRIVE
(See Pg. 61 For Ties)
Bt. spk & t pg. 14
Bt. spk & t pg 8
5 FT OFF
28.90 set
4.46 meas
n & t pg. 7
25.00
24.81 calc.
set 0.19
set pencil mk per office inst'ns.
Removed 2x2 stk pg 15
62.00 set
Reset 1-13-55 See Pg. 61
0.15
0.35
0.27
Removed L.A. Co. F.C. Dist Mon-pg. 14
Set Std. C.S. Br. Cap Mon mkd as shown above fl. w. top of walk per office inst'ns
Set Std. C.S. Br. Cap mon. mkd as shown here flush w. grnd per office inst'ns.
TEMPLE CITY SHERIFF STA.
For Ties See pg. 56
Calc & set 0.37
5.00
F.C. Mon pg. 13 (do not disturb)
LOTS 45 & 36
TR 3623
Set Std. C.S. Br. Cap Mon mkd as shown above fl. w. top of sidewalk per office inst'ns.
WASH
EATON CN
266.66 FT
45
Removed 2x2 stk pg. 11 & 13
0.24
5.00
Set Std. C.S. Br. Cap Mon. fl. w. conc. base of fn. post & mkd same as shown. See pg. 56 For Ties
0.09
set 1.64
25 FT
Calc & set 0.14
Calc & set 0.01
Removed 2x2 stk pg. 11
20.00
25.06
n & t pg 11
1x2 & n pg 13
LIVE OAK AVENUE
RETURN TO
LOS ANGELES COUNTY SURVEYOR
726 LOS ANGELES COUNTY
ENGINEERING BLDG.
Do not extend notes this side of this line.
Note: Any Additions or Changes on This Sheet Must be Made or Circled in Red Ink With Date and Name of Person Making Change.

F. B. _____ PG. _____

Map No. B-2398	W. O. [illegible] Tape No. _____ St'd. _____ °F
Office Work Burns	Surveyed by [illegible]
Checked Galli	Notes [illegible] Date _____
Date Sept. '53	Indexed 7-31-53

J.H. 8678

TOPOGRAPHY
OF
LOTS #36 & 45
(TRACT 3623) - M.B. 40-52
& ADJOINING SECTION OF EATON WASH

TEMPLE CITY SHERIFF'S STA.

Smiley - Acta C.P.
Vrsalovich - " T
Clifford, R.C. - " H.C.
Packard, R.F. - " W.C.

Note: Any Additions or Changes on This Sheet Must be Made or Circled in Red Ink With Date and Name of Person Making Change.

Do not extend notes this side of this line.

RETURN TO
LOS ANGELES COUNTY SURVEYOR
726 LOS ANGELES COUNTY
ENGINEERING BLDG.

76F309S 247 2-51

F. B. 1640 PG. 18

Cont'd. Pg 19

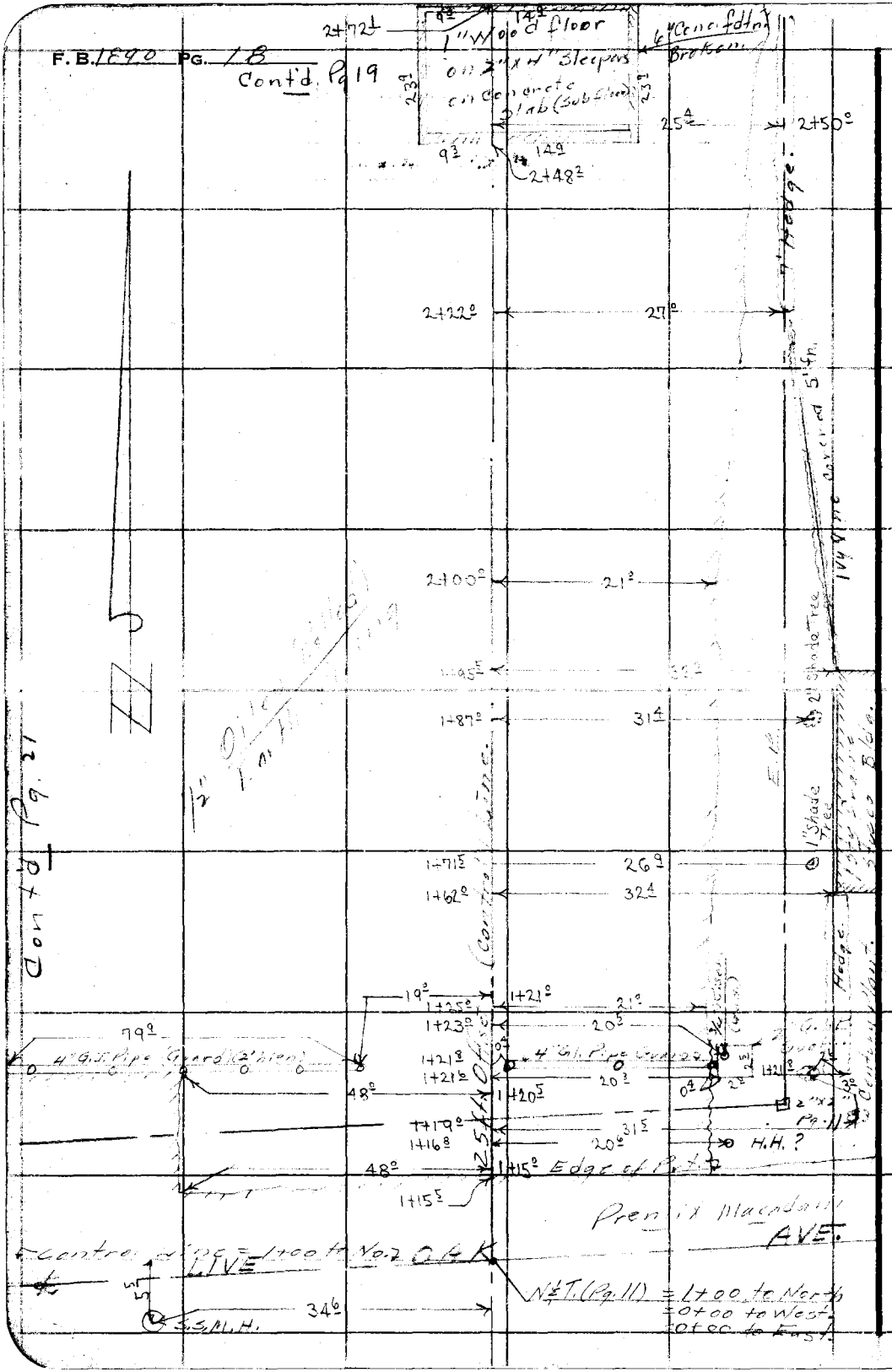

RETURN TO
LOS ANGELES COUNTY SURVEYOR
726 LOS ANGELES COUNTY
ENGINEERING BLDG.

Do not extend notes this side of this line.

Note: Any Additions or Changes on This Sheet Must be Made or Circled in Red Ink With Date and Name of Person Making Change.

F. B. _____ PG. _____

Map No. B-2398	W. O. 8678 Tape No. [illegible] St'd. [illegible] °F
Office Work Burns	Surveyed by L.C. SMILEY
Checked Galli	Notes L.C.S. - J.A.V. Date [illegible]
Date Sept. '53	Indexed [illegible]

Contd. Pg 20

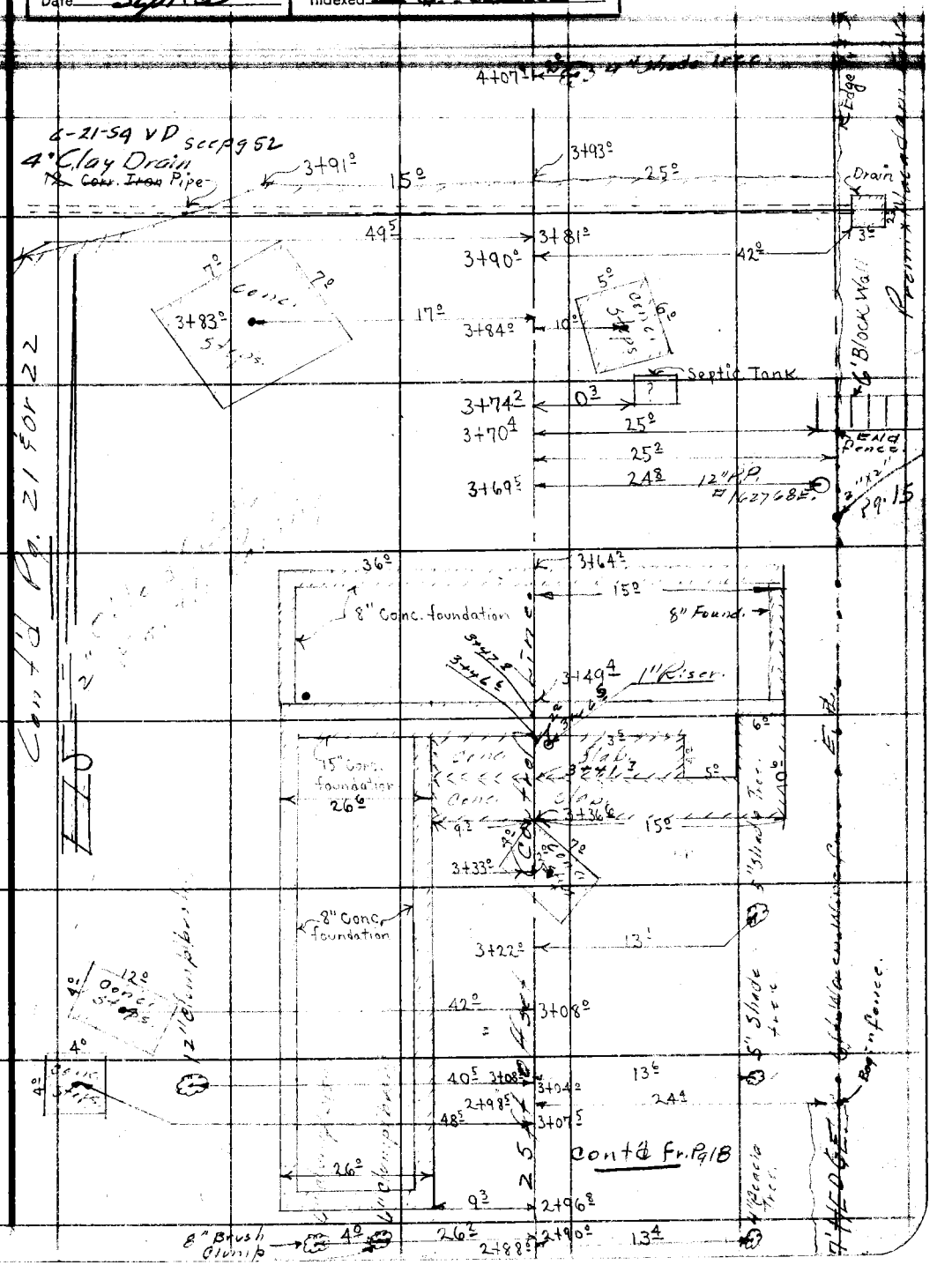

Note: Any Additions or Changes on This Sheet Must be Made or Circled in Red Ink With Date and Name of Person Making Change.

Do not extend notes this side of this line.

RETURN TO
LOS ANGELES COUNTY SURVEYOR
726 LOS ANGELES COUNTY
ENGINEERING BLDG.

76F3095 247 2-51

R. B. 1890 PG. 20



RETURN TO
LOS ANGELES COUNTY SURVEYOR
726 LOS ANGELES COUNTY
ENGINEERING BLDG.

Do not extend notes this side of this line.

Note: Any Additions or Changes on This Sheet Must be Made or Circled in Red Ink With Date and Name of Person Making Change.

F. B. _____ PG. _____

Map No. B-2398	W. O. 8678 Tape No. 2114 St'd. 68 °F
Office Work Burns	Surveyed by L.C. SMILEY
Checked Galli	Notes L.C.S. - J.A.V. Date 7-53
Date Sept. '53	Indexed [illegible]

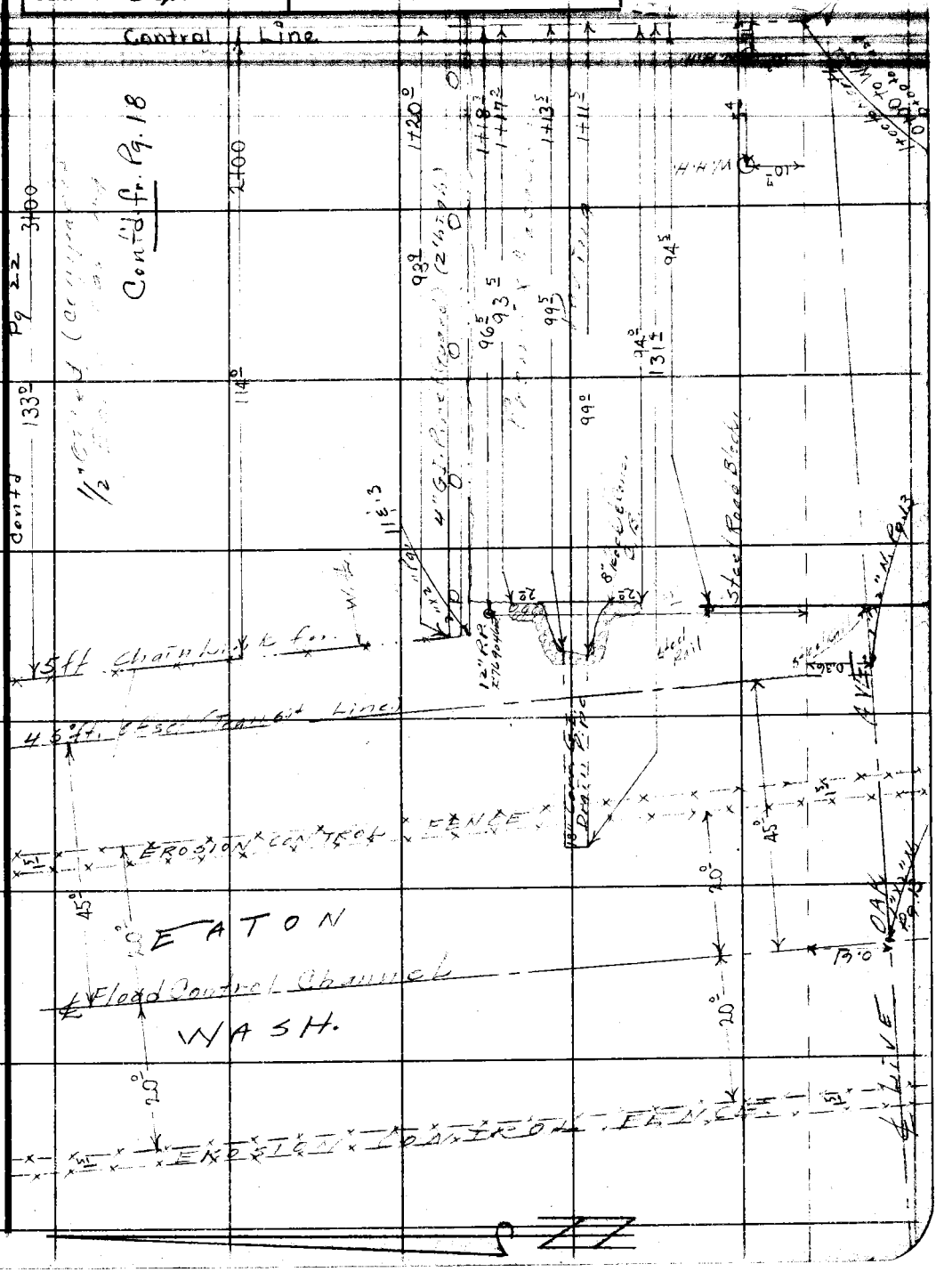

Note: Any Additions or Changes on This Sheet Must be Made or Circled in Red Ink With Date and Name of Person Making Change.

Do not extend notes this side of this line.

RETURN TO
LOS ANGELES COUNTY SURVEYOR
726 LOS ANGELES COUNTY
ENGINEERING BLDG.

76F309S 247 2-51

RETURN TO
LOS ANGELES COUNTY SURVEYOR
726 LOS ANGELES COUNTY
ENGINEERING BLDG.

Note: Any Additions or Changes on This Sheet Must be Made or Circled in Red Ink With Date and Name of Person Making Change.

Do not extend notes this side of this line.

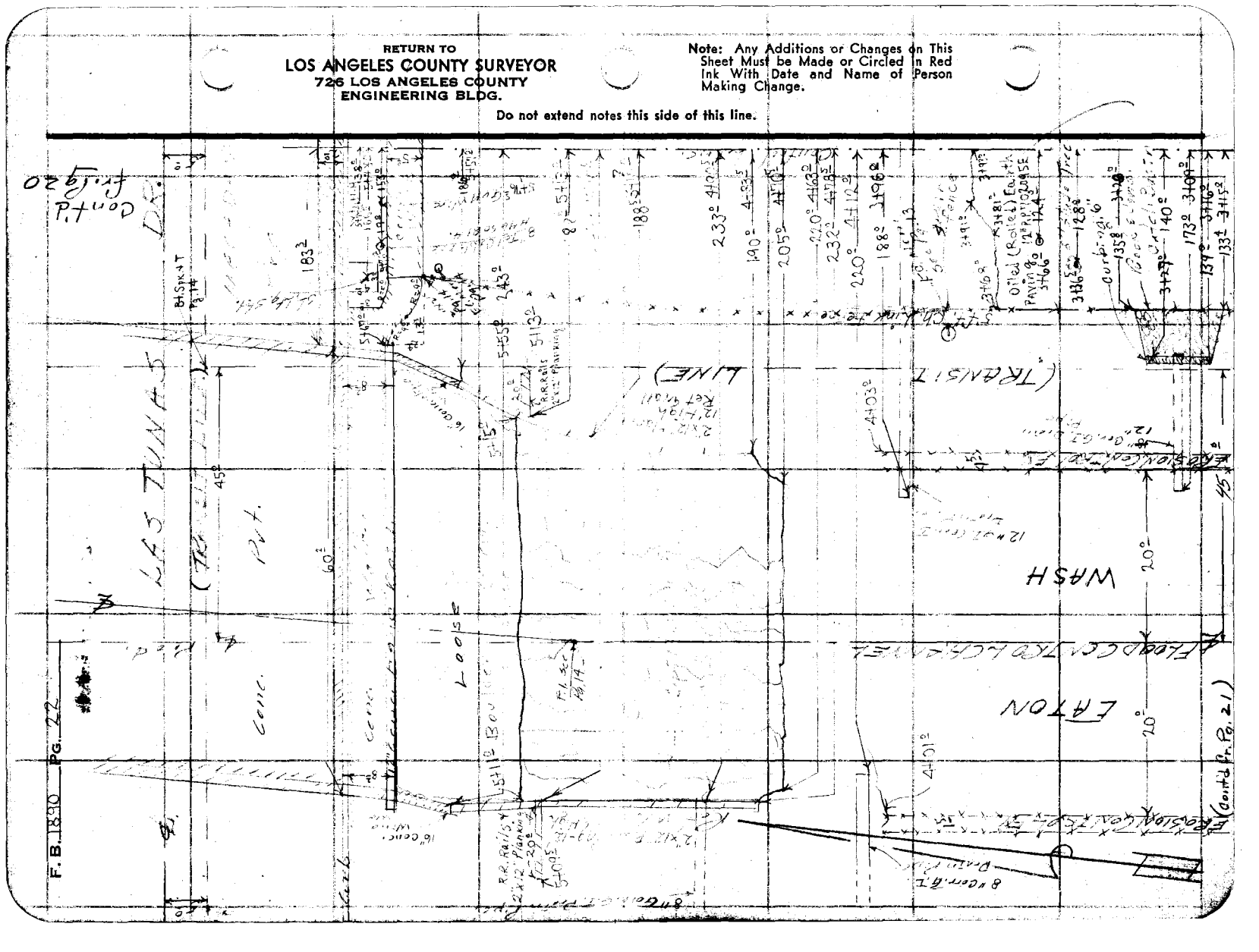

Profile No. _____ Notes Red _____ Plotted Burns Job No. 8678 Division No. _____ F.B. 1890 PG. 23

Date _____ Date _____ Survey of _____

No. _____ Date 8-5-53 Date _____ Map No. 2 Indexed [illegible] Date 7-31-53

[illegible]

&

CROSS SECTIONS

of

LOTS #36 & 45 (Tract 3623)

& The Adjoining Portion of EATON WASH.

TEMPLE CITY SHERIFF STATION

Smiley – C.P.
Vrsalovich – T.
Clifford, R.C. – H.C.
Packard, R.F. – R.C.

STATION	B.S.	H.I.	F.G.	ELEV.

NOTE: ANY ADDITIONS OR CHANGES ON THIS SHEET MUST BE MADE OR CIRCLED IN RED INK, WITH DATE AND NAME OF PERSON MAKING CHANGE.

Do not extend notes this side of this line.

PLEASE RETURN TO
LOS ANGELES COUNTY SURVEYOR
726 LOS ANGELES COUNTY
ENGINEERING BLDG.

76L298 307 10-51

76L298 307 10-51

PLEASE RETURN TO
LOS ANGELES COUNTY SURVEYOR
726 LOS ANGELES COUNTY
ENGINEERING BLDG.

NOTE: ANY ADDITIONS OR CHANGES ON THIS SHEET MUST BE MADE OR CIRCLED IN RED INK, WITH DATE AND NAME OF PERSON MAKING CHANGE.

10.25
9.80
.45
1.8
6.3

9.62
.63
9.60
9.65
9.62

Do not extend notes this side of this line.

STATION	B. S.	H. I.	F. S.	ELEV.		
		RUN #1				
B.M.-TE-783	4 383	405 332		400 949	B.M. TE-783 Elev. 400.949 F.B. 1588-146	
TP #1	6 198	408 590	2 940	402 392	Rosemead Blvd., E. Si. @ Live Oak Ave.,	
TP #2	5 487	411 275	2 802	405 788	Bt. spk. in Cb. 50'± N. of ℄ Prod. of Live Oak. Ave.	
B.M. T.E.-784			4 692	406 583	B.M. T.E.-784 Elev. 406.532 F.B. 1588-146	
					Live Oak Ave., N. Si. 700'± W. of ℄ Rosemead.	
					Bt. spk. in top. conc. culv. @ end of Street, opp.	
					no. # 8836 (Old #1428)	
					Note: Base in which B.M. TE-784 is set,	
					is badly cracked.	
		RUN #2			Assumed elevation to have been	
B.M.T.E.-783	4 283	405.232		400.949	disturbed, therefore, ran check from	
TP. #1	6 110	408 501	2 841	402.391	B.M. T.E.-783 (Above) - assuming same	
T.P. #2	5 377	411 165	2 713	405 788	to have not been disturbed) and arrived	
B.M.T.E.-784			4 582	406 583	at Elev. 406.583 (See Elev. Column) L.C.S.	
B.M.T.E.-784	3 86	410 44		406 58	BM TE-784 (See Above.)	
1+00.0			4 41	406 03	Rim to Inv. 10.26 6 9.60 .66	℄ 1+00 to No. = 0+00 R ℄ E. / 0+00 L ℄ W.
0+25 R.			3 66	406 78	10.26 5.13 15.43	
0+35 R.			3 46	406 98		
0+25 L.			4 94	405 50		5.5 Lf. = S.S.M.H.
0+34.6 L.			15.43	39501	= 8" Outlet to East.	N. Rim 5.15
"						E. Rim 5.17

F.B. 1880 PG. 24 Job No. 8678 Division No. Notes Red. Plotted No. Profile
Survey of TEMPLE CITY SHERIFF STA. Date Date No. X-Sec.
Survey by Sanley Notes L.C.S. Notes Chkd. Galli Checked
Indexed C. Jobson Date Date 8-5-53 Date No.

76L298 307 10-51

PLEASE RETURN TO

LOS ANGELES COUNTY SURVEYOR

726 LOS ANGELES COUNTY
ENGINEERING BLDG.

NOTE: ANY ADDITIONS OR CHANGES ON THIS SHEET MUST BE MADE OR CIRCLED IN RED INK, WITH DATE AND NAME OF PERSON MAKING CHANGE.

Do not extend notes this side of this line.

STATION	B. S.	H. I.	F. S.	ELEV.			
		410 44					
0 + 34.6 L			—		5.5 L = S.S.M.H.	S. Rim	5.2
"			—		"	W. Rim	5.1
0 + 50 L			509	40535			
0 + 71.5 L			564	40480	= ℄ "X" Gutter.		
0 + 75 L			564	40480			
0 + 91.5 L			550	40494			
0 + 93.0 L			480	40564	Top		
0 + 95.0 L			37	4067			
1 + 01.19 L			38	4066	0.36 L. = Int 45° ft. Offset Line		
1 + 08 L			36	4068	Top E. Bank.		
1 + 26 L			176	3928	Base of Er. Fn. E. Si	~~97~~ 97	7.6
"			171	3933	Top.	~~80~~ 80	10.0
1 + 27.5 L			171	3933	"	~~17.6~~ ~~15.1~~	17.6
"			22	3882	Base " =	Btm F.C. C	12.2
1 + 46.19 L			223	3881	0.61 L. = Int. Live Oak Ave. & ℄ F. C		
1 + 66.2 L			224	3880	Base of Er. Fn.		
"			174	3930	Top of Fn. W. Si	12.4	
1 + 67.7 L			174	3930	Top of " "	10	
"			190	3914	Base of " "	22.4	17.4
1 + 90 L			48	4056	Top of W. Bank		

Profile No. ____ Date ____ Notes Red ____ Date ____ Plotted Burns Date ____ Job No. 8678 Survey of ____ Division No. ____ F.B. 1890 Pg. 25

No. ____ Date 8-5-53 Date Sept. '53 Map No. 7 Indexed Date ____

76L298 307 10-51

PLEASE RETURN TO

LOS ANGELES COUNTY SURVEYOR
726 LOS ANGELES COUNTY
ENGINEERING BLDG.

NOTE: ANY ADDITIONS OR CHANGES ON THIS SHEET MUST BE MADE OR CIRCLED IN RED INK, WITH DATE AND NAME OF PERSON MAKING CHANGE.

Do not extend notes this side of this line.

12.5

F.B. 1890 PG. 26 Job No. 8678 Division No. ____ Notes Red. ____ Plotted ____ No. ____ Profile
Survey of TEMPLE CITY SHERIFF'S STA. ____ Date ____ Date ____ X-Sec.
Survey by SMILEY Notes by C.S. Notes Chkd. Galli Checked ____
Indexed [redacted] C. Job [redacted] Date ____ Date 8-5-53 Date ____ No. ____

STATION	B. S.	H. I.	F. S.	ELEV.		
		410 44				
2+15 L.			5 6	4048	Gnd.	
1+15 5			4 77	405 67	Edge of Pvt.	℄ (Cont. Line to No.)
0+25 R.			4 19	406 25	" "	
+35 R.			4 09	406 35	"	
0+25 L.			5 01	405 43	"	
+50 L.			5 31	405 13	Pvt. (Not edge.)	
+75 L			5 85	404 59		
1+21 5			4 88	405 56		℄ = (control Lin. to No)
0+25 L			4 95	405 49	Gnd.	
+50 L.			5 27	405 17	Edge of Pvt.	
+75 L			532	405 12	"	
1+25			4 78	405 66		℄ = "
0+21 R			3 94	406 50		E. Edge prd. area
+25 R			3 3	407 1		Gnd.
+35 R.			3 2	407 2		"
0+25 L.			4 79	405 65	Prg.	
+50 L.			5 25	405 19	"	
+75 L.			507	405 37	"	
+93 5 L			5 20	405 24	7 8 Lt. = N. Edge Catch Basin (Base of Cb.)	
"			4 63	405 81	" "	Top "

76L298 307 10-51

PLEASE RETURN TO

LOS ANGELES COUNTY SURVEYOR

726 LOS ANGELES COUNTY
ENGINEERING BLDG.

NOTE: ANY ADDITIONS OR CHANGES ON THIS SHEET MUST BE MADE OR CIRCLED IN RED INK, WITH DATE AND NAME OF PERSON MAKING CHANGE.

Do not extend notes this side of this line.

STATION	B. S.	H. I.	F. S.	ELEV.		
		41044				
0+94.0 L			5 80	404 64	17.0 Lt. = So. Edge Catch Basin (Base of C.B.	
"			4 69	405 75		Top
+99.5 L.			6 82	403 62	11.5 L. = ℄ Catch Basin (= Flowline 18" Drain) INLET	
Note: 1+31.4 L			12 53	397 91	15.0 L = ℄ 18" Drain Pipe @ Outlet)	
0+99.5 L			3 86	406 58	" "	(Top of C.B.)
1+00 L			4 70	405 74	W. edge Paved area	
+05.4 L			4 2	406 2	= Int. 45.0 ft. Off Line.	
1+50			4 28	406 16		℄ = Control Ln. (Tr. No.)
0+21 R			3 87	406 57	= E. Edge Prd. area.	
+25 R.			2 5	407 9	Gnd.	
+35 R.			2 1	408 3	"	
0+25 L			4 65	405 79	Prg.	
+50 "			5 12	405 32	"	
+75 "			4 90	405 54	"	
1+00 L.			4 70	405 74	"	
+04.5 L			4 3	406 1	= fn. Line.	
+10 L			4 4	406 0	= Int. 45.0 ft. Off Line	
1+75			3 93	406 51		℄ = Control Ln. (Tr. No.)
0+21 R			3 08	407 36	= E. edge prd. area.	
+25 R			2 5	407 9	Gnd.	
+32.4 R.			1 8	408 6	"	

Profile No. ____ Date ____ Notes Red ____ Date ____ Plotted Burns Date ____ Job No. 8678 Division No. ____ Survey of ____ Map No. 2 Indexed [illegible] Date ____

No. ____ Date 8-5-53 Date Sept. '53 Date ____

F.B. 1890 Pg. 27

76L298 307 10-51

PLEASE RETURN TO

LOS ANGELES COUNTY SURVEYOR
726 LOS ANGELES COUNTY
ENGINEERING BLDG.

NOTE: ANY ADDITIONS OR CHANGES ON THIS SHEET MUST BE MADE OR CIRCLED IN RED INK, WITH DATE AND NAME OF PERSON MAKING CHANGE.

Do not extend notes this side of this line.

STATION	B. S.	H. I.	F. S.	ELEV.		
1+75		410 44				
0+25 L.			4 47	405 97		
+50 L			4 55	405 89		
+75 L			4 47	405 97		
1+00 L			4 67	405 77		
+09 L			4 00	406 44	W. Edge prd. area. (Fn. Line)	
+11 L			4 2	406 2	Int. of 45° ft offset Line (Gnd.	
2+00			3 52	406 92	℄	
0+21 R.			2 89	407 55	E. Edge prd. Area	
+25 R.			1 9	408 5	Gnd. E.R.	
+35 R.			1 9	408 5	Gnd.	
0+25 L			4 07	406 37		
+50 L.			4 21	406 23		
+75 L.			4 19	406 25		
1+00 L.			4 48	405 96		
+13.4 L			3 70	406 74	W. Edge Prd. Area = Fn. Line	
+18.5 L			4 0	406 4	= Int 45° ft. Offset "	
+24.0 L			3 7	406 7	top of E. Bank (F. C. Channel)	
+46.0 L			22 0	388 4	base "	7.0 / 10 / 17.0 — 12.0 / 10 / 22.0
+46.0 L			17 0	393 4	top. Er. Control Fn. E. si Wash	12.1 / 10 / 22.1
+47.5 L			17.0	393 4	"	

F.B. 1890 PG. 28 Job No. 8678 Division No. ____ Notes Red. ____ Plotted ____ Profile
Survey of TEMPLE CITY SHERIFF'S STATION Date ____ Date ____ No. ____ X-Sec.
Survey by SMILEY Notes L.C.S. Notes Chkd. Galli Checked ____ No. ____
Indexed C. Johnson Date ____ Date 8-5-53 Date ____

76L298 307 10-51

PLEASE RETURN TO
LOS ANGELES COUNTY SURVEYOR
726 LOS ANGELES COUNTY
ENGINEERING BLDG.

NOTE: ANY ADDITIONS OR CHANGES ON THIS SHEET MUST BE MADE OR CIRCLED IN RED INK, WITH DATE AND NAME OF PERSON MAKING CHANGE.

Do not extend notes this side of this line.

STATION	B. S.	H. I.	F. S.	ELEV.		
2+00		410 44				
1+47 5L			22 1	388 3	base of Fr. Control Fn. (W.Si.) E. edge	
+67 5L			22 1	388 3	℄ Int. F.C. Channel.	
+87 5L			21 9	388 5	base of Fr. Control Fn. (E.Si.) W. edge	
+87 5L			17 0	393 4	top "	
+89 0L			17 0	393 4	top "	
+89 0L			13 1	397 3	base "	
2+11 0L			3 3	407 1	top of W. Bank F.C. Channel	
+36 0L			3 7	406 7	Gnd.	
2+25			2 90	407 54	℄ = Control Ln. (Tangent)	
0+10 R			2 43	407 81	Break	
+21 R			2 00	408 44	E. edge prd. Area.	
+25 R.			2 0	408 4	E. ℄, Gnd.	
+35 R.			2 0	408 4	"	
0+25 L			3 18	407 26		
+33 L			3 64	406 80	Break.	
+50 L			3 58	406 86		
+75 L			3 97	406 47		
1+00 L			4 21	406 23		
+17 8L			4 0	406 4	= Wedge Prd. Area = Fn. Line.	
+22 5L			4 0	406 4	Int. 45° H. offset Ln.	

Profile No. ____ Date ____ Notes Red ____ Date ____ Plotted Burns Date ____ Job No. 267 B Division No. ____ Date ____ Indexed J. O'Neill Date ____ F.B. 1800 Pg. 29

No. ____ Date 8-5-53 Date Sept 53 Map No. 7 Survey of ____ Date ____

76L298 307 10-51

PLEASE RETURN TO
LOS ANGELES COUNTY SURVEYOR
726 LOS ANGELES COUNTY
ENGINEERING BLDG.

NOTE: ANY ADDITIONS OR CHANGES ON THIS SHEET MUST BE MADE OR CIRCLED IN RED INK, WITH DATE AND NAME OF PERSON MAKING CHANGE.

Do not extend notes this side of this line.

STATION	B. S.	H. I.	F. S.	ELEV.		
		410 44				
2+48²			2 33	408 11	Gnd. @ base of Fdtn.	℄ = Control Ln. (to North)
"			0 90	407 54	top " " Line (Fdtn is badly broken)	
"			1 99	408 45	14⁹ Rt. Gnd @ base of Fdtn. (Concrete)	
"			0 56	409 88	14⁹ " top of " "	
"			2 45	407 99	9³ Lt. Gnd. base of Conc. Fdtn.	
"			0 54	409 90	" " top of Conc. Fdtn.	
2+50°			1 85	408 59	(Wooden floor of demolished Bldg.)	℄ = Control Ln (to North)
0+15 R.			1 48	408 96		
+21 R.			1 41	409 03	E. edge Pld. Area	
+25 R.			1 0	409 4	Gnd. @ E. R.	
+35 R.			1 6	408 8	Gnd.	
0+10 L			2 50	407 94		
+25 L			2 65	407 79		
+50 L			3 03	407 41		
+75 L			3 56	406 88		
1+00 L			3 79	406 65		
+22 L			4 00	406 44	W. Edge Pld. area = Fn. Line.	
+27⁵ L			3 8	406 6	Int 45° ft. Offset Ln.	
T.P.	3 84	413 94	0 34	410 10	(Anchor Bolt N.M.L. Cor. Fdtn)	
2+73⁹			5 33	408 61	Top Wooden Floor.	℄ = Control Ln (to North)

F.B. 1890 PG. 30 Job No. 2678 Division No. Notes Red Plotted Profile No.
Survey of TEMPLE CITY SHERIFF'S STA. Date Date X-Sec. No.
Survey by SMILEY Notes L.C.S. Notes Chkd. Galli Checked
Indexed C. JOHNSON Date Date 8-5-53 Date

76L298 307 10-51

PLEASE RETURN TO
LOS ANGELES COUNTY SURVEYOR
726 LOS ANGELES COUNTY
ENGINEERING BLDG.

NOTE: ANY ADDITIONS OR CHANGES ON THIS SHEET MUST BE MADE OR CIRCLED IN RED INK, WITH DATE AND NAME OF PERSON MAKING CHANGE.

Do not extend notes this side of this line.

STATION	B. S.	H. I.	F. S.	ELEV.		
		413 94				
2+71 9			4 07	409 87	Top Fdtn.	℄ (Control Ln.) [illegible]
+72 4			5 19	408 75	Gnd. @ base Fdtn.	℄ " "
0+14 9 R.			4 94	409 00	Gnd. @ N.E. Cor. "	
" " R.			4 03	409 91	Top " "	
0+09 3 L.			5 30	408 64	Gnd. @ N.W. "	
" L.			4 02	409 92	Top " "	
2+75			5 05	408 89		℄ Control Ln. (to [illegible])
0+21 R			4 77	409 17	E. Edge pared Area	
+25 R.			4 4	409 5	E. PL. Gnd.	
+35 R			4 5	409 4	"	
0+25 L			5 30	408 64		
+50 L			6 09	407 85		
+75 L			6 53	407 41		
1+00 L			6 90	407 04		
1+25 L			7 24	406 70		
+26 L			7 10	406 84	W. edge Prd. area (Fn Ln)	
+33 L			6 7	407 2	Int. 45 ft. Offset Ln.	
2+96 8			4 39	409 55		℄
"			4 10	409 84	9 3 Lt Gnd. @ SE. Cor. Fdtn.	
"			1 69	412 25	" Top "	

Profile No. ____ Notes Red ____ Date ____ Plotted Burns Date ____ Job No. 8678 Division No. ____ Survey of [illegible] F.B. 1890 Pg. 31

No. ____ Date 8-5-53 Date Sept. 53 Map No. 7 [illegible] Date ____

76L298 307 10-51

PLEASE RETURN TO

LOS ANGELES COUNTY SURVEYOR
726 LOS ANGELES COUNTY
ENGINEERING BLDG.

NOTE: ANY ADDITIONS OR CHANGES ON THIS SHEET MUST BE MADE OR CIRCLED IN RED INK, WITH DATE AND NAME OF PERSON MAKING CHANGE.

Do not extend notes this side of this line.

STATION	B. S.	H. I.	F. S.	ELEV.		
		413 94				
2+96.8			4 15	409 ~~8~~ 7 9	35.3 Lt Gnd. @ S.W. Cor F.Ln.	
"			1 67	412 27	" " Top "	"
3+00			4 38	409 56		℄ (Control Ln.) to North.
0+21 R.			4 49	409 45	E. edge Prd. Area.	
+25 R.			4 1	409 8	E. Pl. Gnd.	
+35 R.			4 2	409 7	"	
0+25 L			4 13	409 81		
+45 L			4 36	409 58	Break.	
+50 L.			4 85	409 09	(Sta)	
+60 L			5 68	408 26	Break	
+75 L			5 95	407 99		
1+00 L			6 33	407 61		
+25 L			6 93	407 ~~0~~ 1		
+30.8 L			6 70	407 ~~7~~ 4	W. edge Prd. Area = Fn. Ln.	
+36.0 L			6 4	407 5	Int. 45 ft. Offset Ln.	
+37.5 L			6 3	407 6	Top bank. E. Side Wash.	
+59.5 L			25 5	388 4	Gnd. btm E. Bank.	10.5 15. 10.0 10.5 20.5 25.5
+59.5 L			20 5	393 4	Top of E.R. Control fn. E. Si. wash.	
+61.0 L			20 5	393 4	" " E. Si	
+61.0 L			25 5	388 4	btm ditch E. Si. wash.	

add 35 Lt.

F.B. 1890 Pg. 32 Job No. 8678 Division No. Notes Red. Plotted Profile
Survey of TEMPLE CITY SHERIFF'S STA. Date Date No. X-Sec.
Survey by SMILEY Notes L.C.S. Notes Chkd. Galli Checked
Indexed E. C. Johnson Date Date 8-5-53 Date No.

76L298 307 10-51

PLEASE RETURN TO
LOS ANGELES COUNTY SURVEYOR
726 LOS ANGELES COUNTY
ENGINEERING BLDG.

NOTE: ANY ADDITIONS OR CHANGES ON THIS SHEET MUST BE MADE OR CIRCLED IN RED INK, WITH DATE AND NAME OF PERSON MAKING CHANGE.

Do not extend notes this side of this line.

STATION	B. S.	H. I.	F. S.	ELEV.	
3+00		413 94			
1+81.0 L			25 5	388 4	Int. ℄ F.C. Channel (Eaton Wash.
2+01.0 L			25 5	388 4	btm d:tch. W. si. wash. 10.5 10 20.5
2+01.0 L			20 5	393 4	Top. Er. Control fn. W. si
+02.5 L			20 5	393 4	" " " "
+02.5 L			26 0	387 9	btm " " "
2+29.0 L			6 2	407 7	top bank W. si F.C. Channel.
+54 L			5 9	408 0	Gnd.
T.P. #2	3 64	416 12	1 46	412 48	(N.W. Cor. Fdtn. Anchor Bolt.)
3+25			5 97	410 15	℄ (Control Line)
0+21 R			6 46	409 66	E. Edge pvd Area
+25 R			6 1	410 0	E. PL (Gnd.)
+35 R			6 2	409 9	"
0+09.3 L			5 66	410 46	Gnd. @ base of Fdtn. (E. si)
+ " L			3 83	412 29	Top.
+10 L			6 1	410 0	Gnd. " " "
+25 L			5 7	410 4	Gnd.
+34.6 L			5 7	410 4	Gnd. @ base of Fdtn.
+ "			3 82	412 30	Top. of Fdtn.
+35.3 L			5 88	410 24	Gnd. @ base of Fdtn.
+50 L			6 73	409 39	

Profile No. ____ Date ____ Notes Red ____ Date ____ Plotted Burns Date ____ Job No. E678 Survey of ____ Division No. ____ F.B. 1890 Pg. 33

No. ____ Date 8-5-53 Date 15 Sept 53 Map No. 2 Indexed Jobnson Date ____

76L298 307 10-51

PLEASE RETURN TO

LOS ANGELES COUNTY SURVEYOR
726 LOS ANGELES COUNTY
ENGINEERING BLDG.

NOTE: ANY ADDITIONS OR CHANGES ON THIS SHEET MUST BE MADE OR CIRCLED IN RED INK, WITH DATE AND NAME OF PERSON MAKING CHANGE.

Do not extend notes this side of this line.

-8.0
+16.30
24.30

STATION	B. S.	H. I.	F. S.	ELEV.		
3+25		416 12				℄ = Control Ln. (to North.)
0+66 L.			7 64	408 48	Break.	
+75 L.			7 91	408 21		
1+00 L			8 04	408 08		
+25 L			8 27	407 85		
+35.4 L			8 50	407 62	W. Edge Pvd. Area & Fn. Ln.	
" L			8 42	407 70	8° Lt. = S.E. Cor. Catch Basin	
" L			8 34	407 78	3° Rt. = NE. " "	
+36.4 L			8 73	407 39	7.5 Lt. break.	
" L			8 48	407 64	3° Rt. "	
1+40° L			9 10	407 02	℄ base of Cb.	
"			8 53	407 59	1.5 Rt. base "	
"			8 06	408 06	1.5 Rt. top "	
"			9 29	406 83	3° Lt. ℄ (Flowline inlet	12" Corr. G.I. Pipe.
"			8 10	408 02	3° Lt. Top Cb. over	12" Corr. G.I. drain pipe.
"			8 83	407 29	9° Lt. base of Cb.	⊼ --- 8.00 8.00 10. 6.30 8.00 24.30
"			8 00	408 12	9° Lt. top. of Cb.	⊼ --- 00.00 Hl. 16.30
Note: 1+73° L			24 30	391 82	16° Lt. flow line (Outlet	12" Corr. G.I. Drain.
3+36.6			5 78	410 34	Gnd. @ base of {Conc. slab.	℄ = Control Line (to North.)
"			5 46	410 66		℄ = "
"			5 56	410 56	15° Rt. = SE. Cor. Conc. Slab.	

F.B. 1890 PG. 34 Job No. 8678 Division No. Notes Red. Plotted Profile
Survey of TEMPLE CITY SHERIFF'S STA. Date Date No.
Survey by SMILEY Notes L.C.S. Notes Chkd. Galli Checked X-Sec.
Indexed A. C. Johnson Date Date 8-5-53 Date No.

76L298 307 10-51

PLEASE RETURN TO

LOS ANGELES COUNTY SURVEYOR

726 LOS ANGELES COUNTY
ENGINEERING BLDG.

NOTE: ANY ADDITIONS OR CHANGES ON THIS SHEET MUST BE MADE OR CIRCLED IN RED INK, WITH DATE AND NAME OF PERSON MAKING CHANGE.

Do not extend notes this side of this line.

STATION	B. S.	H. I.	F. S.	ELEV.		
3+36 6		416 12				℄ = Control Ln. (f[illegible]
"			5 24	410 88	9 3 Lt. = S.W. Cor. Conc. slab.	
3+41 7			5 47	410 65		℄ "
"			5 09	411 03		℄ "
"			5 09	411 03	3 5 Rt.	
"			5 09	411 03	3 5 Rt. Slab @ base of conc. ~~toilet~~ (?) Fdtn.	
"			3 90	412 ~~82~~ 22	3 5 Rt. = Top S.W. Cor. Conc. ~~toilet~~ (?) Fdtn.	
3+46 6			5 05	411 07	Base of Fdtn.	℄
"			3 90	412 ~~82~~ 22	Top " "	℄
"			5 47	410 65	15 0 Rt. = N.E. Cor. Con. slab.	
"			5 03	411 09	9 3 Lt. = N.W. " "	
3+47 9			4 09	412 03	Top Conc. Fdtn	℄
"			5 89	410 23	Gnd. at N. base conc. Fdtn	℄
3+50			6 0	410 1		℄
0+14 3			5 90	410 22	14 3 Rt. Gnd. So. Si. Fdtn.	
"			4 09	412 03	14 3 Top Conc. Fdtn.	
0+15 0			5 9	410 2	15 0 Gnd. N. Si. "	
0+21 R.			5 92	410 20	E. Edge prd. Area	
+25 R.			6 0	410 1	E. Pl.	
+35 R.			6 0	410 1	Gnd.	

Profile No. ____ Date ____ Notes Red ____ Plotted Burns Date ____ Job No. 8678 Division No. ____ Survey of ____ F.B. 1890 Pg. 35

No. ____ Date 8-5-53 Date Sept. 53 Map No. 7 Checked Johnson Date ____

76L298 307 10-51

PLEASE RETURN TO

LOS ANGELES COUNTY SURVEYOR
726 LOS ANGELES COUNTY
ENGINEERING BLDG.

NOTE: ANY ADDITIONS OR CHANGES ON THIS SHEET MUST BE MADE OR CIRCLED IN RED INK, WITH DATE AND NAME OF PERSON MAKING CHANGE.

Do not extend notes this side of this line.

STATION	B. S.	H. I.	F. S.	ELEV.		
3+50		416 12				
0+25 L			5 6	410 5	Gnd.	
+ L			5 4	410 7	Gnd.	
+ L			4 00	412 12	Top conc. Fdtn.	
+ L			5 7	410 4	Gnd.	
+50 L			6 54	409 58		
+75 L			7 26	408 86		
1+00 L			7 62	408 50		
+25 L			7 68	408 44		
+38.3 L			7 72	408 40	W. edge Pvd. Area (Fn. Ln.)	
+45.0 L			7 3	408 8	Int. 45° ft. Offset Line. (Approx.)	
3+64.2			4 01	412 11	Top Fdtn. 6.0' Lt.	℄ (Control Ln.) to North.
"			5 7	410 4	Gnd. (N.si. Fdtn.) (Fdtn. badly broken. No more	
Note: 3+74.8 See Pg (37)						℄ (shots available.)
3+75			5 59	410 53		
0+21 R			5 68	410 44	E. edge Pvd. Area.	
+25 R.			5 66	410 ~~47~~ 46	E. Pl. = So. Edge (Automobile Park. Lot.)	
+35 R.			5 68	410 ~~45~~ 44	Macadam	" "
0+25 L			5 56	410 56		
+50 L			5 69	410 ~~44~~ 43		
+63 L			6 28	409 84	Break.	
+75 L			6 52	409 60		

F.B. 1890 Pg. 36

Job No. 8678 Division No. ____ Notes Red. ____ Plotted ____ Profile ____

Survey of TEMPLE CITY SHERIFF'S STA Date ____ Date ____ No. ____

Survey by SMILEY Notes L.C.S. Notes Chkd. Galli Checked ____ X-Sec. ____

Indexed C. Johnson Date ____ Date 8-5-53 Date ____ No. ____

76L298 307 10-51

PLEASE RETURN TO
LOS ANGELES COUNTY SURVEYOR
726 LOS ANGELES COUNTY
ENGINEERING BLDG.

NOTE: ANY ADDITIONS OR CHANGES ON THIS SHEET MUST BE MADE OR CIRCLED IN RED INK, WITH DATE AND NAME OF PERSON MAKING CHANGE.

Do not extend notes this side of this line.

STATION	B. S.	H. I.	F. S.	ELEV.		
3+75		41612				
0+84°L			6 65	40947	= W. edge prd. Area	
1+00 L			6 90	40922	Gnd.	
+25 L			6 9	40922		
+43°L			7 1	40900	Gnd. @ Fn. Ln.	
+48°L			7 1	40900	45° ∠ to offset of Ln. (approx)	
3+74	See Pg. 36 (out of Sta. Order)		5 58	41054	Gnd.	℄ (Control Ln.) to
"			6 44	40968	0.3' Rt. = Top. S.W. Cor. Conc. Septic tank.	
3+90°			530	41082	Opp. S.E. Cor. Conc. Drain Trap.	℄ (Control Ln.) to
0+42°R			571	41041	= Top. S.E. Cor. " "	
"			918	40694	= Flowline of 12" Corr. G.I. Pipedrain ( )	
3+93°			533	41079	N. Edge Prd. Area	℄ (Control Ln.) to
4+00			55	41066	Gnd.	℄ "
0+25 R.			544	41068	E.R. & W. edge Prd. Park Lot.	
+35 R.			524	41088		
0+25 L			54	41077		
+50 L			57	41044		
+75 L			62	40999		
1+00 L			63	40988		
+25 L			66	40955		
+46°L			63	40988	W. R. & Fn. Ln.	

Profile No. ____ Notes Red ____ Date ____ Plotted Burns Date ____
No. ____ Date 8-5-53 Date 8-5-53 Map No. 7 Job No. 6678 Division No. ____
Survey of ____ Indexed J. Dailey Date ____
F.B. 1890 PG. 37

76L298 307 10-51

PLEASE RETURN TO

LOS ANGELES COUNTY SURVEYOR
726 LOS ANGELES COUNTY
ENGINEERING BLDG.

NOTE: ANY ADDITIONS OR CHANGES ON THIS SHEET MUST BE MADE OR CIRCLED IN RED INK, WITH DATE AND NAME OF PERSON MAKING CHANGE.

Do not extend notes this side of this line.

53.4
95
14.4

21.5
28.4

12.00
9.8
21.8

7.54
6.28
13.83

6.28
HL. 0.00 + 5.30
10.00
15.30

6.28
HL 0.00-7.54
15.30
6.28
21.58

STATION	B. S.	H. I.	F. S.	ELEV.	12.00	12.0 9.8 4.6 26.4
4+00		416 12				℄ (Control Ln.) to North.
1+53.4 L			6 8	409 3	Int. 45 ft. Offset Ln. & Top E. Bank.	
1+66.0 L			13 83	402 29	3.0 Lt. = top of "Corr Gl. Drain Pipe.	
1+88.0 L	Note:		21 58	3 494 54	4.3 Lt. flowline (outlet) " "	
1+84.0 L			21 8	3 494 3	btm bank E. Si. Wash.	
+84.0 L			21 80	3 494 32	Top Er. Control Fn. (E. Si. Eaton Wash.)	
+85.5 L			21 80	3 494 32	"	
+85.5 L			26 4	3 489 7	Btm. Wash (& Er. Control Fn.) "	
2+05.5 L			26 4	3 489 7	℄ Int. Eaton Wash. (F.C. Channel)	
+30.5 L			26 4	3 489 7	Btm Wash (& Er. Control Fn.) W. si. F.C. Channel	
+30.5 L			22 37	3 493 75	Top Fn. W. si 12.0 10.37 22.37	
+32.0 L			22 37	3 493 75	" " "	
+32.0 L			22 4	3 493 7	Btm Fn. & Btm Bank W. si. F.C. Channel.	
2+48.0 L			4 4	411 7	Top Bank "	
2+73.0 L			4 44	411 68	Apartment Rkg. Area. (Macadamized.)	
4+25			5 3	410 8		℄ (Control Ln) to North.
0+25 R.			4 89	411 23	E. R. & Wedge Prd. Parklot.	
+35 R.			4 80	411 32	Prd. " "	
0+25 L			5 3	410 8	Gnd.	
+50 L			5 5	410 6	"	
+75 L			5 6	410 5	"	
1+00 L			5 8	410 3	"	

EX: 4514

F.B. 1890 PG. 38 Job No. 8678 Division No. Notes Red. Plotted No. Profile
Survey of TEMPLECITY SHERIFF STA. Date Date No. X-Sec.
Survey by Smiley Notes L.G.S. Notes Chkd. Galli Checked No.
Indexed R. C. Johnson Date Date 8-5-53 Date

76L298 307 10-51

PLEASE RETURN TO
LOS ANGELES COUNTY SURVEYOR
726 LOS ANGELES COUNTY
ENGINEERING BLDG.

NOTE: ANY ADDITIONS OR CHANGES ON THIS SHEET MUST BE MADE OR CIRCLED IN RED INK, WITH DATE AND NAME OF PERSON MAKING CHANGE.

58
94.5

Do not extend notes this side of this line.

STATION	B. S.	H. I.	F. S.	ELEV.	Notes Red
					--- 12.00 8.5 10. 27.5
					HL 0.00 ---
4+25		416.12			℄ (Control Line)
1+25 L			6 0	410 1	
+50 L			5 7	410 4	W. Pl. @ Fn. Ln.
+58 L			5 3	410 8	INT. 45° ft of Hwy et Ln. = Top. bank.
+85° L			27 5	388 6	toe slope E. bank. (F.C. Channel)
2+02 L			27 5	388 6	℄ F.C. Channel.
+16 L			27 5	388 6	toe slope. W. bank (F.C. " "
2+52 5 L			4 0	412 1	top bank. W. si. " "
+77 5 L			4 42	411 70	Apartment Parking Lot. (Macadam)
4+50			4 8	411 3	℄
0+25 R			4 6	411 5	E. Pl. Gnd.
+ R			4 39	411 73	W. edge Pvd. Park Lot.
+35 R			4 36	411 76	Pvd. " "
0+25 L			4 8	411 3	
+50 L			5 1	411 0	
+75 L			5 0	411 1	
1+00 L			5 3	410 8	
+25 L			5 3	410 8	
+50 L			5 3	410 8	
+53 L			5 2	410 9	W. Pl. (?) Fn. Ln.

Profile No. ____ Date ____
Notes Red ____ Plotted Burns Date ____
No. ____ Date 8-5-53 Date Sept. '53 Map No. 7-2 Survey of ____
Job No. 5622 Division No. ____ Date ____
F.B. 1890 Pg. 39

76L298 307 10-51

PLEASE RETURN TO

LOS ANGELES COUNTY SURVEYOR
726 LOS ANGELES COUNTY
ENGINEERING BLDG.

NOTE: ANY ADDITIONS OR CHANGES ON THIS SHEET MUST BE MADE OR CIRCLED IN RED INK, WITH DATE AND NAME OF PERSON MAKING CHANGE.

Do not extend notes this side of this line.

STATION	B. S.	H. I.	F. S.	ELEV.		
4+50		416 12				℄ (Control Ln) to North.
1+62° L			5 0	411 1	Int. 45' Offset Ln. & top E. Bank.	
4+70 5			4 6	411 5		℄ (control Ln) to North.
1+63 5 L			4 7	411 4	Top E. Bank, F.C. Channel	
+67 7 L			7 4	408 7	Int. 45 ft. Offset Ln.	
2+05 L			25 3	3908	H.L. btm bank, E. Si. Wash.	
2+06 L			25 3	3908	H.L. Gnd. E. Si "	
2+06 L			25 3	3908	H.L. Top. Conc. - Boulder Spillway. E. Si.	
2+13 L	+25 5 to E. Wall		27 5	3886	H.L. ℄ Spillway Area (Gnd.)	
2+20 L			26 1	3900	H.L. "	Top. Conc.
+20 L			26 7	3894	H.L. Gnd.	
+20 L			26 0	3901	H.L. Top. Conc. - Boulder Spillway.	
+33 L			26 0	3901	H.L. Btm. bank. W. Si. Wash.	
+47 L			4 2	4119	Top " "	
4+75			4 5	411 6		℄.
0+25 R			4 3	4118	Gnd. E.R.	
+26 R.			413	411 99	Top. Wedge. Macadam Park Lot.	
+35 R			406	412 06	Macadam	
0+25 L			4 5	411 6		
+50 L			4 7	411 4		
+75 L			4 8	411 3		

12.0 4.0 10.0 26.0 — 12.0 4.0 10.1 26.7 — 12.0 4.0 11.5 27.5 — 12.0 4.0 10.1 26.1 — 12.0 4.0 9.3 25.3

0.00 — 12.0 — 4.00 — Varies

F.B. 1890 Pg. 40 Job No. 8678 Division No. Notes Red. Plotted Profile
Survey of TEMPLE CITY SHERIFF STA. Date Date No. X-Sec.
Survey by Smiley Notes Smiley Notes Chkd. Galli Checked
Indexed C. Johnson Date Date 8-5-53 Date No.

76L298 307 10-51

PLEASE RETURN TO
LOS ANGELES COUNTY SURVEYOR
726 LOS ANGELES COUNTY
ENGINEERING BLDG.

NOTE: ANY ADDITIONS OR CHANGES ON THIS SHEET MUST BE MADE OR CIRCLED IN RED INK, WITH DATE AND NAME OF PERSON MAKING CHANGE.

Do not extend notes this side of this line.

STATION	B. S.	H. I.	F. S.	ELEV.		
4+75		41612				℄ (control Ln) [illegible]
1+00 L			47	4114		
+25 L			48	4113		
+50 L			48	4113		
+55.8 L			46	4115	W. Pl. = Fn. Ln.	
+69.0 L			41	4120	Top Bank E. Si. Wash.	
+70.0 L			63	4098	Int. 45 ft. Offset Ln.	
4+83.5			43	4118	12.0 / 4.0 / 8.3 / 24.7 — 12.0 / 4.0 / 2.1 / 18.1	℄
1+65.0 L			46	4115	Top bank. E. Si. Wash.	
+68.5 L			72	4089	Int. 45 ft. Offset Ln.	
+90.0 L			162	3999	H.L. btm bank, E. Si. Wash.	
+91 L			162	3999	H.L. Conc.-Boulder. (base 12" Plank [illegible]	
+90.5 L			115	4046	Top 12" Plank Ret Wall	
2+13 L			247	3914	H.L. ℄ (Prod.) Spillway. (Approx.)	
+33 L			181	3980	H.L. Conc.-Boulder (base 12" Plank [illegible])	
+33.5 L			181	3980	H.L. Btm bank. W. Si. Wash.	
+50.0 L			56	4105	Top "	"
5+00			40	4121		℄ (control Ln) to [illegible]
0+25 R			38	4123		
0+26.5			38	4123		
0+27.0 R			360	41252		
0+35.0 R			349	41263	Macadam.	
		5+09.0				

Profile No. ____ Date ____ Notes Red ____ Plotted Burns Job No. 8678 Division No. ____ F.B. 1890 Pg. 41

No. ____ Date ____ Date ____ Survey of ____

No. ____ Date 8-5-53 Date Sept. '53 Map No. 27-[illegible] Indexed [illegible] Date ____

76L298 307 10-51

PLEASE RETURN TO

LOS ANGELES COUNTY SURVEYOR
726 LOS ANGELES COUNTY
ENGINEERING BLDG.

NOTE: ANY ADDITIONS OR CHANGES ON THIS SHEET MUST BE MADE OR CIRCLED IN RED INK, WITH DATE AND NAME OF PERSON MAKING CHANGE.

Do not extend notes this side of this line.

STATION	B. S.	H. I.	F. S.	ELEV.		
5+00		41612				℄ (Control Ln) to North.
0+25 L			42	4119		
+50 L			43	4118		
+75 L			42	4119		
1+00 L			42	4119		
+25 L			41	4120		
+50 L			40	4121		
+50.5 L			39	4122	W. Pl. = Fn. Ln.	
+71.5 L			37	4124	Int. 45 ft. Offset Ln.	
+75 L			37	4124	Top bank E. Si. Wash.	
5+09.5 ± Note:			39	4122		℄ (Control Ln) to North.
1+75 L			39	4122	Top bank E. Si. Wash.	
+88.5 L			105	4056	btm " "	
+88.5			78	4083	Top 12" Plank Ret Wall E. Si.	
+89.0			122	4039	H.L. base. "	E. Si Conc.-Bldr. Area.
			140	4021	H.L. ℄ Prod. Conc.-Bldr. Area.	
			128	4033	H.L. base 12" Plank Ret. Wall W. si.	
			80	4081	top. "	Wire = 3.5 above this elev.
			95	4066	btm bank. W. si. Wash.	
			52	4109	Top " "	
5+25			37	4124		℄ (Control Ln) to North.



F.B. 1890 PG. 42 Job No. 8628 Division No. Notes Red. Plotted Profile
Survey of TEMPLE CITY SHERIFF Sta Date Date No. X-Sec.
Survey by Smith Notes L.C.S. Notes Chkd. Galli Checked
Indexed R. C. Johnson Date 8-5-53 Date No.

76L298 307 10-51

PLEASE RETURN TO
LOS ANGELES COUNTY SURVEYOR
726 LOS ANGELES COUNTY
ENGINEERING BLDG.

NOTE: ANY ADDITIONS OR CHANGES ON THIS SHEET MUST BE MADE OR CIRCLED IN RED INK, WITH DATE AND NAME OF PERSON MAKING CHANGE.

Do not extend notes this side of this line.

STATION	B. S.	H. I.	F. S.	ELEV.		
5+25		416 12				℄ (Control Ln.) to [illegible]
0+25 R			3 2	412 9		
+26.5 R			3 3	412 8		
+27.0 R			3 28	412 84		
+35 R			3 15	412 97		
0+25 L			3 7	412 4		
+50 L			3 7	412 4		
+75 L			3 6	412 5		
1+00 L			3 6	412 5		
+25 L			3 5	412 6		
+50 L			3 4	412 7		
+63.3 L			3 4	412 7	W. Pl = Fn Ln.	
+76.0 L			3 2	412 9	Int. 45 ft. offset Ln.	
5+50			3 2	412 9		℄
0+25 R			3 0	413 1		
+26 R			2 9	413 2		
+27 R			2 86	413 26		
+35 R			2 74	413 38		
0+25 L			3 0	413 1		
+50 L			2 9	413 2		
+75 L			2 7	413 4		

Profile Notes Red ____ Plotted Burns Job No. 8678 Division No. ____ F.B. 1890 Pg. 43

No. ____ Date ____ Date ____ Survey of ____

No. ____ Date 8-5-53 Date Sept. '53 Map No. 7 Indexed [illegible] Date ____

76L298 307 10-51

PLEASE RETURN TO

LOS ANGELES COUNTY SURVEYOR
726 LOS ANGELES COUNTY
ENGINEERING BLDG.

NOTE: ANY ADDITIONS OR CHANGES ON THIS SHEET MUST BE MADE OR CIRCLED IN RED INK, WITH DATE AND NAME OF PERSON MAKING CHANGE.

Do not extend notes this side of this line.

STATION	B. S.	H. I.	F. S.	ELEV.		
5+50		416 12				℄ (control Ln) to North
1+00 L			2 5	413 6		
+25 L			2 5	413 6		
+50 L			1 9	414 2		
+63.7 L			1 8	414 3	W. R. = Fn. Ln.	
+74.5 L			2 1	414 0	Top bank E. Si. Wash.	10.5
+78 L			4 3	411 8	Int. 45 ft. offset Ln	3.0
5+~~57~~55			3 1	413 0		13.5 ℄
1+75 L			2 0	414 1	Top bank E. Si. Wash.	
1+81.4 L			4 9	411 2	Int. 45 ft. offset Ln.	
1+84.0 L			6 0	410 1	Gnd. at base of Wing Wall (E. Si. Wash)	
86.2			4 76	411 36	Top Conc. Wing Wall.	
+86.2			3 20	412 12	Top. Er. Control fn.	
+86.2 L			10 00	406 12	Btm. E. Si. Eaton Wash.	
2+14 L			13 5	402 6	℄ Existing Wash. (Approx)	
+42 L			10 5	405 6	Btm. W. Si. "	
+43 L			5 0	411 1	Top Conc. Wing Wall (W. Si)	
+43 L			3 2	412 9	Top Er. Control fn. "	
+44 L			5 0	411 1	Gnd. @ Wing Wall " "	
+56 L			0 2	415 9	Top bank. West side Wash.	
5+62			2 9	413 2		℄ (control Ln) to North

F.B. 1890 PG. 44 Job No. 8678 Division No. Notes Red. Plotted Profile
Survey of TEMPLE CITY SHERIFF'S STA Date Date No.
Survey by SMILEY Notes L.C.S. Notes Chkd. Galli Checked X-Sec.
Indexed A. C. Johnson Date 8-5-53 Date No.

76L298 307 10-51

PLEASE RETURN TO
LOS ANGELES COUNTY SURVEYOR
726 LOS ANGELES COUNTY
ENGINEERING BLDG.

NOTE: ANY ADDITIONS OR CHANGES ON THIS SHEET MUST BE MADE OR CIRCLED IN RED INK, WITH DATE AND NAME OF PERSON MAKING CHANGE.

Do not extend notes this side of this line.

STATION	B. S.	H. I.	F. S.	ELEV.		
		416 12				℄ (Control Ln) to [illegible]
TP#3	673	420 90	1 95	414 17	Bt. spk. (Control Ln Prod @ 5 ft. Offset [illegible]	
5+69.6			6 84	414 06	(Along So. edge Conc. Walk. ℄ (Control Ln) to [illegible]	
0+25R			7 22	413 68	E. PL "	
+35R			7 35	413 55	× "	
0+25L			6 27	414 63	"	
+50L			5 35	415 55	"	8.0 8.0 / 8.6 8.9 / 14.6 16.9
+75L			4 28	416 62	"	
1+00L			3 02	417 88	"	8.0 / 7.3 / 15.3
+25L			1 91	418 99	"	
+50L			1 00	419 90	"	8.00 / 0.00
+66.0L			0 64	420 26	W. PL (?) "	H.L. varies.
+71.0L			0 67	420 23	"	
+79.0L			1 5	419 4	Gnd. " (Prod.)	
+83.7L			1 30	419 60	Int. 4 5 ft. Offset Ln. (Top. Conc. Wing [illegible]	
+84.2L			16 6	404 3	H.L. base of Conc Wing Wall (E. Si. [illegible]	
2+02.7L			16 9	404 0	H.L. ℄ btm. Existing Wash.	
+41.7L			15 3	405 6	H.L. base of Conc. Wing " (W. Si. [illegible]	
2+41.7L			0 40	420 50	Top. " "	
2+67+			1 3	419 6	Gnd.	
5+74.6			6 89	414 01	(Along N. edge Conc. Walk.) ℄ (Control Ln) to [illegible]	

Profile No. ____ Date ____ Notes Red ____ Plotted Burns Job No. 8678 Division No. ____ F.B. 1890 Pg. 45
Date ____ Date ____ Survey of [illegible]
No. ____ Date 8-5-53 Date Sept '53 Map No. 7 Made [illegible] Date ____

76L298 307 10-51

PLEASE RETURN TO

LOS ANGELES COUNTY SURVEYOR
726 LOS ANGELES COUNTY
ENGINEERING BLDG.

NOTE: ANY ADDITIONS OR CHANGES ON THIS SHEET MUST BE MADE OR CIRCLED IN RED INK, WITH DATE AND NAME OF PERSON MAKING CHANGE.

Do not extend notes this side of this line.

STATION	B. S.	H. I.	F. S.	ELEV.		
5+74 6		420 90				℄ (control Ln.) to North.
0+25 R			7 29	413 61	E. Pl.	
+30 R			7 36	413 54	Ctr. of cover of Bell Tel. M.H.	
+30 R			15 81	405 09	Bottom of Conc. Jct. Chamber.	12.29 / 3.52 / 15.81 — 12.29 / 0.32 / 12.61
+27 R			12 61	408 29	Inside at top of topmost conduit — to West.	
0+35 R			7 41	413 49	N. edge Conc. walk.	(Going E.)
0+25 L			6 35	414 55	"	(" W.)
+50 L			5 43	415 47	"	"
+75 L			4 40	416 50	"	"
1+00 L			3 12	417 78	"	"
+25 L			1 98	418 92	"	"
+50 L			0 99	419 91	"	"
+66 L			0 70	420 20	"	(Opp. W. Pl.)
+71 L			0 69	420 21	"	
+79 L			0 58	420 32	"	
+84 L			0 43	420 47	Int 45 ft Offset Ln. (on bridge)	
2+45 4 L			0 41	420 49	W. end bridge.	
5+81 1			7 10	413 80	Top Cb.	℄
"			7 93	412 97	Btm Cb.	
0+25 R			7 45	413 45	Top Cb.	
"			8 28	412 62	Btm "	

F.B. 1890 PG. 46 Job No. 8678 Division No. ____ Notes Red. ____ Plotted ____ Profile ____
Survey of TEMPLE CITY SHERIFF STA. Date ____ Date ____ No. ____ X-Sec. ____
Survey by Smiley Notes L.C.S. Notes Chkd. Galli Checked ____
Indexed [redacted] C. Jo[redacted] Date ____ Date 8-5-53 Date ____ No. ____

76L298 307 10-51

PLEASE RETURN TO
LOS ANGELES COUNTY SURVEYOR
726 LOS ANGELES COUNTY
ENGINEERING BLDG.

NOTE: ANY ADDITIONS OR CHANGES ON THIS SHEET MUST BE MADE OR CIRCLED IN RED INK, WITH DATE AND NAME OF PERSON MAKING CHANGE.

Do not extend notes this side of this line.

STATION	B. S.	H. I.	F. S.	ELEV.	
5+81 L		420 90			℄ (Control Ln) to Vert.
0+3.5 R			8 23	412 67	(Driveway) top Cb.
"			8 38	412 52	" Btm Cb.
0+25 L			6 48	414 42	Top Cb.
"			7 32	413 58	Btm "
0+50 L			5 57	415 33	Top "
"			6 35	414 55	Btm "
0+75 L			4 51	416 39	Top "
"			5 30	415 60	Btm "
1+00 L			3 19	417 71	Top.
"			3 99	416 91	Btm. "
1+25 L			2 05	418 85	Top "
"			2 94	417 96	Btm "
1+50 L			1 16	419 74	Top. "
"			2 28	418 62	Btm –
1+66			0 78	420 12	Top "
"			2 00	418 90	Btm "
1+75			0 64	420 26	Top.
"			1 77	419 13	Btm (Asphalt Covered. Conc. Cutter)
1+82 R			0 65	420 25	Top.
"			1 66	419 24	Btm (Asphalt Covered. – Concrete [illegible])

Profile No. ____ Date ____ Notes Red ____ Plotted Burns Job No. 8678 Division No. ____ F.B. 1890 Pg. 47

No. ____ Date 8-5-53 Date Sept. 53 Map No. 2 Indexed Date ____ Survey of ____

76L298 307 10-51

PLEASE RETURN TO

LOS ANGELES COUNTY SURVEYOR
726 LOS ANGELES COUNTY
ENGINEERING BLDG.

NOTE: ANY ADDITIONS OR CHANGES ON THIS SHEET MUST BE MADE OR CIRCLED IN RED INK, WITH DATE AND NAME OF PERSON MAKING CHANGE.

Do not extend notes this side of this line.

STATION	B. S.	H. I.	F. S.	ELEV.		
5+81.1		420 90				℄ (Control Ln.) to North.
1+82.9 L.			0 56	420 34	Top Cb.	
"			1 70	419 20	Btm " (asphalt covered. conc. Gutter.	
2+00 L			0 59	420 31	Top Cb.	
"			1 82	419 98	Btm " (Conc. pvt. of Bridge.)	
2+25 L			0 59	420 31	top	
"			1 78	419 12	Btm	"
2+44.7			0 53	420 37	Top Cb.	
"			1 74	419 16	btm " (Asphalt. covered.) Conc. Gut.	
2+44.8			0 62	420 28	Top Cb.	
"			1 77	419 13	Btm. "	"
5+83.1			7 83	413 07	(Out edge of Conc. Gut.)	℄ (Control Ln.) to North.
0+25 R			8 11	412 79	(Opp. E.R.	"
+35 R.			8 25	412 65		"
0+25 L			7 16	413 74		"
+50 L			6 17	414 73		"
+75 L			5 15	415 75		"
1+00 L			3 84	417 06		"
+25 L			2 77	418 13		"
+50 L			2 16	418 74		"
+66 L			1 92	418 98		

F.B. 1890 PG. 48 Job No. 8678 Division No. Notes Red. Plotted No. Profile
Survey of TEMPLE CITY SHERIFF'S STA Date Date X-Sec.
Survey by SMILEY Notes L.C.S. Notes Chkd. Galli Checked No.
Indexed C. Job Date Date 8-5-53 Date

76L298 307 10-51

PLEASE RETURN TO
LOS ANGELES COUNTY SURVEYOR
726 LOS ANGELES COUNTY
ENGINEERING BLDG.

NOTE: ANY ADDITIONS OR CHANGES ON THIS SHEET MUST BE MADE OR CIRCLED IN RED INK, WITH DATE AND NAME OF PERSON MAKING CHANGE.

Do not extend notes this side of this line.

STATION	B. S.	H. I.	F. S.	ELEV.		
5+83 1		420 90				℄ (Control Ln) to [illegible]
1+82 2 L			1 83	419 07	W. end. Conc. Gut. @ E. edge bridge	
2+45 1 L			1 81	419 09	E. "	W.
6+00			7 35	413 55		℄ (control Ln.) to [illegible]
0+25 R			7 69	413 21	E. on pvt. (Las Tunas Dr.)	
0+35 R			7 78	413 12	"	
0+25 L			6 70	414 20	W. "	
+50 L			5 70	415 20	"	
+75 L			4 60	416 30	"	
1+00 L			3 49	417 41	"	
+25 L			2 47	418 43	"	
+50 L			1 81	419 09	"	
+66 L			1 54	419 36	"	
+84 L			0 42	419 48	Conc. E. end. Bridge. (Pvt.)	
2+00 L			1 38	419 52	Conc. pvt. off. Bridge.	
+25 L			1 37	419 53	"	
+44 2 L			1 36	419 54	"	
6+36 27			6 72	414 18	Int. ℄ Las Tunas Dr. ℄ (Control Ln.) to [illegible]	
0+25 R			7 15	413 75	E. on ℄ Las Tunas Dr. (Pvt.	
+35 R			7 28	413 62	"	
0+25 L			6 07	414 83	W.	

Profile Notes Red ____ Plotted Burns Job No. 8678 Division No. ____ F.B. 1890 PG. 49

No. ____ Date ____ Date ____ Survey of ____

No. ____ Date 6-5-53 Date 6 Sept. 53 Map No. 7 Checked ____ Date ____

76L298 307 10-51

PLEASE RETURN TO

LOS ANGELES COUNTY SURVEYOR
726 LOS ANGELES COUNTY
ENGINEERING BLDG.

NOTE: ANY ADDITIONS OR CHANGES ON THIS SHEET MUST BE MADE OR CIRCLED IN RED INK, WITH DATE AND NAME OF PERSON MAKING CHANGE.

Do not extend notes this side of this line.

STATION	B. S.	H. I.	F. S.	ELEV.		
		420 90				
0+50 L			5 20	415 70	W. (on pvt) ℄ Las Tunas Dr.	
+75 L			4 16	416 74		
1+00 L			3 05	417 85	"	
+25 L			2 10	418 80	"	
+50 L			1 40	419 50	"	
+75 L			1 07	419 83	"	
2+00 L			0 97	419 93	"	
+25 L			0 94	419 96	"	on Bridge.
+44.7 L			0 95	419 95	"	W. end Bridge (Pvt.)
BM. TE-589			1 36	419 54	BM. TE, 589 EL. 419.518 FB. 1642-52	
					Las Tunas Dr., (N. side), 314'± E. of ℄ Muscatel Ave.,	
					Bt. spk. (in curb) front of store bldg. #8829.	

F.B. 1890 PG. 50 Job No. 8678 Division No. Notes Red. Plotted No. Profile
Survey of TEMPLE CITY SHERIFF ESTA Date Date X-Sec.
Survey by Smiley Notes L.C.S. Notes Chkd Galli Checked No.
Indexed C. Johnson Date Date 8-5-53 Date

F. B. 1920 Pg. 51

Map No. 8-2376
Office Work Burns
Checked Galli
Date Sept. '53

W. 08618 Tape No. 0114 Std. 68 °F
Surveyed by R. J. MITCHELL—SMILEY
Notes J. A. V. Date 7-28-53
Indexed

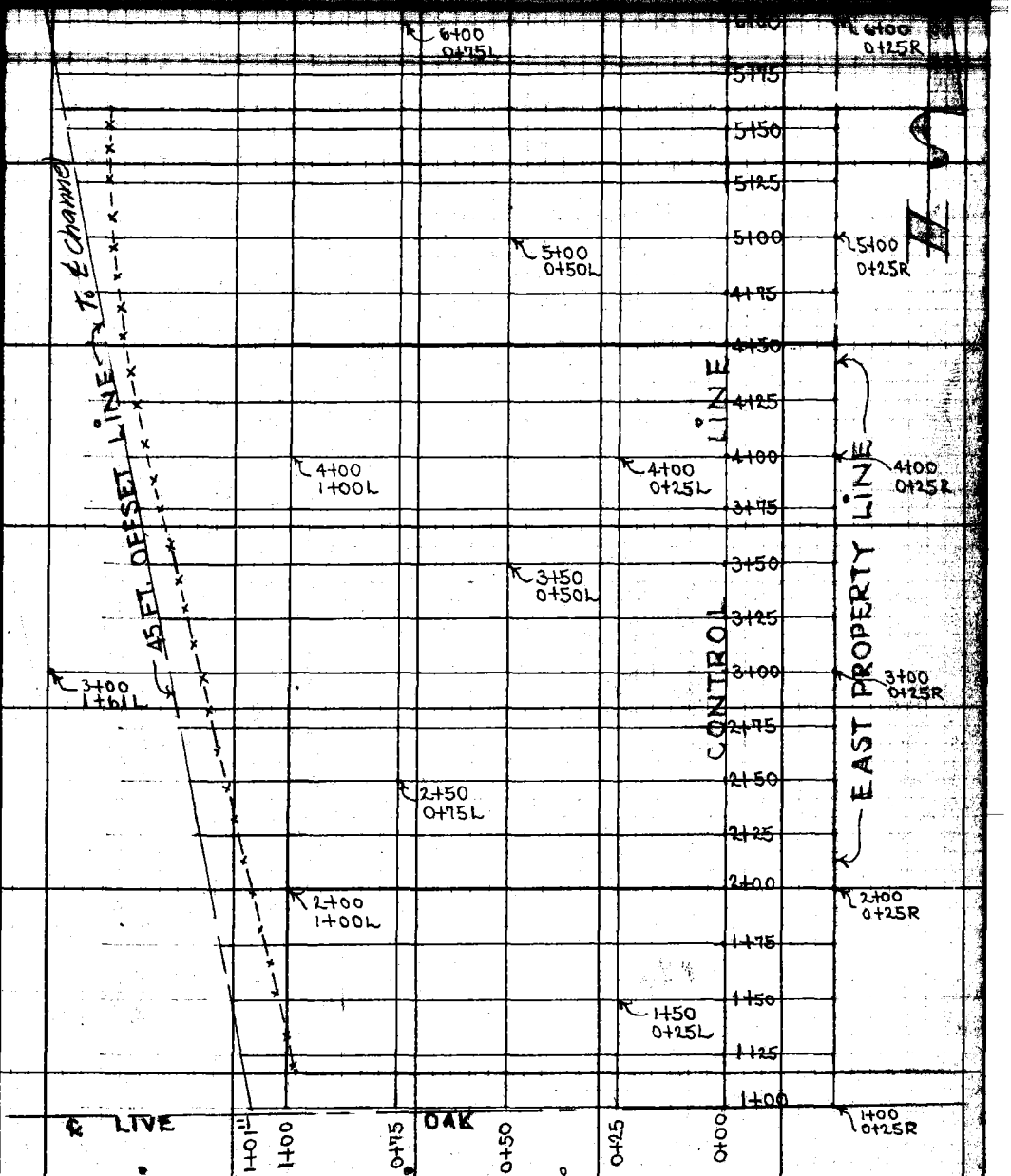

DIAGRAM SHOWING PROFILE AND CROSS-SECTION—"GRID"

Note: Any Additions or Changes on This Sheet Must be Made or Circled in Red Ink With Date and Name of Person Making Change.

Do not extend notes this side of this line.

RETURN TO
LOS ANGELES COUNTY SURVEYOR
726 LOS ANGELES COUNTY
ENGINEERING BLDG.

76F3095 247 2-51

F. B. 1890 PG. 52

E. C. Johnson
6-21-54
Van Deren
McCullough
See pg 19-22 See pg 53-54 for Elevations on pipe

RETURN TO
LOS ANGELES COUNTY SURVEYOR
726 LOS ANGELES COUNTY
ENGINEERING BLDG.

Do not extend notes this side of this line.

Note: Any Additions or Changes on This Sheet Must be Made or Circled in Red Ink With Date and Name of Person Making Change.

76L298 307 5-49

PLEASE RETURN TO
LOS ANGELES COUNTY SURVEYOR
726 LOS ANGELES COUNTY ENGINEERING BLDG.

NOTE: ANY ADDITIONS OR CHANGES ON THIS SHEET MUST BE MADE OR CIRCLED IN RED INK, WITH DATE AND NAME OF PERSON MAKING CHANGE.

Do not extend notes this side of this line.

STATION	B. S.	H. I.	F. S.	ELEV.	
BMT.E. 784	5.31	411.89		406.58	BM T.E. 784 Elev 406.58 per FB 1890-2 Live Oak Ave. (N. side) 700'± W. ℄ Rosemead Blvd Bt spk in top of conc culvert at end of S opp house # 8836 (old # 1428)
T.P.	6.32	415.71	2.50	409.39	
3+90			8.77	406.94	42' Rt & E. Flow line of 8" Clay Drain pipe see pg-5
T.P.	5.83	415.07	6.47	409.24	T.P.
Angle pt in drain			10.97	404.10	Flow line of 8" Clay Drain pipe at angle pt see pg-5
T.P.	6.80	411.88	9.99	405.08	T.P.
T.P.	2.71	402.52	12.07	399.81	T.P.
3+97.0			8.24	394.28	188' Lt & W. Flow line of 12" Corr Drain pipe see pg-5
T.P.	10.98	412.19	1.31	401.21	T.P.
T.P.	2.52	411.75	2.96	409.23	T.P.
BMT.E. 784			5.16	406.59	BM T.E. 784 Elev = 406.58 per FB 1890-24 Live Oak Ave (N. Side) 700'± W. ℄ Rosemead Blvd Bt spk in top of conc culvert at end of S opp house # 8836 (old # 1428)

Profile No. ___ Notes Red. ___ Plotted ___ Job No. 9178 Division No. 10 F.B. 1890 Pg. 53

X-Sec. No. ___ Notes Chkd. [illegible] Date 6-26-59 Checked ___ Date ___ Survey by [illegible] Notes [illegible] Date 6-22-54 Map No. ___ Indexed [illegible] Date 6-22-54

F.B. 1890 PG. 54 | Job No. 8678 | Division No. 10 | Notes Red. | Plotted | Profile

Survey of Temple City Sheriffs Station | Date 6-21-54 | Date | No.

Survey by VanDercu | Notes Van | Notes Chkd. | Checked | X-Sec.

Indexed | Date | Date | Date | No.

STATION	B. S.	H. I.	F. S.	ELEV.

76L298 307 5-49

PLEASE RETURN TO

LOS ANGELES COUNTY SURVEYOR

726 LOS ANGELES COUNTY ENGINEERING BLDG.

Do not extend notes this side of this line.

NOTE: ANY ADDITIONS OR CHANGES ON THIS SHEET MUST BE MADE OR CIRCLED IN RED INK, WITH DATE AND NAME OF PERSON MAKING CHANGE.

F. B. _____ PG. _____

Map No. _____
Office Work _____
Checked _____
Date _____

W. O. [illegible] Tape No. [illegible] Std. [illegible]
Surveyed by A.N. Hellstrom
Notes A.M.H. Date 12-1954
Indexed [illegible] Johnson 12-16-54

A.N. Hellstrom
A.S. Curtis
A.C. Guizado
T.C. Sanders

DEC. 13 — 1954

J.N. " 7182.08

TEMPLE CITY SHERIFF'S STATION

Staking Of Building Fndtn. With Offset Stakes and Tie-In Of Building To West Property Line on Eaton Cnyn. Wash } Page 56

ELEVS. and B.M.'s Pages 57-59

RESETTING N.W. PROP. COR. (Had Been Knocked Out) Page 61

LOCATION OF IMPROVEMNTS. Page 63

Note: Any Additions or Changes on This Sheet Must be Made or Circled in Red Ink With Date and Name of Person Making Change.

Do not extend notes this side of this line.

RETURN TO
LOS ANGELES COUNTY SURVEYOR
726 LOS ANGELES COUNTY
ENGINEERING BLDG.

76F309S S&E #247. 8-54

F. B. 1890 PG. 56

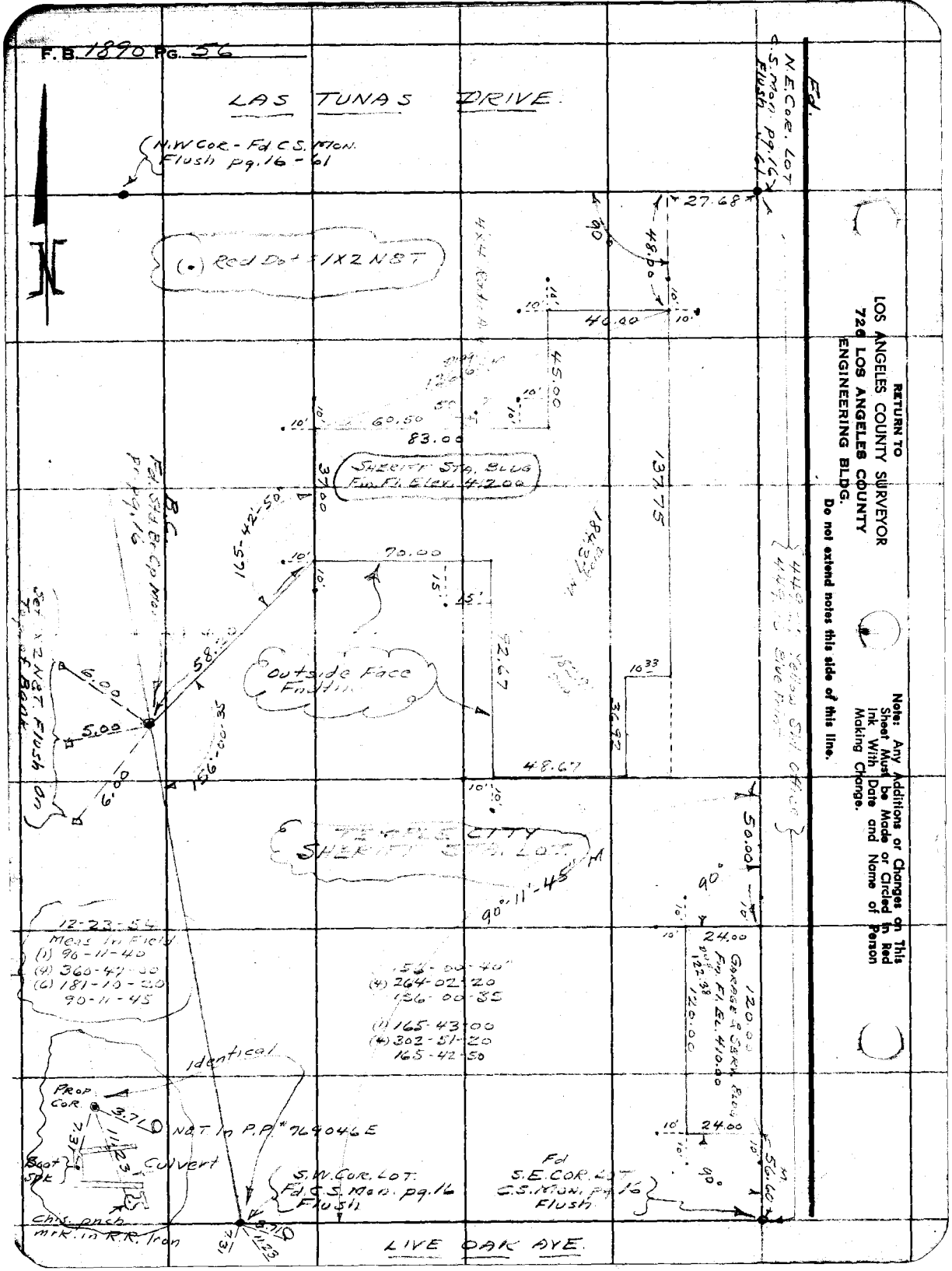

RETURN TO
LOS ANGELES COUNTY SURVEYOR
726 LOS ANGELES COUNTY
ENGINEERING BLDG.

Do not extend notes this side of this line.

Note: Any Additions or Changes on This Sheet Must be Made or Circled in Red Ink With Date and Name of Person Making Change.

76L298 307 8-53

PLEASE RETURN TO
LOS ANGELES COUNTY SURVEYOR
726 LOS ANGELES COUNTY ENGINEERING BLDG.

NOTE: ANY ADDITIONS OR CHANGES ON THIS SHEET MUST BE MADE OR CIRCLED IN RED INK, WITH DATE AND NAME OF PERSON MAKING CHANGE.

Do not extend notes this side of this line.

Hallstrom
Curtis
Guizada
Sanders

Temple City Sheriffs Station
J.N. 7182.08
(Set Additional B.M.s for Contractor)

STATION	B. S.	H. I.	F. S.	ELEV.		
BM# TE 784	5.895	412.478	0.478	406.583	BM# TE 784 El. 406.583 F.B. 1890-[illegible] Live Oak Ave N. side ± 700' W. of Rosemead Ave. Bt. spk in top Conc. at end St., opposite ho # 8836	
BM# ACG-1	0.151	412.151		412.000	BM# ACG-1 Set Lg. bt spk in [illegible] P.P. # 702095E W. side lot,	
BM# ACG-2	0.407	412.407	0.151	412.000	B.M.# ACG-2 Set, Lrg bt. spk [illegible] side P.P. # 162768E East side [illegible]	
BM# TE 784			5.824	406.583	B.M. # TE 784 (same as above)	
BM# ACG-1	1.20	413.20		412.00	BM ACG-1	
			3.20	410.00	Fl. El. Garage	
T.P.	4.60	414.86	2.94	410.26	T.P.	
BM# ACG-2			2.86	412.00	BM# ACG-2	

Profile Notes Red. ____ Plotted ____ Job No. 7182.08 Division No. 10 F. B. 1890 Pg. 57

No. ____ Date 2-11-55 Date ____ Map No. ____ Indexed Johnson Date ____

76L298 307 8-53

PLEASE RETURN TO
LOS ANGELES COUNTY SURVEYOR
726 LOS ANGELES COUNTY ENGINEERING BLDG.

NOTE: ANY ADDITIONS OR CHANGES ON THIS SHEET MUST BE MADE OR CIRCLED IN RED INK, WITH DATE AND NAME OF PERSON MAKING CHANGE.

Do not extend notes this side of this line.

Temple City Sheriff Station
J.N. 7182.08.
Rough Grade Stakes for Contractor

B.M. #T.E.784 406.58 B.M. #T.E. 784 El. 406.583 F.B. 1890-24

462 411.20

STATION	B. S.	H. I.	F. S.	ELEV.	Grade	C or F.
1			5.8	405.4	407.3	F 1.9
2			6.1	405.1	406.3	F 1.2
3			5.1	406.1	406.3	F 0.2
4			3.7	407.5	407.3	C 0.2
5			3.3	407.9	408.3	F 0.4
6			3.3	407.9	409.3	F 1.4
7			4.8	406.4	406.3	C 0.1
8			4.9	406.3	407.3	F 1.0
9			4.6	406.6	407.3	F 0.7
10			4.8	406.4	408.3	F 1.9
11			4.7	406.5	408.3	F 1.8
12			4.3	406.9	409.0	F 2.1
13			2.3	408.9	409.0	F 0.1
14			4.2	407.0	410.3	F 3.3

Profile No. ____ X-Sec. No. ____
Plotted ____ Date ____ Checked ____ Date ____
Notes Red. ____ Date ____ Notes Chkd. ____ Date ____
Division No. 10
Job No. 7182.08
Notes SHER. Station
Notes Curtis
Date ____
F. B. 1890 Pg. 58
Survey of Temple City
Survey by Hellstrom
Indexed K. C. Johnson

76L298 307 8-53

PLEASE RETURN TO
LOS ANGELES COUNTY SURVEYOR
726 LOS ANGELES COUNTY ENGINEERING BLDG.

NOTE: ANY ADDITIONS OR CHANGES ON THIS SHEET MUST BE MADE OR CIRCLED IN RED INK, WITH DATE AND NAME OF PERSON MAKING CHANGE.

Do not extend notes this side of this line.

STATION	B. S.	H. I.	F. S.	ELEV.			
		411.20			Grade	Cor. F.	
15			4.8	406.4	409.3	F2 9	
16			5.0	406.2	409.3	F3 1	
17			5.4	405.8	408.3	F2.5	
BM #TE.784			4.62	406.583	BM. #TE 784		F.B. 1890-24
	4.620	411.203					
T.B.M.			5.180	406.023	T.B.M. C.S. Mon. flush @ S.W. Co. SHERIFF Lot, (Temple City)		
	Sp 48	411.071					
BM. #TE784			4488	406.583	BM. #T.E. 784		F.B. 1890-24

Profile Notes Red. ____ Plotted ____ Job No. 7/82.08 Division No. 10 F. B. 1890 Pg. 37

X-Sec. Notes Chkd. ____ Checked ____ Survey by ____ Notes ____ Date ____

No. ____ Date ____ Date ____ Map No. ____ Date ____

F. B. 1890 Pg. 60 | Job No. 7182.08 Division No. 10 Notes Red. Plotted Profile

Survey of Temple City Fire Sta. Date Date No.

Survey by Hellstrom Notes Curtis Notes Chkd. Checked X-Sec.

Indexed Date Date Date Date No.

STATION	B. S.	H. I.	F. S.	ELEV.

PLEASE RETURN TO

LOS ANGELES COUNTY SURVEYOR

726 LOS ANGELES COUNTY ENGINEERING BLDG.

76L298 307 8-83

Do not extend notes this side of this line.

NOTE: ANY ADDITIONS OR CHANGES ON THIS SHEET MUST BE MADE OR CIRCLED IN RED INK, WITH DATE AND NAME OF PERSON MAKING CHANGE.

F. B. _____ PG. _____

Map No. 3-C375
Office Work T. Burns
Checked _____
Date _____

W. O. _____ Tape No. 0151 Std. 62 °F
Surveyed by A.N. HELLSTROM
Notes A.N.H. Date Jan 1955
Indexed 1-14-55

A.N. HELLSTROM
A.S. CURTIS
J. TAFOYA
W.E. DEANE

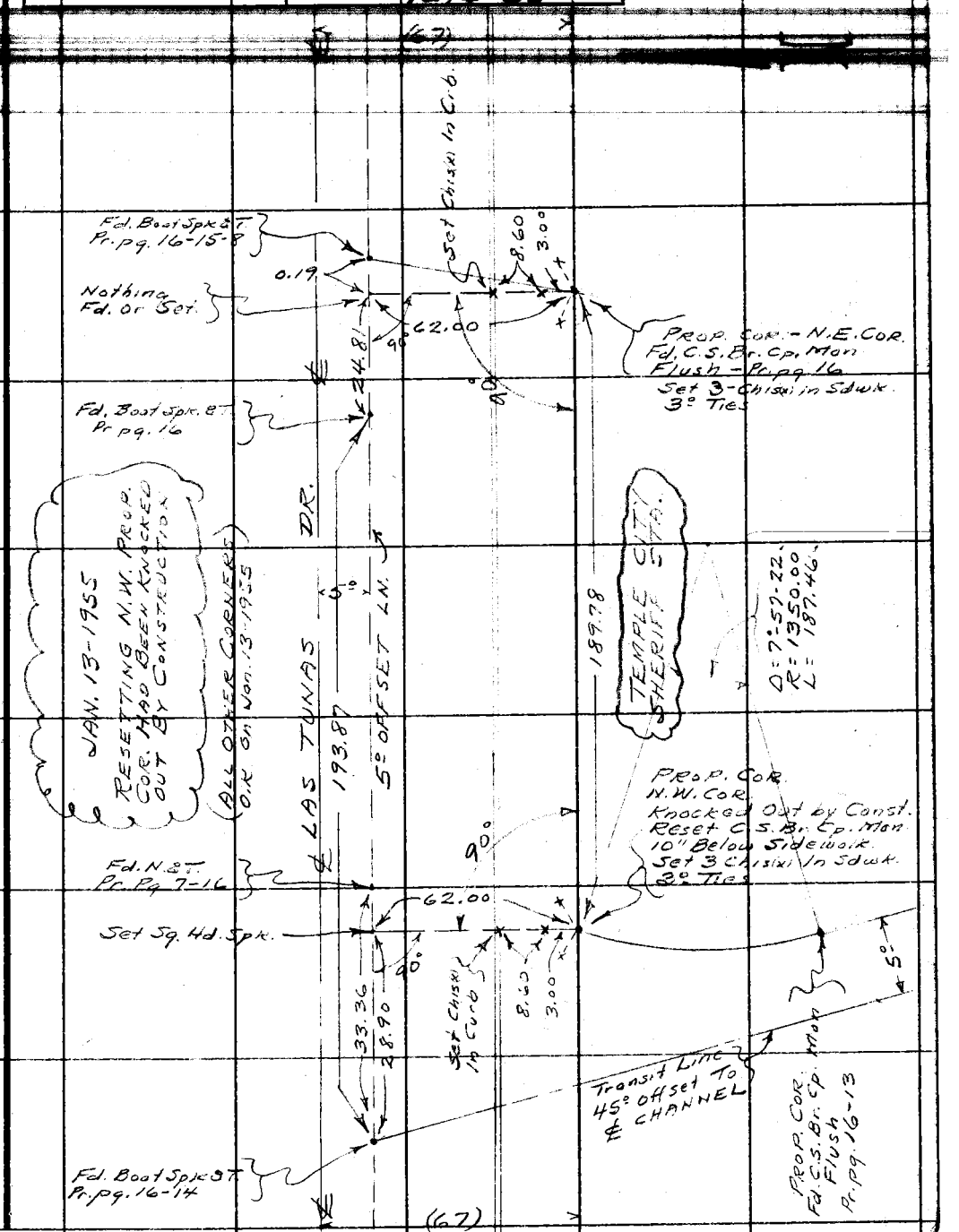

Note: Any Additions or Changes on This Sheet Must be Made or Circled in Red Ink With Date and Name of Person Making Change.

Do not extend notes this side of this line.

RETURN TO
LOS ANGELES COUNTY SURVEYOR
726 LOS ANGELES COUNTY
ENGINEERING BLDG.

76F309S S&E #247. 8-54

F. B. 1890 PG. 62

RETURN TO
LOS ANGELES COUNTY SURVEYOR
726 LOS ANGELES COUNTY
ENGINEERING BLDG.

Do not extend notes this side of this line.

Note: Any Additions or Changes on This Sheet Must be Made or Circled in Red Ink With Date and Name of Person Making Change.

F. B. ____ Pg. ____

Map No. ____
Office Work ____
Checked ____
Date ____

W. O. ____ Maps No. ____ Sta. ____
Surveyed by Hellstrom
Notes Curtis Date 1-18-55
Indexed ____

Hellstrom
Curtis
Tafoya
Deane

Temple City Sheriffs Station

Location of Water & drain Lines.

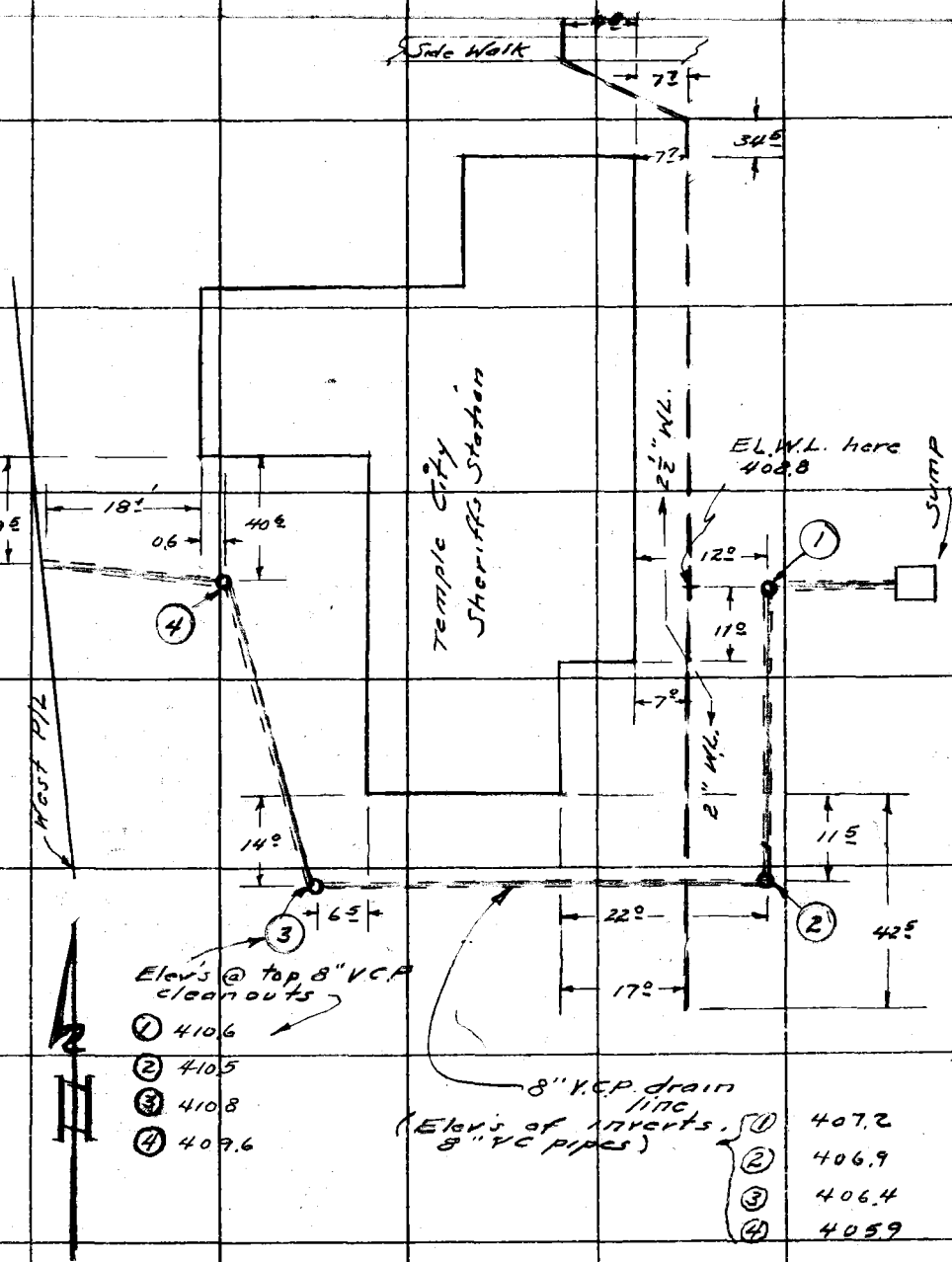

Note: Any Additions or Changes on This Sheet Must be Made or Circled in Red Ink With Date and Name of Person Making Change.

Do not extend notes this side of this line.

RETURN TO
LOS ANGELES COUNTY SURVEYOR
726 LOS ANGELES COUNTY
ENGINEERING BLDG.

76F3095 S&E #247. 8-54

F.B. 1890 PG. 64

Location of Sewer Lines

Feb-10 1955

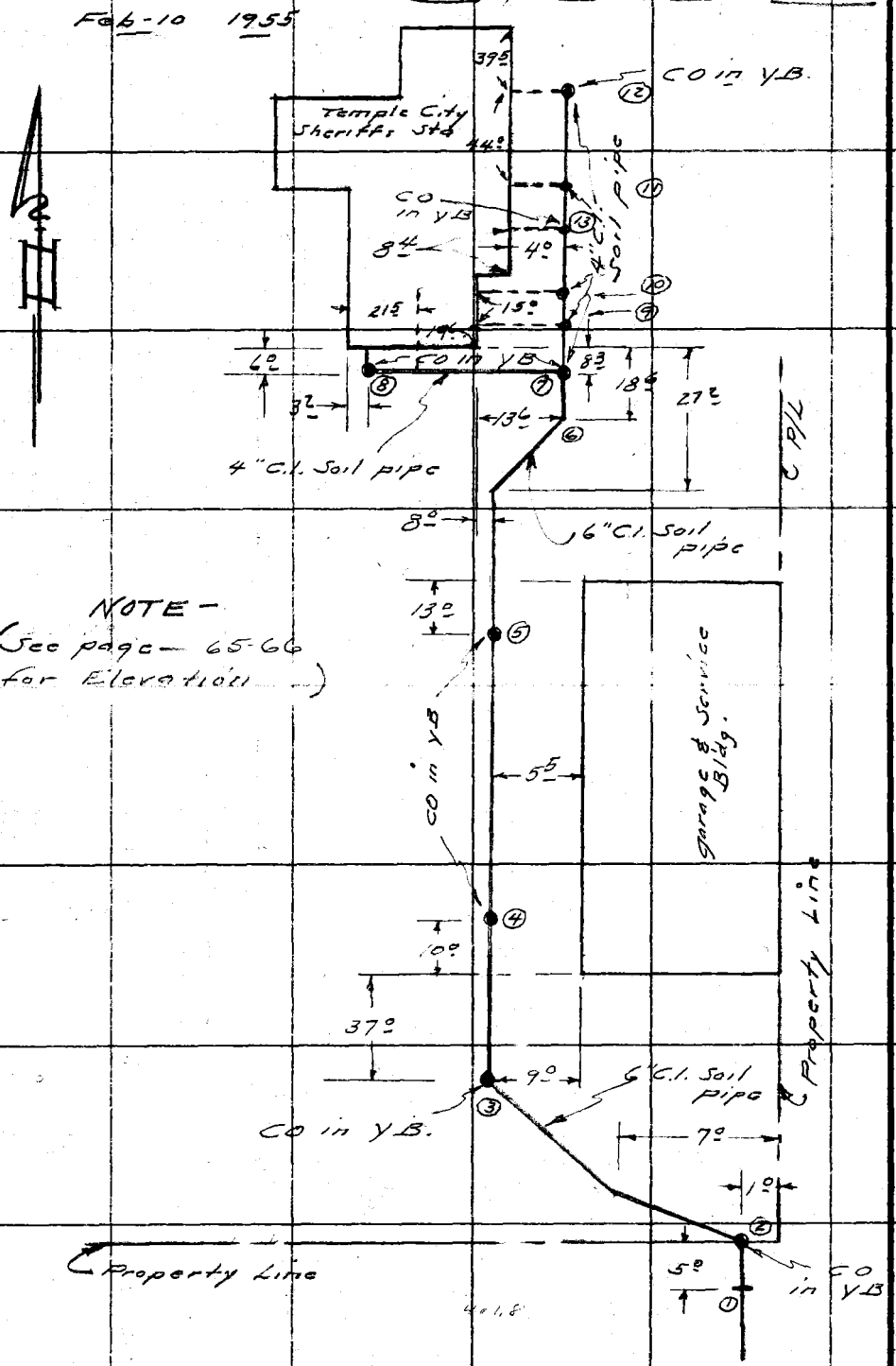

RETURN TO
LOS ANGELES COUNTY SURVEYOR
726 LOS ANGELES COUNTY
ENGINEERING BLDG.
Do not extend notes this side of this line.

Note: Any Additions or Changes on This Sheet Must be Made or Circled in Red Ink With Date and Name of Person Making Change.

76L298 S & E #307 9-54

PLEASE RETURN TO
LOS ANGELES COUNTY SURVEYOR
726 LOS ANGELES COUNTY ENGINEERING BLDG.

NOTE: ANY ADDITIONS OR CHANGES ON THIS SHEET MUST BE MADE OR CIRCLED IN RED INK, WITH DATE AND NAME OF PERSON MAKING CHANGE.

Do not extend notes this side of this line.

STATION	B. S.	H. I.	F. S.	ELEV.	
					Temple City Sheriffs Sta.
					J.N. 7182.08
					Invert Elev.'s of Sewer Lines & Cleanouts
					(See page 64 for Locations)
BM#ACG-2				412.00	BM#ACG-2 El. 412.00 FB 1890-57 Large bt. spk. in West side PP#162768E - at east side of Lot.
	3.47	415.47			
					(See Sht.# 64 for Locations)
1				401.8	invert of 6" C.I. Sewer pipe @ connection (Elev. per contractor)
1			9.2	406.3	ground
2			9.47	406.00	top of Cleanout
3			8.11	407.36	top of Cleanout - to 6" C.I. Sewer pipe
3				402.3	invert 6" C.I. Sewer pipe - per contr. ?
4			6.24	409.23	top of Clean out - to 6" C.I. Sewer pipe
4			12.47	403.00	invert 6" C.I. Sewer pipe ? (0.3 below C.O.)
5			6.10	409.37	top of Cleanout - to 6" C.I. Sewer pipe
5			10.6	404.9	invert 6" C.I. Sewer pipe
6				405.4	✓ ✓ ✓ ✓ ✓ (contractor ?)
7			9.77	405.70	invert 4" C.I. Sewer pipe

Profile Notes Red. ____ Plotted ____ Job No. 7182.08 Division No. 10 F.B. 1890 Pg. 65

X-Sec. Notes Chkd. BLC Checked ____ Survey by [illegible] Notes [illegible]

No. ____ Date 2-11-55 Date ____ Map No. ____ Indexed Johnson Date ____

76L298 S & E #307 9-54

PLEASE RETURN TO
LOS ANGELES COUNTY SURVEYOR
726 LOS ANGELES COUNTY ENGINEERING BLDG.

NOTE: ANY ADDITIONS OR CHANGES ON THIS SHEET MUST BE MADE OR CIRCLED IN RED INK, WITH DATE AND NAME OF PERSON MAKING CHANGE.

Do not extend notes this side of this line.

F. B. 1890 Pg. 66 Job No. 7182.08 Division No. 10 Notes Red. Plotted. Profile No.
Survey of Temple City Sheriff's Sta. Date Date X-Sec. No.
Survey by Hellystrom Notes Curt's Notes Chkd. Checked
Indexed Date Date Date

STATION	B. S.	H. I.	F. S.	ELEV.		
		415.47			(2-10-55)	
(8)			5.34	410.13	top clean out - for 4" C.I. sewer pipe	
(8)			5.97	409.50	top 4" C.I. sewer pipe	
(9)			9.34	406.13	bot. open ditch - pipe not in.	
(10)			9.03	406.44	✓ ✓ ✓ ✓ ✓ ✓	
(11)			7.45	408.02	✓ ✓ ✓ ✓ ✓ ✓	
(12)			5.99	409.48	✓ ✓ ✓ ✓ ✓ ✓	
BM#AC6-1			3.47	412.00	BM#AC6-1 El. 412.00 F.B. 1890-57	
	3.80	415.80			(2-17-55) ← See below	
9			7.56	[illegible]	invert 4" C.I. sewer pipe	
10			9.28	[illegible]	✓ ✓ ✓ ✓ ✓	
13			5.22	[illegible]	top of cleanout for 4" C.I. pipe	
13			8.90	[illegible]	invert 4" C.I. sewer pipe	
11			7.35	[illegible]	✓ ✓ ✓ ✓ ✓	
12			6.03	[illegible]	✓ ✓ ✓ ✓ ✓	
12			3.55	[illegible]	top clean out for 4" C.I. pipe	
BM#AC6-2			3.80	[illegible]	BM#AC6-2 El. 412.00 F.B. 1890-57	

76L298 S & E #307 9-54

PLEASE RETURN TO
LOS ANGELES COUNTY SURVEYOR
726 LOS ANGELES COUNTY ENGINEERING BLDG.

NOTE: ANY ADDITIONS OR CHANGES ON THIS SHEET MUST BE MADE OR CIRCLED IN RED INK, WITH DATE AND NAME OF PERSON MAKING CHANGE.

Do not extend notes this side of this line.

STATION	B. S.	H. I.	F. S.	ELEV.		
		Marks On Walls For Contractor				
B.M.				412.00	B.M.	
	3.45	415.45				
			3.86	411.59		
—			10.42	401.17	Fan Room 4° above floor Elev.	
	0.03	401.20				
			0.03	401.17	✓ ✓ ✓ ✓ ✓	
T.P.			0.45	400.75	T.P.	
	5.42	406.17				
			0.17	406.00	Corridor & Comm Rooms - 4° above floor	
			3.17	403.00	Boiler Room - 4° above floor	

Profile Notes Red. ____ Plotted ____ Job No. ____ Division No. 10 F. B. 1890 Pg. 67

Notes Chkd. ____ Checked ____ Survey of ____

No. ____ Date 2-11-53 Date ____ Map No. ____ Indexed A. C. Johnson Date ____

F. B. 1890 Pg. 68

Job No. Division No. Notes Red. Plotted

Survey of Date Date

Survey by Notes Notes Chkd. Checked

Indexed Date Date Date

Profile No.

X-Sec. No.

STATION	B. S.	H. I.	F. S.	ELEV.

76L298 S & E #307 9-54

PLEASE RETURN TO

LOS ANGELES COUNTY SURVEYOR

726 LOS ANGELES COUNTY ENGINEERING BLDG.

Do not extend notes this side of this line.

NOTE: ANY ADDITIONS OR CHANGES ON THIS SHEET MUST BE MADE OR CIRCLED IN RED INK, WITH DATE AND NAME OF PERSON MAKING CHANGE.

F.B. 190 Pg. 10

Name Chkd by
Map No.
Office Work
Checked
Date

Survey of
W. O. Tape No. Sta.
Surveyed by A.N.H.
Notes A.N.H. Date 5-1955
Indexed E. C. Johnson 5-25-55

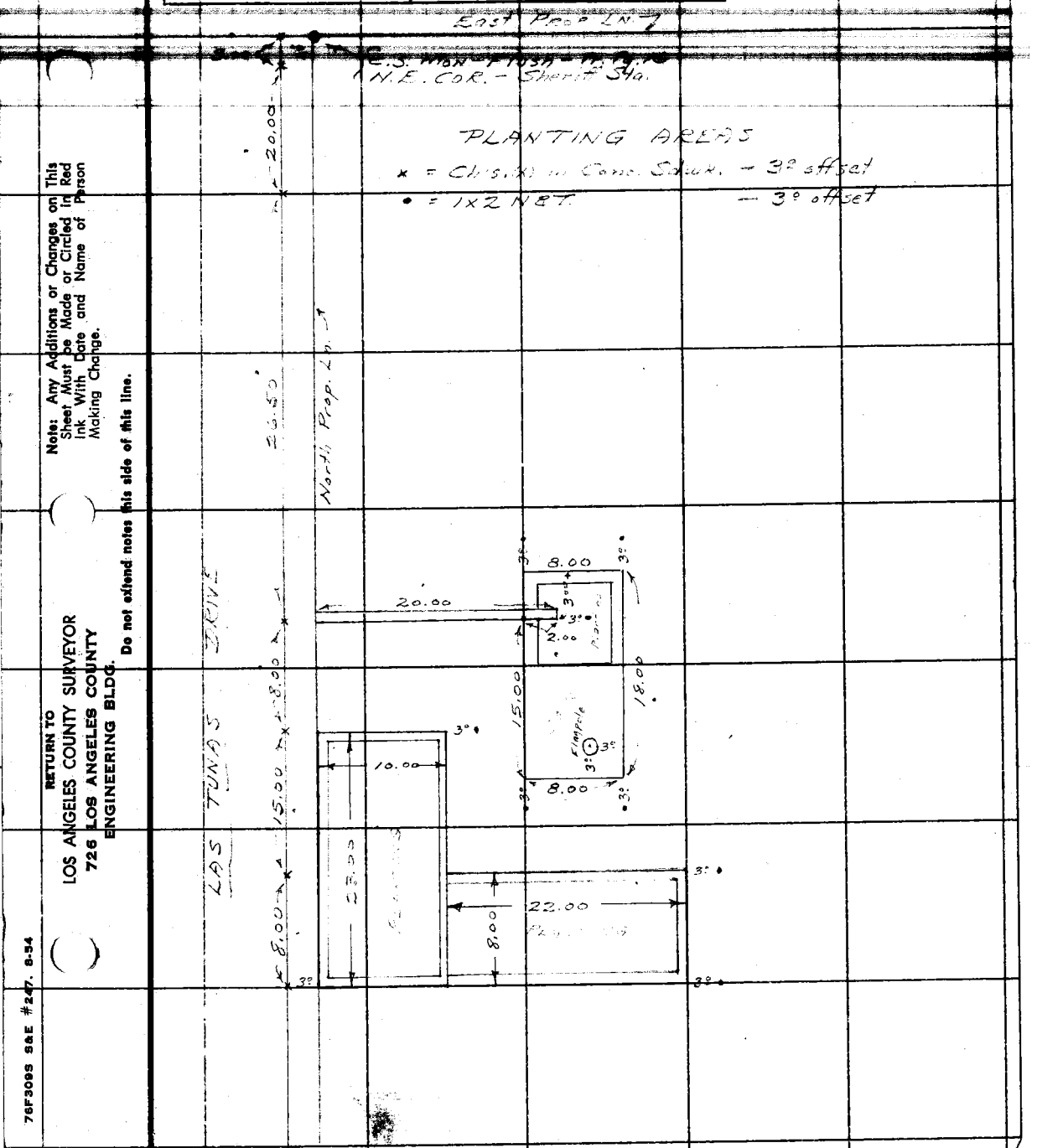

Note: Any Additions or Changes on This Sheet Must be Made or Circled in Red Ink With Date and Name of Person Making Change.

Do not extend notes this side of this line.

RETURN TO
LOS ANGELES COUNTY SURVEYOR
726 LOS ANGELES COUNTY
ENGINEERING BLDG.

76F309S S&E #247. 8-54

RETURN TO
LOS ANGELES COUNTY SURVEYOR
726 LOS ANGELES COUNTY
ENGINEERING BLDG.

Note: Any Additions or Changes on This Sheet Must be Made or Circled in Ink With Date and Name of Person Making Change.

Do not extend notes this side of this line.

F.B. 1890 PG. 70

Name Chk'd by	Survey of Temple City Sheriff's Sta
Map No.	W. O. Tape No. Std.
Office Work	Surveyed by A. N. Hallstrom
Checked	Notes S.T. Date 6-1-55
Date	Indexed

F. D.

Note: Any Additions or Changes on This Sheet Must be Made or Circled in Red Ink With Date and Name of Person Making Change.

RETURN TO
LOS ANGELES COUNTY SURVEYOR
726 LOS ANGELES COUNTY
ENGINEERING BLDG.

Do not extend notes this side of this line.

76F309S S&E #247. 8-54

RETURN TO
LOS ANGELES COUNTY SURVEYOR
726 LOS ANGELES COUNTY
ENGINEERING BLDG.

Note: Any Additions or Changes on This Sheet Must be Made or Circled in Red Ink With Date and Name of Person Making Change.

Do not extend notes this side of this line.

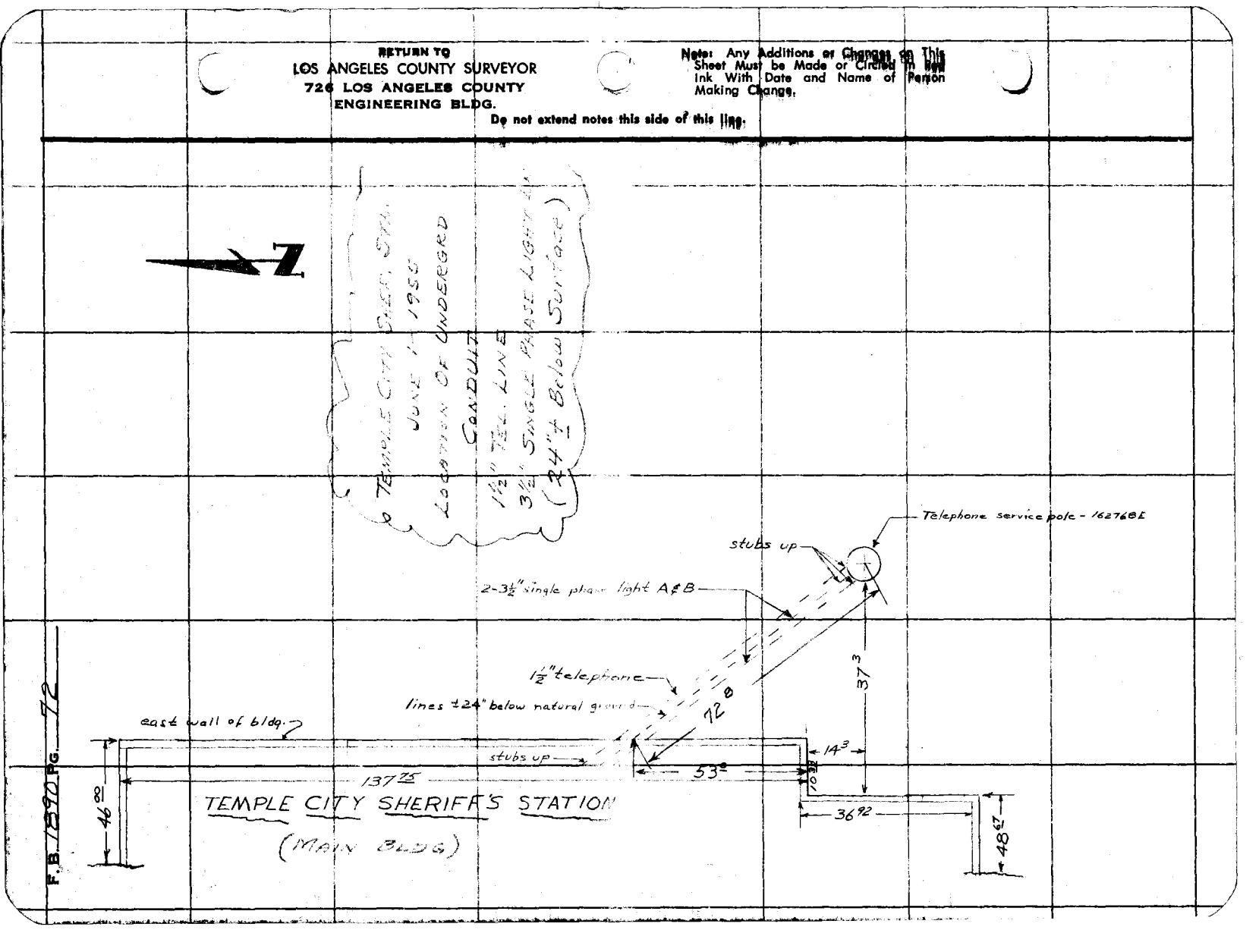

F.B. 1290 PG. 72

F. B.

Map No.
Office Work
Checked
Date

W. O. Tape No. Sp'd. of
Surveyed by A. H. Hellstrom
Notes M. A. Walsh Date 6-1-55
Indexed A. C. Johnson 6-1-55

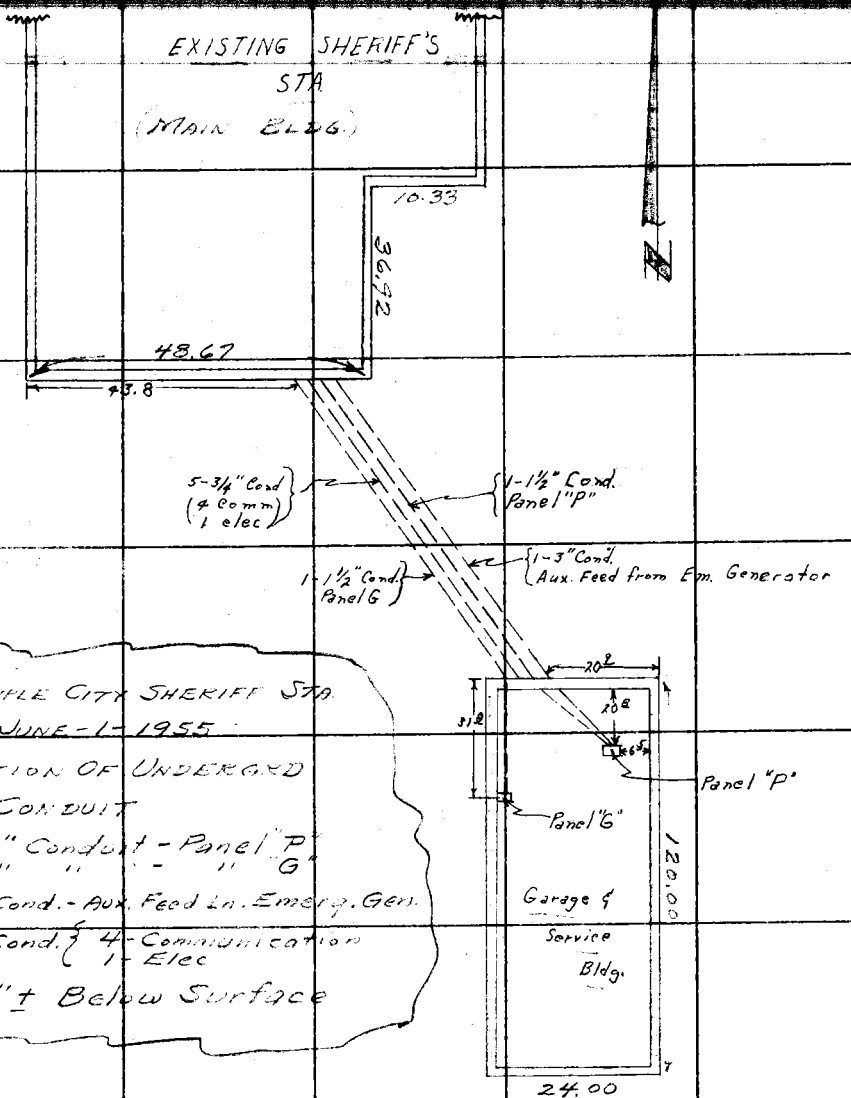

TEMPLE CITY SHERIFF STA.
JUNE-1-1955
LOCATION OF UNDERGRD CONDUIT
1-1½" Conduit - Panel "P"
1-1½" " " - " "G"
1-3" Cond. - Aux. Feed In. Emerg. Gen.
5-¾" Cond. { 4-Communication
1-Elec
24"± Below Surface

Note: Any Additions or Changes on This Sheet Must be Made or Circled in Red Ink With Date and Name of Person Making Change.

Do not extend notes this side of this line.

RETURN TO
LOS ANGELES COUNTY SURVEYOR
726 LOS ANGELES COUNTY
ENGINEERING BLDG.

76F3095 S&E #247. 8-54

F.B. 1890 PG. 74

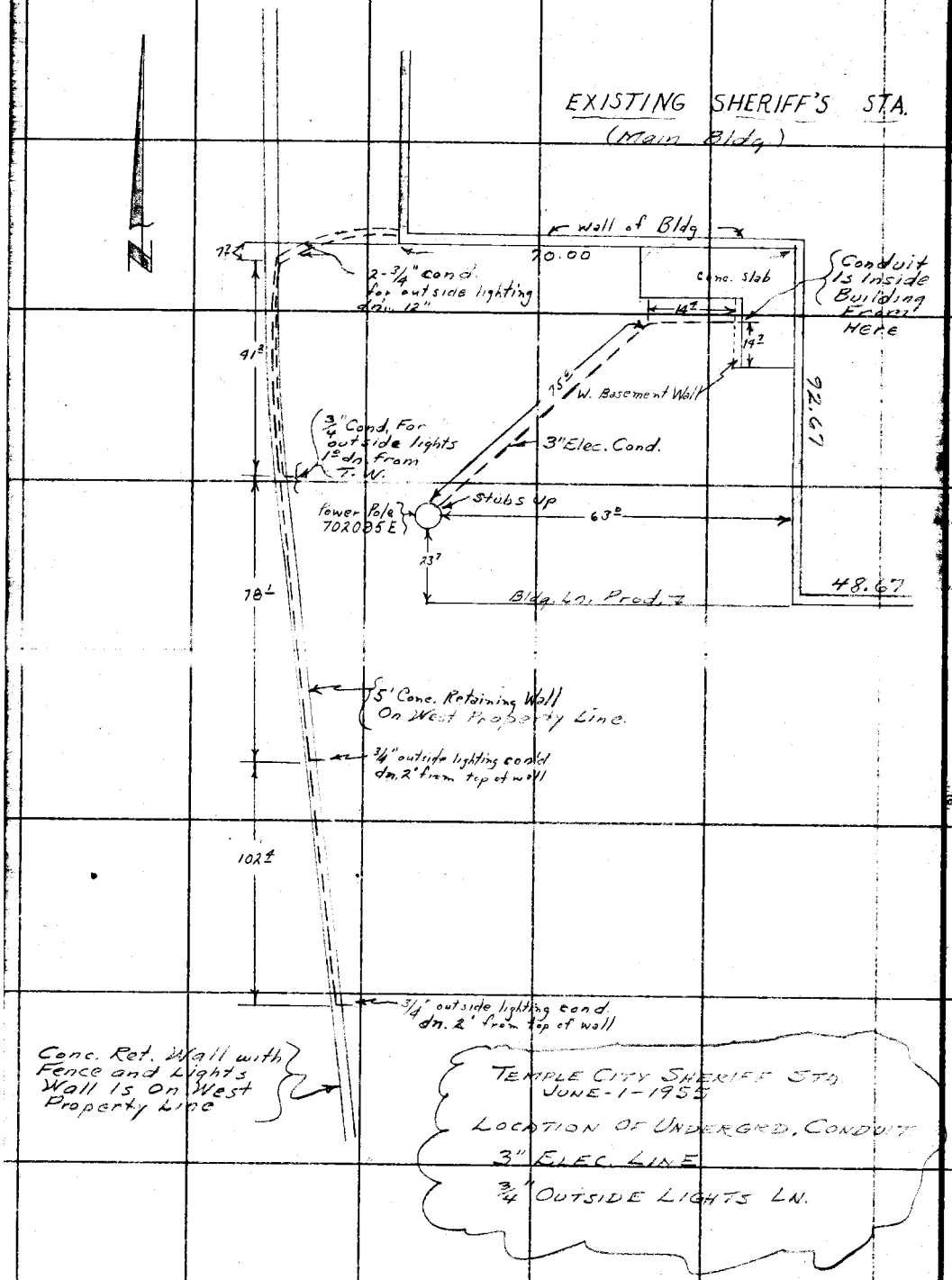

RETURN TO
LOS ANGELES COUNTY SURVEYOR
726 LOS ANGELES COUNTY
ENGINEERING BLDG.

Do not extend notes this side of this line.

Note: Any Additions or Changes on This Sheet Must be Made or Crossed on Red Ink With Date and Name of Person Making Change.

F. B. _____ PG. _____

Map No. _____
Office Work _____
Checked _____
Date _____

W. O. _____ Tape No. _____ Std. _____ of
Surveyed by A.N. Hellstrom
Notes A.R.H. Date 1-11-56
Indexed E. C. Johnson 1-25-56

A.N. HELLSTROM
J.M. MALLORY
G.L. MATTHIESEN
R.E. [illegible]

JAN. 1956

TEMPLE CITY SHERIFF STA.
J.N. 7182.08

LOCATION and ELEVS. OF GAS TANK FOR AUXILIARY GENERATOR and ALSO OF STORM DRAIN ON W. SIDE OF MAIN BLDG.
Pages 75-77

Note: Any Additions or Changes on This Sheet Must be Made or Circled in Red Ink With Date and Name of Person Making Change.

Do not extend notes this side of this line.

RETURN TO
LOS ANGELES COUNTY SURVEYOR
726 LOS ANGELES COUNTY
ENGINEERING BLDG.

76F309S S&E #24

F. B. 1890 PG. 76

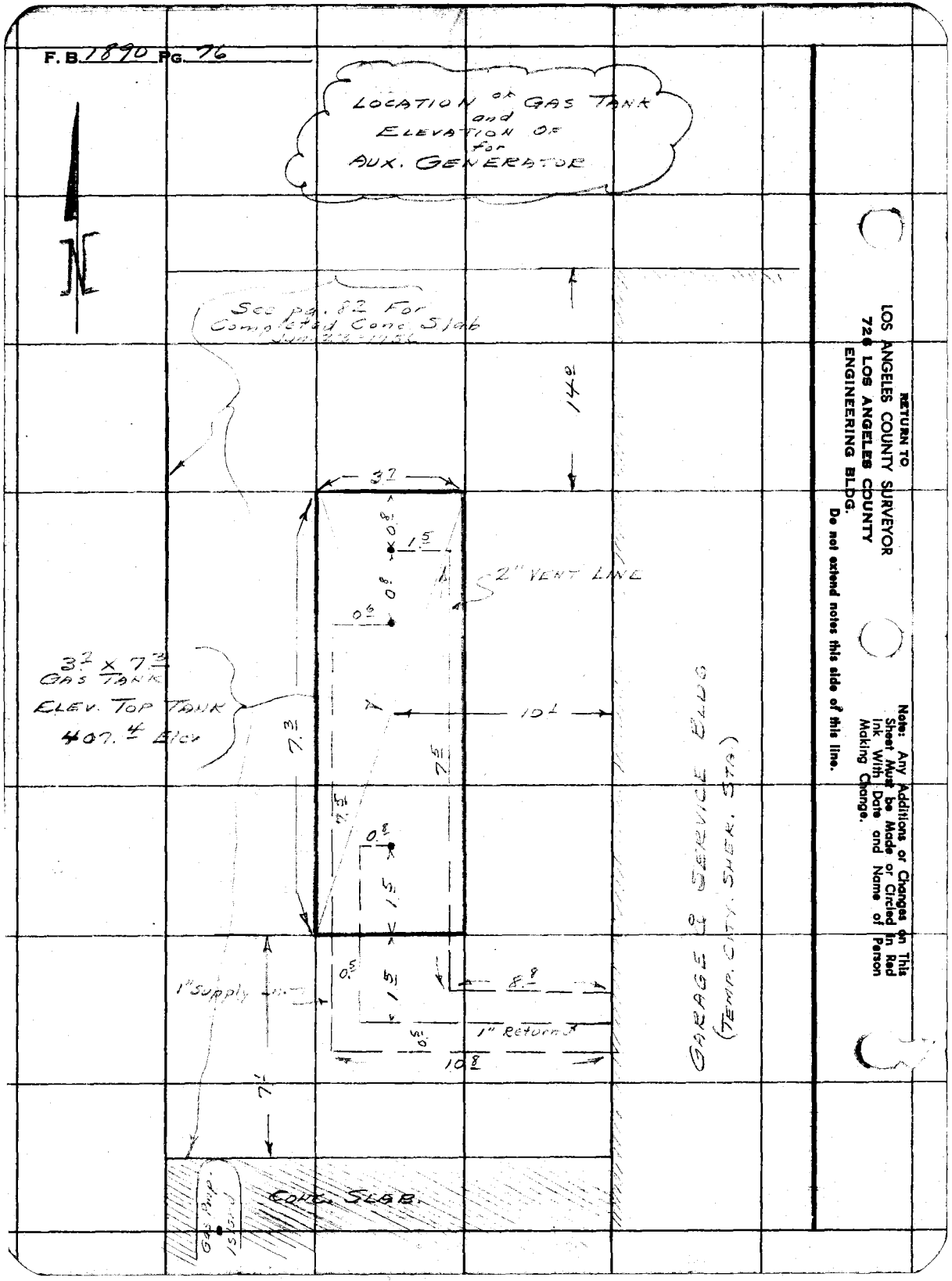

RETURN TO
LOS ANGELES COUNTY SURVEYOR
726 LOS ANGELES COUNTY
ENGINEERING BLDG.
Do not extend notes this side of this line.

Note: Any Additions or Changes on This Sheet Must be Made or Circled in Red Ink With Date and Name of Person Making Change.

Map No.
Office Work
Checked
Date

W. O. Tape No. St'd. °F
Surveyed by A.N. Hellstrom
Notes G.L.M. Date 1-11-56
Indexed

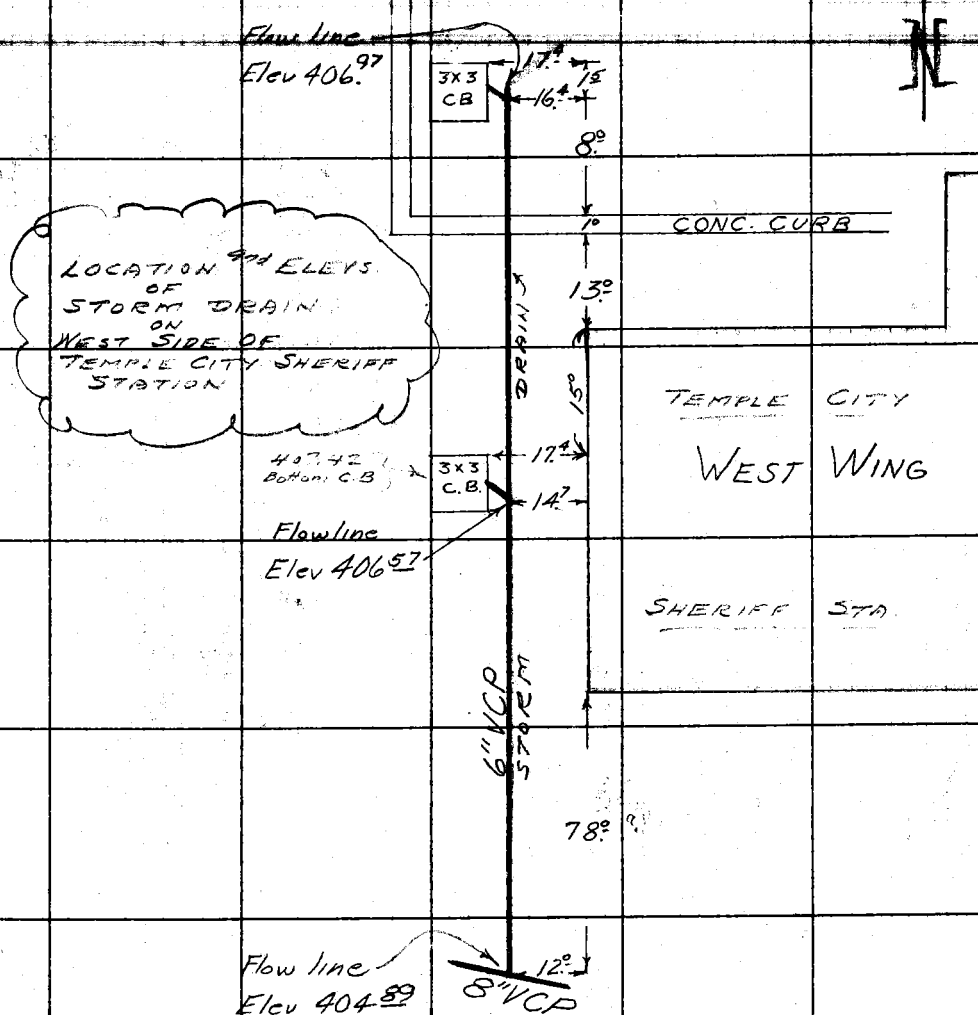

Note: Any Additions or Changes on This Sheet Must be Made or Circled in Red Ink With Date and Name of Person Making Change.

Do not extend notes this side of this line.

RETURN TO
LOS ANGELES COUNTY SURVEYOR
726 LOS ANGELES COUNTY
ENGINEERING BLDG.

76F3093 247 4-53

RETURN TO
LOS ANGELES COUNTY SURVEYOR
723 LOS ANGELES COUNTY
ENGINEERING BLDG.

Note: Any Additions or Changes on This Sheet Must be Made or Circled in Red Ink With Date and Name of Person Making Change.

Do not extend notes this side of this line.

F.B. 1890 PG. 78

F. B. 165 PG. 72

Map No.
Office Work
Checked
Date

W. O. Tape No. Srd.
Surveyed by A.N. Hellstrom
Notes A.N.H. Date 1-12-56
Indexed

J.M. MALDONADO
G.L. MATTHIESEN
R.E. DOVER

J.N. 7182.08

TEMPLE CITY SHERIFF STA.

PLAN & NEW GRADES FOR PARKING
AREA AT N.W. COR. MAIN BLDG.

Page 80

Note: Any Additions or Changes on This Sheet Must be Made or Circled in Red Ink With Date and Name of Person Making Change.

Do not extend notes this side of this line.

RETURN TO
LOS ANGELES COUNTY SURVEYOR
726 LOS ANGELES COUNTY
ENGINEERING BLDG.

76F309S 247 4-53

F.B. 1890 PG. 80

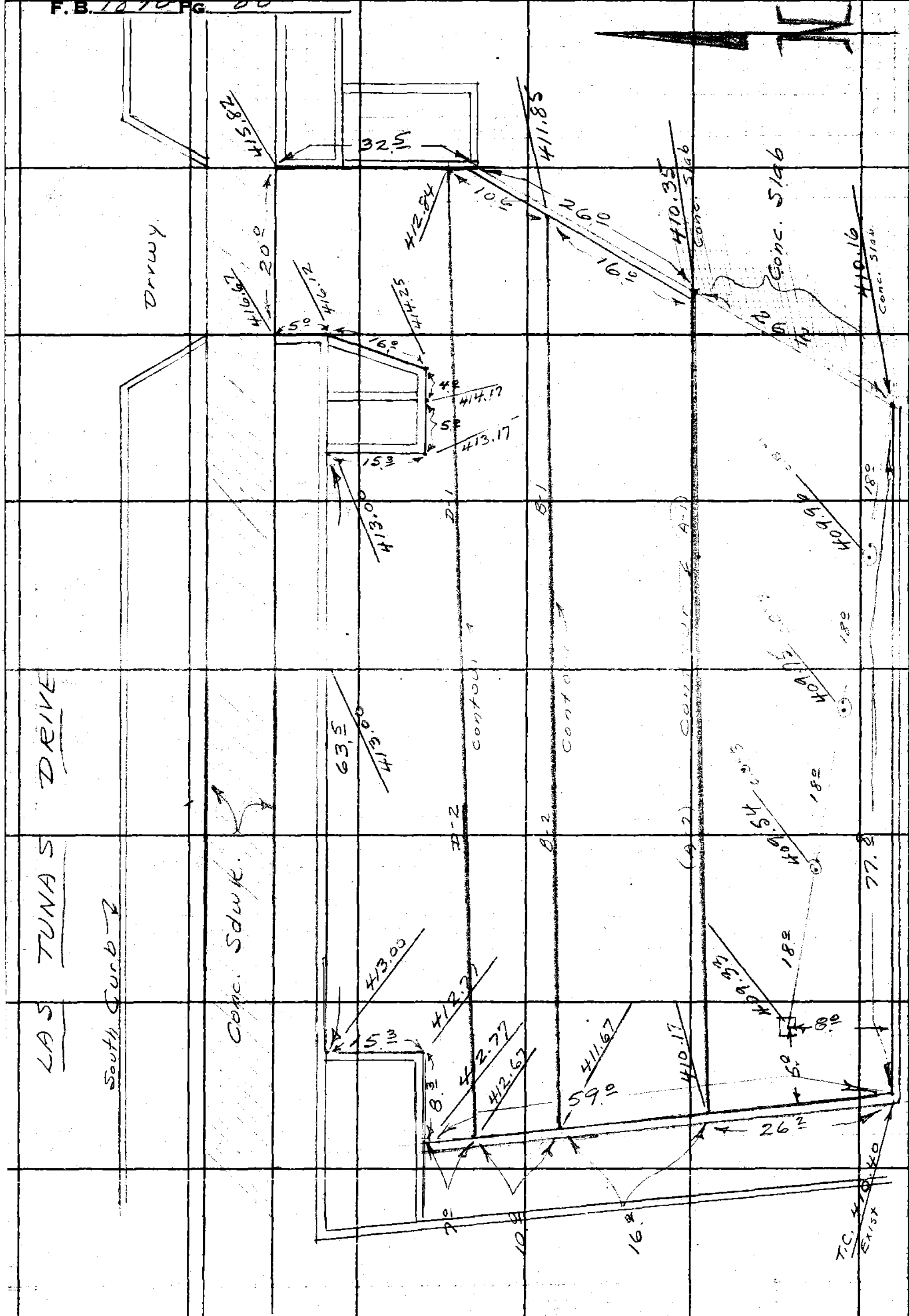

RETURN TO
LOS ANGELES COUNTY SURVEYOR
726 LOS ANGELES COUNTY
ENGINEERING BLDG.

Do not extend notes this side of this line.

Note: Any Additions or Changes on This Sheet Must be Made or Circled in Red Ink With Date and Name of Person Making Change.

Map No.
Office Work
Checked
Date

7182.08 W. O. Tape No. St'd. °F
Surveyed by: Hallstrom
Notes GLM Date 1-28-56
Indexed

AN Hallstrom

GL Mathiesen

JANUARY - 1956

JN # 7182.08

TEMPLE CITY SHERIFF STATION

LOCATION OF CONCRETE SLAB
ON WEST SIDE OF SERVICE
BUILDING

See Pg. 84 For Elevs.

Note: Any Additions or Changes on This Sheet Must Be Made or Circled in Red Ink With Date and Name of Person Making Change.

Do not extend notes this side of this line.

RETURN TO
LOS ANGELES COUNTY SURVEYOR
726 LOS ANGELES COUNTY
ENGINEERING BLDG.

76FS095 247 4-53

F. B. 1890 PG. 82

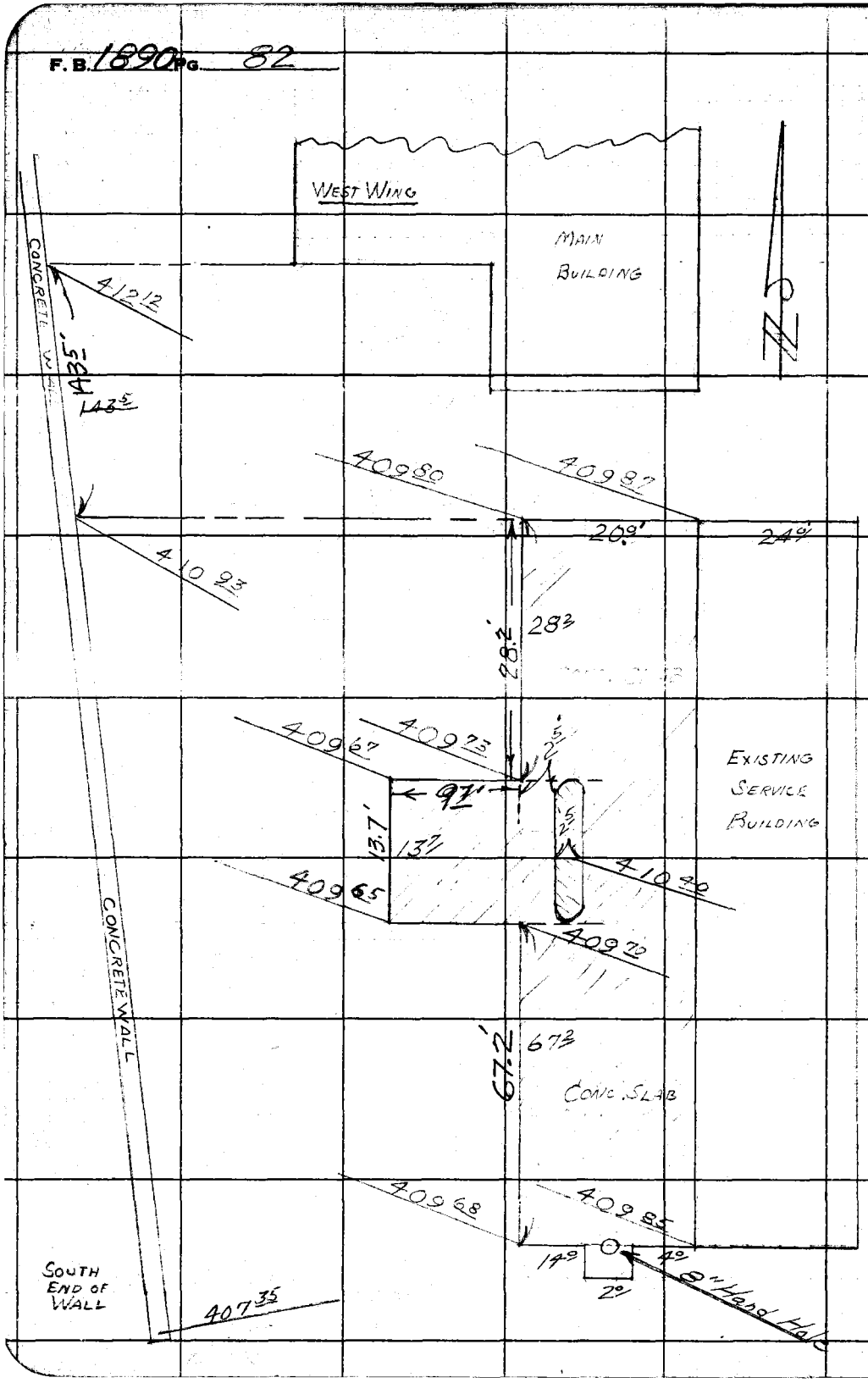

RETURN TO
LOS ANGELES COUNTY SURVEYOR
726 LOS ANGELES COUNTY
ENGINEERING BLDG.

Do not extend notes this side of this line.

Note: Any Additions or Changes on This Sheet Must be Made or Circled in Red Ink With Date and Name of Person Making Change.

Profile Notes Red. Plotted Job No. Division No. F. B. 1890 Pg. 63

X-Sec. Notes Chkd. Checked Survey by [redacted] Notes [redacted]

No. Date Date Map No. [redacted] Johnson Date

[redacted]

J. M. Maldonado

G. L. Matthiesen

R. E. Dover

JAN. — 1956

J.N. # 7182.08

TEMPLE CITY SHERIFF STA.

ELEVATION OF CONCRETE SLAB

ON

WEST SIDE OF SERVICE BLDG.

(See Pg. 82 for Plan)

STATION	B. S.	H. I.	F. S.	ELEV.

NOTE: ANY ADDITIONS OR CHANGES ON THIS SHEET MUST BE MADE OR CIRCLED IN RED INK, WITH DATE AND NAME OF PERSON MAKING CHANGE.

Do not extend notes this side of this line.

PLEASE RETURN TO
LOS ANGELES COUNTY SURVEYOR
726 LOS ANGELES COUNTY ENGINEERING BLDG.

76L298 S & E #307 9-54

76L298 S & E #307 9-54

PLEASE RETURN TO
LOS ANGELES COUNTY SURVEYOR
726 LOS ANGELES COUNTY ENGINEERING BLDG.

NOTE: ANY ADDITIONS OR CHANGES ON THIS SHEET MUST BE MADE OR CIRCLED IN RED INK, WITH DATE AND NAME OF PERSON MAKING CHANGE.

Do not extend notes this side of this line.

STATION	B. S.	H. I.	F. S.	ELEV.		
					B.M. TE-784 — Elev. 406.58 Bt. SPK. in Top	
				406.58	Culvert per F.B. 1890 Pg. 24	
	7 00	413 58				
			6 23	407 35	Top Conc. Wall S. End or W. P/L	
			3 73	407 85	S.E. Cor. Conc. Slab (Top)	
			3 90	409 68	S.W. " " " (Top)	
			3 88	409 70	∡ Point W. Side Slab	
			3 93	409 65	∡ Point.	
			3 91	409 67	∡ Point.	
			3 85	409 73	∡ Point W. Side Slab	
			3 18	410 40	Island (top)	
			3 78	409 80	N.W. Cor. Slab	
			3 71	409 87	N.E. Cor. Slab	
			2 65	410 93	Top Conc. Wall W. P/L	
			1 46	412 12	" " " " "	
			1 58	412 00	B.M. Elev. 412.00 Bt. SPK. on P.P. per F.B. Pg.	

F. B. 1890 Pg. 84 Job No. 7182.08 Division No. 10 Notes Red. Plotted Profile
Survey of Temp City Sheriff's Sta. Date Date No. X-Sec.
Survey by A.N. Hellstrom Notes J.M. Maldonado Notes Chkd. Checked
Indexed A. C. Johnson Date 1-23-56 Date Date No.

Profile Notes Red. Plotted Job No. 7182.08 Division No. 10 F. B. 1890 Pg. 85

[redacted]

X-Sec. Notes Chkd. [illegible] Checked Survey by [illegible]

No. Date Feb 1956 Date Map No. Indexed Johnson Date 2-17-56

IN #7182.08

TEMPLE CITY SHERIFF STATION

SUB-GRADE ELEVS. FOR PARKING AREA AT. N.W. COR. OF MAIN BLDG.

SEE Pg. 80 FOR PLAN OF AREA

(Pages 85-87)

A.N. HELLSTROM
J.M. MALDONADO
G.L. MATTHIESEN
R.E. DOVER

STATION	B. S.	H. I.	F. S.	ELEV.

NOTE: ANY ADDITIONS OR CHANGES ON THIS SHEET MUST BE MADE OR CIRCLED IN RED INK, WITH DATE AND NAME OF PERSON MAKING CHANGE.

PLEASE RETURN TO
LOS ANGELES COUNTY SURVEYOR
726 LOS ANGELES COUNTY ENGINEERING BLDG.

Do not extend notes this side of this line.

76L298 S & E #307 9-54

76L298 S & E #307 9-54

PLEASE RETURN TO
LOS ANGELES COUNTY SURVEYOR
726 LOS ANGELES COUNTY ENGINEERING BLDG.

NOTE: ANY ADDITIONS OR CHANGES ON THIS SHEET MUST BE MADE OR CIRCLED IN RED INK, WITH DATE AND NAME OF PERSON MAKING CHANGE.

Do not extend notes this side of this line.

STATION	B. S.	H. I.	F. S.	ELEV.		
B.M.				413.65	B.M. - C.S. MON. N.E COR. PROPERTY	
	2.92	416.57 ✓				
			7.25	409.32 ✓	Tp. Catch. Basin	409.33
Tp. Crb			5.84	[illegible] ✓	Brk. In Curb W. Sd. Pave Area (GRADE)	
[illegible]			6.34	[illegible] ✓	SUB-GRD.	410.16
C.B. #1			7.11	[illegible] ✓	409.46	409.96 ✓
C.B. #2			7.32	[illegible] ✓	409.25	409.75 ✓
C.B. #3			7.53	[illegible] ✓	409.04	409.54 ✓
A-1			6.78	[illegible] ✓	409.79	410.29 ✓
A-2			6.84	[illegible] ✓	409.73	410.23 ✓
B-1			5.28	[illegible] ✓	411.29	411.79 ✓
B-2			5.34	[illegible] ✓	411.23	411.73 ✓
D-1			4.28	412.29 ✓	412.29	412.79 ✓
D-2			4.34	[illegible] ✓	412.23	412.73 ✓
W. Wall & Plntr. Box			4.30	412.27 ✓	412.27	412.77 ✓
Cor. W. Plntr.			4.30	412.27 ✓	412.27	412.77 ✓
[illegible]			4.07	[illegible] ✓	412.50	413.00 ✓
[illegible] E. Plntr. #1			4.07	[illegible] ✓	412.50	413.00 ✓
S.W. Cor. E. Plntr. #1			3.90	[illegible] ✓	412.67	413.17 ✓
S.E. [illegible] E. #1			2.82	413.75 ✓	413.75	414.25 ✓

F. B. 1890 Pg. 86 Job No. 7182.08 Division No. 10 Notes Red. Plotted Profile
Survey of TEMPLE CITY SHER. STA. Date No.
Survey by Hellstrom Notes A.N.H. Notes Chkd. Checked X-Sec.
Indexed C. Johnson Date Date No.

76L298 S & E #307 9-54

PLEASE RETURN TO
LOS ANGELES COUNTY SURVEYOR
726 LOS ANGELES COUNTY ENGINEERING BLDG.

NOTE: ANY ADDITIONS OR CHANGES ON THIS SHEET MUST BE MADE OR CIRCLED IN RED INK, WITH DATE AND NAME OF PERSON MAKING CHANGE.

Do not extend notes this side of this line.

STATION	B. S.	H. I.	F. S.	ELEV.			
		416 57 ✓			SUB-GRD.		GRADE.
4 Pt. E. Plate #1			0 95	415 62 ✓	415.62		416.12 ✓
S.E. Cor Park Area			6 91	409 66 ✓	409 66		410.16 ✓
N. End Conc. Slab Begin Wall 0+00			6 72	409 85 ✓	409.85		410.35 ✓
0+16			5 22	411 35 ✓	411.35		411.85 ✓
0+26 ± Corn			4 23	412 34 ✓	412.34		412.84 ✓
0+42 ±			2 74	413 83 ✓	413.83		414.33 ✓
0 + 58 ±			1 25	415 32 ✓	415.32		415.82 ✓
B.M.			291	413 66 ✓	B.M. El. 414.65 pg 86 - C.S. Mon.		

Profile Notes Red. _____ Plotted _____ Job No. [illegible] Division No. 10 F. B. 1890 Pg. 89

No. _____ Date _____ Date _____ Survey of _____

X-Sec. Notes Chkd. [illegible] Checked _____ Survey by [illegible]

No. _____ Date Feb 1956 Date _____ Map No. _____ Indexed Johnson Date _____

F. B. 1896 Pg. 88

Job No. Division No. Notes Red. Plotted

Survey of Date Date

Survey by Notes Notes Chkd. Checked

Indexed Date Date Date

Profile No.

X-Sec. No.

STATION	B. S.	H. I.	F. S.	ELEV.

Do not extend notes this side of this line.

PLEASE RETURN TO

LOS ANGELES COUNTY SURVEYOR

726 LOS ANGELES COUNTY ENGINEERING BLDG.

NOTE: ANY ADDITIONS OR CHANGES ON THIS SHEET MUST BE MADE OR CIRCLED IN RED INK, WITH DATE AND NAME OF PERSON MAKING CHANGE.

76L298 S & E #307 9-54

Profile Notes Red. Plotted Job No. 7182.08 Division No. 10 F. B. 1890 Pg. 89

X-Sec. No. Notes Chkd Miller Checked Survey by [redacted] Date
Date Feb. 1956 Date Map No. Indexed A. G. Johnson Date

J.M. 7182.08

TEMPLE CITY SHERIFF STA.

SUB-GRADE ELEVS. FOR DRIVEWAY ON EAST SIDE MAIN BLDG. FROM LAS TUNAS DRIVE TO SERVICE BLDG. AT S.E. COR OF PROPERTY

6+00 = S. edge Slab on LAS TUNAS DR.

FOR PLAN SEE OFFICE GRID SHEET.

(Pages 89-91)

A.N. HELLSTROM
J.M. MALDONADO
G.L. MATTHIESEN
R.E. DOVER

STATION	B. S.	H. I.	F. S.	ELEV.

NOTE: ANY ADDITIONS OR CHANGES ON THIS SHEET MUST BE MADE OR CIRCLED IN RED INK, WITH DATE AND NAME OF PERSON MAKING CHANGE.

Do not extend notes this side of this line.

PLEASE RETURN TO
LOS ANGELES COUNTY SURVEYOR
726 LOS ANGELES COUNTY ENGINEERING BLDG.

761298 S & E #307 9-54

76L298 S & E #307 9-54

PLEASE RETURN TO
LOS ANGELES COUNTY SURVEYOR
726 LOS ANGELES COUNTY ENGINEERING BLDG.

NOTE: ANY ADDITIONS OR CHANGES ON THIS SHEET MUST BE MADE OR CIRCLED IN RED INK, WITH DATE AND NAME OF PERSON MAKING CHANGE.

Do not extend notes this side of this line.

STATION	B. S.	H. I.	F. S.	ELEV.		
					✓ El. 412.00 ✓	
B.M. AC-6-1				41[illegible]	B.M. AC-6-1 ✓	F.B. 1890-57
	3 90	41590 ✓			Sub-Grade	C/F
0+00 S. Edg. Sdwk			2 05	41385 ✓		
0+25			2 93	41[illegible]97 ✓	412.12	C-0.85
0+25 Top Cb.			2 46	41[illegible]44 ✓		
0+50			3 45	41[illegible]15 ✓	411.15	C-1.30
0+50 18.5 L. P/L			3 16	41[illegible]74 ✓	411.34	C-1.40
0+75 ℄			3 88	41202 ✓	410.77	C-1.25
0+75 P/L			3 70	41[illegible]20 ✓	411.00	C-1.20
1+00			4 14	41[illegible]76 ✓	410.67	C-1.09
" P.L.			4 19	41[illegible]71 ✓	410.9[illegible]	C-0.81
1+25			4 45	41[illegible]45 ✓	410.57	C-0.88
" P/L			4 51	41[illegible]39 ✓	410.80	C-0.59
1+50			4 45	41145 ✓	410.47	C-0.98
" P/L			4 69	41[illegible]1 ✓	410.70	C-0.51
1+75			5 13	41[illegible]17 ✓	410.37	C-0.[illegible]
" P/L			5 27	41063 ✓	410.60	C-0.03
2+00			5 45	410[illegible]5 ✓	410.27	C-0.18
" P/L			5 34	41[illegible]56 ✓	410.50	C-0.06
2+25			5 61	41[illegible]29 ✓	410.17	C-0.12

F. B. 1890 Pg. 90 Job No. 7182.08 Division No. 10 Notes Red. Plotted Profile
Survey of TEMP. CITY SHER. STA. Date Date No.
Survey by Hellstrom Notes J.M.M. Notes Chkd Miller Checked X-Sec.
Indexed H. C. Johnson Date Date Feb. 1956 Date No.

76L298 S & E #307 9-54

PLEASE RETURN TO
LOS ANGELES COUNTY SURVEYOR
726 LOS ANGELES COUNTY ENGINEERING BLDG.

NOTE: ANY ADDITIONS OR CHANGES ON THIS SHEET MUST BE MADE OR CIRCLED IN RED INK, WITH DATE AND NAME OF PERSON MAKING CHANGE.

Do not extend notes this side of this line.

STATION	B. S.	H. I.	F. S.	ELEV.	Sub-Grade	C/F	
		415 90 ✓					
2+25 P/L			6 00	409 90 ✓	410.40	F-0.50	
2+50			6 09	409 81 ✓	409.35	C-0.46	
" P/L			6 18	409 72 ✓	409.37	C-0.35	
∡ @ W. Cb. Line			4 35	411 55 ✓			
N.E. Cor. Bldg			3 93	411 97 ✓			
Conc. Step S side			3 69	412 21 ✓			
N.E. Cor of Ser. Bldg			6 40	409 50 ✓			
℄ Prod. Cont. Co. Bldg.			6 46	409 44 ✓			
BMAC-6-1			3 90	412 00 ✓	B.MAC 6-1	El. 412.00 ✓	F.B. 1890-57 ✓

Profile Notes Red. ____ Plotted ____ Job No. ____ Division No. ____ F. B. 1893 Pg. 91

X-Sec. Notes Chkd. Miller Checked ____ Survey by ____

No. ____ Date Feb. 1956 Date ____ Map No. ____ Indexed Johnson Date ____

F. B. 1890 Pg. 92

Job No. Division No. Notes Red. Plotted

Survey of Date Date

Survey by Notes Notes Chkd. Checked

Indexed Date Date Date

Profile No.

X-Sec. No.

STATION	B. S.	H. I.	F. S.	ELEV.

Do not extend notes this side of this line.

PLEASE RETURN TO

LOS ANGELES COUNTY SURVEYOR

726 LOS ANGELES COUNTY ENGINEERING BLDG.

NOTE: ANY ADDITIONS OR CHANGES ON THIS SHEET MUST BE MADE OR CIRCLED IN RED INK, WITH DATE AND NAME OF PERSON MAKING CHANGE.

76L298 S & E #307 9-54

Profile Notes Red. _____ Plotted _____ Job No. 7182.08 Division No. 10 F. B. 1890 Pg. 93

X-Sec. Notes Chkd. Miller Checked _____ Survey by [illegible]

No. _____ Date Feb. 1956 Date _____ Map No. _____ Indexed Johnson Date _____

J.N. 7182.08

TEMPLE CITY SHERIFF STATION

ELEV. OF GRID POINTS FOR PARKING AREA ON SOUTH SIDE OF MAIN BLDG.

CUTS and FILLS FIGURED FOR SUB-GRADE 0.50 BELOW FINISHED SURFACE GRADE

FOR PLAN SEE OFFICE GRID SHT

(Pages 93-97)

A.N. HELLSTROM
J.M. MALDONADO
G.L. MATTHIESEN
R.E. DOVER.

STATION	B. S.	H. I.	F. S.	ELEV.

NOTE: ANY ADDITIONS OR CHANGES ON THIS SHEET MUST BE MADE OR CIRCLED IN RED INK, WITH DATE AND NAME OF PERSON MAKING CHANGE.

PLEASE RETURN TO
LOS ANGELES COUNTY SURVEYOR
726 LOS ANGELES COUNTY ENGINEERING BLDG.

Do not extend notes this side of this line.

76L298 S & E #307 9-54

76L298 S & E #307 9-54

PLEASE RETURN TO
LOS ANGELES COUNTY SURVEYOR
726 LOS ANGELES COUNTY ENGINEERING BLDG.

NOTE: ANY ADDITIONS OR CHANGES ON THIS SHEET MUST BE MADE OR CIRCLED IN RED INK, WITH DATE AND NAME OF PERSON MAKING CHANGE.

Do not extend notes this side of this line.

STATION	B. S.	H. I.	F. S.	ELEV.			
					BM#TE 784 El. 406.583		FB 1890 - 24 Live Oak
					Ave N. Side ± 700' W. of ℄ Rosemead Ave.		
BM#TE 784				406.58	Bt. SPK. in top Conc. Culv. at end St.		
					Opposite House # 8836.		
	6.32	412.90			Sub-Grade	C/F	
A-0 Line			5.57	407.33	406.32	C-1.01	
A+1 "			5.58	407.32	406.[illegible]	C-1.22	
A Val. "			5.39	407.51	406.[illegible]	C-1.48	
A+2			5.00	407.90	[illegible]	C-1.44	
A+3			4.74	408.[illegible]	407.[illegible]	C-1.08	
A+4 "			4.47	407.43	407.7[illegible]	C-0.73	
B-0			4.43	408.[illegible]	407.17	C-1.30	
B+1			4.61	408.[illegible]	406.9[illegible]	C-1.32	
B Val.			4.74	408.[illegible]	406.88	C-1.28	
B+2			4.96	407.[illegible]	407.31	C-0.[illegible]	
B+3			4.51	408.[illegible]	408.08	C-0.21	
B+4			3.77	407.[illegible]	408.[illegible]	C-0.2[illegible]	
C0			4.01	407.[illegible]	408.[illegible]	C-0.81	
C-1			4.[illegible]	408.[illegible]	408.19	C-0.42	
C+1			4.43	408.[illegible]	407.81	C-0.66	
Val. "			4.15	408.[illegible]	407.[illegible]	C-1.02	
C+2 "			4.14	408.[illegible]	408.44	C-0.[illegible]	
D0			4.[illegible]	408.11	408.54	[illegible]	

F. B. 1890 Pg. 94 | Job No. 7182.08 | Division No. 10 | Notes Red. | Plotted | Profile
Survey of Temp. City Sher. Sta. | Date | Date | No.
Survey by Hellstrom | Notes J.M.M. | Notes Chkd Miller | Checked | X-Sec.
Indexed C. Johnson | Date | Date Feb. 1956 | Date | No.

76L298 S & E #307 9-54

PLEASE RETURN TO

LOS ANGELES COUNTY SURVEYOR

726 LOS ANGELES COUNTY ENGINEERING BLDG.

NOTE: ANY ADDITIONS OR CHANGES ON THIS SHEET MUST BE MADE OR CIRCLED IN RED INK, WITH DATE AND NAME OF PERSON MAKING CHANGE.

Do not extend notes this side of this line.

STATION	B. S.	H. I.	F. S.	ELEV.			
		412 90 ✓			Sub-Grade	C/F	
D-1 Line			4 00	408 90 ✓	409.02	F-0.12	
D+1			4 06	408 84 ✓	408.66	C-0.18	
Int. Valley			4 30	408 60 ✓	408.58	C-0.02	
D+2			4 05	408 85 ✓	408.89	F-0.04	
E 0			4 04	408 86 ✓	409.07	F-0.21	
E-1			3 55	409 35 ✓	409.26	C-0.09	
E+1			4 12	408 78 ✓	408.88	F-0.10	
W. Valley			4 35	408 55 ✓	408.85	F-0.30	
E. Valley			4 35	408 55 ✓	408.68	F-0.15	
E+2			4 08	408 82 ✓	408.[illegible]	F-0.13	
F 0			4 03	408 87 ✓	409.20	F-0.43	
F-1			3 90	409 00 ✓	409.49	F-0.49	
W. Valley			3 86	409 04 ✓	409.12	F-0.08	
E.			3 96	408 94 ✓	408.78	C-0.16	
F+2			3 90	409 00 ✓	409.00	Grade	
G 0			3 54	409 36 ✓	409.51	F-0.15	
G-1			3 35	409 55 ✓	409.71	F-0.16	
W. Valley			3 36	409 54 ✓	409.29	C-0.15	
G+1			3 16	409 [illegible] ✓	409.48	C-0.26	
G+2			3 54	409 36 ✓	409.00	C-0.36	

Profile Notes Red. ____ Plotted ____ Job No. [illegible] Division No. 10 F. S. 1890 Pg. 95

X-Sec. Notes Chkd. Miller Checked ____ Survey by [illegible]

No. ____ Date Feb 1956 Date ____ Map No. ____ Checked Johnson Date ____

76L298 S & E #307 9-54

PLEASE RETURN TO
LOS ANGELES COUNTY SURVEYOR
726 LOS ANGELES COUNTY ENGINEERING BLDG.

NOTE: ANY ADDITIONS OR CHANGES ON THIS SHEET MUST BE MADE OR CIRCLED IN RED INK, WITH DATE AND NAME OF PERSON MAKING CHANGE.

Do not extend notes this side of this line.

STATION	B. S.	H. I.	F. S.	ELEV.			
		412 90 ✓			SUB-GRADE	C/F	
E. Valley			3 57	4[illegible]33 ✓	408.91	C-0.42	
H O			3 16	4[illegible]4 ✓	409.73	C-0.01	
W. Valley			2 88	410 02 ✓	409.66	C-0 36	
H+1			2 78	4[illegible]2 ✓	410.07	C-0 .05	
H+2			2 80	4[illegible] ✓	409.37	C-0 73	
E. Valley			2 [illegible]	4[illegible]9 ✓	4[illegible]	C-0 89	
T.P.			2 24	41[illegible]6 ✓			
	3 86	41452 ✓					
H-1			4 40	41012 ✓	409.90	C-0.22	
I O			3 86	41[illegible]6 ✓	409.97	C-0 69	
I-1			4 08	4[illegible]44 ✓	410.09	C-0 35	
Valley			3 91	41[illegible]1 ✓	409.93	C-0 68	
J O			3 63	4[illegible]9 ✓	410.24	C-0 65	
Valley			3 59	4[illegible] ✓	410.20	C-0 78	
J-1			3 96	[illegible] ✓	410.33	C-0 23	
J-2			4 09	[illegible] ✓	4[illegible]	C-0 06	
K O			3 70	[illegible] ✓	4[illegible]	C-0 26	
Valley			3 63	4[illegible] ✓	410.47	C-0 42	
K-1			3 [illegible]	41[illegible] ✓	410.49	C-0 30	

F. B. 1890 Pg. 96 | 7182.08 Job No. | Division No. 10 | Notes Red. | Plotted | Profile
Survey of TEMPLE CITY SHER. STA | Date | Date | No.
Survey by Hellstrom | Notes J. J. M. | Notes Chkd. Miller | Checked | X-Sec.
Indexed E. C. Johnson | Date | Date Feb. 1956 | Date | No.

76L298 S & E #307 9-54

PLEASE RETURN TO
LOS ANGELES COUNTY SURVEYOR
726 LOS ANGELES COUNTY ENGINEERING BLDG.

NOTE: ANY ADDITIONS OR CHANGES ON THIS SHEET MUST BE MADE OR CIRCLED IN RED INK, WITH DATE AND NAME OF PERSON MAKING CHANGE.

Do not extend notes this side of this line.

STATION	B. S.	H. I.	F. S.	ELEV.			
		414.52 ✓			Sub-Grade	C/F	
K-2			3.79	410.73 ✓	410.52	C-0.21	
L 0			3.66	410.86 ✓	410.78	C-0.08	
Valley			3.82	410.70 ✓	410.74	F-0.04	
L-1			4.10	410.42 ✓	410.74	F-0.32	
L-2			3.64	410.88 ✓	410.74	C-0.14	
BM AC-6-1			2.52	412.00 ✓	B.M AC6-1 ✓	F.B.	1890-57 ✓

Profile Notes Rod_____ Plotted_____ Job No. 76L298 Division No. 10 F. B. 1890 Pg. 97

X-Sec. Notes Chkd Miller Checked_____ Survey By [redacted] Date [redacted]

No._____ Date Feb. 1966 Date_____ Map No._____ Modified Johnson Date_____

F. B. 1890 Pg. 98

Job No. _____ Division No. _____ Notes Red. _____ Plotted _____

Survey of _____ Date _____ Date _____

Survey by _____ Notes _____ Notes Chkd. _____ Checked _____

Indexed _____ Date _____ Date _____ Date _____

Profile No. _____

X-Sec. No. _____

STATION	B. S.	H. I.	F. S.	ELEV.

Do not extend notes this side of this line.

PLEASE RETURN TO

LOS ANGELES COUNTY SURVEYOR

726 LOS ANGELES COUNTY ENGINEERING BLDG.

NOTE: ANY ADDITIONS OR CHANGES ON THIS SHEET MUST BE MADE OR CIRCLED IN RED INK, WITH DATE AND NAME OF PERSON MAKING CHANGE.

76L298 S & E #307 9-54

Map No. _____
Office Work _____
Checked _____
Date _____

JN 0084.09 Tape _____ Std _____ °F
Surveyed by L. L. Brown
Notes Bowles Date 1-8-57
Indexed [illegible]

J.N. 0084.09

TEMPLE CITY
SHERIFF-STATION

CONTROL For TOPOG

1-8-57

L.L. BROWN.
BOWLES.
WEST.
GREENE.

Note: Any Additions or Changes on This Sheet Must be Made or Circled in Red Ink With Date and Name of Person Making Change.

PLEASE RETURN TO
LOS ANGELES COUNTY ENGINEER
700 LOS ANGELES COUNTY ENGINEERING BLDG.

Do not extend this side of this line.

76F309S S&E #247 1-56

F. B. 1890 Pg. 100

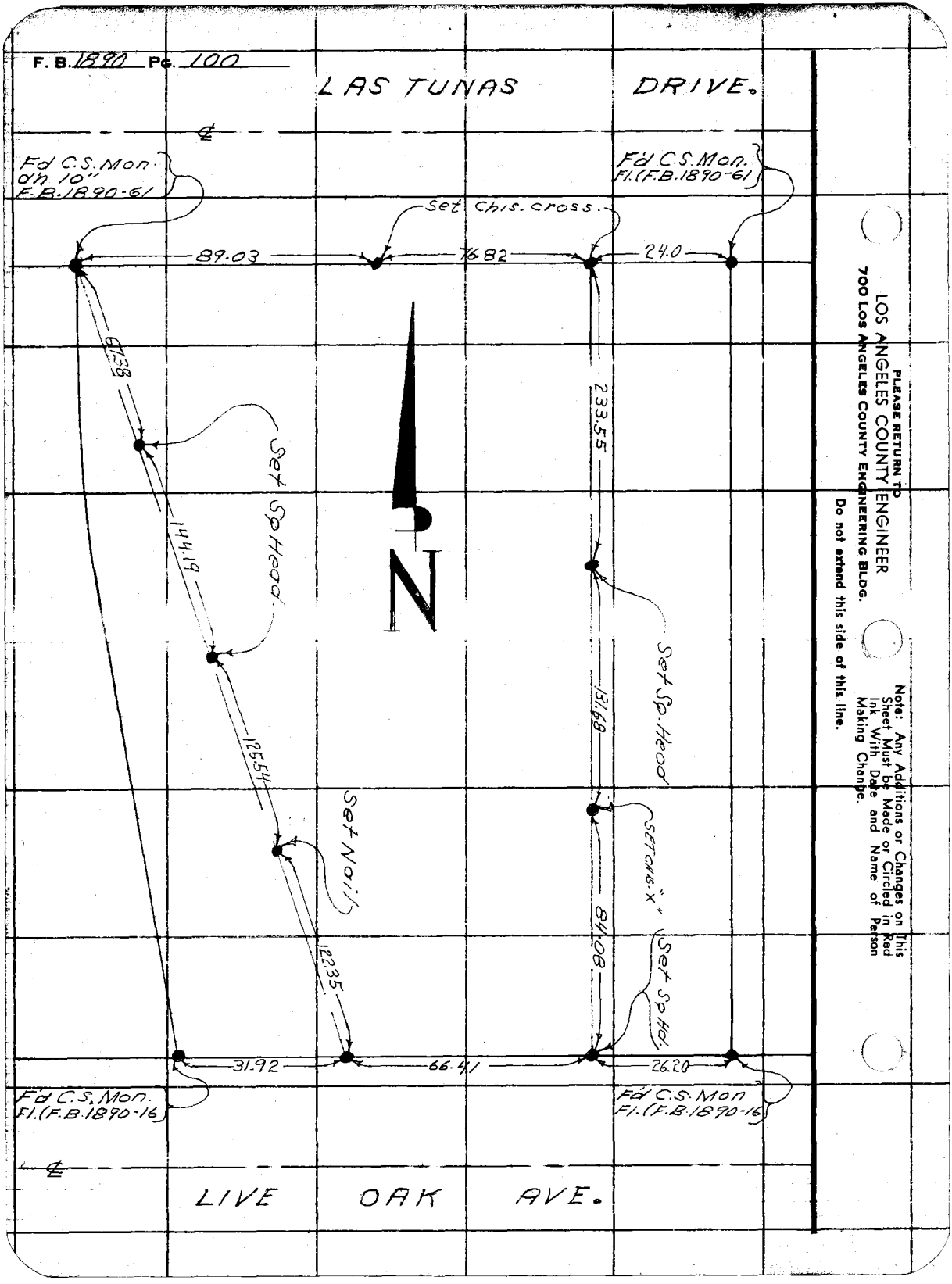

PLEASE RETURN TO
LOS ANGELES COUNTY ENGINEER
700 Los Angeles County Engineering Bldg.

Do not extend this side of this line.

Note: Any Additions or Changes on This Sheet Must be Made or Circled in Red Ink With Date and Name of Person Making Change.

Notes Ck'd by Miller	Survey of
Map No. B 2452	W. O. Tape No. St'd. of
Office Work Bailey	Surveyed by
Checked Sept 53	Notes Date
Date	Indexed R. C. Johnson 8-14-53

F. B 1090 Pg

SURVEY OF

FIRESTONE SHERIFF'S STATION SITE

LOCATED

BETWEEN 81ST ST & NADEAU ST.

AND ADJACENT TO COMPTON AV.

JN 8677

BY:

R J Mitchell
L C Smiley
J A Visalovich
R F Packard
R C Clifford

July 28, 1953
August 6, 1953

Transit : Brunson # 472281
Level : C.L. Burger # 16451

Note: Any Additions or Changes on This Sheet Must be Made or Circled in Red Ink With Date and Name of Person Making Change.

Do not extend notes this side of this line.

RETURN TO
LOS ANGELES COUNTY SURVEYOR
726 LOS ANGELES COUNTY
ENGINEERING BLDG.

76F309S 247 4-53

F. B. 1890 Pg. 102

INDEX

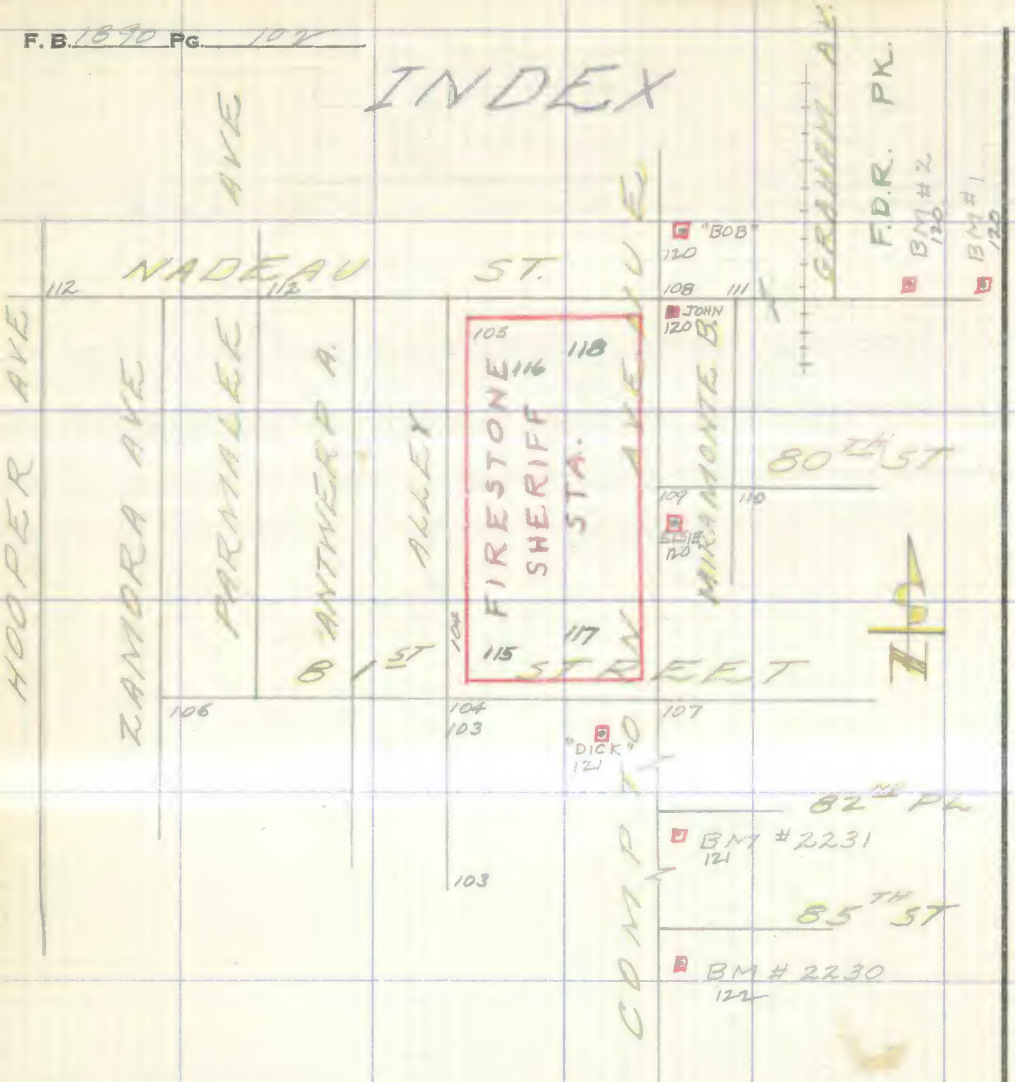

Property Line Survey shown 111
Topography shown 115
Bench Marks shown 120

RETURN TO
LOS ANGELES COUNTY SURVEYOR
726 LOS ANGELES COUNTY
ENGINEERING BLDG.
Do not extend notes this side of this line.

Note: Any Additions or Changes on This Sheet Must be Made or Circled in Red Ink With Date and Name of Person Making Change.

Notes Ck'd by Miller	Survey of FIRESTONE SWEETSER
Map No. B2452	W. O. 8677 Tape No. 0114 St'd. 28 °F
Office Work Bailey	Surveyed by R.J. MITCHELL
Checked Miller	Notes J.A.V. Date 5-53
Date [illegible]	Indexed K. J. Johnson

F. B. [illegible] PG. [illegible]

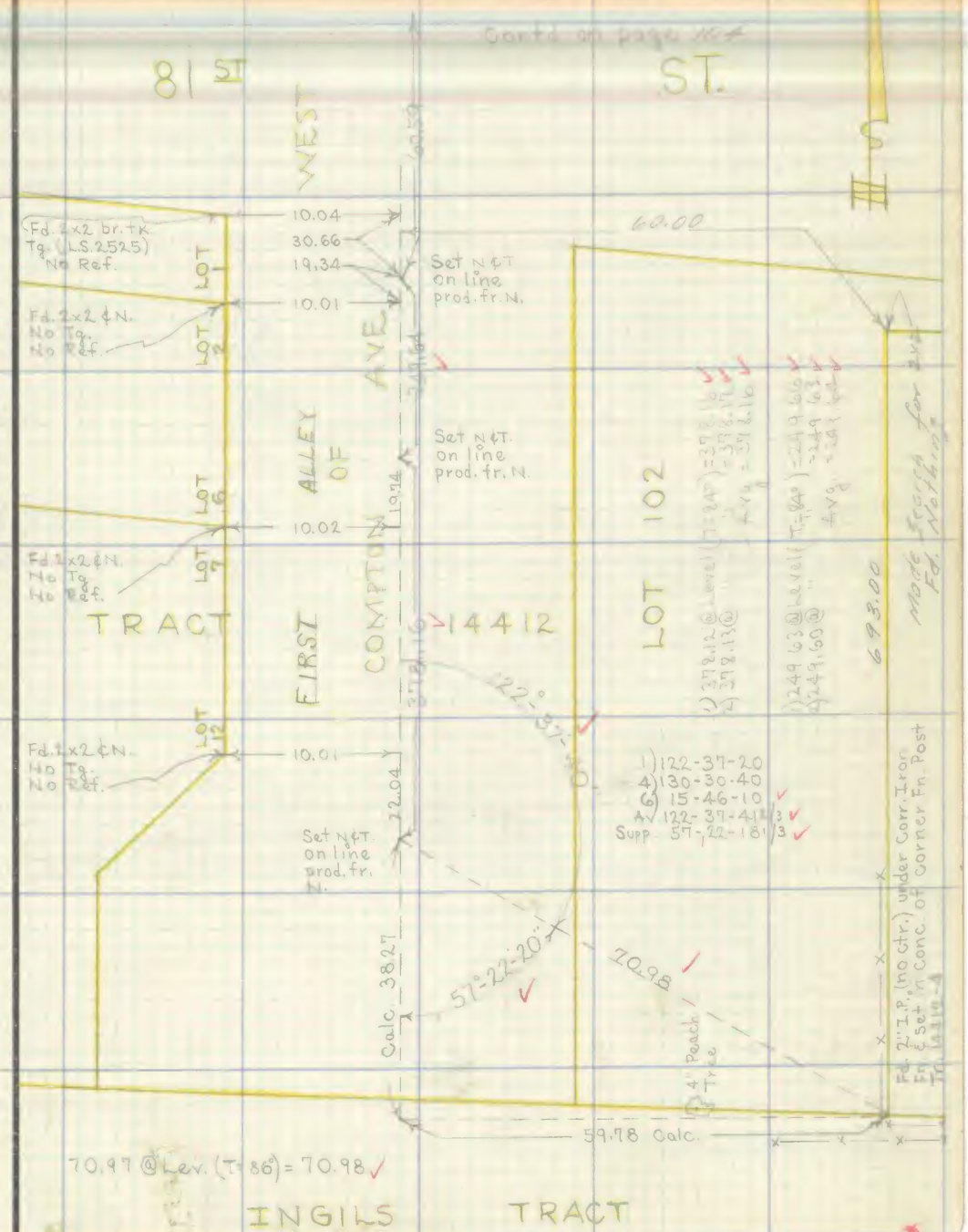

Note: Any Additions or Changes on This Sheet Must be Made or Circled in Red Ink With Date and Name of Person Making Change.

Do not extend notes this side of this line.

RETURN TO
LOS ANGELES COUNTY SURVEYOR
726 LOS ANGELES COUNTY
ENGINEERING BLDG.

76F3095 247 2-51

RETURN TO
LOS ANGELES COUNTY SURVEYOR
726 LOS ANGELES COUNTY
ENGINEERING BLDG.

Note: Any Additions or Changes on This Sheet Must be Made or Circled in Red Ink With Date and Name of Person Making Change.

Do not extend notes this side of this line.

W.S. 7-B-5

COUNTY SURVEYOR
RE 63

76F309S 247 2-51

RETURN TO
LOS ANGELES COUNTY SURVEYOR
726 LOS ANGELES COUNTY
ENGINEERING BLDG.

Note: Any Additions or Changes on This Sheet Must be Made or Circled in Red Ink With Date and Name of Person Making Change.

Do not extend notes this side of this line.

W.S.7 - B-5

1) 262.87 @ Lee (T=82°) = 262.91
2) 262.97 @ " " = 262.97
Avg = 262.92

1) 40.04 @ Lee (T=82°) = 40.04

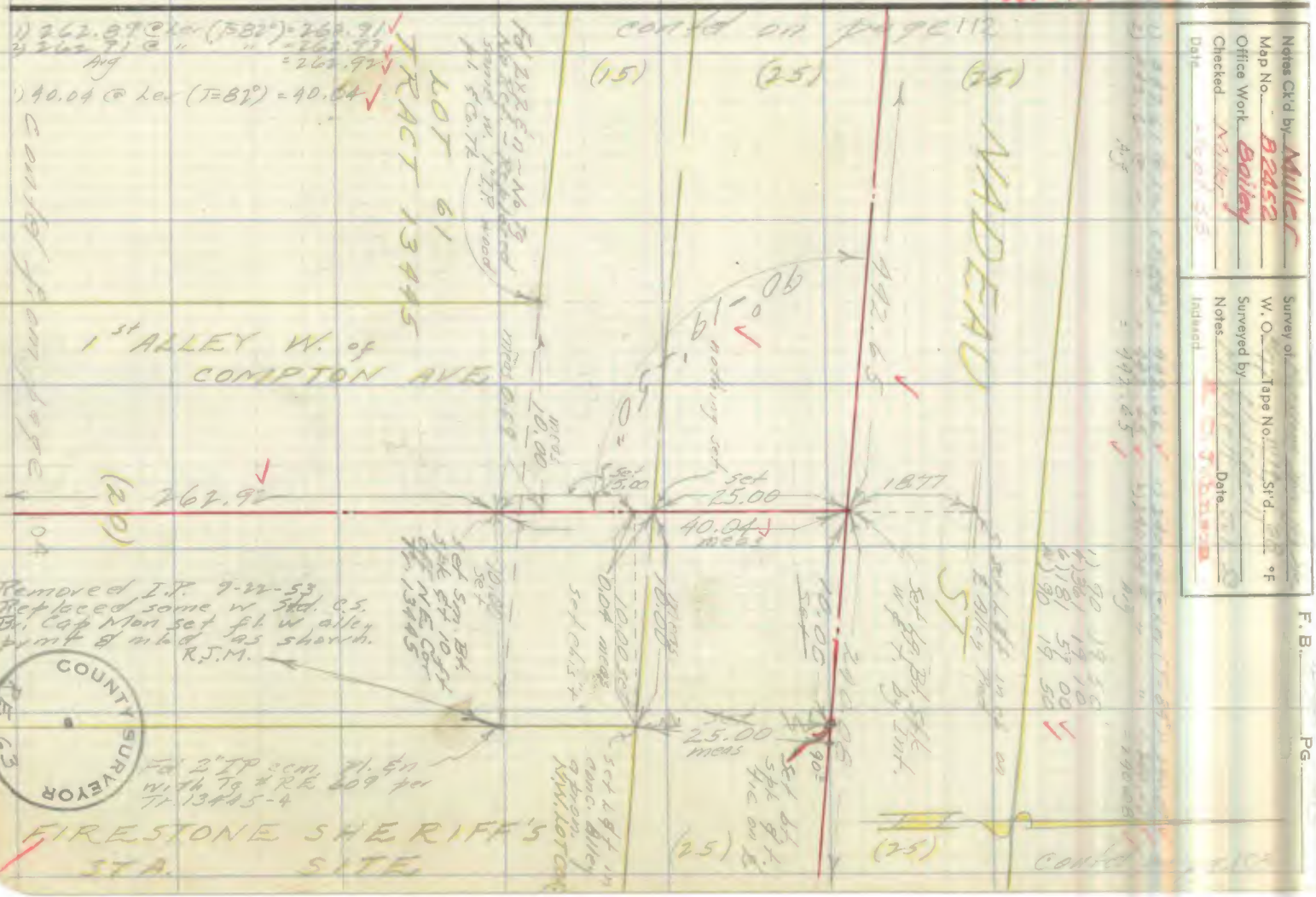

Notes Ck'd by Miller
Map No. B2452
Office Work Bailey
Checked
Date

Survey of
W. O. Tape No. St'd. °F
Surveyed by
Notes Date
Indexed

F. B. Pg.

F. B. 1890 Pg. 106

Contd. from page 104



RETURN TO
LOS ANGELES COUNTY SURVEYOR
726 LOS ANGELES COUNTY
ENGINEERING BLDG.

Do not extend notes this side of this line.

Note: Any Additions or Changes on This Sheet Must be Made or Circled in Red Ink With Date and Name of Person Making Change.

Notes Ck'd by Miller	Survey of [illegible]
Map No. B2452	W. O. [illegible] Tape No. 0114 St'd. 68 °F
Office Work Bailey	Surveyed by [illegible]
Checked Miller	Notes [illegible] Date July 53
Date Sept 53	Indexed E. C. Johnson

F. B. ______ Pg ______

W.S. 7-B-5

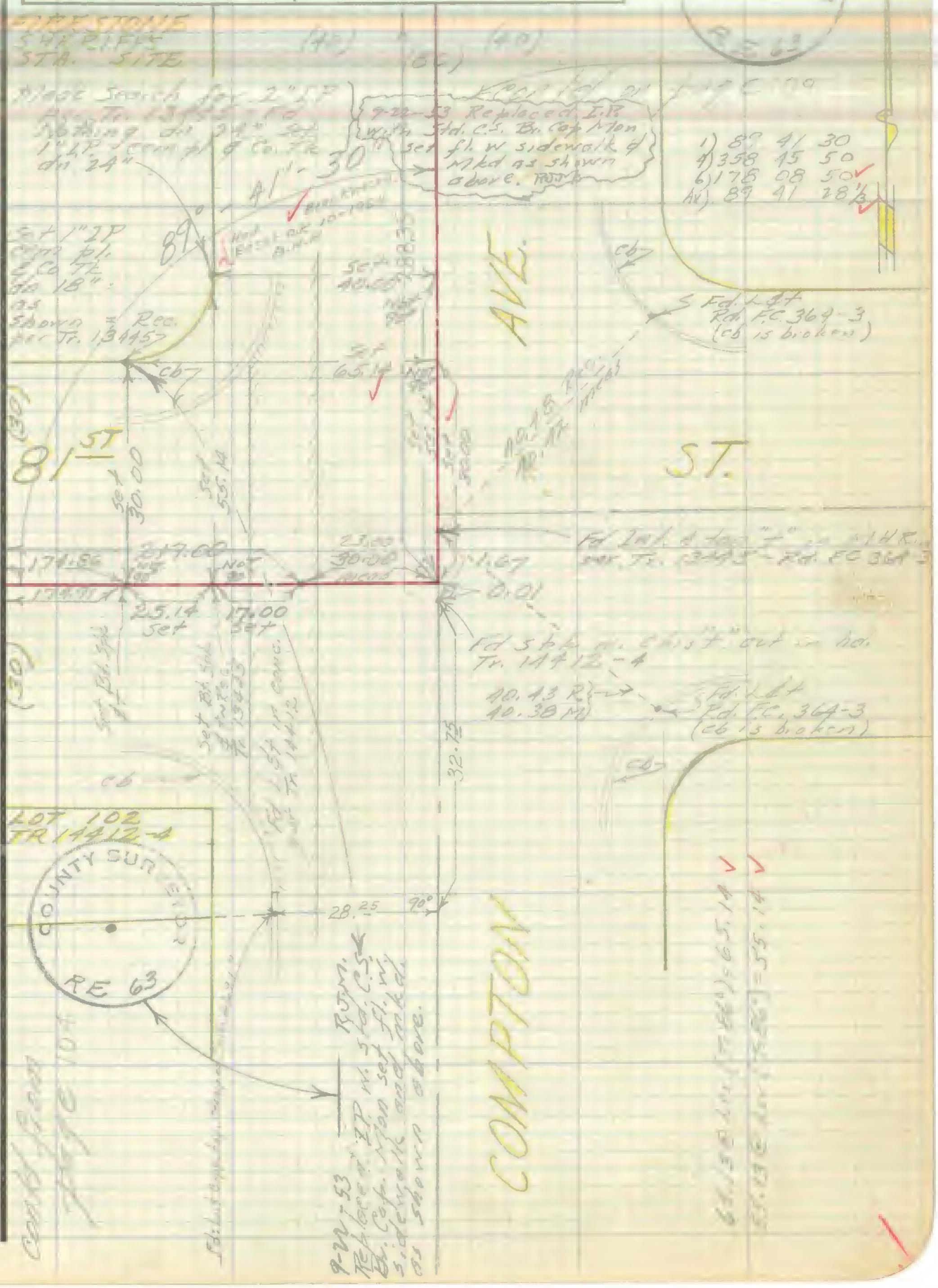

Note: Any Additions or Changes on This Sheet Must be Made or Circled in Red Ink With Date and Name of Person Making Change.

Do not extend notes this side of this line.

RETURN TO
LOS ANGELES COUNTY SURVEYOR
726 LOS ANGELES COUNTY ENGINEERING BLDG.

76F309S 247 10M 1-49

RETURN TO
LOS ANGELES COUNTY SURVEYOR
726 LOS ANGELES COUNTY
ENGINEERING BLDG.

Note: Any Additions or Changes on This Sheet Must be Made or Circled in Red Ink With Date and Name of Person Making Change.

Do not extend notes this side of this line.

W.S.7-B-5



F. B. 1890 PG. 108

Notes Ck'd by Miller	Survey of [illegible]
Map No. B 2452	W. O. [illegible] Tape No. [illegible] St'd. 68 °F
Office Work Bailey	Surveyed by [illegible]
Checked Miller	Notes [illegible] Date [illegible]
Date Sept 58	Indexed [illegible]

F. B. [illegible] Pg. 109

W.S. 7-B-5

Note: Any Additions or Changes on This Sheet Must be Made or Circled in Red Ink With Date and Name of Person Making Change.

Do not extend notes this side of this line.

RETURN TO
LOS ANGELES COUNTY SURVEYOR
726 LOS ANGELES COUNTY
ENGINEERING BLDG.

76F309S 247 10M 1-49

F. B. 1890 PG. 110

RETURN TO
LOS ANGELES COUNTY SURVEYOR
726 LOS ANGELES COUNTY
ENGINEERING BLDG.

Do not extend notes this side of this line.

Note: Any Additions or Changes on This Sheet Must be Made or Circled in Red Ink With Date and Name of Person Making Change.

Notes Ck'd by Miller	Survey of Firestone Sheriffs Sta.
Map No. B 2452	W. O. 8677 Tape No. 0114 St'd. 68 °F
Office Work Bailey	Surveyed by Mitchell
Checked Miller	Notes Mitchell Date July 53
Date Sept 53	Indexed E. C. Johnson

F. B. 1890 Pg. 111

W.S. 7-B-5

Note: Any Additions or Changes on This Sheet Must be Made or Circled in Red Ink With Date and Name of Person Making Change.

Do not extend notes this side of this line.

RETURN TO
LOS ANGELES COUNTY SURVEYOR
726 LOS ANGELES COUNTY
ENGINEERING BLDG.



Contd from pg. 108

76F3095 247 2-51

F. B. 1390 PG. 112



RETURN TO
LOS ANGELES COUNTY SURVEYOR
726 LOS ANGELES COUNTY
ENGINEERING BLDG.

Do not extend notes this side of this line.

Note: Any Additions or Changes on This Sheet Must be Made or Circled in Red Ink With Date and Name of Person Making Change.

F. B. _____ Pg. _____

Map No. B 2452
Office Work Bailey
Checked Miller
Date Sept. 53

W. O. _____ Tape No. _____ Std. _____
Surveyed by _____
Notes _____ Date _____
Indexed R. C. Johnson 8-14-53

LOCATION OF IMPROVEMENTS

FIRESTONE

SHERIFF'S STATION SITE

JN 8677

RJ Mitchell - ch.
L.C. Smiley - NOTES
J.A. Vrsalovich - π
R.F. Packard
R.C. Clifford

July 1953

SEE NOTE ON NEXT PAGE

Note: Any Additions or Changes on This Sheet Must be Made or Circled in Red Ink With Date and Name of Person Making Change.

Do not extend notes this side of this line.

RETURN TO
LOS ANGELES COUNTY SURVEYOR
726 LOS ANGELES COUNTY
ENGINEERING BLDG.

76F3098 247 4-53

F. B. 1890 PG. 114

NOTE:

METHOD OF STATIONING

The Intersection of the Center Lines of the First Alley West of Compton Ave and of 81st St was assigned the station "1+00". From that point stationing continues North along the ℄ of the Alley and its production to the South.

The Intersection of the Center Lines of Compton Ave and 81st St was assigned the station "51+00". From that point stationing continues North along the ℄ of Compton Avenue.



RETURN TO
LOS ANGELES COUNTY SURVEYOR
726 LOS ANGELES COUNTY
ENGINEERING BLDG.

Do not extend notes this side of this line.

Note: Any Additions or Changes on This Sheet Must be Made or Circled in Red Ink With Date and Name of Person Making Change.

F. B. _____ PG. _____

Map No. B2452
Office Work Bailey
Checked Miller
Date Sept 53

W. O. 8617 Tape No. 904 Sta. 84
Surveyed by R.J. Mitchell
Notes L.C.S - J.A.V. Date 8-53
Indexed E. J. Johnson

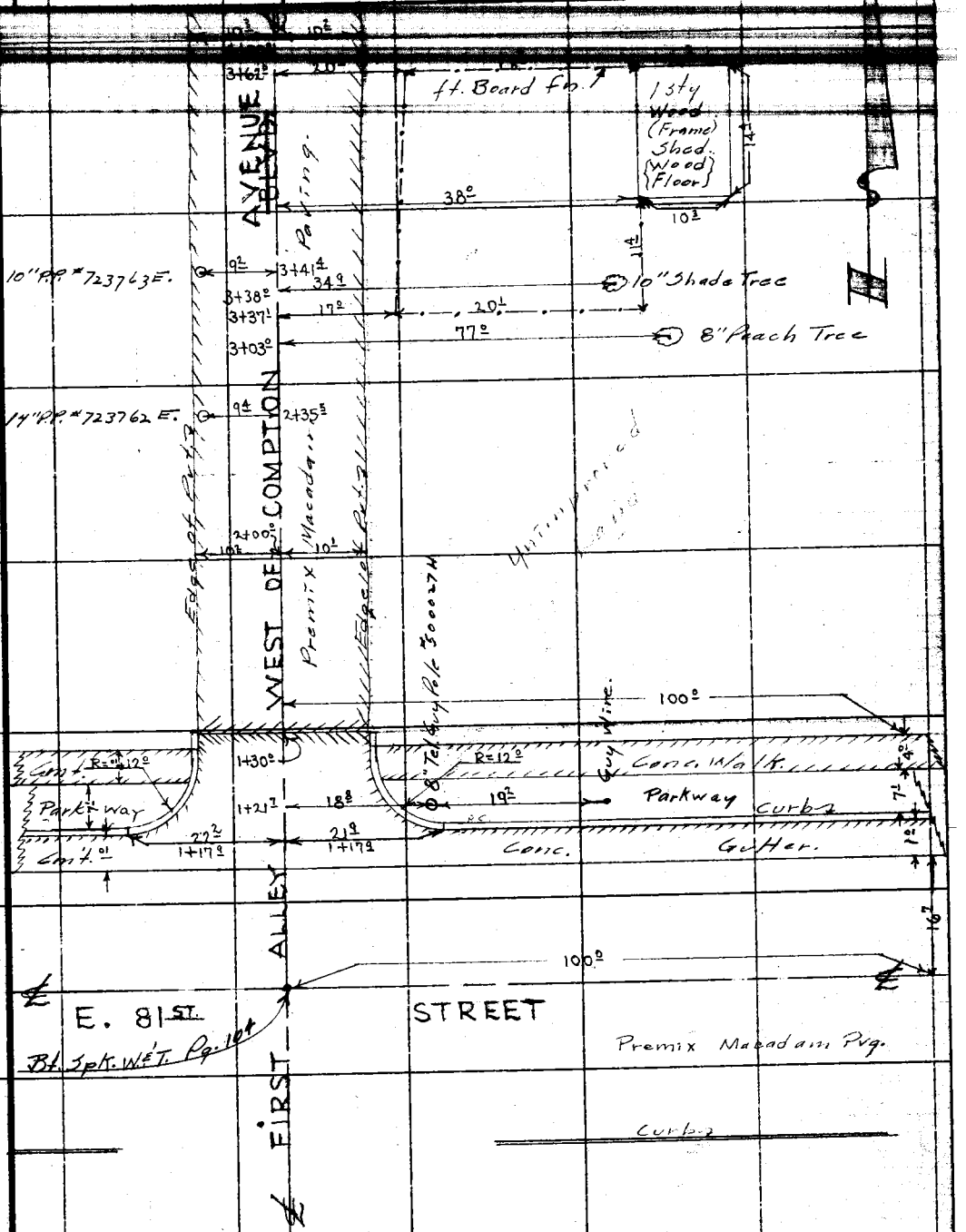

Note: Any Additions or Changes on This Sheet Must be Made or Circled in Red Ink With Date and Name of Person Making Change.

Do not extend notes this side of this line.

RETURN TO
LOS ANGELES COUNTY SURVEYOR
726 LOS ANGELES COUNTY
ENGINEERING BLDG.

76F3095 247 4-53

F.B. 1890 PG. 116

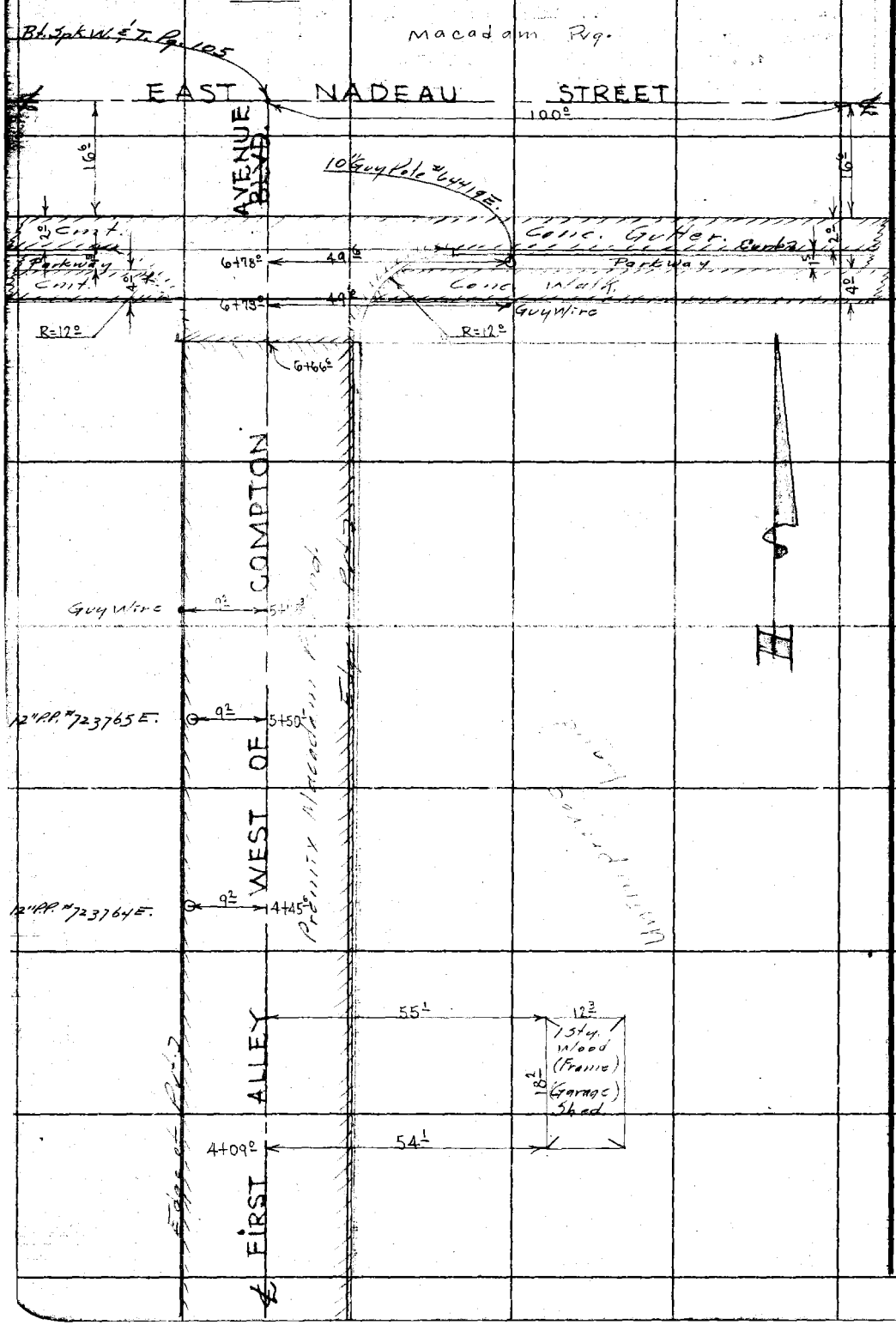

RETURN TO
LOS ANGELES COUNTY SURVEYOR
726 LOS ANGELES COUNTY
ENGINEERING BLDG.
Do not extend notes this side of this line.

Note: Any Additions or Changes on This Sheet Must be Made or Circled in Red Ink With Date and Name of Person Making Change.

Elevations shown herein based upon BM # 1 (FB 680-15) the elevation of which was determined from U.S. C + G.S. BM # "Y-32" (U.S. # 1) based upon the U.S. C + G.S. 1934 Adj.

Firestone Sheriffs Sta
J.N. 8677
9/11/53

Map No. [illegible]	Survey of [illegible]
Office Work Bailey	Surveyed by R.J. MITCHELL
Checked Miller	Notes L.C.S. - T.A.V. Date 8-53
Date Sept. 53	Indexed [illegible] Johnson

F. B. [illegible] Pg. [illegible]

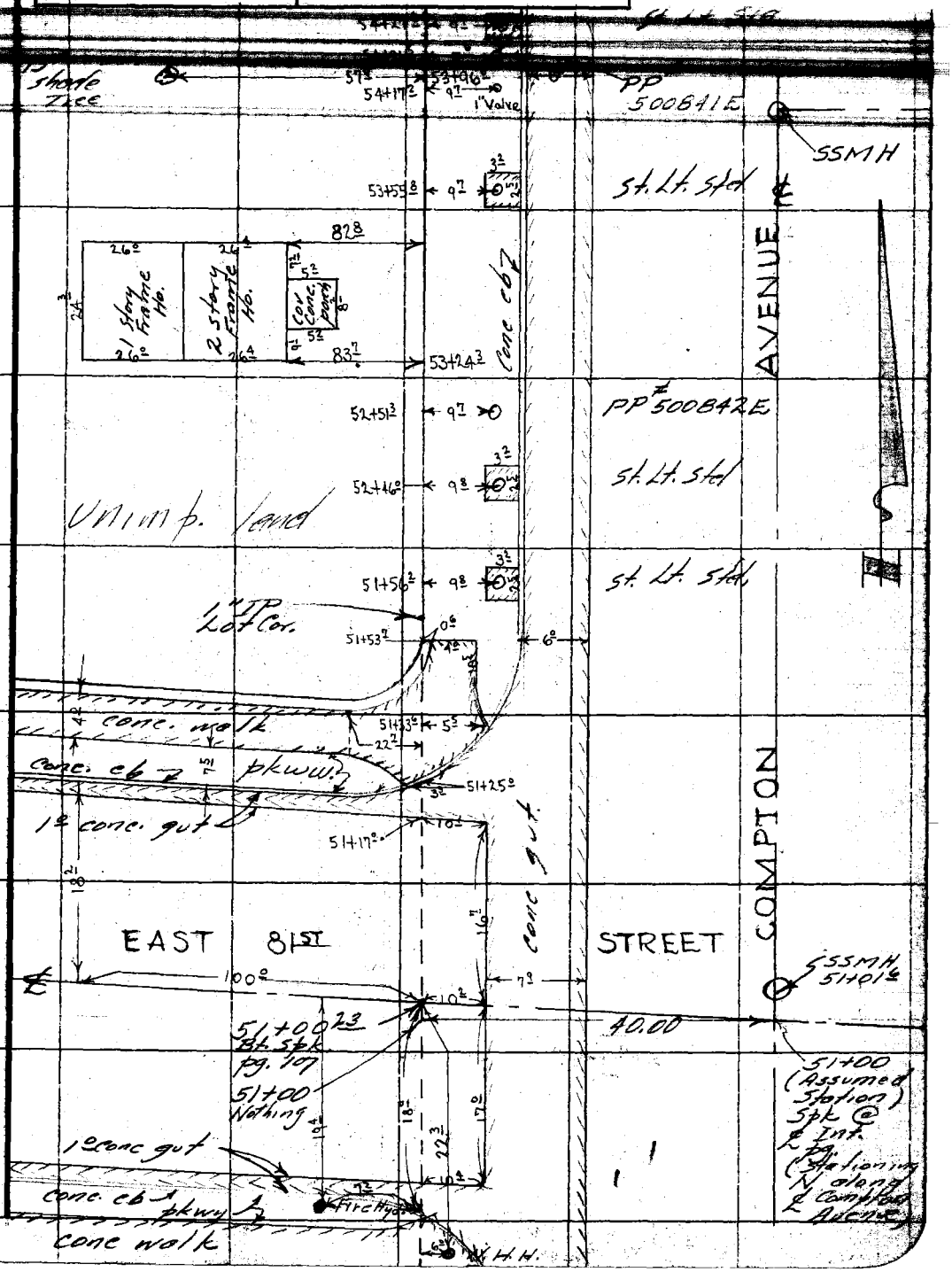

Note: Any Additions or Changes on This Sheet Must be Made or Circled in Red Ink With Date and Name of Person Making Change.

Do not extend notes this side of this line.

RETURN TO
LOS ANGELES COUNTY SURVEYOR
726 LOS ANGELES COUNTY
ENGINEERING BLDG.

7SF5005 247 4-53

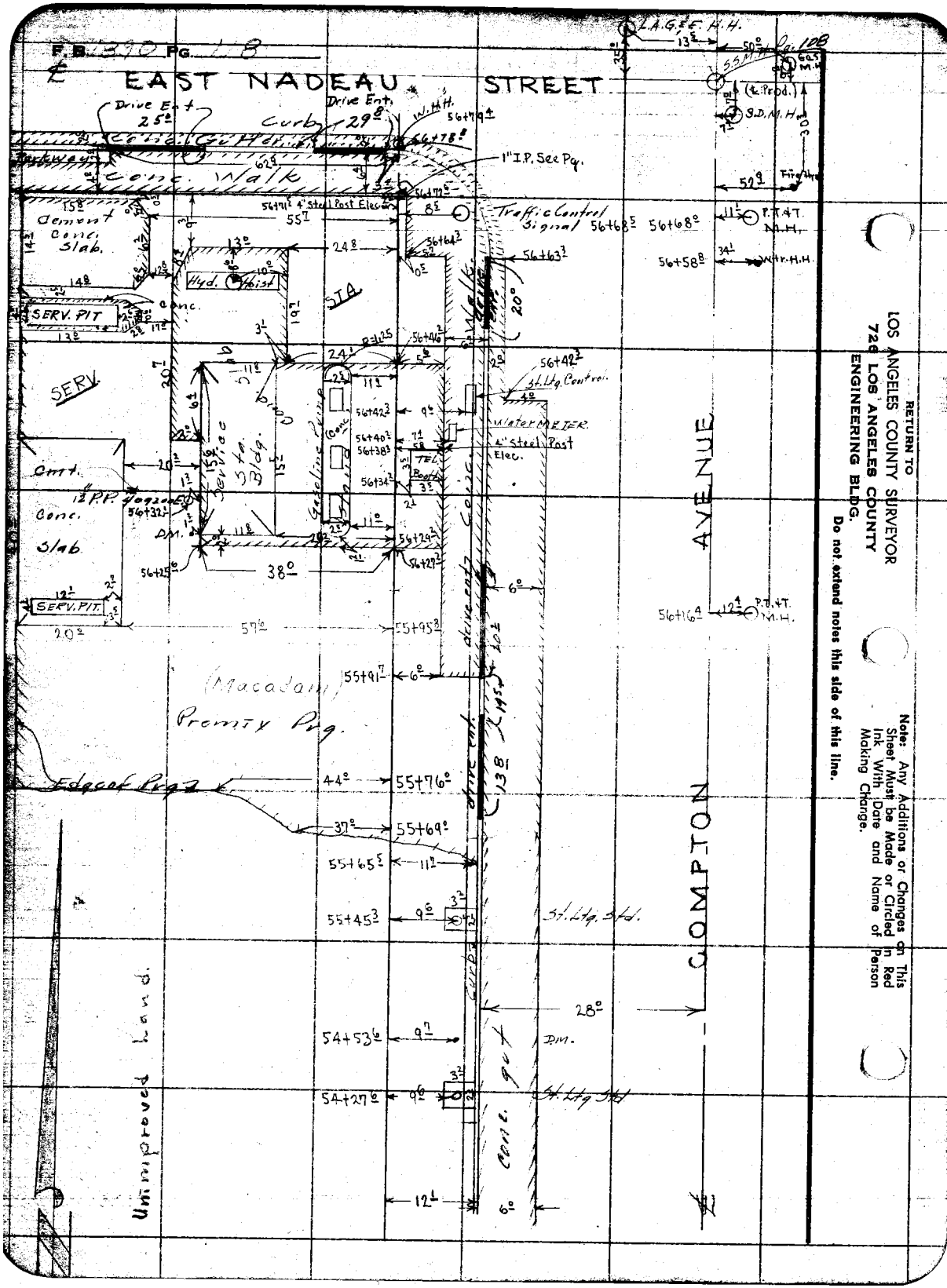

RETURN TO
LOS ANGELES COUNTY SURVEYOR
726 LOS ANGELES COUNTY
ENGINEERING BLDG.

Do not extend notes this side of this line.

Note: Any Additions or Changes on This Sheet Must be Made or Circled in Red Ink With Date and Name of Person Making Change.

Profile | Notes Red | Plotted Bailey | Job No. 8677 | Division No. | F.B. 1890 Pg. 119

[redacted] Firestone Sheriffs Station Site

Notes Chkd. | Checked [illegible] | Survey by | [redacted]

No. | Date | Date Sept. 53 | Map No. 82452 | Indexed A. C. Johnson | Date 8-14-53

BENCH MARK LEVELS

FIRESTONE SHERIFF'S STA. SITE

JN 8677

Mitchell
Smiley
Vrsalovich } π & Notes
Packard Rod

August 1953

C.L. Burger Level
16451

ELEV.

F.S.

H.I.

Referance: C.S.-FB 680
C.S.-L.B. 839

Datum: U.S.C.& G.S. 1934 ADJ.

B.S.

STATION

NOTE: ANY ADDITIONS OR CHANGES ON THIS SHEET MUST BE MADE OR CIRCLED IN RED INK, WITH DATE AND NAME OF PERSON MAKING CHANGE.

PLEASE RETURN TO
LOS ANGELES COUNTY SURVEYOR
726 LOS ANGELES COUNTY
ENGINEERING BLDG.

Do not extend notes this side of this line.

76L298 307 10-51

Job No. 8677 Division No. ____ Notes Red. ____ Plotted ____ Profile
Firestone Sheriff Sta. Date ____ Date ____ No. ____
Mitchell Notes M. Mitchell Notes Chkd ____ Checked ____ X-Sec.
C. Johnson Date ____ Date ____ Date ____ No. ____

76L298 307 10-51

PLEASE RETURN TO
LOS ANGELES COUNTY SURVEYOR
726 LOS ANGELES COUNTY
ENGINEERING BLDG.

NOTE: ANY ADDITIONS OR CHANGES ON THIS SHEET MUST BE MADE OR CIRCLED IN RED INK, WITH DATE AND NAME OF PERSON MAKING CHANGE.

Do not extend notes this side of this line.

STATION	B. S.	H. I.	F. S.	ELEV.		
BM#1	4 860	145 919		141 059	BM#1	Miramonte Rec. Area S.E. Cor. Prop. 40 ft N. of ℄ Nadeau St C.S. Mon. Set fl. See FB680-11 for location. Elev. 141.059 - FB680-15
BM#2	5 273	146 040	5 152	140 767	BM #2	Miramonte Rec Area Most SW'ly Prop. Cor. 40 ft N of ℄ Nadeau St. C.S. Mon. See FB680-11 for location Elev. 140.791 - FB680-15
T.P. 1	6 063	147 693	4 410	141 630	Rock	
T.P. 2	4 058	146 334	5 417	142 276	Bt spk in dr.	
TP 3	5 171	145 845	5 660	140 674	Bl. spk in St.	(NW. Cor. Nain & Nadeau)
TP 4	5 121	145 518	5 448	140 397	" " " "	(NE Cor Miramonte ")
TP 5	4 630	144 445	5 703	139 815	" " N side Nadeau	
TP 6	5 278	144 486	5 237	139 208	" " " "	"
BM "Bob"	2 462	143 420	3 528	140 958	BM "Bob" Elev	FB 1890-120 Compton Avenue & Nadeau St. N E Cor. Set Bl. spk in S. side PP #774856 E
BM "John"	4 789	143 530	4 679	138 741	BM "John" Elev.	FB 1890-120 Compton Ave. & Nadeau St. SE Cor. Fd. L&n in cb 25 ft. S of S end cR.
BM "Elsie"	4 601	142 394	5 737	137 793	BM "Elsie" Elev	FB 1890-120 Compton Ave & 80th St SE Cor. Set Bl. spk in cb. 13½ ft S of S end cR

76L298 307 10-51

PLEASE RETURN TO

LOS ANGELES COUNTY SURVEYOR

726 LOS ANGELES COUNTY
ENGINEERING BLDG.

NOTE: ANY ADDITIONS OR CHANGES ON THIS SHEET MUST BE MADE OR CIRCLED IN RED INK, WITH DATE AND NAME OF PERSON MAKING CHANGE.

Do not extend notes this side of this line.

STATION	B. S.	H. I.	F. S.	ELEV.		
		142 394				
BM "Dick"	4 038	140 708	5 724	136 670	BM "Dick" Elev	FB 1890
					Compton Ave & Bl	
					SW Cor. Fd Bra n.	
					in cb. & Mkd "L S 2291" 3 ft.	
					S end C.R.	
TP 7	4 202	139 769	5 141	135 567	Bl. Spk W side Compton Ave No.	
CSBM 2231	5 927	140 226	5 470	134 299	BM "CSBM 2231 = N 23 Elev 13	
					F.B. L.B. 839-144	
					S.E. Cor. Compton Ave &	
					Boot Spike 4 ft. S of	
					curb return ~ (Subtract	
					0.50 for Elev as of	
					1934 Adj.)	
TP 8	6 077	141 701	4 602	135 624	Bl. Spk N side 82nd St.	
BM "Dick"	5 659	142 331	5 029	136 672	BM "Dick" see above	
BM "Elsie"	5 509	143 300	4 540	137 791	BM "Elsie" see pg 120	
BM "John"	4 782	143 524	4 558	138 742	BM "John" " " 120	
BM "Bob"	3 581	144 543	2 562	140 962	B.M. "Bob" " " 120	
TP #6	5 654	144 865	5 332	139 211	pg	
TP #5	5 970	145 782	5 053	139 812	pg	
TP #4	5 531	145 926	5 387	140 395	pg	
TP #3	5 410	146 085	5 251	140 675	pg	
TP #2	3 998	146 271	3 812	142 273	pg	
[illegible]	[illegible]	146 327	4 075	144 196	Top of Fire Hyd. (So. St. Nadeau 26 ft.	
			5 558	140 769	B.M. Elev. 140.769 FB. L.B.	

Profile

Notes Red _____ Plotted _____ Job No. 8677 Division No. _____

Notes Chkd _____ Date _____ Checked _____ Date _____ Survey By _____ Map No. _____ Date _____ J. C. Johnson

F.B. 1890 Pg. 151

76L298 307 10-51

PLEASE RETURN TO
LOS ANGELES COUNTY SURVEYOR
726 LOS ANGELES COUNTY
ENGINEERING BLDG.

NOTE: ANY ADDITIONS OR CHANGES ON THIS SHEET MUST BE MADE OR CIRCLED IN RED INK, WITH DATE AND NAME OF PERSON MAKING CHANGE.

Do not extend notes this side of this line.

STATION	B. S.	H. I.	F. S.	ELEV.		
B.M. #2	5 428	146.197		140.769	B.M. #2 Elev. 140.791 F.B. 680-15	see pg 120
B.M. #1			5 138	141.059	B.M. #1 Elev. 141.059 F.B. 680-15	
C.S.BM 2231	4 708	139 007	~~5 686~~ 5 686	134 199	C.S.B.M.# 2231 = B.M.# N23	See pg 121
T.P.# 9	5 097	138 418	~~5 249~~ 5 249	133 321	Bt. Spk. E. Side Compton Ave-100'± N. of 83rd ST.	
T.P.# 10	3 956	137 125	~~5 890~~ 5 890	133 169	Bt. Spk. in Macadem Drive E. Side Compton Ave-Nr. 83rd St	
T.P.# 11	5 178	136 413	~~5 135~~ 5 135	131 235	Bt. Spk. E. Side Compton Ave-Near 84th STreet.	
T.P.# 12	4 832	136 110	~~5 515~~ 5 515	131 278	Bt. Spk. in Service Sta. Drive-N.E. Cor. 85th Street.	
C.S.BM 2230	5 433	136 028	~~5 410~~ 5 410	130 595	BM "CS.BM 2230 = N 24. Elev. = 131.167 F.B. L.B. 839-146 E. Side of Compton Ave. 82'± S. of the S. property line of 85th St., boat Spk. in E. Curb. (Subtract 0.50' for Elev. as USGS 1934 adj.)	
T.P.# 13	5 571	136 189	~~4 156~~ 4 156	130 618	Bt. Spk. W. Side Compton Ave-50'± N. of 85th. St.	
T.P.# 14	4 810	136 843	~~4 242~~	132 033	1"x2" ¢ Nail W. Side Compton Ave-Near 84th St.	
T.P.# 15	5 311	137 912	4 242	132 601	Bt. Spk in Mac. Dr.	
T.P.# 16	6 162	138 976	5 098	132 814	Bt. Spk in pvmt SW Cor 83rd & Compton	
CSBM 2231			4 669	134 305	CSBM 2231 = BM# N23	see pg. 121

Profile ____ No. ____ X-Sec. ____ No. ____

Plotted ____ Date ____ Checked ____ Date ____

Notes Red ____ Date ____ Notes Chkd. ____ Date C. Johnson

Division No. 2677 Job No. ____ Notes Smoky-Yaslovich-N Date ____

Survey of Firestone Sheriffs Sta. Notes ____

Survey by M. Kell Indexed ____

E 3890 Pg. 122

F. B. _____ Pg. _____

Map No. _____
Office Work _____
Checked _____
Date _____

W. O. _____ Tape No. _____ Srd. _____
Surveyed by _____
Notes _____ Date _____
Indexed _____

PROFILE
AND
CROSS-SECTIONS

FIRESTONE
SHERIFF'S
STATION
SITE

J N 8 6 7 7

Mitchell
Smiley
Vusalovich
Packard
Clifford

July
1953

Note: For Method of Stationing
see page

Note: Any Additions or Changes on This Sheet Must be Made or Circled in Red Ink With Date and Name of Person Making Change.

Do not extend notes this side of this line.

RETURN TO
LOS ANGELES COUNTY SURVEYOR
726 LOS ANGELES COUNTY
ENGINEERING BLDG.

76F2098 247 4-53

F.B. 1870 PG. 124

RETURN TO
LOS ANGELES COUNTY SURVEYOR
726 LOS ANGELES COUNTY
ENGINEERING BLDG.

Do not extend notes this side of this line.

Note: Any Additions or Changes on This Sheet Must be Made or Circled in Red Ink With Date and Name of Person Making Change.

Profile Notes Red. Plotted Job No. 8677 Division No. F.B. Pg. 185

Notes Chkd. Checked Survey by Notes Date

No. Date Date Map No. Standard Johnson Date

Title Page

STATION	B. S.	H. I.	F. S.	ELEV.

NOTE: ANY ADDITIONS OR CHANGES ON THIS SHEET MUST BE MADE OR CIRCLED IN RED INK, WITH DATE AND NAME OF PERSON MAKING CHANGE.

Do not extend notes this side of this line.

PLEASE RETURN TO
LOS ANGELES COUNTY SURVEYOR
726 LOS ANGELES COUNTY
ENGINEERING BLDG.

761.298 307 10-51

76L298 307 10-51

PLEASE RETURN TO
LOS ANGELES COUNTY SURVEYOR
726 LOS ANGELES COUNTY
ENGINEERING BLDG.

NOTE: ANY ADDITIONS OR CHANGES ON THIS SHEET MUST BE MADE OR CIRCLED IN RED INK, WITH DATE AND NAME OF PERSON MAKING CHANGE.

Do not extend notes this side of this line.

STATION	B. S.	H. I.	F. S.	ELEV.		
B.M. "DICK"	5 38	142 05		136 67	B.M. "DICK" Elev. Compton Ave., & 81st St., S.W. Cor. Fd: Brass Nail in lead (in Curb), & marked "L.S. 2291" 3.8 So. of So. end. C.R.	F.B. 1890-121
1+00			5 33	136 72	℄ int (First Alley W. of Compton Ave., & 81st St.)	pg 104,
0+70°			5 11	136 94		℄ Alley.
"			4 94	137 11		10⁴ Rt. base of Cb. {So. end. S.E. Cor.
"			4 85	137 20		10⁴ Rt. top " "
"			5 00	137 05	10° Lt. base of Cb. {So. end. S.W. Cor.	
"			4 94	137 11	" top " "	
0+82⁵			5 77	136 28		℄ Alley (Gutter.)
"			5 71	136 34		22⁶ Rt. base of Cb. {E. end. S.E. Cor.
"			5 11	136 94		" top " "
"			5 80	136 25	1⁷ Lt. base of Cb. {W. end. S.W. Cor.	
"			5 20	136 85	" top " "	
0+83²			5 66	136 39		℄ Alley. (Gut. out.)
"			5 68	136 37	1⁷ Lt. (Gut. out.)	
0+91°			5 40	136 65		℄ (Alley) break (profile)
1+00			5 28	136 77	22⁶ Rt. along ℄ E. 81st St.	(Going East fr. ℄ INT.)
"			5 35	136 70	do	9° Rt. break

F.B. 1890 PG. 126 Job No. 8672 Division No. Notes Red. Plotted No. Profile
Survey of Firestone Sheriff's Sta. Date Date No. X-Sec.
Survey by Mitchell Notes Smiley Notes Chkd. Checked No.
Indexed C. Johnson Date Date Date No.

76L298 307 10-51

PLEASE RETURN TO
LOS ANGELES COUNTY SURVEYOR
726 LOS ANGELES COUNTY
ENGINEERING BLDG.

NOTE: ANY ADDITIONS OR CHANGES ON THIS SHEET MUST BE MADE OR CIRCLED IN RED INK, WITH DATE AND NAME OF PERSON MAKING CHANGE.

Do not extend notes this side of this line.

STATION	B. S.	H. I.	F. S.	ELEV.		
1+00		142 05			22.6 R. along ℄ E. 81st St.	
			5 60	136 45	do	℄ 16.8 R. N. edge S. Gutter
			5 39	136 66	do	℄ 9.0 L. break (Pvt.)
			5 57	136 48	do	℄ 16.7 L. S. edge N. Gutter
			5 32	136 73	50.0 R.	along ℄ E. 81st St.
			5 41	136 64	do.	℄ 9.0 Rt. break (Pvt.)
			5 68	136 37	do	℄ 16.8 Rt. N. edge S. Gutter
			5 75	136 30	do.	℄ 18.2 Rt. flowln. "
			5 12	136 93	do	℄ 18.2 Rt. top. S. Cb.
			5 35	136 70	do	℄ 9.0 Lt. break (Pvt.)
			5 65	136 40	do	℄ 16.7. S. edge N. Gutter
			5 80	136 25	do	℄ 18.2 L. flow ln. "
			5 14	136 91	do	℄ 18.2 L. top Cb.
			5 34	136 71	100.0 R.	along ℄ E. 81st St.
			5 45	136 60	do	℄ 9.0 Rt. break. (Pvt.)
			5 75	136 30	do.	℄ 16.8 Rt. N. edge S. Gutter
			5 82	136 23	do	℄ 18.2 Rt. flowln. "
			5 23	136 82	do	℄ 18.2 Rt. top. S. Curb.
			5 36	136 69	do.	℄ 9.0 Lt. break. (Pvt.)
			5 71	136 34	do.	℄ 16.7 Lt. S. edge N. Gutter
			5 86	136 19	do.	℄ 18.2 Lt. flow ln. Gutter

Profile Notes Red ____ Plotted ____ Job No. 8677 Division No. ____ F.B. ____ Pg. 127

Xsec. ____ Notes Chkd. ____ Checked ____ Survey by [illegible] Note [illegible]

No. ____ Date ____ Date ____ Map No. ____ Indexed [illegible] Johnson Date ____

76L298 307 10-51

PLEASE RETURN TO

LOS ANGELES COUNTY SURVEYOR
726 LOS ANGELES COUNTY
ENGINEERING BLDG.

NOTE: ANY ADDITIONS OR CHANGES ON THIS SHEET MUST BE MADE OR CIRCLED IN RED INK, WITH DATE AND NAME OF PERSON MAKING CHANGE.

Do not extend notes this side of this line.

STATION	B. S.	H. I.	F. S.	ELEV.		
1+00		14205			100° Rt. along ℄ E. 81st St.	
			518	13687	do. & 18² Rt.	top S. Cb.
			537	13668	150° Rt along ℄ E. 81st St.	
			553	13652	do & 9° R.	break (Pvt.)
			577	13628	do & 16⁸ R.	N. edge S. Gutter.
			584	13621	do & 18² Rt.	flow Ln. "
			580	13625	do & 18² Rt.	top S. Cb (In driveway)
			553	13652	do & 9° Lt	break (Pvt.)
			579	13626	do & 16² L.	S. edge N. Gutter.
			593	13612	do & 18² L.	flow ln. "
			528	13677	do & 18² L.	Top N. Cb.
			550	13655	176⁵ Rt. along ℄ E. 81st St.	
			557	13648	do & 9° Lt.	break (Pvt.) Opp. W. end O.R. N.W. Cor.
			579	13626	do & 16² Lt.	S. edge N. Gutter.
			596	13609	do & 18² L.	flow ln. "
			529	13676	do & 18² L.	top Curb.
			586	13619	200° R. along ℄ E. 81st St.	
			576	13629	do & 9° Rt.	break (Pvt.)
			580	13625	do & 16⁸ Rt.	N. edge S. Gutter.
			592	13613	do & 18² Rt.	flow ln. "
			530	13675	do & 18² Rt.	top S. Curb.

F.B. 1890 PG. 128 Job No. 8677 Division No. Notes Red. Plotted Profile
Survey of Firestone Sheriffs Sta. Date Date No. X-Sec.
Survey by Mitchell Notes Smiley Notes Chkd. Checked
Indexed ~~J. C. Johnson~~ Date Date No.

76L298 307 10-51

PLEASE RETURN TO

LOS ANGELES COUNTY SURVEYOR

726 LOS ANGELES COUNTY
ENGINEERING BLDG.

NOTE: ANY ADDITIONS OR CHANGES ON THIS SHEET MUST BE MADE OR CIRCLED IN RED INK, WITH DATE AND NAME OF PERSON MAKING CHANGE.

Do not extend notes this side of this line.

STATION	B. S.	H. I.	F. S.	ELEV.	Orig. Notes by L.C.S. -	Copied by [illegible] checked by JA[illegible]
1+00		142 05			200 ft R or E. along ℄ 81st St.	
			579	136 26	do. ℄ 9°	L prmt.
			588	136 17	do ℄ 16.9	L S. edge N. gut
			600	136 05	do ℄ 17.9	L flow line, [illegible]
			580	136 25	do ℄ 26.3	L base N. cb.
			515	136 90	do ℄ 26.3	L top " "
1+09			537	136 68		℄ Alley - prmt
1+16.7			568	136 37		℄ Alley - S. edge [illegible]
"			570	136 35	22.7 L So. Edge, N gut	
1+17.9			575	136 30		℄ Alley flow line
"			581	136 24	22.7 L flow line gutter, Wend [illegible]	
"			514	136 91	22.7 L top of cb. " "	
1+30.0			506	136 99		℄ Alley
"			492	137 13		10° R base [illegible]
"			484	137 21		10° R top of [illegible]
"			480	137 25		22.6 R N edge [illegible]
"			483	137 22		50 R "
"			494	137 11		100 R "
"			500	137 05		150 R "
"			500	137 05		176.5 R "
"			510	136 95		200.0 R [illegible]

Profile Notes Red ____ Plotted ____ Job No. [illegible] Division No. ____

X-Sec. Notes Chkd. ____ Checked ____ Survey by [illegible] Notes [illegible]

No. ____ Date ____ Date ____ Map No. ____ J. C. Johnson Date ____

F.B. 1810 Pg. 129

76L298 307 10-51

PLEASE RETURN TO

LOS ANGELES COUNTY SURVEYOR
726 LOS ANGELES COUNTY
ENGINEERING BLDG.

NOTE: ANY ADDITIONS OR CHANGES ON THIS SHEET MUST BE MADE OR CIRCLED IN RED INK, WITH DATE AND NAME OF PERSON MAKING CHANGE.

Do not extend notes this side of this line.

STATION	B. S.	H. I.	F. S.	ELEV.	orig. Notes by L.C.S. - copied by RJM checked by JAV
		14205			
1+30°			490	13715	10° L base of cb N end NWCR
"			482	13723	10° L top of cb " "
1+50			499	13706	℄ Alley
"			478	13727	10° R edge prmt
"			49	1371	50 R grnd
"			49	1371	100 R "
"			48	1372	150 R "
"			48	1372	176.5 R "
"			48	1372	200 R "
"			481	13724	10° L edge prmt.
2+00			489	13716	℄ Alley
"			475	13730	10° R edge prmt
"			49	1371	50 R grnd
"			46	1374	100 R "
"			47	1373	150 R "
"			48	1372	176.5 R "
"			48	1372	200 R "
"			475	13730	10° L West edge prmt
2+50			482	13723	℄ Alley
"			462	13743	10° R E edge prmt

F.B. 1890 PG. 130

Job No. 8677 Division No. Notes Red. Plotted No. Profile

Survey of Firestone Sheriffs Sta. Site Date Date No. X-Sec.

Survey by Mitchell Notes L.C.S. Copied by RJM Notes Chkd. Checked No.

Indexed C. Johnson Date Date Date

76L298 307 10-51

PLEASE RETURN TO

LOS ANGELES COUNTY SURVEYOR

726 LOS ANGELES COUNTY
ENGINEERING BLDG.

NOTE: ANY ADDITIONS OR CHANGES ON THIS SHEET MUST BE MADE OR CIRCLED IN RED INK, WITH DATE AND NAME OF PERSON MAKING CHANGE.

Do not extend notes this side of this line.

STATION	B. S.	H. I.	F. S.	ELEV.		
		1A2 05 ✓			(orig. notes by L.C.S.	Checked by JA Copied by RJM
2+50			46	1374 ✓		50° R grnd
"			45	1375 ✓		100° R "
"			45	1375 ✓		150 R "
"			48	1372 ✓		176.5 R "
"			48	1372 ✓		200 R "
"			459	13746 ✓	10° L W edge prmt & grnd	
2+90			476	13729 ✓		℄ Alley
"			456	13749 ✓		10° R E edge prmt
"			42	1378 ✓		13° R grnd [illegible]
"			43	1377 ✓		40° R "
"			43	1377 ✓		50° R grnd
"			44	1376 ✓		100° R "
"			41	1379 ✓		150° R "
"			41	1379 ✓		176.5 R "
"			41	1379 ✓		200° R "
3+00			477	13728 ✓		℄
"			457	13748 ✓		10° R E edge prmt
"			40	1380 ✓		15° R grnd [illegible]
"			35	1385 ✓		25° R "
"			34	1386 ✓		35° R "

Profile Notes Red ____ Plotted ____ Job No. 81 Division No. ____ F.B. ____ PG. ____

X-sec. Notes Chkd. ____ Checked ____ Survey by [illegible] Notes [illegible]

No. ____ Date ____ Date ____ Map No. ____ [illegible] Date ____

76L298 307 10-51

PLEASE RETURN TO

LOS ANGELES COUNTY SURVEYOR
726 LOS ANGELES COUNTY
ENGINEERING BLDG.

NOTE: ANY ADDITIONS OR CHANGES ON THIS SHEET MUST BE MADE OR CIRCLED IN RED INK, WITH DATE AND NAME OF PERSON MAKING CHANGE.

Do not extend notes this side of this line.

STATION	B. S.	H. I.	F. S.	ELEV.		
		142 05 ✓			(orig. notes by L.C.S.	checked by JAV, copied by R.J.M.)
3+00			38	138 2 ✓		45° R grnd brk
"			38	138 2 ✓		50 R grnd
"			38	138 2 ✓		100 R "
"			38	138 2 ✓		150 R "
"			38	138 2 ✓		176.5 R "
"			38	138 2 ✓		200 R "
"			4 63	137 42 ✓	10° L W edge pvmt	
3+35			465	137 40 ✓	℄	
"			460	137 45 ✓		10° R
"			41	137 9 ✓		12° R
"			37	138 3 ✓		15° R
"			37	138 3 ✓		25° R
"			34	138 6 ✓		50° R
"			32	138 8 ✓		64.2 ± R (ground at SW Cor. Ho. ~ see topog.)
"			31	138 9 ✓		100° R
"			31	138 9 ✓		? R (ground at SE Cor Ho. ~ see topog.)
"			33	138 7 ✓		125° R grnd brk
"			36	138 4 ✓		150° " "
"			43	137 7 ✓		176.5 grnd
"			43	137 7 ✓		200 "

F.B. 1890 PG. 132

Job No. 8677 Division No. Notes Red. Plotted No. Profile

Survey of Firestone Sheriffs Sta Date Date X-Sec.

Survey by Mitchell Notes see "remarks" Notes Chkd. Checked No.

Indexed [illegible] Date Date

76L298 307 10-51

PLEASE RETURN TO
LOS ANGELES COUNTY SURVEYOR
726 LOS ANGELES COUNTY
ENGINEERING BLDG.

NOTE: ANY ADDITIONS OR CHANGES ON THIS SHEET MUST BE MADE OR CIRCLED IN RED INK, WITH DATE AND NAME OF PERSON MAKING CHANGE.

Do not extend notes this side of this line.

STATION	B. S.	H. I.	F. S.	ELEV.	orig. notes by LCS, copied by RJM, checked by [illegible]	
		142 05 ✓				
TP#1	5 49	143 01 ✓	4 53	137 52 ✓	Bt. Spk in prmt @	3+50 & 6° L
3+50			5 61	137 40 ✓		℄ Alley
"			5 42	137 59 ✓		10° R E edge prmt
"			4 6	138 4 ✓		15° R grnd
"			4 3	138 7 ✓		50° R "
"			3 5	139 5 ✓		65° R Rear of [illegible]
"			3 8	139 2 ✓		117 R Front of [illegible]
"			4 2	138 8 ✓		129 R grnd
"			5 1	137 9 ✓		122 R "
"			5 1	137 9 ✓		150 R "
"			5 2	137 8 ✓		176 R "
"			5 2	137 8 ✓		200 R "
"			5 43	137 58 ✓	10° L West edge	prmt
3+58			5 62	137 39 ✓		℄ Alley
"			5 42	137 59 ✓		10° R edge prmt
"			4 9	138 1 ✓		15° R brk
"			4 0	139 0 ✓		50° R grnd
"			3 9	139 1 ✓		66° R grnd NW [illegible]
"			3 3	139 7 ✓		100° R grnd
"			3 9	139 1 ✓		118° R grnd NE [illegible]

Profile Notes Red ____ Plotted ____ Job No. ____ Division No. ____ F.B. 1Q05 Pg. 123

X-Sec. Notes Chkd. ____ Checked ____ Survey by Mitchell Notes See Rank Date [illegible]

No. ____ Date ____ Map No. ____ Indexed ____ Date ____

76L298 807 10-51

PLEASE RETURN TO

LOS ANGELES COUNTY SURVEYOR
726 LOS ANGELES COUNTY
ENGINEERING BLDG.

NOTE: ANY ADDITIONS OR CHANGES ON THIS SHEET MUST BE MADE OR CIRCLED IN RED INK, WITH DATE AND NAME OF PERSON MAKING CHANGE.

Do not extend notes this side of this line.

STATION	B. S.	H. I.	F. S.	ELEV.	orig notes by L.C.S., Copied by RJM, checked by JAV
		143 01 ✓			
3+58			4 1	138 9 ✓	129° R grnd brk
"			4 7	138 3 ✓	134 R " "
"			4 8	138 2 ✓	150 R grnd
"			4 7	138 3 ✓	176.5 R "
"			4 7	138 3 ✓	200° R "
3+75			5 62	137 39 ✓	℄ Alley pvmt
"			5 35	137 66 ✓	10° R edge of pvmt
"			4 8	138 2 ✓	15° R grnd brk
"			4 6	138 4 ✓	43.5 R " "
"			4 4	138 6 ✓	50° R " "
"			4 1	138 9 ✓	56 R " "
"			4 1	138 9 ✓	79 R " "
"			4 4	138 6 ✓	100 R grnd
"			4 6	138 4 ✓	125 R grnd brk
"			4 5	138 5 ✓	150 R grnd
"			4 6	138 4 ✓	176.5 R "
"			4 6	138 4 ✓	200 R "
4+00			5 70	137 31 ✓	℄ Alley pvmt
"			5 50	137 51 ✓	10° R edge pvmt
"			4 50	138 51 ✓	18° R brk grnd

F.B. 1890 PG. 134
Job No. 8677 Division No. Notes Red. Plotted No. Profile
Survey of Firestone Sheet Gps. Sta Date Date X-Sec.
Survey by Mitchell Notes See "Remks" Notes Chkd. Checked No.
Indexed C. Johnson Date Date

76L298 307 3M 11-48

PLEASE RETURN TO
LOS ANGELES COUNTY SURVEYOR
726 HIGGINS BLDG.

NOTE: ANY ADDITIONS OR CHANGES ON THIS SHEET MUST BE MADE OR CIRCLED IN RED INK, WITH DATE AND NAME OF PERSON MAKING CHANGE.

Do not extend notes this side of this line.

STATION	B. S.	H. I.	F. S.	ELEV.	Left & West	Right & East
		143 01				
4+00			4 3	138 7 ✓		50° Rt. Gnd
"			4 7	138 3 ✓		100° Rt. "
"			4 5	138 5 ✓		150° " "
"			4 8	138 2 ✓		176.5 " "
"			4 8	138 2 ✓		200° " "
"			5 38	137 63 ✓	10° Lt. W. edge Pvt.	
P.P. #2	3 96	143 44 ✓	3 53	139 48 ✓	Bt. spk E. si. PP # 723764E @ 10° Lt. Sta 4+40	
4+50			5 82	137 62 ✓		℄ Alley
"			5 56	137 88 ✓		10° Rt. E. edge Pvt
"			4 8	138 6 ✓		17° Rt. Gnd
"			4 3	139 1 ✓		25° Rt. Gnd
"			4 7	138 7 ✓		42° Rt. "
"			4 7	138 7 ✓		50° Rt. "
"			5 0	138 4 ✓		100° Rt. "
"			5 0	138 4 ✓		150° Rt. "
"			5 0	138 4 ✓		176.5 Rt. "
"			5 0	138 4 ✓		200° Rt. "
"			5 59	138 85 ✓	10° Lt. W. edge Pvt.	
5+00			5 51	138 93 ✓		℄ Alley
"			5 32	138 12 ✓		10° Rt. edge of Pvt

Profile Notes Red ____ Plotted ____ Job No. [illegible] Division No. ____ F.B. [illegible] Pg. 35

X-Sec. Notes Chkd. ____ Checked ____ Survey by [illegible] Notes [illegible] Date [illegible]

No. ____ Date ____ Date ____ Map No. ____ [illegible]

76L298 307 3M 11-48

PLEASE RETURN TO
LOS ANGELES COUNTY SURVEYOR
725 HIGGINS BLDG.

NOTE: ANY ADDITIONS OR CHANGES ON THIS SHEET MUST BE MADE OR CIRCLED IN RED INK, WITH DATE AND NAME OF PERSON MAKING CHANGE.

Do not extend notes this side of this line.

STATION	B. S.	H. I.	F. S.	ELEV.	Left & West	Right & East
5+00		143 44 ✓				
"			4 5	138 9 ✓		15° Rt. Gnd (break)
"			4 2	139 2 ✓		23.5 Rt. "
"			4 9	138 5 ✓		40° Rt. "
"			5 0	138 4 ✓		50° Rt. "
"			4 9	138 5 ✓		100° Rt. Gnd.
"			5 0	138 4 ✓		150° Rt. "
"			5 0	138 4 ✓		176.5 Rt. "
"			5 0	138 4 ✓		200° Rt. "
"			5 34	138 10 ✓	10° Lt. W. edge Pvt.	
5+35			5 17	138 27 ✓		℄
"			5 02	138 42 ✓		10° Rt. E. edge Pvt.
"			4 27	139 17 ✓		10° Rt. Gnd. (Break)
"			4 0	139 4 ✓		25° Rt. "
"			4 4	139 0 ✓		30° Rt. "
"			4 8	138 6 ✓		38° Rt. "
"			4 8	138 6 ✓		50° " Gnd.
"			4 7	138 7 ✓		100° Rt. "
"			5 1	138 3 ✓		150° Rt. "
"			4 8	138 6 ✓		176.5 "
"			4 8	138 6 ✓		200° Rt. "

F.B. 1890 PG. 136

Job No. 8697 Division No. Notes Red. Plotted Profile

Survey of Firestone Sheriffs Sta Date Date No. X-Sec.

Survey by Mitchell Notes L.C. Smiley Notes Chkd. Checked Date No.

Indexed R. C. Johnson Date Date

76L298 307 10-51

PLEASE RETURN TO

LOS ANGELES COUNTY SURVEYOR

726 LOS ANGELES COUNTY
ENGINEERING BLDG.

NOTE: ANY ADDITIONS OR CHANGES ON THIS SHEET MUST BE MADE OR CIRCLED IN RED INK, WITH DATE AND NAME OF PERSON MAKING CHANGE.

Do not extend notes this side of this line.

STATION	B. S.	H. I.	F. S.	ELEV.		
		143 44 ✓				
5+50			509	13835 ✓		℄
"			496	13848 ✓		10° Rt. E. edge Pvt.
"			46	1388 ✓		15.5 Rt. (Break) Grnd
"			36	1398 ✓		25° Rt. "
"			47	1387 ✓		36° Rt. "
"			47	1387 ✓		50° Rt. Grnd
"			49	1385 ✓		100° Rt. "
"			50	1384 ✓		150° Rt. "
"			46	1388 ✓		176.5 Rt. "
"			46	1388 ✓		200° Rt. "
"			499	13845 ✓	0° Lt. W. edge Pvt.	
5+60			502	13842 ✓		℄
"			485	13859 ✓		10° Rt. E. edge
"			41	1393 ✓		13° Rt. Break Grnd
"			41	1393 ✓		22° Rt. "
"			41	1393 ✓		32° Rt. "
"			46	1388 ✓		40° Rt. "
"			46	1388 ✓		50° Rt. Grnd
"			44	1390 ✓		100° Rt. "
"			42	1392 ✓		150° Rt. "

Profile Notes Red ____ Plotted ____ Job No. 8677 Division No. ____ F.B. 8[illegible] PG. 137

X-Sec. Notes Chkd. ____ Checked ____ Survey by [illegible] Notes [illegible] Date [illegible]

No. ____ Date ____ Date ____ Map No. ____ [illegible] Johnson Date ____

76L298 307 10-51

PLEASE RETURN TO

LOS ANGELES COUNTY SURVEYOR
726 LOS ANGELES COUNTY
ENGINEERING BLDG.

NOTE: ANY ADDITIONS OR CHANGES ON THIS SHEET MUST BE MADE OR CIRCLED IN RED INK, WITH DATE AND NAME OF PERSON MAKING CHANGE.

Do not extend notes this side of this line.

STATION	B. S.	H. I.	F. S.	ELEV.	Left & West	Right & East
5+60		143 44 ✓				
"			42	1392 ✓		172.5 Rt. break
"			43	1391 ✓		187.0 Rt. "
"			48	1386 ✓		200.0 Rt. "
5+70			496	13848 ✓		℄
"			476	13868 ✓		10.0 Rt. E. edge Pvt.
"			41	1393 ✓		15.5 Rt. break Pvt.
"			44	1390 ✓		21.0 Rt "
"			46	1388 ✓		27.0 Rt "
"			47	1387 ✓		35.0 Rt "
"			49	1385 ✓		50.0 Rt "
"			43	1391 ✓		85.0 Rt. "
"			41	1393 ✓		100.0 Rt. Grid.
"			396	13948 ✓		110.0 Rt. " break
"			400	13944 ✓		Rt. W. edge (Macadam)
"			400	13944 ✓		150.0 Rt. on Serv. Sta. Macadam
"			435	13909 ✓		176.5 Rt. "
"			439	13905 ✓		200.0 Rt. "
5+92.5			483	13861 ✓		℄ Alley
"			458	13886 ✓		10.0 Rt.
"			45	1389 ✓		13.5 Rt.

F.B. 1890 PG. 138 Job No. 8677 Division No. Notes Red. Plotted Profile
Survey of Firestone Sheriff's Sta Date Date No.
Survey by Mitchell Notes Smiley Notes Chkd. Checked X-Sec.
Indexed [illegible] Date Date No.

76L298 307 10-51

PLEASE RETURN TO

LOS ANGELES COUNTY SURVEYOR

726 LOS ANGELES COUNTY
ENGINEERING BLDG.

NOTE: ANY ADDITIONS OR CHANGES ON THIS SHEET MUST BE MADE OR CIRCLED IN RED INK, WITH DATE AND NAME OF PERSON MAKING CHANGE.

Do not extend notes this side of this line.

STATION	B. S.	H. I.	F. S.	ELEV.		
5+92°		143 44 ✓				
"			4 7	138 7 ✓		17° Rt. break Gnd
"			4 6	138 8 ✓		50° Rt. "
"			4 4	139 0 ✓		100 Rt. Gnd.
"			4 2	139 2 ✓		112.5 Rt. "
"			3 7	139 7 ✓		115° Rt. "
"			3 87	139 57 ✓		123° Rt. S.W. Cor. [illegible]
"			3 83	139 61 ✓		143.2 Rt. S.E. "
"			3 91	139 53 ✓		150.2 Rt. Macadamia
"			4 06	139 38 ✓		176.5 Rt. "
"			4 34	139 10 ✓		200° Rt.
6+00			4 76	138 68 ✓		℄ Alley
"			4 58	138 86 ✓		10° Rt. E edge Pvt
"			4 4	139 0 ✓		13° Rt. break Gnd
"			4 7	138 7 ✓		17° "
"			4 7	138 7 ✓		50° Gnd
"			4 60	138 84 ✓	10° Lt. W. edge Pvt.	
6+29			4 52	138 92 ✓		℄
"			4 32	139 12 ✓		10° Rt. E edge Pvt
"			4 4	139 0 ✓		14° Rt. break Gnd
"			4 6	138 8 ✓		50° Rt. Gnd

Profile Notes Red ____ Plotted ____ Job No. 81-77 Division No. ____ F.B. 1840 PG. 131

X-Sec. Notes Chkd. ____ Checked ____ Survey by [illegible] Notes [illegible]

No. ____ Date ____ Date ____ Map No. ____ [illegible] Date ____

76L298 307 10-51

PLEASE RETURN TO

LOS ANGELES COUNTY SURVEYOR

726 LOS ANGELES COUNTY
ENGINEERING BLDG.

NOTE: ANY ADDITIONS OR CHANGES ON THIS SHEET MUST BE MADE OR CIRCLED IN RED INK, WITH DATE AND NAME OF PERSON MAKING CHANGE.

Do not extend notes this side of this line.

STATION	B. S.	H. I.	F. S.	ELEV.		
6+29		143 44 ✓				
"			46	138 8 ✓		80° Rt. Break Gnd.
"			43	139 1 ✓		100° Rt. Gnd.
"			41	139 3 ✓		111° Rt. "
"			32	140 2 ✓		112.5 Rt. "
"			374	139 70 ✓		123° Rt. N.W. Cor Conc. Slab.
"			377	139 67 ✓		143° Rt. N.E
"			389	139 55 ✓		152° Rt. macadam
"			372	139 72 ✓		162.3 Rt. Rear of Serv. Sta.
6+50			442	139 02 ✓		℄
"			427	139 17 ✓		10° Rt. E. edge of St.
"			43	139 1 ✓		50° Rt. Gnd.
"			42	139 2 ✓		100° Rt. "
"			40	139 4 ✓		106° " "
"			30	140 4 ✓		114° "
"			320	140 24 ✓		117.5 Wedge Mac.
"			359	139 85 ✓		122.5 break. "
"			371	139 73 ✓		145° " "
"			409	139 35 ✓		151° " "
"			384	139 60 ✓		158.5 ± Wedge Hoist Slab.
"			417	139 27 ✓		200° Mac. Prg.

F.B. 1890 PG. 140

Job No. 8677 Division No. Notes Red. Plotted Profile

Survey of Firestone Sheriff Sta. Date Date No.

Survey by Mitchell Notes Smiley Notes Chkd. Checked X-Sec.

Indexed C. Johnson Date Date Date No.

76L298 307 10-51

PLEASE RETURN TO

LOS ANGELES COUNTY SURVEYOR

726 LOS ANGELES COUNTY
ENGINEERING BLDG.

NOTE: ANY ADDITIONS OR CHANGES ON THIS SHEET MUST BE MADE OR CIRCLED IN RED INK, WITH DATE AND NAME OF PERSON MAKING CHANGE.

Do not extend notes this side of this line.

STATION	B. S.	H. I.	F. S.	ELEV.	Left & West.	Right & East
6+50		143 44 ✓				
"			4 25	139 19 ✓	10° Lt. W. edge Pt.	
T.P. #3	4 59	143 69 ✓	4 34	139 10 ✓	Spk. & tin. ℄ Alley	(6+57.01
6+57.01			4 59	139 10 ✓		℄
"			4 43	139 26 ✓		10° Rt. E. edge
"			4 9	138 8 ✓		50° Rt. Gnd.
"			4 7	139 0 ✓		95° Rt. Gnd.
"			4 5	139 2 ✓		100° Rt. "
"			4 2	139 5 ✓		106.5 Rt. "
"			3 3	140 4 ✓		113° Rt. "
"			3 46	140 23 ✓		115° Rt. W. edge
"			3 83	139 86 ✓		122.7 Rt. break
"			3 90	139 79 ✓		126.4 E. edge
"			3 86	139 83 ✓		140.6 W. "
"			4 32	139 37 ✓		151° Break
"			4 09	139 60 ✓		159.2 W. edge
"			4 13	139 56 ✓		176° E. " "
"			4 49	139 20 ✓		200° on.
6+66.6			4 53	139 46 ✓		℄ (Alley) So. edge
"			4 39	139 30 ✓		10° Rt. base
"			4 33	139 36 ✓		10° Rt. Top

Profile Notes Red ____ Plotted ____ Job No. 8600 Division No. ____ F.B. 1240 PG. 12

X-Sec. Notes Chkd. ____ Checked ____ Survey by [illegible] Notes [illegible] Date ____

No. ____ Date ____ Date ____ Map No. ____ [illegible] Johnson Date ____

76L298 307 10-51

PLEASE RETURN TO

LOS ANGELES COUNTY SURVEYOR
726 LOS ANGELES COUNTY
ENGINEERING BLDG.

NOTE: ANY ADDITIONS OR CHANGES ON THIS SHEET MUST BE MADE OR CIRCLED IN RED INK, WITH DATE AND NAME OF PERSON MAKING CHANGE.

16 5
18 2

Do not extend notes this side of this line.

STATION	B. S.	H. I.	F. S.	ELEV.	Left & West	Right & East.
6+66.6		143 69 ✓				
"			4 2	139 5 ✓		25° Rt. break Gnd.
"			4 9	138 8 ✓		50° Rt. " "
"			4 8	138 9 ✓		92° Rt. " "
"			4 5	139 2 ✓		100° Rt. " "
"			4 2	139 5 ✓		105° Rt. " "
"			3 8	139 9 ✓		107 Rt. " "
"			3 46	140 23 ✓		115 Rt. Wedge Mac.
"			3 91	139 78 ✓		126.3 Rt. " Conc. Slab.
"			3 85	139 84 ✓		144° Rt. E.
"			4 04	139 65 ✓		148° Rt. Break. Mac
"			4 29	139 40 ✓		151° Rt. " "
"			4 21	139 48 ✓		162.5 Rt. "
"			4 42	139 27 ✓		200° Rt. "
T.P. #4	2 55	143 53 ✓	2 71	140 98 ✓	Lg. Bt. spk. in RR	N.E. Cor. Compton Ave & Wilson
6+66.6			4 26	139 27 ✓	10° L. base Curb (S. end. S.W. Cor)	
"			4 18	139 35 ✓	10° L. top "	" "
6+72			4 71	138 82 ✓		℄ (Alley) opp. So. edge Conc. walk.
"			4 53	139 00 ✓		11.8 Rt. base. Curb.
"			4 37	139 16 ✓		11.8 Rt. top. "
"			4 25	139 28 ✓		22° Rt. (on Walk) opp. E. end CR

F.B. 1890 PG. 142 Job No. 8677 Division No. Firestone Sheriff Sta. Notes Red. Date Plotted Date No. Profile X-Sec.

Survey of Firestone Sheriff Sta. Date Checked Date No.

Survey by Mitchell Notes L.C. Smiley Notes Chkd. Date

Indexed R. C. Johnson Date

76L298 307 10-51

PLEASE RETURN TO
LOS ANGELES COUNTY SURVEYOR
726 LOS ANGELES COUNTY
ENGINEERING BLDG.

NOTE: ANY ADDITIONS OR CHANGES ON THIS SHEET MUST BE MADE OR CIRCLED IN RED INK, WITH DATE AND NAME OF PERSON MAKING CHANGE.

Do not extend notes this side of this line.

STATION	B. S.	H. I.	F. S.	ELEV.	Left & West	Right & East
6 + 72		143 53 ✓				
"			4 20	139 33 ✓		50° Rt. Back of [illegible]
"			4 20	139 33 ✓		100° Rt. "
"			4 19	139 34 ✓		158° Rt. "
"			4 38	139 15 ✓		176.5 Rt. "
"			4 38	139 15 ✓		200° Rt. "
6 + 78.8			5 06	138 47 ✓		℄ Alley = flow ln. [illegible]
"			5 04	138 49 ✓		22° Rt. "
"			4 37	138 16 ✓		22° Rt. top So. [illegible]
"			5 02	138 51 ✓		50° Rt. = flow Ln. [illegible]
"			4 34	139 19 ✓		50° Rt. top S. Cu[illegible]
"			4 94	138 59 ✓		100° Rt. flow Ln. [illegible]
"			4 26	139 27 ✓		100° Rt. top Cb.
"			4 86	138 67 ✓		150° Rt. flow Ln. [illegible]
"			4 80	138 73 ✓	(Driveway)	150° Rt. top Sub.
"			4 93	138 60 ✓		200° Rt. flow Ln. [illegible]
"			4 38	139 15 ✓		200° Rt. top So. [illegible]
"			5 10	138 43 ✓	22° Lt flow ln. So. Gut.	
"			4 43	139 10 ✓	22° Lt. top So. Cb.	
6 + 80.6			4 93	138 60 ✓		℄ Niedge So. Gu[illegible]
"			4 86	138 67 ✓		22° Rt.

Profile Notes Red ____ Plotted ____ Job No. [illegible] Division No. ____ F.B. [illegible] PG. [illegible]

X-Sec. Notes Chkd. ____ Checked ____ Survey by [illegible] Notes [illegible] Date [illegible]

No. ____ Date ____ Date ____ Map No. [illegible] Date [illegible]

76L298 307 10-51

PLEASE RETURN TO
LOS ANGELES COUNTY SURVEYOR
726 LOS ANGELES COUNTY
ENGINEERING BLDG.

NOTE: ANY ADDITIONS OR CHANGES ON THIS SHEET MUST BE MADE OR CIRCLED IN RED INK, WITH DATE AND NAME OF PERSON MAKING CHANGE.

Do not extend notes this side of this line.

STATION	B. S.	H. I.	F. S.	ELEV.		
6+80.6		143 53				
"			4 99	138 54	22° Lt N. edge So. Gut.	
6+86.0			4 61	138 92		℄ (Alley Prod) Pvt. Break.
6+97.0			4 41	139 12	tg 105 ℄ Int. Alley & Nadeau St. = 1+00	{Going East on ℄ Nadeau
			4 44	139 09	+00 ℄ 5° Lt. = Pvt. break.	
			4 68	138 85	do ℄ 13° Lt. = "	"
			4 90	138 63	do ℄ 16.5 Lt. = So. Edge N. Gutter.	
			5 07	138 46	do ℄ 18.3 Lt. = flow Ln.	"
			4 38	139 15	do ℄ 18.5 Lt. = top N. Curb.	
			4 34	139 19	1+22° on ℄ Nadeau (Going East)	
			4 54	138 99	do ℄ 11° Rt. Pvt. break.	
			4 35	139 18	do ℄ 5° Lt.	"
			4 68	138 85	do ℄ 1.5 Lt.	"
			4 85	138 68	do. ℄ 16.5 Lt. So. edge N. Gutter.	
			5 03	138 50	do. ℄ 18.2 Lt. flow Ln.	"
			4 34	139 19	do ℄ 18.2 Lt. top N. Curb.	
			4 28	139 25	1+50 (Going E on ℄ Nadeau)	
			4 55	138 98	do ℄ 13.2 Rt.	Rt. Pvt. Break.
			4 89	138 64	do ℄ 16.7 Rt.	Rt. N. edge S. Gut.
			5 02	138 51	do ℄ 18.4 Rt.	Rt. flow Ln. "
			4 34	139 19	do ℄ 18.5 Rt.	Rt. top S. Cb.

Profile No. ____ Plotted ____ Date ____
X-Sec. No. ____ Date ____
Notes Red ____ Date ____
Notes Chkd. ____ Date ____
Division No. 5
Job No. 8677
Survey of Elegante Estates
Survey by M. Hall
Notes K.C. Smiley
Indexed C. Johnson
Date ____
F.B. 1898 PG. 144

76L298 307 10-51

PLEASE RETURN TO

LOS ANGELES COUNTY SURVEYOR

726 LOS ANGELES COUNTY
ENGINEERING BLDG.

NOTE: ANY ADDITIONS OR CHANGES ON THIS SHEET MUST BE MADE OR CIRCLED IN RED INK, WITH DATE AND NAME OF PERSON MAKING CHANGE.

Do not extend notes this side of this line.

STATION	B. S.	H. I.	F. S.	ELEV.		
6+97.0		143 53 ✓			1+50 Going E. on ℄ Nadeau St	
			4 28	139 25 ✓	do & 5.5 Lt.	Pvt. break.
			4 85	138 68 ✓	do & 16.8 Lt.	So. Edge N. Gutter
			4 95	138 58 ✓	do & 18.5 Lt.	flow ln N. Gutter
			4 22	139 31 ✓	2+00 Going E. on ℄ Nadeau St.	
			4 24	139 29 ✓	do & 6.4 Rt.	Pvt. break
			4 51	139 02 ✓	do & 13.5 Rt.	"
			4 82	138 71 ✓	do & 16.8 Rt.	N. edge So. Gut.
			4 94	138 59 ✓	do & 18.5 Rt	flow ln. So Gutter
			4 26	139 27 ✓	do. & 18.5 Rt.	top S. Cb.
			4 35	139 18 ✓	do & 7.5 Lt.	Pvt. break.
			4 52	139 01 ✓	do. & 13.0 Lt.	"
			4 78	138 75 ✓	do & 16.8 Lt.	So. Edge
			4 91	138 62 ✓	do. & 18.5 Lt.	flow ln.
			4 21	139 32 ✓	do & 18.5 Lt.	top N. Curb.
			4 19	139 34 ✓	2+50.0 Going E. on ℄ Nadeau St	
			4 31	139 22 ✓	do & 6.4 Rt.	Pvt. break.
			4 72	138 81 ✓	do & 16.6 Rt.	N. edge S. Gut.
			4 84	138 69 ✓	do & 18.2 Rt.	flow ln S. Gut.
			4 79	138 74 ✓	do & 18.2 Rt	top S. Cb.
			4 20	139 33 ✓	do & 8.3 Lt	Pvt. break.

Profile Notes Red ____ Plotted ____ Job No. ____ Division No. ____ F.B. 1 8 10 PG. 145

X-Sec. Notes Chkd ____ Checked ____ Survey by M. Richell Notes Mitchell Date May 1 1952

No. Date Date Map No. J. G. Johnson Date

76L298 307 10-51

PLEASE RETURN TO
LOS ANGELES COUNTY SURVEYOR
726 LOS ANGELES COUNTY
ENGINEERING BLDG.

NOTE: ANY ADDITIONS OR CHANGES ON THIS SHEET MUST BE MADE OR CIRCLED IN RED INK, WITH DATE AND NAME OF PERSON MAKING CHANGE.

Do not extend notes this side of this line.

442 G
36-7
478

Profile No. ___ X-Sec. No. ___
Plotted ___ Date ___ Checked ___ Date ___
Notes Red ___ Notes Chkd ___ Date ___
Division No. Sheriff's Sta. Sidney
Job No. 8677
Survey of Firestone
Survey by M. Fetzell Notes Sanley
Indexed C. Johnson Date

F.B. 1890 PG. 146

STATION	B. S.	H. I.	F. S.	ELEV.		
6+97°		1453				2+50 Going E. on ℄ Nadeau St.
			448	139 05	✓	do ℄ 14³ Lt. Pvt. break.
			468	138 85	✓	do ℄ 16⁵ Lt. S. edge N. Gut.
			480	138 73	✓	do ℄ 18² Lt. flow Ln. "
			411	139 42	✓	do ℄ 18² Lt. top N. Curb.
			422	139 31	✓	2+75° Going E. on ℄ Nadeau St.
			416	139 37	✓	do. ℄ 7° Lt. Pvt. break
			445	139 08	✓	do ℄ 14⁵ Lt. "
			458	138 95	✓	do ℄ 16⁵ Lt. S. edge N. Gutter.
			479	138 74	✓	do ℄ 18² Lt. flow Ln. "
			470	138 83	✓	do ℄ 18² Lt. top. N. (driveway)
			432	139 21	✓	3+00 Going E. on ℄ Nadeau St.
			447	139 06	✓	do ℄ 8⁵ Rt. Pvt. break.
			486	138 67	✓	do ℄ 16⁵ Rt. N. edge S. Gutter.
			437	139 16	✓	do ℄ 6² Lt. Pvt. break.
			456	138 97	✓	do ℄ 16⁵ Lt. S. edge. N. Gutter.
			475	138 78	✓	do ℄ 18² Lt. flow Ln. N. "
			405	139 48	✓	do ℄ 18² Lt. top N. Curb.
			490	138 63	✓	478² Lt. W along ℄ Nadeau ℄ 7° So. Ctr. S.D. N. H.
32" Inlet	East	Flo. Ln.	12 73	130 80	Rim	4.90 4.90
12" Inlet	North	Flo. Ln.	11 83	131 70	Meas	5.57 2.29
32" Outlet	West	Flo. Ln.	13 17	130 36	Boot	2.26 1.90
					Rod	12.73 9.09
						Invert Crown

32" Inlet East	32" Outlet West	12" Inlet North	(Avg. Rim)
4.90	4.90	4.90	
6.01	2.26	4.67	
2.26		2.26	
13.17		11.83	
Invert		Invert	

Note: If remaining crown elev. is desired (Avg. 11 feet gas mask and 90 Sock - RJH)

76L296 307 10-51

PLEASE RETURN TO
LOS ANGELES COUNTY SURVEYOR
726 LOS ANGELES COUNTY
ENGINEERING BLDG.

NOTE: ANY ADDITIONS OR CHANGES ON THIS SHEET MUST BE MADE OR CIRCLED IN RED INK, WITH DATE AND NAME OF PERSON MAKING CHANGE.

Do not extend notes this side of this line.

51+01 67

STATION	B. S.	H. I.	F. S.	ELEV.		
		143 53				
B.M. "Bob"			2 56	140 97	B.M. "Bob" Elev.	F.B. 1890 [illegible]
					Compton Ave., & Nadeau St. N.E. Cor.	
					Bt. spk. in So. Si. P.P. # 774856E.	
B.M. "Elsie"	3 84	141 63		137 79	B.M. "Elsie" Elev.	F.B. 18[illegible]
					Compton Ave., & 80th St. S.E. Cor.	
					Bt. spk. & Lead, in curb, 13 ft. so. of [illegible]	
51+00			4 59	137 04	℄ Int. Compton Ave., & E. 81st St. [illegible] pg 107	
50+70			4 70	136 93		℄ Compton Ave.
"			5 75	135 88	28° Lt. base Cb. S. end C.R. S.W. Cor.	
"			4 97	136 66	28° Lt. top "	"
50+82			4 67	136 96		℄ Compton Ave.
"			5 52	136 11	40° Lt. base Cb. W. end S.W. Cor.	
"			4 91	136 72	40° Lt. top "	"
50+67			4 72	136 91		℄ Compton
"			5 59	136 04	28° Rt. base Cb. S. end C.R. S.E. Cor.	
"			4 81	136 82	28° Rt. top Cb.	"
50+87			4 65	136 98		℄ Compton Ave.
"			5 38	136 25	48° Rt. base Cb. E. end C.R. S.E. Cor.	

Profile Notes Red ____ Plotted ____ Job No. 9677 Division No. ____ F.B. 1890 PG. 147

Notes Chkd ____ Checked ____ Survey by [illegible] Note [illegible]

No. ____ Date ____ Date ____ Map No. ____ Date ____ [illegible] Johnson

76L298 307 10-51

PLEASE RETURN TO

LOS ANGELES COUNTY SURVEYOR
726 LOS ANGELES COUNTY
ENGINEERING BLDG.

NOTE: ANY ADDITIONS OR CHANGES ON THIS SHEET MUST BE MADE OR CIRCLED IN RED INK, WITH DATE AND NAME OF PERSON MAKING CHANGE.

Do not extend notes this side of this line.

STATION	B. S.	H. I.	F. S.	ELEV.	
50+87		141 63 ✓			
"			4 82	136 81	✓48° Rt. top Cb. E. end. C. R. S. E. Cor.
51+00			5 18	136 45	✓22° Lt. E. edge Conc. Gutter.
			5 66	135 97	✓28° Lt. flow ln. Gutter.
			5 62	136 01	✓30° Lt. W. edge Conc. Gutter.
			5 46	136 17	✓40° Lt. E. Pl.
51+01 67			4 62	137 01	✓℄ int. Compton & E. 81st St. Going East.
			4 60	137 03	✓Avg. Rim SSMH @ Int.
			16 48	125 15	✓12" Inlet North
			16 36	125 27	✓8" Inlet East
			16 64	124 99	✓12" Outlet South
51+01 67			5 11	136 52	✓22° Rt. W. edge Conc. Gutter.
			5 41	136 22	✓28° Rt. flow line "
			5 32	136 31	✓30° Rt. E. edge "
			4 84	136 79	✓48° Rt. Opp. E. end. C. Rtns.
51+17 1			4 60	137 03	✓ ℄ Compton Ave.
			5 07	136 56	✓48° Rt. base cb. E. end. C. Rtn. N. E. Cor.
			4 49	137 14	✓48° Rt. top cb. "
			5 10	136 53	✓22° Lt. E. edge Conc. Gut.
			5 60	136 03	✓48° Lt. flow ln. "
			5 54	136 09	✓30° Lt. W. edge. "

Rim 4.60 4.60
Meas. 9.78 9.21
Boot 2.26 1.75
Rod 16.64 15.56
Invert Crown
12" OUTLET SOUTH

N. Rim 4.60
E. Rim 4.60
S. Rim 4.60
W. Rim 4.60

RIM	4.60	4.60	4.60	4.60	
MEAS	9.62	9.11	9.50	9.35	
BOOT	2.26	1.75	2.26	1.75	
ROD	16.48	15.46	16.36	15.70	
	Invert	Crown	Invert	Crown	

12" INLET NORTH

8" INLET EAST

F.B. 1890 PG. 148 Job No. 8677 Division No. Profile
Survey of Firestone Sheriff's Station Site Plotted No. X-Sec.
Survey by Mitchell Notes Smiley Date Date
Indexed E. C. Johnson Notes Chkd. Checked Date No.

76L298 307 10-51

PLEASE RETURN TO
LOS ANGELES COUNTY SURVEYOR
726 LOS ANGELES COUNTY
ENGINEERING BLDG.

NOTE; ANY ADDITIONS OR CHANGES ON THIS SHEET MUST BE MADE OR CIRCLED IN RED INK, WITH DATE AND NAME OF PERSON MAKING CHANGE.

Do not extend notes this side of this line.

STATION	B. S.	H. I.	F. S.	ELEV.		
51+17 1		141 63 ✓				
"			5 48	136 15 ✓	40 Lt. = E. Pl.	
51+18 1			4 60	137 03 ✓		℄ Compton Ave.
			5 10	136 53 ✓	22° Lt. E. edge Conc. Gutter.	
			5 60	136 03 ✓	28° Lt. flow ln.	
			5 59	136 04 ✓	40 Lt. = E. Pl.	
51+26 8			4 55	137 08 ✓		℄ Compton Ave.
			5 09	136 54 ✓	22° Lt. E. edge Conc. Gutter	
			5 56	136 07 ✓	28° Lt. flow ln. Gutter.	
			5 40	136 23 ✓	40° Lt. base Cb. @ E. Pl.	
			4 75	136 88 ✓	40° Lt. Top " "	
51+36 4			4 48	137 15 ✓		℄ Compton Ave.
			5 04	136 59 ✓	22° Rt. W. edge conc. Gut. opp. N. [illegible]	
			5 32	136 31 ✓	28° Rt. flow Ln. "	
			4 59	137 04 ✓	28° Rt. top Cb.	N. End. C. R. N. [illegible]
51+53 5			4 46	137 17 ✓		℄ Compton Ave.
			4 99	136 64 ✓	22° Lt. E. edge Conc. Gutter. opp. N. end [illegible]	
			5 46	136 17 ✓	28° Lt. base curb. "	
			4 60	137 03 ✓	28° Lt. top. "	N. end. C. R. N. W. [illegible]
			4 01	137 62 ✓	35 5 Lt. N.E Cor. Conc. Walk. [illegible]	
			4 32	137 31 ✓	39 3 Lt. N.W. "	" "

Profile Notes Red ____ Plotted ____ Job No. ____ Division No. ____

X-Sec. Notes Chkd. ____ Checked ____ Survey by Mitchell Notes Smiley Date [illegible]

No. ____ Date ____ Map No. ____ C. Johnson Date ____

F.B. 1890 Pg. 149

76L298 307 10-51

PLEASE RETURN TO

LOS ANGELES COUNTY SURVEYOR
726 LOS ANGELES COUNTY
ENGINEERING BLDG.

NOTE: ANY ADDITIONS OR CHANGES ON THIS SHEET MUST BE MADE OR CIRCLED IN RED INK, WITH DATE AND NAME OF PERSON MAKING CHANGE.

Do not extend notes this side of this line.

STATION	B. S.	H. I.	F. S.	ELEV.		
51+53.5		141 63				
"			4 5	137 1	40° Lt. E. PL. Gnd.	
T.P. #1	575	142 79	4 59	137 04	N.W. cor St. Ltg. base @ Sta 51+59.5	
52+00			4 44	138 35		℄ Compton Ave
			5 94	136 85	22° Rt. W. edge Conc. Gut.	
			6 30	136 49	28° Rt. flow ln.	"
			5 49	137 30	28° Rt. top. E. Cb.	
			6 00	136 79	22° Lt. E. edge conc. Gut.	
			6 42	136 37	28° L. flow ln.	"
			5 55	137 24	28° L. top W. Cb.	
			5 6	137 2	40° E. PL. Gnd.	
52+50			5 29	137 50		℄
			5 83	136 96	22° Rt. W. edge conc. Gutter	
			6 10	136 69	28° Rt. Flow ln.	"
			5 30	137 49	28° Rt. top. Cb. (	
			5 88	136 91	22° Lt. E. edge	"
			6 27	136 52	28° Lt. flow ln.	"
			5 43	137 36	28° Lt. top. Cb.	
			5 4	137 4	40° Lt. E. PL. Gnd.	
53+00			5 14	137 65		℄
			5 67	137 12	22° Rt. W. edge Conc. Gutter	

Profile
Plotted ____ No. ____
Date ____ X-Sec.
Checked ____ No. ____
Date ____

Job No. 8677 Division No. ____ Notes Red. ____
Survey of Firestone Sheriff's Sta. Site Date ____
Survey by Mitchell Notes Smiley Notes Chkd. ____
Indexed C. Johnson Date ____ Date ____

B. 7890 PG. 150

76L298 307 10-51

PLEASE RETURN TO
LOS ANGELES COUNTY SURVEYOR
726 LOS ANGELES COUNTY
ENGINEERING BLDG.

NOTE: ANY ADDITIONS OR CHANGES ON THIS SHEET MUST BE MADE OR CIRCLED IN RED INK, WITH DATE AND NAME OF PERSON MAKING CHANGE.

Do not extend notes this side of this line.

STATION	B. S.	H. I.	F. S.	ELEV.		
53+00		14279				
			600	13679	28° Rt. flow ln. Conc. Gutter	
			528	13751	20° Rt. top E. Cb.	
			570	13709	22° Lt. Et. edge.	
			608	13671	28° Lt. Flow ln.	
			522	13757	28° Lt. top W. Cb.	
			48	13801	40° L. E. R. Gud.	
53+50			498	13781		℄ (Compton Conc
			547	13732	22° Rt. W. edge Conc. Gutter.	
			580	13699	28° Rt. flow ln	
			498	13781	28° Rt. top E. Curb.	
			550	13729	22° Lt. E. edge conc.	"
			592	13687	28° Lt. flow ln.	"
			505	13774	28° Lt. top W. Curb.	
			45	13833	40° Lt. E. R.	
53+54.3			496	13783		℄ (Compton C. opp S. end. C.P.
			577	13702	28° Rt. flow ln. Gutter.	
			499	13780	28 Rt. top Cb.	(S. end. S.E.C.
53+74.3			486	13793		℄
			545	13734	48° Rt. base Cb.	(E. end. S.E.C.
			492	13787	48° Rt. top Cb.	"

Profile X-Sec. Notes Red ____ Plotted ____ Job No. ____ Division No. ____ F.B. ____ Pg. ____

No. ____ Date ____ Notes Chkd ____ Checked ____ Survey by MITCHELL Notes MITCHELL Date ____

Date ____ Map No. ____ Field Chk. ____ Map Date ____

76L298 307 10-51

PLEASE RETURN TO

LOS ANGELES COUNTY SURVEYOR
726 LOS ANGELES COUNTY
ENGINEERING BLDG.

NOTE: ANY ADDITIONS OR CHANGES ON THIS SHEET MUST BE MADE OR CIRCLED IN RED INK, WITH DATE AND NAME OF PERSON MAKING CHANGE.

Do not extend notes this side of this line.

STATION	B. S.	H. I.	F. S.	ELEV.	
		142 79			
53+88 35			4 78	138 01	℄ int. Compton Ave., & 80th St. (Pvt.) (Page 109)
			4 79	138 00	S. S. M. H.
Rim 4.79	4.79	12" OUTLET SOUTH	16 64	12[illegible] 15	12" Inlet N
Meas 9.73	9.22		16.56	12[illegible] 23	8" Inlet E
Boot 2.26	1.75		16 78	12[illegible] 01	12" Outlet S
Rod 16.78 Invert	16.76 Crown				
54+04 3			4 76	138 03	℄ (Compton Ave.)
			5 17	137 62	48° Rt. E. end. N.E.C.R. (base of Cb.)
			4 65	138 14	48° Rt. " (top ")
54+24 3			4 71	138 08	℄ (Compton Ave.)
			5 21	137 58	22° Rt. W. edge Conc. Gutter.
			5 52	137 27	28° Rt. flow ln. "
			4 72	138 07	28° Rt. top E. Curb. (N. end. N.E.C.R.)
			5 20	137 59	22° Lt. E. edge Conc. Gut.
			5 66	137 13	28° Lt flow ln "
			4 85	137 94	28° Lt. top. Cb.
			4 7	138 1	40° Lt. E. PL.
54+50			4 58	138 21	℄ (Compton Ave.)
			5 07	137 72	22° Rt. W. edge Conc. Gutter
			5 33	137 46	28° Rt. flow ln.

	N. Rim 4.79	S. Rim 4.79			
	E. Rim 4.79	W. Rim 4.79			
Rim	4.79	4.79	12" INLET NORTH	4.79	4.79
Meas	9.59	9.10		9.51	9.35
Boot	2.26	1.75		2.26	1.75
Rod	16.64 Invert	15.64 Crown		16.56 Invert	15.89 Crown

8" INLET EAST

F.B. 1890 Pg. 152 Job No. 8677 Division No. Notes Red. Plotted Date Checked Date No. Profile

Survey of FIRESTONE SHERIFF'S STA SITE Date Notes Chkd. Date No. X-Sec.

Survey by MITCHELL Notes SMILEY Date

Indexed A. C. Johnson Date

76L298 307 10-51

PLEASE RETURN TO

LOS ANGELES COUNTY SURVEYOR

726 LOS ANGELES COUNTY
ENGINEERING BLDG.

NOTE: ANY ADDITIONS OR CHANGES ON THIS SHEET MUST BE MADE OR CIRCLED IN RED INK, WITH DATE AND NAME OF PERSON MAKING CHANGE.

Do not extend notes this side of this line.

STATION	B. S.	H. I.	F. S.	ELEV.	
54+50		142 79			
			4 61	138 18	28° Rt. top E. Curb.
			5 13	137 66	22° Lt. E. edge Conc. Gutter.
			5 55	137 24	28° Lt. flow In. "
			4 71	138 08	28° Lt. top W. Curb.
			4 3	138 5	40° Lt. E. Pl. (Gnd.)
T.P. #2	5 96	143 70	5 05	137 74	E. edge Conc. Gut. @ sta. 54+7[illegible]
55+00			5 35	138 35	℄ (Compton [illegible])
			5 84	137 86	22° Rt. W. edge Conc. Gutter
			6 16	137 54	28° Rt. flow In. "
			5 35	138 35	28° Rt. top E. Curb.
			5 87	137 83	22° Lt. E. edge Conc. "
			6 27	137 43	28° Lt. flow In "
			5 44	138 26	28° Lt. top W. Curb.
			5 1	138 6	40° Lt. E. Pl. (Gnd.)
55+50			5 15	138 55	℄ (Compton [illegible])
			5 65	138 05	22° Rt. W. edge Conc. Gutter
			6 02	137 68	28° Rt. flow In. "
			5 18	138 52	28° Rt. top E. Cb.
			5 69	138 01	22° Lt. E. edge Conc. Gutter
			6 09	137 61	28° Lt. flow In "

Profile Notes Red. Plotted Job No. Division No. F.B. 1205 Pg. 152

X-Sec. Notes Chkd. Checked Survey by Mitchell Notes Smiley Date Aug. 1953

No. Date Date Map No. [illegible]

76L298 307 10-51

PLEASE RETURN TO

LOS ANGELES COUNTY SURVEYOR
726 LOS ANGELES COUNTY
ENGINEERING BLDG.

NOTE: ANY ADDITIONS OR CHANGES ON THIS SHEET MUST BE MADE OR CIRCLED IN RED INK, WITH DATE AND NAME OF PERSON MAKING CHANGE.

Do not extend notes this side of this line.

STATION	B. S.	H. I.	F. S.	ELEV.		
		143 70 ✓				
55+50			525	138 45	✓28° Lt. top W. Curb.	
"			48	138 9	✓40° Lt. E. Pl. (Gnd.)	
55+65.5			—		No shot.	℄ (Compton Ave.)
			602	137 68	✓28° Lt. flow In. Conc. Gutter.	
			521	138 49	✓28° Lt. top W. Curb.	
			51	138 6	✓34° Lt. Gnd.	
			51	138 6	✓40° Lt. E. Pl. Gnd.	
55+68°			602	137 68	✓28° Lt. flow In. Conc.	"
			594	137 76	✓28° Lt. top W. Curb.	
			57	138 0	✓34° Lt. In Macadam Dr.	
			54	138 3	✓40° Lt. " "	(E. Pl.)
55+77°			601	137 69	✓28° Lt flow In. Conc. Gutter.	
			589	137 81	✓28° Lt. top W. curb.	
			542	138 28	✓34° Lt. on. macadam Dr.	
			495	138 75	✓40° Lt "	(E. Pl.
55+80°			601	137 69	✓28° Lt. flow In conc. Gutter.	
			519	138 51	✓28° Lt. top W. Curb.	
			526	138 44	✓34° Lt. on. macadam Dr.	
			494	138 76	✓40° Lt. "	(E. Pl.)
55+91.7			503	138 67	✓	℄ Compton Ave.

F.B. 1890 Pg. 154 Job No. 8677 Division No. Notes Red Plotted Profile
Survey of Firestone Sheriff's Sta Site Date Date No.
Survey by Mitchell Notes Smgley Notes Chkd Checked X-Sec.
Indexed R. C. Johnson Date Date Date No.

76L298 307 10-51

PLEASE RETURN TO
LOS ANGELES COUNTY SURVEYOR
726 LOS ANGELES COUNTY
ENGINEERING BLDG.

NOTE: ANY ADDITIONS OR CHANGES ON THIS SHEET MUST BE MADE OR CIRCLED IN RED INK, WITH DATE AND NAME OF PERSON MAKING CHANGE.

Do not extend notes this side of this line.

STATION	B. S.	H. I.	F. S.	ELEV.		
55+91 7		14370				
			554	138 16	22° Lt. E. edge Conc. Gutter.	
			593	137 77	28° Lt. flow ln. "	
			509	138 61	28° Lt. top W. curb.	
			491	138 79	34° Lt. S.W. cor. conc. Dr. & Walk.	
			470	139 00	40° Lt. on macadam (E. Pl.)	
			500	138 70	℄	
56+00			545	138 25	22° Rt. W. edge Conc. Gut.	
			580	137 90	28° Rt. flow ln. "	
			500	138 70	28° Rt. top. E. Curb.	
			549	138 21	22° Lt. E. edge. Conc. "	
			590	137 80	28° Lt. flow ln. conc. Gutter	
			581	137 89	28° Lt. top W. Curb	
			488	138 82	34° Lt.	
			464	139 06	40° Lt. on Macadam (E. Pl.	
56+42 3			488	138 82	℄.	
			537	138 33	22° Lt. E. edge Conc. Gut.	
			566	138 04	26° Lt. E. edge "	
			578	137 92	28° Lt. flow ln. "	
			498	138 72	28° Lt. top W. Ch.	
56+27 2	Note: Sta Out of Order.		585	137 85	28° Lt. flow ln. conc. Gutter	

Profile Notes Red. Plotted Job No. Division No. F.B. Pg.

X-Sec. Notes Chkd. Checked Survey by MITCHELL Notes SMILEY Date AUGUST

No. Date Date Map No. C. Johnson Date

76L298 307 10-51

PLEASE RETURN TO
LOS ANGELES COUNTY SURVEYOR
726 LOS ANGELES COUNTY
ENGINEERING BLDG.

NOTE: ANY ADDITIONS OR CHANGES ON THIS SHEET MUST BE MADE OR CIRCLED IN RED INK, WITH DATE AND NAME OF PERSON MAKING CHANGE.

Do not extend notes this side of this line.

STATION	B. S.	H. I.	F. S.	ELEV.		
56+27 2		143 70				
			5 04	138 66	28° Lt. top. W. Curb.	
			4 83	138 87	34° Lt. back of Walk. S.E. Cor. Conc. Slab.	
			4 54	139 16	38° Lt. break So. edge Conc. Slab.	
			4 53	139 17	40° Lt. So. edge Conc. Slab @ E. Pl.	
56+46 2			5 68	138 02	28° Lt. flow In Conc. Gutter.	
			5 50	138 20	28° Lt. top. W. Curb. (Driveway)	
			4 81	138 89	34° Lt. N.E. Cor. conc. slab.	
			4 37	139 33	38° Lt. break on No. edge conc. Slab.	
			4 35	139 35	40° Lt. N. Edge conc. slab. @ E. Pl.	
56+50 0			4 85	138 85		℄ (Compton Ave)
			5 27	138 43	22° Rt. W. edge conc. Gutter.	
			5 64	138 06	28° Rt. flow In.	"
			4 96	138 74	28° Rt. top So. end. S.E.C.R.	
			5 54	138 16	26° Lt. E. edge conc. Gutter.	
			5 64	138 06	28° Lt. flow In.	"
			5 45	138 25	28° Lt. top. W. Curb.	
			4 76	138 94	34° Lt. back of conc. Walk.	
			4 43	139 27	40° Lt. on macadam (E. Pl.	
56+63 3			4 77	138 93		℄ (Compton Ave.)
"			5 26	138 44	26° Lt. E. edge Conc. Gutter.	

F.B. 1890 Pg. 156 Job No. 8677 Division No. Notes Red. Plotted Profile
Survey of FIRESTONE SHERIFF'S STA. SITE Date Date No. X-Sec.
Survey by MITCHELL Notes SMILEY Notes Chkd. Checked
Indexed [illegible] Date Date Date No.

76L298 307 10-51

PLEASE RETURN TO

LOS ANGELES COUNTY SURVEYOR

726 LOS ANGELES COUNTY
ENGINEERING BLDG.

NOTE: ANY ADDITIONS OR CHANGES ON THIS SHEET MUST BE MADE OR CIRCLED IN RED INK, WITH DATE AND NAME OF PERSON MAKING CHANGE.

Do not extend notes this side of this line.

STATION	B. S.	H. I.	F. S.	ELEV.	
56+63.3		143 70			(Orig. notes by L.C.S., Coppied by J.A.V., Checked by R.J.M.)
			5 39	138 31	28° Lt. flow In. Conc. Gutter.
			4 66	139 04	28° Lt. Top Cb. So. end S.W.C.R.
			4 61	139 09	34° Lt. back Conc. Walk.
			4 45	139 25	39.6 Lt. " (S.W.Cor.) conc. Walk
			4 49	139 21	40° Lt. macadam (E P/L)
56+69.0			4 76	138 94	℄ (Compton Ave)
			5 36	138 34	48° Rt. base of Curb E End. S.E.C.R.
			4 70	139 00	48° Rt. Top " " "
56+78.8			4 74	138 96	℄ (Compton Ave)
			5 12	138 58	43.4 Lt. base of Curb W. End S.W.C.R.
			4 56	139 14	43.4 Lt. Top of " " " "
56+90.0			4 69	139 01	℄ (Compton Ave)
			4 76	138 94	4.7 Rt. (Avg Rim Stm. Dn. M.H.)
			11 63	132 07	32" Inlet E
			11.95	131 75	18" Inlet N.
				131 68	32" Outlet W.
			12 02		
56+96.97			4 65	139 05	℄ Int. Compton Ave & Nadeau St. (Pg. 108)

Rim 4.76
Meas. 5.00
Boot 2.26
Rod 12.02
Invert

32" OUTLET WEST

Note: If remaining crown elevs are desired party will get Gas masks & go back. R.J.M.

N. Rim 4.76
E. Rim 4.76

S. Rim 4.76
W. Rim 4.76

Rim 4.76	4.76	32" INLET EAST	4.76	4.7[illegible]
Meas 4.61	2.32		4.93	3.9[illegible]
Boot 2.26	1.90		2.26	1.[illegible]
Rod 11.63	8.98		11.95	10.[illegible]
Invert	Crown		Invert	Crown

NORTH

Profile Notes Red ____ Plotted ____ Job No. 9677 Division No. ____ F.B. 1890 PG. 157

Notes Chkd. ____ Checked ____ Survey by ____ Notes ____

No. ____ Date ____ Date ____ Map No. ____ Indexed ____ Date ____

76L298 307 10-51

PLEASE RETURN TO

LOS ANGELES COUNTY SURVEYOR
726 LOS ANGELES COUNTY
ENGINEERING BLDG.

NOTE: ANY ADDITIONS OR CHANGES ON THIS SHEET MUST BE MADE OR CIRCLED IN RED INK, WITH DATE AND NAME OF PERSON MAKING CHANGE.

Do not extend notes this side of this line.

STATION	B. S.	H. I.	F. S.	ELEV.	
56+96.97		143 70			(orig. notes by L.C.S., Coppied by J.A.V., Checked by R.J.M.)
			4 64	139 06	℄ Int. S.S.M.H.
			16 51	127 19	10" Inlet N.
			16 33	127 37	8" Inlet E.
			16.60	127 10	12" Outlet S.
57+15.9			4 65	139 05	℄ (Compton Ave)
			5 08	138 62	43° Rt. base of Cb E. end N.E.C.R
			4 44	139 26	43° Rt. Top " " " "
			4 95	138 75	43° Lt. base of Cb W. end N.W.C.R.
			4 24	139 46	43° Lt Top " " "
57+30.9			4 45	139 25	℄ (Compton Ave)
			4 96	138 74	28° Rt. base of Cb N. End N.E.C.R.
			4 29	139 41	28° Rt. Top " " " "
			5 09	138 61	28° Lt. base " " N. End N.W.C.R.
			4 43	139 27	28° Lt Top " " " "
57+32.0			4 46	139 24	℄ (Compton Ave)
			4 49	139 21	13.5 Lt. Top of Cover Gas M.H
					13.5 Lt Top of 6" Gas Main

	N. Rim 4.65 / E. Rim 4.64	S. Rim 4.65 / W. Rim 4.64
Rim	4.65	4.64
Meas.	9.60	9.43
Boot	2.26	2.26
Rod	16.51	16.33
	Invert	Invert
	15.66	15.65
	Crown	Crown
	10" INLET NORTH	8" INLET EAST

Rim	4.65
Meas.	9.69
Boot.	2.26
Rod	16.60
	Invert
	15.59
	Crown
	12" OUTLET SOUTH

Profile
Plotted ____ Date ____ No. ____
X-Sec. ____ Checked ____ Date ____ No. ____
Notes Red. ____ Date ____
Notes Chkd. ____ Date ____
Division No. ____ Date ____
Job No. 8677 Sheriff's Sta. Site
Survey of Firestone
Survey by Mitchell
Notes L.C.S.-coppied by J.A.V.
Indexed [illegible]
Pg. 158
1890

76L298 307 10-51

PLEASE RETURN TO

LOS ANGELES COUNTY SURVEYOR

726 LOS ANGELES COUNTY
ENGINEERING BLDG.

NOTE: ANY ADDITIONS OR CHANGES ON THIS SHEET MUST BE MADE OR CIRCLED IN RED INK, WITH DATE AND NAME OF PERSON MAKING CHANGE.

Do not extend notes this side of this line.

STATION	B. S.	H. I.	F. S.	ELEV.		
B.M. "John"		143 70	4 96	138 74	B.M. "John" Elev.	F.B.
					Compton Ave., & Nadeau St. S.E. Co.	
					Fd. L&N. in Curb, 25 ft. So. of. So. and Ex	

Profile Notes Red ____ Plotted ____ Job No. 8677 Division No. ____ F.B. 18 90 Pg. 15

Notes Chkd. ____ Checked ____ Survey by ____ Notes ____

No. ____ Date ____ Date ____ Map No. ____ Date ____

Bk. 1890 Pg. 160

Job No. _____ Division No. _____ Notes Red. _____ Plotted _____

Survey of _____ Date _____ Date _____

Survey by _____ Notes _____ Notes Chkd. _____ Checked _____

Indexed _____ Date _____ Date _____ Date _____

Profile No. _____

X-Sec. No. _____

STATION	B.S.	H.I.	F.S.	ELEV.

76L298 307 10-51

PLEASE RETURN TO

LOS ANGELES COUNTY SURVEYOR
726 LOS ANGELES COUNTY
ENGINEERING BLDG.

Do not extend notes this side of this line.

NOTE: ANY ADDITIONS OR CHANGES ON THIS SHEET MUST BE MADE OR CIRCLED IN RED INK, WITH DATE AND NAME OF PERSON MAKING CHANGE.

F. B. [illegible] Pg. [illegible]

Map No.
Office Work
Checked
Date

W. O. [illegible] Tape No. [illegible] Std. [illegible] °F
Surveyed by A.N. HELLSTROM
Notes A.N.H. Date 7-1954
Indexed A. C. Johnson 7-8-54

A.N. HELLSTROM
A.S. CURTIS
A.C. GUIZADO
W.E. DEANE

J.N. 7192.~~[illegible]~~ 01

FIRESTONE SHERIFF STATION
COMPTON AVE. & NADEAU ST.
Setting Stakes at Corners and On 4° OFFSET
STAKES For FOUNDATION FOOTINGS - July - 1954

BUILDING FOUNDATION PLAN & BASEMENT. Page - 162
FINISHED FLOOR GRD. ELEV. B.M. - For Contractor " - 163-164
SERVICE BLDG. CORNERS & OFFSETS " - 165

Note: Any Additions or Changes on This Sheet Must be Made or Circled in Red Ink With Date and Name of Person Making Change.

Do not extend notes this side of this line.

RETURN TO
LOS ANGELES COUNTY SURVEYOR
726 LOS ANGELES COUNTY
ENGINEERING BLDG.

76F3095 247 4-53

RETURN TO
LOS ANGELES COUNTY SURVEYOR
726 LOS ANGELES COUNTY
ENGINEERING BLDG.

Note: Any Additions or Changes on This Sheet Must be Made or Circled in Red Ink With Date and Name of Person Making Change.

Do not extend notes this side of this line.

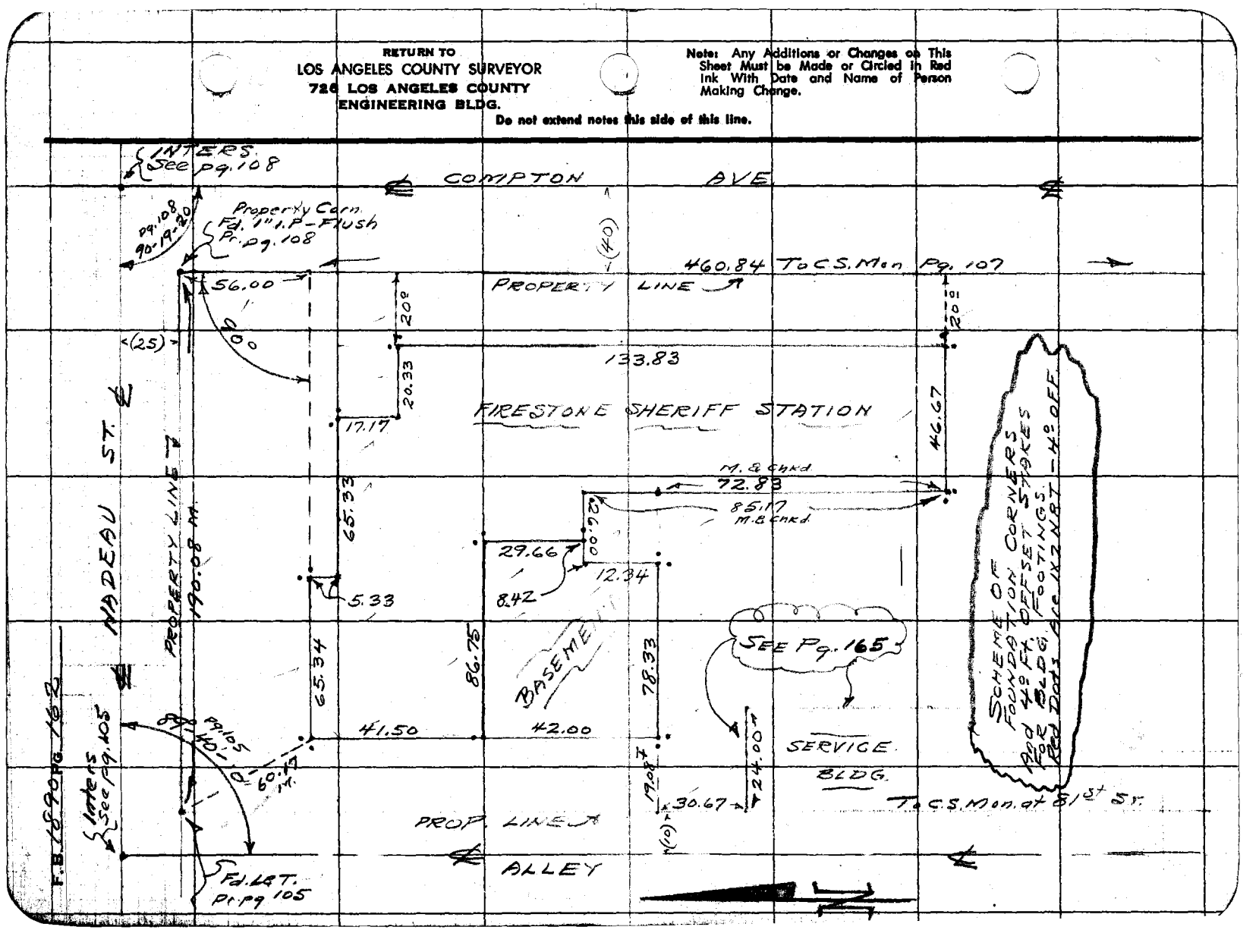

76L298 307 8-53

PLEASE RETURN TO
LOS ANGELES COUNTY SURVEYOR
726 LOS ANGELES COUNTY ENGINEERING BLDG.

NOTE: ANY ADDITIONS OR CHANGES ON THIS SHEET MUST BE MADE OR CIRCLED IN RED INK, WITH DATE AND NAME OF PERSON MAKING CHANGE.

Do not extend notes this side of this line.

STATION	B. S.	H. I.	F. S.	ELEV.		
					J.N. 7192.~~08~~ 01	Weather - [illegible]
					Firestone Sheriffs Sta.	
					Levels and Elevations	Hellstrom [illegible] Curtis [illegible] Guizado [illegible] Deane
FIN. FLOOR GRD. ELEV. B.M.-IN LIGHT POST STD.-FOR CONTRCTR.						
BM# "John"				138.741	BM# "John" El. 138.741 F.B. 1890-120 Compton Ave. & Nadeau ST. - S.E. Cor. - L&N in curb 25' S of S. end CR.	
	5.10	143.84				
T.B.M.			3.34	140.50	TBM Compton Ave.-W side-"X" cut in W. side Lamp Std. ± 145 S & ± 29' W of [illegible] Int: Compton Ave. & Nadeau ST.	
	3.19	143.69				
BM# "Bob"			2.73	140.96	B.M. "Bob" El. 140.958 F.B. 1890-120 Compton Ave & Nadeau ST. N.E. Cor - Bt spk in S side PP # 774856E.	
BM# "John"				138.741	BM# "John" El. 138.741 F.B. 1890-12[illegible] as per above.	
	4.08	142.82				
			2.33	140.49	TBM — as PER ABOVE	

Profile Notes Red. ___ Plotted ___ Job No. 7192.01 Division No. 10 F.B. 1890 Pg. 163

X-Sec. Notes Chkd. B.V.D. Checked ___ Survey by [illegible]

No. ___ Date 9-12-[illegible] Date ___ Map No. ___ Indexed Johnson Date ___

76L298 307 8-53

PLEASE RETURN TO
LOS ANGELES COUNTY SURVEYOR
726 LOS ANGELES COUNTY ENGINEERING BLDG.

NOTE: ANY ADDITIONS OR CHANGES ON THIS SHEET MUST BE MADE OR CIRCLED IN RED INK, WITH DATE AND NAME OF PERSON MAKING CHANGE.

Do not extend notes this side of this line.

STATION	B. S.	H. I.	F. S.	ELEV.		
		142 82				
			2 43	140 39	1" PIPE - (Nothing) pr. Contrctr.	
TBM (set)			3 19	139 63	set Bt. spk in PP# 723764 E — W-side of Alley - Wanted By Contrctr.	
TBM (set)			3 32	139 50	set Bt. spk in PP# 723764 E — W Wanted By Contrctr.	
			4 08	138 74	Ck.-In B.M. "JOHN"	Prev. pg. 138.741

F. B. 1890 Pg. 164 Job No. 7192.08 Division No. LD Notes Red. Plotted Profile
Survey of Fire Stone Sheriffs Sta. Date Date No.
Survey by Hellstrom Notes Curtis Notes Chkd. BVD Checked X-Sec.
Indexed Date Date 9-12-54 Date No.

F. B. 193 Pg. 11 E

Map No.
Office Work
Checked
Date

W. O. 2.01 Tape No. 0151 Std. 68 °F
Surveyed by A.N. HELLSTROM
Notes A.N.H Date 7-1954
Indexed 7-21-53

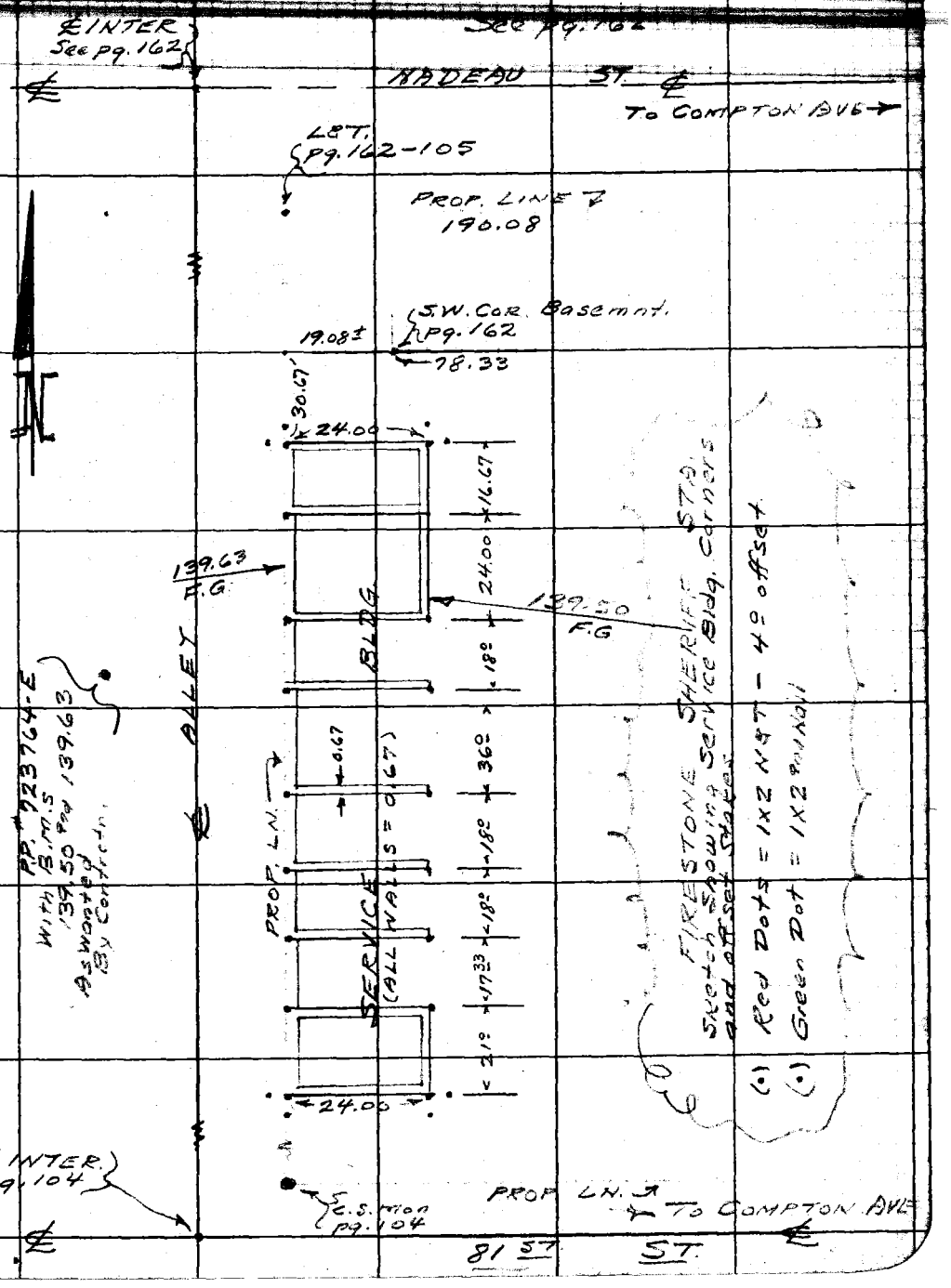

Note: Any Additions or Changes on This Sheet Must be Made or Circled in Red Ink With Date and Name of Person Making Change.

Do not extend notes this side of this line.

RETURN TO
LOS ANGELES COUNTY SURVEYOR
726 LOS ANGELES COUNTY
ENGINEERING BLDG.

76F3098 247 4-53

F. B. 1890 PG. 166

RETURN TO
LOS ANGELES COUNTY SURVEYOR
726 LOS ANGELES COUNTY
ENGINEERING BLDG.

Do not extend notes this side of this line.

Note: Any Additions or Changes on This Sheet Must be Made or Circled in Red Ink With Date and Name of Person Making Change.

F.B. 1870 Pg. 167

Map No.
Office Work RES
Checked 11-54
Date

W. O. 114.04 Tape No. 0151 St'd. 68 °F
Surveyed by A.N. HELLSTROM
Notes A.N.H. Date 10-1954
Indexed A. C. Johnson 10-27-54

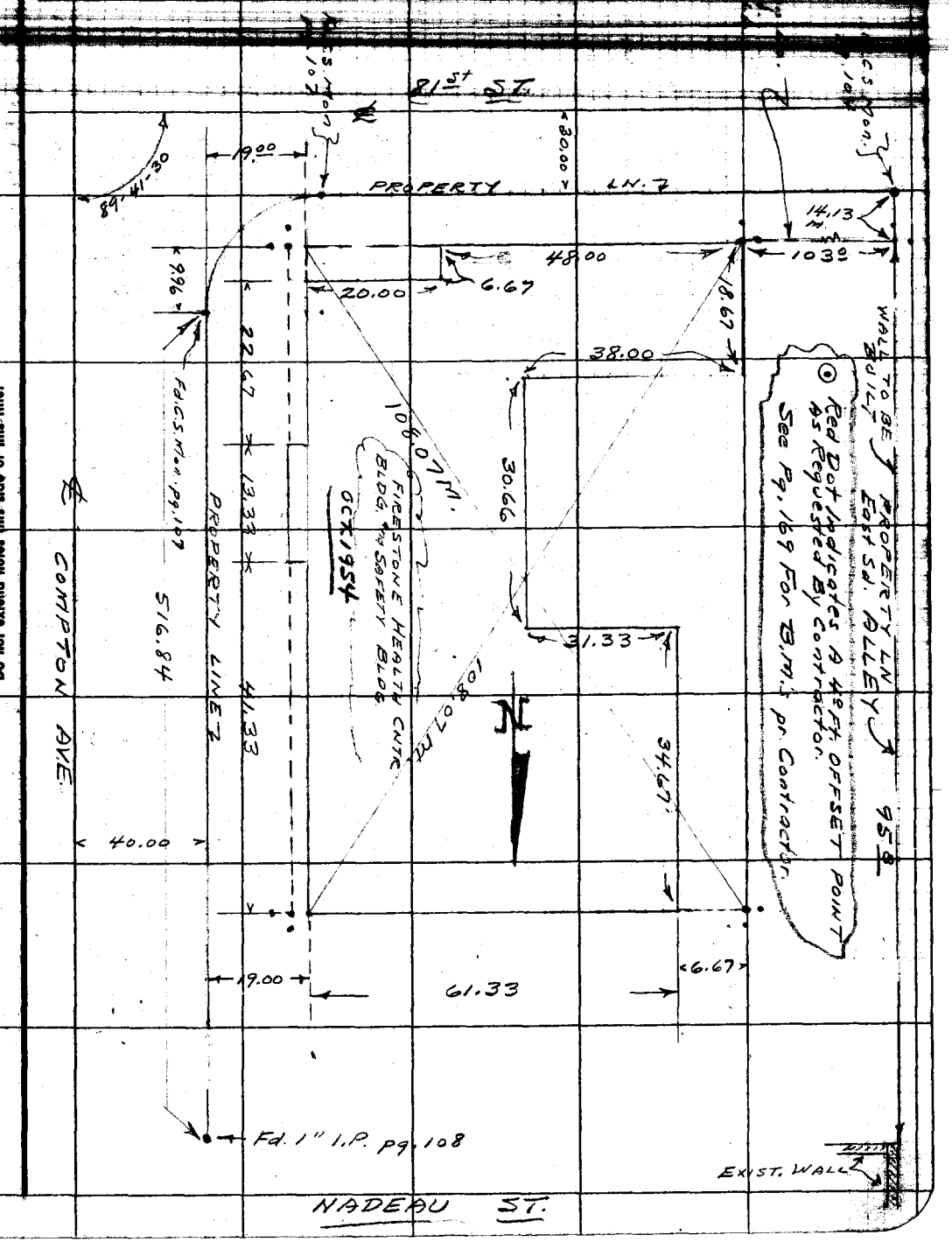

Note: Any Additions or Changes on This Sheet Must be Made or Circled in Red Ink With Date and Name of Person Making Change.

Do not extend notes this side of this line.

RETURN TO
LOS ANGELES COUNTY SURVEYOR
726 LOS ANGELES COUNTY
ENGINEERING BLDG.

76F3095 247 4-53

F.B. 1890 PG. 168

RETURN TO
LOS ANGELES COUNTY SURVEYOR
725 LOS ANGELES COUNTY
ENGINEERING BLDG.

Do not extend notes this side of this line.

Note: Any Additions or Changes on This Sheet Must be Made or Circled in Red Ink With Date and Name of Person Making Change.

76L298 307 8-53

PLEASE RETURN TO
LOS ANGELES COUNTY SURVEYOR
726 LOS ANGELES COUNTY ENGINEERING BLDG.

NOTE: ANY ADDITIONS OR CHANGES ON THIS SHEET MUST BE MADE OR CIRCLED IN RED INK, WITH DATE AND NAME OF PERSON MAKING CHANGE.

Do not extend notes this side of this line.

STATION	B. S.	H. I.	F. S.	ELEV.		
					Firestone Health Center J.N. 7194.04 To Set Elev's. for Contractors Use. See Pg. 167 For Plan.	Hellstrom Curtis Guizado Deane
BM "Dick"	5.54	142.21		136.67	BM "Dick" El. 136.670 F.B. 1870-121 Compton Ave & 81st ST. S.W. Cor. Brass in lead in curb. Marked "L.S. 229" 3.8' S. of S. end C.R.	
T.B.M.			3.96	138.25	T.B.M. Compton Ave, W. side ± 125 No. & ± 30' W of ℄ Int's Compton Ave & 81st ST. Bt. spk in W. side P.P. 5[illegible]	
T.B.M.	3.89	142.14	3.96	138.25	T.B.M. 81st ST. No. Side ± 150 W [illegible] N. of ℄ Int's Compton Ave & 81st ST. Bt spk in E. side Guy Pole # 5000 27 H	
BM "Dick"			5.47	136.67	BM "Dick"	

NOTE: TBM. DISTURBED
ELEV. SHOWN NOT TRUE
ELEV. RDS 2/16/6[illegible]

Profile Notes Red. Plotted Job No. 7194.04 Division No. 10 F.B. 1890 Pg. 169

X-Sec. Notes Chkd. Checked Survey by [illegible] Endorsed Johnson Date

No. Date Date Map No. Date

F. B. 1890 Pg. 170 Job No. 71.94.04 Division No. 10 Notes Red. Plotted Profile

Survey of Fire stone Health Ctr. Date Date No.

Survey by Hellstrom Notes Notes Chkd. Checked X-Sec.

Indexed Date Date Date No.

STATION	B. S.	H. I.	F. S.	ELEV.

Do not extend notes this side of this line.

PLEASE RETURN TO
LOS ANGELES COUNTY SURVEYOR
726 LOS ANGELES COUNTY ENGINEERING BLDG.

NOTE: ANY ADDITIONS OR CHANGES ON THIS SHEET MUST BE MADE OR CIRCLED IN RED INK, WITH DATE AND NAME OF PERSON MAKING CHANGE.

76L298 307 8-53

76L298 307 8-53

PLEASE RETURN TO
LOS ANGELES COUNTY SURVEYOR
726 LOS ANGELES COUNTY ENGINEERING BLDG.

NOTE: ANY ADDITIONS OR CHANGES ON THIS SHEET MUST BE MADE OR CIRCLED IN RED INK, WITH DATE AND NAME OF PERSON MAKING CHANGE.

Do not extend notes this side of this line.

Fire Stone Health Center
J.N. 7194.04
Grade & Line Stakes for Walks & paving.

STATION	B. S.	H. I.	F. S.	ELEV.				
BM # "Dick"				136 67	BM # "Dick" El. 136.670 & 1890-169			per F.B. 1870-1[illegible]
	4.58	141.25						
1			4.05	137.20	137.64	F 0.44		1"x2" N&T
1			3.86	137.39			137.63	curb
2			4.10	137.15	137.56	F 0.41		1"x2" N&T
2			3.94	137.31			137.55	Curb
3			3.96	137.29	137.49	F 0.20		1"x2" N&T
3			4.01	137.24			137.48	Curb
4			3.17	138.08				floor
5			3.14	138 11				✓
6			4.25	137.00	137.44	F 0.44		1"x2" N&T
6			4.07	137.18			137.42	curb
7			4.15	137.10	137.39	F 0.29		1"x2" N&T
7			4.12	137.13			137.37	Curb

Profile Notes Red. ____ Plotted ____ Job No. 7194.04 Division No. 10 F.B. 1890 Pg. 171

X-Sec. Notes Chkd. ____ Checked ____ Survey by [illegible] Notes [illegible]

No. ____ Date ____ Date ____ Map No. ____ Indexed Johnson Date 2-11-55

76L298 307 8-53

PLEASE RETURN TO
LOS ANGELES COUNTY SURVEYOR
726 LOS ANGELES COUNTY ENGINEERING BLDG.

NOTE: ANY ADDITIONS OR CHANGES ON THIS SHEET MUST BE MADE OR CIRCLED IN RED INK, WITH DATE AND NAME OF PERSON MAKING CHANGE.

Do not extend notes this side of this line.

STATION	B. S.	H. I.	F. S.	ELEV.				
		141.25						
8			3.20	138.05				floor
9			3.21	138.04				floor
10			4.21	137.04	137.34	F 0.30		1"X2" N & T
10			4.20	137.05			137.29	curb
11			4.17	137.08				1"X2"
11			4.22	137.03			137.27	curb
12			3.99	137.26				walk.
TP-on 2X4			2.68	138.57	T.P.			
	3.86	142.43						
13			4.51	137.92				
14			4.60	137.83				
15			4.18	138.25				
16			4.53	137.90				
A-1			4.43	138.00	138.00	C 0.0		wall
A-2			4.80	137.63	138.00	F 0.37		1"X2"
A-3			4.71	137.72	138.00	F 0.28		✓
B-1			4.48	137.95	137.95	C 0.0		wall
B-2			5.01	137.42	137.87	F 0.45		1"X2"
B-3			5.01	137.42	137.80	F 0.38		"

F. B. 1890 PG. 172 Job No. 719404 Division No. 10 Notes Red. Plotted Profile
Survey of Firestone Health Ctr. Date Date No.
Survey by Hellstrom Notes Notes Chkd. Checked X-Sec.
Indexed A. C. Johnson Date Date Date No.

76L298 307 8-53

PLEASE RETURN TO
LOS ANGELES COUNTY SURVEYOR
726 LOS ANGELES COUNTY ENGINEERING BLDG.

NOTE: ANY ADDITIONS OR CHANGES ON THIS SHEET MUST BE MADE OR CIRCLED IN RED INK, WITH DATE AND NAME OF PERSON MAKING CHANGE.

Do not extend notes this side of this line.

STATION	B. S.	H. I.	F. S.	ELEV.				
		142.43			Grade	Cor F		
B-4			5.16	137.27	137.73	F 0.46		1"x2" N&T
B-5			5.10	137.33	137.78	F 0.45		"
B-6			4.60	137.83	137.83	C 0.0		Wall
T.P.			5.29	137.14	T.P.			
	4.90	142.04						
C-1			4.14	137.90	137.90	C 0.0		Wall
C-2			4.81	137.23	" .80	F 0.57		1"x2" N&T
C-3			4.81	137.23	" .71	F 0.48		"
C-4			5.01	137.03	" .62	F 0.59		"
C-5			4.79	137.25	" .68	F 0.43		"
C-6			4.30	137.74	137.74	C 0.0		Wall
D-1			4.19	137.85	137.85	C 0.0		Wall
D-2			4.89	137.15	" .72	F 0.57		1"x2" N&T
D-3			4.88	137.16	" .62	F 0.46		"
D-4			4.95	137.09	" .51	F 0.42		"
D-5			4.90	137.14	" .59	F 0.45		"
D-6			4.38	137.66	137.66	C 0.0		Wall

Profile Notes Red ____ Plotted ____ Job No. 11194.04 Division No. 10 F. B. 1890 Pg. 173

X-Sec. Notes Chkd. ____ Checked ____ Survey by [redacted]

No. ____ Date ____ Date ____ Map No. ____ Ed Johnson Date ____

76L298 307 8-53

PLEASE RETURN TO
LOS ANGELES COUNTY SURVEYOR
726 LOS ANGELES COUNTY ENGINEERING BLDG.

NOTE: ANY ADDITIONS OR CHANGES ON THIS SHEET MUST BE MADE OR CIRCLED IN RED INK, WITH DATE AND NAME OF PERSON MAKING CHANGE.

Do not extend notes this side of this line.

STATION	B. S.	H. I.	F. S.	ELEV.			
		142.04			Grade	C or F	
E-1			4.24	137.80	137.80	C 0.0	Wall
E-2			4.79	137.25	" .65	F 0.40	1"X2" N&T
E-3			4.85	137.19	" .52	F 0.33	"
E-4			4.73	137.31	" .40	F 0.09	"
E-5			4.87	137.17	" .49	F 0.32	"
E-6			4.51	137.53	137.53	C 0.0	Wall
F-1			4.04	138.00	138.00	C 0.0	Wall
F-2			4.46	137.58	137.58	C 0.0	"
F-3			4.61	137.43	" .43	C 0.0	"
F-4			4.75	137.29	" .29	—	out
F-5			4.64	137.40	137.40	C 0.0	Wall
F-6			4.54	137.50	137.50	C 0.0	Wall
			4.70	137.34	137.34	C 0.0	Gate (N)
			4.70	137.34	"	C 0.0	Gate (S)
T.B.M.			3.79	138.25	TBM	El. 138.25	F.B. 1890-169

F.B. 1890 Pg. 174 Job No. 7194.04 Division No. 10 Notes Red. Plotted Profile
Survey of Firestone Health Ctr. Date Date No.
Survey by Hellstrom Notes Curtis Notes Chkd. Checked X-Sec.
Indexed C. Johnson Date Date Date No.

76L298 S & E #307 9-54

PLEASE RETURN TO
LOS ANGELES COUNTY SURVEYOR
726 LOS ANGELES COUNTY ENGINEERING BLDG.

NOTE: ANY ADDITIONS OR CHANGES ON THIS SHEET MUST BE MADE OR CIRCLED IN RED INK, WITH DATE AND NAME OF PERSON MAKING CHANGE.

Do not extend notes this side of this line.

STATION	B. S.	H. I.	F. S.	ELEV.				
					J.N. 7192.01			
			Fire	stone	Sheriffs	Station		
			Grade	Stake's	for Walks,	Curb & etc.		
			East Side	of Bldg.				
				138 74	BM "John"	El. 138.741		FB 1890-63
	5.37	144.11						
					Grade	C or F		
1			4.03		140.08'	C 0.0'		N. side bldg - Mark
2			3.99		140.12'	C 0.0'		✓ ✓ — — ✓
3			3.95		140.16'	C 0.0'		— ✓ — — ✓
T.P.			3.62	140.49'			TP	
	4.27	144.76						
4			4.56	140.20'	140.20'	C 0.0'		Mark - No. Side bldg
5			4.43	140.33'	140.33'	" "	(cor)	✓ ✓ —
6			4.43	"	140.33'	" "		— — —
7			"	"	140.33'	" "		— — —
8			"	"	140.33'	" "		— — —
9			4.43	"	140.33'	" "		— — —
10			4.68	140.08'	140.16'	F 0.08'		1"x2" stk - top curb
Rad	PT.		4.61	140.15'	[illegible]			1"x2" cent Curb

Profile Notes Red. Plotted Job No. 7192.01 Division No.

X-Sec. Notes Chkd. TC Checked Survey by [illegible] Note [illegible] Date [illegible]

No. Date 2/14/55 Date Map No. [illegible] Johnson Date 2-14-55 2-11-55

F. B. 1890 Pg. 175

76L298 S & E #307 9-54

PLEASE RETURN TO
LOS ANGELES COUNTY SURVEYOR
726 LOS ANGELES COUNTY ENGINEERING BLDG.

NOTE: ANY ADDITIONS OR CHANGES ON THIS SHEET MUST BE MADE OR CIRCLED IN RED INK, WITH DATE AND NAME OF PERSON MAKING CHANGE.

Do not extend notes this side of this line.

STATION	B. S.	H. I.	F. S.	ELEV.			
		144.76			Grade	Cor K	
11			4.76	140.00	140.13	F 0.13	1"x2" stk - ℄ pt.
12			4.69	140.07	140.11	F 0.04	✓ ✓ ✓ ✓
13			4.66	140.10	140.12	F 0.02	✓ ✓ ✓ ✓
14			4.64	140.12	140.~~12~~ 00	C ~~0.0~~ 0.12	mark - footing wall
T.P.			5.62	139.14	T.P.		
	4.73	143.87					
BM# John			5.13	138.74	BM# "John"		
	4.26	143.00					1"x2" N&T 2' off W.E. E.W.K.
A			3.73	139.27	139.25	C 0.02	✓ ✓ ✓
B			4.09	138.91	139.~~16~~ 10	F ~~0.25~~ 0.19	✓ ✓ ✓
C			4.09	138.91	139.11	F 0.20	✓ ✓ ✓
D			4.02	138.98	~~139.05~~ 138.93	~~F 0.07~~ C 0.05	✓ ✓ ✓
E			4.10	138.90	138.~~98~~ 82	~~F 0.08~~ C 0.08	✓ ✓ ✓
F			4.30	138.70	138.~~92~~ 76	F ~~0.22~~ 0.06	✓ ✓ ✓
G			4.42	138.58	138.~~82~~ 68	F ~~0.24~~ 0.10	✓ ✓ ✓
H			4.66	138.34	138.~~73~~ 58	F ~~0.39~~ 0.24	✓ ✓ ✓
I			4.52	138.48	138.~~63~~ 50	F ~~0.15~~ 0.02	✓ ✓ ✓
J			4.57	138.43	138.~~53~~ 40	~~F 0.10~~ C 0.03	✓ ✓ ✓
K			4.49	138.51	138.~~47~~ 34	C ~~0.04~~ 0.17	✓ ✓ ✓

F. B. 1890 Pg. 176 Job No. 7192.01 Division No. 10 Notes Red. Plotted No. Profile
Survey of Firestone Sheriffs Sta. Date Date No. X-Sec.
Survey by Hallstrom Notes Curtis Notes Chkd. JTO Checked
Indexed R. C. Johnson Date Date 2/14/55 Date No.

76L298 S & E #307 9-54

PLEASE RETURN TO
LOS ANGELES COUNTY SURVEYOR
726 LOS ANGELES COUNTY ENGINEERING BLDG.

NOTE: ANY ADDITIONS OR CHANGES ON THIS SHEET MUST BE MADE OR CIRCLED IN RED INK, WITH DATE AND NAME OF PERSON MAKING CHANGE.

Do not extend notes this side of this line.

STATION	B. S.	H. I.	F. S.	ELEV.			
		143.00			Grade	C or F	
L			4.88	138.12	138.24 ~~.35~~	F 0.12 ~~F 0.23~~	
M			5.04	137.96	138.14 ~~.26~~	F 0.18 ~~F 0.30~~	
N			5.23	137.77 ~~.74~~	137.93 ~~138.04~~	F 0.16 ~~F 0.30~~	℄ drive
O			5.17	137.83	138.05 ~~.16~~	F 0.22 ~~F 0.33~~	
P			5.22	137.78	137.96 ~~138.07~~	F 0.18 ~~F 0.29~~	
Q			5.49	137.51	137.87 ~~.97~~	F 0.36 ~~F 0.46~~	
R			5.35	137.65	137.78 ~~.88~~	F 0.13 ~~F 0.23~~	
S			5.50	137.50	137.70 ~~.78~~	F 0.20 ~~F 0.28~~	
T			5.65	137.35	137.63 ~~.70~~	F 0.28 ~~F 0.35~~	
U			5.81	137.19	137.57 ~~.64~~	F 0.38 ~~F 0.45~~	
T.B.M.			2.50	140.50	T.B.M. El. 140.50 FB 1890-163		
	2.22	142.72			"X" in lamp Post		
			Grade for Top Clean outs (Sewer)				
T.P.			3.92	138.80	T.P.		
	4.63	143.43					
CO #1			4.63	138.80	138.97	F 0.17	1" X 2" N & T
CO #2			3.06	140.37	140.37	C 0.0	mark on bldg - [illegible]

On Compton Ave

Profile Notes Red. Plotted Job No. 7192.01 Division No. 10 F. B. 1890 Pg. 177

X-Sec. Notes Chkd. /To Checked Survey by [illegible]

No. Date 2/14/55 Date Map No. [illegible] Date

76L298 S & E #307 9-54

PLEASE RETURN TO
LOS ANGELES COUNTY SURVEYOR
726 LOS ANGELES COUNTY ENGINEERING BLDG.

NOTE: ANY ADDITIONS OR CHANGES ON THIS SHEET MUST BE MADE OR CIRCLED IN RED INK, WITH DATE AND NAME OF PERSON MAKING CHANGE.

Do not extend notes this side of this line.

STATION	B. S.	H. I.	F. S.	ELEV.			
		143,43					
CO #3			4.31	139.12	139.78	F 0.66	1"x2" n & T
CO #4			4.17	139.26	139.61	F 0.35	✓ ✓
CO #5			4.74	138.69	139.15	F 0.46	✓ ✓
CO #6			4.57	138.86	139.44	F 0.58	✓ ✓
CO #7			3.93	139.50	139.50	C 0.0	mark on wall
TP "O"			5.60	137.83		1"x2" N & T.	TP #"O"
		(Side Walk stks 2° off - West Side Bldg - So. to No)					
TP. CO #4				139.26			
	4.61	143.87					
0+00			4.72	139.15			2' off Sdwk. N. Sd. Bldg.
+29			4.80	139.07			
+49			4.76	139.11			
+69			4.69	139.18			
+89			4.42	139.45			
TP.			4.69	139.18	T.P.		
	4.27	143.45					
T.P.			3.37	140.08	TP.		

F. B. 1890 Pg. 178 Job No. 7192.01 Division No. 10 Notes Red. Plotted Profile
Survey of Firestone Sheriffs Sta. Date Date No. X-Sec.
Survey by Hellstrom Notes Curtis Notes Chkd. Checked
Indexed A. C. Johnson Date Date Date No.

76L298 S & E #307 9-54

PLEASE RETURN TO
LOS ANGELES COUNTY SURVEYOR
726 LOS ANGELES COUNTY ENGINEERING BLDG.

NOTE: ANY ADDITIONS OR CHANGES ON THIS SHEET MUST BE MADE OR CIRCLED IN RED INK, WITH DATE AND NAME OF PERSON MAKING CHANGE.

Do not extend notes this side of this line.

STATION	B. S.	H. I.	F. S.	ELEV.			
			Firestone Health Center				
			J.N. 7194.04				
		Grade stakes for paving					
T.B.M.				138.25	T.B.M. El. 138.25 81ST ST. N. Side ± 150' W & 20' N of ℄ Int's. Compton Ave. & 81ST ST. Bt. spk in E. Side Guy pole 5000 27 H.		
	4.23	142.48					
					Grade	C or F	
A-1			4.48	138.00	138.00	C 0.0	Wall
A-2			4.85	137.63	138.00	F 0.37	1"x2"
A-3			4.76	137.72	138.00	F 0.28	1"x2"
B-1			4.53	137.95	137.95	C 0.0	Wall
B-2			5.12	137.36	137.87	F 0.51	1"x2"
B-3			5.20	137.28	137.80	F 0.52	—
B-4			5.29	137.19	137.73	F 0.54	—
B-5			5.21	137.27	137.78	F 0.51	—
B-6			4.65	137.83	137.83	C 0.0	Wall
C-1			4.58	137.90	137.90	C 0.0	Wall
C-2			5.21	137.27	137.80	F 0.53	1"x2"
C-3			5.30	137.18	137.71	F 0.53	—
C-4			5.36	137.12	137.62	F 0.50	—
C-5			5.30	137.18	137.68	F 0.50	—
C-6			4.74	137.74	137.74	C 0.0	Wall

Profile Notes Red. ____ Plotted ____ Job No. 7194.04 Division No. 10 F. B. 1890 Pg. 179

X-Sec. Notes Chkd. ____ Checked ____ Survey by [illegible] Note [illegible] Date ____

No. ____ Date ____ Date ____ Map No. ____ Indexed Johnson Date ____

76L298 S & E #307 9-54

PLEASE RETURN TO
LOS ANGELES COUNTY SURVEYOR
726 LOS ANGELES COUNTY ENGINEERING BLDG.

NOTE: ANY ADDITIONS OR CHANGES ON THIS SHEET MUST BE MADE OR CIRCLED IN RED INK, WITH DATE AND NAME OF PERSON MAKING CHANGE.

Do not extend notes this side of this line.

F. B. 1890 Pg. 180 Job No. 719404 Division No. 10 Notes Red. Plotted
Survey of Firestone Health Center Date Date No.
Survey by Hollstrom Notes Chkd. Checked X-Sec.
Indexed E. C. Johnson Date Date Date No.
Profile

STATION	B. S.	H. I.	F. S.	ELEV.			
		142.48					
D-1			4.64	137.84	137.85	C 0.0	Wall
D-2			5.27	137.21	137.72	F 0.51	1"x2"
D-3			5.38	137.10	137.62	F 0.52	✓
D-4			5.48	137.00	137.51	F 0.51	✓
D-5			5.39	137.09	137.59	F 0.50	✓
D-6			4.81	137.67	137.66	C 0.01	Wall
E-1			4.70	137.78	137.80	F 0.02	Wall
E-2			5.35	137.13	137.65	F 0.52	1"x2"
E-3			5.46	137.02	137.52	F 0.50	✓
E-4			5.58	136.90	137.40	F 0.50	✓
E-5			5.49	136.99	137.49	F 0.50	✓
E-6			4.95	137.53	137.53	C 0.0	Wall
F-1			4.48	138.00	138.00	C 0.0	Wall
F-2			4.91	137.57	137.58	C 0.01	1"x2"
F-3			5.06	137.42	137.43	F 0.01	
F-4					137.29		
F-5					137.40		
F-6			4.98	137.50	137.50	C 0.0	Wall

76L298 S & E #307 9-54

PLEASE RETURN TO
LOS ANGELES COUNTY SURVEYOR
726 LOS ANGELES COUNTY ENGINEERING BLDG.

NOTE: ANY ADDITIONS OR CHANGES ON THIS SHEET MUST BE MADE OR CIRCLED IN RED INK, WITH DATE AND NAME OF PERSON MAKING CHANGE.

Do not extend notes this side of this line.

STATION	B. S.	H. I.	F. S.	ELEV.			
		142.48					
			5.15	137.33	137.34	Wall –	Gate – north
			5.13	137.35	137.34	Wall –	Gate – South
			4.48	138.00	138.00		N.W. cor. bldg
			4.88	137.60	137.60		No. wall
			4.78	137.70	137.70		–
			4.68	137.80	137.80		–
BM – Dick			5.81	136.67	BM Dick El. 136.670 F.B. 1870-121		

Profile Notes Red. ____ Plotted ____ Job No. 71940 Division No. ____ F. B. 1870 Pg. 121

X-Sec. Notes Chkd. ____ Checked ____ Survey by [illegible] Notes [illegible] Date [illegible]

No. ____ Date ____ Date ____ Map No. ____ Map [illegible] Date ____

F. B. 1890 Pg. 182 Job No. Division No. 10 Notes Red. Plotted Profile

Survey of Date Date No.

Survey by Notes Notes Chkd. Checked X-Sec.

Indexed Date Date Date No.

STATION	B. S.	H. I.	F. S.	ELEV.	

Do not extend notes this side of this line.

PLEASE RETURN TO

LOS ANGELES COUNTY SURVEYOR

726 LOS ANGELES COUNTY ENGINEERING BLDG.

NOTE: ANY ADDITIONS OR CHANGES ON THIS SHEET MUST BE MADE OR CIRCLED IN RED INK, WITH DATE AND NAME OF PERSON MAKING CHANGE.

76L298 S & E #307 9-54

002151

F.B. 1890 Pg. 183

Profile Notes Red _____ Plotted _____ Job No. _____ Division No. _____

X-Sec. Notes Chkd. _____ Checked _____ Survey by M SOTRO Notes R S Date 2-16-67

No. _____ Date _____ Date _____ Map No. _____ Indexed [redacted] Date [redacted]

J.N 002151

FIRESTONE HEALTH CENTER

VERTICAL CONTROL
PLANE TABLE SHEET
E. 502

FEB 1967

SOTRO
SMITH
MASSEY
MOYA

STATION	B.S.	H.I.	F.S.	ELEV.

NOTE: ANY ADDITIONS OR CHANGES ON THIS SHEET MUST BE MADE OR CIRCLED IN RED INK, WITH DATE AND NAME OF PERSON MAKING CHANGE.

Do not extend notes this side of this line.

PLEASE RETURN TO
LOS ANGELES COUNTY ENGINEER
403 LOS ANGELES COUNTY ENGINEERING BLDG.

76L-298 CE 307 2-63

76-L-298 CE 307 2-63

PLEASE RETURN TO
LOS ANGELES COUNTY ENGINEER
403 LOS ANGELES COUNTY ENGINEERING BLDG.

NOTE: ANY ADDITIONS OR CHANGES ON THIS SHEET MUST BE MADE OR CIRCLED IN RED INK. WITH DATE AND NAME OF PERSON MAKING CHANGE

Do not extend notes this side of this line.

STATION	B.S.	H.I.	F.S.	ELEV.	
FD. B.M "ELSIE"				137 793	B.M "ELSIE" ELEV 137.793 F.B 1890-121 COMPTON AVE. & 80TH ST S.E. COR BT SPK IN LEAD IN CURB 13.5 SO. OF SO END CURB RETURN
	4 880	142 673			
SET TBM			4 720	137953	TBM ELEV. PARK'G LOT FIRESTONE HEALTH CTR. BT. SPK IN LEAD IN CONC BASE LIGHT STANDARD
	4 701	142 654			
FD. CO. SURV. MON			5 543	137 111	S.W. PROP COR. PER F.B 1890-104 COUNTY SURVEYOR MON. FLUSH W/CONC WALK & STAMPED R.E. 63.
	5 142	142 253			
FD CO. SURV. MON			5 251	137 002	SO. PROP LINE @ P.T. RADIUS CURVE 25' RADIUS. & CONCAVE TO NORTH. F.B. 1890-107 & STAMPED R.E. 63
	4 482	141 484			

F.B. 1890 Pg. 184 | Job No. 0021 51 | Division No. | Notes Red | Plotted | Profile
Survey of FIRESTONE HEALTH CTR | Date | Date | No. | X-Sec.
Survey by M. SOTRO | Notes R. SMITH | Notes Chkd. | Checked | No.
Indexed G. J. GALLI | Date | Date | Date | No.

76-L-298 CE 307 2-63

PLEASE RETURN TO
LOS ANGELES COUNTY ENGINEER
403 LOS ANGELES COUNTY ENGINEERING BLDG.

NOTE: ANY ADDITIONS OR CHANGES ON THIS SHEET MUST BE MADE OR CIRCLED IN RED INK. WITH DATE AND NAME OF PERSON MAKING CHANGE.

Do not extend notes this side of this line.

STATION	B. S.	H. I.	F. S.	ELEV.		
		141 484				
FD BM. "DICK			4 803	136 681	BM "DICK" ELEV. 136.670 F.B 1890-141 COMPTON AVE + 81ST ST S.W. COR BR. NAIL IN LEAD IN CURB + MARKED L.S. 2291 3.8' SO. SO END CR	

Profile No. X-Sec. No. Notes Red Date Notes Chkd. Date Plotted Checked Date Job No. Survey by M SOTRO Map No. Notes RS Indexed J. GALLI Date Division No. 0021.51 Date 2-16-67

F.B. 1090 Pg. 185

F.B. 1890 Pg. 186 | 0021 51

Job No. _____ Division No. _____ Notes Red _____ Plotted _____ Profile

Survey of FIRESTONE HEALTH CTR Date _____ Date _____ No. _____

Survey by M SOTRO Notes R. SMITH Notes Chkd. _____ Checked _____ X-Sec.

Indexed [illegible] Date _____ Date _____ Date _____ No. _____

STATION	B.S.	H.I.	F.S.	ELEV.

76-L-298 CE 307 2-63

PLEASE RETURN TO

LOS ANGELES COUNTY ENGINEER

403 LOS ANGELES COUNTY ENGINEERING BLDG.

NOTE: ANY ADDITIONS OR CHANGES ON THIS SHEET MUST BE MADE OR CIRCLED IN RED INK, WITH DATE AND NAME OF PERSON MAKING CHANGE

Do not extend notes this side of this line.

Notes Ck'd by
Map No. B-5202
Office Work J. MERRILL
Checked
Date 8/16/73

Survey of
JN 9076.02 Tape 45 Std 68 °F
Surveyed by English
Notes Ed. Date 5-73
Indexed

FLORENCE-FIRESTONE
MULTI-PURPOSE
SERVICE CENTER
BUILDING.

J.N. 9076.02

Boundary
Survey.

May 4, 1973
English
Caro
Tullier
Johnson

Ref.:
Conroy Tract
C.S.B. 2849.
F.B. 2777.

Note: Any Additions or Changes on This Sheet Must be Made or Circled in Red Ink With Date and Name of Person Making Change.

Do not extend this side of this line.

PLEASE RETURN TO
COUNTY OF LOS ANGELES
DEPARTMENT OF COUNTY ENGINEER
403 LOS ANGELES COUNTY ENGINEERING BLDG.

76F309S CE#310 3-68

F. B. 1890 PG. 188

INDEX MAP

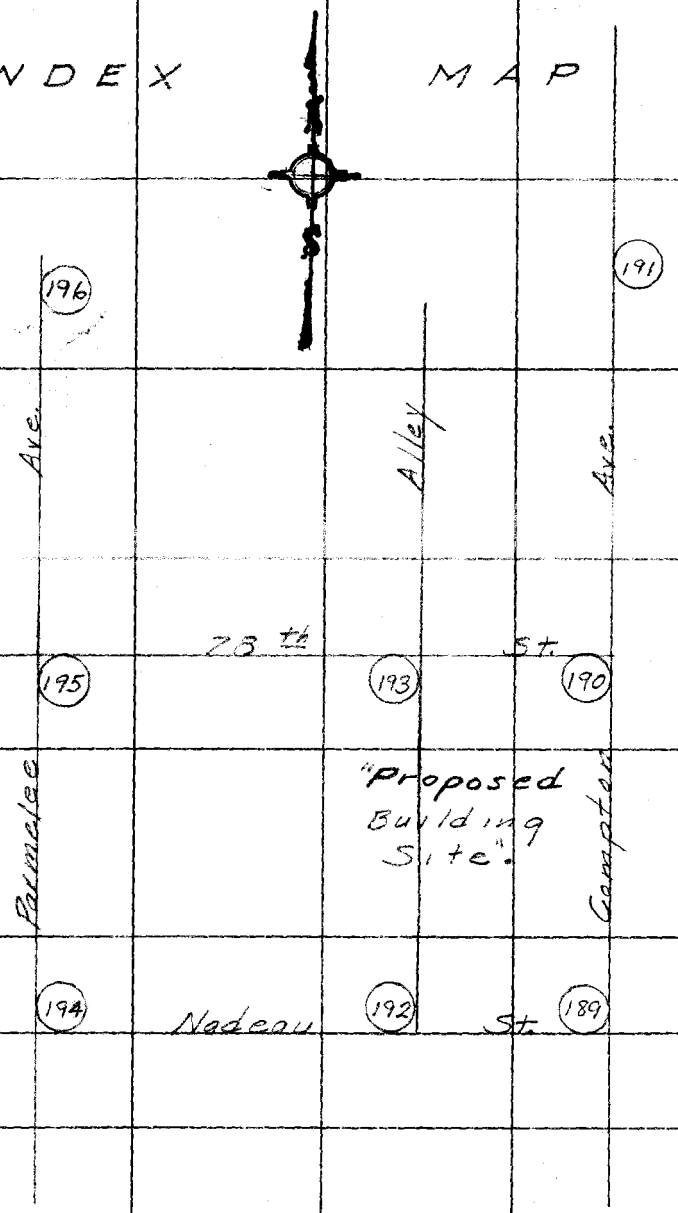

PLEASE RETURN TO
COUNTY OF LOS ANGELES
DEPARTMENT OF COUNTY ENGINEER
403 LOS ANGELES COUNTY ENGINEERING BLDG.

Do not extend this side of this line.

Note: Any Additions or Changes on This Sheet Must be Made or Circled in Red Ink With Date and Name of Person Making Change.

Notes Ck'd by [illegible]	Survey [illegible]
Map No. B-5202	JN [illegible] Tape [illegible] Std [illegible] °F
Office Work J. MERRILL	Surveyed by English
Checked [illegible]	Notes [illegible] Date [illegible]
Date 8/16/73	Indexed [illegible]

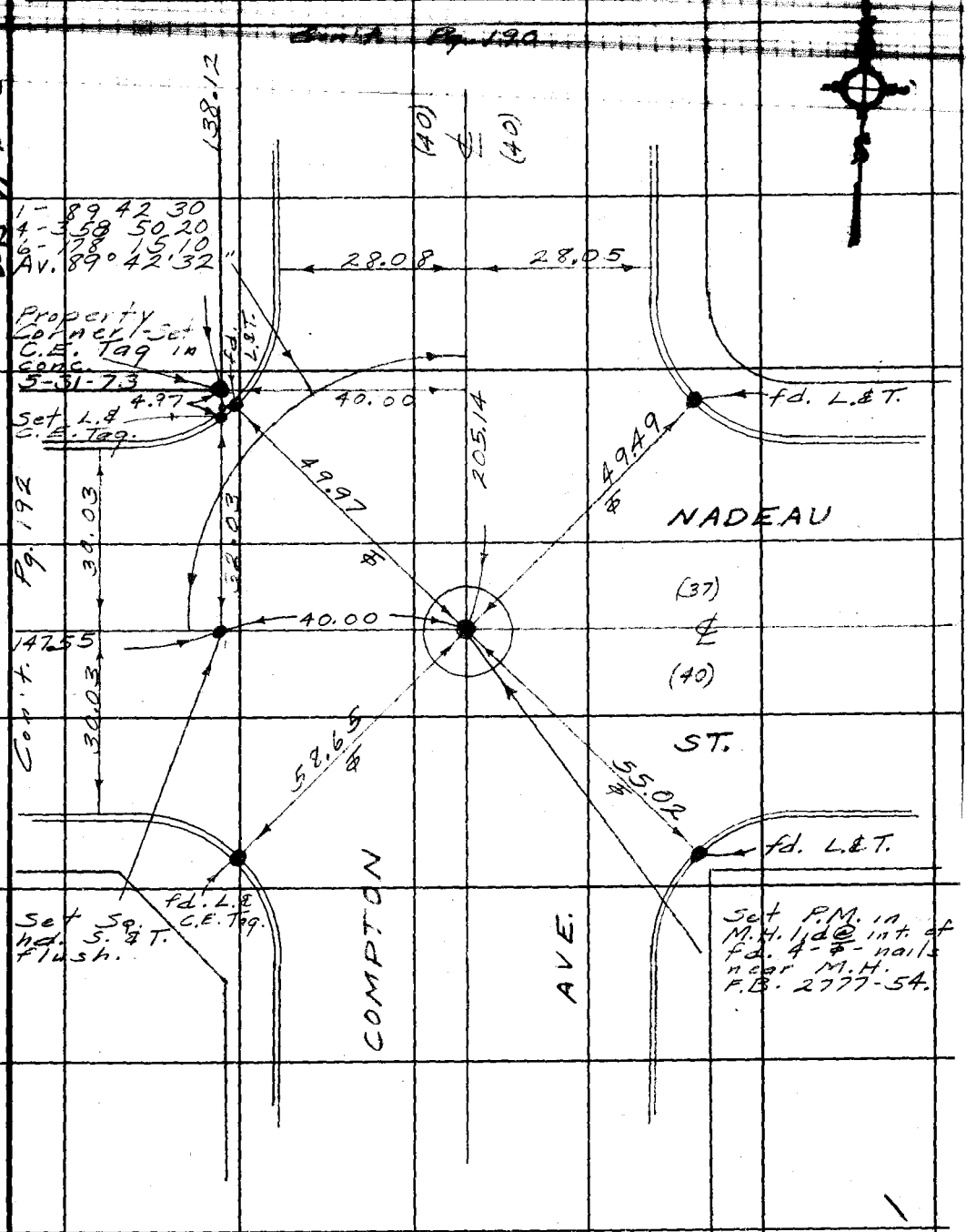

Note: Any Additions or Changes on This Sheet Must be Made or Circled in Red Ink With Date and Name of Person Making Change.

Do not extend this side of this line.

PLEASE RETURN TO
COUNTY OF LOS ANGELES
DEPARTMENT OF COUNTY ENGINEER
403 LOS ANGELES COUNTY ENGINEERING BLDG.

76F3095 CE#310 3-68

F. B. 1890 PG. 190

Con't. Pg. 191

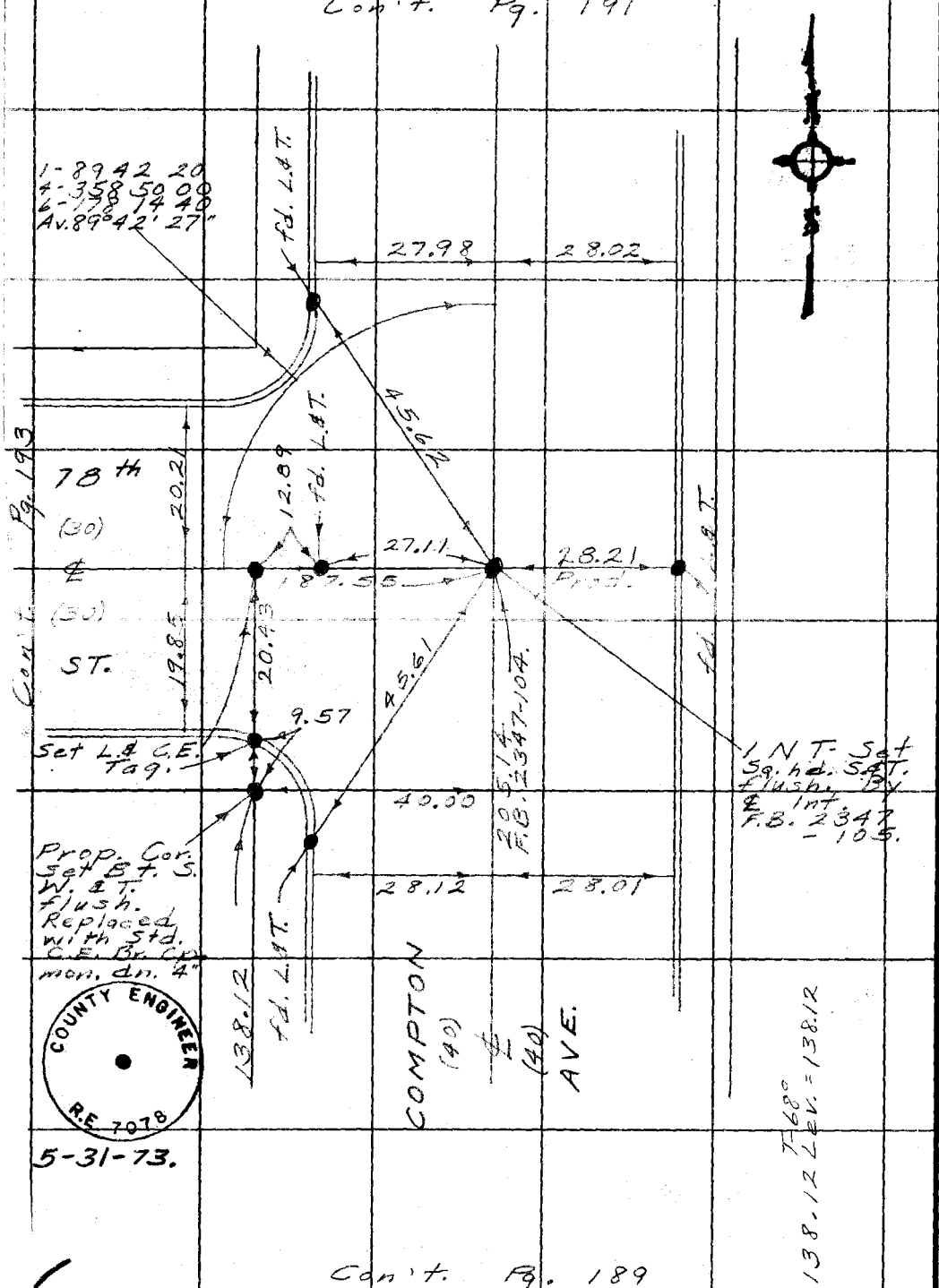

Con't. Pg. 189

PLEASE RETURN TO
COUNTY OF LOS ANGELES
DEPARTMENT OF COUNTY ENGINEER
403 LOS ANGELES COUNTY ENGINEERING BLDG.

Do not extend this side of this line.

Note: Any Additions or Changes on This Sheet Must be Made or Circled in Red Ink With Date and Name of Person Making Change.

MS 7,B-5

Notes Ck'd by
Map No. B-5202
Office Work J. MERRILL
Checked
Date 8/16/72

JN 907643 Tape 245 Std 68 °F
Surveyed by English
Notes Fd. Date 5-73
Indexed

W57, B-5

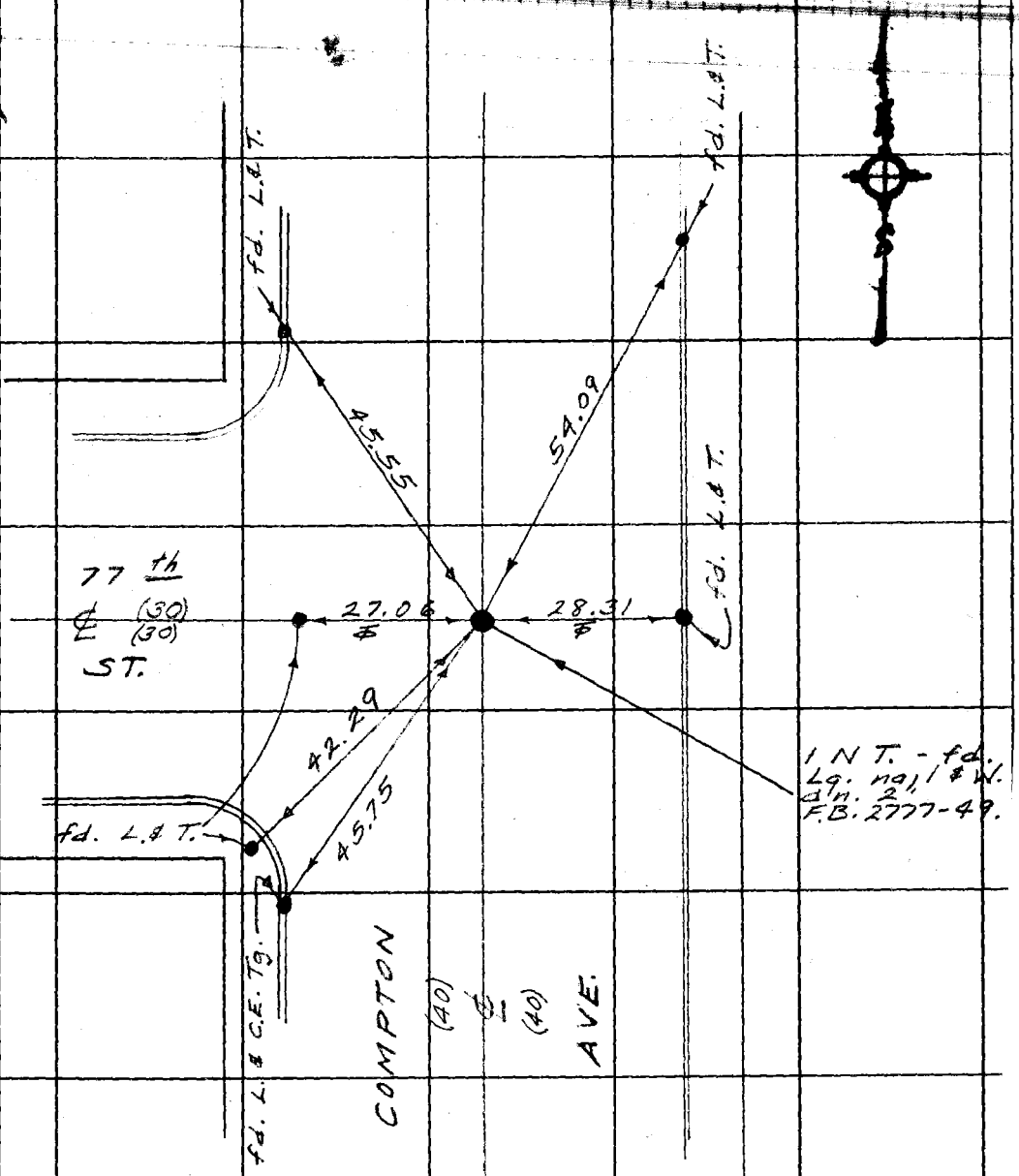

Note: Any Additions or Changes on This Sheet Must be Made or Circled in Red Ink With Date and Name of Person Making Change.

Do not extend this side of this line.

PLEASE RETURN TO
COUNTY OF LOS ANGELES
DEPARTMENT OF COUNTY ENGINEER
403 LOS ANGELES COUNTY ENGINEERING BLDG.

76F3095 CE#310 3-68

Con't. Pg. 190

F. B. 1890 PG 192

Con't. Pg. 189

1- 89-42-40
4-358-50-40
6-178-16-00
Av. 89°-42'-40"

W57 B-5

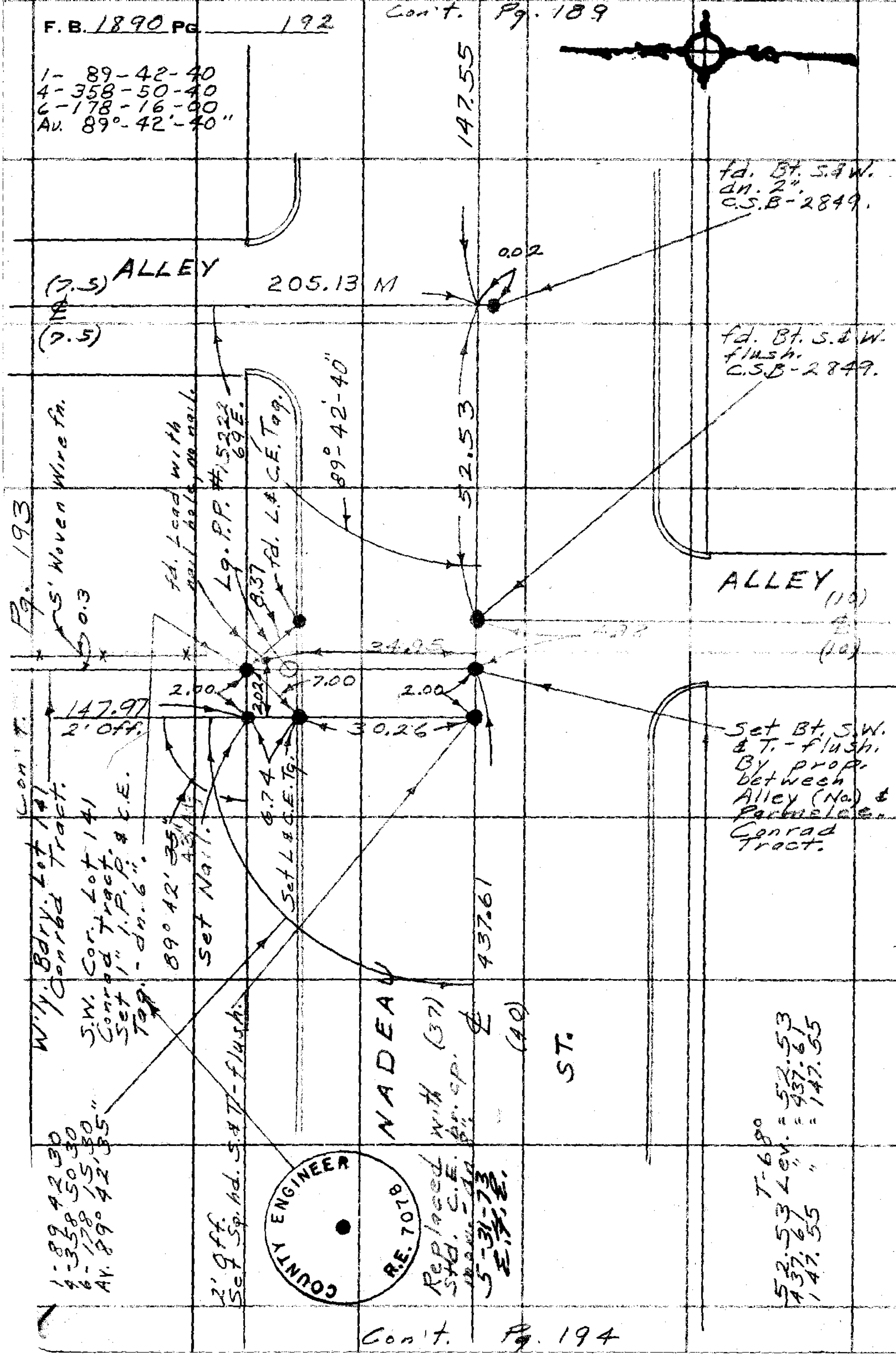

Con't. Pg. 194

PLEASE RETURN TO
COUNTY OF LOS ANGELES
DEPARTMENT OF COUNTY ENGINEER
403 LOS ANGELES COUNTY ENGINEERING BLDG.

Do not extend this side of this line.

Note: Any Additions or Changes on This Sheet Must be Made or Circled in Red Ink With Date and Name of Person Making Change.

Map No. B-5202
Office Work J. MERRILL
Checked J. F. MUNOZ
Date 8/16/73

JN 90760 Tape
Surveyed by English
Notes Ed. Date 5-73
Indexed MAY 10 1973

F.B. PG.

Con't. Pg. 190

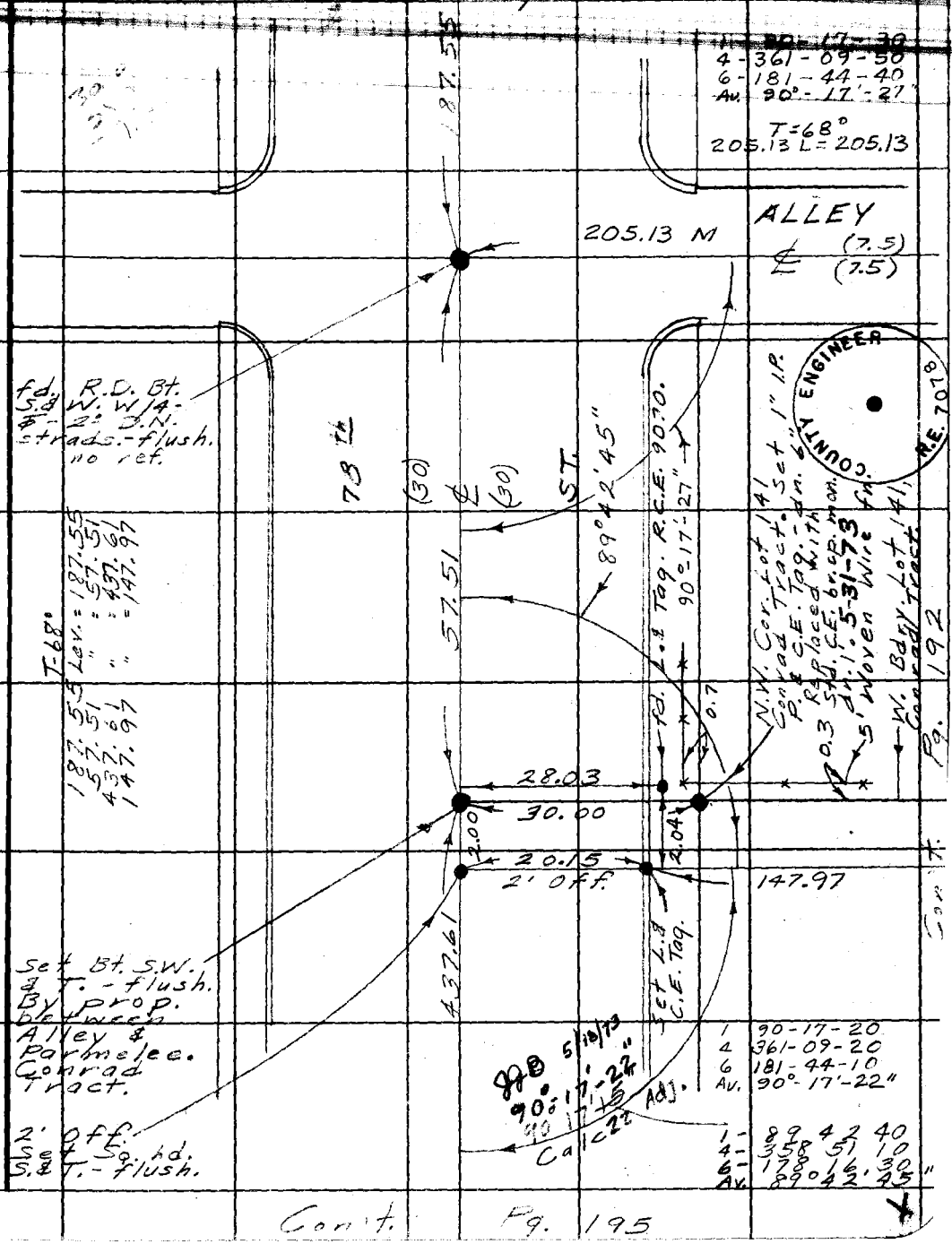

Con't. Pg. 195

Note: Any Additions or Changes on This Sheet Must be Made or Circled in Red Ink With Date and Name of Person Making Change.

PLEASE RETURN TO
COUNTY OF LOS ANGELES
DEPARTMENT OF COUNTY ENGINEER
403 LOS ANGELES COUNTY ENGINEERING BLDG.

Do not extend this side of this line.

76F309S CE#310 3-68

F. B. 1890 PG 194

Con't. Pg. 195

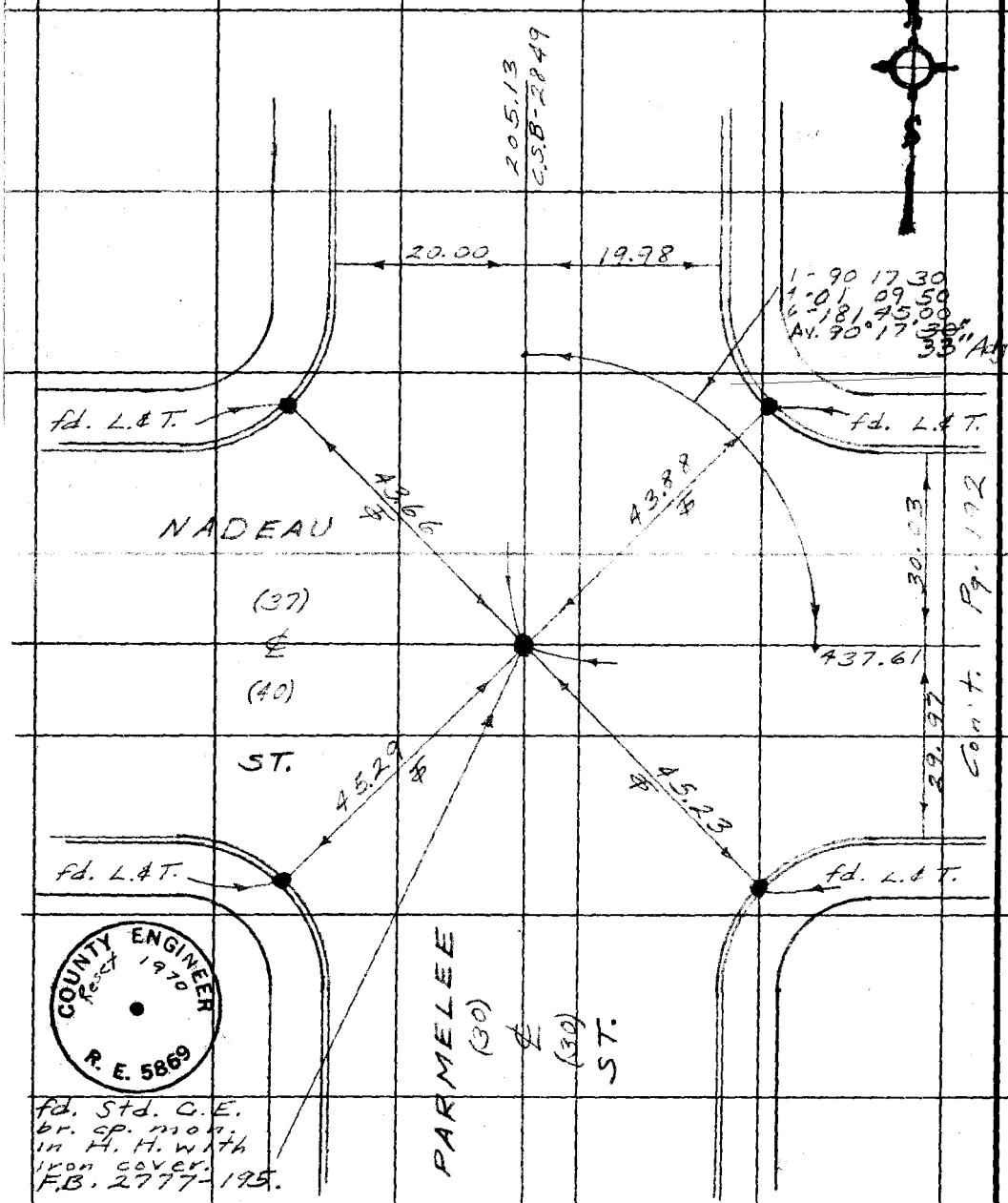

PLEASE RETURN TO
COUNTY OF LOS ANGELES
DEPARTMENT OF COUNTY ENGINEER
403 LOS ANGELES COUNTY ENGINEERING BLDG.

Do not extend this side of this line.

Note: Any Additions or Changes on This Sheet Must be Made or Circled in Red Ink With Date and Name of Person Making Change.

157B-5

Map No. B 5202
Office Work J. MERRILL
Checked
Date 8/16/73

JN 9076.02 Tape Std °F
Surveyed by English
Notes Ed. Date 5-73
Indexed

Con't. Pg. 196

WS.7,B-5

COUNTY ENGINEER R. E. 6869

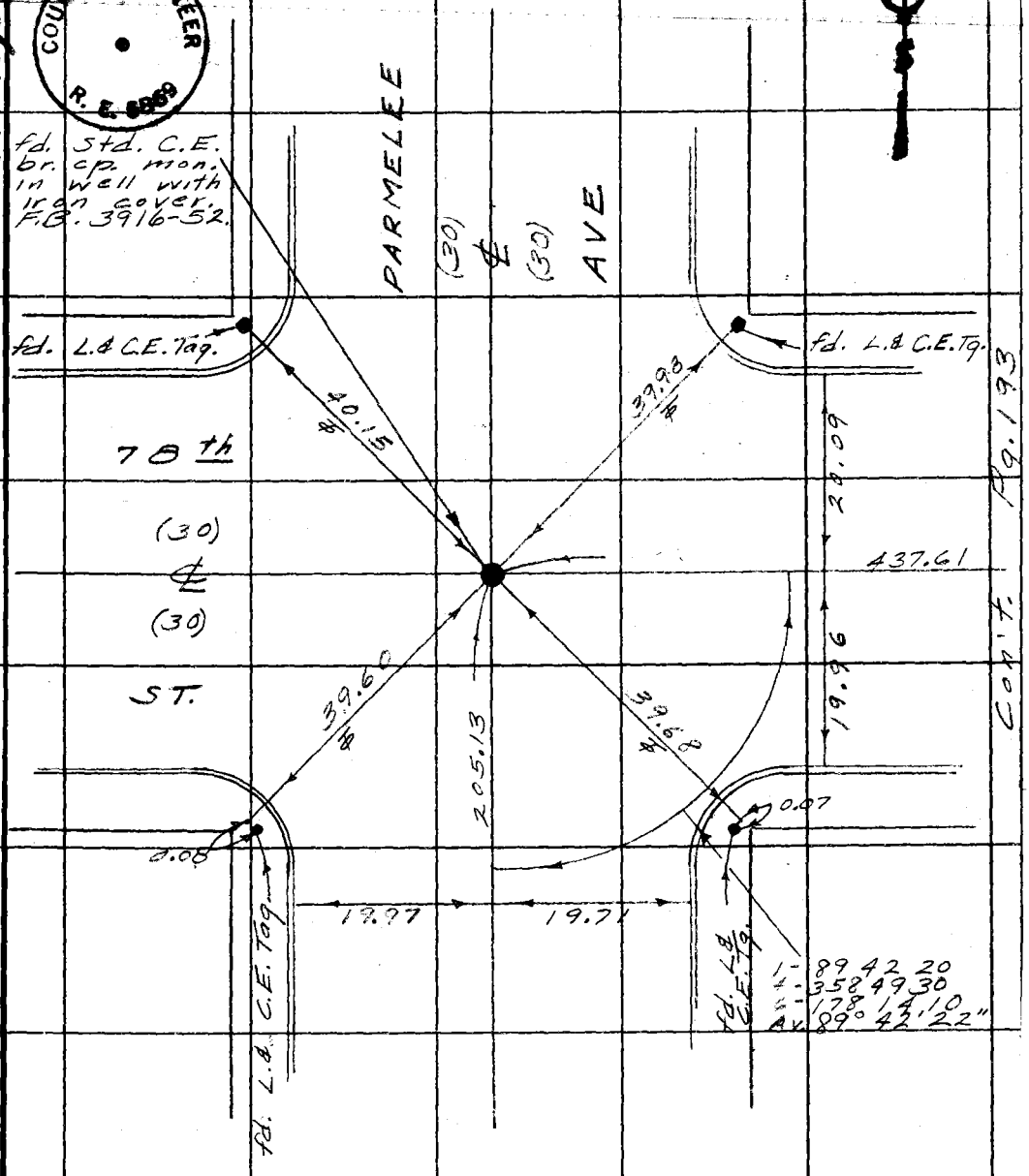

Con't. Pg. 193

Note: Any Additions or Changes on This Sheet Must be Made or Circled in Red Ink With Date and Name of Person Making Change.

Do not extend this side of this line.

PLEASE RETURN TO
COUNTY OF LOS ANGELES
DEPARTMENT OF COUNTY ENGINEER
403 LOS ANGELES COUNTY ENGINEERING BLDG.

76F309S CE#310 3-68

Con't. Pg. 194

F. B. 1890 PG. 196

LS 7185

COUNTY ENGINEER
R. E. 5869

fd. Std. C.E.
br. cp. mon.
in well with
iron cover.
F.B. 3916-51.

PARMELEE
(30)
℄
(30)
AVE.

fd. L.& C.E. Tag.

39.54
0.24

40.39
0.24

77th
(30)
℄
(30)
PL.

39.91
0.22

39.45
0.22

fd. L.& C.E. Tag.

fd. L.& C.E. Tag.

fd. L.& C.E. Tag.

Con't. Pg. 195

PLEASE RETURN TO
COUNTY OF LOS ANGELES
DEPARTMENT OF COUNTY ENGINEER
403 LOS ANGELES COUNTY ENGINEERING BLDG.

Do not extend this side of this line.

Note: Any Additions or Changes on This Sheet Must be Made or Circled in Red Ink With Date and Name of Person Making Change.

NOTES RED. _____ JOB NO. _____ SURVEY OF FLORENCE - FIRESTONE F. B. 1870 PG. 197

[redacted]

NOTES CHKD. _____ NOTES BY. [redacted] DATE [redacted]

DATE _____ INDEXED T. M. PALMER DATE AUG 7 1974

[redacted]

FLORENCE - FIRESTONE

MULTI - PURPOSE

SERVICE CENTER

VERTICAL CONTROL

JULY 1974

BROOTS
SMITH
CREASON
KHROSL

B.M.	1ST RUN	DIFF.	2ND RUN	3RD RUN	ADJ. ELEV.	DESCRIPTION

NOTE: ANY ADDITIONS OR CHANGES ON THIS SHEET MUST BE MADE OR CIRCLED IN RED INK, WITH DATE AND NAME OF PERSON MAKING CHANGE.

Do not extend notes this side of this line

PLEASE RETURN TO
LOS ANGELES COUNTY ENGINEER
900 LOS ANGELES COUNTY ENGINEERING BLDG.

765420 S & E-353 9-55

765420 S & E-353 9-55

PLEASE RETURN TO
LOS ANGELES COUNTY ENGINEER
700 LOS ANGELES COUNTY ENGINEERING BLDG.

NOTE: ANY ADDITIONS OR CHANGES ON THIS SHEET MUST BE MADE OR CIRCLED IN RED INK, WITH DATE AND NAME OF PERSON MAKING CHANGE.

4506

Do not extend notes this side of this line

B.M.	1ST RUN	DIFF.	2ND RUN	3RD RUN	ADJ. ELEV.	DESCRIPTION
FD BY 7909	138.375					BM BY 7909 ELEV 138.375 (WATTS QUAD) PER PLANS R.D BM TAC 3' WEST B.C.R. 30 FT NORTH, 51 FT WEST & 14 FT COMPTON AVE + NADEAU ST.
+	5.458					
⌅	143.833					
−	4.506					
S.E. COR	139.327					S.E. COR
+	4.444					L.A. CO ENGR TAG IN LEAD PAGE 189 THIS F.B.
⌅	143.771					
−	5.463					
S.W. COR	138.308					S.W. COR
+	6.079					STD. L.A. CO. BRASS CAP MON. DN 8" PAGE 192 THIS F.B.
	144.387					
	6.239					
N.W. COR	138.148					N.W. COR
+	6.051					STD L.A. CO BRASS CAP MON. DN 1.0 FT. PAGE 193 THIS F.B.
⌅	144.199					
−	5.764					
N.E. COR	138.435					N.E. COR
+	5.582					STD L.A. CO. BRASS CAP MON DN 4" PAGE 190 THIS F.B
⌅	144.017					
	5.643					
FD BY 7909	138.384					BM BY 7909 ELEV. 138.375 WATTS QUAD) SEE ABOVE THIS PAGE

JOB NO. _____ SURVEY OF THORENCE-FIRESTONE NOTES RED. _____ DATE _____
SURVEY BY E. E. BROOKS
NOTES BY R. A. SMITH DATE _____ NOTES CHKD. _____
INDEXED J. M. PALMERI DATE AUG 7 1974 DATE _____

F.B. 1890 PG. 198

Notes Ck'd by	Survey of [illegible]	F. B. [illegible] PG. [illegible]
Map No.	JN 9076.02 Tape Std °F	
Office Work	Surveyed by FE Brooks	
Checked	Notes [illegible] Date [illegible]	
Date	Indexed	

FLORENCE FIRESTONE

MUTI - PURPOSE

SERVICE CENTER

BUILDING CORNERS

Brooks
Smith
Creason
Krohn.

Note: Any Additions or Changes on This Sheet Must be Made or Circled in Red Ink With Date and Name of Person Making Change.

PLEASE RETURN TO
COUNTY OF LOS ANGELES
DEPARTMENT OF COUNTY ENGINEER
403 LOS ANGELES COUNTY ENGINEERING BLDG.

Do not extend this side of this line.

76F309S CE#310 3-69

F. B. 1890 PG. 200

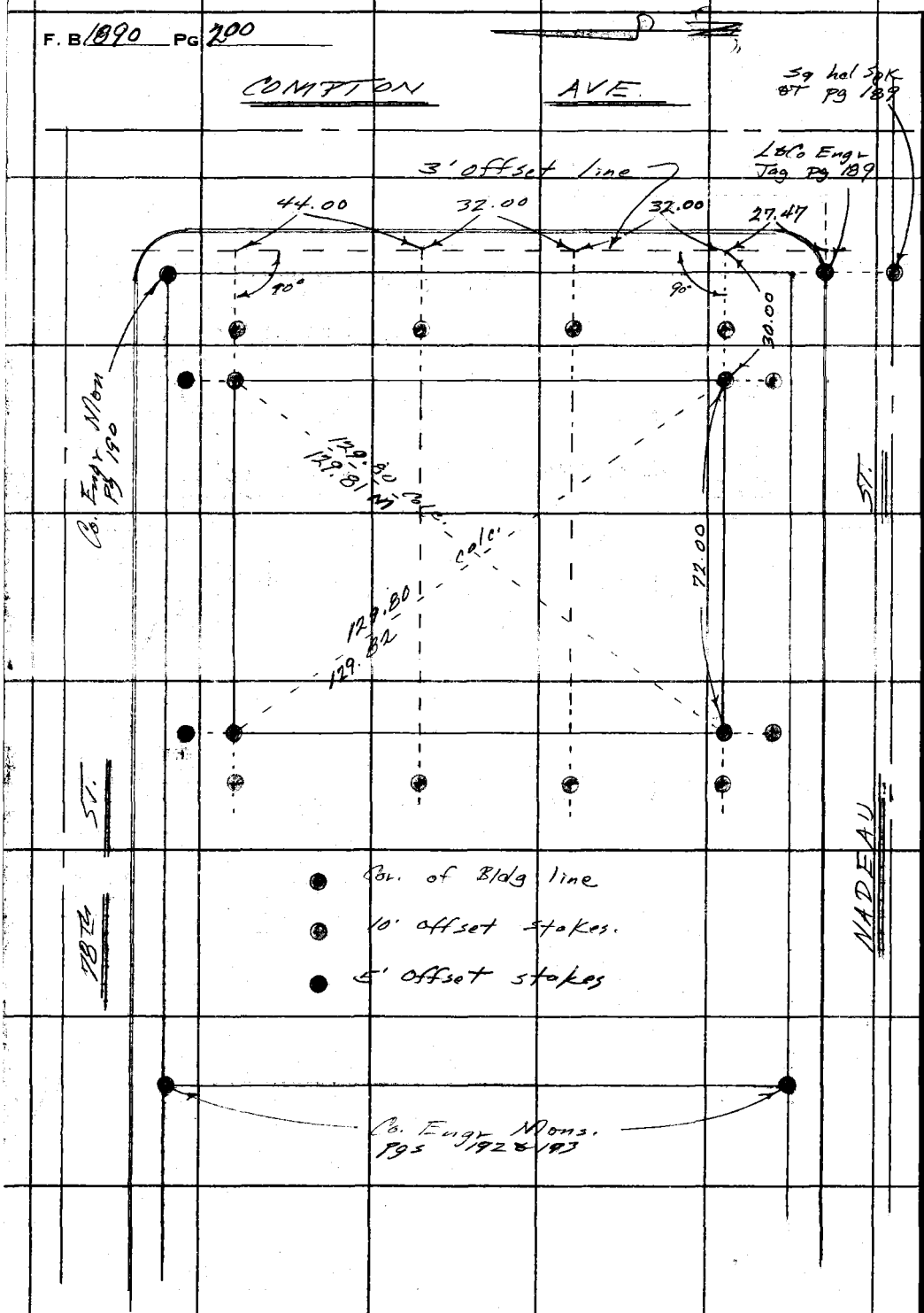

PLEASE RETURN TO
COUNTY OF LOS ANGELES
DEPARTMENT OF COUNTY ENGINEER
403 LOS ANGELES COUNTY ENGINEERING BLDG.

Do not extend this side of this line.

Note: Any Additions or Changes on This Sheet Must Be Made or Circled in Red Ink With Date and Name of Person Making Change.

201

F.B. PG.

Map No.
Office Work
Checked
Date

W. O. 0084 Tape No. 0116 St'd. 25 °F
Surveyed by Snyder
Notes PRS Date 8-14-57
Indexed 8-19-57

J.N. 0084.09

SATELLITE TRACKING STATION
TEMPLE CITY

Location of Ant. Towers

Snyder
Le Gault
Herrington
Bankson

Note: Any Additions or Changes on This Sheet Must be Made or Circled in Red Ink With Date and Name of Person Making Change.

Do not extend notes this side of this line.

RETURN TO
LOS ANGELES COUNTY SURVEYOR
726 LOS ANGELES COUNTY
ENGINEERING BLDG.

76F309S S&E #247. 8-54

4

F.B. 189 PG. 202

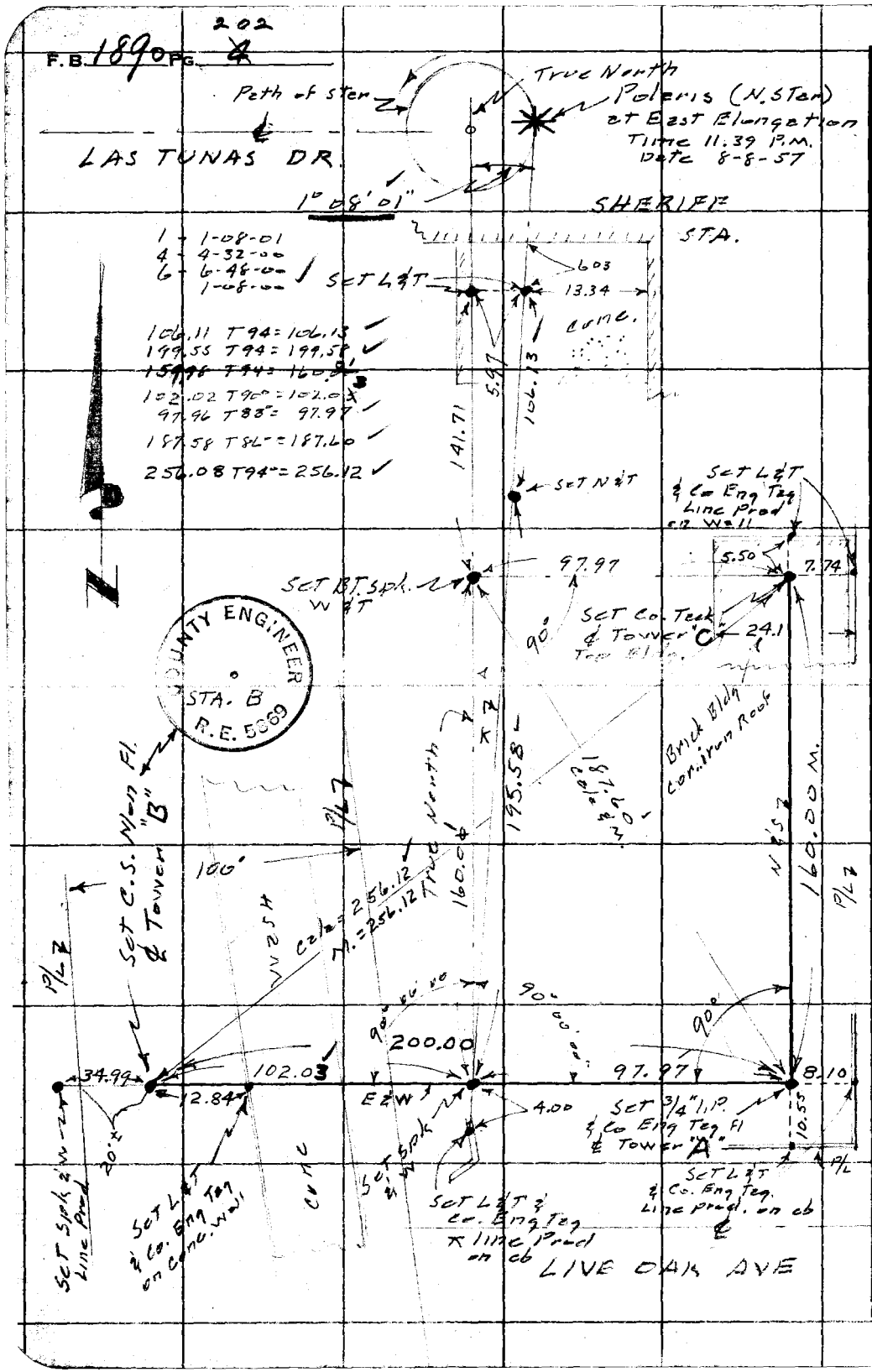

RETURN TO
LOS ANGELES COUNTY SURVEYOR
72d LOS ANGELES COUNTY
ENGINEERING BLDG.
Do not extend notes this side of this line.

Note: Any Additions or Changes on This Sheet Must be Made or Circled in Red Ink With Date and Name of Person Making Change.

Profile Notes Red. Plotted Job No. Division No. F. B. 1890 Pg. 203

X-Sec. No. Notes Chkd. Date Checked Date Survey by Snyder Notes Date Map No. G. Johnson Date SEP 27 57

J. N. 0084.09

SATELLITE TRACKING STA.

BENCH LEVELS.

Snyder
Le Gault
Harrington
Bunksen

Note
BM TE 784 Destroyed

STATION	B. S.	H. I.	F. S.	ELEV.

NOTE: ANY ADDITIONS OR CHANGES ON THIS SHEET MUST BE MADE OR CIRCLED IN RED INK, WITH DATE AND NAME OF PERSON MAKING CHANGE.

Do not extend notes this side of this line.

PLEASE RETURN TO
LOS ANGELES COUNTY ENGINEER
700 LOS ANGELES COUNTY ENGINEERING BLDG.

76298 S & E #307—7-55

4

76298 S & E #307—7-55

PLEASE RETURN TO
LOS ANGELES COUNTY ENGINEER
700 LOS ANGELES COUNTY ENGINEERING BLDG.

NOTE: ANY ADDITIONS OR CHANGES ON THIS SHEET MUST BE MADE OR CIRCLED IN RED INK, WITH DATE AND NAME OF PERSON MAKING CHANGE.

Do not extend notes this side of this line.

STATION	B. S.	H. I.	F. S.	ELEV.	
B.M. T.E. 783				401 031	TE 783 EL. 401.031 FB. 1588.146 Rosemead Blvd (E side) at Live Oak Ave Bt. Spk in Cb 50'± N. of ℄ Prod of Live Oak Ave
	4970.	406 001.			
T.P.			2810.	403.191.	
	6325.	409 516.			
T.P.			3266.	406 250.	
	4730.	410 980.			
T.B.M. #1			4210.	406 770.	C.S. Mon at S.E. Cor Sheriff STA. Property
	3860.	410 630.			
STA # A			2945.	407 685.	STA # A. 3/4" I.P. & Eng Tag at the most Easterly Point of E.W. line
	6005.	413 690.			
T.P.			4105.	409.585.	
	5160.	414 745.			
T.B.M. #2			+ 7580.	422 325.	L.A. Co Eng Tag Top of N. Wall of Bldg 5.50 N. of Most N'ly Point of N.S. Line
T.P.			5740.	409.005.	

Cont. Next Pg

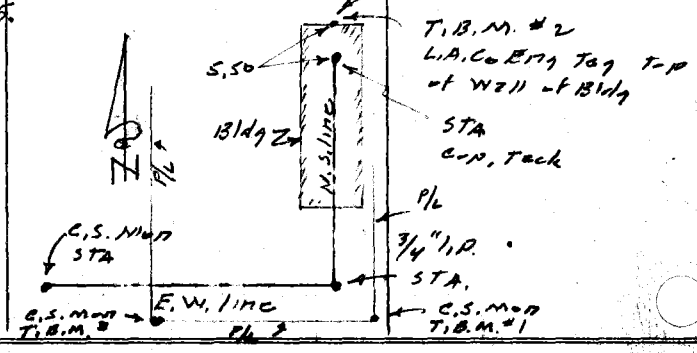

F. B. 1890 Pg. 204 Job No. 0084.09 Division No. 10 Notes Red. Plotted No. Profile
Survey of Satellite Track, STA. Date Date No. X-Sec.
Survey by Snyder Notes PRS Notes Chkd. Checked
Indexed C. Johnson Date Date No.

76298 S & E #307—7-55

PLEASE RETURN TO
LOS ANGELES COUNTY ENGINEER
700 LOS ANGELES COUNTY ENGINEERING BLDG.

NOTE: ANY ADDITIONS OR CHANGES ON THIS SHEET MUST BE MADE OR CIRCLED IN RED INK, WITH DATE AND NAME OF PERSON MAKING CHANGE.

Do not extend notes this side of this line.

STATION	B. S.	H. I.	F. S.	ELEV.		
T.P.				409 005		
	3150.	412 155				
T.B.M. #3			6050.	406 105.	C.S. Mon. #T S.W. Cor. of Sheriff STA Property	
	6500.	412 605.				
STA # B.			6180.	406 425.	STA # C.S. Mon Most. wly Point of E.W. line (W. side of channel)	
	6960.	413 385.				
T.P.			3635.	409 750.		
	5920.	415 670.				
T.P.			0120.	415 550.		
	8750.	424 300.				
B.M. TE 589			4685.	419 615.	TE. 589 EL. 419.603 F.B. 1588-42 Las Tunas Dr N. side 314'± E. of ℄ of Muscatel Ave – BT. spkin front of Store Bldg # 1423 (New # 8829)	

Profile Notes Red. Plotted Job No. 0084.09 Division No. 10 F.B. 1890 Pg. 205

X-Sec. Notes Chkd. Checked Survey By [illegible] Notes [illegible]

No. Date Date Map No. Indexed C. Johnson Date

F. B. 1890 PG. 206

Job No. _____ Division No. _____ Notes Red. _____ Plotted _____

Survey of _____ Date _____ Date _____

Survey by _____ Notes _____ Notes Chkd. _____ Checked _____

Indexed _____ Date _____ Date _____ Date _____