Map No. _____ JN _____ Tape _____ Std _____ °F
Office Work _____ Surveyed by _____
Checked _____ Notes _____ Date _____
Date _____ Indexed _____

F.B. 1891

Page	Job	Description
		BARLIN AVE. PETITION DIST.-2000
5-18	C.L.	From Imperial Hwy. to Devenir St.
19-28	Topog.	Loc. Imp. from Devenir St. to Imperial Hwy.
		UNNAMED STREET 0078.02
31-36	C.L.	Survey C.L. adjacent to Alameda St. from Nadeau to Marbrissa Ave.
37-50	C.L.	Align. at Center St. & Alameda St., Huntington Park.
		FIAT STREET (PRIVATE) - 1780.34
51-68	Bdry. & C.L.	Align. from Myle St. West 659.07' to Jay Place (private).
69-74	C.L.	Survey from Meyler St. E'ly.
		ANGELUS AVENUE 1785.34
81-89	C.L.	Align. So. of Fern Ave. W. of Delta St.
		MIRALESTE DR.- 0075.16
101-113	C.L.	Align. of present road from double drive S'ly to 9th St. & topog. control line.
115-122	Topog.	Loc. of new home foundation & old driveway, & X-sec. of site.

Microfilmed Dec 86

(cont'd on next page)

F.B. 1891 Pg.

Page	Job	Description
123-124	Topog.	Loc. Imp. from PI #7-8.
125-134	B.M.	Bench levels.
135-139	C.L.	Adopted C.L. location.
151-158	Loc.Imp	AVALON BLVD. 0924.92 From Rosecrans Ave. to Compton Blvd
161-174	Topog.	UNNAMED STREET 0078.02 Loc. Imp. along vicinity of Alameda & Center St., Huntington Park.
175-181	C.L.	Add'l C.L. on Santa Fe Ave. south of Florence Ave.
201-204	Topog	BENEDICT AVE. (PETITIONS) 0304.00 Loc. Imp. from Imperial Way N'ly 600'.
225-228	Wide	133RD ST. PETITION DIST. 0304.00 Survey Stock well St. from Willow-brook Ave. E'ly to Mona Ave. & 133rd St. from Mona Ave. E'ly to Alameda St.
231-239	C.L.	225th ST. APPRAISAL 0303.00 Prop. C.L. & Loc. Imp. on 225th St. bet. Normandie & Meyler St.

(cont'd on next page)

PLEASE RETURN TO
LOS ANGELES COUNTY ENGINEER
403 Los Angeles County Engineering Bldg.
Do not extend this side of this line.
Note: Any Additions or Changes on this Sheet Must be Made or Circled in Red Ink With Date and Name of Person Making Change

Notes Ck'd by _____ Survey of _____ F.B. 1891 Pg. _____

Map No. _____ JN _____ Tape _____ Std. _____ °F

Office Work _____ Surveyed by _____

Checked _____ Notes _____ Date _____

Date _____ Indexed _____

Page	Job	Description
		MOREHOUSE ST. APPRAISAL 0304.00
251-259	C.L.	Realign. of C.L. of Felipe St. fr. Allgeyer Ave. to Maxson Rd. and est. C.L. of Morehouse St. from Midway bet. Allgeyer Ave. & Maxson Rd. to Maxson Rd.
260-266	Topog.	Loc. Imp. on above.
		STOCKWELL STREET APPRAISAL 0440.00
301-304	C.L.	Align.-Willowbrook Ave. to Paulsen Ave.
		CORTLAND AVE. APPRAISAL 0440.00
325-333	C.L.	C.L. ties & reference points to old C.L. points from Kansas Ave. to Garfield Ave.
		NADEAU ST. 0303.00
335-337		Add'l data at Santa Fe Ave.

Note: Any Additions or Changes on this Sheet Must be Made or Circled in Red Ink With Date and Name of Person Making Change

Do not extend this side of this line.

PLEASE RETURN TO
LOS ANGELES COUNTY ENGINEER
403 LOS ANGELES COUNTY ENGINEERING BLDG.

76P3095 CE #310 5-66

PLEASE RETURN TO
LOS ANGELES COUNTY ENGINEER
403 LOS ANGELES COUNTY ENGINEERING BLDG.

Note: Any Additions or Changes on this Sheet Must be Made or Circled in Red Ink With Date and Name of Person Making Change.

Do not extend this side of this line.

F.B.

PG.

F.B. Pg.

Map No. B 2467
Office Work
Checked
Date

W. O. 2000 Tape No. 2193 Std. 68 °F
Surveyed by M.R. Van Deren
Notes Van Date 9-11-53
Indexed 9-16-53

JN 2000

PROPERTY LINE SURVEY

FOR

BARLIN AVE PETITION DISTRICT

9-10-53
Van Deren
Richards
Myers
Miller

"Note" For location of 18" irrigation see pg 17-18

Note: Any Additions or Changes on This Sheet Must be Made or Circled In Red Ink With Date and Name of Person Making Change.

Do not extend notes this side of this line.

RETURN TO
LOS ANGELES COUNTY SURVEYOR
726 LOS ANGELES COUNTY
ENGINEERING BLDG.

76F3095 247 4-53


F.B. 1891 PG. 6
Belder Dr
INDEX
Imperial Hwy
16
16
16
14
14
13
Propline
12
Lyndora St
11
Dalen St
11
Rupp Rd
10
Trline
Propline
10
Propline
9
9
Propline
8
Trline
Trline
8
Barlin Ave
15
Trline
15
15
7
7
Trline
7
Trline
Barlin Ave
RETURN TO
LOS ANGELES COUNTY SURVEYOR
726 LOS ANGELES COUNTY
ENGINEERING BLDG.
Do not extend notes this side of this line.
Note: Any Additions or Changes on This Sheet Must be Made or Circled in Red Ink With Date and Name of Person Making Change.

Map No.
Office Work
Checked
Date

W. O. 2000 Tape No. 0145 St'd. 68 °F
Surveyed by M. A. Van Deren
Notes Van Date 9-10-53
Indexed

F. B. Pg.

1- 88°10'20"
4-352°41'20"
88-10'20"
6-169°02'00"

W.S. 32 - D - (123)

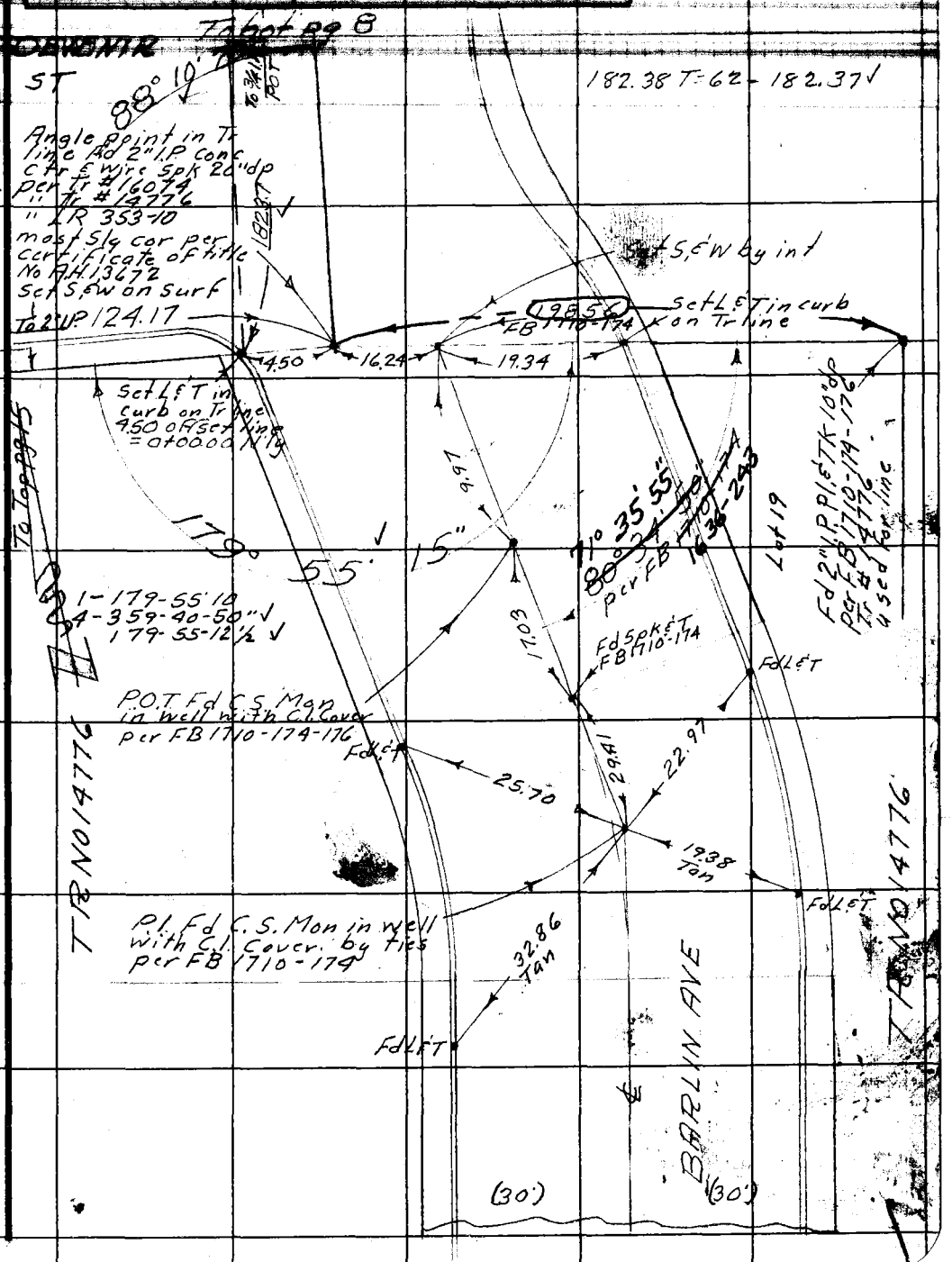

Note: Any Additions or Changes on This Sheet Must be Made or Circled in Red Ink With Date and Name of Person Making Change.

Do not extend notes this side of this line.

RETURN TO
LOS ANGELES COUNTY SURVEYOR
726 LOS ANGELES COUNTY
ENGINEERING BLDG.

76F309S 247 2-51

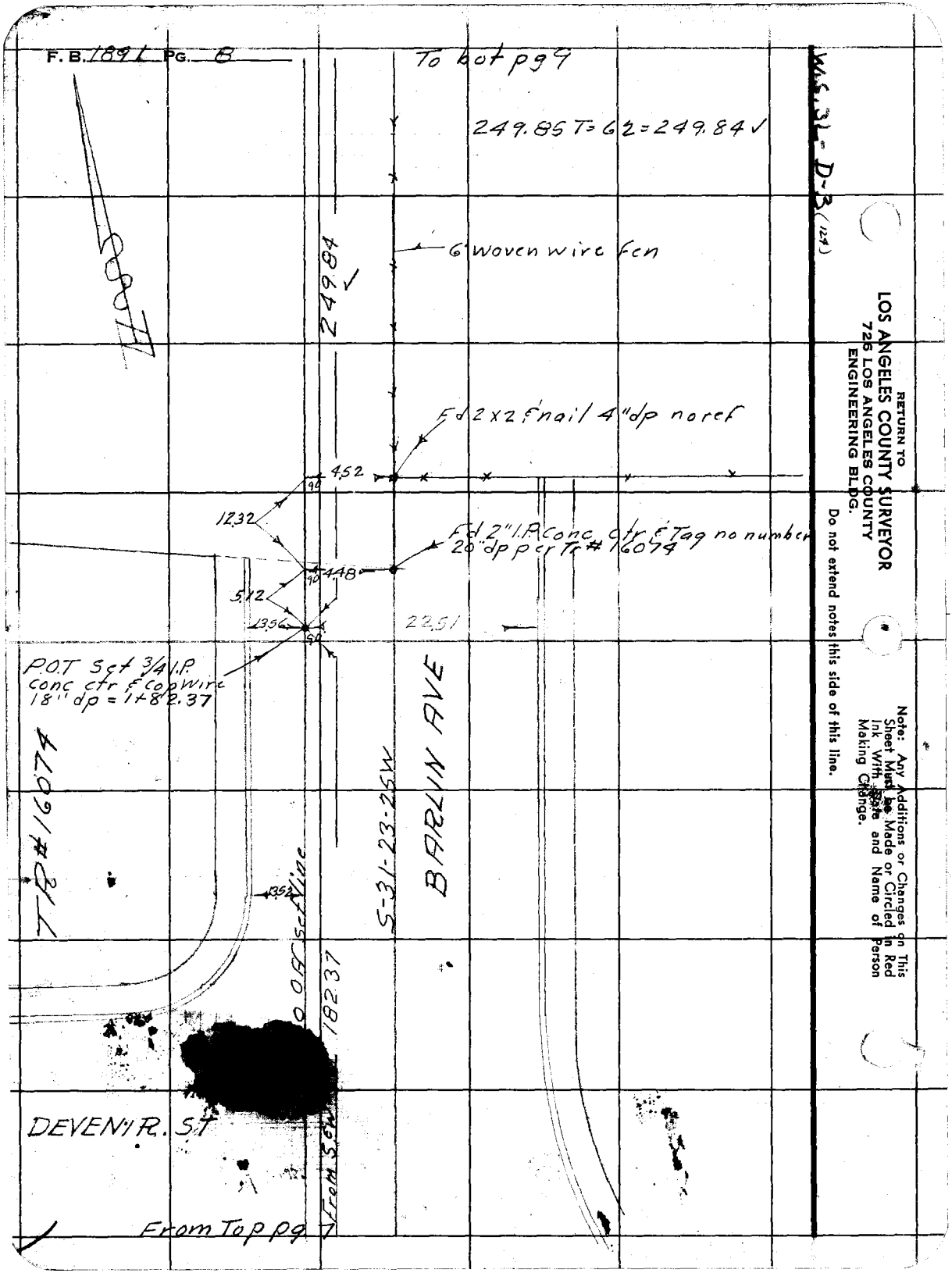
F. B. 189 L PG. 8
To bot pg 9
249.85 T=62=249.84 ✓
W.S. 31 - D-3 (124)
6' woven wire fen
249.84 ✓
Fd 2x2 & nail 4" dp no ref
4.52
90
12.32
Fd 2" I.P. Conc ctr & Tag no number
20" dp per Tr # 16074
4.48
90
5.12
13.56
90
22.51
P.O.T Set 3/4 I.P.
conc ctr & cop wire
18" dp = 1+82.37
TR # 16074
S-31-23-25W
BARLIN AVE
13.52
O OA set line
182.37
DEVENIR. ST
From S&W
From Top pg 7
RETURN TO
LOS ANGELES COUNTY SURVEYOR
726 LOS ANGELES COUNTY
ENGINEERING BLDG.
Do not extend notes this side of this line.
Note: Any Additions or Changes on This Sheet Must be Made or Circled in Red Ink With Date and Name of Person Making Change.

Notes Ck'd by [illegible]	Survey of Barlin Ave.
Map No.	W. O. [illegible] Tape No. 0145 Std. 68 °F
Office Work	Surveyed by M. A. Van Der [illegible]
Checked	Notes Van Date 9-11-53
Date	Indexed A. C. Johnson

F. B. _____ PG. 7

W.S. 32-D-3 (25)

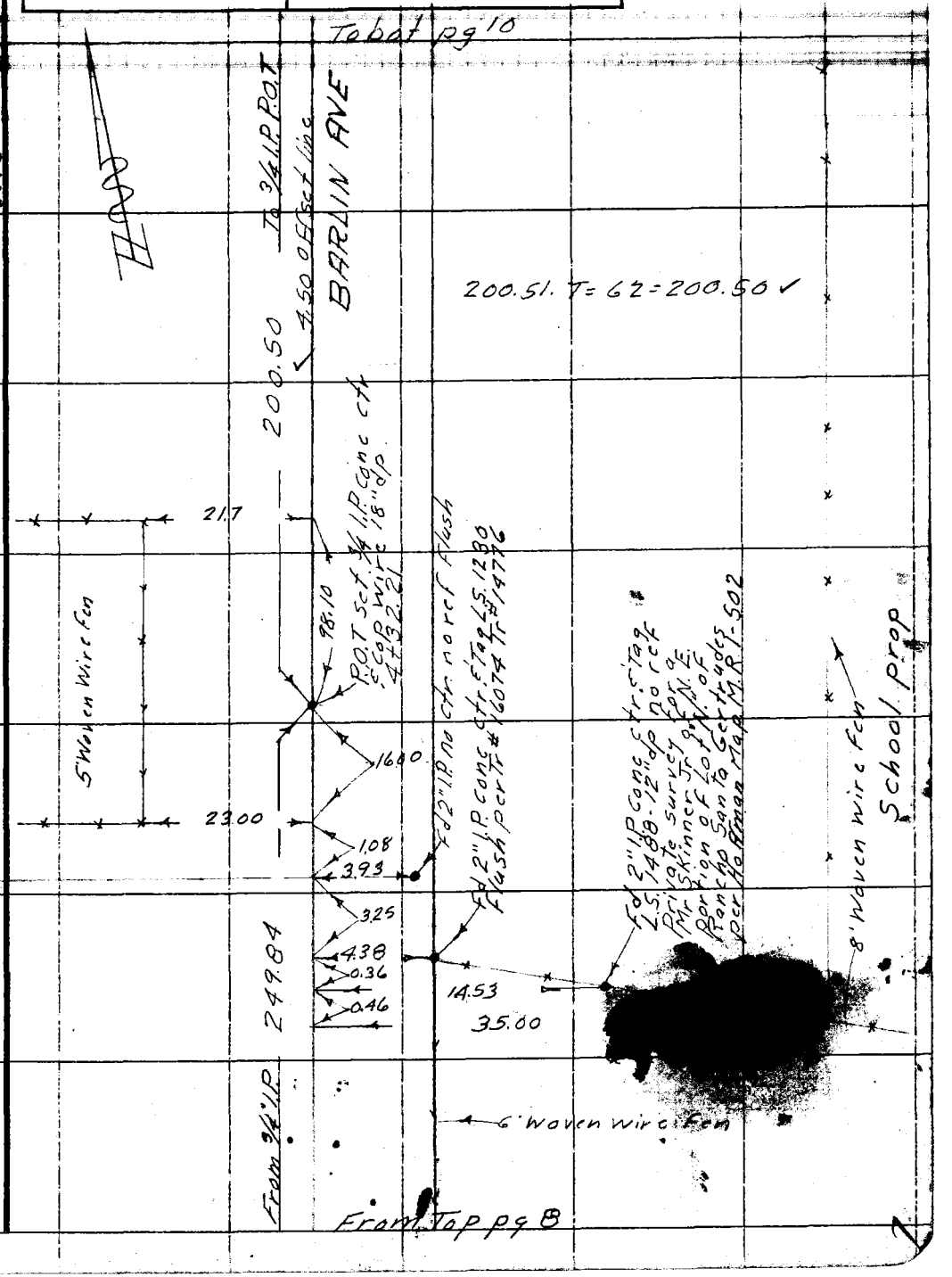

Note: Any Additions or Changes on This Sheet Must be Made or Circled in Red Ink With Date and Name of Person Making Change.

Do not extend notes this side of this line.

RETURN TO
LOS ANGELES COUNTY SURVEYOR
726 LOS ANGELES COUNTY
ENGINEERING BLDG.

76F3098 247 4-53

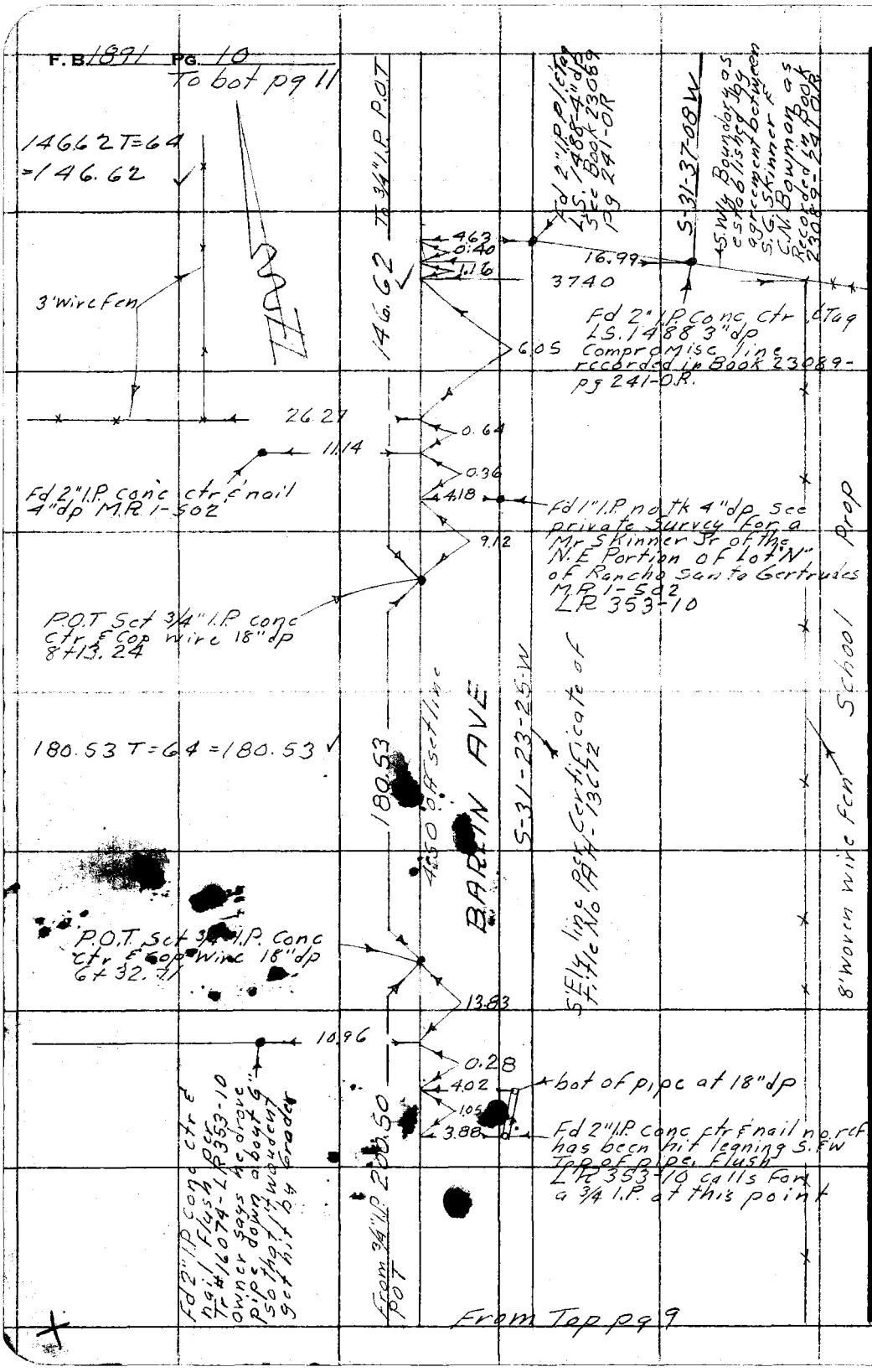

RETURN TO
LOS ANGELES COUNTY SURVEYOR
726 LOS ANGELES COUNTY
ENGINEERING BLDG.

Do not extend notes this side of this line.

Note: Any Additions or Changes on This Sheet Must be Made or Circled in Red Ink With Date and Name of Person Making Change.

Notes Ck'd by [illegible]	Survey of [illegible]
Map No.	W. O. 2000 Tape No. 0745 St'd. 68 °F
Office Work	Surveyed by M. A. Van [illegible]
Checked	Notes Van Date 9-11-53
Date	Indexed [illegible]

F. B. [illegible] PG. [illegible]

W.S. 32-D-3

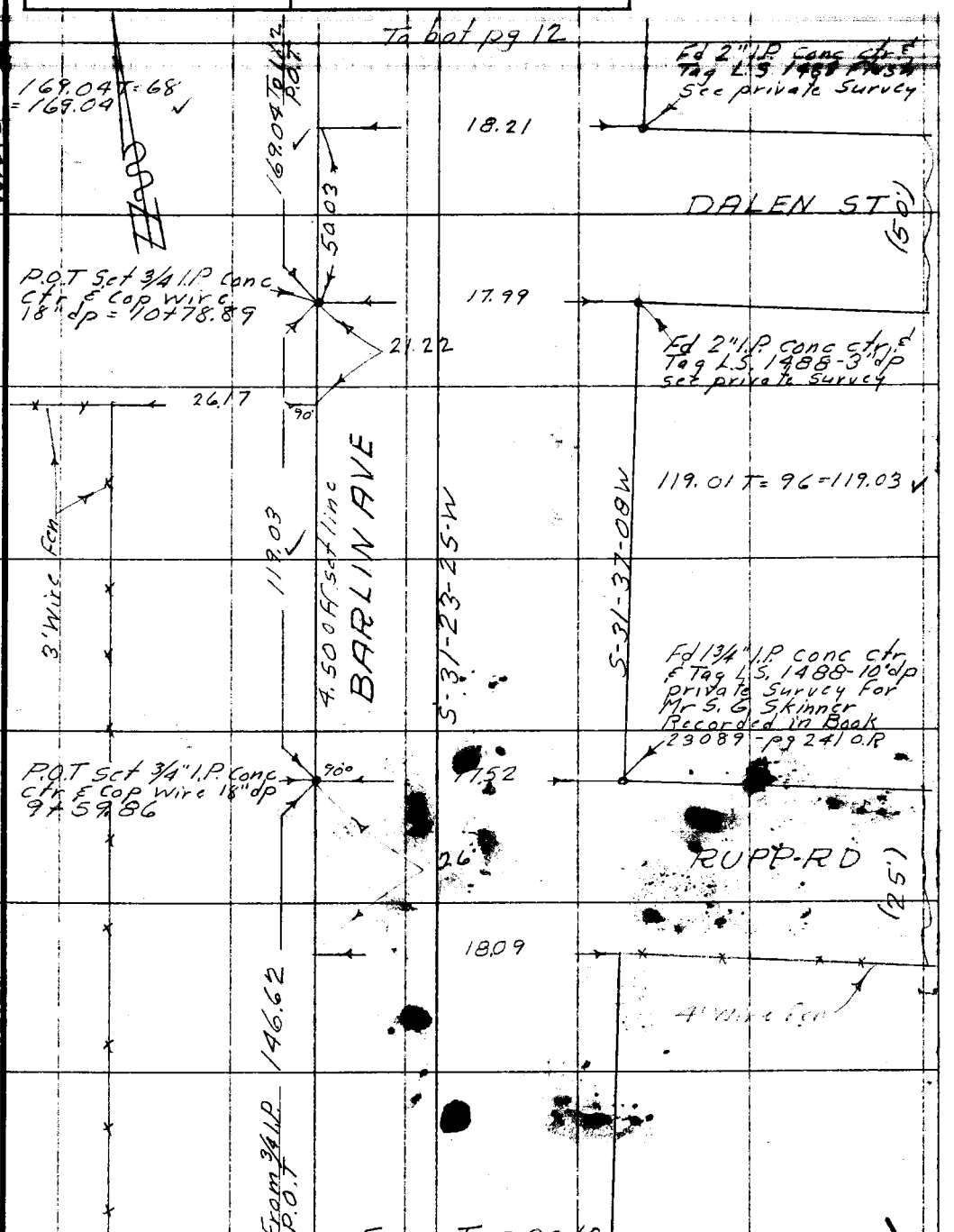

Note: Any Additions or Changes on This Sheet Must be Made or Circled in Red Ink With Date and Name of Person Making Change.

Do not extend notes this side of this line.

RETURN TO
LOS ANGELES COUNTY SURVEYOR
726 LOS ANGELES COUNTY
ENGINEERING BLDG.

76F3098 247 4-53

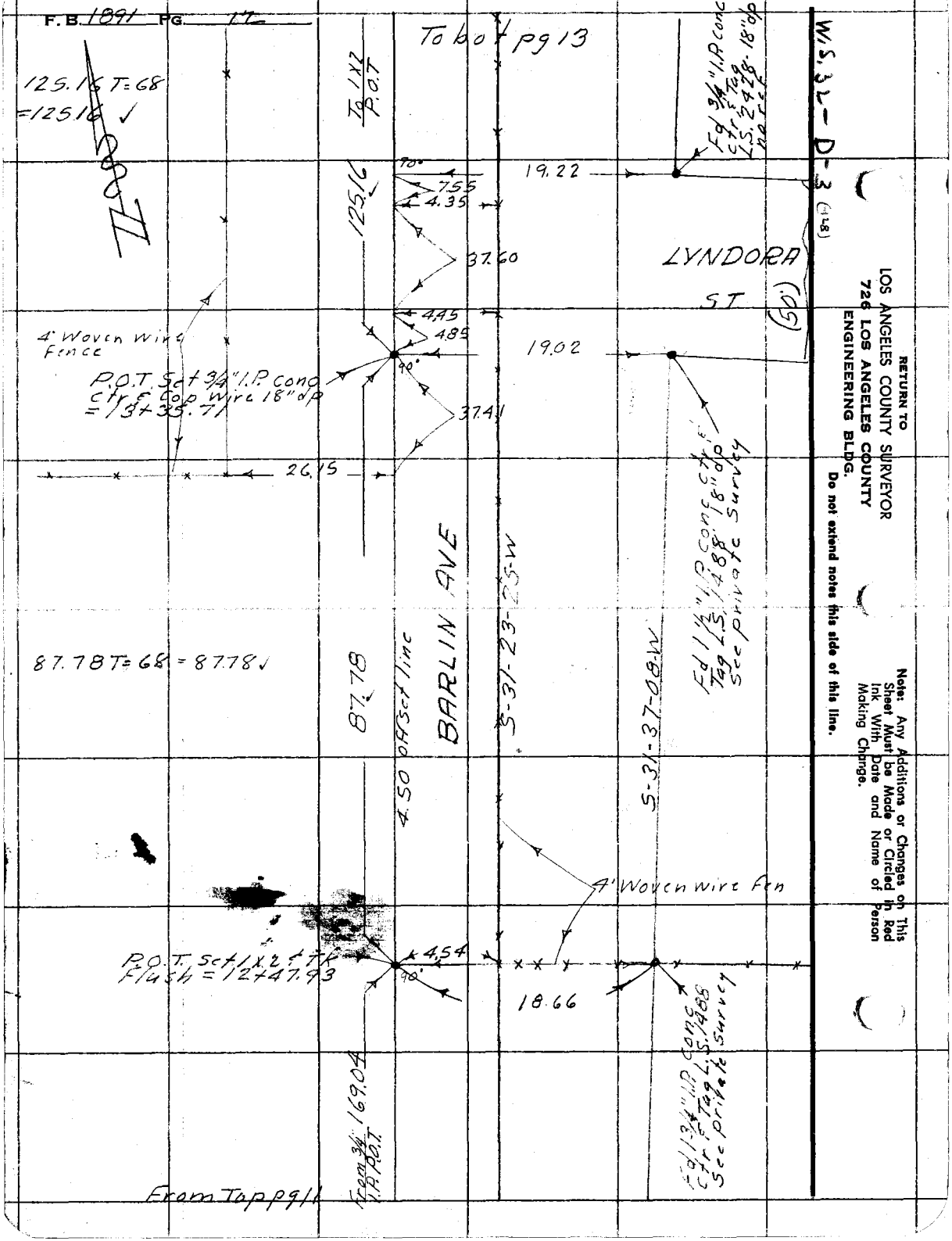

RETURN TO
LOS ANGELES COUNTY SURVEYOR
726 LOS ANGELES COUNTY
ENGINEERING BLDG.
Do not extend notes this side of this line.

Note: Any Additions or Changes on This Sheet Must be Made or Circled in Red Ink With Date and Name of Person Making Change.

Notes Ck'd by Miller	Subject Barlin Ave
Map No.	W. O. 2000 Tape No. 0195 St'd. 68 °F
Office Work	Surveyed by M. A. Van Deren
Checked	Notes Van Date 9-11-53
Date	Indexed

F. B. _____ PG. _____

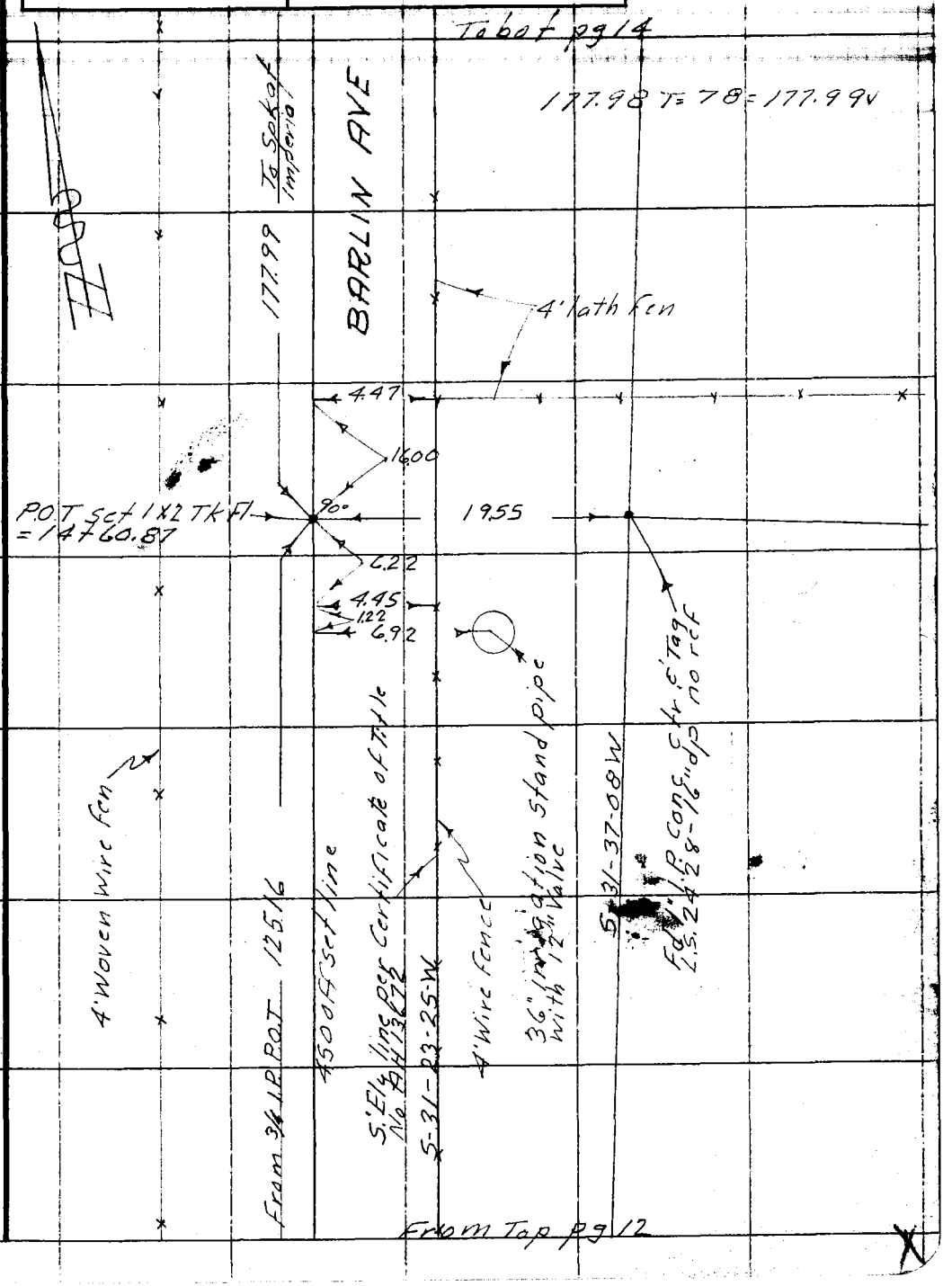

Note: Any Additions or Changes on This Sheet Must be Made or Circled in Red Ink With Date and Name of Person Making Change.

Do not extend notes this side of this line.

RETURN TO
LOS ANGELES COUNTY SURVEYOR
726 LOS ANGELES COUNTY
ENGINEERING BLDG.

76F3095 247 4-53

F.B. 1891 PG. 14

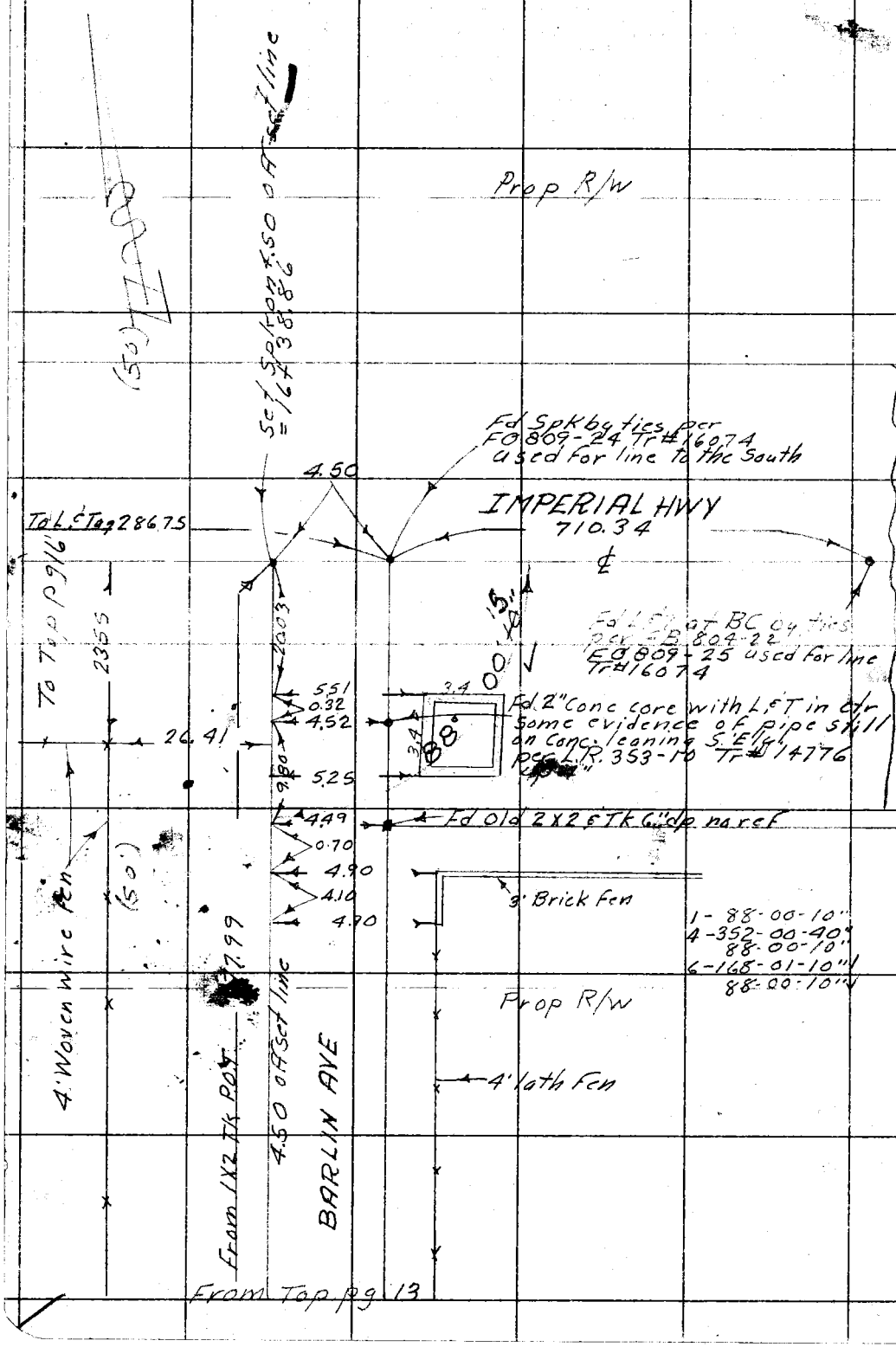

RETURN TO
LOS ANGELES COUNTY SURVEYOR
726 LOS ANGELES COUNTY
ENGINEERING BLDG.

Do not extend notes this side of this line.

Note: Any Additions or Changes on This Sheet Must be Made or Circled in Red Ink With Date and Name of Person Making Change.

F. B. _____ PG. _____

Map No. _____
Office Work _____
Checked _____
Date _____

W. O. 2000 Tape No. 0145 St'd. 68 °F
Surveyed by M. A. Van Dorch
Notes 1 all Date 9-14-53
Indexed _____



Note: Any Additions or Changes on This Sheet Must be Made or Circled in Red Ink With Date and Name of Person Making Change.

Do not extend notes this side of this line.

RETURN TO
LOS ANGELES COUNTY SURVEYOR
726 LOS ANGELES COUNTY
ENGINEERING BLDG.

76F3098 247 4-53

F. B. 1891 PG. 16

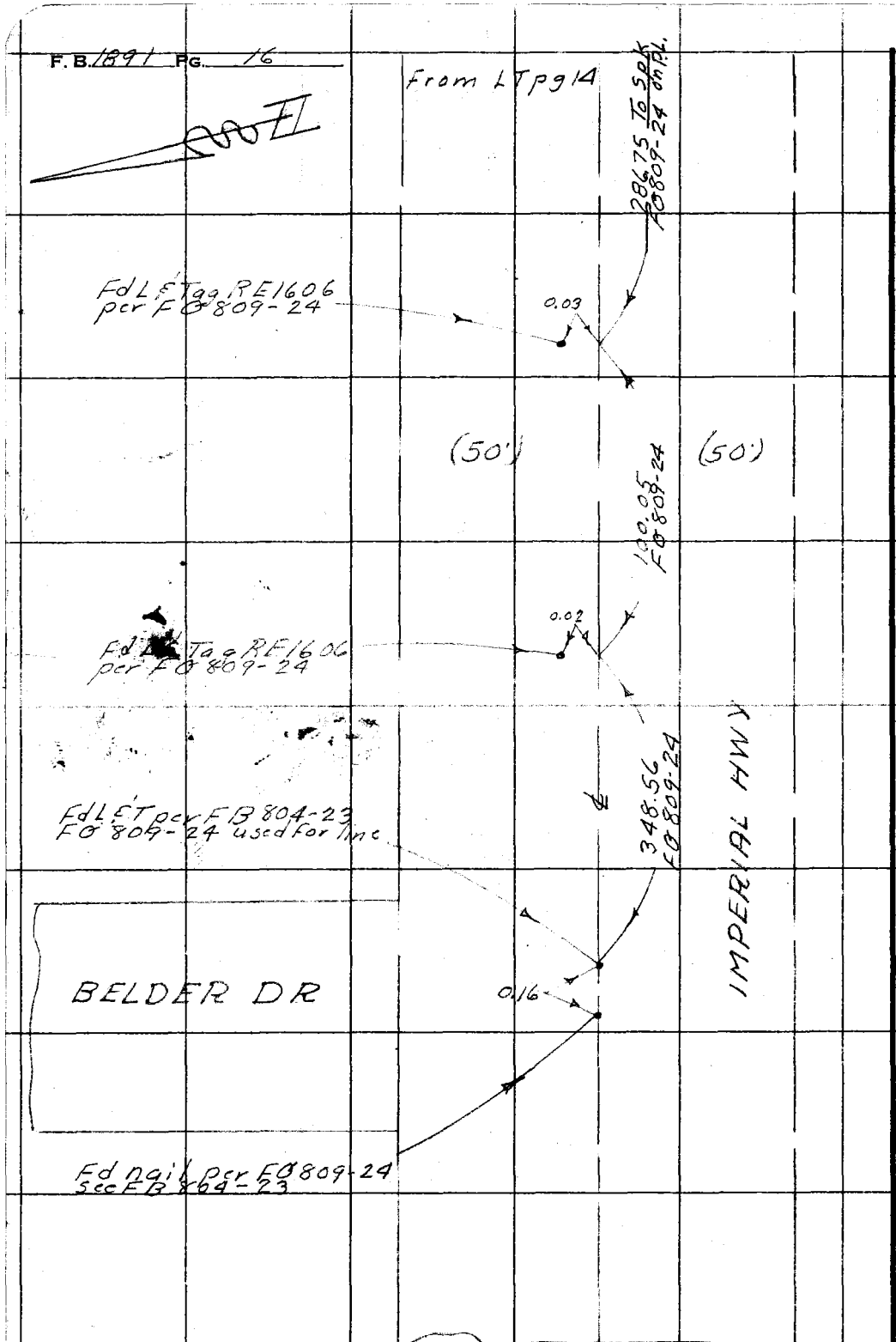

RETURN TO
LOS ANGELES COUNTY SURVEYOR
726 LOS ANGELES COUNTY
ENGINEERING BLDG.

Do not extend notes this side of this line.

Note: Any Additions or Changes on This Sheet Must be Made or Circled in Red Ink With Date and Name of Person Making Change.

F.B. Pg

Map No.	W. O. 2000 Tape No. 0145 St'd. 68 °F
Office Work	Surveyed by M.A. Van Deren
Checked	Notes Van Date 9-15-53
Date	Indexed

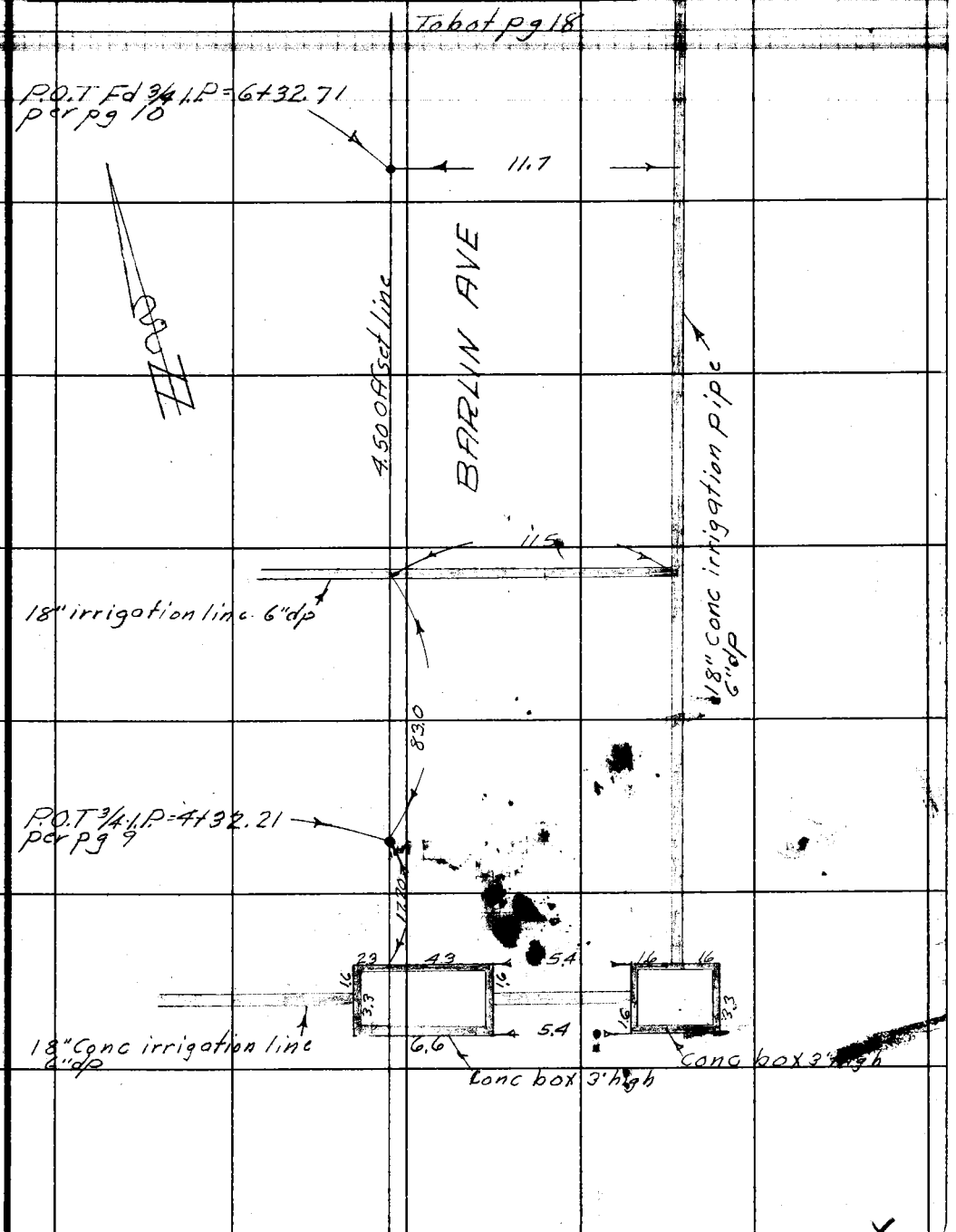

Note: Any Additions or Changes on This Sheet Must be Made or Circled in Red Ink With Date and Name of Person Making Change.

Do not extend notes this side of this line.

RETURN TO
LOS ANGELES COUNTY SURVEYOR
726 LOS ANGELES COUNTY
ENGINEERING BLDG.

76F309S 247 2-51

F. B. 1841 PG. 18

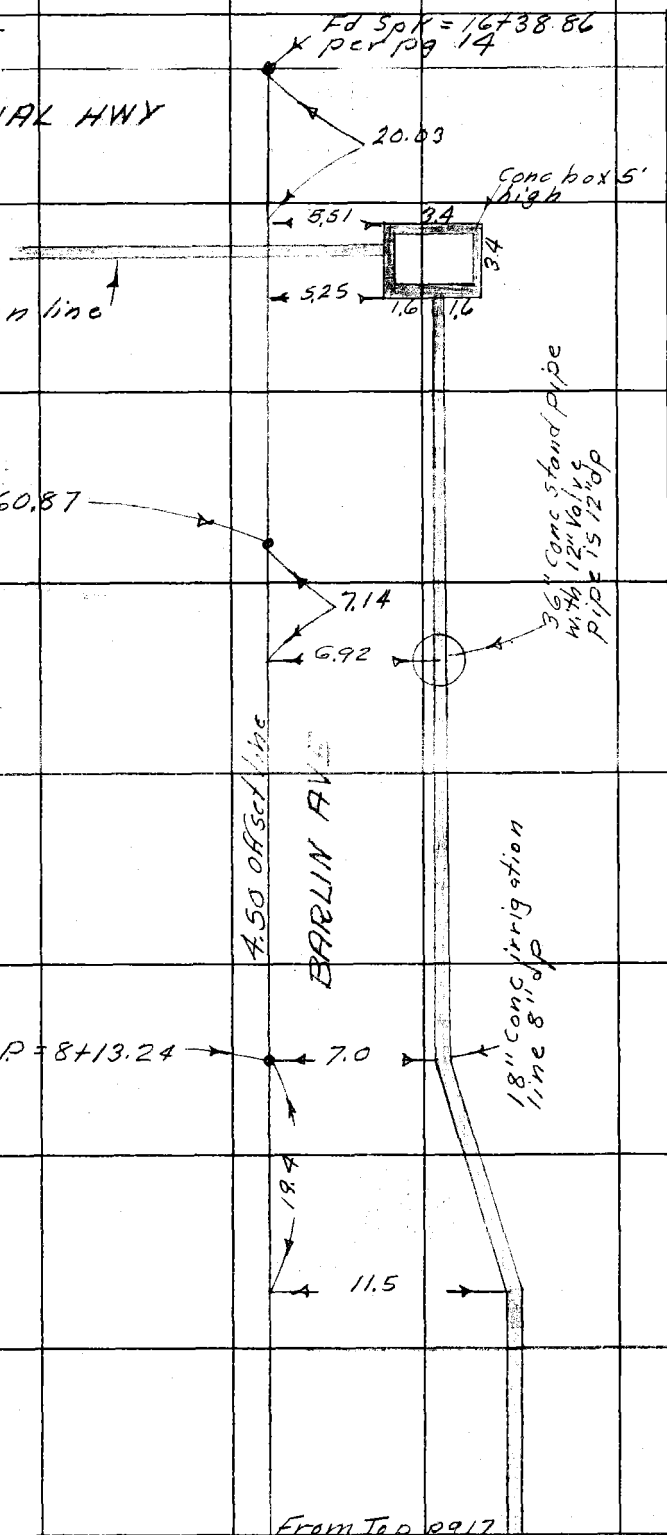

RETURN TO
LOS ANGELES COUNTY SURVEYOR
726 LOS ANGELES COUNTY
ENGINEERING BLDG.

Do not extend notes this side of this line.

Note: Any Additions or Changes on This Sheet Must be Made or Circled in Red Ink With Date and Name of Person Making Change.

Notes Ch'd by	Survey of Barlin Ave
Map No. 53-25	W. O. 2000 Tape No. 8145 St'd. 68 °F
Office Work CEP	Surveyed by M. A. Van Deren
Checked	Notes W. R. R. Date 10-19-53
Date	Indexed [illegible] 10-30-53

F. B. _____ PG. _____

JN 2000

TOPOGRAPHY ON BARLIN AVE

FROM DEVENIR ST TO IMPERIAL HWY

BARLIN AVE PETITION DISTRICT

10-19-53
Van Deren
Richards
Myers
Skerry

Note: Any Additions or Changes on This Sheet Must be Made or Circled In Red Ink With Date and Name of Person Making Change.

Do not extend notes this side of this line.

RETURN TO
LOS ANGELES COUNTY SURVEYOR
726 LOS ANGELES COUNTY
ENGINEERING BLDG.

76F3099 247 4-53

F.B. 1891 PG. 20

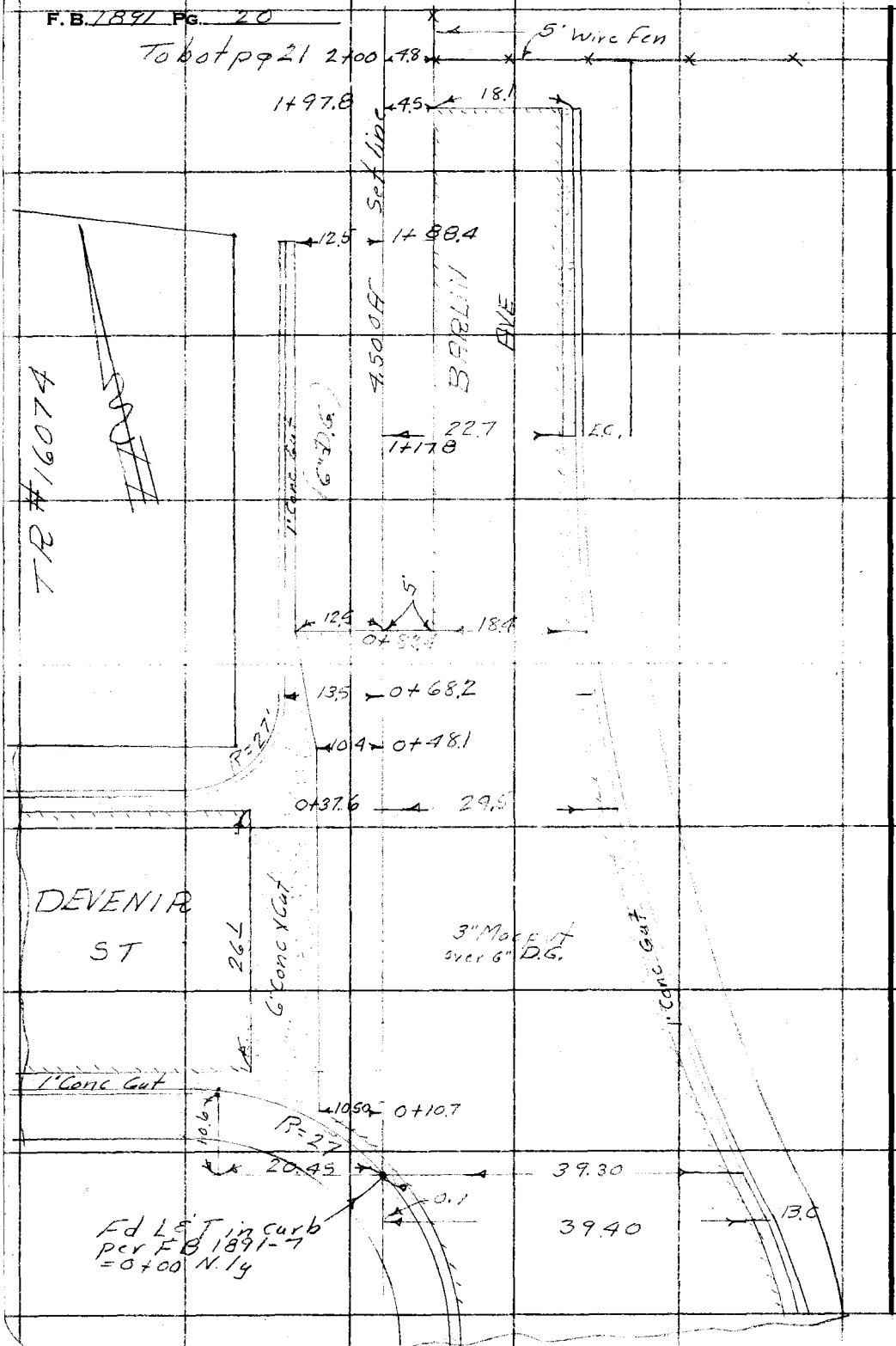

RETURN TO
LOS ANGELES COUNTY SURVEYOR
726 LOS ANGELES COUNTY
ENGINEERING BLDG.
Do not extend notes this side of this line.

Note: Any Additions or Changes on This Sheet Must be Made or Circled in Red Ink With Date and Name of Person Making Change.

Map No. 53-25	W. O. [illegible] Tape No. [illegible] St'd. 68 °F
Office Work CED	Surveyed by M.A. VanDeren
Checked	Notes [illegible] Date 10-19-53
Date	Indexed [illegible]

F. B. _____ PG. _____



Note: Any Additions or Changes on This Sheet Must be Made or Circled in Red Ink With Date and Name of Person Making Change.

Do not extend notes this side of this line.

RETURN TO
LOS ANGELES COUNTY SURVEYOR
726 LOS ANGELES COUNTY
ENGINEERING BLDG.

76F3098 247 4-53

F.B. 1891 PG. 22

To bot pg 23

	23.4	7+11.9
Conc. planter box	23.4	7+08.9
3" chamolais tree	36.1	6+96.2
3/4" water riser	34.0	6+86.2
3" [illegible] tree	36.7	6+65.5
3" [illegible] tree	38.0	6+35.0
P.P. No. 648589E	25.0	6+18.0
8" peach trees	21.2	6+07.3
down [illegible]	20.8	5+90.0
	23.0	5+89.0
8" peach trees	20.9	5+72.0
	21.2	5+53.8
2" peach Tree	35.5	5+44.5
3" [illegible] Tree	34.0	5+35.7
3' wire fence	26.0	5+34.8
conc. [illegible]	23.5	5+18.0

BARLIN AVE

4.50 offset line

8' Woven wire fence

From top pg 21

RETURN TO
LOS ANGELES COUNTY SURVEYOR
726 LOS ANGELES COUNTY
ENGINEERING BLDG.

Do not extend notes this side of this line.

Note: Any Additions or Changes on This Sheet Must be Made or Circled in Red Ink With Date and Name of Person Making Change.

Notes Ck'd by	Survey of [illegible]
Map No. 53-25	W. O. [illegible] Tape No. [illegible] St'd. [illegible] °F
Office Work CED	Surveyed by M. A. Van Deren
Checked	Notes [illegible] Date 10-19-53
Date	Indexed

F. B. _____ PG. _____

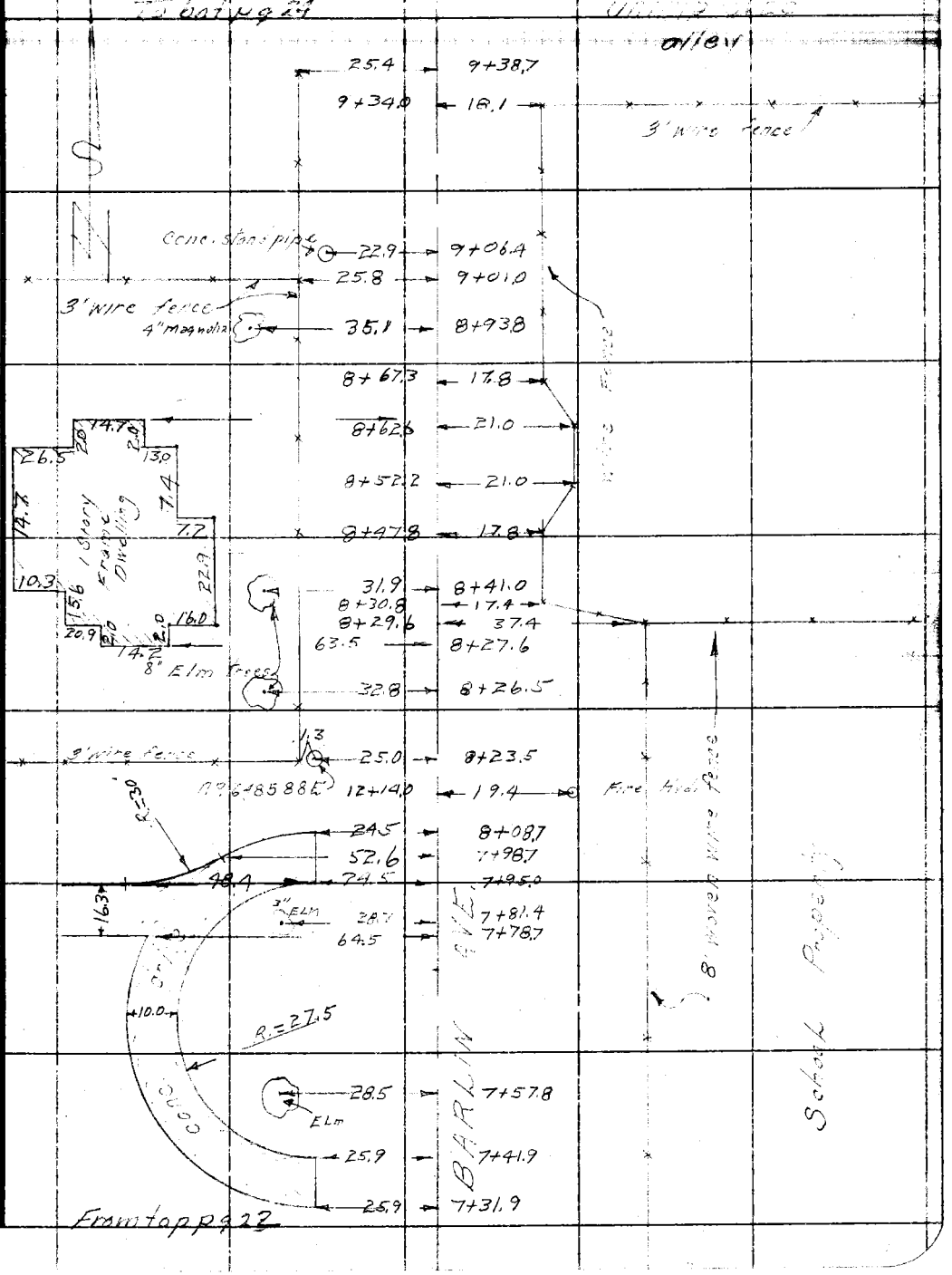

Note: Any Additions or Changes on This Sheet Must be Made or Circled in Red Ink With Date and Name of Person Making Change.

Do not extend notes this side of this line.

RETURN TO
LOS ANGELES COUNTY SURVEYOR
726 LOS ANGELES COUNTY
ENGINEERING BLDG.

76F3098 247 4-53

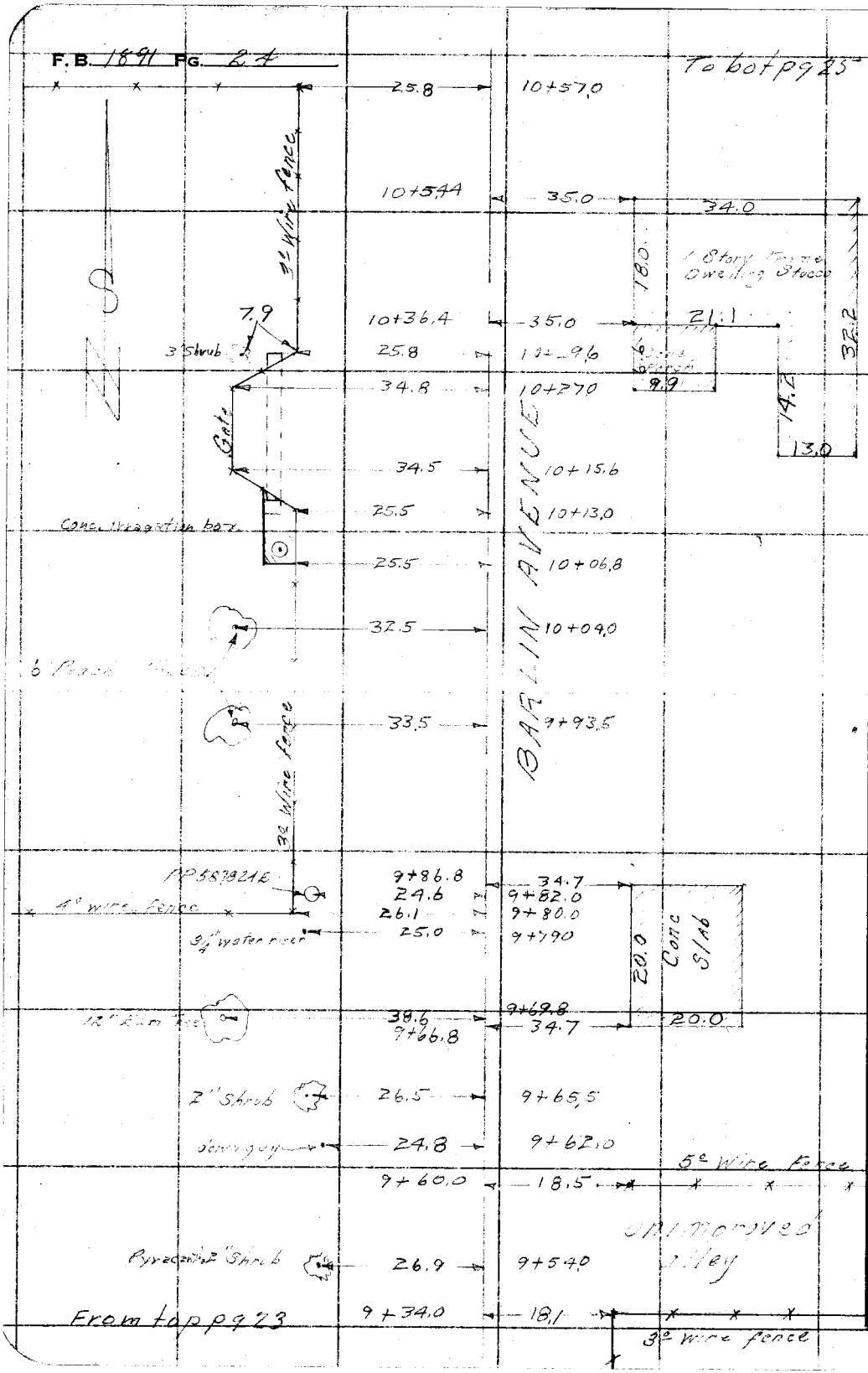

RETURN TO
LOS ANGELES COUNTY SURVEYOR
726 LOS ANGELES COUNTY
ENGINEERING BLDG.

Do not extend notes this side of this line.

Note: Any Additions or Changes on This Sheet Must be Made or Circled in Red Ink With Date and Name of Person Making Change.

Notes Ch'd by	Survey of [illegible]
Map No. 53-N	W. O. 2000 Tape No. 014 St'd. 68 °F
Office Work CED	Surveyed by M.A. Van Derey
Checked	Notes [illegible] Date 10-19-53
Date	Indexed

F. B. _____ PG. 2[illegible]

To Top pg 26

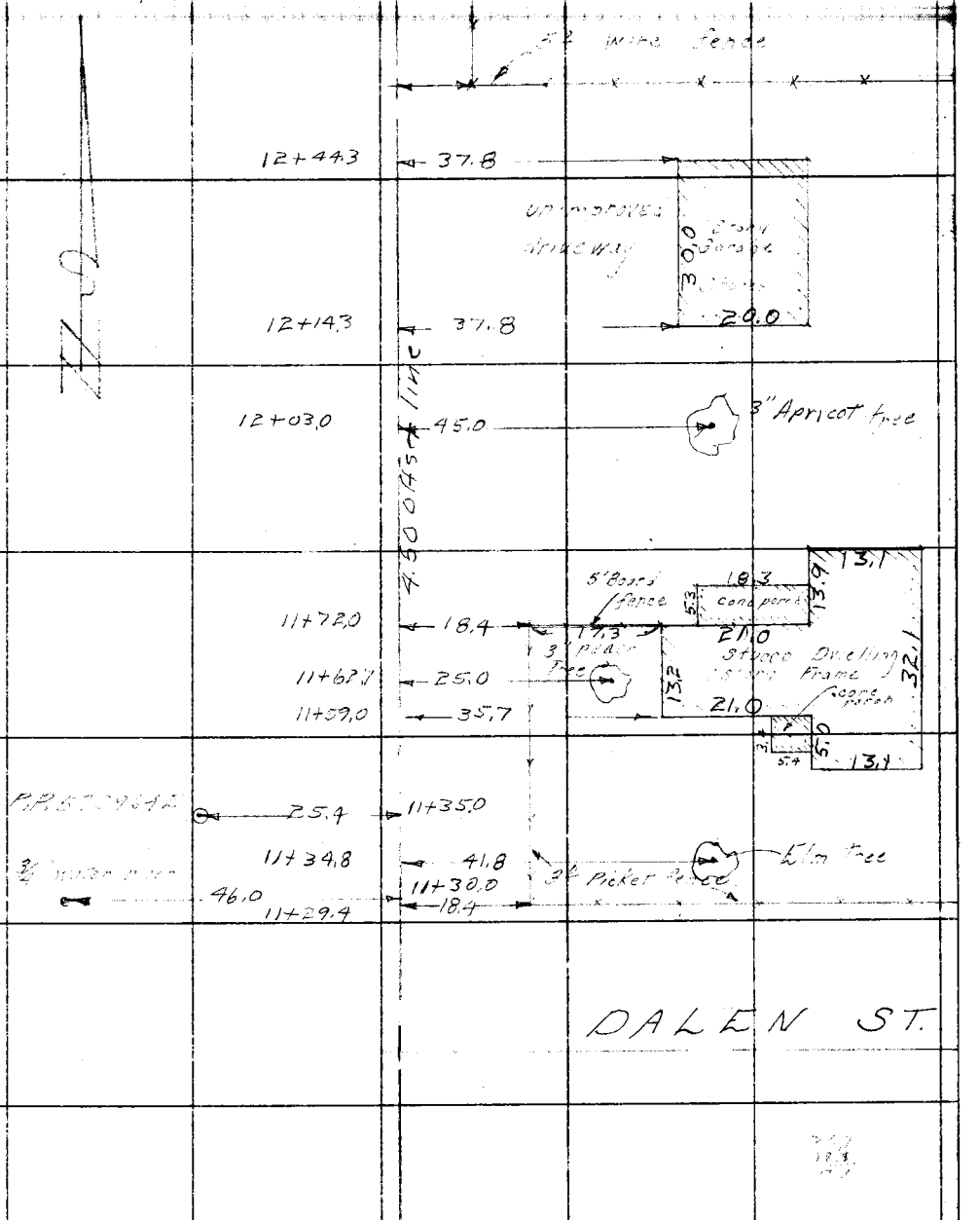

From top pg 24

Note: Any Additions or Changes on This Sheet Must be Made or Circled in Red Ink With Date and Name of Person Making Change.

Do not extend notes this side of this line.

RETURN TO
LOS ANGELES COUNTY SURVEYOR
726 LOS ANGELES COUNTY
ENGINEERING BLDG.

76F3098 247 4-53

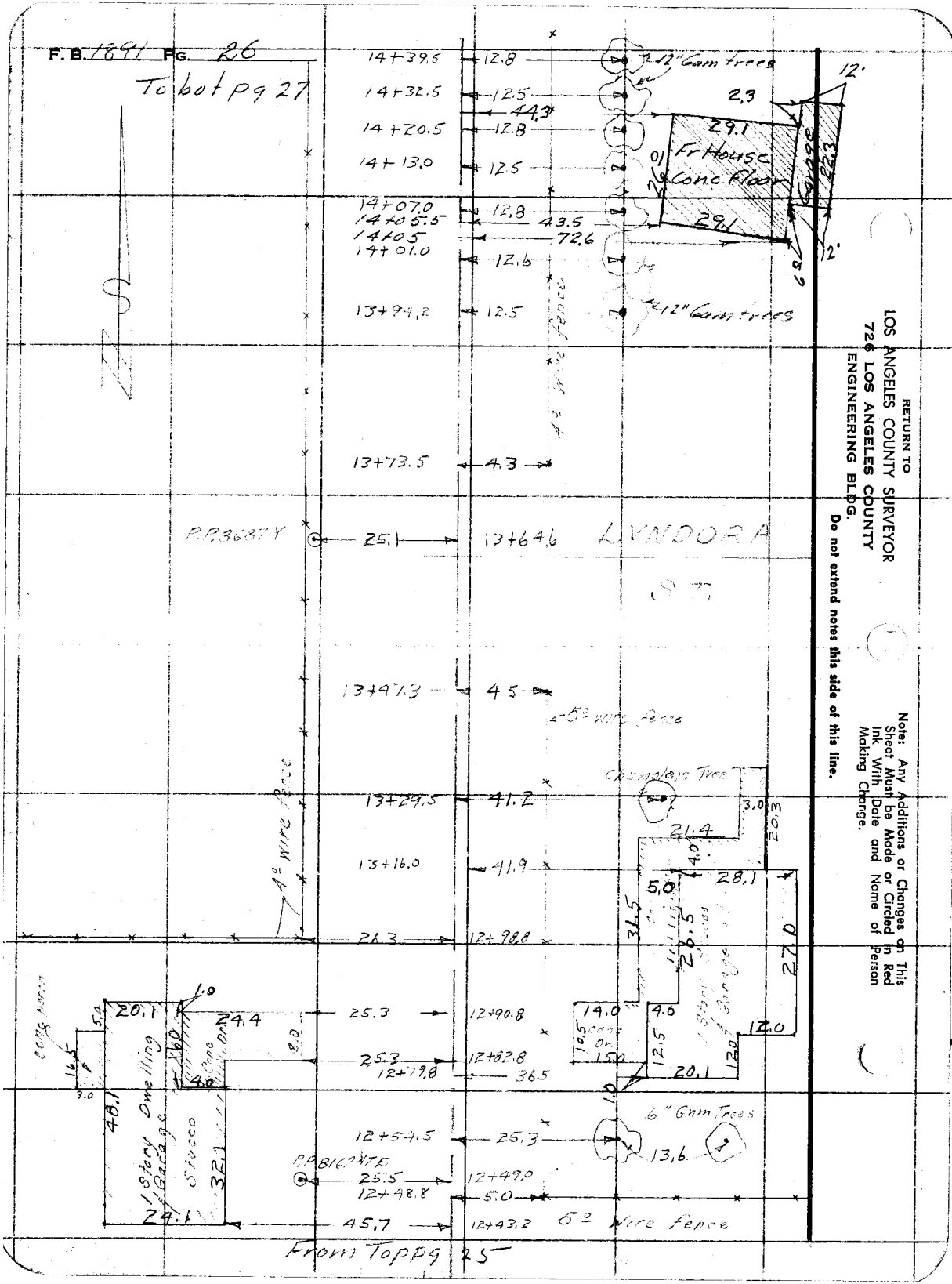

RETURN TO
LOS ANGELES COUNTY SURVEYOR
726 LOS ANGELES COUNTY
ENGINEERING BLDG.

Do not extend notes this side of this line.

Note: Any Additions or Changes on This Sheet Must be Made or Circled in Red Ink With Date and Name of Person Making Change.

F. B. _____ Pg. _____

Map No. 53-2J
Office Work CED
Checked _____
Date _____

W. O. [illegible] Tape No. [illegible] St'd. [illegible] °F
Surveyed by [illegible]
Notes _____ Date _____
Indexed _____

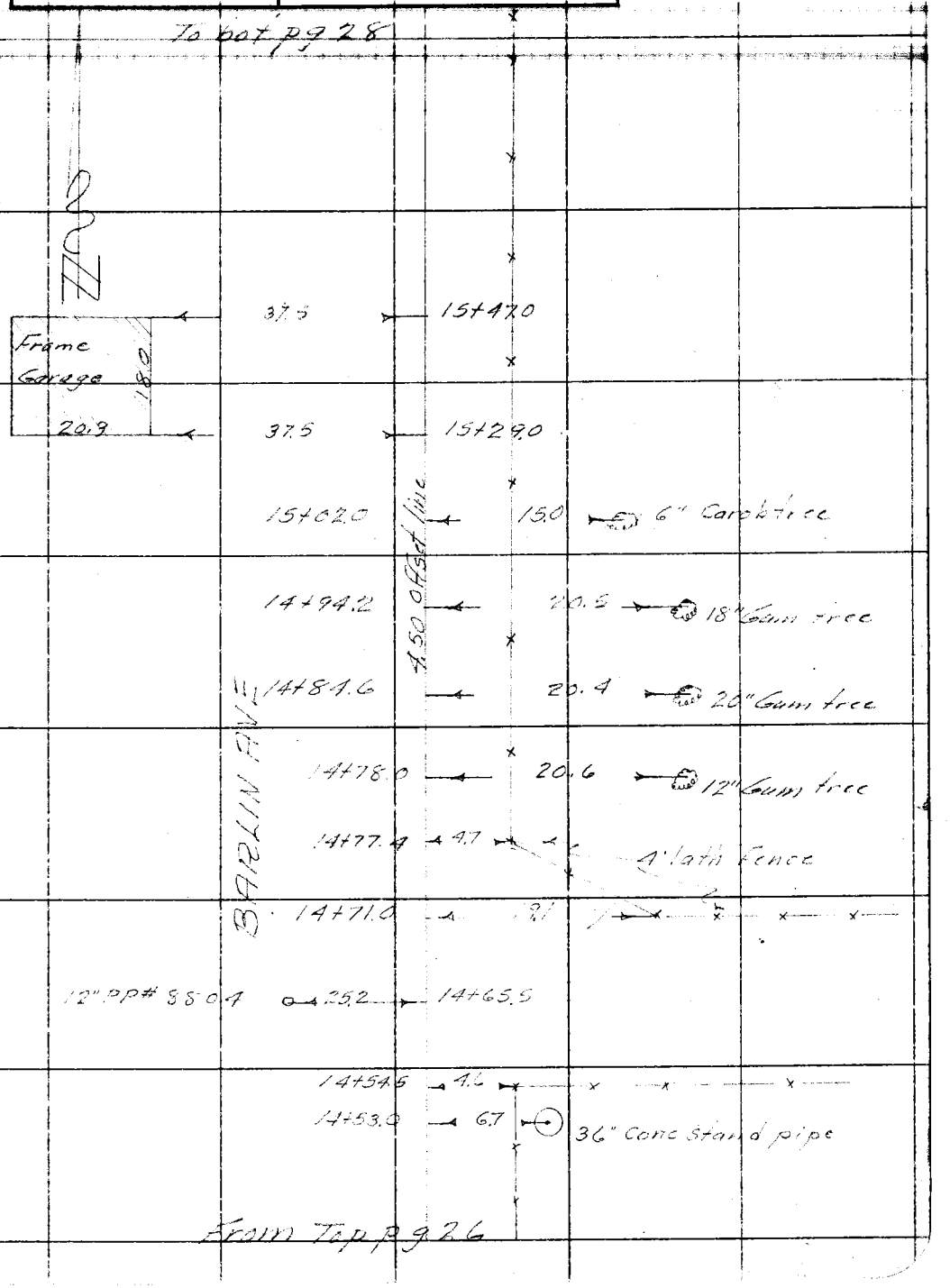

Note: Any Additions or Changes on This Sheet Must be Made or Circled In Red Ink With Date and Name of Person Making Change.

Do not extend notes this side of this line.

RETURN TO
LOS ANGELES COUNTY SURVEYOR
726 LOS ANGELES COUNTY
ENGINEERING BLDG.

76F3098 247 4-53

F. B. 1291 Pg. 28



RETURN TO
LOS ANGELES COUNTY SURVEYOR
726 LOS ANGELES COUNTY
ENGINEERING BLDG.
Do not extend notes this side of this line.

Note: Any Additions or Changes on This Sheet Must be Made or Circled in Red Ink With Date and Name of Person Making Change.

Notes Ck'd by	Survey of
Map No.	W. O. Tape No. Sr'd. °F
Office Work	Surveyed by
Checked	Notes Date
Date	Indexed

F. B. PG.

29-30 Blank

Note: Any Additions or Changes on This Sheet Must be Made or Circled in Red Ink With Date and Name of Person Making Change.

RETURN TO
LOS ANGELES COUNTY SURVEYOR
726 LOS ANGELES COUNTY
ENGINEERING BLDG.

Do not extend notes this side of this line.

76F309S S&E #247. 8-54

F. B._____PG._____

29-30 Plank

RETURN TO
LOS ANGELES COUNTY SURVEYOR
726 LOS ANGELES COUNTY
ENGINEERING BLDG.

Do not extend notes this side of this line.

Notes: Any Additions or Changes on This Sheet Must be Made or Circled In Red Ink With Date and Name of Person Making Change.

Notes Ch'd by [illegible]	Survey of [illegible]
Map No.	JN [illegible] Tape [illegible] Std [illegible] °F
Office Work	Surveyed by [illegible]
Checked	Notes [illegible] Date [illegible]
Date	Indexed [illegible]

12-18-57

JN 0078.02

CENTER LINE OF UNNAMED ST.

SURVEY TO DET. ANGLE BETWEEN TAN PROJ OF S.P.R.R LINE TO SANTA ANA AND ALAMEDA ST.

Party: Sappell
Shoemaker
Myers
Caro

Note: Any Additions or Changes on This Sheet Must be Made or Circled in Red Ink With Date and Name of Person Making Change.

Do not extend this side of this line.

PLEASE RETURN TO
LOS ANGELES COUNTY ENGINEER
700 LOS ANGELES COUNTY ENGINEERING BLDG.

76F3095 S&E #247 1-56

8737

F. B. 1891 PG. 32

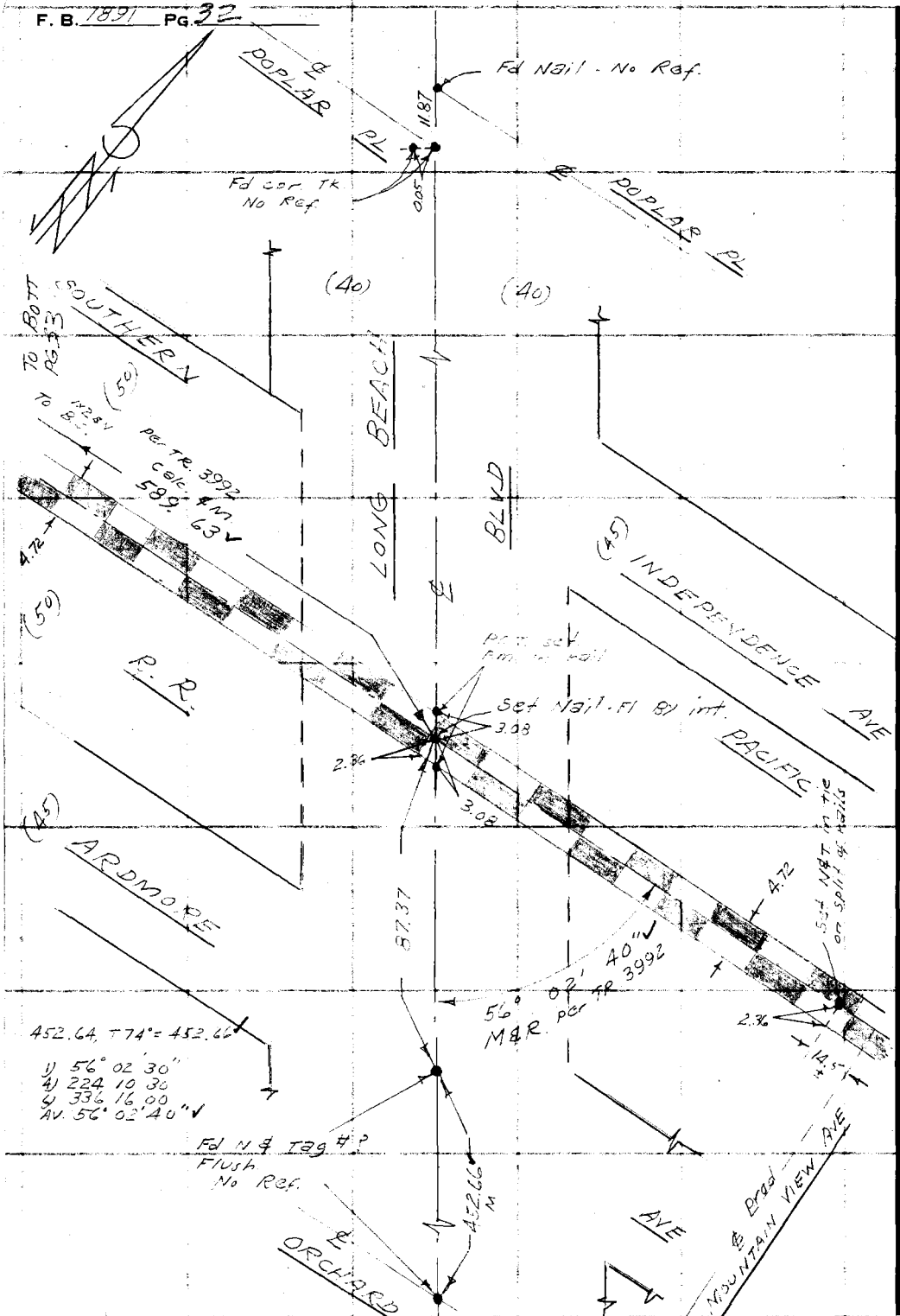

PLEASE RETURN TO
LOS ANGELES COUNTY ENGINEER
700 LOS ANGELES COUNTY ENGINEERING BLDG.

Do not extend this side of this line.

Note: Any Additions or Changes on this Sheet Must be Made or Circled in Red Ink With Date and Name of Person Making Change.

Map No.	JN ____ Tape ____ Std ____ °F
Office Work	Surveyed by
Checked	Notes ____ Date 12-?-57
Date	Indexed

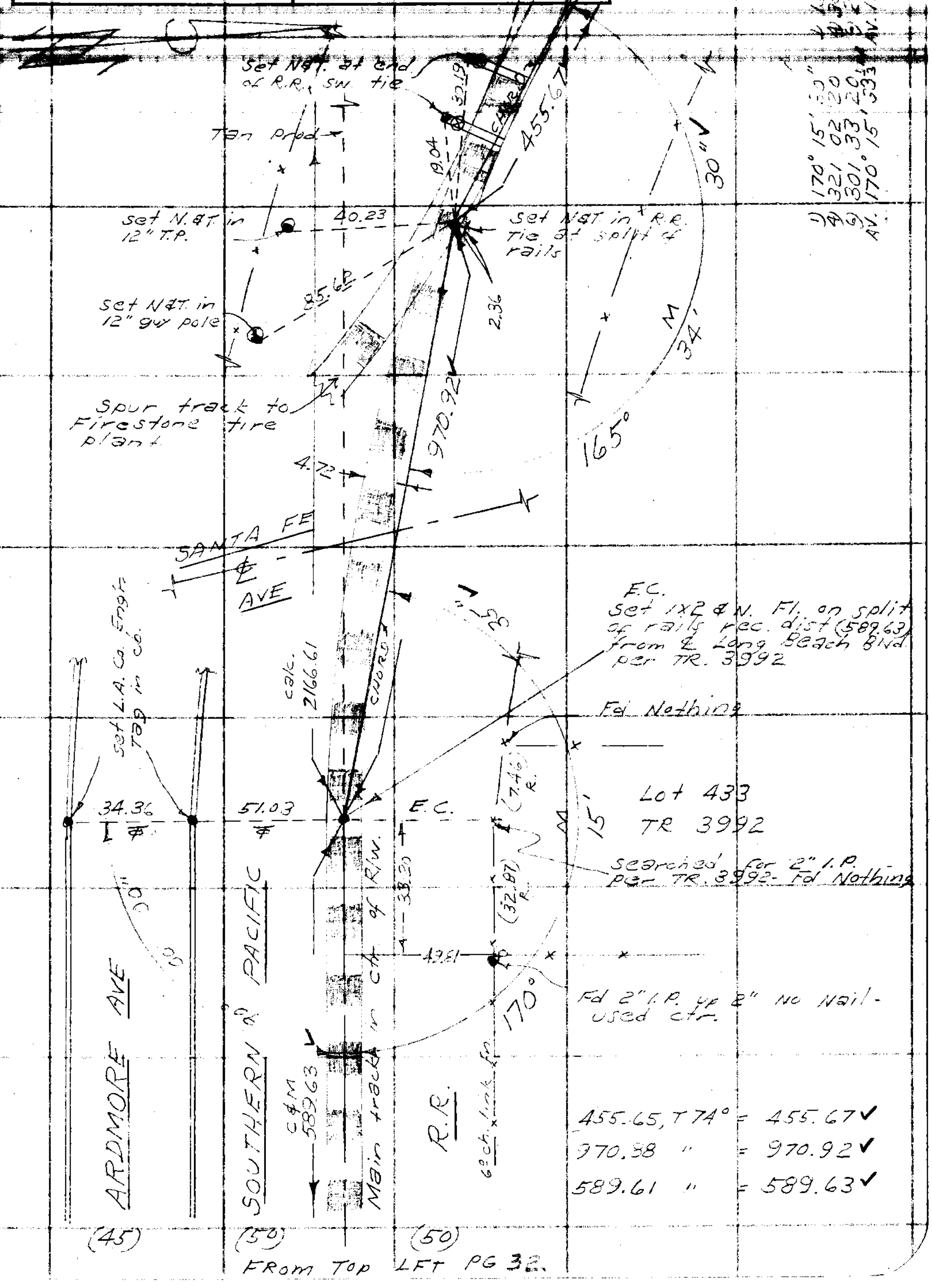

FROM TOP LFT PG 32.

Note: Any Additions or Changes on This Sheet Must be Made or Circled in Red Ink With Date and Name of Person Making Change.

Do not extend this side of this line.

PLEASE RETURN TO
LOS ANGELES COUNTY ENGINEER
700 LOS ANGELES COUNTY ENGINEERING BLDG.

76F309S S&E #247 1-56

F. B. 1891 PG. 34

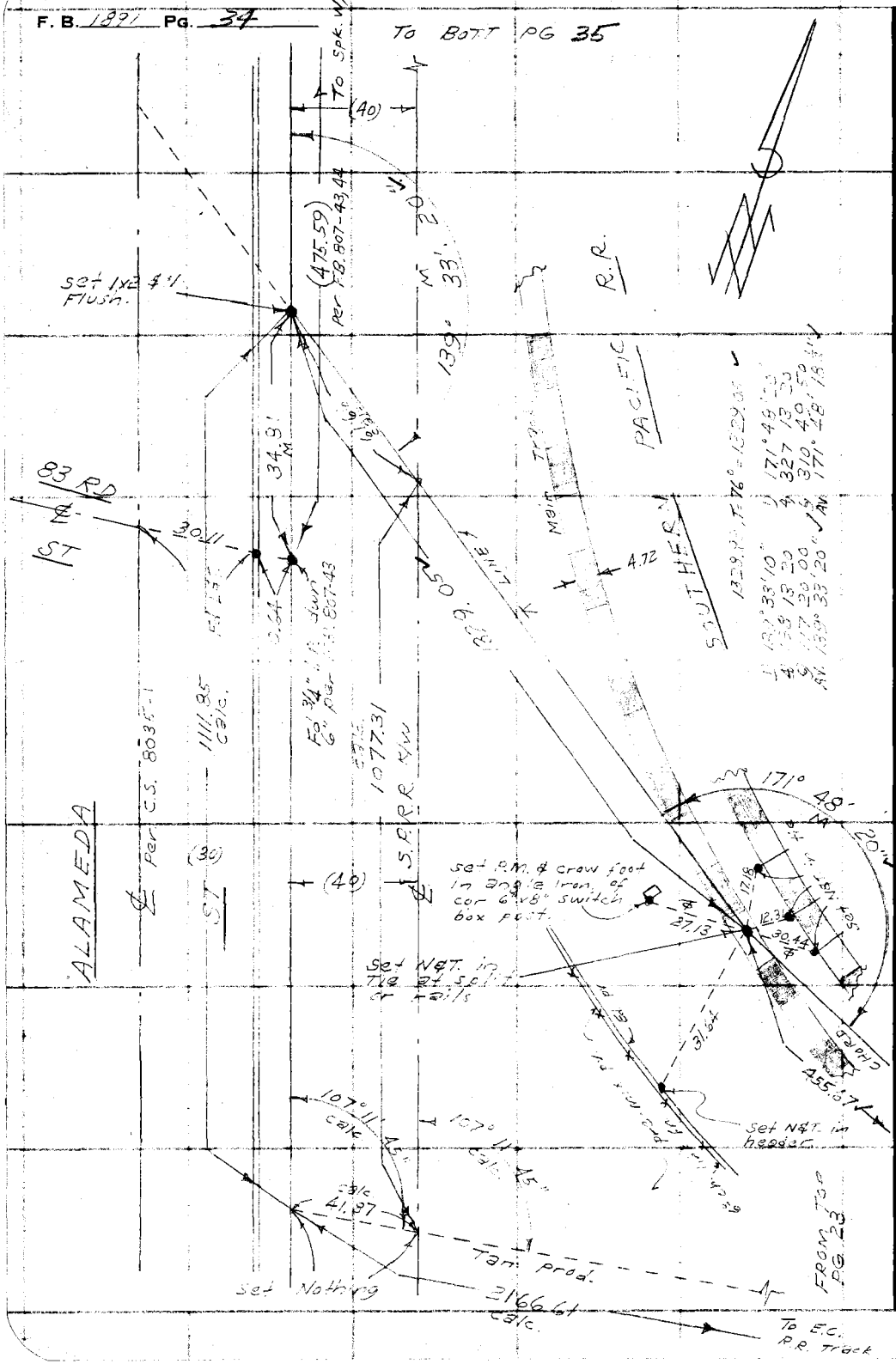

PLEASE RETURN TO
LOS ANGELES COUNTY ENGINEER
700 LOS ANGELES COUNTY ENGINEERING BLDG.

Do not extend this side of this line.

Note: Any Additions or Changes on this Sheet Must be Made or Circled in Red Ink With Date and Name of Person Making Change.

Map No. _____
Office Work _____
Checked _____
Date _____

JN [illegible] Tape [illegible] Std [illegible] °F
Surveyed by D. Sapell
Notes D.C. Date [illegible]
Indexed [illegible]

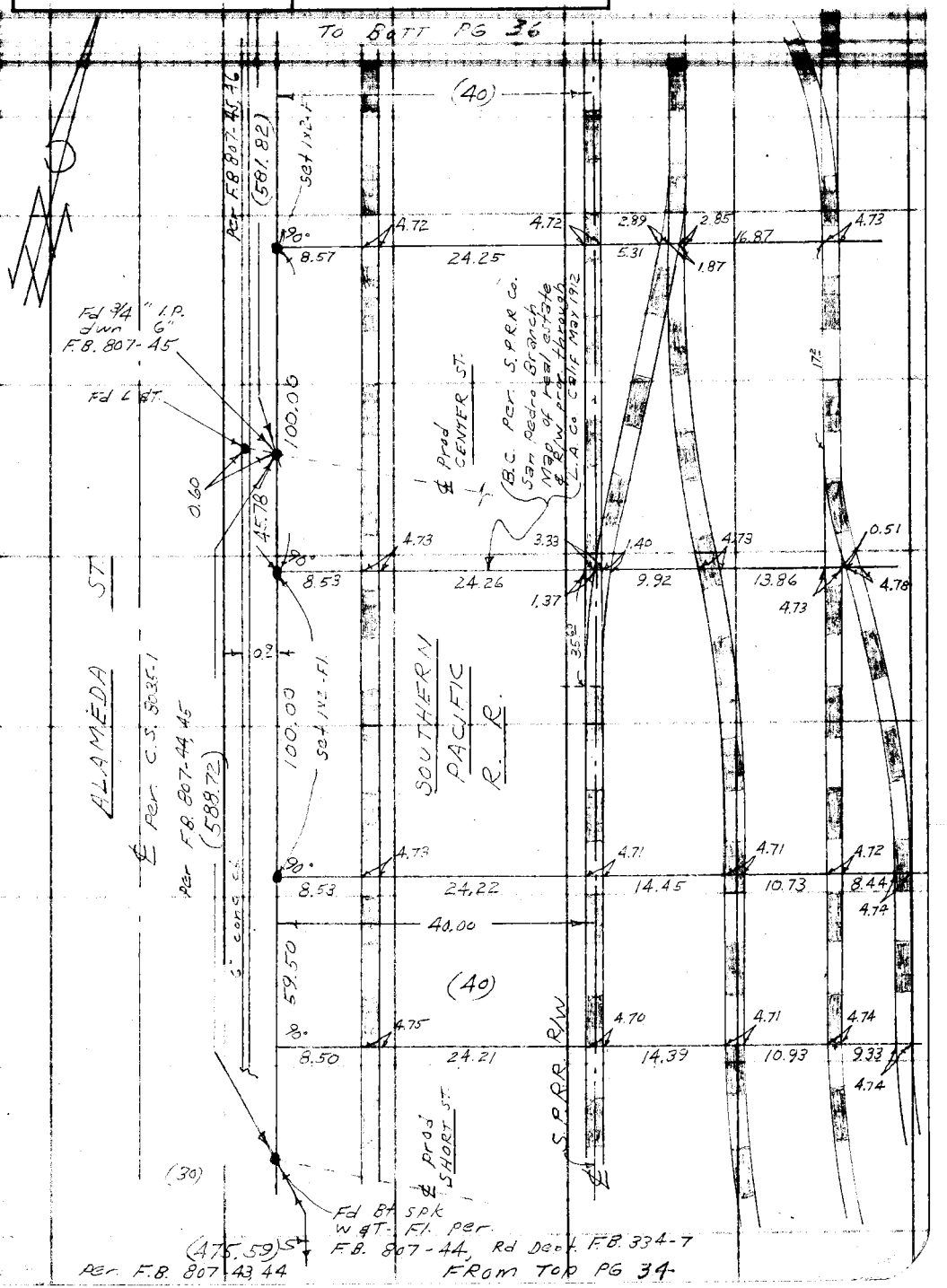

Note: Any Additions or Changes on This Sheet Must be Made or Circled in Red Ink With Date and Name of Person Making Change.

Do not extend this side of this line.

PLEASE RETURN TO
LOS ANGELES COUNTY ENGINEER
700 LOS ANGELES COUNTY ENGINEERING BLDG.

76F309S S&E #247 1-56

F. B. 1891 PG. 36

FROM TOP PG 35

PLEASE RETURN TO
LOS ANGELES COUNTY ENGINEER
700 Los Angeles County Engineering Bldg.

Do not extend this side of this line.

Note: Any Additions or Changes on this Sheet Must be Made or Circled in Red Ink With Date and Name of Person Making Change.

Map No.	JN 0078.02 Tape [illegible] Std [illegible] °F
Office Work	Surveyed by H.E. GRANQUIST
Checked	Notes U.A.S. Date 5/17/60
Date	Indexed 5-31-60

UN-NAMED STREET.
(AT FLORENCE STATION)
J.N. 0078.02

CENTERLINE NOTES.

INDEX Pg 38
P/L & Pg. 39 to 50
Imp. Pg 161 to 174
ADDITIONAL ℄ of SANTA FE AVE SEE Pg. 175 To Pg. 181

HE GRANQUIST PARTY CHIEF
J. MALDONADO INSTR.
G.E. COOK HEAD CHAIN
E. MARTINEZ REAR CHAIN

Note: Any Additions or Changes on This Sheet Must be Made or Circled in Red Ink With Date and Name of Person Making Change.

PLEASE RETURN TO
LOS ANGELES COUNTY ENGINEER
700 LOS ANGELES COUNTY ENGINEERING BLDG.
Do not extend this side of this line.

76F309S S&E #247 1-56

F. B. 1891 PG. 38

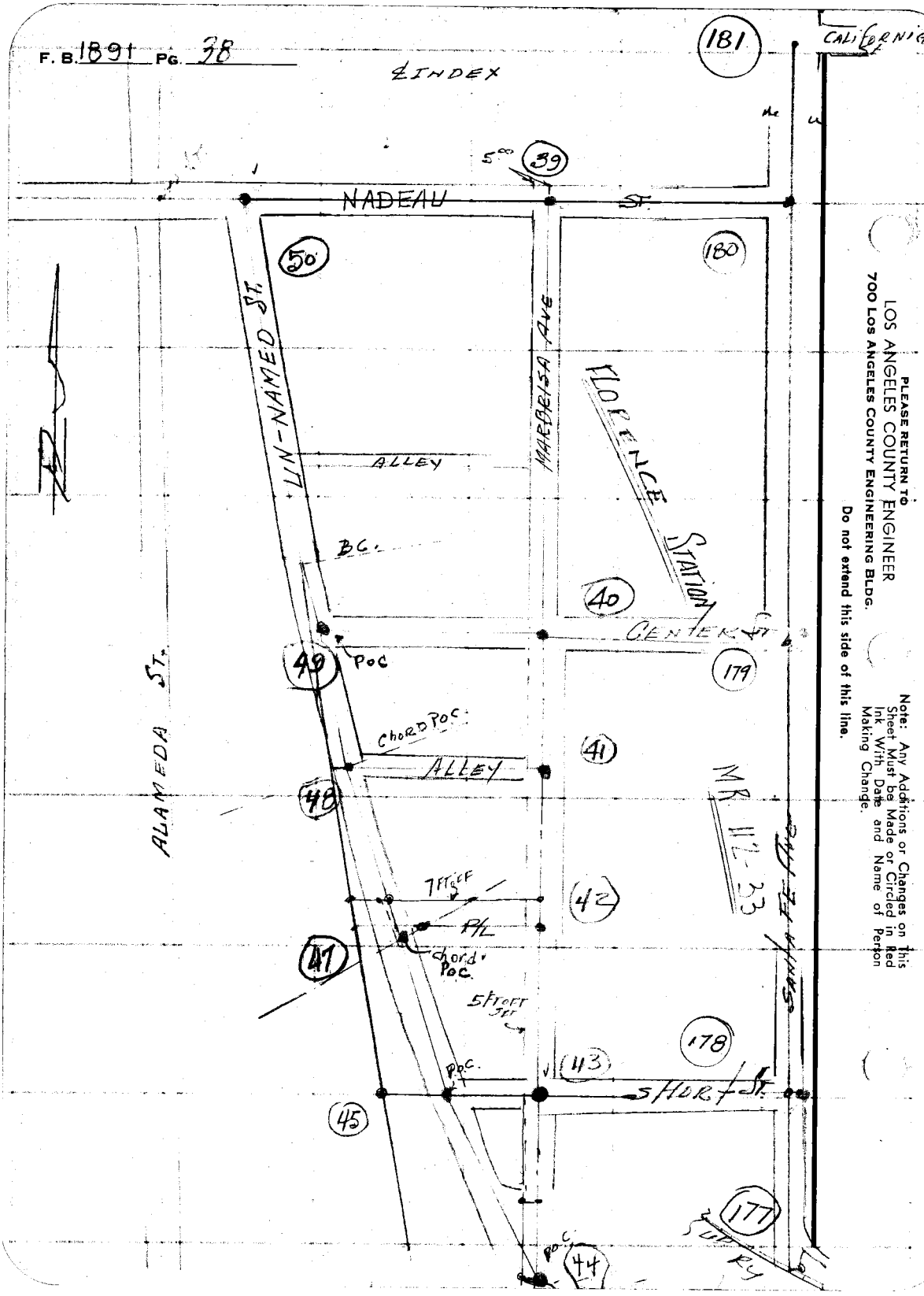

PLEASE RETURN TO
LOS ANGELES COUNTY ENGINEER
700 LOS ANGELES COUNTY ENGINEERING BLDG.

Do not extend this side of this line.

Notes: Any Additions or Changes on This Sheet Must be Made or Circled in Red Ink With Date and Name of Person Making Change.

Map No.
Office Work
Checked
Date

JN [illegible] Tape [illegible] Std [illegible] °F
Surveyed by H. E. GRANQUIST
Notes H. E. G. Date 5/17/60
Indexed

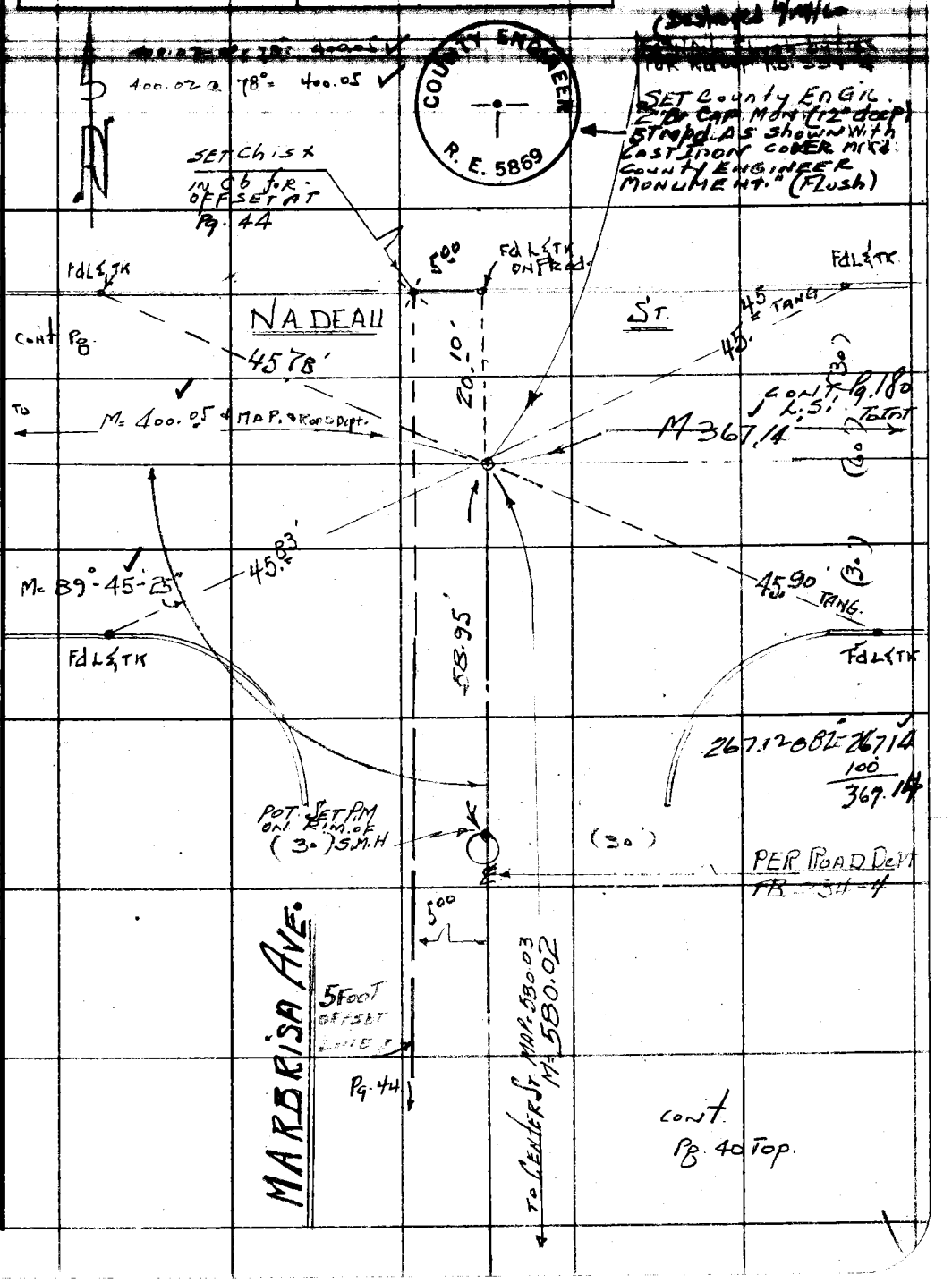

Note: Any Additions or Changes on this Sheet Must be Made or Circled in Red Ink With Date and Name of Person Making Change.

PLEASE RETURN TO
LOS ANGELES COUNTY ENGINEER
700 LOS ANGELES COUNTY ENGINEERING BLDG.
Do not extend this side of this line.

76F309S S&E #247 1-56

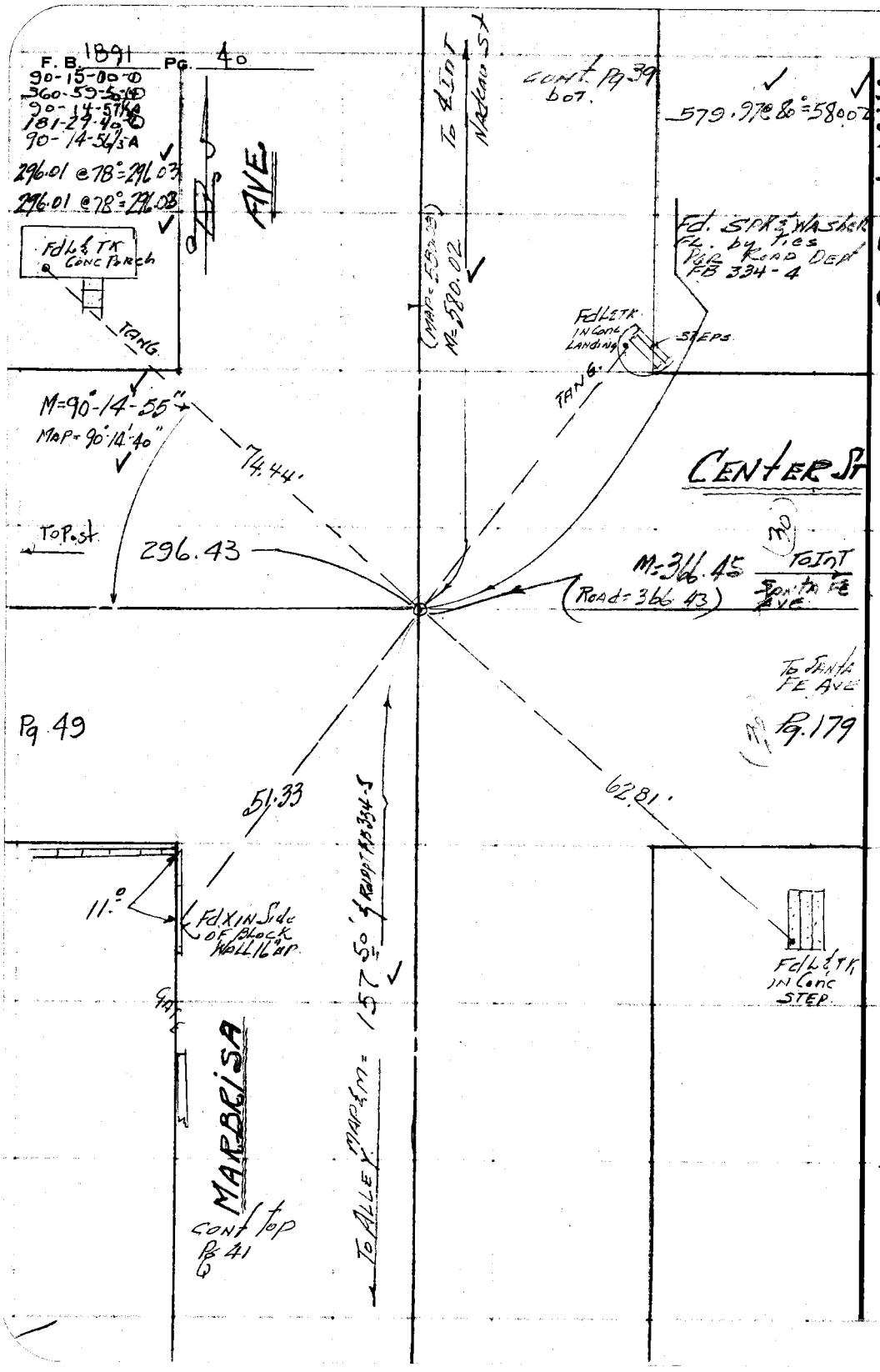

PLEASE RETURN TO
LOS ANGELES COUNTY ENGINEER
700 LOS ANGELES COUNTY ENGINEERING BLDG.
Do not extend this side of this line.
Note: Any Additions or Changes on This Sheet Must be Made or Circled in Red Ink With Date and Name of Person Making Change.

Map No. _____
Office Work _____
Checked _____
Date _____

JN 00 (8.02 Tape 013 Std 68 °F
Surveyed by H.E. Granquist
Notes H.E. [illegible]
Indexed _____

360-58-40
90-14-40
181-28-00

Cont Pg 40 Bot

157.50 @ Horn

W.S. 7 [illegible]

(30')

(30')

157.50 M & MAP

N 0°-17' 45" W MAP

SET C. ENGR 2" BR. CAP MONUMENT (12" DIE) & STMPD AS SHOWN BELOW WITH CAST IRON COVER IN WELL. MRKD: "COUNTY ENGINEER MONUMENT" (FLUSH)

DESTROYED 6/14/60
Fd SPKW & T. Flush
PER ROAD DEPT
F.B. 334-5.

MAP = 90°-14'-40" T Mea

SET N & T P.P. # 726212E

25.77'

SET X 6" ST. GUARD POST

55.53

24.16

SET N & T. P.P. # 64676E

Pg 48

To P.O.C.

(7.5')

MAP & Mea = 260.01

30.23'

1st ALLEY So. of CENTER ST.

SET X. IN 6" Steel Gate post

COUNTY ENGINEER
R. E. 5869

260.54 @ 74° = 260.55 To Fd SW & T
260.55 @ 74° = 260.56 Wkg.
260.55 M
260.01
.54

Cont. Pg 42 Top.

To SPKW & T. M = 207.50 & MAP
P/L Prod.

MARBRISA

Mea.
206.00 @ 76° = 206.01
216.47 @ 76° = 216.48
422.49

207.19 @ 78° = 207.50

Note: Any Additions or Changes on This Sheet Must be Made or Circled in Red Ink With Date and Name of Person Making Change.

Do not extend this side of this line.

PLEASE RETURN TO
LOS ANGELES COUNTY ENGINEER
700 LOS ANGELES COUNTY ENGINEERING BLDG.

76F309S S&E #247 1-56

F. B. 1891 PG. 42

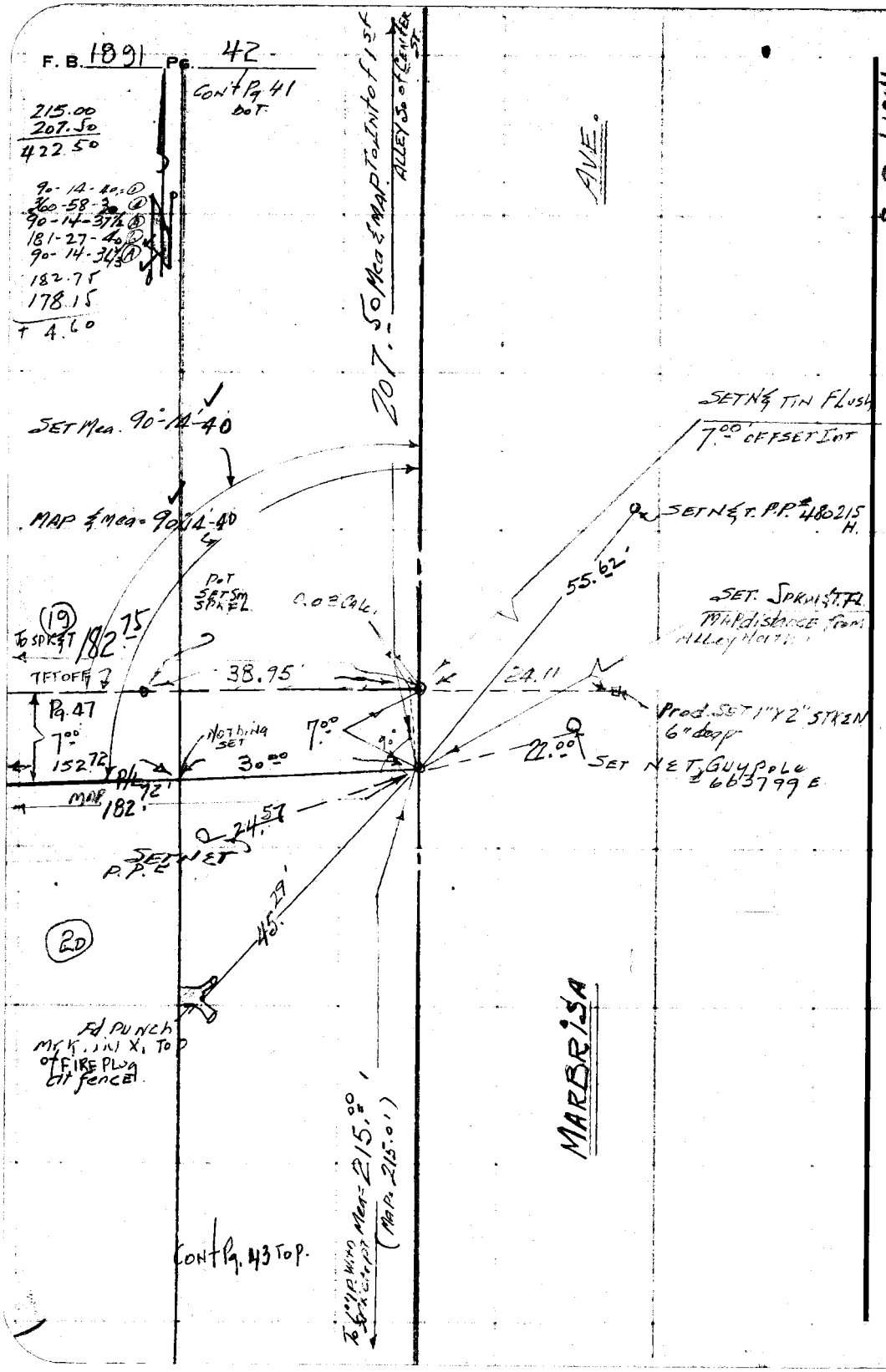

W.S. 7-C-5

PLEASE RETURN TO
LOS ANGELES COUNTY ENGINEER
700 LOS ANGELES COUNTY ENGINEERING BLDG.

Do not extend this side of this line.

Note: Any Additions or Changes on This Sheet Must be Made or Circled in Red Ink With Date and Name of Person Making Change.

Notes Ck'd by [illegible]
Map No.
Office Work
Checked
Date

Survey of [illegible]
JN 007802 Tape 0135 Std 68 °F
Surveyed by H E Granquist
Notes [illegible] Date 5/10/[illegible]
Indexed [illegible]

F.B. [illegible] PG. 4[illegible]
10-14-30
360-58-00
90-14-30
[illegible]-21-30
[illegible]

W.S. 7-[illegible]

Cont. Pg 42 bot

119.07 @ 86 = 119.08

AVE

(30')

To Pot
Int Pl. N.L. Lot 20

M = 215.00
Map = 215.01

COUNTY ENGINEER
R. E. 5869

destroyed 4/10/60
H E Granquist
Fd A-17P
With Spk Ctr.
Rf. 4" Deep
by ties per
Road Dept
FB 334-5

SET LACo
ENGR. TAG

SET County
Engineer Mon.
12" deep STmp'd AS
Shown. in well
With Cover Mike
County Engineer
Monument.
4/10/60 H.E.G.

115.87 @ 86 = 115.88

53.33

Mca 90-14-25 MAP

Fd L & TK

SET TAG

35.04'

Cont Pg 45

42.79

Cont Pg
178 L.Si.

To P.O.C. M = 119.08 & MAP.
Chord Point

M = 365.69
(Road = 365.73)
To Int
Santa Fe Ave

SHORT

ST.

(30')

55.94'

Fd L & TK in conc

Mad 34.00

SCALE

186.19 @ 84 = 186.21
186.19 @ 84 = 186.21

Prod Line

MARBRISA

186.21

Mca = 259.78 MAP.

259.78
186.21
73.57

To Pot Spk

Cont. Pg 44 Top.

Note: Any Additions or Changes on This Sheet Must be Made or Circled in Red Ink With Date and Name of Person Making Change.

Do not extend notes this side of this line.

RETURN TO
LOS ANGELES COUNTY ENGINEER
700 LOS ANGELES COUNTY ENGINEERING BLDG.

76309S CE #247—7-53

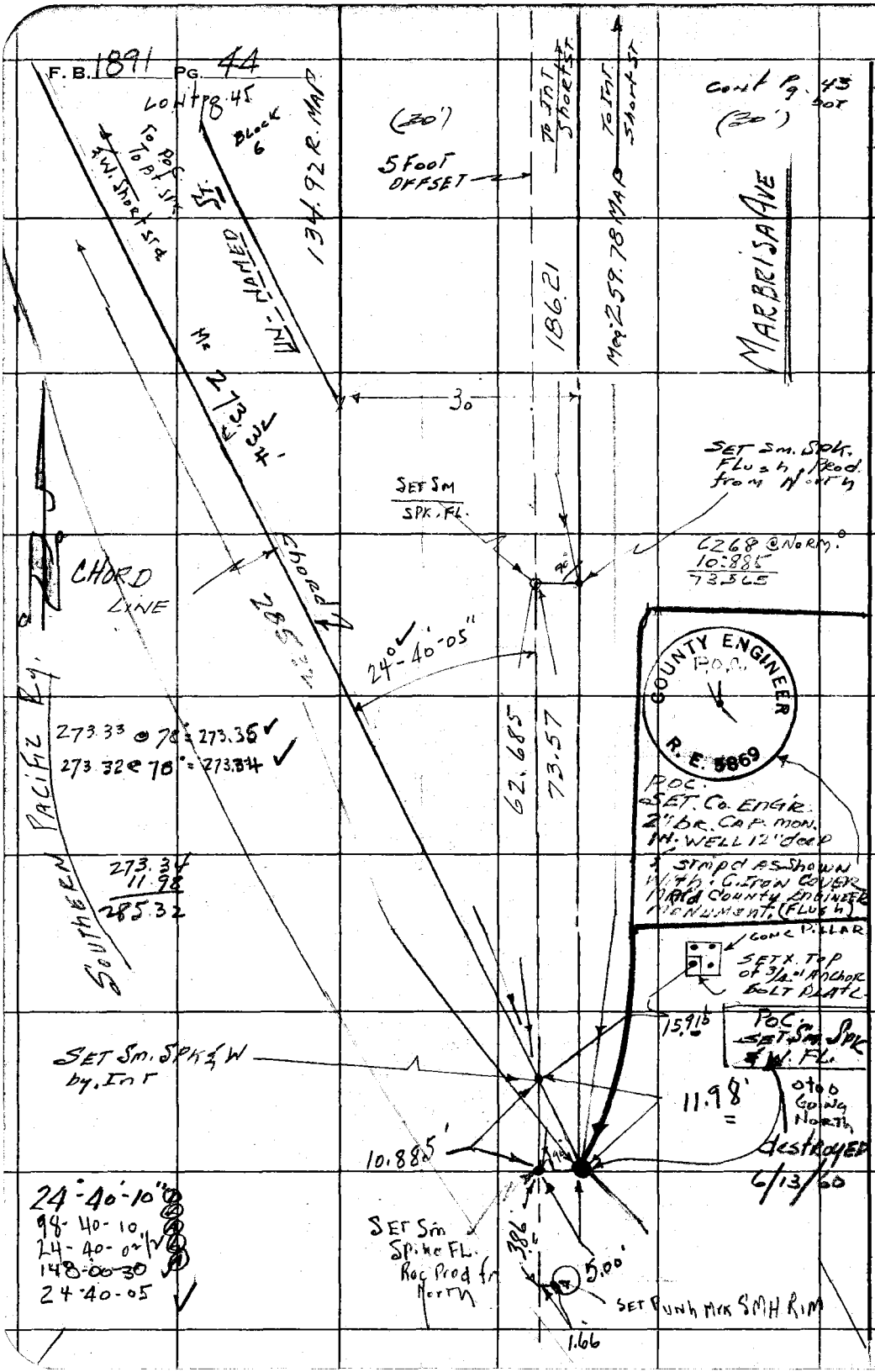

RETURN TO
LOS ANGELES COUNTY ENGINEER
00 LOS ANGELES COUNTY ENGINEERING BLDG.

Do not extend notes this side of this line.

Note: Any Additions or Changes on This Sheet Must be Made or Circled in Red Ink With Date and Name of Person Making Change.

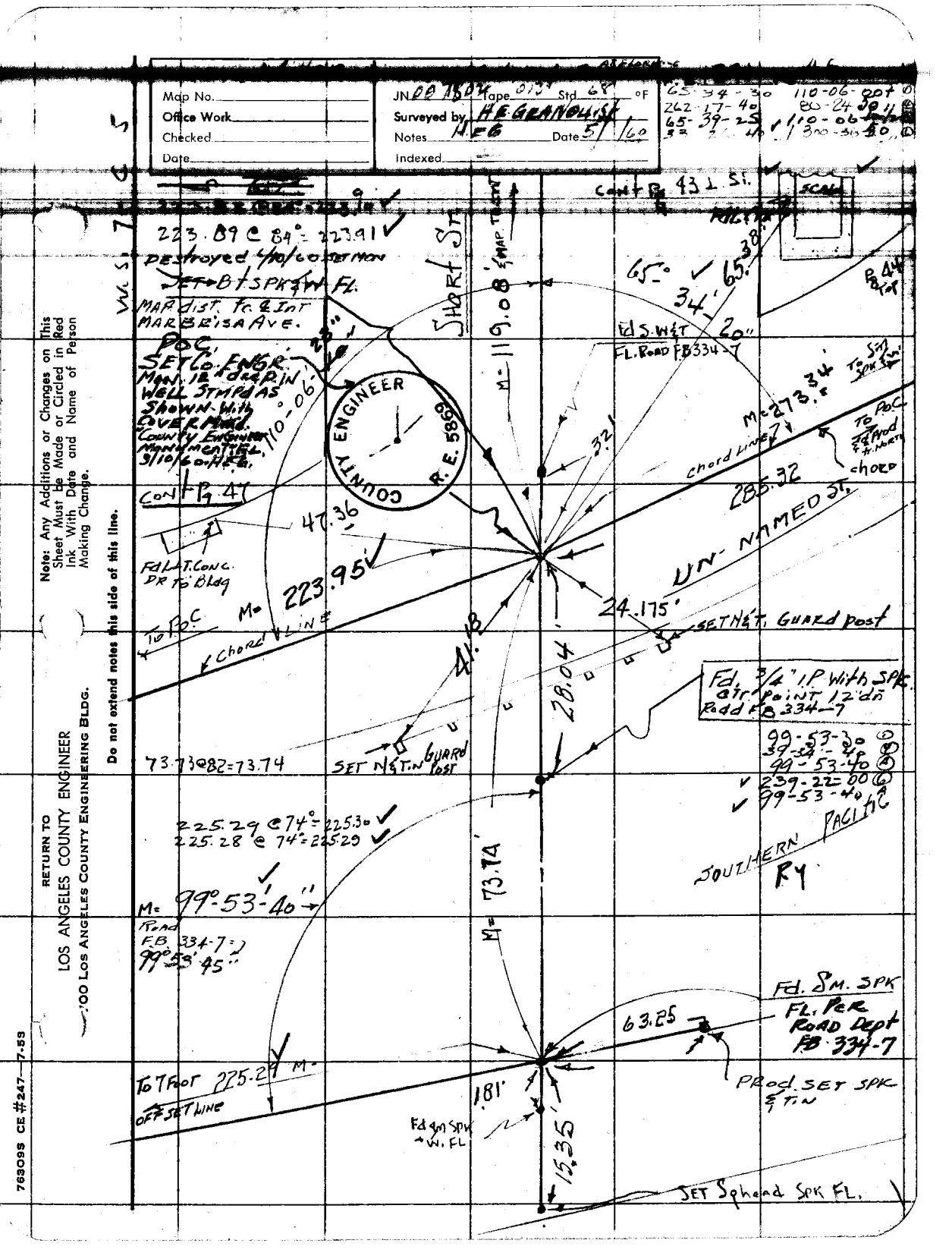

Map No.
Office Work
Checked
Date
JN 00 1504 Tape 0134 Std 68 °F
Surveyed by H.E. GRANQUIST
Notes H.E.G. Date 5/1/60
Indexed
65-34-30 110-06-00
262-17-40 80-24-30
65-39-25 110-06-
300-30-50
Cont Pg 431 St.
SCALE
223.89 @ 84° = 223.91
Destroyed 4/10/60 SET MON
SET B.T. SPK & W. FL.
MAP dist. Tr. & Int
MARBRISA AVE.
POC.
SET Co. ENGR.
MON. 12" deep in
WELL STMPD AS
SHOWN With
COVER MKD.
"County Engineer
Monument" FL.
3/10/60 H.E.G.
Cont Pg 47
Fd L.T. Conc.
DR To Bldg
To POC
M= 223.95
Chord Line
47.36
110-06
COUNTY ENGINEER
R.E. 5869
Short St.
M= 119.08
65°
34'
65.38
Fd S.W. & T 20"
FL. Road FB 334-7
M= 273.34
To Set Spk & Tin
To POC
Chord Line
Chord
285.32
UN-NAMED ST.
24.175'
SET N & T. Guard post
41.18
28.04
Fd. 3/4" I.P. With SPK.
Tr. Point 12" dn
Road FB 334-7
99-53-30
39-34-40
99-53-40
239-22-00
99-53-40
73.73 @ 82 = 73.74
SET N & T. Guard Post
225.29 @ 74° = 225.30
225.28 @ 74° = 225.29
M= 99°-53'-40"
Road
FB 334-7
99°53'45"
M= 73.74
SOUTHERN PACIFIC RY
Fd. SM. SPK
FL. Per
Road Dept
FB 334-7
63.25
To 7 Foot 225.29 M.
OFF SET LINE
1.81'
Fd SM SPK
W. FL
15.35
Prod. SET SPK
& Tin
SET Sphead SPK FL.
Note: Any Additions or Changes on This Sheet Must be Made or Circled in Red Ink With Date and Name of Person Making Change.
Do not extend notes this side of this line.
RETURN TO
LOS ANGELES COUNTY ENGINEER
00 LOS ANGELES COUNTY ENGINEERING BLDG.
763095 CE #247—7-53

F. B. 1891 PG. 46

RETURN TO
LOS ANGELES COUNTY ENGINEER
00 LOS ANGELES COUNTY ENGINEERING BLDG.

Do not extend notes this side of this line.

Note: Any Additions or Changes on This Sheet Must be Made or Circled In Red Ink With Date and Name of Person Making Change.

Map No.
Office Work
Checked
Date

JN 00-18-02 Tape 0135 Std 68 °F
Surveyed by H. E. GRANJOU
Notes Date
Indexed

161-47-52 176-14-00
281-11-39 344-55-48
181-47-50 176-13-55

CONT Pg. 42 L. side

161.42 @ 74 = 161.43
21.29
182.72

SET Sm. SPK & TIN FL.
CALC. INT. RADIAL

106-19-50
65-19-101
106-19-47½
277-58-40
106-19-47½

MR. 24-33

SET Sm. SPK & TIN. REC. CALC. DISTANCE FROM & MAK. MI. SA AVE

SET CO. ENGR. 2" BR. CAP. MON. 12" DEEP IN WELL STYLE AS SHOWN. With CAST IRON COVER MRKD: "COUNTY ENGINEER MONUMENT" (FLUSH)

COUNTY ENGINEER P.O.C. R.E. 5869

Radial N-91-11-

To Int. to 4

Sr.

18-12-08 Rec. SET.

152.72 Rec.

N-89-27-38 E

72 To

182.72

SET - C & Mcq.
161-47-52

FLORENCE STATION

(20)

Bldg ON LINE

69-54-00
279-36-00
69-54-00
59-24-00
69-54-00

SET Sm. SPK. & TIN FLUSH CALC. REC. DIST. & ∡ from East

CONT Pg. 45

21.29 C & M.

1 C & M Mcq.

22.4

90°

7.00

35 50

176-13-55

17.68

M. 69°-54-00

53 52

223.95 To P.O.C.

M 106°-19'

SET Sm. SPK. & W.FL. by INT.

CONT Pg. 45

UN-NAMED ST.

To P.O.C.

M = 208.93

C: 88-03-

12.17

M = 15-00

P.O.C.
SET BI. SPKW
& FL. ON REC. MAP SET & dist.
Destroyed 2/13/60 H.B.
CALC
SEE Below

12.43

0.85

SET Sm. SPK & W.FL. by Int Prod. Fr. Sr.

99-53-20
99-53-22½
230-20-20
99-53-23⅓

M 99-53-23⁵⁰

31.21

7.10 Calc

INT. Nothing SET

To Sm SPK Pg. 45

29

M = 225

SET L & T E. Cb of W LANE ALAMEDA ST.

To INT Rost. Pg. 48

M 201.49

54.23

SET 1" x 2" STK & N 6" deep by Int

SET 1" x 2" STK on SET & FL.

Note: Any Additions or Changes on This Sheet Must be Made or Circled in Red Ink With Date and Name of Person Making Change.

Do not extend notes this side of this line.

RETURN TO
LOS ANGELES COUNTY ENGINEER
700 LOS ANGELES COUNTY ENGINEERING BLDG.

769095 CE #247 7-59

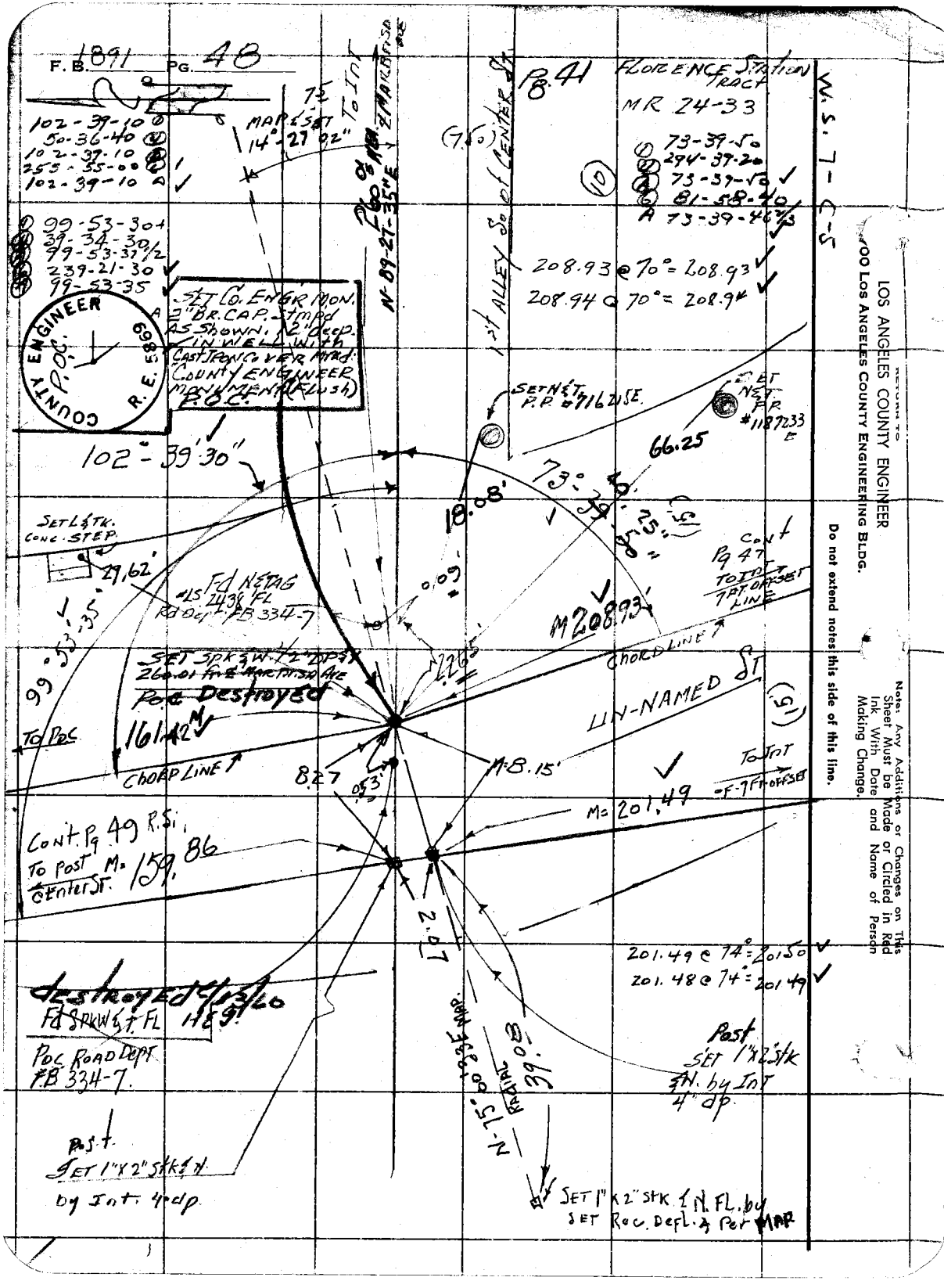

RETURN TO
LOS ANGELES COUNTY ENGINEER
900 LOS ANGELES COUNTY ENGINEERING BLDG.

Do not extend notes this side of this line.

Note: Any Additions or Changes on This Sheet Must be Made or Circled in Red Ink With Date and Name of Person Making Change.

Map No.
Office Work
Checked
Date

JN 00-11-02 Tape 0135 Std 68 °F
Surveyed by H. E. GRANQUIST
Notes H E G Date 5/23/
Indexed

F.B. 0511 PG.
(1) 99-53-30
(4) 39-34-00
(A) 99-53-30

Cont. Pg 40

0-29-50 (1)
0-29-52½ (A)
2-59-00 (1) ✓
0-29-50 (A) ✓
(1) 100-23-30
(4) 41-33-30
(A) 100-23-22½
(6) 242-20-00 ✓
(A) 100-23-20 ✓

W.S. 7-1-5

(1) 77-21-00
(4) 309-24-50
(A) 77-21-00
(6) 104-05-30
(A) 77-20-55 ✓

SET NGT. P.P. # 7/6213E

✓ 161.40 @ NORM
✓ 161.41 @ NORM
✓ Semitan 159.86 @ NORM
✓ " 159.86 @ "

CENTER ST.

Mr 296.43

67.63'

SET. BT. SPK & TIN 30" GUM 1 FT UP.

R.P. Pot. SET BT. SPK W.E. TIN FLUSH

27.60

(30')

(30')

Fd SPK WET TIN FL. PER ROAD DEPT F.B. 334 Pg. 6.

SET Cap. brady in joint of block Bldg 12" UP

99°-53'-30" M.

100°-23'-20"

100.00

MEA = 77-20

Fd Roof Nail in Lead

Bldg

Cont. Pg 48

St. To Pac Alley

42.235

30"

Mr 161.42 M Chord

50.79

MEA

Fd L&TK conc step

32.88

B.C. SET SPK WET FL. MAP dist

Fd SW & T.P.

UN-NAMED

43.79 Chord

0.38'

M 159.86

To Post Int Alley

43.72 M

588.76 M

Mr 0°-29'-50" To ℄ Int.

Pg 50

Prod Set X Top of No. Co. Nadeau AOE

S PAC. RY

Post. Fd SM. SPK & W. FLUSH Per ROAD DEPT. F.B. 334-6

Note: Any Additions or Changes on This Sheet Must be Made or Circled in Red Ink With Date and Name of Person Making Change.

Do not extend notes this side of this line.

RETURN TO
LOS ANGELES COUNTY ENGINEER
700 LOS ANGELES COUNTY ENGINEERING BLDG.

763099 CE #247—7-53

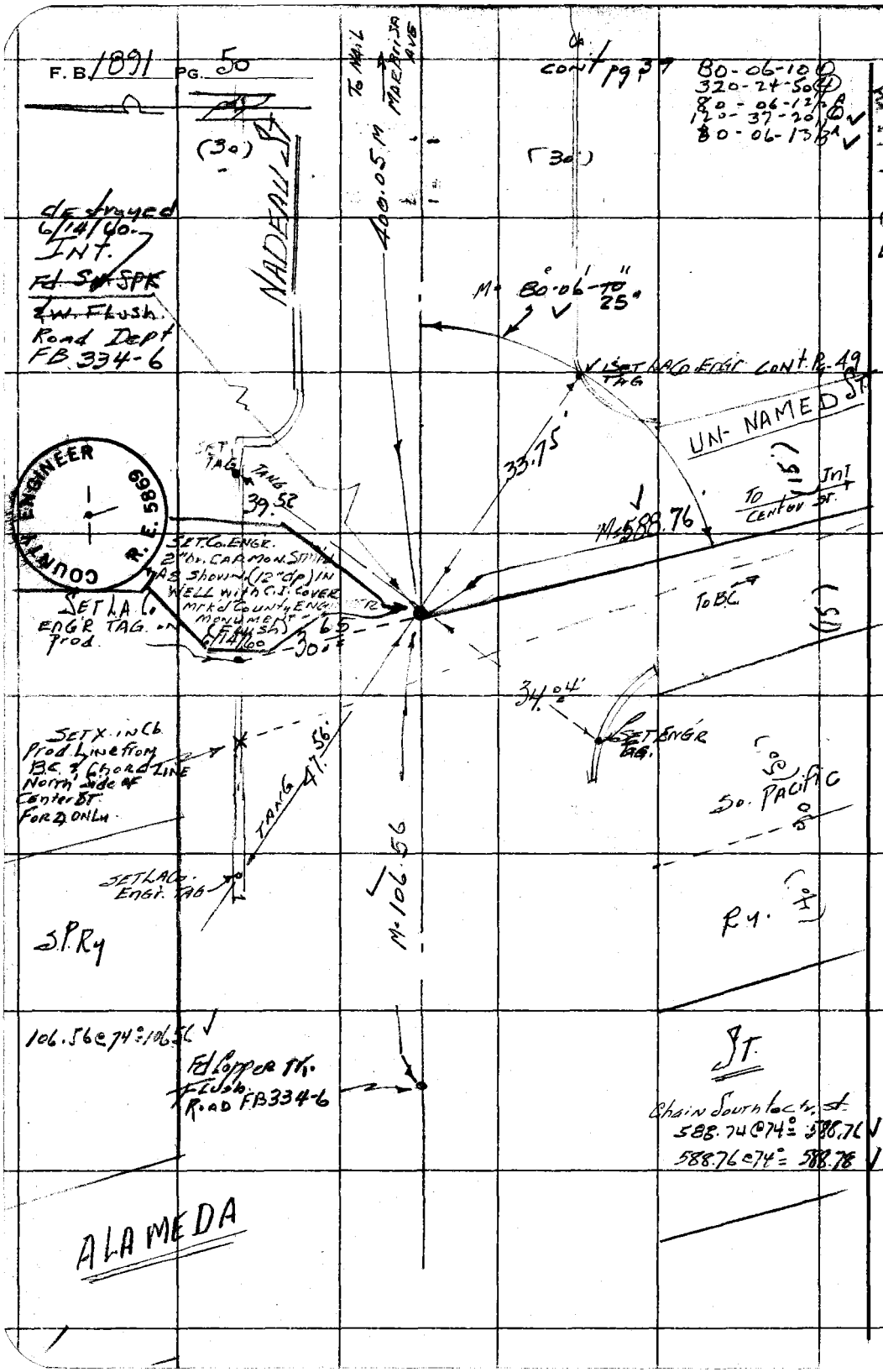

RETURN TO
LOS ANGELES COUNTY ENGINEER
00 LOS ANGELES COUNTY ENGINEERING BLDG.

Do not extend notes this side of this line.

Note: Any Additions or Changes on This Sheet Must be Made or Circled in Red Ink With Date and Name of Person Making Change.

Map No.	W. O. 1780.34 Tape No. C145 St'd. 68 °F
Office Work	Surveyed by M. A. Van Deren
Checked	Notes Date 5-4-55
Date	Indexed 5-9-55

F. B. _____ PG. _____

JN 1780-M

BOUNDARY LINE SURVEY TO
ESTABLISH THE ℄ OF FIAT ST
JAY ST & JAY PL.

FIAT ST (a private St)

Reference
℄ of Normandie Ave per C.S. 8920
℄ of 223rd ST C.S.B. 793-1
℄ of 220th ST C.S.B. 311-1
℄ of Meyler ST C.S.B. 793-1
For L.A. City Trav Mon FB 10635-48-49-50 FB 10669-68-69

5-4-55
M. A. Van Deren
W. Richards
K. Myers
R. Siemann
R. Turrill

Sketch made and sent to the Assessment Division. 5/11/55

Note: Any Additions or Changes on This Sheet Must be Made or Circled in Red Ink With Date and Name of Person Making Change.

Do not extend notes this side of this line.

RETURN TO
LOS ANGELES COUNTY SURVEYOR
726 LOS ANGELES COUNTY
ENGINEERING BLDG.

76F309S S&E #247. 8-54

F. B. 1891 PG. 52

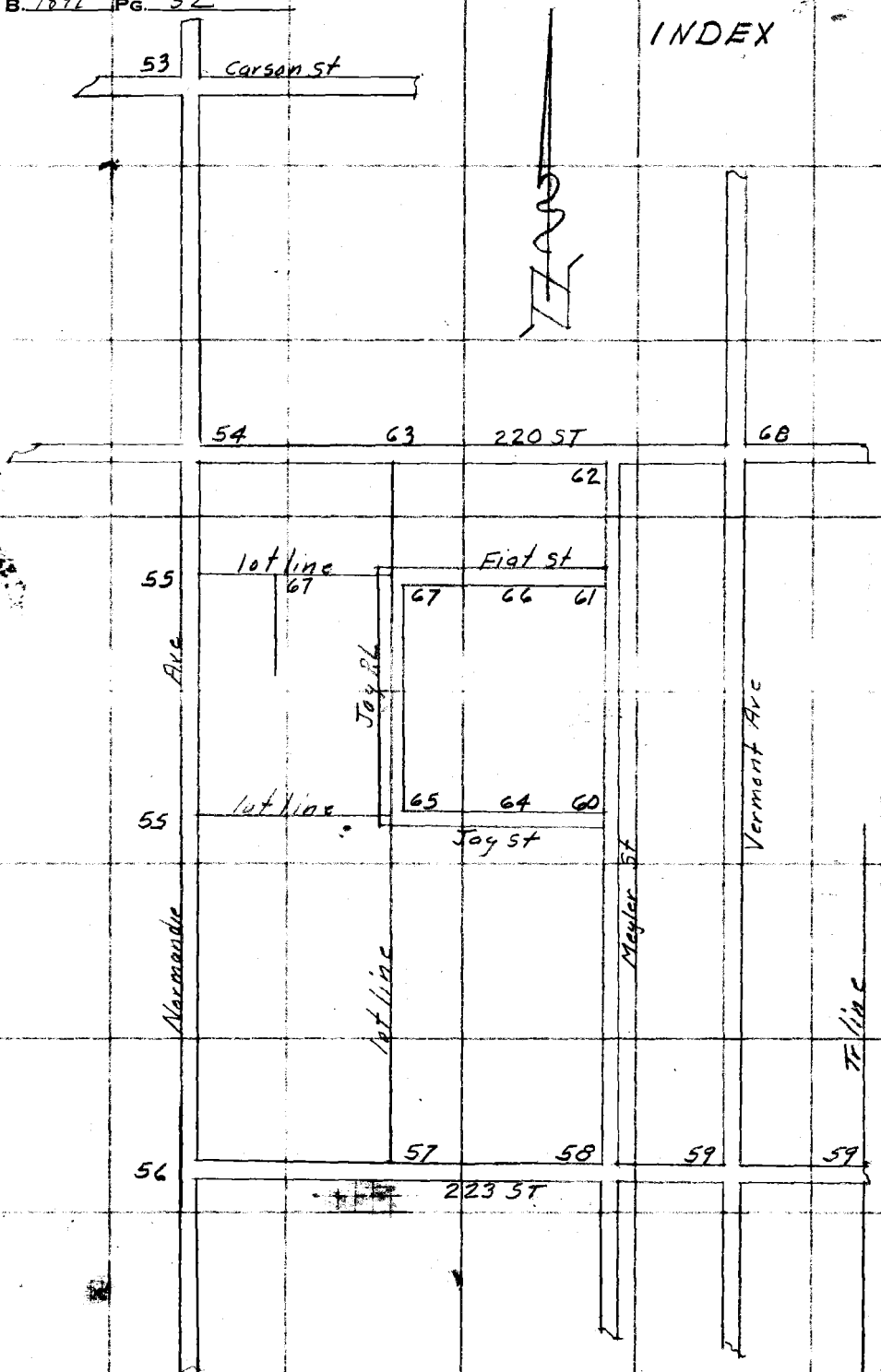

RETURN TO
LOS ANGELES COUNTY SURVEYOR
726 LOS ANGELES COUNTY
ENGINEERING BLDG.

Do not extend notes this side of this line.

Note: Any Additions or Changes on This Sheet Must be Made or Circled in Red Ink With Date and Name of Person Making Change.

F.B. [illegible] PG. [illegible]

Map No.	W. O. 17803 Tape No. 0145 St'd. 68 °F
Office Work	Surveyed by M. A. Van Deren
Checked	Notes Van Date 5-[illegible]-55
Date	Indexed

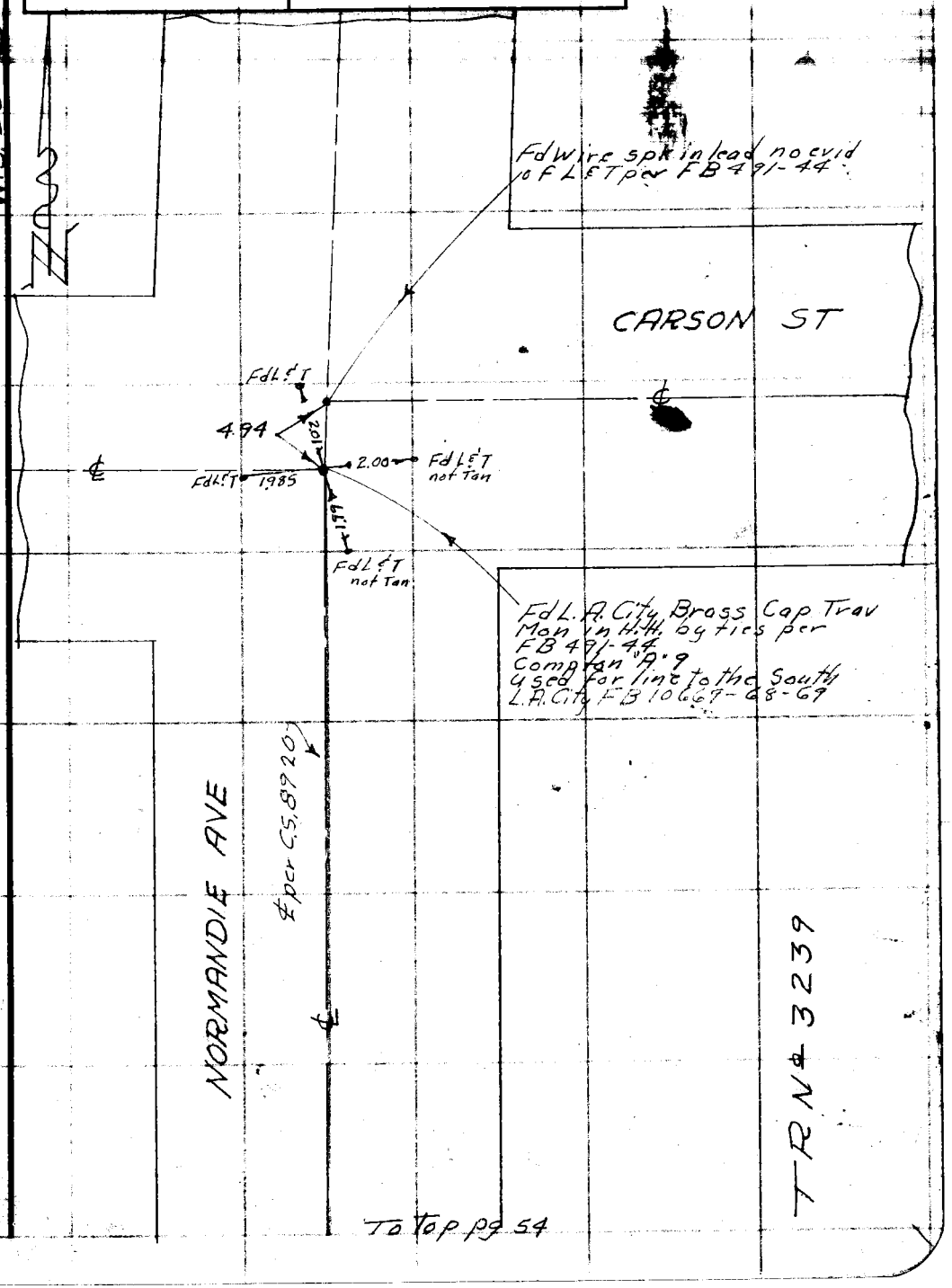

To Top pg 54

Note: Any Additions or Changes on This Sheet Must be Made or Circled in Red Ink With Date and Name of Person Making Change.

Do not extend notes this side of this line.

RETURN TO
LOS ANGELES COUNTY SURVEYOR
726 LOS ANGELES COUNTY
ENGINEERING BLDG.

76F309S S&E #247 8-54

F.B. 1891 PG. 54

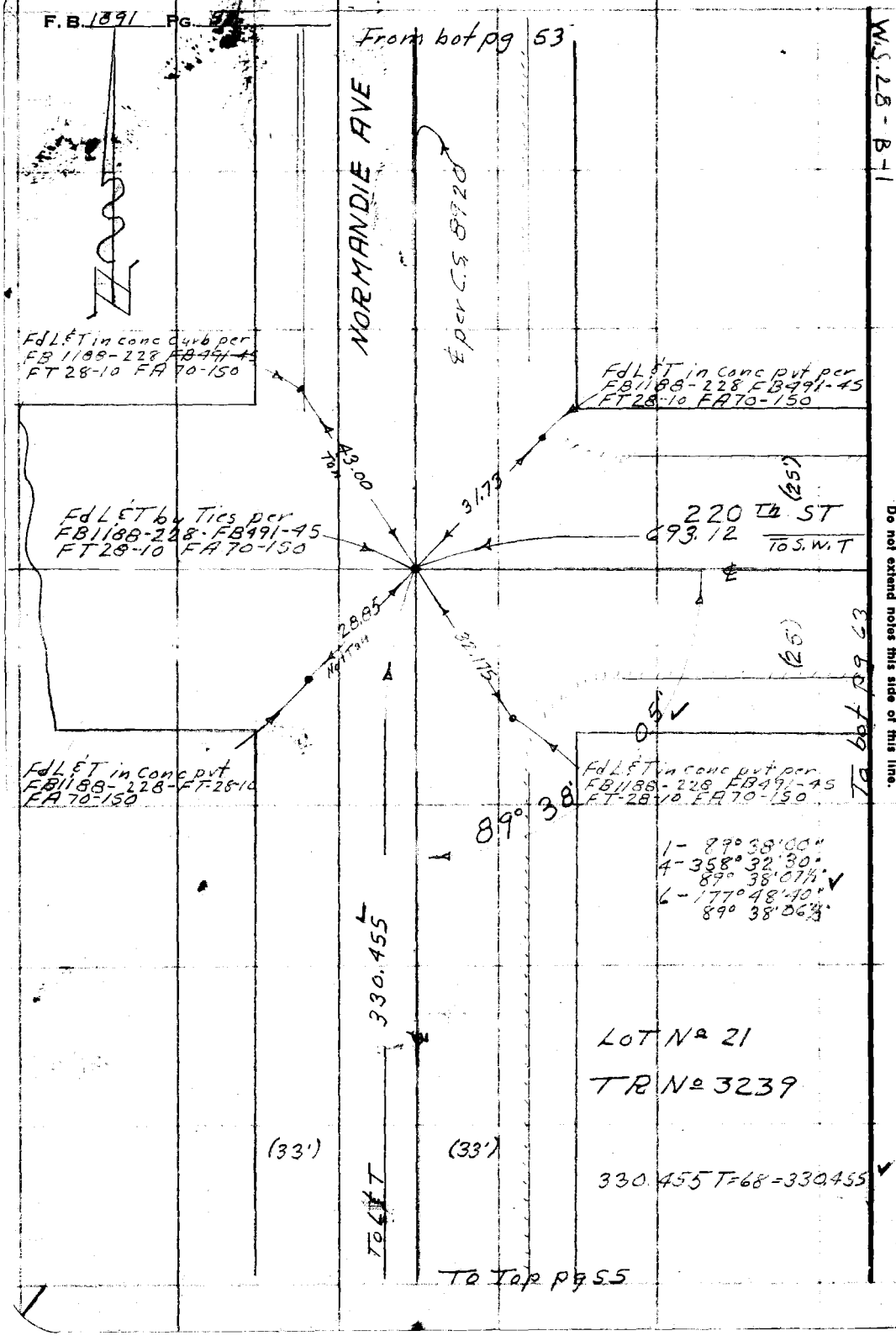

RETURN TO
LOS ANGELES COUNTY SURVEYOR
726 LOS ANGELES COUNTY
ENGINEERING BLDG.

Do not extend notes this side of this line.

Note: Any Additions or Changes on This Sheet Must be Made or Circled in Red Ink With Date and Name of Person Making Change.

Map No.	W. O. 178024 Tape No. 2145 St'd. 28 °F
Office Work	Surveyed by M. A. Van Deren
Checked	Notes Van Date 5-1-55
Date	Indexed

F. B. _____ PG. _____

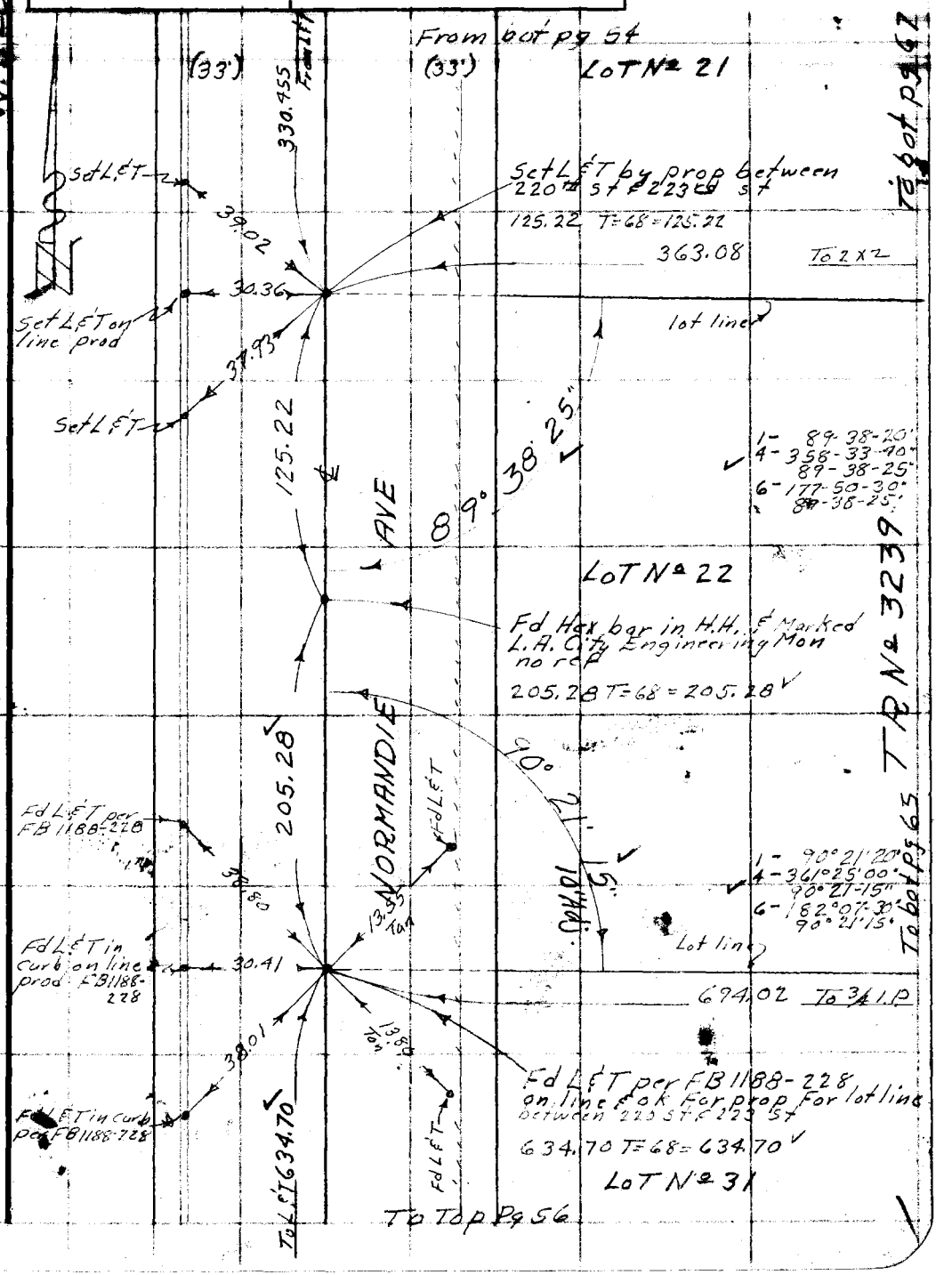

Note: Any Additions or Changes on This Sheet Must be Made or Circled in Red Ink With Date and Name of Person Making Change.

Do not extend notes this side of this line.

RETURN TO
LOS ANGELES COUNTY SURVEYOR
726 LOS ANGELES COUNTY
ENGINEERING BLDG

76F309S S&E #247. 8-54

F.B. 1891 PG. 56

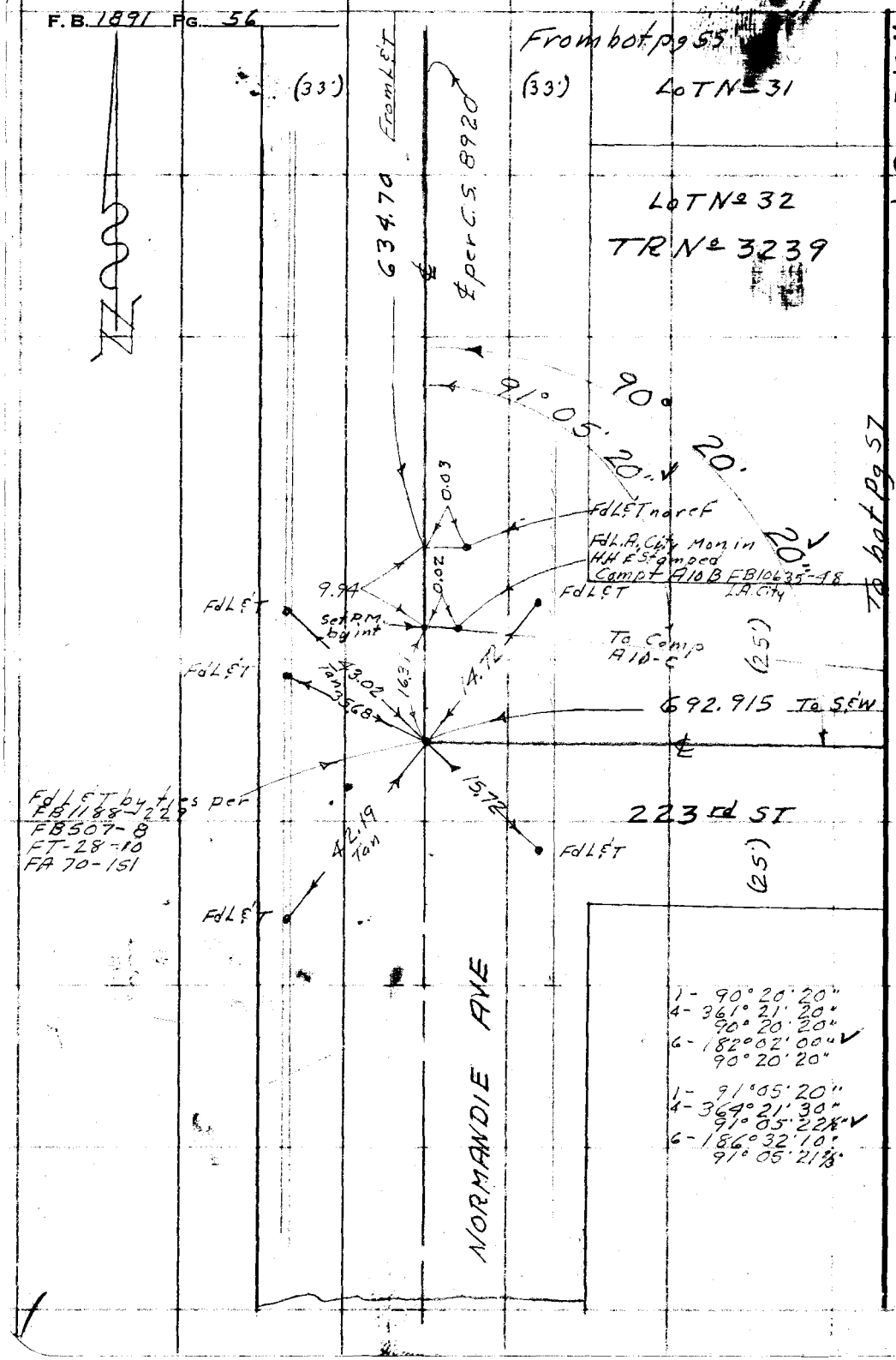

RETURN TO
LOS ANGELES COUNTY SURVEYOR
726 LOS ANGELES COUNTY
ENGINEERING BLDG.

Do not extend notes this side of this line.

Note: Any Additions or Changes on This Sheet Must be Made or Circled In Red Ink With Date and Name of Person Making Change.

Map No.	W. O. 73034 Tape No. 0145 St'd. 65 °F
Office Work	Surveyed by [illegible]
Checked	Notes Van Date 3-4-55
Date	Indexed

F. B. [illegible] Pg. 57

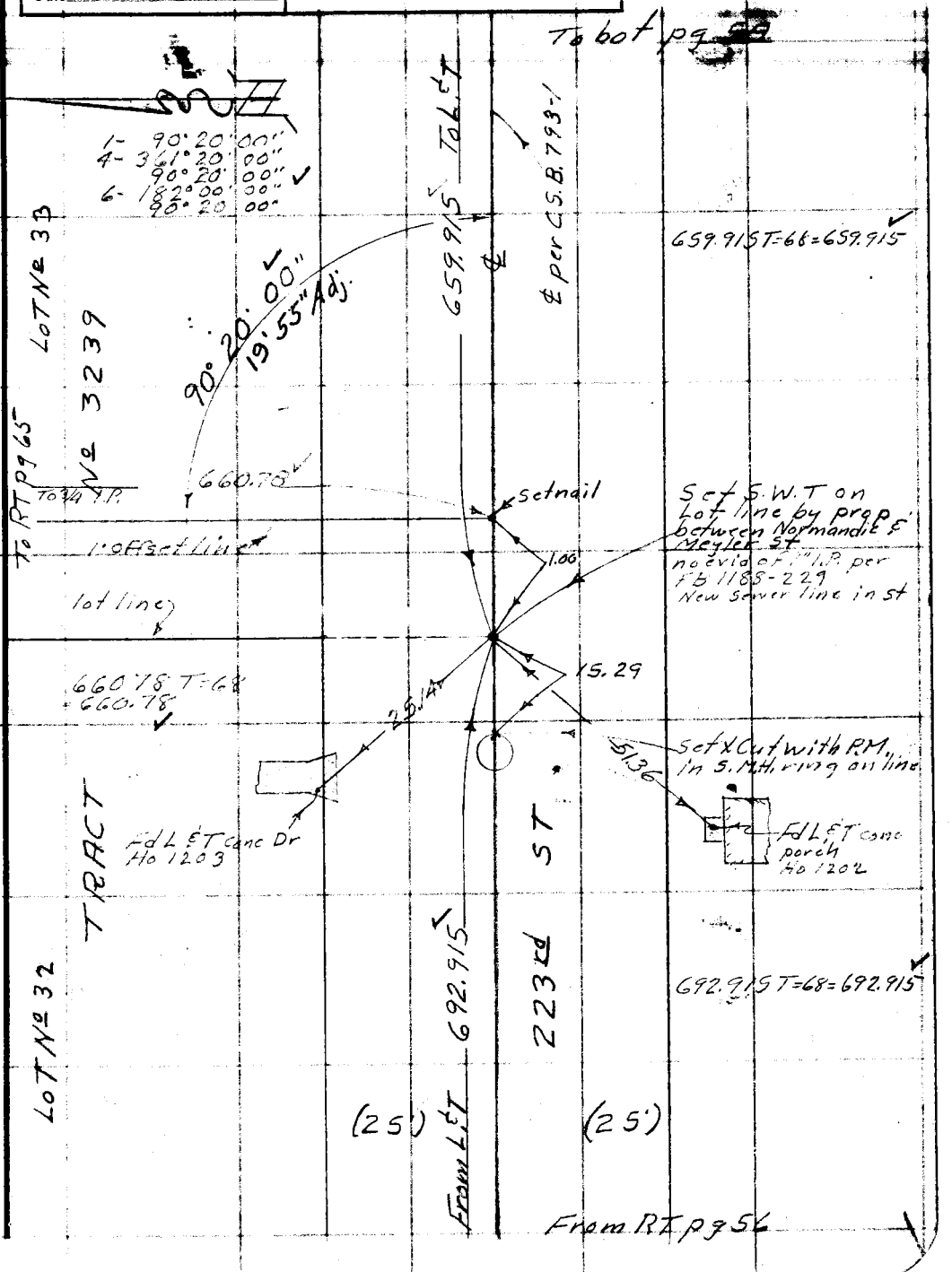

Note: Any Additions or Changes on This Sheet Must be Made or Circled in Red Ink With Date and Name of Person Making Change.

Do not extend notes this side of this line.

RETURN TO
LOS ANGELES COUNTY SURVEYOR
726 LOS ANGELES COUNTY
ENGINEERING BLDG.

76F309S S&E #247. 8-54

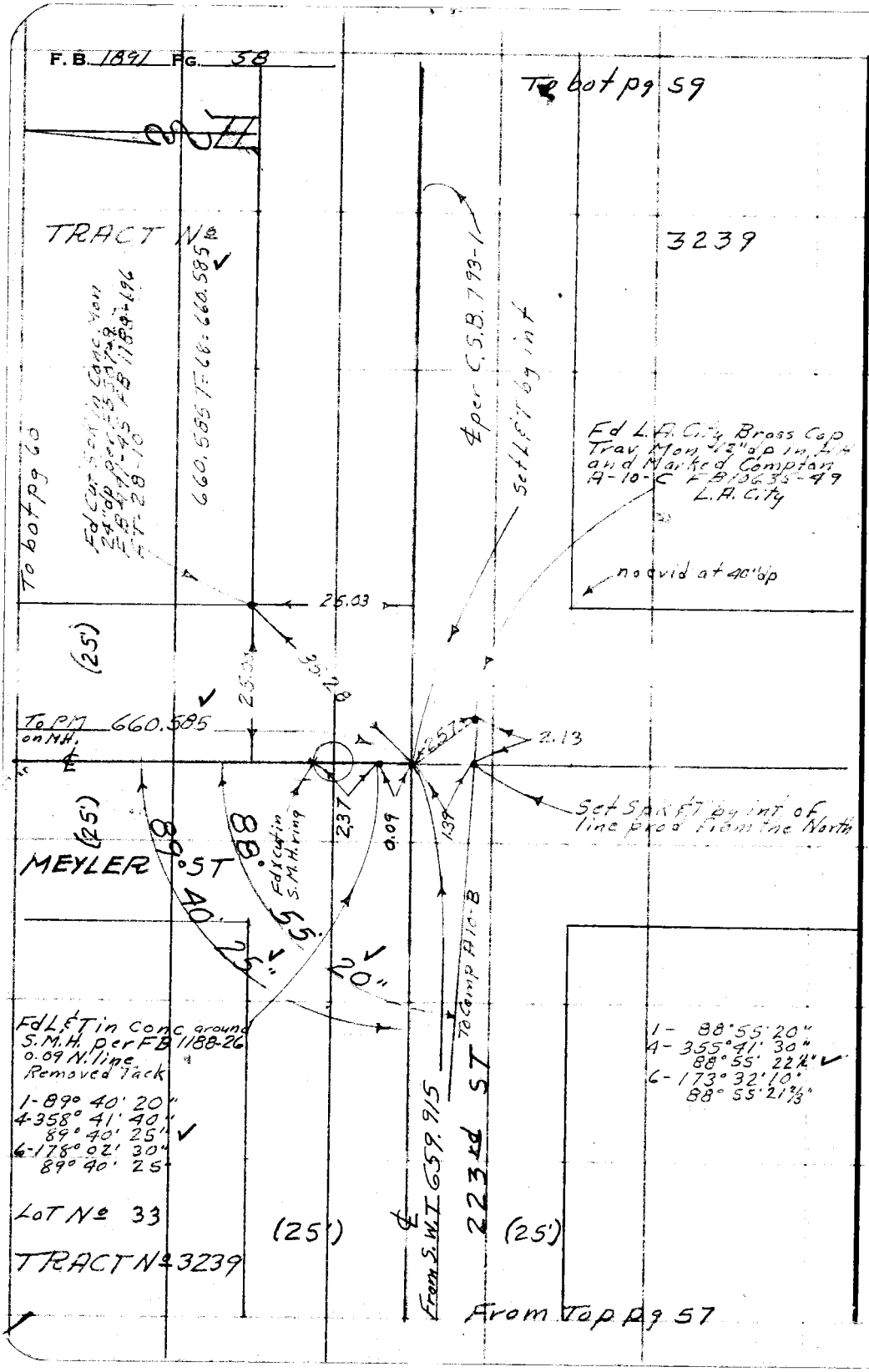

W.S. 28-B-1

RETURN TO
LOS ANGELES COUNTY SURVEYOR
726 LOS ANGELES COUNTY
ENGINEERING BLDG.

Do not extend notes this side of this line.

Note: Any Additions or Changes on this Sheet Must be Made or Circled in Red Ink With Date and Name of Person Making Change.

F. B. _____ PG. _____

Map No.	W. O. 78034 Tape No. N45 St'd. 68 °F
Office Work	Surveyed by
Checked	Notes Date
Date	Indexed

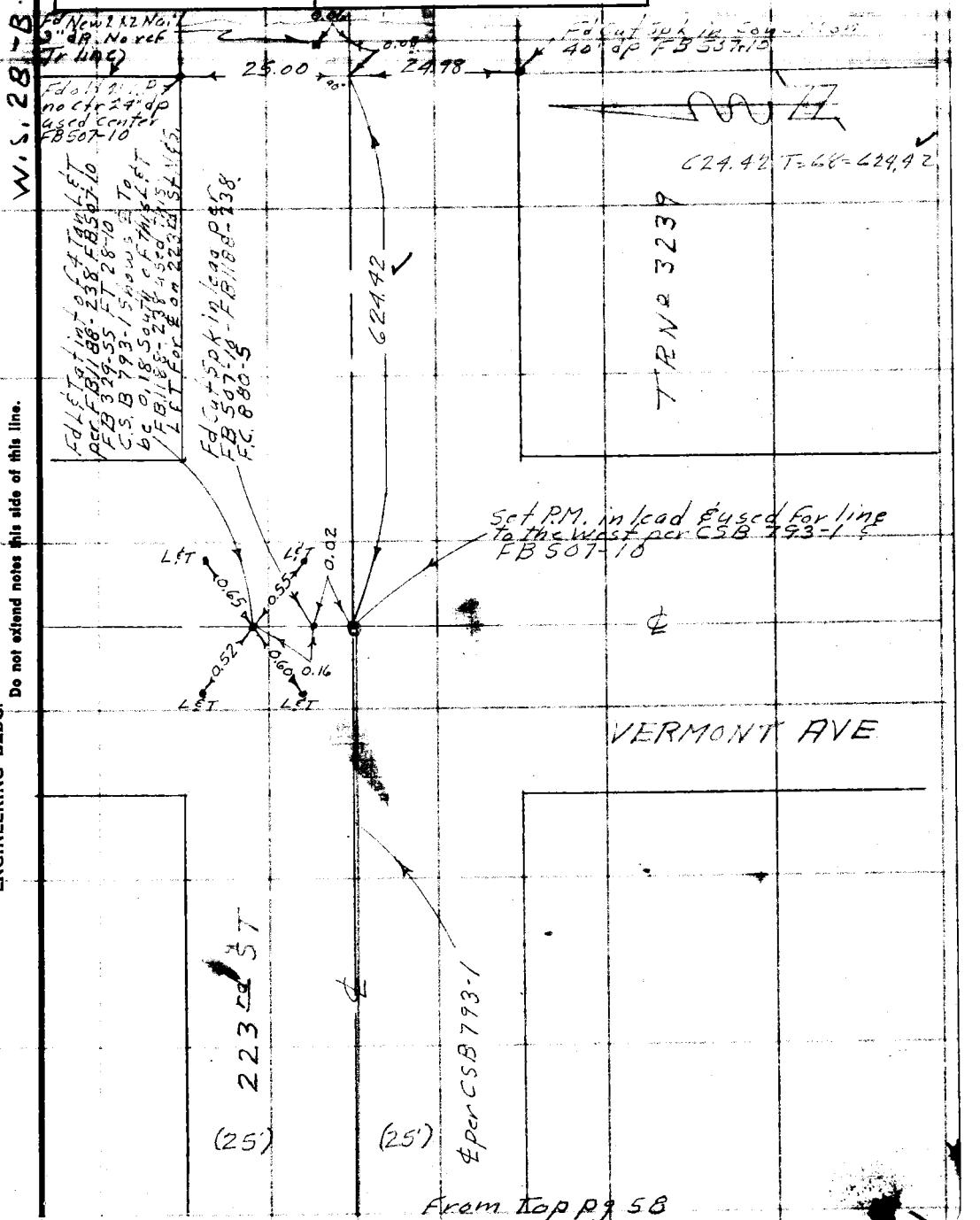

From Top pg 58

Note: Any Additions or Changes on This Sheet Must be Made or Circled in Red Ink With Date and Name of Person Making Change.

Do not extend notes this side of this line.

RETURN TO
LOS ANGELES COUNTY SURVEYOR
726 LOS ANGELES COUNTY
ENGINEERING BLDG.

76F309S S&E #247. 8-54

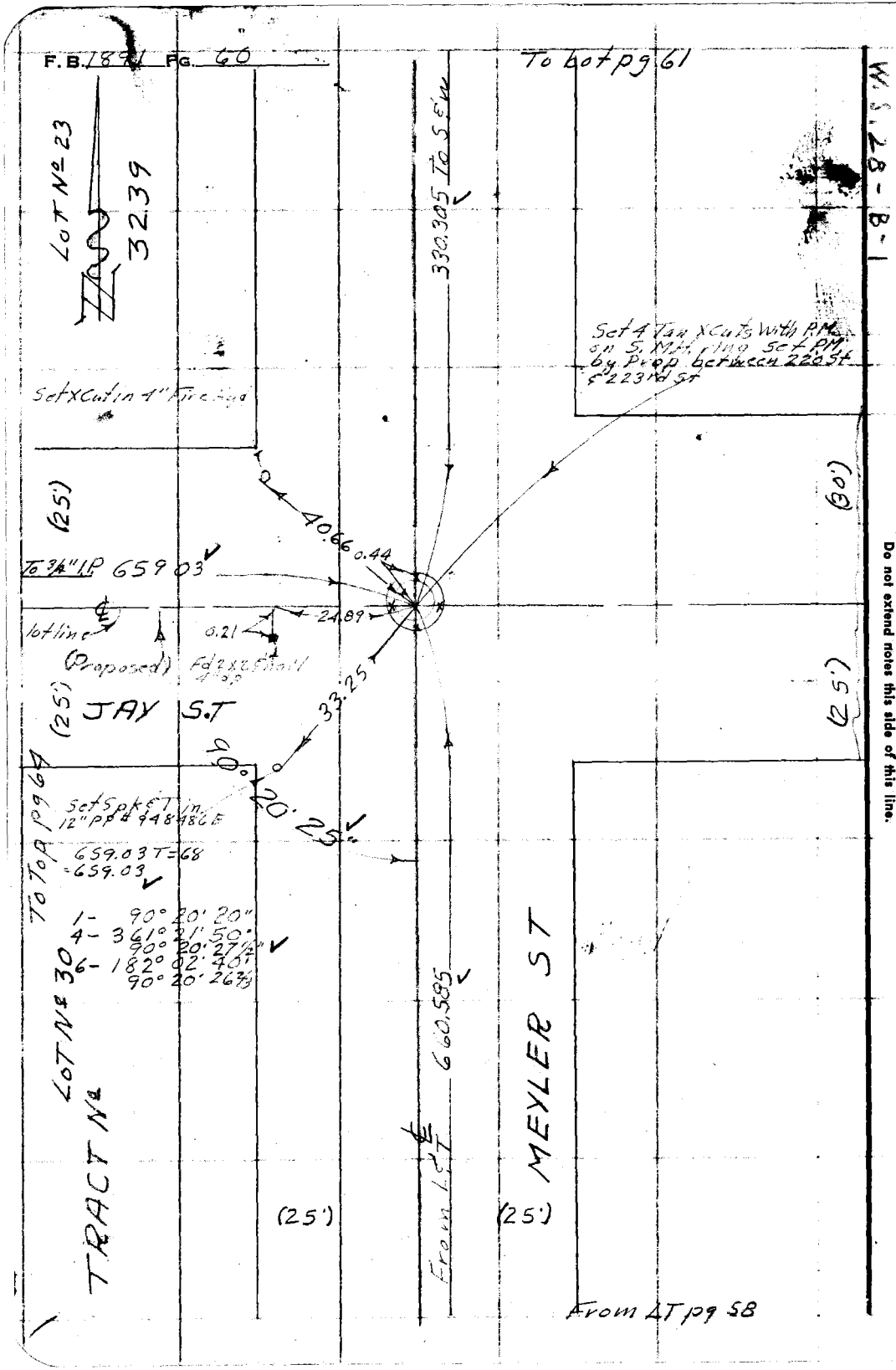

RETURN TO
LOS ANGELES COUNTY SURVEYOR
726 LOS ANGELES COUNTY
ENGINEERING BLDG.

Do not extend notes this side of this line.

Note: Any Additions or Changes on This Sheet Must be Made or Circled In Red Ink With Date and Name of Person Making Change.

F. B. ____ PG. ____

Map No.	W. 0780.34 Tape No. 0145 St'd. 68 °F
Office Work	Surveyed by M. A. Van Deren
Checked	Notes Van Date 5-4-55
Date	Indexed

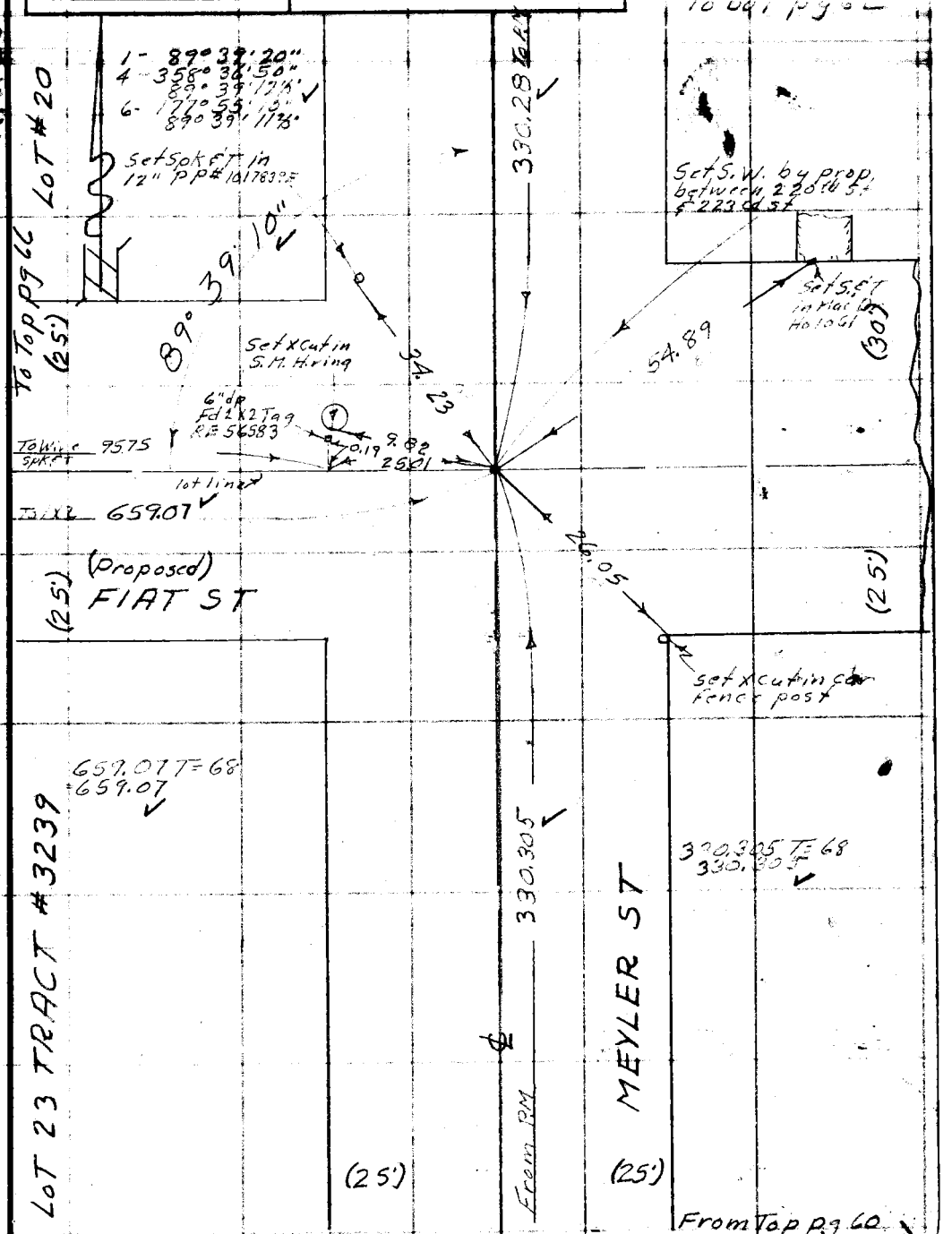

Note: Any Additions or Changes on This Sheet Must be Made or Circled in Red Ink With Date and Name of Person Making Change.

Do not extend notes this side of this line.

RETURN TO
LOS ANGELES COUNTY SURVEYOR
726 LOS ANGELES COUNTY
ENGINEERING BLDG.

76F309S S&E #247. 8-54

F.B. 1891 PG. 62



RETURN TO
LOS ANGELES COUNTY SURVEYOR
726 LOS ANGELES COUNTY
ENGINEERING BLDG.
Do not extend notes this side of this line.

Note: Any Additions or Changes on This Sheet Must be Made or Circled in Red Ink With Date and Name of Person Making Change.

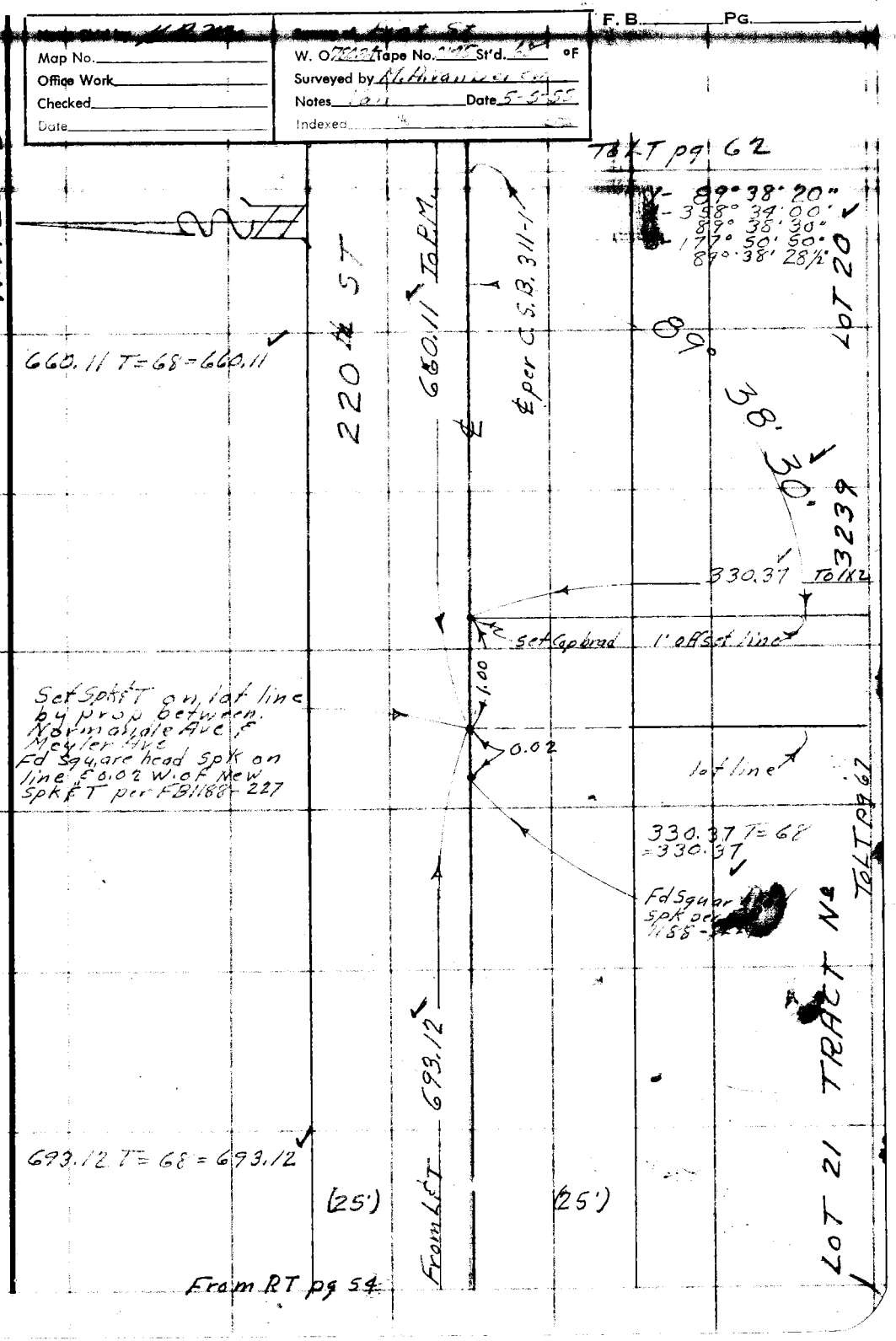

Note: Any Additions or Changes on This Sheet Must be Made or Circled in Red Ink With Date and Name of Person Making Change.

Do not extend notes this side of this line.

RETURN TO
LOS ANGELES COUNTY SURVEYOR
726 LOS ANGELES COUNTY
ENGINEERING BLDG.

76F309S S&E #247. 8-54

F. B. 1891 PG. 64

From Lt pg 60

To Top pg 65

RETURN TO
LOS ANGELES COUNTY SURVEYOR
726 LOS ANGELES COUNTY
ENGINEERING BLDG.
Do not extend notes this side of this line.

Note: Any Additions or Changes on This Sheet Must be Made or Circled In Red Ink With Date and Name of Person Making Change.

76F309S S&E #247. 8-54

RETURN TO
LOS ANGELES COUNTY SURVEYOR
726 LOS ANGELES COUNTY
ENGINEERING BLDG.

Note: Any Additions or Changes on This Sheet Must be Made or Circled in Red Ink With Date and Name of Person Making Change.

Do not extend notes this side of this line.

W.S. 28-B

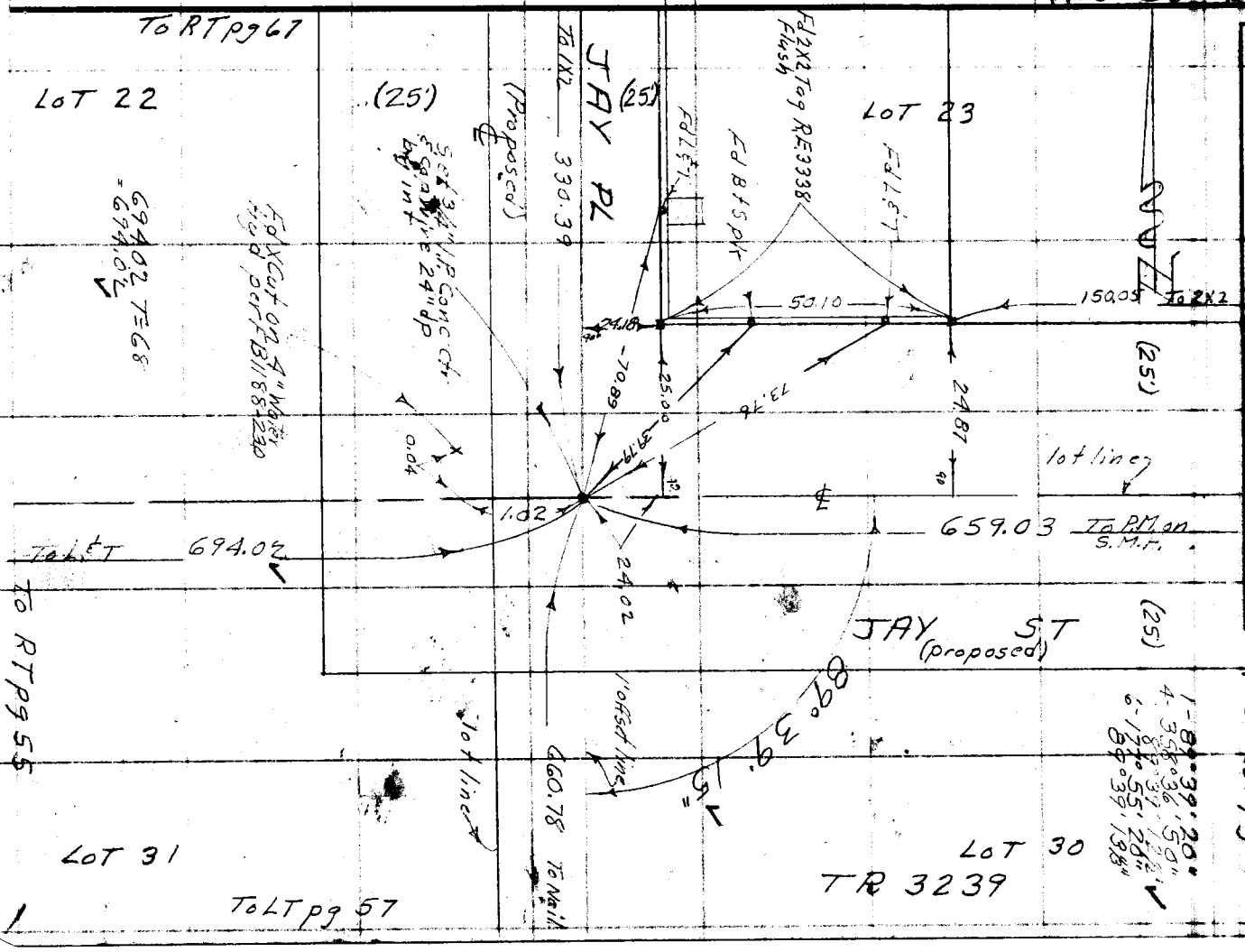

Map No. ____
Office Work ____
Checked ____
Date ____

W. O. ____ Tape No. ____ Std. ____ °F
Surveyed by ____ Date 5-5-55
Notes ____
Indexed ____

F. B. ____ PG. ____

F. B. 1891 PG. 66

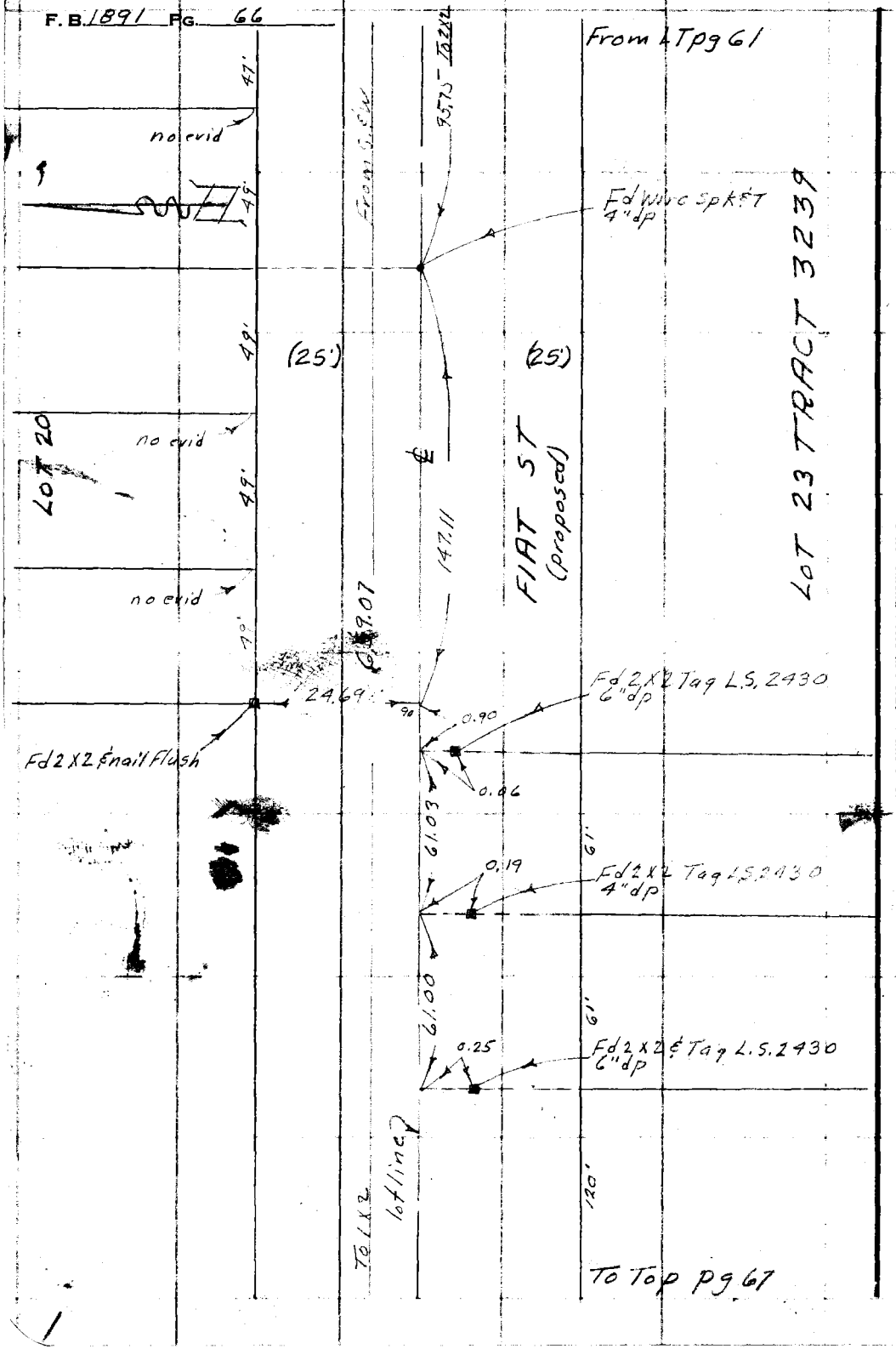

RETURN TO
LOS ANGELES COUNTY SURVEYOR
726 LOS ANGELES COUNTY
ENGINEERING BLDG.
Do not extend notes this side of this line.

Note: Any Additions or Changes on This Sheet Must be Made or Circled in Red "Ink With Date and Name of Person Making Change."

76F309S S&E #247. 8-54

RETURN TO
LOS ANGELES COUNTY SURVEYOR
726 LOS ANGELES COUNTY
ENGINEERING BLDG.

Note: Any Additions or Changes on This Sheet Must be Made or Circled In Red Ink With Date and Name of Person Making Change.

Do not extend notes this side of this line.

W.S. 28-E 1

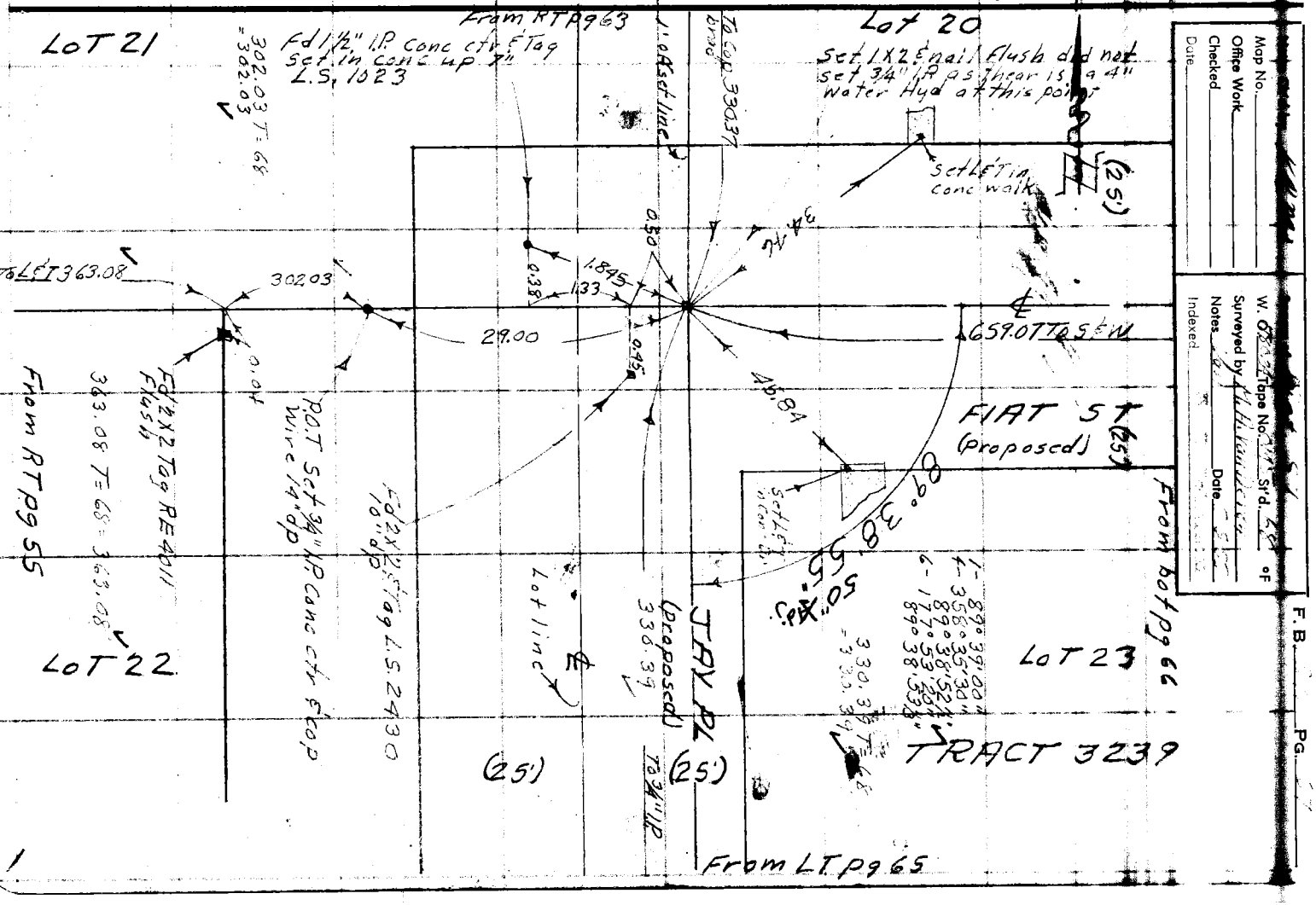

Map No.
Office Work
Checked
Date

W. O. Tape No. Std. of
Surveyed by
Notes
Indexed Date

F. B. PG.

F.B. 1891 PG. 68

W.S. 28-B-1

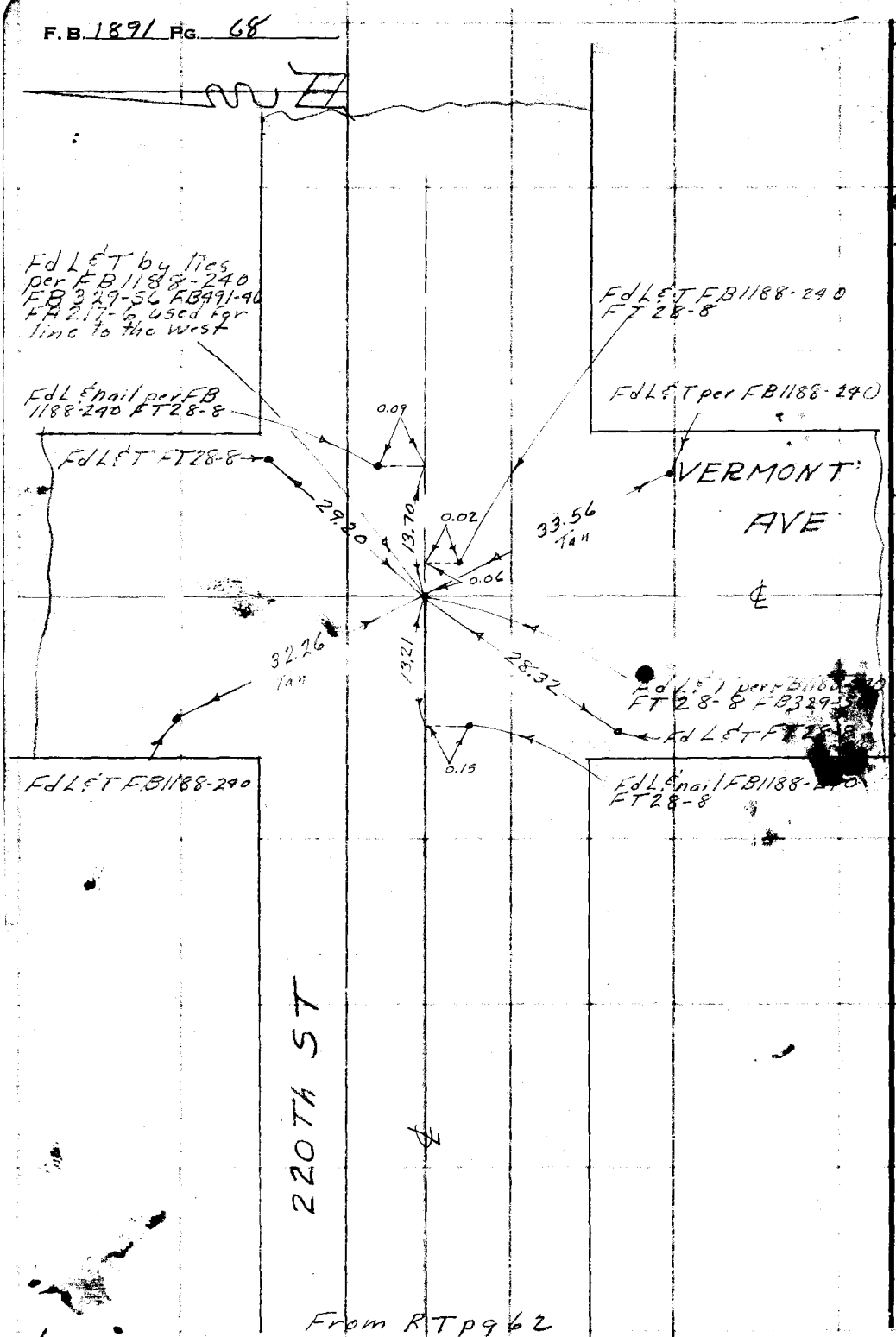

RETURN TO
LOS ANGELES COUNTY SURVEYOR
726 LOS ANGELES COUNTY
ENGINEERING BLDG.

Do not extend notes this side of this line.

Note: Any Additions or Changes on This Sheet Must be Made or Circled in Red Ink With Date and Name of Person Making Change.

Notes Ck'd by	Survey of [illegible]
Map No.	JN 0440.00 Tape Std. [illegible] °F
Office Work	Surveyed by D. Sappell
Checked	Notes [illegible] Date [illegible]
Date	Indexed [illegible]

F. B. [illegible] PG. [illegible]

J.N. 0440.00

FIAT ST. - PETITION

CENTER LINE

SURVEY

OF

FIAT ST E'LY FROM MEYLER ST

Party: Sappell
Shoemaker
Caro
Lieber

Note: Any Additions or Changes on This Sheet Must be Made or Circled in Red Ink With Date and Name of Person Making Change.

Do not extend notes this side of this line.

RETURN TO
LOS ANGELES COUNTY ENGINEER
700 LOS ANGELES COUNTY ENGINEERING BLDG.

76309S CE #247—7-53

F. B. 1891 PG. 70

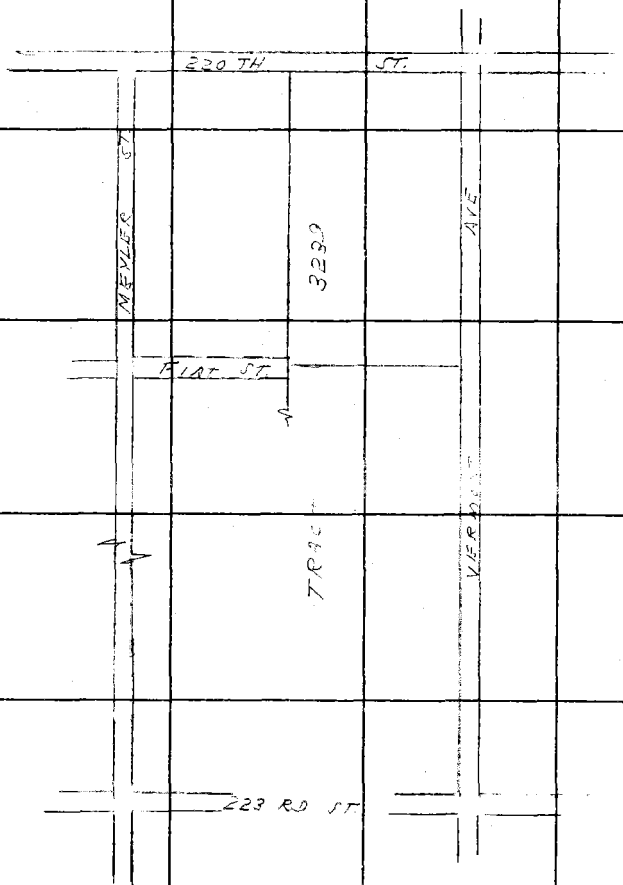

RETURN TO
LOS ANGELES COUNTY ENGINEER
700 LOS ANGELES COUNTY ENGINEERING BLDG.

Do not extend notes this side of this line.

Note: Any Additions or Changes on This Sheet Must be Made or Circled in Red Ink With Date and Name of Person Making Change.

Notes Ck'd by
Map No.
Office Work
Checked
Date

Survey of [illegible]
JN [illegible] Tape [illegible] Std. 68 °F
Surveyed by D. Sappell
Notes Date
Indexed

F. B. 1871 PG. 11

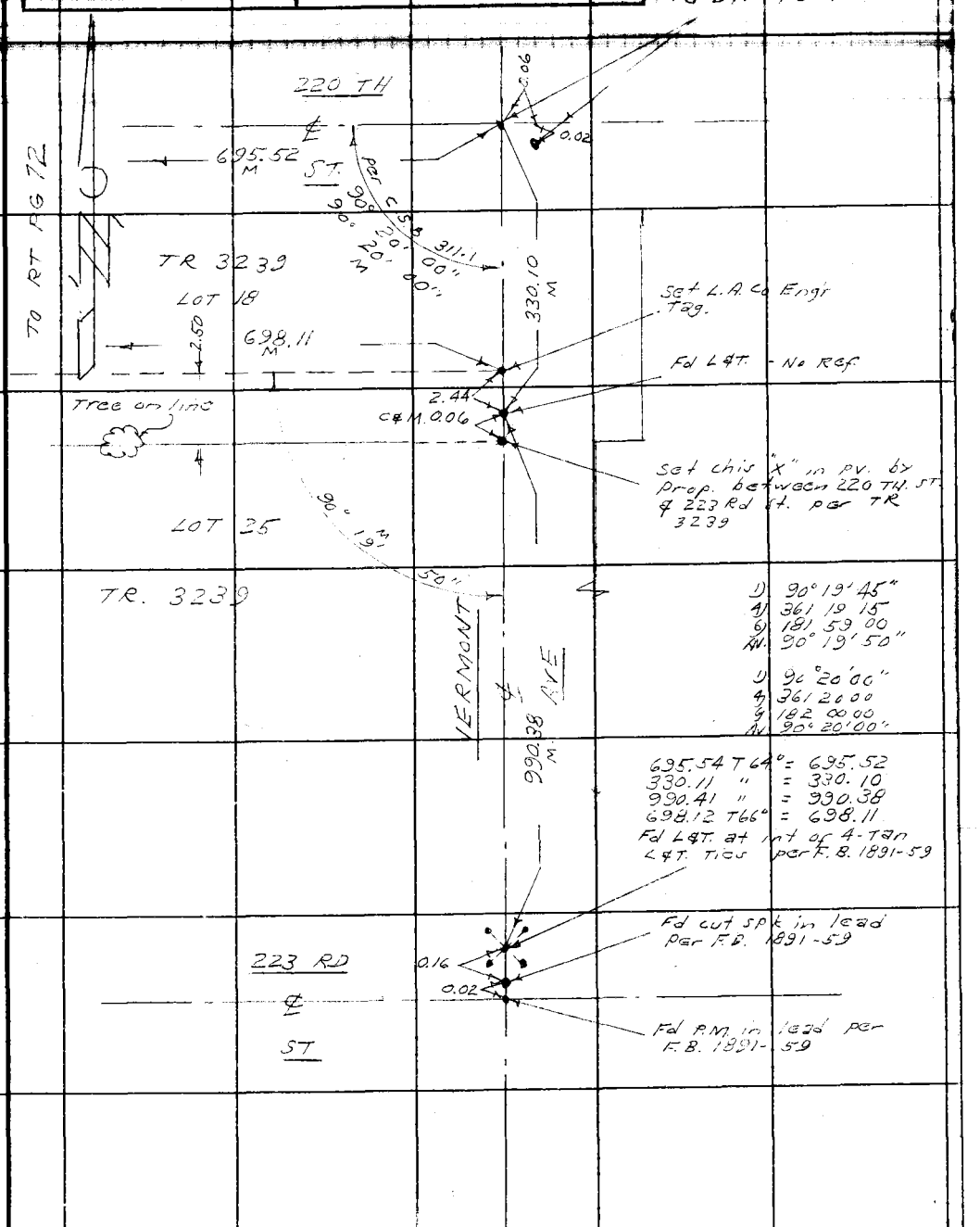

Note: Any Additions or Changes on This Sheet Must be Made or Circled in Red Ink With Date and Name of Person Making Change.

Do not extend notes this side of this line.

RETURN TO
LOS ANGELES COUNTY ENGINEER
700 LOS ANGELES COUNTY ENGINEERING BLDG.

763098 CE #247—7-53

F. B. 1891 **Pg.** 72

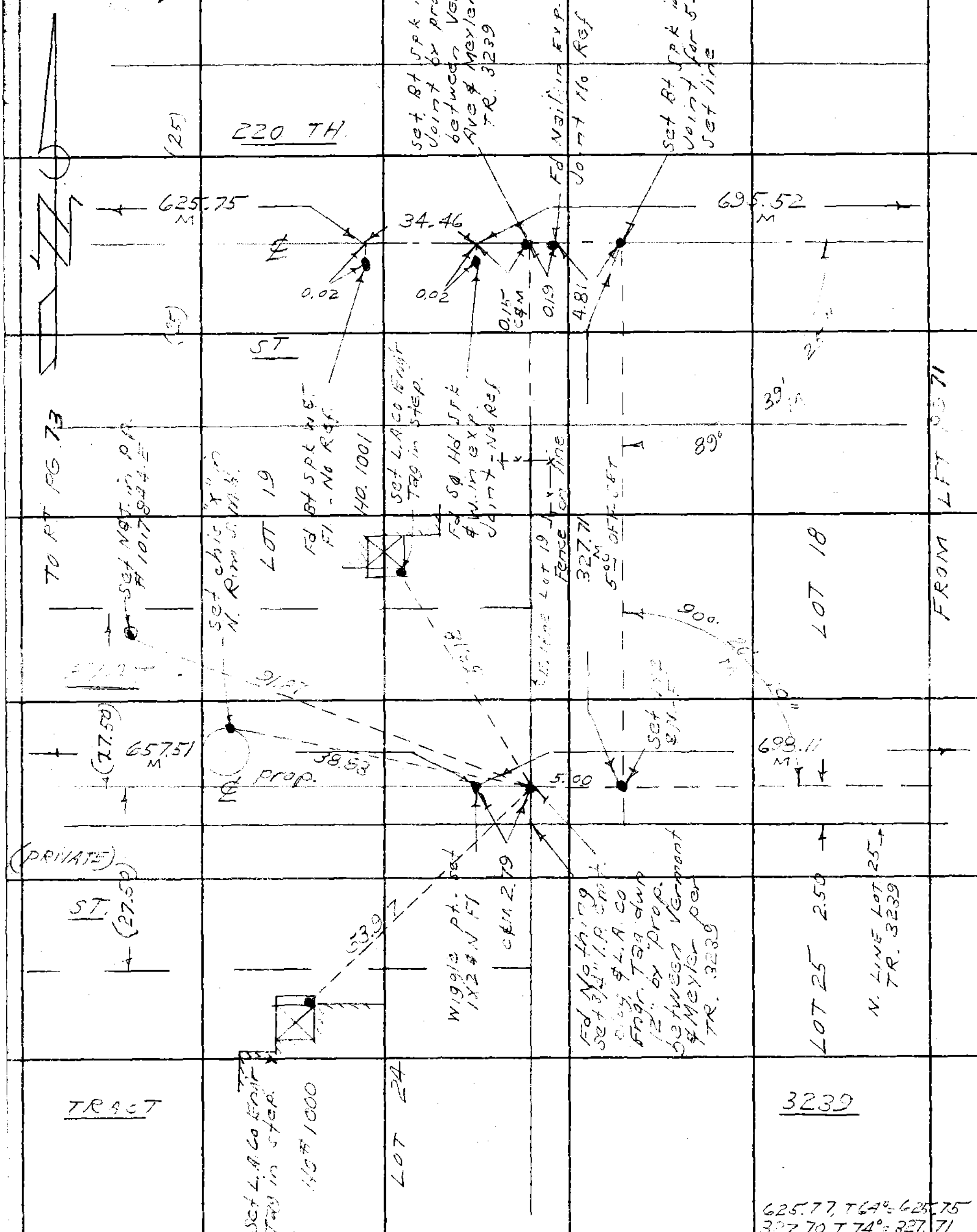

625.77, T64° = 625.75
327.70 T 74° = 327.71
657.52 T66° = 657.51

1) 89° 39' 30"
4) 358 37 45
3) 177 56 45
Av. 89° 39' 27½"

1) 90° 20' 00"
4) 361 20 45
3) 182 01 00
AV. 90° 20' 10"

RETURN TO
LOS ANGELES COUNTY ENGINEER
700 LOS ANGELES COUNTY ENGINEERING BLDG.

Do not extend notes this side of this line.

Note: Any Additions or Changes on This Sheet Must be Made or Circled in Red Ink With Date and Name of Person Making Change.

Notes Ck'd by	Survey of [illegible]
Map No.	JN [illegible] Tape [illegible] Std [illegible] °F
Office Work	Surveyed by D. Sappell
Checked	Notes Date
Date	Indexed [illegible] C. Johnson

F. B. 1891 PG. 19

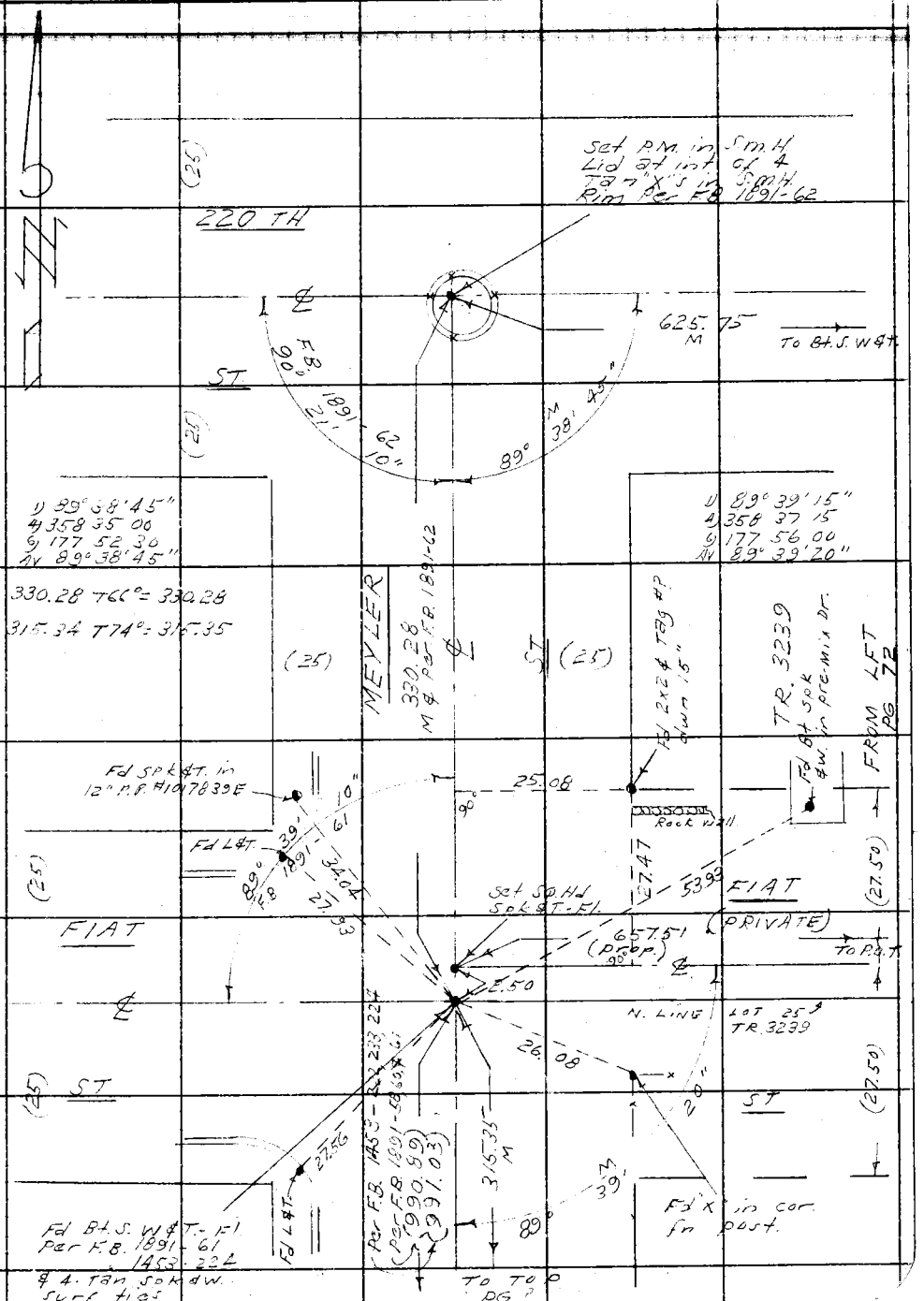

Note: Any Additions or Changes on This Sheet Must be Made or Circled in Red Ink With Date and Name of Person Making Change.

Do not extend notes this side of this line.

RETURN TO
LOS ANGELES COUNTY ENGINEER
700 LOS ANGELES COUNTY ENGINEERING BLDG.

76309S CE #247—7-53

FROM BOTT PG 73

F. B. 1891 PG. 74

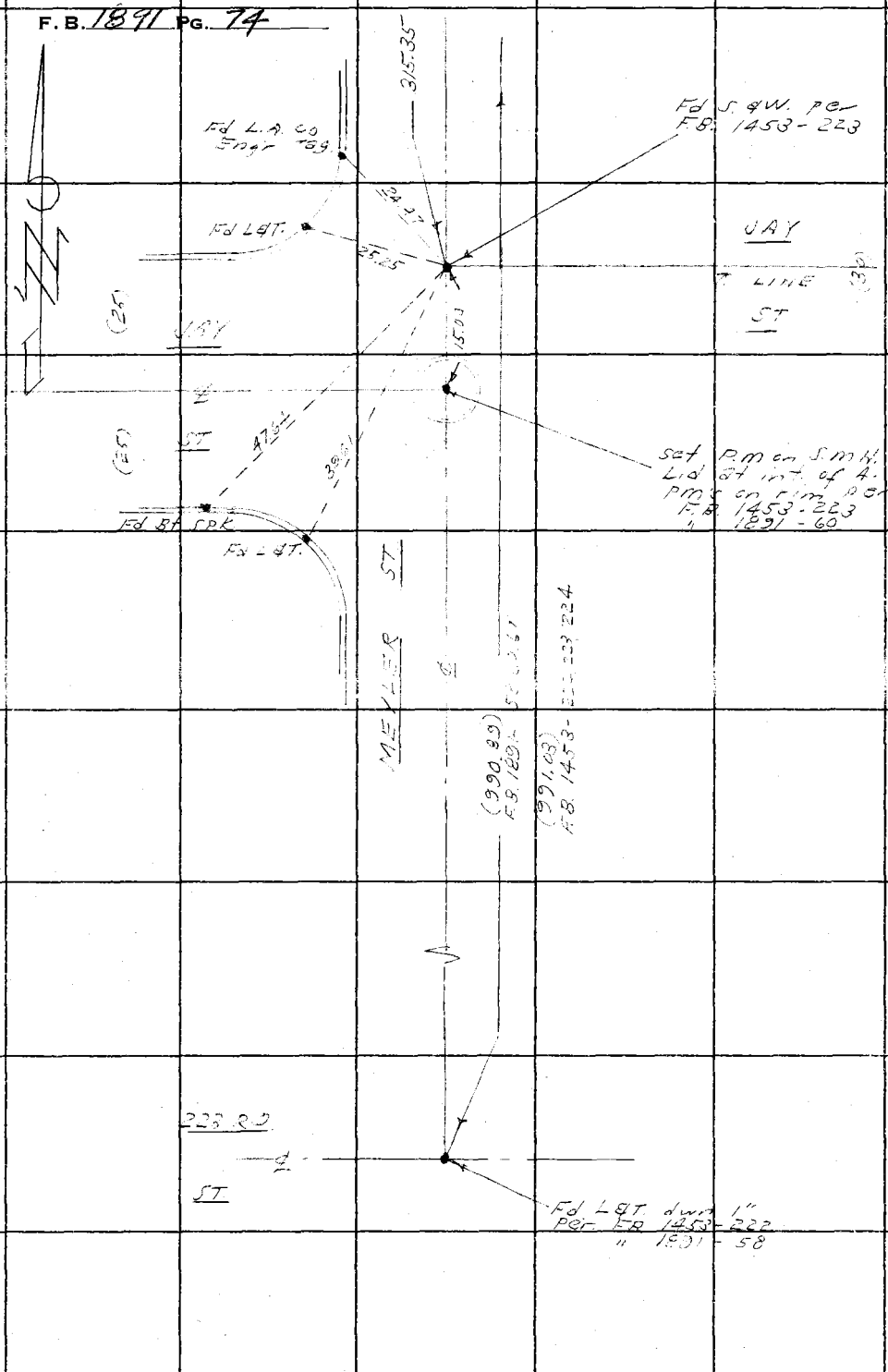

RETURN TO
LOS ANGELES COUNTY ENGINEER
100 LOS ANGELES COUNTY ENGINEERING BLDG.

Do not extend notes this side of this line.

Note: Any Additions or Changes on This Sheet Must be Made or Circled in Red Ink With Date and Name of Person Making Change.

76F309S S&E #247. 8-54

RETURN TO
LOS ANGELES COUNTY SURVEYOR
726 LOS ANGELES COUNTY
ENGINEERING BLDG.

Note: Any Additions or Changes on This Sheet Must be Made or Circled in Red Ink With Date and Name of Person Making Change.

Do not extend notes this side of this line.

Map No._____
Office Work_____
Checked_____
Date_____

W. O._____ Tape No._____ Sr'd._____ of
Surveyed by_____
Notes_____ Date_____
Indexed_____

F. B._____ PG._____

75
59-80

F. B. _____ PG. _____

69-80 [illegible]

RETURN TO
LOS ANGELES COUNTY SURVEYOR
726 LOS ANGELES COUNTY
ENGINEERING BLDG.

Do not extend notes this side of this line.

Note: Any Additions or Changes on This Sheet Must be Made or Circled in Red Ink With Date and Name of Person Making Change.

Map No. Sur. Div 5-105	W. O. 1785.34 Tape No. 9145 St'd. 68 °F
Office Work Burns	Surveyed by M. A. Van Deren
Checked [illegible]	Notes Van Date 5-16-55
Date [illegible]	Indexed 5-23-55

F. B. [illegible] Pg. [illegible]

J.N. 1785.34

℄ SURVEY FOR PROPOSED

ANGELUS AVE

Ref FB 1479-15-16-23-54-55-27-29

5-16-55

Van Deren
Richards
Myers
Siemann
Turrill

Note: Any Additions or Changes on This Sheet Must be Made or Circled in Red Ink With Date and Name of Person Making Change.

Do not extend notes this side of this line.

RETURN TO
LOS ANGELES COUNTY SURVEYOR
726 LOS ANGELES COUNTY
ENGINEERING BLDG.

76F309S S&E #247. 8-54

F. B. 1891 PG. 82

INDEX

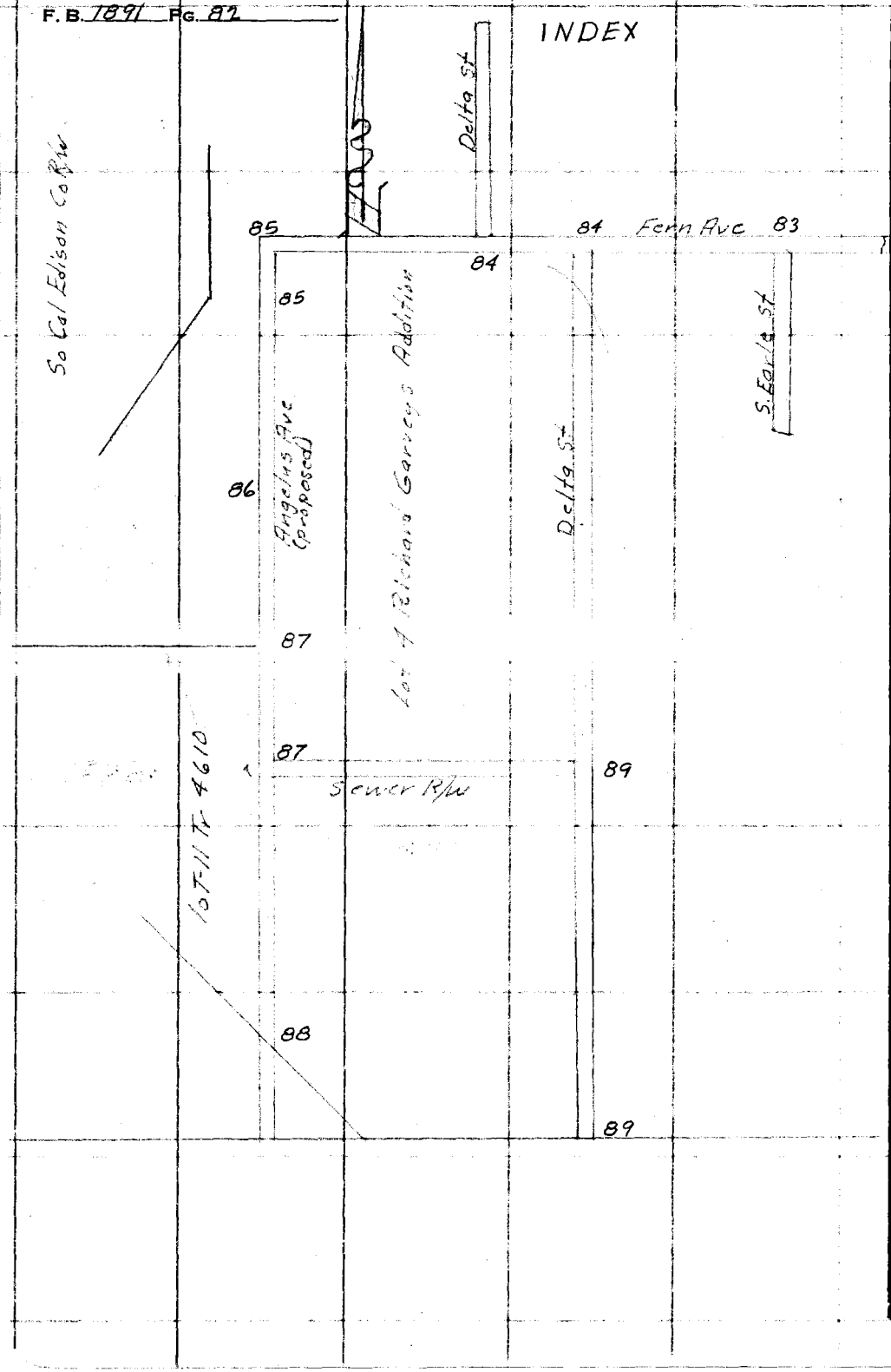

RETURN TO
LOS ANGELES COUNTY SURVEYOR
726 LOS ANGELES COUNTY
ENGINEERING BLDG.
Do not extend notes this side of this line.

Note: Any Additions or Changes on This Sheet Must be Made or Circled In Red Ink With Date and Name of Person Making Change.

[illegible] KRM	[illegible] Angelus Ave
Map No. Sur Div 5-105	W. O. [illegible] M Tape No. [illegible] St'd. [illegible] °F
Office Work Burns	Surveyed by [illegible]
Checked KRM [illegible]	Notes [illegible] Date [illegible]
Date [illegible]	Indexed [illegible]

F. B. _____ PG. _____

W.S. 36-E-1

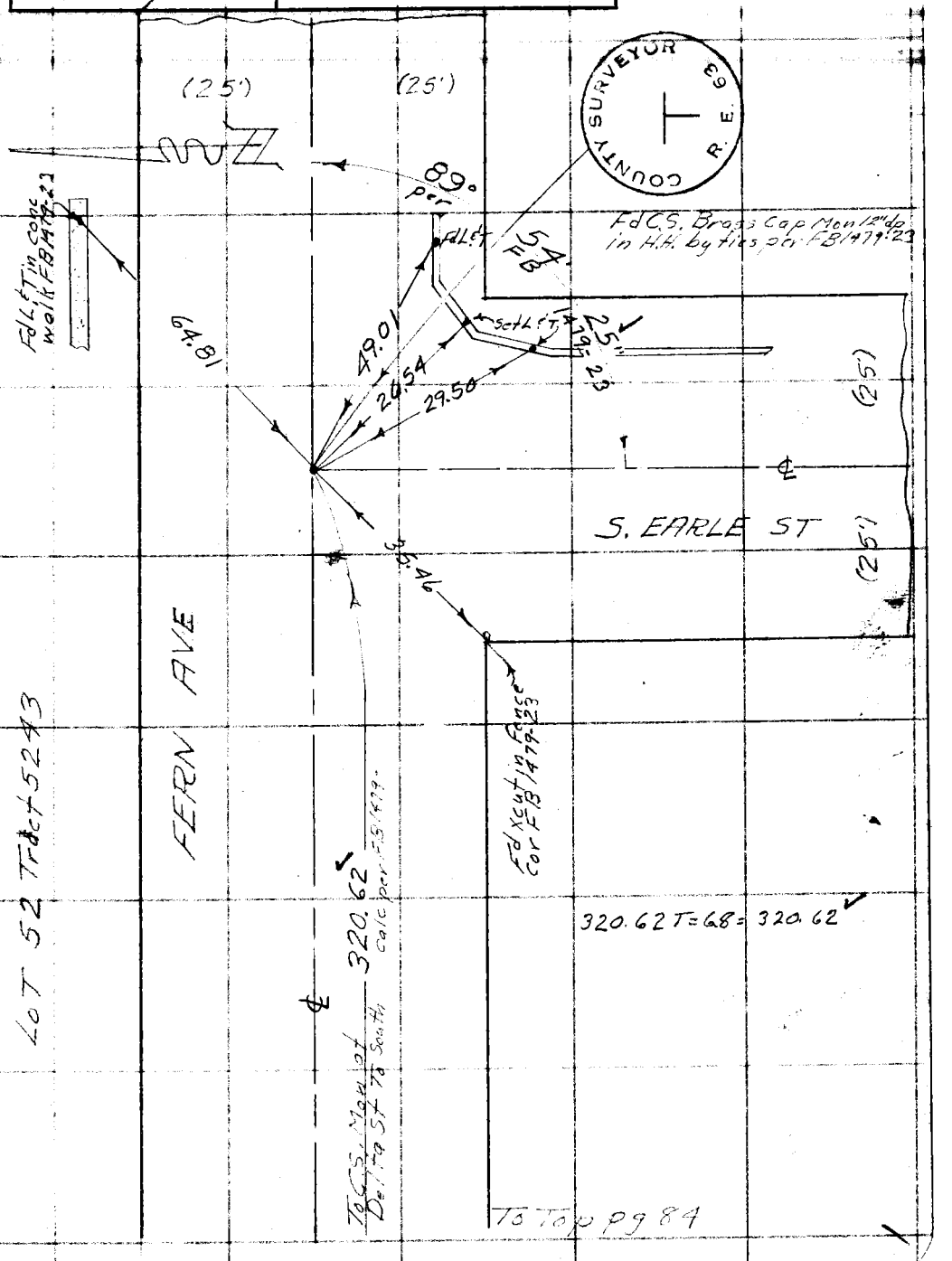

Note: Any Additions or Changes on This Sheet Must be Made or Circled In Red Ink With Date and Name of Person Making Change.

Do not extend notes this side of this line.

RETURN TO
LOS ANGELES COUNTY SURVEYOR
726 LOS ANGELES COUNTY
ENGINEERING BLDG.

76F309S S&E #247. 8-54

F. B. 1891 PG. 84

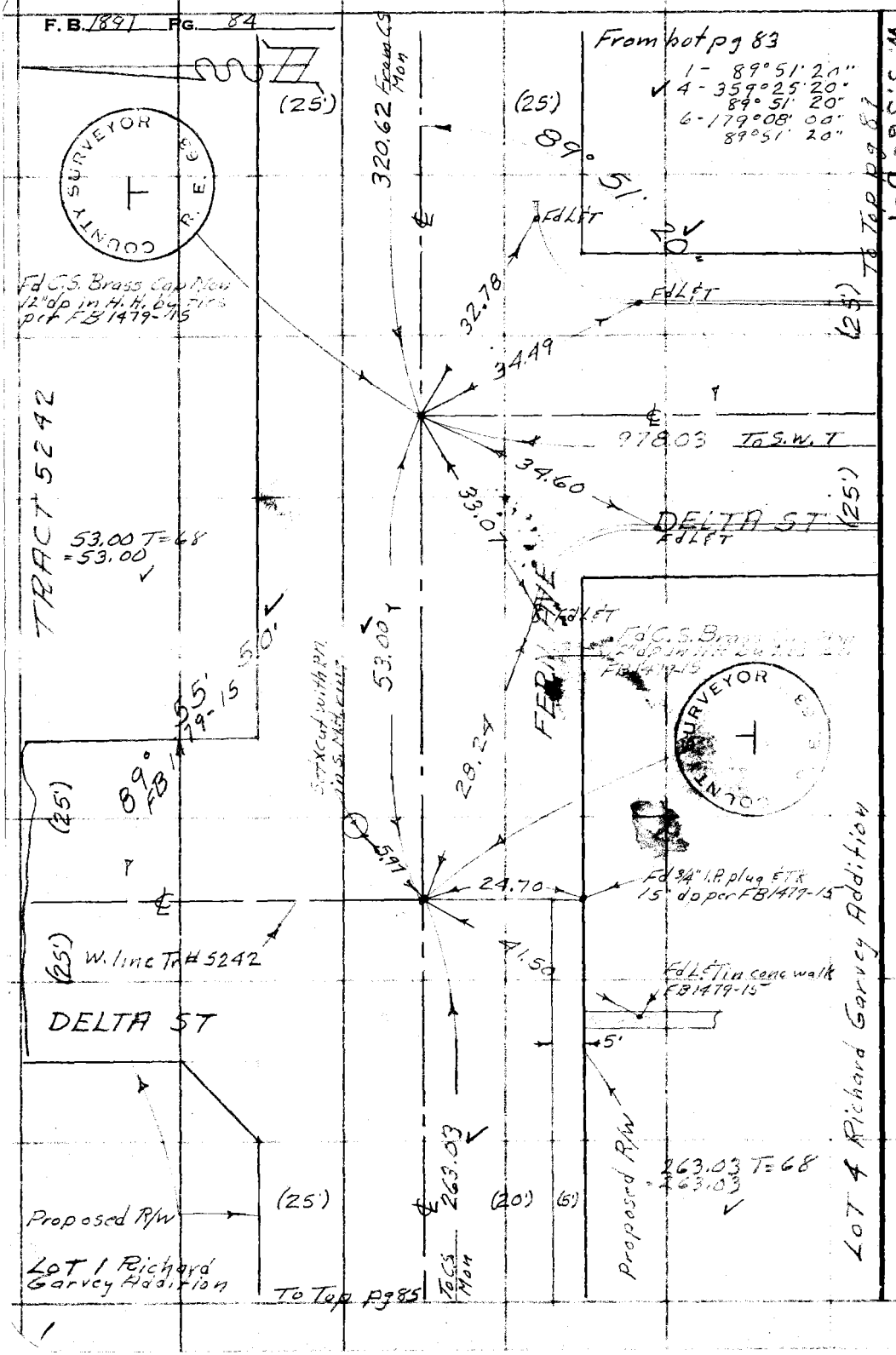

RETURN TO
LOS ANGELES COUNTY SURVEYOR
726 LOS ANGELES COUNTY
ENGINEERING BLDG.

Do not extend notes this side of this line.

Note: Any Additions or Changes on This Sheet Must be Made or Circled in Red Ink With Date and Name of Person Making Change.

F. B. _____ PG. _____

Map No. Sur. Div. 5-105	W. O. 1285 Tape No. 1145 St'd. 68 °F
Office Work Burns	Surveyed by M. A. Van Deren
Checked McPherson	Notes Van Date 5-16-55
Date May '55	Indexed

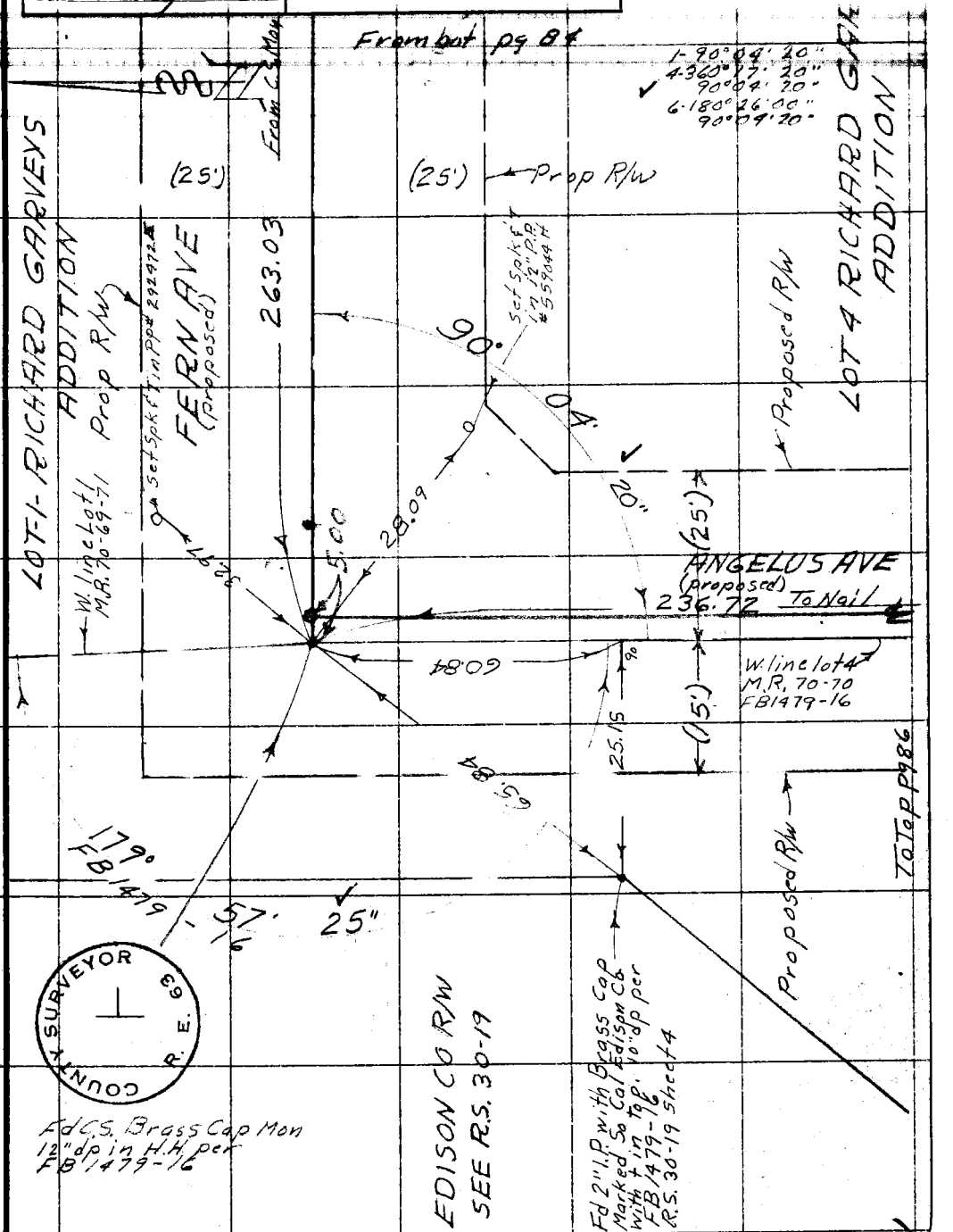

W.S. 36-I-1

Note: Any Additions or Changes on This Sheet Must be Made or Circled in Red Ink With Date and Name of Person Making Change.

Do not extend notes this side of this line.

RETURN TO
LOS ANGELES COUNTY SURVEYOR
726 LOS ANGELES COUNTY ENGINEERING BLDG.

76F809S 247 4-53

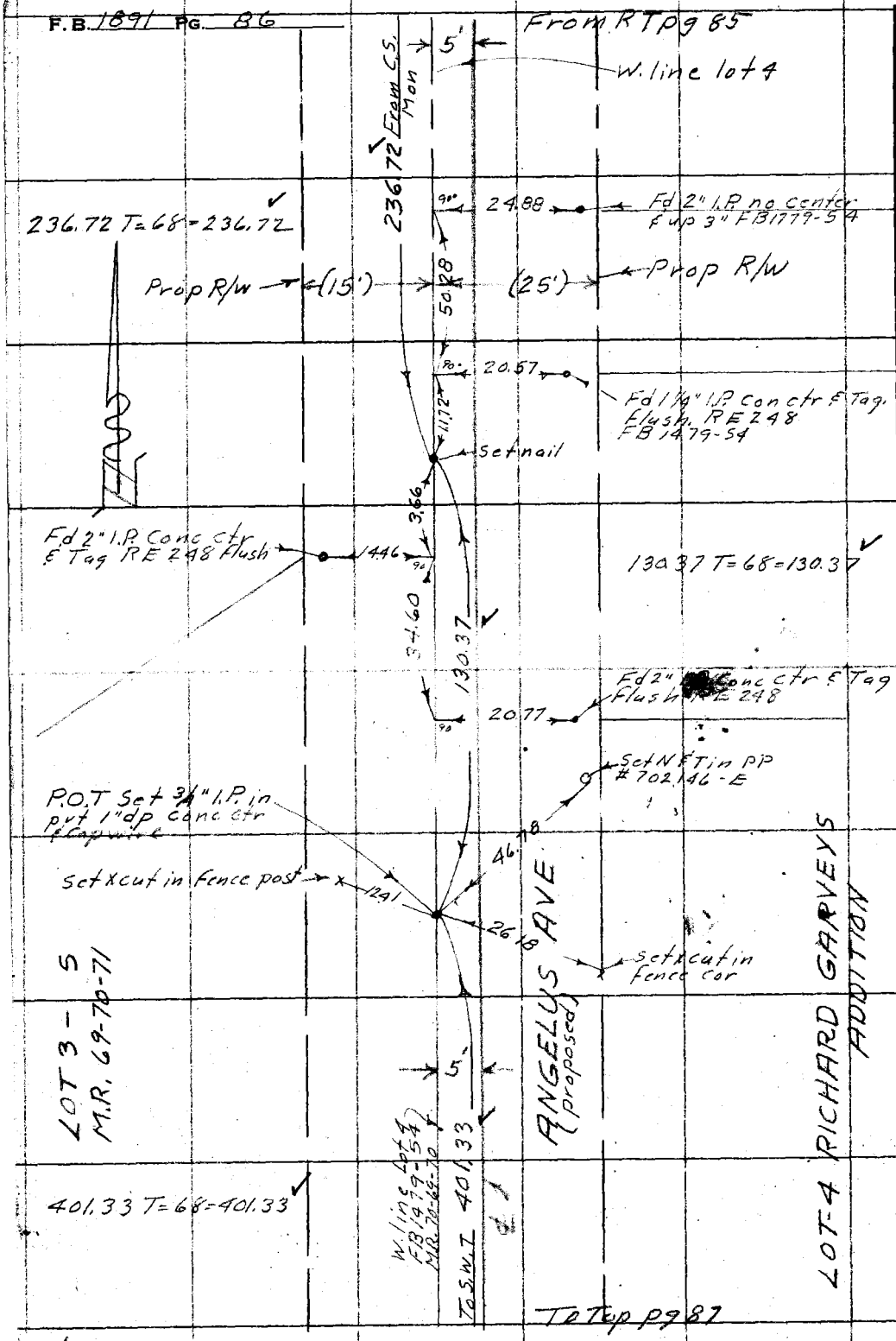

RETURN TO
LOS ANGELES COUNTY SURVEYOR
726 LOS ANGELES COUNTY
ENGINEERING BLDG.
Do not extend notes this side of this line.

Note: Any Additions or Changes on This Sheet Must be Made or Circled in Red Ink With Date and Name of Person Making Change.

Notes Ck'd by [illegible]	Survey of Angelus Ave
Map No. Sur. Div. 5-105	W. O. 785 Tape No. 3145 St'd. 68 °F
Office Work Burns	Surveyed by M. A. Van Deren
Checked McPherson	Notes Van Date 5-16-55
Date	Indexed

F. B. _____ Pg. _____

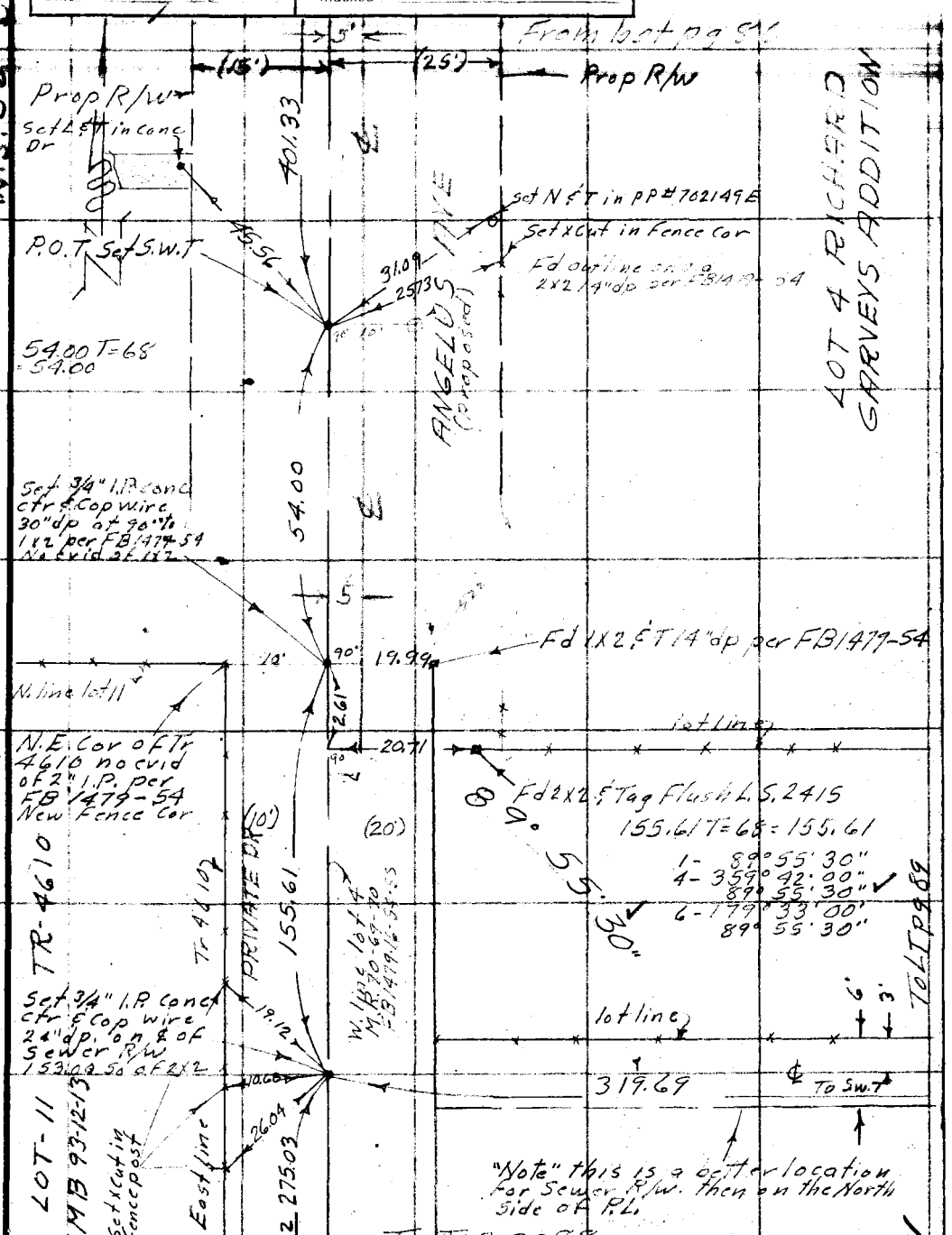

Note: Any Additions or Changes on This Sheet Must be Made or Circled in Red Ink With Date and Name of Person Making Change.

Do not extend notes this side of this line.

RETURN TO
LOS ANGELES COUNTY SURVEYOR
726 LOS ANGELES COUNTY
ENGINEERING BLDG.

76F309S S&E #247. 8-54

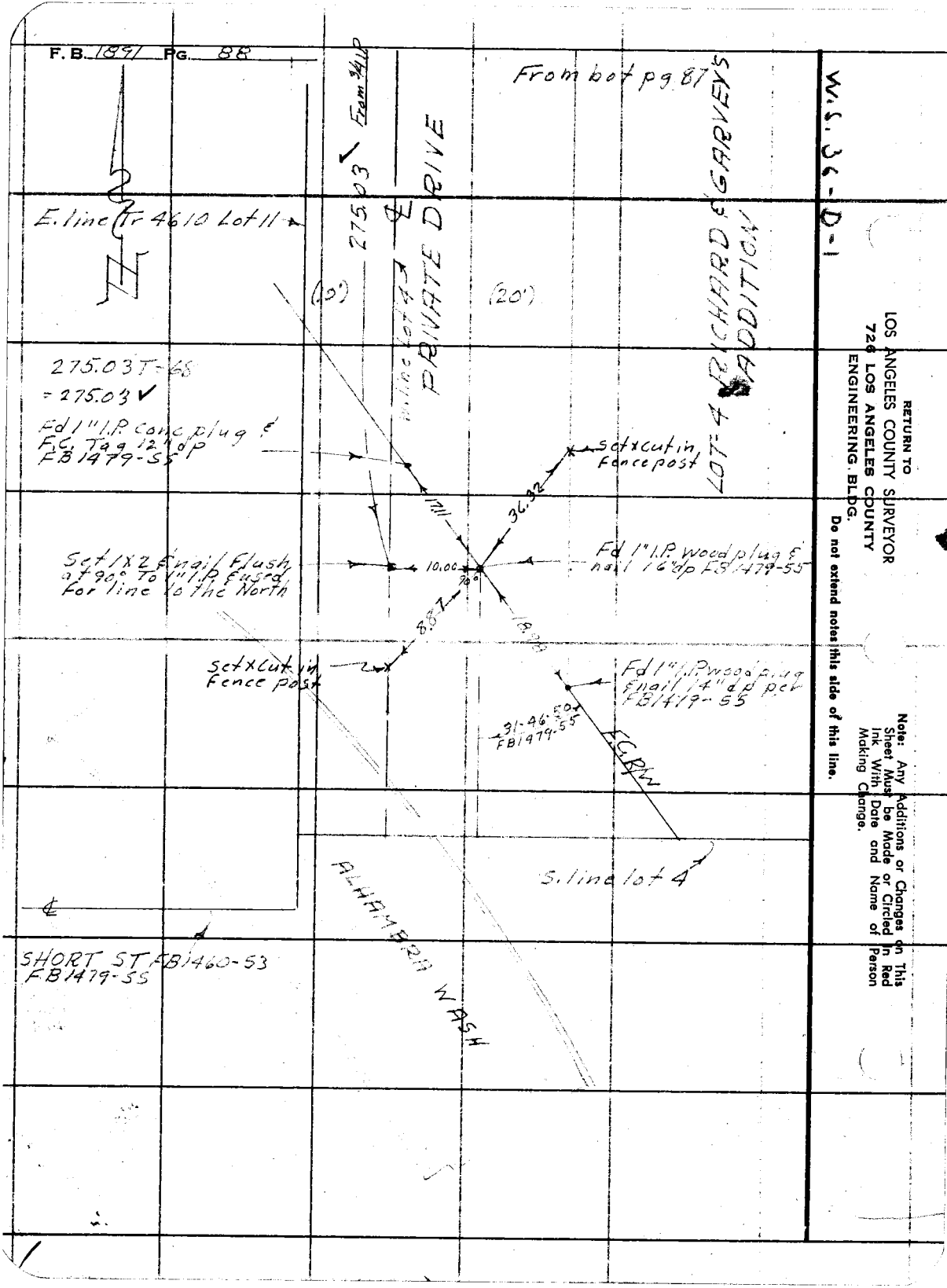
F.B. 1891 PG. 88
From bot pg 87
W.S. 36-D-1
RETURN TO
LOS ANGELES COUNTY SURVEYOR
726 LOS ANGELES COUNTY
ENGINEERING BLDG.
Do not extend notes this side of this line.
Note: Any Additions or Changes on This Sheet Must be Made or Circled in Red Ink With Date and Name of Person Making Change.
E. line Tr 4610 Lot 11
275.03 From 3/4 IP
PRIVATE DRIVE
LOT 4 RICHARD & GARVEY'S ADDITION
(10')
(20')
275.03 T-68
= 275.03
Fd 1" I.P. conc plug & F.C. Tag 12" dp FB 1479-55
Set x cut in Fence post
36.32
17.11
Set 1x2 & nail Flush at 90° To 1" I.P. & used for line to the North
10.00
90°
Fd 1" I.P. wood plug & nail 16" dp FB 1479-55
8.87
18.98
Set x cut in Fence post
Fd 1" I.P. wood plug & nail 14" dp per FB 1479-55
31-46-50 FB 1479-55
F.C. RW
S. line lot 4
ALHAMBRA WASH
SHORT ST FB 1460-53
FB 1479-55

Notes Ck'd by [illegible]	Survey of [illegible]
Map No. Sur. Div. 5-105	W. O. [illegible] Tape No. [illegible] Std. 28 °F
Office Work Burns	Surveyed by M.A. Van Dercu
Checked McPherson	Notes Van Date 5-16-55
Date [illegible]	Indexed [illegible]

F. B. _____ PG. _____

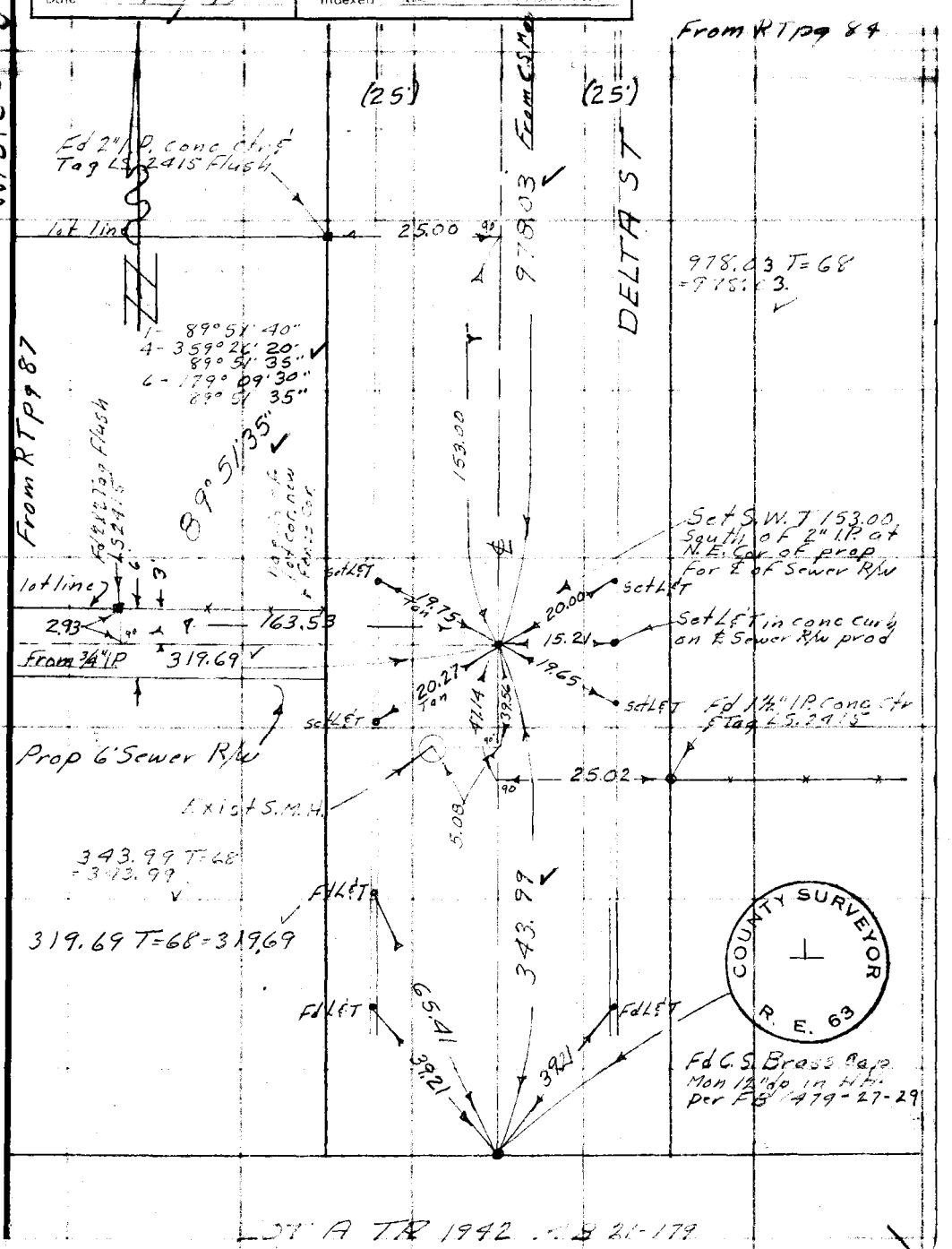

Note: Any Additions or Changes on This Sheet Must be Made or Circled in Red Ink With Date and Name of Person Making Change.

Do not extend notes this side of this line.

RETURN TO
LOS ANGELES COUNTY SURVEYOR
726 LOS ANGELES COUNTY
ENGINEERING BLDG.

76F309S S&E #247. 8-54

RETURN TO
LOS ANGELES COUNTY SURVEYOR
726 LOS ANGELES COUNTY
ENGINEERING BLDG.

Note: Any Additions or Changes on This Sheet Must be Made or Circled In Red Ink With Date and Name of Person Making Change.

Do not extend notes this side of this line.

F. B. 1891 PG. 90

Notes Ck'd by	Survey of
Map No.	W. O. Tape No. St'd. °F
Office Work	Surveyed by
Checked	Notes Date
Date	Indexed

F. B. PG.

90 - 100 Blank.

Note: Any Additions or Changes on This Sheet Must be Made or Circled In Red Ink With Date and Name of Person Making Change.

Do not extend notes this side of this line.

RETURN TO
LOS ANGELES COUNTY SURVEYOR
726 LOS ANGELES COUNTY
ENGINEERING BLDG.

76F3095 S&E #247. 8-54

RETURN TO
LOS ANGELES COUNTY SURVEYOR
726 LOS ANGELES COUNTY
ENGINEERING BLDG.

Note: Any Additions or Changes on This Sheet Must be Made or Circled in Red Ink With Date and Name of Person Making Change.

Do not extend notes this side of this line.

F. B. ____ PG. ____

Map No.	W. O. Tape No. St'd. °F
Office Work	Surveyed by
Checked	Notes Date
Date	Indexed 2-6-56

F. B. Pg.

J.N. 0075.16

MIRALESTE DR.

CONTROL LINE

ON

MIRALESTE DR.

FROM

INT. OF E'LY LINE OF RO. PALOS VERDES

TO

P.I. # 9

J. MUSLIN
A. CARRASCO
J. TAFOYA
T. OHASHI
T. KUNA

Note: Any Additions or Changes on This Sheet Must be Made or Circled in Red Ink With Date and Name of Person Making Change.

Do not extend notes this side of this line.

RETURN TO
LOS ANGELES COUNTY SURVEYOR
726 LOS ANGELES COUNTY
ENGINEERING BLDG.

76F3095 S&E #247. 8-54

F. B. 1891 PG. 102

N. 0075.16

MIRALESTE DR.

INDEX MAP

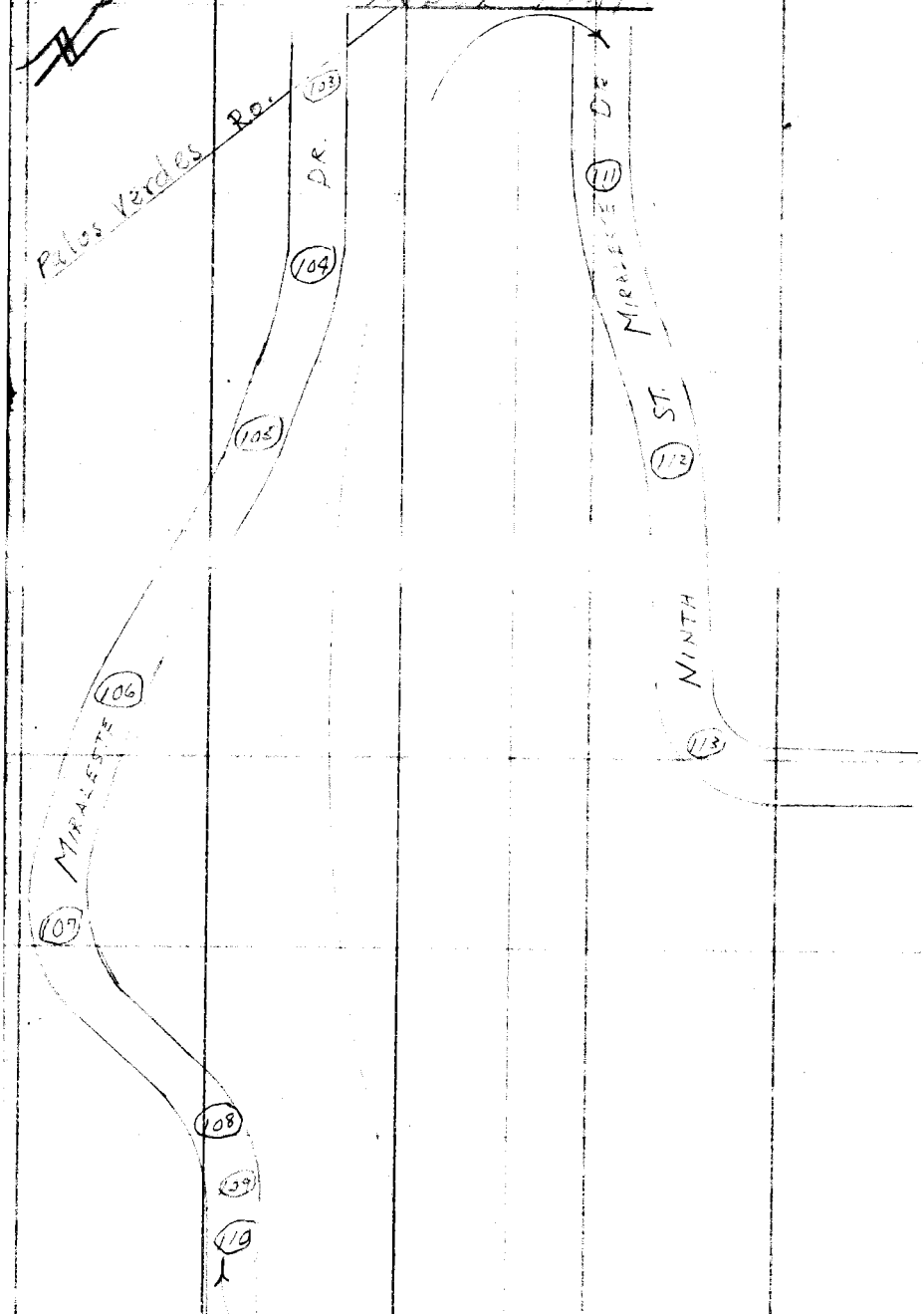

RETURN TO
LOS ANGELES COUNTY SURVEYOR
726 LOS ANGELES COUNTY
ENGINEERING BLDG.

Do not extend notes this side of this line.

Note: Any Additions or Changes on This Sheet Must be Made or Checked on Map Ink With Date and Name of Person Making Change.

Map No.	W. O. Tape No. St'd. °F
Office Work	Surveyed by
Checked	Notes Date
Date	Indexed

F. B. PG.

W.S. 29-A



Note: Any Additions or Changes on This Sheet Must be Made or Circled in Red Ink With Date and Name of Person Making Change.

Do not extend notes this side of this line.

RETURN TO
LOS ANGELES COUNTY SURVEYOR
726 LOS ANGELES COUNTY
ENGINEERING BLDG.

76F309S S&E #247. 8-54

F. B. 1891 PG. 104

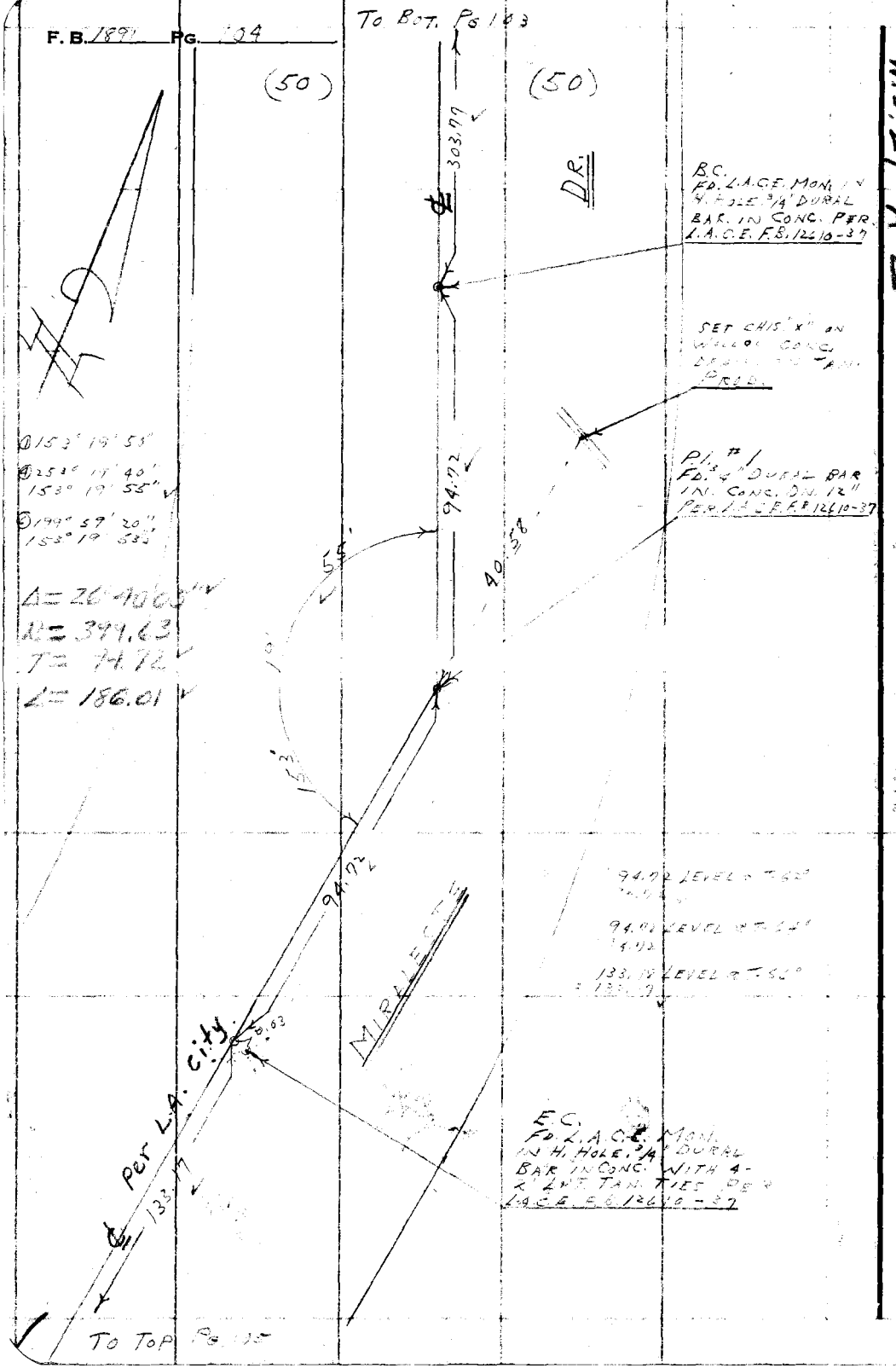

① 153° 19' 55"
② 253° 19' 40"
153° 19' 55"
③ 199° 59' 20"
153° 19' 53"

Δ = 26° 40' 05"
R = 399.63
T = 94.72
L = 186.01

W.S. 29-A-2

RETURN TO
LOS ANGELES COUNTY SURVEYOR
726 LOS ANGELES COUNTY
ENGINEERING BLDG.

Do not extend notes this side of this line.

Note: Any Additions or Changes on This Sheet Must be Made or Circled in Red Ink With Date and Name of Person Making Change.

Notes Ch'd by [illegible]	Survey of [illegible]
Map No.	W. O. [illegible] Tape No. [illegible] St'd. [illegible] °F
Office Work	Surveyed by [illegible]
Checked	Notes [illegible] Date [illegible]
Date	Indexed

F. B. _____ PG. _____

W.S. 29-A 2

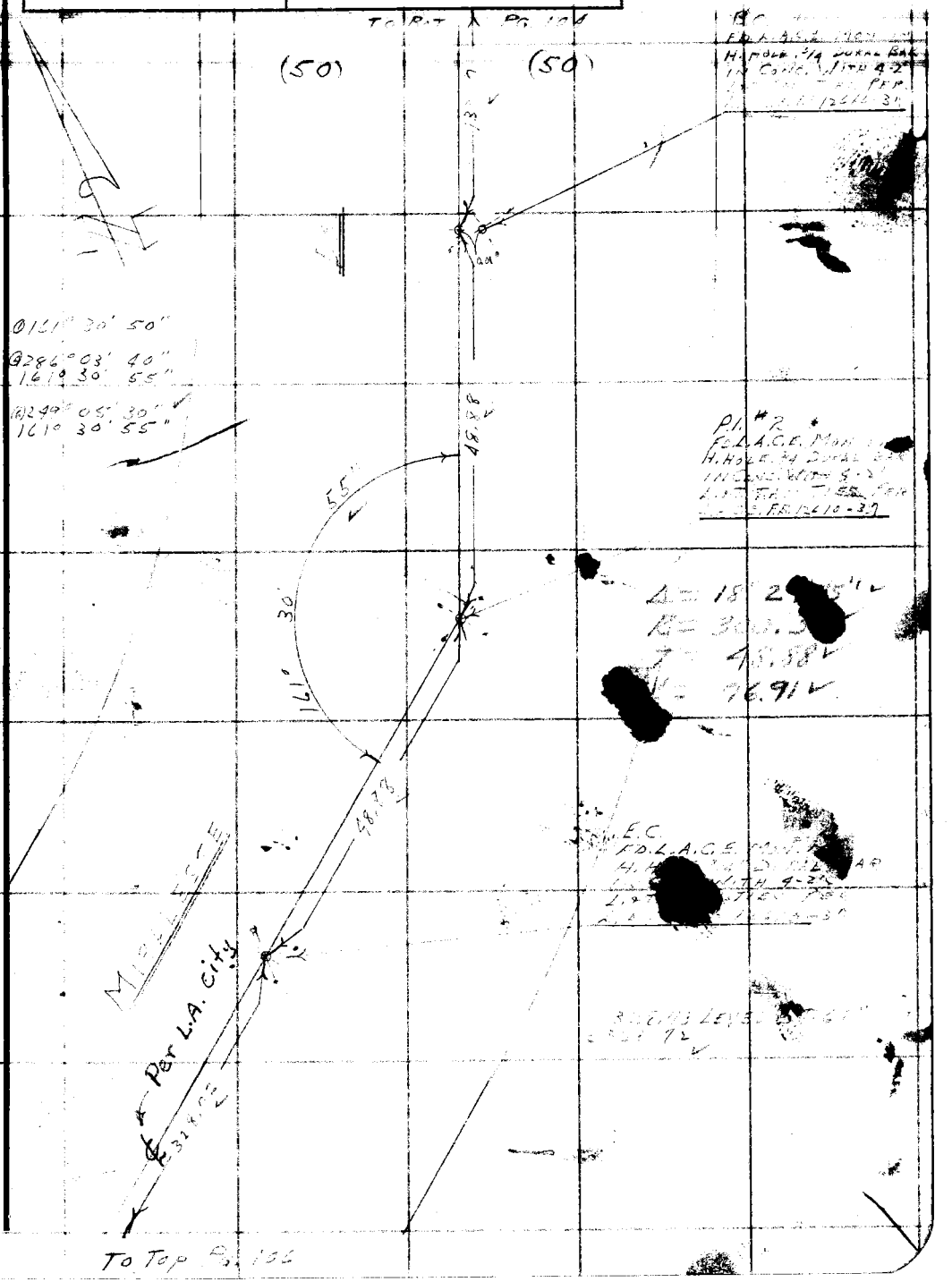

Note: Any Additions or Changes on This Sheet Must be Made or Circled in Red Ink With Date and Name of Person Making Change.

Do not extend notes this side of this line.

RETURN TO
LOS ANGELES COUNTY SURVEYOR
726 LOS ANGELES COUNTY
ENGINEERING BLDG.

76F309S S&E #247. 8-54

F. B 1891 Pg. 106



W.S. 29-A-2

RETURN TO
LOS ANGELES COUNTY SURVEYOR
726 LOS ANGELES COUNTY
ENGINEERING BLDG.

Do not extend notes this side of this line.

Note: Any Additions or Changes on This Sheet Must be Made or Circled in Red Ink With Date and Name of Person Making Change.

76F309S S&E #247. 8-54

RETURN TO
LOS ANGELES COUNTY SURVEYOR
726 LOS ANGELES COUNTY
ENGINEERING BLDG.

Note: Any Additions or Changes on This Sheet Must be Made or Circled in Red Ink With Date and Name of Person Making Change.

Do not extend notes this side of this line.

W.S. 29-A 2

Map No.
Office Work
Checked
Date

W. O. Tape No. St'd. of
Surveyed by
Notes Date
Indexed

F. B. PG.

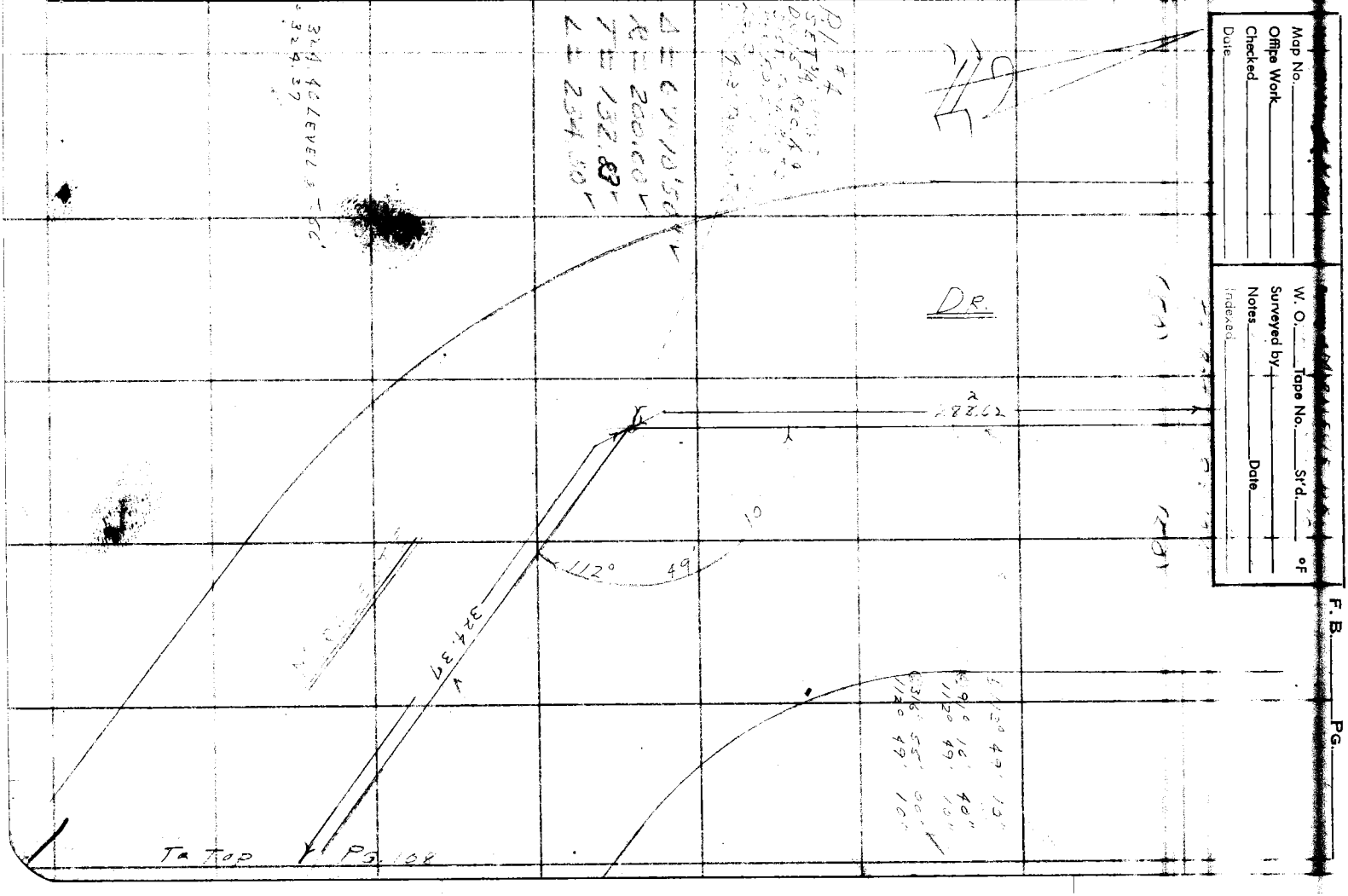

F. B. 189 PG. 108

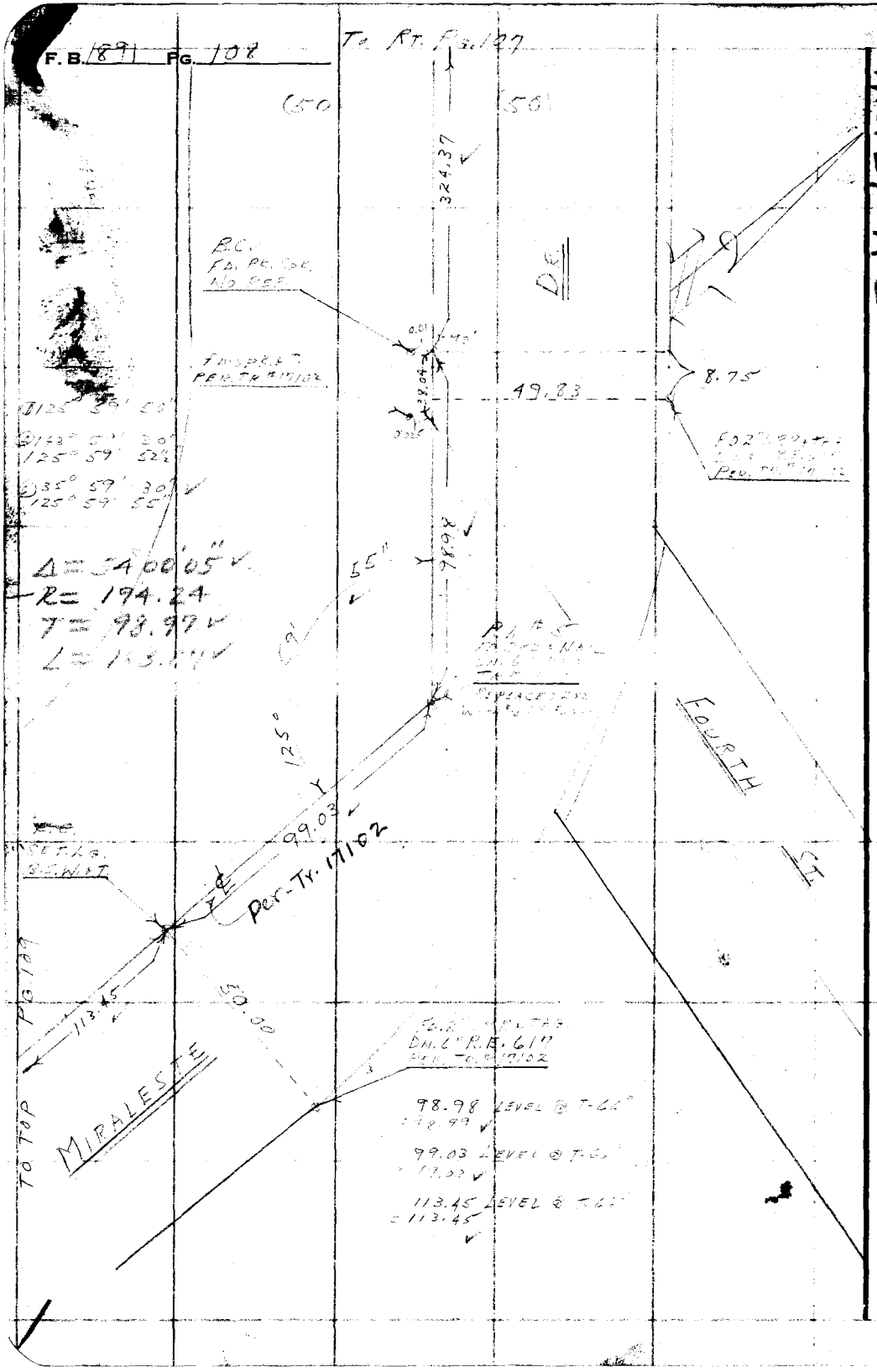

W.S. 29-A-2

RETURN TO
LOS ANGELES COUNTY SURVEYOR
726 LOS ANGELES COUNTY
ENGINEERING BLDG.

Do not extend notes this side of this line.

Note: Any Additions or Changes on This Sheet Must be Made or Circled in Red Ink With Date and Name of Person Making Change.

76F3095 S&E #247. 8-54

RETURN TO
LOS ANGELES COUNTY SURVEYOR
726 LOS ANGELES COUNTY
ENGINEERING BLDG.

Note: Any Additions or Changes on This Sheet Must be Made or Circled in Red Ink With Date and Name of Person Making Change.

Do not extend notes this side of this line.

W.S. 29-A

Map No. ____
Office Work ____
Checked ____
Date ____

W. O. ____ Tape No. ____ Str'd. ____ of
Surveyed by ____
Notes ____ Date ____
Indexed ____

F. B. ____ PG. ____

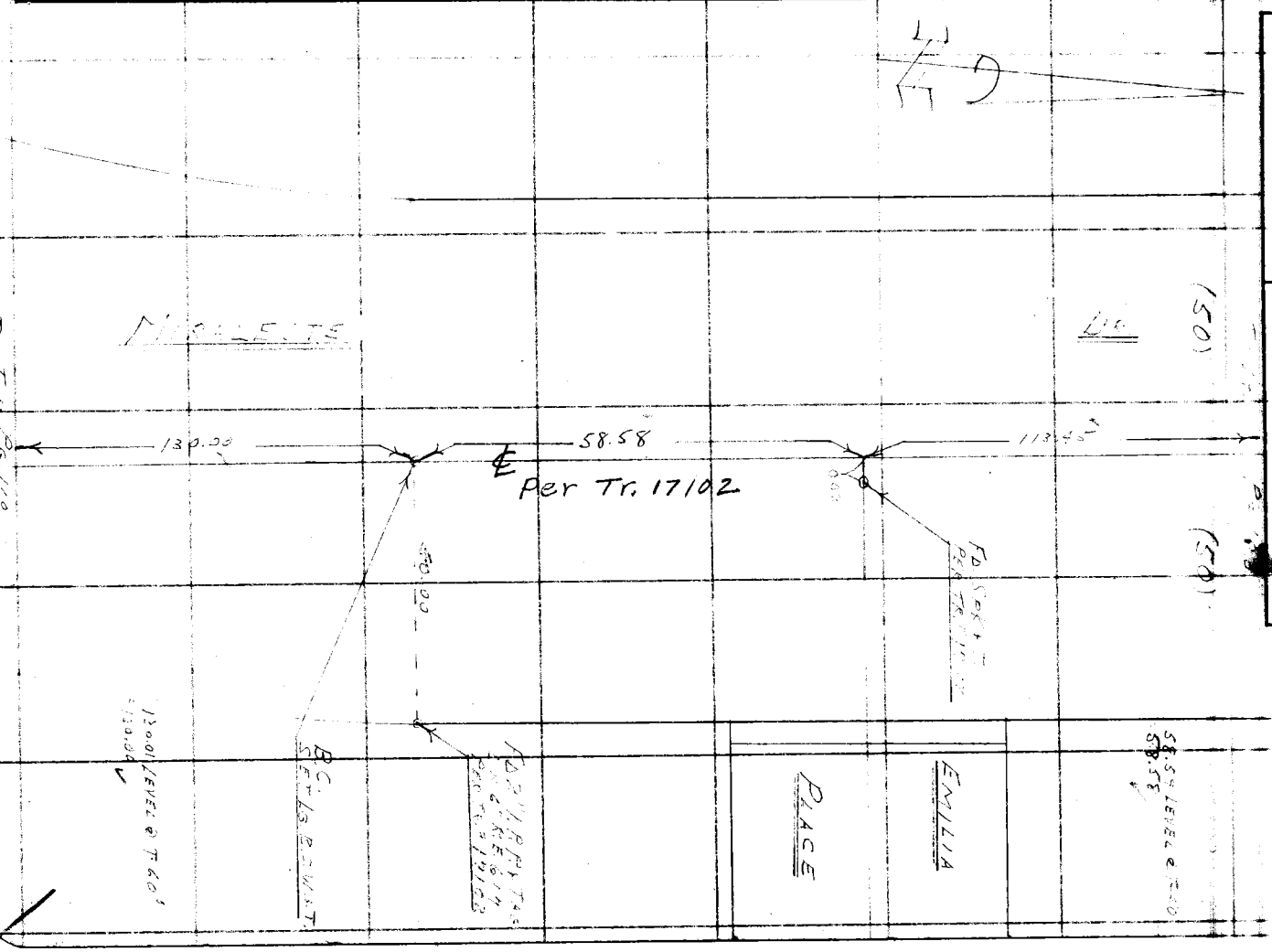

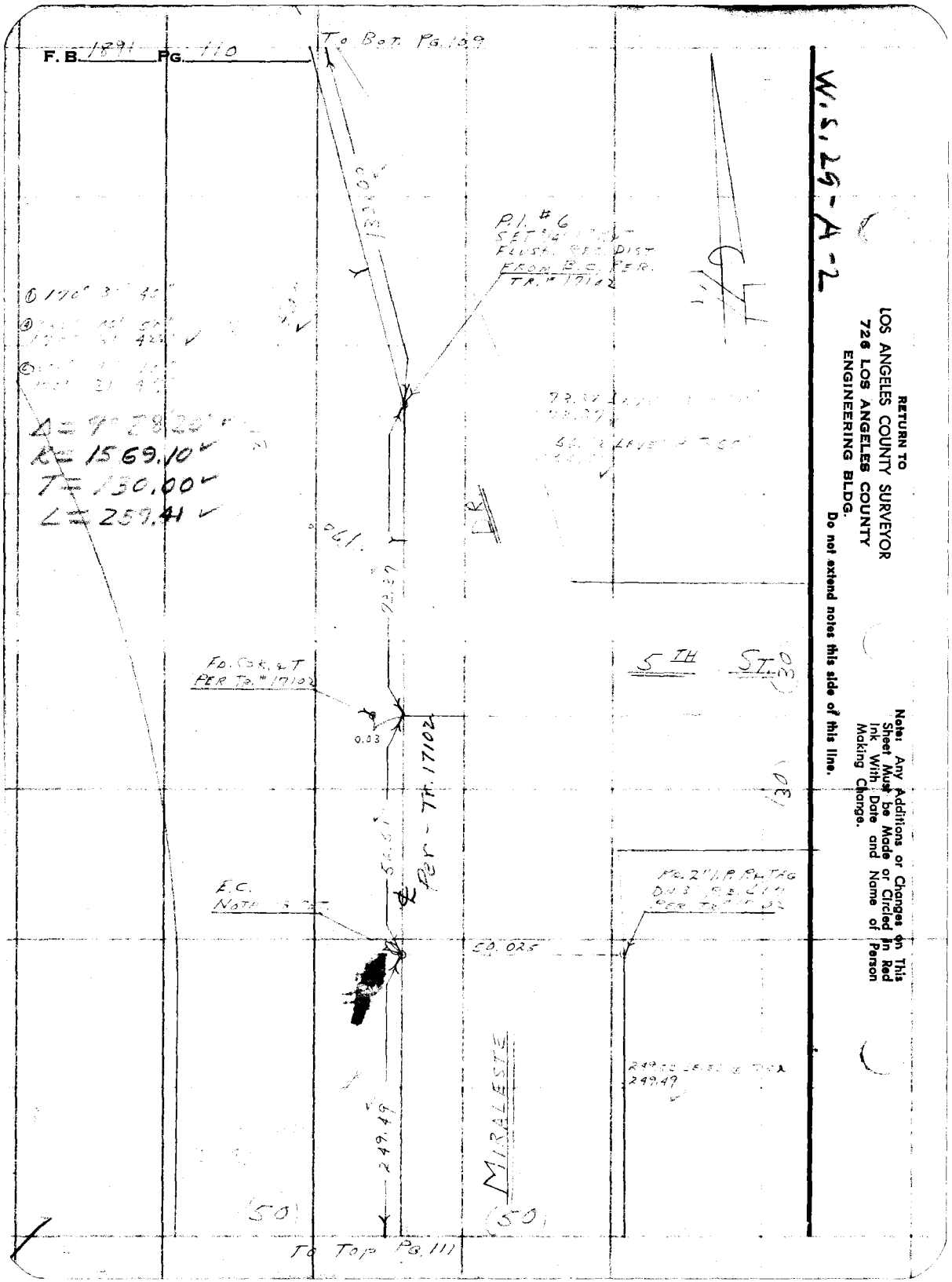
F. B. 1891 PG. 110
To Bot. Pg. 109
W.S. 29-A-2
RETURN TO
LOS ANGELES COUNTY SURVEYOR
726 LOS ANGELES COUNTY
ENGINEERING BLDG.
Do not extend notes this side of this line.
Note: Any Additions or Changes on This Sheet Must be Made or Circled in Red Ink With Date and Name of Person Making Change.
P.I. #6
FLUSH. REC. DIST
FROM B.C. PER.
TR. # 17102
Δ = 9° 28' 20"
R = 1569.10
T = 130.00
L = 259.41
DR
5TH ST.
FD. COR. & T
PER TR. # 17102
0.03
Per - Tr. 17102
E.C.
50.025
249.49
MIRALESTE
(50)
(30)
To Top Pg. 111

Notes Ck'd by [illegible]	Survey of [illegible]
Map No.	W. O. [illegible] Tape No. [illegible] Std. [illegible] °F
Office Work	Surveyed by
Checked	Notes [illegible] Date [illegible]
Date	Indexed

F. B. _____ PG. _____

W.S. 29-A 2

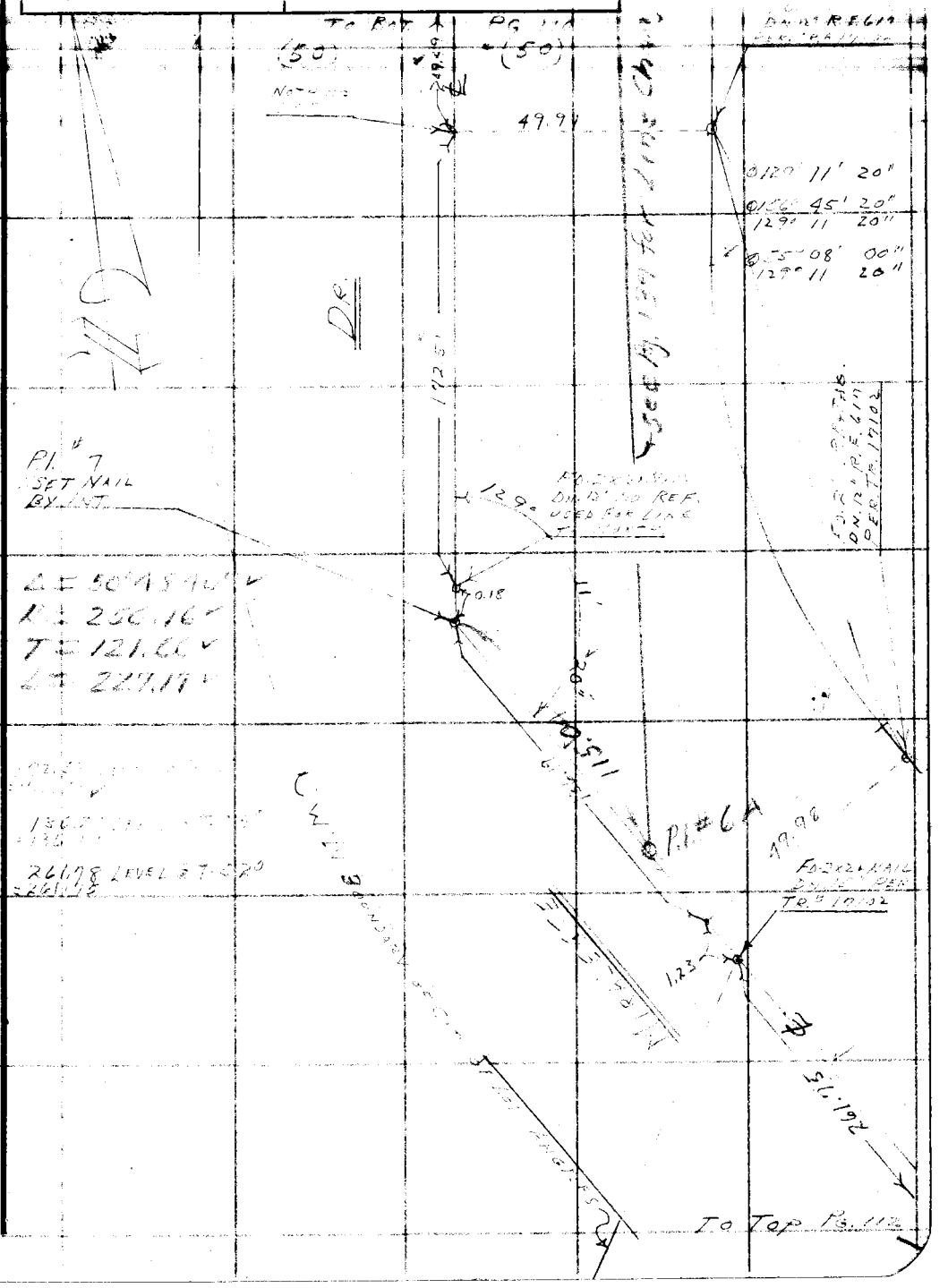

Note: Any Additions or Changes on This Sheet Must be Made or Circled in Red Ink With Date and Name of Person Making Change.

Do not extend notes this side of this line.

RETURN TO
LOS ANGELES COUNTY SURVEYOR
726 LOS ANGELES COUNTY
ENGINEERING BLDG.

76F309S S&E #247. 8-54

F.B. 189 PG. 112

To Bot. Pg. 111

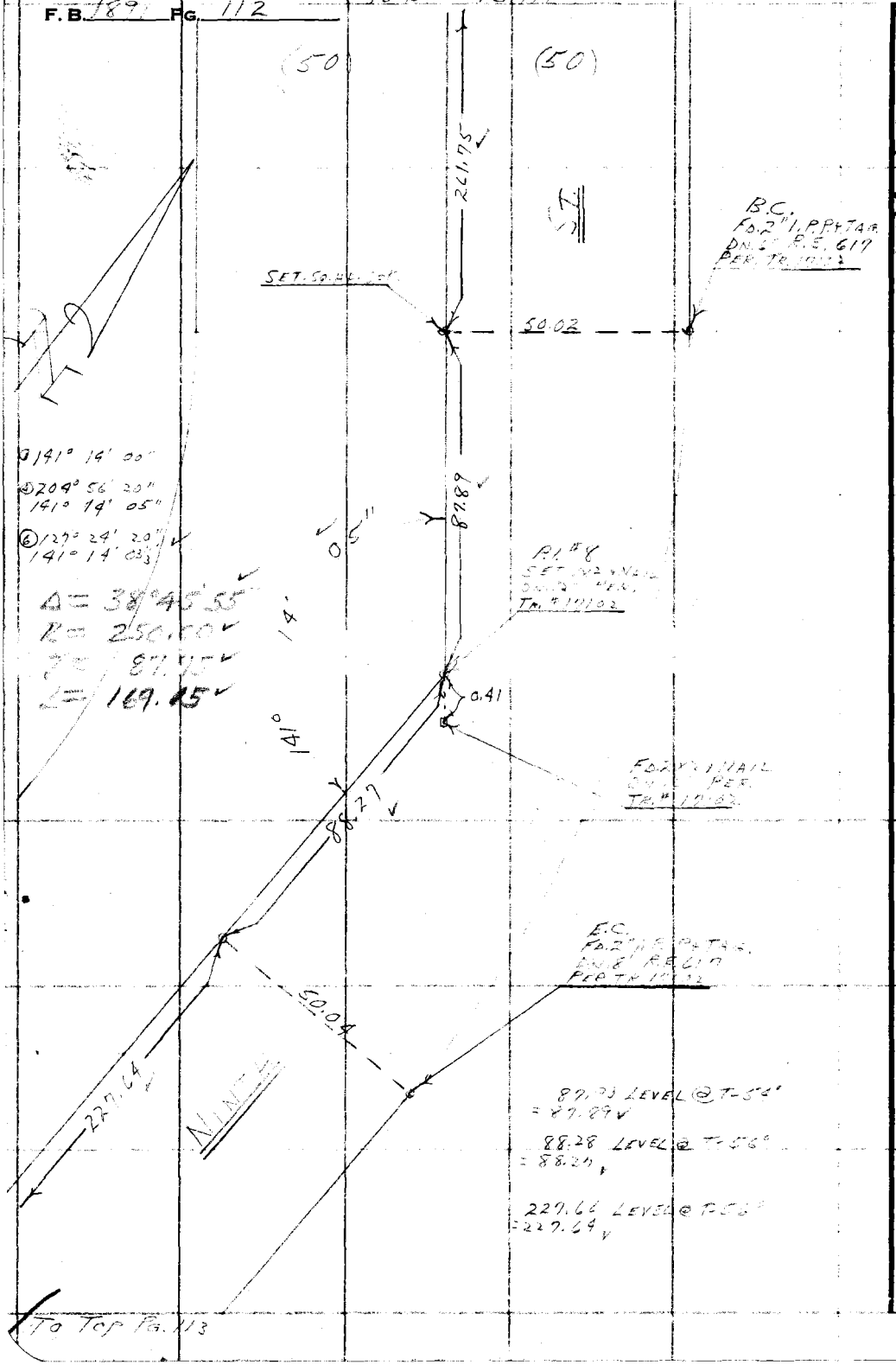

To Top Pg. 113

W.S. 29-A-2

RETURN TO
LOS ANGELES COUNTY SURVEYOR
726 LOS ANGELES COUNTY
ENGINEERING BLDG.

Do not extend notes this side of this line.

Note: Any Additions or Changes on This Sheet Must be Made or Circled in Red Ink With Date and Name of Person Making Change.

Map No.	W. O. Tape No. St'd. °F
Office Work	Surveyed by
Checked	Notes Date
Date	Indexed

F. B. Pg.

W. S. 29-2

(50) (50)

Per Tr. 17102

NINTH ST.

227.64

Note: Any Additions or Changes on This Sheet Must be Made or Circled in Red Ink With Date and Name of Person Making Change.

Do not extend notes this side of this line.

RETURN TO
LOS ANGELES COUNTY SURVEYOR
726 LOS ANGELES COUNTY
ENGINEERING BLDG.

76F309S S&E #247. 8-54

RETURN TO
LOS ANGELES COUNTY SURVEYOR
726 LOS ANGELES COUNTY
ENGINEERING BLDG.

Note: Any Additions or Changes on This Sheet Must be Made or Circled in Red Ink With Date and Name of Person Making Change.

Do not extend notes this side of this line.

F.B. 1881 PG. 114

Map No.	W. O. Tape No. St'd. °F
Office Work	Surveyed by R.H. Van Deren
Checked	Notes Van Date 1-4-56
Date	Indexed 1-5-56

F. B. PG.

J.N.

Location of new bldg foundation

and

location of old Drive way

MIRALESTE DRIVE

1-4-56
VanDeren
Richards
Bazen
Turrill

Note: Any Additions or Changes on This Sheet Must be Made or Circled in Red Ink With Date and Name of Person Making Change.

Do not extend notes this side of this line.

RETURN TO
LOS ANGELES COUNTY SURVEYOR
726 LOS ANGELES COUNTY
ENGINEERING BLDG.

76F309S S&E #247. 8-54

F. B. 1891 PG. 116

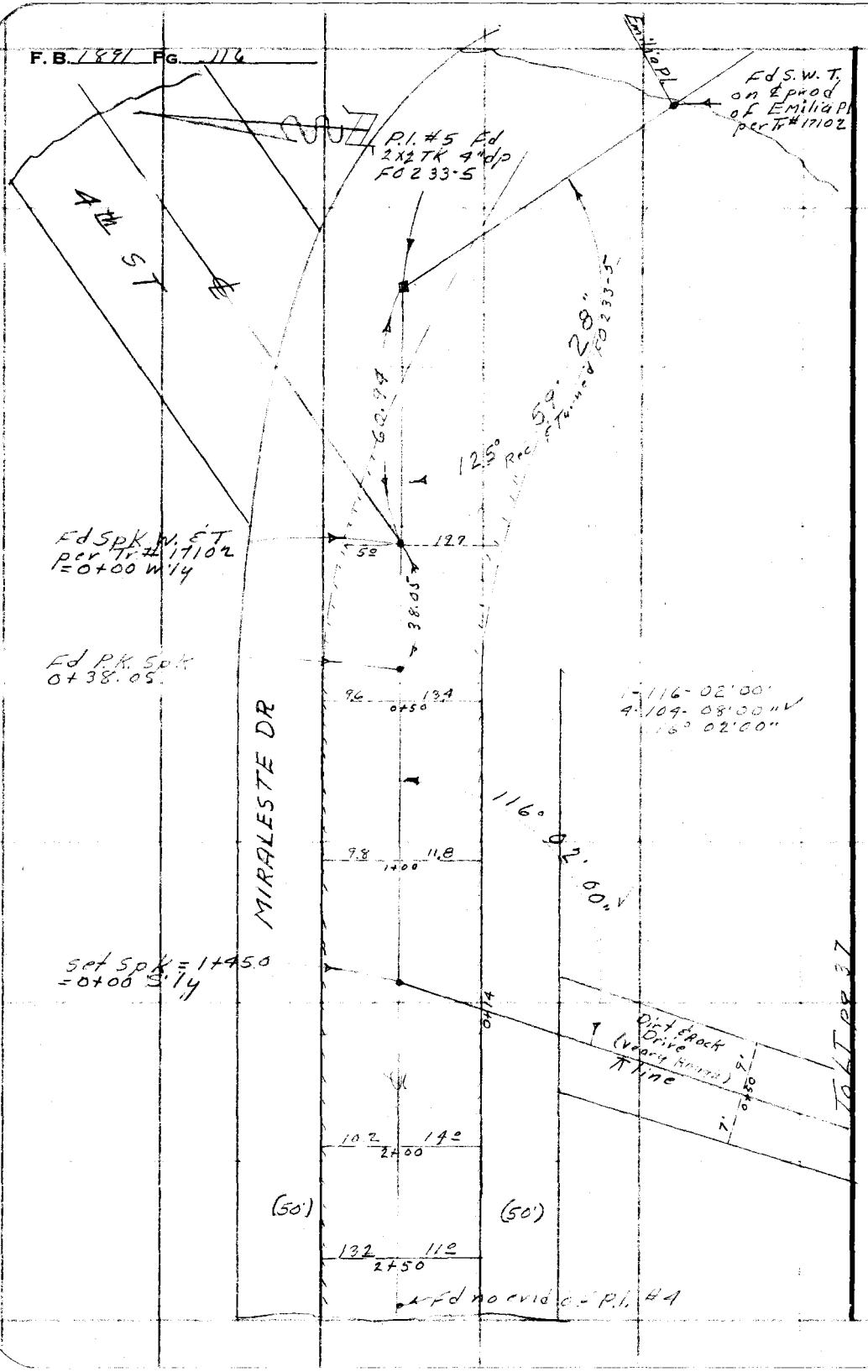

RETURN TO
LOS ANGELES COUNTY SURVEYOR
726 LOS ANGELES COUNTY
ENGINEERING BLDG.
Do not extend notes this side of this line.

Note: Any Additions or Changes on This Sheet Must be Made or Circled in Red Ink With Date and Name of Person Making Change.

Map No.	W. O. Tape No. St'd. °F	F. B. Pg.
Office Work	Surveyed by	
Checked	Notes Date	
Date	Indexed	

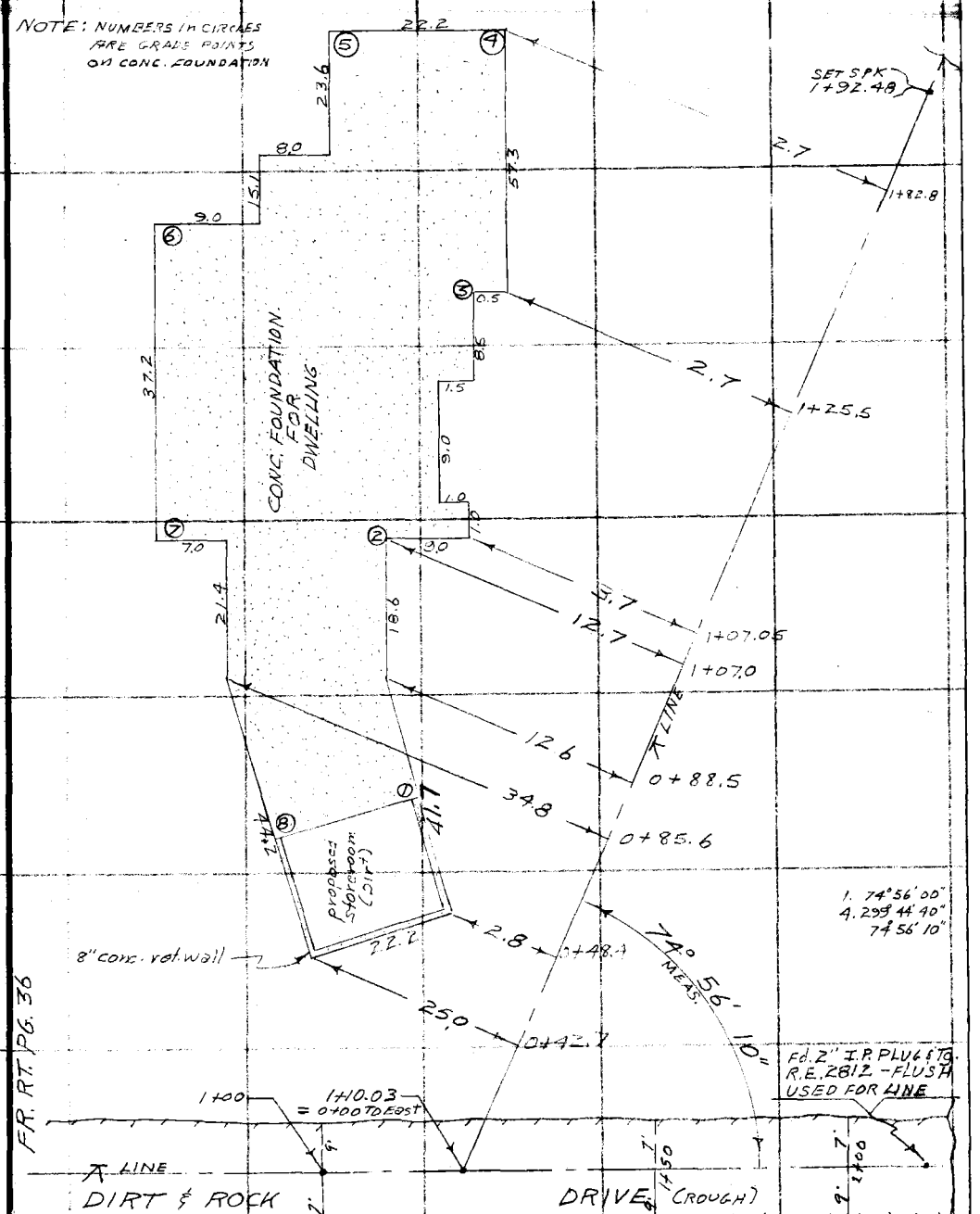

Note: Any Additions or Changes on This Sheet Must be Made or Circled in Red Ink With Date and Name of Person Making Change.

Do not extend notes this side of this line.

RETURN TO
LOS ANGELES COUNTY SURVEYOR
726 LOS ANGELES COUNTY
ENGINEERING BLDG.

76F309S S&E #247. 8-54

RETURN TO
LOS ANGELES COUNTY SURVEYOR
726 LOS ANGELES COUNTY
ENGINEERING BLDG.

Note: Any Additions or Changes on This Sheet Must be Made or Circled in Red Ink With Date and Name of Person Making Change.

Do not extend notes this side of this line.

F. B. 1991 PG. 118

Profile No. _____ Notes Red. _____ Date _____ Plotted _____ Date _____ Job No. _____ Division No. 10 Survey of Miraleste Dr

F.B. 1891 PG. 179

No. _____ Date _____ Date _____ Map No. _____ Indexed A. G. Johnson Date _____

J.N.

Cross Sections on Miraleste Dr
and
on Exist Driveway

MIRALESTE DR

1-4-56
VanDeren
Richards
Bazen
Turrill

STATION	B. S.	H. I.	F. S.	ELEV.

NOTE: ANY ADDITIONS OR CHANGES ON THIS SHEET MUST BE MADE OR CIRCLED IN RED INK, WITH DATE AND NAME OF PERSON MAKING CHANGE.

Do not extend notes this side of this line.

PLEASE RETURN TO
LOS ANGELES COUNTY SURVEYOR
726 LOS ANGELES COUNTY
ENGINEERING BLDG.

761-298 307 10-51

76L298 307 10-51

PLEASE RETURN TO
LOS ANGELES COUNTY SURVEYOR
726 LOS ANGELES COUNTY
ENGINEERING BLDG.

NOTE: ANY ADDITIONS OR CHANGES ON THIS SHEET MUST BE MADE OR CIRCLED IN RED INK, WITH DATE AND NAME OF PERSON MAKING CHANGE.

Do not extend notes this side of this line.

STATION	B. S.	H. I.	F. S.	ELEV.	LT & South	℄ RT & N
					℄ int Fourth St. & Miraleste Drive	
					Fd Spk. W. & T. per Tr # 17102 - per pg 36	
0+00	10.01	110.01		100.00	= 0+00 to the West = assumed elev = 100.00	
			9.73	100.28		5' Rt. edge of pave.
			11.79	98.22	19.9' Lt. edge of pave.	
0+50			8.99	101.02		℄
			8.56	101.45		9.6' Rt. edge pave.
			9.94	100.07	13.4' Lt. edge pave.	
1+00			7.82	102.19		℄
			7.72	102.29		9.8' Rt. edge pave.
			8.32	101.69	11.8' Lt. edge pave.	
1+45			6.48	103.53		℄ int. Miraleste Dr.
						& Transit Line To So.
2+00			4.71	105.30		℄
			5.47	104.54		10.2' edge pave.
			4.24	105.77	14.0' edge pave.	
2+50			2.63	107.38		℄
			3.69	106.32		13.2' edge pave.
			2.13	107.88	11' edge pave.	
TP	7.88	111.41	6.48	103.53	TP	

Assumed Elevation

F.B. 1891 Pg. 120 Job No. Division No. 10 Notes Red. Plotted No. Profile
Survey of Miraleste Dr Date 1-4-56 Date No. X-Sec.
Survey by VanDeren Notes Vee Notes Chkd. Checked
Indexed E. C. Johnson Date Date No.

76L298 307 10-51

PLEASE RETURN TO
LOS ANGELES COUNTY SURVEYOR
726 LOS ANGELES COUNTY
ENGINEERING BLDG.

NOTE: ANY ADDITIONS OR CHANGES ON THIS SHEET MUST BE MADE OR CIRCLED IN RED INK, WITH DATE AND NAME OF PERSON MAKING CHANGE.

Do not extend notes this side of this line.

STATION	B. S.	H. I.	F. S.	ELEV.	LT. & East	℄ RT. & West
1+45	on ℄ of Miraleste Dr = 0+00 of Transit Line To Southwest					
		111 41				
0+00			7.88	103.53		℄
0+14			7.78	103.63		℄ edge of pa[illegible]
0+26			8.30	103.11		℄ break
0+32			8.20	103.21		℄ "
0+50			6.10	105.31		℄
"			5.80	105.61		7' edge of Drive
"			6.10	105.31	9' edge of drive	
TP	11.60	121.47	1.54	109.87	TP	
1+00			10.10	111.37		℄
"			9.30	112.17		7' edge of drive
			9.20	112.27	9' edge of drive	
1+10			9.00	112.47		℄ int. of Transit Line To S.W. & Transit Line To East
1+50			4.90	116.57		℄
"			4.80	116.67		7' edge of drive
			4.40	117.07	9' edge of drive	
2+00			0.40	121.07		℄
			0.10	121.37		7' edge of drive

Profile
No. ____ Date ____ Notes Red. ____ Plotted ____ Job No. ____ Division No. 10
No. ____ Date ____ Date ____ Survey of [illegible]
Map No. ____ Index No. [illegible] Date ____

F.B. 1891 PG. 121

76L298 307 10-51

PLEASE RETURN TO

LOS ANGELES COUNTY SURVEYOR
726 LOS ANGELES COUNTY
ENGINEERING BLDG.

NOTE: ANY ADDITIONS OR CHANGES ON THIS SHEET MUST BE MADE OR CIRCLED IN RED INK, WITH DATE AND NAME OF PERSON MAKING CHANGE.

Do not extend notes this side of this line.

STATION	B. S.	H. I.	F. S.	ELEV.	Lt ℄ East	Rt ℄ West
		121 47				
2+00			030	121.17	9' edge of drive	
T.P.	493	121 52	488	116.59	T.P.	
0+00-℄ int.			9.05	112.47	TRANSIT LINE TO EAST,	℄ ℄ π line
0+42.20			7.30	114.22	Elevation	℄ " "
0+89.07			4.80	116.72		℄ " "
1+06.75			4.60	116.92		℄ " "
1+92.48			6.00	115.52		℄ " "
T.P.	466	121 84	4.34	117.18		
ELEVATIONS ON CONC. FOUNDATION OF DWELLING - SEE PG. 37						
①			4.82	117.02	conc. foundation	
②			4.82	117.02	" " "	
③			4.82	117.02	" " "	
④			5.18	116.66	Assumed " " "	prop. garage?
⑤			5.08	116.76	" " "	prop. garage?
⑥			4.82	117.02	" " "	
⑦			4.82	117.02	" " "	
⑧			4.82	117.02	" " "	
T.P.	050	110.60	11.74	110.10		
T.B.M.			10.60	100.00	T.B.M. - ℄ int Fourth st. & Miraleste Dr. (assumed elev. = 100.00) Fd. spk in ℄ T. per Tr. # 17102	

F.B. 189 Pg. 1 Job No. 1822 Division No. 60 Notes Red. Plotted Profile
Survey of Miraleste Dr Date 1-4-56 Date No.
Survey by VanDeren Notes Kam Notes Chkd Checked X-Sec.
Indexed C. Johnson Date Date Date No.

F. B. 1891 PG. 123

Map No.
Office Work
Checked
Date

W. O. Tape No. St'd. °F
Surveyed by J. Muslin
Notes J.M. Date 2-7-56
Indexed D. Johnson

FEB 10 '56

J.M. 0075.16

MIRALESTE DR.

LOCATING IMPROVEMENTS

ON

MIRALESTE DR.

FROM

P.I. #7 TO P.I. #8

J. MUSLIN
J. TAFOYA
T. OHASHI
T. LUNA

Note: Any Additions or Changes on This Sheet Must be Made or Circled in Red Ink With Date and Name of Person Making Change.

Do not extend notes this side of this line.

RETURN TO
LOS ANGELES COUNTY SURVEYOR
726 LOS ANGELES COUNTY
ENGINEERING BLDG.

76F309S S&E #247. 8-54

F.B. 1891 PG. 124

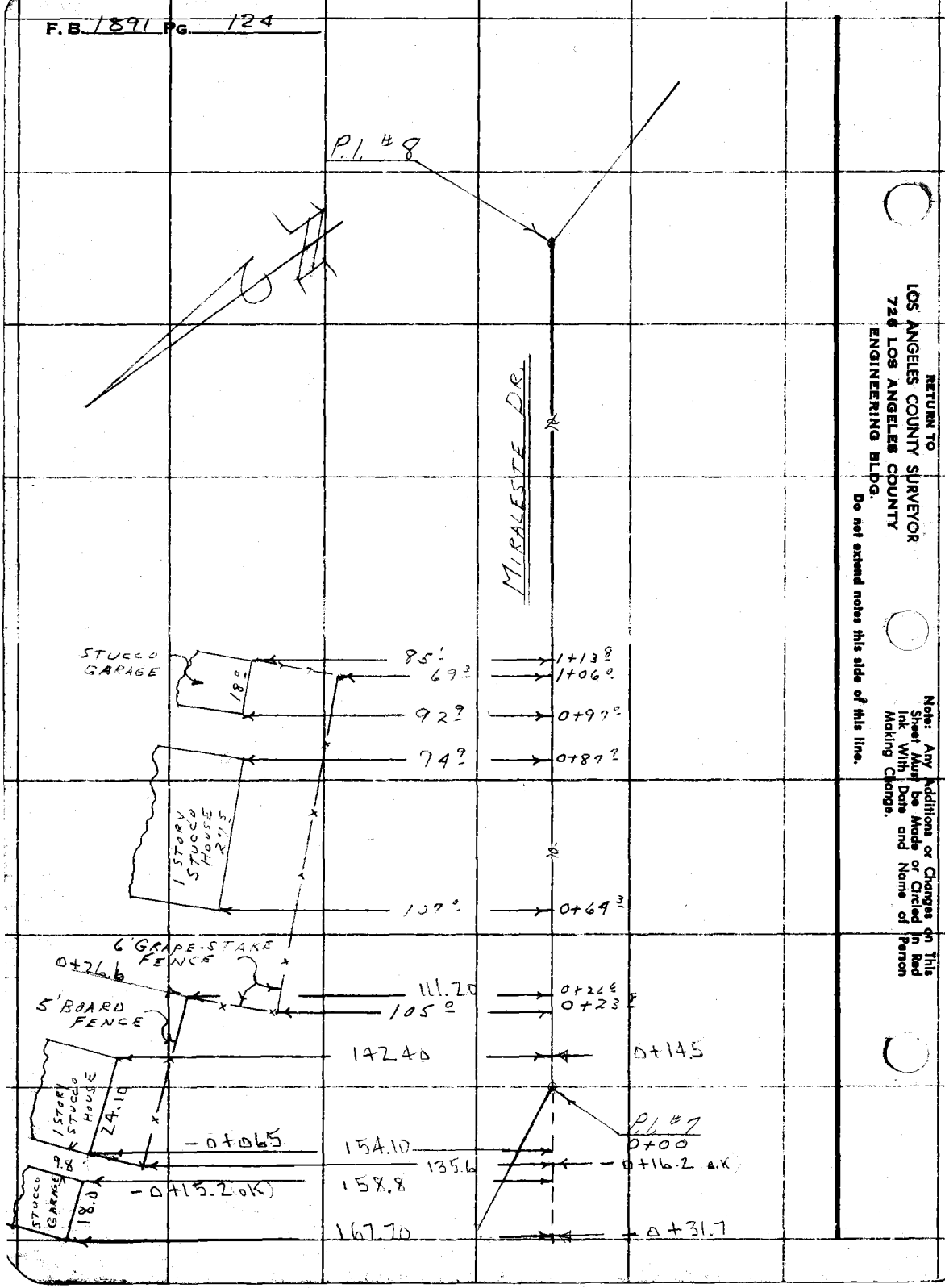

RETURN TO
LOS ANGELES COUNTY SURVEYOR
726 LOS ANGELES COUNTY
ENGINEERING BLDG.

Do not extend notes this side of this line.

Note: Any Additions or Changes on This Sheet Must be Made or Circled in Red Ink With Date and Name of Person Making Change.

F. B. 1891 PG. 125

NOTES RED. _____ JOB NO. [illegible] SURVEY OF [illegible]

NOTES CHKD. _____ NOTES BY [illegible] DATE [illegible]

DATE _____ INDEXED A. C. Johnson DATE 2-24-56

J.N. 0095.16

MIRALESTE DR.

BENCH LEVELS

DESCRIPTION	ADJ. ELEV.	3RD RUN	2ND RUN	DIFF.	1ST RUN	B.M.
			J. MUSLIN A. CARRASCO J. TAFOYA T. OHASHI T. LUNA			

NOTE: ANY ADDITIONS OR CHANGES ON THIS SHEET MUST BE MADE OR CIRCLED IN RED INK, WITH DATE AND NAME OF PERSON MAKING CHANGE.

Do not extend notes this side of this line

PLEASE RETURN TO
LOS ANGELES COUNTY SURVEYOR
725 LOS ANGELES COUNTY ENGINEERING BLDG.

76S420 S & E-353 4-54

769420 S & E-353 4-54

PLEASE RETURN TO
LOS ANGELES COUNTY SURVEYOR
725 LOS ANGELES COUNTY ENGINEERING BLDG.

NOTE: ANY ADDITIONS OR CHANGES ON THIS SHEET MUST BE MADE OR CIRCLED IN RED INK, WITH DATE AND NAME OF PERSON MAKING CHANGE.

Do not extend notes this side of this line

JOB NO 007516 SURVEY OF MIRALESTE DR. NOTES RED ____ DATE ____
SURVEY BY J. MUSIN NOTES CHKD A.RM
NOTES BY A. CARRASCO DATE 1-24-56
INDEXED J. C. Johnson DATE ____

F.B. 1891 PG. 126

B.M.	1ST RUN	DIFF.	2ND RUN	3RD RUN	ADJ. ELEV.	DESCRIPTION
B.M. 36-9	639.794				639.794	B.M. 36-9 ELEV. 639.794 F.B. 1357-15
+	1.821		+1.937			MIRALESTE DR. (W. SIDE). A STD. C.S. MON.
H.I	641.615	-3.929	-3.928			IN H. HOLE. 42.4' S'ly FROM S'ely COR. OF
−	5.750		-5.865			DRIVE TO HO. #4201 & 1.6' W. OF W. CURB,
T.P.#1	635.865				635.867	1X2" 24" W. of Cb. 100'± S. of B.M. 36-9
+	0.241	+0.218				
H.I	636.106	-5.766	-5.761			
−	6.001		-5.779			
T.P. #2	630.105				630.107	1X2" 17' W. of Cb. 50'± S. of T.P. #1
+	1.002	+0.908				
H.I	631.107	-5.129	-5.130			
−	6.131		-6.038			
T.P. #3	624.976				624.980	Bt. spk. W. gutter. 75'± S. of T.P. #2
+	0.661		+0.590			
H.I	625.637	-5.517	-5.519			
−	6.178		-6.109			
T.P. #4	619.459				619.463	Bt. spk. W. gutter. 105'± S. of T.P. #3
+	0.399		+0.322			
H.I	619.858	-5.180	-5.477			
−	5.879		-5.797			
T.P. #5	613.979				613.985	1X2" 15' W. of W. Cb. 105'± S. of T.P. #4
+	0.138		+0.224			
H.I	614.117	-5.756	-5.756			
−	5.894		-5.780			
T.P. #6	608.223				608.231	Set 1X2" 10' W. of W. Cb. Line. 70'± S. of T.P. #5
+	0.787		+0.652			
H.I	609.010	-5.255	-5.256			
−	6.042		-5.908			
T.P. #7	602.968				602.977	1X2" 33'± W. of Miraleste DR.
						70'± S. of Luther " " & Via Siena

76S420 S & E-353 4-54

PLEASE RETURN TO
LOS ANGELES COUNTY SURVEYOR
725 LOS ANGELES COUNTY ENGINEERING BLDG.

NOTE: ANY ADDITIONS OR CHANGES ON THIS SHEET MUST BE MADE OR CIRCLED IN RED INK, WITH DATE AND NAME OF PERSON MAKING CHANGE.

Do not extend notes this side of this line

B.M.	1ST RUN	DIFF.	2ND RUN	3RD RUN	ADJ. ELEV.	DESCRIPTION
T.P #7	602.968				602.977	
+	0.253		+0.214			
H.I	603.221	-5.966	-5.967			
−	6.219		-6.181			
T.P # 8	597.002				597.012	1"x2" 9' W. of W. Cb. 65' ± S. of T.P. # 7
+	0.644		+0.550			
H.I	597.646	-5.130	-5.132			
−	5.714		-5.682			
T.P #9	591.872				591.882	1"x2" 10' W. of W. Cb. 72' ± S. of T.P. # 8
+	0.217		+0.362			
H.I	592.289	-5.730	-5.729			
−	6.147		-6.091			
T.P #10	586.142				586.154	Bt. spk. W. gutter 57' ± S. of T.P. # 9
+	0.430		+0.394			
H.I	586.572	-5.688	-5.686			
−	6.118		-6.080			
T.P. #11	580.454				580.469	Bt. spk. W. gutter 70° ± S. of T.P. #
+	0.824		+0.649			
H.I	581.278	-5.294	-5.292			
−	6.118		-5.941			
T.P # 12	575.160				575.177	Bt. spk. W. gutter 60' ± S. of T.P. # 11
+	0.609		+0.548			
H.I	575.769	-5.447	-5.444			
−	6.056		-5.992			
T.P #13	569.713				569.733	Bt. spk. W. gutter 60' ± S. of T.P. # 12
+	0.159		+0.024			
H.I.	569.872	-5.143	-5.142			
−	5.302		-5.166			
T.P. #14	564.570				564.592	1"x2" 15' W. of W. Cb. 70° ± S. of T.P. #

NOTES RED. _____ JOB NO. _____ SURVEY OF [illegible]

NOTES CHKD. [illegible] NOTES BY [illegible] DATE [illegible]

DATE _____ INDEXED A. C. Johnson DATE _____

F. B. 1891 PG. 127

768420 S & E-353 4-54

PLEASE RETURN TO
LOS ANGELES COUNTY SURVEYOR
725 LOS ANGELES COUNTY ENGINEERING BLDG.

NOTE: ANY ADDITIONS OR CHANGES ON THIS SHEET MUST BE MADE OR CIRCLED IN RED INK, WITH DATE AND NAME OF PERSON MAKING CHANGE.

Do not extend notes this side of this line

B.M.	1ST RUN	DIFF.	2ND RUN	3RD RUN	ADJ. ELEV.	DESCRIPTION
T.P. #14	564.570				564.592	
+	0.737		+0.879			
H.I	565.307	-5.087	-5.089			
−	5.824		-5.968			
T.P. #15	559.483				559.505	1'x2' 1' W. of W. Cb. 85' ± N. of Inter Via Colinita & Mira Leste Dr.
+	1.[illegible]		+1.463			
H.I	561.03[illegible]	-4.523	-4.521			
−	6.07[illegible]		-5.984			
T.P. #16	554.960				554.984	Bt. Spk. 16' W. ± & 50' ± N. of ℄ Inter of Via Colinita & Mira Leste Dr
+	0.83[illegible]		+0.7[illegible]			
H.I	555.[illegible]	-5.0[illegible]	-5.086			
−	5.922		-5.828			
T.P. #17	549.877				549.902	
+	1.647		+1.611	+1.58[illegible]		
H.I	551.524	-4.302	-4.305	-4.302		
−	5.[illegible]		-5.916	-5.882		
T.P. #18	545.57[illegible]				545.600	1'x2' 1' W. of W. Cb. 65' ± S. of Inter ℄ Via Colinita & Mira Leste Dr.
+	1.[illegible]22		+0.951			
H.I	546.577	-5.124	-5.124			
−	6.[illegible]		-6.075			
T.B.M. #1	54[illegible].451				540.477	T.B.M. #1 Fd. L.A.C.E. Mon. in H.H. 3/4" Dural Bar in Conc. Int. ℄ Mira Leste Dr. & E'ly Line Lot H, Rancho Palos Verdes. Per L.A.C.E. F.B. 12610-38
+	1.801		+1.685			
H.I	542.252	-4.326	-4.325			
−	6.127		-6.010			
T.P. #20	536.125				536.154	Bt. Spk. 20' ± E. of ℄ Mira Leste Dr & 95° ± S. of Inter ℄ " " " " & Prop. Line Lot H Palo Verde Estate
+	1.8[illegible]		1.739			
H.I	538.002	-4.204	-4.203			
−	6.081		5.942			
T.P. #21	531.921				531.951	T.P. #21 Bt. Spk. in Pvmt. E. Side Mira Leste Dr.

JOB NO. 007516 SURVEY OF Mira Leste Dr NOTES RED
SURVEY BY J. Muslin DATE
NOTES BY D. Carrasco DATE 1-25-56 NOTES CHKD KRM
INDEXED C. Johnson DATE DATE

F.B. 1891 PG. 128

76S420 S & E-353 4-54

PLEASE RETURN TO
LOS ANGELES COUNTY SURVEYOR
725 LOS ANGELES COUNTY ENGINEERING BLDG.

NOTE: ANY ADDITIONS OR CHANGES ON THIS SHEET MUST BE MADE OR CIRCLED IN RED INK, WITH DATE AND NAME OF PERSON MAKING CHANGE.

Do not extend notes this side of this line

B.M.	1ST RUN	DIFF.	2ND RUN	3RD RUN	ADJ. ELEV.	DESCRIPTION
T.P.	531.921				531.951	T.P.
+	1.559		1.532			
π	533.480	-4.368	-4.370			
−	5.927		5.902			
T.P.	527.553				527.584	T.P. BT. SPK. IN PVMT. E. SIDE MIRALESTE DR.
+	0.822		0.721			
π	528.375	-4.158	-4.157			
−	4.980		4.878			
T.B.M. #2	523.395				523.429	T.B.M. #2 FD. L.A.C.E. MON. IN H.H. 3/4" DURAL B
+	2.360		2.248			IN CONC. (B.C.) 94.7 N'LY OF P.I. #1. PER L.A.
π	525.755	-3.708	-3.709			F.B. 12610-37
−	6.068		5.957			
T.P. #22	519.687				519.721	T.P. BT. SPK. IN PVMT. E. SIDE MIRALESTE
+	1.537		1.442			
π	521.224	-3.073	-3.077			
−	4.610		4.519			
T.B.M. #3	516.614				516.648	T.B.M. #3 Fd. L.A.C.E. MON. in H.H. 3/4" Dural
+	5.186	+	4.972			in Conc. (E.C.) 94.7 S'ly of P.I. #1 PER L.A.
π	521.800	-1.046	-1.049			C.E. F.B. 12610-37
−	6.232	−	6.021			
T.B.M. #4	515.568				515.601	T.B.M. #4 Fd. L.A.C.E. MON. in H.H. 3/4" Dur
+	4.959	+	4.794			BAR. in Conc. (B.C.) 48.86 N'ly of P.I. #2 Per
π	520.527	-1.229	-1.229			L.A.C.E. F.B. 12610-37
−	6.188	−	6.023			
T.B.M. #5	514.339				514.373	T.B.M. #5 Fd. L.A.C.E. MON. in H.H. 3/4" Dur
+	3.063	+	2.942			BAR in Conc. (E.C.) 48.86 S'ly of P.I. #1
π	517.402	-2.346	-2.344			PER. L.A.C.E. F.B. 12610-37
−	5.409	−	5.286			
T.P. #23	511.993				512.028	BT. SPK in E. side Pav. opp. H.O. #438

NOTES RED. ____ JOB NO. ____ SURVEY OF ____

NOTES CHKD. [illegible] NOTES BY ____ DATE ____

DATE ____ INDEXED A. C. Johnson DATE ____

F.B. 1891 PG. 129

768420 S & E-353 4-54

PLEASE RETURN TO
LOS ANGELES COUNTY SURVEYOR
725 LOS ANGELES COUNTY ENGINEERING BLDG.

NOTE: ANY ADDITIONS OR CHANGES ON THIS SHEET MUST BE MADE OR CIRCLED IN RED INK, WITH DATE AND NAME OF PERSON MAKING CHANGE.

Do not extend notes this side of this line

B.M.	1ST RUN	DIFF.	2ND RUN	3RD RUN	ADJ. ELEV.	DESCRIPTION
T.P.#23	511.993				512.028	
+	3.872	+3.694				
π	515.865	-0.819	-0.819			
−	[illegible]	−	4.323			
T.B.M.#6	511.174				511.209	T.B.M.#6 Fd L.A.C.E. Mon. in H.H. 3/4" Dural Bar in Conc. (B.C.) 99.48 N'ly of P.I.#3 Per L.A. C.E. F.B. 12610-37
+	3.033	+3.148				
π	514.207	-2.411	-2.411			
−	5.444	−	5.559			
B.M.#36-10	508.763				508.798	B.M.#36-10 Elev. 508.798 F.B. 1357-16 MIRALESTE DR (APPROX ℄) & E'LY PROLONGATION OF S. SIDE HO.# 4403. A C.S. MON. IN H. HOLE STAMPED "B.M. 36-10 1954 R.E. 63"
B.M.#36-10	508.798				508.798	B.M.#36-10
+	4.468	+4.359				
π	513.266	+0.607	+0.604			
−	3.861		3.755			
T.B.M.#1	509.405				509.404	Fd S.W. & T. P.I.#4 Per L.A. Co. RD. Dept. F.O. 233-4
+	0.317	+0.178				
π	509.722	-5.846	-5.844			
−	6.163	−	6.022			
T.P.#24	503.559				503.561	1"x2" 45' ± W. of ℄ Miraleste DR. S. side Travel Rd.
+	0.447	+0.542				
π	504.006	-5.361	-5.364			
−	5.808	−	5.906			
T.P.#25	498.198				498.199	1"x2" 45' ± N'ly From P.I.#5 10' ± E'ly " " "
+	1.807	+1.626				
π	500.005	-3.885	-3.885			
−	5.692	−	5.511			
T.B.M.#8	494.313				494.316	Fd 3/4" I.P. P.I.#5 Per L.A. Co. Rd Dept. F.B. F.O. 233-4

JOB NO. 0075-16 SURVEY OF MIRALESTE DR. NOTES RED
SURVEY BY J. MUSLIN DATE
NOTES BY A. CARRASCO DATE 2-8-56 NOTES CHKD. [illegible]
INDEXED A. C. Johnson DATE DATE

F.B. 1891 PG. 130

76S420 S & E-353 4-54

PLEASE RETURN TO
LOS ANGELES COUNTY SURVEYOR
725 LOS ANGELES COUNTY ENGINEERING BLDG.

NOTE: ANY ADDITIONS OR CHANGES ON THIS SHEET MUST BE MADE OR CIRCLED IN RED INK, WITH DATE AND NAME OF PERSON MAKING CHANGE.

Do not extend notes this side of this line

B.M.	1ST RUN	DIFF.	2ND RUN	3RD RUN	ADJ. ELEV.	DESCRIPTION
T.B.M #8	494.313				494.316	P.I. #5
+	2.252	+	2.110			
π	496.565	-3.597	-3.595			
−	5.849	−	5.705			
T.P #26	490.716				490.721	Bt. spk E. side Pav.
+	0.034	+	0.027			
π	490.750	-6.204	-6.203			
−	6.238	−	6.230			
T.B.M	484.512				484.519	Fd S.W.&T. B.C. of P.I. #6 Per L.A. Co. Rd Dept. F.B. F.O. 233-5
+	0.584	+	0.527			
π	485.096	-4.382	-4.383			
−	4.966	−	4.910			
T.B.M #9	480.130				480.139	Fd 3/4" I.P. P.I #6 Per L.A. Co. Rd F.B. F.O. 233-5
+	1.108	+	0.903			
π	481.238	-5.031	5.034			
−	6.139	−	5.937			
T.P #27	475.099				475.108	1"x2" 30'± W. of ℄ Miraleste Dr. 60'± S of ℄ Inter & street from the East
+	1.059	+	0.924			
π	476.158	-4.309	-4.311			
−	5.368	−	5.235			
T.P #28	470.790				470.800	1"x2" 15'± W of ℄ Miraleste
+	0.268	+	0.143			
π	471.058	-5.934	-5.934			
−	6.202	−	6.077			
T.B.M #10	464.856				464.868	Fd L&S pk in Circular Curb. Dedicated Pisa Place. 5' South of L&T Land Pr
+	1.592	+	1.528			
π	466.448	-4.346	-4.344			
−	5.938	−	5.872			
T.P. #29	460.510				460.525	1"x2"

NOTES RED. ____ JOB NO. ____ SURVEY OF ____

NOTES CHKD. [illegible] NOTES BY A. Carrasco DATE 2-8-56

DATE ____ INDEXED [illegible] Johnson DATE ____

F.B. 1891 Pg. 131

768420 S & E-353 4-54

PLEASE RETURN TO
LOS ANGELES COUNTY SURVEYOR
725 LOS ANGELES COUNTY ENGINEERING BLDG.

NOTE: ANY ADDITIONS OR CHANGES ON THIS SHEET MUST BE MADE OR CIRCLED IN RED INK, WITH DATE AND NAME OF PERSON MAKING CHANGE.

Do not extend notes this side of this line

JOB NO. 007516 SURVEY OF Mira Leste Dr. NOTES RED
SURVEY BY J. Muslin DATE
NOTES BY A. Carrasco DATE 2-8-56 NOTES CHKD KRM.
INDEXED A. C. Johnson DATE DATE

F.B. 1891 PG. 132

B.M.	1ST RUN	DIFF.	2ND RUN	3RD RUN	ADJ. ELEV.	DESCRIPTION
T.P #29	460.510				460.525	1"X2"
+	0.558	+	0.811			
=	461.068	-4.369	-4.368			
−	4.927	−	5.179			
T.B.M.	456.141				456.158	Fd L.A.SPK in Circular c/o (Dead End st. 6th St.) 5' South of L.A.T. Line Prod.
+	5.722	+	5.620			
=	461.863	+5.209	+5.212			
−	0.513	−	0.408			
T.P #30	461.350				461.371	2"X4" & Nail
+	5.791	+	6.021			
=	467.141	+5.751	+5.751			
−	0.040	−	0.270			
T.P #31	467.101				467.124	1"X2" 25' ± E of ℄ Mira Leste DR.
+	6.002	+	6.072			
=	473.103	+5.809	+5.810			
−	0.193	−	0.262			
T.P. #32	472.910				472.934	Set Bt. SPK E. side 4"X8" White Guard Post. 20' ± E. of ℄ Mira Leste DR. Post Marked T.P #32
+	5.682	+	5.904			
=	478.592	+5.469	+5.471			
−	0.213	−	0.433			
T.P. #33	478.379				478.406	1"X2" 20' ± E & 45' ± N. of ℄ Inter of 5th St. & Mira Leste DR.
+	6.072	+	6.009			
=	484.451	+5.471	+5.471			
−	0.601	−	0.538			
T.P #34	483.850				483.879	1"X2" 20' ± E. of ℄ Mira Leste DR.
+	5.822	+	6.103			
=	489.672	+5.281	+5.282			
−	0.541	−	0.821			
T.P #35	489.131				489.163	1"X2" 30' ± E. of ℄ Mira Leste DR

765420 S & E-353 4-54

PLEASE RETURN TO
LOS ANGELES COUNTY SURVEYOR
725 LOS ANGELES COUNTY ENGINEERING BLDG.

NOTE: ANY ADDITIONS OR CHANGES ON THIS SHEET MUST BE MADE OR CIRCLED IN RED INK, WITH DATE AND NAME OF PERSON MAKING CHANGE.

Do not extend notes this side of this line

B.M.	1ST RUN	DIFF.	2ND RUN	3RD RUN	ADJ. ELEV.	DESCRIPTION
T.P.# 35	489.131				489.163	1x2
+	6.129	+	6.093			
Π	495.260	+5.157	+5.158			
−	0.972	−	0.935			
T.B.M.# 8	494.288				494.321	P.1#5 3/4" I.P.
+	6.159	+	6.036			
Π	500.447	+5.240	+5.242			
−	0.919	−	0.794			
T.P.#36	499.528				499.564	Bt. Spk E. ly side of Pav
+	6.189	+	6.067			
Π	505.717	+5.684	+5.687			
−	0.505	−	0.380			
T.P. #37	505.212				505.251	Bt. Spk E. ly side of Pav.
+	4.832	+	4.702			
Π	510.044	+3.545	+3.545			
−	1.287	−	1.157			
T.B.M.#36-10	508.757				508.798	T.B.M.#36-10 Elev. 508.798 F.B. [illegible]

NOTES RED _____ JOB NO. [illegible] SURVEY OF [illegible]

NOTES CHKD [illegible] NOTES BY [illegible] DATE [illegible]

DATE _____ INDEXED [illegible] DATE _____

F.B. 1891 PG. 133

F.B. 1891 PG. 134

JOB NO. 0075.16 SURVEY OF MIRALESTE DR [illegible] NOTES RED.

SURVEY BY I. Muslm DATE

NOTES BY A. CARRASCO DATE 2-9-56 NOTES CHKD.

INDEXED DATE DATE

B.M.	1st RUN	DIFF.	2ND RUN	3RD RUN	ADJ. ELEV.	DESCRIPTION

[illegible] LOS ANGELES COUNTY SURVEYOR [illegible] ENGINEERING BLDG.

Do not extend notes this side of this line

NOTE: ANY ADDITIONS OR CHANGES ON THIS SHEET MUST BE MADE OR CIRCLED IN RED INK, WITH DATE AND NAME OF PERSON MAKING CHANGE.

Notes Ck'd by [illegible]	Survey of MIRALESTE DR
Map No.	W. O. [illegible] Tape No. [illegible] St'd [illegible] °F
Office Work	Surveyed by [illegible]
Checked	Notes [illegible] Date [illegible]
Date	Indexed [illegible] 4-20-56

F. B. [illegible] PG. [illegible]

J.N. [illegible]

MIRALESTE DR

LOCATION OF PROPOSED CENTER LINE

OF

MIRALESTE DR

FROM

P.I. #3 TO P.I. #7

J. MASLIN
A. CARRASCO
J. TAFOYA
M. SONNENSCHEIN
T. LUNA

Note: Any Additions or Changes on This Sheet Must be Made or Circled in Red Ink With Date and Name of Person Making Change.

Do not extend notes this side of this line.

RETURN TO
LOS ANGELES COUNTY SURVEYOR
726 LOS ANGELES COUNTY
ENGINEERING BLDG.

76F309S S&E #247. 8-54

F.B. 1891 PG. 136

To Top Pg. 137

RETURN TO
LOS ANGELES COUNTY SURVEYOR
726 LOS ANGELES COUNTY
ENGINEERING BLDG.
Do not extend notes this side of this line.

Note: Any Additions or Changes on This Sheet Must be Made or Circled in Red Ink With Date and Name of Person Making Change.

76F309S S&E #247. 8-54

RETURN TO
LOS ANGELES COUNTY SURVEYOR
726 LOS ANGELES COUNTY
ENGINEERING BLDG.

Note: Any Additions or Changes on This Sheet Must be Made or Circled in Red Ink With Date and Name of Person Making Change.

Do not extend notes this side of this line.

Notes Ck'd by
Map No.
Office Work
Checked
Date

Survey of
W. O. Tape No. Std. of
Surveyed by
Notes Date
Indexed

F. B. 1091 Pg. 127

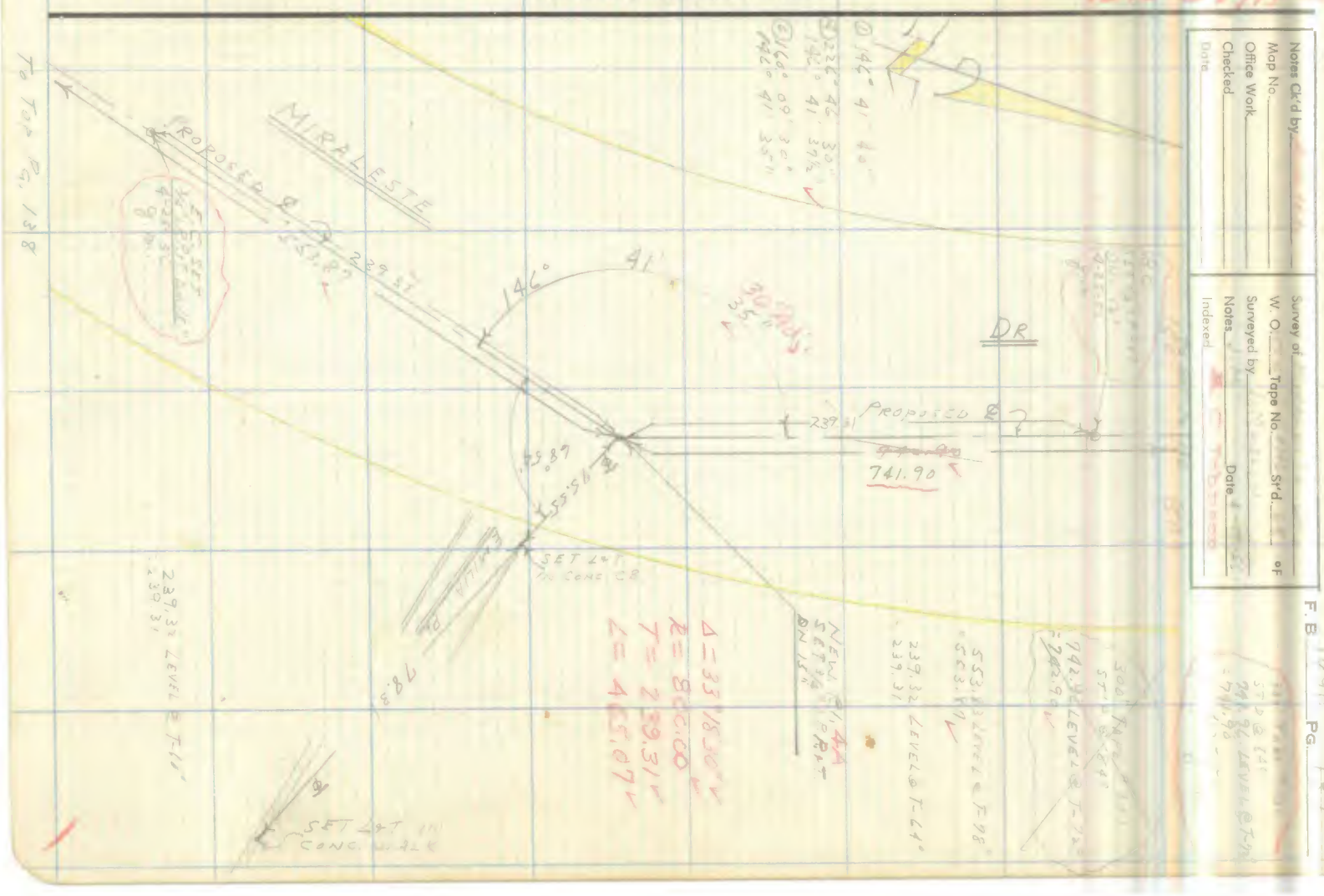

F.B. 1891 PG. 138

To Bot. Pg. 137

To Top Pg. 139

RETURN TO
LOS ANGELES COUNTY SURVEYOR
726 LOS ANGELES COUNTY
ENGINEERING BLDG.

Do not extend notes this side of this line.

Note: Any Additions or Changes on This Sheet Must be Made or Circled in Red Ink With Date and Name of Person Making Change.

F. B. 1991 PG. 120

Notes Ck'd by [illegible]	Survey of [illegible]
Map No.	W. O. [illegible] Tape No. [illegible] St'd. [illegible] °F
Office Work	Surveyed by [illegible]
Checked	Notes J. M. Date 4-20-56
Date	Indexed [illegible]

W.S. 29A-2

Note: Any Additions or Changes on This Sheet Must be Made or Circled in Red Ink With Date and Name of Person Making Change.

Do not extend notes this side of this line.

RETURN TO
LOS ANGELES COUNTY SURVEYOR
726 LOS ANGELES COUNTY
ENGINEERING BLDG.

76F3095 S&E #247, 8-54

F. B. 1891 PG. 140

RETURN TO
LOS ANGELES COUNTY SURVEYOR
726 LOS ANGELES COUNTY
ENGINEERING BLDG.

Do not extend notes this side of this line.

Note: Any Additions or Changes on This Sheet Must be Made or Circled in Red Ink With Date and Name of Person Making Change.

Notes Ck'd by	Survey of [illegible]
Map No.	JN 0924.92 Tape Std °F
Office Work	Surveyed by [illegible]
Checked	Notes [illegible] Date [illegible]
Date	Indexed K. C. Johnson 1-9-57

F. B. [illegible] PG. [illegible]

JN 0924.92

AVALON BLVD.

ADDITIONAL LOCATION OF IMP.

FROM

ROSECRANS AVE TO COMPTON BLVD

SEE R/W DEPT. F.B. 256 PGS 54 TO 60

Party: Sappell
Shoemaker
Myers
Caro

X

Note: Any Additions or Changes on This Sheet Must be Made or Circled in Red Ink With Date and Name of Person Making Change.

Do not extend this side of this line.

PLEASE RETURN TO
LOS ANGELES COUNTY ENGINEER
700 LOS ANGELES COUNTY ENGINEERING BLDG.

76F309S S&E #247 1-56

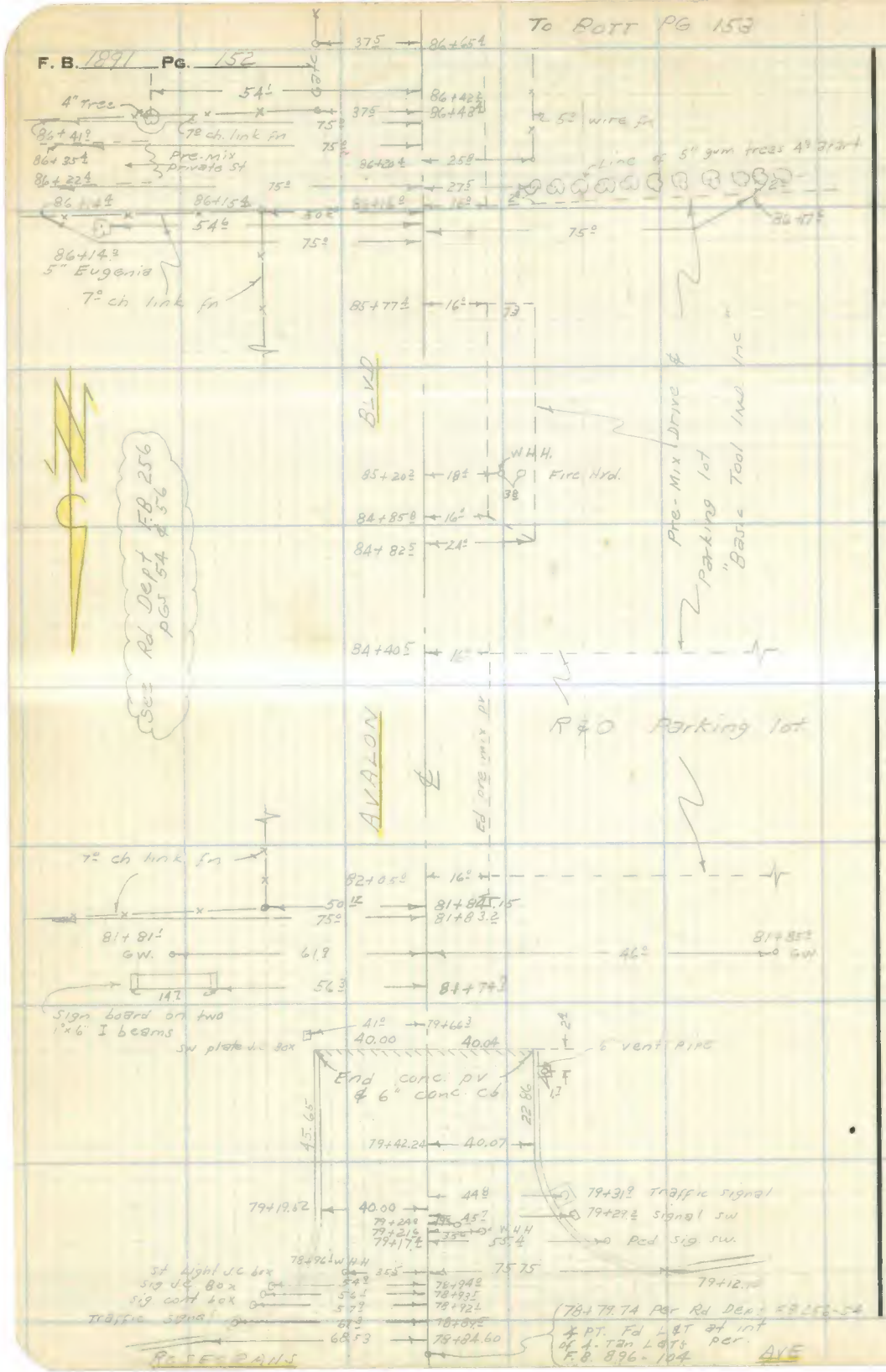

PLEASE RETURN TO
LOS ANGELES COUNTY ENGINEER
700 LOS ANGELES COUNTY ENGINEERING BLDG.

Do not extend this side of this line.

Note: Any Additions or Changes on This Sheet Must be Made or Circled in Red Ink With Date and Name of Person Making Change.

76F309S S&E #247 1-56

PLEASE RETURN TO
LOS ANGELES COUNTY ENGINEER
700 LOS ANGELES COUNTY ENGINEERING BLDG.

Note: Any Additions or Changes on This Sheet Must be Made or Circled in Red Ink With Date and Name of Person Making Change.

Do not extend this side of this line.

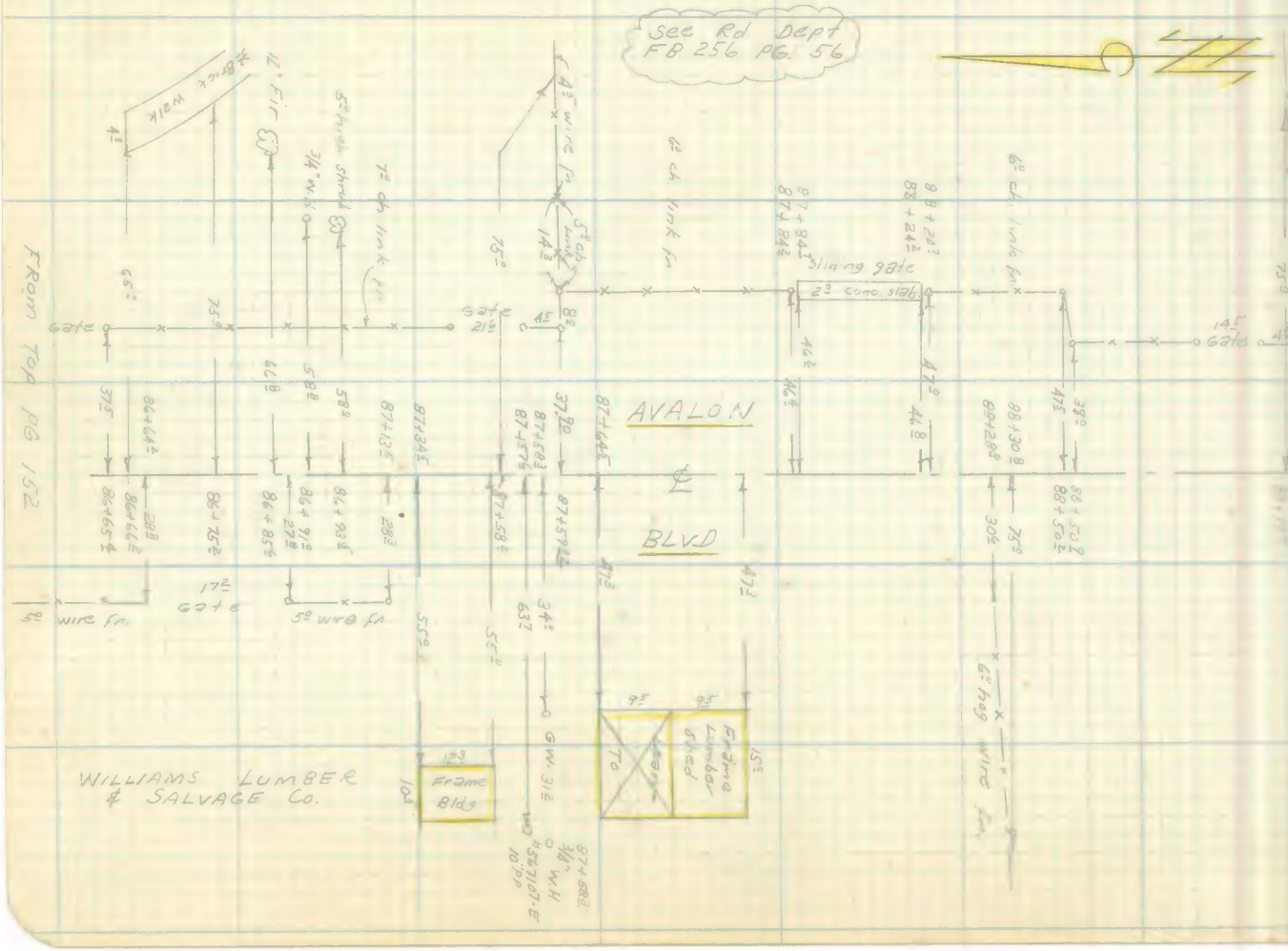

Notes Ck'd by
Map No.
Office Work
Checked
Date

Survey of
JN Tape Std °F
Surveyed by Date
Notes
Indexed

F. B. Pg.

To Bott Pg 153

F. B. 1891 PG. 154

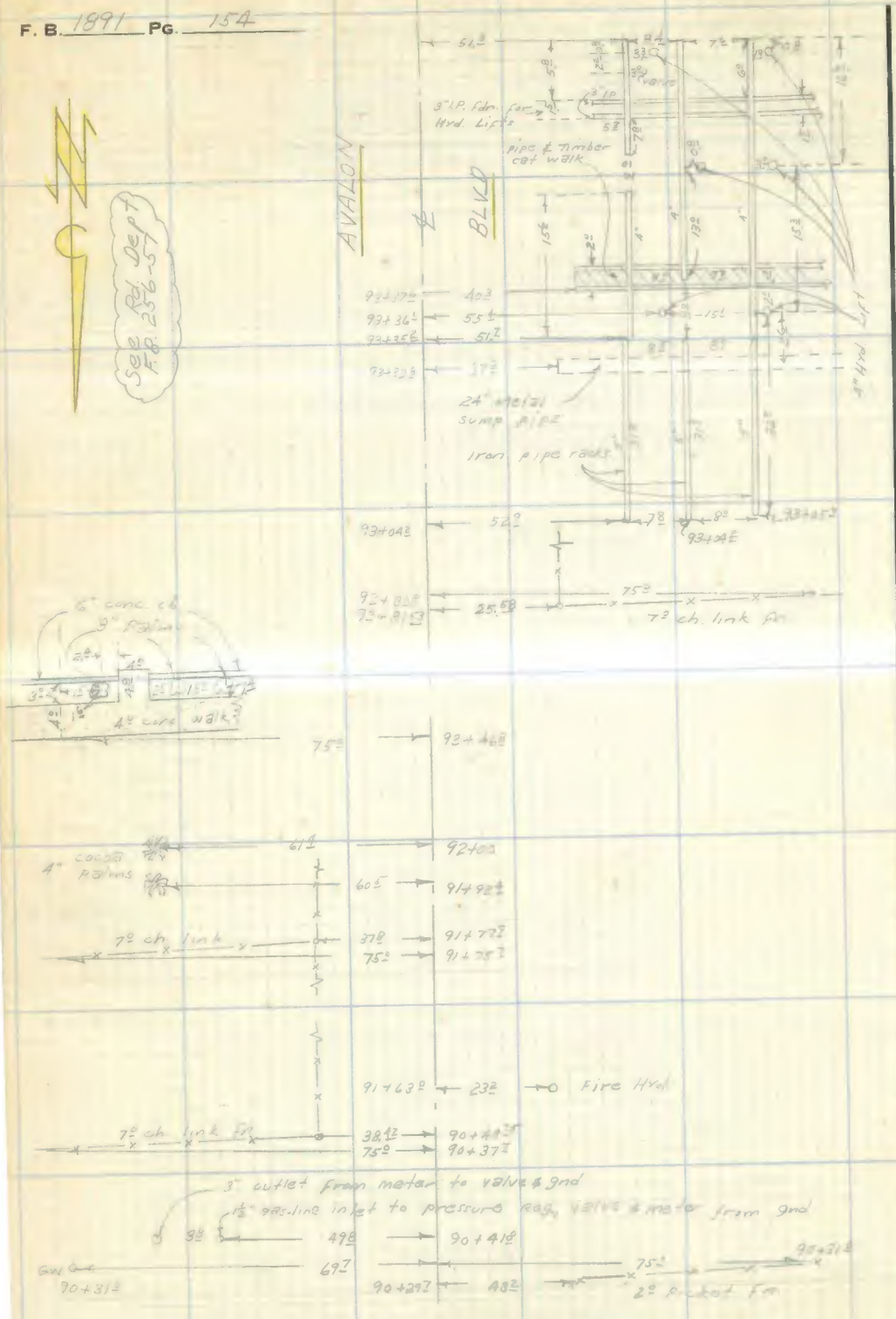

From Top Pg 153

PLEASE RETURN TO
LOS ANGELES COUNTY ENGINEER
700 LOS ANGELES COUNTY ENGINEERING BLDG.
Do not extend this side of this line.

Note: Any Additions or Changes on This Sheet Must be Made or Circled in Red Ink With Date and Name of Person Making Change.

Notes Ck'd by	Survey of
Map No.	JN Tape Std °F
Office Work	Surveyed by
Checked	Notes Date
Date	Indexed A. C. Johnson

F. B. PG.

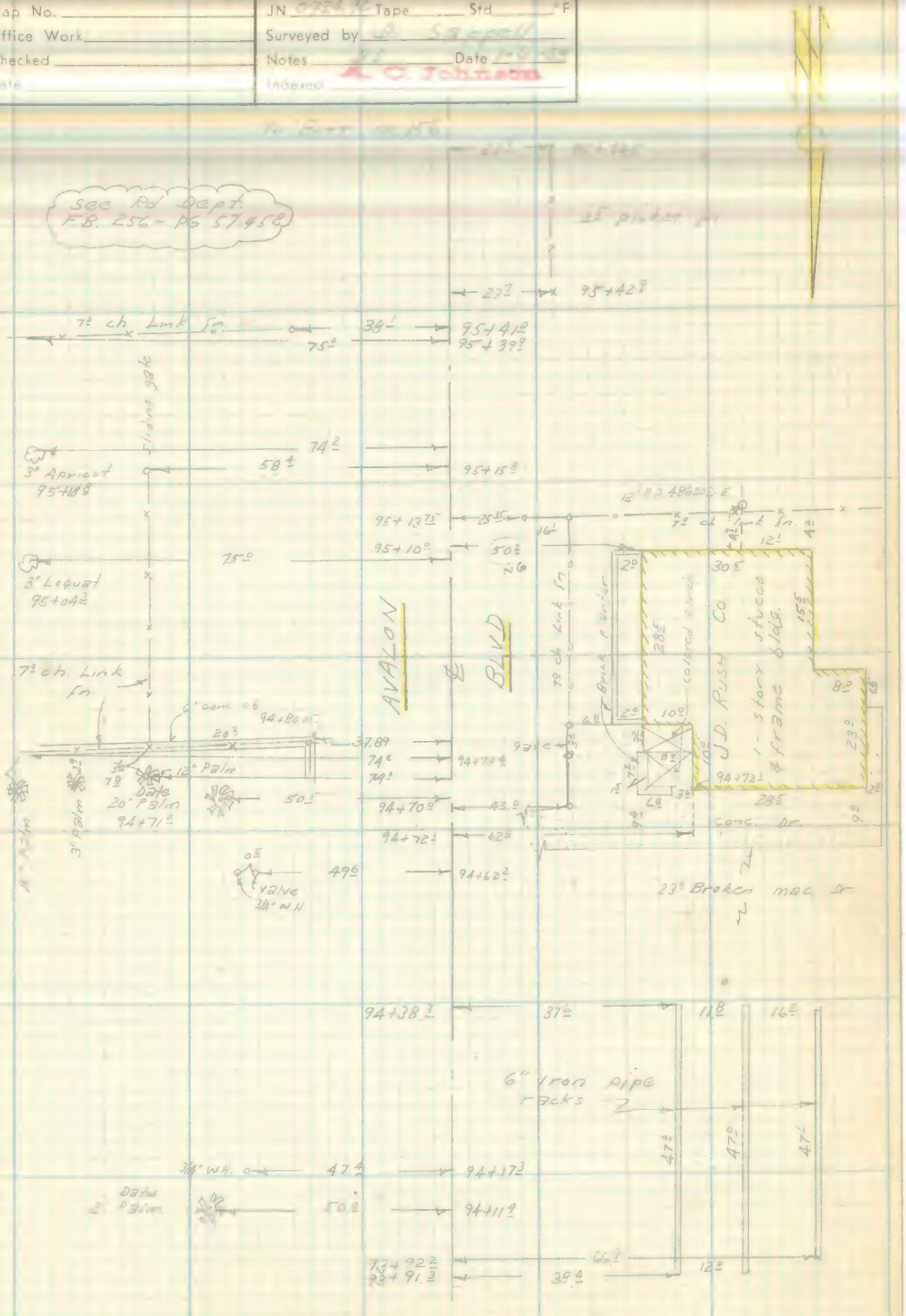

Note: Any Additions or Changes on This Sheet Must be Made or Circled in Red Ink With Date and Name of Person Making Change.

Do not extend this side of this line.

PLEASE RETURN TO
LOS ANGELES COUNTY ENGINEER
700 LOS ANGELES COUNTY ENGINEERING BLDG.

76F309S S&E #247 1-56

TO BOTT PG 157

F. B. 1891 PG. 156

PLEASE RETURN TO
LOS ANGELES COUNTY ENGINEER
700 LOS ANGELES COUNTY ENGINEERING BLDG.
Do not extend this side of this line.

Note: Any Additions or Changes on This Sheet Must be Made or Circled in Red Ink With Date and Name of Person Making Change.

FROM TOP PG 155

Notes Ck'd by	Survey of Avalon Blvd.
Map No.	JN [illegible] Tape Std °F
Office Work	Surveyed by [illegible]
Checked	Notes [illegible] Date [illegible]
Date	Indexed A. C. Johnson

F. B. [illegible] PG. [illegible]

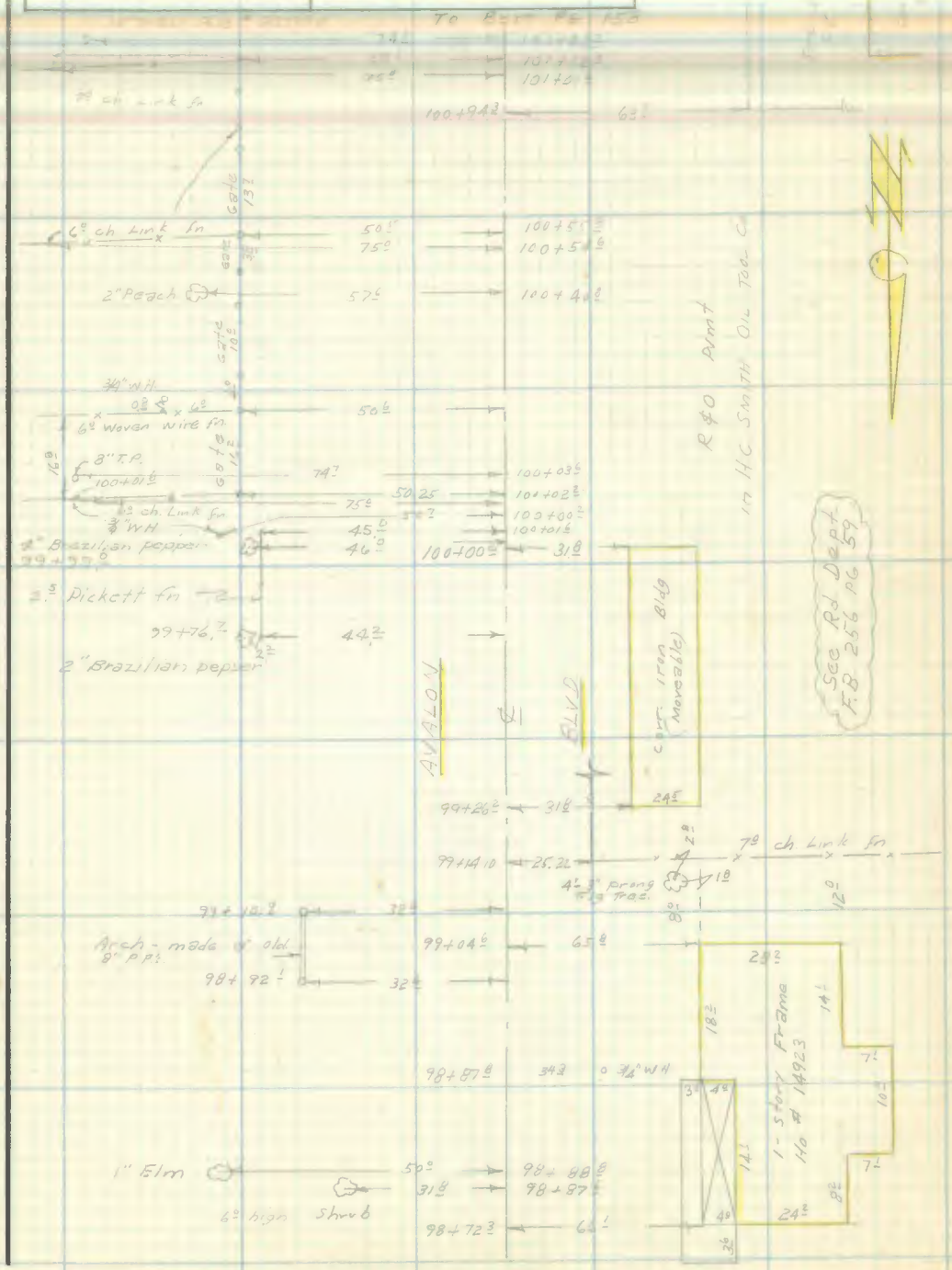

Note: Any Additions or Changes on This Sheet Must be Made or Circled in Red Ink With Date and Name of Person Making Change.

Do not extend this side of this line.

PLEASE RETURN TO
LOS ANGELES COUNTY ENGINEER
700 LOS ANGELES COUNTY ENGINEERING BLDG.

76F309S S&E #247 1-56

F. B. 1891 Pg. 158

See Rd. Dept. F.B. 256-60

FROM TOP PG 157

PLEASE RETURN TO
LOS ANGELES COUNTY ENGINEER
700 LOS ANGELES COUNTY ENGINEERING BLDG.

Do not extend this side of this line.

Note: Any Additions or Changes on This Sheet Must be Made or Circled in Red Ink With Date and Name of Person Making Change.

Notes Ck'd by	Survey of [illegible]
Map No. B2733	JN 0078.02 Tape 0135 Std 68 °F
Office Work Hamasu	Surveyed by H.E. GRANQUIST
Checked Miller	Notes H.E.G. Date 5/26/60
Date [illegible]	Indexed C. Johnson 5-31-60

F. B. 1891 PG. 161

UN-NAMED STREET. AT FLORENCE STATION

J.N. 0078.02

LOCATION OF IMPROVEMENTS

Pg. 161 to 174

H.E. GRANQUIST Chief
J. MALDONADO Instr
G.E. COOK. Head Chainman
E. MARTINEZ Rear Chainman

Note: Any Additions or Changes on This Sheet Must be Made or Circled in Red Ink With Date and Name of Person Making Change.

Do not extend notes this side of this line.

RETURN TO
LOS ANGELES COUNTY ENGINEER
700 LOS ANGELES COUNTY ENGINEERING BLDG.

763095 CE #247—7-53

RETURN TO
LOS ANGELES COUNTY ENGINEER
00 LOS ANGELES COUNTY ENGINEERING BLDG.

Note: Any Additions or Changes on This Sheet Must be Made or Circled in Red Ink With Date and Name of Person Making Change.

Do not extend notes this side of this line.

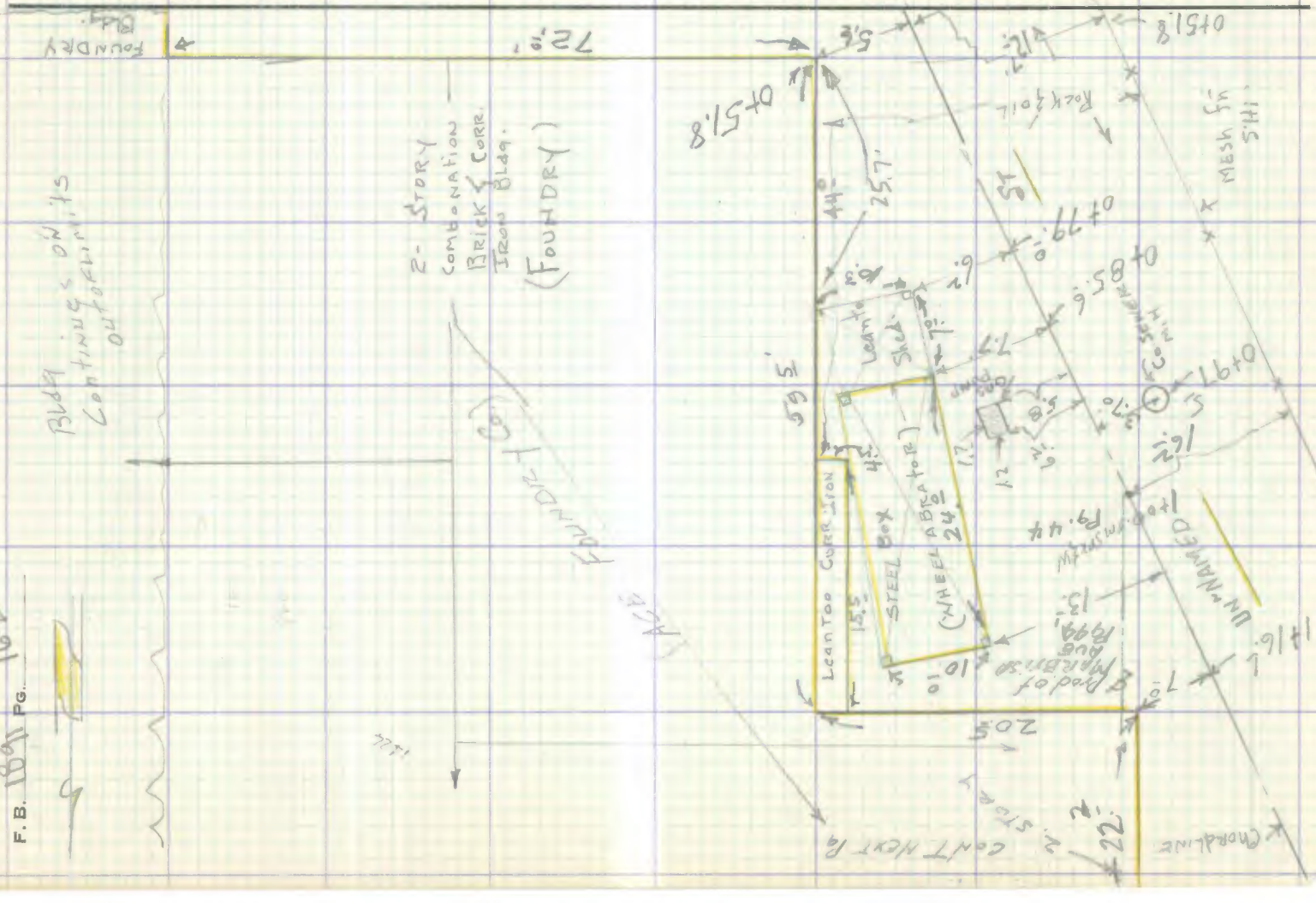

Notes Ck'd by	Survey of UN-NAMED ST
Map No. B 2733	JN [illegible] Tape [illegible] Std [illegible] °F
Office Work Hamasu	Surveyed by [illegible]
Checked Miller	Notes [illegible] Date [illegible]
Date [illegible]	Indexed [illegible]

F. B. 1891 PG. 163

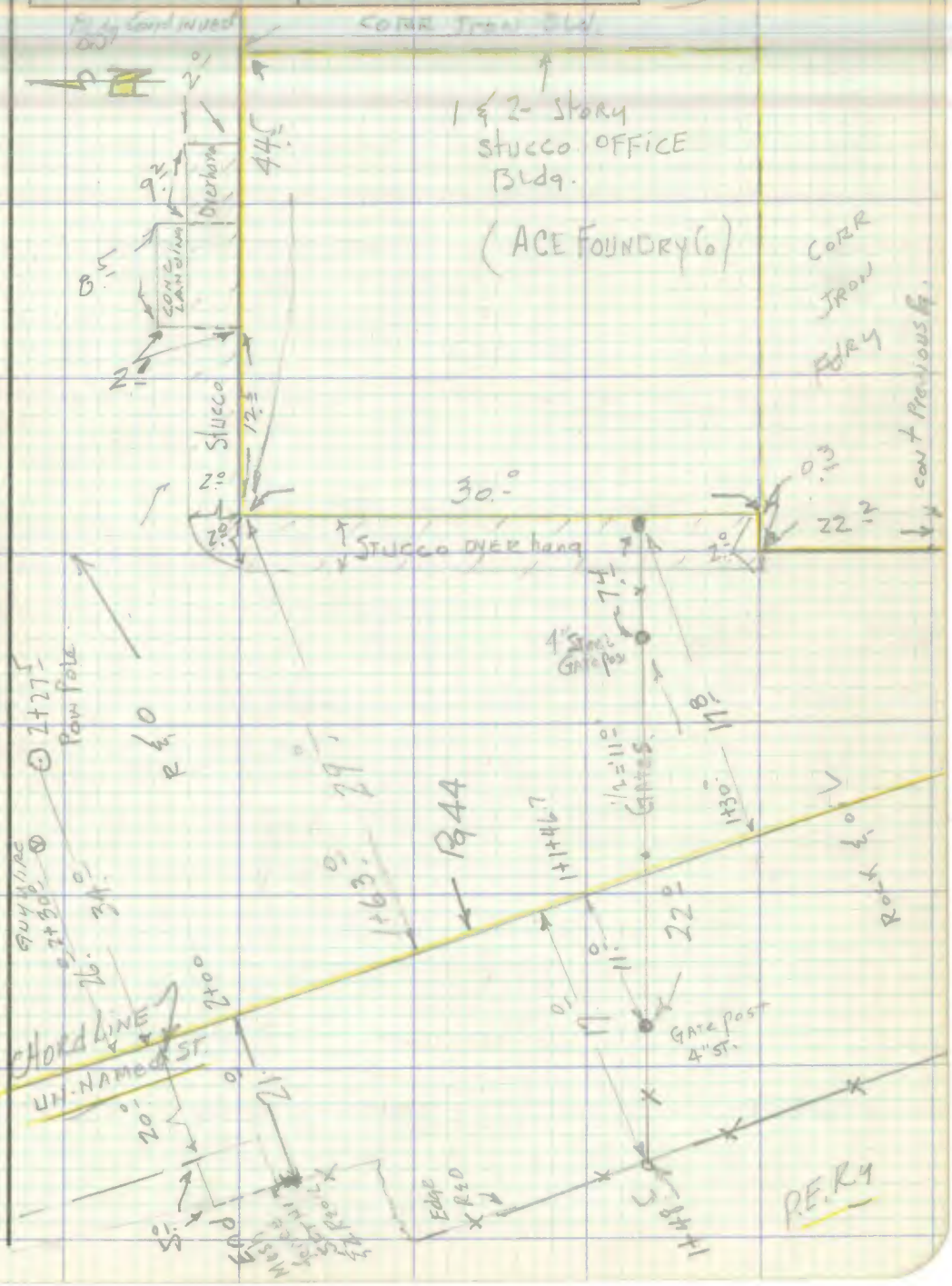

Note: Any Additions or Changes on This Sheet Must be Made or Circled in Red Ink With Date and Name of Person Making Change.

Do not extend notes this side of this line.

RETURN TO
LOS ANGELES COUNTY ENGINEER
700 LOS ANGELES COUNTY ENGINEERING BLDG.

763095 CE #247—7-53

F. B. 1891 PG. 164

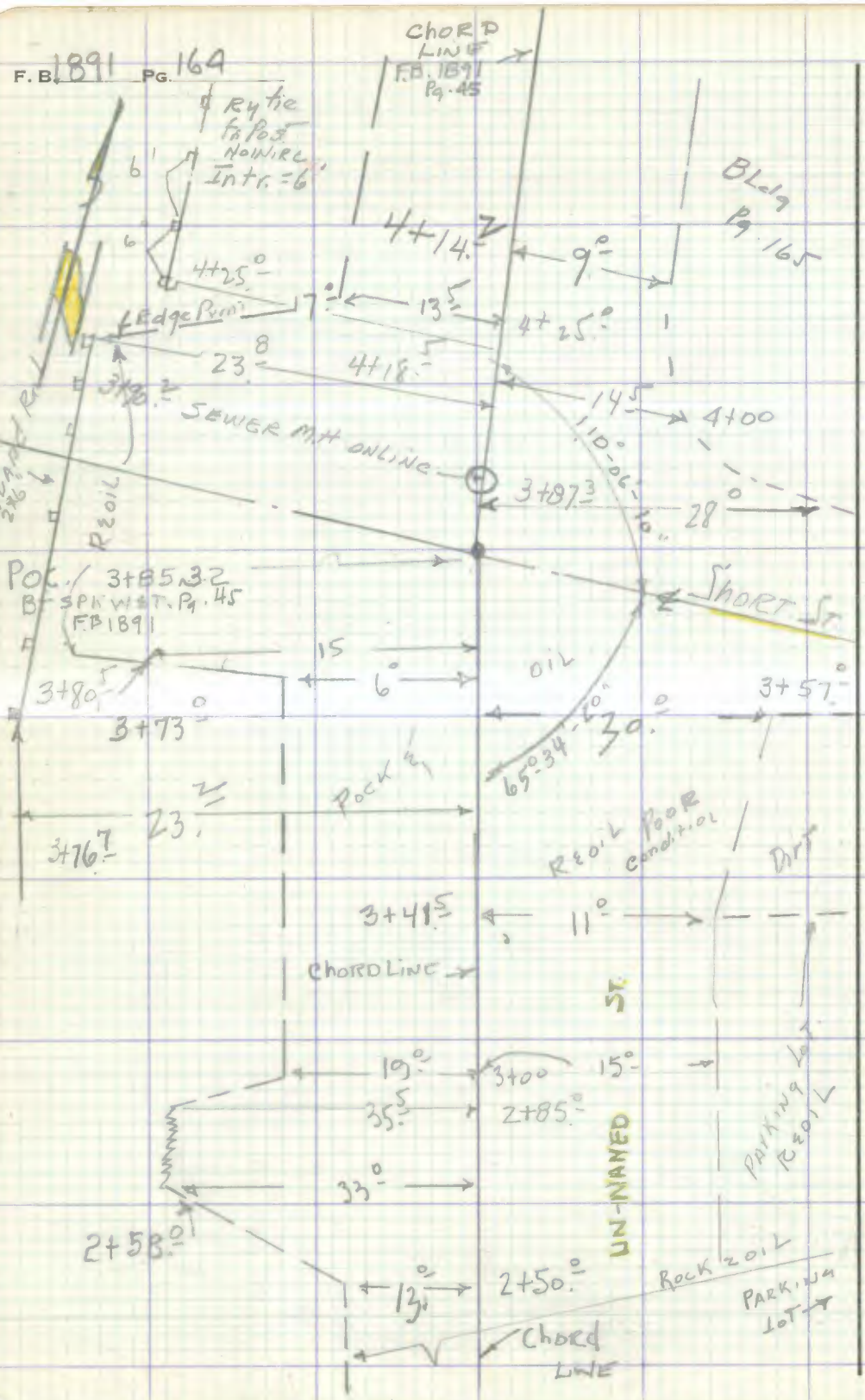

RETURN TO
LOS ANGELES COUNTY ENGINEER
100 LOS ANGELES COUNTY ENGINEERING BLDG.

Do not extend notes this side of this line.

Note: Any Additions or Changes on This Sheet Must be Made or Circled in Red Ink With Date and Name of Person Making Change.

Notes Ck'd by	Survey of UN-NAMED ST
Map No. B2733	JN 0078.02 Tape 0.35 Std 68 °F
Office Work Hamasu	Surveyed by H-E GRANDUST
Checked Miller	Notes H.E.G. Date 5/26/61
Date [illegible]	Indexed

F. B. 1891 PG. 165

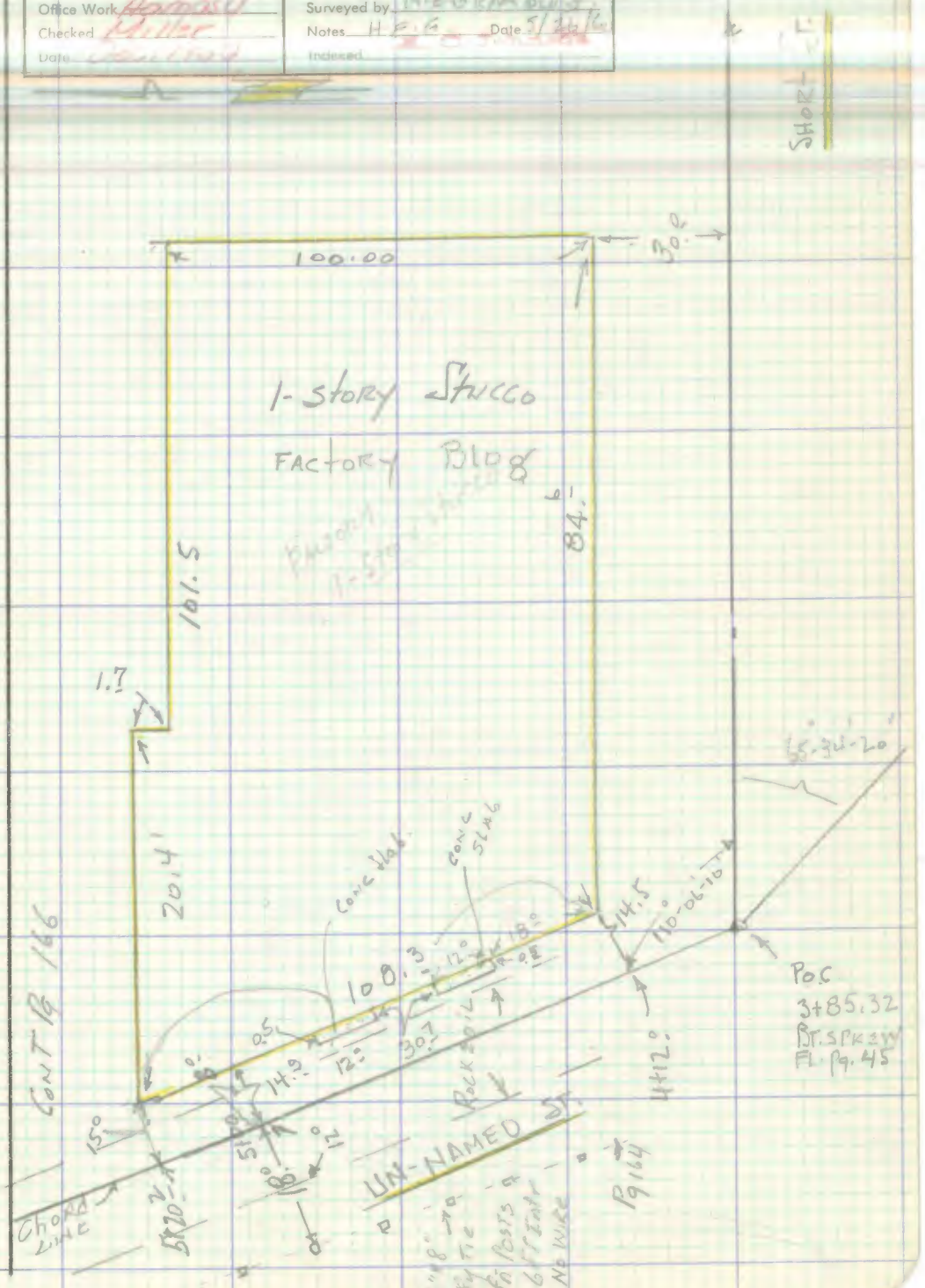

Note: Any Additions or Changes on This Sheet Must be Made or Circled in Red Ink With Date and Name of Person Making Change.

RETURN TO
LOS ANGELES COUNTY ENGINEER
700 LOS ANGELES COUNTY ENGINEERING BLDG.

Do not extend notes this side of this line.

763095 CE #247—7-53

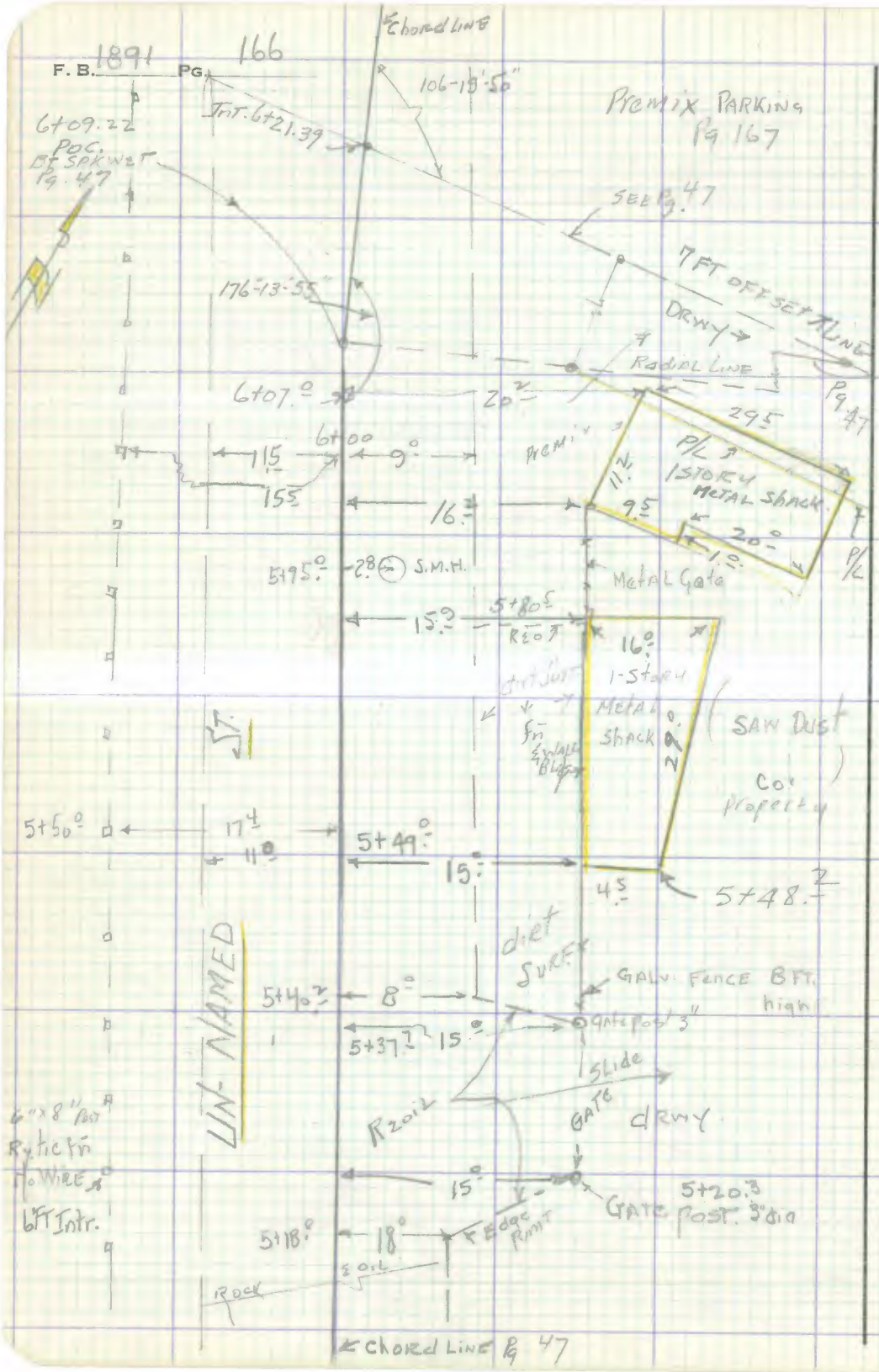

RETURN TO
LOS ANGELES COUNTY ENGINEER
700 LOS ANGELES COUNTY ENGINEERING BLDG.

Note: Any Additions or Changes on This Sheet Must be Made or Circled in Red Ink With Date and Name of Person Making Change.

Do not extend notes this side of this line.

Notes Ck'd by	Survey of UN-NAMED St
Map No. B2733	JN 0078 02 Tape 0135 Std. 68 °F
Office Work Hamasu	Surveyed by A. E. Grandon St
Checked Miller	Notes H.E.G. Date 5/27/61
Date [illegible]	Indexed

F. B. 1891 PG 167



Note: Any Additions or Changes on This Sheet Must be Made or Circled in Red Ink With Date and Name of Person Making Change.

Do not extend notes this side of this line.

RETURN TO
LOS ANGELES COUNTY ENGINEER
700 LOS ANGELES COUNTY ENGINEERING BLDG.

76309S CE #247—7-53

F. B. 1891 PG. 168

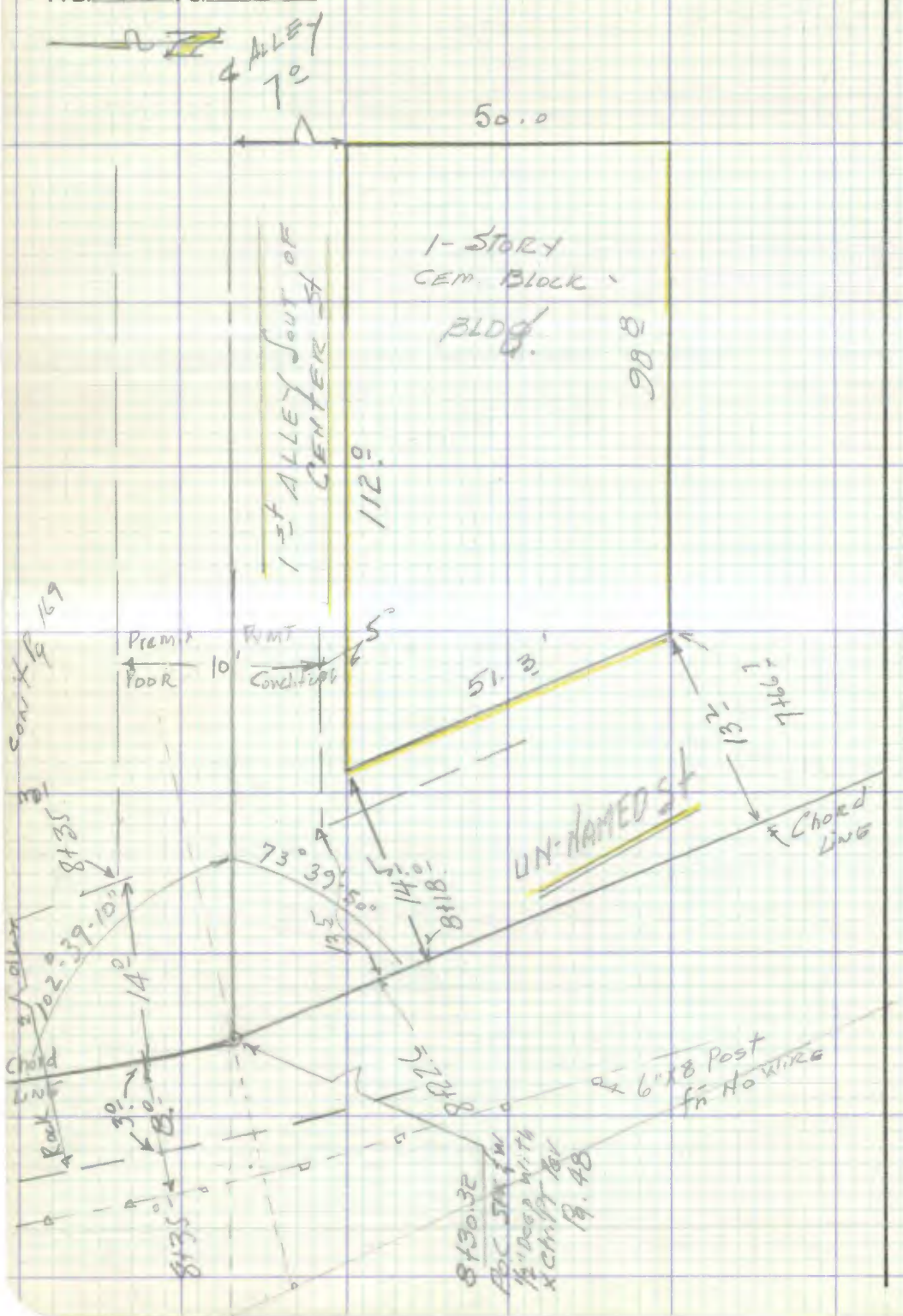

RETURN TO
LOS ANGELES COUNTY ENGINEER
,00 LOS ANGELES COUNTY ENGINEERING BLDG.

Do not extend notes this side of this line.

Note: Any Additions or Changes on This Sheet Must be Made or Circled in Red Ink With Date and Name of Person Making Change.

Notes Ck'd by	Survey of UN-NAMED ST
Map No. B2733	JN 00720 Tape 0135 Std 68 °F
Office Work Hamasu	Surveyed by H.E. GRANQUIST
Checked Miller	Notes H.E.G. Date 5/27/60
Date [illegible]	Indexed A. C. JOHNSON

F. B. 1891 PG. 169

1st ALLEY S. of ℄ CENTER ST

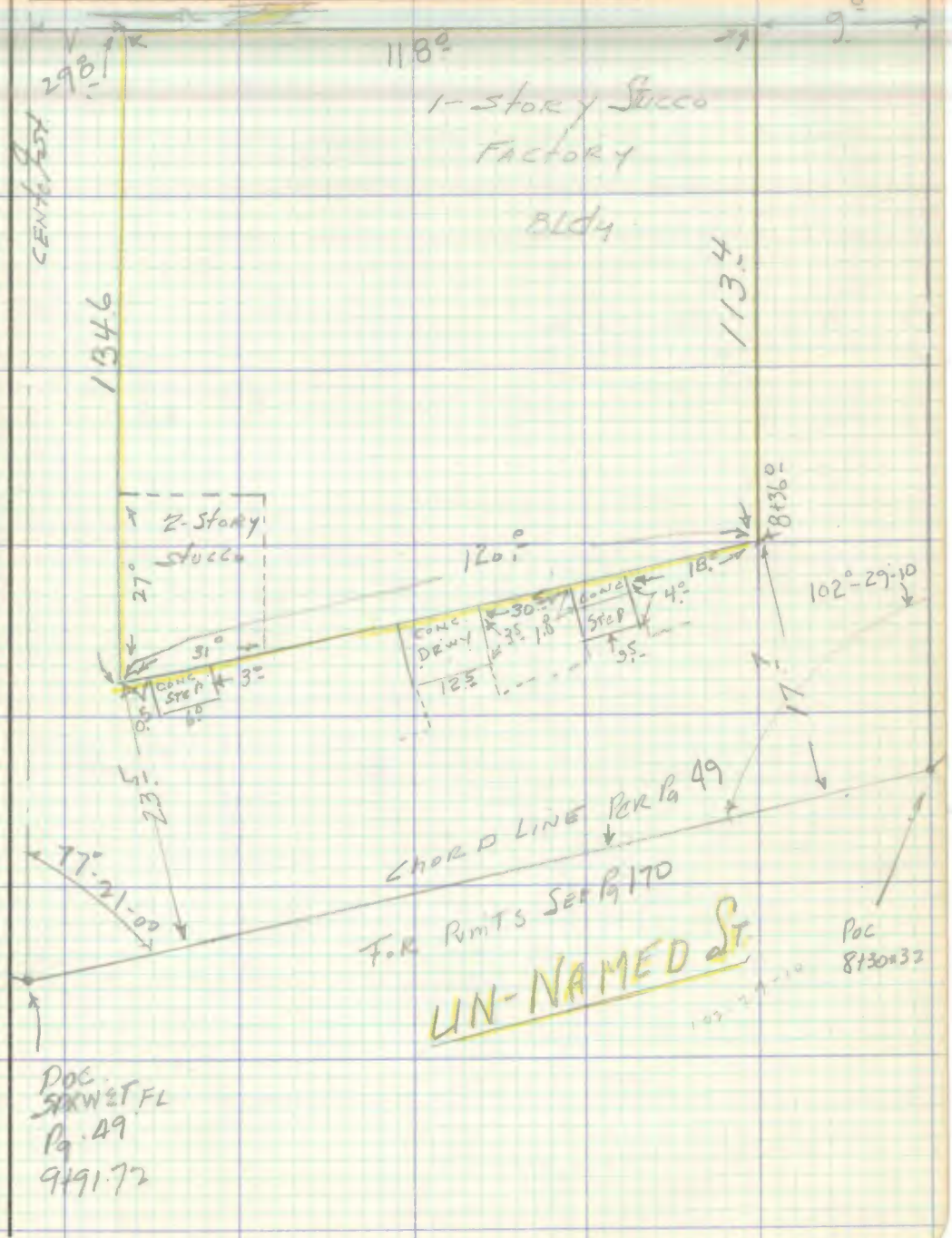

Note: Any Additions or Changes on This Sheet Must be Made or Circled in Red Ink With Date and Name of Person Making Change.

Do not extend notes this side of this line.

RETURN TO
LOS ANGELES COUNTY ENGINEER
700 LOS ANGELES COUNTY ENGINEERING BLDG.

763095 CE #247—7-53

F. B. 1891 PG. 170

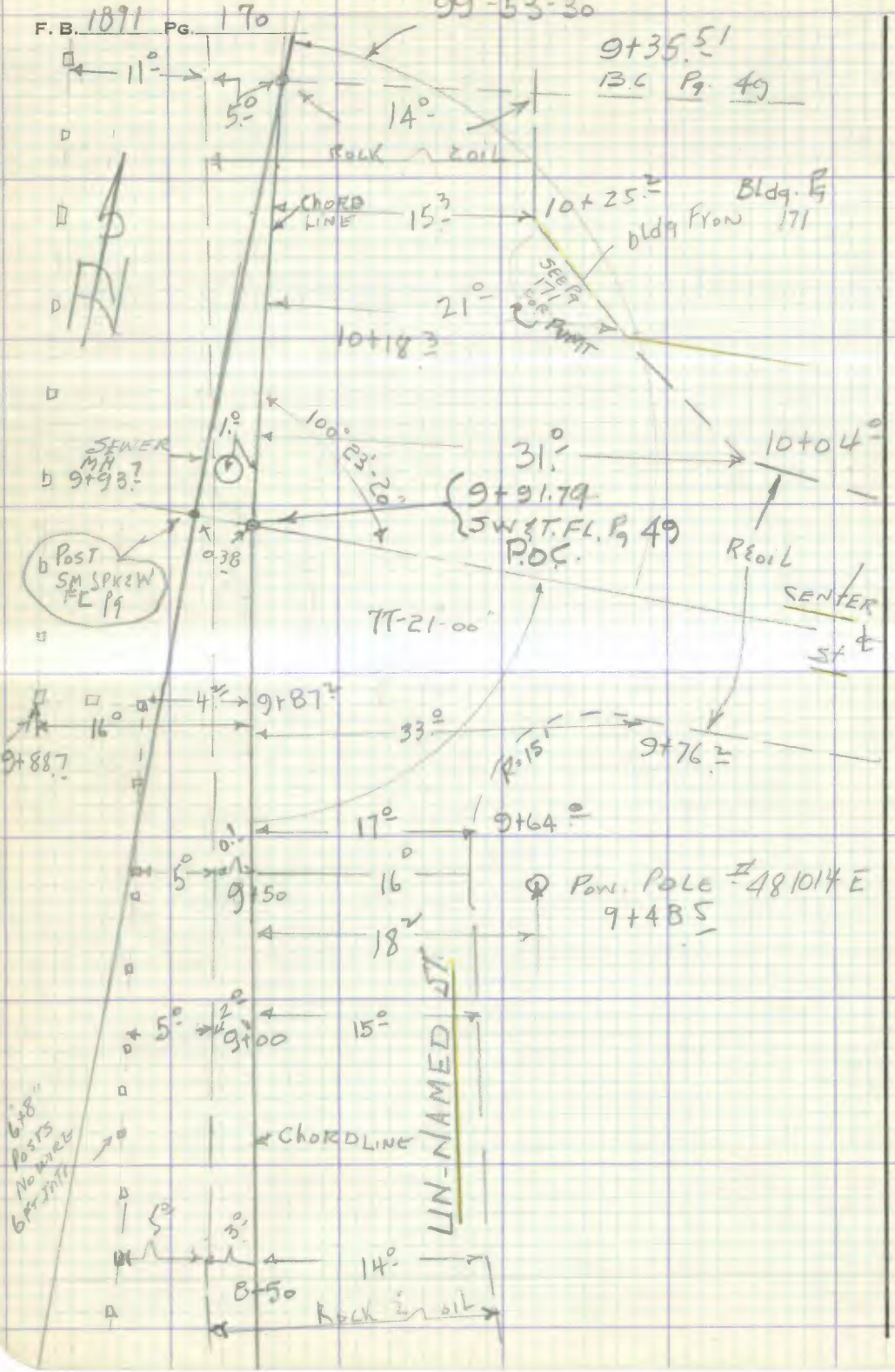

RETURN TO
LOS ANGELES COUNTY ENGINEER
700 LOS ANGELES COUNTY ENGINEERING BLDG.

Do not extend notes this side of this line.

Note: Any Additions or Changes on This Sheet Must be Made or Circled in Red Ink With Date and Name of Person Making Change.

Notes Ck'd by	Survey of UN-NAMED ST
Map No. B9733	JN [illegible] Tape [illegible] Std [illegible] °F
Office Work Hamasu	Surveyed by H E Grandquist
Checked Miller	Notes H E G Date 5/27/60
Date [illegible]	Indexed

F. B 1091 Pg [illegible]

cont Pg 172

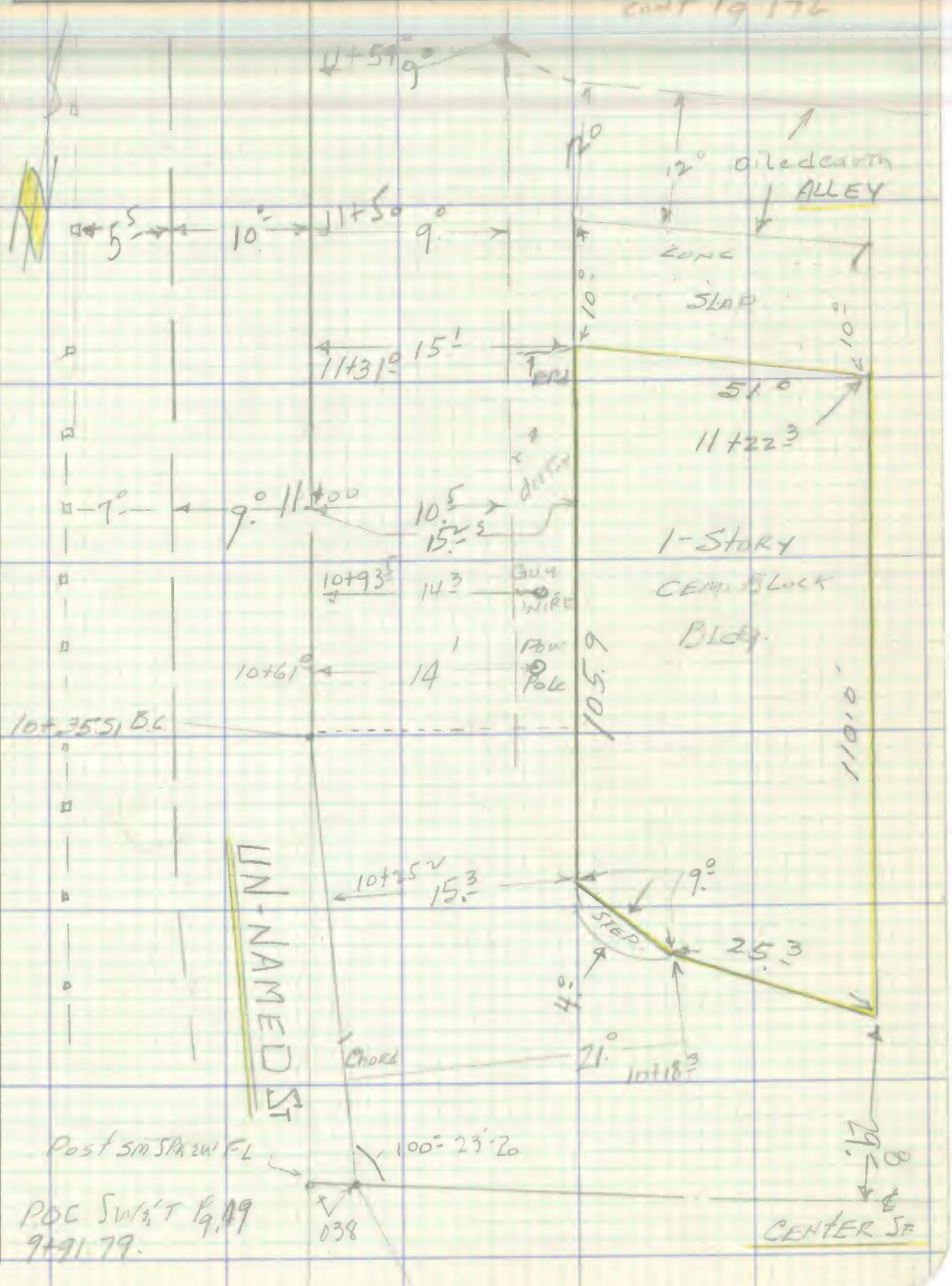

Note: Any Additions or Changes on This Sheet Must be Made or Circled in Red Ink With Date and Name of Person Making Change.

Do not extend notes this side of this line.

RETURN TO
LOS ANGELES COUNTY ENGINEER
700 LOS ANGELES COUNTY ENGINEERING BLDG.

76F309S CE #247—3-57

1891 172

F. B. _____ PG. _____

RETURN TO
LOS ANGELES COUNTY ENGINEER
700 LOS ANGELES COUNTY ENGINEERING BLDG.

Do not extend notes this side of this line.

Note: Any Additions or Changes on This Sheet Must be Made or Circled in Red Ink With Date and Name of Person Making Change.

Notes Ck'd by	Survey of UN-NAMED St.
Map No. B2733	JN 007802 Tape 0135 Std 68 °F
Office Work Hamasu	Surveyed by H.E. Granquist
Checked Miller	Notes H.E.G. Date 5/27/60
Date	Indexed

F. B. 1091 Pg. 173

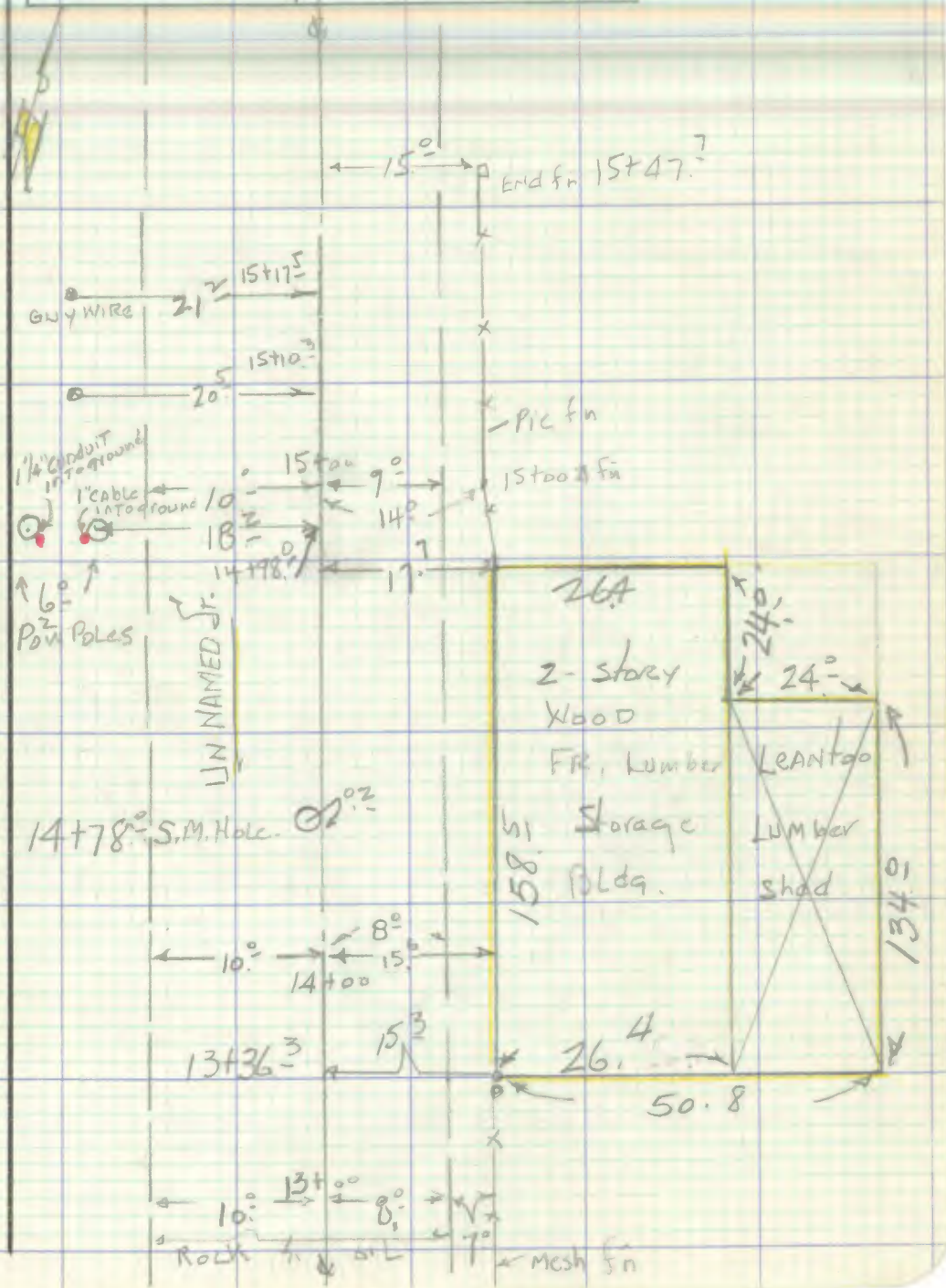

Note: Any Additions or Changes on This Sheet Must be Made or Circled in Red Ink With Date and Name of Person Making Change.

Do not extend notes this side of this line.

RETURN TO
LOS ANGELES COUNTY ENGINEER
700 LOS ANGELES COUNTY ENGINEERING BLDG.

76F309S CE #247—3-57

F. B. 1891 Pg. 174

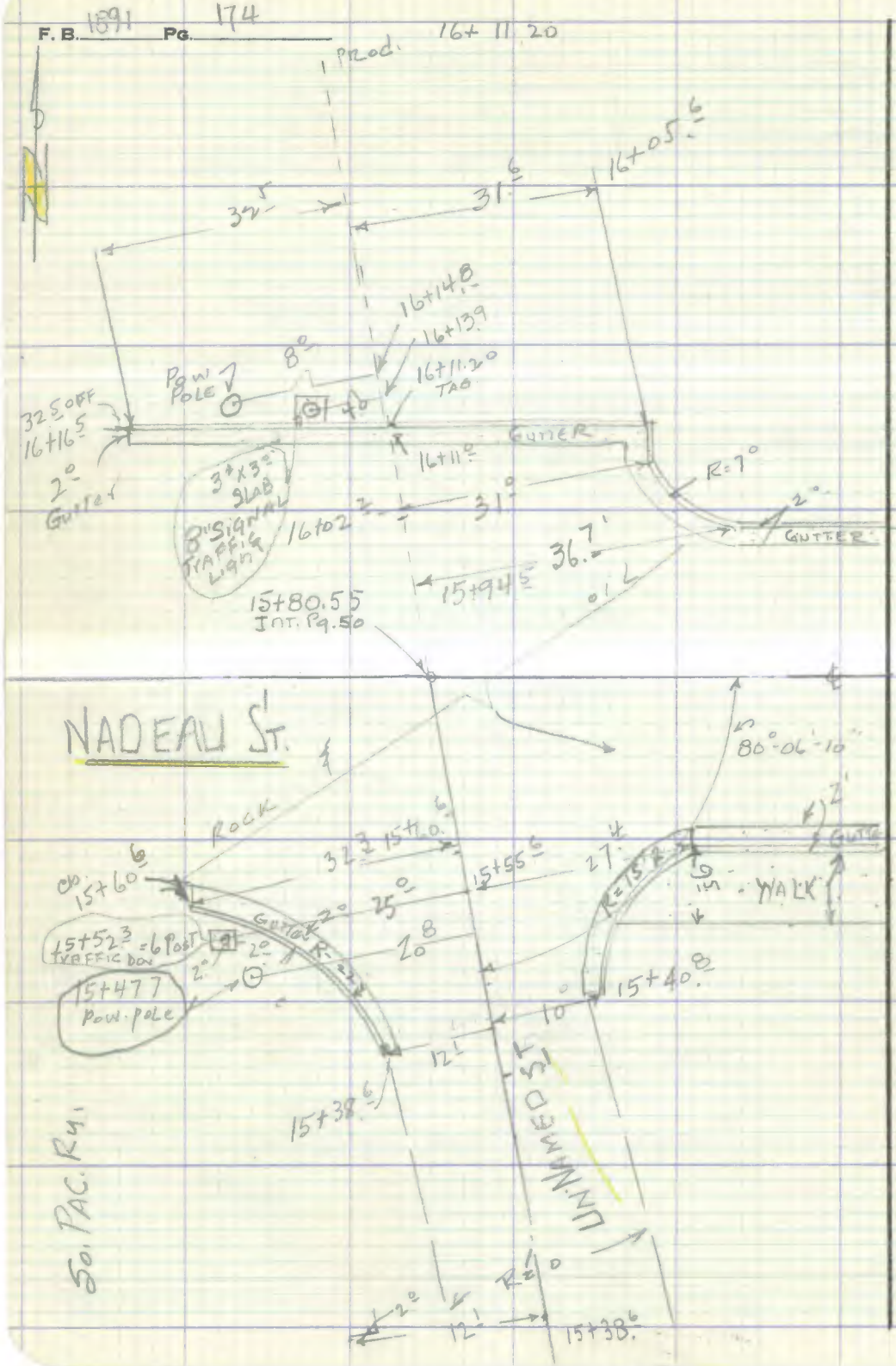

RETURN TO
LOS ANGELES COUNTY ENGINEER
700 LOS ANGELES COUNTY ENGINEERING BLDG.

Do not extend notes this side of this line.

Note: Any Additions or Changes on This Sheet Must be Made or Circled in Red Ink With Date and Name of Person Making Change.

Notes Ck'd by H. E. AUSTIN	Survey of [illegible]
Map No. [illegible]	JN [illegible] Tape [illegible] Std [illegible] °F
Office Work Hanasu	Surveyed by H. E. Grandquist
Checked Miller	Notes H.E.G. Date [illegible]
Date [illegible]	Indexed 6-20-60

F. B. [illegible] Pg. [illegible]

UN-NAMED STREET
(AT FLORENCE STATION)

J.N. 0078.02

ADDITIONAL CENTERLINE NOTES
ON
SANTA FE AVE.

℄ INDEX Pg 38

Pg 125 to Pg. 181 -

other ℄ SEE Pg. 37 to pg. 50

H.E. GRANDQUIST CHIEF
J. MALDONADO INSTR.
E. MARTINEZ HEAD CHAIN
GF COOK REAR CHAIN

Note: Any Additions or Changes on This Sheet Must be Made or Circled in Red Ink With Date and Name of Person Making Change.

Do not extend notes this side of this line.

RETURN TO
LOS ANGELES COUNTY ENGINEER
700 LOS ANGELES COUNTY ENGINEERING BLDG.

76F309S CE #247—3-57

F. B. 1891 PG. 176

RETURN TO
LOS ANGELES COUNTY ENGINEER
700 LOS ANGELES COUNTY ENGINEERING BLDG.

Note: Any Additions or Changes on This Sheet Must be Made or Circled in Red Ink With Date and Name of Person Making Change.

Do not extend notes this side of this line.

Notes Ck'd by [illegible]	Survey of [illegible]
Map No. B2233	JN [illegible] Tape [illegible] Std [illegible] °F
Office Work Hamasu	Surveyed by [illegible]
Checked Miller	Notes [illegible] Date [illegible]
Date [illegible]	Indexed

F. B. [illegible] Pg. [illegible]

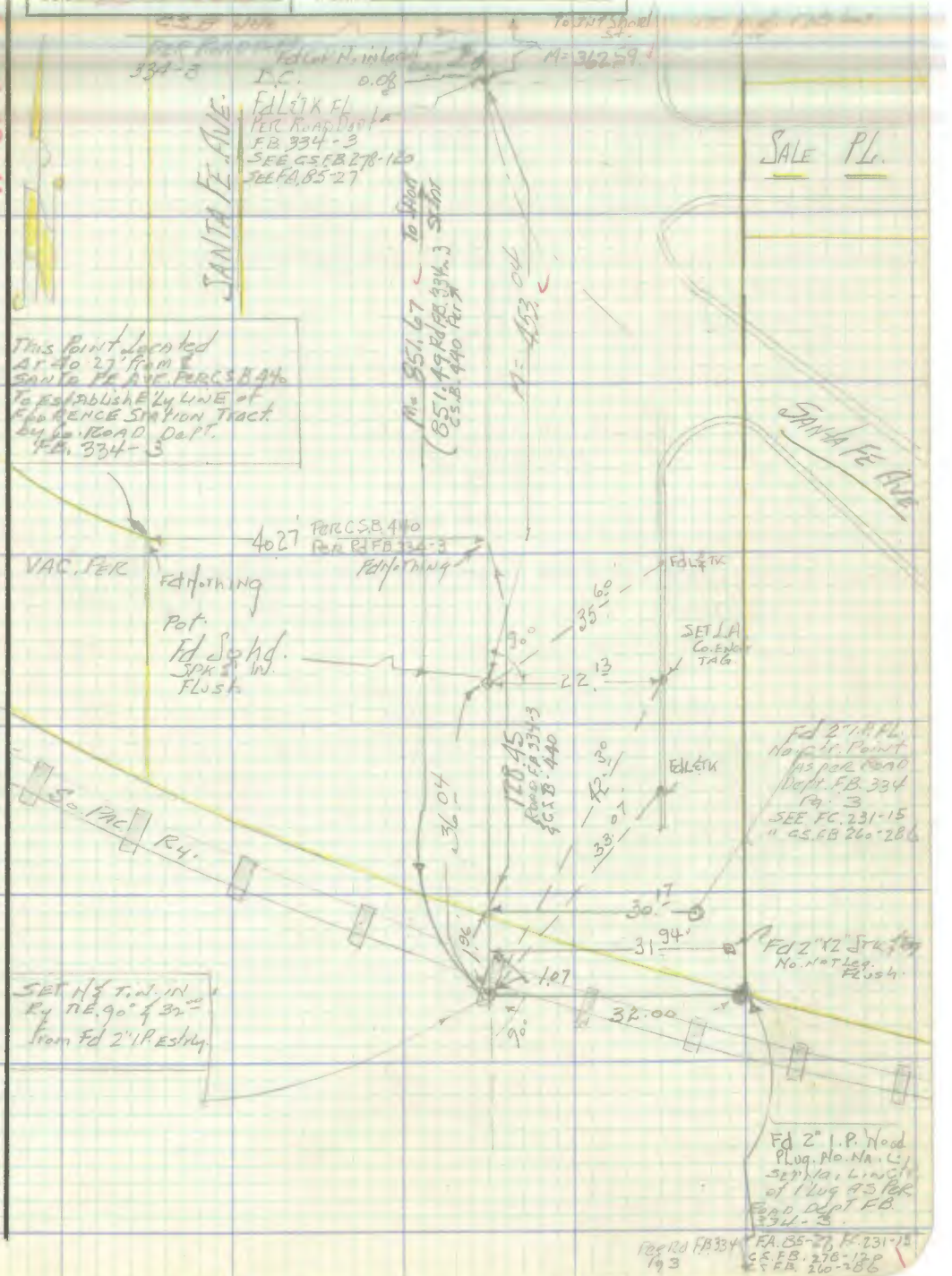

Note: Any Additions or Changes on This Sheet Must be Made or Circled in Red Ink With Date and Name of Person Making Change.

Do not extend notes this side of this line.

RETURN TO
LOS ANGELES COUNTY ENGINEER
700 LOS ANGELES COUNTY ENGINEERING BLDG.

76F309S CE #247—3-57

F. B. 1891 Pg. 178

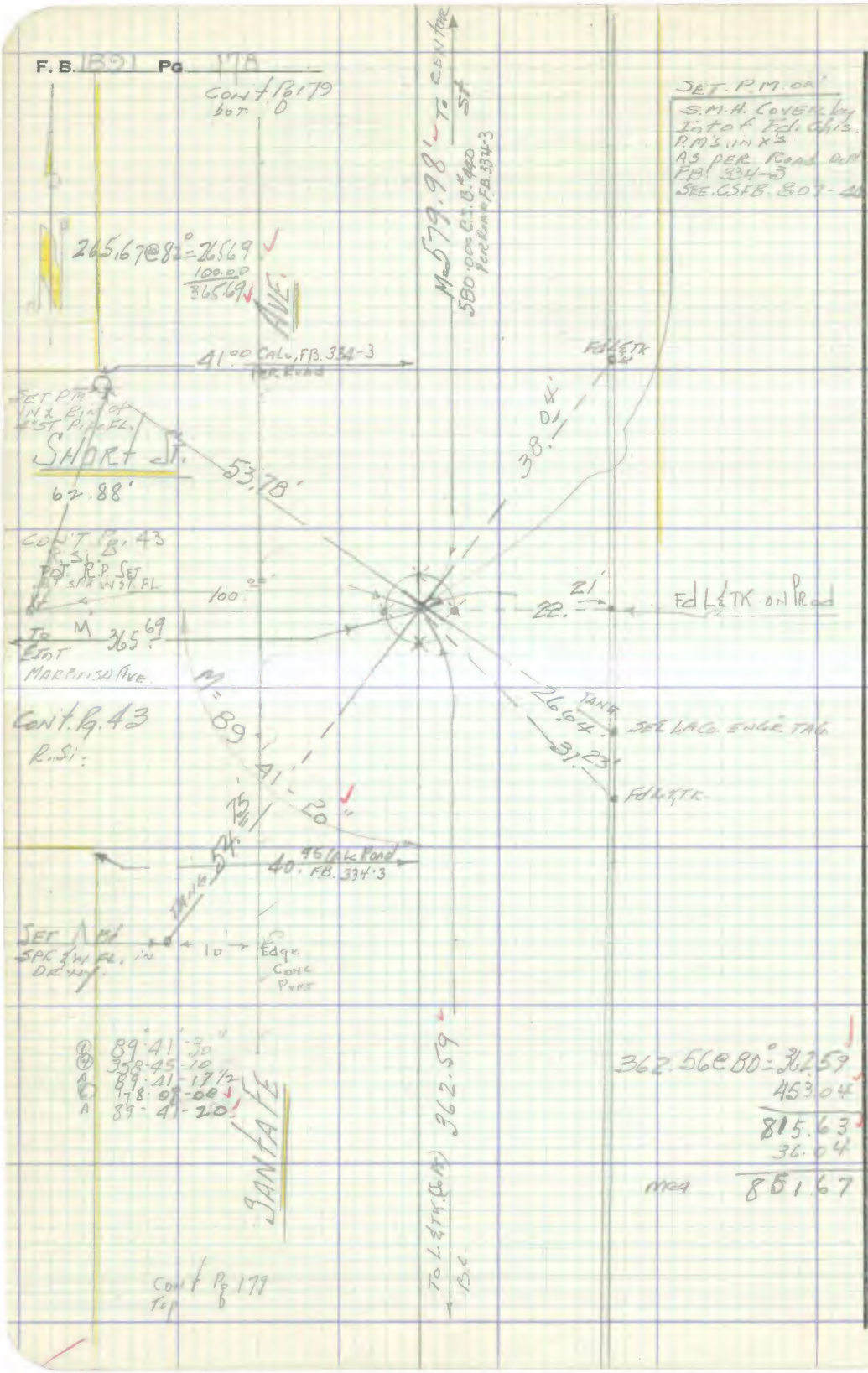

RETURN TO
LOS ANGELES COUNTY ENGINEER
700 Los Angeles County Engineering Bldg.

Note: Any Additions or Changes on This Sheet Must be Made or Circled in Red Ink With Date and Name of Person Making Change.

Do not extend notes this side of this line.

Notes Ck'd by [illegible]	Survey of [illegible]
Map No. B2733	JN [illegible] Tape [illegible] Std [illegible] °F
Office Work Hannsu	Surveyed by [illegible]
Checked Miller	Notes [illegible] Date 6/ /60
Date Dec 1960	Indexed

F. B. [illegible] Pg. [illegible]
B9-41-00
358-99-10
B9-41-02/2
178-06-40

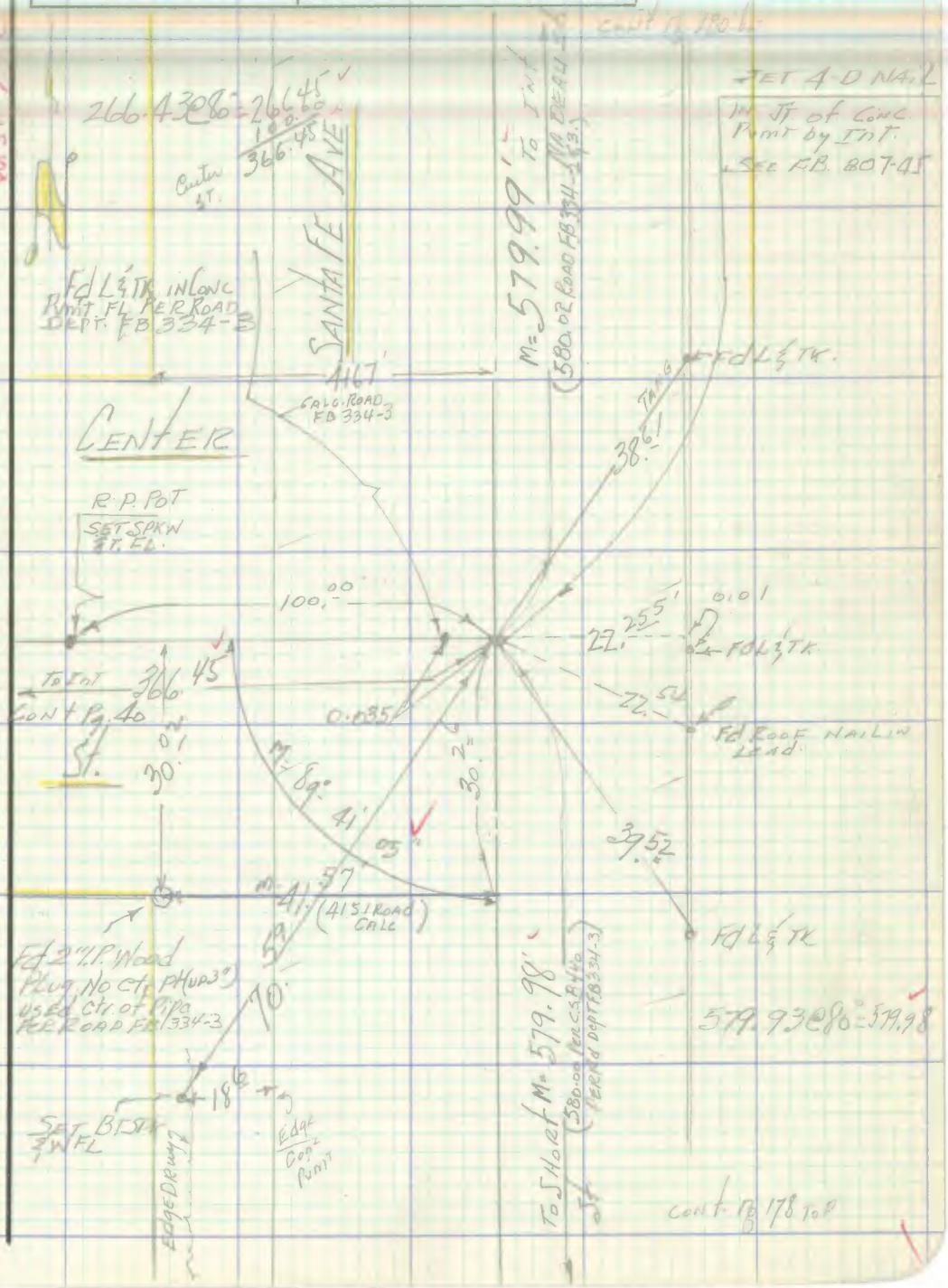

Note: Any Additions or Changes on This Sheet Must be Made or Circled in Red Ink With Date and Name of Person Making Change.

Do not extend notes this side of this line.

RETURN TO
LOS ANGELES COUNTY ENGINEER
700 LOS ANGELES COUNTY ENGINEERING BLDG.

76F309S CE #247—3-57

F. B. 1891 PG. 180

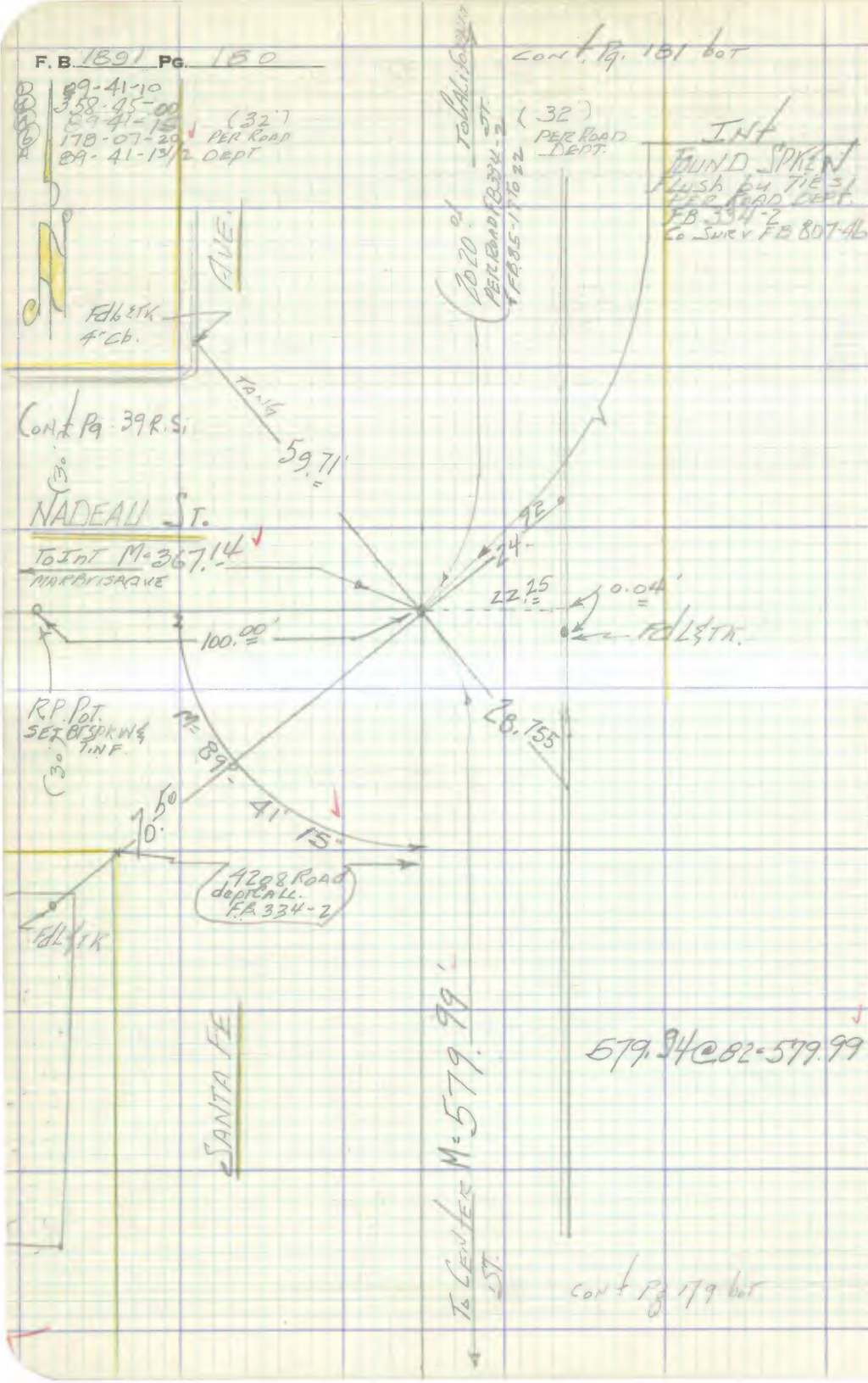

RETURN TO
LOS ANGELES COUNTY ENGINEER
700 LOS ANGELES COUNTY ENGINEERING BLDG.

Do not extend notes this side of this line.

Note: Any Additions or Changes on This Sheet Must be Made or Circled in Red Ink With Date and Name of Person Making Change.

Notes Ck'd by [illegible]	Survey of [illegible]
Map No. [illegible]	JN [illegible] Tape [illegible] Std [illegible] °F
Office Work Hamasu	Surveyed by [illegible]
Checked Miller	Notes [illegible] Date [illegible]
Date [illegible]	Indexed

F. B. [illegible] Pg. [illegible]

W.S. 7-C-5

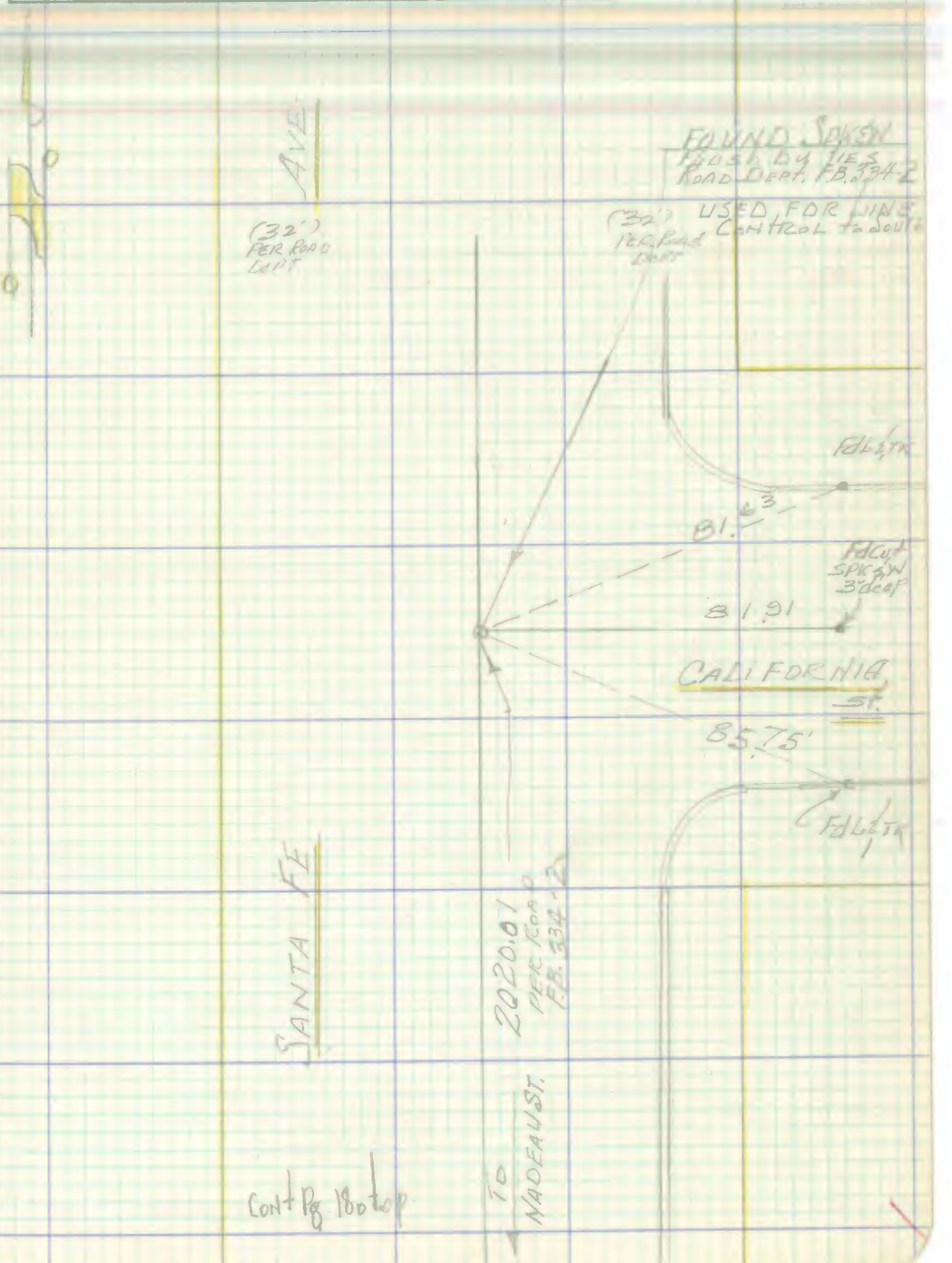

Cont Pg 180 top

Note: Any Additions or Changes on This Sheet Must be Made or Circled in Red Ink With Date and Name of Person Making Change.

Do not extend notes this side of this line.

RETURN TO
LOS ANGELES COUNTY ENGINEER
700 LOS ANGELES COUNTY ENGINEERING BLDG.

76F309S CE #247—3-57

F. B. 1891 Pg. 182

RETURN TO
LOS ANGELES COUNTY ENGINEER
700 LOS ANGELES COUNTY ENGINEERING BLDG.

Note: Any Additions or Changes on This Sheet Must be Made or Circled in Red Ink With Date and Name of Person Making Change.

Do not extend notes this side of this line.

Notes Ck'd by	Survey of
Map No.	JN Tape Std °F
Office Work	Surveyed by
Checked	Notes Date
Date	Indexed

F. B. Pg.

Pgs 175-200 open

Note: Any Additions or Changes on This Sheet Must be Made or Circled in Red Ink With Date and Name of Person Making Change.

PLEASE RETURN TO
LOS ANGELES COUNTY ENGINEER
700 LOS ANGELES COUNTY ENGINEERING BLDG.

Do not extend this side of this line.

76F309S S&E #247 11-58

F. B._____ PG._____

PLEASE RETURN TO
LOS ANGELES COUNTY ENGINEER
700 LOS ANGELES COUNTY ENGINEERING BLDG.

Note: Any Additions or Changes on This Sheet Must be Made or Circled in Red Ink With Date and Name of Person Making Change.

Do not extend this side of this line.

Notes Ck'd by	Survey of [illegible]
Map No.	W. O. [illegible] Tape No. [illegible] St'd. [illegible] °F
Office Work	Surveyed by [illegible]
Checked	Notes [illegible] Date 5/2/56
Date	Indexed [illegible]

F. B. _____ PG. _____

BENEDICT AVE.
ROAD PETITION

J.N. 0304.00

LOCATION OF IMPROVEMENTS

from 0+00 = ℄ Imperial Hwy
To 6+11.09 = NLy END. 3/4" I.P. flush

F.B. 1891 Pg. 201 to Pg 204

R.E. GRANQUIST Chief
R.E. BROOKS. Inst.
M.A. CERICOLA. Head Chain
B.W. VAN ALLEN. Rear Chain

Note: Any Additions or Changes on This Sheet Must be Made or Circled in Red Ink With Date and Name of Person Making Change.

Do not extend notes this side of this line.

RETURN TO
LOS ANGELES COUNTY SURVEYOR
726 LOS ANGELES COUNTY
ENGINEERING BLDG.

76F309S S&E #247. 8-54

F.B. 1891 PG. 202

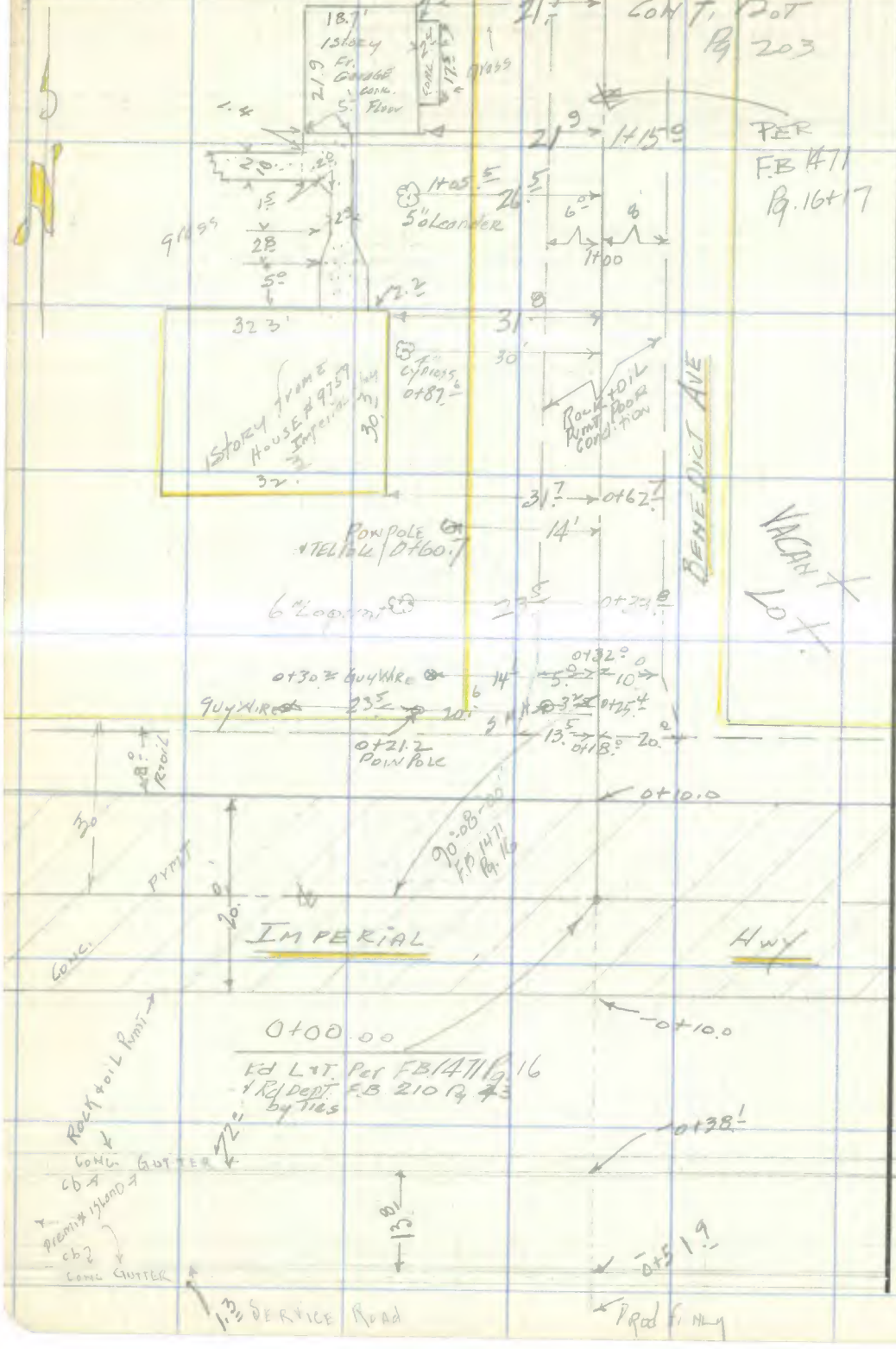

RETURN TO
LOS ANGELES COUNTY SURVEYOR
726 LOS ANGELES COUNTY
ENGINEERING BLDG.
Do not extend notes this side of this line.

Note: Any Additions or Changes on This Sheet Must be Made or Circled in Red Ink With Date and Name of Person Making Change.

Notes Ck'd by	Survey of
Map No.	W. O. Tape No. St'd. °F
Office Work	Surveyed by
Checked	Notes Date
Date	Indexed

F. B. 1291 Pg.

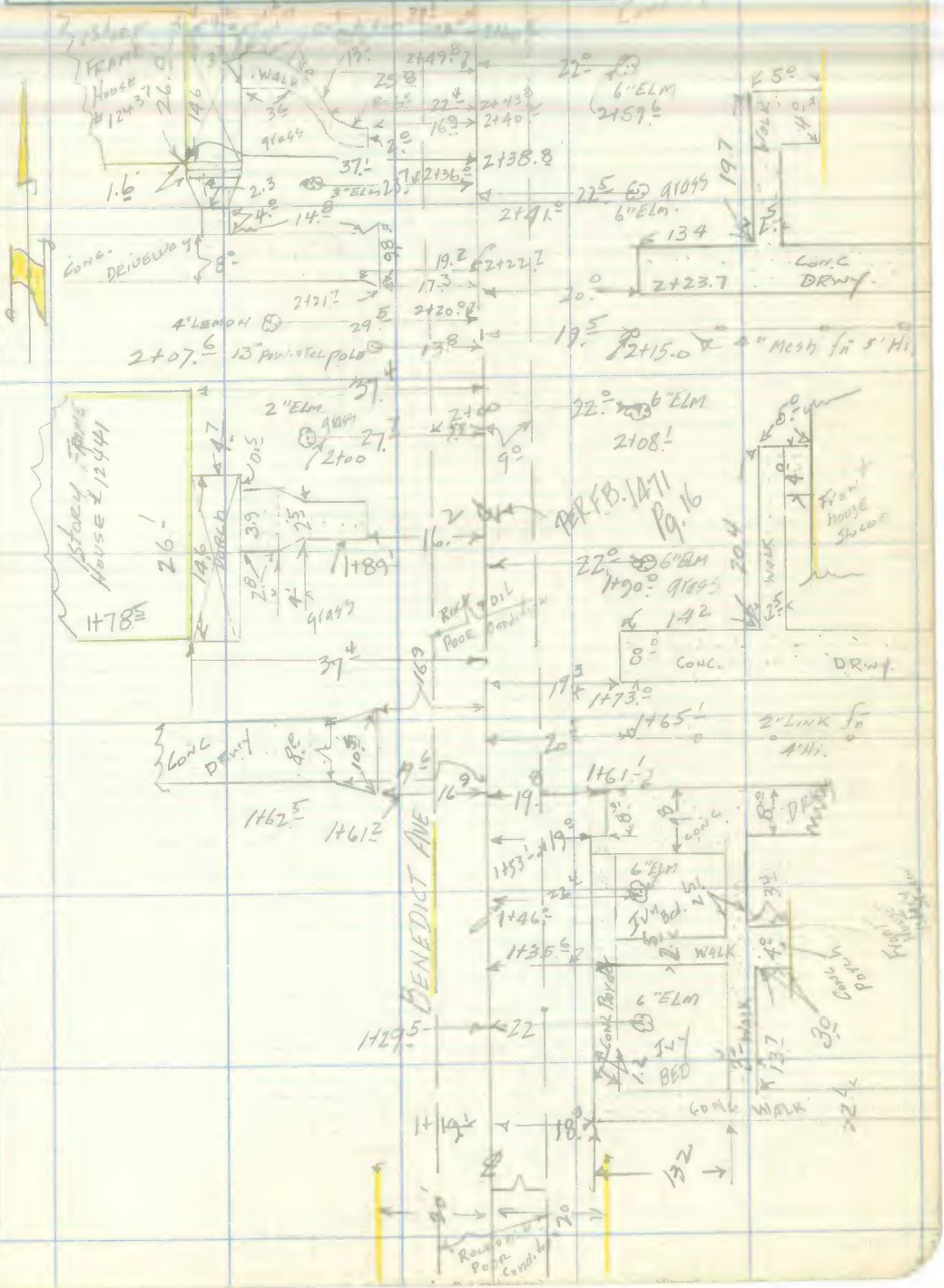

Note: Any Additions or Changes on This Sheet Must be Made or Circled in Red Ink With Date and Name of Person Making Change.

Do not extend notes this side of this line.

RETURN TO
LOS ANGELES COUNTY SURVEYOR
726 LOS ANGELES COUNTY
ENGINEERING BLDG.

76F309S S&E #247. 8-54

F.B. 1891 PG. 204

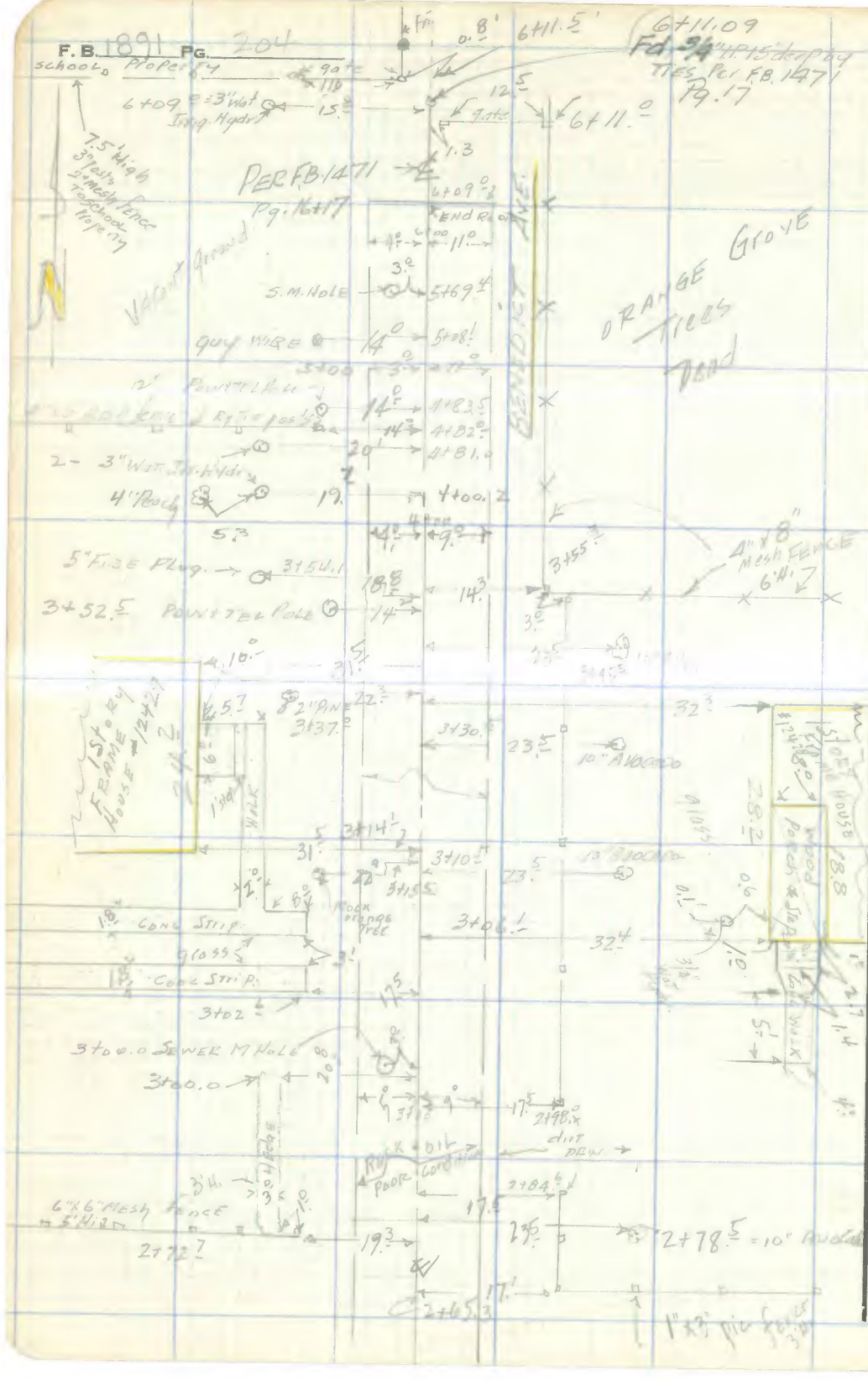

RETURN TO
LOS ANGELES COUNTY SURVEYOR
726 LOS ANGELES COUNTY
ENGINEERING BLDG.
Do not extend notes this side of this line.

Note: Any Additions or Changes on This Sheet Must be Made or Circled in Red Ink With Date and Name of Person Making Change.

Notes Ck'd by	Survey of
Map No.	W. O. Tape No. St'd. °F
Office Work	Surveyed by
Checked	Notes Date
Date	Indexed

F. B. Pg.

205 - 224 ofze

Note: Any Additions or Changes on This Sheet Must be Made or Circled in Red Ink With Date and Name of Person Making Change.

RETURN TO
LOS ANGELES COUNTY SURVEYOR
726 LOS ANGELES COUNTY
ENGINEERING BLDG.

Do not extend notes this side of this line.

76F309S 247 4-53

RETURN TO
LOS ANGELES COUNTY SURVEYOR
726 LOS ANGELES COUNTY
ENGINEERING BLDG.

Note: Any Additions or Changes on This Sheet Must be Made or Circled in Red Ink With Date and Name of Person Making Change.

Do not extend notes this side of this line.

F. B. _____ PG. _____

Notes Ck'd by	Survey of [illegible]
Map No.	W. O. Tape No. St'd. °F
Office Work	Surveyed by [illegible]
Checked	Notes [illegible] Date [illegible]
Date	Indexed [illegible]

F. B. Pg.

133 RD. ST.

PETITION FOR

ROAD WIDENING

J.N. 0304.00

STATIONING

Note. Sq. Hd. Sok & T set on 100 FT STA. & a hole punched in pvmt & filled with Yellow kiel used for the 50 FT. stations.

Partx: Sappell
Shoemaker
Myers
Siemann

Note: Any Additions or Changes on This Sheet Must be Made or Circled in Red Ink With Date and Name of Person Making Change.

Do not extend notes this side of this line.

RETURN TO
LOS ANGELES COUNTY SURVEYOR
726 LOS ANGELES COUNTY
ENGINEERING BLDG.

76F309S S&E #247, 8-54

F. B. 1991 PG. 226

To Bott P9 227

W.S. 26-D-2, D-3

RETURN TO
LOS ANGELES COUNTY SURVEYOR
726 LOS ANGELES COUNTY
ENGINEERING BLDG.
Do not extend notes this side of this line.

Note: Any Additions or Changes on This Sheet Must be Made or Circled In Red Ink With Date and Name of Person Making Change.

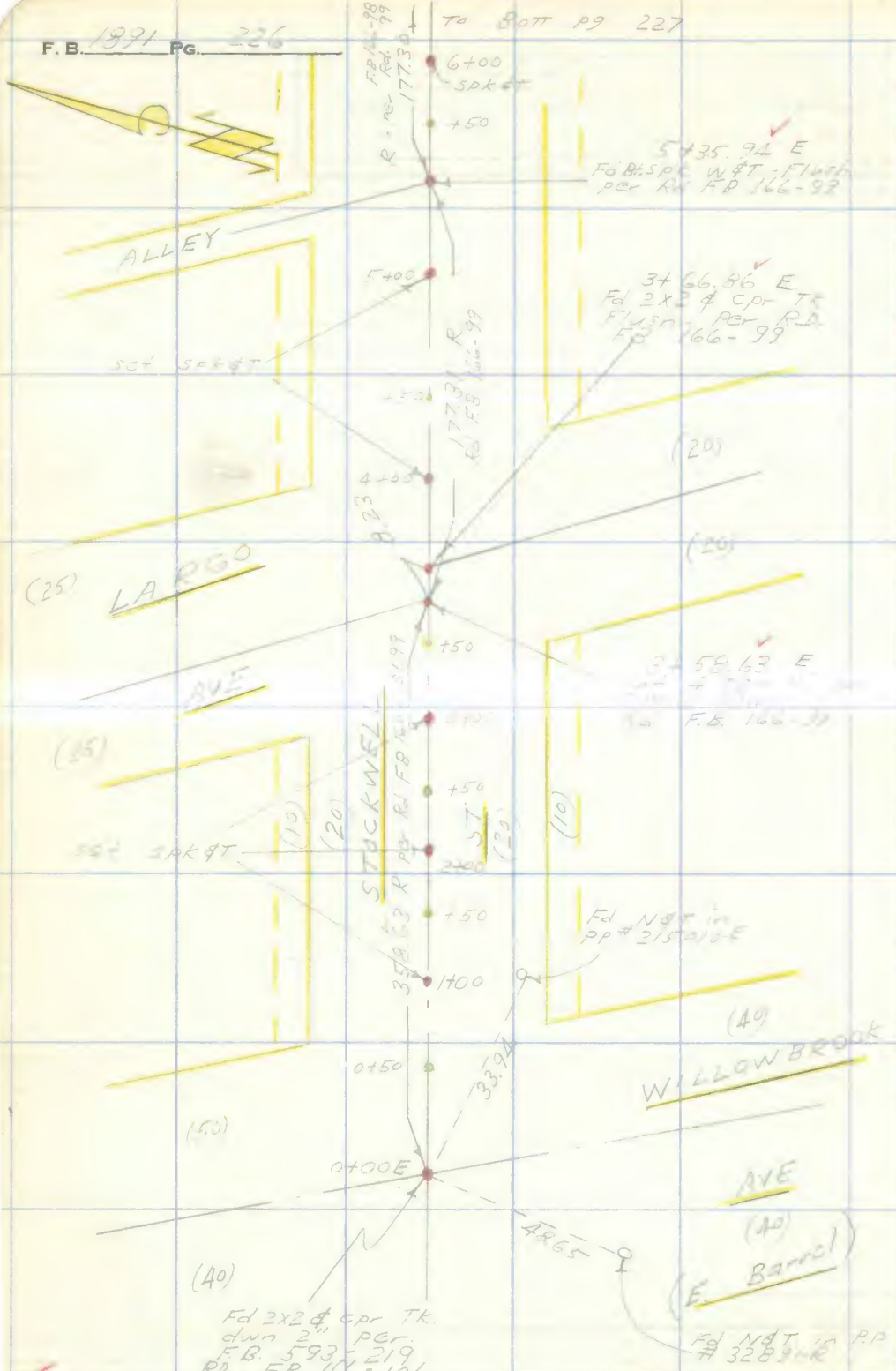

Notes Ck'd by	Survey of
Map No.	W. O. Tape No. St'd. °F
Office Work	Surveyed by
Checked	Notes Date
Date	Indexed

F. B. 129 Pg. 227

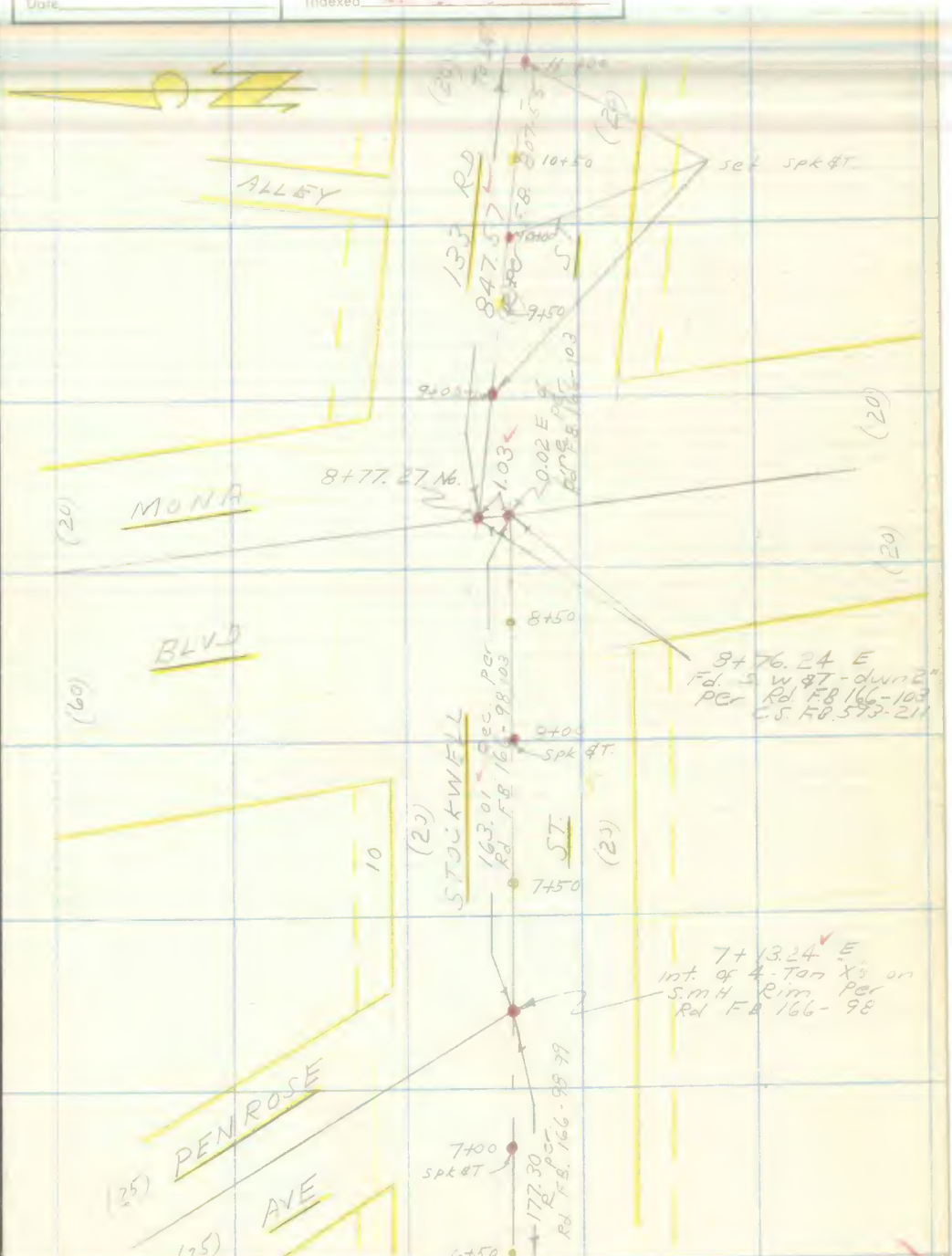

From top pg 226

Note: Any Additions or Changes on This Sheet Must be Made or Circled in Red Ink With Date and Name of Person Making Change.

Do not extend notes this side of this line.

RETURN TO
LOS ANGELES COUNTY SURVEYOR
726 LOS ANGELES COUNTY
ENGINEERING BLDG.

76F3095 S&E #247, 8-54

F. B. 1891 Pg. 228

W.S. 26 - F - 2

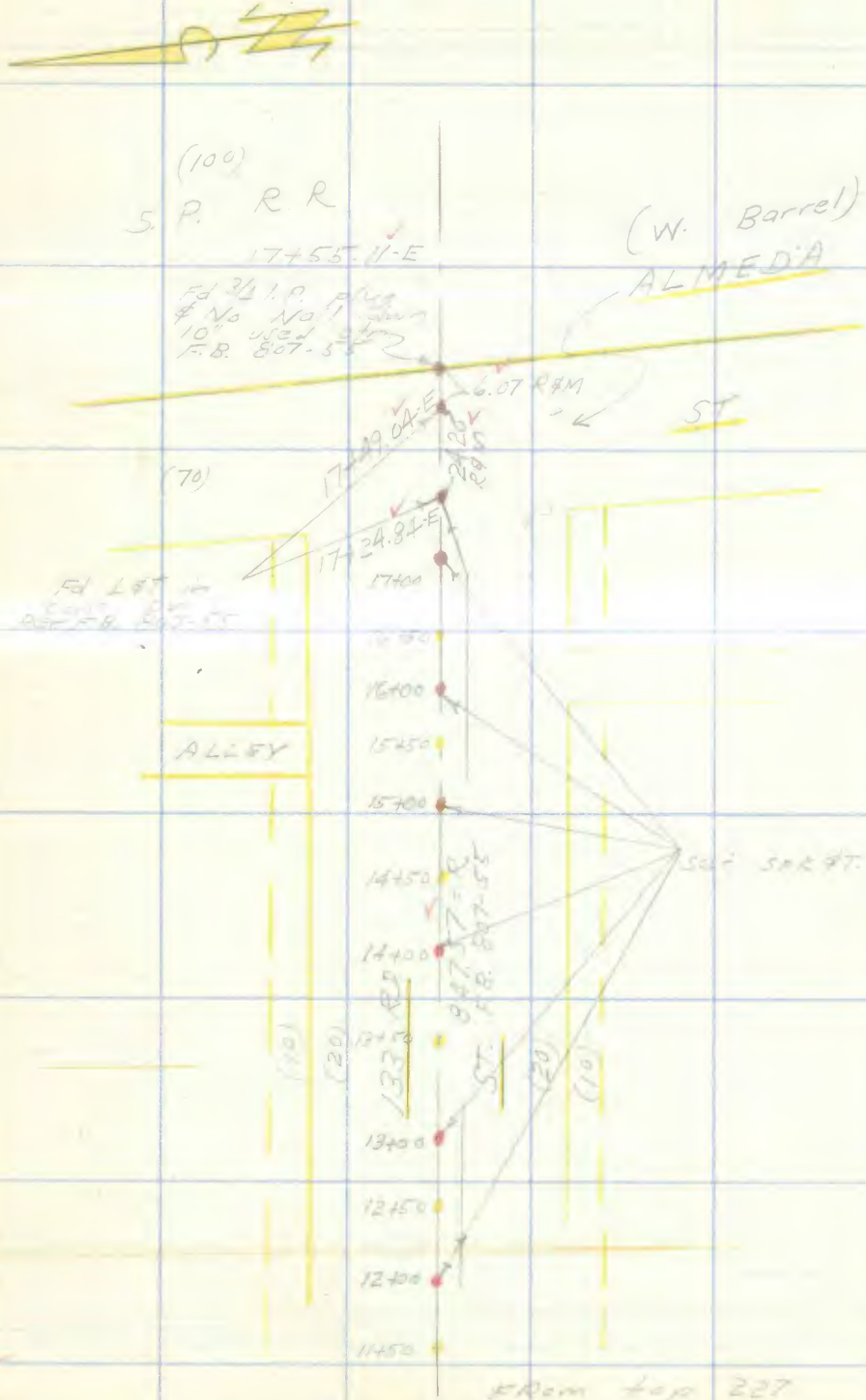

RETURN TO
LOS ANGELES COUNTY SURVEYOR
726 LOS ANGELES COUNTY
ENGINEERING BLDG.
Do not extend notes this side of this line.

Note: Any Additions or Changes on This Sheet Must be Made or Circled In Red Ink With Date and Name of Person Making Change.

Notes Ck'd by	Survey of [illegible]
Map No.	JN [illegible] Tape [illegible] Std [illegible] °F
Office Work	Surveyed by A. N. HELLSTROM
Checked	Notes [illegible] Date [illegible]
Date	Indexed [illegible]

F. B. 1891 PG. 231

J.N. 0303.00
C.I. # 2183 M — 225TH ST.

PROPOSED ℄ 225TH ST.
BETWEEN
NORMANDIE & MEYLER STS.

A. N. HELLSTROM
D. BURKHOLDER
J. C. PINE
C. YASUI
L. C. LOVE

Note: Any Additions or Changes on This Sheet Must be Made or Circled in Red Ink With Date and Name of Person Making Change.

Do not extend notes this side of this line.

RETURN TO
LOS ANGELES COUNTY ENGINEER
00 LOS ANGELES COUNTY ENGINEERING BLDG.

76309S CE #247—7-53

F. B. 1891 PG. 232

RETURN TO
LOS ANGELES COUNTY ENGINEER
700 LOS ANGELES COUNTY ENGINEERING BLDG.

Note: Any Additions or Changes on This Sheet Must be Made or Circled in Red Ink With Date and Name of Person Making Change.

Do not extend notes this side of this line.

MC 28, B-2

Notes Ck'd by J. AJA	Survey of 225TH ST
Map No.	JN [illegible] Tape [illegible] Std [illegible] °F
Office Work	Surveyed by [illegible]
Checked	Notes [illegible] Date [illegible]
Date	Indexed [illegible]

F. B. 891 PG. 233

W.S. 28, 8-1

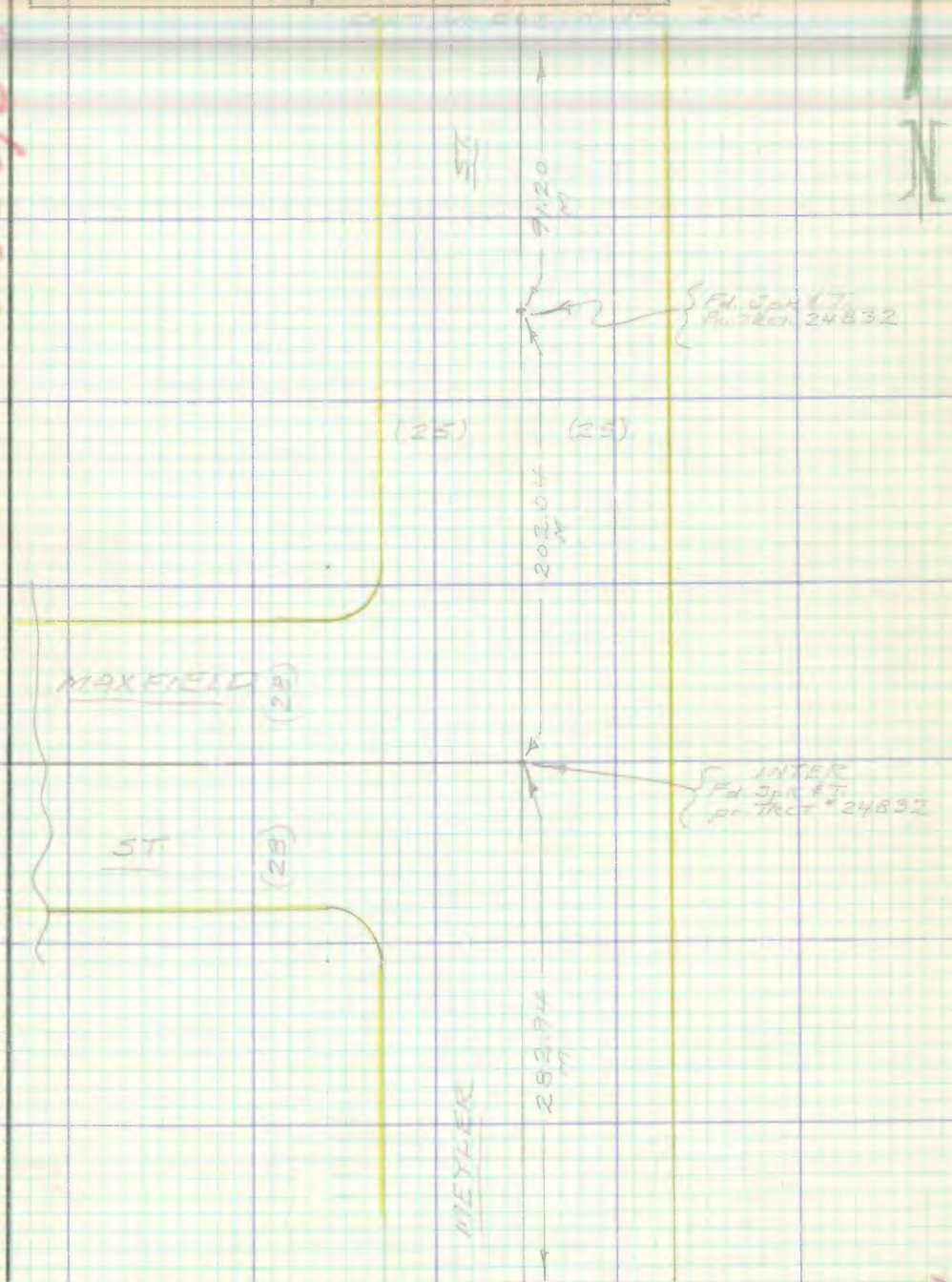

CONT. FROM TOP PG 232

Note: Any Additions or Changes on This Sheet Must be Made or Circled in Red Ink With Date and Name of Person Making Change.

Do not extend notes this side of this line.

RETURN TO
LOS ANGELES COUNTY ENGINEER
700 LOS ANGELES COUNTY ENGINEERING BLDG.

763095 CE #247—7-53

F. B. 1891 PG. 234

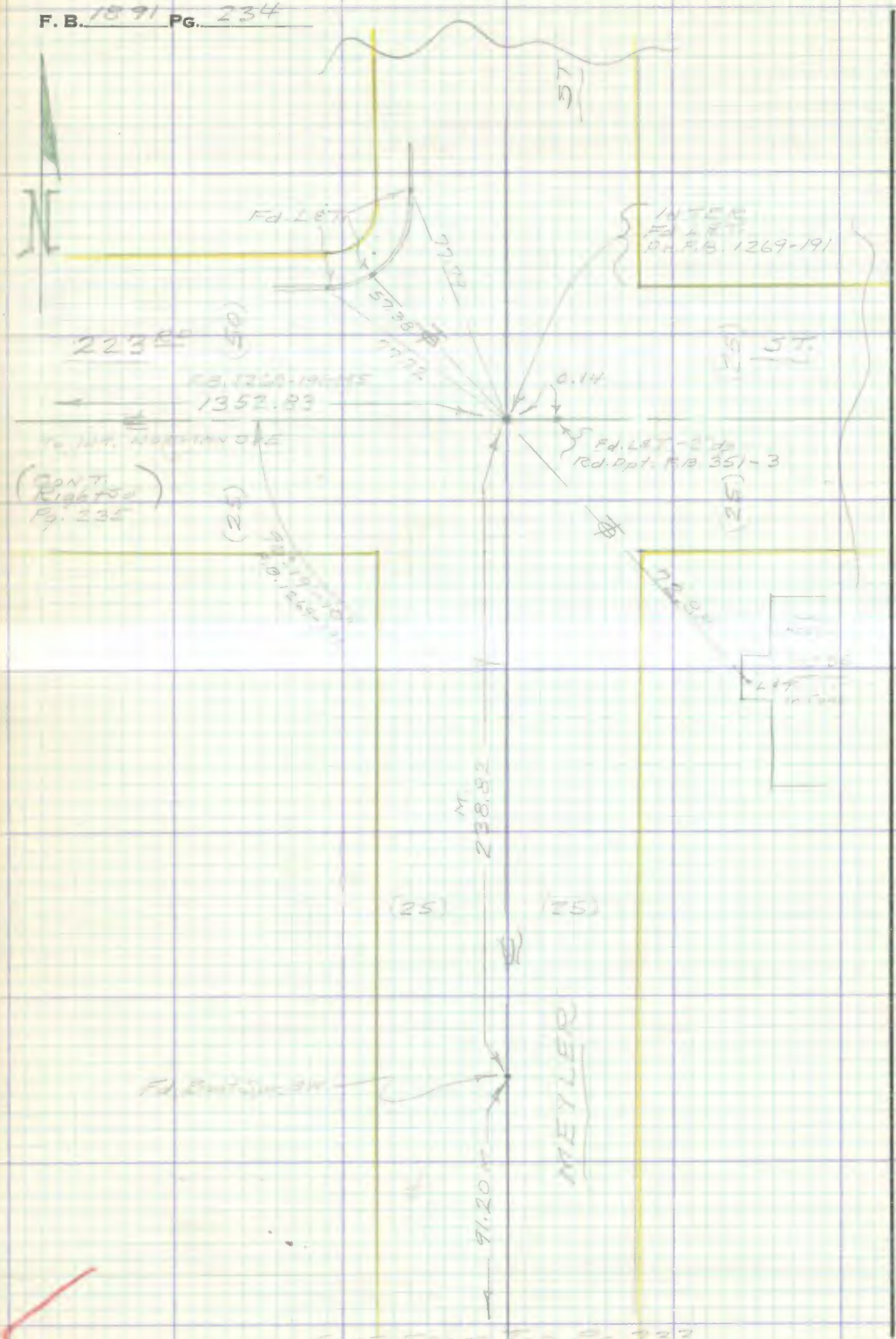

RETURN TO
LOS ANGELES COUNTY ENGINEER
700 LOS ANGELES COUNTY ENGINEERING BLDG.

W5 28 B-1

Note: Any Additions or Changes on This Sheet Must be Made or Circled in Red Ink With Date and Name of Person Making Change.

Do not extend notes this side of this line.

Notes Ck'd by J. AJA	Survey at 225 ST
Map No.	JN Tape Std °F
Office Work	Surveyed by
Checked	Notes Date
Date	Indexed

F. B. PG. 235

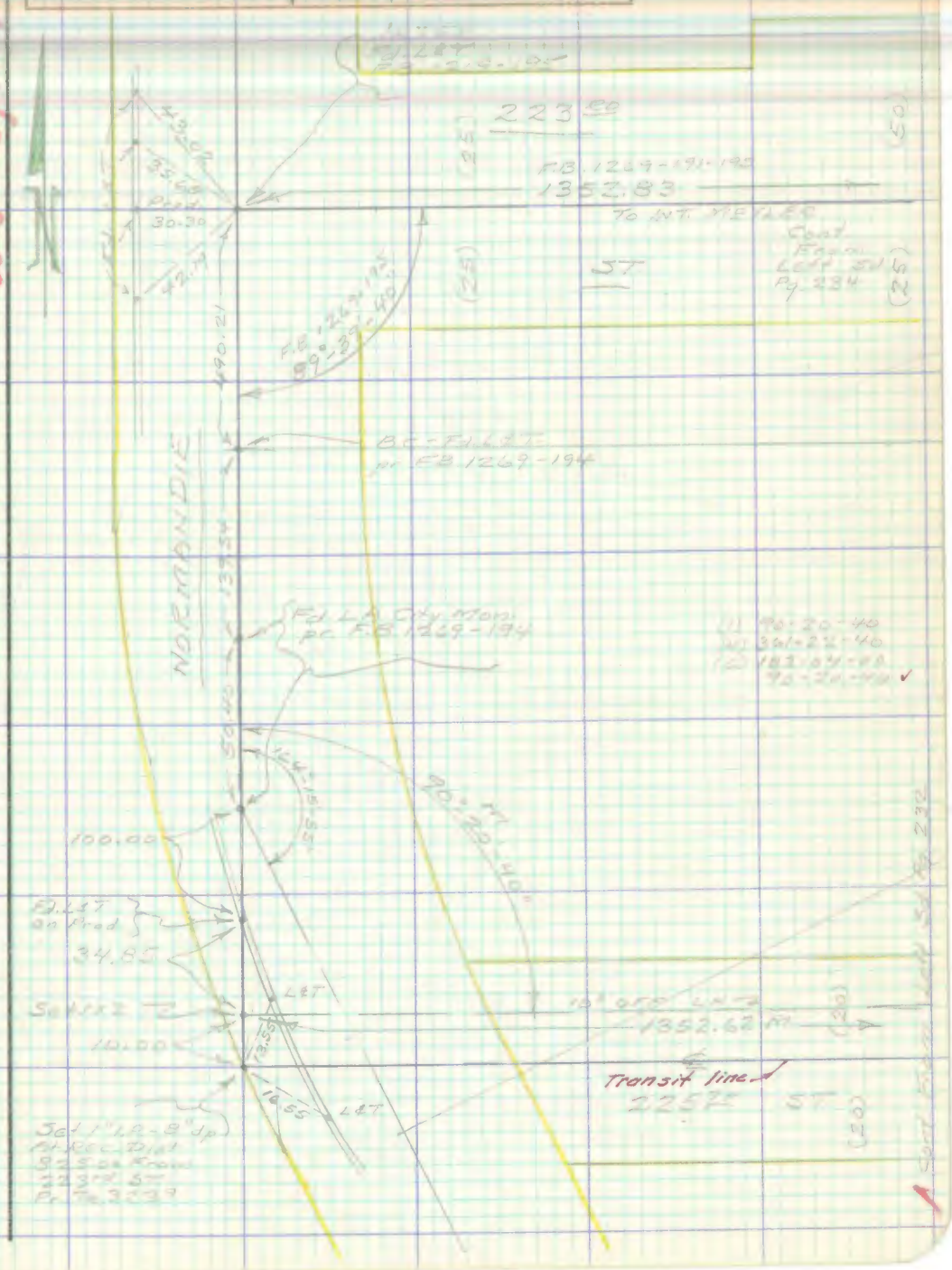

Note: Any Additions or Changes on This Sheet Must be Made or Circled in Red Ink With Date and Name of Person Making Change.

Do not extend notes this side of this line.

RETURN TO
LOS ANGELES COUNTY ENGINEER
100 LOS ANGELES COUNTY ENGINEERING BLDG.

76309S CE #247—7-53

F. B. 1891 PG. 236

RETURN TO
LOS ANGELES COUNTY ENGINEER
700 LOS ANGELES COUNTY ENGINEERING BLDG.

Note: Any Additions or Changes on This Sheet Must be Made or Circled In Red Ink With Date and Name of Person Making Change.

Do not extend notes this side of this line.

Notes Ck'd by	Survey of 225th Street
Map No.	JN 0303.00 Tape Std. #F
Office Work	Surveyed by Hellstrom
Checked	Notes Date 2-13-61
Date	Indexed

F. B. 1231 PG. 237

J.N. 0303.00

C.I. #2183 M - 225th St.

Location of improvements

@ 225th St.

between Meyler St & Normandie Ave

Hellstrom
Rike
Burkholder
Jones
Lore

X

Note: Any Additions or Changes on This Sheet Must be Made or Circled in Red Ink With Date and Name of Person Making Change.

Do not extend notes this side of this line.

RETURN TO
LOS ANGELES COUNTY ENGINEER
700 LOS ANGELES COUNTY ENGINEERING BLDG.

763095 CE #247—7-58

F. B. 1891 PG. 238

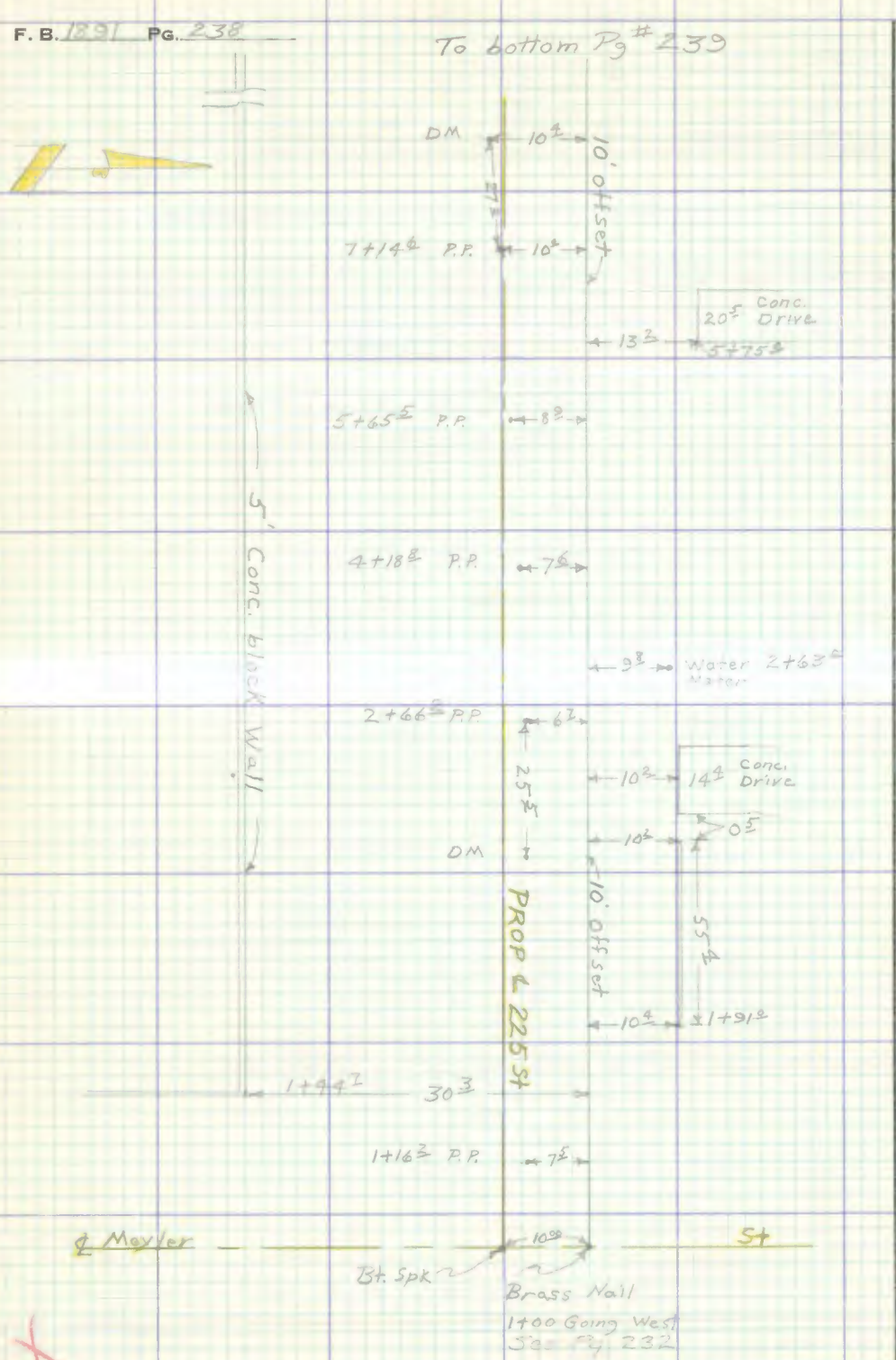

RETURN TO
LOS ANGELES COUNTY ENGINEER
700 LOS ANGELES COUNTY ENGINEERING BLDG.

Do not extend notes this side of this line.

Note: Any Additions or Changes on This Sheet Must be Made or Circled in Red Ink With Date and Name of Person Making Change.

Notes Ck'd by	Survey of 225th St
Map No.	JN 850100 Tape Std °F
Office Work	Surveyed by Hallstrom
Checked	Notes Date 8-30-61
Date	Indexed

F. B. 1831 Pg. 239

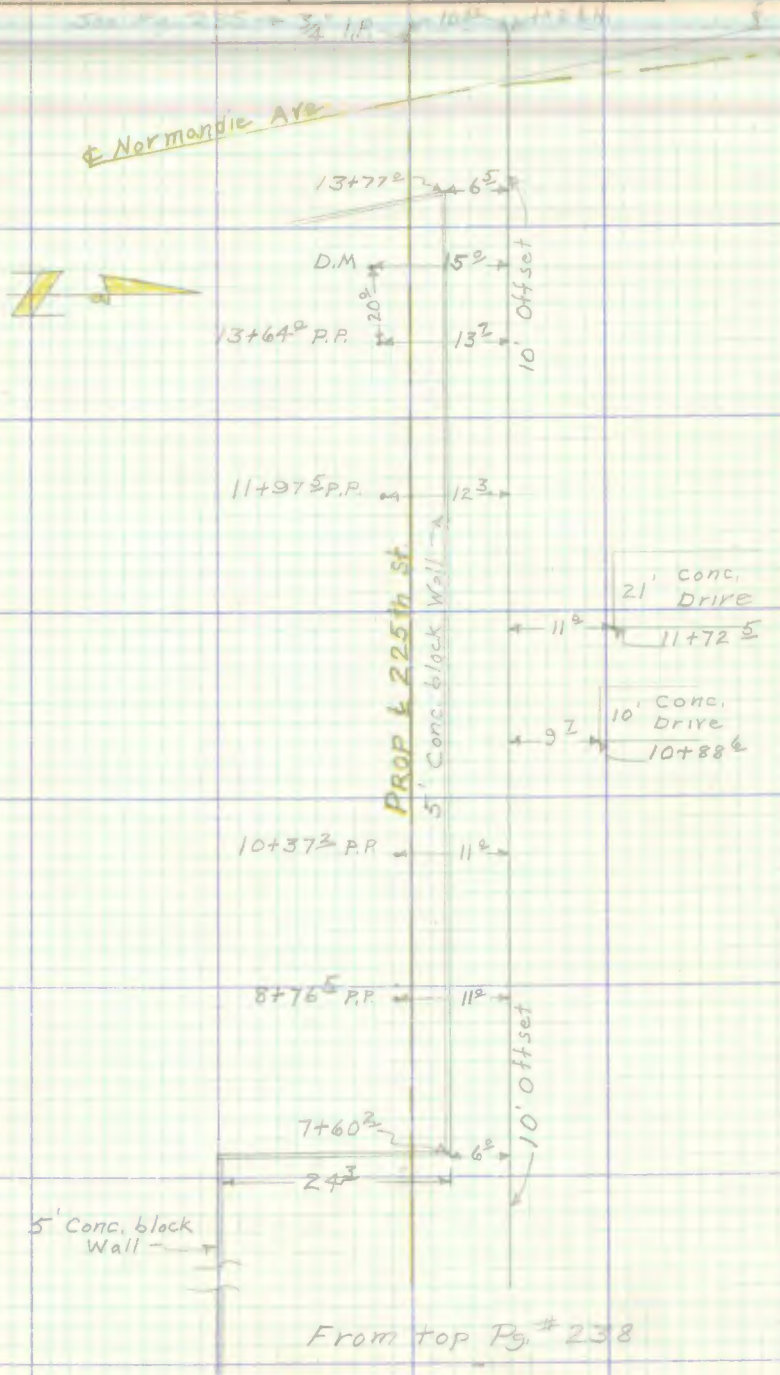

From top Pg. # 238

Note: Any Additions or Changes on This Sheet Must be Made or Circled in Red Ink With Date and Name of Person Making Change.

Do not extend notes this side of this line.

RETURN TO
LOS ANGELES COUNTY ENGINEER
700 LOS ANGELES COUNTY ENGINEERING BLDG.

763095 CE #247—7-55

F. B. 1891 PG. 240

RETURN TO
LOS ANGELES COUNTY ENGINEER
700 LOS ANGELES COUNTY ENGINEERING BLDG.

Do not extend notes this side of this line.

Note: Any Additions or Changes on This Sheet Must be Made or Circled in Red Ink With Date and Name of Person Making Change.

Notes Ck'd by	Survey of
Map No.	W. O. Tape No. St'd. °F
Office Work	Surveyed by
Checked	Notes Date
Date	Indexed

F. B. 100 Pg. 51

J.N. 8304.00

Morehouse Street Appraisal

6-28-56

Realinement of ℄ of Felipe St from Allgeyer Ave to Maxson Rd.
And establisment of ℄ of Morehouse St. from Midway between Allgeyer Ave & Maxson Rd to Maxson Rd.

Dougherty
Bowles
Sondoval
King
Moya

Note
The Dist. from ℄ Line to the Right of Way along Felipe St. has Not been shown as they will vary from East to west if Present Lot Lines are held

Note: Any Additions or Changes on This Sheet Must be Made or Circled in Red Ink With Date and Name of Person Making Change.

Do not extend notes this side of this line.

RETURN TO
LOS ANGELES COUNTY SURVEYOR
726 LOS ANGELES COUNTY
ENGINEERING BLDG.

76F309S S&E #247. 8-54

F. B. 1891 PG. 252

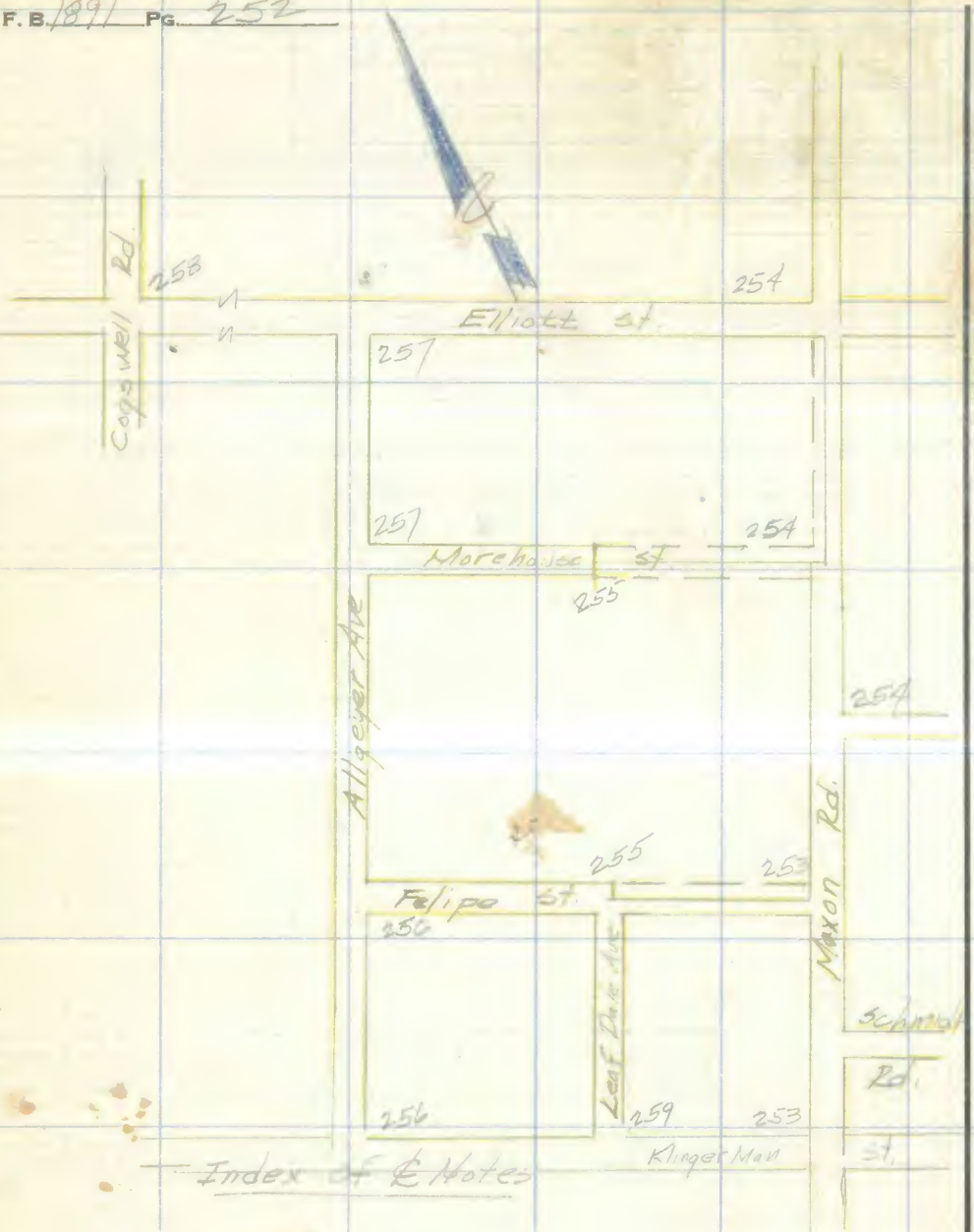

Note
All dist. from ℄ to curb face are taken @ curb Return.

RETURN TO
LOS ANGELES COUNTY SURVEYOR
726 LOS ANGELES COUNTY
ENGINEERING BLDG.
Do not extend notes this side of this line.

Note: Any Additions or Changes on This Sheet Must be Made in Red Ink With Date and Circled in Red Making Change. Name of Person

Notes Ck'd by	Survey of
Map No.	W. O. Tape No. Std. °F
Office Work	Surveyed by
Checked	Notes Date
Date	Indexed

F. B. Pg.

Note: Any Additions or Changes on This Sheet Must be Made or Circled in Red Ink With Date and Name of Person Making Change.

Do not extend notes this side of this line.

RETURN TO
LOS ANGELES COUNTY SURVEYOR
726 LOS ANGELES COUNTY
ENGINEERING BLDG.

76F309S S&E #247. 8-54

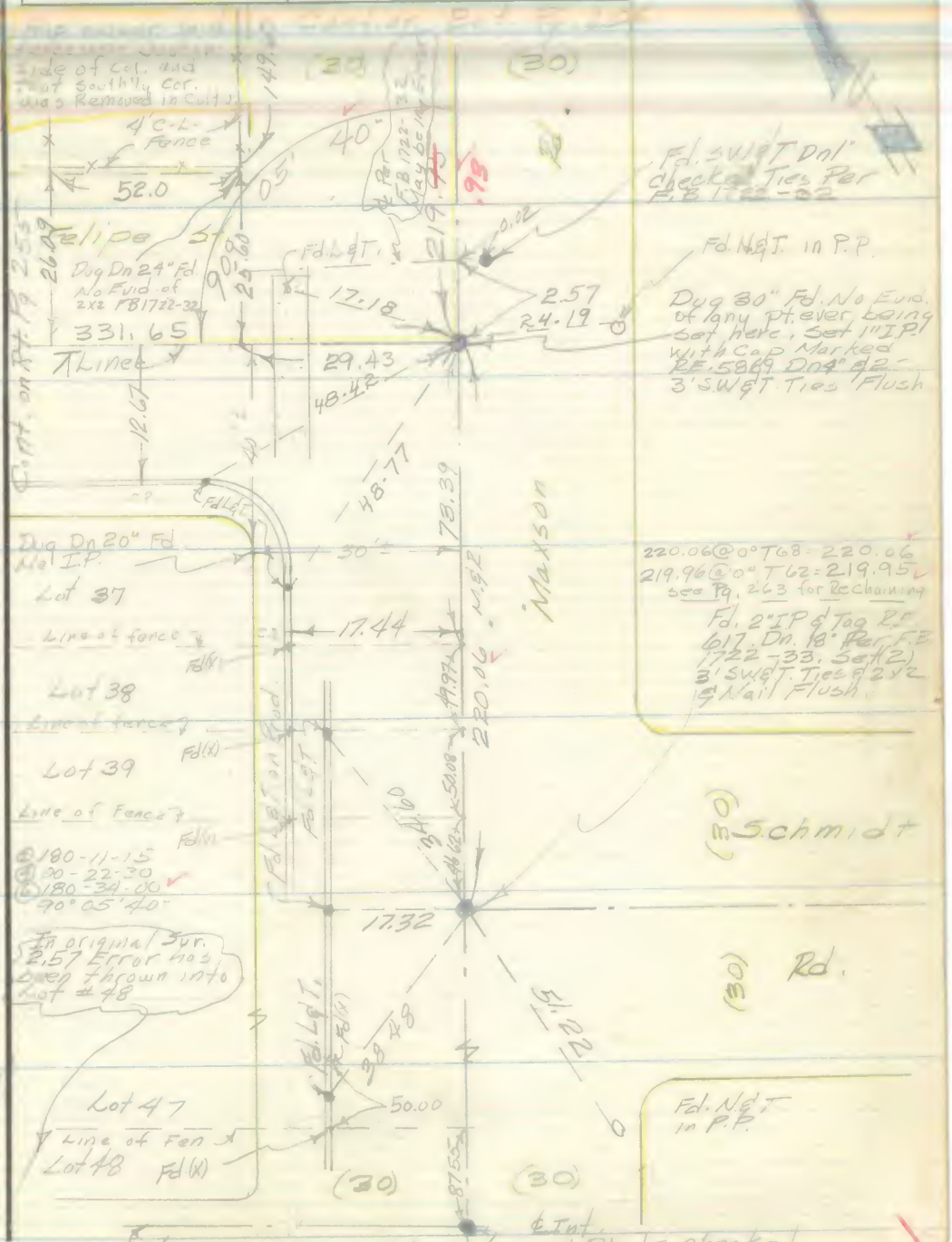

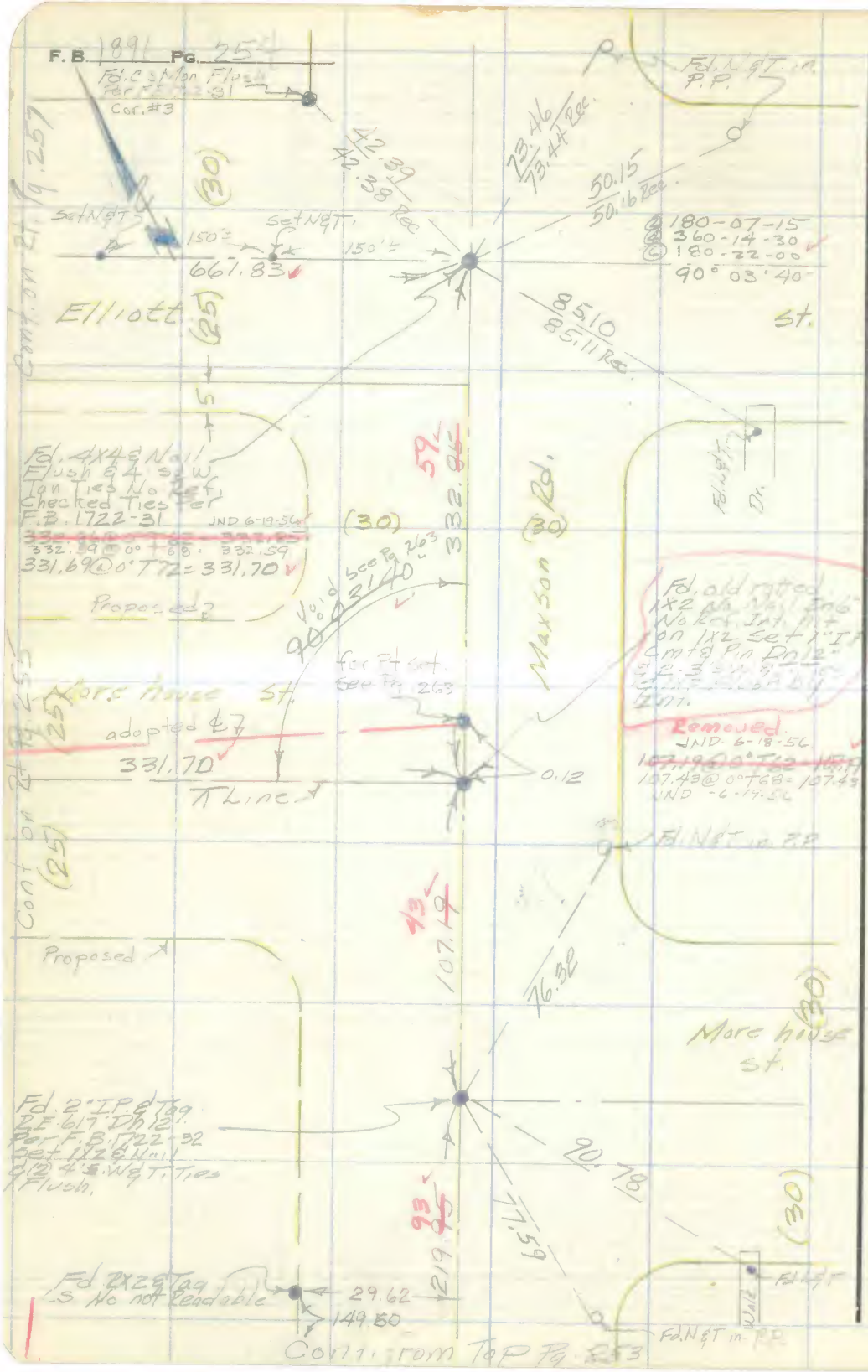

WS 37-C-1

RETURN TO
LOS ANGELES COUNTY SURVEYOR
726 LOS ANGELES COUNTY
ENGINEERING BLDG.

Do not extend notes this side of this line.

Note: Any Additions or Changes on This Sheet Must be Made Circled in Red Ink With Date and Name of Person Making Change.

Notes Ck'd by	Survey of
Map No.	W. O. Tape No. St'd. °F
Office Work	Surveyed by
Checked	Notes Date
Date	Indexed

F. B. Pg.

Note: Any Additions or Changes on This Sheet Must be Made or Circled in Red Ink With Date and Name of Person Making Change.

Do not extend notes this side of this line.

RETURN TO
LOS ANGELES COUNTY SURVEYOR
726 LOS ANGELES COUNTY
ENGINEERING BLDG.

76F309S S&E #247. 8-54

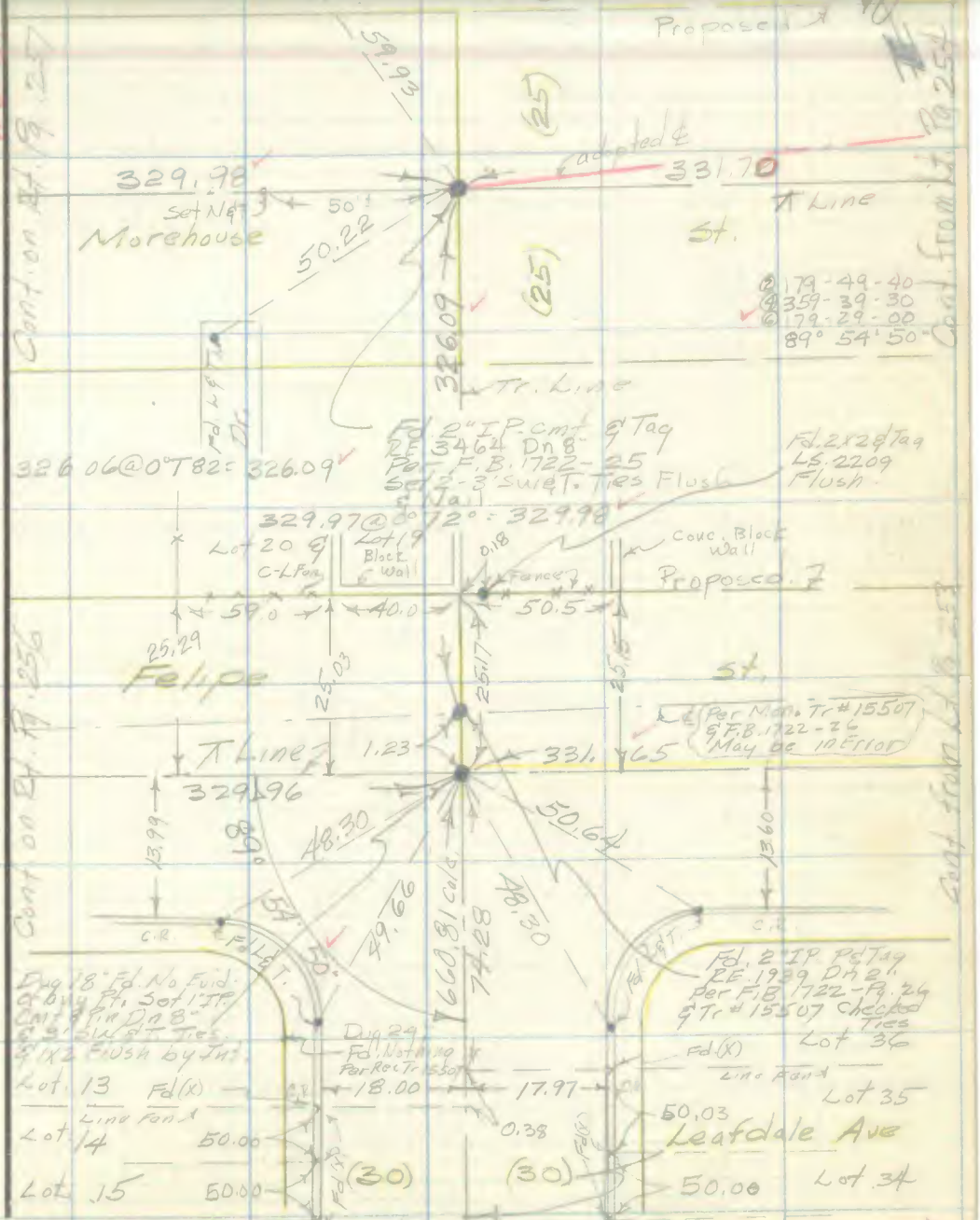

F. B. 1891 Pg. 256

Cont. on Bot Pg 257

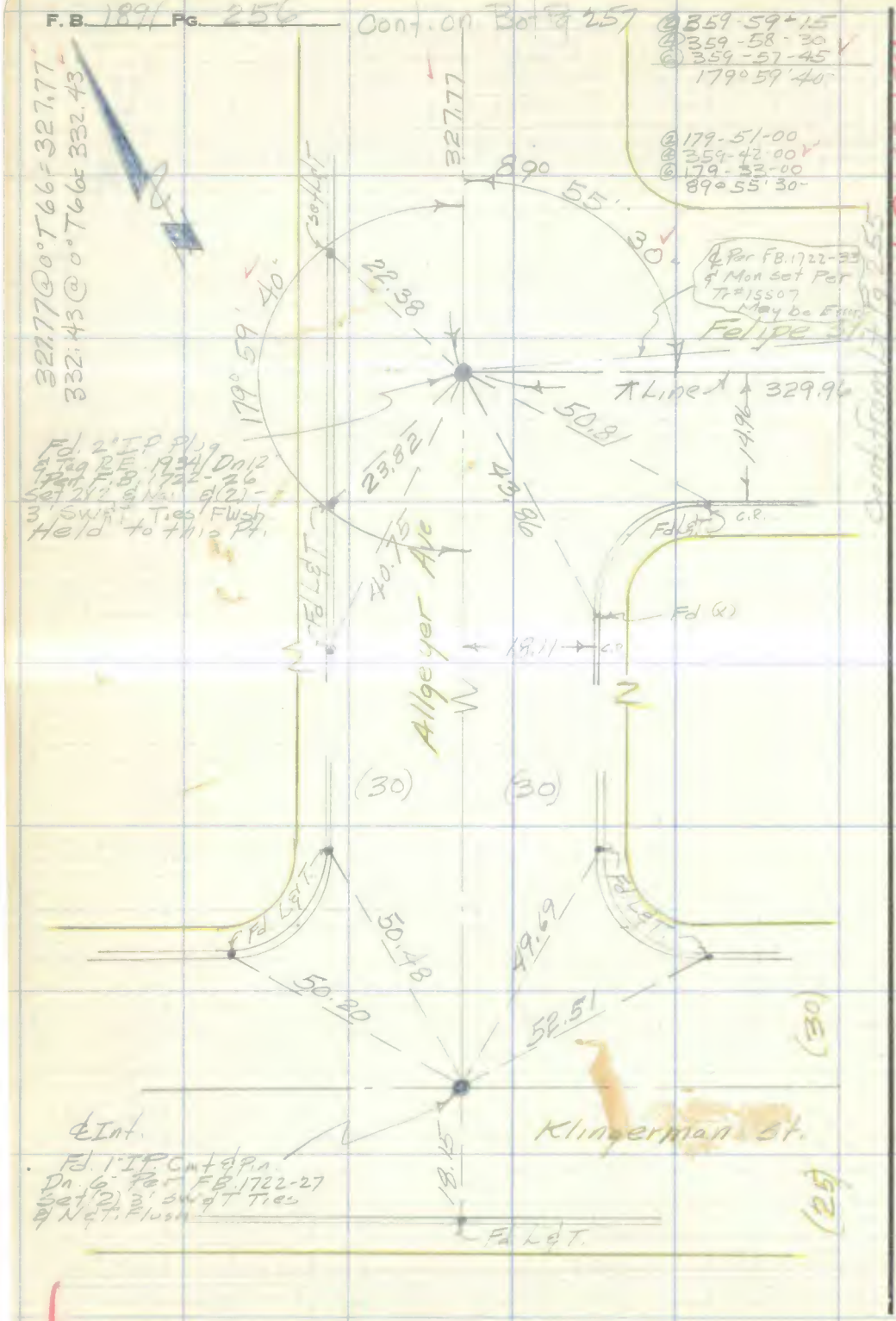

RETURN TO
LOS ANGELES COUNTY SURVEYOR
726 LOS ANGELES COUNTY
ENGINEERING BLDG.

Do not extend notes this side of this line.

Note: Any Additions or Changes on This Sheet Must be Made Circled in Red Ink With Date and Line of Person Making Change.

Notes Ck'd by	Survey of
Map No.	W. O. Tape No. St'd. °F
Office Work	Surveyed by
Checked	Notes Date
Date	Indexed

F. B. Pg.

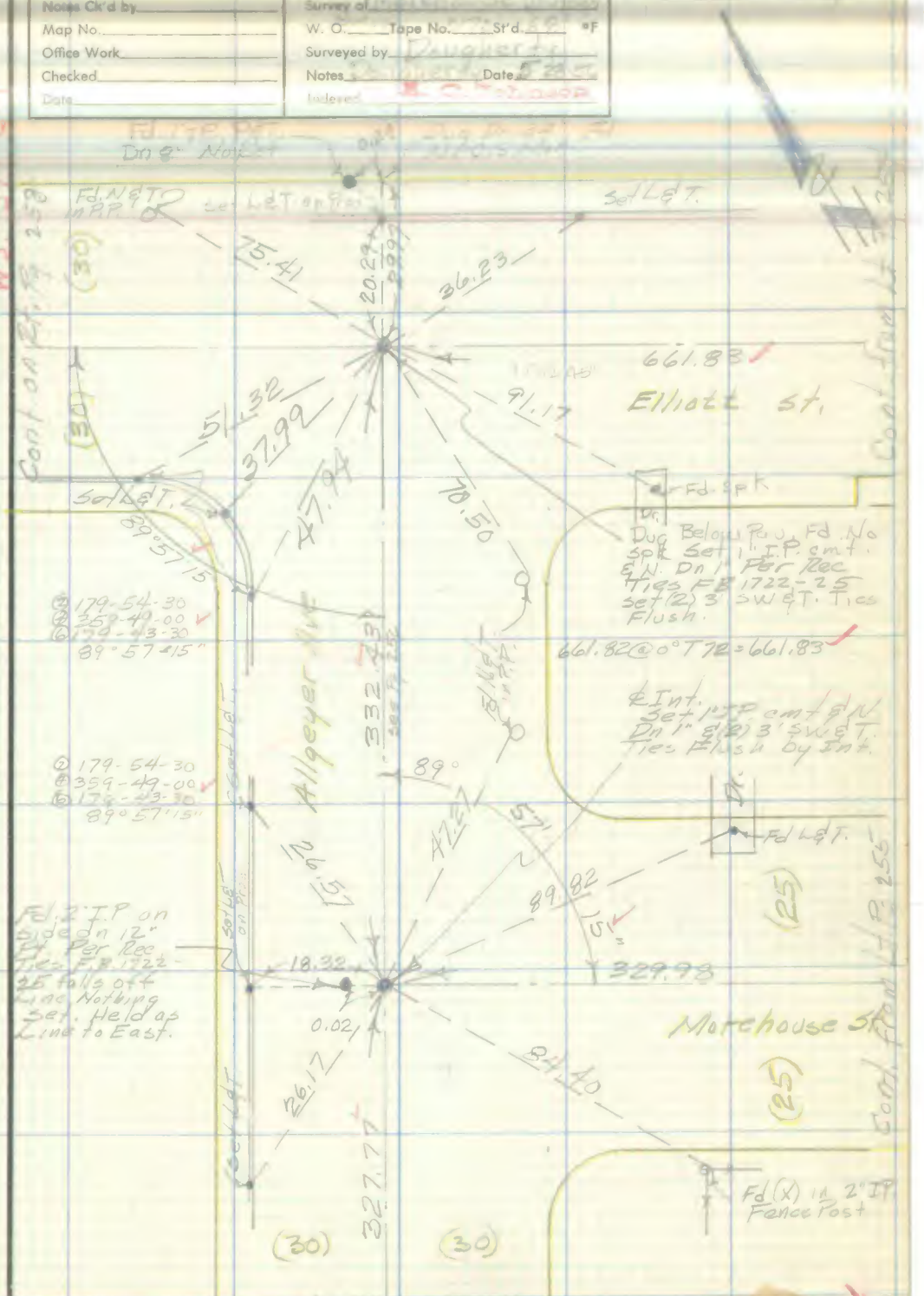

RETURN TO
LOS ANGELES COUNTY SURVEYOR
726 LOS ANGELES COUNTY
ENGINEERING BLDG.

Note: Any Additions or Changes on This Sheet Must be Made or Circled in Red Ink With Date and Name of Person Making Change.

Do not extend notes this side of this line.

76F309S S&E #247. 8-54

F. B. 1891 Pg. 258

RETURN TO
LOS ANGELES COUNTY SURVEYOR
726 LOS ANGELES COUNTY
ENGINEERING BLDG.

Do not extend notes this side of this line.

Note: Any Additions or Changes on This Sheet Must be Made In Red Ink With Date and Initials of Person Making Change.

WS 77-C-1

76F309S S&E #247. 8-54

RETURN TO
LOS ANGELES COUNTY SURVEYOR
726 LOS ANGELES COUNTY
ENGINEERING BLDG.

Note: Any Additions or Changes on This Sheet Must be Made or Circled in Red Ink With Date and Name of Person Making Change.

Do not extend notes this side of this line.

WS 37-1

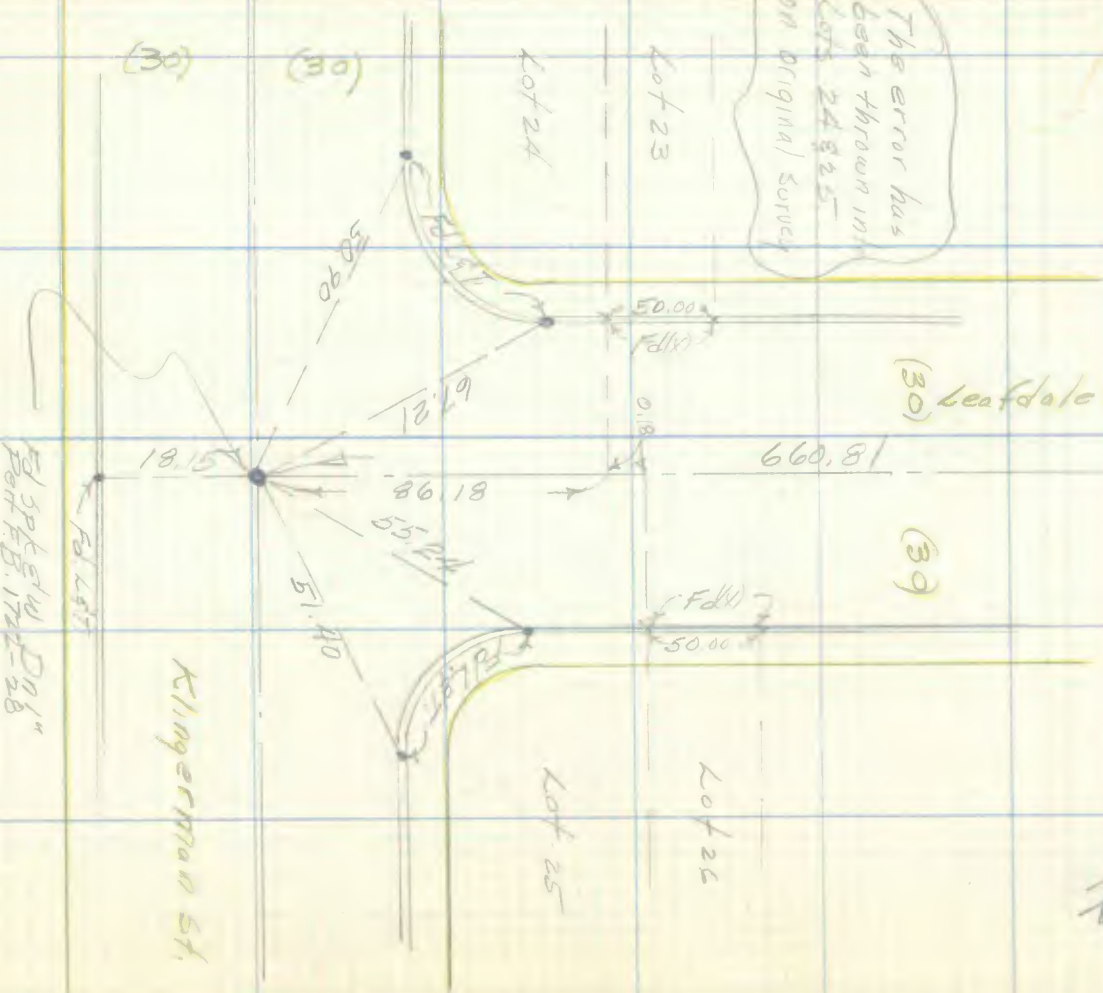

Notes Ck'd by
Map No.
Office Work
Checked
Date

Survey of
W. O. Tape No. Sr'd. of
Surveyed by
Notes
Date
Indexed

F. B. PG.

F. B. 1891 Pg. 260

WS. 37-C-1

RETURN TO
LOS ANGELES COUNTY SURVEYOR
726 LOS ANGELES COUNTY
ENGINEERING BLDG.

Do not extend notes this side of this line.

Note: Any Additions or Changes on This Sheet Must be Made in Red Ink With Date and Name of Person Making Change.

X

Notes Ck'd by	Survey of [illegible]
Map No.	W. O. ____ Tape No. [illegible] St'd. [illegible] °F
Office Work	Surveyed by [illegible]
Checked	Notes [illegible] Date [illegible]
Date	Indexed

F. B. ____ PG. ____

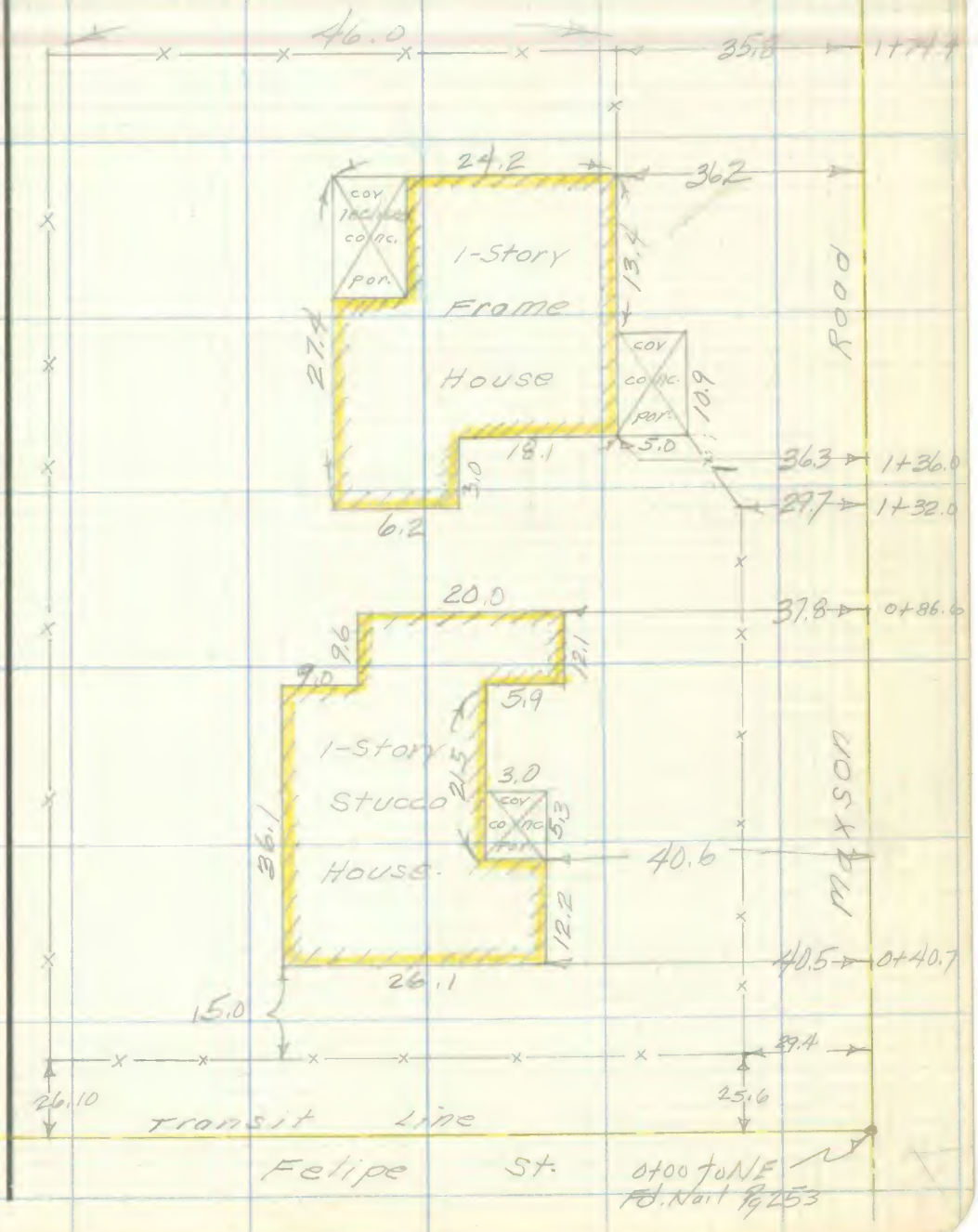

Note: Any Additions or Changes on This Sheet Must be Made or Circled in Red Ink With Date and Name of Person Making Change.

Do not extend notes this side of this line.

RETURN TO
LOS ANGELES COUNTY SURVEYOR
726 LOS ANGELES COUNTY
ENGINEERING BLDG.

76F309S S&E #247. 8-54

F. B. 1891 PG. 262

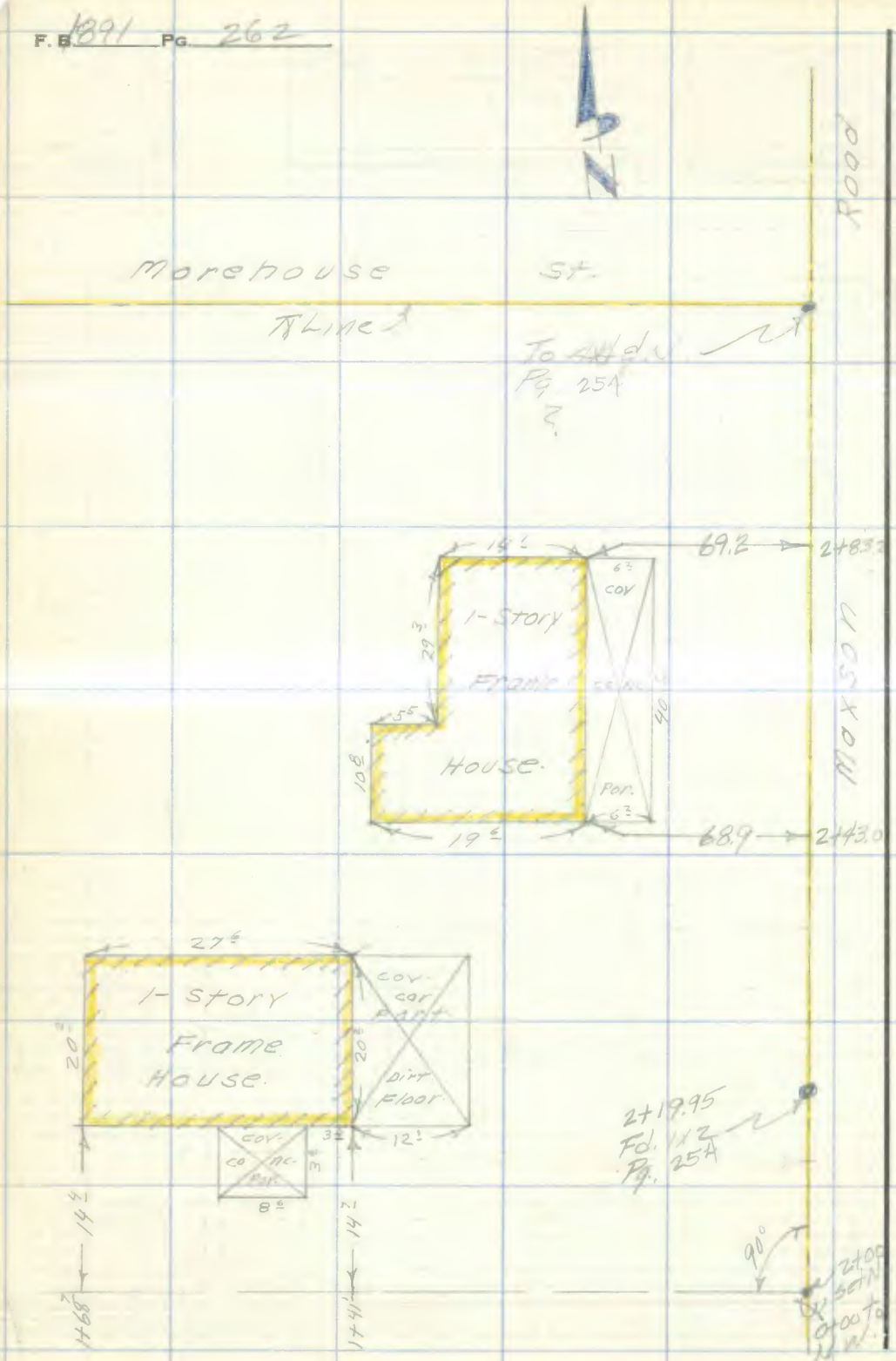

RETURN TO
LOS ANGELES COUNTY SURVEYOR
726 LOS ANGELES COUNTY
ENGINEERING BLDG.

Do not extend notes this side of this line.

Note: Any Additions or Changes on This Sheet Must be Made in Red Ink With Date and Name of Person Making Change.

Notes Ck'd by	Survey of
Map No.	W. O. Tape No. St'd. °F
Office Work	Surveyed by
Checked	Notes Date 6-19-56
Date	Indexed

F. B. Pg

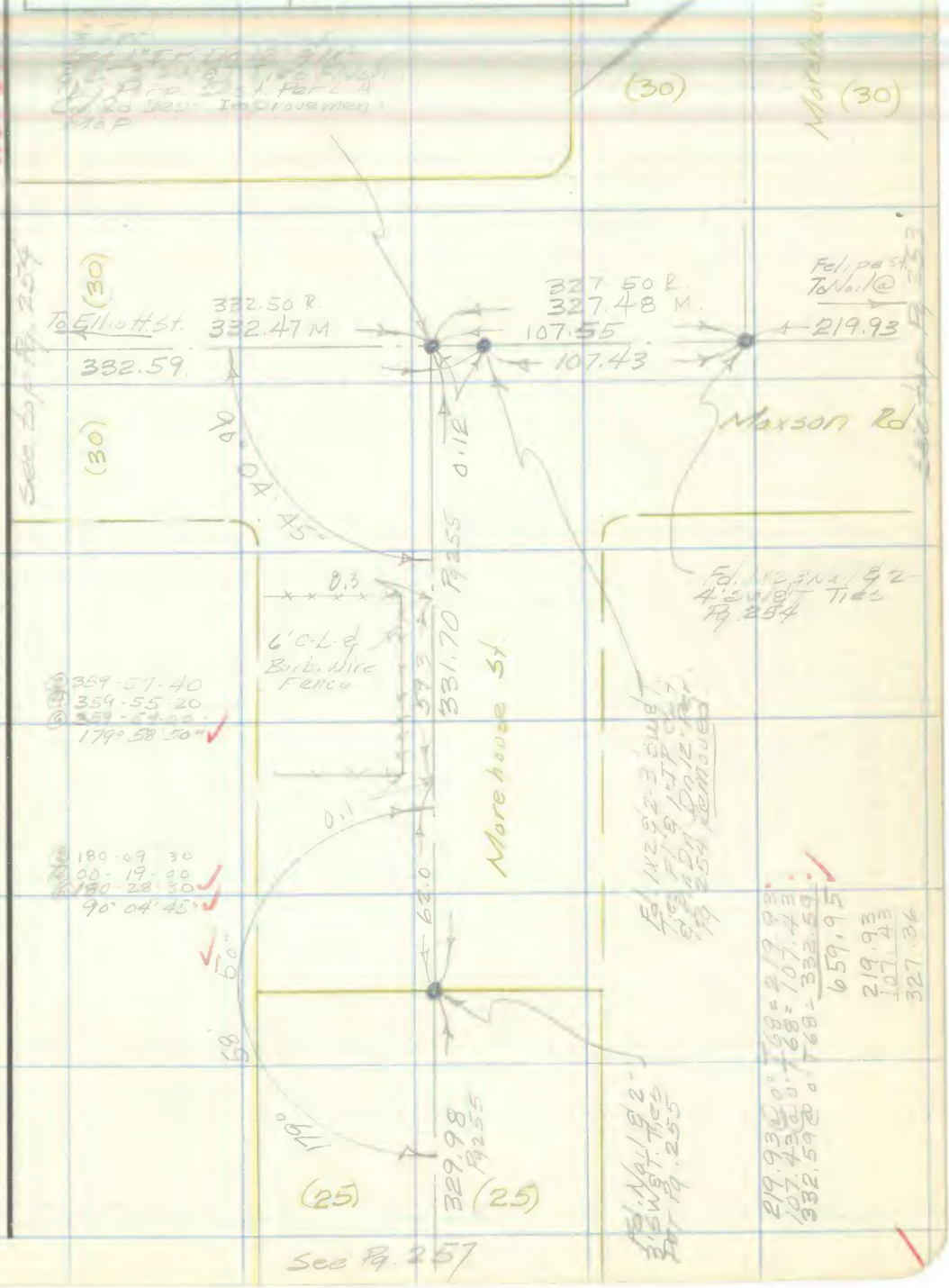

Note: Any Additions or Changes on This Sheet Must be Made or Circled in Red Ink With Date and Name of Person Making Change.

Do not extend notes this side of this line.

RETURN TO
LOS ANGELES COUNTY SURVEYOR
726 LOS ANGELES COUNTY
ENGINEERING BLDG.

76F309S S&E #247. 8-54

F. B. 1891 Pg. 264



RETURN TO
LOS ANGELES COUNTY SURVEYOR
726 LOS ANGELES COUNTY
ENGINEERING BLDG.

Do not extend notes this side of this line.

Note: Any Additions or Changes on This Sheet Must be Made In Red Ink With Date and Name of Person Making Change.

Notes Ck'd by	Survey of
Map No.	W. O. Tape No. Std. °F
Office Work	Surveyed by
Checked	Notes Date 6-10-54
Date	Indexed

F. B. Pg

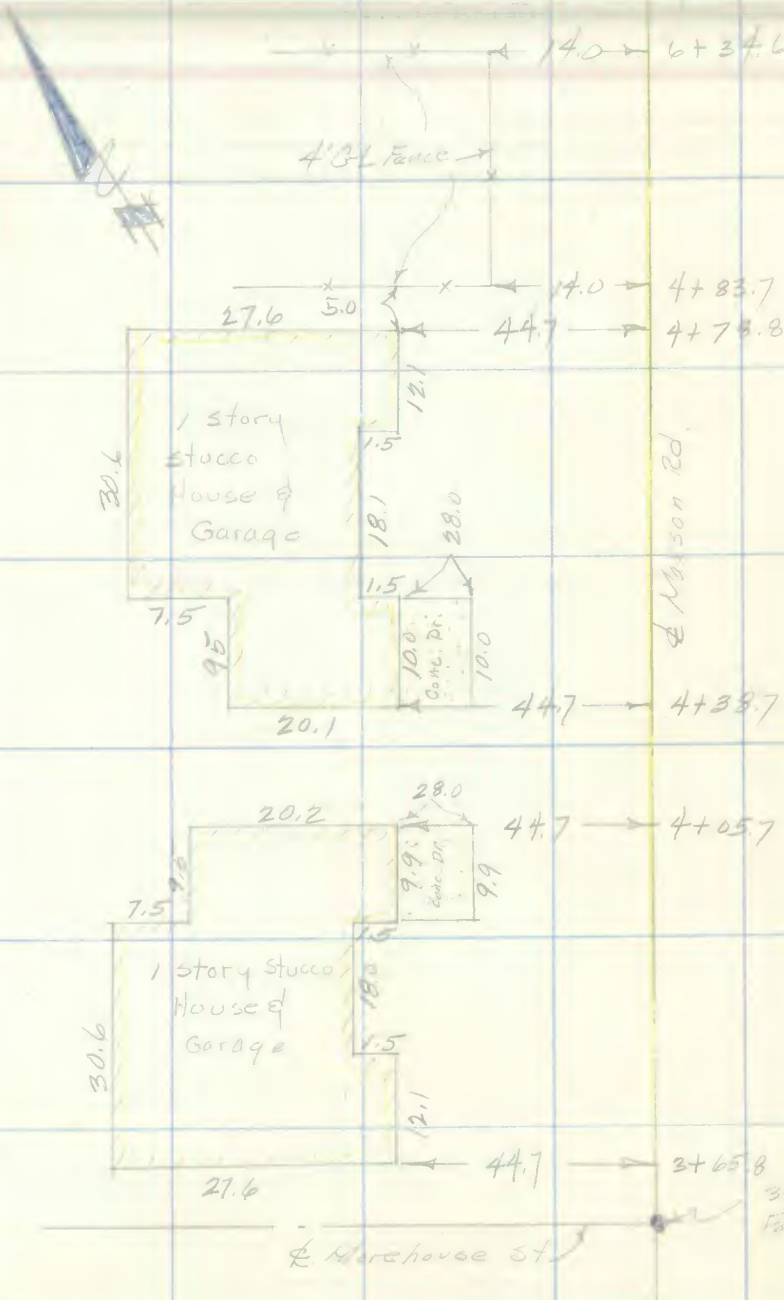

Note: Any Additions or Changes on This Sheet Must be Made or Circled in Red Ink With Date and Name of Person Making Change.

Do not extend notes this side of this line.

RETURN TO
LOS ANGELES COUNTY SURVEYOR
726 LOS ANGELES COUNTY
ENGINEERING BLDG.

76F309S S&E #247. 8-54

F. B. 1991 PG. 266

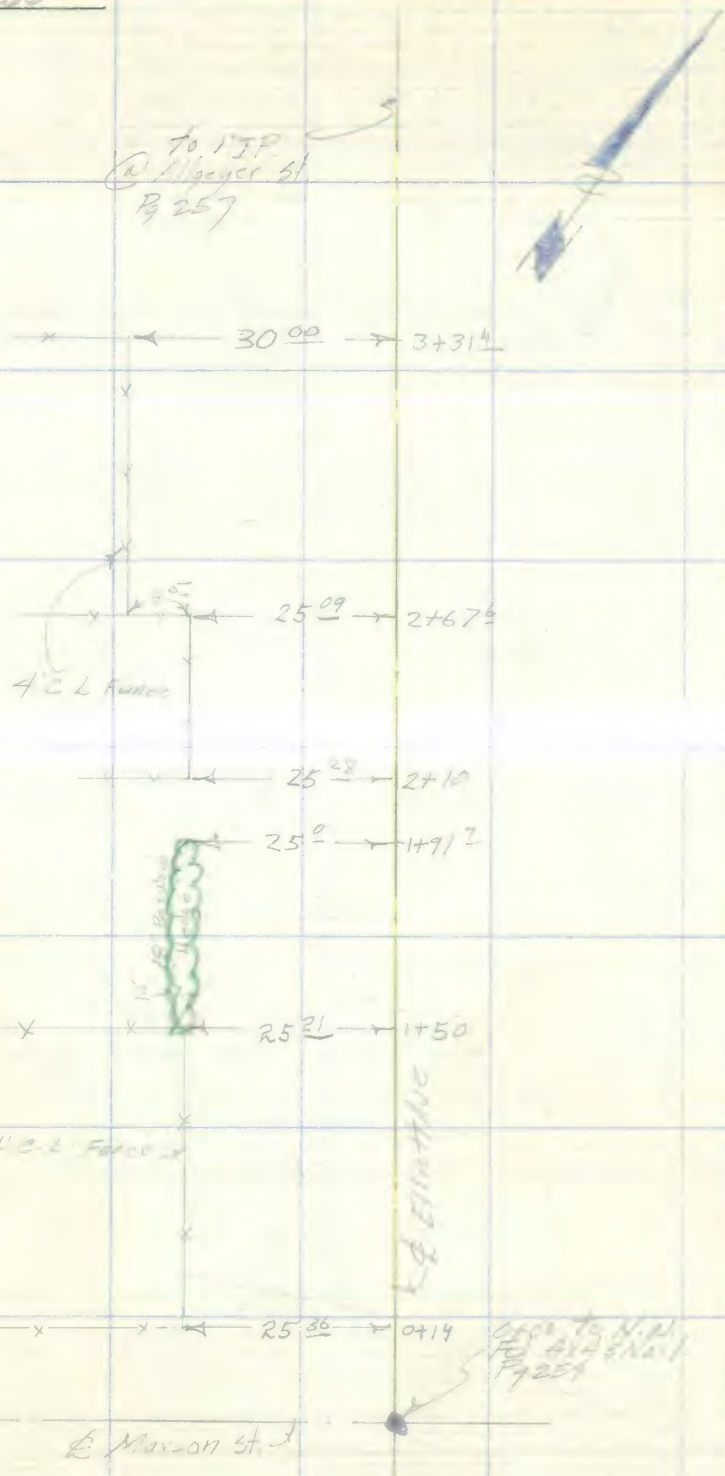

RETURN TO
LOS ANGELES COUNTY SURVEYOR
726 LOS ANGELES COUNTY
ENGINEERING BLDG.
Do not extend notes this side of this line.

Note: Any Additions or Changes on This Sheet Must be Made in Red Ink With Date and Name of Person Making Change.

76F309S S&E #247. 8-54

RETURN TO
LOS ANGELES COUNTY SURVEYOR
726 LOS ANGELES COUNTY
ENGINEERING BLDG.

Note: Any Additions or Changes on This Sheet Must be Made or Circled in Red Ink With Date and Name of Person Making Change.

Do not extend notes this side of this line.

267-300

Notes Ck'd by_____
Map No._____
Office Work_____
Checked_____
Date_____

Survey of_____
W. O._____ Tape No._____ Str'd._____ of
Surveyed by_____
Notes_____ Date_____
Indexed_____

F. B._____ PG._____

F. B._____ PG._____

267 - 300 open

301 - 304
to S. Arcadia 7/26/56
Stockwell St. appr'l

RETURN TO
LOS ANGELES COUNTY SURVEYOR
726 LOS ANGELES COUNTY
ENGINEERING BLDG.

Do not extend notes this side of this line.

Note: Any Additions or Changes on This Sheet Must be Made or Circled In Red Ink With Date and Name of Person Making Change.

Notes Ck'd by	Survey of Stockwell St	F. B. Pg.
Map No.	W. O. Tape No. St'd. °F	
Office Work	Surveyed by	
Checked	Notes Date	
Date	Indexed A. C. Johnson 9-26-56	

J.N. 0440.00

Survey of Stockwell St from Paulsen Ave East to Willowbrook Ave & Retracement for Approval.

Sept 20, 1956

See C.I. № 2026 M.

Dougherty
Petri
Sandoval
Greene

Note: Any Additions or Changes on This Sheet Must be Made or Circled in Red Ink With Date and Name of Person Making Change.

RETURN TO
LOS ANGELES COUNTY SURVEYOR
726 LOS ANGELES COUNTY
ENGINEERING BLDG.

Do not extend notes this side of this line.

76F309S S&E #247. 8-54

F.B. 1891 PG. 302

Cont. on Bot Pg 303

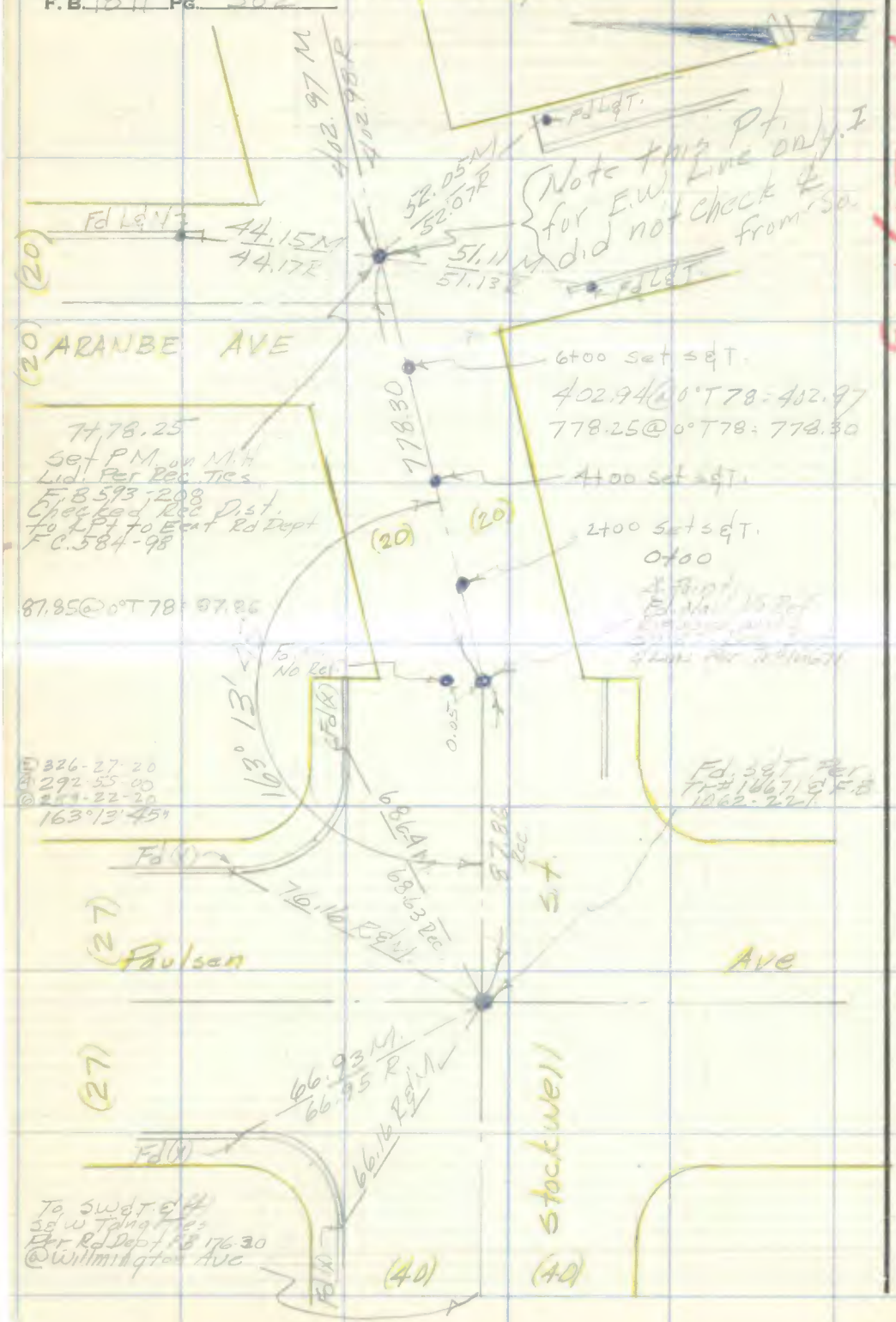

WS 26, D-3

RETURN TO
LOS ANGELES COUNTY SURVEYOR
726 LOS ANGELES COUNTY
ENGINEERING BLDG.

Do not extend notes this side of this line.

Note: Any Additions or Changes on This Sheet Must be Made or Circled in Red Ink With Date and Name of Person Making Change.

W.S.26, D-3

Notes Ck'd by	Survey of
Map No.	W. O. Tape No. St'd. °F
Office Work	Surveyed by Dougherty
Checked	Notes Date 9-20-3
Date	Indexed

F. B. Pg.

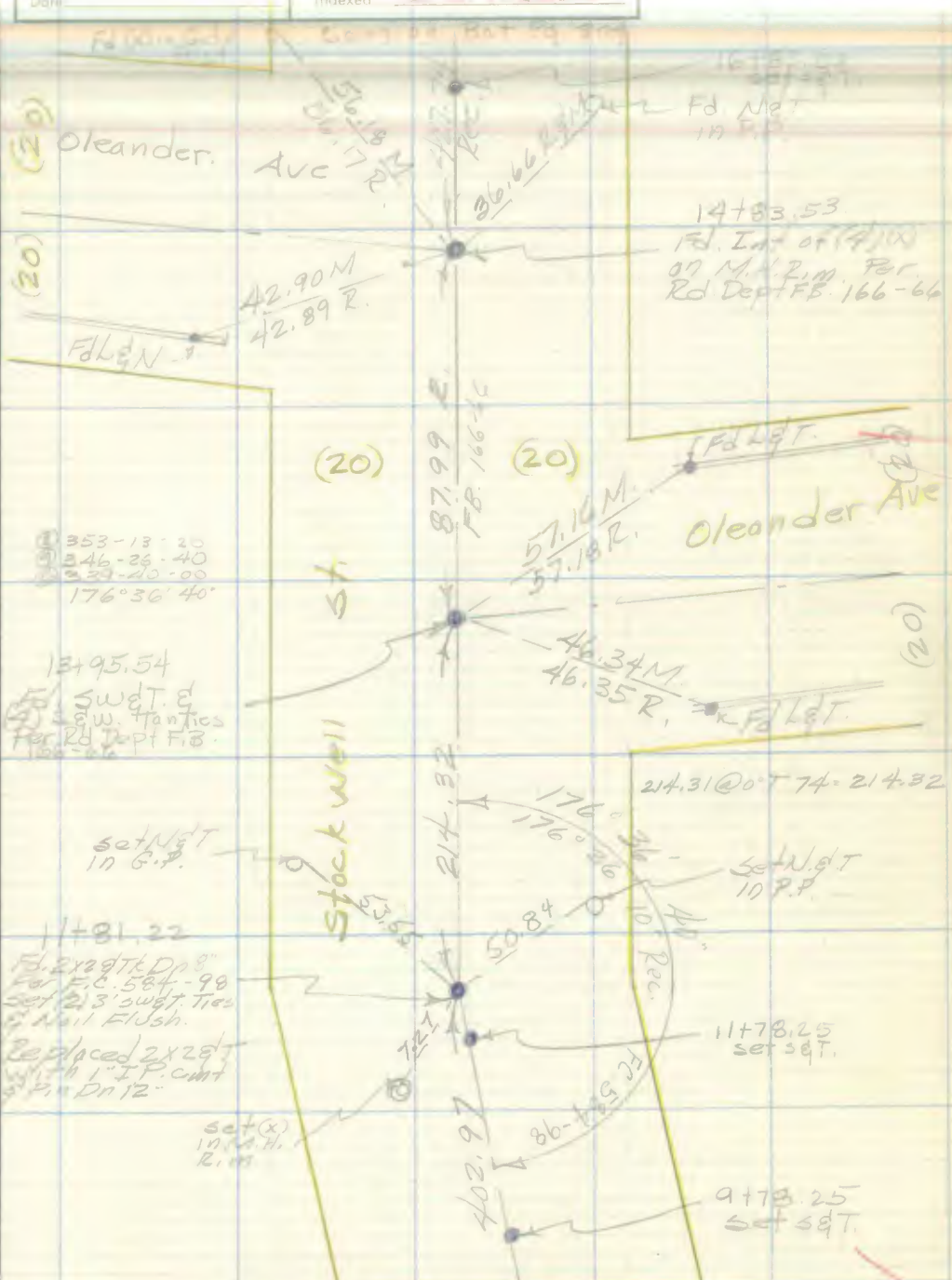

Cont. from Top Pg 302

Note: Any Additions or Changes on This Sheet Must be Made or Circled in Red Ink With Date and Name of Person Making Change.

Do not extend notes this side of this line.

RETURN TO
LOS ANGELES COUNTY SURVEYOR
726 LOS ANGELES COUNTY
ENGINEERING BLDG.

76F309S S&E #247. 8-54

F. B. 1891 Pg. 304

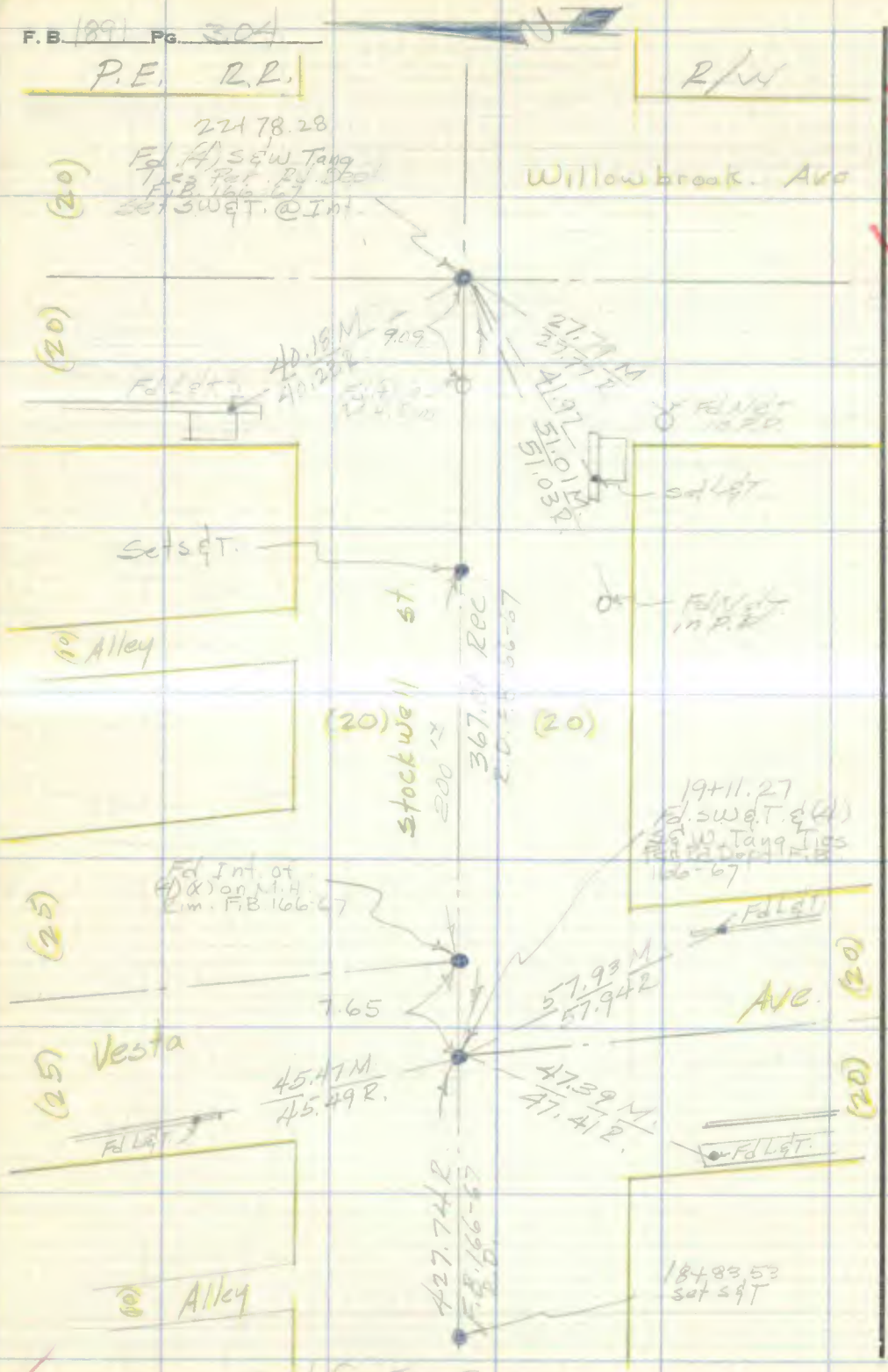

Cont. from Top Pg 303

WS26, D-3

RETURN TO
LOS ANGELES COUNTY SURVEYOR
726 LOS ANGELES COUNTY
ENGINEERING BLDG.

Do not extend notes this side of this line.

Note: Any Additions or Changes on This Sheet Must be Made or Circled in Red Ink With Date and Name of Person Making Change.

Notes Ck'd by	Survey of [illegible]
Map No.	JN 0440.00 Tape [illegible] Std [illegible] °F
Office Work	Surveyed by H.E. Grandquist
Checked	Notes [illegible] Date [illegible]
Date	Indexed [illegible]

F. B. [illegible] PG. [illegible]

OCT 18 '56

CORTLAND AVE - APPRAISAL.

J.N. 0440.00

NEW TIES AND REFERENCE POINTS TO OLD ℄ POINTS

INDEX Pg 326

℄ F81891 Pg 325 to Pg 333

H.E. Grandquist Chief
[illegible] Brooke Insp
[illegible] Allen Head Chain
[illegible] Bennett Rear Chain

Note: Any Additions or Changes on This Sheet Must be Made or Circled in Red Ink With Date and Name of Person Making Change.

PLEASE RETURN TO
LOS ANGELES COUNTY ENGINEER
700 LOS ANGELES COUNTY ENGINEERING BLDG.

Do not extend this side of this line.

76F309S S&E #247 1-56

F. B. 1891 PG. 326

Index

CORTLAND AVE APPRAISAL

J.H. 0440.00

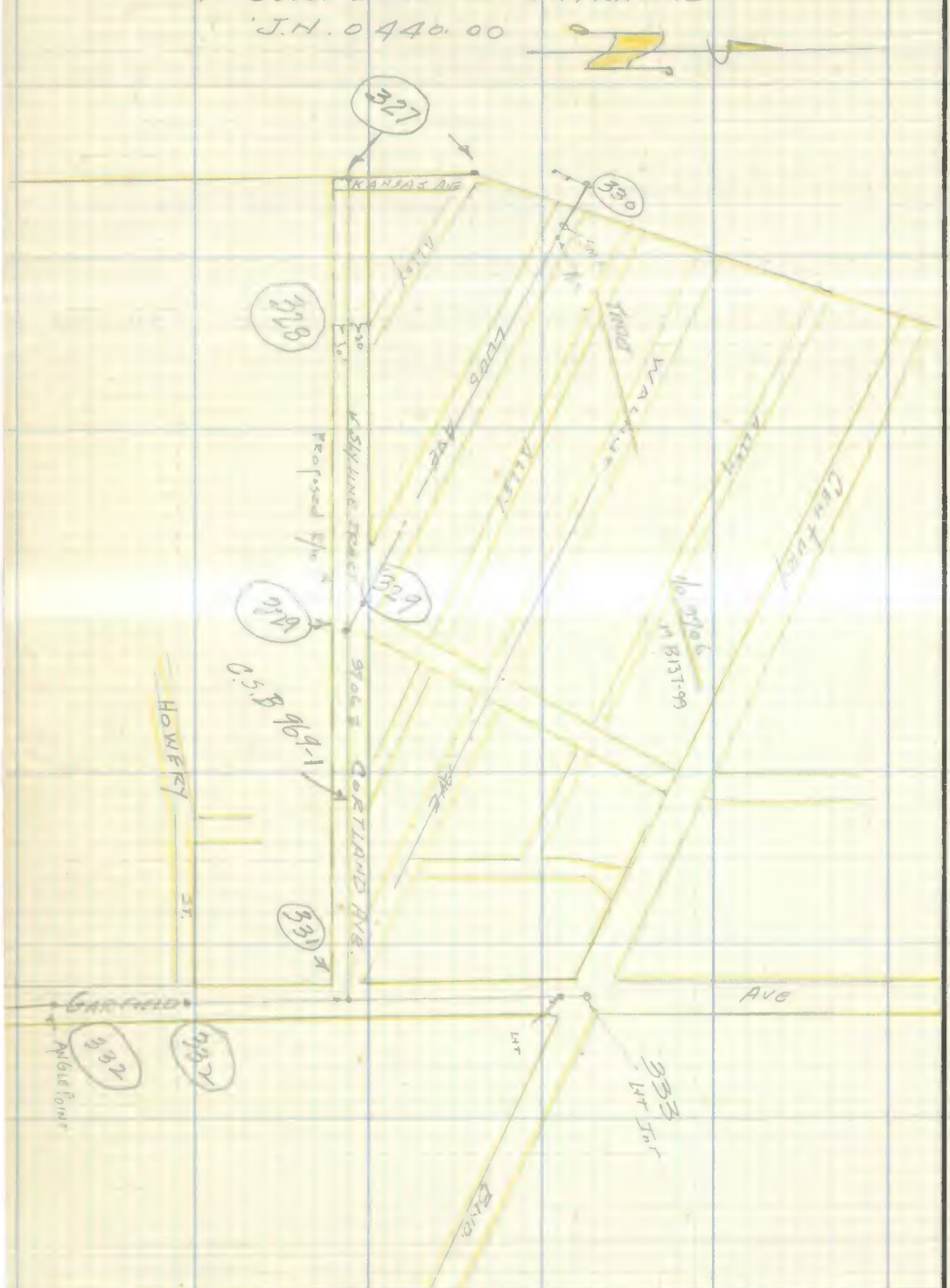

PLEASE RETURN TO
LOS ANGELES COUNTY ENGINEER
700 LOS ANGELES COUNTY ENGINEERING BLDG.
Do not extend this side of this line.

Note: Any Additions or Changes on This Sheet Must be Made or Circled in Red Ink With Date and Name of Person Making Change.

Notes Ch'd by	Survey of
Map No.	JN Tape Std °F
Office Work	Surveyed by
Checked	Notes Date
Date	Indexed

F. B. Pg.

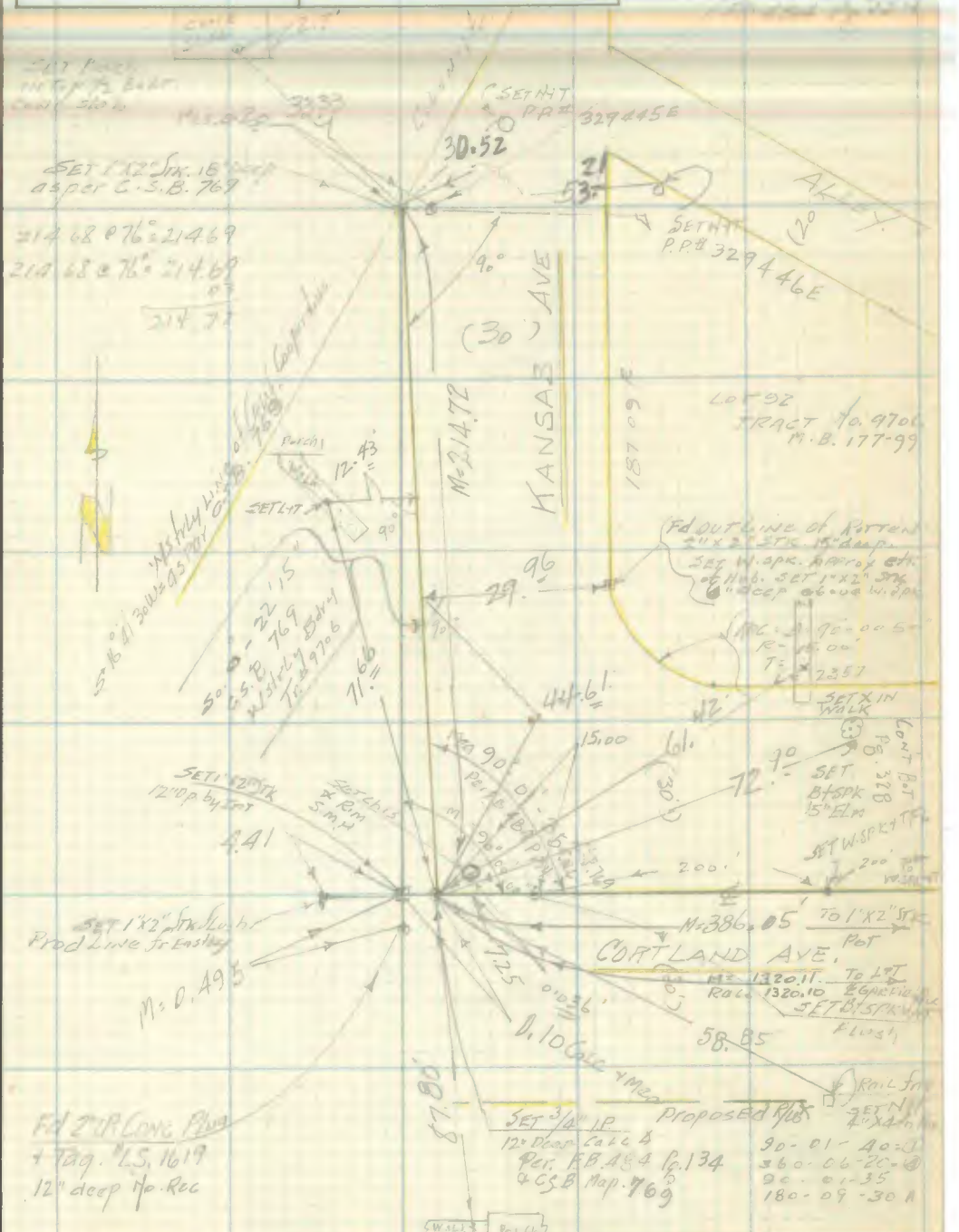

Note: Any Additions or Changes on This Sheet Must be Made or Circled in Red Ink With Date and Name of Person Making Change.

Do not extend this side of this line.

PLEASE RETURN TO
LOS ANGELES COUNTY ENGINEER
700 LOS ANGELES COUNTY ENGINEERING BLDG.

76F309S S&E #247 1-56

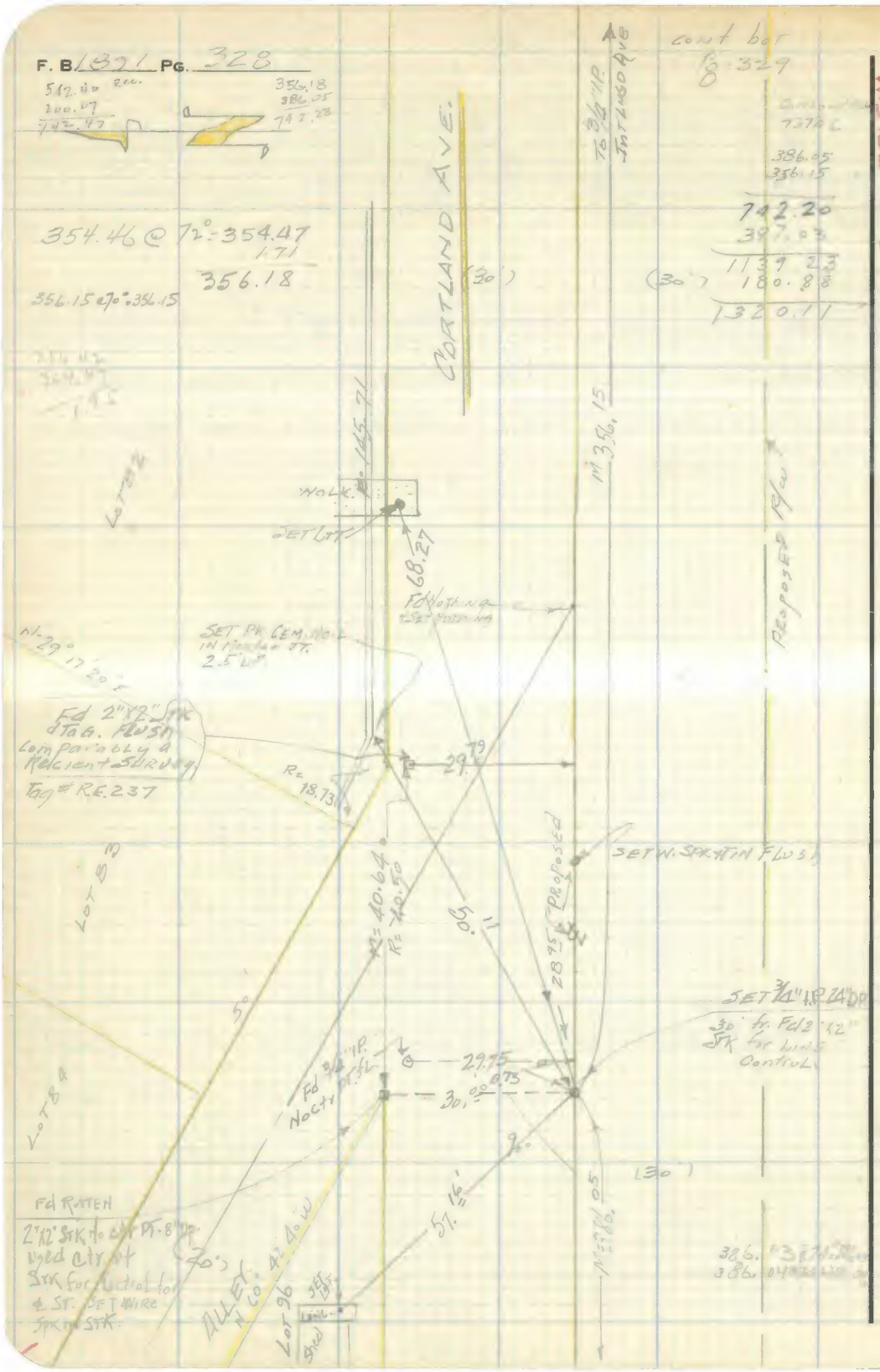

PLEASE RETURN TO
LOS ANGELES COUNTY ENGINEER
700 LOS ANGELES COUNTY ENGINEERING BLDG.

Do not extend this side of this line.

Note: Any Additions or Changes on This Sheet Must be Made or Circled in Red Ink With Date and Name of Person Making Change.

Notes Ck'd by	Survey
Map No.	JN Tape Std °F
Office Work	Surveyed by
Checked	Notes Date
Date	Indexed A. C. Johnson

F. B. PG.

Note: Any Additions or Changes on This Sheet Must be Made or Circled in Red Ink With Date and Name of Person Making Change.

Do not extend this side of this line.

PLEASE RETURN TO
LOS ANGELES COUNTY ENGINEER
700 LOS ANGELES COUNTY ENGINEERING BLDG.

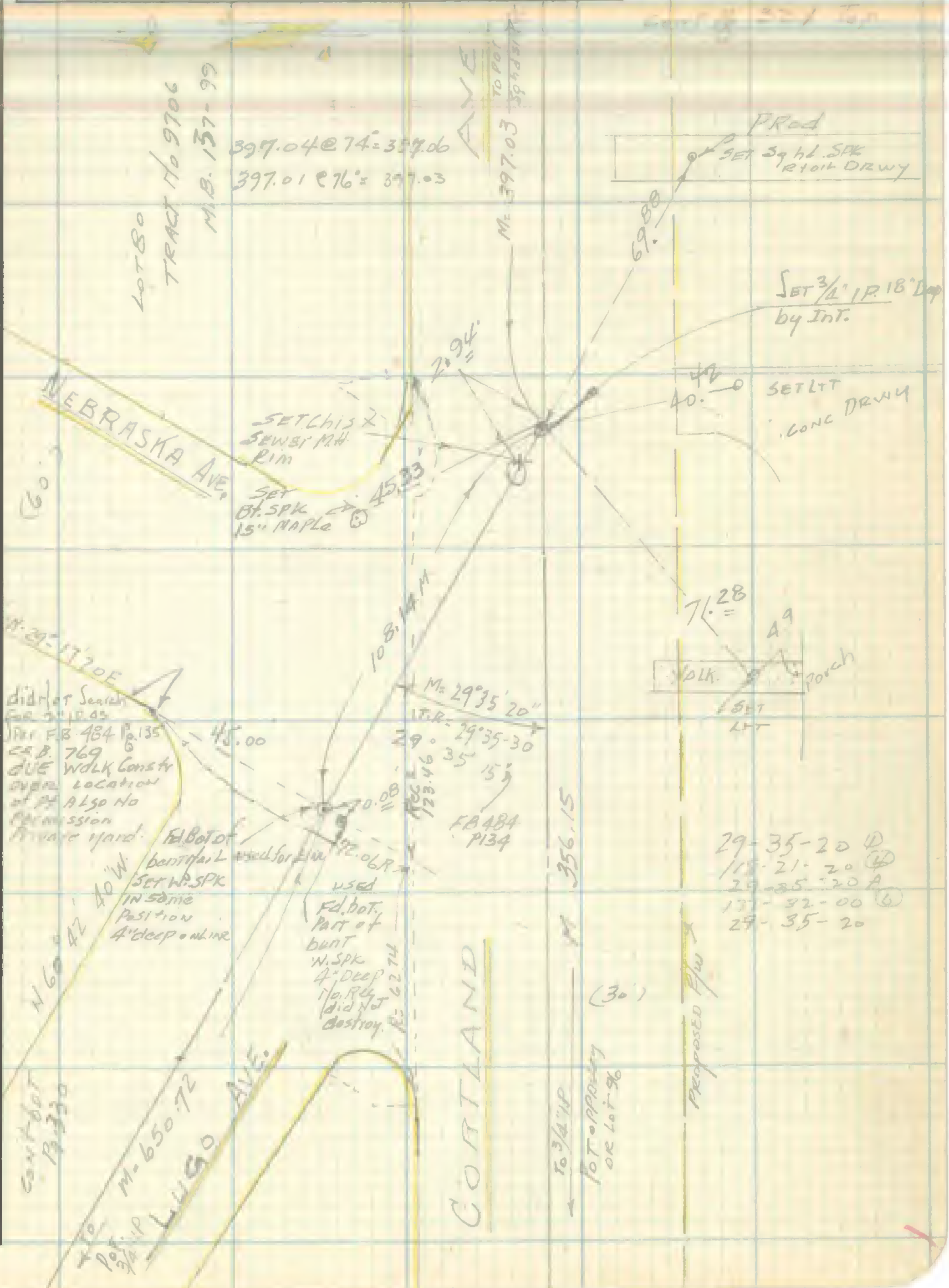

76F309S S&E #247 1-56

F. B. 1891 PG. 330

W.S. 32-C-5

PLEASE RETURN TO
LOS ANGELES COUNTY ENGINEER
700 LOS ANGELES COUNTY ENGINEERING BLDG.

Do not extend this side of this line.

Note: Any Additions or Changes on This Sheet Must be Made or Circled in Red Ink With Date and Name of Person Making Change.

Notes Ck'd by

Map No.

Office Work

Checked

Date

Survey of

JN Tape Std °F

Surveyed by

Notes Date

Indexed K. C. Johnson

F. B. Pg

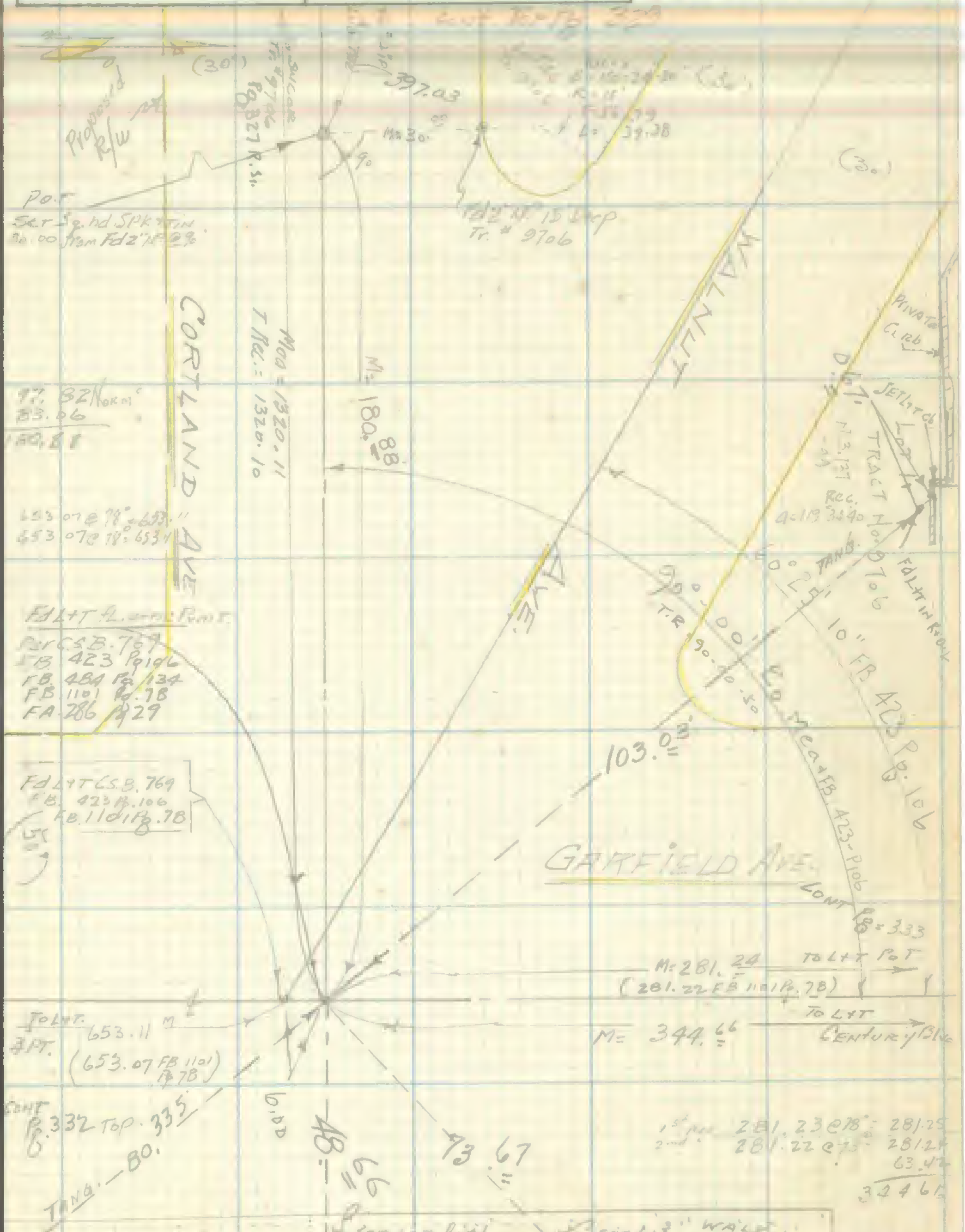

LOS ANGELES COUNTY ENGINEER

PLEASE RETURN TO

700 LOS ANGELES COUNTY ENGINEERING BLDG.

Note: Any Additions or Changes on This Sheet Must be Made or Circled in Red Ink With Date and Name of Person Making Change.

Do not extend this side of this line.

76F309S S&E #247 1-56

F. B. 1891 PG. 332

W.S. 32-C-3

PLEASE RETURN TO
LOS ANGELES COUNTY ENGINEER
700 LOS ANGELES COUNTY ENGINEERING BLDG.

Do not extend this side of this line.

Note: Any Additions or Changes on This Sheet Must be Made or Circled in Red Ink With Date and Name of Person Making Change.

76F309S S&E #247 1-56

PLEASE RETURN TO
LOS ANGELES COUNTY ENGINEER
700 LOS ANGELES COUNTY ENGINEERING BLDG.

Note: Any Additions or Changes on This Sheet Must be Made or Circled in Red Ink With Date and Name of Person Making Change.

Do not extend this side of this line.

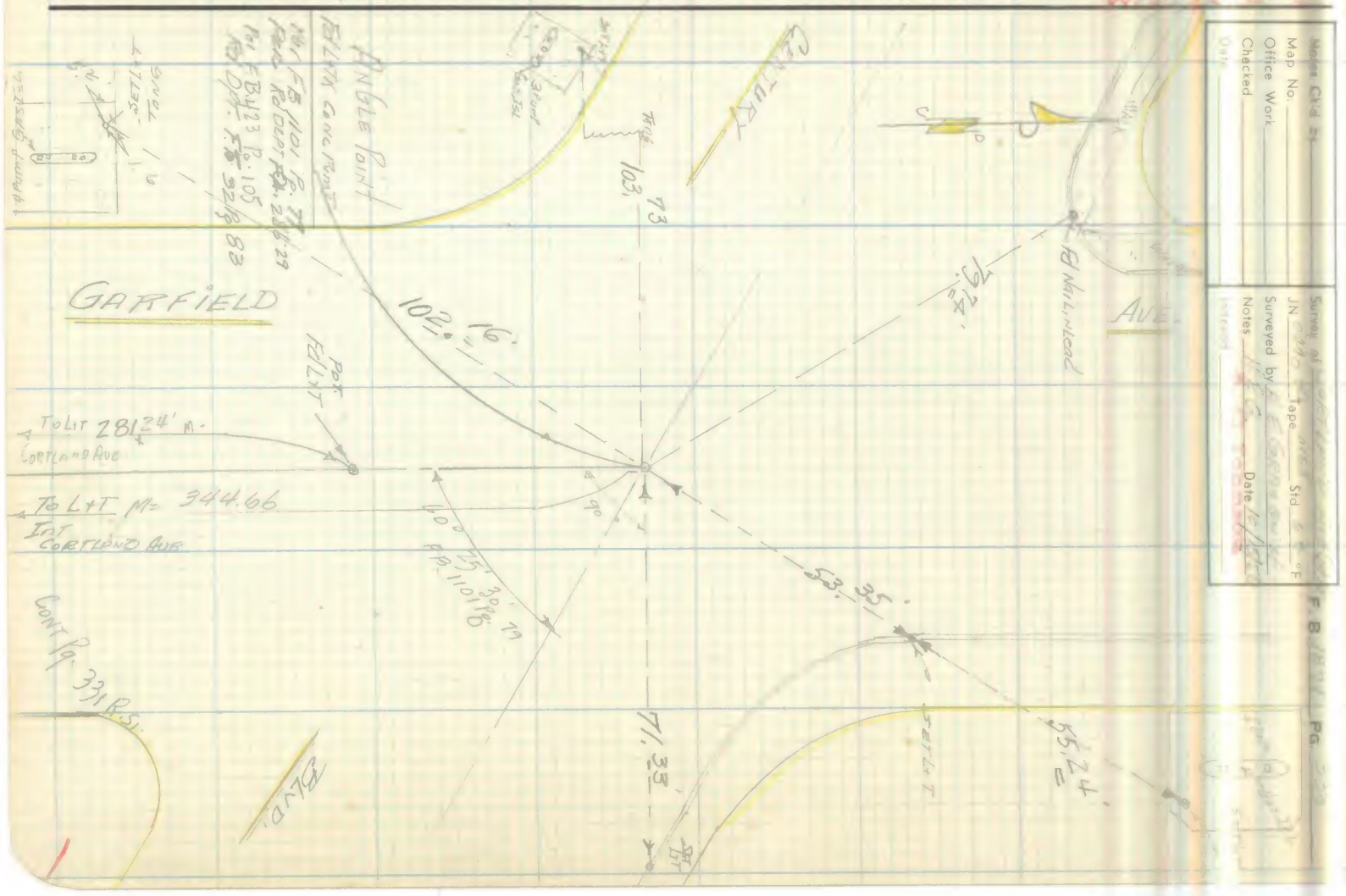

F. B. 1891 PG. 33d

PLEASE RETURN TO
LOS ANGELES COUNTY ENGINEER
700 LOS ANGELES COUNTY ENGINEERING BLDG.

Note: Any Additions or Changes on This Sheet Must be Made or Circled in Red Ink With Date and Name of Person Making Change.

Do not extend this side of this line.

①

Notes Ck'd by A. E. DUFF	Survey of Nadeau St.
Map No.	JN 0300-30 Tape 0253 Std 68 °F
Office Work	Surveyed by HHSpriggs
Checked	Notes HHS Date 4-2-66
Date	Indexed C. J. CALLI

F. B. 1891 Pg. 335

Nadeau St. –

Additional Data @ Inter Santa Fe Ave

HHSpriggs
MA Welsh
N. Smith
A. Workman

Note: Any Additions or Changes on This Sheet Must be Made or Circled in Red Ink With Date and Name of Person Making Change.

PLEASE RETURN TO
LOS ANGELES COUNTY ENGINEER
403 LOS ANGELES COUNTY ENGINEERING BLDG.

Do not extend this side of this line.

76F309S CE#310 1-65

②

F. B. 1891 Pg 336

302.45 Level @ 60 = 302.43
34.74 " " " = 34.74
5.67 " " " = 5.67
57.56 " " " = 57.56
204.64 " " " = 204.63

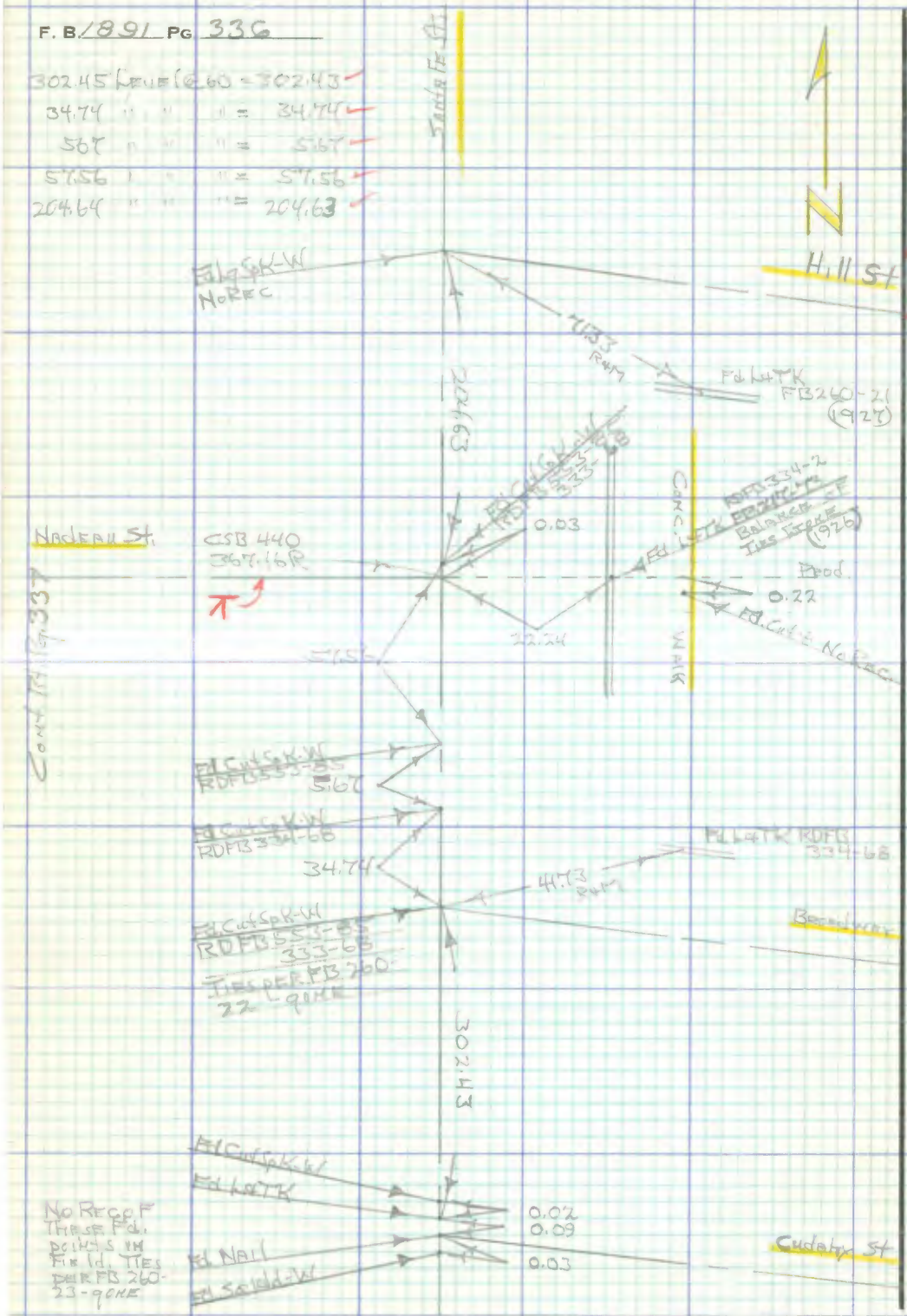

PLEASE RETURN TO
LOS ANGELES COUNTY ENGINEER
403 LOS ANGELES COUNTY ENGINEERING BLDG.

Do not extend this side of this line.

Note: Any Additions or Changes on This Sheet Must be Made or Circled in Red Ink With Date and Name of Person Making Change.

③

Notes Ck'd by	Survey of Nadeau St
Map No.	JN 030301 Tape 275 Std 85 °F
Office Work	Surveyed by H.H. Springs
Checked	Notes HHS Date 4-22-68
Date	Indexed G. J. [illegible]

F. B. 1891 PG. 337

N

Cont'd Pg 336



Note: Any Additions or Changes on This Sheet Must be Made or Circled in Red Ink With Date and Name of Person Making Change.

Do not extend this side of this line.

W57, C-5

PLEASE RETURN TO
LOS ANGELES COUNTY ENGINEER
403 LOS ANGELES COUNTY ENGINEERING BLDG.

76F309S CE#310 1-65

F. B 1891 PG 338

1891

PLEASE RETURN TO
LOS ANGELES COUNTY ENGINEER
403 LOS ANGELES COUNTY ENGINEERING BUILDING