Notes Ck'd by ____ Map No. ____ Office Work ____ Checked ____ Date ____

Survey of ____ JN ____ Tape ____ Std ____ °F Surveyed by ____ Notes ____ Date ____ Indexed ____

F.B. 1893 Pg. ____

1893

Page	Job	Description
		SIREN WARNING SITES-L.A. CO. 0721.05
11-12	Site #1	Palmdale-nr. Ave. R & 9th St. East.
15-17	Site #2	Newhall-L.A. Co. Fire Station on San Fernando Road nr. 15th St.
21-22	Site #3	Flintridge Hills-on San Rafael Look-out Tower.
25-27	Site #4	Altadena-El Molina Ave. S. of Foothill Blvd.
31-32	Site #5	Rosemead-at Rosemead Blvd. & SPRR.
37-38	Site #6	Baldwin Park-at Engine Co. #29 on Maine Ave.
41-42	Site #7	Charter Oak-atFire Sta. #85 on NW cor Gladstone & Grand Ave.
47-48	Site #8	San Dimas-San Dimas Ave. at 1st St. on Sheriff's Substation.
51-52	Site #9	Walnut-on Valley Blvd. nr Camino de Teodora at S. Hills Patrol Station.
55-56	Site#10	Puente-At Glendora Blvd. & Hudson Ave. in Puente County park.
59-60	Site#11	N. of Montebello-on Standard Oil Co. Well "Baldwin #32" about ½ mi. W. of Lincoln Ave. & San Gabriel Blvd.
67-71	Site#12	Monterey Park Reservoir-So. of Garvey Blvd., W. of Monterey Pass Road.
No survey needed	Site#13	Los Angeles-2525 Firestone Blvd.

Microfilmed Dec '86

(cont'd on next page)

PLEASE RETURN TO LOS ANGELES COUNTY ENGINEER 403 LOS ANGELES COUNTY ENGINEER

F.B. 1893 PG.

Page	Job	Description
77-78	Site#14	Downey-SW cor. of Phlox St. at Downey Ave.
81-84	Site#15	Santa Fe Springs-on Norwalk Blvd. Fire Sta. Lot N. of Anaheim Telegraph Rd.
86-87	Site#16	La Mirada-Nr. Valley View Ave. & De Alcala Dr.
91-92	Site#17	Lakewood Area-Fire Sta. #45 at Arbor Rd. nr Clark Ave.
95-96	Site#18	Dominguez-18700 S. Wilmington Ave.
101-102	Site#19	Lomita Park-at Lomita Blvd. & Eshelman Ave.
105-106	Site#20	Alondra Park-on Manhattan Beach Blvd. 500' W. of Dominguez Channel
111-112	Site#21	Lennox-at Lennox Blvd. & Hawthorne Blvd.
117-119	Site#22	Windsor Hills-Elementary School on Overhill Dr. S. of Stocker Ave.
121-124	Site#23	West Hollywood-in Vicente Playground
127-129	Site#24	Topanga Cyn-at Waveview Dr. on turnaround in Tract 8910.

PLEASE RETURN TO
LOS ANGELES COUNTY ENGINEER
403 LOS ANGELES COUNTY ENGINEERING BLDG.
Do not extend this side of this line.
Note: Any Additions or Changes on this Sheet Must be Made or Circled in Red Ink With Date and Name of Person Making Change

Notes Ck'd by	Survey of
Map No.	W. O. Tape No. St'd. °F
Office Work	Surveyed by
Checked	Notes Date
Date	Indexed

F. B. Pg.

Note: Any Additions or Changes on This Sheet Must be Made or Circled in Red Ink With Date and Name of Person Making Change.

Do not extend notes this side of this line.

RETURN TO
LOS ANGELES COUNTY SURVEYOR
726 LOS ANGELES COUNTY
ENGINEERING BLDG.

76F309S 247 4-53

RETURN TO
LOS ANGELES COUNTY SURVEYOR
726 LOS ANGELES COUNTY
ENGINEERING BLDG.

Note: Any Additions or Changes on This Sheet Must be Made or Circled in Red Ink With Date and Name of Person Making Change.

Do not extend notes this side of this line.

F. B. _____ PG. _____

Notes Ck'd by	Survey of Palmdale Siren Site #1
Map No.	W. O. Tape No. 107 St'd. 84 °F
Office Work	Surveyed by MACK
Checked	Notes M Date 5-24-54
Date	Indexed 5-28-54

F. B. 1673 Pg. 11

J.N. 0721.05

PALMDALE SIREN SITE

LOCATION #1

PARTY:
MACK
HALISCKY
RITTER
TALBOT
ALBRIGHT

Note: Any Additions or Changes on This Sheet Must be Made or Circled in Red Ink With Date and Name of Person Making Change.

Do not extend notes this side of this line.

RETURN TO
LOS ANGELES COUNTY SURVEYOR
726 LOS ANGELES COUNTY
ENGINEERING BLDG.

76F309S 247 2-51

F. B. 1893 PG. 12

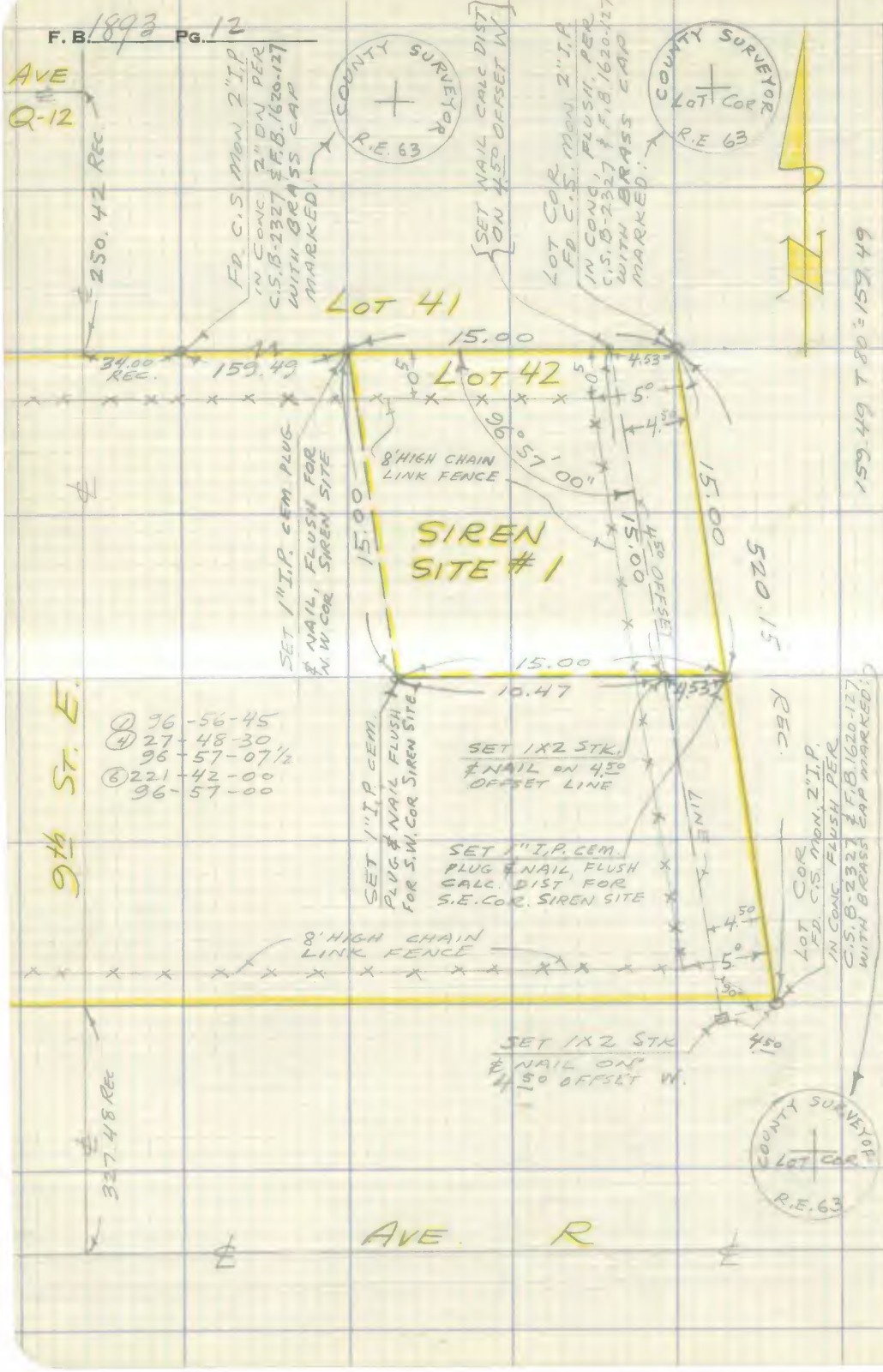

RETURN TO
LOS ANGELES COUNTY SURVEYOR
726 LOS ANGELES COUNTY
ENGINEERING BLDG.

Do not extend notes this side of this line.

Note: Any Additions or Changes on This Sheet Must be Made or Circled in Red Ink With Date and Name of Person Making Change.

Notes Ck'd by	Survey of
Map No.	W. O. Tape No. St'd. °F
Office Work	Surveyed by
Checked	Notes Date
Date	Indexed

F. B 1809 Pg. 15

Note: Any Additions or Changes on This Sheet Must be Made or Circled in Red Ink With Date and Name of Person Making Change.

Do not extend notes this side of this line.

RETURN TO
LOS ANGELES COUNTY SURVEYOR
726 LOS ANGELES COUNTY
ENGINEERING BLDG.

76F309S 247 4-53

F. B. 1893 PG. 16

SURVEY OF

PROPOSED SIREN SITE NO 2

AT SOLEDAD DIV. HDQTRS OF

LA CO FORESTRY & FIRE WARDEN

NEWHALL, CALIF

JN 0721.05

RETURN TO
LOS ANGELES COUNTY SURVEYOR
726 LOS ANGELES COUNTY
ENGINEERING BLDG.

Note: Any Additions or Changes on This Sheet Must be Made or Circled in Red Ink With Date and Name of Person Making Change.

Do not extend notes this side of this line.

Notes Ck'd by	Survey of
Map No.	W. O. Tape No. 123 St'd. 60 °F
Office Work	Surveyed by
Checked	Notes Date
Date	Indexed

F. B. 1800 Pg. 17

Note: Any Additions or Changes on This Sheet Must be Made or Circled in Red Ink With Date and Name of Person Making Change.

Do not extend notes this side of this line.

RETURN TO
LOS ANGELES COUNTY SURVEYOR
726 LOS ANGELES COUNTY
ENGINEERING BLDG.

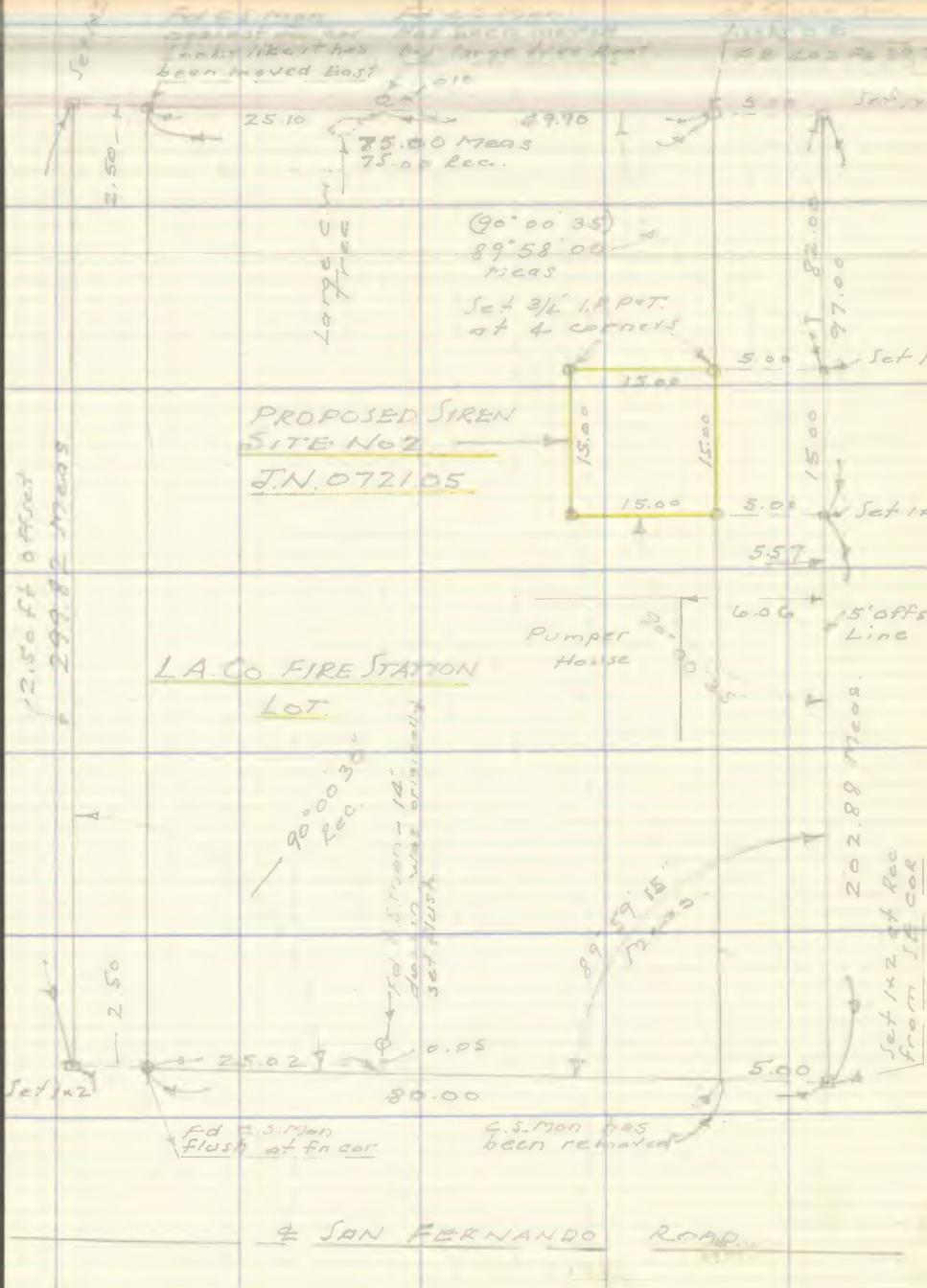

76F2095 247 4-53

F. B. 1893 PG. 18

RETURN TO
LOS ANGELES COUNTY SURVEYOR
726 LOS ANGELES COUNTY
ENGINEERING BLDG.

Note: Any Additions or Changes on This Sheet Must be Made or Circled in Red Ink With Date and Name of Person Making Change.

Do not extend notes this side of this line.

Notes Ck'd by	Survey of Location No. 3
Map No.	W. O. 2721-5 Tape No. St'd. °F
Office Work	Surveyed by J. P. Menne
Checked	Notes J. P. M. Date 5-21-54
Date	Indexed A. C. Johnson 5-25-54

F. B. Pg.

SAN RAFAEL LOOKOUT

TOWER

LOCATION NO. 3

SIREN SITE

J. P. Menne
C. H. Lewis
V. B. Anderson
A. L. Goble

Note: Any Additions or Changes on This Sheet Must be Made or Circled in Red Ink With Date and Name of Person Making Change.

Do not extend notes this side of this line.

RETURN TO
LOS ANGELES COUNTY SURVEYOR
726 LOS ANGELES COUNTY
ENGINEERING BLDG.

76F309S 247 2-51

F. B. 1393 Pg. 22

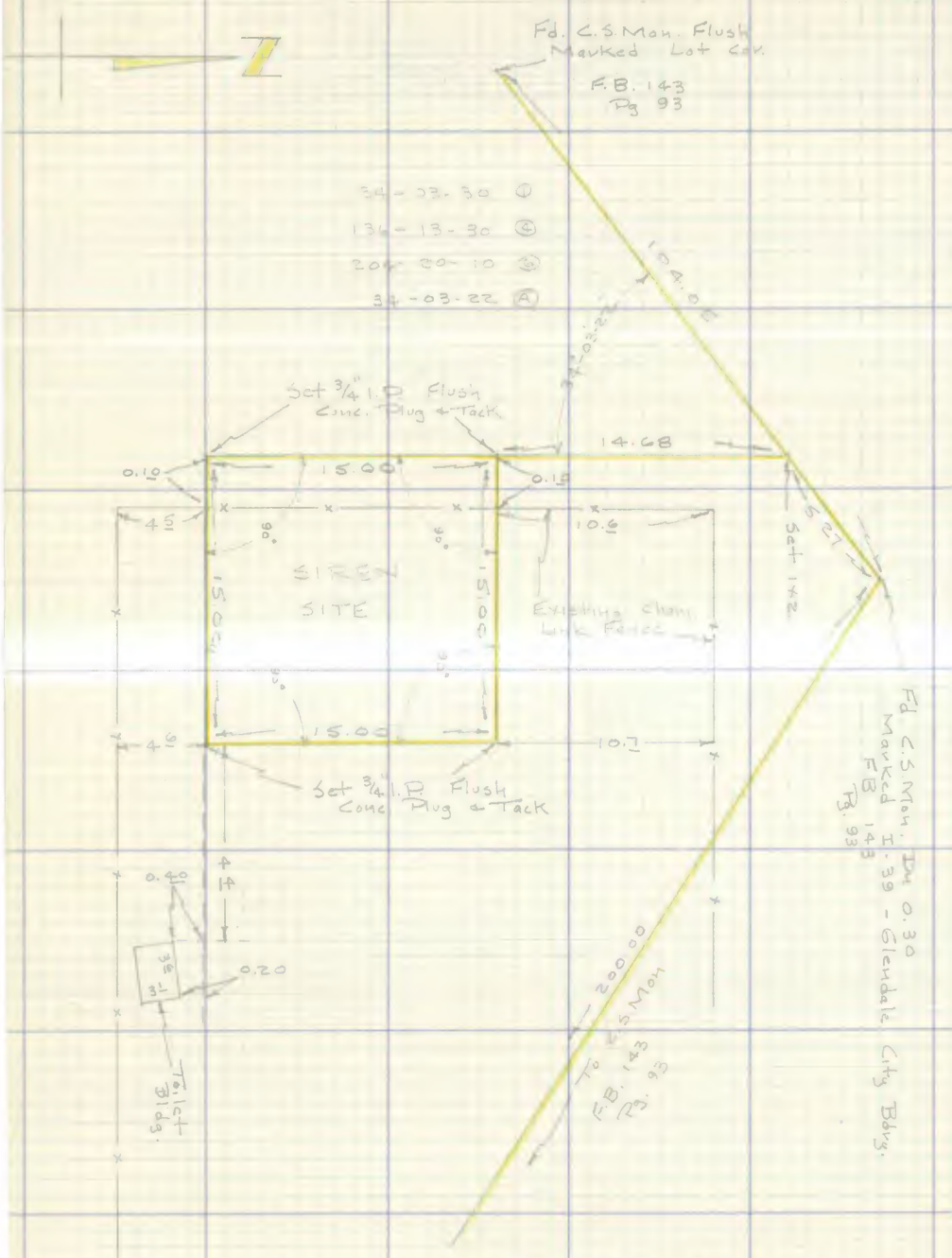

RETURN TO
LOS ANGELES COUNTY SURVEYOR
726 LOS ANGELES COUNTY
ENGINEERING BLDG.

Do not extend notes this side of this line.

Note: Any Additions or Changes on This Sheet Must be Made or Circled in Red Ink With Date and Name of Person Making Change.

Notes Ck'd by	Survey of
Map No.	W. O. Tape No. St'd °F
Office Work	Surveyed by
Checked	Notes Date
Date	Indexed 5-21-54

F. B. PG.

ALTADENA SHERIFF SIREN SITE NO.4

J.N. 0721.05

PER LEGAL DESCRIPTION:
THE WEST 16' OF THE EAST 183' OF THE
SOUTH 24' OF THE NORTH 150' OF LOT 4,
BLOCK 12, MAP NO.1 ALTADENA.
M.R. BOOK 16, PGS. 45 AND 46.

5-18-54
BROWN, L.L.
HARRIS, G.D.
SMITH, D.K.

Note: Any Additions or Changes on This Sheet Must be Made or Circled in Red Ink With Date and Name of Person Making Change.

Do not extend notes this side of this line.

RETURN TO
LOS ANGELES COUNTY SURVEYOR
726 LOS ANGELES COUNTY
ENGINEERING BLDG.

76F3095 247 2-51

F. B. 1093 PG. 26



RETURN TO
LOS ANGELES COUNTY SURVEYOR
726 LOS ANGELES COUNTY
ENGINEERING BLDG.

Do not extend notes this side of this line.

Note: Any Additions or Changes on This Sheet Must be Made or Circled in Red Ink With Date and Name of Person Making Change.

Notes Ck'd by	Survey of
Map No.	W. O. Tape No. St'd. °F
Office Work	Surveyed by L.L. BROWN
Checked	Notes Date
Date	Indexed

F. B. Pg.

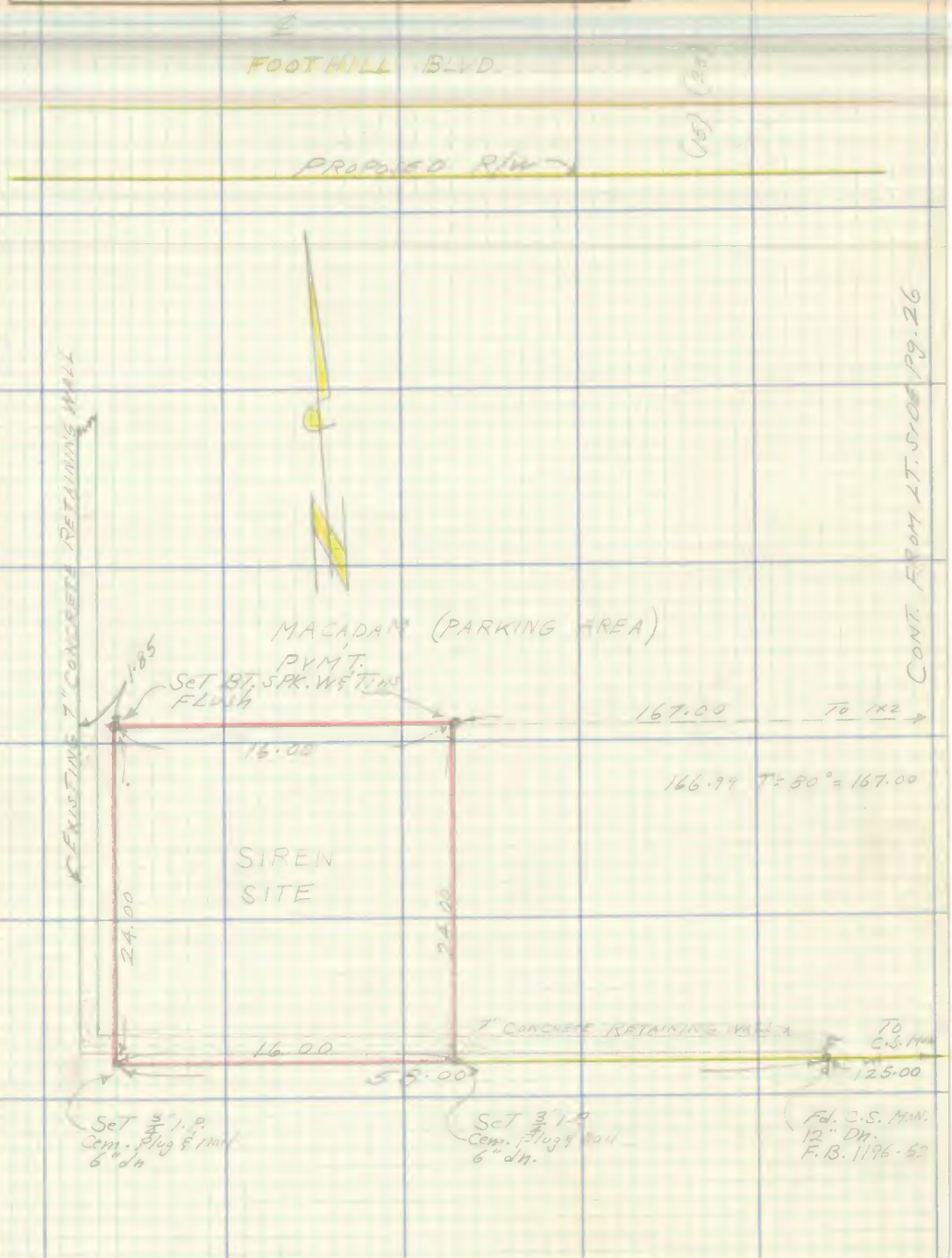

Note: Any Additions or Changes on This Sheet Must be Made or Circled in Red Ink With Date and Name of Person Making Change.

Do not extend notes this side of this line.

RETURN TO
LOS ANGELES COUNTY SURVEYOR
726 LOS ANGELES COUNTY
ENGINEERING BLDG.

76F309S 247 2-51

F. B. _____ PG. 28

RETURN TO
LOS ANGELES COUNTY SURVEYOR
726 LOS ANGELES COUNTY
ENGINEERING BLDG.

Do not extend notes this side of this line.

Note: Any Additions or Changes on This Sheet Must be Made or Circled in Red Ink With Date and Name of Person Making Change.

Notes Ck'd by	Survey of
Map No.	W. O. Tape No. Sr'd. °F
Office Work	Surveyed by
Checked	Notes Date
Date	Indexed 5-20-54

F. B. Pg.

J.N. 0721.05

Survey of 15' x 15' Lot in
S.W. Cor. of Fire Lot Engine Co #5
7225 N. Rosemead Blvd. to be
Used for Siren Tower —
Location No. 5
5-20-54

Dougherty
Bowles
Drown
West

Note: Any Additions or Changes on This Sheet Must be Made or Circled in Red Ink With Date and Name of Person Making Change.

Do not extend notes this side of this line.

RETURN TO
LOS ANGELES COUNTY SURVEYOR
726 LOS ANGELES COUNTY
ENGINEERING BLDG.

76F309S 247 4-53

F. B. 1893 PG. 32



RETURN TO
LOS ANGELES COUNTY SURVEYOR
726 LOS ANGELES COUNTY
ENGINEERING BLDG.
Do not extend notes this side of this line.

Note: Any Additions or Changes on This Sheet Must be Made or Circled in Red Ink With Date and Name of Person Making Change.

Notes Ck'd by	Survey of
Map No.	W. O. Tape No. Sl'd. °F
Office Work	Surveyed by
Checked	Notes Date
Date	Indexed L. C. Johnson 5-26-54

F. B. Pg.

LOCATION No 6

ENGINE Co No 29

4813 N. MAINE AVE BALDWIN PARK

Porter & Party

5-21-54

J.N 0721.05

Ref. F.B. 505-108

G.S.B 98B

Legal Description:

The Southerly 15' of the Westerly 15' of the easterly 150' of Lot 7 TR No. 2102 M.B. 22-18

Note: Any Additions or Changes on This Sheet Must be Made or Circled in Red Ink With Date and Name of Person Making Change.

Do not extend notes this side of this line.

RETURN TO
LOS ANGELES COUNTY SURVEYOR
726 LOS ANGELES COUNTY
ENGINEERING BLDG.

76F309S 247 4-53

RETURN TO
LOS ANGELES COUNTY SURVEYOR
726 LOS ANGELES COUNTY
ENGINEERING BLDG.

Note: Any Additions or Changes on This Sheet Must be Made or Circled in Red Ink With Date and Name of Person Making Change.

Do not extend notes this side of this line.

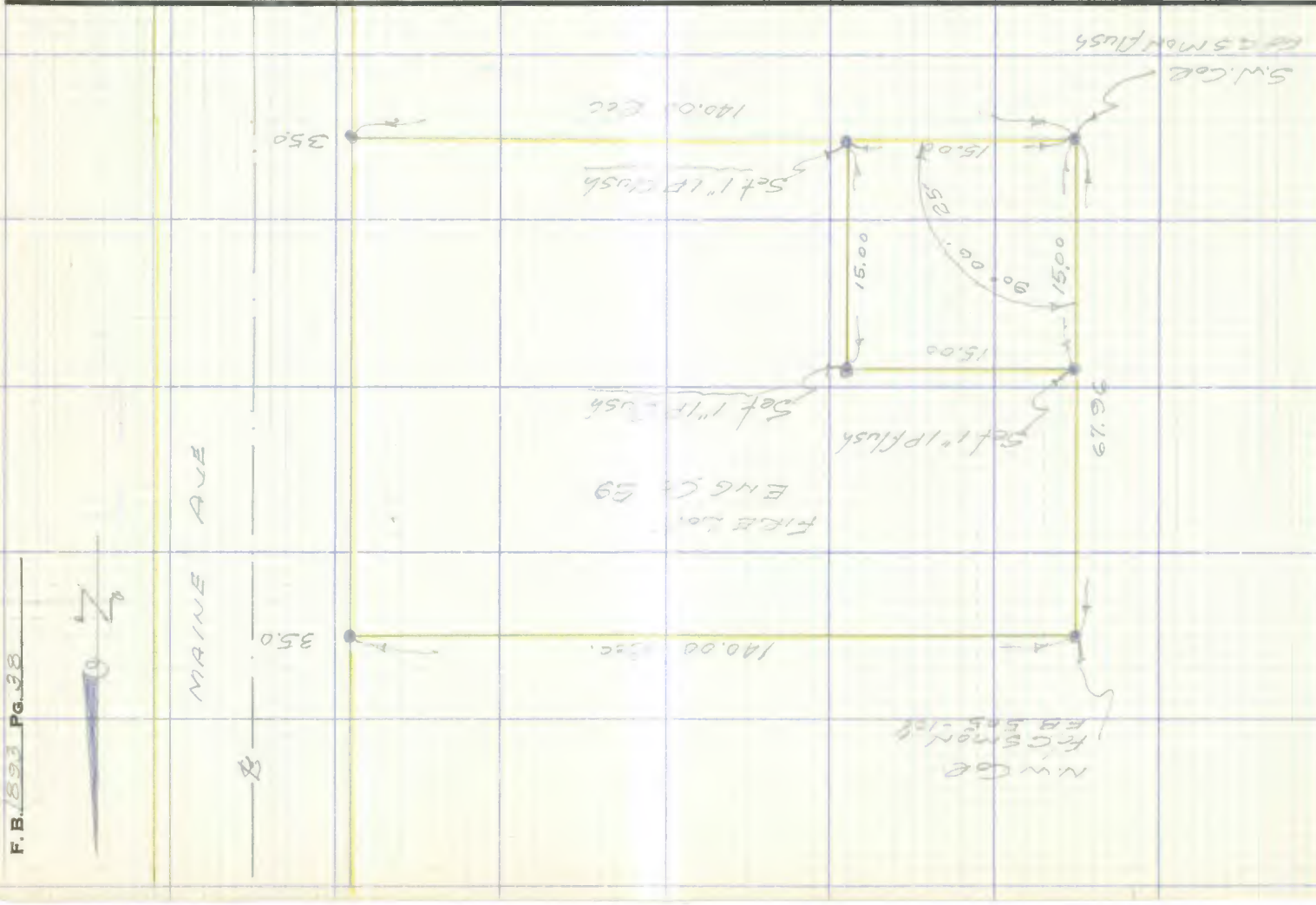

F. B. 1893 PG. 38

Notes Ck'd by	Survey of Charter Oak # 7
Map No.	W. O. 0721.05 Tape No. 0120 St'd. 68 °F
Office Work	Surveyed by Porter
Checked	Notes Porter Date 5-21-54
Date	Indexed A. C. Johnson 5-26-54

F. B. 1225 PG.

LOCATION No 7

CHARTER OAK FIRE STATION SITE

No 85

North West Corner GLADSTONE AVE

and GRAND AVE

Jn. 0721.05

Porter & Party

5-21-54

Legal Description:

The Westerly 15' of the Northerly 15' of the Southerly 170' of the Easterly 127.43' of Lot 6, Tr # 387

M.B. 21-178-179

Ref RB 1892-6

C.S.B. 2469

Note: Any Additions or Changes on This Sheet Must be Made or Circled in Red Ink With Date and Name of Person Making Change.

Do not extend notes this side of this line.

RETURN TO
LOS ANGELES COUNTY SURVEYOR
726 LOS ANGELES COUNTY
ENGINEERING BLDG.

76FSOSS 247 4-53

F. B. 1893 PG. 12

RETURN TO
LOS ANGELES COUNTY SURVEYOR
726 LOS ANGELES COUNTY
ENGINEERING BLDG.
Do not extend notes this side of this line.

Note: Any Additions or Changes on This Sheet Must be Made or Circled in Red Ink With Date and Name of Person Making Change.

Notes Ck'd by	Survey of [illegible]
Map No.	W. O. 0721.05 Tape No. [illegible] St'd. [illegible] °F
Office Work	Surveyed by D.E. Holmes
Checked	Notes Holmes Date 5-27-54
Date	Indexed R. C. Johnson

F. B. _____ PG. _____

AIR RAID SIREN LOT
J.N. 0721.05
LOCATION # 8 SAN DIMAS

Legal Description:-
The North 15 feet of the South 20 feet of the east 15 feet of Lot 436 Town of San Dimas Book 16, pg. 53 & 54 - "San Dimas Sheriff Station."

Note: Any Additions or Changes on This Sheet Must be Made or Circled in Red Ink With Date and Name of Person Making Change.

Do not extend notes this side of this line.

RETURN TO
LOS ANGELES COUNTY SURVEYOR
726 LOS ANGELES COUNTY
ENGINEERING BLDG.

76F3095 247 4-53

RETURN TO
LOS ANGELES COUNTY SURVEYOR
726 LOS ANGELES COUNTY
ENGINEERING BLDG.

Note: Any Additions or Changes on This Sheet Must be Made or Circled in Red Ink With Date and Name of Person Making Change.

Do not extend notes this side of this line.

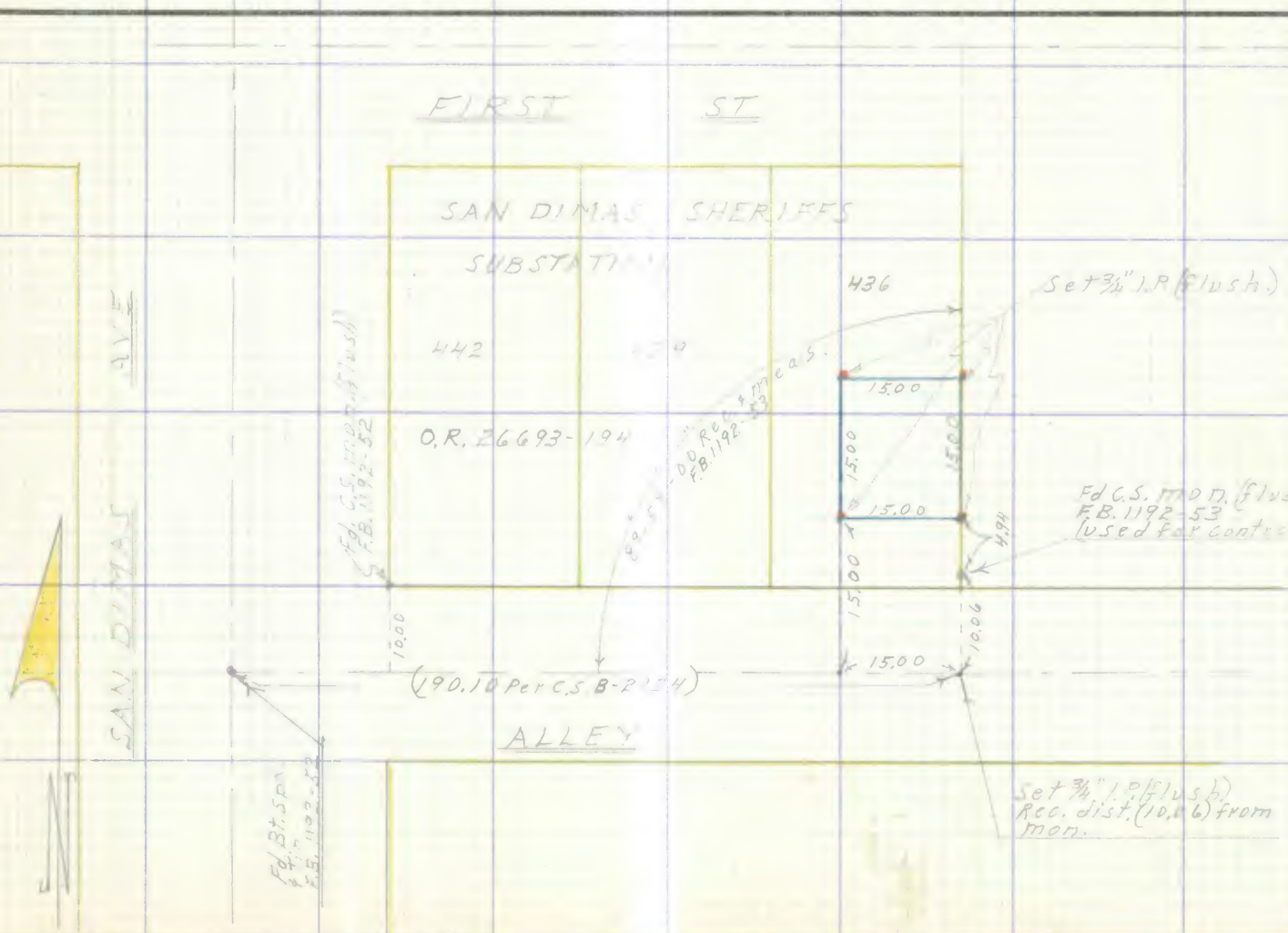

F.B. 1893 PG. 48

Notes Ck'd by	Survey of [illegible]
Map No.	W. O. [illegible] Tape No. [illegible] St'd. [illegible] °F
Office Work	Surveyed by [illegible]
Checked	Notes [illegible] Date 5-18-54
Date	Indexed A. A. Johnson 5-26-54

F. B. _____ PG. _____

LOCATION No 9

WALNUT SIREN SITE

19711 E. VALLEY BLVD.

WALNUT CALIF.

J.N. 0721.05

Porter & Party

Ref.

CSB # 1434

FB. 799-132

Legal Description:

The So. 15' of the No 65' of the West 15' of Lot #9

TR # 8078 M.B. 112-37-40

Note: Any Additions or Changes on This Sheet Must be Made or Circled in Red Ink With Date and Name of Person Making Change.

RETURN TO
LOS ANGELES COUNTY SURVEYOR
726 LOS ANGELES COUNTY
ENGINEERING BLDG.

Do not extend notes this side of this line.

76FS095 247 4-53

F. B. 1893 PG. 52

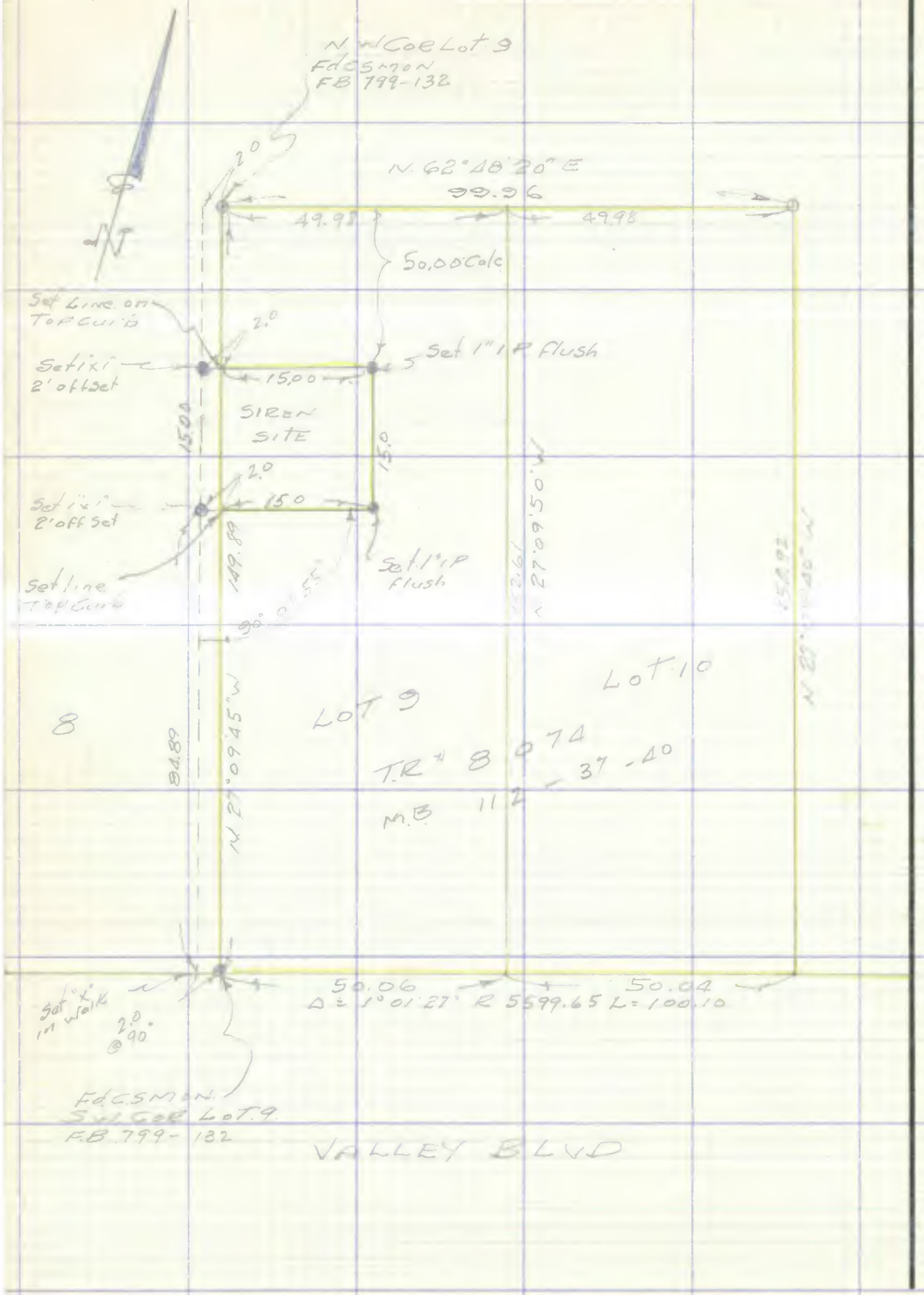

RETURN TO
LOS ANGELES COUNTY SURVEYOR
726 LOS ANGELES COUNTY
ENGINEERING BLDG.
Do not extend notes this side of this line.

Note: Any Additions or Changes on This Sheet Must be Made or Circled in Red Ink With Date and Name of Person Making Change.

Notes Ck'd by	Survey of
Map No.	W. O. Tape No. Sr'd. °F
Office Work	Surveyed by Porter
Checked	Notes Porter Date 5-25-54
Date	Indexed R. O. Johnson 5-26-54

F. B. Pg.

LOCATION No 10

PUENTE SIREN SITE

IN PUENTE CO PARK

15610 TEMPLE AVE PUENTE CALIF

JN 0721.05

Porter & Party
5-25-54

Ref C.S.B # 2174
FB 1542 - 6-7

Note: Any Additions or Changes on This Sheet Must be Made or Circled in Red Ink With Date and Name of Person Making Change.

Do not extend notes this side of this line.

RETURN TO
LOS ANGELES COUNTY SURVEYOR
726 LOS ANGELES COUNTY
ENGINEERING BLDG.

76F309S 247 4-53

RETURN TO
LOS ANGELES COUNTY SURVEYOR
726 LOS ANGELES COUNTY
ENGINEERING BLDG.

Note: Any Additions or Changes on This Sheet Must be Made or Circled in Red Ink With Date and Name of Person Making Change.

Do not extend notes this side of this line.

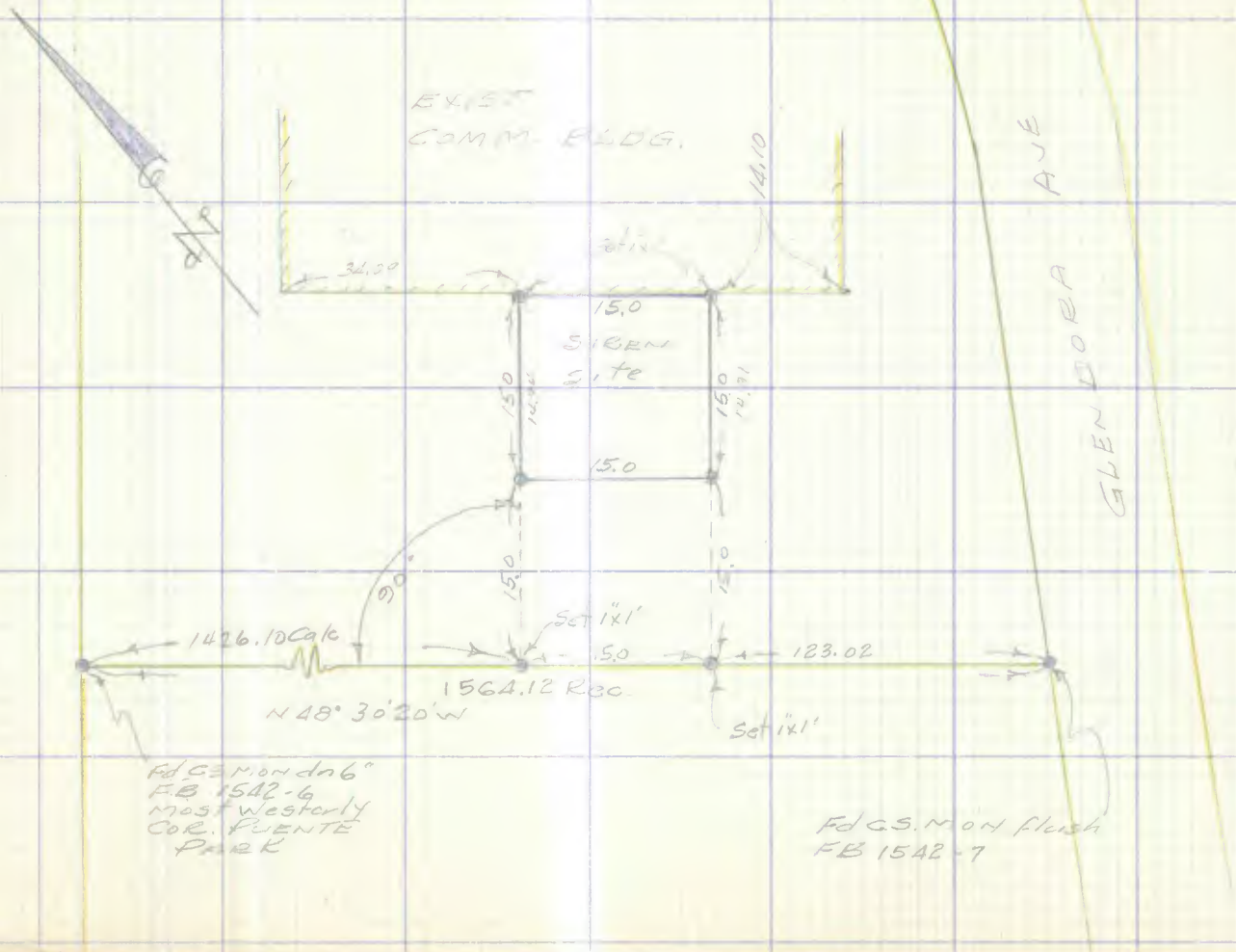

F.B. 1893 PG. 56

Notes Ck'd by	Survey of Siren Site #11
Map No.	W. O. Tape No. St'd. °F
Office Work	Surveyed by
Checked	Notes Date
Date	Indexed 5-29-54

F. B. Pg.

SIREN SITE #11

STANDARD OIL BALDWIN LEASE

J.H. 0721.05

Party W.E Birden
R.D. Anderson
A. Snyder

Address: ½ Mi due west of the intersection of Lincoln Ave and San Gabriel Blvd. thru the Wheeler Lease Gate

Note: Any Additions or Changes on This Sheet Must be Made or Circled in Red Ink With Date and Name of Person Making Change.

Do not extend notes this side of this line.

RETURN TO
LOS ANGELES COUNTY SURVEYOR
726 LOS ANGELES COUNTY
ENGINEERING BLDG.

76F309S 247 2-51

F. B. 1893 PG. 60

RETURN TO
LOS ANGELES COUNTY SURVEYOR
726 LOS ANGELES COUNTY
ENGINEERING BLDG.

Do not extend notes this side of this line.

Note: Any Additions or Changes on This Sheet Must be Made or Circled in Red Ink With Date and Name of Person Making Change.

Notes Ck'd by	Survey of LOCATION No. 12
Map No.	W. O. Tape No. 12 St'd. °F
Office Work	Surveyed by
Checked	Notes Date
Date	Indexed 6-8-54

F. B. Pg.

MONTEREY PARK

RESERVOIR

LOCATION No. 12

SIREN SITE

J. P. McKinc

C. H. Lewis

V. B. Anderson

A. L. Goble

Note: Any Additions or Changes on This Sheet Must be Made or Circled in Red Ink With Date and Name of Person Making Change.

Do not extend notes this side of this line.

RETURN TO
LOS ANGELES COUNTY SURVEYOR
726 LOS ANGELES COUNTY
ENGINEERING BLDG.

76F3095 247 2-51

F.B. 1893 PG. 68

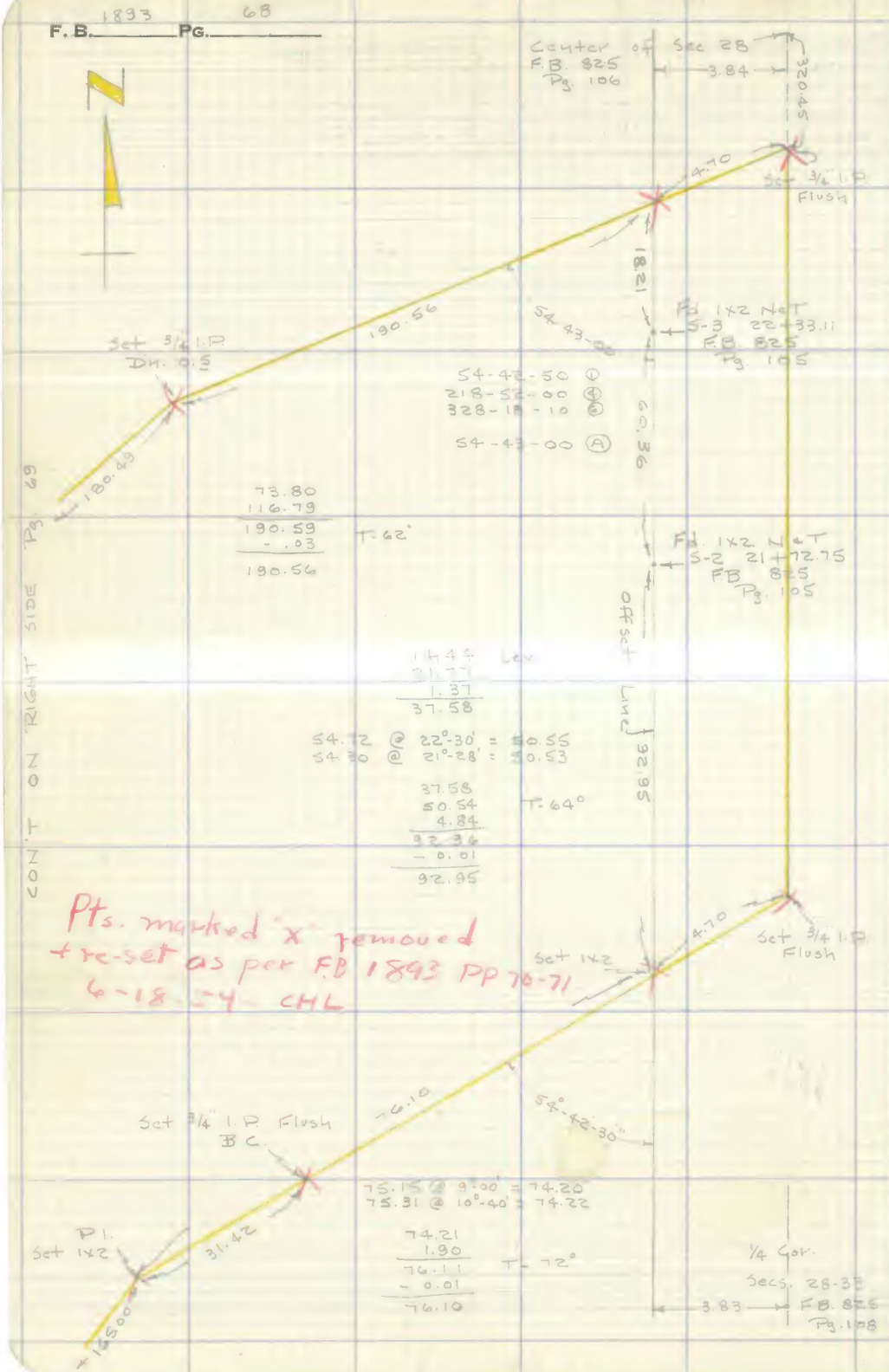

RETURN TO
LOS ANGELES COUNTY SURVEYOR
726 LOS ANGELES COUNTY
ENGINEERING BLDG.

Do not extend notes this side of this line.

Note: Any Additions or Changes on This Sheet Must be Made or Circled in Red Ink With Date and Name of Person Making Change.

Notes Ck'd by KRM	Survey of Location No. 13
Map No. B-2012	W. O. ____ Tape No. 118 St'd. 84 °F
Office Work [illegible]	Surveyed by [illegible]
Checked ____	Notes 1 P.M. Date 5-27-54
Date June 54	Indexed [illegible]

F. B. ____ PG. ____

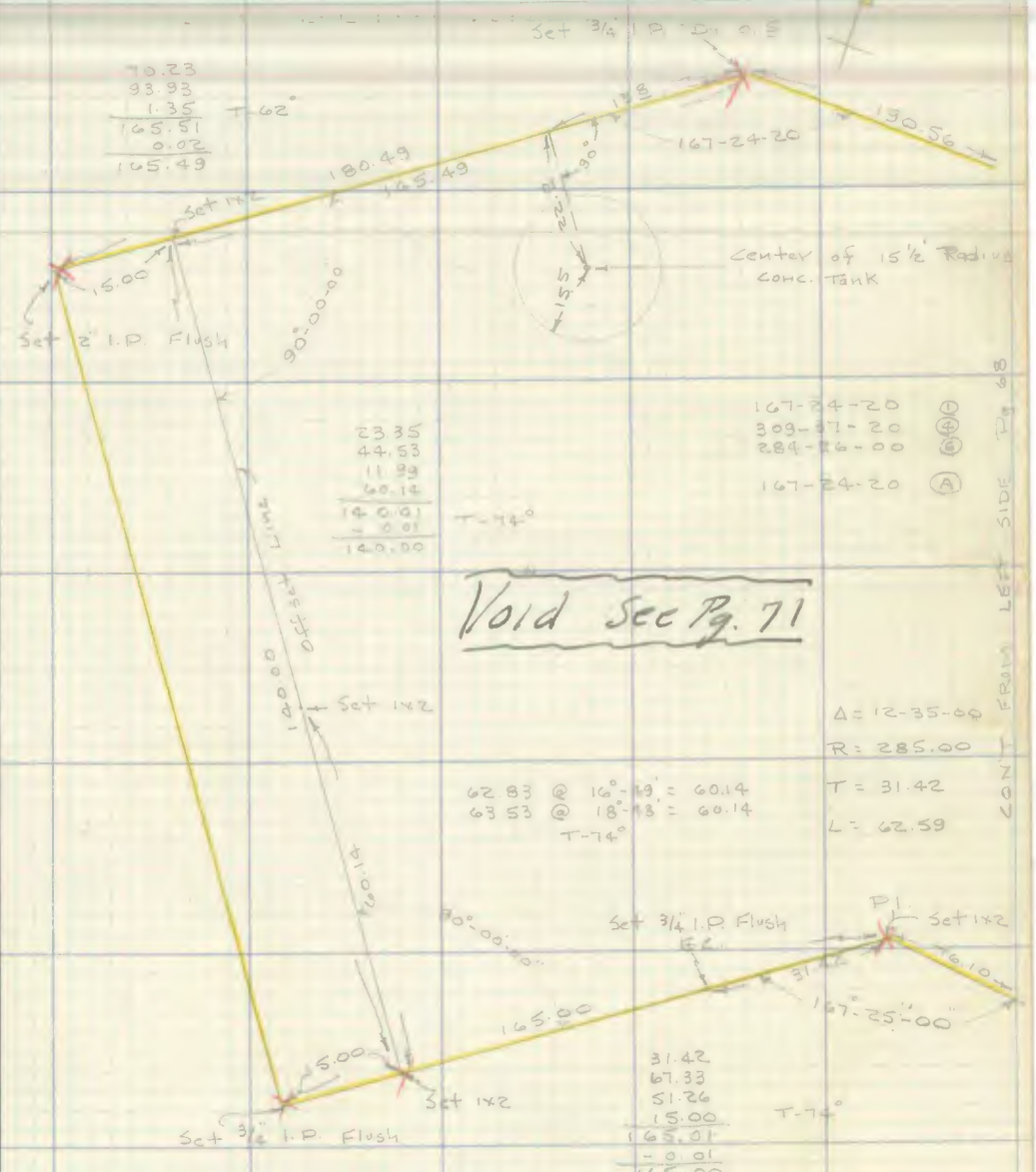

These pipes removed + re-set. See notes per FB 1843 PP 70-71. 6-18-54 CHL

Note: Any Additions or Changes on This Sheet Must be Made or Circled in Red Ink With Date and Name of Person Making Change.

Do not extend notes this side of this line.

RETURN TO
LOS ANGELES COUNTY SURVEYOR
726 LOS ANGELES COUNTY
ENGINEERING BLDG.

76F309S 247 2-51

F. B. 1893 PG. 70

A. C. Johnson

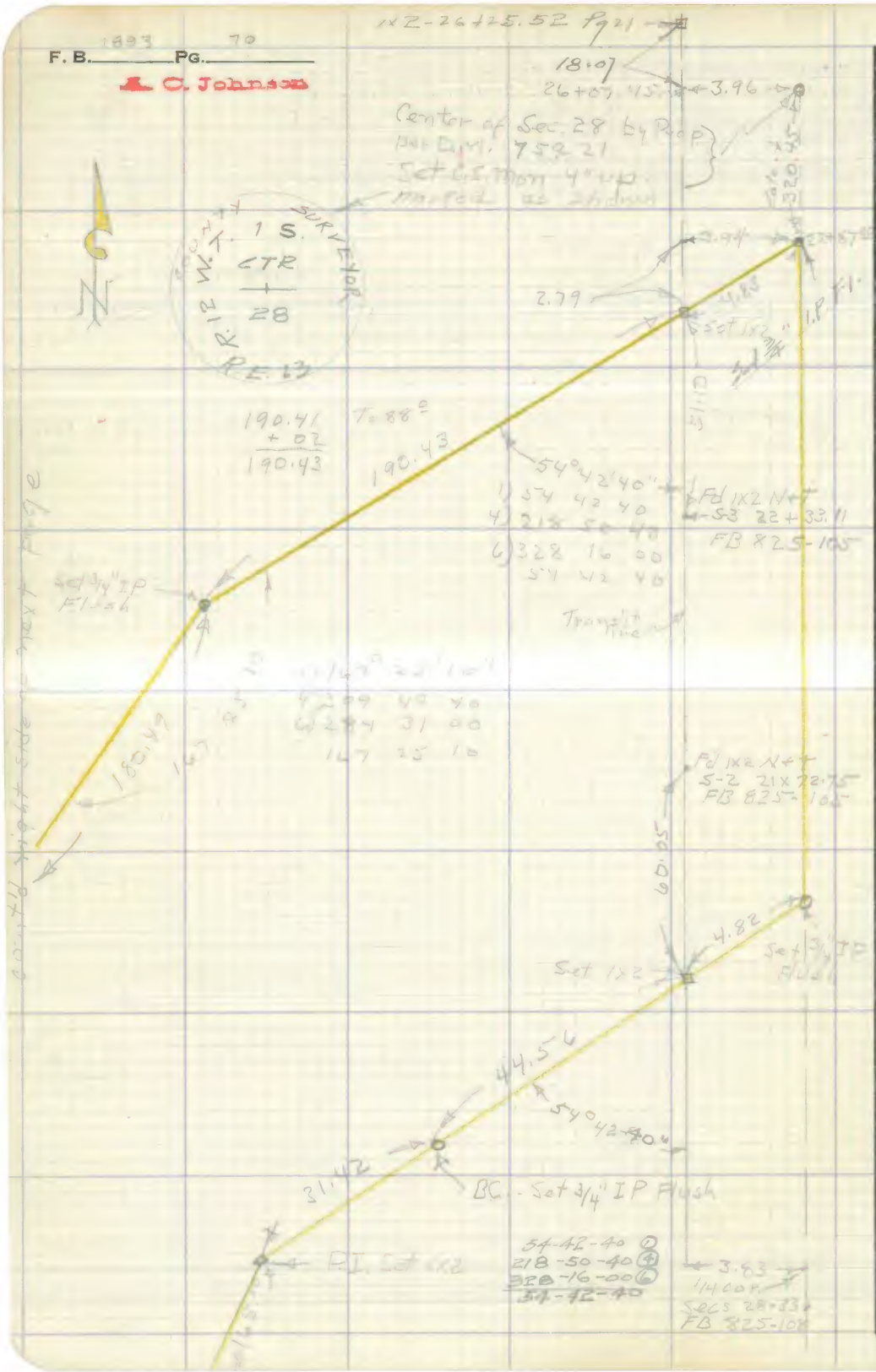

RETURN TO
LOS ANGELES COUNTY SURVEYOR
726 LOS ANGELES COUNTY
ENGINEERING BLDG.

Do not extend notes this side of this line.

Note: Any Additions or Changes on This Sheet Must be Made or Circled in Red Ink With Date and Name of Person Making Change.

Notes Ck'd by KRM	Survey of [illegible]
Map No. B-2012	W. O. [illegible] Tape No. [illegible] St'd. 68 °F
Office Work McPherson	Surveyed by [illegible]
Checked	Notes [illegible] Date [illegible]
Date June '54	Indexed A. O. Johnson 8-24-54

F. B. _____ PG. _____

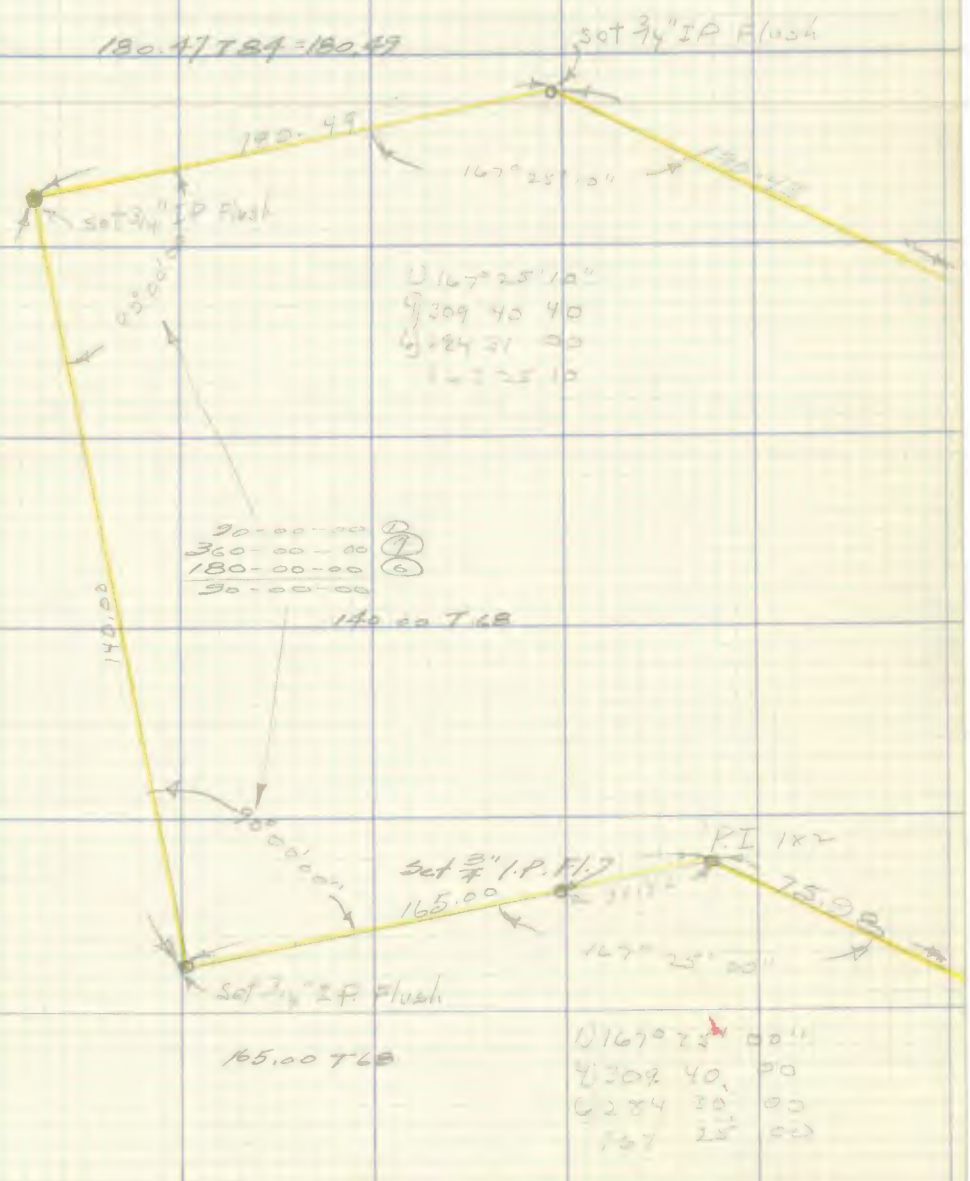

Note: Any Additions or Changes on This Sheet Must be Made or Circled in Red Ink With Date and Name of Person Making Change.

Do not extend notes this side of this line.

RETURN TO
LOS ANGELES COUNTY SURVEYOR
726 LOS ANGELES COUNTY
ENGINEERING BLDG.

76F309S 247 2-51

F. B. 1895 Pg. 72

RETURN TO
LOS ANGELES COUNTY SURVEYOR
726 LOS ANGELES COUNTY
ENGINEERING BLDG.

Do not extend notes this side of this line.

Note: Any Additions or Changes on This Sheet Must be Made or Circled in Red Ink With Date and Name of Person Making Change.

Notes Ck'd by	Survey of [illegible]
Map No.	W. O. [illegible] Tape No. [illegible] St'd. [illegible] °F
Office Work	Surveyed by [illegible]
Checked	Notes [illegible] Date [illegible]
Date	Indexed [illegible] O. Johnson 5-27-54

F. B. [illegible] PG. [illegible]

LOCATION No. 14 - DOWNEY.
(SIREN LOT)

J.N. 0721.05

FB 1893 Pg 77 To Pg 78

H.E. GRANQUIST Chief
R. CARRASCO. Instr.
Y.W. LITTLE page. Rear Chain.

Note: Any Additions or Changes on This Sheet Must be Made or Circled in Red Ink With Date and Name of Person Making Change.

Do not extend notes this side of this line.

RETURN TO
LOS ANGELES COUNTY SURVEYOR
726 LOS ANGELES COUNTY
ENGINEERING BLDG.

76F309S 247 4-53

F.B. 1893 PG. 78

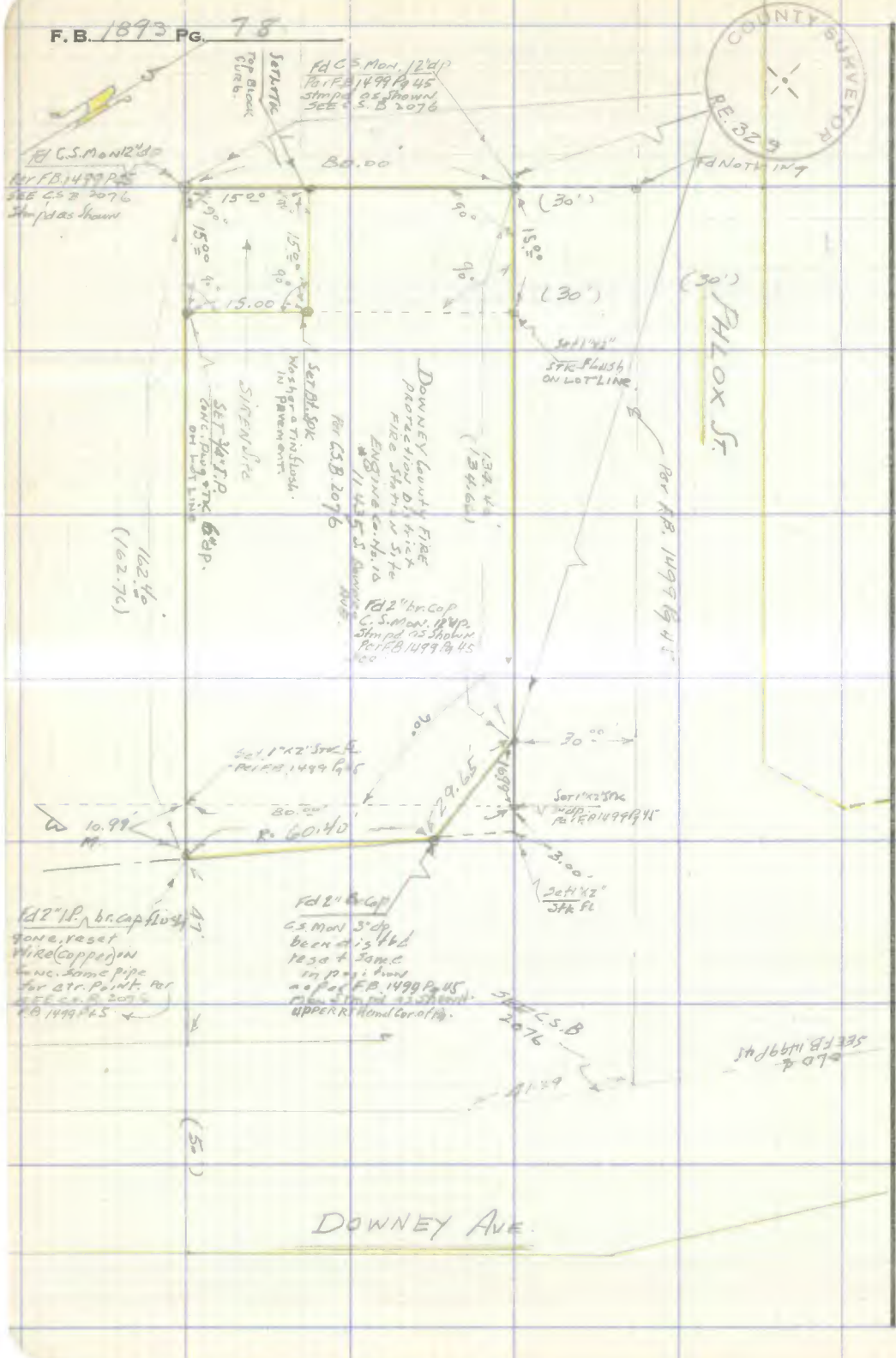

RETURN TO
LOS ANGELES COUNTY SURVEYOR
726 LOS ANGELES COUNTY
ENGINEERING BLDG.
Do not extend notes this side of this line.

Note: Any Additions or Changes on This Sheet Must be Made or Circled in Red Ink With Date and Name of Person Making Change.

Notes Ck'd by	Survey of Location No. 15 - Santa Fe Springs
Map No.	W. O. 0721.05 Tape No. 0152 St'd. 58 °F
Office Work	Surveyed by H.E. Granquist
Checked	Notes H.E.G. Date May 1954
Date	Indexed R. C. Johnson 5-29-54

F. B. _____ PG. _____

LOCATION No. 15 - SANTA FE SPRINGS.
(SIREN LOT)
ORIGINAL REQUEST

J.N. 0721.05

VOID: SEE New Stake Notes

This location proved to be unsuitable and new location was requested 5-26-54 by R.A. Johnson, Waterworks & Utilities Division
CEB

H.E. GRANQUIST Chief.
A. CARRASCO, Instr.
J.A. MOODY, Head Chain.
D.L. WILKS. Rear Chain.

Note: Any Additions or Changes on This Sheet Must be Made or Circled in Red Ink With Date and Name of Person Making Change.

Do not extend notes this side of this line.

RETURN TO
LOS ANGELES COUNTY SURVEYOR
726 LOS ANGELES COUNTY
ENGINEERING BLDG.

76F3095 247 4-53

RETURN TO
LOS ANGELES COUNTY SURVEYOR
726 LOS ANGELES COUNTY
ENGINEERING BLDG.

Note: Any Additions or Changes on This Sheet Must be Made or Circled in Red Ink With Date and Name of Person Making Change.

Do not extend notes this side of this line.

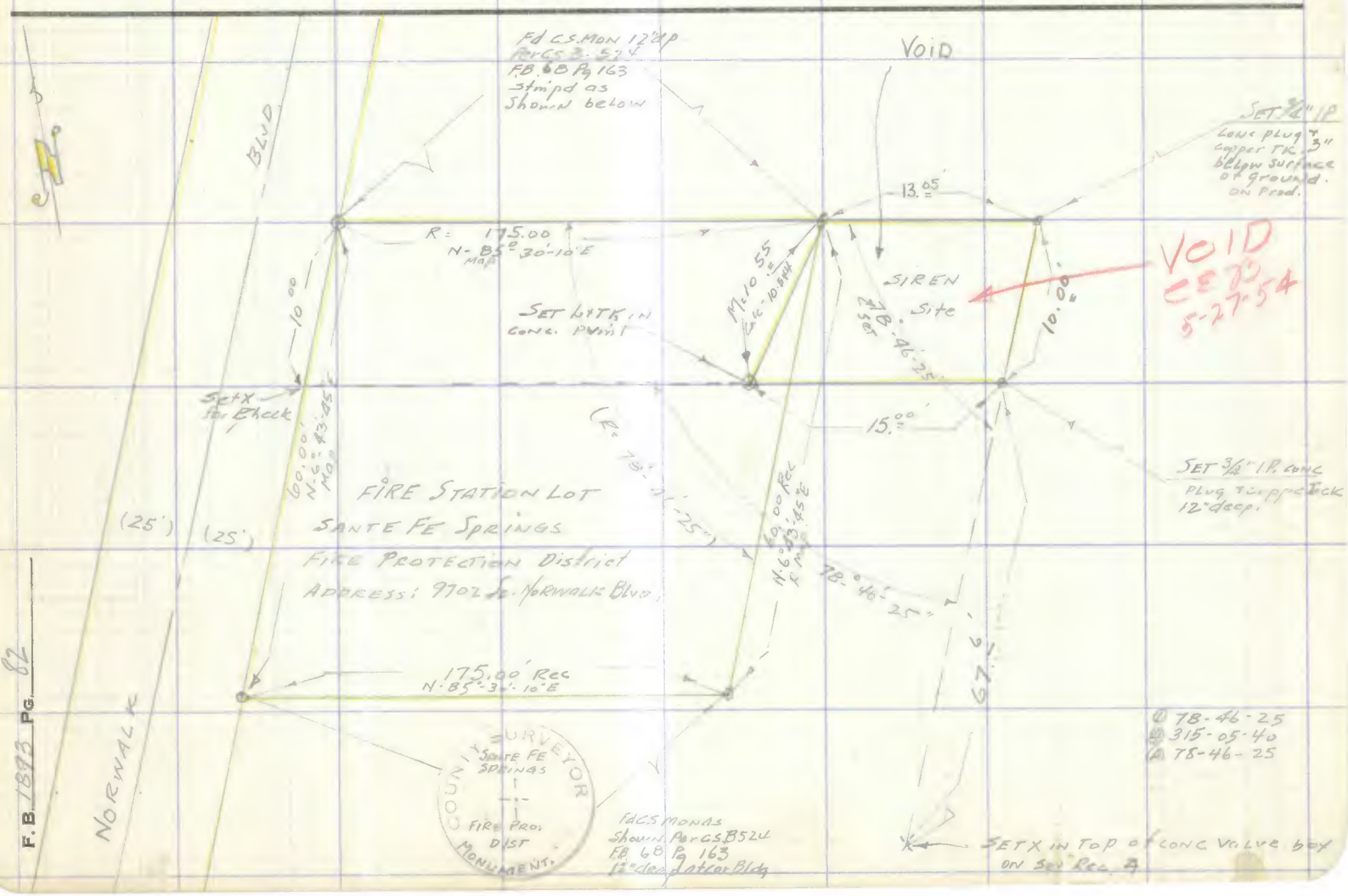

F.B. 1873 PG. 82

Notes Ck'd by	Survey at Location No. 15 Sante Fe Springs
Map No.	W. O. 0721.43 Tape No. 0152 St'd. LB °F
Office Work	Surveyed by H.E. Grandquist
Checked	Notes N.B. 6 Date May 28 '54
Date	Indexed

F. B. 1807 Pg. 03

LOCATION No. 15 SANTE FE SPRINGS
SIREN LOT
J.N. OT 21.05

NEW LOCATION

Surveyed at the request of R.A. Johnson, Waterworks & Utilities Division
CEB

H.E. GRANDQUIST, Chief
A. Carrasco, Instr
J.A. MOODY, Hd. chain.
D.L. WILKS, Rear Chain

Note: Any Additions or Changes on This Sheet Must be Made or Circled in Red Ink With Date and Name of Person Making Change.

Do not extend notes this side of this line.

RETURN TO
LOS ANGELES COUNTY SURVEYOR
726 LOS ANGELES COUNTY
ENGINEERING BLDG.

76F309S 247 4-53

RETURN TO
LOS ANGELES COUNTY SURVEYOR
726 LOS ANGELES COUNTY
ENGINEERING BLDG.

Note: Any Additions or Changes on This Sheet Must be Made or Circled In Red Ink With Date and Name of Person Making Change.

Do not extend notes this side of this line.

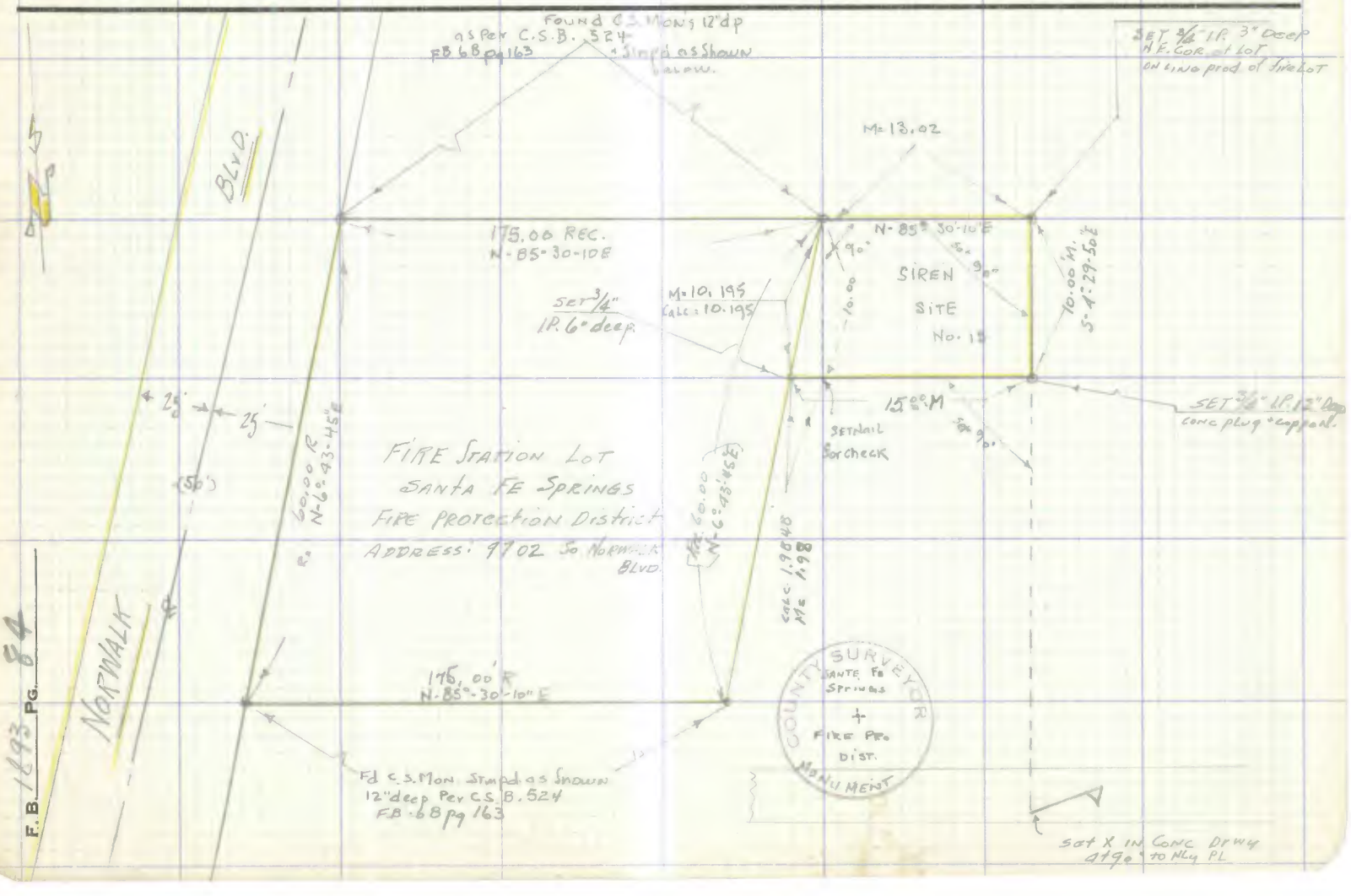

Notes Ck'd by	Survey of Location No. 16 LAMIRADA
Map No.	W. O. 0721.05 Tape No. 0152 St'd. 68 °F
Office Work	Surveyed by H.E. GRANQUIST
Checked	Notes H.E.G Date May 18, '54
Date	Indexed A. C. Johnson 5-27-54

F. B. [illegible] Pg. [illegible]

[illegible] 1972 Pull

LOCATION No. 16 LAMIRADA

J.N. 0721.05

F.B. 1893 Pg 86 to Pg 87

H.E. GRANQUIST, Chief.
A. CARRASCO. Instr.
J. A. MOODY, Head Chain
V.W. LITTLE PAGE, Rear Chain.

Note: Any Additions or Changes on This Sheet Must be Made or Circled in Red Ink With Date and Name of Person Making Change.

Do not extend notes this side of this line.

RETURN TO
LOS ANGELES COUNTY SURVEYOR
726 LOS ANGELES COUNTY
ENGINEERING BLDG.

76F309S 247 4-53

F.B. 1893 PG. 87

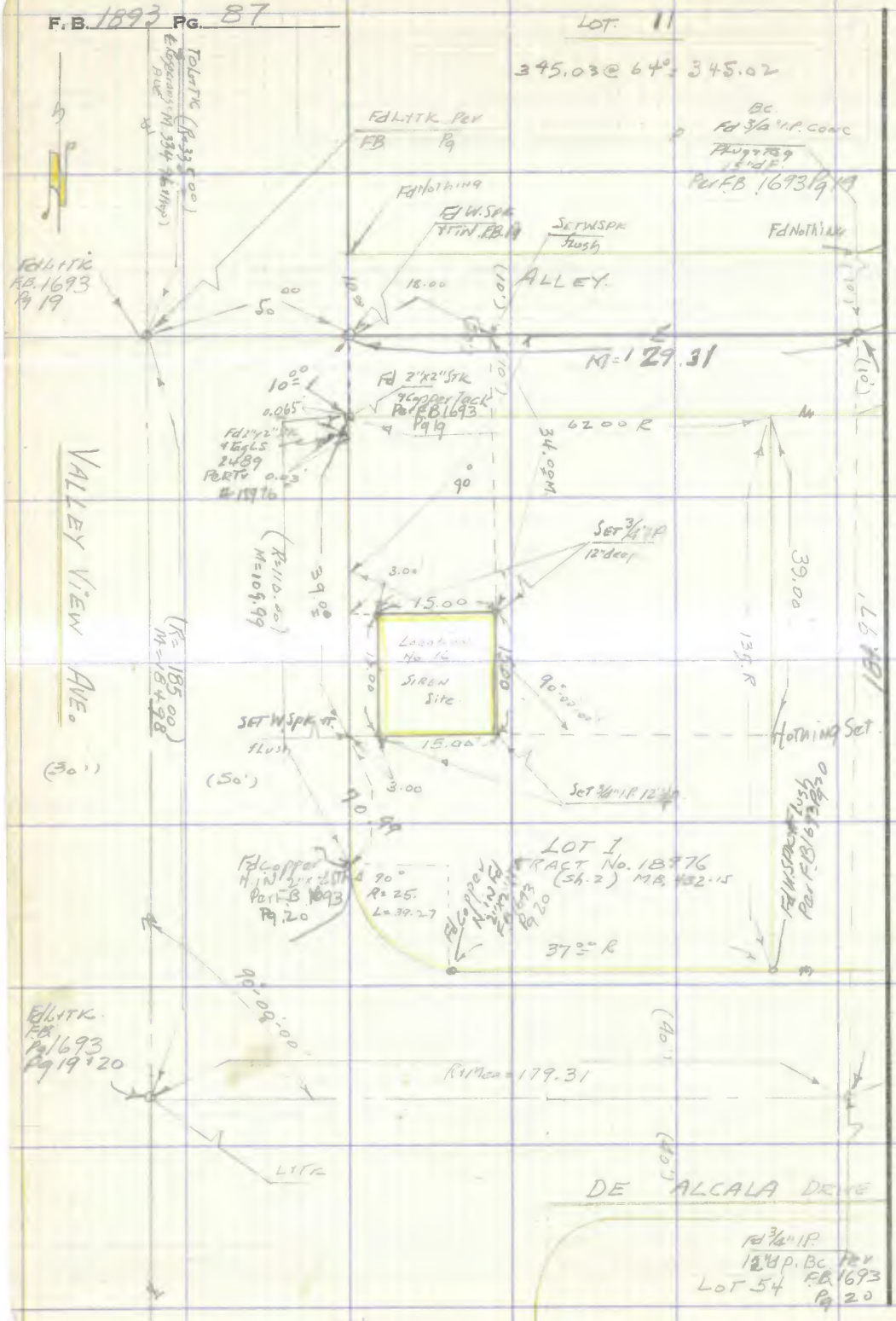

RETURN TO
LOS ANGELES COUNTY SURVEYOR
726 LOS ANGELES COUNTY
ENGINEERING BLDG.
Do not extend notes this side of this line.

Note: Any Additions or Changes on This Sheet Must be Made or Circled in Red Ink With Date and Name of Person Making Change.

Notes Ck'd by	Survey of [illegible]
Map No.	W. O. Tape No. 0152 St'd. [illegible] °F
Office Work	Surveyed by H. E. Grandquist
Checked	Notes H.E.G. Date May 27, 54
Date	Indexed [illegible] Johnson 5-29-54

F. B. 1093 Pg. 91

LOCATION No. 17 - LAKEWOOD
SIREN SITE.

J.N. 0721.05

F.B. 893 Pg. 10 pg

H. E. GRANDQUIST Chief
A. Carrasco Instr.
J.A. Moody, Head Chain
V.W. LITTLE page Rear Chain

Note: Any Additions or Changes on This Sheet Must be Made or Circled in Red Ink With Date and Name of Person Making Change.

Do not extend notes this side of this line.

RETURN TO
LOS ANGELES COUNTY SURVEYOR
726 LOS ANGELES COUNTY
ENGINEERING BLDG.

76F3098 247 4-53

RETURN TO
LOS ANGELES COUNTY SURVEYOR
726 LOS ANGELES COUNTY
ENGINEERING BLDG.

Note: Any Additions or Changes on This Sheet Must be Made or Circled In Red Ink With Date and Name of Person Making Change.

Do not extend notes this side of this line.

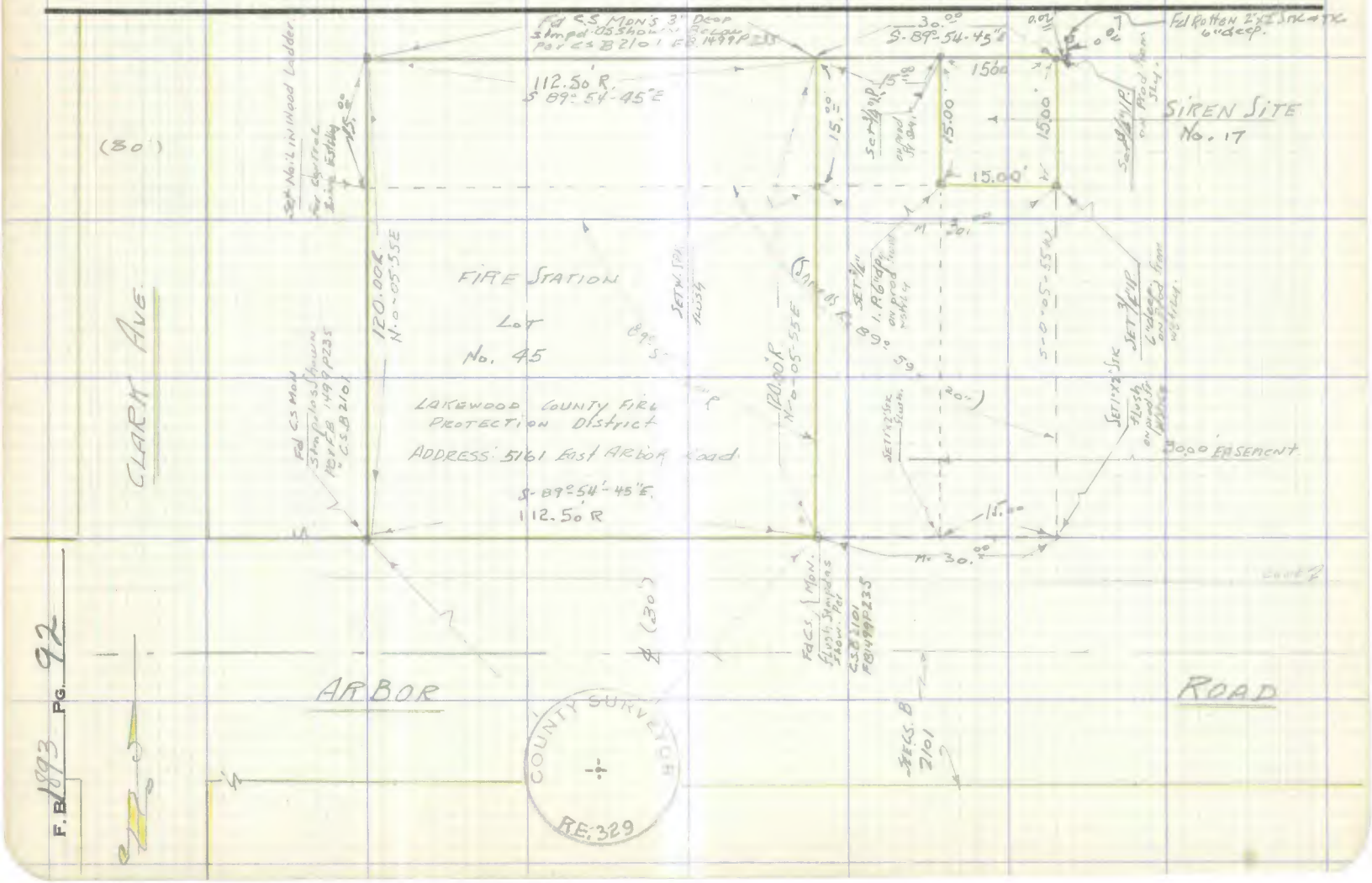

Notes Ck'd by	Survey of
Map No.	W. O. Tape No. St'd. °F
Office Work	Surveyed by
Checked	Notes Date
Date	Indexed R. C. Johnson 5-27-54

F. B. Pg.

SIREN SITE

LOCATION Nº 18

18700 So. WILMINGTON AVE.,

DOMINGUEZ

J.N. 0721.05

May 26, '54
English
Sappell
Peterson
Lind
Santucci

Note: Any Additions or Changes on This Sheet Must be Made or Circled in Red Ink With Date and Name of Person Making Change.

Do not extend notes this side of this line.

RETURN TO
LOS ANGELES COUNTY SURVEYOR
726 LOS ANGELES COUNTY
ENGINEERING BLDG.

76FS095 247 4-53

F. B. 1893 PG. 96
72

RETURN TO
LOS ANGELES COUNTY SURVEYOR
726 LOS ANGELES COUNTY
ENGINEERING BLDG.

Do not extend notes this side of this line.

Note: Any Additions or Changes on This Sheet Must be Made or Circled in Red Ink With Date and Name of Person Making Change.

Notes Ck'd by	Survey of [illegible]
Map No.	W. O. [illegible] Tape No. [illegible] St'd [illegible] °F
Office Work	Surveyed by [illegible]
Checked	Notes J L W Date [illegible]
Date	Indexed K. C. Johnson 5-26-54

F. B. PG.

Location #29 - Lomita Park

LOCATION of SIREN SITE

J.N. 0721.05

Being the East 15' of the West 50' of the South 15' of the North 306' of Lot 64, Tract 15.

(Near S.E. Cor. of Lomita Park)

5-25-54

Willey J L
Shoemaker
Hawthorne
Wilks.

Note: Any Additions or Changes on This Sheet Must be Made or Circled in Red Ink With Date and Name of Person Making Change.

Do not extend notes this side of this line.

RETURN TO
LOS ANGELES COUNTY SURVEYOR
726 LOS ANGELES COUNTY
ENGINEERING BLDG.

76F3095 247 4-53

F. B. 1799 PG. 102

RETURN TO
LOS ANGELES COUNTY SURVEYOR
726 LOS ANGELES COUNTY
ENGINEERING BLDG.
Do not extend notes this side of this line.

Note: Any Additions or Changes on This Sheet Must be Made or Circled in Red Ink With Date and Name of Person Making Change.

Notes Ck'd by	Survey of
Map No.	W. O. 0721.05 Tape No. Sr'd. °F
Office Work	Surveyed by
Checked	Notes Date
Date	Indexed L. C. Johnson 5-27-54

F. B. Pg.

LOCATION No 20
ALONDRA PARK

SIREN SITE

J.N. 0721.05

May 25, '54
English
Sappell
Peterson
Linz
Santucci

Note: Any Additions or Changes on This Sheet Must be Made or Circled in Red Ink With Date and Name of Person Making Change.

Do not extend notes this side of this line.

RETURN TO
LOS ANGELES COUNTY SURVEYOR
726 LOS ANGELES COUNTY
ENGINEERING BLDG.

76FS08S 247 4-53

F. B. 1893 PG. 126

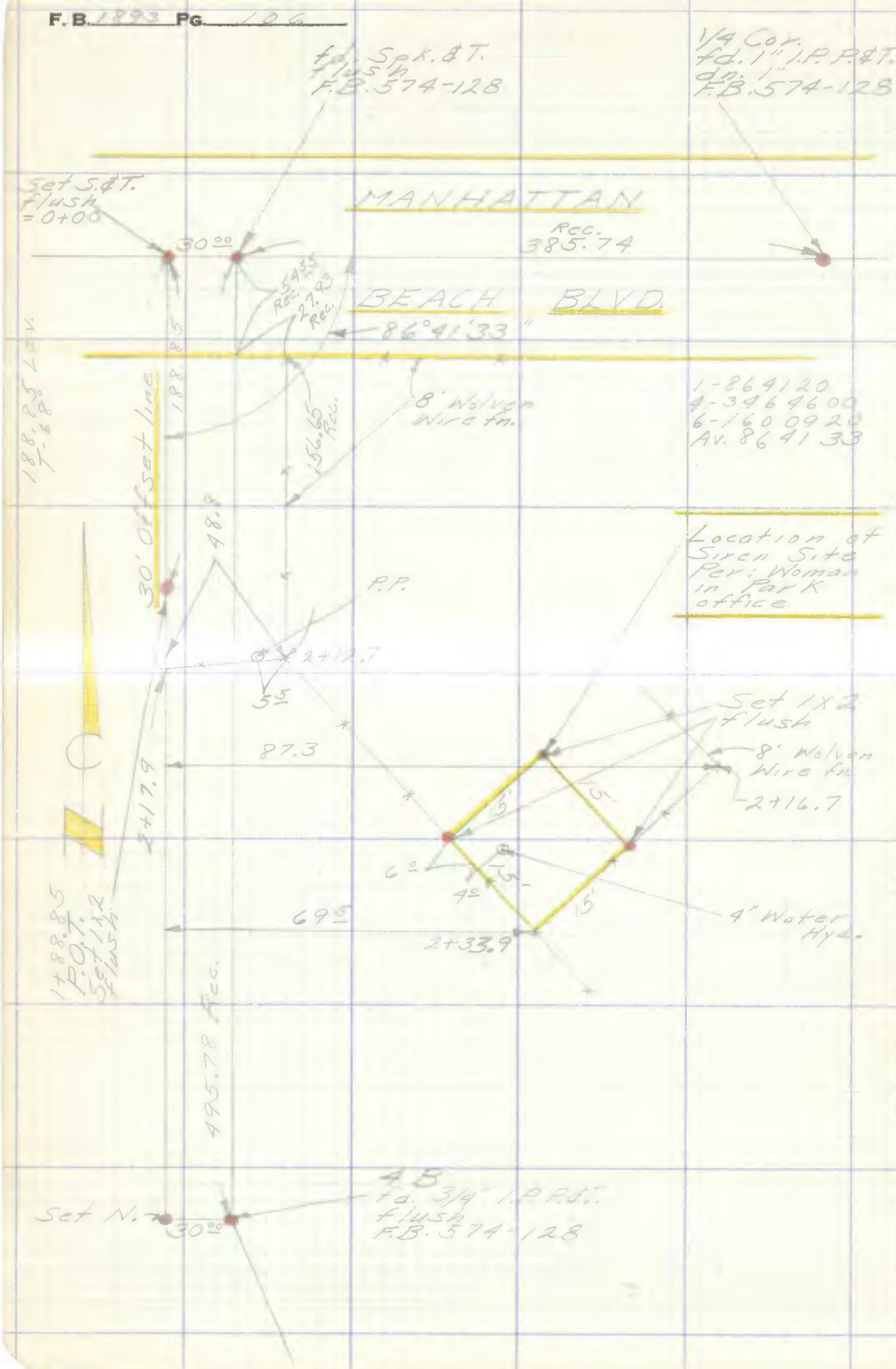

RETURN TO
LOS ANGELES COUNTY SURVEYOR
726 LOS ANGELES COUNTY
ENGINEERING BLDG.
Do not extend notes this side of this line.

Note: Any Additions or Changes on This Sheet Must be Made or Circled in Red Ink With Date and Name of Person Making Change.

Notes Ck'd by	Survey of [illegible] Lennox
Map No.	W. O. [illegible] Tape No. [illegible] St'd [illegible] °F
Office Work	Surveyed by J. L. Willey
Checked	Notes J. L. W. Date 5-24-54
Date	Indexed E. C. Johnson 5-26-54

F. B. ____ PG. ____

Location of Lennox.
LOCATION of SIREN SITE

J.N 0721.05

Being the North 15' of the East 15' of Lot 443 of Tract 2 II (the Most Eastly N.E. Cor of Lennox Civic Center.)

5-24-54
Willey J. L.
Shoemaker
Halstrom
Wilkes

Note: Any Additions or Changes on This Sheet Must be Made or Circled in Red Ink With Date and Name of Person Making Change.

Do not extend notes this side of this line.

RETURN TO
LOS ANGELES COUNTY SURVEYOR
726 LOS ANGELES COUNTY
ENGINEERING BLDG.

76F309S 247 4-53

F. B. 1893 PG. 1121



RETURN TO
LOS ANGELES COUNTY SURVEYOR
726 LOS ANGELES COUNTY
ENGINEERING BLDG.

Do not extend notes this side of this line.

Note: Any Additions or Changes on This Sheet Must be Made or Circled In Red Ink With Date and Name of Person Making Change.

Notes Ck'd by	Survey of [illegible]
Map No.	W. O. [illegible] Tape No. [illegible] St'd. [illegible] °F
Office Work	Surveyed by R. H. BLANCHARD
Checked	Notes [illegible] Date
Date	Indexed A. C. Johnson 5-25-54

F. B. [illegible] PG.

SIREN SITE LOCATION No 22

WINDSOR HILLS ELEMENTARY SCHOOL

JN

MAY 24 1954

On the east side of OVERHILL DRIVE about 250' south of int of Stocker Ave, La Brea Ave & Overhill Drive [illegible] of school fence.

[illegible]

[illegible]

Blanchard
Wharried
Goodwin
Robbins
Cler.

Note: Any Additions or Changes on This Sheet Must be Made or Circled in Red Ink With Date and Name of Person Making Change.

Do not extend notes this side of this line.

RETURN TO
LOS ANGELES COUNTY SURVEYOR
726 LOS ANGELES COUNTY
ENGINEERING BLDG.

76F309S 247 4-53

F. B. 1893 PG. 118

INDEX

RETURN TO
LOS ANGELES COUNTY SURVEYOR
726 LOS ANGELES COUNTY
ENGINEERING BLDG.

Do not extend notes this side of this line.

Note: Any Additions or Changes on This Sheet Must be Made or Circled in Red Ink With Date and Name of Person Making Change.

Notes Ck'd by	Survey of
Map No.	W. O. Tape No. St'd. °F
Office Work	Surveyed by
Checked	Notes Date
Date	Indexed

F. B. Pg.

Note: Any Additions or Changes on This Sheet Must be Made or Circled in Red Ink With Date and Name of Person Making Change.

Do not extend notes this side of this line.

RETURN TO
LOS ANGELES COUNTY SURVEYOR
726 LOS ANGELES COUNTY
ENGINEERING BLDG.

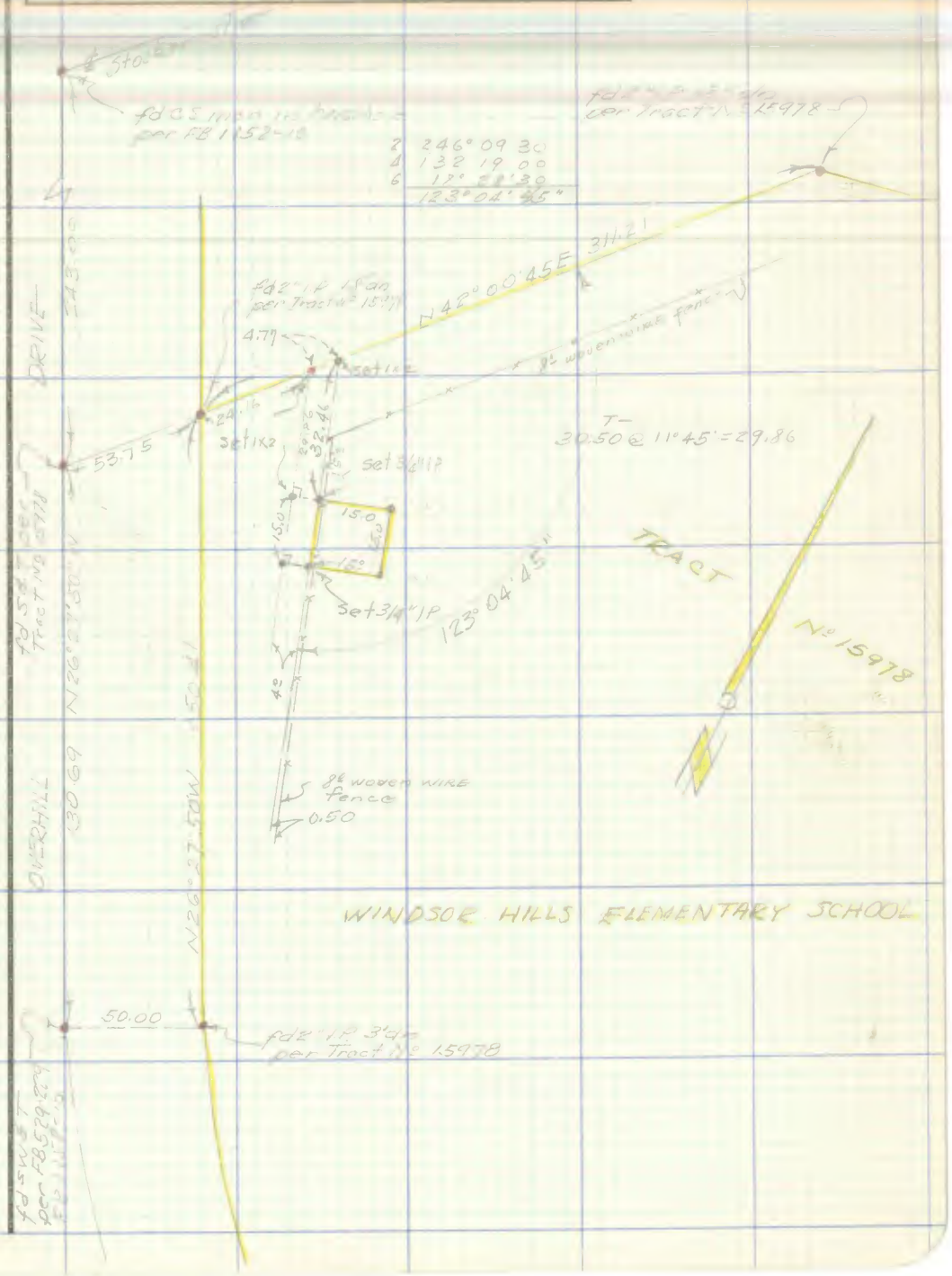

76FS09S 247 4-53

F. B. 1192 PG. 120

RETURN TO
LOS ANGELES COUNTY SURVEYOR
726 LOS ANGELES COUNTY
ENGINEERING BLDG.

Do not extend notes this side of this line.

Note: Any Additions or Changes on This Sheet Must be Made or Circled in Red Ink With Date and Name of Person Making Change.

Notes Ck'd by	Survey of SIREN SITE # 23
Map No.	W. O. Tape No. St'd. °F
Office Work	Surveyed by F. H. BLANCHARD
Checked	Notes Date
Date	Indexed A. C. Johnson 2-21-54

F. B. Pg.

SIREN SITE N° 23

WEST HOLLYWOOD

JN 0721.05

Location in Vicente Playground.

MAY 20 1954

Parties
Blanchard
Uharriet
Goodwin
Robbins
Oben.

CSB. 1445
FB 769

Note: Any Additions or Changes on This Sheet Must be Made or Circled in Red Ink With Date and Name of Person Making Change.

Do not extend notes this side of this line.

RETURN TO
LOS ANGELES COUNTY SURVEYOR
726 LOS ANGELES COUNTY
ENGINEERING BLDG.

76F309S 247 4-53

F. B. 1893 PG. 122

RETURN TO
LOS ANGELES COUNTY SURVEYOR
726 LOS ANGELES COUNTY
ENGINEERING BLDG.

Do not extend notes this side of this line.

Note: Any Additions or Changes on This Sheet Must be Made or Circled in Red Ink With Date and Name of Person Making Change.

Notes Ck'd by	Survey of SIREN SITE No 25
Map No.	W. O. [illegible] Tape No. [illegible] St'd. [illegible] °F
Office Work	Surveyed by [illegible]
Checked	Notes Date
Date	Indexed A. C. Johnson

F. B. Pg.

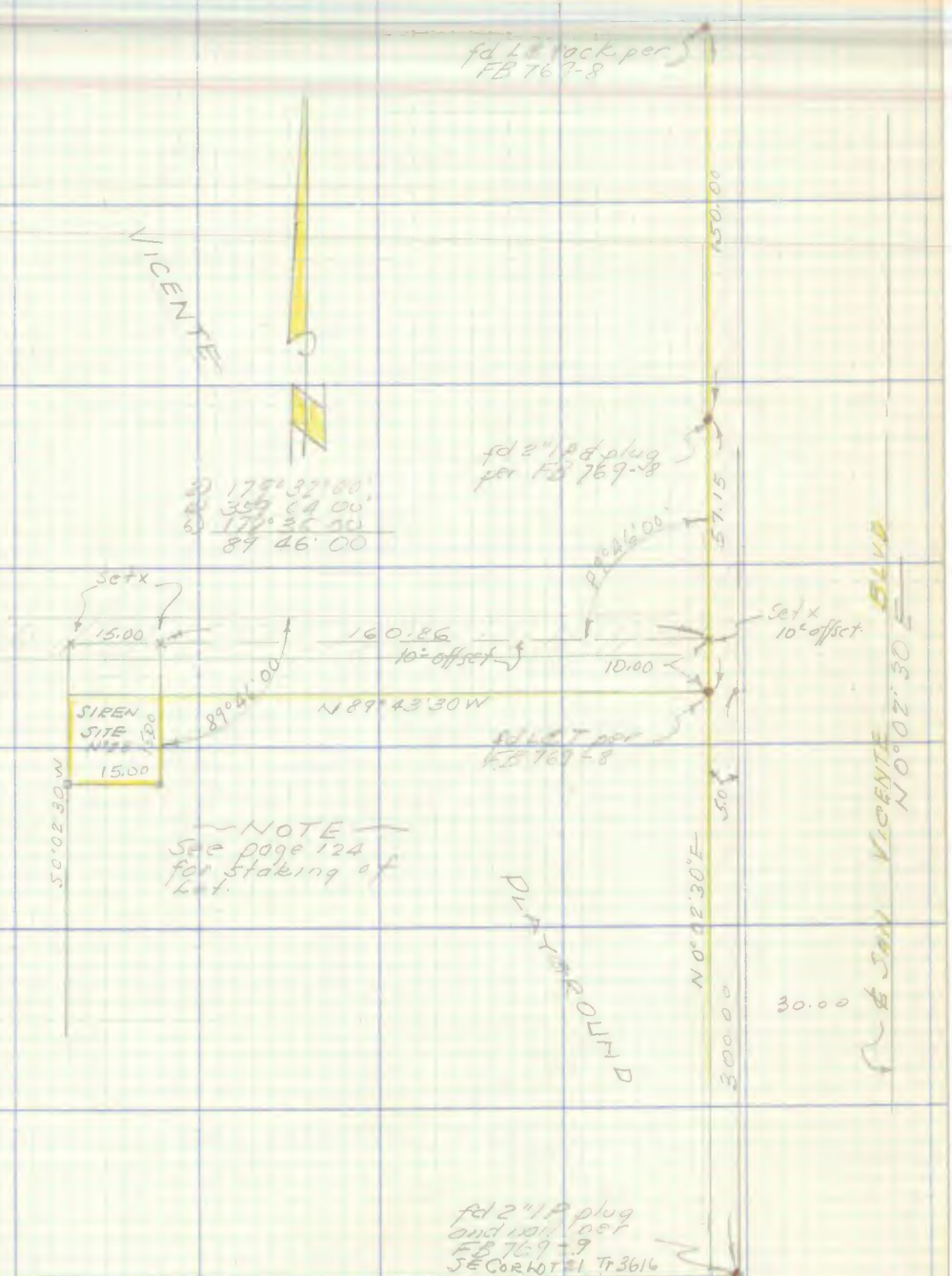

Note: Any Additions or Changes on This Sheet Must be Made or Circled in Red Ink With Date and Name of Person Making Change.

Do not extend notes this side of this line.

RETURN TO
LOS ANGELES COUNTY SURVEYOR
726 LOS ANGELES COUNTY
ENGINEERING BLDG.

76F3098 247 4-53

F. B. 1893 PG. 124

RETURN TO
LOS ANGELES COUNTY SURVEYOR
726 LOS ANGELES COUNTY
ENGINEERING BLDG.

Do not extend notes this side of this line.

Note: Any Additions or Changes on This Sheet Must be Made or Circled in Red Ink With Date and Name of Person Making Change.

Notes Ck'd by	Survey of Siren Site #24
Map No.	W. O. Tape No. St'd. °F
Office Work	Surveyed by: E. H. BLANCHARD
Checked	Notes Date
Date	Indexed J. C. Johnson 5-21-54

F. B. Pg. 127

SIREN SITE

TOPANGA LOCATION Nº 24

J.N. 0721.05

— MAY 1954 —

REF

FB 760

Blanchard
Wharriet
Goodwin
Robbins
Oben.

Note: Any Additions or Changes on This Sheet Must be Made or Circled in Red Ink With Date and Name of Person Making Change.

Do not extend notes this side of this line.

RETURN TO
LOS ANGELES COUNTY SURVEYOR
726 LOS ANGELES COUNTY
ENGINEERING BLDG.

76F309S 247 4-53

F. B. 1893 PG. 128

RETURN TO
LOS ANGELES COUNTY SURVEYOR
726 LOS ANGELES COUNTY
ENGINEERING BLDG.

Note: Any Additions or Changes on This Sheet Must be Made or Circled in Red Ink With Date and Name of Person Making Change.

Do not extend notes this side of this line.

Notes Ck'd by	Survey of SIREN SITE #24
Map No.	W. O. Tape No. St'd. °F
Office Work	Surveyed by
Checked	Notes Date 5-18-54
Date	Indexed

F. B. PG. 149

SIREN SITE TOPANGA LOCATION #24

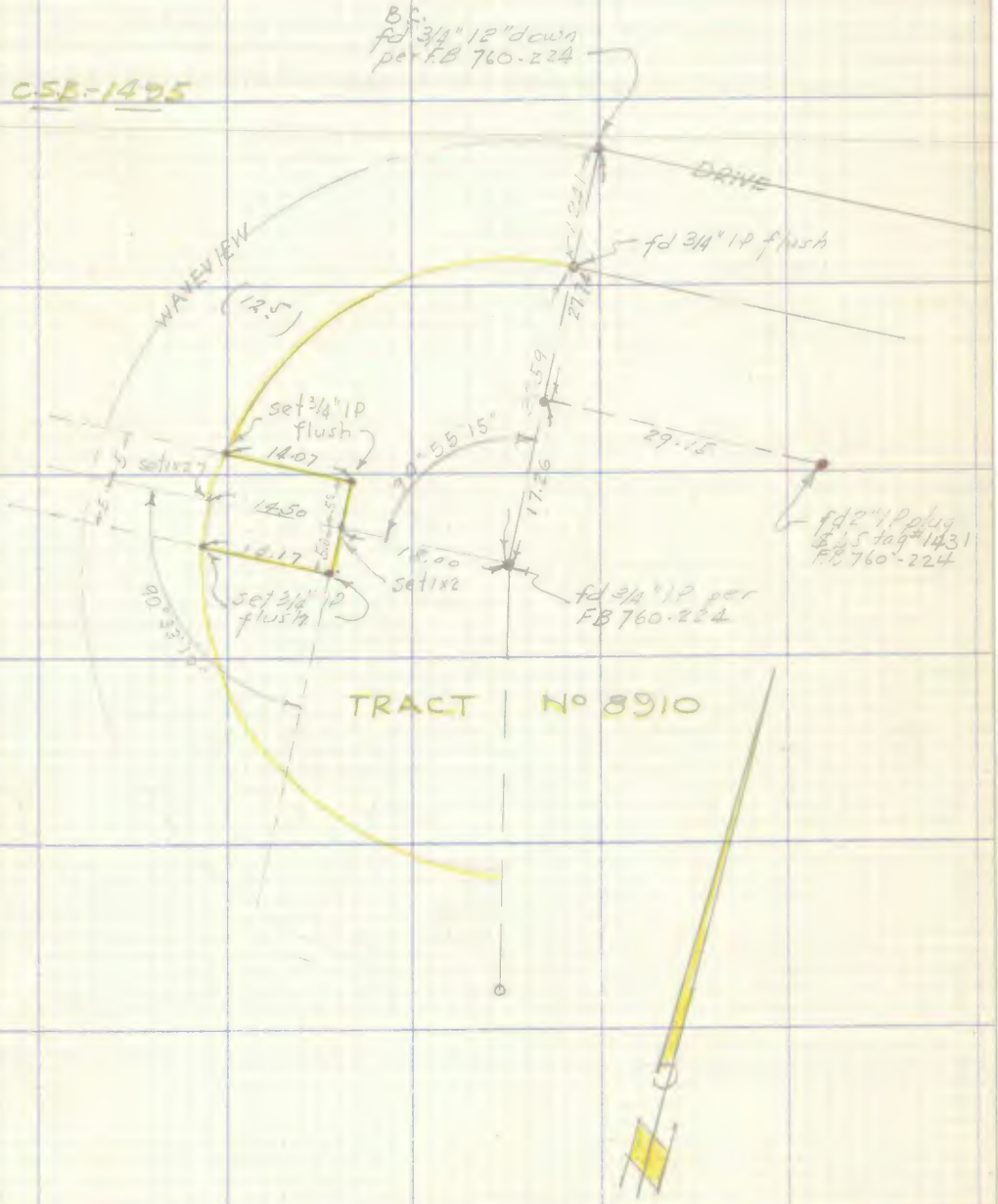

Note: Any Additions or Changes on This Sheet Must be Made or Circled in Red Ink With Date and Name of Person Making Change.

Do not extend notes this side of this line.

RETURN TO
LOS ANGELES COUNTY SURVEYOR
726 LOS ANGELES COUNTY
ENGINEERING BLDG.

76P3095 247 4-53

F. B. 1893 Pg. 130

RETURN TO
LOS ANGELES COUNTY SURVEYOR
726 LOS ANGELES COUNTY
ENGINEERING BLDG.

Do not extend notes this side of this line.

Note: Any Additions or Changes on This Sheet Must be Made or Circled In Red Ink With Date and Name of Person Making Change.

Use F.B. 1893-71-75

LOCATION NO. 13 - FIRESTONE RUBBER (No Survey Needed)

LEGAL DESCRIPTION:

ADDRESS: 2525 Firestone Blvd., Los Angeles 54, California

EQUIPMENT to be installed:

One special 20 foot high tower to be supported by and bolted to the roof structure of the 4-story warehouse building east of and adjacent to the east elevator penthouse between the skylight and the parapet wall and bearing upon columns 1L, 1M, 2L, 2M.

One Chrysler Industrial Model 20A-480 gasoline engine driven air raid siren installed atop above tower, equipped with a pad-lockable local control switch accessible from the proximity of the existing "Bell and Light" installation in the plant office.

Connection and wiring to the Radio Reciever and siren engine battery charger from 110 volt space (to be supplied by Firestone Tire & Rubber Co.) is to be furnished by contractor.

One Standard Radio reciever remote control unit complete, connected to control siren from Central Headquarters Radio Station Equipment.

SPECIAL CONDITIONS: Permission to use the roof of the four-story warehouse; the necessary access stairways and corridors; and Parking space (with limited clearance from Santa Fe Avenue) is granted by the Firestone Tire and Rubber Company, for Saturdays and Sundays for the rigging of the tower and siren from the vicinity of the Loading Dock to the final position on the roof. Said permission is contingent upon conformance with plant safety and security regulations and the contractor shall be held responsible to leave the structures, plant and roof in the same functioning condition as existed before his entry upon the premises. All methods, materials and equipment to be used shall furthermore be subject to approval of Mr.E.E.Bevan, the Plant Engineer, Room 213, West Gate, before work commences. The structural details of the tower shall generally conform to the drawing entitled "Chrysler Siren Installation on Roof of 4-Story Warehouse Building of Firestone Tire & Rubber Co. Plant at 2525 Firestone Blvd," which is made a part of these specifications and shall further conform to local building code requirements. The contractor's engineer is directed to consult Mr.Murray Erick,Firestone's Structural Engineer regarding details of the existing structure. Access to the premises is contingent to appointment with Mr.Bevan.