Notes Ck'd by
Map No.
Office Work
Checked
Date

JN Tape Std °F
Surveyed by
Notes Date
Indexed

Page	Job	Description
		COMPTON BLVD.(12-4) APPRAISAL 0901.08
4-13	C.L. & Topog.	C.L. & Loc. Imp. from Gibson Ave. to L.A. River.
		WHITTIER DR.-C.I. 1955-M 0303.00
25-34	C.L. & Topog.	C.L. & Loc. Imp. from Rosemont Ave. to Briggs Ave.
		123RD ST. APPRAISAL 0303.00
51-59	C.L. & Topog.	C.L. & Loc. Imp. fr. Wilmington Ave. to 1200' E'ly.
		EL SEGUNDO BLVD. 0924.38
75-90	Topog.	Add'l Loc. Imp. from Inglewood Ave. to Anza Ave.
101-141	Topog.	Loc. Imp. from Avalon Blvd. to Broadway.
143-163	Elev.	Add'l elev. between Avalon Blvd. & Broadway.
165-183	C.L. & Topog.	C.L. & Loc. Imp. from Yukon Ave. to Prairie Ave.
185-195	Topog.	From Crenshaw Blvd. to Yukon Ave.

Microfilmed Dec 86

(cont'd on next page)

F.B. 1896 Pg.

Page	Job	Description
		INGLEWOOD ACRES TRACT-PARKING LOT 0866.01
201-206	Bdry.	Survey & bdry. mons. - Lots 577 & 578.
		219TH ST. APPRAISAL 0440.00
225-232	Appr.	Align. from Avalon Blvd. to Grace Ave.

PLEASE RETURN TO
LOS ANGELES COUNTY ENGINEER
403 LOS ANGELES COUNTY ENGINEERING BLDG.

Do not extend this side of this line.

Note: Any Additions or Changes on this Sheet Must be Made or Circled in Red Ink With Date and Name of Person Making Change.

Map No.	JN 0303.00 Tape 0144 Std 68 °F
Office Work	Surveyed by D. Sappell
Checked	Notes DS Date 4-12-57
Date	Indexed 4-23-57

J.N. 0303.00 & 0301.08

COMPTON BLVD (12-4)

CENTER LINE SURVEY FOR

LOCATION OF LOTS 287 & 288

TR. 6251

see index pg 6

party: Sappell
Shoemaker
Myers
Caro

Note: Any Additions or Changes on This Sheet Must be Made or Circled in Red Ink With Date and Name of Person Making Change.

Do not extend this side of this line.

PLEASE RETURN TO
LOS ANGELES COUNTY ENGINEER
700 LOS ANGELES COUNTY ENGINEERING BLDG.

76F309S S&E #247 1-56

F. B. 1996 Pg. C

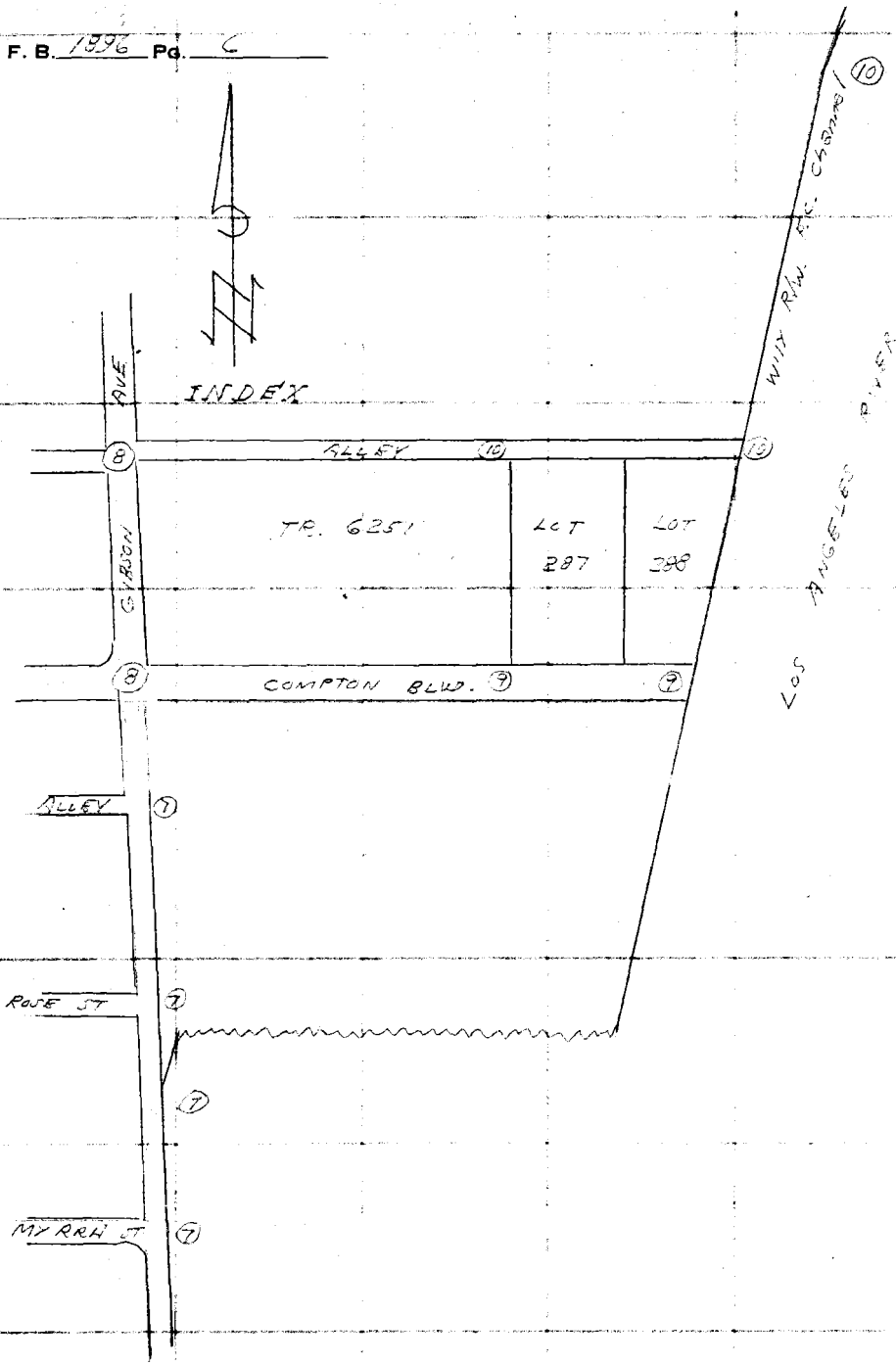

PLEASE RETURN TO
LOS ANGELES COUNTY ENGINEER
700 Los Angeles County Engineering Bldg.
Do not extend this side of this line.

Note: Any Additions or Changes on This Sheet Must be Made or Circled in Red Ink With Date and Name of Person Making Change.

76F309S S&E #247 1-56

PLEASE RETURN TO
LOS ANGELES COUNTY ENGINEER
700 LOS ANGELES COUNTY ENGINEERING BLDG.

Note: Any Additions or Changes on This Sheet Must be Made or Circled in Red Ink With Date and Name of Person Making Change.

Do not extend this side of this line.

WS 32,B4

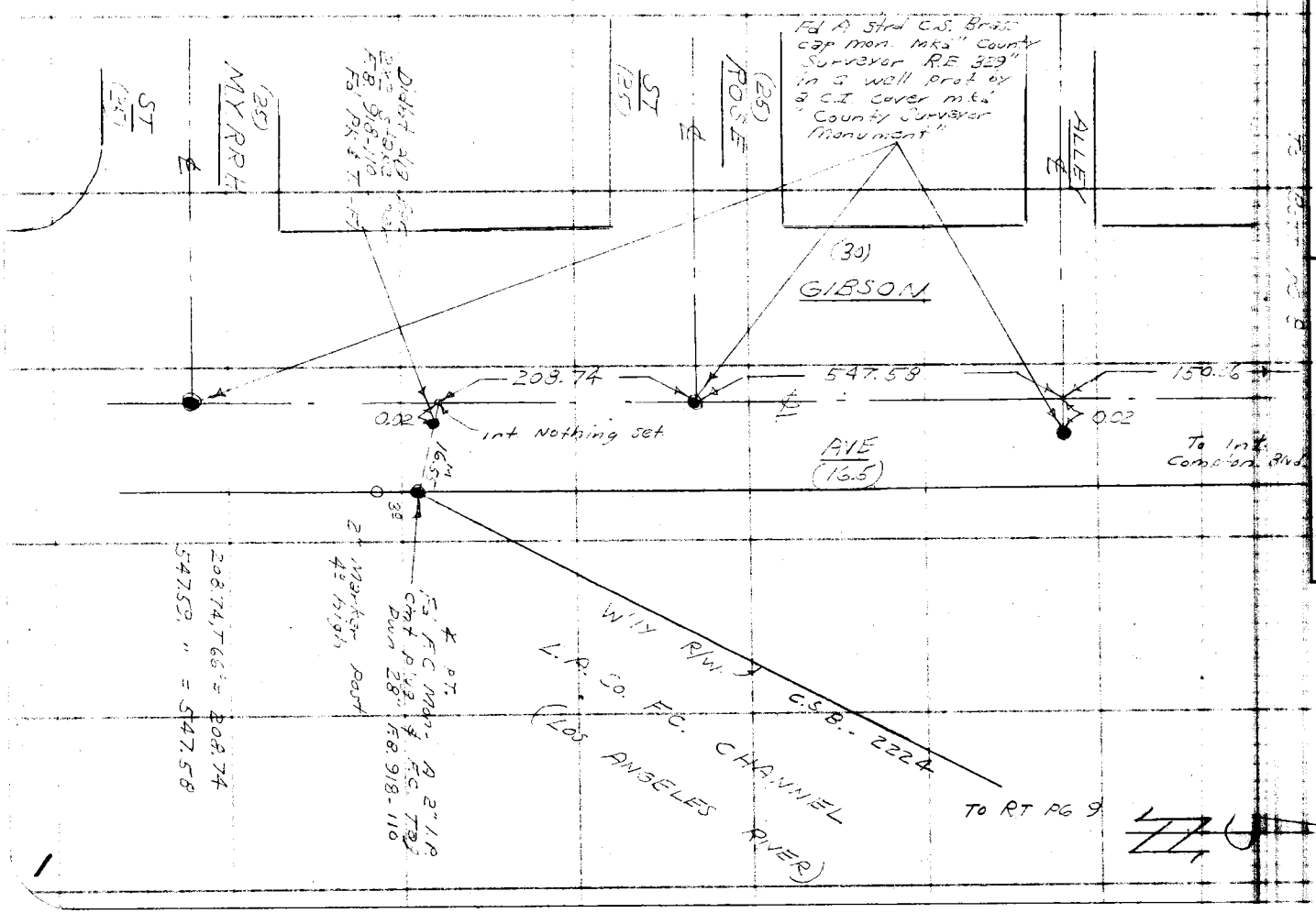

Map No.
Office Work
Checked
Date

JN
Tape
Std
Surveyed by
Notes
Indexed
Date

F. B. 1896 PG. 8

W.S. 32, B-4

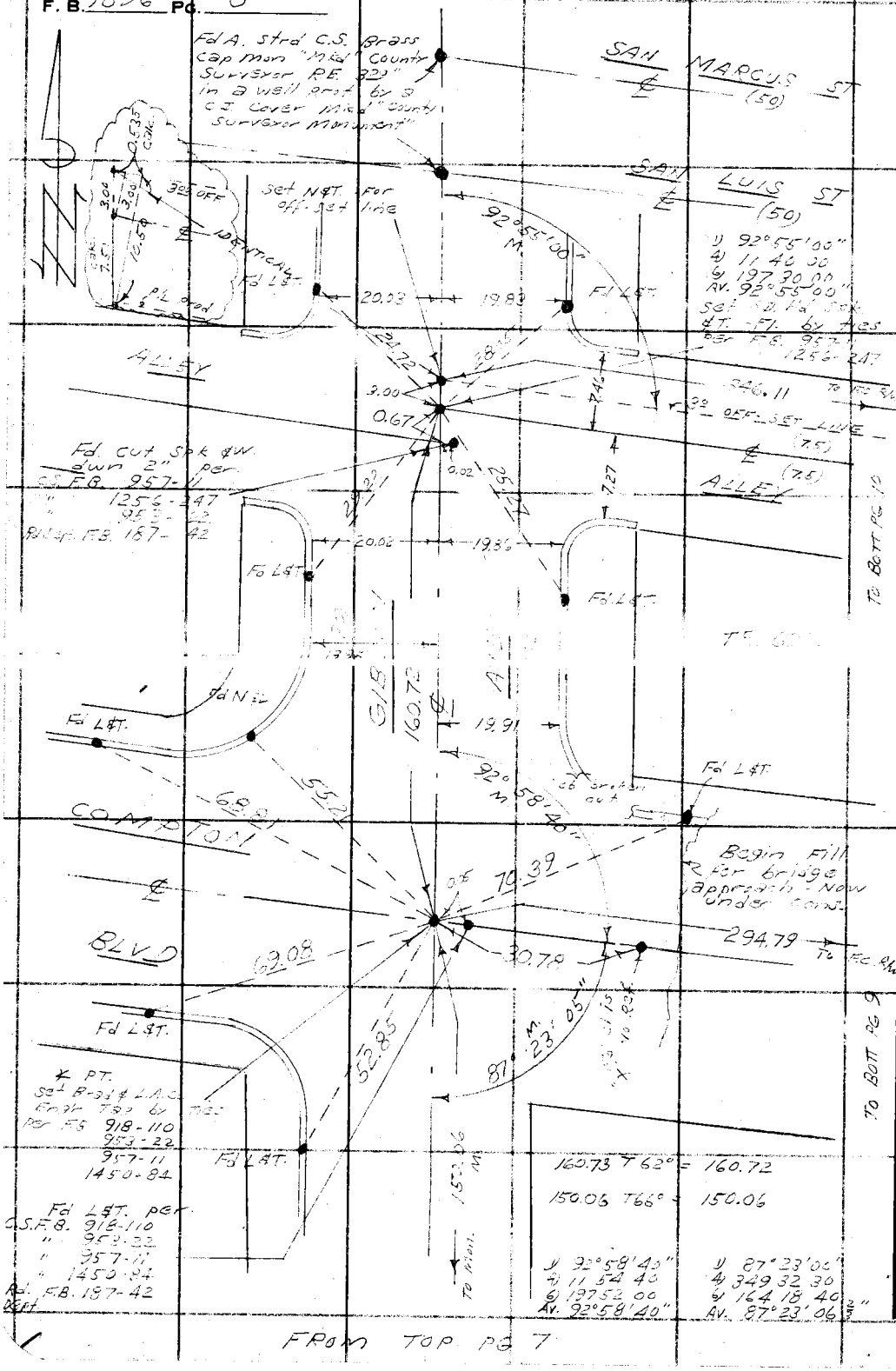

FROM TOP PG 7

PLEASE RETURN TO
LOS ANGELES COUNTY ENGINEER
700 LOS ANGELES COUNTY ENGINEERING BLDG.

Do not extend this side of this line.

Note: Any Additions or Changes on This Sheet Must be Made or Circled in Red Ink With Date and Name of Person Making Change.

76F309S S&E #247 1-56

PLEASE RETURN TO
LOS ANGELES COUNTY ENGINEER
700 LOS ANGELES COUNTY ENGINEERING BLDG.

Note: Any Additions or Changes on This Sheet Must be Made or Circled in Red Ink With Date and Name of Person Making Change.

Do not extend this side of this line.

MS 32, B 4

Map No.
Office Work
Checked
Date

Surveyed by
Notes
Indexed
Date 4-19-57

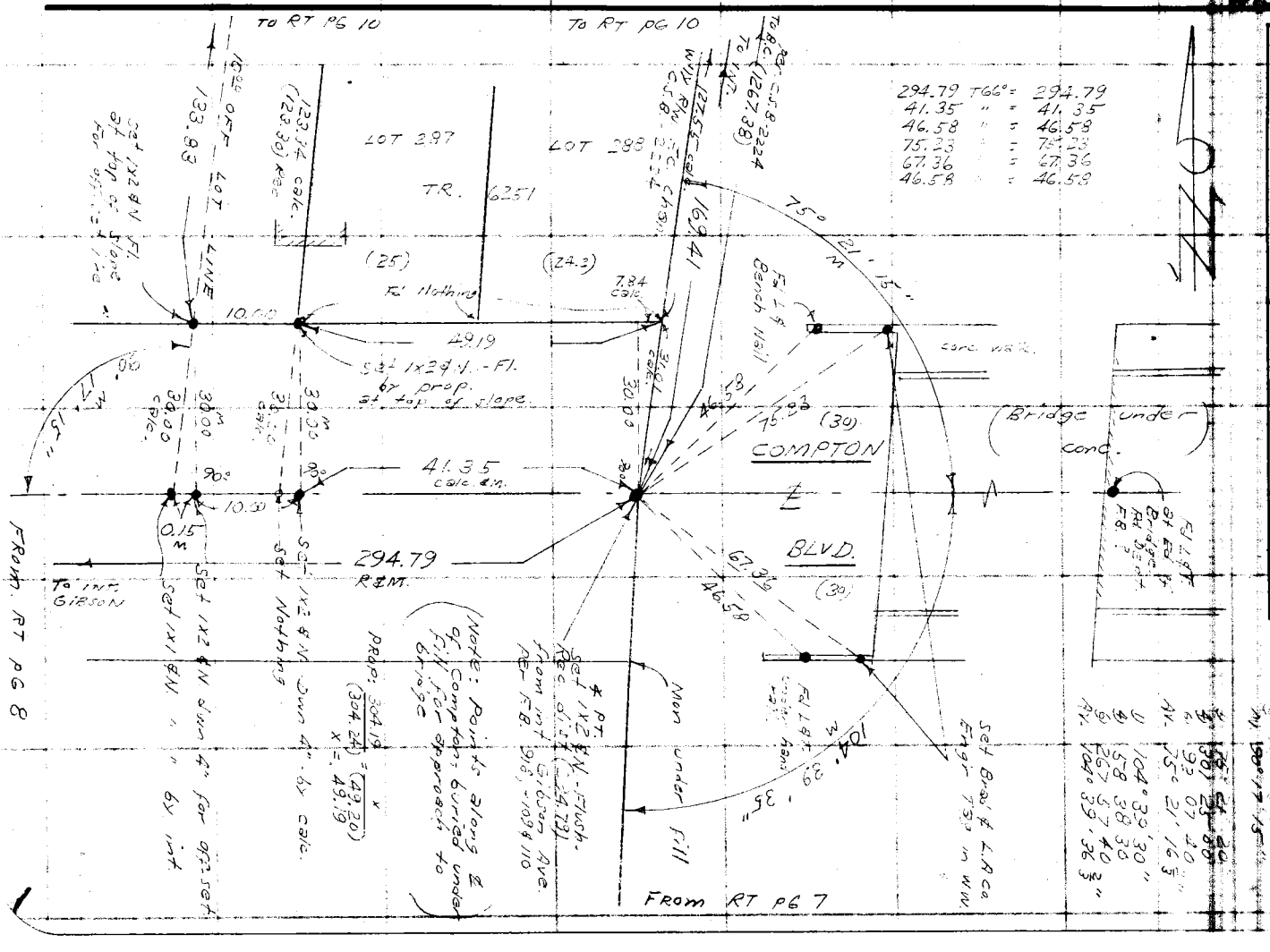

F. B. 1896 Pg. 10

W.S. 32 B-4

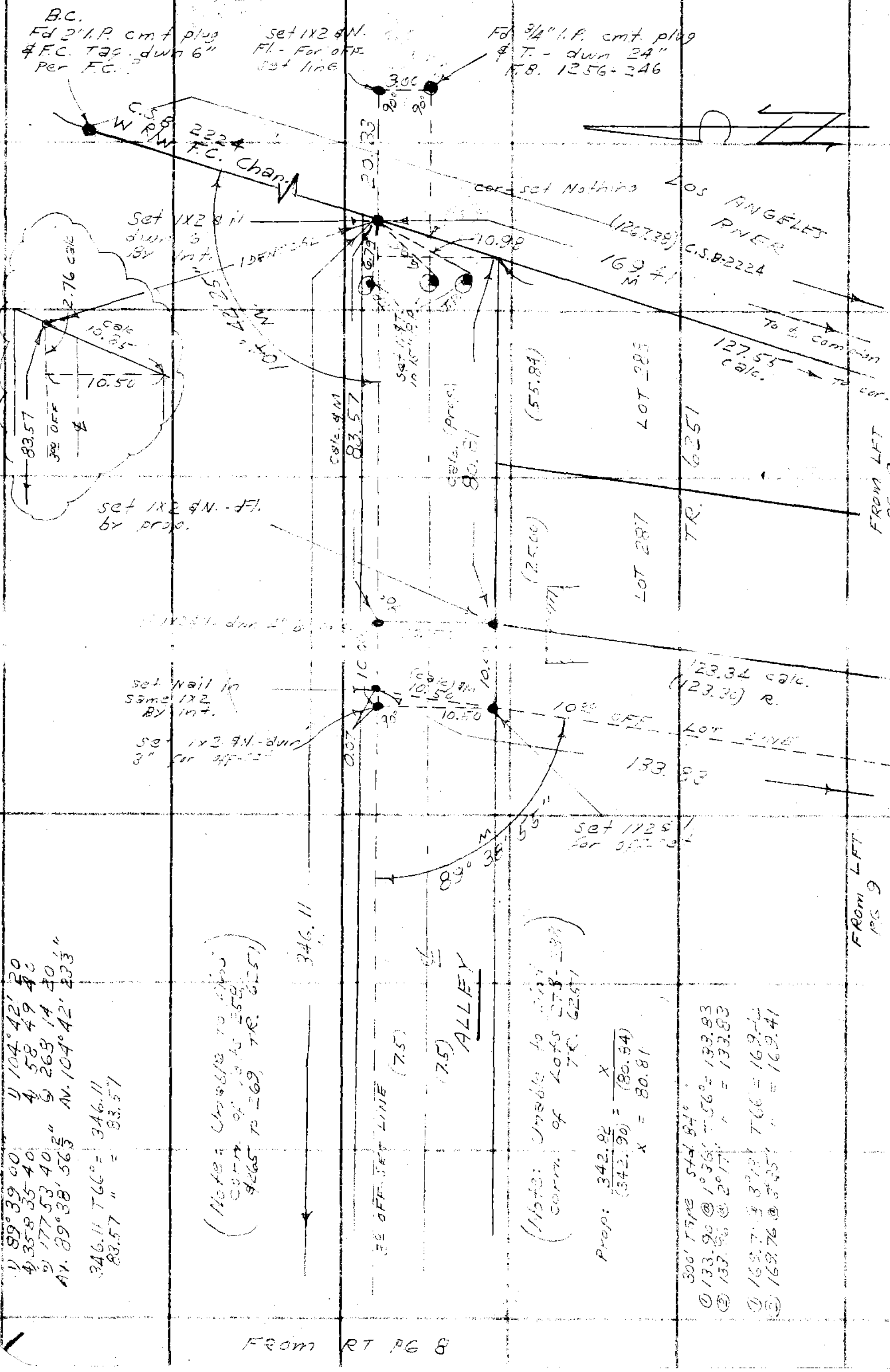

PLEASE RETURN TO
LOS ANGELES COUNTY ENGINEER
700 LOS ANGELES COUNTY ENGINEERING BLDG.

Do not extend this side of this line.

Note: Any Additions or Changes on This Sheet Must be Made or Circled in Red Ink With Date and Name of Person Making Change.

Map No.	JN [illegible] Tape ____ Std ____ °F
Office Work	Surveyed by [illegible]
Checked	Notes CE Shoemaker Date 4-20-57
Date	Indexed

JN. 0901.08

COMPTON BLVD (12-4)

LOCATION OF IMP.

OF

LOTS 287 & 288 TR. 6251

part: Sappell
Shoemaker
Myers
Caro

Note: Any Additions or Changes on This Sheet Must be Made or Circled in Red Ink With Date and Name of Person Making Change.

PLEASE RETURN TO
LOS ANGELES COUNTY ENGINEER
700 LOS ANGELES COUNTY ENGINEERING BLDG.

Do not extend this side of this line.

76F309S S&E #247 1-56

PLEASE RETURN TO
LOS ANGELES COUNTY ENGINEER
700 LOS ANGELES COUNTY ENGINEERING BLDG.

Note: Any Additions or Changes on This Sheet Must be Made or Circled in Red Ink With Date and Name of Person Making Change.

Do not extend this side of this line.

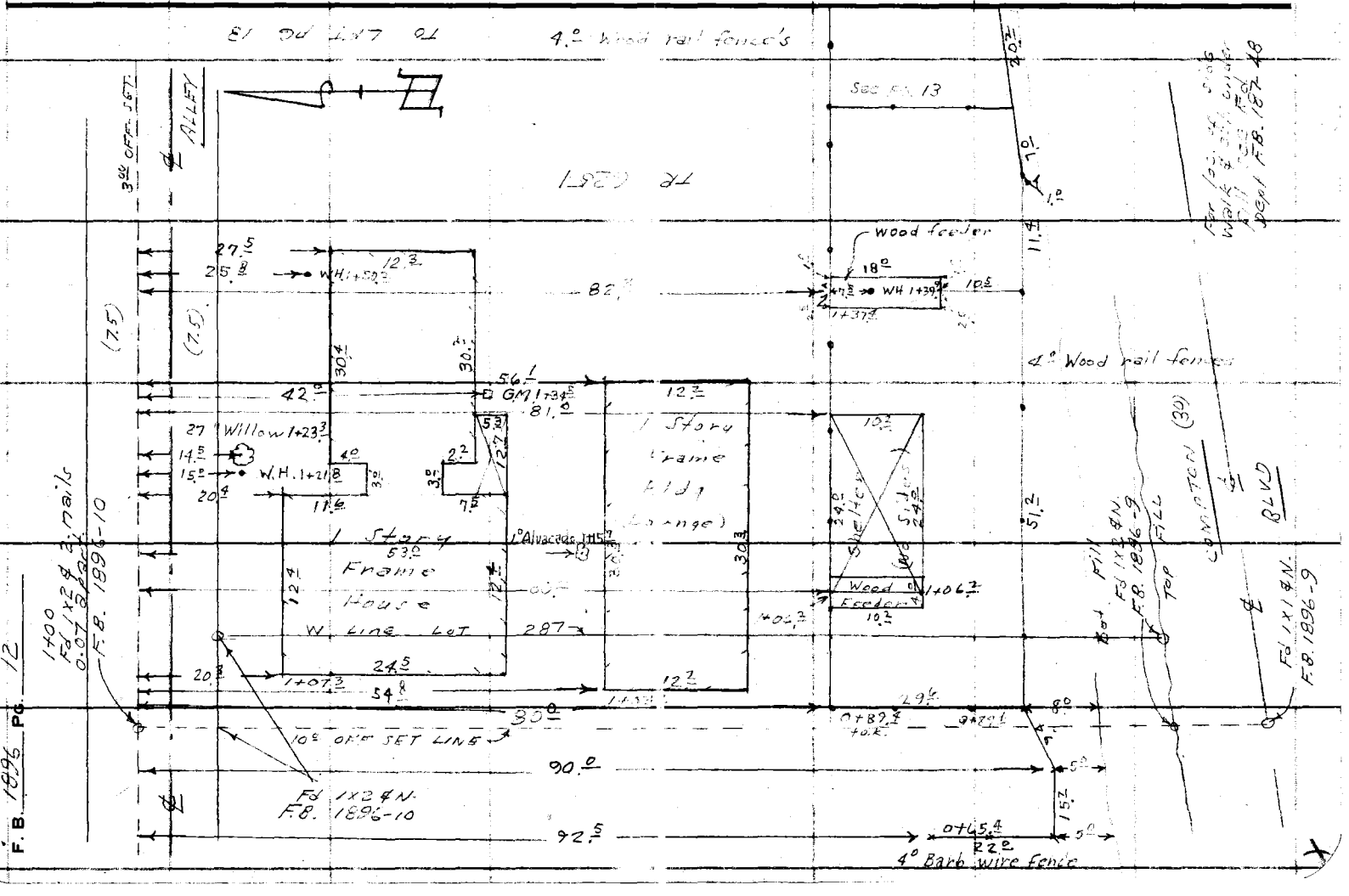

Map No.	JN ___ Tape ___ Std ___ °F
Office Work	Surveyed by
Checked	Notes ___ Date 4-23-57
Date	Indexed

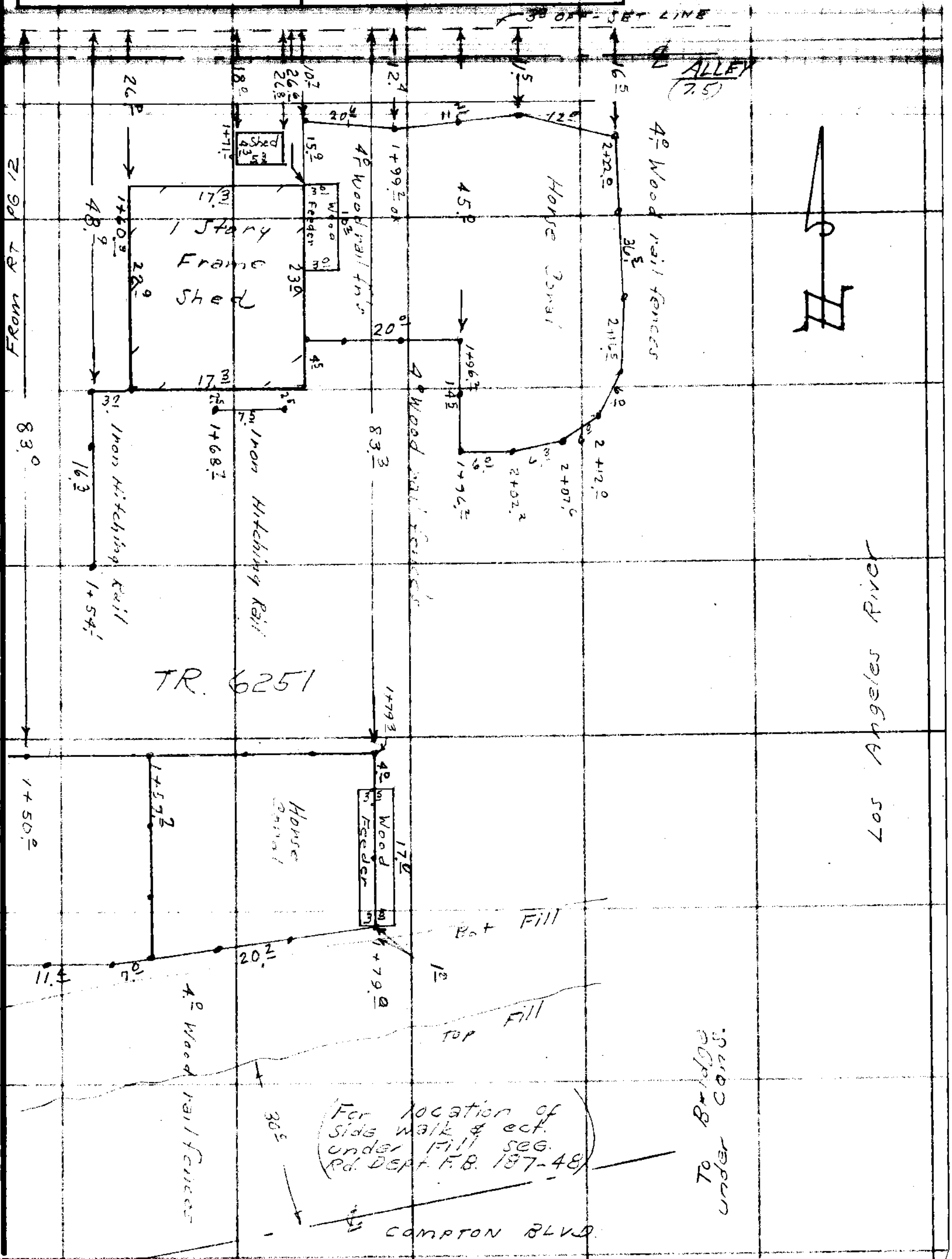

Note: Any Additions or Changes on This Sheet Must be Made or Circled in Red Ink With Date and Name of Person Making Change.

PLEASE RETURN TO
LOS ANGELES COUNTY ENGINEER
700 LOS ANGELES COUNTY ENGINEERING BLDG.

Do not extend this side of this line.

76F309S S&E #247 1-56

F. B. 1896 Pg. 14

PLEASE RETURN TO
LOS ANGELES COUNTY ENGINEER
700 LOS ANGELES COUNTY ENGINEERING BLDG.

Do not extend this side of this line.

Note: Any Additions or Changes on This Sheet Must be Made or Circled in Red Ink With Date and Name of Person Making Change.

F. B. _____ PG. _____

Map No. _____	W. O. _____ Tape No. _____ St'd. _____ °F
Office Work _____	Surveyed by _____
Checked _____	Notes _____ Date _____
Date _____	Indexed 5-3-57

J.N. [illegible] (1955-[illegible])

[illegible] TRACT - LA CANADA

WHITTIER DRIVE

SURVEY TO [illegible] THE [illegible] ℄ [illegible] FROM [illegible] WESTERLY.
ALSO LOCATION OF IMPROVEMENTS WITHIN [illegible]

	PAGE
INDEX MAP ([illegible])	26
℄ OF STREETS	27-31
LOCATION OF IMPROVEMENTS	32-34

A.N. [illegible]
W.E. NEWMAN
C.W. [illegible]
M.V. [illegible]

Note: Additions or Changes on This Sheet Must be Made or Circled in Red Ink. Date and Name of Person Making Change.

Do not extend notes this side of this line.

RETURN TO
LOS ANGELES COUNTY SURVEYOR
726 LOS ANGELES COUNTY
ENGINEERING BLDG.

F. B. 1896 PG. 26

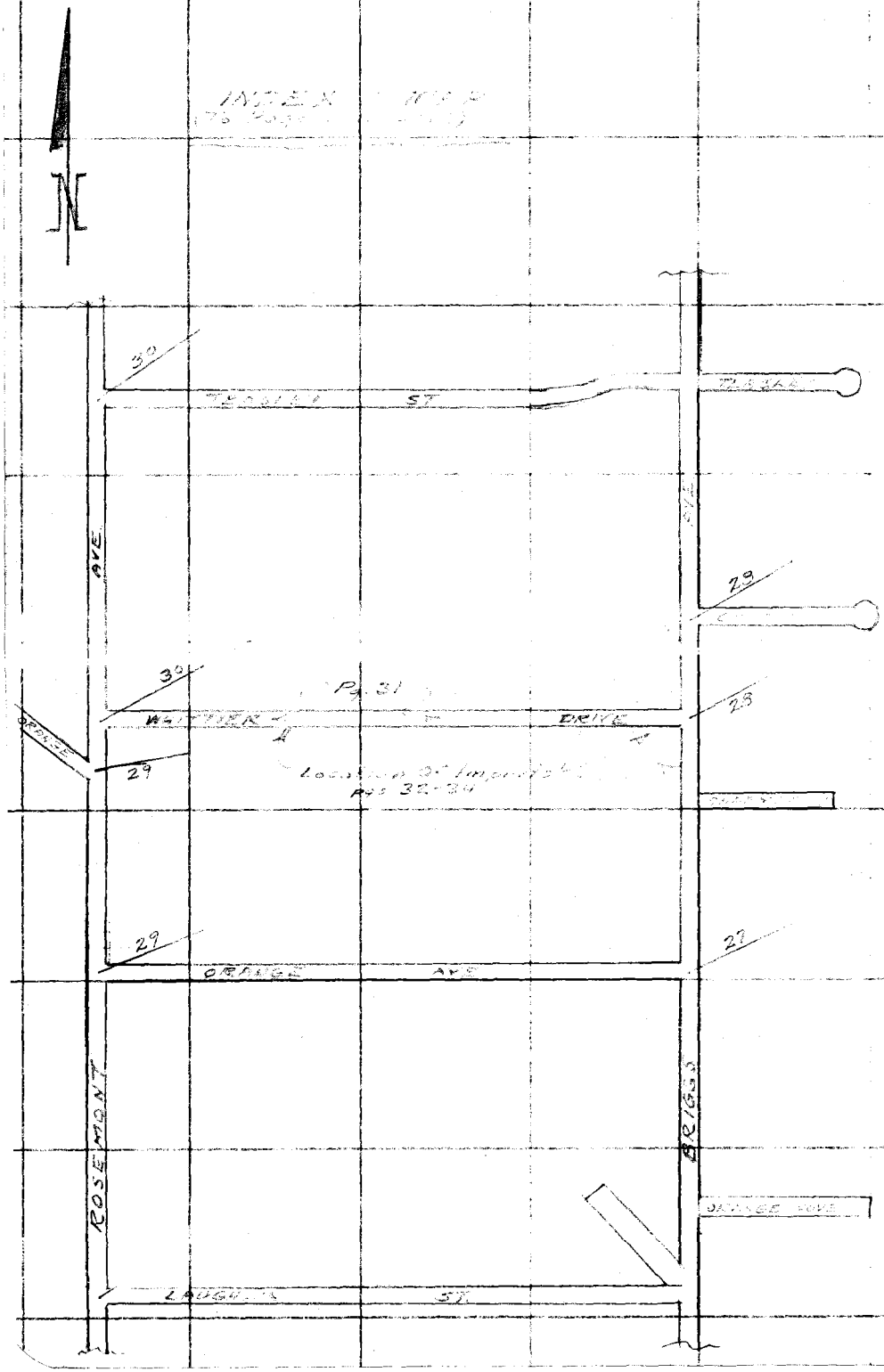

RETURN TO
LOS ANGELES COUNTY SURVEYOR
726 LOS ANGELES COUNTY
ENGINEERING BLDG.

Do not extend notes this side of this line.

Note: Any Additions or Changes on This Sheet Must be Made or Circled In Red Ink With Date and Name of Person Making Change.

F. B._____ PG._____

Map No._____	W. O._____ Tape No._____ St'd._____ °F
Office Work_____	Surveyed by_____
Checked_____	Notes_____ Date_____
Date_____	Indexed_____

W. 51B-4

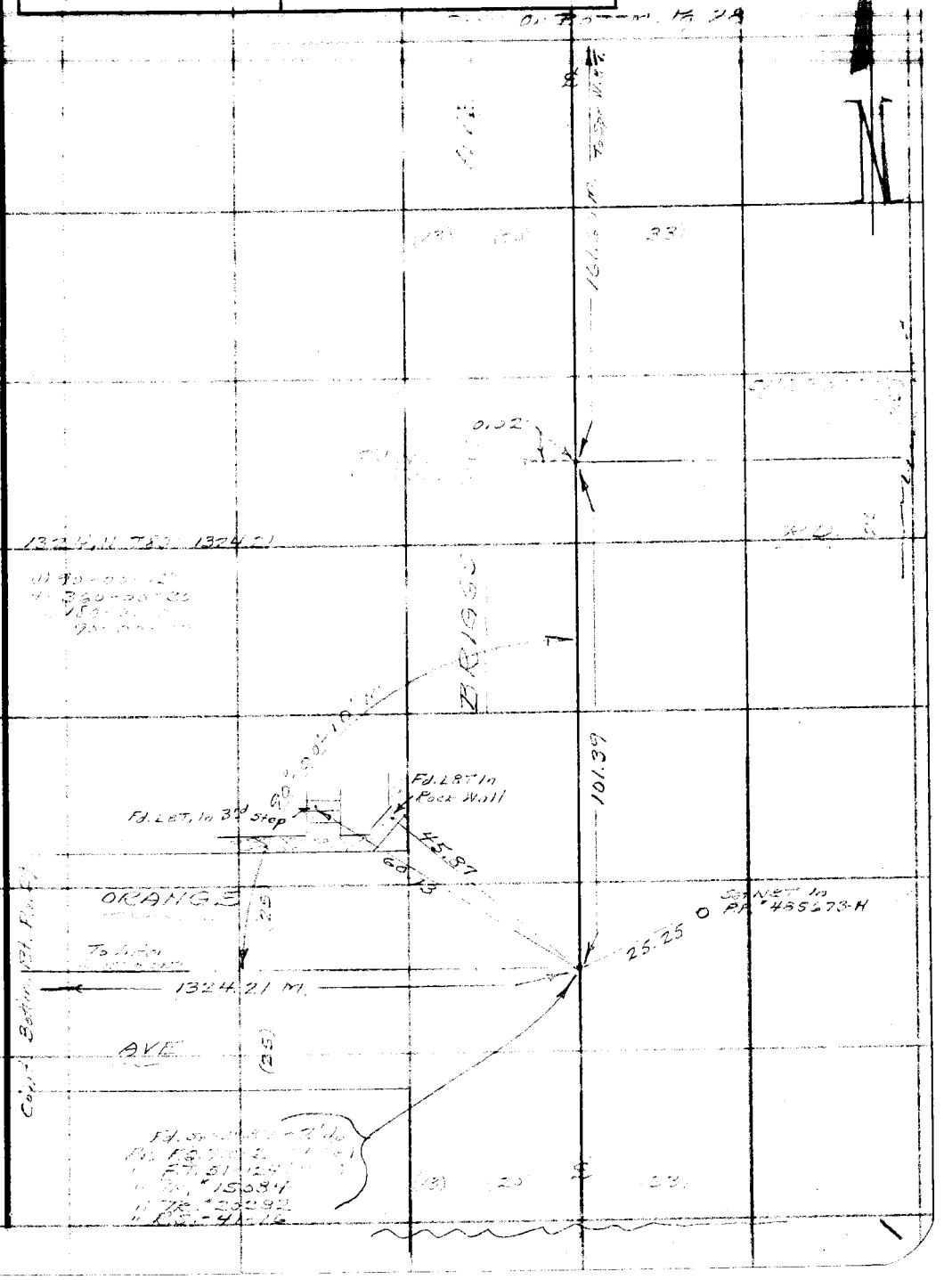

Note: Additions or Changes on This Sheet Must be Made or Circled in Red Ink. Date and Name of Person Making Change.

Do not extend notes this side of this line.

RETURN TO
LOS ANGELES COUNTY SURVEYOR
726 LOS ANGELES COUNTY
ENGINEERING BLDG.

RETURN TO
LOS ANGELES COUNTY SUR\ R
726 LOS ANGELES COUNTY
ENGINEERING BLDG.

Note: Any Additions or Changes on This Sheet Must be Made or Circled In Red Ink With Date and Name of Person Making Change.

Do not extend notes this side of this line.

W.S.51, B-4

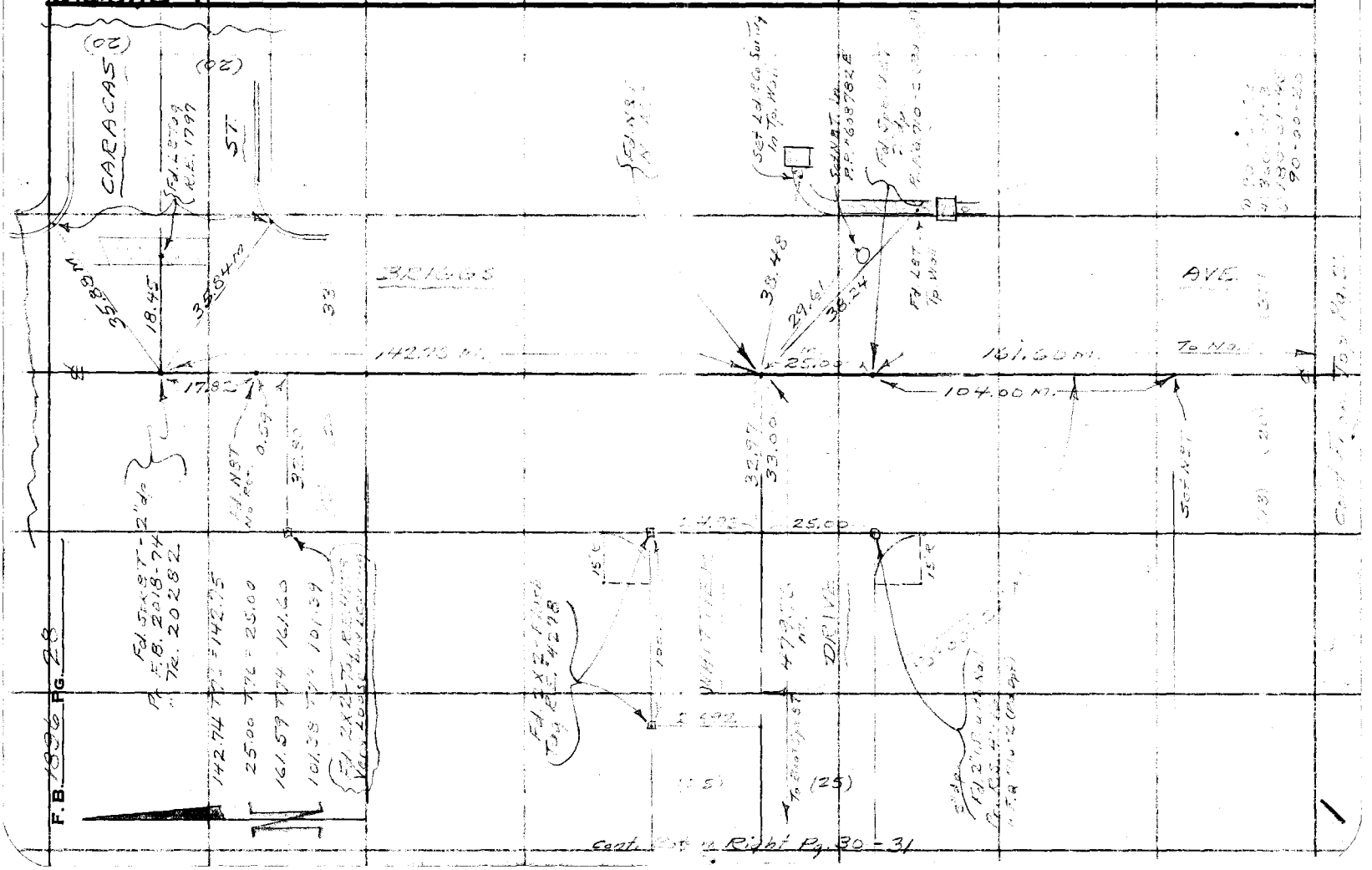

Map No.	W. O. Tape No. St'd. °F
Office Work	Surveyed by
Checked	Notes A.N.B. Date
Date	Indexed

F. B. PG.

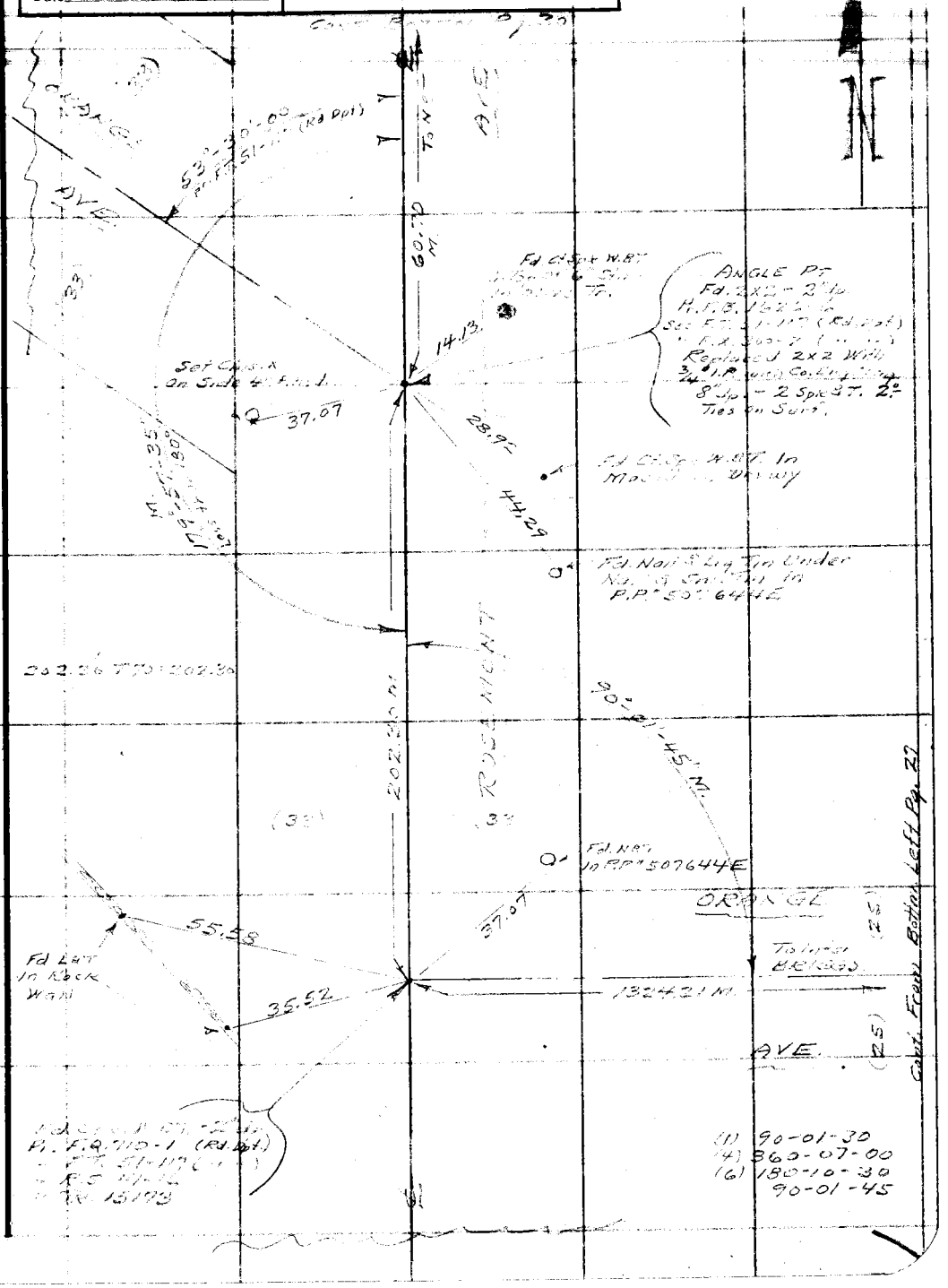

Note: Additions or Changes on This Sheet Must be Made or Circled in Red Ink Date and Name of Person Making Change.

Do not extend notes this side of this line.

RETURN TO
LOS ANGELES COUNTY SURVEYOR
726 LOS ANGELES COUNTY
ENGINEERING BLDG.

76-309S S&E #247. 8-54

F.B. 1896 PG. 30

W.S. 51, B-4

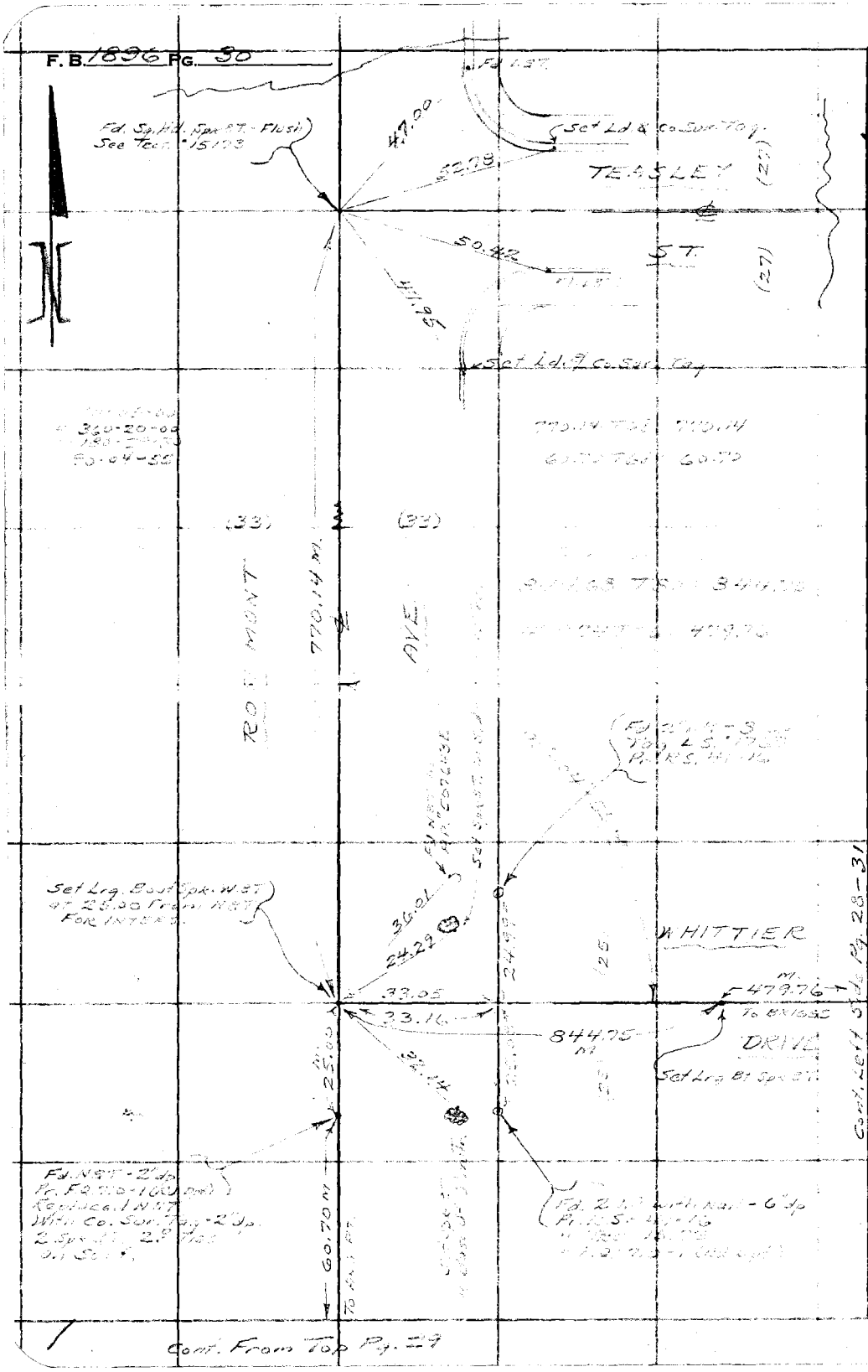

RETURN TO
LOS ANGELES COUNTY SUR' R
726 LOS ANGELES COUNTY
ENGINEERING BLDG.

Do not extend notes this side of this line.

Note: Any Additions or Changes on This Sheet Must be Made or Circled in Red Ink With Date and Name of Person Making Change.

76P309S S&E #247. 8-54

RETURN TO
LOS ANGELES COUNTY SURVEYOR
726 LOS ANGELES COUNTY
ENGINEERING BLDG.

Note: Additions or Changes on This Shee st be Made or Circled in Red Ink , Date and Name of Person Making Change.

Do not extend notes this side of this line.

WS 51B-

Map No.
Office Work
Checked
Date

W. O. Tape No. Std. of
Surveyed by
Notes Date
Indexed

F. B. Pg.

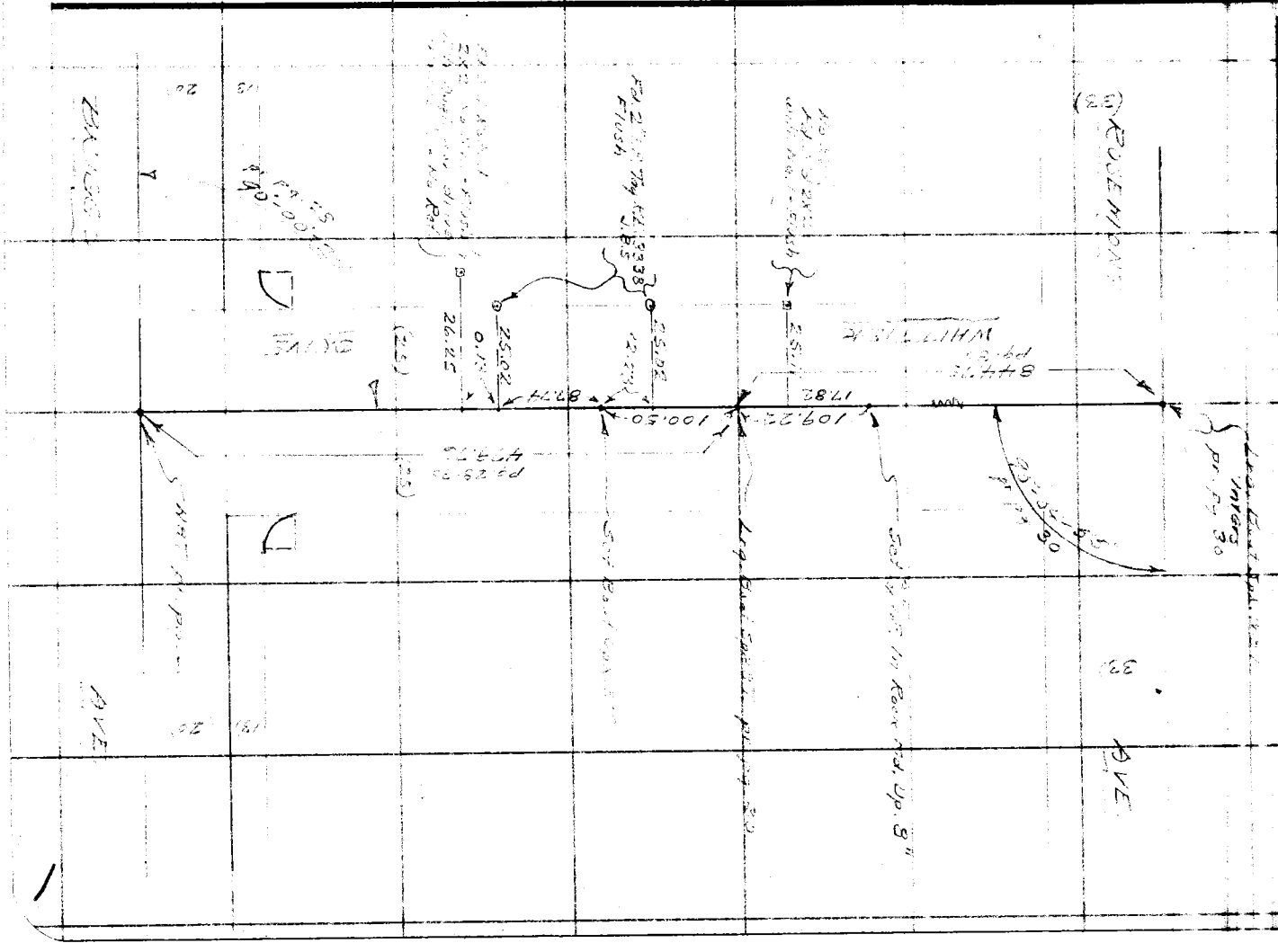

F. B. 1896 PG. 32

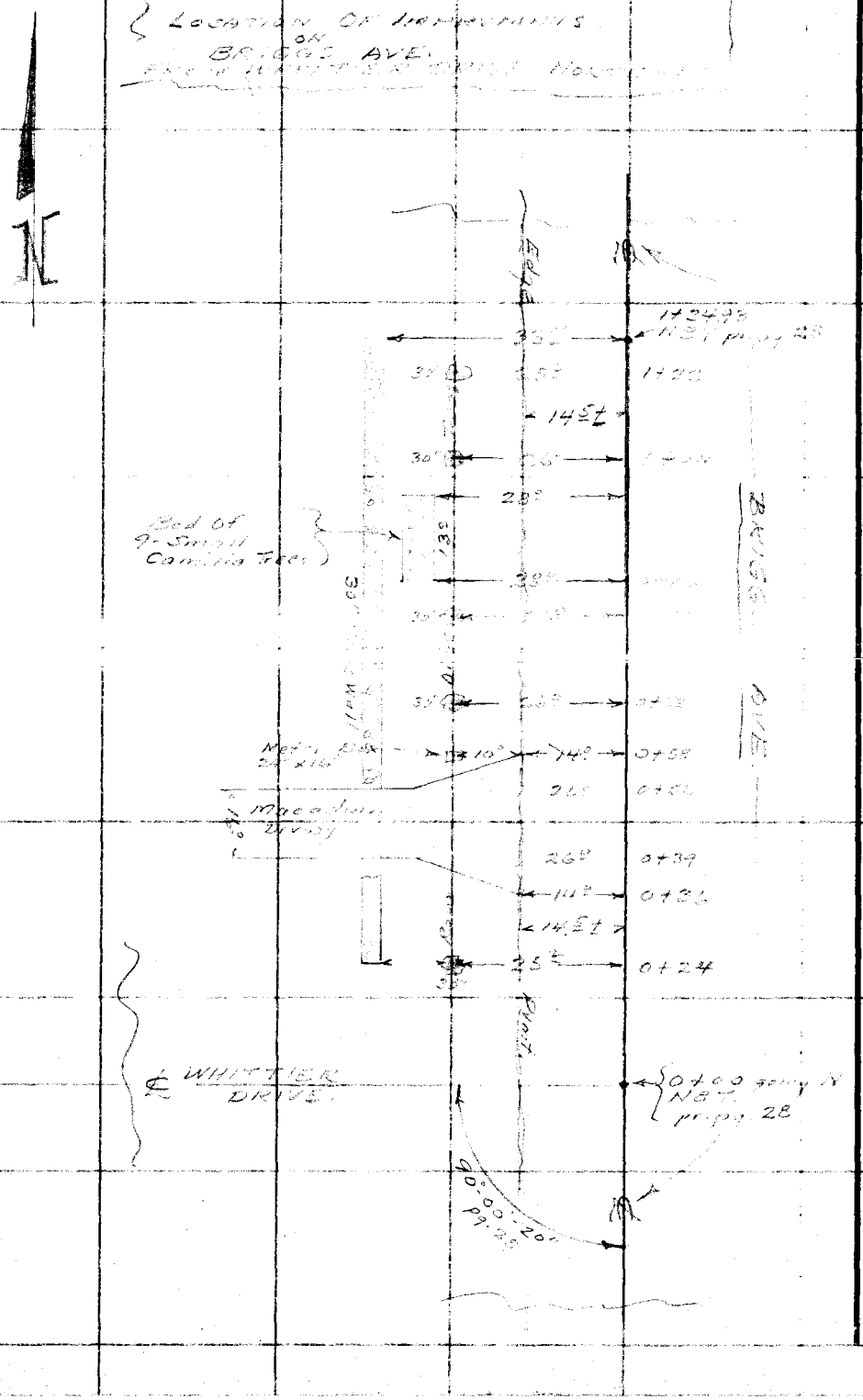

RETURN TO
LOS ANGELES COUNTY SURVEYOR
726 LOS ANGELES COUNTY
ENGINEERING BLDG.

Do not extend notes this side of this line.

Note: Any Additions or Changes on This Sheet Must be Made or Circled in Red Ink With Date and Name of Person Making Change.

F. B. _____ PG. _____

Map No. _____
Office Work _____
Checked _____
Date _____

W. O. _____ Tape No. _____ St'd. _____ °F
Surveyed by _____
Notes _____ Date _____
Inclusive _____



Note: Additions or Changes on This Sheet Must be Made or Circled in Red Ink. Date and Name of Person Making Change.

Do not extend notes this side of this line.

RETURN TO
LOS ANGELES COUNTY SURVEYOR
726 LOS ANGELES COUNTY
ENGINEERING BLDG.

SEE #247. 8-54

RETURN TO
LOS ANGELES COUNTY SUR R
726 LOS ANGELES COUNTY
ENGINEERING BLDG.

Note: Any Additions or Changes on This Sheet Must be Made or Circled In Red Ink With Date and Name of Person Making Change.

Do not extend notes this side of this line.

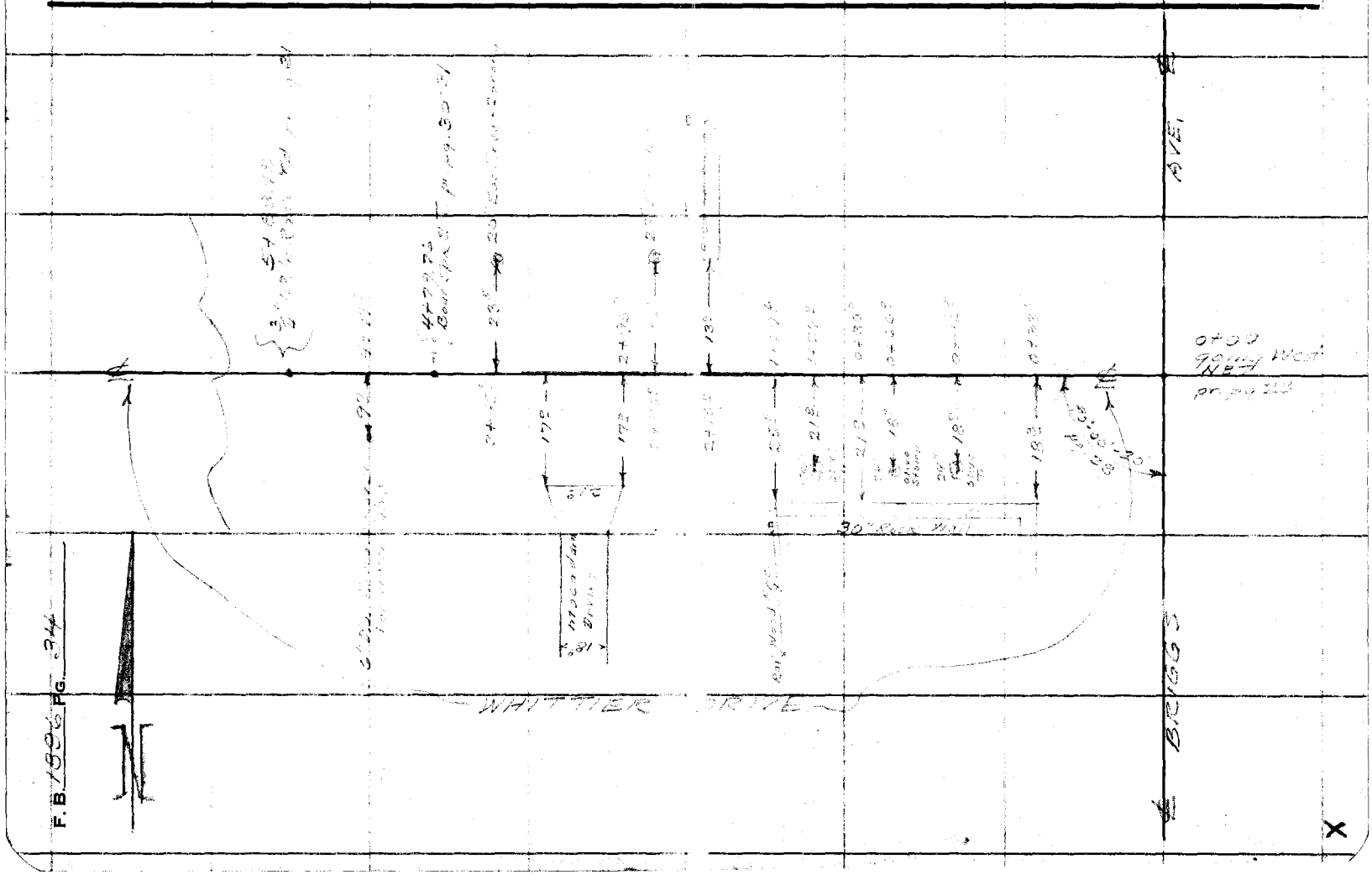

F.B. PG.

Map No.	W. O. [illegible] Tape No. 0165 St'd. 68 °F
Office Work	Surveyed by D. Sappell
Checked	Notes D.S. Date 7-3-57
Date	Indexed 7-11-57

J.N. 0303.00
" 1973.31

123 RD. ST. APPRAISAL

FROM
WILMINGTON AVE E'LY APPROX. 1200 FT.

CENTER LINE SURVEY

Party: Sappell
Shoemaker
Caro

Note: Any Additions or Changes on This Sheet Must be Made or Circled in Red Ink With Date and Name of Person Making Change.

Do not extend notes this side of this line.

RETURN TO
LOS ANGELES COUNTY SURVEYOR
726 LOS ANGELES COUNTY
ENGINEERING BLDG.

76F309S 247 2-51

F. B. 1896 PG. 52

RETURN TO
LOS ANGELES COUNTY SURVEYOR
725 LOS ANGELES COUNTY
ENGINEERING BLDG.

Do not extend notes this side of this line.

Note: Any Additions or Changes on This Sheet Must be Made or Circled in Red Ink With Date and Name of Person Making Change.

76F309S S&E #247 1-56

PLEASE RETURN TO
LOS ANGELES COUNTY ENGINEER
700 LOS ANGELES COUNTY ENGINEERING BLDG.

Note: Any Additions or Changes on This Sheet Must be Made or Circled in Red Ink With Date and Name of Person Making Change.

Do not extend this side of this line.

WS 261-2

Map No.
Office Work
Checked
Date

JN Tape Std °F
Surveyed by Date
Notes
Indexed

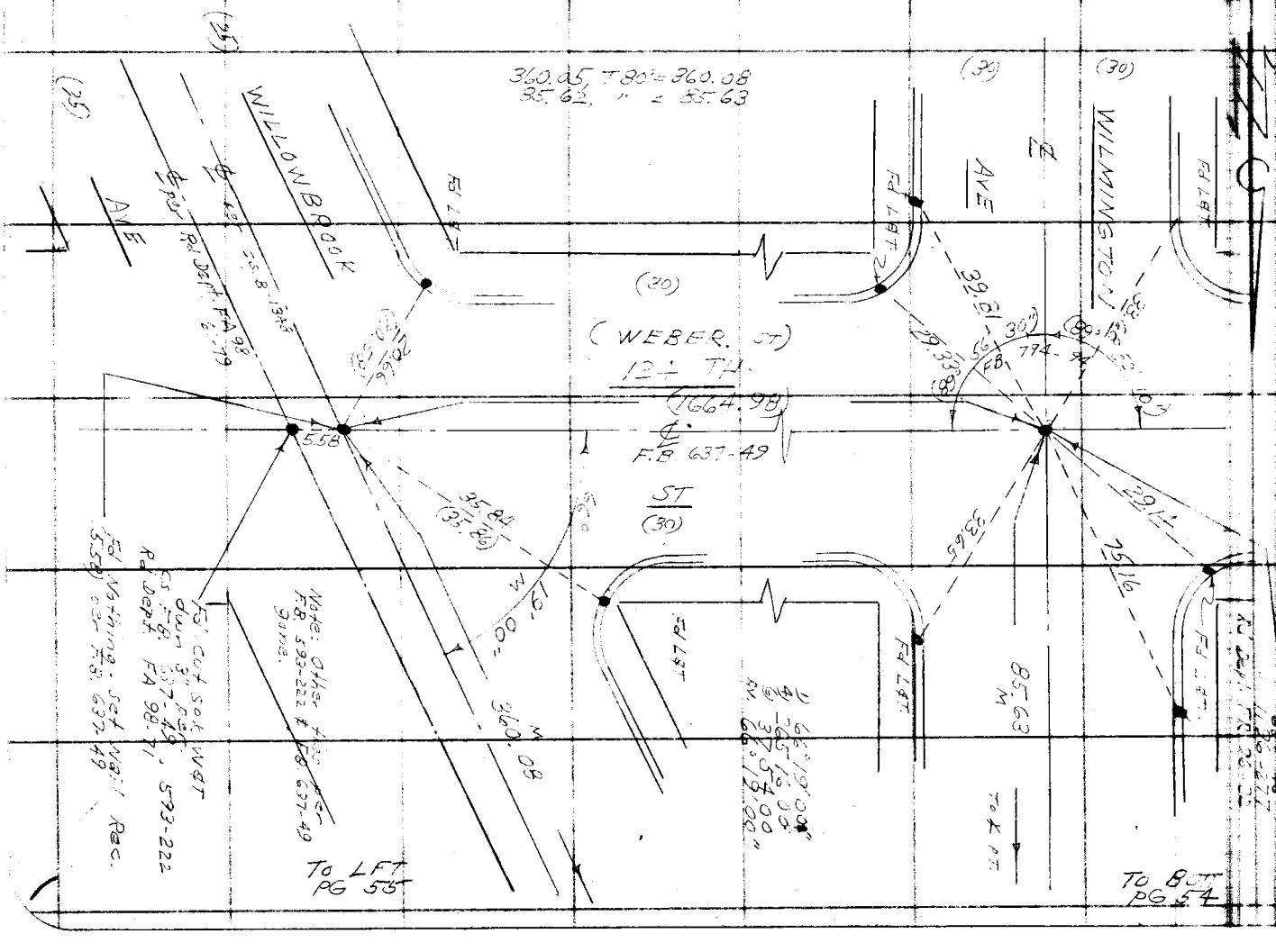

F. B. 1896 Pg. 54

To Bott PG 58



FROM TOP RT PG 53

PLEASE RETURN TO
LOS ANGELES COUNTY ENGINEER
700 LOS ANGELES COUNTY ENGINEERING BLDG.

Do not extend this side of this line.

Note: Any Additions or Changes on This Sheet Must be Made or Circled in Red Ink With Date and Name of Person Making Change.

KS 26 D-2

Map No.	JN [illegible] Tape [illegible] Std [illegible] °F
Office Work	Surveyed by D. Sappell
Checked	Notes D.S. Date [illegible]
Date	Indexed

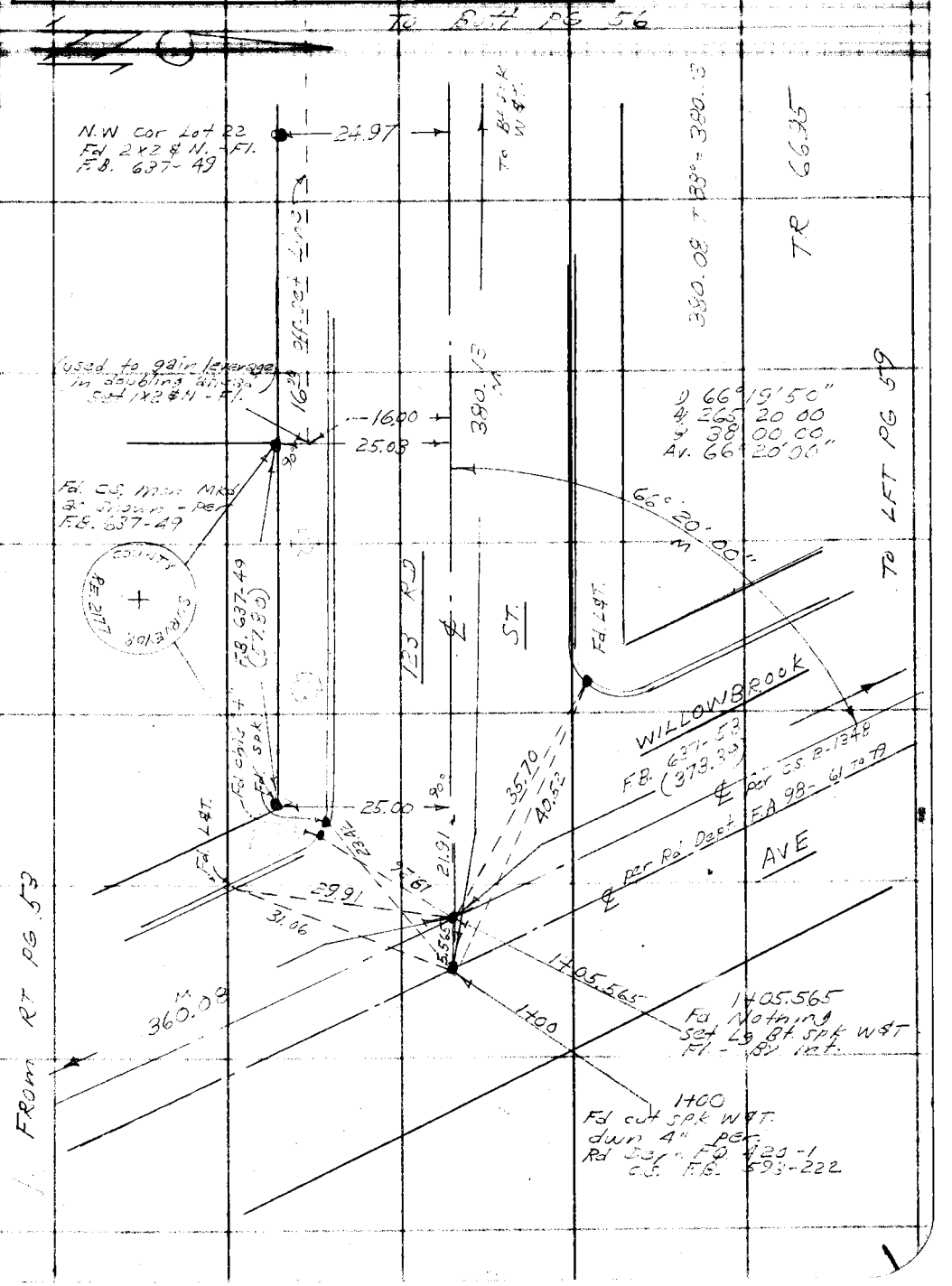

Note: Any Additions or Changes on This Sheet Must be Made or Circled in Red Ink With Date and Name of Person Making Change.

PLEASE RETURN TO
LOS ANGELES COUNTY ENGINEER
700 LOS ANGELES COUNTY ENGINEERING BLDG.

Do not extend this side of this line.

76F309S S&E #247 1-56

F. B. 1896 Pg. 56

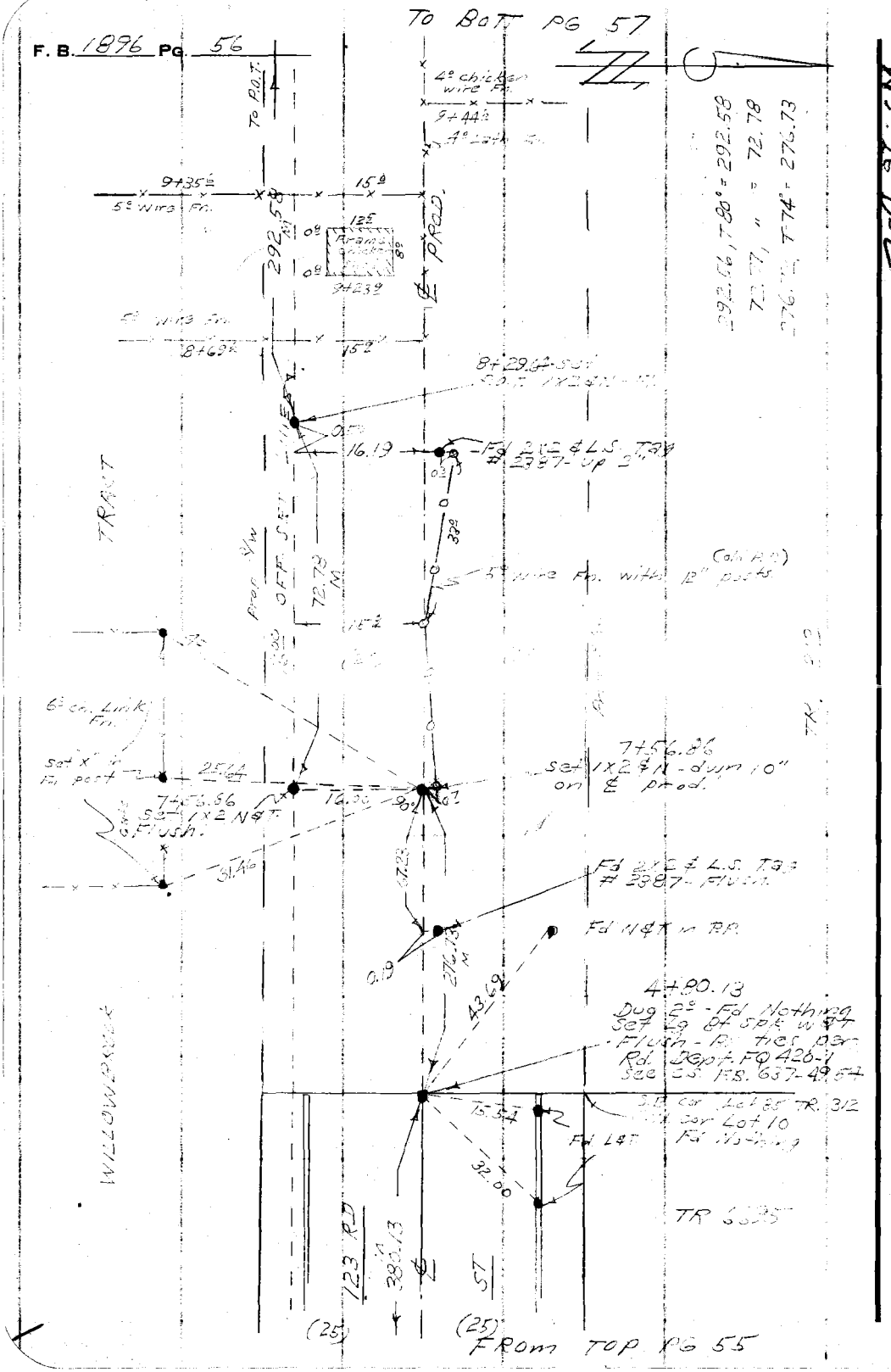

WS. 26 D-2

PLEASE RETURN TO
LOS ANGELES COUNTY ENGINEER
700 LOS ANGELES COUNTY ENGINEERING BLDG.

Do not extend this side of this line.

Note: Any Additions or Changes on This Sheet Must be Made or Circled in Red Ink With Date and Name of Person Making Change.

Map No.	JN [illegible] Tape [illegible] Std [illegible] °F
Office Work	Surveyed by [illegible]
Checked	Notes [illegible] Date [illegible]
Date	Indexed [illegible]



Note: Any Additions or Changes on This Sheet Must be Made or Circled in Red Ink With Date and Name of Person Making Change.

PLEASE RETURN TO
LOS ANGELES COUNTY ENGINEER
700 LOS ANGELES COUNTY ENGINEERING BLDG.

Do not extend this side of this line.

76F309S S&E #247 1-56

F. B. 1896 PG. 58

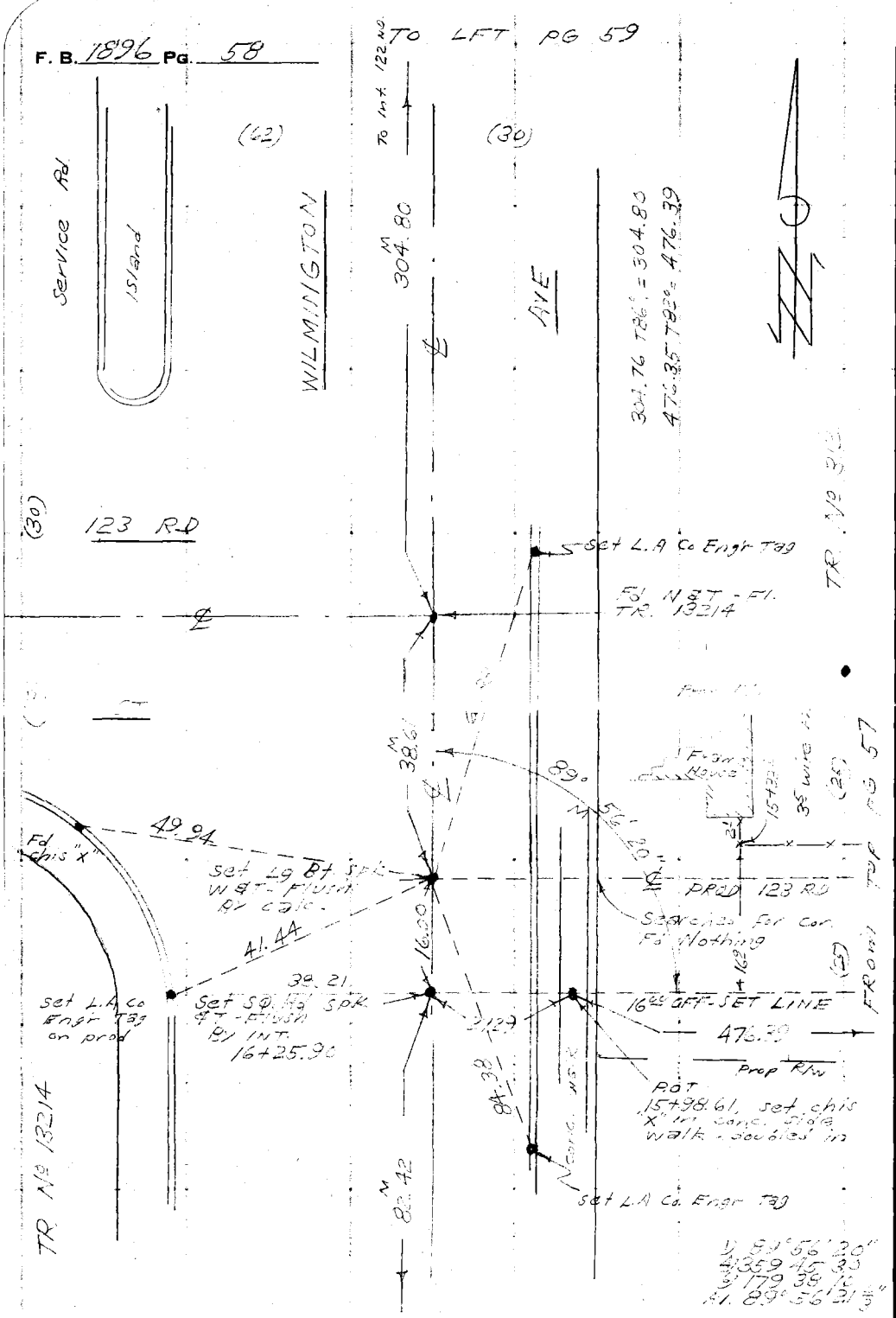

FROM TOP PG 54

WS 26D-2

PLEASE RETURN TO
LOS ANGELES COUNTY ENGINEER
700 LOS ANGELES COUNTY ENGINEERING BLDG.

Do not extend this side of this line.

Note: Any Additions or Changes on This Sheet Must be Made or Circled in Red Ink With Date and Name of Person Making Change.

Map No.	JN Tape Std °F
Office Work	Surveyed by
Checked	Notes D.S. Date
Date	Indexed

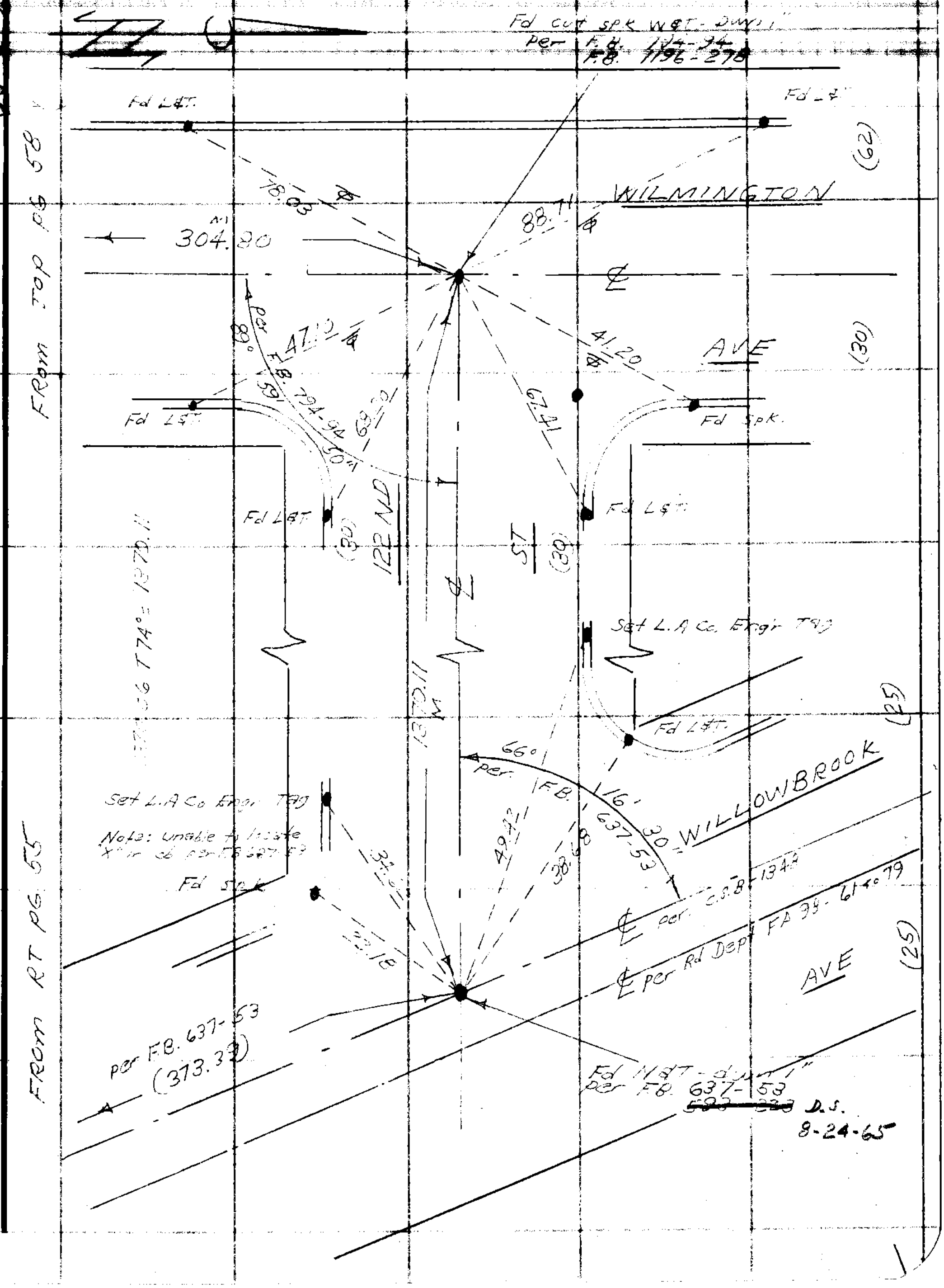

Note: Any Additions or Changes on This Sheet Must be Made or Circled in Red Ink With Date and Name of Person Making Change.

PLEASE RETURN TO
LOS ANGELES COUNTY ENGINEER
700 LOS ANGELES COUNTY ENGINEERING BLDG.

Do not extend this side of this line.

76F309S S&E #247 1-56

F. B. 1896 Pg. 60

PLEASE RETURN TO
LOS ANGELES COUNTY ENGINEER
700 LOS ANGELES COUNTY ENGINEERING BLDG.

Do not extend this side of this line.

Note: Any Additions or Changes on This Sheet Must be Made or Circled in Red Ink With Date and Name of Person Making Change.

Map No.	W. O. Tape No. St'd. °F	F. B. Pg.
Office Work	Surveyed by LIND	
Checked	Notes Date	
Date	Indexed 1-9-58	

J.N. 0924.39

ADDITIONAL TOPOG.

SURVEY

OF

EL SEGUNDO BLVD.

FROM

INGLEWOOD AVE.

TO

ANZA AVE.

DEC. 1957

LIND

PETERSON

GOODWIN

FOULGER

NATHER

Note: Any Additions or Changes on This Sheet Must be Made or Circled in Red Ink With Date and Name of Person Making Change.

Do not extend notes this side of this line.

RETURN TO
LOS ANGELES COUNTY SURVEYOR
726 LOS ANGELES COUNTY
ENGINEERING BLDG.

76F309S S&E #247. 8-54

F. B. 1896 PG. 76

INDEX

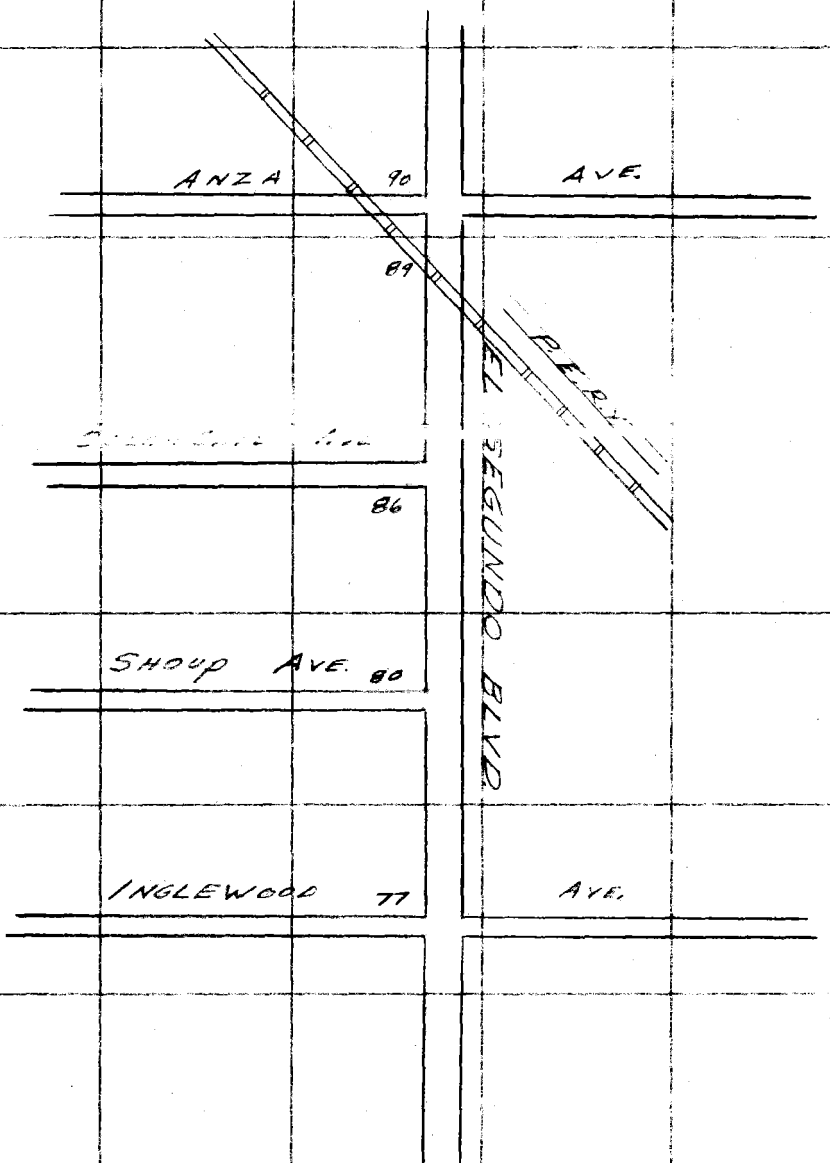

RETURN TO
LOS ANGELES COUNTY SURVEYOR
726 LOS ANGELES COUNTY
ENGINEERING BLDG.

Do not extend notes this side of this line.

Note: Any Additions or Changes on This Sheet Must be Made or Circled in Red Ink With Date and Name of Person Making Change.

Map No.	W. O. Tape No. St'd. °F
Office Work	Surveyed by
Checked	Notes Date
Date	Indexed

F. B. Pg.

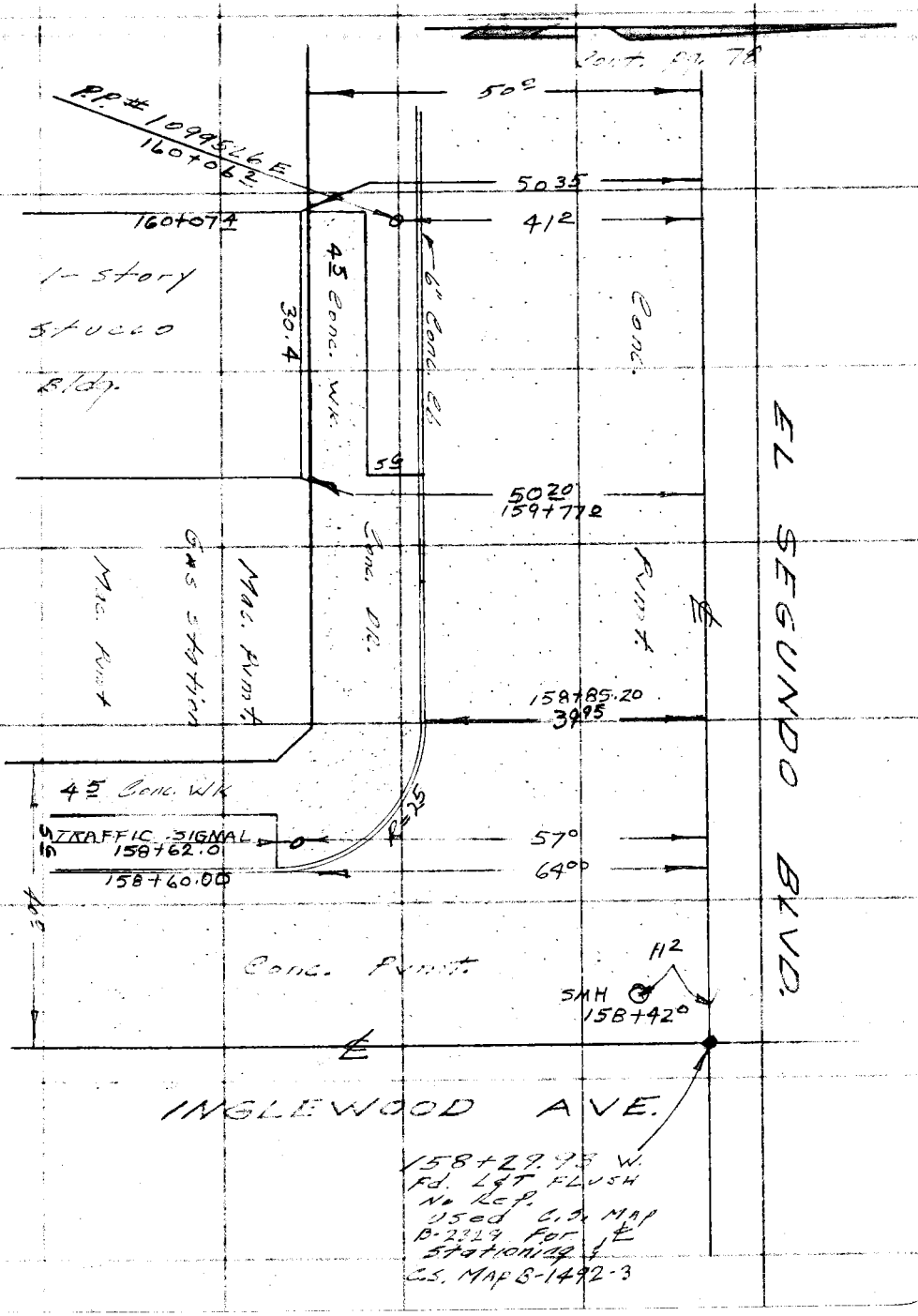

Note: Any Additions or Changes on This Sheet Must be Made or Circled in Red Ink With Date and Name of Person Making Change.

Do not extend notes this side of this line.

RETURN TO
LOS ANGELES COUNTY SURVEYOR
726 LOS ANGELES COUNTY
ENGINEERING BLDG.

76F309S S&E #247. 8-54

F. B. 1896 PG. 78'

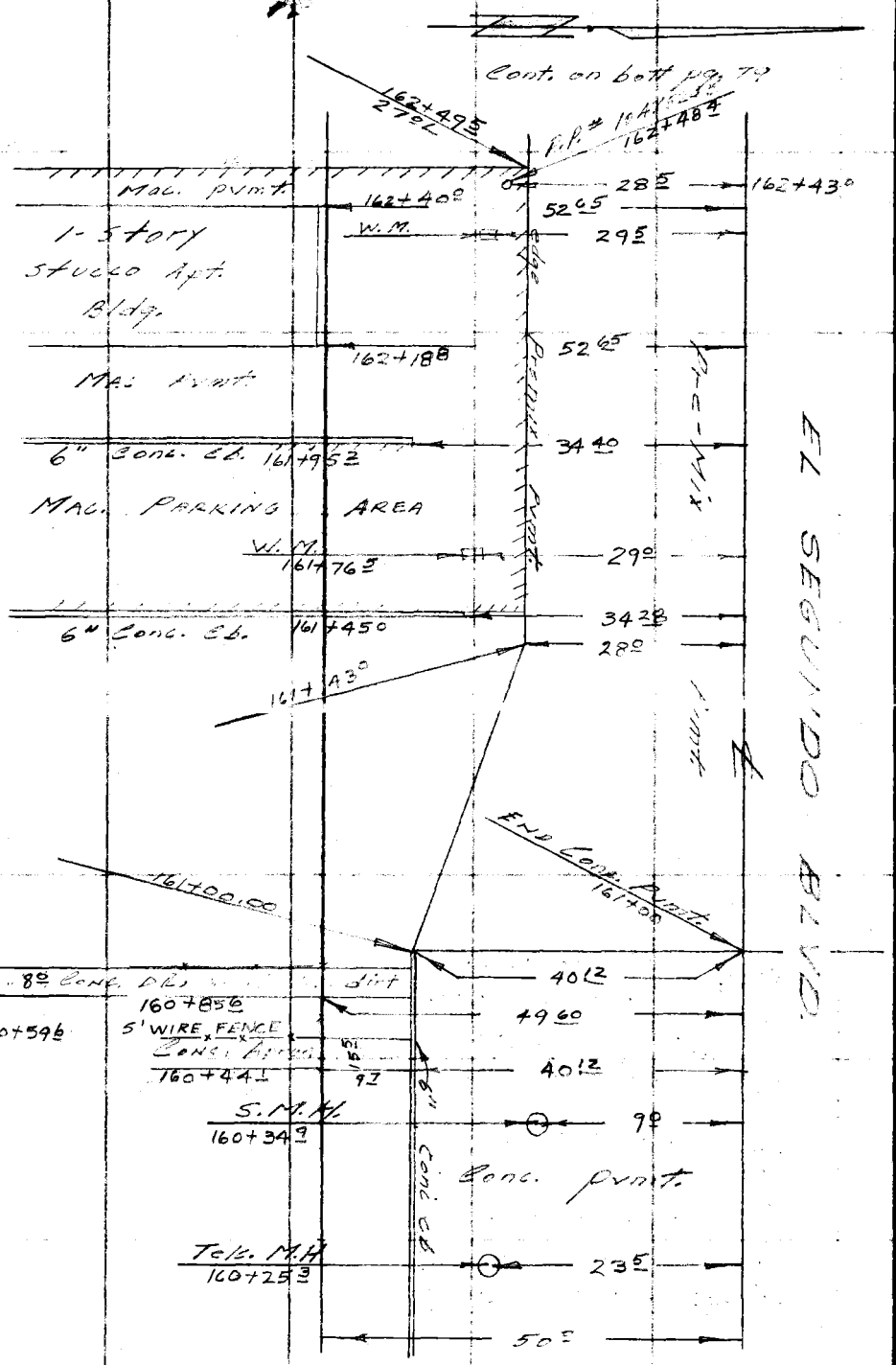

RETURN TO
LOS ANGELES COUNTY SURVEYOR
726 LOS ANGELES COUNTY
ENGINEERING BLDG.
Do not extend notes this side of this line.

Note: Any Additions or Changes on This Sheet Must be Made or Circled In Red Ink With Date and Name of Person Making Change.

F. B. _____ PG. _____

Map No. _____
Office Work _____
Checked _____
Date _____

W. O. _____ Tape No. _____ St'd. _____ °F
Surveyed by _____
Notes _____ Date _____
Indexed _____

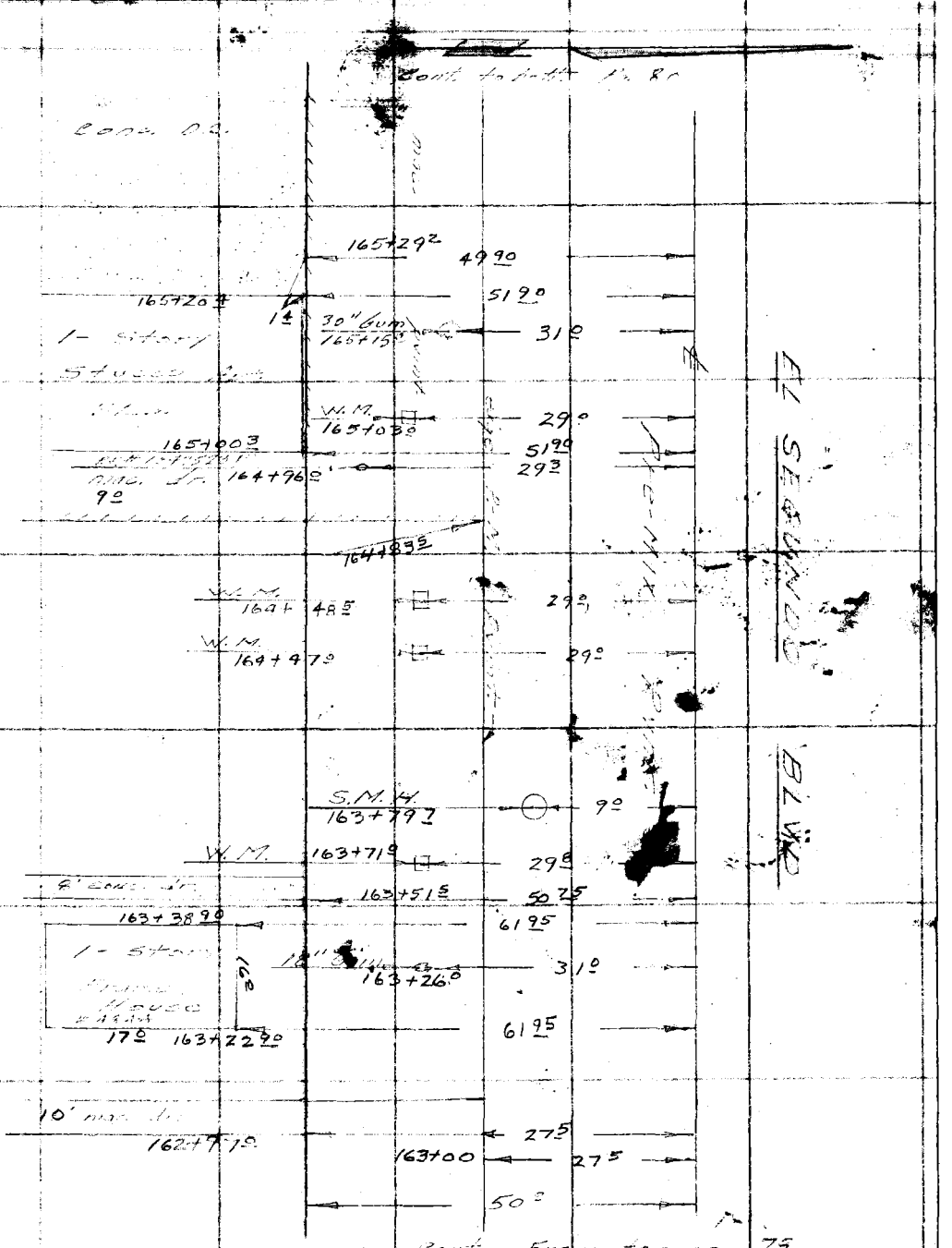

Note: Any Additions or Changes on This Sheet Must be Made or Circled in Red Ink With Date and Name of Person Making Change.

Do not extend notes this side of this line.

RETURN TO
LOS ANGELES COUNTY SURVEYOR
726 LOS ANGELES COUNTY
ENGINEERING BLDG.

76F309S S&E #247. 8-54

F. B. 1876 Pg. 80

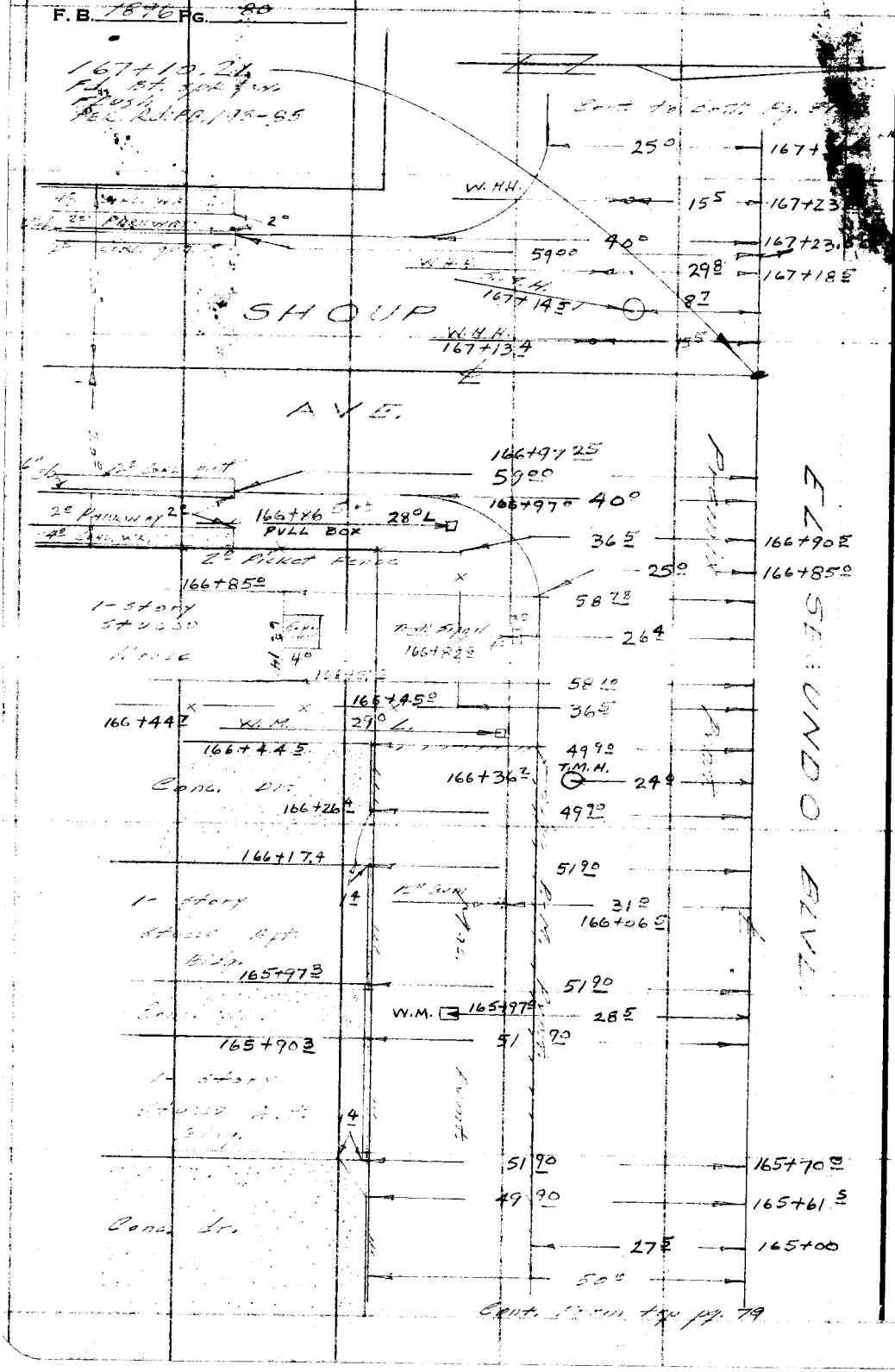

RETURN TO
LOS ANGELES COUNTY SURVEYOR
726 LOS ANGELES COUNTY
ENGINEERING BLDG.

Do not extend notes this side of this line.

Note: Any Additions or Changes on This Sheet Must be Made or Circled in Red Ink With Date and Name of Person Making Change.

F. B. _____ PG. _____

Map No. _____	W. O. 0924.[illegible] Tape No. _____ St'd. _____ °F
Office Work _____	Surveyed by Line
Checked _____	Notes Line & Pole Date 12-[illegible]7
Date _____	Indexed _____

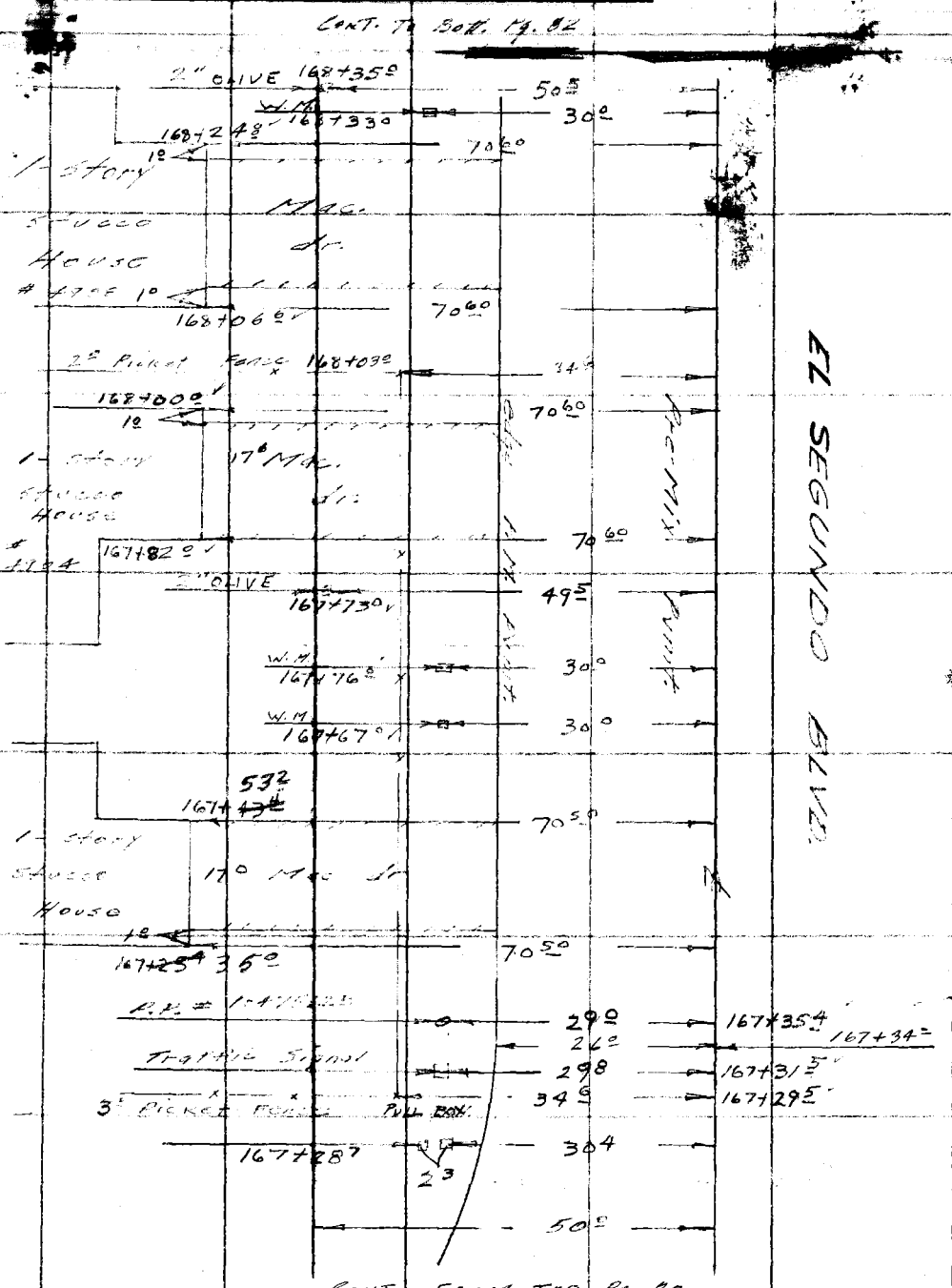

Note: Any Additions or Changes on This Sheet Must be Made or Circled In Red Ink With Date and Name of Person Making Change.

Do not extend notes this side of this line.

RETURN TO
LOS ANGELES COUNTY SURVEYOR
726 LOS ANGELES COUNTY
ENGINEERING BLDG.

76F309S S&E #247. 8-54

F.B. 1896 PG. 82

Cont on bott Pg. 83



Cont from top pg 81

RETURN TO
LOS ANGELES COUNTY SURVEYOR
726 LOS ANGELES COUNTY
ENGINEERING BLDG.

Do not extend notes this side of this line.

Note: Any Additions or Changes on This Sheet Must be Made or Circled in Red Ink With Date and Name of Person Making Change.

Map No.	W. O. 0994 Tape No. St'd. °F
Office Work	Surveyed by
Checked	Notes Date
Date	Indexed

F. B. PG.

Cont. to Bott. pg. #4

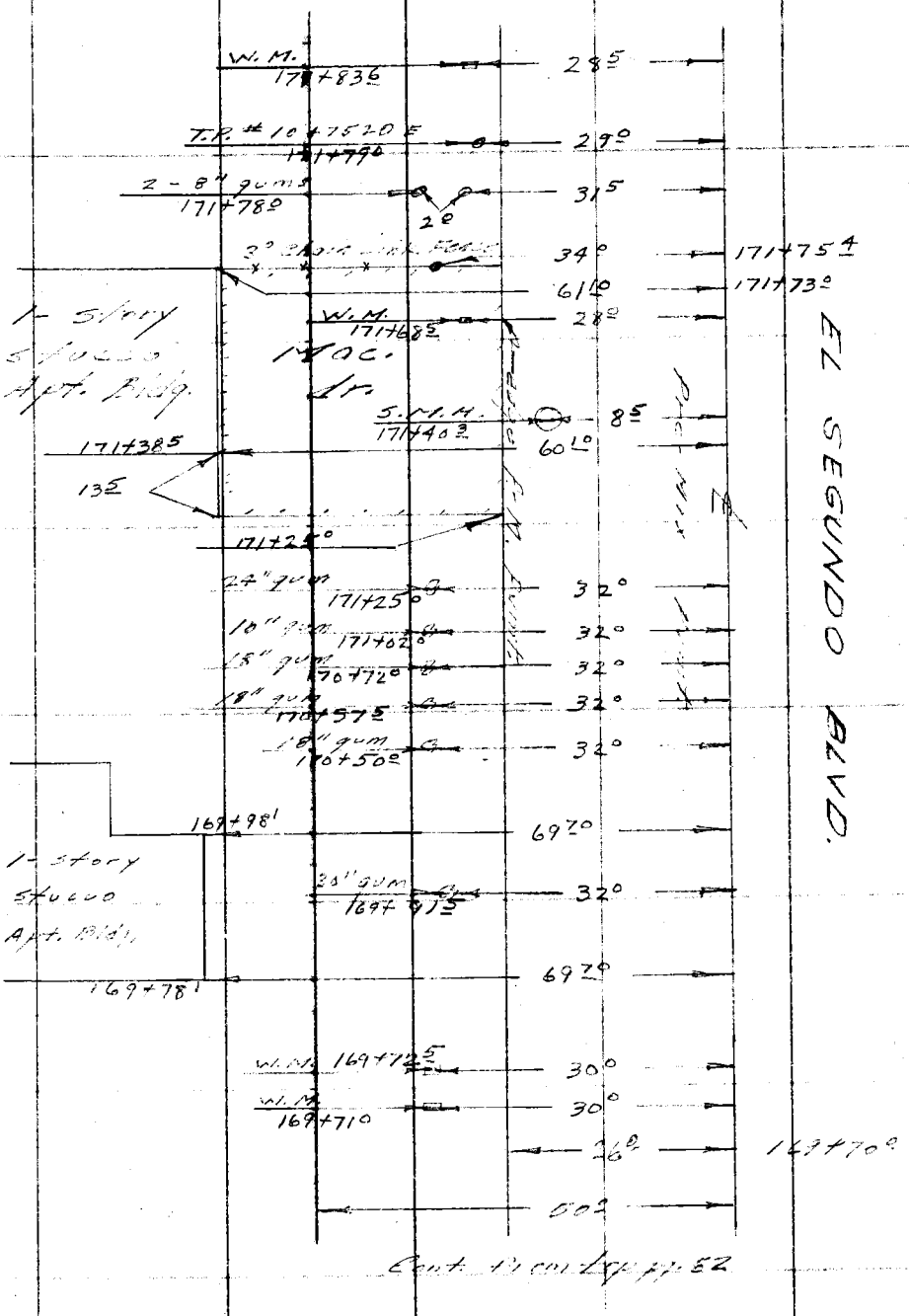

Cont. from top pg. 52

Note: Any Additions or Changes on This Sheet Must be Made or Circled in Red Ink With Date and Name of Person Making Change.

Do not extend notes this side of this line.

RETURN TO
LOS ANGELES COUNTY SURVEYOR
726 LOS ANGELES COUNTY
ENGINEERING BLDG.

76F309S S&E #247. 8-54

F.B. 1896 PG. 84

Cont. to Bot. pg. 85



Cont. from top pg. 83

EL SEGUNDO BLVD.

RETURN TO
LOS ANGELES COUNTY SURVEYOR
726 LOS ANGELES COUNTY
ENGINEERING BLDG.

Do not extend notes this side of this line.

Note: Any Additions or Changes on This Sheet Must be Made or Circled in Red Ink With Date and Name of Person Making Change.

Map No.	W. O. Tape No. St'd. °F
Office Work	Surveyed by
Checked	Notes Date
Date	Indexed

F. B. PG.



Note: Any Additions or Changes on This Sheet Must be Made or Circled in Red Ink With Date and Name of Person Making Change.

Do not extend notes this side of this line.

RETURN TO
LOS ANGELES COUNTY SURVEYOR
726 LOS ANGELES COUNTY
ENGINEERING BLDG.

76F309S S&E #247. 8-54

F. B. 1896 PG. 86

Cont. to bott. pg. 87

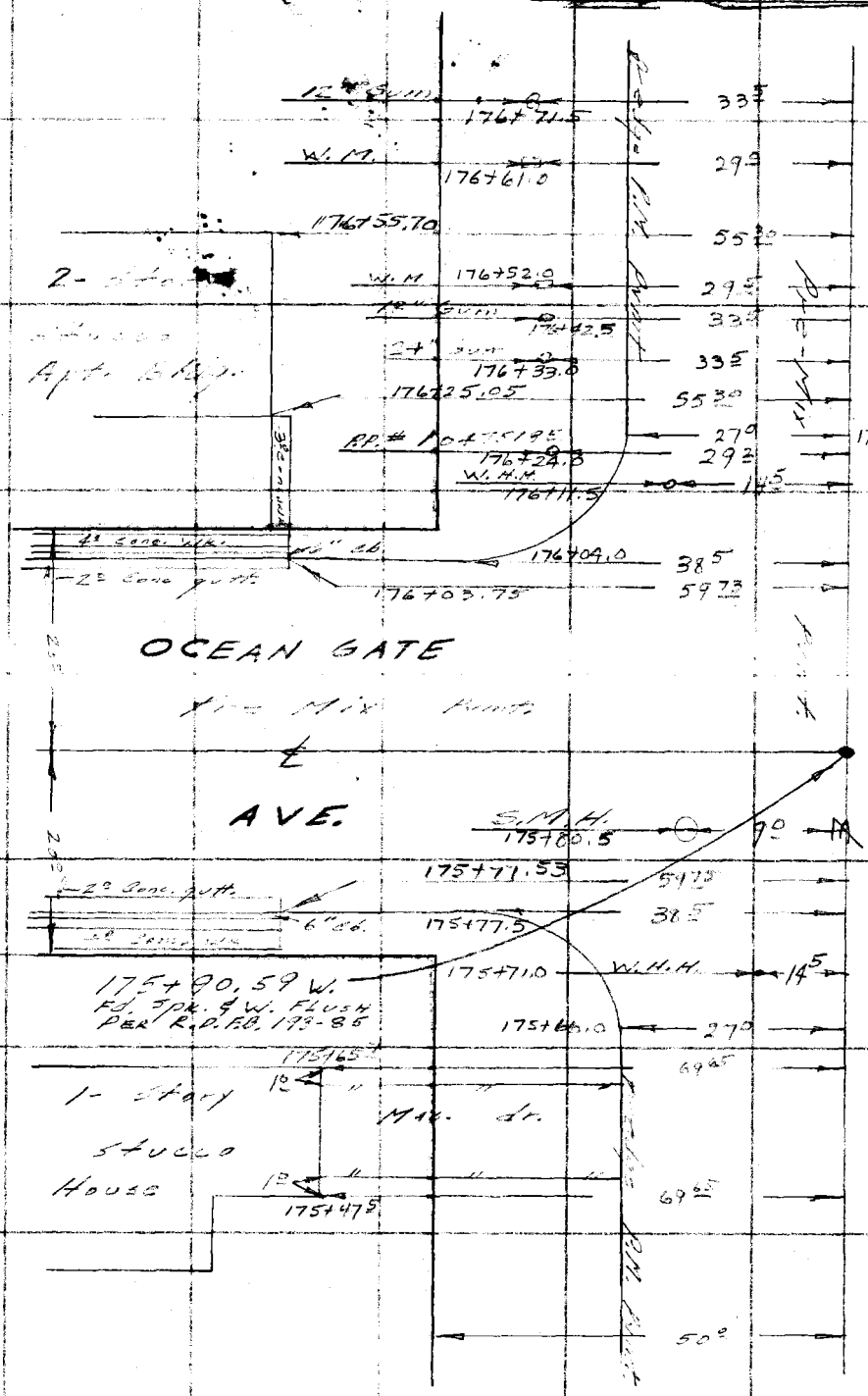

Cont. from lfg. pg. 85

RETURN TO
LOS ANGELES COUNTY SURVEYOR
726 LOS ANGELES COUNTY
ENGINEERING BLDG.

Do not extend notes this side of this line.

Note: Any Additions or Changes on This Sheet Must be Made or Circled in Red Ink With Date and Name of Person Making Change.

Map No.	W. O. Tape No. St'd. °F
Office Work	Surveyed by
Checked	Notes Line & Date
Date	Indexed

F. B. PG.

Cont. to Bott. pg. 85

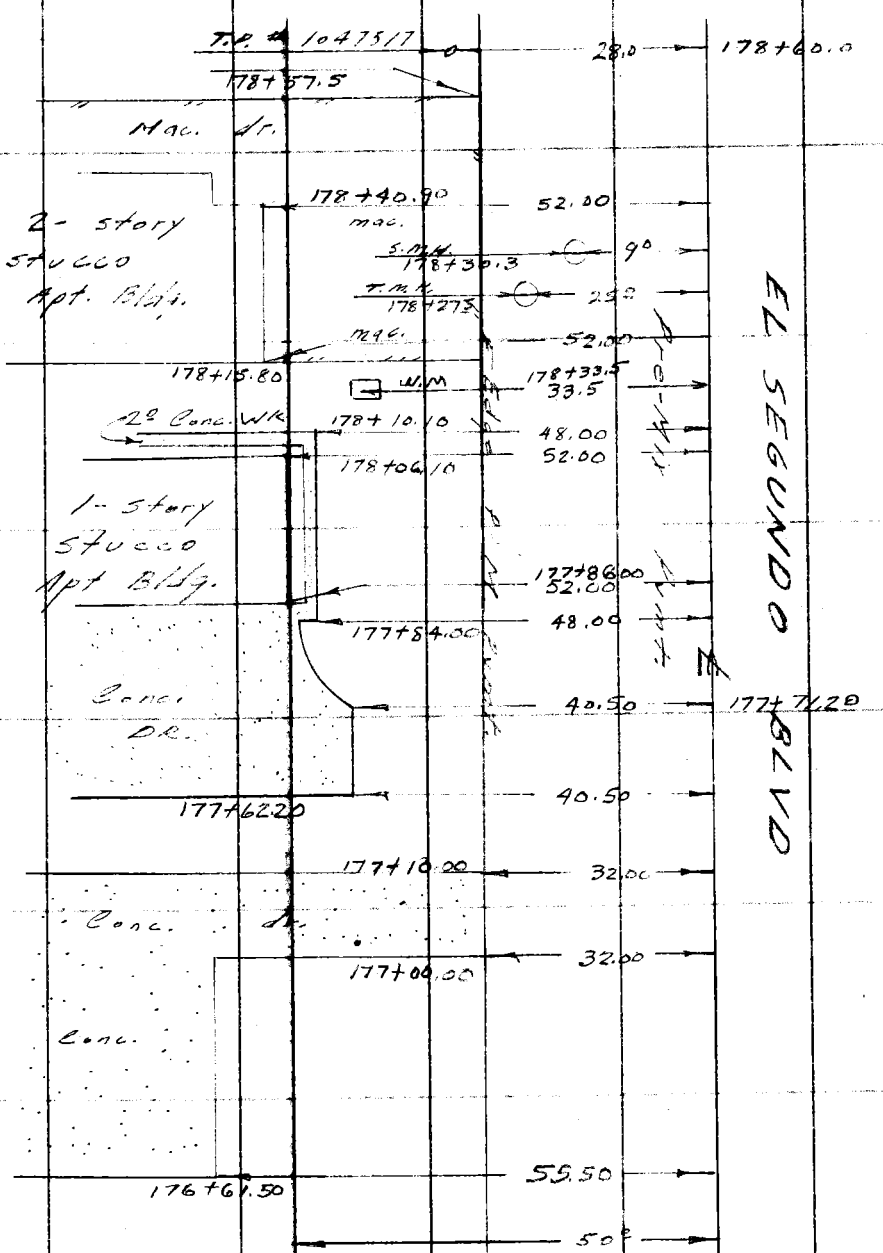

Cont. From top pg. 86

Note: Any Additions or Changes on This Sheet Must be Made or Circled in Red Ink With Date and Name of Person Making Change.

Do not extend notes this side of this line.

RETURN TO
LOS ANGELES COUNTY SURVEYOR
726 LOS ANGELES COUNTY
ENGINEERING BLDG.

76F309S S&E #247. 8-54

F.B. 1896 PG. 88

Cont. to bott. pg. 89



Cont. From top pg. 87

RETURN TO
LOS ANGELES COUNTY SURVEYOR
726 LOS ANGELES COUNTY
ENGINEERING BLDG.

Do not extend notes this side of this line.

Note: Any Additions or Changes on This Sheet Must be Made or Circled in Red Ink With Date and Name of Person Making Change.

Map No.	W. O. Tape No. St'd. °F	F. B. Pg.
Office Work	Surveyed by	
Checked	Notes Line & Date Date	
Date	Indexed	



Note: Any Additions or Changes on This Sheet Must be Made or Circled in Red Ink With Date and Name of Person Making Change.

Do not extend notes this side of this line.

RETURN TO
LOS ANGELES COUNTY SURVEYOR
726 LOS ANGELES COUNTY
ENGINEERING BLDG.

76F309S S&E #247. 8-54

F.B. 1896 PG. 90

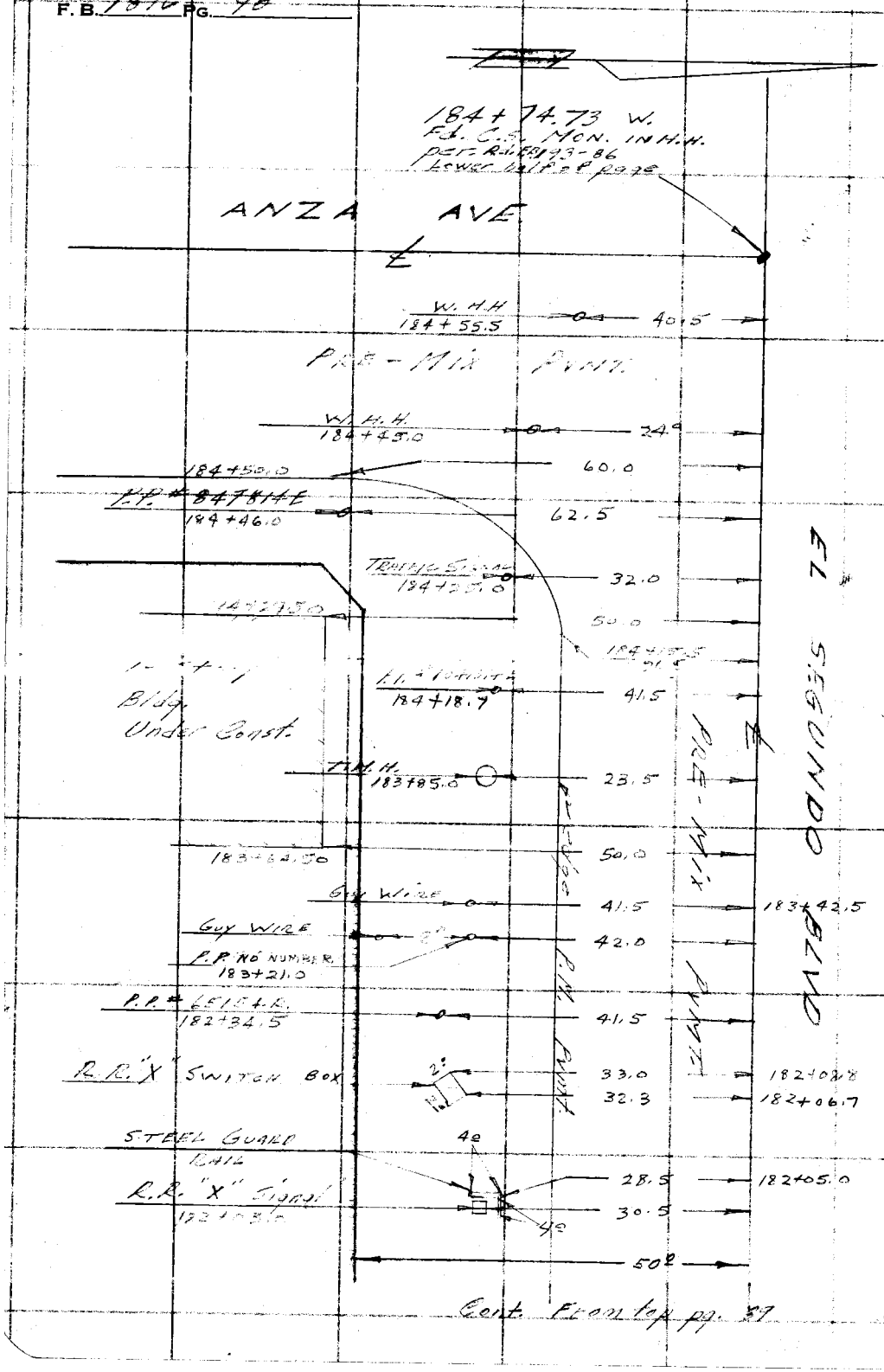

RETURN TO
LOS ANGELES COUNTY SURVEYOR
726 LOS ANGELES COUNTY
ENGINEERING BLDG.

Do not extend notes this side of this line.

Note: Any Additions or Changes on This Sheet Must Be Made or Circled in Red Ink With Date and Name of Person Making Change.

Map No.	JN 0918.81 Tape ____ Std ____ °F
Office Work	Surveyed by L. Sappell
Checked	Notes ____ Date 5-57
Date	Indexed 5-15-57

J.N. 0918.81

EL SEGUNDO BLVD (27)

LOCATION OF IMP.

120' N. OF FRONT P/L OF LOTS ON N. SIDE OF EL SEGUNDO FROM AVALON BLVD TO BROADWAY & 120' S. OF FRONT P/L OF LOTS ON SO. SIDE OF EL SEGUNDO FROM COOK ST TO JARVIS AVE

Party: Sappell
Shoemaker
Myers
Caro

Note: Any Additions or Changes on This Sheet Must be Made or Circled in Red Ink With Date and Name of Person Making Change.

Do not extend this side of this line.

PLEASE RETURN TO
LOS ANGELES COUNTY ENGINEER
700 LOS ANGELES COUNTY ENGINEERING BLDG.

76F309S S&E #247 1-56

F. B. 7896 PG. 102

PLEASE RETURN TO
LOS ANGELES COUNTY ENGINEER
700 LOS ANGELES COUNTY ENGINEERING BLDG.

Do not extend this side of this line.

Note: Any Additions or Changes on This Sheet Must be Made or Circled in Red Ink With Date and Name of Person Making Change.

76F309S S&E #247 1-56

PLEASE RETURN TO
LOS ANGELES COUNTY ENGINEER
700 LOS ANGELES COUNTY ENGINEERING BLDG.

Note: Any Additions or Changes on This Sheet Must be Made or Circled in Red Ink With Date and Name of Person Making Change.

Do not extend this side of this line.

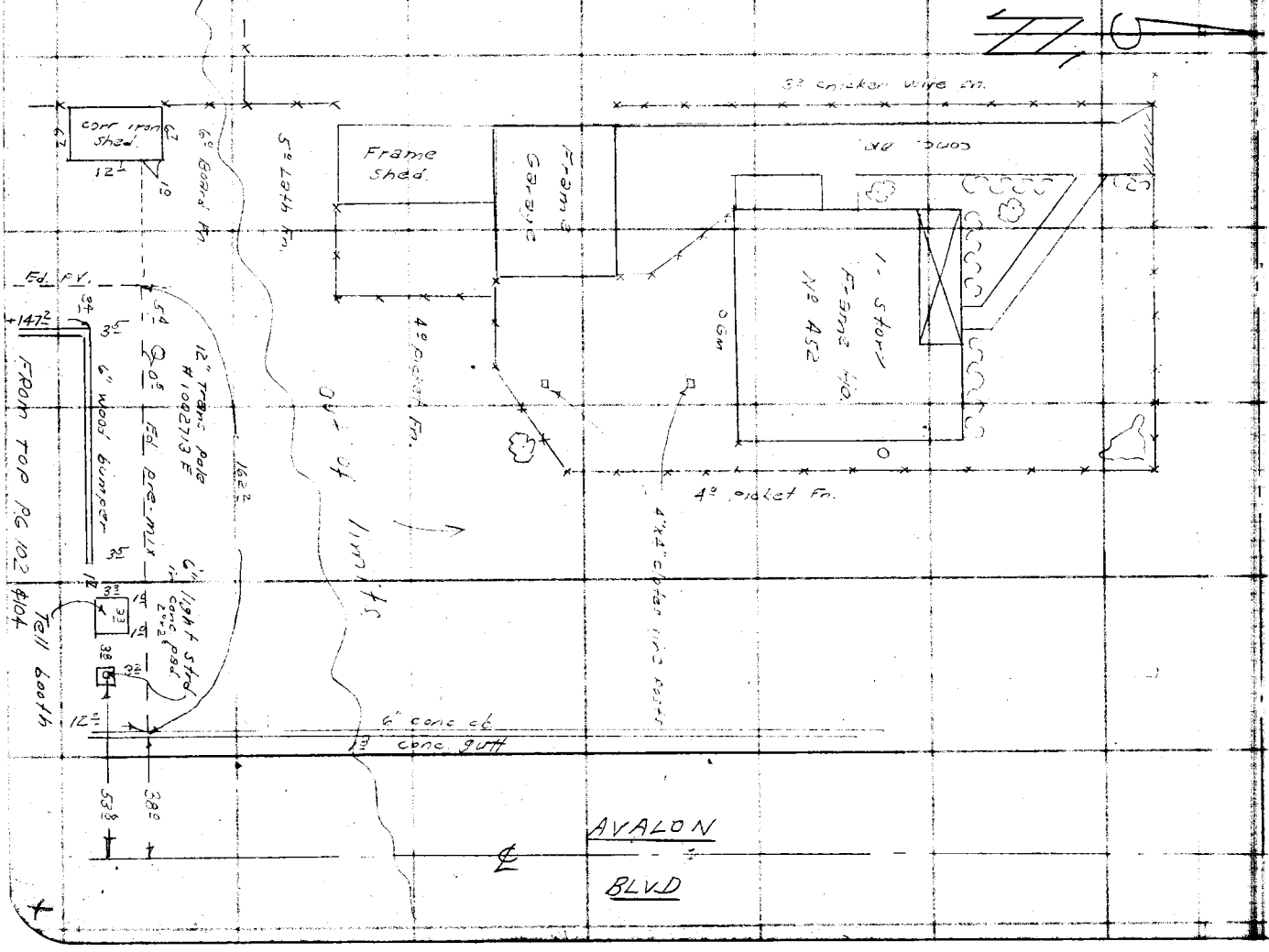

Map No. _____
Office Work _____
Checked _____
Date _____

JN _____ Tape _____ Std _____ °F
Surveyed by _____ Date _____
Notes _____
Indexed _____

F. B. 1896 Pg. 104

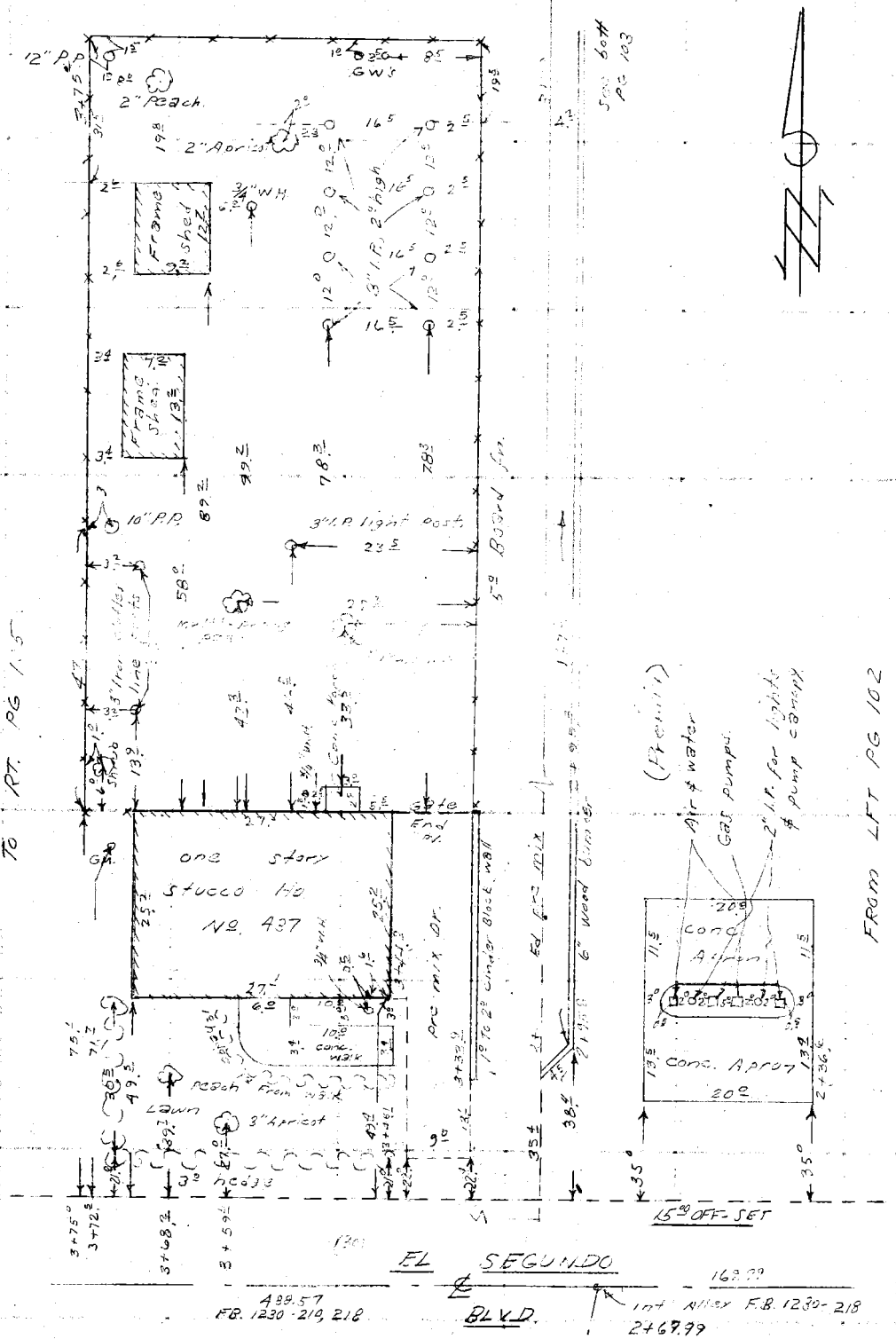

PLEASE RETURN TO
LOS ANGELES COUNTY ENGINEER
700 Los Angeles County Engineering Bldg.

Do not extend this side of this line.

Note: Any Additions or Changes on This Sheet Must be Made or Circled in Red Ink With Date and Name of Person Making Change.

76F309S S&E #247 1-56

PLEASE RETURN TO
LOS ANGELES COUNTY ENGINEER
700 LOS ANGELES COUNTY ENGINEERING BLDG.

Note: Any Additions or Changes on This Sheet Must be Made or Circled in Red Ink With Date and Name of Person Making Change.

Do not extend this side of this line.

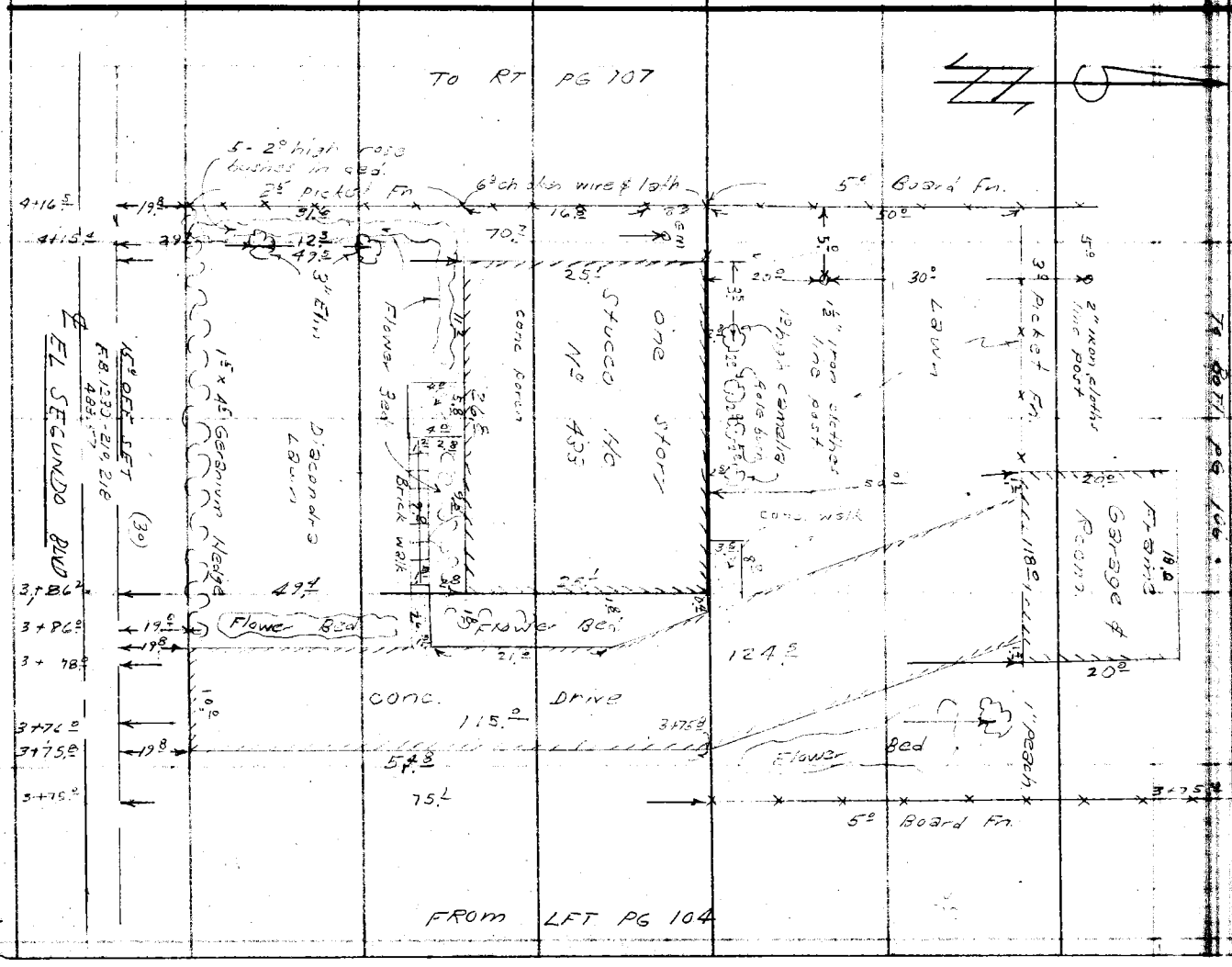

Map No. _____ Tape _____ Std _____ °F

Office Work _____

Checked _____

Date _____

JN _____

Surveyed by _____

Notes _____ Date _____

Indexed _____

F. B. 1896 PG. 106

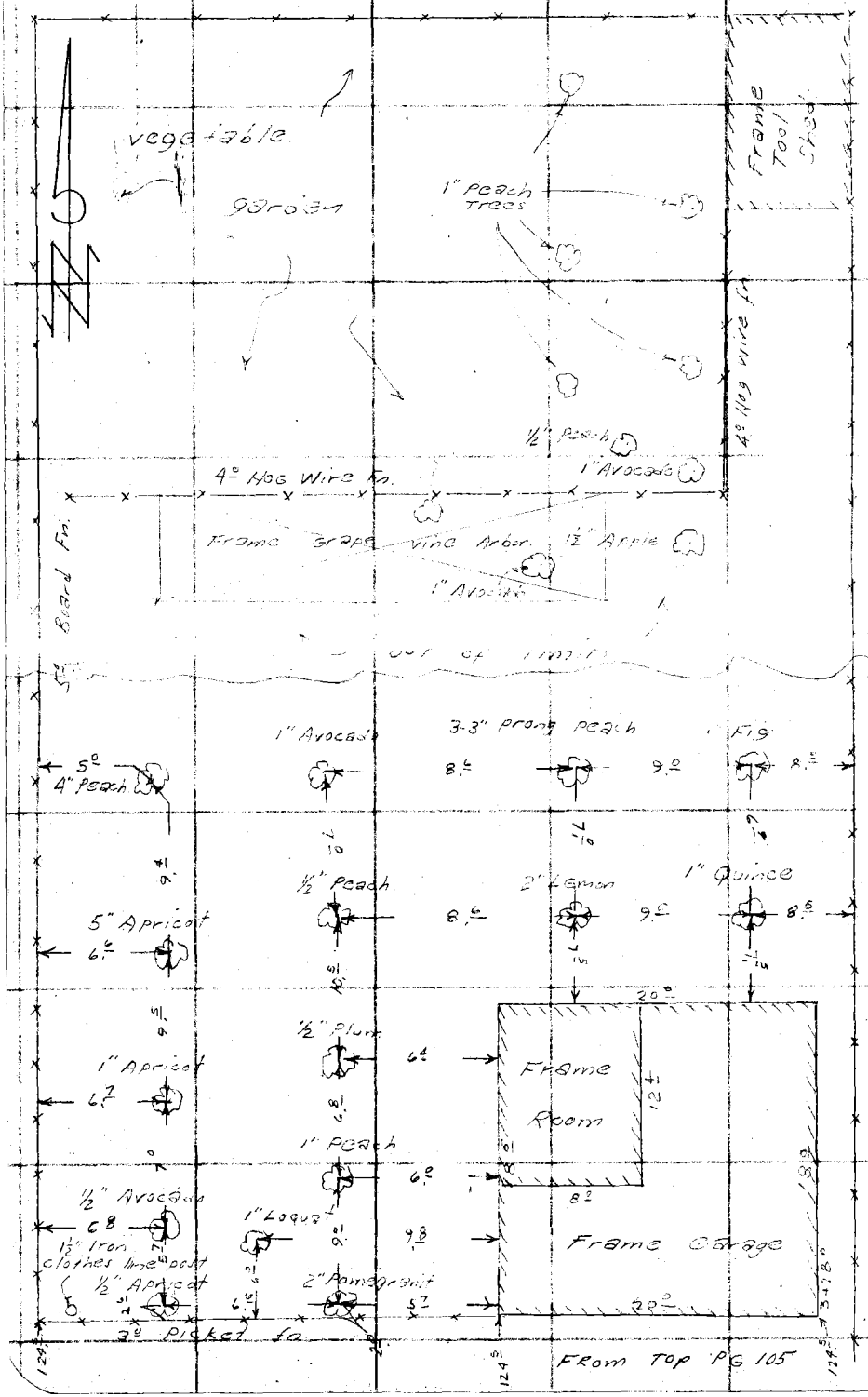

PLEASE RETURN TO
LOS ANGELES COUNTY ENGINEER
700 Los Angeles County Engineering Bldg.

Do not extend this side of this line.

Note: Any Additions or Changes on This Sheet Must be Made or Circled in Red Ink With Date and Name of Person Making Change.

76F309S S&E #247 1-56

PLEASE RETURN TO
LOS ANGELES COUNTY ENGINEER
700 LOS ANGELES COUNTY ENGINEERING BLDG.

Note: Any Additions or Changes on This Sheet Must be Made or Circled in Red Ink With Date and Name of Person Making Change.

Do not extend this side of this line.

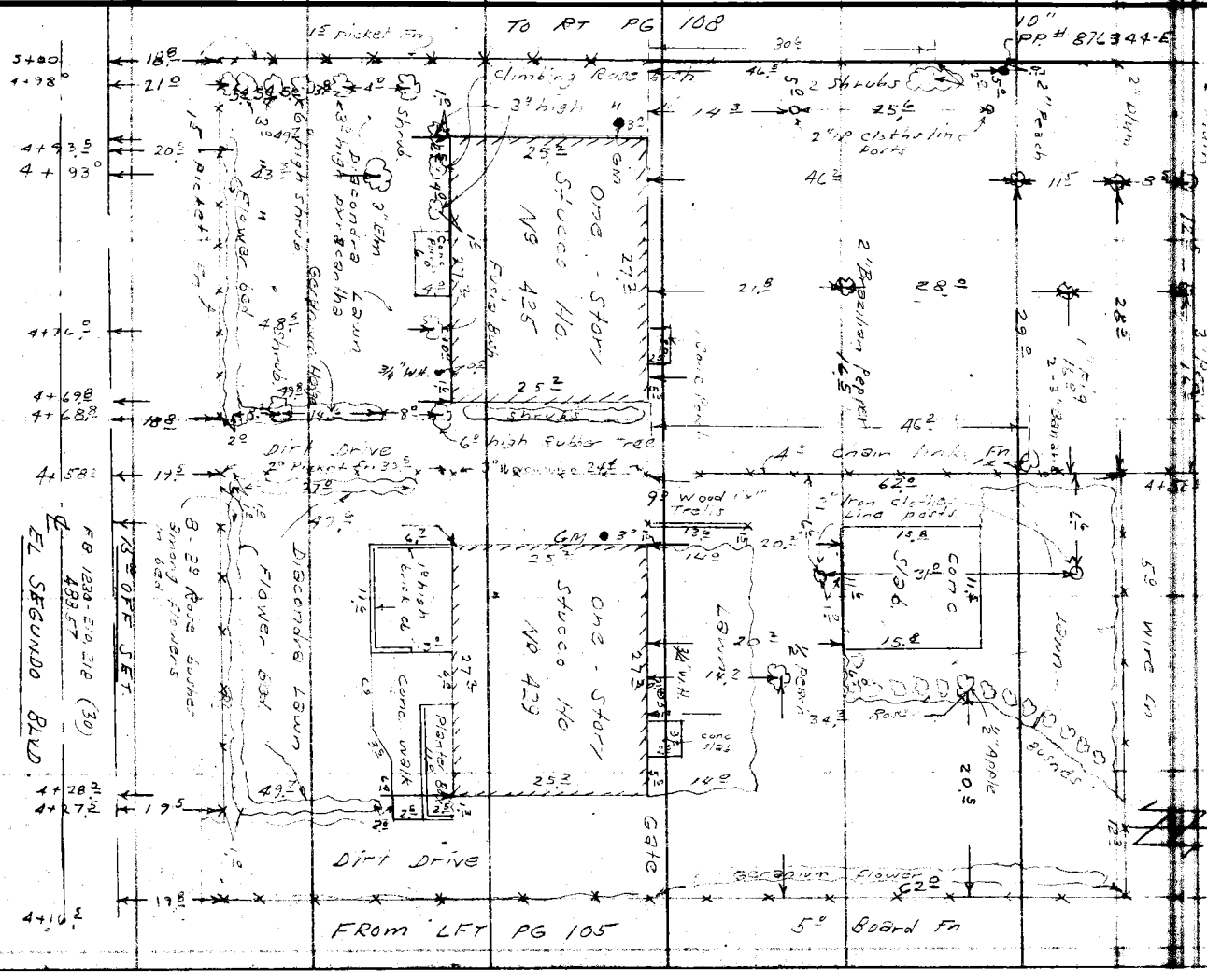

F. B. 1896 PG. 108

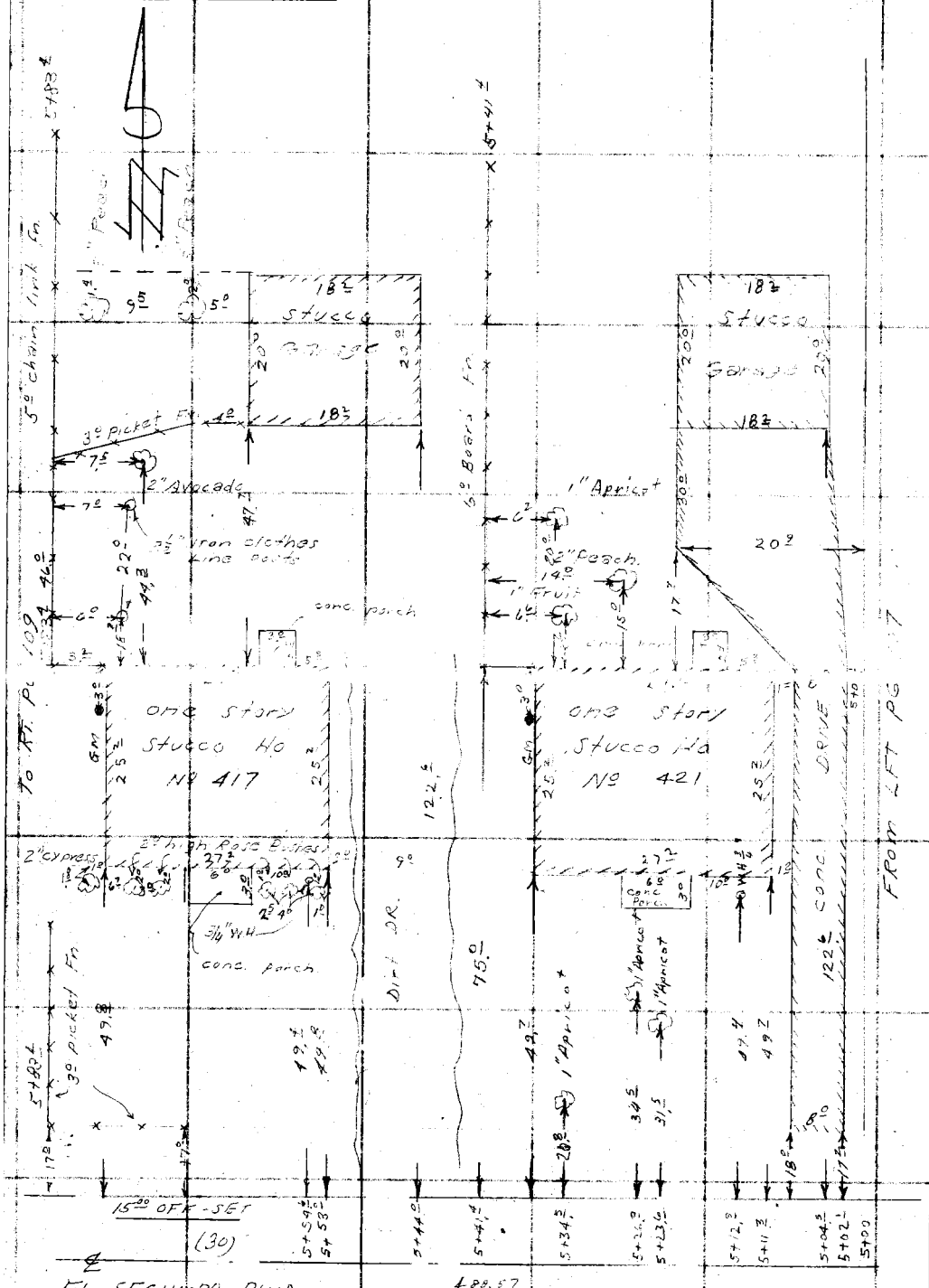

PLEASE RETURN TO
LOS ANGELES COUNTY ENGINEER
700 Los Angeles County Engineering Bldg.

Do not extend this side of this line.

Note: Any Additions or Changes on this Sheet Must be Made or Circled in Red Ink With Date and Name of Person Making Change.

76F309S S&E #247 1-56

PLEASE RETURN TO
LOS ANGELES COUNTY ENGINEER
700 LOS ANGELES COUNTY ENGINEERING BLDG.

Note: Any Additions or Changes on This Sheet Must be Made or Circled in Red Ink With Date and Name of Person Making Change.

Do not extend this side of this line.

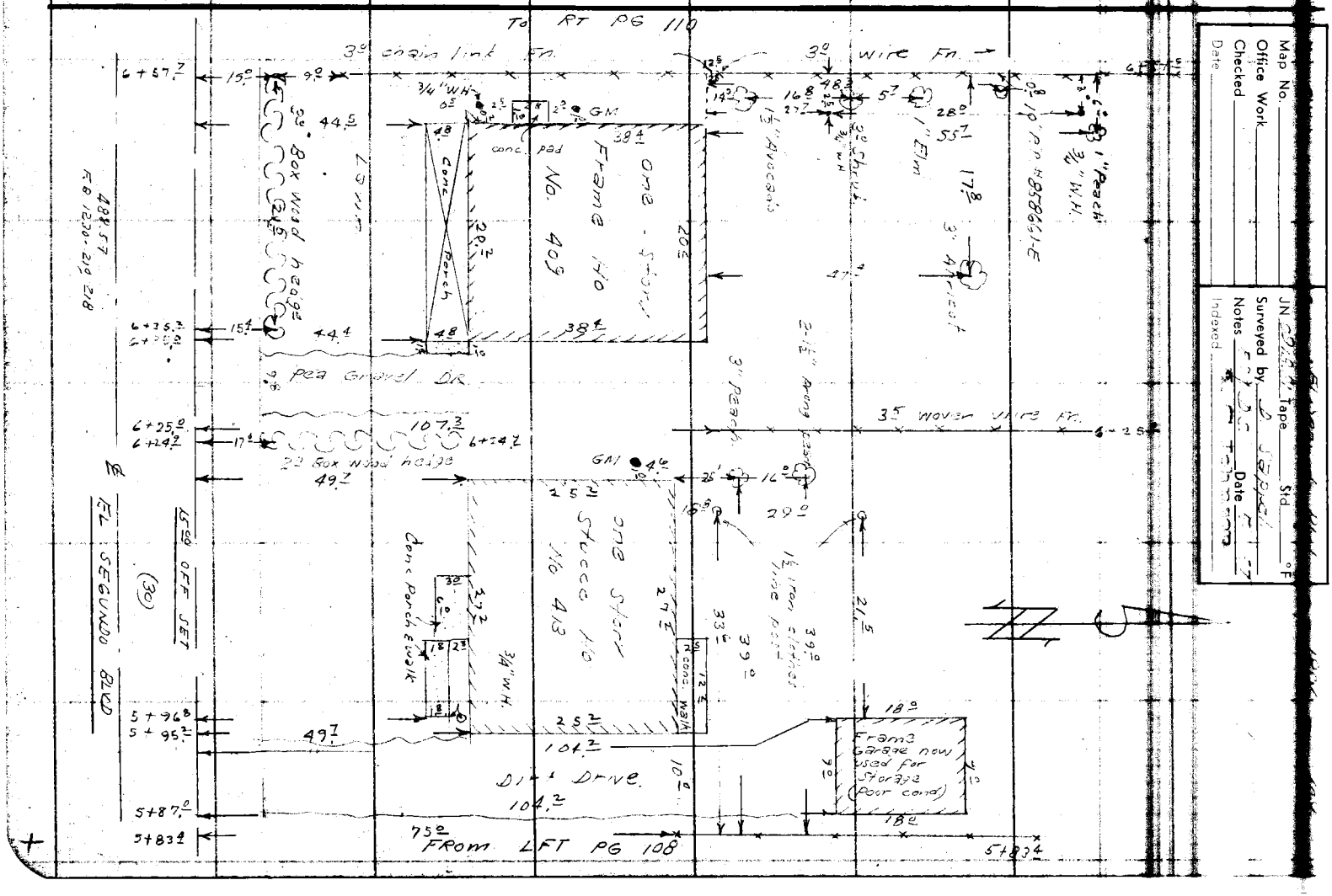

F. B. 1896 PG. 110

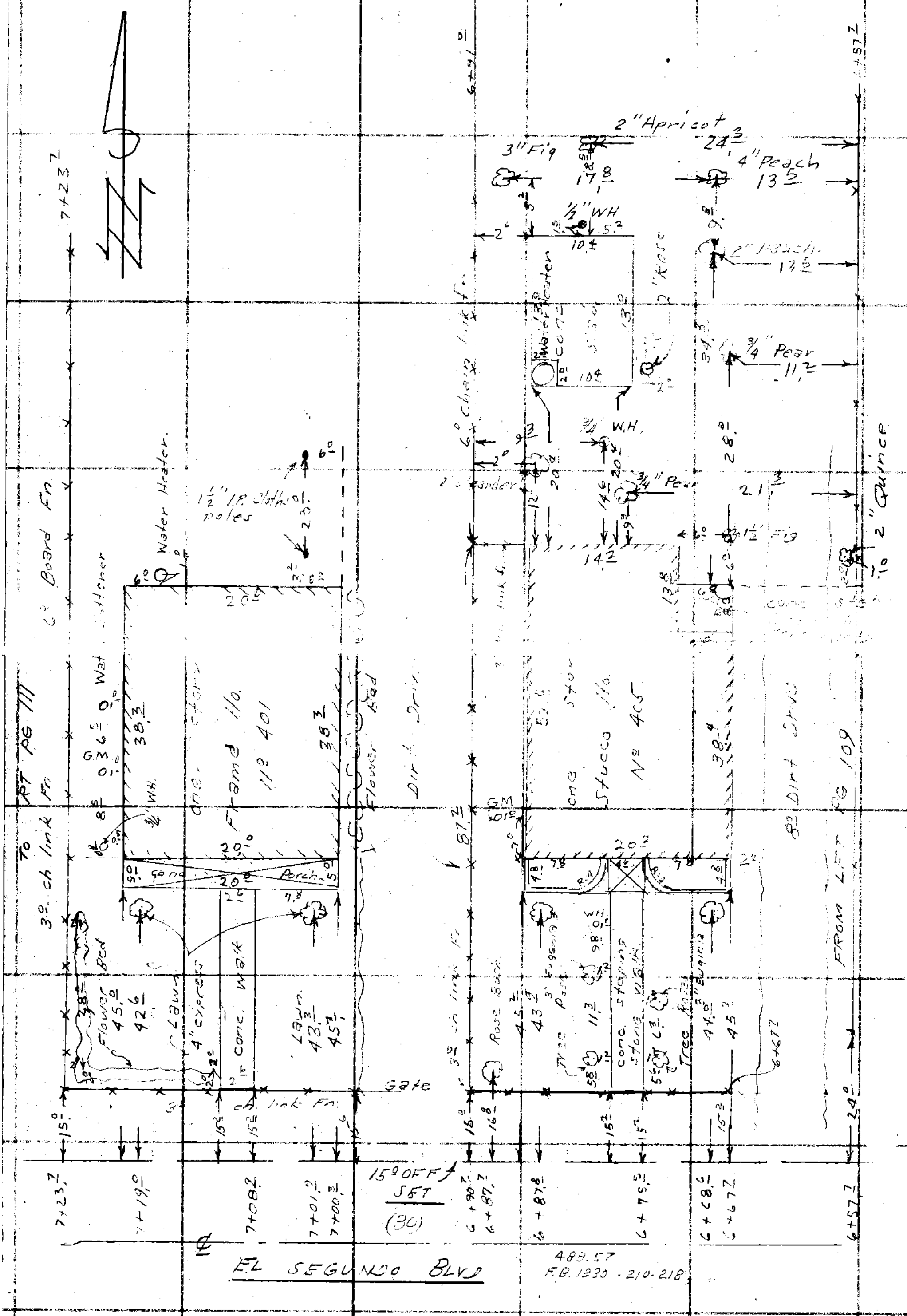

PLEASE RETURN TO
LOS ANGELES COUNTY ENGINEER
700 LOS ANGELES COUNTY ENGINEERING BLDG.

Do not extend this side of this line.

Note: Any Additions or Changes on this Sheet Must be Made or Circled in Red Ink With Date and Name of Person Making Change.

76F309S S&E #247 1-56

PLEASE RETURN TO
LOS ANGELES COUNTY ENGINEER
700 LOS ANGELES COUNTY ENGINEERING BLDG.

Note: Any Additions or Changes on This Sheet Must be Made or Circled in Red Ink With Date and Name of Person Making Change.

Do not extend this side of this line.

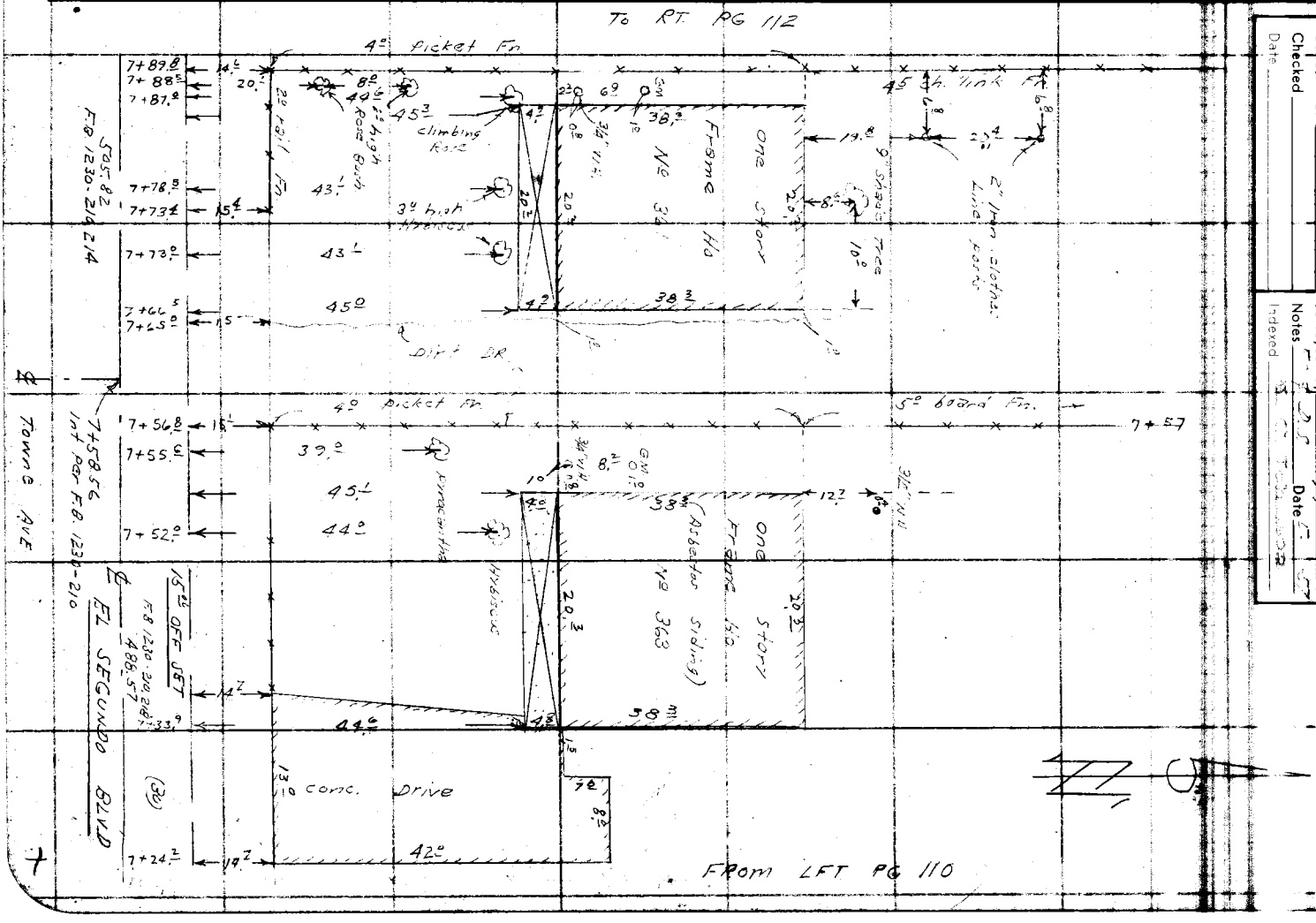

Map No. ____
Office Work ____
Checked ____
Date ____

JN ____ Tape ____ Sid. ____
Surveyed by ____ Date ____
Notes ____
Indexed ____

PLEASE RETURN TO
LOS ANGELES COUNTY ENGINEER
700 LOS ANGELES COUNTY ENGINEERING BLDG.

Note: Any Additions or Changes on This Sheet Must be Made or Circled in Red Ink With Date and Name of Person Making Change.

Do not extend this side of this line.

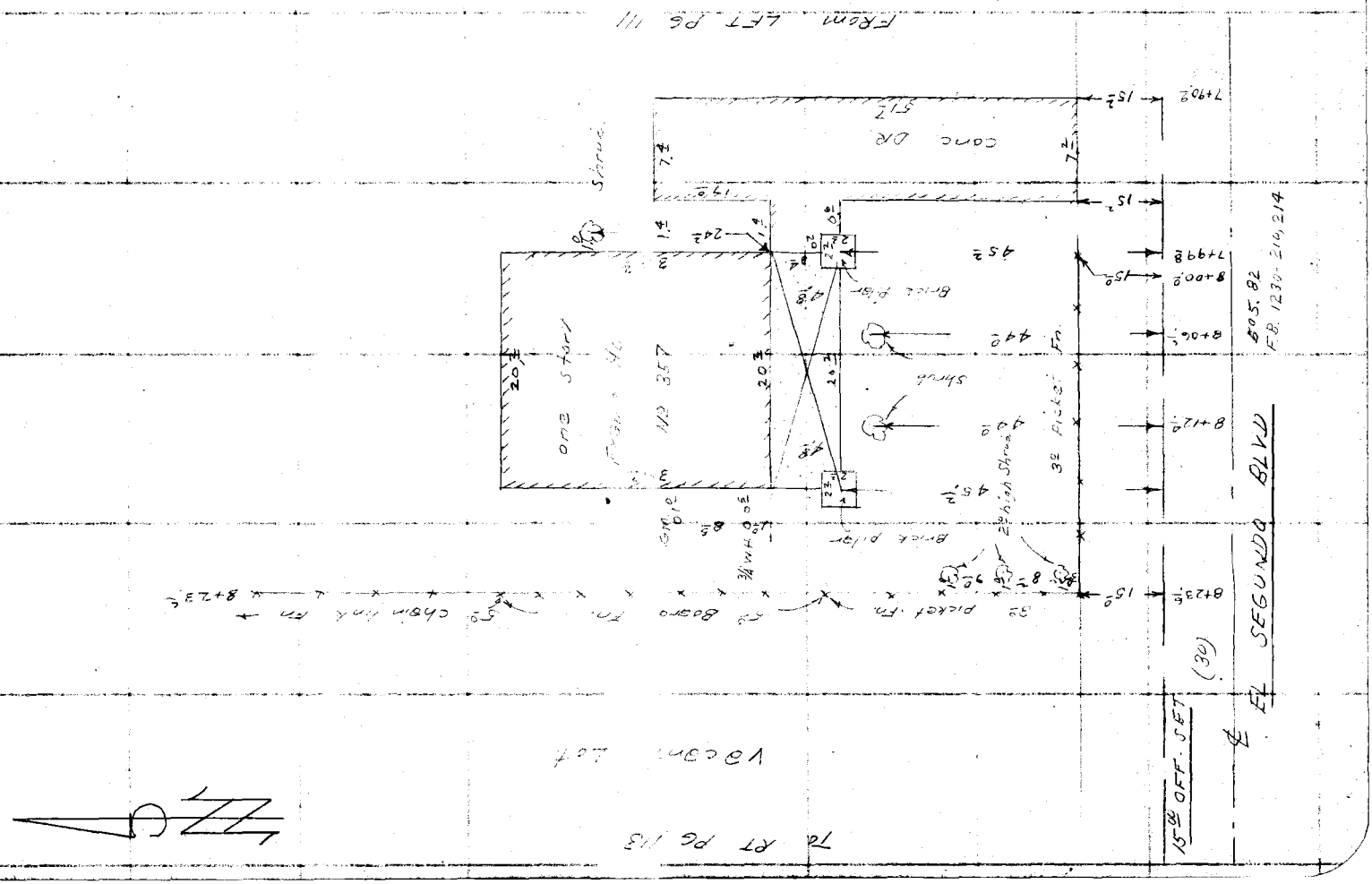

F. B. 1896 Pg. 112

76F309S S&E #247 1-56

PLEASE RETURN TO
LOS ANGELES COUNTY ENGINEER
700 LOS ANGELES COUNTY ENGINEERING BLDG.

Note: Any Additions or Changes on This Sheet Must be Made or Circled in Red Ink With Date and Name of Person Making Change.

Do not extend this side of this line.

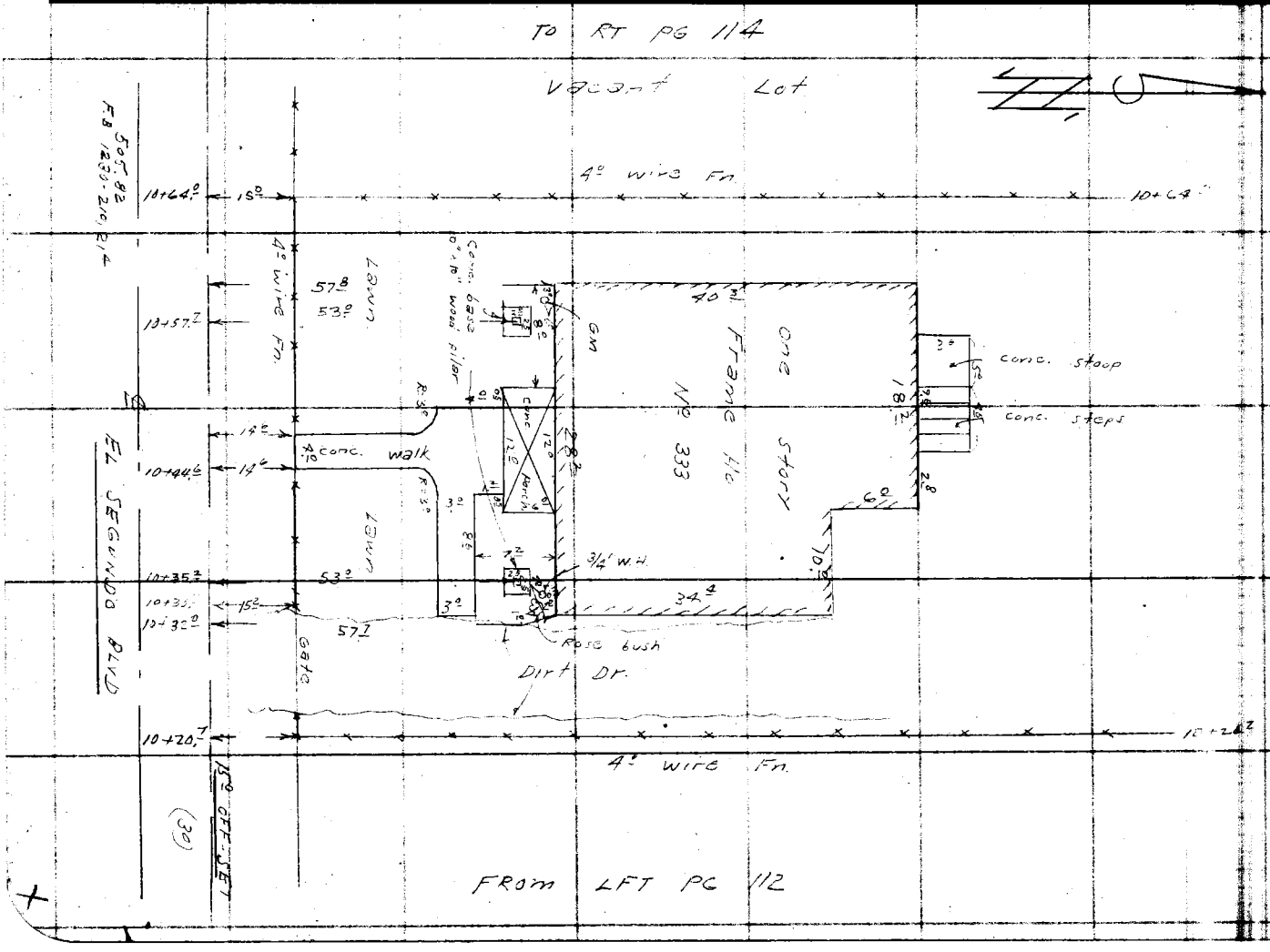

Map No.
Office Work
Checked
Date

JN
Surveyed by
Notes
Indexed
Tape
Date
Sid
°F

F. B. 1896 Pg. 114

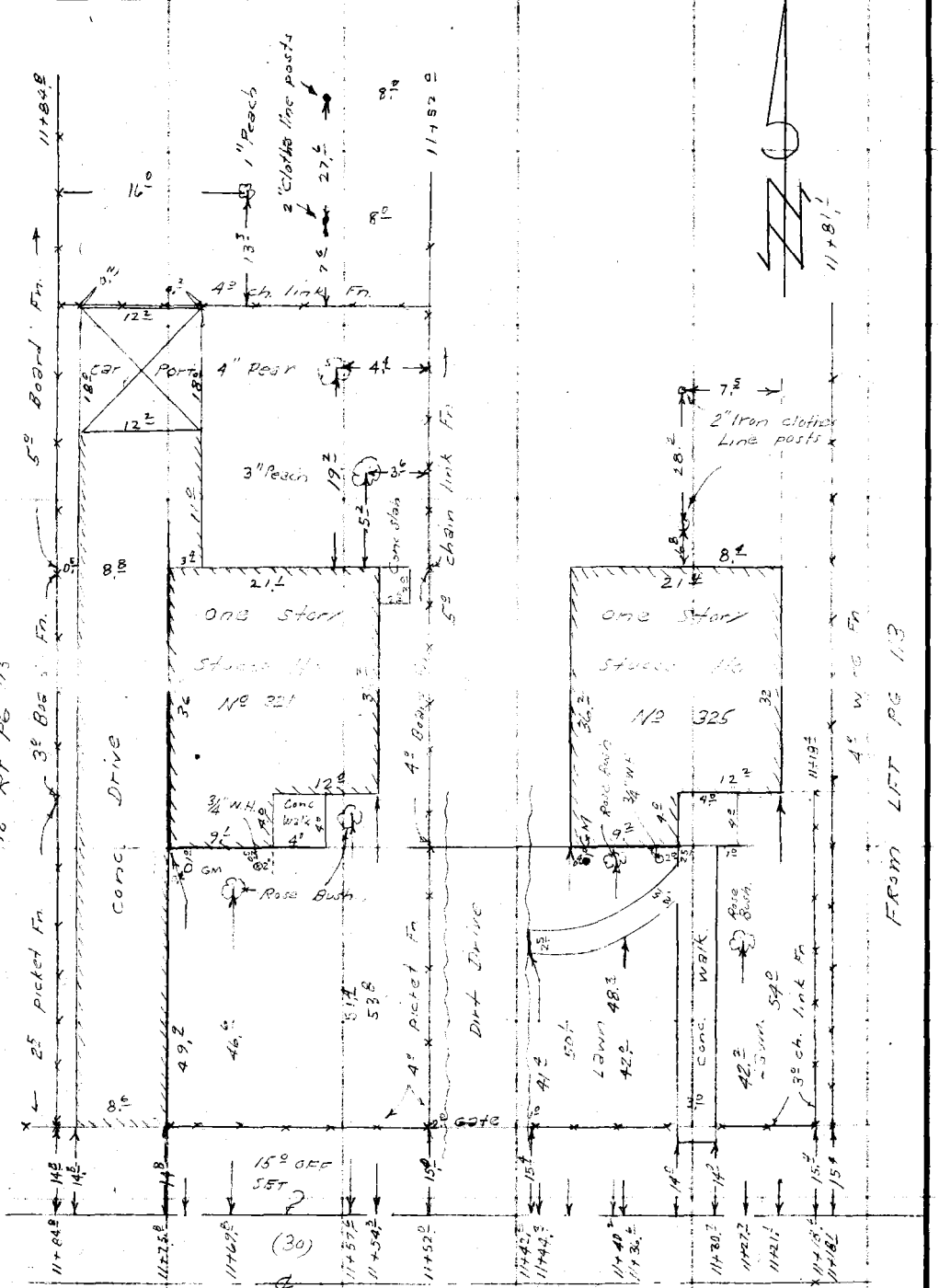

PLEASE RETURN TO
LOS ANGELES COUNTY ENGINEER
700 LOS ANGELES COUNTY ENGINEERING BLDG.

Do not extend this side of this line.

Note: Any Additions or Changes on This Sheet Must be Made or Circled in Red Ink With Date and Name of Person Making Change.

76F309S S&E #247 1-56

PLEASE RETURN TO
LOS ANGELES COUNTY ENGINEER
700 LOS ANGELES COUNTY ENGINEERING BLDG.

Note: Any Additions or Changes on This Sheet Must be Made or Circled in Red Ink With Date and Name of Person Making Change.

Do not extend this side of this line.

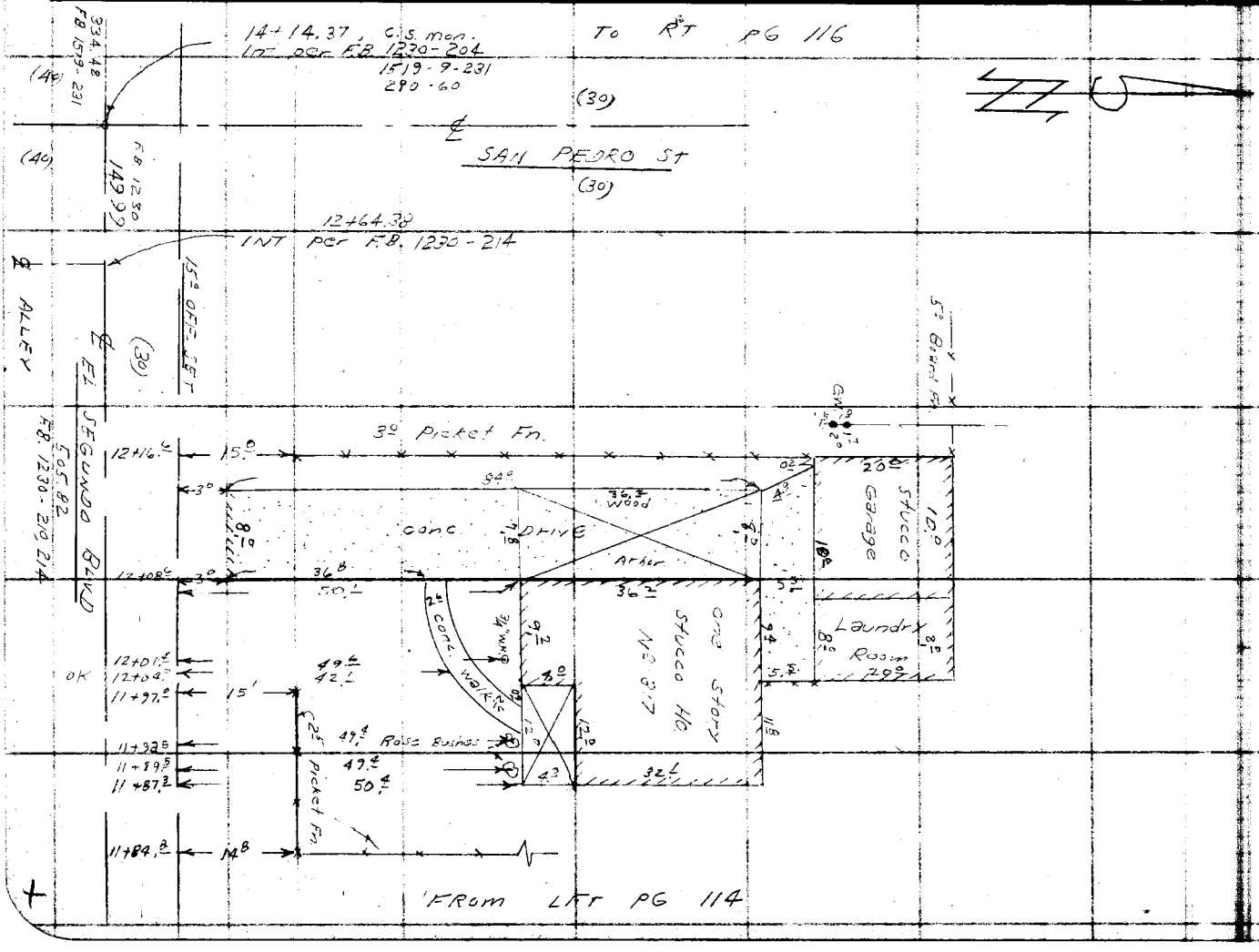

Map No.
Office Work
Checked
Date

JN
Surveyed by Tape Std
Notes Date
Indexed

F. B. 1896 PG. 116

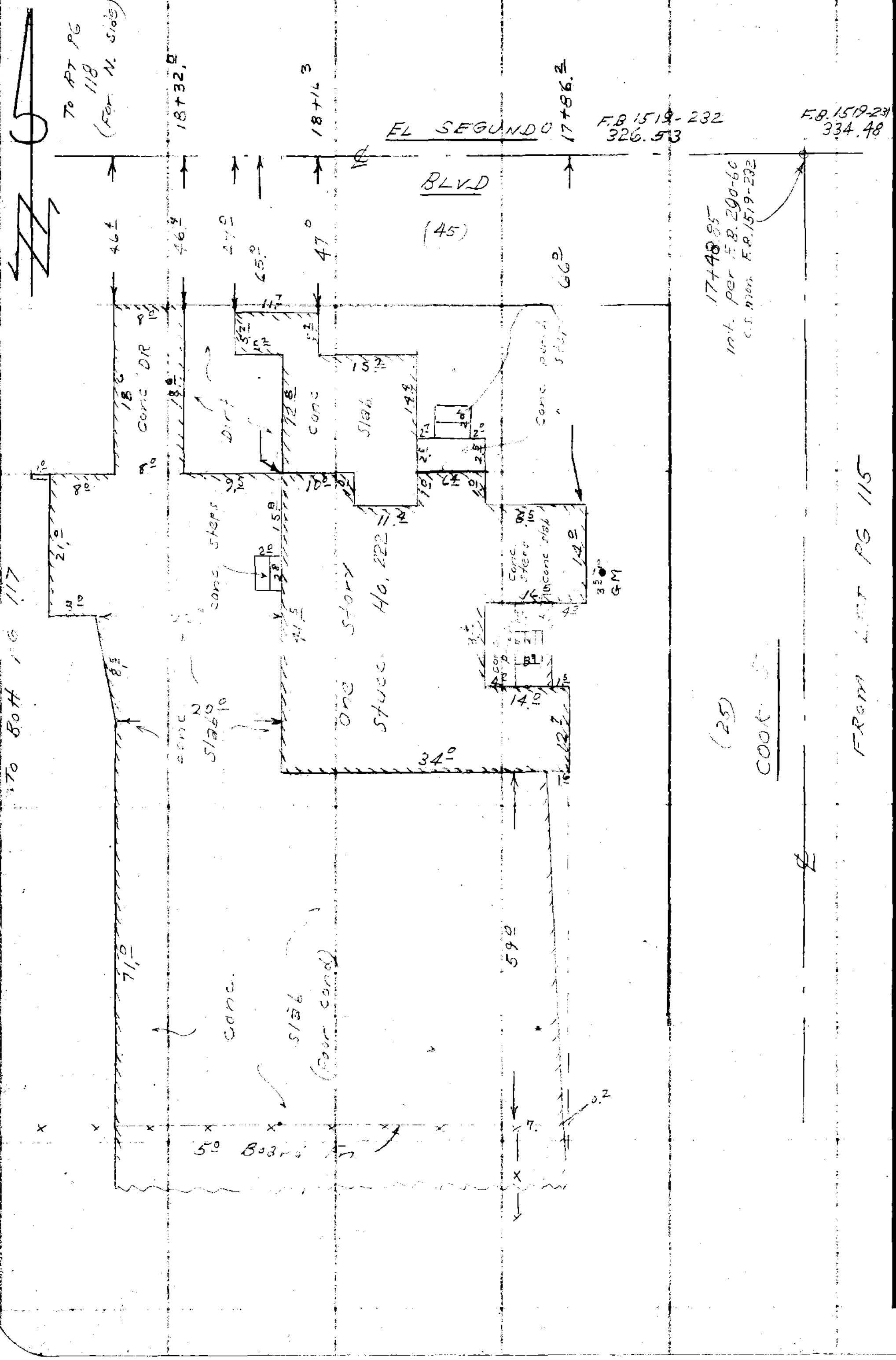

PLEASE RETURN TO
LOS ANGELES COUNTY ENGINEER
700 LOS ANGELES COUNTY ENGINEERING BLDG.

Do not extend this side of this line.

Note: Any Additions or Changes on This Sheet Must be Made or Circled in Red Ink With Date and Name of Person Making Change.

Map No. _____ JN 0918.81 Tape _____ Std _____ °F
Office Work _____ Surveyed by D. Sappell
Checked _____ Notes D.S. & E.J. Date 5-_-57
Date _____ Indexed A. C. Johnson

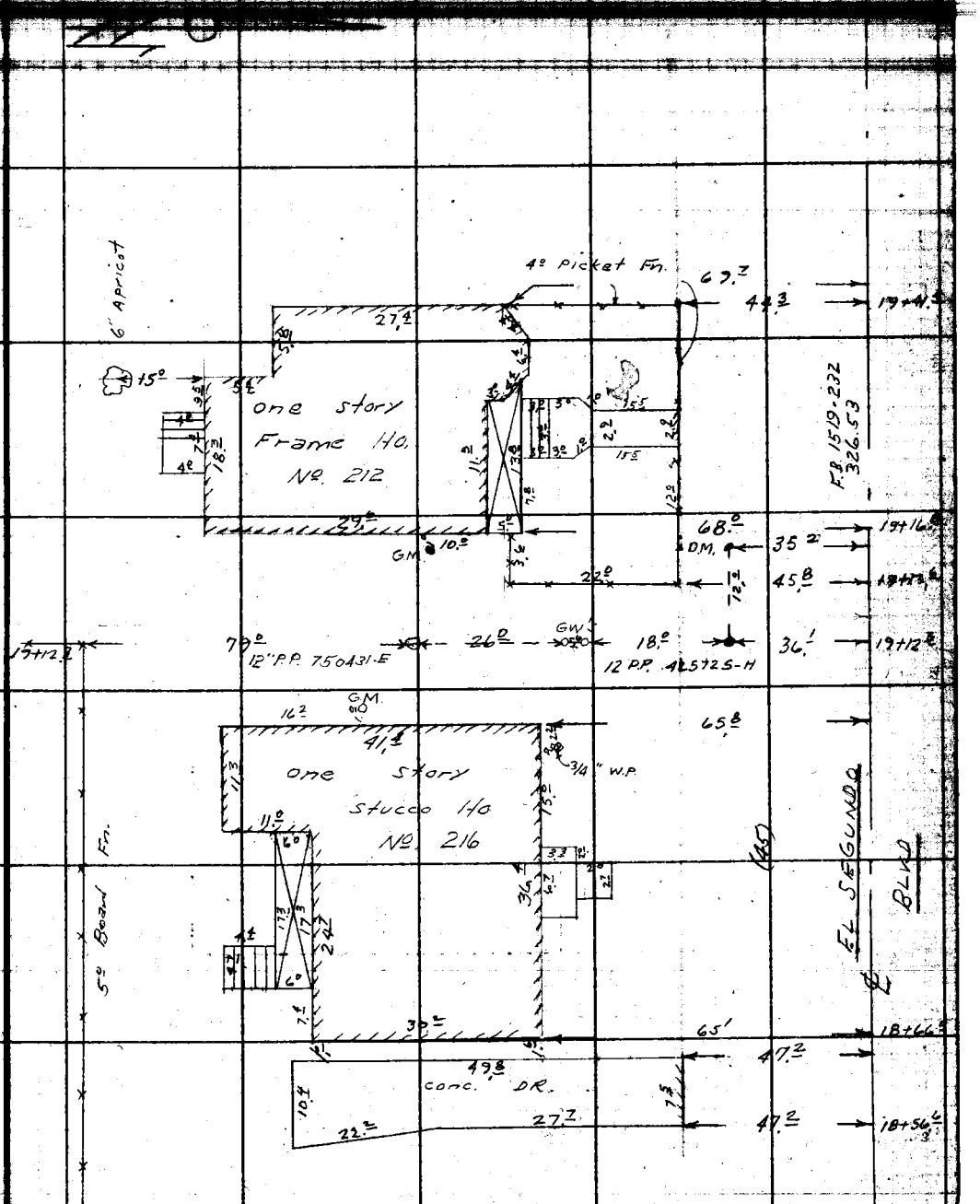

Note: Any Additions or Changes on This Sheet Must be Made or Circled in Red Ink With Date and Name of Person Making Change.

PLEASE RETURN TO
LOS ANGELES COUNTY ENGINEER
700 LOS ANGELES COUNTY ENGINEERING BLDG.

Do not extend this side of this line.

78F3095 S&E #247 1-56

FROM LFT PG 116

F.B. 1896 PG. 118

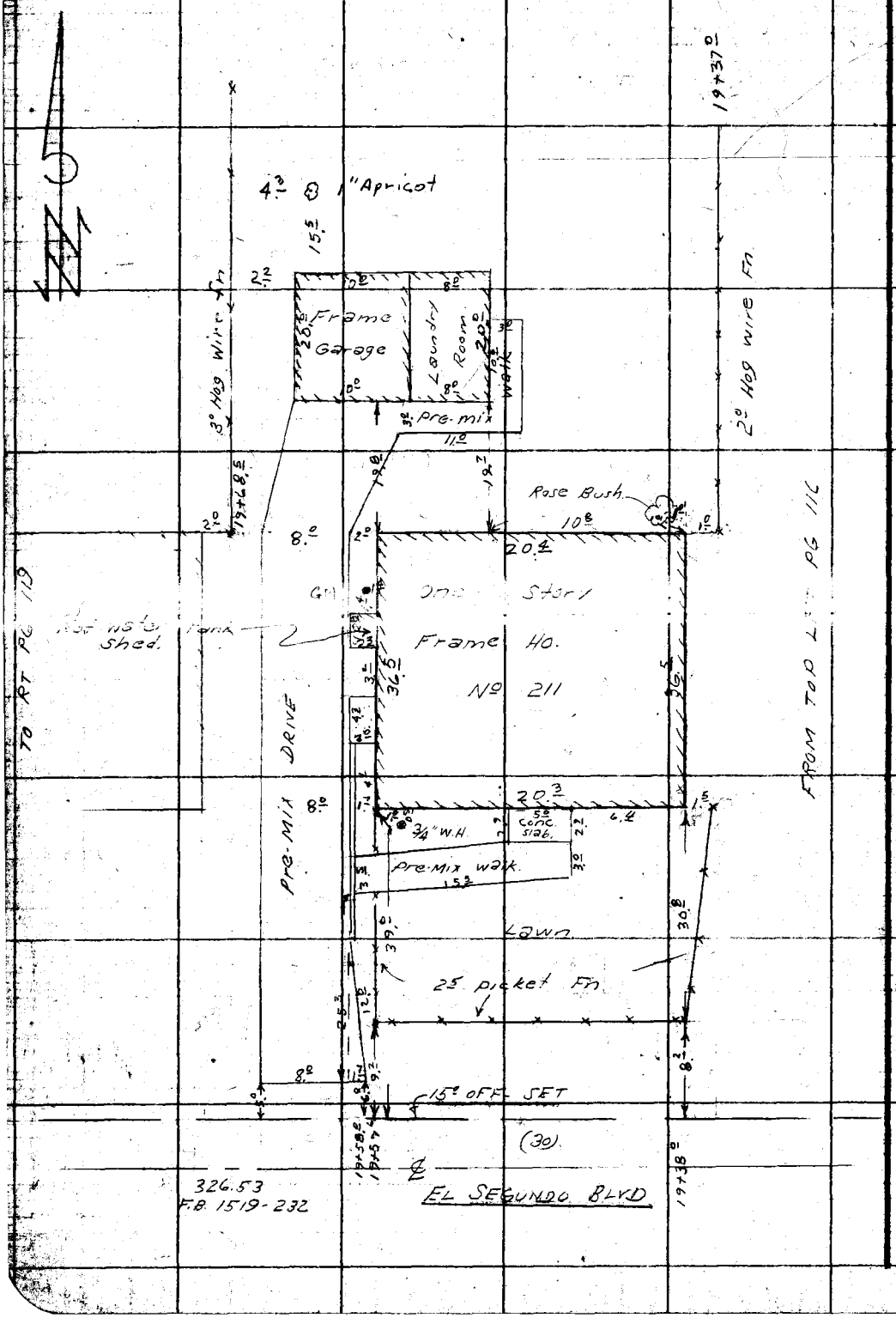

PLEASE RETURN TO
LOS ANGELES COUNTY ENGINEER
700 LOS ANGELES COUNTY ENGINEERING BLDG.
Do not extend this side of this line.

Note: Any Additions or Changes on This Sheet Must be Made or Circled in Red Ink, With Date and Name of Person Making Change.

Map No. _____ JN 0918.81 Tape _____ Std _____ °F
Office Work _____ Surveyed by D. Sappell
Checked _____ Notes D.S. & E.S. Date 5-[illegible]-57
Date _____ Indexed E. C. Johnson

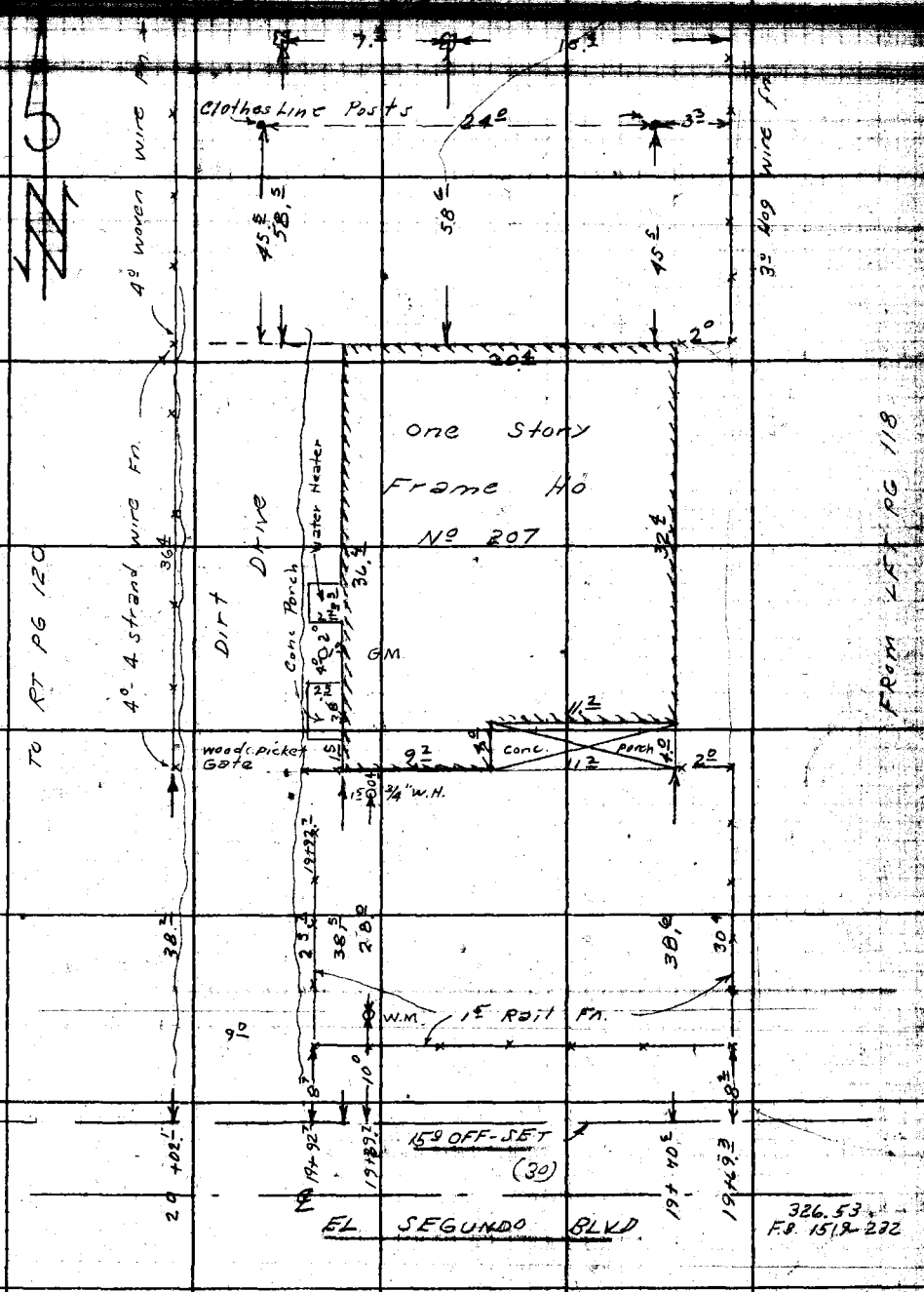

PLEASE RETURN TO
LOS ANGELES COUNTY ENGINEER
700 LOS ANGELES COUNTY ENGINEERING BLDG.
Do not extend this side of this line.

Note: Any Additions or Changes on This Sheet Must be Made or Circled in Red Ink With Date and Name of Person Making Change.

7SF3095 S&E #247 1-56

F.B. 1896 Pg. 120

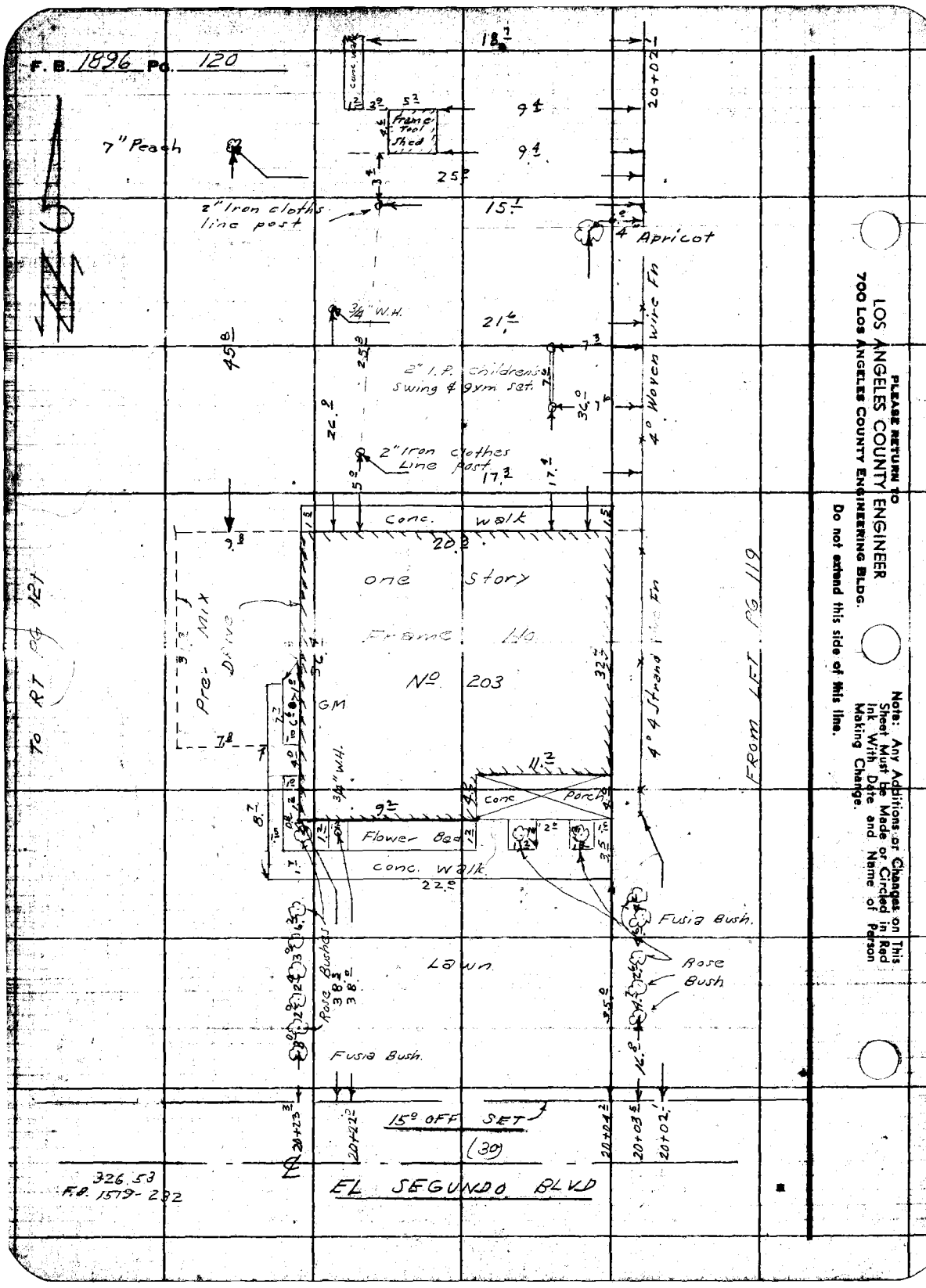

PLEASE RETURN TO
LOS ANGELES COUNTY ENGINEER
700 LOS ANGELES COUNTY ENGINEERING BLDG.

Do not extend this side of this line.

Note: Any Additions or Changes on This Sheet Must be Made or Circled in Red Ink With Date and Name of Person Making Change.

76F3095 S&E #247 1-56

PLEASE RETURN TO
LOS ANGELES COUNTY ENGINEER
700 LOS ANGELES COUNTY ENGINEERING BLDG.

Note: Any Additions or Changes on This Sheet Must be Made or Circled in Red Ink With Date and Name of Person Making Change.

Do not extend this side of this line.

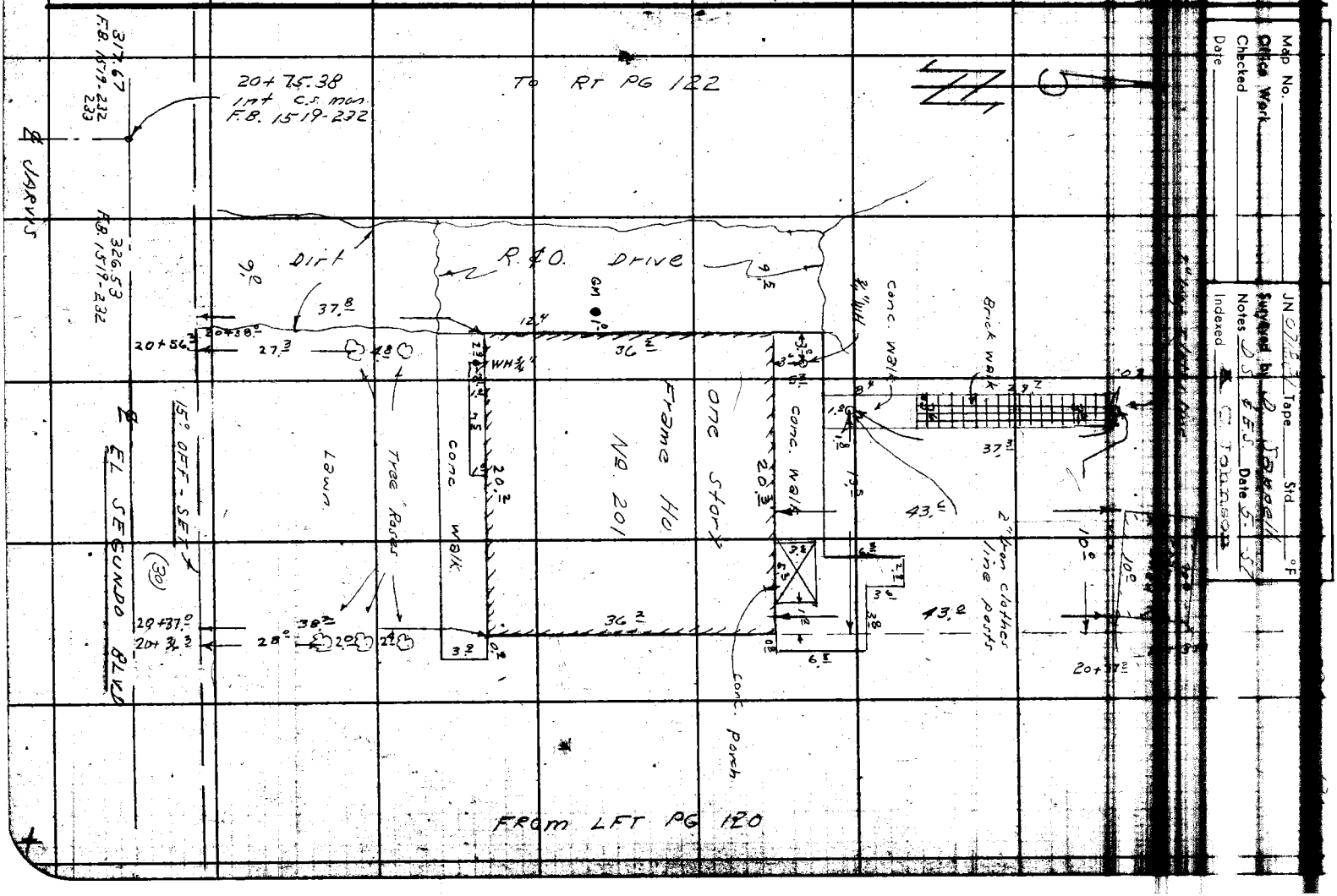

Map No. ____ Tape ____ Std. ____ °F
Office Work ____ Surveyed by ____
Checked ____ Notes ____
Date ____ Indexed ____ Date ____

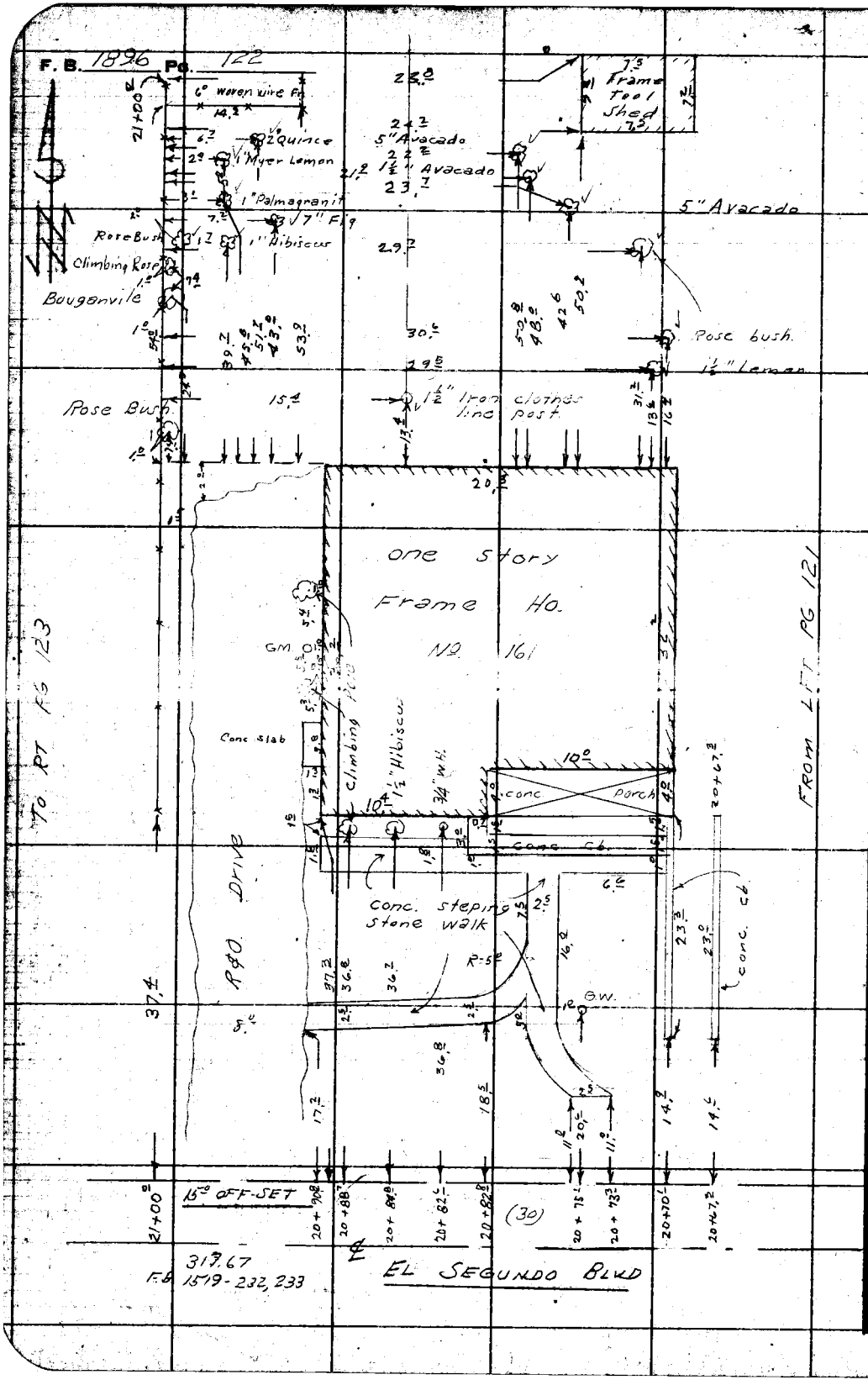

LOS ANGELES COUNTY ENGINEER
700 LOS ANGELES COUNTY ENGINEERING BLDG.

PLEASE RETURN TO

Do not extend this side of this line.

Note: Any Additions or Changes on This Sheet Must be Made or Circled in Red Ink With Date and Name of Person Making Change.

Map No. _____ JN 0918.81 Tape _____ Std _____ °F
Office Work _____ Surveyed by D. Sappell
Checked _____ Notes D.S. & E.S. Date 5-57
Date _____ Indexed E. C. Johnson

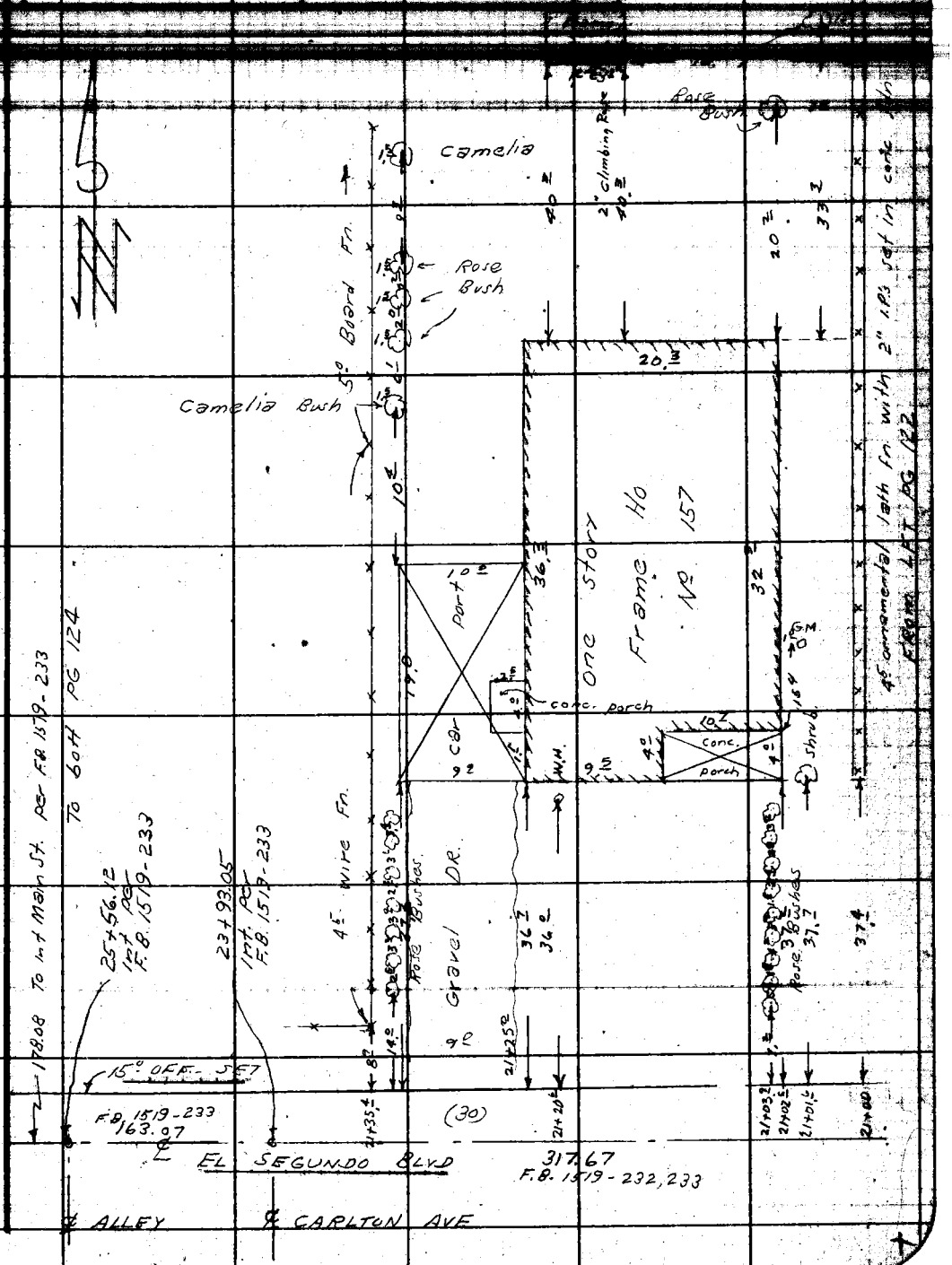

Note: Any Additions or Changes on This Sheet Must be Made or Circled in Red Ink With Date and Name of Person Making Change.

PLEASE RETURN TO
LOS ANGELES COUNTY ENGINEER
700 Los Angeles County Engineering Bldg.

Do not extend this side of this line.

75F3095 S&E #247 1-56

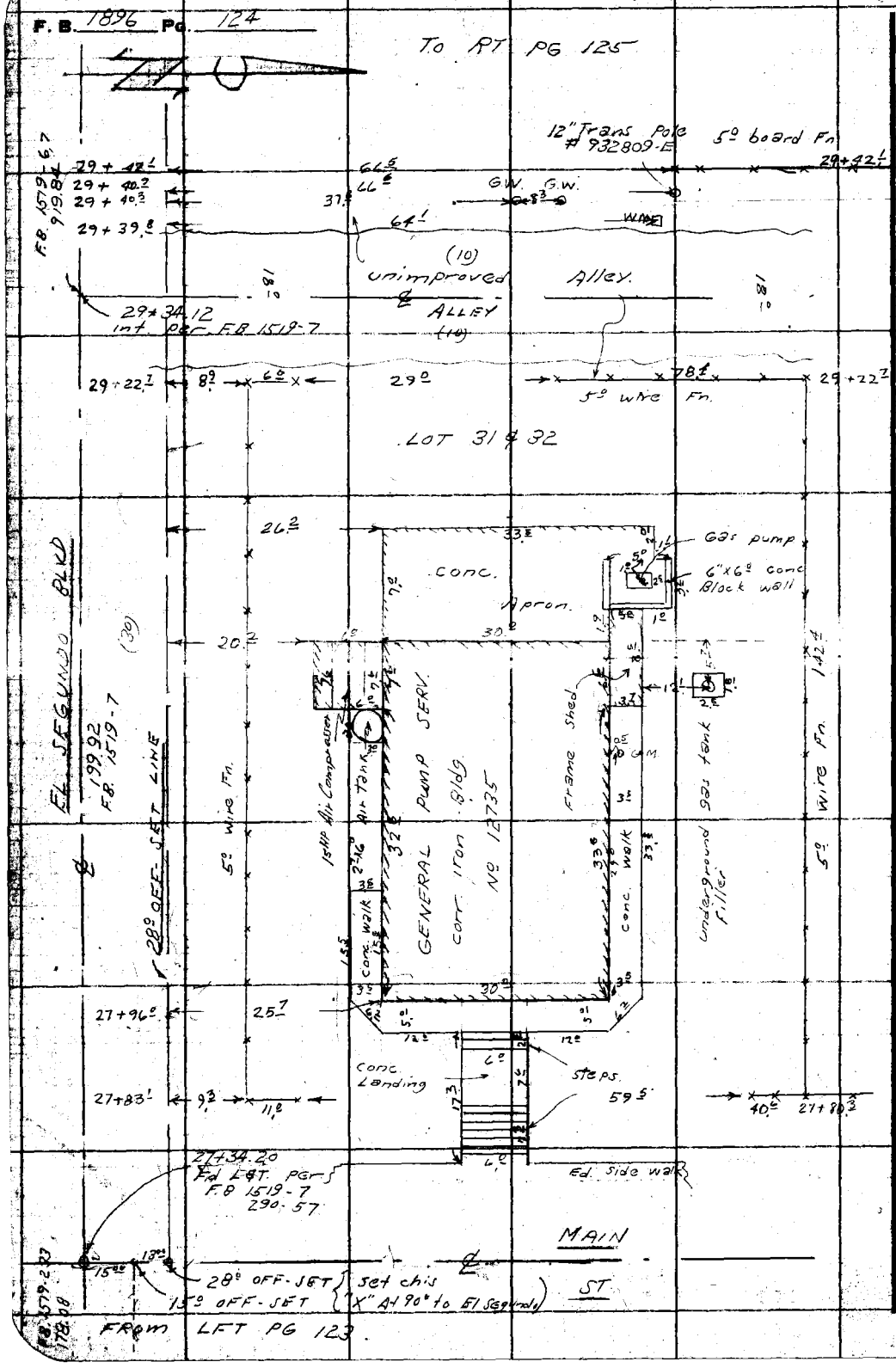

PLEASE RETURN TO
LOS ANGELES COUNTY ENGINEER
700 LOS ANGELES COUNTY ENGINEERING BLDG.

Do not extend this side of this line.

Note: Any Additions or Changes on This Sheet Must be Made or Circled in Red Ink With Date and Name of Person Making Change.

Map No. _____
Office Work _____
Checked _____
Date _____

JN 0718.81 Tape _____ Std _____ °F
Surveyed by D. Sappell
Notes D.S. & E.S. Date 5-57
Indexed E. C. Johnson

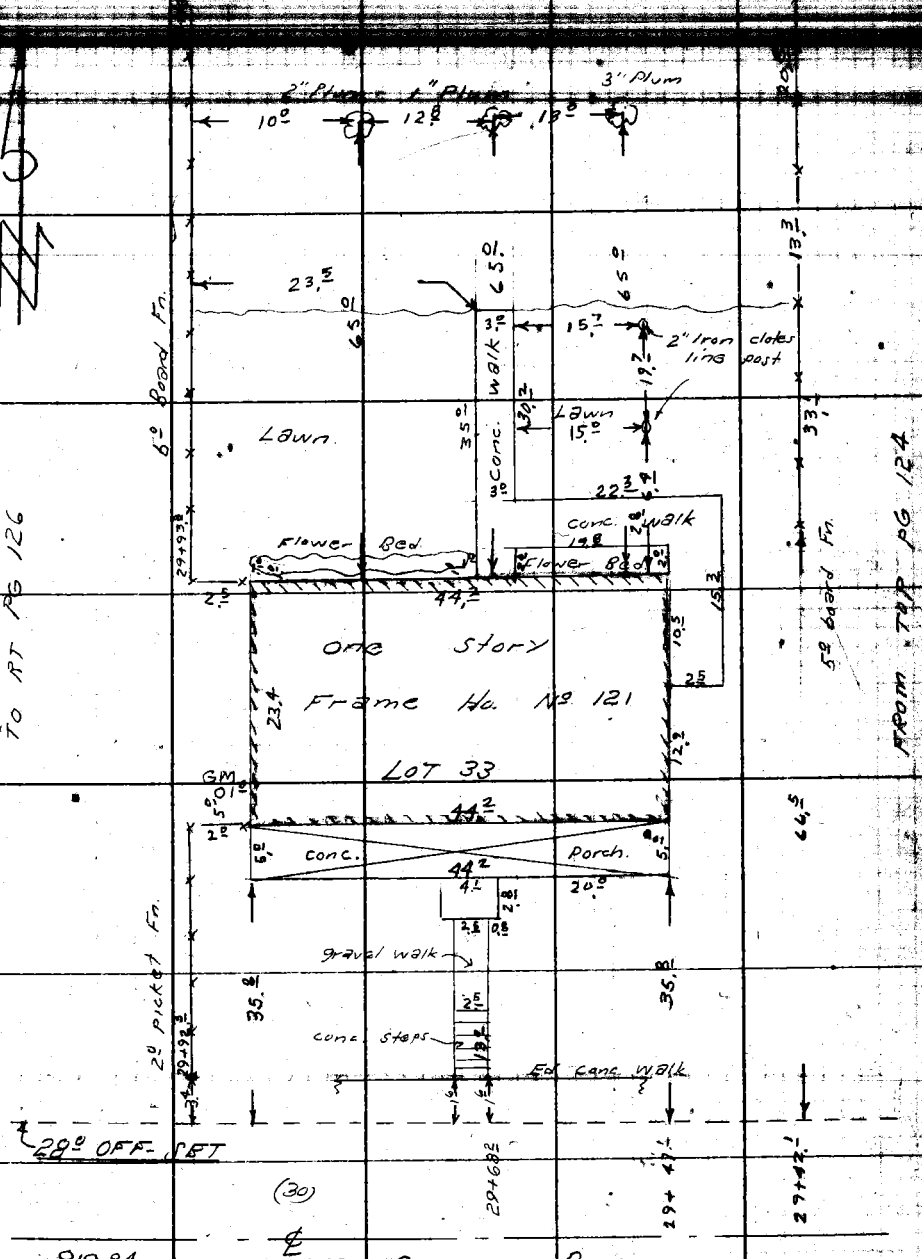

Note: Any Additions or Changes on This Sheet Must be Made or Circled in Red Ink With Date and Name of Person Making Change.

Do not extend this side of this line.

PLEASE RETURN TO
LOS ANGELES COUNTY ENGINEER
700 LOS ANGELES COUNTY ENGINEERING BLDG.

78F3095 S&E #247 1-56

F. B. 1896 Pg. 126

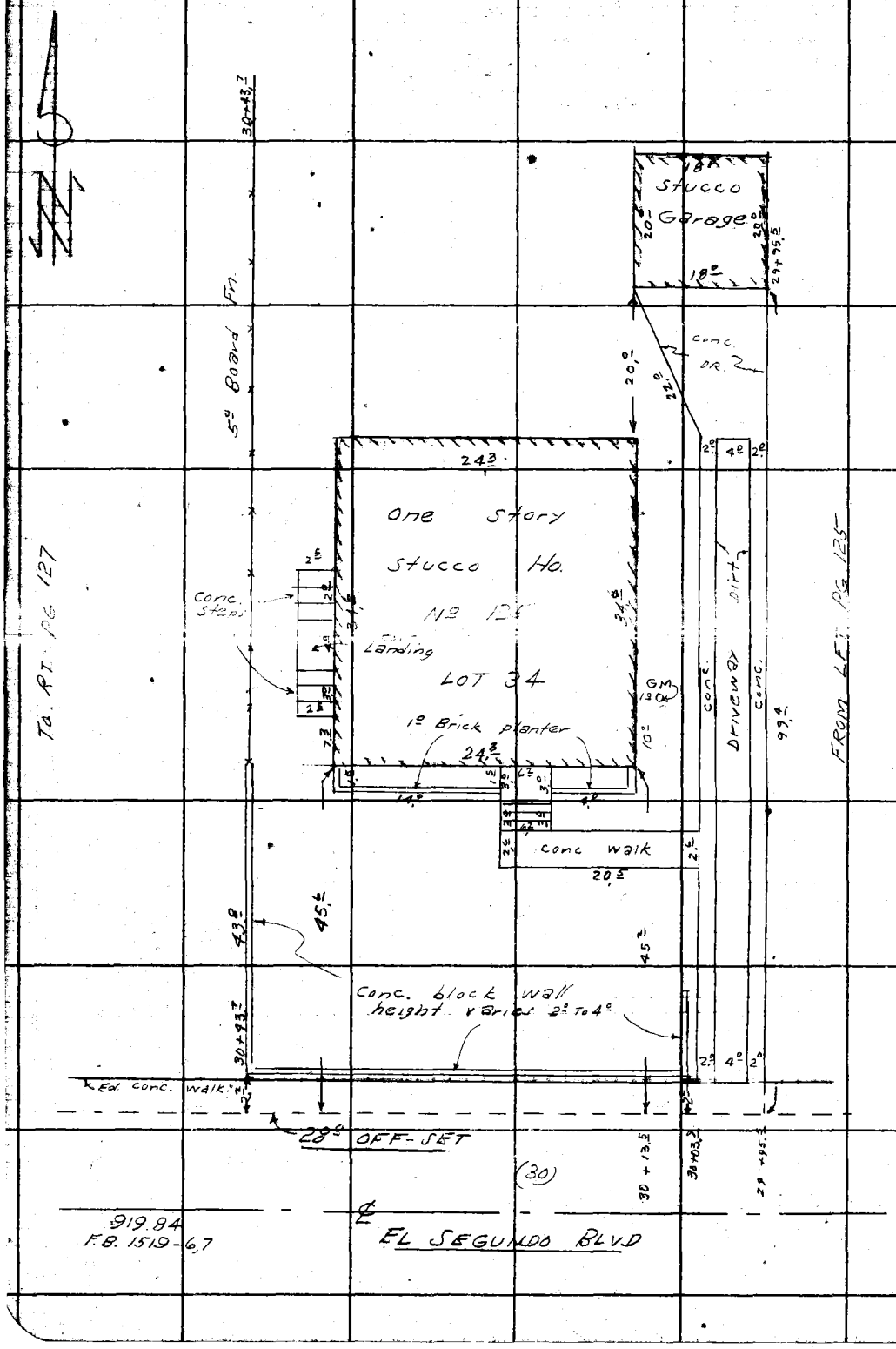

PLEASE RETURN TO
LOS ANGELES COUNTY ENGINEER
700 Los Angeles County Engineering Bldg.
Do not extend this side of this line.

Note: Any Additions or Changes on this Sheet Must be Made or Circled in Red Ink With Date and Name of Person Making Change.

Map No. _____ JN 0718.57 Tape _____ Std _____ °F
Office Work _____ Surveyed by D. Sappell
Checked _____ Notes D.S. & E.S. Date 5-57
Date _____ Indexed E. C. Johnson

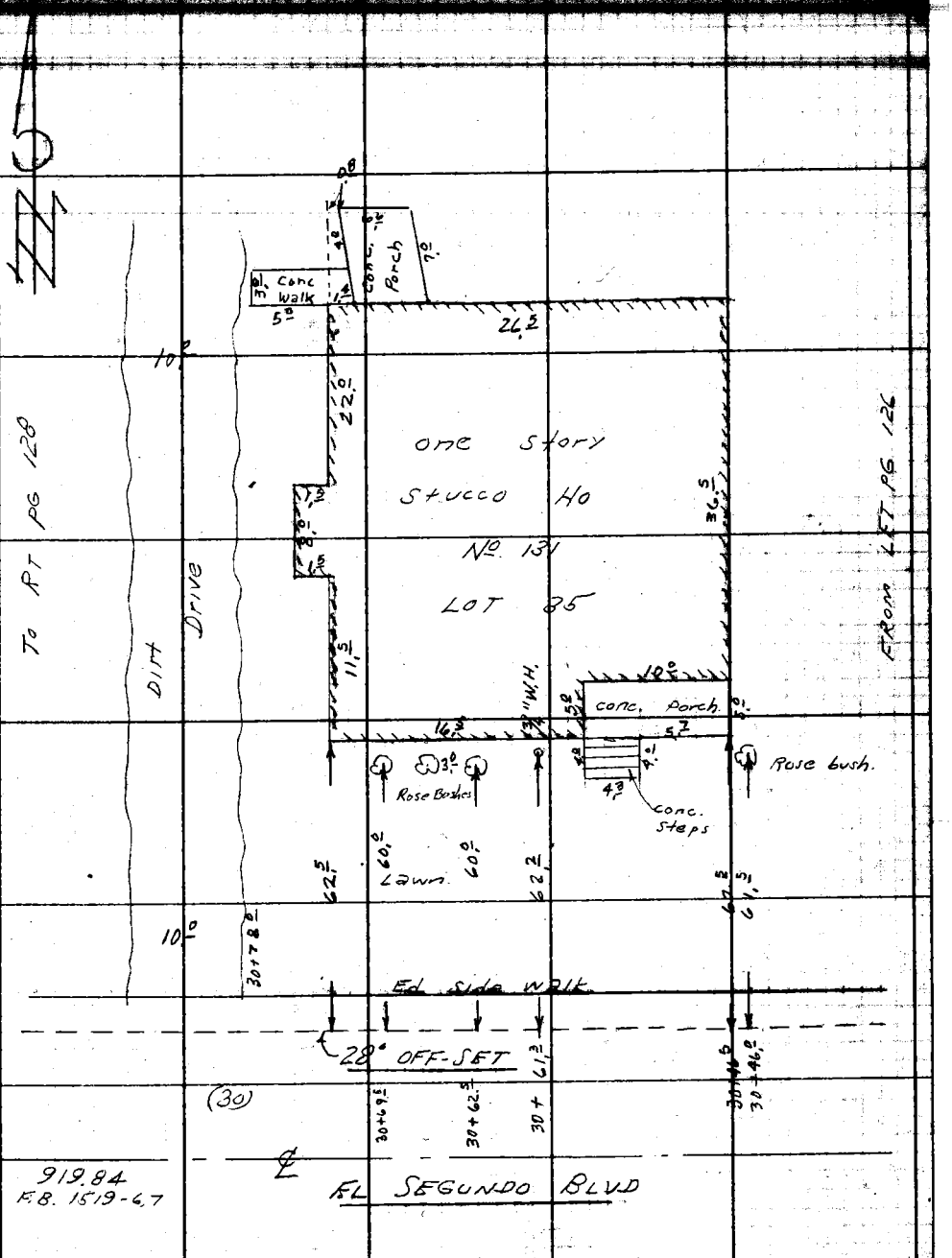

Note: Any Additions or Changes on This Sheet Must be Made or Circled in Red Ink With Date and Name of Person Making Change.

PLEASE RETURN TO
LOS ANGELES COUNTY ENGINEER
700 LOS ANGELES COUNTY ENGINEERING BLDG.
Do not extend this side of this line.

7 OF 30 S&E #247 1-56

F. B. 1896 PG. 129

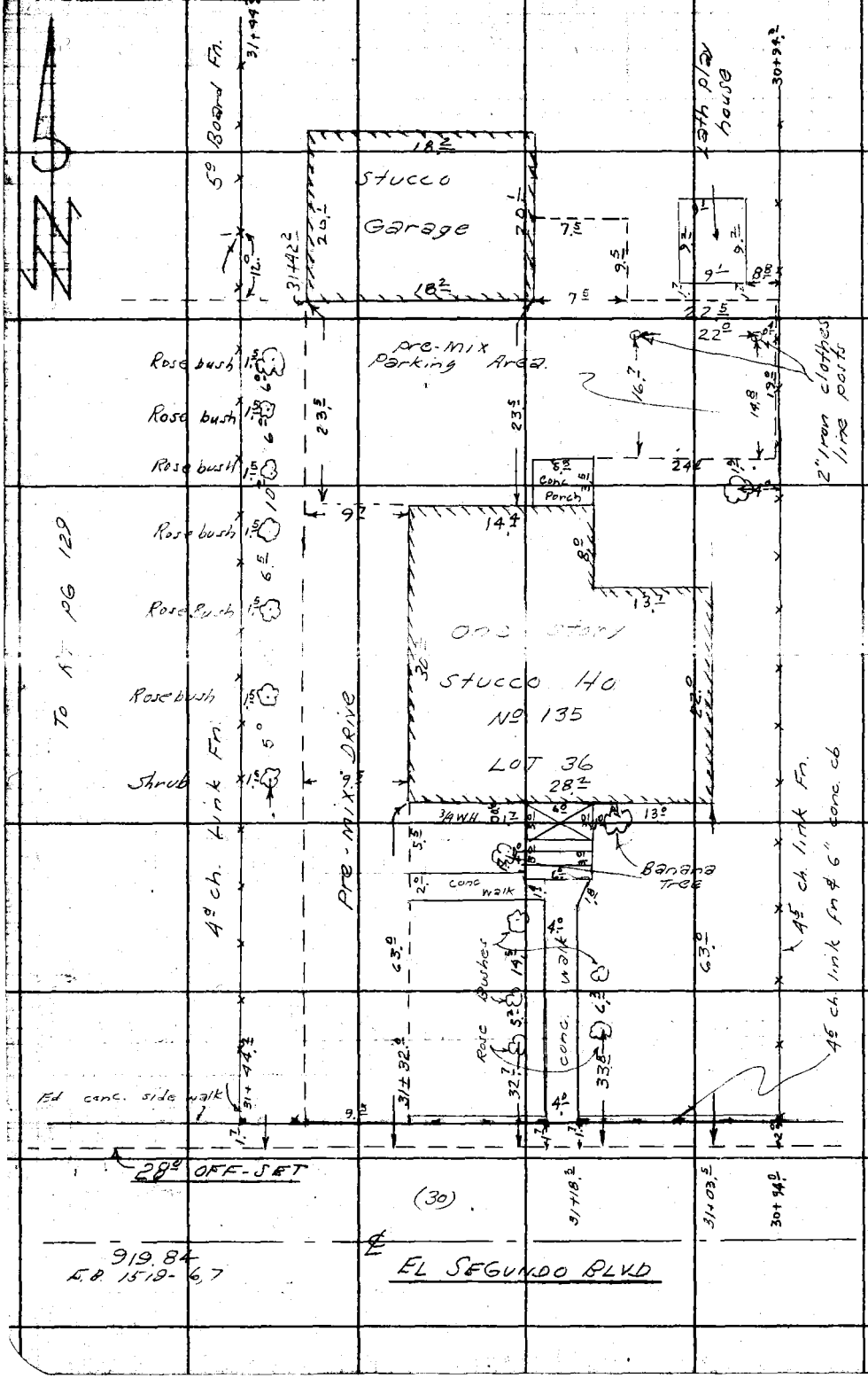

PLEASE RETURN TO
LOS ANGELES COUNTY ENGINEER
700 Los Angeles County Engineering Bldg.

Do not extend this side of this line.

Note: Any Additions or Changes on This Sheet Must be Made or Circled in Red Ink With Date and Name of Person Making Change.

Map No. _____ JN 0918.3 Tape _____ Std _____ °F
Office Work _____ Surveyed by D. Sappell
Checked _____ Notes E.S. & D.S. Date 5-57
Date _____ Indexed K. C. Johnson

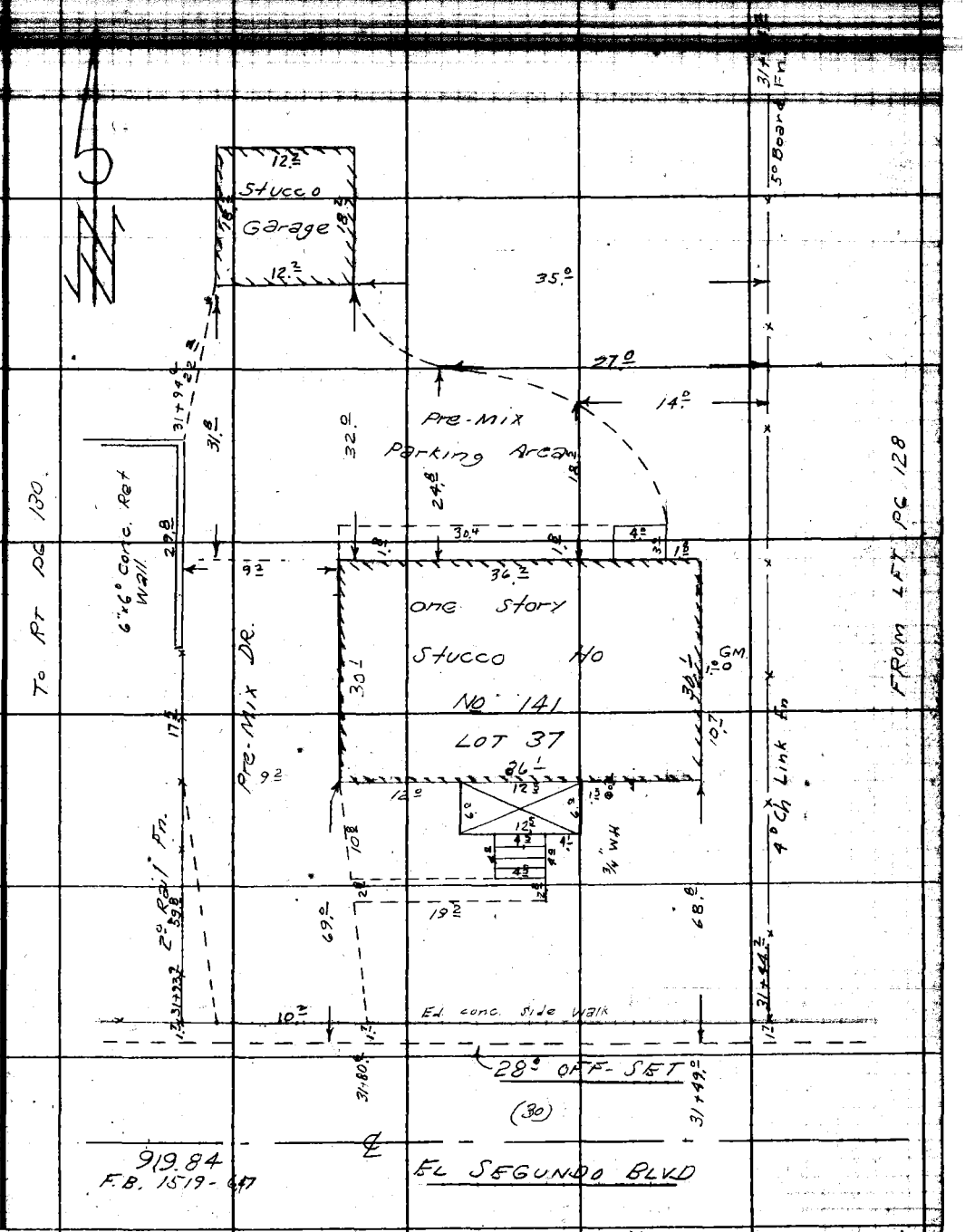

Note: Any Additions or Changes on This Sheet Must be Made or Circled in Red Ink With Date and Name of Person Making Change.

Do not extend this side of this line.

PLEASE RETURN TO
LOS ANGELES COUNTY ENGINEER
700 LOS ANGELES COUNTY ENGINEERING BLDG.

76F3098 S&E #247 1-56

F.B. 1896 Pg. 130

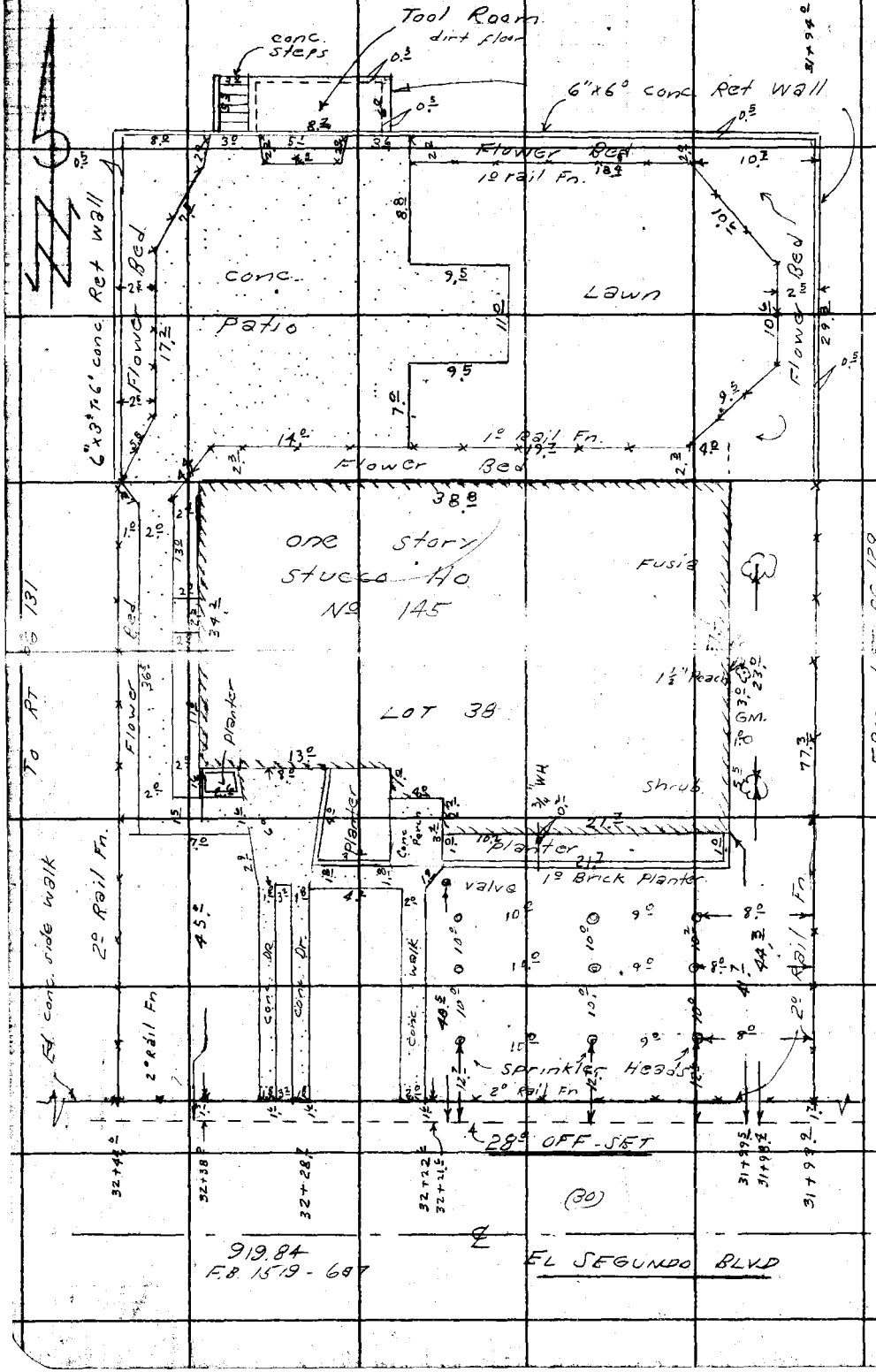

PLEASE RETURN TO
LOS ANGELES COUNTY ENGINEER
700 Los Angeles County Engineering Bldg.

Do not extend this side of this line.

Note: Any Additions or Changes on This Sheet Must be Made or Circled in Red Ink With Date and Name of Person Making Change.

Map No. _____ JN 0918.01 Tape _____ Std _____ °F
Office Work _____ Surveyed by D. Sappell
Checked _____ Notes D.R. & E.S. Date 5-1-57
Date _____ Indexed K. C. Johnson

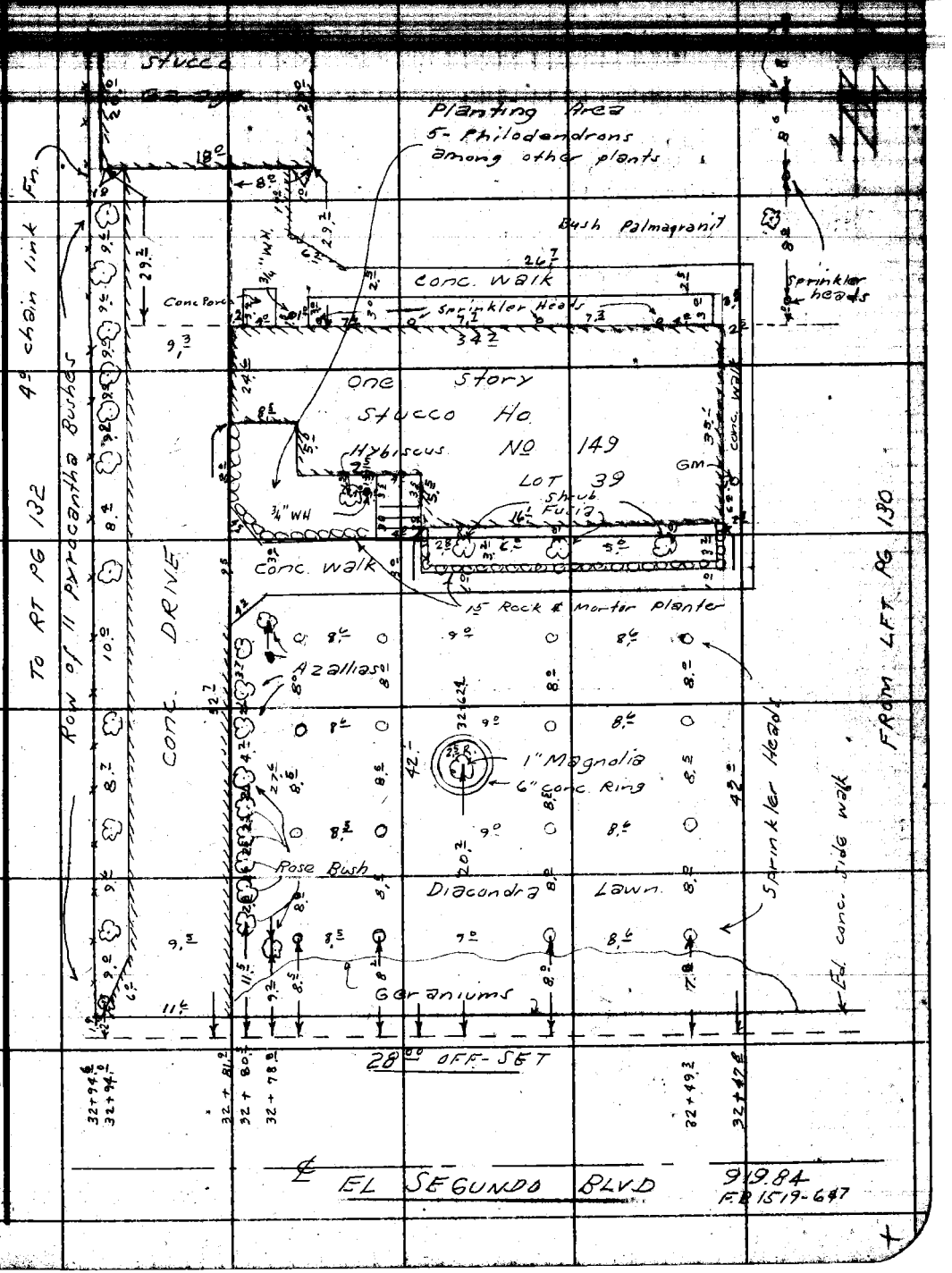

Note: Any Additions or Changes on This Sheet Must be Made or Circled in Red Ink With Date and Name of Person Making Change.

Do not extend this side of this line.

PLEASE RETURN TO
LOS ANGELES COUNTY ENGINEER
700 LOS ANGELES COUNTY ENGINEERING BLDG.

76F309S S&E #247 1-56

F. B. 1896 Pg. 132

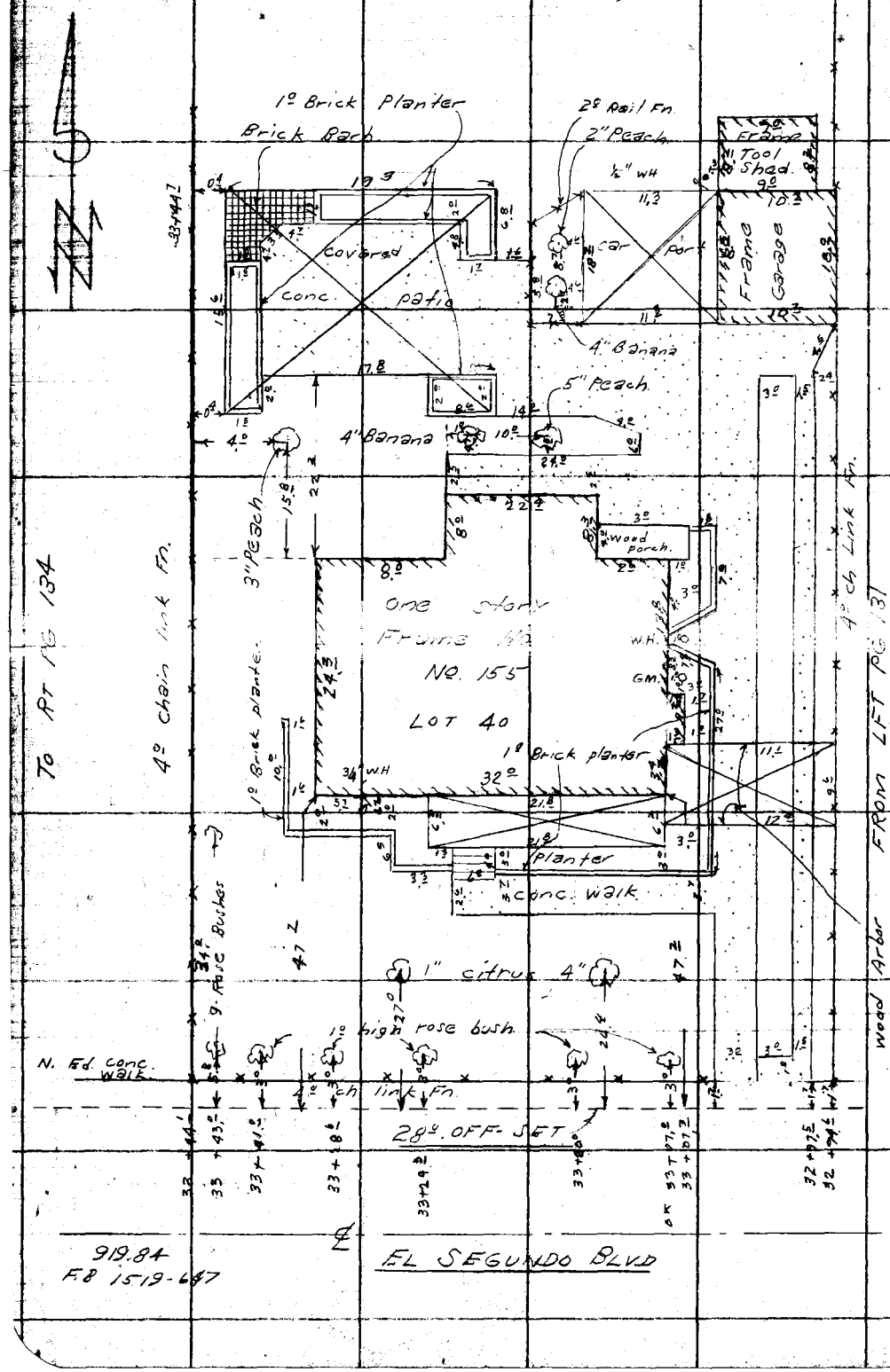

PLEASE RETURN TO
LOS ANGELES COUNTY ENGINEER
700 LOS ANGELES COUNTY ENGINEERING BLDG.

Do not extend this side of this line.

Note: Any Additions or Changes on This Sheet Must be Made or Circled in Red Ink With Date and Name of Person Making Change.

Map No.	JN 0918 81 Tape Std °F
Office Work	Surveyed by D. Sappell
Checked	Notes E.S. & D.S. Date 5-57
Date	Indexed A. C. Johnson

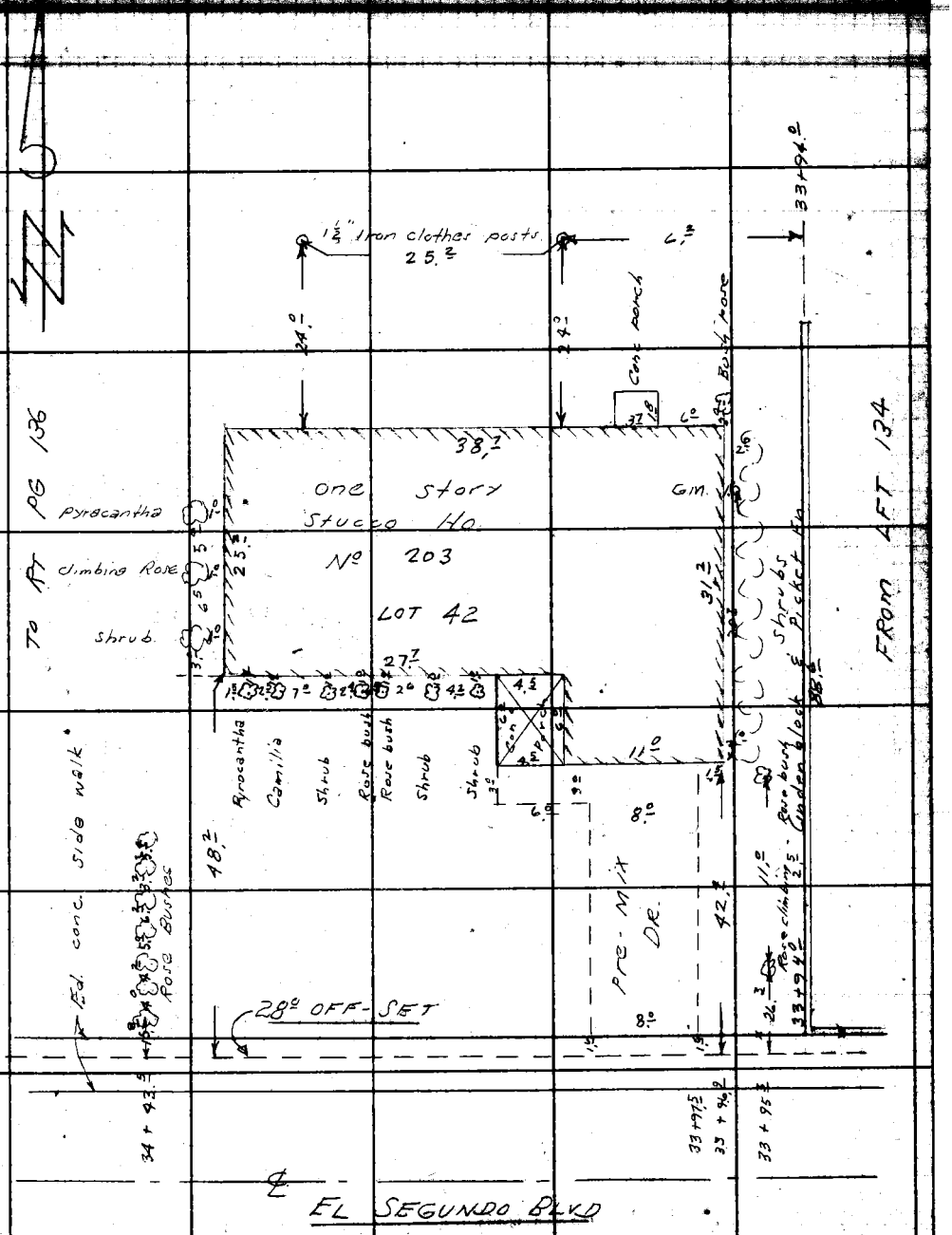

Note: - Any Additions or Changes on This Sheet Must be Made or Circled in Red Ink With Date and Name of Person Making Change.

Do not extend this side of this line.

PLEASE RETURN TO
LOS ANGELES COUNTY ENGINEER
700 LOS ANGELES COUNTY ENGINEERING BLDG.

76F309S S&E #247 1-56

F. B. 1896 Pg. 134

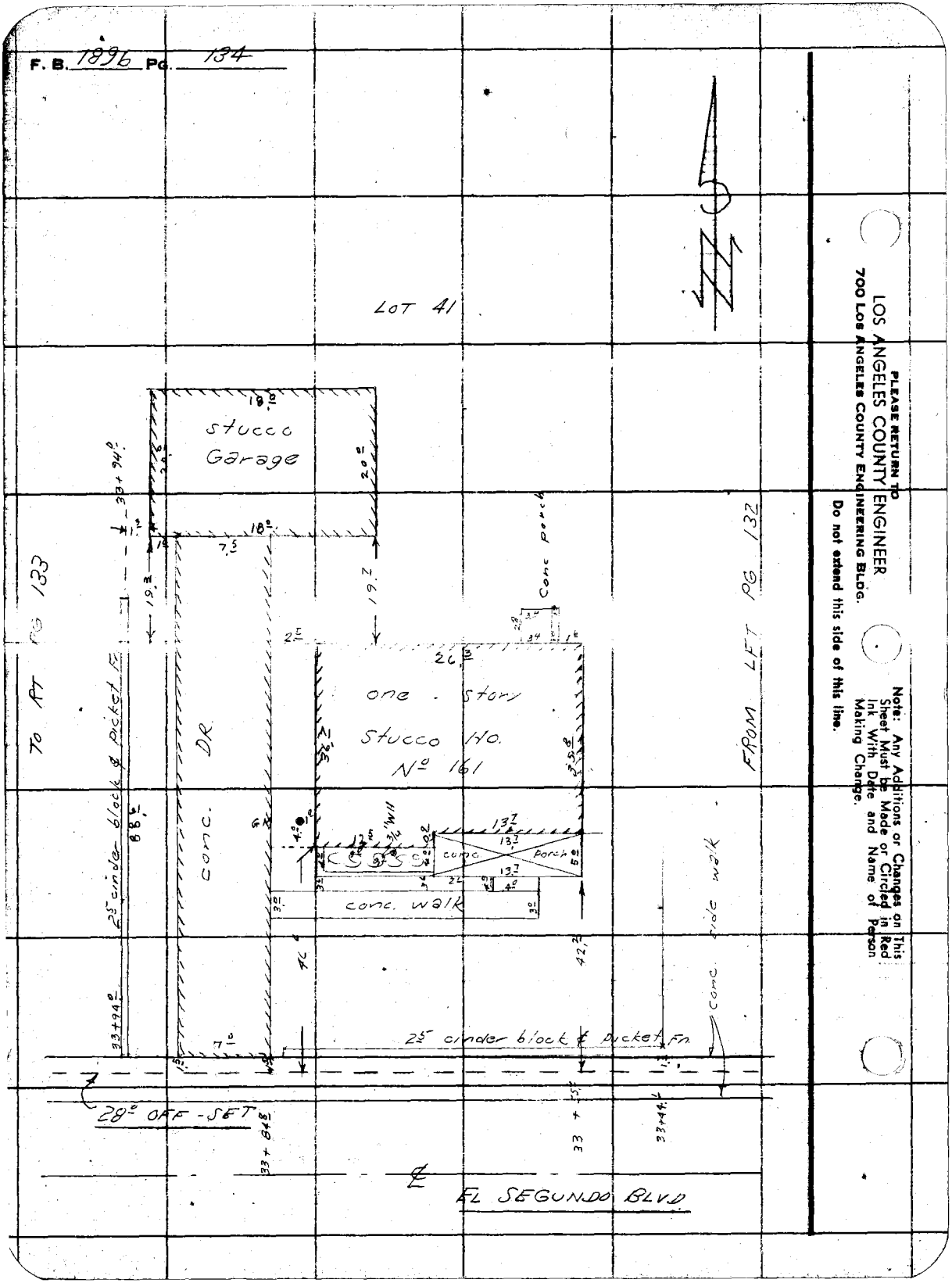

PLEASE RETURN TO
LOS ANGELES COUNTY ENGINEER
700 Los Angeles County Engineering Bldg.

Do not extend this side of this line.

Note: Any Additions or Changes on This Sheet Must be Made or Circled in Red Ink With Date and Name of Person Making Change.

Map No.	JN 0918.81 Tape Std °F
Office Work	Surveyed by D. Sappell
Checked	Notes J.E. & E.S. Date 5-57
Date	Indexed E. C. Johnson

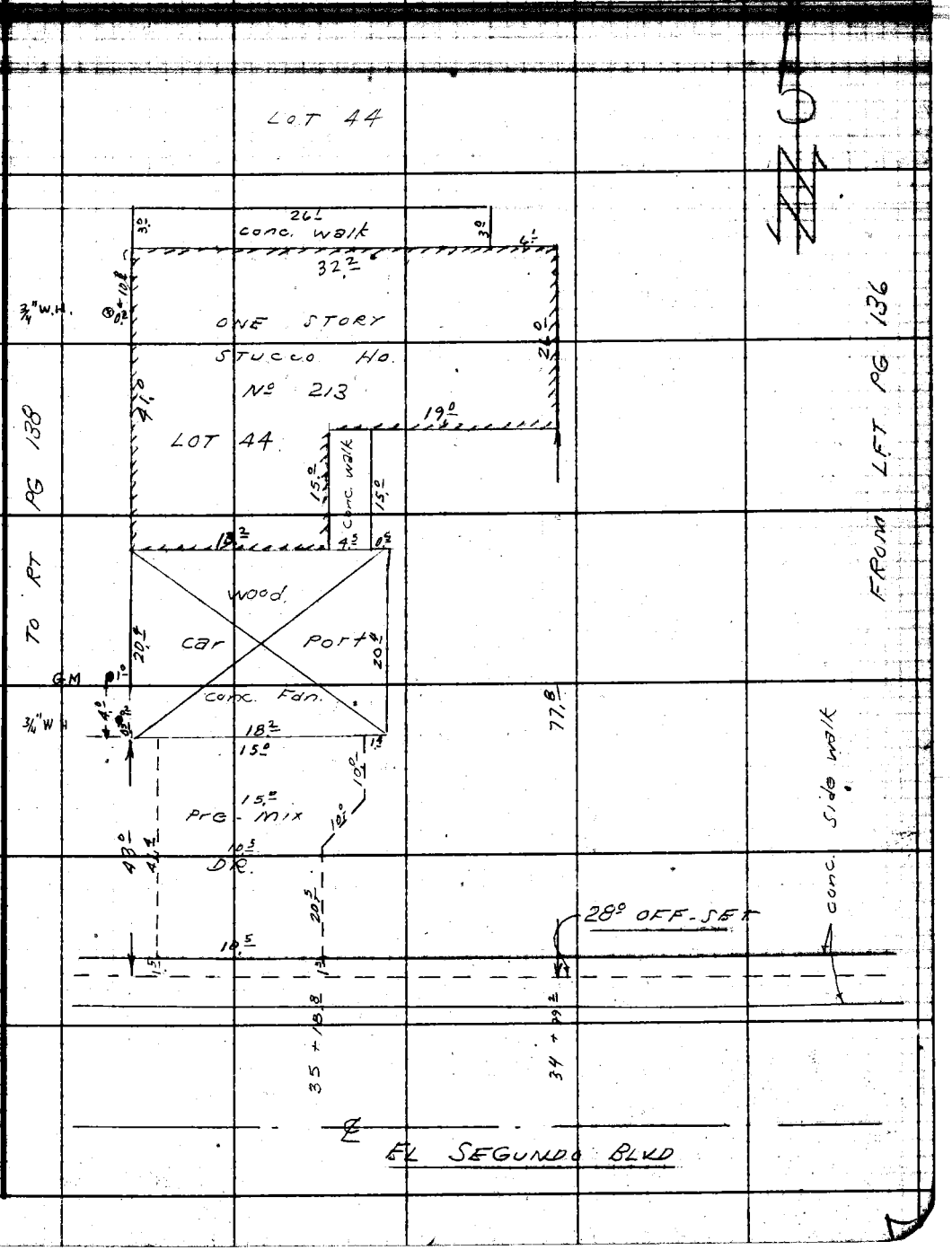

Note: Any Additions or Changes on This Sheet Must be Made or Circled in Red Ink With Date and Name of Person Making Change.

PLEASE RETURN TO
LOS ANGELES COUNTY ENGINEER
700 LOS ANGELES COUNTY ENGINEERING BLDG.

Do not extend this side of this line.

76F3098 S&E #247 1-56

PLEASE RETURN TO
LOS ANGELES COUNTY ENGINEER
700 LOS ANGELES COUNTY ENGINEERING BLDG.

Note: Any Additions or Changes on This Sheet Must be Made or Circled in Red Ink With Date and Name of Person Making Change.

Do not extend this side of this line.

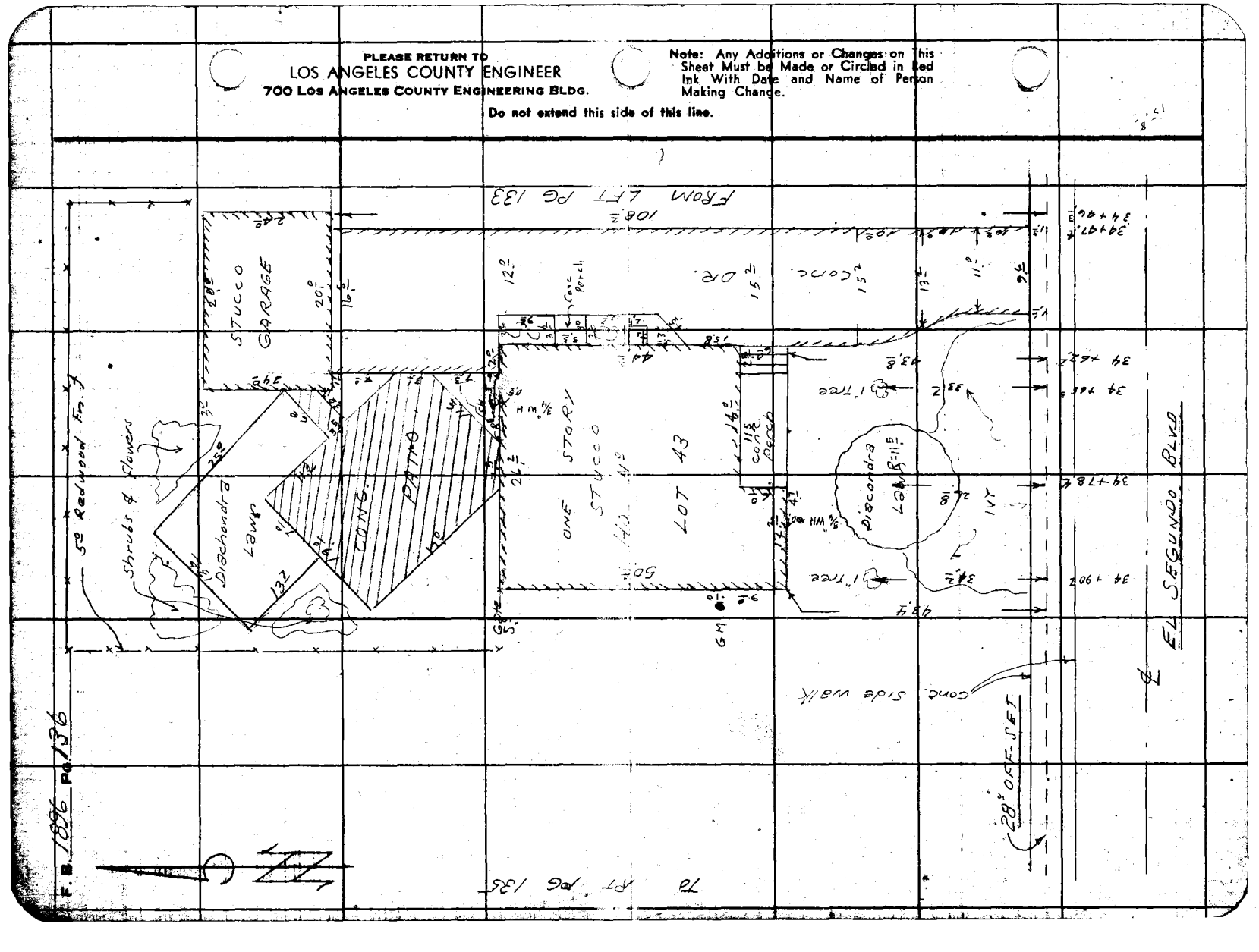

Map No.	JN 0918.81 Tape Std °F
Office Work	Surveyed by D. Sappell
Checked	Notes D.S. & E.S. Date 5-57
Date	Indexed K. C. Johnson

Unimproved Alley

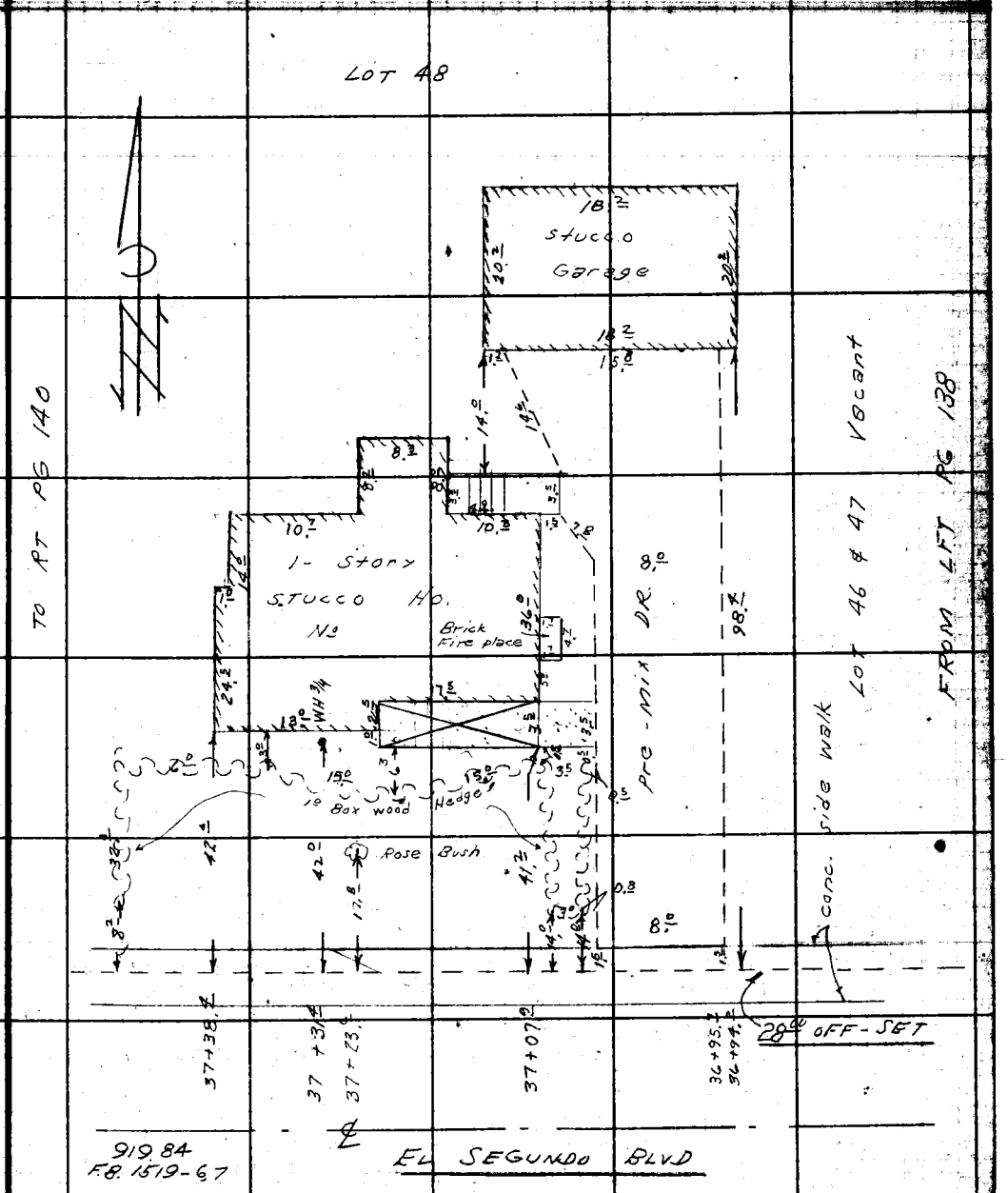

Note: Any Additions or Changes on This Sheet Must be Made or Circled in Red Ink With Date and Name of Person Making Change.

Do not extend this side of this line.

PLEASE RETURN TO
LOS ANGELES COUNTY ENGINEER
700 LOS ANGELES COUNTY ENGINEERING BLDG.

76F309S S&E #247 1-56

F. B. 1896 PG. 138

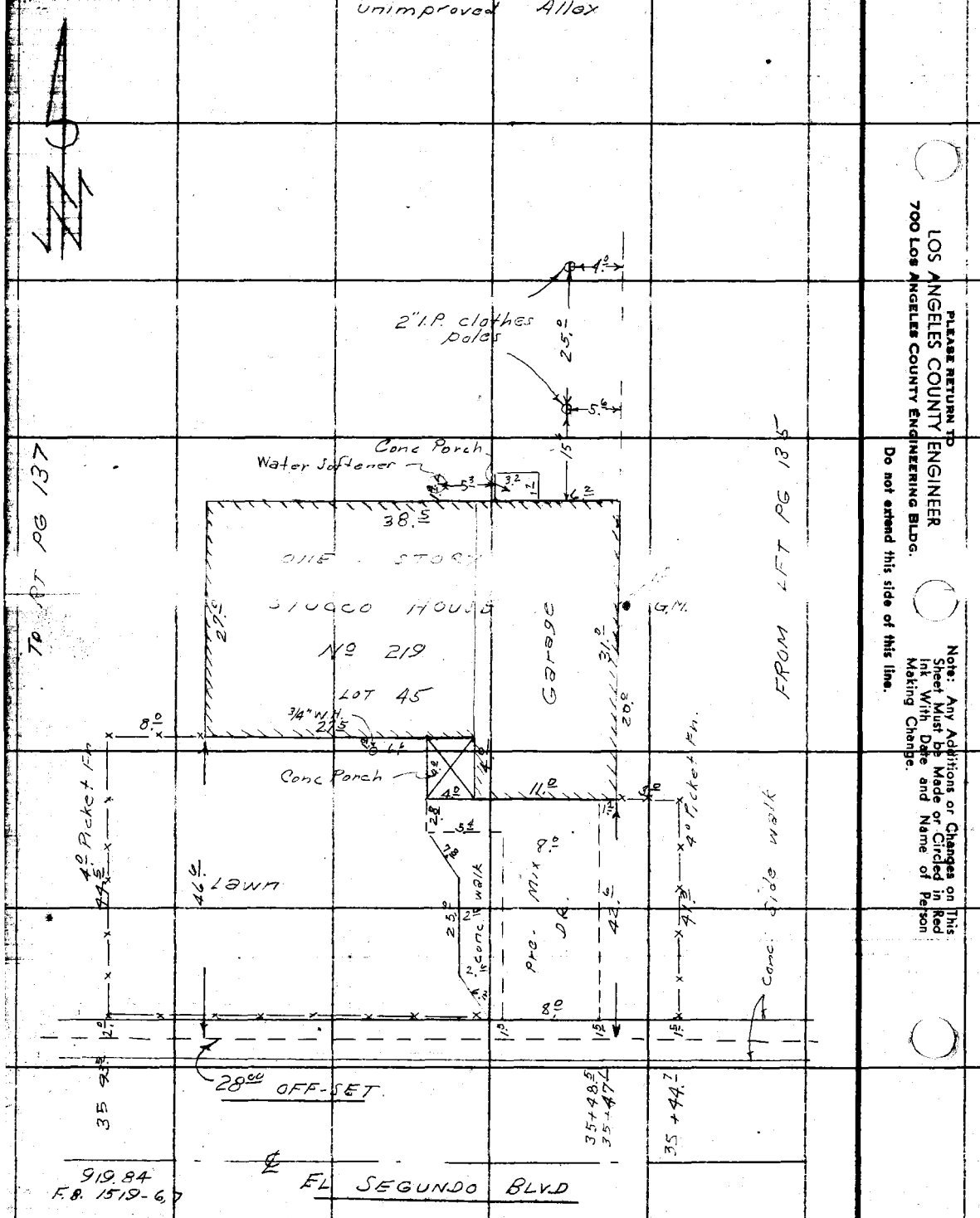

919.84
F.B. 1519-6,7

PLEASE RETURN TO
LOS ANGELES COUNTY ENGINEER
700 Los Angeles County Engineering Bldg.

Do not extend this side of this line.

Note: Any Additions or Changes on This Sheet Must be Made or Circled in Red Ink With Date and Name of Person Making Change.

Map No. _____ JN 0918.81 Tape _____ Std _____ °F
Office Work _____ Surveyed by D. Sappell
Checked _____ Notes D.C. & F.E. Date 5-1-57
Date _____ Indexed A. C. Johnson

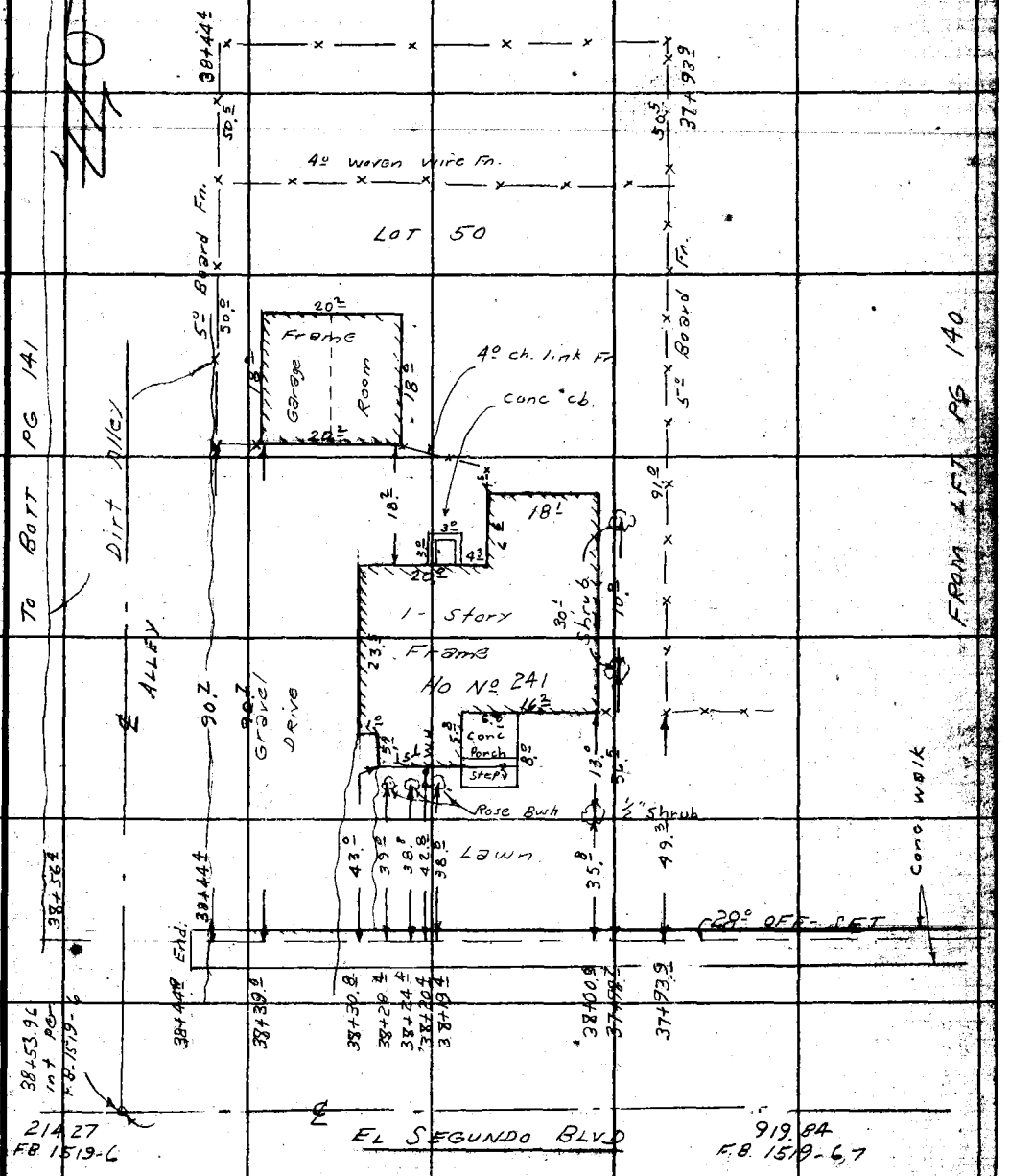

Note: Any Additions or Changes on This Sheet Must be Made or Circled in Red Ink With Date and Name of Person Making Change.

Do not extend this side of this line.

PLEASE RETURN TO
LOS ANGELES COUNTY ENGINEER
700 LOS ANGELES COUNTY ENGINEERING BLDG.

76F3098 S&E 1247 1-56



PLEASE RETURN TO
LOS ANGELES COUNTY ENGINEER
700 LOS ANGELES COUNTY ENGINEERING BLDG.

Do not extend this side of this line.

Note: Any Additions or Changes on This Sheet Must be Made or Circled in Red Ink With Date and Name of Person Making Change.

Map No. _____
Office Work _____
Checked _____
Date _____

JN 0918.61 Tape _____ Std _____ °F
Surveyed by D. Sappell
Notes D.C.A.F.C. Date 5-57
Indexed C. Johnson

BROADWAY

Sta 68.23

28.00

Set 3 chs "X" at 90° to El Segundo

(50)

40+68.23 - L.F.T. Pt El
F.B. 1519-6 Gone - Gone
Hex base bolt set (b)
Con. in 9 wall prkd "C.I. 23"
3 C.I. Cover Mkd "C.I. 23"
L.A. Mon. Engineering

40+34.0 — 22.0
40+17.0 — 13.0

Traffic Signal in conc. base

72.5

40+28.1

6"x1.0 Cinder Block wall

10.0 — 3.0 wood guard rail

40+08.0 — 35.5 — Pyrocantha

40+07.4 — 69.5
39+83.5 — 71.8
39+75.0 — 71.5 — 4" Banana

39+73.1 — 69.9 — O G.M.

Row of Banana Trees clump

39+61.1 — 71.3 — 3 " 10-6"

39+51.8 — 16.7 — Shrub. — 9" cashew — clump 9-6" Banana — 3 " 2-6"

39+50 — 63.8 — 5 " 2-5"

39+49.0 — 66.3 — 3 " 2-4"

39+45.4 — 30.7 — 20.0

39+44.2 — 62.6 — 3 " 3-6"

39+41.9 — 59.8

39+41.4 — 18.0 — 2" Magnolia 3" Cedar

Frame Trailer 20.0 20.0 7.0 0.5

Gate 39+39.8

(30)

39+31.3 — 11.6 — Lilac Bush.

39+26.4 — 59.8

39+24.2 — 61.7

39+24.8 — 62.5 — Multi-Prong Peach Tree.

End Fn

EL SEGUNDO BLVD

60' Pvmt

28 OFF-SET LINE

conc. slab

Hot water Tank shed

0.5 — 4.0 — 0.5 — 1.5 — 3.5 — 2.5 — 2.5 — 3.0

38+90.8 — 43.5

38+88.9 — 41.0

24.7

4" Cedar

7.5

Conc Slab

4.0

8.0

22.7

One Story Frame Ho No. 429

22.7

6.5 Board Fn

38+69.9 — 41.0

38+68.1 — 43.5

24.7

38+66.4 — 46.7

12.3 — Climbing Rose

38+64.9 — 38.2 — C.W.

33.4

38+63.5 — 73.0

12" Trans pole # 997854-E

FROM LFT PG 139

Note: Any Additions or Changes on This Sheet Must be Made or Circled in Red Ink With Date and Name of Person Making Change.

Do not extend this side of this line.

PLEASE RETURN TO
LOS ANGELES COUNTY ENGINEER
700 LOS ANGELES COUNTY ENGINEERING BLDG.

76F3098 S&E #247 1-56

F. B. 1896 Pg. 142

PLEASE RETURN TO
LOS ANGELES COUNTY ENGINEER
700 LOS ANGELES COUNTY ENGINEERING BLDG.

Do not extend this side of this line.

Note: Any Additions or Changes on This Sheet Must be Made or Circled in Red Ink With Date and Name of Person Making Change.

Profile Notes Red. Plotted Job No. 0918.81 Division No. 10 F. B. 1896 Pg. 143

X-Sec. Notes Chkd. Checked Survey by Sappell Notes Date

No. Date Date Map No. Indexed Johnson Date 5-17-57

JN 0918.81

EL SEGUNDO BLVD (27)

ADD. ELEV.

FROM

AVALON BLVD to BROADWAY

STATION	B. S.	H. I.	F. S.	ELEV.

Party: Sappell
Shoemaker
Myers
Caro

NOTE: ANY ADDITIONS OR CHANGES ON THIS SHEET MUST BE MADE OR CIRCLED IN RED INK, WITH DATE AND NAME OF PERSON MAKING CHANGE.

PLEASE RETURN TO
LOS ANGELES COUNTY ENGINEER
700 LOS ANGELES COUNTY ENGINEERING BLDG.

Do not extend notes this side of this line.

76298 S & E #307—7-55

76298 S & E #307—7-55

PLEASE RETURN TO
LOS ANGELES COUNTY ENGINEER
700 LOS ANGELES COUNTY ENGINEERING BLDG.

NOTE: ANY ADDITIONS OR CHANGES ON THIS SHEET MUST BE MADE OR CIRCLED IN RED INK, WITH DATE AND NAME OF PERSON MAKING CHANGE.

Do not extend notes this side of this line.

STATION	B. S.	H. I.	F. S.	ELEV.		
BM 47-H				116.57	BM 47-H. El. 116.571, F.B.?	
					At 4' S. of cb. El Segundo Blvd, 45' W of W. cb.	
					line Avalon Blvd. (S.E. cor. C.B.) A. cut spk.	
Bm ?				115.32	B.M.? El. 115.317. F.B.?	
					Co. Survey Mon. near ℄ int of Avalon Blvd	
					& El Segundo Blvd.	& El Segundo
1+49.4				116.[illegible]		50°R Conc Walk
				116.13		67°R P/L Cor
				115.86		85°R Ctr Drive
1+92.2				117.69		115.7R Cor Bldg Conc Walk
2+00				116.55		50°R Premix Drive
				116.[illegible]		60°R " "
				116.[illegible]		70°R "
2+28.7				117.43		92°R SW Cor Bldg Premix Drive
2+43.8				117.[illegible]		100°R NW Cor Bldg Premix Drive
2+36.6				116.[illegible]		50°R SE Cor Conc Slab
				116.[illegible]		75°R NE " " "
				116.[illegible]		50°R SW " " "
				11[illegible]		75°R NW " " "
3+00				116.67		50°R Ed Premix Drive
				116.[illegible]		60°R " " Drive

Self-comp. Rod

F. B. 1896 PG. 144 Job No. 0918.81 Division No. 10 Notes Red. Plotted Profile
Survey of El Segundo Blvd (27) Date Date No.
Survey by D. Sappell Notes E.S. Notes Chkd. Checked X-Sec.
Indexed E. C. Johnson Date Date Date No.

76298 S & E #307—7-55

PLEASE RETURN TO
LOS ANGELES COUNTY ENGINEER
700 LOS ANGELES COUNTY ENGINEERING BLDG.

NOTE: ANY ADDITIONS OR CHANGES ON THIS SHEET MUST BE MADE OR CIRCLED IN RED INK, WITH DATE AND NAME OF PERSON MAKING CHANGE.

Do not extend notes this side of this line.

STATION	B. S.	H. I.	F. S.	ELEV.		℄ El Segundo
3+33.9				117.3		50° R Fn. Line
"				117.8		60° R " "
3+38.4				117.93		50° R Ctr Premix Dr
"				118.11		60° R " "
"			Self. Comp Rod	118.74		70° R " "
3+44.9				118.1		64.5 R SE Cor House
"				118.7		77.1 R Ctr Ho
3+72.0				119.1		64.6 SW Cor Ho
"				119.4		77.2 R Ctr Ho
3+75.0				119.2		50° R Fn. Line
"				119.5		60° R " "
3+80.8				119.22		50° R Ctr Conc Drn
"				119.53		60° R " " "
"				119.95		70° R " " "
3+86.2				119.8		64.4 S.E. Cor House
"				120.1		76.9 Ctr "
4+13.0				120.3		64.5 S.W. Cor House
"				121.0		77.0 Ctr "
TP				119.36	T.P. NW Cor WM In front of Ho # 429	
4+16.5				120.1		50° R Fn Line
"				120.4		60° R " "

Profile Notes Red. ____ Plotted ____ Job No. 09100 Division No. 10 F. B. 1896 Pg. 145

X-Sec. Notes Chkd. ____ Checked ____ Survey by [illegible] Notes [illegible] Date ____

No. ____ Date ____ Date ____ Map No. ____ Indexed [illegible] Johnson Date ____

76298 S & E #307—7-55

PLEASE RETURN TO
LOS ANGELES COUNTY ENGINEER
700 LOS ANGELES COUNTY ENGINEERING BLDG.

NOTE: ANY ADDITIONS OR CHANGES ON THIS SHEET MUST BE MADE OR CIRCLED IN RED INK, WITH DATE AND NAME OF PERSON MAKING CHANGE.

Do not extend notes this side of this line.

STATION	B. S.	H. I.	F. S.	ELEV.		℄ El Segundo
4+22.2				12[illegible]		50 R Ctr Dirt Drive
"				12[illegible]		60 R " " "
"				12[illegible]		70 R " " "
4+28.2				121.1		64.7 R SE Cor Ho
"				121.[illegible]		77.3 R Ctr Ho
4+55.4				12[illegible]		64.6 R SW Cor Ho
"				12[illegible]		77.3 R Ctr Ho
4+58.0			Self - Comp Rod	12[illegible]		50 R Fn Line
"				12[illegible]		60 R " "
4+63.4				121.[illegible]		50 R Ctr Dirt Drive
"				121.[illegible]		60 R " " "
"				12[illegible]		70 R " " "
4+69.8				12[illegible]		64.8 R S.E. Cor Ho
"				12[illegible]		77.1 R Ctr "
4+97.0				123.[illegible]		64.7 R SW Cor Ho.
"				124.[illegible]		77.3 R Ctr "
5+00.0				123.[illegible]		50 R Fn. Line
"				123.[illegible]		60 R " "
5+06.1				124.[illegible]		50 R Ctr Conc Dr
"				12[illegible]		60 R " " "
"				124.[illegible]		70 R " " "

F. B. 1896 Pg. 146 Job No. 091881 Division No. 10 Notes Red. Plotted Profile
Survey of El Segundo Blvd Date Date No.
Survey by D. Sappell Notes E.S. Notes Chkd. Checked X-Sec.
Indexed C. Johnson Date Date Date No.

76298 S & E #307—7-55

PLEASE RETURN TO
LOS ANGELES COUNTY ENGINEER
700 LOS ANGELES COUNTY ENGINEERING BLDG.

NOTE: ANY ADDITIONS OR CHANGES ON THIS SHEET MUST BE MADE OR CIRCLED IN RED INK, WITH DATE AND NAME OF PERSON MAKING CHANGE.

Do not extend notes this side of this line.

STATION	B. S.	H. I.	F. S.	ELEV.		℄ El Segundo
5+11.3				124.2		64.7 R S.E. Cor Ho
				124.3		77.3 R Ctr "
5+38.5				124.7		64.7 R SW Cor Ho
				124.8		77.3 R Ctr "
5+41.4			Self comp Rod	124.6		50 R Fn. Line
				124.9		60 R " "
5+53.0				125.4		64.8 R S.E. Cor Ho
				125.1		77.4 R Ctr Ho
5+80.2				125.9		64.8 R SW Cor Ho
"				125.9		77.4 R Ctr Ho
5+83.4				125.9		50° R Fn. Line
"				126.0		60° R " "
5+95.2				126.3		64.7 R S.E. Cor Ho
"				126.3		77.3 R Ctr "
6+22.4				126.5		64.7 R S.W. Cor Ho
"				126.6		77.3 R Ctr "
TP				124.30	TP Rock in front of Ho #413	
6+25.0				126.6		50° R Fence Line
				126.6		60° R " "
6+29.1				126.70		50° R Ctr Pea gravel
"				126.70		60° R "

Profile Notes Red. ____ Plotted ____ Job No. 09/RU Division No. 10 F. B. 1896 Pg. 147

X-Sec. Notes Chkd. ____ Checked ____ Survey By [illegible] Notes [illegible] Date ____

No. ____ Date ____ Date ____ Map No. ____ Indexed. C. Johnson Date ____

76298 S & E #307—7-55

PLEASE RETURN TO
LOS ANGELES COUNTY ENGINEER
700 LOS ANGELES COUNTY ENGINEERING BLDG.

NOTE: ANY ADDITIONS OR CHANGES ON THIS SHEET MUST BE MADE OR CIRCLED IN RED INK, WITH DATE AND NAME OF PERSON MAKING CHANGE.

Do not extend notes this side of this line.

STATION	B. S.	H. I.	F. S.	ELEV.		℄ El Segundo
6+29.1				126.[illegible]		70°R Ctr Pea Gravel Dr.
6+35.0				[illegible]		59.4 R SE Cor Ho
"				12[illegible]		81.0 R Ctr "
6+55.2				126.[illegible]		59.4 R SW Cor Ho
"				126.6		81.0 R Ctr "
6+57.7				12[illegible]		50 R Fence Line
"				12[illegible]		60 R " "
6+67.7			Self comp Rod	12[illegible]		65.0 R SE Cor Ho
"				126.[illegible]		93.6 R Ctr "
6+87.9				12[illegible]		60.2 R SW Cor Ho
"				121.[illegible]		93.6 R Ctr "
6+90.7				12[illegible]		50° R Fn. Line
"				126.8		60° R " "
7+00.3				127.[illegible]		60.3 R SE Cor Ho
"				126.[illegible]		79.4 R Ctr "
7+20.3				12[illegible]		60.0 SW Cor Ho
"				126.[illegible]		79.1 Ctr "
7+23.7				127.[illegible]		50 R Fn. Line
				12[illegible]		60 R " "
7+28.2				127.55		50 R Ctr Conc Dr
				127.45		60 R " " "

F. B. 1896 Pg. 148 Job No. 0918.81 Division No. 10 Notes Red. Plotted Profile
Survey of El Segundo Blvd (27) Date Date No.
Survey by R. Sappell Notes E.S. Notes Chkd. Checked X-Sec.
Indexed C. Johnson Date Date Date No.

76298 S & E #307—7-55

PLEASE RETURN TO
LOS ANGELES COUNTY ENGINEER
700 LOS ANGELES COUNTY ENGINEERING BLDG.

NOTE: ANY ADDITIONS OR CHANGES ON THIS SHEET MUST BE MADE OR CIRCLED IN RED INK, WITH DATE AND NAME OF PERSON MAKING CHANGE.

Do not extend notes this side of this line.

STATION	B. S.	H. I.	F. S.	ELEV.		℄ El Segundo
7+28				127.32		70.0 R Ctr Conc Dr.
7+33.9				127.5		59.6 R SE Co Ho
"				126.9		81.1 R Ctr "
7+54.2				127.4		59.6 R SW Cor "
"			self comp rod	127.1		81.1 R Ctr "
7+56.8				127.5		50.0 R Fn. Line
				127.4		60.0 R " "
7+66.5				127.6		60.0 R SE Cor. Ho
				127.3		81.6 R Ctr "
7+86.7				127.7		60.3 R SW Cor. Ho
				127.1		81.9 R Ctr "
7+89.8				128.0		50 R Fn Line
				127.8		60 R " "
7+94.5				128.11		50 R Ctr Conc Dr
"				128.02		60 R " "
"				127.90		70 R " " "
7+99.8				128.0		60.2 R SE Cor Ho
				127.6		81.7 R Ctr "
8+20.0				128.0		60.2 R SW Cor Ho
				128.0		81.7 R Ctr "
8+23.6				128.1		50 R Fn. Line
"				128.1		60 R " "

Profile Notes Red. ____ Plotted ____ Job No. 09/0 Division No. 10 F. B. 1826 Pg. 149

X-Sec. Notes Chkd. ____ Checked ____ Survey By [illegible] Date ____

No. ____ Date ____ Date ____ Map No. ____ Date ____

76298 S & E #307—7-55

PLEASE RETURN TO
LOS ANGELES COUNTY ENGINEER
700 LOS ANGELES COUNTY ENGINEERING BLDG.

NOTE: ANY ADDITIONS OR CHANGES ON THIS SHEET MUST BE MADE OR CIRCLED IN RED INK, WITH DATE AND NAME OF PERSON MAKING CHANGE.

Do not extend notes this side of this line.

F. B. 1896 Pg. 150 Job No. 0918.81 Division No. 10 Notes Red. Plotted Profile No.
Survey of El Segundo Blvd (27) Date Date X-Sec. No.
Survey by D. Sapell Notes E. Shoemaker Notes Chkd. Checked
Indexed K. C. Johnson Date Date

STATION	B. S.	H. I.	F. S.	ELEV.		℄ El Segundo
T.P.				122.[illegible]3	TP	
TP				12[illegible].3	TP In Conc Drive to	Ho # 317
10+20.7				13[illegible]		50.0 R Fence Line
				130.[illegible]		60.0 R " "
10+32.0				129.[illegible]		72.7 R S.E. Cor Ho
				129.[illegible]		89.9 R Ctr "
10+60.2				129.[illegible]		72.8 R S.W. Cor Ho
				129.5		92.9 R Ctr "
10+64.0			Self - Comp Rod	130.[illegible]		50 R Fn. Line
				130.[illegible]		60 R " "
11+18.4				130.[illegible]		50 R " "
				130.3		60 R " "
11+21.1				130.[illegible]		69.0 R SE Cor Ho
				130.[illegible]		85.1 R Ctr. "
11+42.5				131.[illegible]		65.1 R SW Cor "
				13[illegible]		83.2 R Ctr "
11+52.0				131.[illegible]		50.0 R Fn. Line
				131.[illegible]		60.0 R " "
11+54.3				131.8		68.8 R S.E. Cor Ho
				13[illegible]		84.9 R Ctr "
				137.[illegible]		

76298 S & E #307—7-55

PLEASE RETURN TO
LOS ANGELES COUNTY ENGINEER
700 LOS ANGELES COUNTY ENGINEERING BLDG.

NOTE: ANY ADDITIONS OR CHANGES ON THIS SHEET MUST BE MADE OR CIRCLED IN RED INK, WITH DATE AND NAME OF PERSON MAKING CHANGE.

Do not extend notes this side of this line.

STATION	B. S.	H. I.	F. S.	ELEV.		℄ El Segundo
11+75.4				131.3		64.9 R S.W. Cor. Ho
				131.3		83.0 R Ctr "
11+80.1				131.51		50.0 R Ctr Conc Dr
				131.45		60.0 R " " "
			Self-comp rod	131.37		70.0 R " " "
11+84.8				131.5		50.0 R P/L
				131.3		60.0 R P/L
11+87.3				131.4		69.4 R SE Cor Ho
				131.1		85.4 R Ctr "
12+08.5				131.4		65.1 R SW Cor Ho
				131.4		83.2 R Ctr "
12+12.5				131.38		50.0 R Ctr Conc Dr
				131.39		60.0 R " " "
				131.33		70.0 R " " "
12+16.6				131.2		50.0 R Fn. Line
				131.1		60.0 R " "
BM TA-2		Note: cont with this Elevation →		133.33	BM TA-2 El 133.977 FB 1230-68 San Pedro St. & El Segundo Blvd. N cor., L&T. in cb., 2° N. of S. end	
17+73.8				135.1	50° L Fn. Line	
				135.2	60 L " "	

Profile Notes Red. Plotted Job No. 09P81 Division No. 10 F. B. 1[illegible] Pg. 151

X-Sec. Notes Chkd. Checked Survey By [illegible] Notes [illegible] Date

No. Date Date Map No. [illegible] Johnson Date

76298 S & E #307—7-55

PLEASE RETURN TO
LOS ANGELES COUNTY ENGINEER
700 LOS ANGELES COUNTY ENGINEERING BLDG.

NOTE: ANY ADDITIONS OR CHANGES ON THIS SHEET MUST BE MADE OR CIRCLED IN RED INK, WITH DATE AND NAME OF PERSON MAKING CHANGE.

Do not extend notes this side of this line.

STATION	B. S.	H. I.	F. S.	ELEV.		℄ El Segundo
17+86.0				13[illegible]	66.0 L NE Cor Ho	
				13[illegible]	86° L Ctr "	
18+22.3				135.[illegible]	65.0 L N W Cor. Ho	
				134.8	86.0 L Ctr "	
18+36.0				135.07	50.0 L Ctr Conc Dr.	
				135.[illegible]2	60.0 L " " "	
				134.[illegible]9	70.0 L " " "	
18+60.4				134.[illegible]6	50.0 L " " "	
				134.[illegible]6	60.0 L " " "	
				134.[illegible]5	70.0 L " " "	
18+66.0				134.6	65.0 L N.E. Cor Ho	
				134.4	86.0 L Ctr "	
19+02.4				134.[illegible]	65.8 L N.W. Cor "	
				134.[illegible]	86.0 L Ctr "	
19+13.6				134.[illegible]	50.0 L Fn. Line	
				134.[illegible]	60.0 L " "	
19+16.8				134.[illegible]	68.0 L N.E. Cor. Ho	
				134.1	83.0 L Ctr "	
19+41.4				133.[illegible]	69.7 L N.W. Cor. "	
				133.[illegible]	83.0 L Ctr "	
TP				137.46	T.P.	

Self-comp rod

F. B. 1896 Pg. 152 Job No. 08188 Division No. 10 Notes Red. Plotted Profile
Survey of El Segundo Blvd (27) Date Date No.
Survey by D. Sappell Notes E. Shoemaker Notes Chkd. Checked X-Sec.
Indexed R. C. Johnson Date Date Date No.

76298 S & E #307—7-55

PLEASE RETURN TO
LOS ANGELES COUNTY ENGINEER
700 LOS ANGELES COUNTY ENGINEERING BLDG.

NOTE: ANY ADDITIONS OR CHANGES ON THIS SHEET MUST BE MADE OR CIRCLED IN RED INK, WITH DATE AND NAME OF PERSON MAKING CHANGE.

Do not extend notes this side of this line.

STATION	B. S.	H. I.	F. S.	ELEV.		℄ El Segundo
19+38.0				136.0		54.0 R SE Cor Hy
				135.8		72.0 R Ctr
19+58.3				136.1		54.0 R S.E. Cor. Hy
				135.6		72.0 R Ctr
19+62.0				135.73		50.0 R Ctr Prom
			Sell - Conn Pod	135.73		60.0 R " "
				135.83		70.0 R " "
19+69.3				135.3		50.0 R Fr. Lines
				135.4		60.0 R " "
19+70.5				135.2		53.6 R S.E. Cor
				134.9		71.7 R Ctr "
19+90.9				135.1		53.6 R. S.W. Cor "
				135.4		71.7 R Ctr "
20+02.0				134.8		50.0 R [illegible] Line
				135.2		60.0 R "
20+04.2				135.1		53.5 R S.E. Cor.
				135.2		71.7 R Ctr
20+24.6				135.1		53.5 R S.W. Cor
				135.5		71.7 R Ctr
T.P.				135.64	T.P.	
BM TA-50		Note: Cont with This Elevation		134.39	BM TA-50, El. 135.060 F.B. 1519-34, El. Segundo Blvd & Main St. N.E. cor., Bt spk in concrete head wall	

Profile Notes Red. ____ Plotted ____ Job No. 2914 Division No. 10 F. B. 15 Pg. 159

Sec. Notes Chkd. ____ Checked ____ Survey By ____

No. ____ Date ____ Date ____ Map No. ____ Johnson Date ____

76298 S & E #307—7-55

PLEASE RETURN TO
LOS ANGELES COUNTY ENGINEER
700 LOS ANGELES COUNTY ENGINEERING BLDG.

NOTE: ANY ADDITIONS OR CHANGES ON THIS SHEET MUST BE MADE OR CIRCLED IN RED INK, WITH DATE AND NAME OF PERSON MAKING CHANGE.

Do not extend notes this side of this line.

STATION	B. S.	H. I.	F. S.	ELEV.		℄ El Segundo
20+37.0				135.1		53.2 R S.E. Cor. Ho
"				135.4		71.3 R Ctr "
T.P.				137.29	T.P. On FN post in	front of Ho # 207
20+57.3				135.[illegible]		52.8 R N.W. Cor Ho.
"				135.[illegible]		70.9 " ctr "
20+67.3				135.[illegible]		50' R cb. Line P/L?
"				135.[illegible]		60' " " "
20+70.1				135.[illegible]		53 R S.E. cor Ho.
"				135.4		71.3 " ctr. "
20+90.4				135.[illegible]		52.3 " N.W. " "
"				135.[illegible]		70.4 ctr. "
21+00				135.[illegible]		50.0 R Fn. Line
"				135.[illegible]		60.0 " " "
21+02.5				135.[illegible]		52.2 R S.E. " "
"				13[illegible]		70.3 " ctr "
21+22.8				135.[illegible]		51.7 " S.W. " "
"				13[illegible]		69.8 " ctr. "
21+35.4				135.[illegible]		50.0 R Fn. Line
"				13[illegible]		60.0 " " "
27+73.7				134.7		50.0 " P/L & bott slope
				140.5		9' W. Top slope
				134.[illegible]		60.0 R P/L & bott slope
				139.[illegible]		9' W. Top slope

self-comp Rod

F. B. 1896 Pg. 154 Job No. 0918.80 Division No. 10 Notes Red. Plotted Profile
Survey of El Segundo Blvd (27) Date Date No.
Survey by D. Sappell Notes E. Shoemaker Notes Chkd. Checked X-Sec.
Indexed C. Johnson Date Date Date No.

76298 S & E #307—7-55

PLEASE RETURN TO
LOS ANGELES COUNTY ENGINEER
700 LOS ANGELES COUNTY ENGINEERING BLDG.

NOTE: ANY ADDITIONS OR CHANGES ON THIS SHEET MUST BE MADE OR CIRCLED IN RED INK, WITH DATE AND NAME OF PERSON MAKING CHANGE.

Do not extend notes this side of this line.

STATION	B. S.	H. I.	F. S.	ELEV.		℄ El Segundo Blvd.
27+96.0				1404		37.7 R Top slope
"				1412		53.7 R S.E. Cor. B
"				1412		68.7 R ctr.
28+36.4				1412		37.6 R Top slope
28+36.4				1411		48.2 " S.W. Cor. B
"				1411		69.2 " ctr.
29+34.12			self-comp Rod	—		℄ int El Segundo &
"				1397		50' R along ℄
"				1412		60 R " ℄
29 +42.1				1406		50 R Fn. Line
"				1416		60 " " "
29+47.1				1415		63.8 " S.E Cor. H
"				1418		78.0 " ctr.
29+81.3				1416		63.8 " S.W. "
"				1420		78.0 " ctr.
29+92.3				1413		50.0 " Fn. Line
"				1416		60.0 " " "
29+99.5				1404		50.0 " ctr
"				1415		60.0 " "
"				1421		70.0 " "
30 + 13.5				1420	(Note: 2.5 conc. block ret. wall on front P/L - 2nd row lot meets top)	73.2 " S.E. Cor. H
"				1424		90.5 ctr.
TP.				139.85	TP.	

Profile Notes Red. Plotted Job No. 29196 Division No. 10 F. B. 17 Pg. 155

X-Sec. Notes Chkd. Checked Survey by [illegible] Notes [illegible] Date

No. Date Date Map No. Indexed Johnson Date

76298 S & E #307—7-55

PLEASE RETURN TO
LOS ANGELES COUNTY ENGINEER
700 LOS ANGELES COUNTY ENGINEERING BLDG.

NOTE: ANY ADDITIONS OR CHANGES ON THIS SHEET MUST BE MADE OR CIRCLED IN RED INK, WITH DATE AND NAME OF PERSON MAKING CHANGE.

Do not extend notes this side of this line.

F. B. 1896 Pg. 156 | Job No. 0918.8 | Division No. 10 | Notes Red. | Plotted | Profile No.
Survey of El Segundo Blvd | Date | Date | X-Sec. No.
Survey by L. Sawell | Notes D.S. | Notes Chkd. | Checked
Indexed K. C. Johnson | Date | Date | Date | No.

STATION	B. S.	H. I.	F. B.	ELEV.		℄ El Segundo
30+37.8				141.[illegible]		73.6 R S.W. cor Ho
"				14[illegible]		90.9 " ctr "
30+43.7				14[illegible]		50 " Fn. Line
"				14[illegible]		60 " " "
30+46.5				141.[illegible]		90.5 " S.E. cor Ho
"				14[illegible]		111.2 " ctr "
30+73.0			Rod	14[illegible]		90.5 " S.W. " "
"				14[illegible]		111.2 " ctr "
30+94.0				13[illegible]		50 R
"			Self-Comp	13[illegible]		60 "
31+03.5				140.[illegible]		91.9 " S.E. cor Ho
"				14[illegible]		106.0 " ctr "
31+31.7				139.[illegible]		91.0 " S.W. " "
"				14[illegible]		106.0 " ctr "
31+36.7				137.[illegible]		50 " " Fremix DR.
"				137.[illegible]		60 " " " "
"				135.[illegible]		70 " " " "
31+44.3				136.[illegible]		50 " Fn. Line
"				13[illegible]		60 " " "
31+49.0				13[illegible]		96.8 " S.E. cor Ho
"				139.[illegible]		111.8 " ctr. "

76298 S & E #307—7-55

PLEASE RETURN TO
LOS ANGELES COUNTY ENGINEER
700 LOS ANGELES COUNTY ENGINEERING BLDG.

NOTE: ANY ADDITIONS OR CHANGES ON THIS SHEET MUST BE MADE OR CIRCLED IN RED INK, WITH DATE AND NAME OF PERSON MAKING CHANGE.

Do not extend notes this side of this line.

STATION	B. S.	H. I.	F. S.	ELEV.		℄ El Segundo
31+85.1				137 7		97.0 R S.W. cor Ho
"				138 7		112.0 " ctr "
31+86.5				134 76		50 R ctr pre-mix
31+87.5				135 35		60 " "
31+88.0				136 08		70 " " "
31+93.9				134 9		50 R Fn. Line
"			Self-comp	135 4		60 " " "
"				136 3		97 " gnd.
"				137 6		97 " Ed. pre-mix
31+99.5				135 4		69.7 R S.E. cor Ho
"				135 9		88.2 " ctr "
32+38.3				135 5		73.0 " S.W. " "
"				135 7		90.0 " ctr. "
32+28.8				135 10		53.5 " E. barrel conc.
32+28.8				135 22		60 " " "
32+28.8				135 43		68.0 " " "
32+44			Road	134 8		50 " Fn Line "
32+44				135 3		60 " " "
32+47.8				135 5		70.0 " S.E. Cor Ho
"				136 5		87.5 " ctr. "
32+82.0				135 48		80.7 " S.W. " "
"				136 03		87.5 " ctr. "
32+86.7				133 88		50 " ctr. conc.
				134 40		60 " " "
				134 84		70 " " "
+ T.P.				133 44	T.P. sprinkler head front Ho 149	

Profile Notes Red. ____ Plotted ____ Job No. ____ Division No. 10 F. B. 1896 Pg. 157

X-Sec. Notes Chkd. ____ Checked ____ Survey by ____ Notes ____ Date ____

No. ____ Date ____ Date ____ Map No. ____ Indexed ____ Date ____

C. Johnson

76298 S & E #307—7-55

PLEASE RETURN TO
LOS ANGELES COUNTY ENGINEER
700 LOS ANGELES COUNTY ENGINEERING BLDG.

NOTE: ANY ADDITIONS OR CHANGES ON THIS SHEET MUST BE MADE OR CIRCLED IN RED INK, WITH DATE AND NAME OF PERSON MAKING CHANGE.

Do not extend notes this side of this line.

F. B. 1896 Pg. 158 | Job No. 0918.8 | Division No. 10 | Notes Red. | Plotted | Profile No.
Survey of El Segundo Blvd. (27) | Date | Date | X-Sec. No.
Survey by D. Sapell | Notes D.S. | Notes Chkd. | Checked
Indexed J. C. Johnson | Date | Date | Date | Date | No.

STATION	B. S.	H. I.	F. S.	ELEV.		℄ El Segundo
32 + 94.6				13[illegible]		50 R Fn. Line
"				13[illegible]		60 " " "
33 + 00.5				13[illegible].65		50 " ctr. conc. DR.
"				13[illegible]		60 " " "
"				13[illegible].3		70 " " "
33 + 07.3				13[illegible]		75.2 " S.E. cor Ho.
"				13[illegible]		87.3 " ctr. "
33 + 39.3			self comp Rod	13[illegible]		75.7 " S.W. " "
"				13[illegible]		87.9 " ctr. "
33 + 44!				13[illegible]		50 " Fn Line
"				13[illegible]		60 " " "
33 + 55.6				13[illegible]		70.2 " S.E. Cor. Ho.
"				13[illegible]		92.9 " ctr. "
33 + 81.9				13[illegible]		74.6 " S.W. " "
"				13[illegible]		92.9 " ctr. "
33 + 88.3				132.33		50 " " conc. DR.
"				132.37		60 " " " "
"				132.43		70 " " " "
33 + 94.9				132.9		50 " Fn. Line
				133.4		60 " " "

76298 S & E #307—7-55

PLEASE RETURN TO
LOS ANGELES COUNTY ENGINEER
700 LOS ANGELES COUNTY ENGINEERING BLDG.

NOTE: ANY ADDITIONS OR CHANGES ON THIS SHEET MUST BE MADE OR CIRCLED IN RED INK, WITH DATE AND NAME OF PERSON MAKING CHANGE.

Do not extend notes this side of this line.

STATION	B. S.	H. I.	F. S.	ELEV.		℄ El Segundo
33+96.9				133 6		70.4 R S.E. Cor. A
"				133 7		86.0 " ctr "
				133 29		50 " ctr pre-mix
34+01				133 81		60 "
				134 05		70.3 " " " " Face gar
34+35.6				133 7		76.2 " S.W. Cor. Ho
"				133 7		88.7 " ctr. "
34+52.2				132 96		50 R ctr conc. Dr
"				133 16		60 " " " "
"				133 36		70 " " " "
34+62.7				133 50		71.8 " S.E. Cor. Ho
"				134 1		96.9 " ctr. "
34+88.9				133 7		71.4 " S.W. " "
"				134 2		96.5 " ctr. "
34+93.9				133 3		50 " Fn. Line
				133 5		60 " " "
34+99.2				134 5		105.8 R S.E. Cor. Ho
"				135 0		118.8 " ctr. "
35+31.4	+o.k.			134 0		91.4 " S.W. " "
"				134 5		111.9 " ctr. "
35+ 23.0				134 14		50 " ctr. pre-mix
35+ 23.0				134 24		60 " " "
35 23.0				134 38		70.5 " " Face
TP.				135 85	TP.	

Self Comp Rod

Profile Notes Red. Plotted Job No. Division No. F. B. 1896 PG. 159

X-Sec. Notes Chkd. Checked Survey by Notes Date

No. Date Date Map No. Indexed K. C. Johnson Date

76298 S & E #307—7-55

PLEASE RETURN TO
LOS ANGELES COUNTY ENGINEER
700 LOS ANGELES COUNTY ENGINEERING BLDG.

NOTE: ANY ADDITIONS OR CHANGES ON THIS SHEET MUST BE MADE OR CIRCLED IN RED INK, WITH DATE AND NAME OF PERSON MAKING CHANGE.

Do not extend notes this side of this line.

STATION	B. S.	H. I.	F. S.	ELEV.		℄ El Segundo
35+44.7				134.[illegible]		50 R Fn. Line
"				134.[illegible]		60 " " "
35+47.1				135.[illegible]		70.6 " S.E. Cor. Ho.
"				135.[illegible]		86.1 " ctr. "
35+85.6				135.[illegible]		74.6 " S.W. " "
				136.[illegible]		98.1 " ctr. "
35+52.5				134.[illegible]8 135.[illegible] 135.[illegible]		50 " ctr. Pre-Mix Dr. 60 " " " " 71.3 " " " Dr & Face Garage
35+94.6				13[illegible] 135.[illegible]		50 " Fn. Line 60 " " "
36+25.0				137.[illegible]		40 " bott brk
"				139.[illegible]		50 " Side Slope
				139.[illegible]		60 " Top brk
36+99.7				14[illegible]4 14[illegible] 14[illegible]4		50 " ctr. Pre-Mix Dr. 60 " " " " 70 " " "
37+07.9				140.[illegible]		69.2 " S.E. Cor. Ho
"				140.[illegible]		89.0 " ctr. "
37+38.4				141.[illegible]		70.6 " S.W. " "
"				141.[illegible]		89.8 " ctr. "
37+44.1				141.[illegible]		50 " Fn. Line
"				141.[illegible]		60 " " "
37+49.8				141.[illegible]		70.8 " S.E. Cor Ho
"				141.[illegible]		91.0 " ctr. "
37+76.2				142.[illegible]		71.6 " S.W. " "
"				142.[illegible]		91.8 " ctr. "

self-comp Rod

F. B. 1896 Pg. 160 Job No. 0918.81 Division No. 10 Notes Red. Plotted No. Profile
Survey of El Segundo Blvd (27) Date Date X-Sec.
Survey by D. Sappell Notes D.S. Notes Chkd. Checked No.
Indexed E. C. Johnson Date Date Date

76298 S & E #307—7-55

PLEASE RETURN TO
LOS ANGELES COUNTY ENGINEER
700 LOS ANGELES COUNTY ENGINEERING BLDG.

NOTE: ANY ADDITIONS OR CHANGES ON THIS SHEET MUST BE MADE OR CIRCLED IN RED INK, WITH DATE AND NAME OF PERSON MAKING CHANGE.

Do not extend notes this side of this line.

STATION	B. S.	H. I.	F. S.	ELEV.		℄ El Segundo
37+81.7				1421.8		50 R ctr.
"				1423.0		60 " "
"				1422.9		70 " "
37+93.9				1423		50 " Fn. Line
"				1424		60 " " "
38+00			Self-comp Rod	1425		76.8 " S.E. Cor Ho
"				1425		91.8 " ctr. "
38 ± 30.8				1427		71.0 " S.W. " "
"				1428		85.7 " ctr. "
38+44.9				1426		50 " Fn. Line
"				1428		60 " " "
38+53.96				-		℄ int El Segundo & Alle
"				1429		50 R (℄ Alley)
"				1430		60 " "
38+64.0				1436		50 " Fn. Line
"				1437		60 "
38+68.1				1438		71.5 " S.E. Cor Ho
"				1439		83.8 " ctr. "
38+90.8				1440		71.5 " S.W. " "
				1439		83.8 " ctr. "
T.P.				1430.8	T.P.	

Profile Notes Red. Plotted Job No. Division No. F. B. 1893 Pg. 161

X-Sec. Notes Chkd. Checked Survey by Notes Date

No. Date Date Map No. Indexed C. Johnson Date

76298 S & E #307—7-55

PLEASE RETURN TO
LOS ANGELES COUNTY ENGINEER
700 LOS ANGELES COUNTY ENGINEERING BLDG.

NOTE: ANY ADDITIONS OR CHANGES ON THIS SHEET MUST BE MADE OR CIRCLED IN RED INK, WITH DATE AND NAME OF PERSON MAKING CHANGE.

Do not extend notes this side of this line.

STATION	B. S.	H. I.	F. S.	ELEV.		℄ El Segundo
39+24.4			Self comp. Rod	146.2		50 R
				146.2		60 "
				146.7		89.7 " S.E. cor. Ho. Trailer
39+44.3				146.7		90.6 " S.W. " "
40+18.23				147.6		50 " P/L Top Slope from W.
"				147.7		60 " " " " "
BM TA-46	Note: cont. with This Elev.			147.7	BM TA-46, El. 147.876, F.B. 1519-33, El Segundo Blvd & Broadway - Bt Spk in conc. pv. on approx ℄ El Segundo Blvd. - 1° W. of Ed conc. pv.	
	163	148.90				
T.P.			8.60	140.30	T.P.	
	195	142.25				
T.P.			8.97	133.28	T.P.	
	646	139.74				
T.P.			3.22	136.52	T.P.	
	344	139.96				
T.P.			5.58	134.38	T.P.	
	711	141.49				
T.P.			6.37	135.12	T.P.	

F. B. 1896 Pg. 162 Job No. 09181 Division No. 10 Notes Red. Plotted Profile
Survey of El Segundo Blvd (27) Date Date No.
Survey by D. Sappell Notes D.S. Notes Chkd. Checked X-Sec.
Indexed K. C. Johnson Date Date Date No.

76298 S & E #307—7-55

PLEASE RETURN TO
LOS ANGELES COUNTY ENGINEER
700 LOS ANGELES COUNTY ENGINEERING BLDG.

NOTE: ANY ADDITIONS OR CHANGES ON THIS SHEET MUST BE MADE OR CIRCLED IN RED INK, WITH DATE AND NAME OF PERSON MAKING CHANGE.

Do not extend notes this side of this line.

STATION	B. S.	H. I.	F. S.	ELEV.		
TP	409	139 21		135 12	T.P.	
T.P.			337	135 84	T.P.	
	463	140 47				
TP			717	133 30	T.P.	
	280	136 10				
T.P.			621	129 89	T.P.	
	236	132 25				
T.P.			804	124 21	T.P.	
	198	126 19				
T.P.			854	117 65	T.P.	
	347	121 12				
B.M. 47-H			459	116 53	B.M 47-H El. 116.571, F.B. ? At 4° S. of cb. El Segundo Blvd, 45 of W. cb. line, Avalon Blvd - (S.E. catch basin) A cut spk.	

Profile Notes Red. Plotted Job No. Division No. 10 F. B. 1896 Pg. 163

X-Sec. Notes Chkd. Checked Survey by Notes Date

No. Date Date Map No. Date

C. Johnson

F. B. 1896 PG. 164

Job No. Division No. Notes Red. Plotted Profile

Survey of Date Date No.

Survey by Notes Notes Chkd. Checked X-Sec.

Indexed Date Date Date No.

STATION	B. S.	H. I.	F. S.	ELEV.

76298 S & E #307—7-55

PLEASE RETURN TO

LOS ANGELES COUNTY ENGINEER

700 LOS ANGELES COUNTY ENGINEERING BLDG.

Do not extend notes this side of this line.

NOTE: ANY ADDITIONS OR CHANGES ON THIS SHEET MUST BE MADE OR CIRCLED IN RED INK, WITH DATE AND NAME OF PERSON MAKING CHANGE.

Map No. _____
Office Work _____
Checked _____
Date _____

JN 0303.00 Tape 0168 Std 63 °F
Surveyed by D. Sappell
Notes D.S. Date 6-1-57
Indexed _____

J.N. 0303.00

EL SEGUNDO BLVD APP. (25)

CENTER LINE SURVEY

FROM

YUKON AVE TO PRAIRIE AVE

Party: Sappell
Shoemaker
Myers
Caro

Note: Any Additions or Changes on This Sheet Must be Made as Circled in Red Ink With Date and Name of Person Making Change.

PLEASE RETURN TO
LOS ANGELES COUNTY ENGINEER
700 Los Angeles County Engineering Bldg.

Do not extend this side of this line.

78F3095 SAE #247 1-56

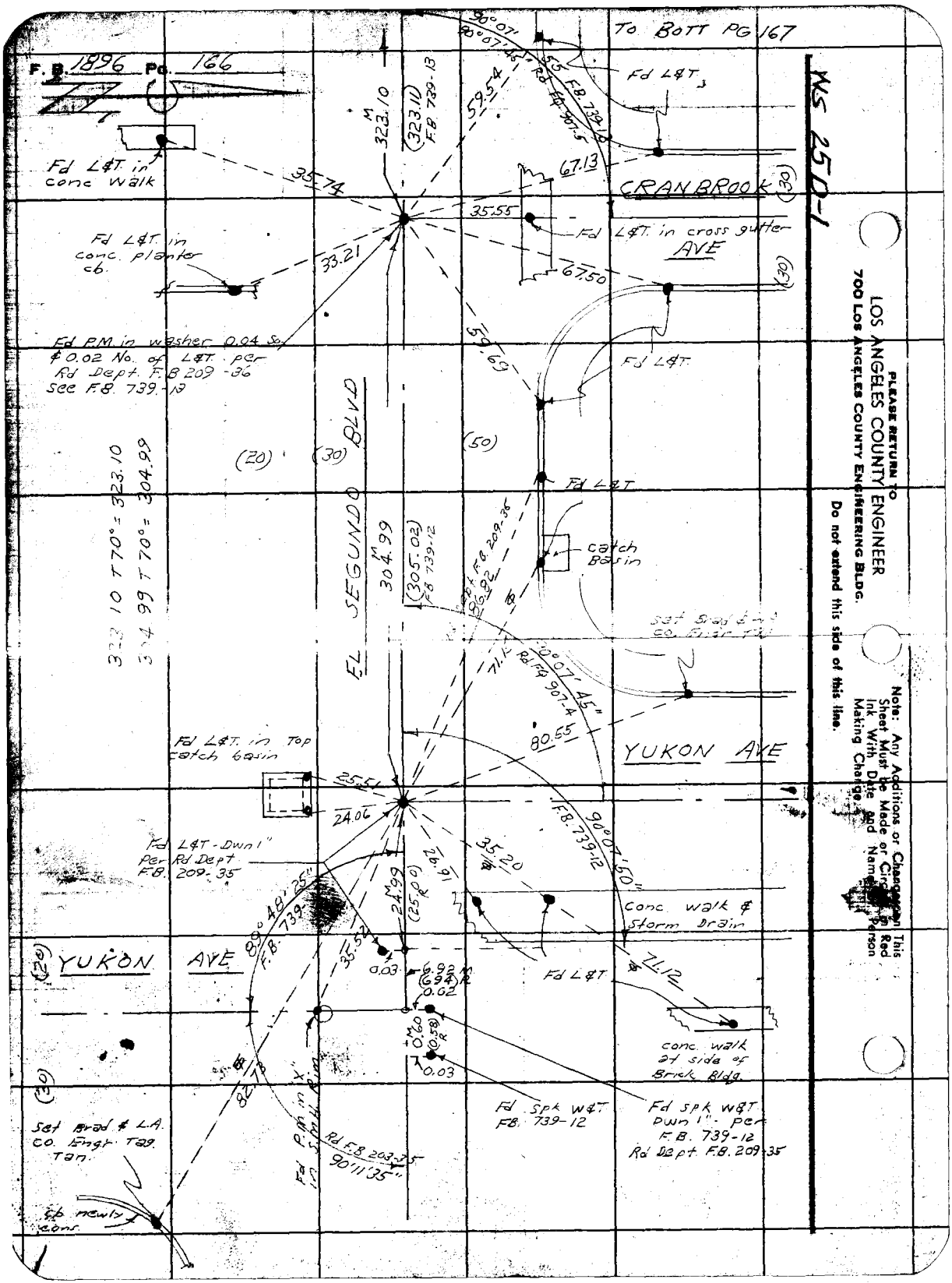

PLEASE RETURN TO
LOS ANGELES COUNTY ENGINEER
700 LOS ANGELES COUNTY ENGINEERING BLDG.
Do not extend this side of this line.

Note: Any Additions or Changes on This Sheet Must be Made or Circled in Red Ink With Date and Name of Person Making Change.

Map No. _____ JN 0303.20 Tape 0168 Std 63 °F
Office Work _____ Surveyed by D. Sappell
Checked _____ Notes D.S. Date 6-1-57
Date _____ Indexed A. C. Johnson

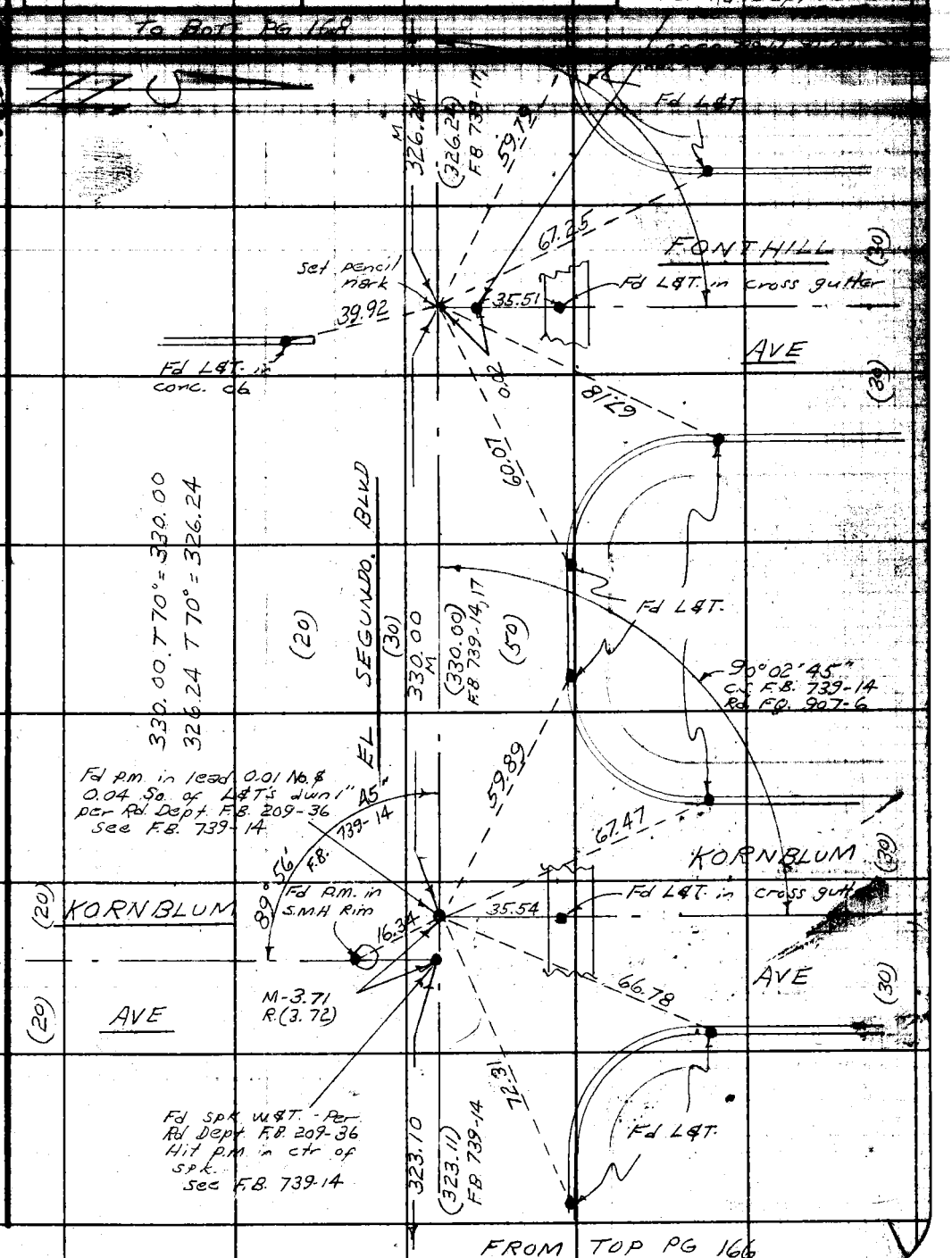

Note: Any Additions or Changes on this Sheet Must be Made or Circled in Red Ink With Date and Name of Person Making Change.

Do not extend this side of this line.

PLEASE RETURN TO
LOS ANGELES COUNTY ENGINEER
700 LOS ANGELES COUNTY ENGINEERING BLDG.

76F309S S&E #247 1-56

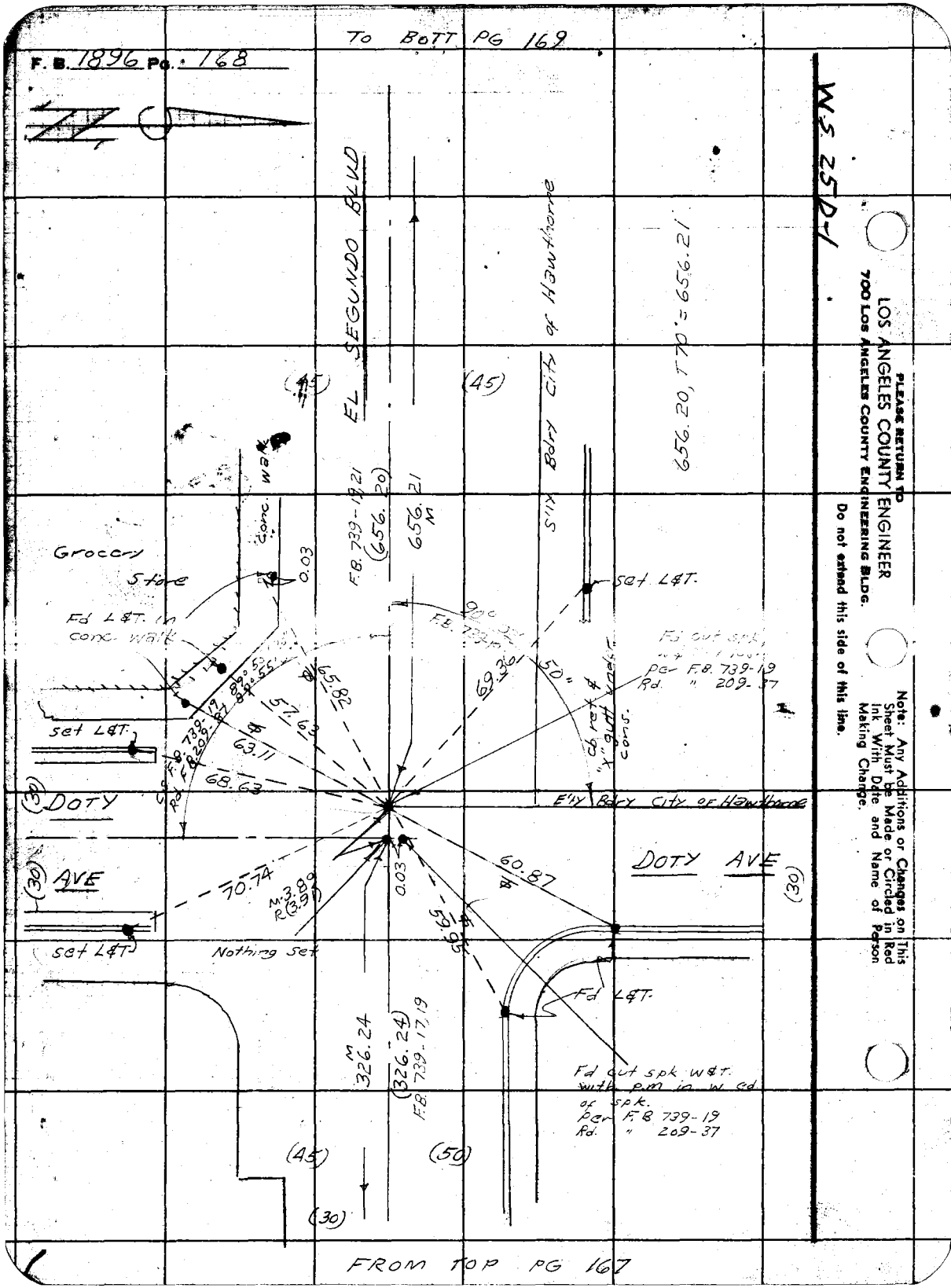

PLEASE RETURN TO
LOS ANGELES COUNTY ENGINEER
700 LOS ANGELES COUNTY ENGINEERING BLDG.

Do not extend this side of this line.

Note: Any Additions or Changes on This Sheet Must be Made or Circled in Red Ink With Date and Name of Person Making Change.

Map No. _____ JN 0303.00 Tape 0168 Std 68 °F
Office Work _____ Surveyed by D. Sarsell
Checked _____ Notes D.S Date 6- -57
Date _____ Indexed [illegible]

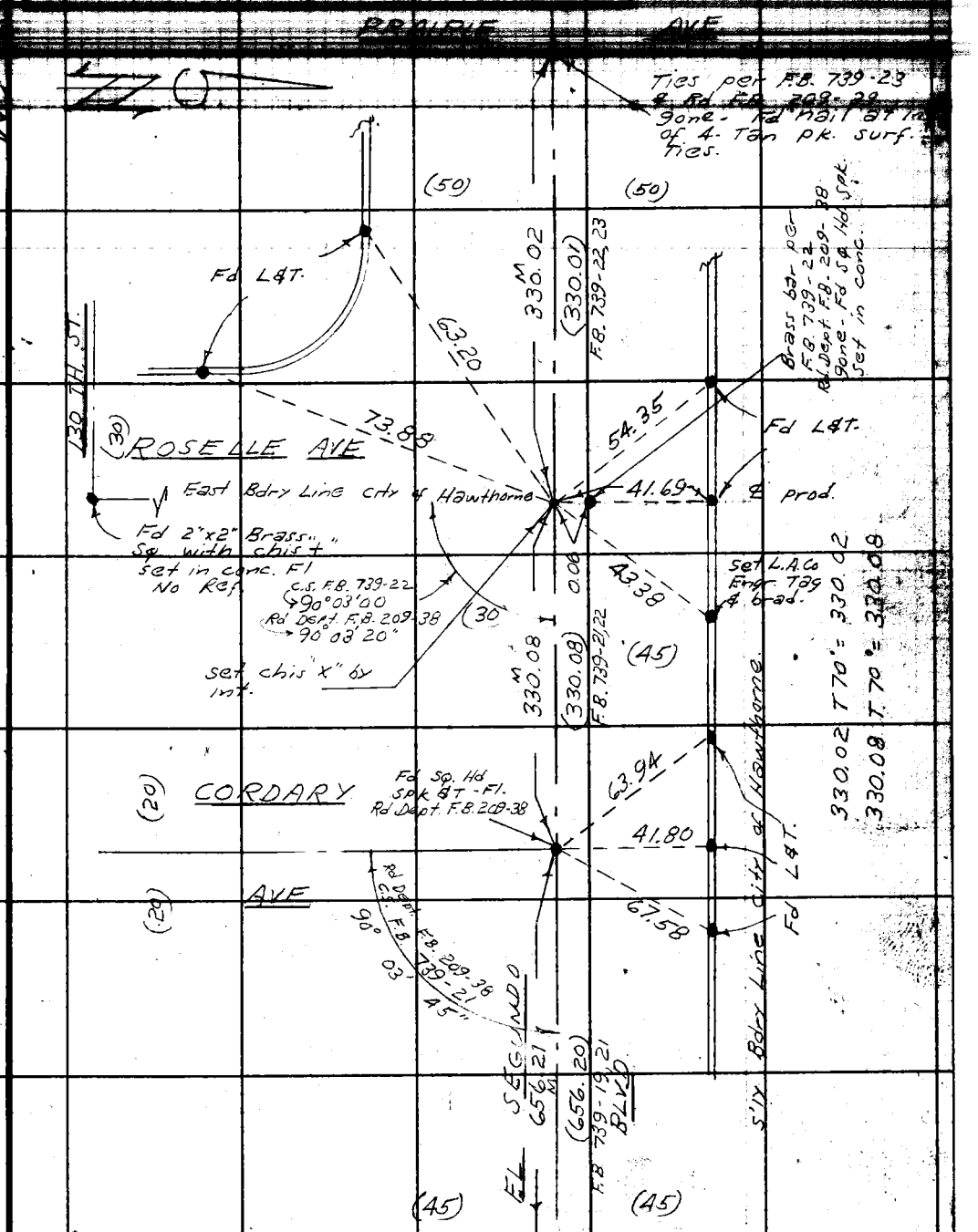

FROM TOP PG 168

Note: Any Additions or Changes on This Sheet Must be Made or Circled in Red Ink With Date and Name of Person Making Change.

Do not extend this side of this line.

PLEASE RETURN TO
LOS ANGELES COUNTY ENGINEER
700 LOS ANGELES COUNTY ENGINEERING BLDG.

76F309S S&E #247 1-56

F. B. 1896 Pg. 170

846.75
109.22
735.53

PLEASE RETURN TO
LOS ANGELES COUNTY ENGINEER
700 LOS ANGELES COUNTY ENGINEERING BLDG.

Do not extend this side of this line.

Note: Any Additions or Changes on This Sheet Must be Made or Circled in Red Ink With Date and Name of Person Making Change.

Map No.	JN 0915.79 Tape ____ Std ____ °F
Office Work	Surveyed by D. Sappell
Checked	Notes D.S. 7 E.S. Date 5-[illegible]-57
Date	Indexed [illegible]

J.N. 0913.79

EL SEGUNDO BLVD. APPRAISAL (23)

LOCATION OF IMP.

SO. SIDE OF EL SEGUNDO BLVD

FROM

YUKON AVE W'LY TO ROSELLE AVE

Party: Sappell
Shoemaker
Myers
Caro

Note: Any Additions or Changes on This Sheet Must be Made or Circled in Red Ink With Date and Name of Person Making Change.

Do not extend this side of this line.

PLEASE RETURN TO
LOS ANGELES COUNTY ENGINEER
700 LOS ANGELES COUNTY ENGINEERING BLDG.

76F309S SAE #247 1-56

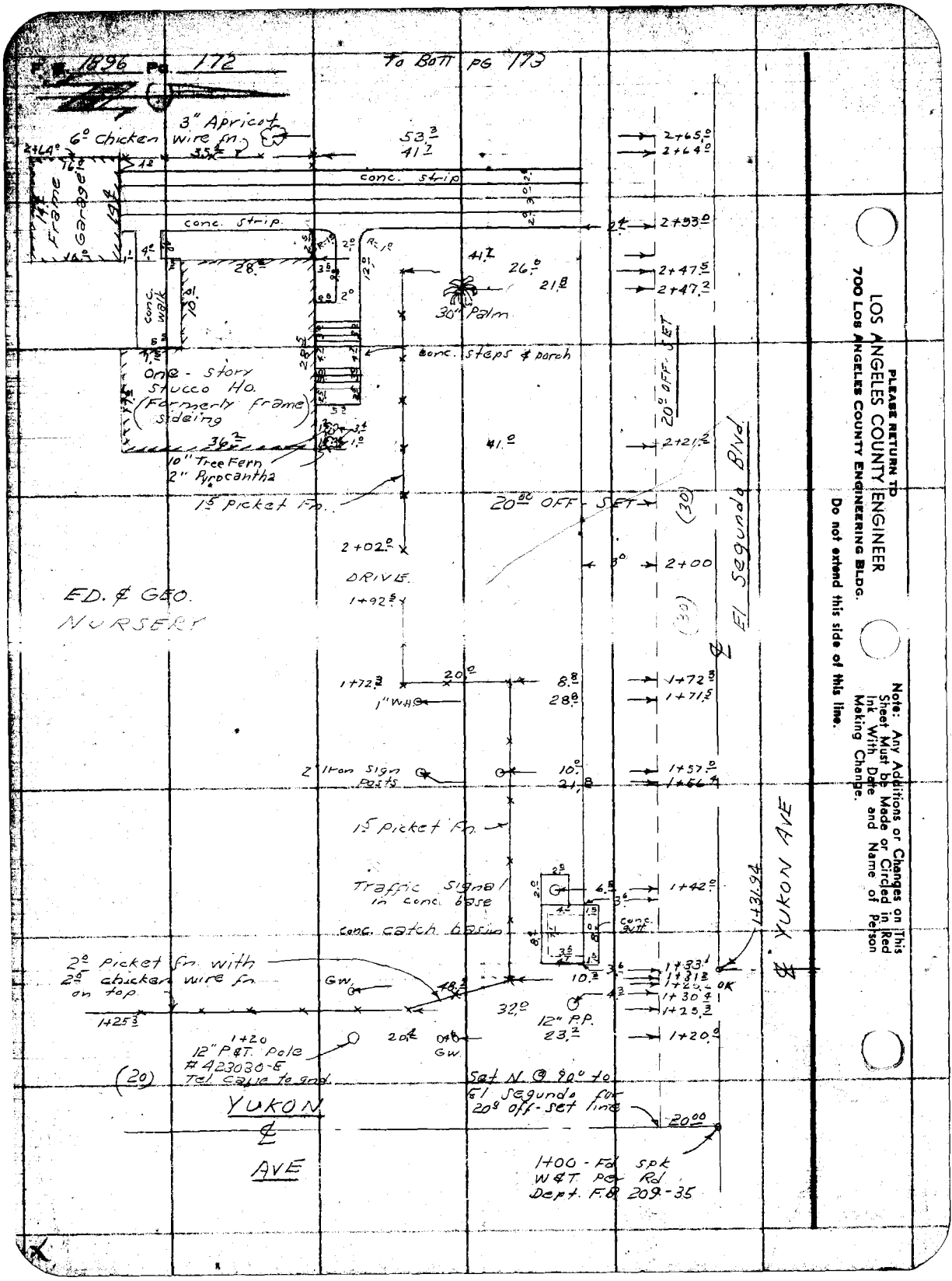

PLEASE RETURN TO
LOS ANGELES COUNTY ENGINEER
700 LOS ANGELES COUNTY ENGINEERING BLDG.
Do not extend this side of this line.

Note: Any Additions or Changes on This Sheet Must be Made or Circled in Red Ink With Date and Name of Person Making Change.

Map No. _____ JN 0915.79 Tape _____ Std _____ °F

Office Work _____ Surveyed by D. Sorrell

Checked _____ Notes OS & FS Date 5-1-57

Date _____ Indexed _____

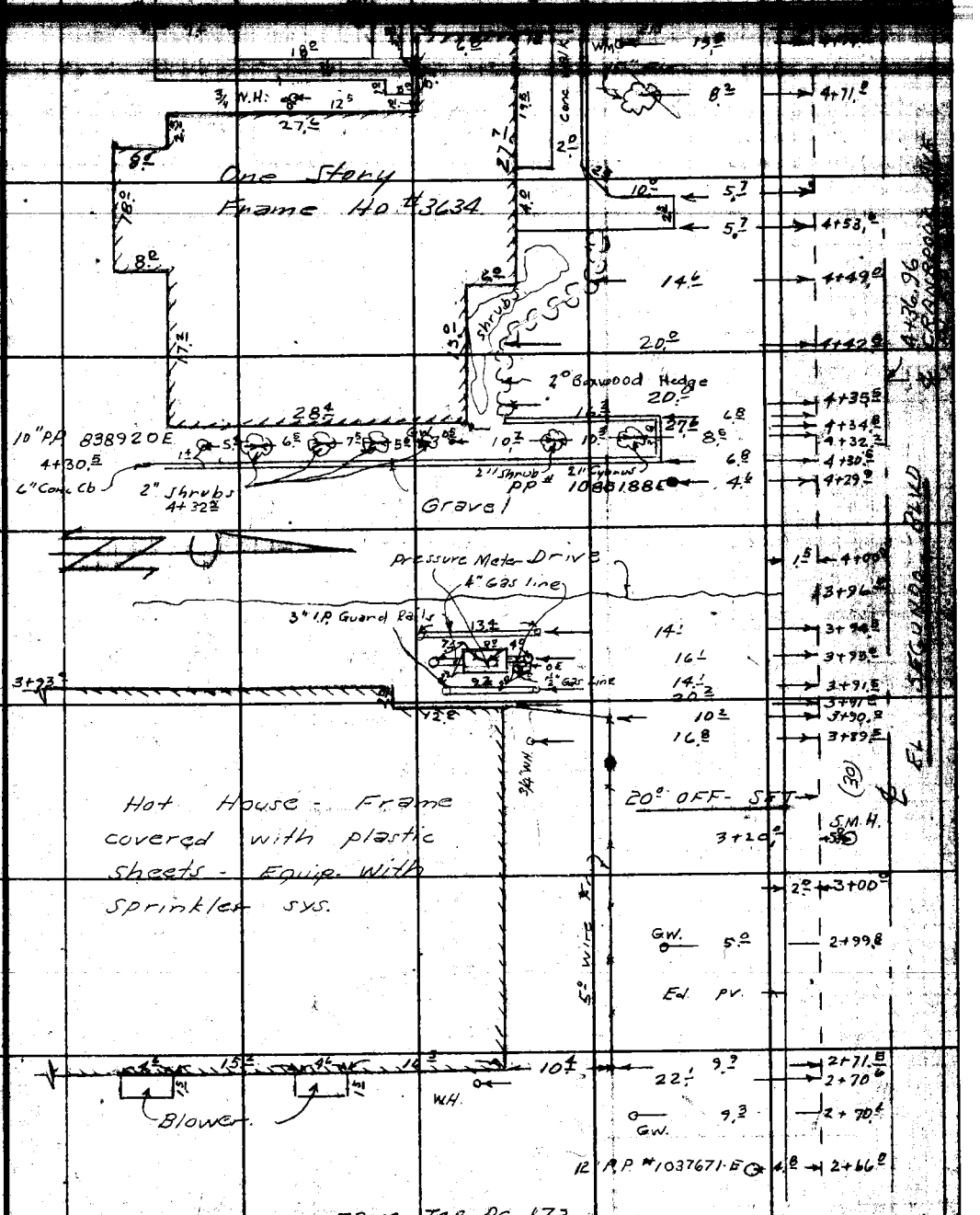

FROM TOP PG 172

Note: Any Additions or Changes on This Sheet Must be Made or Circled in Red Ink With Date and Name of Person Making Change.

Do not extend this side of this line.

*PLEASE RETURN TO
LOS ANGELES COUNTY ENGINEER
700 LOS ANGELES COUNTY ENGINEERING BLDG.

78F3095 S&E 1247 1-56

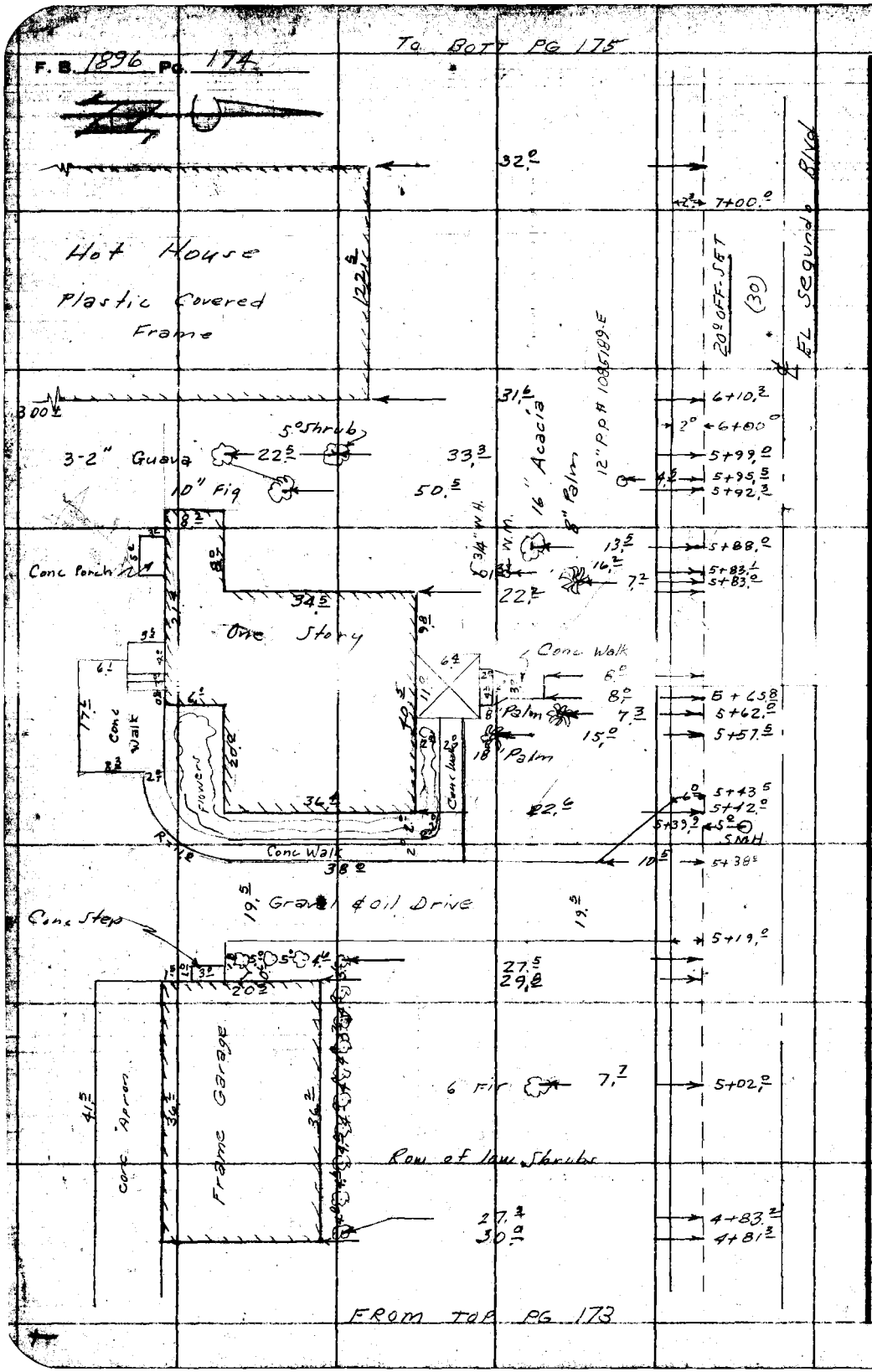

PLEASE RETURN TO
LOS ANGELES COUNTY ENGINEER
700 LOS ANGELES COUNTY ENGINEERING BLDG.

Do not extend this side of this line.

Note: Any Additions or Changes on This Sheet Must be Made or Circled in Red Ink With Date and Name of Person Making Change.

Map No.	JN 0915-79 Tape Std °F
Office Work	Surveyed by D. Sappell
Checked	Notes D.S. & E.S. Date 5-57
Date	Indexed



Note: Any Additions or Changes on This Sheet Must be Made or Circled in Red Ink With Date and Name of Person Making Change.

Do not extend this side of this line.

PLEASE RETURN TO
LOS ANGELES COUNTY ENGINEER
700 LOS ANGELES COUNTY ENGINEERING BLDG.

76F3008 S&E #247 1-56

F. B. 1896 Pg. 176

To Bott PG 177



PLEASE RETURN TO
LOS ANGELES COUNTY ENGINEER
700 LOS ANGELES COUNTY ENGINEERING BLDG.

Do not extend this side of this line.

Note: Any Additions or Changes on This Sheet Must be Made or Circled in Red Ink With Date and Name of Person Making Change.

Map No. _____ JN 0915.72 Tape _____ Std _____ °F
Office Work _____ Surveyed by D. Sarrell
Checked _____ Notes D.S. & E.S. Date 5-[illegible]-52
Date _____ Indexed _____

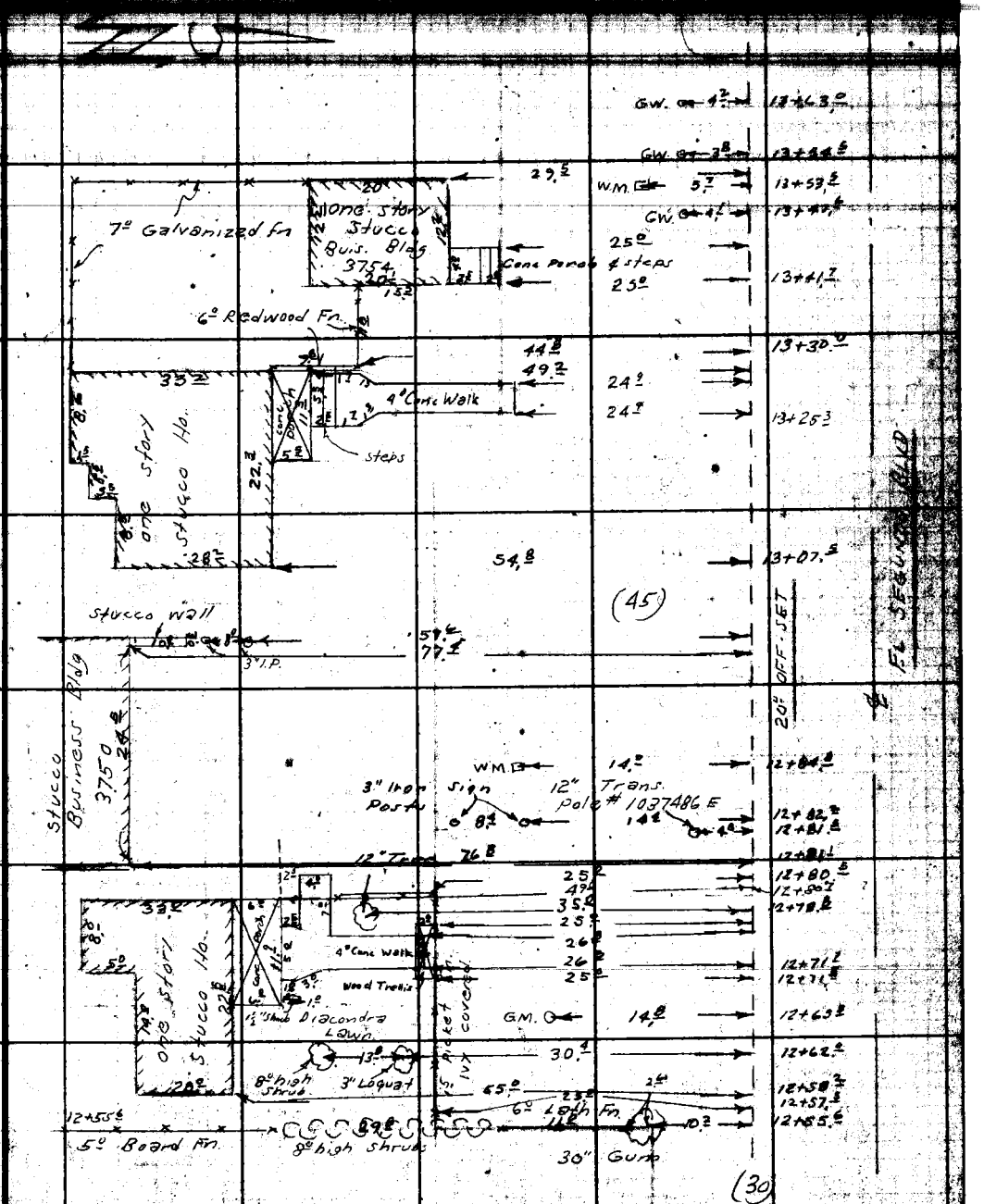

FROM TOP PG 176

Note: Any Additions or Changes on This Sheet Must be Made or Circled in Red Ink With Date and Name of Person Making Change.

PLEASE RETURN TO
LOS ANGELES COUNTY ENGINEER
700 LOS ANGELES COUNTY ENGINEERING BLDG.
Do not extend this side of this line.

NEF3008 S&K #247 1-56

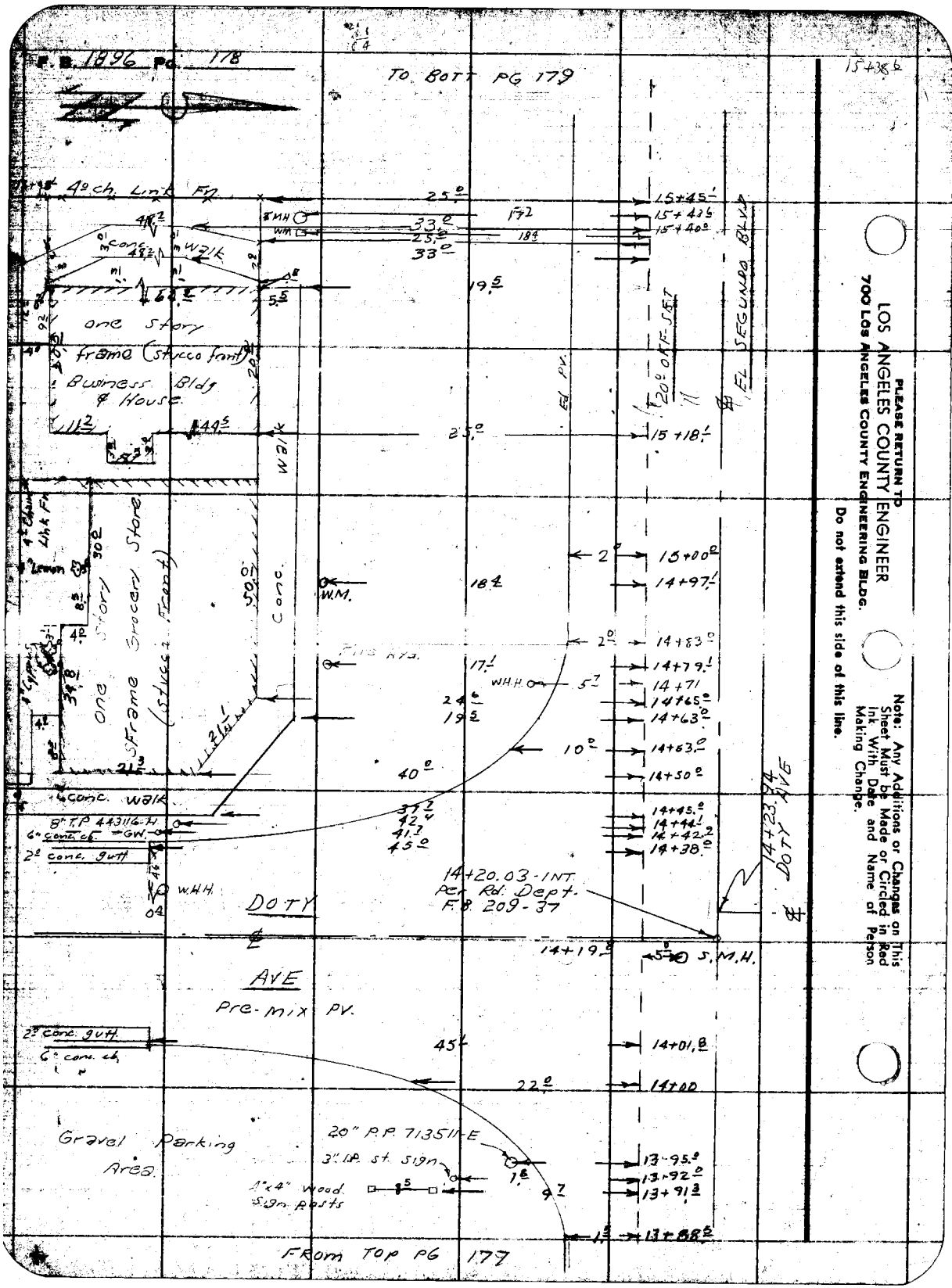

PLEASE RETURN TO
LOS ANGELES COUNTY ENGINEER
700 LOS ANGELES COUNTY ENGINEERING BLDG.

Do not extend this side of this line.

Note: Any Additions or Changes on This Sheet Must be Made or Circled in Red Ink With Date and Name of Person Making Change.

Map No. _____ JN 0913-12 Tape _____ Std. _____ °F
Office Work _____ Surveyed by D. Sappell
Checked _____ Notes D.S. & E.S. Date 5-1-57
Date _____ Indexed A. C. Johnson

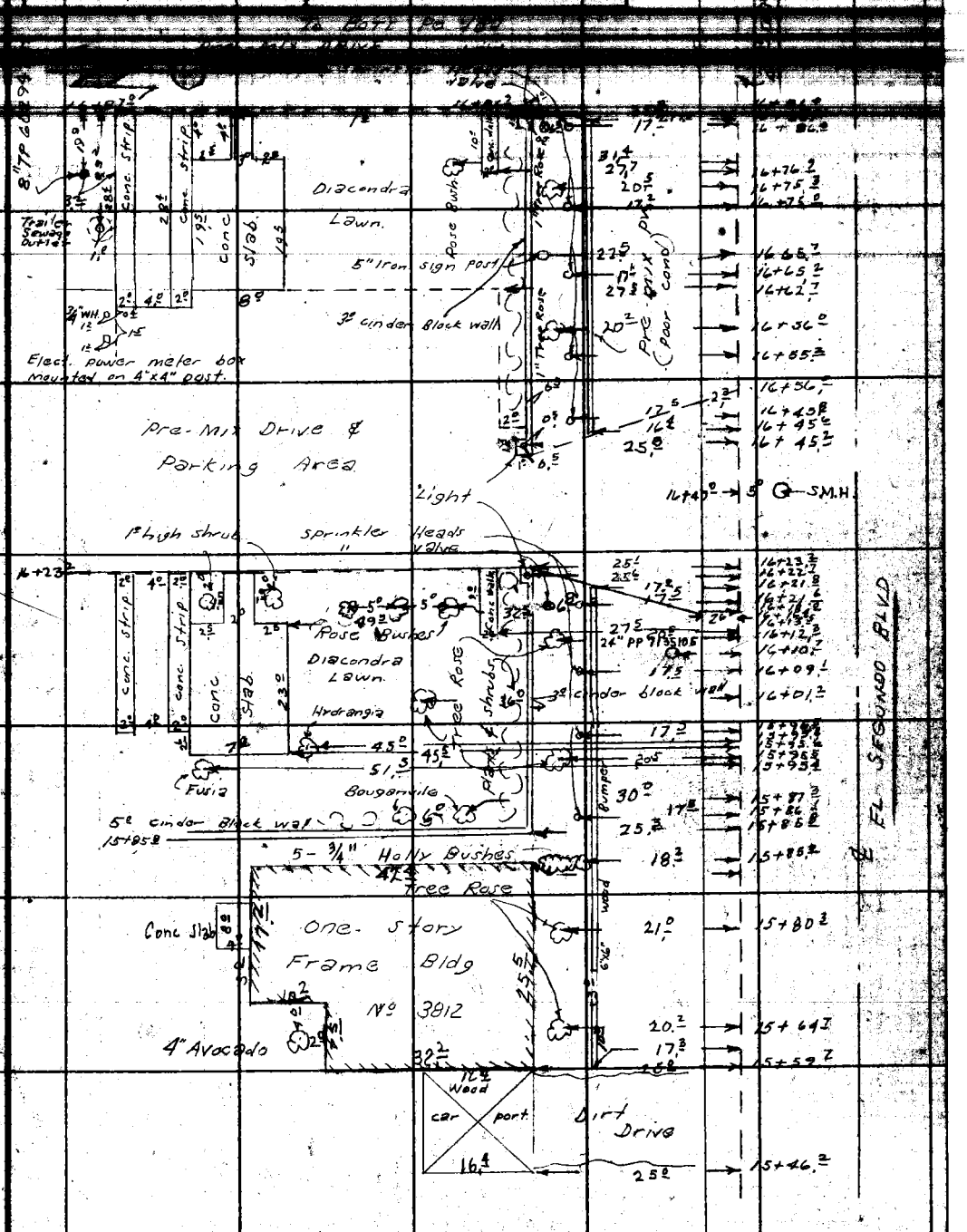

FROM TOP PG. 178

Note: Any Additions or Changes on this Sheet Must be Made or Circled in Red Ink With Date and Name of Person Making Change.

PLEASE RETURN TO
LOS ANGELES COUNTY ENGINEER
700 LOS ANGELES COUNTY ENGINEERING BLDG.
Do not extend this side of this line.

EXPRESS S&E #247 1-56

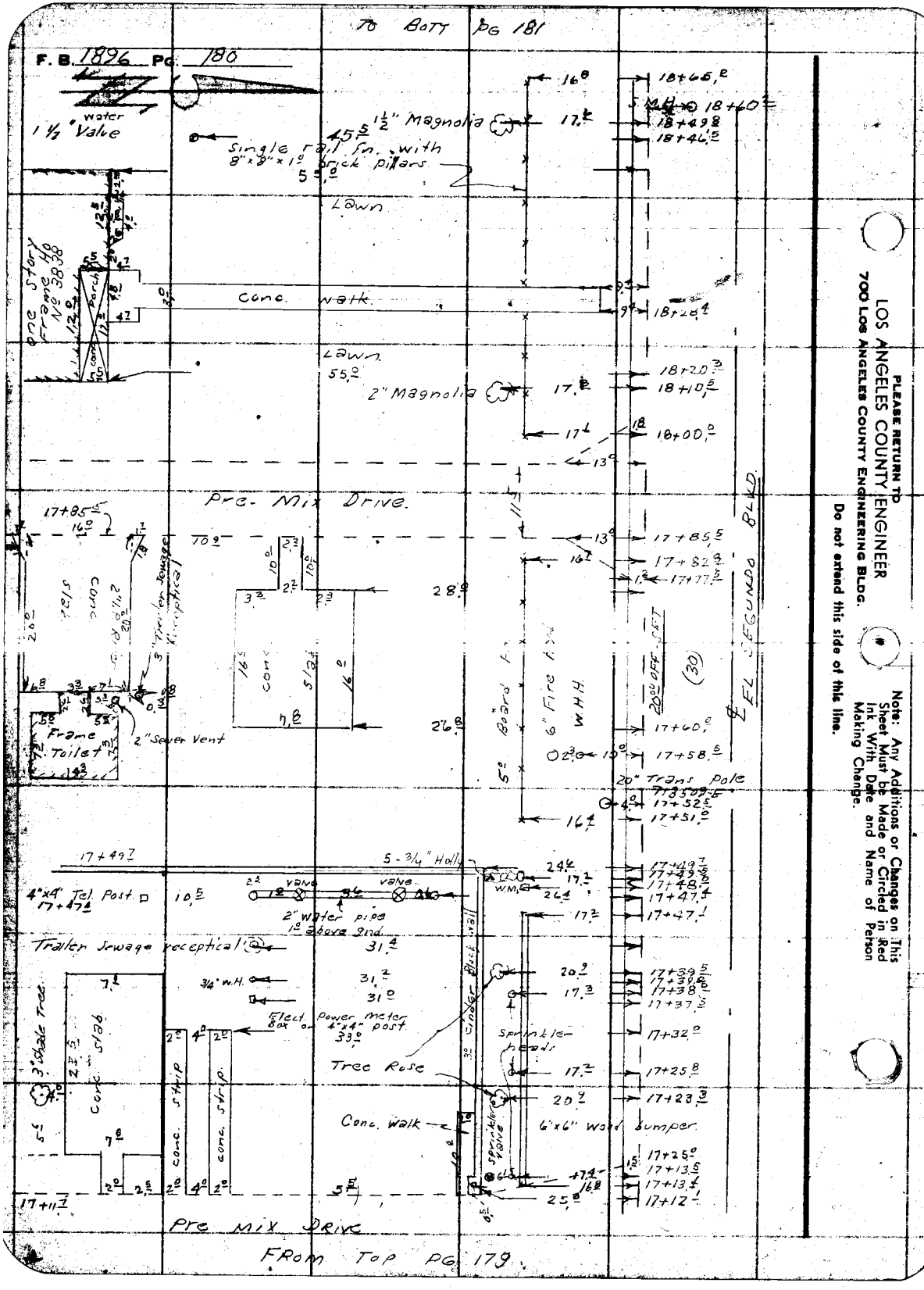

PLEASE RETURN TO
LOS ANGELES COUNTY ENGINEER
700 LOS ANGELES COUNTY ENGINEERING BLDG.

Do not extend this side of this line.

Note: Any Additions or Changes on This Sheet Must be Made or Circled in Red Ink With Date and Name of Person Making Change.

Map No.	JN 0915.79 Tape Std °F
Office Work	Surveyed by D. Sappell
Checked	Notes D.S. & E.S. Date 5-5-57
Date	Indexed

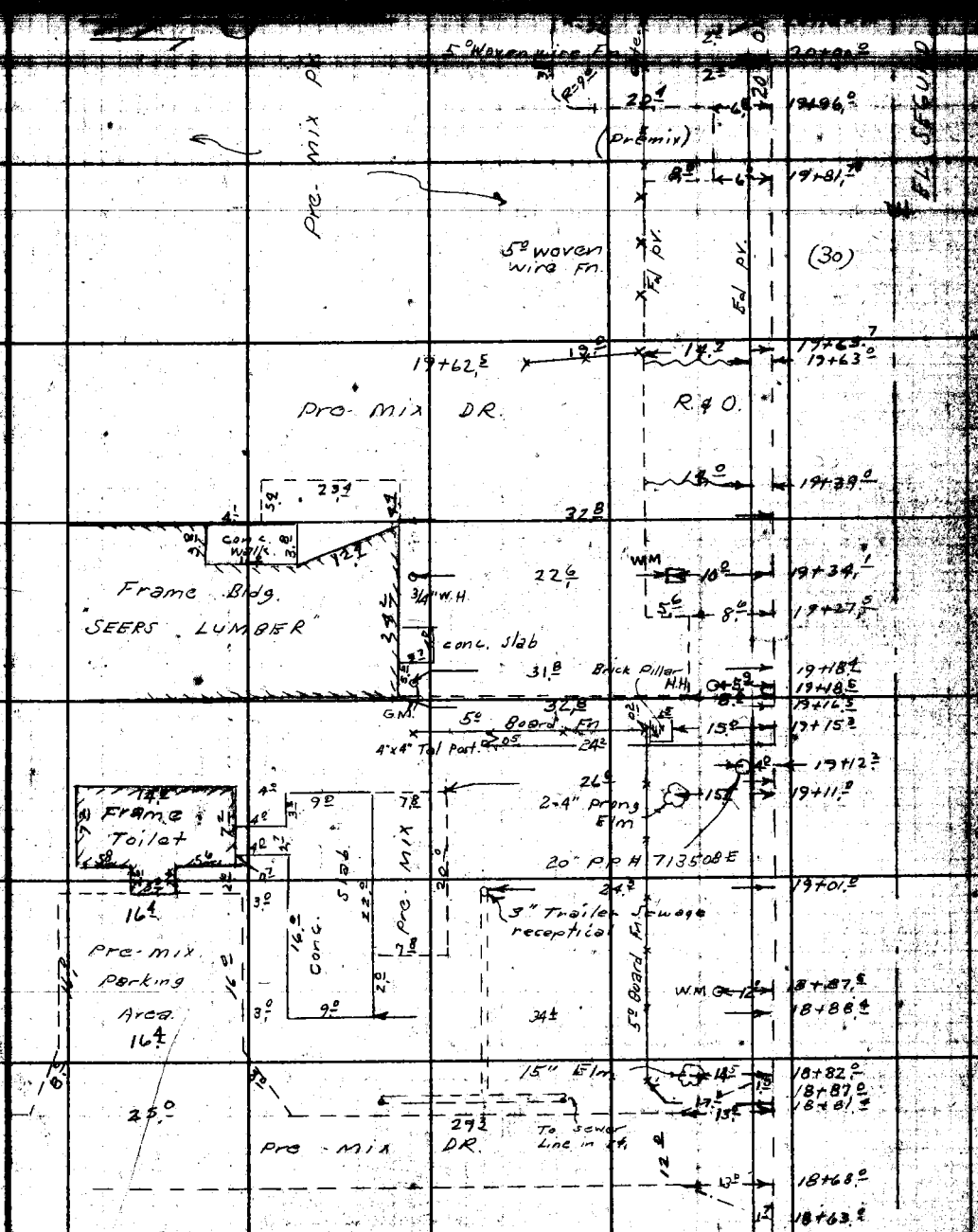

Note: Any Additions or Changes on this Sheet Must be Made as Circled in Red Ink With Date and Name of Person Making Change.

Do not extend this side of this line.

LOS ANGELES COUNTY ENGINEER
700 LOS ANGELES COUNTY ENGINEERING BLDG.

76R3095 S&E #247 1-56

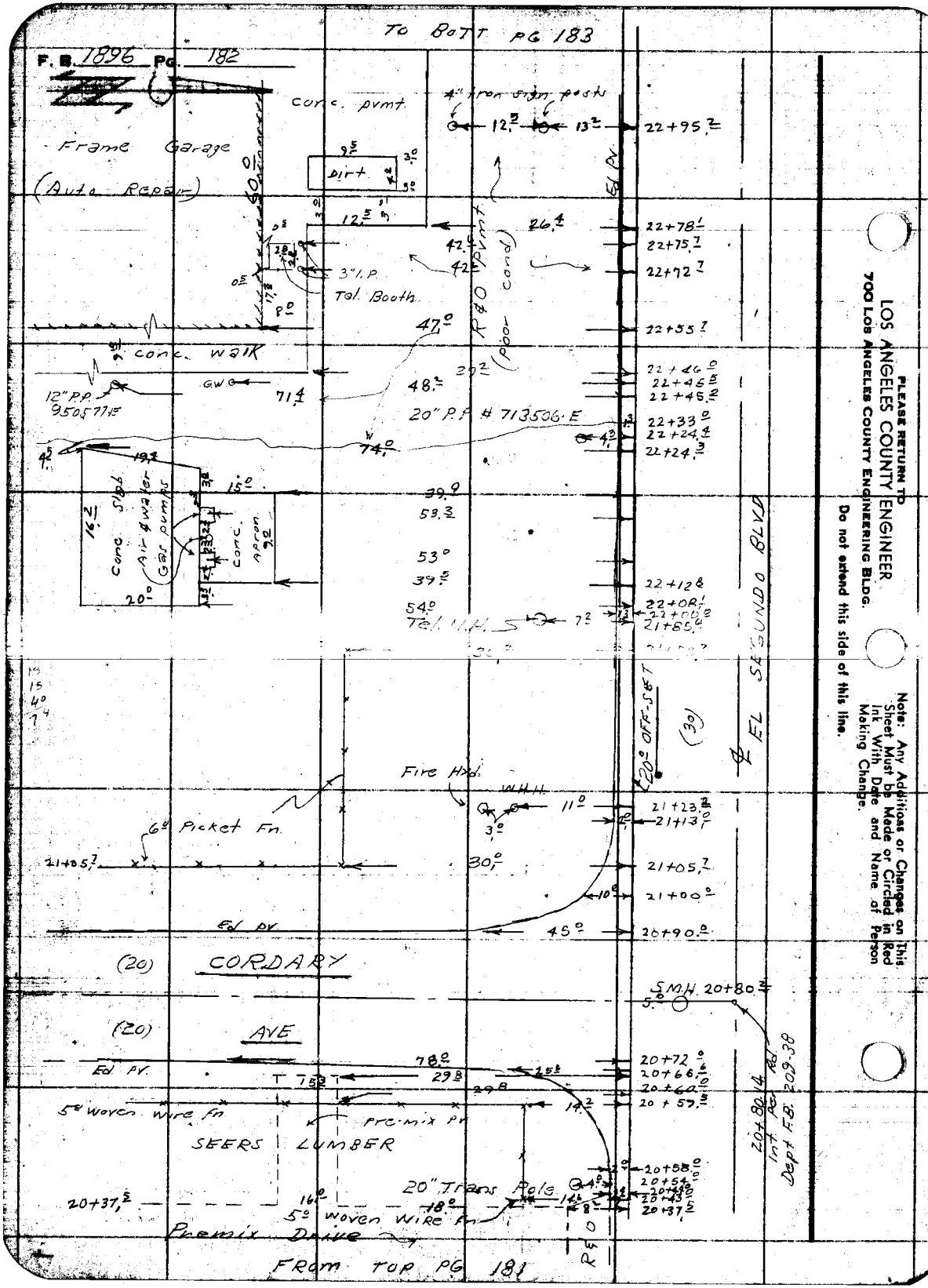

PLEASE RETURN TO
LOS ANGELES COUNTY ENGINEER
700 LOS ANGELES COUNTY ENGINEERING BLDG.
Do not extend this side of this line.

Note: Any Additions or Changes on This Sheet Must be Made or Circled in Red Ink With Date and Name of Person Making Change.

Map No. _____ JN 0915.79 Tape _____ Std _____ °F
Office Work _____ Surveyed by D. Sappell
Checked _____ Notes D.S. & E.S. Date 5-[illegible]
Date _____ Indexed _____

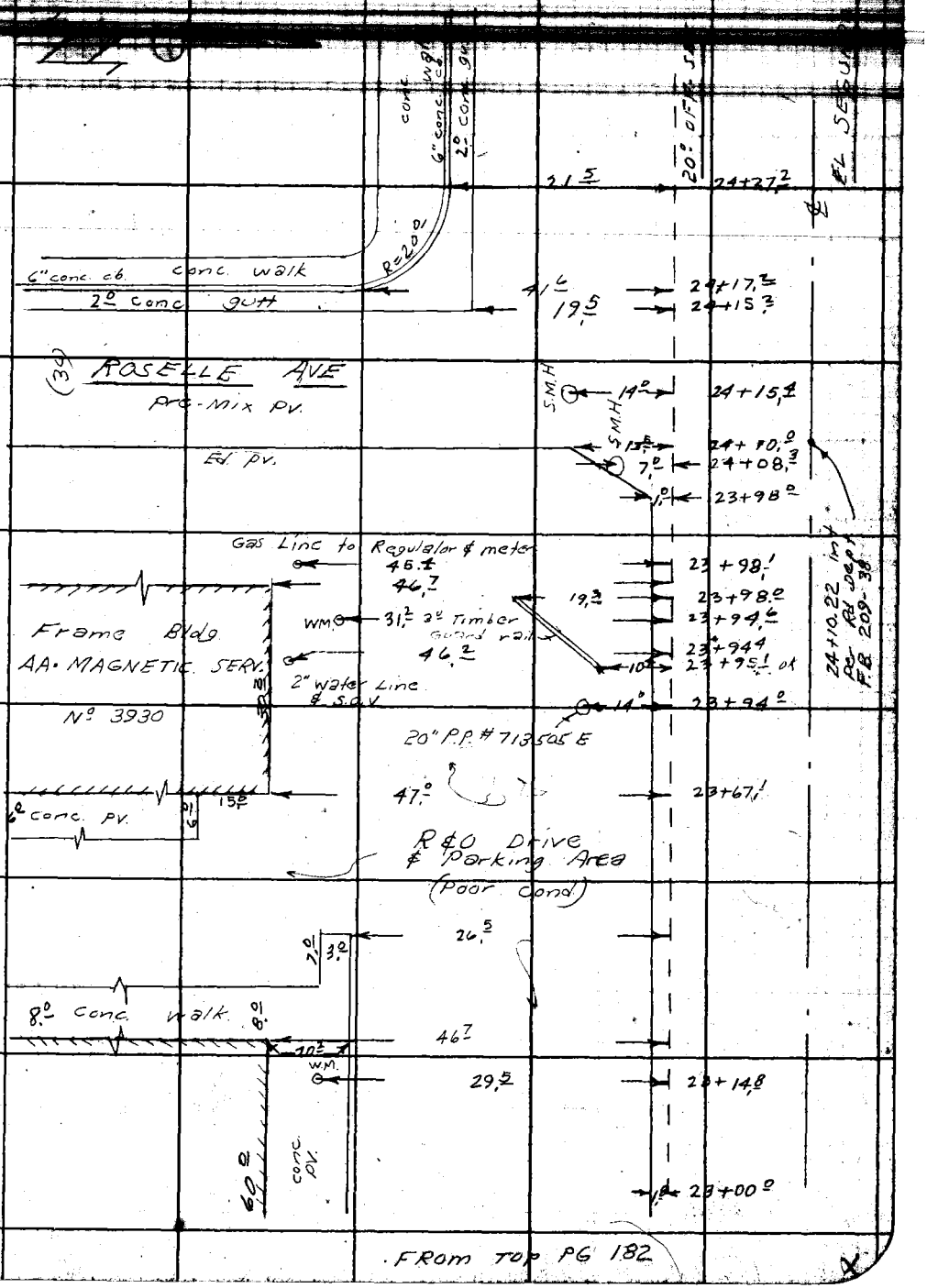

FROM TOP PG 182

Note: Any Additions or Changes on This Sheet Must be Made or Circled in Red Ink With Date and Name of Person Making Change.

PLEASE RETURN TO
LOS ANGELES COUNTY ENGINEER
700 LOS ANGELES COUNTY ENGINEERING BLDG.
Do not extend this side of this line.

75F3098 SERV. 1-56

PLEASE RETURN TO
LOS ANGELES COUNTY ENGINEER
700 LOS ANGELES COUNTY ENGINEERING BLDG.

Note: Any Additions or Changes on This Sheet Must be Made or Circled in Red Ink With Date and Name of Person Making Change.

Do not extend this side of this line.

F. B. 1886 PG. 184

Map No.	JN [illegible] Tape ____ Std ____ F
Office Work	Surveyed by L. Sappell
Checked	Notes [illegible] Date [illegible]
Date	Indexed C. Johnson 11-7-62

EL SEGUNDO BLVD

LOC. OF IMP.

NO. SIDE OF EL SEGUNDO BLVD. FROM CRENSHAW BLVD TO YUKON AVE.

Party: Sappell
Shoemaker
Myers
Caro

Note: Any Additions or Changes on this Sheet Must be Made or Circled in Red Ink With Date and Name of Person Making Change.

PLEASE RETURN TO
LOS ANGELES COUNTY ENGINEER
700 Los Angeles County Engineering Bldg.

Do not extend this side of this line.

76F3095 SBE #247 1-56

F.B. 1896 Pg. 186

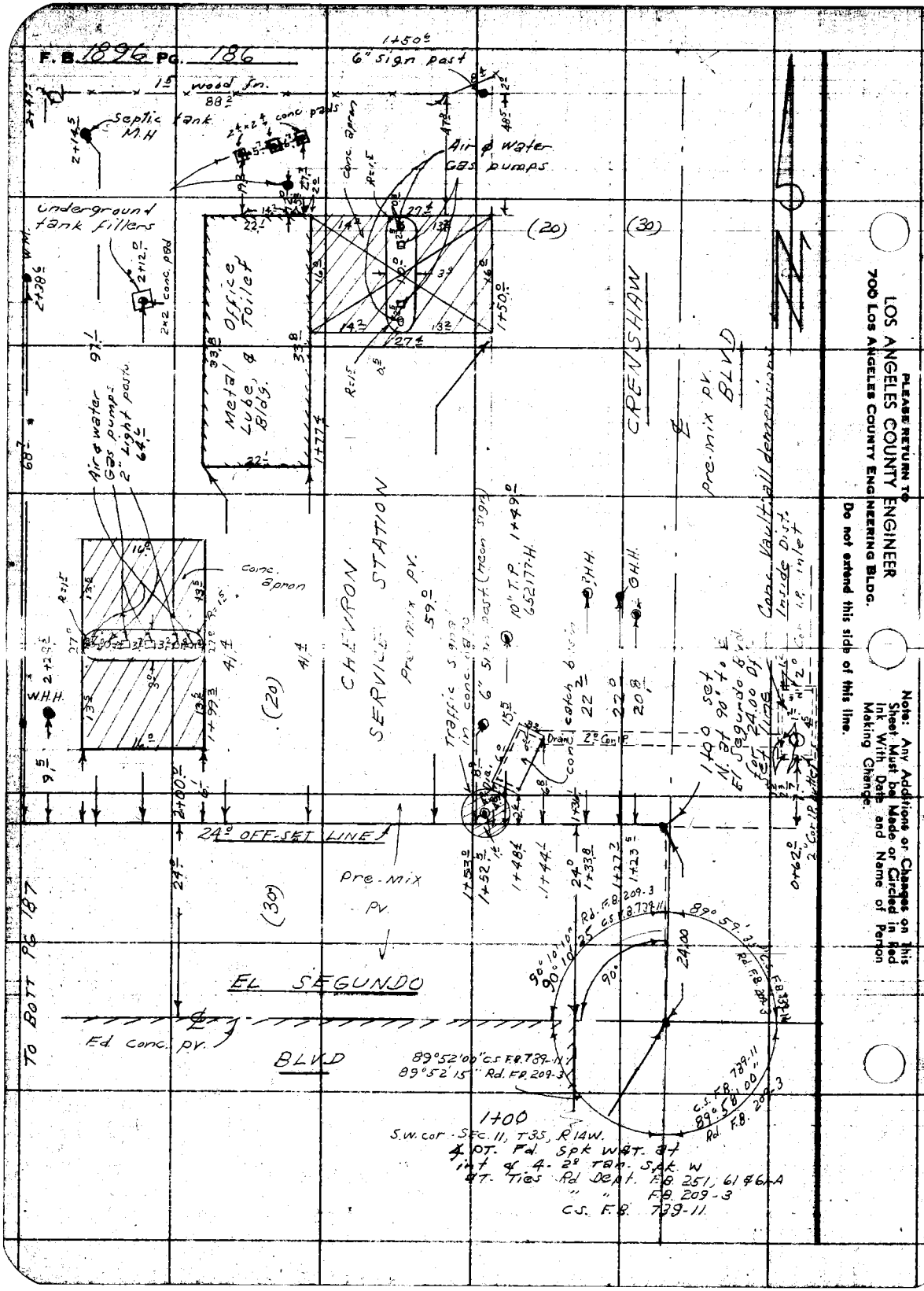

PLEASE RETURN TO
LOS ANGELES COUNTY ENGINEER
700 LOS ANGELES COUNTY ENGINEERING BLDG.

Do not extend this side of this line.

Note: Any Additions or Changes on This Sheet Must be Made or Circled in Red Ink With Date and Name of Person Making Change.

Map No. _____ JN 0713.17 Tape _____ Std _____ °F

Checked _____ Notes D. & E. Date 11-3-57

Date _____ Indexed _____

Note: Any Additions or Changes on this Sheet Must Be Made by Circled in Red Ink With Date and Name of Person Making Change.

Do not extend this side of this line.

LOS ANGELES COUNTY ENGINEER
700 Los Angeles County Engineering Bldg.

Note: Fl. of pvmt. from Sta. 2+50 to 8+50 is affected by flooded coastal conditions

Note: Fl. of pvmt. from Sta. 2+50 to 8+50 is affected by flooded coastal conditions due to

EL SEGUNDO BLVD

Pre-mix pv.

Fl. pv.

Pre-mix pvmt.

Pre-mix Dr.

Pre-mix

Fl. pv.

Fl. pv.

Fl. conc. pv.

Pre-mix pv.

24.00 OFF SET LINE

5+25.5 — 20.7

5+28.7 — 17.0

5+23.4 — 26.3

5+22.0 — 8" T.P. 486303-H.

5+00.0 — 1.8

5+25.3 — 51.3

4+63.5 — 6.0 — 24" Gum

4+38.1 — 22.8

4+34.2 — 24.0 — 22.8

4+33.2 — 12.7 — 3.7

4+31.0 — 15.0 — Fire Hyd.

4+28.4 — 12.7 — 5.8 — 6" Iron guard posts.

4+00.0 — 2.0 — 20.0

3+87.1 — 15.8

3+84.8 — 5.0 — 52" Gum — 10.2 — 9" T.P. 486304-H. conduit to gnd

3+81.5 — 1.8 — 3+81.5

3+74.3 — 2.0 — 50.8

3+57.3* — 25.5 — 3+57.3 — 10.0 — 11.0 — 3.0 — 18.0 — 3+57.3

3+42.3 — 3+42.0 — 1.3 — 5.5 — 22" Gum

40.5 — 4" Gum 3+30.5

3+05.3 — 5.0 — 37" Gum

2+97.2 — 2.4.0

3+00 — 1.5

2+97.0 — 16.5 — 10" T.P. 503950-H.

2+79.7 — 36.0 — 3" Gum

2+78.0 — 16.3 — Gw's.

2+68.7 — 17.0 — Axle Wood Bumper

2+63.0 — 6.5 — 36" Gum

11.0 — 6" Chain Link Fn.

2+54.1 — 17.8 — 12" T.P. 503901-H. WM GW.

2+50.8 — 2.4

2+49.8 — 6.4 — 15.4 — 2.3 — 2+49.8

2+49.3 — 1.5 — Wood Fn.

2+49.0 — 20.5 — 2+47.0 — 2+47.2

(30) (20)

Fram LFT PG 186

F. B. 1896 PG. 188

TO BOTT PG 189

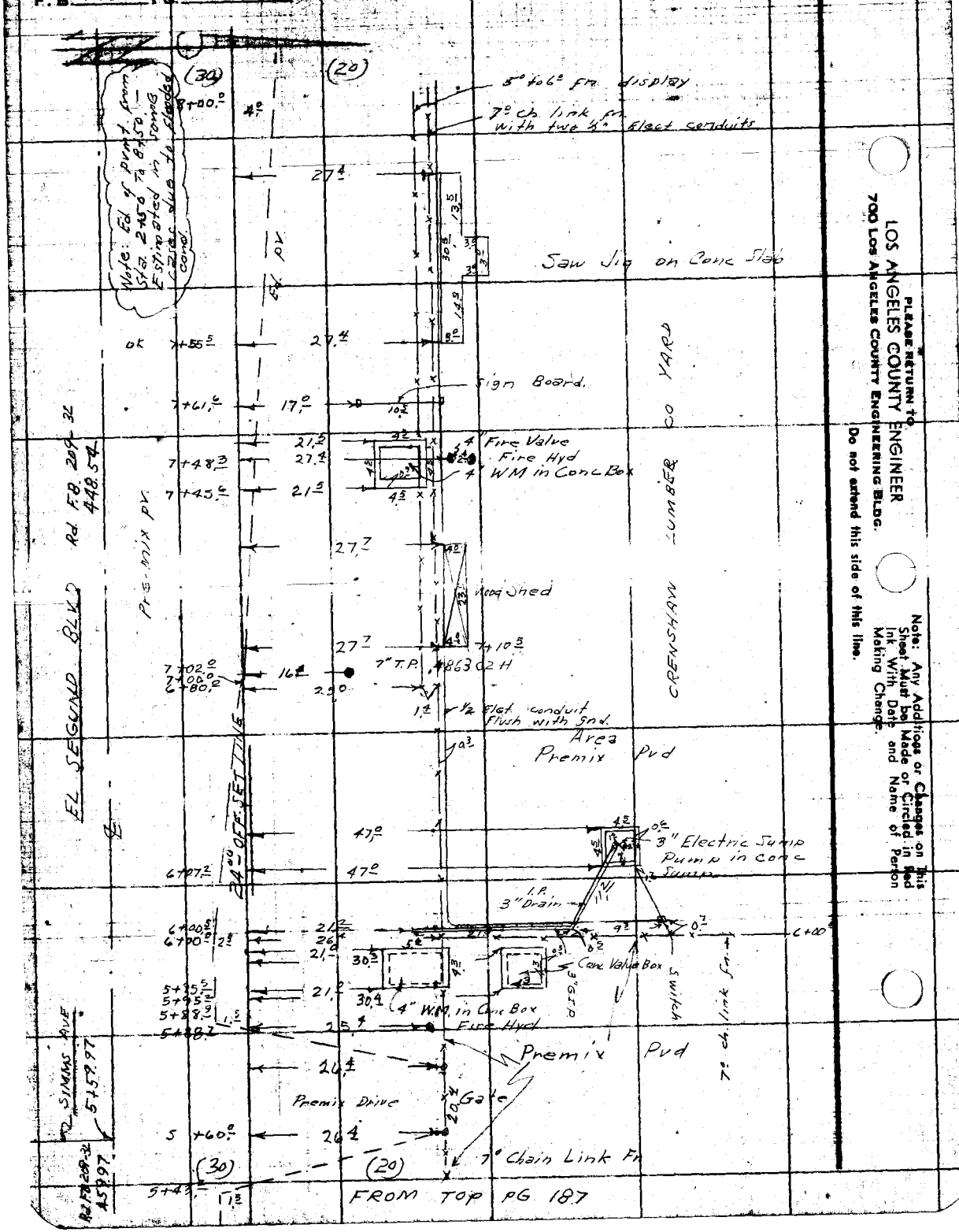

LOS ANGELES COUNTY ENGINEER
700 Los Angeles County Engineering Bldg.

PLEASE RETURN TO

Do not extend this side of this line.

Note: Any Additions or Changes on This Sheet Must be Made or Circled in Red Ink With Date and Name of Person Making Change.

Map No. _____ JN 0915.17 Tape _____ Std _____ °F

Office Work _____ Surveyed by A. Sappell

Checked _____ Notes DJ Date 11-[illegible]-57

Date _____ Indexed [illegible]

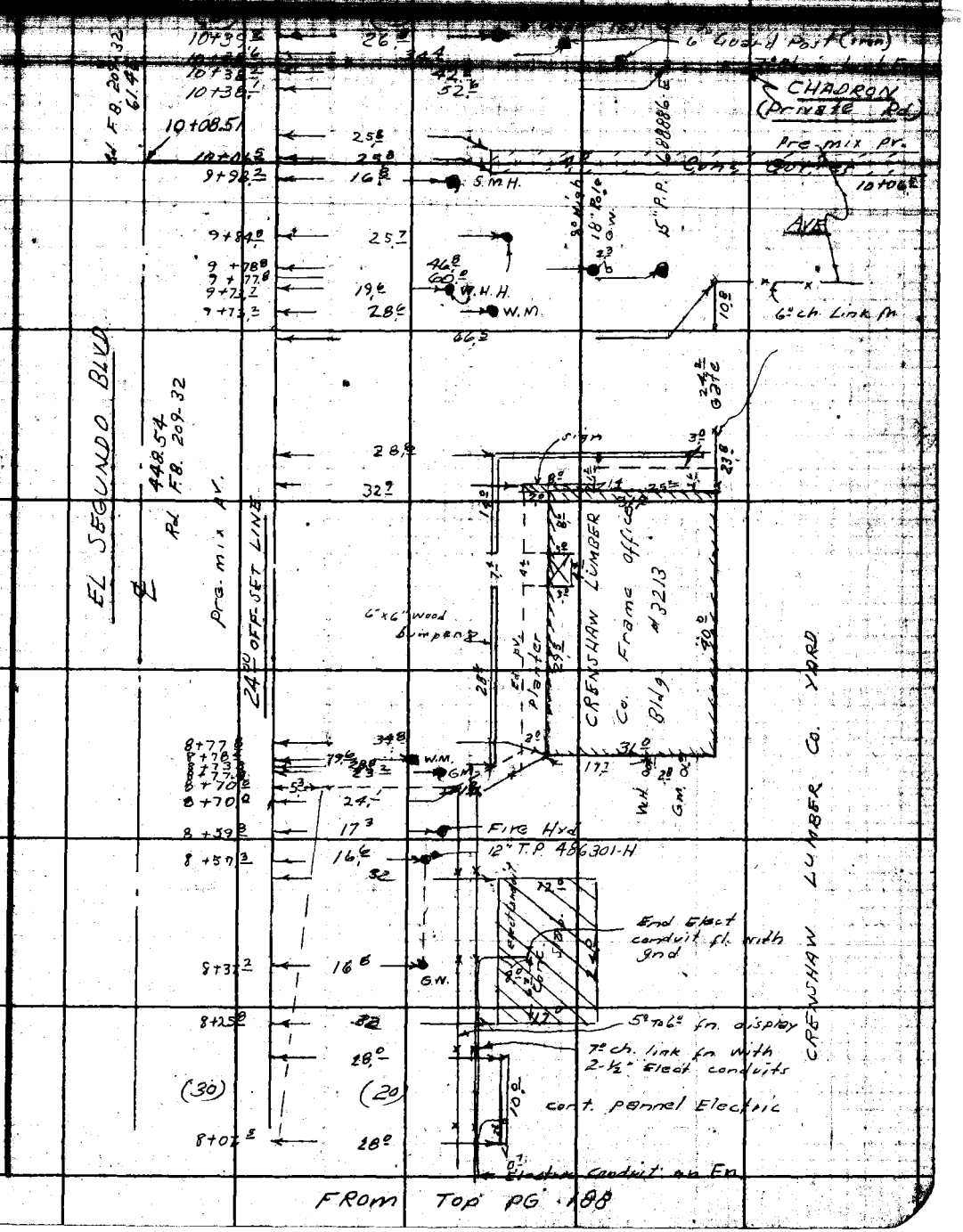

FROM Top PG 188

Note: Any Additions or Changes on This Sheet Must be Made or Circled in Red Ink With Date and Name of Person Making Change.

Do not extend this side of this line.

PLEASE RETURN TO
LOS ANGELES COUNTY ENGINEER
700 LOS ANGELES COUNTY ENGINEERING BLDG.

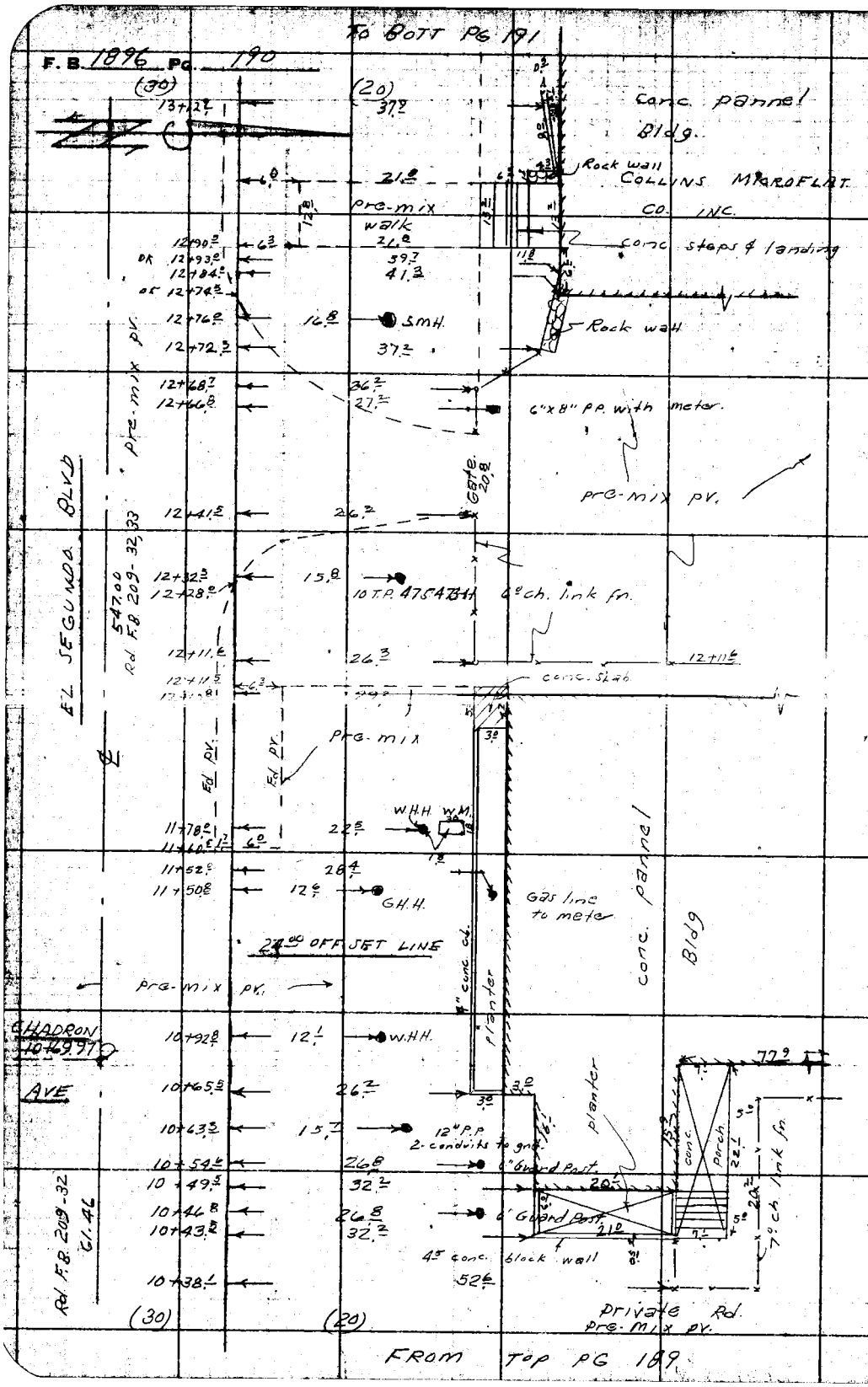

PLEASE RETURN TO
LOS ANGELES COUNTY ENGINEER
700 Los Angeles County Engineering Bldg.
Do not extend this side of this line.

Note: Any Additions or Changes on this Sheet Must be Made or Circled in Red Ink With Date and Name of Person Making Change.

Map No. _____ JN [illegible] Tape _____ Std _____ F
Office Work _____ Surveyed by D. Sappell
Checked _____ Notes DS & ES Date _____
Date _____ Indexed [illegible]

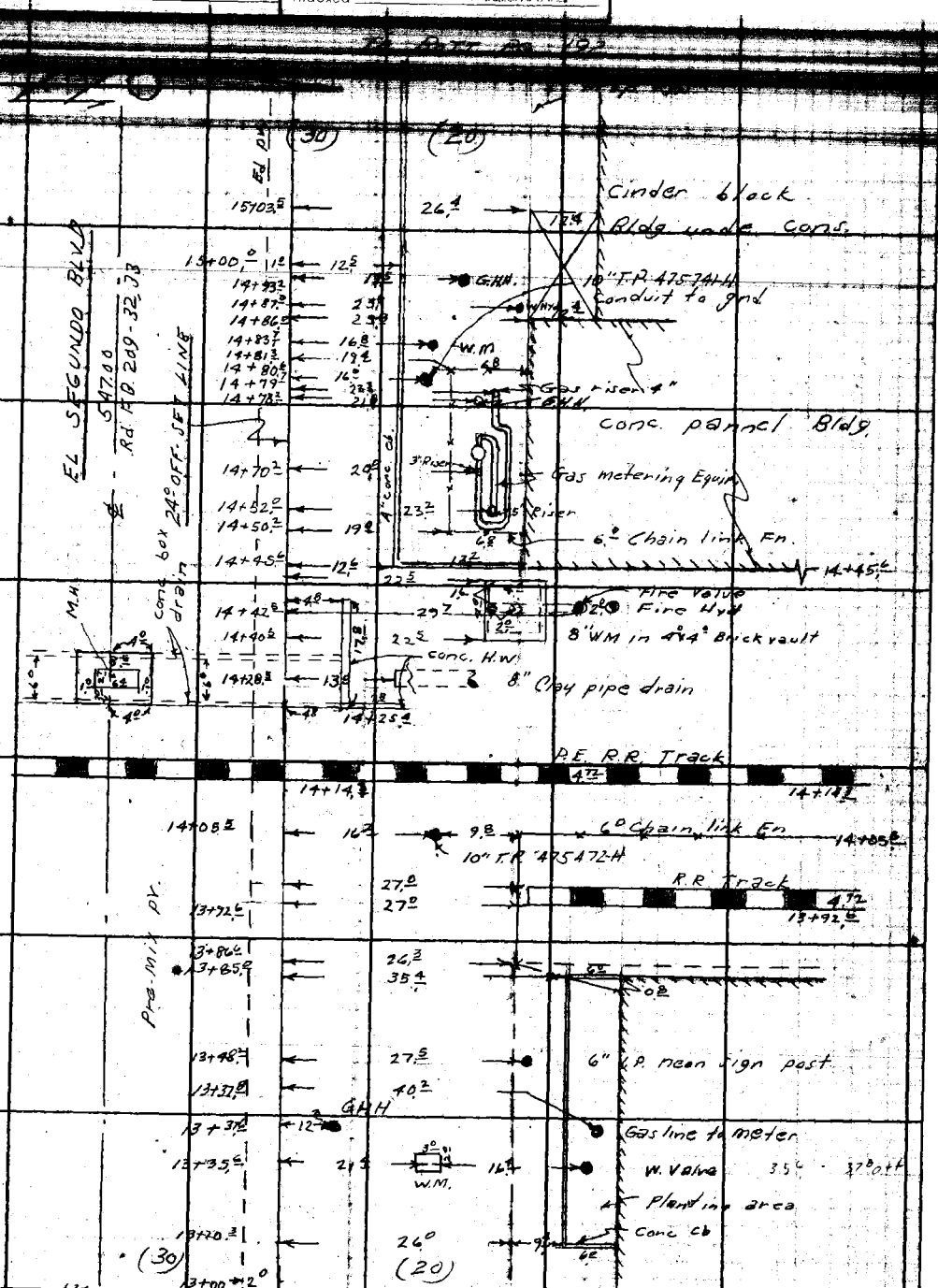

FROM TOP PG 190

Note: Any Additions or Changes on this Sheet Must be Made or Circled in Red Ink With Date and Name of Person Making Change.

Do not extend this side of this line.

PLEASE RETURN TO
LOS ANGELES COUNTY ENGINEER
700 LOS ANGELES COUNTY ENGINEERING BLDG.

76F3098 S&E #247 1-58



PLEASE RETURN TO
LOS ANGELES COUNTY ENGINEER
700 LOS ANGELES COUNTY ENGINEERING BLDG.

Do not extend this side of this line.

Note: Any Additions or Changes on This Sheet Must be Made or Circled in Red Ink With Date and Name of Person Making Change.

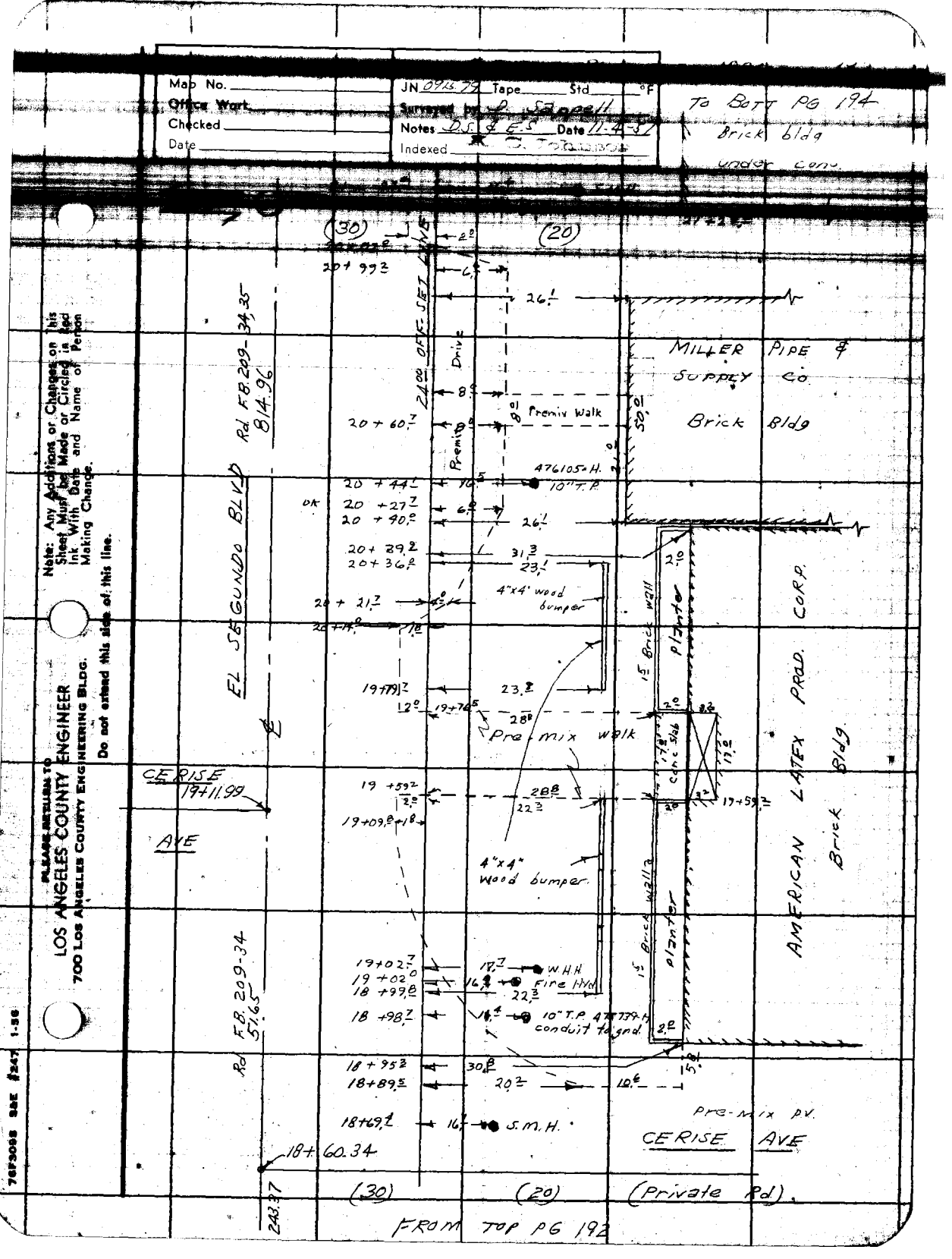

Map No.
Office Work
Checked
Date
JN 0915.79 Tape Std °F
Surveyed by P. Sappell
Notes D.S. & E.S. Date 11-4-57
Indexed
To Bott PG 194
Brick bldg
under cons.
(30)
(20)
20+99.3
26.1
24.00 OFF-SET LINE
Drive
Premix
MILLER PIPE & SUPPLY CO.
Brick Bldg
Premix Walk
20+60.7
476105-H.
10" T.P.
20+44.1
20+27.7
20+40.0
26.1
20+39.2
20+36.0
31.3
23.1
4"x4" wood bumper
20+21.7
20+14.0
EL SEGUNDO BLVD
Rd. F.B. 209-34.35
814.96
1.5 Brick wall
planter
19+79.7
23.2
19+76.5
28.8
Pre-mix walk
CERISE
19+11.99
AVE
19+59.2
28.8
22.3
19+09.8
4"x4" wood bumper
AMERICAN LATEX PROD. CORP.
Brick Bldg
19+02.7
19+02.0
18+99.8
18+98.7
W.H.H.
Fire Hyd
10" T.P. 476739-H
conduit to gnd.
Rd. F.B. 209-34
51.65
18+95.3
18+89.5
30.8
20.2
10.6
18+69.1
S.M.H.
Pre-mix P.V.
CERISE AVE
18+60.34
243.37
(30)
(20)
(Private Rd.)
FROM TOP PG 192
Note: Any Additions or Changes on this Sheet Must be Made or Circled in Red Ink With Date and Name of Person Making Change.
Do not extend this side of this line.
PLEASE RETURN TO
LOS ANGELES COUNTY ENGINEER
700 LOS ANGELES COUNTY ENGINEERING BLDG.
76F3098 S&E #247 1-56

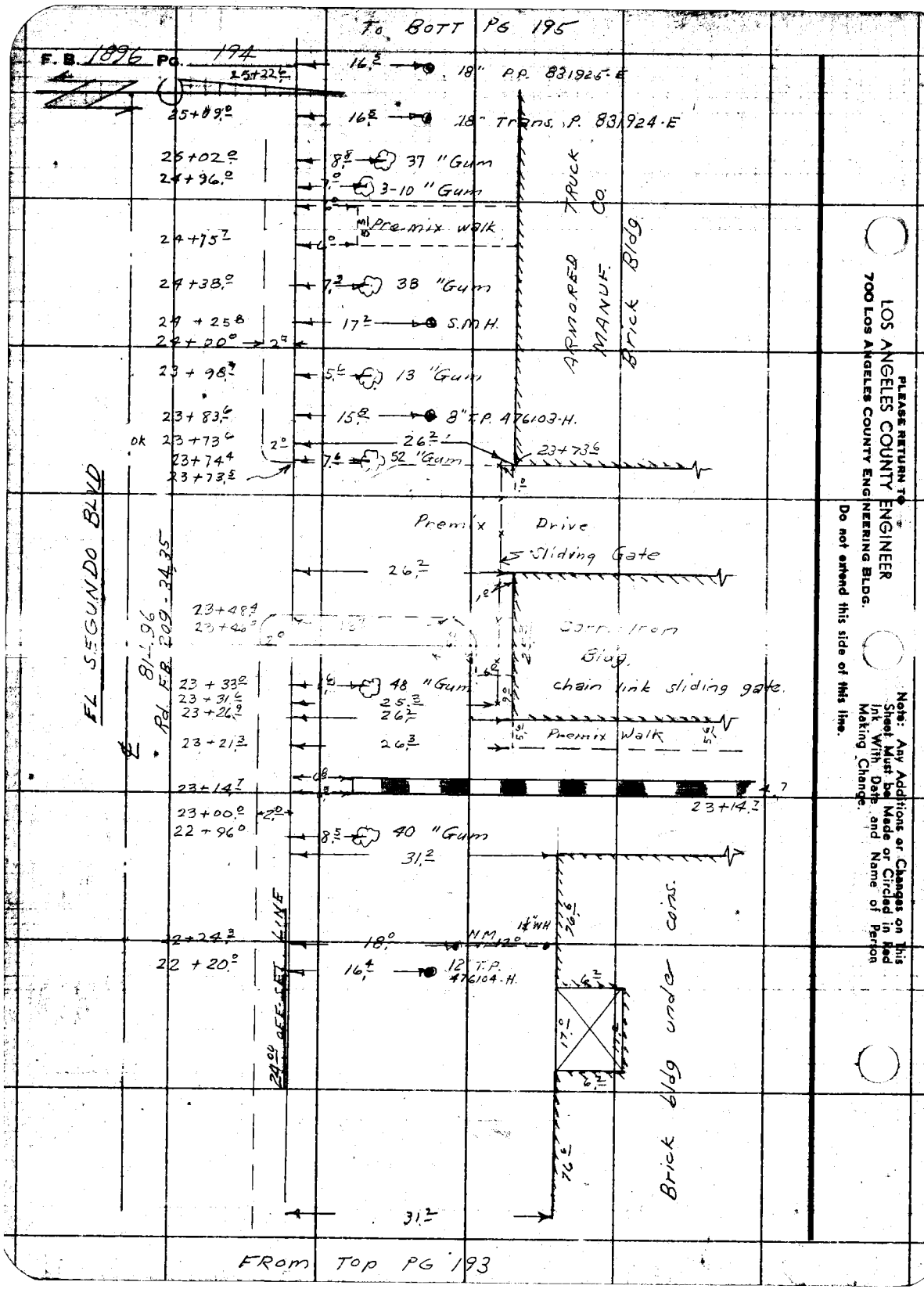

PLEASE RETURN TO
LOS ANGELES COUNTY ENGINEER
700 LOS ANGELES COUNTY ENGINEERING BLDG.
Do not extend this side of this line.

Note: Any Additions or Changes on This Sheet Must be Made or Circled in Red Ink With Date and Name of Person Making Change.

Map No. _____ JN 0915.7 Tape _____ Std _____ °F
Office Work _____ Surveyed by D. Sappell
Checked _____ Notes D.S. & E.S. Date 11-57
Date _____ Indexed C. Johnson

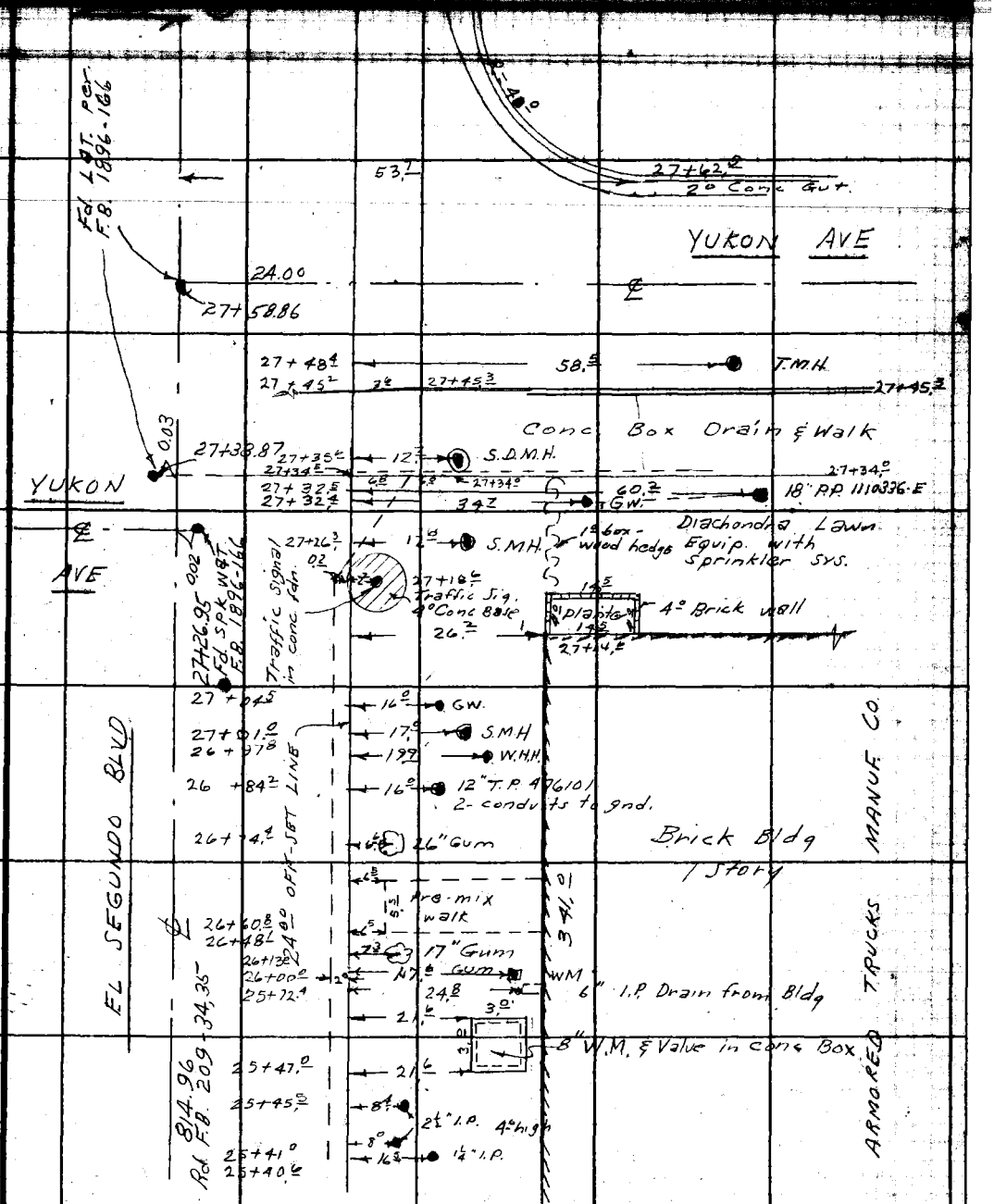

From Top PG 194

Note: Any Additions or Changes on this Sheet Must be Made or Circled in Red Ink With Date and Name of Person Making Change.

Do not extend this side of this line.

PLEASE RETURN TO
LOS ANGELES COUNTY ENGINEER
700 LOS ANGELES COUNTY ENGINEERING BLDG.

76F3098 S&E #247 1-56

F. B. 1896 Pg. 196

PLEASE RETURN TO

LOS ANGELES COUNTY ENGINEER

700 Los Angeles County Engineering Bldg.

Do not extend this side of this line.

Note: Any Additions or Changes on This Sheet Must be Made or Circled in Red Ink With Date and Name of Person Making Change.

Map No. _____ IN [illegible] Tape 0135 Std 60 F

Office Work _____ A.N. HELLSTROM

Checked _____ Notes A.N.H. Date June 1957

Date _____ Indexed E. C. Johnson 6-5-57

J.N. 0866.01

LOTS #577 & #578 - INGLEDALE ACRES

(SURVEY TO ESTABLISH BOUNDARY OF LOTS #577 & #578) IN INGLEDALE ACRES.

	PAGES.
INDEX MAP	202
℄ STREETS	203-205
PROPERTY LINES	206

A.N. HELLSTROM
W.E. NEWMAN
C.W. ADAMS
M.V. DURAN

Note: Any Additions or Changes on This Sheet Must be Made or Circled in Red Ink With Date and Name of Person Making Change.

PLEASE RETURN TO
LOS ANGELES COUNTY ENGINEER
700 LOS ANGELES COUNTY ENGINEERING BLDG.

Do not extend this side of this line.

76F309S S&E #247 1-55

F. B. 1896 PG. 202

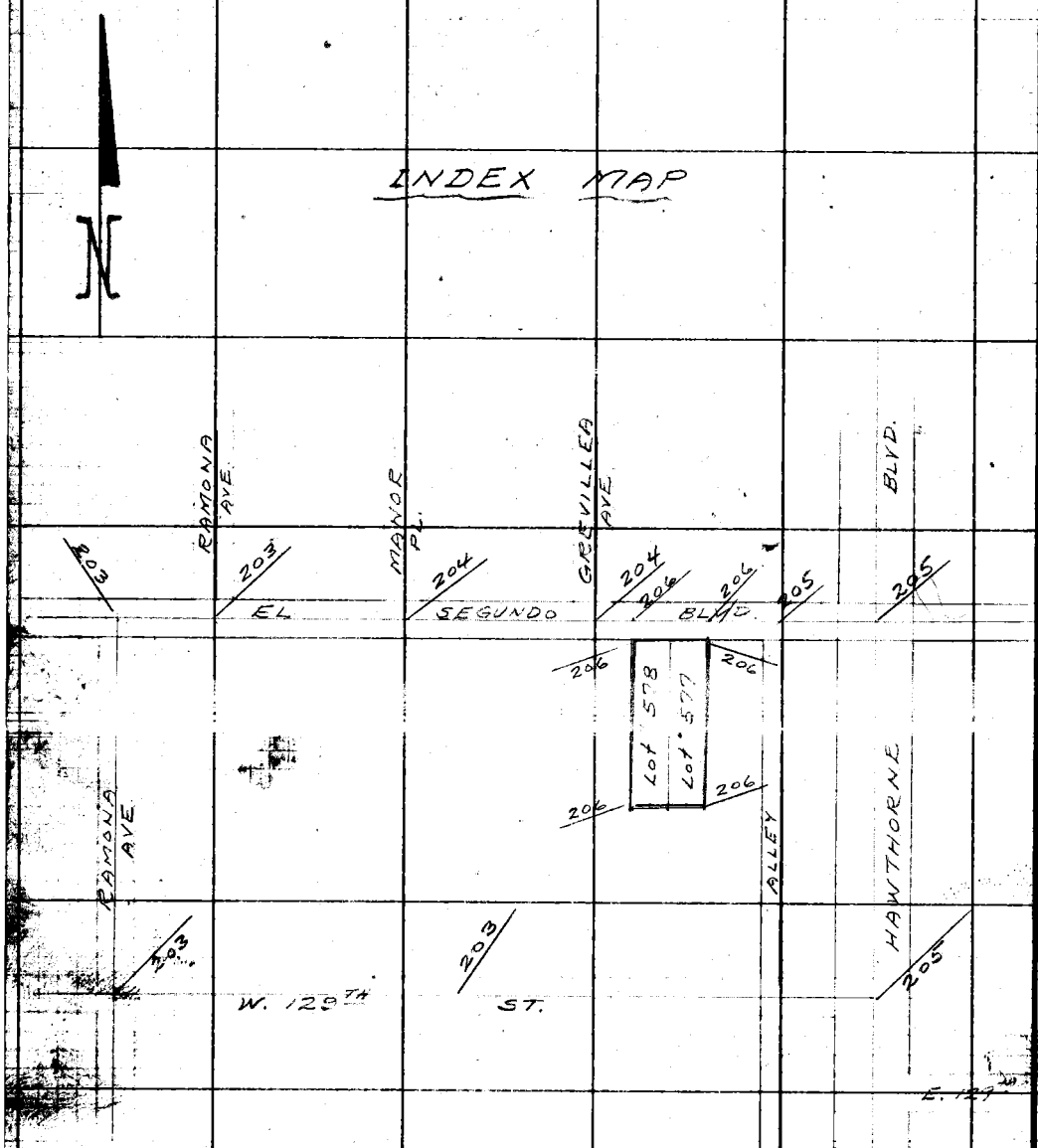

PLEASE RETURN TO
LOS ANGELES COUNTY ENGINEER
700 Los Angeles County Engineering Bldg.

Do not extend this side of this line.

Note: Any Additions or Changes on This Sheet Must be Made or Circled in Red Ink With Date and Name of Person Making Change.

Map No. _____ JN _____ Tape _____ Std _____ °F
Office Work _____ Surveyed by A.N. Hellstrom
Checked _____ Notes _____ Date _____
Date _____ Indexed A. C. Johnson

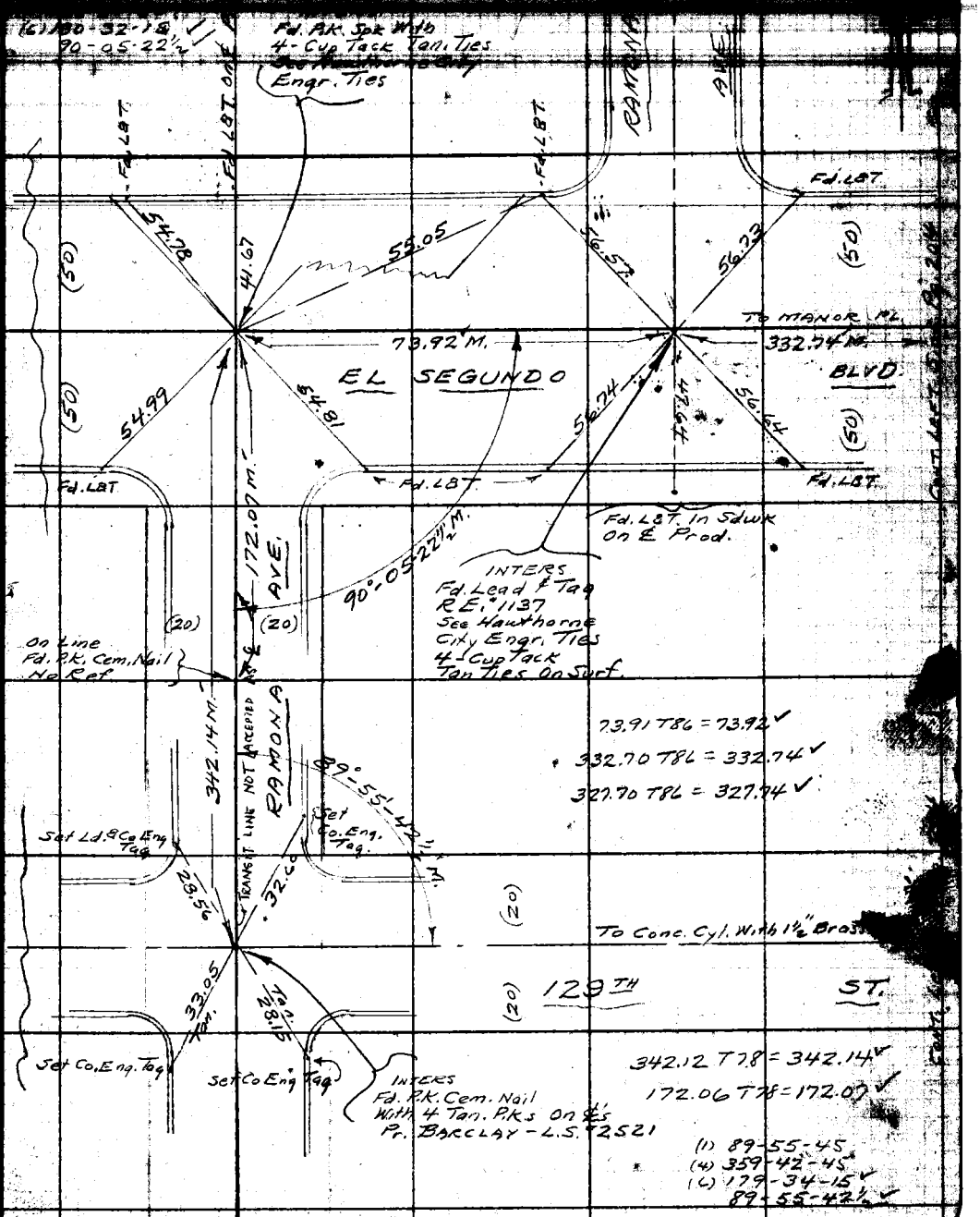

73.91 T86 = 73.92 ✓
332.70 T86 = 332.74 ✓
327.70 T86 = 327.74 ✓

342.12 T78 = 342.14 ✓
172.06 T78 = 172.07 ✓

(1) 89-55-45
(4) 359-42-45
(6) 179-34-15 ✓
89-55-42½ ✓

Note: Any Additions or Changes on This Sheet Must be Made or Circled in Red Ink With Date and Name of Person Making Change.

PLEASE RETURN TO
LOS ANGELES COUNTY ENGINEER
700 LOS ANGELES COUNTY ENGINEERING BLDG.
Do not extend this side of this line.

76F2098 S&E #247 1-56

F. B. 1896 Pg. 204

W.S. 25 C-1

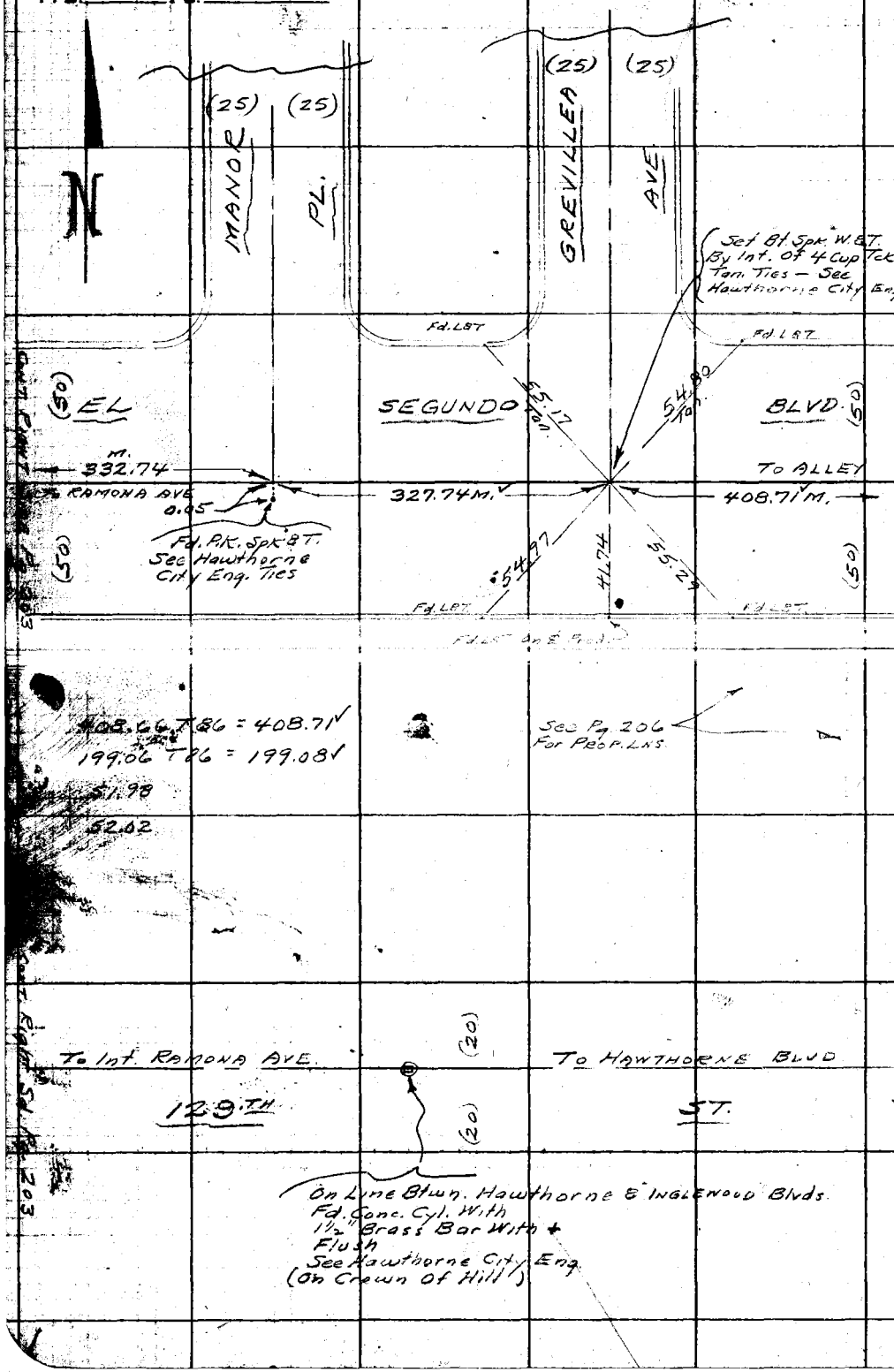

PLEASE RETURN TO
LOS ANGELES COUNTY ENGINEER
700 LOS ANGELES COUNTY ENGINEERING BLDG.

Do not extend this side of this line.

Note: Any Additions or Changes on This Sheet Must be Made or Circled in Red Ink With Date and Name of Person Making Change.

Map No. _____
Office Work _____
Checked _____
Date _____

JN 0866.07 Tape 5.35 Std 68 °F
Surveyed by A.N. Hellstrom
Notes A.N.H. Date June 1957
Indexed A. C. Johnson

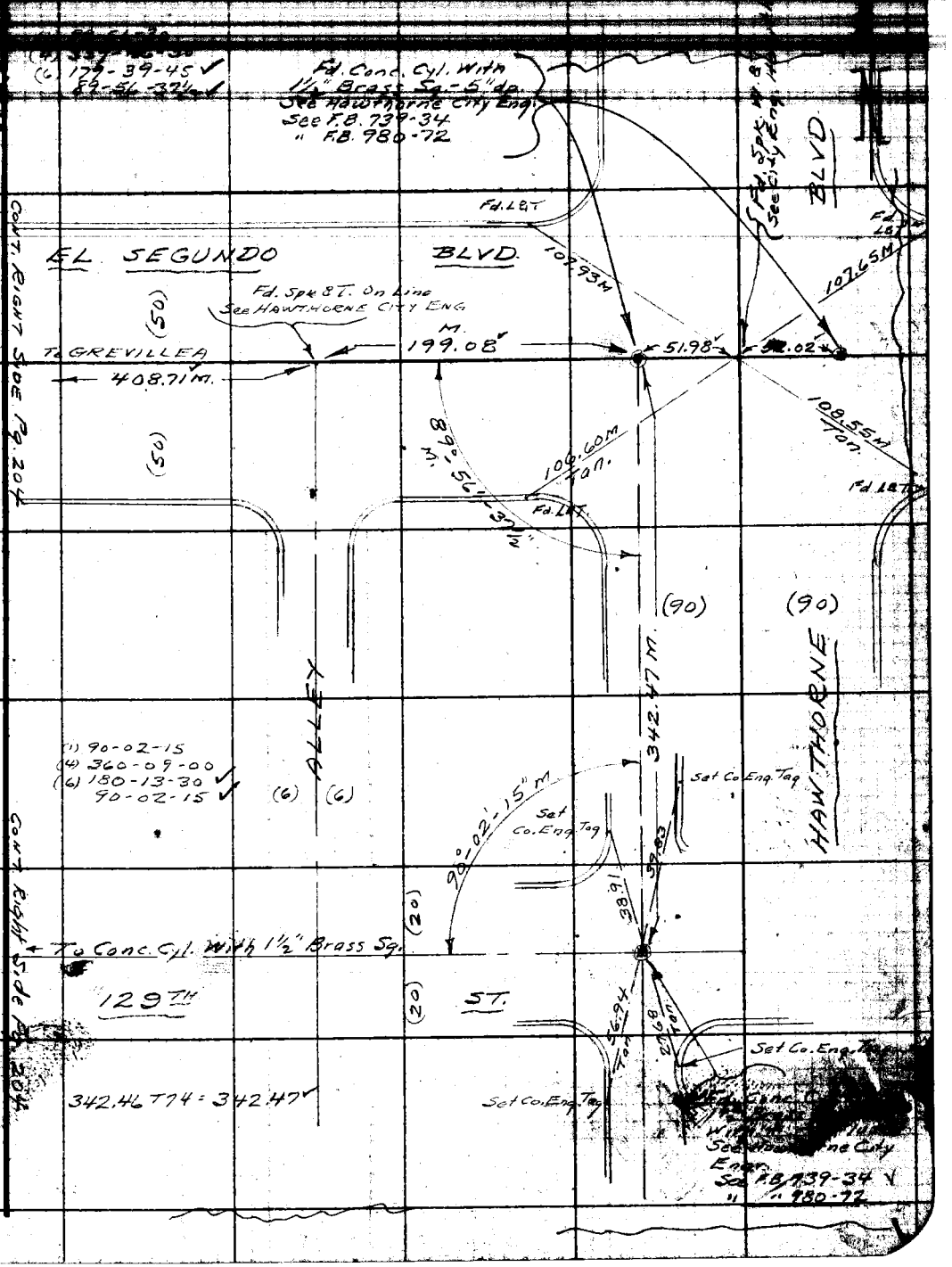

Note: Any Additions or Changes on This Sheet Must be Made or Circled in Red Ink With Date and Name of Person Making Change.

Do not extend this side of this line.

PLEASE RETURN TO
LOS ANGELES COUNTY ENGINEER
700 LOS ANGELES COUNTY ENGINEERING BLDG.

76F3098 SBE 1247 1-58

PLEASE RETURN TO
LOS ANGELES COUNTY ENGINEER
700 LOS ANGELES COUNTY ENGINEERING BLDG.

Note: Any Additions or Changes on This Sheet Must be Made or Circled in Red Ink With Date and Name of Person Making Change.

Do not extend this side of this line.

WS 25C-1

(25) (25)

EL

Boot Spk. W.B.T. pr pg. 204

GREVILLEA AVE

Set Co. Hd. Spk. B.T. At Propert. Dist. Betwn Hawthorne Blvd & Ramona Ave Pr. M.B. 20-78-79

SEGUNDO BLVD.

pg. 204-205

408.71

To ALLEY

SEE Pg. 204

pg. 204

327.74

100.03

To MANOR PLACE

45.80

46.00

46.00

6.' Conc. Walk

Set Co. Eng. Tag

4.00

Set Co. Eng. Tag

4.00

6.' Conc. Walk

SEE Pg. 204-205

Fd. 2 x 2 - Flush Had Been Hit. Removed Stake And Set 3/4" I.P. With Co. Eng. Tag. - 10" dp

90

50.00 R.
50.015 M.

90

Set 3/4" I.P. With Co. Eng. Tag 10" dp

Turned Some Angle Here As Meas. At Inters. of Ramona & El Segundo Blvd (pr pg. 203) To Make Prop. Lines Parallel To Ramona Ave As Per M.B. 20-78-79

1394.17 M.
1393.83 R.
0.34 Excess = .00026 pr. ft.

Hawthorne Blvd To Ramona Ave M.B. 20-78-79

(1) 90-05-30
(4) 360-21-30
90-05-22 1/3

Lot #579

122.20 R
122.27 M.

Lot #577

122.30 M.
122.23 R

Lot #576

Flush

Fd. 2 x 2 With Tag L.S. 2521 Removed

Falls At W. end Wood Fnc.

0.10

50.015 M.
50.00 R

50.015 M
50.00 R

Falls At Int. of A Wire Fnc & Wood. Fnc.

10" dp

Set 3/4" I.P. With Co. Eng. Tag At Propert. Dist. Betwn 127 & 129 on El Segundo Blvd. Pr. M.B. 20-78-79

Lot #561

F.B. 1896 Pg. 206

TM 0440.00

Map No.
Office Work
Checked
Date

JN ~~0075.51~~ Tape 012B Std 68 °F
Surveyed by J.H. Brown
Notes J.H.B. Date 10/58
Indexed

219th ST. APPRAISAL

From AVALON BLVD
To GRACE AVE

J. N. ~~0075.51~~ 0440.00

OCTOBER 1958

PARTY:
J H Brown
K.M Kapp
B. Nunez
H.C. Reuter

Note: Any Additions or Changes on This Sheet Must Be Made in Red Ink With Date and Name of Person Making Change.

Do not extend notes this side of this line.

RETURN TO
LOS ANGELES COUNTY ENGINEER
700 LOS ANGELES COUNTY ENGINEERING BLDG.

76F309S CE #247—3-57

F. B. 1896 Pg. 226

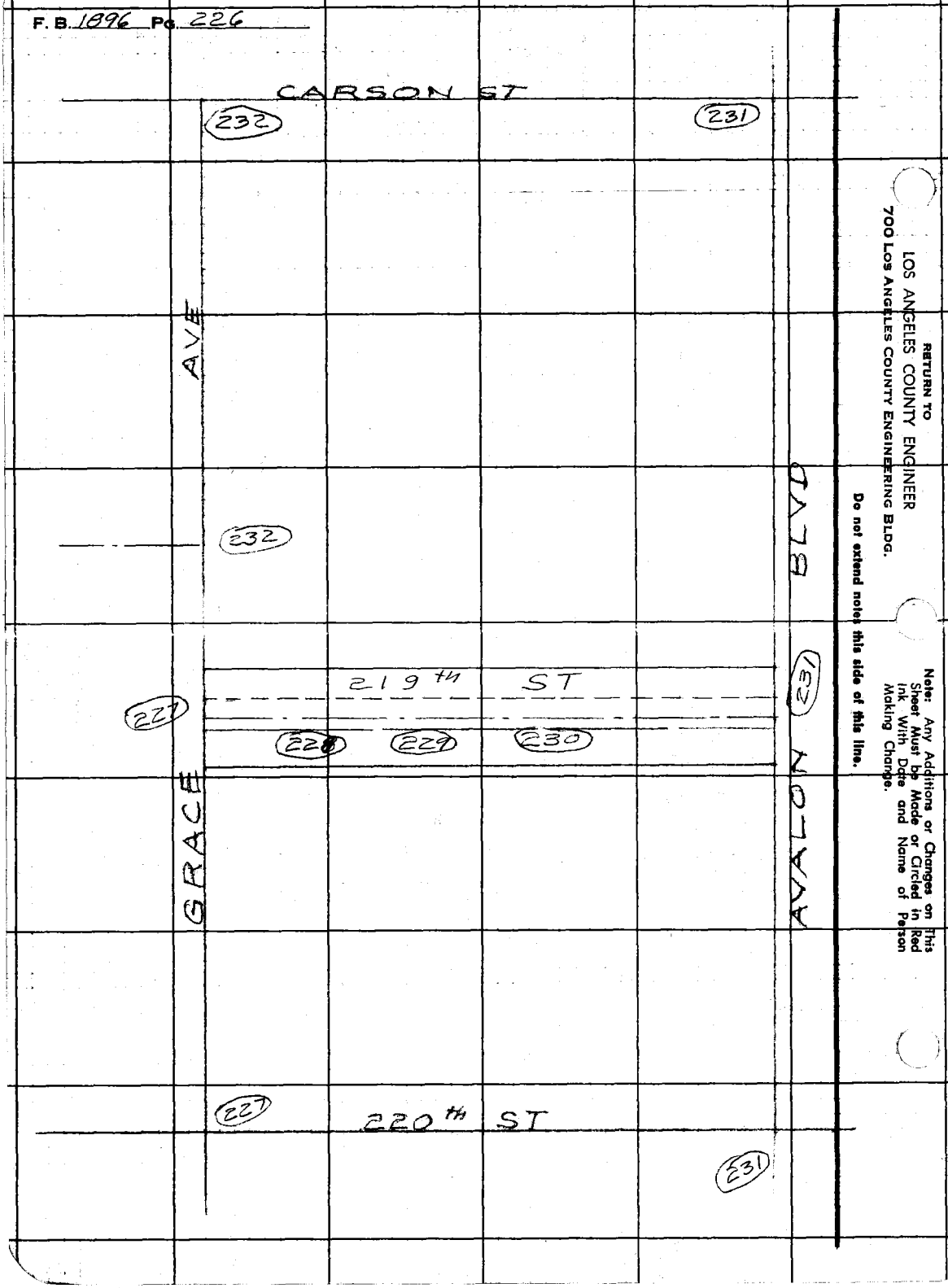

RETURN TO
LOS ANGELES COUNTY ENGINEER
700 Los Angeles County Engineering Bldg.

Do not extend notes this side of this line.

Note: Any Additions or Changes on This Sheet Must be Made or Circled in Red Ink With Date and Name of Person Making Change.

78F3095 CE #247 3-57

RETURN TO
LOS ANGELES COUNTY ENGINEER
700 LOS ANGELES COUNTY ENGINEERING BLDG.

Note: Any Additions or Changes on This Sheet Must be Made or Circled in Red Ink With Date and Name of Person Making Change.

Do not extend notes this side of this line.

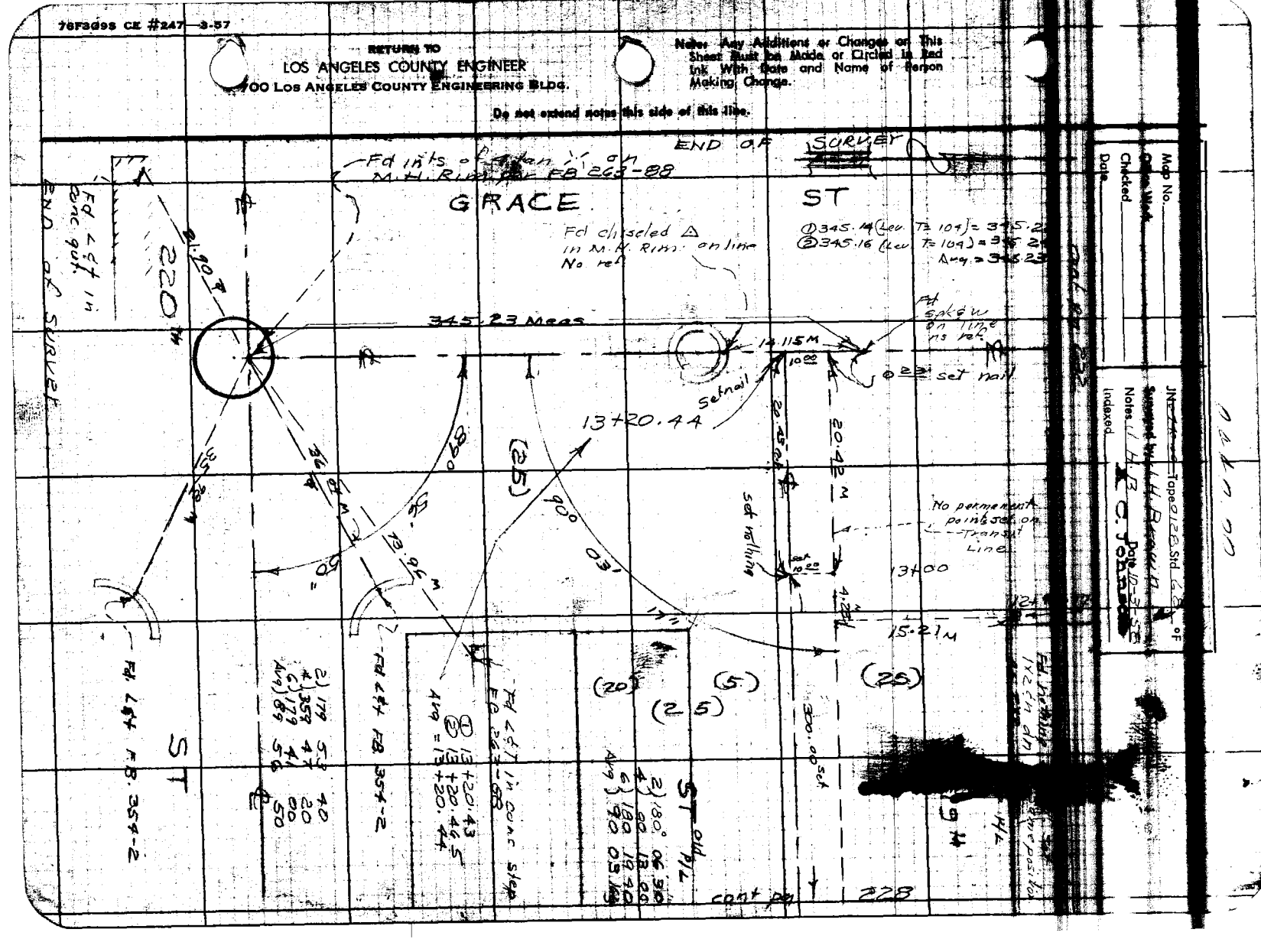

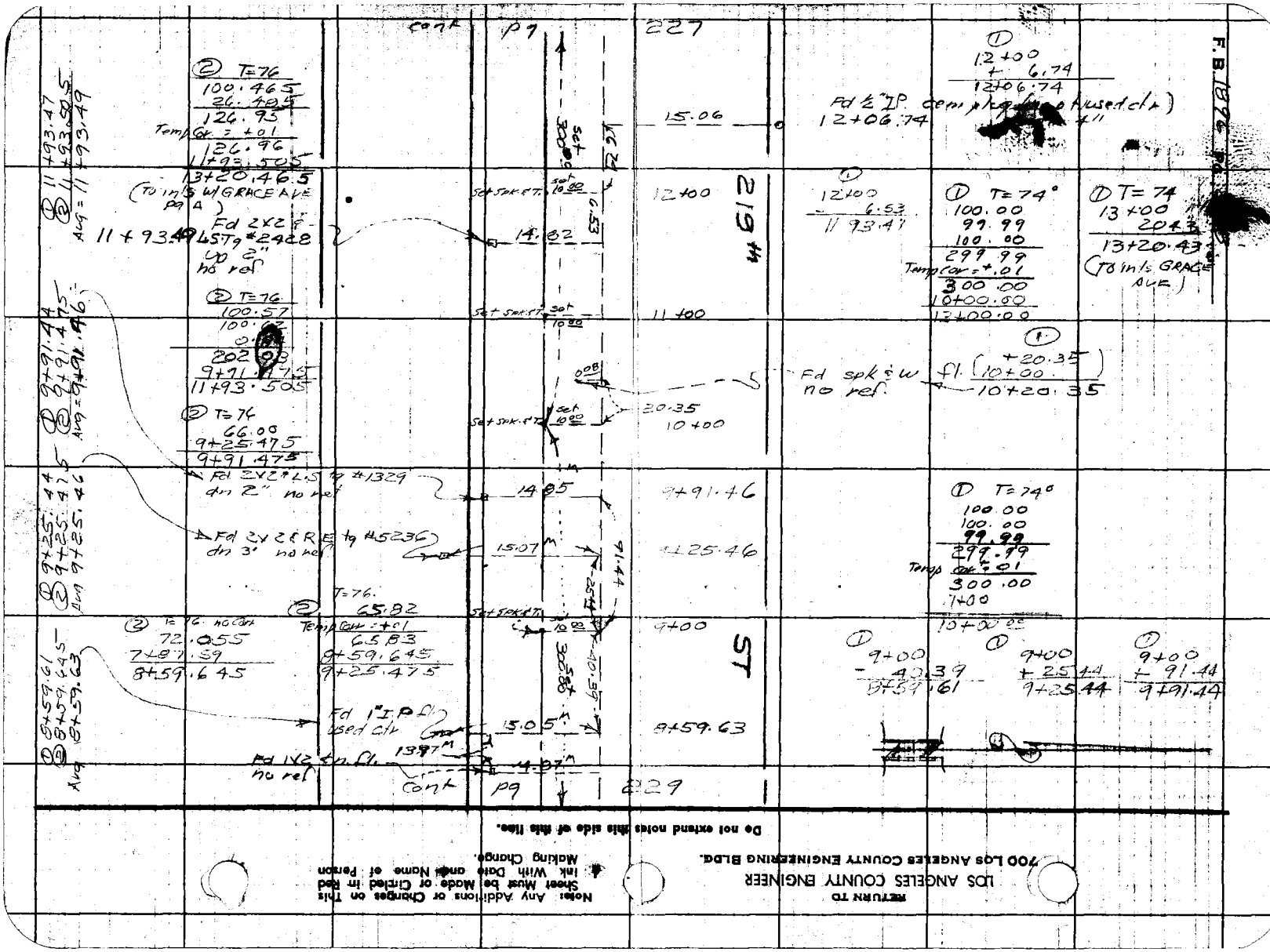

RETURN TO
LOS ANGELES COUNTY ENGINEER
700 LOS ANGELES COUNTY ENGINEERING BLDG.

Note: Any Additions or Changes on This Sheet Must be Made or Circled in Red Ink With Date and Name of Person Making Change.

De not extend notes this side of this line.

76F8O9S CE #247—3-57

RETURN TO
LOS ANGELES COUNTY ENGINEER
700 LOS ANGELES COUNTY ENGINEERING BLDG.

Note: Any Additions or Changes on This Sheet Must be Made, or Circled in Red Ink With Date and Name of Person Making Change.

Do not extend notes this side of this line.

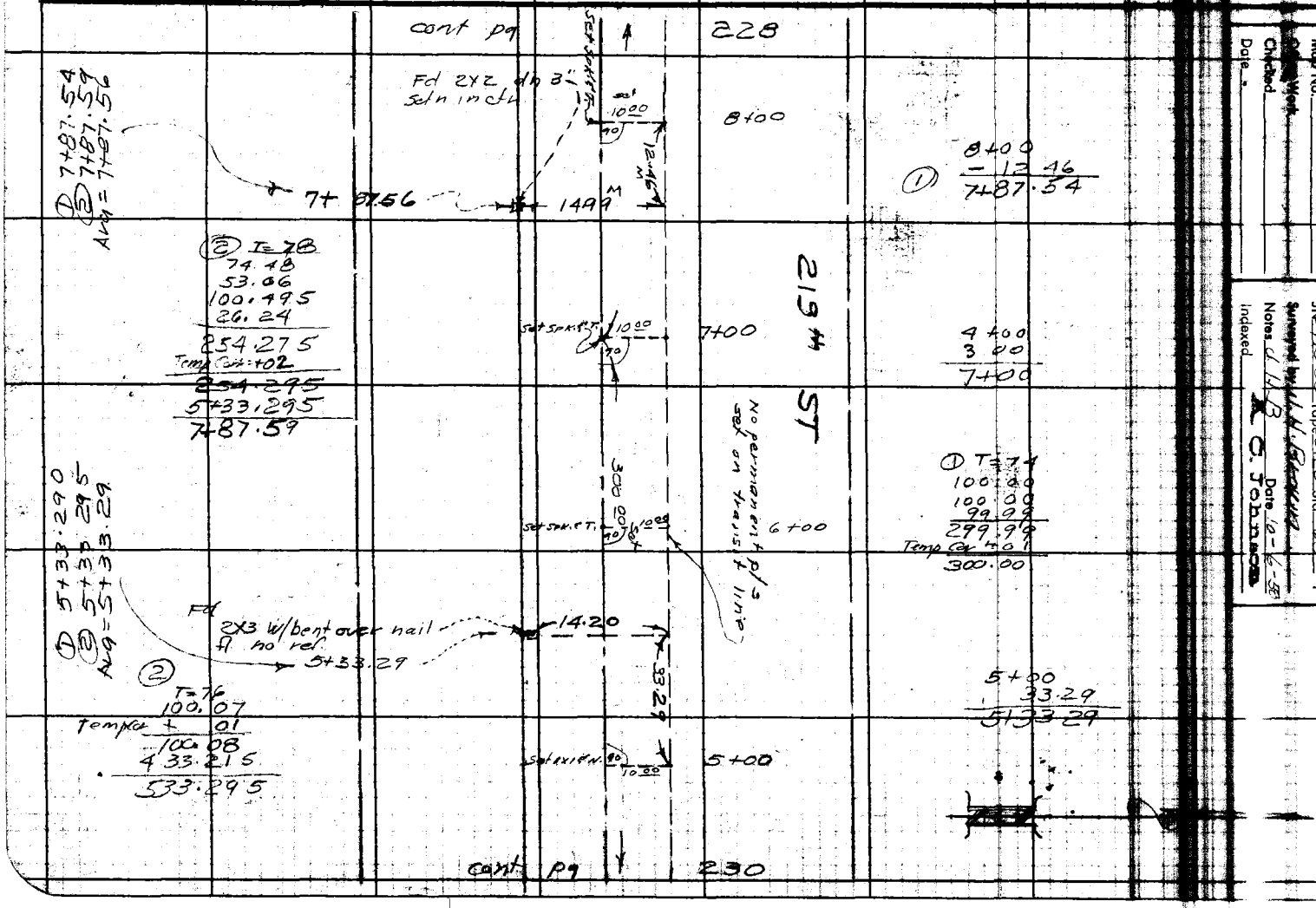

Map No.
Office Work
Checked
Date

JN 440.00 Tape 0128 Std 68° °F
Surveyed by H. H. Brown
Notes J. H. B. Date 10-6-58
Indexed C. Johnson

F.B. 1896 Pg. 230

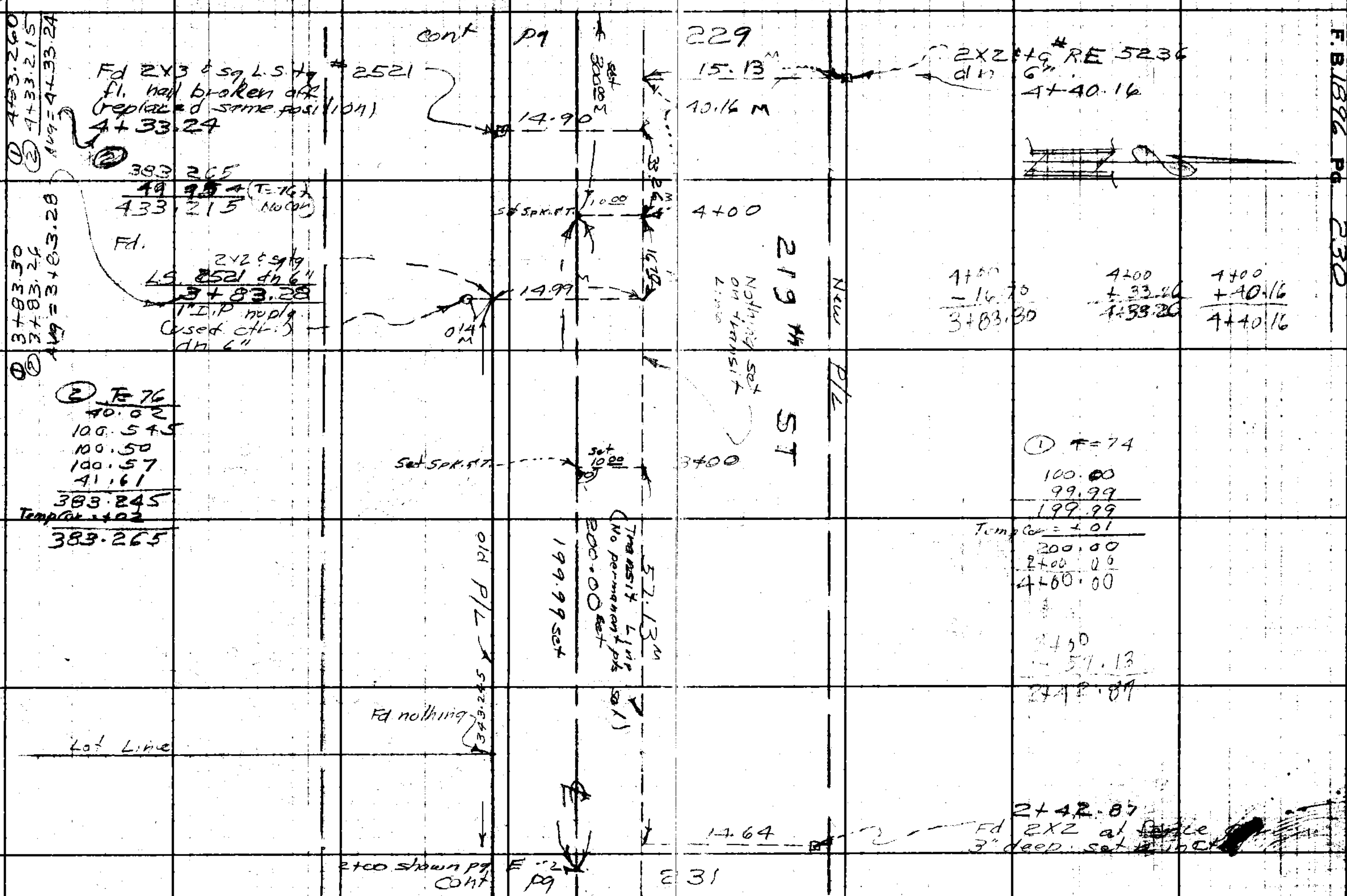

Do not extend notes this side of this line.

RETURN TO
LOS ANGELES COUNTY ENGINEER
700 LOS ANGELES COUNTY ENGINEERING BLDG.

Note: Any Additions or Changes on This Sheet Must be Made or Circled in Red Ink With Date and Name of Person Making Change.

Notes Ck'd by
Map No.
Office Work
Checked
Date

JN 0440-00 Tape DIPD Std 68 °F
Surveyed by J. H. Brown
Notes J. H. B. Date 10-2-58
Indexed R. C. Johnson

marked as shown partially obliterated). Shown in C.S. 8500 to have been set by [illegible] shown also C.S. B-7662 & FB 491-86 used for line

CARSON ℄ ℄ ST

End Survey

See pg D for 2nd chaining

① (40) (ch. Lev T-74)
33.11
66.89
99.99
199.99
Tcor +.01
200.00

New P/L

219th

Fd. spk. ±W. fl. no ref.

.041

5.70 M

Set small n

Set 100.00 set nothing

6.94 M

Set n on transit line

33.11 M

66.89

200

Fd. spk ±tin fl. no ref.

set nail

2.60 M

AVALON BLVD

SURVEY

Cont pg 230 set nothing

1.00 set spk ±W

1.00 set spk ±W

1.495

40.02 M

old P/L

89° 56' 57"

345.00

ST

343.245 Fd 2x2 & RE tg #5236

2) 179° 54' 00"
4) 359 48 00
6) 179 41 40
Avg 89 56 56 2/3

prop. P/L
2) 180 06 00
4) 00 11 50
6) 180 18 00
Avg 90 03 00

(40) 03' 00"

Fd. N ±tin in Tel.p. #128453 M

90°

Fd N ±tin in

49.65

Fd L ±t

38.77 M

38.87 M

Fd. L ±t

220th ℄ ℄ ST

End of Survey

Gone 10-2-58

Fd L ±n

Notes: Any Additions or Changes on This Sheet Must be Made or Circled in Red Ink With Date and Name of Person Making Change.

Do not extend notes this side of this line.

RETURN TO
LOS ANGELES COUNTY ENGINEER
700 LOS ANGELES COUNTY ENGINEERING BLDG.

7073095 CE #247 3-57

F.B. 1896 Pg. 232



Cont Pg 22