Notes Ck'd by	Survey of	F.B. 1897 Pg.
Map No.	JN Tape Std °F	
Office Work	Surveyed by	
Checked	Notes Date	
Date	Indexed	

Page	Job	Description
		RAMONA AVE. RD. PETITION 0440.00
5-15	C.L. & Topog.	C.L. & Loc. Imp. from Lakewood Blvd. to Clark Ave.
		ALMA AVE. SEWERS 0303.00
25-34	C.L.	Align. from 135th St. south to tract line.
		ESCONDIDO BEACH-PEDESTRIAN EASEMENT-TR. 22886 0054.00
45-49	Ease	Survey of easement bet Coast Hwy & ocean, just E. of Escondido Creek.
		HARTLE ST. PETITION - 0440.00
51-64	Topog.	Loc. Imp. for appraisal from Wilcox Ave. to Co. Flood Control Channel.
		ADAMS & GRAND COMPLEX 7725.01
93-100	Stak.	Property cor. for const. staking.
		JOHN WESLEY CO. HOSPITAL 0022.06
101-106	Prop.	Survey of alley bet. Hope & Grand Aves. S. of 28th St.
107-109	Topog.	Loc. Imp. on vacated alley.

Microfilmed Jan 87

(cont'd on next page)

1897
PLEASE RETURN TO
LOS ANGELES COUNTY ENGINEER
Los Angeles County Engineering
40

F.B. 1897 Pg.

Page	Job	Description
111-113	B.M.	Bench levels.
115-116	Stak.	Staking E'ly line of parking lot at 28th & Hope Sts.
		ANIMAL SHELTER #3 - 0056.05
151-171	Bdry.	Bdry. survey at Victoria St. (190th St.) & Broadway.
172-173	Bdry.	Survey & mons. of lot on Victoria bet. Broadway & Main Sts.
181-184	Topog.	Loc. Imp.
185-205	Elev.	Bench levels & X-sec. of site.
207-208	Elev.	Elev. of Lot Cor. mons.
209-212	Topog.	General development and location of bldgs.
213-214	Stak.	Loc. stakes for fencing & curbing.
215-218	Stak.	Loc. & grades for curbing on south side Victoria St. & on north side of animal shelter area.
219-230	Grade	Grades for parking area.
		WELFARE BLDG. PARKING LOT SURVEY
235-236	Bdry.	Index. Parking lot survey.

(cont'd on next page)

PLEASE RETURN TO
LOS ANGELES COUNTY ENGINEER
403 Los Angeles County Engineering Bldg.
Do not extend this side of this line.
Note: Any Additions or Changes on this Sheet Must be Made or Circled in Red Ink With Date and Name of Person Making Change

Notes Ck'd by	Survey of	F.B. 1897 Pg.
Map No.	JN Tape Std °F	
Office Work	Surveyed by	
Checked	Notes Date	
Date	Indexed	

Page	Job	Description
237-263	Bdry.	Bdry. Survey-Welfare Bldg. Parking Lot-27th & Grand.
		ADAMS & GRAND COMPLEX
265-268	Stak.	Add'l dimentions for architect. Adams & Grand Complex.
269-271	B.M.	Adams & Grand Complex-7726.01-Bench levels.
273-276	Mon.	Monumenting of li. betwn. Lots 3 & 4 & 8 & 9 of this tract.
		WELFARE BLD'G PARKING LOT 0022.19
277-278		Set Monuments for Tr. #24713 in L.A. City
		JOHN WESLEY COMPREHENSIVE HEALTH CENTER J.N. 6605.74
281-323		Profiles & cross sections for Road plans

Note: Any Additions or Changes on this Sheet Must be Made or Circled in Red Ink With Date and Name of Person Making Change

Do not extend this side of this line.

PLEASE RETURN TO
LOS ANGELES COUNTY ENGINEER
403 LOS ANGELES COUNTY ENGINEERING BLDG.

76P3098 CE #310 3-66

F.B._____ Pg._____

PLEASE RETURN TO
LOS ANGELES COUNTY ENGINEER
403 LOS ANGELES COUNTY ENGINEERING BLDG.

Note: Any Additions or Changes on this Sheet Must be Made or Circled in Red Ink With Date and Name of Person Making Change

Do not extend this side of this line.

Notes Ck'd by	Survey of [illegible]
Map No.	JN [illegible] Tape [illegible] Std [illegible] °F
Office Work	Surveyed by [illegible]
Checked	Notes [illegible] Date [illegible]
Date	Indexed B. C. Tchuda 6-23-87

F. B [illegible] PG.

JN 0440.30

RAMONA AVE ROAD PETITION

CENTER LINE SURVEY

FROM

LAKEWOOD BLVD TO CLARK AVE

Note: set N&T at 100' stations w'ly from E. line Lot 27 TR 4498 to Lakewood Blvd.

Party: Sappell
Shoemaker
Myers
C Bro

Note: Any Additions or Changes on This Sheet Must be Made or Circled in Red Ink With Date and Name of Person Making Change.

PLEASE RETURN TO
LOS ANGELES COUNTY ENGINEER
700 LOS ANGELES COUNTY ENGINEERING BLDG.

Do not extend this side of this line.

76F309S S&E #247 1-56

PLEASE RETURN TO
LOS ANGELES COUNTY ENGINEER
700 LOS ANGELES COUNTY ENGINEERING BLDG.

Note: Any Additions or Changes on This Sheet Must be Made or Circled in Red Ink With Date and Name of Person Making Change.

Do not extend this side of this line.

INDEX

F. B. 1997 PG. 6

Notes Ch'd by	Survey of
Map No.	JN Tape Std °F
Office Work	Surveyed by
Checked	Notes Date
Date	Indexed

F. B. Pg.

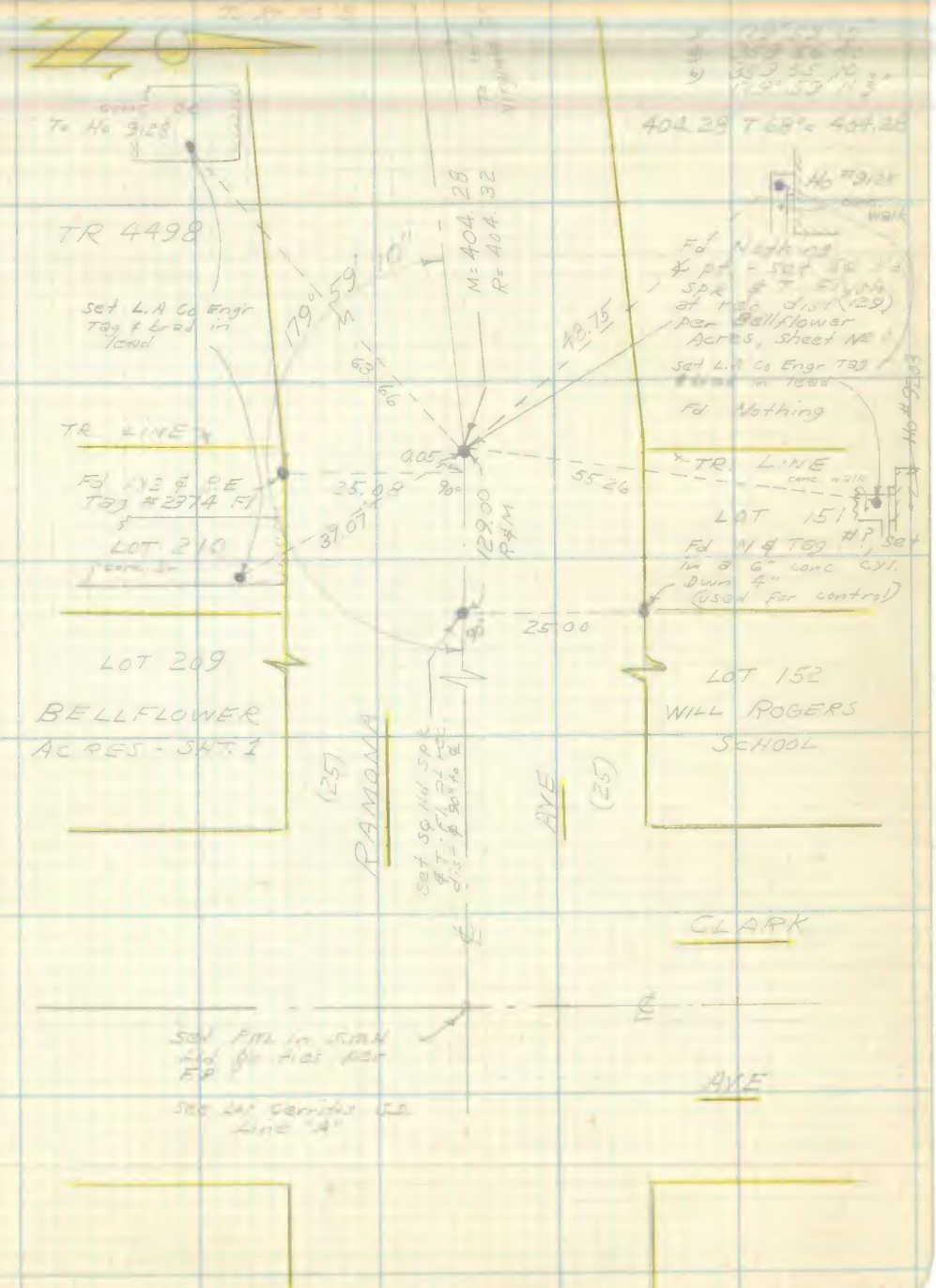

Note: Any Additions or Changes on This Sheet Must be Made or Circled in Red Ink With Date and Name of Person Making Change.

Do not extend this side of this line.

PLEASE RETURN TO
LOS ANGELES COUNTY ENGINEER
700 LOS ANGELES COUNTY ENGINEERING BLDG.

76F309S S&E #247 1-56

F. B. 1897 PG. 8

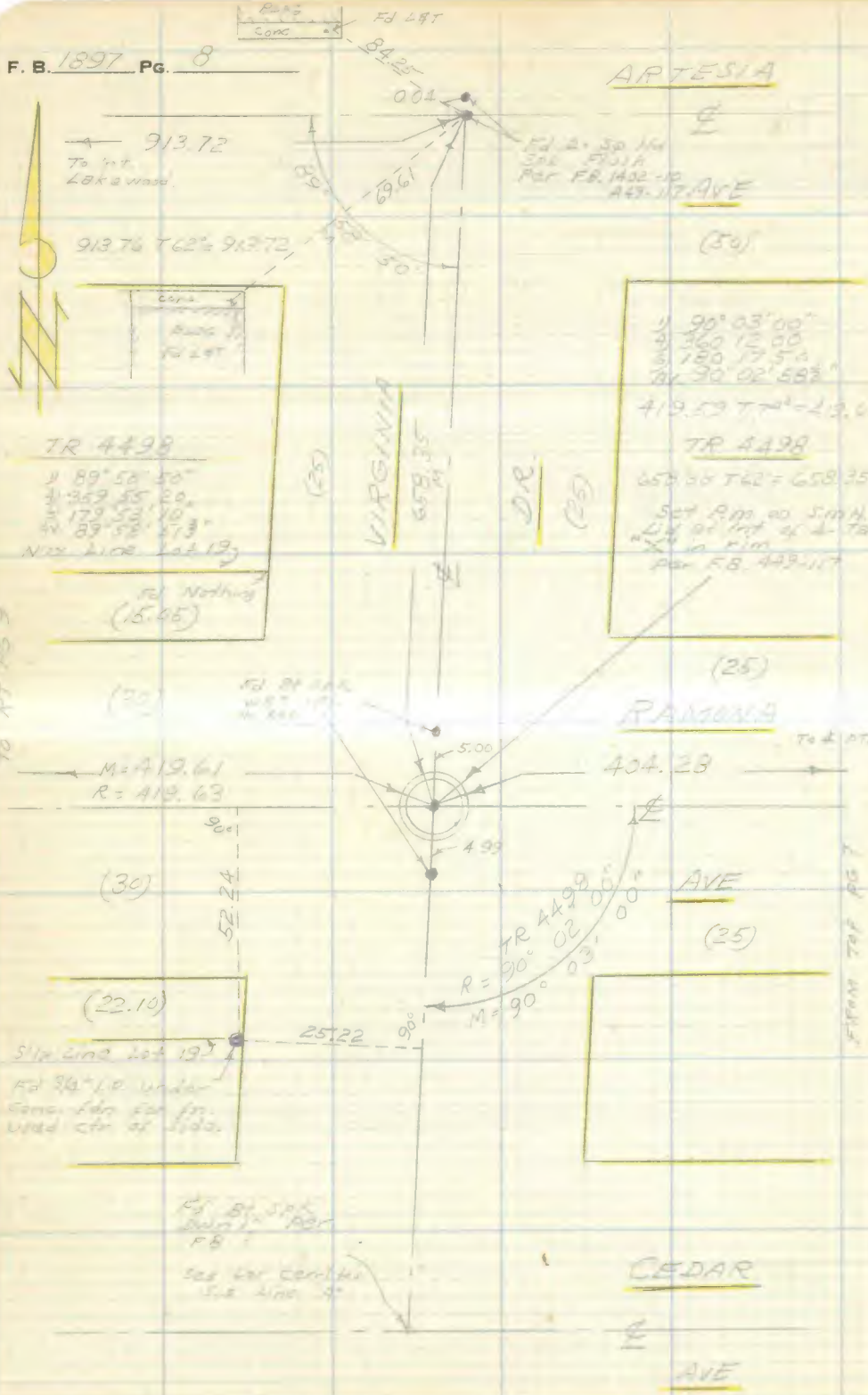

PLEASE RETURN TO
LOS ANGELES COUNTY ENGINEER
700 LOS ANGELES COUNTY ENGINEERING BLDG.

Do not extend this side of this line.

Note: Any Additions or Changes on This Sheet Must be Made or Circled in Red Ink With Date and Name of Person Making Change.

KS 22-A-5

Notes Ck'd by	Survey of
Map No.	JN Tape Std °F
Office Work	Surveyed by
Checked	Notes Date
Date	Indexed

F. B. PG.

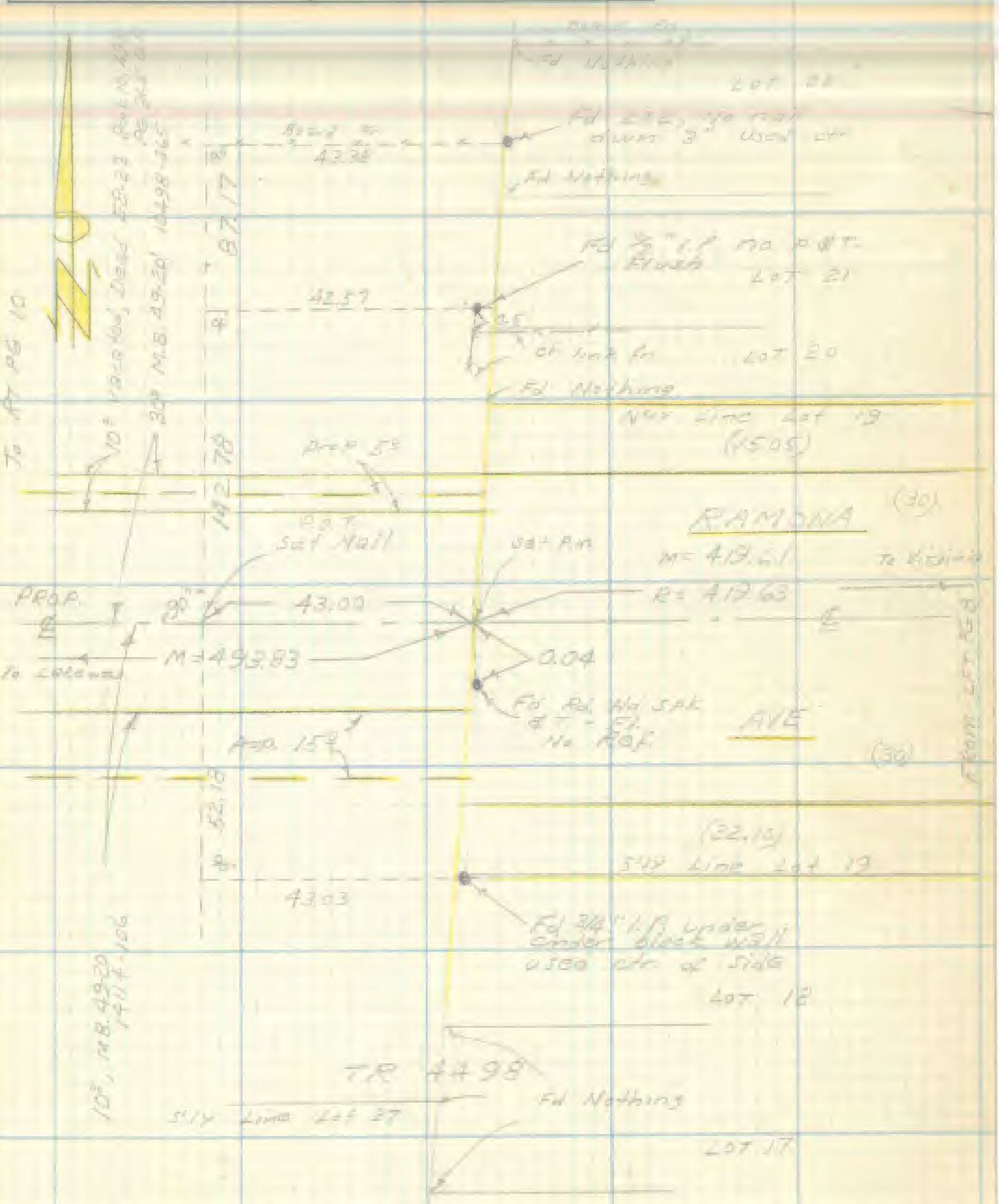

76F309S S&E #247 1-56

PLEASE RETURN TO
LOS ANGELES COUNTY ENGINEER
700 LOS ANGELES COUNTY ENGINEERING BLDG.

Note: Any Additions or Changes on This Sheet Must be Made or Circled in Red Ink With Date and Name of Person Making Change.

Do not extend this side of this line.

F. B. 1897 PG. 10

W.S. 33A-5

PLEASE RETURN TO
LOS ANGELES COUNTY ENGINEER
700 LOS ANGELES COUNTY ENGINEERING BLDG.

Do not extend this side of this line.

Note: Any Additions or Changes on This Sheet Must be Made or Circled in Red Ink With Date and Name of Person Making Change.

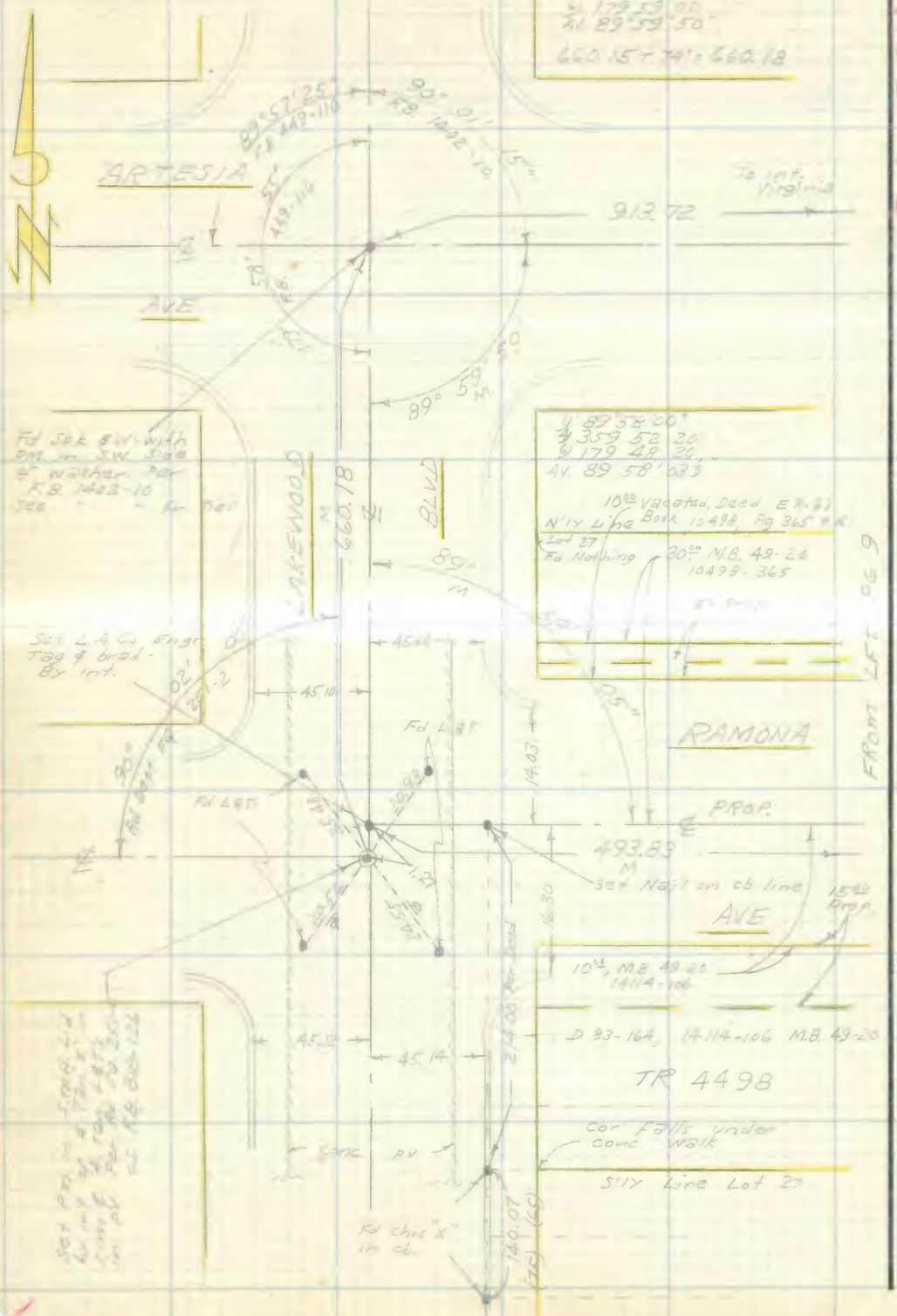

Notes Ck'd by	Survey of Ramona Ave
Map No.	JN 0440 Tape Std °F
Office Work	Surveyed by A. Sappell
Checked	Notes E. Shoemaker Date 5-22-57
Date	Indexed C. Johnson

F. B. 1821 Pg. 1

J.N. 0440.00

RAMONA AVE ROAD PETITION

LOCATION OF IMPROVEMENTS

FROM

E'LY LINE LOT 27 TR. 4498
TO LAKEWOOD BLVD

Party: Sappell
Shoemaker
Myers
Caro

Note: Any Additions or Changes on This Sheet Must be Made or Circled in Red Ink With Date and Name of Person Making Change.

PLEASE RETURN TO
LOS ANGELES COUNTY ENGINEER
700 LOS ANGELES COUNTY ENGINEERING BLDG.

Do not extend this side of this line.

76F309S S&E #247 1-56

To BOTT PG 13

F. B. 1897 PG. 12

PLEASE RETURN TO
LOS ANGELES COUNTY ENGINEER
700 LOS ANGELES COUNTY ENGINEERING BLDG.

Do not extend this side of this line.

Note: Any Additions or Changes on This Sheet Must be Made or Circled in Red Ink With Date and Name of Person Making Change.

Notes Ck'd by	Survey of [illegible]
Map No.	JN [illegible] Tape Std °F
Office Work	Surveyed by D. Sappell
Checked	Notes [illegible] Date [illegible]
Date	Indexed [illegible]

F. B. [illegible] PG. [illegible]

FROM TOP PG 12

Note: Any Additions or Changes on This Sheet Must be Made or Circled in Red Ink With Date and Name of Person Making Change.

PLEASE RETURN TO
LOS ANGELES COUNTY ENGINEER
700 LOS ANGELES COUNTY ENGINEERING BLDG.

Do not extend this side of this line.

76F309S S&E #247 1-56

F. B. 1897 PG. 14

TO BOTT PG 15

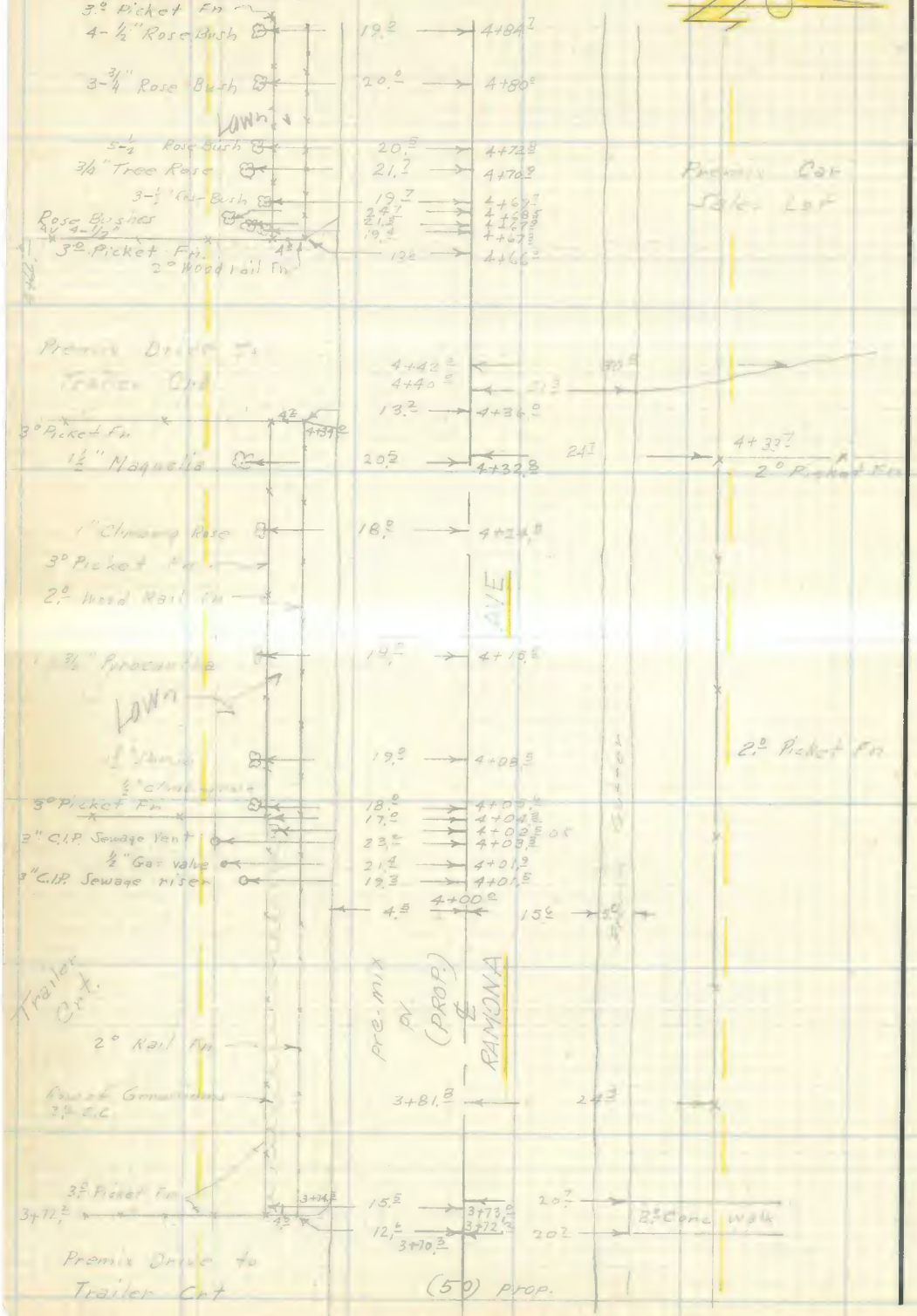

FROM TOP PG 13

PLEASE RETURN TO
LOS ANGELES COUNTY ENGINEER
700 LOS ANGELES COUNTY ENGINEERING BLDG.
Do not extend this side of this line.

Note: Any Additions or Changes on This Sheet Must be Made or Circled in Red Ink With Date and Name of Person Making Change.

Notes Ck'd by	Survey of
Map No.	JN Tape Std "F
Office Work	Surveyed by
Checked	Notes Date

F. B. Pg.

Note: Any Additions or Changes on This Sheet Must be Made or Circled in Red Ink With Date and Name of Person Making Change.

Do not extend this side of this line.

PLEASE RETURN TO
LOS ANGELES COUNTY ENGINEER
700 LOS ANGELES COUNTY ENGINEERING BLDG.

76F309S S&E #247 1-56

F. B. 1997 PG. 16

PLEASE RETURN TO
LOS ANGELES COUNTY ENGINEER
700 LOS ANGELES COUNTY ENGINEERING BLDG.

Note: Any Additions or Changes on This Sheet Must be Made or Circled in Red Ink With Date and Name of Person Making Change.

Do not extend this side of this line.

76F309S S&E #247 1-56

PLEASE RETURN TO
LOS ANGELES COUNTY ENGINEER
700 LOS ANGELES COUNTY ENGINEERING BLDG.

Note: Any Additions or Changes on This Sheet Must be Made or Circled in Red Ink With Date and Name of Person Making Change

Do not extend this side of this line.

Notes Ck'd by
Map No.
Office Work
Checked
Date

Survey of
JN Tape Std
Surveyed by Date
Notes
Indexed

F. B. Pg.

F. B. 1897 PG. 26

W.S 26 A-3

PLEASE RETURN TO
LOS ANGELES COUNTY ENGINEER
700 LOS ANGELES COUNTY ENGINEERING BLDG.

Do not extend this side of this line.

Note: Any Additions or Changes on This Sheet Must be Made or Circled in Red Ink With Date and Name of Person Making Change.

F. B. 1997 PG 27

Notes Ck'd by [illegible]	Survey of [illegible]
Map No.	W. O. [illegible] Tape No. [illegible] St'd [illegible] °F
Office Work	Surveyed by [illegible]
Checked	Notes [illegible] Date [illegible]
Date	Indexed [illegible]



Note: Any Additions or Changes on This Sheet Must be Made or Circled in Red Ink With Date and Name of Person Making Change.

Do not extend notes this side of this line.

RETURN TO
LOS ANGELES COUNTY SURVEYOR
726 LOS ANGELES COUNTY
ENGINEERING BLDG.

76F309S S&E #247. 8-54

F.B. 1897 PG. 28

Con't Bot pg 31



WS. 26 A-3

RETURN TO
LOS ANGELES COUNTY SURVEYOR
726 LOS ANGELES COUNTY
ENGINEERING BLDG.

Do not extend notes this side of this line.

Note: Any Additions or Changes on This Sheet Must be Made or Circled in Red Ink With Date and Name of Person Making Change.

(1)

Notes Ck'd by Aja	Survey of [illegible]
Map No.	W. O. [illegible] Tape No. St'd. °F
Office Work	Surveyed by [illegible]
Checked	Notes Date [illegible]
Date	Inspector E. D. Johnson

F. B. 1897 PG. 29

W.S. 2 A 3

Note: Any Additions or Changes on This Sheet Must be Made or Circled in Red Ink With Date and Name of Person Making Change.

Do not extend notes this side of this line.

RETURN TO
LOS ANGELES COUNTY SURVEYOR
726 LOS ANGELES COUNTY
ENGINEERING BLDG.

76F309S S&E #247. 8-54

RETURN TO
LOS ANGELES COUNTY SURVEYOR
726 LOS ANGELES COUNTY
ENGINEERING BLDG.

Note: Any Additions or Changes on This Sheet Must be Made or Circled In Red Ink With Date and Name of Person Making Change.

W.S. 26-A-3

Do not extend notes this side of this line.

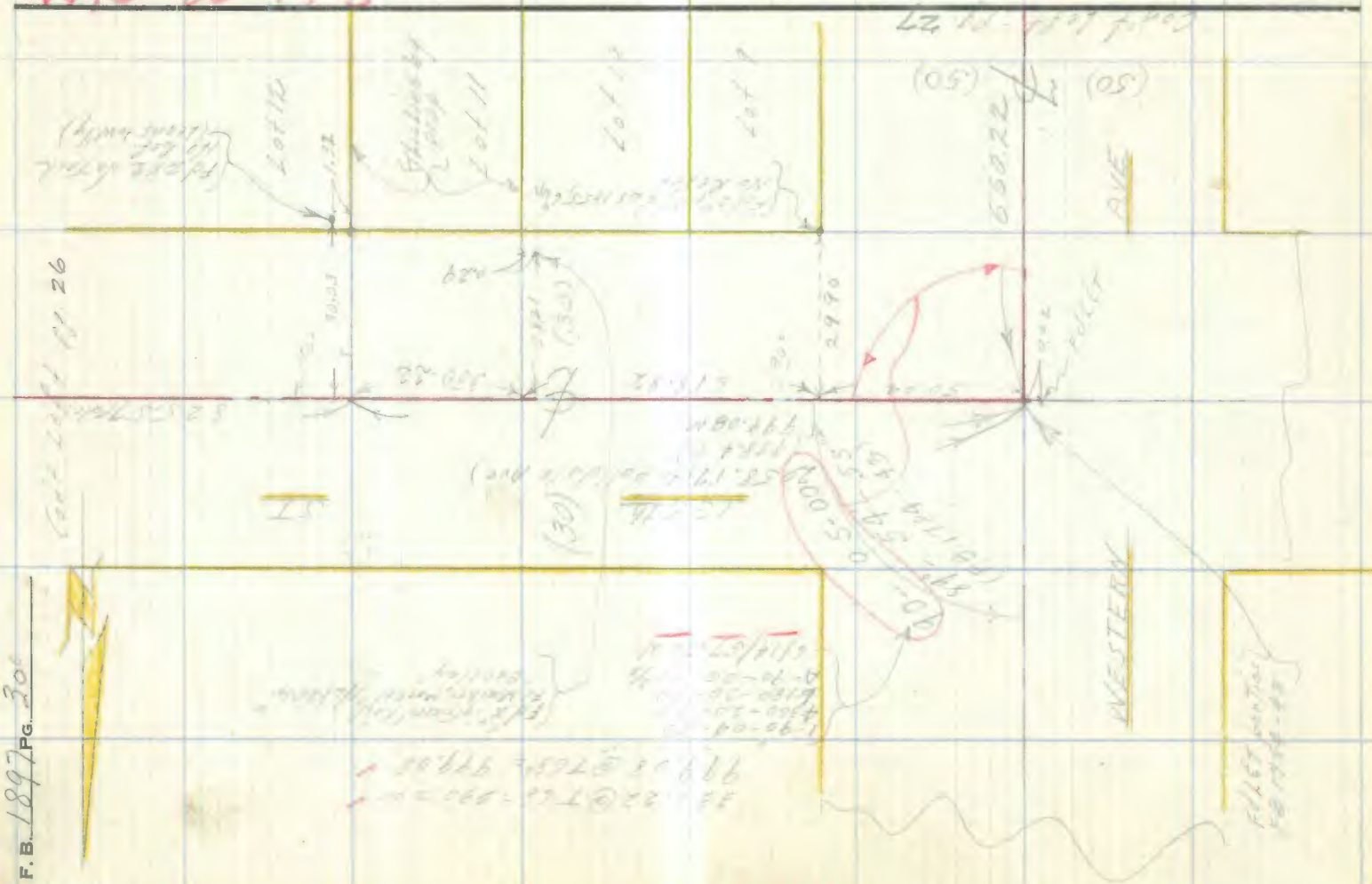

F. B. 1897 PG. 30

Notes Ck'd by Aja	Survey of [illegible]
Map No.	W. O. [illegible] Tape No. [illegible] St'd. ____ °F
Office Work	Surveyed by [illegible]
Checked	Notes [illegible] Date [illegible]
Date	Indexed [illegible]

F. B. [illegible] PG. [illegible]

W.S. 26A-3

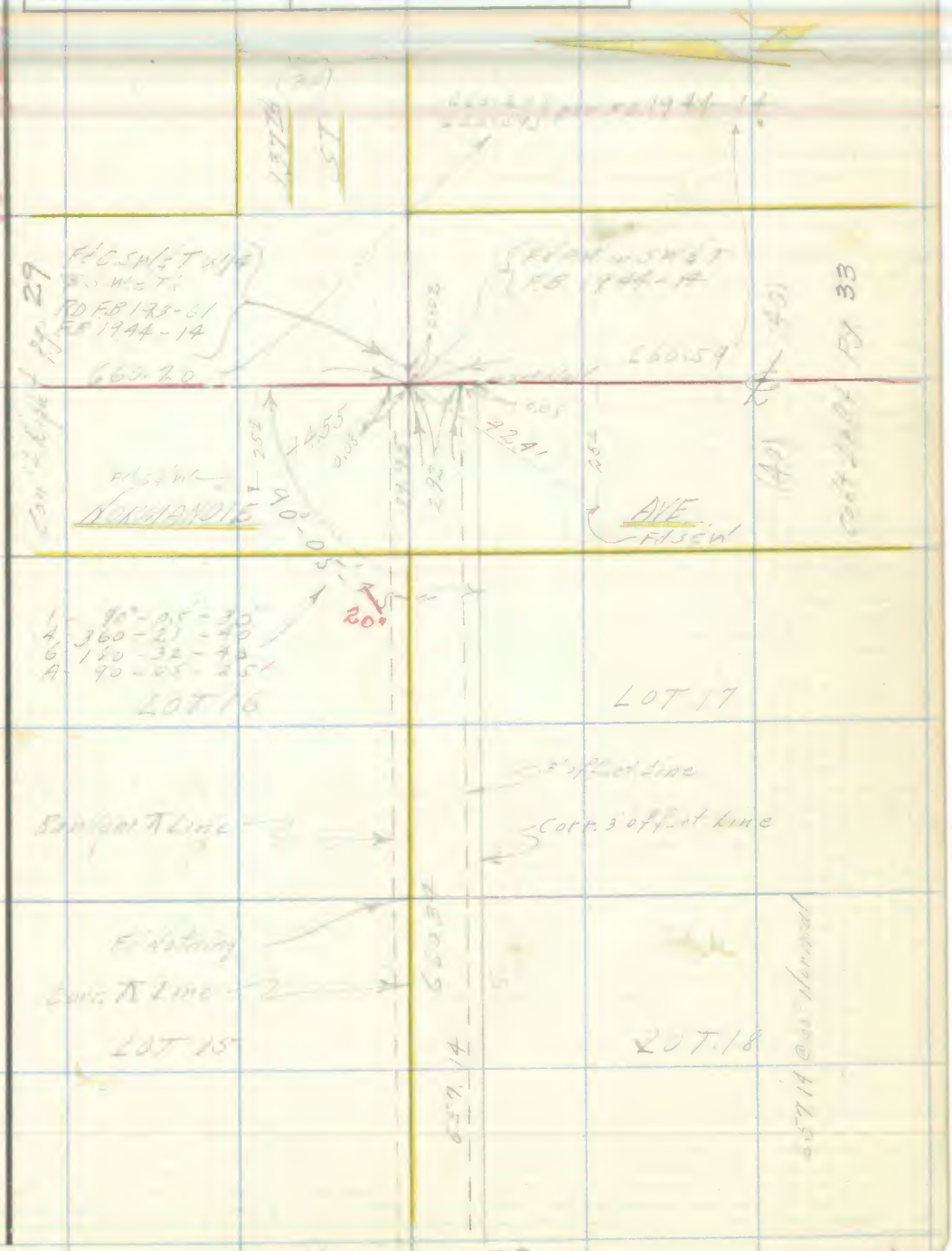

Note: Any Additions or Changes on This Sheet Must be Made or Circled in Red Ink With Date and Name of Person Making Change.

Do not extend notes this side of this line.

RETURN TO
LOS ANGELES COUNTY SURVEYOR
726 LOS ANGELES COUNTY
ENGINEERING BLDG.

76F309S S&E #247, 8-54

RETURN TO
LOS ANGELES COUNTY SURVEYOR
726 LOS ANGELES COUNTY
ENGINEERING BLDG.

Note: Any Additions or Changes on This Sheet Must be Made or Circled In Red Ink With Date and Name of Person Making Change.

Do not extend notes this side of this line.

W.S. 26A-3

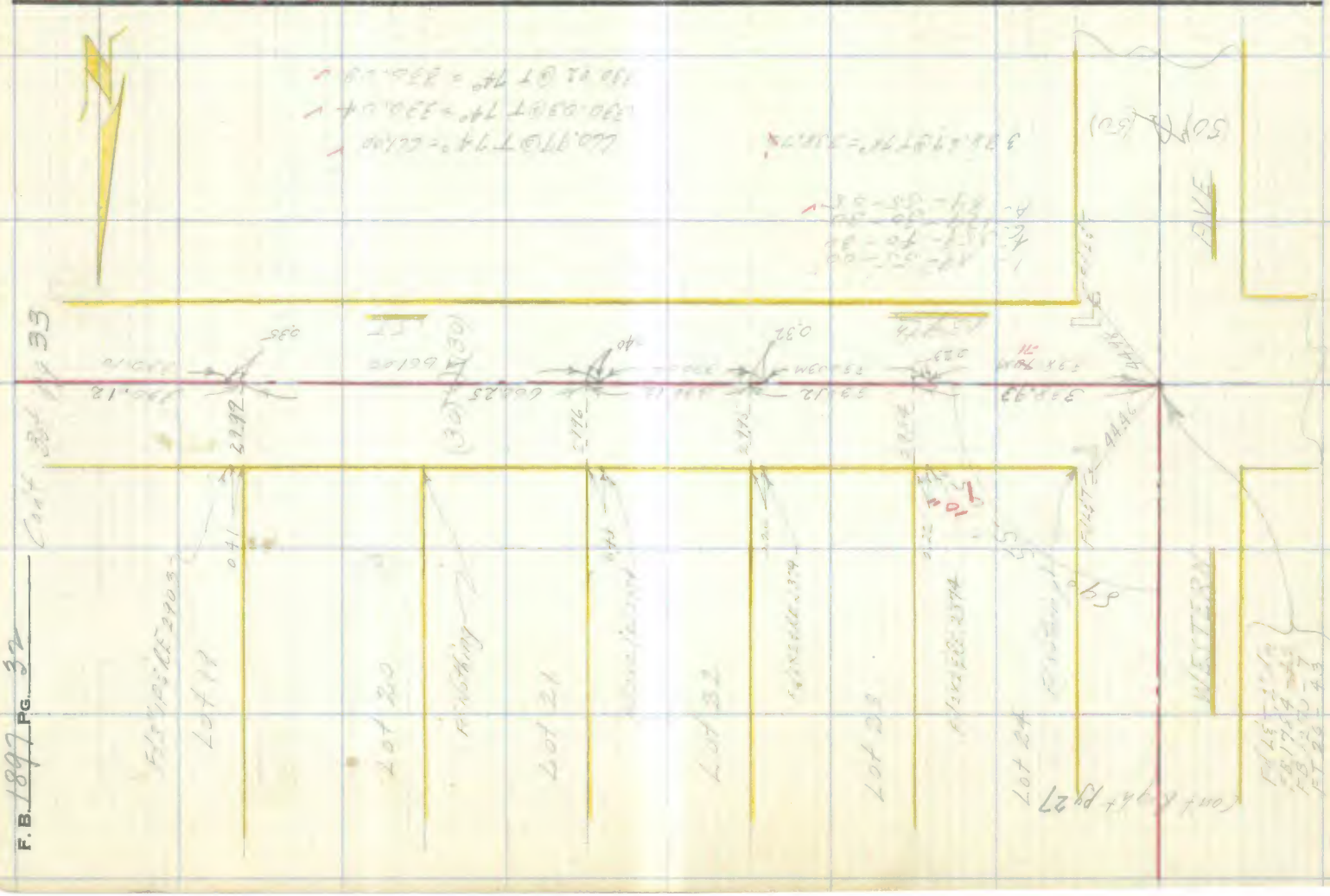

F.B. 1897 PG. 32

F B 1897 PG 33

Notes Ck'd by	Survey of
Map No	W. O. Tape No. St'd. °F
Office Work	Surveyed by
Checked	Notes Date
Date	Indexed A. C. Johnson



Note: Any Additions or Changes on This Sheet Must be Made or Circled in Red Ink With Date and Name of Person Making Change.

Do not extend notes this side of this line.

RETURN TO
LOS ANGELES COUNTY SURVEYOR
726 LOS ANGELES COUNTY
ENGINEERING BLDG.

76F309S S&E #247. 8-54

F. B. 1897 PG. 34

Calculations — Pgs 3-4-5

.0600301880 = ₮ 0°-00'-06.20

265000/0000000000000

₮ Corrections from Western Ave E by
Distance — Moved Random Line
149.76 — 0.005 So.
149.07
[illegible] — 0.01 So.
293.83
632.00 — 0.02 So.
358.72
991.32 — 0.03 So.
507.68
1498.00 — 0.045 So.
158.75
1656.75 — 0.05 So.
164.81
1821.76 — 0.055 So.
49.06
1870.82 — [illegible]
121.07
1991.86 — 0.06 So.
[illegible]
2649.00 — 0.80 So.

RETURN TO
LOS ANGELES COUNTY SURVEYOR
726 LOS ANGELES COUNTY
ENGINEERING BLDG.

Do not extend notes this side of this line.

Note: Any Additions or Changes on This Sheet Must be Made or Circled in Red Ink With Date and Name of Person Making Change.

Notes Ck'd by	Survey of Hartle Ave
Map No.	JN [illegible] Tape Std. °F
Office Work	Surveyed by Snyder
Checked	Notes [illegible] Date 5-20-58
Date	Indexed 5-23-58

F.B. 1897 PG. 57

J.N. 0440.00
HARTLE AVE

Flegging for Inspection & Appraisal
on
HARTLE AVE

From - Wilcox Ave
To - L.A. Co Flood Cont. Channel

Snyder
Le Gault
Harrington
Eankson

Note: Any Additions or Changes on This Sheet Must be Made or Circled in Red Ink With Date and Name of Person Making Change.

Do not extend notes this side of this line.

RETURN TO
LOS ANGELES COUNTY ENGINEER
700 LOS ANGELES COUNTY ENGINEERING BLDG.

76F309S CE #247—3-57

F. B. 1897 Pg. 52

L.A. Co Flood
Cont. Channel



RETURN TO
LOS ANGELES COUNTY ENGINEER
700 LOS ANGELES COUNTY ENGINEERING BLDG.

Do not extend notes this side of this line.

Note: Any Additions or Changes on This Sheet Must be Made or Circled in Red Ink With Date and Name of Person Making Change.

Notes Ck'd by	Survey of Hartle St	F. B. [illegible] Pg. 53
Map No.	JN [illegible] Tape Std °F	
Office Work	Surveyed by Snyder	
Checked	Notes [illegible] Date 5-58	
Date	Indexed A. C. Johnson	

J. N. 0440.00
HARTLE ST.

Location of Improvements
on

Prop. extension of
HARTLE ST.

From - Wilcox Ave
To - L.A. Co Flood Cont. Channel

Snyder
Le Gault
Harrington
Banksen

Note: Any Additions or Changes on This Sheet Must be Made or Circled in Red Ink With Date and Name of Person Making Change.

Do not extend notes this side of this line.

RETURN TO
LOS ANGELES COUNTY ENGINEER
700 LOS ANGELES COUNTY ENGINEERING BLDG.

76F3095 CE #247—3-57

F. B. 1897 Pg. 54

RETURN TO
LOS ANGELES COUNTY ENGINEER
700 LOS ANGELES COUNTY ENGINEERING BLDG.

Do not extend notes this side of this line.

Note: Any Additions or Changes on This Sheet Must be Made or Circled in Red Ink With Date and Name of Person Making Change.

Notes Ck'd by	Survey of Hartle St.	F. B. 1897 Pg. 55
Map No.	JN [illegible] Tape Std °F	
Office Work	Surveyed by Snyder	
Checked	Notes [illegible] Date 5-58	
Date	Indexed A. C. Johnson	



Note: Any Additions or Changes on This Sheet Must be Made or Circled in Red Ink With Date and Name of Person Making Change.

Do not extend notes this side of this line.

RETURN TO
LOS ANGELES COUNTY ENGINEER
700 LOS ANGELES COUNTY ENGINEERING BLDG.

76F309S CE #247—3-57

F. B. 1897 Pg. 56



RETURN TO
LOS ANGELES COUNTY ENGINEER
700 LOS ANGELES COUNTY ENGINEERING BLDG.

Note: Any Additions or Changes on This Sheet Must be Made or Circled in Red Ink With Date and Name of Person Making Change.

Do not extend notes this side of this line.

Notes Ck'd by	Survey of [illegible]
Map No.	JN [illegible] Tape Std °F
Office Work	Surveyed by [illegible]
Checked	Notes [illegible] Date [illegible]
Date	Indexed [illegible] Johnson

F. B [illegible] PG [illegible]



Note: Any Additions or Changes on This Sheet Must be Made or Circled in Red Ink With Date and Name of Person Making Change.

Do not extend notes this side of this line.

RETURN TO
LOS ANGELES COUNTY ENGINEER
700 LOS ANGELES COUNTY ENGINEERING BLDG.

76F309S CE #247—3-57

F. B. 1897 Pg. 58



RETURN TO
LOS ANGELES COUNTY ENGINEER
700 LOS ANGELES COUNTY ENGINEERING BLDG.

Note: Any Additions or Changes on This Sheet Must be Made or Circled in Red Ink With Date and Name of Person Making Change.

Do not extend notes this side of this line.

Notes Ck'd by	Survey of Hartle St
Map No.	JN Tape Std °F
Office Work	Surveyed by
Checked	Notes Date
Date	Indexed

F.B. Pg. 57



Note: Any Additions or Changes on This Sheet Must be Made or Circled in Red Ink With Date and Name of Person Making Change.

Do not extend notes this side of this line.

RETURN TO
LOS ANGELES COUNTY ENGINEER
700 LOS ANGELES COUNTY ENGINEERING BLDG.

76F3095 CE #247—3-57

RETURN TO
LOS ANGELES COUNTY ENGINEER
700 LOS ANGELES COUNTY ENGINEERING BLDG.

Note: Any Additions or Changes on This Sheet Must be Made or Circled in Red Ink With Date and Name of Person Making Change.

Do not extend notes this side of this line.

F. B. 1897 PG. 60

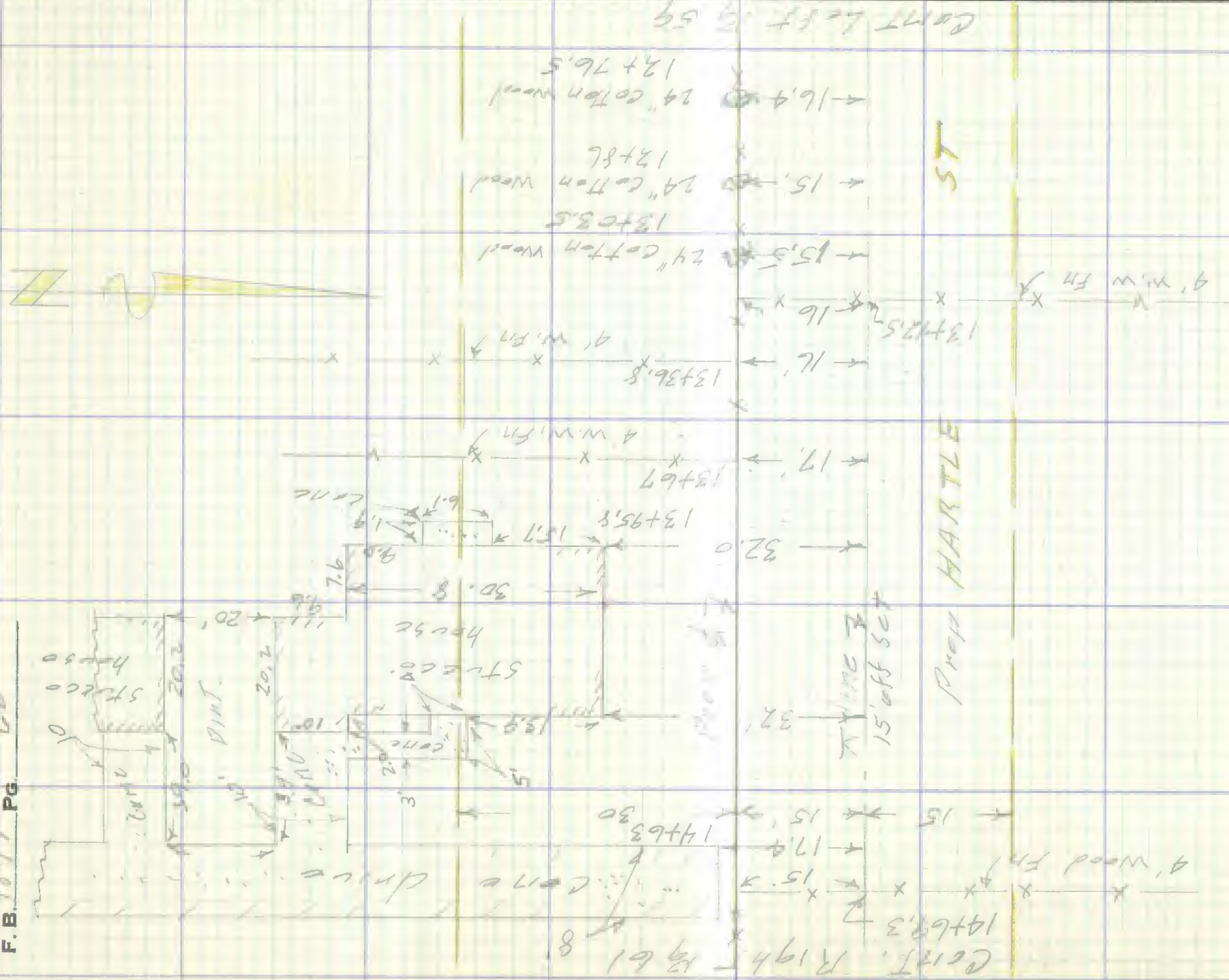

76F309S CE #247—3-57

RETURN TO
LOS ANGELES COUNTY ENGINEER
700 LOS ANGELES COUNTY ENGINEERING BLDG.

Note: Any Additions or Changes on This Sheet Must be Made or Circled in Red Ink With Date and Name of Person Making Change.

Do not extend notes this side of this line.



Notes Ck'd by ____
Map No. ____
Office Work ____
Checked ____
Date ____

Survey of Hartle
JN ____ Tape ____ Std. ____ °F
Surveyed by ____
Notes ____ Date ____
Indexed ____

F B ____ PG ____

F. B. 1897 Pg. 62



RETURN TO
LOS ANGELES COUNTY ENGINEER
700 LOS ANGELES COUNTY ENGINEERING BLDG.

Do not extend notes this side of this line.

Note: Any Additions or Changes on This Sheet Must be Made or Circled in Red ink With Date and Name of Person Making Change.

Notes Ck'd by	Survey of Hartle St.
Map No.	JN [illegible] Tape Std °F
Office Work	Surveyed by [illegible]
Checked	Notes PRS Date 5-58
Date	Indexed

F. B. [illegible] PG. [illegible]

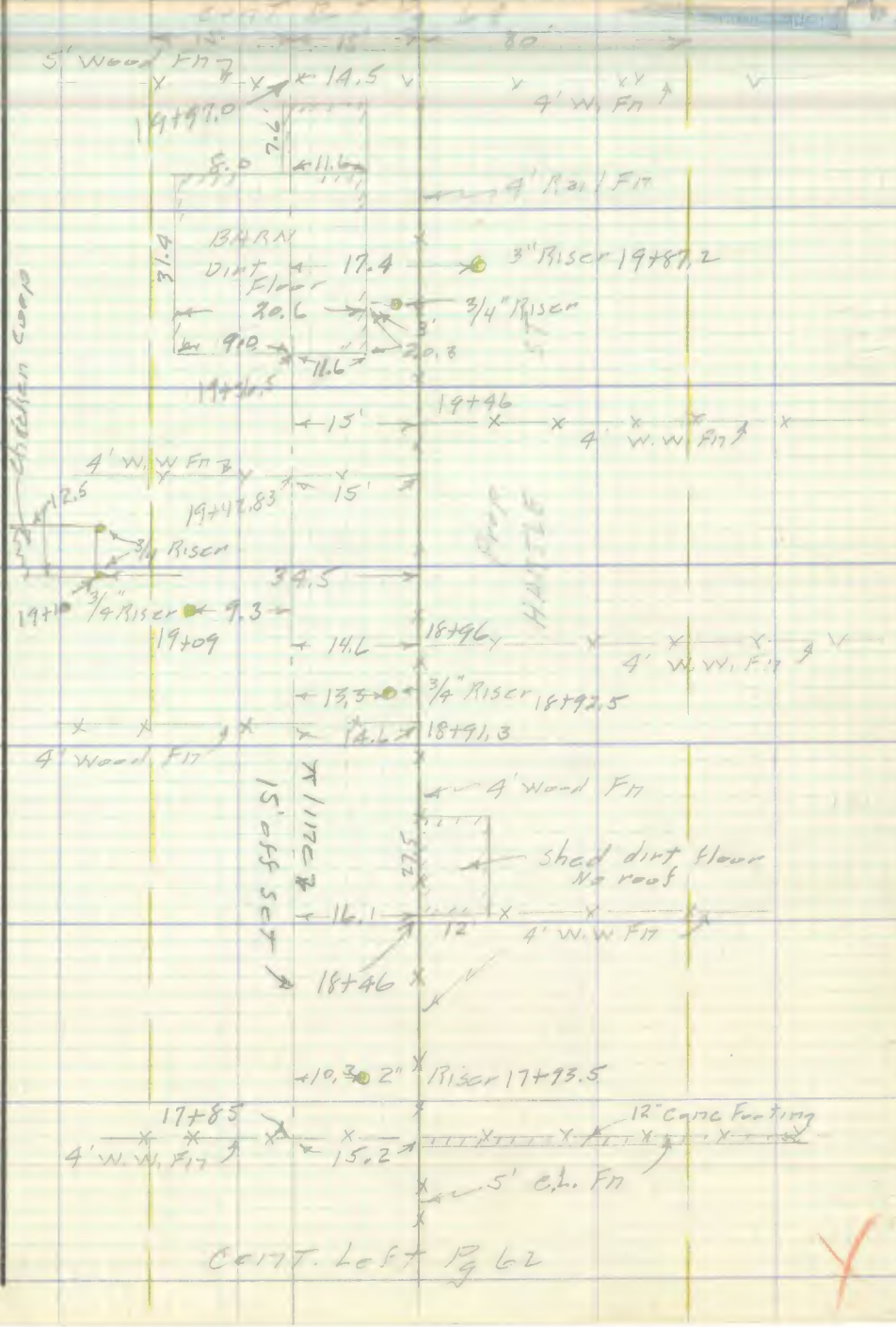

Note: Any Additions or Changes on This Sheet Must be Made or Circled in Red Ink With Date and Name of Person Making Change.

Do not extend notes this side of this line.

RETURN TO
LOS ANGELES COUNTY ENGINEER
700 LOS ANGELES COUNTY ENGINEERING BLDG.

76F309S CE #247—3-57

F. B. 1897 PG. 64



L.A. Co Flood Control R/W



RETURN TO
LOS ANGELES COUNTY ENGINEER
700 LOS ANGELES COUNTY ENGINEERING BLDG.

Note: Any Additions or Changes on This Sheet Must be Made or Circled in Red Ink With Date and Name of Person Making Change.

Do not extend notes this side of this line.

Notes Ch'd by G. F. BARR	Survey of [illegible]
Map No.	JN [illegible] Tape [illegible] Std [illegible] °F
Office Work	Surveyed by [illegible]
Checked	Notes [illegible] Date [illegible]
Date	Indexed

F. B. [illegible] PG. [illegible]

7725.01

ADAMS AND GRAND
COMPLEX

PROPERTY CORNERS SET FOR
CONTRACTOR AND REF. POINTS

REF. C.S. MAP NO. B-2880
FB. 1897

NOTE: MOST PROPERTY CORNERS
MAYBE LOST THROUGH
CONSTRUCTION

SOTRO
FRONK
MOYA
VALDEZ

Note: Any Additions or Changes on This Sheet Must be Made or Circled in Red Ink With Date and Name of Person Making Change.

PLEASE RETURN TO
LOS ANGELES COUNTY ENGINEER
403 LOS ANGELES COUNTY ENGINEERING BLDG.

Do not extend this side of this line.

76F309S CE #310 6-63

F. B. 1397 PG. 94

INDEX

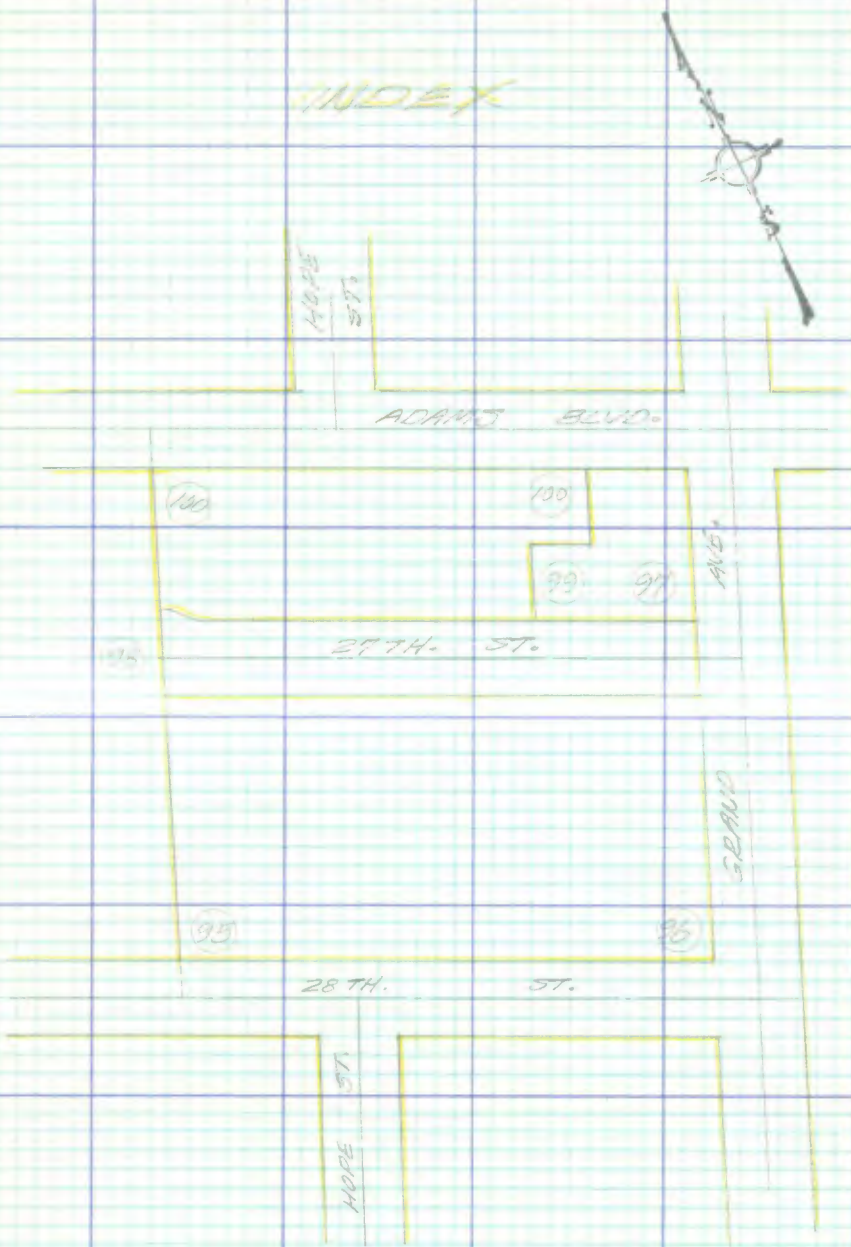

PLEASE RETURN TO
LOS ANGELES COUNTY ENGINEER
403 LOS ANGELES COUNTY ENGINEERING BLDG.

Do not extend this side of this line.

Note: Any Additions or Changes on This Sheet Must be Made or Circled in Red Ink With Date and Name of Person Making Change.

76F309S CE #310 6-63

PLEASE RETURN TO
LOS ANGELES COUNTY ENGINEER
403 LOS ANGELES COUNTY ENGINEERING BLDG.

Note: Any Additions or Changes on This Sheet Must be Made or Circled in Red Ink With Date and Name of Person Making Change.

Do not extend this side of this line.

WS 9 C-4



Notes Ckd by G. E. BARR
Map No.
Office Work
Checked
Date

Survey of
JN Tape Std °F
Surveyed by
Notes Date
Indexed

F. B. Pg.

F. B. 1897 PG 96

W59, C-4

PLEASE RETURN TO
LOS ANGELES COUNTY ENGINEER
403 LOS ANGELES COUNTY ENGINEERING BLDG.

Do not extend this side of this line.

Note: Any Additions or Changes on This Sheet Must be Made or Circled in Red Ink With Date and Name of Person Making Change.

76F309S CE #310 6-63

PLEASE RETURN TO
LOS ANGELES COUNTY ENGINEER
403 LOS ANGELES COUNTY ENGINEERING BLDG.

Note: Any Additions or Changes on This Sheet Must be Made or Circled in Red Ink With Date and Name of Person Making Change.

Do not extend this side of this line.

W.S. 9, C-4

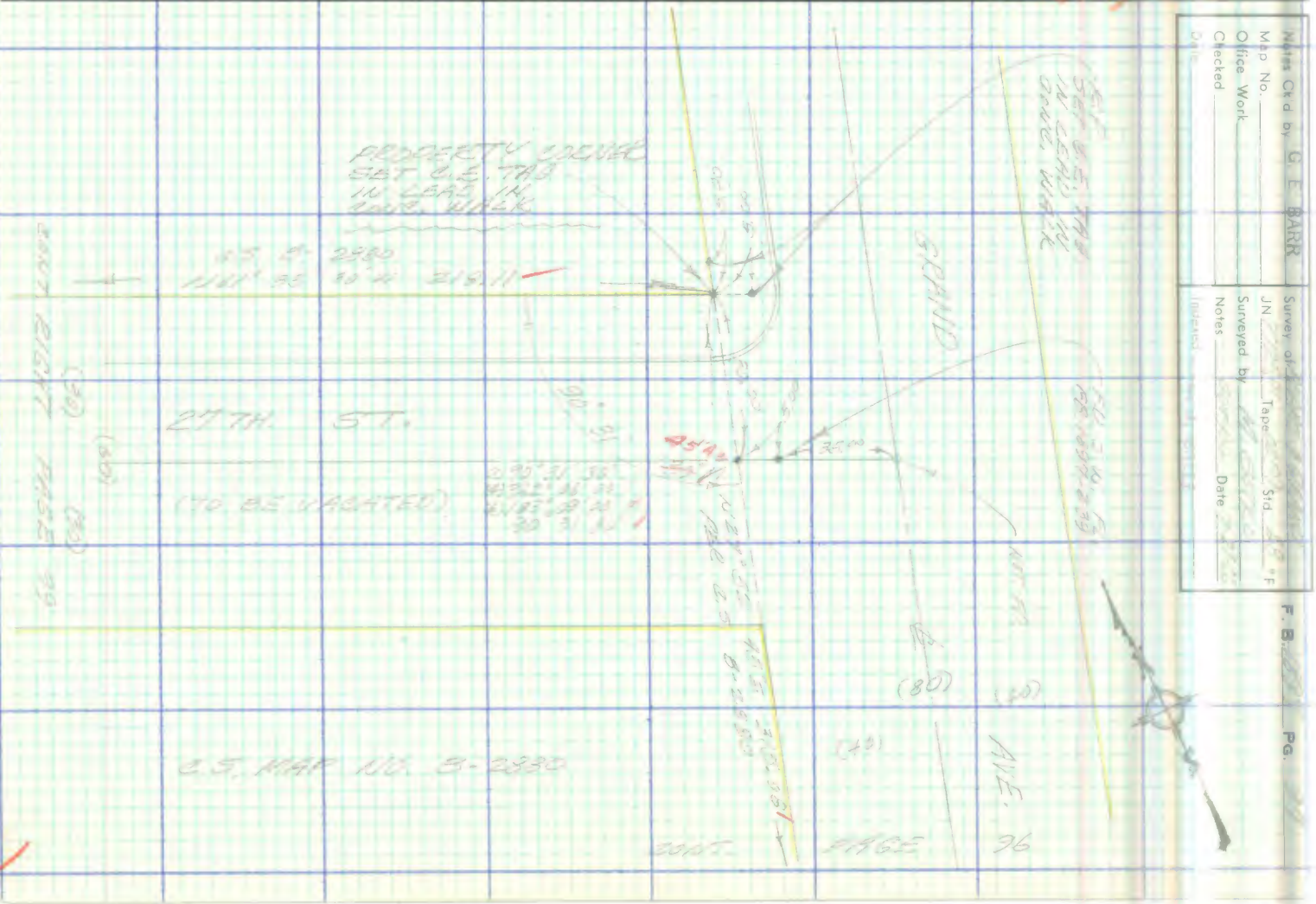

Notes Ckd by G. E. BARR
Map No.
Office Work
Checked
Date

Survey of
JN Tape Std °F
Surveyed by
Notes Date
Inspected

F. B. PG.

PLEASE RETURN TO
LOS ANGELES COUNTY ENGINEER
403 LOS ANGELES COUNTY ENGINEERING BLDG.

Note: Any Additions or Changes on This Sheet Must be Made or Circled in Red Ink With Date and Name of Person Making Change.

Do not extend this side of this line.

F. B. 1897 PG. 98

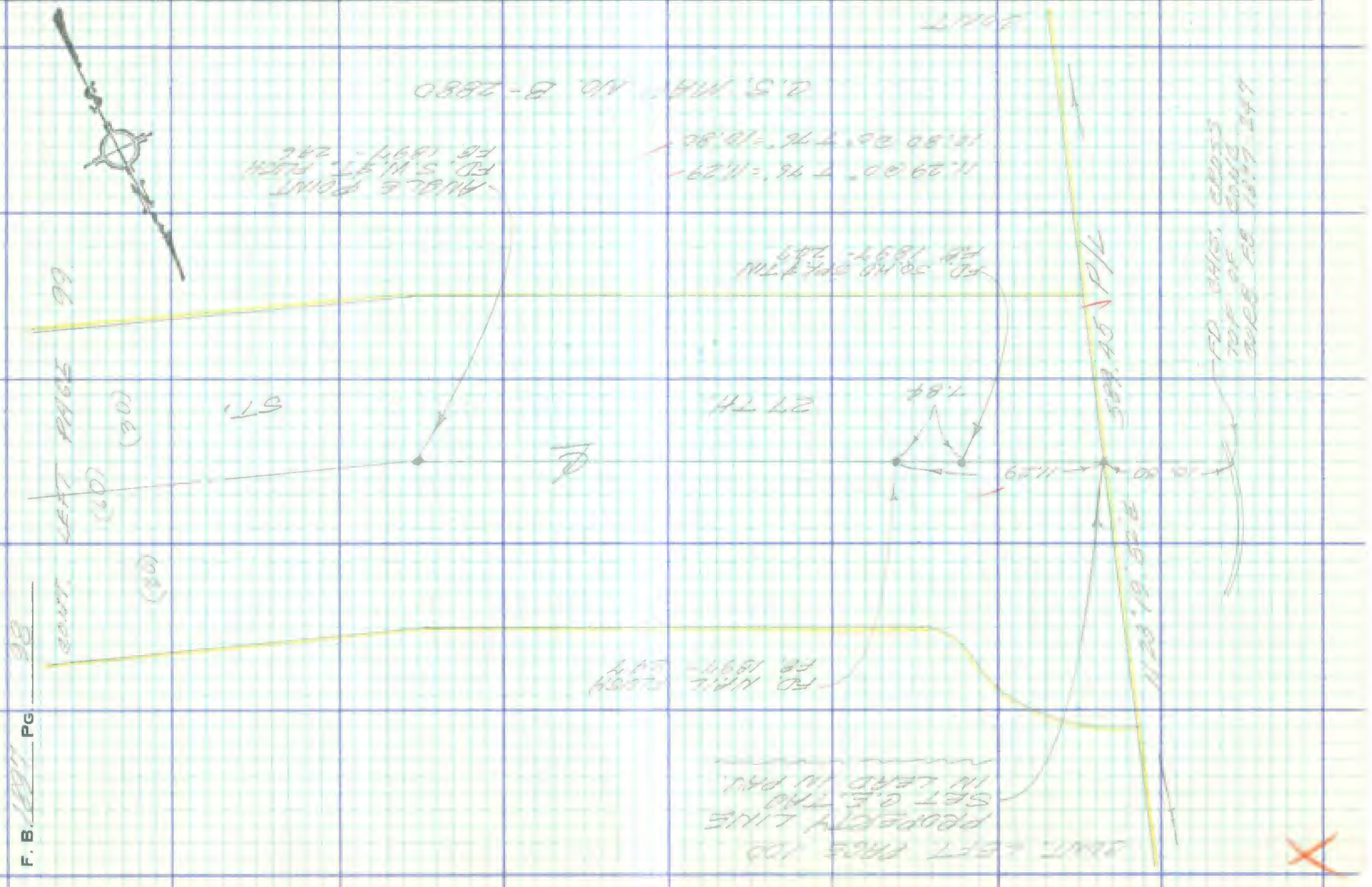

76F3095 CE #310 6-63

PLEASE RETURN TO
LOS ANGELES COUNTY ENGINEER
403 LOS ANGELES COUNTY ENGINEERING BLDG.

Note: Any Additions or Changes on This Sheet Must be Made or Circled in Red Ink With Date and Name of Person Making Change.

Do not extend this side of this line.



Notes Ck'd by R. E. BAER
Map No.
Office Work
Checked
Date

Survey of
JN Tape Std °F
Surveyed by
Notes
Indexed Date

F. B. PG.

PLEASE RETURN TO
LOS ANGELES COUNTY ENGINEER
403 LOS ANGELES COUNTY ENGINEERING BLDG.

Note: Any Additions or Changes on This Sheet Must be Made or Circled in Red Ink With Date and Name of Person Making Change.

Do not extend this side of this line.



Notes Ck'd by [illegible]	Survey of
Map No. B-	JN [illegible] Tape [illegible] Std [illegible] °F
Office Work G. BAILEY	Surveyed by A.M. HELLSTROM
Checked	Notes [illegible] Date [illegible]
Date	Indexed [illegible] 6-4-57

F. B. [illegible] PG [illegible]

J.N. 0032.06

JOHN WESLEY COUNTY HOSPITAL

THIS IS A PROPERTY SURVEY OF A PORTION OF JOHN WESLEY COUNTY HOSPITAL - 2826 S. HOPE ST - L.A.

THE PARTICULAR AREA IN QUESTION IS THE VACATED ALLEY BETWEEN LOTS 39-42 (inclusive) OF JUDSON TRACT M.R. 11-6.

THE PERIMETER BDRY. OF THIS SURVEY:

ON THE NORTH — 23TH ST
ON THE SOUTH — 30TH ST
ON THE EAST — GRAND AVE.
ON THE WEST — HOPE ST.

} IN CITY OF LOS ANGELES

PAGES — 102-105

LOCATION OF IMPROVEMENTS ALONG ALLEY FROM 28TH ST. TO 30TH ST. — PAGES 107-109

A.M. Hellstrom
W.E. Neynaber
C.W. Adams
M.V. Duran

X

Note: Any Additions or Changes on This Sheet Must be Made or Circled in Red Ink With Date and Name of Person Making Change.

PLEASE RETURN TO
LOS ANGELES COUNTY ENGINEER
700 LOS ANGELES COUNTY ENGINEERING BLDG.

Do not extend this side of this line.

76F309S S&E #247 1-56

F. B. 1897 PG. 102

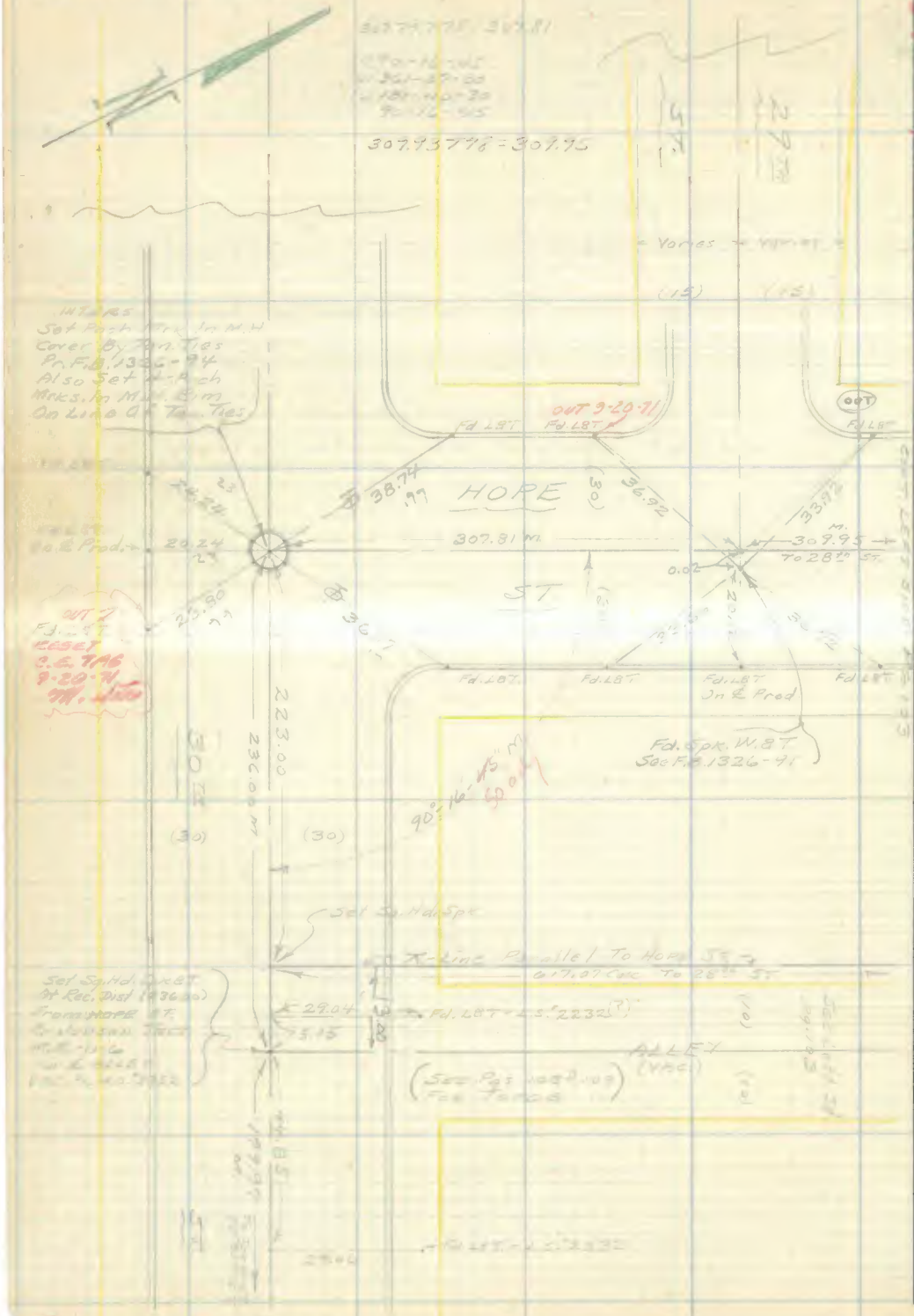

WS 9C-4

PLEASE RETURN TO
LOS ANGELES COUNTY ENGINEER
700 LOS ANGELES COUNTY ENGINEERING BLDG.

Do not extend this side of this line.

Note: Any Additions or Changes on This Sheet Must be Made or Circled in Red Ink With Date and Name of Person Making Change.

Notes Ck'd by Miller	Survey of
Map No. B-	JN Tape Std °F
Office Work G BAILEY	Surveyed by
Checked	Notes Date
Date	Indexed

F. B. Pg.

Note: Any Additions or Changes on This Sheet Must be Made or Circled in Red Ink With Date and Name of Person Making Change.

PLEASE RETURN TO
LOS ANGELES COUNTY ENGINEER
700 LOS ANGELES COUNTY ENGINEERING BLDG.

Do not extend this side of this line.

76F309S S&E #247 1-56

F. B. 1897 PG. 104

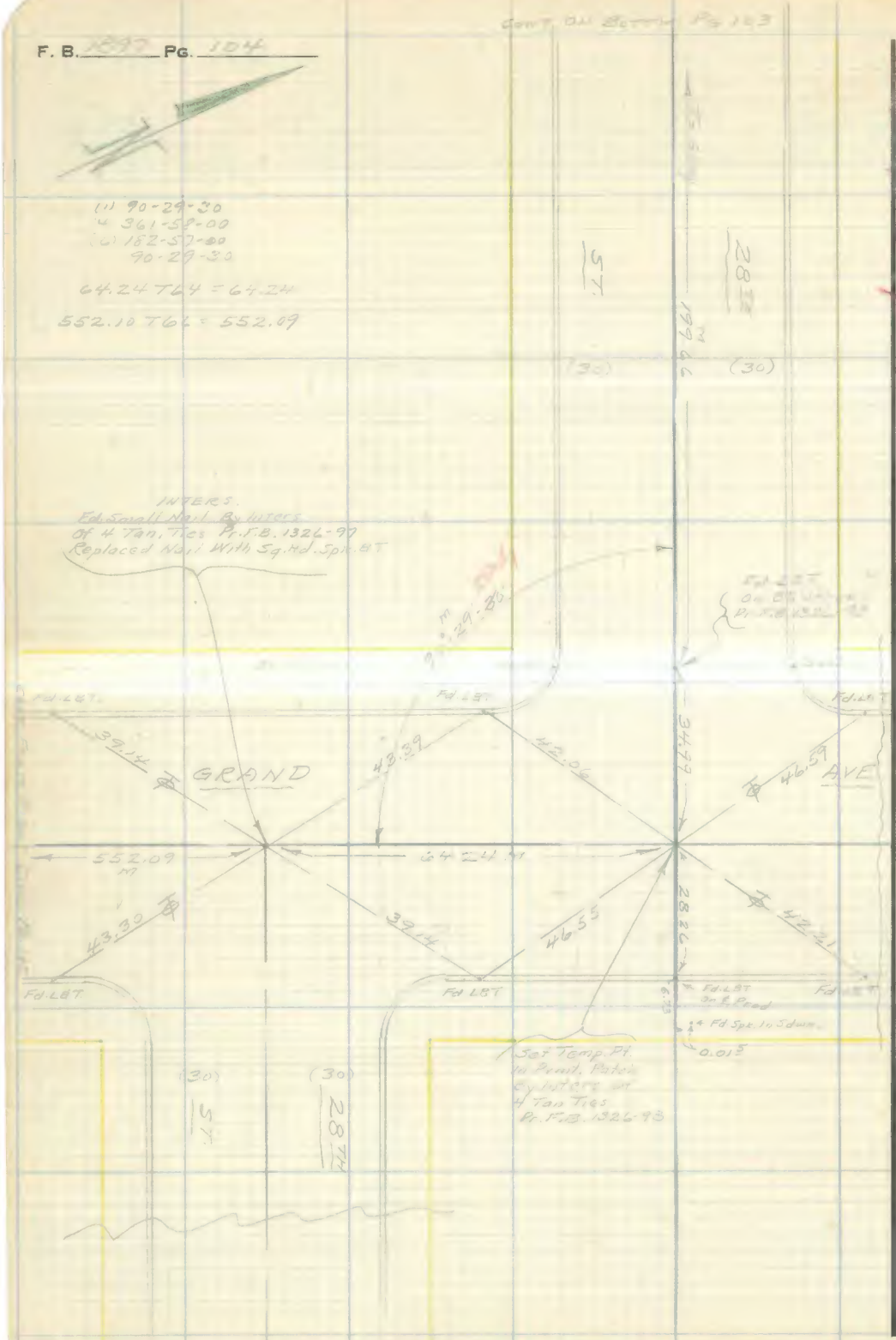

PLEASE RETURN TO
LOS ANGELES COUNTY ENGINEER
700 LOS ANGELES COUNTY ENGINEERING BLDG.

Do not extend this side of this line.

Note: Any Additions or Changes on This Sheet Must be Made or Circled in Red Ink With Date and Name of Person Making Change.

WS 9-C-4

Notes Ch'd by Miller	Survey of [illegible]
Map No. B-	JN [illegible] Tape [illegible] Std [illegible] °F
Office Work G. BAILEY	Surveyed by [illegible]
Checked	Notes [illegible] Date [illegible]
Date	Indexed [illegible]

F. B. 1897 Pg. 105

WS 9-4

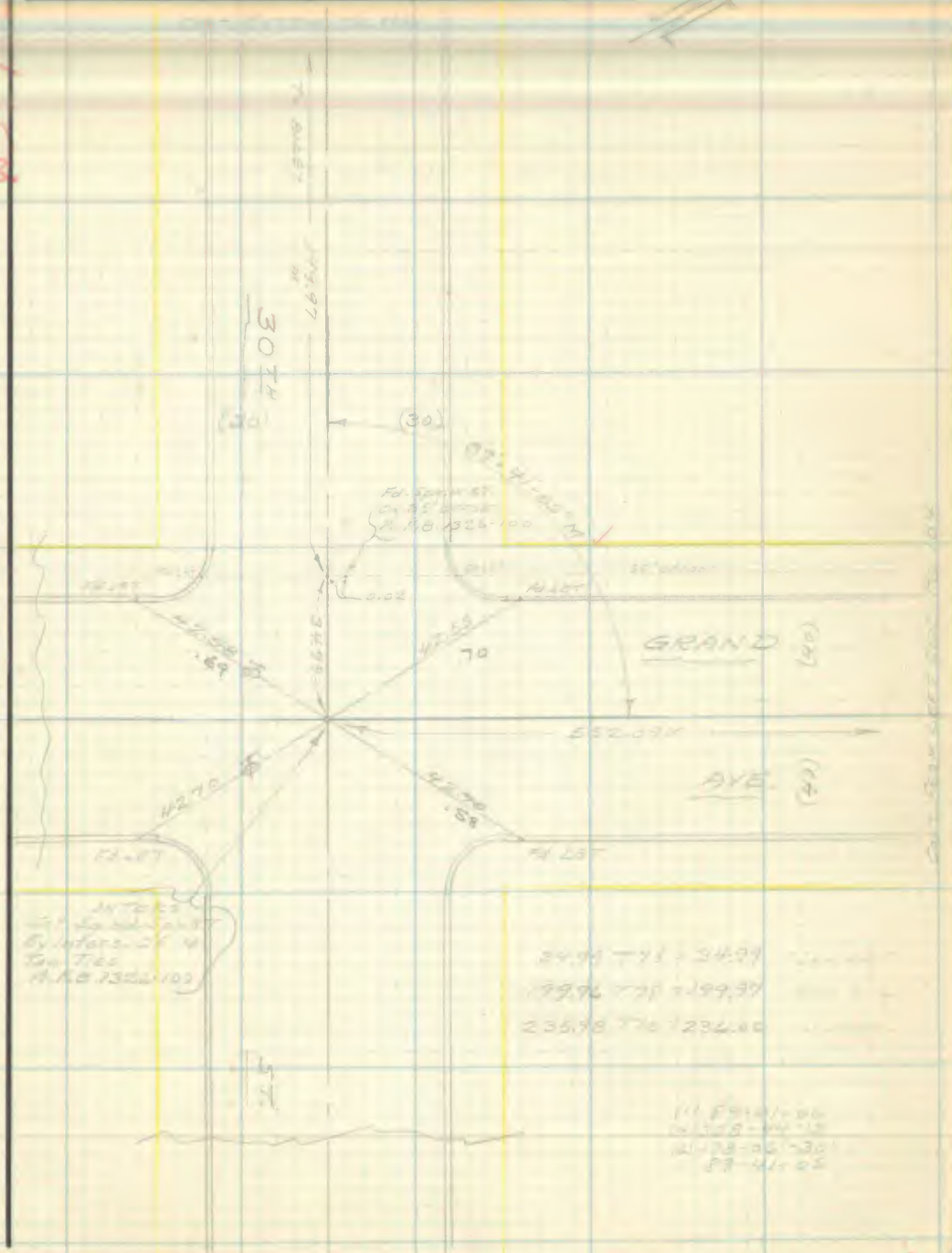

Note: Any Additions or Changes on This Sheet Must be Made or Circled in Red Ink With Date and Name of Person Making Change.

PLEASE RETURN TO
LOS ANGELES COUNTY ENGINEER
700 LOS ANGELES COUNTY ENGINEERING BLDG.

Do not extend this side of this line.

76F309S S&E #247 1-56

F. B. 1897 PG. 106

PLEASE RETURN TO
LOS ANGELES COUNTY ENGINEER
700 LOS ANGELES COUNTY ENGINEERING BLDG.

Do not extend this side of this line.

Note: Any Additions or Changes on This Sheet Must be Made or Circled in Red Ink With Date and Name of Person Making Change.

Notes Ck'd by Miller	Survey of [illegible]
Map No. B-	JN [illegible] Tape ____ Std ____ °F
Office Work G. BAILEY	Surveyed by A.N. Hellerson
Checked ____	Notes [illegible] Date [illegible]
Date ____	Indexed B. C. Tolwood 6-4-57

F. B. [illegible] Pg. [illegible]

J.N. 0022.06

JOHN WESLEY CO. HOSPITAL

LOCATION OF IMPROVEMENTS

ALONG ALLEY
BET. GRAND AVE. & WARE ST.

FROM [illegible]
TO [illegible]

Pages 108-109

A.N. HELLERSON
W.E. NEWMAN
C. ADAMS
M. DURAN

Note: Any Additions or Changes on This Sheet Must be Made or Circled in Red Ink With Date and Name of Person Making Change.

PLEASE RETURN TO
LOS ANGELES COUNTY ENGINEER
700 LOS ANGELES COUNTY ENGINEERING BLDG.

Do not extend this side of this line.

76F309S S&E #247 1-56

F. B. 1298 Pg. 108

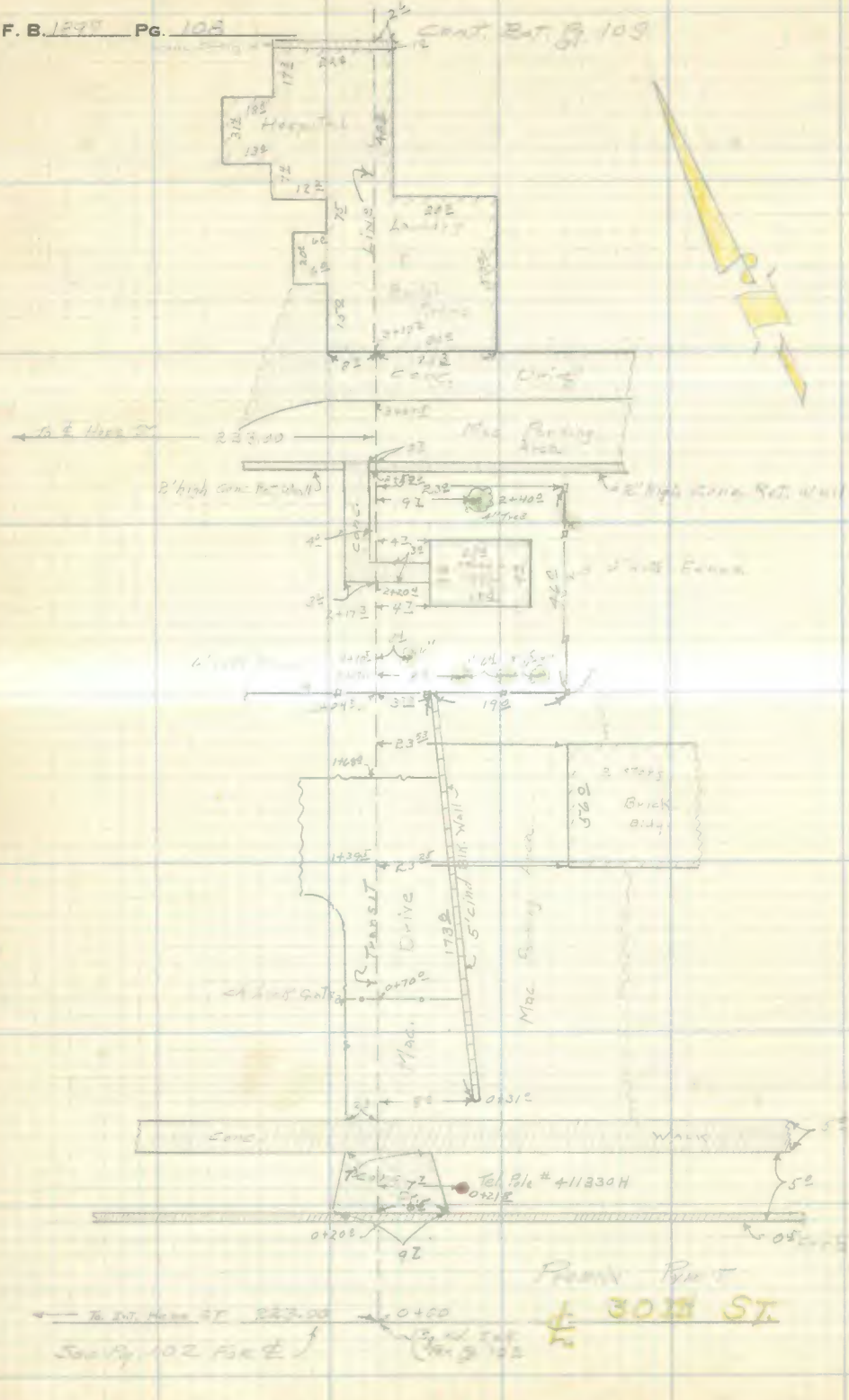

PLEASE RETURN TO
LOS ANGELES COUNTY ENGINEER
700 LOS ANGELES COUNTY ENGINEERING BLDG.

Do not extend this side of this line.

Note: Any Additions or Changes on This Sheet Must be Made or Circled in Red Ink With Date and Name of Person Making Change.

Notes Ck'd by Miller	Survey of [illegible]
Map No. 8-	JN [illegible] Tape ____ Std ____ °F
Office Work G. BAILEY	Surveyed by [illegible]
Checked ____	Notes [illegible] Date [illegible]
Date ____	Indexed [illegible]

F. B. [illegible] PG. [illegible]

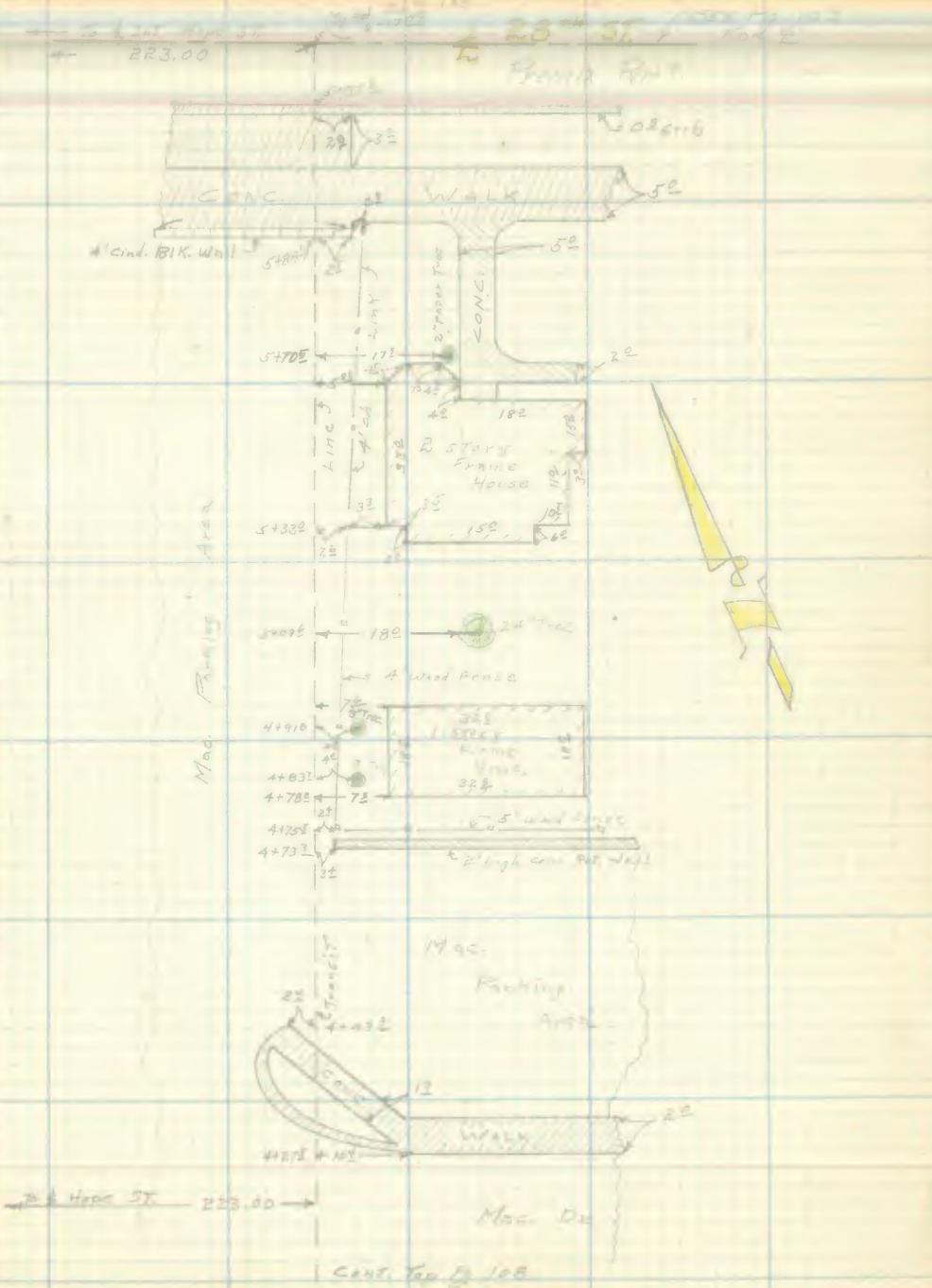

Note: Any Additions or Changes on This Sheet Must be Made or Circled in Red Ink With Date and Name of Person Making Change.

PLEASE RETURN TO
LOS ANGELES COUNTY ENGINEER
700 LOS ANGELES COUNTY ENGINEERING BLDG.

Do not extend this side of this line.

76F309S S&E #247 1-56

F. B. 1897 PG. 120

PLEASE RETURN TO

LOS ANGELES COUNTY ENGINEER

700 LOS ANGELES COUNTY ENGINEERING BLDG.

Do not extend this side of this line.

Note: Any Additions or Changes on This Sheet Must be Made or Circled in Red Ink With Date and Name of Person Making Change.

Profile No. ____ Notes Red ____ Plotted ____ Job No. [illegible] Division No. ____ F.B. 1897 PG. 111

X-Sec. No. ____ Date ____ Date ____ Survey of [illegible]

Notes Chkd. ____ Checked ____ Survey by [illegible] Notes [illegible] Date 1-30-57

Date ____ Date ____ Map No. ____ Indexed [illegible] Date 7-5-57

BENCH LEVELS

AT

JOHN WESLEY CO. HOSPITAL

J.N. 0022.06

J.P. Menne

V.B. Anderson

D.A. Drown

G.S. [illegible]

STATION	B.S.	H.I.	F.S.	ELEV.
				Datum L.A. City B.M.'s 12-07110 12-07130 } 1953 Adjust.

NOTE: ANY ADDITIONS OR CHANGES ON THIS SHEET MUST BE MADE OR CIRCLED IN RED INK, WITH DATE AND NAME OF PERSON MAKING CHANGE.

PLEASE RETURN TO

LOS ANGELES COUNTY SURVEYOR

726 LOS ANGELES COUNTY ENGINEERING BLDG.

Do not extend notes this side of this line.

76L298 307 10 51

76L298 307 10-51

PLEASE RETURN TO

LOS ANGELES COUNTY SURVEYOR
726 LOS ANGELES COUNTY
ENGINEERING BLDG.

NOTE: ANY ADDITIONS OR CHANGES ON THIS SHEET MUST BE MADE OR CIRCLED IN RED INK, WITH DATE AND NAME OF PERSON MAKING CHANGE.

Do not extend notes this side of this line.

STATION	B. S.	H. I.	F. S.	ELEV.	
				1953	L.A.City B.M.# 12-07110 1970 Adj Now = 195.816
B.M. #1				195.974	Sur. mon. on ℄ 28th ST - 44½' E. of Figueroa St.
	6 121	202 095			Elev. 195.974 L.A.City F.B 10690-22
				1953	
B.M. #2			4 865	197 230	cut spk. 4' No of No. curb of 28th St & 6' E of Figueroa St. - N.W cor catch Basin - Elev. 197.233 L.A.City FB. 10690-22
					L.A.City Precise Line = 12-07130 1970 Adj = 197.069
B.M. #2				197 233	Descript. Same as above
	5 166	202 399			
			4 748	197 651	
	5 203	202 854			
			5 815	197 039	
	6 160	203 199			
			3 388	198 811	
	4 385	204 196			
			4 602	198 594	
	5 902	205 496			
B.M. W-1			1 986	203 510	Center of Landing - 12' West of Main
	1 742	205 252			Entrance to Hospital - Set Sm. Bt Spk
			5 660	199 592	in Lead - Mkd. B.M. W-1 - [illegible]
	6 540	206 152			

F.B. 1897 PG. 112

Job No. 0022 06 Division No. Notes Red. Plotted No. Profile

Survey of [illegible] Date Date X-Sec.

Survey by [illegible] Notes [illegible] Notes Chkd. G.A.E. Checked No.

Indexed [illegible] Date Date 7-8-57 Date

76L298 307 10-51

PLEASE RETURN TO

LOS ANGELES COUNTY SURVEYOR
726 LOS ANGELES COUNTY
ENGINEERING BLDG.

NOTE: ANY ADDITIONS OR CHANGES ON THIS SHEET MUST BE MADE OR CIRCLED IN RED INK, WITH DATE AND NAME OF PERSON MAKING CHANGE.

Do not extend notes this side of this line.

STATION	B. S.	H. I.	F. S.	ELEV.		
		206 152				
B.M.-W-2			4 299	201 853	Admitting Entrance at Rear of Hospital at N.E. Cor. of Ramp on curbing for [illegible] over Ramp - Set Sm. Bt. Spk. in [illegible] mkd - B.M.-W-2	Adj Elev. 201 844
	4 352	206 205				
			6 317	199 888		
	4 796	204 684				
			5 721	198 963		
	4 272	203 235				
			5 930	197 305		
	5 610	202 915				
			5 362	197 553		
B.M. #2	4 904	202 457				
			5 209	197 248	Cut Spk. 4' No. of No. curb of 28th St. & 6' E. of Figueroa St - N.W. Cor. [illegible] Basin - Elev. 197.233	L.A. Cty F.B. 10696-[illegible]

Profile No. ____ Date ____ Notes Red. ____ Plotted ____ Job No. ____ Division No. ____

X-Sec. No. ____ Date ____ Notes Chkd. [illegible] Date ____ Checked ____ Survey of ____ Survey by ____ Notes [illegible] Date 1-30-57

Map No. ____ Date 7-8-57 Indexed ____ Date ____

F.B. 1897 PG. 173

F.B. 1897 PG. 114 Job No. Division No. Notes Red. Plotted

Profile

Survey of Date Date No.

Survey by Notes Notes Chkd. Checked

X-Sec.

Indexed Date Date Date No.

STATION	B. S.	H. I.	F. S.	ELEV.

76L298 307 10-51

PLEASE RETURN TO

LOS ANGELES COUNTY SURVEYOR

726 LOS ANGELES COUNTY

ENGINEERING BLDG.

Do not extend notes this side of this line.

NOTE: ANY ADDITIONS OR CHANGES ON THIS SHEET MUST BE MADE OR CIRCLED IN RED INK, WITH DATE AND NAME OF PERSON MAKING CHANGE.

Notes Ck'd by	Survey of [illegible]
Map No.	JN 0022-06 Tape 95 Std 94 °F
Office Work	Surveyed by A.N. Hellstrom
Checked	Notes [illegible] Date [illegible]
Date	Indexed 2-2-59

F.B. 1599 Pg. 115

J.N. 0022.06

JOHN WESLEY COUNTY HOSPITAL

EAST LINE OF PARKING LOT AT S.E. COR

OF

28TH ST. & HOPE ST.

A Survey For A Parcel Of Ground Being A Portion Of Lots #39-#40 & #41 Of The Judson Tract, In City Of L.A., County Of L.A., & State Of Calif. Shown On Map Recorded in Book #11 Page #6 Of Miscellaneous Records.

DESCRIPTION: Beginning At The S.E. Cor Of HOPE ST. (60 Ft. In Width) & 28TH ST. (60 Ft. In Width); Thence Eastly Along South Line Of 28TH ST., - 50.00 Ft., Thence At Right Angles Southerly 132.00 Ft., Thence At Right Angles Westerly 50.00 Ft. To The Easterly Line Of HOPE ST., Thence Northly Along Eastly Line Of HOPE ST., 132.00 Ft. To Point Of Beginning.

A.N. HELLSTROM
F.E. BROOKS
J.W. POTTER
P.A. LATTERI

Note: Any Additions or Changes on This Sheet Must be Made or Circled in Red Ink With Date and Name of Person Making Change.

Do not extend notes this side of this line.

RETURN TO
LOS ANGELES COUNTY ENGINEER
700 LOS ANGELES COUNTY ENGINEERING BLDG.

76F309S CE #247—3-57

F. B. 1897 Pg. 116

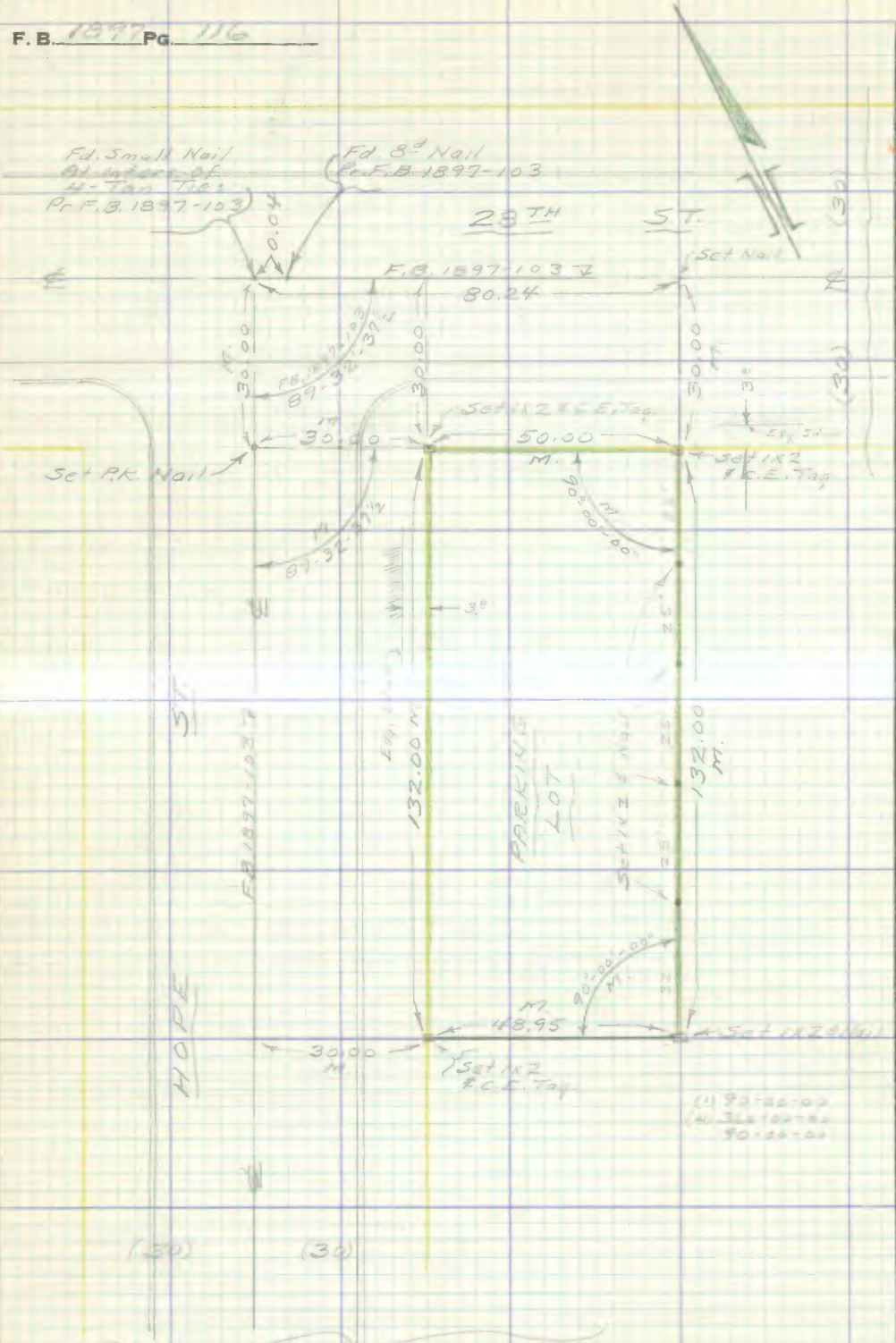

RETURN TO
LOS ANGELES COUNTY ENGINEER
700 LOS ANGELES COUNTY ENGINEERING BLDG.

Do not extend notes this side of this line.

Note: Any Additions or Changes on This Sheet Must be Made or Circled in Red Ink With Date and Name of Person Making Change.

M5958

Notes Ck'd By C. GUIZADO	Survey of JOHN WESLEY HOSP.
Map No. B-5195	JN 0022.14 Tape 251 Std 68 °F
Office Work [illegible]	Surveyed by J.P. MENNE
Checked A. C. GUIZADO	Notes [illegible] Date 4-9-73
Date	Indexed [illegible]

F. B. [illegible] Pg. 117

JOHN WESLEY

COUNTY HOSPITAL

J.N. 0022.14

PROPERTY LINE

MONUMENTATION

APRIL 1973

J.P. MENNE

H. SMITH

R. MOORE

T. MIYAHARA

Note: Any Additions or Changes on This Sheet Must be Made or Circled in Red Ink With Date and Name of Person Making Change.

PLEASE RETURN TO
COUNTY OF LOS ANGELES
DEPARTMENT OF COUNTY ENGINEER
403 LOS ANGELES COUNTY ENGINEERING BLDG.

Do not extend this side of this line.

76F309S CE#310 3-68

F. B. 1897 PG. 118

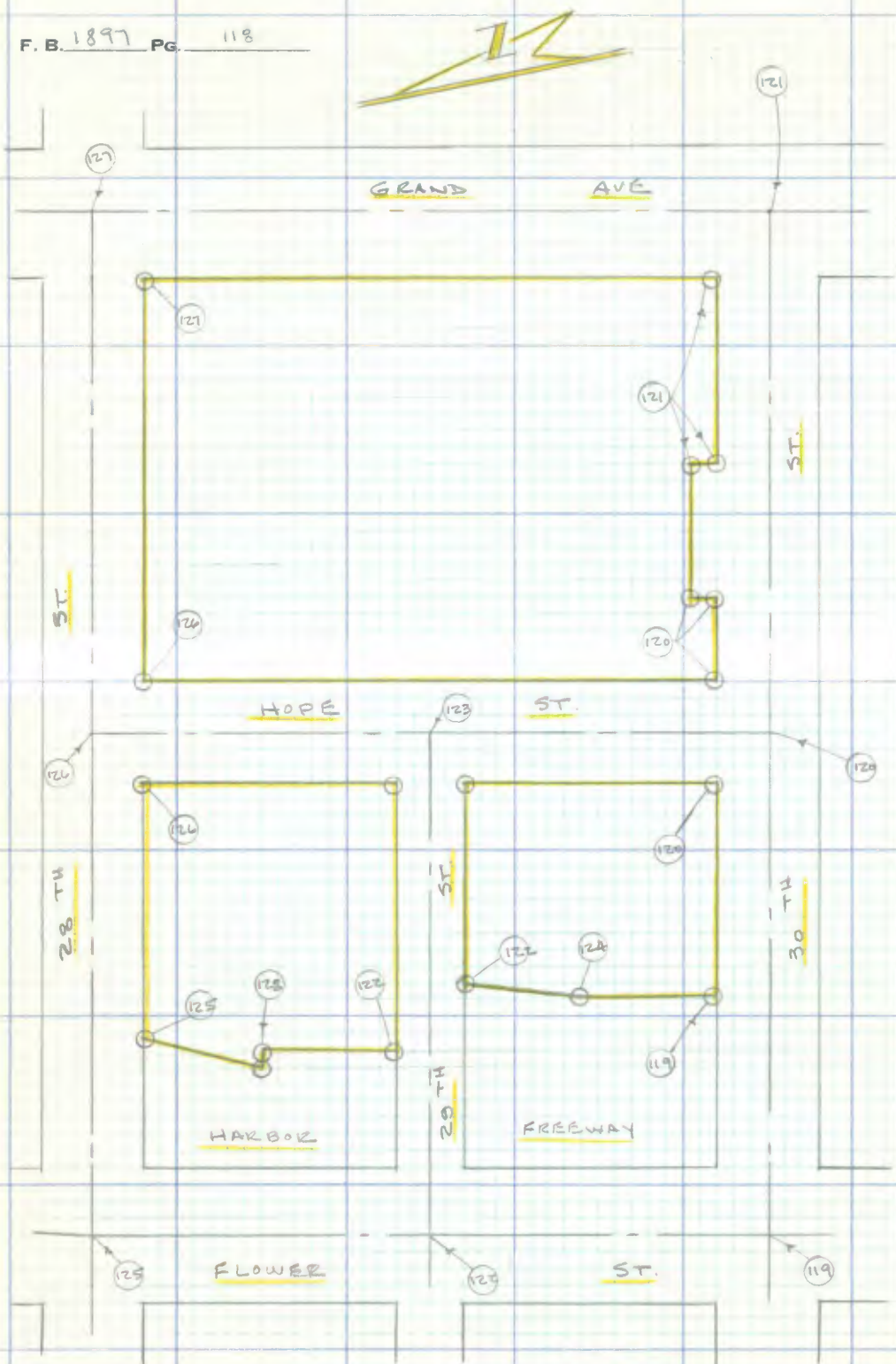

PLEASE RETURN TO
COUNTY OF LOS ANGELES
DEPARTMENT OF COUNTY ENGINEER
403 LOS ANGELES COUNTY ENGINEERING BLDG.

Do not extend this side of this line.

Note: Any Additions or Changes on This Sheet Must be Made or Circled in Red Ink With Date and Name of Person Making Change.

Notes Ck'd by A. C. GUIZADO
Map No. B-5195
Office Work M. HAMASU
Checked
Date

Survey of JOHN WESLEY HOSP.
JN 0022.14 Tape 251 Std 68 °F
Surveyed by J.P. MENNE
Notes J.P.M. Date 4-9-73
Indexed

F. B. 1897 PG. 119

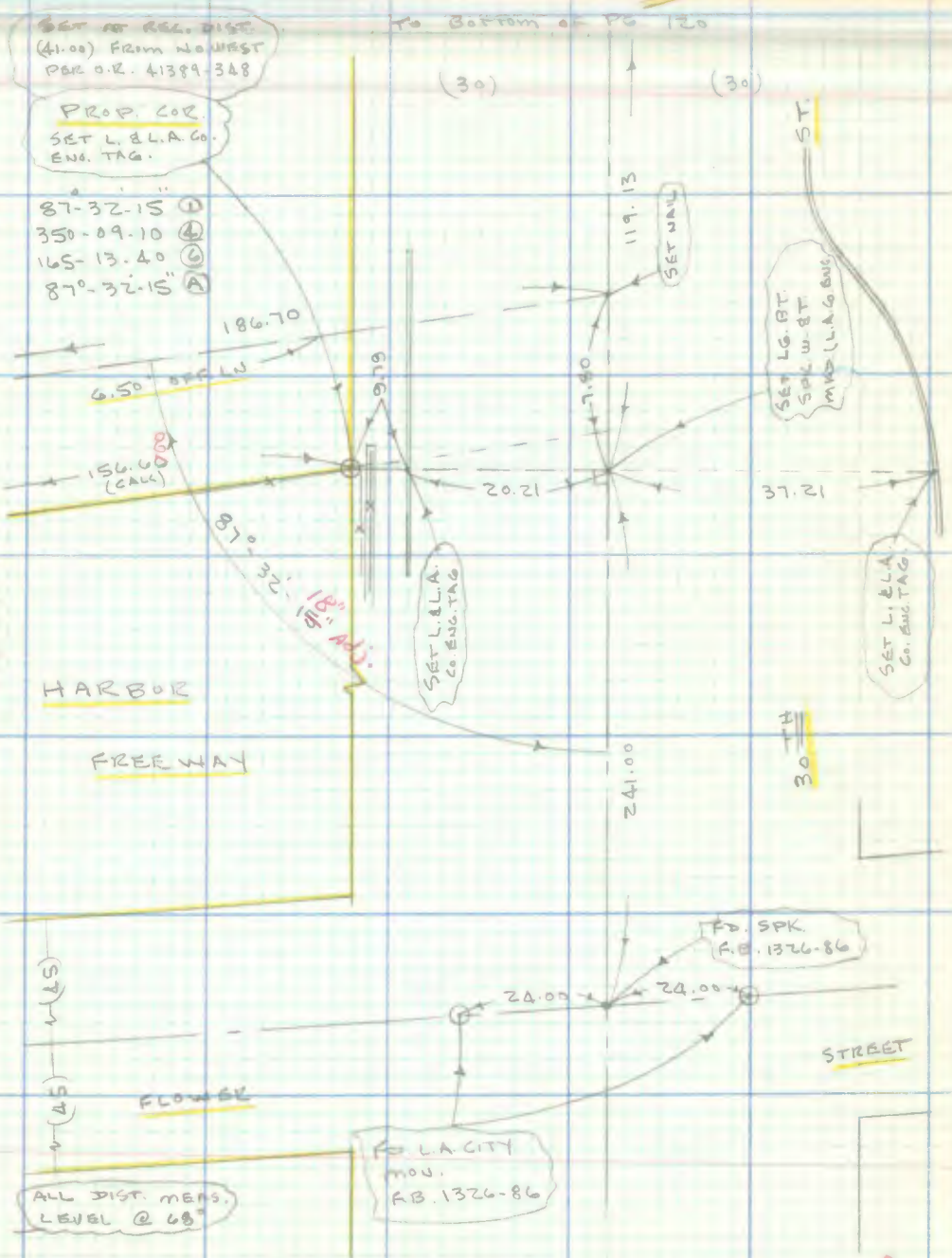

WS9, C4

Note: Any Additions or Changes on This Sheet Must be Made or Circled in Red Ink With Date and Name of Person Making Change.

Do not extend this side of this line.

PLEASE RETURN TO
COUNTY OF LOS ANGELES
DEPARTMENT OF COUNTY ENGINEER
403 LOS ANGELES COUNTY ENGINEERING BLDG.

76F309S CE#310 3-68

F. B. 1897 PG. 120

WS.9.C-4

PLEASE RETURN TO
COUNTY OF LOS ANGELES
DEPARTMENT OF COUNTY ENGINEER
403 LOS ANGELES COUNTY ENGINEERING BLDG.

Do not extend this side of this line.

Note: Any Additions or Changes on This Sheet Must be Made or Circled in Red Ink With Date and Name of Person Making Change.

Notes Ck'd by A. C. GUIZADO	Survey of John Wesley Wash.
Map No. 8-5190	JN 0022.14 Tape 251 Std 68 °F
Office Work M. HAMASU	Surveyed by J. P. MENNE
Checked [illegible]	Notes N. SMITH Date 5-2-73
Date [illegible]	Indexed R. D. BAILEY

F. B. 1897 Pg. 121

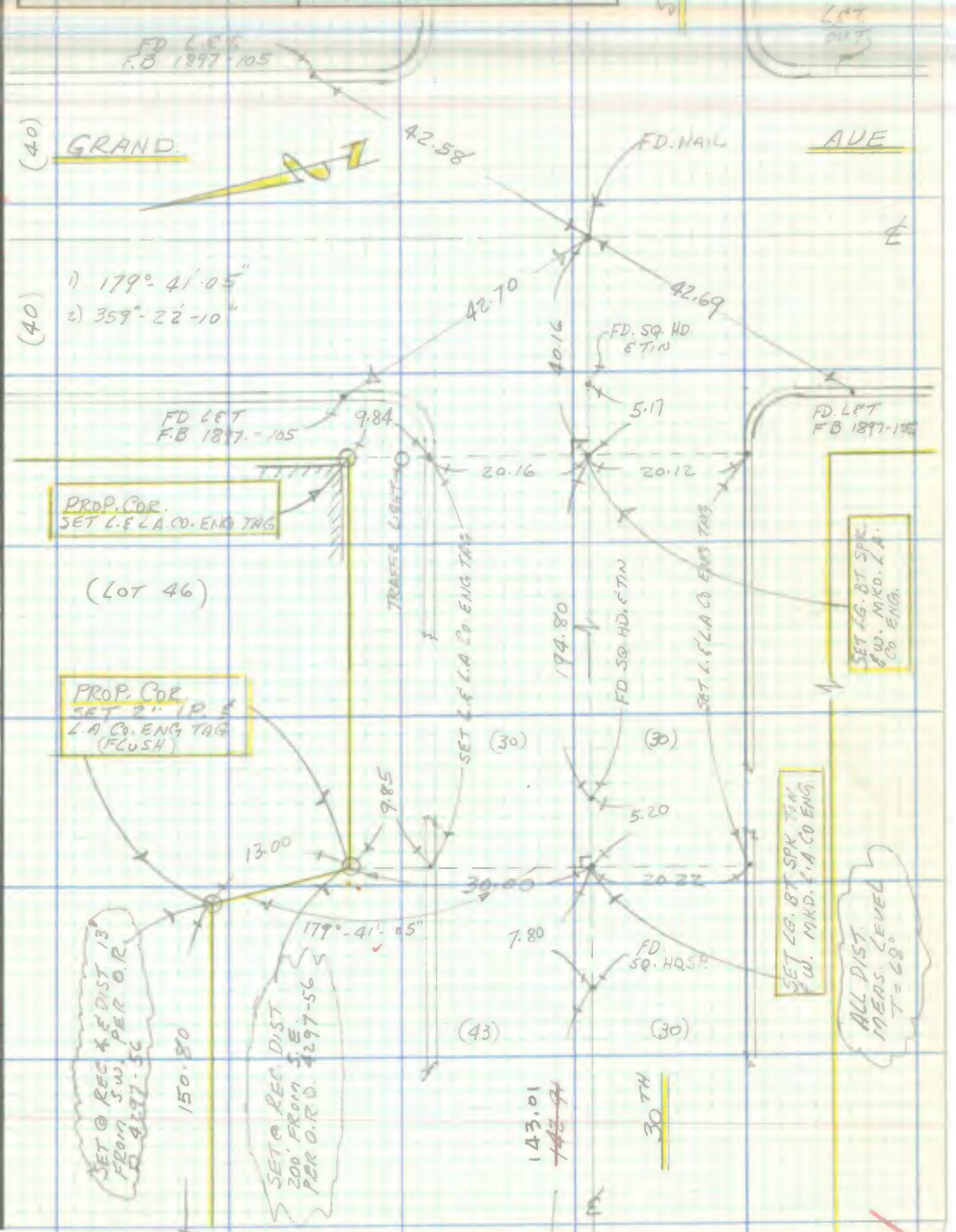

W.S. 9, C-4

Note: Any Additions or Changes on This Sheet Must be Made or Circled in Red Ink With Date and Name of Person Making Change.

Do not extend this side of this line.

PLEASE RETURN TO
COUNTY OF LOS ANGELES
DEPARTMENT OF COUNTY ENGINEER
403 LOS ANGELES COUNTY ENGINEERING BLDG.

76F309S CE#310 3-68

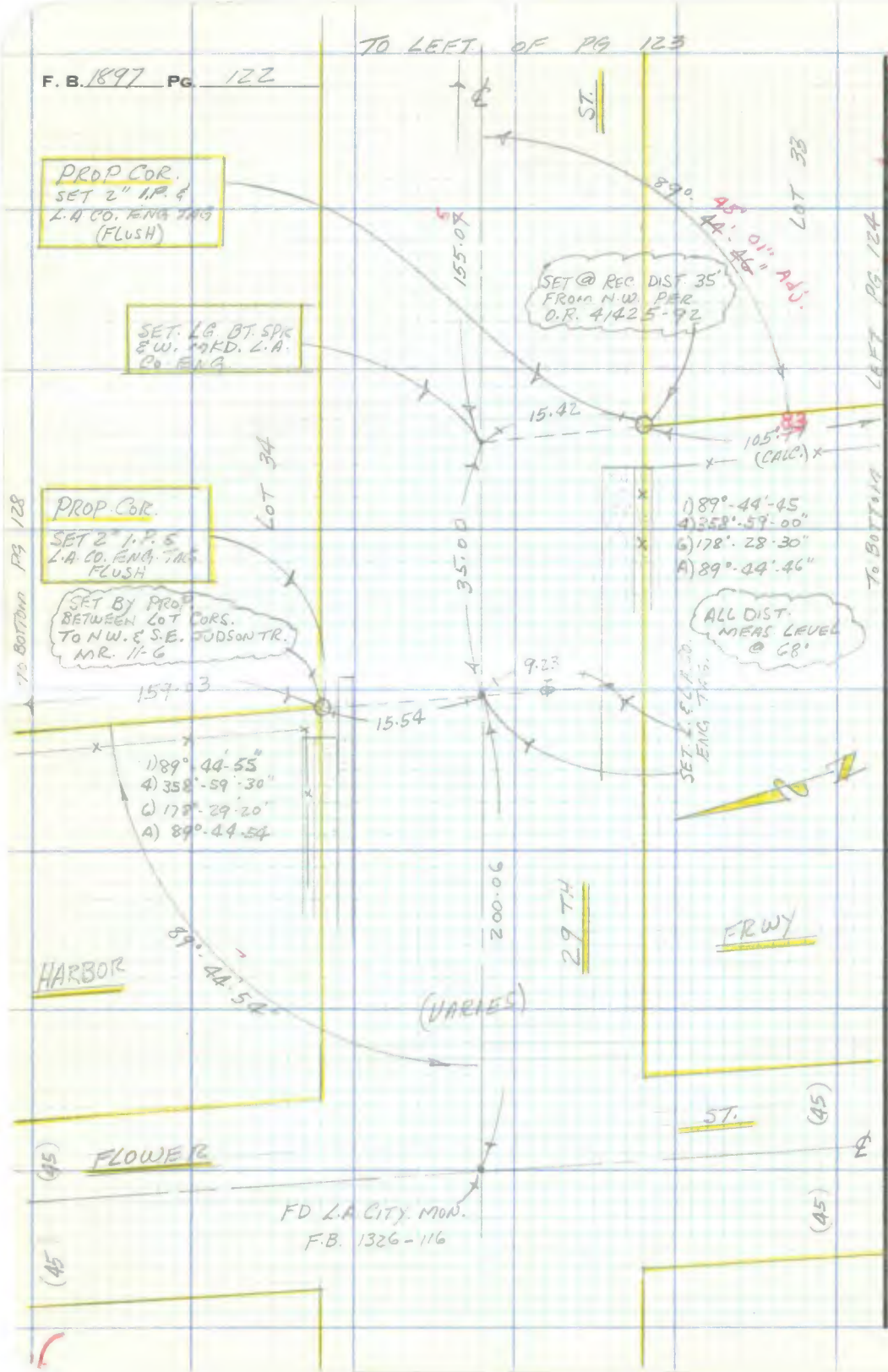

WS 9, C-4

PLEASE RETURN TO
COUNTY OF LOS ANGELES
DEPARTMENT OF COUNTY ENGINEER
403 LOS ANGELES COUNTY ENGINEERING BLDG.

Do not extend this side of this line.

Note: Any Additions or Changes on This Sheet Must be Made or Circled in Red Ink With Date and Name of Person Making Change.

Notes Ck'd by A. C. GUIZADO
Map No. B-5 [illegible]
Office Work [illegible] NAMASU
Date [illegible]

Survey of JOHN WESLEY HOSP.
JN 0022.14 Tape 251 Std 68 °F
Surveyed by J.P. MENNE
Notes [illegible] Date 4-10-73
Indexed [illegible]

F. B. 1897 PG. 123

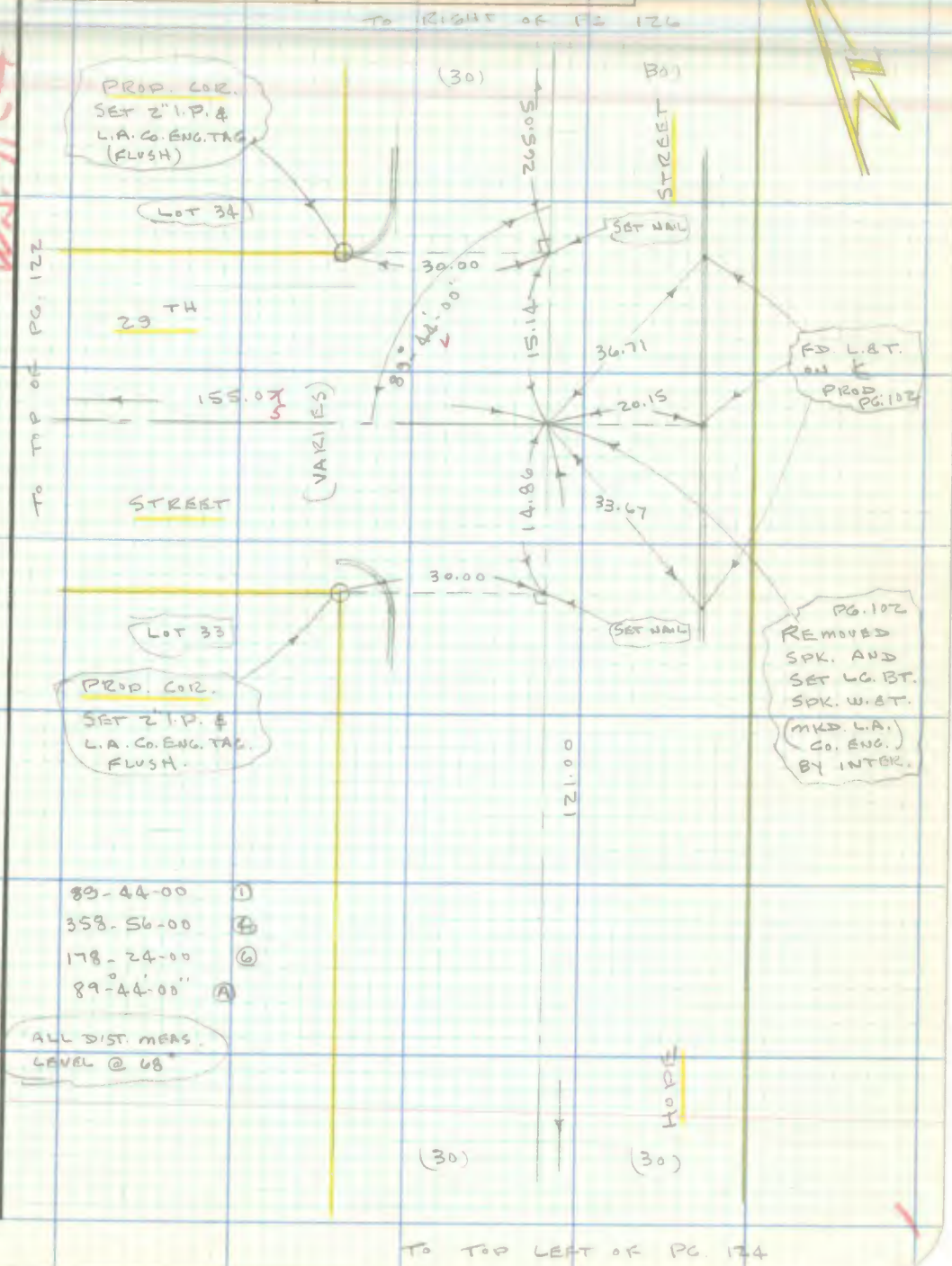

Note: Any Additions or Changes on This Sheet Must be Made or Circled in Red Ink With Date and Name of Person Making Change.

Do not extend this side of this line.

PLEASE RETURN TO
COUNTY OF LOS ANGELES
DEPARTMENT OF COUNTY ENGINEER
403 LOS ANGELES COUNTY ENGINEERING BLDG.

76F309S CE#310 3-68

F. B. 1897 Pg. 124

PLEASE RETURN TO
COUNTY OF LOS ANGELES
DEPARTMENT OF COUNTY ENGINEER
403 LOS ANGELES COUNTY ENGINEERING BLDG.

Do not extend this side of this line.

Note: Any Additions or Changes on This Sheet Must be Made or Circled in Red Ink With Date and Name of Person Making Change.

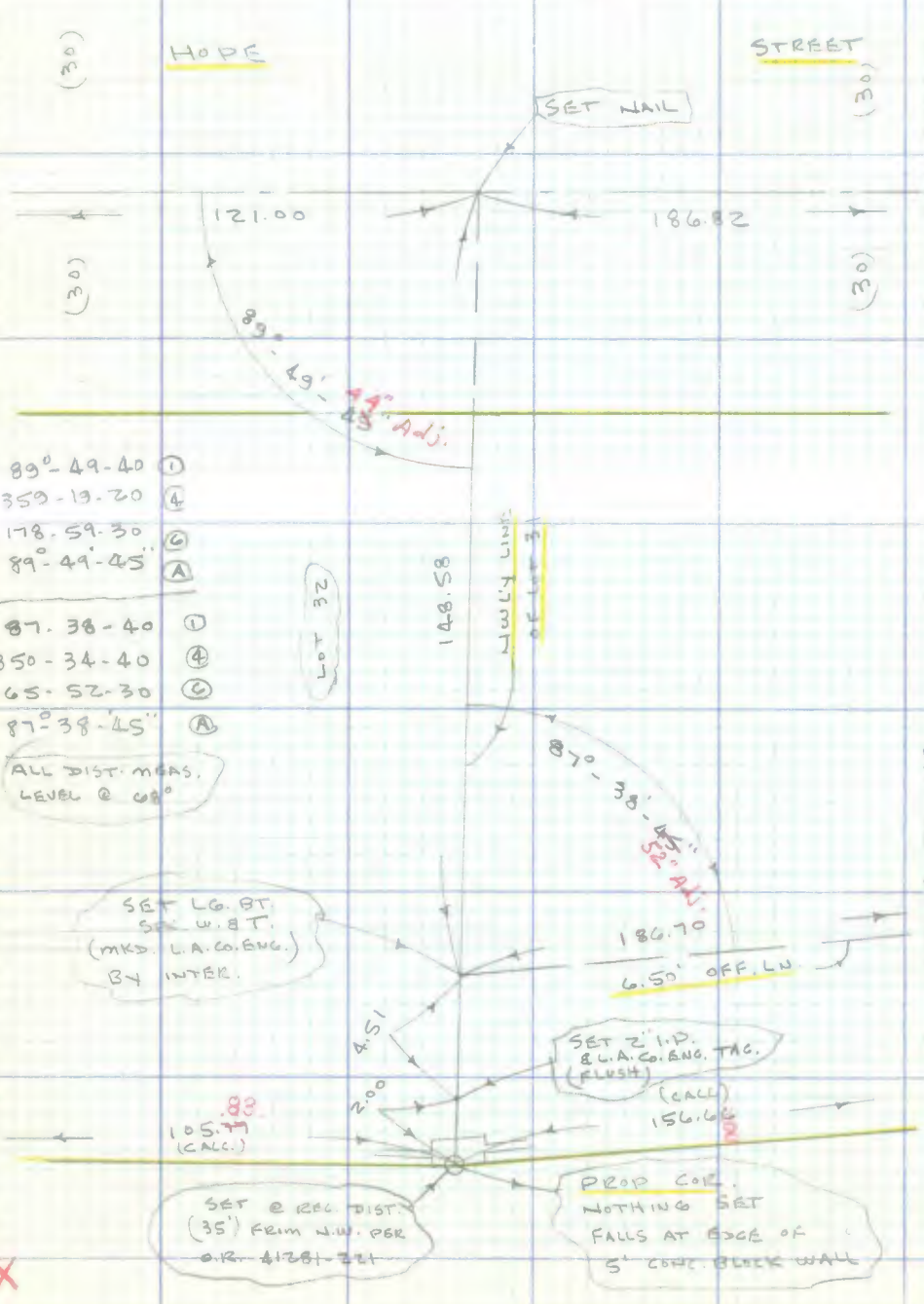

X

Notes Ck'd by A. C. GUIZADO	Survey of JOHN WESLEY HOSP
Map No. 8-5795	JN 0022.14 Tape 251 Std. 68 °F
Office Work M. HAMASU	Surveyed by J.P. MENNE
Checked	Notes JPM Date 4-17-73
Date MAY 1 [illegible]	Indexed APR [illegible]

F. B. 1897 PG. 125

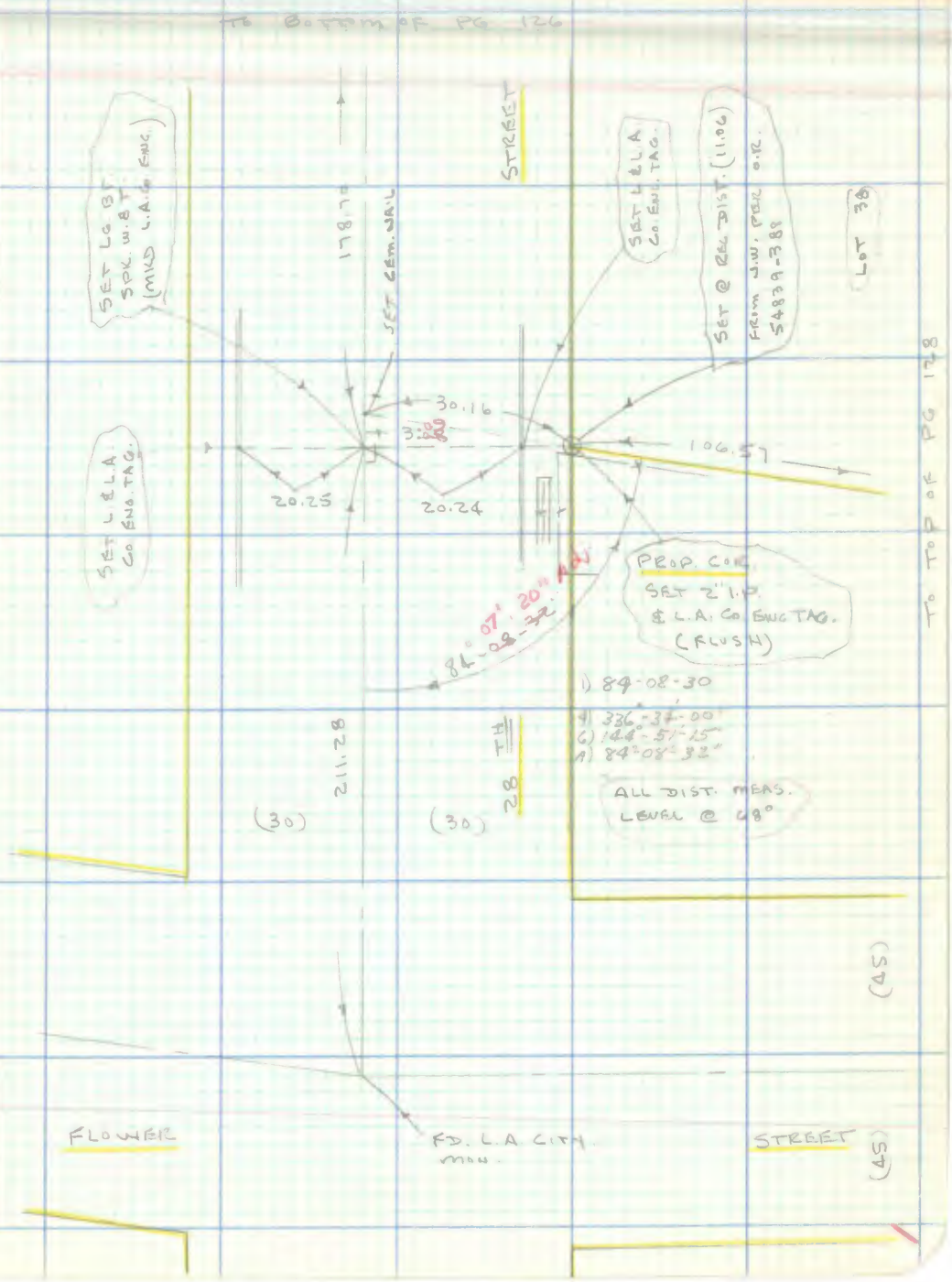

Note: Any Additions or Changes on This Sheet Must be Made or Circled in Red Ink With Date and Name of Person Making Change.

Do not extend this side of this line.

PLEASE RETURN TO
COUNTY OF LOS ANGELES
DEPARTMENT OF COUNTY ENGINEER
403 LOS ANGELES COUNTY ENGINEERING BLDG.

76F309S CE#310 3-68

To Bottom of PG. 127

F. B. 1897 PG. 126

W.S. 9 C-4

PLEASE RETURN TO
COUNTY OF LOS ANGELES
DEPARTMENT OF COUNTY ENGINEER
403 LOS ANGELES COUNTY ENGINEERING BLDG.

Do not extend this side of this line.

Note: Any Additions or Changes on This Sheet Must be Made or Circled in Red Ink With Date and Name of Person Making Change.

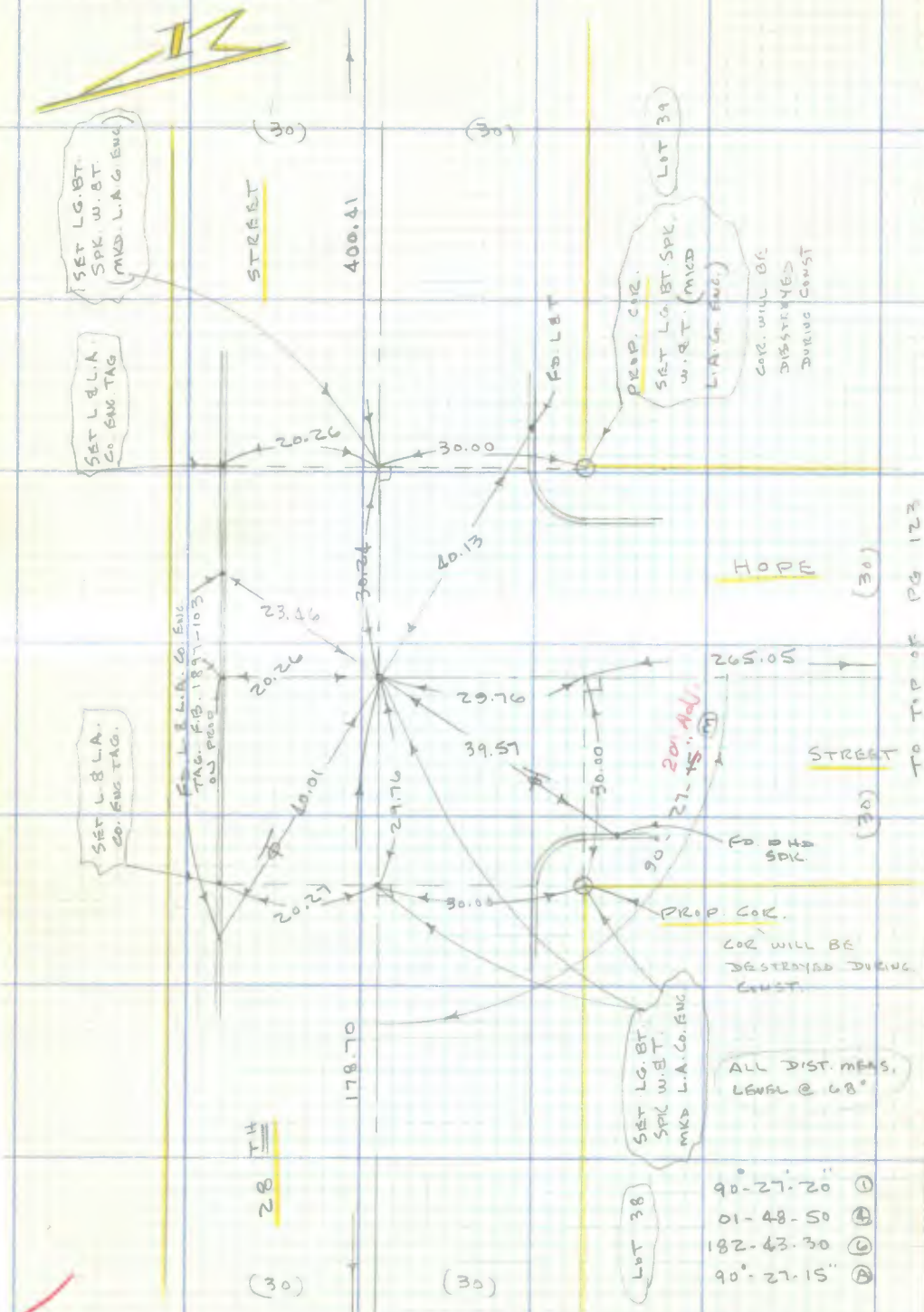

Notes Ck'd by A. C. GUIZADO	Survey of [illegible]
Map No. 8-5795	JN 5122.14 Tape 251 Std 68 °F
Office Work M. HAMAJU	Surveyed by J.P. MENNE
Checked [illegible]	Notes [illegible] Date 4-17-73
Date [illegible]	Indexed [illegible]

F. B. [illegible] PG. [illegible]

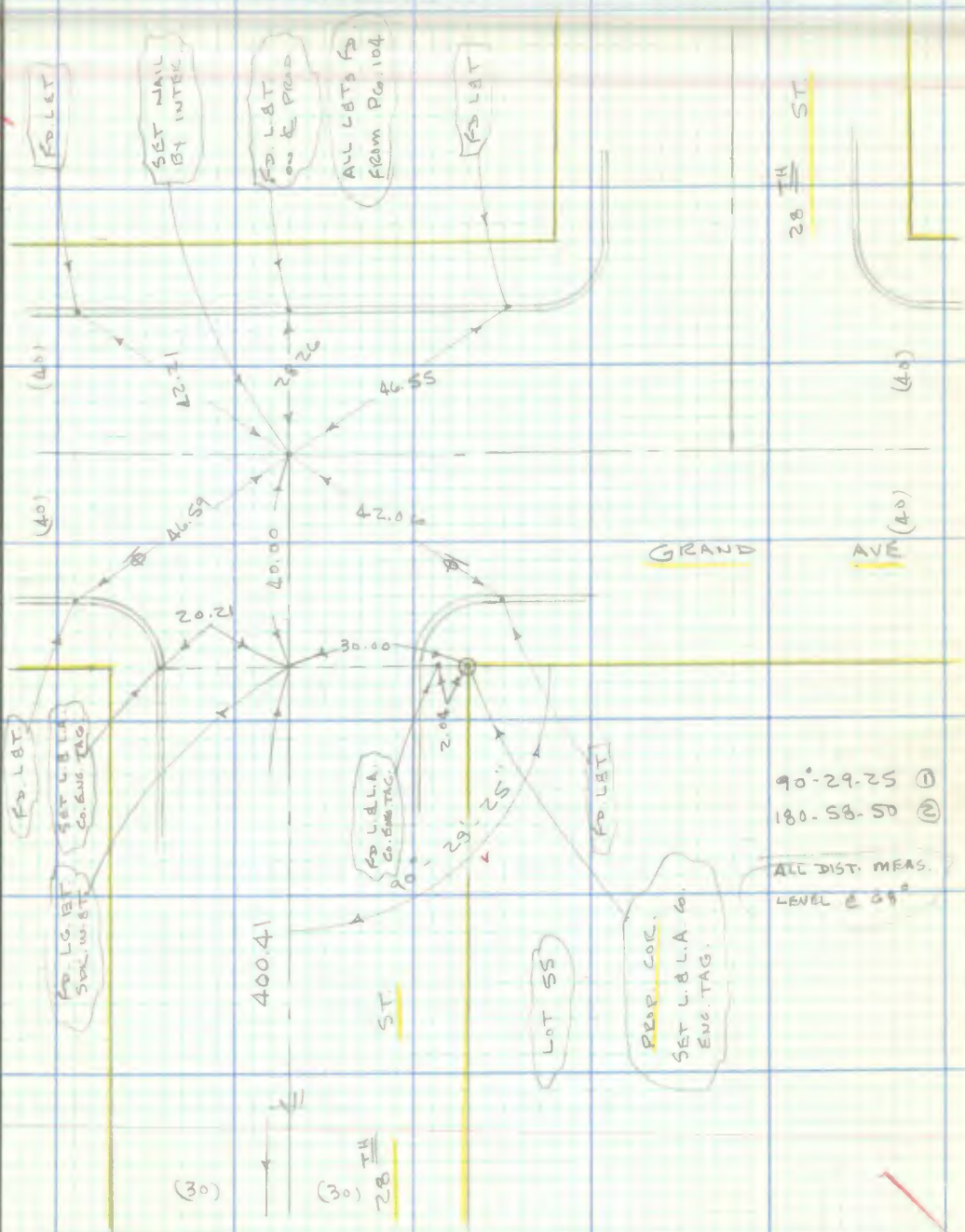

TO TOP OF PG. 126

Note: Any Additions or Changes on This Sheet Must be Made or Circled in Red Ink With Date and Name of Person Making Change.

Do not extend this side of this line.

PLEASE RETURN TO
COUNTY OF LOS ANGELES
DEPARTMENT OF COUNTY ENGINEER
403 LOS ANGELES COUNTY ENGINEERING BLDG.

76F309S CE#310 3-68

TO RIGHT OF PG. 125

F. B. 1897 PG. 128

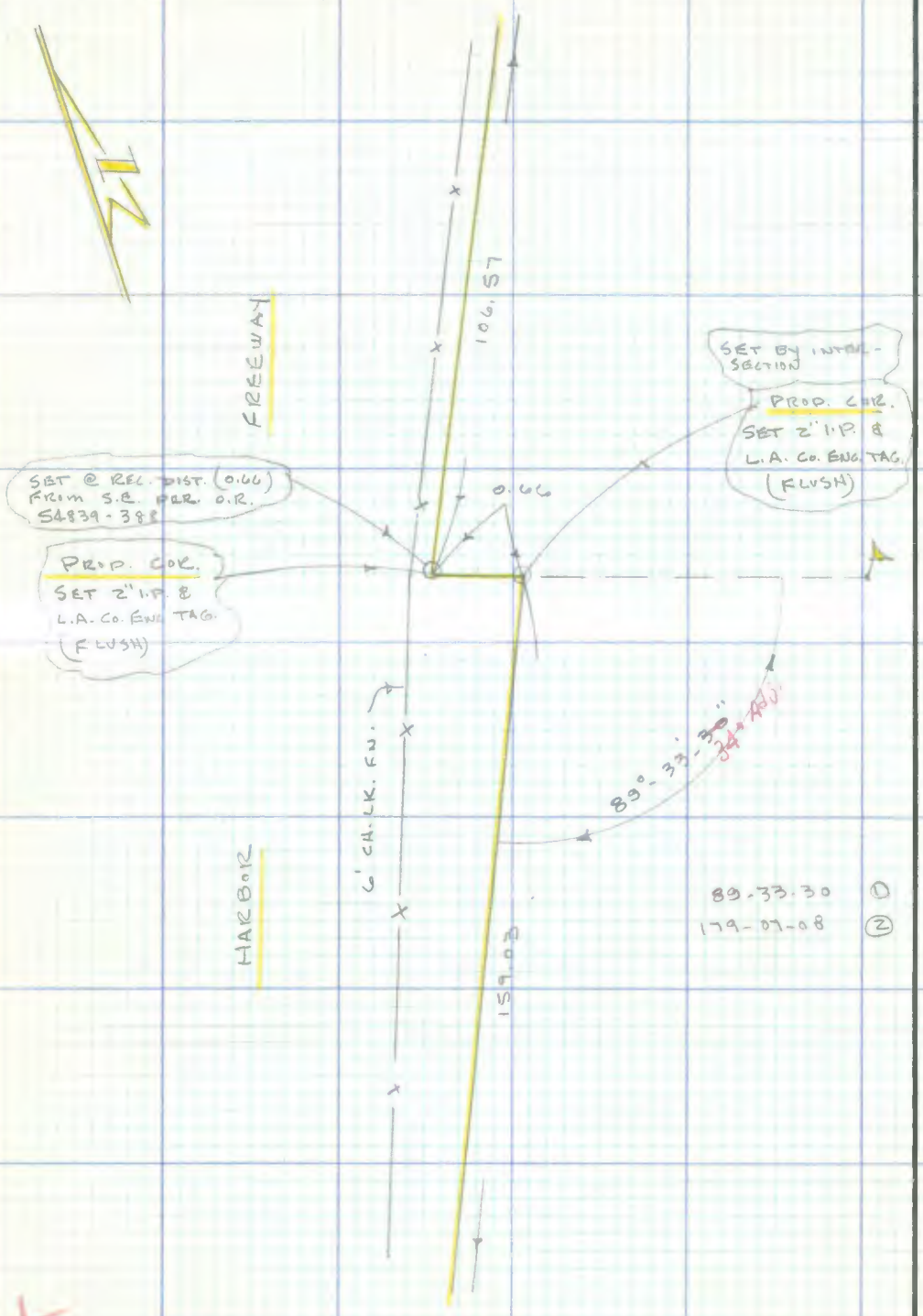

PLEASE RETURN TO
COUNTY OF LOS ANGELES
DEPARTMENT OF COUNTY ENGINEER
403 LOS ANGELES COUNTY ENGINEERING BLDG.

Do not extend this side of this line.

Note: Any Additions or Changes on This Sheet Must be Made or Circled in Red Ink With Date and Name of Person Making Change.

TO LEFT OF PG. 122

Notes Ck'd by	Survey of JOHN WESLEY HOSP.	F. B. 1897 PG. 129
Map No.	JN 7880-92 Tape 251 Std 68 °F	
Office Work	Surveyed by J. P. MENNE	
Checked	Notes	Date 7-3-72
Date	Indexed	

LOCATION

OF

STORM DRAIN MANHOLE

ON

28TH STREET

BETWEEN

HOPE AND FLOWER STREET

J. P. MENNE

L. MANLEY

A. E. LUND III

Note: Any Additions or Changes on This Sheet Must be Made or Circled in Red Ink With Date and Name of Person Making Change.

PLEASE RETURN TO
COUNTY OF LOS ANGELES
DEPARTMENT OF COUNTY ENGINEER
403 LOS ANGELES COUNTY ENGINEERING BLDG.

Do not extend this side of this line

16F309S CE#310 3-68

F. B. 1897 PG. 130

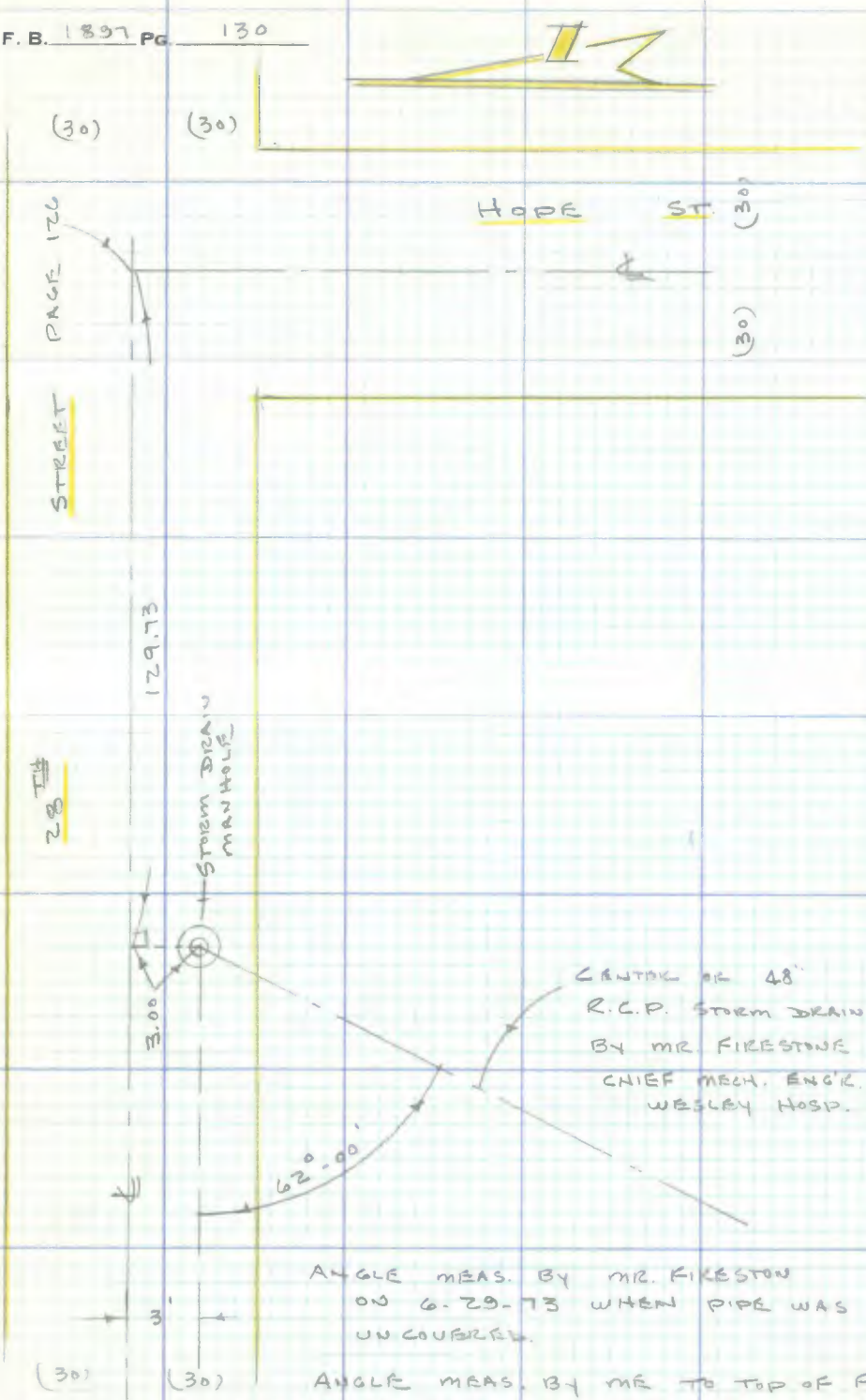

ANGLE MEAS. BY MR. FIRESTON ON 6-29-73 WHEN PIPE WAS UNCOVERED.

ANGLE MEAS. BY ME TO TOP OF FILL AS SHOWN TO ME BY MR. FIRESTONE ON 7-3-73 - TOP OF PIPE DOWN 6'

PLEASE RETURN TO
COUNTY OF LOS ANGELES
DEPARTMENT OF COUNTY ENGINEER
403 LOS ANGELES COUNTY ENGINEERING BLDG.

Do not extend this side of this line.

Note: Any Additions or Changes on This Sheet Must be Made or Circled in Red Ink With Date and Name of Person Making Change.

Notes Ck'd by	Survey of J.W. COMP HEALTH CTR
Map No.	JN 6601.00 Tape Std °F
Office Work	Surveyed by H. E. WACKER
Checked	Notes H. E. W. Date 4/21/75
Date	Indexed

F. B. 1897 PG. 131

J.N. 6601.00

JOHN WESLEY COMP.

HEALTH CENTER.

FLOOR ELEV. FOR BLDG.

5427

REF.

F.B. 1897

PARTY:

WACKER

HENDERSON

Note: Any Additions or Changes on This Sheet Must be Made or Circled in Red Ink With Date and Name of Person Making Change.

Do not extend this side of this line.

PLEASE RETURN TO

LOS ANGELES COUNTY ENGINEER

403 LOS ANGELES COUNTY ENGINEERING BLDG.

7MF3095 CE #310 4-63

F. B. 1897 Pg. 132

SEE SHEET E-511

Confirmed Floor Elevations Shown

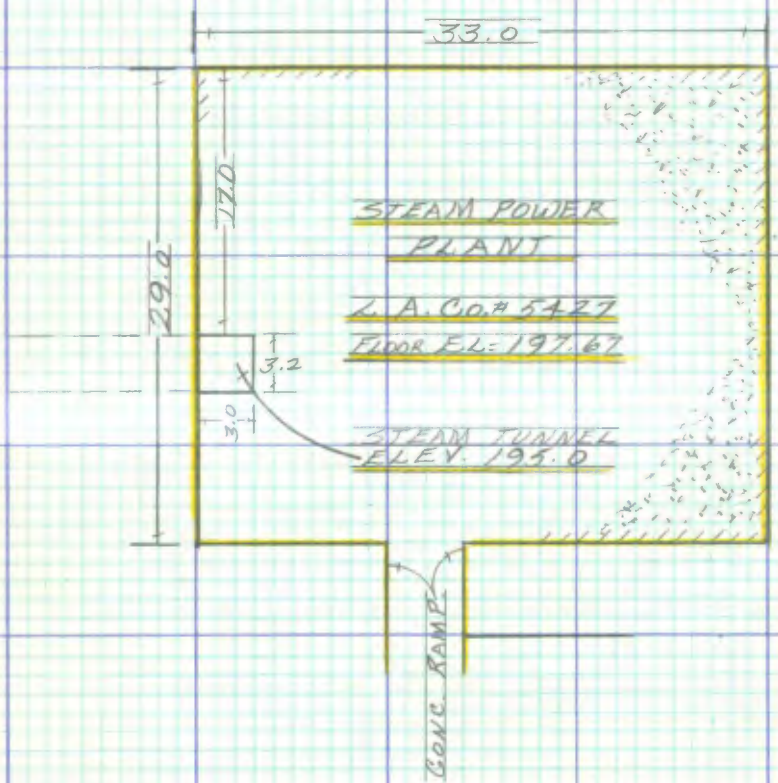

PLEASE RETURN TO
LOS ANGELES COUNTY ENGINEER
403 Los Angeles County Engineering Bldg.
Do not extend this side of this line.

Note! Any Additions or Changes on This Sheet Must be Made or Circled in Red Ink With Date and Name of Person Making Change.

F. B. 967 PG. 122

Profile No. ____ Notes Red ____ Plotted ____ Job No. ____ Division No. ____

Date ____ Date ____ Survey of John Wesley Comp Health Ctr

X-Sec. No. ____ Notes Chk'd. ____ Checked ____ Survey by [illegible] Notes ____ Date 5-11-76

Date ____ Date ____ Map No. ____ Indexed R. M. PALMER Date MAY 1 8 1976

JN 6601.00

John Wesley Com

HEALTH CENTER

PHASE I

KERN LEVEL

Guizado

WEST

WALSH

LYBRAND

FISHER

STATION	B. S.	H. I.	F. S.	ELEV.

NOTE: ANY ADDITIONS OR CHANGES ON THIS SHEET MUST BE MADE OR CIRCLED IN RED INK, WITH DATE AND NAME OF PERSON MAKING CHANGE.

PLEASE RETURN TO

LOS ANGELES COUNTY ENGINEER

403 LOS ANGELES COUNTY ENGINEERING BLDG.

Do not extend notes this side of this line.

76-L-298 CE 307 8-70

76-L-298 CE 307 8-70

PLEASE RETURN TO
LOS ANGELES COUNTY ENGINEER
403 LOS ANGELES COUNTY ENGINEERING BLDG.

NOTE: ANY ADDITIONS OR CHANGES ON THIS SHEET MUST BE MADE OR CIRCLED IN RED INK, WITH DATE AND NAME OF PERSON MAKING CHANGE.

Do not extend notes this side of this line.

F. B. 1897 Pg. 134 | Job No. 4851.09 | Division No. 11 | Notes Red ____ Plotted ____ Profile ____
Survey of J. Wesley Hospital Etc | Date ____ Date ____ No. ____
Survey by Guzzell | Notes ____ Notes Chk'd. ____ Checked ____ X-Sec. ____
Indexed M. Palmieri | Date MAY 1 9 ____ Date ____ Date ____ No. ____

STATION	B. S.	H. I.	F. S.	ELEV.	
Bm W-1				200.50	BM W-1 Adj. Elev = 203.504 FB 1897 112, 270 John Wesley Co. Hospital - Center of Landing - 10' West of main ent to Hospital Fd 5m Bt spk in Lead mkd BM W-1
TP				20.33	
Bm W-2				201.84	BM W-2 Adj. Elev 201.844 FB 1897-113, 271 John Wesley Co. Hospital - Aluminum entrance at east of Hospital at NE cor. of Ramp on curbing for canopy over ramp. 5m Bt spk in Ld mkd BM W-2
BM W-3				201.55	BM W-3 Elev. FB 1897-113 John Wesley Co. Hosp. - Arrowline Drive 45'± Wly. of W. Pl. Grand Av. in No. Pl. Drive. Bt Spk in Lead
TBM #1				200.00	TBM #1 - Elev. FB 24" Sq. & 6" Elev. of 20" SRCC - Bt Spk in Const. Fac. (Assumed)
TBM #2				200.00	TBM #2 Elev. FB 1897-114 28" Sq. Sol. Sw. 250'± Nly. Grand Av. Fp. 1650' ± A 43 Bt Spk in Ely Side
TBM #3				200.00	TBM #3 Elev. FB 1897-134 150'± Wly. Grand Ave. Bt spk on Tension Fac. BM Elev. 201.797 - FB 1897-270
BM				201.30	Sw. Cor. 28" Sq. & Grand Av. - 5' W. Bt Sq. Bt Spk in Lead in Stone Cl. mkd BM

Notes Ck'd by	Survey of J. Wesley Hosp
Map No.	JN 002214 Tape 0167 Std 68 °F
Office Work	Surveyed by GUIZADO
Checked	Notes Date
Date	Indexed [illegible]

F. B. 1897 PG. 135

JOB NO 0022.14
JOHN WESLEY
Comp. HEALTH Ctr
PHASE 1

Set NORTH & EAST
Bldg LINE
PER SHT #5

Copy of Notes
to Superintendent
PETE VILLANUEVA
HEMISPHERE Const Co

GUIZADO
West
Walsh
LYBRAND
Fisher

PLEASE RETURN TO
COUNTY OF LOS ANGELES
DEPARTMENT OF COUNTY ENGINEER
403 LOS ANGELES COUNTY ENGINEERING BLDG.

Note: Any Additions or Changes on This Sheet Must be Made or Circled in Red Ink With Date and Name of Person Making Change.

Do not extend this side of this line.

76F309S CE#310 3-69

F. B. 1897 PG. 136



PLEASE RETURN TO
COUNTY OF LOS ANGELES
DEPARTMENT OF COUNTY ENGINEER
403 LOS ANGELES COUNTY ENGINEERING BLDG.

Do not extend this side of this line.

Note: Any Additions or Changes on This Sheet Must be Made or Circled in Red Ink With Date and Name of Person Making Change.

Notes Ck'd by Miller	Survey of Animal Shelter #3
Map No. C.S.D.-2621	JN 0056.05 Tape [illegible] Std [illegible] °F
Office Work W. B. HARER	Surveyed by [illegible]
Checked [illegible]	Notes Date
Date June 1958	Indexed A. C. Johnson 3-17-58

F. B. [illegible] Pg [illegible]

J.N. 0056.05

ANIMAL SHELTER # 3

"BOUNDARY SURVEY"

For Sewers
See F.B. 2160-105

FEB. 1958

LINE
GUIDANT
PETERSON
HILL
MATHER

Note: Any Additions or Changes on This Sheet Must be Made or Circled in Red Ink With Date and Name of Person Making Change.

Do not extend notes this side of this line.

RETURN TO
LOS ANGELES COUNTY ENGINEER
700 LOS ANGELES COUNTY ENGINEERING BLDG.

76F3095 CE #247—3-57

F. B. 1897 Pg. 152

RETURN TO
LOS ANGELES COUNTY ENGINEER
700 LOS ANGELES COUNTY ENGINEERING BLDG.

Do not extend notes this side of this line.

Note: Any Additions or Changes on This Sheet Must be Made or Circled in Red Ink With Date and Name of Person Making Change.

Notes Ck'd by Miller	Survey of Animal Shelter
Map No. C.S.B-2621	JN [illegible] Tape [illegible] Std [illegible] °F
Office Work W. B. HABER	Surveyed by [illegible]
Checked Miller	Notes Date [illegible]
Date June 1958	Indexed A. C. Johnson

F. B. [illegible] PG. [illegible]

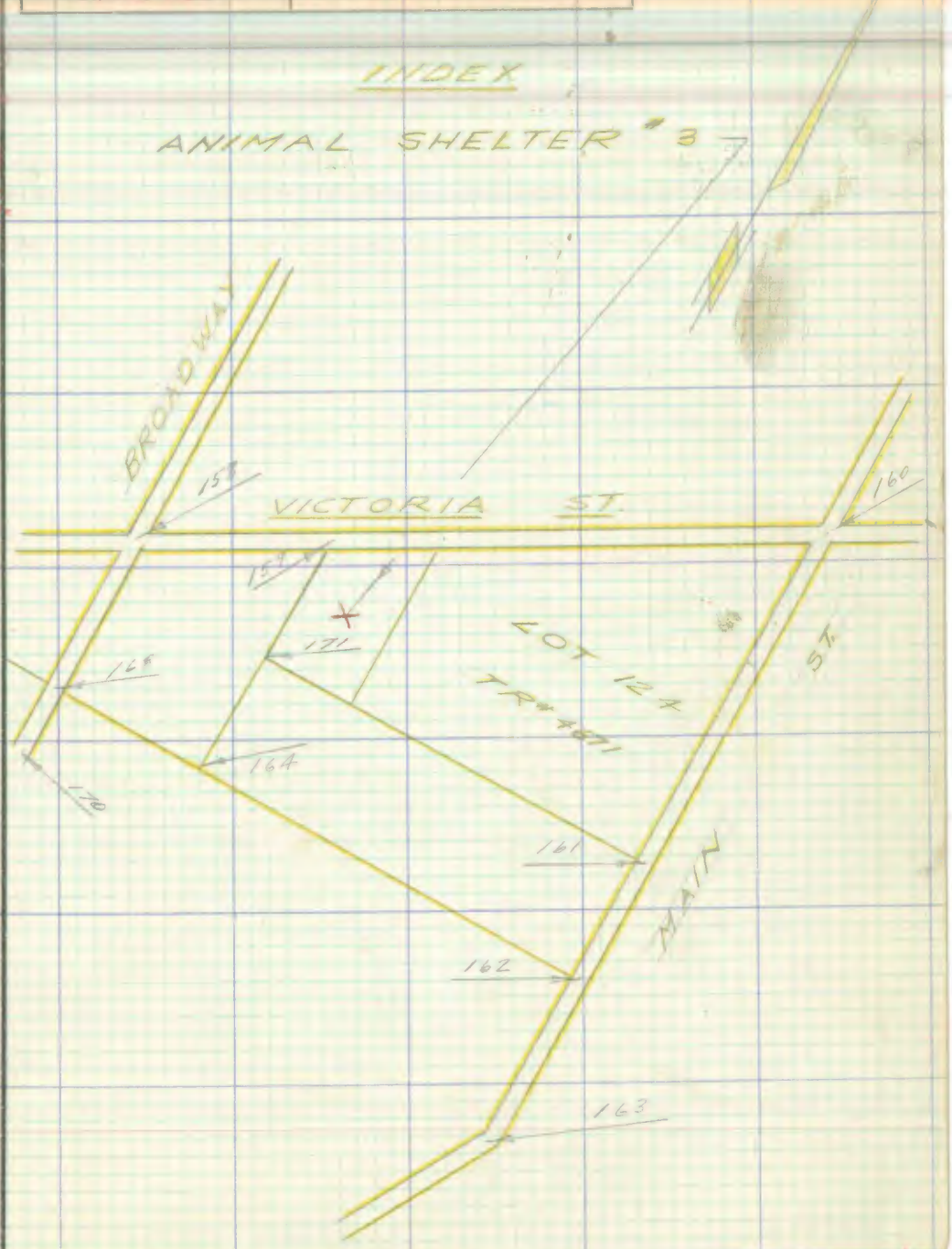

Note: Any Additions or Changes on This Sheet Must be Made or Circled in Red Ink With Date and Name of Person Making Change.

Do not extend notes this side of this line.

RETURN TO
LOS ANGELES COUNTY ENGINEER
700 LOS ANGELES COUNTY ENGINEERING BLDG.

76F309S CE #247—3-57

F. B. 1897 Pg. 154

Cont. to bott pg. 156



W.S. 2613-5

RETURN TO
LOS ANGELES COUNTY ENGINEER
700 LOS ANGELES COUNTY ENGINEERING BLDG.

Note: Any Additions or Changes on This Sheet Must be Made or Circled in Red Ink With Date and Name of Person Making Change.

Do not extend notes this side of this line.

Notes Ck'd by Miller	Survey of [illegible]
Map No. CSB-2621	JN [illegible] Tape [illegible] Std. [illegible] °F
Office Work W. B. HABED	Surveyed by [illegible]
Checked [illegible]	Notes Date [illegible]
Date June 1958	Indexed [illegible]

F. B. [illegible] PG. [illegible]

CONT. TO PG. 154

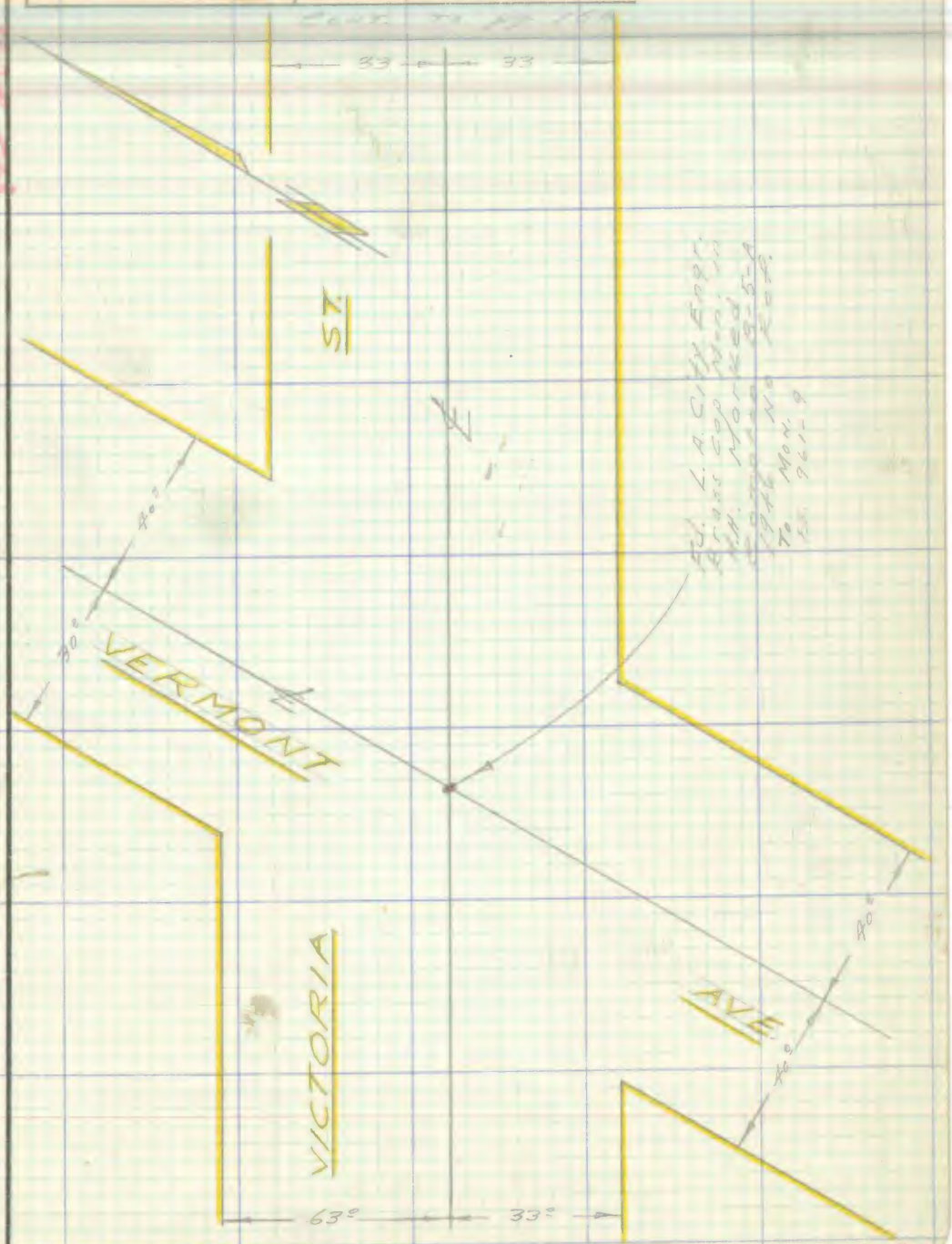

CONT. FROM pg. 154

Note: Any Additions or Changes on This Sheet Must be Made or Circled in Red Ink With Date and Name of Person Making Change.

Do not extend notes this side of this line.

RETURN TO
LOS ANGELES COUNTY ENGINEER
700 LOS ANGELES COUNTY ENGINEERING BLDG.

76F309S CE #247—3-57

F. B. 1897 PG. 156



RETURN TO
LOS ANGELES COUNTY ENGINEER
700 LOS ANGELES COUNTY ENGINEERING BLDG.

Note: Any Additions or Changes on This Sheet Must be Made or Circled in Red Ink With Date and Name of Person Making Change.

Do not extend notes this side of this line.

76F309S S&E #247, 8-54

RETURN TO
LOS ANGELES COUNTY SURVEYOR
726 LOS ANGELES COUNTY
ENGINEERING BLDG.

Note: Any Additions or Changes on This Sheet Must be Made or Circled in Red Ink With Date and Name of Person Making Change.

Do not extend notes this side of this line.

WS 2E B-1

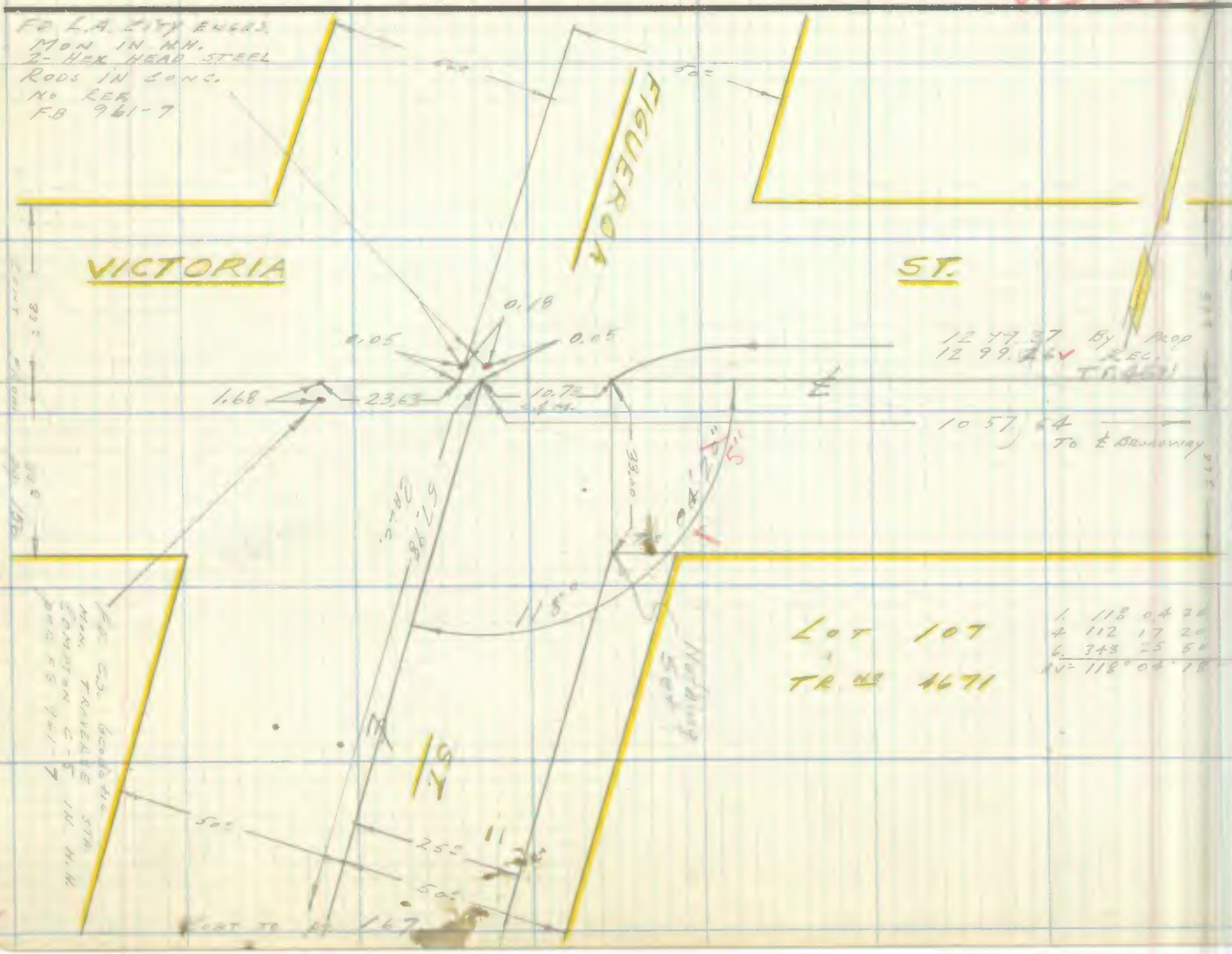

Notes Ck'd by
Map No.
Office Work
Checked
Date

Survey of
W. O.
Tape No.
Std.
Surveyed by
Notes
Date
Indexed

F.B. Pg.

RETURN TO
LOS ANGELES COUNTY SURVEYOR
726 LOS ANGELES COUNTY
ENGINEERING BLDG.

Note: Any Additions or Changes on This Sheet Must be Made or Circled in Red Ink With Date and Name of Person Making Change.

Do not extend notes this side of this line.

WS 2615-5

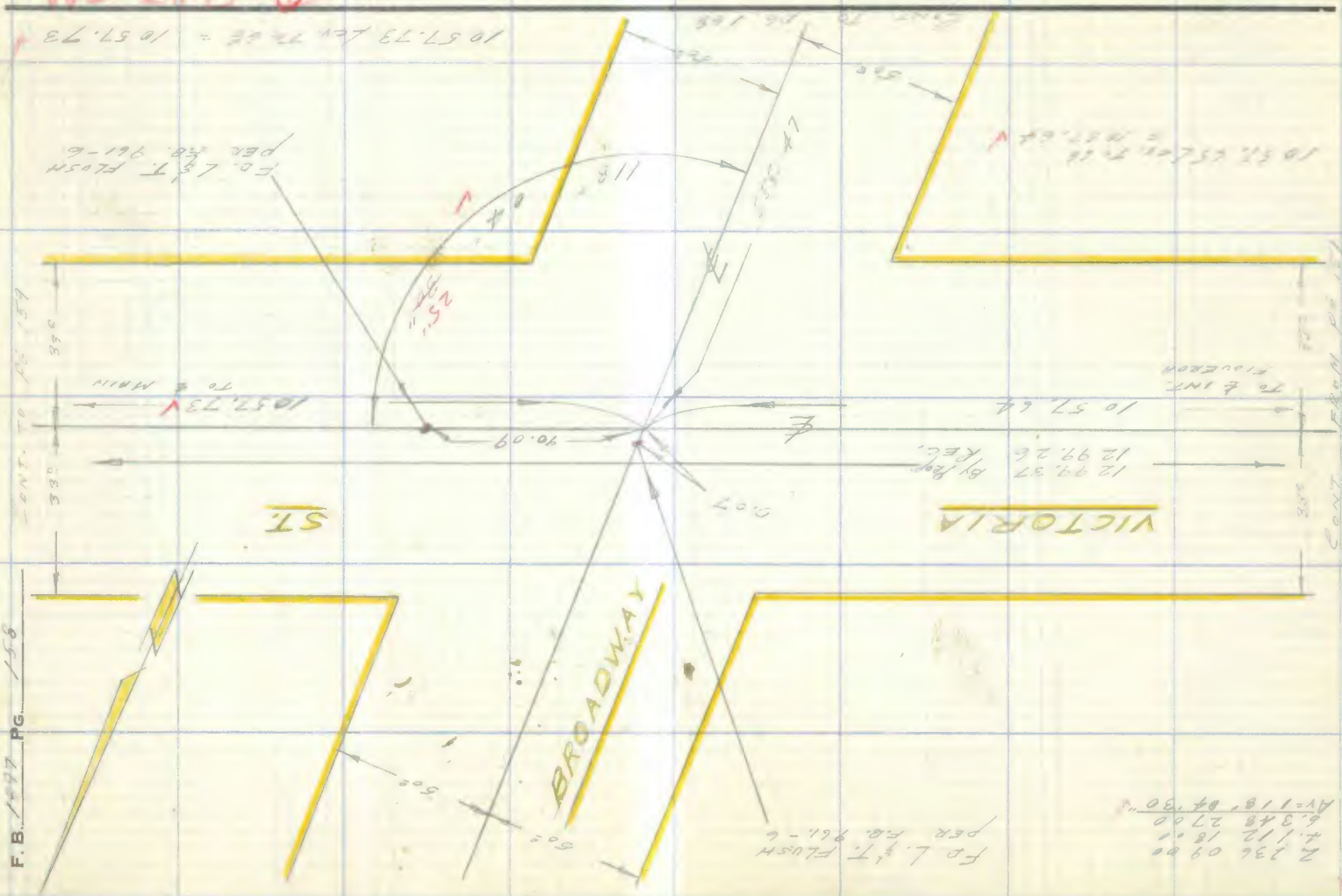

F.B. 1447 PG. 158

76F309S S&E #247. 8-54

RETURN TO
LOS ANGELES COUNTY SURVEYOR
726 LOS ANGELES COUNTY
ENGINEERING BLDG.

Note: Any Additions or Changes on This Sheet Must be Made or Circled in Red Ink With Date and Name of Person Making Change.

Do not extend notes this side of this line.

W.S. 26 6-5

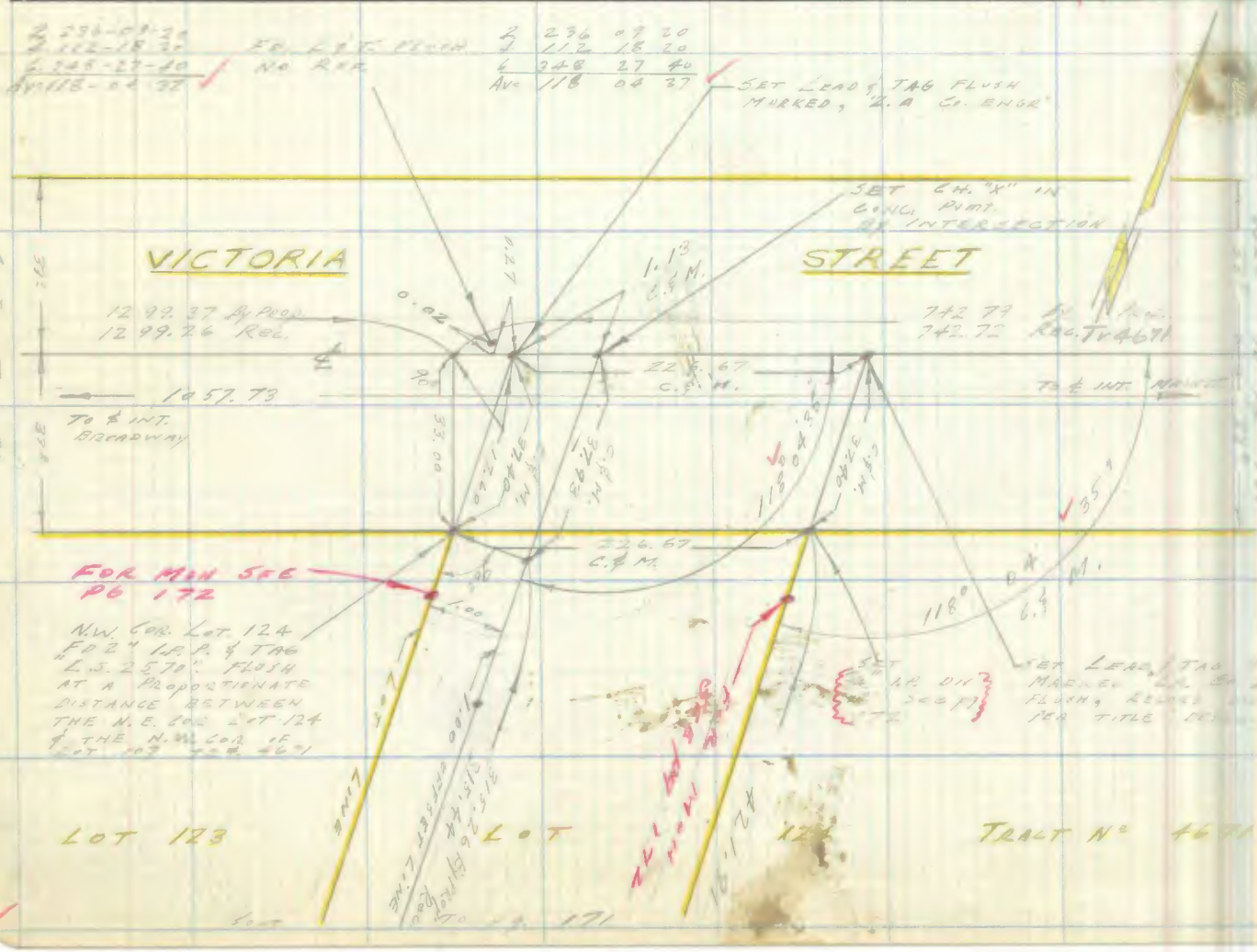

Notes Ck'd by
Map No.
Office Work W. B. HABER
Checked
Date

Survey of
W. O. Tape No. St'd. of
Surveyed by
Notes Date
Indexed

F. B. PG.

RETURN TO
LOS ANGELES COUNTY SURVEYOR
726 LOS ANGELES COUNTY
ENGINEERING BLDG.

Note: Any Additions or Changes on This Sheet Must be Made or Circled In Red Ink With Date and Name of Person Making Change.

Do not extend notes this side of this line.

W.S. 96 B-5

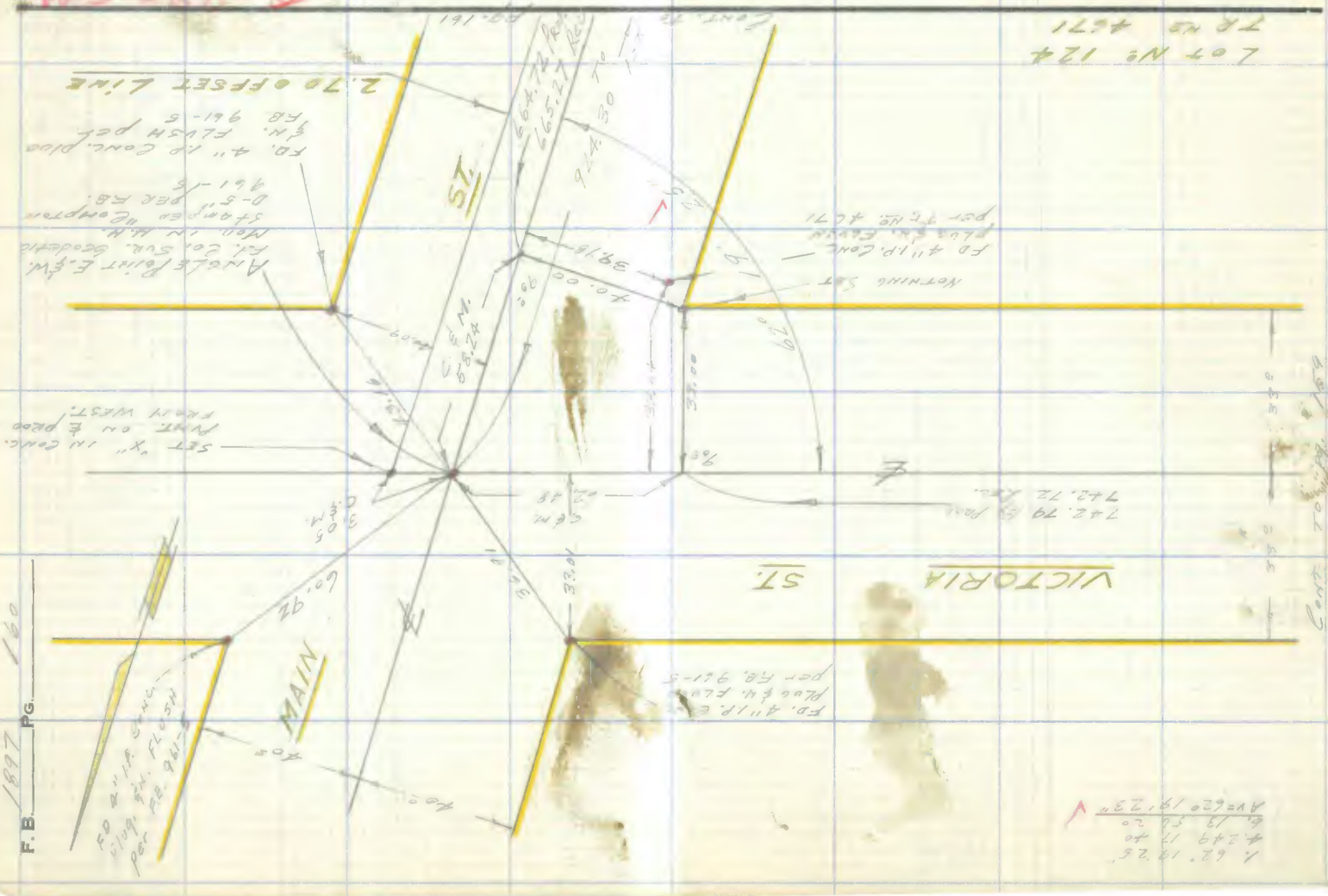

F.B. 1897 PG. 160

76F309S S&E #247. 8-54

RETURN TO
LOS ANGELES COUNTY SURVEYOR
726 LOS ANGELES COUNTY
ENGINEERING BLDG.

Note: Any Additions or Changes on This Sheet Must be Made or Circled in Red Ink With Date and Name of Person Making Change.

Do not extend notes this side of this line.

W.S. 26 B 5

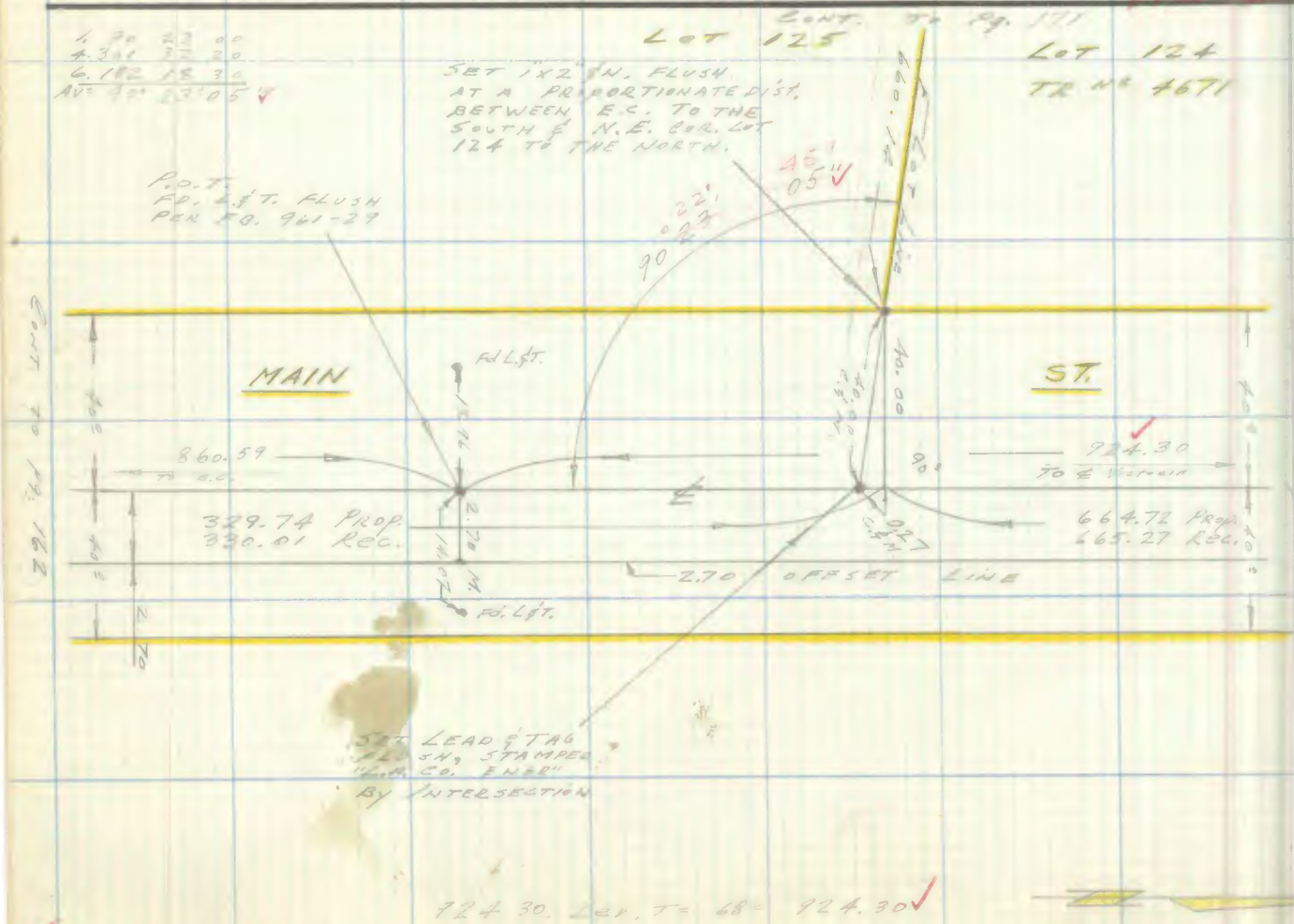

Notes Ck'd by Miller
Map No. LSB-2621
Office Work W. B. HARPER
Checked
Date June 1954

Survey of Primitive Shelter #3
W. O. Tape No. St'd. of
Surveyed by
Notes Date
Indexed A. C. Johnson

F. B. PG.

RETURN TO
LOS ANGELES COUNTY SURVEYOR
726 LOS ANGELES COUNTY
ENGINEERING BLDG.

Note: Any Additions or Changes on This Sheet Must be Made or Circled In Red Ink With Date and Name of Person Making Change.

Do not extend notes this side of this line.

WS 20-5



76F309S S&E #247. 8-54

RETURN TO
LOS ANGELES COUNTY SURVEYOR
726 LOS ANGELES COUNTY
ENGINEERING BLDG.

Note: Any Additions or Changes on This Sheet Must be Made or Circled in Red Ink With Date and Name of Person Making Change.

Do not extend notes this side of this line.

WS 266-5

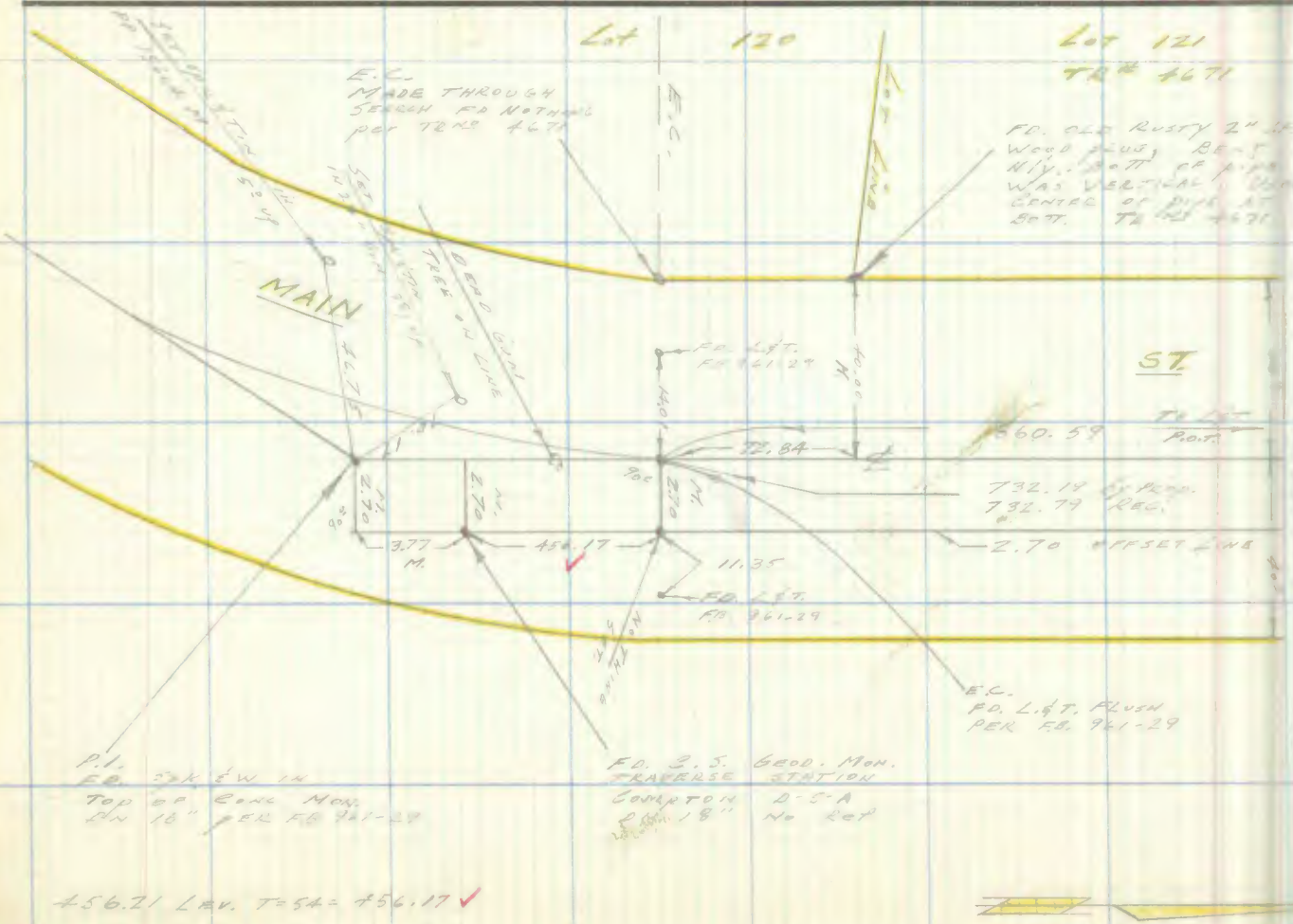

Notes Ck'd by Miller
Map No. CSO-2621
Office Work W. B. HARDER
Checked M. [illegible]
Date June 1954

Survey of [illegible]
W. O. ____ Tape No. ____ St'd. ____ °F
Surveyed by [illegible]
Notes [illegible] Date [illegible]
Indexed [illegible]

F. B. ____ PG ____

RETURN TO
LOS ANGELES COUNTY SURVEYOR
726 LOS ANGELES COUNTY
ENGINEERING BLDG.

Note: Any Additions or Changes on This Sheet Must be Made or Circled In Red Ink With Date and Name of Person Making Change.

Do not extend notes this side of this line.

W S 26 B-5

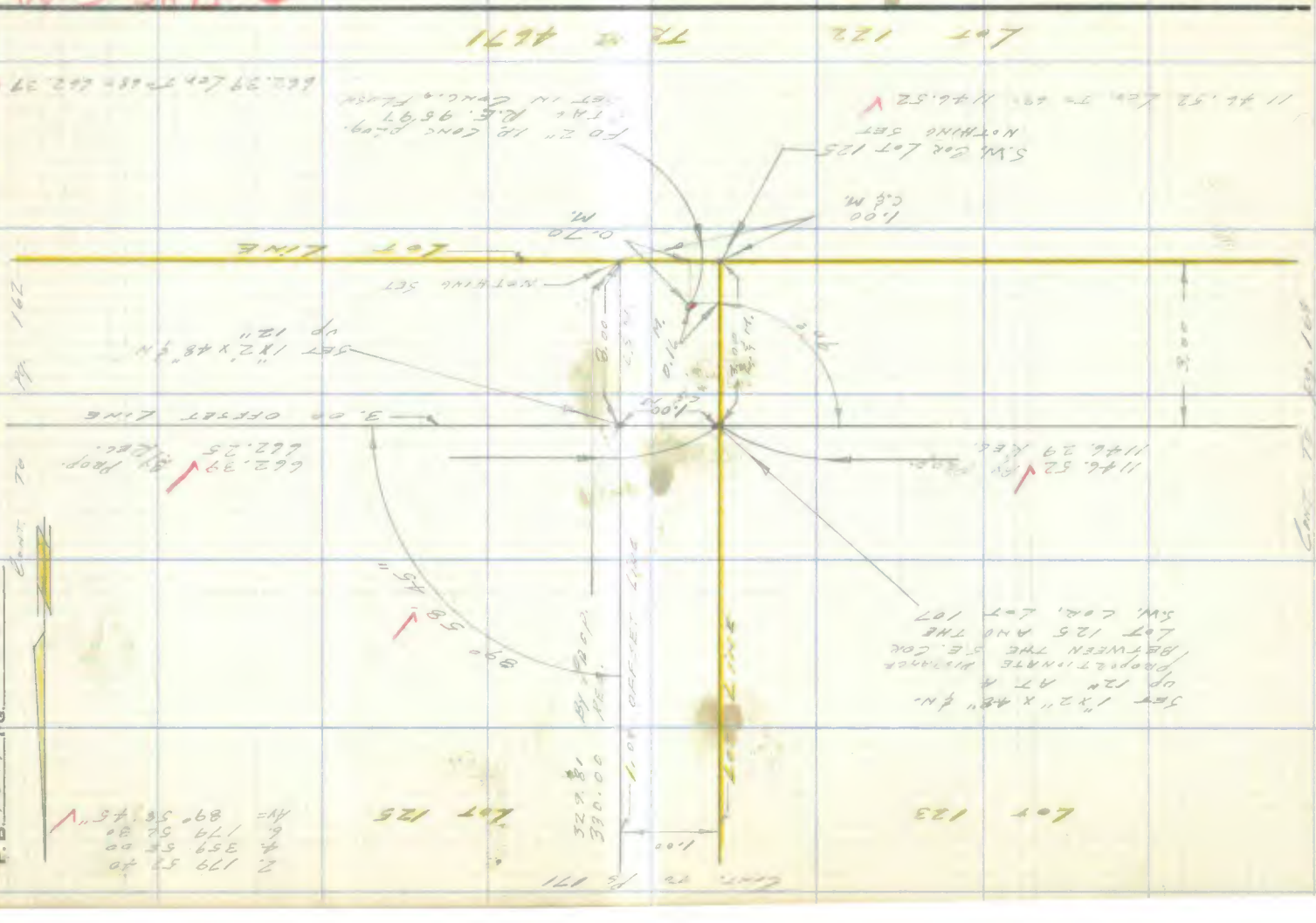

F. B. 1897 PG. 164

Notes Ck'd by Miller	Survey of Animal Shelter #9
Map No. CSB-2621	W. O. ____ Tape No. ____ St'd. ____ °F
Office Work W. B. HABER	Surveyed by ____
Checked Miller	Notes ____ Date 7-58
Date June 1958	Indexed A. C. Johnson

F. B. ____ Pg. ____

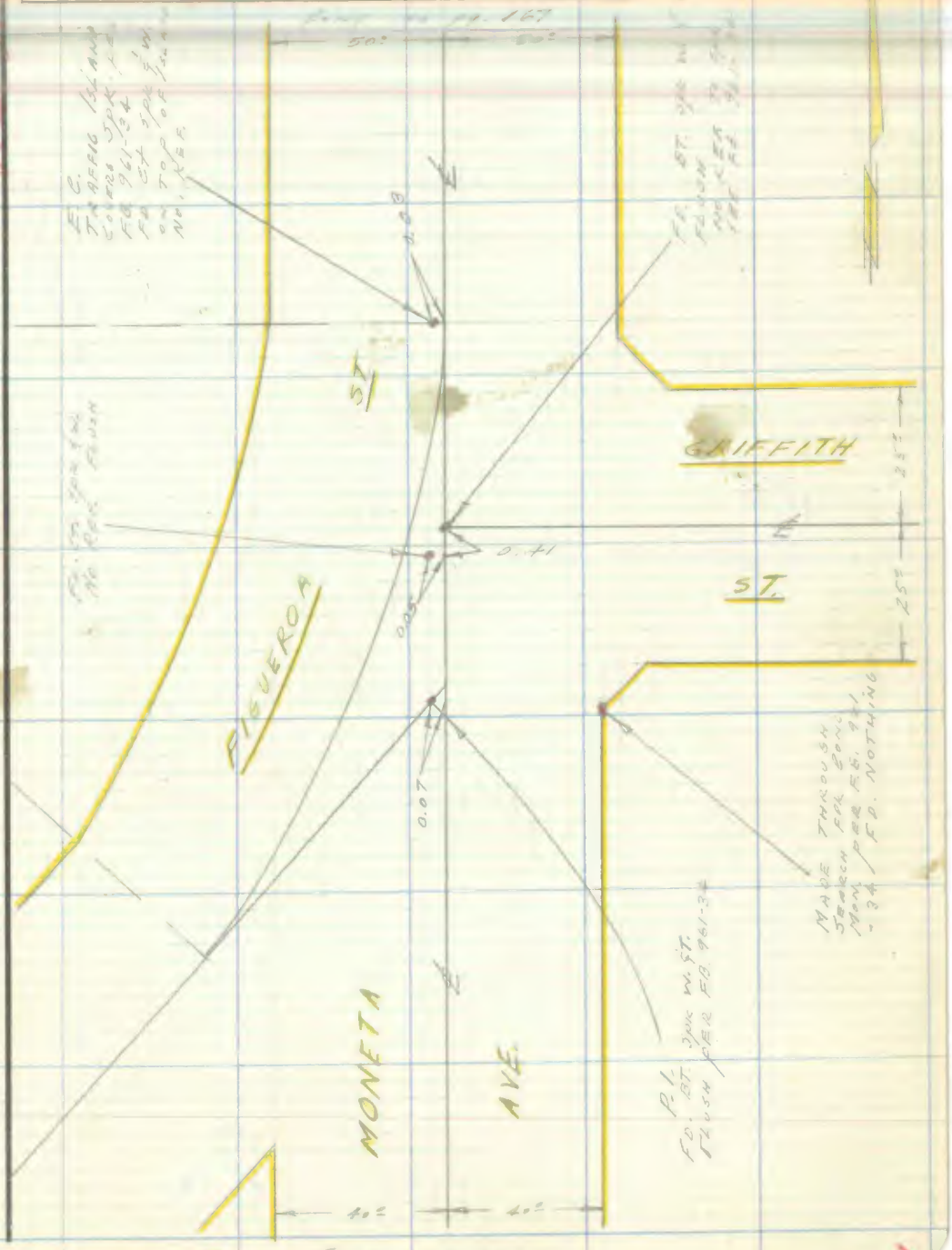

Note: Any Additions or Changes on This Sheet Must be Made or Circled in Red Ink With Date and Name of Person Making Change.

Do not extend notes this side of this line.

RETURN TO
LOS ANGELES COUNTY SURVEYOR
726 LOS ANGELES COUNTY
ENGINEERING BLDG.

76F309S S&E #247. 8-54

F.B. 1897 PG. 166 CONT. TO PG. 165

WS.26 B-5

RETURN TO
LOS ANGELES COUNTY SURVEYOR
726 LOS ANGELES COUNTY
ENGINEERING BLDG.

Do not extend notes this side of this line.

Note: Any Additions or Changes on This Sheet Must be Made or Circled in Red Ink With Date and Name of Person Making Change.

Notes Ck'd by Miller	Survey of Animal Shelter #3
Map No. CSB-2621	W. O. [illegible] Tape No. [illegible] St'd [illegible] °F
Office Work W. B. HARDY	Surveyed by [illegible]
Checked [illegible]	Notes [illegible] Date [illegible]
Date June 1954	Indexed A. C. Johnson

F. B. [illegible] PG. [illegible]

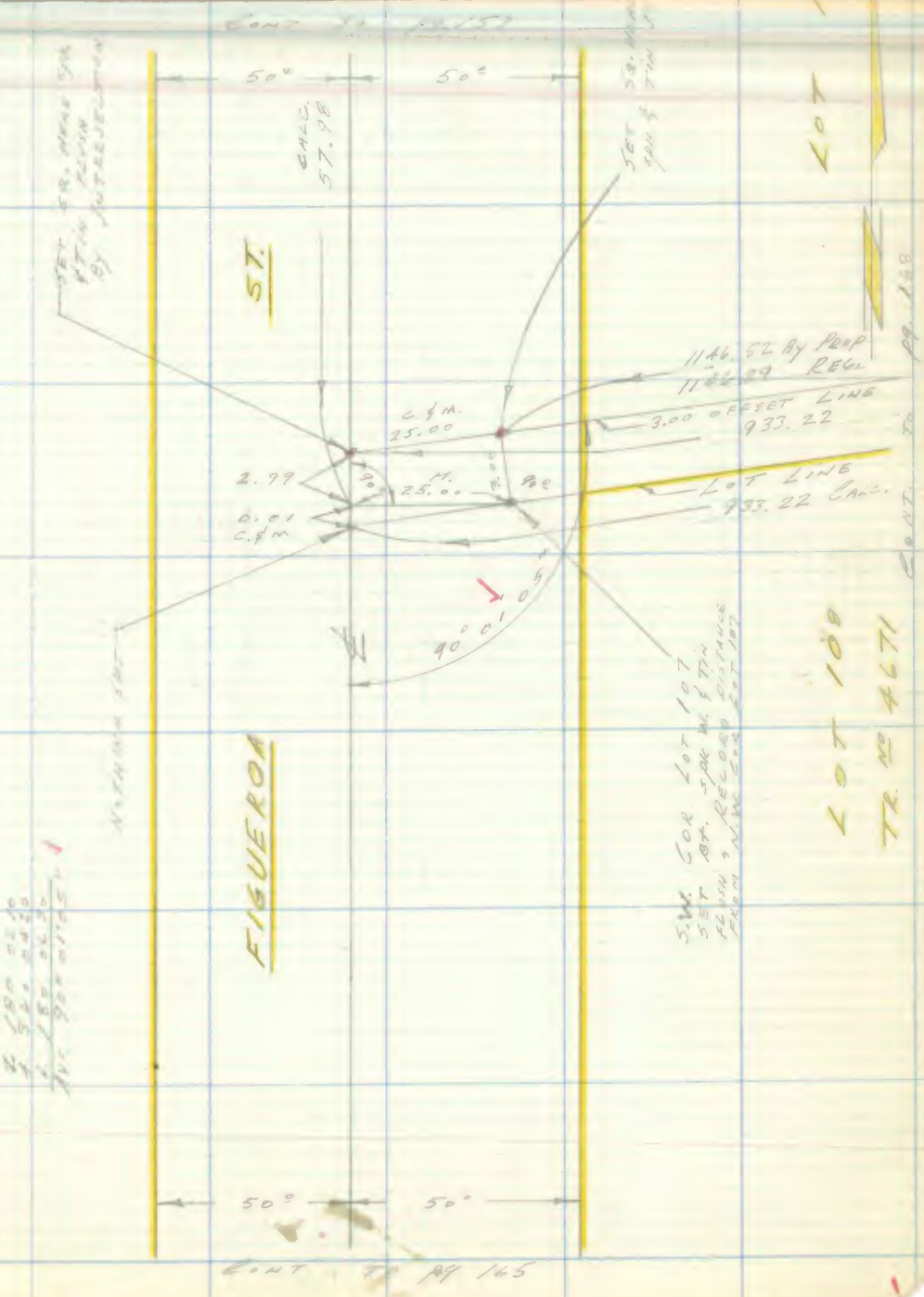

RETURN TO
LOS ANGELES COUNTY SURVEYOR
726 LOS ANGELES COUNTY
ENGINEERING BLDG.

Note: Any Additions or Changes on This Sheet Must be Made or Circled in Red Ink With Date and Name of Person Making Change.

Do not extend notes this side of this line.

76F309S S&E #247, 8-54

RETURN TO
LOS ANGELES COUNTY SURVEYOR
726 LOS ANGELES COUNTY
ENGINEERING BLDG.

Note: Any Additions or Changes on This Sheet Must be Made or Circled in Red Ink With Date and Name of Person Making Change.

Do not extend notes this side of this line.

WS 26 B-5

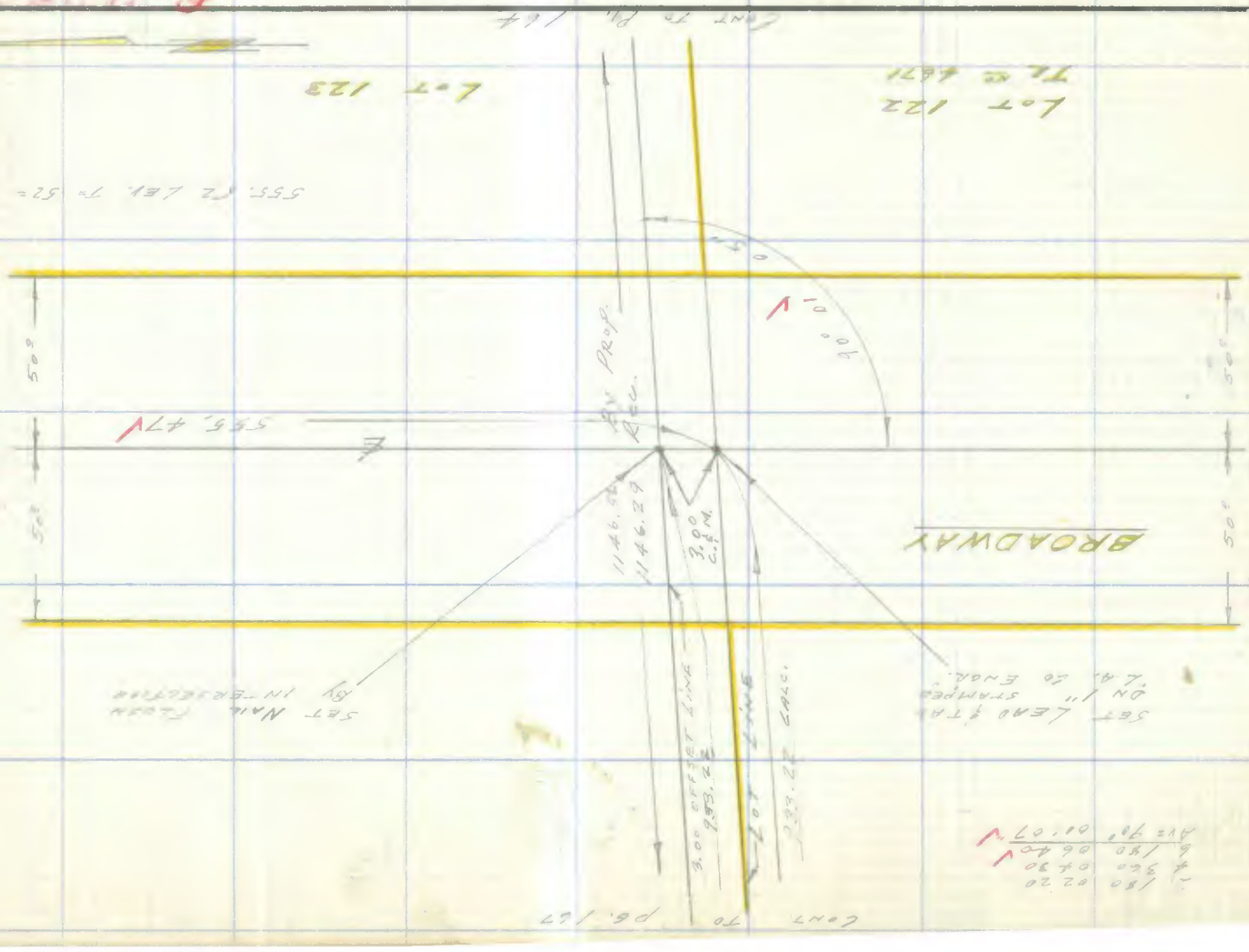

F.B. 1887 PG. 168

Notes Ck'd by Miller	Survey of
Map No. CS9-2621	W. O. Tape No. St'd. °F
Office Work W. B. HARPER	Surveyed by
Checked	Date Date
Date JUNE 1959	Indexed

F. B. Pg.

Note: Any Additions or Changes on This Sheet Must be Made or Circled in Red Ink With Date and Name of Person Making Change.

Do not extend notes this side of this line.

RETURN TO
LOS ANGELES COUNTY SURVEYOR
726 LOS ANGELES COUNTY
ENGINEERING BLDG.

76F309S S&E #247, 8-54

F. B. 1897 Pg. 170

Cont. to pg. 169

RETURN TO
LOS ANGELES COUNTY SURVEYOR
726 LOS ANGELES COUNTY
ENGINEERING BLDG.

Do not extend notes this side of this line.

Note: Any Additions or Changes on This Sheet Must be Made or Circled In Red Ink With Date and Name of Person Making Change.

76F309S S&E #247. 8-54

RETURN TO
LOS ANGELES COUNTY SURVEYOR
726 LOS ANGELES COUNTY
ENGINEERING BLDG.

Note: Any Additions or Changes on This Sheet Must be Made or Circled in Red Ink With Date and Name of Person Making Change.

Do not extend notes this side of this line.

W.S. 76 5

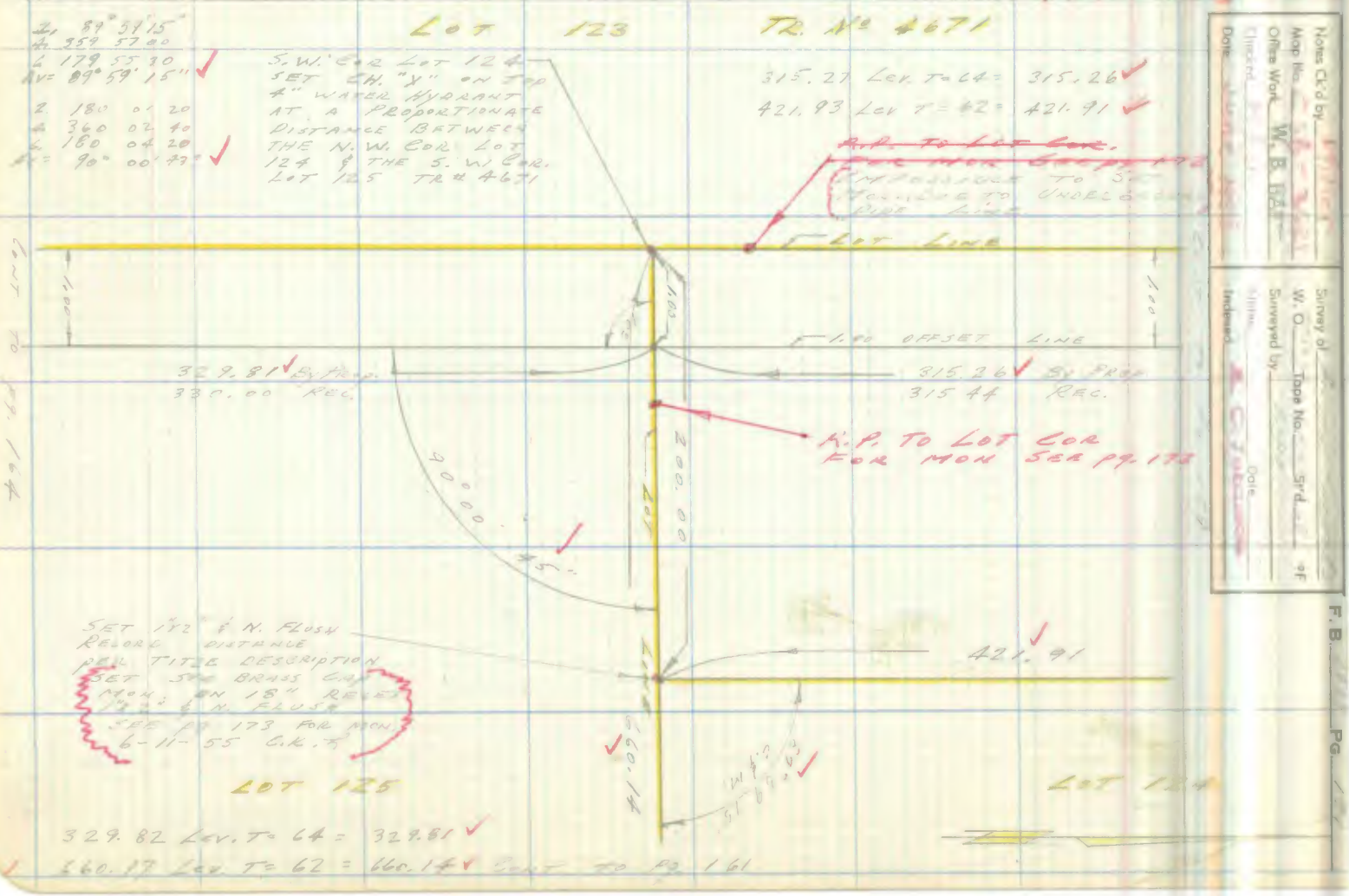

RETURN TO
LOS ANGELES COUNTY SURVEYOR
726 LOS ANGELES COUNTY
ENGINEERING BLDG.

Note: Any Additions or Changes on This Sheet Must be Made or Circled in Red Ink With Date and Name of Person Making Change.

Do not extend notes this side of this line.

WS 26 B-5

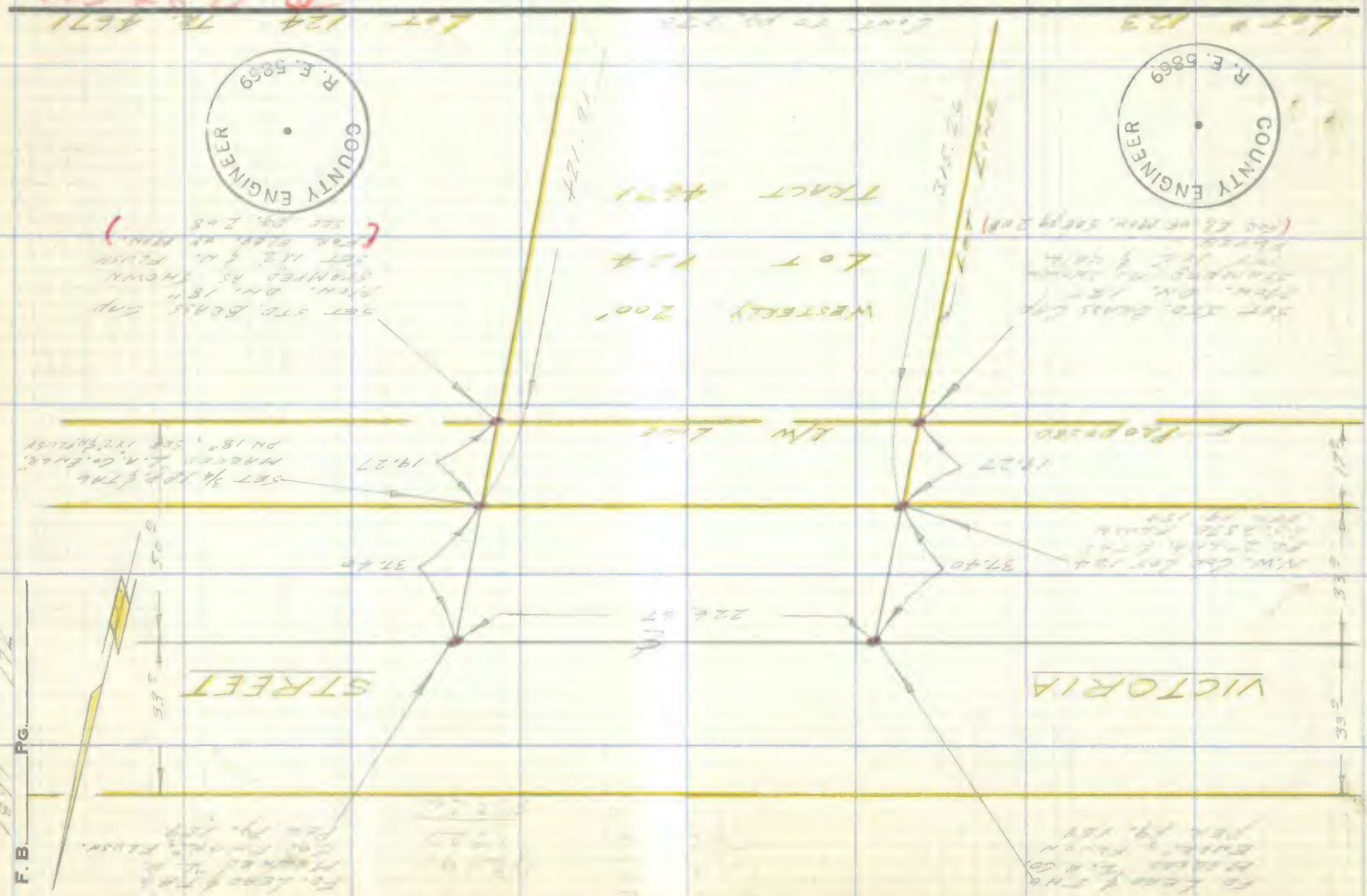

76F309S CE #247—3-57

RETURN TO
LOS ANGELES COUNTY ENGINEER
700 LOS ANGELES COUNTY ENGINEERING BLDG.

Note: Any Additions or Changes on This Sheet Must be Made or Circled in Red Ink With Date and Name of Person Making Change.

Do not extend notes this side of this line.

W.S. 5625

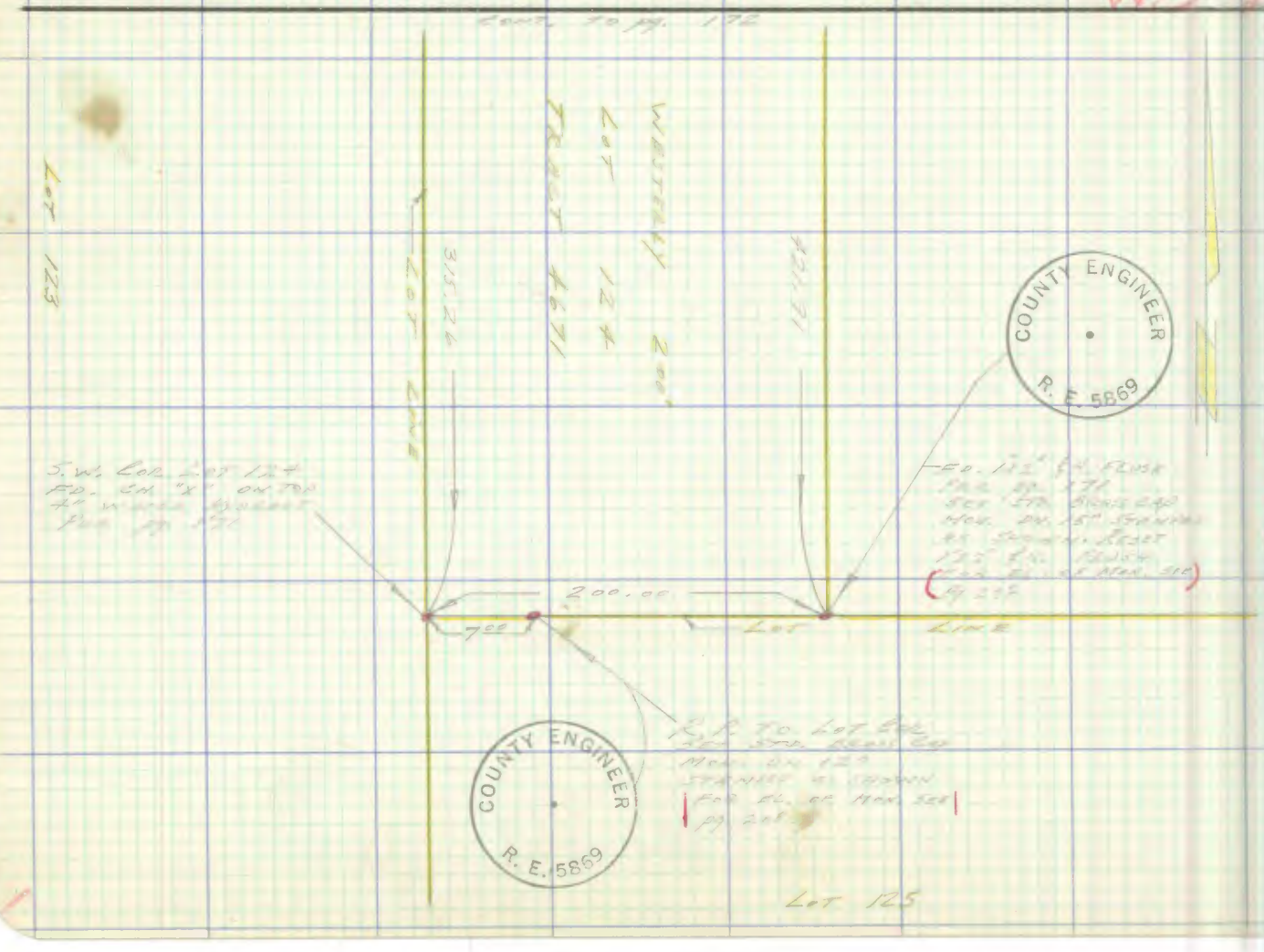

Notes Ck'd by
Map No.
Office Work W. B. HAGER
Checked
Date

Survey of
JN Tape Std. °F
Surveyed by
Notes
Indexed Date

F B PG

F. B. 1887 PG. 174

RETURN TO
LOS ANGELES COUNTY ENGINEER
700 LOS ANGELES COUNTY ENGINEERING BLDG.

Do not extend notes this side of this line.

Note: Any Additions or Changes on This Sheet Must be Made or Circled in Red Ink With Date and Name of Person Making Change.

Notes Ck'd by	Survey of Animal Shelter
Map No. 98-4	JN [illegible] Tape [illegible] Std [illegible] °F
Office Work W. B. HABER	Surveyed by Lane
Checked	Notes [illegible] Date [illegible]
Date July - 1958	Indexed E. C. Johnson 3-17-58

F. B. 1897 PG. 181

U.N. 0056.05

ANIMAL SHELTER #3

LOCATION OF IMPROVEMENTS

March 1958
Lane
[illegible]
Peterson
Hill
Mather

Note: Any Additions or Changes on This Sheet Must be Made or Circled in Red Ink With Date and Name of Person Making Change.

Do not extend notes this side of this line.

RETURN TO
LOS ANGELES COUNTY ENGINEER
700 Los Angeles County Engineering Bldg.

76F309S CE #247—3-57

Notes Ck'd by	Survey of
Map No.	W. O. Tape No. St'd. of
Office Work W. B. HABER	Surveyed by
Checked	Notes Date 3-58
Date	Indexed A C Johnson

F. B. Pg.

Note: Any Additions or Changes on This Sheet Must be Made or Circled in Red Ink With Date and Name of Person Making Change.

Do not extend notes this side of this line.

RETURN TO
LOS ANGELES COUNTY SURVEYOR
726 LOS ANGELES COUNTY
ENGINEERING BLDG.



76F309S S&E #247. 8-54

F. B. 1897 PG. 154

RETURN TO
LOS ANGELES COUNTY SURVEYOR
726 LOS ANGELES COUNTY
ENGINEERING BLDG.

Note: Any Additions or Changes on This Sheet Must be Made or Circled In Red Ink With Date and Name of Person Making Change.

Do not extend notes this side of this line.

NOTES REDUCED W. B. HABER JOB NO. 0056.05 SURVEY OF Animal Shelter #3 F. B. 1897 PG. 185

NOTES CHKD. [redacted] NOTES BY [redacted] DATE [redacted]

DATE April 1958 INDEXED A. C. Johnson DATE 3-17-58

DESCRIPTION	ADJ. ELEV.	3RD RUN	2ND RUN	DIFF.	1ST RUN	B.M.
U.N. 0056.05						
ANIMAL SHELTER #3						
BENCH LEVELS						
			MARCH 1958 LINO GUIZARO			
				PETERSON HILL MATHER		

NOTE: ANY ADDITIONS OR CHANGES ON THIS SHEET MUST BE MADE OR CIRCLED IN RED INK, WITH DATE AND NAME OF PERSON MAKING CHANGE.

Do not extend notes this side of this line

PLEASE RETURN TO
LOS ANGELES COUNTY SURVEYOR
725 LOS ANGELES COUNTY ENGINEERING BLDG.

765420 S & E-353 4-54

F. B. 1897 Pg. 186

JOB NO. 0056.05 SURVEY OF ANIMAL SHELTER #3 NOTES RED.
SURVEY BY Line DATE
NOTES BY Line DATE NOTES CHKD. Miller
INDEXED C. Johnson DATE DATE April 1958

B.M.	1ST RUN	DIFF.	2ND RUN	3RD RUN	ADJ. ELEV.	DESCRIPTION

Do not extend notes this side of this line

769420 S & E-353 4-54

PLEASE RETURN TO
LOS ANGELES COUNTY SURVEYOR
723 LOS ANGELES COUNTY ENGINEERING BLDG.

NOTE: ANY ADDITIONS OR CHANGES ON THIS SHEET MUST BE MADE OR CIRCLED IN RED INK, WITH DATE AND NAME OF PERSON MAKING CHANGE.

785420 S & E-383 4-54

PLEASE RETURN TO
LOS ANGELES COUNTY SURVEYOR
725 LOS ANGELES COUNTY ENGINEERING BLDG.

NOTE: ANY ADDITIONS OR CHANGES ON THIS SHEET MUST BE MADE OR CIRCLED IN RED INK, WITH DATE AND NAME OF PERSON MAKING CHANGE.

Do not extend notes this side of this line

B.M. El	1ST RUN	DIFF.	2ND RUN	3RD RUN	ADJ. ELEV.	DESCRIPTION
BM-23-6	18.928 ✓					B.M. 23-6 El = 18.928 ✓
+	6.371		6.239			Avalon Blvd. and [illegible]
π	25.299 ✓	+ 1.739	+ 1.738			S.P. water & power tower [illegible]
−	4.632		4.501			14.4' W. of center of [illegible]
T.P.	20.667 ✓					No well protected by a
+	5.690		5.506			Cast Iron cover marked
π	26.357 ✓	+ 1.144	+ 1.147			"Co. Sur. Mon." A std. [illegible]
−	4.546		4.359			Mon stamped B.M. 23-
T.P.	21.811 ✓					1952 R.E. - 63, F.B. 13[illegible] ✓
+	5.441		5.298			
π	27.252 ✓	+ 0.446	+ 0.448			
−	4.995		4.850			
T.P.	22.257 ✓					1x2 [illegible] CENTER W. & R. [illegible]
+	5.298		5.195			
π	27.555 ✓	+ 0.351	+ 0.353			
−	4.947		4.342			
T.P.	22.608 ✓					" " "
+	5.751	1.114	5.891			
π	28.359 ✓	+ 1.124	+ 1.120			
−	4.637		4.771			
T.P.	23.722 ✓					" " "
+	5.230		5.325	5.131		
π	28.952 ✓	+ 1.139	+ 1.128	+ 1.136		
−	4.091		4.197	3.995		
T.P.	24.861 ✓					" " "
+	7.292		7.152			
π	32.153 ✓	+ 4.899	+ 4.897			
−	2.393		2.255			
T.P.	29.760 ✓					" "

NOTES RED. W. B. HABER JOB NO. [illegible] SURVEY OF [illegible]
NOTES CHKD. [illegible] NOTES BY [illegible] DATE [illegible]
DATE April 1952 INDEXED C. Johnson DATE

F.B. 1897 PG. 167

768420 S & E-353 4-54

PLEASE RETURN TO
LOS ANGELES COUNTY SURVEYOR
725 LOS ANGELES COUNTY ENGINEERING BLDG.

NOTE: ANY ADDITIONS OR CHANGES ON THIS SHEET MUST BE MADE OR CIRCLED IN RED INK, WITH DATE AND NAME OF PERSON MAKING CHANGE.

Do not extend notes this side of this line

B.M.	1ST RUN	DIFF.	2ND RUN	3RD RUN	ADJ. ELEV.	DESCRIPTION
T.P.	29.760 ✓					1"x2" ℄ N.
+	7.078		7.178			
π	36.838 ✓	+4.721	+4.720			
−	2.357		2458			
T.P.	34.481 ✓					1"x2" ℄ N.
+	6.795		6.661	6.605		
π	41.276 ✓	+4.890	+4.883	+4.887		
−	1.905		1778	1.715		
T.P.	39.371 ✓					1x2 ℄ N
+	6.685		6.773			
π	46.056 ✓	+3.453	+3.453			
Fd. −	3.232		3.320			
B.M. 23-5	42.824 ✓					B.M. 23-5 EL. = 42.837 ✓ F.B. 1395-145
+	5.012		5.078			AVALON BLVD AND VICTORIA ST.,
π	47.836 ✓	+3.134	+3.138			79.3' S. OF ℄ OF VICTORIA ST.,
−	1.878 ✓		1940			15.7' W. OF THE CENTER OF DEPT.
						OF W. & P. TOWER No 44 SET IN
						A WELL AND PROTECTED BY A
						CAST IRON COVER MARKED
						"COUNTY SURVEYOR MONUMENT."
						A STD. C.S. MON. stamped
						B.M. 23-5 1952 R.E. 63 ✓
						B.M. 23-4 EL = 45.977 F.B. 1395-145
Fd.						U.S.C & G.S. B.M. 57-C U.S. 4224
BM 23-4	45.958 ✓					AVALON BLVD. & VICTORIA ST. N.W. COR. 61' W.
+	1.509		1.619			OF ℄ OF AVALON BLVD. 36' N. OF ℄ OF VICTORIA
π	47.467 ✓	6.851	−6.851	−6.841		ST., A 12" CONC. MON. A. MET. WATER
	8.350		8.460			DIST OF S. CAL. DISC. 42-H MARKED
T.P.	39.117 ✓					"57-C 1932".

JOB NO. 0056.05 SURVEY OF Animal Shelter #3 NOTES RED.
SURVEY BY Lind DATE
NOTES BY Lind DATE 2-28-58 NOTES CHKD. Miller
INDEXED A. C. Johnson DATE DATE April 1958

F.B. 1897 PG. 188

76S420 S & E-353 4-54

PLEASE RETURN TO
LOS ANGELES COUNTY SURVEYOR
725 LOS ANGELES COUNTY ENGINEERING BLDG.

NOTE: ANY ADDITIONS OR CHANGES ON THIS SHEET MUST BE MADE OR CIRCLED IN RED INK, WITH DATE AND NAME OF PERSON MAKING CHANGE.

Do not extend notes this side of this line

B.M.	1ST RUN	DIFF.	2ND RUN	3RD RUN	ADJ. ELEV.	DESCRIPTION			
T.P.	39.117					Spk,	W. Edge	Pvmt.	
+	0.236		0.352						
π	39.353	- 8.094	- 8.098						
-	8.330		8.450						
T.P.	31.023					"	"	"	
+	3.378		3.231						
π	34.401	1.712	- 1.714						
-	5.090		4.945						
T.P.	29.311					"	"	"	
+	3.562		3.705						
π	32.873	1.143	- (1.144)	- 1114					
-	4.705		4.849						
T.P.	28.168					"	"	"	
+	3.390		3.465						
π	31.558	1.453	- 1.450						
-	4.843		4.915						
T.P.	26.715					"	"	"	
+	3.390		3.465						
π	30.105	4.401	- 4.398						
-	7.791		7.863						
T.P.	22.314					"	"	"	
+	0.258		0.367						
π	22.572	6.850	- 6.878						
-	7.138		7.245						
T.P.	15.434					"	"	"	
+	6.292		6.242						
π	21.726	+ 5.721	+ 5.723						
-	0.571		0.519						
T.P.	21.155					"	"	"	

NOTES RED. W. B. HABER JOB NO. SURVEY OF

NOTES CHKD. NOTES BY DATE

DATE April 1952 INDEXED J. C. Johnson DATE

F. B. 1377 PG. 157

765420 S & E-353 4-54

PLEASE RETURN TO
LOS ANGELES COUNTY SURVEYOR
725 LOS ANGELES COUNTY ENGINEERING BLDG.

NOTE: ANY ADDITIONS OR CHANGES ON THIS SHEET MUST BE MADE OR CIRCLED IN RED INK, WITH DATE AND NAME OF PERSON MAKING CHANGE.

Do not extend notes this side of this line

JOB NO. 0056.05 SURVEY OF Animal Shelter #3 NOTES RED.
SURVEY BY Lino DATE
NOTES BY [redacted] DATE 2-28-58 NOTES CHKD. Miller
INDEXED [redacted] DATE DATE April 1958

F.B. 1897 Pg. 190

B.M.	1ST RUN	DIFF.	2ND RUN	3RD RUN	ADJ. ELEV.	DESCRIPTION	
T.P.	21.155						
+	6 685		6.558				
π	27.840	+2.002	+2.000				
−	4.683		4558				
T.P.	23.157						
+	4 978		5.097				
π	28 135	+0.053	+0.052				
Fd.−	4 925		5.045				
B.M. # 1	23 210					B.M. # 1 EL=	1 INT
+	5 231		5.105			CENTERLINE INTER. VICTORIA	
π	28 441	+0.523	+0.519			ST. & MAIN ST. CO. SUR.	
−	4 708		4586			Geodetic Mon. in H.H.	
T.P.	23.733					"Compton 0-5"	
+	5392		5454	5.231		F.B. 961-5, F.B. 1897-160.	
π	29 125	+0.124	+0.122	+0.129			
−	5268		5.332	5.102			
T.P.	23.857						
+	4 650		4750				
π	28507	+1.055	−1.053				
Fd−	5705		5803				
BM. # 2	22.802					B.M. # 2, EL=	
+	6080	+1.657	6000			ON THE CENTERLINE OF	
π	28882	+2.657	+2.652	+1.652		VICTORIA ST. ± 270' EAST OF	
−	4423		4348			THE ℄ INTER. OF BROADWAY &	
						VICTORIA ST. A Lead & tag	
						STAMPED "L.A. Co ENGR."	
						F.B. 1897-159	
Set							
BM # 3	24.459					B.M. # 3 See NEXT PAGE	

76S420 S & E-353 4-54

PLEASE RETURN TO
LOS ANGELES COUNTY SURVEYOR
725 LOS ANGELES COUNTY ENGINEERING BLDG.

NOTE: ANY ADDITIONS OR CHANGES ON THIS SHEET MUST BE MADE OR CIRCLED IN RED INK, WITH DATE AND NAME OF PERSON MAKING CHANGE.

Do not extend notes this side of this line

B.M. Ref.	1ST RUN	DIFF.	2ND RUN	3RD RUN	ADJ. ELEV.	DESCRIPTION
B.M. # 3	24.459					B.M. #3 EL =
+	4.090					VICTORIA ST. 221.5 EAST OF
π	28.549	0.600	-0.603			THE ℄ OF BROADWAY AND
-	4.690					21.5 S. OF THE ℄ OF VICTORIA
T.P.	23.859					A BK. SPK IN THE EAST
+	5.159		5.270	5.099		SIDE OF P.P. # 2202165 E.
π	29.018	0.122	-0.115	-0.125		
-	5.281		5.355	5.224		
T.P.	23.737					Spk. S. side pvmt.
+	5.191		5.345			
π	28.928	+0.036	0.035			
-	5.155		5.310			" " "
T.P.	23.773					
+	4.271		4.411	4.405		
π	28.044	+0.606	-0.612	-0.602		
-	4.877		5.023	5.007		
T.P.	23.167					" " "
+	4.624		4.775			
π	27.791	+1.999	2.002			
-	6.623		6.777			
T.P.	21.168					" " "
+	0.636		0.357			
π	21.804	-5.719	-5.718			
-	6.355		6.075			
T.P.	15.449					" " "
+	7.357		7.288			
π	22.806	+6.881	+6.878			
-	0.476		0.410			
T.P.	22.330					" " "

NOTES RED. W. B. HABER JOB NO. 0206.05 SURVEY OF Annual Welter #3

NOTES CHKD. BY DATE

DATE 4 APRIL 1955 INDEXED BY E. C. JOHNSON DATE

F. B. 1897 PG. 191

765420 S & E-353 4-54

PLEASE RETURN TO
LOS ANGELES COUNTY SURVEYOR
725 LOS ANGELES COUNTY ENGINEERING BLDG.

NOTE: ANY ADDITIONS OR CHANGES ON THIS SHEET MUST BE MADE OR CIRCLED IN RED INK, WITH DATE AND NAME OF PERSON MAKING CHANGE.

Do not extend notes this side of this line

JOB NO. 0056.05 SURVEY OF Animal Shelter #3 NOTES RED. DATE
SURVEY BY Lino DATE 2-28-58 NOTES CHKD. Miller
NOTES BY Lino DATE NOTES CHKD. DATE April 1958
INDEXED A. C. Johnson DATE

F.B. 189 PG. 142

B.M.	1ST RUN	DIFF.	2ND RUN	3RD RUN	ADJ. ELEV.	DESCRIPTION
T.P.	22,330 ✓					Spk S. Edge Pvmt.
+	7,819		7.730	7655		
π	30.149 ✓	+4.408	+4402	+4405		
−	3411		3328	3250		
T.P.	26,738 ✓					" " " "
+	4,748		4,819			
π	31.486 ✓	+1,458	+1.455			
−	3290		3364			
T.P.	28.196 ✓					" " " "
+	4468		4537			
π	32.664 ✓	+1.140	+1.140			
−	3328		3397			
T.P.	29,336 ✓					" " " "
+	4667		4540			
π	34.003 ✓	+1.718	+1.713			
−	2956		2827			
T.P.	31,047 ✓					" " " "
+	8511		8572			
π	39.558 ✓	+8.100	+8097			
−	0,411		0475			
T.P.	39.147 ✓					" " " "
+	8.701		8785			
π	47.848 ✓	6.834	+6.836			
−	1.865		1949			B.M. 23-4 EL= 45.977 ✓ F.B. 1395-145
B.M. 23-4	45.983 ✓					U.S.C. & G.S. B.M. 57-C 4224
						AVALON BLVD AND VICTORIA ST. N.W.
						COR 61' W. OF ℄ OF AVALON BLVD. 36'
						N. OF ℄ OF VICTORIA ST., A 12"
						CONC. MON. A MET. WATER DIST.
						42 H MARKED "57-C-1932"

76298 S & E #307—7-55

PLEASE RETURN TO
LOS ANGELES COUNTY ENGINEER
700 LOS ANGELES COUNTY ENGINEERING BLDG.

NOTE: ANY ADDITIONS OR CHANGES ON THIS SHEET MUST BE MADE OR CIRCLED IN RED INK, WITH DATE AND NAME OF PERSON MAKING CHANGE.

Do not extend notes this side of this line.

STATION	B. S.	H. I.	F. S.	ELEV.		
B.M. # 2	5 66	28 46		22 80	B.M. #2, FIELD EL.= 22.802,	Pg. 1
0+75 N.			45	240		Pg. 183
			35	250		25 R.
			32	253		50 R.
			35	250		75 R
			36	249		100 R.
			38	247		125 R.
			47	238	25 L.	
			49	236	50 L.	
			52	233	75 L.	
			58	227	100 L.	
			61	224	125 L.	
1+00 N.			40	245	FD 1"X2" & N.	Pg. 183
			35	250		25
			36	249		50
			33	252		75
			31	254		100
			37	246		125

Profile
Notes Red. W. B. HABER Plotted
Job No. 0056.05 Division No. 10
F. B. 1897 Pg. 193
No. Date Date Date
Notes Chkd. Checked Survey by Notes
No. Date April 1952 Date Map No. Indexed C. Johnson

76298 S & E #307—7-55

PLEASE RETURN TO
LOS ANGELES COUNTY ENGINEER
700 LOS ANGELES COUNTY ENGINEERING BLDG.

NOTE: ANY ADDITIONS OR CHANGES ON THIS SHEET MUST BE MADE OR CIRCLED IN RED INK, WITH DATE AND NAME OF PERSON MAKING CHANGE.

Do not extend notes this side of this line.

STATION	B. S.	H. I.	F. S.	ELEV.		
		28 46 ✓				
1+00 N.			42 ✓	243 ✓	25 L.	
			42 ✓	243 ✓	50 "	
			43 ✓	242 ✓	75 "	
			50 ✓	235 ✓	100 "	
			52 ✓	233 ✓	125 "	
1+25 N.			37 ✓	248 ✓		⊼ LINE
			30 ✓	255 ✓		25 R.
			35 ✓	[illegible] ✓		50 "
			35	[illegible] ✓		75 "
			36	249 ✓		100 "
			39	246 ✓		125 "
			38	247 ✓	25 L.	
			41	244 ✓	50 "	
			41	244 ✓	75 "	
			41	244 ✓	100 "	
1+50 N.			36	249 ✓		⊼ LINE
			36	249 ✓		25
			36	249 ✓		50
			37	248 ✓		75
			41	244 ✓		100
			41	244 ✓		125

F. B. 1897 Pg. 194 Job No. 005605 Division No. 10 Notes Red. Plotted Profile
Survey of ANIMAL SHELTER #3 Date Date No.
Survey by LIND Notes LIND Notes Chkd. Checked Miller X-Sec.
Indexed K. C. Johnson Date Date Date April 1958 No.

76298 S & E #307—7-55

PLEASE RETURN TO
LOS ANGELES COUNTY ENGINEER
700 LOS ANGELES COUNTY ENGINEERING BLDG.

NOTE: ANY ADDITIONS OR CHANGES ON THIS SHEET MUST BE MADE OR CIRCLED IN RED INK, WITH DATE AND NAME OF PERSON MAKING CHANGE.

Do not extend notes this side of this line.

STATION	B. S.	H. I.	F. S.	ELEV.		
[illegible]		28 46 ✓				
1+50 N			37	248 ✓	25 L.	
			37	248 ✓	50 "	
			39	246 ✓	75 "	
			39	246 ✓	100 "	
1+75 N.			38	247 ✓		⊼ LINE
			34	251 ✓		25 R.
			36	249 ✓		50 "
			38	247 ✓		75 "
			46	239 ✓		100 "
			46	239 ✓		125 "
			34	251 ✓	25	
			34	251 ✓	50	
			35	250 ✓	75	
			33	252 ✓	100	
2+00 N.			37	248 ✓		⊼ LINE
			37	248 ✓		25 R.
			39	246 ✓		50 "
			43	242 ✓		75 "
			45	240 ✓		100 "
			47	238 ✓		125 "

Profile
Notes Red. W. B. HABER Plotted
Job No. 0056.05 Division No. 10
F. B. 1897 Pg. 195
Notes Chkd. [illegible] Checked
Survey by [illegible]
No. Date April 1953 Date
Map No. Indexed C. Johnson Date

76298 S & E #307—7-55

PLEASE RETURN TO
LOS ANGELES COUNTY ENGINEER
700 LOS ANGELES COUNTY ENGINEERING BLDG.

NOTE: ANY ADDITIONS OR CHANGES ON THIS SHEET MUST BE MADE OR CIRCLED IN RED INK, WITH DATE AND NAME OF PERSON MAKING CHANGE.

Do not extend notes this side of this line.

F. B. 1897 Pg. 196 | Job No. 0056-05 | Division No. 10 | Notes Red. | Plotted | Profile No.

Survey of ANIMAL SHELTER #2 | Date | Date | X-Sec. No.

Survey by LIND | Notes LIND | Notes | Chkd Miller | Checked

Indexed L. G. Johnson | Date | Date April 1958 | Date | No.

STATION	B. S.	H. I.	F. S.	ELEV.		⊥ LINE
2+00 N.		2846				
			37	248 ✓	25° L.	
			37	249 ✓	50	
			33	252 ✓	75	
			32	258 ✓	100	
2+25 N.			35	250 ✓		⊥ LINE
			55	250 ✓		25° R.
			39	246 ✓		50
			44	241 ✓		75
			44	241 ✓		100
			47	238 ✓		125
			36	249 ✓	25 L.	
			35	250 ✓	50 "	
			33	252 ✓	75 "	
			34	251 ✓	100 "	
			37	248 ✓	125 "	

76298 S & E #307—7-55

PLEASE RETURN TO
LOS ANGELES COUNTY ENGINEER
700 LOS ANGELES COUNTY ENGINEERING BLDG.

NOTE: ANY ADDITIONS OR CHANGES ON THIS SHEET MUST BE MADE OR CIRCLED IN RED INK, WITH DATE AND NAME OF PERSON MAKING CHANGE.

Do not extend notes this side of this line.

STATION	B. S.	H. I.	F. S.	ELEV.		
2+50		28 46 ✓	37	248 ✓		⊼ LINE
			35	247 ✓		25 R.
			40	245 ✓		50 "
			44	241 ✓		75 "
			45	240 ✓		100 "
			49	236 ✓		125 "
			35	250 ✓	25 L.	
			37	248 ✓	50 "	
			37	248 ✓	75 "	
			35	250 ✓	100 "	
			34	251 ✓	125 "	
2+75			41	244 ✓		⊼ LINE
			41	244 ✓		25 R.
			43	242 ✓		50 "
			45	240 ✓		75 "
			48	237 ✓		100 "
			48	237 ✓		125 "
			40	245 ✓	25 L	
			38	247 ✓	50 L.	
			36	249 ✓	75 L.	
			36	249 ✓	100 L.	
			34	251 ✓	125 L.	

Profile
Notes Red. W. B. HABER Plotted
Job No. 0006115 Division No. 10
F. B. 1897 Pg. 107
X-Sec.
Notes Chkd. [illegible] Checked
Survey by [illegible]
No.
Date April 1958 Date
Map No.
Indexed K. C. Johnson Date

76298 S & E #307—7-55

PLEASE RETURN TO
LOS ANGELES COUNTY ENGINEER
700 LOS ANGELES COUNTY ENGINEERING BLDG.

NOTE: ANY ADDITIONS OR CHANGES ON THIS SHEET MUST BE MADE OR CIRCLED IN RED INK, WITH DATE AND NAME OF PERSON MAKING CHANGE.

Do not extend notes this side of this line.

F. B. 1897 Pg. 195 Job No. 0056.05 Division No. 10 Notes Red. Plotted Profile
Survey of ANIMAL SHELTER #2 Date Date No.
Survey by LAND Notes LAND Notes Chkd. Checked X-Sec.
Indexed X. C. Johnson Date Date Date No.

STATION	B. S.	H. I.	F. S.	ELEV.		℄ LINE
3+00		28.46	42	243 ✓		℄
			45	240 ✓		25 R.
			46	239 ✓		50 "
			45	240 ✓		75 "
			43	242 ✓		100 "
			45	240 ✓		125 "
			42	243 ✓	25 L.	
			42	243 ✓	50 "	
			40	245 ✓	75 "	
			39	246 ✓	100 "	
			38	247 ✓	125 "	
3+25			44	241 ✓		℄ LINE
			45	240 ✓		25 R.
			46	239 ✓		50 "
			46	239 ✓		75 "
			45	240 ✓		100 "
			45	240 ✓		125 "
			43	242 ✓	25 L.	
			41	244 ✓	50 "	
			39	246 ✓	75 "	
			38	247 ✓	100 "	
			38	247 ✓	125 "	

76298 S & E #307—7-55

PLEASE RETURN TO
LOS ANGELES COUNTY ENGINEER
700 LOS ANGELES COUNTY ENGINEERING BLDG.

NOTE: ANY ADDITIONS OR CHANGES ON THIS SHEET MUST BE MADE OR CIRCLED IN RED INK, WITH DATE AND NAME OF PERSON MAKING CHANGE.

Do not extend notes this side of this line.

STATION	B. S.	H. I.	F. S.	ELEV.		LINE
3+50 N		2846 ✓	45	240 ✓		
			45	240 ✓		25 R.
			46	239 ✓		50 "
			45	240 ✓		75 "
			47	238 ✓		100 "
			46	239 ✓		125 "
			45	240 ✓	25 L.	
			42	243 ✓	50 "	
			41	244 ✓	75 "	
			39	246 ✓	100 "	
			38	247 ✓	125 "	
3+75 N.			44	241 ✓		
			48	237 ✓		25
			46	239 ✓		50
			46	239 ✓		75
			47	238 ✓		100
			45	240 ✓		125
			45	240 ✓	25	
			45	240 ✓	50	
			44	241 ✓	75	
			40	245 ✓	100	
			41	244 ✓	125	

Profile
Notes Red. W. B. HABER Plotted
Job No. 0056.05 Division No. 19
F. B. 1897 Pg. 133
X-Sec.
Notes Chkd. Checked
Survey by
No. Date Date Map No. Indexed C. Johnson Date

76298 S & E #307—7-55

PLEASE RETURN TO
LOS ANGELES COUNTY ENGINEER
700 LOS ANGELES COUNTY ENGINEERING BLDG.

NOTE: ANY ADDITIONS OR CHANGES ON THIS SHEET MUST BE MADE OR CIRCLED IN RED INK, WITH DATE AND NAME OF PERSON MAKING CHANGE.

Do not extend notes this side of this line.

F. B. 1897 Pg. 200 | Job No. 0056.05 | Division No. 10 | Notes Red. | Plotted | Profile No.
Survey of ANIMAL SHELTER #3 | Date | Date | X-Sec. No.
Survey by LINS | Notes LINS | Notes Chkd. | Checked
Indexed C. Johnson | Date | Date | Date | No.

STATION	B. S.	H. I.	F. S.	ELEV.		℄ LINE
4+00		2846	47	239 ✓		℄
			47	239 ✓		25 L
			48	237 ✓		50 "
			47	239 ✓		75 "
			47	239 ✓		100 "
			45	241 ✓		125 "
			46	239 ✓	25 L	
			47	239 ✓	50 "	
			45	240 ✓	75 "	
			42	243 ✓	100 "	
			41	244 ✓	125 "	
4+25			47	239 ✓		℄ LINE
			48	237 ✓		25
			46	239 ✓		50
			47	239 ✓		75
			47	239 ✓		100
			46	239 ✓		125
			49	236 ✓	25	
			48	237 ✓	50	
			46	239 ✓	75	
			44	241 ✓	100	
			45	240 ✓	125	

76L298 S & E #307 9-54

PLEASE RETURN TO
LOS ANGELES COUNTY SURVEYOR
726 LOS ANGELES COUNTY ENGINEERING BLDG.

NOTE: ANY ADDITIONS OR CHANGES ON THIS SHEET MUST BE MADE OR CIRCLED IN RED INK, WITH DATE AND NAME OF PERSON MAKING CHANGE.

Do not extend notes this side of this line.

STATION	B. S.	H. I.	F. S.	ELEV.		
						⊼ LINE
4+50		2846 ✓	48	237 ✓		⊼
			48	237 ✓		25 R.
			47	238 ✓		50 "
			47	238 ✓		75 "
			47	238 ✓		100 "
			46	239 ✓		125 "
			48	237 ✓	25 L.	
			48	237 ✓	50 "	
			48	237 ✓	75 "	
4+75			48	237 ✓		⊼ LINE
			48	237 ✓		25 R.
			48	237 ✓		50 "
			48	237 ✓		75 "
			47	238 ✓		100 "
			49	236 ✓		125 "

Profile Notes Red. W. B. HABER Plotted ____ Job No. CC56.05 Division No. 10 F. B. 1877 Pg. 201

X-Sec. Notes Chkd. ____ Checked ____ Survey by [illegible]

No. ____ Date ____ Date ____ Map No. ____ Indexed ____ Date ____

76L298 S & E #307 9-54

PLEASE RETURN TO
LOS ANGELES COUNTY SURVEYOR
726 LOS ANGELES COUNTY ENGINEERING BLDG.

NOTE: ANY ADDITIONS OR CHANGES ON THIS SHEET MUST BE MADE OR CIRCLED IN RED INK, WITH DATE AND NAME OF PERSON MAKING CHANGE.

Do not extend notes this side of this line.

STATION	B. S.	H. I.	F. S.	ELEV.		℄ VICTORIA
0+50 Ely.		2846 ✓				
			579	2267 ✓		℄ P. 184
			584	2262 ✓		10° R E. Pvmt. R.
			62	223 ✓		20 5 R. F/L
			49	236 ✓		21° " T. Brk.
			46	239 ✓		33° " P/L
			583	2263 ✓	10 L. E. Pvmt.	
			62	223 ✓	19 5 F/L	
			29	256 ✓	25° T. Brk	
			42	243 ✓	33 P/L.	
1+00 Ely.			567	2279 ✓	Fd. L. & TAG	℄ Pg. 184
			575	2271 ✓		10 R. E. P.
			61	224 ✓		20 5 " F/L
			50	235 ✓		21° " T. Brk
			46	239 ✓		33° " P/L.
			575	2271 ✓	10 L. E. P.	
			60	225 ✓	19 5 " F/L	
			33	252 ✓	25° " T. Brk	
			39	246 ✓	33° " P/L	

F. B. 1897 Pg. 202 Job No. 0056.05 Division No. 10 Notes Red. Plotted Profile
Survey of ANIMAL SHELTER #3 Date Date No.
Survey by LIND Notes LIND Notes Chkd. Checked X-Sec.
Indexed A. C. Johnson Date Date Date No.

76298 S & E #307—7-55

PLEASE RETURN TO
LOS ANGELES COUNTY ENGINEER
700 LOS ANGELES COUNTY ENGINEERING BLDG.

NOTE: ANY ADDITIONS OR CHANGES ON THIS SHEET MUST BE MADE OR CIRCLED IN RED INK, WITH DATE AND NAME OF PERSON MAKING CHANGE.

Do not extend notes this side of this line.

STATION	B. S.	H. I.	F. S.	ELEV.			℄ VICTORIA	
		2846 ✓						
1+50			566	2290 ✓			℄ VICTORIA	
			571	2275 ✓			10 R.	Ed. pro
			59	226 ✓			20⁵ R.	F/L
			43	242 ✓			21° R.	T. BRK
			49	236 ✓			33° R.	P/L
			574	2272 ✓	10 L.	E. P.		
			59	226 ✓	19⁵	F/L		
			31	254 ✓	25°	T. BRK		
			40	245 ✓	33°	P/L		
1+57°			503	2343 ✓	Av. Rim	Tele.	M.H.	30° [illegible]
			1283	1563 ✓	BOTTOM CHAMBER			
2+00			558	2288 ✓			℄	
			567	2279 ✓			10 R. E. P.	
			59	226 ✓			20⁵ " F/L	
			46	239 ✓			21° " T. BRK	
			47	238 ✓			33° " P/L	
			566	2280 ✓	10	E. P.		
			58	227 ✓	19⁵	F/L		
			24	261 ✓	25°	T. BRK		
			39	246 ✓	33°	P/L		

Profile Notes Reg. W. B. HABER Plotted _____ Job No. 0036 05 Division No. 10 F. B. 1897 Pg. 203

No. _____ Date _____ Date _____ Map No. _____ Indexed C. Johnson

76298 S & E #307—7-55

PLEASE RETURN TO
LOS ANGELES COUNTY ENGINEER
700 LOS ANGELES COUNTY ENGINEERING BLDG.

NOTE: ANY ADDITIONS OR CHANGES ON THIS SHEET MUST BE MADE OR CIRCLED IN RED INK, WITH DATE AND NAME OF PERSON MAKING CHANGE.

Do not extend notes this side of this line.

STATION	B. S.	H. I.	F. S.	ELEV.			℄ VICTORIA
		2846					
2+50			551	2295 ✓			℄
			557	2289 ✓			10° E.P.
			59	226 ✓			20° F.L.
			51	234 ✓			21° T.B.
			48	237 ✓			33° P/L.
			561	2275 ✓	10	E.P.	
			58	227 ✓	19.5	F.L.	
			32	2[illegible] ✓	25°	T. BRK	
			39	246 ✓	33°	P.L.	
3+00			541	23[illegible]5 ✓			℄
			547	2[illegible]9 ✓			10 E.P.
			57	228 ✓			20.5 F.L.
			49	2[illegible] ✓			21° T.B.
			48	23[illegible] ✓			37 P.L.
			47	2[illegible] ✓			50
			546	2[illegible] ✓	10	L. E.P.	
			56	2[illegible] ✓	19.5	" F/L.	
			31	25[illegible] ✓	25°	" T BRK	
			40	245 ✓	33°	" P/L	
							END!

F. B. 1897 PG. 204 Job No. 0056.05 Division No. 10 Notes Red. Plotted Profile
Survey of ANIMAL SHELTER #3 Date Date No.
Survey by LIND Notes LIND Notes Chkd. Checked X-Sec.
Indexed A. C. Johnson Date Date Date No.

76298 S & E #307—7-55

PLEASE RETURN TO
LOS ANGELES COUNTY ENGINEER
700 LOS ANGELES COUNTY ENGINEERING BLDG.

NOTE: ANY ADDITIONS OR CHANGES ON THIS SHEET MUST BE MADE OR CIRCLED IN RED INK, WITH DATE AND NAME OF PERSON MAKING CHANGE.

Do not extend notes this side of this line.

STATION	B. S.	H. I.	F. S.	ELEV.		℄ VICTORIA	
		2846 ✓					
3+50			537	23 07 ✓		℄	
			542	23 02 ✓		10 R.	F.L.
			56	229 ✓		20.5 "	F.L.
			47	238 ✓		21.0 "	T-Bar
			46	239 ✓		33 "	P.L.
			48	237 ✓		50 "	
			545	23 01 ✓	10° L.		
			56	229 ✓	19.5 "		
			29	256 ✓	25.3 "		
			34	251 ✓	33° "		
7+29.4			455	23.91 ✓	29.8 Rt. Av. Rim	BELL TELE.	M.H.
			1321	15 25 ✓	Bott. CHAMBER		
B.M. # 3			400	24.46 ✓	B.M. # 3 FIELD EL = 24.459		PK

Profile Notes Red. W. B. HABER Plotted Job No. 0056 05 Division No. 10 F. B. 1897 Pg. 205

No. Date Checked Survey by

No. Date Checked Map No. Index C. Johnson Date

F. B. 1897 Pg. 206 | Job No. 0056.05 | Division No. 10 | Notes Red. | Plotted | Profile

Survey of ANIMAL SHELTER #3 | Date | Date | No.

Survey by LIND | Notes LIND | Notes Chkd. | Checked | X-Sec.

Indexed | Date | Date | Date | No.

STATION	B. S.	H. I.	F. S.	ELEV.

76298 S & E #307—7-55

PLEASE RETURN TO

LOS ANGELES COUNTY ENGINEER

700 LOS ANGELES COUNTY ENGINEERING BLDG.

Do not extend notes this side of this line.

NOTE: ANY ADDITIONS OR CHANGES ON THIS SHEET MUST BE MADE OR CIRCLED IN RED INK, WITH DATE AND NAME OF PERSON MAKING CHANGE.

NOTES REDUCED W. B. HABER JOB NO. 0056.05 SURVEY OF Animal Shelter #3

F. B. 1897 PG. 207

NOTES CHKD [illegible] NOTES BY [illegible] DATE [illegible]

DATE INDEXED DATE 7-16-58

DESCRIPTION	ADJ. ELEV.	3RD RUN	2ND RUN	DIFF.	1ST RUN	B.M.
JN 0056.05						
ANIMAL SHELTER #3						
ELEVATION OF LOT CORNERS						
			JULY 15, 1958			
			LIND GUIZADO MATHER HILL FOULGER			

Do not extend notes this side of this line

NOTE: ANY ADDITIONS OR CHANGES ON THIS SHEET MUST BE MADE OR CIRCLED IN RED INK, WITH DATE AND NAME OF PERSON MAKING CHANGE.

PLEASE RETURN TO
LOS ANGELES COUNTY SURVEYOR
725 LOS ANGELES COUNTY ENGINEERING BLDG.

765420 S & E-353 4-54

768420 S & E-353 4-54

PLEASE RETURN TO
LOS ANGELES COUNTY SURVEYOR
725 LOS ANGELES COUNTY ENGINEERING BLDG.

NOTE: ANY ADDITIONS OR CHANGES ON THIS SHEET MUST BE MADE OR CIRCLED IN RED INK, WITH DATE AND NAME OF PERSON MAKING CHANGE.

Do not extend notes this side of this line

JOB NO. 0256.05 SURVEY OF ANIMAL SHELTER #3 NOTES RED. DATE
SURVEY BY LWD
NOTES BY RGG DATE 7-15-58 NOTES CHKD. Miller
INDEXED C. Johnson DATE DATE
F.B. 1897 PG. 208

B.M.	1ST RUN	DIFF.	2ND RUN	3RD RUN	ADJ. ELEV.	DESCRIPTION
Fd BM #1	23.210 ✓					BM #1 ELEV. = 23.210 ✓ PER FB 1897-190 CENTER LINE INTERSECTION Victoria St & Main St. Co. Sur. Geodetic Mon in H.H. "Compton D-5"
+	5.715					
π	28.925 ✓					
−	5.250					
T.P.	23.675 ✓					
+	5.313					
π	28.988 ✓					
−	6.575					
Fd. N.E. Cor	22.413 ✓					N.E Cor. ANIMAL SHELTER Fd. C.S. Brass Cap Mon dn 18" per Pg 172
+	6.336					
π	28.749 ✓					
−	4.038					
T.P	24.711 ✓					
+	5.538					
π	30.249 ✓					
−	6.104					
Fd SE Cor	24.145 ✓					S.E. Cor. ANIMAL SHELTER — Fd. C.S. Brass Cap Mon dn 15" per Pg 173
+	5.873					
π	30.018 ✓					
−	6.855					
Fd. R.P.	23.163 ✓					R.P. to Lot Cor ANIMAL SHELTER — Fd C.S. Brass Cap Mon dn 12" Per Pg 173
+	6.641					
π	29.804 ✓					
−	6.596					
Fd NW Cor	23.208 ✓					N.W. Cor ANIMAL SHELTER — Fd C.S. Brass Cap Mon dn 18" Per Pg 172
+	5.235					
π	28.443 ✓					
−	5.641					
Fd BM #2	22.802 ✓					BM #2 ELEV = 22.802 ✓ PER Pg 190

Map No.
Office Work
Checked
Date

JN 7713.02 Tape Std °F
Transcribed by
Notes Curtis Date 12-1-60
Indexed

Note: Any Additions or Changes on This Sheet Must be Made or Circled in Red Ink With Date and Name of Person Making Change.

Do not extend notes this side of this line.

J.N. 7713.02
Dominguez Area
Gen. Development and
Animal Shelter #3.
Location of
Bldg's & etc.

NOTE.
Bldg's were staked
with 5' offsets (stks & Tins)
as shown by red dots.

Curtis
Burkholder
Vasvi
Dover.

RETURN TO
LOS ANGELES COUNTY ENGINEER
700 LOS ANGELES COUNTY ENGINEERING BLDG.

763098 CE #247—7-53

RETURN TO
LOS ANGELES COUNTY ENGINEER
700 LOS ANGELES COUNTY ENGINEERING BLDG.

Note: Any Additions or Changes on This Sheet Must be Made or Circled in Red Ink With Date and Name of Person Making Change.

Do not extend notes this side of this line.

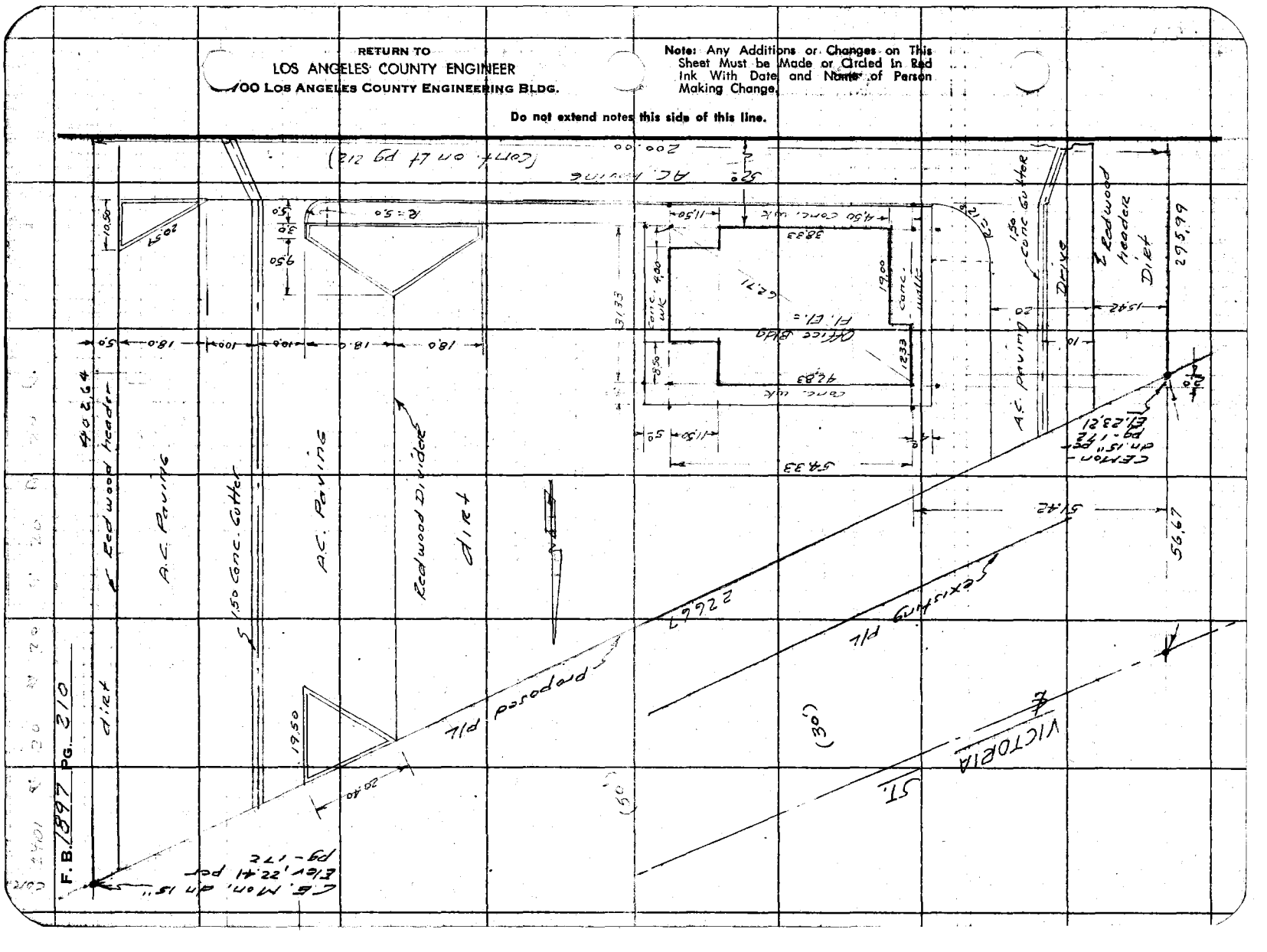

F.B. 1897 PG. 210

763098 CE #247—7-53

RETURN TO
LOS ANGELES COUNTY ENGINEER
1100 LOS ANGELES COUNTY ENGINEERING BLDG.

Note: Any Additions or Changes on This Sheet Must be Made or Circled in Red Ink With Date and Name of Person Making Change.

Do not extend notes this side of this line.

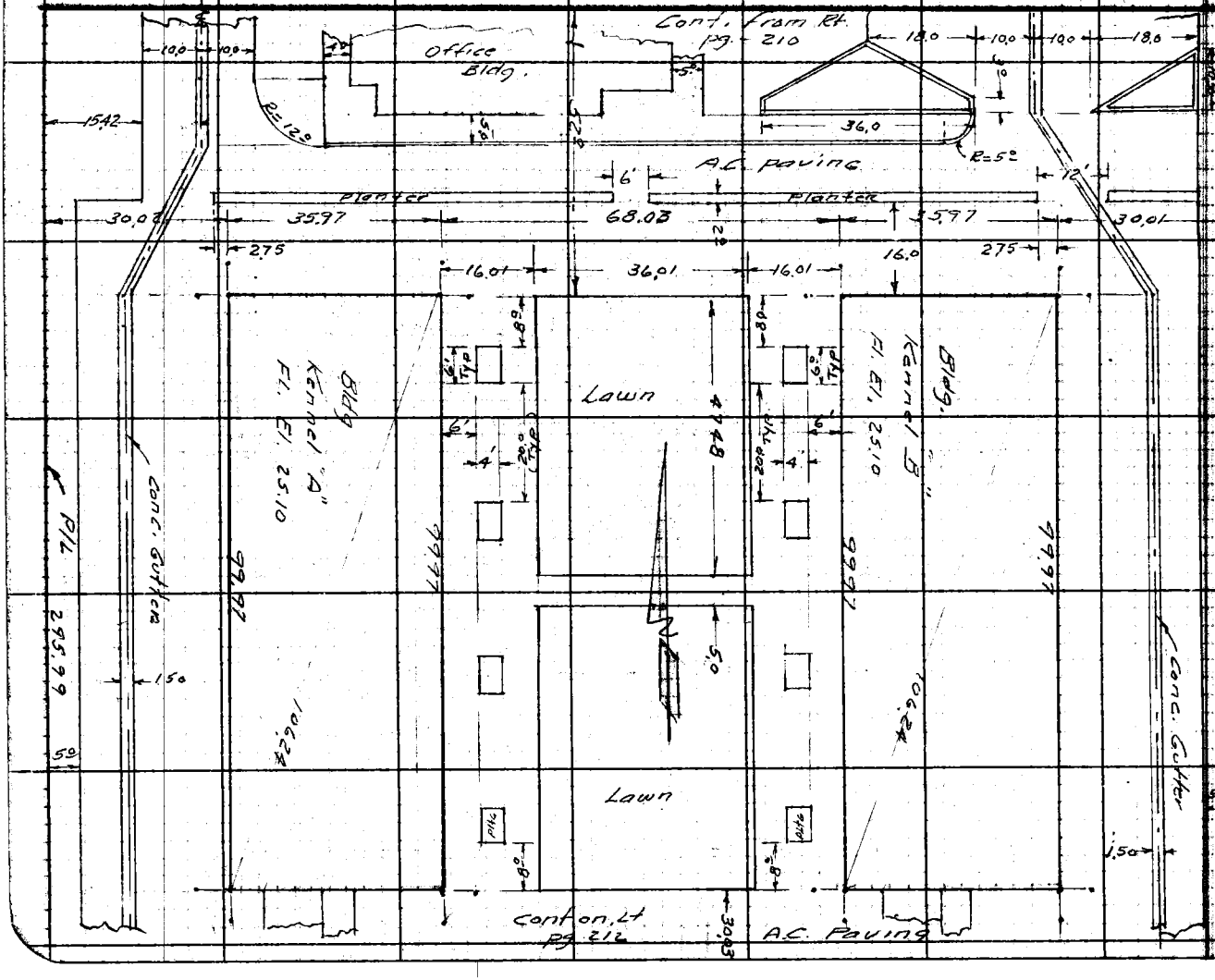

RETURN TO
LOS ANGELES COUNTY ENGINEER
100 LOS ANGELES COUNTY ENGINEERING BLDG.

Note: Any Additions or Changes on This Sheet Must be Made or Circled In Red Ink With Date and Name of Person Making Change.

Do not extend notes this side of this line.

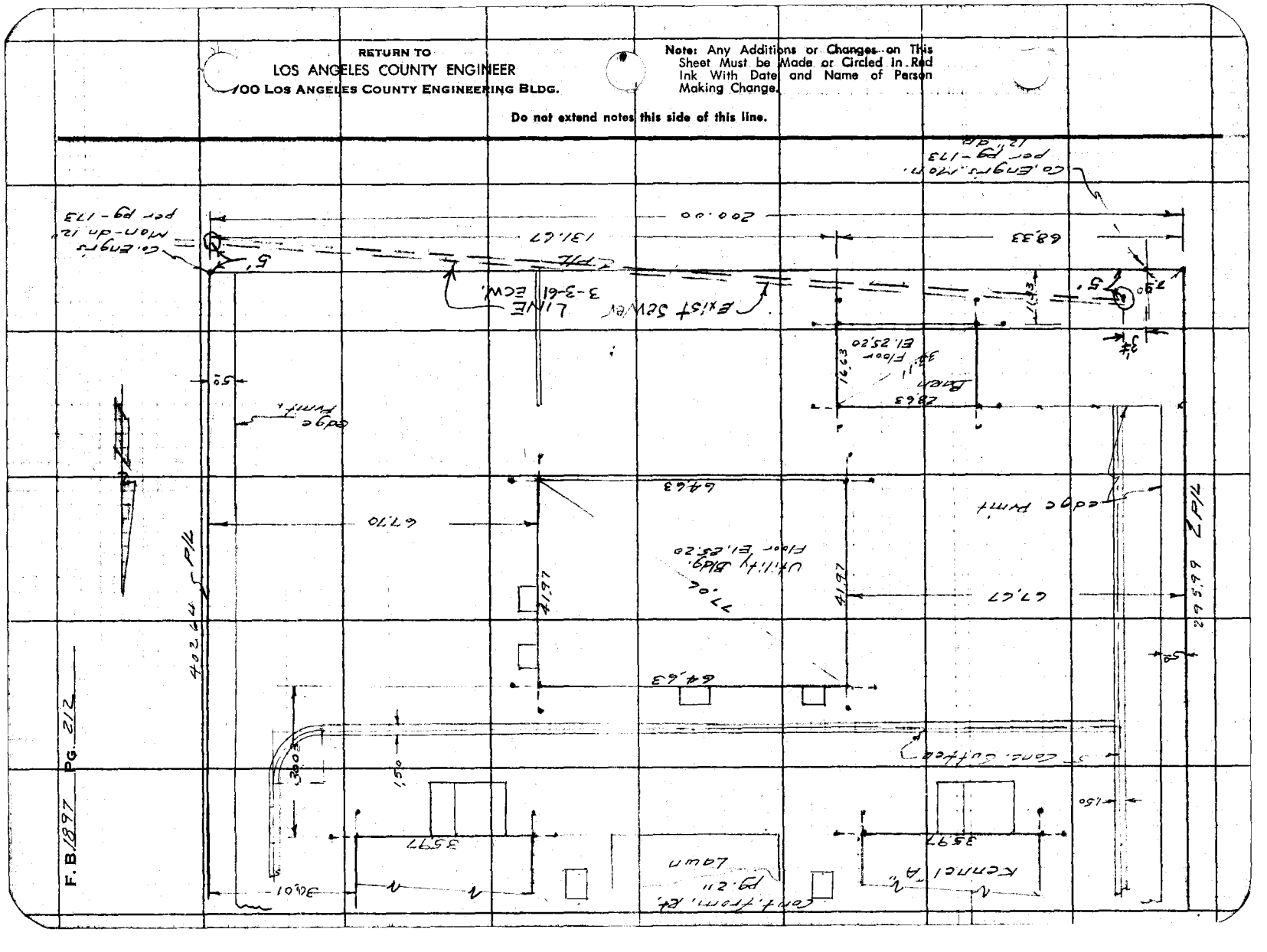

Map No.
Office Work
Checked
Date

JN 7713.02 Tape Std °F
Surveyed by A.N. Hellstrom
Notes A.N.H. Date 3-1961
Indexed

J.N. # 7713.02
DOMINGUEZ DEVELOP. AREA
ANIMAL SHELTER #3
FENCING & CURBING FOR SAID
AREA #3

A.N. Hellstrom
J.C. Rike
H.H. Spriggs
R.J. Rodriguez

Note: Any Additions or Changes on This Sheet Must be Made or Circled in Red Ink With Date and Name of Person Making Change.

Do not extend notes this side of this line.

RETURN TO
LOS ANGELES COUNTY ENGINEER
00 LOS ANGELES COUNTY ENGINEERING BLDG.

763098 CE #247—7-58

F. B. 1897 PG. 214

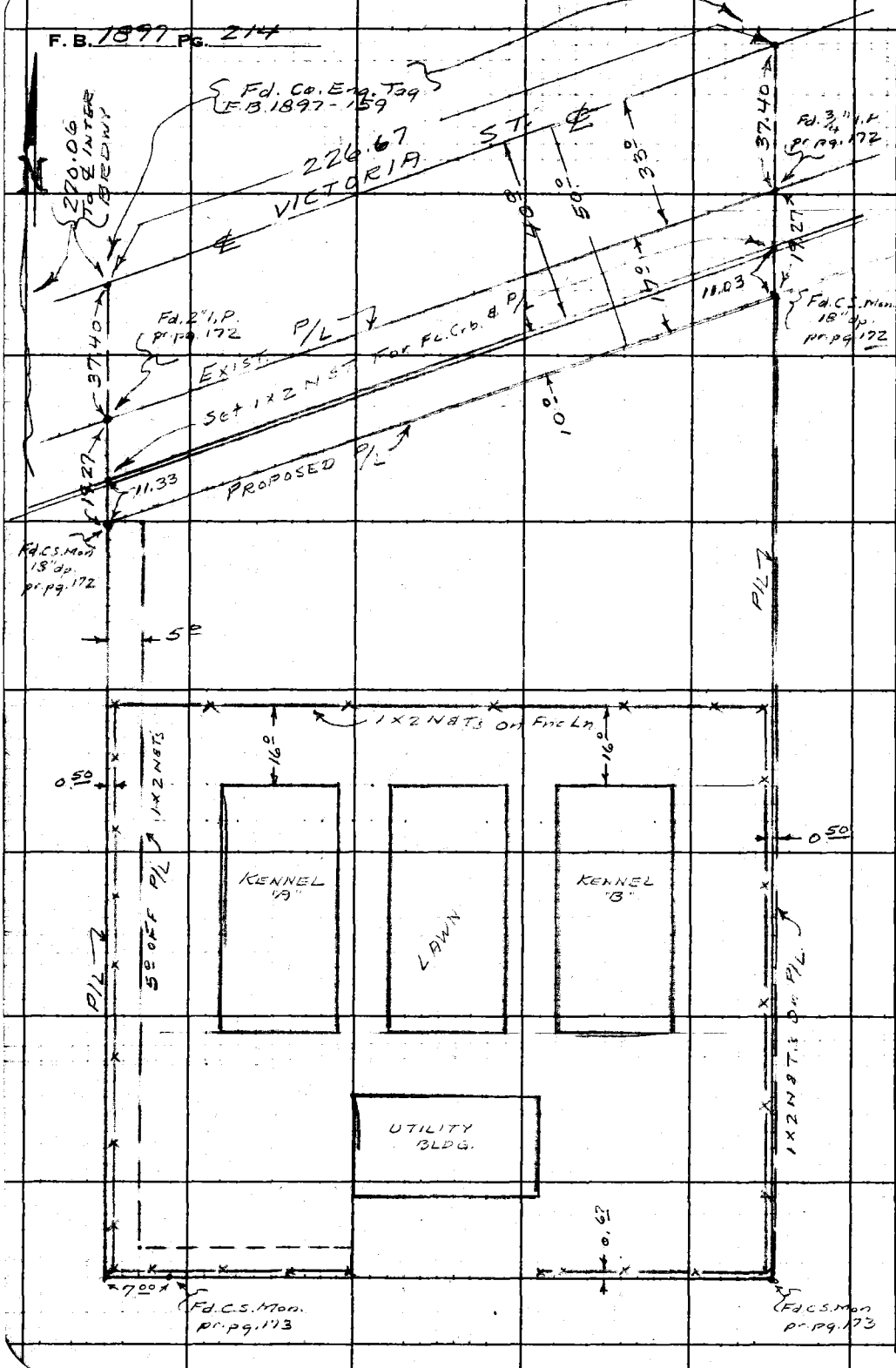

RETURN TO
LOS ANGELES COUNTY ENGINEER
700 LOS ANGELES COUNTY ENGINEERING BLDG.

Do not extend notes this side of this line.

Note: Any Additions or Changes on This Sheet Must be Made or Circled in Red Ink With Date and Name of Person Making Change.

Map No.
Office Work
Checked
Date

JN 7713.02 Tape Std °F
Surveyed by D.N. Hellstrom
Notes A.N.H. Date 4-1961
Indexed

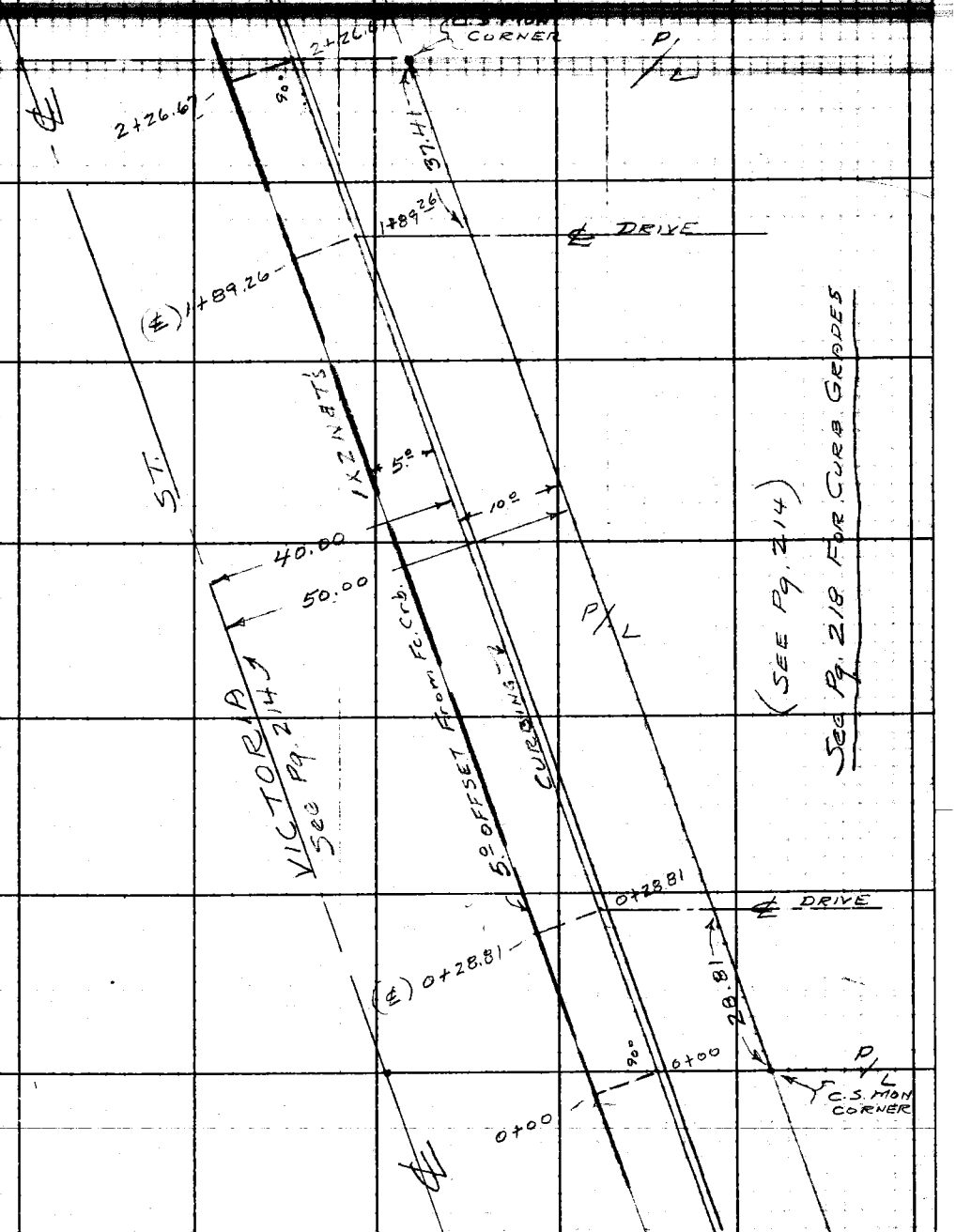

Note: Any Additions or Changes on This Sheet Must be Made or Circled in Red Ink With Date and Name of Person Making Change.

Do not extend notes this side of this line.

RETURN TO
LOS ANGELES COUNTY ENGINEER
00 LOS ANGELES COUNTY ENGINEERING BLDG.

763098 CE #247—7-53

RETURN TO
LOS ANGELES COUNTY ENGINEER
700 LOS ANGELES COUNTY ENGINEERING BLDG.

Note: Any Additions or Changes on This Sheet Must be Made or Circled in Red Ink With Date and Name of Person Making Change.

Do not extend notes this side of this line.

F. B. 1897 PG. 216

Profile Notes Red. _____ Plotted _____ Job No. 7713 Division No. _____ F. B. 18[illegible] PG. 21[illegible]

[illegible] Date _____ Date _____ Survey of [illegible]

[illegible] Notes Chkd. _____ Checked _____ Survey by [illegible] Notes [illegible] Date _____

No. _____ Date _____ Date _____ Map No. _____ Indexed APR 1 9 [illegible] Date [illegible]

J.W. 7713.02

DOMINGUEZ DEVELOP. AREA.

ANIMAL SHELTER #3

GRADES FOR CURBING ON SOUTH SIDE VICTORIA ST., AND ON NORTH SIDE OF ANIMAL SHELTER AREA.

SEE PG. 215 FOR SCHEME OF STATIONING

STATION	B. S.	H. I.	F. S.	ELEV.

A.H. HELLSTROM
H.H. SPRIGGS
R.J. RODRIGUEZ

NOTE: ANY ADDITIONS OR CHANGES ON THIS SHEET MUST BE MADE OR CIRCLED IN RED INK, WITH DATE AND NAME OF PERSON MAKING CHANGE.

PLEASE RETURN TO
LOS ANGELES COUNTY ENGINEER
700 LOS ANGELES COUNTY ENGINEERING BLDG.

Do not extend notes this side of this line.

76L-298 S & E #307—1-56

76L-298 S & E #307—1-56

PLEASE RETURN TO
LOS ANGELES COUNTY ENGINEER
700 LOS ANGELES COUNTY ENGINEERING BLDG.

NOTE: ANY ADDITIONS OR CHANGES ON THIS SHEET MUST BE MADE OR CIRCLED IN RED INK, WITH DATE AND NAME OF PERSON MAKING CHANGE.

Do not extend notes this side of this line.

F. B. 1897 Pg. 218 | Profile No. | Plotted | Date | Notes Red. | Date | Notes Chkd. | Date | Checked | Date | X-Sec. No. | Date

Job No. 7713.02 | Division No. 11 | Survey of Antelope Shelter #3 | Survey by Hellstrom | Notes B.N.H. | Indexed D. E. Ott

STATION	B. S.	H. I.	F. S.	ELEV.				
B.M. (80 Dr.)				21.30	B.M. "SY-3900" (Sym. Dbl. (5), Rd. Dept. Elev. 21.80 - Left in Cong. Pan + 2' N.W. of Por. Edg.; + 22' S.E. of Victoria St.; + 22' E. of Crosdale)			
C.S. Mon. N.W. Cor.				[illegible]	Top Curb Pav. Grd	C/F		
(13+06.36) C+00				[illegible]	2293	C-1.64		5' Off-Left (N.) 1x2 Nat
0+33.91	℄ Dr. [illegible]			[illegible]	2296	C-0.80		
0+50				[illegible]	2299	C-0.69		
+75				[illegible]	2302	C-0.51		
0+93.64	Gr. Break.			[illegible]	2304			
1+00				[illegible]	2305	C-0.43		
+25				[illegible]	2310	C-0.49		
+50				2350	2315	C-0.35		
+75				2364	2320	C-0.44		
+89.26	℄ Dr. @ 10'			2349	2324	C-0.25		
2+00				2354	2326	C-0.28		
+26.67 (15+33.03)				2381	2332	C-0.52		5' Off-Left (N.) 1x2 Nat
B.M. - SY-3900				21.19	B.M. SY-3900 - Elev 21.80 Dr. Dbl. on this pg.			

Profile Notes Red. Plotted Job No. Division No. 11 F. B. 1897 PG. 219

X-Sec. Notes Chkd. Checked Survey By Notes Date

No. Date Date Map No. Indexed H. E. OH Date JUN 6 81

J.N. 7713.02

ANIMAL SHELTER #3

GRADES FOR ENTIRE PRKNG. AREA.

SET NAT ON 3' OFFSET FOR ALL HEADERS, WITH CUTS & FILLS FOR FINISHED PAVEMNT.

SET KILL MARKS ON FINISHED CURBS AT TOP OF FIN. PVMNT.

SUB GRADE = 7"

SET RED TOP STAKE AT SUB GRADE AT ALL GRID STATIONS.

SEE F.B. 1877 - Page 230 FOR SCHEME OF GRADES.

A.N. HELLSTROM
H.H. Spriggs
R.J. Rodriguez
L.W. Jones

STATION	B. S.	H. I.	F. S.	ELEV.

NOTE: ANY ADDITIONS OR CHANGES ON THIS SHEET MUST BE MADE OR CIRCLED IN RED INK, WITH DATE AND NAME OF PERSON MAKING CHANGE.

Do not extend notes this side of this line.

PLEASE RETURN TO
LOS ANGELES COUNTY ENGINEER
700 LOS ANGELES COUNTY ENGINEERING BLDG.

76L-298 S & E #307—1-56

76L-298 S & E #307—1-56

PLEASE RETURN TO
LOS ANGELES COUNTY ENGINEER
700 LOS ANGELES COUNTY ENGINEERING BLDG.

NOTE: ANY ADDITIONS OR CHANGES ON THIS SHEET MUST BE MADE OR CIRCLED IN RED INK, WITH DATE AND NAME OF PERSON MAKING CHANGE.

Do not extend notes this side of this line.

STATION	B. S.	H. I.	F. S.	ELEV.			
B.M.				22.41	B.M.-N.E.COR. ANIMAL SHELTER #3-Br.Cp. 18'dp.-Elev. 22.413-F.B.1897-172-208		
					Top Pvmt FIN. GRD.	7" Sub SUB. GR.	C/F
N.E. COR. A-A-1+95	3' OFF E			23.73	23.50	—	C-0.23
A-1+67					23.42	22.84	
" 1+77					23.45	22.87	
" 1+95	-3' OFF-E Hdr.			23.59	23.59	—	GRADE
B-1+39	-3' OFF W Hdr.			23.50	23.48	—	C-0.02
" 1+57					23.42	22.84	
" 1+77					23.53	22.95	
" 1+95	-3' OFF-E-Hdr.			23.84	23.66	—	C-0.18
C-1+39	-3' OFF W-Hdr.			23.60	23.56	—	C-0.04
" 1+57					23.51	22.93	
" 1+77					23.61	23.03	
" 1+95	-3' OFF E-Hdr.			23.78	23.73	—	C-0.05

F. B. 1897 Pg. 220 Job No. 77.3.02 Division No. 11 Notes Red. Plotted Profile
Survey of ANIMAL SHELTER #3 Date Date No. X-Sec.
Survey by Hellstrom Notes A.N.H. Notes Chkd. Checked
Indexed H. E. OTT Date Date Date No.

76L-298 S & E #307—1-56

PLEASE RETURN TO
LOS ANGELES COUNTY ENGINEER
700 LOS ANGELES COUNTY ENGINEERING BLDG.

NOTE: ANY ADDITIONS OR CHANGES ON THIS SHEET MUST BE MADE OR CIRCLED IN RED INK, WITH DATE AND NAME OF PERSON MAKING CHANGE.

Do not extend notes this side of this line.

STATION	B. S.	H. I.	F. S.	ELEV.	Top Pvmt Fin. Grd	7" Sub Sub. Gr.	C/F
D-1+39	- 3' OFF W - Hdr			23 64	23.64	—	GRADE
1+57					23.57	22.99	
1+77					23.66	23.08	
1+95	- 3' OFF E - Hdr			23 70	23.80	—	F-0 10
E- ~~0+24.5~~					~~23.20~~	~~22.62~~	
" 0+35	- 3' OFF E - Hdr			23 68	23.22	—	C-0 46
" 1+39	- 3' OFF W - Hdr			23 64	23.72	—	F-0 08
" 1+57					23.64	23.06	
1+77					23.71	23.13	
1+95	- 3' OFF E - Hdr			23 97	23.87	—	C-0 10
F- ~~0+24.5~~					~~23.26~~	~~22.68~~	
" E.C. 0+35	- 3' OFF E - Hdr. +			23 50	23.50	—	GR
1+77					23.76	23.18	
1+95	- 3' OFF - E - Hdr.				—	—	
G-0+30					23.50	22.92	
G-0+40					23.60	23.02	
0+60					23.63	23.05	
0+80					23.69	23.11	

Profile Notes Red. Plotted Job No. Division No.
X-Sec. Notes Chkd. Checked Survey by Notes Date
No. Date Date Map No. Indexed H. E. OD Date
F. B. 1897 Pg.

76L-298 S & E #307—1-56

PLEASE RETURN TO
LOS ANGELES COUNTY ENGINEER
700 LOS ANGELES COUNTY ENGINEERING BLDG.

NOTE: ANY ADDITIONS OR CHANGES ON THIS SHEET MUST BE MADE OR CIRCLED IN RED INK, WITH DATE AND NAME OF PERSON MAKING CHANGE.

Do not extend notes this side of this line.

STATION	B. S.	H. I.	F. S.	ELEV.	Top Pvmt. Fin. Grd.	7" Sub Sub Gr.	C/F	
G 1+00					23.84	23.26		
1+20					23.98	23.40		
1+40					23.88	23.30		
1+60					23.78	23.20		
1+80					23.85	23.27		
1+95	— 3' OFF E — Adv.			23.96	24.02	—	F-0 16	
H 0+40				23.51	23.84	23.26	C-0 25	Sub
0+60				23.57	23.97	23.39	C-0 18	
0+80				23.48	24.02	23.54	F-0 04	
1+00				23.46	24.07	23.49	F-0 03	
1+20				23.53	24.12	23.54	F-0 06	
1+40				23.47	24.09	23.51	F-0 04	
1+60				23.51	23.95	23.37	C-0 14	
H+5 3/8 S — 0+05 — 3' OFF W-COR.				24.43	23.95	—	C-0 48	
H+4 3/8 S — 0+27 5/8 [illegible] End Plntr.					23.84	—	[illegible] Fin. Grd.	
" — 0+45 Grd. Bnr.					24.00	—	[illegible] Fin. Grd.	
" — 0+92 [illegible] End [illegible]					24.05	—	Fin. Grd.	
" — 1+03 5/8 [illegible] End [illegible]					24.05	—	[illegible] Fin. Grd.	

F. B. 1897 Pg. 222 Job No. 2713.02 Division No. 11 Notes Red. Plotted Profile
Survey of ANIMAL SHELTER #3 Date Date No. X-Sec.
Survey by A.N.H. Notes A.N.H. Notes Chkd. Checked
Indexed U. E. OTT Date Date Date No.

76L-298 S & E #307—1-56

PLEASE RETURN TO
LOS ANGELES COUNTY ENGINEER
700 LOS ANGELES COUNTY ENGINEERING BLDG.

NOTE: ANY ADDITIONS OR CHANGES ON THIS SHEET MUST BE MADE OR CIRCLED IN RED INK, WITH DATE AND NAME OF PERSON MAKING CHANGE.

Do not extend notes this side of this line.

STATION	B. S.	H. I.	F. S.	ELEV.	Top Pvt. FIN. GRD.	7" Sub Gr SUB. GR.	C/F	
H+4³S - 1+29 Grd. Brk.					24.20	—	Set Blue Top 24.20	
H+4³S - 1+72 (1') End Plt				2344	24.00	—	Set Blue Top 24.00	
H+4³S - 1+84⁵ (1') End Plt.								
H+5³S - 1+95 - 3' OFF E - Cor. Plt.				2386	24.10	—	F-0.24	
J - 0+05 - 3' OFF W - Hdr.				2460	24.05	—	C-0.55	
" 0+82 - 3' OFF Edg. Flnrs					24.50	—	On NAT OR GRADE	FIN
" 1+18 - 3' " " "					24.50	—	F-0.25	FIN
" 1+95 - 3' OFF E - Hdr.				2401	24.00		GRADE	
K - 0+05 - 3' OFF W - Hdr				2471	24.13	—	C-0.58	
~~0+20~~								
1+83								
1+95 - 3' OFF E				2397	24.09	—	F-0.12	
L - 0+05 - 3' OFF W - Hdr.				2481	24.22	—	C-0.59	
" 1+95 - 3' OFF E - "				2395	24.18	—	F-0.23	
L+8'S - 0+82 - 3' OFF Edg. Plntr.				2455	24.70	—	F-0.15	FIN
L+8'S 1+18 - 3' " " "				2462	24.70	—	F-0.08	FIN

Profile Notes Red. Plotted Job No. Division No.
X-Sec. Notes Chkd. Checked Survey by Notes Date
No. Date Date Map No. Indexed H. E. OH Date
F. B. 1890 PG. 222

76L-298 S & E #307—1-56

PLEASE RETURN TO
LOS ANGELES COUNTY ENGINEER
700 LOS ANGELES COUNTY ENGINEERING BLDG.

NOTE: ANY ADDITIONS OR CHANGES ON THIS SHEET MUST BE MADE OR CIRCLED IN RED INK, WITH DATE AND NAME OF PERSON MAKING CHANGE.

Do not extend notes this side of this line.

STATION	B. S.	H. I.	F. S.	ELEV.	Top Pvt. Fin. Grd.	7" Sub Sub. Gr.	C / F	
L+13'S-0+82	3' OFF	Edg. Pltr		24.89	24.71	—	F-0.12	Fin.
L+13'S-1+18	3' "	"		24.68	24.71	—	F-0.03	Fin.
M-0+05	3' OFF	W-Hdr		25.32	24.30	—	C-1.02	
M-1+95	3' OFF	E-"		24.01	24.27	—	F-0.26	
N-0+05	3' OFF	W-Hdr		25.26	24.39	—	C-0.87	
N-1+95	3' "	E-"		23.68	24.36	—	F-0.68	
O-0+05	3' OFF	W-Hdr		25.13	24.47	—	C-0.76	
" 0+82	3' "	Edg. Pltr		24.74	24.93	—	F-0.19	
" 1+18	3' "	" "		24.70	24.93	—	F-0.03	
" 1+95	3' "	E-Hdr		23.75	24.45	—	F-0.70	
P-0+05	3' OFF	W-Hdr		25.00	24.55	—	C-0.45	
P-1+95	3' "	E-"		24.02	24.54	—	F-0.52	
P+6'S-0+40					24.75	24.17		
P+10'S-0+60					24.90	24.32		

F. B. 1897 Pg. 224 Job No. 7713.02 Division No. 11 Notes Red. Plotted Profile
Survey of ANIMAL SHELT #3 Date Date No. X-Sec.
Survey by A.N.H. Notes A.N.H. Notes Chkd. Checked
Indexed B.E. Ch. Date Date Date No.

76L-298 S & E #307—1-56

PLEASE RETURN TO
LOS ANGELES COUNTY ENGINEER
700 LOS ANGELES COUNTY ENGINEERING BLDG.

NOTE: ANY ADDITIONS OR CHANGES ON THIS SHEET MUST BE MADE OR CIRCLED IN RED INK, WITH DATE AND NAME OF PERSON MAKING CHANGE.

Do not extend notes this side of this line.

STATION	B. S.	H. I.	F. S.	ELEV.	Top Pvmt. Fin. Grd	7" Sub Sub Grd	C/F
Q-0+05 - 3' OFF W - Hdr				2541	24.65	—	C-0 76
Q-0+20					24.71	24.13	
" 0+30 F.L					24.49	23.91	
" 0+40					24.64	24.06	
" 0+60					24.82	24.24	
" 1+40					24.95	24.37	
" 1+60 F.L					24.55	23.97	
" 1+80					24.68	24.10	
" 1+95 - 3' OFF E - Hdr.				2445	24.72	—	F-0 27
Q+10S 0+20 F.L					24.59	24.01	
R-0+05 - 3' OFF W - Hdr.				2502	24.75	—	C-0 27
0+20							
+28 High					25.03	24.50	
+40					24.62	24.04	
+49 F.L					24.67	24.09	
+60					24.66	24.08	
1+40					24.90	24.32	
1+48 F.L					24.67	24.09	

Profile Notes Red. Plotted Job No. Division No.
X-Sec. Notes Chkd. Checked Survey by Notes Date
No. Date Date Map No. Indexed H. E. Oil Date
F. B. 1897 Pg. 28

76L-298 S & E #307—1-56

PLEASE RETURN TO
LOS ANGELES COUNTY ENGINEER
700 LOS ANGELES COUNTY ENGINEERING BLDG.

NOTE: ANY ADDITIONS OR CHANGES ON THIS SHEET MUST BE MADE OR CIRCLED IN RED INK, WITH DATE AND NAME OF PERSON MAKING CHANGE.

Do not extend notes this side of this line.

STATION	B. S.	H. I.	F. S.	ELEV.	Top Pvt. Fin Grd.	7" Sub. Sub. Grd.	C/F
R-1+60					24.82	24.24	
1+80					24.88	24.30	
1+95	3' OFF	E - Hdr.		24.45	24.90	—	F-0 45
R+13'S 0+60 - F.L.					24.79	24.21	
S-0+05 - 3' OFF	W - Hdr.			[illegible]	24.85	—	GR.
0+20					24.92	24.34	
0+35					25.00	24.42	
0+40					24.91	24.33	
0+60					24.92	24.34	
0+67	F.L.				24.85	24.27	
0+80	F.L.				24.89	24.31	
0+90	F.L.				24.95	24.37	
1+00	F.L.	[illegible]			24.90	24.32	
1+20	F.L.				24.85	24.27	
1+32	F.L.				24.79	24.21	
1+40					24.98	24.40	
1+60					25.02	24.44	
1+80					25.05	24.47	
1+95	3' OFF	E - Hdr.		24.59	25.08	—	F-0 49

F. B. 1897 Pg. 226 Job No. 7713.02 Division No. 11 Notes Red. Plotted Profile
Survey of ANIMAL SHELT #3 Date Date No. X-Sec.
Survey by [illegible] Notes A.N.H. Notes Chkd. Checked
Indexed Date Date No.

76L-298 S & E #307—1-56

PLEASE RETURN TO
LOS ANGELES COUNTY ENGINEER
700 LOS ANGELES COUNTY ENGINEERING BLDG.

NOTE: ANY ADDITIONS OR CHANGES ON THIS SHEET MUST BE MADE OR CIRCLED IN RED INK, WITH DATE AND NAME OF PERSON MAKING CHANGE.

Do not extend notes this side of this line.

STATION	B. S.	H. I.	F. S.	ELEV.	Top Pvt. Fin. Grd	7" Sub Sub. Grd		
S+8'S. 0+05 – 3' OFF [illegible] Cor Hdr.				24.75	24.90	—	F-0 15	
S+8'S 0+70					25.08	24.50		
T- 0+80					25.05	24.47		
1+00					25.04	24.46		
1+20					25.14	24.56		
1+40					25.17	24.59		
1+60					25.20	24.62		
1+80					25.23	24.65		
1+95 – 3' OFF [illegible]				25.04	25.26	24.68	F-0 22	
B.M.				22.41	B.M. - Elev. 22.413 - F.B. 1897 - 172-208 - N.E. Cor ANIMAL SHELTER - BR. CAP MON - 18" dp.			

Profile Notes Red. Plotted Job No. Division No.

X-Sec. Notes Chkd. Checked Survey by Notes Date

No. Date Date Map No. Indexed [illegible] Date

F. B. 1897 PG. 233

F. B. 1897 Pg. 228

Job No. Division No. Notes Red Plotted Profile

Survey of Date Date No.

Survey by Notes Notes Chkd Checked X-Sec.

Indexed Date Date Date No.

STATION	B. S.	H. I.	F. S.	ELEV.

Do not extend notes this side of this line.

PLEASE RETURN TO

LOS ANGELES COUNTY ENGINEER

700 LOS ANGELES COUNTY ENGINEERING BLDG.

NOTE: ANY ADDITIONS OR CHANGES ON THIS SHEET MUST BE MADE OR CIRCLED IN RED INK, WITH DATE AND NAME OF PERSON MAKING CHANGE.

76L-298 S & E #307—1-56

Notes Ck'd by
Map No.
Office Work
Checked
Date

Survey of
JN 7713.02 Tape Std °F
Surveyed by A.N. Hellstrom
Notes Date
Indexed H. E. [illegible] JUN 6 '61

F. B. [illegible] PG. [illegible]

J.N.# 7713.02

ANIMAL SHELTER #3

SCHEME OF GRID STATIONING
FOR PARKING AREAS IN
ANIMAL SHELTER #3 PROPERTY

See Pages-219-228 FOR GRADES

A.N. Hellstrom
H.H. Spriggs
R.J. Rodriguez
L.W. Jones

Note: Any Additions or Changes on This Sheet Must be Made or Circled in Red Ink With Date and Name of Person Making Change.

Do not extend notes this side of this line.

RETURN TO
LOS ANGELES COUNTY ENGINEER
700 LOS ANGELES COUNTY ENGINEERING BLDG.

763098 CE #247—7-53

F. B. 1897 Pg. 230

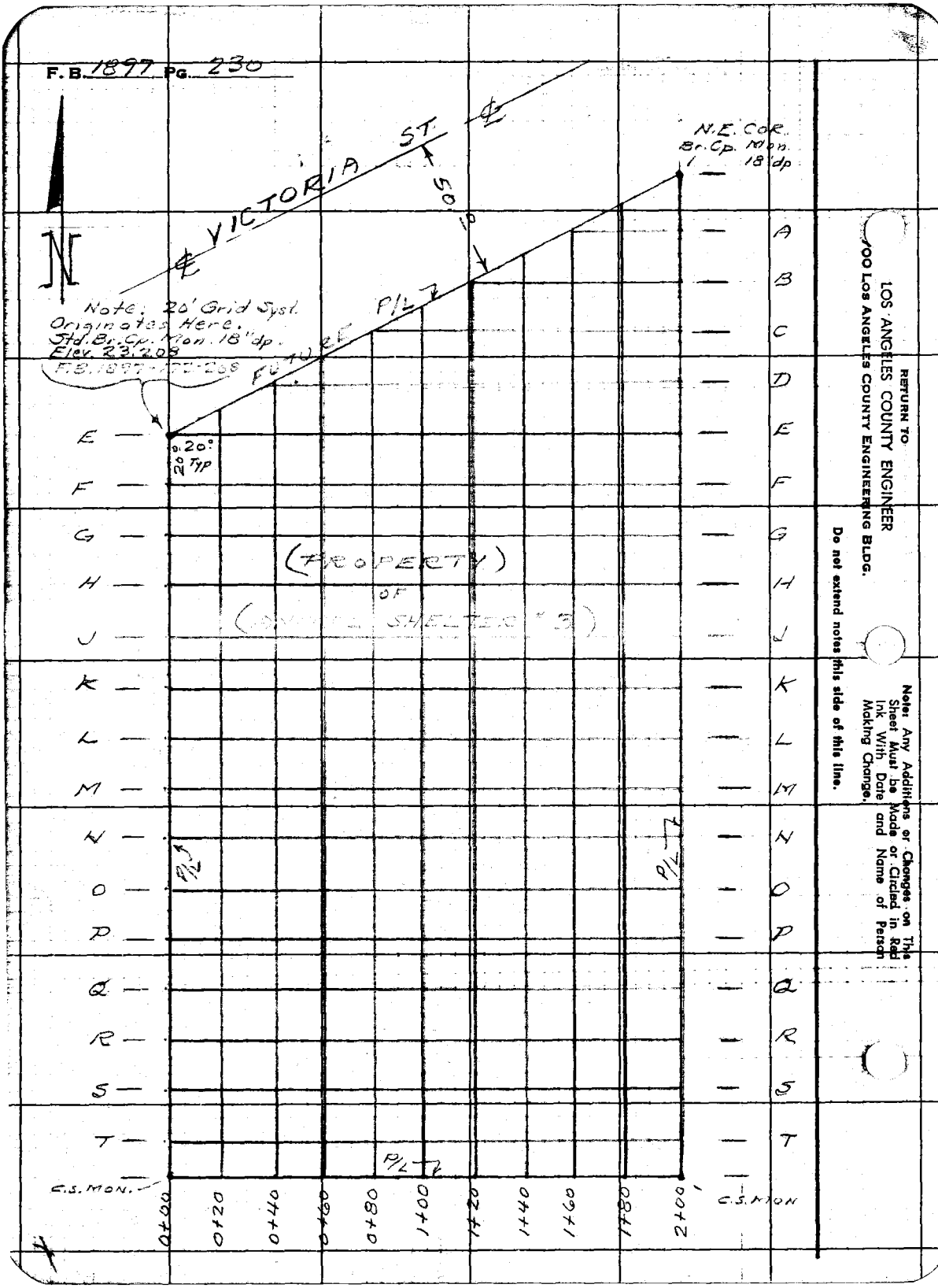

RETURN TO
LOS ANGELES COUNTY ENGINEER
900 Los Angeles County Engineering Bldg.

Do not extend notes this side of this line.

Note: Any Additions or Changes on This Sheet Must be Made or Circled in Red Ink With Date and Name of Person Making Change.

G. E. BARR

Map No. B-2880
Office Work G. D. BAILEY
Checked G. E. BARR
Date MAR '64

JN 0022.19 Tape 0202 Std 68 °F
Surveyed by J. Sappell
Notes D.S. Date 3-.63
Indexed J. GALLI MAY 1 4 '63

J.N. 0022.19

WELFARE BLDG PARKING LOT

BDRY SURVEY

see INDEX PG 236

Sappell
Foulger
Nunez
Lieber
Caro

X

Note: Any Additions or Changes on this Sheet Must be Made or Circled in Red Ink With Date and Name of Person Making Change.

Do not extend this side of this line.

PLEASE RETURN TO
LOS ANGELES COUNTY ENGINEER
403 LOS ANGELES COUNTY ENGINEERING BLDG.

76F309S CE # 310 3-61

F. B. 1897 PG. 236

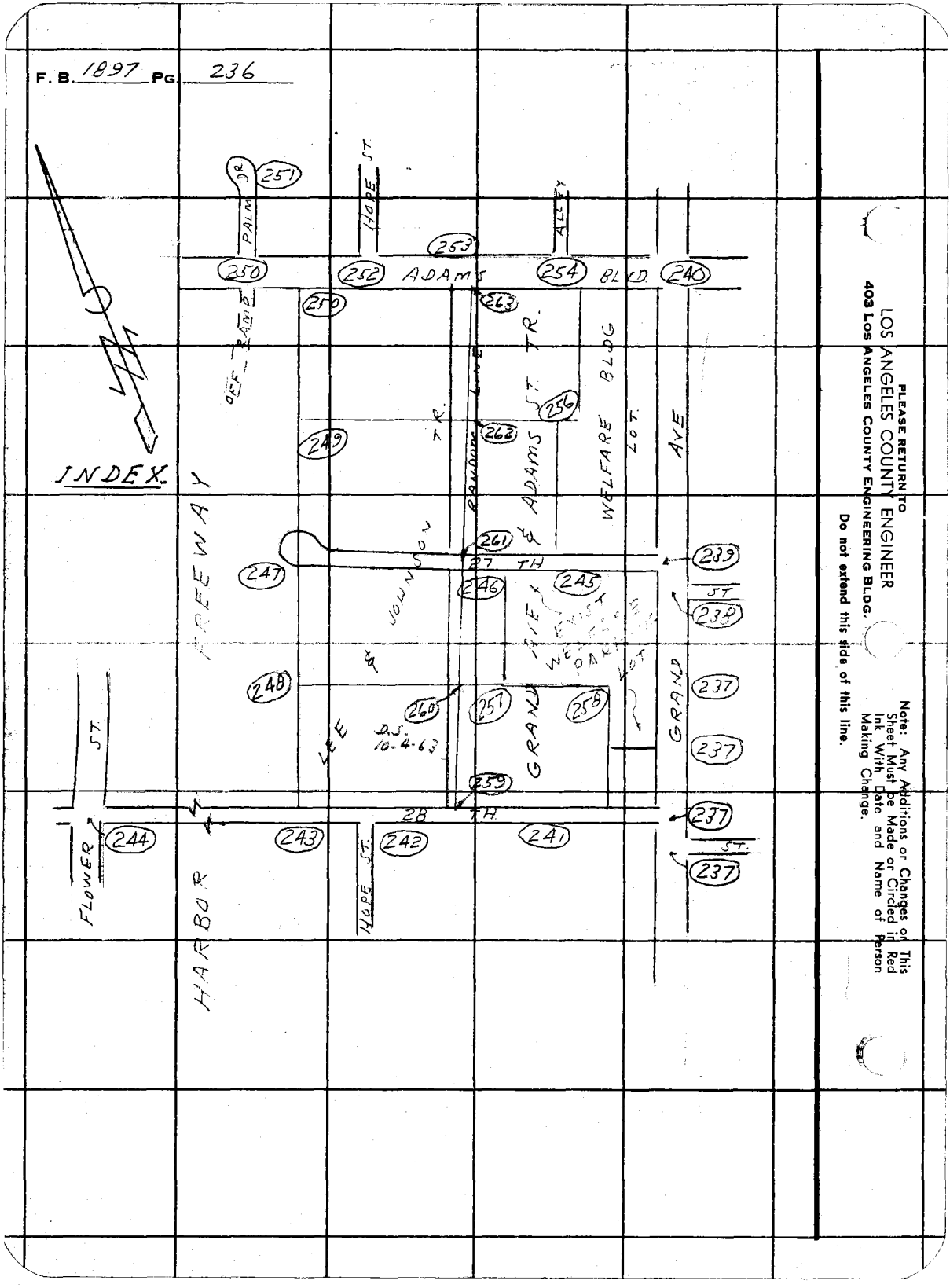

PLEASE RETURN TO
LOS ANGELES COUNTY ENGINEER
403 Los Angeles County Engineering Bldg.

Do not extend this side of this line.

Note: Any Additions or Changes on This Sheet Must be Made or Circled in Red Ink With Date and Name of Person Making Change.

Map No. B-2880
Office Work G. D. SALEY
Checked G. E. BARR
Date MAR '64

JN 0022.19 Tape 0209 Std 68 °F
Surveyed by D. Sapoell
Notes D.S. Date 4-10-63
Indexed MAY 14 '63

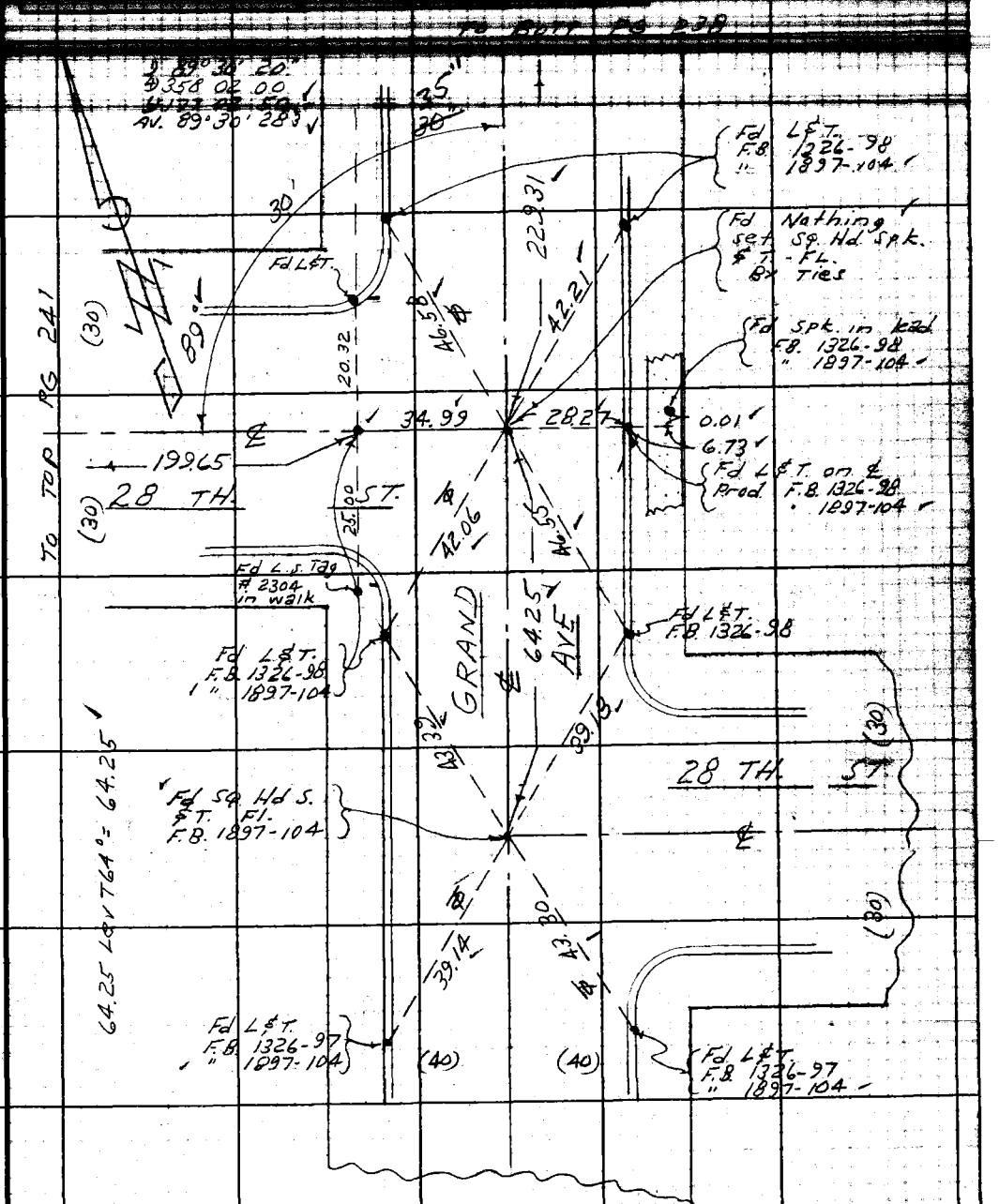

Note: Any Additions or Changes on This Sheet Must be Made or Circled in Red Ink With Date and Name of Person Making Change.

Do not extend notes this side of this line.

RETURN TO
LOS ANGELES COUNTY ENGINEER
100 LOS ANGELES COUNTY ENGINEERING BLDG.

763098 CE #247—7-55

F. B. 1897 PG. 238

TO BOTT PG 239

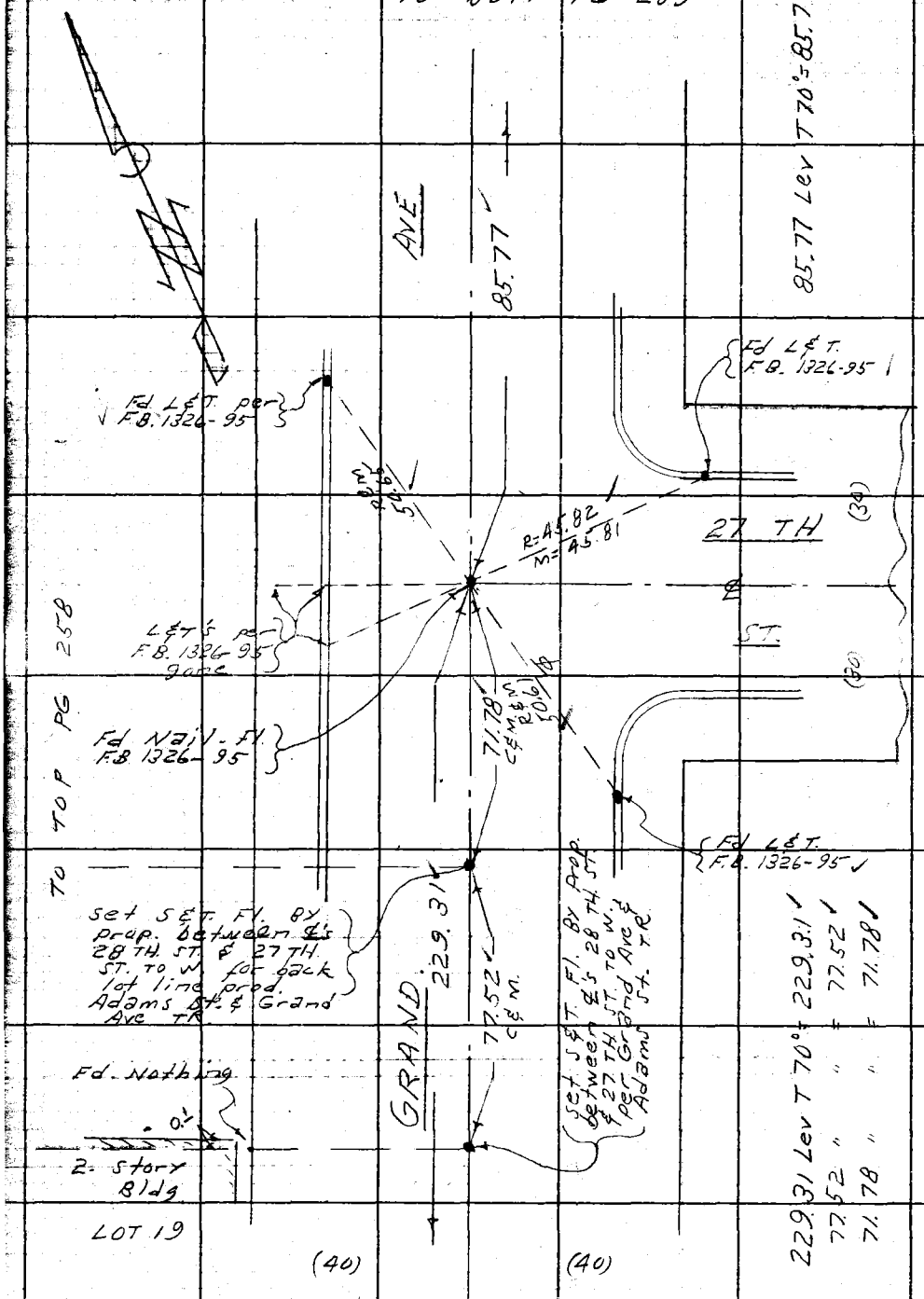

RETURN TO
LOS ANGELES COUNTY ENGINEER
700 LOS ANGELES COUNTY ENGINEERING BLDG.

Do not extend notes this side of this line.

Note: Any Additions or Changes on This Sheet Must be Made or Circled in Red Ink With Date and Name of Person Making Change.

Map No. B-2880
Office Work G. D. BAILEY
Checked G. E. BARR
Date MR '64

JN 0022.19 Tape 0209 Std 68 °F
Surveyed by J. Sarren
Notes D.S. Date 4-10-63
Indexed C. J. GALLI

WS9 P 4

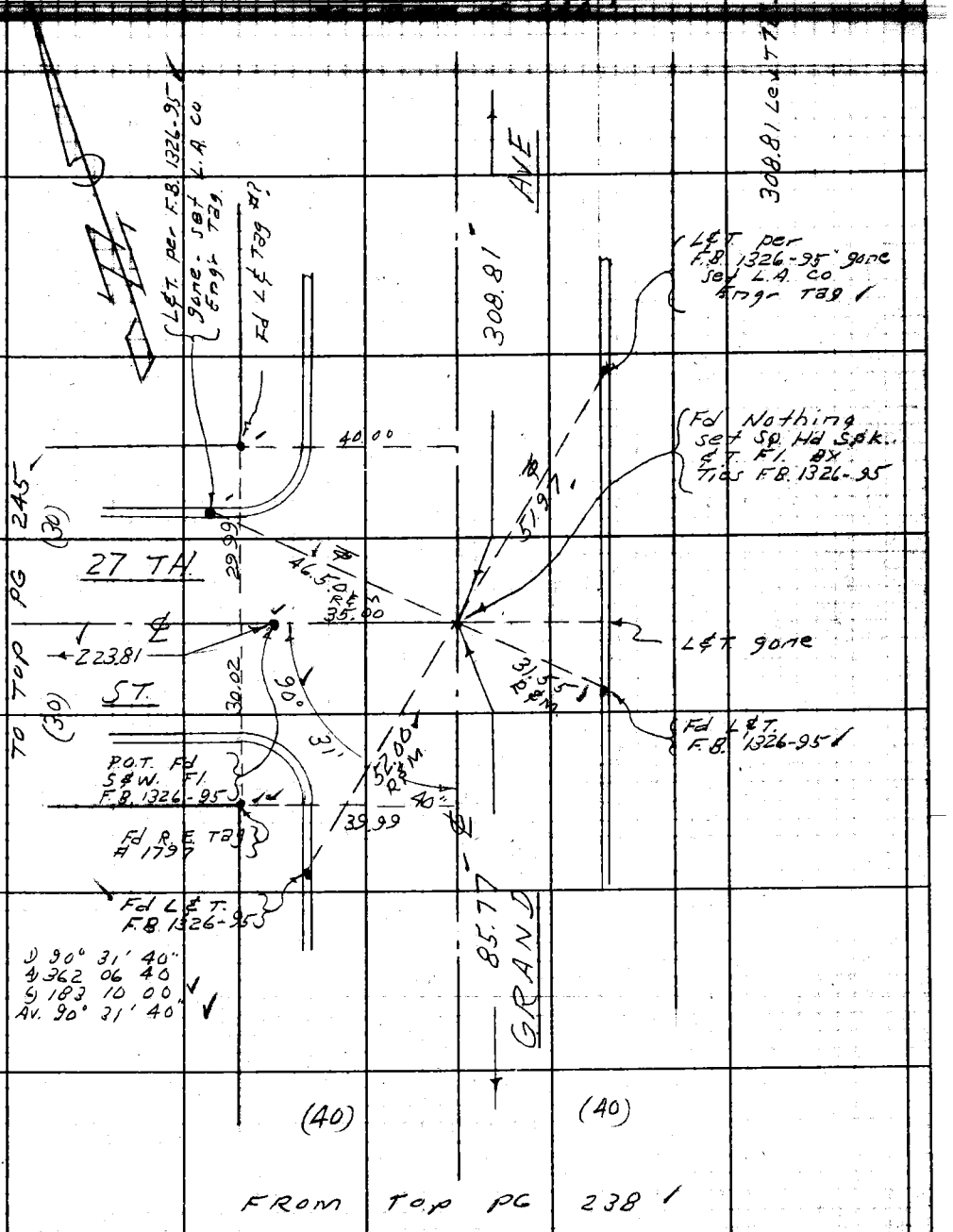

Note: Any Additions or Changes on This Sheet Must be Made or Circled in Red Ink With Date and Name of Person Making Change.

Do not extend notes this side of this line.

RETURN TO
LOS ANGELES COUNTY ENGINEER
00 LOS ANGELES COUNTY ENGINEERING BLDG.

CE #247—7-53

RETURN TO
LOS ANGELES COUNTY ENGINEER
700 LOS ANGELES COUNTY ENGINEERING BLDG.

Note: Any Additions or Changes on This Sheet Must be Made or Circled in Red Ink With Date and Name of Person Making Change.

Do not extend notes this side of this line.

WS 9 C-4

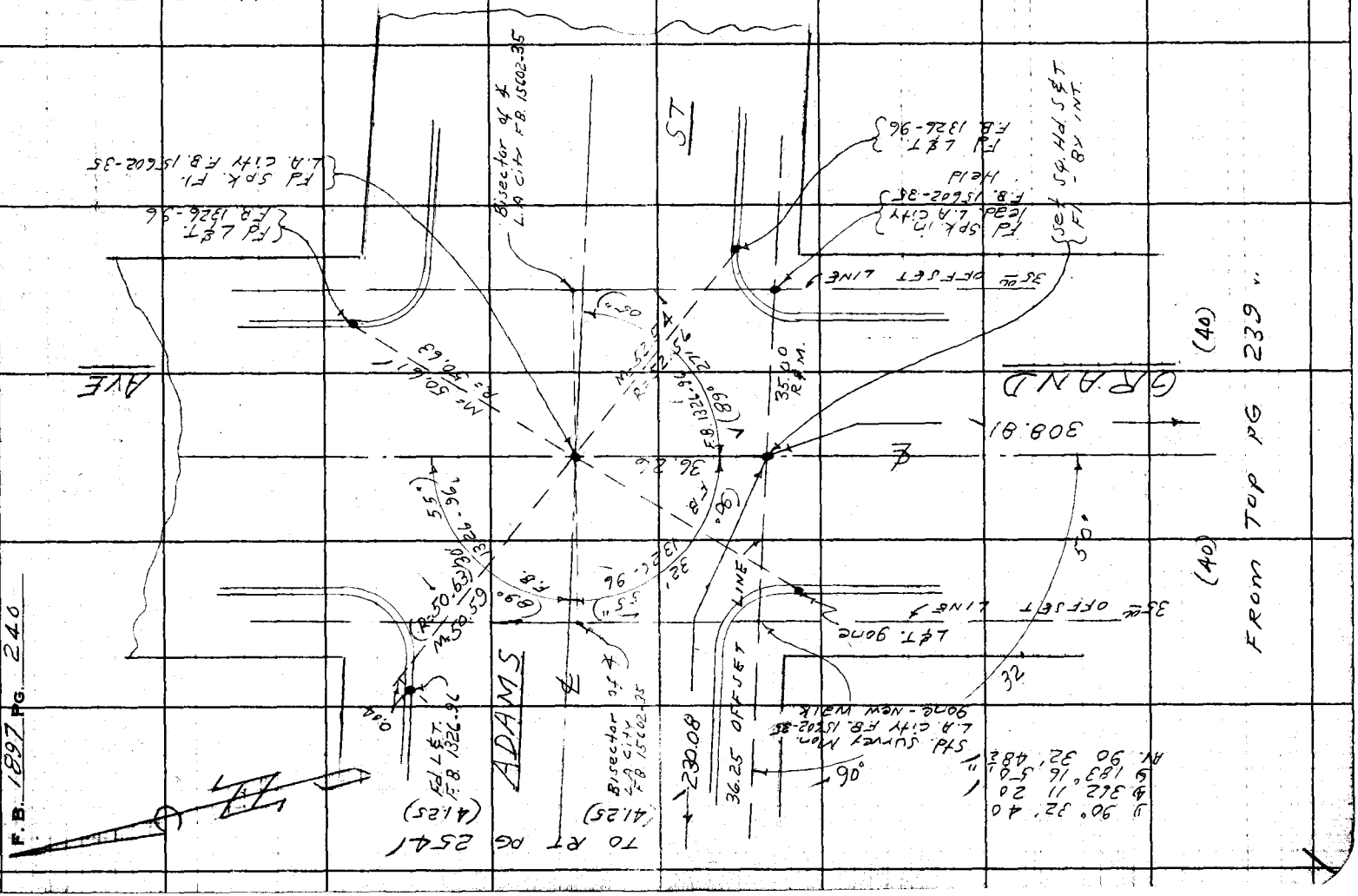

763098 CE #247—7-53

RETURN TO
LOS ANGELES COUNTY ENGINEER
900 LOS ANGELES COUNTY ENGINEERING BLDG.

Note: Any Additions or Changes on This Sheet Must be Made or Circled in Red Ink With Date and Name of Person Making Change.

Do not extend notes this side of this line.

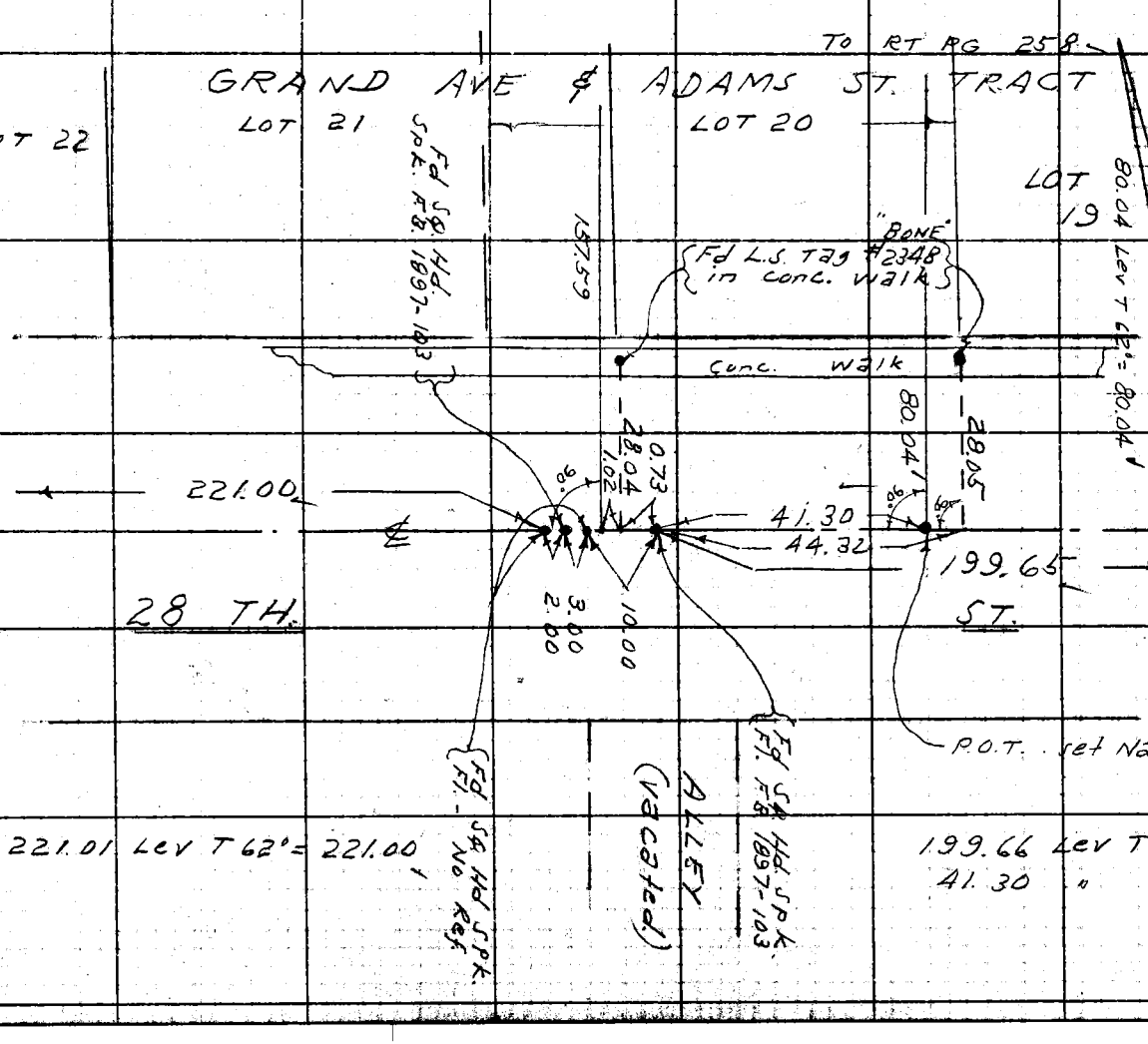

Map No. B-2880
Office Work G. D. BAILEY
Checked G. E. BARR
Date MAR '64

JN 0622 Tape 0209 Std 68 °F
Surveyed by
Notes
Indexed
Date 4-21-63

F.B. 1897 PG. 242

FROM BOTT PG 241

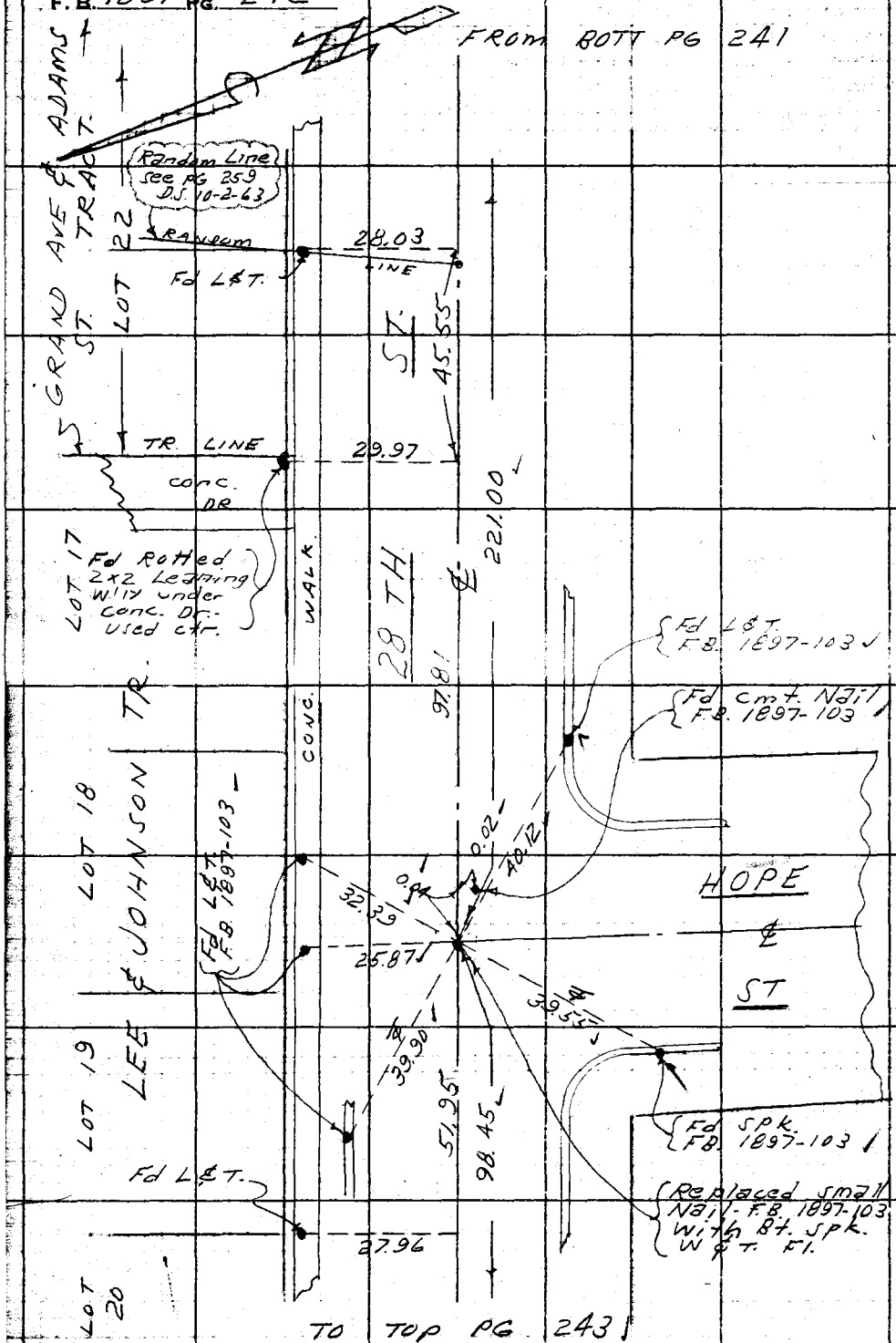

TO TOP PG 243

WS 9 C-4

RETURN TO
LOS ANGELES COUNTY ENGINEER
700 LOS ANGELES COUNTY ENGINEERING BLDG.

Do not extend notes this side of this line.

Note: Any Additions or Changes on This Sheet Must be Made or Circled in Red Ink With Date and Name of Person Making Change.

76F309S CE # 310 9-61

PLEASE RETURN TO
LOS ANGELES COUNTY ENGINEER
403 LOS ANGELES COUNTY ENGINEERING BLDG.

Note: Any Additions or Changes on This Sheet Must be Made or Circled in Red Ink With Date and Name of Person Making Change.

Do not extend this side of this line.

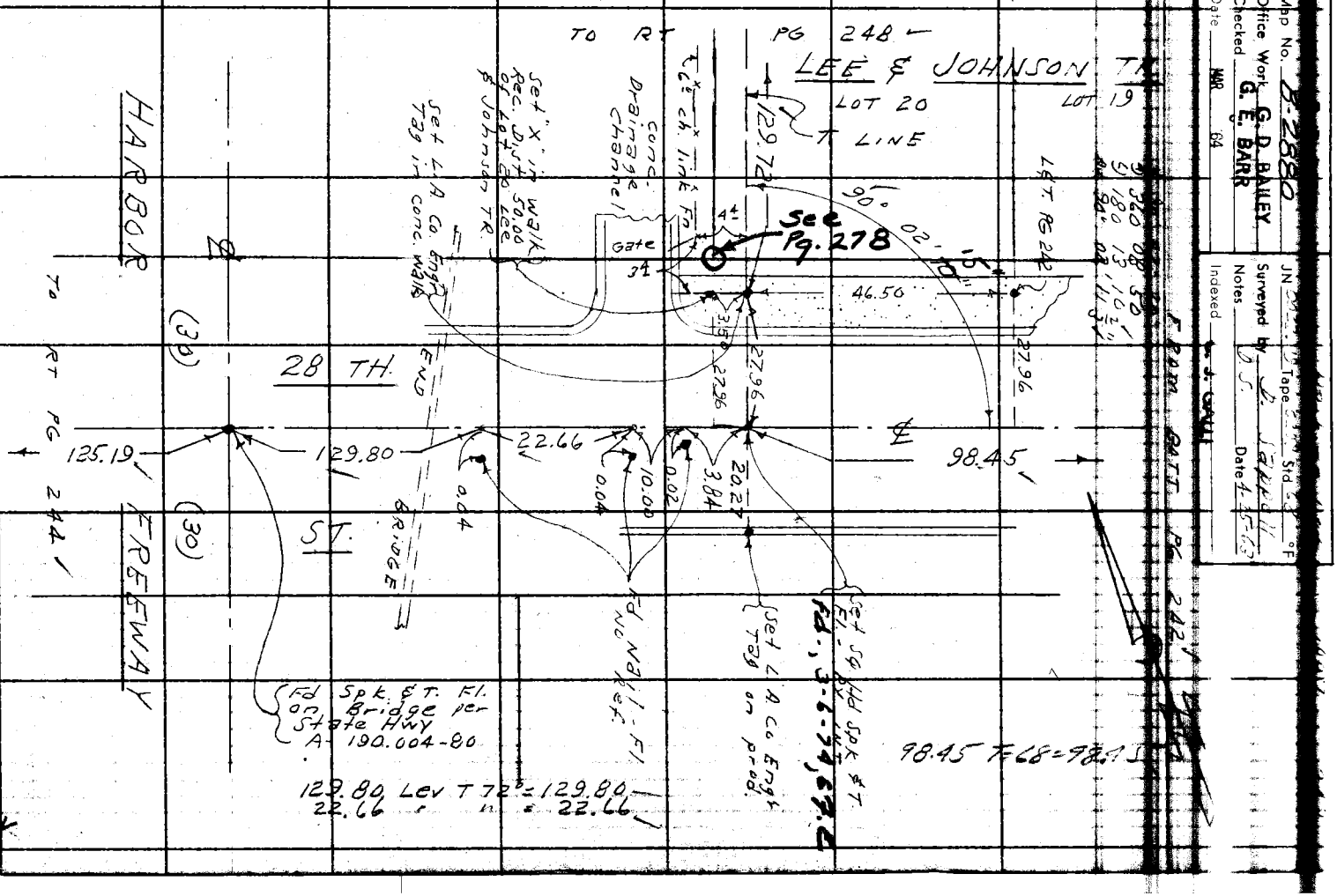

Map No. B-2880
Office Work G. D. BAILEY
Checked G. E. BARR
Date MAR 64

JN Tape Std °F
Surveyed by
Notes
Date
Indexed

F. B. 1897 PG. 244

LOS ANGELES COUNTY ENGINEER
403 Los Angeles County Engineering Bldg.

PLEASE RETURN TO

Do not extend this side of this line.

Note: Any Additions or Changes on This Sheet Must be Made or Circled in Red Ink With Date and Name of Person Making Change.

WS 9
C-4

Map No. B-2880
Office Work: G. D. BAILEY
Checked G. E. BARR
Date MAR '64

JN 0022.19 Tape 0209 Std 68 °F
Surveyed by D. Sapell
Notes D.1 Date 5-1-63
Indexed E. J. GALLI



Note: Any Additions or Changes on This Sheet Must be Made or Circled in Red Ink With Date and Name of Person Making Change.

Do not extend notes this side of this line.

RETURN TO
LOS ANGELES COUNTY ENGINEER
100 LOS ANGELES COUNTY ENGINEERING BLDG.

763098 CE #247—7-53

F. B. 1897 PG. 246

FROM BOTT PG 245

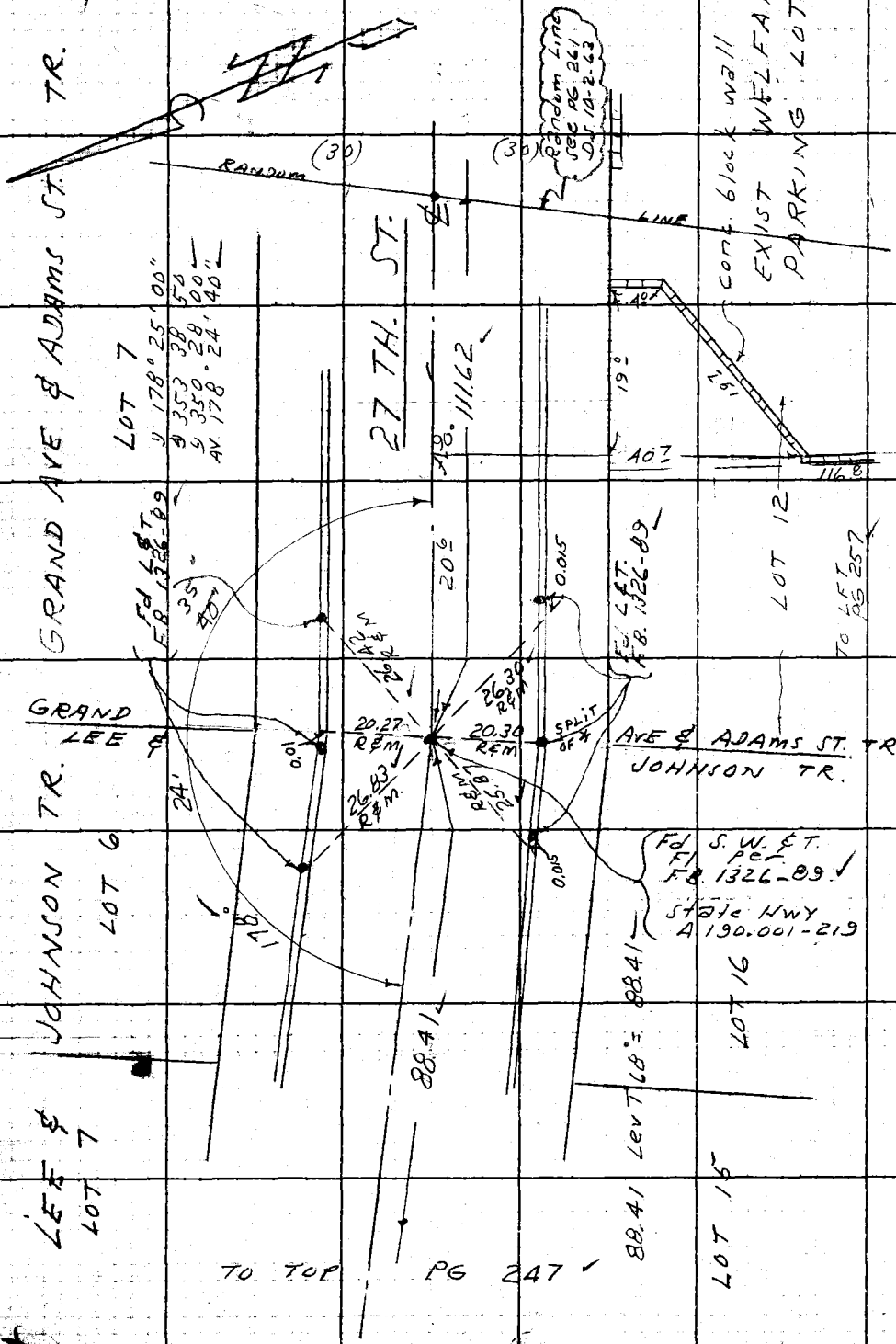

RETURN TO
LOS ANGELES COUNTY ENGINEER
700 LOS ANGELES COUNTY ENGINEERING BLDG.

Do not extend notes this side of this line.

Note: Any Additions or Changes on This Sheet Must be Made, or Circled in Red Ink With Date and Name of Person Making Change.

76F3095 CE # 310 3-61

PLEASE RETURN TO
LOS ANGELES COUNTY ENGINEER
403 LOS ANGELES COUNTY ENGINEERING BLDG.

Note: Any Additions or Changes on This Sheet Must be Made or Circled in Red Ink With Date and Name of Person Making Change.

Do not extend this side of this line.

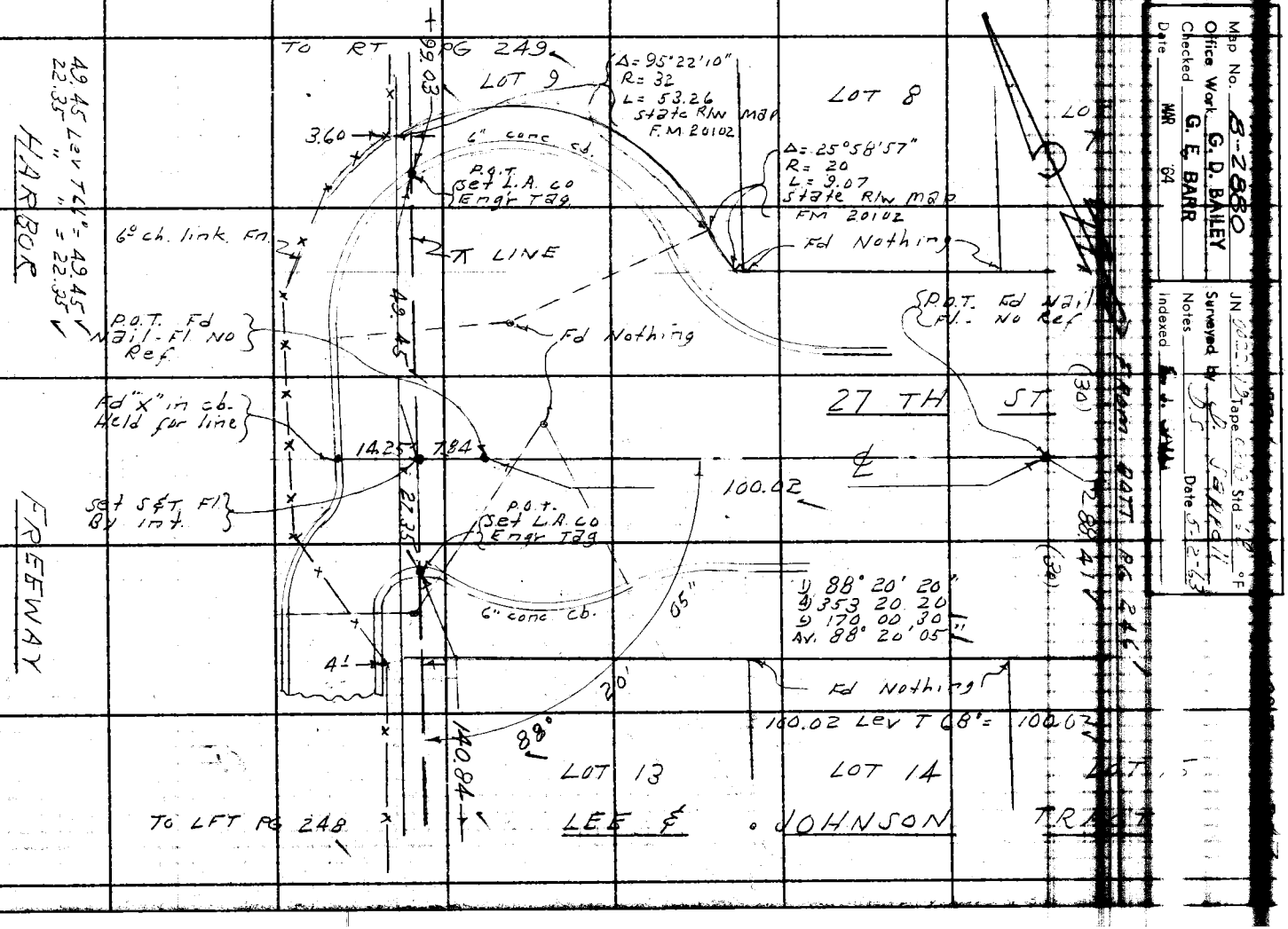

Map No. B-2880
Office Work G. D. BAILEY
Checked G. E. BARR
Date MAR 64

JN
Surveyed by
Tape
Sid
°F
Notes
Indexed
Date

F. B. 1897 PG. 248

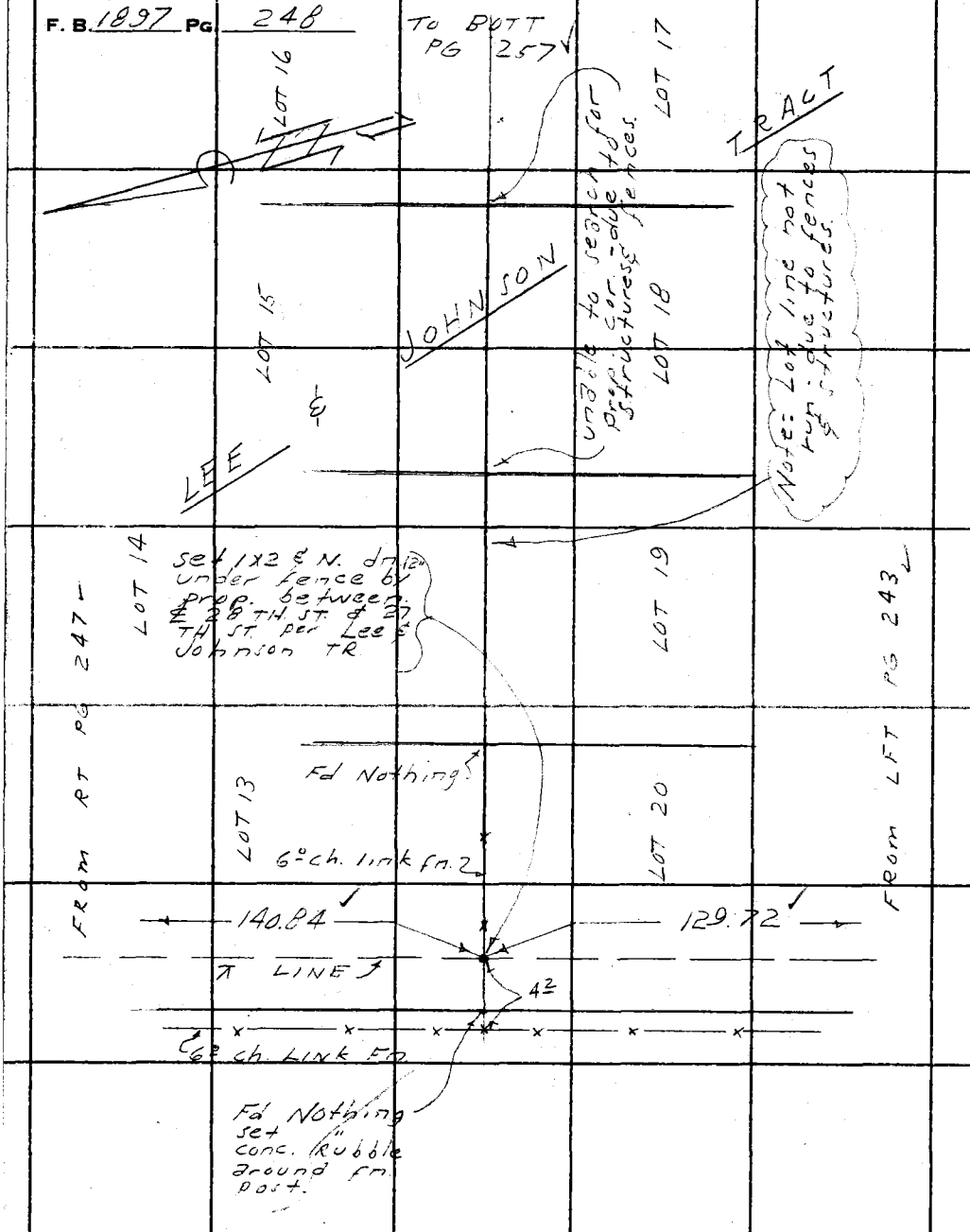

HARBOR

140.84 Lev T 68' = 140.84

FREEWAY

129.72 Lev T 68' = 129.72

PLEASE RETURN TO
LOS ANGELES COUNTY ENGINEER
403 LOS ANGELES COUNTY ENGINEERING BLDG.

Do not extend this side of this line.

Note: Any Additions or Changes on This Sheet Must be Made or Circled in Red Ink With Date and Name of Person Making Change.

Map No. 8-2880
Office Work G. D. BAILEY
Checked G. E. BARR
Date MAR '64

JN [illegible] Tape [illegible] Std 68° °F
Surveyed by S. Sappell
Notes [illegible] Date 5-8-63
Indexed [illegible]

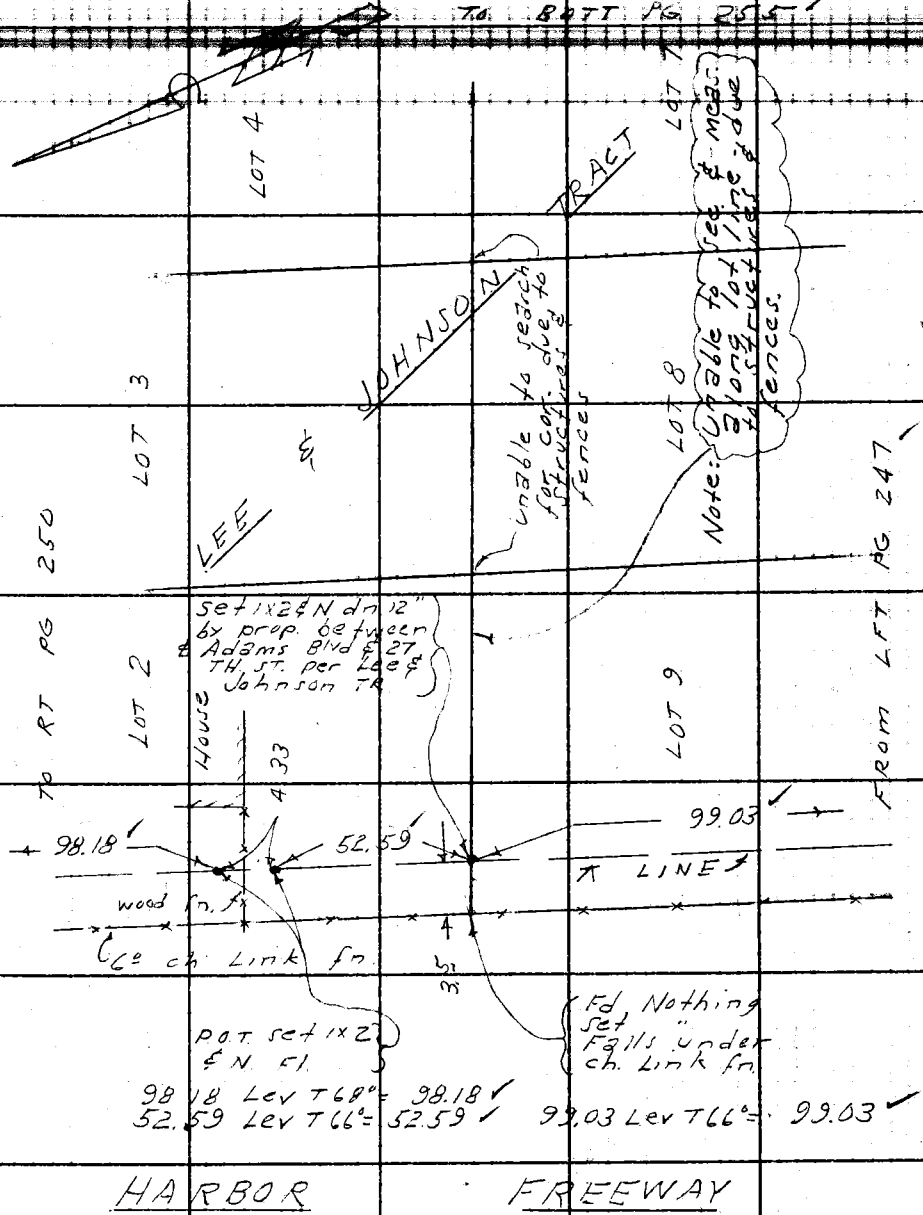

Note: Any Additions or Changes on This Sheet Must be Made or Circled in Red Ink With Date and Name of Person Making Change.

PLEASE RETURN TO
LOS ANGELES COUNTY ENGINEER
403 Los Angeles County Engineering Bldg.

Do not extend this side of this line.

76F309S CE # 310 3-61

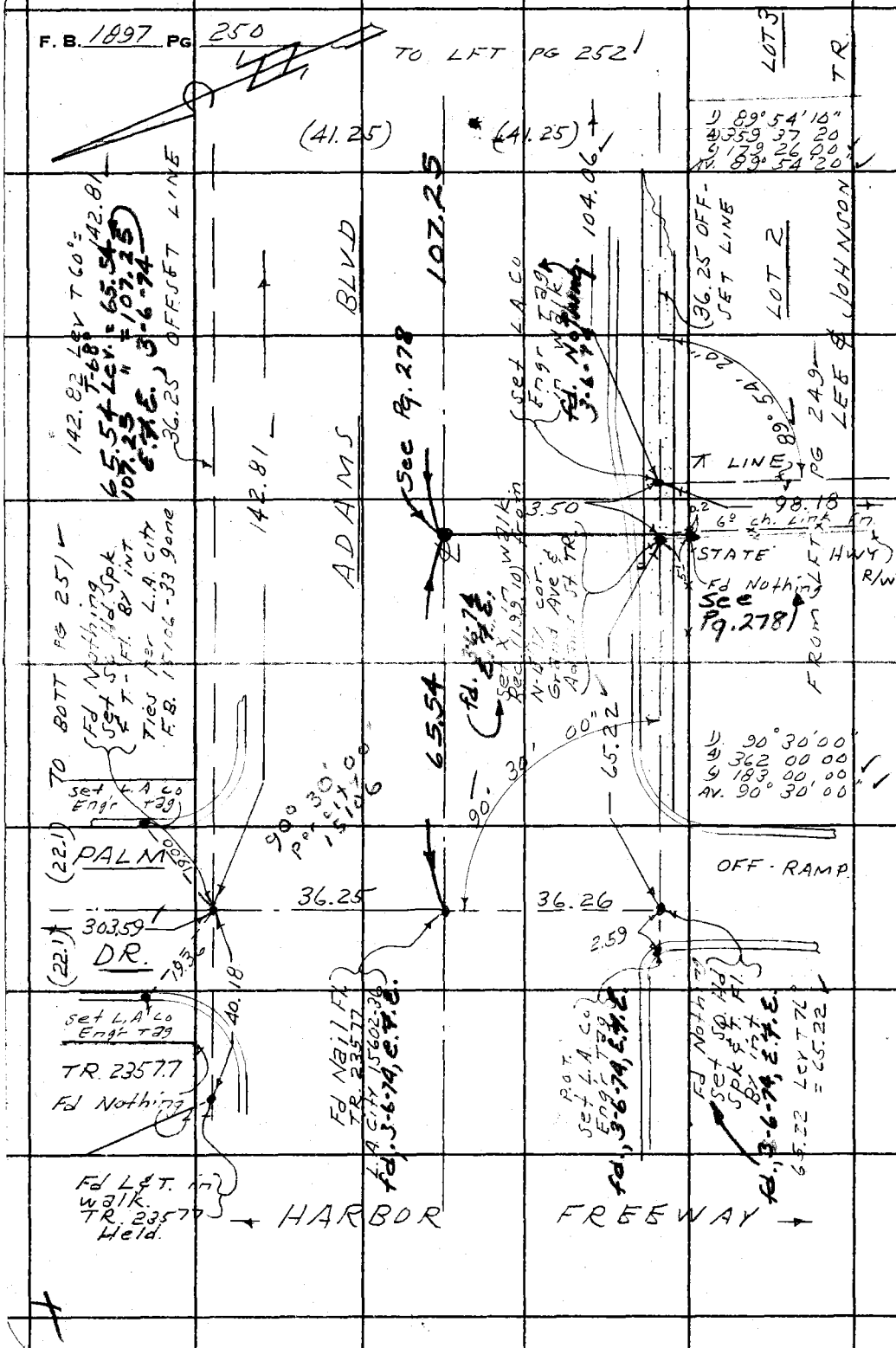

PLEASE RETURN TO
LOS ANGELES COUNTY ENGINEER
403 LOS ANGELES COUNTY ENGINEERING BLDG.

Do not extend this side of this line.

Note: Any Additions or Changes on This Sheet Must be Made or Circled in Red Ink With Date and Name of Person Making Change.

76F3098 CE # 310 2-61

PLEASE RETURN TO
LOS ANGELES COUNTY ENGINEER
403 LOS ANGELES COUNTY ENGINEERING BLDG.

Note: Any Additions or Changes on This Sheet Must be Made or Circled in Red Ink With Date and Name of Person Making Change.

Do not extend this side of this line.

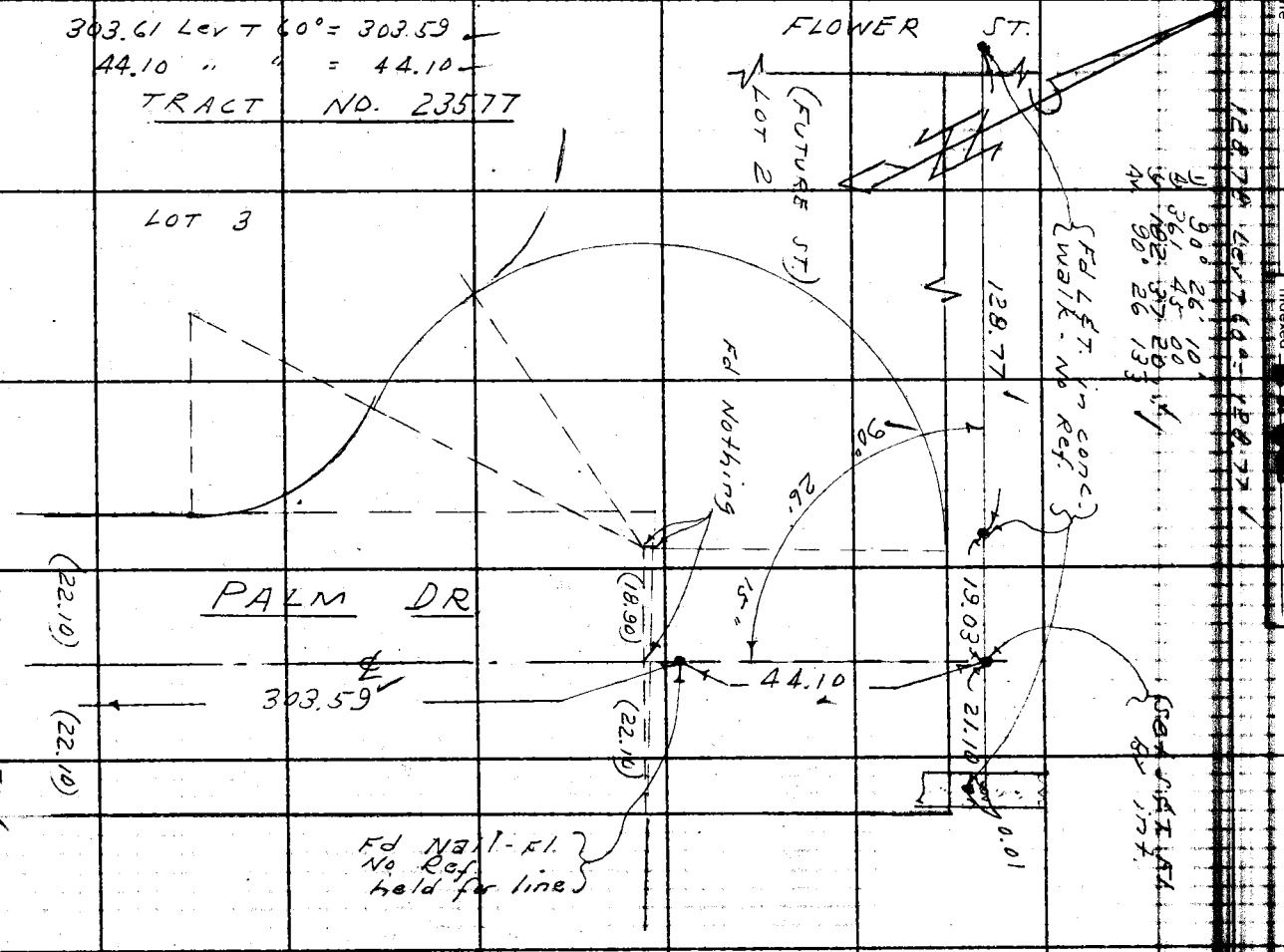

Map No. B-2880
Office Work G. D. BAILEY
Checked G. E. BARR
Date MAR 64
JN
Tape
Std °F
Surveyed by
Date
Notes
Indexed

F. B. 1897 PG. 252

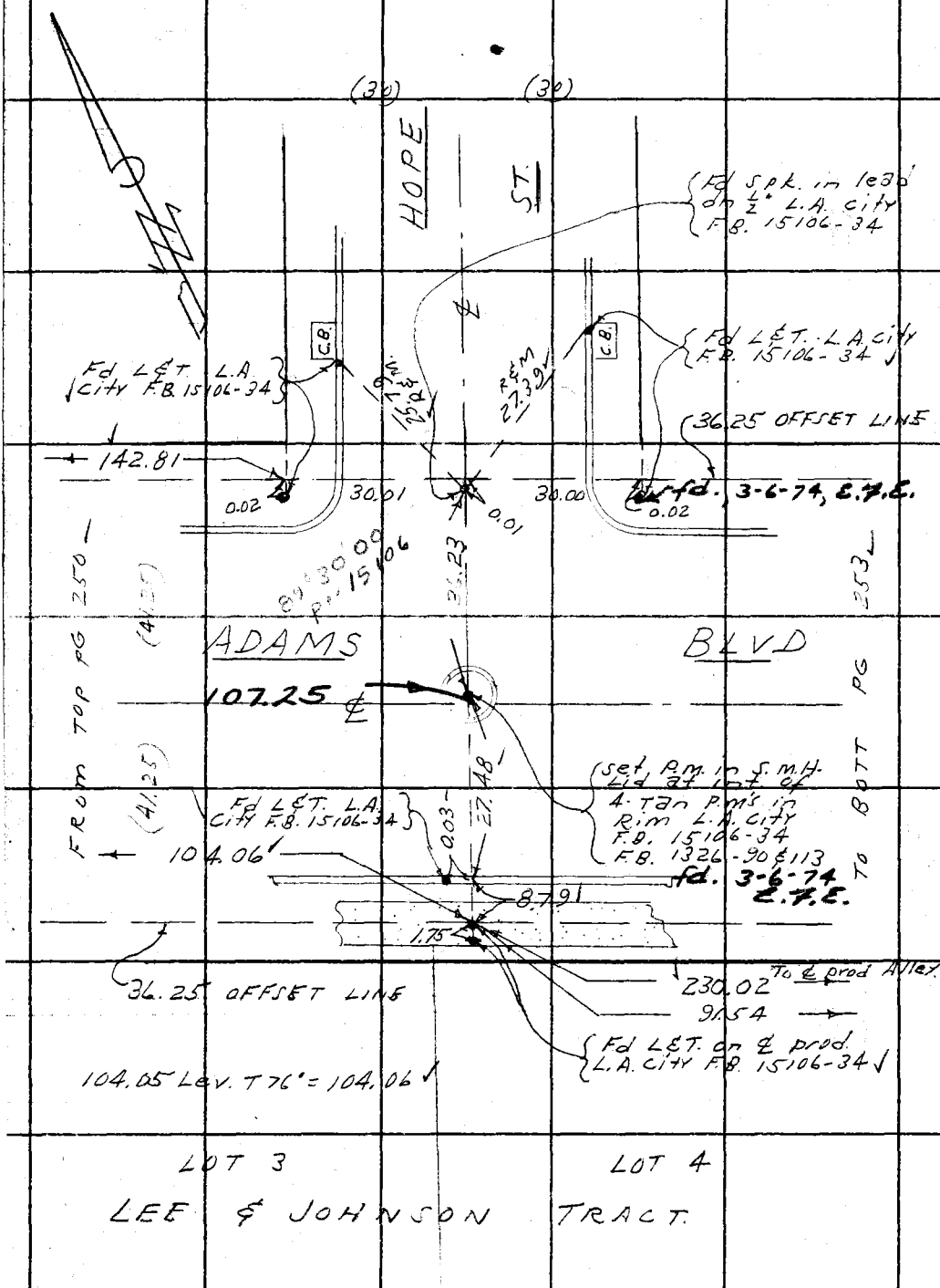

WSD

C-4

PLEASE RETURN TO
LOS ANGELES COUNTY ENGINEER
403 LOS ANGELES COUNTY ENGINEERING BLDG.

Do not extend this side of this line.

Note: Any Additions or Changes on This Sheet Must be Made or Circled in Red Ink With Date and Name of Person Making Change.

Notes Ck'd by
Map No. B-2880
Office Work G. D. BAILEY
Checked G. E. BARR
Date MAR '94

Survey of
JN 0122.19 Tape 0.2 Std 60 °F
Surveyed by D. Sappell
Notes Date
Indexed E. J. GALLI

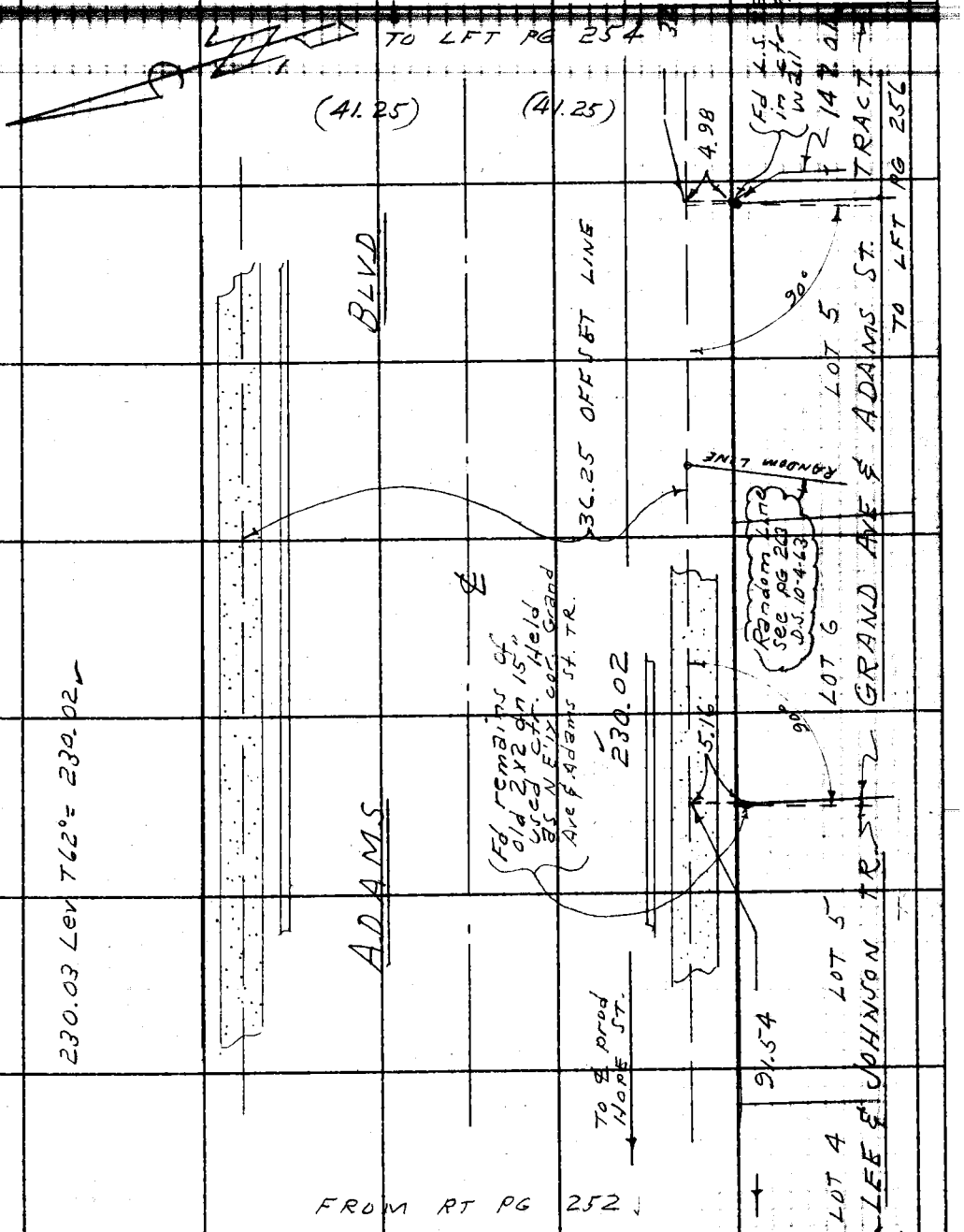

Note: Any Additions or Changes on This Sheet Must be Made or Circled in Red Ink With Date and Name of Person Making Change.

PLEASE RETURN TO
LOS ANGELES COUNTY ENGINEER
403 LOS ANGELES COUNTY ENGINEERING BLDG.

Do not extend this side of this line.

76F309S CE # 310 3-61

F. B. 1897 PG. 254

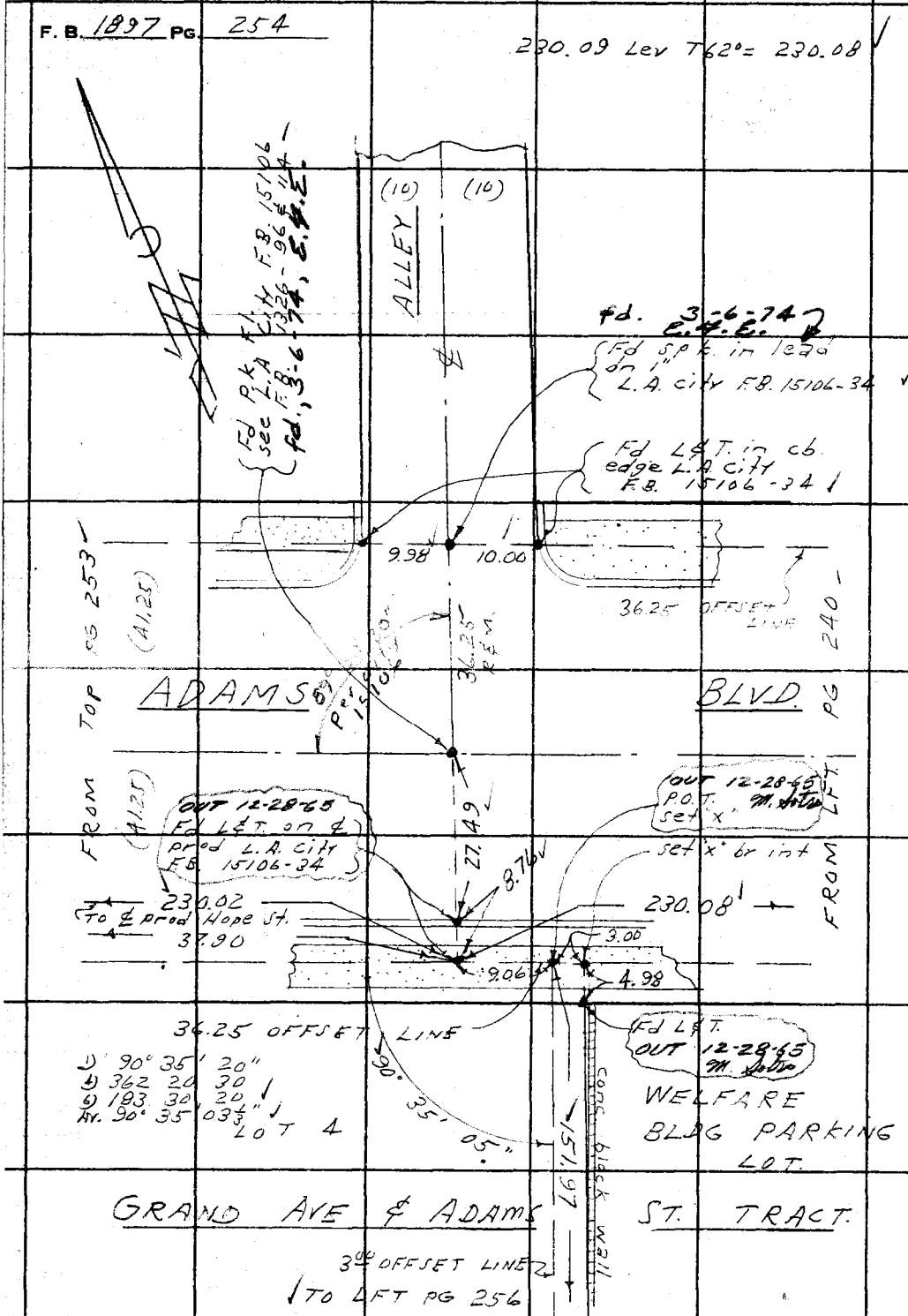

PLEASE RETURN TO
LOS ANGELES COUNTY ENGINEER
403 LOS ANGELES COUNTY ENGINEERING BLDG.
Do not extend this side of this line.
Note: Any Additions or Changes on This Sheet Must be Made or Circled in Red Ink With Date and Name of Person Making Change.

Map No. B-2880
Office Work G. D. BAILEY
Checked G. E. BARR
Date MAR '64

JN [illegible] Tape [illegible] Std [illegible] °F
Surveyed by J. Sappell
Notes [illegible] Date [illegible]
Indexed C. J. GALLI

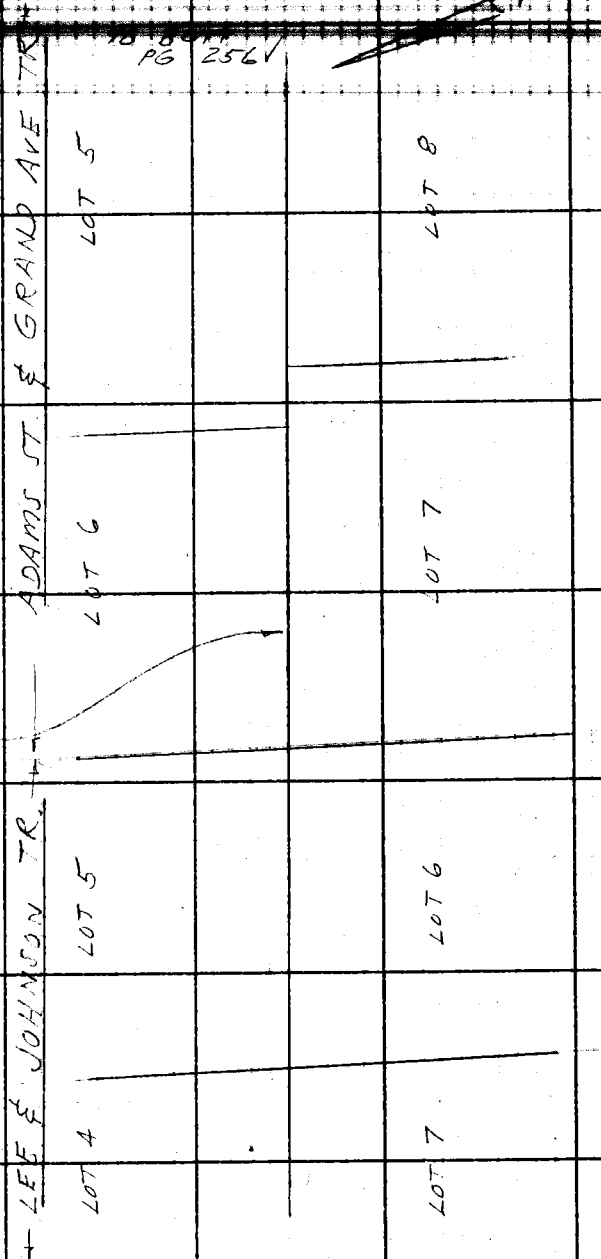

FROM TOP PG 249

Note: Any Additions or Changes on This Sheet Must be Made or Circled in Red Ink With Date and Name of Person Making Change.

PLEASE RETURN TO
LOS ANGELES COUNTY ENGINEER
403 LOS ANGELES COUNTY ENGINEERING BLDG.

Do not extend this side of this line.

76F309S CE # 310 3-61

F. B. 1897 PG. 256

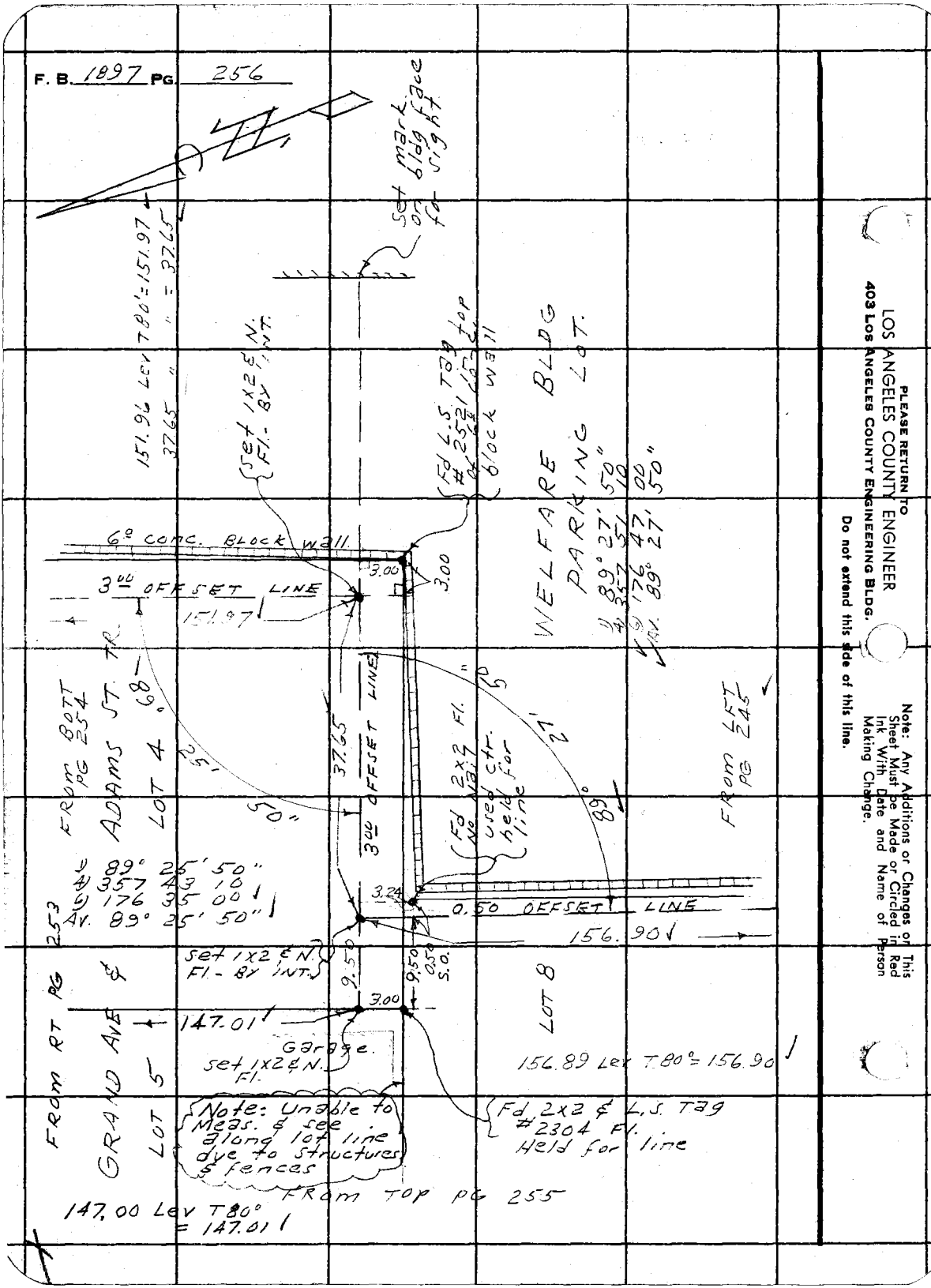

PLEASE RETURN TO
LOS ANGELES COUNTY ENGINEER
403 Los Angeles County Engineering Bldg.

Do not extend this side of this line.

Note: Any Additions or Changes on This Sheet Must be Made or Circled in Red Ink With Date and Name of Person Making Change.

Notes Ck'd by [illegible]
Map No. B-2880
Office Work G. D. BAILEY
Checked G. E. BARR

Survey of [illegible]
JN 0022.D Tape 0209 Std 68 °F
Surveyed by D. Sappell
Notes [illegible] Date [illegible]
Indexed C. J. GALL

F. B. [illegible] PG. [illegible]

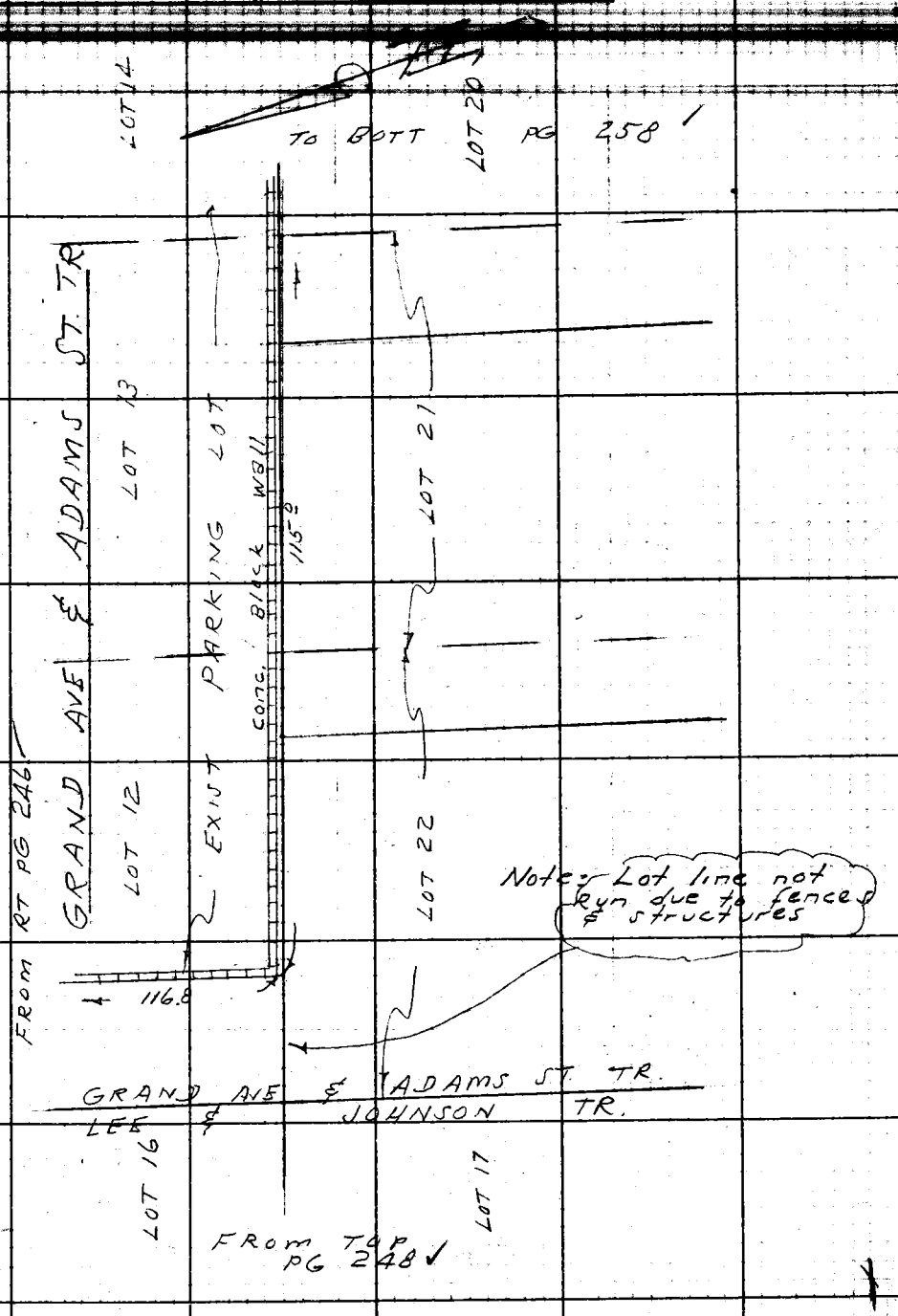

Note: Any Additions or Changes on This Sheet Must be Made or Circled in Red Ink With Date and Name of Person Making Change.

Do not extend notes this side of this line.

RETURN TO
LOS ANGELES COUNTY ENGINEER
[illegible]00 LOS ANGELES COUNTY ENGINEERING BLDG.

763098 CE #247—7-53

F. B. 1897 PG. 238

RETURN TO
LOS ANGELES COUNTY ENGINEER
700 LOS ANGELES COUNTY ENGINEERING BLDG.

Do not extend notes this side of this line.

Note: Any Additions or Changes on This Sheet Must be Made or Circled in Red Ink With Date and Name of Person Making Change.

Welcome Bldg

Map No. B-2880	JN 0022.19 Tape 0209 Std 68 °F
Office Work G. D. BAILEY	Surveyed by J. Sappe II
Checked G. E. BAHR	Notes D.S. Date 10-2-63
Date MAR '64	Indexed C. J. GALLI

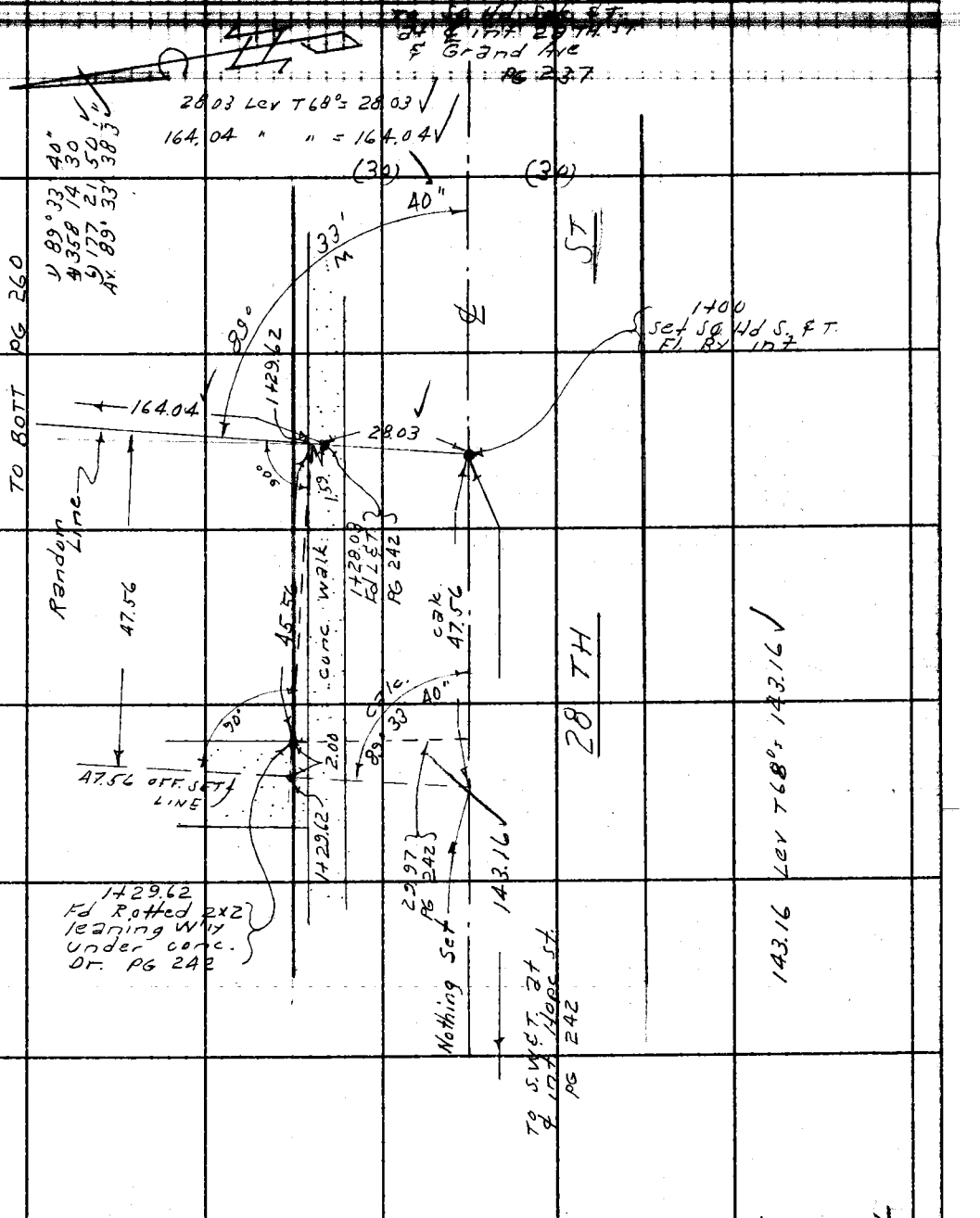

Note: Any Additions or Changes on This Sheet Must be Made or Circled in Red Ink With Date and Name of Person Making Change.

Do not extend this side of this line.

PLEASE RETURN TO
LOS ANGELES COUNTY ENGINEER
403 LOS ANGELES COUNTY ENGINEERING BLDG.

76F3095 CE # 310 3-61

F. B. 1897 PG 260

TO BOTT PG 261

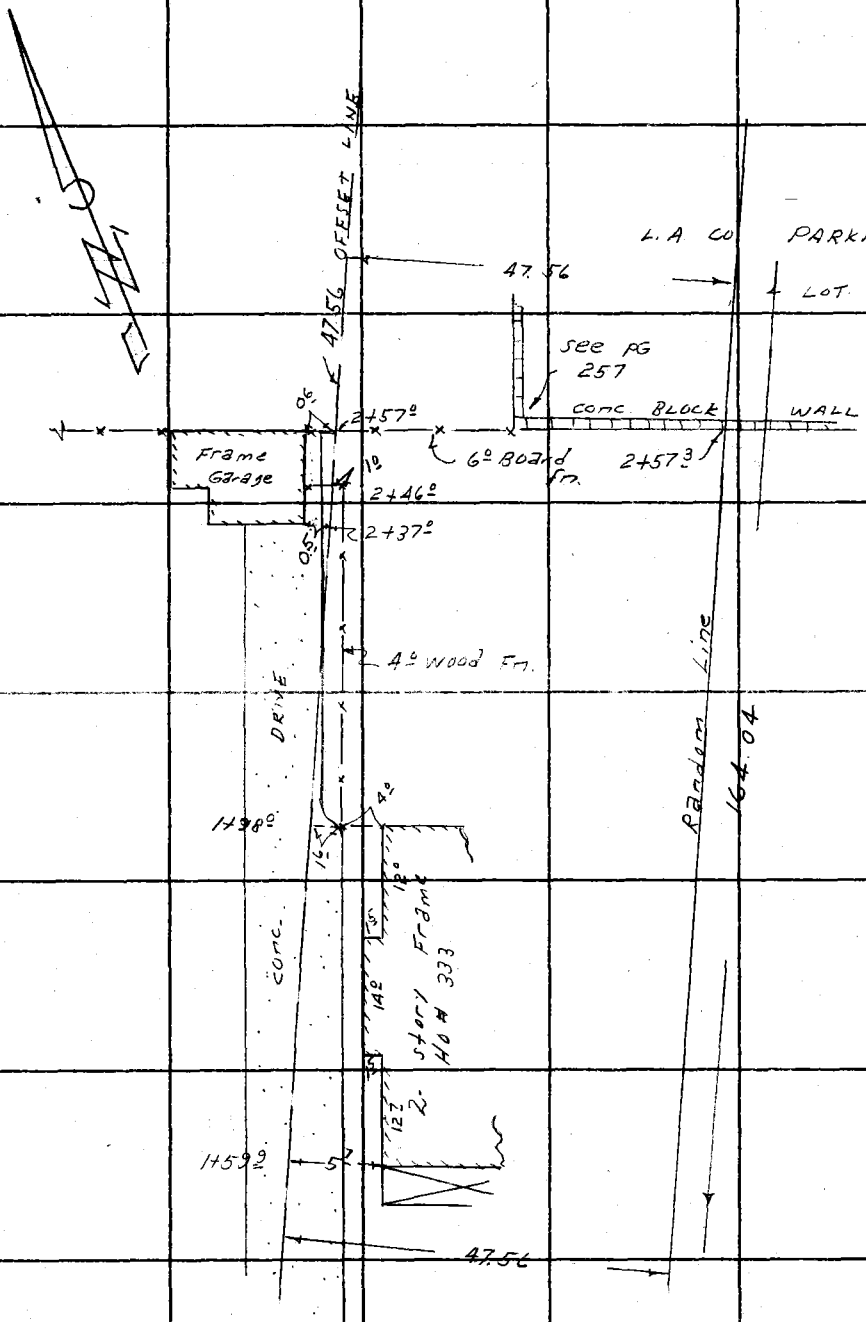

FROM LFT PG 259

PLEASE RETURN TO
LOS ANGELES COUNTY ENGINEER
403 Los Angeles County Engineering Bldg.
Do not extend this side of this line.

Note: Any Additions or Changes on This Sheet Must be Made or Circled in Red Ink With Date and Name of Person Making Change.

Map No. B-2880
Office Work G. D. BAILEY
Checked G. E. BARR
Date MAR '64

JN 0022.19 Tape 0209 Std 68° °F
Surveyed by D. Sappell
Notes D.S. Date 10-2-63
Indexed C. J. CALLI

TO BOTT PG 210

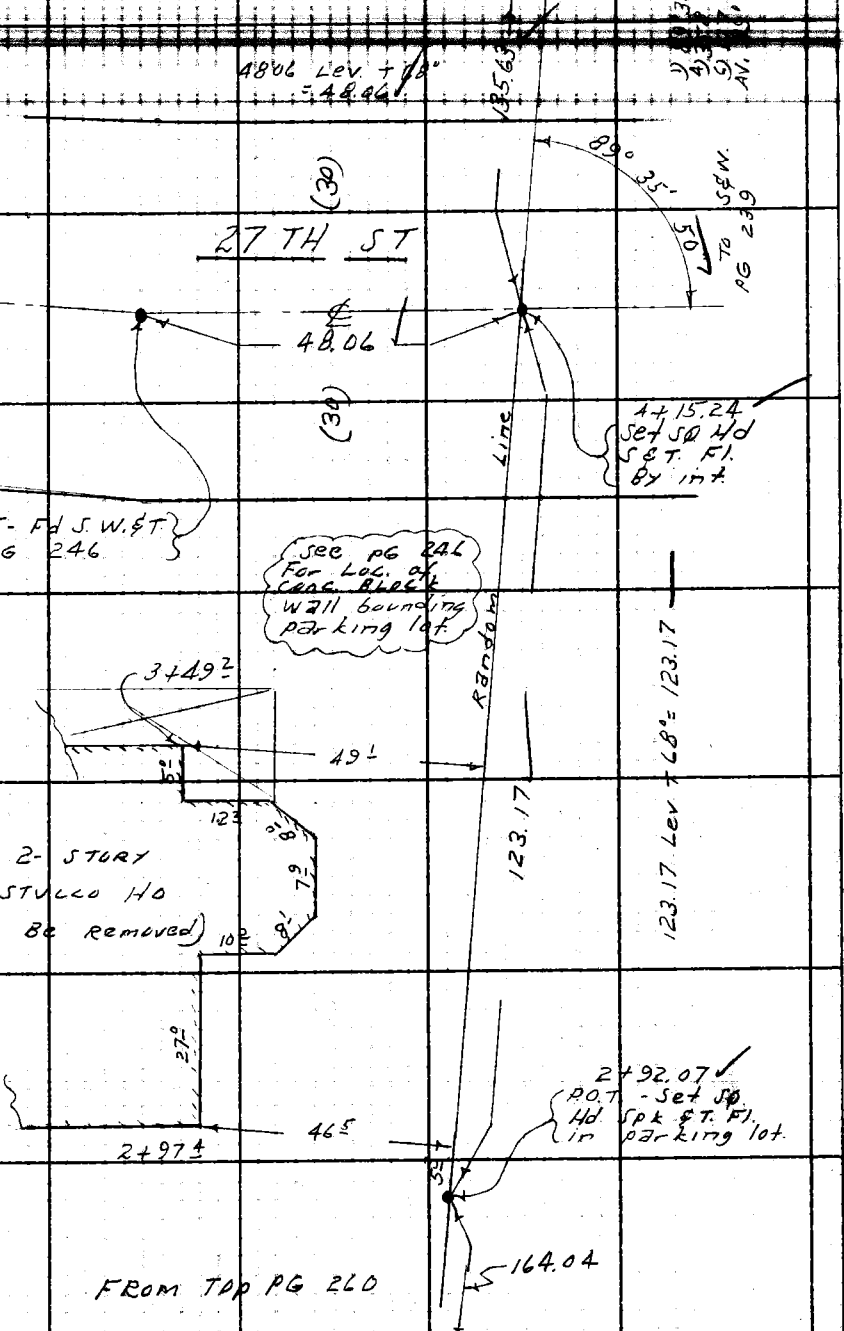

Note: Any Additions or Changes on This Sheet Must be Made or Circled in Red Ink With Date and Name of Person Making Change.

Do not extend this side of this line.

PLEASE RETURN TO
LOS ANGELES COUNTY ENGINEER
403 LOS ANGELES COUNTY ENGINEERING BLDG.

76F309S CE # 310 3-81

F. B. 1897 PG. 262

TO RT PG 263

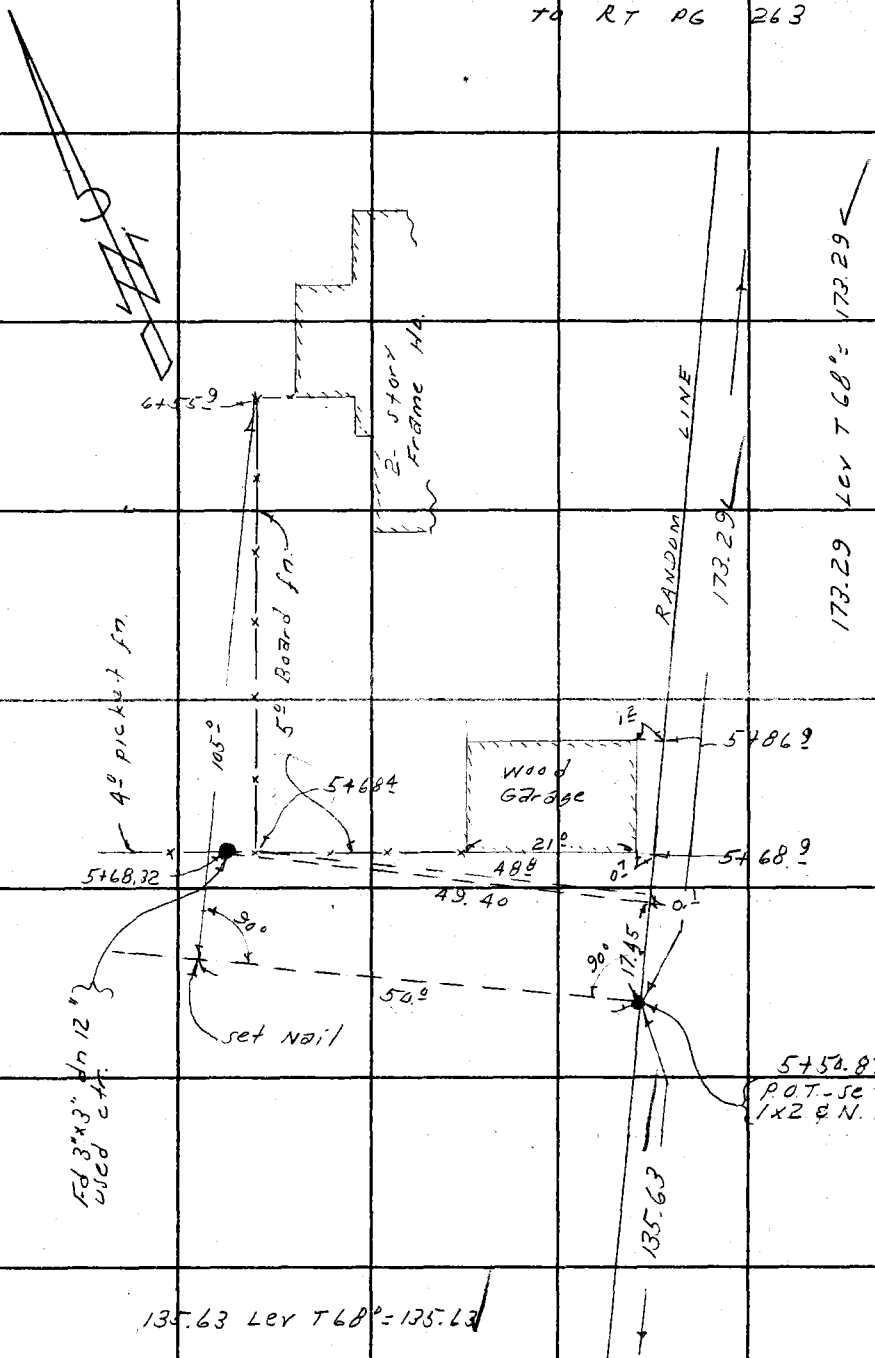

FROM TOP PG 261

PLEASE RETURN TO
LOS ANGELES COUNTY ENGINEER
403 LOS ANGELES COUNTY ENGINEERING BLDG.
Do not extend this side of this line.

Note: Any Additions or Changes on This Sheet Must be Made or Circled in Red Ink With Date and Name of Person Making Change.

Map No. B-2880
Office Work G. D. BAILEY
Checked G. E. BARR
Date MAR '64

JN 0022.19 Tape 5209 Std 68 °F
Surveyed by D. Sappell
Notes DJ Date 10-4-63
Indexed

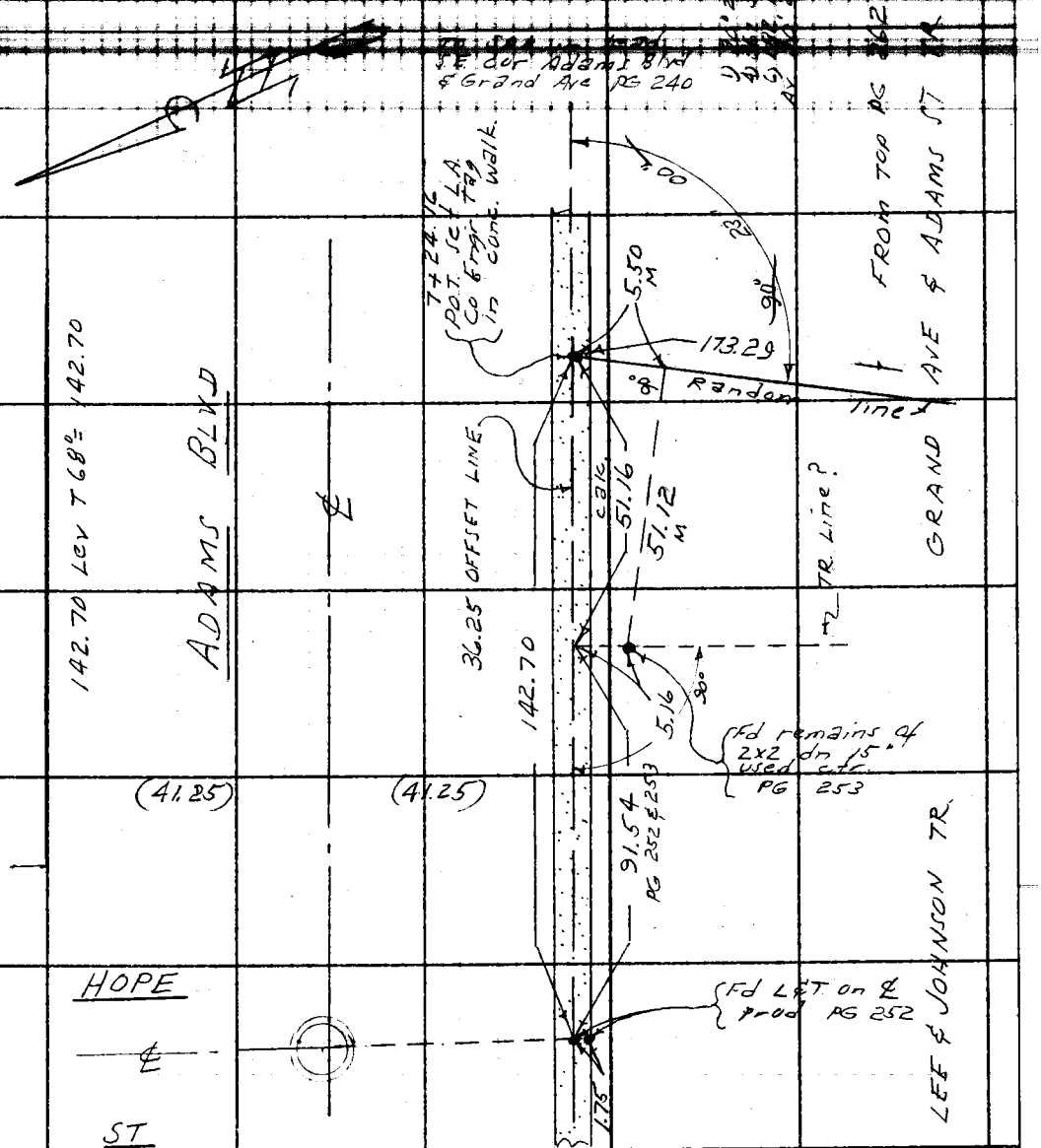

Note: Any Additions or Changes on This Sheet Must be Made or Circled in Red Ink With Date and Name of Person Making Change.

Do not extend this side of this line.

PLEASE RETURN TO
LOS ANGELES COUNTY ENGINEER
403 LOS ANGELES COUNTY ENGINEERING BLDG.

76F3095 CE # 310 3-61

F. B. 1897 PG. 264

PLEASE RETURN TO
LOS ANGELES COUNTY ENGINEER
403 LOS ANGELES COUNTY ENGINEERING BLDG.

Do not extend this side of this line.

Note: Any Additions or Changes on This Sheet Must be Made or Circled in Red Ink With Date and Name of Person Making Change.

Map No. _____
Office Work _____
Checked _____
Date _____

JN 0022.19 Tape _____ Std _____
Surveyed by D. Sappell
Notes D.S. Date 2-10-64
Indexed C. J. CALLI FEB 1 1 '64

J. N. 0022.19

ADAMS & GRAND COMPLEX

ADDITIONAL DIMENSIONS
FOR CAPITAL PROJECTS
WORK ASSIGNMENT OF
JAN 16, 1964 (C.P. 7725.01)

Sappell
Foulger
Lieber
Dupuis
Yamamoto

Note: Any Additions or Changes on This Sheet Must be Made or Circled in Red Ink With Date and Name of Person Making Change.

Do not extend this side of this line.

PLEASE RETURN TO
LOS ANGELES COUNTY ENGINEER
403 LOS ANGELES COUNTY ENGINEERING BLDG.

74F305 CE #310 6-63

F. B. 1897 PG. 266

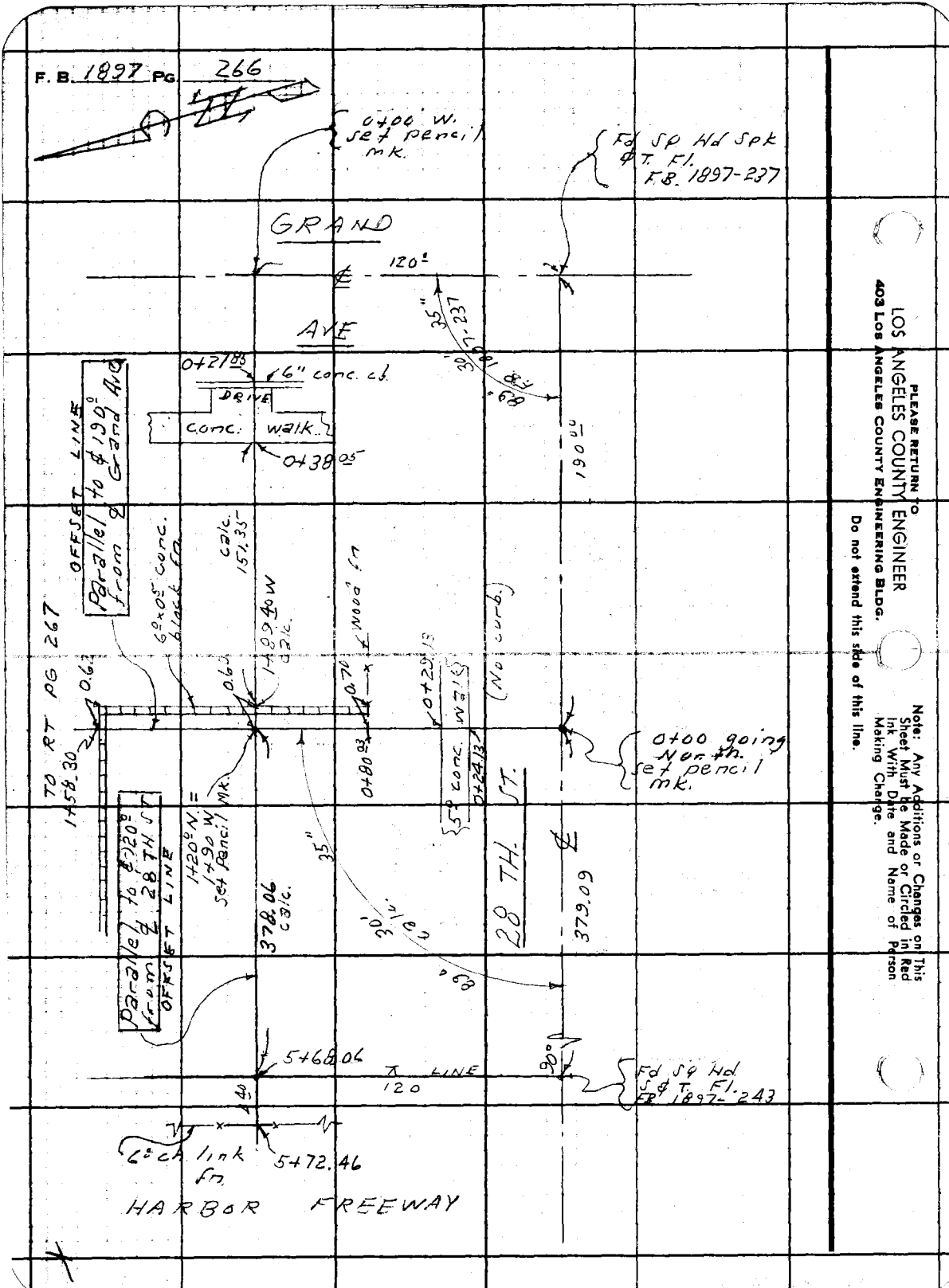

PLEASE RETURN TO
LOS ANGELES COUNTY ENGINEER
403 Los Angeles County Engineering Bldg.

Note: Any Additions or Changes on This Sheet Must Be Made or Circled in Red Ink With Date and Name of Person Making Change.

Do not extend this side of this line.

76F309S CE #310 6-62

PLEASE RETURN TO
LOS ANGELES COUNTY ENGINEER
403 LOS ANGELES COUNTY ENGINEERING BLDG.

Note: Any Additions or Changes on This Sheet Must be Made or Circled in Red Ink With Date and Name of Person Making Change.

Do not extend this side of this line.

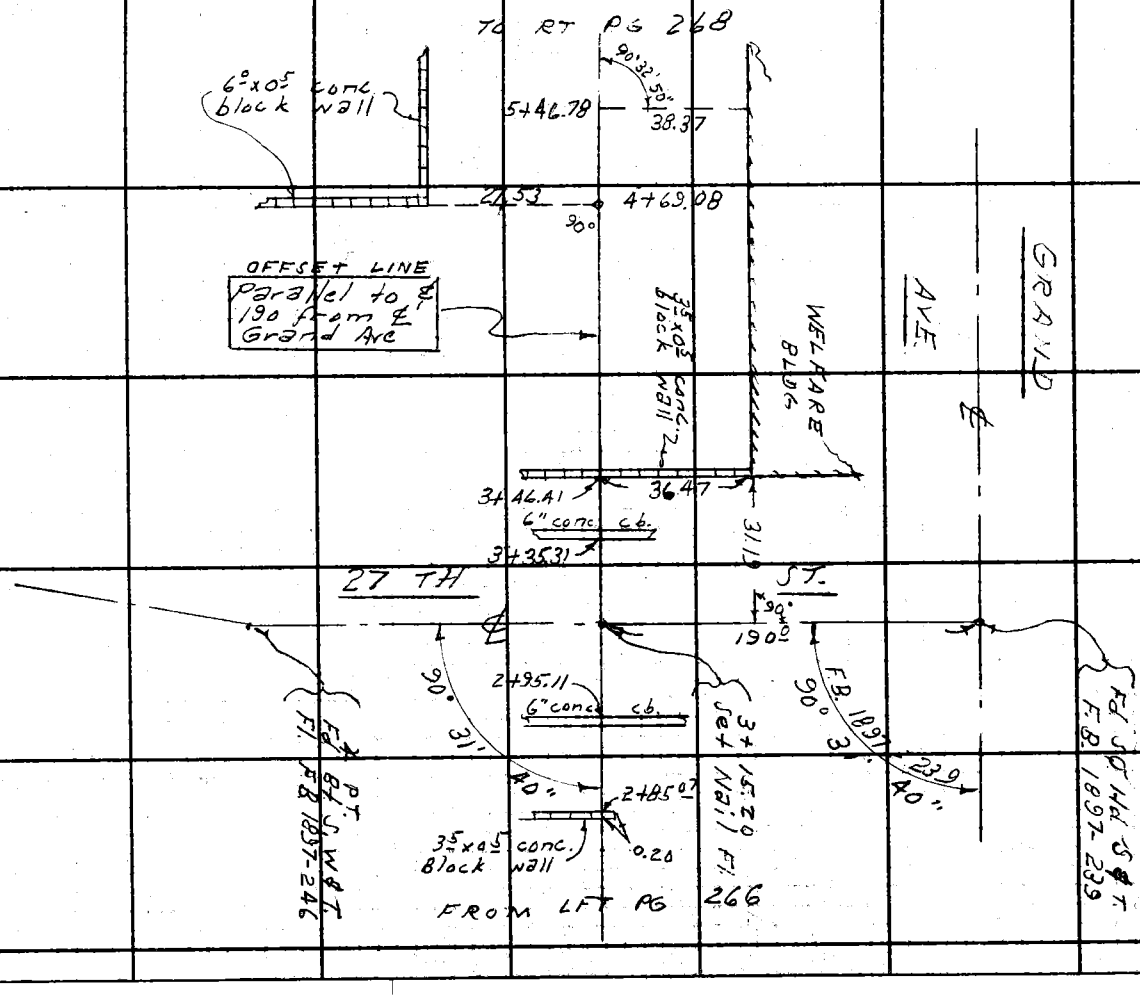

Map No.
Office Work
Checked
Date

JN
Surveyed by
Date
Notes
Indexed

F. B. 1897 PG. 268

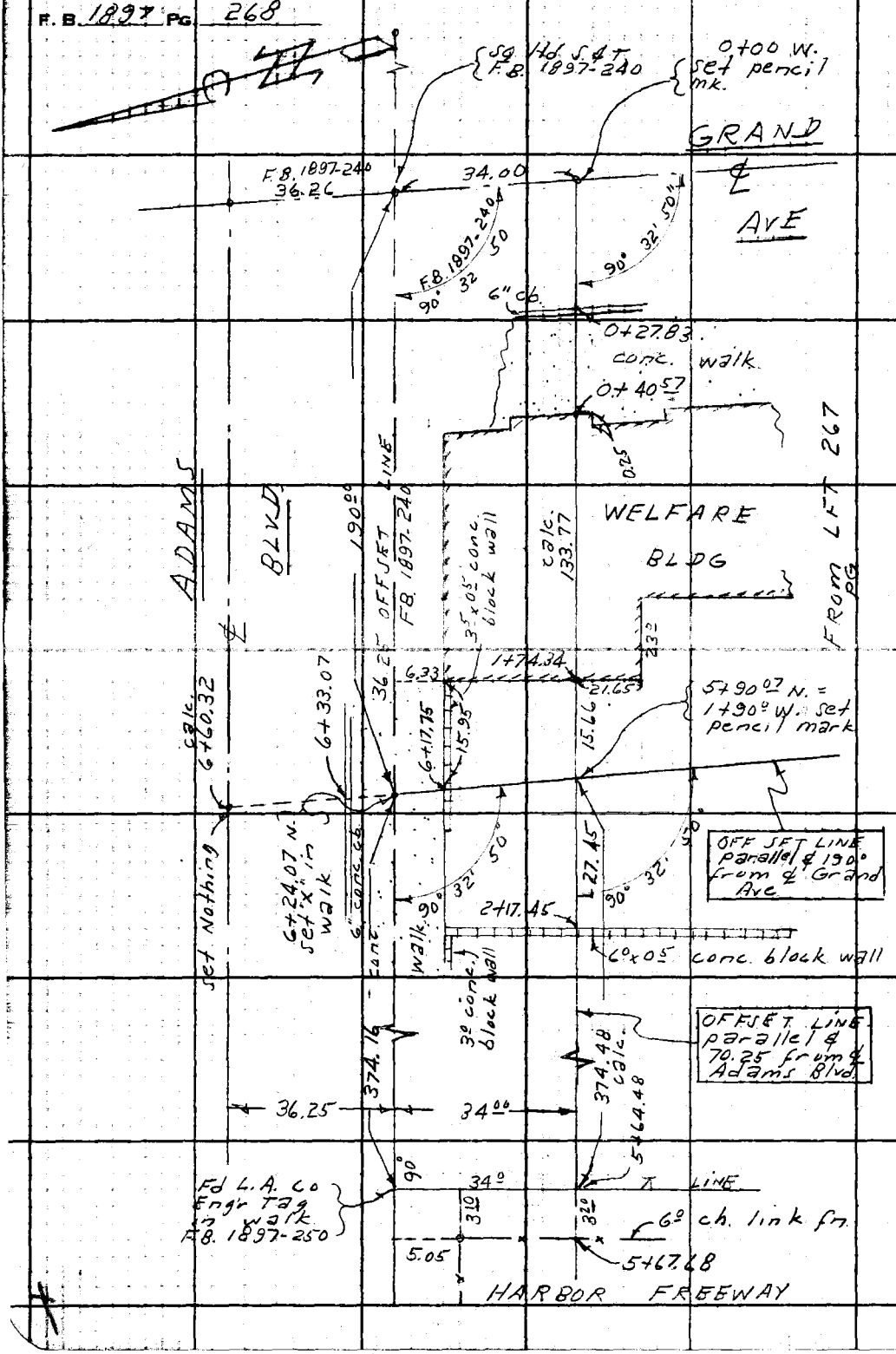

PLEASE RETURN TO
LOS ANGELES COUNTY ENGINEER
403 Los Angeles County Engineering Bldg.

Do not extend this side of this line.

Note: Any Additions or Changes on This Sheet Must Be Made or Circled in Red Ink With Date and Name of Person Making Change.

F.B. 1897 PG. 269

Profile Notes Red_____ Plotted_____ Job No. 7726 01 Division No. 11

[redacted]

X-Sec. Notes Chkd. [redacted] Checked_____ Survey by M. SOTRO Notes SOTRO Date 2-11-65

No._____ Date MAY 17 65 Date_____ Map No._____ Indexed G. J. GALLI Date MAY 11 '65

J.N. 7726.01

ADAMS & GRAND

COMPLEX

BENCH LEVELS

FOR

PLANE TABLE CONTROL

STATION	B. S.	H. I.	F. S.	ELEV.
		SOTRO BOWLES COOK		

NOTE: ANY ADDITIONS OR CHANGES ON THIS SHEET MUST BE MADE OR CIRCLED IN RED INK, WITH DATE AND NAME OF PERSON MAKING CHANGE.

Do not extend notes this side of this line.

PLEASE RETURN TO
LOS ANGELES COUNTY ENGINEER
403 LOS ANGELES COUNTY ENGINEERING BLDG.

76-L-298 CE 307 2-63

76-L-298 CE 507 2-63

PLEASE RETURN TO
LOS ANGELES COUNTY ENGINEER
403 LOS ANGELES COUNTY ENGINEERING BLDG.

NOTE: ANY ADDITIONS OR CHANGES ON THIS SHEET MUST BE MADE OR CIRCLED IN RED INK, WITH DATE AND NAME OF PERSON MAKING CHANGE

Do not extend notes this side of this line.

F.B. 1897 PG. 270 Job No. 7726.01 Division No. 11 Notes Red ____ Plotted ____ Profile ____
Survey of ADAMS & GRAND COMPLEX Date ____ Date ____ No. ____ X-Sec. ____
Survey by M. SOTERO Notes M. SOTERO Notes Chkd. ____ Checked ____ No. ____
Indexed G. J. GALLI Date ____ Date ____ Date ____

STATION	B. S.	H. I.	F. S.	ELEV.		
FD. B.M, W-1				203 504	JOHN WESLEY COUNTY HOSPITAL. CENTER OF LANDING 10 WEST OF MAIN ENTRANCE TO HOSPITAL FD. SMALL BT. SPK. IN LEAD, MKD. B.M. W-1 PAGE 112.	
	1681	205 185				
T.P.			5010	200 175	SPK.	
	6186	206 361				
T.P.			5740	200 621	SPK. N. EXIT TO PARKING LOT ON 28TH. ST.	
	5436	206 057				
SET B.M.			4258	201 799	S.W. CORNER 28TH. ST. & GRAND AVE. SET A SM. BT. SPK. IN LEAD, IN CONC. CURB, 5' WEST OF B.C. MKD. "B.M."	
	5550	207 349				
T.P.			4225	203 124	S.W. COR. 27TH ST. & GRAND AVE. FD. A CHIS. "□" WEST SIDE CONC. PAD AROUND FIRE HYD. 11' SOUTH OF CURB B.C.	
	5673	208 797				
B.M.			4362	204 435	S.W. COR. ADAMS BLVD. & GRAND AVE. FD. A LARGE SPK. IN LEAD IN CONC. CURB, 4' SOUTH OF B.C. NEAR F.H.	
	4853	209 288				
T.P.			5191	204 097		
	3941	208 038				
T.P.			5257	202 781		
	4631	207 412				
SET B.M.			5074	202 338	ADAMS BLVD, 107.5 WEST OF ℄ PROD. OF HOPE ST. (L.ST.) ON SOUTH CURB OF ADAMS SET A SM. BT. SPK. IN LEAD. MKD. B.M.	
	5289	207 627				
T.P.			4296	203 331	C.E. TAG (FD.)	
	5561	208 892				
T.P.			4239	204 653	SPK.	

76-L-298 CE 307 2-63

PLEASE RETURN TO
LOS ANGELES COUNTY ENGINEER
403 LOS ANGELES COUNTY ENGINEERING BLDG.

NOTE: ANY ADDITIONS OR CHANGES ON THIS SHEET MUST BE MADE OR CIRCLED IN RED INK, WITH DATE AND NAME OF PERSON MAKING CHANGE.

Do not extend notes this side of this line.

STATION	B. S.	H. I.	F. S.	ELEV.	
	3938	208 591		204 653	
SET B.M.			3832	204 759	SET CHIS. "□" WEST END CONC. WALL, SOUTH SIDE EXIT RAMP TO WELFARE BLDG.
	1992	206 751			
T.P.			5436	201 315	FD. C. SPK. W. & TIN ∡ PT. ℄ 27TH. ST. PAGE 246
	4113	205 428			
SET B.M.			5044	200 384	27TH. ST. & E. SIDE HARBOR FREEWAY SET CHIS. "□" ON CONC. WALK. NEAR COR. OF 6' CH. LK. FN., AT GATE, 5' W. OF 50 HD. SPK. & TIN. ON ℄ 27TH (PG. 247) & 53' N.
	5379	205 763			
T.P.			4401	201 362	
	5199	206 561			
T.P.			7177	199 384	
	4853	204 237			
SET B.M.			4272	199 965	28TH. ST. NORTH SIDE, SET [illegible] BT. SPK. IN LEAD IN COR. OF CURB AT BACK OF WALK. 5.5' EAST OF FREEWAY BRIDGE (NO. 53-894) RAIL
	4420	204 385			
T.P.			5018	199 367	SPK. IN CURB
	4741	204 108			
T.P.			4808	199 300	SPK
	6739	206 039			
FD. B.M. W-2			4201	201 838 (844) (906)	ADMITTING ENTRANCE AT REAR OF HOSPITAL, N.E. COR. OF RAMP ON [illegible] FOR CANOPY OVER RAMP. FD. SPK. IN LEAD MKD. B.M. W-2 ADJ. ELEV. 201.844 PAGE 113

Profile Notes Red ____ Plotted ____ Job No. 7726 01 Division No. 11 F.B. 1897 Pg. 271

X-Sec. Notes Chkd. [illegible] Checked ____ Survey by M. SOTRO Notes SOTRO Date 2-11-89

No. ____ Date MAR 17 '89 Date ____ Map No. ____ Indexed [illegible] GALLI Date ____

F. B. 1897 Pg. 272 Job No._____ Division No._____ Notes Red_____ Plotted_____ Profile

Survey of_____ Date_____ Date_____ No._____

Survey by_____ Notes_____ Notes Chkd._____ Checked_____ X-Sec.

Indexed_____ Date_____ Date_____ Date_____ No._____

STATION	B. S.	H. I.	F. S.	ELEV.

Do not extend notes this side of this line.

PLEASE RETURN TO
LOS ANGELES COUNTY ENGINEER
403 LOS ANGELES COUNTY ENGINEERING BLDG.

NOTE: ANY ADDITIONS OR CHANGES ON THIS SHEET MUST BE MADE OR CIRCLED IN RED INK. WITH DATE AND NAME OF PERSON MAKING CHANGE

76-L-298 CE 307 2-63

Map No. CS.13-2880	JN 0022.19 Tape 0157 Std 68 °F
Office Work T. H. BURNS	Surveyed by N. SOTRO
Checked M. ASHLEY	Notes SOTRO Date 12-8-69
Date	Indexed

0022.19

ADAMS & GRAND COMPLEX

MONUMENTING OF LINE BETWEEN LOTS 3 AND 4, AND BETWEEN LOTS 8 AND 9 OF THE "GRAND AVE. AND ADAMS STREET TRACT."

HORIZONTAL TIES TO 6" CEMENT BLOCK WALL.

SOTRO
FRONK
MOYA

X

Note: Any Additions or Changes on This Sheet Must be Made or Circled in Red Ink With Date and Name of Person Making Change.

Do not extend this side of this line.

PLEASE RETURN TO
LOS ANGELES COUNTY ENGINEER
403 LOS ANGELES COUNTY ENGINEERING BLDG.

76F309S CE #310 6-63

F. B. 1897 PG 274

INDEX

TIES TO 6" CONC. BLOCK WALL

ADAMS BLVD.

PAGE 275

C.E. TAG PAGE 276

.41

1.31

LOT 4

LOT 3

6" CONC. BLOCK WALL (HEIGHT VARIES)

1" I.P. PAGE 275

.24

.24

.21

.29

C.E. TAG PAGE 276

LOT 8

LOT 9

.23

1.00

1" I.P. PAGE 275

PAGE 276

PAGE 275

24 TH. ST.

PLEASE RETURN TO
LOS ANGELES COUNTY ENGINEER
403 LOS ANGELES COUNTY ENGINEERING BLDG.

Do not extend this side of this line.

Note: Any Additions or Changes on This Sheet Must be Made or Circled in Red Ink With Date and Name of Person Making Change.

Map No. C.S.B-2880 | JN 00 22.19 Tape 0157 Std 60 °F
Office Work T. H. BURNS | Surveyed by M. SOTRO
Checked M. ASHLEY | Notes SOTRO Date 12-20-65
Date | Indexed

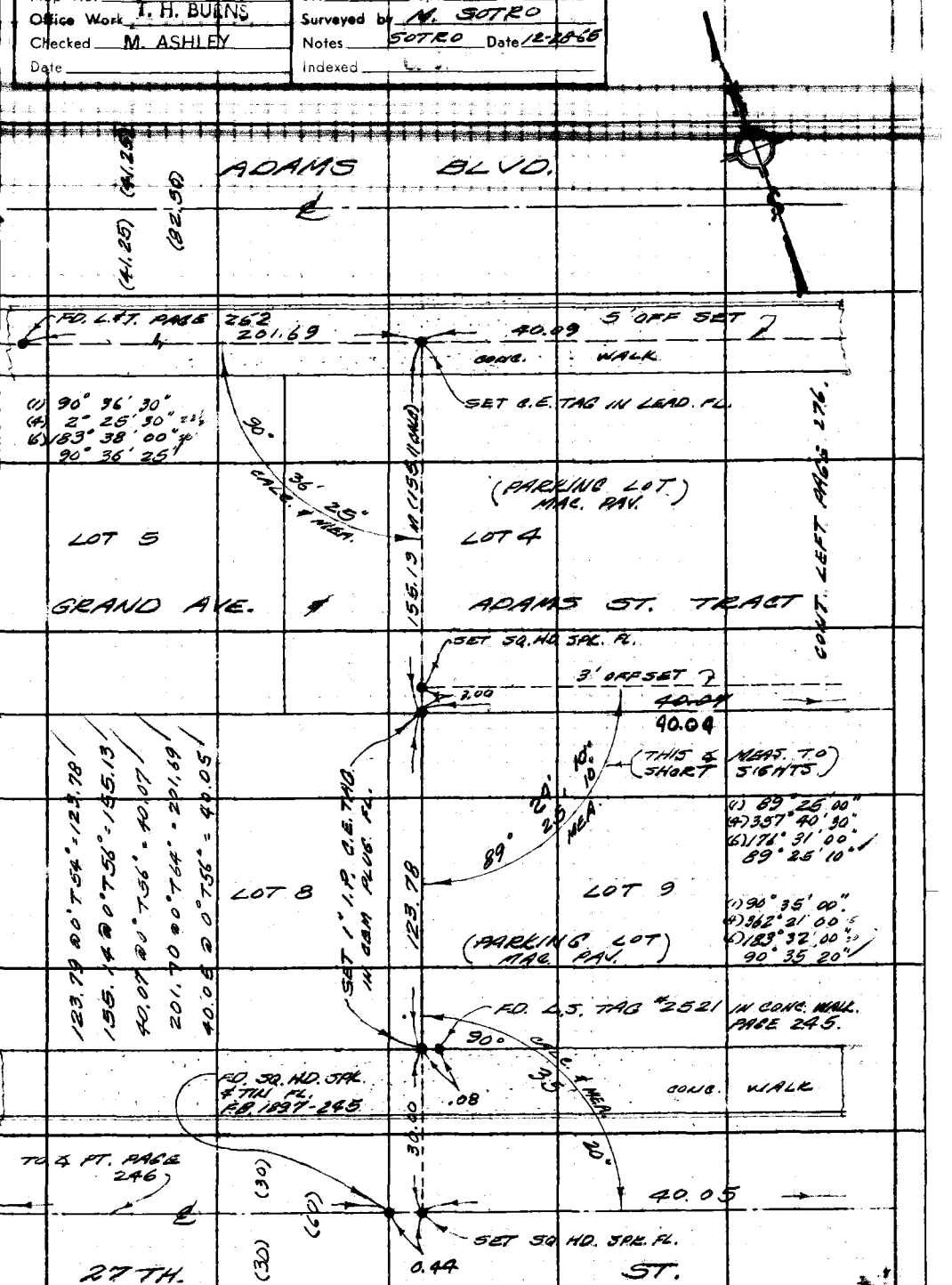

Note: Any Additions or Changes on This Sheet Must be Made or Circled in Red Ink With Date and Name of Person Making Change.

Do not extend this side of this line.

PLEASE RETURN TO
LOS ANGELES COUNTY ENGINEER
403 LOS ANGELES COUNTY ENGINEERING BLDG.

76F3095 CE #310 6-63

F. B. 1897 PG 276

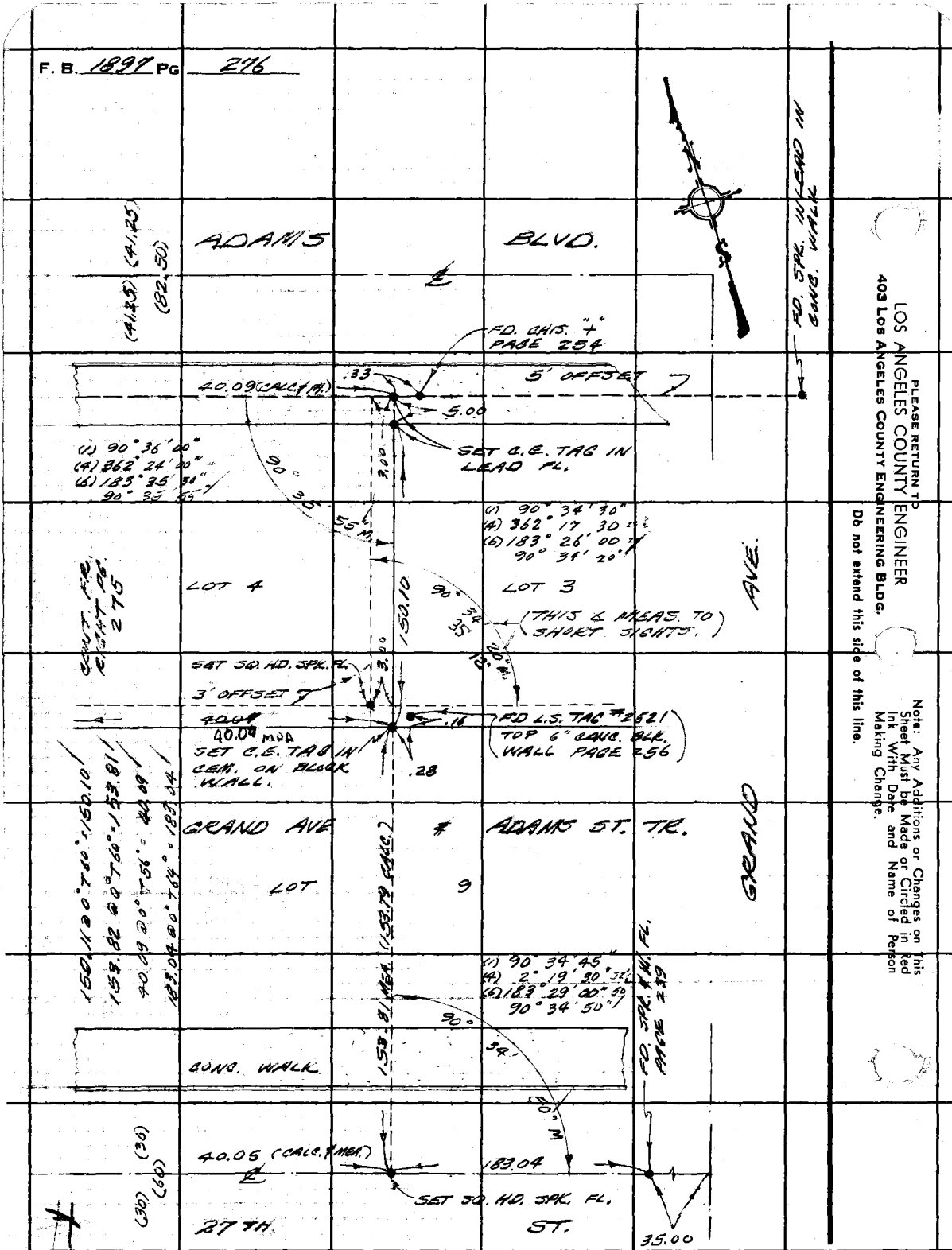

PLEASE RETURN TO
LOS ANGELES COUNTY ENGINEER
403 Los Angeles County Engineering Bldg.

Do not extend this side of this line.

Note: Any Additions or Changes on This Sheet Must Be Made or Circled in Red Ink With Date and Name of Person Making Change.

Notes Ck'd by	Survey of Tr. # 24713
Map No.	JN 0022.19 Tape 245 Std 68 °F
Office Work	Surveyed by English
Checked	Notes Date
Date	Indexed G. D. BAILEY MAR 21 '31

ADAMS BLVD.
and
GRAND AVE.

J.N. 0022.19

Tr. # 24713
Set monuments
for L.A. City
Inspection.

March 6, 1974.
English
Caro
Johnson
Stroud

NOTE:-
These notes were filed with the City of Los Angeles under C.E. F.B. PE 1-631 & 632 for Tract ties for Tract No 24713.

G. D. Bailey 3-27-74

Note: Any Additions or Changes on this Sheet Must be Made or Circled in Red Ink With Date and Name of Person Making Change.

Do not extend this side of this line.

PLEASE RETURN TO
LOS ANGELES COUNTY ENGINEER
403 LOS ANGELES COUNTY ENGINEERING BLDG.

76F3098 CE#310 9-67

FB. 1897 Pg. 278

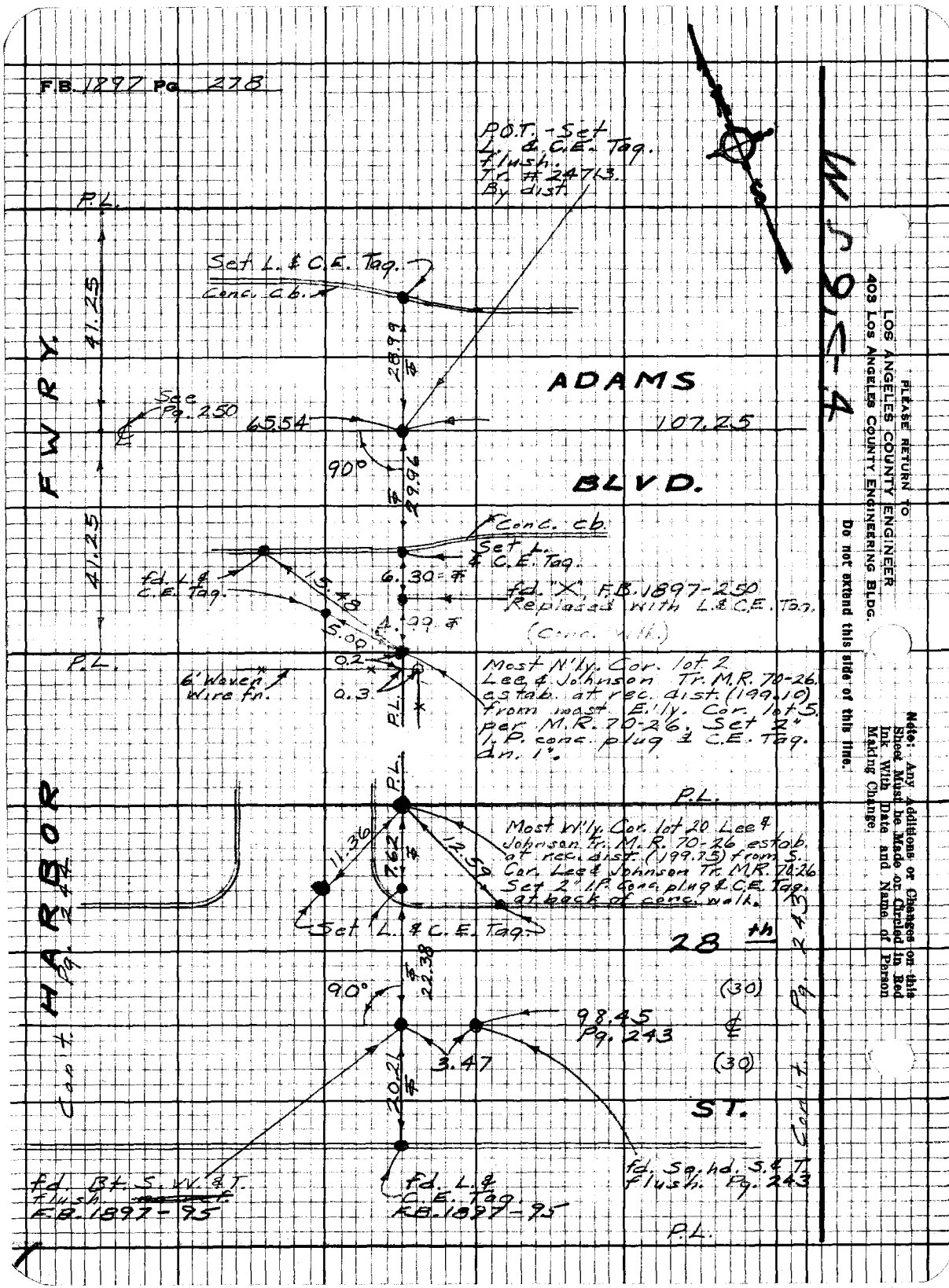

PLEASE RETURN TO
LOS ANGELES COUNTY ENGINEER
403 Los Angeles County Engineering Bldg.

Do not extend this side of this line.

Note: Any Additions or Changes on this Sheet Must be Made or Corrected in Red Ink With Date and Name of Person Making Change.

Profile Notes Red _____ Plotted _____ Job No. _____ Division No. 11 | F. B. 1897 PG. 281

[redacted]

X-Sec. Notes Chk'd. _____ Checked _____ Survey by [redacted] Notes [redacted] Date [redacted]

No. _____ Date _____ Date _____ Map No. _____ Indexed M. PALMERI Date JUN 9 1976

NOTE: ANY ADDITIONS OR CHANGES ON THIS SHEET MUST BE MADE OR CIRCLED IN RED INK, WITH DATE AND NAME OF PERSON MAKING CHANGE.

PLEASE RETURN TO
LOS ANGELES COUNTY ENGINEER
403 LOS ANGELES COUNTY ENGINEERING BLDG.

Do not extend notes this side of this line.

76-L-298 CE 307 8-70

JH 6605.74

JOHN WESLEY HOSPITAL
COMP. HEALTH CENTER
PHASE I
Profile & Cross-Section
of 28th - GRAND & 30th
PER REQUEST OF FACILITIES
Dept @ 25' stations

Bench Marks: [redacted] L.A. City
12-07130 = 197.069 = 1970 Adj.
12-07110 = 195.816 = 1970 Adj.
Used 195.974 / F.B. 1897-112 our #1
Kern inst

A C GUIZADO
[illegible] WALSH JR
D. R. WEST
J. W. LYBRAND
[illegible]

ELEV.

The Datum Used in these notes
is L.A. City Precise Adj of 1953

F. S.

Pgs 282 - 296 mcl 28th St (w'ly)
297 - 310 mcl GRAND AVE (S'ly)
311 - 30th St (w'ly)

H. I.

B. S.

STATION

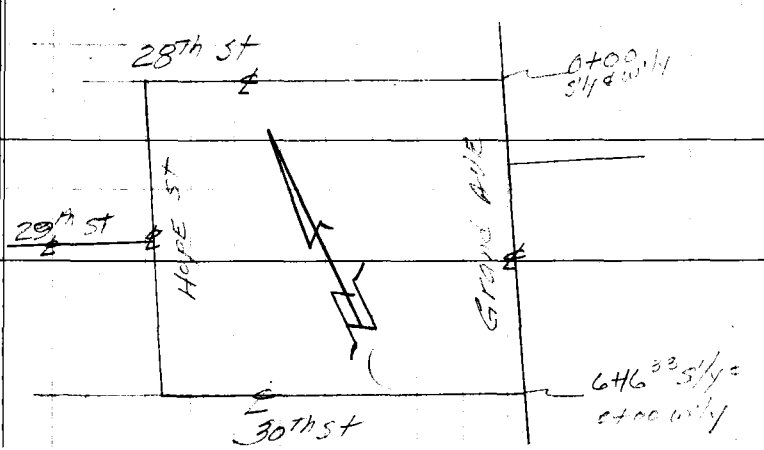

76-L-298 CE 307 8-70

PLEASE RETURN TO
LOS ANGELES COUNTY ENGINEER
403 LOS ANGELES COUNTY ENGINEERING BLDG.

NOTE: ANY ADDITIONS OR CHANGES ON THIS SHEET MUST BE MADE OR CIRCLED IN RED INK, WITH DATE AND NAME OF PERSON MAKING CHANGE.

Do not extend notes this side of this line. W'ly along 28th St

STATION	B. S.	H. I.	F. S.	ELEV.	[illegible]	[illegible]
Fd BM				201 80	BM El 201.799 Elev. Sw. Cor of 28th St & Grand Ave. a small Bt-Spk in Lead in Conc. Curb 5' West of B.C. Mkd "B.M."	
					LT [illegible]	RT ([illegible])
0+00				202 05		℄ INT
				202 11		10 PVT
				202 20		20 "
				202 23	10 PVT	
				202 28	20 "	
0+26				201 22		℄ E. Gut
				201 31		18 E. Gut
				201 18	18 E. Gut	
0+28				201 20		℄ F.L. Gut
				201 30		18 FL Gut
				201 14	18 FL Gut	
0+30				201 24		℄ E. Gut
				201 33		18 Ed Gut
				201 18	18 E. Gut	

F. B. 1897 Pg. 282 Job No. 66057 Division No. 11 Notes Red Plotted Profile
Survey of L. Wesley Comp. Health Ctr Date Date No.
Survey by A.C.G. Notes Mpw Notes Chk'd. Checked X-Sec.
Indexed J. PALMERI Date JUN 9 1976 Date Date No.

76-L-298 CE 307 8-70

PLEASE RETURN TO
LOS ANGELES COUNTY ENGINEER
403 LOS ANGELES COUNTY ENGINEERING BLDG.

NOTE: ANY ADDITIONS OR CHANGES ON THIS SHEET MUST BE MADE OR CIRCLED IN RED INK, WITH DATE AND NAME OF PERSON MAKING CHANGE.

Do not extend notes this side of this line.

STATION	B. S.	H. I.	F. S.	ELEV.	LT (S'/1)	℄	RT (N'/1)
0+3[illegible]				201 68		℄	
				201 72			10 Put
				201 61			18 E. Gut
				201 50			20 FL
				202 00			20 T. Cb
				202 25			P/L
				201 52	10 Put		
				201 34	18 E. Gut		
				201 26	20 FL		
				201 80	20 T. Cb		
				202 06	BK WALK		
				202 1	P/L		
0+50				202 01		℄	
				201 85			10 Put
				201 54			18 E. Gut
				201 34			20 FL
				201 99			20 T. Cb
				202 22			P/L
				201 72	10 Put		
				201 19	20 FL		
				201 74	20 T Cb		
				202 00	BK WALK		
				202 00	P/L		

Profile Notes Red ____ Plotted ____ Job No. 1605 74 Division No. 11 F. B. 1897 Pg. 283

X-Sec. Notes Chk'd. ____ Checked ____ Survey by [illegible] Notes [illegible] Date [illegible]

No. ____ Date ____ Date ____ Map No. ____ Indexed [illegible] PALMER Date JUN 9 1976

76-L-298 CE 307 8-70

PLEASE RETURN TO
LOS ANGELES COUNTY ENGINEER
403 LOS ANGELES COUNTY ENGINEERING BLDG.

NOTE: ANY ADDITIONS OR CHANGES ON THIS SHEET MUST BE MADE OR CIRCLED IN RED INK, WITH DATE AND NAME OF PERSON MAKING CHANGE.

Do not extend notes this side of this line. 28th St

STATION	B. S.	H. I.	F. S.	ELEV.	LT (S'ly)	℄	RT (N'ly)
0+75				202 16		℄	
				201 87			10 PVT
				201 34			18 E. Gut
				201 23			20 FL
				201 85			20 T Cb
				202 07			P/L
				201 90	10 PVT		
				201 18	20 FL		
				201 62	20 T Cb		
				201 34	BK WALK		
				201 [illegible]	P/L		
1+00				202 [illegible]		℄	
				201 67			10 PVT
				201 18			18 E Gut
				201 03			20 FL
				201 70			20 T Cb
				201 90			P/L
				201 27	10 PVT		
				200 98	20 FL		
				201 47	20 T cb		
				201 65	BK WALK		
				201 7	P/L		

F. B. 1897 Pg 284 Job No. 6605 74 Division No. 11 Notes Red Plotted Profile
Survey of John Wesley Camp Health Ctr Date Date No.
Survey by ACG Notes MAN dr Notes Chk'd. Checked X-Sec.
Indexed M. PALMERI Date JUN 9 1976 Date No.

76-L-298 CE 307 8-70

PLEASE RETURN TO
LOS ANGELES COUNTY ENGINEER
403 LOS ANGELES COUNTY ENGINEERING BLDG.

NOTE: ANY ADDITIONS OR CHANGES ON THIS SHEET MUST BE MADE OR CIRCLED IN RED INK, WITH DATE AND NAME OF PERSON MAKING CHANGE.

Do not extend notes this side of this line.

28th St

STATION	B. S.	H. I.	F. S.	ELEV.	LT (℄)	℄	RT (℄)
1+25				202.00		℄	
				201.65			10 PVT
				201.16			18 E.G.
				201.06			20 FL
				201.56			20 T.C.
				201.80			P/L
				201.64	10 PVT		
				200.77	20 FL		
				201.27	20 T.C.		
				201.54	30 Bk Walk		
				201.64	P/L		
1+50				201.85		℄	
				201.55			10 PVT
				200.87			18 E.G.
				200.72			20 FL
				201.40			20 T.C.
				201.69			P/L
				201.50	10 PVT		
				200.61	20 FL		
				201.12	20 T.C.		
				201.35	28 Bk Walk		
				201.3	P/L		

Profile Notes Red ____ Plotted ____ Job No. ____ Division No. 11
X-Sec. Notes Chk'd. ____ Checked ____ Survey by ____ Notes ____ Date ____
No. ____ Date ____ Date ____ Map No. ____ Index ____ PALMER Date JUN 9 1976

F. B. ____ Pg. 225

76-L-298 CE 307 8-70

PLEASE RETURN TO
LOS ANGELES COUNTY ENGINEER
403 LOS ANGELES COUNTY ENGINEERING BLDG.

NOTE: ANY ADDITIONS OR CHANGES ON THIS SHEET MUST BE MADE OR CIRCLED IN RED INK, WITH DATE AND NAME OF PERSON MAKING CHANGE.

Do not extend notes this side of this line.

28th St

STATION	B. S.	H. I.	F. S.	ELEV.	LT (S'/Y)	℄	RT (N'/Y)
1+75				20172		℄	
				20132			10 PVT
				20077			18 E. Gut
				20065			20 FL
				20073			20 TC (DEP)
				20154			P/L
				20138	10 PVT		
				20050	20 FL		
				20055	20 TC (DEP)		
				20133	30 BK WALK		
				2014	P/L		
2+00				20160		℄	
				20121			10 PVT
				20067			18 E Gut
				20055			20 FL
				20060			20 TC DEP
				20140			P/L
				20123	10 PVT		
				20048	20 FL		
				20086	20 TC		
				20100	28 BK WALK		
				2011	P/L		

F. B. 1897 PG. 286 Job No. 6605 74 Division No. 11 Notes Red ____ Plotted ____ Profile ____
Survey of Wesley Corp Health Ch Pls I Date ____ Date ____ No. ____
Survey by ACG Notes MAW Notes Chk'd. ____ Checked ____ X-Sec. ____
Indexed L. M. PALMERI Date JUN 9 1976 Date ____ Date ____ No. ____

76-L-298 CE 307 8-70

PLEASE RETURN TO
LOS ANGELES COUNTY ENGINEER
403 LOS ANGELES COUNTY ENGINEERING BLDG.

NOTE: ANY ADDITIONS OR CHANGES ON THIS SHEET MUST BE MADE OR CIRCLED IN RED INK, WITH DATE AND NAME OF PERSON MAKING CHANGE.

Do not extend notes this side of this line.

28 th St

STATION	B. S.	H. I.	F. S.	ELEV.	Lt (S/L)	℄	Rt (N/L)
2+25				20130		℄	
				20104			10 PVT
				20047			18 E. Gut
				20037			20 FL
				20105			20 T.C
				20127			P/L
				20094	10 PVT		
				20013	20 FL		
				20062	20 TC		
				20086	28 Bk W.		
				2012	P/L		
2+50				20119		℄	
				20080			10 PVT
				20034			18 E Gut
				20024			20 FL
				20090			20 T.C
				20114			P/L
				20074	10 PVT		
				20010	20 FL		
				20054	TC		
				20070	28 Bk Walk		
				2000	P/L		

Profile Notes Red ____ Plotted ____ Job No. 6605 74 Division No. 11 F. B. 1497 PG. 287

X-Sec. Notes Chk'd. ____ Checked ____ Survey by [illegible] Notes [illegible] Date [illegible]

No. ____ Date ____ Date ____ Map No. ____ Indexed [illegible] PALMER Date JUN 9 1976

76-L-298 CE 307 8-70

PLEASE RETURN TO
LOS ANGELES COUNTY ENGINEER
403 LOS ANGELES COUNTY ENGINEERING BLDG.

NOTE: ANY ADDITIONS OR CHANGES ON THIS SHEET MUST BE MADE OR CIRCLED IN RED INK, WITH DATE AND NAME OF PERSON MAKING CHANGE.

Do not extend notes this side of this line.

STATION	B. S.	H. I.	F. S.	ELEV.	LF (S/Y)	RT (N)
2+75				201 05		℄
				200 67		10 Pvt
				200 17		18 Gut
				200 08		20 FL
				200 79		20 TC
				200 95		P/C
				200 61	10 Pvmt	
				199 94	20 FL	
				200 40	20 TC	
				200 54	Bk Walk	
				200 4	P/C	
3+00				200 94		℄
				200 62		10 Pvmt
				200 9		18 Gut
				199 96		20 FL
				200 64		20 TC
				200 84		P/C
				200 58	10 Pvmt	
				199 88	20 FL	
				199 89	20 TC	
				200 30	28 Bk Walk	

F. B. 1897 PG. 288 Job No. 6605-74 Division No. 11 Notes Red Plotted Profile
Survey of d. Wesley Comp. Health Ctr. Date Date No.
Survey by ACG Notes MAW Jr Notes Chk'd. Checked X-Sec.
Indexed B. M. PALMER Date JUN 9 1976 Date No.

76-L-298 CE 307 8-70

PLEASE RETURN TO
LOS ANGELES COUNTY ENGINEER
403 LOS ANGELES COUNTY ENGINEERING BLDG.

NOTE: ANY ADDITIONS OR CHANGES ON THIS SHEET MUST BE MADE OR CIRCLED IN RED INK, WITH DATE AND NAME OF PERSON MAKING CHANGE.

Do not extend notes this side of this line.

STATION	B. S.	H. I.	F. S.	ELEV.	LT (S')	RT (N')
3+00				20040	P/L	
3+25				20070		℄
				20035		10 Pvmt
				19996		18 E Gut
				19982		20 F/L
				20050		20 TC
				20071		P/L
				20042	10 Pvmt	
				19967	20 F/L	
				20008	20 TC	
				20014	28 BK walk	
				20019	P/L	
3+50				20058		℄
				20020		10 Pvmt
				19981		18 E Gut
				19970		20 F/L
				19978		20 TC
				20060		P/L
				20026	10 Pvmt	
				19946	20 F/L	
				19948	20 TC Dep	

Profile Notes Red ____ Plotted ____ Job No. [illegible] Division No. [illegible]
X-Sec. Notes Chk'd. ____ Checked ____ Survey by [illegible] Notes [illegible] Date [illegible]
No. ____ Date ____ Date ____ Map No. ____ Indexed [illegible] PALMER Date JUN 9 1976

F. B. 1897 PG. 289

76-L-298 CE 307 8-70

PLEASE RETURN TO
LOS ANGELES COUNTY ENGINEER
403 LOS ANGELES COUNTY ENGINEERING BLDG.

NOTE: ANY ADDITIONS OR CHANGES ON THIS SHEET MUST BE MADE OR CIRCLED IN RED INK, WITH DATE AND NAME OF PERSON MAKING CHANGE.

Do not extend notes this side of this line.

STATION	B. S.	H. I.	F. S.	ELEV.	Lt (S/W)	Rt (N/W)
3+50				200.00	BK Walk	
				200.18	P/L	
3+75				200.49		℄
				200.22		10 Pvmt
				199.69		18 E. Gut
				199.54		20 F/L
				200.23		20 TC
				200.17		P/L
				200.11	10 Pvmt	
				199.37	20 F/L	
				199.72	20 TC	
				199.88	BK Walk	
				200.08	P/L	
4+00				200.35		℄
				200.12		10 Pvmt
				199.56		18 Gut
				199.40		20 FL
				199.20		20 TC P/L
				200.01		
				200.00	10 Pvmt	
				199.32	20 F/L	
				199.66	20 TC	

F. B. 1897 Pg. 290 Job No. 6605 74 Division No. 11 Notes Red ____ Plotted ____ Profile ____
Survey of D. Wesley Comp Health Cr Date ____ Date ____ No. ____
Survey by ACG Notes NW Lr Notes Chk'd. ____ Checked ____ X-Sec. ____
Indexed L. M. PALMERI Date JUN 9 1976 Date ____ Date ____ No. ____

76-L-298 CE 307 8-70

PLEASE RETURN TO
LOS ANGELES COUNTY ENGINEER
403 LOS ANGELES COUNTY ENGINEERING BLDG.

NOTE: ANY ADDITIONS OR CHANGES ON THIS SHEET MUST BE MADE OR CIRCLED IN RED INK, WITH DATE AND NAME OF PERSON MAKING CHANGE.

Do not extend notes this side of this line.

STATION	B. S.	H. I.	F. S.	ELEV.	Lt (S/L)	RT (W/L)
4+00				19976	28 Bk walk	
				20040	P/L	
4+25				20014		℄
				19990		10 Gm
				19943		18 E Gu
				19931		20 F/L
				19940		20 TC DE
				20020		P/L
4+41.5 BC				20008		℄
				19978	10 Pvmt	
				19897	20 FL	
				19941	20 TC	
				19955	28 Bk walk	
4+70				19993		℄ Int
				19971		10 Pvt
				19922		18 Gut
				19908		20 FL
				19977		20 TC
				19998		P/L

Profile Notes Red ____ Plotted ____ Job No. 6605 74 Division No. 4 F. B. 1877 Pg. 291

X-Sec. Notes Chk'd. ____ Checked ____ Survey by [illegible] Notes [illegible] Date [illegible]

No. ____ Date ____ Date ____ Map No. ____ Indexed ____ E. PALMER Date JUN 9 1976

76-L-298 CE 307 8-70

PLEASE RETURN TO
LOS ANGELES COUNTY ENGINEER
403 LOS ANGELES COUNTY ENGINEERING BLDG.

NOTE: ANY ADDITIONS OR CHANGES ON THIS SHEET MUST BE MADE OR CIRCLED IN RED INK, WITH DATE AND NAME OF PERSON MAKING CHANGE.

Do not extend notes this side of this line.

STATION	B. S.	H. I.	F. S.	ELEV.	Lt (S'ly	℄	Rt (N'ly
4+70				199 73	10 Pvmt		
				199 42	20 "		
				199 28	32 "		
4+98				199 99		℄	
				199 60			10 Pvmt
				199 26			18 Gut
				199 21			20 FL
				199 59			20 TC
				199 82			P/L
				199 67	10 Pvmt		
				199 96	20 FL		
				199 37	20 TC		
				199 60	28 Bk Walk		
				199 65	P/L		
5+25				199 73		℄	
				199 14			10 Pvmt
				199 08			18 Gut
				198 92			20 FL
				199 63			20 TC
				199 27			P/L

F. B. 1897 Pg. 292 Job No. 66 05 74 Division No. 11 Notes Red Plotted Profile
Survey of John Wesley Comp Ctr Bel Date Date No.
Survey by ALG Notes MAW Jr Notes Chk'd. Checked X-Sec.
Indexed L. M. PALMERI Date JUN 9 1976 Date Date No.

76-L-298 CE 307 8-70

PLEASE RETURN TO
LOS ANGELES COUNTY ENGINEER
403 LOS ANGELES COUNTY ENGINEERING BLDG.

NOTE: ANY ADDITIONS OR CHANGES ON THIS SHEET MUST BE MADE OR CIRCLED IN RED INK, WITH DATE AND NAME OF PERSON MAKING CHANGE.

Do not extend notes this side of this line.

STATION	B. S.	H. I.	F. S.	ELEV.	Lt (S/W)	℄	R (N/W)
5+25				199.50	10 Punt		
				198.74	20 FL		
				199.19	20 TC		
				199.39	28 BK walk		
				199.46	P/L		
5+50				199.60		2	
				199.33			10 Punt
				198.79			18 Gut
				198.60			20 FL
				198.68			20 TC Dep
				199.52			P/L
				199.35	10 Punt		
				198.73	18 Gut		
				198.65	20 FL		
				198.66	25 TC Dep		
				199.40	28 BK walk		
				199.41	P/L		
5+75				199.38		2	
				199.12			10 Punt
				198.68			18 Gut
				198.51			20 FL
				198.62			P/L

Profile Notes Red ____ Plotted ____ Job No. 1105 74 Division No. 11 F. B. 1877 PG. 293

X-Sec. Notes Chk'd. ____ Checked ____ Survey by [illegible] Notes [illegible] Date [illegible]

No. ____ Date ____ Date ____ Map No. ____ Indexed T. M. PALMER Date JUN 9 1976

76-L-298 CE 307 8-70

PLEASE RETURN TO
LOS ANGELES COUNTY ENGINEER
403 LOS ANGELES COUNTY ENGINEERING BLDG.

NOTE: ANY ADDITIONS OR CHANGES ON THIS SHEET MUST BE MADE OR CIRCLED IN RED INK, WITH DATE AND NAME OF PERSON MAKING CHANGE.

Do not extend notes this side of this line.

28 H St

STATION	B. S.	H. I.	F. S.	ELEV.	Lt (S)	℄	Rt (N)
5+75				199.10	10 Pvmt		
				198.68	18 Gut		
				198.55	20 FL		
				199.04	20 TC		
				199.11	28 Bk Walk		
				199.26	P/L		
6+00				199.06		℄	
				198.36			10 Pvmt
				198.15			18 Gut
				198.28			20 FL
				198.27			20 TC
				198.29			P/L
				198.33	10 Pvmt		
				198.15	18 Gut		
				198.35	20 FL		
				198.41	20 TC		
				198.45	28 Bk Walk		
				199.10	P/L		

F. B. 1897 Pg. 294 Job No. 6605 74 Division No. 11 Notes Red ____ Plotted ____ Profile ____
Survey of Wesley Comp. Health Ctr Ph I Date ____ Date ____ No. ____
Survey by ALG Notes Maintain Notes Chk'd. ____ Checked ____ X-Sec. ____
Indexed L. M. PALMERI Date JUN 9 1978 Date ____ No. ____

76-L-298 CE 307 8-70

PLEASE RETURN TO
LOS ANGELES COUNTY ENGINEER
403 LOS ANGELES COUNTY ENGINEERING BLDG.

NOTE: ANY ADDITIONS OR CHANGES ON THIS SHEET MUST BE MADE OR CIRCLED IN RED INK, WITH DATE AND NAME OF PERSON MAKING CHANGE.

Do not extend notes this side of this line.

28 [illegible] St

STATION	B. S.	H. I.	F. S.	ELEV.	L + S½	℄	[illegible]
6+25				19875		℄	
				19867			10 Pvmt
				19834			18 Gut
				19813			20 FL
				19890			20 TC
				19893			P/L
				19863	10 Pvmt		
				19833	18 Gut		
				19823	20 FL		
				19883	20 TC		
				19901	28 Bk [illegible]		
				19910	P/L		
6+50				19860		℄	
				19841			10 Pvmt
				19819			18 Gut
				19801			20 FL
				19871			20 TC
				19883			P/L
				19841	10 Pvmt		
				19823	18 Gut		
				19803	20 FL		

Profile Notes Red ____ Plotted ____ Job No. [illegible] Division No. 11 F. B. 1897 PG. 295

X-Sec. Notes Chk'd. ____ Checked ____ Survey by [illegible] Notes [illegible] Date [illegible]

No. ____ Date ____ Date ____ Map No. ____ Indexed [illegible] PALMER Date JUN 9 1978

76-L-298 CE 307 8-70

PLEASE RETURN TO
LOS ANGELES COUNTY ENGINEER
403 LOS ANGELES COUNTY ENGINEERING BLDG.

NOTE: ANY ADDITIONS OR CHANGES ON THIS SHEET MUST BE MADE OR CIRCLED IN RED INK, WITH DATE AND NAME OF PERSON MAKING CHANGE.

Do not extend notes this side of this line.

26th St

STATION	B. S.	H. I.	F. S.	ELEV.	Lt (sly)	℄	Rt
6+50				19871	20 TC		
				19884	28 Bk Walk		
				1986	P/L		
6+75				19824		℄	
				19[illegible]99			10 Pvmt
				19[illegible]94			18 Gut
				19[illegible]2			20 FL
				19[illegible]7			20 TC
				19[illegible]9			P/L
				19[illegible]	10 Pvmt		
				19799	18 Gut		
				19[illegible]3	20 FL		
				19[illegible]2	20 TC		
				19[illegible]2	P/L		
TP				19[illegible]6			
TBM #2				20[illegible]			

F. B. 1897 Pg. 296 Job No. 6405 Division No. 1 Notes Red ____ Plotted ____ Profile ____
Survey of d. Wesley Compt Health Ctr Sht Date ____ Date ____ No. ____
Survey by AG Notes Hand Jr Notes Chk'd. ____ Checked ____ X-Sec. ____
Indexed R. M. PALMERI Date JUN 9 1976 Date ____ Date ____ No. ____

76-L-298 CE 307 8-70

PLEASE RETURN TO
LOS ANGELES COUNTY ENGINEER
403 LOS ANGELES COUNTY ENGINEERING BLDG.

NOTE: ANY ADDITIONS OR CHANGES ON THIS SHEET MUST BE MADE OR CIRCLED IN RED INK, WITH DATE AND NAME OF PERSON MAKING CHANGE.

Do not extend notes this side of this line. GRAND AV

STATION	B. S.	H. I.	F. S.	ELEV.	L + (EAST	℄	R + (WEST
BM				201 80	BM - Elev 201.799		
0+00				202 05		℄	INT
0+28				201 97		℄	
				201 78			14 Pvmt
				201 15			26 E. Gut
				201 08			28 FL
				201 59			28 TC
				202 05			40° BK WALK
0+39				201 94		℄	
				201 66	14 Pvmt		
				200 84	26 Gut		
				200 77	28 FL		
				201 43	28 TC		
				201 73	38⁵ BK WALK		
				201 7	P/L		
0+50				201 90		℄	

Profile Notes Red ____ Plotted ____ Job No. 1105 Division No. 11 74

X-Sec. Notes Chk'd. ____ Checked ____ Survey by [illegible] Notes [illegible] Date [illegible]

No. ____ Date ____ Date ____ Map No. ____ Indexed PALMERI Date JUN 9 1976

F.B. 1097 PG. 297

76-L-298 CE 307 8-70

PLEASE RETURN TO
LOS ANGELES COUNTY ENGINEER
403 LOS ANGELES COUNTY ENGINEERING BLDG.

NOTE: ANY ADDITIONS OR CHANGES ON THIS SHEET MUST BE MADE OR CIRCLED IN RED INK, WITH DATE AND NAME OF PERSON MAKING CHANGE.

Do not extend notes this side of this line. GRAND AV.

STATION	B. S.	H. I.	F. S.	ELEV.	Lt East	Rt West
0+				201 81		℄ INT
				201 71		14 Pvmt
				201 11		26 Gut
				200 98		28 FL
				201 67		28 TC
				201 85		40 BK WALK
				20[illegible]		P/L
0+75				201 77		℄
0+885				20[illegible]4		℄
				20[illegible]8	14 Pvmt	
				20[illegible]1	26 Gut	
				20[illegible]7	28 FL	
				201 00	28 TC	
				201 [illegible]2	P/L	
1+00				20[illegible]		℄
				20158		14 Pvmt
				20163		26 Gut
				20087		28 FL
				20[illegible]6		28 TC
				20[illegible]		40 BK WALK
				20[illegible]		P/L

F. B. 1897 PG. 298 Job No. 6605 74 Division No. 11 Notes Red Plotted Profile
Survey of J. Wesley Camp Health Ctr Ph 2 Date Date No.
Survey by ACG Notes MAULE Notes Chk'd. Checked X-Sec.
Indexed L. M. PALMERI Date JUN 9 1976 Date No.

76-L-298 CE 307 8-70

PLEASE RETURN TO
LOS ANGELES COUNTY ENGINEER
403 LOS ANGELES COUNTY ENGINEERING BLDG.

NOTE: ANY ADDITIONS OR CHANGES ON THIS SHEET MUST BE MADE OR CIRCLED IN RED INK, WITH DATE AND NAME OF PERSON MAKING CHANGE.

Do not extend notes this side of this line.

Grade Dr

STATION	B. S.	H. I.	F. S.	ELEV.	LT	℄	RT
1+25				201.67		℄	
				201.46			14 Pvmt
				200.85			26 Cut
				200.75			28 FL
				201.34			28 TC
				201.74			40 Bk Lot
				201.7			P/L
				201.30	14 Pvmt		
				200.50	26 Cut		
				200.33	28 FL		
				201.18	28 TC		
				201.65	40 P/L		
1+50				201.65		℄	
				201.40			14 Pvmt
				200.96			26 Cut
				200.73			28 FL
				201.46			28 TC
				201.63			40 Bk Lot
				201.6			P/L

Profile Notes Red ____ Plotted ____ Job No. ____ Division No. ____

X-Sec. Notes Ch'd. ____ Date ____ Checked ____ Date ____ Survey by ____ Notes ____ Date ____

No. ____ Date ____ Map No. ____ Indexed ____ PALMER Date JUN 9 1970

F. B. 1600 Pg. 298

76-L-298 CE 307 8-70

141

PLEASE RETURN TO
LOS ANGELES COUNTY ENGINEER
403 LOS ANGELES COUNTY ENGINEERING BLDG.

NOTE: ANY ADDITIONS OR CHANGES ON THIS SHEET MUST BE MADE OR CIRCLED IN RED INK, WITH DATE AND NAME OF PERSON MAKING CHANGE.

Do not extend notes this side of this line.

GRAND

STATION	B. S.	H. I.	F. S.	ELEV.	Lt	℄	R
1+50				201.25	14 Pvmt		
				200.46	26 Gut		
				200.29	28 FL		
				201.[illegible]	28 TC		
				201.57	40 P/L		
1+75				201.54		℄	
				201.29			14 Pvmt
				200.78			26 Gut
				200.[illegible]5			28 FL
				201.[illegible]9			28 TC
				201.[illegible]			40 Bk Walk
				201.[illegible]			P/L
				201.20	14 Pvmt		
				200.49	26 Gut		
				200.37	28 FL		
				200.[illegible]7	28 TC Dep		
				201.[illegible]3	40 P/L		
2+00				201.48		℄	
				201.[illegible]7			14 Pvmt
				200.70			26 Gut
				20[illegible]9			28 FL

F. B. 1897 PG. 300 Job No. 6605 74 Division No. 11 Notes Red Plotted Profile
Survey of John Weston Camp Heath Ct PAI Date Date No.
Survey by [illegible] Notes Map Ar Notes Chk'd. Checked X-Sec.
Indexed [illegible] PALMERI Date JUN 9 1976 Date Date No.

76-L-298 CE 307 8-70

PLEASE RETURN TO
LOS ANGELES COUNTY ENGINEER
403 LOS ANGELES COUNTY ENGINEERING BLDG.

NOTE: ANY ADDITIONS OR CHANGES ON THIS SHEET MUST BE MADE OR CIRCLED IN RED INK, WITH DATE AND NAME OF PERSON MAKING CHANGE.

Do not extend notes this side of this line.

Profile Notes Red____ Plotted____ Job No.____ Division No.____
X-Sec. Notes Chk'd.____ Checked____ Survey by [redacted] Notes [redacted]
No.____ Date____ Date____ Map No.____ Index [redacted] PALMERI Date JUN 2 1976

F. B. 1877 PG. 301

STATION	B. S.	H. I.	F. S.	ELEV.	Lt	℄	Rt
24 00				201 25			28 TC
				201 43			40 BK [illegible]
				201 4			P/L
				201 [illegible]	14 Pvmt		
				200 41	26 Gw		
				200 30	28 FL		
				201 09	28 TC		
				201 43	40 P/L		
24 25				201 40		℄	
				201 21			14 Pvmt
				200 62			26 Gw
				200 54			28 FL
				201 24			28 TC
				201 38			40 BK [illegible]
				201 4			P/L
				201 05	14 Pvmt		
				200 34	26 Gw		
				200 20	28 FL		
				200 90	28 TC		
				201 40	40 P/L		

76-L-298 CE 307 8-70

PLEASE RETURN TO
LOS ANGELES COUNTY ENGINEER
403 LOS ANGELES COUNTY ENGINEERING BLDG.

NOTE: ANY ADDITIONS OR CHANGES ON THIS SHEET MUST BE MADE OR CIRCLED IN RED INK, WITH DATE AND NAME OF PERSON MAKING CHANGE.

Do not extend notes this side of this line.

Grand Ave

STATION	B. S.	H. I.	F. S.	ELEV.	Lt	℄	R
2+30				201 33		℄	
				201 14			14 Pvmt
				200 52			26 Gut
				200 39			28 FL
				201 04			28 TC
				201 35			40 BK Walk
				201 4			P/L
				201 00	14 Pvmt		
				200 32	26 Gut		
				200 21	28 FL		
				200 31	28 TC Dep		
				201 33	40 P/L		
2+75				201 28		℄	
				201 10			14 Pvmt
				200 44			26 Gut
				200 36			28 FL
				200 92			28 TC
				201 19			40 BK Walk
				201 2			P/L
				200 95	14 Pvmt		
				200 14	26 Gut		

F. B. 1897 Pg. 302 Job No. 66057 Division No. 11 Notes Red Plotted Profile
Survey of A. Wesley Compr Health Ctr Date Date No.
Survey by ACG Notes Mw-r Notes Chk'd. Checked X-Sec.
Indexed M. PALMERI Date JUN 9 1976 Date Date No.

76-L-298 CE 307 8-70

PLEASE RETURN TO
LOS ANGELES COUNTY ENGINEER
403 LOS ANGELES COUNTY ENGINEERING BLDG.

NOTE: ANY ADDITIONS OR CHANGES ON THIS SHEET MUST BE MADE OR CIRCLED IN RED INK, WITH DATE AND NAME OF PERSON MAKING CHANGE.

Do not extend notes this side of this line.

GRAND AV

STATION	B. S.	H. I.	F. S.	ELEV.	LT	℄	RT
2+75				200 04	28 FL		
				200 84	28 TC		
				201 12	40 P/L		
3+00				201 26		℄	
				200 91			14 Pvmt
				200 35			26 Gut
				200 19			28 FL
				200 80			28 TC
				201 10			40 Bk Walk
				200 9			P/L
				200 84	14 Pvmt		
				200 14	26 Gut		
				200 02	28 FL		
				200 15	28 TC DEP		
				201 13	40 P/L		
3+2				201 17		℄	
				200 88			14 Pvmt
				200 21			26 Gut
				200 05			28 FL
				200 66			28 TC
				201 14			40 Bk Walk

Profile Notes Red ____ Plotted ____ Job No. ____ Division No. 4
Date ____ Date ____ Survey of ____ Date ____
X-Sec. Notes Chk'd. ____ Checked ____ Survey by ____ Notes ____ Date ____
No. ____ Date ____ Date ____ Map No. ____ Indexed ____ Date JUN 9 1976

F. B. ____ Pg. 303

76-L-298 CE 307 8-70

PLEASE RETURN TO
LOS ANGELES COUNTY ENGINEER
403 LOS ANGELES COUNTY ENGINEERING BLDG.

NOTE: ANY ADDITIONS OR CHANGES ON THIS SHEET MUST BE MADE OR CIRCLED IN RED INK, WITH DATE AND NAME OF PERSON MAKING CHANGE.

Do not extend notes this side of this line.

GRAND AV

STATION	B. S.	H. I.	F. S.	ELEV.	LT	℄	RT
3+25				2011			P/L
				20077	14 PVMT		
				20007	26 GUT		
				19992	28 FL		
				20070	28 TC		
				20100	40 P/L		
3+50				20110		℄	
				20074			14 PVMT
				20023			26 GUT
				20013			28 FL
				20080			28 TC
				20107			40 BK WALK
				2010			P/L
				20071	14 PVMT		
				20000	26 GUT		
				19987	28 FL		
				20083	28 TC		
				20095	40 P/L		

F. B. 1897 PG. 304 Job No. 66057 Division No. 11 Notes Red ____ Plotted ____ Profile ____
Survey of Johnson Wesley Comp Heath Ph1 Date ____ Date ____ No. ____
Survey by AG Notes MAW Notes Chk'd. ____ Checked ____ X-Sec. ____
Indexed L. M. PALMERY Date JUN 9 1976 Date ____ Date ____ No. ____

76-L-298 CE 307 8-70

PLEASE RETURN TO
LOS ANGELES COUNTY ENGINEER
403 LOS ANGELES COUNTY ENGINEERING BLDG.

NOTE: ANY ADDITIONS OR CHANGES ON THIS SHEET MUST BE MADE OR CIRCLED IN RED INK, WITH DATE AND NAME OF PERSON MAKING CHANGE.

Do not extend notes this side of this line.

GRAND AV

STATION	B. S.	H. I.	F. S.	ELEV.	LT	℄	RT
3+75				20103		℄	
				20073			14 Pvmt
				20016			26 Gut
				20005			28 FL
				20073			28 TC
				20091			40 BK Walk
				20100			P/L
				20065	14 Pvmt		
				20000	26 Gut		
				19987	28 FL		
				20056	28 TC		
				20091	40 P/L		
4+00				20095		℄	
				20063			14° Pvmt
				20011			26 Gut
				19998			28 FL
				20010			28 TC Per
				20085			40 BK Walk
				20060	14 Pvmt		
				19991	26 Gut		
				19978	28 FL		

Profile Notes Red ____ Plotted ____ Job No. 66 Division No. 74

X-Sec. Notes Chk'd. ____ Checked ____ Survey by ____ Notes ____

No. ____ Date ____ Date ____ Map No. ____ Indexed ____ Date JUN 9 1978

F. B. 1997 Pg. 305

F. B. 1897 Pg. 306 Job No. 660574 Division No. 11 Notes Red _____ Plotted _____ Profile

Survey of W. Wesley Comp Health Ctr Phl Date _____ Date _____ No. _____

Survey by ACG Notes Mawr Notes Chk'd. _____ Checked _____ X-Sec.

Indexed L. M. PALMERI Date JUN 9 1978 Date _____ Date _____ No. _____

76-L-298 CE 307 8-70

PLEASE RETURN TO
LOS ANGELES COUNTY ENGINEER
403 Los Angeles County Engineering Bldg.

NOTE: ANY ADDITIONS OR CHANGES ON THIS SHEET MUST BE MADE OR CIRCLED IN RED INK, WITH DATE AND NAME OF PERSON MAKING CHANGE.

Do not extend notes this side of this line.

Grand Av

STATION	B. S.	H. I.	F. S.	ELEV.	L+	℄	Rt
4+00				200.50	28 TC		
				200.70	40 P/L		
4+25				200.87		℄	
				200.57			14° Pvmt
				199.97			26 Gut
				199.85			28 FL
				200.57			28 TC
				200.55			40 BK Walk
				200.70	14 Pvmt		
				199.85	26 Gut		
				199.75	28 FL		
				200.42	28 TC		
				200.71	40 P/L		
4+50				200.85		℄	
				200.16			14 Pvmt
				199.16			26 Gut
				199.62			28 FL
				200.50			28 TC
				200.55			40 BK Walk
				200.63	14 Pvmt		
				199.80	26 Gut		

76-L-298 CE 307 8-70

PLEASE RETURN TO
LOS ANGELES COUNTY ENGINEER
403 LOS ANGELES COUNTY ENGINEERING BLDG.

NOTE: ANY ADDITIONS OR CHANGES ON THIS SHEET MUST BE MADE OR CIRCLED IN RED INK, WITH DATE AND NAME OF PERSON MAKING CHANGE.

Do not extend notes this side of this line.

Grand Av

STATION	B. S.	H. I.	F. S.	ELEV.	Lt	℄	Rt
4+50				199 66	28 FL		
				200 09	28 TC. Dep		
				200 64	40 P/L		
4+75				200 79		℄	
				200 44			14 Pvmt
				199 76			26 Gut
				199 64			28 FL
				200 27			28 TC
				200 77			40 Bk Walk
				200 37	14 Pvmt		
				199 73	26 Gut		
				199 60	28 FL		
				200 08	28 TC Dep		
				200 57	40 P/L		
5+00				200 71		℄	
				200 29			14
				199 81			26
				199 63			28
				200 35			28
				200 67			40 Bk Walk

Profile Notes Red ____ Plotted ____ Job No. 660-24 Division No. 11 F. B. 1847 Pg. 307

X-Sec. Notes Chk'd. ____ Checked ____ Survey by [illegible] Notes [illegible] Date [illegible]

No. ____ Date ____ Date ____ Map No. ____ Indexed ____ Date JUN 9 1976

EL PALMER

76-L-298 CE 307 8-70

PLEASE RETURN TO
LOS ANGELES COUNTY ENGINEER
403 LOS ANGELES COUNTY ENGINEERING BLDG.

NOTE: ANY ADDITIONS OR CHANGES ON THIS SHEET MUST BE MADE OR CIRCLED IN RED INK, WITH DATE AND NAME OF PERSON MAKING CHANGE.

Do not extend notes this side of this line.

GRAND AV

STATION	B. S.	H. I.	F. S.	ELEV.	Lt	℄	Rt
5+00				200.31	14 Pvmt		
				199.28	26 Gut		
				199.55	28 FL		
				200.30	28 TC		
				200.54	40 P/L		
5+25				200.23		℄	
				200.26			14 Pvmt
				199.26			26 Gut
				199.56			28 FL
				200.32			28 TC
				200.37			40 Br Walk
				200.32	14 Pvmt		
				199.31	26 Gut		
				199.49	28 FL		
				200.34	28 TC		
				200.50	40 P/L		
5+50				200.61		℄	
				200.58			14 Pvmt
				199.26			26 Gut
				199.55			28 FL
				200.15			28 TC

F. B. 1897 Pg. 308 Job No. 660574 Division No. 11 Notes Red ____ Plotted ____ Profile ____
Survey of Cl. Wesley Camp Health Ctr Date ____ Date ____ No. ____
Survey by ACG Notes Mawk Notes Chk'd. ____ Checked ____ X-Sec. ____
Indexed [redacted] PALMER Date JUN 9 1976 Date ____ Date ____ No. ____

76-L-298 CE 307 8-70

PLEASE RETURN TO
LOS ANGELES COUNTY ENGINEER
403 LOS ANGELES COUNTY ENGINEERING BLDG.

NOTE: ANY ADDITIONS OR CHANGES ON THIS SHEET MUST BE MADE OR CIRCLED IN RED INK, WITH DATE AND NAME OF PERSON MAKING CHANGE.

Do not extend notes this side of this line.

GRAND AV

STATION	B. S.	H. I.	F. S.	ELEV.	Lt	℄	Rt
5+50				200 47			40 Bk Walk
				200 20	14 Pvmt		
				199 53	26 Gut		
				199 43	28 FL		
				200 15	28 TC		
				200 42	40 P/L		
5+75				200 53		℄	
				200 18			14 Pvmt
				199 62			24 Gut
				199 51			26 Brk
				198 91			28 FL
				200 08			28 TC
				200 43			40 Bk Walk
				200 07	14 Pvmt		
				199 40	24 Gut		
					~~26 Brk~~		
				198 97	28 FL		
				200 09	28 TC		
				200 37	40 P/L		

Profile Notes Red ____ Plotted ____ Job No. 1120-76 Division No. 11 F. B. 1897 Pg. 309

X-Sec. Notes Chk'd. ____ Checked ____ Survey by ____ Notes ____ Date ____

No. ____ Date ____ Date ____ Map No. ____ Indexed by PALMER Date JUN 9 1978

76-L-298 CE 307 8-70

PLEASE RETURN TO
LOS ANGELES COUNTY ENGINEER
403 LOS ANGELES COUNTY ENGINEERING BLDG.

NOTE: ANY ADDITIONS OR CHANGES ON THIS SHEET MUST BE MADE OR CIRCLED IN RED INK, WITH DATE AND NAME OF PERSON MAKING CHANGE.

Do not extend notes this side of this line. GRANDAV

STATION	B. S.	H. I.	F. S.	ELEV.	Lt	℄	Rt
5+88	BC			200.48		℄	
				200.17			14 Pvmt
				199.50			27 Gut
				199.45			28 FL
				199.93			28 TC
				200.30			40 Bk Walk
				200.12	14 Pvmt		
				199.55	27 Gut		
				199.[illegible]3	28 FL		
				200.[illegible]2	28 TC		
				200.35	40 P/L		
6+00				200.[illegible]0		℄	
6+16.33				200.[illegible]6		℄	INT

F. B. 1897 Pg. 310 Job No. 6605 74 Division No. 11 Notes Red Plotted Profile
Survey of d Wesley Camp Heavy Ho Date Date No. X-Sec.
Survey by Notes Notes Chk'd. Checked
Indexed [illegible] PALMER Date JUN 9 1970 Date No.

76-L-298 CE 307 8-70

PLEASE RETURN TO
LOS ANGELES COUNTY ENGINEER
403 LOS ANGELES COUNTY ENGINEERING BLDG.

NOTE: ANY ADDITIONS OR CHANGES ON THIS SHEET MUST BE MADE OR CIRCLED IN RED INK, WITH DATE AND NAME OF PERSON MAKING CHANGE.

Do not extend notes this side of this line.

STATION	B. S.	H. I.	F. S.	ELEV.	W'ly along 30th St Lt. (S'ly)	℄ RT (N'ly)
6+16 33 S'ly from NO =						
0+00 W'ly				200 36		℄ int
0+36 BC				200 07		℄
				199 91		10 Pum't
				199 55		19 Gut
				199 50		20 F/L
				199 94		20 TC
				200 30		30 P/L (Bldg)
				199 84	10 Pum't	
				199 45	18 Gut	
				199 35	20 F/L	
				199 87	20 TC	
				200 04	30 P/L	
0+50				200 03		℄
				199 91		10 Pum't
				199 43		20 F/L
				200 02		20 TC
				200 35		30 P/L Bldg

Profile Notes Red ____ Plotted ____ Job No. [illegible] Division No. [illegible]

X-Sec. Notes Chk'd. ____ Checked ____ Survey by ACG Notes [illegible] Date [illegible]

No. ____ Date ____ Date ____ Map No. ____ Indexed PALMER Date JUN 0 1970

F. B. 1877 Pg. 311

76-L-298 CE 307 8-70

PLEASE RETURN TO
LOS ANGELES COUNTY ENGINEER
403 LOS ANGELES COUNTY ENGINEERING BLDG.

NOTE: ANY ADDITIONS OR CHANGES ON THIS SHEET MUST BE MADE OR CIRCLED IN RED INK, WITH DATE AND NAME OF PERSON MAKING CHANGE.

Do not extend notes this side of this line.

STATION	B. S.	H. I.	F. S.	ELEV.	W'ly along LT (S'ly)	30th St ℄ RT (N'ly)
0+50				199 88	10 Pum't	
				199 43	20 F/L	
				199 38	20 TC	
				200 13	30 P/L	
0+75				[illegible]		℄
				[illegible]		10 Pum't
				[illegible]		20 FL
				[illegible]		20 TC
				200 16		30 PL (Bldg)
				199 79	10 Pum't	
				199 23	20 F/L	
				199 75	20 TC	
				200 02	30 P/L	
1+00				[illegible]		℄
				[illegible]		10 Pum't
				[illegible]		20 FL
				199 74		20 TC
				200 07		30 P/L (Bldg)
				[illegible]	10 Pum't	
				[illegible]	20 FL	
				[illegible]	20 TC	
				[illegible]	30 PL	

F. B. 1897 PG. 312 | Job No. 6605 74 | Division No. 11 | Notes Red | Plotted | Profile
Survey of W. Wesley Comp. Health Ctr. | Date | Date | No.
Survey by ACG | Notes | Notes Chk'd. | Checked | X-Sec.
Indexed L. M. PALMERI | Date JUN 9 1976 | Date | Date | No.

76-L-298 CE 307 8-70

PLEASE RETURN TO
LOS ANGELES COUNTY ENGINEER
403 LOS ANGELES COUNTY ENGINEERING BLDG.

NOTE: ANY ADDITIONS OR CHANGES ON THIS SHEET MUST BE MADE OR CIRCLED IN RED IN K, WITH DATE AND NAME OF PERSON MAKING CHANGE.

Do not extend notes this side of this line.

STATION	B. S.	H. I.	F. S.	ELEV.	LT (S'LY)	RT (N'LY)
1+25				199 67		℄
				199 60		10 Pvmt
				198 90		20 F/L
				199 56		20 TC
				199 93		30 PL (Bldg)
				199 47	10 Pvmt	
				199 00	20 FL	
				199 50	20 TC	
				199 90	30 PL	
1+50				199 66		℄
				199 43		10 Pvmt
				198 98		20 PL
				199 52		20 TC
				199 75		30 PL (Bldg)
				199 32	10 Pvmt	
				198 77	20 FL	
				199 38	20 TC	
				199 69	30 PL	
1+75				199 56		℄
				199 28		10 Pvmt
				198 53		20 FL

Profile Notes Red ____ Plotted ____ Job No. ____ Division No. ____
X-Sec. Notes Chk'd. ____ Checked ____ Survey by [illegible] Notes [illegible] Date [illegible]
No. ____ Date ____ Date ____ Map No. ____ Index [illegible] PALMER Date JUN 9 [illegible]

F. B. ____ PG. ____

76-L-298 CE 307 8-70

PLEASE RETURN TO
LOS ANGELES COUNTY ENGINEER
403 LOS ANGELES COUNTY ENGINEERING BLDG.

NOTE: ANY ADDITIONS OR CHANGES ON THIS SHEET MUST BE MADE OR CIRCLED IN RED INK, WITH DATE AND NAME OF PERSON MAKING CHANGE.

Do not extend notes this side of this line.

STATION	B. S.	H. I.	F. S.	ELEV.	Lt (S'ly) W'ly along	30th St Rt (N'ly)
1+75				[illegible]67		20 TC Drwy
				[illegible]		30 P/L Bldg
				[illegible]	10 Pumt	
				19[illegible]70	20 FL	
				[illegible]2	20 TC Drwy	
				1[illegible]52	30 PL	
2+00				199 49		℄
				19[illegible]3		10 Pumt
				19[illegible]57		20 FL
				19[illegible]16		20 TC
				19[illegible]6		30 BK Walk
				19[illegible]46		P/L Pumt
				[illegible]6	10 Pumt	
				198 47	20 FL	
				199 12	20 TC	
				199 46	30 PL	
2+25				199 35		℄
				199 06		10 Pumt
				198 50		20 FL
				199 06		20 TC
				199 23		30 BK Walk

F. B. 1897 Pg. 314 Job No. 6605 74 Division No. 11 Notes Red Plotted Profile
Survey of J. WESLEY Comp HEALTH CTR Date Date No.
Survey by ACG Notes MAW Notes Chk'd. Checked X-Sec.
Indexed R. M. PALMERI Date JUN 9 1976 Date Date No.

76-L-298 CE 307 8-70

PLEASE RETURN TO
LOS ANGELES COUNTY ENGINEER
403 LOS ANGELES COUNTY ENGINEERING BLDG.

NOTE: ANY ADDITIONS OR CHANGES ON THIS SHEET MUST BE MADE OR CIRCLED IN RED INK, WITH DATE AND NAME OF PERSON MAKING CHANGE.

Do not extend notes this side of this line.

STATION	B. S.	H. I.	F. S.	ELEV.	Lt (S'ly) W'ly along	30th St RT (N'ly)
2+25				199 33		P/L Pumt
				198 90	10 Pumt	
				198 40	20 FL	
				198 63	20 TC	
				199 28	30 PL	
2+50				199 17		℄
				198 90		10 Pumt
				198 34		20 FL
				198 37		20 TC Drwy
				199 20		30 BK walk
				199 30		P/L Pumt
				198 80	10 Pumt	
				198 37	20 FL	
				198 90	20 TC	
				199 20	30 PL	
2+75				198 96		℄
				198 75		10 Pumt
				198 17		20 FL
				198 75		20 TC
				198 94		30 BK walk
				199 04		PL Pumt

Profile Notes Red ____ Plotted ____ Job No. ____ Division No. ____ F. B. 1897 Pg. 315

X-Sec. Notes Chk'd. ____ Checked ____ Survey by ACG Notes [illegible] Date 5-4-76

No. ____ Date ____ Date ____ Map No. ____ Indexed [illegible] PALMER Date JUN 9 1976

76-L-298 CE 307 8-70

PLEASE RETURN TO
LOS ANGELES COUNTY ENGINEER
403 LOS ANGELES COUNTY ENGINEERING BLDG.

NOTE: ANY ADDITIONS OR CHANGES ON THIS SHEET MUST BE MADE OR CIRCLED IN RED INK, WITH DATE AND NAME OF PERSON MAKING CHANGE.

Do not extend notes this side of this line.

STATION	B. S.	H. I.	F. S.	ELEV.	W'ly along Lt (S'ly)	30th RT (N'ly)
2+75				198 66	10 Pumt	
				198 24	20 FL	
				198 33	20 TC (DRWY)	
				198 79	30 PL	
3+00				198 84		℄
				198 62		10 Pumt
				198 00		20 FL
				198 55		20 TC
				198 35		30 BKWalk
				198 17		PL Pumt
				198 54	10 Pumt	
				198 11	20 FL	
				198 54	20 TC	
				198 56	30 P/L	
3+25				198 76		℄
				198 57		10 Pumt
				198 14		20 FL
				198 52		20 TC
				198 58		30 BKWalk
				198 19		PL Pumt
				198 50	10 Pumt	

F. B. 1897 PG. 316 Job No. 6605 74 Division No. 11 Notes Red ____ Plotted ____ Profile ____
Survey of J. WESLEY Comp. HEALTH CTR Date ____ Date ____ No. ____
Survey by ACL Notes MAW Notes Chk'd. ____ Checked ____ X-Sec. ____
Indexed L. M. PALMERI Date JUN 9 1976 Date ____ Date ____ No. ____

76-L-298 CE 307 8-70

PLEASE RETURN TO
LOS ANGELES COUNTY ENGINEER
403 LOS ANGELES COUNTY ENGINEERING BLDG.

NOTE: ANY ADDITIONS OR CHANGES ON THIS SHEET MUST BE MADE OR CIRCLED IN RED INK, WITH DATE AND NAME OF PERSON MAKING CHANGE.

Do not extend notes this side of this line.

STATION	B. S.	H. I.	F. S.	ELEV.	Lt (S'ly)	Wly along 30th St RT (N'ly)
3+25				198 13	20 FL	
				198 53	20 TC	
				198 49	30 PL	
3+50				198 66		℄
				198 40		10 Pvmt
				197.80		20 FL
				198 36		20 TC
				198 45		30 BK walk
				198 57		PL Pvmt
				198 37	10 Pvmt	
				197 88	20 FL	
				198 34	20 TC	
				198 63	30 PL	
				198 52		℄
				198 23		10 Pvmt
				197 68		20 FL
				198 32		20 TC
				198 48		30 BK walk
				198 59		PL Pvmt
				198 52	10 Pvmt	
				197 98	20 FL	

Profile Notes Red ____ Plotted ____ Job No. ____ Division No. ____

X-Sec. Notes Chk'd. ____ Checked ____ Survey by ACG Notes [illegible] Date [illegible]

No. ____ Date ____ Date ____ Map No. ____ Indexed [illegible] PALMER Date JUN 8 [illegible]

F. B. 1897 Pg. 317

76-L-298 CE 307 8-70

PLEASE RETURN TO
LOS ANGELES COUNTY ENGINEER
403 LOS ANGELES COUNTY ENGINEERING BLDG.

NOTE: ANY ADDITIONS OR CHANGES ON THIS SHEET MUST BE MADE OR CIRCLED IN RED INK, WITH DATE AND NAME OF PERSON MAKING CHANGE.

Do not extend notes this side of this line.

STATION	B. S.	H. I.	F. S.	ELEV.	Lt (S'ly W'y along	30th St RT (N'ly
3+75				198 57	20 TC	
				198 61	30 PL	
4+00				198 40		℄
				198 16		10 Pumt
				197 65		20 FL
				198 13		20 TC
				198 38		30 BK Walk
				198 49		P/L Pumt
				198 12	10 Pumt	
				197 70	20 FL	
				198 10	20 TC	
				198 38	30 PL	
4+25				198 31		℄
4+34.5				197 40		16° Gut CB
				197 29		18° BRK "
				196 91		20 FL "
				197 91		20 TC "
4+44	BC			198 25		℄
				197 97		10 Pumt
				197 34		19 Gut
				197 29		20 FL

F. B. 1897 PG. 318 Job No. 6605 74 Division No. 11 Notes Red ____ Plotted ____ Profile ____
Survey of Wesley Comp. Health Ctr. Date ____ Date ____ No. ____
Survey by ACG Notes MAW Notes Chk'd. ____ Checked ____ X-Sec. ____
Indexed L. M. PALMER Date JUN 9 1976 Date ____ Date ____ No. ____

76-L-298 CE 307 8-70

PLEASE RETURN TO
LOS ANGELES COUNTY ENGINEER
403 LOS ANGELES COUNTY ENGINEERING BLDG.

NOTE: ANY ADDITIONS OR CHANGES ON THIS SHEET MUST BE MADE OR CIRCLED IN RED INK, WITH DATE AND NAME OF PERSON MAKING CHANGE.

Do not extend notes this side of this line.

STATION	B. S.	H. I.	F. S.	ELEV.	W'ly along Lt (S'ly)	30th St RT (N'ly)
4+44	BC			197 82		20 TC
				198 06		30 BK walk
				198 16		PL Pvmt
4+50				198 18		℄
4+70 96				198 06	Hope St	℄ Int MH Rim
				197 72	10' Pvmt	
				197 33	20 FL	
				197 78	20 TC	
				198 03	30 PL	
4+99	BC			197 93		℄
				197 65		10 Pvmt
				197 11		19 Gut
				197 07		20 FL
				197 46		20 TC
				197 67		30 BK walk
				197 78		PL Pvmt
5+25				197 80		℄
				197 57		10 Pvmt
				196 99		20 FL
				197 40		20 TC
				197 60		30 BK walk
				197 72		PL Pvmt

Profile Notes Red. Plotted Job No. 11-74 Division No. 11 F. B. 1877 Pg. 317

X-Sec. Notes Chk'd. Checked Survey by [illegible] Notes [illegible] Date [illegible]

No. Date Date Map No. Indexed [illegible] PALMER Date JUN 9 1976

76-L-298 CE 307 8-70

PLEASE RETURN TO
LOS ANGELES COUNTY ENGINEER
403 LOS ANGELES COUNTY ENGINEERING BLDG.

NOTE: ANY ADDITIONS OR CHANGES ON THIS SHEET MUST BE MADE OR CIRCLED IN RED INK, WITH DATE AND NAME OF PERSON MAKING CHANGE.

Do not extend notes this side of this line.

STATION	B. S.	H. I.	F. S.	ELEV.	W'ly along 30th Lt (S'ly	RT (N'ly
5+25				197 58	10 Pumt	
				197 06	20 FL	
				197 11	20 TC DRWY	
				197 03	30 PL	
5+50				197 75		℄
				197 43		10 Pumt
				196 79		20 FL
				197 22		20 TC
				197 48		30 BK walk
				197 59		P/L Pumt
				197 54	10 Pumt	
				196 94	20 FL	
				197 45	20 TC	
				197 97	30 PL	
5+75				197 57		℄
				197 31		10 Pumt
				196 68		20 FL
				197 07		20 TC
				197 32		30 BK walk
				197 43		PL Pumt
				197 45	10 Pumt	

F. B. 1897 PG. 320 Job No. 6605 74 Division No. 11 Notes Red ____ Plotted ____ Profile ____
Survey of d WESLEY COMP. HEALTH CTR Date ____ Date ____ No. ____
Survey by ACG Notes MAW Notes Chk'd. ____ Checked ____ X-Sec. ____
Indexed R. B. PALMERI Date JUN 9 1976 Date ____ Date ____ No. ____

76-L-298 CE 307 8-70

PLEASE RETURN TO
LOS ANGELES COUNTY ENGINEER
403 LOS ANGELES COUNTY ENGINEERING BLDG.

NOTE: ANY ADDITIONS OR CHANGES ON THIS SHEET MUST BE MADE OR CIRCLED IN RED INK, WITH DATE AND NAME OF PERSON MAKING CHANGE.

Do not extend notes this side of this line.

STATION	B. S.	H. I.	F. S.	ELEV.	LT (S'ly) W'ly along	30th St RT (N'ly)
5+75				196 83	20 FL	
				197 43	20 TC	
				197 76	30 PL	
6+00				197 17		℄
				197 01		10 Pvmt
				196 38		20 FL
				197 01		20 TC
				197 16		30 BK walk
				197 27		PL Pvmt
	BC			197 04	10 Pvmt	
				196 71	18 Gut	
				196 59	20 FL	
				197 08	20 TC	
				197 47	30 PL	
6+125	PRC			197 04		℄
				196 90	14' Pvmt	
				196 59	27' Gut	
				196 46	29' FL	
				197 13	" TC	
6+20 24				196 98		℄
				196 83		10 Pvmt

Profile Notes Red ____ Plotted ____ Job No. ____ Division No. 11

X-Sec. Notes Chk'd. ____ Checked ____ Survey by ACC Notes [illegible] Date ____

No. ____ Date ____ Date ____ Map No. ____ Index [illegible] PALMER Date JUN 8 [illegible]

F. B. [illegible] Pg. [illegible]

76-L-298 CE 307 8-70

PLEASE RETURN TO
LOS ANGELES COUNTY ENGINEER
403 LOS ANGELES COUNTY ENGINEERING BLDG.

NOTE: ANY ADDITIONS OR CHANGES ON THIS SHEET MUST BE MADE OR CIRCLED IN RED INK, WITH DATE AND NAME OF PERSON MAKING CHANGE.

Do not extend notes this side of this line.

STATION	B. S.	H. I.	F. S.	ELEV.	LT (S'ly W'ly on 30th St	RT (N'ly
6+20 24				196 41		18 Gut
				196 28		20 FL
				196 96		20 TC
				197 14		27 BK walk (Bridge)
6+31 5	EC			196 95		℄
				196 95	20 Pvm't	
				196 50	38 Gut	
				196 37	40 FL	
				197 02	40 TC	
				197 23	47 BK Walk	
6+50				196 89		℄
				196 71		10 Pvm't
				196 35		18 Gut
				196 20		20 FL
				196 88		20 TC
				197 00		27 BK walk (Bridge)
				196 93	20 Pvm't	
				196 49	38 Gut	
				196 27	40 FL	
				196 93	40 TC	
				197 11	47 BK walk	

F. B. 1897 PG. 322 Job No. 6605 74 Division No. 11 Notes Red ____ Plotted ____ Profile ____
Survey of W. WESLEY COMP. HEALTH CTR Date ____ Date ____ No. ____
Survey by ACG Notes MAW Notes Chk'd. ____ Checked ____ X-Sec. ____
Indexed M. M. PALMER Date JUN 9 1976 Date ____ Date ____ No. ____

76-L-298 CE 307 8-70

PLEASE RETURN TO
LOS ANGELES COUNTY ENGINEER
403 LOS ANGELES COUNTY ENGINEERING BLDG.

NOTE: ANY ADDITIONS OR CHANGES ON THIS SHEET MUST BE MADE OR CIRCLED IN RED INK, WITH DATE AND NAME OF PERSON MAKING CHANGE.

Do not extend notes this side of this line.

STATION	B. S.	H. I.	F. S.	ELEV.	Lt (S'ly) W'ly on 30th St	RT (N'ly)
6+75				196.69		℄
				196.52		10 PVMT
				196.28		18 GUT
				196.13		20 FL
				196.80		20 TC
				196.93		27 BK WALK
				196.72	20 PVMT	
				196.27	38 GUT	
				196.15	40 FL	
				196.83	40 TC	
				196.90	47 BK WALK	
TP				197.97		
Fd BM; W-1				203.50	Fd B.M. W-1 Elev. 203.510 F.B. 1897-112 John Wesley Hospital Center of Landing 10' W. of Main Entrance to Hosp. Fd Small Bt spk in Lead	

Profile Notes Red ____ Plotted ____ Job No. 6605 74 Division No. 11 F.B. 1897 PG. 323

X-Sec. Notes Chk'd. ____ Checked ____ Survey by ACC Notes [illegible] Date [illegible]

No. ____ Date ____ Date ____ Map No. ____ Indexed M. PALMER Date JUN 9 1976

F. B. Pg.

Job No. Division No. Notes Red Plotted Profile

Survey of Date Date No.

Survey by Notes Notes Chk'd. Checked Sec.

Indexed Date Date Date No.