1901

INDEX TO F.B. 1901

DATE	J.N.	DESCRIPTION	NOTES	PAGES
6-53	6943	BENCH CIRCUIT	B.M.'s	5-22
	"	DISTRICT ℄ SURVEY	℄ & Ties	25-64
8-53	"	℄ OF STORM DRAIN	S.D. Ties	79-102
9-53	"	X*SECTIONS Station 1+00 North on Normandie Ave. (X*Sect Cont. in F.B. 1917-	X-sect	117-27[illegible]

Microfilmed Dec. '86

D.P. W. file O.K. Dec '87

Map No.
Office Work
Checked
Date

W. O. Tape No. St'd. of
Surveyed by
Notes Date
Indexed

F.B. PG.

RETURN TO
LOS ANGELES COUNTY SURVEYOR
726 LOS ANGELES COUNTY
ENGINEERING BLDG.

Note: Any Additions or Changes on This Sheet Must be Made or Circled In Red Ink With Date and Name of Person Making Change.

Do not extend notes this side of this line.

F.B. _____ PG. _____

NOTES RED. _____ JOB NO. [illegible] SURVEY OF Normandie Ave SD

F.B. 1901 PG. 5

NOTES CHKD. _____ NOTES BY Van DATE 6-24-53

DATE _____ INDEXED [illegible] O. Johnson DATE 10-15-53

TN [illegible]

DESCRIPTION	BENCH MARK LEVELS ON NORMANDIE AVE S.D. 6-24-53 Van Deren Richards Myers Merino
ADJ. ELEV.	Circuit #1
3RD RUN	Elevations in Adj. elev. column based on L.A. Co. Surv. Precise Level Net (1953 Adj.)
2ND RUN	See A-38 for Adj. Calc.
DIFF.	indexed 7-14-59
1ST RUN	
B.M.	

NOTE: ANY ADDITIONS OR CHANGES ON THIS SHEET MUST BE MADE OR CIRCLED IN RED INK, WITH DATE AND NAME OF PERSON MAKING CHANGE.

Do not extend notes this side of this line

PLEASE RETURN TO
LOS ANGELES COUNTY SURVEYOR
725 LOS ANGELES COUNTY ENGINEERING BLDG.

765420 353 8-49

765420 353 8-49

PLEASE RETURN TO
LOS ANGELES COUNTY SURVEYOR
725 LOS ANGELES COUNTY ENGINEERING BLDG.

NOTE: ANY ADDITIONS OR CHANGES ON THIS SHEET MUST BE MADE OR CIRCLED IN RED INK, WITH DATE AND NAME OF PERSON MAKING CHANGE.

Do not extend notes this side of this line

JOB NO. 6943 SURVEY OF Normandie Ave NOTES RED.
SURVEY BY Van Dercn DATE NOTES CHKD.
NOTES BY Van DATE 6-24-53 DATE
INDEXED K. C. Johnson DATE
F.B. 1901 PG. 6

B.M.	1ST RUN	DIFF.	2ND RUN	3RD RUN	ADJ. ELEV.	DESCRIPTION
21-8	46.388				46.388	BM 21-8 Elev = 46.388 FB 1391-13
+ 100'	5.947		5.860			Rosecrans Ave. & Normandie Ave. S.W. Cor
Π	52.335	+0.878	0.879		+0.8785	54' S. of ℄ of Rosecrans & 26' W ℄ of
− 100'	5.069		4.981			Normandie Ave. in a well Protected
T.P.	47.266					by a cast iron cover Marked
+ 150'	5.300		5.210			"County Surveyor Monument."
Π	52.566	+0.528	0.527		+0.5275	a std C.S. Mon Stamped BM 21-8
− 150'	4.772		4.683			1952 - R.E. 63
T.P.	47.794					
+ 80'	5.108		5.017			
Π	52.902	+0.732	0.732		+0.7320	+2.1380 (3)
− 80' (set)	4.376		4.285			
KE53	48.526				48.528	BMKE53
+ 150'	5.162		5.071			Rosecrans Ave (N. side) 630'± E. ℄ Normandie Ave
Π	53.688	+0.232	0.230		+0.2310	Bt Spk in ctr of conc to Ho # 1303
− 150'	4.930		4.841			50'± N. ℄ Rosecrans Ave
T.P.	48.758					
+ 100'	5.865		5.812			
Π	54.623	+1.357	1.355		+1.3560	
− 100	4.508		4.457			
T.P.	50.115					
+ 80'	6.453		6.386			
Π	56.568	+2.459	2.458		+2.4585	+4.0455 (3)
− 80' set	3.994		3.928			
KE54	52.574				52.574	BMKE54
+ 150'	5.665		5.628			Rosecrans Ave. & Budlong Ave S.W. Cor
Π	58.239	+0.390	0.389		+0.3895	Bt Spk in ctr of Conc Gas island
− 150'	5.275		5.239			Front of store # 1204
T.P.	52.964					

765420 353 8-49

PLEASE RETURN TO
LOS ANGELES COUNTY SURVEYOR
725 LOS ANGELES COUNTY ENGINEERING BLDG.

NOTE: ANY ADDITIONS OR CHANGES ON THIS SHEET MUST BE MADE OR CIRCLED IN RED ICK, WITH DATE AND NAME OF PERSON MAKING CHANGE.

Do not extend notes this side of this line

B.M.	1ST RUN	DIFF.	2ND RUN	3RD RUN	ADJ. ELEV.	DESCRIPTION
T.P.	52.964					T.P. per pg 6
+ 150'	5.772		5.702			
Π	58.736	+1.944	1.943		+1.9435	
− 150	3.828		3.759			
T.P	54.908					
+ 100'	5.509		5.443			
Π	60.417	+0.820	0.821		+0.8205	+3.1535 ①
(Set) 100'	4.689		4.623			
KE55	55.728				55.730	BM KE55
+ 150'	6.227		6.158			Rosecrans Ave & Berendo Ave.
Π	61.955	+2.456	2.456		+2.4560	B spk in cb. 15' S. of S. end C.B.
− 150'	3.771		3.702			
T.P.	58.184					
+ 125'	5.439		5.283			
Π	63.623	+1.971	1.970		+1.9705	
− 125'	3.468		3.313			
T.P.	60.155					
+ 75'	6.748		6.678			
Π	66.903	+1.493	1.493		+1.4930	+5.9195 ③
(Fd) 75'	5.255		5.185			
21-7	61.648				61.651	BM 21-7 Elev = 61.651 FB 1991
+ 75'	5.117		5.067			Rosecrans Ave & Vermont Ave
Π	66.765	+1.309	1.309		+1.3090	in a well protected by a cast iron
− 75'	3.808		3.758			Marked "City of L.A. Engineering Mar
T.P.	62.957					a. City of L.A. brass cap stamp
+ 125'	5.367		5.314			"Traverse station Watts B42 19
Π	68.324	+1.527	1.528		+1.5275	
− 125'	3.840		3.786			
T.P.	64.484					

NOTES RED. _____ JOB NO. _____ NOTES BY _____ SURVEY OF _____
NOTES CHKD. _____ DATE _____ DATE _____
INDEXED _____ DATE _____

F.B. 1991 PG. 7

F.B. 1901 Pg. 8

JOB NO. 6943 SURVEY OF Normandie Ave SD NOTES RED.
SURVEY BY Van Deren DATE
NOTES BY Van DATE 6-24-53 NOTES CHKD.
INDEXED E. C. Johnson DATE DATE

765420 353 8-49

PLEASE RETURN TO
LOS ANGELES COUNTY SURVEYOR
725 LOS ANGELES COUNTY ENGINEERING BLDG.

NOTE: ANY ADDITIONS OR CHANGES ON THIS SHEET MUST BE MADE OR CIRCLED IN RED INK, WITH DATE AND NAME OF PERSON MAKING CHANGE.

Do not extend notes this side of this line

B.M.	1ST RUN	DIFF.	2ND RUN	3RD RUN	ADJ. ELEV.	DESCRIPTION
T.P.	64.484					T.P. per pg 7
+ 75	5.186		5.125			
⊼	69.670	+0.756	0.757		+0.7565	+3.5930 ③
(Set) 75'	4.430		4.368			
KE 56	65.240				65.243	BMKE56
+ 150'	4.847		4.779			Vermont Ave (E. side) at 24 st [illegible]
⊼	70.087	+0.353	0.354		+0.3535	Bt spk in curb. on aprox ℄ pro[illegible] st
− 150'	4.494		4.425			From the West
T.P.	65.593					
+ 150'	5.820		5.749			
⊼	71.413	+2.172	2.171		+2.1715	+2.5250 ②
(Set) 150'	3.648		3.578			
KE 57	67.765				67.768	BMKE57
+ 40'	4.879		4.830			Vermont Ave, & 140th st N.E. cor
⊼	72.644	+0.150	0.150		+0.1500	Bt spk in Cb. 20' E. of E. end CR.
(Set) 40'	4.729		4.680			+0.1500 ①
KE 58	67.915				67.918	BMKE58
+ 150'	3.213		3.148			Vermont Ave, & 140th st N.E. cor
⊼	71.128	−2.417	2.417		−2.4170	Bt spk in curb. 20' N. of N. end CR
− 150'	5.630		5.565			
T.P.	65.498					
+ 150'	4.582		4.493			
⊼	70.080	−0.184	0.185		−0.1845	
− 150'	4.766		4.678			
T.P.	65.314					
+ 150'	3.823		3.747			
⊼	69.137	−1.677	1.678		−1.6775	
− 150'	5.500		5.425			
T.P.	63.637					

76S420 353 8-49

PLEASE RETURN TO
LOS ANGELES COUNTY SURVEYOR
725 LOS ANGELES COUNTY ENGINEERING BLDG.

NOTE: ANY ADDITIONS OR CHANGES ON THIS SHEET MUST BE MADE OR CIRCLED IN RED INK, WITH DATE AND NAME OF PERSON MAKING CHANGE.

Do not extend notes this side of this line

B.M.	1ST RUN	DIFF.	2ND RUN	3RD RUN	ADJ. ELEV.	DESCRIPTION
T.P.	63.637					T.P. per pg 8
+ 90'	4.181		4.077			
Π	67.818	−1.987	1.987		−1.9870	−6.2660 (4)
(Fd) 90'	6.168		6.064			
21-7	61.650				61.651	BM 21-7 Elev = 61.651 FB 1391-12 Rosecrans Ave & Vermont Ave (E side) a [illegible] in a well protected by a cast iron cover Marked "City of LA Engineering Mon" a city of LA brass Cap Mon stamped Traverse Station Watts B-12-[illegible]
			Circuit #2			
21-8	46.388				46.388	BM 21-8 Elev = 46.388 FB 1391-13 Rosecrans Ave & Normandie Ave. [illegible] 54' S. & Rosecrans Ave. & 26' W. & Normandie Ave. in a well Protected by a Cast iron Cover Mar "County Surveyor Monument" a Std [illegible] stamped BM 21-8 1952 RE[illegible]
+ 150'	5.691		5.607			
Π	52.079	+0.960	0.959		+0.9595	
− 150	4.731		4.648			
T.P.	47.348					
+ 130'	4.985		4.939			
Π	52.333	+0.709	0.710		+0.7095	
(set) 130'	4.276		4.229			+1.6690 (2)
KE 59	48.057				48.057	BM KE 59
+ 150'	4.609		4.550			Normandie Ave & 145th St S. [illegible]
Π	52.666	+0.293	0.291		+0.2920	Bt Spk in curb. 10' S. of S. end [illegible]
− 150'	4.316		4.259			
T.P.	48.350					
+ 130'	5.473		5.418			+1.8310 (2)
Π	53.823	+1.539	1.539		+1.5390	BM KE 60
(set) 130	3.934		3.879			Normandie Ave & 146th St S. [illegible]
KE 60	49.889				49.887	Bt Spk in Ch. 10' S. of S. end [illegible]

NOTES RED. ____ JOB NO. ____ SURVEY OF ____

NOTES CHKD. ____ NOTES BY Van DATE 6-29-53

DATE ____ INDEXED [illegible] DATE ____

F.B. 1901 PG. 9

765420 353 8-49

PLEASE RETURN TO
LOS ANGELES COUNTY SURVEYOR
725 LOS ANGELES COUNTY ENGINEERING BLDG.

NOTE: ANY ADDITIONS OR CHANGES ON THIS SHEET MUST BE MADE OR CIRCLED IN RED INK, WITH DATE AND NAME OF PERSON MAKING CHANGE.

Do not extend notes this side of this line

B.M.	1ST RUN	DIFF.	2ND RUN	3RD RUN	ADJ. ELEV.	DESCRIPTION
KE60	49.889				49.887	KE 60 per pg 9
+ 150'	4.869		4.803			
⊼	54.758	+0.158	0.158		+0.1580	
− 150'	4.711		4.645			
T.P.	50.047					
+ 150'	5.438		5.360			
⊼	55.485	+1.309	1.309		+1.3090	
− 150'	4.129		4.051			
T.P.	51.356					
+ 105	5.952		5.898			
⊼	57.278	+2.297	2.297		+2.2970	+3.7640 (3)
Set 105	3.655		3.601			
KE61	53.623				53.650	BMKE61
+ 150'	4.680		4.615			Normandie Ave (W. side) 870' S. ℄ 146th St
⊼	58.303	−0.056	0.056		−0.0560	Bt spk in Curb. in Front of Ho # 14831
− 150'	4.736		4.671			
T.P.	53.567					
+ 150'	4.782		4.718			
⊼	58.349	−0.345	0.344		−0.3445	
− 150	5.127		5.062			
T.P.	53.222					
+ 85'	4.530		4.468			
⊼	57.752	−0.261	0.260		−0.2605	−0.6610 (3)
(Set) 85'	4.791		4.728			
KE62	52.961				52.989	B.M. KE62
+ 150'	4.378		4.319			Normandie Ave & Compton Blvd S.E. Cor
⊼	57.339	−1.129	1.130		−1.1295	Bt Spk in Cb 10' S. of S. end C.R.
− 150'	5.507		5.449			
T.P.	51.832					

JOB NO. 6943 SURVEY OF Normandie Ave SD NOTES RED. DATE
SURVEY BY Van Deren NOTES CHKD. DATE
NOTES BY Van DATE 6-24-53
INDEXED A. T. Johnson DATE

F. B. 1901 PG. 10

76S420 353 8-49

PLEASE RETURN TO
LOS ANGELES COUNTY SURVEYOR
725 LOS ANGELES COUNTY ENGINEERING BLDG.

NOTE: ANY ADDITIONS OR CHANGES ON THIS SHEET MUST BE MADE OR CIRCLED IN RED INK, WITH DATE AND NAME OF PERSON MAKING CHANGE.

Do not extend notes this side of this line

B.M.	1ST RUN	DIFF.	2ND RUN	3RD RUN	ADJ. ELEV.	DESCRIPTION
T.P.	51.832					T.P. per pg 10
+ 125'	4.671		4.616			
⊼	56.503	-0.210	0.209		-0.2095	-1.3390 ②
(set) 125'	4.881		4.825			
KE 63	51.622				51.649	BMKE63
+ 150'	4.158		4.098			Normandie Ave. (W. side) 560'± S. [illegible]
⊼	55.780	-1.382	1.383		-1.3825	Bt Spk in curb, in front of Ho# 522
− 150'	5.540		5.481			
T.P.	50.240					
+ 170	4.728		4.680			
⊼	54.968	-0.203	0.202		-0.2025	-1.5850 ②
(set) 170	4.931		4.882			
KE 64	50.037				50.064	BMKE64
+ 150'	3.926		3.869			Normandie Ave, & Redondo Beach Bl[illegible] S.W.
⊼	53.963	-1.711	1.712		-1.7115	Bt Spk in Cb. 10' S. of S. end C.R.
− 150'	5.637		5.581			
T.P.	48.326					
+ 105	5.221		5.151			
⊼	53.547	-0.344	0.344		-0.3440	-2.0555 ②
set 105	5.565		5.495			
KE65	47.982				48.008	BMKE65
+ 150'	4.083		4.029			Normandie Ave & 155th st S.E. c[illegible]
⊼	52.065	-1.402	1.401		-1.4015	Bt Spk in Cb. 25' S. of S. end C.R.
− 150'	5.485		5.430			
T.P.	46.580					
+ 170'	4.644		4.581			
⊼	51.224	-0.564	0.562		-0.5630	-1.9645 ②
(set) 170'	5.208		5.143			BMKE66
KE66	46.016				46.043	Normandie Ave & Magnolia Ave S.E.
						Bt Spk in Cb. 10' S. of S. end C.R.

NOTES RED. ____ JOB NO. ____ SURVEY OF ____

NOTES CHKD. ____ NOTES BY Van DATE 6-29-63

DATE ____ INDEXED [illegible] DATE ____

F. B. 1901 PG. 11

768420 353 8-49

PLEASE RETURN TO
LOS ANGELES COUNTY SURVEYOR
725 LOS ANGELES COUNTY ENGINEERING BLDG.

NOTE: ANY ADDITIONS OR CHANGES ON THIS SHEET MUST BE MADE OR CIRCLED IN RED INK, WITH DATE AND NAME OF PERSON MAKING CHANGE.

Do not extend notes this side of this line

JOB NO. 6943 SURVEY OF Normandie Ave
SURVEY BY Van Deren
NOTES BY Van DATE 6-24-53
INDEXED [illegible] DATE
NOTES RED. DATE
NOTES CHKD. DATE
F.B. 1901 PG. 12

B.M.	1ST RUN	DIFF.	2ND RUN	3RD RUN	ADJ. ELEV.	DESCRIPTION
KE66	46.016				46.043	KE 66 per pg 11
+ 150'	4.330		4.249			
⌅	50.346	-1.340	1.341		1.3405	
− 150'	5.670		5.590			
T.P.	44.676					
+ 80'	4.862		4.795			
⌅	49.538	+0.117	0.117		+0.1170	-1.2235 ②
(set) 80'	4.745		4.678			
KE67	44.793				44.819	BM KE67
+ 150'	3.791		3.699			Normandie Ave & 158th st S.W. cor
⌅	48.584	-1.709	1.709		-1.7090	Bt spk in cb. 10' S. of S. end C.R.
(set) 150	5.500		5.408			-1.7090 ①
KE68	43.084				43.109	BM KE68
+ 150'	4.092		4.010			Normandie Ave & 159th st S. E. cor
⌅	47.176	-1.552	1.553		-1.5525	Bt spk in cb. 10' S. of S. end C.R.
− 150'	5.644		5.563			
T.P.	41.532					
+ 100'	4.829		4.740			
⌅	46.361	-0.561	0.561		-0.5610	-2.1135 ②
(set) 100	5.390		5.301			
KE69	40.971				40.996	BM KE69
+ 150'	4.591		4.523			Normandie Ave & 161st st N. E. cor
⌅	45.562	-0.649	0.648		-0.6485	Bt spk in cb. 15' N. of N. end C.R.
− 150'	5.240		5.171			
T.P.	40.322					
+ 125'	4.775		4.720			
⌅	45.097	-0.077	0.078		-0.0775	-0.7260 ②
(set) 125	4.852		4.798			BM KE70
KE70	40.245				40.269	Normandie Ave & Market st S.W. cor
						Bt spk in cb. 25' S. of S. end C.R.

768420 353 8-49

PLEASE RETURN TO
LOS ANGELES COUNTY SURVEYOR
725 LOS ANGELES COUNTY ENGINEERING BLDG.

NOTE: ANY ADDITIONS OR CHANGES ON THIS SHEET MUST BE MADE OR CIRCLED IN RED INK, WITH DATE AND NAME OF PERSON MAKING CHANGE.

Do not extend notes this side of this line

B.M.	1ST RUN	DIFF.	2ND RUN	3RD RUN	ADJ. ELEV.	DESCRIPTION
KE70	40.245				40.269	KE70 per pg 12
+ 150'	4.753		4.690			
⊼	44.998	-1.119	1.121		-1.1200	
- 150'	5.872		5.811			
T.P.	39.126					
+ 125'	4.754		4.852			
⊼	43.880	-0.509	0.510		-0.5095	-1.6295 ②
(Set) 125'	5.263		5.362			
KE71	38.617				38.639	KE71
+ 10'	5.233		5.064			Normandie Ave & Gardenia Blvd to the W. [illegible]
⊼	43.850	+0.018	0.017		+0.0175	Bt Spk in Cb. 10' N. of N. end C.R.
(Fd) 10'	5.215		5047			+0.0175 ①
SY531	38.635				38.656	BMSY531 Elev = 38.937 ? (1951)
+ 75'	3.402		3.339			Normandie Ave & Gardenia Blvd. [illegible]
⊼	42.037	-2.448	2.449		-2.4485	Cut Spk in Cb. 2.5 W. of W. end C.R.
- 75'	5.850		5.788			"Note" no evid of cut Spk 1' N. of N. end C.R.
T.P.	36.187					
+ 70'	4.571		4.483			
⊼	40.758	-0.674	0.673		-0.6735	-3.1220 ②
(Set) 70'	5.245		5.156			
KE72	35.513				35.534	BMKE72
+ 10'	4.947		4.873			Normandie Ave & Gardenia Blvd to [illegible]
⊼	40.460	+0.077	0.076		+0.0765	Bt Spk in Cb. 10' E. of E. end C.R.
(Fd) 10'	4.870		4.797			+0.0765 ①
SY532	35.590				35.610	BMSY532 Elev = 36.390 (1953)
+ 130'	5.926		5.814			Normandie Ave & Gardenia Blvd to [illegible]
⊼	41.516	-0.692	0.693		-0.6925	Cut Spk in center of C.R.
- 130	6.618		6.507			
T.P.	34.898					

NOTES RED. ____ JOB NO. [illegible] SURVEY OF [illegible]

NOTES CHKD. ____ NOTES BY [illegible] DATE 6-25-63

DATE ____ INDEXED [illegible] DATE ____

F.B. 1901 PG. 19

765420 353 8-49

PLEASE RETURN TO
LOS ANGELES COUNTY SURVEYOR
725 LOS ANGELES COUNTY ENGINEERING BLDG.

NOTE: ANY ADDITIONS OR CHANGES ON THIS SHEET MUST BE MADE OR CIRCLED IN RED INK, WITH DATE AND NAME OF PERSON MAKING CHANGE.

Do not extend notes this side of this line

JOB NO. 6943 SURVEY OF Normandie Ave SD
SURVEY BY Van Deren
NOTES BY J. C. DATE 6-25-53
INDEXED DATE
NOTES RED. DATE
NOTES CHKD. DATE
F.B. 901 PG. 14

B.M.	1ST RUN	DIFF.	2ND RUN	3RD RUN	ADJ. ELEV.	DESCRIPTION
T.P.	34.898					T.P. per pg 13
+ 130'	5.522		5.444			
Π	40.420	−0.335	0.336		−0.3355	−1.0280 ②
(Set) 130'	5.857		5.780			
KE73	34.563				34.582	BM KE73
+ 10'	4.898		4.743			Normandie Ave & 166th st. S.W. cor
Π	39.461	+0.121	0.121		+0.1210	Bt spk in Cb. 10' S. of S. end C.R.
(Fd) 10'	4.777		4.622			+0.1210 ①
SY533	34.684				34.702	BM SY533 Elev = 35.481 (1953)
+ 125'	4.542		4.489			Normandie Ave. & 164th st. S.W. cor
Π	39.226	−1.410	1.411		−1.4105	L & nail in Cb. 6' S. of S. end C.R.
− 125'	5.952		5.900			
T.P.	33.274					
+ 80'	5.621		5.559			
Π	38.895	−0.073	0.073		−0.0730	−1.4835 ②
(Set) 80'	5.694		5.632			
KE74	33.201				33.218	BM KE74
+ 30'	4.997		4.917			Normandie Ave (W. side) at 168th st
Π	38.198	−0.160	0.160		−0.1600	Bt spk in cb. on aprox ℄ prod of 168th st from the E
(Fd) 30'	5.157		5.077			−0.1600 ①
SY3014	33.041				33.058	BM SY3014 Elev = 33.839 (1953)
+ 125'	4.610		4.536			Normandie Ave (W. side) at 168th st
Π	37.651	−0.460	0.459		−0.4595	Brass screw in lead 1.5 N. of E. N. end Cb
− 125'	5.070		4.995			62' S. of ℄ 168th st prod from the E
T.P.	32.581					
+ [illegible]	4.186		4.114			
Π	36.767	−3.085	3.085		−3.0850	
− 125'	7.271		7.199			
T.P.	29.496					

768420 353 8-49

PLEASE RETURN TO
LOS ANGELES COUNTY SURVEYOR
725 LOS ANGELES COUNTY ENGINEERING BLDG.

NOTE: ANY ADDITIONS OR CHANGES ON THIS SHEET MUST BE MADE OR CIRCLED IN RED INK, WITH DATE AND NAME OF PERSON MAKING CHANGE.

Do not extend notes this side of this line

B.M.	1ST RUN	DIFF.	2ND RUN	3RD RUN	ADJ. ELEV.	DESCRIPTION
T.P.	29.496					T.P. per pg 14
+ 100'	5.525		5.422			
⊼	35.021	+3.858	3.858		+3.8580	+0.3135 (3)
(Fd) 100'	1.667		1.564			
SY 3015=KE75	33.354				33.371	BM SY 3015 Elev = 34.144 (1953) = KE75
+ 100'	1.848		1.787			Normandie Ave (E. side) 730'± S. ℄ 168th St
⊼	35.202	-8.061	8.061		-8.0610	L&T in N.W. Cor of loading platform of
− 100'	9.909		9.848			Meadow Park Dairy Bldg. 175' S. Ho[illegible]
T.P.	25.293					& 75'± E. ℄ Normandie Ave
+ 125'	1.818		1.893			
⊼	27.111	-7.406	7.407		-7.4065	-15.4675 (2)
(Fd) 125'	9.224		9.300			
F.C.BM 113-34	17.887				17.903	BM 113-34
+ 60'	8.736		8.883			Normandie Ave (W. side) 1100'± S. of [illegible]
⊼	26.623	+0.380	0.380		+0.3800	Flood Control Brass Cp Mon. in conc. [illegible]
(Fd) 60'	8.356		8.503			1' S. of N. end. 50'± W. ℄ Normandie Ave
SY 132	18.267				18.283	Stamped 113-34 E. side of R.R. track
+ 125'	8.981		9.048			+0.3800 (1)
⊼	27.248	+2.440	2.441		+2.4405	SY 132 Elev = 18.675 (1953)
− 125'	6.541		6.607			Normandie Ave (W. side) [illegible] S. ℄ 16[illegible] St
T.P.	20.707					Brass Cap Mon in S. end of Conc head [illegible]
+ 150'	4.653		4.554			of culvert under P.E. R.R. 9833 W. ℄ [illegible] Ave
⊼	25.360	-0.380	0.381		-0.3805	W. side of P.E. R.R. tracks
− 150'	5.033		4.935			
T.P.	20.327					
+ 125'	4.728		4.627			
⊼	25.055	-0.138	0.137		-0.1375	
− 125'	4.866		4.764			
T.P.	20.189					

NOTES RED. JOB NO. SURVEY OF
NOTES CHKD. NOTES BY [illegible] DATE 6-25-53
DATE INDEXED J. C. Johnson DATE
F.B. [illegible] PG. 15

769420 353 8-49

PLEASE RETURN TO
LOS ANGELES COUNTY SURVEYOR
725 LOS ANGELES COUNTY ENGINEERING BLDG.

NOTE: ANY ADDITIONS OR CHANGES ON THIS SHEET MUST BE MADE OR CIRCLED IN RED INK, WITH DATE AND NAME OF PERSON MAKING CHANGE.

Do not extend notes this side of this line

JOB NO. 6943 SURVEY OF Normandie Ave SD
SURVEY BY Van Deren
NOTES BY [illegible] DATE 6-25-53
INDEXED [illegible] DATE
NOTES RED. DATE
NOTES CHKD. DATE
F.B. 1901 Pg. 16

B.M.	1ST RUN	DIFF.	2ND RUN	3RD RUN	ADJ. ELEV.	DESCRIPTION
T.P.	20.189					T.P. per pg 16
+ 150'	4.340		4.431			
Π	24.529	+0.438	0.438		+0.4380	+2.360 S ④
(set) 150	3.902		3.993			
KE76	20.627				20.642	KE76
+ 85'	2.740		2.619			Normandie Ave & 74 St c.w. & int
Π	23.367	−4.922	4.922		4.9220	L, & nail N. side of conc ring around s.MH.
− 85'	7.662		7.541			
T.P	15.705					
+ 125'	4.602		4.482			
Π	20.307	+0.590	0.590		+0.5900	
− 125'	4.012		3.892			
T.P.	16.295					
+ 125'	5.427		5.337			
Π	21.722	+0.958	0.959		+0.9585	
− 125'	4.469		4.378			
T.P.	17.253					
+ 125'	3.630		3.571			
Π	20.883	−0.333	0.332		−0.3325	
− 125'	3.963		3.903			
T.P.	16.920					
+ 125'	5.521		5.647			
Π	22.441	+4.538	4.539		+4.5385	
− 125'	0.983		1.108			
T.P.	21.458					
+ 125'	3.597		3.548			
Π	25.055	−0.785	0.786		−0.7850	
− 125'	4.382		4.334			
T.P.	20.673					

765420 353 8-49

PLEASE RETURN TO
LOS ANGELES COUNTY SURVEYOR
725 LOS ANGELES COUNTY ENGINEERING BLDG.

NOTE: ANY ADDITIONS OR CHANGES ON THIS SHEET MUST BE MADE OR CIRCLED IN RED INK, WITH DATE AND NAME OF PERSON MAKING CHANGE.

Do not extend notes this side of this line

B.M.	1ST RUN	DIFF.	2ND RUN	3RD RUN	ADJ. ELEV.	DESCRIPTION
T.P.	20.673					T.P. per pg 16
+ 100'	5.160		5.081			
Π	25.833	+ 3.481	3.480		+3.4805	+3.5280 ②
(Fd) 100'	1.679		1.601			
F.C. BM 113-36	24.154				24.168	F.C. BM 113-36
+ 30'	7.610		7.697			174th st & Denker Ave N.E. cor
Π	31.764	+ 3.323	3.322		+3.3230	F.C. Brass Cap Mon in N end conc curb
(Fd) 30'	4.287		4.375			stamped 113-36
16A51	27.477				27.491	+3.3230 ①
+ 150'	5.482		5.366			BM # 16A51
Π	32.959	+ 3.154	3.155		+3.1545	174th st & Denker Ave N.E. cor
— 150'	2.328		2.211			PK spk set in lead 25' N. of N end
T.P.	30.631					
+ 150'	5.850		5.769			
Π	36.481	+ 1.335	1.336		+1.3355	
— 150'	4.515		4.433			
T.P.	31.966					
+ 150'	3.661		3.579			
Π	35.627	− 2.013	2.012		−2.0125	
— 150'	5.674		5.591			
T.P.	29.953					
+ 100'	4.147		4.070			
Π	34.100	− 1.326	1.326		−1.3255	
— 100'	5.472		5.396			
T.P.	28.628					
+ 115'	3.918		3.844			−0.2870 ⑤
Π	32.546	− 1.439	1.439		−1.4390	F.C. BM 113-8
(Fd) 115	5.357		5.283			Western Ave & 174th st S.E. Cor
F.C. BM 113-8	27.189				27.203	F.C. Brass Cap Mon in conc curb and
						stamped 113-8

NOTES RED _____ JOB NO. _____ SURVEY OF _____

NOTES CHKD. _____ NOTES BY Van C. Jones DATE 6-23-53

DATE _____ INDEXED _____ DATE _____

F.B. 1911 PG. 17

769420 353 8-49

PLEASE RETURN TO
LOS ANGELES COUNTY SURVEYOR
725 LOS ANGELES COUNTY ENGINEERING BLDG.

NOTE: ANY ADDITIONS OR CHANGES ON THIS SHEET MUST BE MADE OR CIRCLED IN RED INK, WITH DATE AND NAME OF PERSON MAKING CHANGE.

Do not extend notes this side of this line

JOB NO. 6943 SURVEY OF Normandie Ave.
SURVEY BY Van Dercn
NOTES BY Van DATE 6-25-53
INDEXED DATE
NOTES RED. DATE
NOTES CHKD. DATE
F.B. 1901 PG. 18

B.M.	1ST RUN	DIFF.	2ND RUN	3RD RUN	ADJ. ELEV.	DESCRIPTION
113-8	27.189				27.203	113-8 perpg17
+ 75'	4.091		4.040			
Π	31.280	−0.324	0.323		−0.3235	−0.3235 ①
(set) 75'	4.415		4.363			
KE77	26.865				26.879	BM KE77
+ 150'	7.083		6.990			Western Ave & 174th st N.E. cor
Π	33.948	+2.952	2.951		+2.9515	PK spk in lead. 31' N of N end CR.
− 150'	4.131		4.039			
T.P.	29.817					
+ 150'	2.372		2.299			
Π	32.189	−3.572	3.570		−3.5710	
− 150'	5.944		5.869			
T.P.	26.245					
+ 140'	5.290		5.224			
Π	31.535	+2.221	2.221		+2.2210	
− 140'	3.069		3.003			
T.P.	28.466					
+ 150'	9.495		9.414			
Π	37.961	+8.873	8.872		+8.8725	
− 150'	0.622		0.542			
T.P.	37.339					
+ 150'	6.770		6.711			
Π	44.109	+2.464	2.463		+2.4635	
− 150'	4.306		4.248			
T.P.	39.803					
+ 160'	6.210		6.141			
Π	46.013	+3.368	3.369		+3.3685	+16.3060 ②
(set) 160	2.842		2.772			BM KE78
KE78	43.171				43.184	174th st (N. side) 1780'± W. of Western Ave.
						Bt Spk in S.E. cor. of conc walk at Verburg Dairy store. 1' N. & 1' W. of cor of walk

765420 353 8-49

PLEASE RETURN TO
LOS ANGELES COUNTY SURVEYOR
725 LOS ANGELES COUNTY ENGINEERING BLDG.

NOTE: ANY ADDITIONS OR CHANGES ON THIS SHEET MUST BE MADE OR CIRCLED IN RED INK, WITH DATE AND NAME OF PERSON MAKING CHANGE.

Do not extend notes this side of this line

B.M.	1ST RUN	DIFF.	2ND RUN	3RD RUN	ADJ. ELEV.	DESCRIPTION
KE78	43.171				43.184	KE78 per pg 18
+ 150'	4.850		4.767			
π	48.021	+1.420	1.420		+1.4200	
− 150'	3.430		3.347			
T.P.	44.591					
+ 150'	5.588		5.487			
π	50.179	+1.584	1.583		+1.5835	
− 150'	4.004		3.904			
T.P.	46.175					
+ 150'	6.177		6.098			
π	52.352	+1.735	1.736		+1.7355	
− 150'	4.442		4.362			
T.P.	47.910					
+ 150'	4.647		4.600			
π	52.557	−1.073	1.071		−1.0720	
− 150'	5.720		5.671			
T.P.	46.837					
+ 150'	5.027		4.962			
π	51.864	+2.301	2.301		+2.3010	
− 150'	2.726		2.661			
T.P.	49.138					
+ 150'	5.918		5.860			
π	55.056	+1.525	1.525		+1.5250	
− 150	4.393		4.335			
T.P.	50.663					
+ 125'	5.117		5.021			
π	55.780	−0.266	0.267		−0.2665	
− 125'	5.383		5.288			
T.P.	50.397					

NOTES RED. JOB NO. SURVEY OF
NOTES CHKD. NOTES BY Van DATE 6-26-53
DATE INDEXED DATE

F.B. [illegible] PG. 19

765420 353 8-49

PLEASE RETURN TO
LOS ANGELES COUNTY SURVEYOR
725 LOS ANGELES COUNTY ENGINEERING BLDG.

NOTE: ANY ADDITIONS OR CHANGES ON THIS SHEET MUST BE MADE OR CIRCLED IN RED INK, WITH DATE AND NAME OF PERSON MAKING CHANGE.

Do not extend notes this side of this line

B.M.	1ST RUN	DIFF.	2ND RUN	3RD RUN	ADJ. ELEV.	DESCRIPTION
T.P.	50.397					Tpper P 920
+ 75'	4.148		4.089			
Π	54.545	−1.016	1.016		−1.0160	+8.3545 (8)
(Set) 75'	5.164		5.105			
KE79	49.381				49.392	BM KE79
+ 150'	5.209		5.049			174th St. E Casimir Ave N.W. cor
Π	54.590	+0.662	0.662		+0.6620	Bt spk in Cb. 10' W. of FW end C.R
− 150'	4.547		4.387			
T.P.	50.043					
+ 150'	5.391		5.373	5.210		
Π	55.434	+0.690	0.699	0.691	+0.6905	
− 150'	4.701		4.624	4.519		
T.P.	50.733					
+ 150'	5.537		5.480			
Π	56.270	+0.947	0.947		+0.9470	
− 150'	4.590		4.533			
T.P.	51.680					
+ 100'	6.145		6.034			
Π	57.825	+2.022	2.022		+2.0220	
− 100'	4.123		4.012			
T.P.	53.702					
+ 65'	5.933		6.007			
Π	59.635	+0.849	0.850		+0.8495	+5.1710 (5)
(Fd) 65'	5.084		5.157			
22-5	54.551				54.562	BM22-5 Elev = 54.562 FB 1395-9, Crenshaw Blvd. E 174th st at ℄ int in a well protected by a a castiron cover Marked "City Monument" (Torrance) A a 1" brass rod set in conc 6" below the surface.

NOTES RED. ____ DATE ____ NOTES CHKD. ____ DATE ____

JOB NO. 6943 SURVEY OF Normandie Ave SD

SURVEY BY VanDeren

NOTES BY Van DATE 6-26-53

INDEXED [redacted] DATE ____

F.B. 1901 PG. 20

76S420 353 8-49

PLEASE RETURN TO
LOS ANGELES COUNTY SURVEYOR
725 LOS ANGELES COUNTY ENGINEERING BLDG.

NOTE: ANY ADDITIONS OR CHANGES ON THIS SHEET MUST BE MADE OR CIRCLED IN RED INK, WITH DATE AND NAME OF PERSON MAKING CHANGE.

Do not extend notes this side of this line

B.M.	1ST RUN	DIFF.	2ND RUN	3RD RUN	ADJ. ELEV.	DESCRIPTION
	Check on BM SY 544 From 21-8 To KE59					
						21-8 Elev = 46.388 FB1391-13 Rosecrans Ave & Normandie Ave. S. W. cor 54 S. & Rosecrans Ave. & 26' W. & Normandie A. in a well protected by a cast iron cover marked "County Surveyor Monument" a std C.S. Mon stamped BM 21-8-195 RE 63
21-8	46.388				46.388	
+ 25'	5.202		5.266			
⊼	51.590	+0.475	0.475		+0.4750	+0.4750 ①
(Fd) 25'	4.727		4.791			
SY544	46.863				46.863	BM SY544 Elev = 47.614 1955 Normandie Ave, & Rosecrans Ave. S. W. cor L & T in conc pvt 16th W. & Normandie Ave & 12' S. & Rosecrans Ave
+ 150'	5.271		5.193			
⊼	52.134	+0.464	0.465		+0.4645	
− 150	4.807		4.728			
T.P.	47.327					
+ 140	5067		5.015			
⊼	52.394	+0.731	0.731		+0.7310	+1.1955 ②
(Fd) 140	4.336		4.284			
KE59	48.058				48.057	BM KE59 Elev = FB1901-9 Normandie Ave, & 145th St S. W. cor Bt Spk in Cb. 10' S. of S. end C.R.

NOTES RED. JOB NO. SURVEY OF

NOTES CHKD. NOTES BY Van DATE 6-26-53

DATE INDEXED J. C. Johnson DATE

F.B. 1941 PG. 11

F.B. 1901 PG. 22

JOB NO. 6943 SURVEY OF Normandie Ave SD NOTES RED.
SURVEY BY Van Deren DATE
NOTES BY Van DATE 6-26-53 NOTES CHKD.
INDEXED DATE DATE

B.M.	1ST RUN	DIFF.	2ND RUN	3RD RUN	ADJ. ELEV.	DESCRIPTION

Next BM = KE-80

PLEASE RETURN TO
LOS ANGELES COUNTY SURVEYOR
725 LOS ANGELES COUNTY ENGINEERING BLDG.

NOTE: ANY ADDITIONS OR CHANGES ON THIS SHEET MUST BE MADE OR CIRCLED IN RED INK, WITH DATE AND NAME OF PERSON MAKING CHANGE.

Do not extend notes this side of this line

768420 353 8-49

PWFB 0619 198

Notes Ck'd by [illegible]
Map No.
Office Work
Checked

Survey of [illegible]
W.O. 6943 Tape No. 091 Std. 65 °F
Surveyed by T. H. BLANCHARD
Notes Date [illegible]

NORMANDIE AVE S.D.

PROJECT Nº 10

STREET CENTER LINES

~J. N 6943~

From Dominguez Channel north on Normandie Ave to Rosecrans Ave, then east on Rosecrans Ave to west barrel of Vermont Ave, then north on west barrel of Vermont Ave to 140th street.

Notes	Pages
℄ of Streets	27 to 63
℄ of S.D.	79 to 101
Cross Sections	117 to 274
Topography	See F.B. 1917-41

REF

FB-238
FB-

BLANCHARD
UHARRIET
GOODWIN
SCHONFELD
BROWN

English
Sappell
Peterson
Lind
Oban

Note: Any Additions or Changes on This Sheet Must be Made or Circled in Red Ink With Date and Name of Person Making Change.

Do not extend notes on side of this line.

RETURN TO
LOS ANGELES COUNTY SURVEYOR
726 LOS ANGELES COUNTY
ENGINEERING BLDG.

7873098 247 2-53

F.B. 1901 PG. 26

199, 200, 201, 202

PWFB 0619

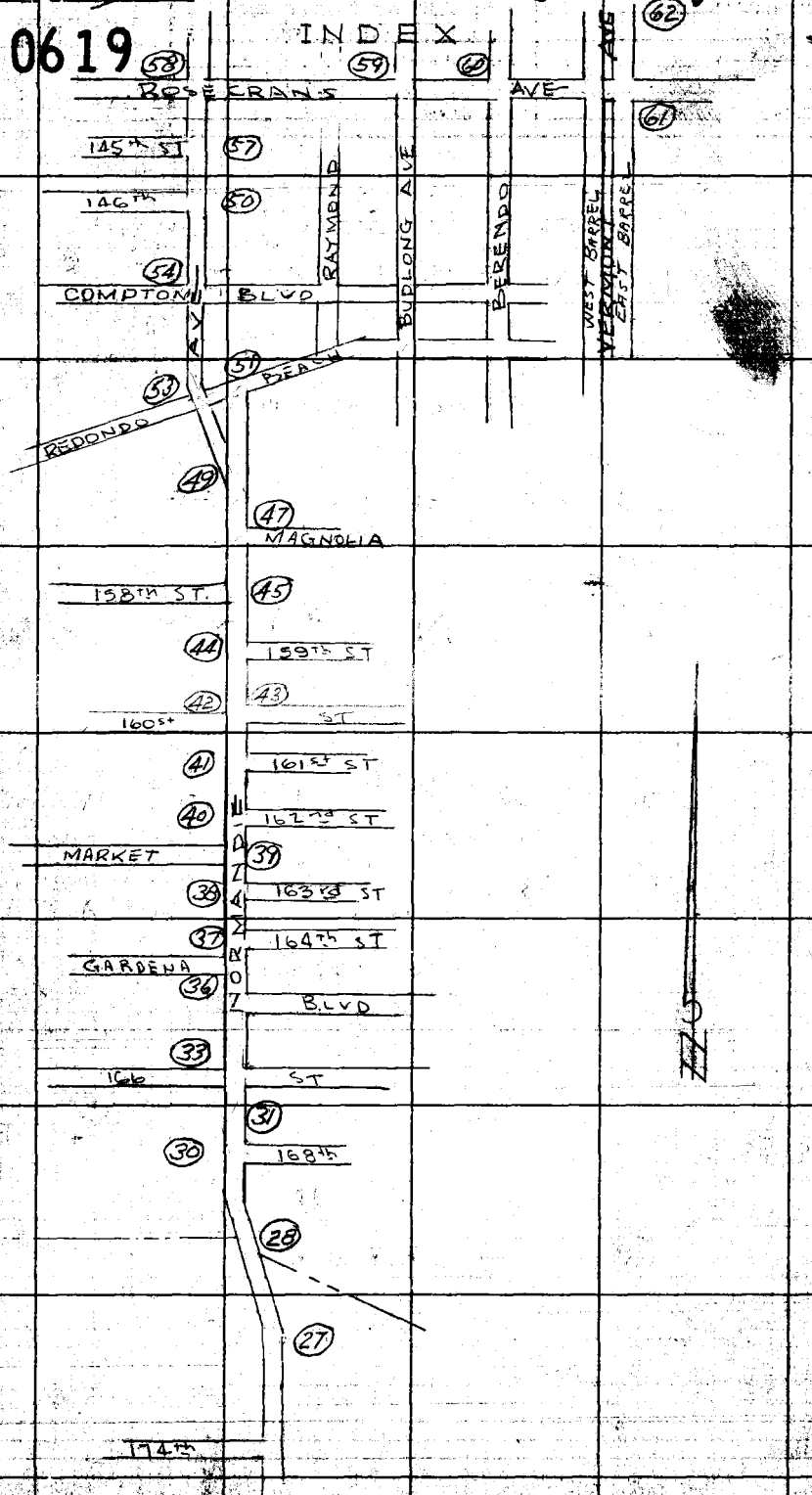

RETURN TO
LOS ANGELES COUNTY SURVEYOR
726 LOS ANGELES COUNTY
ENGINEERING BLDG.

Do not extend notes this side of this line.

Note: Any Additions or Changes on This Sheet Must be Made or Circled in Red Ink With Date and Name of Person Making Change.

PWFB 0619

203

F. B. _____ PG. _____

Map No.	W. O. 294 Tape No. 091 Std. 28 °F
Office Work	Surveyed by
Checked	Notes Date
Date	Indexed

W. S. 26 - A-4

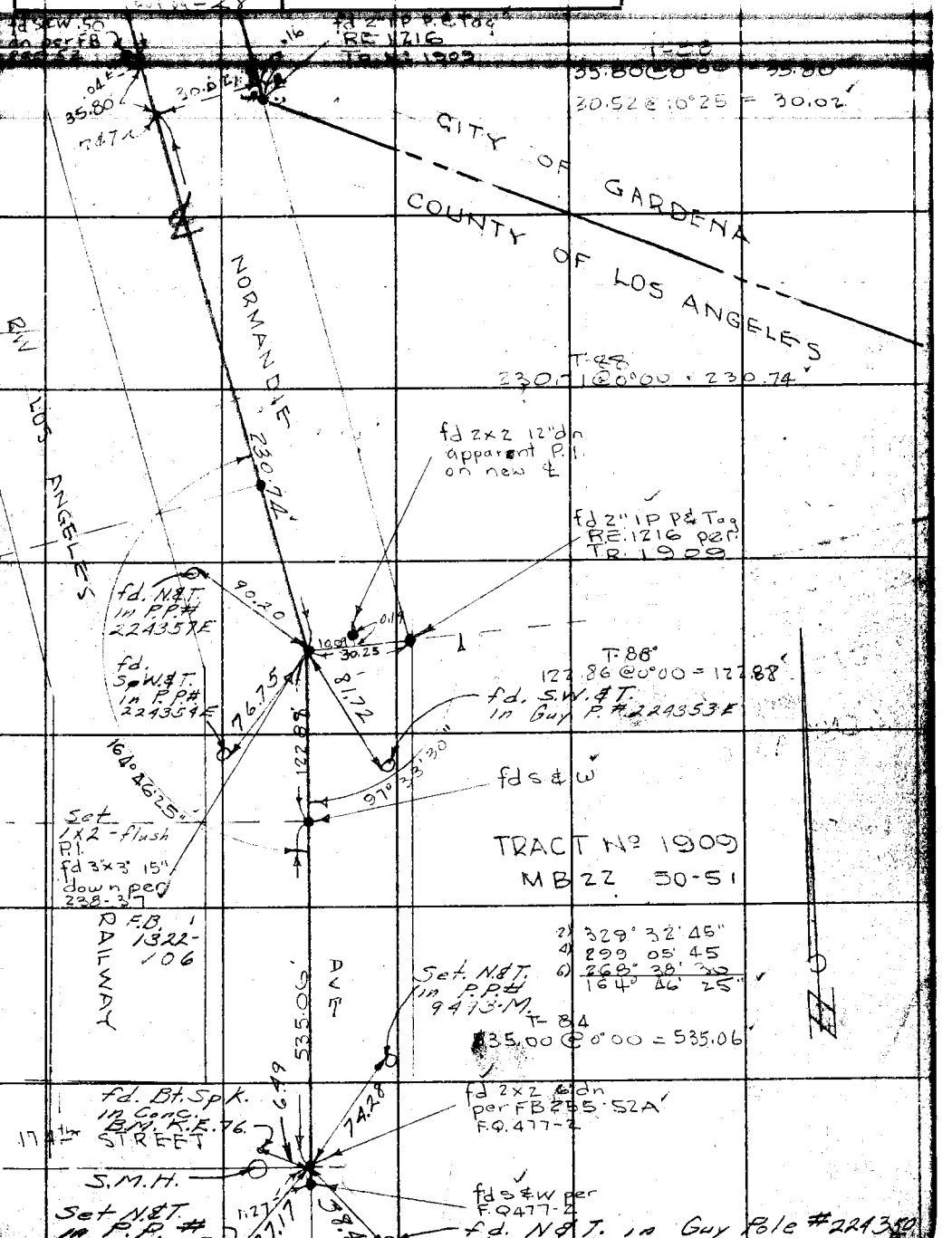

Note: Any Additions or Changes on This Sheet Must be Made or Circled in Red Ink With Date and Name of Person Making Change.

Do not extend notes this side of this line.

RETURN TO
LOS ANGELES COUNTY SURVEYOR
725 LOS ANGELES COUNTY
ENGINEERING BLDG.

76F3098 247 2-51

PWFB 0619

204

F.B. ~~1401~~ PG. ~~28~~

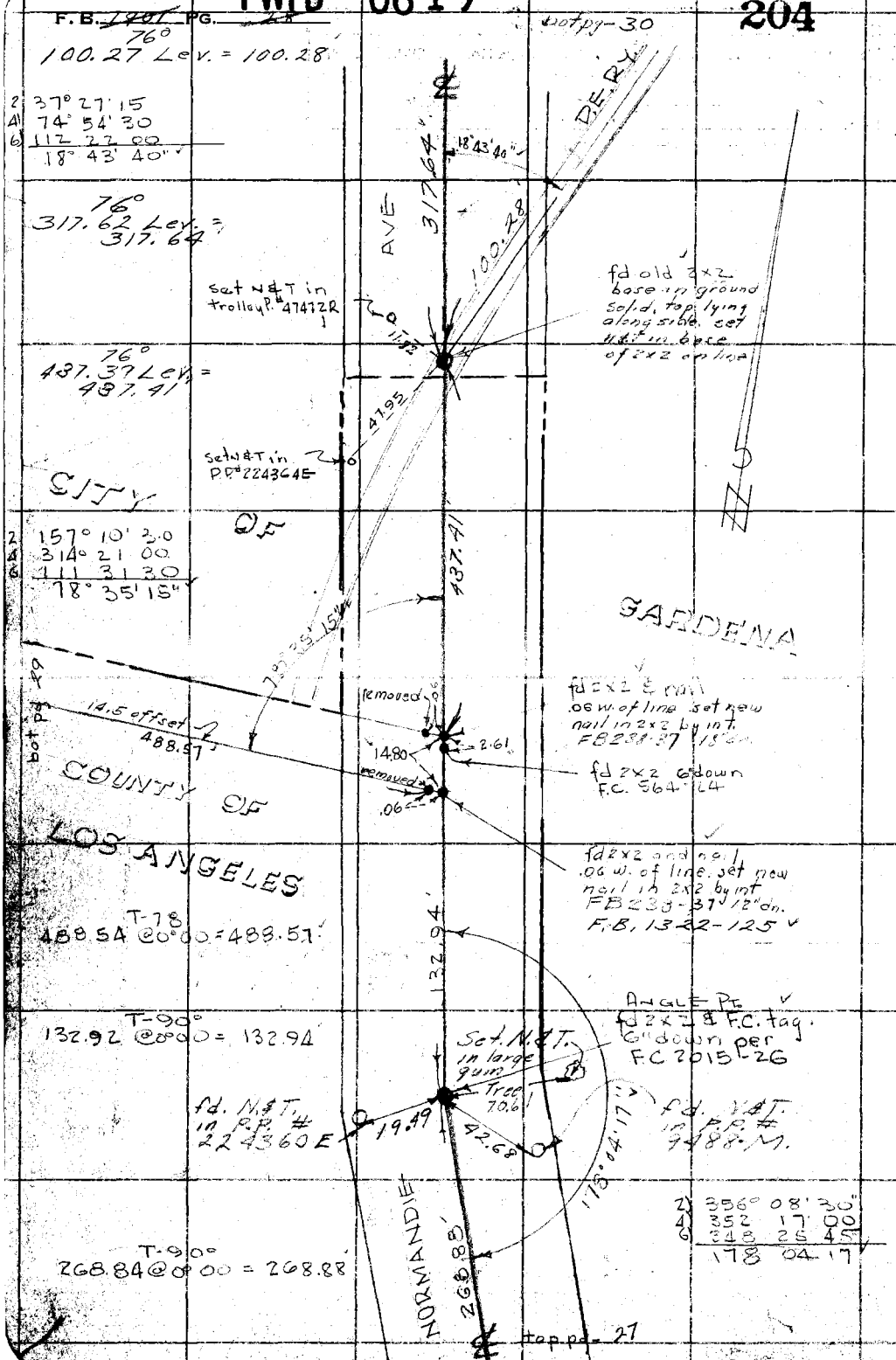

W.S. 26-A-4

RETURN TO
LOS ANGELES COUNTY SURVEYOR
726 LOS ANGELES COUNTY
ENGINEERING BLDG.

Do not extend notes this side of this line.

Note: Any Additions or Changes on This Sheet Must be Made or Circled in Red Ink With Date and Name of Person Making Change.

PWFB 0619

205

F. B. ____ PG. ____

Notes Chk by Galli	Survey of NORMANDIE AVENUE
Map No.	W. O. 6[illegible] Tape No. [illegible] Std. [illegible]
Office Work	Surveyed by
Checked	Notes Date 7-10-58
Date	Indexed

W.S. 26 A 4

Note: Any Additions or Changes on This Sheet Must be Made or Circled in Red Ink With Date and Name of Person Making Change.

Do not extend notes this side of this line.

RETURN TO
LOS ANGELES COUNTY SURVEYOR
726 LOS ANGELES COUNTY
ENGINEERING BLDG.

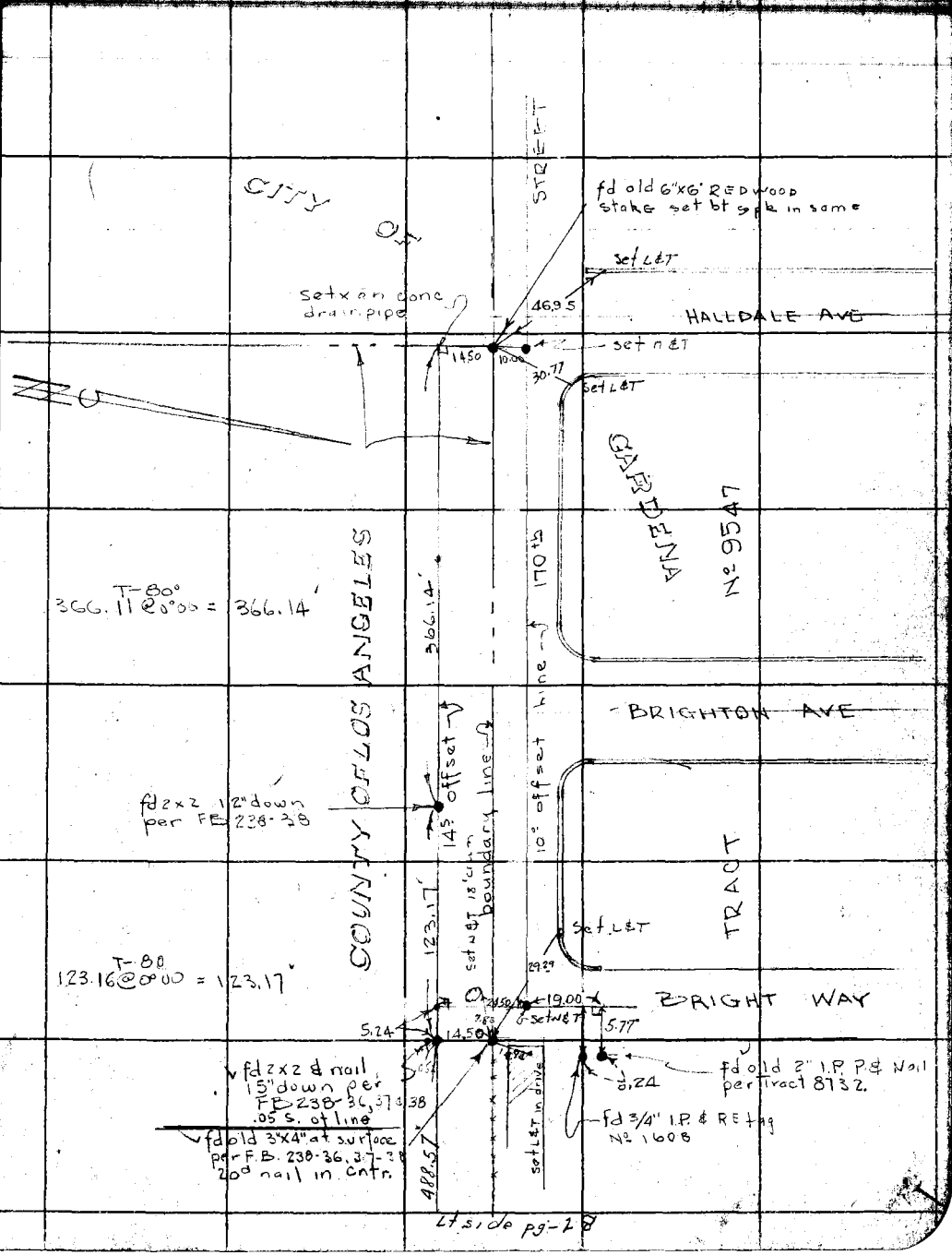

F.B. 1901 PG. 30 PWFB 0619 206

W.S. 26-A-4

RETURN TO
LOS ANGELES COUNTY SURVEYOR
726 LOS ANGELES COUNTY
ENGINEERING BLDG.

Do not extend notes this side of this line.

Note: Any Additions or Changes on This Sheet Must be Made or Circled in Red Ink With Date and Name of Person Making Change.

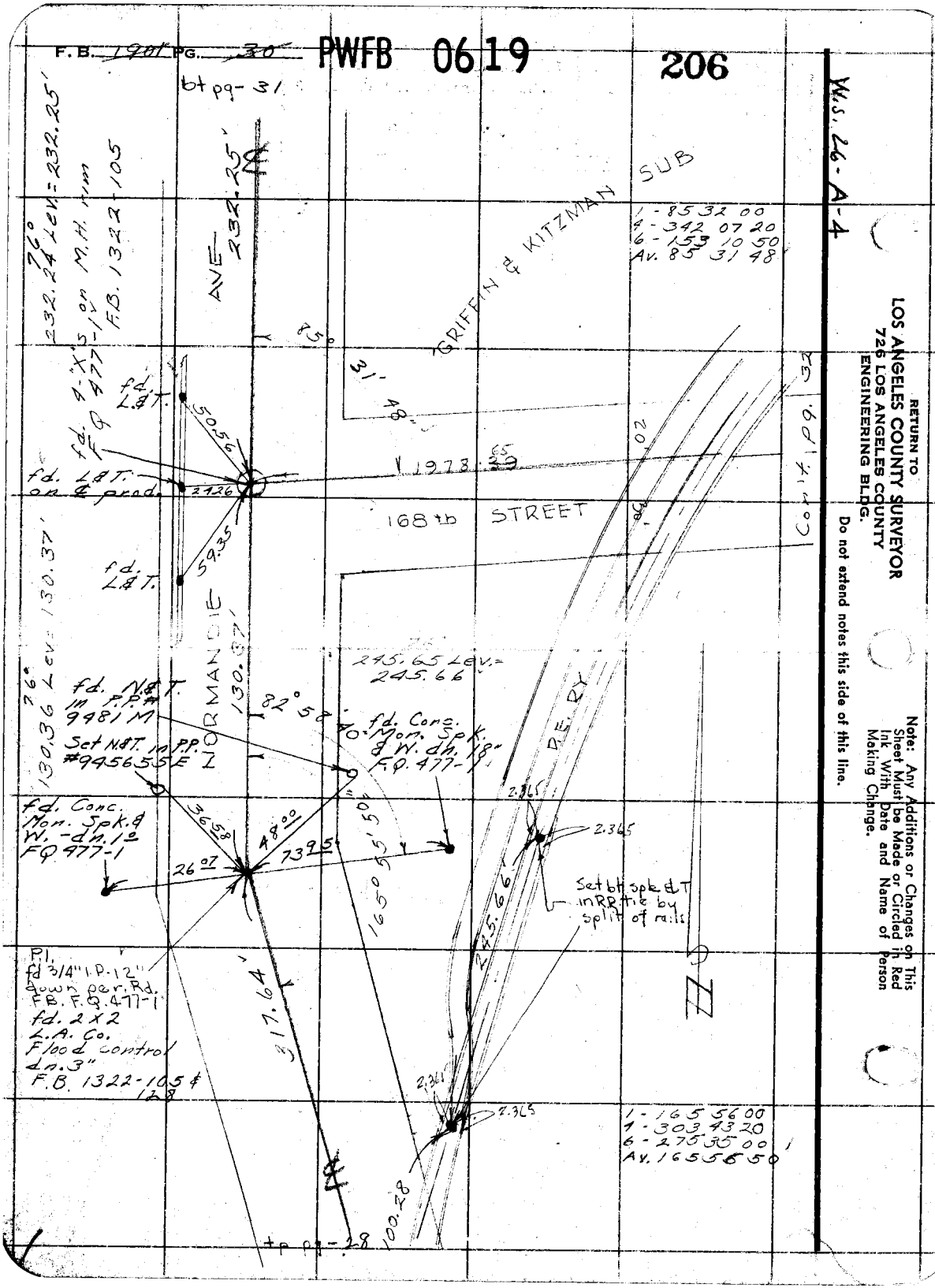

PWFB 0619

207

F. B. [illegible] PG. [illegible]

Map No.	W. O. [illegible] Tape No. [illegible] Std. [illegible]
Office Work	Surveyed by
Checked	Notes Date
Date	Indexed

W. S. 26 - A. 4

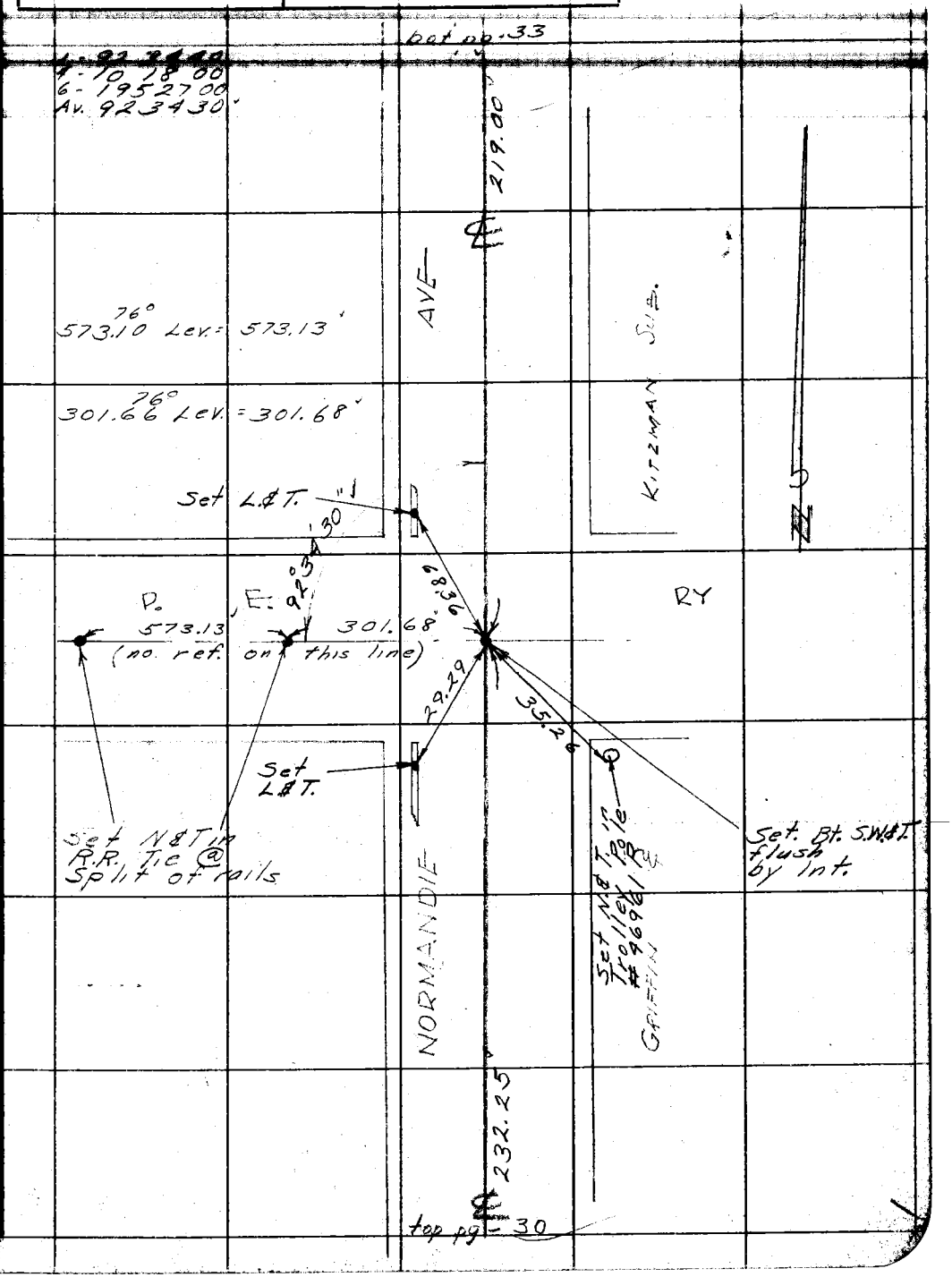

Note: Any Additions or Changes on This Sheet Must be Made or Circled in Red Ink With Date and Name of Person Making Change.

Do not extend notes this side of this line.

RETURN TO
LOS ANGELES COUNTY SURVEYOR
726 LOS ANGELES COUNTY
ENGINEERING BLDG.

76F3095 247 2-51

F. B. 1901 PG. 32

PWFB 0619

208

W.S. 26- B-4

"Compton B-4"
fd. 3/4" hex dural bar
in conc. mon.
in H.H.
F.B. 10663-23

fd 2 ST

5.00

fd B.C. in well
stamped "Compton B3"
L.A. City F.B. 10663-22

VERMONT AVE

1- 89 59 30
4- 359 57 10
6- 179 56 00
Av. 89 59 20

89° 59' 20"

NEW HAMPSHIRE

T-82
664.49 @ 0°00 = 664.55

BERENDO AVE

Set bt spk
& tin

168 ft

1978.65

T-86°
1978.43 @ 0°00 = 1978.65

rt side pg 30

RETURN TO
LOS ANGELES COUNTY SURVEYOR
726 LOS ANGELES COUNTY
ENGINEERING BLDG.

Do not extend notes this side of this line.

Note: Any Additions or Changes on This Sheet Must be Made or Circled in Red Ink With Date and Name of Person Making Change.

PWFB 0619 209, 210

F. B. [illegible] PG. 37

Name Ch'd by Galli	Survey of NORMANDIE
Map No.	W. O. [illegible] Tape No. [illegible] Std. [illegible]
Office Work	Surveyed by
Checked	Notes Date 7-3-53
Date	Indexed [illegible]

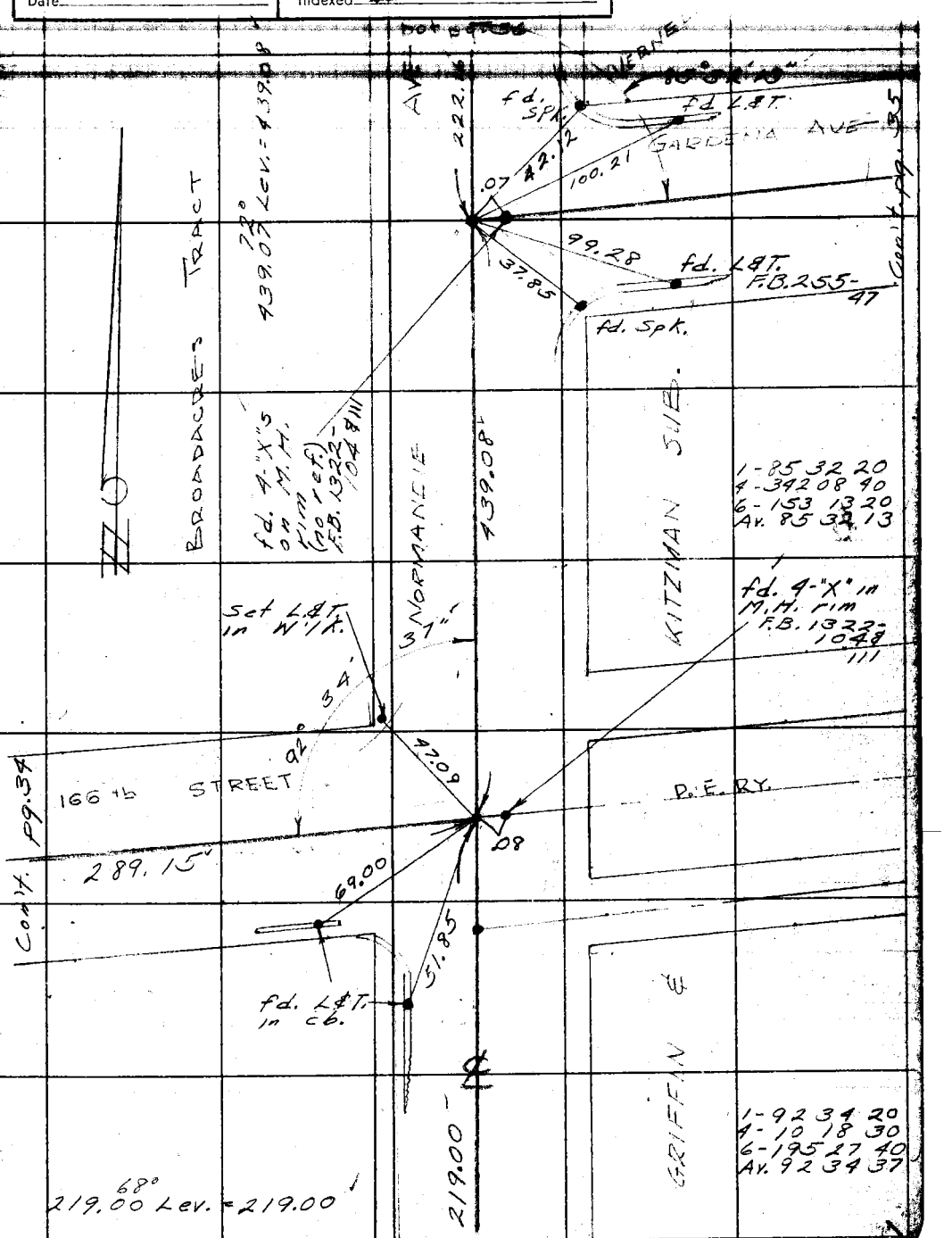

Note: Any Additions or Changes on This Sheet Must be Made or Circled in Red Ink With Date and Name of Person Making Change.

Do not extend notes this side of this line.

RETURN TO
LOS ANGELES COUNTY SURVEYOR
726 LOS ANGELES COUNTY
ENGINEERING BLDG.

76F309S 247 2-51

RETURN TO
LOS ANGELES COUNTY SURVEYOR
726 LOS ANGELES COUNTY
ENGINEERING BLDG.

Note: Any Additions or Changes on This Sheet Must be Made or Circled in Red Ink With Date and Name of Person Making Change.

Do not extend notes this side of this line.

W.S. 26-A-4

211

PWFB 0619

F.B. 1201 PG. 34

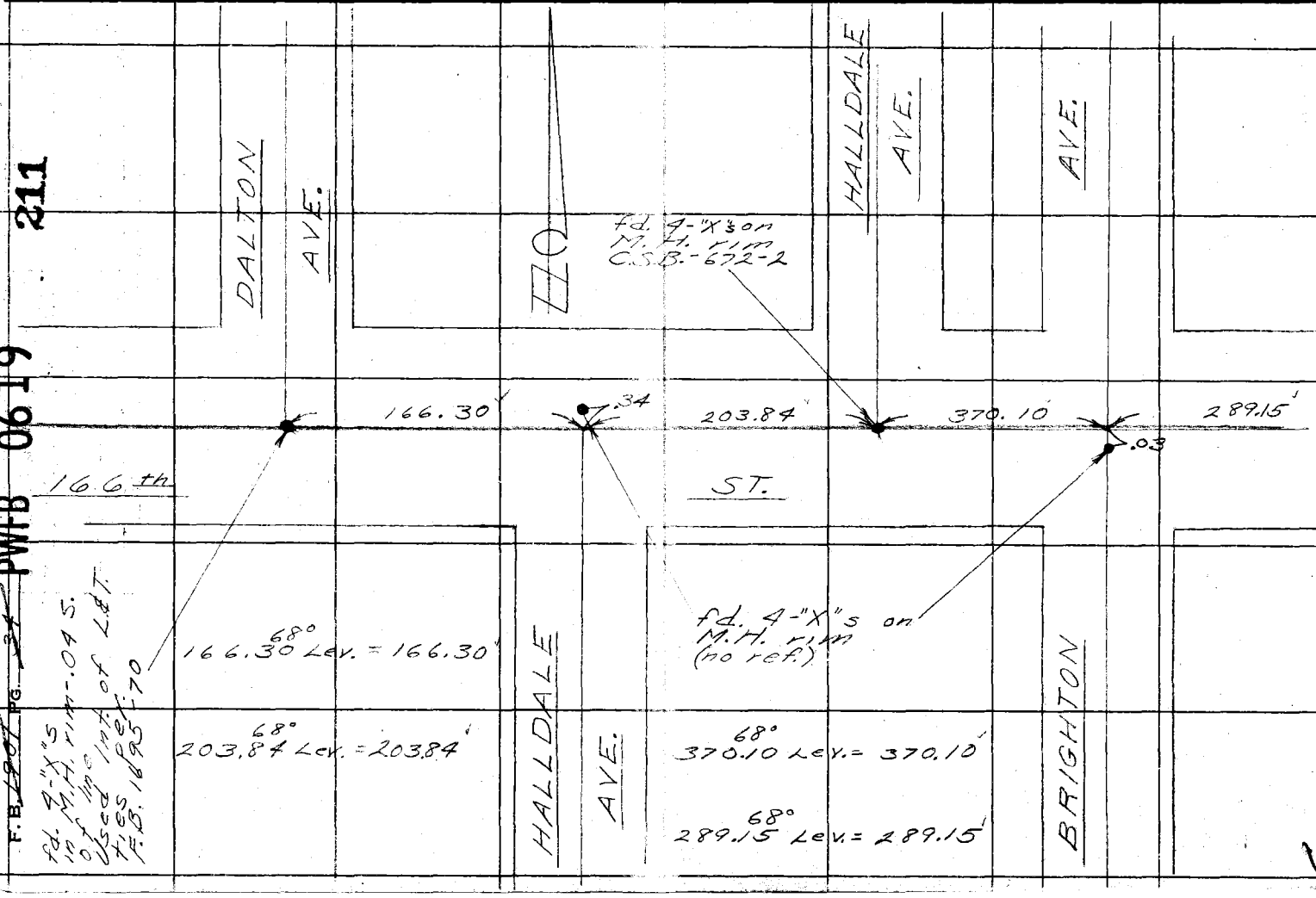

Con't. pg. 33

PWFB 0619

212, 213

F. B. ____ PG. ____

Map No. ____
Office Work ____
Checked ____
Date ____

W. O. ____ Tape No. ____ St'd. ____ °F
Surveyed by English
Notes ____ Date 7-53
Indexed ____

W.S. 24 B-4

Note: Any Additions or Changes on This Sheet Must Be Made or Circled in Red Ink With Date and Name of Person Making Change.

Do not extend notes this side of this line.

RETURN TO
LOS ANGELES COUNTY SURVEYOR
726 LOS ANGELES COUNTY
ENGINEERING BLDG.

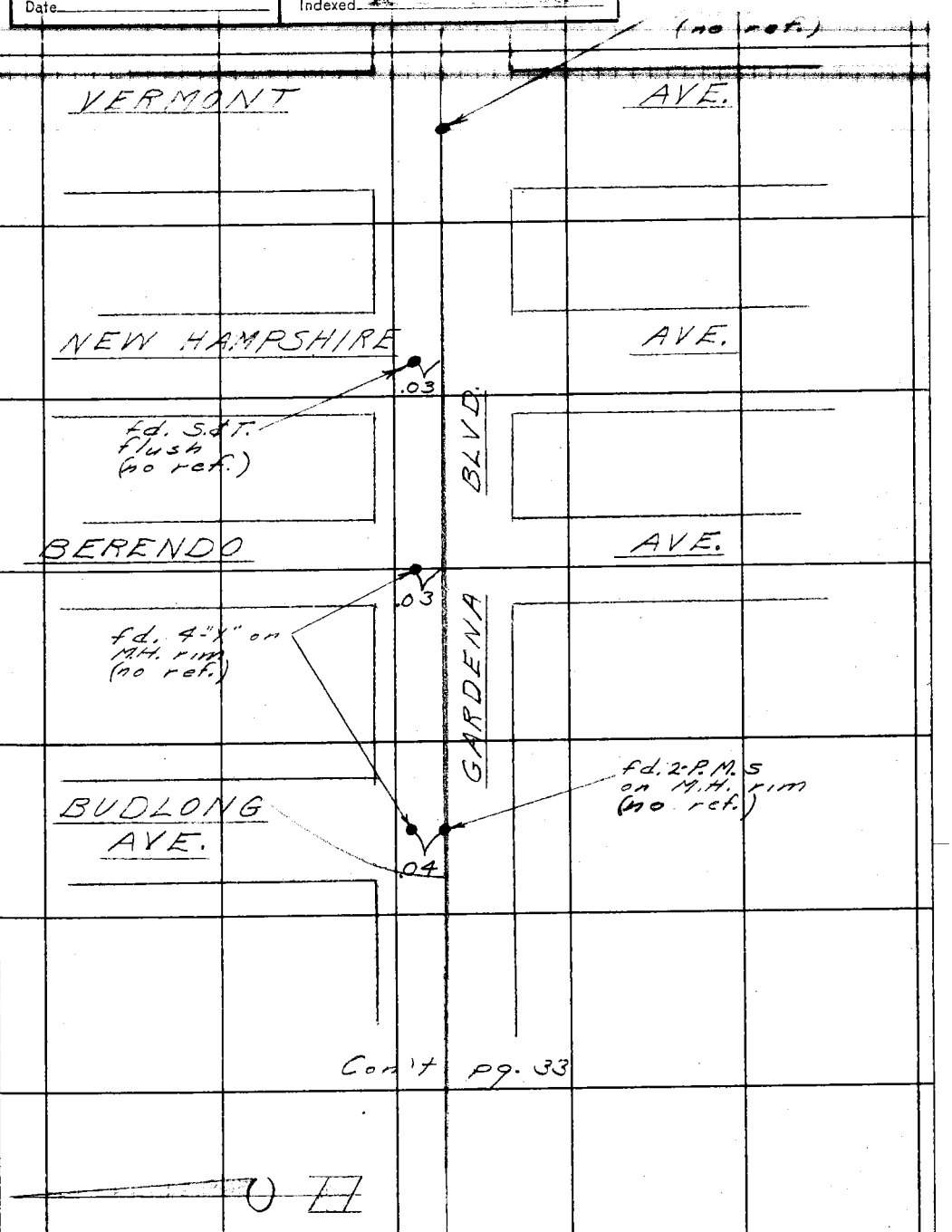

76F309S 247 2-51

F. B. 1901 PG. 36

PWFB 0619

214

W.S. 26-A-4

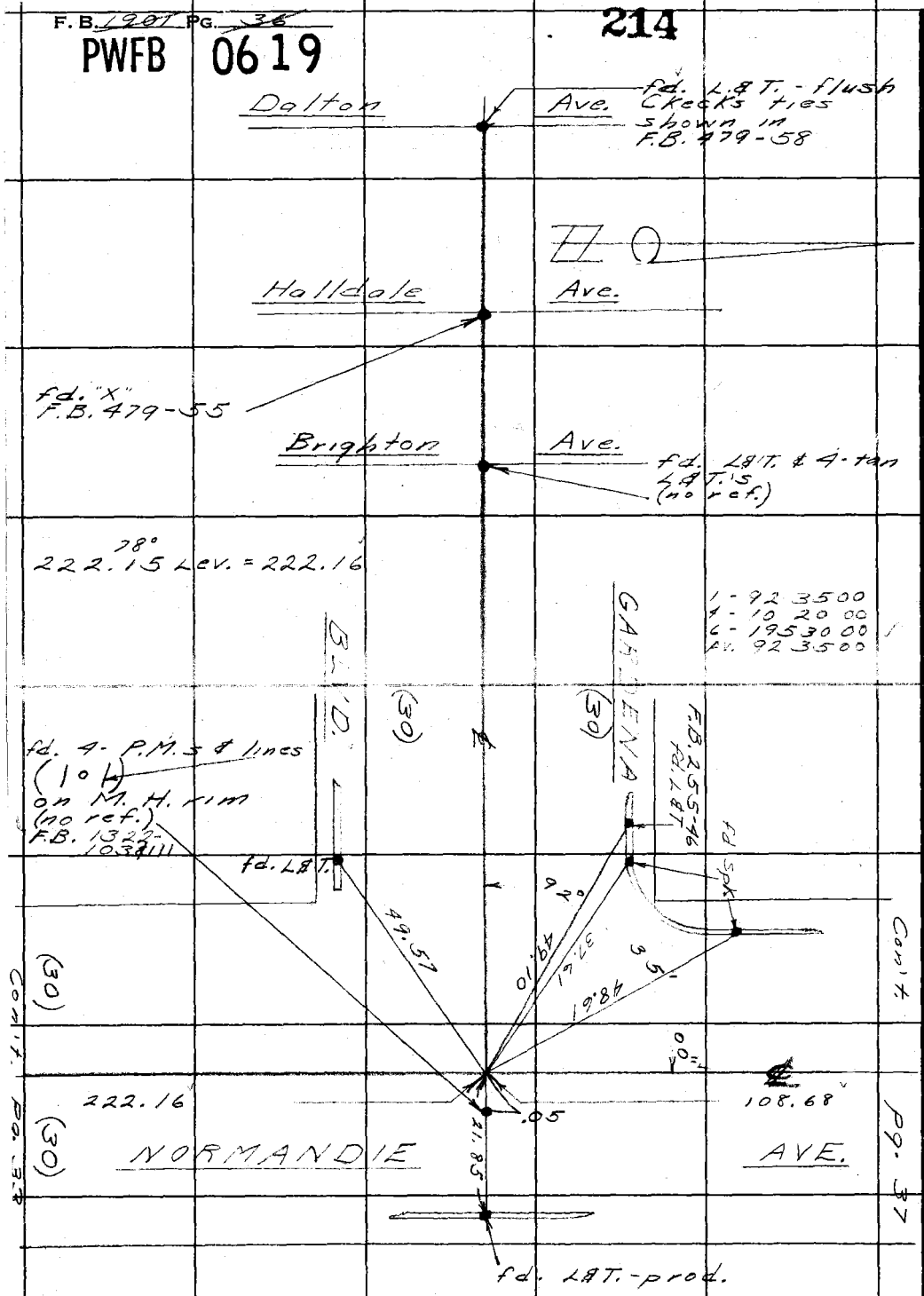

RETURN TO
LOS ANGELES COUNTY SURVEYOR
726 LOS ANGELES COUNTY
ENGINEERING BLDG.

Do not extend notes this side of this line.

Note: Any Additions or Changes on This Sheet Must be Made or Circled in Red Ink With Date and Name of Person Making Change.

PWEB 0619

215

F. B. _____ PG. _____

Map No. _____
Office Work _____
Checked _____
Date _____

W. O. 6693 Tape No. _____ St'd. _____ °F
Surveyed by English
Notes _____ Date 7-53
Indexed _____

W.6, 24-A-4

Note: Any Additions or Changes of This Sheet Must be Made or Circled in Red Ink With Date and Name of Person Making Change.

Do not extend notes this side of this line.

RETURN TO
LOS ANGELES COUNTY SURVEYOR
726 LOS ANGELES COUNTY
ENGINEERING BLDG.

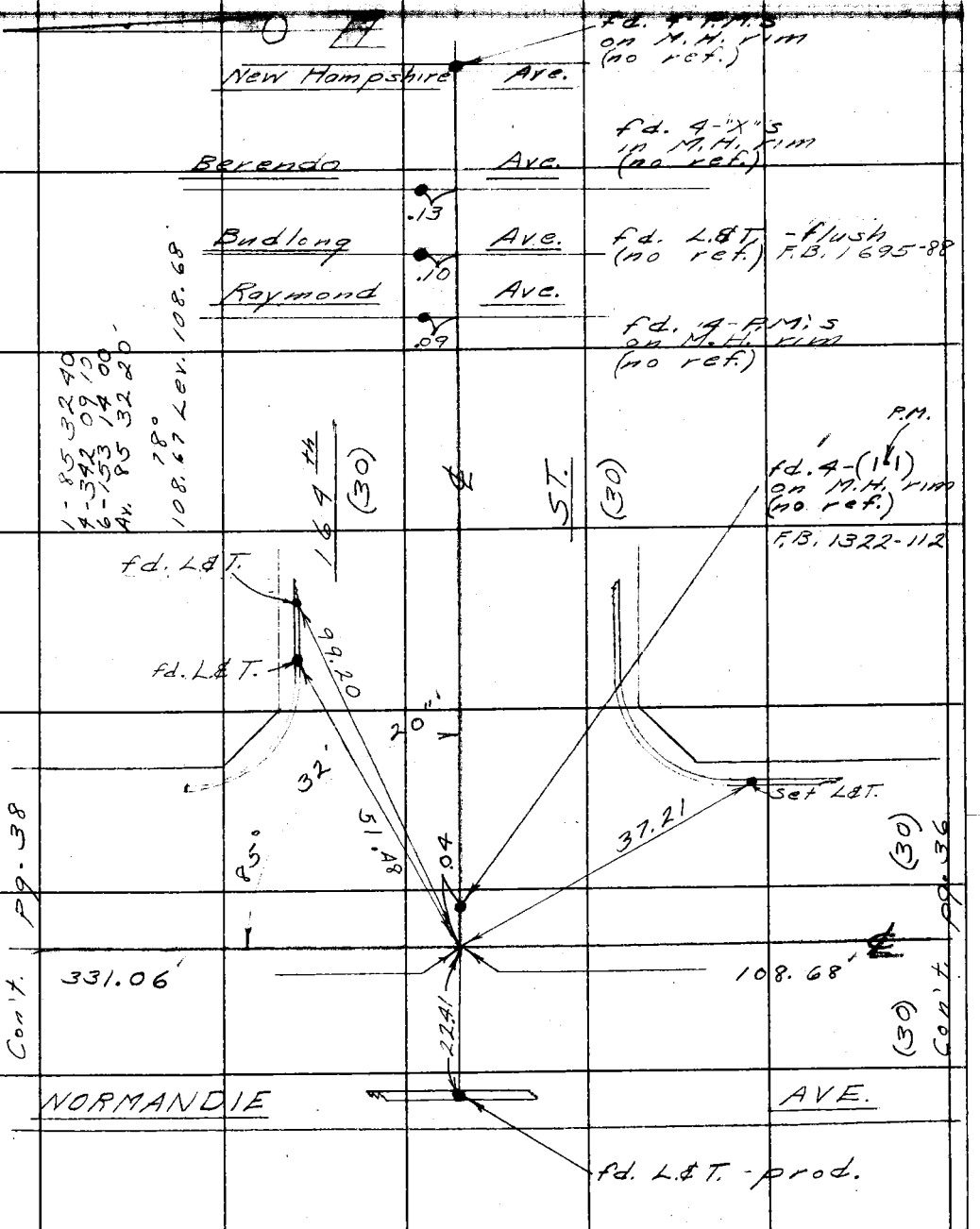

76F3095 247 2-51

PWFB 0619

F. B. 1901 PG. 38

216

W.S. 26-A-4

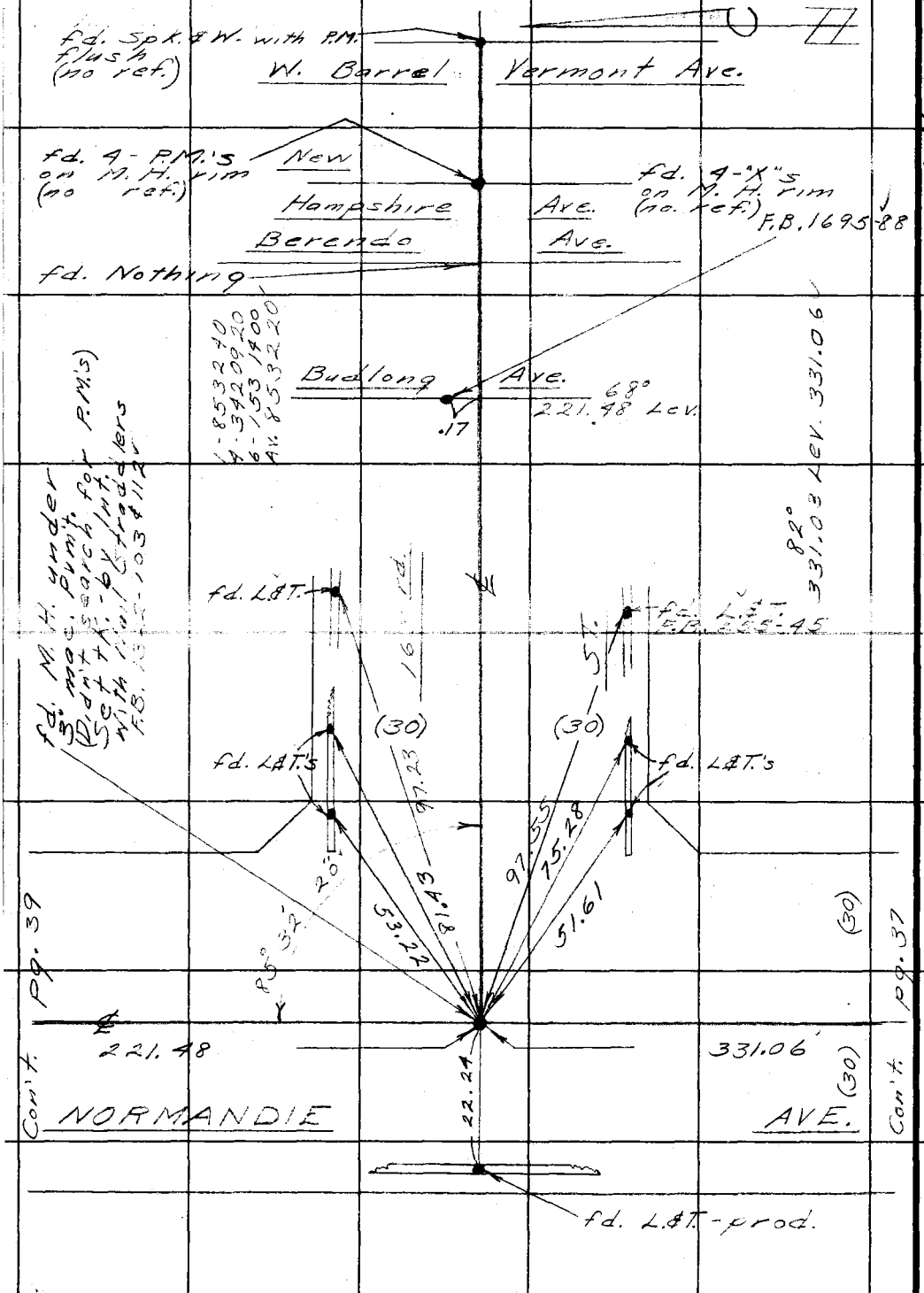

RETURN TO
LOS ANGELES COUNTY SURVEYOR
726 LOS ANGELES COUNTY
ENGINEERING BLDG.

Do not extend notes this side of this line.

Note: Any Additions or Changes on This Sheet Must be Made or Circled in Red Ink With Date and Name of Person Making Change.

845

PWFB 0719

F. B. ____ PG. ____

Map No.	W. O. 69-5 Tape No. ____ St'd. ____ °F
Office Work	Surveyed by English
Checked	Notes " Date 7-53
Date	Indexed

1 - 12 34 40
4 - 10 18 50

W. S. 26-A-4

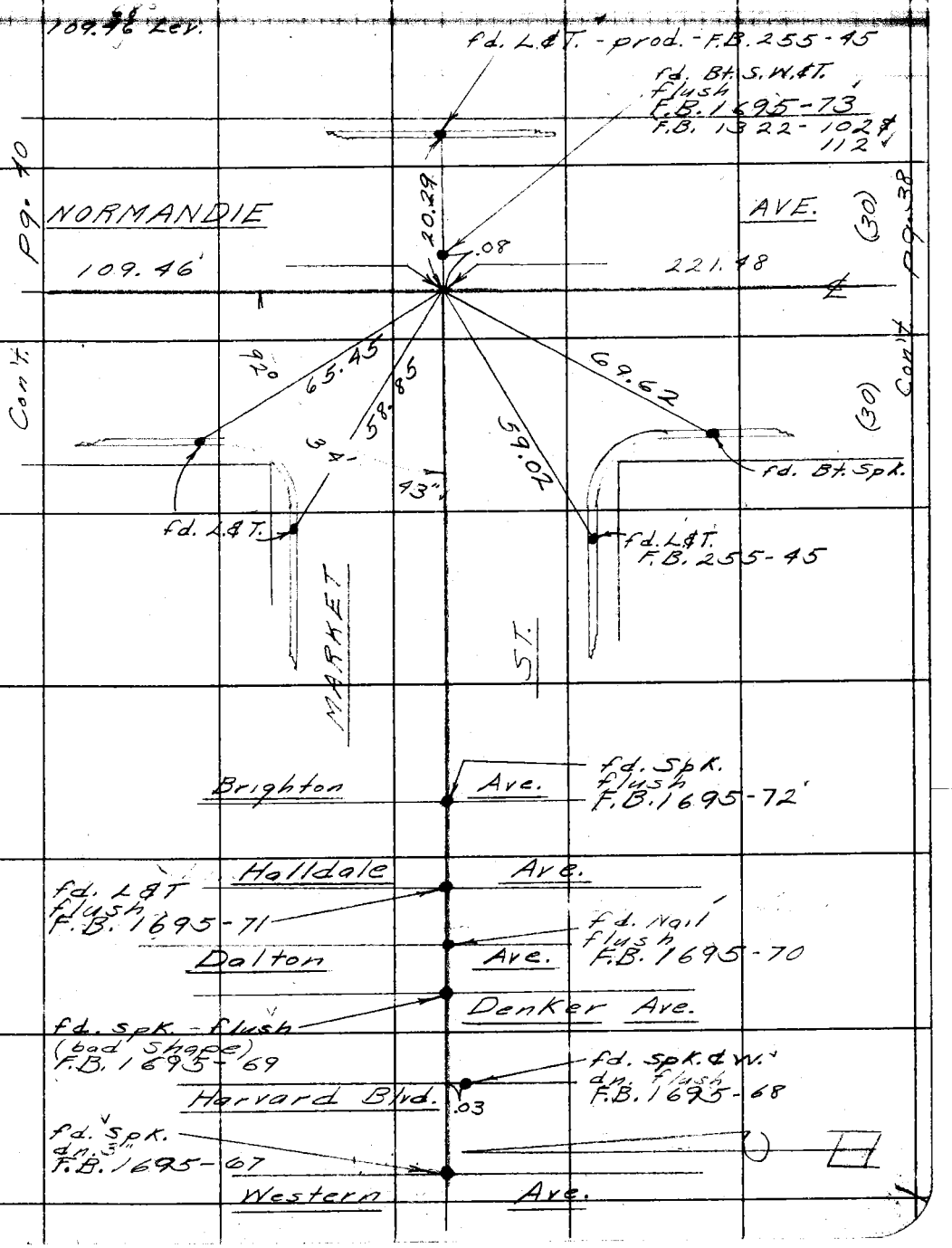

Note: Any Additions or Changes on This Sheet Must be Made or Circled in Red Ink With Date and Name of Person Making Change.

Do not extend notes this side of this line.

RETURN TO
LOS ANGELES COUNTY SURVEYOR
726 LOS ANGELES COUNTY
ENGINEERING BLDG.

76F309S 247 2-51

F. B. 1301 PG. 40

PWFB 0719

846

W.S. 26-A-4

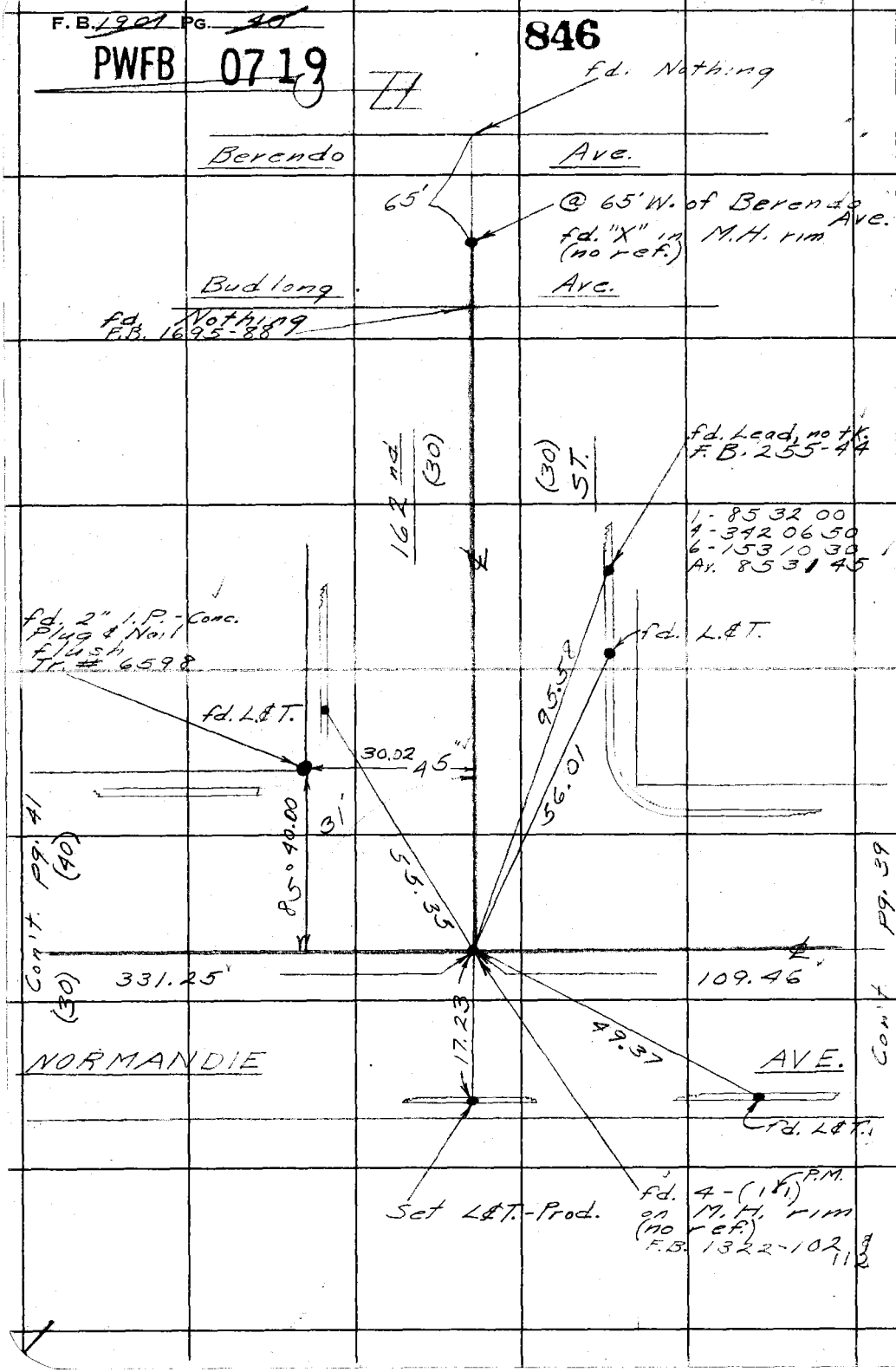

RETURN TO
LOS ANGELES COUNTY SURVEYOR
726 LOS ANGELES COUNTY
ENGINEERING BLDG.

Do not extend notes this side of this line.

Note: Any Additions or Changes on This Sheet Must be Made or Circled in Red Ink With Date and Name of Person Making Change.

PWFB 0719 847

F. B. ____ PG. ____

Map No. ____
Office Work ____
Checked ____
Date ____

W. O. ____ Tape No. ____ St'd. ____ °F
Surveyed by English
Notes ____ Date 7-53
Indexed ____

W. S. 24

Note: Any Additions or Changes on This Sheet Must be Made or Circled in Red Ink With Date and Name of Person Making Change.

Do not extend notes this side of this line.

RETURN TO
LOS ANGELES COUNTY SURVEYOR
726 LOS ANGELES COUNTY
ENGINEERING BLDG.

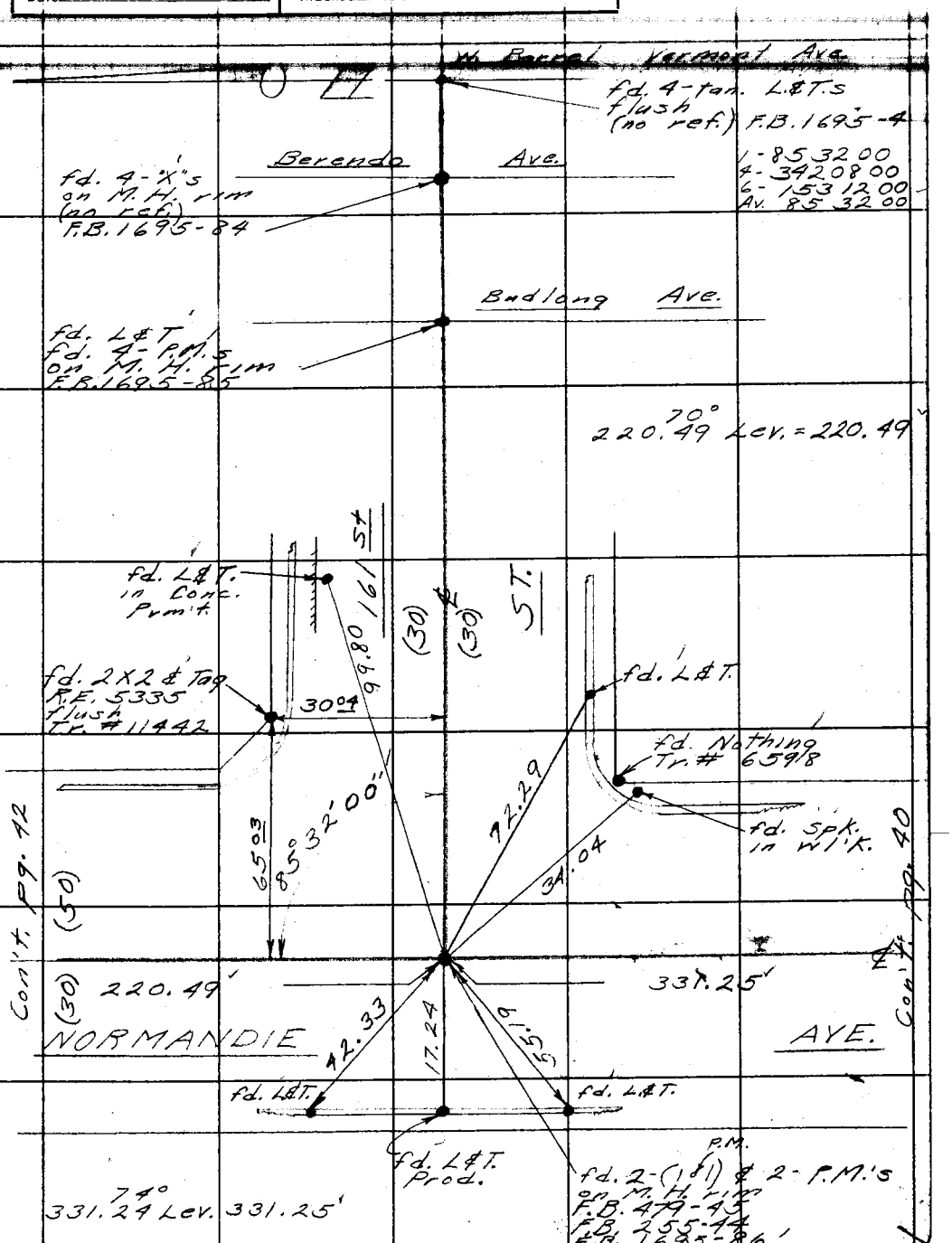

76F3095 247 2-51

PWFB 0719 848

F.B. 1201 PG. 42

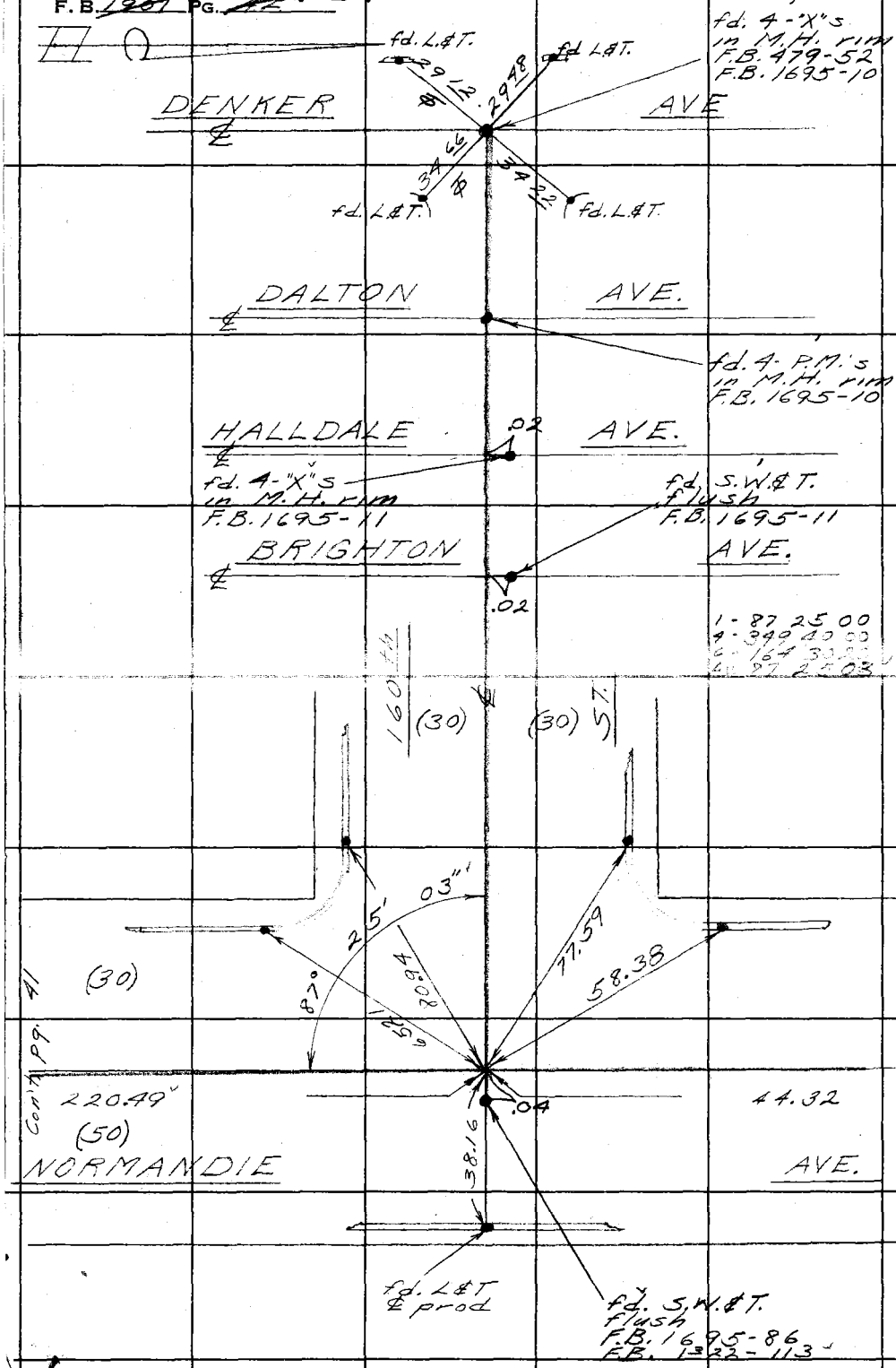

W.S. 26-A-4

RETURN TO
LOS ANGELES COUNTY SURVEYOR
726 LOS ANGELES COUNTY
ENGINEERING BLDG.

Do not extend notes this side of this line.

Note: Any Additions or Changes on This Sheet Must be Made or Circled in Red Ink With Date and Name of Person Making Change.

PWFB 0719 849, 850

F. B. ____ PG. ____

Map No.	W. O. 6943 Tape No. ____ St'd. ____ °F
Office Work	Surveyed by English
Checked	Notes ____ Date 7-53
Date	Indexed

W.S. 26-A-4

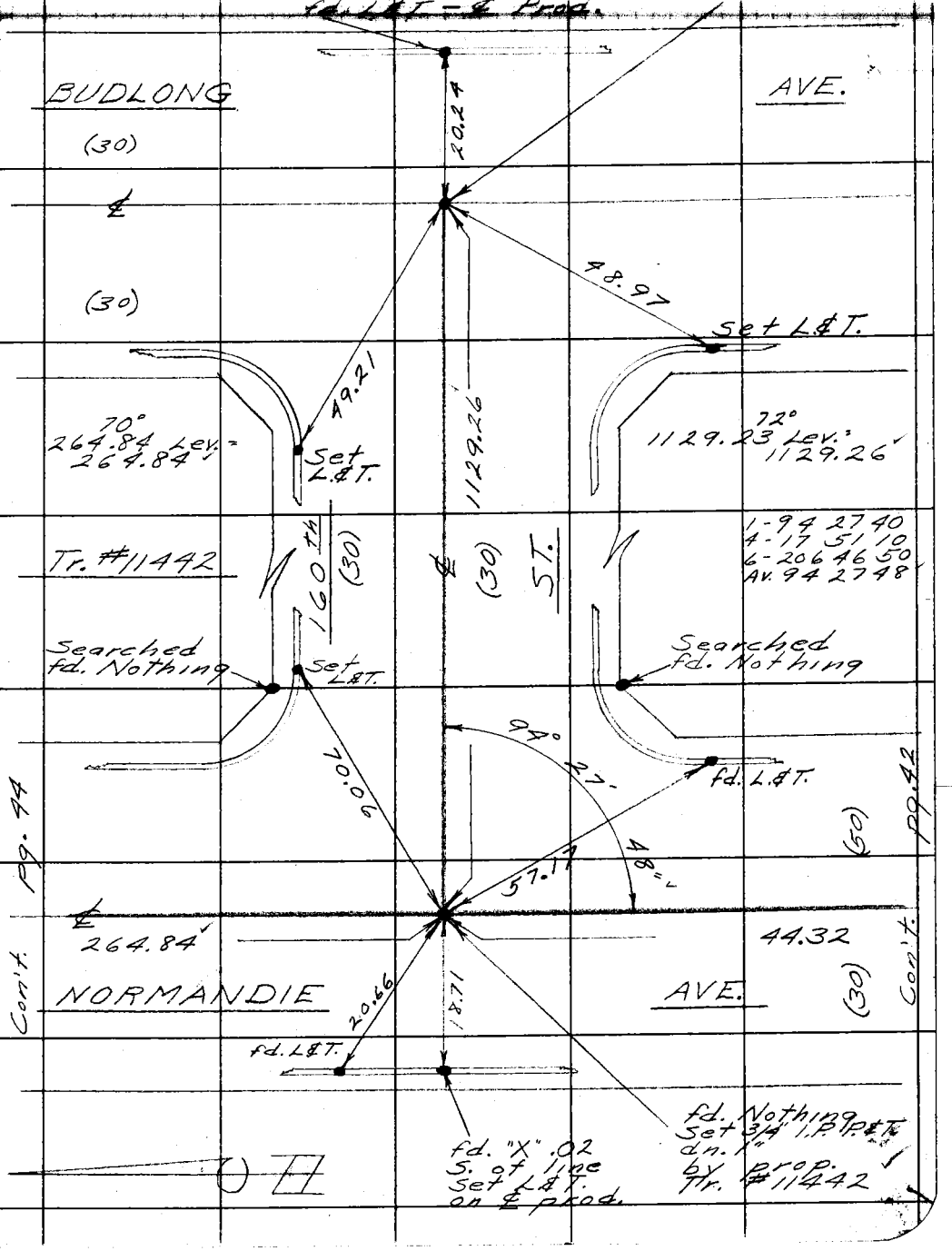

Note: Any Additions or Changes on This Sheet Must be Made or Circled in Red Ink With Date and Name of Person Making Change.

Do not extend notes this side of this line.

RETURN TO
LOS ANGELES COUNTY SURVEYOR
726 LOS ANGELES COUNTY
ENGINEERING BLDG.

76F309S 247 2-51

F. B. 190 PG. 44

PWFB 0719

851, 852

W.S. 26-A-4

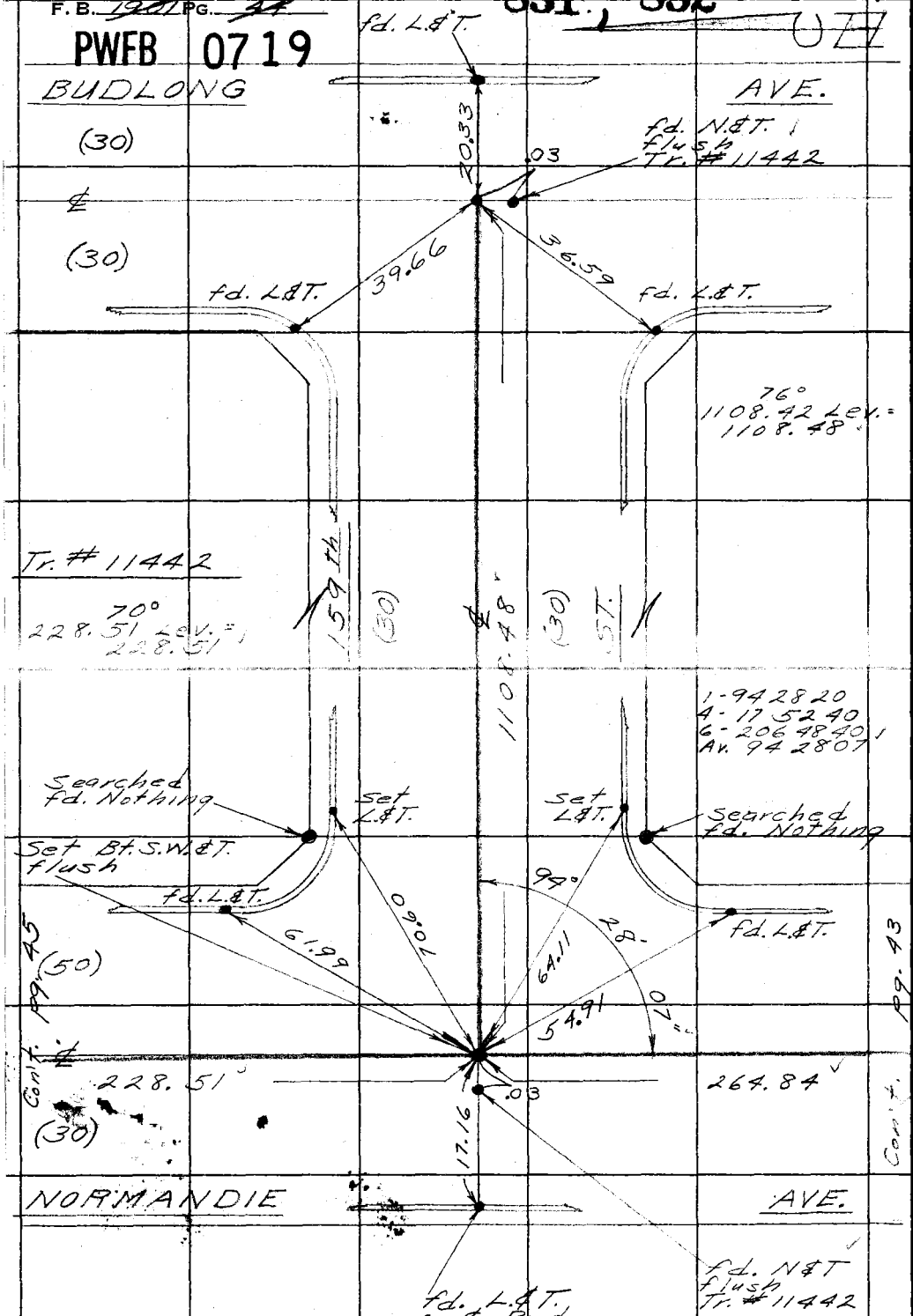

RETURN TO
LOS ANGELES COUNTY SURVEYOR
726 LOS ANGELES COUNTY
ENGINEERING BLDG.

Do not extend notes this side of this line.

Note: Any Additions or Changes on This Sheet Must be Made or Circled in Red Ink With Date and Name of Person Making Change.

PWFB 0719 853

F. B. ____ PG. ____

Map No.	W. O. 6745 Tape No. ____ St'd. ____ °F
Office Work	Surveyed by English
Checked	Notes " Date 7-53
Date	Indexed

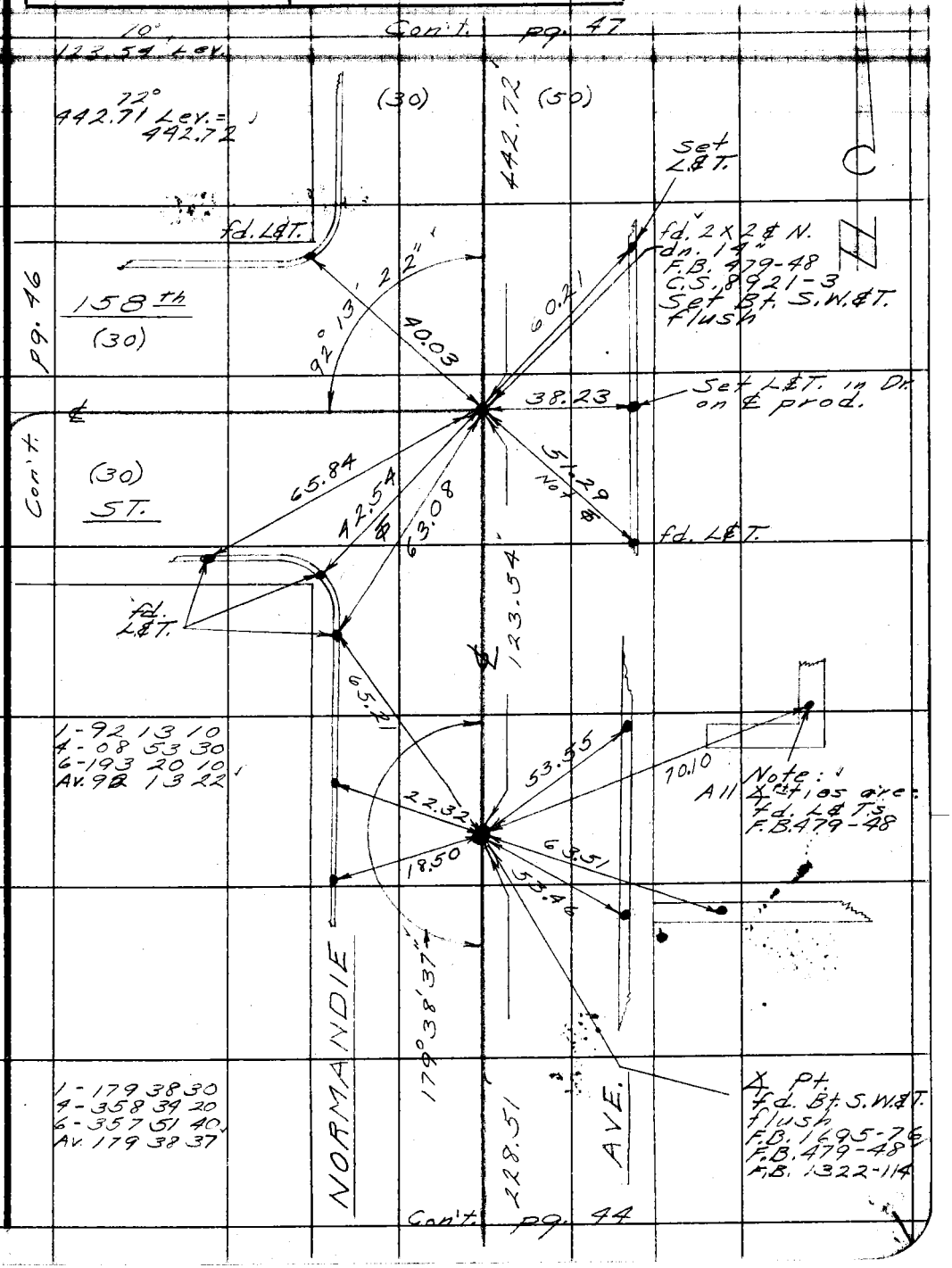

W.S. 26-A-4

Note: Any Additions or Changes on This Sheet Must be Made or Circled in Red Ink With Date and Name of Person Making Change.

Do not extend notes this side of this line.

RETURN TO
LOS ANGELES COUNTY SURVEYOR
726 LOS ANGELES COUNTY
ENGINEERING BLDG.

76F309S 247 2-51

F. B. 1901 PG. 46

PWFB 0719

Con't. pg. 45

W.S. 26 · A · 4

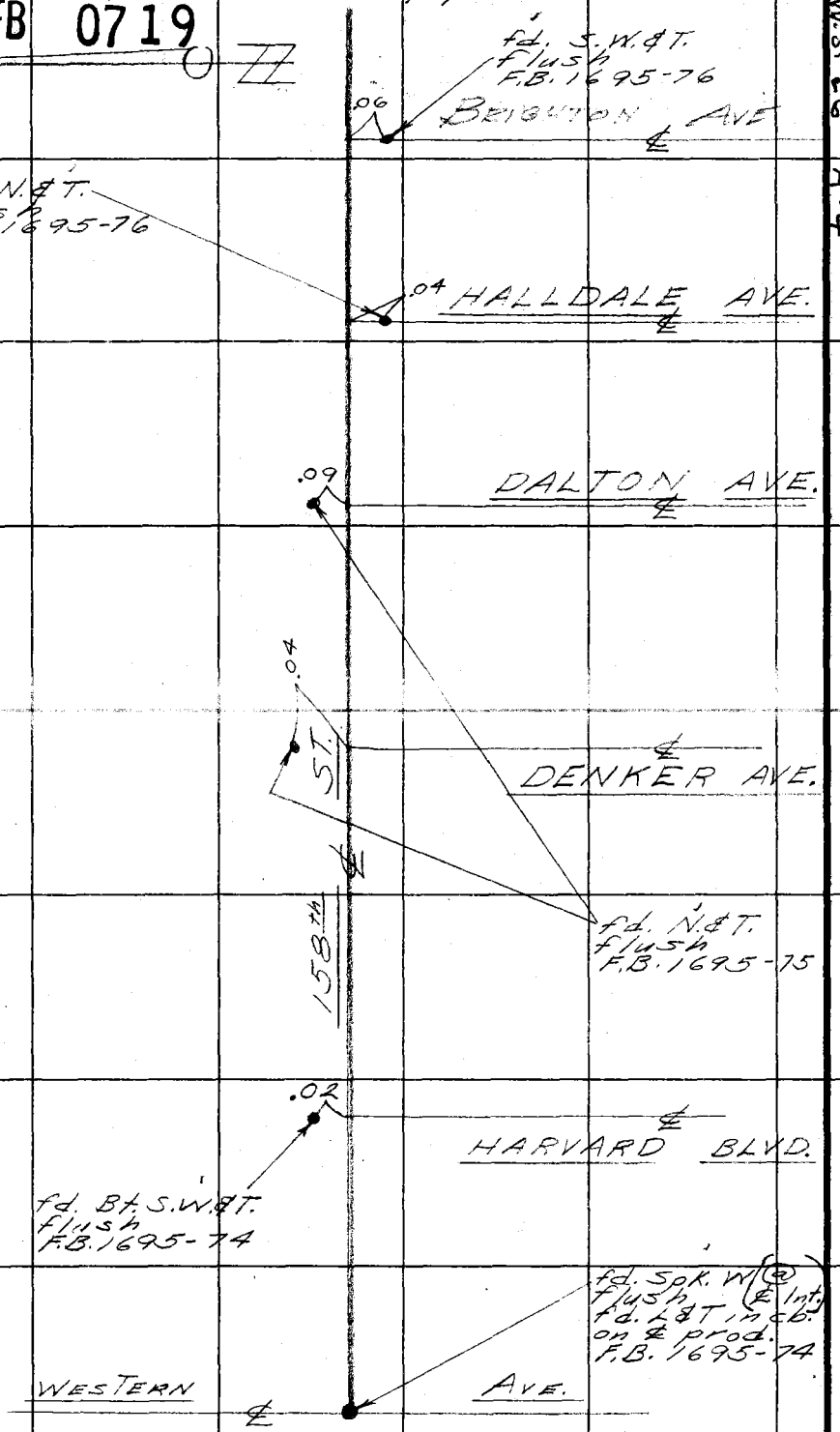

RETURN TO
LOS ANGELES COUNTY SURVEYOR
726 LOS ANGELES COUNTY
ENGINEERING BLDG.

Do not extend notes this side of this line.

Note: Any Additions or Changes on This Sheet Must be Made or Circled in Red Ink With Date and Name of Person Making Change.

PWFB 0719

855

F. B. ____ PG. ____

Map No. ____	W. O. ____ Tape No. ____ St'd. ____ °F
Office Work ____	Surveyed by English
Checked ____	Notes ____ Date 7-53
Date ____	Indexed ____

W.S. 26 A 4

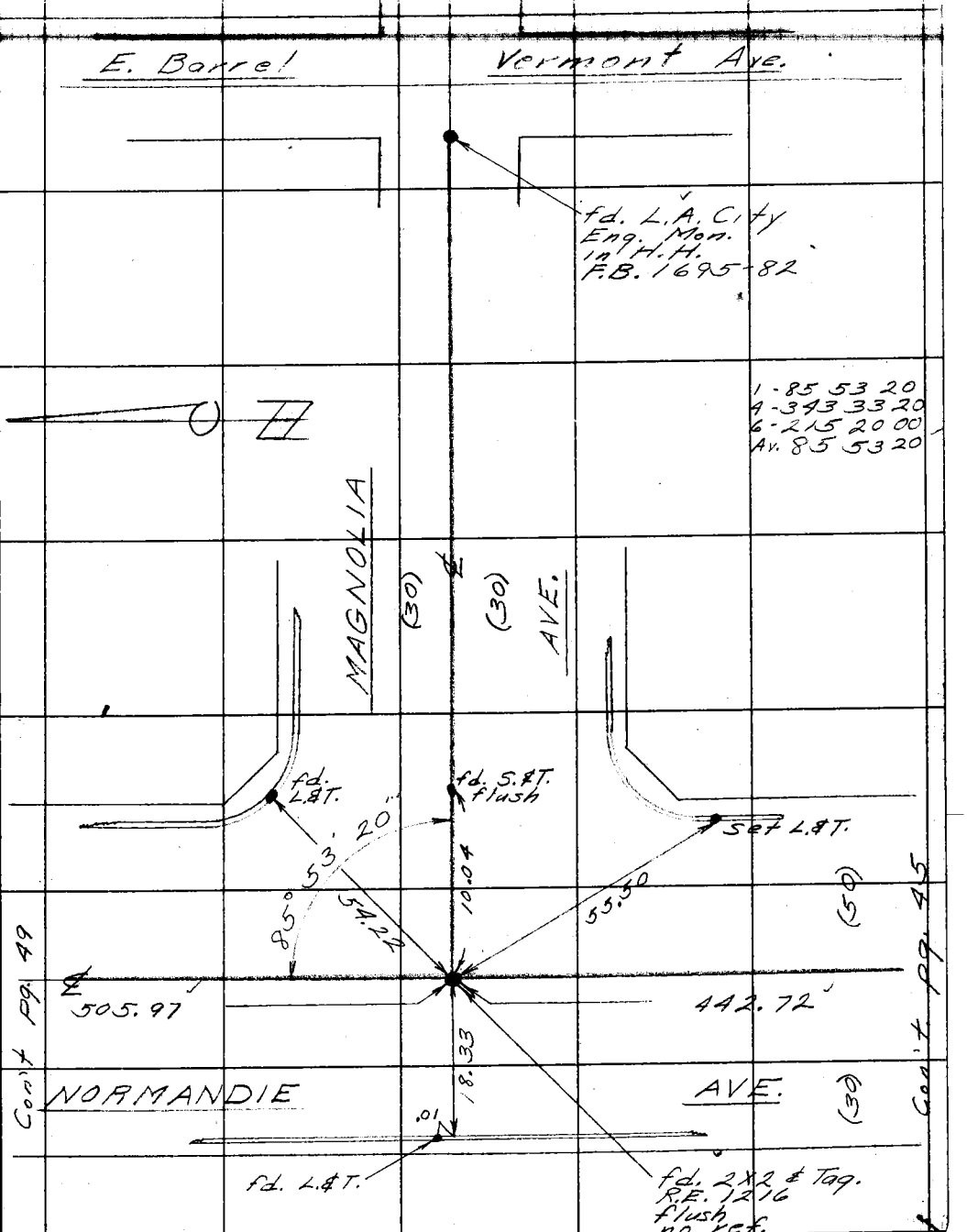

Note: Any Additions or Changes on This Sheet Must be Made or Circled in Red Ink With Date and Name of Person Making Change.

Do not extend notes this side of this line.

RETURN TO
LOS ANGELES COUNTY SURVEYOR
726 LOS ANGELES COUNTY
ENGINEERING BLDG.

76F309S 247 2-51

856, 857

F. B. 1901 PG. 48

PWFB 0719

W.S. 26-A-3, B-3

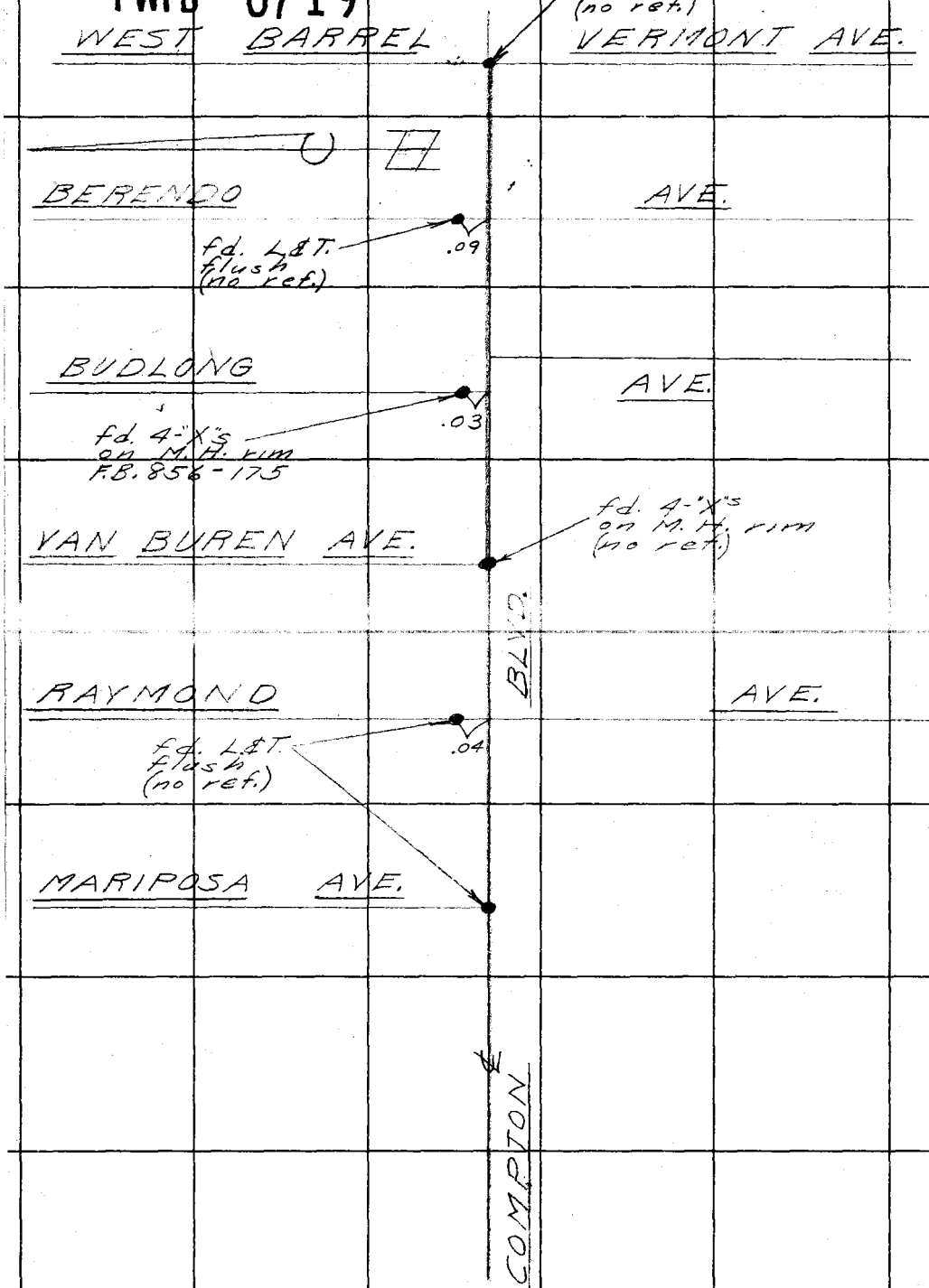

Con't. pg. 54

RETURN TO
LOS ANGELES COUNTY SURVEYOR
726 LOS ANGELES COUNTY
ENGINEERING BLDG.

Do not extend notes this side of this line.

Note: Any Additions or Changes on This Sheet Must be Made or Circled in Red Ink With Date and Name of Person Making Change.

PWFB 0719 858

F. B. ____ PG. ____

Map No. ____	W. O. 1040 Tape No. ____ St'd. ____ °F
Office Work ____	Surveyed by English
Checked ____	Notes ____ Date 7-53
Date ____	Indexed ____

W.S. 26 A-4

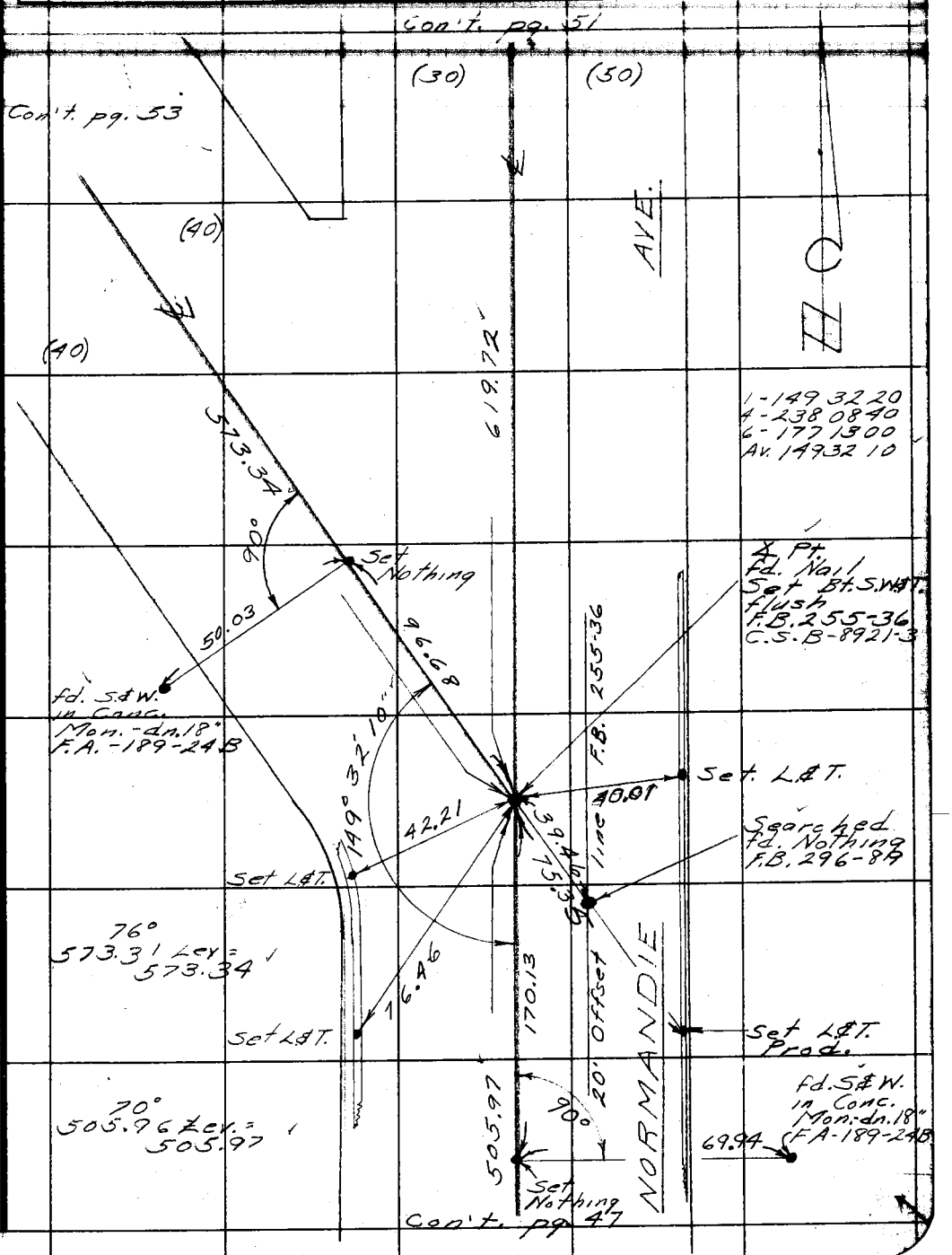

Note: Any Additions or Changes on This Sheet Must be Made or Circled in Red Ink With Date and Name of Person Making Change.

Do not extend notes this side of this line.

RETURN TO
LOS ANGELES COUNTY SURVEYOR
726 LOS ANGELES COUNTY
ENGINEERING BLDG.

76F309S 247 2-51

859, 860

F.B. 1901 PG. 50

PWFB 0719

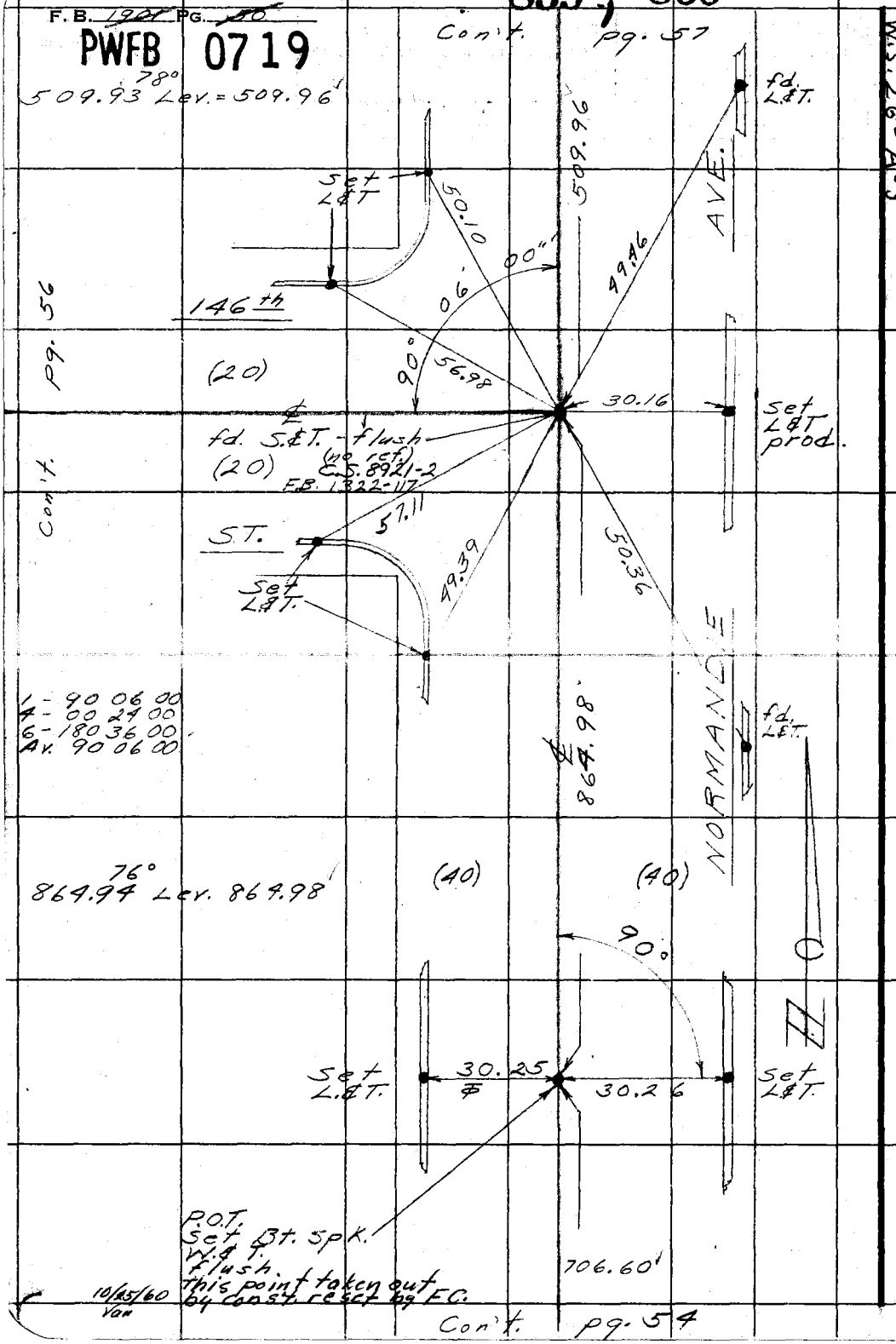

W.S. 26-A-3

RETURN TO
LOS ANGELES COUNTY SURVEYOR
726 LOS ANGELES COUNTY
ENGINEERING BLDG.

Do not extend notes this side of this line.

Note: Any Additions or Changes on This Sheet Must be Made or Circled in Red Ink With Date and Name of Person Making Change.

PWEB 0719

861

F. B. ____ PG. ____

Map No.	W. O. 6790 Tape No. ____ St'd. ____ °F
Office Work	Surveyed by English
Checked	Notes " Date 7-53
Date	Indexed A. C. Johnson

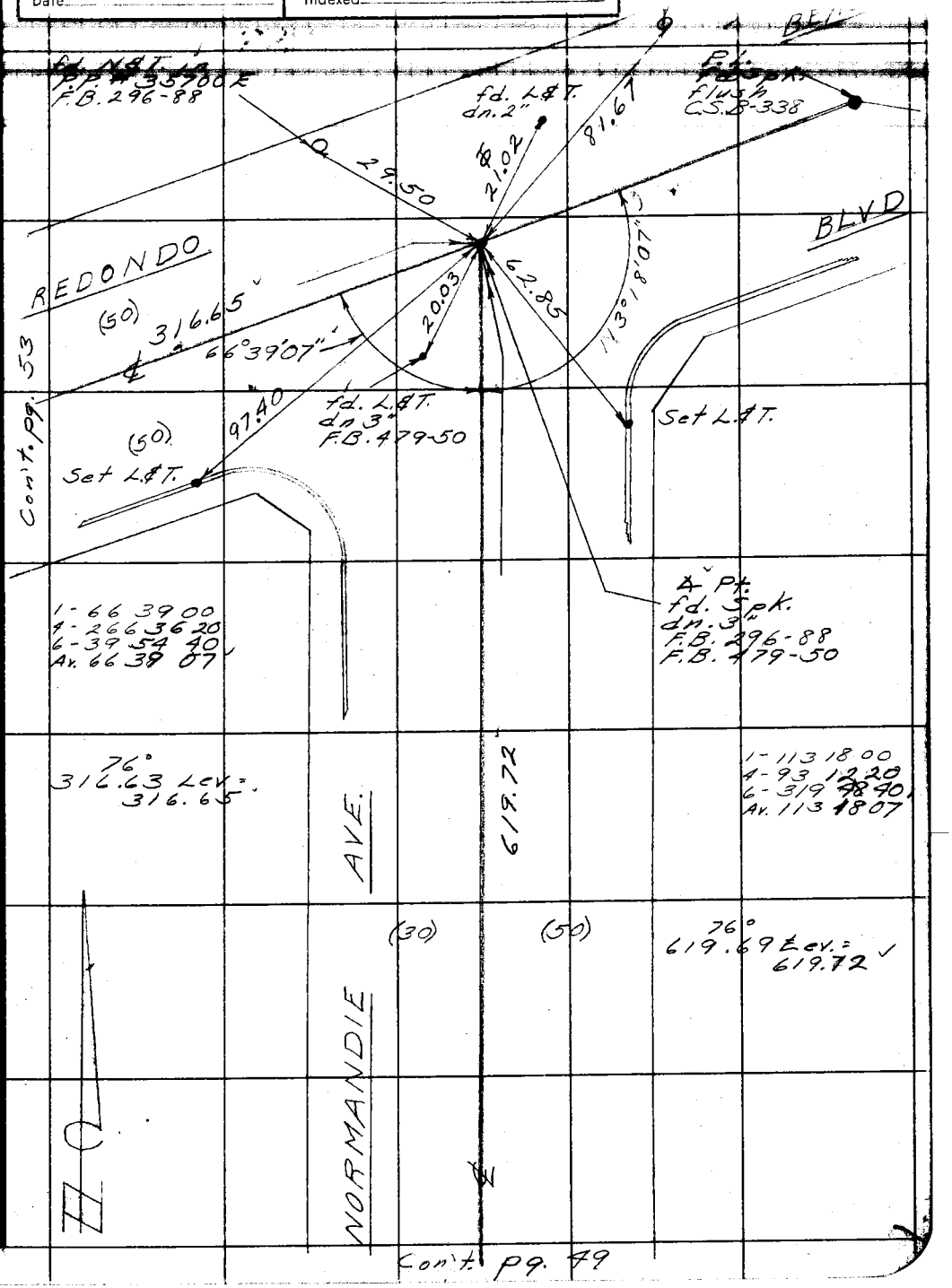

W.S. 26 A 3

Note: Any Additions or Changes on This Sheet Must be Made or Circled in Red Ink With Date and Name of Person Making Change.

Do not extend notes this side of this line.

RETURN TO
LOS ANGELES COUNTY SURVEYOR
726 LOS ANGELES COUNTY
ENGINEERING BLDG.

76F309S 247 2-51

F.B. 1901 PG. 54

PWFB 0719

Con't. pg. 53

862, 863

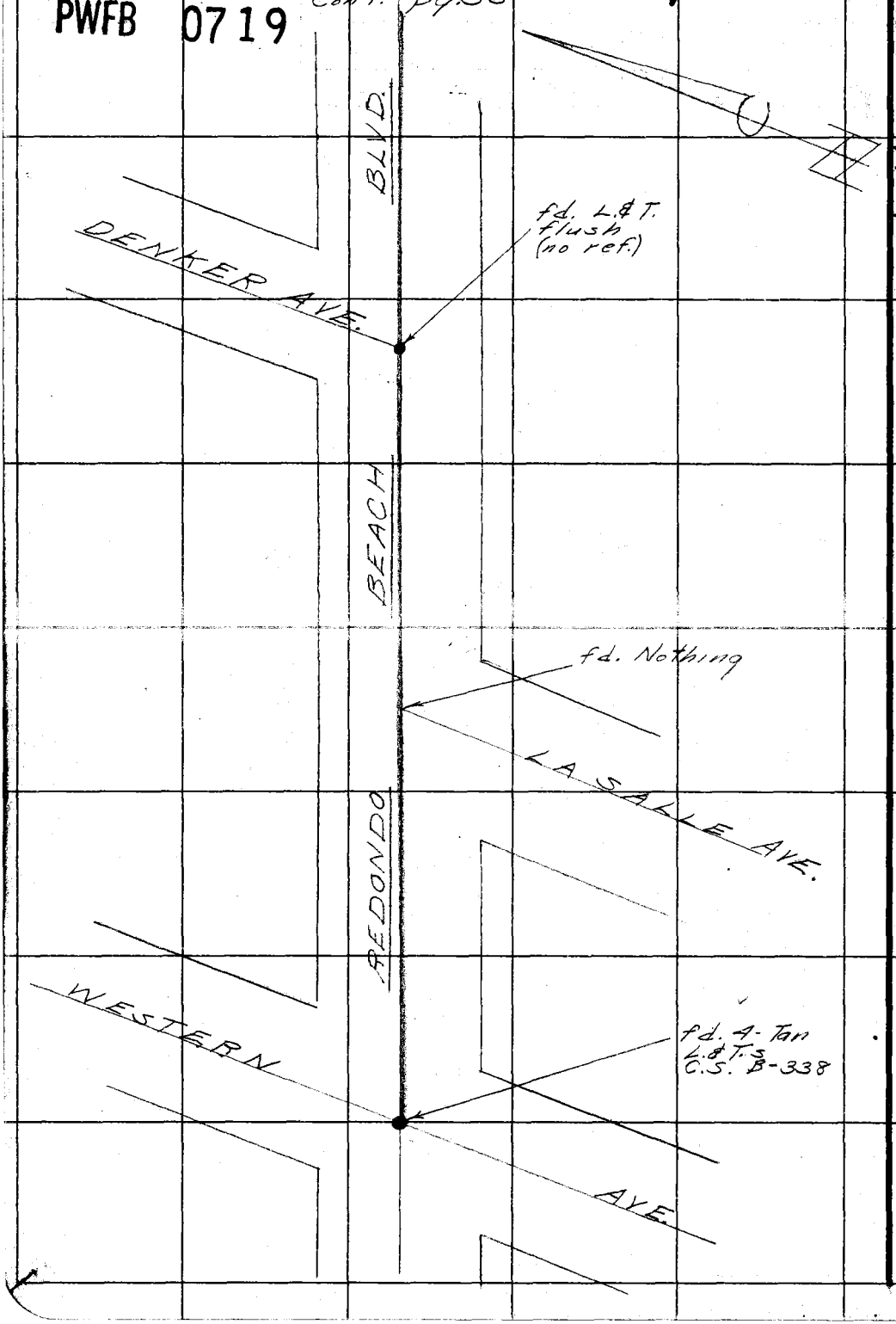

W.S. 26-A-4

RETURN TO
LOS ANGELES COUNTY SURVEYOR
726 LOS ANGELES COUNTY
ENGINEERING BLDG.

Do not extend notes this side of this line.

Note: Any Additions or Changes on This Sheet Must be Made or Circled in Red Ink With Date and Name of Person Making Change.

PWEB 0719 864, 865

F. B. ____ PG. ____

Map No.	W. O. 6[illegible] Tape No. ____ St'd. ____ °F
Office Work	Surveyed by English
Checked	Notes " Date 7-53
Date	Indexed

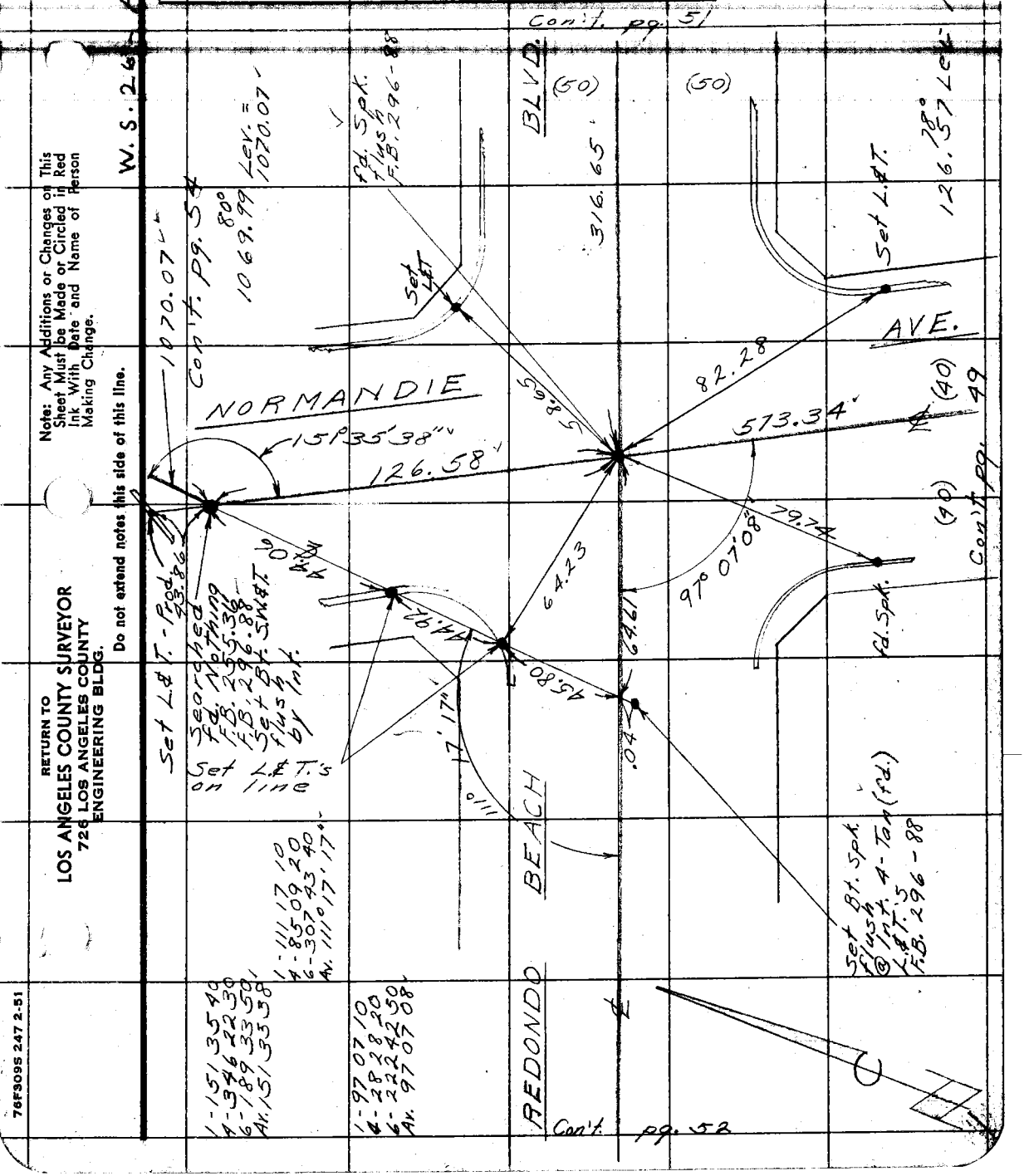

Note: Any Additions or Changes on This Sheet Must be Made or Circled in Red Ink With Date and Name of Person Making Change.

Do not extend notes this side of this line.

RETURN TO
LOS ANGELES COUNTY SURVEYOR
726 LOS ANGELES COUNTY
ENGINEERING BLDG.

76F309S 247 2-51

866, 867, 868, 869

F.B. 1901 PG. 84

PWFB 0719

Con't. pg. 50

1 - 90 09 30
4 - 00 38 30
6 - 180 51 30
Av. 90 09 35

1 - 89 58 40
4 - 359 59 00
6 - 179 51 00
Av. 89 58 30

706.57 Lev. = 706.60

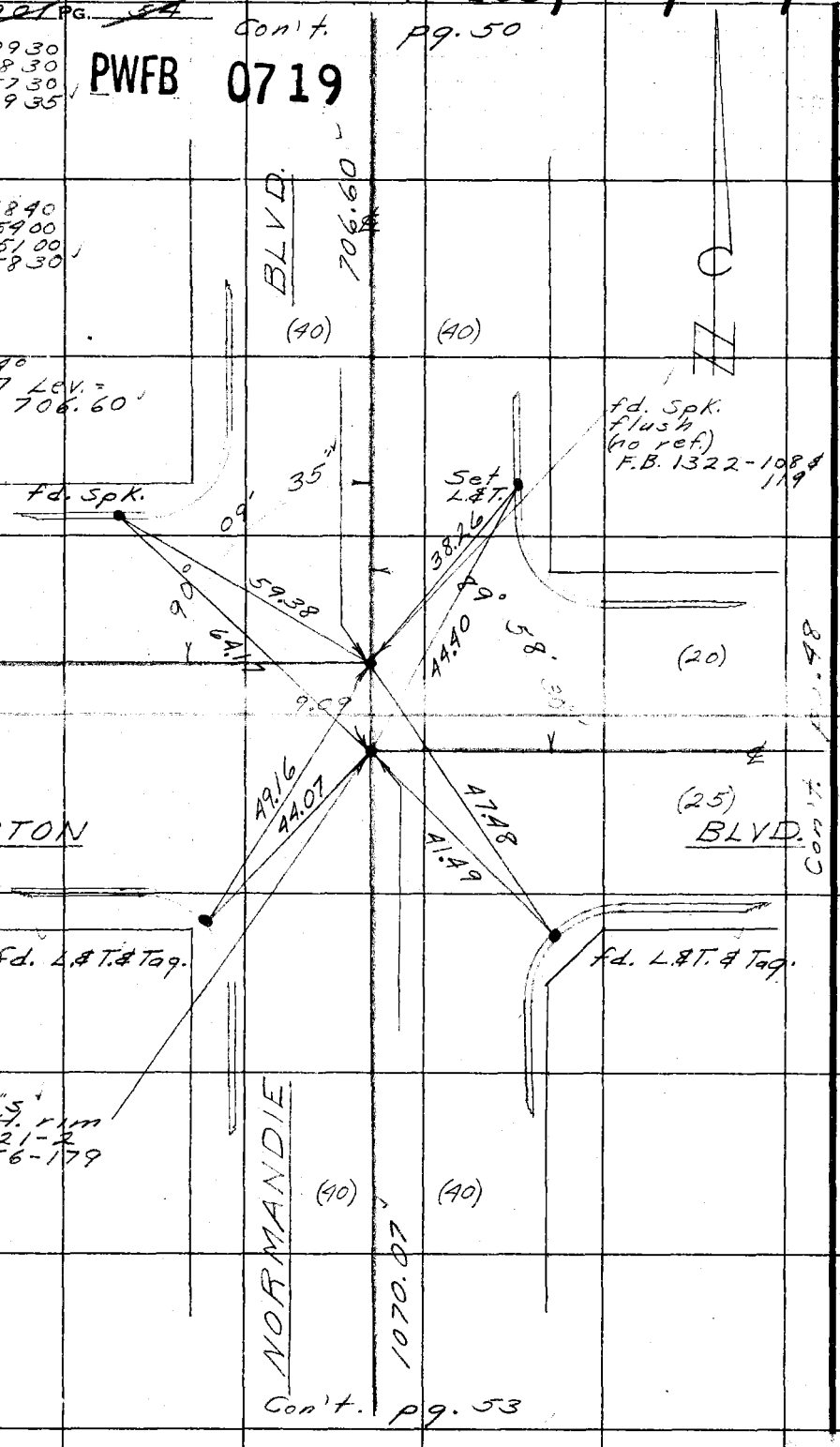

W.S. 26-A-3

RETURN TO
LOS ANGELES COUNTY SURVEYOR
726 LOS ANGELES COUNTY
ENGINEERING BLDG.

Do not extend notes this side of this line.

Note: Any Additions or Changes on This Sheet Must be Made or Circled in Red Ink With Date and Name of Person Making Change.

PWFB 0719 870, 871, 872

F. B. ____ PG. ____

Notes Ch'd by Galli	Survey of
Map No.	W. O. 6743 Tape No. ____ St'd. ____ °F
Office Work	Surveyed by English
Checked	Notes " Date 7-53
Date	Indexed A. C. Johnson

W.S. 2 A 3

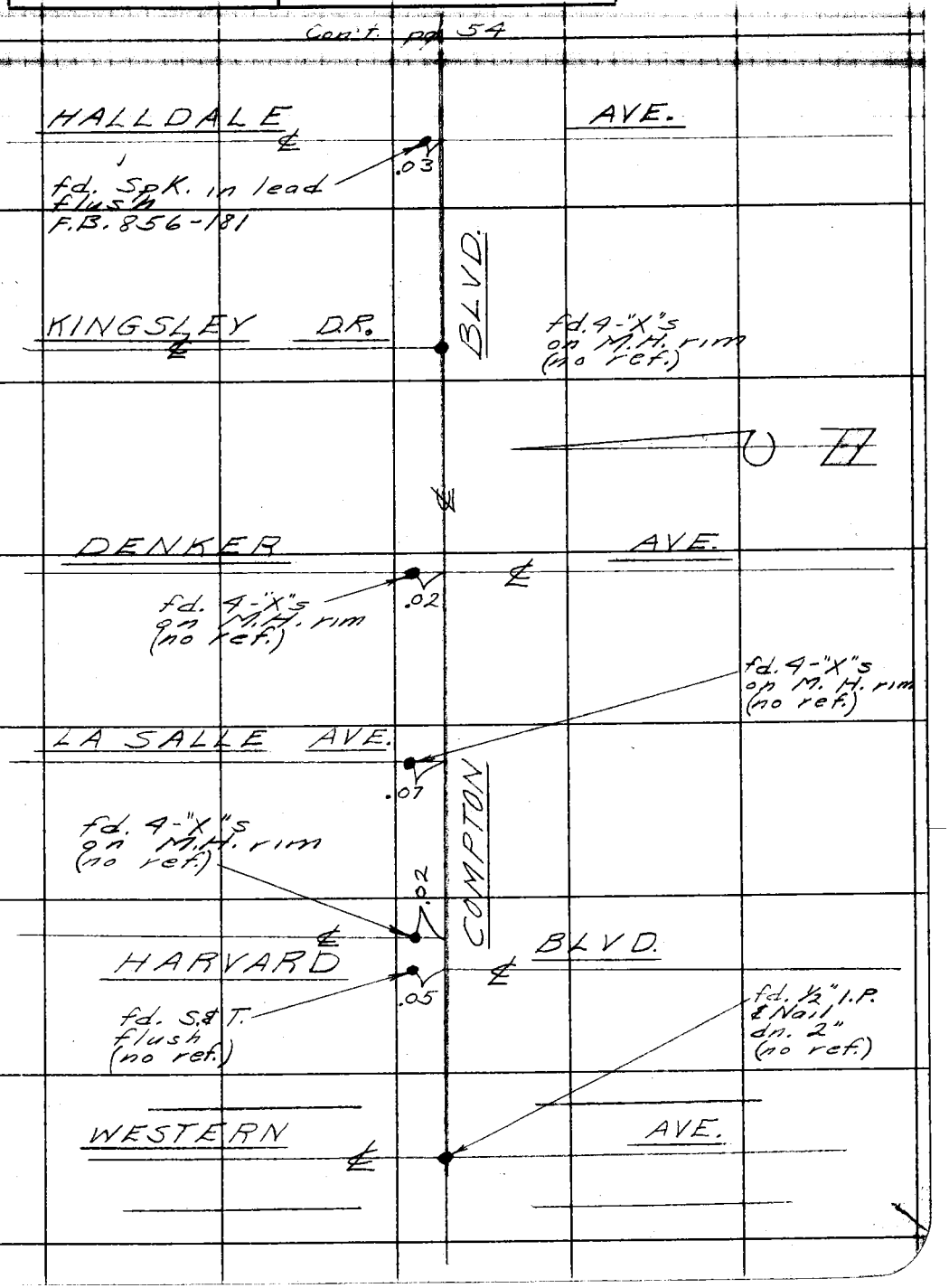

Note: Any Additions or Changes on This Sheet Must be Made or Circled in Red Ink With Date and Name of Person Making Change.

Do not extend notes this side of this line.

RETURN TO
LOS ANGELES COUNTY SURVEYOR
726 LOS ANGELES COUNTY
ENGINEERING BLDG.

76F309S 247 2-51

F. B. 1901 PG. 56

PWFB 0719

Con't. pg. 50

W.S. 26-A-3

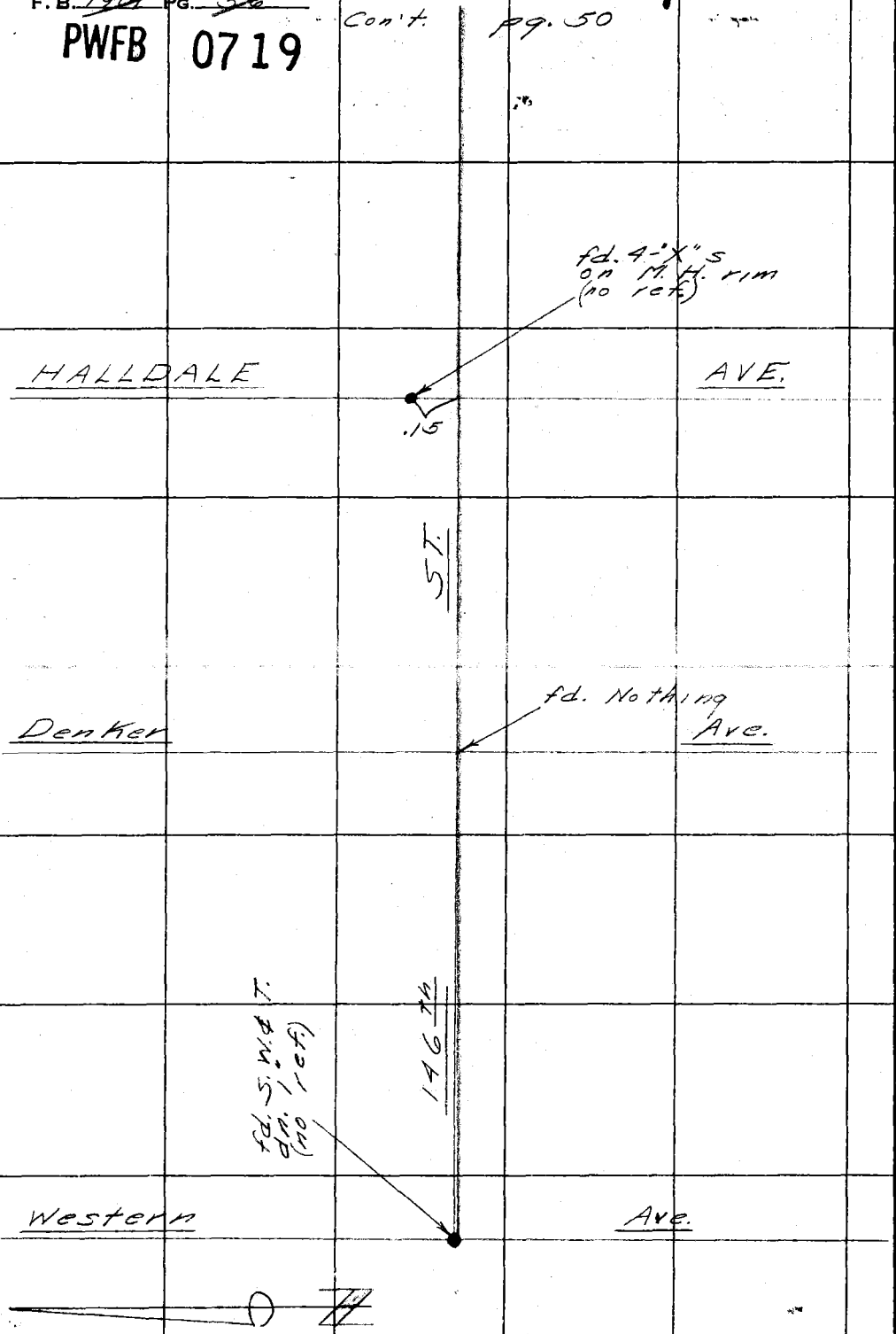

RETURN TO
LOS ANGELES COUNTY SURVEYOR
726 LOS ANGELES COUNTY
ENGINEERING BLDG.

Do not extend notes this side of this line.

Note: Any Additions or Changes on This Sheet Must be Made or Circled in Red Ink With Date and Name of Person Making Change.

PWFB 0719 875, 876

F. B. _____ PG. _____

Notes Ck'd by Galli	Survey of
Map No.	W. O. 670 Tape No. Std.
Office Work	Surveyed by English
Checked	Notes " Date 8-53
Date	Indexed Johnson

W.S. 26 A-3

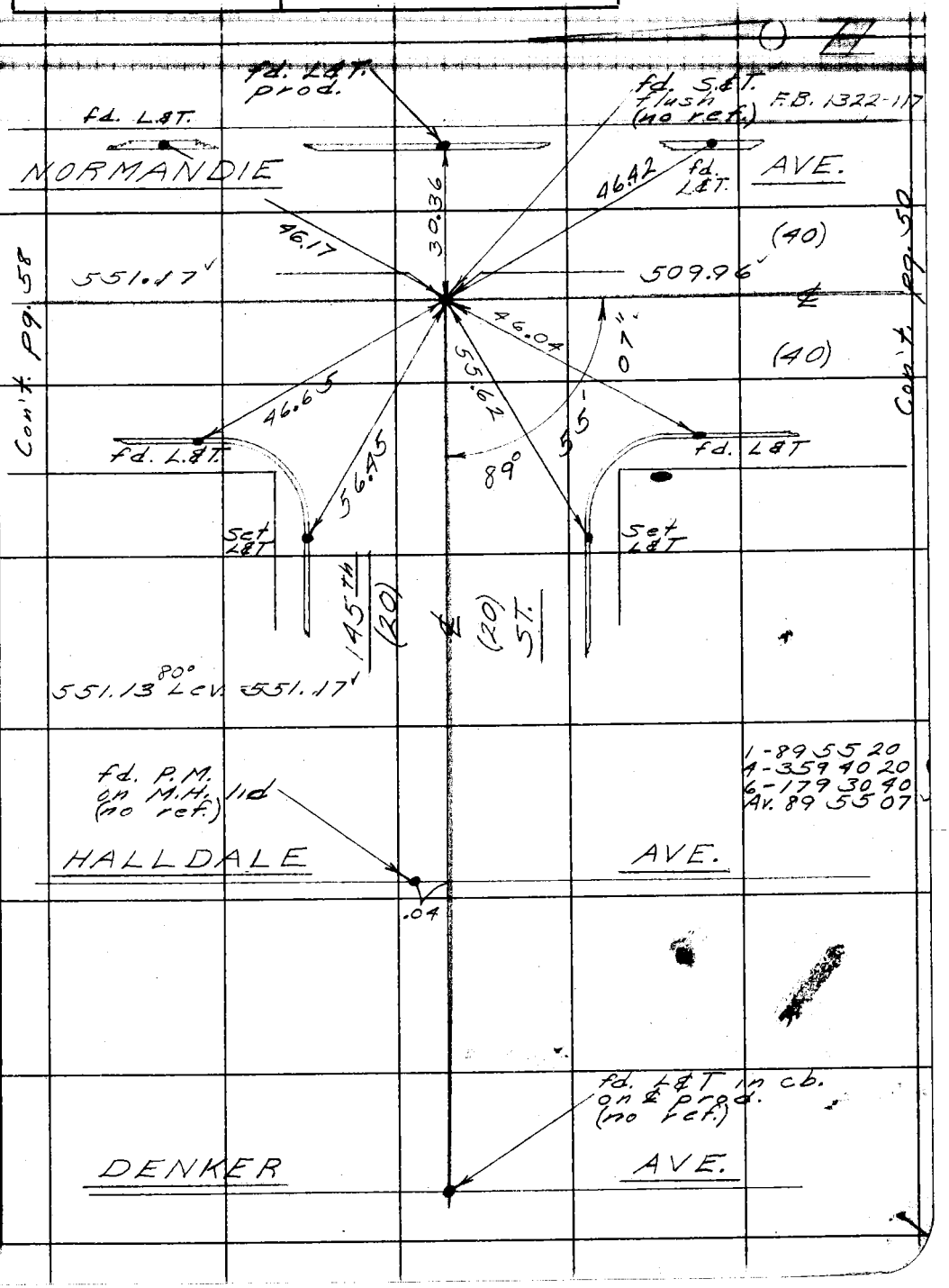

Con't. pg. 58

Con't. pg. 50

Note: Any Additions or Changes on This Sheet Must be Made or Circled in Red Ink With Date and Name of Person Making Change.

Do not extend notes this side of this line.

RETURN TO
LOS ANGELES COUNTY SURVEYOR
726 LOS ANGELES COUNTY
ENGINEERING BLDG.

76F309S 247 2-51

877, 878

F.B. ~~1901~~ PG. ~~58~~

PWFB 0719

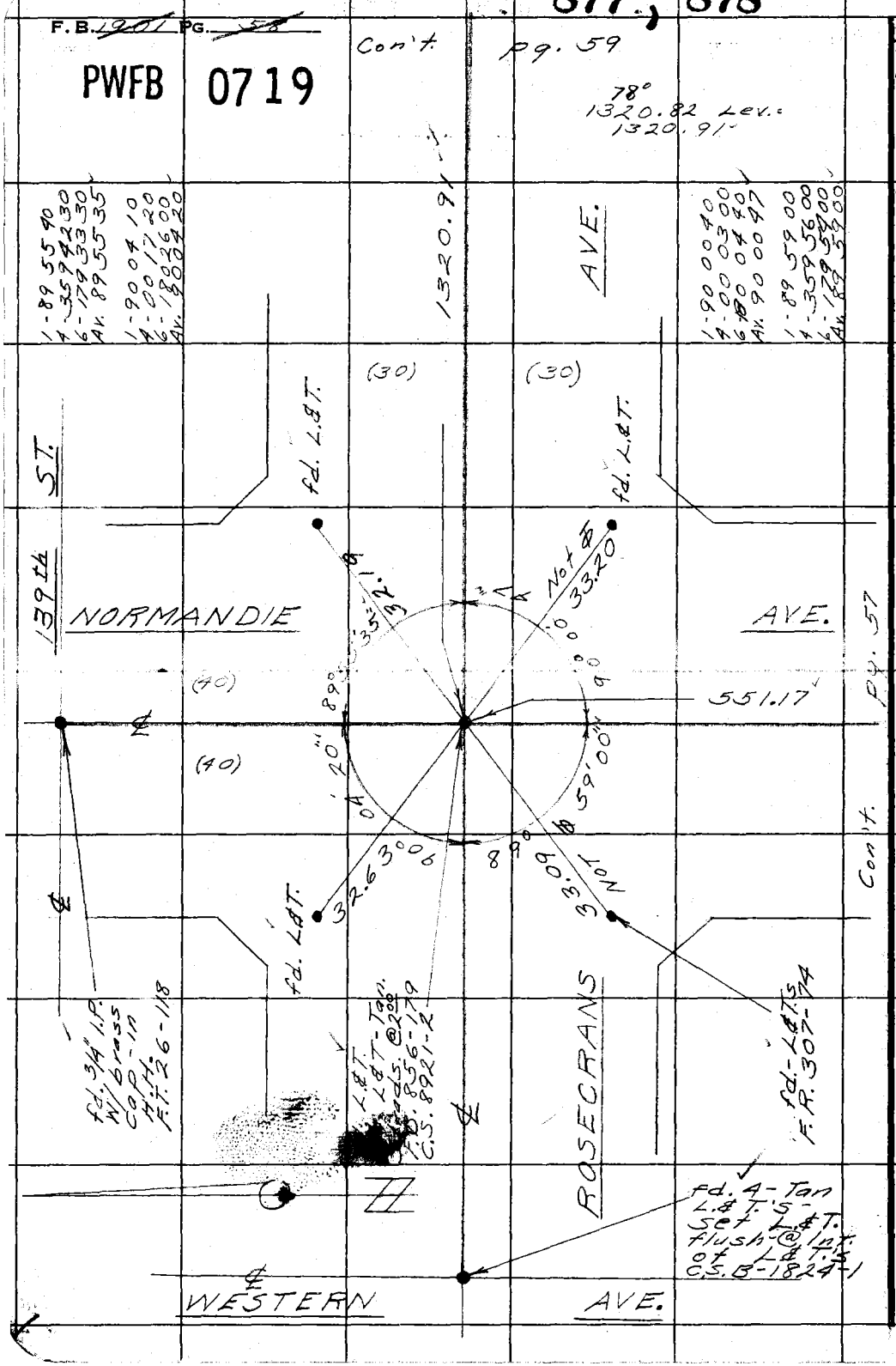

W.S. 26-A-3

RETURN TO
LOS ANGELES COUNTY SURVEYOR
726 LOS ANGELES COUNTY
ENGINEERING BLDG.

Do not extend notes this side of this line.

Note: Any Additions or Changes on This Sheet Must be Made or Circled in Red Ink With Date and Name of Person Making Change.

PWFB 0719

879

F. B. ____ PG. ____

Map No. ____
Office Work ____
Checked ____
Date ____

W. O. ____ Tape No. ____ St'd. ____ °F
Surveyed by English
Notes ____ Date 8-53
Indexed ____

W.S. 26 A-3

Note: Any Additions or Changes on This Sheet Must be Made or Circled in Red Ink With Date and Name of Person Making Change.

Do not extend notes this side of this line.

RETURN TO
LOS ANGELES COUNTY SURVEYOR
726 LOS ANGELES COUNTY
ENGINEERING BLDG.

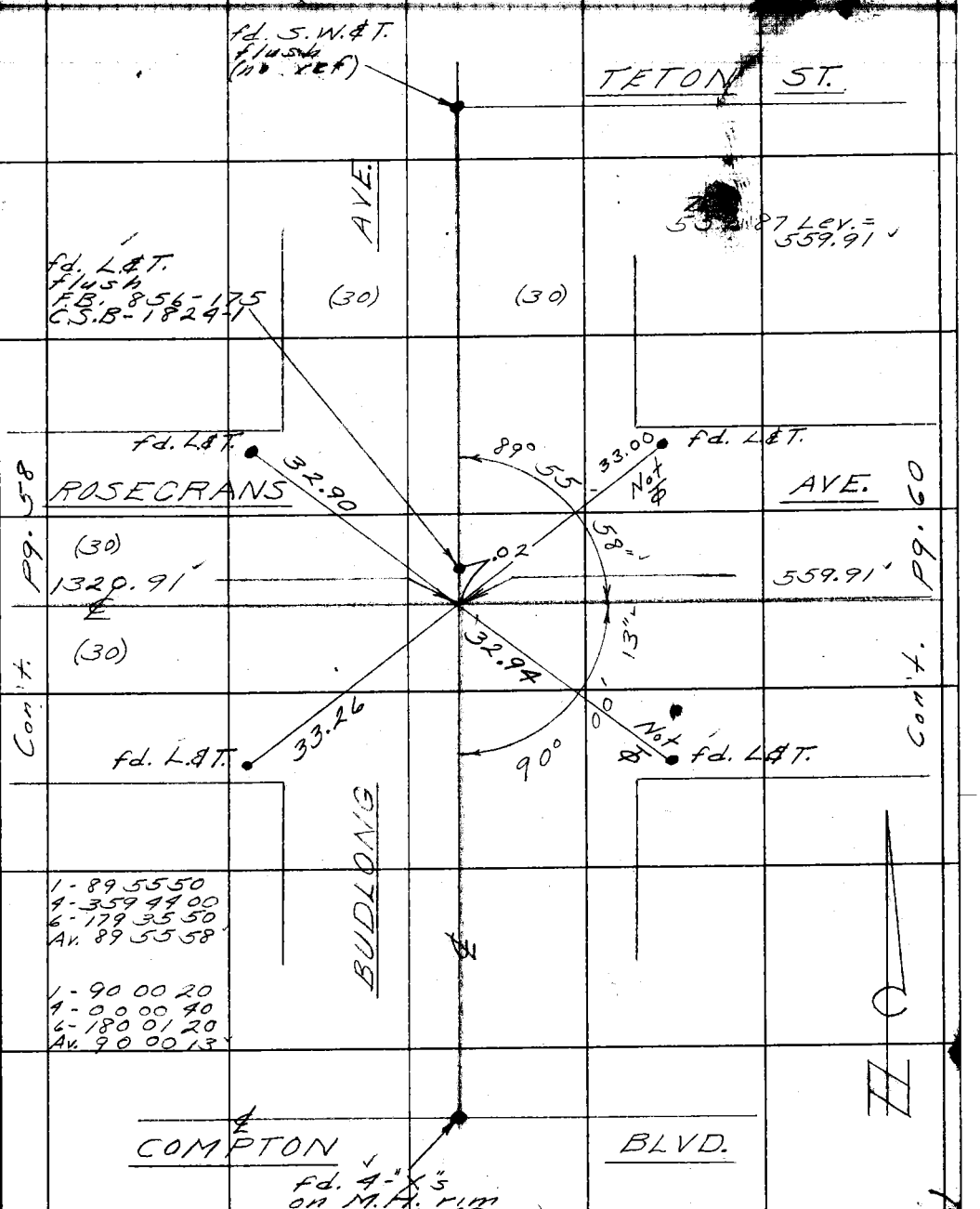

76F309S 247 2-51

F. B. 190 PG. 60

PWFB 0719

880

W.S. 26-B-3

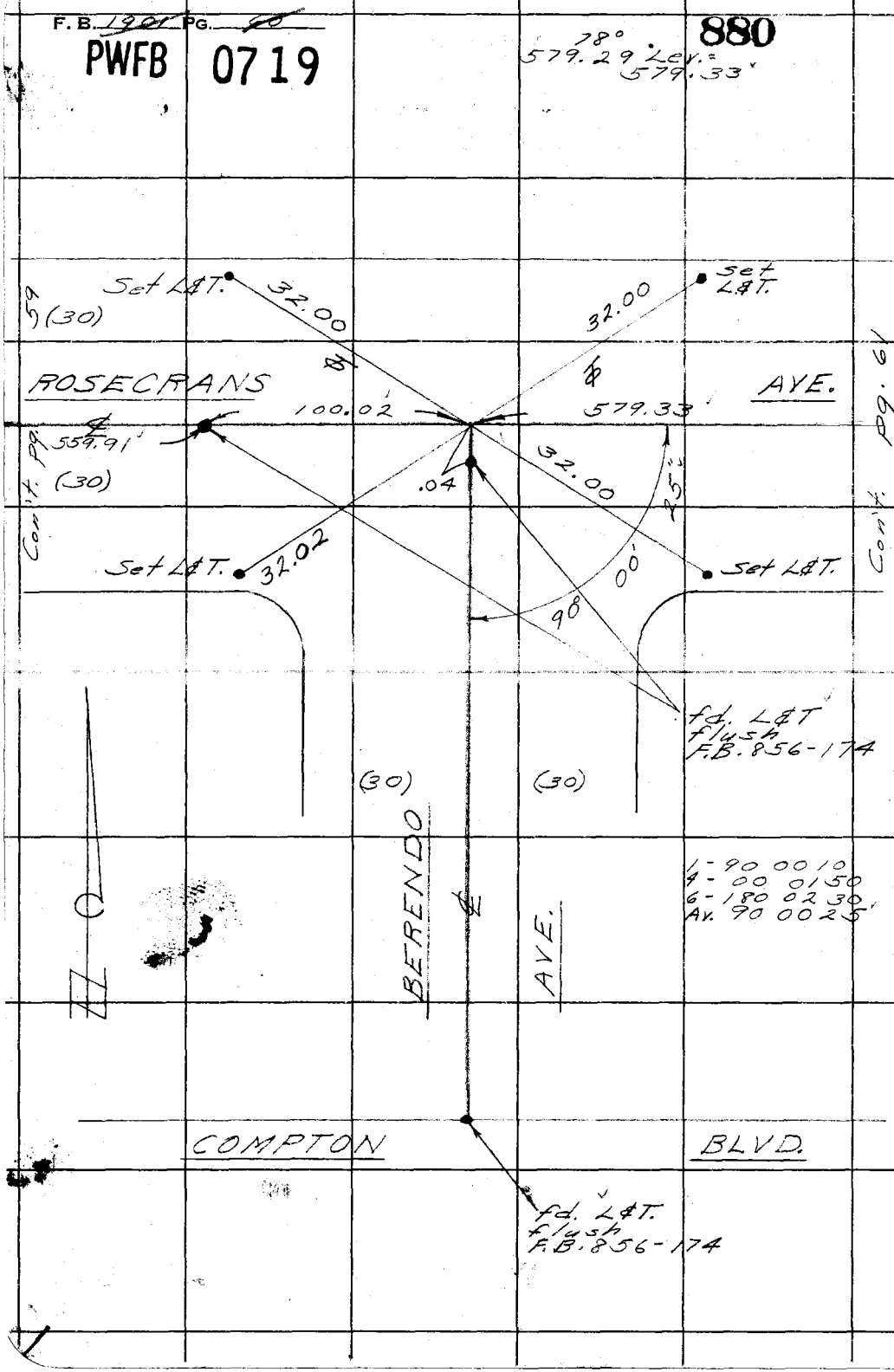

RETURN TO
LOS ANGELES COUNTY SURVEYOR
726 LOS ANGELES COUNTY
ENGINEERING BLDG.

Do not extend notes this side of this line.

Note: Any Additions or Changes on This Sheet Must be Made or Circled in Red Ink With Date and Name of Person Making Change.

PWFB 0719 881

F. B. ____ PG. ____

Map No.	W. O. ____ Tape No. ____ Std. ____ °F
Office Work	Surveyed by English
Checked	Notes " Date 8-53
Date	Indexed A. C. Johnson

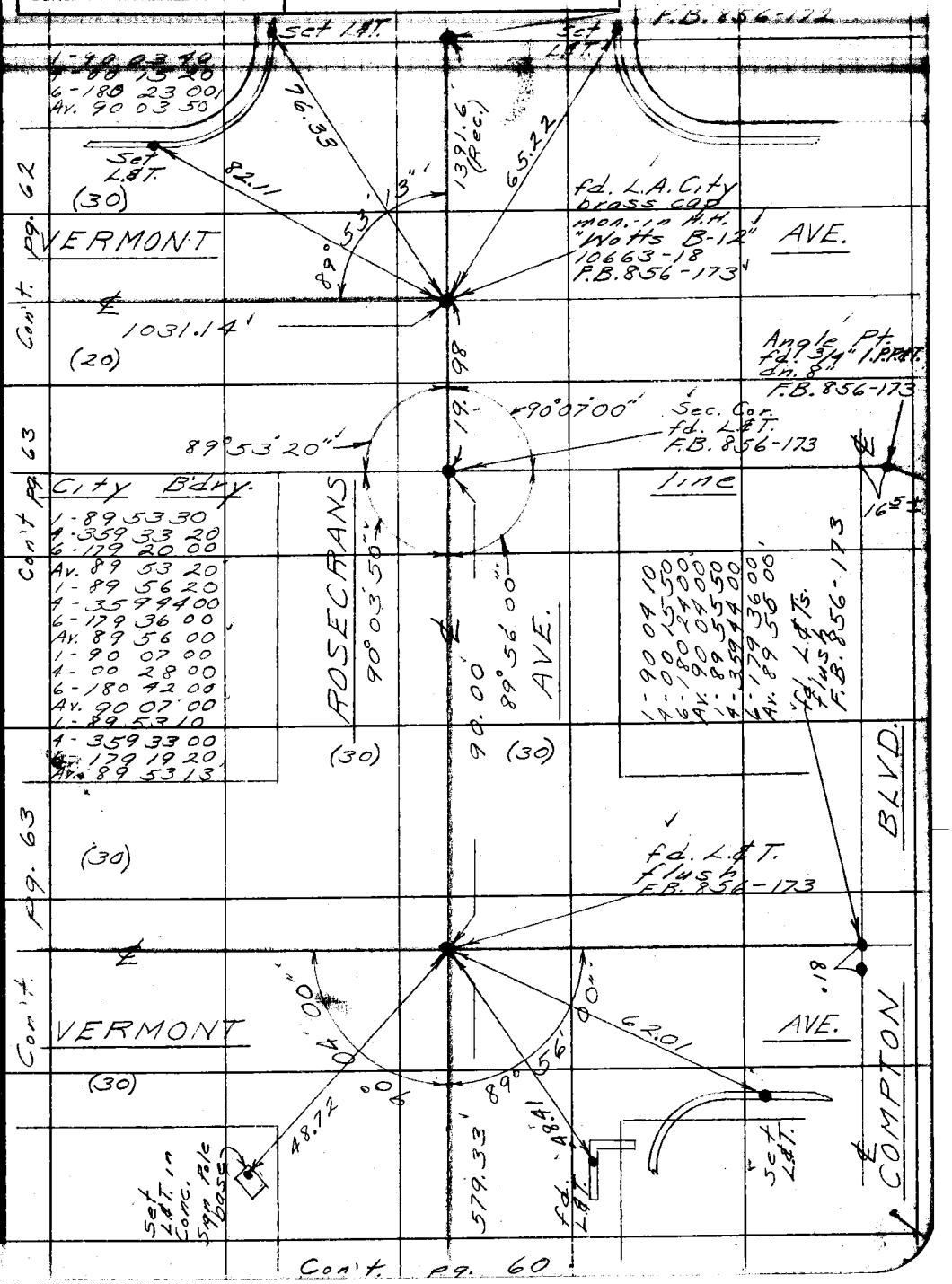

Note: Any Additions or Changes on This Sheet Must be Made or Circled in Red Ink With Date and Name of Person Making Change.

Do not extend notes this side of this line.

RETURN TO
LOS ANGELES COUNTY SURVEYOR
726 LOS ANGELES COUNTY
ENGINEERING BLDG.

76F309S 247 2-51

F.B. 1901 PG. 62

PWFB 0719

882

W.S. 26-B-3

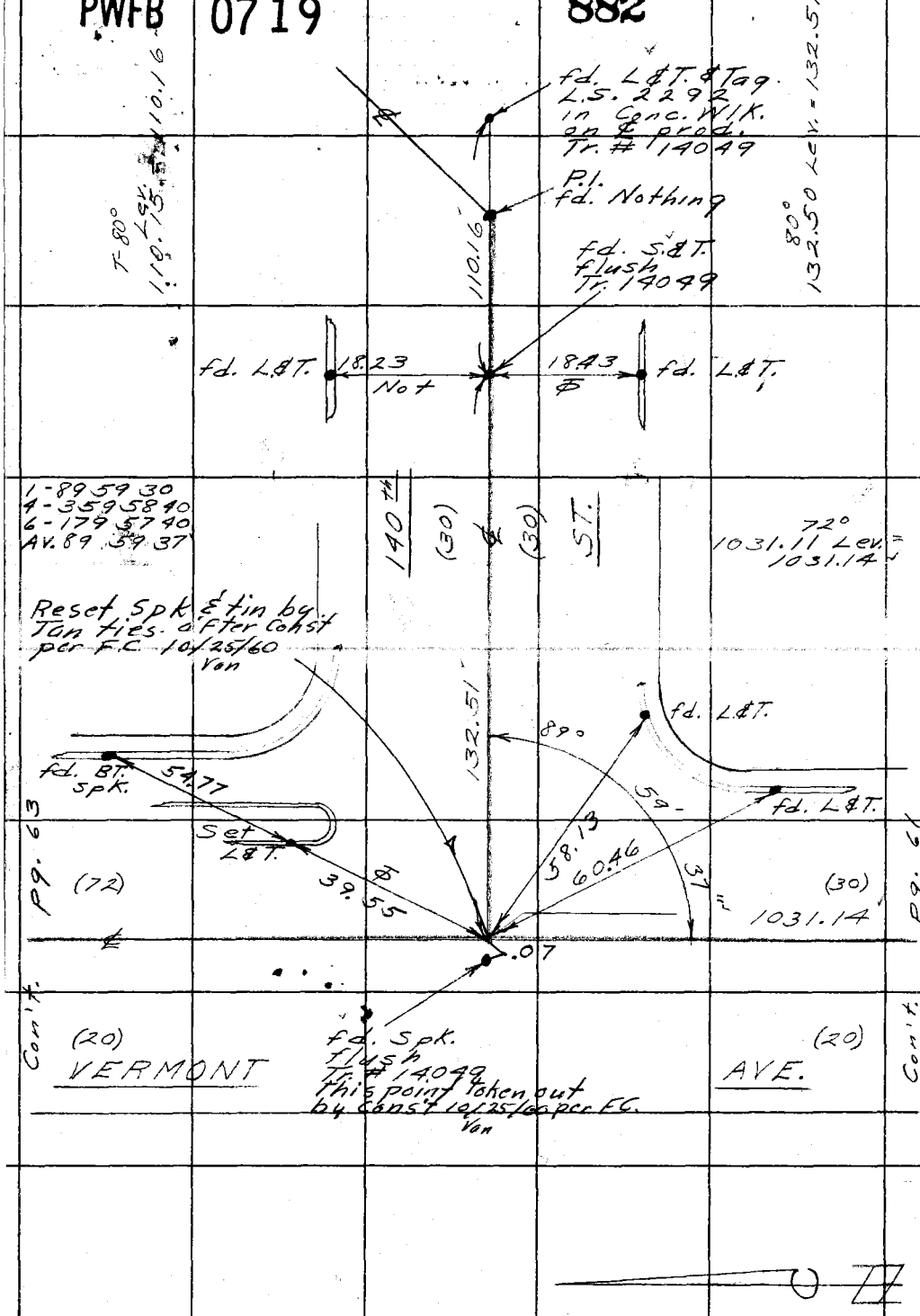

RETURN TO
LOS ANGELES COUNTY SURVEYOR
726 LOS ANGELES COUNTY
ENGINEERING BLDG.

Do not extend notes this side of this line.

Note: Any Additions or Changes on This Sheet Must be Made or Circled in Red Ink With Date and Name of Person Making Change.

PWFB 0719

883

F. B. ____ PG. ____

Map No.	W. O. 6945 Tape No. ____ St'd. ____ °F
Office Work	Surveyed by English
Checked	Notes " Date 8-53
Date	Indexed A. C. Johnson

W. S. 26 B-3

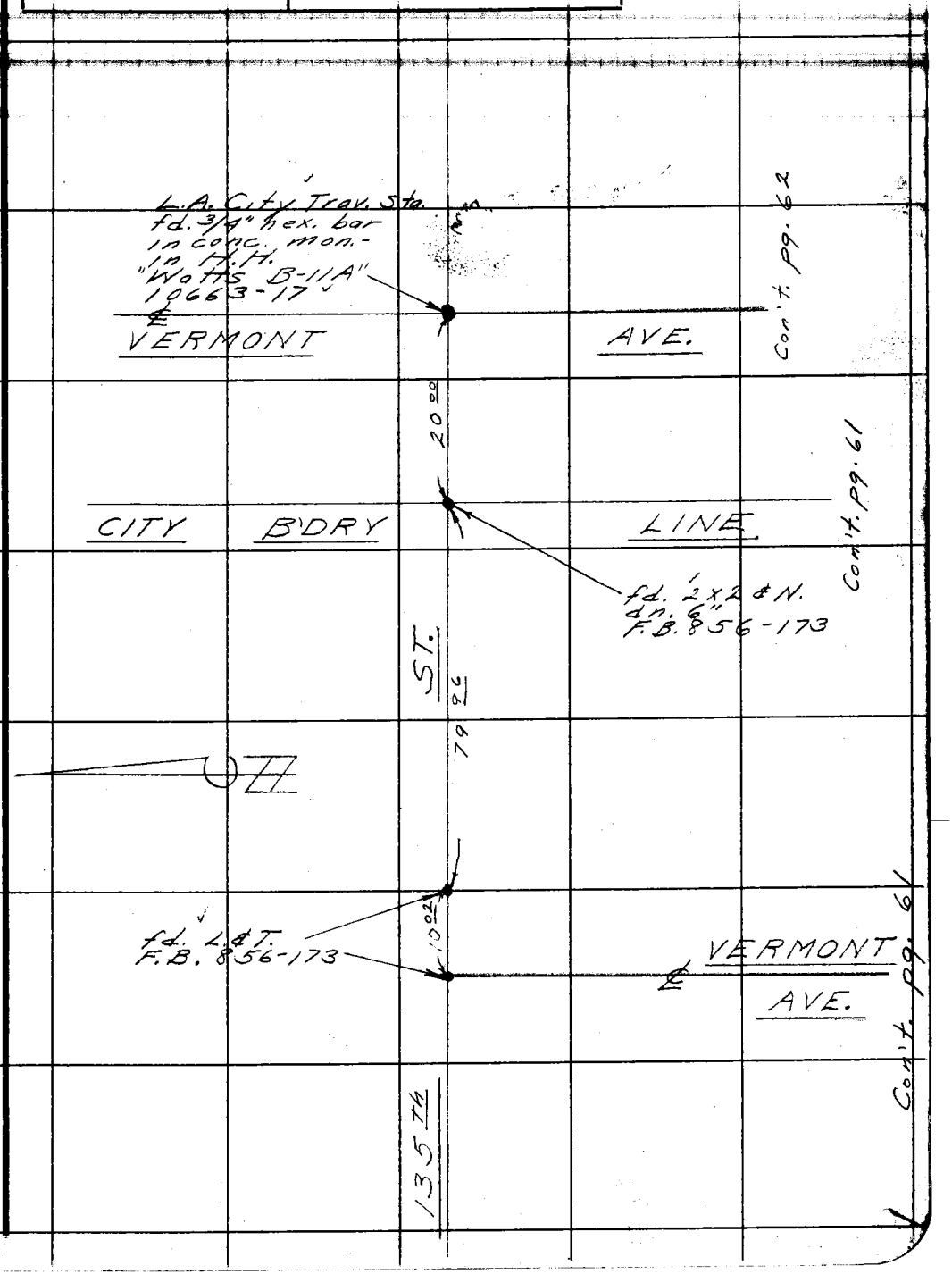

Note: Any Additions or Changes on This Sheet Must be Made or Circled in Red Ink With Date and Name of Person Making Change.

Do not extend notes this side of this line.

RETURN TO
LOS ANGELES COUNTY SURVEYOR
726 LOS ANGELES COUNTY
ENGINEERING BLDG.

76F3095 247 2-51

RETURN TO
LOS ANGELES COUNTY SURVEYOR
726 LOS ANGELES COUNTY
ENGINEERING BLDG.

Note: Any Additions or Changes on This Sheet Must be Made or Circled in Red Ink With Date and Name of Person Making Change.

Do not extend notes this side of this line.

F.B. 1201 PG. 64

PWFB 0619

217

F. B. _____ PG. _____

Notes Ck'd by	Survey of
Map No.	W. O. 6943 Tape No. Sr'd. of
Office Work	Surveyed by English
Checked	Notes " Date 8-53
Date	Indexed 10-15-53

NORMANDIE AVE. S.D.
PROJECT Nº 10
J.N. 6943
CENTERLINE
OF
STORM DRAIN

Aug. 1953
English
Sappell
Peterson
Lind
Oben

℄ 25 to 60

Note: Any Additions or Changes on This Sheet Must be Made or Circled in Red Ink With Date and Name of Person Making Change.

Do not extend notes this side of this line.

RETURN TO
LOS ANGELES COUNTY SURVEYOR
726 LOS ANGELES COUNTY
ENGINEERING BLDG.

76F309S 247 4-53

RETURN TO
LOS ANGELES COUNTY SURVEYOR
726 LOS ANGELES COUNTY
ENGINEERING BLDG.

Note: Any Additions or Changes on This Sheet Must be Made or Circled in Red Ink With Date and Name of Person Making Change.

Do not extend notes this side of this line.

F.B. 1801 PG. 78

PWFB 0619

218

F. B. _____ PG. _____

Notes Ch'd by	Survey of
Map No.	W. O. Tape No. Std. °F
Office Work	Surveyed by English
Checked	Notes " Date 8-53
Date	Indexed A. C. Johnson

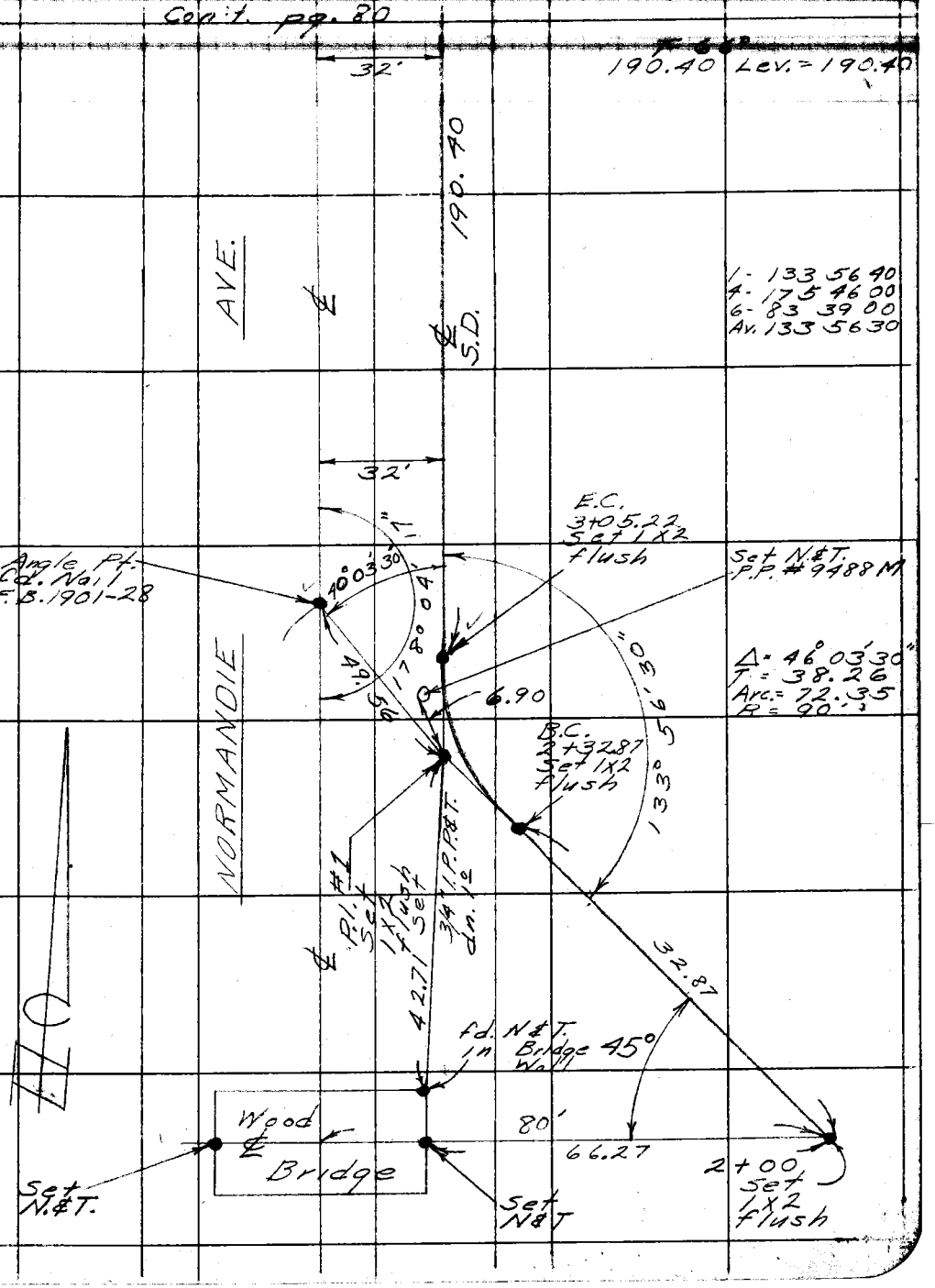

Note: Any Additions or Changes on This Sheet Must be Made or Circled in Red Ink With Date and Name of Person Making Change.

Do not extend notes this side of this line.

RETURN TO
LOS ANGELES COUNTY SURVEYOR
726 LOS ANGELES COUNTY
ENGINEERING BLDG.

76F3095 247 2-51

PWFB 0619

219

F.B. 1901 PG. 80

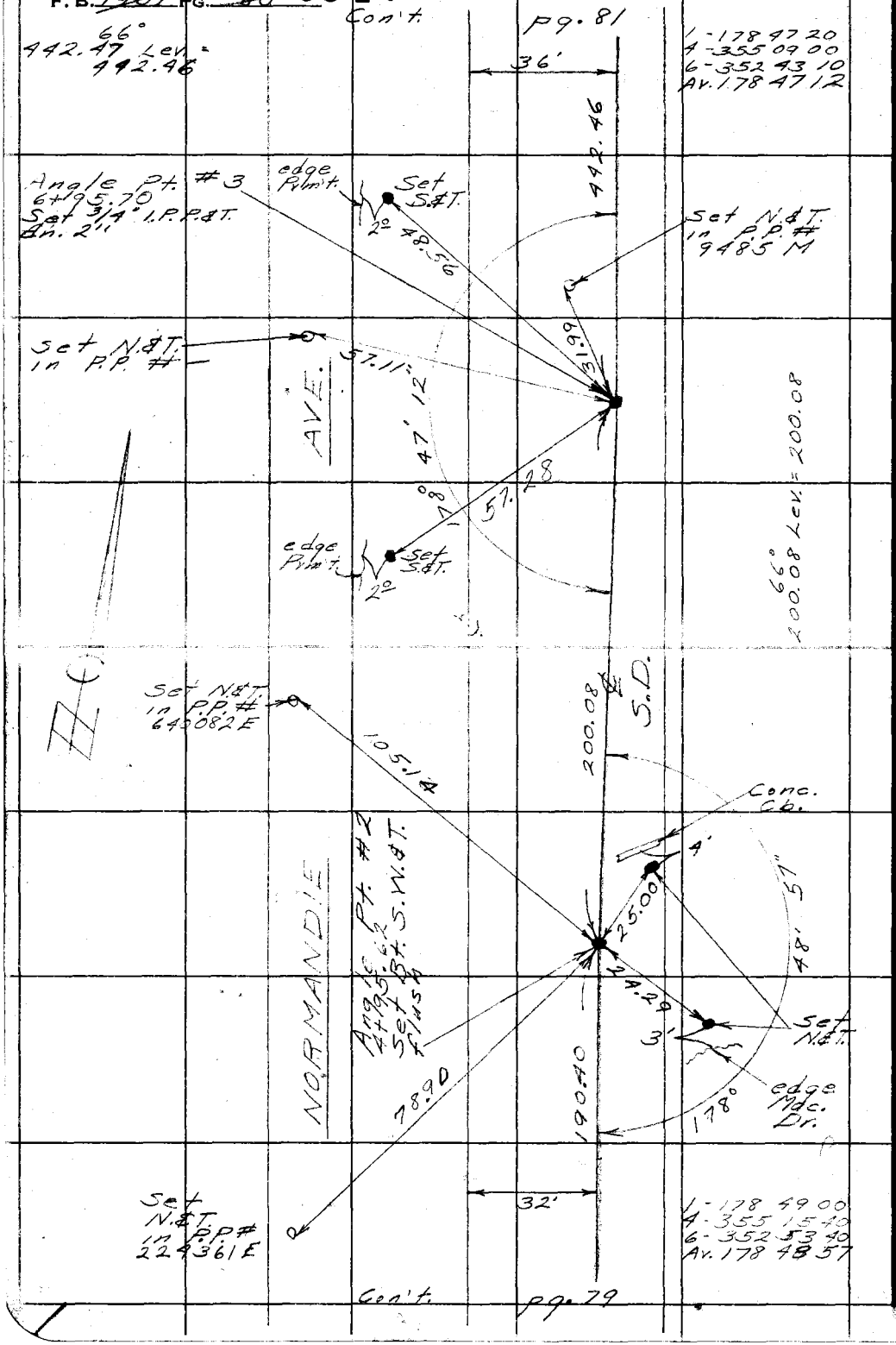

W.S. 26-A-4

RETURN TO
LOS ANGELES COUNTY SURVEYOR
726 LOS ANGELES COUNTY
ENGINEERING BLDG.

Do not extend notes this side of this line.

Note: Any Additions or Changes on This Sheet Must be Made or Circled in Red Ink With Date and Name of Person Making Change.

PWFB 0619 220

F. B. _____ PG. _____

Map No.	W. O. Tape No. Std.
Office Work	Surveyed by
Checked	Notes Date 8-53
Date	Indexed

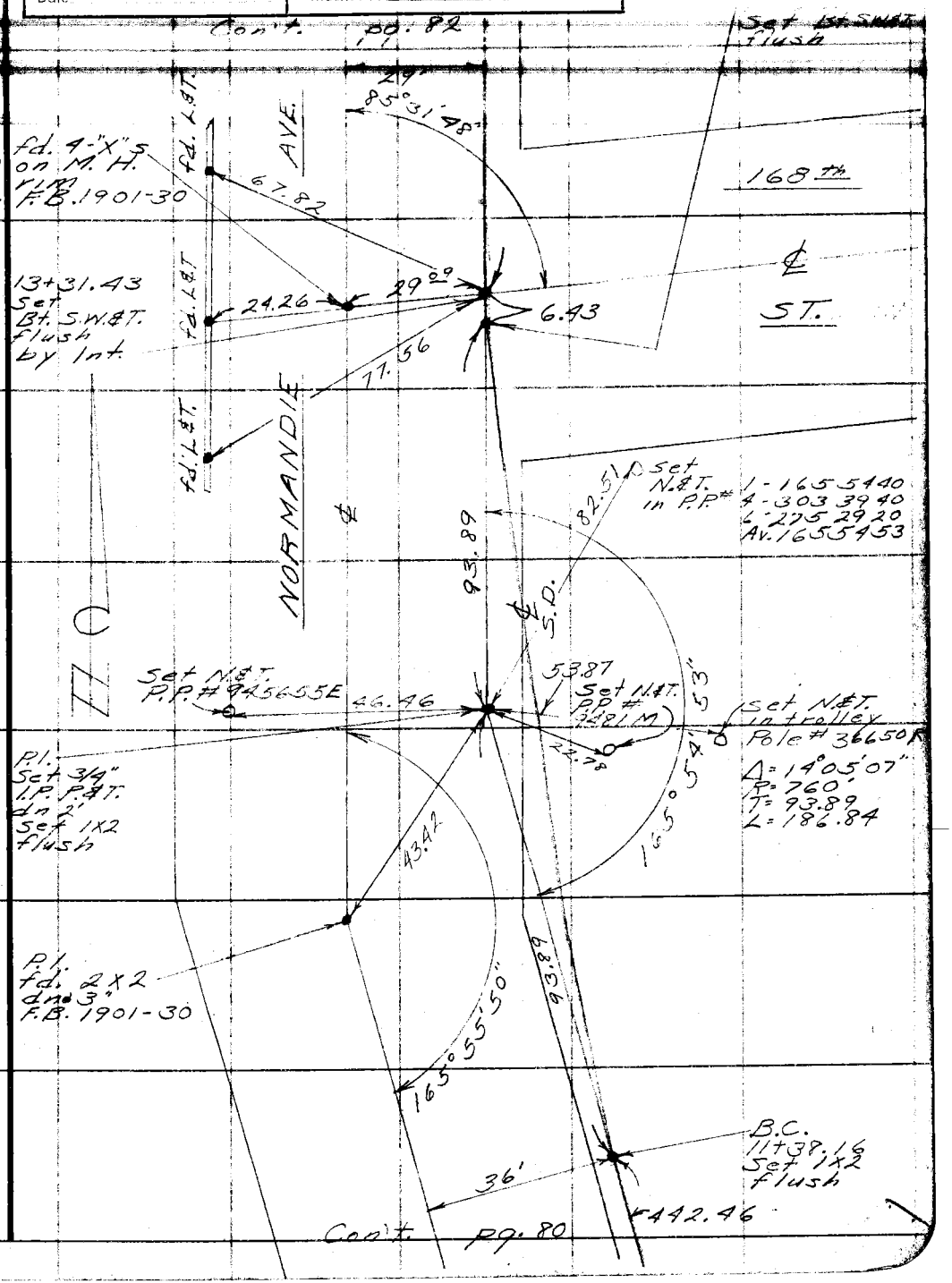

W.S. 26-A-4

Note: Any Additions or Changes on This Sheet Must be Made or Circled In Red Ink With Date and Name of Person Making Change.

Do not extend notes this side of this line.

RETURN TO
LOS ANGELES COUNTY SURVEYOR
726 LOS ANGELES COUNTY
ENGINEERING BLDG.

76F3095 247 4-53

F. B. 1907 PG. 82

Con't. pg. 83

W.S.26 - A-4

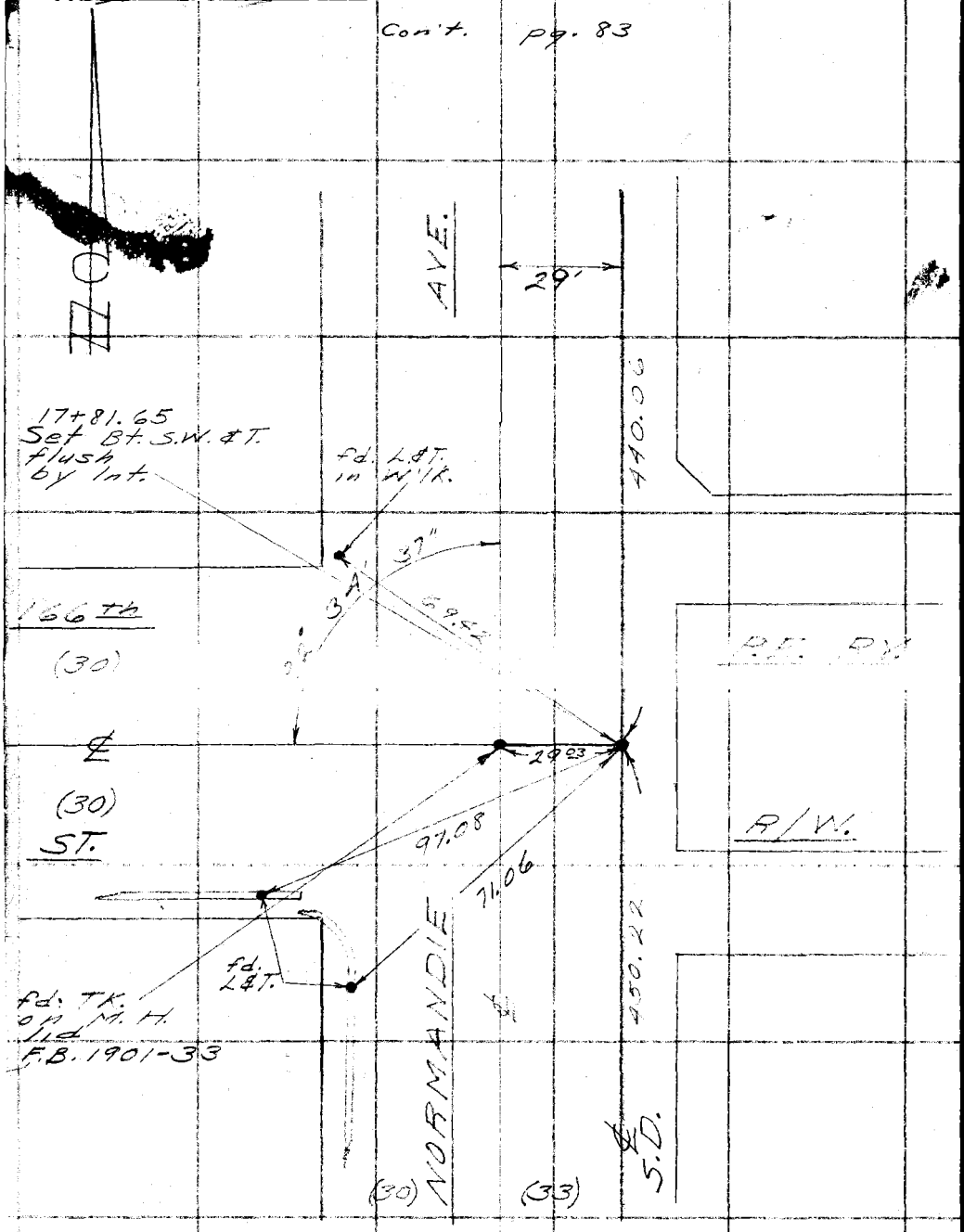

Con't. pg. 81

RETURN TO
LOS ANGELES COUNTY SURVEYOR
726 LOS ANGELES COUNTY
ENGINEERING BLDG.
Do not extend notes this side of this line.

Note: Any Additions or Changes on This Sheet Must be Made or Circled in Red Ink With Date and Name of Person Making Change.

PWFB 0619

222

F. B. _____ PG. _____

Notes Ch'd by	Survey of
Map No.	W. O. 6993 Tape No. ____ St'd. ____ °F
Office Work	Surveyed by English
Checked	Notes " Date 8-53
Date	Indexed

W.S. 2 A-4

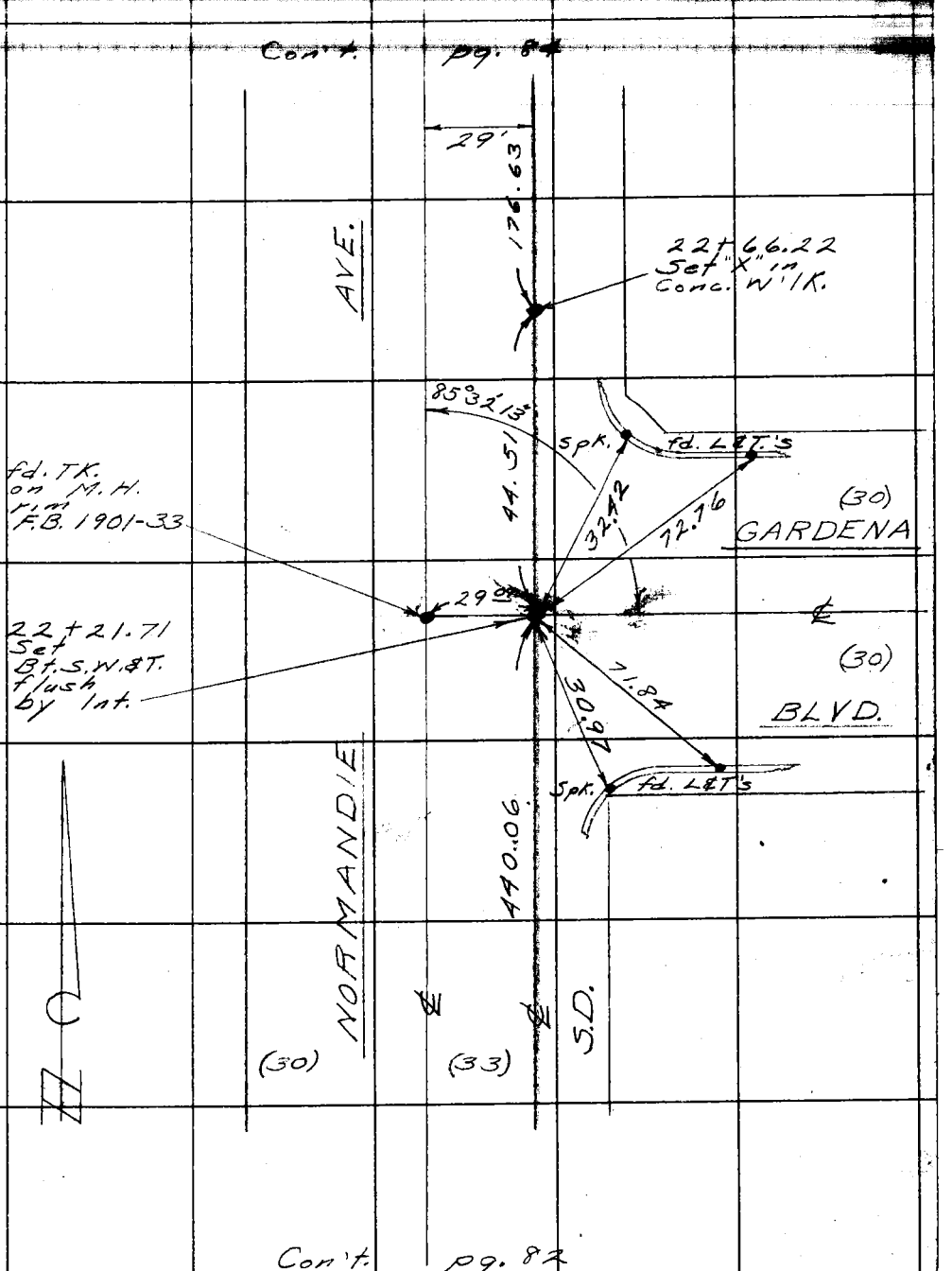

Note: Any Additions or Changes on This Sheet Must be Made or Circled in Red Ink With Date and Name of Person Making Change.

Do not extend notes this side of this line.

RETURN TO
LOS ANGELES COUNTY SURVEYOR
726 LOS ANGELES COUNTY
ENGINEERING BLDG.

76F309S 247 2-51

F. B. 1901 PG. 84

PWFB 0619

223

Con't. pg. 85

W.S. 26-A-4

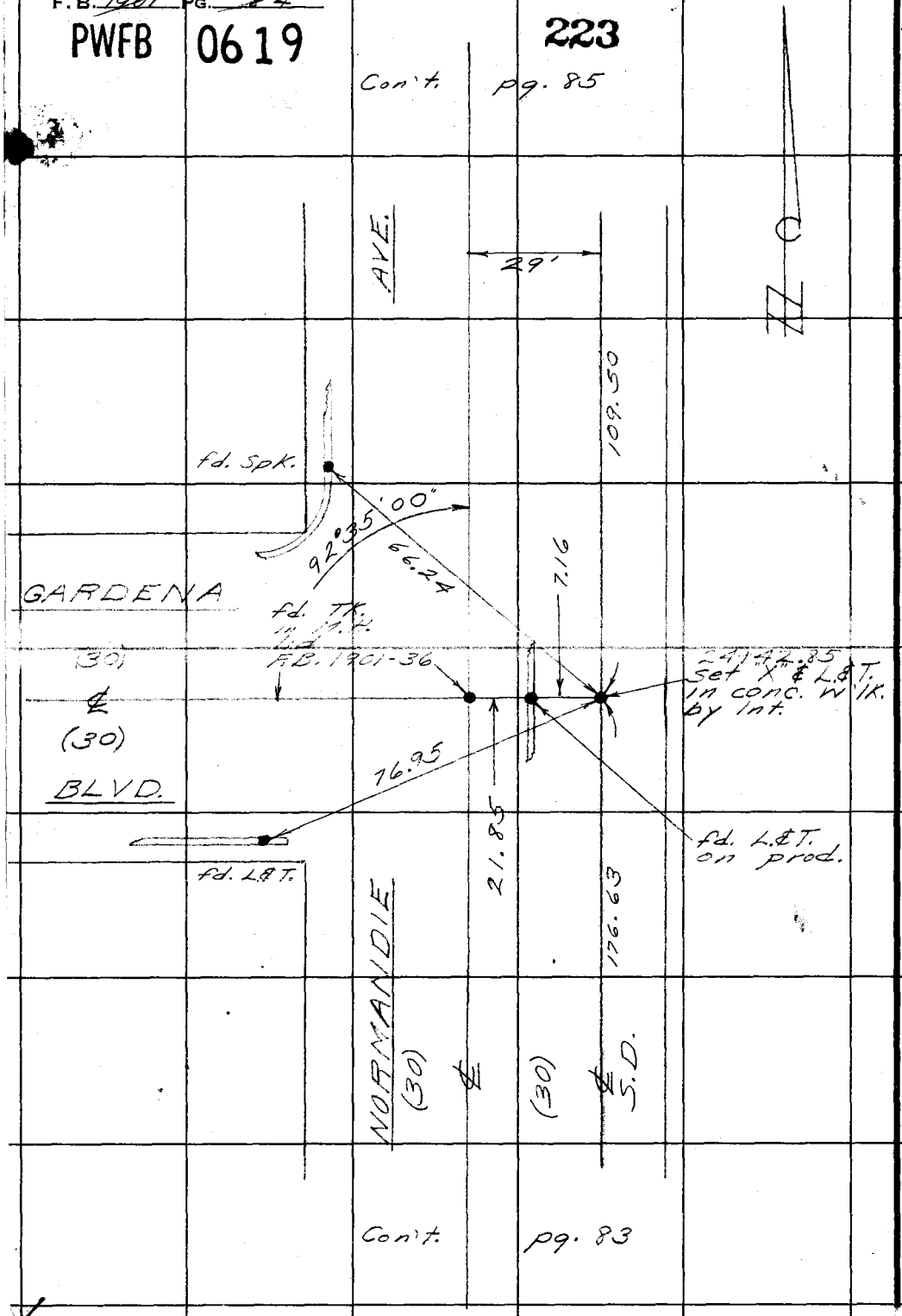

Con't. pg. 83

RETURN TO
LOS ANGELES COUNTY SURVEYOR
726 LOS ANGELES COUNTY
ENGINEERING BLDG.

Do not extend notes this side of this line.

Note: Any Additions or Changes on This Sheet Must be Made or Circled in Red Ink With Date and Name of Person Making Change.

PWFB 0619

224

F. B. _____ PG. _____

Notes Ck'd by	Survey of
Map No.	W. O. 6943 Tape No. ____ Std. ____ °F
Office Work	Surveyed by
Checked	Notes " Date 8-53
Date	Indexed

W.S. 26-A-4

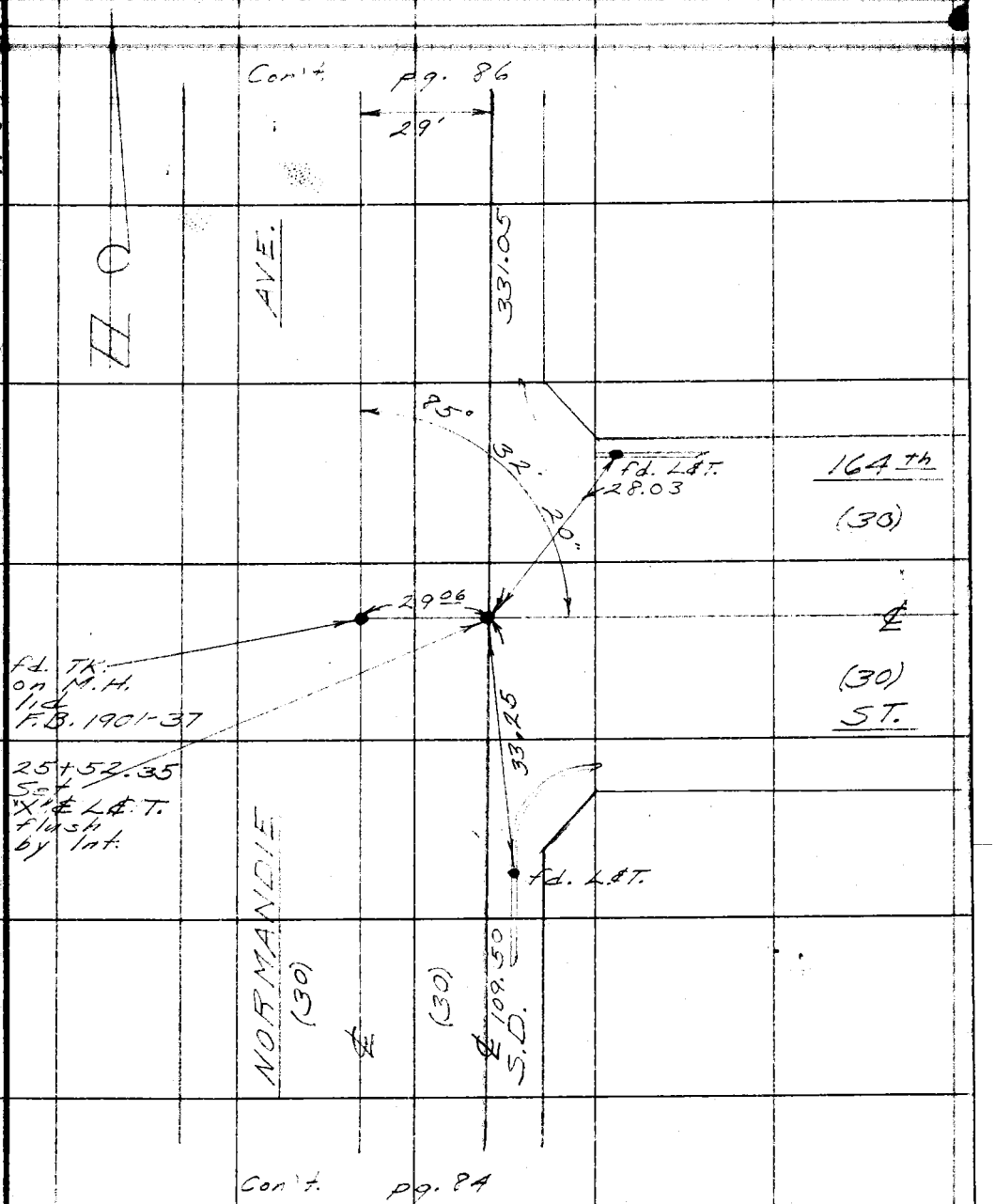

Note: Any Additions or Changes on This Sheet Must be Made or Circled in Red Ink With Date and Name of Person Making Change.

Do not extend notes this side of this line.

RETURN TO
LOS ANGELES COUNTY SURVEYOR
726 LOS ANGELES COUNTY
ENGINEERING BLDG.

76F309S 247 4-53

F. B. 1907 PG. 26

225

PWFB 0619

W.S. 26-A-4

RETURN TO
LOS ANGELES COUNTY SURVEYOR
726 LOS ANGELES COUNTY
ENGINEERING BLDG.
Do not extend notes this side of this line.

Note: Any Additions or Changes on This Sheet Must be Made or Circled in Red Ink With Date and Name of Person Making Change.

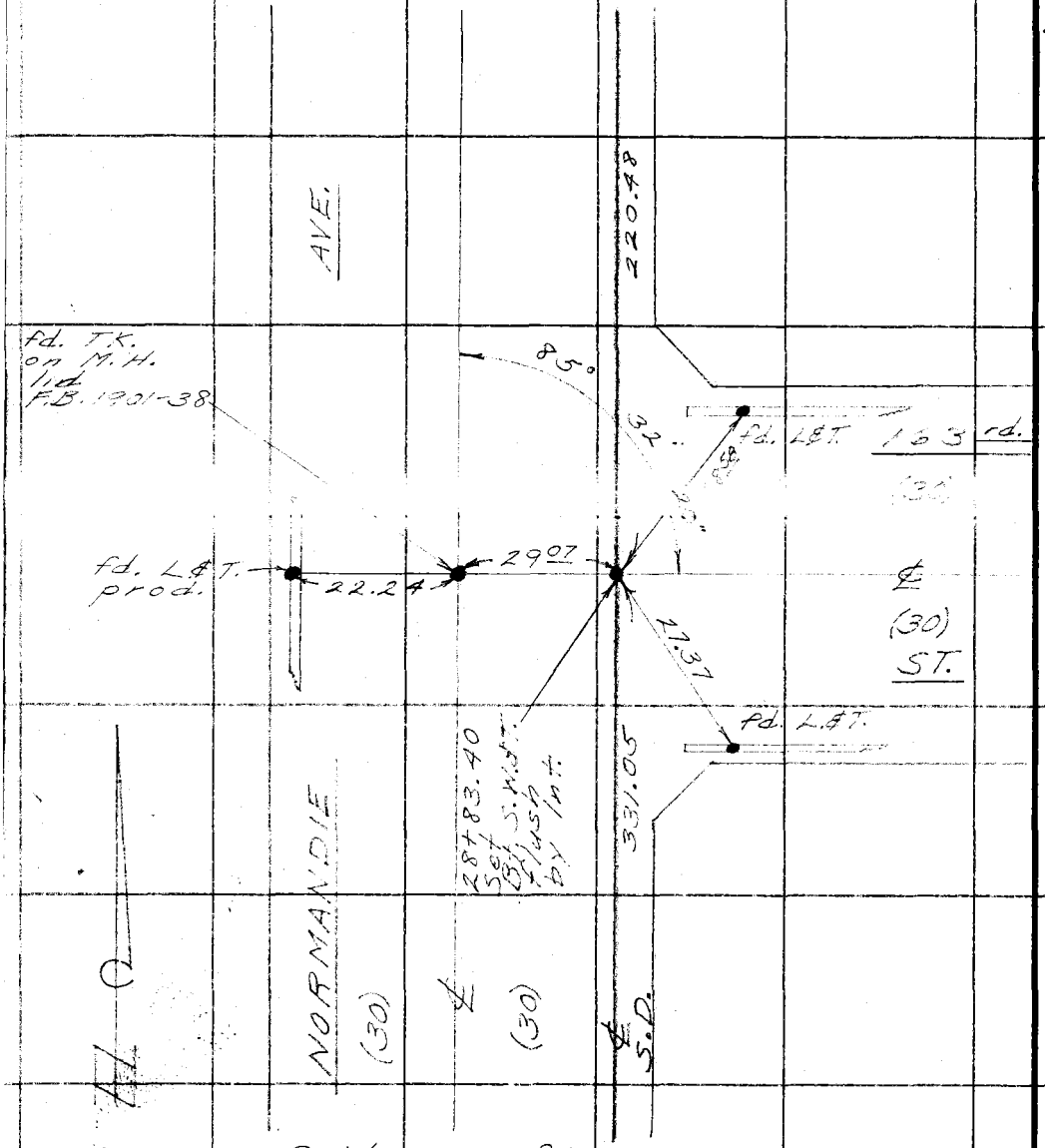

PWFB 0719

884

F. B. ____ PG. ____

Map No. ____
Office Work ____
Checked ____
Date ____

W. O. 2029 Tape No. ____ St'd. ____ °F
Surveyed by ____
Notes ____ Date 8-53
Indexed

Note: Any Additions or Changes on This Sheet Must be Made or Circled in Red Ink With Date and Name of Person Making Change.

Do not extend notes this side of this line.

RETURN TO
LOS ANGELES COUNTY SURVEYOR
726 LOS ANGELES COUNTY
ENGINEERING BLDG.

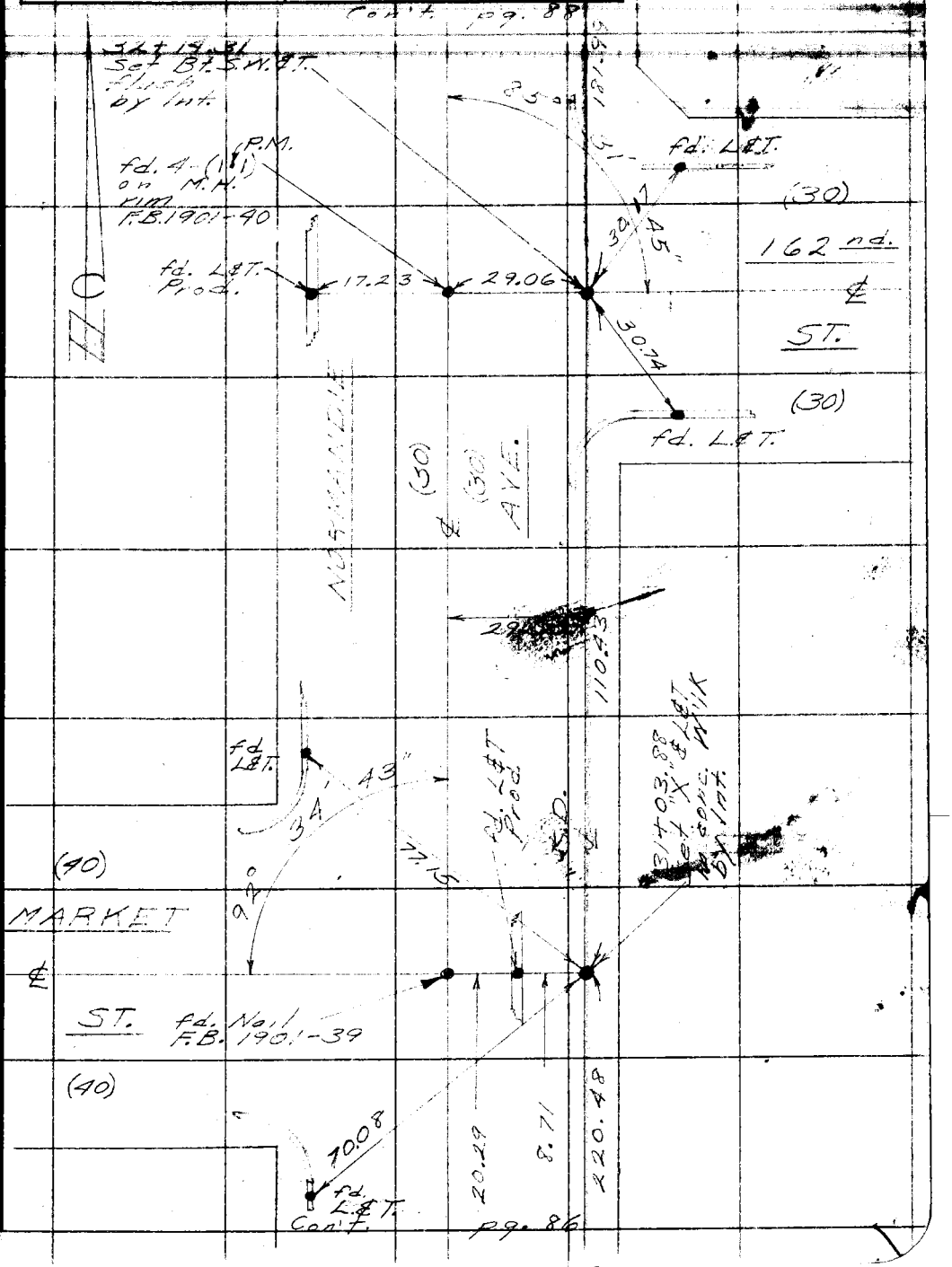

76F309S 247 4-53

F.B. 1207 Pg. 28

Con't. P9.89

PWFB 0719

885

W.S. 26-A-4

RETURN TO
LOS ANGELES COUNTY SURVEYOR
726 LOS ANGELES COUNTY
ENGINEERING BLDG.

Do not extend notes this side of this line.

Note: Any Additions or Changes on This Sheet Must be Made or Circled in Red Ink With Date and Name of Person Making Change.

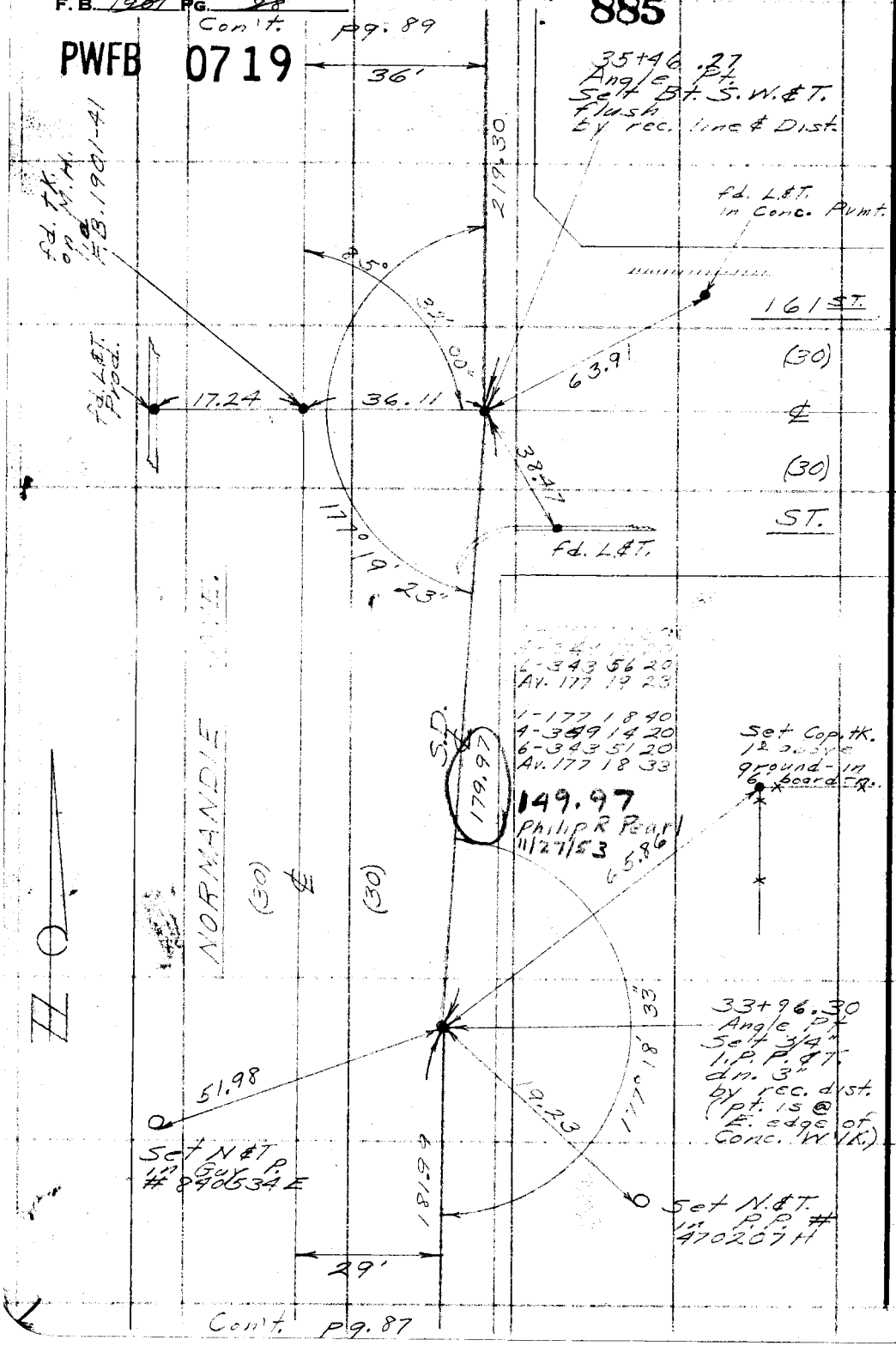

PWFB 0719 886

Normandie Ave F.B. ____ Pg. ____

Map No. ____	W. O. 1043 Tape No. ____ St'd. ____ °F
Office Work ____	Surveyed by English
Checked ____	Notes ____ Date 8-53
Date ____	Indexed ____

W.S. 26 A 4



Note: Any Additions or Changes on This Sheet Must be Made or Circled in Red Ink With Date and Name of Person Making Change.

Do not extend notes this side of this line.

RETURN TO
LOS ANGELES COUNTY SURVEYOR
726 LOS ANGELES COUNTY
ENGINEERING BLDG.

76F3095 247 4-53

F.B. 1901 PG. 90

PWFB 0719

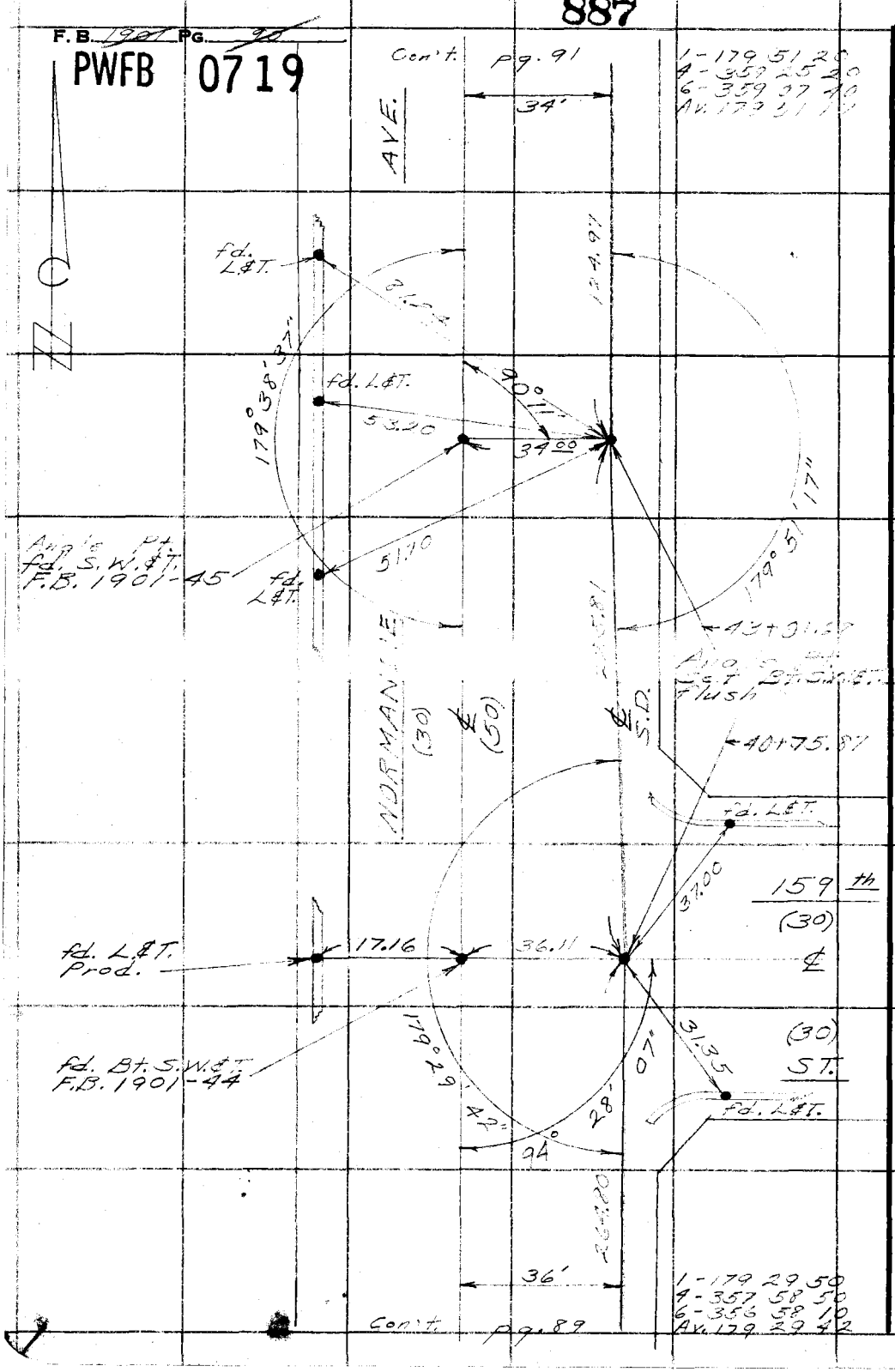

RETURN TO
LOS ANGELES COUNTY SURVEYOR
726 LOS ANGELES COUNTY
ENGINEERING BLDG.
Do not extend notes this side of this line.

Note: Any Additions or Changes on This Sheet Must be Made or Circled in Red Ink With Date and Name of Person Making Change.

PWFB 0719

888

F. B. ____ PG. ____

Notes Ck'd by	Survey of
Map No.	W. O. 6793 Tape No. ____ Std. ____ °F
Office Work	Surveyed by
Checked	Notes ____ Date 8-53
Date	Indexed

W.S. 26 A 4

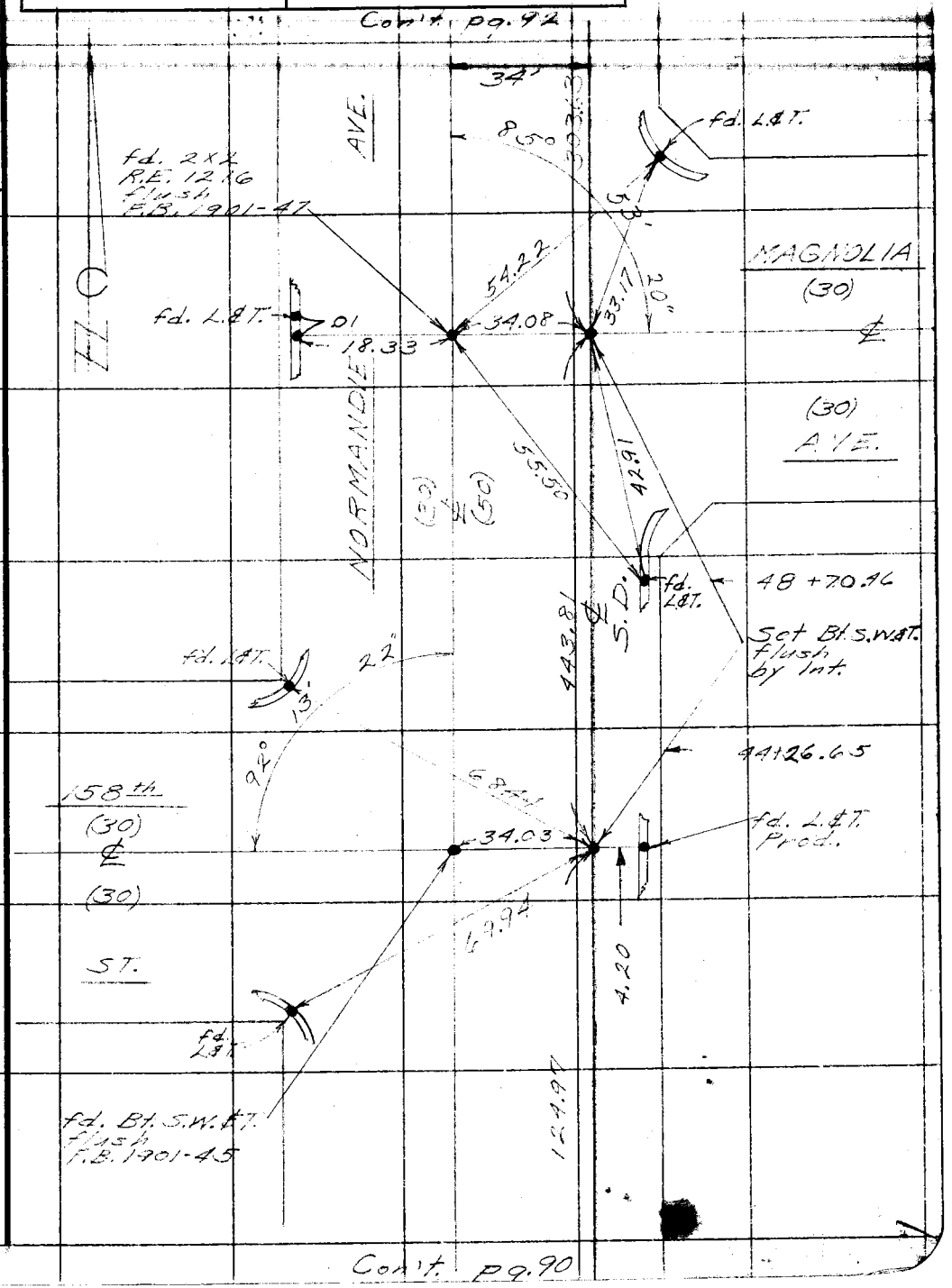

Note: Any Additions or Changes on This Sheet Must be Made or Circled in Red Ink With Date and Name of Person Making Change.

Do not extend notes this side of this line.

RETURN TO
LOS ANGELES COUNTY SURVEYOR
726 LOS ANGELES COUNTY
ENGINEERING BLDG.

76F3095 247 4-53

F.B. 1901 Pg. 92

PWFB 0719

889

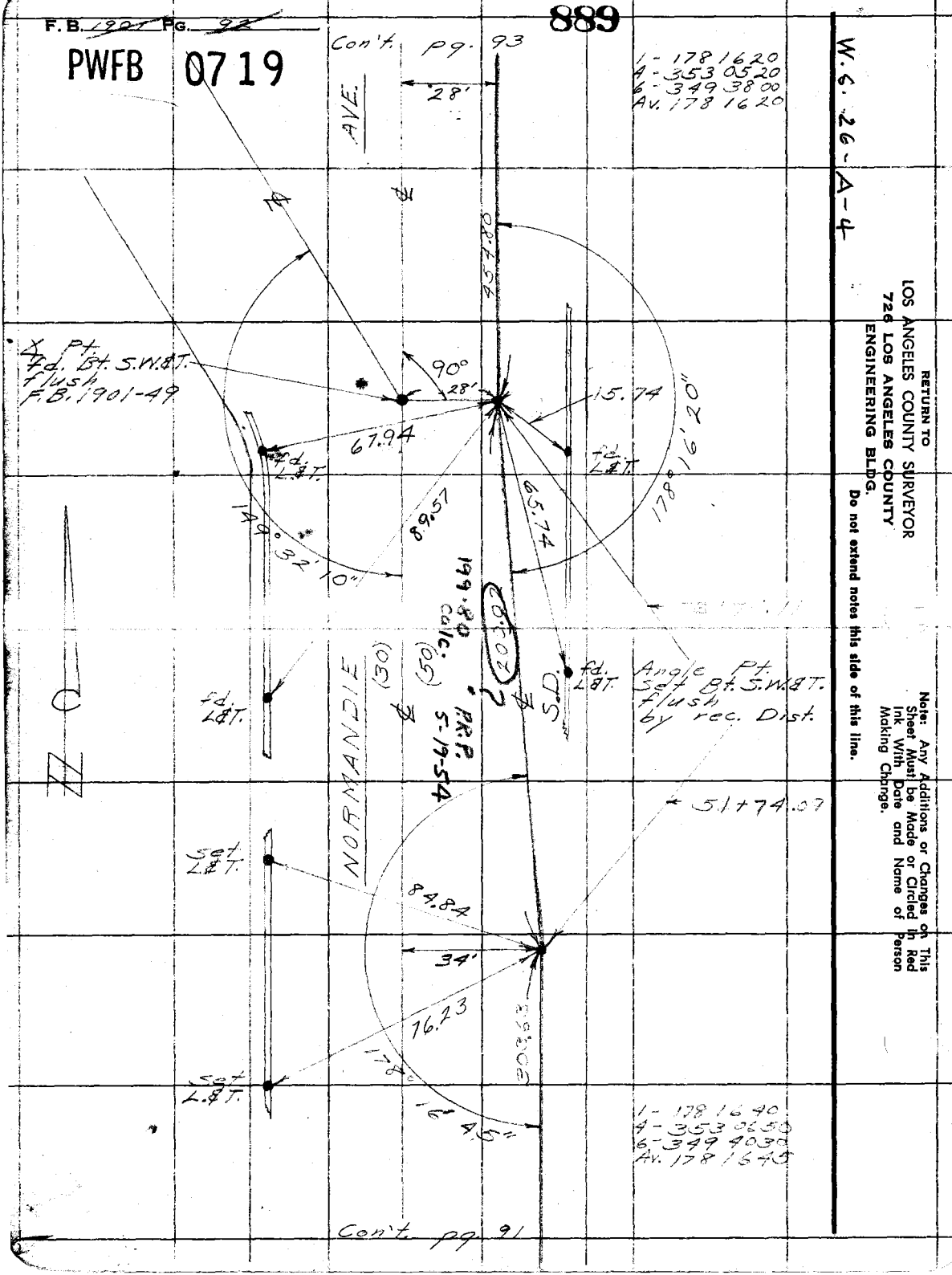

RETURN TO
LOS ANGELES COUNTY SURVEYOR
726 LOS ANGELES COUNTY
ENGINEERING BLDG.
Do not extend notes this side of this line.

Note: Any Additions or Changes on This Sheet Must be Made or Circled in Red Ink With Date and Name of Person Making Change.

PWFB 0719

890

F. B. _____ PG. _____

Map No. _____
Office Work _____
Checked _____
Date _____

W. O. 204 Tape No. _____ St'd. _____ °F
Surveyed by English
Notes " Date 8-53
Reviewed A. C. Johnson

W.S. 26-A-3

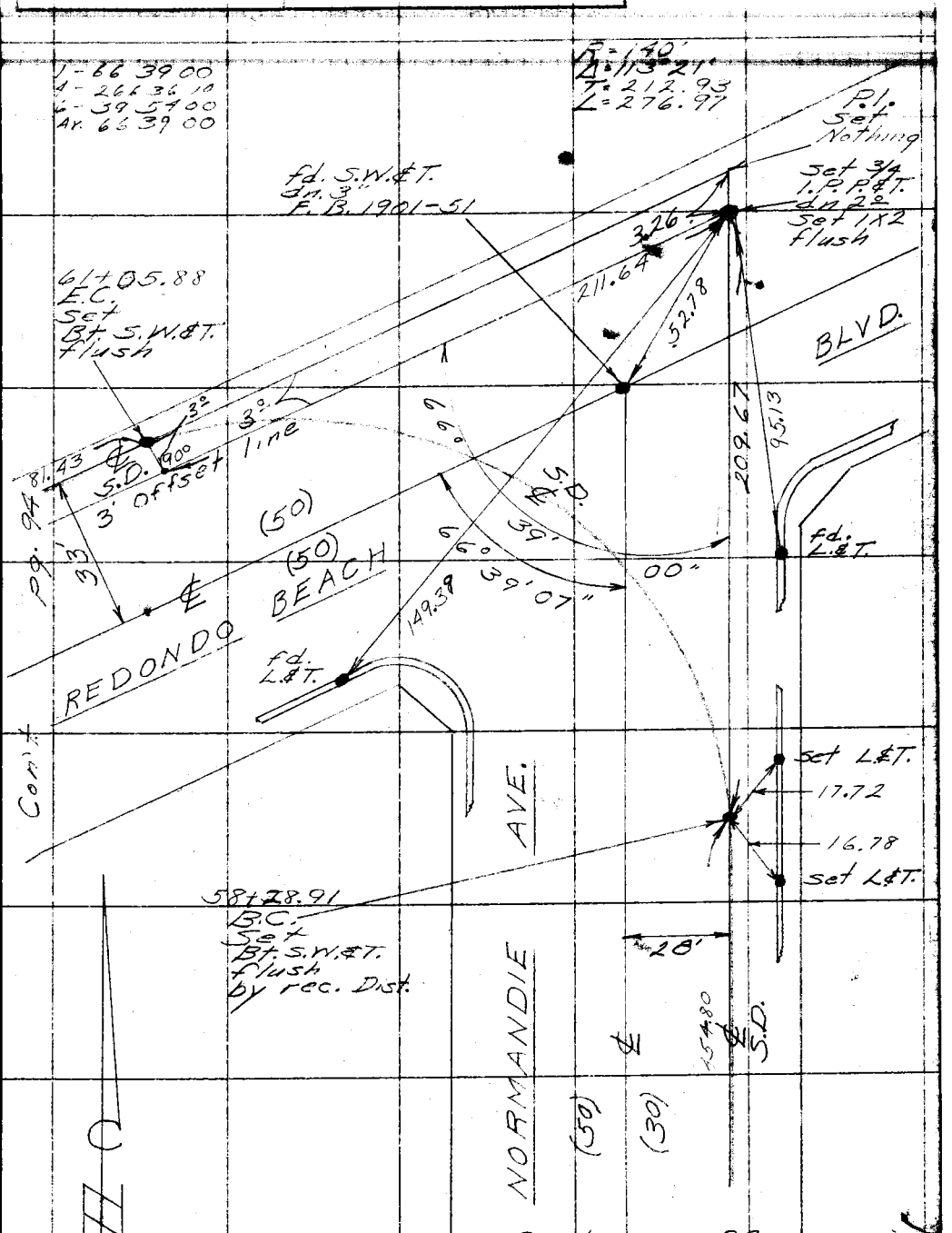

Note: Any Additions or Changes on This Sheet Must be Made or Circled in Red Ink With Date and Name of Person Making Change.

Do not extend notes this side of this line.

RETURN TO
LOS ANGELES COUNTY SURVEYOR
726 LOS ANGELES COUNTY
ENGINEERING BLDG.

76F3098 247 4-53

F. B. 1901 Pg. 94

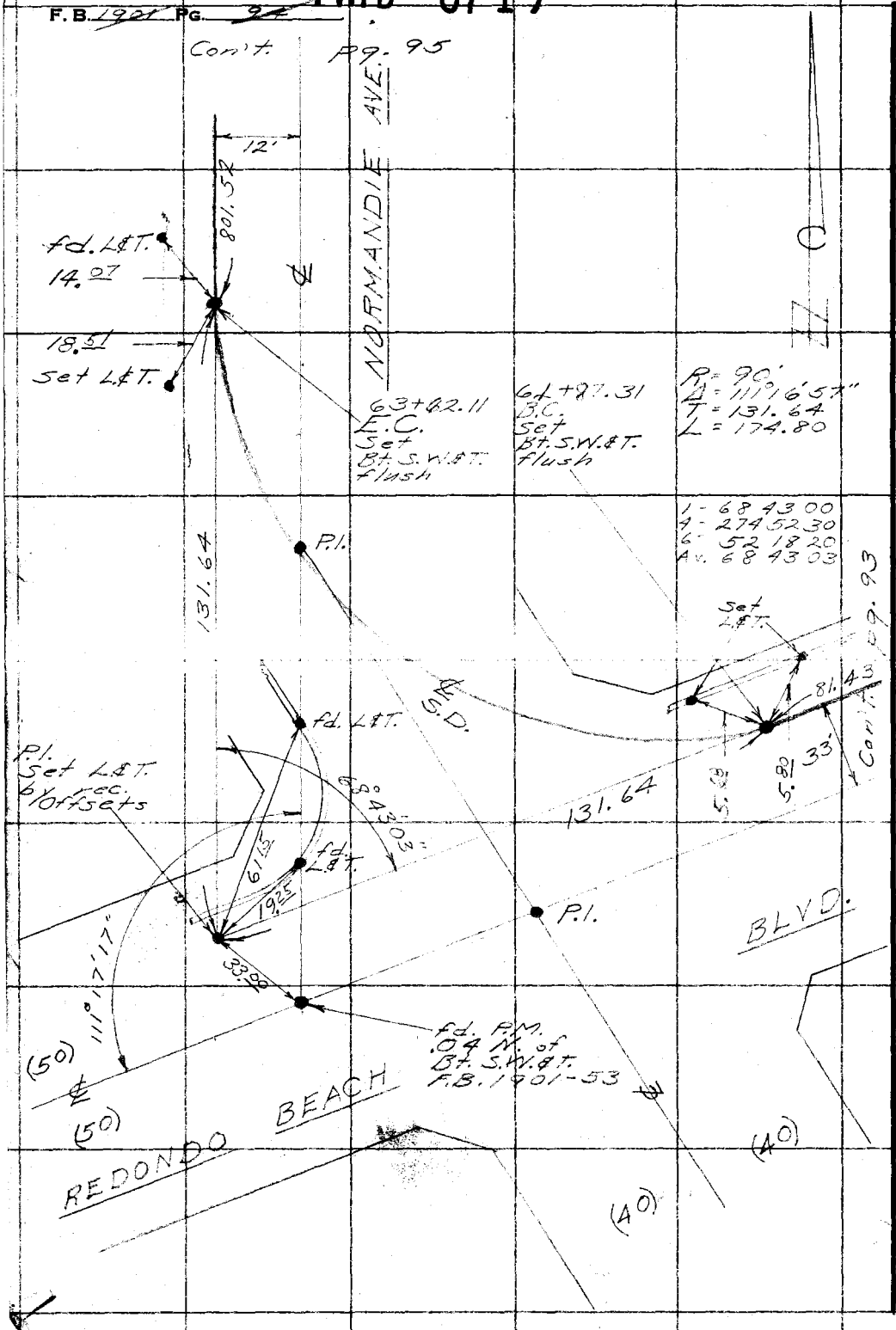

W.S. 26-A-4

RETURN TO
LOS ANGELES COUNTY SURVEYOR
726 LOS ANGELES COUNTY
ENGINEERING BLDG.

Do not extend notes this side of this line.

Note: Any Additions or Changes on This Sheet Must be Made or Circled in Red Ink With Date and Name of Person Making Change.

PWFB 07-19 892, 893, 894, 895

F. B. ____ PG. ____

Map No. ____	W. O. 2993 Tape No. 2150 St'd. 68 °F
Office Work ____	Surveyed by English
Checked ____	Notes ____ Date 8-53
Date ____	Indexed ____

W.S. 26 A-3

Con't. pg. 96

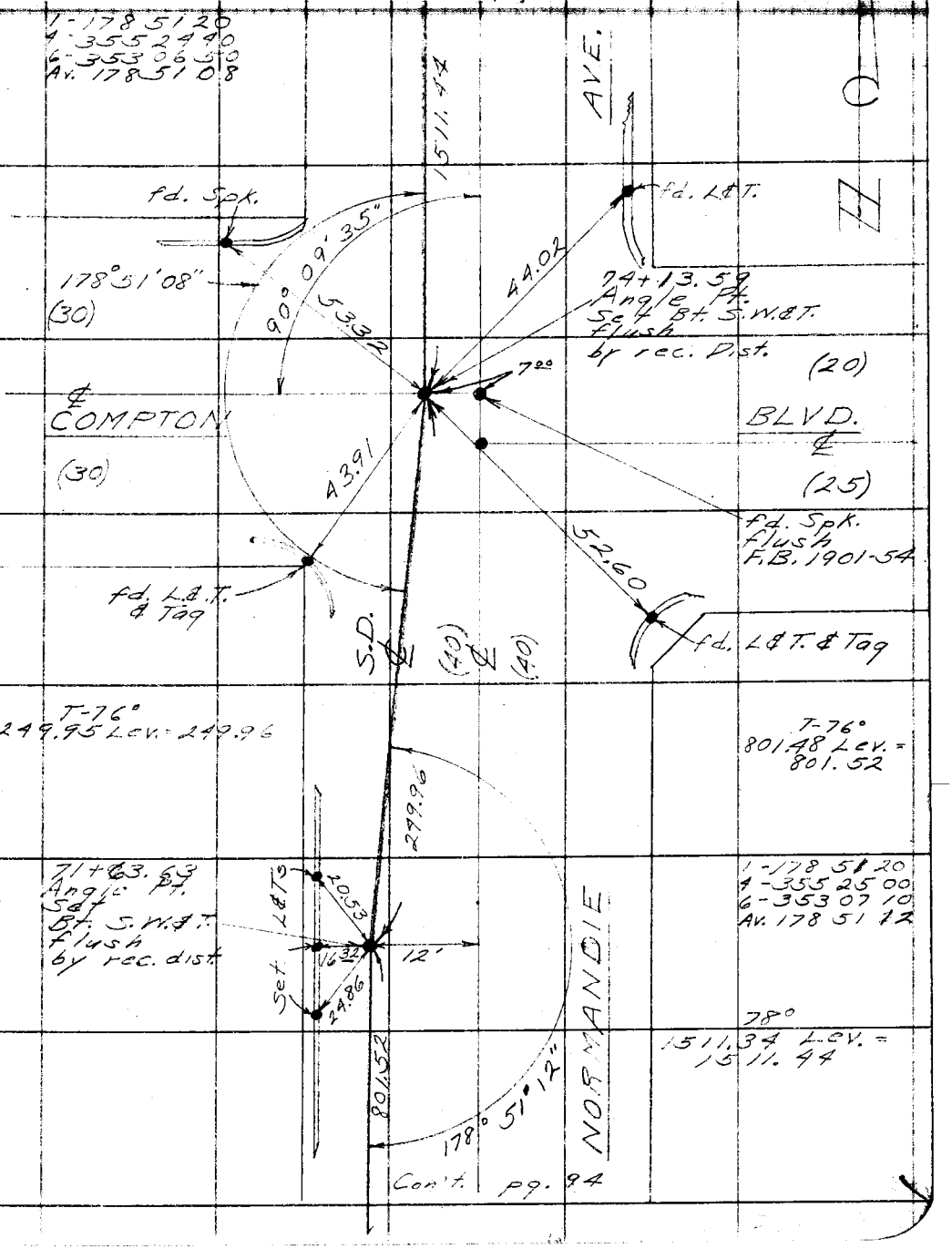

Con't. pg. 94

Note: Any Additions or Changes on This Sheet Must be Made or Circled in Red Ink With Date and Name of Person Making Change.

Do not extend notes this side of this line.

RETURN TO
LOS ANGELES COUNTY SURVEYOR
726 LOS ANGELES COUNTY
ENGINEERING BLDG.

76F3098 247 4-53

F.B. 997 PG. 96

PWFB 0719

Con't. pg. 97

Curve Data
Δ = 31°47'15"
T = 28.47
L = 55.48
R = 100'

W.S. 26-A-3

90+35.99
E.C.
Set
Bt. S.W.&T.
Flush

℄ S.D. 464.4

1- 148 13 10
4- 232 52 30
6- 169 18 20
Av. 148 13 03

23'

148°13'03"

28.47

fd. L&T.

fd. L&T.

90°06'00"

57.96

23.40

P.I.
Set
Bt. S.W.&T.
Flush

28.47

146 th

(20) Fd. S.&T.
Flush
F.B. 1991-36

℄

(20) 89 80.51
P.R.C.
Set
Bt. S.W.&T.
Flush

ST.

7'

28.47

31.53

48.78

fd. L&T.
Prod.

24.43

38.32

fd. L&T.

fd. L&T

28.47

7'

1- 31 47 10
4- 127 09 00
6- 190 43 50
Av. 31 47 18

89+25.03
B.C.
Set Bt. S.W.&T.
Flush

31°47'18"

151.44

(40)

℄

(40)

NORMANDIE AVE.

Con't. pg. 95

RETURN TO
LOS ANGELES COUNTY SURVEYOR
724 LOS ANGELES COUNTY
ENGINEERING BLDG.

Do not extend notes this side of this line.

Note: Any Additions or Changes on This Sheet Must be Made or Circled in Red Ink With Date and Name of Person Making Change.

PWFB 0719 898, 899

F. B. ____ PG. ____

Map No. ____	W. O. ____ Tape No. ____ St'd. ____ °F
Office Work ____	Surveyed by ____
Checked ____	Notes ____ Date ____
Date ____	Indexed ____

W.S. 26-A-3

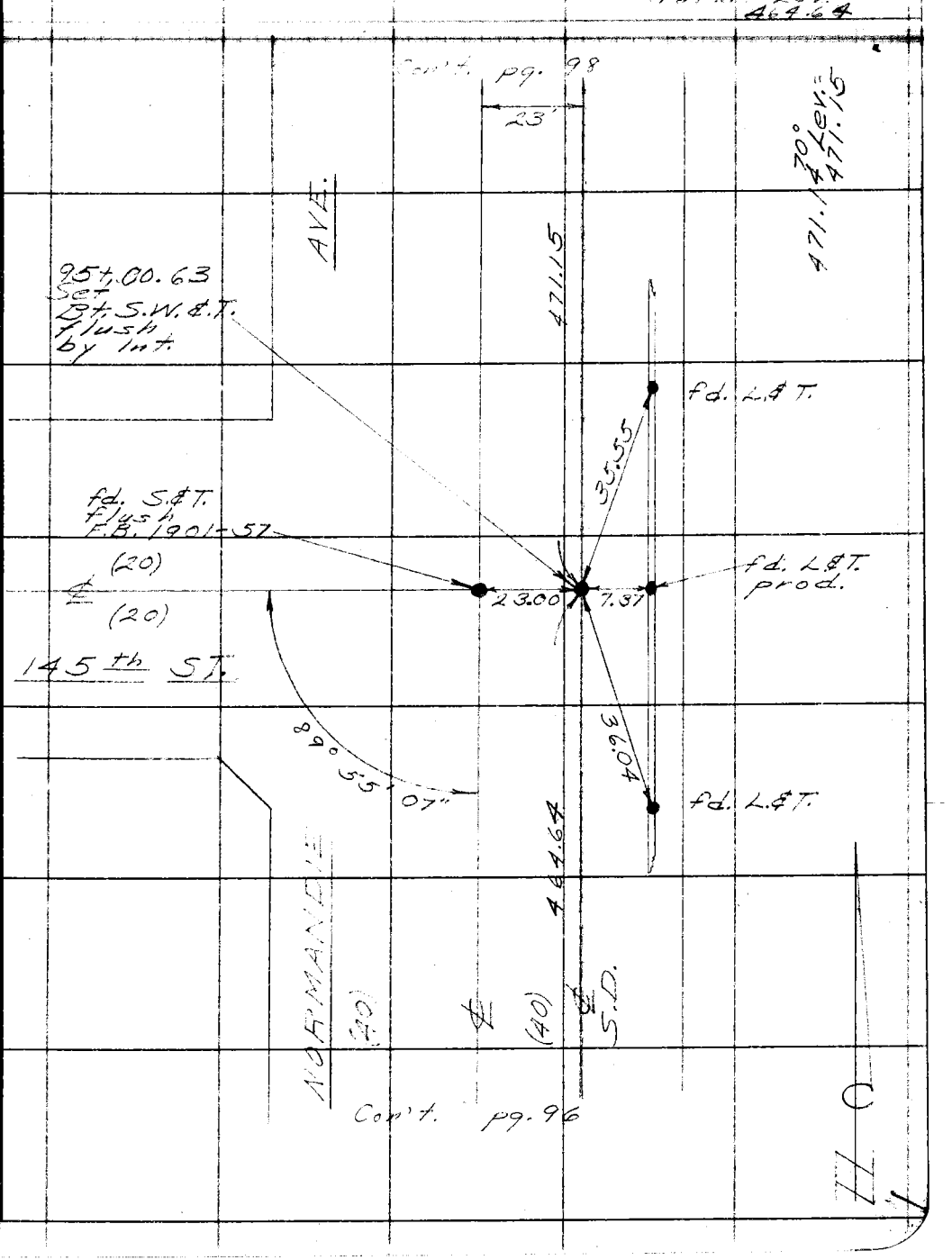

Note: Any Additions or Changes on This Sheet Must be Made or Circled in Red Ink With Date and Name of Person Making Change.

Do not extend notes this side of this line.

RETURN TO
LOS ANGELES COUNTY SURVEYOR
726 LOS ANGELES COUNTY
ENGINEERING BLDG.

76F3095 247 4-53

F.B. 1901 PG. 98

PWFB 0719

W.S. 26-A-3

Curve Data
R = 90'
L = 141.36
T = 89.98
Δ = 89°59'13"

Note: Used rec. Angle at ℄ St. to calc. "Δ" (impossible to turn ∡ at Pl. of S.D.)

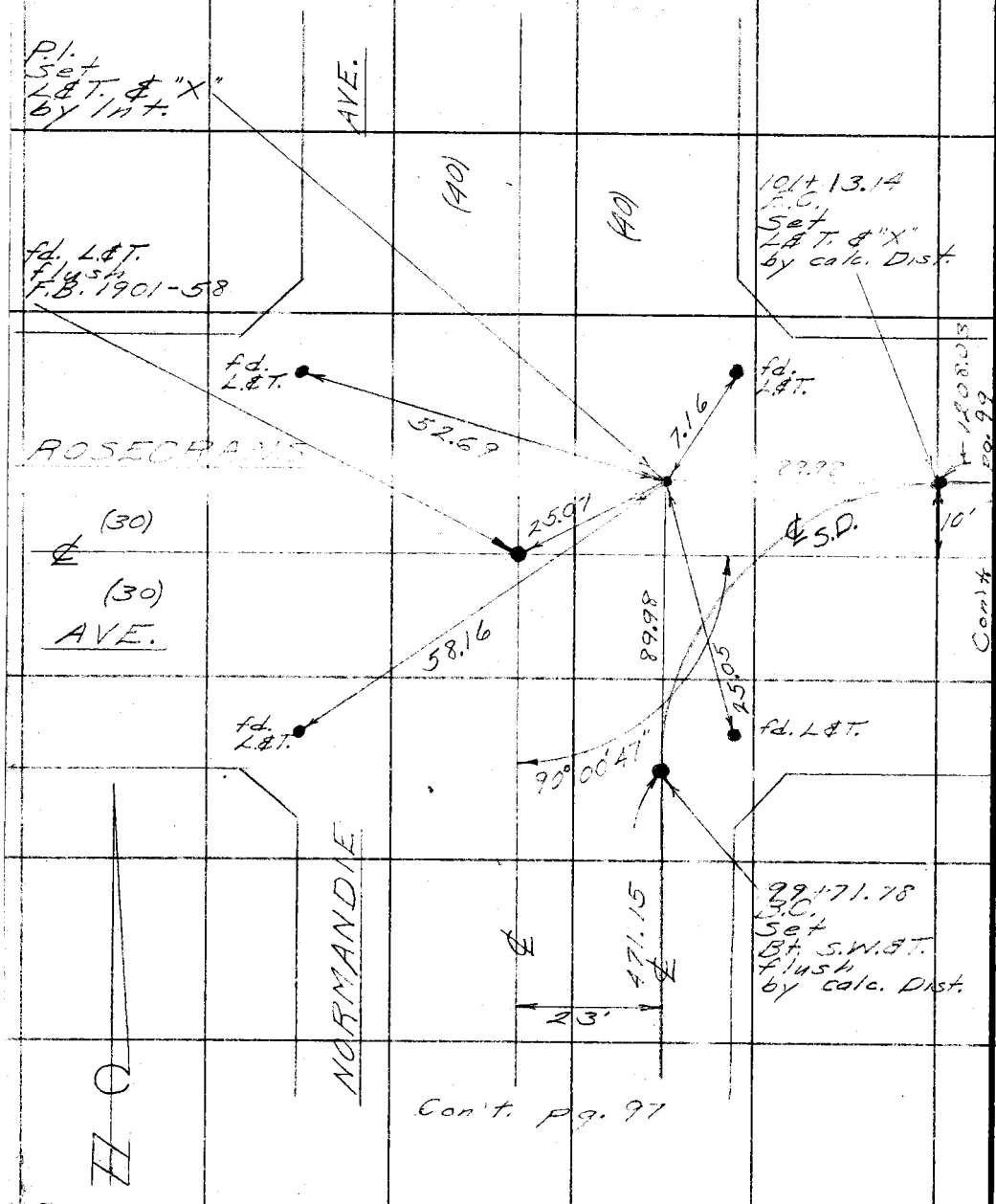

Con't pg. 97

RETURN TO
LOS ANGELES COUNTY SURVEYOR
726 LOS ANGELES COUNTY
ENGINEERING BLDG.

Do not extend notes this side of this line.

Note: Any Additions or Changes on This Sheet Must be Made or Circled in Red Ink With Date and Name of Person Making Change.

PWFB 0719 902

F. B. ____ PG. ____

Normandie Ave.

Map No.	W. O. 6943 Tape No. ____ St'd. ____ °F
Office Work	Surveyed by English
Checked	Notes " Date 8-53
Date	Indexed [illegible]

W.S. 26-A-3-B-

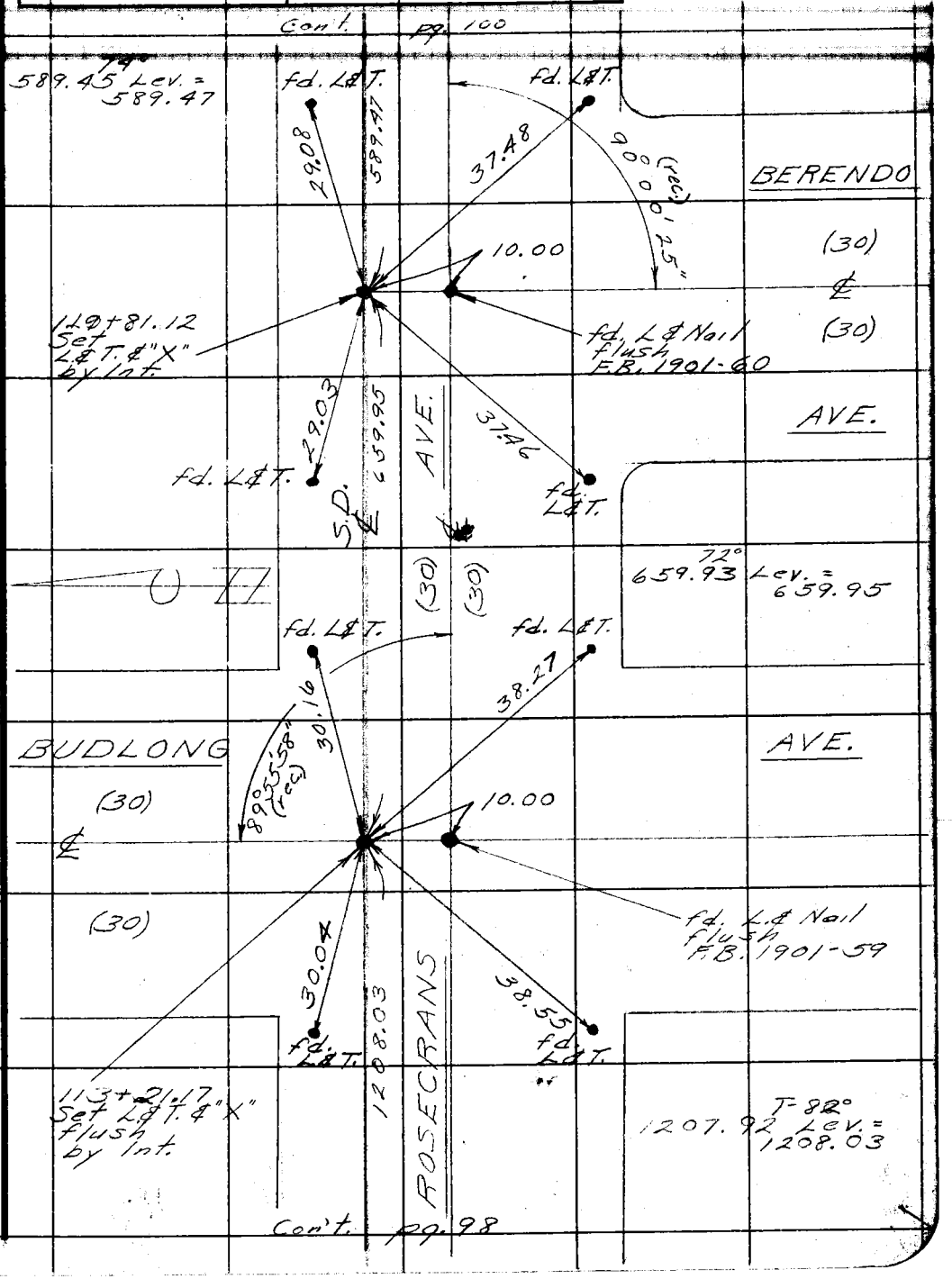

Note: Any Additions or Changes on This Sheet Must be Made or Circled in Red Ink With Date and Name of Person Making Change.

Do not extend notes this side of this line.

RETURN TO
LOS ANGELES COUNTY SURVEYOR
726 LOS ANGELES COUNTY
ENGINEERING BLDG.

76F309S 247 2-51

F. B. 1901 PG. 100

PWFB 0719

903

W.S. 26-B-3

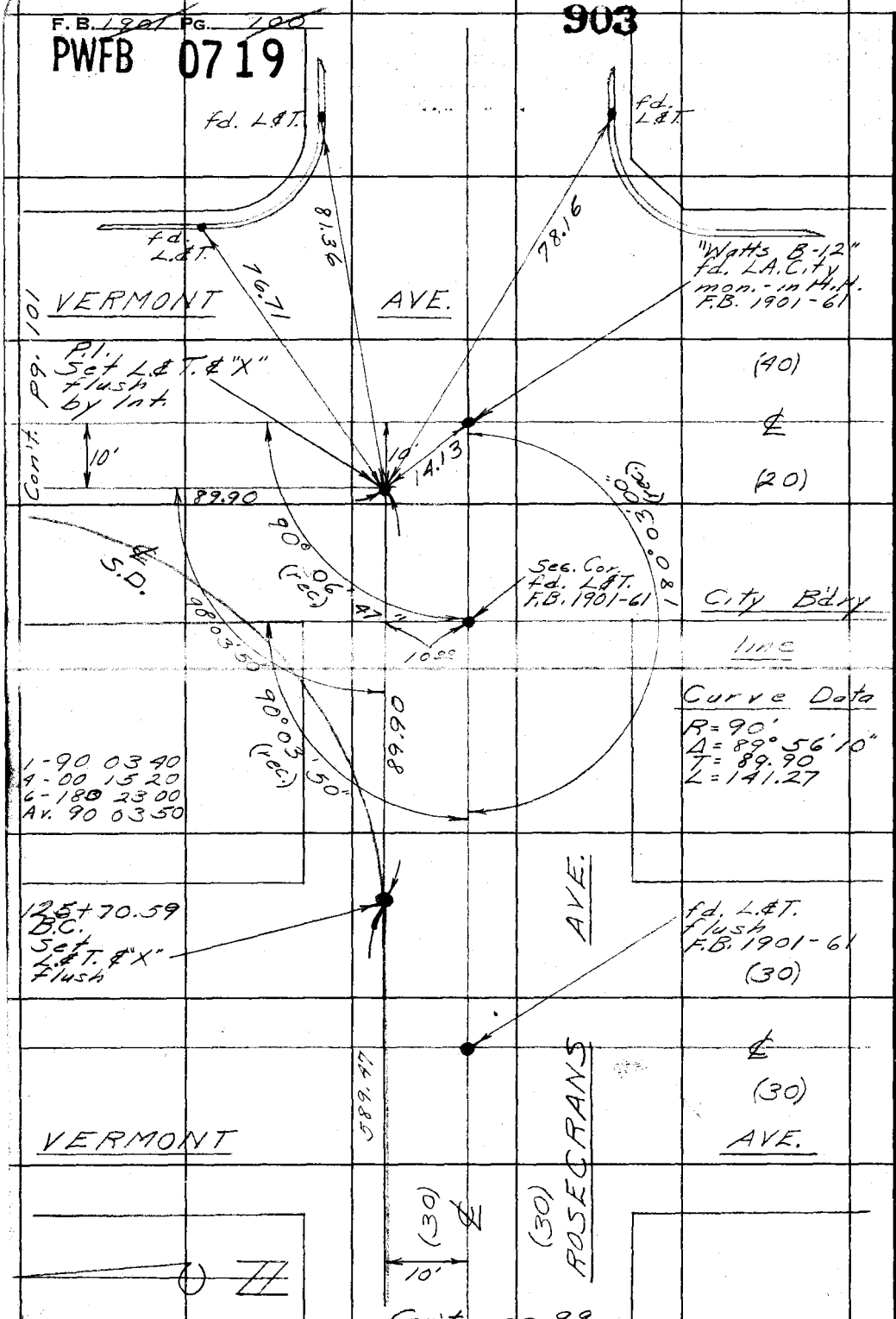

RETURN TO
LOS ANGELES COUNTY SURVEYOR
726 LOS ANGELES COUNTY
ENGINEERING BLDG.

Do not extend notes this side of this line.

Note: Any Additions or Changes on This Sheet Must be Made or Circled in Red Ink With Date and Name of Person Making Change.

PWFB 0719

904

F. B. ____ PG. ____

Map No.	W. O. 6023 Tape No. 2150 St'd. 68 °F
Office Work	Surveyed by English
Checked	Notes Date 8-53
Date	Indexed

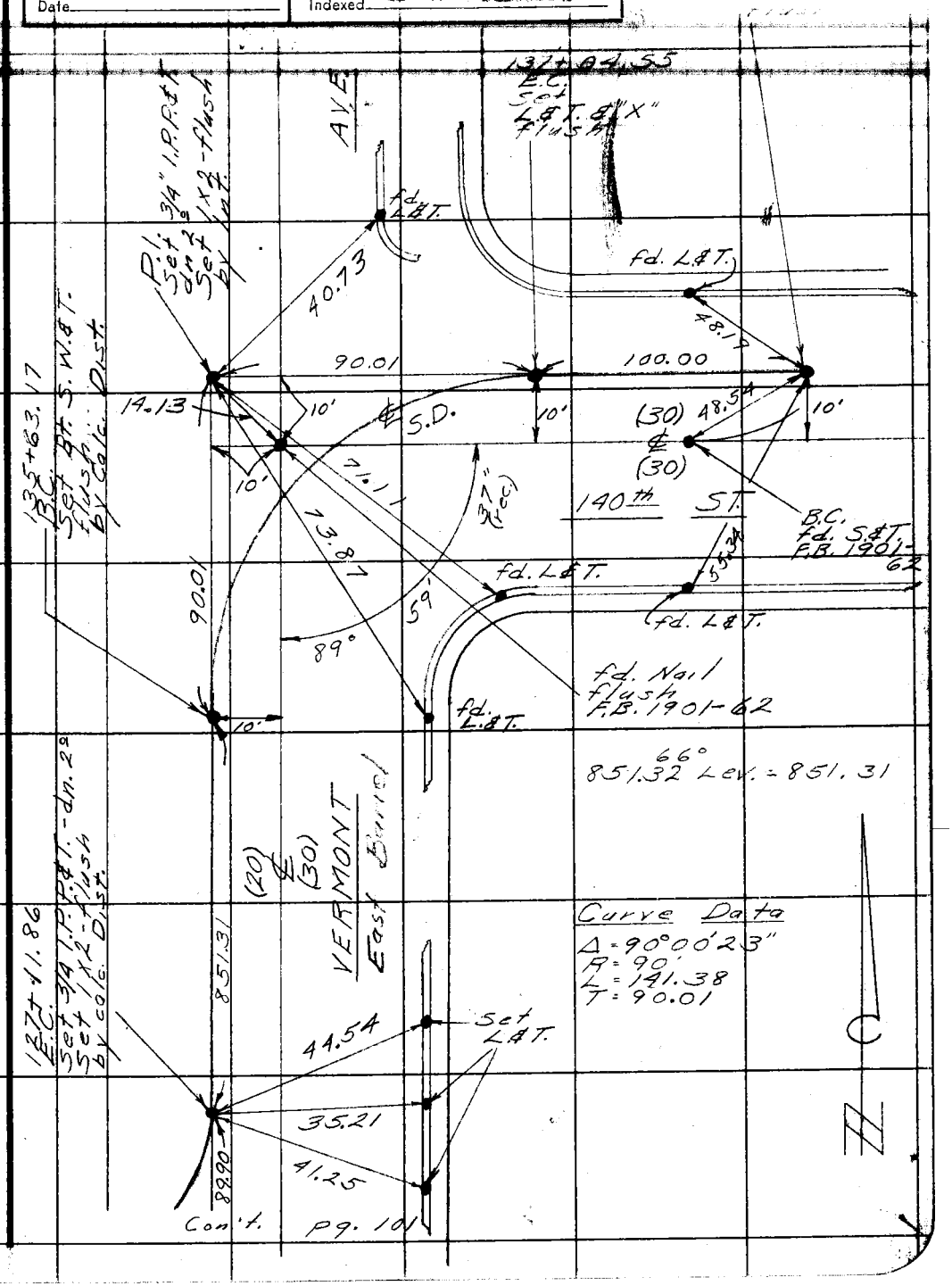

W.S. 26 B-3

Note: Any Additions or Changes on This Sheet Must be Made or Circled in Red Ink With Date and Name of Person Making Change.

Do not extend notes this side of this line.

RETURN TO
LOS ANGELES COUNTY SURVEYOR
726 LOS ANGELES COUNTY
ENGINEERING BLDG.

76F3095 247 2-51

F. B. 1901 PG. 102

RETURN TO
LOS ANGELES COUNTY SURVEYOR
726 LOS ANGELES COUNTY
ENGINEERING BLDG.

Do not extend notes this side of this line.

Note: Any A[illegible]ns or Changes on This Sheet Must [illegible]de or Circled in Red Ink With [illegible]d Name of Person Making C[illegible]

Profile Notes Red._____ Plotted_____ Job No. 1943 Division No._____ F.B. 190 PG. 117

X-Sec. No._____ Notes Chkd._____ Date_____ Checked_____ Date_____ Survey by English Notes English Date 9-53 Map No._____ Indexed C. Johnson Date 10-15-53

CROSS-SECTIONS

NORMANDIE AVE.

S.D.

PROJECT No 10

J.N. 6943

See pgs 77-101 for ℄ S.D.

Sept. 1953
English
Sappell
Lind
Vawter

STATION	B.S.	H.I.	F.S.	ELEV.

NOTE: ANY ADDITIONS OR CHANGES ON THIS SHEET MUST BE MADE OR CIRCLED IN RED INK, WITH DATE AND NAME OF PERSON MAKING CHANGE.

Do not extend notes this side of this line.

PLEASE RETURN TO
LOS ANGELES COUNTY SURVEYOR
726 LOS ANGELES COUNTY ENGINEERING BLDG.

76L298 307 5-49

F.B. Pg.

Job No._____ Division No._____ Notes Red._____ Plotted_____ Profile

Survey of_____ Date_____ Date_____ No._____

Survey by_____ Notes_____ Notes Chkd._____ Checked_____ X-Sec.

Indexed_____ Date_____ Date_____ Date_____ No._____

STATION	B. S.	H. I.	F. S.	ELEV.

76L298 307 5-49

PLEASE RETURN TO

LOS ANGELES COUNTY SURVEYOR

726 LOS ANGELES COUNTY ENGINEERING BLDG.

Do not extend notes this side of this line.

NOTE: ANY ADDITIONS OR CHANGES ON THIS SHEET MUST BE MADE OR CIRCLED IN RED INK, WITH DATE AND NAME OF PERSON MAKING CHANGE.

76L296 307 5-49

PLEASE RETURN TO
LOS ANGELES COUNTY SURVEYOR
726 LOS ANGELES COUNTY ENGINEERING BLDG.

NOTE: ANY ADDITIONS OR CHANGES ON THIS SHEET MUST BE MADE OR CIRCLED IN RED INK, WITH DATE AND NAME OF PERSON MAKING CHANGE.

Do not extend notes this side of this line.

STATION	B. S.	H. I.	F. S.	ELEV.		
(Fd.) B.M. 113-34			Note: A self reading level rod was used for x-section & profile	17 903	B.M. 113-34 F.B. 1901/15 El. 17.903 Normandie Ave. (W. side) 1100'± S. of [illegible] Flood control brass cap Mon. in conc. headwall, 1'S. of N. end, 50'± W. of Normandie Ave. Stamped 113-34. (E. Side R.R. tracks)	
1+00				14 5		℄ S.D.
				15 3		12' R. Brk
				18 2		30' R. "
				20 7		55' R. Brk.
				12 6	17' L. Brk.	
				11 9	39' L. T. bank	
				9 8	40' L. bot. " ℄ Stream	
				10 5	47' L. " " "	
				11 7	50' L T. bank	
				12 4	75' L Flat	
2+00				14 4		℄ S.D.
				15 8		12' Brk
				18 8		23' "
				21 3		38' "
				23 8		57' T. bank

Profile Notes Red ____ Plotted ____ Job No. 6943 Division No. ____ F.B. 1901 PG. 119

X-Sec. ____ Notes Chkd. ____ Checked ____ Survey by ____ Notes ____

No. ____ Date ____ Date ____ Map No. ____ Index ____ C. Johnson

76L298 307 5-49

PLEASE RETURN TO
LOS ANGELES COUNTY SURVEYOR
726 LOS ANGELES COUNTY ENGINEERING BLDG.

NOTE: ANY ADDITIONS OR CHANGES ON THIS SHEET MUST BE MADE OR CIRCLED IN RED INK. WITH DATE AND NAME OF PERSON MAKING CHANGE.

Do not extend notes this side of this line.

STATION	B. S.	H. I.	F. S.	ELEV.		
2+00		SELF READING ROD		13 3	10'L. Brk.	
				12 6	24'L. T. bank	
				10 1	27'L. Bot. " & Stream	
				9 9	39'L. " " "	
				12 5	42'L. T. bank	
				14 2	65 L. brk.	
B.C. 2+32.87				15 1		℄ S.D.
				16 1		12' R. Brk.
				19 4		25' R. "
				21 9		37' R. "
				26 6		85' R. T. Brk.
				12 7	20'L. T. Bank	
				10 0	31'L. Bot " & stream	
				10 2	45'L. " " "	
				12 1	54'L. T. Bank	
2+64				16 9		℄ S.D.
				16 4		7'L. Bot. Draw
				20 5		28'L. brk.
				22 5		40'L. "
				26 0		65 L. "
				21 8	10'L. T. brk	
				21.54	25'L. edge Pvm't.	

F.B. 1901 PG. 120
Job No. 6943 Division No. Notes Red. Plotted Profile
Survey of Normandie Ave. Date Date No.
Survey by English Notes Ed. Notes Chkd. Checked X-Sec.
Indexed [illegible] Date Date Date No.

76L298 307 5-49

PLEASE RETURN TO
LOS ANGELES COUNTY SURVEYOR
726 LOS ANGELES COUNTY ENGINEERING BLDG.

NOTE: ANY ADDITIONS OR CHANGES ON THIS SHEET MUST BE MADE OR CIRCLED IN RED INK. WITH DATE AND NAME OF PERSON MAKING CHANGE.

Do not extend notes this side of this line.

STATION	B. S.	H. I.	F. S.	ELEV.			
E.C. 3+05.22				21 6		℄ S.D.	
				21 9		14' R.	Brk.
				23 3		35' R.	"
		SELF READING ROD		22 51	12' L.	ed. prm't.	
				22 48	22' L.	w/4 "	
				22 46	27' L.	ct. "	
				22 31	33' L.	w/4 "	
				21 89	40' L.	ed. "	
				22 38	44' L.	T. brk.	
				22 3	51' L.	" "	
				20 9	59' L.	Ditch	
				22 9	71' L.	Slope	
3+50				25 3		℄ S.D.	
				27 9		5' R.	T. Brk.
				28 6		20' R.	Flat
				23 5	6' L.	Brk.	
				23 49	10' L.	ed. Prm't.	
				23 79	21 3 L.	w/4 "	
				23 79	27 5 L.	Ct. "	
				23 65	33 0 L.	w/4 "	
				23 30	40 2 L.	Gut.	
				23 68	43 4 L.	ed. "	

Profile Notes Red. ____ Plotted ____ Job No. 1942 Division No. ____

No. ____ Date ____ Notes Chkd. ____ Checked ____ Date ____ Survey by ____ Map No. ____ Indexed ____

F.B. 1901 PG. 121

76L298 307 5-49

PLEASE RETURN TO
LOS ANGELES COUNTY SURVEYOR
726 LOS ANGELES COUNTY ENGINEERING BLDG.

NOTE: ANY ADDITIONS OR CHANGES ON THIS SHEET MUST BE MADE OR CIRCLED IN RED INK, WITH DATE AND NAME OF PERSON MAKING CHANGE.

Do not extend notes this side of this line.

STATION	B. S.	H. I.	F. S.	ELEV.		
3+50				22 5	66° L. Brk.	
				23 8	73.8 L. "	
4+00				29 7		℄ S.D.
				30 4		2' R. T. brk.
				31 5		20 R. Flat
		SELF READING ROD		25 2	8' L. B. Brk.	
				25 09	11' L. ed. Pvmt.	
				25 42	21' L. W/4 "	
				25 44	26' L. Ct. "	
				25 26	32' L. W/4 "	
				24 89	39' L. Gut	
				25 14	42' L. ed. Pvmt.	
				24 2	57' L. Brk	
				25 5	75' L. "	
4+63°				27 96		℄ S.D. edge Mac. Dr.
				30 3		20'R Brk.
				26 87	41' L. Gut. Pvm't.	
				27 16	20' L. W/4 "	
				27 23	26' L. Ct. "	
				27 15	32' L. W/4 "	
				26 74	40' L. Gut "	

F.B. 1901 PG. 122
Job No. 6943 Division No. Notes Red. Plotted Profile
Survey of Normandie Ave. Date Date No.
Survey by English Notes Notes Chkd. Checked X-Sec.
Indexed [illegible] Date Date No.

76L298 307 5-49

PLEASE RETURN TO
LOS ANGELES COUNTY SURVEYOR
726 LOS ANGELES COUNTY ENGINEERING BLDG.

NOTE: ANY ADDITIONS OR CHANGES ON THIS SHEET MUST BE MADE OR CIRCLED IN RED INK, WITH DATE AND NAME OF PERSON MAKING CHANGE.

Do not extend notes this side of this line.

STATION	B. S.	H. I.	F. S.	ELEV.		
4+63.0		SELF READING ROD		26 84	41' L. ed. Pvm't.	
				27 5	66' L. Brk.	
4+95.62 Fd. B.M. K.E.-75				28 38		℄ S.D. Angle F.
				33 37	F.B. 1901/15 BMSY 3015 elev. = 34.144 (1953) = K.E. 75 33.371 Normandie Ave. (E. Side) 730' ± S. ℄ 168th St. L.&T. in N.W. Cor. of loading platform of Meadow Park Dairy Bldg. 175' S. Ho. # 16940 & 75' ± E. ℄ Normandie Ave.	
4+50 = = 3+45.3 F.B 1917/43				26 86	25.2 L. W. rim, S.M.H. #2	
			17.49	9 .37	15" Inlet North.	16.24 meas. 1.25 Diam. 17.49
			8.21	18 65	15" Drop inlet North	6.9[illegible] meas. 1.25 Diam. 8.21
			17.58	9 28	18" outlet South	16.[illegible] meas. 1.5[illegible] Diam. 17.5[illegible]
			17.33	9 53	~~18" Inlet East~~ 15" P.R.P. 2-8-54 ℄	[illegible]
5+20.6				29 04		
				30 78		17' R. Brk.
				31 28		25' R. "

Profile Notes Red. Plotted Job No. 1943 Division No.
X-Sec. Notes Chkd. Checked Survey by Eng. Notes Date
No. Date Date Map No. Indexed C. Johnson

F.B. 1901 PG. 123

76L298 307 5-49

PLEASE RETURN TO
LOS ANGELES COUNTY SURVEYOR
726 LOS ANGELES COUNTY ENGINEERING BLDG.

NOTE: ANY ADDITIONS OR CHANGES ON THIS SHEET MUST BE MADE OR CIRCLED IN RED INK, WITH DATE AND NAME OF PERSON MAKING CHANGE.

Do not extend notes this side of this line.

STATION	B. S.	H. I.	F. S.	ELEV.		
5+20.6		SELF READING ROD		28 36	6^{2} L. brk.	
				27 83	9^{0} " Gut.	
				28 04	18^{7} " W/4	
				28 05	24^{7} " ct. Prm't.	
				27 83	32^{4} " W/4	
				27 52	39^{8} " ed. prm't	
				27 1	40^{8} " Gut.	
				27 1	63^{2} " brk.	
				27 3	77^{0} " "	
5+23.6				29 7		℄ S.D.
				31 35		25' R. brk.
				28 46	6^{3} L. brk.	
5+60				30 9		℄ S.D.
				31 9		20' R. Brk.
				28 04	10^{3} L. Gut	
5+90^{4}				30 4		℄ S.D.
				31 22		20' R. Brk.
				28 69	5^{3} L. ed. Prm't.	
5+94				29 60		℄ S.D.
				30 99		17' R. Brk.
				31 34		25' " "

F.B. 1901 PG. 124
Job No. 6943 Division No. Notes Red. Plotted Profile
Survey of Normandie Ave Date Date No.
Survey by English Notes Notes Chkd. Checked X-Sec.
Indexed [illegible] Date Date Date No.

76L298 307 5-49

PLEASE RETURN TO
LOS ANGELES COUNTY SURVEYOR
726 LOS ANGELES COUNTY ENGINEERING BLDG.

NOTE: ANY ADDITIONS OR CHANGES ON THIS SHEET MUST BE MADE OR CIRCLED IN RED INK, WITH DATE AND NAME OF PERSON MAKING CHANGE.

Do not extend notes this side of this line.

STATION	B. S.	H. I.	F. S.	ELEV.				
5+94		SELF READING ROD		28 30	9.0 L.	Gut.		
				28 81	17.5 "	W/4		
				28 86	24.5 "	ct. Pvm't.		
				28 52	32.0 "	W/4		
				28 04	39.0 "	ed. Pvm't.		
				27 6	41.0 "	Gut.		
				28 6	54.0 "	Brk.		
				28 0	76.0 "	Brk.		
6+65.3				29 54	-		℄ S.D.	
				30 67			17 R.	Brk
				30 78			25 "	"
				29 26	4.4 R.	Brk.		
				28 82	8.5 "	Gut		
				29 41	17.1 "	W/4		
				29 44	24.3 "	ct. Pvm't.		
				29 10	31.3 "	W/4		
				28 51	39.0 "	ed. Pv.		
				28 1	40.5 "	Gut.		
				29 3	54.0 "	Brk.		
				28 5	71.0 "	Brk.		

Profile Notes Red. Plotted Job No. Division No.
X-Sec. Notes Chkd. Checked Survey by English Notes Ed. Date 9-33
No. Date Date Map No. Indexed [illegible]

F.B. PG. 125

76L298 307 5-49

PLEASE RETURN TO
LOS ANGELES COUNTY SURVEYOR
726 LOS ANGELES COUNTY ENGINEERING BLDG.

NOTE: ANY ADDITIONS OR CHANGES ON THIS SHEET MUST BE MADE OR CIRCLED IN RED INK, WITH DATE AND NAME OF PERSON MAKING CHANGE.

Do not extend notes this side of this line.

STATION	B. S.	H. I.	F. S.	ELEV.			
6+95.70		"Self reading rod" was used		30 2			℄ S.D. ∡ Pt.
7+00				30 3			℄ S.D.
				30 9			20' R. Flat
				29 40	6.8	cd. Pv.	
				29 21	8.6 L.	Gut.	
				29 66	17.4 "	W/4	
				29 68	24.0 "	ct. Pv.	
				29 44	38.8 "	W/4	
				28 91	38.7 "	cd. Pv.	
				28 5	40.2 "	Gut.	
				29 6	50.7 "	brk.	
				29 1	67.7 "	brk.	
8+00				30 7			℄ S.D.
				31 3			20' R. Flat
				30 64	3.2 L.	cd. Pv.	
				30 19	7.6 "	Gut	
				30 55	15.2 "	W/4	
				30 54	21.5 "	ct. Pv.	
				30 36	28.2 "	W/4	
				29 96	35.0 "	cd. Pv.	
				29 7	37.0 "	Gut.	
				30 2	44.0 "	Brk.	
				31.0	49.6 "	Brk.	

F.B. 1901 PG. 126
Job No. 6943 Division No. Notes Red. Plotted No. Profile
Survey of Normandie Ave. Date Date X-Sec.
Survey by English Notes Chkd. Checked No.
Indexed R. C. Johnson Date Date

76L296 307 5-49

2.35

PLEASE RETURN TO
LOS ANGELES COUNTY SURVEYOR
726 LOS ANGELES COUNTY ENGINEERING BLDG.

NOTE: ANY ADDITIONS OR CHANGES ON THIS SHEET MUST BE MADE OR CIRCLED IN RED INK, WITH DATE AND NAME OF PERSON MAKING CHANGE.

Do not extend notes this side of this line.

STATION	B. S.	H. I.	F. S.	ELEV.			
9+00				32 1		℄	SD
				32 3			20' R.
				30 3	5' L.	Ditch	
				30 07	8 2 "	cd Pv.	
				31 66	10 6 "	Brk.	
				32 03	19 5 "	ct. Pv.	
				32 19	24 8 "	W/4	
				32 19	31 5 "	cd. Pv.	
				32 1	44 1 "	T. Brk.	
				29 1	52 5 "	bot "	
				31 9	55 8 "	T. "	
				32 4	69 5 "	E. rim "	
8+22 0	M.H.			30 03	36 0 L.	S.M.H.	
9+47 4				33 0		℄	S.D.
9+61 0				31 2		℄	"
9+82.4				33 2		℄	"
9+89.5				32 2		℄	"
"				32 70		℄	"
10+00				32 3		℄	"
				32 3			7 0 R.
				31 3			9 0 "
				33 7			14 0 "

Profile Notes Red. Plotted Job No. 6943 Division No.
X-Sec. Notes Chkd. Checked Survey by Engineering Notes Date
No. Date Date Map No. Indexed

F.B. 1901 PG. 127

76L298 307 5-49

PLEASE RETURN TO
LOS ANGELES COUNTY SURVEYOR
726 LOS ANGELES COUNTY ENGINEERING BLDG.

NOTE: ANY ADDITIONS OR CHANGES ON THIS SHEET MUST BE MADE OR CIRCLED IN RED INK, WITH DATE AND NAME OF PERSON MAKING CHANGE.

235

Do not extend notes this side of this line.

STATION	B. S.	H. I.	F. S.	ELEV.				
10+00		Self Reading rod		32 5	6° L.	T. brk		
				30 9	9° "	Ditch		
				32 65	12° "	ed. Pv.		
				32 80	17.6 "	W/4		
				32 85	21.9 "	ct Pv.		
				32 78	28.3 "	W/4		
				32 44	33.8 "	ed. Pv.		
				31 1	39° "	b. Ditch		
				31 0	42° "	"		
				33 0	46.7 "	T. brk.		
				32 7	55° "	brk.		
10+04.2				32 4			℄	S.D. B. rail
"				32 79			℄	" T. "
10+89.0				33 5			℄	" Brk.
10+93.5				32 1			℄	" Ditch
11+00				33 7			℄	S.D.
				33 7				10' R. Brk.
				32 1				15.5 " Ditch
				32 6				20 " Brk.
				32 9	5° L.	Brk		
				31 4	6° L.	Gut		

F.B. 1901 PG. 128
Job No. 6943 Division No. Notes Red. Plotted No. Profile
Survey of Normandie Ave. Date Date X-Sec.
Survey by English Notes Notes Chkd. Checked No.
Indexed [illegible] Date Date

76L298 307 5-49

PLEASE RETURN TO
LOS ANGELES COUNTY SURVEYOR
726 LOS ANGELES COUNTY ENGINEERING BLDG.

NOTE: ANY ADDITIONS OR CHANGES ON THIS SHEET MUST BE MADE OR CIRCLED IN RED INK, WITH DATE AND NAME OF PERSON MAKING CHANGE.

Do not extend notes this side of this line.

STATION	B. S.	H. I.	F. S.	ELEV.				
11+00		SELF READING ROD		32 75	13° L.	cd Pv.		
				32 96	19.6 "	W/4		
				32 98	25.3 "	Ct.		
				32 95	31.2 "	W/4		
				32 95	37.5 "	cd. R.		
				32 0	40.5			
				31 9	44.5 "	Ditch		
				32 9	45.5 "	T. brk.		
				33 3	55' "	Flat		
12+08				33 3			℄ S.D.	
				32 9			20' R.	Plat
				32 8	7.5 L.	T. Brk.		
				31 6	9° "	Gut.		
				32 66	15° "	cd		
				32 96	22° "	W/4		
				32 97	28.5 "	Ct.		
				32 84	34.5 "	W/4		
				32 56	41° "	cd. R.		
				32 3	45° "	Gut.		
				32 9	47.5 "	T. Brk.		
				33 3	54.5 "	Flat		

Profile Notes Red ____ Plotted ____ Job No. 1003 Division No. ____
No. ____ Notes Chkd. ____ Checked ____ Survey by [illegible] Notes [illegible] Date ____
No. ____ Date ____ Date ____ Map No. ____ Indexed [illegible] C. Johnson

F.B. 1901 PG. 129

76L298 307 5-49

PLEASE RETURN TO
LOS ANGELES COUNTY SURVEYOR
726 LOS ANGELES COUNTY ENGINEERING BLDG.

NOTE: ANY ADDITIONS OR CHANGES ON THIS SHEET MUST BE MADE OR CIRCLED IN RED INK. WITH DATE AND NAME OF PERSON MAKING CHANGE.

Do not extend notes this side of this line.

Profile No. ____ X-Sec. No. ____

Plotted ____ Date ____ Checked ____ Date ____

Notes Red. ____ Date ____ Notes Chkd. ____ Date ____

Job No. 6993 Division No. ____ Ave

Survey of Normandie Ave

Survey by Eagleish Notes Ed.

Indexed R. C. Johnson Date

B. 01 Pg. 130

STATION	B. S.	H. I.	F. S.	ELEV.			
				32 92	27' L. S. rim S.M.H.		# 4
			12.85	20 07	15" Inlet North	11.60 Meas + 1.25 Diam = 12.85	
			12.91	20 01	15" Outlet South	11.66 Meas + 1.25 Diam = 12.91	
12+05				33 2			℄ S.D.
13+81				33 2			20 R. Flat
12+81				33 3	5 L.	T. Brk.	
P.R.P. 12-4-53				32 1	8 "	Bot. "	
See F.B. 1917/46 shown as sta 11+01				32 18	11 "	ed Pv.	
		SELF READING ROD		32 41	14 "	Brk	
				33 00	17 L.	"	
				33 20	23	W/4	
				33 20	29	Cr.	
				33 07	37	W/4	
				32 90	43	ed.Pv.	
				32 1	52	B. cb.	
				32 27	53	T. cb.	
13+31.43	= 0+00 going		E. on 168th St	32 53			℄ Int. S.D. & 168th St
0+25				32 89			℄ 168th St.
				33 00			6' R. Cr.
				32 97			11' R. W/4
				32 80			15 R. ed. Pv.
				33 0			18 R. Brk
				33 1			30 "

76L298 307 5-49

PLEASE RETURN TO
LOS ANGELES COUNTY SURVEYOR
726 LOS ANGELES COUNTY ENGINEERING BLDG.

NOTE: ANY ADDITIONS OR CHANGES ON THIS SHEET MUST BE MADE OR CIRCLED IN RED INK, WITH DATE AND NAME OF PERSON MAKING CHANGE.

Do not extend notes this side of this line.

STATION	B. S.	H. I.	F. S.	ELEV.		
0+25				32 73	3' L. ed Pv.	
				33 1	14' " Brk.	
0+50				33 01		℄ 168th St.
		SELF READING ROD		33 13		6° R. cr.
				33 08		10⁵ " W/
				33 08		15 " ed p.
				33 4		18 " Brk.
				33 4		30 " "
				32 93	3' L. ed. pv.	
				33 0	14³ L. Brk.	
1+50				33 94		℄ 168th St.
				33 06		6° R. cr.
				33 04		10' " W/
				32 84		14° " ed. p.
				32 4		18² " Dit.
				32 8		20° " T. Brk.
				32 9		30' "
				32 70	4° R. ed. pv.	
				32 2	8⁴ " Gut.	
				33 4	12° " T. Brk.	
				33 1	20 " Flat	

Profile Notes Red. ____ Plotted ____ Job No. 1042 Division No. ____ F.B. 1001 PG. 131

X-Sec. Notes Chkd. ____ Checked ____ Survey by English Notes ____ Date ____

No. ____ Date ____ Date ____ Map No. ____ Index [illegible]

76L298 307 5-49

PLEASE RETURN TO
LOS ANGELES COUNTY SURVEYOR
726 LOS ANGELES COUNTY ENGINEERING BLDG.

NOTE: ANY ADDITIONS OR CHANGES ON THIS SHEET MUST BE MADE OR CIRCLED IN RED INK, WITH DATE AND NAME OF PERSON MAKING CHANGE.

13+31.4

Do not extend notes this side of this line.

STATION	B. S.	H. I.	F. S.	ELEV.		
13+51		"Self Reading Rod"		32 9		℄ S.D.
				32 8		20' R. Flat
				32 8	4° L. Brk.	
				32 2	8° " Gut.	
				32 29	13° " cd.pv.	
				32 94	18 " Brk.	
				33 19	23° " W/4	
				33 21	31 " Cr.	
				33 14	37° " W/4	
				32 93	44° " cd.pv.	
				32 2	52.4 " Bt. cb.	
				33 27	53.5 " T. cb.	
(fd.) B.M. K.E. 74				33 22	B.M. K.E. 74 el, = 33.218, F.B.1901-14 Normandie Ave. (W. side) at 168th st. Bt. spk. in cb. on approx. ℄ prod. of 168th st. from the E.	
13+29.4				33 22	N. rim S.M.H. #5 29' L. ℄ Int. Normandie & 168th	
Shown as 12+32.5 F.B. 1917/47			13 02	20 20	15" Inlet North {11.77	Meas + 1.25 Diam = 13.02
			13 02	20 20	15" Outlet South {11.77	Meas + 1.25 Diam = 13.02
			12 45	20 77	8" Inlet East {11.77	Meas + 0.68 Diam = 12.45
			12 16	21 06	8" Inlet West {11.48	Meas + 0.68 Diam = 12.16
			8 18	25 04	8" Drop Inlet West {7.50	Meas + 0.68 Diam = 8.18

F.B. 1901 Pg. 132
Job No. 6943 Division No. Notes Red. Plotted No. Profile
Survey of Normandie Ave. Date Date X-Sec.
Survey by English Notes Notes Chkd. Checked No.
Indexed J. C. Johnson Date Date Date

76L298 307 5-49

PLEASE RETURN TO
LOS ANGELES COUNTY SURVEYOR
726 LOS ANGELES COUNTY ENGINEERING BLDG.

NOTE: ANY ADDITIONS OR CHANGES ON THIS SHEET MUST BE MADE OR CIRCLED IN RED INK, WITH DATE AND NAME OF PERSON MAKING CHANGE.

Do not extend notes this side of this line.

STATION	B. S.	H. I.	F. S.	ELEV.			
13+11.4				32 37		℄ S.D.	ed. Pv.
13+25				32 61		℄ "	Cr.
13+42.4				32 04		℄ "	ed. Pv.
14+00				33 1		℄ "	
				33 12		20' R.	Flat
				33 10	6 3/4 L.	Brk.	
				32 5	10 "	Gut.	
		"Salt reading rod"		33 05	16 1/4 "	ed. Pv.	
				33 27	25 1/2 "	W/4	
				33 29	31' "	Cr.	
				33 18	37 1/4 "	W/4	
				33 04	45 1/2 "	ed Pv.	
				32 2	52 3/4 "	Gut.	
				33 55	52 1/4 "	T. cb	
15+00				32 [illegible]		℄ S.D.	
				33 5		7 1/2 R.	Brk.
				33 5		18 1/2 "	Flat
				32 7	10 1/2 L.	Brk.	
				33 38	17 1/2 "	ed. Pv.	
				33 60	24 1/2 "	W/4	
				33 61	31 1/2 "	Cr.	

Profile Notes Red ____ Plotted ____ Job No. 1943 Division No. ____

No. ____ Date ____ Checked ____ Date ____ Map No. ____ Indexed ____ C. Job ____

F.B. 1901 PG. 133

76L298 307 5-49

PLEASE RETURN TO
LOS ANGELES COUNTY SURVEYOR
726 LOS ANGELES COUNTY ENGINEERING BLDG.

NOTE: ANY ADDITIONS OR CHANGES ON THIS SHEET MUST BE MADE OR CIRCLED IN RED INK, WITH DATE AND NAME OF PERSON MAKING CHANGE.

Do not extend notes this side of this line.

STATION	B. S.	H. I.	F. S.	ELEV.				
15+00				33 57	37° L.	W/4		
				33 28	43⁴ "	ed. Pv.		
				32 4	52⁵ "	Gut.		
				33 91	52⁹ "	T. cb.		
T.P.				33 20				
15+55		SELF READING ROD		33 2			℄ S.D.	T. Brk.
15+56				32 3			℄ "	Ditch
15+58				32 4			℄ "	"
15+60.3				33 7			℄ "	T. brk.
15+82				33 89			℄ "	T. rail
15+87				33 6			℄ "	T. rail
15+85				33 75			℄ "	Flat
15+90⁵				33 6			℄ "	Brk.
15+92				33 0			℄ "	Ditch
16+00				35 0			℄ "	
				34 6			20' R.	Flat
				35 6	4' L.	Brk.		
				33 0	11° L.	Ditch		
				33 85	16⁵ "	ed. Pv.		
				34 07	24³ "	W/4		
				34 09	31⁵ "	Cr.		
				34 01	30⁴ "	W/4		

F.B. 1901 PG. 134
Job No. 6943 Division No. Notes Red. Plotted No. Profile
Survey of Normandie Ave. Date Date X-Sec.
Survey by English Notes Notes Chkd. Checked No.
Indexed K. C. Johnson Date Date

76L298 307 5-49

PLEASE RETURN TO
LOS ANGELES COUNTY SURVEYOR
726 LOS ANGELES COUNTY ENGINEERING BLDG.

NOTE: ANY ADDITIONS OR CHANGES ON THIS SHEET MUST BE MADE OR CIRCLED IN RED INK, WITH DATE AND NAME OF PERSON MAKING CHANGE.

Do not extend notes this side of this line.

STATION	B. S.	H. I.	F. S.	ELEV.		
16+00				33 80	47° L. Brk	
				33 20	52.8 L. Gut.	
				33 99	53° " T. cb.	
17+00		SELF READING ROD		34 4	℄	S.D.
				34 2		20' R. Fk
				34 4	6' L Brk.	
				33 6	7.8 " "	
				34 37	14.2 " ed. Pv.	
				34 57	24.5 " W/4	
				34 57	32° " cr.	
				34 40	39.5 " W/4	
				34 13	47.9 " Brk.	
				33 68	52.9 " Gut	
(fd.)				34 48	53.1 " T. cb.	✓
B.M. SY533				34 70	SY 533 el. = 34.702, F.B. 190[illegible] Normandie Ave. & 166th St. SW[illegible] L. & Nail in cb. 5' S. of S. [illegible]	
17+25.5				34 08	6' L. W. rim "Water Bureau" [illegible]	

Profile Notes Red. Plotted Job No. 1011 Division No.
X-Sec. Notes Chkd. Checked Survey by [illegible] Notes [illegible] Date [illegible]
No. Date Date Map No. Indexed C. Johnson Date

F.B. 1901 PG. 135

76L298 307 5-49

PLEASE RETURN TO
LOS ANGELES COUNTY SURVEYOR
726 LOS ANGELES COUNTY ENGINEERING BLDG.

NOTE: ANY ADDITIONS OR CHANGES ON THIS SHEET MUST BE MADE OR CIRCLED IN RED INK, WITH DATE AND NAME OF PERSON MAKING CHANGE.

Do not extend notes this side of this line.

STATION	B. S.	H. I.	F. S.	ELEV.		
17+38.0				34 9		℄ S.D.
				34 2		20' R. Flat
				35 3	6.5 L. Brk.	
				33 8	9.5 Gut.	
				34 44	16.2 " Brk.	
				34 65	25.3 " W/4	
				34 64	33.2 " Cr.	
17+39				34 64	33.3 " Cr.	
				34 58	40.3 " W/4	
				34 49	46.9 " Brk	
				33 89	54.0 " Gut.	
				34 73	54.2 " T. cb.	SW. Cor. S. end C.R.
17+37				33 83	9.5 L. "Water Bureau" M.H. W. rim.	
17+48.3				34 39		℄ S.D. ed. Pv.
17+81.65				34 63	Int. ℄ S.D. & 166th St. from West	
				34 44	8' L. Gut.	
				34 84	22.3 L. W/4	
				34 85	31 L. Cr.	
				34 79	30 L. W. rim S. M.H.	℄ St. Int.
				34 84	40.6 " W/4	
				34 67	49.0 " Brk	

SELF READING ROD

F.B. 1901 PG. 136
Job No. 6943 Division No.
Survey of NORMANDIE AVE.
Survey by ENGLISH Notes ENGLISH
Indexed [illegible] Date
Notes Red. Date
Notes Chkd. Date
Plotted Date
Checked Date
Profile No.
X-Sec. No.

76L298 307 5-49

PLEASE RETURN TO
LOS ANGELES COUNTY SURVEYOR
726 LOS ANGELES COUNTY ENGINEERING BLDG.

NOTE: ANY ADDITIONS OR CHANGES ON THIS SHEET MUST BE MADE OR CIRCLED IN RED INK, WITH DATE AND NAME OF PERSON MAKING CHANGE.

Do not extend notes this side of this line.

STATION	B. S.	H. I.	F. S.	ELEV.				
17+81.65				34 42	57° L.	Gut.		
				34 80	71 L.	Brk.		
17+81.65 = 0+00 going E. & W. on ℄ 166th St								
0+71 W.				34 75			8° R.	W/4
				34 55			17° "	Br.
		SELF READING ROD		34 23			22½ "	Gu.
				35 2			30 "	P.
				34 66	10° L.	W/4		
				34 21	23° "	Gut.		
				35 14	30° "	P.L.		
0+96 W.				34 88			℄ St.	
				~~34 73~~			~~9° R.~~	~~Cr.~~
				34 73			9° "	W/4
				34 27			19½ "	G.
							~~20° "~~	~~T.~~
					~~9° L.~~	~~Cr.~~		
				34 77	9° "	W/4		
				34 20	19½ "	Gut.		
				34 87	20° "	T.ob.		

Profile Notes Red. Plotted Job No. 1047 Division No.
X-Sec. Notes Chkd. Checked Survey by English Notes Date
No. Date Date Map No. Indexed C. Johnson

F.B. 1041 PG. 137

76L298 307 5-49

PLEASE RETURN TO
LOS ANGELES COUNTY SURVEYOR
726 LOS ANGELES COUNTY ENGINEERING BLDG.

NOTE: ANY ADDITIONS OR CHANGES ON THIS SHEET MUST BE MADE OR CIRCLED IN RED INK, WITH DATE AND NAME OF PERSON MAKING CHANGE.

Do not extend notes this side of this line.

STATION	B. S.	H. I.	F. S.	ELEV.				
1+21 W.		SELF READING ROD		34 93			℄ St.	
				34 77			9° R.	W/4
				34 27			20° "	Gut
							~~20° "~~	~~T.cb.~~
				34 79	9° L.	W/4		
				34 23	20° "	Gut		
				34 87	20° "	T.cb.		
2+21 W.				35 09			℄ St.	
				34 94			9 R.	W/4
				34 40			20 "	Gut.
				35 00			20 "	T.cb.
				34 95	9 R.	W/4		
				34 39	20 "	Gut.		
				35 04	20 "	T.cb.		
0+10.5 E.				35 7			℄ 166th	Prod.
0+35 E				35 4			℄ "	"
				35 10			14° R.	ed Pv.
				35 28			24' "	Cr.
				34 80			33.5 "	ed Pv.
				34 6			45' "	Flat

F.B. 1901 PG. 138

Job No. 6943 Division No. ____ Notes Red. ____ Plotted ____ Profile ____

Survey of Normandie Ave. Date ____ Date ____ No. ____

Survey by English Notes Ed. Notes Chkd. ____ Checked ____ X-Sec. ____

Indexed [illegible] Johnson Date ____ Date ____ No. ____

76L298 307 5-49

PLEASE RETURN TO
LOS ANGELES COUNTY SURVEYOR
726 LOS ANGELES COUNTY ENGINEERING BLDG.

NOTE: ANY ADDITIONS OR CHANGES ON THIS SHEET MUST BE MADE OR CIRCLED IN RED INK, WITH DATE AND NAME OF PERSON MAKING CHANGE.

Do not extend notes this side of this line.

STATION	B. S.	H. I.	F. S.	ELEV.				
0+35 E		SELF READING ROD		35 14	17.5 L.	ed. Pv.		
				35 06	25' "	Cr.		
				34 75	32.5 "	ed. Pv.		
				35 24	40.5 "	Brk.		
0+60 E				35 3			℄ 166th	Pro
				35 08			14.5 R.	ed.
				35 11			24.5 "	Cr.
				34 63			33.4 "	ed.
				34 6			40.0 "	Fl
				35 19	17.8 L.	ed. Pv.		
				35 20	25.0 "	Cr.		
				34 84	34.0 "	ed. Pv.		
				35 11	40' "	Brk.		
1+60 E				35 2			℄ 166th	Pro
				34 68			14.0 R.	ed.
				34 58			23' "	Cr.
				34 01			32' "	ed.
				34 0			40' "	Brk
				35 08	17' L.	ed. Pv.		
				35 18	25' "	Cr.		
				34 77	37.5 "	Gut.		
				35.16	42.0 "	Brk.		

Profile Notes Red. ____ Plotted ____ Job No. 1042 Division No. ____ F.B. ____ PG. 120

X-Sec. Notes Chkd. ____ Checked ____ Survey by English Notes ____ Date ____

No. ____ Date ____ Date ____ Map No. ____ Indexed ____ C. Johnson Date ____

76L298 807 5-49

PLEASE RETURN TO
LOS ANGELES COUNTY SURVEYOR
726 LOS ANGELES COUNTY ENGINEERING BLDG.

NOTE: ANY ADDITIONS OR CHANGES ON THIS SHEET MUST BE MADE OR CIRCLED IN RED INK, WITH DATE AND NAME OF PERSON MAKING CHANGE.

Do not extend notes this side of this line.

STATION	B. S.	H. I.	F. S.	ELEV.		
18+15				34 72	9° R. N.rim S.M.H.	
18+18.5				34 64		℄ S.D.
18+28.5				35 25		℄ "
		SELF READING ROD		34 17	7.0 L. Gut.	
				34 89	15' " Brk	
				35 03	22.5 " W/4	
				35 03	31.5 " Cr.	
				34 96	39.0 " W/4	
				34 54	53.0 " Gut	
				35 45	61.0 " P.L.	
19+00				34 88		℄ S.D.
				34 61		20' R. Brk.
				34 34	7' L. Gut.	
				35 00	14.5 L. Brk.	
				35 34	23.0 " W/4	
				35 34	33' " Cr.	
				35 22	40' " W/4	
				34 64	52.5 " cd. Pv.	
				35 3	63' " P.L.	
T.P.				34 40		

F.B. 1901 PG. 140
Job No. 6943 Division No. Notes Red. Plotted No. Profile
Survey of Normandie Ave Date Date X-Sec.
Survey by English Notes Ed Notes Chkd. Checked No.
Indexed A. O. Johnson Date Date Date

76L298 307 5-49

PLEASE RETURN TO
LOS ANGELES COUNTY SURVEYOR
726 LOS ANGELES COUNTY ENGINEERING BLDG.

NOTE: ANY ADDITIONS OR CHANGES ON THIS SHEET MUST BE MADE OR CIRCLED IN RED INK, WITH DATE AND NAME OF PERSON MAKING CHANGE.

Do not extend notes this side of this line.

STATION	B. S.	H. I.	F. S.	ELEV.				
20+00				35 2			℄ S.D.	
				36 2			8° R.	Brk
				36 3			20' "	Fla
		SELF READING ROD		34 40	7° L.	Gut.		
				34 94	12⁴ "	Brk.		
				35 44	22' "	W/4		
				35 43	32⁵ "	Cr.		
				35 30	40° "	W/4		
				35 21	46° "	Brk.		
					~~52⁵ "~~	~~Ed. pr.~~		
				34 25	52⁵ "	Gut.		
				35 2	54' "	T. Brk.		
				35 8	62' "	P.L.		
21+00				36 0			℄ S.D.	
				36 2			20' R.	Fla
				34 61	8' L.	Gut.		
				35 32	17⁵ "	Brk		
				35 44	24⁵ "	W/4		
				35 44	32° "	Cr.		
				35 40	38⁵ "	W/4		
				34 95	51⁵ "	Ed. Pr.		
				35 60	60 "	P.L.		

Profile No. ____ Notes Red. ____ Plotted ____ Job No. 1943 Division No. ____

X-Sec. No. ____ Notes Chkd. ____ Date ____ Checked ____ Date ____ Survey by [illegible] Notes [illegible] Date [illegible]

Map No. ____ Indexed ____ Date ____

F.B. 10 PG. 141

76L298 307 5-49

PLEASE RETURN TO
LOS ANGELES COUNTY SURVEYOR
726 LOS ANGELES COUNTY ENGINEERING BLDG.

NOTE: ANY ADDITIONS OR CHANGES ON THIS SHEET MUST BE MADE OR CIRCLED IN RED INK, WITH DATE AND NAME OF PERSON MAKING CHANGE.

Do not extend notes this side of this line.

STATION	B. S.	H. I.	F. S.	ELEV.		
(f'd.) B.M. K.E. 72				35 53	KE 72 el.= 35.534, F.B. 1901-13 Normandie Ave. & Gardena Blvd. to East N.E. Cor. Bt. Spk. in cb. 10' E. of E. end C.R.	
21+84				35 4		℄ S.D.
				35 6		20' R. Flat
		SELF READING ROD		35 34	7° L. T. cb.	@ C.R.
				34 64	" " B. cb.	
				35 58	23' " W/4	
				35 68	31.5 " cr.	
				35 37	40° " W/4	
				35 09	52° " ed. pv.	
				35 1	55' " Brk.	
				37 0	63' " "	
22+20				35 64	29 L. E. rim S.M.H. @ ℄ Int. Gardena & Normandie	
22+21.71				35 02		℄ S.D. & Gardena
				34 96		2.5 R. Conc. Pv.

This Pt. = 0+00 going East on ℄ Gardena

F.B. 1901 PG. 142
Job No. 6943 Division No. Notes Red. Plotted No. Profile
Survey of NORMANDIE AVE. Date Date X-Sec.
Survey by ENGLISH Notes ENGLISH Notes Chkd. Checked No.
Indexed C. Johnson Date Date

76L298 307 10-51

PLEASE RETURN TO

LOS ANGELES COUNTY SURVEYOR

726 LOS ANGELES COUNTY
ENGINEERING BLDG.

NOTE: ANY ADDITIONS OR CHANGES ON THIS SHEET MUST BE MADE OR CIRCLED IN RED INK, WITH DATE AND NAME OF PERSON MAKING CHANGE.

Do not extend notes this side of this line.

STATION	B. S.	H. I.	F. S.	ELEV.				
0+00 E		SELF READING ROD		34 92			9' R	W/4
				34 68		@C.R.	27.5"	b.c.
				35 46			28' "	T.c.
				35 07	9' L.	W/4		
				34 77	28' "	b.cb.	@C.R.	
				35 50	28 "	T.cb.		
0+25E				35 48			℄ Gardena	
				35 41			9 R	W/4
				34 69			28 "	b.c.
						out	~~28 "~~	T.c.
				35 46	9' L	W/4		
				34 81	28' "	b.cb.		
				35 52	28' "	T.cb.		
0+50E				35 54			℄ Gardena	
				35 43			9' R.	W/4
				34 81			28' "	b.c.
				35 50			28' "	T.c.
				35 50	9' L.	W/4		
				34 81	28' "	b.cb.		
				35 54	28' "	T.cb.		

Profile No. ____ Date ____ Notes Red. ____ Plotted ____ Job No. 6943 Division No. ____ F.B. 1901 PG. 143

Notes Chkd. ____ Date ____ Checked ____ Survey of ____

No. ____ Date ____ Date ____ Map No. ____ Indexed ____ A. C. Johnson Date ____

F.B. 1901 PG. 144 Job No. 6943 Division No. ______ Notes Red. ______ Plotted ______ Profile

Survey of NORMANDIE AVE ______ Date ______ Date ______ No. ______

Survey by ENGLISH Notes ENGLISH Notes Chkd. ______ Checked ______ X-Sec.

Indexed C. Johnson Date ______ Date ______ Date ______ No. ______

76L298 307 10-51

PLEASE RETURN TO
LOS ANGELES COUNTY SURVEYOR
726 LOS ANGELES COUNTY
ENGINEERING BLDG.

NOTE: ANY ADDITIONS OR CHANGES ON THIS SHEET MUST BE MADE OR CIRCLED IN RED INK, WITH DATE AND NAME OF PERSON MAKING CHANGE.

Do not extend notes this side of this line.

STATION	B.S.	H.I.	F.S.	ELEV.			
0+50 E				35 61			℄ Gardena
				35 37			9 R W/4
				37 23			28 " 6.cb.
				35 59			28 " T. "
				35 57	9' L	W/4	
				34 72	28' L	B. cb	
				35 58	" ' L	T. "	
22+58.7				35 28			℄ S.D.
				35 59			20' R. Pv.
		SELF READING ROD		35 62	7' L.	T.cb	
				35 08	7' "	6.cb.	@ C.R.
				35 79	16.0 "	W/4	
			—	35 74	31.0 "	cr.	
				35 [illegible]7	31.0 "	W/4	
				35 [illegible]2	32.5 "	cd. pv.	
				36 [illegible]	61' "	Brk.	
23+00				36 41			℄ SD
				36 61			20 R. Pv.
				36 16	7' L.	T.cb.	
				35 77	7' "	bot. cb.	
				36 27	22.5"	W/4	

76L298 307 10-51

PLEASE RETURN TO

LOS ANGELES COUNTY SURVEYOR

726 LOS ANGELES COUNTY
ENGINEERING BLDG.

NOTE: ANY ADDITIONS OR CHANGES ON THIS SHEET MUST BE MADE OR CIRCLED IN RED INK, WITH DATE AND NAME OF PERSON MAKING CHANGE.

Do not extend notes this side of this line.

STATION	B. S.	H. I.	F. S.	ELEV.			
23+00				36 18	31' L.	cr.	
				36 01	40 "	W/4	
				35 78	53 "	ed. pv.	
				36 7	63. "	PL.	
T. P.				36 68			
24+13				38 12			℄ SD.
				38 41			20 R.
				37 94	7' L	T.cb.	
				37 58	7' "	b.cb.	
				37 91	21' "	W/4	
				37 94	30.5 "	cr.	
				37 72	41.0 "	W/4	
				37 35	52.0 "	Gut.	
				37 28	59.0 "	Brk.	
				38 22	63.2 "	Brk.	
24+42.85 = 0+00 going West on ℄ Gardena				38 33			℄ int. SD & Garde
0+58				37 62			℄ Gardena
				37 59			9.5 R.
				37 98			21.0 "
				38 60			" "

"Self reading rod"

Profile Notes Red. Plotted Job No. 6983 Division No. F.B. 1901 Pg. 145

No. Date Date Survey of

Notes Chkd. Checked Survey by

No. Date Date Map No. Indexed Date

[illegible]

76L298 307 10-51

PLEASE RETURN TO

LOS ANGELES COUNTY SURVEYOR
726 LOS ANGELES COUNTY
ENGINEERING BLDG.

NOTE: ANY ADDITIONS OR CHANGES ON THIS SHEET MUST BE MADE OR CIRCLED IN RED INK, WITH DATE AND NAME OF PERSON MAKING CHANGE.

Do not extend notes this side of this line.

STATION	B. S.	H. I.	F. S.	ELEV.			
0+69				38 17			℄ Gardena
				38 21			9 5 R. W/4
				37 97			21 T. cb.
				38 65			" b. cb.
0+75				38 19			℄ Gardena
				38 09			10 R W/4
				37 56			20 R B. cb
				38 22			20 " T. "
1+00				38 26			℄ Gardena
				38 28			10 R W/4
				37 98			20 R B. cb
				38 12			" R T. "
				38 11	L.	W/4	
				37 66	"	B.cb.	(no top)
2+00				38 40			℄ Gardena
				38 35			10 R. W/4
				38 [illegible]			20 " B.cb
				38 [illegible]			" " T. cb
				38 22	10 L	W/4	
				37 90	20 "	B.cb.	
				38 45	" "	T.cb.	

SELF READING ROD

B. 1901 PG. 146. Job No. 6943 Division No. ____ Notes Red. ____ Plotted ____ Profile
Survey of NORMANDIE AVE Date ____ Date ____ No. ____
Survey by ENGLISH Notes ENGLISH Notes Chkd. ____ Checked ____ X-Sec.
Indexed R. C. Johnson Date ____ Date ____ No. ____

76L298 307 5-49

PLEASE RETURN TO
LOS ANGELES COUNTY SURVEYOR
726 LOS ANGELES COUNTY ENGINEERING BLDG.

NOTE: ANY ADDITIONS OR CHANGES ON THIS SHEET MUST BE MADE OR CIRCLED IN RED INK, WITH DATE AND NAME OF PERSON MAKING CHANGE.

Do not extend notes this side of this line.

STATION	B. S.	H. I.	F. S.	ELEV.		
				38 21	℄ Int. Gardena (west) & Normandie E. rim S.M.H.	
fd. B.M. K.E.71		SELF READING ROD		38 64	KE 71 el. = 38.639 ✓ F.B. 1901 [illegible] Normandie Ave. & Gardena (west) Blvd. N.W. Cor. Bt. spk. in cb. 10' N. [illegible]	
24+73				38 49	℄ SD	
				38 81	20' R.	
				38 07	7' L. Gut. (Dr)	
				38 47	21' " W/4	
				38 55	30' " Cr.	
				38 35	39' " W/4	
				37 84	51' " T. cb.	
				38 54	" " B. cb.	@ C.R.
℄ Int. Normandie & 164th St.				38 84	W. rim S.M.H.	

MH#10
F.B. 1917/52

Profile Notes Red. ____ Plotted ____ Job No. [illegible] Division No. ____
X-Sec. Notes Chkd. ____ Checked ____ Survey by [illegible] Notes [illegible] Date [illegible]
No. ____ Date ____ Date ____ Map No. ____ Indexed [illegible] O. Johnson

F.B. [illegible] PG. 147

76L298 307 5-49

PLEASE RETURN TO
LOS ANGELES COUNTY SURVEYOR
726 LOS ANGELES COUNTY ENGINEERING BLDG.

NOTE: ANY ADDITIONS OR CHANGES ON THIS SHEET MUST BE MADE OR CIRCLED IN RED INK. WITH DATE AND NAME OF PERSON MAKING CHANGE.

Do not extend notes this side of this line.

STATION	B. S.	H. I.	F. S.	ELEV.			
25+22.6				38 88			℄ S.D.
				38 71			20'R Flat
				38 66	7' L.	T. cb	
				38 08	" "	B. "	@ C.R.
				38 68	18' "	W/4	
				38 78	29' "	cr.	
				38 62	39' "	W/4	
				38 25	50' "	b. cb.	
				38 78	" "	T cb.	
25+30.8				38 77			1' R. @ T.cb.
				38 11			" " C.R. B.cb.
25+52.35 = 0+00				38 26	℄ Int. S.D. & 164th St.		
going East on ℄ 164th St.				38 17	5' L.	Gut.	
0+25 E				38 62			℄ 164th cr.
				38 50			10' R W/4
				38 21			20 " Brk.
				38 08			21⁵ Gut. (no cb.)
				38 59	10' L.	W/4	
				38 36	20 "	Brk.	
				38 24	21⁵ "	Gut.	
				38 71	" "	T. cb.	

SELF READING ROD

F.B. 1901 PG. 148
Job No. 6943 Division No.
Survey of NORMANDIE AVE
Survey by ENGLISH Notes ENGLISH
Indexed E. C. Johnson Date
Notes Red. Date
Notes Chkd. Date
Plotted Date
Checked Date
Profile No.
X-Sec. No.

76L298 307 5-49

PLEASE RETURN TO
LOS ANGELES COUNTY SURVEYOR
726 LOS ANGELES COUNTY ENGINEERING BLDG.

NOTE: ANY ADDITIONS OR CHANGES ON THIS SHEET MUST BE MADE OR CIRCLED IN RED INK, WITH DATE AND NAME OF PERSON MAKING CHANGE.

Do not extend notes this side of this line.

STATION	B. S.	H. I.	F. S.	ELEV.			
0+50				38 52			℄ 164th
				38 38			10' R.
				38 11			20 "
				37 94			21.5 "
				38 50	10 L.	W/4	
				38 34	20 "	Brk	
				38 22	21.5 "	Gut	
				38 81	" "	T.ob.	
1+50				38 16			℄ 164th
				38 01			10' R.
				37 71			20 "
				37 57			21.5 "
				38 24			" "
				38 14	10 L.	W/4	
				37 96	20 "	Brk.	
				37 84	21.5 "	Gut.	
				38 40	" "	T.ob.	
25+73.9				38 31			1' R. @ C.R.
				38 87			" "

SELF READING ROD

Profile Notes Red ____ Plotted ____ Job No. ____ Division No. ____
X-Sec. Notes Chkd. ____ Checked ____ Survey by ____ Notes ____ Date ____
No. ____ Date ____ Date ____ Map No. ____ Indexed ____

F.B. 10, PG. 149

76L298 307 5-49

PLEASE RETURN TO
LOS ANGELES COUNTY SURVEYOR
726 LOS ANGELES COUNTY ENGINEERING BLDG.

NOTE: ANY ADDITIONS OR CHANGES ON THIS SHEET MUST BE MADE OR CIRCLED IN RED INK, WITH DATE AND NAME OF PERSON MAKING CHANGE.

Do not extend notes this side of this line.

STATION	B. S.	H. I.	F. S.	ELEV.			
25+82		"Self reading rod"		39 13			℄ S.D. & P.L.
				39 0			20' R. Flat
				38 90	7' L.	(@ CR) T.cb.	(end cb.)
				38 35	" "	b.cb.	
				38 92	21.5 "	W/4	
				38 97	29' "	cr.	
				38 75	39' "	W/4	
				38 48	50' "	Gut.	
				38 99	"	T.cb.	
27+00				38 7			℄ S.D.
				39 5			20 R. Brk.
				38 58	7' L.	Gut	
				39 20	19' "	W/4	
				39 38	30' "	cr.	
				39 23	39.5 "	W/4	
				38 26	50' "	Gut.	
				39 33	" "	T.cb.	
T.P.				38 56			
28+00				39 5			℄ S.D.
				39 9			20' R Flat
				38 87	7' L.	Gut.	

F.B. 1901 PG. 150
Job No. 6943 Division No. ____ Notes Red. ____ Plotted ____ No. ____ Profile
Survey of NORMANDIE AVE Date ____ Date ____ X-Sec.
Survey by ENGLISH Notes ENGLISH Notes Chkd. ____ Checked ____ No. ____
Indexed A. G. Johnson Date ____ Date ____ Date ____

76L298 307 5-49

PLEASE RETURN TO
LOS ANGELES COUNTY SURVEYOR
726 LOS ANGELES COUNTY ENGINEERING BLDG.

NOTE: ANY ADDITIONS OR CHANGES ON THIS SHEET MUST BE MADE OR CIRCLED IN RED INK, WITH DATE AND NAME OF PERSON MAKING CHANGE.

Do not extend notes this side of this line.

STATION	B. S.	H. I.	F. S.	ELEV.			
28+00				39 43	19' L.	W/4	
				39 58	30' L	Cr.	
				39 52	39' "	W/4	
				39 23	50' "	Gut.	
				39 63	" "	T.cb	
28+54.5		SELF READING ROD		39 97		Int. ℄	S.D. ℄ P.L.
				40 07			20" R. Brk.
				38 83	7' L.	Gut.	
				39 57	20' "	W/4	
				39 69	30' "	Cr.	
				39 61	39' "	W/4	
				39 22	51' "	Gut.	
				39 70	" "	T.cb.	
28+69.5				39 88			1' R (end cb) T.c
				39 26			" " bot.
28+82	S. rim S.M.H.			39 56	℄ Int. Normandie ℄ 163rd St		

MP #11
F.B. 1917/53

Profile Notes Red. Plotted Job No. Division No.
X-Sec. Notes Chkd. Checked Survey by Notes Date
No. Date Date Map No. Indexed C. Johnson

F.B. PG. 151

76L298 307 5-49

PLEASE RETURN TO
LOS ANGELES COUNTY SURVEYOR
726 LOS ANGELES COUNTY ENGINEERING BLDG.

NOTE: ANY ADDITIONS OR CHANGES ON THIS SHEET MUST BE MADE OR CIRCLED IN RED INK, WITH DATE AND NAME OF PERSON MAKING CHANGE.

Do not extend notes this side of this line.

STATION	B. S.	H. I.	F. S.	ELEV.		
28+83.40 = going East	0+00 on	163rd		39 40	℄ Int. S.D. & 163rd St.	
0+25 E				39 85		℄ 163rd St.
				39 75		10 R. W/4
				39 36		20 " Gut
				39 85		" " T.cb.
		SELF READING ROD		39 72	10 L. W/4	
				39 31	20 Gut	
				39 99	" T.cb.	
0+31 E				40.08	24.5 L. Tel. M.H.	W. rim
0+50				39 99		℄ 163rd St.
				39 92		10 R W/4
				39 45		20 " Gut
				39 91		" " T.cb.
				39 85	10 L. W/4	
				39 42	20 " Gut	
				39 95	" " T.cb.	

F.B. 1901 PG. 152
Job No. 6943 Division No. ____ Notes Red. ____ Plotted ____ No. ____ Profile
Survey of NORMANDIE AVE Date ____ Date ____ X-Sec.
Survey by ENGLISH Notes ENGLISH Notes Chkd. ____ Checked ____ No. ____
Indexed [illegible] Date ____ Date ____ Date ____

76L298 307 5-49

PLEASE RETURN TO
LOS ANGELES COUNTY SURVEYOR
726 LOS ANGELES COUNTY ENGINEERING BLDG.

NOTE: ANY ADDITIONS OR CHANGES ON THIS SHEET MUST BE MADE OR CIRCLED IN RED INK, WITH DATE AND NAME OF PERSON MAKING CHANGE.

Do not extend notes this side of this line.

STATION	B. S.	H. I.	F. S.	ELEV.			
1+50 E.				40 17			℄ 163rd St
				40 07			10 R. W/4
				39 59			20 " Gut
				40 08			" " T.cb
		SELF READING ROD		40 04	10 L.	W/4	
				39 56	20 "	Gut.	
				40 12	" "	T.cb.	
29+03.5				39 14			℄ S.D. bot.cb
				39 84			(end cb.) T.cb
29+12				40 14		Int.	℄ S.D. & P.L.
				40 12			20 R. Brk
				39 05	7' L.	Gut.	
				39 55	19' "	W/4	
				39 68	30' "	Cr.	
				39 62	39' "	W/4	
				39 32	50 "	b.cb.	
				39 83	" "	T.cb.	
30+00				39 70			℄ S.D.
				40 44			20. R. Brk
				39 21	8' L.	Gut.	
				39 74	21 "	W/4	

Profile Notes Red. Plotted Job No. Division No.
X-Sec. Notes Chkd. Checked Survey by Notes Date
No. Date Date Map No. Indexed E. C. Johnson

F.B. PG. 153

76L298 307 5-49

PLEASE RETURN TO
LOS ANGELES COUNTY SURVEYOR
726 LOS ANGELES COUNTY ENGINEERING BLDG.

NOTE: ANY ADDITIONS OR CHANGES ON THIS SHEET MUST BE MADE OR CIRCLED IN RED INK, WITH DATE AND NAME OF PERSON MAKING CHANGE.

Do not extend notes this side of this line.

STATION	B. S.	H. I.	F. S.	ELEV.		
30+00				39 92	30' L. cr.	
				39 81	40 " W/4	
				39 52	51 " b. cb.	
(fd.)				40 06	51 " T. cb.	
B.M. K.E. 70				40 27	K.E. 70, elev. = 40.269, F.B. 1901-12.	
					Normandie Ave. & Market St. S.W. Cor.	
					bt. Spk. in cb. 25' S. of S. end C.R.	
30+49				39 78	9' L. T. cb.	(end cb)
				39 43	" " bot. cb.	
30+61.5				40 11		℄ S.D.
				40 7		4.5 R Brk.
				40 6		20' " "
				39 79	9' L. T. cb.	
				39 44	" " b. cb.	
				39 99	21 " W/4	
				40 11	30 " Cr.	
				40 04	38 " W/4	
				39 79	51 " b. cb.	
				40 35	" " T. cb.	@ C.R.

SELF READING ROD

F.B. 1901 PG. 154
Job No. 6943 Division No. ____ Notes Red. ____ Plotted ____ Profile ____
Survey of NORMANDIE AVE Date ____ Date ____ No. ____
Survey by ENGLISH Notes ENGLISH Notes Chkd. ____ Checked ____ X-Sec. ____
Indexed K. C. Johnson Date ____ Date ____ Date ____ No. ____

76L298 307 4-50

PLEASE RETURN TO
LOS ANGELES COUNTY SURVEYOR
726 LOS ANGELES COUNTY ENGINEERING BLDG.

NOTE: ANY ADDITIONS OR CHANGES ON THIS SHEET MUST BE MADE OR CIRCLED IN RED INK, WITH DATE AND NAME OF PERSON MAKING CHANGE.

Do not extend notes this side of this line.

STATION	B. S.	H. I.	F. S.	ELEV.		
30+79				40 10	29' L. W. rim S.M.H.	
MH #12 F.B. 1917/53						
31+03.88	= 0+00 going West on ℄ Market St.			40 17	Int.	℄ S.D. & Market St.
0+09 W.		SELF READING ROD		39 84	T. c b.	℄ Market St.
"				39 45	"	℄ "
0+21 W				40 01	W/4	℄ "
0+29 "				40 07	Cr.	℄ "
0+37 "				40 16	W/4	℄ "
0+51 "				39 81	Gut.	℄ "
0+64 "				40 56	Brk.	℄ "
0+61 "				40 29		℄ "
				40 21	15' L. W/4	
				39 84	30 " Gut	@ C.R.
				40 36	" " T. cb.	
0+78 "				40 62		℄ Market St.
				40 40		15 R.
				39.83		" @
				40.46		

Profile Notes Red. Plotted Job No. 6943 Division No. F. B. 1923 Pg. 155

No. Date Date Survey of

No. Date Date Map No. Indexed A. C. Johnson

76L298 307 4-50

PLEASE RETURN TO
LOS ANGELES COUNTY SURVEYOR
726 LOS ANGELES COUNTY ENGINEERING BLDG.

NOTE: ANY ADDITIONS OR CHANGES ON THIS SHEET MUST BE MADE OR CIRCLED IN RED INK, WITH DATE AND NAME OF PERSON MAKING CHANGE.

Do not extend notes this side of this line.

STATION	B. S.	H. I.	F. S.	ELEV.			
1+03 W				40 65			℄ Market St.
				40 43			15 R W/4
				39 96			28 " Brk.
				39 81			30 " Gut
				40 51			30 " T.cb.
				40 46	15 L.	W/4	
				39 94	28 "	Brk	
				39 82	30 "	Gut	
				40 38	30 "	T.cb	
1+28 W.				40 69			℄ Market St.
				40 54			15 R W/4
				40 04			28 " Brk
				39 91			30 " Gut.
				40 54			30 " T.cb.
				40 52	15 L	W/4	
				39 95	28 "	Brk.	
				39 84	30 "	Gut	
				40 37	30 "	T.cb.	
2+28 W.				40 81			℄ Market St.
				40 61			15 R W/4
				40 15			28 " Brk.

SELF READING ROD

F. B. 1901 Pg. 157 Job No. 6943 Division No. Notes Red. Plotted Profile
Survey of NORMANDIE AVE Date Date No.
Survey by ENGLISH Notes ENGLISH Notes Chkd. Checked X-Sec.
Indexed R. C. Johnson Date Date Date No.

76L298 307 4-50

PLEASE RETURN TO
LOS ANGELES COUNTY SURVEYOR
726 LOS ANGELES COUNTY ENGINEERING BLDG.

NOTE: ANY ADDITIONS OR CHANGES ON THIS SHEET MUST BE MADE OR CIRCLED IN RED INK, WITH DATE AND NAME OF PERSON MAKING CHANGE.

Do not extend notes this side of this line.

STATION	B. S.	H. I.	F. S.	ELEV.				
2+28 W				40 01			30 R.	Gut
				40 68			" "	Tcb
				40 63	L	W/4		
			SELF	40 11	L	Brk.		
				39 97	"	Gut.		
				40 56	"	T.cb.		
2+10 W.		S.M.H.		40 25			24' R.	W. rim
			READING					
31+26 5	MH#13 F.B. 1917/53	S.M.H.		40 16	29' L.		S. rim	
			ROD					
31+64.8				40 16			℄ S.D.	
				41 0			5 5 R.	Br
				40 7			20' "	
				39 87	9 L.	T.cb.		
				39 42	"	Gut.		

Profile Notes Red. Plotted Job No. 6973 Division No. F. B. 1931 Pg. 157

No. Date Date Survey of

No. Date Date Map No. Indexed C. Johnson

76L298 307 4-50

PLEASE RETURN TO
LOS ANGELES COUNTY SURVEYOR
726 LOS ANGELES COUNTY ENGINEERING BLDG.

NOTE: ANY ADDITIONS OR CHANGES ON THIS SHEET MUST BE MADE OR CIRCLED IN RED INK, WITH DATE AND NAME OF PERSON MAKING CHANGE.

Do not extend notes this side of this line.

STATION	B. S.	H. I.	F. S.	ELEV.			
31,64.8				40 06	19 L.	W/4	
				40 32	26 "	cr.	
				40 28	34.5 "	W/4	
				39 85	45.5 "	Gut	@ C.R.
				40 49	" "	T.cb.	
31+85.2		SELF READING ROD		40 24		Int. ℄ S.D. & P.L. 162 St.	
				40 27			20' R.
				39 93	9° L.	T.cb	
				39 44	9° "	Gut.	@ C.R.
				40 14	20 "	W/4	
				40 34	29 "	cr.	
				40 27	37 "	W/4	
				39 90	46 "	Gut	
				40 52	" "	T.cb.	
31+94.3				39 97			℄ S.D. T.cb @ C.R.
"				39 44			" " b.cb.
32+14.31 = 0+00 going East on ℄ 162nd St.				39 59		Int. ℄ SD & 162nd St.	
0+25 E				39 97			℄ 162nd St.
				39 85			10 R W
				39 54			20 " bot Cb
				39 98			" " T.cb

Job No. 6943 Division No. Notes Red. Plotted Profile
Survey of NORMANDIE AVE Date Date No.
Survey by ENGLISH Notes ENGLISH Notes Chkd. Checked X-Sec.
Indexed C. Johnson Date Date No.

Pd. 1901 Pd. 158

76L298 307 5-49

PLEASE RETURN TO
LOS ANGELES COUNTY SURVEYOR
726 LOS ANGELES COUNTY ENGINEERING BLDG.

NOTE: ANY ADDITIONS OR CHANGES ON THIS SHEET MUST BE MADE OR CIRCLED IN RED INK. WITH DATE AND NAME OF PERSON MAKING CHANGE.

Do not extend notes this side of this line.

STATION	B. S.	H. I.	F. S.	ELEV.				
0+25 E				39 94	10 L.	W/4		
				39 56	20 "	Gut.		
				40 10	" "	T.cb.		
0+50 E.				39 88			℄ 162nd st.	
				39 76			10 R	W/4
				39 51			20 "	Gut
				39 95			" "	T.cb
		SELF READING ROD		39 82	10 L.	W/4		
				39 70	20 "	Gut		
				40 21	" "	T.cb.		
1+50 E				39 93			℄ 162nd st.	
				39 85			10 R.	W/4
				39 59			20 "	Gut.
				40 00			" "	T.cb
				39 83	10 L.	W/4		
				39 63	20 "	Gut.		
				40 16	" "	T.cb.		
32+13		S.M.H.		40 37	29' L.		N. rim	

MH#14
F.B. 1917/54

Profile Notes Red. ____ Plotted ____ Job No. ____ Division No. ____
X-Sec. Notes Chkd. ____ Checked ____ Survey by ____ Notes ____ Date ____
No. ____ Date ____ Date ____ Map No. ____ Inspector C. Jabbrow

F.B. PG. 159

76L298 307 5-49

PLEASE RETURN TO
LOS ANGELES COUNTY SURVEYOR
726 LOS ANGELES COUNTY ENGINEERING BLDG.

NOTE: ANY ADDITIONS OR CHANGES ON THIS SHEET MUST BE MADE OR CIRCLED IN RED INK. WITH DATE AND NAME OF PERSON MAKING CHANGE.

Do not extend notes this side of this line.

STATION	B. S.	H. I.	F. S.	ELEV.			
32+34.2				39 60			℄ S.D. Bott. cb @
"				40 17			" " T. cb. C.R.
32+43.2				40 40		Int.	℄ S.D. & P.L.
				40 45			20' R.
				40 07	9' L.	T. cb.	
				39 05	" "	B. cb.	@ C.R.
				40 17	19' "	W/4	
				40 41	29' "	cr	
				40 43	35.2 "	W/4	
				40 10	46 "	Gut.	
				40 25	" "	T. cb.	
T.P.				39 63			
33+00				40 34			℄ S.D.
				41 1			20' R.
				40 07	9' L.	T. cb.	
				39 65	" "	b. cb	
				40 32	20.5 "	W/4	
				40 52	27.4 "	Cr.	
				40 53	36' "	W/4	
				40 24	45.8 "	Gut	
				40 83	" "	T. cb	

SELF READING ROD

F.B. 1901 PG. 160
Job No. 6773 Division No. Notes Red. Plotted Profile No.
Survey of NORMADIE AVE Date Date X-Sec.
Survey by ENGLISH Notes ENGLISH Notes Chkd. Checked
Indexed K. C. Johnson Date Date No.

76L298 307 5-49

PLEASE RETURN TO
LOS ANGELES COUNTY SURVEYOR
726 LOS ANGELES COUNTY ENGINEERING BLDG.

NOTE: ANY ADDITIONS OR CHANGES ON THIS SHEET MUST BE MADE OR CIRCLED IN RED INK, WITH DATE AND NAME OF PERSON MAKING CHANGE.

Do not extend notes this side of this line.

STATION	B. S.	H. I.	F. S.	ELEV.			
33+96.30				40 50		℄ Pt. ℄ S.D.	
				40 7			20 R
				40 30	9 L.	T.cb.	
				39 82	" "	Gut	
				40 50	20 3 "	W/4	
				40 72	27 3 "	cr.	
				40 66	36 0 "	W/4	
				40 30	46 0 "	b.cb.	
				41 12	" "	T.cb.	
35+17 5				40 71		Int. ℄ S.D. ℄ PL	
				40 71			20' R
				40 92	19 6 L.	T.cb.	@ C.R.
				39 86	" "	b.cb	
				40 71	25 "	W/4	
				40 93	23 2 "	cr.	
				40 87	41 4 "	W/4	
				40 60	51 5 "	b.cb.	
				41 40	" "	T.cb.	
T.P.				40 25			

Profile Notes Red. ____ Plotted ____ Job No. ____ Division No. ____
X-Sec. Notes Chkd. ____ Checked ____ Survey by ____ Notes ____
No. ____ Date ____ Date ____ Map No. ____ Indexed ____ Date ____ Date ____

F.B. 71 PG. 161

76L298 307 5-49

PLEASE RETURN TO
LOS ANGELES COUNTY SURVEYOR
726 LOS ANGELES COUNTY ENGINEERING BLDG.

NOTE: ANY ADDITIONS OR CHANGES ON THIS SHEET MUST BE MADE OR CIRCLED IN RED INK, WITH DATE AND NAME OF PERSON MAKING CHANGE.

Do not extend notes this side of this line.

STATION	B. S.	H. I.	F. S.	ELEV.			
35+28°				40 50	5.5 L	T. cb.	@ C.R.
"				39 91	5.5 L	b. cb.	
35+46.27 = 0+00 going East on ℄ 161st st.				40 23		Int.	℄ S.D. & 161st st
0+30 E.				40 39			℄ 161st st.
				40 29	10 L.	Brk.	
				40 01	17 "	Gut.	
				40 38	18 "	T.cb.	
0+55 E.				40 39			℄ 161st st
				40 30			10 R Brk.
				39 98			18 " Gut.
				40 38			18 " T.cb.
				40 34	L.	Brk.	
				40 07	"	Gut.	
				40 43	"	T.cb.	
1+05 E.				40 43			℄ 161st st
				40 35			R. Brk
				39 95			" Gut.
				40 34			" T.cb.
				40 34	L	Brk.	
				40 10	"	Gut.	
				40 48	"	T.cb.	

SELF READING ROD

F.B. 1901 PG. 162
Job No. 6943 Division No. Notes Red. Plotted Profile
Survey of NORMANDIE AVE Date Date No.
Survey by ENGLISH Notes ENGLISH Notes Chkd. Checked X-Sec.
Indexed C. Johnson Date Date Date No.

76L298 307 5-49

PLEASE RETURN TO
LOS ANGELES COUNTY SURVEYOR
726 LOS ANGELES COUNTY ENGINEERING BLDG.

NOTE: ANY ADDITIONS OR CHANGES ON THIS SHEET MUST BE MADE OR CIRCLED IN RED INK, WITH DATE AND NAME OF PERSON MAKING CHANGE.

Do not extend notes this side of this line.

STATION	B. S.	H. I.	F. S.	ELEV.		
2+05 E				40 48		℄ 161 st St
				40 40		R Brk
				39 90		" Gut
				40 09		" T.c.
				40 40	L. Brk.	
				40 11	" Gut.	
				40 47	" T.cb.	
35+44.4		SELF READING ROD		41 15	36' L. N. rim S.M.H.	
MH #15 F.B. 1917/55						
35+17.5				39 87	14.5 L. end conc. Gut.	
35+63.7				40 03		1.5 R. Int of
35+76.0				40 09		7' R. conc. G
35+92.0				40 32		℄ S.D.
				40 22		2' R. Gut
				40 88		" " Tcb R
				41 8		20 "
				40 82	14 L. W/4	
				~~41 19~~	~~26 " Cr.~~	
				41 20	29 " Cr.	
				41 09	41.5 " W/4	

Profile No. ___ Notes Red. ___ Plotted ___ Job No. ___ Division No. ___
X-Sec. No. ___ Notes Chkd. ___ Date ___ Checked ___ Date ___ Survey by ___ Map No. ___ Indexed ___ Notes ___ Date ___

F.B. ___ PG. 163

76L298 307 5-49

PLEASE RETURN TO
LOS ANGELES COUNTY SURVEYOR
726 LOS ANGELES COUNTY ENGINEERING BLDG.

NOTE: ANY ADDITIONS OR CHANGES ON THIS SHEET MUST BE MADE OR CIRCLED IN RED INK, WITH DATE AND NAME OF PERSON MAKING CHANGE.

Do not extend notes this side of this line.

STATION	B. S.	H. I.	F. S.	ELEV.			
35+92				40 82	51 L.	Brk	
				40 74	53 "	Gut.	
				41 58	" "	T. cb.	
36+62 5		Water Bureau M. H.		41 38	18' "		N. rim
T.P.							
37+06		SELF READING ROD		41 05			℄ S.D.
				40 94			1.7 R. Gut
				41 54			" " T. cb.
				42 2			20 "
				41 56	15 3 L.	W/4	
				41 71	25 8 "	Cr.	
				41 55	38 7 "	W/4	
				41 24	51 "	Brk	
				41 14	53 "	Gut @ C.R.	
				42 01	" "	T.cb.	
37+65 57 = 0+00 going West on ℄ 160th St.				41 43		Int. ℄. S.D. & 160th St.	
0+15 W.				41 82		W/4	℄ 160 St.
0+26 W.				41 95		Cr.	" "

F.B. 1901 PG. 164

Survey of NORMANDIE AVE Job No. 6943 Division No. Notes Red. Date Plotted Date No. Profile

Survey by ENGLISH Notes ENGLISH Notes Chkd. Date Checked Date No. X-Sec.

Indexed A. C. Johnson Date

76L298 307 5-49

PLEASE RETURN TO
LOS ANGELES COUNTY SURVEYOR
726 LOS ANGELES COUNTY ENGINEERING BLDG.

NOTE: ANY ADDITIONS OR CHANGES ON THIS SHEET MUST BE MADE OR CIRCLED IN RED INK, WITH DATE AND NAME OF PERSON MAKING CHANGE.

Do not extend notes this side of this line.

STATION	B. S.	H. I.	F. S.	ELEV.			
0+36 W.				41 78		W/4	℄ 160th St.
0+53 W				41 27		Gut	℄ "
0+77 W.				42 10		Brk	℄ "
0+89.6 W				42 21			℄ "
				42 22	10 L.	W/4	
				41 80	18.5 "	Brk.	
				41 60	20 "	Gut.	
				42 26	" "	T.cb.	
0+86.0 W.				42 19			℄ 160th St
				42 07			10 R
				41 76			18.5 "
				41 56			20 "
				42 27			" "
1+15 W.				42 34			℄ 160th
				42 24			10 R
				41 79			18.5 "
				41 64			20 "
				42 30			" "
				42 20	10 L.	W/4	
				41 80	18.5 "	Brk	
				41 63	"	Gut.	
				42.20	"	T.cb	

SELF READING ROD

Profile No. ____ Notes Red. ____ Plotted ____ Job No. ____ Division No. ____

X-Sec. No. ____ Notes Chkd. ____ Date ____ Checked ____ Date ____ Survey by ____ Notes ____ Date ____

Map No. ____ Indexed ____ Date ____

F.B. PG. 165

76L298 307 5-49

PLEASE RETURN TO
LOS ANGELES COUNTY SURVEYOR
726 LOS ANGELES COUNTY ENGINEERING BLDG.

NOTE: ANY ADDITIONS OR CHANGES ON THIS SHEET MUST BE MADE OR CIRCLED IN RED INK, WITH DATE AND NAME OF PERSON MAKING CHANGE.

Do not extend notes this side of this line.

STATION	B. S.	H. I.	F. S.	ELEV.			
1+40 W.				42 44			℄ 160th St.
				42 34			10 R. W/4
				41 83			18.5 " Brk.
				41 -8			20 " Gut.
				42 31			" " Ticb.
				42 26	10 L.	W/4	
				41 84	18.5 "	Brk.	
				41 74	20 "	Gut.	
				42 34	" "	Ticb.	
2+40 W				42 64			℄ 160th St.
				42 30			10 R. W/4
				42 00			18.5 " Brk
				41 81			20 " Gut
				41 48			" " Ticb
				42 42	10 L	W/4	
				42 06	18.5 "	Brk	
				41 83	20 "	Gut.	
				42 48	" "	Ticb.	
T. P.				41 45	Spk.		

SELF READING ROD

F.B. 1901 PG. 166
Job No. 6943 Division No. ____
Survey of NORMANDIE AVE
Survey by ENGLISH Notes ENGLISH
Indexed C. Johnson Date ____
Notes Red. ____ Date ____
Notes Chkd. ____ Date ____
Plotted ____ Date ____
Checked ____ Date ____
Profile ____ No. ____
X-Sec. ____ No. ____

76L298 307 5-49

PLEASE RETURN TO
LOS ANGELES COUNTY SURVEYOR
726 LOS ANGELES COUNTY ENGINEERING BLDG.

NOTE: ANY ADDITIONS OR CHANGES ON THIS SHEET MUST BE MADE OR CIRCLED IN RED INK, WITH DATE AND NAME OF PERSON MAKING CHANGE.

Do not extend notes this side of this line.

37 63.6
38 11.07

STATION	B. S.	H. I.	F. S.	ELEV.				
MH. #16, F.B. 1917/56								
37+64.6		S.M.H.		41 55	48' L.	rim		
37+70				41 44			0.3 R.	Brk.
				41 35			1.8 "	Gut
				42 02			2° "	Tcb
				42 2			20' "	
38+11.07 = 0+00 on ℄		going 160th St	East	41 52		Int. ℄	S.P. & 160th St	
0+02				41 42			℄ 160th St.	Gu
0+30.0				41 93			℄ " "	
				41 80			8' R.	W
				41 71			16 "	Br
				41 68			17.5 "	G
				42 08			18.5 "	T.cb
				41 90	8 L	W/4		
				41 89	17 "	Brk.		
				41 81	18.5 "	Gut.		
				42 24	19.5 "	T.cb		
0+55				42 17			℄ 160th St	
				41 93			8 R	W/4
				41 80			16 "	Brk
				41 71			17.5 "	Gut
				42 04			18.5 "	T.cb

SELF READING ROD

Profile No. ___ Notes Red. ___ Plotted ___ Job No. ___ Division No. ___
X-Sec. No. ___ Notes Chkd. ___ Checked ___ Survey by ___ Notes ___ Date ___
Date ___ Date ___ Map No. ___ Indexed ___ C. Johnson

F.B. 19 PG. 167

76L298 307 5-49

PLEASE RETURN TO
LOS ANGELES COUNTY SURVEYOR
726 LOS ANGELES COUNTY ENGINEERING BLDG.

NOTE: ANY ADDITIONS OR CHANGES ON THIS SHEET MUST BE MADE OR CIRCLED IN RED INK, WITH DATE AND NAME OF PERSON MAKING CHANGE.

Do not extend notes this side of this line.

STATION	B. S.	H. I.	F. S.	ELEV.			
0+55				41 99	8 L	W/4	
				41 88	17 "	Brk	
				41 83	18.5 "	Gut	
				42 19	19.5 "	T.cb.	
0+80				42 [illegible]			℄ 160th St.
				42 [illegible]5			8 R. W/4
				41 [illegible]3			16 " Brk.
				41 67			17.5 " Gut.
				42 03			18.5 " T.cb.
				42 16	8 L.	W/4	
				41 82	17 "	Brk.	
				41 77	18.5 "	Gut	
				42 [illegible]	19.5 "	T.cb.	
1+80				42 [illegible]			℄ 160th St.
				41 [illegible]			8 R W/4
				41 56			16 " Brk.
				41 48			17.5 " Gut.
				41 87			18.5 " T.cb.
				41 99	8 L.	W/4	
				41 [illegible]5	17 "	Brk	
				41 [illegible]5	18.5 "	Gut.	
				42 [illegible]1	19.5 "	T.cb.	

SELF READING ROD

F.B. 1901 PG. 168

Job No. 6943 Division No. Notes Red. Plotted No. Profile

Survey of NORMANDIE AVE Date Date X-Sec.

Survey by ENGLISH Notes ENGLISH Notes Chkd. Checked No.

Indexed E. C. Johnson Date Date

76L298 307 5-49

PLEASE RETURN TO
LOS ANGELES COUNTY SURVEYOR
726 LOS ANGELES COUNTY ENGINEERING BLDG.

NOTE: ANY ADDITIONS OR CHANGES ON THIS SHEET MUST BE MADE OR CIRCLED IN RED INK, WITH DATE AND NAME OF PERSON MAKING CHANGE.

Do not extend notes this side of this line.

38 [illegible]

STATION	B. S.	H. I.	F. S.	ELEV.				
38+15				41 56			℄ S.D.	
				42 02	13.4 L.	W/4		
				42 11	25.6 "	Cr.		
				41 94	36.7 "	W/4		
				41 51	51 "	Brk		
				41 45	53 "	Gut	@ C.R.	
				42 20	" "	T.cb		
38+07				41 66	S.M.H.		E. rim	48
MH#17								
F.B. 1917/56								
38+54.5				41 76			℄ S.D.	
				41.73			0.5 R.	Brk
				41 64			2° "	Gut
				42 24			" "	T.c
				42 7			20' "	Fb
				42 14	12.2 L.	W/4		
				42 21	25.2 "	Cr.		
				42 11	36.5 "	W/4		
	42.44	53' L. T.cb		41 70	50.2 "	Brk.		
				41 58	53 "	Gut.		

SELF READING RUD

Profile No. ___ Notes Red. ___ Plotted ___ Job No. ___ Division No. ___ F.B. PG. 167

X-sec. No. ___ Notes Chkd. ___ Date ___ Checked ___ Date ___ Survey by ___ Notes ___ Date ___

Map No. ___ Indexed ___ C. Johnson

76L298 307 5-49

PLEASE RETURN TO
LOS ANGELES COUNTY SURVEYOR
726 LOS ANGELES COUNTY ENGINEERING BLDG.

NOTE: ANY ADDITIONS OR CHANGES ON THIS SHEET MUST BE MADE OR CIRCLED IN RED INK, WITH DATE AND NAME OF PERSON MAKING CHANGE.

Do not extend notes this side of this line.

STATION	B. S.	H. I.	F. S.	ELEV.				
39+00				41 94			℄ S.D.	
				41 92			0.5 R.	Brk.
				41 82			2' "	Gut.
				42 [illegible]			" "	T.cb.
				42 28			20 "	Flat
				42 [illegible]	13 L.	W/4		
				42 37	26 "	Cr.		
				42 [illegible]	37 "	W/4		
				41 [illegible]	51 "	Brk.		
				41 81	53 "	Gut.		
				42 67	53 "	T.cb.		
T.P.				42 28				
40+00				42 41			℄ S.D.	
				42 39			0.5 R.	Brk.
				42 [illegible]			2' "	Gut.
				42 [illegible]			" "	Tcb.
				43 [illegible]			20' "	Brk.
				42 81	13.5 L.	W/4		
				42 21	46' "	Cr.		
				42 13	47.5 "	W/4		
				42 44	51 "	Brk		

SELF READING ROD

F.B. 1901 PG. 170

Job No. 6943 Division No. ____ Notes Red. ____ Plotted ____ Profile ____

Survey of NORMANDIE AVE Date ____ Date ____ No. ____

Survey by ENGLISH Notes ENGLISH Notes Chkd. ____ Checked ____ X-Sec. ____

Indexed A. C. Johnson Date ____ Date ____ No. ____

76L298 307 5-49

PLEASE RETURN TO
LOS ANGELES COUNTY SURVEYOR
726 LOS ANGELES COUNTY ENGINEERING BLDG.

NOTE: ANY ADDITIONS OR CHANGES ON THIS SHEET MUST BE MADE OR CIRCLED IN RED INK, WITH DATE AND NAME OF PERSON MAKING CHANGE.

Do not extend notes this side of this line.

40 75

STATION	B. S.	H. I.	F. S.	ELEV.			
40+00				42 35	53 L.	Gut	
				43 14	53 "	T.cb	
40+34				42 62			℄ SD
				42 61			0.5 R. Brk.
				42 52			2 " Gut @ CR.
				43 20			" " T.cb
				44 0			20 " Flat
				42 97	13.5 L.	W/4	
				42 98	25.5 "	Cr.	
				42 88	36.5	W/4	
				42 57	51	Brk	
				42 48	53	Gut	
				43 27	"	T.cb	
40+72.3 MH #18 F.B 1917/57		S.M.H.		42 95	48' L		E. rim

SELF READING ROD

40+75.87 = 0+00 going East 42.81 Int. ℄ S.D. ℄ 159th St. on ℄ 159th St.

0+02.0 42.73 Gut. ℄ 159th St.

Profile Notes Red. Plotted Job No. Division No.
X-Sec. Notes Chkd. Checked Survey by Notes Date
No. Date Date Map No. Indexed K. C. Johnson

F.B. PG. 171

76L298 307 5-49

PLEASE RETURN TO
LOS ANGELES COUNTY SURVEYOR
726 LOS ANGELES COUNTY ENGINEERING BLDG.

NOTE: ANY ADDITIONS OR CHANGES ON THIS SHEET MUST BE MADE OR CIRCLED IN RED INK, WITH DATE AND NAME OF PERSON MAKING CHANGE.

Do not extend notes this side of this line.

STATION	B. S.	H. I.	F. S.	ELEV.			
0+23 E.				43 19			℄ 159th St.
				43 09			8' R. W/4
				42 88			16.5 " Brk.
				42 92			17.5 " @C.R. Gut
				43 28			18.5 " Tcb.
0+30 E.		SELF READING ROD		43 25			℄ 159th St.
				43 25	8 L	W/4	
				43 10	16.5 "	Brk.	
				43 02	17.5 "	@C.R. Gut	
				43 43	18.5 "	T.cb.	
0+55 E.				43 45			℄ 159th St.
				43 [illegible]			8 R W/4
				43 [illegible]			16.5 " Brk.
				42 94			17.5 " Gut.
				43 36			18.5 " T.cb
				43 36	8 L	W/4	
				43 18	16.5 "	Brk	
				43 [illegible]	17.5 "	Gut	
				43 51	18.5 "	T.cb	

F.B. 1901 PG. 172
Job No. 6943 Division No. ____ Notes Red. ____ Plotted ____ Profile ____
Survey of NORMANDIE AVE Date ____ Date ____ No. ____
Survey by ENGLISH Notes ENGLISH Notes Chkd. ____ Checked ____ X-Sec. ____
Indexed K. C. Johnson Date ____ Date ____ Date ____ No. ____

76L298 307 5-49

PLEASE RETURN TO
LOS ANGELES COUNTY SURVEYOR
726 LOS ANGELES COUNTY ENGINEERING BLDG.

NOTE: ANY ADDITIONS OR CHANGES ON THIS SHEET MUST BE MADE OR CIRCLED IN RED INK, WITH DATE AND NAME OF PERSON MAKING CHANGE.

Do not extend notes this side of this line.

2+25 W. [illegible]

STATION	B. S.	H. I.	F. S.	ELEV.			
0+80 E.		SELF READING ROD		43 57			℄ 159th St.
				43 37			8 R W/4
				43 10			16.5 " Brk
				43 03			17.5 " Gut
				43 45			18.5 " T.c
				43 53	8 L.	W/4	
				43 25	16.5 "	Brk	
				43 17	17.5 "	Gut	
				43 59	18.5 "	T.cb.	
1+80 E.				43 70			℄ 159th St.
				4 359			8 R. W/4
				43 27			16.5 " Brk
				43 22			17.5 " Gut
				43 63			18.5 " T.c
				43 56	8 L.	W/4	
				43 32	16.5 "	Brk	
				43 26	17.5 "	Gut	
				43 68	18.5 "	T.cb	℄ 159th St.
2+25 E.				43 51		S.M.H.	W. [illegible]

Profile No. ____ Notes Red. ____ Plotted ____ Job No. ____ Division No. ____

X-Sec. No. ____ Notes Chkd. ____ Date ____ Checked ____ Date ____ Survey by ____ Notes ____ Date ____

Map No. ____ Indexed E. C. Johnson

F.B. PG. 173

76L298 307 5-49

PLEASE RETURN TO
LOS ANGELES COUNTY SURVEYOR
726 LOS ANGELES COUNTY ENGINEERING BLDG.

NOTE: ANY ADDITIONS OR CHANGES ON THIS SHEET MUST BE MADE OR CIRCLED IN RED INK, WITH DATE AND NAME OF PERSON MAKING CHANGE.

Do not extend notes this side of this line.

STATION	B. S.	H. I.	F. S.	ELEV.		
40+94.3				43 03	48' L. S.M.H.	S. rim
M#19 F.B. 1927/57						
41+21		SELF READING ROD		43 01		℄ S.D.
				43 00		0.5 R. Brk
				42 89		2 " Gut @ C.R.
				43 56		2 " cb.
				44 4		20 " Brk.
				43 39	12.5 L. W/4	
				43 48	25.5 " Cr.	
				43 40	36.5 " W/4	
				43 00	51 " Brk.	
				42 94	53 " Gut.	
				43 73	" " T. cb.	
(f.d.) B.M. KE. 68				43 11	K.E. 68, el. = 43.109, F.B. 1901-12 Normandie Ave. & 159th St. S.E. Cor. Bt. Spk. in cb. 10' S. of S. end C.R.	
42+00				43 38		℄ SD
				43 31		1 R. Brk.
				43 18		2.5 " Gut.

F.B. 1901 PG. 174
Survey of Normandie Ave
Survey by ENGLISH Notes ENGLISH
Indexed A. C. Johnson Date
Job No. 3243 Division No. Notes Red. Date Plotted Date No. Profile
Notes Chkd. Date Checked Date No. X-Sec.

76L298 307 5-49

PLEASE RETURN TO
LOS ANGELES COUNTY SURVEYOR
726 LOS ANGELES COUNTY ENGINEERING BLDG.

NOTE: ANY ADDITIONS OR CHANGES ON THIS SHEET MUST BE MADE OR CIRCLED IN RED INK, WITH DATE AND NAME OF PERSON MAKING CHANGE.

Do not extend notes this side of this line.

STATION	B. S.	H. I.	F. S.	ELEV.				
42+00				43 89			25 R.	Tcb
				44 7			20' "	Brk
				43 79	13 5 L.	W/4		
				43 89	25 5 "	cr.		
				43 81	35 "	W/4		
				43 42	50 "	Brk.		
				43 31	52 "	Gut.		
				44 09	" "	T.cb.		
43+01.68	∡ Pt.			43 98			∡ 5D	
				43 82			2 5 R.	Brk
				43 71			4 0 "	Gut
				44 34			" "	T.cb
				45 5			20 "	Brk
				44 35	13 5 L.	W/4		
				44 34	25 "	cr.		
				44 23	34 "	W/4		
				43 88	49 "	Brk.		
				43 81	51	Gut.		
				44 57	51	T.cb.		
T.P.				44 32				

Profile Notes Red. ____ Plotted ____ Job No. ____ Division No. ____

No. ____ X-Sec. ____ Notes Chkd. ____ Checked ____ Survey by ____ Notes ____ Date ____

No. ____ Date ____ Date ____ Map No. ____ Indexed ____

F.B. PG. 175

76L298 307 5-49

PLEASE RETURN TO
LOS ANGELES COUNTY SURVEYOR
726 LOS ANGELES COUNTY ENGINEERING BLDG.

NOTE: ANY ADDITIONS OR CHANGES ON THIS SHEET MUST BE MADE OR CIRCLED IN RED INK, WITH DATE AND NAME OF PERSON MAKING CHANGE.

88

Do not extend notes this side of this line.

STATION	B. S.	H. I.	F. S.	ELEV.			
43+68.5				44 [illegible]			℄ SD
				44 [illegible]			2.5 R. Brk.
				44 [illegible]			4.0 " Gut.
				44 [illegible]			4.0 " T.cb
				44 [illegible]			20.0 " Brk.
				44 [illegible]	14.0 L.	W/4	
				44 [illegible]	23.5 "	Cr.	
				44 [illegible]	32.5 "	W/4	
				44 [illegible]	49.0 "	Brk	
				44 [illegible]	51.0 "	Gut	@ C.R.
				44 [illegible]	51.0 "	T.cb.	
44+26.65 = 0+00 going West on ℄ 158th St.				44 [illegible]			℄ S.D.
0+13.5 W.				44 73			℄ 158th St.
0+23.5 W.				44 88			℄ " "
0+36.5 W.				44 [illegible]			℄ " "
0+51 W.				44 25			℄ " "
0+84.5 W.				45 10			℄ " "
				44 [illegible]			9' R. W/4
				44 [illegible]			18 " Brk.
				44 [illegible]			19.5 " @ C.R. Gut
				45 [illegible]			19.5 " T.cb.

SELF READING ROD

F.B. 1901 PG. 176

Survey of NORMANDIE AVE

Survey by ENGLISH Notes ENGLISH

Indexed A. C. Johnson Date

Job No. 6943 Division No.

Notes Red. Date Plotted Date

Notes Chkd. Date Checked Date

Profile No. X-Sec. No.

76L298 307 5-49

PLEASE RETURN TO
LOS ANGELES COUNTY SURVEYOR
726 LOS ANGELES COUNTY ENGINEERING BLDG.

NOTE: ANY ADDITIONS OR CHANGES ON THIS SHEET MUST BE MADE OR CIRCLED IN RED INK. WITH DATE AND NAME OF PERSON MAKING CHANGE.

Do not extend notes this side of this line.

STATION	B. S.	H. I.	F. S.	ELEV.			
0+88 W.				45 14			℄ 158th St.
				45 02	9 L.	W/4	
				44 57	18 "	Brk.	
		SELF READING ROD		44 52	19.5 "	Gut	@ C.R.
				45 06	" "	T.cb.	℄ 158th St.
				45 37			
1+13 W.				45 12			9 - R. W/4
				44 51			19.5 " Gut.
				45 5			21.5 " T.B.K.
				45 6			30 "
				45 19	9 L.	W/4	
				44 68	18 "	Brk.	
				44 52	19.5 "	Gut	
				45 13	" "	T.cb.	
1+38 W.				45 46			℄ 158th St.
				45 23			9 R W/4
				44 57			19.5 " Gu
				45 3			21.5 " B
				45 4			30 "
				45 28	9 L.	W/4	
				44 70	18 "	Brk.	
				44 57	19.5 "	Gut	
				45 17	" "	T.cb	

Profile No. ____ Notes Red. ____ Plotted ____ Job No. 6943 Division No. ____ F.B. 1901 PG. 177

X-sec. No. ____ Date ____ Notes Chkd. ____ Date ____ Checked ____ Date ____ Survey by [illegible] Notes [illegible] Date ____

Map No. ____ Indexed C. Job Date ____

76L298 307 5-49

PLEASE RETURN TO
LOS ANGELES COUNTY SURVEYOR
726 LOS ANGELES COUNTY ENGINEERING BLDG.

NOTE: ANY ADDITIONS OR CHANGES ON THIS SHEET MUST BE MADE OR CIRCLED IN RED INK, WITH DATE AND NAME OF PERSON MAKING CHANGE.

48+70.46

Do not extend notes this side of this line.

STATION	B. S.	H. I.	F. S.	ELEV.			
2+38 W				45 48			℄ 158th St.
				45 31			9 R. W/4
				44 58			15.5 " Gut.
				45 2			21.5 " Brk
				45 4			30 " "
				45 31	9 L.	W/4	
				44 84	18 "	Brk.	
				44 68	19.5 "	Gut	
				45 28	" "	T.cb	
44+23.6				44 54	48' L.	E. rim	S.M.H.
MH#20 F.B. 1917/58							
44+79.6				44 65			℄ S.D.
				44 55			2.5 R. Brk.
				44 43			4" " Gut.
				45 06			" " T.cb.
				45 6			20' " Brk.
				44 90	12.5 L.	W/4	
				45 09	25 "	cr.	

SELF READING ROD

F.B. 1901 PG. 178
Job No. 6943 Division No. Notes Red. Plotted Profile
Survey of NORMANDIE AVE Date Date No.
Survey by ENGLISH Notes Ed. Notes Chkd. Checked X-Sec.
Indexed R. C. Johnson Date Date 9-53 Date No.

76L298 307 5-49

PLEASE RETURN TO
LOS ANGELES COUNTY SURVEYOR
726 LOS ANGELES COUNTY ENGINEERING BLDG.

NOTE: ANY ADDITIONS OR CHANGES ON THIS SHEET MUST BE MADE OR CIRCLED IN RED INK, WITH DATE AND NAME OF PERSON MAKING CHANGE.

Do not extend notes this side of this line.

STATION	B. S.	H. I.	F. S.	ELEV.			
44+79.6		Self reading rod		44 92	36 L.	W/4	
				44 51	50.5 "	Brk.	
				44 49	52.0 "	Gut.	
				45 11	52.0 "	T.cb.	
46+00				44 97			℄ S.D.
				44 88			2.5 R. Br
				44 80			4 " Gu
				45 43			4 " T.c
				46 1			20 " Br
				45 19	12.5 L.	W/4	
				45 51	25 "	cr.	
				45 39	36 "	W/4	
				44 85	50.5 "	Brk.	
				44 78	52 "	Gut	
(fd)				45 40	" "	T.cb	✓
B.M. K.E.67				44 82	K.E.67, el. = 44.819, F.B. 1901-12		
					Normandie Ave. & 158th St. S.W.		
					St. Spk. in cb. 10' S. of S. end		

Profile Notes Red. Plotted Job No. 6943 Division No.
No. Date Date Survey of Notes Date
No. Date Date Map No. Indexed C. Johnson

F.B. 1901 PG. 179

76L298 307 5-49

PLEASE RETURN TO
LOS ANGELES COUNTY SURVEYOR
726 LOS ANGELES COUNTY ENGINEERING BLDG.

NOTE: ANY ADDITIONS OR CHANGES ON THIS SHEET MUST BE MADE OR CIRCLED IN RED INK, WITH DATE AND NAME OF PERSON MAKING CHANGE.

Do not extend notes this side of this line.

STATION	B. S.	H. I.	F. S.	ELEV.		
47+00		SELF READING ROD		45 28		℄ S.D.
				45 18		2.5 R. Brk.
				45 08		4 " Gut
				45 68		4 " t.cb.
				46 5		20 " Flat
				45 45	12.5 L W/4	
				45 76	25 " Cr.	
				45 57	36 " W/4	
				45 16	50.5 " Brk.	
				45 13	52 " Gut	
				45 25	" " T.cb.	
(fd.) K.E. 66				46 04	B.M. K.E. 66, elev. = 46.043, F.B. 1901-11 Normandie Ave. & Magnolia Ave. S.E. Cor. Bt. spk. in cb. 10' S. of S. end C.R.	
48+29.3				45 64		℄ S.D.
				45 52		2 R Brk.
				45 48		4 " Gut @ C.R.
				46 06		" T.cb.
				46 2		12 " Brk
				47 1		17 " "
				47 1		20 " "

F.B. 1901 PG. 180
Job No. 6943 Division No. 6943
Survey of NORMANDIE AVE
Survey by ENGLISH Notes Ed.
Indexed C. Johnson Date 9-53
Notes Red. Date
Notes Chkd. Date
Plotted Date
Checked Date
Profile No.
X-Sec. No.

76L298 307 5-49

PLEASE RETURN TO
LOS ANGELES COUNTY SURVEYOR
726 LOS ANGELES COUNTY ENGINEERING BLDG.

NOTE: ANY ADDITIONS OR CHANGES ON THIS SHEET MUST BE MADE OR CIRCLED IN RED INK, WITH DATE AND NAME OF PERSON MAKING CHANGE.

Do not extend notes this side of this line.

STATION	B. S.	H. I.	F. S.	ELEV.		
48+29.3		SELF READING ROD		45 96	12.5 L.	W/4
				46 18	25 "	cr.
				45 96	36 "	W/4
				45 51	50.5 "	Brk
				45 42	52 "	Gut
				46 09	" "	T.cb.
48+68.5				45 86	E. rim 42° L.	S.M.H. #21
			16 58	29 28	Inlet N. rod T=15.33 m. 1.25 D. 16.58	15" Pipe
			16 67	29 19	Outlet S. T=15.42 1.25 D. 16.67	
			15 91	29 95	Inlet E. T-15.24 + .67 D = 15.91	
			9 79	36 07	Drop Inlet E. T=9.12 + .67 D = 9.79	
48+70.46 = 0+00 going E. on ℄ Magnolia				45 88	℄ Int. Magnolia Ave. & S.D.	
0+02.5				45 76		℄ magnolia
				45 71	bot. conc. Gut.	"
				45 76		
0+26.5				46 34		℄
				45 66		18 R. @ C.R.
				46 32		" "

MH #21 F.B. 1917/59

Profile Notes Red. ____ Plotted ____ Job No. ____ Division No. ____ F.B. ____ PG. 181

X-Sec. Notes Chkd. ____ Checked ____ Survey by ____ Notes ____ Date ____

No. ____ Date ____ Date ____ Map No. ____ Indexed ____ Date ____

R. C. Tobenson

76L298 307 5-49

PLEASE RETURN TO
LOS ANGELES COUNTY SURVEYOR
726 LOS ANGELES COUNTY ENGINEERING BLDG.

NOTE: ANY ADDITIONS OR CHANGES ON THIS SHEET MUST BE MADE OR CIRCLED IN RED INK, WITH DATE AND NAME OF PERSON MAKING CHANGE.

Do not extend notes this side of this line.

STATION	B. S.	H. I.	F. S.	ELEV.		
0+29.5				46 39		℄ Magnolia
				46 23	9' L. Brk	
				45 80	18 " Gut	
				46 40	" " T.cb.	
0+45.5				46 78		℄ Magnolia
				46 60		9' R. Brk
				45 97		18 " Gut
				46 41		" " T.cb (end cb)
				46 62	9 L. Brk	
				46 10	18 " Gut	end cb.
				46 45	" " T.cb.	
0+65				47 36		℄ Magnolia Brk.
				47 17		7' R. W/4
				46 66		13' R ed. Pv.
				46 45		15 " Gut.
				47 2		18' " Brk.
				47 1		30' " P.L.
				47 27	5' L. W/4	
				47 22	10' " ed. Pv.	
				46 9	12 " Brk.	
				47 6	30 " P.L.	

SELF READING Rod

F.B. 1901 PG. 182
Job No. 6943
Division No.
Survey of NORMANDIE AVE
Survey by ENGLISH Notes Ed.
Indexed R. C. Johnson Date
Notes Red. Date
Notes Chkd. Date
Plotted Date
Checked Date
Profile No.
X-Sec. No.

76L298 307 5-49

PLEASE RETURN TO
LOS ANGELES COUNTY SURVEYOR
726 LOS ANGELES COUNTY ENGINEERING BLDG.

NOTE: ANY ADDITIONS OR CHANGES ON THIS SHEET MUST BE MADE OR CIRCLED IN RED INK. WITH DATE AND NAME OF PERSON MAKING CHANGE.

Do not extend notes this side of this line.

STATION	B. S.	H. I.	F. S.	ELEV.		
1+80		SELF HEADING Rod		47 78		℄ Magnolia
				47 62		6' R W/4
				47 25		9' " ed.
				47 1		12' " Gu
				47 2		30 " P.L.
				47 75	5' L. W/4	
				47 62	8 " ed.pv.	
				47 22	11 " Gut.	
				47 7	18 " Brk.	
				47 7	30 " P.L.	
3+08	S.M.H. #21-A			47 74	N. rim	℄ Magnolia
			1022	37 52	E. Inlet	T= 9.55 +.67 D = 1022
			1024	37 50	W. Outlet	T= 9.57 +.67 D = 1024
49+16.5				46 03		℄ S.D.
				45 94		2 5 R. Br
				45 84		4 " @ Gu
				46 53		4 " E.R. T.C.
				46 5		14 " Br
				47 1		17 "

Profile Notes Red. Plotted Job No. Division No.
X-Sec. Notes Chkd. Checked Survey by Notes Date
No. Date Date Map No. Indexed Date
X. C. Johnson

F.B. PG. 183

76L298 307 5-49

PLEASE RETURN TO
LOS ANGELES COUNTY SURVEYOR
726 LOS ANGELES COUNTY ENGINEERING BLDG.

NOTE: ANY ADDITIONS OR CHANGES ON THIS SHEET MUST BE MADE OR CIRCLED IN RED INK, WITH DATE AND NAME OF PERSON MAKING CHANGE.

Do not extend notes this side of this line.

STATION	B. S.	H. I.	F. S.	ELEV.							
49+16.5				46 28	12.5	L.	W/4				
				46 26	25	"	Cr.				
				46 14	36	"	W/4				
				45 27	50.5	"	Brk				
				45 20	52	"	Gut.				
							T.cb.				
50+00				46 11				℄	S.D.		
				46 03				2.3	R.	Brk	
				46 99				4.0	"	Gut.	
				46 22				"	"	T.cb.	
				46 [illegible]				12	"	Brk	
				47 5				18	"	"	
				46 49	13	L.	W/4				
				46 [illegible]	25	"	Cr.				
				46 45	36	"	W/4				
				46 37	51	"	Brk				
				45 95	52	"	Gut				
				46 60	"	"	T.cb				
T.P.				46 [illegible]				SPK.			

Salt Reading Rod

F.B. 1901 PG. 184
Job No. 6943 Division No. Notes Red. Plotted Profile
Survey of NORMANDIE AVE Date Date No.
Survey by ENGLISH Notes Ed. Notes Chkd. Checked X-Sec.
Index A. C. Johnson Date Date Date No.

76L298 307 5-49

PLEASE RETURN TO
LOS ANGELES COUNTY SURVEYOR
726 LOS ANGELES COUNTY ENGINEERING BLDG.

NOTE: ANY ADDITIONS OR CHANGES ON THIS SHEET MUST BE MADE OR CIRCLED IN RED INK. WITH DATE AND NAME OF PERSON MAKING CHANGE.

Do not extend notes this side of this line.

STATION	B. S.	H. I.	F. S.	ELEV.					
51+00				46 45				℄ S.D.	
				46 32				2 6 R	Br
		SELF READING ROD		46 26				4 "	Gu
				46 90				" "	T.c.
				47 0				14 "	Br
				47 9				18 "	"
				46 78	13	L.	W/4		
				46 89	25	"	Cr.		
				46 68	37	"	W/4		
				46 28	51	"	Brk.		
				46 23	52		Gut.		
				46 89	"		T.cb.		
51+74.09				46 66			∡ Pt.	℄ S.D.	
				46 55				2 6 R.	Brk.
				46 47				4 "	Gu
				47 10				" "	T.c.
				47 4				14 "	Br
				48 3				18 "	"
				46 91	13	L.	W/4		
				46 99	25	"	Cr.		
				46 81	37	"	W/4		

Profile No. Notes Red. Plotted Job No. 1447 Division No.
X-Sec. No. Notes Chkd. Checked Survey by Notes Date
Date Date Map No. Indexed R. J. Toberson
F.B. PG. 185

76L298 307 5-49

PLEASE RETURN TO
LOS ANGELES COUNTY SURVEYOR
726 LOS ANGELES COUNTY ENGINEERING BLDG.

NOTE: ANY ADDITIONS OR CHANGES ON THIS SHEET MUST BE MADE OR CIRCLED IN RED INK, WITH DATE AND NAME OF PERSON MAKING CHANGE.

Do not extend notes this side of this line.

STATION	B. S.	H. I.	F. S.	ELEV.		
51+79.09				46 56	51 L. Brk.	
				46 47	52 " Gut.	
				47 15	" " T. cb.	
52+39	S.M.H.	#22		47 03	37.5 L.	E. rim
			17 18	29 85	N. Inlet T= 15.93 + 1.25 = 17.18	
			17 19	29 84	S. Outlet T= 15.94 + 1.25 = 17.19	
53+00				46 96		℄ S.D.
				46 96		.6 R ed. conc. Gut.
				46 92		2.0 " Gut
				46 91		7.2 " b. cb.
				47 52		7.7 " T. cb.
				47 7		18 " Brk.
				49 0		23 " Brk.
				47 28	16 L. W/4	
				47 32	26 Cr.	
				47 24	38.5 W/4	
				46 88	52.5 ed. Conc. Gut.	
				46 79	54 B. cb.	
					~~" T. cb.~~	

SELF READING ROD

F.B. 1901 PG. 186
Job No. 6943 Division No.
Survey of NORMANDIE AVE
Survey by ENGLISH Notes Ed.
Indexed C. Johnson Date
Notes Red. Date
Notes Chkd. Date
Plotted Date
Checked Date
Profile No.
X-Sec. No.

76L298 307 5-49

PLEASE RETURN TO
LOS ANGELES COUNTY SURVEYOR
726 LOS ANGELES COUNTY ENGINEERING BLDG.

NOTE: ANY ADDITIONS OR CHANGES ON THIS SHEET MUST BE MADE OR CIRCLED IN RED INK. WITH DATE AND NAME OF PERSON MAKING CHANGE.

Do not extend notes this side of this line.

STATION	B. S.	H. I.	F. S.	ELEV.		
53+23.5 = 0+00 going N.W. on ℄ Normandie				46 90		℄ Int. SD. & Normandie
1+80.4				48 03		℄ Normandie
				47 90	12 L. W/4	
				47 58	26.5 " cd. conc. Gut.	
				47 50	27.5 " b. cb. @ C.R.	
				48 15	" " T. cb.	
1+97				48 14		℄ Normandie
				48 04		12 R. W/4
				47 66		27 " cd. con.
				47 60		28 " b. cb.
				48 24		" " T. cb.
2+25				48 30		℄ Normandie
				48 13		12 R. W/4
				47 80		27 " cd. con.
				47 72		28 " [illegible]
				48 39		" " T.
				48 11	12 L. W/4	
				47 79	26.5 " cd. conc. Gut.	
				47 74	27.5 " b. cb.	
				48 32	" " T. cb.	

SELF READING ROD

Profile Notes Red. Plotted Job No. Division No.
X-Sec. Notes Chkd. Checked Survey by Notes Date
No. Date Date Map No. Indexed C. Johnson

F.B. PG. 187

76L298 307 5-49

PLEASE RETURN TO
LOS ANGELES COUNTY SURVEYOR
726 LOS ANGELES COUNTY ENGINEERING BLDG.

NOTE: ANY ADDITIONS OR CHANGES ON THIS SHEET MUST BE MADE OR CIRCLED IN RED INK, WITH DATE AND NAME OF PERSON MAKING CHANGE.

Do not extend notes this side of this line.

STATION	B. S.	H. I.	F. S.	ELEV.		
2+50				48 90		℄ Normandie
				48 24		12 R W/4
				47 92		27 " ed. conc. Gut.
				47 83		28 " b. cb
				48 25		" " T. "
				48 26	12 L W/4	
				47 90	26.5 " ed. conc. Gut.	
				47 85	27.5 " b. cb.	
					~~" " T. "~~	
3+50				48 94		℄ Normandie
				48 25		12 R W/4
				48 42		27 " ed. Conc. Gut.
				48 39		28 " b. cb.
				49 06		" " T. "
				48 [illegible]	12 L W/4	
				48 42	26.5 " ed. Conc. Gut.	
				48 36	27.5 " b. cb.	
				49 04	" " T. "	

SELF READING ROD

F.B. 1901 PG. 188
Job No. 6943 Division No.
Survey of NORMANDIE AVE
Survey by ENGLISH Notes Ed.
Indexed R. C. Johnson Date
Notes Red. Plotted
Date Date
Notes Chkd. Checked
Date Date
Profile No.
X-Sec. No.

76L298 307 5-49

PLEASE RETURN TO
LOS ANGELES COUNTY SURVEYOR
726 LOS ANGELES COUNTY ENGINEERING BLDG.

NOTE: ANY ADDITIONS OR CHANGES ON THIS SHEET MUST BE MADE OR CIRCLED IN RED INK, WITH DATE AND NAME OF PERSON MAKING CHANGE.

Do not extend notes this side of this line.

STATION	B. S.	H. I.	F. S.	ELEV.		
53+74.11				47 19	℄ Pt.	℄ S.D.
				47 12		8.5 R. ed. conc.
				47 00		10.0 "
				47 72		10 "
			SELF READING ROD	47 9		20 "
				47 09	10.3 L.	ed conc. Gut.
				47 04	11.8 "	Gut.
				47 09	13.3 "	ed. conc Gut.
				47 55	28.5 "	W/4
				47 66	40.2 "	cr.
				47 43	56.0 "	W/4
				47 12	68 "	ed. conc. Gut.
				47 04	69 "	B. cb.
				47 71	" "	T. "
T.P.				47 46		SpK.
54+92.2				47 63		℄ S.D.
				47 48		8.2 R. ed. conc.
				47 42		10' " @
				48 05		10' " C.R.
				48 1		20' "

Profile Notes Red. Plotted Job No. Division No.
X-Sec. Notes Chkd. Checked Survey by Notes
No. Date Date Map No. Indexed Date
F.B. Pg. 189

76L298 307 5-49

PLEASE RETURN TO
LOS ANGELES COUNTY SURVEYOR
726 LOS ANGELES COUNTY ENGINEERING BLDG.

NOTE: ANY ADDITIONS OR CHANGES ON THIS SHEET MUST BE MADE OR CIRCLED IN RED INK. WITH DATE AND NAME OF PERSON MAKING CHANGE.

Do not extend notes this side of this line.

STATION	B. S.	H. I.	F. S.	ELEV.		
55+15 2				47 80		℄ S.D.
				47 95	4 5 L. W/4	
				48 01	18 " cr.	
				47 84	30 5 " W/4	
				47 56	44 5 " ed. conc. gut.	
				47 50	46 " B cb @ C.R.	
				48 17	46 " T. "	
55+45	= 0+00 going East on 155th St			47 85	℄ Int. 155th & S.D.	
0+8 5		SELF READING ROD		47 64	ed conc gut	℄ 155 St
0+10				47 59	center	℄ "
0+11 5				47 62	" conc. "	℄ "
0+26 7				47 99		℄ "
				47 98		6 R. W/4
				47 80		13 " ed. pv.
				48 3		16 " Brk
				49 2		20 " "
				49 5		30' " "
				47 97	7 L. W/4	
				47 98	14 " ed. conc. gut @ C.R.	
				47 91	15 " B. cb.	
				48 1	" "	

F.B. 1901 PG. 190
Job No. 6943
Division No.
Notes Red.
Plotted
Profile
Survey of NORMANDIE AVE
Date
Date
No.
Survey by ENGLISH
Notes Ed.
Notes Chkd.
Checked
X-Sec.
Indexed C. JOHNSON
Date
Date
No.

76L298 307 5-49

PLEASE RETURN TO
LOS ANGELES COUNTY SURVEYOR
726 LOS ANGELES COUNTY ENGINEERING BLDG.

NOTE: ANY ADDITIONS OR CHANGES ON THIS SHEET MUST BE MADE OR CIRCLED IN RED INK, WITH DATE AND NAME OF PERSON MAKING CHANGE.

Do not extend notes this side of this line.

STATION	B. S.	H. I.	F. S.	ELEV.			
0+52				48 19		℄ 155th	
				48 28		6' R.	W/4
				48 36		13 "	cd. f
				48 4		16 "	Br
				49 3		18 "	"
				49 0		30 "	"
				48 08	7 L	W/4	
				48 07	14 "	cd. conc. gut	
				47 80	15 "	B. cb.	
					" "	T. "	
0+77				48 32		℄ 155th	
				48 45		6 R.	W/4
				48 61		13 "	cd. f
				48 7		14 "	Br
				50 2		17 "	"
				49 6		30 "	"
				48 21	7 L.	W/4	
				48 10	14 "	cd. conc. gut.	
				48 01	15 "	B. cb.	
				48 50	15 "	T. "	

• SELF READING ROD

Profile Notes Red. Plotted Job No. 1917 Division No.

X-Sec. Notes Chkd. Checked Survey by E.F.E. Notes E.F.E. Date

No. Date Date Map No. Indexed C. J. Johnson Date

F.B. PG. 191

76L298 307 5-49

PLEASE RETURN TO
LOS ANGELES COUNTY SURVEYOR
726 LOS ANGELES COUNTY ENGINEERING BLDG.

NOTE: ANY ADDITIONS OR CHANGES ON THIS SHEET MUST BE MADE OR CIRCLED IN RED INK, WITH DATE AND NAME OF PERSON MAKING CHANGE.

Do not extend notes this side of this line.

STATION	B. S.	H. I.	F. S.	ELEV.				
1+77				48 61				℄ 155th
				48 67				6 R. W/4
				48 75				13 " ed pv.
				48 8				14 Brk
				50 2				15 "
				50 0				30 "
				48 48	7	L.	W/4	
				48 32	14	"	ed. conc. gut.	
				48 25	15	"	B. cb.	
				48 73	15	"	T. cb.	
55+78.5				47 97				℄ S.D.
				47 72				8.6 R. ed. conc. gut.
				47 63				10.2 R. B. cb @ C.R.
				48 29				" " T. "
				48 3				20 " Brk.
				48 21	9	L.	W/4	
				48 33	18	"	cr.	
				47 95	31	"	W/4	
				47 39	44.5	"	ed. conc. gut.	
				47 55	46	"	B. cb	
				48 21	"	"	T. "	

SELF READING ROD

F.B. 1901 PG. 192
Survey of NORMANDIE AVE
Survey by EFE. Notes E.F.E.
Indexed A. C. Johnson Date
Job No. 6943
Division No.
Notes Red. Date
Notes Chkd. Date
Plotted Date
Checked Date
Profile No.
X-Sec. No.

76L298 307 5-49

PLEASE RETURN TO
LOS ANGELES COUNTY SURVEYOR
726 LOS ANGELES COUNTY ENGINEERING BLDG.

NOTE: ANY ADDITIONS OR CHANGES ON THIS SHEET MUST BE MADE OR CIRCLED IN RED INK, WITH DATE AND NAME OF PERSON MAKING CHANGE.

Do not extend notes this side of this line.

STATION	B.S.	H.I.	F.S.	ELEV.		
56+06		S.M.H.	#23	48 00	30 L.	E. rim
			17.69	30 31	S. Outlet T=16.44+1.25 D.=	17.69
			17 70	30 30	N. inlet T=16.45+1.25 D.=	17.70
56+70				48 05		℄ SD
				47 85		8 6 R ed. conc. gut
				47 81		10 2 " B cb
				48 47		" " T "
				48 5		20 " Brk
				48 30	9 L W/4	
				48 37	18 " Cr.	
				48 03	31 " W/4	
				47 80	45 5 " ed. conc. gut.	
				47 78	46 " Bt cb.	
				48 42	" " T. cb.	
58+28	91			48 58	B.C.	℄ S.D.
				48 38		8 6 R. ed. gut.
				48 31		10 2 " B cb.
				48 90		" " T
				49 1		20 " Brk.
				48 80	9 L W/4	
				48 75	18 " Cr.	

SELF READING HOD

Notes Red. Plotted Job No. Division No.
X-Sec. Notes Chkd. Checked Survey by Eng. Notes Date
No. Date Date Map No. Indexed C. Johnson

F.B. PG. 193

76L298 307 5-49

PLEASE RETURN TO
LOS ANGELES COUNTY SURVEYOR
726 LOS ANGELES COUNTY ENGINEERING BLDG.

NOTE: ANY ADDITIONS OR CHANGES ON THIS SHEET MUST BE MADE OR CIRCLED IN RED INK, WITH DATE AND NAME OF PERSON MAKING CHANGE.

Do not extend notes this side of this line.

STATION	B. S.	H. I.	F. S.	ELEV.			
58+28 91				48 53	31 L.	W/4	
				48 33	44 5 "	ed. gut.	
				48 24	46 0 "	B. cb.	
				48 18	" "	T. cb.	
T.P.				48 58			Spk. B.C.
58+28 91 = 0+00 going North on simi-tangent of S.D. See pg. 93							
0+64 0				48 77			simi-tan.
				48 56			8 3 R ed. conc. gut.
				48 51			9 7 " B cb.
				49 11			9 7 " T. "
				49 5			20 " Flat
				48 96	9 L	W/4	
				48 96	18 "	cr.	
				48 74	31 "	W/4	
				48 59	44 5 "	ed. conc. gut	
				48 54	46 0 "	B. cb.	@ C.R.
				49 19	" "	T. "	
				49 8	66 "	Flat	

SELF READING ROD

F.B. PG. 194 Job No. 6943 Division No. Notes Red. Plotted Profile
Survey of NORMANDIE AVE Date Date No.
Survey by ENGLISH Notes E.F.E. Notes Chkd. Checked X-Sec.
Indexed A. C. Johnson Date Date Date No.

76L298 307 5-49

PLEASE RETURN TO
LOS ANGELES COUNTY SURVEYOR
726 LOS ANGELES COUNTY ENGINEERING BLDG.

NOTE: ANY ADDITIONS OR CHANGES ON THIS SHEET MUST BE MADE OR CIRCLED IN RED INK, WITH DATE AND NAME OF PERSON MAKING CHANGE.

Do not extend notes this side of this line.

STATION	B. S.	H. I.	F. S.	ELEV.		
					17° R.	
0+81.5				49 14	E. rim water valve chamber	
			5 92	43 22	bot. conc. box. rod 5.9	
1+03.0				49 25	17 R. E. rim M.W.D. H.M.	
			10 20	39 05	bot. conc. box rod 10.2	
1+.07		SELF READING ROD		48 59	9 R. bot. S.D. culvert	
				49 18	" " Top box	
				48 80	22 R. bot. S.D. culvert	
				49 41	" " Top box	
1+18.3				48 75		simi. tan.
				48 65		8.1 R. ed. conc.
				48 58		9.6 " B. c[illegible]
				49 21		" " T. "
				49 49		23 " T. cb
				49 20		" " B. "
				49 42		43 " Mac. [illegible]
1+44.0				48 97	28.5 L. E. rim S.M.H. [illegible]	
			18 15	30 82	E. inlet T= 16.90 + D. 1.25 = 1[illegible]	
			17 87	31 10	W. " T= 17.20 + D. .67 = 17.87	
			18 10	30 87	S. outlet T= 16.85 + D. 1.25 = [illegible]	
1+61				49 42	Mac.	Simi-tan.
"				49 42	Conc.	" "

Profile Notes Red. Plotted Job No. Division No. F.B. Pg. 195

X-Sec. Notes Chkd. Checked Survey by [illegible] Notes [illegible] Date [illegible]

No. Date Date Map No. Indexed [illegible] C. Johnson

76L298 307 5-49

PLEASE RETURN TO
LOS ANGELES COUNTY SURVEYOR
726 LOS ANGELES COUNTY ENGINEERING BLDG.

NOTE: ANY ADDITIONS OR CHANGES ON THIS SHEET MUST BE MADE OR CIRCLED IN RED INK. WITH DATE AND NAME OF PERSON MAKING CHANGE.

Do not extend notes this side of this line.

STATION	B. S.	H. I.	F. S.	ELEV.		
1+77 3	= 0+00 going			49 68	Int. ℄ Redondo Beach Blvd. & Simi-tan.	
E. on ℄ Redondo Beach Blvd.						
0+16 3				49 82		℄ Redondo Beach Blvd.
				49 63		15 R. ed. conc. pv.
				49 32		35 " ed. conc. gut.
				49 27		35 5/ " " "
				49 23		37 0 " B. cb @ C.R.
				49 88		" T. "
				49 66	15 L. ed. conc. pv.	
				49 40	22 " gut.	
				50 3	33 " P.L.	
0+41				49 90		℄ Redondo Beach Blvd.
				49 76		15 R. ed. conc. pv.
				49 40		35 " ed. " gut.
				49 29		37 " B. cb.
					Dr.	~~37 " T. "~~
				49 73	15 L. ed. conc. pv.	
				49 54	22 " gut	
				50 3	33 " P.L.	
0+66				49 95		℄ Redondo Beach Blvd.
				49 85		15 R. ed. conc. pv.
				49 45		35 R ed. " gut

Sold Reading Rod

F.B. Pg. 196 Job No. 6943 Division No. Notes Red. Date Plotted Date No. Profile
Survey of Survey by English Notes E.F.E. Notes Chkd. Date Checked Date X-Sec.
Indexed C. Johnson Date No.

76L298 307 5-49

PLEASE RETURN TO
LOS ANGELES COUNTY SURVEYOR
726 LOS ANGELES COUNTY ENGINEERING BLDG.

NOTE: ANY ADDITIONS OR CHANGES ON THIS SHEET MUST BE MADE OR CIRCLED IN RED INK, WITH DATE AND NAME OF PERSON MAKING CHANGE.

Do not extend notes this side of this line.

STATION	B. S.	H. I.	F. S.	ELEV.		
0+66				49 33		37 R. B c.b.
					Dr.	~~37 R. T. c.b.~~
				49 83	15 L. ed. conc. pv.	
				49 52	22 " gut.	
				50 1	33 " P.L.	
1+66				50 24		℄ Redondo Ave.
				50 18		15 R. ed. conc. pv.
				49 69		35 " " "
				49 62		37 " B. c.b.
				50 25		" " T. "
				50 12	15 L. ed. conc pv.	
				49 94	22 " gut.	
				50 4	33 " P.L.	
2+71				50 31	18⅝ R. N. rim	S.M.H.
			18 60	31 71	N. Inlet T = 17.35 + 12.5 D. = 18.60	
			18 83	31 48	W. outlet T = 17.58 + 12.5 D. = 18.83	
P.I. on 3rd Offset line = 0+00 going west, see pg. 93						
0+74				49 71		5' L. T.
				48 93		" " flow line
0+79⅝				48 76		45 L E. ed. conc.
0+81⅝				48 73		" " flow line
0+83⅝				48 76		" " W. ed. conc.

Profile Notes Red ____ Plotted ____ Job No. ____ Division No. ____
X-Sec. Notes Chkd. ____ Checked ____ Survey by ____ Notes ____
No. ____ Date ____ Date ____ Map No. ____ Indexed ____ Date ____

F.B. ____ PG. 197

76L299 307 5-49

PLEASE RETURN TO
LOS ANGELES COUNTY SURVEYOR
726 LOS ANGELES COUNTY ENGINEERING BLDG.

NOTE: ANY ADDITIONS OR CHANGES ON THIS SHEET MUST BE MADE OR CIRCLED IN RED INK, WITH DATE AND NAME OF PERSON MAKING CHANGE.

Do not extend notes this side of this line.

STATION	B. S.	H. I.	F. S.	ELEV.		
1+30				49 20		3' offset line
				49 2	6° L. ed. conc	slab
				49 12	10⁵ " gut.	
				49 4	15 " pv.	
				49 26	30 " "	
				49 20	45 " "	
				49 01	65⁵ " ed. conc. gut.	
				48 94	67 " B. cb. @ C.R.	
				49 59	" " T. "	
1+74				49 25	61 L. N. rim	Water Dept. M.H.
			6 32	43 93	rod. 6.32	bot. conc. chamber
1+79				49 19	5⁸ L. ed. conc. gut	
				49 59	7² " B. cb.	
				49 [illegible]	" " T. "	(end. cb.)
T.P.				49 [illegible]		spk.
61+05 88	EC.			49 30		℄ S.D. E.C.
				49 19		2⁵ R. ed. conc. gut.
				49 09		4 " B. cb.
				—		" " T. "
				49 70		17 " P.L.

SELF Reading Rod

F.B. PG. 198 Job No. 6943 Division No. Notes Red. Plotted Profile
Survey of NO AMANDIE AVE Date Date No.
Survey by ENGLISH Notes E.F.E. Notes Chkd. Checked X-Sec.
Indexed C. Johnson Date Date Date No.

76L298 307 5-49

PLEASE RETURN TO
LOS ANGELES COUNTY SURVEYOR
726 LOS ANGELES COUNTY ENGINEERING BLDG.

NOTE: ANY ADDITIONS OR CHANGES ON THIS SHEET MUST BE MADE OR CIRCLED IN RED INK, WITH DATE AND NAME OF PERSON MAKING CHANGE.

Do not extend notes this side of this line.

STATION	B. S.	H. I.	F. S.	ELEV.		
61+05 88	E.C. =			49 65	18 L. ed. conc. pv.	
				49 77	33 L. cr.	
		SELF READING Rod		49 60	48 L. ed. conc. pv.	
				49 17	68 5 L. " " gut	
				49 12	70 " B. cb.	
					~~T. "~~	
				49 31		℄ S.D.
61+81 8				49 75	18 L. ed. conc. pv.	
				49 96	33 " cr.	
				49 78	48 " ed. conc. pv.	
				49 46	68 5 " " " gut.	
				49 36	70 " B. cb. @ C.R.	
				49 98	" " T. "	
61+87.31	B.C. = 0+00 going West on simi-tan - see pg. 94			49 35		℄ S.D. B.C.
0+07.8.				49 37		℄ "
				49 26		2 5 R. ed. conc.
				49 19		4 " B. c. @
				49 81		" " T. "
(f d.)				50 14		17 " P.L.
B.M. K.E. 64				50 06	K.E. 64, elev. = 50.064, F.B. 1901,	

Normandie Ave. & Redondo Beach Blvd.
S.W. COR. Bt. Spk. in cb. 10' S. of S. [illegible]

Profile No. X-Sec. No. Notes Red. Plotted Job No. Division No.
Notes Chkd. Checked Survey by Notes Date
Date Date Map No. Indexed

F.B. PG. 199

76L298 307 5-49

PLEASE RETURN TO
LOS ANGELES COUNTY SURVEYOR
726 LOS ANGELES COUNTY ENGINEERING BLDG.

NOTE: ANY ADDITIONS OR CHANGES ON THIS SHEET MUST BE MADE OR CIRCLED IN RED INK, WITH DATE AND NAME OF PERSON MAKING CHANGE.

Do not extend notes this side of this line.

STATION	B. S.	H. I.	F. S.	ELEV.		
℄ Int.	Redondo Beach Blvd. & Normandie Ave. (West) =					
= 0+00	going South & West & North, fd. spk. see pg. 53					
0+00				50 03	℄ Int. Normandie & Redondo Beach Blvd.	
0+15 S.				49 85	ed. conc. pv.	℄ Normandie
0+19 S.		S.M.H.	#	49 86	N. rim	℄ "
			16 27	3[illegible] 49	W. Inlet T-15.60 + .67 D = 16.27	
			16 47	3[illegible] 39	E. Outlet T. = 15.80 + .67 D = 16.47	
0+65 S.				49 83		℄ Normandie
				49 77		13 R. W/4
				49 52		26.5 R. ed. conc. gut.
				49 [illegible]		28 " B.cb @ C.R.
				50 08		" " T. "
0+80 S.				49 [illegible]		℄ Normandie
				50 [illegible]	M.W.D. M.H.	37' R. N. rim
			10 70	39 [illegible]	bot. conc. chamber	rod 10.70
				49 [illegible]	13 L. W/4	
				49 [illegible]	27.0 " ed conc. gut.	
				49 [illegible]	28.5 " B.cb. @ C.R.	
				50 [illegible]	28.5 " T. "	

SELF READING Rod

F.B. 1901 PG. 200
Job No. 6943 Division No.
Notes Red. Plotted No. Profile
Survey of NORMANDIE AVE Date Date X-Sec.
Survey by ENGLISH Notes EFF Notes Chkd. Checked No.
Indexed A. C. Johnson Date Date

76L298 307 4-50

PLEASE RETURN TO
LOS ANGELES COUNTY SURVEYOR
726 LOS ANGELES COUNTY ENGINEERING BLDG.

NOTE: ANY ADDITIONS OR CHANGES ON THIS SHEET MUST BE MADE OR CIRCLED IN RED INK, WITH DATE AND NAME OF PERSON MAKING CHANGE.

Do not extend notes this side of this line.

STATION	B. S.	H. I.	F. S.	ELEV.		
1+05 S.				49 78		℄ Normand[illegible]
				49 68		13 R.
				49 31		26.5 " ed. c[illegible]
				49 25		28 " B. c[illegible]
				49 86		" " T. [illegible]
		SELF READING ROD		49 76	13 L. w/4	
				49 36	27 " ed. concgut.	
				49 32	28.5 " B. cb.	
				49 99	" " T. c.b.	
1+30 S.				49 71		℄ Norma[illegible]
				49 58		13 R.
				49 20		26.5 " Sam[illegible]
				49 16		28 " as
				49 76		" " abov[illegible]
				49 62	13 L.	
				49 20	27 " Same	
				49 19	28.5 " as	
					" " above.	
1+13 S.	Water Bureau M.H.		Rod. 695	49 46	E rim	23 R.
				42 51	bot. Valve chamber	

Profile No. ____ Date ____ Notes Red. ____ Date ____ Plotted ____ Date ____ Job No. 6943 Division No. ____ Survey of ____ Map No. ____ Indexed C. Johnson

F. B. 1901 Pg. 201

76L298 307 4-50

PLEASE RETURN TO
LOS ANGELES COUNTY SURVEYOR
726 LOS ANGELES COUNTY ENGINEERING BLDG.

NOTE: ANY ADDITIONS OR CHANGES ON THIS SHEET MUST BE MADE OR CIRCLED IN RED INK, WITH DATE AND NAME OF PERSON MAKING CHANGE.

Do not extend notes this side of this line.

STATION	B. S.	H. I.	F. S.	ELEV.		
2+30 S				49 21		℄ Normandie
				49 08		13 R. W/4
				48 71		26.5 " ed. conc. gut
				48 67		28 " B. cb
				49 32		" " T. "
				49 11	13 L W/4	
				48 65	27 " ed. conc. gut.	
				48 58	28.5 " B. cb.	
				49 25	" " T. "	
0+54 W.		Self Reading Rod		50 14		℄ Redondo Beach Blvd.
				49 92	15 L. ed. conc. pv.	
				49 60	35 " " " gut.	
				49 58	37 " B. cb.	
				50 17	" " T. "	
0+55 W.		M.W.D.	M.H.	49 74	28' L.	N. rim
		Rod = 10 65		39 09	bot. chamber	
0+67 W				50 16		℄ Redondo Beach Blvd.
				49 85		15 R ed. conc. pv.
				49 86		35 " " " gut
				49 71		37 " B. cb @ CR.
				50 34		" " T. "

F. B. 1901 Pg. 202 Job No. 6943 Division No. Notes Red. Plotted Profile
Survey of Normandie Ave. Date Date No.
Survey by English Notes Ed. Notes Chkd. Checked X-Sec.
Indexed C. Johnson Date Date Date No.

76L298 307 4-50

PLEASE RETURN TO
LOS ANGELES COUNTY SURVEYOR
726 LOS ANGELES COUNTY ENGINEERING BLDG.

NOTE: ANY ADDITIONS OR CHANGES ON THIS SHEET MUST BE MADE OR CIRCLED IN RED INK, WITH DATE AND NAME OF PERSON MAKING CHANGE.

Do not extend notes this side of this line.

STATION	B. S.	H. I.	F. S.	ELEV.		
0+92 W.				50 15		℄ Redondo
				49 90		15 R. ed. co
				49 80		35 " "
				49 67		37 " B. c
				50 27		" " T. "
				49 99	15 L	
		Self Reading Rod		49 62	35 " Same	
				49 50	37 "	
					" "	
1+17 W.				50 15		℄ Redondo
				49 97		15 R.
				49 71		35 " Same
				49 61		37 "
				50 21		" "
				49 96	15 L	
				49 59	35 " Same	
				49 47	37 "	
				50 12	" "	
2+17 W.				49 95		℄ Redondo
				49 80		15 R
				49 44		35 R

Profile Notes Red. ____ Plotted ____ Job No. 6943 Division No. ____ F. B. ____ Pg. 203

No. ____ Date ____ Date ____ Map No. ____ Indexed K. C. Johnson

76L298 307 4-50

PLEASE RETURN TO
LOS ANGELES COUNTY SURVEYOR
726 LOS ANGELES COUNTY ENGINEERING BLDG.

NOTE: ANY ADDITIONS OR CHANGES ON THIS SHEET MUST BE MADE OR CIRCLED IN RED INK, WITH DATE AND NAME OF PERSON MAKING CHANGE.

Do not extend notes this side of this line.

STATION	B. S.	H. I.	F. S.	ELEV.		
2+17 W.				49 31		37 R B. cb
				49 94		" R T. "
				49 70	15 L ed. conc. pv.	
				49 47	35 " " " gut.	
				49 35	37 " B. cb.	
					~~37 " T. "~~	
0+15 N.				49 89	ed. conc. pv.	℄ Normandie
0+35^{8} N.				49 42	S. ed. conc. gut	℄ "
0+37^{3} N.		Self Reading Rod		49 41	flow line	℄ "
0+38^{8} N.				49 45	N. ed. conc. gut	℄ "
0+42^{2} N.				49 52	28^{0} L. Int. conc. gut's	
0+70 N.				49 93		℄ Normandie
				49 74		15 R. W/4
				49 43		31^{5} " ed. conc. gut
				49 33		33 " B. cb. @ C.R.
				49 96		" " T. "
0+74^{5} N.				49 96		℄ Normandie
				49 90	11 L. W/4	
				49 85	21^{5} " ed. conc. gut	
				49 77	23^{0} " B. cb. @ C.R.	
				50 41	23^{0} " T. "	

Survey of Normandie Ave
Survey by English Notes Ed.
Indexed O. Johnson Date
Job No. 6943 Division No.
Notes Red. Date
Notes Chkd. Date
Plotted Date
Checked Date
Profile No.
X-Sec. No.
T.B. 7901 Pg. 204

76L298 307 4-50

PLEASE RETURN TO
LOS ANGELES COUNTY SURVEYOR
726 LOS ANGELES COUNTY ENGINEERING BLDG.

NOTE: ANY ADDITIONS OR CHANGES ON THIS SHEET MUST BE MADE OR CIRCLED IN RED INK, WITH DATE AND NAME OF PERSON MAKING CHANGE.

Do not extend notes this side of this line.

STATION	B. S.	H. I.	F. S.	ELEV.		
1+01 N.		S.M.H. flushing	#26	49 91	14.5 L.	E. rim
			692	42 99	N. Outlet	T=6.25 + .67 = 6.92 D.
T.P.				50 16		spk. P.L.
63+62.11 E.C.				50 10		E.C. ℄ S.D.
				50 31		12 R.
		Self Reading Rod		50 25		22 "
				50 00		36 "
				49 55		49.5 " ed. conc.
				49 42		51 " B. cb
						" " T.
				49 90	5 L.	ed. conc. gut
				49 90	6.5 "	B. cb
				50 52	" "	T. "
65+00				50 50		℄ S.D.
				50 49		12 R.
				50 19		25 "
				49 67		38.5 " ed. conc.
				49 60		40 " B. cb
						" " T.
				50 15	14.2 L.	ed. conc. gut
				50 10	16 "	B. cb
				50 76	16 "	T. "

Profile Notes Red. Plotted Job No. 6943 Division No.
No. Date Date Survey of
No. Date Date Map No. Indexed Date
F. B. 1901 Pg. 205

76L298 307 4-50

PLEASE RETURN TO
LOS ANGELES COUNTY SURVEYOR
726 LOS ANGELES COUNTY ENGINEERING BLDG.

NOTE: ANY ADDITIONS OR CHANGES ON THIS SHEET MUST BE MADE OR CIRCLED IN RED INK, WITH DATE AND NAME OF PERSON MAKING CHANGE.

Do not extend notes this side of this line.

STATION	B. S.	H. I.	F. S.	ELEV.		
65+79				50 65	S.M.H. #27	12' R. N. Rim
			8 45	42 20	S. Inlet T=7.78 + .67 D = 8.45	
			8 67	41 98	N. Outlet T.= 8.00 + .67 D = 8.67	
66+00				50 75		℄ S.D.
				50 73		12 R. cr.
				50 50		25 " W/4
				50 00		38.5 " ed. conc. gut.
				49 91		40 " B. cb.
				50 56		" " T. "
		Self Reading Rod		50 39	14.7 L. ed. conc. gut.	
				50 35	16 " B. cb.	
				51 00	" " T. "	
T.P.				50 78		Spk.
67+00				51 07		℄ S.D.
				51 03		12 R cr.
				50 82		25 " W/4
				50 33		38.5 " ed. conc. gut.
				50 28		40 " B. cb.
				50 90		" " T. "
				50 72	14.7 L. ed. conc. gut.	
				50 70	16 " B. cb.	
				51 32	" " T. "	

F. B. 7901 Pg. 206 Job No. 6943 Division No. Notes Red. Plotted Profile
Survey of Normandie Ave Date Date No.
Survey by English Notes Ed Notes Chkd. Checked X-Sec.
Indexed Date Date No.

76L298 307 4-50

PLEASE RETURN TO
LOS ANGELES COUNTY SURVEYOR
726 LOS ANGELES COUNTY ENGINEERING BLDG.

NOTE: ANY ADDITIONS OR CHANGES ON THIS SHEET MUST BE MADE OR CIRCLED IN RED INK, WITH DATE AND NAME OF PERSON MAKING CHANGE.

Do not extend notes this side of this line.

STATION	B. S.	H. I.	F. S.	ELEV.		
68+00				51 36		℄ S.D.
				51 35		12 R. C.
				51 16		25 " W/A
				50 65		38.5 " ed. conc.
				50 56		40 " B. cb
				51 A		" " T.
				51 01	14.2 L. ed. conc. gut.	
				50 98	16 " B. cb	
				51 60	" " T. "	
68+54.5				51 48	S.M.H. #28	12' R. N.
			10.25	41 23	S. Inlet T=9.58+.67 D =	10.[illegible]
			10.34	41 14	N. Outlet T=9.67+.67 D =	[illegible]
69+00				51 55		℄ S.D.
				51 57		12 R. C.
				51 51		25 " N/A
				51 05		38.5 " ed. conc.
				50 95		40 " B. cb
				51 60		" " T.
				51.28	14.2 L.	
				51.25	16 " Same	
				51 82	" "	

SELF READING ROD

Profile Notes Red. ____ Plotted ____ Job No. 6943 Division No. ____ F. B. 1901 Pg. 207

No. ____ Date ____ Date ____ Map No. ____ Indexed ____ Date ____

76L298 307 4-50

PLEASE RETURN TO
LOS ANGELES COUNTY SURVEYOR
726 LOS ANGELES COUNTY ENGINEERING BLDG.

NOTE: ANY ADDITIONS OR CHANGES ON THIS SHEET MUST BE MADE OR CIRCLED IN RED INK, WITH DATE AND NAME OF PERSON MAKING CHANGE.

Do not extend notes this side of this line.

STATION	B. S.	H. I.	F. S.	ELEV.		
70+00				51 90		℄ S.D.
				51 90		12 R. cr.
				51 77		25 " W/4
				51 38		38.5 " ed. conc gut
				51 30		40 " B. cb.
				51 92		" " T. "
				51 56	14.7 L. ed. conc. gut.	
				51 52	16 " B. cb.	
				52 13	" " T "	
71+00				52 13		℄
				52 22		12 R.
				52 14		25 "
				51 74		38.5 " Same
				51 63		40 "
				52 25		" "
				51 81	14.7 L.	
				51 78	16 " Same	
				52 40	" "	
T.P.				52 09		

SELF Reading Rod

F. B. Pg. 208 Job No. 6943 Division No. Notes Red. Plotted Profile
Survey of NORMANDIE AVE Date Date No.
Survey by ENGLISH Notes ENGLISH Notes Chkd. Checked X-Sec.
Indexed A. C. Johnson Date Date Date No.

76L398 307 4-50

PLEASE RETURN TO
LOS ANGELES COUNTY SURVEYOR
726 LOS ANGELES COUNTY ENGINEERING BLDG.

NOTE: ANY ADDITIONS OR CHANGES ON THIS SHEET MUST BE MADE OR CIRCLED IN RED INK, WITH DATE AND NAME OF PERSON MAKING CHANGE.

Do not extend notes this side of this line.

STATION	B. S.	H. I.	F. S.	ELEV.		
71+29.5				52 30	S.M.H. # 29	12' R.
			11 79	40 51	S. Inlet	T= 11.12 + .67 D
			12 07	40 23	N. outlet	T= 11.40 + .67 D
71+63.63		SELF RECORDING ROD		52 39	∡ PT.	℄ S.D.
				52 39		12 R.
				52 32		25 "
				51 90		38.5 " ed. conc. gut
				51 82		40 " B. cb.
						" " T.
				51 99	14.2 L	
				51 95	16 "	
				52 59	16 "	
72+15				52 57		℄ S.D.
				52 59		11 R.
				52 54		23 "
				52 05		37.3 " ed. conc. gut
				52 01		38.2 " B. cb.
				52 65		" " T.
				52 10	16 L. ed. conc. gut.	
				52 06	17.5 " B. cb.	
				52 70	" " T. "	

Profile Notes Red. Plotted Job No. 6943 Division No. F. B. 7901 Pg. 209

No. Date Date Date Survey of

No. Date Date Map No. Indexed C. Johnson Date

76L298 307 4-50

PLEASE RETURN TO
LOS ANGELES COUNTY SURVEYOR
726 LOS ANGELES COUNTY ENGINEERING BLDG.

NOTE: ANY ADDITIONS OR CHANGES ON THIS SHEET MUST BE MADE OR CIRCLED IN RED INK, WITH DATE AND NAME OF PERSON MAKING CHANGE.

Do not extend notes this side of this line.

STATION	B. S.	H. I.	F. S.	ELEV.		
73+15				52 79		℄ S.D.
				52 86		8^{6} R. cr
				52 79		22 " W/4
				52 35		35^{2} " ed. conc. gut.
				52 33		36^{2} " B. cb.
				52 95		" " T "
				52 32	18^{0} L. ed. conc. gut	
				52 32	19^{5} " B, cb	
				52 98	~~" " T. "~~	
73+40				52 85		℄ S.D.
				52 90		8 R. cr.
				52 81		19 " W/4
				52 36		34^{8} " ed. conc. gut
				52 36		36^{3} "
				52 99		"
				52 45	18^{3} L. ed. conc. gut.	
				52 37	19^{8} " B, cb.	
				53 02	" " T. "	
73+52				52 92	Water Bureau M.H.	15^{5} R. W. rim.
			7 40	45 52	Bot. Valve chamber	Rod 7.40

SELF READING ROD

F. B. 1901 Pg. 210 Job No. 6943 Division No. Notes Red. Plotted Profile
Survey of NORMANDIE AVE Date Date No.
Survey by ENGLISH Notes ENGLISH Notes Chkd. Checked X-Sec.
Indexed [illegible] Date Date Date No.

76L298 307 4-50

PLEASE RETURN TO
LOS ANGELES COUNTY SURVEYOR
726 LOS ANGELES COUNTY ENGINEERING BLDG.

NOTE: ANY ADDITIONS OR CHANGES ON THIS SHEET MUST BE MADE OR CIRCLED IN RED INK, WITH DATE AND NAME OF PERSON MAKING CHANGE.

Do not extend notes this side of this line.

STATION	B. S.	H. I.	F. S.	ELEV.		
73+63				52 85	Water Bureau M.H. 19° R.	W[illegible]
			4 25	48 60	Top 36" water pipe	R[illegible]
73+65		SELF READING ROD		52 91	℄ S.D.	
				52 50	18° L. ed. conc. gut.	
				52 46	19° " B. cb. @ C.R.	
					~~" " T. "~~ "	
73+67.2				52 91	℄ S.D.	
				52 92	8 R.	[illegible]
				52 80	19 "	[illegible]
				52 39	34.5 "	ed. c[illegible]
				52 35	36° " B. cb. @ [illegible]	
(fd)				52 99	" T. "	
B.M. K.E. 62				52 99	K.E. 62, elev. 52.989, F.B. 19[illegible] Normandie Ave. & Compton Blvd. [illegible] Bt. Spk. in cb. 10' S. of S. end [illegible]	

Note: We were told, A "Shell" gas line runs E. & W. [illegible] Normandie Ave. @ Compton Blvd., no surface [illegible]

74+04.4 = 0+00 going E. on ℄ Compton Blvd. 52.95 ℄ Int. S.D. & Compton [illegible]

Profile Notes Red. ____ Plotted ____ Job No. 6945 Division No. ____ F.B. 1901 Pg. 211

No. ____ Date ____ Date ____ Date ____ Survey of ____ Map No. ____ Indexed C. Johnson

76L298 307 4-50

PLEASE RETURN TO
LOS ANGELES COUNTY SURVEYOR
726 LOS ANGELES COUNTY ENGINEERING BLDG.

NOTE: ANY ADDITIONS OR CHANGES ON THIS SHEET MUST BE MADE OR CIRCLED IN RED INK, WITH DATE AND NAME OF PERSON MAKING CHANGE.

Do not extend notes this side of this line.

STATION	B. S.	H. I.	F. S.	ELEV.		
0+07 E.				53 16	S.M.H. #30 N.rim	℄ Compton Blvd
			13 45	39 71	N. Inlet T = 12.78 + .67 D = 13.45	
			13 67	39 49	W. " " = 13.00 + .67 D = 13.67	
			13 56	39 60	S. " T = 12.89 + .67 D = 13.56	
			13 72	39 44	E. Outlet T = 13.05 + .67 D = 13.72	
0+19 E		SELF READING ROD		52 92	℄ Compton	W/4
0+33.5 E				52 70	" "	ed. conc. gut
0+35 E				52 66	" "	f.L.
0+36.5 E				52 68	" "	ed. conc. gut
0+35 E				52 76	15.5 L X-Gut	f.L.
0+54.7				53 21		℄ Compton
				53 13		10 R W/4
				53 01		16.5 " ed. conc. gut
				52 94		18 " B. cb @ C.R.
				53 59		" " T. "
				53 35		℄ Compton
0+56.8				53 23	10 L W/4	
				52 99	13 " ed. conc. gut.	
				52 96	15 " B. cb @ C.R.	
				53 28	" " T. "	

F. B. 1901 PG. 212 Job No. 6943 Division No. Notes Red. Plotted Profile
Survey of NORMANDIE AVE Date Date No.
Survey by ENGLISH Notes ENGLISH Notes Chkd. Checked X-Sec.
Indexed Date Date No.

76L298 307 4-50

PLEASE RETURN TO
LOS ANGELES COUNTY SURVEYOR
726 LOS ANGELES COUNTY ENGINEERING BLDG.

NOTE: ANY ADDITIONS OR CHANGES ON THIS SHEET MUST BE MADE OR CIRCLED IN RED INK, WITH DATE AND NAME OF PERSON MAKING CHANGE.

Do not extend notes this side of this line.

STATION	B. S.	H. I.	F. S.	ELEV.		
0+57.3E.				53 28	ed. conc. p.v.	℄ Compton
				53 19	" " "	10 R.
				51 18	" " " 10 L.	
0+82E.				53 05		℄ Compton
				52 99		10 R. ed. conc.
				52 99		16.5 " "
				52 89		18 " B. cb
				53 38		" " T.
				53 00	10 L ed. conc. p.v.	
				52 68	15 " B. cb	
				53 07	15 " T. "	
1+07E.				52 86		℄ Compton
				52 84		10 R
				52 80		16.5 "
				52 73		18 " Same
				53 20		" "
				52 83	10 L	
				52 65	15 " Same	
				53 05	" "	

SELF READING Rod

Profile Notes Red. ____ Plotted ____ Job No. 6943 Division No. ____ F. B. 1901 Pg. 213

No. ____ Date ____ Date ____ Map No. ____ Indexed ____

76L298 307 4-50

PLEASE RETURN TO
LOS ANGELES COUNTY SURVEYOR
726 LOS ANGELES COUNTY ENGINEERING BLDG.

NOTE: ANY ADDITIONS OR CHANGES ON THIS SHEET MUST BE MADE OR CIRCLED IN RED INK, WITH DATE AND NAME OF PERSON MAKING CHANGE.

Do not extend notes this side of this line.

STATION	B. S.	H. I.	F. S.	ELEV.		
2+07 E.		SELF READING ROD		52 20		℄ Compton
				52 15		10 R
				52 07		16.5 " Same
				52 02		18 "
				52 50		" "
				52 13	10 L.	
				52 07	15 " Same	
				52 42	" "	
2+41 E.				51 07	S.M.H. #30-B	℄ Compton S. rim
			1282	38 25	N. Inlet	T = 12.15 + .67 = 12.82
			1278	38 29	W. "	T = 12.11 + .67 = 12.78
			1277	38 30	E. Outlet	T = 12.10 + .67 = 12.77
∡ Pt. 74+13.59 = 0+00 going W. on ℄ Compton Blvd.				52 98	℄ Int S.D.	℄ Compton Blvd. (West)
0+06 W.				52 90	W/4	℄ " "
0+19.4 "				52 69	ed. conc. gut.	℄ " "
0+20.9 "				52.68	fL.	℄ " "
0+22.4 "				52 72	" Conc. "	℄ " "

F.B. 1901 Pg. 214
Survey of NORMANDIE AVE Job No. 6943 Division No. Notes Red. Plotted Profile
Survey by ENGLISH Notes ENGLISH Date Date No.
Indexed Date Notes Chkd. Checked X-Sec.
Date Date No.

76L298 307 4-50

PLEASE RETURN TO
LOS ANGELES COUNTY SURVEYOR
726 LOS ANGELES COUNTY ENGINEERING BLDG.

NOTE: ANY ADDITIONS OR CHANGES ON THIS SHEET MUST BE MADE OR CIRCLED IN RED INK, WITH DATE AND NAME OF PERSON MAKING CHANGE.

Do not extend notes this side of this line.

STATION	B. S.	H. I.	F. S.	ELEV.		
0+41.6 W.				53 25		℄ Compton
				53 08		15 L. w/
				52 99		26.5 " ed. co
				52 99		@ C.R. 28 " B.c
				53 60		" " T.
0+43 W.				53 23		℄ Compton
				53 13	15 R. ed. conc. pv.	(ed. conc.
				53 09	26 " " " gut.	
				53 02	28 " B. cb	@ C.R.
				53 60	" " T. "	
0+68 W.				53 19		℄ Compton
				53 09		15 R. ed. co
				53 01		26 " "
				52 92		28 " B. c
				53 52		" " T.
				53 10	15 L. ed. conc. pv.	
				52 98	26.5 " " " gut	
				52 92	28 " B. cb.	
				53 99	" " T. "	

SELF READING ROD.

Profile Notes Red. ____ Plotted ____ Job No. 6943 Division No. ____ F. B. 1901 Pg. 215

No. ____ Date ____ Date ____ Map No. ____ Indexed ____ C. Johnson

76L298 307 4-50

PLEASE RETURN TO
LOS ANGELES COUNTY SURVEYOR
726 LOS ANGELES COUNTY ENGINEERING BLDG.

NOTE: ANY ADDITIONS OR CHANGES ON THIS SHEET MUST BE MADE OR CIRCLED IN RED INK, WITH DATE AND NAME OF PERSON MAKING CHANGE.

Do not extend notes this side of this line.

STATION	B. S.	H. I.	F. S.	ELEV.		
0+93 W.				53 14		℄ Compton
				53 04		15 R.
				52 92		26 "
				52 88		28 " Same
				53 47		28 "
				53 05	15 L	
				52 88	26.5 "	
				52 81	28 " Same	
					" "	
1+93 W.				52 87		℄ Compton
				52 85		15 R.
				52 68		26 "
				52 61		28 " Same
				53 21		" "
				52 88	15 L	
				52 63	26.5 "	
				52 79	28 " Same	
				53 19	" "	
3+25 W.				52 78	S.M.H. #30-A	N-nm ℄ Compton
			1207	40 71	W. Inlet T. = 11.40 + .67 = 1207	
			1212	40 66	E. Outlet T. = 11.45 + 67 = 1212	

SELF READING ROD

F. S. 1901 Pg. 276 Job No. 6943 Division No. Notes Red. Plotted Profile
Survey of NORMANDIE AVE Date Date No.
Survey by ENGLISH Notes ENGLISH Notes Chkd. Checked X-Sec.
Indexed [illegible] Date Date Date No.

76L298 307 4-50

PLEASE RETURN TO
LOS ANGELES COUNTY SURVEYOR
726 LOS ANGELES COUNTY ENGINEERING BLDG.

NOTE: ANY ADDITIONS OR CHANGES ON THIS SHEET MUST BE MADE OR CIRCLED IN RED INK, WITH DATE AND NAME OF PERSON MAKING CHANGE.

Do not extend notes this side of this line.

STATION	B. S.	H. I.	F. S.	ELEV.		
74+41.4				52 90	21 L.	f.l. Int. Gut.
74+35				53 26		℄ S.D.
				53 27		7 R.
				53 23		20 "
		SELF READING ROD		52 95		35 " ed. conc. gut
				52 90		37 " B. ck
				53 54		" " T. "
74+62				53 31		℄ S.D.
				53 06	21 L.	ed. conc. gut.
				52 96	23 "	B. ck @ C.R.
				53 58	" "	T. "
T.P.				53 33		Spk.
74+87				53 39		℄ S.D.
				53 39		7 R
				53 32		20 "
				53 03		35 " Same
				52 97		37 "
				53 63		" "
				53 06	21 L.	
				53 03	23 "	Same
				53 64	" "	

Profile Notes Red. ____ Plotted ____ Job No. 6943 Division No. ____ F. B. 1901 Pg. 277

No. ____ Date ____ Date ____ Survey of ____

No. ____ Date ____ Date ____ Map No. ____ Indexed ____

76L298 307 4-50

PLEASE RETURN TO
LOS ANGELES COUNTY SURVEYOR
726 LOS ANGELES COUNTY ENGINEERING BLDG.

NOTE: ANY ADDITIONS OR CHANGES ON THIS SHEET MUST BE MADE OR CIRCLED IN RED INK, WITH DATE AND NAME OF PERSON MAKING CHANGE.

Do not extend notes this side of this line.

STATION	B. S.	H. I.	F. S.	ELEV.		
75+12				53 50		℄ S.D.
				53 50		7 R.
				53 36		20 "
				53 09		35 " Same
				53 03		37 "
				53 67		" "
				53 12	21 L.	
				53 09	23 " Same	
				53 70	" "	
76+00				53 49		℄ S.D.
				53 49		7 R.
				53 45		20 "
				53 16		35 " Same
				53 11		37 "
				53 78		" "
				53 10	21 L.	
				53 10	23 " Same	
				53 25	" "	

SELF READING ROD

F. B. 1901 Pg. 218 Job No. 6943 Division No. Notes Red. Plotted Profile
Survey of NORMANDIE AVE Date Date No.
Survey by ENGLISH Notes ENGLISH Notes Chkd. Checked X-Sec.
Indexed C. Johnson Date Date Date No.

76L298 307 4-50

PLEASE RETURN TO
LOS ANGELES COUNTY SURVEYOR
726 LOS ANGELES COUNTY ENGINEERING BLDG.

NOTE: ANY ADDITIONS OR CHANGES ON THIS SHEET MUST BE MADE OR CIRCLED IN RED INK, WITH DATE AND NAME OF PERSON MAKING CHANGE.

Do not extend notes this side of this line.

STATION	B. S.	H. I.	F. S.	ELEV.		
77+00				53 60		℄ S.D.
				53 62		7 R
				53 59		20 "
				53 35		35 "
				53 31		37 " Same
				53 93		" "
				53 35	21 L	
				53 25	23 " Same	
				53 93	" "	
78+00				53 75		℄ S.D.
				53 77		7 R
				53 63		20 "
				53 45		35 " Same
				53 39		37 "
				53 99		" "
				53 46	21 L	
				53 40	23 " Same	
				54 05	" "	
77+11.3				53 71	S.M.H. #31	9 R
			13 47	40 24	N. Inlet	T- 12.80+.6
			13 93	40 28	Outlet	T- 12.76+.6

SELF READING ROD

Profile Notes Red. ____ Plotted ____ Job No. 6943 Division No. ____ F. B. 1901 Pg. 219

No. ____ Date ____ Date ____ Survey of ____

No. ____ Date ____ Date ____ Map No. ____ Indexed ____ Date ____

76L298 307 4-50

PLEASE RETURN TO
LOS ANGELES COUNTY SURVEYOR
726 LOS ANGELES COUNTY ENGINEERING BLDG.

NOTE: ANY ADDITIONS OR CHANGES ON THIS SHEET MUST BE MADE OR CIRCLED IN RED INK, WITH DATE AND NAME OF PERSON MAKING CHANGE.

Do not extend notes this side of this line.

STATION	B. S.	H. I.	F. S.	ELEV.		
79+00				53 62		℄ S.D.
				53 69		7 R
				53 63		20 "
				53 39		35 " Same
				53 30		37 "
				53 75		" "
				53 38	21 L	
				53 29	23 " Same	
				53 93	" "	
T.P.				53 35		Spk.
80+00				53 99		℄ S.D.
				53 56		7 R
				53 50		20 "
				53 26		35 " Same
				53 18		37 "
				53 82		" "
				53 26	21 L	
				53 14	23 " Same	
				53 80	" "	
80+18				53 55	N. rim	10 R. S.M.H. #32
			1262	40 93	N. Inlet	T-11.95+.67 = 1262
			1262	40 93	S. Outlet	T-11.95+.67 = 1262

SELF READING ROD

F. B. 1901 Pg. 220 Job No. 6943 Division No. Notes Red. Plotted Profile
Survey of NORMANDIE AVE Date Date No.
Survey by ENGLISH Notes ENGLISH Notes Chkd. Checked X-Sec.
Indexed Date Date No.

764298 307 4-50

PLEASE RETURN TO
LOS ANGELES COUNTY SURVEYOR
726 LOS ANGELES COUNTY ENGINEERING BLDG.

NOTE: ANY ADDITIONS OR CHANGES ON THIS SHEET MUST BE MADE OR CIRCLED IN RED INK, WITH DATE AND NAME OF PERSON MAKING CHANGE.

Do not extend notes this side of this line.

STATION	B. S.	H. I.	F. S.	ELEV.		
81+00				53 35		℄ S.D.
				53 43		7 R
				53 40		20 "
				53 11		35 "
				53 02		37 "
				53 66		" "
		self reading rod		53 15	21 L	
				53 02	23 "	Same
				53 67	" "	
T.P.				53 64		Spk.
82+00				52 74		℄ S.D.
				52 77		7 R
				52 77		20 "
				52 93		35 "
				52 31		37 "
				52 92		" "
				52 40	21 L	
				52 30	23 "	
				52 95	" "	

Profile Notes Red. ____ Plotted ____ Job No. 6943 Division No. ____ F. B. 1901 Pg. 22

No. ____ Date ____ Date ____ Date ____ Map No. ____ Indexed ____ Date ____

76L298 307 4-50

PLEASE RETURN TO
LOS ANGELES COUNTY SURVEYOR
726 LOS ANGELES COUNTY ENGINEERING BLDG.

NOTE: ANY ADDITIONS OR CHANGES ON THIS SHEET MUST BE MADE OR CIRCLED IN RED INK, WITH DATE AND NAME OF PERSON MAKING CHANGE.

Do not extend notes this side of this line.

F. S. 1901 Pg. 222 Job No. 6943 Division No. Notes Red. Plotted Profile
Survey of Normandie Ave Date Date No.
Survey by English Notes Ed Notes Chkd. Checked X-Sec.
Indexed R. C. Johnson Date Date Date No.

STATION	B. S.	H. I.	F. S.	ELEV.		
83+00				51 83		℄ S.D.
				51 86		7 R.
				51 93		20 "
				51 56		35 " Same
				51 47		37 "
				52 09		" "
				51 54	21 L	
				51 43	23 " Same	
				52 03	23 "	
83+25.5				51 67	S.M.H. #33	10 R. W. rim
			1008	41 59	N. Inlet	T. = 9.41 + .67 D = 10.08
			1016	41 51	S. Outlet	T. = 9.49 + .67 D = 10.16
84+00				51 04		℄ S.D.
				51 04		7 R.
				50 96		20 "
				50 69		35 "
				50 57		37 " Same
				51 22		" "
				50 71	21 L	
				50 60	23 " Same	
				51 25	"	

self reading rod

76L298 307 10-51

PLEASE RETURN TO

LOS ANGELES COUNTY SURVEYOR

726 LOS ANGELES COUNTY
ENGINEERING BLDG.

NOTE: ANY ADDITIONS OR CHANGES ON THIS SHEET MUST BE MADE OR CIRCLED IN RED INK, WITH DATE AND NAME OF PERSON MAKING CHANGE.

Do not extend notes this side of this line.

STATION	B. S.	H. I.	F. S.	ELEV.		
85+00				50 62		℄ S.D.
				50 71		7 R.
				50 60		20 "
				50 31		35 " Same
				50 21		37 "
				50 87		" "
				50 34	21 L	
				50 22	23 " Same	
				50 83	" "	
T. P.				50 54		Spk.
86+00				50 38		℄ S.D.
				50 36		7 R
				50 32		20 "
				50 06		35 " Same
				49 98		37 "
				50 60		" "
				50 06	21 L.	
				49 96	23 " Same	
				50 61.	" "	

Profile Notes Red. ____ Plotted ____ Job No. 6943 Division No. ____ F.B. 1901 PG. 223

No. ____ Date ____ Date ____ Survey of ____

Notes Chkd. ____ Checked ____ Survey by ____

No. ____ Date ____ Date ____ Map No. ____ Indexed R. C. Johnson Date ____

76L298 307 10-51

PLEASE RETURN TO

LOS ANGELES COUNTY SURVEYOR
726 LOS ANGELES COUNTY
ENGINEERING BLDG.

NOTE: ANY ADDITIONS OR CHANGES ON THIS SHEET MUST BE MADE OR CIRCLED IN RED INK, WITH DATE AND NAME OF PERSON MAKING CHANGE.

Do not extend notes this side of this line.

STATION	B. S.	H. I.	F. S.	ELEV.		
86+325				50 29	S.M.H. #34	10 R. D. W. rim
			8 15	42 14	N. Inlet T-7.48 + .67 =	8.15
			8 22	42 07	S. Outlet T-7.55 + .67 =	8.22
87+00				50 10		℄ S.D.
				50 10		7 R.
				50 25		20 "
				49 80		35 "
				49 69		37 " Same
				50 33		" "
				49 83	21 L	
				49 72	23 " Same	
					" "	
88+00				49 71		℄ S.D.
				49 90		7 R. cr.
				49 90		20 " w/4
				49 [illegible]		35 " ed. conc. gut.
				49 51		37 " B. cb.
				50 14		" " T. "
				49 [illegible]5	21 L ed. conc. gut.	
				49 52	23 " B. cb	
				50 17	" " T. "	

self reading rod

F.B. 1901 Pg. 224

Job No. 6943 Division No. Notes Red. Plotted Profile

Survey of Normandie Ave Date Date No.

Survey by English Notes Ed Notes Chkd. Checked X-Sec.

Indexed B. O. Johnson Date Date No.

76L298 307 10-51

PLEASE RETURN TO
LOS ANGELES COUNTY SURVEYOR
726 LOS ANGELES COUNTY
ENGINEERING BLDG.

NOTE: ANY ADDITIONS OR CHANGES ON THIS SHEET MUST BE MADE OR CIRCLED IN RED INK, WITH DATE AND NAME OF PERSON MAKING CHANGE.

Do not extend notes this side of this line.

STATION	B. S.	H. I.	F. S.	ELEV.		
(Fd)						
B.M. KE-60				49 89	KE-60, elev. = 49.887 F.B. 1901-9	
					Normandie Ave. & 146th St. S.W.	
					Bt. spk. 10' S. of S. end C.P.	
89+00		self reading rod		49 69		℄ S.D.
				49 74		7 R
				49 59		20 "
				49 38		35 "
				49 29		37 " Same
				49 94		" "
				49 42	21 L.	
				49 31	23 "	
				49 95	" " Same	
B.C.						
89+25.03 = 0+00 90119				49 64	B.C.	℄ S.D.
N. on Simi-tan, see pg. 96				49 66		7 R.
				49 55		20 "
				49 33		35 "
				49 22		37 " Same
				49 89		" "
				49 40	21 L	
				49 27	23 "	
				49 92	23 " Same	

Profile Notes Red ____ Plotted ____ Job No. 6943 Division No. ____

No. ____ Date ____ Notes Chkd ____ Date ____ Checked ____ Map No. ____ Indexed ____

F.B. 1901 PG. 225

76L298 307 10-51

PLEASE RETURN TO

LOS ANGELES COUNTY SURVEYOR
726 LOS ANGELES COUNTY
ENGINEERING BLDG.

NOTE: ANY ADDITIONS OR CHANGES ON THIS SHEET MUST BE MADE OR CIRCLED IN RED INK, WITH DATE AND NAME OF PERSON MAKING CHANGE.

Do not extend notes this side of this line.

STATION	B. S.	H. I.	F. S.	ELEV.		
0+17 5				49 -8	flushing S.M.H. #35	10 R. W. rim
			6 68	43 00	S. Outlet T- 6.01 + .67 D = 6.68	
0+25 6				49 59		℄ S.D.
				49 63		7 R.
				49 50		20 "
				49 30		35 " Same
				49 20		37 "
				49 81		" "
				49 24	21 L.	
				49 21	23 " Same	@ C.R.
				49 37	" "	
0+00				49 41	℄ Int. Normandie & 146th St.	
					= 0+00 going W. on ℄ 146th St. (see pg. 96	
0+13				49 35		℄ 146th St.
0+28 1				49 07	ed. conc. gut.	℄ "
0+29 8				48 99	f.l.	℄ "
0+31 4				49 36	" conc. "	℄ "
0+29 8				48 89		15 R. Int. f.l. Conc. gut.
0+29 8				49 10	15 L.	" "

self reading rod

F.B. 1901 Pg. 226 Job No. 6943 Division No. Notes Red. Plotted No. Profile
Survey of Normandie Ave Date Date X-Sec.
Survey by English Notes Ed Notes Chkd. Checked No.
Indexed R. C. Johnson Date Date

76L298 307 10-51

PLEASE RETURN TO

LOS ANGELES COUNTY SURVEYOR

726 LOS ANGELES COUNTY
ENGINEERING BLDG.

NOTE: ANY ADDITIONS OR CHANGES ON THIS SHEET MUST BE MADE OR CIRCLED IN RED INK, WITH DATE AND NAME OF PERSON MAKING CHANGE.

Do not extend notes this side of this line.

STATION	B. S.	H. I.	F. S.	ELEV.		
0+50				49 51		℄ 146th St
				49 43		6 R W/4
				49 27		13 " ed. conc. gut
				49 13		15 " B. cb. @
				49 80		" " T. "
				49 50	6 L. W/4	
				49 51	13 " ed. conc. gut.	
				49 45	15 " B. cb. @ C.R.	
				50 07	" " T. "	
0+75				49 56		℄ 146th St
				49 41		6 R W/4
				49 25		13 " ed. conc. g
				49 05		15 " B. cb.
				49 53		" " T.
				49 47	6 L W/4	
				49 35	13 " ed. conc. gut.	
				49 20	15 " B. cb	
				49 76	" " T. "	

Profile Notes Red ____ Plotted ____ Job No. 6943 Division No. ____ F.B. 1901 PG. 227

No. ____ Date ____ Date ____ Survey of ____

No. ____ Date ____ Date ____ Map No. ____ Indexed ____ Date ____

76L298 307 10-51

PLEASE RETURN TO

LOS ANGELES COUNTY SURVEYOR
726 LOS ANGELES COUNTY
ENGINEERING BLDG.

NOTE: ANY ADDITIONS OR CHANGES ON THIS SHEET MUST BE MADE OR CIRCLED IN RED INK, WITH DATE AND NAME OF PERSON MAKING CHANGE.

Do not extend notes this side of this line.

STATION	B. S.	H. I.	F. S.	ELEV.		
1+00				49 52		℄ 146th St.
				49 43		6 R.
				49 23		13 "
				49 03		15 " Same
				49 03		" "
				49 53	6 L	
				49 32	13 "	
				49 17	15 " Same	
				49 18	" "	
2+00				49 21		℄ 146th St.
				49 03		6 R
				49 23		13 "
				48 97		15 " Same
				49 44		" "
				49 40	6 L.	
				49 23	13 "	
				49 16	15 " Same	
				49 19	" "	

self reading rod

F.B. 1901 PG. 228 Job No. 6943 Division No. Notes Red. Plotted No. Profile
Survey of Normandie Ave Date Date X-Sec.
Survey by English Notes Ed Notes Chkd. Checked No.
Indexed R. C. Johnson Date Date Date

76L298 307 10-51

PLEASE RETURN TO
LOS ANGELES COUNTY SURVEYOR
726 LOS ANGELES COUNTY
ENGINEERING BLDG.

NOTE: ANY ADDITIONS OR CHANGES ON THIS SHEET MUST BE MADE OR CIRCLED IN RED INK, WITH DATE AND NAME OF PERSON MAKING CHANGE.

Do not extend notes this side of this line.

STATION	B. S.	H. I.	F. S.	ELEV.		
E.C. 90+35.99, S.		(See pg. 96) on Simi-tan 11°				
				49 05		
				48 95		5 R. ed. conc. gu
				48 80		7 " B. c
				49 47		7 " T. "
				49 10	10 L. W/4	
				49 24	23 " cr.	
				49 13	36 " W/4	
				48 93	51 " ed. conc. gut.	
				48 82	53 " B. cb.	@ C.R.
				49 59	" " T. "	
E.C. 90+35.99				49 00		℄ S.D.
90+50				48 92		℄ S.D.
				48 84		5 R. ed. conc. g
				48 70		7 " B. cb
				49 32		7 " T. "
				49 49	10 L. W/4	
				49 09	23 " cr.	
				48 99	36 " W/4	
				48 82	51 " ed. conc. gut.	
				48 70	53 " B cb.	
				49 36	" T. "	

SELF READING ROD

Profile No. ____ Date ____ Notes Red ____ Plotted ____ Job No. ____ Division No. ____ F.B. 1001 PG. 229

Notes Clinic ____ Date ____ Checked ____ Date ____ Survey of ____

No. ____ Date ____ Map No. ____ Indexed ____ Date ____ A. C. Johnson

76L298 307 10-51

PLEASE RETURN TO

LOS ANGELES COUNTY SURVEYOR
726 LOS ANGELES COUNTY
ENGINEERING BLDG.

NOTE: ANY ADDITIONS OR CHANGES ON THIS SHEET MUST BE MADE OR CIRCLED IN RED INK, WITH DATE AND NAME OF PERSON MAKING CHANGE.

Do not extend notes this side of this line.

STATION	B. S.	H. I.	F. S.	ELEV.		
90+75				48 80		℄ S.D.
				48 71		5 R.
				48 55		7 " Same
				49 20		7 "
				48 90	10 L	
				48 97	23 "	
				48 93	36 "	
				48 71	51 " Same	
				48 63	53 "	
				49 25	" "	
T.P.				48 31		Spk.
91+75				48 29		℄ S.D.
				48 98		5 R.
				48 07		7 " Same
				48 22		" "
				48 44	10 L.	
				48 53	23 "	
				48 43	36 " Same	
				48 19	51 "	
				48 07	53 "	
					" "	

SELF READING ROD

F.B. 1901 Pg. 230 Job No. 6943 Division No. Notes Red. Plotted Profile
Survey of NORMANDIE AVE Date 9-53 Date No.
Survey by ENGLISH Notes E.F.E. Notes Chkd. Checked X-Sec.
Indexed R. C. Johnson Date Date No.

76L298 307 10-51

PLEASE RETURN TO
LOS ANGELES COUNTY SURVEYOR
726 LOS ANGELES COUNTY
ENGINEERING BLDG.

NOTE: ANY ADDITIONS OR CHANGES ON THIS SHEET MUST BE MADE OR CIRCLED IN RED INK, WITH DATE AND NAME OF PERSON MAKING CHANGE.

Do not extend notes this side of this line.

STATION	B. S.	H. I.	F. S.	ELEV.		
93+10.5				47 72		℄ S.D.
				47 63		5 R.
				47 51		7 " Same
				48 12		" "
				47 83	10 L.	
		SELF READING ROD		47 90	23 "	
				47 84	36 "	
				47 65	51 " Same	
				47 50	53 "	
				48 13	" "	
94+16.5				47 68		℄ S.D.
				47 53		5 R
				47 48		7 " Same
				48 08		" "
				47 80	10 L.	
				47 75	23 "	
				47 72	36 "	
				47 57	51 " Same	
				47 45	53 "	
				48 06	" "	

Profile Notes Red ____ Plotted ____ Job No. ____ Division No. ____ F.B. ____ PG. 231

No. ____ Date ____ Notes Chkd ____ Date ____ Checked ____ Date ____ Survey of ____ Map No. ____ Indexed ____ Date ____

76L298 307 10-51

PLEASE RETURN TO

LOS ANGELES COUNTY SURVEYOR
726 LOS ANGELES COUNTY
ENGINEERING BLDG.

NOTE: ANY ADDITIONS OR CHANGES ON THIS SHEET MUST BE MADE OR CIRCLED IN RED INK, WITH DATE AND NAME OF PERSON MAKING CHANGE.

Do not extend notes this side of this line.

STATION	B. S.	H. I.	F. S.	ELEV.		
94+41.5				47 64		℄ S.D.
				47 52		5 R
				47 43		7 " Same
				48 09		7 "
				47 75	10 L.	
				47 75	23 "	
				47 71	36 "	
				47 52	51 " Same	
				47 43	53 "	
				48.05	" "	
94+66.5				47 61		℄ S.D.
				47 49		5 R
				47 40		7 " Same
				48 07		" "
				47 72	10 L.	
				47 71	23 "	
				47 75	36 "	
				47 48	51 " Same	
				47 39	53 " @ C.R.	
				48 05	" "	
T.P.				48 06		Spk.

BELF READING ROD

F.B. 1967 PG. 232 Job No. 6943 Division No. Notes Red Plotted No. Profile
Survey of NORMANDIE AVE. Date 9-53 Date X-Sec.
Survey by ENGLISH Notes E.F.E. Notes Chkd. Checked No.
Indexed K. O. Johnson Date Date Date

76L298 307 10-51

PLEASE RETURN TO
LOS ANGELES COUNTY SURVEYOR
726 LOS ANGELES COUNTY
ENGINEERING BLDG.

NOTE: ANY ADDITIONS OR CHANGES ON THIS SHEET MUST BE MADE OR CIRCLED IN RED INK, WITH DATE AND NAME OF PERSON MAKING CHANGE.

Do not extend notes this side of this line.

STATION	B. S.	H. I.	F. S.	ELEV.		
95+00.63 = 0+00 going on ℄ 145th St.			W.	47 56	Int. S.D. & 145th St	
0+10 W.				47 71	W/4	℄ 145th St.
0+23 W				47 75	Cr.	℄ " "
0+36 W.				47 75	W/4	℄ " "
0+51 2 W.				47 42	ed. conc. gut.	℄ " "
0+52 8 W.				47 36	fl.	℄ " "
0+54 5 W.				47 45	" Conc. "	℄ " "
0+60 W				47 51	Brk.	℄ " "
				47 78		12 R. ed. conc.
				47 69		18 5 " B. cb
				48 25		" " T. "
				47 74	12 L. ed. conc. gut	
				47 75	18 5 " B. cb.	
				48 27	" " T. cb.	
0+61 W.					S.D. M.H.	26' R
				45 81	W. Inlet	bot. 8" Pipe
				45 80	N. Outlet	" . 8" "

SELF READING ROD

Profile No. ____ Date ____ Notes Red. ____ Plotted ____ Job No. ____ Division No. ____ F.B. 1101 PG. 233

Survey of ____

No. ____ Date ____ Date ____ Map No. ____ Indexed ____ Date ____

76L298 307 10-51

PLEASE RETURN TO

LOS ANGELES COUNTY SURVEYOR
726 LOS ANGELES COUNTY
ENGINEERING BLDG.

NOTE: ANY ADDITIONS OR CHANGES ON THIS SHEET MUST BE MADE OR CIRCLED IN RED INK, WITH DATE AND NAME OF PERSON MAKING CHANGE.

Do not extend notes this side of this line.

STATION	B. S.	H. I.	F. S.	ELEV.		
0+71 5 W.				47 09		℄ 145 St.
				47 09	6 L. W/4	
				47 10	12 " ed. conc. gut.	
				46 99	14 " B. cb. @ C.R.	
				47 63	" " T. "	
0+73 W.				47 02		℄ 145 St.
				47 03		6 R W/4
				47 00		12 " ed. conc. gut
				46 85		14 " B cb. @ C.R.
				47 55		" " T. "
0+8[illegible]6 W.				45 88	ed. conc. gut	℄ 145 St.
0+[illegible]8 4 W.				45 88	f.L.	℄ " "
0+90 0 W.				46 05	" Conc. "	℄ " "
0+88 4 W.				45 81	S.D. @ Catch basin	14 R. B. cb.
				46 55		" " T. cb.
				45 86	Bot. 8" S.D. pipe	15 R.
				45 88	14 L. B cb.	
				46 [illegible]	" " T. "	

SELF READING ROD

F.B. 1901 PG. 234 Job No. 6943 Division No. Notes Red. Plotted Date 9-53 No. Profile

Survey of NORMANDIE AVE Date Notes Chkd. Checked Date No. X-Sec.

Survey by ENGLISH Notes E.F.E. Date

Indexed A. C. Johnson Date

76L298 307 10-51

PLEASE RETURN TO
LOS ANGELES COUNTY SURVEYOR
726 LOS ANGELES COUNTY
ENGINEERING BLDG.

NOTE: ANY ADDITIONS OR CHANGES ON THIS SHEET MUST BE MADE OR CIRCLED IN RED INK, WITH DATE AND NAME OF PERSON MAKING CHANGE.

Do not extend notes this side of this line.

STATION	B. S.	H. I.	F. S.	ELEV.		
0+98 W.				46 37		℄ 145 5[illegible]
				46 32		6 R. [illegible]
				46 11		12 " [illegible]
				45 90		14 " B. [illegible]
				46 37		" " T. "
				46 25	6 L	
				46 06	12 "	Same
				45 89	14 "	
					" "	
1+23 W.				46 47		℄ 145 5[illegible]
				46 30		6 R
				46 12		12 "
				45 95		14 " Same
				46 43		" "
				46 32	6 L	
					12 "	
				45 91	14 "	Same
				46 33	" "	

Profile No.____ Date____ Notes Red____ Plotted____ Date____ Job No. [illegible] Division No.____ F.B. [illegible] PG. 235

Survey of

No.____ Date____ Date____ Map No.____ Indexed [illegible]

76L298 307 10-51

PLEASE RETURN TO

LOS ANGELES COUNTY SURVEYOR
726 LOS ANGELES COUNTY
ENGINEERING BLDG.

NOTE: ANY ADDITIONS OR CHANGES ON THIS SHEET MUST BE MADE OR CIRCLED IN RED INK, WITH DATE AND NAME OF PERSON MAKING CHANGE.

Do not extend notes this side of this line.

STATION	B. S.	H. I.	F. S.	ELEV.		
2+23.W.				46 65		℄ 145 St.
				46 54		6 R.
				46 25		12 "
				46 10		14 " Same
						" "
				5[illegible] 0	6 L.	
				5[illegible] 6	12 "	
				56 [illegible]	14 " Same	
					" "	
95+34				4[illegible] 51		℄ S.D.
				47 40		5 R. ed. conc. gut
				47 28		7 " B. cb
				4[illegible] 25		7 " T. "
				47 56	10 L W/4	
				47 [illegible]6	23 " Cr.	
				4[illegible] 5	36 " W/4	
				47 44	51 " ed. conc. gut.	
				47 8	53 " B. cb.	@ C.R.
				47 [illegible]	" " T. cb.	

SELF READING ROD

F.B. 1901 PG. 236 Job No. 6943 Division No. Notes Red. Plotted Profile
Survey of NORMANDIE AVE Date 9-53 Date No.
Survey by ENGLISH Notes E.F.E. Notes Chkd. Checked X-Sec.
Indexed C. Johnson Date Date No.

76L298 307 10-51

PLEASE RETURN TO
LOS ANGELES COUNTY SURVEYOR
726 LOS ANGELES COUNTY
ENGINEERING BLDG.

NOTE: ANY ADDITIONS OR CHANGES ON THIS SHEET MUST BE MADE OR CIRCLED IN RED INK, WITH DATE AND NAME OF PERSON MAKING CHANGE.

Do not extend notes this side of this line.

STATION	B. S.	H. I.	F. S.	ELEV.		
95+59				47 47		℄ S.D.
				47 42		5 R
				47 27		" " Same
				47 91		" "
				47 50	10 L	
				47 67	23 "	
				47 61	36 "	
				47 41	51 " Same	
				47 25	53 "	
				47 91	" "	
95+84		self reading rod		47 48		℄ S.D.
				47 37		5 R
				47 25		7 "
				47 92		7 " Same
				47 55	10 L	
				47 67	23 "	
				47 60	36 " Same	
				47 37	51 "	
				47 23	53 "	
				47 87	" "	

Profile No. ____ Date ____ Notes Red ____ Plotted ____ Job No. 6943 Division No. ____ F.B. 1901 PG. 237

No. ____ Date ____ Date ____ Map No. ____ Indexed ____ Date ____

76L298 307 10-51

PLEASE RETURN TO

LOS ANGELES COUNTY SURVEYOR
726 LOS ANGELES COUNTY
ENGINEERING BLDG.

NOTE: ANY ADDITIONS OR CHANGES ON THIS SHEET MUST BE MADE OR CIRCLED IN RED INK, WITH DATE AND NAME OF PERSON MAKING CHANGE.

Do not extend notes this side of this line.

F.B. 1901 PG. 238

Job No. 6943 Division No. ____ Notes Red. ____ Plotted ____ Profile No. ____

Survey of Normandie Ave Date ____ Date ____ X-Sec. No. ____

Survey by English Notes Ed Notes Chkd. ____ Checked ____

Indexed E. C. Johnson Date ____ Date ____

STATION	B. S.	H. I.	F. S.	ELEV.		
96+84				47 46		℄ S.D.
				47 29		5 R.
				47 5		7 " Same
				47 9		" "
				47 54	10 L.	
				47 41	23 "	
				47 50	36 "	
				47 29	51 " Same	
				47 7	53 "	
				47 81	" "	
98+00		self reading rod		47 30		℄ S.D.
				47 16		5 R.
				47 7		7 "
				47 32		" " Same
				47 43	10 L.	
				47 27	23 "	
				47 41	36 "	
				47 5	51 " Same	
				47 54	53 "	
					" "	
T.P.				47 30		Spk.

76L298 307 10-51

PLEASE RETURN TO

LOS ANGELES COUNTY SURVEYOR

726 LOS ANGELES COUNTY
ENGINEERING BLDG.

NOTE: ANY ADDITIONS OR CHANGES ON THIS SHEET MUST BE MADE OR CIRCLED IN RED INK, WITH DATE AND NAME OF PERSON MAKING CHANGE.

Do not extend notes this side of this line.

STATION	B. S.	H. I.	F. S.	ELEV.		
96+85					61' L.	S.D. M.H.
				45 68	bot. Inlet.	8" pipe
				45 65	" Outlet	" "
					61' L	S.D. M.H.
				45 63	bot Inlet	8" pipe
98+45				45 55	" Outlet	" "
98+51.5				47 20		℄ S.D.
				47 08		5 R
				47 00		7 " Same
				47 61		" "
				47 30	10 L.	
				47 36	23 "	
				47 29	36 "	
				47 10	51 " Same	
				47 03	53 "	
				47 60	" "	
99+51.5				47 10		℄ S.D.
				47 02		5 R.
				46 93		7. " Same
				47 54		7 "

self reading rod

Profile Notes Red ____ Plotted ____ Job No. 6943 Division No. ____ F.B. 1901 PG. 239

No. ____ Date ____ Date ____ Survey of ____

No. ____ Date ____ Date ____ Map No. ____ Indexed ____ Date ____

Notes Chkd. ____ Checked ____ Survey by ____ C. Johnson

76L298 307 10-51

PLEASE RETURN TO

LOS ANGELES COUNTY SURVEYOR

726 LOS ANGELES COUNTY
ENGINEERING BLDG.

NOTE: ANY ADDITIONS OR CHANGES ON THIS SHEET MUST BE MADE OR CIRCLED IN RED INK, WITH DATE AND NAME OF PERSON MAKING CHANGE.

Do not extend notes this side of this line.

STATION	B. S.	H. I.	F. S.	ELEV.		
99+51 5				47 21	10 L	
				47 9	23 "	
				47 5	36 " Same	
				47 0	51 "	
				46 88	53 "	
		(see pg.)		47 0	" "	
B.C. 99+71 78 = 0+00 going N. on Simi-tan				47 7		℄ SD
0+04 7 N.				47 0		℄ SD
				47 5		5 R
				47 2		7 " Same
		self reading rod		47 26	10 L.	
				47 28	23 "	
				47 29	36 "	
				46 9	51 " Same	
				46 88	53 "	
				47 2	" "	
0+16 5				47 78		℄ S.D.
				47 1		5 R cd. conc gut
				46 92		7 " Bdb.
				47 61		7 " T. "

F.B. 1901 Pg. 240

Job No. 6943 Division No. ____ Notes Red. ____ Plotted ____ Profile ____

Survey of Normandie Ave Date ____ Date ____ No. ____

Survey by English Notes Ed Notes Chkd. ____ Checked ____ X-Sec. ____

Indexed [illegible] Date ____ Date ____ No. ____

76L298 307 10-51

PLEASE RETURN TO

LOS ANGELES COUNTY SURVEYOR

726 LOS ANGELES COUNTY
ENGINEERING BLDG.

NOTE: ANY ADDITIONS OR CHANGES ON THIS SHEET MUST BE MADE OR CIRCLED IN RED INK, WITH DATE AND NAME OF PERSON MAKING CHANGE.

Do not extend notes this side of this line.

STATION	B. S.	H. I.	F. S.	ELEV.		
					Catch Basin	
0+16 5					S.D.M.H.	9'R
				46 06	bot. 8" Pipe	Outlet
0+16 5				47 39	10 L. W/4	
				47 46	23 cr.	
				47 35	36 W/4	
				47 03	51 ed. conc. gut.	
				46 84	53 B. cb.	
				47 56	" T. "	
0+16 5					55'L S.D. Catch Basin	
				46 26	bot. 8' pipe	N. outlet
0+29 4				47 40	ed. conc. pv.	℄ S.D.
				47 37		5 R. ed. conc. gu
				47 30		7 " B. cb.
				47 64		7 " T. "
				47 43	10 L. W/4	
				47 44	23 " cr.	
				47 38	36 " W/4	
				47 31	51 " ed. conc. gut.	
				47 18	53 " B. cb (end	
				47 52	" " T. " (cb.)	

self reading rod

Profile Notes Red ____ Plotted ____ Job No. 6943 Division No. ____ F.B. 1901 PG. 2-41

No. ____ Date ____ Notes Chkd. ____ Date ____ Checked ____ Date ____ Survey of ____ Map No. ____ Indexed E. C. Johnson

76L298 307 10-51

PLEASE RETURN TO

LOS ANGELES COUNTY SURVEYOR
726 LOS ANGELES COUNTY
ENGINEERING BLDG.

NOTE: ANY ADDITIONS OR CHANGES ON THIS SHEET MUST BE MADE OR CIRCLED IN RED INK, WITH DATE AND NAME OF PERSON MAKING CHANGE.

Do not extend notes this side of this line.

STATION	B. S.	H. I.	F. S.	ELEV.		
0+31					S.D. M.H.	14'R.
				45 60	8" S. Inlet, bot.	
				45 37	bot. 12". W. Inlet	
				45 40	" " E. Outlet	
0+31					61' L. S.D. M.H.	
				45 42	bot. 8" Pipe, S.	
				45 62	" 8" " , S.	
				45 13	" 4" " , S.	
				45 59	" 12" " , W.	
				45 27	" 12" " , E.	
0+35 5					M.H. chamber	16 5 R?
				46 00	bot. 4" I.P. pipe (Water) goes W. only	
0+52				46 59	Simi-tan [illegible]	
				46 62	[illegible]	7 R. conc.
				46 65	[illegible]	24 R. cd. conc.
				46 54	23 L. con[illegible]	
				46 49	53 " [illegible]	
				46 49	69.8 " [illegible] conc.	
0+65				46 70	Simi-tan line	

self reading rod

F.B. 1901 PG. 242

Job No. 6943 Division No. ____ Notes Red. ____ Plotted ____ Profile

Survey of Normandie AVE Date ____ Date ____ No. ____

Survey by English Notes Ed Notes Chkd. ____ Checked ____ X-Sec.

Indexed [illegible] Date ____ Date ____ No. ____

76L298 307 10-51

PLEASE RETURN TO
LOS ANGELES COUNTY SURVEYOR
726 LOS ANGELES COUNTY
ENGINEERING BLDG.

NOTE: ANY ADDITIONS OR CHANGES ON THIS SHEET MUST BE MADE OR CIRCLED IN RED INK, WITH DATE AND NAME OF PERSON MAKING CHANGE.

Do not extend notes this side of this line.

STATION	B. S.	H. I.	F. S.	ELEV.		
				46 95	℄ Int. Normandie Ave. & Rosecrans Blvd. = 0+00 going North & West on ℄ St.s	
0+40 W.				46 93		℄ Rosecrans
				46 85		15 R. ed. conc. p
				46 59		26 R. gut.
				47 4		30 " T. Brk
				46 87	15 L. conc.	
0+55 W.				45 50	38' L. W. end.	12" S.D. pipe (cond) bot
0+65 W.				46 95		℄ Rosecrans
				46 87		15 R. ed. conc. p
				46 55		21 " gut
				47 6		40 " T. Brk.
		self reading rod		46 91	15 L. ed. conc. pv.	
				46 29	21 " gut	
				47 7	26 " T. brk.	
				48 0	40 " "	
0+90 W.				46 96		℄ Rosecrans
				46 89		15 R.
				46 6		21 " Same
				47 6		40 "

Profile
Notes Red. ____ Plotted ____ Job No. 6948 Division No. ____
Notes Chkd. ____ Checked ____ Survey by ____ Notes ____
No. ____ Date ____ Date ____ Map No. ____ Indexed ____

F.B. 1901 PG. 43

76L298 307 10-51

PLEASE RETURN TO

LOS ANGELES COUNTY SURVEYOR
726 LOS ANGELES COUNTY
ENGINEERING BLDG.

NOTE: ANY ADDITIONS OR CHANGES ON THIS SHEET MUST BE MADE OR CIRCLED IN RED INK, WITH DATE AND NAME OF PERSON MAKING CHANGE.

Do not extend notes this side of this line.

F.B. 1901 PG. 244

Job No. 6943 Division No. ____ Notes Red. ____ Plotted ____ No. ____ Profile

Survey of Normandie Ave Date ____ Date ____ No. ____ X-Sec.

Survey by English Notes Ed Notes Chkd. ____ Checked ____

Indexed C. Johnson Date ____ Date ____

STATION	B. S.	H. I.	F. S.	ELEV.		
0+90 W.				46 93	15 L.	
				46 28	21 "	
				49 8	26 " Same	
				47 9	40 "	
1+90 W.		self reading rod		46 89		℄ Rosecrans
				46 80		15 R.
				46 55		21 " Same
				47 8		40 "
				46 83	15 L. ed. conc. pv.	
				46 49	21 " gut.	
				48 00	40 " P.L.	
		N. on ℄ Normandie				
0+15 N.				46 38	ed. conc. pv.	℄ Normandie
0+31 N.				46 71	gut.	℄ "
0+34 N.				46 77	21 L. S.M.H.	# 36 S. rim
			11 13	35 64	N. Inlet	T = 10.46 + .67 D. = 11.13
			11 04	35 73	E. "	T = 10.37 + .67 D. = 11.04
			11 19	35 58	S.E. "	T = 10.52 + .67 D. = 11.19
			11 13	35 64	S. "	T = 10.46 + .67 D. = 11.13
			11 68	35 19	W. Outlet	T = 10.51 + 1.17 D. = 11.68

76L298 307 10-51

PLEASE RETURN TO
LOS ANGELES COUNTY SURVEYOR
726 LOS ANGELES COUNTY
ENGINEERING BLDG.

NOTE: ANY ADDITIONS OR CHANGES ON THIS SHEET MUST BE MADE OR CIRCLED IN RED INK, WITH DATE AND NAME OF PERSON MAKING CHANGE.

Do not extend notes this side of this line.

STATION	B. S.	H. I.	F. S.	ELEV.		
0+40 N.				46 87		℄ Normandie
				46 84		12 R. W/4
				47 02		27 " ed. pv
				47 3		40 " P.L.
				46 80	12 L. W/4	
				46 70	30 " ed. pv.	
				48 00	40 " P.L.	
0+65 N.				47 22		℄ Normandie
				47 22		12 R. W/4
				47 17		28 " ed. pv.
				47 7		40 " P.L.
				47 09	12. L. W/4	
				47 02	29 " ed. pv.	
				48 0	40 " P.L.	
0+90 N.				47 67		℄ Normandie
				47 57		12 R. W/4
				47 45		28 " ed pv
				47 3		31 " gut
				48 1		40 " P.L.
				47 57	12 L W/4	
				47 35	29 L. ed. pv.	
				47 26	30 " gut	
				48 0	34 " Brk.	

self reading rod

Profile Notes Red ____ Plotted ____ Job No. 6943 Division No. ____ F.B. 1901 PG. 245

No. ____ Date ____ Date ____ Survey of ____

No. ____ Date ____ Date ____ Map No. ____ Indexed E. C. Johnson

76L298 307 10-51

PLEASE RETURN TO

LOS ANGELES COUNTY SURVEYOR
726 LOS ANGELES COUNTY
ENGINEERING BLDG.

NOTE: ANY ADDITIONS OR CHANGES ON THIS SHEET MUST BE MADE OR CIRCLED IN RED INK, WITH DATE AND NAME OF PERSON MAKING CHANGE.

Do not extend notes this side of this line.

STATION	B. S.	H. I.	F. S.	ELEV.		
0+90 N.				48 2	40 L. P.L.	
1+60 N.				48 80		℄ Normandie
				48 [illegible]3		12 R. W/4
				48 38		28 " ed. pv.
				48 1		35 " Brk.
				4[illegible] 7		40 " "
				48 [illegible]3	12 L. W/4	
				48 [illegible]5	29 " ed. pv.	
				47 [illegible]	33 " Brk.	
				48 4	40 " P.L.	
2+60 N.				49 [illegible]8		℄ Normande
				49 [illegible]1		12 R. W/4
				48 59		28 R. ed. pv.
				48 [illegible]0		31 R. Brk.
				4[illegible] 6		35 " "
				4[illegible] 7		40 " "
				49 [illegible]0	12 [illegible] W/4	
				48 [illegible]1	29 [illegible] ed. pv.	
				48 3	33 " Brk	
				47 [illegible]1	40 " P.L.	

self reading rod

F.B. 1901 Pg. 246 Job No. 6943 Division No. Notes Red. Plotted Profile
Survey of Normandie Ave Date Date No.
Survey by English Notes Ed Notes Chkd. Checked X-Sec.
Indexed E. C. Johnson Date Date Date No.

76L298 307 10-51

PLEASE RETURN TO
LOS ANGELES COUNTY SURVEYOR
726 LOS ANGELES COUNTY
ENGINEERING BLDG.

NOTE: ANY ADDITIONS OR CHANGES ON THIS SHEET MUST BE MADE OR CIRCLED IN RED INK, WITH DATE AND NAME OF PERSON MAKING CHANGE.

Do not extend notes this side of this line.

STATION	B. S.	H. I.	F. S.	ELEV.		
(Fd.) B.M. 21-8				46 39	B.M. 21-8, elev. = 46.388, F.B. 1391-1 Rosecrans Ave. & Normandie Ave. S.W. 54'S. & Rosecrans & 26'W. & Normandie in a well protected by a cast iron cover marked "Co. Sur." a std. C.Simon Stamped B.M. 21-8, 1952, R.E. 63 & S.D.	1901-1
E.C. 101+13.14 = 0+00 going W. on Simi-tan line See pg. 98						
0+23 W		self reading rod		47 09		Simi-tan line
				47 05		5 R ed. conc.
				46 92		11 " gut
				47 5		17 " Brk
				48.2		30 " P.L.
				47 10	10 L	cr.
				47 09	25 "	ed. conc. pv.
				46 80	30 "	gut
				47 53	40 "	P.L.

Profile No. ____ Date ____ Notes Red ____ Plotted ____ Job No. ____ Division No. ____
Notes Chkd. ____ Date ____ Checked ____ Date ____ Survey of ____
No. ____ Date ____ Date ____ Map No. ____ Indexed ____ F.B. 1901 PG. 247

76L298 307 10-51

PLEASE RETURN TO

LOS ANGELES COUNTY SURVEYOR
726 LOS ANGELES COUNTY
ENGINEERING BLDG.

NOTE: ANY ADDITIONS OR CHANGES ON THIS SHEET MUST BE MADE OR CIRCLED IN RED ink, WITH DATE AND NAME OF PERSON MAKING CHANGE.

Do not extend notes this side of this line.

B. 1901 PG. 248 Job No. 6943 Division No. ____ Notes Red ____ Plotted ____ No. ____ Profile
Survey of Normandie Ave Date ____ Date ____ No. ____ X-Sec.
Survey by English Notes Ed Notes Chkd. ____ Checked ____
Indexed E. C. Johnson Date ____ Date ____

STATION	B. S.	H. I.	F. S.	ELEV.		
0+48 W.				47.01		Simi-tan
				46.78		5 R.
				46.35		11 "
				47.4		17 " Same
				48.2		40 "
				47.23	10 L.	
				47.35	25 "	
				46.70	30 " Same	
				47.19	40 "	
				46.83	Trap S.M.H. #37	13 R S. rim
0+67 W.		self reading rod	9.02	37.81	E. Inlet (unable to open cap)	Shot on top of pipe
			9.79	37.04	W. Outlet T-9.12+.67=9.79	
0+73 W.				46.76		Simi-tan
				46.81		5 R. ed. conc. pv.
				46.49		16 R ed pv.
				46.79	10 L. cr.	
				46.50	25 " ed. conc. pv.	
E.C. 101+13.14				47.16		℄ S.D.
				47.7		10 R. cr.
				47.4		25 " ed. conc.
				46.50		30 " out
				[illegible]		[illegible] " P.L.

76L298 307 10-51

PLEASE RETURN TO
LOS ANGELES COUNTY SURVEYOR
726 LOS ANGELES COUNTY
ENGINEERING BLDG.

NOTE: ANY ADDITIONS OR CHANGES ON THIS SHEET MUST BE MADE OR CIRCLED IN RED INK, WITH DATE AND NAME OF PERSON MAKING CHANGE.

Do not extend notes this side of this line.

STATION	B. S.	H. I.	F. S.	ELEV.		
E.C. 101+13.14				47 14	5 L	ed. conc.
				46 66	11 "	gut
				47 6	17 "	brk.
				48 1	40 "	RL.
102+00				47 29		℄ S.D.
				47 30		10 R
				47 29		25 "
				46 90		30 " Same
				47 30		40 "
		self reading rod		47 23	5 L.	
				46 85	11 "	Same
				47 9	40 "	
103+00				47 55		℄ S.D.
				47 55		10 R
				47 50		25 "
				47 2		30 " Same
				47 8		40 "
				47 51	5 L	
				47 23	11 "	Same
				48 4	40 "	

Profile No. ____ Notes Red ____ Plotted ____ Job No. 6943 Division No. ____ F.B. 1901 PG. 249

No. ____ Date ____ Notes Chkd. ____ Date ____ Checked ____ Date ____ Map No. ____ Indexed ____

76L298 307 10-51

PLEASE RETURN TO

LOS ANGELES COUNTY SURVEYOR
726 LOS ANGELES COUNTY
ENGINEERING BLDG.

NOTE: ANY ADDITIONS OR CHANGES ON THIS SHEET MUST BE MADE OR CIRCLED IN RED INK, WITH DATE AND NAME OF PERSON MAKING CHANGE.

Do not extend notes this side of this line.

F.B. 1901 PG. 250

Profile No. ____ X-Sec. No. ____

Job No. 6943 Division No. ____ Notes Red. ____ Plotted ____

Survey of Normandie Ave Date ____ Date ____

Survey by English Notes E of Notes Chkd. ____ Checked ____

Indexed E. C. Thompson Date ____ Date ____ Date ____

STATION	B. S.	H. I.	F. S.	ELEV.		
103+28				48 04	S.D. M.H.	38'R.
				45 63	bot. 18" Pipe,	E.
				45 61	" 12 "	S.
103+28				47 28	S.D.M.H.	59'R
				45 53	bot. 12" Pipe,	N. (Top of Box)
				45 57	" "	W.
103+30.5				47 44	13 L S. rim	S.M.H. #38
			8 62	38 82	E. Inlet T=7.95	+.67 = 8.62
			8 59	38 85	W. Outlet T=7.92	+.67 = 8.59
104+00		self Reading rod		47 70		℄ S.D.
				47 23		10 R. cr.
				47 70		25 " ed. conc.
				47 25		30 " Brk.
				48 3		33 " "
				47 7		40 " "
				47 46	5 L. ed. conc.	
				47 49	10 " gut.	
				48 2	16 " Brk.	
				48 0	40 " "	
T.P.				47 62		spk.

76L298 307 10-51

PLEASE RETURN TO

LOS ANGELES COUNTY SURVEYOR

726 LOS ANGELES COUNTY
ENGINEERING BLDG.

NOTE: ANY ADDITIONS OR CHANGES ON THIS SHEET MUST BE MADE OR CIRCLED IN RED INK, WITH DATE AND NAME OF PERSON MAKING CHANGE.

Do not extend notes this side of this line.

STATION	B. S.	H. I.	F. S.	ELEV.		
105+00				47 86		℄ S.D.
				47 89		10 R. cr.
				47 85		25 " ed. conc.
				47 58		30 " Brk
				49 3		33 " "
				47 1		40 " "
				47 83	5 L. ed conc.	
				47 58	11 L gut	
				48 9	17 " Brk.	
				48 2	30 " "	
106+00				48 07		℄ S.D.
				48 08		10. R.
				48 03		25 "
				47 72		30 "
				49 4		33 " Same
				48 7		40 "
				48 03	5 L.	
				47 76	11 "	
				48 6	17 " Same	
				48 8	30 "	

self reading rod

Profile

Notes Red. ____ Plotted ____ Job No. 6903 Division No. ____

Notes Chkd. ____ Checked ____ Survey by ____ Notes ____ Date ____

No. ____ Date ____ Date ____ Map No. ____ Indexed E. C. Johnson

F.B. 1901 PG. 251

76L298 307 10-51

PLEASE RETURN TO

LOS ANGELES COUNTY SURVEYOR
726 LOS ANGELES COUNTY
ENGINEERING BLDG.

NOTE: ANY ADDITIONS OR CHANGES ON THIS SHEET MUST BE MADE OR CIRCLED IN RED INK, WITH DATE AND NAME OF PERSON MAKING CHANGE.

Do not extend notes this side of this line.

STATION	B. S.	H. I.	F. S.	ELEV.		
106+16				48 32	13 L. S.M.H.	#39 S. rim
			7 74	40 58	E. Inlet T=	7.07+.67 D = 7.74
			7 82	40 50	W. Outlet T=	7.15+.67 D = 7.82
106+71				48 04	S.D. M.H.	37' R W. rim
				46 13	18" Pipe, E.	bot.
				46 05	1.8x2.5 Sq. pipe, W.	"
107+00				48 26		℄ S.D.
				48 30		10 R cr.
				48 25		25 " ed. conc.
				49 00		30 " gut
				49 1		33 " Brk.
				48 7		40 "
				48 21	5 L. ed. conc	
				48 27	11 " gut	
				49 1	17 " Brk.	
				48 9	30 " "	
108+00				48 42		℄ S.D.
				48 36		10 R.
				48 40		25 "
				48 45		30 " Same
				49 7		33 "
				48 9		40 "

self Reading rod

F.B. 1901 PG. 252

Job No. 6943 Division No. ____ Notes Red ____ Plotted ____ Profile ____

Survey of Normandie Ave Date ____ Date ____ No. ____

Survey by English Notes Ed Notes Chkd ____ Checked ____ X-Sec. ____

Indexed A. C. Johnson Date ____ Date ____ Date ____ No. ____

76L298 307 10-51

PLEASE RETURN TO
LOS ANGELES COUNTY SURVEYOR
726 LOS ANGELES COUNTY
ENGINEERING BLDG.

NOTE: ANY ADDITIONS OR CHANGES ON THIS SHEET MUST BE MADE OR CIRCLED IN RED INK, WITH DATE AND NAME OF PERSON MAKING CHANGE.

Do not extend notes this side of this line.

STATION	B. S.	H. I.	F. S.	ELEV.		
108+00				48 37	5 L.	
				48 00	11 "	
				49 2	17 " Same	
				49 1	30 "	
T.P.				48 65		Spk.
109+00				48 88		℄ S.D.
				48 93		10 R. cr.
				48 86		25 " ed. [illegible]
		self reading rod		48 37		30 " gal
				49 5		33 " Brk
				49 3		40 " "
				48 83	5 L.	
				48 57	11 L	
				49 5	17 " Same	
				49 7	30 "	
109+01				48 69	13 L. S. rim	S.M.H. # [illegible]
			6 17	42 52	E. Inlet	T= 5.50 + .67 = [illegible]
			6 28	42 41	W Outlet	T= 5.61 + .67 = [illegible]

Profile
Notes Red. ____ Plotted ____ Job No. 6943 Division No. ____
Notes Chkd. ____ Checked ____ Survey by ____ Notes ____
No. ____ Date ____ Date ____ Map No. ____ Indexed ____

F.B. 1901 PG. 253

76L298 307 10-51

PLEASE RETURN TO

LOS ANGELES COUNTY SURVEYOR
726 LOS ANGELES COUNTY
ENGINEERING BLDG.

NOTE: ANY ADDITIONS OR CHANGES ON THIS SHEET MUST BE MADE OR CIRCLED IN RED INK, WITH DATE AND NAME OF PERSON MAKING CHANGE.

Do not extend notes this side of this line.

F.B. 1901 PG. 254

Profile No. ____ X-Sec. No. ____

Plotted ____ Date ____ Checked ____ Date ____

Notes Red. ____ Date ____ Notes Chkd. ____ Date ____

Job No. 6943 Division No. ____

Survey of Normandie Ave

Survey by English Notes Ecl

Indexed E. C. Johnson Date ____

STATION	B. S.	H. I.	F. S.	ELEV.		
110+00				49 55		℄ S.D.
				49 60		10 R.
				49 53		25 "
				49 48		30 "
				50 1		33 " Same
				49 6		40 "
				49 50	5 L.	
				49 45	11 "	
		self reading rod		50 2	15 " Same	
				50 2	20 "	
111+00				50 21		℄ S.D.
				50 31		10 R.
				50 30		25 "
				50 29		30 "
				51 0		33 " Same
				51 0		40 "
				50 14	5 L.	
				49 23	11 "	
				50 7	15 " Same	
				51 0	20 "	

76L298 307 10-51

PLEASE RETURN TO

LOS ANGELES COUNTY SURVEYOR

726 LOS ANGELES COUNTY
ENGINEERING BLDG.

NOTE: ANY ADDITIONS OR CHANGES ON THIS SHEET MUST BE MADE OR CIRCLED IN RED INK, WITH DATE AND NAME OF PERSON MAKING CHANGE.

Do not extend notes this side of this line.

STATION	B. S.	H. I.	F. S.	ELEV.		
111+41				50 53		℄ S.D.
				50 61		10 R.
				50 60		25 "
				50 27		30 " Same
				51 0		33 "
				51 3		40 "
		self reading rod		50 45	5 L.	
				50 05	11 "	
				51 3	15 " Same	
				51 1	20 "	
112+25				51 33	S.D. M.H.	37' R. N. [illegible]
			5 83	45 50	bot. fL. of 2.5 (H.) x 3.3 (V.)	Conc. channel [illegible]
112+41				51 21		℄ S.D.
				51 31		10 R.
				51 30		25 "
				50 92		30 " Same
				51 5		33 "
				51 8		40 "

Profile Notes Red. ____ Plotted ____ Job No. 6943 Division No. ____

Notes Chkd. ____ Checked ____ Survey by ____ Notes ____ Date ____

No. ____ Date ____ Date ____ Map No. ____ Indexed ____ C. Johnson Date ____

F.B. 1901 PG. 255

76L298 307 10-51

PLEASE RETURN TO

LOS ANGELES COUNTY SURVEYOR
726 LOS ANGELES COUNTY
ENGINEERING BLDG.

NOTE: ANY ADDITIONS OR CHANGES ON THIS SHEET MUST BE MADE OR CIRCLED IN RED INK, WITH DATE AND NAME OF PERSON MAKING CHANGE.

Do not extend notes this side of this line.

STATION	B. S.	H. I.	F. S.	ELEV.		
112+41				51 13	5 L	
				50 69	11 "	
				51 9	15 " Same	
				51 6	20 "	
T.P.				52 57		Spk.
112+66				51 45		℄ S.D.
				51 51		10 R. cr.
				51 49		25 " ed. conc.
				51 10		30 " gut
				52 2		33 " Brk.
				52 3		40 " "
				51 38	5 L.	
				50 99	11 "	
				52 1	15 " Same	
				51 7	20 "	
112+83				51 88	S.D.M.H.	37' R. S. rim
			604	45 84	bot. $2\frac{5}{(H.)} \times 3\frac{3}{(V.)}$	conc. channel (E.&W.)
112+91				51 65		℄ S.D.
				51 77		10 R. cr.
				51 68		25 " ed. conc.

self reading rod

F.B. 1901 Pg. 256

Job No. 6943 Division No. ____ Notes Red. ____ Plotted ____ Profile ____

Survey of Normandie Ave Date ____ Date ____ No. ____

Survey by English Notes Ed Notes Chkd. ____ Checked ____ X-Sec. ____

Indexed C. Johnson Date ____ Date ____ Date ____ No. ____

76L298 307 10-51

PLEASE RETURN TO
LOS ANGELES COUNTY SURVEYOR
726 LOS ANGELES COUNTY
ENGINEERING BLDG.

NOTE: ANY ADDITIONS OR CHANGES ON THIS SHEET MUST BE MADE OR CIRCLED IN RED INK, WITH DATE AND NAME OF PERSON MAKING CHANGE.

Do not extend notes this side of this line.

STATION	B. S.	H. I.	F. S.	ELEV.		
112+91				51 23		34 R. gut
				51 8		40" Brk.
				51 58	5 L. ed. conc.	
				51 32	13 " gut	
				52 5	18 " Brk.	
				52 5	" "	
113+02				51 35	S.D.M.H.	15' R.
		self reading rod	5 57	45 78	bot. conc. chamber	
				47 89	" 14" I.P. (goes N.E. & S.W.)	
				47 83	" " "	" "
				47 83	" " "	" "
113+21.17	= 0+00 going			51 90	℄ Int. S.D. & Budlong Ave.	
N.&S. on ℄ Budlong Ave.						
0+10 S.				51 89		℄ Int. Budlong
0+25 S.				51 88	ed. conc.	℄ Budlong
0+27				51 47	Gut	℄ "
0+27				51 50	8 S S.D.M.H.	
			5 45	46 05	bot. Sq. conc. Chamber	
0+30				51 58		℄ Budlong
				51 52		5' R. W/4
				51 30		21 "

Profile Notes Red. Plotted Job No. 2943 Division No.

Notes Chkd. Checked Survey by Engineer Note

No. Date Date Map No. Indexed C. Johnson

F.B. 1901 Pg. 257

76L298 307 10-51

PLEASE RETURN TO

LOS ANGELES COUNTY SURVEYOR
726 LOS ANGELES COUNTY
ENGINEERING BLDG.

NOTE: ANY ADDITIONS OR CHANGES ON THIS SHEET MUST BE MADE OR CIRCLED IN RED INK, WITH DATE AND NAME OF PERSON MAKING CHANGE.

Do not extend notes this side of this line.

STATION	B. S.	H. I.	F. S.	ELEV.		
0+30 S.				51 61	5 L. W/4	
				51 58	21 " mac	
0+34 S.				51 64	S.M.H. # 42-A	℄ Budlong W. rim
			6 49	45 15	N. Inlet T. = 5.82 + .67 D = 6.49	
			6 85	45 79	S. outlet T. = 6.18 + 67 D = 6.85	
0+55 S.				52 18		℄ Budlong
				52 10		5 R W/4
				52 00		13 " cd. pv.
				51 9		22 " Brk.
				52 1		30 " "
				52 25	5 L. W/4	
				52 15	19 " cd pv.	
				52 8	30 " Brk	
0+80 S.				51 53		℄ Budlong
				51 49		5 R.
				51 31		11 "
				51 00		16 " Same
				51 7		30 "
				51 57	5 L.	"
				51 52	11 "	
				51 5	18 " Same	
				5 7	23	

self reading rod

F.B. 1901 PG. 258 Job No. 6943 Division No. ____ Notes Red. ____ Plotted ____ Profile ____
Survey of Normandie Ave Date ____ Date ____ No. ____
Survey by English Notes Rd Notes Chkd. ____ Checked ____ X-Sec. ____
Indexed C. Johnson Date ____ Date ____ No. ____

76L298 307 10-51

PLEASE RETURN TO

LOS ANGELES COUNTY SURVEYOR

726 LOS ANGELES COUNTY
ENGINEERING BLDG.

NOTE: ANY ADDITIONS OR CHANGES ON THIS SHEET MUST BE MADE OR CIRCLED IN RED INK, WITH DATE AND NAME OF PERSON MAKING CHANGE.

Do not extend notes this side of this line.

STATION	B. S.	H. I.	F. S.	ELEV.		
1+80 S.				51 02		℄ Budlong
				50 93		5 R.
				50 63		11 "
				50 5		16 " Same
				51 1		30 "
				51 08	5 L.	
				51 00	11 "	
				50 9	18 " Same	
				51 9	23 "	
				51 8	30 "	
0+05 N.		self reading rod		51 86	ed. conc.	℄ Budlong (No
0+14 N.				51 47	Gut	℄ "
0+17.5				51 58	S.M.H. #42	℄ " Br
			6 28	45 30	N. Inlet	T= 5.61 + .67 = 6.[illegible]
			6 23	45 35	E. "	T= 5.56 + .67 = 6.[illegible]
			6 33	45 25	S. Outlet	T= 566 + .6[illegible] = 6.[illegible]
					W. Pipe pluged	
0+20				51 53		℄ Budlong
				51 69		9' R. W/4
				51 80		21 R. ed. [illegible]
				53 0		26 R Br[illegible]

Profile Notes Red. ____ Plotted ____ Job No. 6943 Division No. ____

Notes Chkd. ____ Checked ____ Survey by [illegible] Notes [illegible] Date ____

No. ____ Date ____ Date ____ Map No. ____ Indexed ____ C. Johnson

F.B. 1901 PG. 259

76L298 307 10-51

PLEASE RETURN TO

LOS ANGELES COUNTY SURVEYOR
726 LOS ANGELES COUNTY
ENGINEERING BLDG.

NOTE: ANY ADDITIONS OR CHANGES ON THIS SHEET MUST BE MADE OR CIRCLED IN RED INK, WITH DATE AND NAME OF PERSON MAKING CHANGE.

Do not extend notes this side of this line.

STATION	B. S.	H. I.	F. S.	ELEV.			
0+20 N.				51 50	7' L	W/4	
				51 33	24 L.	mac	
				52 4	27 L.	Brk	
0+45 N.				52 00			℄ Budlong
				52 05			5 R.
				51 87			15 "
				51 6			18 " Same
				53 3			23"
				53 2			30 "
		self reading rod		51 96	5 L.		
				51 52	14 L		
				51 5	15 "	Same	
				52 6	20 "		
				52 0	30 "		
0+70 N.				52 11			℄ S.D.
				52 11			5 R.
				52 08			12 "
				51 77			18 " Same
				53 1			22 "
				52 8			30 "

F.B. 1901 Pg. 260 Job No. 6943 Division No. Notes Red Plotted Profile
Survey of Normandie Ave Date Date No. X-Sec.
Survey by English Notes Ed Notes Chkd Checked
Indexed C. Johnson Date Date Date No.

76L298 307 10-51

PLEASE RETURN TO

LOS ANGELES COUNTY SURVEYOR

726 LOS ANGELES COUNTY
ENGINEERING BLDG.

NOTE: ANY ADDITIONS OR CHANGES ON THIS SHEET MUST BE MADE OR CIRCLED IN RED INK, WITH DATE AND NAME OF PERSON MAKING CHANGE.

Do not extend notes this side of this line.

STATION	B. S.	H. I.	F. S.	ELEV.		
0+70 N.				52 03	5 L.	
				51 80	11 "	
				51 52	16 "	
				52 70	21 "	Same
				52 2	30 "	
1+70 N.				52 25		℄ Budlong
				52 30		5 R.
				52 31		12 "
				52 0		18 "
				53 1		22 "
				53 3		30 "
		self reading rod		52 32	5 L.	
				52 18	11 "	Same
				51 73	16 "	
				52 5	21 "	
				52 0	30 "	
T.P.				52 10		Spk.
113+51				52 09		℄ S.D.
				52 11		10 R. cr.
				52 05		25 R ad.
				51 68		31 R m

Profile Notes Red. Plotted Job No. 0903 Division No. F.B. Pg. 261

Notes Chkd. Checked Survey by Notes Date

No. Date Date Map No. Indexed Date

Xsec.

76L298 307 10-51

PLEASE RETURN TO

LOS ANGELES COUNTY SURVEYOR
726 LOS ANGELES COUNTY
ENGINEERING BLDG.

NOTE: ANY ADDITIONS OR CHANGES ON THIS SHEET MUST BE MADE OR CIRCLED IN RED INK, WITH DATE AND NAME OF PERSON MAKING CHANGE.

Do not extend notes this side of this line.

STATION	B. S.	H. I.	F. S.	ELEV.		
113+51				53 5		35' R. Brk.
				52 01	5 L. ed. conc.	
				51 66	13 " " mac.	
				53 4	18 " Brk.	
113+76				52 24		℄ S.D.
				52 29		10 R. cr.
				52 25		25 " ed. conc.
				52 05		30 " " mac.
				51 7		31 " Brk.
				53 3		33 " "
				53 1		40 " "
				52 20	5 L. ed. conc.	
				51 82	12 " gut	
				53 6	15 " Brk.	
				53 6	20 " P.L.	
114+01				52 36		℄ S.D.
				52 43		10 R
				52 40		25 "
				52 20		30 " Same
				52 1		31 "
				52 8		33 "
				52 8		40 "

self reading rod

Profile
Plotted ____ No. ____ X-Sec.
Notes Red. ____ Date ____ Checked ____ Date ____ No. ____
Notes Chkd. ____ Date ____
Job No. 6943 Division No. ____
Survey of Normandie Ave
Survey by English Notes Ed
Indexed C. Johnson Date ____
B. 1901 Pg. 262

76L298 307 10-51

PLEASE RETURN TO

LOS ANGELES COUNTY SURVEYOR
726 LOS ANGELES COUNTY
ENGINEERING BLDG.

NOTE: ANY ADDITIONS OR CHANGES ON THIS SHEET MUST BE MADE OR CIRCLED IN RED INK, WITH DATE AND NAME OF PERSON MAKING CHANGE.

Do not extend notes this side of this line.

STATION	B. S.	H. I.	F. S.	ELEV.		
114+01				52 31	5 L.	
				51 96	12 "	
				53 8	15 "	Same
				53 8	20 "	
115+00		self reading rod		52 97		℄ S.D.
				53 02		10 R.
				52 95		25 "
				52 72		30 "
				52 4		31 " Same
				53 2		33 "
				53 1		40 "
				52 92	5 L	
				52 68	12 "	
				53 3	15 " Same	
				54 0	20 "	
116+00				53 62		℄ S.D.
				53 72		10 R
				53 64		25 " Same
				53 42		30 "
				53 00		31 "

Profile Notes Red.____ Plotted____ Job No. 6023 Division No.____ F.B. 1901 PG. 263

X-sec. Notes Chkd.____ Checked____ Survey by E. Bryant Notes C. Johnson

No.____ Date____ Date____ Map No.____ Indexed____ Date____

76L298 307 10-51

PLEASE RETURN TO

LOS ANGELES COUNTY SURVEYOR
726 LOS ANGELES COUNTY
ENGINEERING BLDG.

NOTE: ANY ADDITIONS OR CHANGES ON THIS SHEET MUST BE MADE OR CIRCLED IN RED INK, WITH DATE AND NAME OF PERSON MAKING CHANGE.

Do not extend notes this side of this line.

STATION	B. S.	H. I.	F. S.	ELEV.		
116+00				53 7		33 R
				5[illegible] 4		40 " Same
				53 55	5 L	
				53 10	12 "	
				53 9	15 " Same	
				5[illegible] 6	20 "	
117+00				54 30		℄ S.D.
				54 38		10 R
				54 30		25 "
				53 98		30 "
				53 6		31 " Same
				5[illegible] 2		33 "
				54 34		40 "
				54 21	5 L.	
				5[illegible] 79	12 "	
				5[illegible] 7	15 " Same	
				5[illegible] 4	20 "	
T. P.				5[illegible] 43		spk.

self reading rod

F.B. 1901 PG. 264

Job No. 6943 Division No. Notes Red. Plotted Profile

Survey of Normandie Ave Date Date No. X-Sec.

Survey by English Notes Ed Notes Chkd Checked

Indexed C. Johnson Date Date Date No.

76L298 307 10-51

PLEASE RETURN TO

LOS ANGELES COUNTY SURVEYOR

726 LOS ANGELES COUNTY
ENGINEERING BLDG.

NOTE: ANY ADDITIONS OR CHANGES ON THIS SHEET MUST BE MADE OR CIRCLED IN RED INK, WITH DATE AND NAME OF PERSON MAKING CHANGE.

Do not extend notes this side of this line.

STATION	B. S.	H. I.	F. S.	ELEV.		
118+00				55 00		℄ S.D.
				55 05		10 R.
				54 97		25 "
				54 67		30 "
				54 4		31 "
				54 5		33 "
				54 9		40 "
				54 94	5 L.	
				54 68	12 "	
				55 2	15 "	
				55 2	20 "	
118+49				55 55	16 L.	S.M.H. #44 N
			8 75	46 80	E. Inlet	T- 8.08 + .67 =
			8 77	46 78	W. Outlet	T. - 8.10 + 67 =
119+01				55 59		℄ S.D.
				55 65		10 R.
				55 62		25 "
				55 36		30 "
				54 8		31 "
				55 2		33 "
				55 6		40 "

Same

Same

Same

Profile Notes Red. Plotted Job No. Division No.

Notes Chkd. Checked Survey by Notes Date

No. Date Date Map No. Indexed Date

K. C. Johnson

F.B. 1901 PG. 265

76L298 307 10-51

PLEASE RETURN TO

LOS ANGELES COUNTY SURVEYOR
726 LOS ANGELES COUNTY
ENGINEERING BLDG.

NOTE: ANY ADDITIONS OR CHANGES ON THIS SHEET MUST BE MADE OR CIRCLED IN RED INK, WITH DATE AND NAME OF PERSON MAKING CHANGE.

Do not extend notes this side of this line.

STATION	B. S.	H. I.	F. S.	ELEV.		
119+01				5[illegible]51	5 L.	
				5[illegible]0	12 "	
				5[illegible]7	15 "	Same
				56 0	20 "	
119+26				5[illegible]77		℄ S.D.
				5[illegible]85		10 R
				5[illegible]78		25 "
				5[illegible]25		35 "
				5[illegible]6		40 "
						[illegible] " Same
				5[illegible]0	5 L	
				55 46	12 "	
				56 0	15 "	
				5[illegible]4	20 "	
119+51				55 93		℄ S.D.
				56 00		10 R.
				5[illegible]93		25 "
				5[illegible]58		35 " Same
				55 75		41 "

SELF READING ROD

F.B. 1901 PG. 266

Job No. 6943 Division No. ____ Notes Red. ____ Plotted ____ Profile ____

Survey of NORMANDIE AVE Date 9-53 Date ____ No. ____

Survey by ENGLISH Notes E.F.E. Notes Chkd. ____ Checked ____ X-Sec. ____

Indexed E. O. Johnson Date ____ Date ____ No. ____

76L298 307 10-51

PLEASE RETURN TO

LOS ANGELES COUNTY SURVEYOR

726 LOS ANGELES COUNTY
ENGINEERING BLDG.

NOTE: ANY ADDITIONS OR CHANGES ON THIS SHEET MUST BE MADE OR CIRCLED IN RED INK, WITH DATE AND NAME OF PERSON MAKING CHANGE.

Do not extend notes this side of this line.

STATION	B. S.	H. I.	F. S.	ELEV.		
119+51				5586	5 L.	
				5560	12 L	
				5662	15 L	Same
				570	20 L	
119+81.12 = 0+00 going S. on ℄ Berendo Ave.				5609	℄ Int. S.D. & Berendo	
0+10 S				5621	cr.	℄ "
0+25 "				5615	ed. conc.	℄ "
0+35 S.				5565	Gut.	℄ "
0+50 S.			SELF READING ROD	5618		℄ "
				5605		8 R W/4
				5590		23 R. ed. [illegible]
				5612	8 L. W/4	
				5618	20 " mac.	
0+68 S.				5573		℄ Berendo
				5562		8 R W/4
				5522		16 R. ed. [illegible]
				5515		18 " B.c.b. [illegible]
				5579		" " T.c.b.
				5570	8 L W/4	
				5520	16 " ed. conc. gut.	

Profile Notes Red. ____ Plotted ____ Job No. ____ Division No. ____

X-Sec. Notes Chkd. ____ Checked ____ Survey by ____ Notes ____ Date ____

No. ____ Date ____ Date ____ Map No. ____ Indexed ____ Date ____

R. C. Johnson

F.B. 501 PG. 267

76L298 307 10-51

PLEASE RETURN TO

LOS ANGELES COUNTY SURVEYOR
726 LOS ANGELES COUNTY
ENGINEERING BLDG.

NOTE: ANY ADDITIONS OR CHANGES ON THIS SHEET MUST BE MADE OR CIRCLED IN RED INK, WITH DATE AND NAME OF PERSON MAKING CHANGE.

Do not extend notes this side of this line.

STATION	B. S.	H. I.	F. S.	ELEV.		
0+68 S.				55 11	18 L B. cb	(end cb.)
				55 78	18 " T. "	
0+93 S				55 53		℄ Berendo
				55 38		8 R
				55 15		16 " Same
				55 11		18 "
				55 72		18 "
				55 41	8 L	
				55 09	16 " Same	
				55 01	18 "	
				55 62	18 "	
1+18				55 36		℄ Berendo
				55 18		8 R
				55 00		16 "
				55 97		18 " Same
				55 57		18 "
				55 26	8 L.	
				55 25	16 " Same	
				55 99	18 "	
				55 49	" "	

SELF READING ROD

F.B. 1901 PG. 268

Job No. 6943 Division No. Notes Red. Plotted Profile

Survey of NORMANDIE AVE Date 9-53 Date No.

Survey by ENGLISH Notes E.F.E. Notes Chkd Checked X-Sec.

Indexed C. Johnson Date Date Date No.

8 307 10-51

PLEASE RETURN TO

LOS ANGELES COUNTY SURVEYOR

726 LOS ANGELES COUNTY
ENGINEERING BLDG.

NOTE: ANY ADDITIONS OR CHANGES ON THIS SHEET MUST BE MADE OR CIRCLED IN RED INK, WITH DATE AND NAME OF PERSON MAKING CHANGE.

Do not extend notes this side of this line.

STATION	B. S.	H. I.	F. S.	ELEV.		
2+18 S.				54 23		℄ Berenda
				54 60		8 R
				54 02		16 "
				54 39		18 " Same
				55 00		18 "
				54 69	8 R.	
				54 42	16 "	
				54 32	18 " Same	
				54 91	" "	
120+11				56 34		℄ S.D.
				56 41		10 R. cr.
				56 34		25 " ed. conc.
				55 89		33 R gut
				56 38		40 "
				56 23	5 L ed. conc.	
				55 89	12 " gut.	
					~~15 " Brk~~	
				57 5	20 " "	

SELF READING ROD

Profile Notes Red. ____ Plotted ____ Job No. ____ Division No. ____

X-Sec. Notes Chkd. ____ Checked ____ Survey by ____ Notes ____ Date ____

No. ____ Date ____ Date ____ Map No. ____ Indexed ____ C. Johnson

F.B. 1201 PG. 269

76L298 307 10-51

PLEASE RETURN TO

LOS ANGELES COUNTY SURVEYOR
726 LOS ANGELES COUNTY
ENGINEERING BLDG.

NOTE: ANY ADDITIONS OR CHANGES ON THIS SHEET MUST BE MADE OR CIRCLED IN RED INK, WITH DATE AND NAME OF PERSON MAKING CHANGE.

Do not extend notes this side of this line.

STATION	B. S.	H. I.	F. S.	ELEV.		
120+36				5[illegible]51		℄ S.D.
				5[illegible]58		10 R
				5[illegible]49		25 R
				5[illegible]22		35 "
				[illegible]51		40 "
				5[illegible]44	5 L	
				5[illegible]22	12 "	
				5[illegible]	~~15 "~~ Same	
				5[illegible]3	20 "	
120+61				5[illegible]69		℄ S.D.
				5[illegible]78		10 R
				5[illegible]75		25 "
				5[illegible]40		35 " Same
				5[illegible]75		40 "
				5[illegible]62	5 L.	
				5[illegible]25	12 "	
				~~52[illegible]~~	~~15 "~~ Same	
				5[illegible]7	20 "	

SELF READING ROD

F.B. 1901 PG. 270

Job No. 6943 Division No. ____ Notes Red. ____ Plotted ____ Profile ____

Survey of NORMANDIE AVE Date 9-53 Date ____ No. ____

Survey by ENGLISH Notes [illegible] Notes Chkd. ____ Checked ____ X-Sec. ____

Indexed K. C. Johnson Date ____ Date ____ Date ____ No. ____

76L298 307 10-51

PLEASE RETURN TO

LOS ANGELES COUNTY SURVEYOR

726 LOS ANGELES COUNTY
ENGINEERING BLDG.

NOTE: ANY ADDITIONS OR CHANGES ON THIS SHEET MUST BE MADE OR CIRCLED IN RED INK, WITH DATE AND NAME OF PERSON MAKING CHANGE.

Do not extend notes this side of this line.

STATION	B. S.	H. I.	F. S.	ELEV.		
121+61				57 39		℄ S.D.
				57 45		10 R
				57 35		25 " Same
				57 11		35 "
				57 51		40 "
				57 35	5 L.	
				56 86	12 " Same	
				57 9	20 "	
T.P.			SELF READING ROD	57 34		Spk.
123+00				58 32		℄ SD
				58 42		10 R. ck
				58 26		25 " ed conc
				58 06		28 " Brk
				57 5		32 " "
				58 5		40 " "
				58 23	5 L. ed conc.	
				57 44	14 " gut	
				57 85	20 " Brk.	
123+75				58 83		℄ S.D.
				58 93		1.0 R.
				58 79		25 " So

Profile

Notes Red. ____ Plotted ____ Job No. ____ Division No. ____

X-Sec. Notes Chkd. ____ Checked ____ Survey by ____ Notes ____ Date ____

No. ____ Date ____ Date ____ Map No. ____ Inspector A. C. Johnson

F.B. 1901 PG. 771

76L298 307 10-51

PLEASE RETURN TO

LOS ANGELES COUNTY SURVEYOR
726 LOS ANGELES COUNTY
ENGINEERING BLDG.

NOTE: ANY ADDITIONS OR CHANGES ON THIS SHEET MUST BE MADE OR CIRCLED IN RED INK, WITH DATE AND NAME OF PERSON MAKING CHANGE.

Do not extend notes this side of this line.

STATION	B. S.	H. I.	F. S.	ELEV.		
123+75				5[illegible] 49	L	28 R.
				5[illegible] 8		32 "
				5[illegible] 1		40 " Same
				5[illegible] 76	5 L.	
				5[illegible] 53	14 "	
				5[illegible] 86	20 " Same	
123+75				5[illegible] 59	18 L. S.M.H. (flushing)	#47 N. rim
			9.37	48.22	W. Outlet T= 8.70+.67 D =9.37	
124+23.5				5[illegible] 60	14' L. 2° corri. iron S.D. Pipe (bot.)	
124+75				5[illegible] 61		℄ S.D.
				5[illegible] 65		10 R.
				5[illegible] 51		25 "
				5[illegible] 9		28 " Same
				5[illegible] 7		34 "
				5[illegible] 7		40 "
				5[illegible] 54	5 L. ed conc.	
				5[illegible] 44	8 L gut	
				6[illegible] 05	20 " P.L.	

F.B. 1901 PG. 277 Job No. 6943 Division No. Notes Red. Plotted Date 9-53 No. Profile
Survey of NORMANDIE AVE. Date Date X-Sec.
Survey by LENGLISH Notes E.T.E. Notes Chkd. Checked Date No.
Indexed K. C. Johnson Date

76L298 307 10-51

PLEASE RETURN TO

LOS ANGELES COUNTY SURVEYOR

726 LOS ANGELES COUNTY
ENGINEERING BLDG.

NOTE: ANY ADDITIONS OR CHANGES ON THIS SHEET MUST BE MADE OR CIRCLED IN RED INK, WITH DATE AND NAME OF PERSON MAKING CHANGE.

Do not extend notes this side of this line.

STATION	B. S.	H. I.	F. S.	ELEV.		
125+00				59 90		℄ S.D.
				59 95		10 R. cr.
				59 77		25 " cd. conc.
				59 63		30 " Br.
				59 0		34 "
				60 0		40 "
				59 86	5 L.	
				59 81	8 " Same	
				60 10	20 "	
(fd) B.M. 21-7				61 65	B.M. 21-7, elev. = 61651, F.B. 13 [illegible] 1901	
					Rosecrans Ave. & Vermont Ave. (E. side) at [illegible]	
					in a well protected by a cast iron [illegible]	
					marked "City of L.A. Eng. Mon."	
					a city of L.A. brass cap mon. [illegible]	
					Traverse station Watts B-12 [illegible]	
125+19				60 52	S.D. Catch basin 35.5 R.	Top [illegible]
				57 40	bot. 2 (V.) x 3 (H.) conc. pipe, [illegible]	
				59 41	ground W. side H-Wall	
				60 06	conc. pv. E. " "	

BELL READING ROD

Profile Notes Red ____ Plotted ____ Job No. ____ Division No. ____ F.B. [illegible] Pg. 273

X-Sec. Notes Chkd. ____ Checked ____ Survey by ____ Notes ____ Date ____

76L298 307 10-51

PLEASE RETURN TO

LOS ANGELES COUNTY SURVEYOR
726 LOS ANGELES COUNTY
ENGINEERING BLDG.

NOTE: ANY ADDITIONS OR CHANGES ON THIS SHEET MUST BE MADE OR CIRCLED IN RED INK, WITH DATE AND NAME OF PERSON MAKING CHANGE.

Do not extend notes this side of this line.

STATION	B. S.	H. I.	F. S.	ELEV.		
125+24				6 30		℄ S.D.
				6 35		10 R. cr.
				6 20		28 " ed. conc.
				6 11		46 " ed. conc. gat.
				6 06		48 " Bob. @ C.R.
				6 67		" " T "
				6 30	7.5 L. ed. conc.	
				6 30	20 " Brk.	
B.C. 125+70.59				6 03		℄ S.D.
				6 01		10 R. Cr.
				6 92		34 " conc.
				6 05	S.L. conc.	
0+00					℄ Int. W. Barrel Vermont Ave. & Rosecrans Ave. = 0+00 going North, South, & East.	

Con't. F. B. 1917-3

Profile
Survey of NORMANDIE AVE. Job No. 6943 Division No. Notes Red. Date 9-23 Notted Date No.
Survey by ENGLISH Notes E.F.E. Notes Chkd. Checked Date No.
Indexed C. Johnson Date