763095

1903

INDEX TO F.B. 1903

DATE	J.N.	DESCRIPTION		NOTES	PAGES
		EL MONTE STORM DRAIN PROJECT NO. 23			
1954	6213.00	BENCH MARK LEVELS		B.M.'s	5-18
"	"	CENTERLINE SURVEY		C.L.	29-42
"	"	BRYANT ROAD	Rio Hondo Wash to Cedar Ave.	Topog	43-52
"	"	CEDAR AVE.	Bryant Road to Bayse St.	"	52-54
"	"	TYLER AVE.	" " " " "	"	54-56
"	"	STORM DRAIN TIES		C.L.	57-64
"	"	BRYANT ROAD	Rio Hondo Wash to Cedar Ave.	X-sects	65-98
"	"	TYLER AVE.	Bryant Road to Bayse St.	"	99-108
"	"	BAYSE ST, TYLER AVE., WINSTON DR., EMERALDA AVE., CLARK AVE., GLEN WAY, CENTRAL AVE., LINCOLN AVE., CEDAR AVE.		X-sects	109-148

Microfilmed Dec '86

Map No.
Office Work
Checked
Date

JN
Surveyed by
Notes
Indexed
Tape
Std.
Date
°F

RETURN TO
LOS ANGELES COUNTY ENGINEER
700 LOS ANGELES COUNTY ENGINEERING BLDG.

Note: Any Additions or Changes on This Sheet Must be Made or Circled in Red Ink With Date and Name of Person Making Change.

Do not extend notes this side of this line.

DATE	J.M.	DESCRIPTION	NOTES	PAGES

F. B. _____ PG. _____

INDEX TO F.B. _____ (CONT'D.)

F. B. 1903 PG. 5

NOTES RED. _____ JOB NO. _____ SURVEY OF _____

NOTES CHKD. _____ NOTES BY _____ DATE _____

DATE _____ INDEXED E. C. Johnson DATE 6-25-54

NOTE: ANY ADDITIONS OR CHANGES ON THIS SHEET MUST BE MADE OR CIRCLED IN RED INK, WITH DATE AND NAME OF PERSON MAKING CHANGE.

Do not extend notes this side of this line

PLEASE RETURN TO
LOS ANGELES COUNTY SURVEYOR
725 LOS ANGELES COUNTY ENGINEERING BLDG.

765420 353 3-51

DESCRIPTION	Rod #255 K&E J.N. 6213.00 El. Monte Storm Drain Proj. #23 Bench Elevations:- From:- Peck & Lower Azusa Rd west to
ADJ. ELEV.	Peck & Tyler Ave - So on Tyler Ave to Bryant Rd West on Bryand Rd to Rio Hondo Wash
3RD RUN	thence East on Bryand Rd to Cedar Ave & No on Cedar Ave to Bayse St then return Bryand Rd & Pine Ave
2ND RUN	Elevations based on L.A. Co. Surv. Precise
DIFF.	Level Net, 1952 Adj. Adj 6/25/54 [illegible] See A-73 for Adj. Calc.
1ST RUN	indexed 7-14-59
B.M.	

769420 353 3-51

PLEASE RETURN TO
LOS ANGELES COUNTY SURVEYOR
725 LOS ANGELES COUNTY ENGINEERING BLDG.

NOTE: ANY ADDITIONS OR CHANGES ON THIS SHEET MUST BE MADE OR CIRCLED IN RED INK, WITH DATE AND NAME OF PERSON MAKING CHANGE.

Do not extend notes this side of this line

JOB NO. 6213.00 SURVEY OF El Monte S.D. Proj. #22 NOTES RED. DATE
SURVEY BY D.E. Holmes NOTES CHKD. DATE
NOTES BY A.R. Barlett DATE 6-3-54
INDEXED J. C. Johnson DATE

F.B. 1903 PG. 6

B.M.	1ST RUN	DIFF.	2ND RUN	3RD RUN	ADJ. ELEV.	DESCRIPTION
(Fd) B.M-15-4					322.103	B.M-15-4 Elev 322.103 F.B. 1380-9 Peck Rd & Lower Azusa Rd, S.E. Cor C.S. Mon. in well, down 9", in back of curb 47.4' E. 962.9' So. of ℄ Mt.
	322.103					
+	5.070		+4.986			
π	327.173	+0.274	+0.274		+0.2740	
-	4.796		4.712			
T.P.	322.377					spk in put
+	4.020		+4.087			
π	326.397	-0.680		-0.683	-0.6815	-0.4075 ②
-	4.700		-4.770			
Fd T.F-86	321.697				321.700	B.M. T.F.86 Elev 321.700 F.B-1734-71 Lower Azusa Rd (So. side) 50 ot W of ℄ Peck Rd Bt. spk in Curb
+	4.406		+4.362			
π	326.103	-0.415	-0.415		-0.4150	
-	4.821		-4.777			
T.P.	321.282					spk in Put
+	4.222		+4.043			
π	325.504	-0.848	-0.847		-0.8475	-1.2625 ②
-	5.070		-4.890			
Fd BM T.F.87	320.434				320.434	B.M T.F.87 Elev 320.434 F.B. 1734-71 Lower Azusa Rd & Elrovia Ave; S.E. Cor 75± E. of ℄ of Elrovia Ave, Bt. spk in Curb 5' E. of W-End
+	4.335		+4.169			
π	324.769	-0.535	-0.535		-0.5350	
-	4.870		-4.704			
T.P.	319.899					spk in Put.
+	4.200		+4.149			
π	324.099	-0.373	-0.373		-0.3730	
-	4.573		-4.522			
T.P.	319.526					
+						
π						
-						

768420 353 3-51

PLEASE RETURN TO
LOS ANGELES COUNTY SURVEYOR
725 LOS ANGELES COUNTY ENGINEERING BLDG.

NOTE: ANY ADDITIONS OR CHANGES ON THIS SHEET MUST BE MADE OR CIRCLED IN RED INK, WITH DATE AND NAME OF PERSON MAKING CHANGE.

Do not extend notes this side of this line

B.M.	1ST RUN	DIFF.	2ND RUN	3RD RUN	ADJ. ELEV.	DESCRIPTION
T.P.	319.526					
+	4.530		+4.548			
π	324.056	-0.390	-0.390		-0.3900	
-	4.920		-4.938			
T.P.	319.136					spk in PVT
+	4.588		+4.543			
π	323.724	-0.415	-0.416		-0.4155	
-	5.003		-4.959			
T.P. spk	318.721					
+	4.664		+4.642			
π	323.385	-0.236	-0.235		-0.2355	-1.9490 (5)
-	4.900		-4.877			
B.M. T.F.-88	318.485				318.477	B.M. T.F.-88 Elev. 318.477 F.B. 17[illegible] Lower Azusa Rd & Cedar Ave. S. [illegible] 8t spk in N.W. Cor. of 3'x4[illegible] C[illegible] 40' W. & 35' So. of ℄ int.
+	4.940		+4.777			
π	323.425	-0.142	-0.143		-0.1425	
-	5.082		-4.920			
T.P. spk	318.343					
+	4.753		+4.652			
π	323.096	-0.277	-0.278		-0.2775	
-	5.030		-4.930			
T.P. spk	318.066					
+	4.462		+4.439			
π	322.528	-0.903	-0.902		-0.9025	
-	5.365		-5.341			
T.P. spk	317.163					
+	5.360		+5.462			
π	322.523	+0.632	+0.634		+0.6330	-0.6895 (4)
-	4.728		-4.828			
B.M. T.F.-89	317.795				317.783	Description next pg

NOTES RED. JOB NO. SURVEY OF
NOTES CHKD. NOTES BY DATE
DATE INDEXED BY DATE
F.B. 1963 PG.

76S420 353 3-51

PLEASE RETURN TO
LOS ANGELES COUNTY SURVEYOR
725 LOS ANGELES COUNTY ENGINEERING BLDG.

NOTE: ANY ADDITIONS OR CHANGES ON THIS SHEET MUST BE MADE OR CIRCLED IN RED INK, WITH DATE AND NAME OF PERSON MAKING CHANGE.

Do not extend notes this side of this line

B.M.	1ST RUN	DIFF.	2ND RUN	3RD RUN	ADJ. ELEV.	DESCRIPTION
B.M.T.F.89	317.795				317.783	B.M.T.F.89 Elev-317.783 F.B.1734-73
+	4.360		+ 4.233			Lower Azusa Rd (S-side) 800± E. of Tyler Ave
π	322.155	-1.312	- 1.315		-1.3135	Bt. spk in Ctr. of Conc. Dr. Ha. #11052
-	5.672		- 5.548			
T.P. spk	316.483					
+	4.818		+ 4.841			
π	321.301	+0.060	+0.061		+0.0605	
-	4.758		- 4.780			
T.P. spk	316.543					
+	4.732		+ 4.781			
π	321.275	-1.132	- 1.133		-1.1325	-2.3855 3
-	5.864		- 5.914			
B.M. 19-8	315.411				315.401	B.M-19-8 Elev-315.401 F.B.1383-15
+	3.783		+ 3.760			Lower Azusa Rd & Tyler Ave ℄ Int. in a well
π	319.194	-1.435	- 1.437		-1.4360	protected by a Cast Iron Cover-marked
-	5.218		- 5.197			C.S. Mon. A standard C.S. Mon marked
T.P. spk	313.976					R.E. #329 set in Conc. 9" below surface
+	4.827		+ 4.808			
π	318.803	-1.091	- 1.092		-1.0915	
-	5.918		- 5.900			
T.P. spk	312.885					
+	4.782		+ 4.821			
π	317.667	-0.600	- 0.600		-0.6000	-3.1275 ③
-	5.382		- 5.421		.264	See F.B.1734-Pg.179 - By G.W. Tatchell - 4-29-57 (At request of J. Bender)
Set. B.M. KY-1	312.285				312.273	B.M. KY-1 Elev F.B pg 8
+	3.183		+ 3.233			Ranchito St & Tyler Ave, S.E. Cor.
π	315.468	-2.147	- 2.145		-2.1460	Bt. spk in curb 7' So. of C.R.
-	5.330		- 5.378			
T.P. spk	310.138					

NOTES RED. DATE
NOTES CHKD. DATE
SURVEY OF
JOB NO.
SURVEY BY
NOTES BY
CHECKED E. C. Johnson DATE
DATE

F.B. 1903 PG. 8

76S420 353 3-51

PLEASE RETURN TO
LOS ANGELES COUNTY SURVEYOR
725 LOS ANGELES COUNTY ENGINEERING BLDG.

NOTE: ANY ADDITIONS OR CHANGES ON THIS SHEET MUST BE MADE OR CIRCLED IN RED INK, WITH DATE AND NAME OF PERSON MAKING CHANGE.

Do not extend notes this side of this line

B.M.	1ST RUN	DIFF.	2ND RUN	3RD RUN	ADJ. ELEV.	DESCRIPTION
T.P. spk	310.138					
+	4.680		+4.590			
π	314.818	+0.030	+0.029		+0.0295	-2.1165 2
(set) -	4.650		-4.561			
B.M. KY-2	310.168				310.156	B.M. KY-2 Elev. F.B. 190[illegible]-9
+	3.001		+3.009			Tyler Ave & Mulhall St. (E-side) 20' N. [illegible]
π	313.169	-2.558	-2.556		-2.5570	Bt. spk (W-side) P.P. # 848397 E.
-	5.559		-5.565			
T.P. spk	307.610					
+	4.146		+4.110			
π	311.756	+0.043	+0.045		+0.0440	-2.5130 2
(set) -	4.103		-4.065			
B.M. KY-3	307.653				307.642	B.M. KY-3 Elev F.B. 1[illegible]-9
	4.008		+3.622			Tyler Ave & Emery St. S.E. [illegible]
π	311.661	-2.694	-2.696		-2.6950	Bt. spk in P.P. # 292372-E (E-[illegible]
-	6.702		-6.318			
T.P. spk	304.959					
+	4.332		+4.244			
π	309.291	-1.035	-1.036		-1.0355	-3.7305 2
(set) -	5.367		-5.280			
B.M. KY-4	303.924				~~303.911~~	~~B.M. KY-4 Elev. F.B. [illegible]~~
+	4.043		+3.990			Tyler Ave (E-side) 145 N. [illegible]
π	307.967	-1.210	-1.212		-1.2110	Bt. spk in conc Dr. (4° from S.W. [illegible])
-	5.253		-5.202			Destroyed - See T.F. [illegible]
T.P. spk	302.714					F.B. 1734-[illegible]
+	4.150		+4.187			G.W. Tatchell - 4-29-57
π	306.864	-1.325	-1.323		-1.3240	(At request of J. Bender)
-	5.475		-5.510			
T.P. spk	301.389					

NOTES RED. ____ JOB NO. ____ SURVEY OF ____

NOTES CHKD. ____ NOTES BY ____ DATE ____

DATE ____ INDEXED ____ C. Johnson

F.B. 1903 PG. 9

76S420 353 3-51

PLEASE RETURN TO
LOS ANGELES COUNTY SURVEYOR
725 LOS ANGELES COUNTY ENGINEERING BLDG.

NOTE: ANY ADDITIONS OR CHANGES ON THIS SHEET MUST BE MADE OR CIRCLED IN RED INK, WITH DATE AND NAME OF PERSON MAKING CHANGE.

Do not extend notes this side of this line

JOB NO. ____ SURVEY OF ____ NOTES RED ____
SURVEY BY ____ DATE ____
NOTES BY L. C. Johnson DATE ____ NOTES CHKD. ____
INDEXED ____ DATE ____

B.M.	1ST RUN	DIFF.	2ND RUN	3RD RUN	ADJ. ELEV.	DESCRIPTION
T.P. spk	301.389					
+	4.486		+4.463			
π	305.875	+1.321	+1.321		+1.3210	-1.2140 3
(set) −	3.165		-3.142			
B.M. KY-5	302.710				302.696	B.M. KY-5 Elev. F.B-1903-10
+	1.952		+1.976			Tyler Ave (E. side) 300.± No. of Lambert Rd Int.
π	304.662	-3.155	-3.157		-3.1560	X-in. W/- Rim of Tel. M.H 4' E of pav.
−	5.107		-5.133			
T.P. spk	299.555					
+	4.302		+4.362			
π	303.857	-1.088	-1.088		-1.0880	
−	5.390		-5.450			
T.P. spk	298.467					
+	4.371		+4.280			
π	302.838	+0.737	+0.739		+0.7380	-3.5060 3
−	3.634		-3.541			
B.M. KY-6	299.204				299.189	B.M. KY-6 Elev. F.B-1903-10
+	3.048		+3.019			Tyler Ave: (E side) 250.± So. of Lambert Int.
π	302.252	-1.672	-1.674		-1.6730	Bt spk 1' N. of so. edge of Conc. Dr. in front
−	4.720		-4.693			Ho-424Z
T.P. spk	297.532					
	4.152		+4.091			
π	301.684	-0.881	-0.879		-0.8800	
−	5.033		-4.970			
	296.651					
+	4.502		+4.456			
π	301.153	-0.541	-0.542		-0.5415	-3.0945 3
−	5.043		-4.998			
B.M. KY-7	296.110				296.094	B.M. - Description on next pg.

F.B. 1903 PG. 10

76S420 353 3-51

PLEASE RETURN TO
LOS ANGELES COUNTY SURVEYOR
725 LOS ANGELES COUNTY ENGINEERING BLDG.

NOTE: ANY ADDITIONS OR CHANGES ON THIS SHEET MUST BE MADE OR CIRCLED IN RED INK, WITH DATE AND NAME OF PERSON MAKING CHANGE.

Do not extend notes this side of this line

B.M.	1ST RUN	DIFF.	2ND RUN	3RD RUN	ADJ. ELEV.	DESCRIPTION
B.M KY-7	296.110				296.094	B.M KY-7 Elev. F.B. 19[illegible]
+	3.963		+4.060			Tyler Ave (E. side) 80' So. Bayse [illegible]
π	300.073	-0.889	-0.890		-0.8895	Bt. spk 2.5' N. of So. edge of Conc. [illegible]
−	4.852		-4.950			3' in) in Front of Ho. 4158
T.P. spk	295.221					
+	4.512		+4.440			
π	299.733	-0.859	-0.859		-0.8590	
−	5.371		-5.299			
T.P. spk	294.362					
+	4.191		+4.184			
π	298.553	+0.261	+0.262		+0.2615	-1.4870 3
−	3.930		-3.922			
B.M KY-8	294.623					
+	3.518		+3.421		294.604	B.M KY-8 Elev. F.B. 19[illegible]
π	298.141	-1.953	-1.953		-1.9530	Bryant Rd & Tyler Ave - S.E. cor. [illegible]
	5.471		-5.374			Bt. spk in Cb. 20' S. of So. Bnd. [illegible]
	292.670					
+	4.691		+4.570			
π	297.361	-0.229	-0.230		-0.2295	
	4.920		-4.800			
	292.441					
+	4.358		+4.205			
π	296.799	+1.924	+1.922		+1.9230	-0.2595 3
(Set) −	2.434		-2.283			
B.M KY-9	294.365					
+	2.550		+2.364		294.343	B.M. KY-9 Elev. F.B. 19[illegible]
π	296.915	-2.983	-2.984		-2.9835	Bryant Rd. (W. side) 6[illegible]54' [illegible]
−	5.533		-5.348			Bt. spk in Pole (W. side) P.P. 4[illegible]
T.P. spk	291.382					in Front of House #216

NOTES RED. _____ JOB NO. [illegible] SURVEY OF [illegible]

NOTES CHKD. _____ NOTES BY _____ DATE [illegible]

DATE _____ INDEXED _____ DATE _____

F.B. 1983 PG. 11

765420 333 3-51

PLEASE RETURN TO
LOS ANGELES COUNTY SURVEYOR
725 LOS ANGELES COUNTY ENGINEERING BLDG.

NOTE: ANY ADDITIONS OR CHANGES ON THIS SHEET MUST BE MADE OR CIRCLED IN RED INK, WITH DATE AND NAME OF PERSON MAKING CHANGE.

Do not extend notes this side of this line

JOB NO. 6 SURVEY OF
SURVEY BY
NOTES BY L. C. Johnson DATE
INDEXED DATE
NOTES RED. DATE
NOTES CHKD. DATE

F.B. 1903 Pg. 12

B.M.	1ST RUN	DIFF.	2ND RUN	3RD RUN	ADJ. ELEV.	DESCRIPTION
T.P. spk	291.382					
+	3.600		+3.465			
π	294.982	-1.498	-1.497		-1.4975	
-	5.098		-4.962			
T.P. spk	289.884					
+	1.355		+1.468			
π	291.239	-4.607	-4.607		-4.6070	
-	5.962		-6.075			
T.P. spk	285.277					
+	2.820		+2.705			
π	288.097	-3.266	-3.200		-3.2000	
-	6.020		-5.905			
T.P. spk	282.077					
+	3.204		+3.100			
π	285.281	-1.126	-1.127		-1.1265	-13.4145 5
(set) -	4.330		-4.227			
B.M. K.Y.10	280.951				280.930	B.M. K.Y.10 Elev F.B. 1903-12
+	4.545		+4.470			Bryant Rd. 105' so. & 1432' W. Bryant & Tyler & Int.
π	285.496	+1.225	+1.226		+1.2255	B.t. spk. in conc. Entr. Wk. & porch S.E. cor (1.9 in.)
-	3.320		-3.244			Royal Riders Club Ho.
T.P. spk	282.176					
+	5.960		+5.815			
π	288.136	+3.101	+3.099		+3.1000	
-	2.859		-2.716			
T.P. spk	285.277					
+	6.358		+6.376			
π	291.835	+4.504	+4.504		+4.5040	
-	2.054		-1.872			
T.P. spk	289.781					

76S420 353 3-51

PLEASE RETURN TO
LOS ANGELES COUNTY SURVEYOR
725 LOS ANGELES COUNTY ENGINEERING BLDG.

NOTE: ANY ADDITIONS OR CHANGES ON THIS SHEET MUST BE MADE OR CIRCLED IN RED INK, WITH DATE AND NAME OF PERSON MAKING CHANGE.

Do not extend notes this side of this line

B.M.	1ST RUN	DIFF.	2ND RUN	3RD RUN	ADJ. ELEV.	DESCRIPTION
	289.781					
+	6.205		+5.925			
π	295.986	+2.103	+2.104		+2.1035	
-	4.102		-3.821			
T.P. spk	291.884				~~294.343~~	
+	5.065		+4.827			
π	296.949	+2.480	+2.478		+2.4790	+13.4120 5
-	2.585		-2.349			
B.M. KY-9	294.364				294.343	B.M. KY-9 Elev F.B. [illegible]
+	2.625		+2.540			Bryant Rd. (W. side) 654' W. of [illegible]
π	296.989	-1.821	-1.822		-1.8215	& Tyler Ave; Bt spk in Pole (W. side) [illegible]
	4.446		-4.362			In Front of House #216
T.P. spk	292.543					
+	4.715		+4.466			
π	297.258	+0.283	+0.281		+0.2820	
-	4.432		-4.185			
T.P. spk	292.826					
+	4.900		+4.744			
π	297.726	+1.800	+1.802		+1.8010	+0.2615 3
-	3.100		-2.942			
B.M. KY-8	294.626				294.604	B.M. KY-8 Elev F.B. [illegible]
+	4.820		+4.675			Bryant Rd. & Tyler Ave., S.E. Cor.
π	299.446	+0.450	+0.451		+0.4505	Bt spk in Cb. 20-S of S. [illegible]
	4.370		-4.224			
	295.076					
+	4.862		+4.645			
π	299.938	+0.129	+0.130		+0.1295	+0.5800 2
(set) -	4.733		-4.515			
B.M. KY-11	295.205				295.180	B.M. KY-11 Discription [illegible]

NOTES RED. ____ JOB NO. ____ SURVEY OF El Monte [illegible] #23

NOTES CHKD. ____ NOTES BY ____ DATE ____

DATE ____ INDEXED R. C. Johnson DATE ____

F.B. 1903 PG. 13

768420 353 3-51

PLEASE RETURN TO
LOS ANGELES COUNTY SURVEYOR
725 LOS ANGELES COUNTY ENGINEERING BLDG.

NOTE: ANY ADDITIONS OR CHANGES ON THIS SHEET MUST BE MADE OR CIRCLED IN RED INK, WITH DATE AND NAME OF PERSON MAKING CHANGE.

Do not extend notes this side of this line

JOB NO. 6213.00 SURVEY OF El Monte S.D. Proj #23 NOTES RED. DATE
SURVEY BY O. E. Holmes
NOTES BY A.R.B. DATE 6-6-54 NOTES CHKD. DATE
INDEXED R. C. Johnson DATE

F.B. 1903 Pg. 14

B.M.	1ST RUN	DIFF.	2ND RUN	3RD RUN	ADJ. ELEV.	DESCRIPTION		
B.M.KY-11	295.205				295.180	B.M.KY-11 Elev		F.B.-1903-13
+	4.326		+ 4.191			Bryant Rd. & Winston Dr. S.E. Cor.		
π	299.531	+0.204	- 0.206		-0.2050	Bt-spk in Curb 9' So of S. end C.R.		
-	4.530		- 4.397					
T.P. spk.	295.001							
+	4.827		+ 4.683					
π	299.828	+1.185	+ 1.186		+1.1855	+0.9805	2	
-	3.642		- 3.497					
B.M.KY-12	296.186				296.160	B.M.KY-12 Elev.		F.B.-1903-14
+	4.705		+ 4.604			Esmeralda Ave & Bryant Rd. S.E. Cor		
π	300.891	-0.319	- 0.321		-0.3200	Bt-spk in Curb 9'- So. of S. end C.R.		
-	5.024		- 4.925					
T.P. spk	295.867							
+	4.976		+ 4.883					
π	300.843	+0.811	+ 0.813		+0.8120	+0.4920	2	
-	4.165		- 4.070					
B.M.KY-13	296.678				296.652	B.M.KY-13 Elev		F.B.-1903-14
+	4.758		+4.587			Clark Ave & Bryant Rd. S.E. Cor.		
π	301.436	+0.809	+0.807		+0.8080	Bt-spk in Curb 9' So-of S. end C.R.		
	3.949		-3.780					
	297.487							
+	4.778		+4.648					
π	302.265	+0.338	+0.336		+0.3370	+1.1450	2	
-	4.440		-4.312					
B.M.KY-14	297.825				297.796	B.M.KY-14 Elev.		F.B.-1903-14
+	5.657		+5.497			Bryant Rd. & Glen Way S.W. Cor.		
π	303.482	+1.779	+1.777		+1.7780	Bt. spk. in ctr. Conc. Wk. 5' from E. end-		
-	3.878		-3.720			Front of House #747 Glen Way		
T.P. spk	299.604							

768420 353 3-51

PLEASE RETURN TO
LOS ANGELES COUNTY SURVEYOR
725 LOS ANGELES COUNTY ENGINEERING BLDG.

NOTE: ANY ADDITIONS OR CHANGES ON THIS SHEET MUST BE MADE OR CIRCLED IN RED INK, WITH DATE AND NAME OF PERSON MAKING CHANGE.

Do not extend notes this side of this line

B.M.	1ST RUN	DIFF.	2ND RUN	3RD RUN	ADJ. ELEV.	DESCRIPTION
T.P. spk	299.604					
+	5.365		+5.205			
π	304.969	+0.696	+0.697		+0.6965	+2.4745 2
(set) −	4.669		−4.508			
B.M. KY-15	300.300				300.270	B.M. KY-15 Elev F.B. [illegible]
+	5.125		+4.960			Bryant Rd. & Central Ave. S. E. [illegible]
π	305.425	+0.482	+0.480		+0.4810	Bt. spk in Curb. 20° So. of S[illegible]
−	4.643		−4.480			
T.P. spk	300.782					
+	4.855		+4.687			
π	305.637	+0.423	+0.424		+0.4235	+0.9045 2
−	4.432		−4.263			
B.M. KY-16	301.205				301.174	B.M. KY-16 Elev F.B. [illegible]
+	4.872		+4.625			Bryant Rd. & Lincoln Ave. S. E. [illegible]
π	306.077	+0.490	+0.490		+0.4900	Bt. spk in Curb. 9' So. of So[illegible]
	4.382		−4.135			
T.P. spk	301.695					
+	5.012		+5.170			
π	306.707	+0.587	+0.587		+0.5870	+1.0770 ②
(Fd) −	4.425		−4.583			
B.M. TF-112	302.282				302.251	B.M. TF-112 Elev 302.251 F.B. [illegible]
+	4.045		+4.151			Bryant Rd & Cedar Ave; S. W. Cor[illegible]
π	306.327	−0.195	−0.194		−0.1945	Bt. spk in curb 1' So. of So[illegible]
−	4.240		−4.345			
	302.087					
+	4.875		+4.773			
π	306.962	+0.730	+0.728		+0.7290	+0.5345 ①
−	4.145		−4.045			
B.M. KY-17	302.817				302.786	B.M. KY-17 Discription next [illegible]

NOTES RED. ____ JOB NO. [illegible] SURVEY OF El [illegible] #22

NOTES CHKD. ____ NOTES BY A.P.B. DATE ____

DATE ____ INDEXED A. C. Johnson

F.B. 1903 PG. 15

765420 353 3-51

PLEASE RETURN TO
LOS ANGELES COUNTY SURVEYOR
725 LOS ANGELES COUNTY ENGINEERING BLDG.

NOTE: ANY ADDITIONS OR CHANGES ON THIS SHEET MUST BE MADE OR CIRCLED IN RED INK, WITH DATE AND NAME OF PERSON MAKING CHANGE.

Do not extend notes this side of this line

JOB NO. ____ SURVEY OF ____ NOTES RED. ____
SURVEY BY ____ DATE ____
NOTES BY ____ DATE ____ NOTES CHKD. ____
INDEXED J. C. Johnson DATE ____

F.B. 1943 Pg. 16

B.M.	1ST RUN	DIFF.	2ND RUN	3RD RUN	ADJ. ELEV.	set.	DESCRIPTION
B.M. KY-17	302.817				302.786		B.M. KY-17 Elev. F.B. 1903-15
+	4.295		+4.160				Cedar Ave (E-side) 336' So Cedar & Bayse St. int.
π	307.112	+0.106	+0.108		+0.1070		Bt. spk in T.P. (W. side Pole) in front of No. 412
−	4.189		−4.052				
T.P. spk	302.923						
+	4.510		+4.430				
π	307.433	+1.040	+1.040		+1.0400		+1.1470 (2)
Fd −	3.470		−3.390				Note: this is also BMTE-113, F.B. 1734/88
B.M. KY-18	303.963				303.934		B.M. Elev. F.B. 1903-16
+	3.495		+3.648				Cedar Ave & Bayse St. – N.E. Corr.
π	307.458	−0.893	−0.893		−0.8930		Bt. spk in cb 3' E of W. end of curb
−	4.388		−4.541				
T.P. spk	303.070						
+	4.062		+4.182				
π	307.132	−0.251	−0.250		−0.2505		−1.1435 2
−	4.313		−4.432				
B.M. KY-17	302.819				302.786		B.M. KY-17 – Elev. F.B. 1903-15
+	4.213		+4.132				Cedar Ave (E-side) 336' So Cedar & Bayse St. int.
π	307.032	−0.612	−0.613		−0.6125		Bt. spk. in T.P. (W. side Pole) in front of No. 412
−	4.825		−4.745				
T.P. spk	302.207						
+	4.182		+4.188				
π	306.389	+0.077	+0.079		+0.0780		−0.5345 2
Fd. − B.M. +	4.105		−4.110				(Fd)
T.F. 112	302.284				302.251		B.M. TF-112 Elev. – 302.251 F.B. 1734-88
+	4.670		+4.529				Bryant Rd & Cedar Ave. – S.W. Cor.
π	306.954	+0.284	+0.285		+0.2845		Bt. spk in curb; 1' So. of So. end C.R.
−	4.386		−4.244				
T.P. spk	302.568						

76S420 353 3-51

PLEASE RETURN TO
LOS ANGELES COUNTY SURVEYOR
725 LOS ANGELES COUNTY ENGINEERING BLDG.

NOTE: ANY ADDITIONS OR CHANGES ON THIS SHEET MUST BE MADE OR CIRCLED IN RED INK, WITH DATE AND NAME OF PERSON MAKING CHANGE.

Do not extend notes this side of this line

B.M.	1ST RUN	DIFF.	2ND RUN	3RD RUN	ADJ. ELEV.	DESCRIPTION
T.P. spk	302.568					
+	5.189		+5.094			
x	307.757	+0.649	+0.648		+0.6480	+0.9325 (2)
Fdl -	4.540		-4.446			Fdl
B.M. TF-111	303.217				303.184	B.M. TF-111 Elev. 303.184 F.B. [illegible]
						Bryant Rd & Pine Ave. S.E. Co.
						Bt. spk in curb 1' So. of So. end Crk
				End		

NOTES RED. _____ JOB NO. _____ SURVEY OF Fl. Mont. & D.R. #22

NOTES CHKD. _____ NOTES BY E.R.B. DATE 6-9-57

DATE _____ INDEXED C. Johnson DATE _____

F.B. 1963 PG. 17

F. B. 1903 PG. 18

JOB NO. _____ SURVEY OF _____ NOTES RED. _____
SURVEY BY _____ DATE _____
NOTES BY _____ DATE _____ NOTES CHKD. _____
INDEXED _____ C. Johnson DATE _____ DATE _____

B.M.	1ST RUN	DIFF.	2ND RUN	3RD RUN	ADJ. ELEV.	DESCRIPTION

Do not extend notes this side of this line

PLEASE RETURN TO
LOS ANGELES COUNTY SURVEYOR
725 LOS ANGELES COUNTY ENGINEERING BLDG.

NOTE: ANY ADDITIONS OR CHANGES ON THIS SHEET MUST BE MADE OR CIRCLED IN RED INK, WITH DATE AND NAME OF PERSON MAKING CHANGE.

768420 353 3-51

PWFB 1427

1723

F.B. Pg.

Map No.
Office Work
Checked
Date

W. O. Tape No. St'd. °F
Surveyed by R.E. Holmes
Notes Holmes Date 6 5"
Indexed

J.N. 6213.00

PRO. ELMONTE STORM DRAIN # 23

INDEX Pg.

Holmes
Barilotti
Hand.
Greene

Note: Any Additions or Changes on This Sheet Must be Made or Circled in Red Ink With Date and Name of Person Making Change.

Do not extend notes this side of this line.

RETURN TO
LOS ANGELES COUNTY SURVEYOR
726 LOS ANGELES COUNTY
ENGINEERING BLDG.

76FS098 247 4-53

PWFB 1427

1724

F. B. 1903 PG. 30

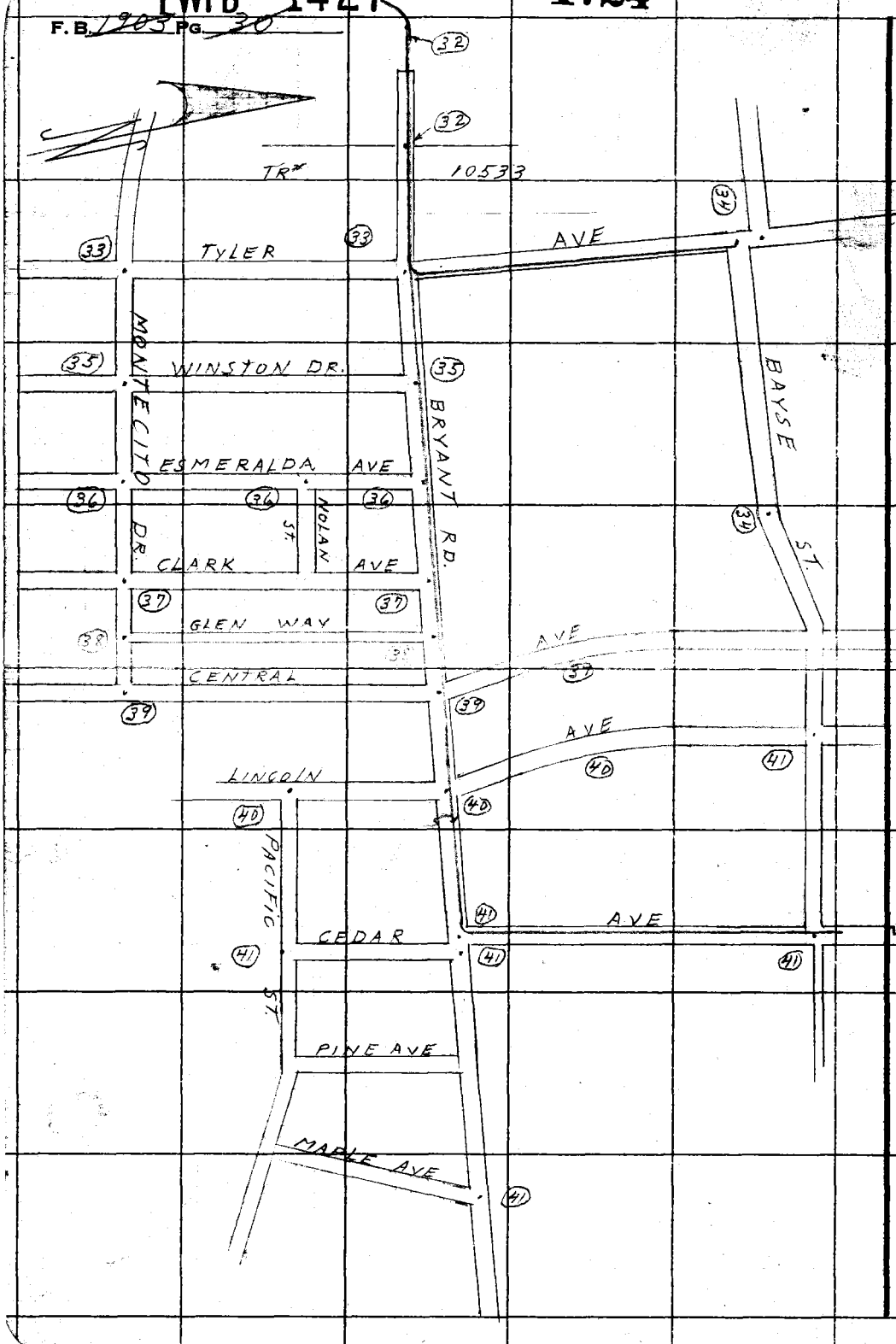

RETURN TO
LOS ANGELES COUNTY SURVEYOR
726 LOS ANGELES COUNTY
ENGINEERING BLDG.
Do not extend notes this side of this line.

Note: Any Additions or Changes on This Sheet Must be Made or Circled in Red Ink With Date and Name of Person Making Change.

PWFB 1427

1725

F. B. _____ Pg. _____

Map No. _____
Office Work _____
Checked _____
Date _____

W. O. _____ Tape No. _____ Std. _____ °F
Surveyed by DE Holmes
Notes Holmes Date 6-5-51
Indexed _____

J.N. 6215.00
"ELMONTE STORM DRAIN" #23
SURVEY of ℄ BRYANT RD. from RIO HONDO
WASH TO CEDAR AVE.
" ℄ CEDAR AVE North To BASYE ST.
" ℄ TYLER & BRYANT RD. No. To BAYSE ST.

Note
No information on
RIO HONDO WASH
CHANNEL.

Holmes
Bavilotti
Hand
Greene

Note: Any Additions or Changes on This Sheet Must Be Made or Circled in Red Ink With Date and Name of Person Making Change.

Do not extend notes this side of this line.

RETURN TO
LOS ANGELES COUNTY SURVEYOR
726 LOS ANGELES COUNTY
ENGINEERING BLDG.

78F3098 247 4-53

F. B. 1903 Pg. 32

1726

PWFB 1427

RIO HONDO WASH.

P.O.T. = 2+34.35 going E.
Set 3/4" I.P. (flush)
on line prod. from East.

R.P. Set 3/4" I.P. (dn. 8")

30.00

90°

30.00 (Tang.)

R.P. Set 3/4" I.P. (dn. 10")

388.01

BRYANT RD.

388.01 @ 0-00 + 64° = 388.00

(30')

(30')

30.00

90°

Fd. 2" I.P. no plug or Tk. (dn. 10") F.B. 541-31
Set nail in conc. plug 30.00 from 2x2"

Fd. 2"x2" Tk. (flush) F.B. 541-31
Rd. Dept. F.B. 694-1
Used for ℄
6+22.35

1030.15

TR.#

10533

Contd. lt. Pg. 33

X

RETURN TO
LOS ANGELES COUNTY SURVEYOR
726 LOS ANGELES COUNTY
ENGINEERING BLDG.
Do not extend notes this side of this line.

Note: Any Additions or Changes on This Sheet Must be Made or Circled in Red Ink With Date and Name of Person Making Change.

PWFB 1427 1727, 1728

F.B. Pg.

Map No.
Office Work
Checked
Date

W. O. Tape No. St'd. °F
Surveyed by D.E. Holmes
Notes Holmes Date 5-54
Indexed C. Johnson

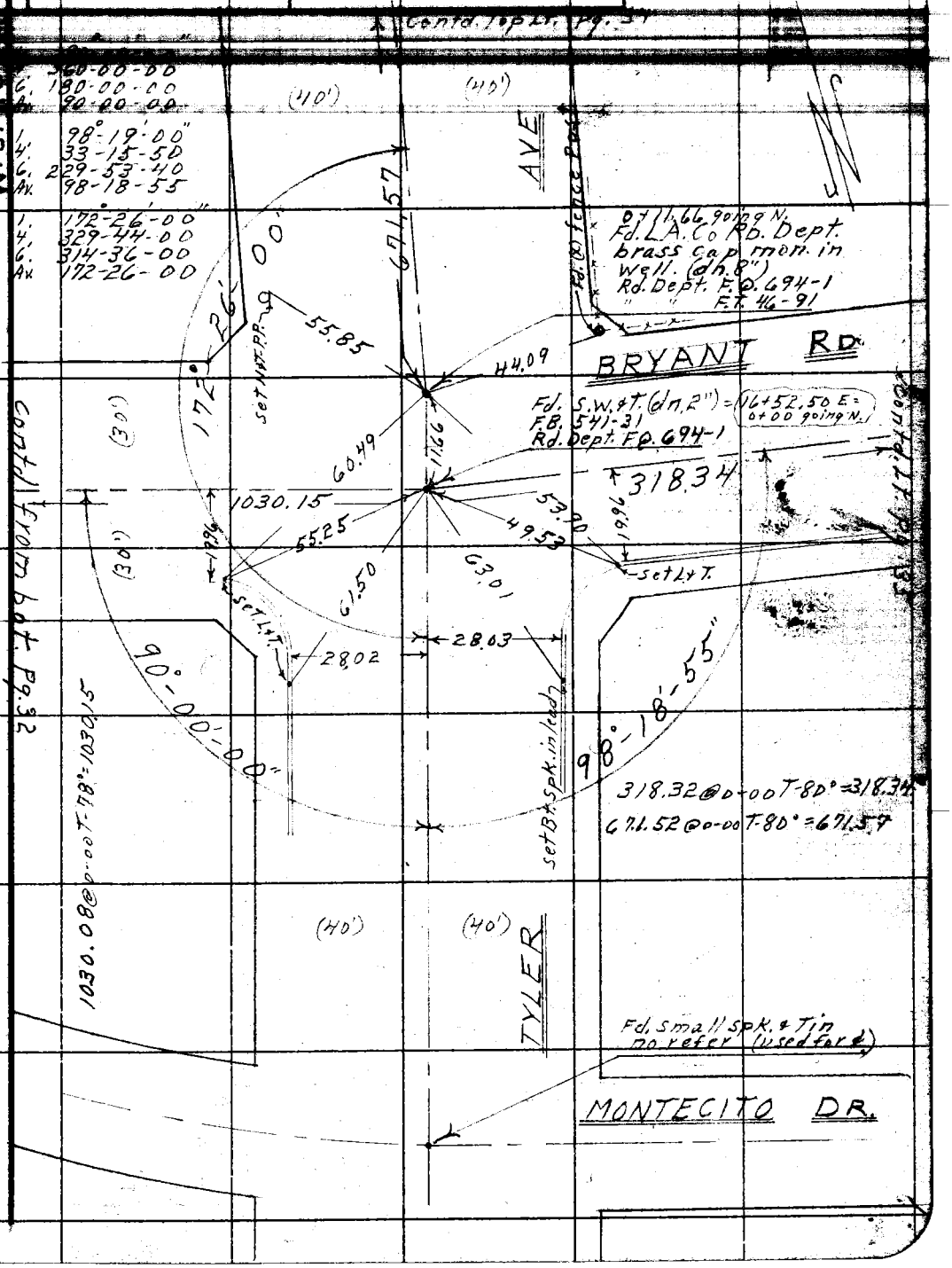

Note: Any Additions or Changes on This Sheet Must be Made or Circled In Red Ink With Date and Name of Person Making Change.

Do not extend notes this side of this line.

RETURN TO
LOS ANGELES COUNTY SURVEYOR
726 LOS ANGELES COUNTY
ENGINEERING BLDG.

76FS098 247 4-53

F.B. 1903 Pg. 34

PWFB 1427

1729

W.S. 46-A-4

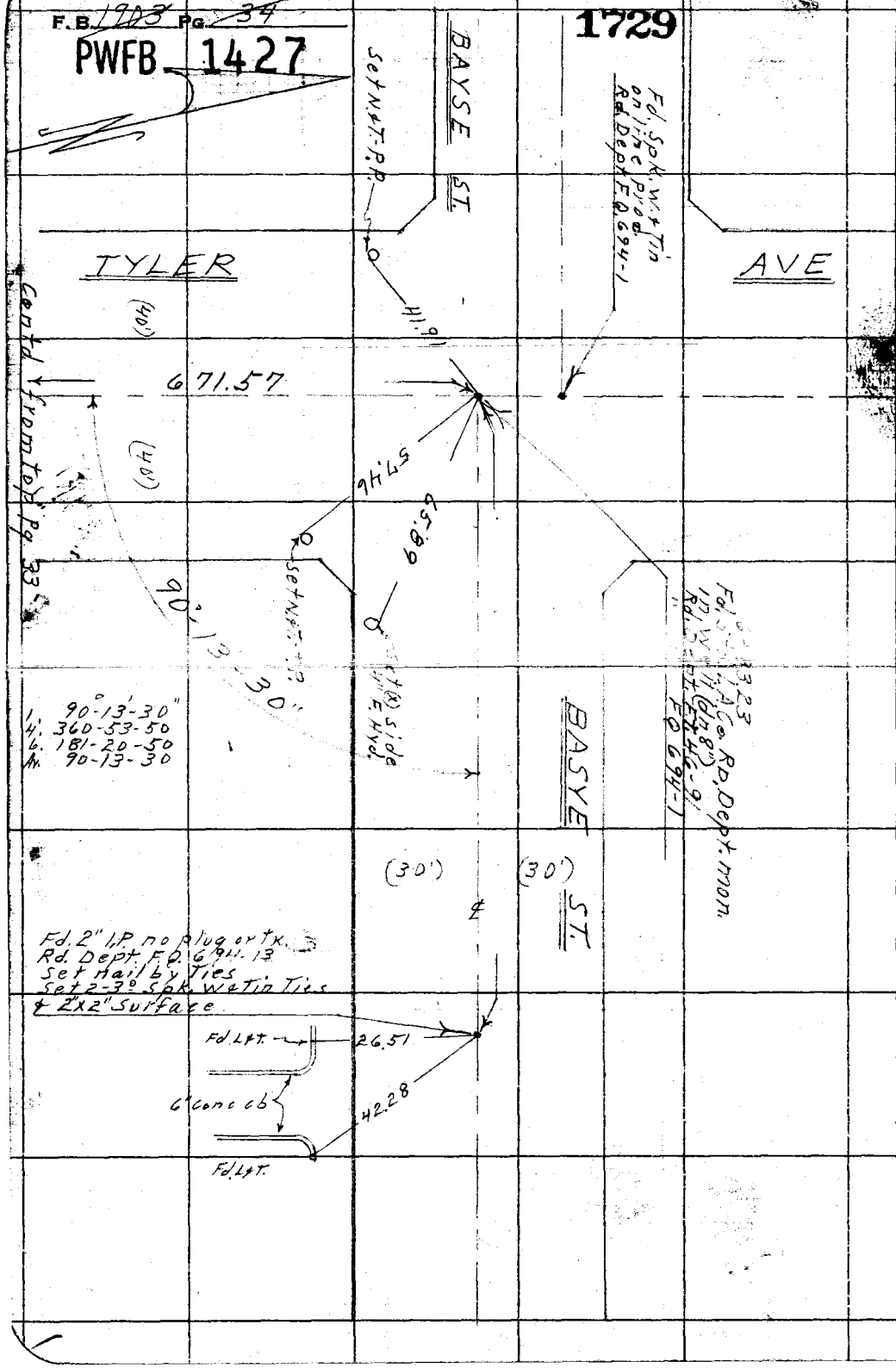

RETURN TO
LOS ANGELES COUNTY SURVEYOR
726 LOS ANGELES COUNTY
ENGINEERING BLDG.
Do not extend notes this side of this line.

Note: Any Additions or Changes on This Sheet Must be Made or Circled in Red Ink With Date and Name of Person Making Change.

PWFB 1427 1730, 1731

Map No.	W. O. Tape No. 2145 St'd. 28 °F
Office Work	Surveyed by D.E. Holmes
Checked	Notes Holmes Date 5-54
Date	Indexed

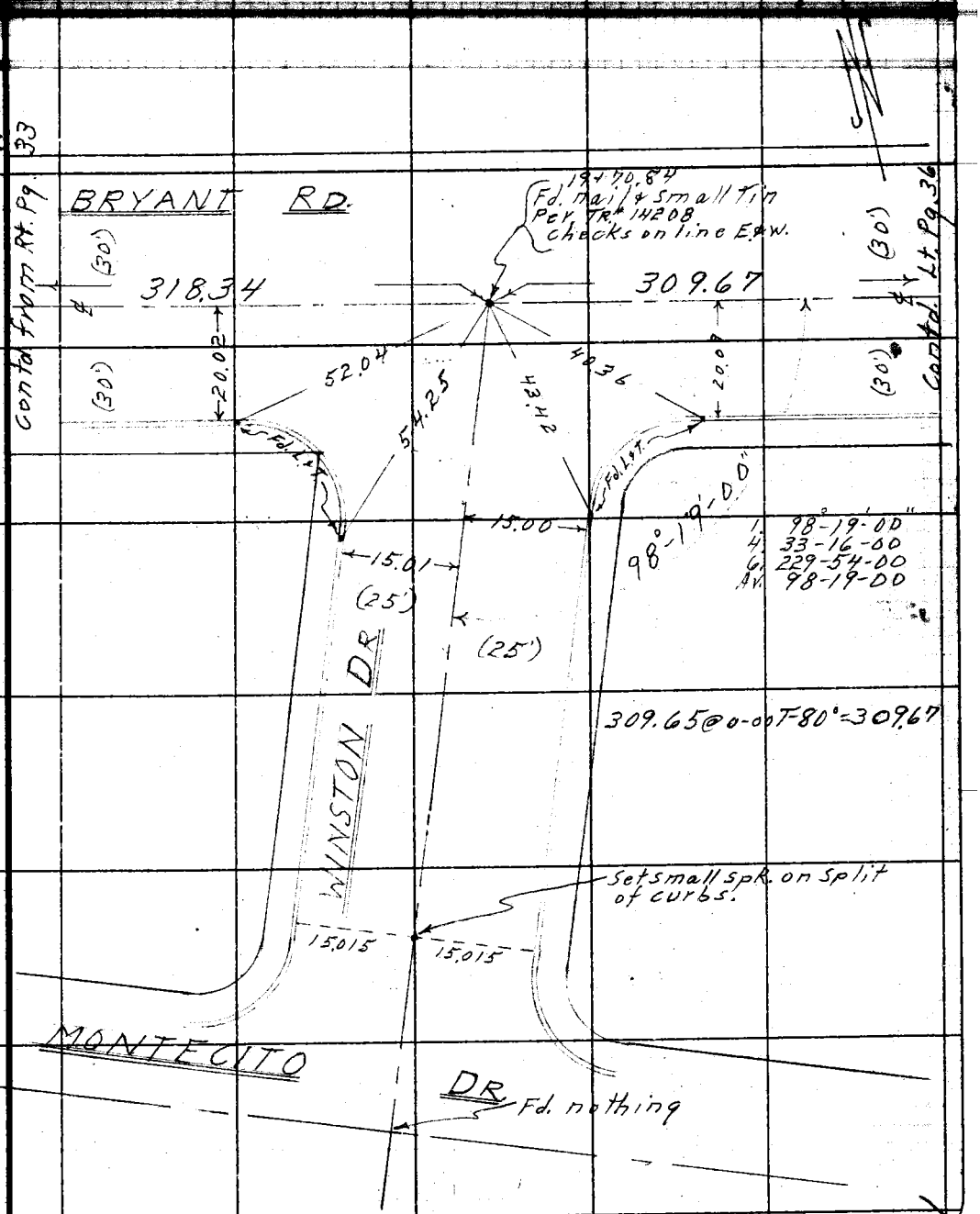

Note: Any Additions or Changes on This Sheet Must be Made or Circled in Red Ink With Date and Name of Person Making Change.

Do not extend notes this side of this line.

RETURN TO
LOS ANGELES COUNTY SURVEYOR
726 LOS ANGELES COUNTY
ENGINEERING BLDG.

76F3095 247 4-53

F. B. 1903 PG. 36

PWFB 1427

1732, 1733

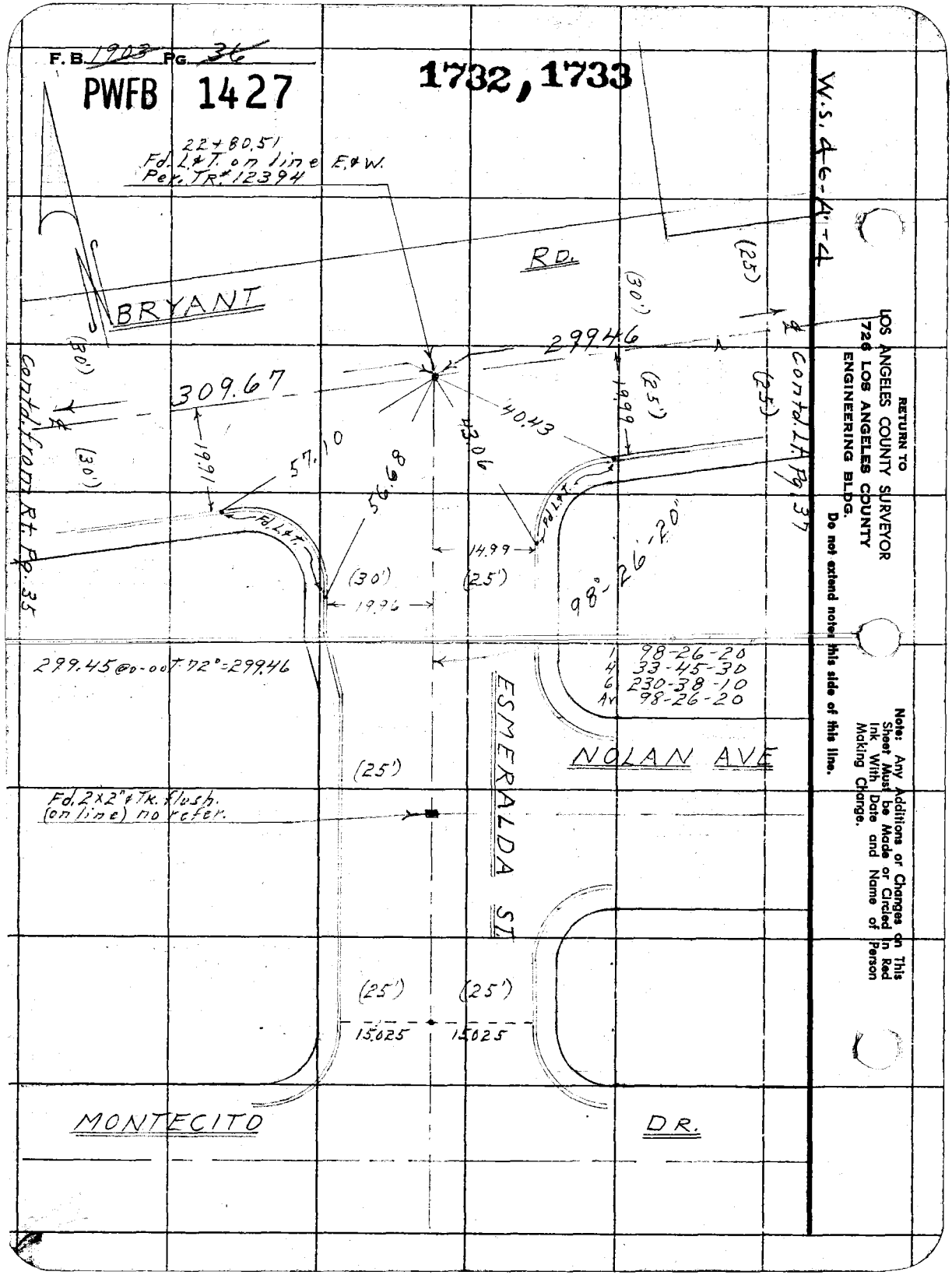

RETURN TO
LOS ANGELES COUNTY SURVEYOR
726 LOS ANGELES COUNTY
ENGINEERING BLDG.
Do not extend notes this side of this line.

Note: Any Additions or Changes on This Sheet Must be Made or Circled in Red Ink With Date and Name of Person Making Change.

PWEB 1427 1734, 1735, 1736

Map No.	W. O. Tape No. 0148 St'd. 68 °F
Office Work	Surveyed by D.E. Holmes
Checked	Notes Holmes Date 5-54
Date	Indexed

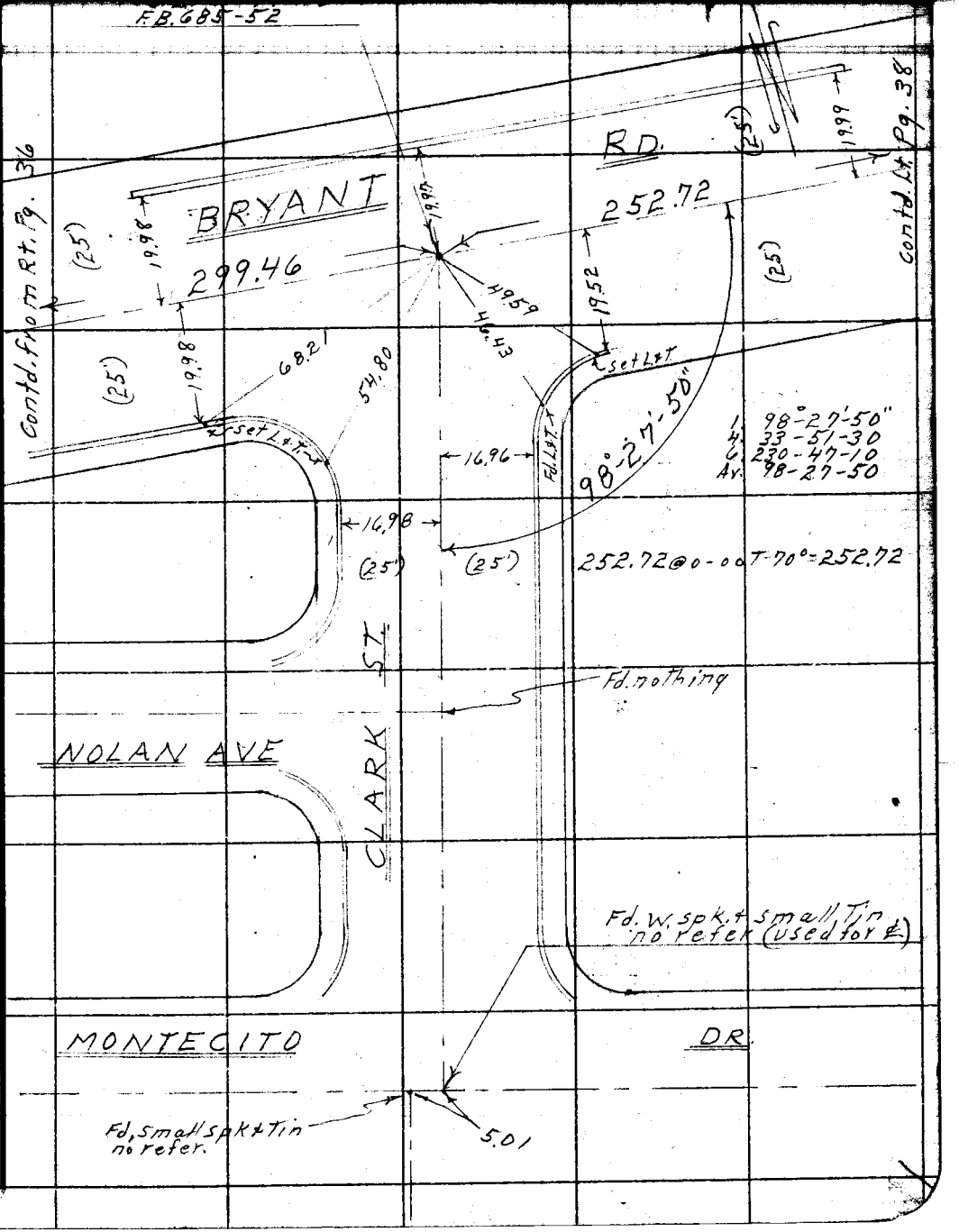

Note: Any Additions or Changes on This Sheet Must be Made or Circled in Red Ink With Date and Name of Person Making Change.

Do not extend notes this side of this line.

RETURN TO
LOS ANGELES COUNTY SURVEYOR
726 LOS ANGELES COUNTY
ENGINEERING BLDG.

76F3098 247 4-53

F. B. 1905 PG. 38

PWFB 1427

1737, 1738

W.S. 46-A-4

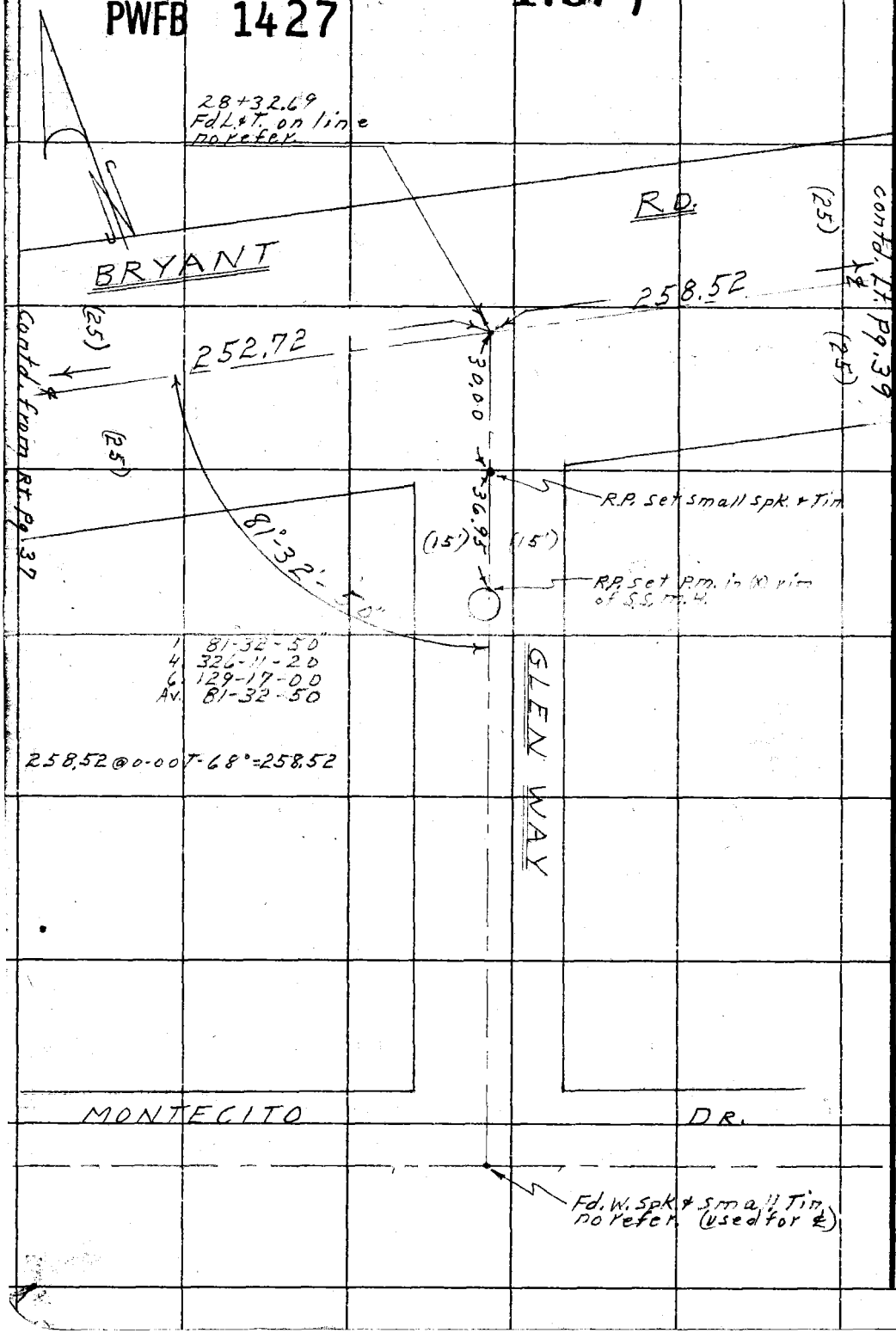

RETURN TO
LOS ANGELES COUNTY SURVEYOR
726 LOS ANGELES COUNTY
ENGINEERING BLDG.

Do not extend notes this side of this line.

Note: Any Additions or Changes on This Sheet Must be Made or Circled in Red Ink With Date and Name of Person Making Change.

PWFB 1427

1739

F.B. Pg.

Map No.
Office Work
Checked
Date

W. O. Tape No. 0148 St'd. 68 °F
Surveyed by D.E. Holmes
Notes Holmes Date 5-5
Indexed C. Johnson

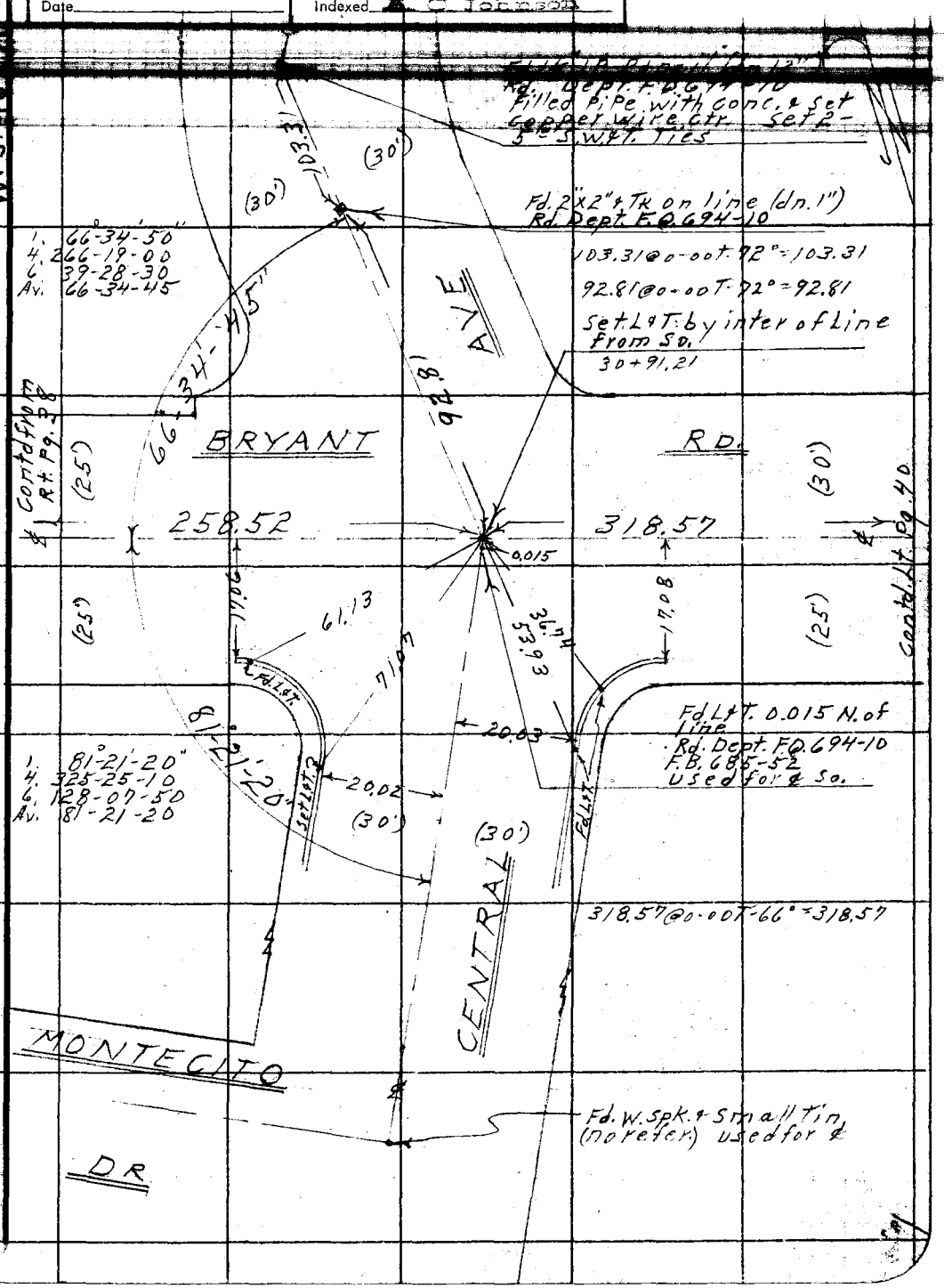

Note: Any Additions or Changes on This Sheet Must be Made or Circled in Red Ink With Date and Name of Person Making Change.

Do not extend notes this side of this line.

RETURN TO
LOS ANGELES COUNTY SURVEYOR
726 LOS ANGELES COUNTY
ENGINEERING BLDG.

76F3098 247 4-53

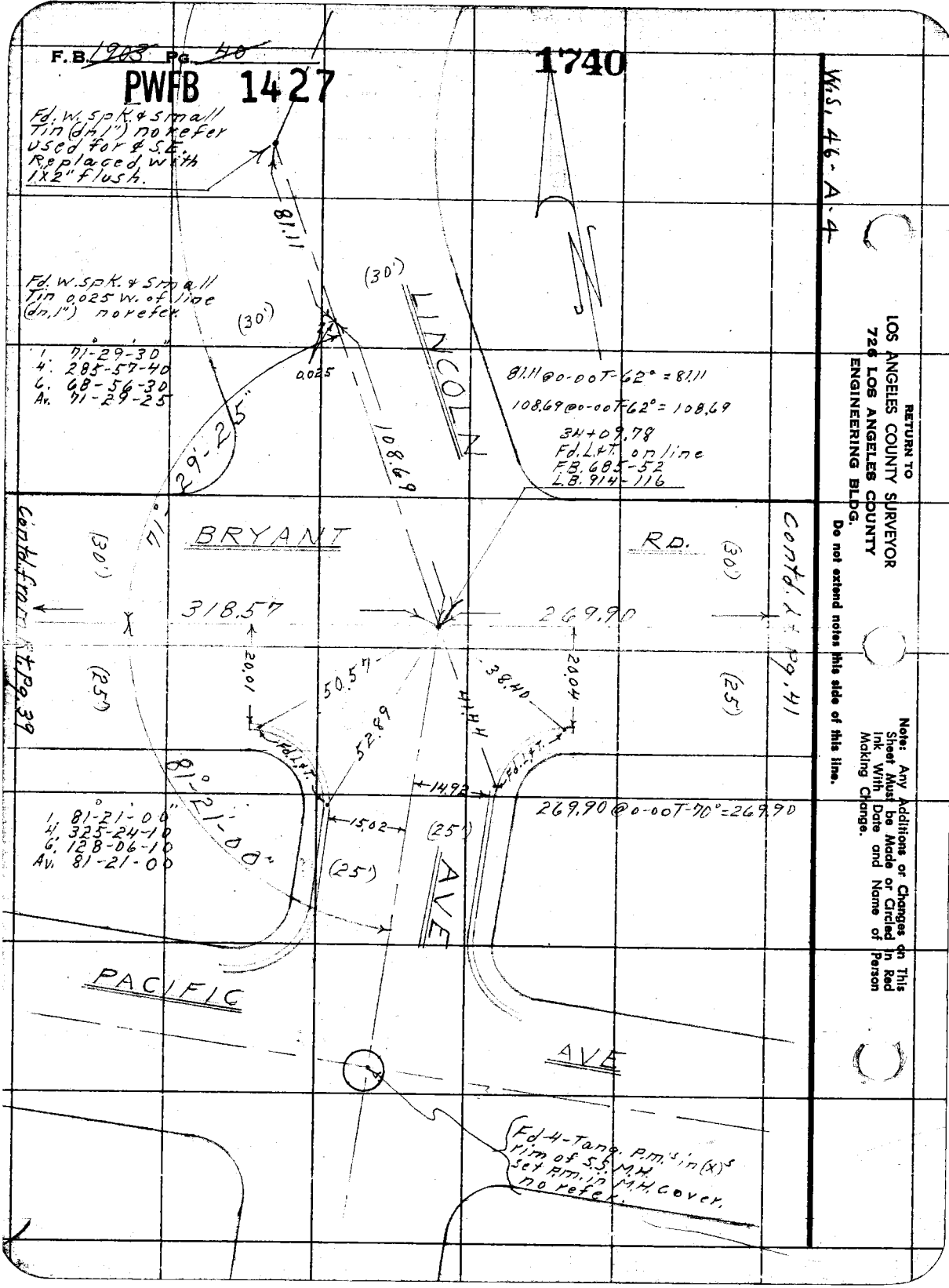
F.B. 1903 Pg. 40
PWFB 1427
1740
W.S. 46-A-4
Fd. W. spk. & small Tin (dn. 1") no refer used for ¢ S.E. Replaced with 1x2" flush.
81.11
Fd. W. spk. & small Tin 0.025 W. of line (dn. 1") no refer.
(30')
(30')
0.025
1. 71°-29'-30"
4. 285-57-40
6. 68-56-30
Av. 71-29-25
LINCOLN
108.69
81.11 @ 0-00 T-62° = 81.11
108.69 @ 0-00 T-62° = 108.69
34+09.78
Fd. L.&T. on line
F.B. 685-52
L.B. 914-116
71°-29'-25"
BRYANT
RD.
Contd. from Rt. Pg. 39
Contd. Lt. Pg. 41
(30')
(30')
318.57
269.90
20.01
50.57
38.40
20.04
(25')
(25')
52.89
41.44
Fd. L.&T.
Fd. L.&T.
14.92
81°-21'-00"
269.90 @ 0-00 T-70° = 269.90
1. 81°-21'-00"
4. 325-24-10
6. 128-06-10
Av. 81-21-00
15.02
(25')
(25')
AVE
PACIFIC
AVE
Fd. 4-Tang. P.m.'s in (x)'s rim of S.S. M.H. set P.m. in M.H. cover, no refer.
RETURN TO
LOS ANGELES COUNTY SURVEYOR
726 LOS ANGELES COUNTY
ENGINEERING BLDG.
Do not extend notes this side of this line.
Note: Any Additions or Changes on This Sheet Must be Made or Circled in Red Ink With Date and Name of Person Making Change.

PWFB 1428 1026, 1027

F.B. PG.

Map No.
Office Work
Checked
Date

W. O. Tape No. 0148 Sr'd. 68 °F
Surveyed by D.E. Holmes
Notes Holmes Date 5-54
Indexed

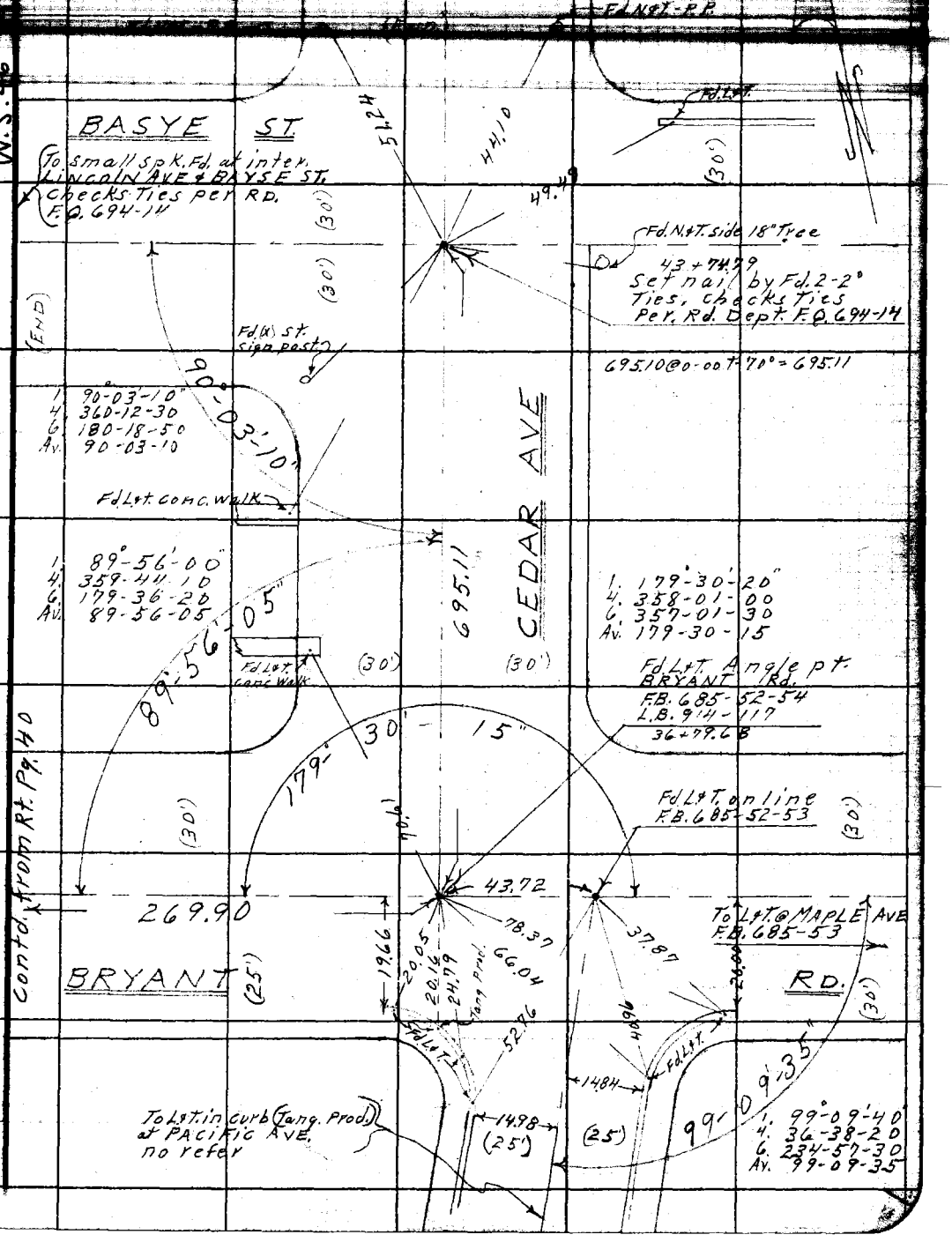

Note: Any Additions or Changes on This Sheet Must be Made or Circled in Red Ink With Date and Name of Person Making Change.

Do not extend notes this side of this line.

RETURN TO
LOS ANGELES COUNTY SURVEYOR
726 LOS ANGELES COUNTY
ENGINEERING BLDG.

76F3005 247 4-53

RETURN TO
LOS ANGELES COUNTY SURVEYOR
726 LOS ANGELES COUNTY
ENGINEERING BLDG.

Note: Any Additions or Changes on This Sheet Must be Made or Circled in Red ink With Date and Name of Person Making Change.

Do not extend notes this side of this line.

F. B. 1903 PG. 42

F. B. _____ PG. _____

Map No. _____
Office Work _____
Checked _____
Date _____

W. O. _____ Tape No. _____ St'd. _____ °F
Surveyed by DE Holmes
Notes Holmes Date 6-5-54
Indexed 6-25-54

J.N. 6213.00

ELMONTE STORM DRAIN (PROJECT # 23)

LOCATION of IMPROVEMENTS.

on BRYANT RD - CEDAR AVE + TYLER AVE

Rio HONDO WASH TO ~~BAYSE~~ from BASYE ST. (SEE INDEX MAP)

Holmes
Barilotti
Hand
Greene

Note: Any Additions or Changes on This Sheet Must be Made or Circled in Red Ink With Date and Name of Person Making Change.

Do not extend notes this side of this line.

RETURN TO
LOS ANGELES COUNTY SURVEYOR
726 LOS ANGELES COUNTY
ENGINEERING BLDG.

76F3098 247 4-53

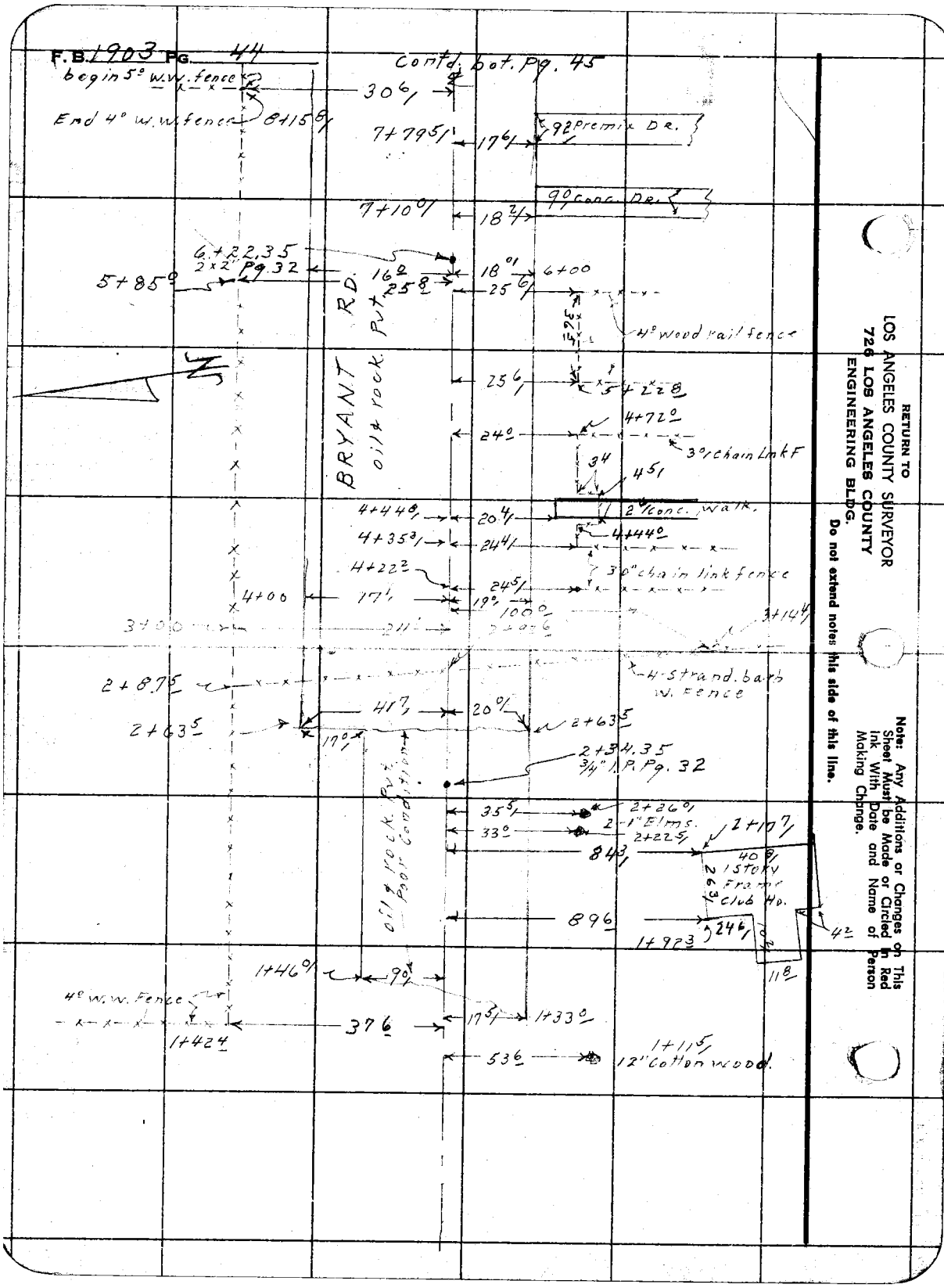

RETURN TO
LOS ANGELES COUNTY SURVEYOR
726 LOS ANGELES COUNTY
ENGINEERING BLDG.

Do not extend notes this side of this line.

Note: Any Additions or Changes on This Sheet Must be Made or Circled in Red Ink With Date and Name of Person Making Change.

F.B. _____ PG. _____

Map No. _____
Office Work _____
Checked _____
Date _____

W. O. _____ Tape No. _____ St'd. _____ °F
Surveyed by DE Holmes
Notes Holmes Date 6-5-11
Indexed [illegible] Johnson

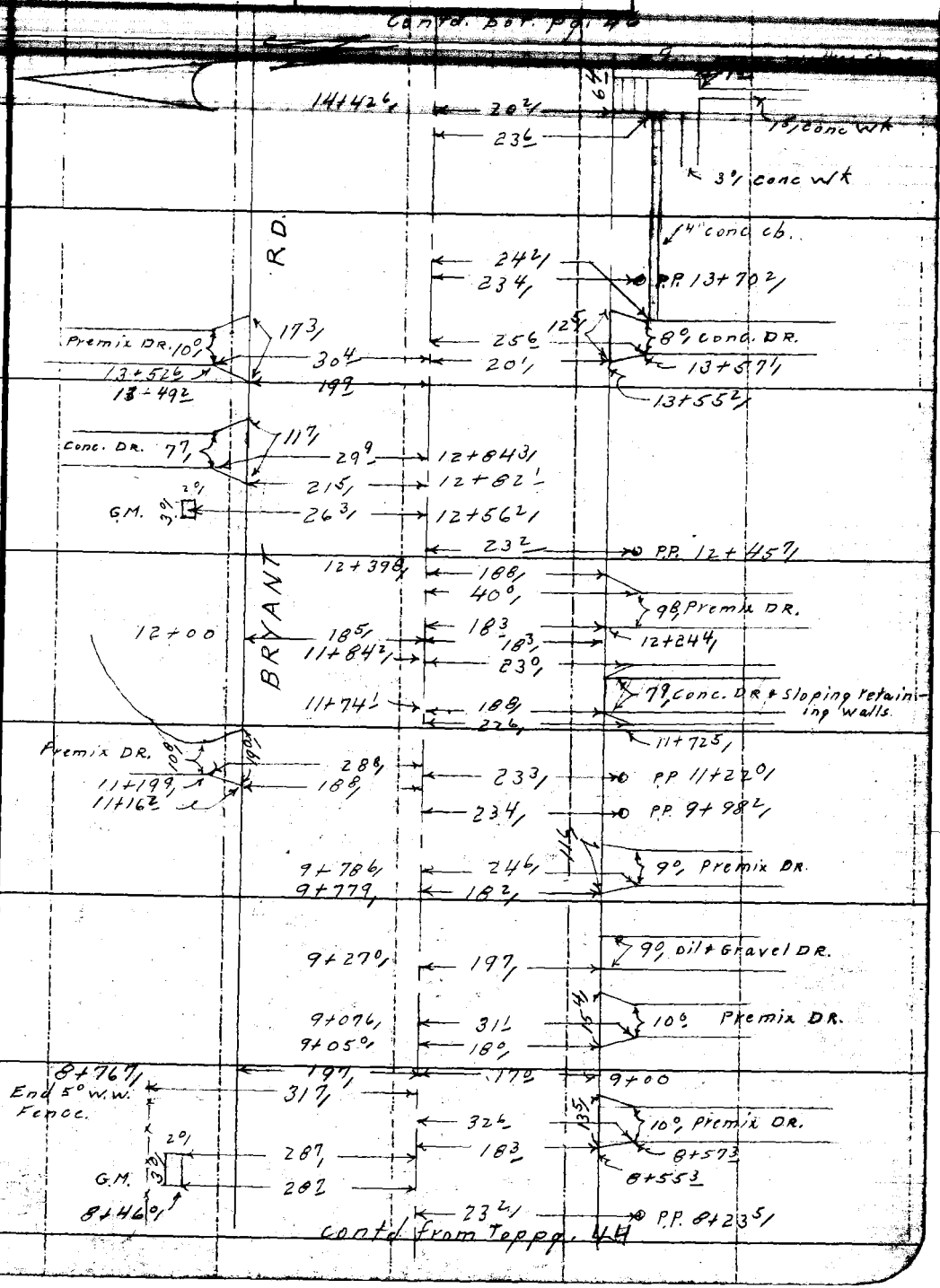

Note: Any Additions or Changes on This Sheet Must be Made or Circled in Red Ink With Date and Name of Person Making Change.

Do not extend notes this side of this line.

RETURN TO
LOS ANGELES COUNTY SURVEYOR
726 LOS ANGELES COUNTY
ENGINEERING BLDG.

76F3098 247 4-53

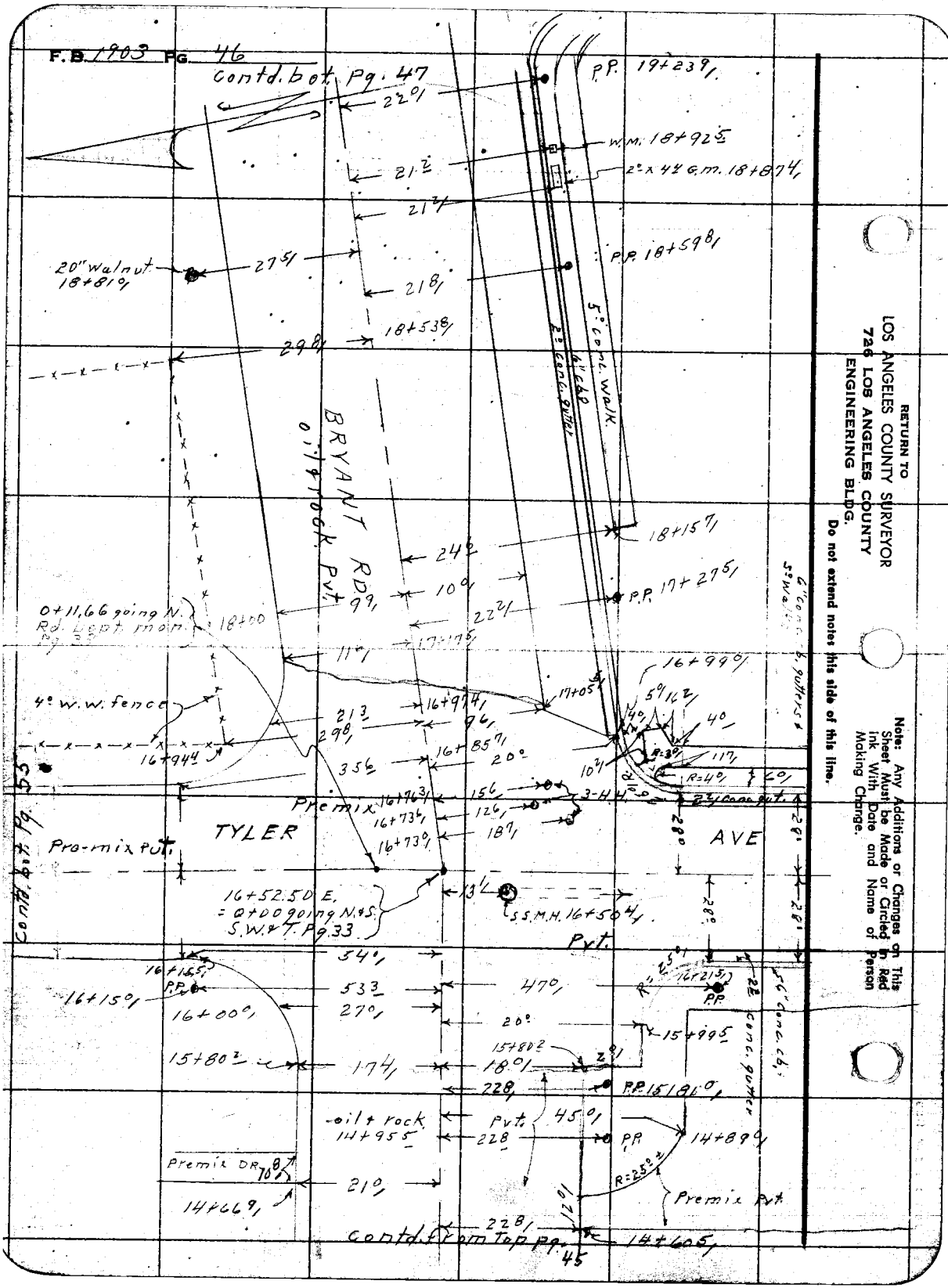

RETURN TO
LOS ANGELES COUNTY SURVEYOR
726 LOS ANGELES COUNTY
ENGINEERING BLDG.
Do not extend notes this side of this line.

Note: Any Additions or Changes on This Sheet Must be Made or Circled in Red Ink With Date and Name of Person Making Change.

F. B. Pg.

Map No.
Office Work
Checked
Date

W. O. Tape No. St'd. °F
Surveyed by D.E. Holmes
Notes Holmes Date 6-54
Indexed C. Johnson

Cont'd. from Pg. 48

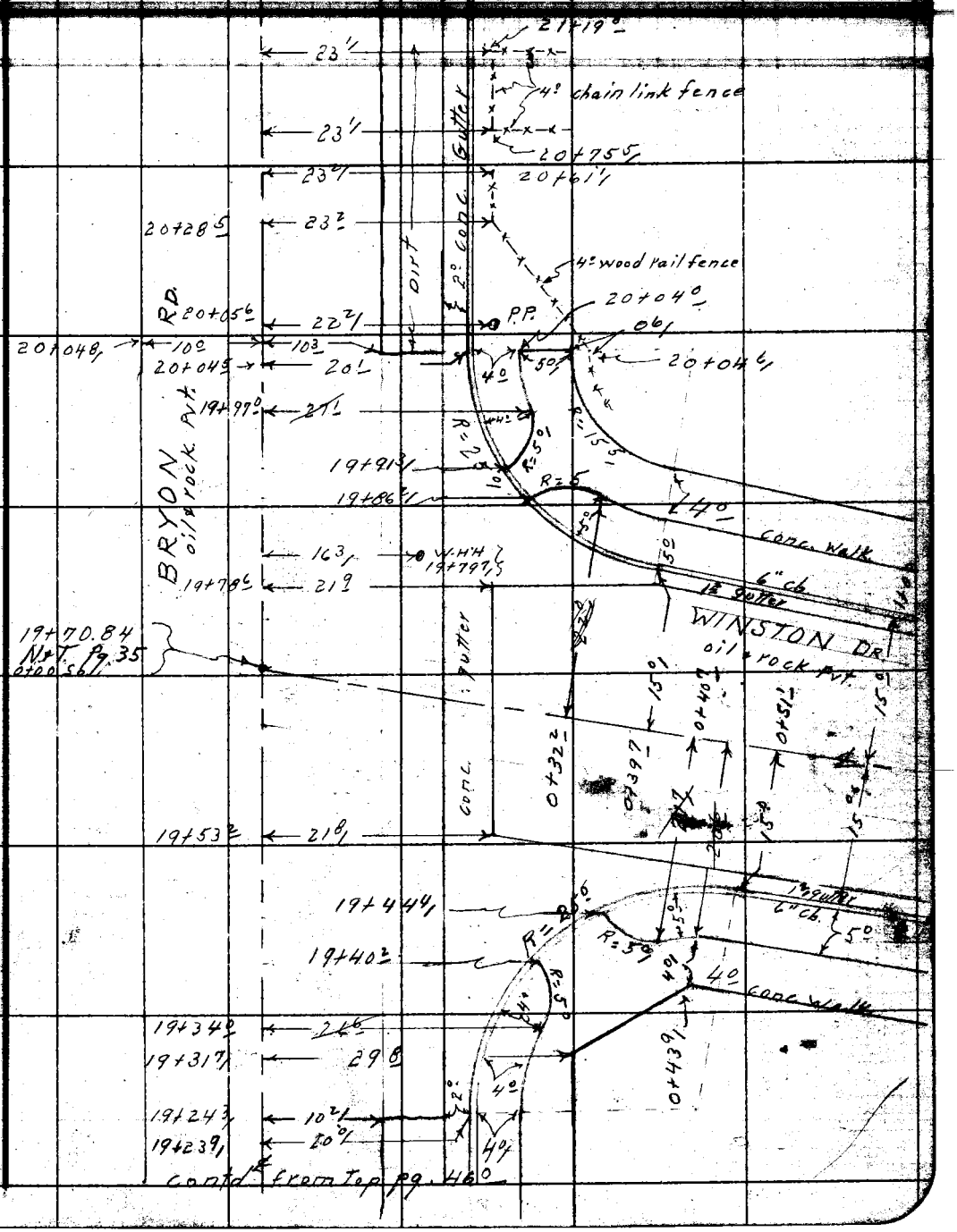

Note: Any Additions or Changes on This Sheet Must be Made or Circled in Red Ink With Date and Name of Person Making Change.

Do not extend notes this side of this line.

RETURN TO
LOS ANGELES COUNTY SURVEYOR
726 LOS ANGELES COUNTY
ENGINEERING BLDG.

70FSCBS 247 4-53

F.B. 1903 PG. 48

contd. bot. Pg. 49

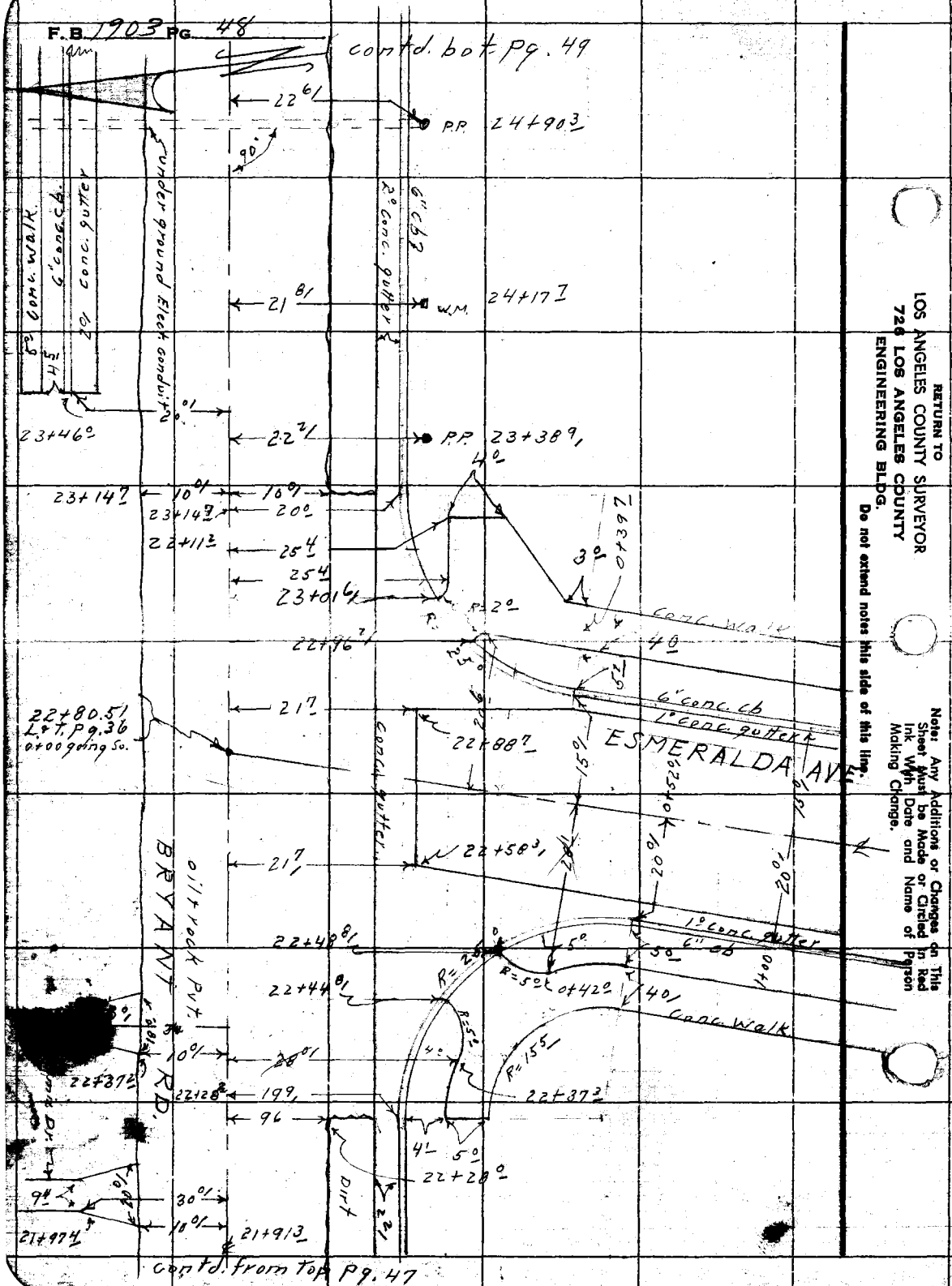

RETURN TO
LOS ANGELES COUNTY SURVEYOR
726 LOS ANGELES COUNTY
ENGINEERING BLDG.
Do not extend notes this side of this line.

Note: Any Additions or Changes on This Sheet must be Made or Circled in Red Ink With Date and Name of Person Making Change.

Map No.
Office Work
Checked
Date

W. O. Tape No. Std. °F
Surveyed by D.E. Holmes
Notes Holmes Date 6-54
Indexed C. Johnson

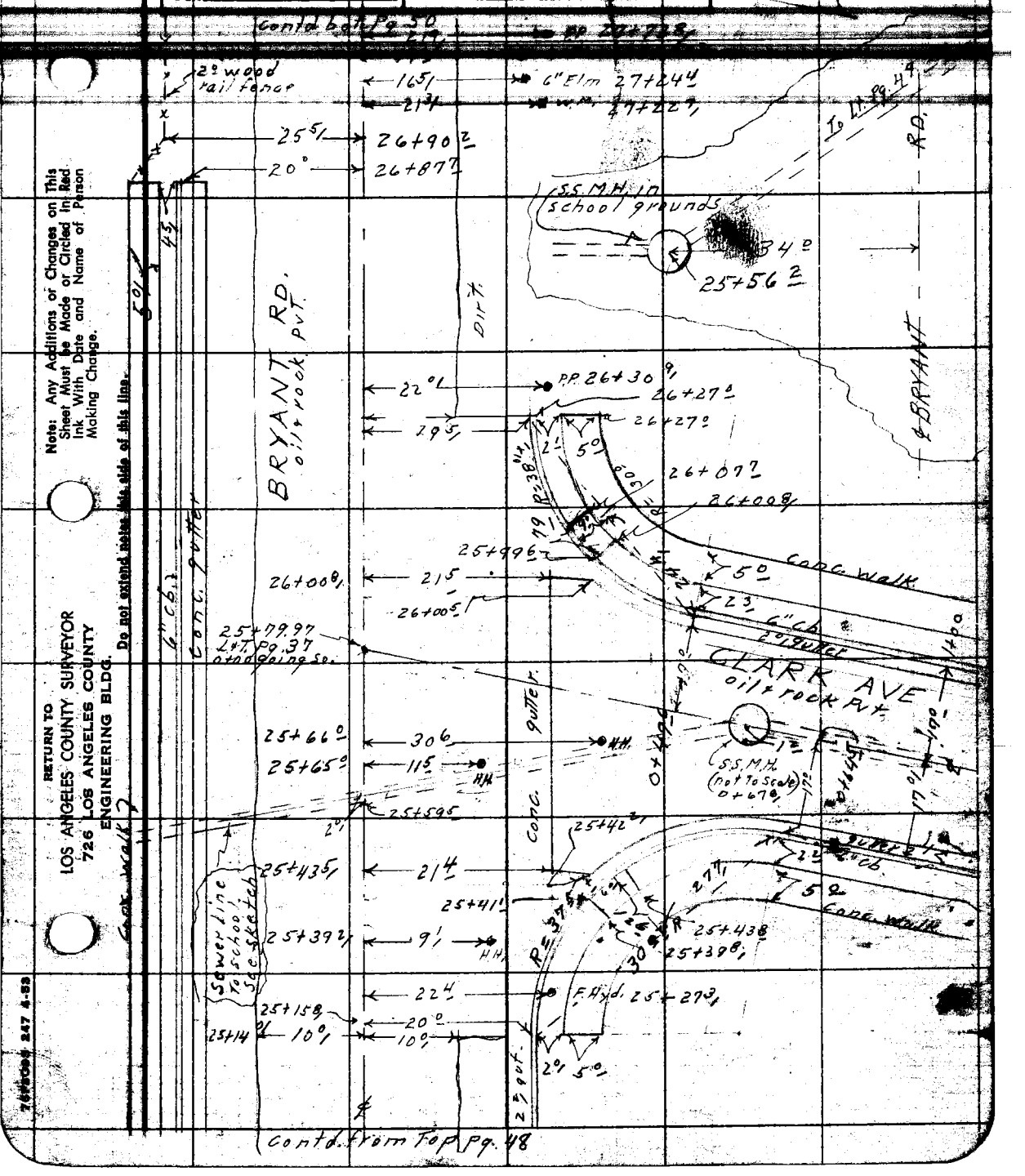

Note: Any Additions or Changes on This Sheet Must be Made or Circled in Red Ink With Date and Name of Person Making Change.

Do not extend notes this side of this line.

RETURN TO
LOS ANGELES COUNTY SURVEYOR
726 LOS ANGELES COUNTY
ENGINEERING BLDG.

76F0003 247 4-53

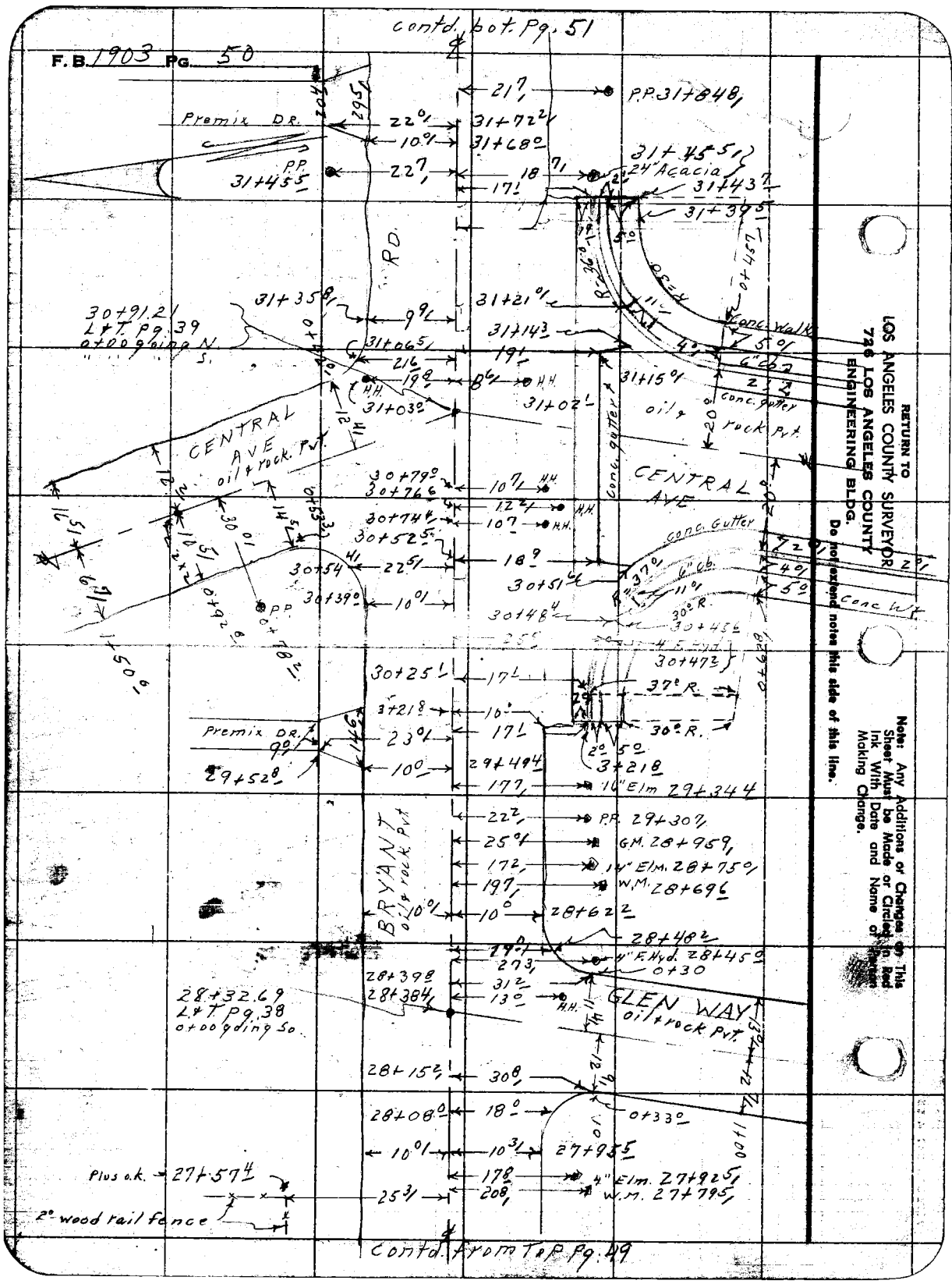

RETURN TO
LOS ANGELES COUNTY SURVEYOR
726 LOS ANGELES COUNTY
ENGINEERING BLDG.
Do not extend notes this side of this line.

Note: Any Additions or Changes on This Sheet Must be Made or Circled in Red Ink With Date and Name of Person Making Change.

Map No.
Office Work
Checked
Date

W. O. Tape No. St'd. °F
Surveyed by D.E. Holmes
Notes Holmes Date 6-54
Indexed C. Johnson

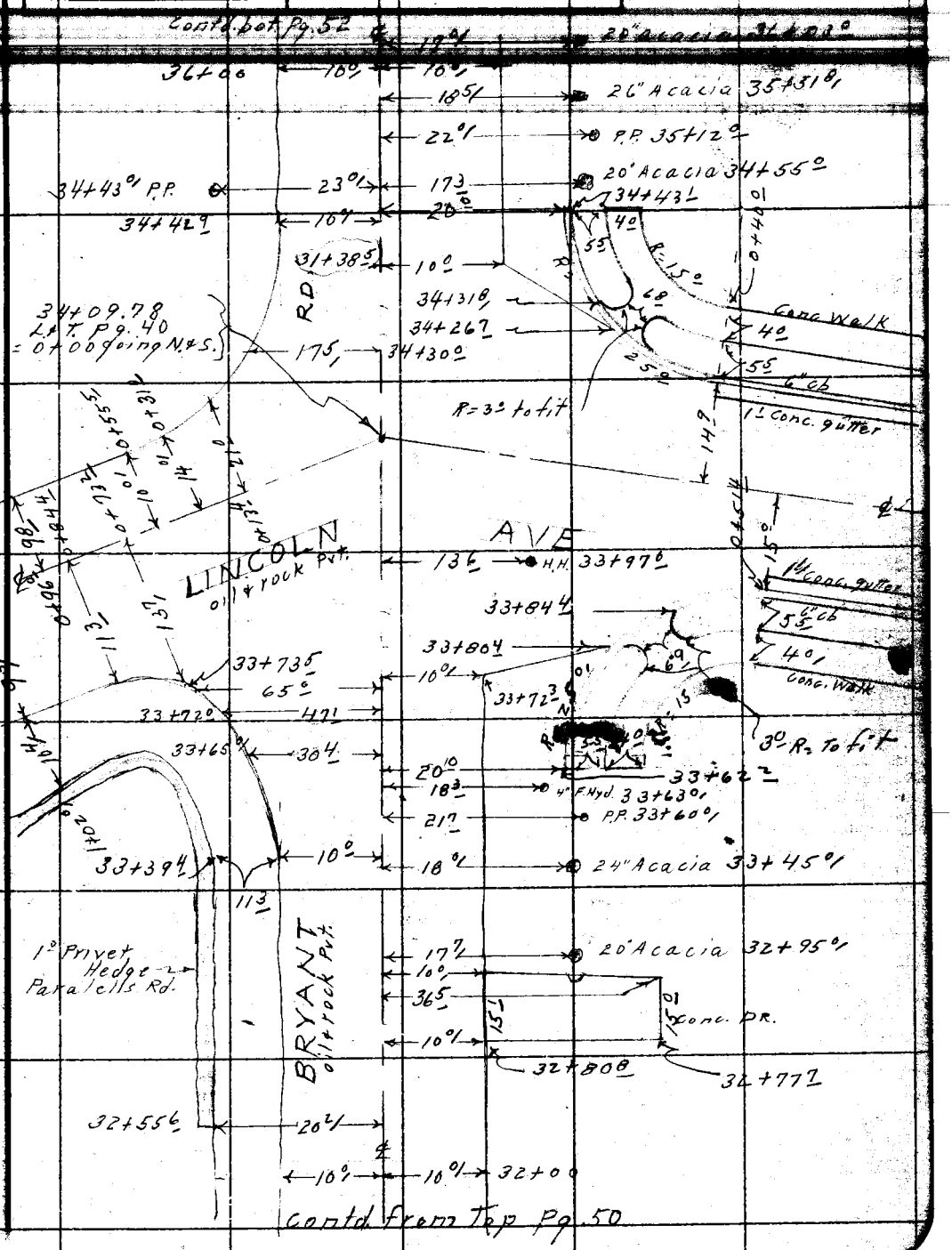

Note: Any Additions or Changes on This Sheet Must be Made or Circled in Red Ink With Date and Name of Person Making Change.

Do not extend notes this side of this line.

RETURN TO
LOS ANGELES COUNTY SURVEYOR
726 LOS ANGELES COUNTY
ENGINEERING BLDG.

F. B. 1903 Pg. 52

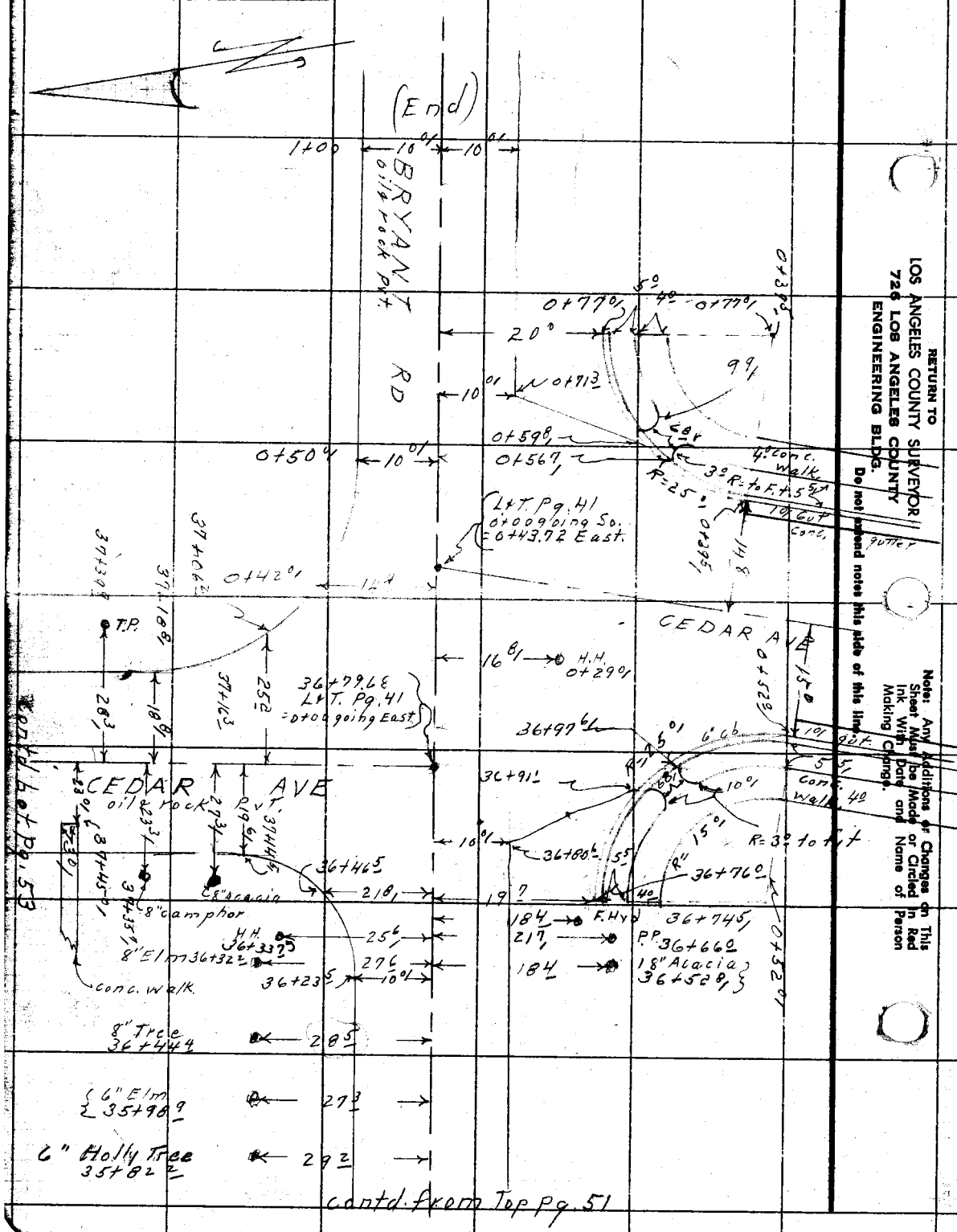

RETURN TO
LOS ANGELES COUNTY SURVEYOR
726 LOS ANGELES COUNTY
ENGINEERING BLDG.

Do not expand notes this side of this line

Note: Any Additions or Changes on This Sheet Must be Made or Circled in Red Ink With Date and Name of Person Making Change.

F. B. _____ Pg. _____

Map No. _____
Office Work _____
Checked _____
Date _____

W. O. _____ Tape No. _____ St'd. _____ °F
Surveyed by DE Holmes
Notes Holmes Date 6-5-54
Indexed C. Johnson



Note: Any Additions or Changes on This Sheet Must be Made or Circled in Red Ink With Date and Name of Person Making Change.

Do not extend notes this side of this line.

RETURN TO
LOS ANGELES COUNTY SURVEYOR
726 LOS ANGELES COUNTY
ENGINEERING BLDG.

76F3098 247 4-53

F.B. 1903 PG. 54

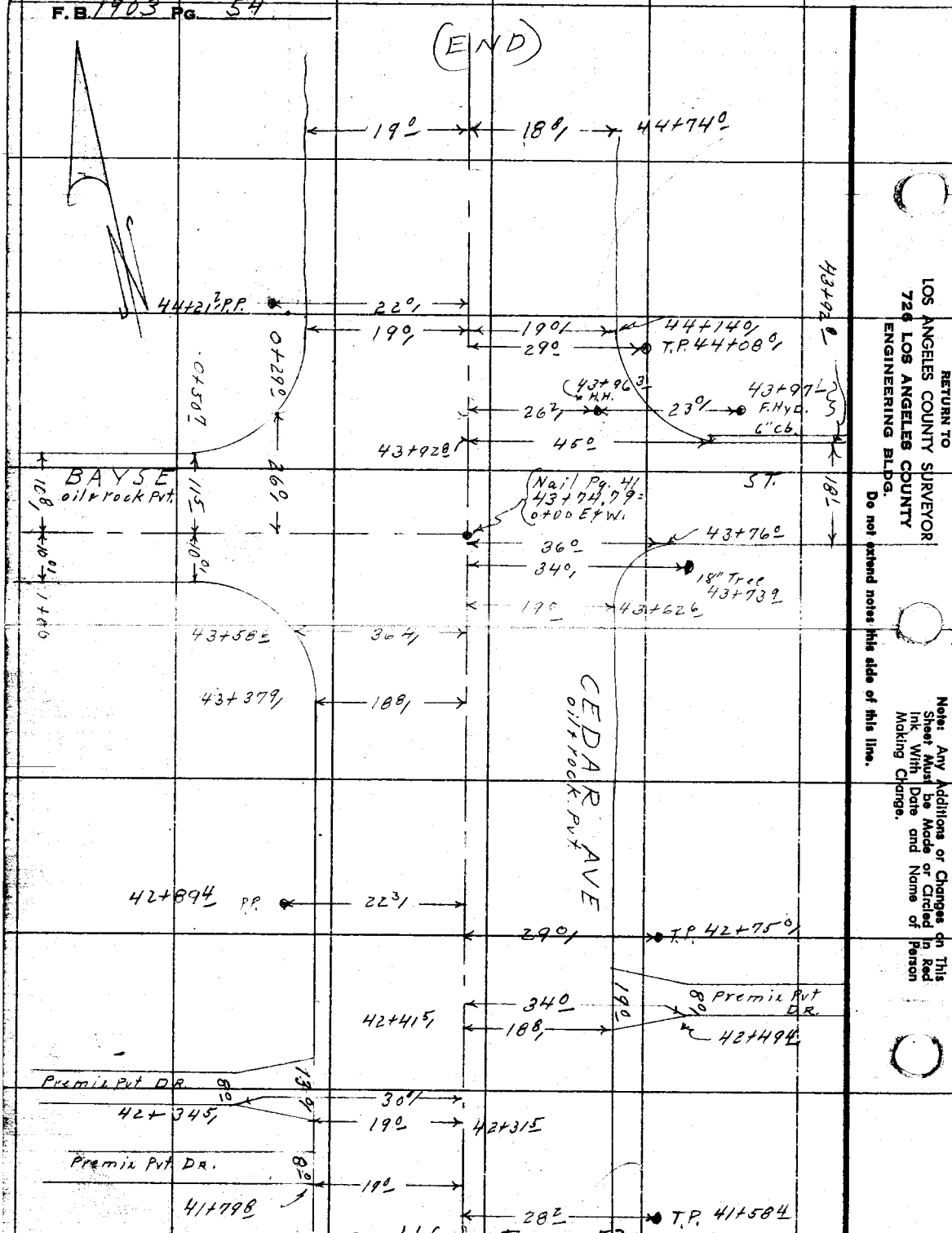

Contd. from Top pg. 53

RETURN TO
LOS ANGELES COUNTY SURVEYOR
726 LOS ANGELES COUNTY
ENGINEERING BLDG.
Do not extend notes this side of this line.

Note: Any Additions or Changes on This Sheet Must be Made or Circled in Red Ink With Date and Name of Person Making Change.

Map No.	W. O. 6273.08 Tape No. St'd. °F
Office Work	Surveyed by D.E. Holmes
Checked	Notes A.R.B. Date
Date	Indexed R. C. Johnson

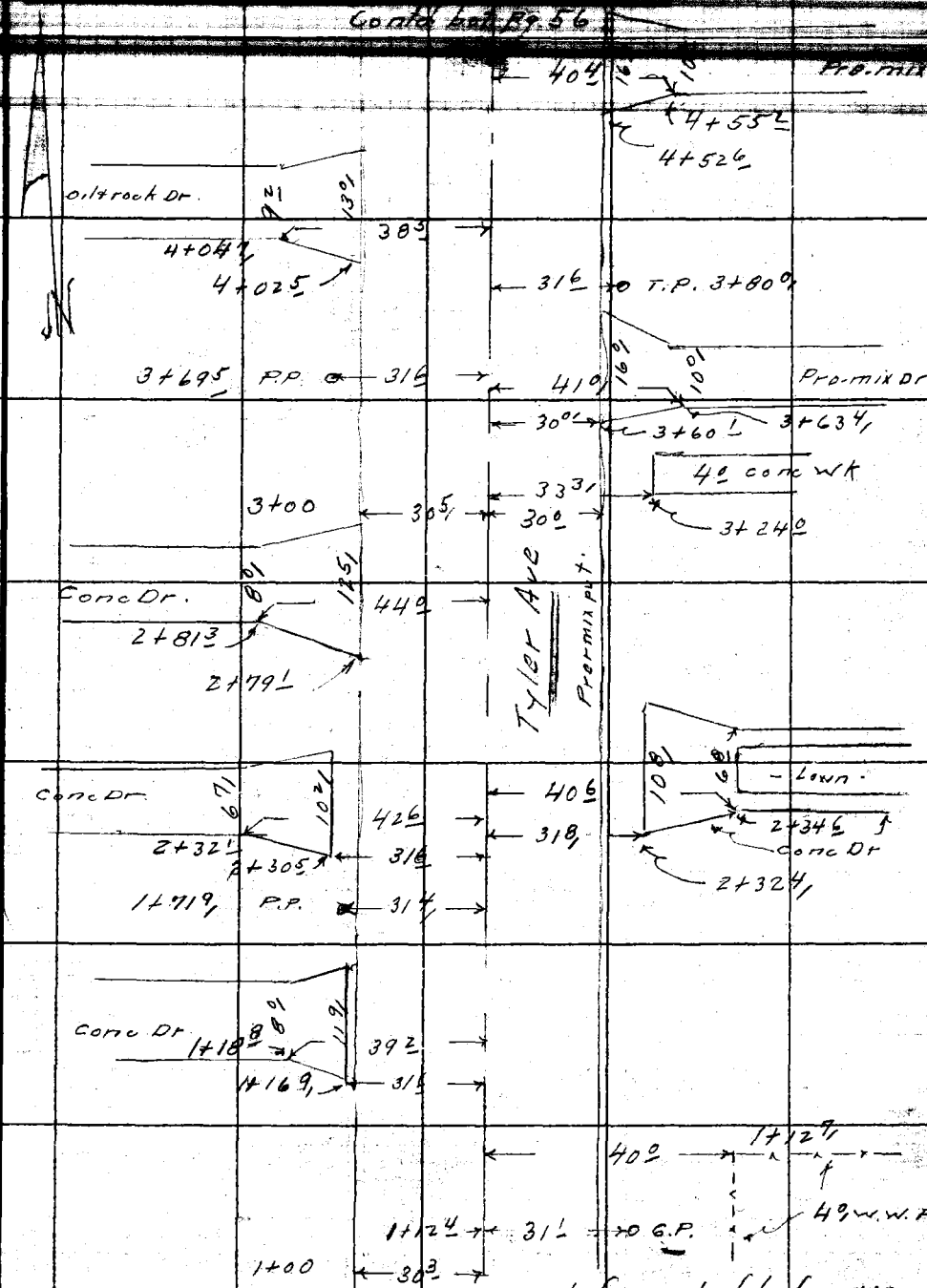

Note: Any Additions or Changes on This Sheet Must be Made or Circled in Red Ink With Date and Name of Person Making Change.

Do not extend notes this side of this line.

RETURN TO
LOS ANGELES COUNTY SURVEYOR
726 LOS ANGELES COUNTY
ENGINEERING BLDG.

76F3098 247 4-53

F.B. 1903 Pg. 56

-End-

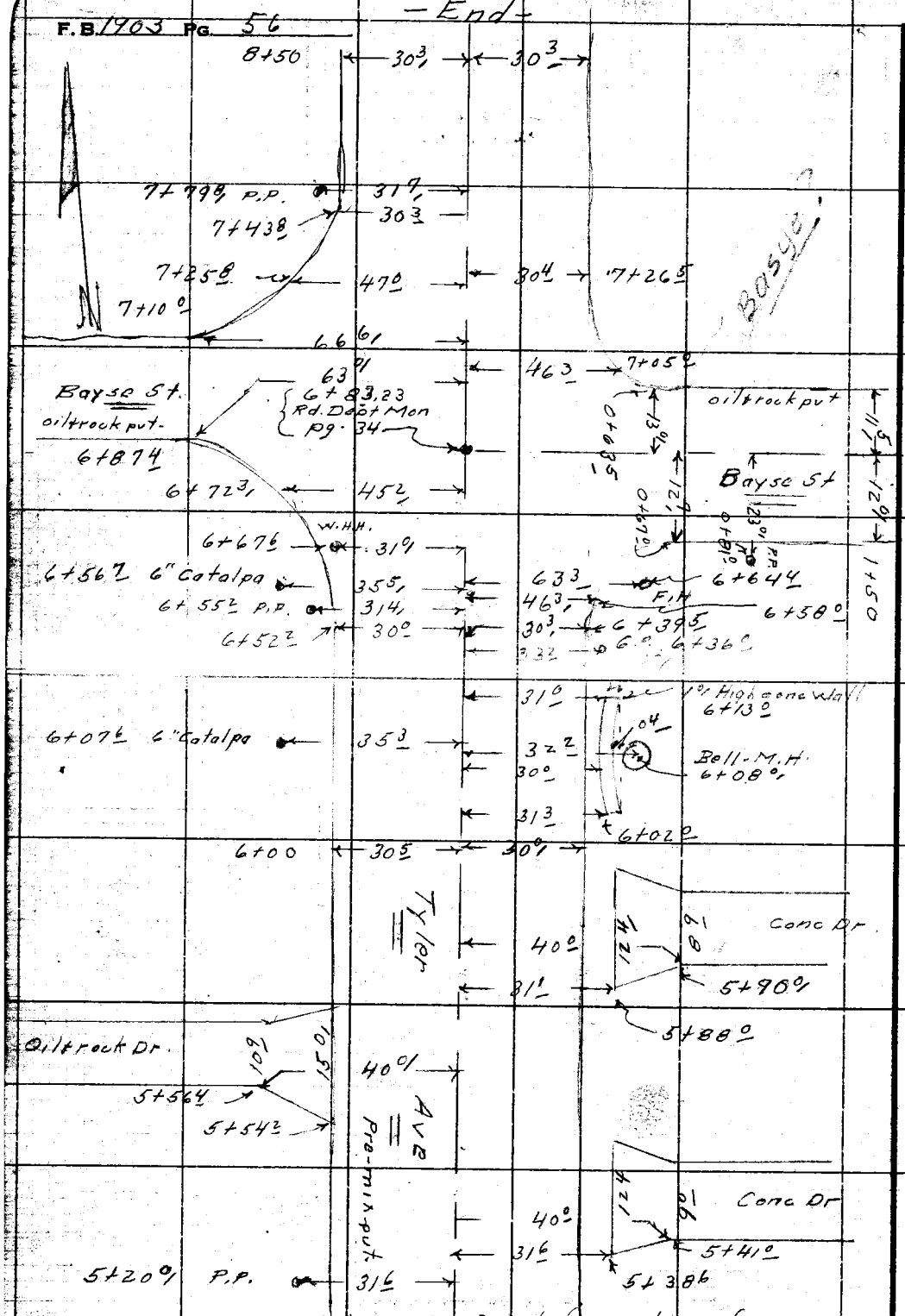

Cont from tapat pg 55

RETURN TO
LOS ANGELES COUNTY SURVEYOR
726 LOS ANGELES COUNTY
ENGINEERING BLDG.

Do not extend notes this side of this line.

Note: Any Additions or Changes on This Sheet Must be Made or Circled in Red Ink With Date and Name of Person Making Change.

PWFB 1427

1741

F.B. Pg.

Map No.
Office Work
Checked
Date

W. O. Tape No. St'd. °F
Surveyed by Holmes
Notes Holmes Date
Indexed A. C. Johnson
6-24-53

JN 6213.00
"ELMONTE STORM DRAIN" Proj. # 23
LOCATION of PRO. & STORM DRAIN

Note
No information on
Rio Hondo Wash.
Begining of S.D. Sta.
Scaled off staking
Sheet. D.E.H.

Note: Any Additions or Changes on This Sheet Must be Made or Circled in Red Ink With Date and Name of Person Making Change.

Do not extend notes this side of this line.

RETURN TO
LOS ANGELES COUNTY SURVEYOR
726 LOS ANGELES COUNTY
ENGINEERING BLDG.

76F309S 247 4-53

RETURN TO
LOS ANGELES COUNTY SURVEYOR
726 LOS ANGELES COUNTY
ENGINEERING BLDG.

Note: Any Additions or Changes on This Sheet Must be Made or Circled in Red Ink With Date and Name of Person Making Change.

Do not extend notes this side of this line.

BLANK

F. B. 1903 PG. 58

PWFB 1427 1742

F.B. Pg.

Map No.
Office Work
Checked
Date

W. O. Tape No. 0148 St'd. 68 °F
Surveyed by Holmes
Notes Holmes Date 6-54
Indexed C. Johnson

Cont. Lt Pg. 60 ℄

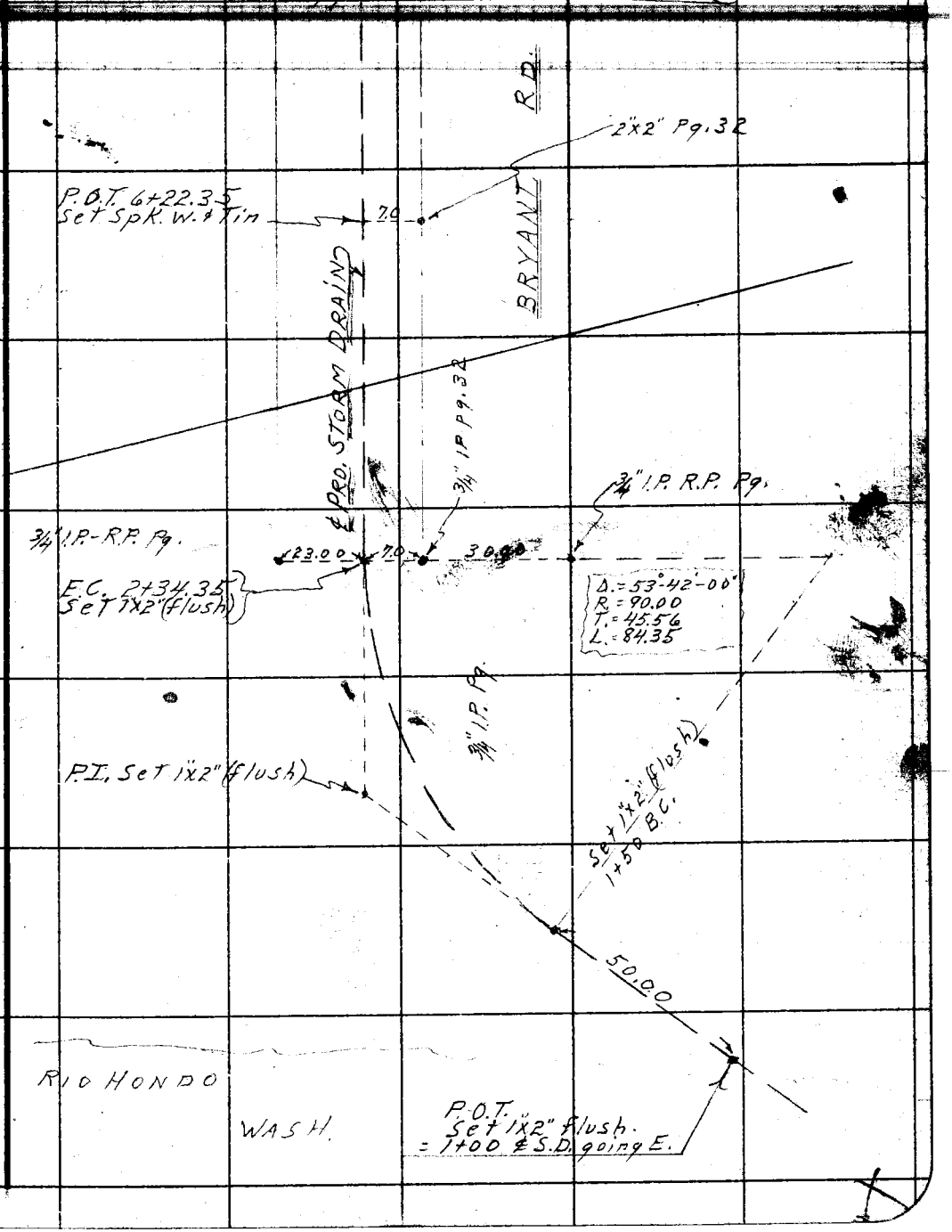

Note: Any Additions or Changes on This Sheet Must be Made or Circled in Red Ink With Date and Name of Person Making Change.

Do not extend notes this side of this line.

RETURN TO
LOS ANGELES COUNTY SURVEYOR
726 LOS ANGELES COUNTY
ENGINEERING BLDG.

76F3095 247 4-53

F.B. 1903 Pg. 60

PWFB 1427

1743 } 1744

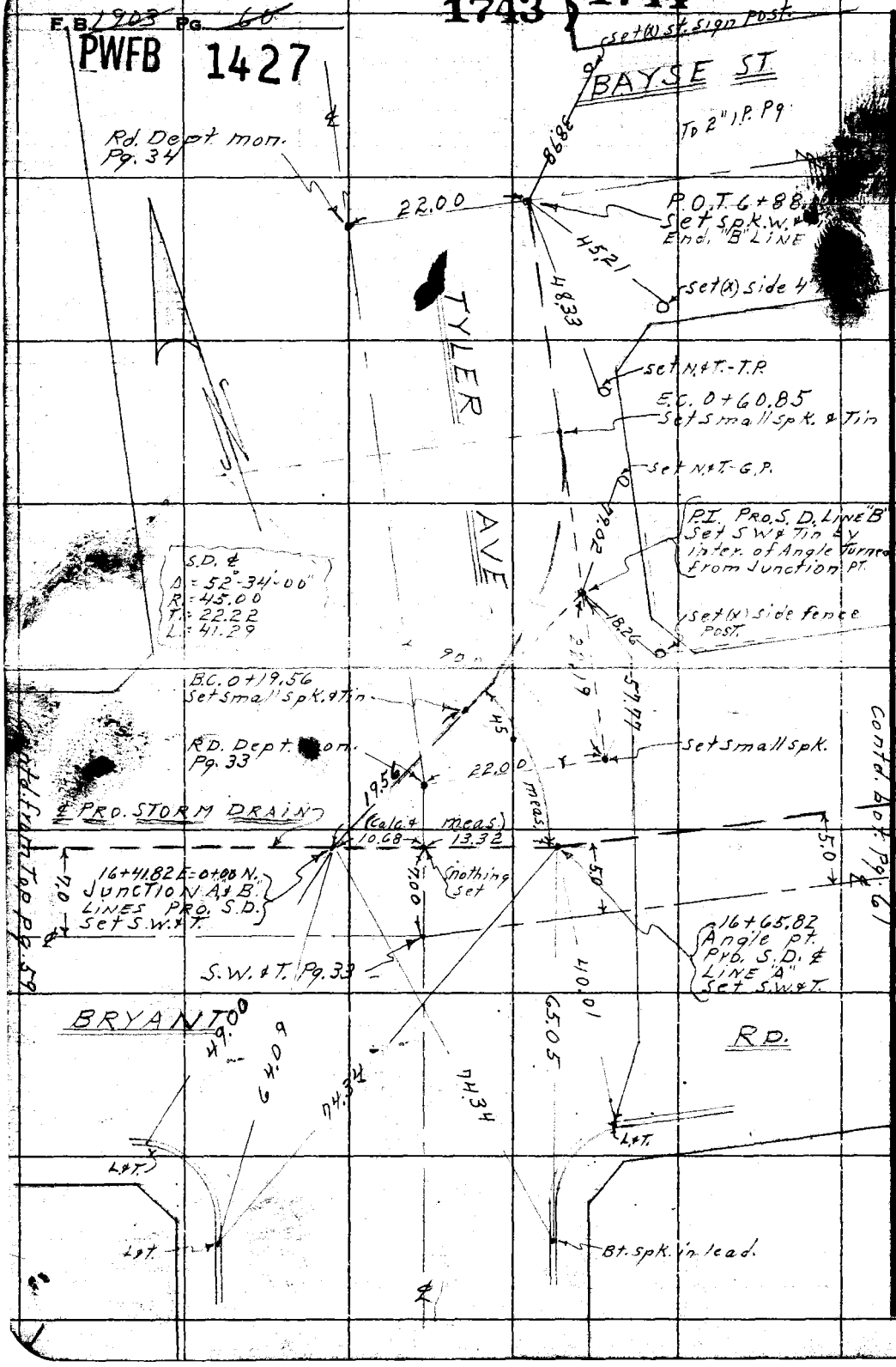

RETURN TO
LOS ANGELES COUNTY SURVEYOR
726 LOS ANGELES COUNTY
ENGINEERING BLDG.

Do not extend notes this side of this line.

Note: Any Additions or Changes on This Sheet Must be Made or Circled in Red Ink With Date and Name of Person Making Change.

PWFB 1427 1745

Map No.	W. O. Tape No. 6148 St'd. 68 °F
Office Work	Surveyed by Holmes
Checked	Notes Holmes Date 6-54
Date	Indexed A. C. Johnson

W.S. 46 A 4

Contd. top pg. 62

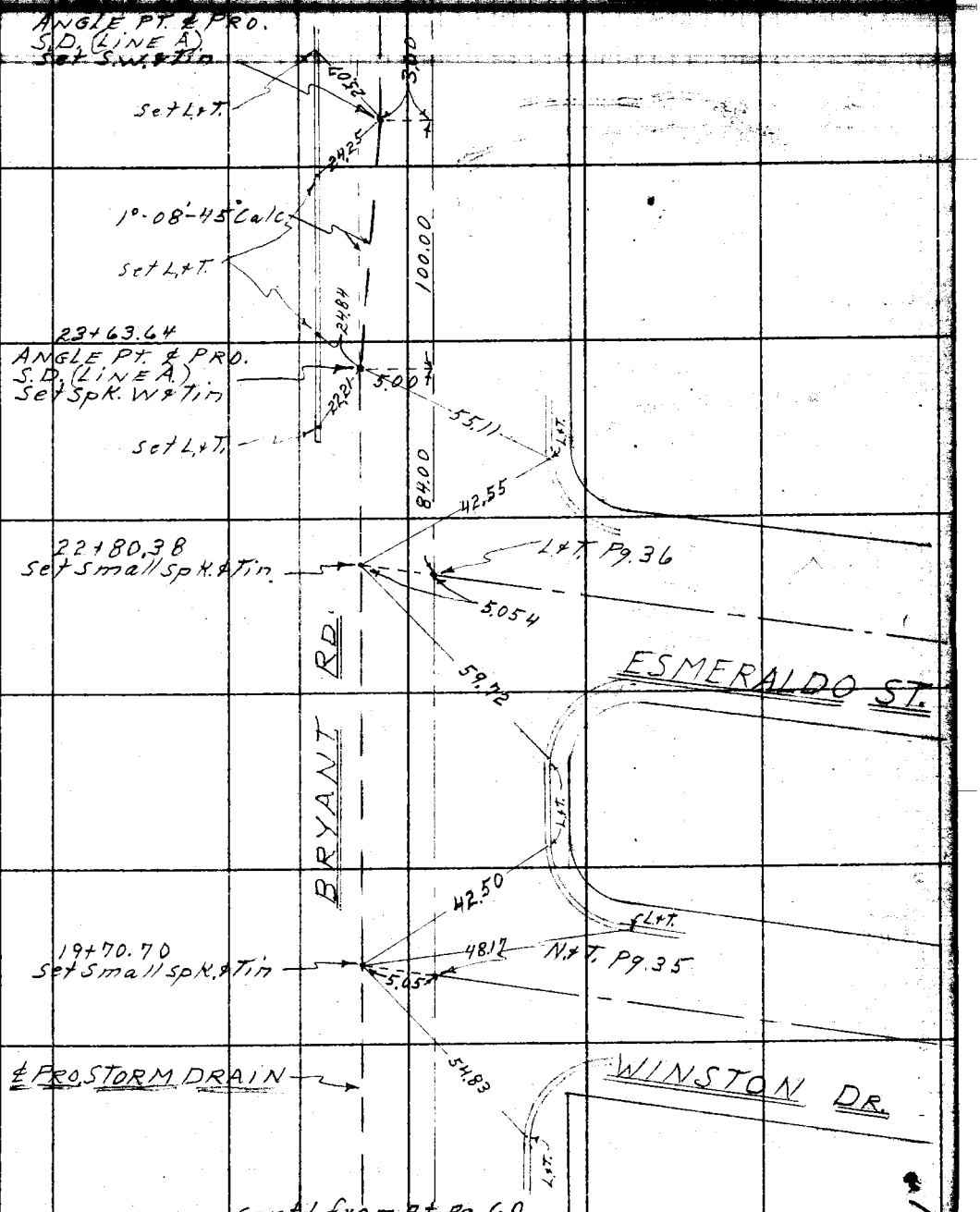

Contd. from Rt. Pg. 60

Note: Any Additions or Changes on This Sheet Must be Made or Circled in Red Ink With Date and Name of Person Making Change.

Do not extend notes this side of this line.

RETURN TO
LOS ANGELES COUNTY SURVEYOR
726 LOS ANGELES COUNTY
ENGINEERING BLDG.

76F3098 247 4-53

PWFB 1427 1746

F.B. 1903 PG. 62

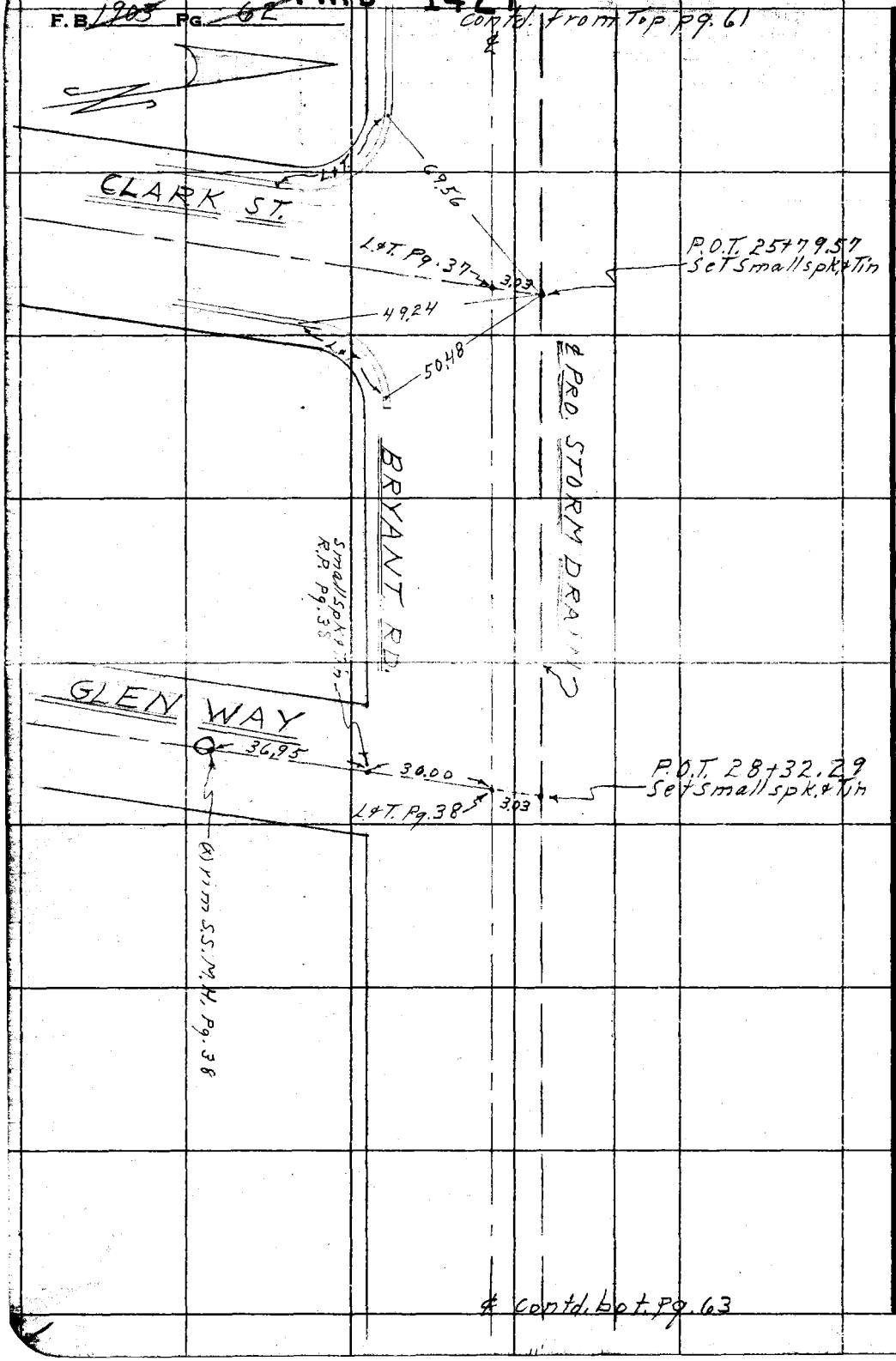

W.S. 46-A+4

RETURN TO
LOS ANGELES COUNTY SURVEYOR
726 LOS ANGELES COUNTY
ENGINEERING BLDG.

Do not extend notes this side of this line.

Note: Any Additions or Changes on This Sheet Must be Made or Circled in Red Ink With Date and Name of Person Making Change.

PWFB 1427 1747

F.B. Pg.

Map No.
Office Work
Checked
Date

W. O. Tape No. 6145 St'd. 68 °F
Surveyed by D.E. Holmes
Notes Holmes Date 6-54
Indexed

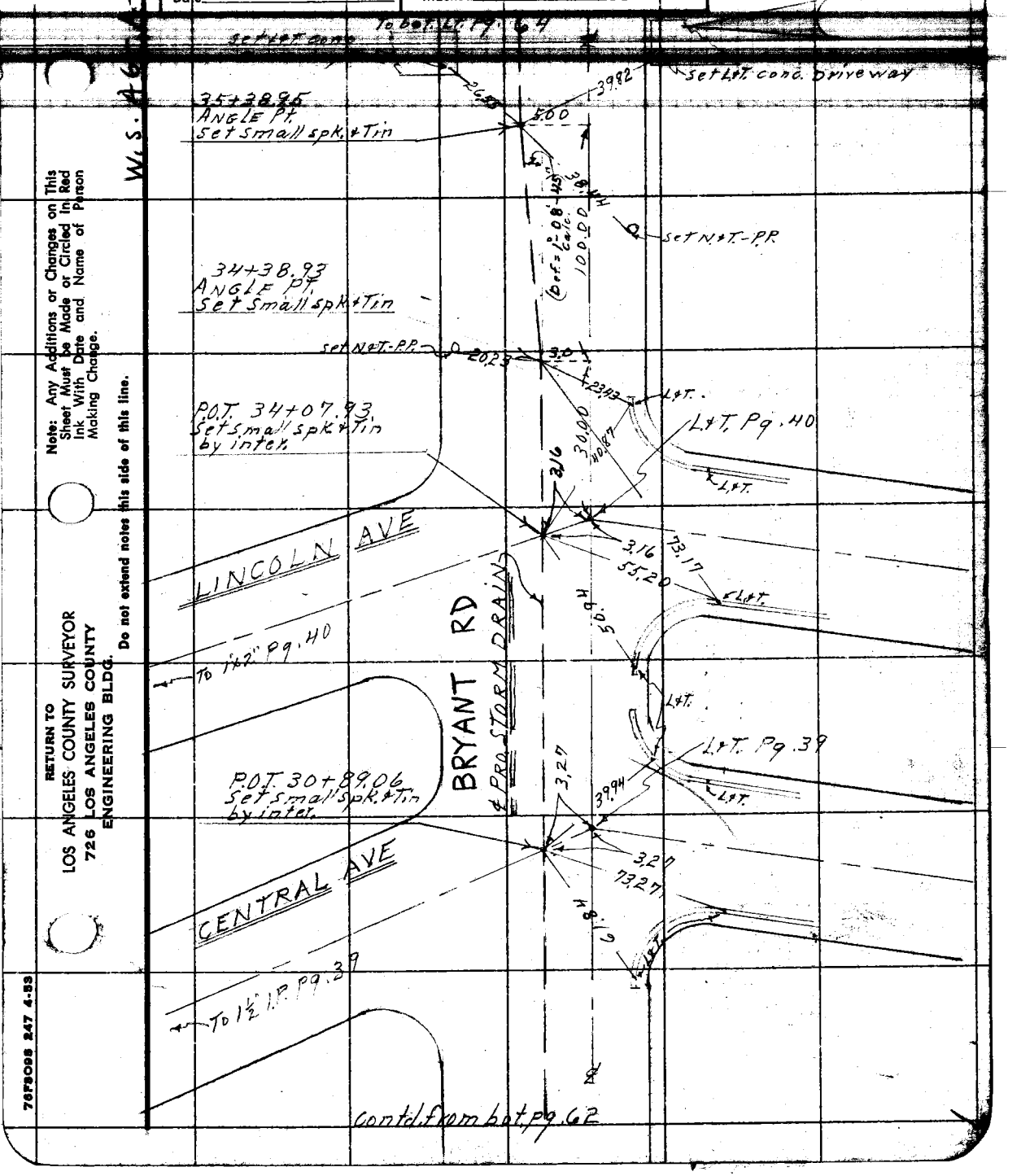

W.S. A6 Tr-4

Note: Any Additions or Changes on This Sheet Must be Made or Circled In Red Ink With Date and Name of Person Making Change.

Do not extend notes this side of this line.

RETURN TO
LOS ANGELES COUNTY SURVEYOR
726 LOS ANGELES COUNTY
ENGINEERING BLDG.

76F3098 247 4-53

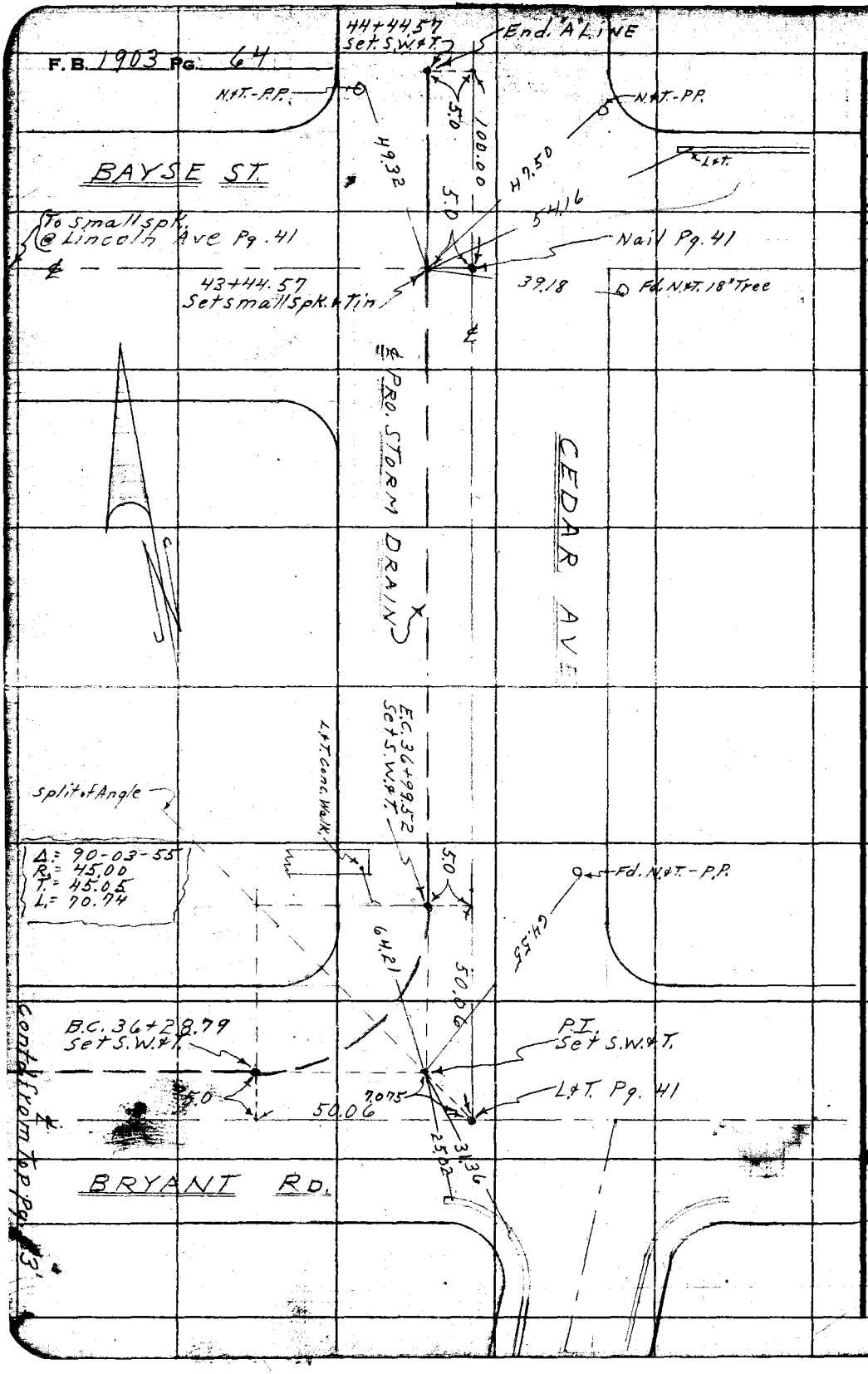

W.S. 46-A-4

RETURN TO
LOS ANGELES COUNTY SURVEYOR
726 LOS ANGELES COUNTY
ENGINEERING BLDG.

Do not extend notes this side of this line.

Note: Any Additions or Changes on This Sheet Must be Made or Circled in Red Ink With Date and Name of Person Making Change.

Profile Notes Red. _____ Plotted _____ Job No. 6213.00 Division No. _____ F.B. 1903 PG. 65

Notes Chkd. _____ Checked _____ Survey by [redacted] Notes [redacted]

No. _____ Date _____ Date _____ Map No. _____ Indexed A. G. Johnson Date 6-25-54

JN- 6213.00

El Monte Storm Drain Proj #23

Profile & Cross Section of Proposed Storm Drain:-

Bryant Rd.- from [redacted] Hand Wash East to Cedar Ave

STATION	B.S.	H.I.	F.S.	ELEV.

NOTE: ANY ADDITIONS OR CHANGES ON THIS SHEET MUST BE MADE OR CIRCLED IN RED INK, WITH DATE AND NAME OF PERSON MAKING CHANGE.

Do not extend notes this side of this line.

PLEASE RETURN TO
LOS ANGELES COUNTY SURVEYOR
726 LOS ANGELES COUNTY
ENGINEERING BLDG.

761.298 307 10-51

76L298 307 10-51

PLEASE RETURN TO

LOS ANGELES COUNTY SURVEYOR

726 LOS ANGELES COUNTY
ENGINEERING BLDG.

NOTE: ANY ADDITIONS OR CHANGES ON THIS SHEET MUST BE MADE OR CIRCLED IN RED INK, WITH DATE AND NAME OF PERSON MAKING CHANGE.

Do not extend notes this side of this line.

STATION	B. S.	H. I.	F. S.	ELEV.		
					B.M. KY-10 280.95	F.B-1903-12
B.M. KY-10				280 95	Bryant Rd 105± so ℄. & 1432 W. of int of Bryant & Tyler Ave	
	486	285 81			Bt spk in conc Ent wk. to porch S.E cor. (1° In)	
P.O.T 1+00			49	2809		℄ storm Drain gr
			51	2807	25 Rt gr -	Note: —
			47	2811	50 " "	℄ = ℄ of Storm D-
			55	2803	20° Left. Brk.	
			87	2811	28 — " " in dirt bank	
			84	2774	45 "	
B.C. 1+50			47	2811		℄ 1x2
			49	2809		25° Rt gr
			49	2809		50 " "
			51	2807	19³ Lt. gr. brk	
			57	2801	21⁴ - " edge put - oil & rock put.	
			62	2796	33 " "	
			77	2781	50 " ground	
1+66°			562	28019		℄ edge put
2+00			483	28098		℄ put. "Radially"
			519	28062		18 Rt edge put
			46	2812		26 " gr
			48	2810		50 " "
			473	28108	7 - Lt edge old put	

F.B. 1903 PG. 66 Job No. 6213.00 Division No. Notes Red. Plotted Profile
Survey of Elmonte S.D. #23 Date Date No.
Survey by Holmes Notes A.R. Barilotti Notes Chkd Checked X-Sec.
Indexed C. Johnson Date Date Date No.

76L298 307 10-51

PLEASE RETURN TO

LOS ANGELES COUNTY SURVEYOR

726 LOS ANGELES COUNTY
ENGINEERING BLDG.

NOTE: ANY ADDITIONS OR CHANGES ON THIS SHEET MUST BE MADE OR CIRCLED IN RED INK, WITH DATE AND NAME OF PERSON MAKING CHANGE.

Do not extend notes this side of this line.

STATION	B. S.	H. I.	F. S.	ELEV.		
		28581				
2+00			47	2811	25 Lt. gr	
			42	2816	40 " gr	
EC. 2+34.35			43	2815		℄ gr.
			422	28159		4 Rt edge put.
			426	28155		18 " put
			485	28096		24 " edge put
			41	2817		37 " gr.
			48	2810	23 Lt gr.	
2+63.5			394	28187		℄ put
			396	28185	11 Lt. put edge	
3+00			339	28242		℄ put
			343	28238		10 Rt put.
			380	28201		21 " edge put
			15	2843		30 " gr
			367	28214	10 Lt edge put	
			23	2835	16.5 " bank gr.	
4+00			171	28410		℄ storm D. put
			179	28402		10 Rt ctr "
			230	28351		26 " edge put
			10	2848		30 " bank

Profile Notes Red ____ Plotted ____ Job No. 6213.00 Division No. ____ F.B. 1903 Pg. 67

No. ____ Date ____ Date ____ Survey of ____

No. ____ Date ____ Date ____ Map No. ____ Indexed ____ Date ____

76L298 307 10-51

PLEASE RETURN TO

LOS ANGELES COUNTY SURVEYOR
726 LOS ANGELES COUNTY
ENGINEERING BLDG.

NOTE: ANY ADDITIONS OR CHANGES ON THIS SHEET MUST BE MADE OR CIRCLED IN RED INK, WITH DATE AND NAME OF PERSON MAKING CHANGE.

Do not extend notes this side of this line.

STATION	B. S.	H. I.	F. S.	ELEV.		
		28581				
4+00			199	28382	9 8/ Lt edge put	
			05	2853	15 3/ " bank gr.	
			05	285[illegible]3	19 3/ " gr	
			12	28[illegible]	22 5/ " bot brk gr.	
T.P. spk			252	28[illegible]39		
	746	29075				
5+00			485	28590		℄ S.D. put
			481	28[illegible]4		10 Rt ctr put
			531	28[illegible]4		25 " edge put
			45	28[illegible]3		30 " top berm
			522	28[illegible]3	11 Lt - edge put	
			39	2869	15 " gr bank	
			40	2868	23 " gr	
6+00			256	28819		℄ S.D. put
			258	28817		10 Rt ctr put
			299	28[illegible]76		25 " edge put
			11	28[illegible]		31 " top of brk
			266	28809	10-Lt edge put	
			15	289[illegible]	16 "	
			19	288[illegible]	23 "	

F.B. 1903 PG. 68 Job No. 6213.00 Division No. Notes Red. Plotted Profile
Survey of Elmonte S.D. #23 Date Date No.
Survey by Holmes Notes A.R.B. Notes Chkd. Checked X-Sec.
Indexed A. C. Johnson Date Date Date No.

76L298 307 10-51

PLEASE RETURN TO

LOS ANGELES COUNTY SURVEYOR

726 LOS ANGELES COUNTY
ENGINEERING BLDG.

NOTE: ANY ADDITIONS OR CHANGES ON THIS SHEET MUST BE MADE OR CIRCLED IN RED INK, WITH DATE AND NAME OF PERSON MAKING CHANGE.

Do not extend notes this side of this line.

STATION	B. S.	H. I.	F. S.	ELEV.		
		290 75				
6+22.35 P.o.t.			210	28865		℄ S.D. pvt.
			217	28858		10 Rt ctr pvt
			234	28841		24 " edge pvt
			228	28847	10-Lt edge pvt.	
6+50			121	28954		℄ S.D. pvt
			122	28953		10 Rt- ctr pvt
			169	28906		25 " edge pvt
			140	28935	10 Lt. edge pvt	
7P. spk			097	28978		
	781	29759				
7+00			682	29077		℄ S.D. Pvt
			687	29072		10 Rt. ctr. pvt
			733	29026		23 " edge pvt
			00	2976		38 " Top of bank
			717	29042	10-Lt- edge pvt	
			04	2972	23 " -Top of bank gr.	
8+00			579	29180		℄ S.D. pvt
			577	29182		10-Rt- ctr. pvt
			631	29128		24- " edge
			36	2940		37 " gr.

Profile Notes Red. ____ Plotted ____ Job No. 6213.00 Division No. ____ F.B. 1903 Pg. 69

No. ____ Date ____ Date ____ Survey of ____

Notes Chkd. ____ Checked ____ Date ____

No. ____ Date ____ Date ____ Map No. ____ Date ____

761298 307 10-51

PLEASE RETURN TO

LOS ANGELES COUNTY SURVEYOR
726 LOS ANGELES COUNTY
ENGINEERING BLDG.

NOTE: ANY ADDITIONS OR CHANGES ON THIS SHEET MUST BE MADE OR CIRCLED IN RED INK, WITH DATE AND NAME OF PERSON MAKING CHANGE.

Do not extend notes this side of this line.

STATION	B. S.	H. I.	F. S.	ELEV.		
		297 59				
8+00			605	291 54	10-Lt. edge pvt	
			01	291 5	23 " top of bank gr	
9+00			550	292 09		℄ S.D. pvt.
			540	292 19		10-Rt ctr. pvt.
			578	291 81		22 " edge "
			09	296 7		37 " Top of bank gr
			577	291 82	12-Lt. edge pvt	
			41	293 5	23 " gr-edge dirt Dr.	
T.P. spk-			562	291 77		
	523	297 20			B.M KY-9 Elev 294.365 F.B 1963-11	
B.M KY-9			285	294 35	Bryant Rd (W-side) 654' W of ℄ int Bryant & Tyler	
					Bt spk in Pole (N-side) P.P. 498377E.	
					in front of House #216	
B.M-KY-9	337	297 74.		294 37	See above for discribtion	
10+00			552	292 22		℄ S.D. pvt
			549	292 25		10 Rt- ctr. pvt
			587	291 87		25 " edge "
			10	296 7		37 " top of Bank gr-
			576	291 98	11- Lt edge pvt	
			52	292 5	13- " brk. gr.	

F.B. 1903 PG. 70 Job No. 6213.00 Division No. Notes Red. Plotted Profile
Survey of Elmonte S.D. #23 Date Date No.
Survey by Holmes Notes A.R.B. Notes Chkd. Checked X-Sec.
Indexed H. C. Johnson Date Date Date No.

76L298 307 10-51

PLEASE RETURN TO
LOS ANGELES COUNTY SURVEYOR
726 LOS ANGELES COUNTY
ENGINEERING BLDG.

NOTE: ANY ADDITIONS OR CHANGES ON THIS SHEET MUST BE MADE OR CIRCLED IN RED INK, WITH DATE AND NAME OF PERSON MAKING CHANGE.

Do not extend notes this side of this line.

STATION	B. S.	H. I.	F. S.	ELEV.		
		297 74				
			50	2927	15 Lt brk gr	
			09	2968	25 Top of bank	
11+00			526	29248		℄ SD. pvt
			522	29252		10 Rt- ctr. pvt
			561	29213		25 " edge pvt
			11	2966		35 " Top of bank
			10	2967		37 " gr
			560	29214	11-Lt edge pvt	
10+96			14	2963	20 " gr	
" "			10	2967	23 " "	
12+00			496	29278		℄ S.D. pvt
			501	29273		10 Rt ctr pvt
			539	29235		25 " edge "
			17	2960		34 " Top of bank
			15	2962		37 " gr
			535	29239	11-Lt- edge pvt	
			14	2963	21- " gr top of bank	
			12	2965	23 " gr	
12+92			21	2956		37 Rt
13+00			486	29288		℄ SD. pvt

Profile Notes Red ____ Plotted ____ Job No. 6213.00 Division No. ____ F.B. 1903 Pg. 71

No. ____ Date ____ Notes Chkd. ____ Checked ____ Survey of ____ Date ____ Map No. ____ Date ____ Date ____

76L298 307 10-51

PLEASE RETURN TO

LOS ANGELES COUNTY SURVEYOR
726 LOS ANGELES COUNTY
ENGINEERING BLDG.

NOTE: ANY ADDITIONS OR CHANGES ON THIS SHEET MUST BE MADE OR CIRCLED IN RED INK, WITH DATE AND NAME OF PERSON MAKING CHANGE.

Do not extend notes this side of this line.

F.B. 1903 PG. 72 Job No. 6213.00 Division No. 23

Survey of Elmonte S.D. #23

Survey by Holmes Notes A.R.B.

Indexed C. Johnson Date

Profile No. X-Sec. No.

Plotted Date Checked Date

Notes Red Date Notes Chkd Date

STATION	B. S.	H. I.	F. S.	ELEV.		
		29774				
13+00			492	292 32.		10 Rt ctr. put
			530	292 44.		25 " edge put
			515	292 59.	11 Lt edge put	
			23	295 4	15 " gr brk	
			19	295 3	23 "	
14+00			470	293 04.		℄ S.D. put
			465	293 09.		10 Rt ctr put
			516	292 58.		25 " edge put.
			29	2948		31 " brk gr-
			26	2951		37 " gr-
			509	292 65	10-Lt-edge put.	
			26	2951	17 " brk gr	
			21	2956	23 " gr	
T.P. spt			494	292 80.		
	693	29973.				
15+00			659	293 14.		℄ S.D. put
			651	293 22.		10 Rt. ctr-put
			687	292 86.		23 " edge "
			45	2952		34 " gr
			45	2952		37 " "

76L298 307 10-51

PLEASE RETURN TO
LOS ANGELES COUNTY SURVEYOR
726 LOS ANGELES COUNTY
ENGINEERING BLDG.

NOTE: ANY ADDITIONS OR CHANGES ON THIS SHEET MUST BE MADE OR CIRCLED IN RED INK, WITH DATE AND NAME OF PERSON MAKING CHANGE.

Do not extend notes this side of this line.

STATION	B. S.	H. I.	F. S.	ELEV.		
		299 73				
15+00			699	292 74	.9 0' Lt edge pvt	
			42	295 5	19 - " top bank gr -	
			41	295 6	23 " gr -	
15+80 2			668	293 05	.	℄ S.D. pvt
			669	293 04	.	10 Rt ctr pvt
			695	292 78	.	25 " edge pvt -
			48	294 9	.	37 " gr
			676	292 97	.10 4 Lt edge pvt	
			45	295 2	18 0 " top of bank gr	
			43	295 4	23 0 " gr	
15+99 5			683	292 90	.	20 0' Rt. bot Cb. W-[illegible]
			594	293 79	.	" Rt-top cb
16+41.82			627	293 46	Spk W+Tin pg 60 = 0+00 Junction of "B" Line	
16+50 4	S.S.M.H		610	293 63	.20 1 Rt. So Rim S.S.M.H.	.83 / 6.10 / 6.47 / 13.40
" M.H			13 40	286 33	.10 Pipe "drain so" -	Cross [illegible]
16+52 50			623	293 50	℄ S.D. Inter of ℄ Tyler pvt -	so - pg [illegible]
16+65 82			622	293 51	℄ point S.D - pvt	(℄ S.D.
16+98 1			600	293 73	.	23 Rt edge pvt
" " "			609	293 64	.	" " bot [illegible]
			524	294 49	.	top "

Profile
Notes Red ____ Plotted ____ Job No. 6213.00 Division No. ____
Notes Chkd ____ Checked ____ Survey by ____ Notes ____
No. ____ Date ____ Date ____ Map No. ____ [illegible]
F.B. 1903 Pg. 73

76L298 307 10-51

PLEASE RETURN TO
LOS ANGELES COUNTY SURVEYOR
726 LOS ANGELES COUNTY
ENGINEERING BLDG.

NOTE: ANY ADDITIONS OR CHANGES ON THIS SHEET MUST BE MADE OR CIRCLED IN RED INK, WITH DATE AND NAME OF PERSON MAKING CHANGE.

Do not extend notes this side of this line.

F.B. 1953 PG. 74 Job No. 6213.6D Division No. S.D. #23
Survey of Elmonte Notes A.R.B.
Survey by H. Jones Notes Chkd. Notes Red. Plotted Profile
Indexed C. Johnson Date Date Date Checked Date Date No. X-Sec. No.

STATION	B. S.	H. I.	F. S.	ELEV.		
		299 73				
			512	294 61.		Rt N-edge wlk
16+98±			501	294 72.		" So " "
B.M.KY-8			510	294 63.	B.M.KY-8 Elev 294.623 Bryant Rd & Tyler Ave	E.B-1903-11 S.E.Cor
					Bt spt. in Cb- 20'S- of S.E C.R.	
B.M.KY-8	413	298 75.		294 62	B.M KY-8 - see above	
17+00			499	293 76.		
17+05			487	293 88		5 Rt ctr pvt
			504	293 71.		15 Rt edge
17+13			499	293 76.	5½ Lt edge pvt	
			49	293 9.	11 " "	
			40	294 8.	21 " "	
			38	295 0.	23 "	
17+25			474	294 01.		℄
			472	294 03.		5 Rt ctr pvt
			477	293 98.		15 " edge pvt
			493	293 82.		23 " edge pvt
			506	293 69.		25 " bot cb
			423	294 52.		" " top "
17+50			465	294 10.		℄ pvt
			462	294 13.		5 Rt "

76L298 307 10-51

PLEASE RETURN TO
LOS ANGELES COUNTY SURVEYOR
726 LOS ANGELES COUNTY
ENGINEERING BLDG.

NOTE: ANY ADDITIONS OR CHANGES ON THIS SHEET MUST BE MADE OR CIRCLED IN RED INK, WITH DATE AND NAME OF PERSON MAKING CHANGE.

Do not extend notes this side of this line.

STATION	B. S.	H. I.	F. S.	ELEV.		
		298 75				
17+50			473	294 02		15 Rt edge put
			487	293 88		23 " edge put
			495	293 80		25 " bot cb
			413	294 62		" top "
18+00			450	294 25		℄ sp. put
			457	294 18	5-Lt edge put	
			49	293 9	95 " gr brk	
			41	294 7	16 " gr "	
			39	294 9	23 " "	
18+14 7/			386	294 89		begin wk edge
			379	294 96		" back wk
18+50			437	294 38		℄ put
			435	294 40		5 Rt "
			445	294 30		15 " edge put
			456	294 19		23 " " put
			466	294 09		25 bot cb
			385	294 90		top
			369	295 06		N-edge wk
			364	295 11		So " "
19+00			411	294 64		℄

Profile Notes Red ____ Plotted ____ Job No. 6213,00 Division No. ____

Notes Chkd ____ Checked ____ Survey by [illegible] Notes [illegible] Date ____

No. ____ Date ____ Date ____ Map No. ____ [illegible] Date ____

F.B. 19 A 2 PG. 75

76L298 307 10-51

PLEASE RETURN TO
LOS ANGELES COUNTY SURVEYOR
726 LOS ANGELES COUNTY
ENGINEERING BLDG.

NOTE: ANY ADDITIONS OR CHANGES ON THIS SHEET MUST BE MADE OR CIRCLED IN RED INK, WITH DATE AND NAME OF PERSON MAKING CHANGE.

Do not extend notes this side of this line.

F.B. 1903 PG. 76 Job No. 6213.00 Division No. Survey of Elmonte S.D. # 23 Survey by Holmes Notes A.R.B. Indexed L. C. Johnson Date

Profile No. X-Sec. No. Plotted Date Checked Date Notes Red. Date Notes Chkd. Date

STATION	B. S.	H. I.	F. S.	ELEV.		
		298 75				
19+00			412	294 63		5 Rt pvt
			431	294 44		15 " " edge
			443	294 32		23 edge pvt
			459	294 16		25 bot cb
			373	295 02		25 top "
			365	295 10		edge wk
			360	295 15		back "
			416	294 59	5 Lt edge pvt	
			445	294 30	9 " " "	
			42	294 6	23 " " "	
19+23			406	294 69		℄ pvt
			409	294 66		5 Rt pvt
			423	294 52		15 " edge pvt
			442	294 33		23 " edge pvt
			452	294 23		25 " bot cb
			370	295 05		" top "
			354	295 21		edge wk
			349	295 26		back wk
19+70.70	P9 119 (x) Winston Dr		391	294 84	Spk+Tin A9 61- Inter Winston Dr	℄ pvt
B.M KY-11			356	295 19	" Discribtion next pg	

76L298 307 10-51

PLEASE RETURN TO
LOS ANGELES COUNTY SURVEYOR
726 LOS ANGELES COUNTY
ENGINEERING BLDG.

NOTE: ANY ADDITIONS OR CHANGES ON THIS SHEET MUST BE MADE OR CIRCLED IN RED INK, WITH DATE AND NAME OF PERSON MAKING CHANGE.

Do not extend notes this side of this line.

STATION	B. S.	H. I.	F. S.	ELEV.		
		298 75				
B.M-KY-11			356	295 19	B.M-KY-11 Elev 295.205 F.B. 1903-1 Byrant Rd & Winston Dr. S.E. Cor	
					Bt. spk in curb -	9- so. of S. end C.
	4 59	299 80		295 21		
20+00			485	294 95		℄ S.D. pvt
			488	294 92	5 Lt edge pvt	
			54	294 4	9 " gr	
			50	294 8	24 " "	
20+04			484	294 96		℄ S.D pvt
			486	294 94		5 Rt pvt
			505	294 75		15 " edge pvt
			523	294 57		23' " pvt
			532	294 48		25' bot curb
			454	295 26		25' top
			441	295 39		29.6 edge wk
			436	295 44		34.6 back wk
20+30			475	295 05		℄ S.D. pvt
			479	295 01		5 Rt pvt
			498	294 82		15 " edge
			515	294 65		23' edge pvt
			526	294 54		25 bot curb

Profile
Notes Red. ____ Plotted ____ Job No. ____ Division No. ____
Notes Chkd. ____ Checked ____ Survey by ____ Notes ____
No. ____ Date ____ Date ____ Map No. ____ Indexed Tabulated Date ____

F.B. 1903 PG. 77

76L298 307 10-51

PLEASE RETURN TO

LOS ANGELES COUNTY SURVEYOR

726 LOS ANGELES COUNTY
ENGINEERING BLDG.

NOTE: ANY ADDITIONS OR CHANGES ON THIS SHEET MUST BE MADE OR CIRCLED IN RED INK, WITH DATE AND NAME OF PERSON MAKING CHANGE.

Do not extend notes this side of this line.

STATION	B. S.	H. I.	F. S.	ELEV.		
		299 80				
20+30			4 46	295 34		25 Rt top cb
20+57			4 40	295 40		25 " " "
20+60			4 71	295 09		℄ put
			473	295 07		5 Rt "
			494	294 86		15 " edge put
			510	294 70		23 " edge put
			522	294 58		25 " put
21+00			460	295 20		℄ put
			461	295 19		5-Rt put
			483	294 97		15 " edge put
			503	294 77		23 " " put
			512	294 68		25 put
			432	295 48		25 top curb
			464	295 16	5-Lt edge put	
			49	294 9	9 " " gr.	
			48	295 0	23 " "	
22+00			438	295 42		℄ put S.D.
			439	295 41		5 Rt "
			462	295 18		15 " edge put
			468	295 12		23 " edge put

F.B. 1903 PG. 78 Job No. 6213.00 Division No. Notes Red. Plotted Profile
Survey of Elmonte S.D. #23 Date Date No.
Survey by Holmes Notes A.R.B. Notes Chkd. Checked X-Sec.
Indexed A. C. Johnson Date Date No.

76L298 307 10-51

PLEASE RETURN TO
LOS ANGELES COUNTY SURVEYOR
726 LOS ANGELES COUNTY
ENGINEERING BLDG.

NOTE: ANY ADDITIONS OR CHANGES ON THIS SHEET MUST BE MADE OR CIRCLED IN RED INK, WITH DATE AND NAME OF PERSON MAKING CHANGE.

Do not extend notes this side of this line.

STATION	B. S.	H. I.	F. S.	ELEV.		
		299 80				
22+00			480	295 00	.	25 Rt bot ob
			400	295 80	.	" " top "
			40	295 8	.	35 " gr
			444	295 36	5 Lt edge put	
			471	295 09	10 4 " put Dr-way	
			452	295 28	24 " " " "	
22+27 3			429	295 51	.	℄
			428	295 52	.	5 Rt ctr put
			445	295 35	.	15 " edge "
			460	295 20	.	23 " edge au
			471	295 09	.	25 " bot curb
			390	295 90	.	" " top "
			375	296 05	.	29 edge wk
			369	296 11	.	back "
22+80.38	P9-123 (x) Esmerald Ave		415	295 65	. 3pk nt - pg. 61	℄ S.D. Int.
23+00			415	295 65	.	℄ put
			416	295 64	.	5 Lt edge put
			44	295 4	.	9 " gr
			43	295 5	.	24 " "
23+13 8/			412	295 68	.	℄ S.D. put

Profile Notes Red. ____ Plotted ____ Job No. 6213.00 Division No. ____

Notes Chkd. ____ Checked ____ Survey by ____

No. ____ Date ____ Date ____ Map No. ____ Date ____

F.B. 1992 PG. 78

76L298 307 10-51

PLEASE RETURN TO

LOS ANGELES COUNTY SURVEYOR
726 LOS ANGELES COUNTY
ENGINEERING BLDG.

NOTE: ANY ADDITIONS OR CHANGES ON THIS SHEET MUST BE MADE OR CIRCLED IN RED INK, WITH DATE AND NAME OF PERSON MAKING CHANGE.

Do not extend notes this side of this line.

STATION	B. S.	H. I.	F. S.	ELEV.		
		299 80				
23+13 8			409	295 71		5 Rt ctr. pvt
			431	295 49		15 " edge "
			438	295 42		23 " " gut
			450	295 30		25 " " bot cb
23+10 3			370	296 10		" " top "
			354	296 26		30 4/ edge wk
			345	296 35		34 4/ back "
23+45 1			399	295 81		℄ -
			405	295 75	5 - Lt edge pvt	
			420	295 60	13 - " edge gut	
			432	295 48	15 " bot cb	
			355	296 25	" top "	
			340	296 40	20 " wk	
			333	296 47	25 " back "	
23+63.64			398	295 82	spk WYT. pg. 61 ℄ pt. ℄ pvt	
					B.M. KY-12 - Elev 296.186 F.B. 1903-14	
BM KY-12			361	296 19	Esmerald Ave & Bryant Rd, S. E Cor	
	515	301 34			Bt spk in curb 9' So. of S. end C.R.	
23+63.64			556	295 78		5 Rt pvt
			567	295 67		15 " edge "
			586	295 48		23 " " gut

F.B. 1903 Pg. 80 Job No. 6213.00 Division No. Notes Red. Plotted Profile
Survey of Elmonte S.D. #23 Date Date No.
Survey by Holmes Notes A.R.B. Notes Chkd. Checked X-Sec.
Indexed E. C. Johnson Date Date Date No.

76L298 307 10-51

PLEASE RETURN TO
LOS ANGELES COUNTY SURVEYOR
726 LOS ANGELES COUNTY
ENGINEERING BLDG.

NOTE: ANY ADDITIONS OR CHANGES ON THIS SHEET MUST BE MADE OR CIRCLED IN RED INK, WITH DATE AND NAME OF PERSON MAKING CHANGE.

Do not extend notes this side of this line.

STATION	B. S.	H. I.	F. S.	ELEV.		
		301 34				
23+63.64			596	295 38		25 Rt bot cb
			515	296 19		" " top "
			54	295 9		gr
			555	295 79	5 Lt. edge put	
			570	295 64	13 " " gut	
			579	295 55	15 " bot cb	
			504	296 30	" " top "	
			492	296 42	20 " wk	
			487	296 47	25 " back "	
24+00			--			℄ S.D. put
24+63.66			526	296 08		℄
			530	296 04		3 Rt put
			545	295 89		13 " edge put
			565	295 69		21 " " gut
			576	295 58		23 " bot cb
			495	296 39		23 " top "
			50	296 3		33 - gr.
			536	295 98	7 Lt edge put	
			546	295 88	15 " edge gut	
			555	295 79	17 " bot cb	

Profile Notes Red. Plotted Job No. 6213.00 Division No. F.B. 1903 PG. 81

X-Sec. Notes Chkd. Checked Survey by Holmes Notes Date

No. Date Date Map No. Date

Jones

76L298 307 10-51

PLEASE RETURN TO

LOS ANGELES COUNTY SURVEYOR
726 LOS ANGELES COUNTY
ENGINEERING BLDG.

NOTE: ANY ADDITIONS OR CHANGES ON THIS SHEET MUST BE MADE OR CIRCLED IN RED INK, WITH DATE AND NAME OF PERSON MAKING CHANGE.

Do not extend notes this side of this line.

STATION	B. S.	H. I.	F. S.	ELEV.		
		301 34				
24+63.66			478	296 56	07 Lt top ob	
			466	296 68	22 " wk	
			457	29[illegible] 77	27 " back "	
25+00			515	[illegible] 19		℄
			535	[illegible] 09	7 Lt put	
			531	[illegible] 03	15 " edge gut	
			537	[illegible] 97	17 bot ob	
			462	[illegible]	17 top "	
			453	[illegible]	22 wk	
			446	[illegible]	27 back "	
25+15 D			513	[illegible]		℄
Note:			514	[illegible] 20		3 Rt put
see pg 54 Invert Elevs			531	[illegible] 03		13 " edge "
of SS.M.H in School Yard			566	[illegible]		21 " edge gut
			567	[illegible]		23 gut
			488	[illegible]		23 top ob "
			503	[illegible]		25 3 wk
			489	[illegible] 45		30 3 back "
25+79.57	pg-127 (X) Clark Ave		486	[illegible]	spk + T. pg 62	℄ S.D. put.

F.B. 1903 PG. 82
Job No. Division No. Notes Red. Plotted Profile
Survey of Elmonte S.D. #23 Date Date No.
Survey by Holmes Notes A.R.B. Notes Chkd. Checked X-Sec.
Indexed C. Johnson Date Date Date No.

76L298 307 10-51

PLEASE RETURN TO
LOS ANGELES COUNTY SURVEYOR
726 LOS ANGELES COUNTY
ENGINEERING BLDG.

NOTE: ANY ADDITIONS OR CHANGES ON THIS SHEET MUST BE MADE OR CIRCLED IN RED INK, WITH DATE AND NAME OF PERSON MAKING CHANGE.

Do not extend notes this side of this line.

STATION	B. S.	H. I.	F. S.	ELEV.		
		301 84				
B.M.KY-13			466	296 68	B.M.KY-13 Elev 296.678 F.B. 1903-11 Clark Ave & Bryant Rd S.E. Cor.	
					Bt spk in curb 9' - So - of So-end C.I.	
					"Invert Elevs - in SS.M.H in School Yard."	
				29668	B.M.KY-13 - see below	
	507	301 75				
25+55 3/1			472	297 03	31° Left. SS.M.H. So-Rim	Rod - 4.72
			1196	289 79	outlet 6" Pipe	Mea - 6.74
B.M.KY-13			507	296 68	B.M.KY-13 see above	Dia - .50
						11.96
B.M.KY-13				296 68	B.M.KY-13 Elev 296.678 see above	
	615	302 83				
26+00			621	296 62	℄ pvt	
			632	296 51	7-Lt edge pvt	
			641	296 42	15 " " gvt	
			649	296 34	17 " "	
			573	297 10	17" top cb	
			562	297 21	22"	
			555	297 28	27	
26+26 1/1			613	296 70	℄ pvt	
			611	296 72	3 Rt. pvt	

Profile
Notes Red ____ Plotted ____ Job No. 6213.00 Division No. ____
Notes Chkd ____ Checked ____ Survey by ____ Notes ____ Date ____
No. ____ Date ____ Date ____ Map No. ____ Date ____
F.B. 1903 PG. 83

76L298 307 10-51

PLEASE RETURN TO

LOS ANGELES COUNTY SURVEYOR
726 LOS ANGELES COUNTY
ENGINEERING BLDG.

NOTE: ANY ADDITIONS OR CHANGES ON THIS SHEET MUST BE MADE OR CIRCLED IN RED INK, WITH DATE AND NAME OF PERSON MAKING CHANGE.

Do not extend notes this side of this line.

STATION	B. S.	H. I.	F. S.	ELEV.		
		302 83				
26+26.1			629	29654		13 Rt edge pvt
			644	29639		20.5 edge gvt
			647	29636		22.5 bot "
			586	29697		22.5 top cb
			581	29702		24.6 wk
			578	29705		29.6 back "
26+86.8			561	29722		℄ SP.
			574	29709	7 Lt- edge pvt	
			574	29709	15 " edge gvt	
			590	29693	17 " bot cb	
			510	29773	27 top "	
			500	29783	22 wk	
			490	29793	27 back "	
27+00			552	29731		℄ pvt.
			552	29731		3 Rt "
			563	29720		13 " edge "
			59	29[illegible]		16 " gr
			54	29[illegible]4		24 " "
			55	29[illegible]3		30 " "
			562	29721	7 Lt edge pvt	

F.B. 1903 PG. 84 Job No. 6213.00 Division No. Notes Red Plotted Profile
Survey of Elmonte S.D. #23 Date Date No.
Survey by Holmes Notes A.R.B. Notes Chkd Checked X-Sec.
Indexed R. C. Johnson Date Date Date No.

76L298 307 10-51

PLEASE RETURN TO
LOS ANGELES COUNTY SURVEYOR
726 LOS ANGELES COUNTY
ENGINEERING BLDG.

NOTE: ANY ADDITIONS OR CHANGES ON THIS SHEET MUST BE MADE OR CIRCLED IN RED INK, WITH DATE AND NAME OF PERSON MAKING CHANGE.

Do not extend notes this side of this line.

STATION	B. S.	H. I.	F. S.	ELEV.			
		302 83					
27+00			44	2984	22 Lt gr		
			44	2984	27 " "		
27+94			476	29807		℄	pvt
			478	29805		3 Rt	"
			494	29789		13 "	"
			51	2977		33 "	gr
28+00			471	29812		℄ pvt	
			477	29806	7 Lt edge pvt		
			48	2980	13 " gr		
			42	2986	22 " "		
			41	2987	32		
28+32.29	pg-131 (X) Glen Way		440	29843	spk & Tin ℄ SD. Pvt pg-62		
28+61.3			419	29864		℄	pvt
			422	29861		3 Rt	"
			438	29845		13 "	"
			43	2985		19 "	gr
			39	2989		33 "	"
29+00			389	29894		℄	pvt
			390	29893		3 Rt.	
			409	29874		13 "	

Profile
Notes Red. Plotted Job No. 6213.00 Division No.
Notes Chkd. Checked Survey by Notes Date
No. Date Date Map No. Date
F.B. 1903 Pg. 85

76L298 307 10-51

PLEASE RETURN TO

LOS ANGELES COUNTY SURVEYOR
726 LOS ANGELES COUNTY
ENGINEERING BLDG.

NOTE: ANY ADDITIONS OR CHANGES ON THIS SHEET MUST BE MADE OR CIRCLED IN RED INK, WITH DATE AND NAME OF PERSON MAKING CHANGE.

Do not extend notes this side of this line.

STATION	B. S.	H. I.	F. S.	ELEV.		
		302 83				
29+00			30	2998		33 Rt gr
			397	29986	7 Lt. put	
			42	2996	12" gr	
			35	2993	27" gr.	
T. P. spk			480	298 03		
	510	303 13				
B.M.KY.14			531	297 82	B.M.KY-14 Elev 297.825 Bryant Rd. Glen Way Bt. spk in ctr. Conc Wk	F.B 1903-14 S.W. Cor. 5° from E. end
B.M.KY-14				297 83	Front of House # 747	Glen Way
	616	303 99				
30+00			426	29973		℄ S.D. put
			430	29969		3 Rt ctr-put
			445	29954		13 - edge "
			40	3000		33 " gr
			433	29966	7 Lt edge put	
			46	2994	13 " gr	
			40	3000	27 " "	
30+208			411	29988		℄ put
			413	29986		3 Rt "
			430	29969		13 " edge put
			453	29946		18 " " put

F.B. 1903 Pg. 86 Job No. 6213.00 Division No. Notes Red. Plotted Profile
Survey of Elmonte S.D. #23 Date Date No.
Survey by Holmes Notes A.R.B. Notes Chkd. Checked X-Sec.
Indexed K. C. Johnson Date Date No.

76L298 307 10-51

PLEASE RETURN TO

LOS ANGELES COUNTY SURVEYOR
726 LOS ANGELES COUNTY
ENGINEERING BLDG.

NOTE: ANY ADDITIONS OR CHANGES ON THIS SHEET MUST BE MADE OR CIRCLED IN RED INK, WITH DATE AND NAME OF PERSON MAKING CHANGE.

Do not extend notes this side of this line.

STATION	B. S.	H. I.	F. S.	ELEV.		
		303 99				
30+20 8			460	29939	.	20' Rt bot gut
			399	10000	.	20 1 " top cb
			408	29991	.	22 6 wk
			404	29995	.	27 6 back "
30+38 1			403	29996	.	℄ put
			411	29988	.7 Lt - put.	
			45	2995	.12 " gr.	
			42	2998	.27 "	
30+89 06		Pg-133 & 135 (x) Central Ave	367	30032	spk & Tin pg - 63 -	℄ SD put
31+00			367	30032	.	℄ "
31+34 8			344	30055	.	℄
			353	30046	.7 Lt edge put	
			37	3003	.10 " gr	
			33	3007	.27 gr	
31+42 8			340	30059	.	℄ put
			340	30059	.	℄ "
			342	30057	.	3 Rt "
			359	30040	.	13' Rt edge "
			379	30020	.	18 L edge gut
			385	30014	.	20 1 bot [illegible]

Profile Notes Red ____ Plotted ____ Job No. 6213.00 Division No. ____ F.B. 1903 Pg. 87

No. ____ Date ____ Date ____ Survey of ____

Notes Chkd ____ Checked ____ Survey by ____

No. ____ Date ____ Date ____ Map No. ____ Indexed J. Johnson Date ____

76L298 307 10-51

PLEASE RETURN TO

LOS ANGELES COUNTY SURVEYOR
726 LOS ANGELES COUNTY
ENGINEERING BLDG.

NOTE: ANY ADDITIONS OR CHANGES ON THIS SHEET MUST BE MADE OR CIRCLED IN RED INK, WITH DATE AND NAME OF PERSON MAKING CHANGE.

Do not extend notes this side of this line.

F.B. 1903 PG. 88 Job No. 6213.00 Division No. Notes Red. Plotted Profile No.
Survey of Elmonte S.D. #23 Date Date X-Sec. No.
Survey by Holmes Notes ARB Notes Chkd. Checked
Indexed H. O. Johnson Date Date Date No.

STATION	B. S.	H. I.	F. S.	ELEV.		
		303 99				
31+42 8.			325	30074.		20' Rt Top eb.
			294	30105.		22' Rt w/4
			305	30094.		27' Rt. back "
32+00			325	30074.		℄ pvt
			329	30070.		3 Rt
			345	30054.		13 "
			32	30[illegible].		33 " gr
			335	30[illegible].	7 Lt pvt	
			36	30[illegible]	10 " gr	
			32	30[illegible]	27 " "	
B.M KY-15					BM KY-15 Elev = 300.200 F.B. 1903-15	
			368	300[illegible]	Bryant Rd. & Central Ave S.E. Cor	
					Bt spk in Curb 20'-5o of So end C.R.	
B.M.-KY-15				300 30	Discribtion above	
	511	305 41.				
33+00			437	30[illegible].		℄ pvt
			436	30[illegible].		3 Rt "
			454	30[illegible].		13 " edge "
			43	30[illegible].		33 " gr.
			415	30[illegible]	7 Lt edge pvt	
			49	30[illegible]	12 " gr	

76L298 307 10-51

PLEASE RETURN TO
LOS ANGELES COUNTY SURVEYOR
726 LOS ANGELES COUNTY
ENGINEERING BLDG.

NOTE: ANY ADDITIONS OR CHANGES ON THIS SHEET MUST BE MADE OR CIRCLED IN RED INK, WITH DATE AND NAME OF PERSON MAKING CHANGE.

Do not extend notes this side of this line.

STATION	B. S.	H. I.	F. S.	ELEV.		
		305 41				
33+00			43	301 1	27 Lt gr	
33+38.5			426	301 15		℄ put
			435	301 06	.7 Lt edge pvt.	
			46	3008	.11 " gr	
			42	3012	.27 "	
33+61.3			420	301 21		℄ put
			421	301 20		3 Rt
			440	301 01		13 " edge
			46	3008		23 bot cb gr
			431	301 10		" " top
			416	301 25		29 wk
			404	301 37		33 back
34+07.93	Pg-137 & 139 (x) Lincoln Ave		404	301 37	spk + Tin pg-63	℄ S.D. put
34+38.93			401	301 40		℄ " "
B.M. KY-16			420	301 21	B.M. KY-16 Elev 301.205 Bryant Ave & Lincoln Ave;	F.B. 190[illegible] S.E. Cor
	504	306 25			Bt spk in curb - 20° so of So. [illegible]	
34+42.1			484	301 41		℄ put
			484	301 41	90° To ℄ S.D.	3 Rt - put
			499	301.26		10 " edge put
			52	3011		23.2 " bot cb [illegible]

Profile No. ____ Date ____ Notes Red ____ Plotted ____ Job No. 621300 Division No. ____ F.B. 1903 Pg. 89

No. ____ Date ____ Date ____ Map No. ____ Survey of ____ Date ____

76L298 307 10-51

PLEASE RETURN TO

LOS ANGELES COUNTY SURVEYOR
726 LOS ANGELES COUNTY
ENGINEERING BLDG.

NOTE: ANY ADDITIONS OR CHANGES ON THIS SHEET MUST BE MADE OR CIRCLED IN RED INK, WITH DATE AND NAME OF PERSON MAKING CHANGE.

Do not extend notes this side of this line.

STATION	B. S.	H. I.	F. S.	ELEV.		
		306 25				
34+42 1			485	30[illegible]40		23² Rt top cb
			471	30[illegible]54		29² " edge wk
			466	30[illegible]59		33² back "
34+45 7			482	30[illegible]43		℄
			490	30[illegible]5	7 Lt edge pvt	
			49	30[illegible]	14 " gr	
			46	30[illegible]	26 " "	
35+00			469	30[illegible]56		℄
			469	30[illegible]56		4⁴ Rt pvt
			481	30[illegible]44		14⁴ " edge "
			45	30[illegible]		31 " gr
			474	30[illegible]1	5⁸ Lt edge pvt	
			49	30[illegible]	14 " gr	
			46	30[illegible]	25 " "	
35+38.95			455	30[illegible]70		℄ pvt
			453	30[illegible]72	10° to Line ahead	5 Rt - "
			473	30[illegible]52		15 " edge pvt
			46	30[illegible]		30 " gr
			463	30[illegible]2	5 Lt edge pvt	
			49	30[illegible]	11 " gr	

F.B. 1903 PG. 90 Job No. 6213.00 Division No. Notes Red. Plotted Profile
Survey of Elmonte S.D. #23 Date Date No.
Survey by Holmes Notes A.R.B. Notes Chkd. Checked X-Sec.
Indexed C. Johnson Date Date No.

76L298 307 10-51

PLEASE RETURN TO
LOS ANGELES COUNTY SURVEYOR
726 LOS ANGELES COUNTY
ENGINEERING BLDG.

NOTE: ANY ADDITIONS OR CHANGES ON THIS SHEET MUST BE MADE OR CIRCLED IN RED INK, WITH DATE AND NAME OF PERSON MAKING CHANGE.

Do not extend notes this side of this line.

STATION	B. S.	H. I.	F. S.	ELEV.		
		306 25				
			49	3014	25 Lt gr	
B.C. 36+28.79	Pg 141-142-143-144 (X) Cedar Ave		422	302 03	spk w/ FT Pg. 64	℄ pvt
			423	302 02		5 Rt pvt
			436	301 89		15 " edge "
			38	3025		30 " gr
			429	301 96	5 Lt edge pvt	
			455	301 70	7 ? " edge shoulder	
			48	3015	11 " gr	
			43	3020	25 "	
T.P. spk			422	302 03		
	480	306 63				F.B. 1903-[illegible]
B.M.T.F 112			456	302 28	B.M.T.F 112 Elev 302.251 Bryant Rd & Cedar Ave, S.W. Cor.	F.B. 1734-[illegible]
					Bt. spk in curb 1. so of So. end C.P.	
	475	307 00		302 25	B.M.T.F 112 See Above.	
36+50			503	301 97		℄ Pvt
36+75			548	301 52		℄ "
"			563	301 37	10 3 Lt edge pvt	(RADIALLY)
"			58	3012	12° " grd	
"			51	3019	19° " "	

Profile Notes Red ____ Plotted ____ Job No. 6213.00 Division No. ____ F.B. 1903 PG. 91

No. ____ Date ____ Date ____ Survey of ____

No. ____ Date ____ Date ____ Map No. ____ Index C. Johnson Date ____

76L298 307 10-51

PLEASE RETURN TO

LOS ANGELES COUNTY SURVEYOR
726 LOS ANGELES COUNTY
ENGINEERING BLDG.

NOTE: ANY ADDITIONS OR CHANGES ON THIS SHEET MUST BE MADE OR CIRCLED IN RED INK, WITH DATE AND NAME OF PERSON MAKING CHANGE.

Do not extend notes this side of this line.

STATION	B. S.	H. I.	F. S.	ELEV.		
0+92.5		307.00	539	301.61	(RADIALLY	℄
"			526	301.74	"	10° Rt. Pvt.
"			526	301.74		18 " "
"			536	301.64		24 " "
"			53	301.7		28 " grd.
"			39	303.1		34 " "
"			38	303.2		37 " "
E.C. 36+99.52			530	301.70		℄ S.W.P.T. Pg. 64 Pvt.
37+00			530	301.70		℄
"			516	301.84		10° Rt. Pvt
"			519	301.81		18 " "
"			537	301.63		23.5 " " edge pvt
"			53	301.7		26.5 " grd.
"			35	303.5		34 " "
"			37	303.3		36 " "
"			539	301.61	7° Lt. Pvt.	
"			555	301.45	14 " "	
"			55	301.5	16 " grd.	
"			50	302.0	19 " "	
"			49	302.1	30 " "	
38+00			460	302.40		℄

F.B. 1903 PG. 92

Job No. ____ Division No. ____ Notes Red. ____ Plotted ____ Profile ____

Survey of ____ Date ____ Date ____ No. ____

Survey by ____ Notes ____ Notes Chkd. ____ Checked ____ X-Sec. ____

Indexed ____ C. Johnson ____ Date ____ Date ____ No. ____

76L298 307 10-51

PLEASE RETURN TO

LOS ANGELES COUNTY SURVEYOR

726 LOS ANGELES COUNTY
ENGINEERING BLDG.

NOTE: ANY ADDITIONS OR CHANGES ON THIS SHEET MUST BE MADE OR CIRCLED IN RED INK, WITH DATE AND NAME OF PERSON MAKING CHANGE.

Do not extend notes this side of this line.

STATION	B. S.	H. I.	F. S.	ELEV.		
		30700				
38+00			457	30243		5 Rt put
			466	50234		14 " "
			501	30199		23 7 " edge "
			51	3019		27 " gr
			43	3027		35 "
			473	30227	7 Lt put	
			498	30202	13 5 " edge	
			52	3018	15 gut gr	
			50	3020	25 " "	
39+00			439	30261		℄ put
			434	30266		5 Rt "
			442	30258		14 " "
			479	30221		24 " edge "
			496	30204		27 gut "
			42	3028		35
			456	30244	7 - Lt put	
			481	30219	14 " edge put	
			49	3021	16 " gr	
			47	3023	19 " "	
			47	3023	25 " "	

Profile Notes Red ____ Plotted ____ Job No. 6213.00 Division No. ____ F.B. 1903 PG. 93

No. ____ Date ____ Date ____ Survey of ____

No. ____ Date ____ Date ____ Map No. ____ Indexed ____ Date ____

76L298 307 10-51

PLEASE RETURN TO

LOS ANGELES COUNTY SURVEYOR
726 LOS ANGELES COUNTY
ENGINEERING BLDG.

NOTE: ANY ADDITIONS OR CHANGES ON THIS SHEET MUST BE MADE OR CIRCLED IN RED INK, WITH DATE AND NAME OF PERSON MAKING CHANGE.

Do not extend notes this side of this line.

STATION	B. S.	H. I.	F. S.	ELEV.		
		307 00				
T.P spk			349	30[illegible]51		
	362	307 13				
40+00			445	30268		℄
			437	30276		5 Rt put
			441	30272		14 " "
			477	30236		23 7/ edge "
			50	30[illegible]1		26 5 gut gr
			44	30[illegible]7		35 "
			461	30[illegible]52	7 Lt put	
			487	30226	14 " edge "	
			50	30[illegible]1	16 " gut gr	
			44	30[illegible]7	25 " "	
41+00			428	30[illegible]5		℄ put
			222	30491		5 Rt "
			430	30[illegible]3		14 " "
			465	30248		23 5/ edge "
			49	30[illegible]		27 gut gr
			46	30[illegible]5		35 "
			440	30[illegible]3	7 Lt put	
			468	30[illegible]5	14° " edge "	

Profile No. X-Sec. No.
Plotted Date Checked Date
Notes Red. Date Notes Chkd. Date
Division No.
Job No.
Survey of
Survey by C. Johnson Notes Date
Indexed

F.B. 1903 PG. 94

76L298 307 10-51

PLEASE RETURN TO
LOS ANGELES COUNTY SURVEYOR
726 LOS ANGELES COUNTY
ENGINEERING BLDG.

NOTE: ANY ADDITIONS OR CHANGES ON THIS SHEET MUST BE MADE OR CIRCLED IN RED INK, WITH DATE AND NAME OF PERSON MAKING CHANGE.

Do not extend notes this side of this line.

STATION	B. S.	H. I.	F. S.	ELEV.		
		307 13				
41+00			47	3024.	16 Lt 9	
			44	3027.	25 " "	
42+00			398	30315.		2
			395	30318.		5 Rt
			404	303 09.		14 "
			449	302 64.		24 " edge
			47	3024.		26 "
			42	3029.		35
			412	303 01.	7 Lt 10	
			441	30272.	14 " edge "	
			44	3027.	15 " 9	
			41	3030.	18 " "	
			41	3030.	25 "	
			411	303 02.		
	48.	30784.				
43+00			455	30329.		9
			449	30335.		5 Rt
			456	30328.		14 "
			500	30284.		24 " edge
			52	3026.		26

Profile Notes Red ____ Plotted ____ Job No. 6213.00 Division No. ____ F.B. 1903 PG. 95

No. ____ Date ____ Notes Chkd ____ Date ____ Checked ____ Date ____ Map No. ____ Indexed ____ Date ____

76L298 307 10-51

PLEASE RETURN TO

LOS ANGELES COUNTY SURVEYOR
726 LOS ANGELES COUNTY
ENGINEERING BLDG.

NOTE: ANY ADDITIONS OR CHANGES ON THIS SHEET MUST BE MADE OR CIRCLED IN RED INK, WITH DATE AND NAME OF PERSON MAKING CHANGE.

Do not extend notes this side of this line.

STATION	B. S.	H. I.	F. S.	ELEV.		
		307 84				
43+00			45	30[illegible]3		Rt gr
			471	30[illegible]13	7- Lt " pvt	
			496	30[illegible]88	13.5 " edge "	
			51	30[illegible]7	18 " gr	
			46	30[illegible]	20 gr	
			45	30[illegible]	25 "	
43+09			455	30[illegible]9	℄	
			471	30[illegible]3	7 Lt pvt	
			503	30[illegible]1	13.5 " edge	
			51	30[illegible]	17 " gr	
			46	30[illegible]	20 " "	
			45	303[illegible]	25 " "	
43+32.2			452	30332	℄	
			446	30[illegible]8		5 Rt pvt
			453	30331		14 " " "
			503	30[illegible]1		24.5 " edge "
			48	303[illegible]		30 " gr
			48	303[illegible]		35 " "
43+44.57			456	30[illegible]4	sph & Tin pg-64	℄ S.I.D. pvt.
43+63.8			443	30341		℄

F.B. 1903 PG. 96

Job No. ____ Division No. ____ Notes Red. ____ Plotted ____ Profile

Survey of ____ Date ____ Date ____ No. ____ X-Sec.

Survey by ____ Notes ____ Notes Chkd. ____ Checked ____ No. ____

Indexed ____ Date ____ Date ____ Date ____

76L298 307 10-51

PLEASE RETURN TO

LOS ANGELES COUNTY SURVEYOR

726 LOS ANGELES COUNTY
ENGINEERING BLDG.

NOTE: ANY ADDITIONS OR CHANGES ON THIS SHEET MUST BE MADE OR CIRCLED IN RED INK, WITH DATE AND NAME OF PERSON MAKING CHANGE.

Do not extend notes this side of this line.

STATION	B. S.	H. I.	F. S.	ELEV.		
		307 84				
43+83.8			438	30346		5 Rt
			451	30333		14 "
			488	30296		24 " edge
			50	3028		26 "
			44	3034		30 "
			41	3037		35 "
			441	30343		℄
43+91.0			456	30328	.7 Lt pvt	
			478	30306	.13 " edge "	
			48	3030	.15 " gr	
			43	3035	.18 " "	
			42	3036	.25 " "	
44+05			439	30345		℄
44+44.57			427	30357	.5 W&T pg. 64	℄
			424	30360		5 Rt
			431	30353		14 "
			460	30324		23.7 " edge
			49	3029		27 "
			44	3034		30 "
			41	3037		35 "

Profile No. ____ Date ____ Notes Red ____ Date ____ Plotted ____ Date ____ Job No. 6213.00 Survey of ____ Division No. ____ Map No. ____ Date ____ Date ____ Date ____

F.B. 1903 PG. 97

76L298 307 10-51

PLEASE RETURN TO

LOS ANGELES COUNTY SURVEYOR
726 LOS ANGELES COUNTY
ENGINEERING BLDG.

NOTE: ANY ADDITIONS OR CHANGES ON THIS SHEET MUST BE MADE OR CIRCLED IN RED INK, WITH DATE AND NAME OF PERSON MAKING CHANGE.

Do not extend notes this side of this line.

STATION	B. S.	H. I.	F. S.	ELEV.		
		307 84				
44+44.57			436	30[illegible]8.7 Lt	pvt	
			463	30[illegible]74 "	edge "	
			43	303[illegible].18	gr	
			42	30[illegible].25	"	
					B.M.KY-18 Elev 303.963	F.B.1903-16
B.M.KY-18			392	30[illegible]92	Cedar Ave & Bayse St. N.E. Cor	
					Bt spk in cb 3' E of W-end of curb	
		- End -				

F.B. 1903 PG. 98

Job No. ____ Division No. ____ Notes Red. ____ Plotted ____ Profile ____

Survey of ____ Date ____ Date ____ No. ____

Survey by ____ Notes ____ Notes Chkd ____ Checked ____ X-Sec. ____

Indexed ____ Date ____ Date ____ Date ____ No. ____

K. O. Johnson

Profile No. _____ Notes Red. _____ Date _____ Plotted _____ Date _____ Job No. 6213.06 Division No. _____ Survey of _____

F.B. 1903 Pg. 99

[redacted]

No. _____ Date _____ Date _____ Map No. _____ Indexed A. C. Johnson Date _____

J.N. 6213.06 #

El. Monte Storm Drain Proj. 23

Profile & Cross Section "B" Line

Tyler Ave from Bryant Ave No. to Bayse St.

Junction of A. & B. Lines S. W & T. pg. 60

STATION	B. S.	H. I.	F. S.	ELEV.

NOTE: ANY ADDITIONS OR CHANGES ON THIS SHEET MUST BE MADE OR CIRCLED IN RED INK, WITH DATE AND NAME OF PERSON MAKING CHANGE.

Do not extend notes this side of this line.

PLEASE RETURN TO
LOS ANGELES COUNTY SURVEYOR
726 LOS ANGELES COUNTY ENGINEERING BLDG.

76L298 307 10-51

76L298 307 10-51

PLEASE RETURN TO

LOS ANGELES COUNTY SURVEYOR
726 LOS ANGELES COUNTY
ENGINEERING BLDG.

NOTE: ANY ADDITIONS OR CHANGES ON THIS SHEET MUST BE MADE OR CIRCLED IN RED INK, WITH DATE AND NAME OF PERSON MAKING CHANGE.

Do not extend notes this side of this line.

STATION	B. S.	H. I.	F. S.	ELEV.		
					B.M. KY-8 Elev- 294.623 F.B. 1903-11	
B.M KY-8				294 62	Bryant Rd & Tyler Ave; S.E. Cor	
	4 44	299 06			Bt spk in curb; 20 So. of end C.R.	
0+00			561	293 45	.spk. W&T pg.60 = 16+41.82 "A" Line ℄ S.D.	put
B.C. 0+19.56			542	293 64	.S.&Tin pg-60	℄ S.D. put
E.C. 0+66.85			500	294 06	.(℄ = S.D. ℄)	℄ "
			542	293 64	.	10 Rt edge "
			37	29[illegible]	.	12 " gr
			37	295[illegible]	.	18 " gr
			485	29[illegible]21	.11 Lt put	
			469	294[illegible]	.22 " "	
			479	294[illegible]7	.35 " "	
			488	294[illegible]8	.42 " "	
			523	293 83	.52 " edge "	
			37	295[illegible]	.55 " gr	
			39	295[illegible]	.62 " "	
1+00			467	294[illegible]9	.	℄
			495	294[illegible]1	.	8 Rt edge put
			48	294[illegible]	.	10 " gr
			37	29[illegible]	.	11 " "
			36	295[illegible]	.	18 " "
			456	294 50	11 Lt put	

F.B. 1903 PG. 100

Job No. ____ Division No. ____ Notes Red ____ Plotted ____ Profile ____
Survey of ____ Date ____ Date ____ No. ____
Survey by ____ Notes ____ Notes Chkd ____ Checked ____ X-Sec. ____
Indexed ____ Date ____ Date ____ No. ____

76L298 307 10-51

PLEASE RETURN TO
LOS ANGELES COUNTY SURVEYOR
726 LOS ANGELES COUNTY
ENGINEERING BLDG.

NOTE: ANY ADDITIONS OR CHANGES ON THIS SHEET MUST BE MADE OR CIRCLED IN RED INK, WITH DATE AND NAME OF PERSON MAKING CHANGE.

Do not extend notes this side of this line.

STATION	B. S.	H. I.	F. S.	ELEV.			
		299 06					
1+00			433	29473.22 Lt		pvt	
			452	29454.35 "		"	
			465	29441.42 "		"	
			521	29385.52 "	edge	pvt	
			369	29537.55 "		gr	
			35	2956.62 "		gr	
2+00			433	29473.		℄	pvt
			473	29433.		8 Rt edge	"
			47	2944.		9 "	gr
			39	2952.		12 "	
			37	2954.		18 "	
			417	29489.11 Lt		pvt	
			397	29509.22 "		"	
			416	29490.35 "		"	
			425	29481.42 "		"	
			461	29445.52 "	edge	"	
			44	2947.54 "		gr	
			34	2957.57 "		"	
			33	2958.62 "		"	
T.P. spk			444	29462.			

Profile No. ____ Date ____ Notes Red ____ Plotted ____ Job No. 6213.00 Division No. ____ F.B. 1903 PG. 101

Survey of ____

No. ____ Date ____ Date ____ Map No. ____ Indexed R. C. Johnson Date ____

76L298 307 10-51

PLEASE RETURN TO

LOS ANGELES COUNTY SURVEYOR
726 LOS ANGELES COUNTY
ENGINEERING BLDG.

NOTE: ANY ADDITIONS OR CHANGES ON THIS SHEET MUST BE MADE OR CIRCLED IN RED INK, WITH DATE AND NAME OF PERSON MAKING CHANGE.

Do not extend notes this side of this line.

STATION	B. S.	H. I.	F. S.	ELEV.			
				29462			
	542	30004.					
3+00			497	29557.		℄	
			535	29[illegible]9.		8 Rt	edge pvt
			54.	29[illegible].		10	gt
			52	29[illegible].		12	"
			47	29[illegible].		18	"
			485	29519.	11 Lt	pvt	
			467	29537.	22 "	"	
			481	29[illegible]3.	35	"	
			492	29[illegible]2.	42	"	
			534	29[illegible]0.	52 edge	"	
			54	294[illegible].	53	gt	
			42	29[illegible].	57	"	
			40	29[illegible].	62	"	
4+00			460	29[illegible]4.		℄	pvt
			490	29[illegible]4.		8 Rt edge	"
			43	29[illegible].		12 "	gt
			41	29[illegible].		18 "	"
			448	29[illegible]	11 Lt	pvt	
			433	29[illegible]	22 "	"	

F.B. 1903 PG. 102

Job No. ____ Division No. ____ Notes Red. ____ Plotted ____ Profile ____

Survey of ____ Date ____ Date ____ No. ____

Survey by ____ Notes ____ Notes Chkd ____ Checked ____ X-Sec. ____

Indexed [illegible] Date ____ Date ____ Date ____ No. ____

76L298 307 10-51

PLEASE RETURN TO
LOS ANGELES COUNTY SURVEYOR
726 LOS ANGELES COUNTY
ENGINEERING BLDG.

NOTE: ANY ADDITIONS OR CHANGES ON THIS SHEET MUST BE MADE OR CIRCLED IN RED INK, WITH DATE AND NAME OF PERSON MAKING CHANGE.

Do not extend notes this side of this line.

STATION	B. S.	H. I.	F. S.	ELEV.			
		300 04					
4+00			453	29551	35 Lt	pvt	
			461	29543	42 "	"	
			495	29509	52 edge	"	
			49	2951	53	gr	
			37	2963	55	"	
			36	2964	62	"	
5+00			429	29575			℄
			462	29542			8 Rt - edge
			46	2954			10 "
			39	2961			12 "
			38	2962			18 "
			416	29588	11 Lt	pvt	
			403	29601	22 "	"	
			413	29591	35 "	"	
			426	29578	42 "	"	
			463	29541	52 "	"	
			45	2955	54	gr	
			34	2966	56	"	
			33	2967	62	"	
T.P. apk			393	29611			

Profile No. ____ Date ____ Notes Red. ____ Plotted ____ Job No. 6213.00 Division No. ____ F.B. 1963 Pg. 103

No. ____ Date ____ Date ____ Survey of ____

No. ____ Date ____ Date ____ Map No. ____ Indexed ____ Date ____

Johnson

76L298 307 10-51

PLEASE RETURN TO

LOS ANGELES COUNTY SURVEYOR
726 LOS ANGELES COUNTY
ENGINEERING BLDG.

NOTE: ANY ADDITIONS OR CHANGES ON THIS SHEET MUST BE MADE OR CIRCLED IN RED INK, WITH DATE AND NAME OF PERSON MAKING CHANGE.

Do not extend notes this side of this line.

STATION	B. S.	H. I.	F. S.	ELEV.		
				296 11		
	474	30085				
6+00			474	29611		℄ put
			511	29574		8 Rt edge
			502	29583		9 " dr.
			412	29[illegible]3		18 " " "
			457	29[illegible]8	11 Lt put	
			450	29[illegible]5	22 "	
			467	29[illegible]8	35 "	
			481	29[illegible]4	42 "	
			509	29[illegible]6	52 edge "	
			50	29[illegible]	53 gr	
			39	29[illegible]	55 "	
			38	2971	62 "	
6+07 2			51	2955		9 2 Rt gr
6+12 8			411	29[illegible]4		" " top conc wall
6+17 5			403	29[illegible]2		10 Rt top ctr. M.H.
			48	29[illegible]		8 7 " gr
			405	29[illegible]0		" " top conc wall
6+39 0			465	29[illegible]0		℄ put
			504	29[illegible]1		8 Rt edge "

F.B. 1903 PG. 104

Job No. ____ Division No. ____ Notes Red. ____ Plotted ____ Profile ____

Survey of ____ Date ____ Date ____ No. ____

Survey by ____ Notes ____ Notes Chkd. ____ Checked ____ X-Sec. ____

Indexed ____ Date ____ Date ____ Date ____ No. ____

76L298 307 10-51

PLEASE RETURN TO

LOS ANGELES COUNTY SURVEYOR

726 LOS ANGELES COUNTY
ENGINEERING BLDG.

NOTE: ANY ADDITIONS OR CHANGES ON THIS SHEET MUST BE MADE OR CIRCLED IN RED INK, WITH DATE AND NAME OF PERSON MAKING CHANGE.

Do not extend notes this side of this line.

STATION	B. S.	H. I.	F. S.	ELEV.		
		300.85				
6+39			46	2963		10 Rt
			39	2970		12 "
			39	2970		18 "
6+58.0			461	29624		℄
			435	29650	11 Lt	pvt
			432	29653	22	"
			447	29638	35	"
			460	29625	42	"
			490	29595	52	edge "
			48	2961	54	gr
			34	2975	56	"
			33	2976	62	"
6+88.10			450	29635	spk w/ tinpg - 60	℄ S.D. into [illegible]
7+00			443	29642		℄
7+32			428	29657		℄
			460	29625		8 Rt edge
			46	2963		9 "
			36	2973		12 "
			33	2976		18 "

Profile Notes Red ____ Plotted ____ Job No. 6213.00 Division No. ____ F.B. 1903 PG. 105

No. ____ Date ____ Date ____ Survey of ____

No. ____ Date ____ Date ____ Map No. ____ Indexed J. Johnson Date ____

76L298 307 10-51

PLEASE RETURN TO

LOS ANGELES COUNTY SURVEYOR
726 LOS ANGELES COUNTY
ENGINEERING BLDG.

NOTE: ANY ADDITIONS OR CHANGES ON THIS SHEET MUST BE MADE OR CIRCLED IN RED INK, WITH DATE AND NAME OF PERSON MAKING CHANGE.

Do not extend notes this side of this line.

STATION	B. S.	H. I.	F. S.	ELEV.		
		300 85				
7+50 0			422	29663		℄
			408	29677	11 Lt	pvt
			396	29689	22 "	"
			407	29678	35 "	"
			414	29671	42 "	"
			454	29631	52 " edge	"
			46	2963	53 "	gr
			33	2976	57 "	"
			30	2979	62 "	"
8+00			401	29684		℄ pvt
			435	29650		8 Rt edge "
			41	2968		7 " gr
			31	2979		12 " "
			30	2979		18 " "
			387	29698	11 Lt	pvt
			381	29704	22 "	"
			387	29698	35 "	"
			395	29690	42	"
			425	29660	52 edge	"
			31	2979	57	gr

F.B. 1903 PG. 106

Job No. ____ Division No. ____ Notes Red. ____ Plotted ____ Profile ____

Survey of ____ Date ____ Date ____ No. ____

Survey by ____ Notes ____ Notes Chkd ____ Checked ____ X-Sec. ____

Indexed C. Johnson Date ____ Date ____ Date ____ No. ____

76L298 307 10-51

PLEASE RETURN TO

LOS ANGELES COUNTY SURVEYOR

726 LOS ANGELES COUNTY
ENGINEERING BLDG.

NOTE: ANY ADDITIONS OR CHANGES ON THIS SHEET MUST BE MADE OR CIRCLED IN RED INK, WITH DATE AND NAME OF PERSON MAKING CHANGE.

Do not extend notes this side of this line.

STATION	B. S.	H. I.	F. S.	ELEV.		
		300 85				
			28	2981	62 Lf gr -	
B.M. KY-7			474	296 11	B.M. KY-7 Elev 296.110 F.B. 1963 10 Tyler Ave (E side) 80' so Bayso St. & Int Bt spk 2.5' N. of so Edge of Cone Dr. 3' in - Front of HO 4158	

Profile Notes Red. Plotted Job No. 6213.00 Division No. F.B. 1963 PG. 107

No. Date Date Survey of

No. Date Date Map No. Indexed Date

A. C. JOHNSON

F.B. 1903 PG. 108 Job No. _____ Division No. _____ Notes Red. _____ Plotted _____ Profile

Survey of _____ Date _____ Date _____ No. _____

Survey by _____ Notes _____ Notes Chkd. _____ Checked _____ X-Sec.

Indexed K. C. Johnson Date _____ Date _____ Date _____ No. _____

STATION	B.S.	H.I.	F.S.	ELEV.

76L298 307 10-51

PLEASE RETURN TO

LOS ANGELES COUNTY SURVEYOR

726 LOS ANGELES COUNTY ENGINEERING BLDG.

Do not extend notes this side of this line.

NOTE: ANY ADDITIONS OR CHANGES ON THIS SHEET MUST BE MADE OR CIRCLED IN RED INK, WITH DATE AND NAME OF PERSON MAKING CHANGE.

Profile No. _____ Notes Red. _____ Plotted _____ Job No. 6213.00 Division No. _____ F.B. [illegible] Pg. [illegible]

Date _____ Date _____ Survey of [redacted]

Notes Chkd. _____ Checked _____ Survey By [redacted]

No. _____ Date _____ Date _____ Map No. _____ Indexed A. C. Johnson Date _____

J.N. - 6213.00

[redacted]

Profile & Cross Sections

St. & later of Tyler Ave & Bayse St

Rd Dept. Mon. pg-34 = 0+00 going East

Spk W & Tin pg-34 = 0+00 going West

STATION	B.S.	H.I.	F.S.	ELEV.

NOTE: ANY ADDITIONS OR CHANGES ON THIS SHEET MUST BE MADE OR CIRCLED IN RED INK, WITH DATE AND NAME OF PERSON MAKING CHANGE.

Do not extend notes this side of this line.

PLEASE RETURN TO
LOS ANGELES COUNTY SURVEYOR
726 LOS ANGELES COUNTY
ENGINEERING BLDG.

76L298 307 10-51

76L298 307 10-51

PLEASE RETURN TO

LOS ANGELES COUNTY SURVEYOR
726 LOS ANGELES COUNTY
ENGINEERING BLDG.

NOTE: ANY ADDITIONS OR CHANGES ON THIS SHEET MUST BE MADE OR CIRCLED IN RED INK, WITH DATE AND NAME OF PERSON MAKING CHANGE.

Do not extend notes this side of this line.

STATION	B. S.	H. I.	F. S.	ELEV.		
					B.M. KY-7 Elev 296.110	F.B. 1903-10
KY-7				296.11	Tyler Ave (E side) 80's, Bayse St ℄ Int. Bt spk 2.5' N of So edge Conc Dr.	
	474	300.85			3" in – "Front of House 4158"	
0+00 = going E.			416	296.69		℄ St ℄ int put
0+11			423	296.62		℄ "
0+22			449	296.36		℄ int SD- "
0+30			479	296.06		℄ gut "
0+63.5			432	296.53		℄
			436	296.49	6.5 Lt put	
			444	296.41	13 " edge "	
			32	297.7	26 " gr	
			31	297.8	30 " gr	
0+67.0			429	296.56		℄
			439	296.46		6.5 Rt put
			452	296.33		12.7 " edge "
			37	297.2		20 " gr
			39	297.0		30 " gr.
1+00			400	296.65		℄
			409	296.76		6.5 Rt put
			422	296.63		12 " edge "
			44	296.5		16.5 " gut gr.
			36	297.3		20 " "

F.B. 1903 PG. 110

Job No. ____ Division No. ____ Notes Red. ____ Plotted ____ Profile ____

Survey of ____ Date ____ Date ____ No. ____ X-Sec. ____

Survey by ____ Notes ____ Notes Chkd ____ Checked ____

Indexed ____ C. Johnson ____ Date ____ Date ____ No. ____

76L298 307 10-51

PLEASE RETURN TO

LOS ANGELES COUNTY SURVEYOR

726 LOS ANGELES COUNTY
ENGINEERING BLDG.

NOTE: ANY ADDITIONS OR CHANGES ON THIS SHEET MUST BE MADE OR CIRCLED IN RED INK, WITH DATE AND NAME OF PERSON MAKING CHANGE.

Do not extend notes this side of this line.

STATION	B. S.	H. I.	F. S.	ELEV.			
		300 85					
1+00			35	2974.		30 Rt	gr
			398	29687.	6.5 Lt	pvt	
			408	29677.	11 " edge	"	
			41	2968.	17 "	gr	
			30	2979	26 "	gr	
			28	2981.	30 "	"	
2+00			375	29710.		℄	pvt
			381	29704.		6.5 Rt	
			402	29683		12.5 " edge	
			42	2967.		18.5	gr
			35	2974.		22	"
			36	2973.		30	"
			380	29705	6.5 Lt	pvt	
			394	29691	11.5 " edge	"	
			435	29650	18 "	gr	
			34	2975	22 "	"	
			31	2978	30 "	"	

Profile No. ____ Date ____ Notes Red ____ Date ____ Plotted ____ Date ____ Job No. 6213.00 Survey of ____ Division No. ____ F.B. 1964 Pg. 11

No. ____ Date ____ Date ____ Map No. ____ Indexed ____ Date ____

A. C. Johnson

76L298 307 10-51

PLEASE RETURN TO

LOS ANGELES COUNTY SURVEYOR
726 LOS ANGELES COUNTY
ENGINEERING BLDG.

NOTE: ANY ADDITIONS OR CHANGES ON THIS SHEET MUST BE MADE OR CIRCLED IN RED INK, WITH DATE AND NAME OF PERSON MAKING CHANGE.

Do not extend notes this side of this line.

STATION	B. S.	H. I.	F. S.	ELEV.		
		300 85				
Bayse St. Int. 0+00 going West						
0+00			405	29[illegible]	℄	put
0+13			427	29[illegible]	℄	"
0+20			440	29[illegible]5	℄	"
0+30			467	29618	℄	"
0+33			468	29617	℄	gut put
			448	29637	39.2 Rt	edge "
			486	29[illegible]9	36.5 Lt	edge put
0+40			451	29634	℄	pv
0+50			420	29665	℄	
0+57			369	29[illegible]6	℄	
0+67			366	29[illegible]9	℄	
			381	29[illegible]4	10.4 Rt	edge put
			380	29[illegible]5	13.2 Lt	edge put
0+87			328	29[illegible]7	℄	
			343	29[illegible]2	10 Rt	edge put
			357	29[illegible]8	14.0 Lt	edge put
1+50			315	29[illegible]0	℄	put

F.B. 1903 PG. 112

Job No. ____ Division No. ____ Notes Red. ____ Plotted ____ Profile ____

Survey of ____ Date ____ Date ____ No. ____

Survey by ____ Notes ____ Notes Chkd ____ Checked ____ X-Sec. ____

Indexed C. Johnson Date ____ Date ____ Date ____ No. ____

76L298 307 10-51

PLEASE RETURN TO

LOS ANGELES COUNTY SURVEYOR

726 LOS ANGELES COUNTY
ENGINEERING BLDG.

NOTE: ANY ADDITIONS OR CHANGES ON THIS SHEET MUST BE MADE OR CIRCLED IN RED INK, WITH DATE AND NAME OF PERSON MAKING CHANGE.

Do not extend notes this side of this line.

STATION	B. S.	H. I.	F. S.	ELEV.		
		300 85				
1+50			333	297 52		10 5/Rt edge pvt
			352	297 33	16 Lt edge pvt	
B.M. KY-7			474	296 11	B.M. KY-7 Elev 296.110 F.B. 1903 [illegible] 20	
					See begining to Description	

Profile No. ____ Date ____ Notes Red. ____ Plotted ____ Job No. 6213.00 Division No. ____

Date ____ Date ____ Survey of ____

No. ____ Date ____ Date ____ Map No. ____ Indexed ____ Date ____

F.B. 1903 Pg. 113

F.B. 1903 PG. 114 Job No. _____ Division No. _____ Notes Red. _____ Plotted _____ Profile

Survey of _____ Date _____ Date _____ No. _____

Survey by A. C. Johnson Notes _____ Notes Chkd. _____ Checked _____ X-Sec.

Indexed _____ Date _____ Date _____ Date _____ No. _____

STATION	B. S.	H. I.	F. S.	ELEV.	

76L298 307 10-51

PLEASE RETURN TO

LOS ANGELES COUNTY SURVEYOR

726 LOS ANGELES COUNTY ENGINEERING BLDG.

Do not extend notes this side of this line.

NOTE: ANY ADDITIONS OR CHANGES ON THIS SHEET MUST BE MADE OR CIRCLED IN RED INK, WITH DATE AND NAME OF PERSON MAKING CHANGE.

Profile No. ____ Notes Red. ____ Date ____ Plotted ____ Date ____ Job No. ____ Survey of ____ Division No. ____

F.B. 1903 Pg. 115

No. ____ Date ____ Date ____ Map No. ____ Indexed A. O. Johnson Date ____

J.N - 6213.00

El-Monte Storm Drain Proj #83

Profile & Cross:-

From:

Inter. Bryant Rd & Tylor Ave

So.= S.W & Tin pg-33 =

0+00 going So-

STATION	B.S.	H.I.	F.S.	ELEV.

NOTE: ANY ADDITIONS OR CHANGES ON THIS SHEET MUST BE MADE OR CIRCLED IN RED INK, WITH DATE AND NAME OF PERSON MAKING CHANGE.

Do not extend notes this side of this line.

PLEASE RETURN TO
LOS ANGELES COUNTY SURVEYOR
726 LOS ANGELES COUNTY
ENGINEERING BLDG.

761.298 307 10-51

76L298 307 10-51

PLEASE RETURN TO

LOS ANGELES COUNTY SURVEYOR
726 LOS ANGELES COUNTY
ENGINEERING BLDG.

NOTE: ANY ADDITIONS OR CHANGES ON THIS SHEET MUST BE MADE OR CIRCLED IN RED INK, WITH DATE AND NAME OF PERSON MAKING CHANGE.

Do not extend notes this side of this line.

STATION	B. S.	H. I.	F. S.	ELEV.		
B.M					B.M. KY-8 Elev 294.62	F.B-1903-11
KY-8	501	299 63		294 52	Bryant Rd & Tyler Ave	S.E. cor
					Bt. spk in curb 20 S. of S.E.C.R.	
0+00			616	293 47	spk W & Tin pg 33	℄ pvt
0+38±			553	294 0		℄
			565	293 98	14 Lt pvt	
			576	293 87	26 " edge gvt	S. end of S.E.C.R.
			585	293 78	28 " bot curb	" " " "
			517	293 46	" top "	" " "
			499	294 64	34.5 edge wk	" " " "
			492	294 71	39.5 back "	
0+45			536	294 27		℄ pvt
			546	294 17		14 Rt. pvt
			569	293 94		26 " edge gvt
			586	293 77		28 " bot cb
			518	294 45		" top "
			46	295 0		40 gr.
0+90			461	295 02		℄ pvt
			479	294 84	294.84	14 Rt pvt
			525	294 38		26 " edge gvt
			534	294 29		28 " bot cb
0+98			466	294 97		28 " top "

Profile
No.
X-Sec.
No.
Plotted
Date
Checked
Date
Notes Red.
Date
Notes Chkd.
Date
Division No. 6213.00
Job No.
Survey of El-Monte S.D. #23
Survey by D.E. Holmes Notes A.R.B.
Indexed A. C. Johnson Date
1903 PG. 11b

76L298 307 10-51

PLEASE RETURN TO

LOS ANGELES COUNTY SURVEYOR

726 LOS ANGELES COUNTY
ENGINEERING BLDG.

NOTE: ANY ADDITIONS OR CHANGES ON THIS SHEET MUST BE MADE OR CIRCLED IN RED INK, WITH DATE AND NAME OF PERSON MAKING CHANGE.

Do not extend notes this side of this line.

STATION	B. S.	H. I.	F. S.	ELEV.		
		299 63				
0+90			44	2952		45 Rt put
			482	29481	14 Lt put	
			522	29441	26 " edge gut	
			534	29429	28 " bot zb	
			468	29495	" " top "	
			452	29511	edge wk	
			444	29519	back wk -	
2+00			500	29463		℄ put flow [illegible]
B.M. KY-8			501	29462	B.M. KY-8 Elev 294.62 Discribtion [illegible]	

Profile No. ____ Date ____ Notes Red ____ Plotted ____ Date ____ Job No. 6213.00 Division No. ____ F.B. 1903 PG. 117

Notes Chkd. ____ Date ____ Checked ____ Date ____ Survey of ____ Map No. ____ Indexed Johnson Date ____

F.B. 1903 PG. 118 | Job No. 6213.00 | Division No. | Notes Red. | Plotted | Profile

Survey of | Date | Date | No.

Survey by R. C. Johnson | Notes | Notes Chkd. | Checked | X-Sec.

Indexed | Date | Date | Date | No.

STATION	B. S.	H. I.	F. S.	ELEV.

Do not extend notes this side of this line.

PLEASE RETURN TO
LOS ANGELES COUNTY SURVEYOR
726 LOS ANGELES COUNTY
ENGINEERING BLDG.

NOTE: ANY ADDITIONS OR CHANGES ON THIS SHEET MUST BE MADE OR CIRCLED IN RED INK, WITH DATE AND NAME OF PERSON MAKING CHANGE.

76L298 307 10-51

Profile No. ____ Date ____

Notes Red. ____ Plotted ____ Job No. 6213.00 Division No. ____

F.B. 1903 PG. 119

Notes Chkd. ____ Checked ____ Survey by [redacted] C. Johnson

No. ____ Date ____ Date ____ Map No. ____ Indexed ____ Date ____

J.N. - 6213.00

El Monte Storm Drain Proj #23

Profile & Cross-sections

From:-

Inter Bryant Rd & Winston Dr

Nail & small Tin pg 35 = 0+00 going So.

STATION	B.S.	H.I.	F.S.	ELEV.

NOTE: ANY ADDITIONS OR CHANGES ON THIS SHEET MUST BE MADE OR CIRCLED IN RED INK, WITH DATE AND NAME OF PERSON MAKING CHANGE.

Do not extend notes this side of this line.

PLEASE RETURN TO
LOS ANGELES COUNTY SURVEYOR
726 LOS ANGELES COUNTY
ENGINEERING BLDG.

76L298 307 10-51

76L298 307 10-51

PLEASE RETURN TO

LOS ANGELES COUNTY SURVEYOR
726 LOS ANGELES COUNTY
ENGINEERING BLDG.

NOTE: ANY ADDITIONS OR CHANGES ON THIS SHEET MUST BE MADE OR CIRCLED IN RED INK, WITH DATE AND NAME OF PERSON MAKING CHANGE.

Do not extend notes this side of this line.

STATION	B. S.	H. I.	F. S.	ELEV.		
					B.M. KY-11 Elev 295.205	F.B. 1903-13
B.M-KY-11				295 21	Bryant Rd & Winston Dr	S.E Cor -
	459	299 80.			Bt spk in curb; 9 So of S end C.R.	
0+00			494	294 86.		℄ st. int put
0+10			512	294 68.		℄ edge put
0+18			539	294 41.		℄ " gut
0+20			544	294 36.		℄ gut
0+22			541	294 39.		℄ edge "
0+39 7			481	294 99.		℄ put
			460	295 20.	7.5 Lt put	
			450	295 30.	13.8 " edge gut	
			462	295 18.	15 " " gut	
			445	295 35.	15 " " top cb	
			434	295 46.	20.5 edge wk	
			428	295 52.	24.5 " back wk	
0+51			466	295 14.		℄ put
			466	295 14.		7.5 Rt put
			478.	295 02.		13.8 " edge gut
			489	294 91.		15 " gut
			468	295 12.		15.8 " top cb
			455	295 26.		edge wk
			449	295 31.		back wk

F.B. 1903 PG. 120 Job No. 6213.00 Division No. Notes Red. Plotted Date No. Profile
Survey of Date Notes Chkd. Checked Date No. X-Sec.
Survey by Notes Date
Indexed R. C. Johnson

Profile

Notes Red. _____ Plotted _____ Job No. 6213.00 Division No. _____

F.B. 1903 PG. 121

No. _____ Date _____ Date _____ Survey of _____

No. _____ Date _____ Date _____ Map No. _____ Indexed. Johnson Date _____

PLEASE RETURN TO

LOS ANGELES COUNTY SURVEYOR

726 LOS ANGELES COUNTY
ENGINEERING BLDG.

Do not extend notes this side of this line.

NOTE: ANY ADDITIONS OR CHANGES ON THIS SHEET MUST BE MADE OR CIRCLED IN RED INK, WITH DATE AND NAME OF PERSON MAKING CHANGE.

STATION	B.S.	H.I.	F.S.	ELEV.	
0+90		299 80	516	294 64	B.M. KY-11 Elev 295.205 see begin
B.M. KY-11			459	295 21	

76L298 307 10-51

F.B. 1903 PG. 122

Job No. 6213.00 Division No. Notes Red. Plotted Profile

Survey of El-Monte S.D. #23 Date Date No.

Survey by Notes Notes Chkd. Checked X-Sec.

Indexed A. C. Johnson Date Date Date No.

STATION	B. S.	H. I.	F. S.	ELEV.

76L298 307 10-51

PLEASE RETURN TO

LOS ANGELES COUNTY SURVEYOR

726 LOS ANGELES COUNTY ENGINEERING BLDG.

Do not extend notes this side of this line.

NOTE: ANY ADDITIONS OR CHANGES ON THIS SHEET MUST BE MADE OR CIRCLED IN RED INK, WITH DATE AND NAME OF PERSON MAKING CHANGE.

Profile No. _____ Notes Red. _____ Plotted _____ Job No. 6213.00 Division No. _____ F.B. 1903 Pg. 123

Date _____ Date _____ Survey of _____

[redacted]

No. _____ Date _____ Date _____ Map No. _____ Indexed J. Johnson Date _____

J.N. 6213.00

El Monte Storm Drain Proj #23

Profile & Cross-Sections

From:

Inters. Bryant Rd & Esmeralda Ave

Lead & Tack pg 36 = 0+00 going So.

STATION	B.S.	H.I.	F.S.	ELEV.

NOTE: ANY ADDITIONS OR CHANGES ON THIS SHEET MUST BE MADE OR CIRCLED IN RED INK, WITH DATE AND NAME OF PERSON MAKING CHANGE.

Do not extend notes this side of this line.

PLEASE RETURN TO
LOS ANGELES COUNTY SURVEYOR
726 LOS ANGELES COUNTY
ENGINEERING BLDG.

76L298 307 10-51

76L298 307 10-51

PLEASE RETURN TO

LOS ANGELES COUNTY SURVEYOR
726 LOS ANGELES COUNTY
ENGINEERING BLDG.

NOTE: ANY ADDITIONS OR CHANGES ON THIS SHEET MUST BE MADE OR CIRCLED IN RED INK, WITH DATE AND NAME OF PERSON MAKING CHANGE.

Do not extend notes this side of this line.

STATION	B. S.	H. I.	F. S.	ELEV.		
					B.M. KY-12 Elev. 296.186	FB. 1903-14
BM. KY-12	482	301.01		296.19	Esmeralda Ave & Bryant Rd; S.E. Cor.	
					Bt. spk in curb; 9 So. of So end C.R.	
0+00			536	295.65		℄ st put.
0+10			558	295.43		℄ edge put
0+17.9			576	295.25		℄ " gut
0+19.9			581	295.20		℄ "
0+21.9			576	295.25		℄ " "
0+39.4			511	295.90		℄ put
			497	296.04		7.5 Left o.k.
			475	296.26		14 edge gut
			483	296.18		15 gut
			470	296.31		15 top curb
			459	296.42		20.6 wk
			458	296.43		24.5 back
0+52			510	295.91		℄ put
			518	295.83		10 Rt - put
			521	295.80		19 " edge gut
			532	295.69		20 " bot cb
			515	295.86		20 " top "
			508	295.93		25.5 wk
			495	296.06		29.5 back "

F.B. 1903 PG. 124 Job No. 6213.00 Division No. Notes Red. Plotted Date Notes Chkd. Checked Date Date No. Profile No. X-Sec.

Survey of

Survey by D.E. Holmes Notes A.R.B.

Indexed R. C. Johnson Date

76L298 307 10-51

PLEASE RETURN TO

LOS ANGELES COUNTY SURVEYOR

726 LOS ANGELES COUNTY
ENGINEERING BLDG.

NOTE: ANY ADDITIONS OR CHANGES ON THIS SHEET MUST BE MADE OR CIRCLED IN RED INK, WITH DATE AND NAME OF PERSON MAKING CHANGE.

Do not extend notes this side of this line.

STATION	B. S.	H. I.	F. S.	ELEV.		
		301 01				
1+25			589	295 12	B.M. KY-12 Elev 296.186 ℄	Put F.B. 1903-14
B.M. KY-12			482	296 19		

Profile No. ____ Date ____ Notes Red ____ Plotted ____ Job No. 6213.00 Division No. ____ F.B. 1903 PG. 125

No. ____ Date ____ Notes Chkd ____ Date ____ Checked ____ Date ____ Survey of ____ Map No. ____ Indexed A. C. Johnson Date ____

F.B. 1903 PG. 126 Job No. 6213.00 Division No. Notes Red. Plotted Profile

Survey of Date Date No.

Survey by Notes Notes Chkd. Checked X-Sec.

Indexed A. C. Johnson Date Date Date No.

STATION	B. S.	H. I.	F. S.	ELEV.

76L298 307 10-51

PLEASE RETURN TO

LOS ANGELES COUNTY SURVEYOR

726 LOS ANGELES COUNTY ENGINEERING BLDG.

Do not extend notes this side of this line.

NOTE: ANY ADDITIONS OR CHANGES ON THIS SHEET MUST BE MADE OR CIRCLED IN RED INK, WITH DATE AND NAME OF PERSON MAKING CHANGE.

Profile No. _____ Notes Red _____ Plotted _____ Job No. _____ Division No. _____ F.B. 1903 Pg. 127

Date _____ Date _____ Survey of _____

Notes Chk. _____ Checked _____ Survey No. _____

No. _____ Date _____ Date _____ Map No. _____ Indexed A. C. Johnson Date _____

S.M. 6218

El Monte Storm Drain Proj #23

Profile & Cross Sections

From:-

℄ St. Inters Bryand Rd & Clark Ave

Lead & Tack pg 37 = 0+00 going So-

STATION	B.S.	H.I.	F.S.	ELEV.

NOTE: ANY ADDITIONS OR CHANGES ON THIS SHEET MUST BE MADE OR CIRCLED IN RED INK, WITH DATE AND NAME OF PERSON MAKING CHANGE.

Do not extend notes this side of this line.

PLEASE RETURN TO
LOS ANGELES COUNTY SURVEYOR
726 LOS ANGELES COUNTY
ENGINEERING BLDG.

76L298 307 10-51

76L298 307 10-51

PLEASE RETURN TO
LOS ANGELES COUNTY SURVEYOR
726 LOS ANGELES COUNTY
ENGINEERING BLDG.

NOTE: ANY ADDITIONS OR CHANGES ON THIS SHEET MUST BE MADE OR CIRCLED IN RED INK, WITH DATE AND NAME OF PERSON MAKING CHANGE.

Do not extend notes this side of this line.

F.B. 1903 PG. 118 Job No. 6213.00 Division No. Notes Red. Plotted
Survey of Date Date
Survey by Notes Notes Chkd. Checked
Indexed Date Date Date
Profile No. X-Sec. No.

STATION	B. S.	H. I.	F. S.	ELEV.		
					B.M KY-13 Elev 296.678 FB 1903-14	
B.M. KY.13				296.68	Clark Ave & Bryant Ave - S.E. Cor	
	525	301.93			Bt spk in Curb 9'	So. of end C.R.
0+00			546	296.47	Lead & Tack	℄ st.
0+10			565	296.28		℄ pvt
0+17			581	296.12		℄ edge gut.
0+19			583	296.10		℄ gut
0+21			583	296.10		℄ " "
0+51			551	296.42		℄ pvt
			548	296.45	8 Lt pvt	
			553	296.40	15 " edge gut	
			558	296.35	17 " "	
			522	296.71	17 top cb.	
			515	296.78	19 wk	
			508	296.85	24 back "	
0+66			570	296.33		℄ pvt
			575	296.18		8 Rt pvt
			608	295.85		15 " edge gut
			610	295.83		17 " "
			544	296.49		17 top cb
			521	296.72	wk in poor shape →	20 " wk
			532	296.61		25 back "

76L298 307 10-51

PLEASE RETURN TO

LOS ANGELES COUNTY SURVEYOR

726 LOS ANGELES COUNTY
ENGINEERING BLDG.

NOTE: ANY ADDITIONS OR CHANGES ON THIS SHEET MUST BE MADE OR CIRCLED IN RED INK, WITH DATE AND NAME OF PERSON MAKING CHANGE.

Do not extend notes this side of this line.

STATION	B. S.	H. I.	F. S.	ELEV.		
		301 93				
0+679			570	296 23	N- Rim S.S.M.H. ℄ inlet	
			573	296 20	So. " outlet	Rod - 5.70
			1300	288 93	No - Inlet 6" dia Pipe	Mea - 6.80
			13.13	288 80	So - outlet 6" " "	dia. - .50
						13.00
1+25			592	296 01	℄ pvt	
B.M. KY-14			525	296 68	B.M. KY-13 - Elev 296.678 F.B-1903-14	

Profile Notes Red. Plotted Job No. 6213.00 Division No. F.B. 1903 PG. 129

No. Date Date Survey of

Notes Chkd. Checked Survey by Notes

No. Date Date Map No. Indexed E. C. Johnson Date

F.B. 1903 PG. 130 Job No. Division No. Notes Red. Plotted Profile

Survey of Date Date No.

Survey by Notes Notes Chkd Checked X-Sec.

Indexed E. C. Johnson Date Date Date No.

STATION	B. S.	H. I.	F. S.	ELEV.

Do not extend notes this side of this line.

PLEASE RETURN TO

LOS ANGELES COUNTY SURVEYOR

726 LOS ANGELES COUNTY ENGINEERING BLDG.

NOTE: ANY ADDITIONS OR CHANGES ON THIS SHEET MUST BE MADE OR CIRCLED IN RED INK, WITH DATE AND NAME OF PERSON MAKING CHANGE.

76L298 307 10-51

Profile No. ____ Notes Red. ____ Plotted ____ Job No. 6213.00 Division No. ____ F.B. 1903 PG. 131

Date ____ Date ____ Survey of ____

Notes Chkd. ____ Checked ____ Survey by ____

No. ____ Date ____ Date ____ Map No. ____ Indexed E. C. Johnson Date ____

J.N. 6213.00

El-Monte Storm Drain Proj #03

Profile & Cross Sections

From

℄ St Intersection Bryant Rd & Glen Way

Lead & Tack pg 38 = 0+00 going So-

STATION	B.S.	H.I.	F.S.	ELEV.

NOTE: ANY ADDITIONS OR CHANGES ON THIS SHEET MUST BE MADE OR CIRCLED IN RED INK, WITH DATE AND NAME OF PERSON MAKING CHANGE.

PLEASE RETURN TO
LOS ANGELES COUNTY SURVEYOR
726 LOS ANGELES COUNTY
ENGINEERING BLDG.

Do not extend notes this side of this line.

76L298 307 10-51

76L298 307 10-51

PLEASE RETURN TO

LOS ANGELES COUNTY SURVEYOR
726 LOS ANGELES COUNTY
ENGINEERING BLDG.

NOTE: ANY ADDITIONS OR CHANGES ON THIS SHEET MUST BE MADE OR CIRCLED IN RED INK, WITH DATE AND NAME OF PERSON MAKING CHANGE.

Do not extend notes this side of this line.

STATION	B. S.	H. I.	F. S.	ELEV.		
B.M KY-14	531	303 14		297 83.	B.M. KY-14 Elev 297.825 F.B-1903-14 Bryand Rd & Glen Way S.W-cor Bt spk in Ctr in Conc Wk 5' From E. end Front of House # 747 Glen Way	
0+00			472	29[illegible] 42.		℄ pvt
0+10			494	29[illegible] 20.		℄ edge "
0+15			517	29[illegible] 97.		℄ gvt pvt
0+25			484	29[illegible] 30.		℄ brk "
0+30			481	29[illegible] 33.		℄ pvt
			510	29[illegible] 04	11½ Lt edge pvt	
			48	29[illegible] 3	20 " gr	
0+33			483	29[illegible] 31.		℄ pvt
			521	297[illegible] 3.		12½ Rt edge "
			53	297 8.		20 " gr.
1+00			568	297 46.		
B.M-KY-14			531	[illegible] 3	B.M. KY-14 Elev 297.825	see above

F.B. 1903 PG. 132

Job No. ____ Division No. ____ Notes Red. ____ Plotted ____ Profile ____
Survey of ____ Date ____ Date ____ No. ____
Survey by A. C. Johnson Notes ____ Notes Chkd ____ Checked ____ X-Sec. ____
Indexed ____ Date ____ Date ____ Date ____ No. ____

Profile No. | Notes Red. | Plotted | Job No. 6213.00 | Division No. | F.B. 1903 | PG. 133

Date | Date | Survey of

Notes Chkd. | Checked | Survey by | Notes

No. | Date | Date | Map No. | Indexed A. C. Johnson | Date

J.N. - 6213.00

El-Monte Storm Drain Proj #23

Profile & Cross Section

From:

℄ St Intersection Bryant Rd & Central Ave

Lead & T pg. 39 = 0+00 going So-

" " " " = 0+00 " " No-

STATION	B.S.	H.I.	F.S.	ELEV.

NOTE: ANY ADDITIONS OR CHANGES ON THIS SHEET MUST BE MADE OR CIRCLED IN RED INK, WITH DATE AND NAME OF PERSON MAKING CHANGE.

PLEASE RETURN TO
LOS ANGELES COUNTY SURVEYOR
726 LOS ANGELES COUNTY
ENGINEERING BLDG.

Do not extend notes this side of this line.

76L298 307 10-51

76L298 307 10-51

PLEASE RETURN TO

LOS ANGELES COUNTY SURVEYOR
726 LOS ANGELES COUNTY
ENGINEERING BLDG.

NOTE: ANY ADDITIONS OR CHANGES ON THIS SHEET MUST BE MADE OR CIRCLED IN RED INK, WITH DATE AND NAME OF PERSON MAKING CHANGE.

Do not extend notes this side of this line.

STATION	B. S.	H. I.	F. S.	ELEV.		
					BM KY-15 Elev 300.306 F.B. 1903-15	
B.M. KY-15				300 30	Bryant Rd & Central Ave S.E. Cor.	
	4 33	304 63.			Bt spk in Curb	20-50 of 50 end C.R.
0+00			435	300 28.		℄
0+10			455	300 08.		℄
0+15 3			487	299 76.		℄ edge gut
0+17 3			490	299 73.		℄ "
0+19 3			487	299 76.		℄ edge "
0+30 0			443	300 20.		℄ Pv + brk
0+45 7			436	300 27.		℄ "
			435	300 28	10 Lt pvt	
			438	300 25	18 " edge gut	
			445	300 18	20 bot "	
			425	300 38	20 top ob	
			417	300 46	24 wk	
			410	300 53	29 back "	
0+62 8			449	300 14.		℄
			464	299 79.		10 Rt pvt
			510	299 53.		18" edge gut
			515	299 48.		20 gut
			454	300 09.		20 Top ob
			454	300 09.		24 wk

F.B. 1903 PG. 134

Job No. ____ Division No. ____ Notes Red. ____ Plotted ____ Profile
Date ____ Date ____ No. ____
Notes ____ Notes Chkd. ____ Checked ____ X-Sec.
Date ____ Date ____ Date ____ No. ____

Survey of ____
Survey by E. C. Johnson
Indexed ____

76L298 307 10-51

PLEASE RETURN TO
LOS ANGELES COUNTY SURVEYOR
726 LOS ANGELES COUNTY
ENGINEERING BLDG.

NOTE: ANY ADDITIONS OR CHANGES ON THIS SHEET MUST BE MADE OR CIRCLED IN RED INK, WITH DATE AND NAME OF PERSON MAKING CHANGE.

Do not extend notes this side of this line.

STATION	B. S.	H. I.	F. S.	ELEV.		
		304 63				
0+62 8			443	300 20		29- back wt
1+25			48	299 8		℄ pvt
		304 63		Lead Tack = 0+00 to the North		
0+03.27			432	300 31	spk + tin pg 63 -	℄ pvt
0+10 8			442	300 21		℄ "
0+22 0			489	299 74		℄ gvt pvt
0+30			463	300 00		℄ "
0+42			446	300 17		℄
			452	300 11		6' Rt pvt
			469	299 94		12 4 edge "
			48	299 8		16 gr
			42	300 4		30 "
0+53 3			435	300 18		℄ pvt
			446	300 17	7 Lt pvt	
			476	299 87	14 5 " edge pvt	
			51	299 5	18 " gr	
			47	299 9	30 "	
0+92 8			427	300 36		℄
			434	300 29		6 Rt pvt

Profile
Notes Red. ____ Plotted ____ Job No. 6213.00 Division No. ____
Notes Chkd. ____ Checked ____ Survey By ____ Notes ____
No. ____ Date ____ Date ____ Map No. ____ Indexed E. C. Johnson Date ____

F.B. 1903 PG. 135

76L298 307 10-51

PLEASE RETURN TO

LOS ANGELES COUNTY SURVEYOR
726 LOS ANGELES COUNTY
ENGINEERING BLDG.

NOTE: ANY ADDITIONS OR CHANGES ON THIS SHEET MUST BE MADE OR CIRCLED IN RED INK, WITH DATE AND NAME OF PERSON MAKING CHANGE.

Do not extend notes this side of this line.

Profile No. ____ X-Sec. No. ____
Plotted ____ Date ____ Checked ____ Date ____
Notes Red ____ Date ____ Notes Chkd ____ Date ____
Division No. ____ Job No. ____ Notes ____ Date ____
Survey of ____
Survey by L. C. Jackson
Indexed ____

F.B. 1903 Pg. 136

STATION	B. S.	H. I.	F. S.	ELEV.		
		304 63				
0+92 8			475	299 88		12 Rt edge pvt
			48	299 8		15 " gr
			41	300 5		30 " gr
			440	300 23	8 Lt pvt	
			464	299 99	105 " edge pvt	
			47	299 9	147 " gr	
			42	300 4	30 " "	
1+50			402	300 61		℄ pvt
			418	300 45		10 Rt "
			454	300 09		16 " edge "
			461	300 02		19 " pvt dt
			389	300 74		30 " " "
			412	300 51	4 Lt pvt	
			440	300 23	67 " edge "	
			47	299 9	11 " gr	
			42	300 4	30 "	
B.M. KY-15			433	300 30	B.M. KY-15 Elev. 300.300 F.B.-1903-15 See begin for Discribtion	

Profile Notes Red. Plotted Job No. 6213.00 Division No. F.B. 1903 PG. 137

Notes Chkd. Checked Survey by Notes Date

No. Date Date Map No. Date

El Monte Storm Drain Proj #23
Profile & Cross Section
From:-
St. & Intersection Bryant Dr. &
Lincoln Ave.

Lead & Tack pg-40 = 0+00 going So-
" " " " = 0+00 " " No-

STATION	B.S.	H.I.	F.S.	ELEV.

NOTE: ANY ADDITIONS OR CHANGES ON THIS SHEET MUST BE MADE OR CIRCLED IN RED INK, WITH DATE AND NAME OF PERSON MAKING CHANGE.

Do not extend notes this side of this line.

PLEASE RETURN TO
LOS ANGELES COUNTY SURVEYOR
726 LOS ANGELES COUNTY
ENGINEERING BLDG.

761.298 307 10-51

76L298 307 10-51

PLEASE RETURN TO

LOS ANGELES COUNTY SURVEYOR
726 LOS ANGELES COUNTY
ENGINEERING BLDG.

NOTE: ANY ADDITIONS OR CHANGES ON THIS SHEET MUST BE MADE OR CIRCLED IN RED INK, WITH DATE AND NAME OF PERSON MAKING CHANGE.

Do not extend notes this side of this line.

STATION	B. S.	H. I.	F. S.	ELEV.		
					B.M.-KY-16 Elev 301.205 F.B 1903-15	
B.M.-KY-16	487	306 08.			Bryant Rd & Lincoln Ave	
to south-					Bt. spk in Curb -20'- So of- So-end C.R.	
0+00			472	301 36		℄ put
0+10			490	301 18		℄ "
0+20			526	300 82		℄
0+22.5			518	300 90	16.6 Lt edge put	
0+24.0			530	300 78		14 Rt put
			543	300 65		28.4 edge put
0+40			491	301 17		℄ put
			490	301 18	7 Lt put	
			484	301 24	13.8 " edge put	
			486	301 22	15.0 " "	
			474	301 34	15.0 " top cb	
			461	301 47	21 " edge wk	
			454	301 54	25 " back "	
0+51.4			490	301 18		℄ put
			489	301 19		7 "
			490	301 18		14 edge put
			496	301 12		15 bot cb
			485	301 23		15 top "
			467	301 41		21 wk

F.B. 1903 PG. 138

Job No. ____ Division No. ____ Notes Red. ____ Plotted ____ Profile ____

Survey of ____ Date ____ Date ____ No. ____ X-Sec. ____

Survey by ____ Notes ____ Notes Chkd ____ Checked ____

Indexed C. Johnson Date ____ Date ____ Date ____ No. ____

76L298 307 10-51

PLEASE RETURN TO
LOS ANGELES COUNTY SURVEYOR
726 LOS ANGELES COUNTY
ENGINEERING BLDG.

NOTE: ANY ADDITIONS OR CHANGES ON THIS SHEET MUST BE MADE OR CIRCLED IN RED INK, WITH DATE AND NAME OF PERSON MAKING CHANGE.

Do not extend notes this side of this line.

STATION	B. S.	H. I.	F. S.	ELEV.		
		306 08				
0+51.4			464	301 44		25 Rt back wi
1+25			539	300 69		℄ pvt
		306 08		Load & Tack pg 40 = 0+00 going Nort		
0+00			472	301 36		℄ pvt
0+03.16			469	301 39		℄
0+10.6			479	301 29		℄
0+14.5			484	301 24		20.5 Rt edge
0+19.5			503	301 05		℄ gut pvt
0+32.0			491	301 17		℄ pvt
0+38.0			497	301 11	13 Lt pvt	
			559	300 49	40 " edge "	
0+55.0			482	301 26		℄ pvt
			490	301 18		10 Rt edge
			50	301 1		18 " gr
			34	302 7		24.0 gr
0+73			479	301 29		℄ pvt
			475	301 33	6.0 Lt pvt	
			501	301 07	13.7 " edge "	
0+84.4			479	301 29		℄

Profile
Notes Red. ____ Plotted ____ Job No. 6213.06 Division No. ____
No. ____ Date ____ Date ____ Survey of ____
Notes Chkd. ____ Checked ____ Survey by ____
No. ____ Date ____ Date ____ Map No. ____ Indexed C. Johnson Date ____

F.B. 1903 PG. 139

76L298 307 10-51

PLEASE RETURN TO

LOS ANGELES COUNTY SURVEYOR
726 LOS ANGELES COUNTY
ENGINEERING BLDG.

NOTE: ANY ADDITIONS OR CHANGES ON THIS SHEET MUST BE MADE OR CIRCLED IN RED INK, WITH DATE AND NAME OF PERSON MAKING CHANGE.

Do not extend notes this side of this line.

Profile No. X-Sec. No.

Plotted Date Checked Date

Notes Red. Date Notes Chkd. Date

Division No. Job No. Notes Date

Survey of

Survey by

Indexed

F.B. 1903 PG. 140

STATION	B. S.	H. I.	F. S.	ELEV.		
		306 08				
0+84.4			473	301 35.	5 Lt - pvt	
			489	301 19.	11.3 " edge pvt	
			50	301 1	16 " gr	
			44	301 7.	30 " "	
1+00			471	301 37.		℄ pvt
1+08.6			471	301 37.		℄.
			482	301 26.		10.5 Rt edge pvt
			50	301 1.		18 " gr
			47	301 4.		30 " "
			476	301 32.	9 Lt edge pvt	
			503	301 05.	16 " pvt dr	
			475	301 33.	20 " " "	
			43	301 8.	30 " gr	
1+85			468	301 40.		℄. pvt
			453	301 55.		6 Rt "
			476	301 32.		15.6 " edge "
			490	301 18.	3.0 Lt edge pvt	
			47	301 4.	16 gr	
B.M. KY-16			487	301 21.	B.M. KY-16 Elev 301.205 F.B. 1903 P. 15	

Profile Notes Red. Plotted Job No. 6213.00 Division No. F.B. 1903 PG. 141

Notes Chkd. Checked Survey by Notes Date

No. Date Date Map No. Indexed X C Johnson Date

J.N. 6213.00

El. Monte Storm Drain Proj 23

Profile & Cross Section

From

St. ℄ Bryant Rd & CEDAR AVE.

L.&T. Pg. 41 (East. Inter.) = 0+00 going So.

= " " West.

= " " East.

STATION	B.S.	H.I.	F.S.	ELEV.

NOTE: ANY ADDITIONS OR CHANGES ON THIS SHEET MUST BE MADE OR CIRCLED IN RED INK, WITH DATE AND NAME OF PERSON MAKING CHANGE.

PLEASE RETURN TO
LOS ANGELES COUNTY SURVEYOR
726 LOS ANGELES COUNTY
ENGINEERING BLDG.

Do not extend notes this side of this line.

76L298 307 10-51

76L298 307 10-51

PLEASE RETURN TO

LOS ANGELES COUNTY SURVEYOR
726 LOS ANGELES COUNTY
ENGINEERING BLDG.

NOTE: ANY ADDITIONS OR CHANGES ON THIS SHEET MUST BE MADE OR CIRCLED IN RED INK, WITH DATE AND NAME OF PERSON MAKING CHANGE.

Do not extend notes this side of this line.

Profile No. ____ X-Sec. No. ____ Plotted ____ Date ____ Checked ____ Date ____ Notes Red ____ Date ____ Notes Chkd ____ Date ____ Division No. ____ Job No. ____ Notes ____ Date ____

F.B. 1903 PG. 142

Survey of ____
Survey by E. C. Johnson
Indexed ____

STATION	B. S.	H. I.	F. S.	ELEV.		
					B.M. T.F. 112 Elev 302.251 F.B. 1734-87	
B.M. T.F. 112				302.25	Bryant Rd. & Cedar Ave; S.W. Cor	
	4.75	307.00.			Bt opt in curb. 1- So. of So. and C.R.	
0+00 going So.			4.73	302.27	St. ℄ inter. Lt. Pg. 41	
0+10			4.89	302.11	℄ edge pvt.	
0+13			5.27	301.73	25° Lt gutter edge pvt.	
0+17			5.10	301.90	℄ gutter	
0+25.9			5.33	301.67	25° Rt gutter (edge pvt.	
0+39.5			4.80	302.20	℄	
"			4.83	302.17	7° Lt. Pvt.	
"			4.72	302.28	13.8 Lt edge conc. gutter	
"			4.75	302.25	14.8 " bot cb.	
"			4.66	302.34	" " Top "	
"			4.56	302.44	20.8 " edge W.K.	
"			4.50	302.50	24.8 " back "	
0+52			4.78	302.22	℄	Pvt.
"			4.79	302.21		7° Rt "
"			4.78	302.22		14° " edge gutter
"			4.85	302.15		15° " bot cb.
"			4.74	302.26		" " Top "
"			4.68	302.32		21° " edge W.K.
"			4.55	302.45		25° " " "

76L298 307 10-51

PLEASE RETURN TO
LOS ANGELES COUNTY SURVEYOR
726 LOS ANGELES COUNTY
ENGINEERING BLDG.

NOTE: ANY ADDITIONS OR CHANGES ON THIS SHEET MUST BE MADE OR CIRCLED IN RED INK, WITH DATE AND NAME OF PERSON MAKING CHANGE.

Do not extend notes this side of this line.

STATION	B. S.	H. I.	F. S.	ELEV.		
1+25		307 00	5 38	301 62		℄ (Flow is to So
		307 00				
0+00 going West			4 73	302 27		℄ L+t. Pg. 41
0+47 4			4 93	302 07		℄ Pvt.
"			5 09	301 91	10° Lt. edge pvt	
"			5 2	301 8	19 7 " bot. ch. (grd.)	
"			5 09	301 91	" " Top "	
"			4 96	302 04	25 7 " edge Wk.	
"			4 85	302 15	30 7 " " "	
		307 00				
0+00 going E.			4 73	302 27		℄ L+t. Pg. 41
0+06 3			4 72	302 28		℄ Pvt.
"			4 87	302 13	10 Lt. edge pvt	
"			5 0	302 0	12° " grd.	
"			3 9	303 1	30° " "	
0+33 3			4 64	302-36		℄ Pvt
"			4 85	302 15		10° Rt. edge pvt
"			5 0	302 0		20° " bot. ch
"			4 75	302 25		" " Top ch
"			4 63	302 37		25 5 " edge wk
"			4 53	302 47		29 5 " "

Profile Notes Red. Plotted Job No. 6213.00 Division No.

F.B. 1903 PG. 143

Notes Chkd. Checked Survey by Notes Date

No. Date Date Map No. Indexed E. C. Johnson Date

76L298 307 10-51

PLEASE RETURN TO

LOS ANGELES COUNTY SURVEYOR
726 LOS ANGELES COUNTY
ENGINEERING BLDG.

NOTE: ANY ADDITIONS OR CHANGES ON THIS SHEET MUST BE MADE OR CIRCLED IN RED INK, WITH DATE AND NAME OF PERSON MAKING CHANGE.

Do not extend notes this side of this line.

STATION	B. S.	H. I.	F. S.	ELEV.		
1+50		307 00	4 30	302 70.		℄
"			4 54	302 46.		10° Rt. edge pvt.
"			3 8	303 2.		25 " grd.
"			4 33	302 67.	10° Lt. edge pvt.	
"			4 2	302 8.	12° " grd.	
"			3 8	303 2.	30° " "	
BM-T.F.-112			4 75	302 25.	B.M.-T.F.-112 Elv. 302.251 F.B. 1734.8.[illegible]	
					BRYANT RD & CEDAR AVE SW. Co R.	
					Bt. Spk. in ch. 1° So. of So. End. C.R.	

F.B. 1963 PG. 144

Job No. ____ Division No. ____ Notes Red. ____ Plotted ____ Profile ____

Survey of ____ Date ____ Date ____ No. ____

Survey by ____ Notes ____ Notes Chkd ____ Checked ____ X-Sec. ____

Indexed K. C. Johnson Date ____ Date ____ Date ____ No. ____

Profile Notes Red. _____ Plotted _____ Job No. 6213-00 Division No. _____ F.B. 1903 PG. 146

[redacted]

Notes Chkd. _____ Checked _____ Survey By _____ Notes _____ Date _____

No. _____ Date _____ Date _____ Map No. _____ Indexed E. G. Johnson Date _____

[redacted]

El Monte Storm Drain Proj #23

Profile & Cross Section

From :-

St & Intersection Cedar Ave & Bayse St

Noil-pg 41 = 0+00 going West

= 0+00 going East-

STATION	B.S.	H.I.	F.S.	ELEV.

NOTE: ANY ADDITIONS OR CHANGES ON THIS SHEET MUST BE MADE OR CIRCLED IN RED INK, WITH DATE AND NAME OF PERSON MAKING CHANGE.

Do not extend notes this side of this line.

PLEASE RETURN TO
LOS ANGELES COUNTY SURVEYOR
726 LOS ANGELES COUNTY
ENGINEERING BLDG.

76L298 307 10-51

76L298 307 10-51

PLEASE RETURN TO

LOS ANGELES COUNTY SURVEYOR
726 LOS ANGELES COUNTY
ENGINEERING BLDG.

NOTE: ANY ADDITIONS OR CHANGES ON THIS SHEET MUST BE MADE OR CIRCLED IN RED INK, WITH DATE AND NAME OF PERSON MAKING CHANGE.

Do not extend notes this side of this line.

STATION	B. S.	H. I.	F. S.	ELEV.		
	Nail - pg. 41 = 0+00				Going West	
					B.M. KY-18 Elev 303.963 F.B 1903-16	
B.M. KY-18					Cedar Ave & Bayse St. N.E Cor	
	392	307 88.			Bt spk in cb 3' E. of W end of curb	
0+00			444	303 44	.	℄ St ℄. pvt
0+05			452	303 36	.	℄ S.P int "
0+10			462	303 26	.	℄ "
0+20.7			502	302 86	.	℄ gut "
			493	302 95	.	36 Rt edge "
			508	302 80	30.4 Lt edge pvt	
0+32.0			471	303 17	.	℄ pvt.
0+50			470	303 18	.	℄ pvt
			478	303 10	.	6.0 Rt pvt
			507	302 81	.	13.5 " edge "
			43	303 6	.	30.0 " gr.
			480	303 08	.6 Lt pvt	
			495	302 93	.11 " edge "	
			51	302 8	.16 " gr.	
			43	303 6	.25 " "	
			44	303 5	.30 " "	
1+25			492	302 96	.	℄ pvt

F.B. 1903 PG. 146

Job No. ____ Division No. ____ Notes Red. ____ Plotted ____ Profile ____

Survey of ____ Date ____ Date ____ No. ____

Survey by ____ Notes ____ Notes Chkd ____ Checked ____ X-Sec. ____

Indexed ____ Date ____ Date ____ Date ____ No. ____

76L298 307 10-51

PLEASE RETURN TO
LOS ANGELES COUNTY SURVEYOR
726 LOS ANGELES COUNTY
ENGINEERING BLDG.

NOTE: ANY ADDITIONS OR CHANGES ON THIS SHEET MUST BE MADE OR CIRCLED IN RED INK, WITH DATE AND NAME OF PERSON MAKING CHANGE.

Do not extend notes this side of this line.

STATION	B. S.	H. I.	F. S.	ELEV.		
		307 88				
			Nail pg 41 = 0+00 Going East			
0+00			444	303 44	.	℄ St ℄.
0+07 0			448	303 40	.	℄.
0+14 0			470	303 18	.	℄
0+21 3			505	302 83	.	℄ got
			509	302 79	.	7 0/ Rt edge
			497	302 91	32 Lt edge Return Put	
0+30			459	303 29	.	℄ put
0+34			434	303 54	.	℄ gr
			434	303 54	0 5/ Lt edge put	
0+45 0			418	303 70	.	℄ edge put
			433	303 55	10 0/ Lt put	
			456	303 32	18 " botch "	
			393	303 95	18 " top "	
			39	304 0	30 " gr.	
0+70			405	303 83	.	℄ edge put
			422	303 66	10 0/ Lt put	
			444	303 44	18 " botch put	
		304 04	384	304 04	18 " top "	
			36	304 3	30 gr.	

Profile
Notes Red. Plotted Job No. 6213.00 Division No.
Notes Chkd. Checked Survey by Notes Date
No. Date Date Map No. Date

F.B. 1903 PG. 147

76L298 S07 10-51

PLEASE RETURN TO

LOS ANGELES COUNTY SURVEYOR
726 LOS ANGELES COUNTY
ENGINEERING BLDG.

NOTE: ANY ADDITIONS OR CHANGES ON THIS SHEET MUST BE MADE OR CIRCLED IN RED INK, WITH DATE AND NAME OF PERSON MAKING CHANGE.

Do not extend notes this side of this line.

Profile No. X-Sec. No.
Plotted Date Checked Date
Notes Reqd. Date Notes Chkd. Date
Division No. Job No.
Survey of Notes
Survey by K. C. Johnson Date
Indexed

STATION	B. S.	H. I.	F. S.	ELEV.			
		307 88					
0+95			384	304 04	-	℄	edge pvt
			408	303 80	10 Lt	pvt	
0+965			427	303 61	18 "	edge "	
			365	304 23	18 "	top "	
			34	304 5	30 "	pvt	
2+00			318	304 70	"	℄	edge pvt
			339	304 49	10 Lt	pvt	
			367	304 21	18 "	edge "	
			305	304 83	18 "	top "	
			29	305 0	30 "	pvt	
					B.M. KY-18 Elev 303.963 F.B. 1963-16		
B.M-KY-18			392	303 96	See book -		

1963 Pg. 148

Map No. _____
Office Work _____
Checked _____
Date _____

JN [illegible] Tape [illegible] Std [illegible] °F
Surveyed by J. H. Brown
Notes [illegible] Date [illegible]
Indexed C. J. GALLI DEC 1 [illegible]

C.P. 0814.65

LOS CERRITOS LIBRARY

LOCATING 3-MH VICINITY
LEFFINGWELL RD & VOLUNTEER AVE

NOV 4, 1966

J. H. Brown
H. E. [illegible]
E. M. GOSHORN
J. Alvarez

Note: Any Additions or Changes on This Sheet Must be Made or Circled in Red Ink With Date and Name of Person Making Change.

PLEASE RETURN TO
LOS ANGELES COUNTY ENGINEER
403 LOS ANGELES COUNTY ENGINEERING BLDG.
Do not extend this side of this line.

76F309S CE #310 6-63

F. B. 1903 PG 150

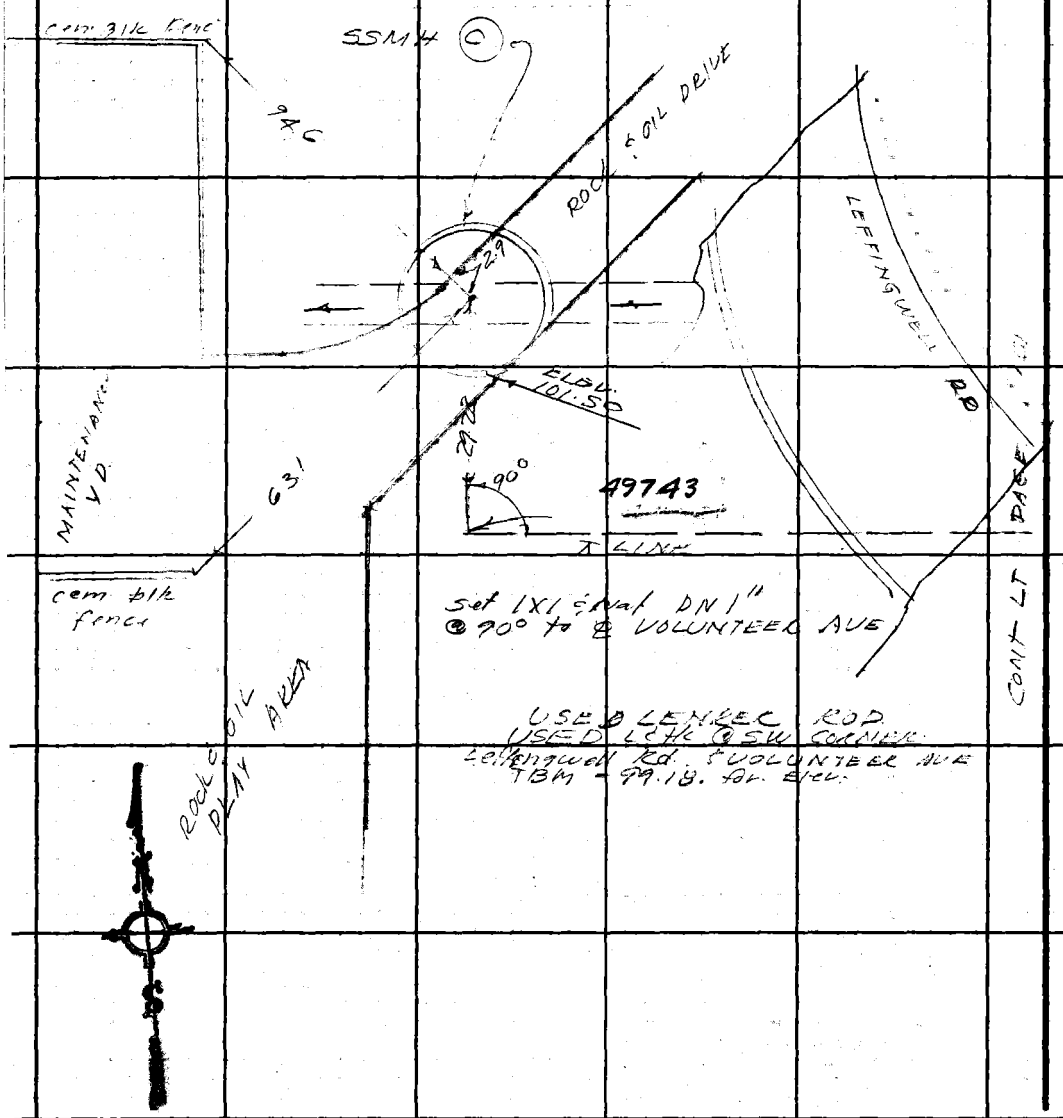

LOS ANGELES COUNTY ENGINEER
403 Los Angeles County Engineering Bldg.

PLEASE RETURN TO

Do not extend this side of this line.

Note: Any Additions or Changes on This Sheet Must be Made or Circled in Red Ink With Date and Name of Person Making Change.

Map No.	JN [illegible] Tape [illegible] Std [illegible] °F
Office Work	Surveyed by [illegible]
Checked	Notes [illegible] Date Nov 4 [illegible]
Date	Indexed C. J. GALLI

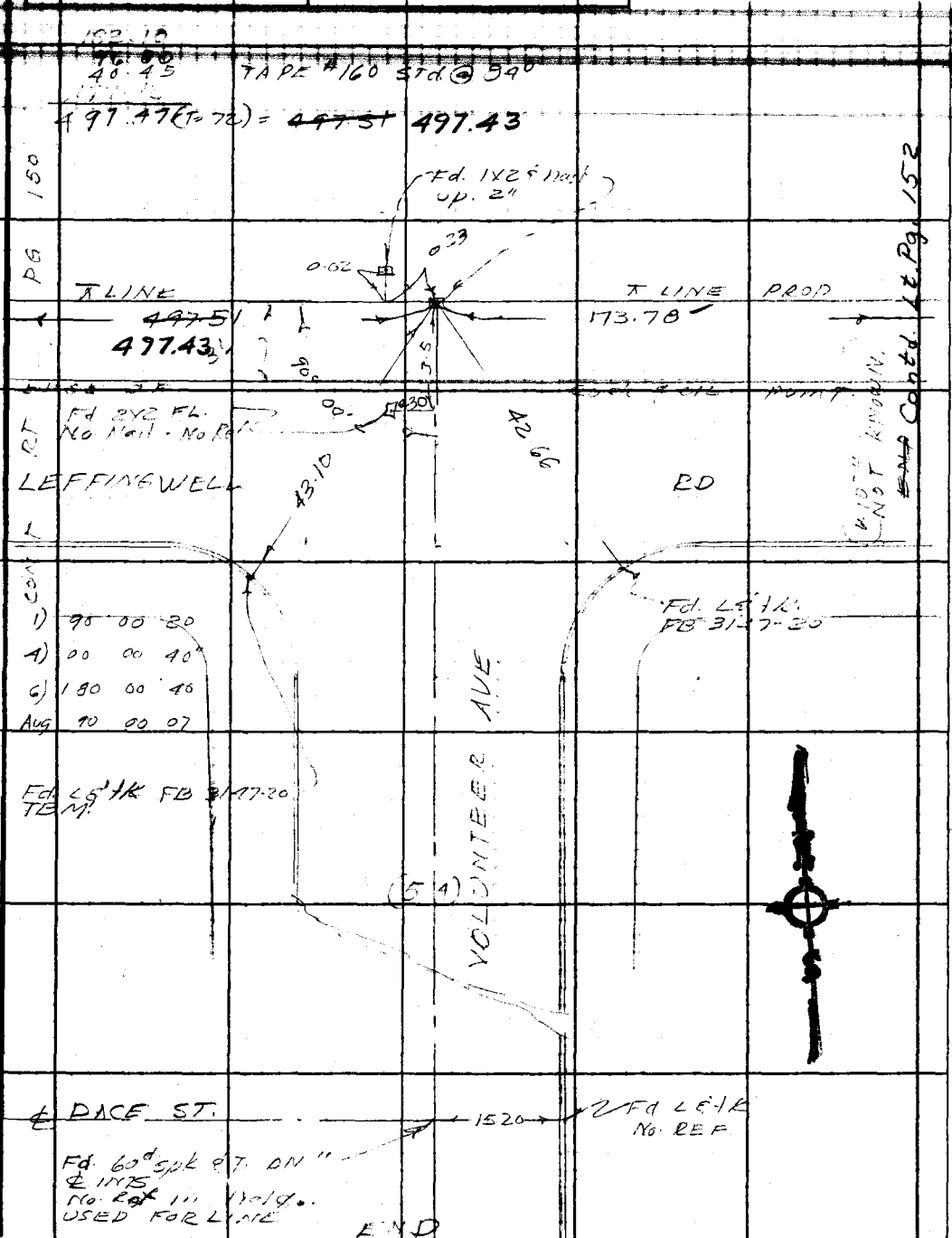

Note: Any Additions or Changes on This Sheet Must be Made or Circled in Red Ink With Date and Name of Person Making Change.

Do not extend this side of this line.

PLEASE RETURN TO
LOS ANGELES COUNTY ENGINEER
403 LOS ANGELES COUNTY ENGINEERING BLDG.

76F309S CE #310 6-63

F. B. 1903 PG 1152

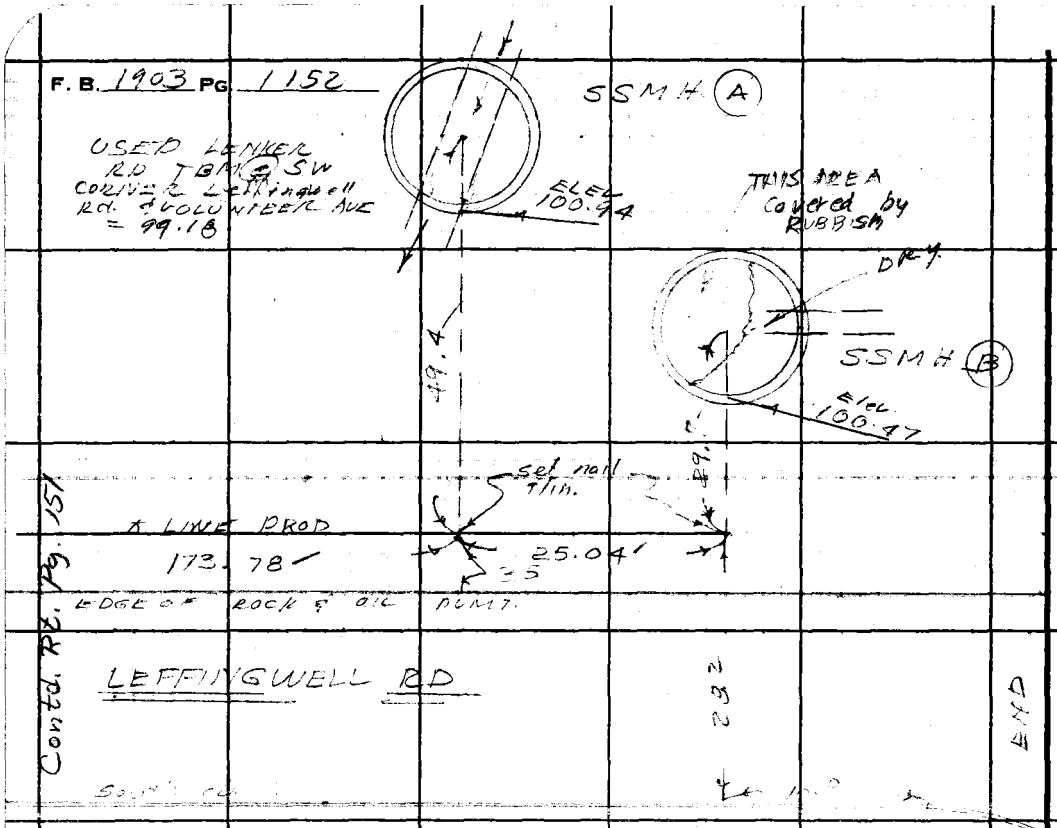

Tape # 160 STd @ 84°

173.78 (T= 72) = 173.78

25.04 (T= 72) = 25.04

49.4 (T= 72) = 49.4

29.7 (T= 72) = 29.7

PLEASE RETURN TO
LOS ANGELES COUNTY ENGINEER
403 LOS ANGELES COUNTY ENGINEERING BLDG.
Do not extend this side of this line.

Note: Any Additions or Changes on This Sheet Must be Made or Circled in Red Ink With Date and Name of Person Making Change.

C. P. 0814-65

Profile	Notes Red	Plotted	Job No.	Division No.	F.B.	Pg.
					1000	150

X-Sec.	Notes Chkd G. E. BA	Checked	Survey by J.H.B.	Notes H.E.P.	Date 11-4-66
No.	Date DEC 19 '66	Date	Map No.	Indexed C. J. GALLI	Date DEC 13 '66

C. P. 0814-65

LOS CERRITOS LIBRARY

BENCH LEVELS

from NORWALK BLVD. and IMPERIAL HWY.

LEFFINGWELL RD. SE'ly to and VOLUNTEER AVE.

SINGLE ROD CIRCUIT

Nov. 4, 1966 — T. HARLEY FRONK

ZEISS LEVEL #26000 — Rod. I. ALVAREZ

Philadelphia Rod.

STATION	B.S.	H.I.	F.S.	ELEV.

NOTE: ANY ADDITIONS OR CHANGES ON THIS SHEET MUST BE MADE OR CIRCLED IN RED INK, WITH DATE AND NAME OF PERSON MAKING CHANGE.

PLEASE RETURN TO
LOS ANGELES COUNTY ENGINEER
403 LOS ANGELES COUNTY ENGINEERING BLDG.

Do not extend notes this side of this line.

76-L-298 CE 307 2-63

76-L-298 CE 307 2-63

PLEASE RETURN TO
LOS ANGELES COUNTY ENGINEER
403 LOS ANGELES COUNTY ENGINEERING BLDG.

NOTE: ANY ADDITIONS OR CHANGES ON THIS SHEET MUST BE MADE OR CIRCLED IN RED INK. WITH DATE AND NAME OF PERSON MAKING CHANGE

Do not extend notes this side of this line.

STATION	B.S.	H.I.	F.S.	ELEV.	
Fd BY 7266	5.628	110 904	—	105 276	RD DEPT NORWALK (1965) QUAD Pg 15 BM BY 7266; ELEV = 105.276 IMPERIAL HWY & NORWALK BLVD NE COR. (75' E & 40' N. of ℄ INTS.); L & bench Nail, 6 INCHES E. of E. C.R.
~~Fd.~~ TBM.	4.681	110 208	5.377	105 527	TBM IMPERIAL HWY & NORWALK BLVD SW. COR. STD. L.A. Co. CONTROL SYSTEM REF MARK. Labeled "R M No 1 1963" (STA NUMBER NOT FD.) S.E. 2' from CORNER OF WALK & 6" from Edge. CONTROL 2' IMPERIAL NORWALK
Fd. BM BY 7627	5.043	109 943	5.309	104.700 ~~104.399~~	RD NORWALK (1965) QUAD page 15 BM. BY 7267 EL = 104.900 NORWALK BLVD & IMPERIAL HWY S.W. COR. (67' S & 40' W OF ℄ INTS) L & BENCH N. 2' N of S. C.R.
T.P.	5.147	110 451	4.639	105 304	1X2
T.P.	3.440	109 001	4.890	105 561	1X2
T.P.	3.544	107 784	4.761	104 240	1X2
T.P.	5.620	108 392	5.012	103 772	1X2
	3.890	106 092	6.190	102 202	1X2
	4.122	105 144	5.070	101 022	1X2
	39.87	104 277	4.854	100.290	TBM ELEV = 99.18 per staking sheet from Sanitation Div. ON LETTER 4641
Fd. T.BM	—	—	5.134	~~99.143~~ 99.180	LEFFINGWELL RD & VOLUNTTEER AVE S.W. COR. L & T. in middle of C.R.

CONT PG 155

F.B. 1903 Pg. 154 C.P. 0814.65
Job No. Division No. Notes Red Plotted Profile
Survey of LOS CERRITOS LIBRARY Date Date No.
Survey by L. BROWN Notes H.E. FRONK Notes Chkd G. E. BARR Checked X-Sec.
Indexed G. J. GALLI Date Date DEC 19 '66 Date No.

76-L-298 CE 307 2-63

PLEASE RETURN TO
LOS ANGELES COUNTY ENGINEER
403 LOS ANGELES COUNTY ENGINEERING BLDG.

NOTE: ANY ADDITIONS OR CHANGES ON THIS SHEET MUST BE MADE OR CIRCLED IN RED INK, WITH DATE AND NAME OF PERSON MAKING CHANGE.

Do not extend notes this side of this line.

STATION	B. S.	H. I.	F. S.	ELEV.		
TBM	5 067	104 247	—	99 180	TBM. CONT from	page 154
T.P	4800	105 128	3919	100328		
T.P.	4952	106 012	4068	101060		
T.P	6111	108 351	3772	102240		
T.P	5027	107 837	5541	102810		
T.P.	4665	108 947	3555	104282		
T.P.	4930	110 535	3342	105605		
T. P.	4582	109 899	5218	105317		
BM BY 7627			4988	104911	BM BY 7627 Elev =	104.900 page 154
ELEVATIONS	ON S	RIM	MHS	shown	pgs 150 & 151	
TBM			See Pg. 158 for M.H. Invert Elevs.	99 18	TBM. Elev = 99.18 pg. 154 & 155. LEFFINGWELL RD & VOLUNTEER AVE SW Cor. L&tk Middle C.R.	
MH "A"				100 94	S. RIM M.H. 173.8 E & 49.4 N. of INTS LEFFING WELL & VOLUNTEER.	
M.H. "B"				100 47	S. RIM M.H. 198.8 E & 29.7 N. of INTS	
M.H. "C"				101 50	S. RIM M.H. 497.5 W. & 29.2 N. of INTS.	
TBM				99.18	T.BM above	

Profile Notes Red ____ Plotted ____ Job No. C.P. 0914.65 Division No. ____

X-Sec. Notes Chk'd. G. E. BARR Checked ____ Survey by ____ Notes ____ Date 11-4-66

No. ____ Date 1 9 '66 Date ____ Map No. ____ Indexed G. J. GALLI Date ____

F.B. 1883 Pg. 155

F.B. 1903 Pg. 156 | C.P 0814.65

Job No. Division No. Notes Red Plotted Profile

Survey of LOS CERRITOS LIBRARY Date Date No.

Survey by Notes Notes Chk G. E. BARR Checked X-Sec.

Indexed Date Date DEC 19 '68 Date No.

STATION	B. S.	H. I.	F. S.	ELEV.

76-L-298 CE 307 2-63

PLEASE RETURN TO

LOS ANGELES COUNTY ENGINEER

403 LOS ANGELES COUNTY ENGINEERING BLDG.

Do not extend notes this side of this line.

NOTE: ANY ADDITIONS OR CHANGES ON THIS SHEET MUST BE MADE OR CIRCLED IN RED INK. WITH DATE AND NAME OF PERSON MAKING CHANGE

Profile Notes Red _____ Plotted _____ Job No. 081465 Division No. _____ F.B. [illegible] Pg. [illegible]

X-Sec. Notes Chkd. G. E. BARR Checked _____ Survey by [illegible] Notes [illegible] Date [illegible]

Date [illegible] 1 9 '66 Date _____ Map No. _____ Indexed C. J. GALLI Date DEC 13 '66

[illegible]

INVERTS ON 3 EXISTING MHS

Vicinity of Leffingwell Rd.

Volunteer Ave & SCHOOL YARD

Based on TBM @ SW COR of

Leffingwell Rd & Volunteer AVE

Level ZEIS 26000

LENKER ROD.

Dec 2 1966

J. H. BROWN
H. E. FRONK
E. M. GOSHORN
I. ALVAREZ

STATION	B.S.	H.I.	F.S.	ELEV.

NOTE: ANY ADDITIONS OR CHANGES ON THIS SHEET MUST BE MADE OR CIRCLED IN RED INK, WITH DATE AND NAME OF PERSON MAKING CHANGE.

PLEASE RETURN TO
LOS ANGELES COUNTY ENGINEER
403 LOS ANGELES COUNTY ENGINEERING BLDG.

Do not extend notes this side of this line.

76-L-298 CE 307 [illegible]

				H.I.	F.S.	ELEV.	

MH (C)
497.5 WEST OF VOLUNTEER AVE & 29² N of ⊼ LINE

INLET E
RIM 101.50
ROD 10.18
TOP 91.32
DIA 1.30
INVT 90.02

OUTLET W
RIM 101.50
ROD 10.22
TOP 91.28
DIA 1.28
INVT 90.00

(A)
MH 173⁸ E of VOLUNTEER AVE & 49⁴ N of ⊼ LINE

INLET N
RIM 100.94
ROD 7.96
TOP 92.98
DIA 1.00
INVT 91.98

OUTLET S
RIM 100.94
ROD 7.97
TOP 92.97
DIA 1.00
INVT 91.97

(B)
MH 198⁸ E OF VOLUNTEER AVE & 29⁷ N of ⊼ LINE

EAST SIDE MH
RIM 100.47
ROD
TOP
DIA
INVT 92.47

8" PIPE
PIPE PLUGGED WITH DEBRIS
← ON BOTTOM OF CHANNEL 1' E of CTR OF MH

Job No. 0814.65 Division No. Notes Red Plotted
Survey of LOS CERRITOS LIBRARY Date Date
Surveyed by J. Brown Notes H.E.F. Notes Ch'd E. BARR Checked
Inspected C.J. GALLI Date Date 1-9-68 Date