PWFB 0722 1573

F. B. [illegible] PG. 5[illegible]

Notes Ck'd by [illegible]	Survey of [illegible]
Map No.	W. O. [illegible] Tape No. St'd. °F
Office Work	Surveyed by [illegible]
Checked	Notes [illegible] Date [illegible]
Date	Indexed K. C. Johnson 7-21-54

J.H. 6211.00

E. COMPTON CR. FE S.D.

STORM DRAIN ℄ IN

SANTA FE AVE.

FROM

OLIVE AVE. TO ROSECRANS AVE.

ROSECRANS AVE.

FROM

SANTA FE AVE. TO TEMPLE ST.

TEMPLE ST. - BULLIS RD.

FROM

ROSECRANS AVE. TO ORCHARD AVE.

WALLACE
[illegible]
YORK
BRADDOCK

Note: Any Additions or Changes on This Sheet Must be Made or Circled in Red Ink With Date and Name of Person Making Change.

Do not extend notes this side of this line.

RETURN TO
LOS ANGELES COUNTY SURVEYOR
726 LOS ANGELES COUNTY
ENGINEERING BLDG.

76F309S 247 4-53

PWFB 0722 1574

F. B. 1904 Pg. 6

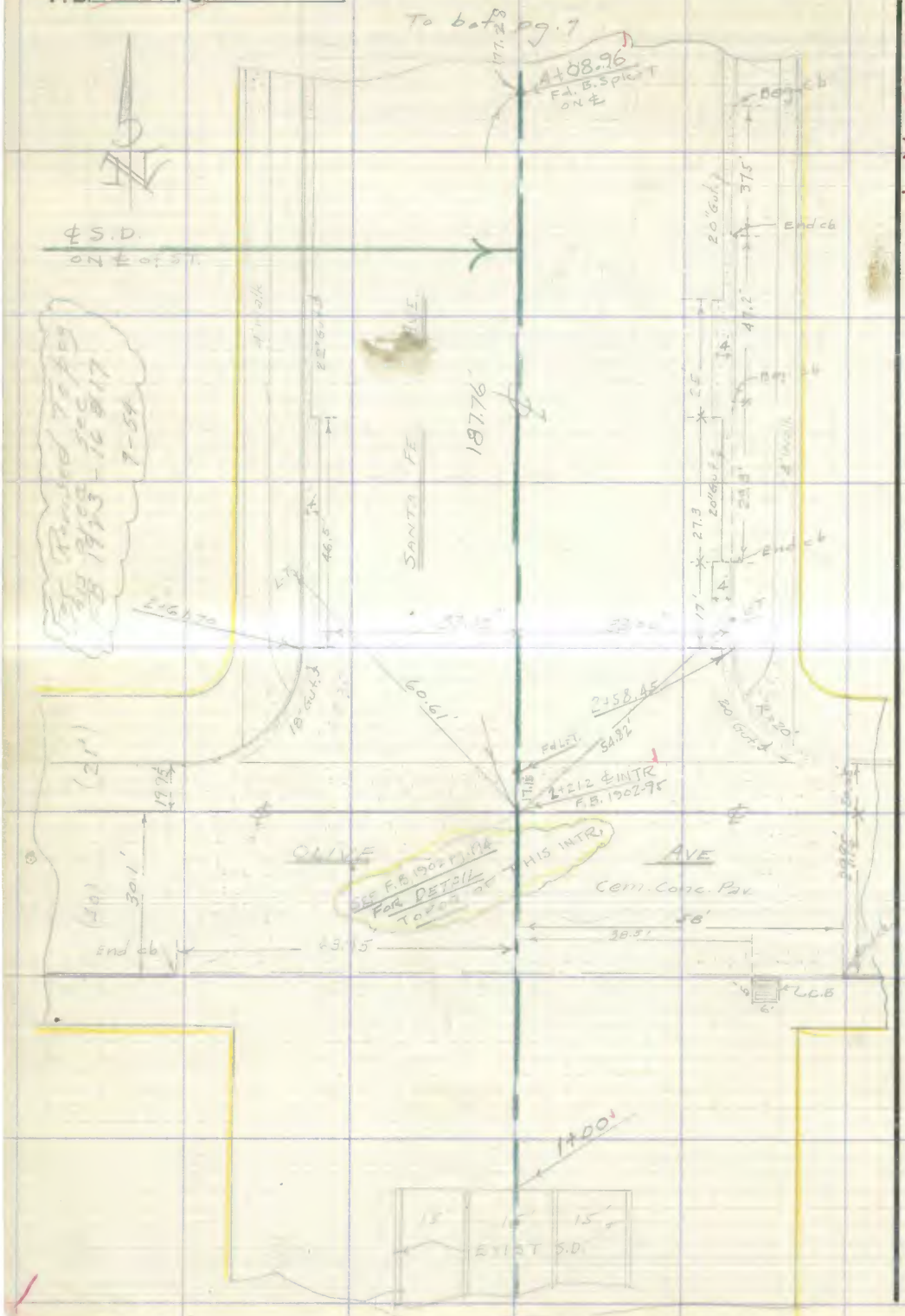

W.S. 32-A-4

RETURN TO
LOS ANGELES COUNTY SURVEYOR
726 LOS ANGELES COUNTY
ENGINEERING BLDG.

Do not extend notes this side of this line.

Note: Any Additions or Changes on This Sheet Must be Made or Circled in Red Ink With Date and Name of Person Making Change.

PWFB 0722 1575

Notes Ck'd by	Survey of
Map No.	W. O. Tape No. St'd. °F
Office Work	Surveyed by
Checked	Notes Date
Date	Indexed

F. B. Pg.

W.S. 32 - A-4

Note: Any Additions or Changes on This Sheet Must be Made or Circled in Red Ink With Date and Name of Person Making Change.

Do not extend notes this side of this line.

RETURN TO
LOS ANGELES COUNTY SURVEYOR
726 LOS ANGELES COUNTY
ENGINEERING BLDG.

76F3095 247 4-53

PWFB 0722

1576

F. B. 1904 Pg. 8

W.S. 32-A-4

RETURN TO
LOS ANGELES COUNTY SURVEYOR
726 LOS ANGELES COUNTY
ENGINEERING BLDG.

Do not extend notes this side of this line.

Note: Any Additions or Changes on This Sheet Must be Made or Circled in Red Ink With Date and Name of Person Making Change.

PWFB 0722 1577, 1578

F. B. _____ Pg. _____

Notes Ck'd by _____	Survey of _____
Map No. _____	W. O. _____ Tape No. _____ St'd. _____ °F
Office Work _____	Surveyed by _____
Checked _____	Notes _____ Date _____
Date _____	Indexed _____

W.S. 32-A-4

Note: Any Additions or Changes on This Sheet Must be Made or Circled in Red Ink With Date and Name of Person Making Change.

Do not extend notes this side of this line.

RETURN TO
LOS ANGELES COUNTY SURVEYOR
726 LOS ANGELES COUNTY
ENGINEERING BLDG.

76F309S 247 4-53

PWFB 0722 To bot Pg. 11

1579

F. B. 1904 Pg. 10

RETURN TO
LOS ANGELES COUNTY SURVEYOR
726 LOS ANGELES COUNTY
ENGINEERING BLDG.

Do not extend notes this side of this line.

Note: Any Additions or Changes on This Sheet Must be Made or Circled in Red Ink With Date and Name of Person Making Change.

PWFB 0722 1580

Notes Ck'd by	Survey of
Map No.	W. O. Tape No. St'd. °F
Office Work	Surveyed by
Checked	Notes Date
Date	Indexed

F. B. Pg.

Note: Any Additions or Changes on This Sheet Must be Made or Circled in Red Ink With Date and Name of Person Making Change.

Do not extend notes this side of this line.

RETURN TO
LOS ANGELES COUNTY SURVEYOR
726 LOS ANGELES COUNTY
ENGINEERING BLDG.

76F3099 247 4-53

PWFB 0722 1581

F. B. _____ PG. _____

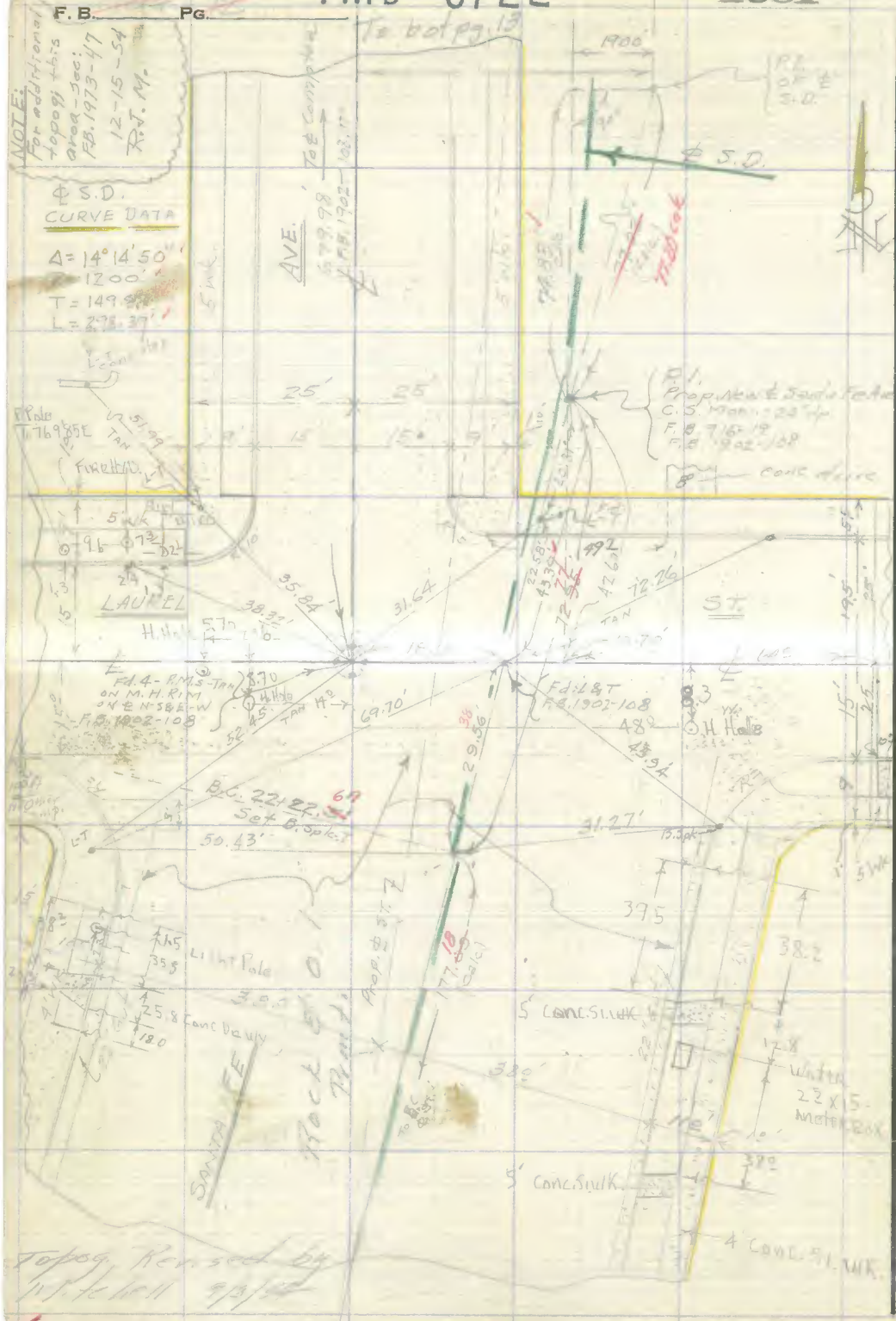

W.S. 32-A-4

RETURN TO
LOS ANGELES COUNTY SURVEYOR
726 LOS ANGELES COUNTY
ENGINEERING BLDG.

Do not extend notes this side of this line.

Note: Any Additions or Changes on This Sheet Must be Made or Circled in Red Ink With Date and Name of Person Making Change.

PWFB 0722 1582

Notes Ck'd by	Survey of
Map No.	W. O. Tape No. St'd. °F
Office Work	Surveyed by
Checked	Notes Date
Date	Indexed

F. B. Pg.

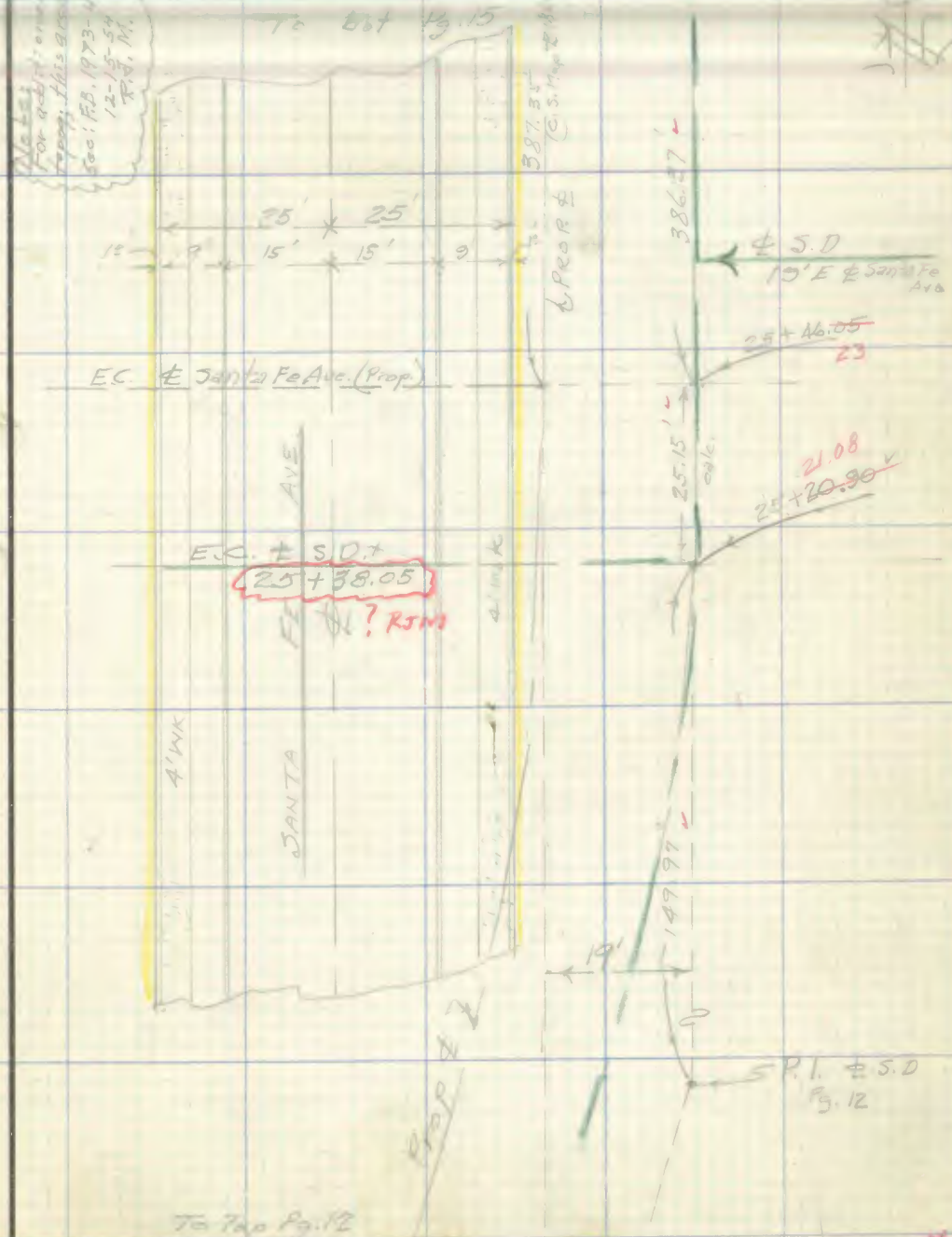

Note: Any Additions or Changes on This Sheet Must be Made or Circled in Red Ink With Date and Name of Person Making Change.

Do not extend notes this side of this line.

RETURN TO
LOS ANGELES COUNTY SURVEYOR
726 LOS ANGELES COUNTY
ENGINEERING BLDG.

76F3095 247 4-53

RETURN TO
LOS ANGELES COUNTY SURVEYOR
726 LOS ANGELES COUNTY
ENGINEERING BLDG.

Note: Any Additions or Changes on This Sheet Must be Made or Circled in Red Ink With Date and Name of Person Making Change.

Do not extend notes this side of this line.

F. B. [illegible] PG. [illegible]

PWFB 0722

1583

Notes Ck'd by

Map No.

Office Work

Checked

Date

Survey of

W. O. Tape No. St'd. °F

Surveyed by

Notes Date

Indexed

F. B. PG

Note: Any Additions or Changes on This Sheet Must be Made or Circled in Red Ink With Date and Name of Person Making Change.

Do not extend notes this side of this line.

RETURN TO
LOS ANGELES COUNTY SURVEYOR
726 LOS ANGELES COUNTY
ENGINEERING BLDG.

W.S. 82-A-4

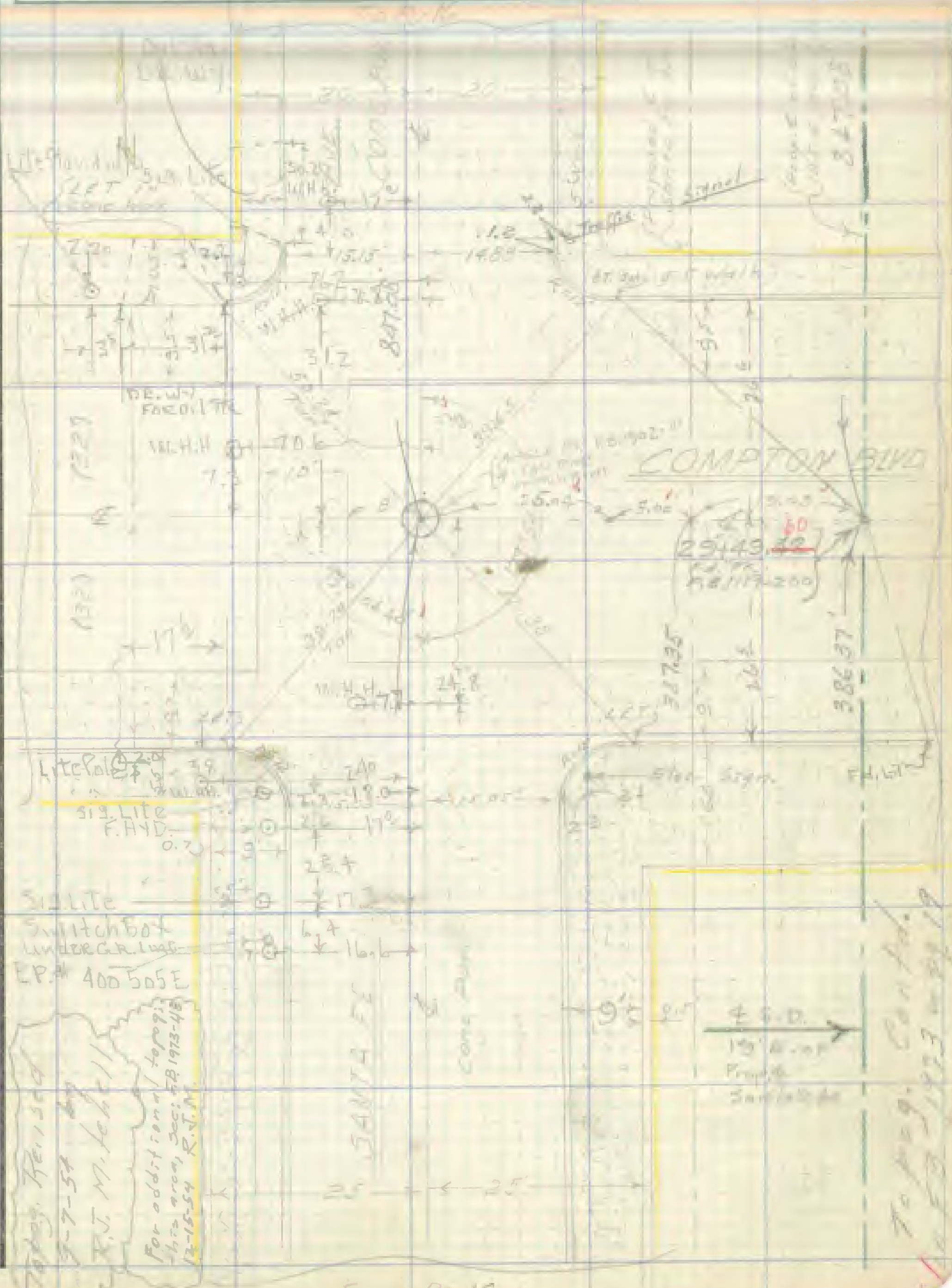

76F309S 247 4-53

F. B. 1200 PG. 16

PWFB 0722

To Pg 17

1584

W.S. 32 - A - 4

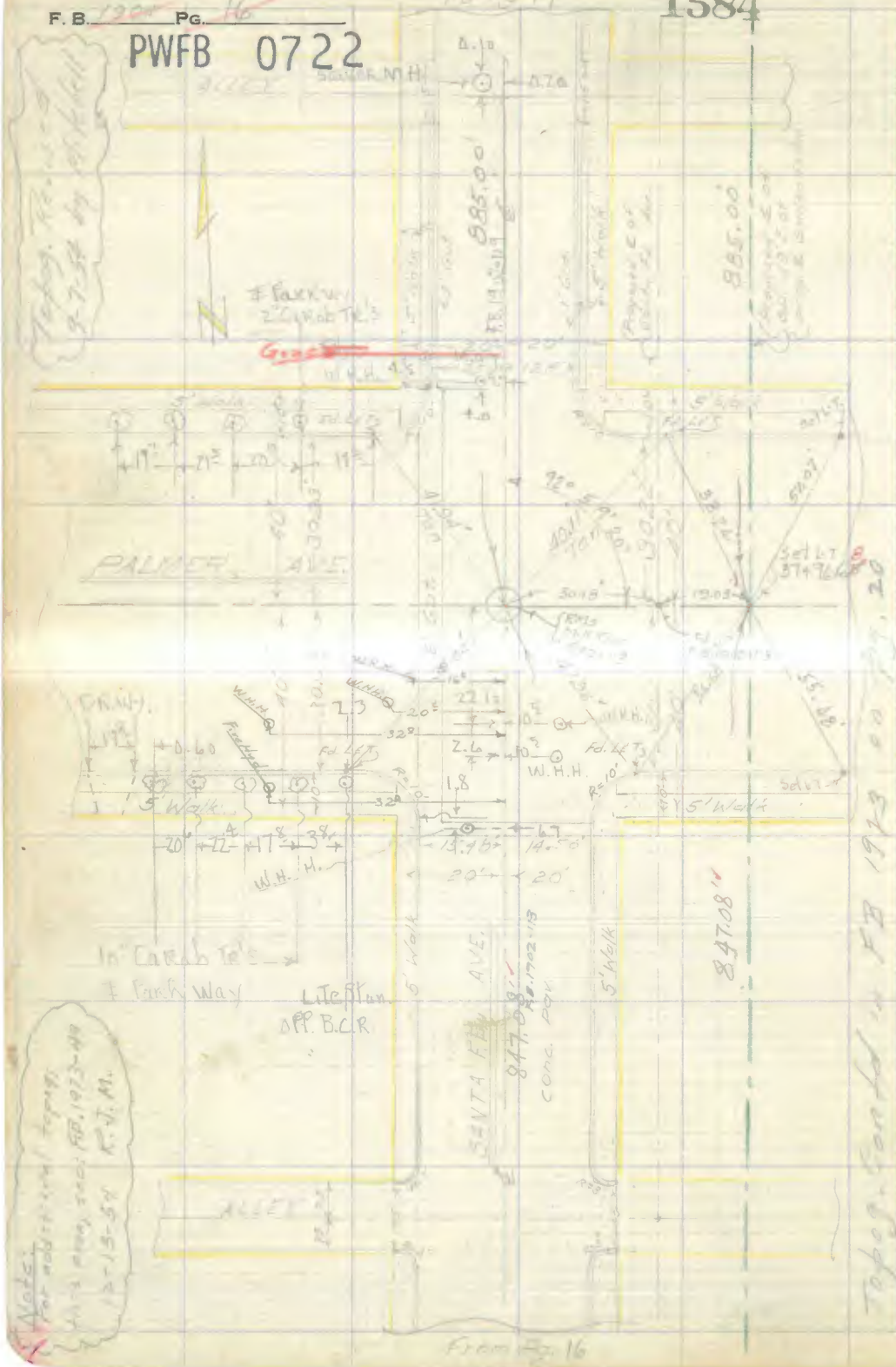

RETURN TO
LOS ANGELES COUNTY SURVEYOR
726 LOS ANGELES COUNTY
ENGINEERING BLDG.
Do not extend notes this side of this line.

Note: Any Additions or Changes on This Sheet Must be Made or Circled In Red Ink With Date and Name of Person Making Change.

PWFB 0722 1585

Notes Ck'd by	Survey of
Map No.	W. O. Tape No. St'd. °F
Office Work	Surveyed by
Checked	Notes Date
Date	Indexed

F. B. Pg.

W.S. 32-A-4

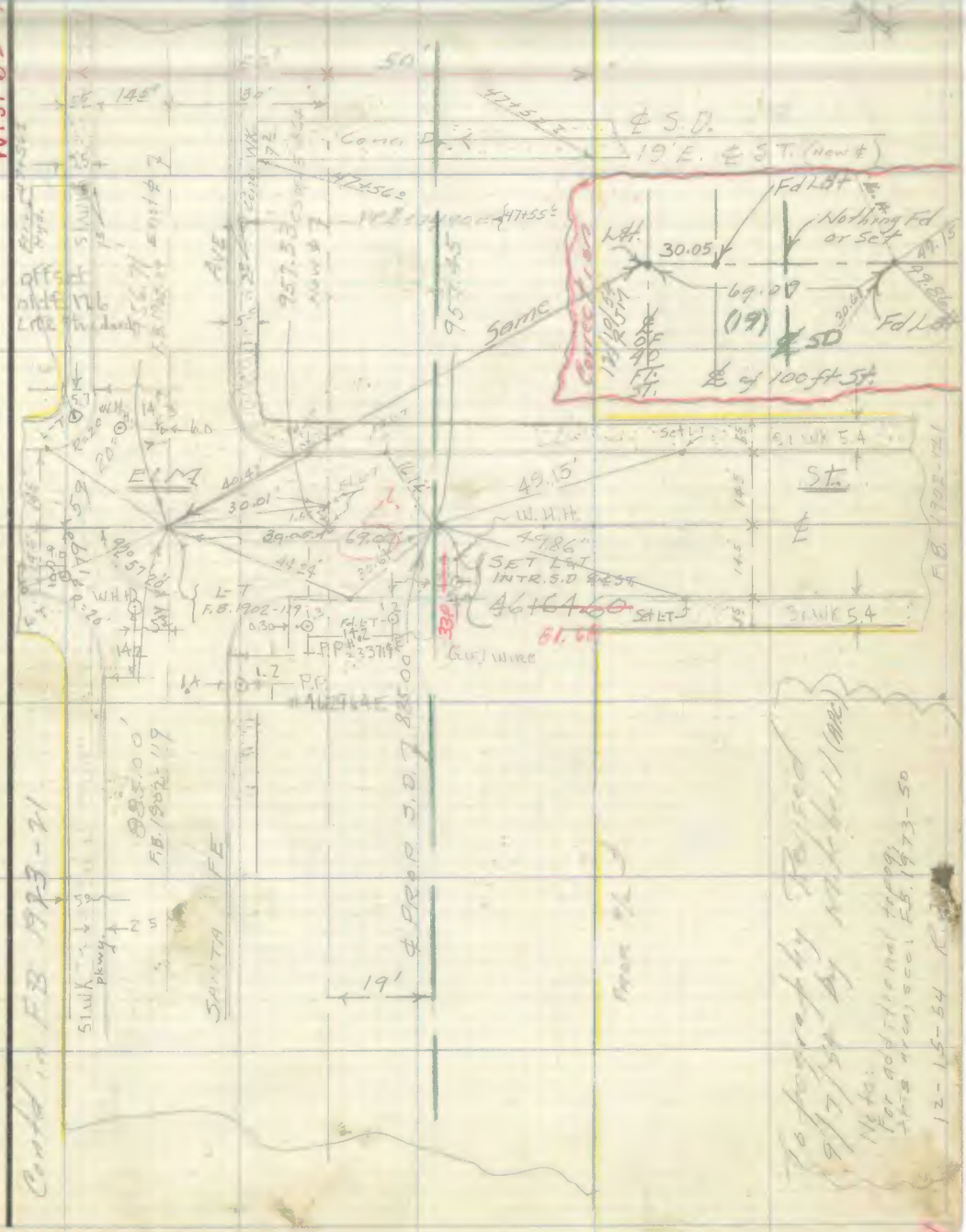

Note: Any Additions or Changes on This Sheet Must be Made or Circled in Red Ink With Date and Name of Person Making Change.

Do not extend notes this side of this line.

RETURN TO
LOS ANGELES COUNTY SURVEYOR
726 LOS ANGELES COUNTY
ENGINEERING BLDG.

76F309S 247 4-53

F. B. 1904 PG. 18

PWFB 0722

1586

W.S. 32-A-3

RETURN TO
LOS ANGELES COUNTY SURVEYOR
726 LOS ANGELES COUNTY
ENGINEERING BLDG.
Do not extend notes this side of this line.

Note: Any Additions or Changes on This Sheet Must be Made or Circled in Red Ink With Date and Name of Person Making Change.

76F309S 247 4-53

RETURN TO
LOS ANGELES COUNTY SURVEYOR
726 LOS ANGELES COUNTY
ENGINEERING BLDG.

Note: Any Additions or Changes on This Sheet Must be Made or Circled In Red Ink With Date and Name of Person Making Change.

Do not extend notes this side of this line.

W.S. 32-A-3

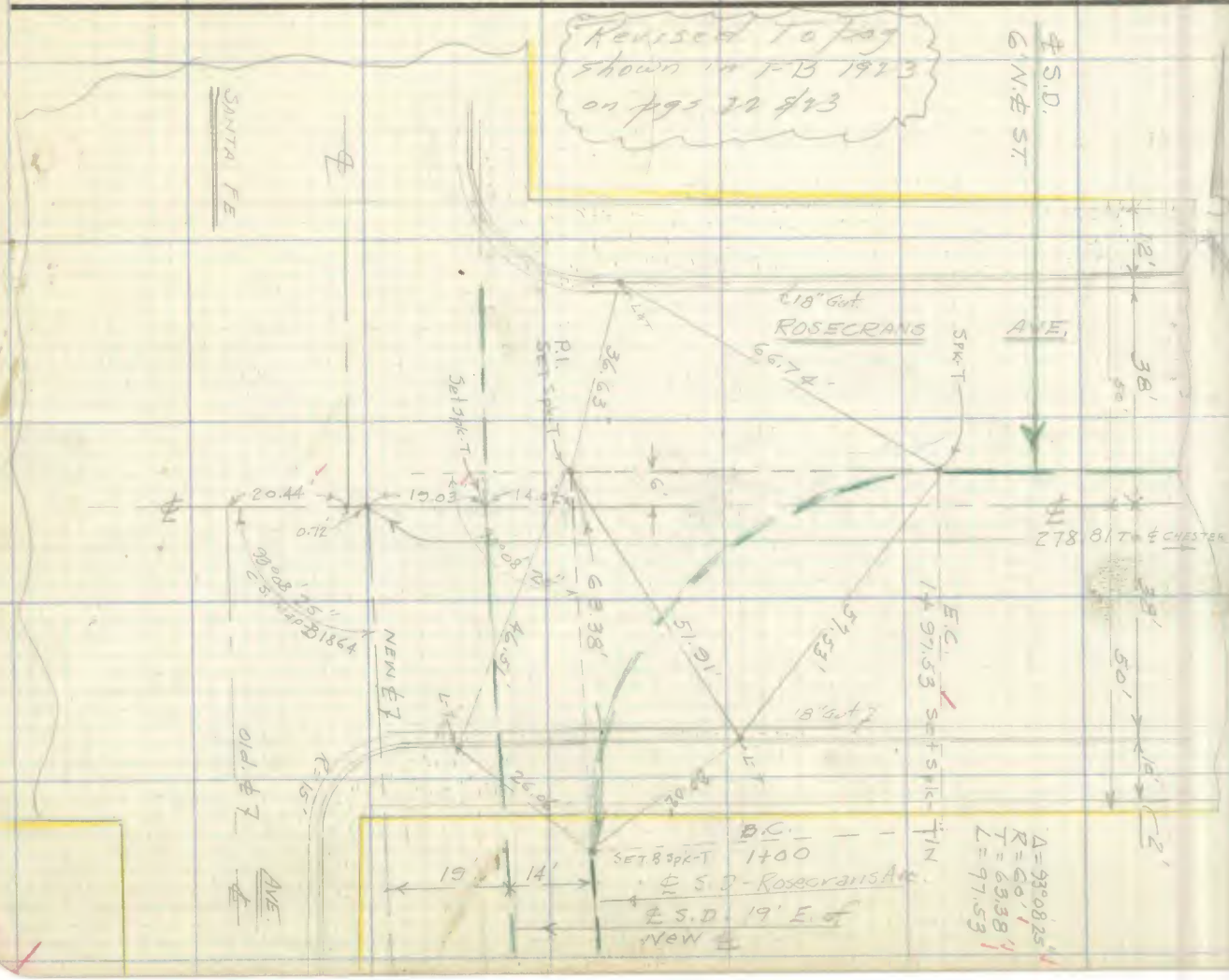

Notes Ck'd by Map No. Office Work Checked Date

Survey of W. O. Tape No. St'd. Surveyed by Notes Date Indexed

PWFB 0722

1587

F. B. Pg. 17

F. B. 1904 Pg. 20

W.S. 32 - A-3

RETURN TO
LOS ANGELES COUNTY SURVEYOR
726 LOS ANGELES COUNTY
ENGINEERING BLDG.

Do not extend notes this side of this line.

Note: Any Additions or Changes on This Sheet Must be Made or Circled in Red Ink With Date and Name of Person Making Change.

PWFB 0722

1589

Notes Ck'd by	Survey of
Map No.	W. O. Tape No. St'd. °F
Office Work	Surveyed by
Checked	Notes Date
Date	Indexed

F. B. Pg.

W. S. 32 - A - 3

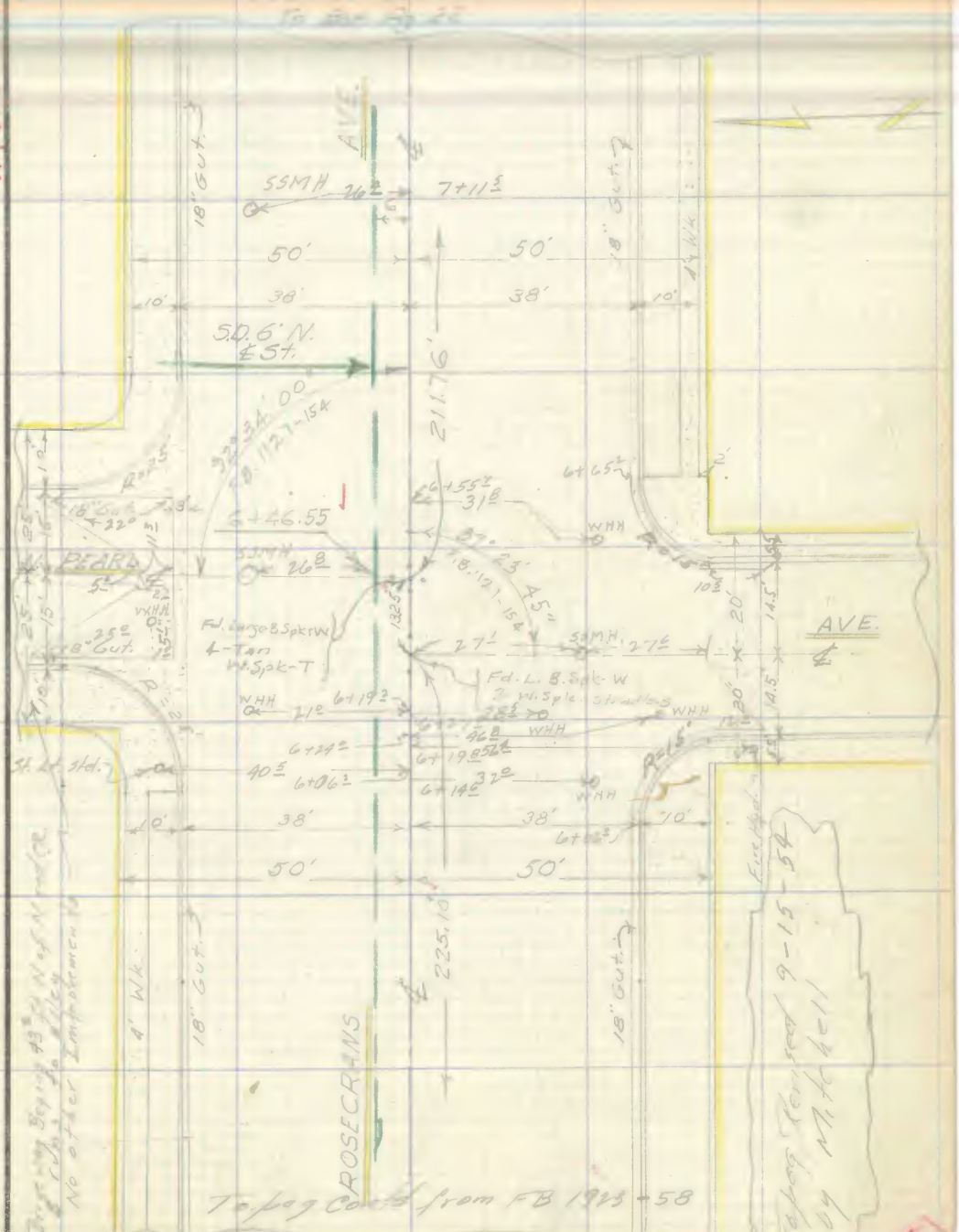

Note: Any Additions or Changes on This Sheet Must be Made or Circled in Red Ink With Date and Name of Person Making Change.

Do not extend notes this side of this line.

RETURN TO
LOS ANGELES COUNTY SURVEYOR
726 LOS ANGELES COUNTY
ENGINEERING BLDG.

76F309S 247 4-53

F. B. 1864 PG. 22

PWFB 0722

Bot. pg. 23

1590

W.S. 32-A-3

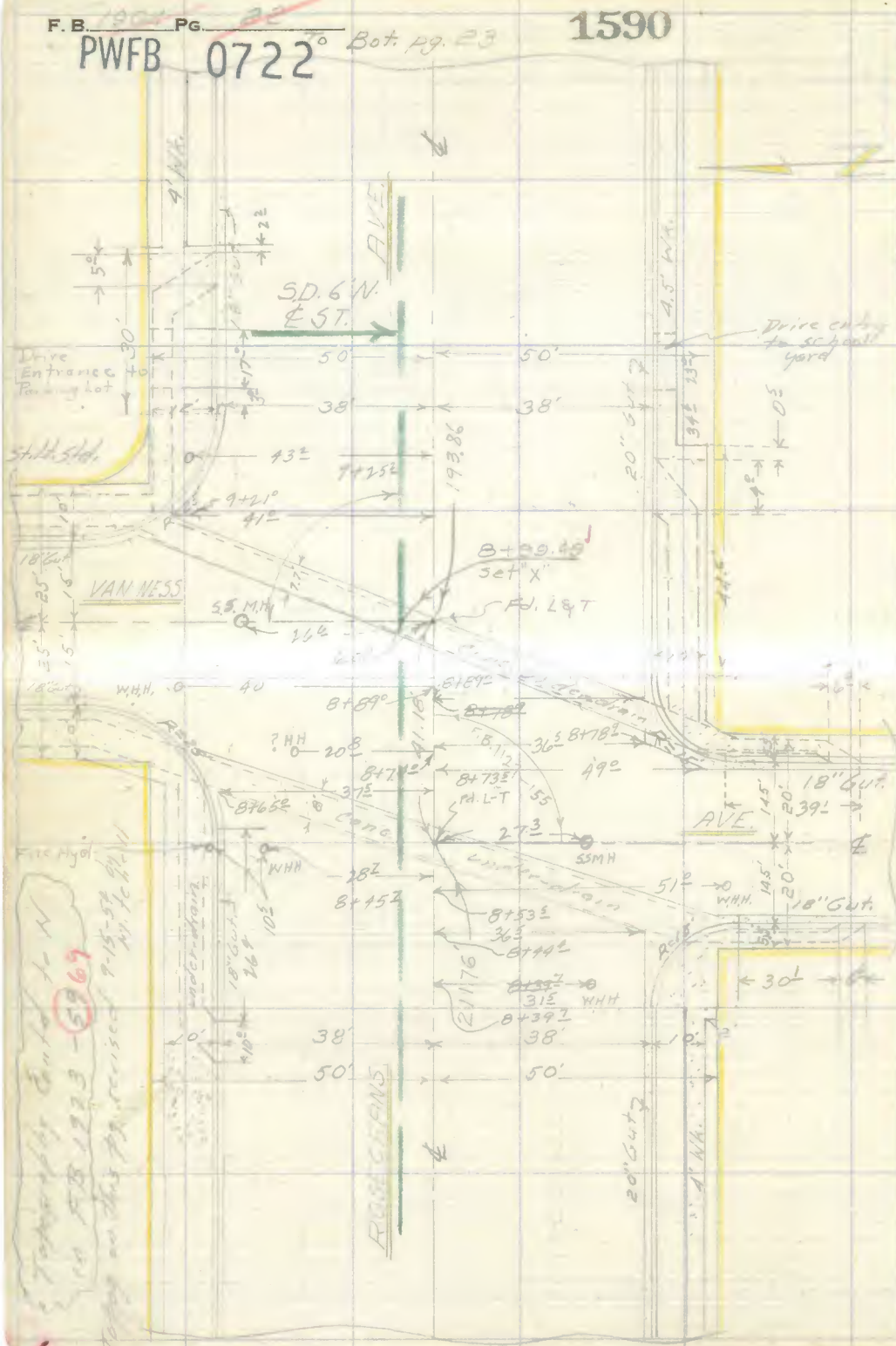

From Top pg. 21

RETURN TO
LOS ANGELES COUNTY SURVEYOR
726 LOS ANGELES COUNTY
ENGINEERING BLDG.
Do not extend notes this side of this line.

Note: Any Additions or Changes on This Sheet Must be Made or Circled in Red Ink With Date and Name of Person Making Change.

PWFB 0722

1591

Notes Ck'd by	Survey of
Map No.	W. O. Tape No. St'd. °F
Office Work	Surveyed by
Checked	Notes Date
Date	Indexed

F. B. Pg.

W.S. 32 - A-3

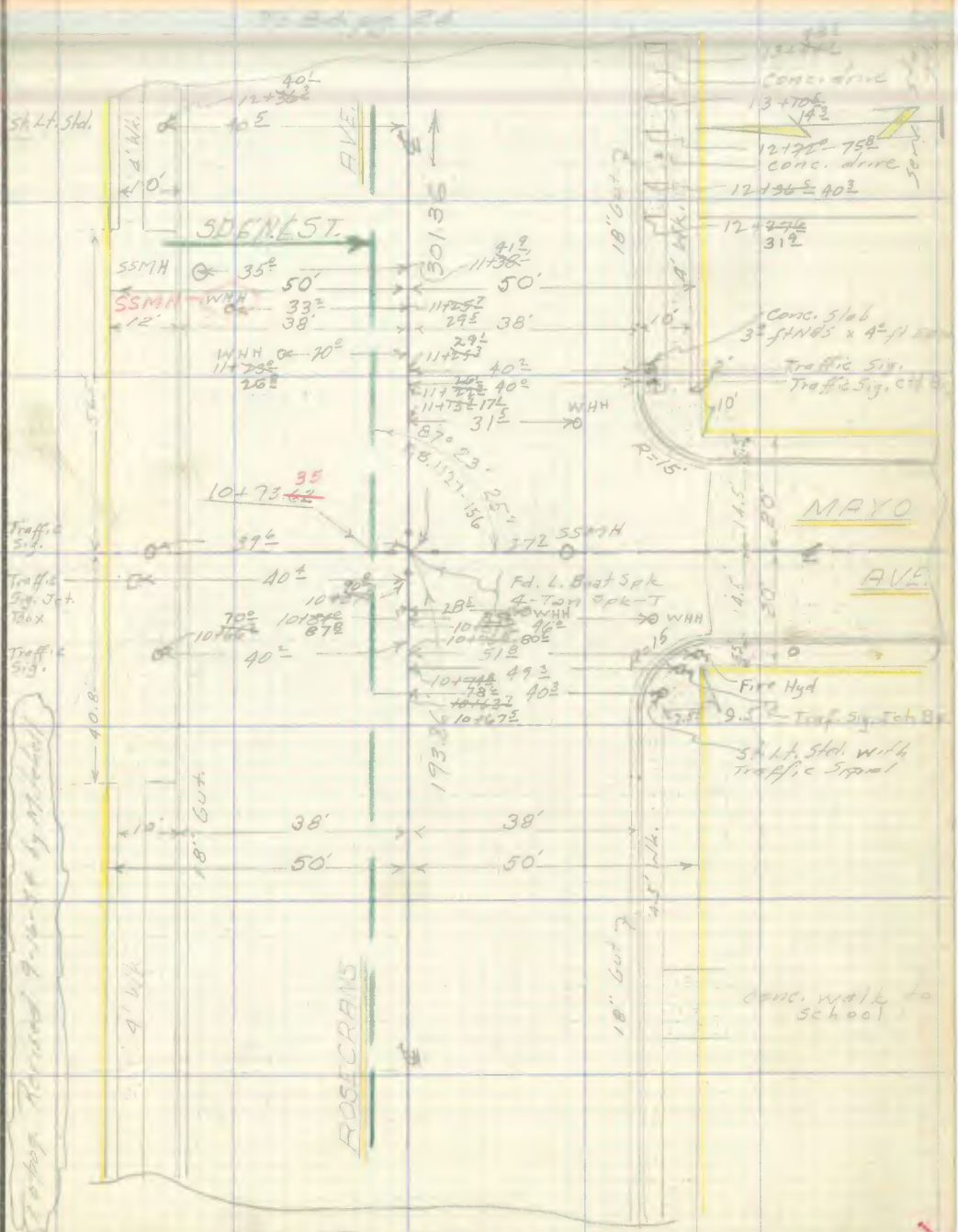

Note: Any Additions or Changes on This Sheet Must be Made or Circled in Red Ink With Date and Name of Person Making Change.

Do not extend notes this side of this line.

RETURN TO
LOS ANGELES COUNTY SURVEYOR
726 LOS ANGELES COUNTY
ENGINEERING BLDG.

76F309S 247 4-53

F. B. [illegible] Pg. 24

PWFB 0722

1592

W.S. 32 - A-3

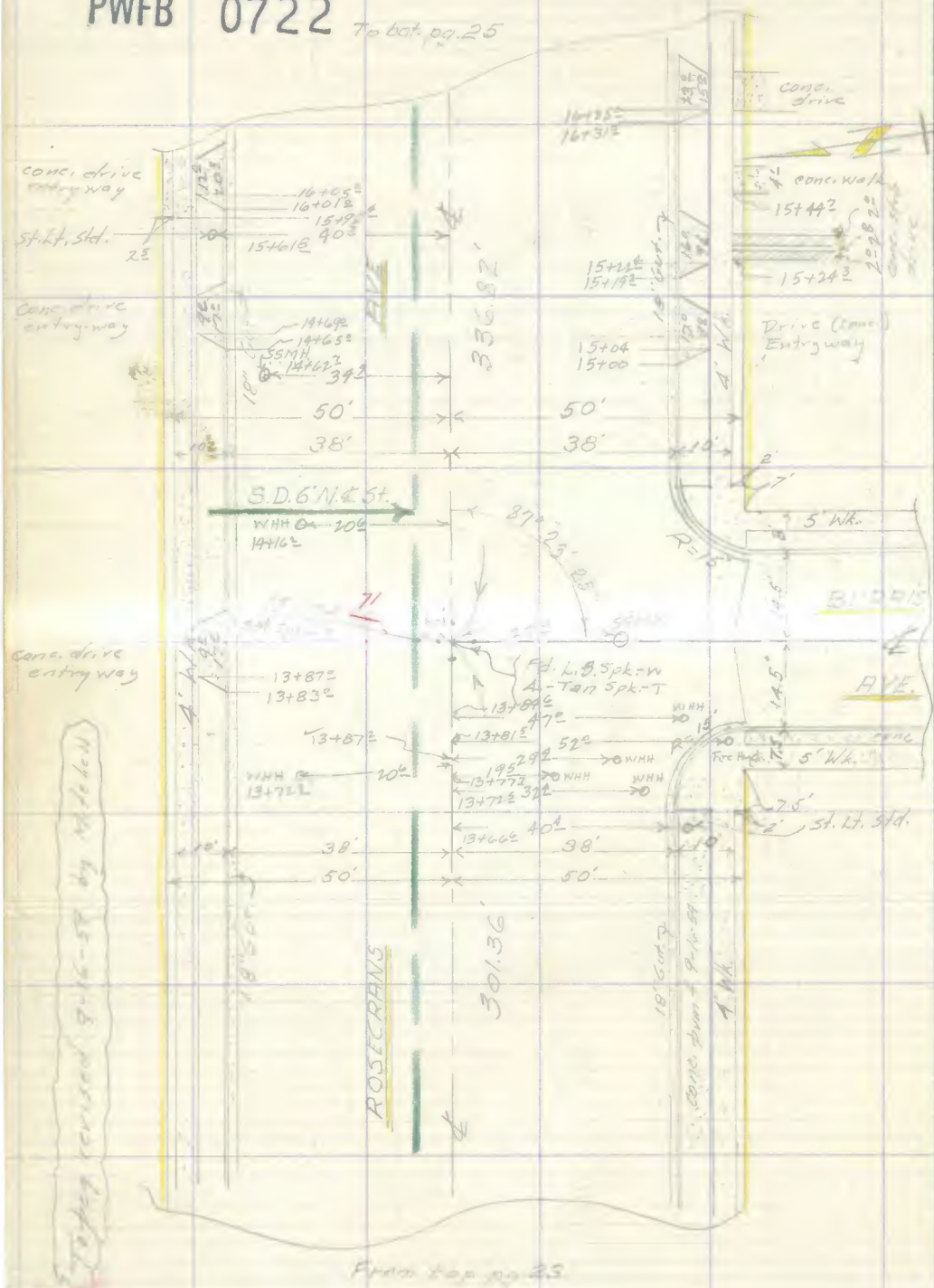

RETURN TO
LOS ANGELES COUNTY SURVEYOR
726 LOS ANGELES COUNTY
ENGINEERING BLDG.

Do not extend notes this side of this line.

Note: Any Additions or Changes on This Sheet Must be Made or Circled in Red Ink With Date and Name of Person Making Change.

PWFB 0722

1593

Notes Ck'd by	Survey of
Map No.	W. O. Tape No. St'd. °F
Office Work	Surveyed by
Checked	Notes Date
Date	Indexed

F. B. Pg.

W.S. 32 - A.M.



From top pg. 21

Note: Any Additions or Changes on This Sheet Must be Made or Circled in Red Ink With Date and Name of Person Making Change.

Do not extend notes this side of this line.

RETURN TO
LOS ANGELES COUNTY SURVEYOR
726 LOS ANGELES COUNTY
ENGINEERING BLDG.

76F309S 247 4-53

PWFB 0722 1594

F. B. _____ PG. _____

RETURN TO
LOS ANGELES COUNTY SURVEYOR
726 LOS ANGELES COUNTY
ENGINEERING BLDG.

Do not extend notes this side of this line.

Note: Any Additions or Changes on This Sheet Must be Made or Circled in Red Ink With Date and Name of Person Making Change.

RETURN TO
LOS ANGELES COUNTY SURVEYOR
726 LOS ANGELES COUNTY
ENGINEERING BLDG.

Note: Any Additions or Changes on This Sheet Must be Made or Circled in Red Ink With Date and Name of Person Making Change.

Do not extend notes this side of this line.

W.S. 32 - A-3

F.B. _____ PG. _____

PWFB 0722 1597

76F3098 247 4-53

RETURN TO
LOS ANGELES COUNTY SURVEYOR
726 LOS ANGELES COUNTY
ENGINEERING BLDG.

Note: Any Additions or Changes on This Sheet Must be Made or Circled in Red Ink With Date and Name of Person Making Change.

Do not extend notes this side of this line.

W.S. 32 - A-3

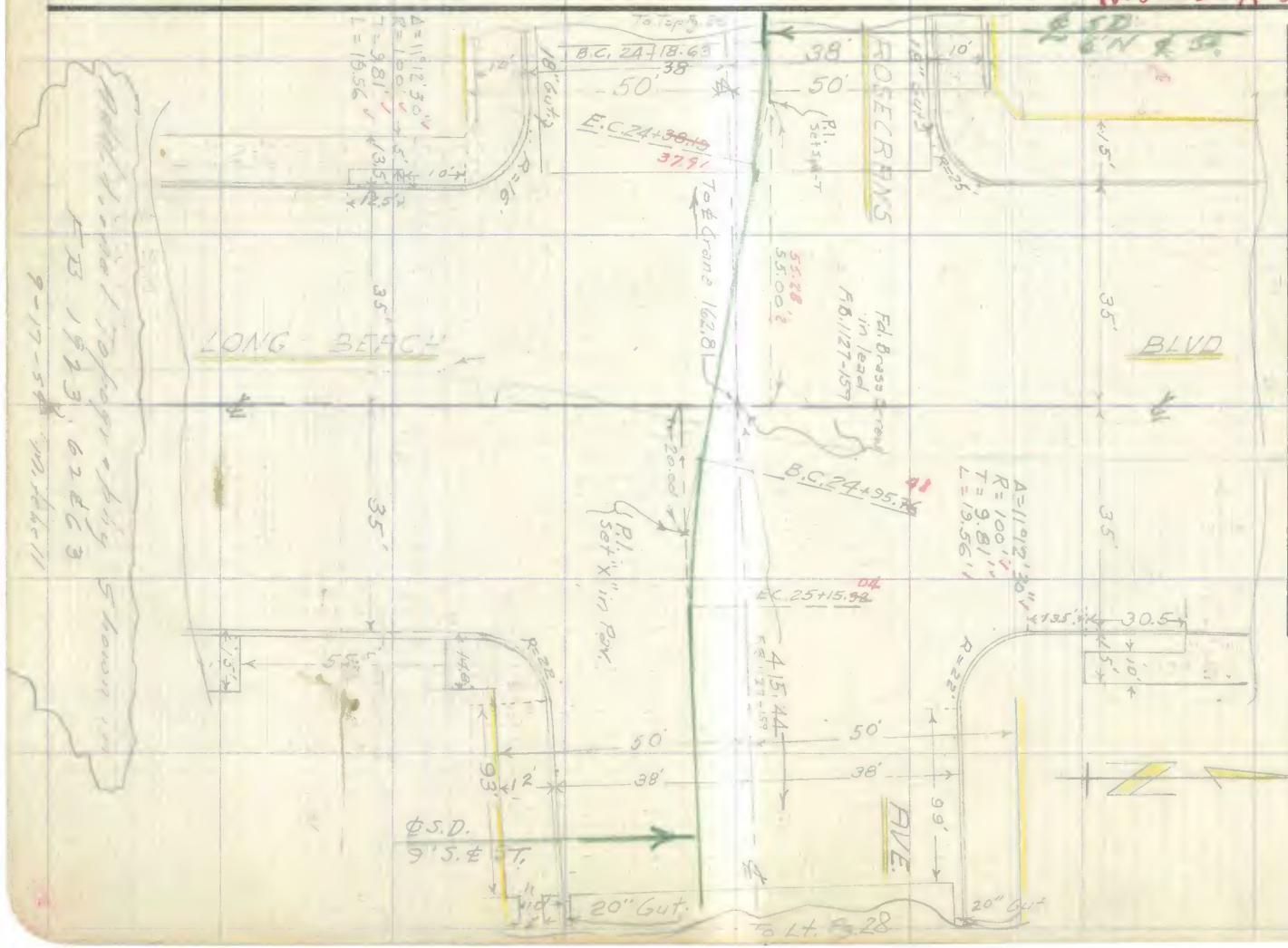

PWFB 0722

1595, 1596

1598

PWFB 0722

Notes Ck'd by	Survey of
Map No.	W. O. Tape No. St'd. °F
Office Work	Surveyed by
Checked	Notes Date
Date	Indexed

F. B. Pg.

W.S. 32-A-3

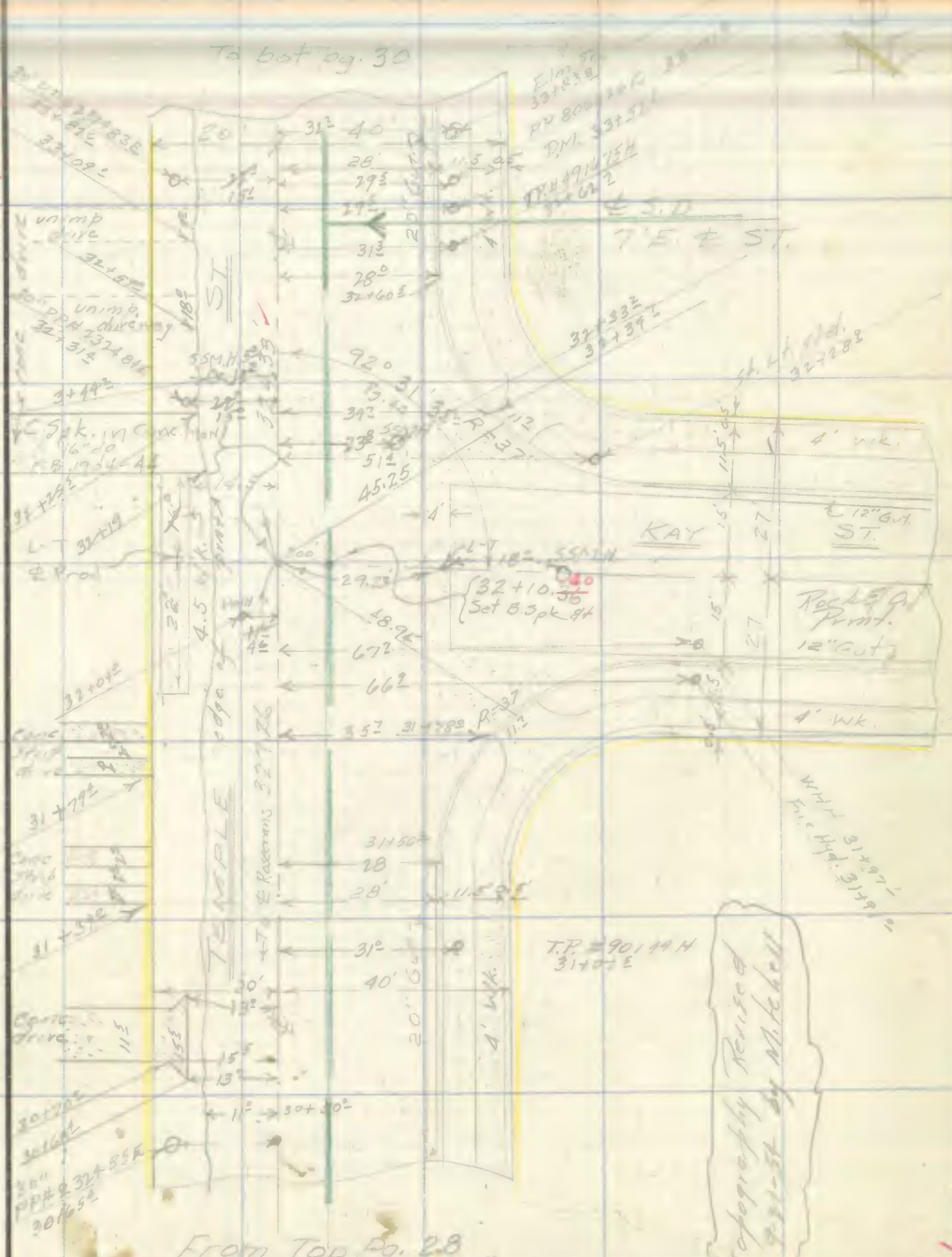

Note: Any Additions or Changes on This Sheet Must be Made or Circled in Red Ink With Date and Name of Person Making Change.

Do not extend notes this side of this line.

RETURN TO
LOS ANGELES COUNTY SURVEYOR
726 LOS ANGELES COUNTY
ENGINEERING BLDG.

76F3095 247 4-53

PWFB 0722 1599

F.B. 1904 PG. 30

W.S. 32-A-3



RETURN TO
LOS ANGELES COUNTY SURVEYOR
726 LOS ANGELES COUNTY
ENGINEERING BLDG.

Do not extend notes this side of this line.

Note: Any Additions or Changes on This Sheet Must be Made or Circled in Red Ink With Date and Name of Person Making Change.

76F3095 247 4-53

RETURN TO
LOS ANGELES COUNTY SURVEYOR
726 LOS ANGELES COUNTY
ENGINEERING BLDG.

Note: Any Additions or Changes on This Sheet Must be Made or Circled in Red Ink With Date and Name of Person Making Change.

Do not extend notes this side of this line.

W.S. 32 = A-3

PWFB 0722

1600

Notes Ck'd by _____
Map No. _____
Office Work _____
Checked _____
Date _____

Survey of _____
W. O. _____ Tape No. _____ Sr'd _____ of
Surveyed by _____ Date _____
Notes _____
Indexed _____

F. B. _____ Pg. _____

PWFB 0722

1601

F. B. ____ Pg. 32

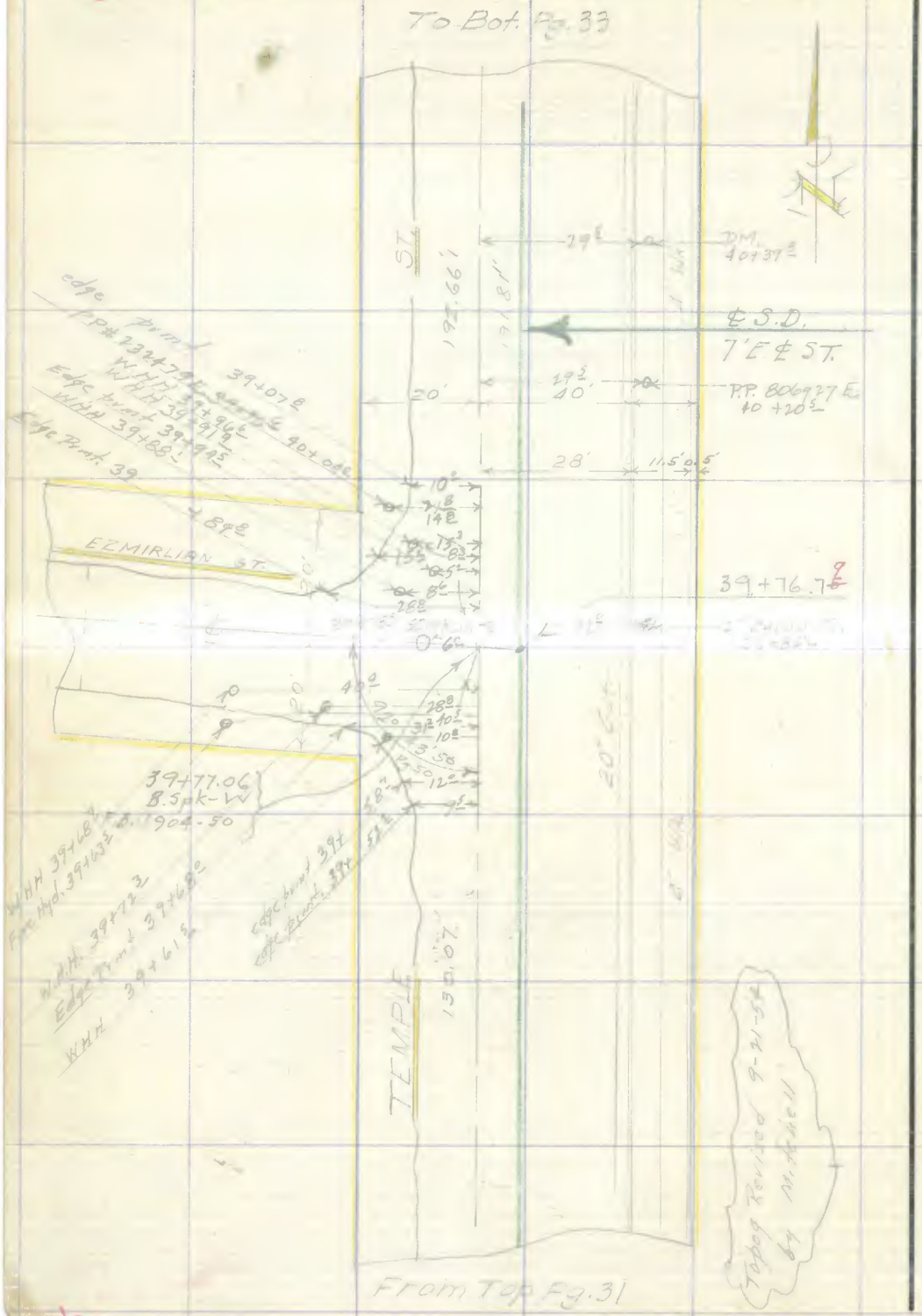

RETURN TO
LOS ANGELES COUNTY SURVEYOR
726 LOS ANGELES COUNTY
ENGINEERING BLDG.

Do not extend notes this side of this line.

Note: Any Additions or Changes on This Sheet Must be Made or Circled in Red Ink With Date and Name of Person Making Change.

PWFB 0722

1602

F. B. _____ Pg. _____

Notes Ck'd by _____	Survey of _____
Map No. _____	W. O. _____ Tape No. _____ St'd. _____ °F
Office Work _____	Surveyed by _____
Checked _____	Notes _____ Date _____
Date _____	Indexed _____

Note: Any Additions or Changes on This Sheet Must be Made or Circled in Red Ink With Date and Name of Person Making Change.

Do not extend notes this side of this line.

RETURN TO
LOS ANGELES COUNTY SURVEYOR
726 LOS ANGELES COUNTY
ENGINEERING BLDG.

76F309S 247 4-53

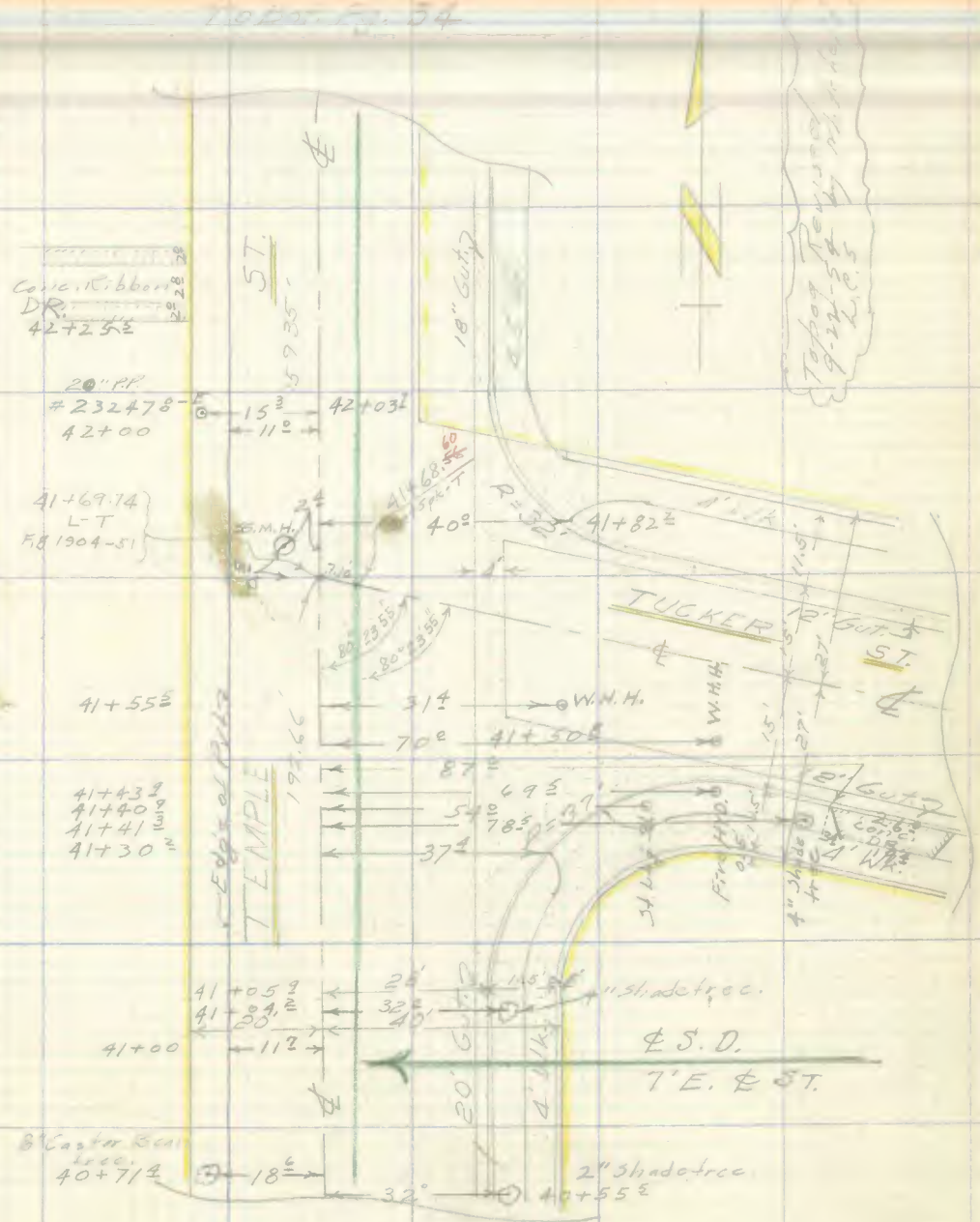

PWFB 0722 1603

F. B. 1904 PG. 34

W.S. 32-A-3

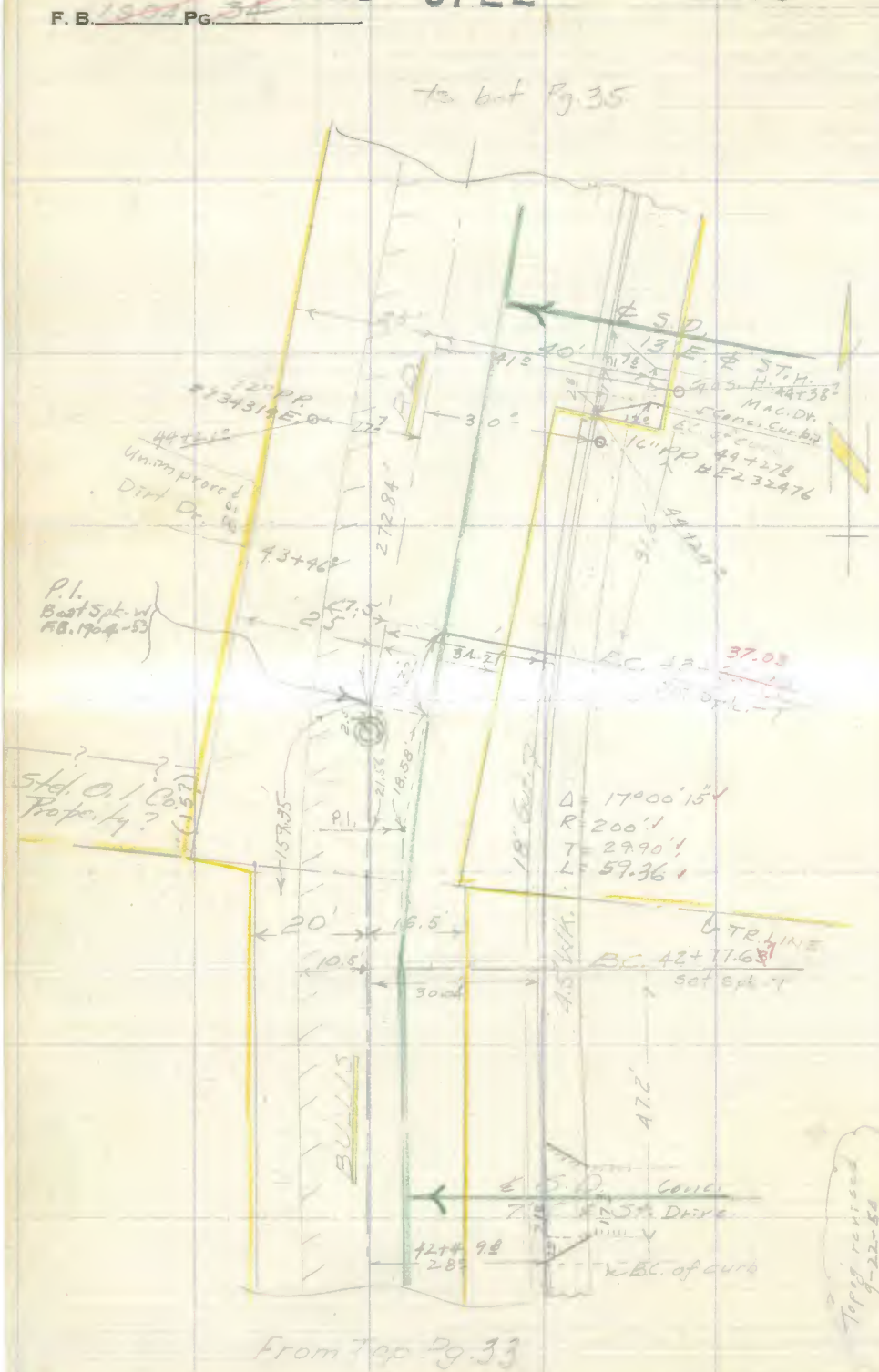

RETURN TO
LOS ANGELES COUNTY SURVEYOR
726 LOS ANGELES COUNTY
ENGINEERING BLDG.
Do not extend notes this side of this line.

Note: Any Additions or Changes on This Sheet Must be Made or Circled in Red Ink With Date and Name of Person Making Change.

PWFB 0722

1604

F. B. _____ Pg. _____

Notes Ck'd by	Survey of
Map No.	W. O. ____ Tape No ____ St'd. ____ °F
Office Work	Surveyed by
Checked	Notes ____ Date ____
Date	Indexed

W.S. 32 - A 3

Note: Any Additions or Changes on This Sheet Must be Made or Circled in Red Ink With Date and Name of Person Making Change.

Do not extend notes this side of this line.

RETURN TO
LOS ANGELES COUNTY SURVEYOR
726 LOS ANGELES COUNTY
ENGINEERING BLDG.

76F309S 247 4-53

PWFB 0722

1605

F. B. 1806 Pg. 36

W.S. 32-A-3

RETURN TO
LOS ANGELES COUNTY SURVEYOR
726 LOS ANGELES COUNTY
ENGINEERING BLDG.

Do not extend notes this side of this line.

Note: Any Additions or Changes on This Sheet Must be Made or Circled in Red Ink With Date and Name of Person Making Change.

PWFB 0822

825

Notes Ck'd by	Survey of
Map No.	W. O. Tape No. Sr'd. °F
Office Work	Surveyed by
Checked	Notes Date
Date	Indexed K. C. Johnson

F. B. Pg.

W.S. 32-B-3

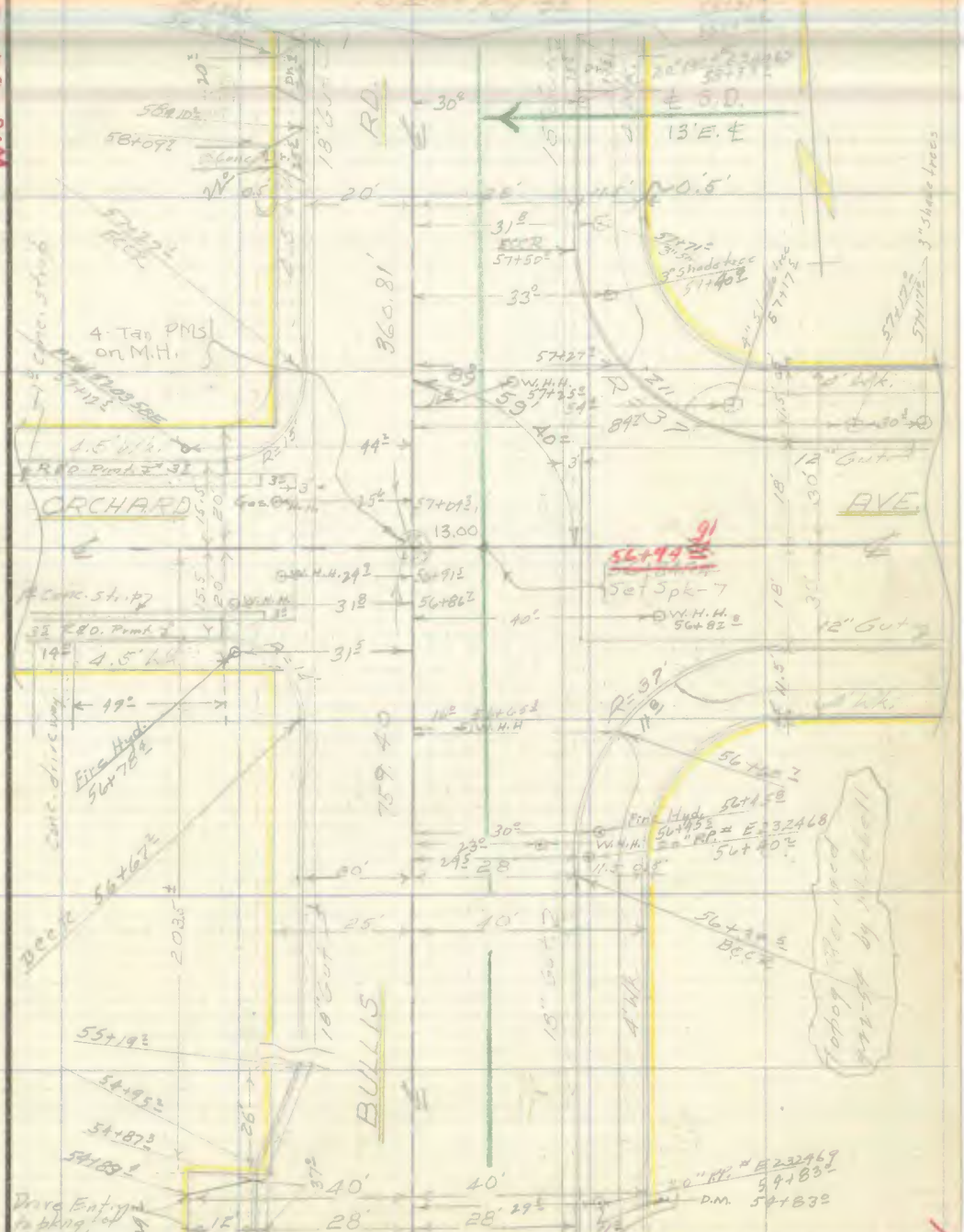

Note: Any Additions or Changes on This Sheet Must be Made or Circled in Red Ink With Date and Name of Person Making Change.

Do not extend notes this side of this line.

RETURN TO
LOS ANGELES COUNTY SURVEYOR
726 LOS ANGELES COUNTY
ENGINEERING BLDG.

76F3098 247 4-53

PWFB 0822 826

F. B. ____ PG. ____

W.S. 32-B-3

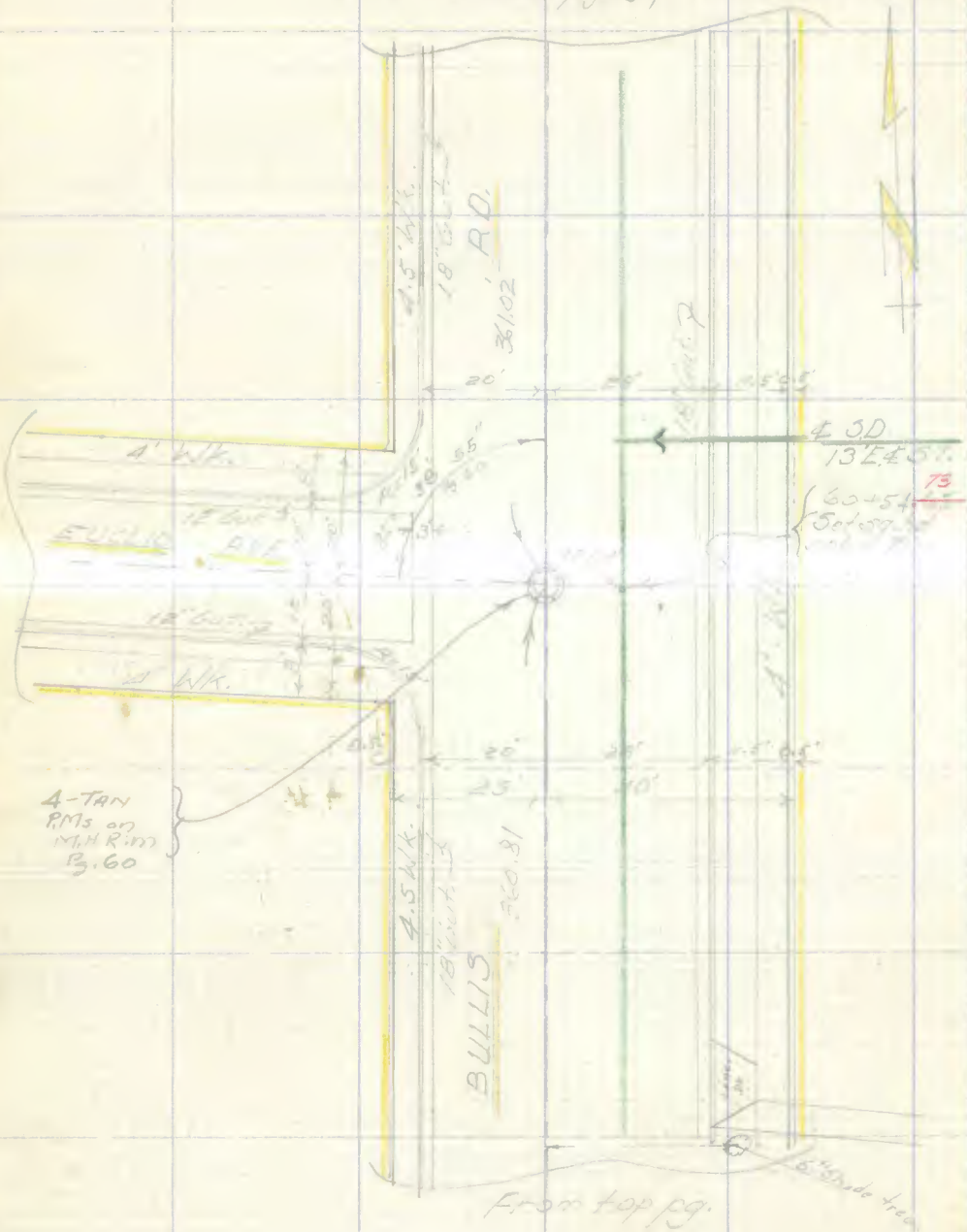

RETURN TO
LOS ANGELES COUNTY SURVEYOR
726 LOS ANGELES COUNTY
ENGINEERING BLDG.

Do not extend notes this side of this line.

Note: Any Additions or Changes on This Sheet Must be Made or Circled in Red Ink With Date and Name of Person Making Change.

76F309S 247 4-53

RETURN TO
LOS ANGELES COUNTY SURVEYOR
726 LOS ANGELES COUNTY
ENGINEERING BLDG.

Note: Any Additions or Changes on This Sheet Must be Made or Circled in Red Ink With Date and Name of Person Making Change.

Do not extend notes this side of this line.

W.S. 32-B-3

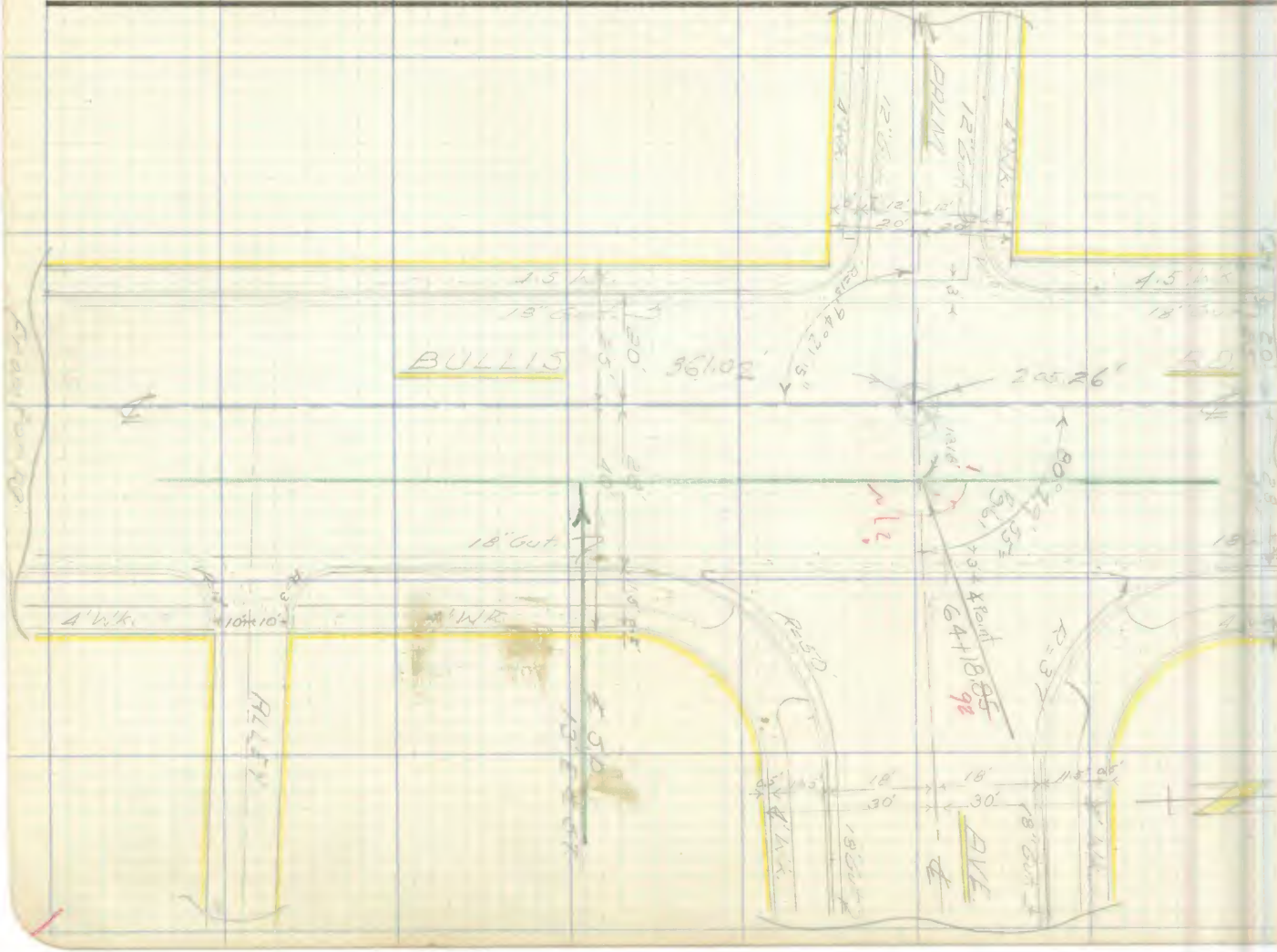

Notes Ck'd by
Map No.
Office Work
Checked
Date

Survey of
W. O. Tape No. St'd. °F
Surveyed by
Notes Date
Indexed A. C. Jensen

PWFB 0822

827

F. B. Pg.

F. B. 1900 PG. 40

PWFB 0822

W.S. 32-A-3

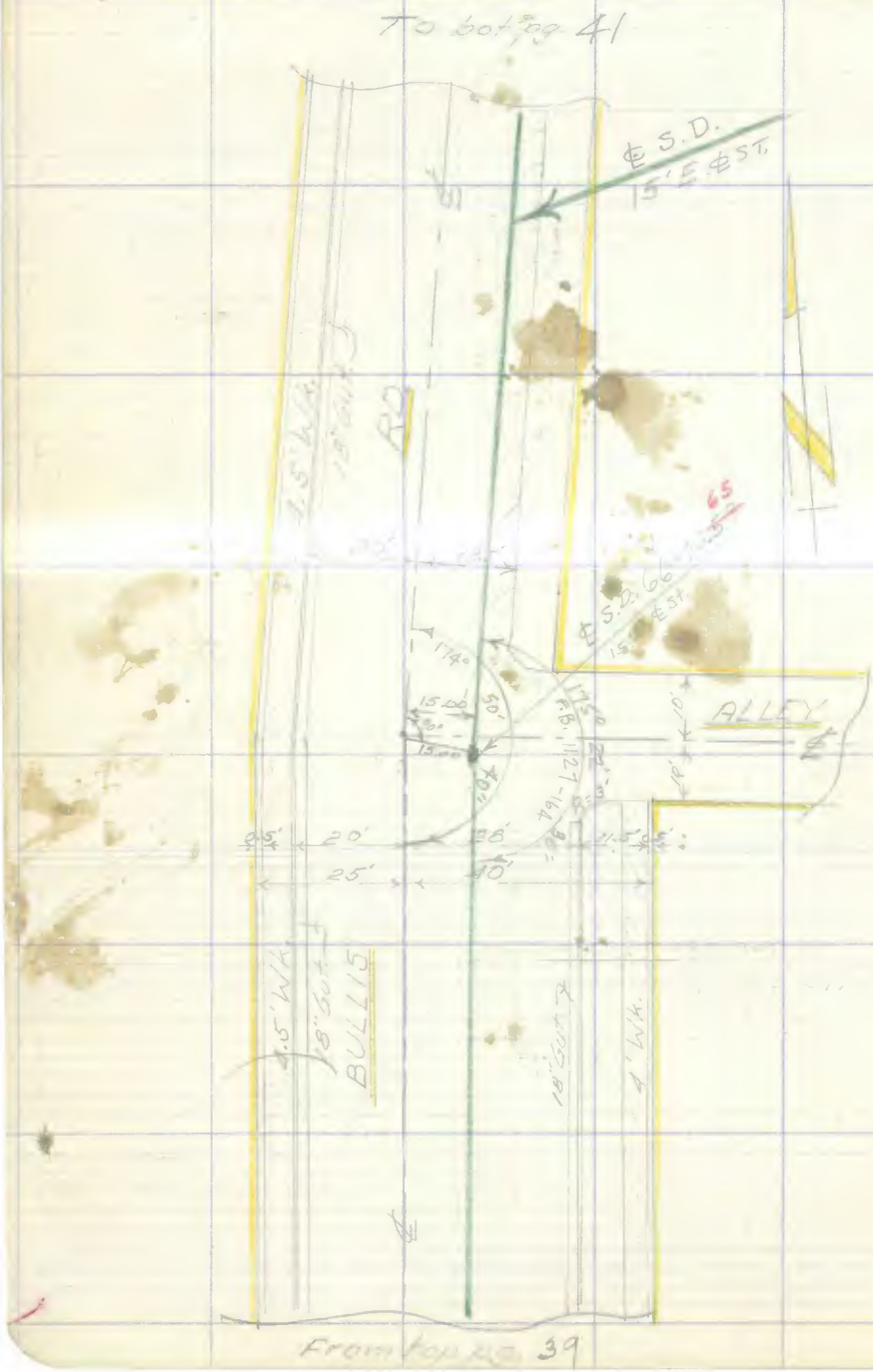

RETURN TO
LOS ANGELES COUNTY SURVEYOR
726 LOS ANGELES COUNTY
ENGINEERING BLDG.

Do not extend notes this side of this line.

Note: Any Additions or Changes on This Sheet Must be Made or Circled In Red Ink With Date and Name of Person Making Charge.

PWFB 0822 829

Notes Ck'd by	Survey of
Map No.	W. O. Tape No. St'd. °F
Office Work	Surveyed by
Checked	Notes Date
Date	Indexed A. C. Johnson

F. B. Pg.

W.S. 32 - B-3

Note: Any Additions or Changes on This Sheet Must be Made or Circled in Red Ink With Date and Name of Person Making Change.

Do not extend notes this side of this line.

RETURN TO
LOS ANGELES COUNTY SURVEYOR
726 LOS ANGELES COUNTY
ENGINEERING BLDG.

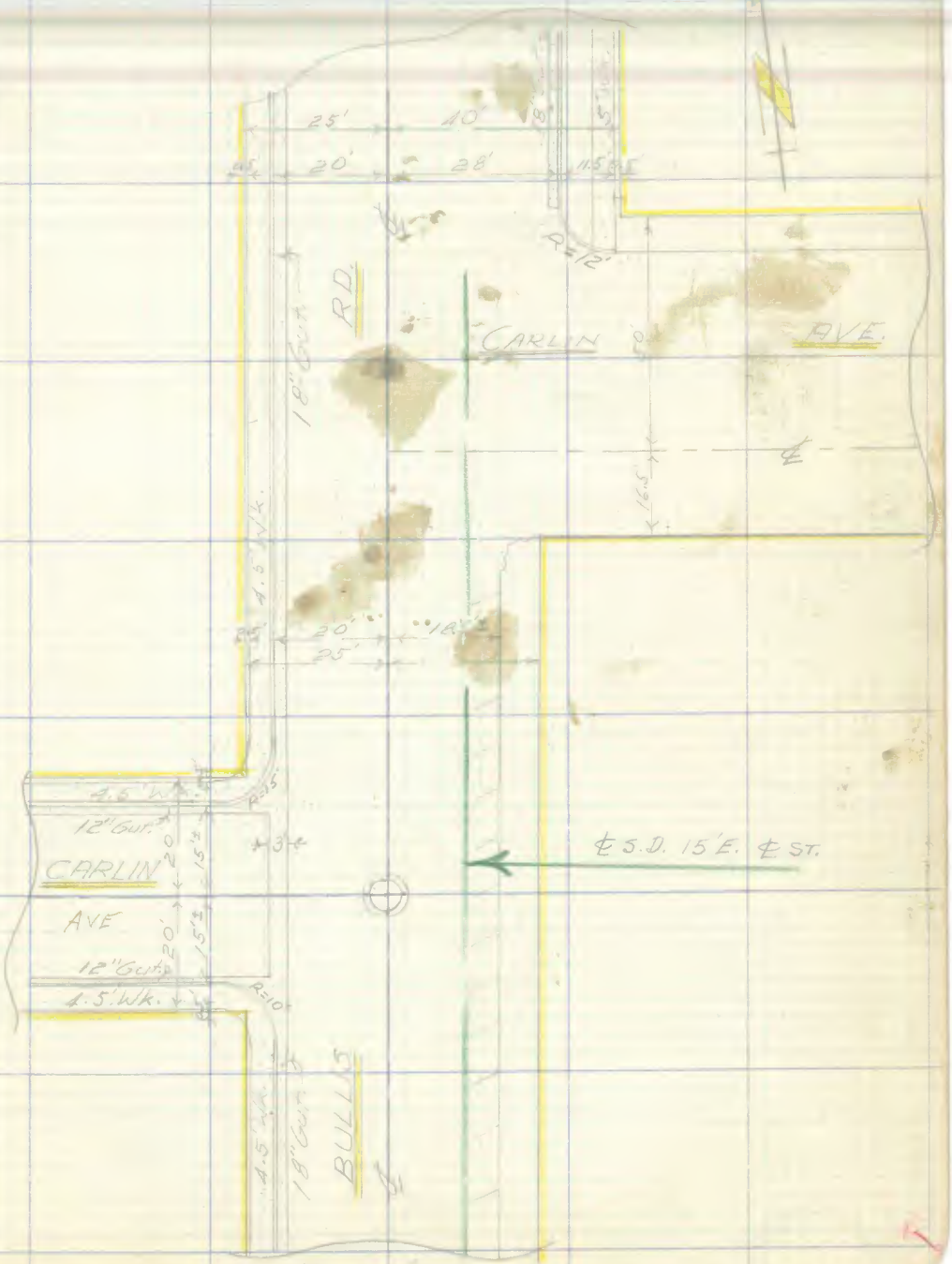

From top pg. 40

76F309S 247 4-53

RETURN TO
LOS ANGELES COUNTY SURVEYOR
726 LOS ANGELES COUNTY
ENGINEERING BLDG.

Note: Any Additions or Changes on This Sheet Must be Made or Circled in Red Ink With Date and Name of Person Making Change.

Do not extend notes this side of this line.

F. B. 201 PG. 42

PWFB 0722 1606

F. B. _____ PG. _____

Notes Ck'd by [illegible]	Survey of [illegible]
Map No.	W. O. [illegible] Tape No. [illegible] St'd. [illegible] °F
Office Work	Surveyed by C. WALLACE
Checked	Notes C. WALLACE Date [illegible]
Date	Indexed A. C. Johnson

J.N. 0903.00

J.N. 6[illegible]

EAST COMPTON CR No 2 - S.D.

℄ SURVEY

TEMPLE ST and BULLIS RD.

FROM

Rosecrans Ave. To Angle Point N. of Palm Ave.

[illegible]
[illegible]
York
Bradoch

Note: Any Additions or Changes on This Sheet Must be Made or Circled in Red Ink With Date and Name of Person Making Change.

Do not extend notes this side of this line.

RETURN TO
LOS ANGELES COUNTY SURVEYOR
726 LOS ANGELES COUNTY
ENGINEERING BLDG.

76F309S 247 4-53

F. B. ~~1904~~ PG. ~~44~~ PWFB 0722 1607

W.S. 32-A-3

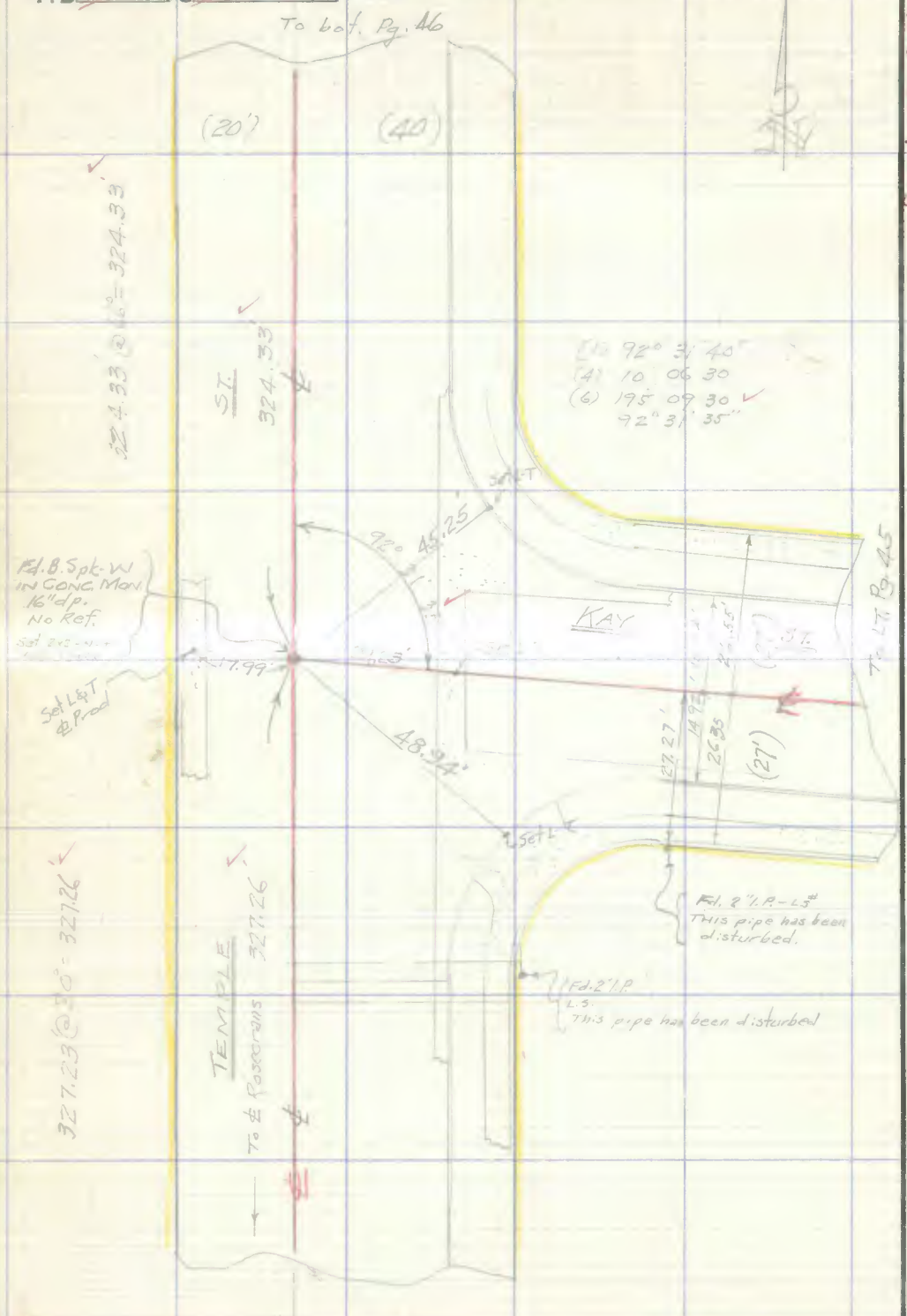

RETURN TO
LOS ANGELES COUNTY SURVEYOR
726 LOS ANGELES COUNTY
ENGINEERING BLDG.

Do not extend notes this side of this line.

Note: Any Additions or Changes on This Sheet Must be Made or Circled in Red Ink With Date and Name of Person Making Change.

76F3095 247 4-53

RETURN TO
LOS ANGELES COUNTY SURVEYOR
726 LOS ANGELES COUNTY
ENGINEERING BLDG.

Note: Any Additions or Changes on This Sheet Must be Made or Circled in Red Ink With Date and Name of Person Making Change.

Do not extend notes this side of this line.

W.S. 32-B-3

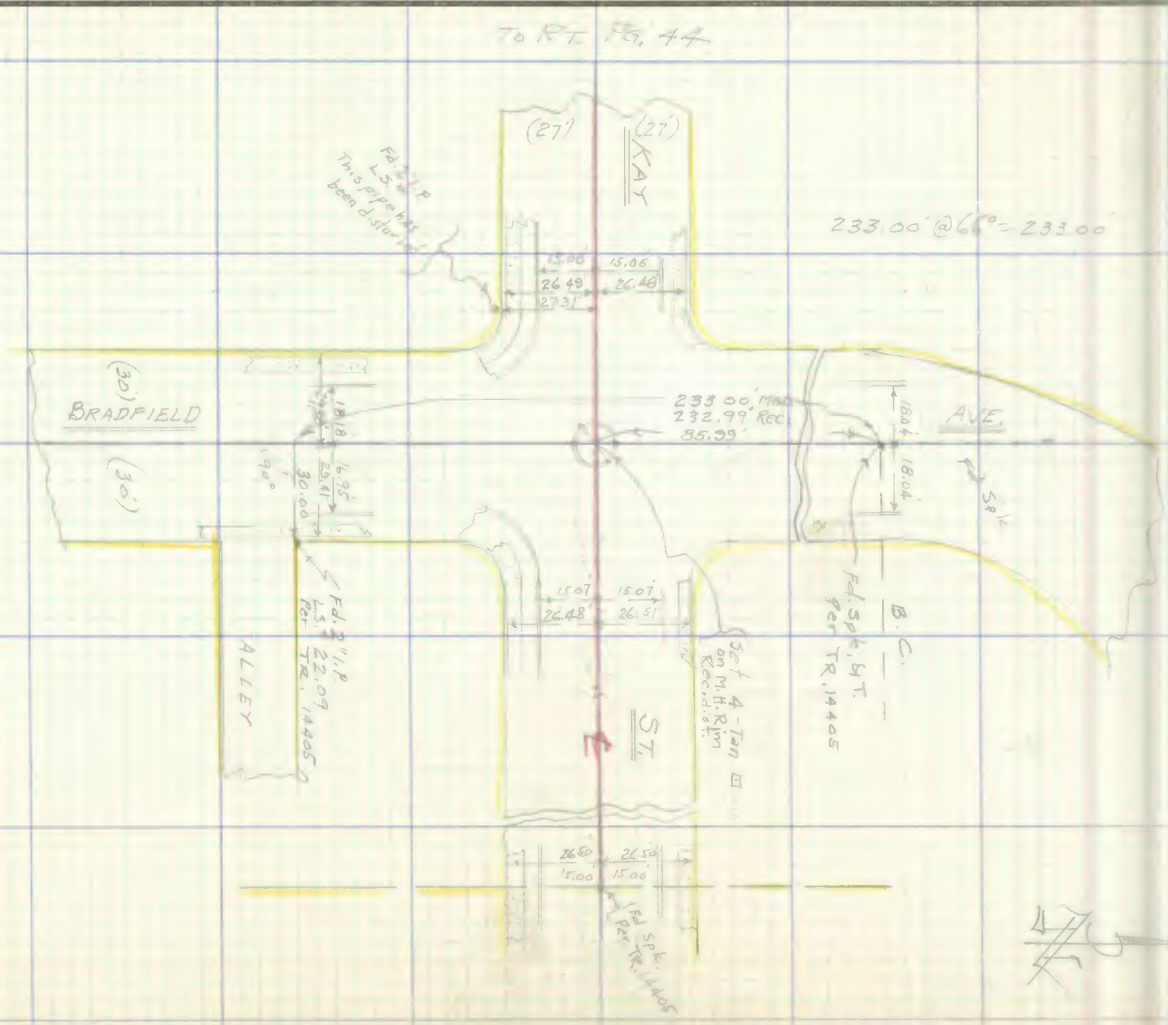

Notes Ck'd by
Map No.
Office Work
Checked
Date

Survey of
W. O.
Tape No.
Std.
of
Surveyed by
Date
Notes
Indexed
R. C. Johnson

PWFB 0722

1608, 1609

F. B.
PG.

F. B. 1904 PG. 46

PWFB 0722

1610

To Bot. Page 48

To top Pg. 44

W.S. 32-A-3

RETURN TO
LOS ANGELES COUNTY SURVEYOR
726 LOS ANGELES COUNTY
ENGINEERING BLDG.
Do not extend notes this side of this line.

Note: Any Additions or Changes on This Sheet Must be Made or Circled in Red Ink With Date and Name of Person Making Change.

76F309S 247 4-53

RETURN TO
LOS ANGELES COUNTY SURVEYOR
726 LOS ANGELES COUNTY
ENGINEERING BLDG.

Note: Any Additions or Changes on This Sheet Must be Made or Circled In Red Ink With Date and Name of Person Making Change.

Do not extend notes this side of this line.

PWFB 0722

1611

Notes Ck'd by

Map No.

Office Work

Checked

Date

Survey of

W. O. Tape No. Sr'd. °F

Surveyed by Date

Notes

Indexed

F. B. PG.

PWFB 0722 1612

F. B. 1904 Pg. 48

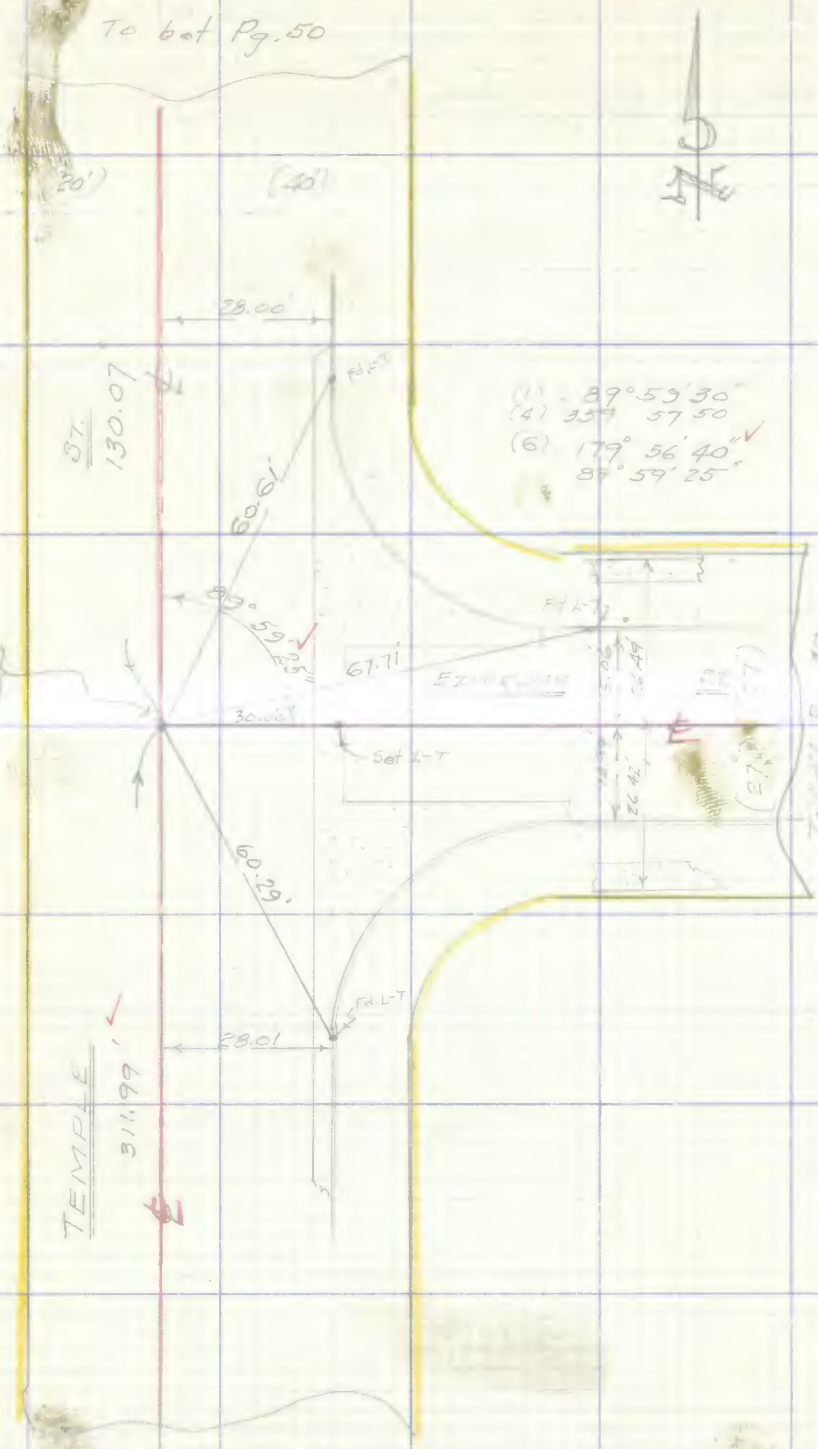

RETURN TO
LOS ANGELES COUNTY SURVEYOR
726 LOS ANGELES COUNTY
ENGINEERING BLDG.
Do not extend notes this side of this line.

Note: Any Additions or Changes on This Sheet Must be Made or Circled in Red Ink With Date and Name of Person Making Change.

76F309S 247 4-53

RETURN TO
LOS ANGELES COUNTY SURVEYOR
726 LOS ANGELES COUNTY
ENGINEERING BLDG.

Note: Any Additions or Changes on This Sheet Must be Made or Circled in Red Ink With Date and Name of Person Making Change.

Do not extend notes this side of this line.

Notes Ck'd by
Map No.
Office Work
Checked
Date

Survey of
W. O. Tape No. Sr'd. °F
Surveyed by
Notes Date
Indexed

PWFB 0722

1613

F. B. PG.

PWFB 0722 1614

F.B. 1904 PG. 50

W.S. 32-A-3

EZMIR

RETURN TO
LOS ANGELES COUNTY SURVEYOR
726 LOS ANGELES COUNTY
ENGINEERING BLDG.

Do not extend notes this side of this line.

Note: Any Additions or Changes on This Sheet Must be Made or Circled in Red Ink With Date and Name of Person Making Change.

PWFB 0722

1615

Notes Ck'd by [illegible]	Survey of [illegible]
Map No.	W. O. [illegible] Tape No. [illegible] St'd. 68 °F
Office Work	Surveyed by WALLACE
Checked	Notes [illegible] Date 6-29-54
Date	Indexed A. C. Johnson

F. B. Pg.

W.S. 32 - A-3

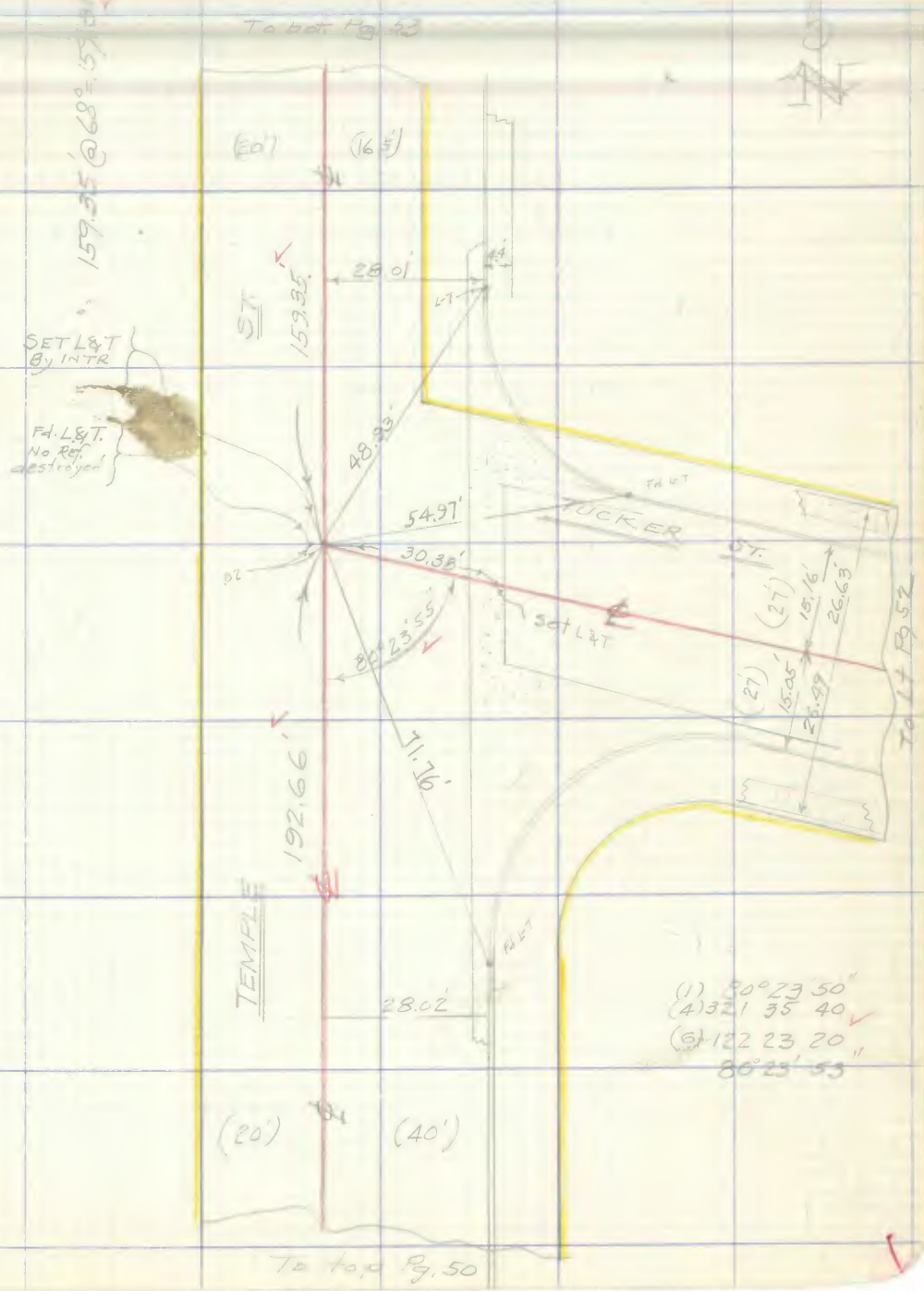

Note: Any Additions or Changes on This Sheet Must be Made or Circled in Red Ink With Date and Name of Person Making Change.

Do not extend notes this side of this line.

RETURN TO
LOS ANGELES COUNTY SURVEYOR
726 LOS ANGELES COUNTY
ENGINEERING BLDG.

76F3095 247 4-53

F. B. ~~1305~~ PG. ~~52~~

PWFB 0722

1616

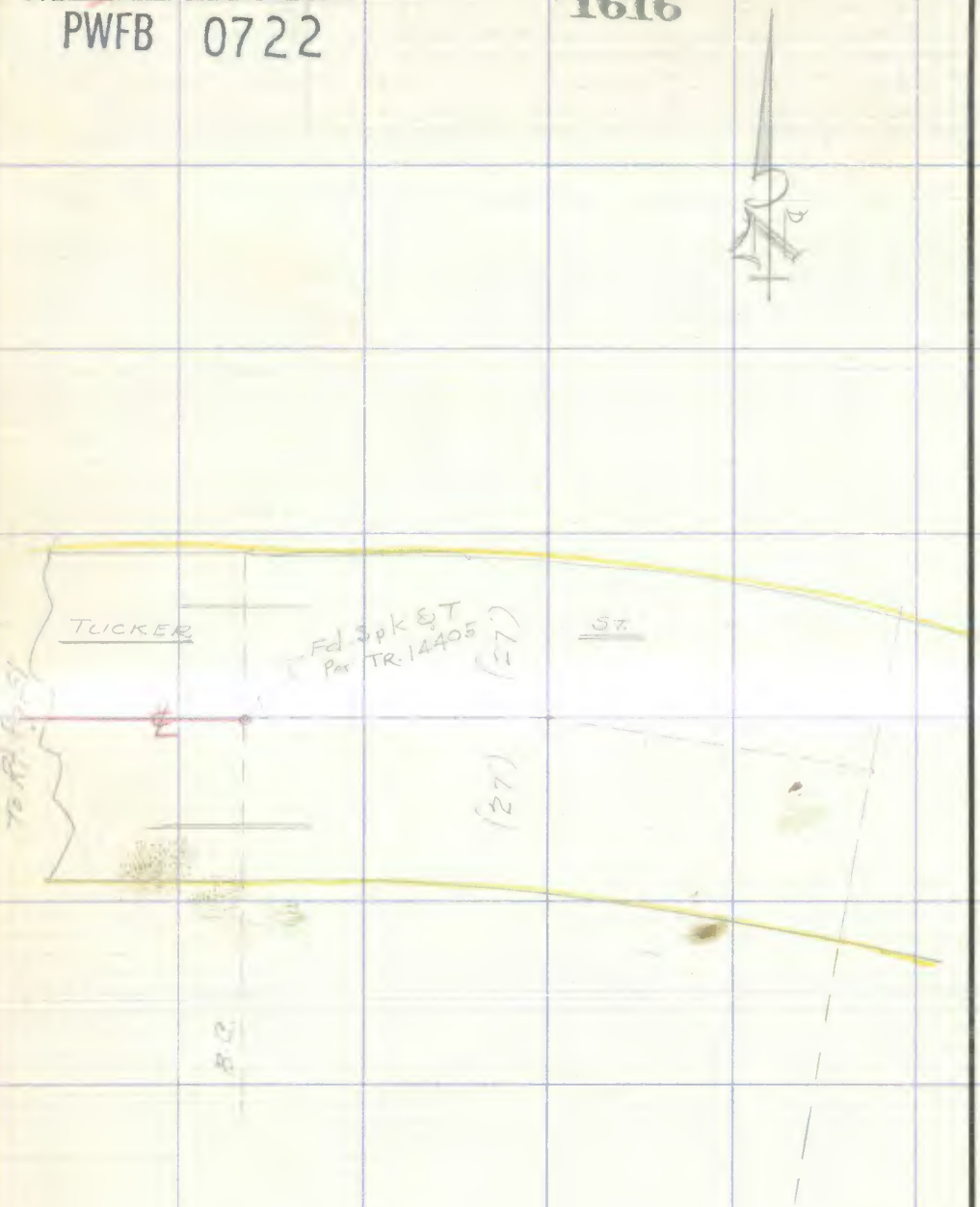

RETURN TO
LOS ANGELES COUNTY SURVEYOR
726 LOS ANGELES COUNTY
ENGINEERING BLDG.

Do not extend notes this side of this line.

Note: Any Additions or Changes on This Sheet Must be Made or Circled in Red Ink With Date and Name of Person Making Change.

76F309S 247 4-53

RETURN TO
LOS ANGELES COUNTY SURVEYOR
726 LOS ANGELES COUNTY
ENGINEERING BLDG.

Note: Any Additions or Changes on This Sheet Must be Made or Circled in Red Ink With Date and Name of Person Making Change.

Do not extend notes this side of this line.

W.S. 32-A 3

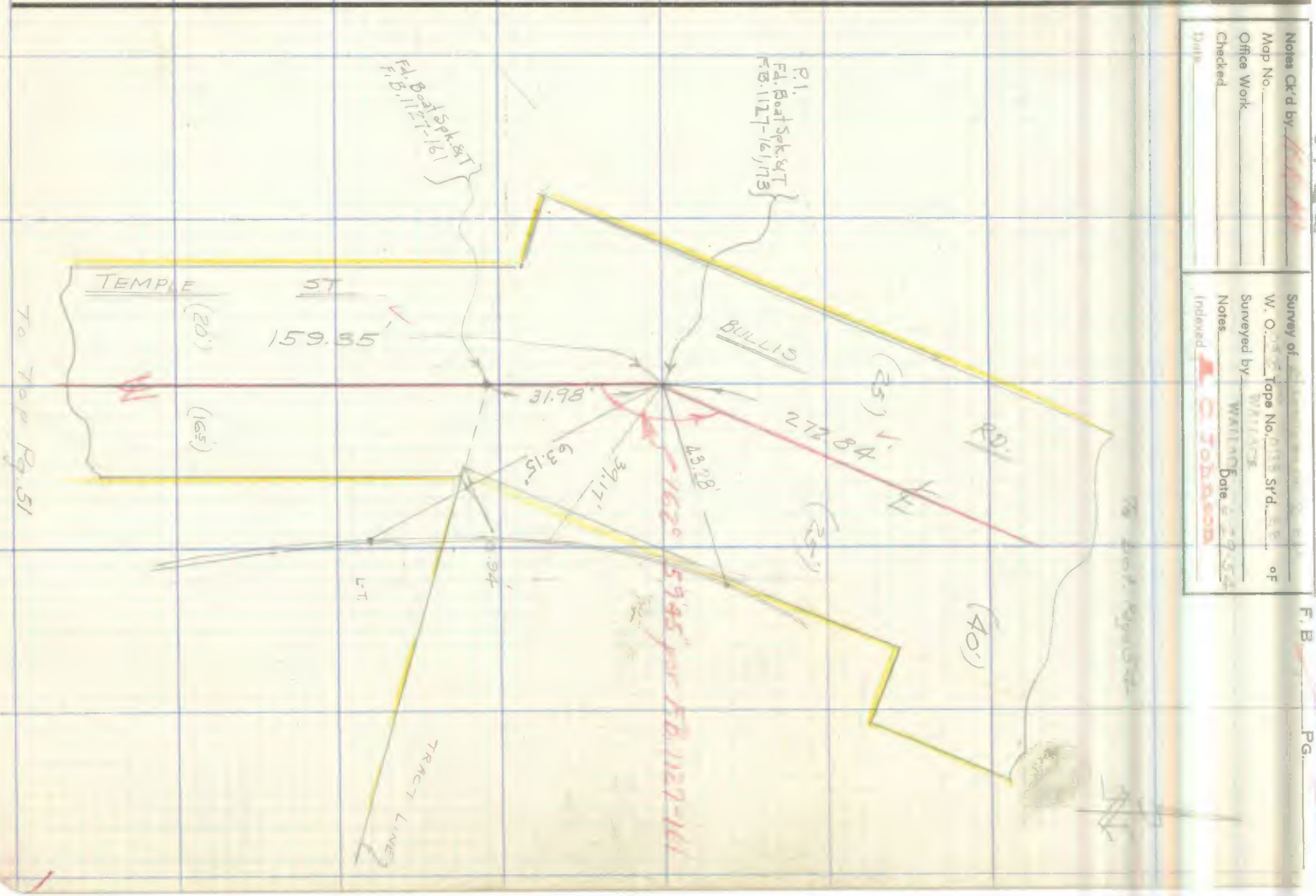

Notes Ck'd by
Map No.
Office Work
Checked
Date

Survey of
W. O. Tape No. St'd. of
Surveyed by
Notes Date
Indexed

PWFB 0722

1617

F.B. Pg.

1618

F. B. ~~1964~~ Pg. ~~54~~

PWFB 0722

W.S. 32-A-3

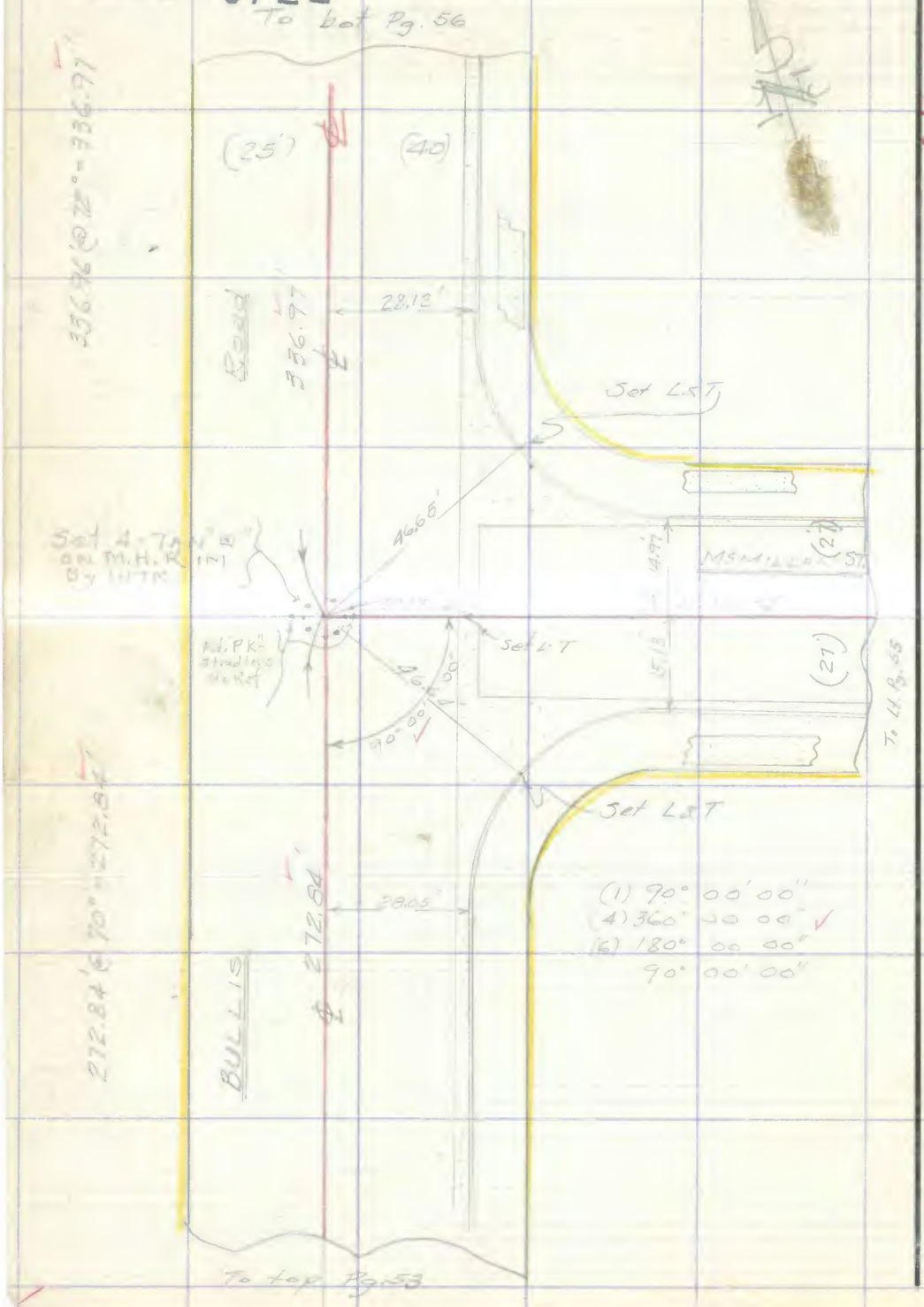

RETURN TO
LOS ANGELES COUNTY SURVEYOR
726 LOS ANGELES COUNTY
ENGINEERING BLDG.

Do not extend notes this side of this line.

Note: Any Additions or Changes on This Sheet Must be Made or Circled in Red Ink With Date and Name of Person Making Change.

76F309S 247 4-53

RETURN TO
LOS ANGELES COUNTY SURVEYOR
726 LOS ANGELES COUNTY
ENGINEERING BLDG.

Note: Any Additions or Changes on This Sheet Must be Made or Circled in Red Ink With Date and Name of Person Making Change.

Do not extend notes this side of this line.

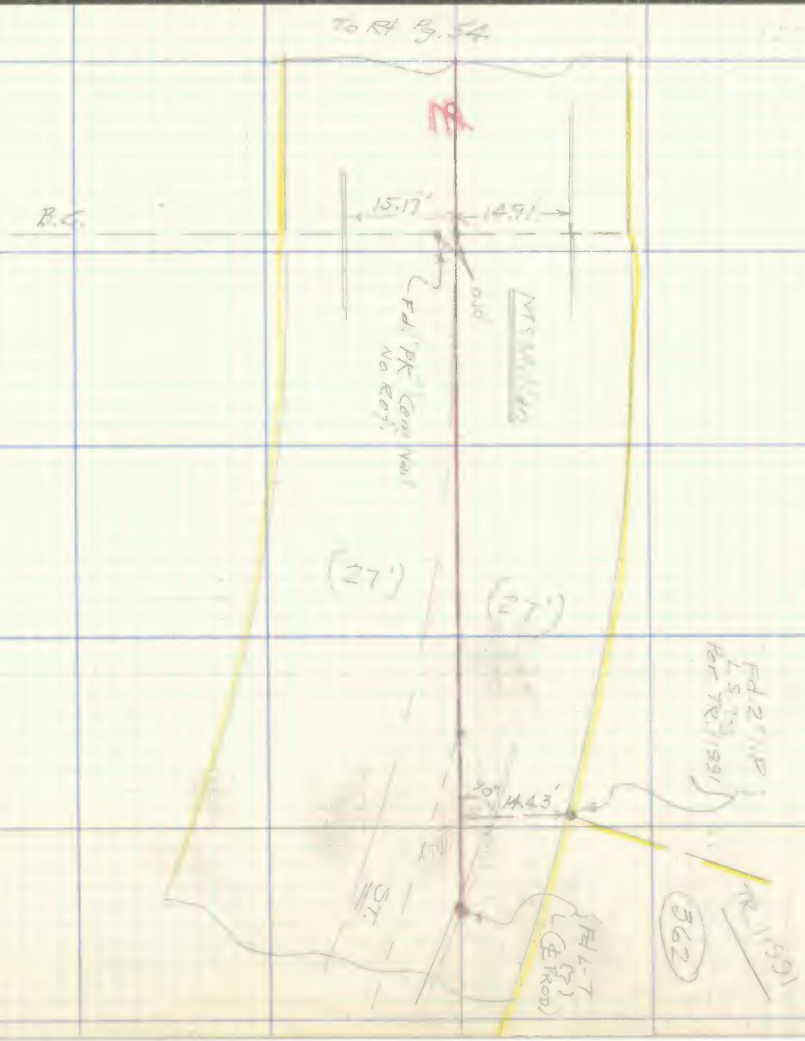

Notes Ck'd by
Map No.
Office Work
Checked
Date

Survey of
W. O. Tape No. Sr'd. °F
Surveyed by Date
Notes
Indexed

PWFB 0722

1619

F. B. Pg.

PWFB 0722 1620

F.B. 1904 Pg. 56

W.S. 32-A-3

PINE

RETURN TO
LOS ANGELES COUNTY SURVEYOR
726 LOS ANGELES COUNTY
ENGINEERING BLDG.

Do not extend notes this side of this line.

Note: Any Additions or Changes on This Sheet Must be Made or Circled in Red Ink With Date and Name of Person Making Change.

76F309S 247 4-53

RETURN TO
LOS ANGELES COUNTY SURVEYOR
726 LOS ANGELES COUNTY
ENGINEERING BLDG.

Note: Any Additions or Changes on This Sheet Must be Made or Circled in Red Ink With Date and Name of Person Making Change.

Do not extend notes this side of this line.

Notes Ck'd by
Map No.
Office Work
Checked
Date

Survey of
W. O. Tape No. Sr'd. of
Surveyed by
Notes Date
Indexed

PWFB 0722

1621

F. B. Pg.

F. B. 1904 PG. 58

PWFB 0722

1622

To bot Pg. 60

W.S. 32-B-3

To top Pg. 56

RETURN TO
LOS ANGELES COUNTY SURVEYOR
726 LOS ANGELES COUNTY
ENGINEERING BLDG.

Do not extend notes this side of this line.

Note: Any Additions or Changes on This Sheet Must be Made or Circled in Red Ink With Date and Name of Person Making Change.

PWFB 0822

831

Notes Ck'd by	Survey of
Map No.	W. O. Tape No. St'd. °F
Office Work	Surveyed by
Checked	Notes Date
Date	Indexed

F. B. Pg.

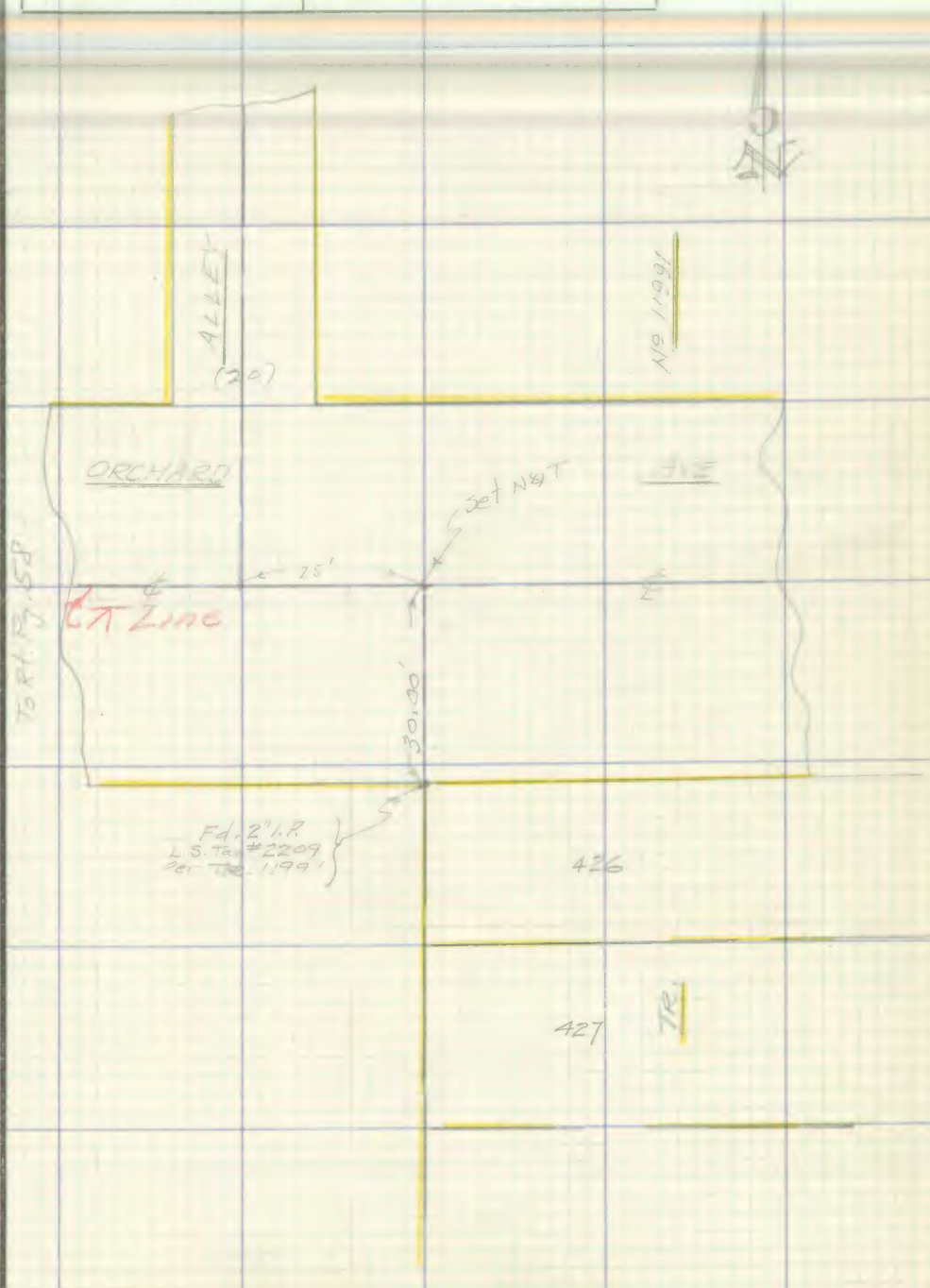

Note: Any Additions or Changes on This Sheet Must be Made or Circled in Red Ink With Date and Name of Person Making Change.

Do not extend notes this side of this line.

RETURN TO
LOS ANGELES COUNTY SURVEYOR
726 LOS ANGELES COUNTY
ENGINEERING BLDG.

76F309S 247 2-51

F. B. 1904 PG. 60

PWFB 0822

832

W.S. 32-B-3

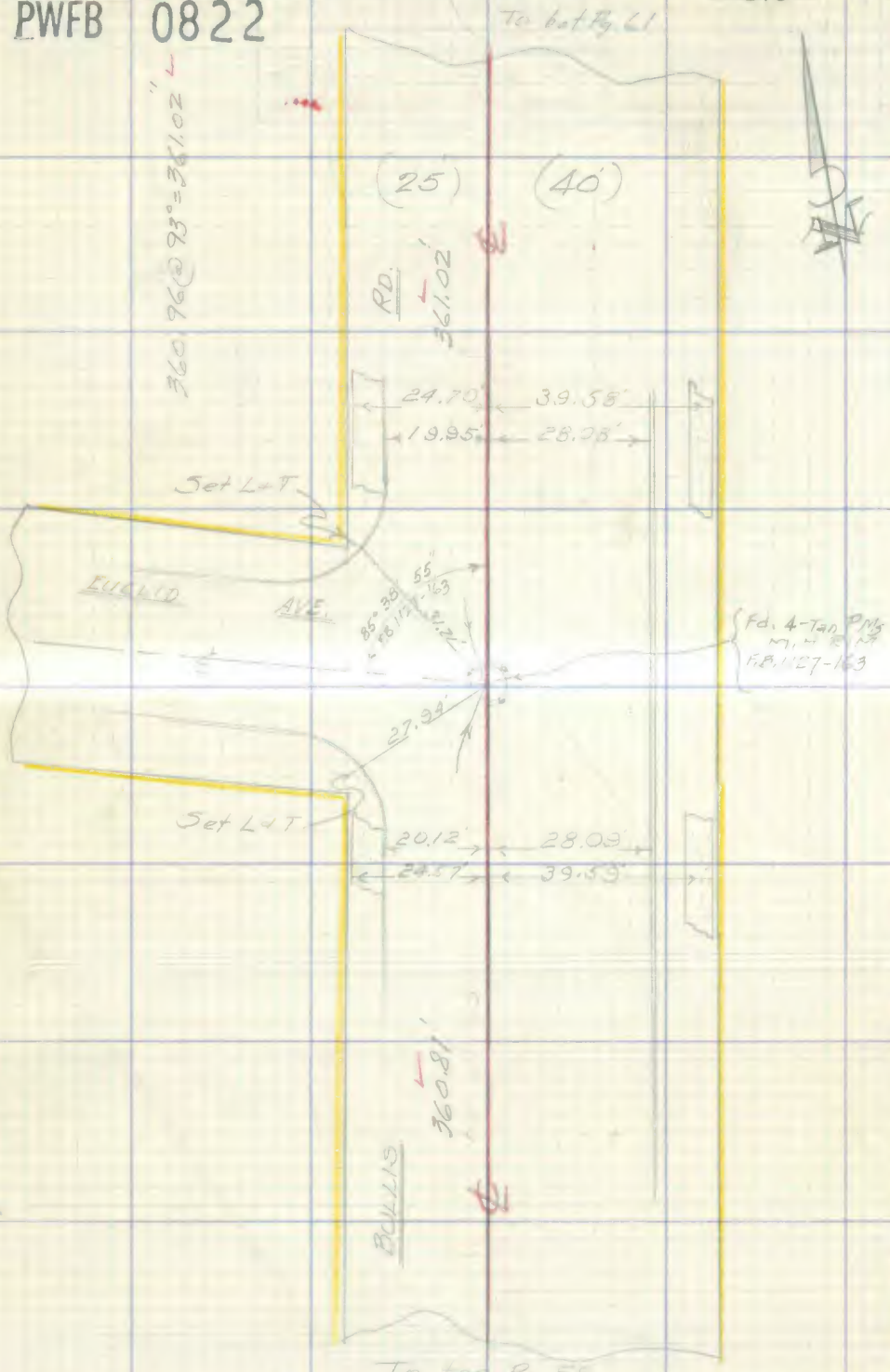

RETURN TO
LOS ANGELES COUNTY SURVEYOR
726 LOS ANGELES COUNTY
ENGINEERING BLDG.

Do not extend notes this side of this line.

Note: Any Additions or Changes on This Sheet Must be Made or Circled in Red Ink With Date and Name of Person Making Change.

PWFB 0822

833

F. B. _____ Pg _____

Notes Ck'd by [illegible]	Survey of [illegible]
Map No.	W. O. _____ Tape No. _____ St'd. _____ °F
Office Work	Surveyed by [illegible]
Checked	Notes [illegible] Date 7-1-54
Date	Indexed [illegible] Johnson

W.S. 32-B-3

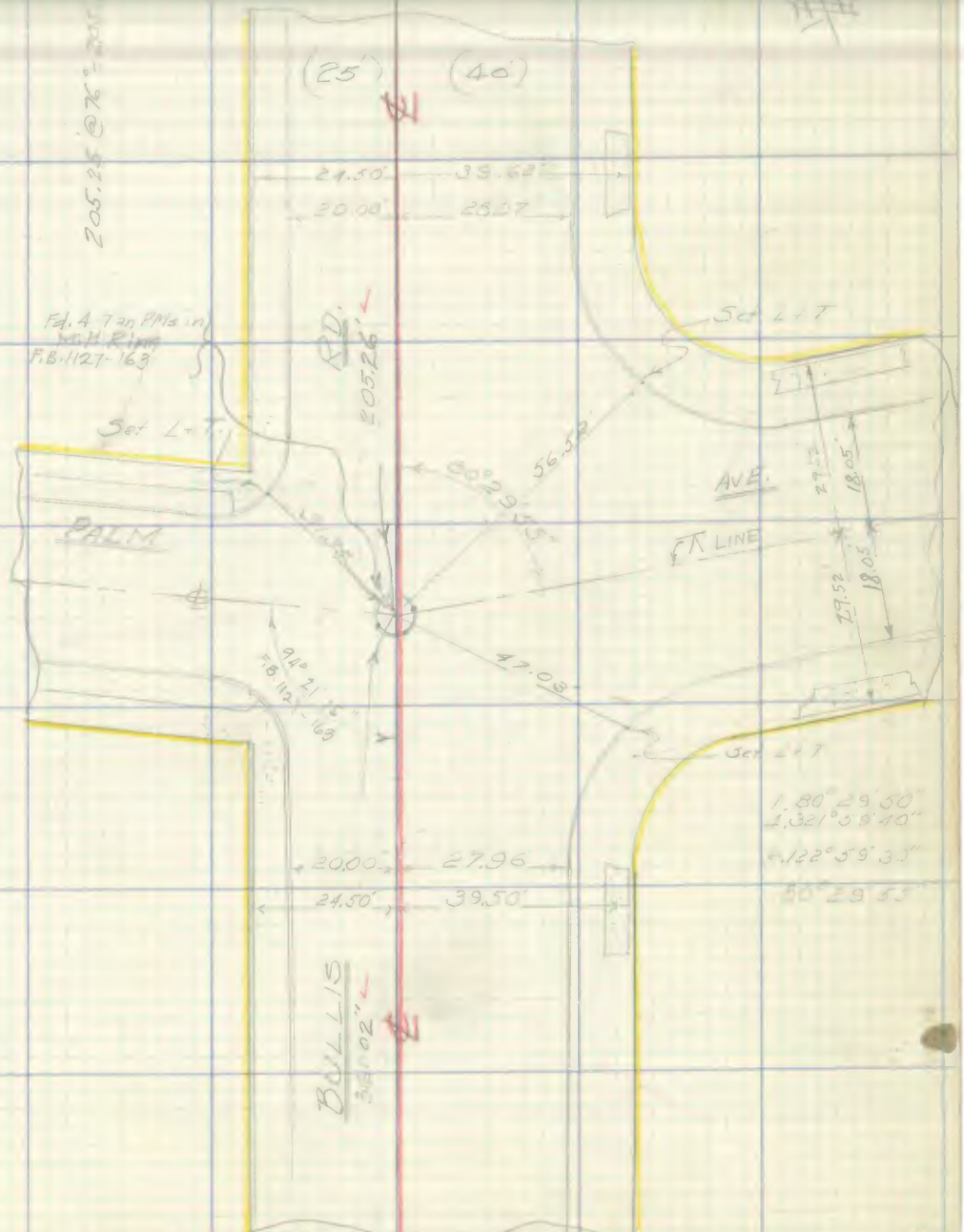

Note: Any Additions or Changes on This Sheet Must be Made or Circled in Red Ink With Date and Name of Person Making Change.

Do not extend notes this side of this line.

RETURN TO
LOS ANGELES COUNTY SURVEYOR
726 LOS ANGELES COUNTY
ENGINEERING BLDG.

76F309S 247 2-51

F. B. 1904 Pg. 62

PWFB 0822

834

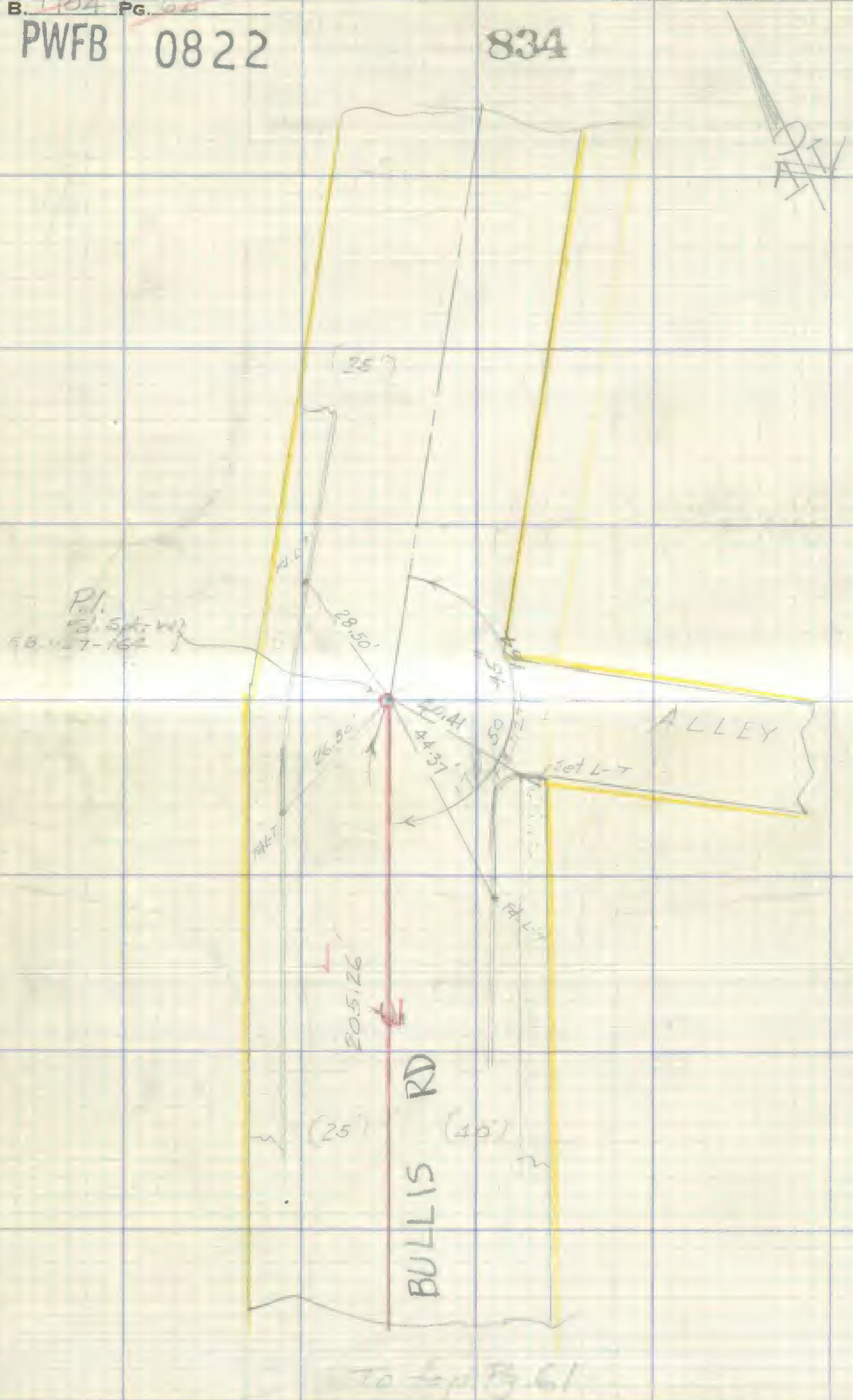

W. 5. 32 - B - 3

RETURN TO
LOS ANGELES COUNTY SURVEYOR
726 LOS ANGELES COUNTY
ENGINEERING BLDG.

Do not extend notes this side of this line.

Note: Any Additions or Changes on This Sheet Must be Made or Circled in Red Ink With Date and Name of Person Making Change.

NOTES RED _____ JOB NO. [illegible] SURVEY OF [illegible] F. B. [illegible] PG. [illegible]

DATE _____ SURVEY BY [illegible]

NOTES CHKD. [illegible] NOTES BY [illegible] DATE [illegible]

DATE _____ INDEXED H. E. OTT DATE [illegible]

B.M.	1ST RUN	DIFF.	2ND RUN	3RD RUN	ADJ. ELEV.	DESCRIPTION
						PALM STREET S.S. DISTRICT C.I. 2206.14 LEVELS PART I BROWN, L.C. HARRINGTON, F. FALSEY, J. SANDOVAL, M. BIRLOW, H.

NOTE: ANY ADDITIONS OR CHANGES ON THIS SHEET MUST BE MADE OR CIRCLED IN RED INK, WITH DATE AND NAME OF PERSON MAKING CHANGE.

Do not extend notes this side of this line

PLEASE RETURN TO
LOS ANGELES COUNTY ENGINEER
[illegible]00 LOS ANGELES COUNTY ENGINEERING BLDG.

76S420 S & E-353 9-55

76S420 S & E-353 9-55

PLEASE RETURN TO
LOS ANGELES COUNTY ENGINEER
700 LOS ANGELES COUNTY ENGINEERING BLDG.

NOTE: ANY ADDITIONS OR CHANGES ON THIS SHEET MUST BE MADE OR CIRCLED IN RED INK, WITH DATE AND NAME OF PERSON MAKING CHANGE.

Do not extend notes this side of this line

JOB NO. 2502-12 SURVEY OF PALM ST.
SURVEY BY 4-2-8
NOTES BY P.H. DATE 3-22-62
INDEXED H. E. OTT DATE
NOTES RED. DATE
NOTES CHKD. DATE
F. B. 1904 PG. 66

B.M.	1ST RUN	DIFF.	2ND RUN	3RD RUN	ADJ. ELEV.	DESCRIPTION
F.D. B.M. A.E. 736	1578 486 ✓				1578.469	B.M. A.E. 736 ELEV. 1578.486 F.B. 1930-168 F.B. 2188-17
+	1 265		1 252			MAIDEN LANE & RUBIO CANYON RD.
Δ	1579 746 ✓	-7 590	-7 561	-7.569		S.E. COR., BT. SPK IN CB. AT N. END
–	8 836		8 821			OF C.R.
T.P.	1570 91 ✓					SPK.
+	2 141		2 235			
Δ	1573 874 ✓	-4 720	-4 720	-4.720		
–	6 521		6 295			
F.D. B.M. A.E. 765	1566 186 ✓				1566.180	B.M. A.E. 765 ELEV. 1566.186 F.B. 1930-167
+	1 951		1 929			MAIDEN LANE & SAGEMONT PL.
Δ	1567 182 ✓	-6 005	-6 005	-6.005		N.E. COR. BT. SPK IN CB. 5' N. OF N.
–	8 955		8 934			END OF C.R.
SET B.M. A.E. 769	1560 131 ✓					B.M. A.E. 769 F.B. 1916-56
+	2 685		2 567			SAGEMONT PL., 6.5±' BT. SPK.
Δ	1558 616 ✓	-4 950	-4 951	-4.951		CAIN ESTATE BT. HO. # 1220, 6' W. SPK.
–	7 485		7 451			
T.P.	1555 261 ✓					SPK.
+	0 751		0 738			
Δ	1555 992 ✓	-5 136	-5 138	-5.136		
–	5 887		5 865			
T.P.	1550 105 ✓					SPK.
+	6 935		6 924			
Δ	1556 040 ✓	+2 387	+2 387	+2.387		
–	4 548		4 537			
SET B.M. A.E. 770	1552 493 ✓				1552.475	B.M. A.E. 770 EL. F.B. 1904-66
+	3 685		3 663			162' N. E'LY. OF SAGEMONT PL., 1'
Δ	1556 167 ✓	-6 660	-6 660	-6.660		20'± E'LY. OF N.E. COR. OF LOT 5 =
–	10 345		10 323			HO. # 1241, SET BT. SPK. IN CONC.
T.P.	1545 830 ✓					HD. WALL
	(CONT.)					(CONT)

76S420 S & E-353 9-55

PLEASE RETURN TO
LOS ANGELES COUNTY ENGINEER
700 LOS ANGELES COUNTY ENGINEERING BLDG.

NOTE: ANY ADDITIONS OR CHANGES ON THIS SHEET MUST BE MADE OR CIRCLED IN RED INK, WITH DATE AND NAME OF PERSON MAKING CHANGE.

Do not extend notes this side of this line

B.M.	1ST RUN	DIFF.	2ND RUN	3RD RUN	ADJ. ELEV.	DESCRIPTION
T.P.	1545 832 ✓					(CONT.)
+	1 467		1 447			
⊼	1547 294 ✓	-8 615	-8 615	-8.615		
−	10 077		10 062			
SET						
B.M.A.E.771	1537 217 ✓				1537.200	B.M.A.E.771 ELEV. FB.190[illegible]
+	2 542		2 5[illegible]			REPOSA LANE PROD., 600'± N. [illegible]
⊼	1539 759 ✓	-8 369	-8 368	-8.369		FROM INT. OF MENLO DR. & [illegible]
−	10 9[illegible]		10 928			LANE, SET BT. SPK. IN BOT. [illegible]
T.P.	1528 848 ✓					E'LY. STEPS (W. SIDE), HO. [illegible]
+	0 990		0 968			
⊼	1529 838 ✓	-9 209	-9 406	-9.408		
−	10 39[illegible]		10 374			
T.P.	1519 439 ✓					SPK.
+	0 196		0 468			
⊼	1519 635 ✓	-9 822	-9 82[illegible]	-9.821		
−	10 0[illegible]		10 28[illegible]			
T.P.	1509 617 ✓					SPK.
+	1 511		1 497			
⊼	1511 128 ✓	-6 879	-6 876	-6.878		
−	8 390		8 2[illegible]			
T.P.	1502 738 ✓					SPK.
+	1 6[illegible]		1 [illegible]			
⊼	1504 [illegible] ✓	-7 981	-7 981	-7.981		
−	9 673		9 6[illegible]			
T.P.	1494 757 ✓					SPK.
+	1 111		1 132			
⊼	1495 868 ✓	-4 586	-4 586	-4.586		
−	5 697		5 718			
SET						
B.M.A.E.772	1490 171 ✓				1490.157	B.M.A.E.772 (CONT.) SEE [illegible]
	(CONT.)					(CONT.)

NOTES RED ____ JOB NO. ____ SURVEY OF ____
DATE ____ SURVEY BY ____
NOTES CHKD. [illegible] NOTES BY ____ DATE ____
DATE ____ INDEXED H. E. OTT DATE APR 20 [illegible]

F. B. [illegible] PG. 67

76S420 S & E-353 9-55

PLEASE RETURN TO
LOS ANGELES COUNTY ENGINEER
700 LOS ANGELES COUNTY ENGINEERING BLDG.

NOTE: ANY ADDITIONS OR CHANGES ON THIS SHEET MUST BE MADE OR CIRCLED IN RED INK, WITH DATE AND NAME OF PERSON MAKING CHANGE.

Do not extend notes this side of this line

B.M.	1ST RUN	DIFF.	2ND RUN	3RD RUN	ADJ. ELEV.	DESCRIPTION
1ST B.M.A.E.772	1490 171 ✓				1490.157	B.M.A.E. 772 ELEV. FB.1904-68
+	7 267		7 219			REPOSA LANE & MENLO DR., N. COR.
π	1497 378 ✓	+5 347	+5 348	+5.347		BT. SPK. IN CO. 5' W. OF W. END C.R.
-	1 860		1 871			
T.P.	1495 518 ✓					SPK.
+	8 760		8 777			
π	1504 278 ✓	+6 740	+6 739	+6.739		
-	2 020		2 038			
T.P.	1507 258 ✓					SPK.
-	8 670		8 694			
π	1510 938 ✓	+6 442	+6 442	+6.442		
-	2 228		2 252			
T.P.	1508 700 ✓					SPK.
+	7 970		7 960			
π	1516 670 ✓	+5 450	+5 450	+5.450		
-	2 520		2 510			
1ST B.M.A.E.773	1514 156 ✓				1514.135	B.M.A.E. 773 ELEV. F.B.1904-68
+	8 529		8 520			MENLO DR. & MAIDEN LANE, SO. COR.
π	1522 679 ✓	+7 919	+7 921	+7.919		BT. SPK. IN CO. 4' E. OF E. END C.R.
-	0 610		0 599			(MK'D. B.M. B 33) NO REF.
T.P.	1522 069 ✓					SPK.
+	9 363		9 387			
π	1531 432 ✓	+8 764	+8 767	+8.764		
-	0 599		0 620			
T.P.	1530 833 ✓					SPK.
+	9 070		9 086			
π	1539 912 ✓	+4 039	+4 038	+4.038		
-	5 040		5 048			
2ND B.M.A.E.751	1534 872 ✓ (CONT.)					B.M.A.E. 751 (CONT.) SEE PG. 69 (CONT.)

JOB NO. [illegible] SURVEY OF PALM ST. NOTES RED.
SURVEY BY L.L.B. DATE
NOTES BY P.H. DATE 3-23-62 NOTES CHKD.
INDEXED H. E. OTT DATE

F.B. 1904 PG. 68

76S420 S & E-353 9-55

PLEASE RETURN TO
LOS ANGELES COUNTY ENGINEER
700 LOS ANGELES COUNTY ENGINEERING BLDG.

NOTE: ANY ADDITIONS OR CHANGES ON THIS SHEET MUST BE MADE OR CIRCLED IN RED INK, WITH DATE AND NAME OF PERSON MAKING CHANGE.

Do not extend notes this side of this line

B.M.	1ST RUN	DIFF.	2ND RUN	3RD RUN	ADJ. ELEV.	DESCRIPTION
TO B.M.AE 751	1534 872 ✓				1534.857	B.M.AE 751 ELEV. 1534.857 F.B. 19[illegible]
+	5 050		5 077			MAIDEN LANE & DOLORES DR.
⊼	1539 922 ✓	-4 046	-4 046	-4.046		S.W. COR., BT. SPK. IN CB. 5 [illegible]
−	9 096		9 123			END OF C.R. (MK'D B.M. 83[illegible]) [illegible]
T.P.	1530 826 ✓					
+	0 465		0 487			
⊼	1531 291 ✓	-8 758	-8 756	-8.756		
−	9 223		9 243			
T.P.	1522 068 ✓					SPK
+	0 820		0 8[illegible]			
⊼	1522 88[illegible] ✓	-7 944	-7 9[illegible]	-7.943		
−	8 76[illegible]		8 7[illegible]			
T.P.	15[illegible]4 124 ✓					SPK
+	1 055		1 073			
⊼	1515 179 ✓	-8 356	-8 355	-8.355		
−	9 411		9 428			
T.P.	1505 768 ✓					SPK
+	1 855		1 882			
⊼	1507 623 ✓	-7 140	-7 13[illegible]	-7.139		
−	8 995		9 021			
T.P.	1498 62[illegible] ✓					SPK.
+	1 055		1 085			
⊼	1499 683 ✓	-7 460	-7 460	-7.460		
−	8 515		8 545			
SET B.M.AE 774	1491 168 ✓				1491.158	B.M.AE 774 ELEV. [illegible]
+	2 035		2 06[illegible]			MAIDEN LANE (E. SIDE) 333' [illegible]
⊼	1493 203 ✓	-6 567	-6 565	-6.565		INT. MAIDEN LANE & [illegible]
−	8 602		8 628			BT. SPK IN CB., IN FRONT [illegible]
T.P.	1484 601 ✓					HO. # 2862, S. SIDE OF LOT
	(CONT.)					(CONT.)

NOTES RED. ____ JOB NO. [illegible] SURVEY OF [illegible]
DATE ____ SURVEY BY ____
NOTES CHKD. [illegible] NOTES BY ____ DATE ____
DATE ____ INDEXED ____ DATE APR 20 '62

H. E. OTT

F. B. [illegible] PG. [illegible]

76S420 S & E-353 9-55

PLEASE RETURN TO
LOS ANGELES COUNTY ENGINEER
700 LOS ANGELES COUNTY ENGINEERING BLDG.

NOTE: ANY ADDITIONS OR CHANGES ON THIS SHEET MUST BE MADE OR CIRCLED IN RED INK, WITH DATE AND NAME OF PERSON MAKING CHANGE.

Do not extend notes this side of this line

B.M.	1ST RUN	DIFF.	2ND RUN	3RD RUN	ADJ. ELEV.	DESCRIPTION
T.P.	1484 601 ✓					SPK. (CONT.)
+	1 945		-1 965			
Π	1486 546 ✓	-6 472	-6 472	-6.472		
-	8 417		8 437			
T.P.	1478 129 ✓					SPK.
+	2 050		2 065			
Π	1480 179 ✓	-6 339	-6 341	-6.339		
-	8 389		8 406			
SET B.M.A.E.775	1471 790 ✓				1471.782	B.M. A.E. 775 ELEV. F.B. 1904-70
+	1 070		1 110			MAIDEN LANE & PALM ST., N. E. COR.
Π	1472 880 ✓	-10 020	-10 017	-10.017		BT. SPK. IN CL. 5' N. OF N. END C.R.
-	11 110		11 127			
T.P.	1461 272 ✓					SPK.
+	3 232		3 248			
Π	1465 032 ✓	-2 581	-2 580	-2.580		
-	5 813		5 828			
SET B.M.A.E.776	1459 189 ✓				1459.185	B.M. A.E. 776 ELEV. F.B. 1904-70
+	5 368		5 342			PALM ST. & KEPOSA LANE, N. COR.
Π	1464 497 ✓	+2 578	+2 579	+2.579		FD. BT. SPK. IN CL. 5' E. OF E. END C.R.
-	2 730		2 763			(MK'D B.M. B31) NO REF.
T.P.	1461 767 ✓					SPK.
+	7 683		7 702			
Π	1469 450 ✓	+1 203	+1 204	+1.204		
-	6 480		6 498			
T.P.	1462 970 ✓					SPK.
+	7 013		7 025			
Π	1469 983 ✓	+6 385	+6 383	+6.385		
-	0 628		0 642			
T.P.	1469 355 ✓ (CONT.)					SPK. (CONT.)

JOB NO. 2206-12 SURVEY OF PALM ST. NOTES RED. DATE
SURVEY BY L.L.B. DATE 3-23-62 NOTES CHKD. DATE
NOTES BY P.H. DATE
INDEXED H. E. OTT DATE

F. B. 1904 PG. 70

76S420 S & E-353 9-55

PLEASE RETURN TO
LOS ANGELES COUNTY ENGINEER
700 LOS ANGELES COUNTY ENGINEERING BLDG.

NOTE: ANY ADDITIONS OR CHANGES ON THIS SHEET MUST BE MADE OR CIRCLED IN RED INK, WITH DATE AND NAME OF PERSON MAKING CHANGE.

Do not extend notes this side of this line

B.M.	1ST RUN		DIFF.		2ND RUN		3RD RUN	ADJ. ELEV.	DESCRIPTION
T.P.	1469	355							(CONT)
+	8	082			8	101			
Π	1477	437	+6	801	+6	801	+6.802		
−	1	281			1	300			
FO.									
B.M. A.E. 743	1476	156						1476.155	B.M. A.E. 743 ELEV. 1476.155 F.B. 1332
+	1	163			1	195			MT. CURVE AVE. & MAIDEN LANE,
Π	1477	319	-6	800	-6	800	-6.800		N.W. COR. CT. SPK. IN CB. 5' N. OF
−	7	962			7	995			END OF C.R.
T.P.	1469	356							SPK.
+	0	489			0	507			
Π	1469	845	-6	383	-6	383	-6.383		
−	6	878			6	890			
T.P.	1462	973							SPK.
+	0	330			0	267			
Π	1463	303	-11	495	-11	495	-11.495		
−	11	825			11	762			
FO.									
B.M. A.E. 742	1451	478						1451.477	B.M. A.E. 742 ELEV. 1451.474 F.B. 936
+	1	372			1	393			PALM ST. & MAIDEN LANE, S.
Π	1452	850	-8	253	-8	254	-8.254		BT. SPK. IN CB. AT S. END OF C.R.
−	9	625			9	647			N. END OF CATCH BASIN
T.P.	1443	225							SPK.
+	1	460			1	479			
Π	1444	685	-8	545	-8	546	-8.546		
−	10	005			10	025			
T.P.	1434	680							SPK.
+	0	521			0	540			
Π	1435	207	-9	496	-9	495	-9.496		
−	10	023			10	035			
T.P.	1425	184							SPK.
	(CONT.)								(CONT.)

NOTES RED _____ JOB NO. _____ SURVEY OF _____
DATE _____ SURVEY BY _____
NOTES CHKD. _____ NOTES BY _____
DATE _____ INDEXED H. E. OTT DATE _____ DATE _____

F.B. _____ PG. _____

76S420 S & E-353 9-55

PLEASE RETURN TO
LOS ANGELES COUNTY ENGINEER
700 LOS ANGELES COUNTY ENGINEERING BLDG.

NOTE: ANY ADDITIONS OR CHANGES ON THIS SHEET MUST BE MADE OR CIRCLED IN RED INK, WITH DATE AND NAME OF PERSON MAKING CHANGE.

Do not extend notes this side of this line

JOB NO. 2-26-6 SURVEY OF PALLEN ST.
SURVEY BY 2-4-8
NOTES BY H. E. OTT DATE 8-26-8
INDEXED DATE
NOTES RED. DATE
NOTES CHKD. DATE
F. B. 1988 PG. 72

B.M.	1ST RUN	DIFF.	2ND RUN	3RD RUN	ADJ. ELEV.	DESCRIPTION
T.P.	1425 184 ✓					(CONT.)
+	2 618		2 650			
Π	1427 802 ✓	-4 265	-4 265	-4.265		
−	6 883		6 915			
SET						
B.M.A.E.777	1420 919 ✓				1420.916	B.M. A.E. 777 ELEV. F.B. 1906-72
+	0 223		0 298			MAIDEN LANE & RUBIO ST., N.E. COR.,
Π	1421 142 ✓	-10 027	10 025	-10.027		SET BT. SPK. IN CB. 7' E. OF E. END C.R.
−	10 250		10 323			
T.P.	1410 892 ✓					SPK.
+	0 350		0 367			
Π	1411 242 ✓	-9 598	-9 597	-9.598		
−	9 948		9 964			
T.P.	1401 294 ✓					SPK.
+	0 855		0 800			
Π	1402 149 ✓	-8 474	-8 472	-8.476		
−	9 329		9 272			
T.P.	1392 820 ✓					SPK.
+	0 829		0 780			
Π	1393 649 ✓	-8 929	-8 930	-8.930		
−	9 758		9 710			
T.P.	1383 891 ✓					SPK.
+	2 398		2 329			
Π	1386 289 ✓	-3 805	-3 807	-3.807		
−	6 203		6 136			
FD.						
B.M.A.E.52	1380 086 ✓				1380.080	B.M. A.E. 52 ELEV. 1380.052 F.B. 1447-34
+	2 967		2 891			(~~FOOTHILL BLVD.~~) = ALTADENA DR. &
Π	1383 053 ✓	-5 027	-5 027	-5.027		MAIDEN LANE, N.W. COR. FL. L. & N.
−	7 994		7 918			IN CULVERT HEADWALL
FD.						
B.M.A.E.53	1375 059 ✓					B.M. A.E. 53 CONT. PG. 73
	CONT.					(CONT.)

76S420 S & E-353 9-55

PLEASE RETURN TO
LOS ANGELES COUNTY ENGINEER
700 LOS ANGELES COUNTY ENGINEERING BLDG.

NOTE: ANY ADDITIONS OR CHANGES ON THIS SHEET MUST BE MADE OR CIRCLED IN RED INK, WITH DATE AND NAME OF PERSON MAKING CHANGE.

Do not extend notes this side of this line

B.M.	1ST RUN	DIFF.	2ND RUN	3RD RUN	ADJ. ELEV.	DESCRIPTION
FD. B.M.AE.53	1375 059 ✓				1375.053	B.M. AE-53 ELEV. 1375.031 F.B. [illegible]
+	0 257		0 288			(FOOTHILL BLVD.) = ALTADENA DR.
π	1375 316 ✓	-11.659	-11 657	-11.659		MAIDEN LANE, S.W. COR., FD. [illegible]
−	11 916		11 945			IN CULVERT HEADWALL
SET B.M.AE.778	1363 400 ✓				1363.394	B.M. AE. 778 ELEV. F.B. [illegible]
+	11 949		11 940			MAIDEN LANE, (W. SIDE) 160' [illegible]
π	1375 349 ✓	+11.567	+11 564	+11.562		OF INT. OF ALTADENA DR. &
−	0 382		0 376			MAIDEN LANE, BT. SPK. IN [illegible]
T.P.	1374 967 ✓					WALL, (OPPOSITE S.S.N.H.)
+	8 453		8 039			
π	1383 120 ✓	+3.421	+3 424	+3.421		
−	4 732		4 615			
T.P.	1378 388 ✓					SPK.
+	4 764		4 738			
π	1383 152 ✓	+0.174	+0 176	+.174		
−	4 590		4 562			
T.P.	1378 562 ✓					SPK.
+	4 195		4 162			
π	1382 757 ✓	-2.175	-2 176	-2.176		
−	6 370		6 338			
FD. B.M.B-40	1376 387 ✓				1376.379	B.M. B-40 ELEV. 1376.365 F.B. [illegible]
+	3 893		3 883			(FOOTHILL BLVD.) = ALTADENA DR.
π	1380 280 ✓	-0.294	-0 291	-.294		(N. SIDE) 40' E. OF ℄ OF A[illegible]
−	4 187		4 174			E. OF LANE, FD. BT. SPK. IN [illegible]
FD. B.M.AE.51	1376 093 ✓				1376.085	OF ALTADENA DR.
+	11 222		11 235			B.M. AE-51 ELEV. 1376.066 F.B. [illegible]
π	1387 315 ✓	+9.033	+9 034	+9.033		LAKE AVE. & (FOOTHILL BLVD.)
−	2 189		2 101			ALTADENA DR., N.E. COR., [illegible]
FD. B.M.AE.605	1385 126 ✓				1385.118	IN C.B. 60' N. OF N. END C.B.
	(CONT.)					B.M. AE 605 SEE PG. 74

NOTES RED _____ JOB NO. [illegible] SURVEY OF [illegible]

DATE _____ SURVEY BY [illegible]

NOTES CHKD. [illegible] NOTES BY [illegible]

DATE _____ INDEXED H.E.O.T. DATE [illegible] 62

DATE _____ DATE _____

F.B. [illegible] PG. [illegible]

F. B. 1904 PG. 74

JOB NO. 220614 SURVEY OF PALM ST. NOTES RED.
SURVEY BY L. L. B. DATE
NOTES BY P. H. DATE 3-26-62 NOTES CHKD.
INDEXED H. E. OTT DATE DATE

76S420 S & E-353 9-55

PLEASE RETURN TO
LOS ANGELES COUNTY ENGINEER
700 LOS ANGELES COUNTY ENGINEERING BLDG.

NOTE: ANY ADDITIONS OR CHANGES ON THIS SHEET MUST BE MADE OR CIRCLED IN RED INK, WITH DATE AND NAME OF PERSON MAKING CHANGE.

Do not extend notes this side of this line

B.M.	1ST RUN	DIFF.	2ND RUN	3RD RUN	ADJ. ELEV.	DESCRIPTION
TO B.M. AE 605	1385/26 ✓					B.M. AE 605 ELEV. 1385/18 F.B. 1930-13 LAKE AVE. & PINE ST., S.W. COR., BT. SPK. IN N.W. COR. CONC. CATCH BASIN

PWFB 1824

1165

Notes Ck'd by W. D. WAGNER	Survey of
Map No.	JN Tape Std °F
Office Work	Surveyed by
Checked	Notes Date
Date H. E. OTT	Indexed NOV 20 '62

F. B. Pg.

PALM STREET
S.S. DISTRICT

C.I. 2206.14

JN 0303.00

CENTERLINE SURVEY
AND EASEMENT SURVEYS

PARTY
BROWN
HARRINGTON
FALSEY
SANDOVAL
BIRLEW

Note: Any Additions or Changes on This Sheet Must be Made or Circled in Red Ink With Date and Name of Person Making Change.

PLEASE RETURN TO
LOS ANGELES COUNTY ENGINEER
403 LOS ANGELES COUNTY ENGINEERING BLDG.

Do not extend this side of this line.

76F3095 CE # 310 3-61

PWFB 1824 1166, 1167, 1168

F. B. 1824 PG. 76

INDEX MAP

PLEASE RETURN TO
LOS ANGELES COUNTY ENGINEER
403 LOS ANGELES COUNTY ENGINEERING BLDG.

Do not extend this side of this line.

Note: Any Additions or Changes on This Sheet Must be Made or Circled in Red Ink With Date and Name of Person Making Change.

76F309S CE # 310 3-61

PLEASE RETURN TO
LOS ANGELES COUNTY ENGINEER
403 LOS ANGELES COUNTY ENGINEERING BLDG.

Note: Any Additions or Changes on This Sheet Must be Made or Circled in Red Ink With Date and Name of Person Making Change.

Do not extend this side of this line.

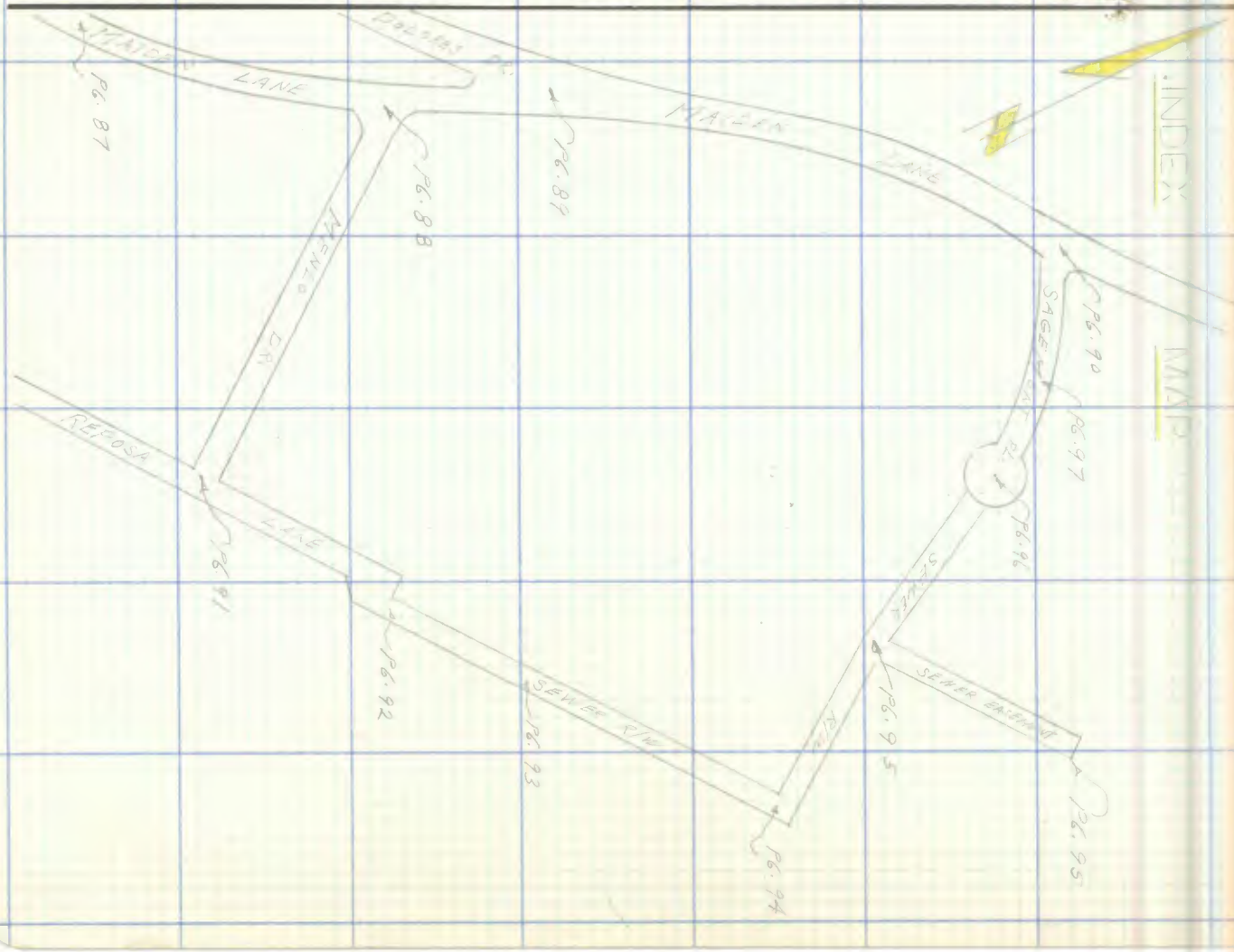

Name Ck'd by W. D. WAGNER
Map No.
Office Work
Checked
Date

Survey of
JN Tape Std °F
Surveyed by
Notes Date
Inspector H. E. OTT

PWFR 1824

1169

F. B. Pg.

PWFB 1824

1170

F. B. 1824 Pg. 79 CONT. BOTTOM PG. 79

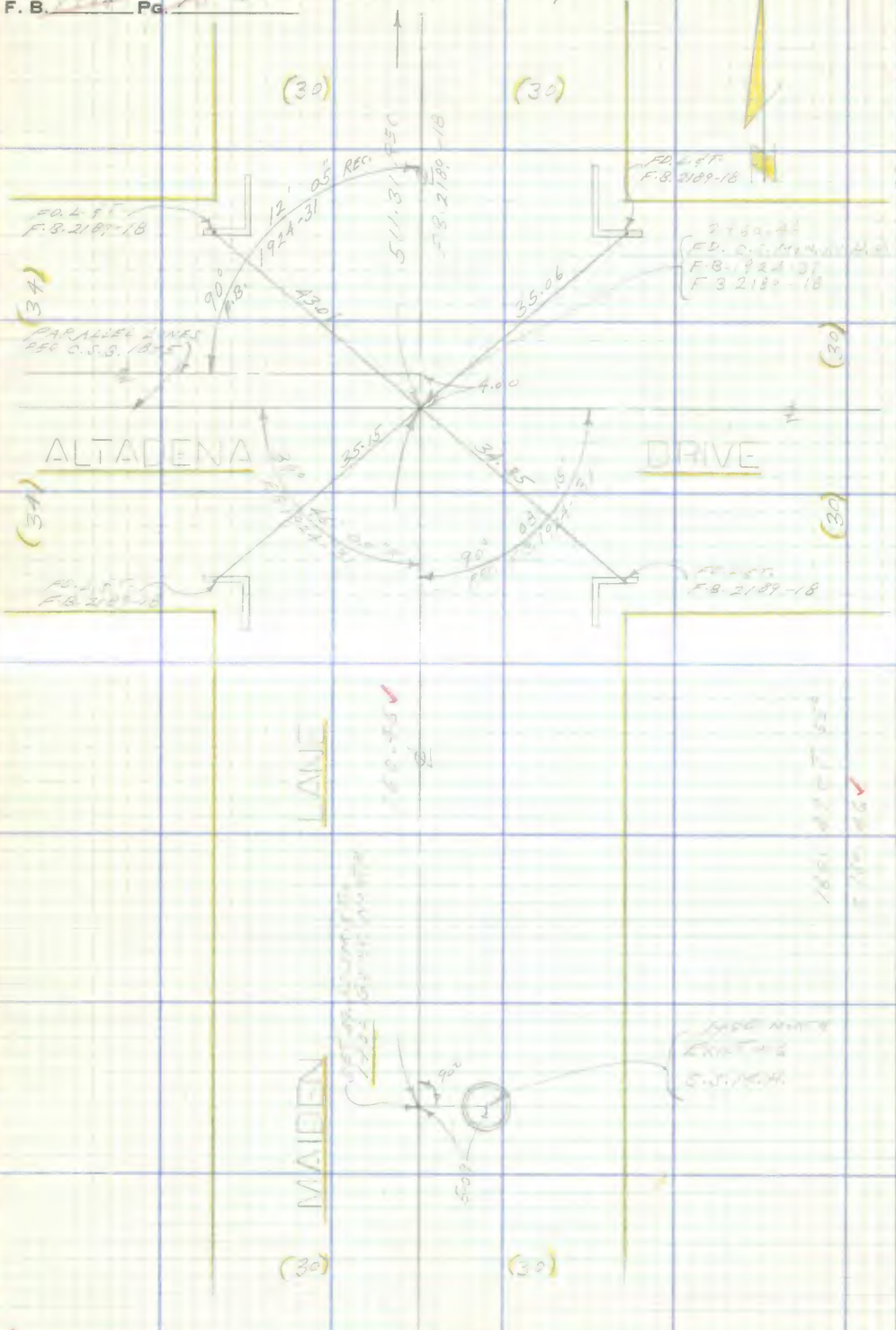

WS 88

C-6

PLEASE RETURN TO
LOS ANGELES COUNTY ENGINEER
103 LOS ANGELES COUNTY ENGINEERING BLDG.

Do not extend this side of this line.

Note: Any Additions or Changes on This Sheet Must be Made or Circled in Red Ink With Date and Name of Person Making Change.

PWFB 1824 1171

Notes Ck'd by W. D. WAGNER	Survey of
Map No.	JN Tape Std °F
Office Work	Surveyed by
Checked	Notes Date
Date	Indexed H. E. OTT MAR 20 '52

F. B. Pg.

WS 88 C-6

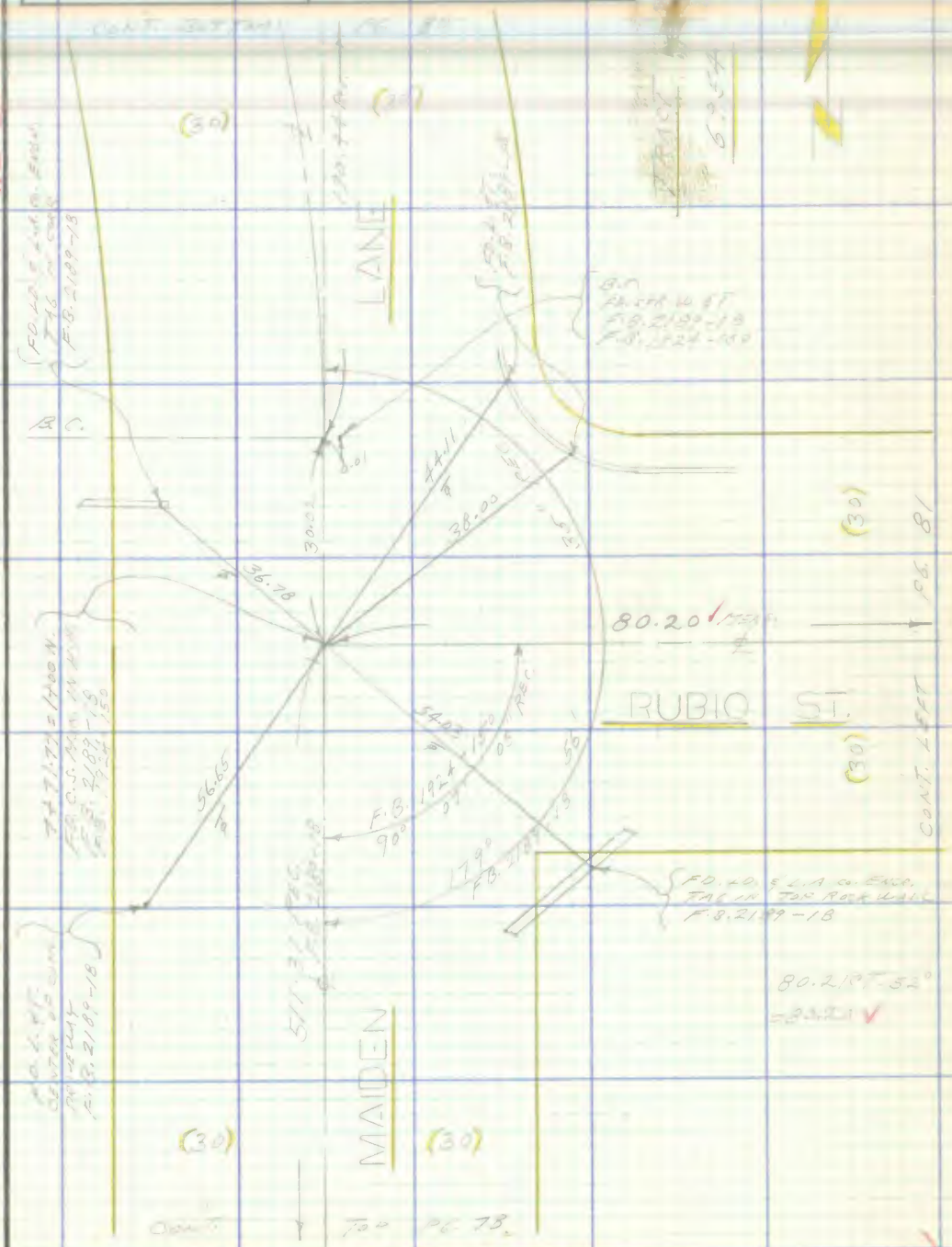

Note: Any Additions or Changes on This Sheet Must be Made or Circled in Red Ink With Date and Name of Person Making Change.

Do not extend this side of this line.

PLEASE RETURN TO
LOS ANGELES COUNTY ENGINEER
403 LOS ANGELES COUNTY ENGINEERING BLDG.

76F309S CE # 310 3-61

PWFB 1824 1172

F. B. 1904 PG. 80

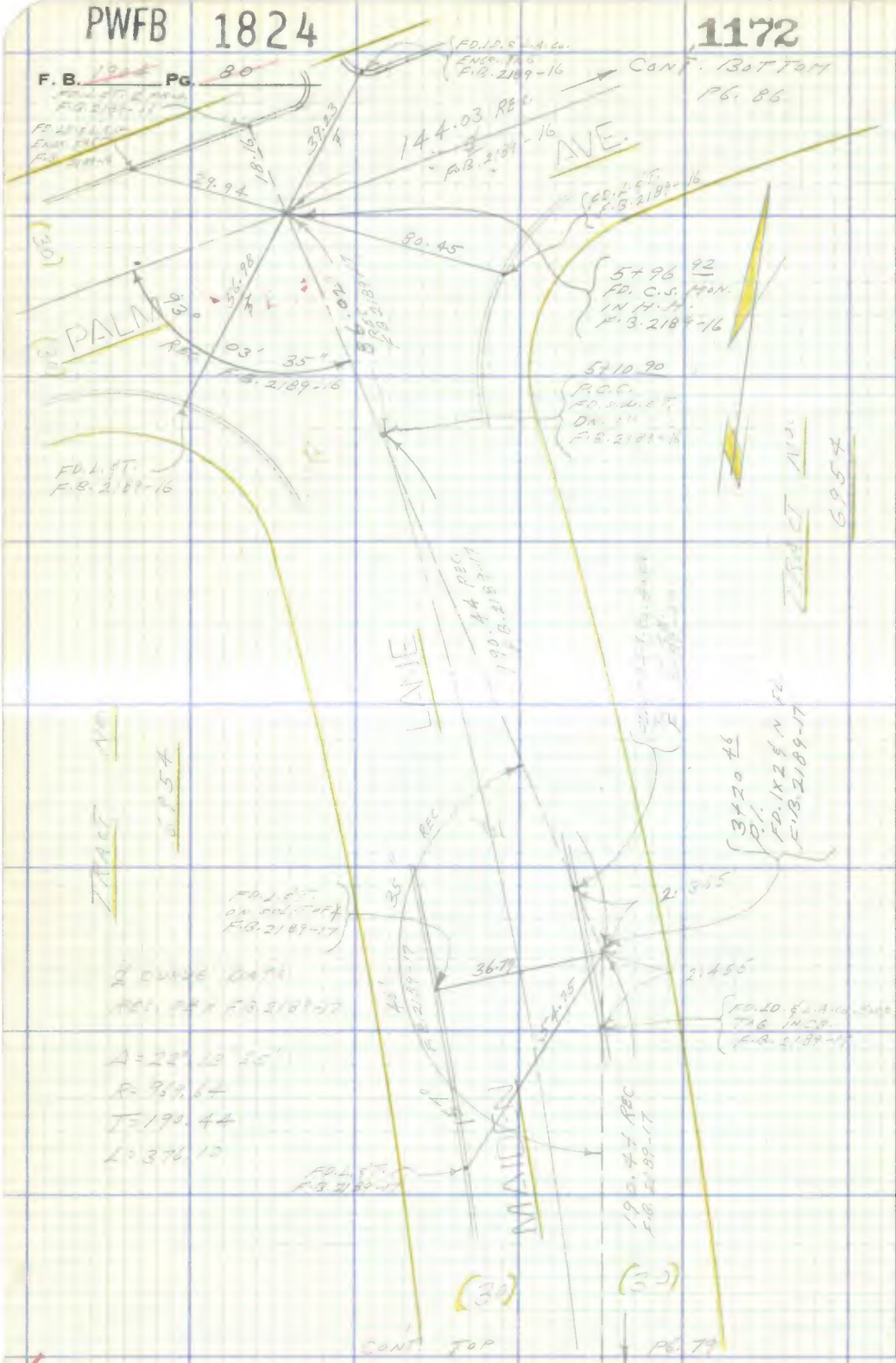

PLEASE RETURN TO
LOS ANGELES COUNTY ENGINEER
403 LOS ANGELES COUNTY ENGINEERING BLDG.

Do not extend this side of this line.

Note: Any Additions or Changes on This Sheet Must be Made or Circled in Red Ink With Date and Name of Person Making Change.

W588 C-6

PWFB 1824 1173

Notes Ck'd by W. D. WAGNER	Survey of PALM ST.
Map No.	JN Tape Std. °F
Office Work	Surveyed by
Checked	Notes Date
Date	Indexed H. E. OTT

F. B. Pg.

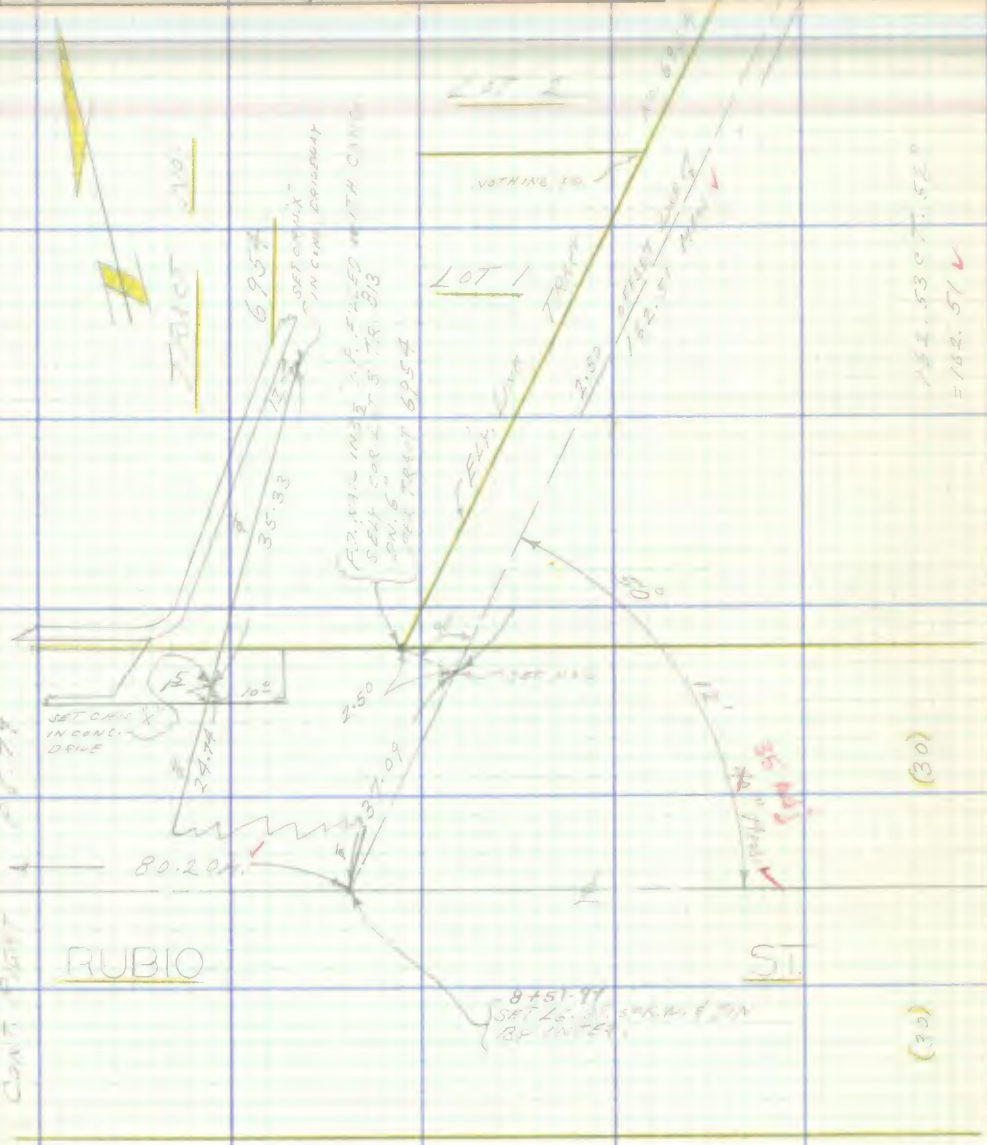

(1) 50 40
(4) 200° 50' 40"
(5) 301° 15' 00"
A= 50° 12' 40"

Note: Any Additions or Changes on This Sheet Must be Made or Circled in Red Ink With Date and Name of Person Making Change.

Do not extend this side of this line.

PLEASE RETURN TO
LOS ANGELES COUNTY ENGINEER
403 LOS ANGELES COUNTY ENGINEERING BLDG.

76F309S CE # 310 3-61

PWFB 1824

1174

F. B. 1824 PG. 82

CONT. BOTTOM PG. 83

LOT 3

TRACT No. 6954

LOT 2

2.62

NOTHING SET

42.23

4.52

48.11

P.O.T. 10+51.57

CONT. TOP PG. 81

PLEASE RETURN TO
LOS ANGELES COUNTY ENGINEER
403 LOS ANGELES COUNTY ENGINEERING BLDG.
Do not extend this side of this line.

Note: Any Additions or Changes on This Sheet Must be Made or Circled in Red Ink With Date and Name of Person Making Change.

PWFB 1824

1175

Notes Ck'd by W. D. WAGNER	Survey of [illegible]
Map No.	JN [illegible] Tape [illegible] Std [illegible] °F
Office Work	Surveyed by [illegible]
Checked	Notes [illegible] Date [illegible]
Date	Indexed H. E. OIT

F. B. [illegible] PG. [illegible]

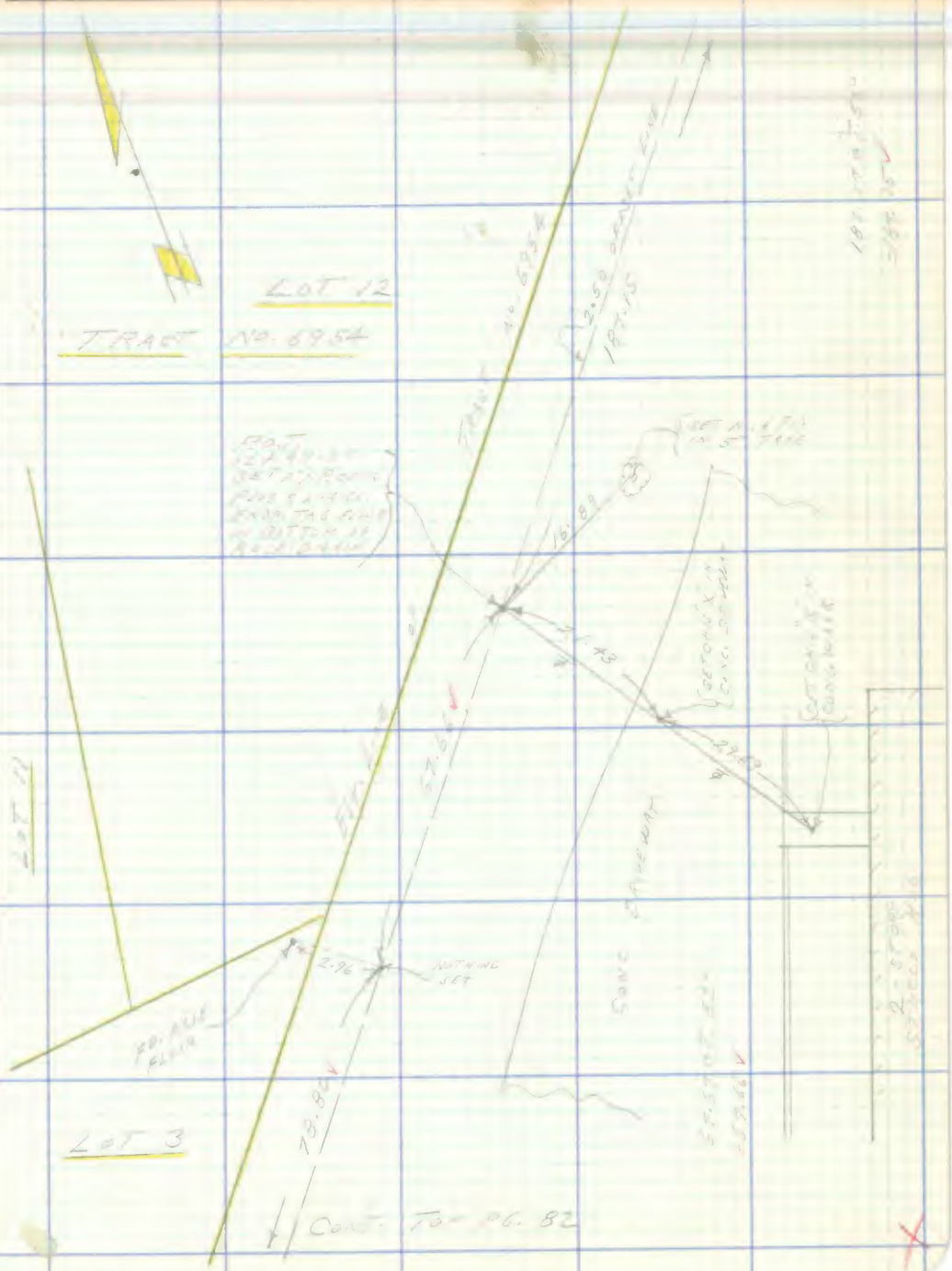

Note: Any Additions or Changes on This Sheet Must be Made or Circled in Red Ink With Date and Name of Person Making Change.

PLEASE RETURN TO
LOS ANGELES COUNTY ENGINEER
403 LOS ANGELES COUNTY ENGINEERING BLDG.

Do not extend this side of this line.

76F309S CE # 310 3-61

PWFB 1824 1176

F. B. 1824 PG. 84 CONT. BOTTOM PG. 91

WS 88 C-6

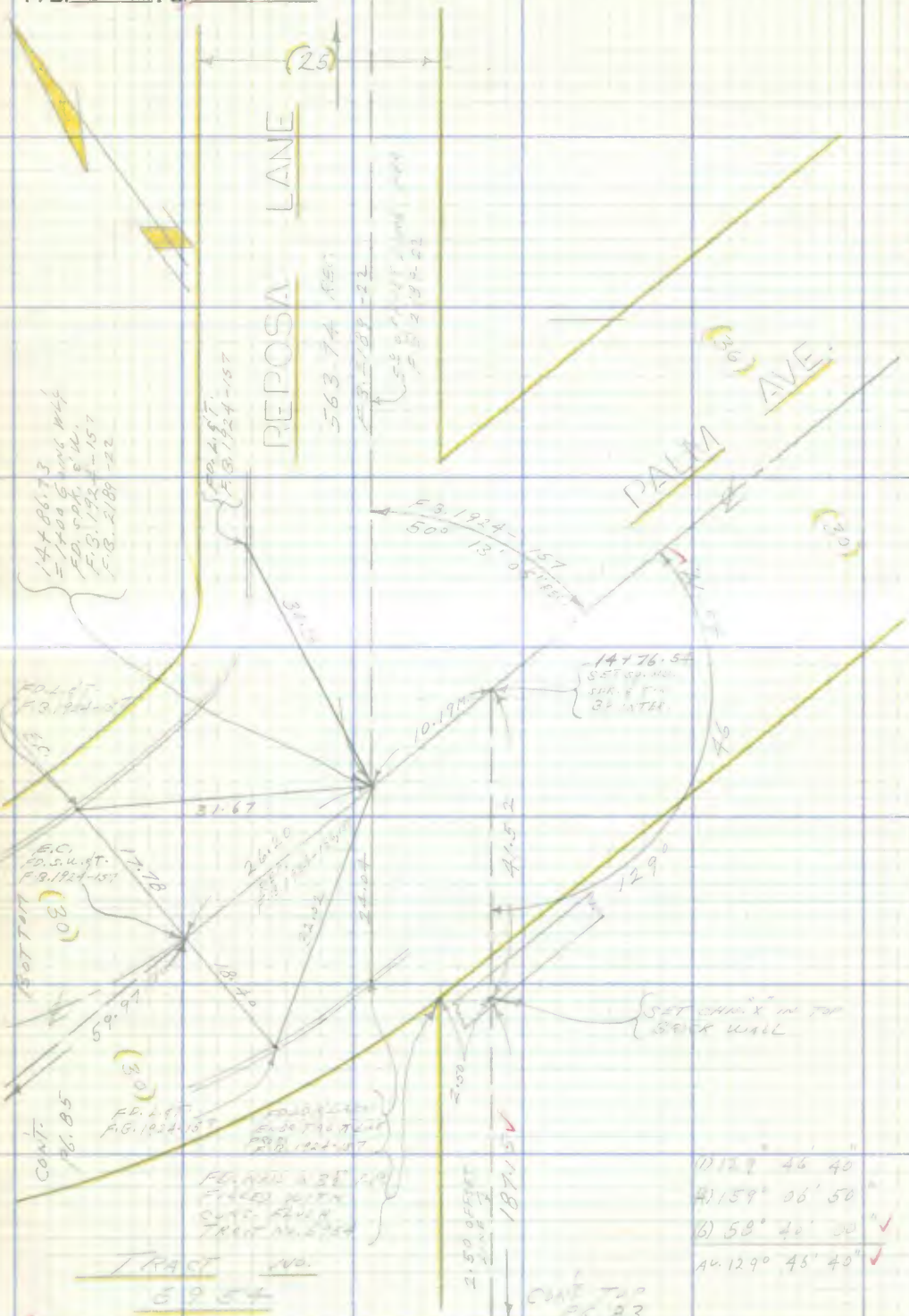

1) 12° 46' 40"
4) 159° 06' 50"
6) 58° 42' 30"
Av. 129° 45' 40"

PLEASE RETURN TO
LOS ANGELES COUNTY ENGINEER
403 LOS ANGELES COUNTY ENGINEERING BLDG.

Do not extend this side of this line.

Note: Any Additions or Changes on This Sheet Must be Made or Circled in Red Ink With Date and Name of Person Making Change.

PWFB 1824

1177

Notes Ck'd by W. D. WAGNER	Survey of
Map No.	JN Tape Std °F
Office Work	Surveyed by
Checked	Notes Date
Date	Indexed H. E. OTT

F. B. PG.

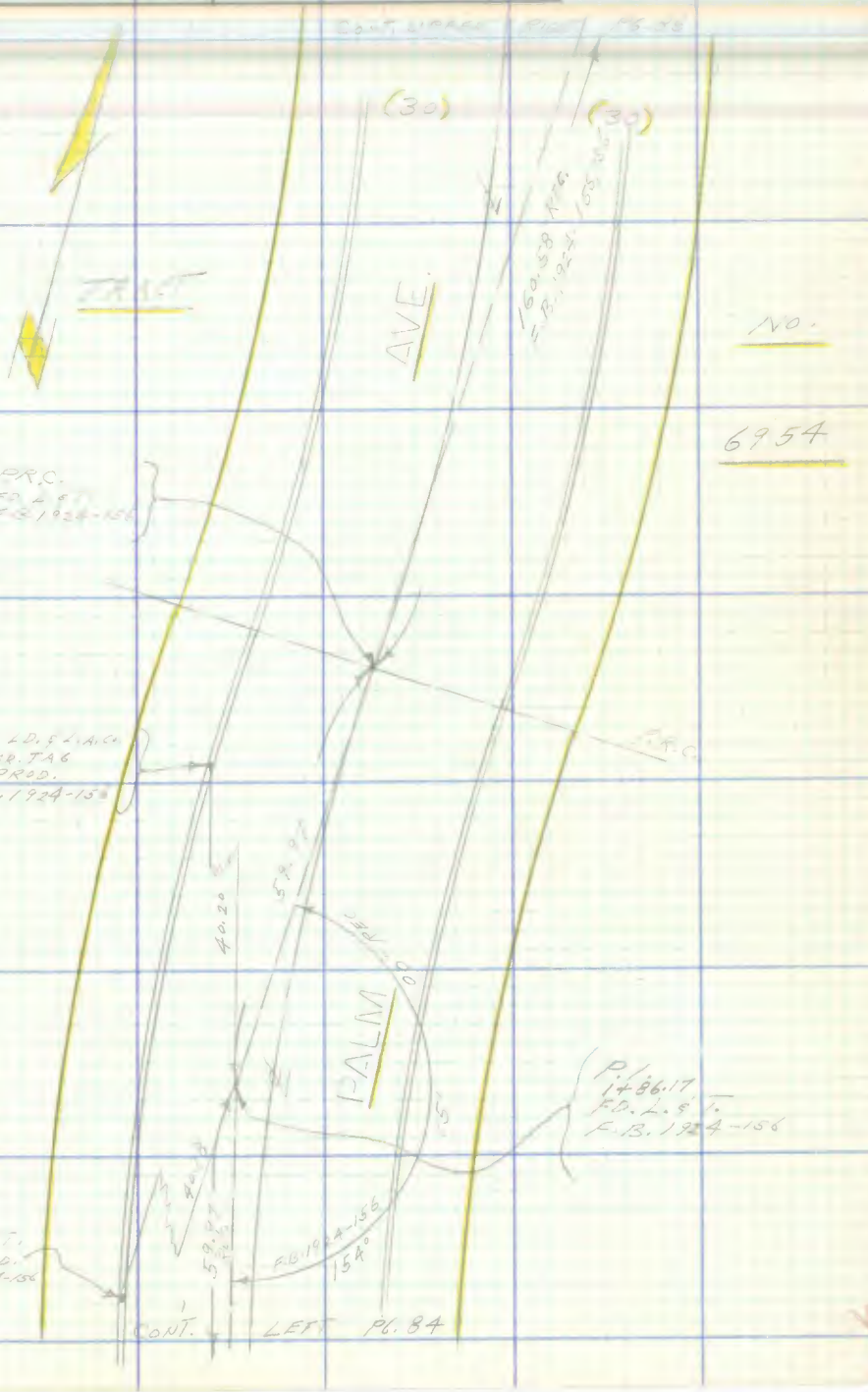

Note: Any Additions or Changes on This Sheet Must be Made or Circled in Red Ink With Date and Name of Person Making Change.

Do not extend this side of this line.

PLEASE RETURN TO
LOS ANGELES COUNTY ENGINEER
403 LOS ANGELES COUNTY ENGINEERING BLDG.

76F309S CE # 310 3-61

PWFB 1824 1178, 1179

F. B. 1904 PG. 86

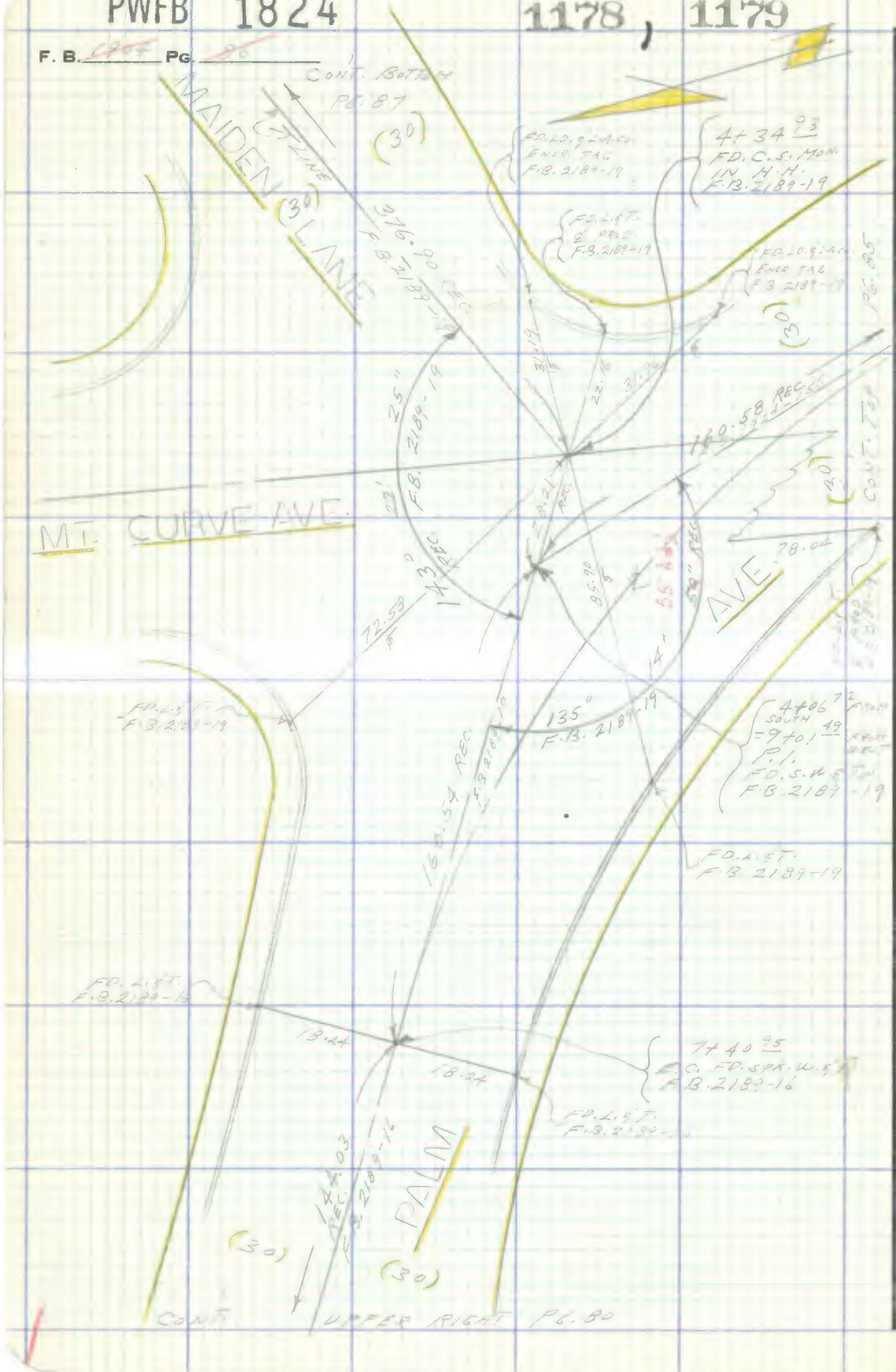

WS 88 C-6

PLEASE RETURN TO
LOS ANGELES COUNTY ENGINEER
403 LOS ANGELES COUNTY ENGINEERING BLDG.

Do not extend this side of this line.

Note: Any Additions or Changes on This Sheet Must be Made or Circled in Red Ink With Date and Name of Person Making Change.

PWFB 1824 1180

Notes Ck'd by W. D. WAGNER	Survey of
Map No.	JN Tape Std °F
Office Work	Surveyed by
Checked	Notes Date
Date	Indexed H. E. OD

F. B. Pg.

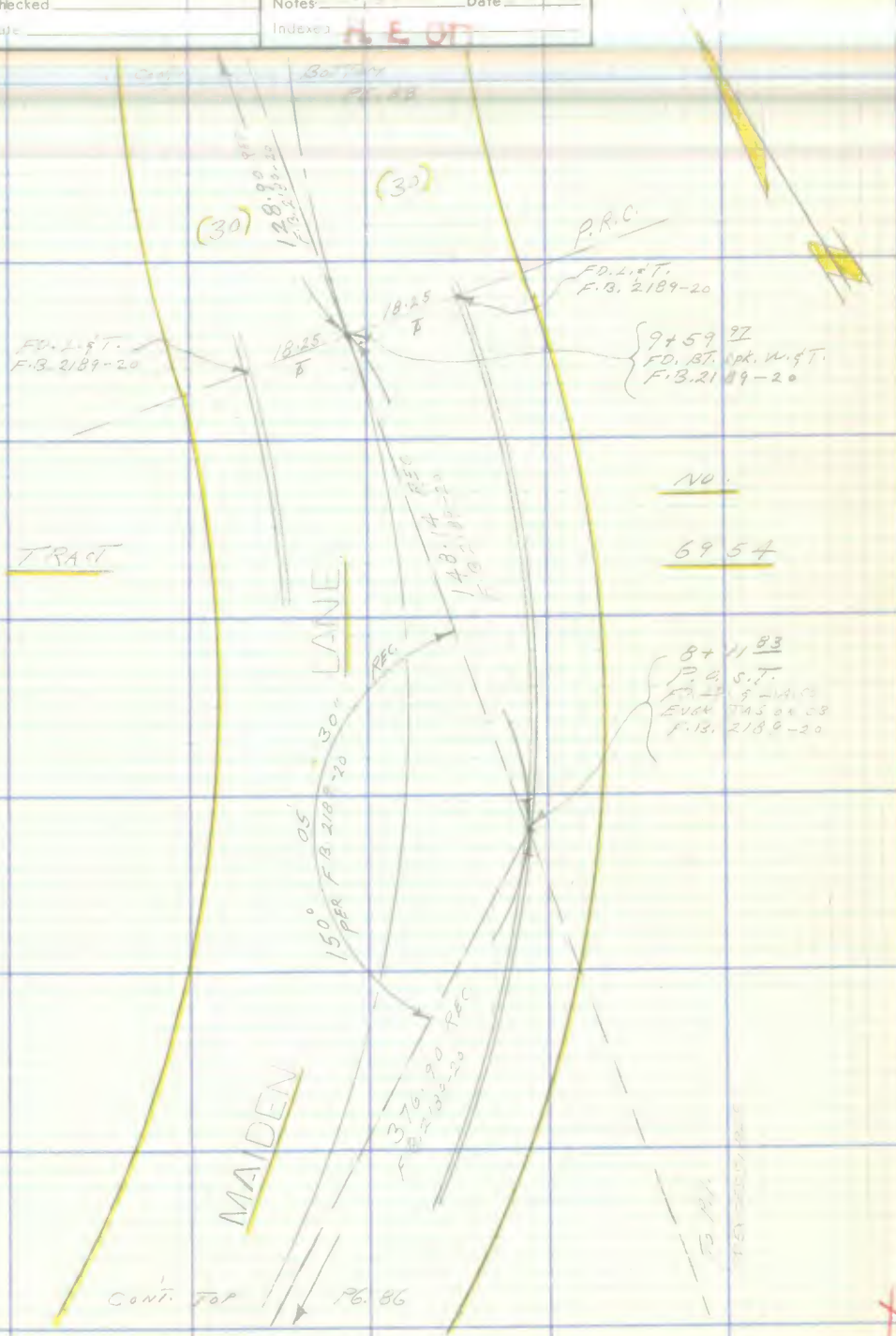

Note: Any Additions or Changes on This Sheet Must be Made or Circled in Red Ink With Date and Name of Person Making Change.

Do not extend this side of this line.

PLEASE RETURN TO
LOS ANGELES COUNTY ENGINEER
403 LOS ANGELES COUNTY ENGINEERING BLDG.

76F309S CE # 310 3-61

PWFB 1824 1181

F. B. 1904 Pg. 88

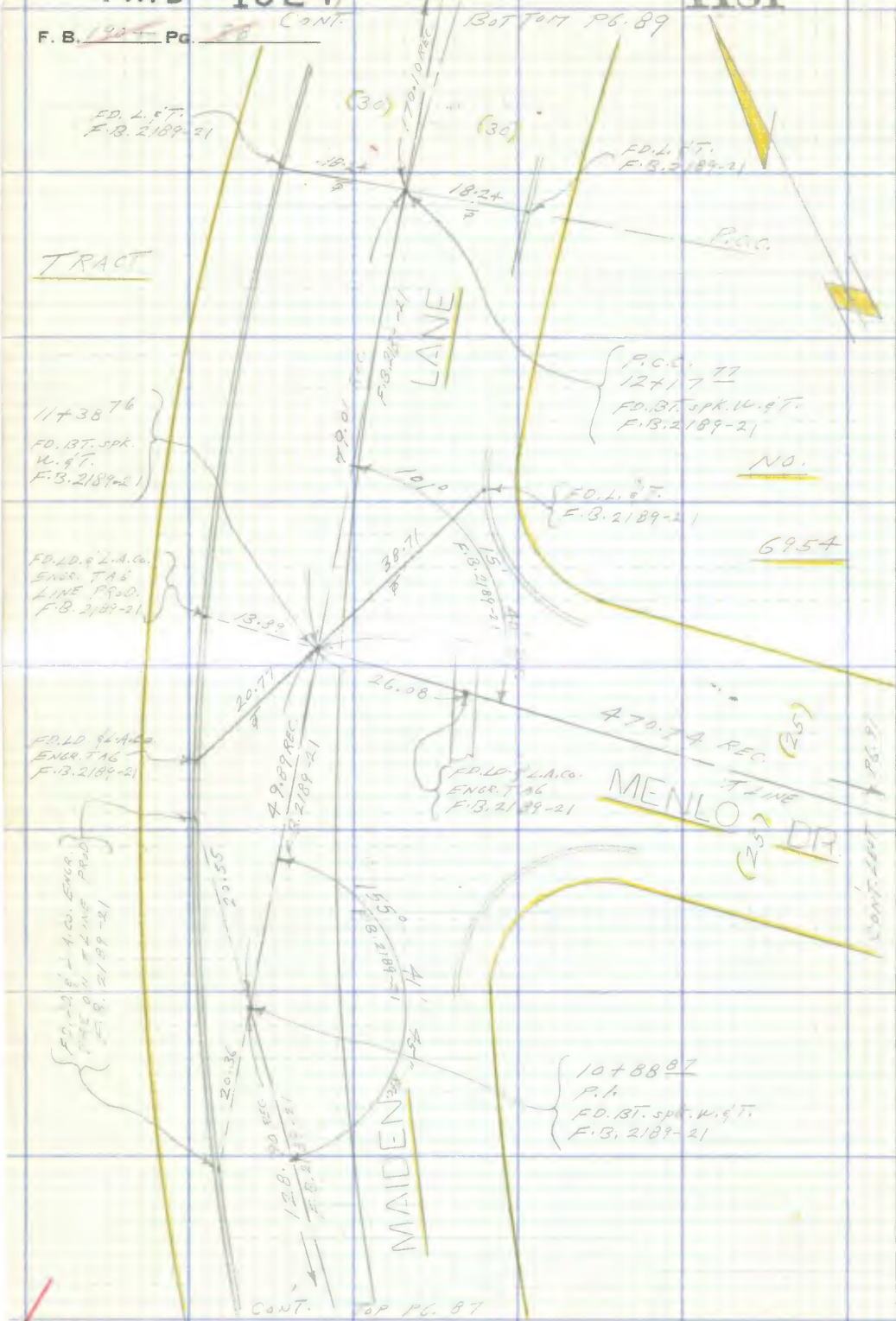

WS 88 C-6

PLEASE RETURN TO
LOS ANGELES COUNTY ENGINEER
403 LOS ANGELES COUNTY ENGINEERING BLDG.

Do not extend this side of this line.

Note: Any Additions or Changes on This Sheet Must be Made or Circled in Red Ink With Date and Name of Person Making Change.

PWFB 1824

1182

Notes Ck'd by	Survey of PALM St.
Map No.	JN [illegible] Tape [illegible] Std [illegible] °F
Office Work	Surveyed by [illegible]
Checked	Notes [illegible] Date [illegible]
Date	Indexed H. E. OTT

F. B. [illegible] PG. [illegible]

WS 88 C-6

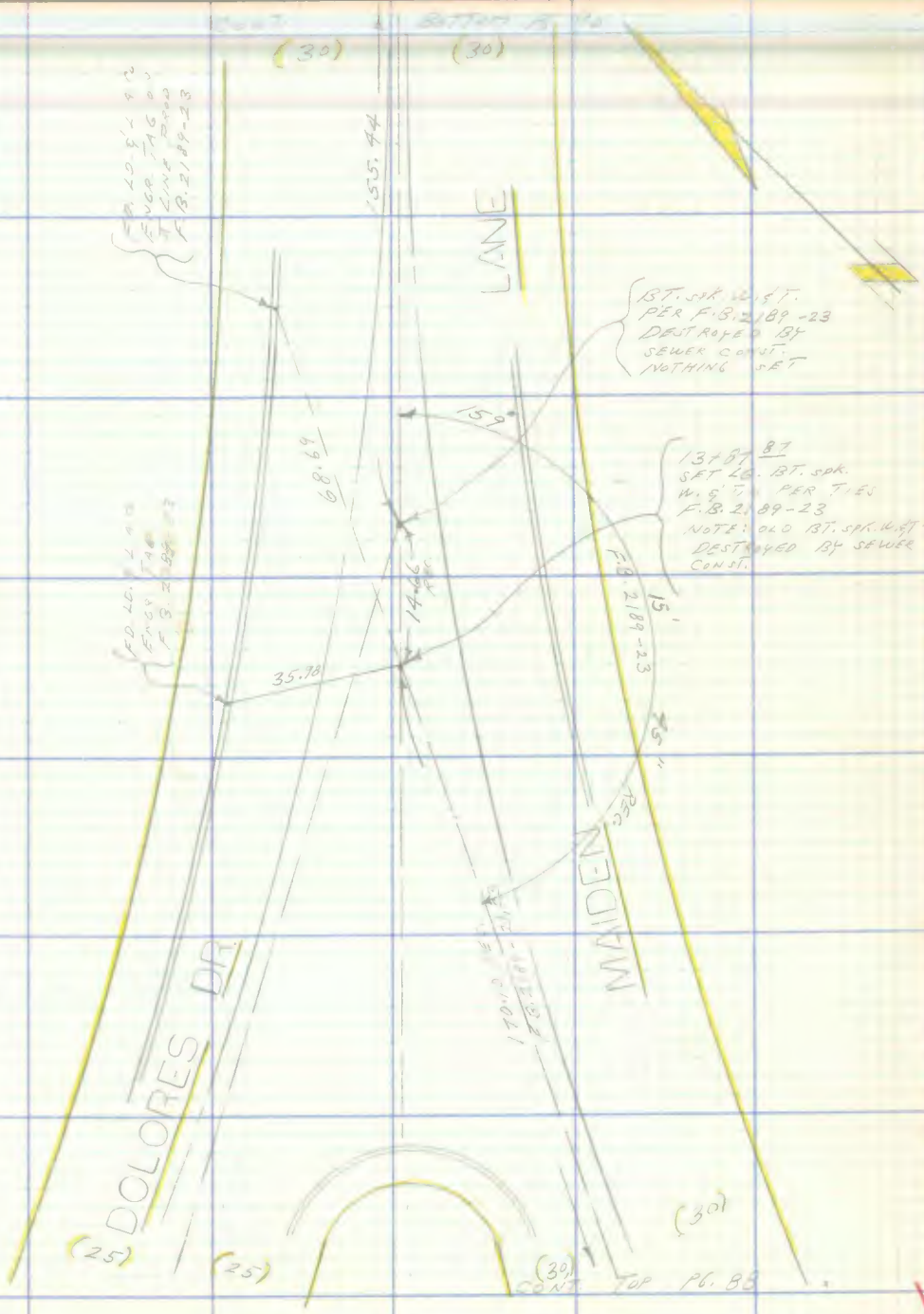

Note: Any Additions or Changes on This Sheet Must be Made or Circled in Red Ink With Date and Name of Person Making Change.

PLEASE RETURN TO
LOS ANGELES COUNTY ENGINEER
403 LOS ANGELES COUNTY ENGINEERING BLDG.

Do not extend this side of this line.

76F309S CE # 310 3-61

PWFB 1824

1183

F. B. 1904 PG. 90

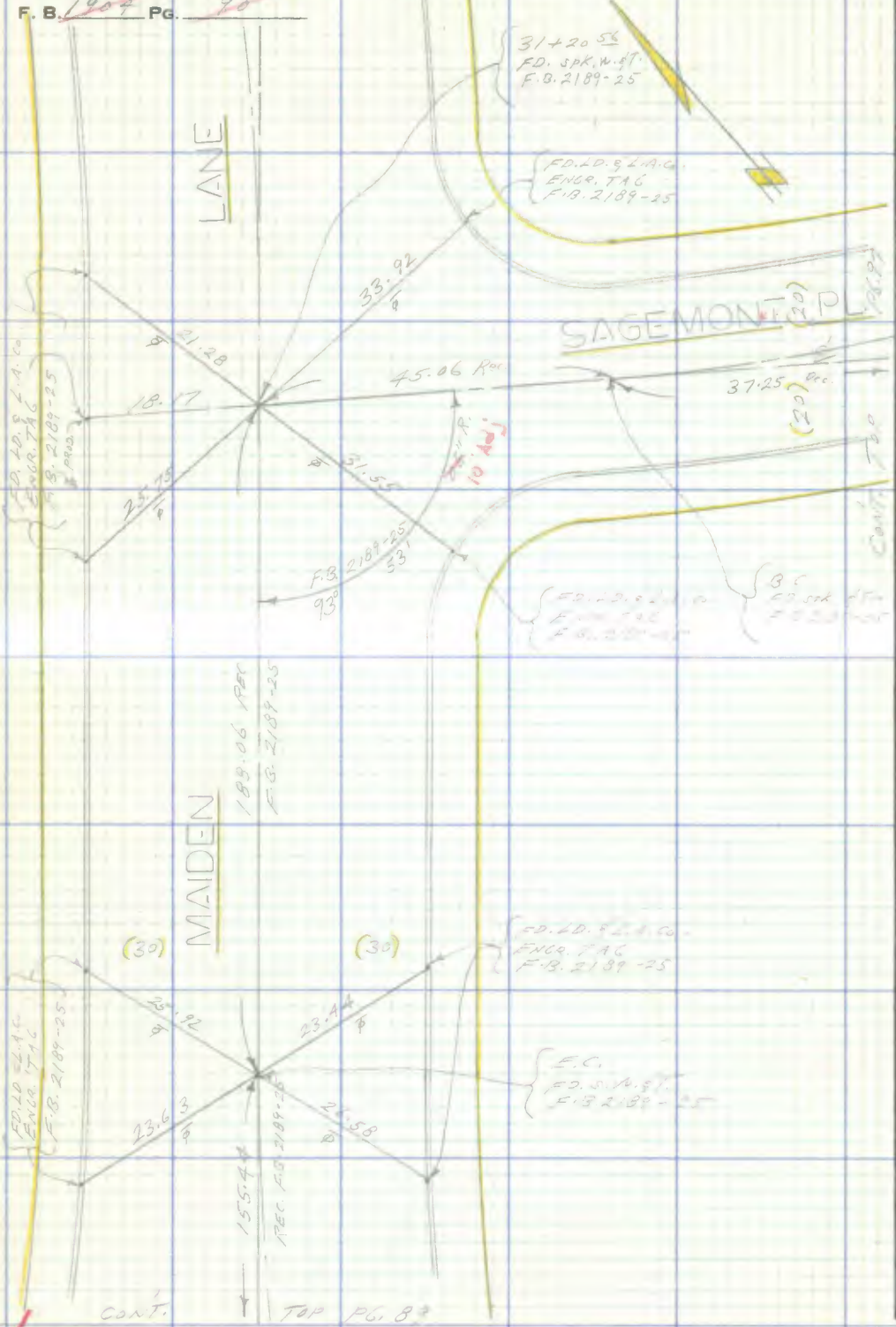

W588 C-6

PLEASE RETURN TO
LOS ANGELES COUNTY ENGINEER
403 Los Angeles County Engineering Bldg.

Do not extend this side of this line.

Note: Any Additions or Changes on This Sheet Must be Made or Circled in Red Ink With Date and Name of Person Making Change.

PWFB 1824

1184

Notes Ck'd by W. D. WAGNER
Map No.
Office Work
Checked

Survey of
JN Tape Std °F
Surveyed by
Notes H. E. OTT Date

F. B. PG.

WS 88 C-6

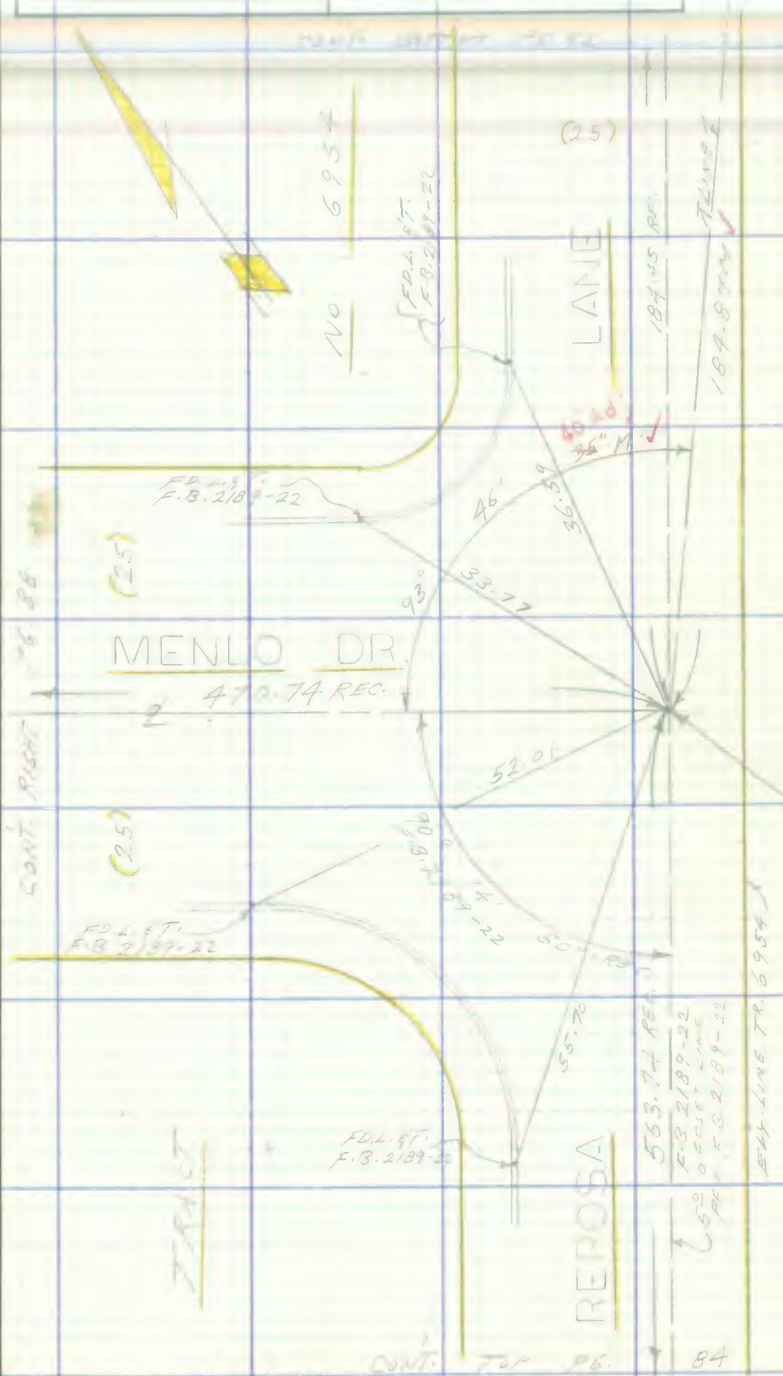

Note: Any Additions or Changes on This Sheet Must be Made or Circled in Red Ink With Date and Name of Person Making Change.

Do not extend this side of this line.

PLEASE RETURN TO
LOS ANGELES COUNTY ENGINEER
403 LOS ANGELES COUNTY ENGINEERING BLDG.

76F309S CE # 310 8-61

PWFB 1824 1185

F. B. 1904 Pg. 92

PLEASE RETURN TO
LOS ANGELES COUNTY ENGINEER
403 LOS ANGELES COUNTY ENGINEERING BLDG.

Do not extend this side of this line.

Note: Any Additions or Changes on This Sheet Must be Made or Circled in Red Ink With Date and Name of Person Making Change.

PWFB 1824

1186

Notes Ck'd by W. D. WAGNER	Survey of [illegible]
Map No.	JN [illegible] Tape [illegible] Std [illegible] °F
Office Work	Surveyed by L. L. BROWN
Checked	Notes L. L. BROWN Date [illegible]
Date	Indexed H. E. OTT

F. B. [illegible] Pg. [illegible]

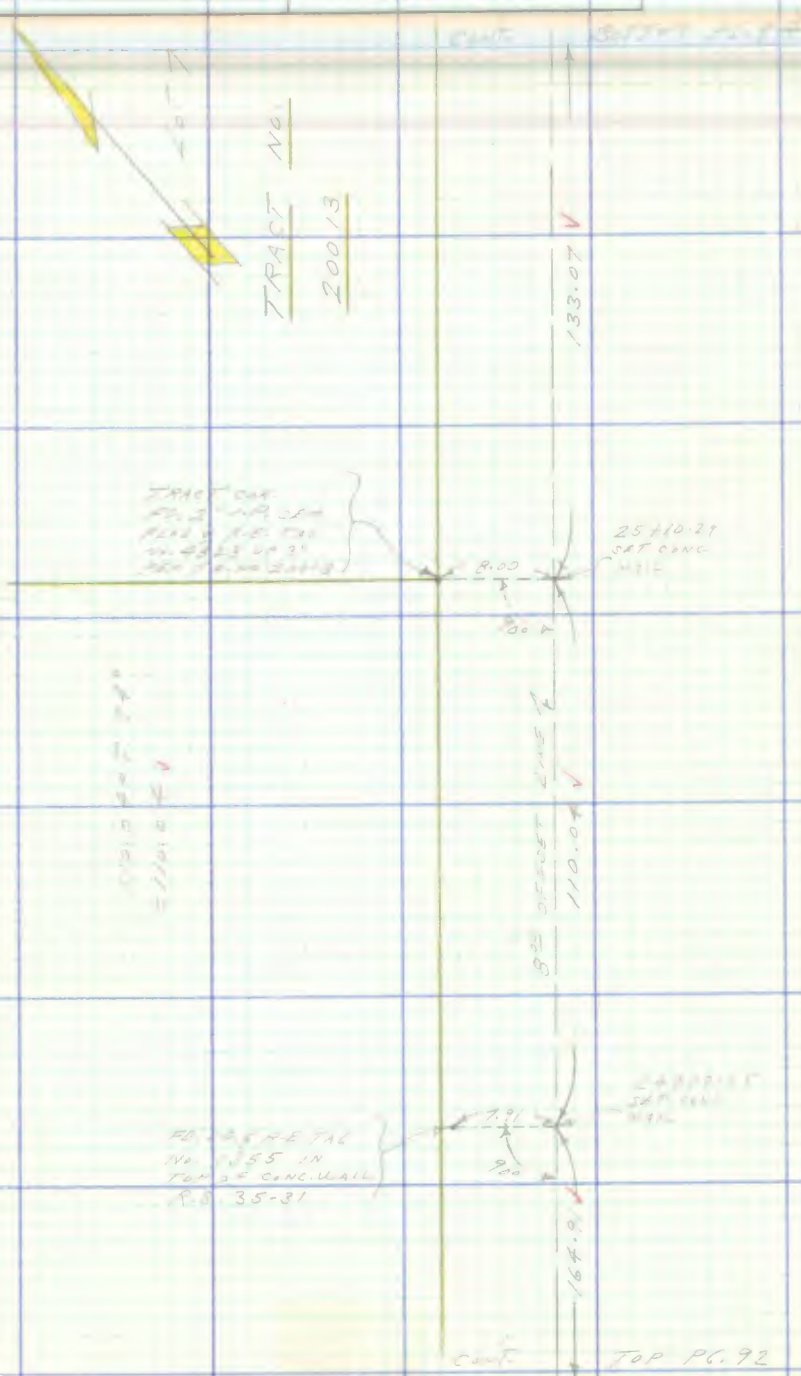

Note: Any Additions or Changes on This Sheet Must be Made or Circled in Red Ink With Date and Name of Person Making Change.

PLEASE RETURN TO
LOS ANGELES COUNTY ENGINEER
403 LOS ANGELES COUNTY ENGINEERING BLDG.

Do not extend this side of this line.

76F309S CE # 310 3-61

PLEASE RETURN TO
LOS ANGELES COUNTY ENGINEER
403 LOS ANGELES COUNTY ENGINEERING BLDG.

Note: Any Additions or Changes on This Sheet Must be Made or Circled in Red Ink With Date and Name of Person Making Change.

Do not extend this side of this line.

F. B. 1204 Pg. 74

PWFB 1825 380

Notes Ck'd by W. D. WAGNER	Survey of [illegible]
Map No.	JN [illegible] Tape [illegible] Std [illegible] °F
Office Work	Surveyed by L. L. [illegible]
Checked	Notes [illegible] Date [illegible]
	Inspector H. E. [illegible]

F. B. Pg.

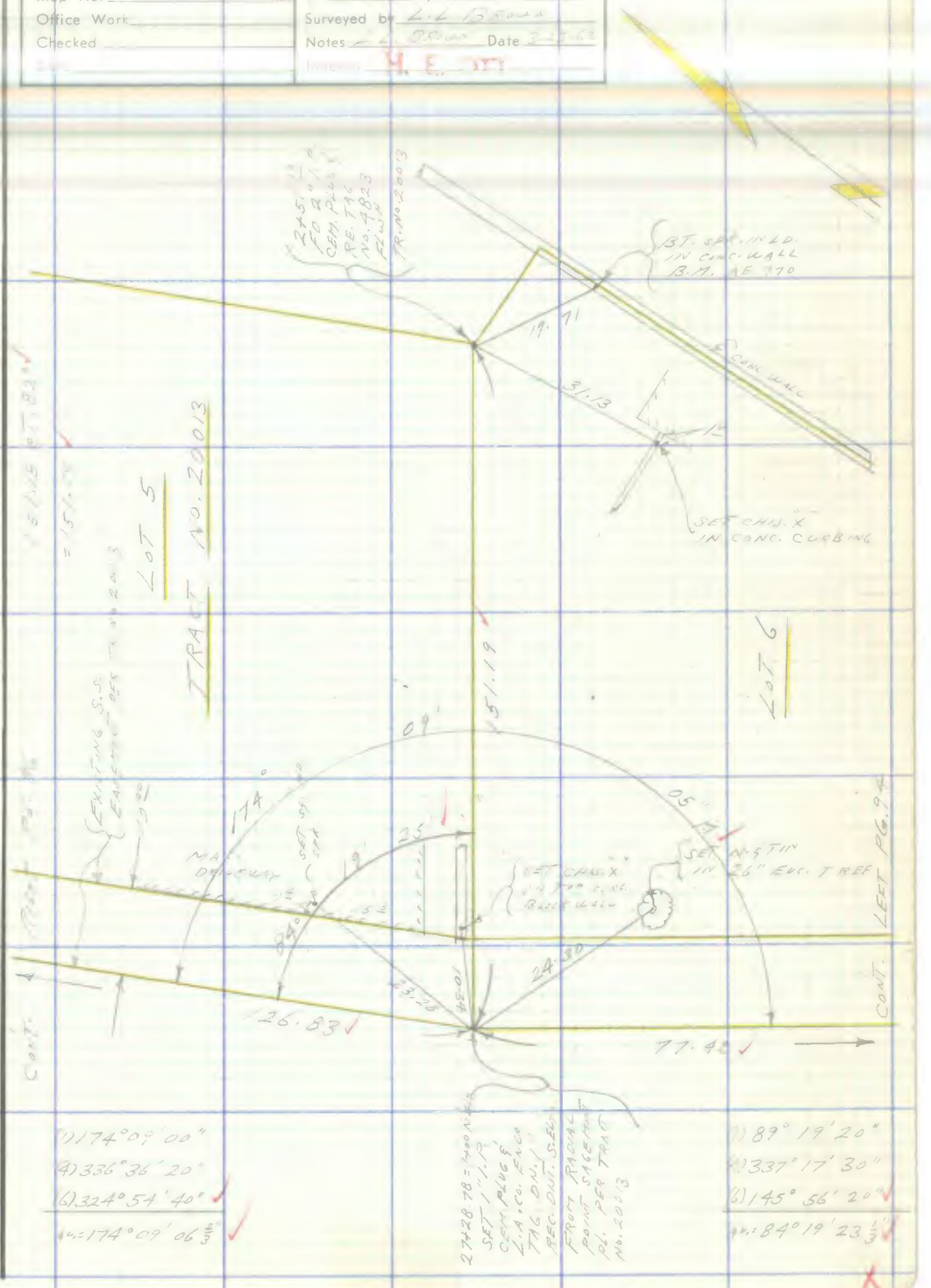

Note: Any Additions or Changes on This Sheet Must be Made or Circled in Red Ink With Date and Name of Person Making Change.

Do not extend this side of this line.

PLEASE RETURN TO
LOS ANGELES COUNTY ENGINEER
403 LOS ANGELES COUNTY ENGINEERING BLDG.

76F309S CE # 310 3-61

PLEASE RETURN TO
LOS ANGELES COUNTY ENGINEER
403 LOS ANGELES COUNTY ENGINEERING BLDG.

Note: Any Additions or Changes on This Sheet Must be Made or Circled in Red Ink With Date and Name of Person Making Change.

Do not extend this side of this line.

W588 C-6

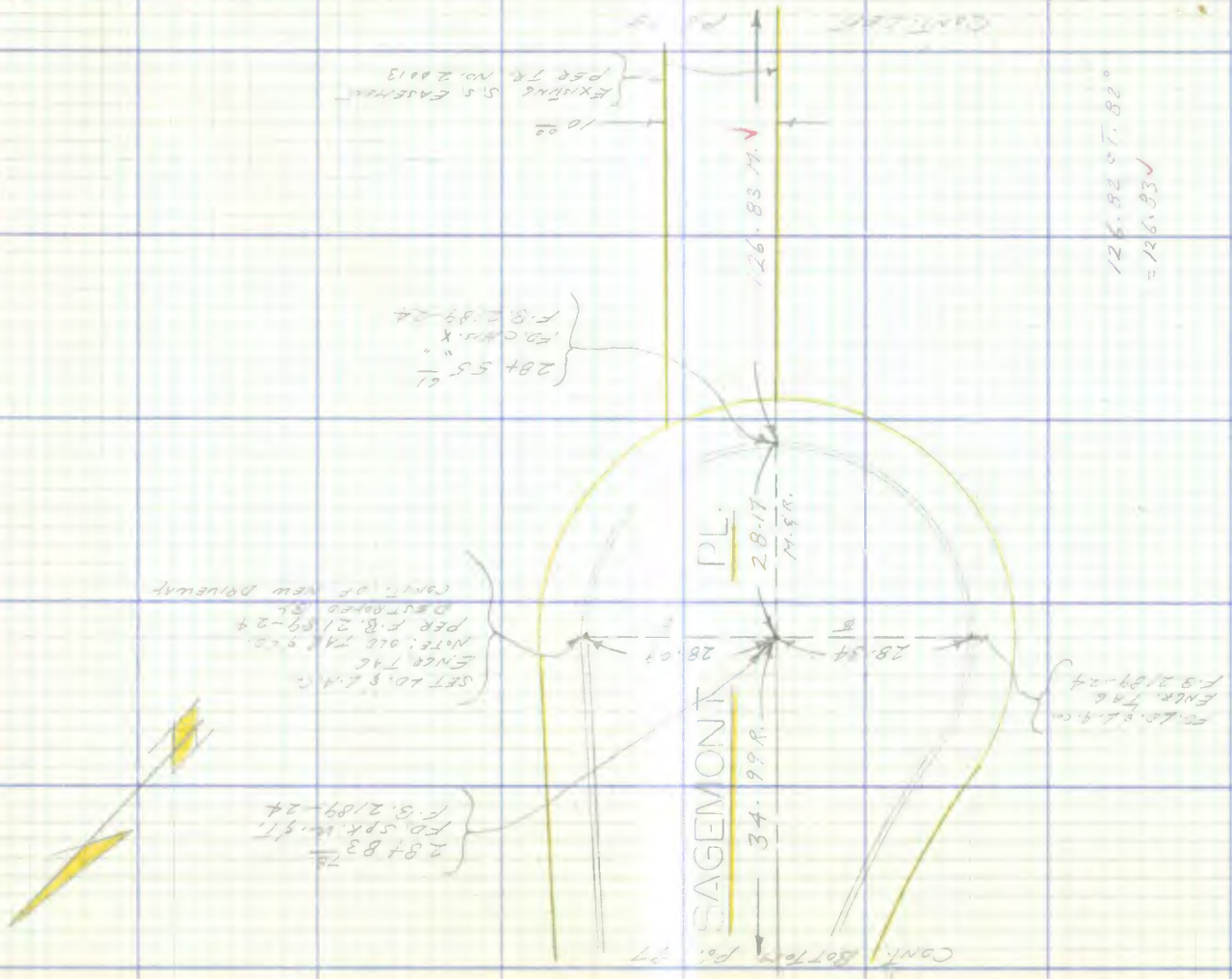

F. B. 1904 PG. 96

PWFB 1824

1188

Notes Ck'd by W. D. WAGNER | Survey of | F. B. | Pg.

Map No. | JN | Tape | Std °F

Office Work | Surveyed by

Checked | Notes | Date 3-23-62

H. E. O.

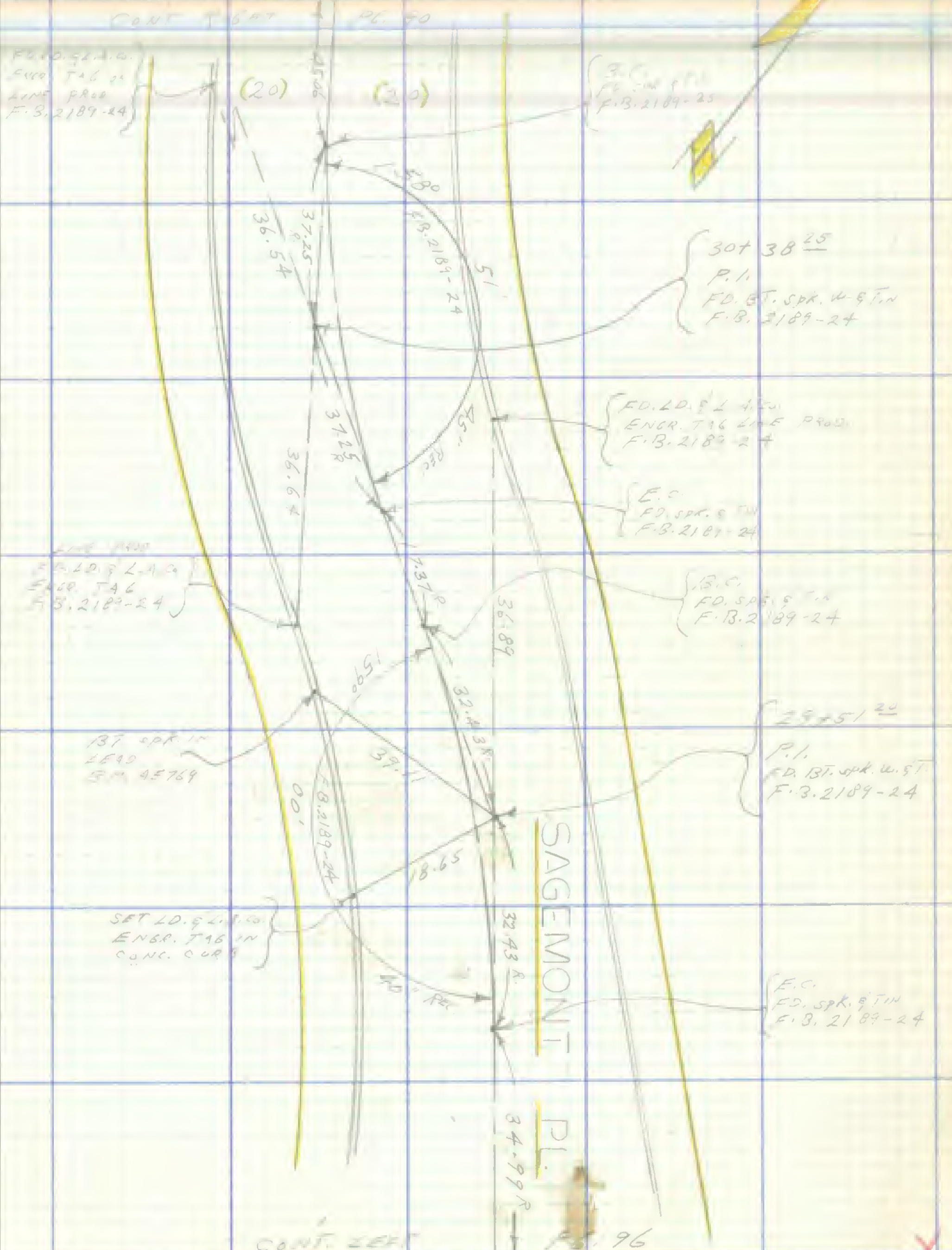

Note: Any Additions or Changes on This Sheet Must be Made or Circled in Red Ink With Date and Name of Person Making Change.

Do not extend this side of this line.

PLEASE RETURN TO
LOS ANGELES COUNTY ENGINEER
403 LOS ANGELES COUNTY ENGINEERING BLDG.

76F309S CE # 310 3-61

F. B. 1904 PG. 98

PLEASE RETURN TO
LOS ANGELES COUNTY ENGINEER
403 LOS ANGELES COUNTY ENGINEERING BLDG.

Do not extend this side of this line.

Note: Any Additions or Changes on This Sheet Must be Made or Circled in Red Ink With Date and Name of Person Making Change.

Notes Ck'd by	Survey of [illegible]
Map No.	JN [illegible] Tape Std °F
Office Work	Surveyed by [illegible]
Checked	Notes [illegible] Date [illegible]
Date	Indexed H. E. OTT

F. B. [illegible] PG. [illegible]

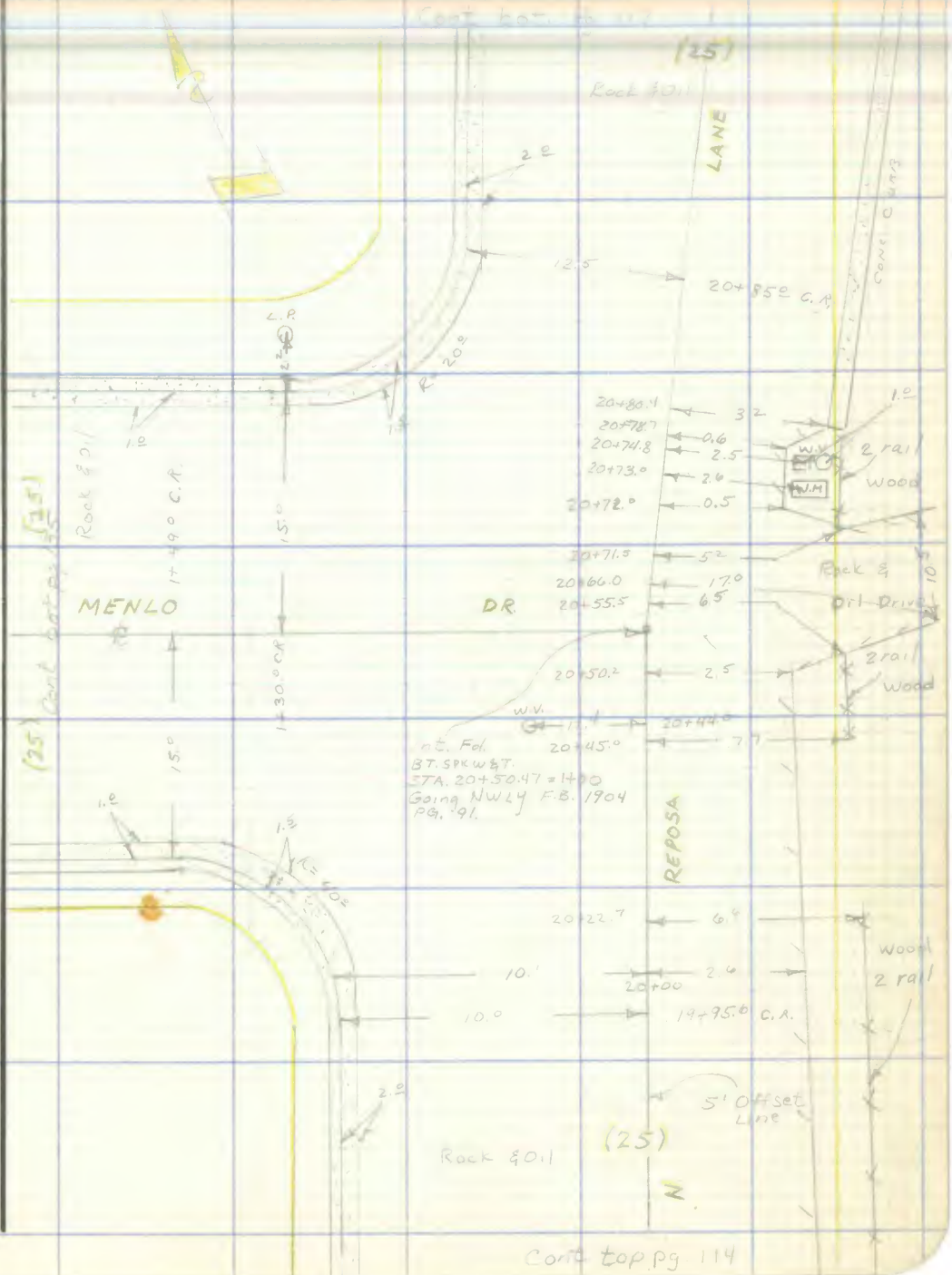

Note: Any Additions or Changes on This Sheet Must be Made or Circled in Red Ink With Date and Name of Person Making Change.

Do not extend this side of this line.

PLEASE RETURN TO
LOS ANGELES COUNTY ENGINEER
403 LOS ANGELES COUNTY ENGINEERING BLDG.

76F309S CE # 310 3-61

Blank

F. B. 1904 PG. 116

PLEASE RETURN TO
LOS ANGELES COUNTY ENGINEER
403 LOS ANGELES COUNTY ENGINEERING BLDG.

Do not extend this side of this line.

Note: Any Additions or Changes on This Sheet Must be Made or Circled in Red Ink With Date and Name of Person Making Change.

76F309S CE # 310 3-61

PLEASE RETURN TO
LOS ANGELES COUNTY ENGINEER
403 LOS ANGELES COUNTY ENGINEERING BLDG.

Note: Any Additions or Changes on This Sheet Must be Made or Circled in Red Ink With Date and Name of Person Making Change.

Do not extend this side of this line.

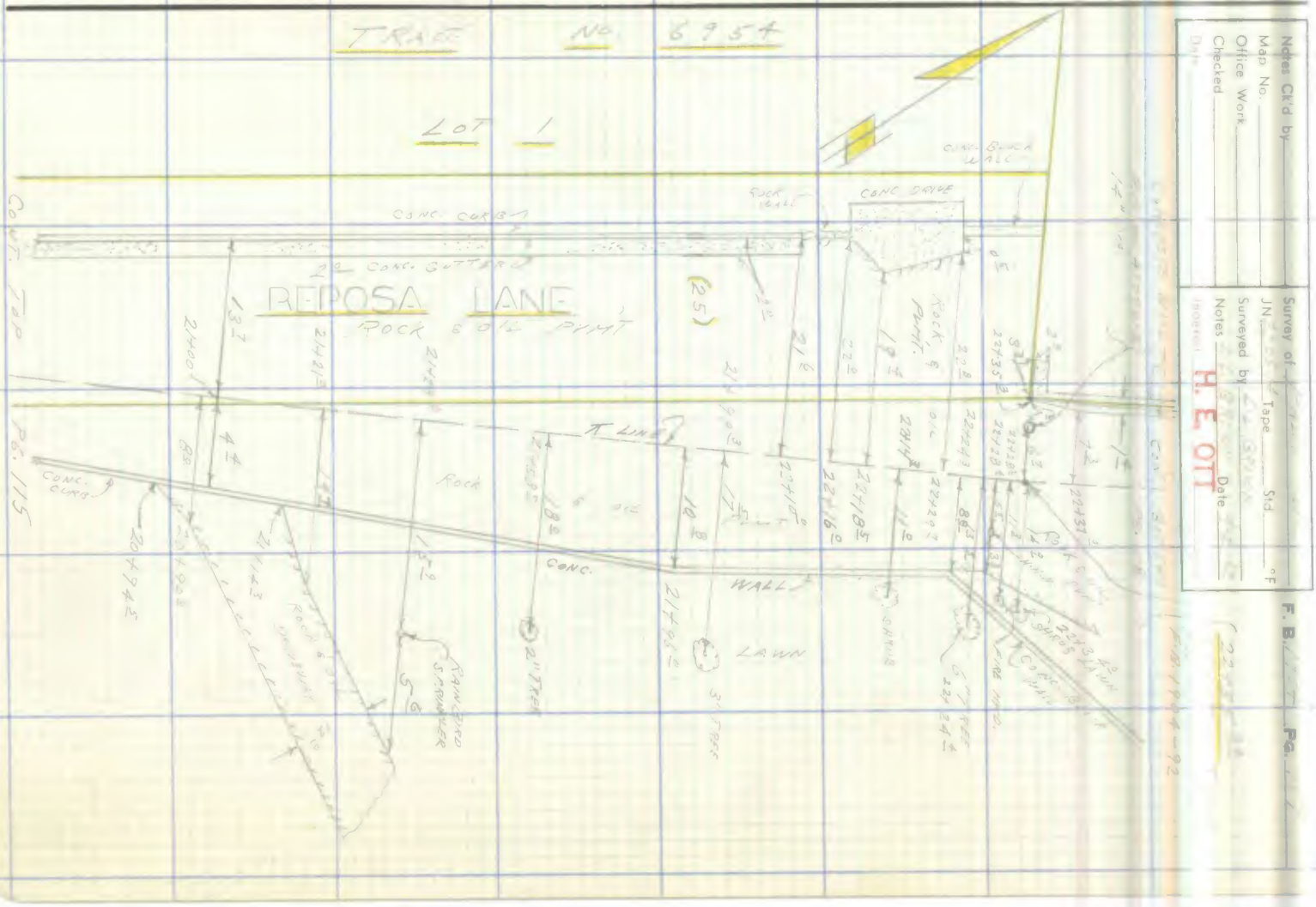

F. B. 1904 PG. 118

CONT. BOTTOM PG. 119

PLEASE RETURN TO
LOS ANGELES COUNTY ENGINEER
403 LOS ANGELES COUNTY ENGINEERING BLDG.
Do not extend this side of this line.

Note: Any Additions or Changes on This Sheet Must Be Made or Circled in Red Ink With Date and Name of Person Making Change.

76F309S CE # 310 8-61

PLEASE RETURN TO
LOS ANGELES COUNTY ENGINEER
403 LOS ANGELES COUNTY ENGINEERING BLDG.

Note: Any Additions or Changes on This Sheet Must be Made or Circled in Red Ink With Date and Name of Person Making Change.

Do not extend this side of this line

Notes Ck'd by
Map No.
Office Work
Checked
Date

Survey of
JN
Tape Std. F
Surveyed by
Notes Date
Indexed H. E. OTT

F. B. PG.

F. B. 1924 PG. 120

CONT. BOTTOM PG. 121

CONT. TOP PG. 119

PLEASE RETURN TO
LOS ANGELES COUNTY ENGINEER
403 LOS ANGELES COUNTY ENGINEERING BLDG.
Do not extend this side of this line.

Note: Any Additions or Changes on This Sheet Must be Made or Circled in Red Ink With Date and Name of Person Making Change.

76F309S CE # 310 3-61

PLEASE RETURN TO
LOS ANGELES COUNTY ENGINEER
403 LOS ANGELES COUNTY ENGINEERING BLDG.

Note: Any Additions or Changes on This Sheet Must be Made or Circled in Red Ink With Date and Name of Person Making Change.

Do not extend this side of this line

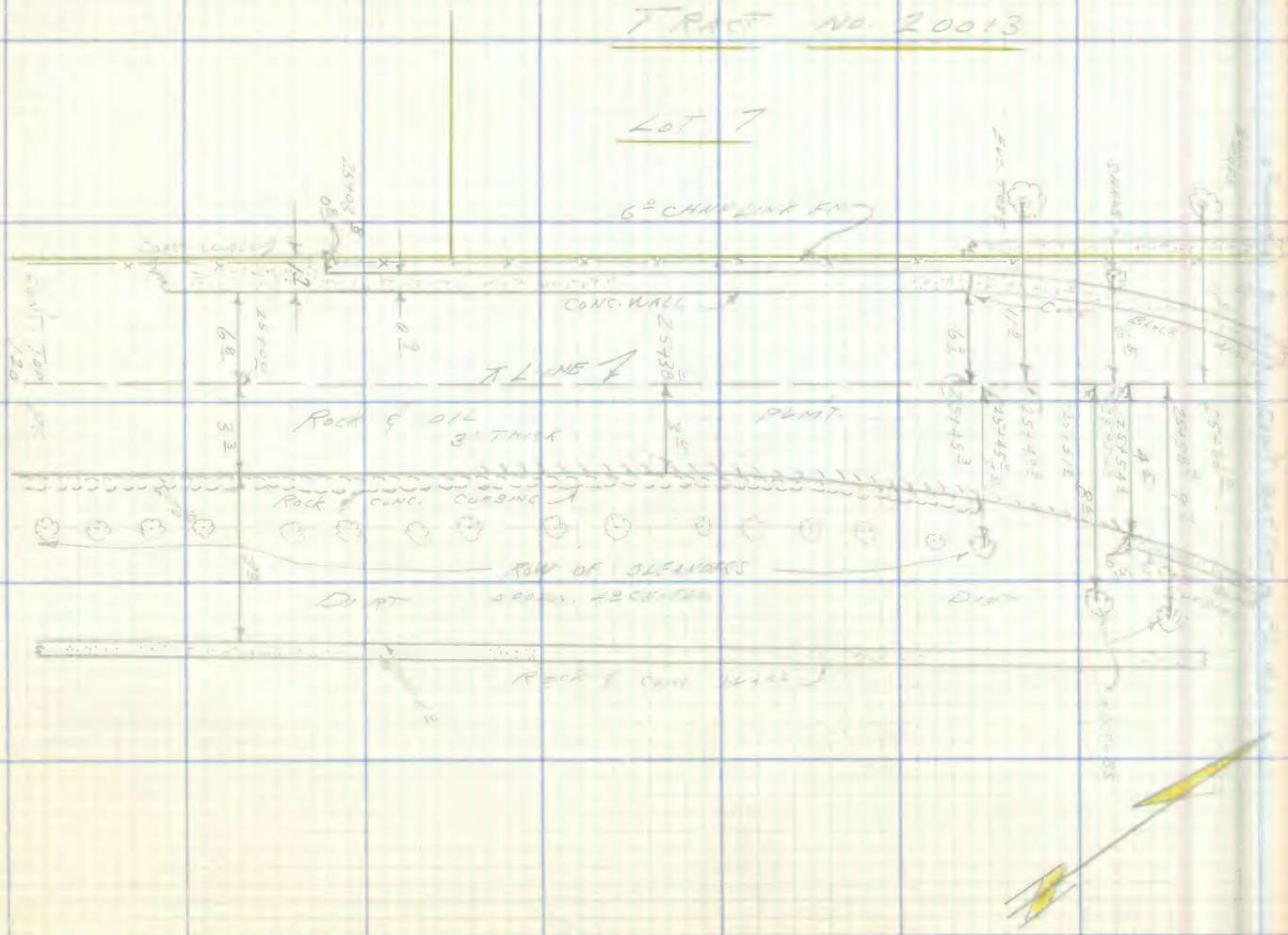

Notes Ck'd by
Map No.
Office Work
Checked
Date

Survey of
JN Tape Std °F
Surveyed by Date
Notes
Indexed H. E. OT

F. B. Pg.

F. B. 1904 PG. 122

CONT. BOTTOM PG. 123



PLEASE RETURN TO
LOS ANGELES COUNTY ENGINEER
403 LOS ANGELES COUNTY ENGINEERING BLDG.
Do not extend this side of this line.

Note: Any Additions or Changes on This Sheet Must be Made or Circled in Red Ink With Date and Name of Person Making Change.

Notes Ck'd by	Survey of
Map No.	JN Tape Std °F
Office Work	Surveyed by L. L. Brown
Checked	Notes L. L. Brown Date 4-2-62
Date	Indexed H. E. OTT

F. B. Pg.

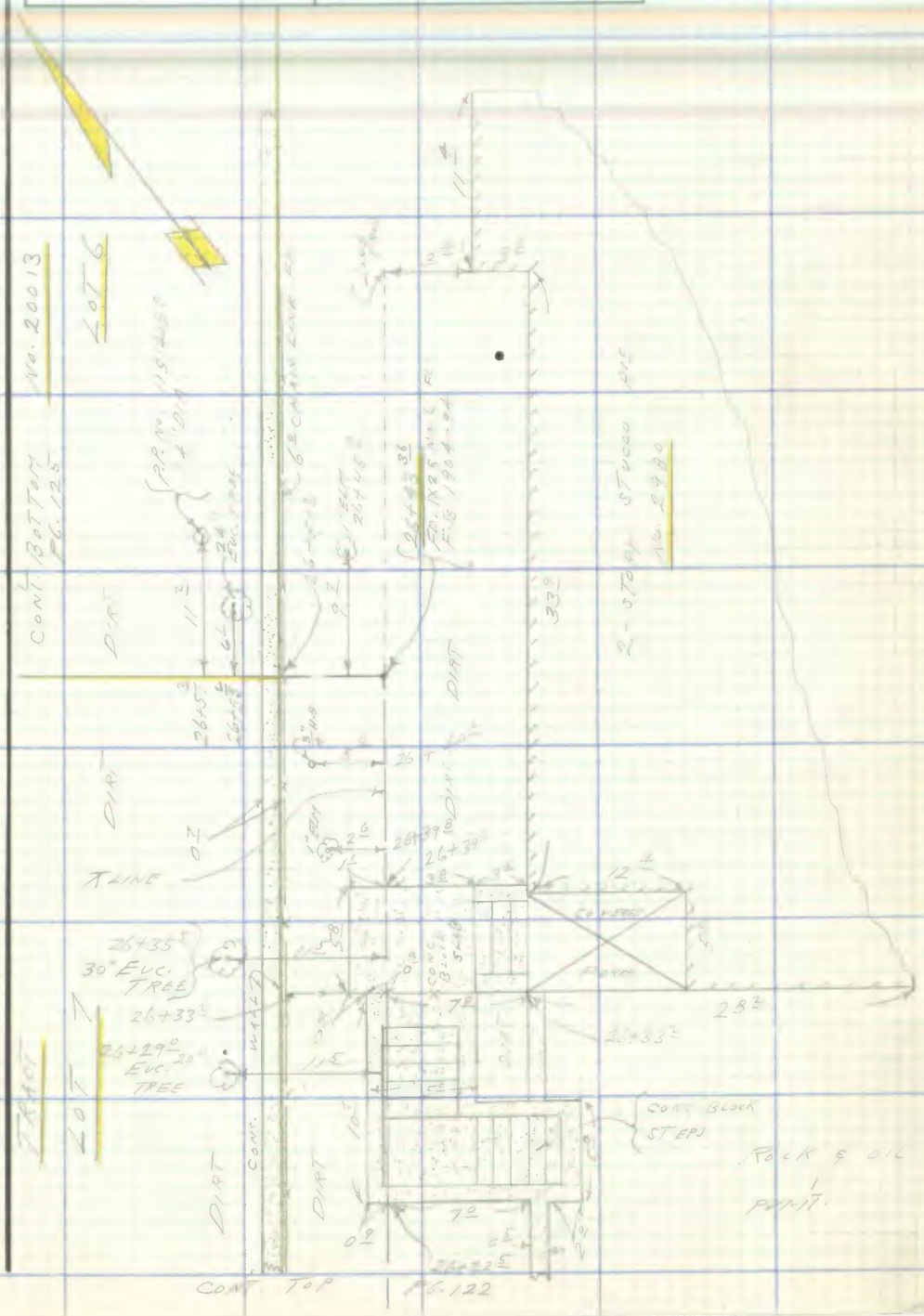

Note: Any Additions or Changes on This Sheet Must be Made or Circled in Red Ink With Date and Name of Person Making Change.

PLEASE RETURN TO
LOS ANGELES COUNTY ENGINEER
403 LOS ANGELES COUNTY ENGINEERING BLDG.

Do not extend this side of this line.

76F309S CE # 310 3-61

F. B. 1904 PG. 124

PLEASE RETURN TO
LOS ANGELES COUNTY ENGINEER
403 LOS ANGELES COUNTY ENGINEERING BLDG.

Do not extend this side of this line.

Note: Any Additions or Changes on This Sheet Must be Made or Circled in Red Ink With Date and Name of Person Making Change.

Notes Ckd by	Survey of
Map No.	JN Tape Std °F
Office Work	Surveyed by
Checked	Notes Date
	H. E. OTT

F. B. PG

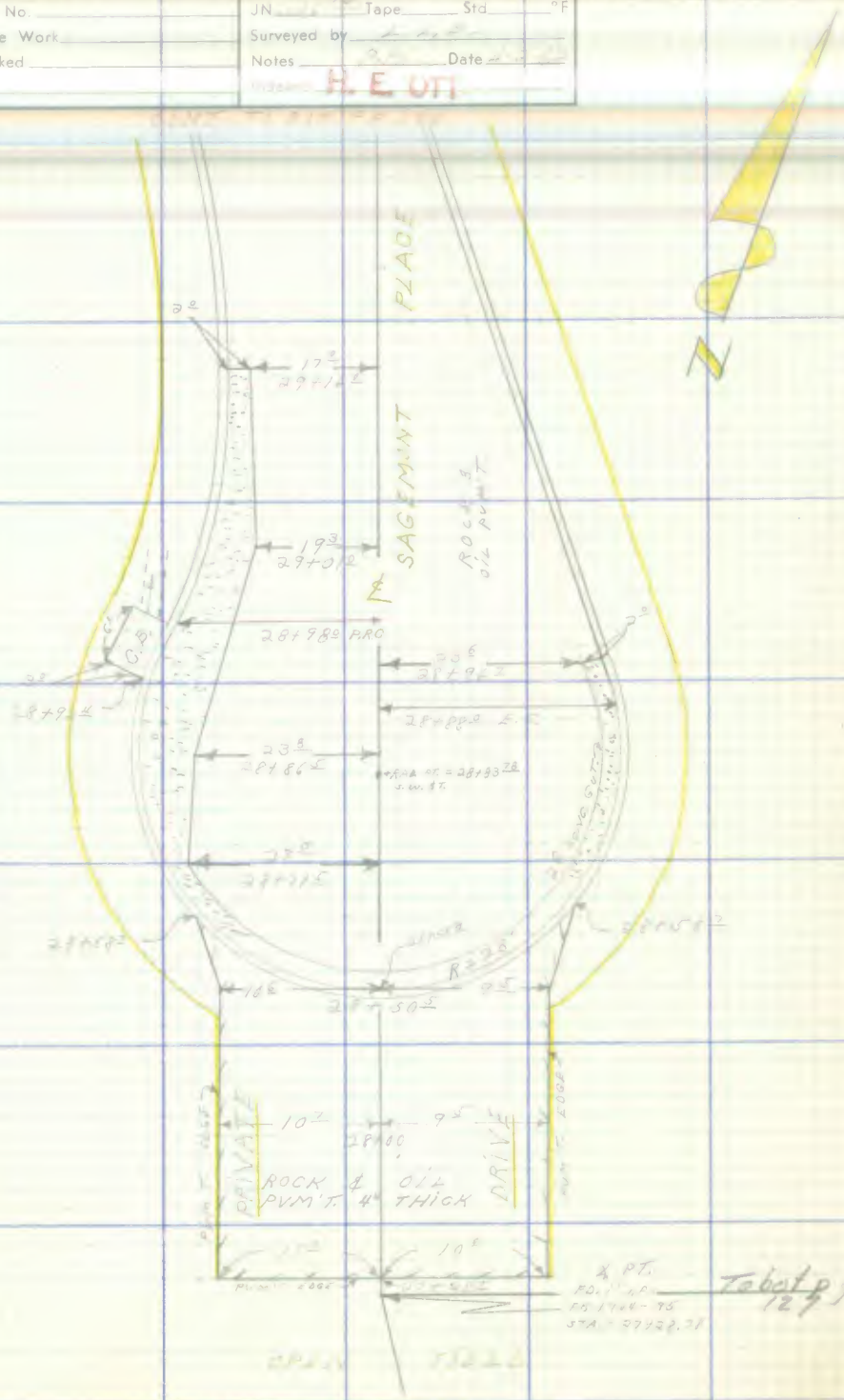

Note: Any Additions or Changes on This Sheet Must be Made or Circled in Red Ink With Date and Name of Person Making Change.

PLEASE RETURN TO
LOS ANGELES COUNTY ENGINEER
403 LOS ANGELES COUNTY ENGINEERING BLDG.

Do not extend this side of this line.

76F309S CE # 310 3-61

F. B. 1904 PG. 126

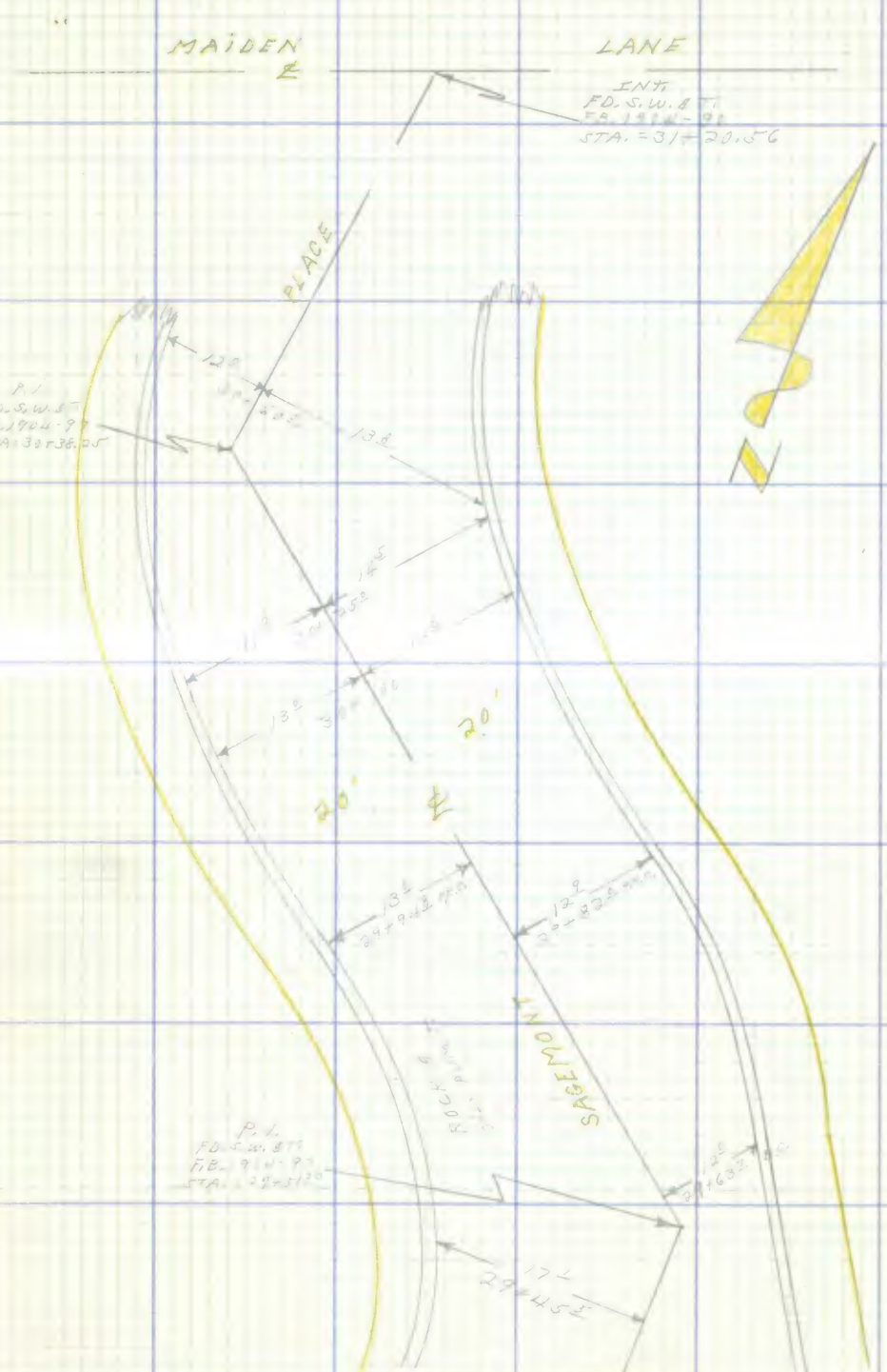

CONT. FROM TOP PG. 125

PLEASE RETURN TO
LOS ANGELES COUNTY ENGINEER
403 LOS ANGELES COUNTY ENGINEERING BLDG.
Do not extend this side of this line.

Note: Any Additions or Changes on This Sheet Must be Made or Circled in Red Ink With Date and Name of Person Making Change.

Notes Ck'd by	Survey of [illegible]
Map No.	JN [illegible] Tape Std "F
Office Work	Surveyed by [illegible]
Checked	Notes [illegible] Date [illegible]
Date	Indexed H. E. OFF

F. B. 1904 PG. 124

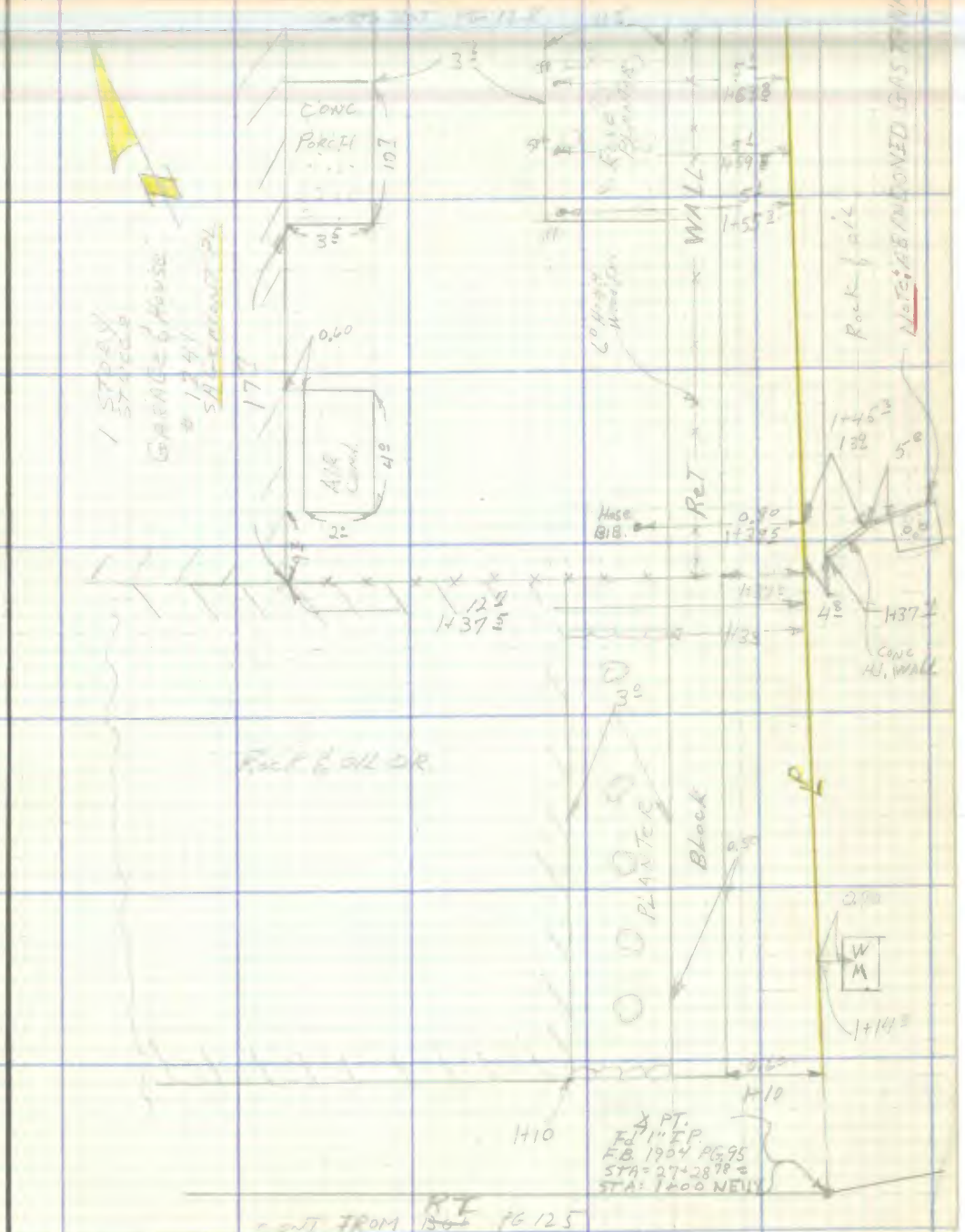

Note: Any Additions or Changes on This Sheet Must be Made or Circled in Red Ink With Date and Name of Person Making Change.

PLEASE RETURN TO
LOS ANGELES COUNTY ENGINEER
403 LOS ANGELES COUNTY ENGINEERING BLDG.

Do not extend this side of this line.

76F309S CE # 310 3-61

F. B. 1904 Pg. 128

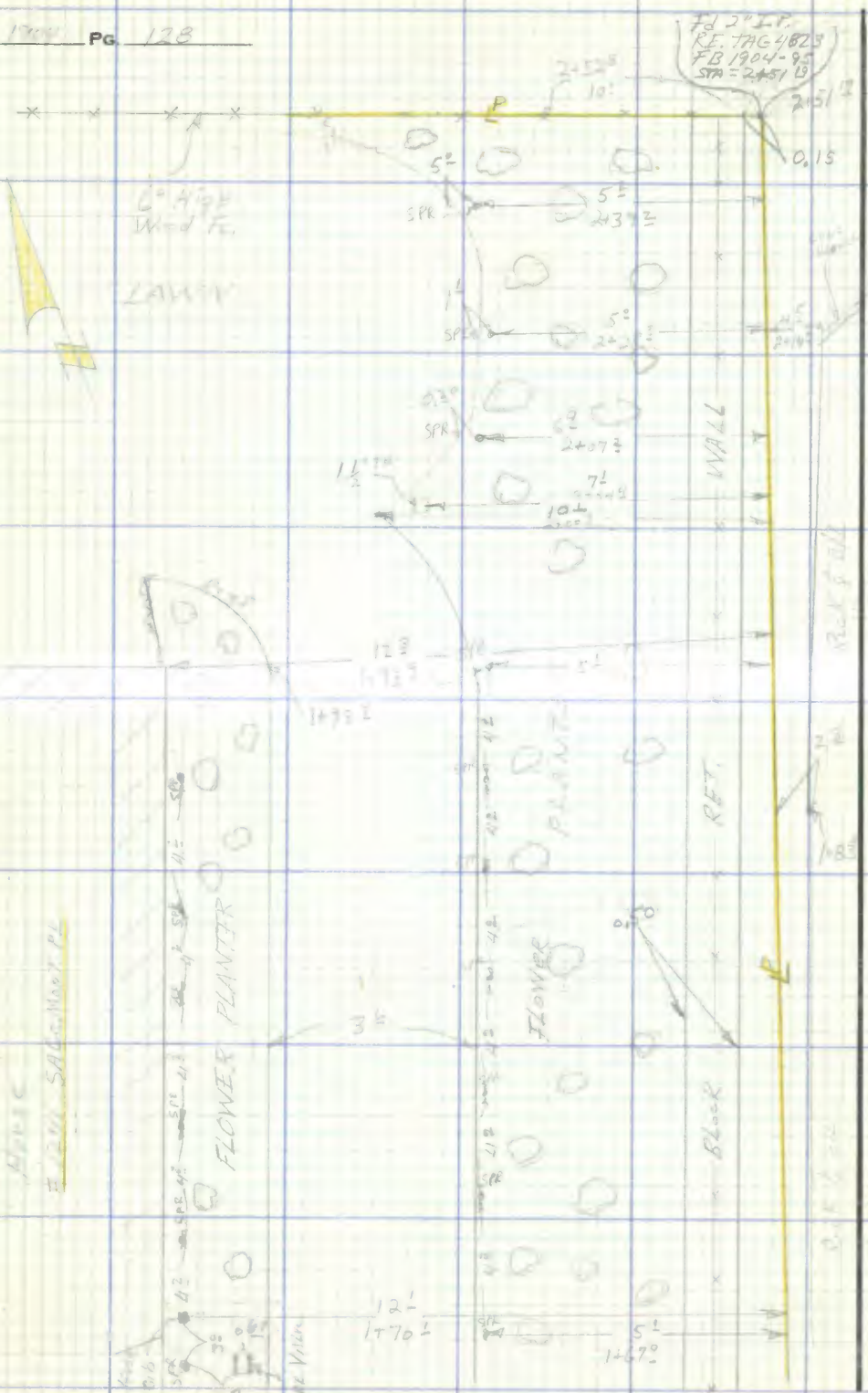

PLEASE RETURN TO
LOS ANGELES COUNTY ENGINEER
403 LOS ANGELES COUNTY ENGINEERING BLDG.
Do not extend this side of this line.

Note: Any Additions or Changes on This Sheet Must be Made or Circled in Red Ink With Date and Name of Person Making Change.

76F309S CE # 310 3-61

PLEASE RETURN TO
LOS ANGELES COUNTY ENGINEER
403 LOS ANGELES COUNTY ENGINEERING BLDG.

Note: Any Additions or Changes on This Sheet Must be Made or Circled in Red Ink With Date and Name of Person Making Change.

Do not extend this side of this line.

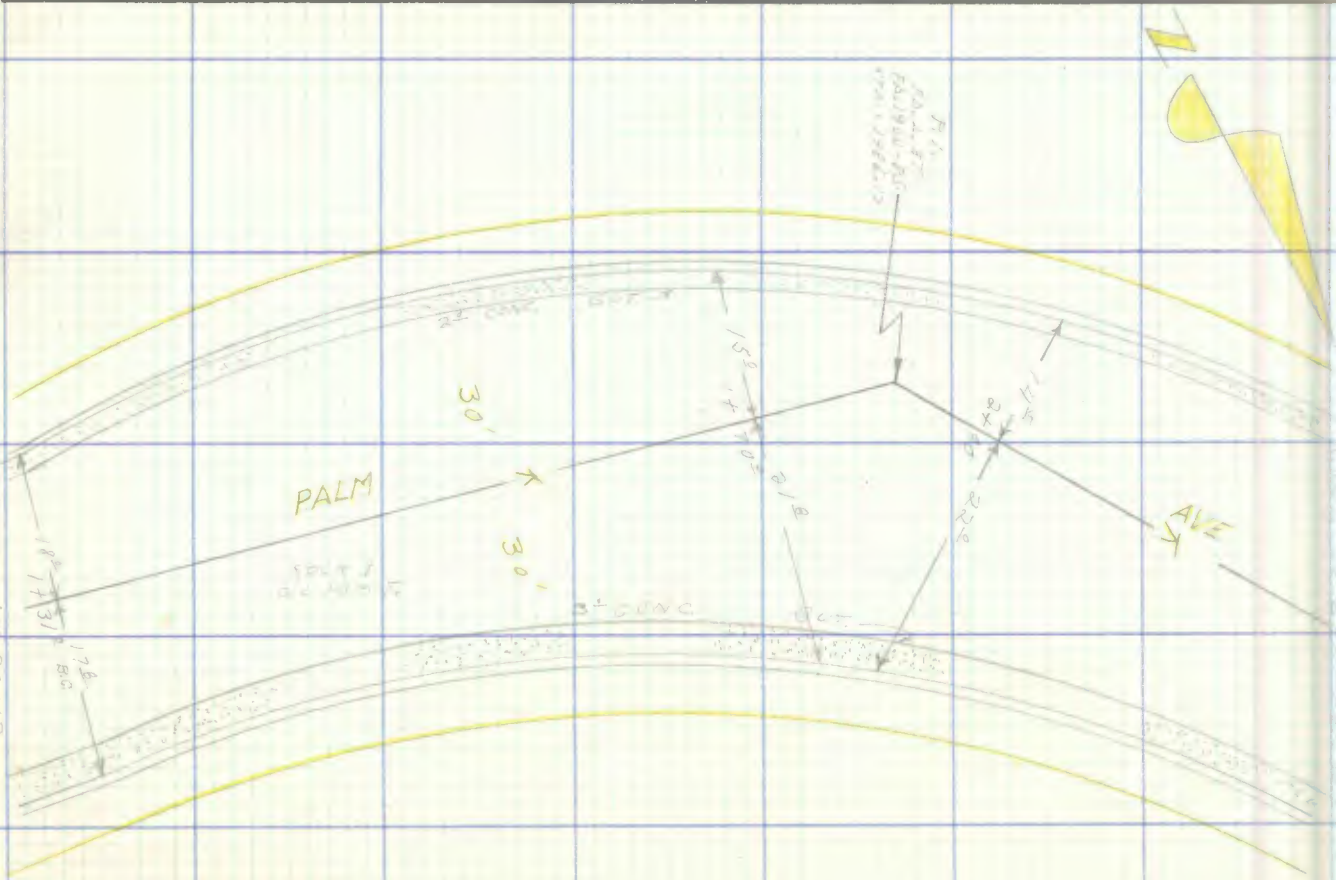

Notes Circled by _____
Map No. _____
Office Work _____
Circled _____
Date _____

Survey of _____
J.N. _____ Tape _____ Std _____ °F
Surveyed by _____
Notes _____ Date _____
Inspect _____

F. B. _____ PG. _____

F. B. 1904 Pg. 130

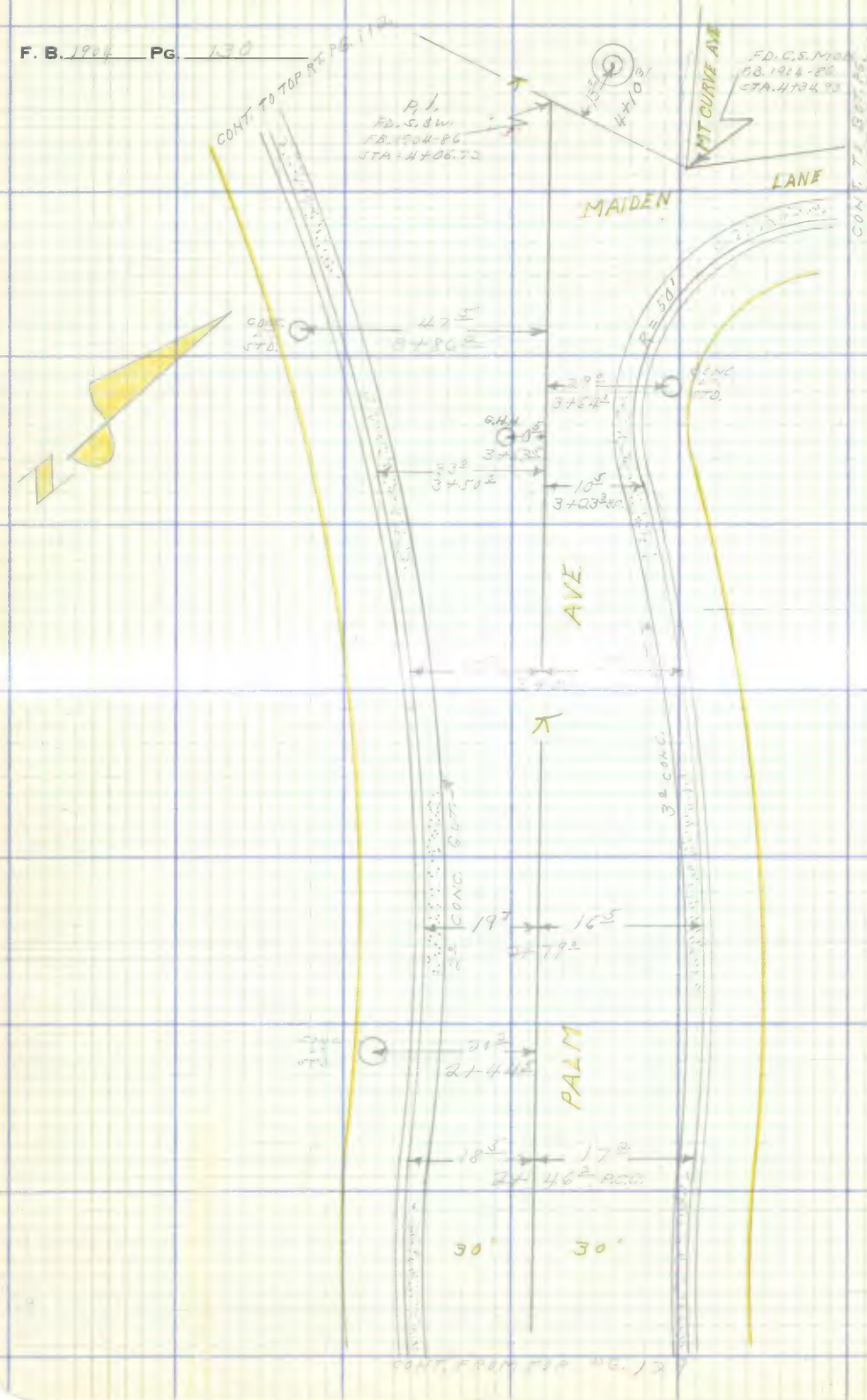

PLEASE RETURN TO
LOS ANGELES COUNTY ENGINEER
403 Los Angeles County Engineering Bldg.

Do not extend this side of this line.

Note: Any Additions or Changes on This Sheet Must be Made or Circled in Red Ink With Date and Name of Person Making Change.

76F309S CE # 310 3-61

PLEASE RETURN TO
LOS ANGELES COUNTY ENGINEER
403 LOS ANGELES COUNTY ENGINEERING BLDG.

Note: Any Additions or Changes on This Sheet Must be Made or Circled in Red Ink With Date and Name of Person Making Change.

Do not extend this side of this line.

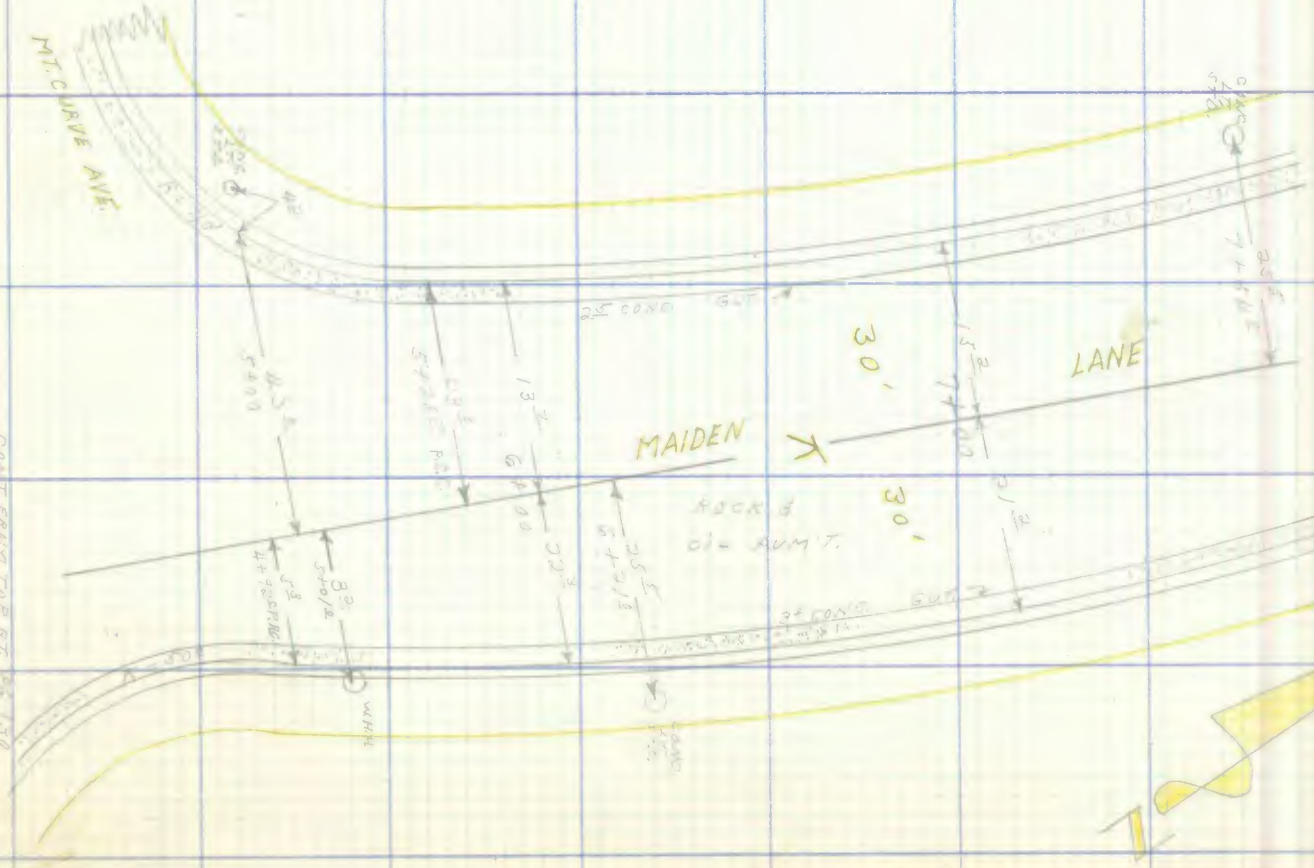

Notes Ck'd by
Map No.
Office Work
Checked
Date

Survey of
JN Tape Std "F
Surveyed by
Notes Date
Indexed H. E. OTT

F. B. PG.

F. B. 1994 PG. 132

CONT. TO BOT. PG. 133

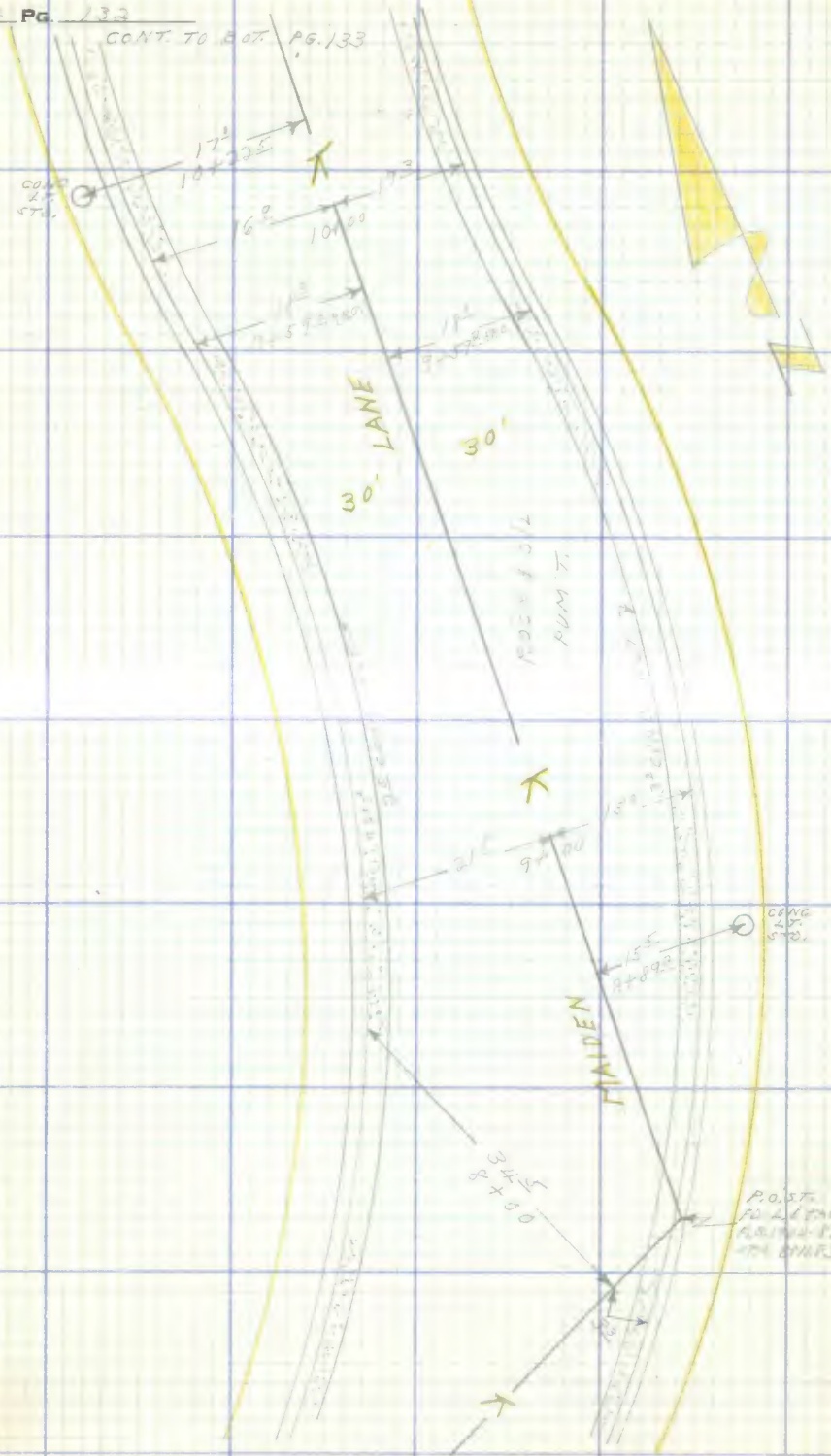

CONT. FROM TOP PG. 131

PLEASE RETURN TO
LOS ANGELES COUNTY ENGINEER
403 LOS ANGELES COUNTY ENGINEERING BLDG.

Do not extend this side of this line.

Note: Any Additions or Changes on This Sheet Must be Made or Circled in Red Ink With Date and Name of Person Making Change.

Notes Ck'd by	Survey of PALM ST.
Map No.	JN Tape Std °F
Office Work	Surveyed by
Checked	Date
Date	Indexed H. E. OIT

F. B. 1981 PG. 133

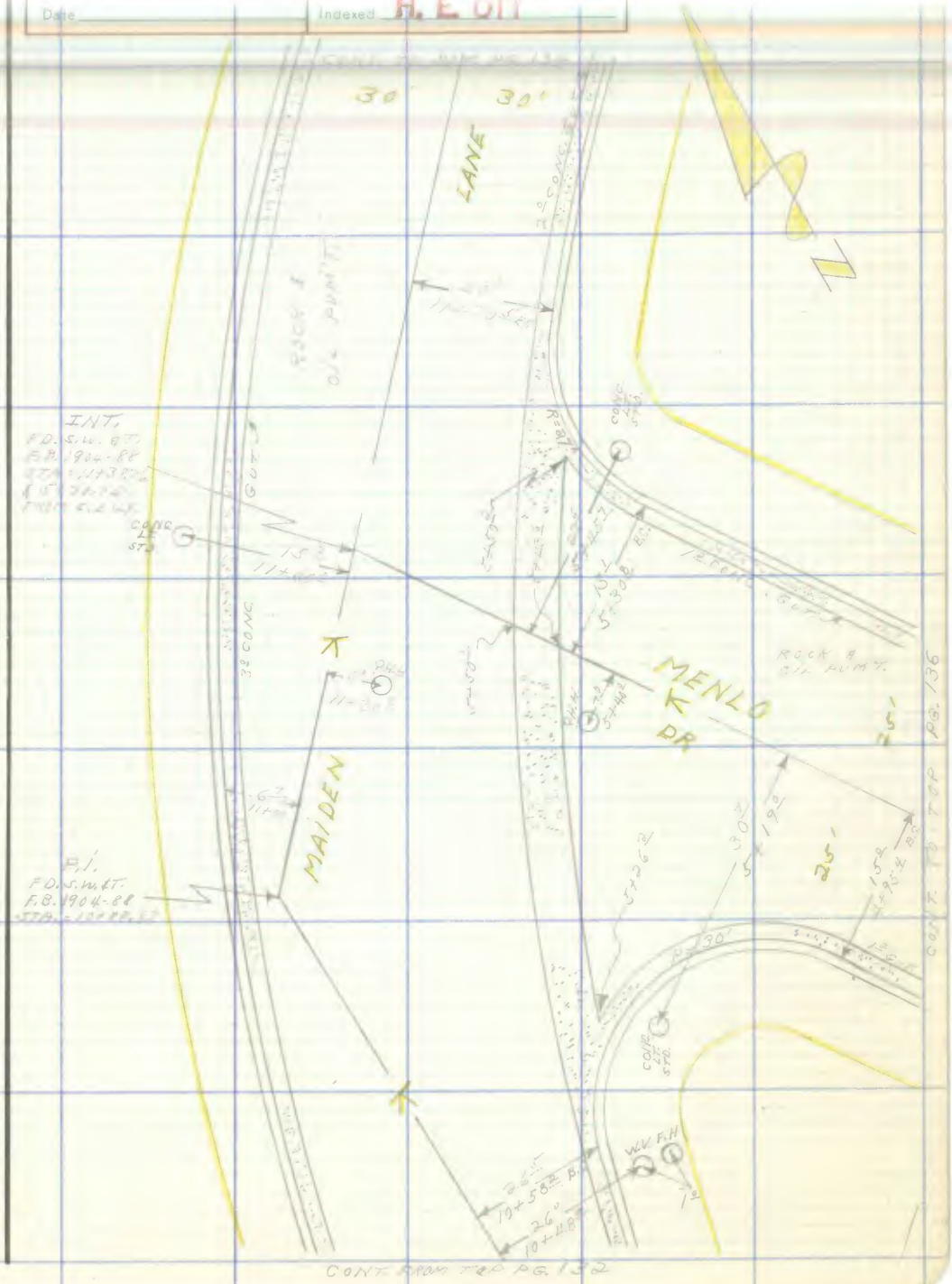

Note: Any Additions or Changes on This Sheet Must be Made or Circled in Red Ink With Date and Name of Person Making Change.

PLEASE RETURN TO
LOS ANGELES COUNTY ENGINEER
403 LOS ANGELES COUNTY ENGINEERING BLDG.

Do not extend this side of this line.

76F309S CE # 310 3-61

F. B. 1904 PG. 134

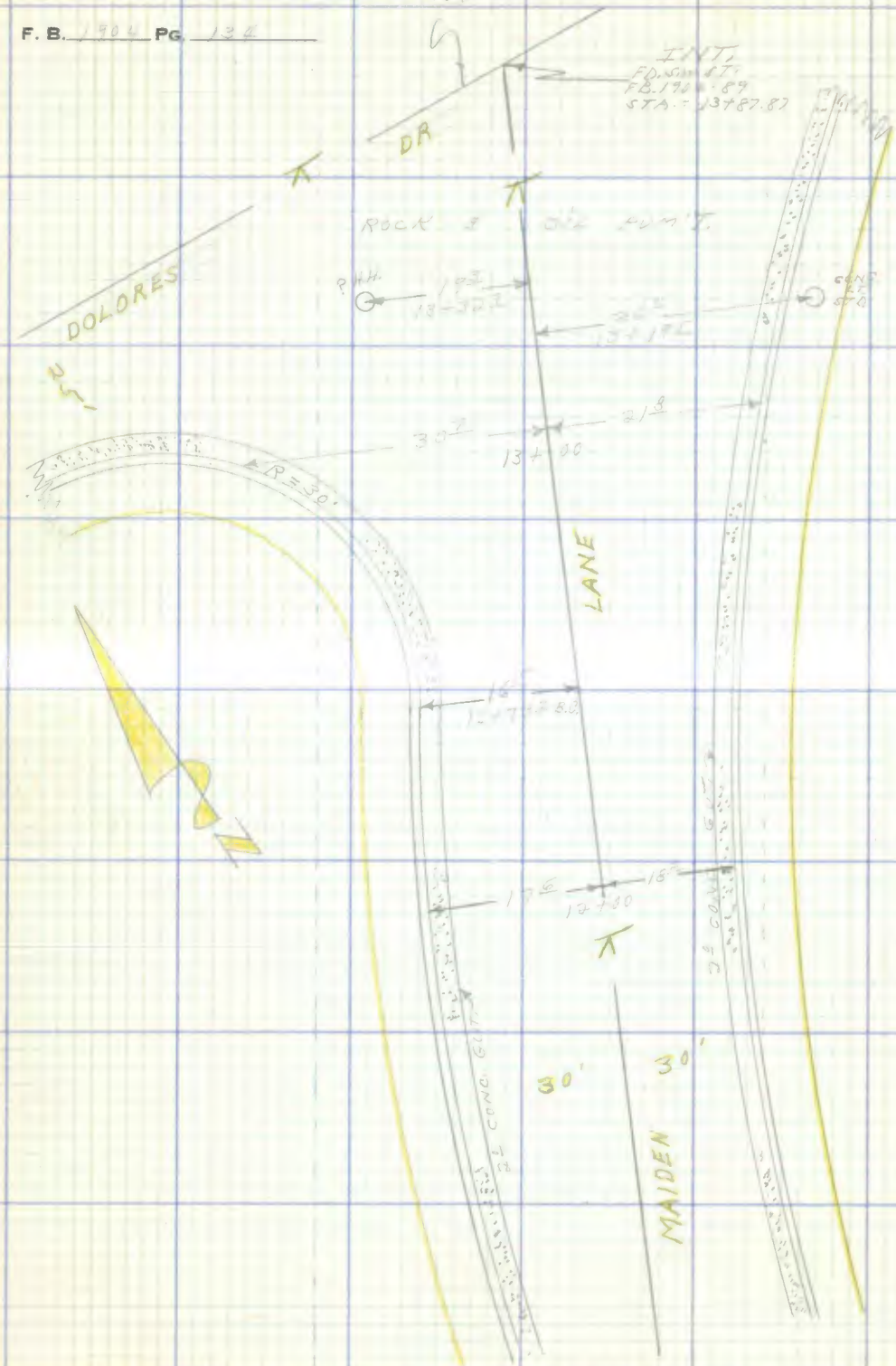

CONT. FROM 1900 PG. 133

PLEASE RETURN TO
LOS ANGELES COUNTY ENGINEER
403 LOS ANGELES COUNTY ENGINEERING BLDG.

Do not extend this side of this line.

Note: Any Additions or Changes on This Sheet Must be Made or Circled in Red Ink With Date and Name of Person Making Change.

Notes Ck'd by	Survey of [illegible]
Map No.	JN [illegible] Tape ____ Std ____ °F
Office Work	Surveyed by [illegible]
Checked	Notes [illegible] Date [illegible]
Date	Indexed H. E. OIT

F. B. [illegible] PG. [illegible]

Note: Any Additions or Changes on This Sheet Must be Made or Circled in Red Ink With Date and Name of Person Making Change.

PLEASE RETURN TO
LOS ANGELES COUNTY ENGINEER
403 LOS ANGELES COUNTY ENGINEERING BLDG.

Do not extend this side of this line.

76F309S CE # 310 3-61

F. B. 1904 PG. 136

CONT TO RT. PG. 133

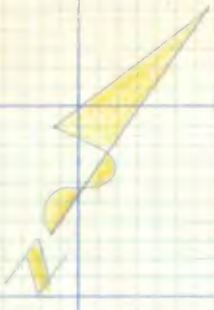

CONT FROM TOP PG. 135

PLEASE RETURN TO
LOS ANGELES COUNTY ENGINEER
403 LOS ANGELES COUNTY ENGINEERING BLDG.
Do not extend this side of this line.

Note: Any Additions or Changes on This Sheet Must be Made or Circled in Red Ink With Date and Name of Person Making Change.

F.B. 1936 PG. [illegible]

Profile No. ____ Notes Red ____ Date ____ Plotted ____ Date ____ Job No. [illegible] Division No. ____

X-Sec. No. ____ Notes Chkd. ____ Date ____ Checked ____ Date ____ Survey of [illegible] Survey by [illegible] Notes [illegible] Date [illegible]

Map No. ____ Indexed H. E. [illegible] Date [illegible]

PALM STREET

S.S. DISTRICT

C1.2206.14

CROSS-SECTIONS

LINKER ROD USED

PARTY

BROWN, L. L.
HARRINGTON, A.
FALLEY, J.
SANDOVAL, M.

STATION	B.S.	H.I.	F.S.	ELEV.

NOTE: ANY ADDITIONS OR CHANGES ON THIS SHEET MUST BE MADE OR CIRCLED IN RED INK, WITH DATE AND NAME OF PERSON MAKING CHANGE.

PLEASE RETURN TO
LOS ANGELES COUNTY ENGINEER
700 LOS ANGELES COUNTY ENGINEERING BLDG.

Do not extend notes this side of this line.

76L-298 CE 307 11-58

76L-298 CE 307 11-58

PLEASE RETURN TO
LOS ANGELES COUNTY ENGINEER
700 LOS ANGELES COUNTY ENGINEERING BLDG.

NOTE: ANY ADDITIONS OR CHANGES ON THIS SHEET MUST BE MADE OR CIRCLED IN RED INK, WITH DATE AND NAME OF PERSON MAKING CHANGE.

Do not extend notes this side of this line.

STATION	B.S.	H.I.	F.S.	ELEV.	MAIDEN	LANE
FD. B.M.A.E. 778				1363.40	B.M.A.E. 778 ELEV. 1363.400 (FIELD) F.B. 1904-73 MAIDEN LANE, (W. SIDE), 160' ± SO. OF INT. OF ALTADENA DR. & MAIDEN LANE, BT. SPK. IN HEADWALL, (OPP. S.S.M.H.)	
1400 M.H.		E. RIM 1363	46	1363.53	5' RT. (E) S.S.M.H. MEAN RIM	
		N. RIM 1363	61			MEAN R. 1363.53
	MEAN	RIM 1363	53			MEAS. - 6.72
						T. PIPE 1356.81
						DIA. " - 0.67
				1356.14	INV. 8" INLET "STUB" NORTH	INV. 1356.14
						MEAN R. 1363.53
						MEAS. - 6.83
						T. PIPE 1356.70
						DIA. " - 0.67
				1356.03	INV. 8" OUTLET SOUTH	INV. 1356.03

F.B. 1[illegible] Pg. 13[illegible]

Job No. [illegible] Division No. ____ Notes Red ____ Plotted ____ Profile

Survey of [illegible] Date ____ Date ____ No. ____

Survey by [illegible] Notes [illegible] Notes Chkd. ____ Checked ____ X-Sec.

Indexed H. E. OTT Date ____ Date ____ Date ____ No. ____

76L-298 CE 307 11-58

PLEASE RETURN TO
LOS ANGELES COUNTY ENGINEER
700 LOS ANGELES COUNTY ENGINEERING BLDG.

NOTE: ANY ADDITIONS OR CHANGES ON THIS SHEET MUST BE MADE OR CIRCLED IN RED INK, WITH DATE AND NAME OF PERSON MAKING CHANGE.

Do not extend notes this side of this line.

STATION	B.S.	H.I.	F.S.	ELEV.	MAIDEN	LANE
					LEFT & WEST	RIGHT & EAST
1+00				[illegible]		℄
				[illegible]		17' PUM'T. EDGE
				[illegible]		20' F.L. DRAIN
				[illegible]		21' T. HD. WALL
				[illegible]		30' P/L. GRD.
				[illegible]	15.5 PUM'T. EDGE	
				[illegible]	20' F.L. DRAIN	
				[illegible]	21.5 T. HD. WALL	
				[illegible]	30' P/L. GRD.	
T.P.				[illegible]	T.P.	
2+00				[illegible]		℄
				[illegible]		16 PUM'T. EDGE
				[illegible]		19' F.L. DRAIN
				[illegible]		20' T. HD. WALL
				[illegible]		30' P/L. GRD.
				[illegible]	16.5 PUM'T. EDGE	
				[illegible]	21' F.L. DRAIN	
				[illegible]	22.5 T. HD. WALL	
				[illegible]	30' P/L. GRD.	

Profile Notes Red ____ Plotted ____ Job No. ____ Division No. ____
No. ____ Date ____ Date ____ Survey of ____
X-Sec. Notes Chkd. ____ Checked ____ Survey by ____ Notes ____ Date ____
No. ____ Date ____ Date ____ Map No. ____ Indexed H. E. OTT Date 2 0 82

F.B. [illegible] Pg. 139

76L-298 CE 307 11-58

PLEASE RETURN TO
LOS ANGELES COUNTY ENGINEER
700 LOS ANGELES COUNTY ENGINEERING BLDG.

NOTE: ANY ADDITIONS OR CHANGES ON THIS SHEET MUST BE MADE OR CIRCLED IN RED INK, WITH DATE AND NAME OF PERSON MAKING CHANGE.

Do not extend notes this side of this line.

STATION	B.S.	H.I.	F.S.	ELEV.	MAIDEN	LANE
					LEFT & WEST	RIGHT & EAST
2+30	GRD. BRK. PUM'T.			1375.29		℄
				1374.50		16.6 PUM'T. EDGE
				1374.[illegible]		17 T. HD. WALL
				1374.53		19' F.L. 3' CONC. BOX DR.
				1374.42	16.3 PUM'T. EDGE.	
				1374.77	17' T. HD. WALL	
				1374.58	19' F.L. 3' CONC. BOX DR.	
2+50	GRD. BRK. PUM'T.			1377.54		℄
					LEFT & NORTH	RIGHT & SOUTH
2+60.46 = 1+00 GOING EAST				1378.29	INT. OF MAIDEN LANE & ALTADENA DR.	
1+30				1378.21		℄
				1376.42		20' PUM'T. EDGE
				1376.7		25' GRD. BRK.
				1376.3		30' P/L. GRD.
				1378.25	17.8 PUM'T. EDGE	
				1378.79	18' T. HD. WALL	
				1377.19	19' F.L. 1' CONC. PIPE	

F.B. 1904 Pg. 40
Job No. [illegible] Division No. [illegible] Notes Red Date Plotted Date No. Profile
Survey of [illegible] Notes Date Notes Chkd. Date Checked Date No. X-Sec.
Survey by [illegible] Notes Date Date
Indexed H.E. OTT

76L-298 CE 307 11-58

PLEASE RETURN TO
LOS ANGELES COUNTY ENGINEER
700 LOS ANGELES COUNTY ENGINEERING BLDG.

NOTE: ANY ADDITIONS OR CHANGES ON THIS SHEET MUST BE MADE OR CIRCLED IN RED INK, WITH DATE AND NAME OF PERSON MAKING CHANGE.

Do not extend notes this side of this line.

STATION	B.S.	H.I.	F.S.	ELEV.	ALTADENA	DR.
					LEFT & NORTH	RIGHT & SOUT
1+30±				1377 38	20' GUT.	
				1378 05	" T. Cb.	
				1378 38	29.5 BK. CONC. WK.	
2+00				1378 46		℄
				1377 28		20' PUM'T. EDGE
				1378 3		21' GRD BRK.
				1377 8		30' P/L. GRD.
				1377 97	20' GUT.	
				1378 52	" T. Cb.	
				1378 78	29.5 BK. CONC. WK.	
2+15				1379 22	29.5 BK. CONC. WK.	
END GOING EAST					LEFT & SOUTH	RIGHT & NORT
2+60.46 = 1+00 GOING WEST				1378 29	INT. OF MAIDEN LANE & ALTADENA DR.	
1+ 29.7	BEG. Cb.			1378 12		℄
				1378 70		26' PUM'T EDGE

Profile Notes Red ____ Plotted ____ Job No. ____ Division No. ____
No. ____ Date ____ Date ____ Survey of ____
X-Sec. ____ Notes Chkd. ____ Checked ____ Survey by ____ Notes ____ Date ____
No. ____ Date ____ Date ____ Map No. ____ Indexed H. E. OTT Date ____

F.B. 1514 PG. 141

76L-298 CE 307 11-58

PLEASE RETURN TO
LOS ANGELES COUNTY ENGINEER
700 LOS ANGELES COUNTY ENGINEERING BLDG.

NOTE: ANY ADDITIONS OR CHANGES ON THIS SHEET MUST BE MADE OR CIRCLED IN RED INK, WITH DATE AND NAME OF PERSON MAKING CHANGE.

Do not extend notes this side of this line.

STATION	B.S.	H.I.	F.S.	ELEV.	ALTADENA	DR.
					LEFT & SOUTH	RIGHT & NORTH
1+29.2				1379.[illegible]		34' P/L. GRD.
				137[illegible]	11' PUM'T. BRK.	
				1375.56	20' GUT.	
				137[illegible]	" T. Cb.	
				1375.[illegible]	34' P/L. GRD.	
2+00				137[illegible]		℄
				1378.33		24' PUM'T. [illegible]
				138[illegible]		28' GRD. BRK.
				1382.15		34' P/L. GRD.
				137[illegible]	10' PUM'T. BRK.	
				137[illegible]	20' GUT.	
				1376.[illegible]	" T. Cb.	
				137[illegible]	34' P/L. GRD.	
2+40				1386.6		34' P/L. GRD.
T.P.				137[illegible].3	T.P.	
END GOING WEST						

F.B. 1904 PG. 142

Job No. [illegible] Division No. [illegible] Notes Red [illegible] Plotted [illegible] Profile

Survey of PALM[illegible] Date [illegible] Date [illegible] No. [illegible]

Survey by [illegible] Notes [illegible] Notes Chkd. [illegible] Checked [illegible] X-Sec.

Indexed H. E. OTT Date [illegible] Date [illegible] Date [illegible] No. [illegible]

76L-298 CE 307 11-58

PLEASE RETURN TO
LOS ANGELES COUNTY ENGINEER
700 LOS ANGELES COUNTY ENGINEERING BLDG.

NOTE: ANY ADDITIONS OR CHANGES ON THIS SHEET MUST BE MADE OR CIRCLED IN RED INK. WITH DATE AND NAME OF PERSON MAKING CHANGE.

Do not extend notes this side of this line.

STATION	B.S.	H.I.	F.S.	ELEV.	MAISEN	LANE
					LEFT & WEST	RIGHT & [illegible]
2+90	GOING NORTH GRD. BRK. PUMP T.			1379 82		℄
				1379 46		17' PUM T. EDGE [illegible]
				1376 91		19' F.L. CONC. [illegible]
				1378 9		30' P/L GRD. [illegible]
				1379 45	22 PUM T. EDGE	
2+98				1380 48		℄
				1379 [illegible]	16 PUM T. EDGE	
				1380 06	16 T. HD WALL	
				1377 31	18.5 F.L. CONC. DRAIN	
				1380 0	30' P/L GRD.	
3+00	GRD. BRK. IN CONC. DRAIN & P/L.			1380 27		17' PUM T. EDGE [illegible]
				1379 26		21' F.L. CONC. [illegible]
				1380 64		22' T. HD [illegible]
				1381 3		30' P/L GRD.
3+08	GRD BRK IN CONC. DRAIN			1380 40	16 PUM T. EDGE & DRAIN	
				1379 09	20' F.L. CONC. "	

Profile No. ____ Notes Red ____ Plotted ____ Job No. ____ Division No. ____
X-Sec. No. ____ Date ____ Date ____ Survey of [illegible]
Notes Chkd. ____ Checked ____ Survey by [illegible] Notes [illegible] Date [illegible]
Date ____ Date ____ Map No. ____ Indexed ____ Date ____

H. E. OTT

F.B. 1914 PG. 143

76L-298 CE 307 11-58

PLEASE RETURN TO
LOS ANGELES COUNTY ENGINEER
700 LOS ANGELES COUNTY ENGINEERING BLDG.

NOTE: ANY ADDITIONS OR CHANGES ON THIS SHEET MUST BE MADE OR CIRCLED IN RED INK, WITH DATE AND NAME OF PERSON MAKING CHANGE.

Do not extend notes this side of this line.

STATION	B.S.	H.I.	F.S.	ELEV.	MAIDEN	LANE
					LEFT & WEST	RIGHT & EAST
3+08				1380.8	21' T. HD. WALL	
T.B.				1382.[illegible]	T.B.	
4+03	HOUSE					
				1384.2	EL. BASEMENT FLOOR	1389.4 − 2.4 = 1387.0
				1387.0	EL. ON TOP OF 4" C.I. PIPE	1390.6 − 6.4 = 1384.2
4+00				1389.22		℄
				1388.54		17.5 PUM'T. EDGE
				1387.3		20' F.L. CONC. DR.
				1388.76		21' T. HD. WALL

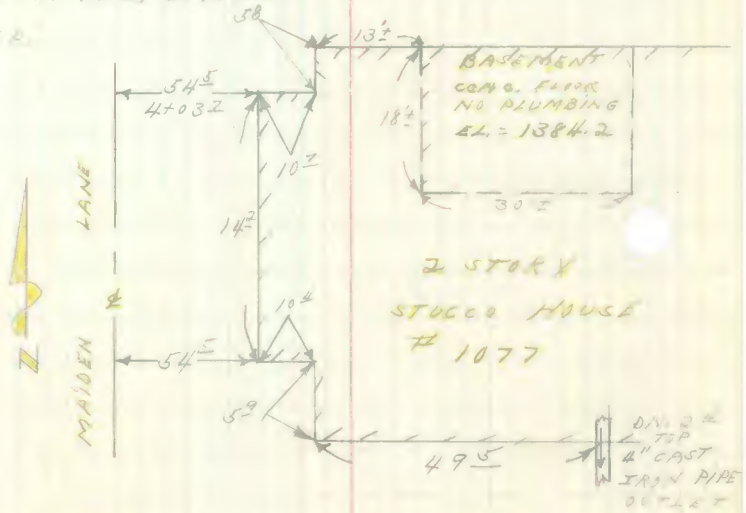

F.B. 1904 PG. 144

Job No. 2206 Division No. Notes Red Plotted Profile

Survey of PALM ST. Date Date No.

Survey by Notes Chkd. Checked X-Sec.

Indexed H.E. OTT Date Date No.

76L-298 CE 307 11-58

PLEASE RETURN TO
LOS ANGELES COUNTY ENGINEER
700 LOS ANGELES COUNTY ENGINEERING BLDG.

NOTE: ANY ADDITIONS OR CHANGES ON THIS SHEET MUST BE MADE OR CIRCLED IN RED INK, WITH DATE AND NAME OF PERSON MAKING CHANGE.

Do not extend notes this side of this line.

STATION	B. S.	H. I.	F. S.	ELEV.	MAIDEN	LANE
					LEFT & WEST	RIGHT & EAST
[illegible]				1388 8		30' P/L GRD.
				1388 39	16' PUM T. EDGE	
				1387 00	20' F.L. CONC. DR.	
				1388 5	21' T. HD WALL	
				1388 8	30' P/L. GRD.	
T.P.				1397 10	T.P.	
5+ 00				1397 97		℄
				1397 16		17' PUM T. EDGE
				1395 77		20' F.L. CONC. [illegible]
				1397 19		21' T. HD WALL
				1397 6		30' P/L, GRD.
				1396 9		110' GRD.
				1398 1		180' B.L.L.
				1397 10	15' PUM T. EDGE	
				1395 40	20' F.L. CONC. DR	
				1396 85	21' T. HD. WALL	
				1397 7	30' P/L. GRD.	
				1394 7	32 GRD.	
				1396 5	140 B.L.L.	
T.P.				1405 00	T.P.	

Profile Notes Red ____ Plotted ____ Job No. ____ Division No. ____ F.B. ____ PG. ____
No. ____ Date ____ Date ____ Survey of ____
X-Sec. ____ Notes Chkd. ____ Checked ____ Survey by ____ Notes ____ Date ____
No. ____ Date ____ Date ____ Map No. ____ Indexed ____ Date ____

H. E. OTTO

76L-298 CE 307 11-58

PLEASE RETURN TO
LOS ANGELES COUNTY ENGINEER
700 LOS ANGELES COUNTY ENGINEERING BLDG.

NOTE: ANY ADDITIONS OR CHANGES ON THIS SHEET MUST BE MADE OR CIRCLED IN RED INK, WITH DATE AND NAME OF PERSON MAKING CHANGE.

Do not extend notes this side of this line.

STATION	B.S.	H.I.	F.S.	ELEV.	MAIDEN	LANE
					LEFT & WEST	RIGHT & EAST
6+00				1400.26		℄
				1405.28		14' PUM'T. BRK.
				1404.16		20' F.L. CONC. DRAIN
				1405.18		21' T. HD. WALL
				1406.3		30' P/L. GRD.
				1405.21	16' PUM'T. EDGE	
				1404.75	20' F.L. CONC. DRAIN	
				1405.40	21' T. HD. WALL	
				1405.5	30' P/L. PUM'T.	
T.A.				1411.26		
6+94.0	GRD. BRK. F.L. DRAIN			1412.15	20' F.L. CONC. DRAIN	
6+97.0	GRD. BRK. F.L. DRAIN			1410.25	20' F.L. CONC. DRAIN	
				1414.00	21' T. HD. WALL	
7+00				1414.61		℄
				1413.78		15' PUM'T. BRK.
				1412.24		20' F.L. CONC. DR.
				1413.76		21' T. HD. WALL
				1414.2		30' P/L. GRD.

F.B. 1904 PG. 146

Job No. 2286 14 Division No. ____ Notes Red ____ Plotted ____ Profile ____

Survey of PALM ST. Date ____ Date ____ No. ____ X-Sec. ____

Survey by L.L.B. Notes P.H. Notes Chkd. ____ Checked ____ No. ____

Indexed H. E. OTT Date ____ Date ____ Date ____

76L-298 CE 307 11-58

PLEASE RETURN TO
LOS ANGELES COUNTY ENGINEER
700 LOS ANGELES COUNTY ENGINEERING BLDG.

NOTE: ANY ADDITIONS OR CHANGES ON THIS SHEET MUST BE MADE OR CIRCLED IN RED INK, WITH DATE AND NAME OF PERSON MAKING CHANGE.

Do not extend notes this side of this line.

STATION	B.S.	H.I.	F.S.	ELEV.	MAIDEN LANE	
					LEFT & WEST	RIGHT & EAST
7+00				1413 93	16' PUM'T EDGE	
				1413 51	20' CONC. GUT.	
				1414 30	25' BRK. CONC. & PUM'T	
				1414 27	30' P/L. PUM'T.	
				1415 7	140 B.L.L. GRD.	
7+[illegible]	BLG. HD. WALL			1414 95		16 6 PUM'T EDGE
				1415 97		17 0 T. HD WALL
7+10 4	F.L. I.P.			1412 95		18 6 F.L. 18' CONC. [illegible]
7+57	GRD. BRK.			1419 42		℄
				1419 24		16' PUM'T
				1419 27	16 4 PUM'T EDGE	
				1419 06	26' F.L. CONC. GUT. DR.	
T.P.				1419 34	T.P.	
7+71.71	GOING EAST			1420 41	INT. MAIDEN LANE & RUBIO ST.	
7+87				1420 40		℄

Profile No. ____ Notes Red ____ Plotted ____ Job No. ____ Division No. ____
X-Sec. No. ____ Date ____ Date ____ Survey of ____
Notes Chkd. ____ Checked ____ Survey by ____ Notes ____ Date ____
No. ____ Date ____ Date ____ Map No. ____ Indexed ____ Date ____

H.E. OTT

F.B. [illegible] PG. [illegible]

76L-298 CE 307 11-58

PLEASE RETURN TO
LOS ANGELES COUNTY ENGINEER
700 LOS ANGELES COUNTY ENGINEERING BLDG.

NOTE: ANY ADDITIONS OR CHANGES ON THIS SHEET MUST BE MADE OR CIRCLED IN RED INK, WITH DATE AND NAME OF PERSON MAKING CHANGE.

Do not extend notes this side of this line.

STATION	B.S.	H.I.	F.S.	ELEV.	RUBIO	ST.
					LEFT & NORTH	RIGHT & SOUTH
8+00				1420.96		℄
				1418.16		24' PUM'T.
				1416.07		48.5 " EDGE
				141[illegible]		49' T. HD. WALL
				141[illegible]		55' F.L. CONC. DR.
				1413.[illegible]		55.5 T. HD. WALL
				1420.96	12' PUM'T.	
FD. B.M.A.E. 777				1425.91	B.M.A.E. 777 EL. 1426.919 (FIELD) F.B. 1904-72 MAIDEN LANE & RUBIO ST., N.E. COR. SET BT. SPK. IN CB. 7' E. OF E. END C.R.	
8+78.5	C.R.			1420.10	21.3 GUT.	
				1420.05	" T. CB.	
				1421.6	30' P/L. GRD.	
8+28.5	F.L. 18 C.I.P.			1416.[illegible]		24.5 F.L. 18 C.I.P.
8+30.0				14[illegible].15		23.4 F.L. 18' C.I.P.

F.B. 1904 Pg. 1[illegible]
Job No. 2[illegible] Division No. ____ Notes Red ____ Plotted ____ Profile
Survey of PALM ST. Date ____ Date ____ No. ____ X-Sec.
Survey by [illegible] Notes ____ Notes Chkd. ____ Checked ____ No. ____
Indexed H. E. OTT Date ____ Date ____ Date ____

76L-298 CE 307 11-58

PLEASE RETURN TO
LOS ANGELES COUNTY ENGINEER
700 LOS ANGELES COUNTY ENGINEERING BLDG.

NOTE: ANY ADDITIONS OR CHANGES ON THIS SHEET MUST BE MADE OR CIRCLED IN RED INK, WITH DATE AND NAME OF PERSON MAKING CHANGE.

Do not extend notes this side of this line.

STATION	B.S.	H.I.	F.S.	ELEV.	RUBIO	ST.
					LEFT & NORTH	RIGHT & SOUTH
8+37.4				141872		15.7 PUM T. EDGE
				141871		19.4 T. HD. WALL
8+38.6	F.L. 18" C.I.P.			141651		19.2 F.L. 18" C.I.P.
8+ 51.97 = 1+00 GOING EAST				142031	INT. RUBIO ST. & ⊼ LINE N.L.Y.	
1+24.3				142030		℄
				141857		14' PUM'T. BRK
				141725		19' F.L. CONC. DR
				141800		20' T. HD. WALL
				14176		30' P/L. GRD
				142085	19' PUM'T. EDGE	
				14216	30' P/L. GRD.	
				141997	30.4 F.L. 18" C.I.P.	
2+00				142073		℄
				141843		17' PUM T. EDGE
				141800		19 F.L. CONC. DR

Profile Notes Red ____ Plotted ____ Job No. ____ Division No. ____ F.B. 19 PG. 129
No. ____ Date ____ Date ____ Survey of ____
X-Sec. ____ Notes Chkd. ____ Checked ____ Survey by ____ Notes ____ Date ____
No. ____ Date ____ Date ____ Map No. ____ Indexed H. E. OTT Date ____

76L-298 CE 307 11-58

PLEASE RETURN TO
LOS ANGELES COUNTY ENGINEER
700 LOS ANGELES COUNTY ENGINEERING BLDG.

NOTE: ANY ADDITIONS OR CHANGES ON THIS SHEET MUST BE MADE OR CIRCLED IN RED INK, WITH DATE AND NAME OF PERSON MAKING CHANGE.

Do not extend notes this side of this line.

STATION	B.S.	H.I.	F.S.	ELEV.	RUBIO	ST.
					LEFT & NORTH	RIGHT & SOUTH
7+00				1418.67		20' T. HD. WALL
				1418.2		30' P/L. GRD.
				1421.48	19' PUMP EDGE	
				1423.8	30' P/L. GRD.	
END GOING EAST						
7+71.71 = 1+00 GOING NORTH				14[illegible]	INT. MAIDEN LANE & RUBIO ST.	
					LEFT & WEST	RIGHT & EAST
1+42[illegible]				1422.46		17[3] T. HD. WALL
				1421.20		" F.L. 18" C.I.P.
1+47[illegible]	C.R.			1422.17		18 CONC. GUT.
				1422.95		" T. CB.
				1423.8		30' P/L.
1+48[illegible]	BEG CB.			1422.65	18 GUT.	
				1423.49	" T. CB.	
				1423.[illegible]	30' P/L. GRD.	

F.B. 1904 PG. 150

Job No. [illegible] Division No. [illegible] Notes Red ____ Date ____ Plotted ____ Date ____ Profile ____ No. ____

Survey of [illegible] Notes P.[illegible] Notes Chkd. ____ Date ____ Checked ____ Date ____ X-Sec. ____ No. ____

Survey by H. E. OTT Date ____

Indexed ____

76L-298 CE 307 11-58

PLEASE RETURN TO
LOS ANGELES COUNTY ENGINEER
700 LOS ANGELES COUNTY ENGINEERING BLDG.

NOTE: ANY ADDITIONS OR CHANGES ON THIS SHEET MUST BE MADE OR CIRCLED IN RED INK, WITH DATE AND NAME OF PERSON MAKING CHANGE.

Do not extend notes this side of this line.

STATION	B. S.	H. I.	F. S.	ELEV.	MAIDEN LANE	
					LEFT & WEST	RIGHT & EAST
1+48^{3}	BEG. CL.			1425 0	140 GRD.	
				1427 2	280 B.L.L. GRD.	
T.P.				1424 80	T.P.	
2+00				1427 25		
				1426 53		15^{6} GUT.
				1427 33		15^{6} T. Cb.
				1427 7		27^{6} P/L. GRD. (CONT.)
				1426 61	20^{3} GUT.	
				1427 39	" T. Cb.	
				1428 0	33 P/L. GRD. (CONT. ON)	
T.P.				1432 31	T.P.	
2+27^{3}	HOUSE					
				1427 46	EL. BASEMENT FLOOR	

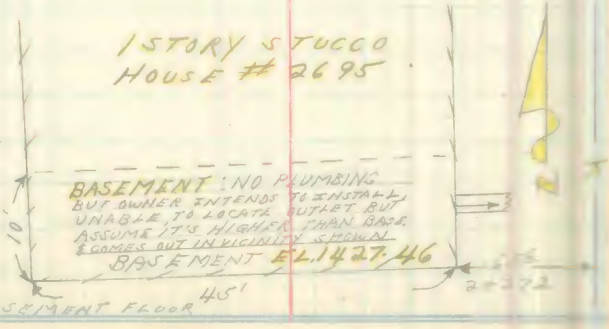

Profile Notes Red ____ Plotted ____ Job No. ____ Division No. ____
No. ____ Date ____ Date ____ Survey of ____
X-Sec. ____ Notes Chkd. ____ Checked ____ Survey by ____ Notes ____ Date ____
No. ____ Date ____ Date ____ Map No. ____ Indexed H. E. OTT Date ____

F. B. 1[illegible] PG. 151

76L-298 CE 307 11-58

PLEASE RETURN TO
LOS ANGELES COUNTY ENGINEER
700 LOS ANGELES COUNTY ENGINEERING BLDG.

NOTE: ANY ADDITIONS OR CHANGES ON THIS SHEET MUST BE MADE OR CIRCLED IN RED INK, WITH DATE AND NAME OF PERSON MAKING CHANGE.

Do not extend notes this side of this line.

STATION	B. S.	H. I.	F. S.	ELEV.	MAIDEN	LANE
					LEFT & WEST	RIGHT & EAST
3+00				1434 73		↑
				1434 22		3.2 GUT.
				1435 21		" T. Cb.
				1436 4		15 P/L. GRD (CONT UP)
				1435 42	15' ℄ PUM'T.	
				1434 60	33.5 GUT.	
				1435 03	" T. Cb.	
				1435 [illegible]	45' P/L. GRD (CONT UP)	
T.A.				1439 71	T.A.	
3+50				1443 2		17' P/L. PUM'T.
				1443 6		56' GRD. BRK.
				1444 7		200' GRD.
4+00				1442 79		↑
				1442 25		11.2 GUT.
				1443 16		" T. Cb.
						24' P/L. GRD. (CONT UP)
				1442 79	7' ℄ PUM'T.	

F.B. 1904 Pg. 152

Job No. 2846 Division No. Notes Red Plotted Profile

Survey of PALM ST Date Date No. X-Sec.

Survey by L.A.B. Notes P.N. Notes Chkd. Checked

Indexed H. E. OIT Date Date No.

76L-298 CE 307 11-58

PLEASE RETURN TO
LOS ANGELES COUNTY ENGINEER
700 LOS ANGELES COUNTY ENGINEERING BLDG.

NOTE: ANY ADDITIONS OR CHANGES ON THIS SHEET MUST BE MADE OR CIRCLED IN RED INK, WITH DATE AND NAME OF PERSON MAKING CHANGE.

Do not extend notes this side of this line.

STATION	B.S.	H.I.	F.S.	ELEV.	MAIDEN	LANE
					LEFT & WEST	RIGHT & EAST
4+00				[illegible]	24 C GUT.	
				[illegible]	" T. Cb.	
				[illegible]	37 P/L. GRD.	
				[illegible]	160' GRD.	
				[illegible]	280' B.L.L.	
T.P.				[illegible]	T.P.	
4+54 5	C.R.			[illegible]		℄
				[illegible]		16' GUT.
				[illegible]		" T. Cb.
				[illegible]		20' P/L. GRD. [illegible]
5+11 1	C.R.			[illegible]		⊼
				[illegible]		12' PUMP [illegible]
				[illegible]		32' GUT.
				[illegible]		" T. Cb.
				[illegible]		44' P/L. GRD. [illegible]
				[illegible]	18' GUT.	
				[illegible]	" T. Cb.	

Profile No. ____ Notes Red ____ Plotted ____ Job No. ____ Division No. ____
X-Sec. No. ____ Date ____ Date ____ Survey of ____
Notes Chkd. ____ Checked ____ Survey by ____ Notes ____ Date ____
No. ____ Date ____ Date ____ Map No. ____ Indexed ____ Date ____

H. E. DITT

F.B. ____ PG. ____

76L-298 CE 307 11-58

PLEASE RETURN TO
LOS ANGELES COUNTY ENGINEER
700 LOS ANGELES COUNTY ENGINEERING BLDG.

NOTE: ANY ADDITIONS OR CHANGES ON THIS SHEET MUST BE MADE OR CIRCLED IN RED INK, WITH DATE AND NAME OF PERSON MAKING CHANGE.

Do not extend notes this side of this line.

STATION	B. S.	H. I.	F. S.	ELEV.	MAIDEN LANE	
					LEFT & WEST	RIGHT & EAST
5+11 3	C.M.			1452 3	30' P/L. GRD.	
FD. B.M.A.E. 742				1451 50	B.M.A.E. 742 ELEV. 1451.478 (FIELD) F.B. 1930-162 PALM ST. & MAIDEN LANE, S.W. COR. BT SPK IN CB. AT S. END OF C.R., N. END OF CATCH BASIN	
5+60				1451 95		T
				1456 92		37' PUM'T. BRK.
				1451 96		83' GUT.
				1457 68		83' T. CB.
				1458 8		15' P/L. GRD. (CONT. UP)
				1455 98	17' PUM'T. BRK.	
				1454 12	37 2 GUT.	
				1452 98	" T. CB.	
				1455 0	49 P/L GRD.	
5+81 2	PUM'T. BRK.			1457 57		T

F. B. 1930 Pg. 154

Job No. 2206 Division No. Notes Red Plotted Profile

Survey of PALM ST. Date Date No.

Survey by [illegible] Notes [illegible] Notes Chkd. Checked X-Sec.

Indexed [illegible] Date Date No.

76L-298 CE 307 11-58

PLEASE RETURN TO
LOS ANGELES COUNTY ENGINEER
700 LOS ANGELES COUNTY ENGINEERING BLDG.

NOTE: ANY ADDITIONS OR CHANGES ON THIS SHEET MUST BE MADE OR CIRCLED IN RED INK, WITH DATE AND NAME OF PERSON MAKING CHANGE.

Do not extend notes this side of this line.

STATION	B.S.	H.I.	F.S.	ELEV.	PALM	ST.
					LEFT & NORTH	RIGHT & SOUT.
5+94.0 M.H.	S	RIM 1457	59	1457 59	18' LT. & W.) S.S.M.H.	MEAN RIM
	N.	RIM 1457	59			MEAN R. 1457.5
	MEAN	RIM 1457	59			MEAS. [illegible]
						T. PIPE 1442.[illegible]
						DIA. [illegible]
				1442 05	INV. 8" INLET E'LY	INV. 1442.0
						MEAN R. 1457.[illegible]
						MEAS. [illegible]
						T. PIPE [illegible]
						DIA. [illegible]
				1441 95	INV. 8' OUTLET W'LY	INV. 1441.[illegible]
5+96.92				1458 24	INT. PALM & MAIDEN LANE	
6+00				1458 40		±
				1458 14	18' GUT.	
				1458 92	" T. Ch.	

Profile Notes Red. Plotted Job No. Division No. F.B. 1[illegible] PG. 155
No. Date Date Survey of
X-Sec. Notes Chkd. Checked Survey by Notes Date
No. Date Date Map No. Indexed Date

R. E. OFF.

76L-298 CE 307 11-58

PLEASE RETURN TO
LOS ANGELES COUNTY ENGINEER
700 LOS ANGELES COUNTY ENGINEERING BLDG.

NOTE: ANY ADDITIONS OR CHANGES ON THIS SHEET MUST BE MADE OR CIRCLED IN RED INK, WITH DATE AND NAME OF PERSON MAKING CHANGE.

Do not extend notes this side of this line.

STATION	B.S.	H.I.	F.S.	ELEV.	PALM	AVE.
					LEFT & NORTH	RIGHT & SOUTH
6+00				1460 7	30' P/L GRD (CONT UP)	
T.P.				1458 84	T.P.	
7+00				1461 28		℄
				1460 31		13' PVM T. BRK.
				1461 16	18' GUT.	
				1461 95	" T. Cb	
				1462 [illegible]	30' P/L. GRD (CONT. UP)	
7+41	P.C.C.			1462 [illegible]		℄
				1461 [illegible]3		18' GUT.
				1462 [illegible]3		" T. Cb.
				1462 4		30' P/L. GRD.
				1463 57	18' GUT.	
				1463 [illegible]9	" T. Cb.	
				1463 [illegible]5	30' P/L. GRD (CONT. UP)	
8+00				1464 91		⊼
				1464 54		13' PVM T. BRK.

F.B. 1904 Pg. 156

Survey of PALM ST. Job No. 2206 Division No. [illegible] Notes Red Date Plotted Date Profile No.

Survey by [illegible] Notes [illegible] Notes Chkd. Date Checked Date X-Sec. No.

Indexed H. E. OTT Date

76L-298 CE 307 11-58

PLEASE RETURN TO
LOS ANGELES COUNTY ENGINEER
700 LOS ANGELES COUNTY ENGINEERING BLDG.

NOTE: ANY ADDITIONS OR CHANGES ON THIS SHEET MUST BE MADE OR CIRCLED IN RED INK, WITH DATE AND NAME OF PERSON MAKING CHANGE.

Do not extend notes this side of this line.

STATION	B.S.	H.I.	F.S.	ELEV.	PALM	ST.
					LEFT & NORTH	RIGHT & SOUTH
8+02				1463 71		23' GUT.
				1464 49		" T. Cb.
				1464 4		35' P/L. GRD.
T.P.				1466 07	T.P.	
8+34				1466 00		
				1466 54	18' PUM'T. BRK.	
				1466 14	25 5 GUT.	
				1466 86	" T. Cb.	
				1468 0	37 P/L. (CONT. UP)	
8+84				1467 28		
				1468 51	25' PUM'T. BRK.	
				1468 47	37' " "	
				1470 02	52 " "	
				1470 09	56' GUT.	
END				1470 90	T. Cb.	
B.M.A.E. 775				1471 80	B.M.A.E. 775 ELEV. 1471.790 (FIELD) F.B. 1904-70 MAIDEN LANE & PALM ST., N.E. COR, BT. GRD. IN Cb. 5' N. OF N. END C.R.	

Profile No. ____ Notes Red ____ Date ____ Plotted ____ Date ____ Job No. ____ Division No. ____
X-Sec. No. ____ Notes Chkd. ____ Date ____ Checked ____ Date ____ Survey of ____ Survey by ____ Notes ____ Date ____
Map No. ____ Date ____ Indexed ____ Date ____

H. E. OTT

F.B. ____ PG. 15

76L-298 CE 307 11-58

PLEASE RETURN TO
LOS ANGELES COUNTY ENGINEER
700 LOS ANGELES COUNTY ENGINEERING BLDG.

NOTE: ANY ADDITIONS OR CHANGES ON THIS SHEET MUST BE MADE OR CIRCLED IN RED INK, WITH DATE AND NAME OF PERSON MAKING CHANGE.

Do not extend notes this side of this line.

STATION	B. S.	H. I.	F. S.	ELEV.	PALM	ST.
FD. B.M.A.E.776				1459.19	B.M.A.E.776 ELEV. 1459.189 (FIELD) F.B. 1900-70 PALM ST. & REPOSA LANE, N. COR., BT. SPK. IN CB., 5' E. OF E. END C.R. (MK'D. B.M. B-31) NO. REF.	
					LEFT & SOUTHLY	RIGHT & NORTHLY
14+86.73 = 1+00 GOING WEST				1459.19	INT. REPOSA LANE & PALM ST.	
1+01.3	PUM'T. BRK.			1458.10	14' PUM'T. BRK.	
1+06.5	C.R. & PUM'T. BRK.			1458.00		℄
				1457.50		18' GUT.
				1457.32		T. CB.
				1567.2		30' P/L. GRD. (CONT. UP)
1+11.5	BEG. CB.			1457.04		℄
				1456.71	18.3 GUT.	
				1457.27	" T. CB.	
				1458.4	30' P/L. (CONT. ON)	
1+15.0	F.L. 18" C.I.P.			1458.7	18.3 F.L. 18" C.I.P.	

F.B. 1904 PG. 158

Job No. 2306 Division No. Notes Red Plotted Profile

Survey of PALM ST. Date Date No.

Survey by L.A.B. Notes P.H. Notes Chkd. Checked X-Sec.

Indexed H. E. OTT Date Date No.

76L-298 CE 307 11-58

PLEASE RETURN TO
LOS ANGELES COUNTY ENGINEER
700 LOS ANGELES COUNTY ENGINEERING BLDG.

NOTE: ANY ADDITIONS OR CHANGES ON THIS SHEET MUST BE MADE OR CIRCLED IN RED INK, WITH DATE AND NAME OF PERSON MAKING CHANGE.

Do not extend notes this side of this line.

STATION	B.S.	H.I.	F.S.	ELEV.	PALM	ST
					LEFT & SOUTH'LY	RIGHT & NORTH
1+86	HOUSE (AHD.)					
				1453 4	EL. TOP 4" C.I.P. OUTLET	
1+86				1450 9	1.4 GRD. (CONT. DN)	
2+00				1460 08		
				1460 22		5' ℄ PUMP
				1459 70		22 GUT.
				1459 88		" T. Cb.
				1461 56		30 P/L CONC
				1458 97	14.5 GUT.	
				1459 73	" T. Cb.	
		(El. 1449.4	?)	1459 4	P/L. GRD (CONT. DN)	

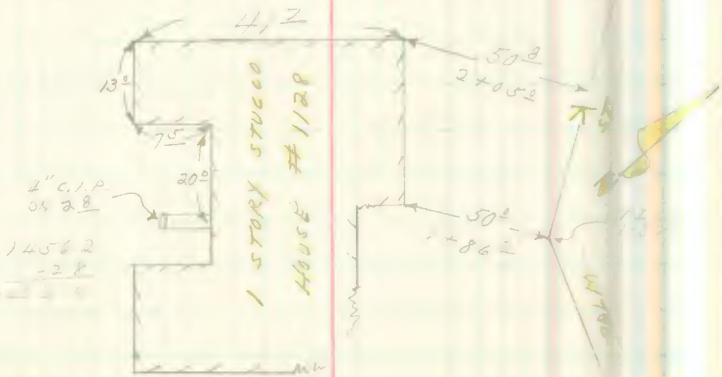

Profile Notes Red ____ Plotted ____ Job No. ____ Division No. ____
No. ____ Date ____ Date ____ Survey of ____
X-Sec. ____ Notes Chkd. ____ Checked ____ Survey by ____ Notes ____ Date ____
No. ____ Date ____ Date ____ Map No. ____ Indexed ____ Date ____

H.E. OTT

F.B. [illegible] PG. [illegible]

76L-298 CE 307 11-58

PLEASE RETURN TO
LOS ANGELES COUNTY ENGINEER
700 LOS ANGELES COUNTY ENGINEERING BLDG.

NOTE: ANY ADDITIONS OR CHANGES ON THIS SHEET MUST BE MADE OR CIRCLED IN RED INK, WITH DATE AND NAME OF PERSON MAKING CHANGE.

Do not extend notes this side of this line.

STATION	B.S.	H.I.	F.S.	ELEV.	PALM ST
					LEFT & SOUTH'LY RIGHT & NORTH'LY
2+17.2	HOUSE				
				1455.7	TOP 4" C.I.P. OUTLET
2+78.0	HOUSE				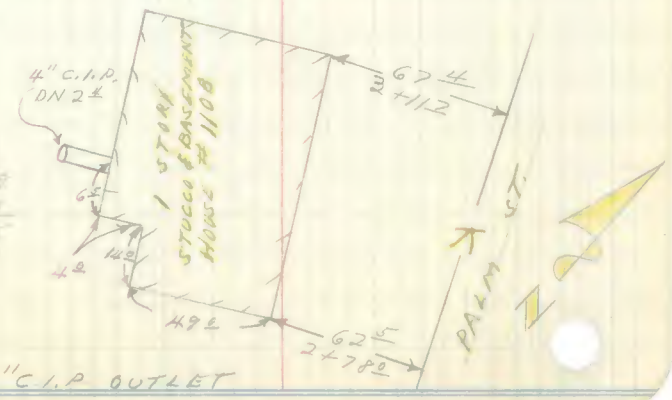
				1452.5	TOP 4" C.I.P. OUTLET

F.B. 1900 PG. 160

Job No. 2206 Division No. ____ Notes Red ____ Plotted ____ Profile ____

Survey of PALM ST. Date ____ Date ____ No. ____

Survey by ____ Notes P.H. Notes Chkd. ____ Checked ____ X-Sec. ____

Indexed H.E. OTT Date ____ Date ____ Date ____ No. ____

76L-298 CE 307 11-58

PLEASE RETURN TO
LOS ANGELES COUNTY ENGINEER
700 LOS ANGELES COUNTY ENGINEERING BLDG.

NOTE: ANY ADDITIONS OR CHANGES ON THIS SHEET MUST BE MADE OR CIRCLED IN RED INK, WITH DATE AND NAME OF PERSON MAKING CHANGE.

Do not extend notes this side of this line.

STATION	B.S.	H.I.	F.S.	ELEV.	PALM	ST.
					LEFT & SOUTH'LY	RIGHT & NORTH'L
3+01				1462 65		T
				1461 87		14³ GUT.
				1462 71		" T. CL.
				1468 4		26 P/L. GRU. (CONT.)
				1462 52	9' PUM'T. BRK.	
				1461 41	22³ GUT.	
				1462 21	" T. CL.	
				1462 4	34 P/L. GRU. (CONT. ON)	
				1452 8	164 GRU.	
				1448 0	245' " B.L.L.	
3+23³	C.R.			1463 35		T
				1462 54		15⁵ GUT
				1463 36		" T. CL.
				1462 9		22' P/L. GRU.
TP				1462 80	TP	

Profile Notes Red ____ Plotted ____ Job No. ____ Division No. ____
No. ____ Date ____ Date ____ Survey of ____
X-Sec. ____ Notes Chkd. ____ Checked ____ Survey by ____ Notes ____ Date ____
No. ____ Date ____ Date ____ Map No. ____ Indexed H. E. ODIS Date ____

F.B. 1904 Pg. 167

76L-298 CE 307 11-58

PLEASE RETURN TO
LOS ANGELES COUNTY ENGINEER
700 LOS ANGELES COUNTY ENGINEERING BLDG.

NOTE: ANY ADDITIONS OR CHANGES ON THIS SHEET MUST BE MADE OR CIRCLED IN RED INK, WITH DATE AND NAME OF PERSON MAKING CHANGE.

Do not extend notes this side of this line.

STATION	B.S.	H.I.	F.S.	ELEV.	PALM	ST.
					LEFT & SOUTH'LY	RIGHT & NORTH'LY
3+39 2	HOUSE					
NOTE: HOUSE OUTLET LOCATION AS STATED BY HOME OWNER, AS IT FALLS UNDER BRICK PATIO. ELEV. ON OUTLET IS ASSUMED TO BE 2' BELOW PATIO						
				145[illegible]	PATIO ELEV.	
3+64 2				1465 [illegible]		
				1465 91		11' PUM'T BRK
				1465 92		25 GUT.
				1466 92		T.Cb.
				1464 91	21 5 PUM'T BRK	
				1462 89	37 6 GUT	
				1463 76	" T.Cb.	
				1464 [illegible]	40 PIE GRD.	

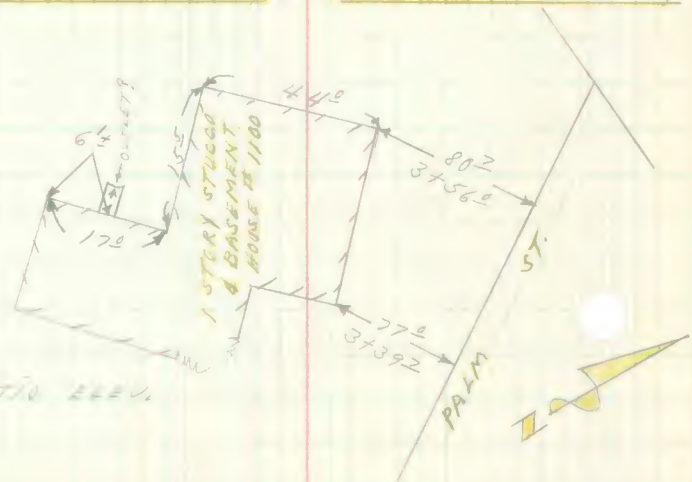

F.B. 1904 Pg. 182 Job No. [illegible] Division No. [illegible] Notes Red Date Plotted Date Profile No. X-Sec. No.

Survey of PALM ST. Notes P.A. Date Notes Chkd. Checked Date

Survey by [illegible] Date

Indexed H.E. OTT

76L-298 CE 307 11-58

PLEASE RETURN TO
LOS ANGELES COUNTY ENGINEER
700 LOS ANGELES COUNTY ENGINEERING BLDG.

NOTE: ANY ADDITIONS OR CHANGES ON THIS SHEET MUST BE MADE OR CIRCLED IN RED INK, WITH DATE AND NAME OF PERSON MAKING CHANGE.

Do not extend notes this side of this line.

STATION	B. S.	H. I.	F. S.	ELEV.	MAIDEN	LANE
					LEFT & WEST LY	RIGHT & EAST LY
4+06 72				1467 64	INT. PALM ST. & MAIDEN LANE	
4+11 3 M.H.	S.	RIM 1468	40	1468 49	13° LT. & (W'LY) S.S.M. H.J.C. MEAN RIM	
	N.	RIM 1468	55			MEAN R. 1468 [illegible]
	MEAN	RIM 1468	49			MEAS. -14 [illegible]
						T. PIPE 1454 [illegible]
						DIA. -0.6
				1453 65	INV. 8" STUB EAST LY	INV. 1453 [illegible]
						MEAN R. 1468 [illegible]
						MEAS. -14 [illegible]
						T. PIPE 1454 [illegible]
						DIA. -0.6
				1453 64	INV. 8" INLET W'LY.	INV. 1453 [illegible]
						MEAN R. 1468 [illegible]
						MEAS. -14 [illegible]
						T. PIPE 1453 [illegible]
						DIA. -0.6
				1453 29	INV. 8" OUTLET SO. W'LY	INV. 1453 [illegible]

Profile Notes Red ____ Plotted ____ Job No. ____ Division No. ____
No. ____ Date ____ Date ____ Survey of ____
X-Sec. Notes Chkd. ____ Checked ____ Survey by ____ Notes ____ Date ____
No. ____ Date ____ Date ____ Map No. ____ Indexed H. E. OTT Date ____

F. B. 19[illegible] Pg. 16[illegible]

76L-298 CE 307 11-58

PLEASE RETURN TO
LOS ANGELES COUNTY ENGINEER
700 LOS ANGELES COUNTY ENGINEERING BLDG.

NOTE: ANY ADDITIONS OR CHANGES ON THIS SHEET MUST BE MADE OR CIRCLED IN RED INK, WITH DATE AND NAME OF PERSON MAKING CHANGE.

Do not extend notes this side of this line.

STATION	B.S.	H.I.	F.S.	ELEV.	MAIDEN	LANE
					LEFT & WEST'LY	RIGHT & EAST'LY
4+34 93				1[illegible]	INT. MAIDEN LANE & MT. CURVE	
T.P.				14[illegible]		
[illegible]				14[illegible]	B.M. AL. 275 ELEV. 1471.796 (FIELD) [illegible] MAIDEN LANE & PALM ST., N.E. COR. BT. SPR. IN CB. 5' N OF N. END C.R.	
4+92 [illegible]	P.R.C.			1471.[illegible]		⊼
				1470.85		5[illegible] GUT.
				1471.64		" T. Cb.
				1471.7		17' P/L GRD. (CONT. ON)
4+95 5				1471.[illegible]		⊼
				1472.[illegible]9	7' PUM'T. BRK.	
				1472.41	21' " "	
				1472.09	33' " "	
				1472.[illegible]3	45' " "	
				1472.16	55' GUT.	

F.B. 1904 Pg. 114

Job No. [illegible] Division No. [illegible] Notes Red [illegible] Plotted [illegible] Profile

Survey of PALM ST. Date [illegible] Date [illegible] No. [illegible] X-Sec.

Survey by [illegible] Notes [illegible] Notes Chkd. [illegible] Checked [illegible] No. [illegible]

Indexed H. E. OTT Date [illegible] Date [illegible] Date [illegible]

76L-298 CE 307 11-58

PLEASE RETURN TO
LOS ANGELES COUNTY ENGINEER
700 LOS ANGELES COUNTY ENGINEERING BLDG.

NOTE: ANY ADDITIONS OR CHANGES ON THIS SHEET MUST BE MADE OR CIRCLED IN RED INK, WITH DATE AND NAME OF PERSON MAKING CHANGE.

Do not extend notes this side of this line.

STATION	B. S.	H. I.	F. S.	ELEV.	MAIDEN	LANE
					LEFT & WESTLY	RIGHT & EASTLY
4+95.5				1474.03	55' T. CB.	
5+28.3	C.R.			1474.25		
				1474.42	12' FUNT. BRK.	
				1473.66	28.2 GUT.	
				1474.44	" T. CB.	
				1483.1	41 P/L GRD. (CONT. UP)	
				1475.50	[illegible]	
5+41.3	HOUSE					
				1471.5	EL. ON TOP 4" C.I. OUTLET	

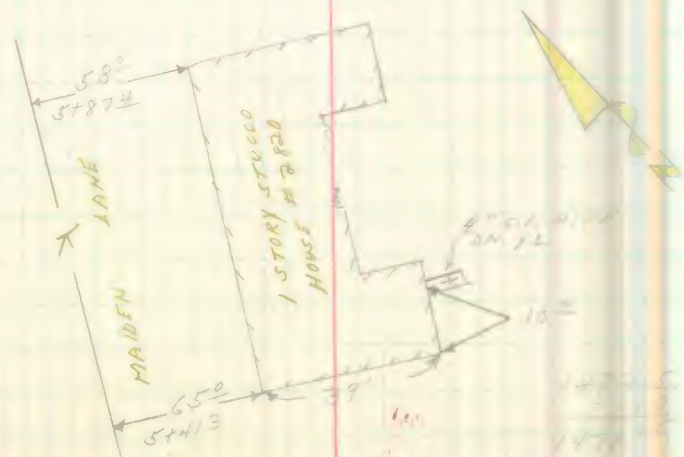

Profile Notes Red ____ Plotted ____ Job No. ____ Division No. ____
No. ____ Date ____ Date ____ Survey of ____
X-Sec. Notes Chkd. ____ Checked ____ Survey by ____ Notes ____ Date ____
No. ____ Date ____ Date ____ Map No. ____ Indexed ____ Date ____

H. E. OTT

F. B. ____ PG. ____

76L-298 CE 307 11-58

PLEASE RETURN TO
LOS ANGELES COUNTY ENGINEER
700 LOS ANGELES COUNTY ENGINEERING BLDG.

NOTE: ANY ADDITIONS OR CHANGES ON THIS SHEET MUST BE MADE OR CIRCLED IN RED INK, WITH DATE AND NAME OF PERSON MAKING CHANGE.

Do not extend notes this side of this line.

STATION	B.S.	H.I.	F.S.	ELEV.	MAIDEN LANE	
					LEFT & WEST LY	RIGHT & EAST LY
6+00				1478.12		⊼
				1478.16		11 PUM'T. BRK.
				1478.33		22³ GUT.
				1478.33		T. Cb. (DEP)
				1478.32		34 P/L. GRD.
				1481.2		151 B.L.L. GRD.
				1478.15	13² GUT.	
				1478.15	" T. Cb.	
				1480.62	26 P/L. GRD.	
6+32⁰		HOUSE				
				1474.2	EL. ON TOP 4" C.I.P. OUTLET	



F.B. 1904 PG. 166

Job No. 3286 Division No. Notes Red Plotted Profile

Survey of PALM ST. Date Date No.

Survey by Notes Notes Chkd. Checked X-Sec.

Indexed H. E. OTT Date Date No.

76L-298 CE 307 11-58

PLEASE RETURN TO
LOS ANGELES COUNTY ENGINEER
700 LOS ANGELES COUNTY ENGINEERING BLDG.

NOTE: ANY ADDITIONS OR CHANGES ON THIS SHEET MUST BE MADE OR CIRCLED IN RED INK, WITH DATE AND NAME OF PERSON MAKING CHANGE.

Do not extend notes this side of this line.

STATION	B.S.	H.I.	F.S.	ELEV.	MAIDEN	LANE
					LEFT & WEST'LY	RIGHT & EAST'LY
				148 3 [illegible]	TOP	
6+89	B.L.L.			148 6 [illegible]	26' P/L GRD.	
				1493 8	41 B.L.L. GRD.	
6+93	HOUSE					
				1477 8	EL. TOP 4" C.I.P. OUTLET	
				1479 0	EL. BASEMENT FLOOR	
7+00				1485 17		
				1483 78		21² GUT.
				1484 59		" T. CB.
				1484 8		33' P/L GRD.
				1484 51	15² GUT.	
				1485 28	" T. CB.	

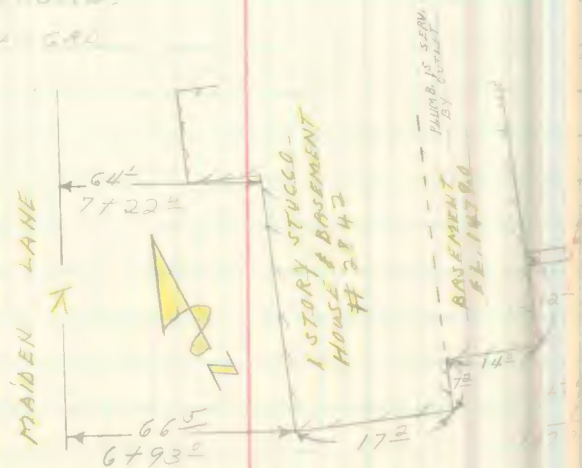

Profile Notes Red ____ Plotted ____ Job No. ____ Division No. ____
No. ____ Date ____ Date ____ Survey of ____
X-Sec. Notes Chkd. ____ Checked ____ Survey by ____ Notes ____ Date ____
No. ____ Date ____ Date ____ Map No. ____ Indexed ____ Date ____

H. E. OTT

F.B. ____ PG. ____

76L-298 CE 307 11-58

PLEASE RETURN TO
LOS ANGELES COUNTY ENGINEER
700 LOS ANGELES COUNTY ENGINEERING BLDG.

NOTE: ANY ADDITIONS OR CHANGES ON THIS SHEET MUST BE MADE OR CIRCLED IN RED INK, WITH DATE AND NAME OF PERSON MAKING CHANGE.

Do not extend notes this side of this line.

STATION	B. S.	H. I.	F. S.	ELEV.	MAIDEN	LANE
					LEFT & WEST'LY	RIGHT & EAST'LY
7+00				1486.5	27' P/L. GRD. (CONT. UP)	
				1489.[illegible]		
7+49.8		HOUSE				
				1480.6	EL. BASEMENT FLOOR	
				1485.2	EL. TOP 4" C.I.P. OUTLET	
8+00				1490.43		
				1490.[illegible]		3.3 GOT.
				1490.87		" T. CD.
				1490.7		15' P/L. GRD. (CONT. [illegible] DN.)
				1491.27	17' ℄ PUM'T.	

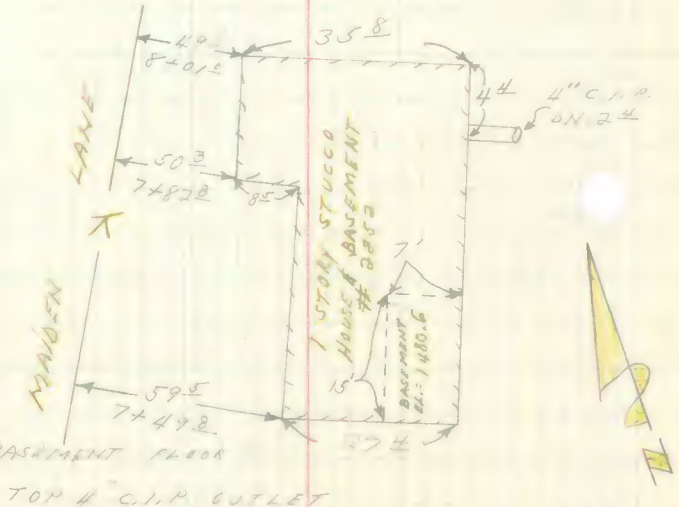

F.B. 1904 Pg. 168 Job No. 3306 Division No. Notes Red Plotted Profile
Survey of PALM ST. Date Date No. X-Sec.
Survey by [illegible] Notes [illegible] Notes Chkd. Checked
Indexed H. E. OTT Date Date No.

76L-298 CE 307 11-58

PLEASE RETURN TO
LOS ANGELES COUNTY ENGINEER
700 LOS ANGELES COUNTY ENGINEERING BLDG.

NOTE: ANY ADDITIONS OR CHANGES ON THIS SHEET MUST BE MADE OR CIRCLED IN RED INK. WITH DATE AND NAME OF PERSON MAKING CHANGE.

Do not extend notes this side of this line.

STATION	B. S.	H. I.	F. S.	ELEV.	MAIDEN	LANE
					LEFT & WEST [illegible]	RIGHT & EAST [illegible]
8+00				[illegible]	[illegible]	
				[illegible]	[illegible]	
				[illegible]	[illegible]	
8+11.8		HOUSE				
				[illegible]	[illegible] OUTLET	
FD. B.M.AL. [illegible]				[illegible]	[illegible] 168 F.B. 190[illegible] [illegible] MAIDEN [illegible] (E. SIDE) 333 ± [illegible] MAIDEN [illegible] & MENLO DR., [illegible] [illegible] OF HO # 2862, S. SIDE [illegible] LOT	



Profile Notes Red ____ Plotted ____ Job No. ____ Division No. ____
No. ____ Date ____ Date ____ Survey of ____
X-Sec. Notes Chkd. ____ Checked ____ Survey by ____ Notes ____ Date ____
No. ____ Date ____ Date ____ Map No. ____ Indexed ____ Date ____

H. E. OTT

F. B. [illegible] PG. [illegible]

76L-298 CE 307 11-58

PLEASE RETURN TO
LOS ANGELES COUNTY ENGINEER
700 LOS ANGELES COUNTY ENGINEERING BLDG.

NOTE: ANY ADDITIONS OR CHANGES ON THIS SHEET MUST BE MADE OR CIRCLED IN RED INK, WITH DATE AND NAME OF PERSON MAKING CHANGE.

Do not extend notes this side of this line.

STATION	B. S.	H. I.	F. S.	ELEV.	MAIDEN	LANE
					LEFT & WEST'LY	RIGHT & EAST'LY
T.P.				149[illegible]3	T.P.	
8+74.5		HOUSE				
				149[illegible]	EL. [illegible]	
				149[illegible]	EL. ON TOP	4" C.I.P. OUTLET
8+36.0		B.L.L.		149[illegible]3		157' GRD. B.L.L.
9+00				149[illegible]		
				149[illegible]		15' GUT.
				149[illegible]		" T. Ch.
				149[illegible]3		28' P/L. GRD.
				149[illegible]6		134' GRD.
				149[illegible]56	21.5' GUT.	
				149[illegible]5	" T. Ch.	
				149[illegible]2	33' P/L. GRD.	

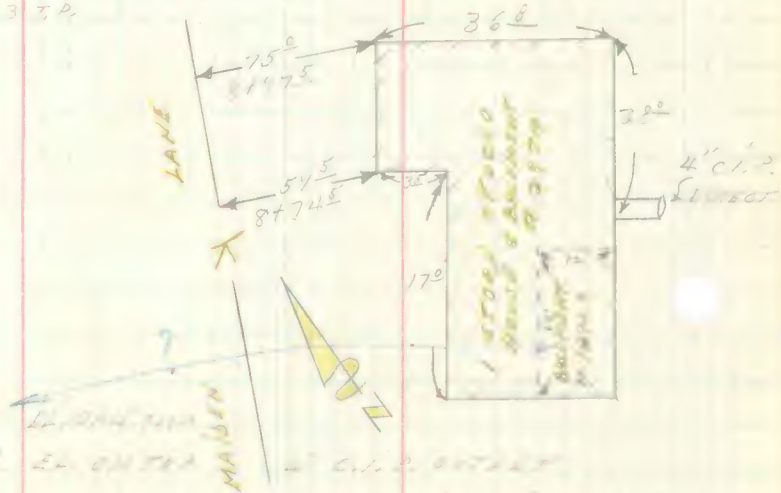

F.B. 1904 Pg. 1[illegible]
Job No. [illegible]
Division No. [illegible]
Notes Red
Date
Plotted
Date
Profile
No.
X-Sec.
No.
Survey of [illegible]
Survey by [illegible]
Notes [illegible]
Notes Chkd.
Checked
Date
Indexed H. E. OTT
Date

76L-298 CE 307 11-58

PLEASE RETURN TO
LOS ANGELES COUNTY ENGINEER
700 LOS ANGELES COUNTY ENGINEERING BLDG.

NOTE: ANY ADDITIONS OR CHANGES ON THIS SHEET MUST BE MADE OR CIRCLED IN RED INK, WITH DATE AND NAME OF PERSON MAKING CHANGE.

Do not extend notes this side of this line.

STATION	B. S.	H. I.	F. S.	ELEV.	MAIDEN LANE	
					LEFT & WEST'LY	RIGHT & EAST'LY
9+00				15027	163' B.L.L. GRD	
TP				150333	T.P.	
9+81		HOUSE				
				15027	EL. ON BASEMENT FLOOR	
				15042	EL. ON TOP 2" C.I.P. (BASEMENT OUTLET)	
				15059	EL. ON TOP 4" C.I.P. (HOUSE OUTLET)	

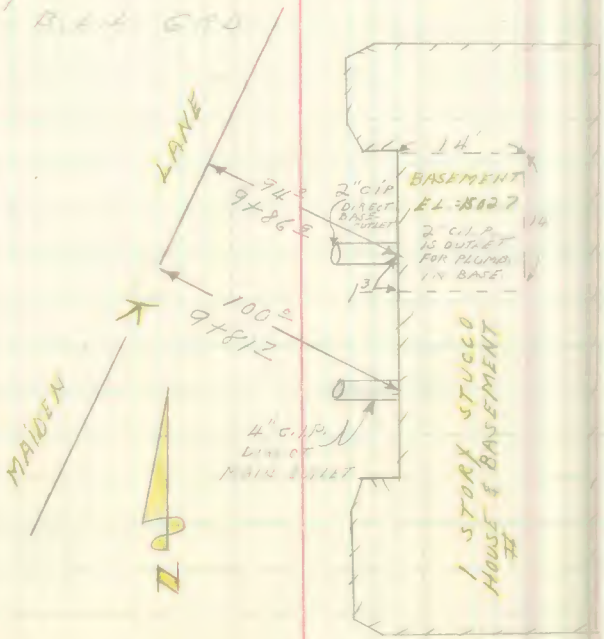

Profile Notes Red ____ Plotted ____ Job No. ____ Division No. ____ F.B. ____ PG. ____
No. ____ Date ____ Date ____ Survey of ____
X-Sec. Notes Chkd. ____ Checked ____ Survey by ____ Notes ____ Date ____
No. ____ Date ____ Date ____ Map No. ____ Indexed ____ Date ____

76L-298 CE 307 11-58

PLEASE RETURN TO
LOS ANGELES COUNTY ENGINEER
700 LOS ANGELES COUNTY ENGINEERING BLDG.

NOTE: ANY ADDITIONS OR CHANGES ON THIS SHEET MUST BE MADE OR CIRCLED IN RED INK, WITH DATE AND NAME OF PERSON MAKING CHANGE.

Do not extend notes this side of this line.

STATION	B.S.	H.I.	F.S.	ELEV.	MAIDEN LEFT & WEST'LY	LANE RIGHT & EAST'LY
10+00				1505 50		⊼
				1504 16		19.3 GUT.
				1504 96		" T. Cb.
				1505 6		31' P/L. GRD. (CONT. UP)
				1504 24	16.9 GUT.	
				1505 35	" T. Cb.	
				1505 4	29' P/L. GRD. (CONT. UP)	
10+58.3	C.R.			1510 20		⊼
				1510 47		9' ± PUM. T.
				1509 64		26.5 GUT.
				1510 25		" T. Cb.
				1510 4		38' P/L. GRD.
T.H.				1510 32	T.P.	
11+00				1513 74		⊼
				1513 21	6.3 GUT.	
				1513 55	" T. Cb. (DEP)	
				1515 1	19' P/L. GRD. (CONT. UP)	

F.B. 1904 Pg. 172 Job No. 2206 Division No. 10-1-08 Notes Red Plotted Profile
Survey of PALM ST. Date Date No.
Survey by L.L.B. Notes P.H. Notes Chkd. Checked X-Sec.
Indexed H.E. OTT Date Date No.

761-298 CE 307 11-58

PLEASE RETURN TO
LOS ANGELES COUNTY ENGINEER
700 LOS ANGELES COUNTY ENGINEERING BLDG.

NOTE: ANY ADDITIONS OR CHANGES ON THIS SHEET MUST BE MADE OR CIRCLED IN RED INK. WITH DATE AND NAME OF PERSON MAKING CHANGE.

Do not extend notes this side of this line.

STATION	B.S.	H.I.	F.S.	ELEV.	MAIDEN LANE	
					LEFT & WEST'LY	RIGHT & EAST'LY
11+33	B.L.L.			1519.3 25' P/L. 1527.3 165' B.L.L. GRD.		
11+32.25 T.P.				1517.51 INT MAIDEN LANE & MENLO ST. 1519.35 T.P.		
11+67±	HOUSE					

NOTE: RESIDENTS ARE RENTING. UNABLE TO CONTACT OWNER & RESIDENTS DON'T KNOW WHERE OUTLET IS. WE HAVE NO IDEA EITHER. "SLAB FLOOR"

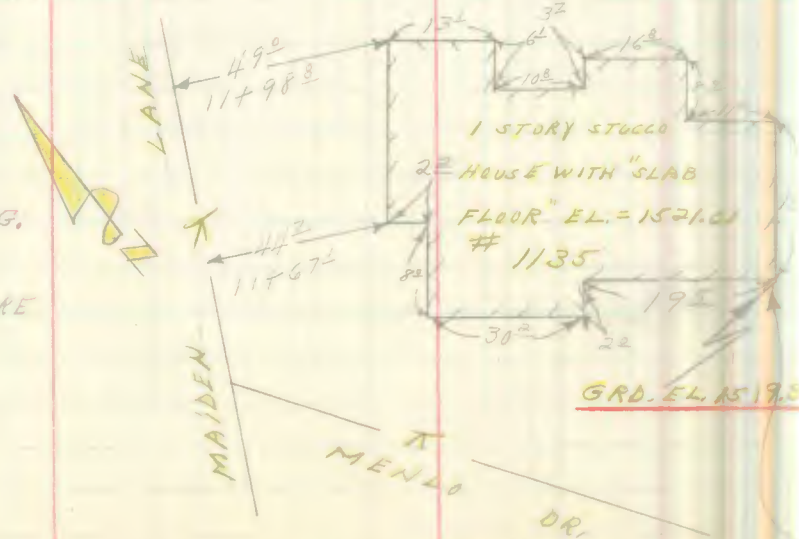

152101 EL. ON "SLAB FLOOR"
1519.3 GRD. EL. AT LOW COR. AS INDICATED

Profile Notes Red ____ Plotted ____ Job No. ____ Division No. ____
No. ____ Date ____ Date ____ Surveyed of ____
X-Sec. ____ Notes Chkd. ____ Checked ____ Survey by ____ Notes ____ Date ____
No. ____ Date ____ Date ____ Map No. ____ Indexed H.E. Date ____

F.B. ____ PG. ____

76L-298 CE 307 11-58

PLEASE RETURN TO
LOS ANGELES COUNTY ENGINEER
700 LOS ANGELES COUNTY ENGINEERING BLDG.

NOTE: ANY ADDITIONS OR CHANGES ON THIS SHEET MUST BE MADE OR CIRCLED IN RED INK, WITH DATE AND NAME OF PERSON MAKING CHANGE.

Do not extend notes this side of this line.

STATION	B.S.	H.I.	F.S.	ELEV.	MAIDEN LEFT & WEST'LY	LANE RIGHT & EAST'LY
11+70.5	C.R.			1520.48		↑
				1519.31		20' GUT.
				1519.91		" T. Cb.
				1521.2		32' P/L. GRD.
12+00				1523.15		↑
				1522.10		18.3 GUT.
				1522.70		" T. Cb.
				1522.3		30' P/L. GRD.
				1522.28	17.6 GUT.	
				1523.26	" T. Cb.	
				1522.8	30' P/L. GRD.	
T.P.				1527.67	T.P.	

F.B. 1900 PG. 174

Job No. 2216 Division No. ____ Notes Red ____ Plotted ____ Profile ____

Survey of PALM ST. Date ____ Date ____ No. ____

Survey by L.L.B. Notes P.H. Notes Chkd. ____ Checked ____ X-Sec. ____

Indexed H. E. OTT Date ____ Date ____ No. ____

76L-298 CE 307 11-58

PLEASE RETURN TO
LOS ANGELES COUNTY ENGINEER
700 LOS ANGELES COUNTY ENGINEERING BLDG.

NOTE: ANY ADDITIONS OR CHANGES ON THIS SHEET MUST BE MADE OR CIRCLED IN RED INK, WITH DATE AND NAME OF PERSON MAKING CHANGE.

Do not extend notes this side of this line.

STATION	B.S.	H.I.	F.S.	ELEV.	MAIDEN	LANE
					LEFT & WEST'LY	RIGHT & EAST'L
12+15.5		HOUSE				
				1521.4	EL. BASEMENT FLOOR	
				1520.5	EL. TOP 4" C.I.P. OUTLET	

Profile Notes Red ____ Plotted ____ Job No. ____ Division No. ____
No. ____ Date ____ Date ____ Survey of ____
X-Sec. ____ Notes Chkd. ____ Checked ____ Survey by ____ Notes ____ Date ____
No. ____ Date ____ Date ____ Map No. ____ Indexed H. E. OLT Date ____

F.B. ____ PG. ____

76L-298 CE 307 11-58

PLEASE RETURN TO
LOS ANGELES COUNTY ENGINEER
700 LOS ANGELES COUNTY ENGINEERING BLDG.

NOTE: ANY ADDITIONS OR CHANGES ON THIS SHEET MUST BE MADE OR CIRCLED IN RED INK, WITH DATE AND NAME OF PERSON MAKING CHANGE.

Do not extend notes this side of this line.

STATION	B. S.	H. I.	F. S.	ELEV.	MAIDEN LANE	
					LEFT & WEST'LY	RIGHT & EAST'LY
12+67.4		HOUSE				
				152[illegible]	EL. ON TOP 4" C.I.P.	OUTLET
12+73.3	C.R.			153055	16" GUT.	
				153125	" T. Cb.	
12+88.2		B.L.L.		1532[illegible]		32' P/L. GRD.
				1527[illegible]8		180' B.L.L. GRD.
13+00				153[illegible]5		↑
				153[illegible]8		21.8 GUT.
				1532[illegible]38		" T. Cb.
				1532[illegible]		34' P/L GRD.

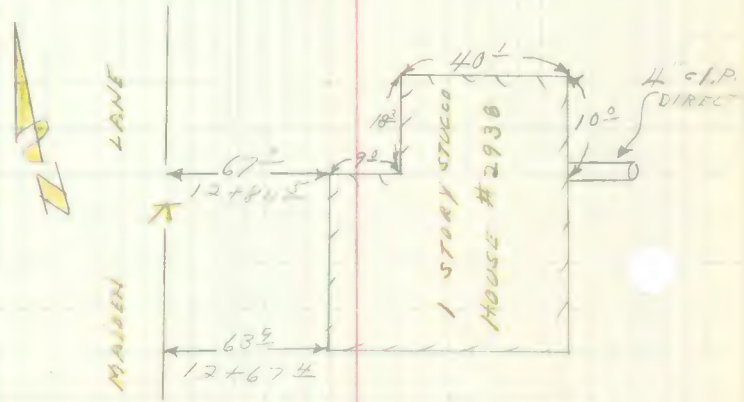

F.B. 1904 PG. 126
Job No. 2306
Division No.
Notes Red
Plotted
Profile
Survey of PARK ST.
Date
Date
No.
Survey by
Notes
Notes Chkd.
Checked
X-Sec.
Indexed H. L. OFT
Date
Date
No.

76L-298 CE 307 11-58

PLEASE RETURN TO
LOS ANGELES COUNTY ENGINEER
700 LOS ANGELES COUNTY ENGINEERING BLDG.

NOTE: ANY ADDITIONS OR CHANGES ON THIS SHEET MUST BE MADE OR CIRCLED IN RED INK, WITH DATE AND NAME OF PERSON MAKING CHANGE.

Do not extend notes this side of this line.

STATION	B. S.	H. I.	F. S.	ELEV.	MAIDEN LANE	
					LEFT & WEST'LY	RIGHT & EAST
13+04				1533.80	30' GUT	
				1534.49	" T. CB.	
13+28				1536.77		⊼
				1535.53		26 GUT
				1536.09		26' T. CB
				1536.6		38' P/L. END
FD B.M. AE 751				1534.89	B.M. A.E. 751 ELEV = 1534.872 (FIELD) F.B. 1904 MAIDEN LANE & DOLORES DR., S.W. C BT. SPK. IN CB. 5' W. OF W. END OF CB (MK'D. B.M. 834) NO. REF.	

END SECTIONS ON MAIDEN LANE

Profile Notes Red ____ Plotted ____ Job No. ____ Division No. ____
No. ____ Date ____ Date ____ Survey of ____
X-Sec. ____ Notes Chkd. ____ Checked ____ Survey by ____ Notes ____ Date ____
No. ____ Date ____ Date ____ Map No. ____ Indexed ____ Date ____

H. E. OTT

F. B. 1904 PG. 122

76L-298 CE 307 11-58

PLEASE RETURN TO
LOS ANGELES COUNTY ENGINEER
700 LOS ANGELES COUNTY ENGINEERING BLDG.

NOTE: ANY ADDITIONS OR CHANGES ON THIS SHEET MUST BE MADE OR CIRCLED IN RED INK, WITH DATE AND NAME OF PERSON MAKING CHANGE.

Do not extend notes this side of this line.

STATION	B.S.	H.I.	F.S.	ELEV.	PALM	ST.
FD. B.M.A.E.776				1459.19	B.M.A.E.776 ELEV. 1459.189 (FIELD) F.B.-1904-70 PALM ST. & REPOSA LANE, N. COR., FD BT. SPR. IN CD., 5' E. OF E. END C.R., (MK'D. B.M. B-31) NO REF.	
14+76.54 = 1+00 GOING EAST					LEFT & NORTH	RIGHT & SOUTH
1+00				1458.40	INT. PALM ST. & ⊼ LINE (SOUTH)	
				1458.00		12.5' PUM'T. EDGE
				1458.4		30' P/L GRD.
1+51.5	GRD. BRR.			1458.15		℄
				1458.10		13' PUM'T. EDGE
				1456.4		30' P/L GRD.
				1458.31	14' PUM'T. EDGE	
				1460.4	36' P/L GRD.	
2+00				1456.05		℄
				1455.57		11' PUM'T. EDGE
				1455.1		30' P/L GRD.

F.B. 1904 Pg. 178
Job No. 2216 Division No. ____ Notes Red ____ Plotted ____ Profile ____
Survey of PALM ST. Date ____ Date ____ No. ____
Survey by A.H.B. Notes P.H. Notes Chkd. ____ Checked ____ X-Sec. ____
Indexed H. E. OTT Date ____ Date ____ No. ____

76L-298 CE 307 11-58

PLEASE RETURN TO
LOS ANGELES COUNTY ENGINEER
700 LOS ANGELES COUNTY ENGINEERING BLDG.

NOTE: ANY ADDITIONS OR CHANGES ON THIS SHEET MUST BE MADE OR CIRCLED IN RED INK, WITH DATE AND NAME OF PERSON MAKING CHANGE.

Do not extend notes this side of this line.

STATION	B.S.	H.I.	F.S.	ELEV.	PALM	ST.
					LEFT & NORTH	RIGHT & SOUTH
2+00				1456 54	14' PUM'T EDGE	
				1459 0	36' P/L. GRD.	
3+00				1453 50		℄
END GOING EAST						
					LEFT & WEST'LY	RIGHT & EAST'L
14+86 73	GOING NORTH'LY			1458 19	INT. PALM ST. & REPOSA LANE	
15+03 0	GRD. BRK.			1458 10		⊼
15+05 5	F.L. 18" C.I.P.			1455 73	10 5 F.L. 18" C.I.P.	
				1457 36	" GUT.	
15+12 4	C.P.			1458 49		⊼
				1458 53		4' PUM'T.
				1458 19	9 6 GUT.	
				1458 98	" T. Cb.	
				1463 7	20' P/L. GRD. (CONT. UP)	
T.P.				1462 20	T.P.	

Profile Notes Red ____ Plotted ____ Job No. ____ Division No. ____
No. ____ Date ____ Date ____ Survey of ____
X-Sec. Notes Chkd. ____ Checked ____ Survey by ____ Notes ____ Date ____
No. ____ Date ____ Date ____ Map No. ____ Indexed ____ Date ____

H. E. 077 8

F.B. 1844 PG. 179

76L-298 CE 307 11-58

PLEASE RETURN TO
LOS ANGELES COUNTY ENGINEER
700 LOS ANGELES COUNTY ENGINEERING BLDG.

NOTE: ANY ADDITIONS OR CHANGES ON THIS SHEET MUST BE MADE OR CIRCLED IN RED INK, WITH DATE AND NAME OF PERSON MAKING CHANGE.

Do not extend notes this side of this line.

STATION	B.S.	H.I.	F.S.	ELEV.	REPOSA	LANE
					LEFT & WEST'LY	RIGHT & EAST'LY
16+00				1463 28		⊼
				1463 28		2½ PUM'T. EDGE
				1463 9		13' GRD. BRK
				146[illegible] 2		50' GRD.
				1462 87	9⁶ GUT.	
				1460 12	" T. Cb.	
				1465 4	20' P/L. GRD. (CONT. UP)	
17+00				1468 75		⊼
				1468 79		3⁰ PUM'T. EDGE
				1468 4		20' GRD.
				1462 9		100' "
				1468 23	9⁶ GUT.	
				1468 34	" T. Cb. (DEP)	
				1470 02	20' P/L. (CONC. DR)	
T.P.				1470 18	T.P.	
18+00				1474 14		⊼
				1474 12		2⁰ PUM'T. EDGE

F.B. 1904 Pg. 190

Job No. 2206 Division No. 14 Notes Red Plotted Profile

Survey of PALM ST. Date Date No.

Survey by L.M.S. Notes P.H. Notes Chkd. Checked X-Sec.

Indexed H. E. OTT Date Date No.

76L-298 CE 307 11-58

PLEASE RETURN TO
LOS ANGELES COUNTY ENGINEER
700 LOS ANGELES COUNTY ENGINEERING BLDG.

NOTE: ANY ADDITIONS OR CHANGES ON THIS SHEET MUST BE MADE OR CIRCLED IN RED INK, WITH DATE AND NAME OF PERSON MAKING CHANGE.

Do not extend notes this side of this line.

STATION	B.S.	H.I.	F.S.	ELEV.	REPOSA	LANE
					LEFT & WEST'LY	RIGHT & EAST'LY
18+00				1473 5		48' GRD. BRK
				1468 8		100' GRD.
				1473 73	9 6 GUT	
				1473 82	" T. CB. (DEP)	
				1475 60	20' P/L (PUM T. DR) UP	
T.P.				1477 76	T.P.	
18+61 5		HOUSE			1476.5 -1.3 1475.2	
				1475 2	EL. TOP 4" C.I.P. OUTLET	
19+00				1479 65		
				1479 64		3' PUM T. EDGE
				1475 0		45 GRD. BRK (CLOT)
				1479 26	9 8 GUT	
				1479 39	" T. CB (DEP)	

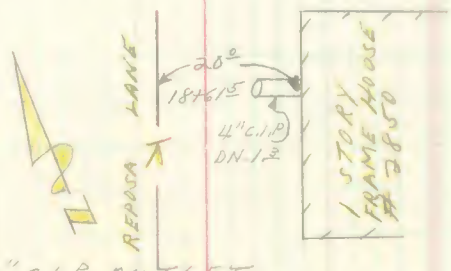

Profile Notes Red ____ Plotted ____ Job No. ____ Division No. ____
No. ____ Date ____ Date ____ Survey of ____
X-Sec. Notes Chkd. ____ Checked ____ Survey by ____ Notes ____ Date ____
No. ____ Date ____ Date ____ Map No. ____ Indexed H. E. OTT Date ____

F.B. ____ PG. ____

76L-298 CE 307 11-58

PLEASE RETURN TO
LOS ANGELES COUNTY ENGINEER
700 LOS ANGELES COUNTY ENGINEERING BLDG.

NOTE: ANY ADDITIONS OR CHANGES ON THIS SHEET MUST BE MADE OR CIRCLED IN RED INK, WITH DATE AND NAME OF PERSON MAKING CHANGE.

Do not extend notes this side of this line.

STATION	B.S.	H.I.	F.S.	ELEV.	REPOSA	LANE
					LEFT & WEST'LY	RIGHT & EAST'LY
19+00				1486.8	20' P/L (PUM'R DR) UP	
19+49.2		HOUSE				
				1478.2	EL. TOP 3" C.I.P OUTLET	
				1478.3	EL. " 2" " " "	
19+95.6		C.R.		1484.23		
				1484.21		2.6 PUM'T EDGE
				1484.48	10' GUT.	
				1485.26	" T. Ch	
				1486.7	20' P/L. GRD./CONT. UP	
T.P.				1484.37	T.P.	



F.B. 1904 PG. 182 Job No. 2206 Division No. Notes Red Plotted Profile
Survey of PALM ST. Date Date No.
Survey by Notes Notes Chkd. Checked X-Sec.
Indexed H. E. OTTO Date Date No.

76L-298 CE 307 11-58

PLEASE RETURN TO
LOS ANGELES COUNTY ENGINEER
700 LOS ANGELES COUNTY ENGINEERING BLDG.

NOTE: ANY ADDITIONS OR CHANGES ON THIS SHEET MUST BE MADE OR CIRCLED IN RED INK, WITH DATE AND NAME OF PERSON MAKING CHANGE.

Do not extend notes this side of this line.

STATION	B.S.	H.I.	F.S.	ELEV.	REPOSA	LANE
					LEFT & WEST'LY	RIGHT & EAST'L
20+00				1484 92		2⁶ PUM T. EEG
				1478 3		100' GRD. (CONT D
20+50.47 = 1+00 GOING WEST				1487 96	INT. MENLO & REPOSA LANE	
FD. B.M.A.E. 772				1490 16	B.M.A.E. 772 EL.=1490 (FIELD) 171 F.B. 1904-68 REPOSA LANE & MENLO DR., N. COR., [illegible] IN CB. 5' W. OF W. END C.R.	
					LEFT & SOUTH'LY	RIGHT & NORTH
1+17.0	GRD. BRK			1488 06		℄
1+30.0	C.R.			1489 15		℄
				1489 02		15' GUT.
				1489 83		" T. CB.
				1492 6		25' P/L. GRD. (CONT

Profile Notes Red ____ Plotted ____ Job No. ____ Division No. ____ F.B. 1903 PG. 183
No. ____ Date ____ Date ____ Survey of ____
X-Sec. Notes Chkd. ____ Checked ____ Survey by ____ Notes ____ Date ____
No. ____ Date ____ Date ____ Map No. ____ Indexed H. E. OTT Date ____

76L-298 CE 307 11-58

PLEASE RETURN TO
LOS ANGELES COUNTY ENGINEER
700 LOS ANGELES COUNTY ENGINEERING BLDG.

NOTE: ANY ADDITIONS OR CHANGES ON THIS SHEET MUST BE MADE OR CIRCLED IN RED INK, WITH DATE AND NAME OF PERSON MAKING CHANGE.

Do not extend notes this side of this line.

STATION	B.S.	H.I.	F.S.	ELEV.	MENLO	DR.
					LEFT & SOUTH'LY	RIGHT & NORTH'LY
1+49.0	C.R.			1489 56	15' GUT.	
				1496 27	" T. Cb	
				14[illegible] 7	25' P/L. GRD. (CONT. DN.)	
T.P.				14[illegible]	T.P.	
2+00				1494 17		℄
				1493 99		15' GUT.
				1494 80		" T. Cb.
				1496 3		25' P/L. GRD (CONT UP)
				149[illegible] 10	15' GUT.	
				1493 75	" T Cb	
				149[illegible] 3	25' P/L. GRD. (CONT. DN.)	
T.P.				1495 75	T.P.	

F.B. 1904 PG. 184 Job No. 2226 Division No. Notes Red Plotted Profile
Survey of PALM ST. Date Date No.
Survey by L.L.B. Notes P.H. Notes Chkd. Checked X-Sec.
Indexed H. E. OTT Date Date No.

76L-298 CE 307 11-58

PLEASE RETURN TO
LOS ANGELES COUNTY ENGINEER
700 LOS ANGELES COUNTY ENGINEERING BLDG.

NOTE: ANY ADDITIONS OR CHANGES ON THIS SHEET MUST BE MADE OR CIRCLED IN RED INK, WITH DATE AND NAME OF PERSON MAKING CHANGE.

Do not extend notes this side of this line.

STATION	B.S.	H.I.	F.S.	ELEV.	MENDO	DR
					LEFT & SOUTHLY	RIGHT & NORTH

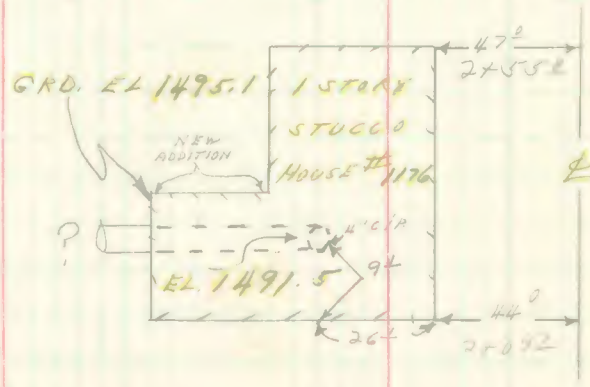

2+09.2 HOUSE

NOTE: UNABLE TO LOCATE OUTLET AT BACK OF HOUSE BECAUSE OF DEPTH. ELEV. GIVEN ON TOP OF PIPE UNDER HOUSE - AS SHOWN, & ALSO AT GRD. AT BACK OF HOUSE

1491.5 EL. ON TOP 4" C.I.P. UNDER HOUSE - AS SHOWN

1495.1 GRD. EL. AT BACK OF HOUSE

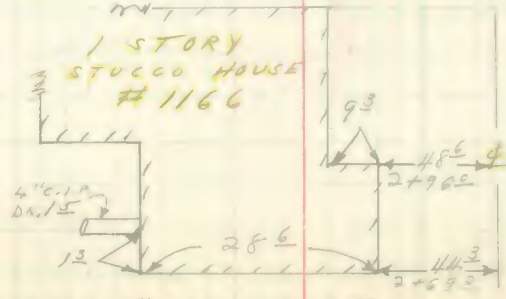

2+69.2 HOUSE

1496.6 EL. ON TOP 4" C.I.P. OUTLET

Profile Notes Red ____ Plotted ____ Job No. ____ Division No. ____
No. ____ Date ____ Date ____ Survey of ____ Notes ____ Date ____
X-Sec. Notes Chkd. ____ Checked ____ Survey by ____ Date ____
No. ____ Date ____ Date ____ Map No. ____ Indexed ____ Date ____

H. E. ORR

F.B. ____ PG. ____

76L-298 CE 307 11-58

PLEASE RETURN TO
LOS ANGELES COUNTY ENGINEER
700 LOS ANGELES COUNTY ENGINEERING BLDG.

NOTE: ANY ADDITIONS OR CHANGES ON THIS SHEET MUST BE MADE OR CIRCLED IN RED INK. WITH DATE AND NAME OF PERSON MAKING CHANGE.

Do not extend notes this side of this line.

STATION	B. S.	H. I.	F. S.	ELEV.	MENLO	DR
					LEFT & SOUTH'LY	RIGHT & NORTH'LY
3+00				1501 15		℄
				1500 94		15' GUT.
				1501 76		" T. Cb
				1504 [illegible]		25' P/L.
				1517 3		180' B.L.L. GRD.
				1506 18	15' GUT.	
				1508 14	" T. Cb.	
				1506 6	25' P/L. GRD. (CONT. ON)	
				1506 19	T.P.	
4+00				1508 20		℄
				1507 95		15' GUT.
				1508 74		" T. Cb.
				1510 2		25' P/L. GRD. (CONT. ON)
				1507 22	15' GUT.	
				1507 86	" T. Cb.	
				1507 7	25' P/L. GRD. (CONT. ON)	
4+95	C.R.			1514 61		℄
				1513 29	15' GUT.	

F. B. 1904 PG. 186

Job No. 3206 [illegible] Division No. ____ Notes Red ____ Plotted ____ Profile ____

Survey of [illegible] Date ____ Date ____ No. ____

Survey by [illegible] Notes [illegible] Notes Chkd. ____ Checked ____ X-Sec. ____

Indexed H. E. OTT Date ____ Date ____ Date ____ No. ____

76L-298 CE 307 11-58

PLEASE RETURN TO
LOS ANGELES COUNTY ENGINEER
700 LOS ANGELES COUNTY ENGINEERING BLDG.

NOTE: ANY ADDITIONS OR CHANGES ON THIS SHEET MUST BE MADE OR CIRCLED IN RED INK, WITH DATE AND NAME OF PERSON MAKING CHANGE.

Do not extend notes this side of this line.

STATION	B.S.	H.I.	F.S.	ELEV.	MENLO	DR.
					LEFT & SOUTH	RIGHT & NORTH
4+95 4	C.R.			1514 38	15' T. CB.	
				1513 0	25' P/L GRD. CONT. DN	
5+36 8	C.R.			1515 79		℄
				1516 81		15' GUT
				1517 61		" T. CB.
				1518 8		25' P/L GRD.
5+47				1516 00		℄ F.L. X-GUT
5+65 7				1517 40		℄ PUM'T.
5+70 24	=11+38.76			1517 50	INT. MENLO & MAIDEN LANE	
FD. B.M. A.E. 773				1514 15	B.M. A.E. 773 EL. = 1514.150 (FILE) F.B. 1904 [illegible] MENLO DR. & MAIDEN LANE, SO. COR., FD. [illegible] SPK. IN CB. 4' E. OF E. END C.R. (MK'D [illegible] B-33) NO. REF.	

END SECTIONS ON MENLO DR.

Profile Notes Red ____ Plotted ____ Job No. ____ Division No. ____
No. ____ Date ____ Date ____ Survey of ____
X-Sec. Notes Chkd. ____ Checked ____ Survey by ____ Notes ____ Date ____
No. ____ Date ____ Date ____ Map No. ____ Indexed H. E. [illegible] Date ____

F.B. 1904 PG. 182

76L-298 CE 307 11-58

PLEASE RETURN TO
LOS ANGELES COUNTY ENGINEER
700 LOS ANGELES COUNTY ENGINEERING BLDG.

NOTE: ANY ADDITIONS OR CHANGES ON THIS SHEET MUST BE MADE OR CIRCLED IN RED INK, WITH DATE AND NAME OF PERSON MAKING CHANGE.

Do not extend notes this side of this line.

STATION	B.S.	H.I.	F.S.	ELEV.	REPOSA LEFT & WEST'LY	LANE RIGHT & EAST'LY
CONTINUE GOING NORTHLY ON REPOSA LANE						
21+36.2		HOUSE				
				14787	EL. TOP 4" C.I.P. OUTLET	
20+80.4		BLG. CL.		149024		3.2 GUT.
				149057		" T. CL.
20+85.0		C.R.		149[illegible]		
				148928	12.5 GUT.	
				149108	" T. CL.	
				149[illegible]9	23 P/L (GRU. (CONT. UP)	

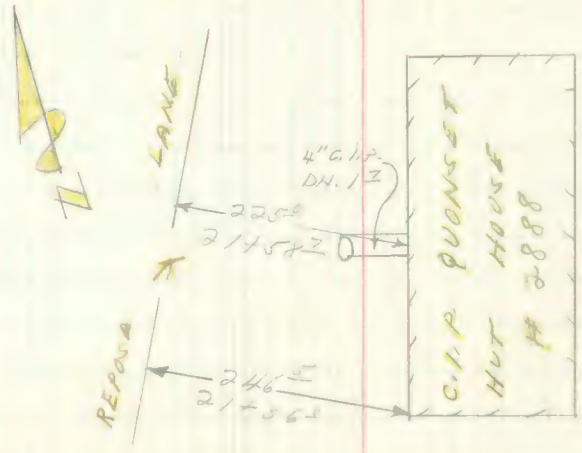

1480.4
1.7
1478.7

F.B. [illegible] Pg. 188
Job No. [illegible] Division No. [illegible] Notes Red. Plotted Profile
Survey of [illegible] Date Date No.
Survey by [illegible] Notes: [illegible] Notes Chkd. Checked X-Sec.
Indexed H. E. OTT Date Date No.

76L-298 CE 307 11-58

PLEASE RETURN TO
LOS ANGELES COUNTY ENGINEER
700 LOS ANGELES COUNTY ENGINEERING BLDG.

NOTE: ANY ADDITIONS OR CHANGES ON THIS SHEET MUST BE MADE OR CIRCLED IN RED INK, WITH DATE AND NAME OF PERSON MAKING CHANGE.

Do not extend notes this side of this line.

STATION	B.S.	H.I.	F.S.	ELEV.	REPOSA	LANE
					LEFT & WEST'LY	RIGHT & EAST
21+00				1491 18		
				1491 62		4" GUT.
				1491 72		" T.Cb. DET.
						" ~~[illegible]~~
				1491 8		19' GRD. (CONT. [illegible]
				1490 68	13" GUT.	
				1491 50	" T.Cb.	
				1494 1	24' P/L GRD (CONT. [illegible])	
21+52°	HOUSE					
NOTE: UNABLE TO LOCATE HOUSE OUTLET. SHOWED ELEV. OF "SLAB FLOOR" & GRD. AT LOW COR.						
				1489 50	EL. ON "SLAB FLOOR"	COR. GRD. EL. [illegible]
				1487 7	GRD. EL. AT LOW COR. (AS SHOWN)	

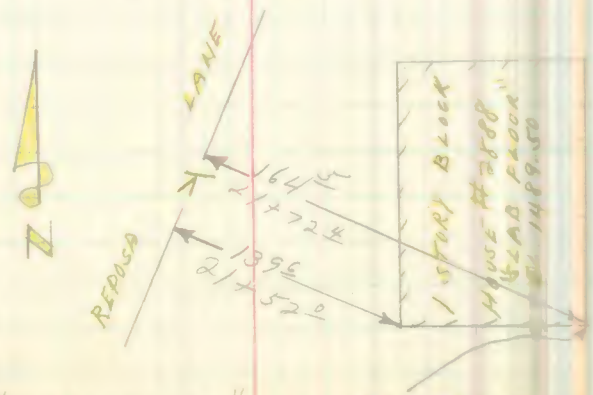

Profile Notes Red ____ Plotted ____ Job No. ____ Division No. ____
No. ____ Date ____ Date ____ Survey of [illegible]
X-Sec. Notes Chkd. ____ Checked ____ Survey by ____ Notes ____ Date ____
No. ____ Date ____ Date ____ Map No. ____ Indexed ____ Date ____

R. E. OTT

F.B. 1904 PG. 189

76L-298 CE 307 11-58

PLEASE RETURN TO
LOS ANGELES COUNTY ENGINEER
700 LOS ANGELES COUNTY ENGINEERING BLDG.

NOTE: ANY ADDITIONS OR CHANGES ON THIS SHEET MUST BE MADE OR CIRCLED IN RED INK, WITH DATE AND NAME OF PERSON MAKING CHANGE.

Do not extend notes this side of this line.

STATION	B.S.	H.I.	F.S.	ELEV.	REPOSA	LANE
					LEFT & WEST'LY	RIGHT & EAST'LY
T.P.				1474.38	T.P.	
22+00				1500.58		⊼
				1500.62		10th GUT.
				1501.12		" T. Cb.
				1499.7		BOT. Cb (BACK Cb)
				1498.9		34' GRD.
				1489.6		100' GRD
				1484.5		192' GRD.
				1502.40	20.2 GUT.	
				1502.50	" T. Cb. (DEP)	
				1501.4	31' D/L. GRD. (CONT. UP)	
T.P.				1502.23	T.P.	
22+10.0	END Cb.			1501.18	21.6 GUT.	
				1501.95	" T. Cb.	
				1502.41		⊼
22+24.3	END Cb.			1502.70		8.8 GUT.
				1502.92		" T. Cb.
				1502.73	6' PUM. T. BRK.	
				1502.76	22' " EDGE	

F.B. 1904 Pg. 172

Job No. 2206 Division No. 14 Notes Red Plotted Profile

Survey of PALM ST. Date Date No. X-Sec.

Survey by L.A.B. Notes P.H. Notes Chkd. Checked

Indexed H.E. OTT Date Date No.

76L-298 CE 307 11-58

PLEASE RETURN TO
LOS ANGELES COUNTY ENGINEER
700 LOS ANGELES COUNTY ENGINEERING BLDG.

NOTE: ANY ADDITIONS OR CHANGES ON THIS SHEET MUST BE MADE OR CIRCLED IN RED INK. WITH DATE AND NAME OF PERSON MAKING CHANGE.

Do not extend notes this side of this line.

STATION	B.S.	H.I.	F.S.	ELEV.	REPOSA	LANE
					LEFT & WEST'LY	RIGHT & EAST'LY
22+28.6		HOUSE				
				1496 9	EL TOP 4" C.I.P. OUTLET	
22+35.34		LINE AHD		1503 20	∡ PT. IN ⊼ LINE ON REPOSA	
				1503 53		8' PUM T. BRK
				1503 56		13' " EDGE
				1503 50		22.5 T. WALL
				1503 90	8' PUM T. EDGE	
				1509 36	" T. WALL	
				1504 2	9' BOT " GRD.	
				1503 8	23' GRD BRK.	
				1511 5	83 "	

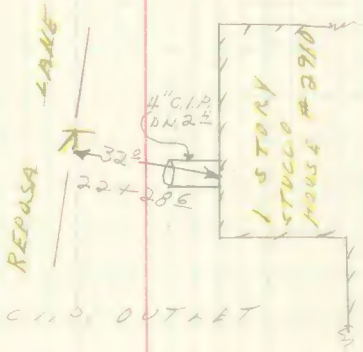

Profile No. ____ Notes Red ____ Plotted ____ Job No. ____ Division No. ____
X-Sec. No. ____ Date ____ Date ____ Survey of ____
Notes Chkd. ____ Checked ____ Survey by ____ Notes ____ Date ____
No. ____ Date ____ Date ____ Map No. ____ Indexed H.E.G. Date ____

F.B. 1904 PG. 191

76L-298 CE 307 11-58

PLEASE RETURN TO
LOS ANGELES COUNTY ENGINEER
700 LOS ANGELES COUNTY ENGINEERING BLDG.

NOTE: ANY ADDITIONS OR CHANGES ON THIS SHEET MUST BE MADE OR CIRCLED IN RED INK, WITH DATE AND NAME OF PERSON MAKING CHANGE.

Do not extend notes this side of this line.

STATION	B.S.	H.I.	F.S.	ELEV.	REPOSA LANE	
					LEFT & WEST'LY	RIGHT & EAST'LY
22+93°	GRD. BRK. IN WALL			1507.55	7.8 PUM T. EDGE	
				1508.55	8' T. WALL	
23+00				1507.86		
				1508.04		8' PUM T. EDGE
				1507.33		17.3 T. WALL
				1504.20		17.3 BOT. WALL (PUMT
				1503.41		67' PUM'T
				1503.10	7.8 PUM'T. EDGE	
23+50.2	HOUSE					
				1503.9	#1. TOP 4" C.I.P. OUTLET	
				1503.7	#2. TOP 4" C.I.P. OUTLET	

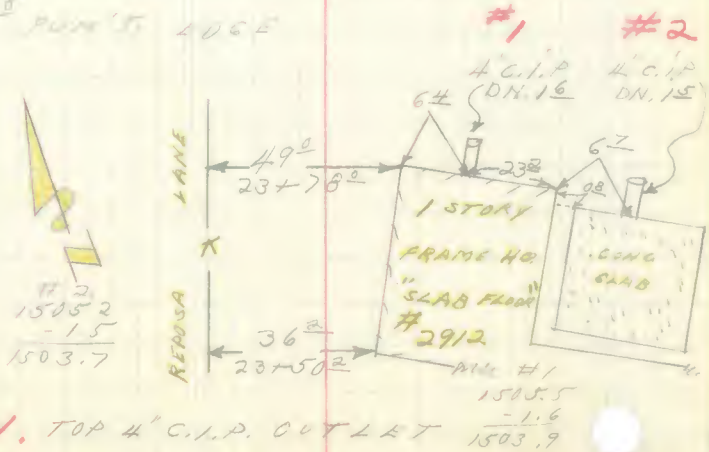

F.B. 1964 PG. 192

Job No. 2216 Division No. Notes Red Plotted Profile

Survey of LALM ST. Date Date No. X-Sec.

Survey by L.L.B. Notes R.M. Notes Chkd. Checked

Indexed H. E. OTT Date Date No.

76L-298 CE 307 11-58

PLEASE RETURN TO
LOS ANGELES COUNTY ENGINEER
700 LOS ANGELES COUNTY ENGINEERING BLDG.

NOTE: ANY ADDITIONS OR CHANGES ON THIS SHEET MUST BE MADE OR CIRCLED IN RED INK. WITH DATE AND NAME OF PERSON MAKING CHANGE.

Do not extend notes this side of this line.

STATION	B.S.	H.I.	F.S.	ELEV.	REPOSA	LANE
					LEFT & WEST'LY	RIGHT & EAST
24+00				1518 30		
				1518 47		3' PUM'T. [illegible]
				1517 30		13' "
				1517 60		2[illegible] " EDGE
				1517 75		24 T. [illegible]
				1507 2		80' GRD. BR[illegible]
				1507 5		136' [illegible]
				1518 70	6[illegible] PUM'T. EDGE	
				1521 2	8[illegible] T. CONC. WALL	
				1525 2	40 GRD	
				1531 6	133' GRD.	
T.P.				1518 39	T.P.	
24+29[illegible]	GRD BRK. PUM'T.			1522 31		
				1522 47		3' PUM'T. EDGE
				1522 20	7' PUM'T. EDGE	
				1526 38	8[illegible] T. CONC WALL	
				1527 86	T.P.	

Profile No. ____ Date ____ Notes Red ____ Plotted ____ Job No. ____ Division No. ____

X-Sec. No. ____ Date ____ Notes Chkd. ____ Checked ____ Survey of [illegible] Date ____

Date ____ Date ____ Map No. ____ Indexed ____ Notes ____ Date ____

H. E. OTT

F.B. [illegible] PG. [illegible]

76L-298 CE 307 11-58

PLEASE RETURN TO
LOS ANGELES COUNTY ENGINEER
700 LOS ANGELES COUNTY ENGINEERING BLDG.

NOTE: ANY ADDITIONS OR CHANGES ON THIS SHEET MUST BE MADE OR CIRCLED IN RED INK, WITH DATE AND NAME OF PERSON MAKING CHANGE.

Do not extend notes this side of this line.

STATION	B.S.	H.I.	F.S.	ELEV.	REPOSA	LANE
					LEFT & WEST'LY	RIGHT & EAST'LY
24+45.5	BEG.	WALL		15[illegible]		8' TOP CONC WALL
25+00				1528 73		
				1528 88		3.3 PUM'T. EDGE
				1529 00		10.3 T. CONC WALL
				1524 6		" BOT. WALL
				15[illegible] 2		23' GRD.
				1528 49	6.8 PUM'T. EDGE	
				1533 24	8.5 T. CONC WALL	
25+45.3	BEG.	BLOCK		1533 35	6.9 PUM'T. EDGE	
	RET.	WALL		1533 74	" T. BLOCK WALL	
				1533 5	18 BRK. GRD.	
25+54.5				1533 42		
				1533 60		4.5 PUM'T. EDGE
				1534 30		" T. BLK. WALL
				1533 2		" GRD BK. WALL
				1532 9		11' T. CONC WALL

F.B. 1914 PG. 194

Job No. 2206 Division No. Notes Red Plotted Profile

Survey of PALM ST Date Date No.

Survey by L.L.R. Notes Notes Chkd. Checked X-Sec.

Indexed H. E. ON [illegible] Date Date No.

76L-298 CE 307 11-58

PLEASE RETURN TO
LOS ANGELES COUNTY ENGINEER
700 LOS ANGELES COUNTY ENGINEERING BLDG.

NOTE: ANY ADDITIONS OR CHANGES ON THIS SHEET MUST BE MADE OR CIRCLED IN RED INK, WITH DATE AND NAME OF PERSON MAKING CHANGE.

Do not extend notes this side of this line.

STATION	B.S.	H.I.	F.S.	ELEV.	REPOSA	LANE
					LEFT & WEST'LY	RIGHT & EAST'LY
25+54 4				1529 6		12' BOT. WALL GR.
				1528 8		100' GRD.
T.P.				1535 07	T.P.	
					1528.8 − 0.8 = 1528.0	
25+		HOUSE				
				1528 0	TOP 4" C.I.P. OUTLET	
26+00				1539 2		
				1539 27		7' T. BLOCK WALL
				1536 60		" BOT. WALL, [illegible]
				1536 82		40' PUMP'T
				1536 4		100 GRD.
				1540 2	8' GRD. BOT. WALL	
				1541 60	" TOP CONC. "	

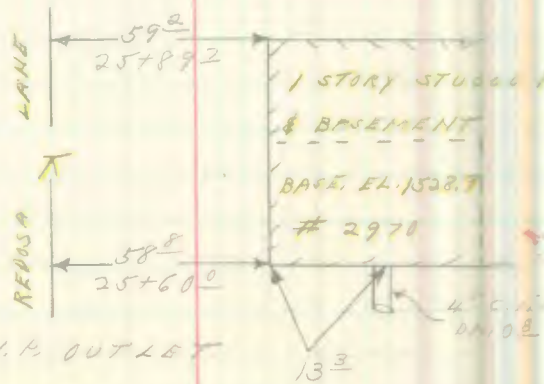

Profile Notes Red ____ Plotted ____ Job No. ____ Division No. ____
No. ____ Date ____ Date ____ Survey of [illegible]
X-Sec. Notes Chkd. ____ Checked ____ Survey by [illegible] Notes ____ Date ____
No. ____ Date ____ Date ____ Map No. ____ Indexed ____ Date ____

K.E. 0[illegible]

F.B. [illegible] PG. [illegible]

76L-298 CE 307 11-58

PLEASE RETURN TO
LOS ANGELES COUNTY ENGINEER
700 LOS ANGELES COUNTY ENGINEERING BLDG.

NOTE: ANY ADDITIONS OR CHANGES ON THIS SHEET MUST BE MADE OR CIRCLED IN RED INK, WITH DATE AND NAME OF PERSON MAKING CHANGE.

Do not extend notes this side of this line.

STATION	B.S.	H.I.	F.S.	ELEV.	REPOSA	LANE
					LEFT & WEST'LY	RIGHT & EAST'LY
26+00				1541.1	8.5 BK. WALL, GRD.	
				1542.1	18.5 GRD.	
BM AE 771				1537.24	B.M. AE. 771 ELEV. 1537.217 (FIELD) F.B. 1904-67 REPOSA LANE PROP., 600±' N. E'LY. FROM INT. OF MENLO DR. & REPOSA LANE, BT. SPK. IN BOT. STEP OF E'LY. STEPS (W. SIDE), HO. # 2980	
26+33.2	HOUSE					
				1536.97	EL. ON BASEMENT FLOOR	

NOTE: UNABLE TO LOCATE OUTLET AS IT FALLS UNDER PUM'T. ELEV. GIVEN ON CONC. BASEMENT FLOOR

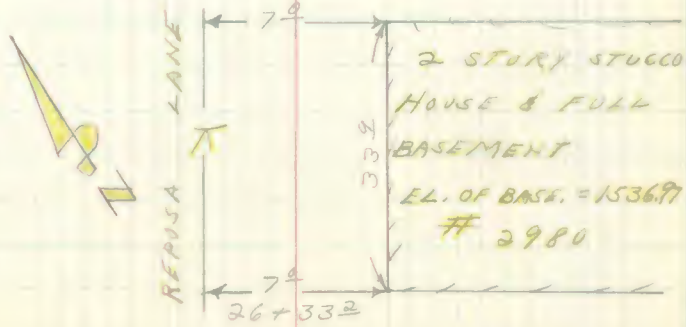

F.B. 1904 PG. 196
Job No. 2286 Division No. 14
Survey of PALM S.T.
Survey by
Indexed H.E. CAT.
Notes Date
Notes Chkd. Date
Notes Red Date
Plotted Date
Checked Date
Profile No.
X-Sec. No.

76L-298 CE 307 11-58

PLEASE RETURN TO
LOS ANGELES COUNTY ENGINEER
700 LOS ANGELES COUNTY ENGINEERING BLDG.

NOTE: ANY ADDITIONS OR CHANGES ON THIS SHEET MUST BE MADE OR CIRCLED IN RED INK, WITH DATE AND NAME OF PERSON MAKING CHANGE.

Do not extend notes this side of this line.

STATION	B.S.	H.I.	F.S.	ELEV.	REPOSA	LANE
					LEFT & WEST'LY	RIGHT & EAST'LY
26+33 2	GRD. BRK.			1543 60		⊼
				1543 60		4 EDGE CONC. WA
				1543 5	8' BOT. WALL, GRD.	
				1544 10	" T " CONC.	
				1544 0	" BOT. WALL GRD.	
					LEFT & SOUTH'LY.	RIGHT & NORTH'LY
26+43 36	90° TO LINE AHD.			1543 9		⊼
				1544 7		20 GRD.
26+51 2				1544 4		⊼ BOT. WALL, GRD.
				1544 92		⊼ T. "
				1544 8		⊼ BOT "
27+00				1547 6		⊼ GRD.
				1547 7		20' GRD.
				1547 2	20' GRD.	

Profile Notes Red ____ Plotted ____ Job No. ____ Division No. ____
No. ____ Date ____ Date ____ Survey of PAGE ST.
X-Sec. Notes Chkd. ____ Checked ____ Survey by ____ Notes ____ Date ____
No. ____ Date ____ Date ____ Map No. ____ Indexed H. E. Date ____

F.B. 1900 PG. 197

76L-298 CE 307 11-58

PLEASE RETURN TO
LOS ANGELES COUNTY ENGINEER
700 LOS ANGELES COUNTY ENGINEERING BLDG.

NOTE: ANY ADDITIONS OR CHANGES ON THIS SHEET MUST BE MADE OR CIRCLED IN RED INK, WITH DATE AND NAME OF PERSON MAKING CHANGE.

Do not extend notes this side of this line.

STATION	B.S.	H.I.	F.S.	ELEV.	EASEMENT	LINE
					LEFT & WEST'LY	RIGHT & EAST'LY
27+28.28 = 1+00 GOING NORTH'LY.				15[illegible]9.25	INT. SAGEMONT &	⊼ LINE NORTH'LY
1+10				15[illegible]7.6		⊼ GRD.
				15[illegible]9.1		10' GRD.
				155[illegible]	0.6 T. BLK. WALL	
				155[illegible].2	10' PUMT. DRIVE	
1+26	GRD BRK WALL			155[illegible].8		⊼
				155[illegible].5	0.6 T. BLK. WALL	
				155[illegible].3	1' BOT. " " GRD.	
				155[illegible].26	10' PUMT. DRIVE	
1+50				155[illegible].7		⊼
				155[illegible].5		10' PUMT.
				155[illegible].25	0.6 T. BLK. WALL	
				1552.8	1' BOT. " " GRD.	
				155[illegible]	10' GRD.	

F.B. 1914 PG. 198 Job No. [illegible] Division No. [illegible] Notes Red ____ Plotted ____ Profile
Survey of [illegible] Date ____ Date ____ No. ____
Survey by [illegible] Notes [illegible] Notes Chkd. ____ Checked ____ X-Sec.
Indexed H. E. OTT Date ____ Date ____ No. ____

76L-298 CE 307 11-58

PLEASE RETURN TO
LOS ANGELES COUNTY ENGINEER
700 LOS ANGELES COUNTY ENGINEERING BLDG.

NOTE: ANY ADDITIONS OR CHANGES ON THIS SHEET MUST BE MADE OR CIRCLED IN RED INK WITH DATE AND NAME OF PERSON MAKING CHANGE.

Do not extend notes this side of this line.

STATION	B. S.	H. I.	F. S.	ELEV.	EASEMENT LEFT & WEST'LY	LINE RIGHT & EAST'LY
2+00				1551 7		
				1551 6		10' PUMT.
				1554 00	0^{5} T. BLK. WALL	
				1553 5	1' BOT. " " GRD.	
				1553 7	10' GRD.	
2+51.19				1553 0		
				1552 6		10 GRD.
				1554 0	0^{2} T. BLK. WALL	
				1554 1	1 BOT " " GRD.	
				1554 2	10' GRD.	
2+70'				1553 2		
				1553 0		10' GRD.
				1553 8	10' GRD. (CONT. [illegible]	

END X-SECTS. ON EASEMENT

Profile Notes Red ____ Plotted ____ Job No. ____ Division No. ____
No. ____ Date ____ Date ____ Survey of PALM ST.
X-Sec. Notes Chkd. ____ Checked ____ Survey by ____ Notes ____ Date ____
No. ____ Date ____ Date ____ Map No. ____ Indexed H E OTT Date ____

F. B. [illegible] PG. [illegible]

76L-298 CE 307 11-58

PLEASE RETURN TO
LOS ANGELES COUNTY ENGINEER
700 LOS ANGELES COUNTY ENGINEERING BLDG.

NOTE: ANY ADDITIONS OR CHANGES ON THIS SHEET MUST BE MADE OR CIRCLED IN RED INK, WITH DATE AND NAME OF PERSON MAKING CHANGE.

Do not extend notes this side of this line.

STATION	B.S.	H.I.	F.S.	ELEV.	SAGEMONT	PLACE
					LEFT & SOUTH'LY	RIGHT & NORTH'LY
27+28.9	RESUME GOING			1549.45		
	WEST'LY			1549.50		10' PUM'T. EDGE
				1549.35	11' PUM'T. EDGE	
27+76.0	B.L.L.			1547.2	136' B.L.L. GRD.	
28+00	GRD. BRK. PUM'T.			1553.54		
				1553.75		9.5 PUM'T. EDGE
				1553.8		20' GRD. (CONT. ON)
				1553.16	10.7 PUM'T. EDGE	
				1553.[illegible]	20' GRD. (CONT. ON)	
27+98.7	HOUSE					
				1549.7	EL. TOP 4" C.I.P. OUTLET	



F.B. 1904 Pg. 200
Job No. 2206 Division No. Notes Red Plotted Profile
Survey of PALM ST. Date Date No. X-Sec.
Survey by Notes Notes Chkd. Checked
Indexed H.E. Date Date No.

76L-298 CE 307 11-58

PLEASE RETURN TO
LOS ANGELES COUNTY ENGINEER
700 LOS ANGELES COUNTY ENGINEERING BLDG.

NOTE: ANY ADDITIONS OR CHANGES ON THIS SHEET MUST BE MADE OR CIRCLED IN RED INK, WITH DATE AND NAME OF PERSON MAKING CHANGE.

Do not extend notes this side of this line.

STATION	B.S.	H.I.	F.S.	ELEV.	SAGEMINT LEFT & SOUTHERLY	PLACE RIGHT & NORTHERLY
28+40	GRD. BRK. PUMT.			155761		
				155761		9.5 PUMT EDGE
				155759	10.2 PUMT. EDGE	
28+50.5	GRD. BRK. PUMT.			155800		
				155808		9.5 PUMT. EDGE
				155799		20' GRD.
				155799	10.6 PUMT. EDGE	
				155781	20' GRD. (CONT. ON)	
28+55.8				155739		T. LEP. OD
28+56.0				155730		GUT.
28+96.2	GUT. END			155754		23.6 GUT.
				155808		" T. C.L.
29+00				155774		
				155760		24.7 GUT.

Profile Notes Red ____ Plotted ____ Job No. ____ Division No. ____

No. ____ Date ____ X-Sec. ____ Date ____ Survey of ____

No. ____ Date ____ Notes Chkd. ____ Date ____ Checked ____ Date ____ Survey by ____ Map No. ____ Indexed ____ Date ____ Notes ____ Date ____

F.B. ____ Pg. ____

76L-298 CE 307 11-58

PLEASE RETURN TO
LOS ANGELES COUNTY ENGINEER
700 LOS ANGELES COUNTY ENGINEERING BLDG.

NOTE: ANY ADDITIONS OR CHANGES ON THIS SHEET MUST BE MADE OR CIRCLED IN RED INK, WITH DATE AND NAME OF PERSON MAKING CHANGE.

Do not extend notes this side of this line.

STATION	B.S.	H.I.	F.S.	ELEV.	SAGEMONT	PLACE
					LEFT & SOUTH'LY	RIGHT & NORTH'LY
29+00				1558.08		24² T. Cb.
				1558.6		30' GRD. (CONT. UP)
				1552.03	23⁸ GUT.	
				1557.74	" T. Cb.	
				1558.3	40' GRD. (CONT. DN)	
T.P.				1558.68	T.P.	
29+09²		HOUSE				
				1552.9	EL. TOP 4" C.I.P. OUTLET	
29+16²		END GUT		1557.44	19' GUT	
				1557.91	" T. Cb.	

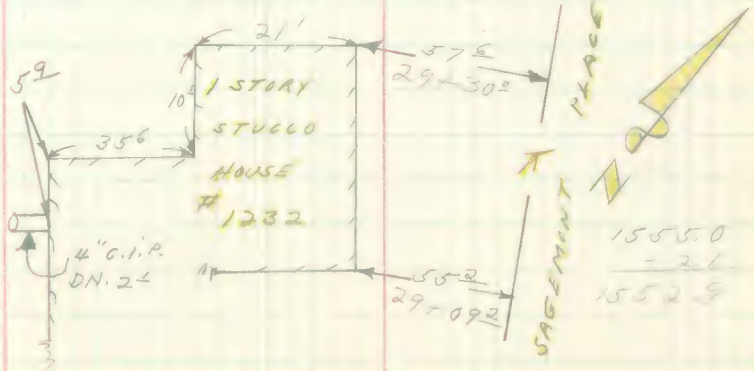

F.B. 1904 PG. 202

Job No. 2206 Division No. Notes Red Plotted Profile

Survey of PALM ST. Date Date No.

Survey by Notes Notes Chkd. Checked X-Sec.

Indexed H. E. OTT Date Date No.

76L-298 CE 307 11-58

PLEASE RETURN TO
LOS ANGELES COUNTY ENGINEER
700 LOS ANGELES COUNTY ENGINEERING BLDG.

NOTE: ANY ADDITIONS OR CHANGES ON THIS SHEET MUST BE MADE OR CIRCLED IN RED INK, WITH DATE AND NAME OF PERSON MAKING CHANGE.

Do not extend notes this side of this line.

STATION	B.S.	H.I.	F.S.	ELEV.	SAGEMONT	PLACE
					LEFT & SOUTHLY	RIGHT & NORTHLY
29+79		B.L.L.		1563 3		141' B.L.L.
29+95±		HOUSE			1 STORY STUCCO HOUSE #1220	
				1556 4	EL. TOP 4" C.I.P. OUTLET	
30+00				1560 74		
				1560 99		13' GUT.
				1561 49		13 T. CB
				1561 6		20' GRD. P/L
				1560 30	13 GUT	
				1560 80	13 T. CB	
				1560 8	20' GRD. P/L	

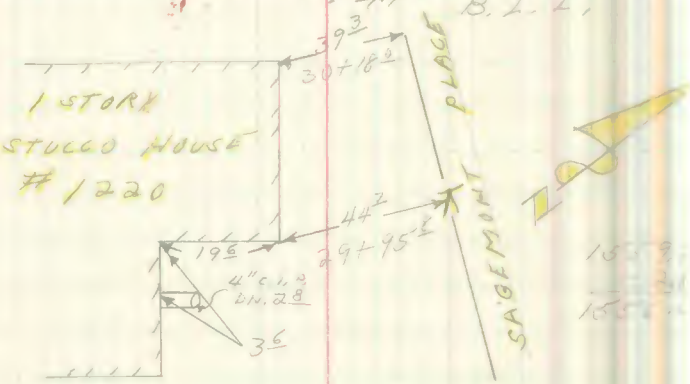

Profile ____ Notes Red ____ Plotted ____ Job No. ____ Division No. ____
No. ____ Date ____ Date ____ Survey of ____
X-Sec. ____ Notes Chkd. ____ Checked ____ Survey by ____ Notes ____ Date ____
No. ____ Date ____ Date ____ Map No. ____ Indexed H. E. OTT Date ____
F.B. ____ PG. ____

76L-298 CE 307 11-58

PLEASE RETURN TO
LOS ANGELES COUNTY ENGINEER
700 LOS ANGELES COUNTY ENGINEERING BLDG.

NOTE: ANY ADDITIONS OR CHANGES ON THIS SHEET MUST BE MADE OR CIRCLED IN RED INK, WITH DATE AND NAME OF PERSON MAKING CHANGE.

Do not extend notes this side of this line.

F.B. [illegible] PG. [illegible] Job No. [illegible] Division No. [illegible] Notes Red [illegible] Date [illegible] Plotted [illegible] Date [illegible] Profile No. [illegible]

Survey of [illegible] Notes [illegible] Notes Chkd. [illegible] Checked [illegible] X-Sec. No. [illegible]

Survey by [illegible] Date [illegible] Date [illegible] Date [illegible]

Indexed [illegible]

STATION	B.S.	H.I.	F.S.	ELEV.	SAGEMENT	PLACE
					LEFT & SOUTH'LY	RIGHT & NORTH'LY
30+25		B.L.L.		1562.7	16' GRD.	
				1558.1	121' B.L.L. GRD.	
30+50				[illegible]		
				1562.42		14" GUT
				[illegible]		" T. Cb.
				[illegible]		21' GRD. P/L
				1562.14	11" GUT	
				1562.12	" T. Cb.	
				1562.3	18' GRD. P/L	
B.M. AE 269				1560.8	B.M. AE 269 ELEV. 1560.191 (FIELD) F.B. 1904-66 SAGEMENT PL. (S. SIDE) BT. SEW. IN CB. IN FRONT OF HO. #1220, 6' W. OF DR.	
END.						

Notes Ck'd by	Survey of
Map No.	JN Tape Std °F
Office Work	Surveyed by
Checked	Notes Date
Date	Indexed 1 0 '62 H. E. OTT

F. B. Pg.

PALM STREET

S.S DISTRICT

C.I. 2206.14

TOPOGRAPHY

PARTY

BROWN, L.
HARRINGTON, P.
FALSEY, J.
SANDOVAL, G.

Note: Any Additions or Changes on This Sheet Must be Made or Circled in Red Ink With Date and Name of Person Making Change.

Do not extend this side of this line.

PLEASE RETURN TO
LOS ANGELES COUNTY ENGINEER
403 LOS ANGELES COUNTY ENGINEERING BLDG.

76F309S CE # 310 3-61

F. B. 1944 Pg. 106 CONT. TO BOT. PG. 107

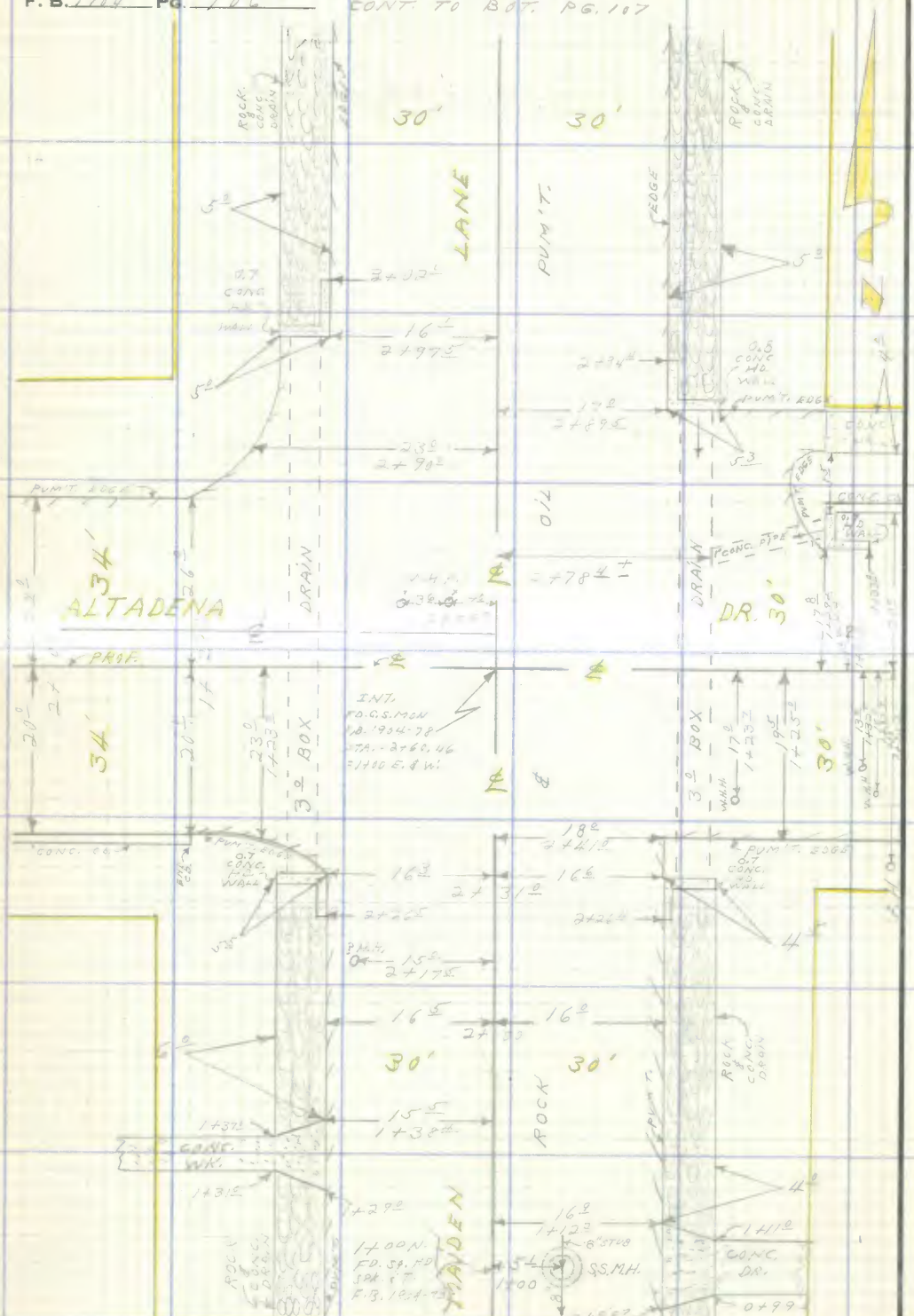

PLEASE RETURN TO
LOS ANGELES COUNTY ENGINEER
403 Los Angeles County Engineering Bldg.

Do not extend this side of this line.

Note: Any Additions or Changes on This Sheet Must be Made or Circled in Red Ink With Date and Name of Person Making Change.

76F309S CE # 310 3-61

PLEASE RETURN TO
LOS ANGELES COUNTY ENGINEER
403 LOS ANGELES COUNTY ENGINEERING BLDG.

Note: Any Additions or Changes on This Sheet Must be Made or Circled in Red Ink With Date and Name of Person Making Change.

Do not extend this side of this line.

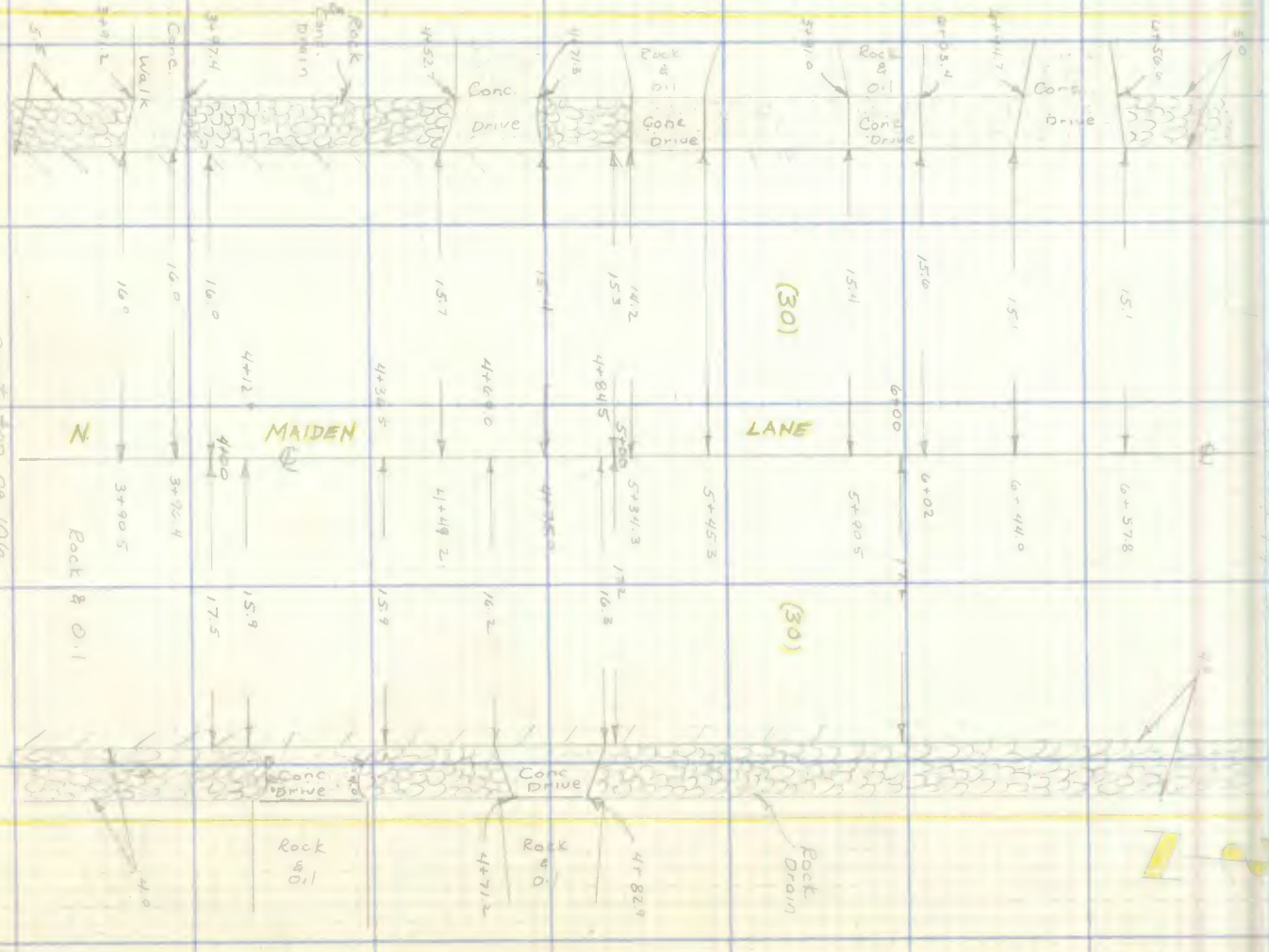

Notes Ck'd by _____
Map No. _____
Office Work _____
Checked _____
Date _____

Survey of _____
JN _____ Tape _____ Std _____ °F
Surveyed by _____
Notes _____ Date _____
Indexed H. E. OTT

F. B. _____ Pg. _____

PLEASE RETURN TO
LOS ANGELES COUNTY ENGINEER
403 LOS ANGELES COUNTY ENGINEERING BLDG.

Note: Any Additions or Changes on This Sheet Must be Made or Circled in Red Ink With Date and Name of Person Making Change.

Do not extend this side of this line.

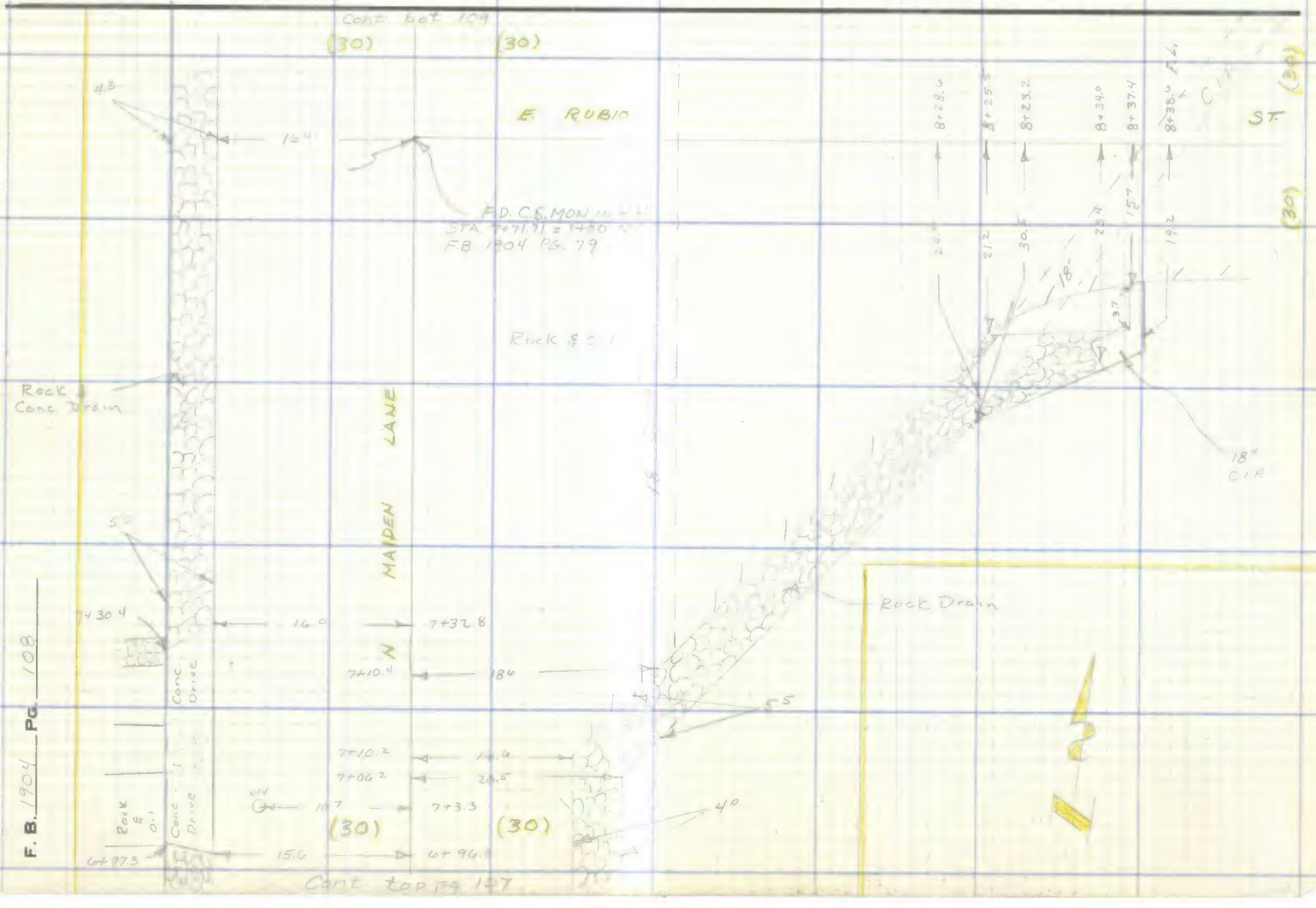

Notes Ck'd by	Survey of PALM ST
Map No.	JN 2206-2 Tape Std. °F
Office Work	Surveyed by [illegible]
Checked	Notes J.F. Date 3-29-62
Date	Indexed H. E. OTT

F. B. 1904 PG [illegible]

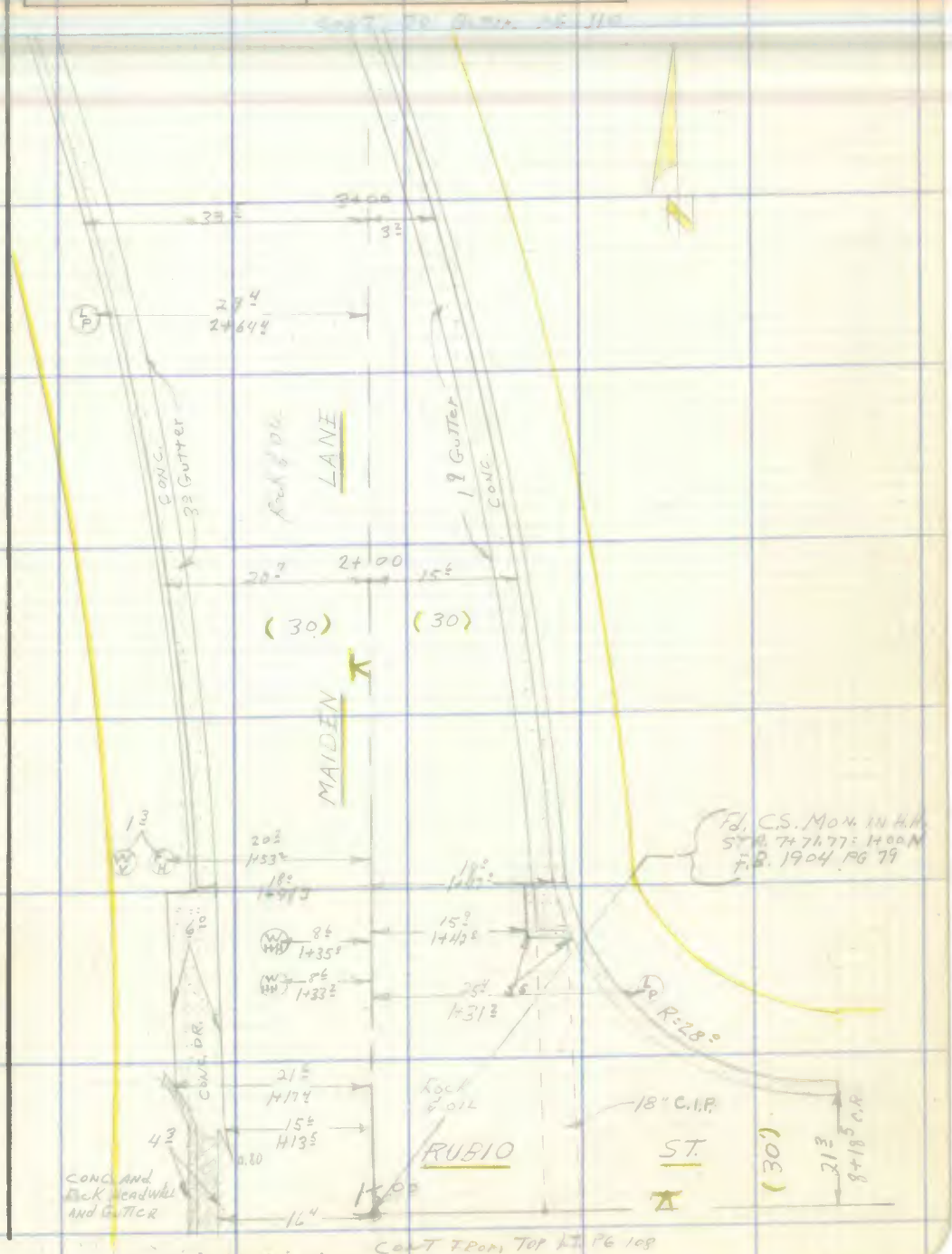

Note: Any Additions or Changes on This Sheet Must be Made or Circled in Red Ink With Date and Name of Person Making Change.

PLEASE RETURN TO
LOS ANGELES COUNTY ENGINEER
403 LOS ANGELES COUNTY ENGINEERING BLDG.

Do not extend this side of this line.

76F309S CE # 310 3-61

F. B. 1904 PG. 110

CONT. TO RT PG 111

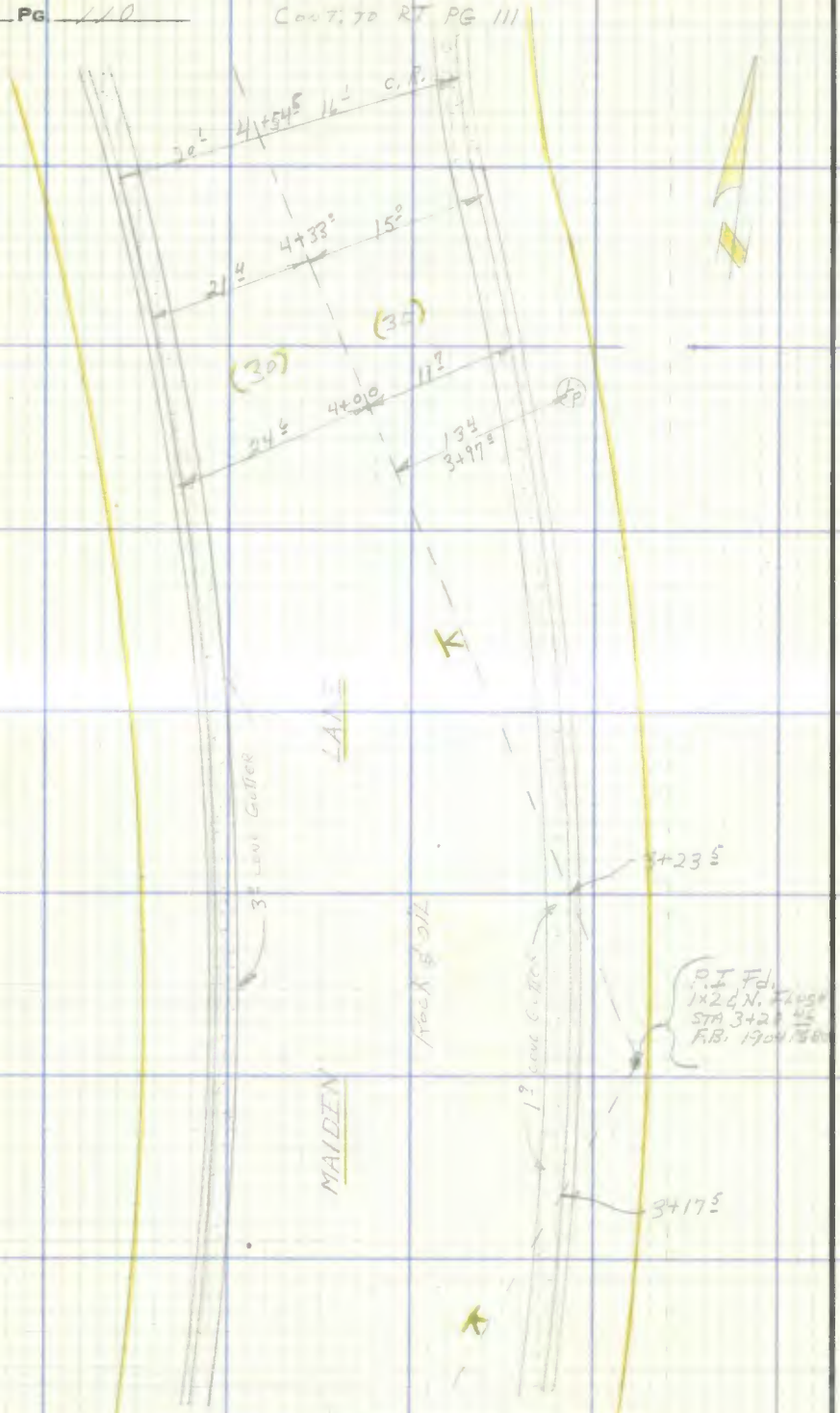

CONT FROM 13/P. PG 109

PLEASE RETURN TO
LOS ANGELES COUNTY ENGINEER
403 LOS ANGELES COUNTY ENGINEERING BLDG.
Do not extend this side of this line.

Note: Any Additions or Changes on This Sheet Must be Made or Circled in Red Ink With Date and Name of Person Making Change.

Notes Ck'd by	Survey of PALM ST	F. B. [illegible] Pg. [illegible]
Map No.	JN [illegible] Tape Std °F	
Office Work	Surveyed by [illegible]	
Checked	Notes JF Date 4-7-62	
Date	Indexed H. E. UTT	

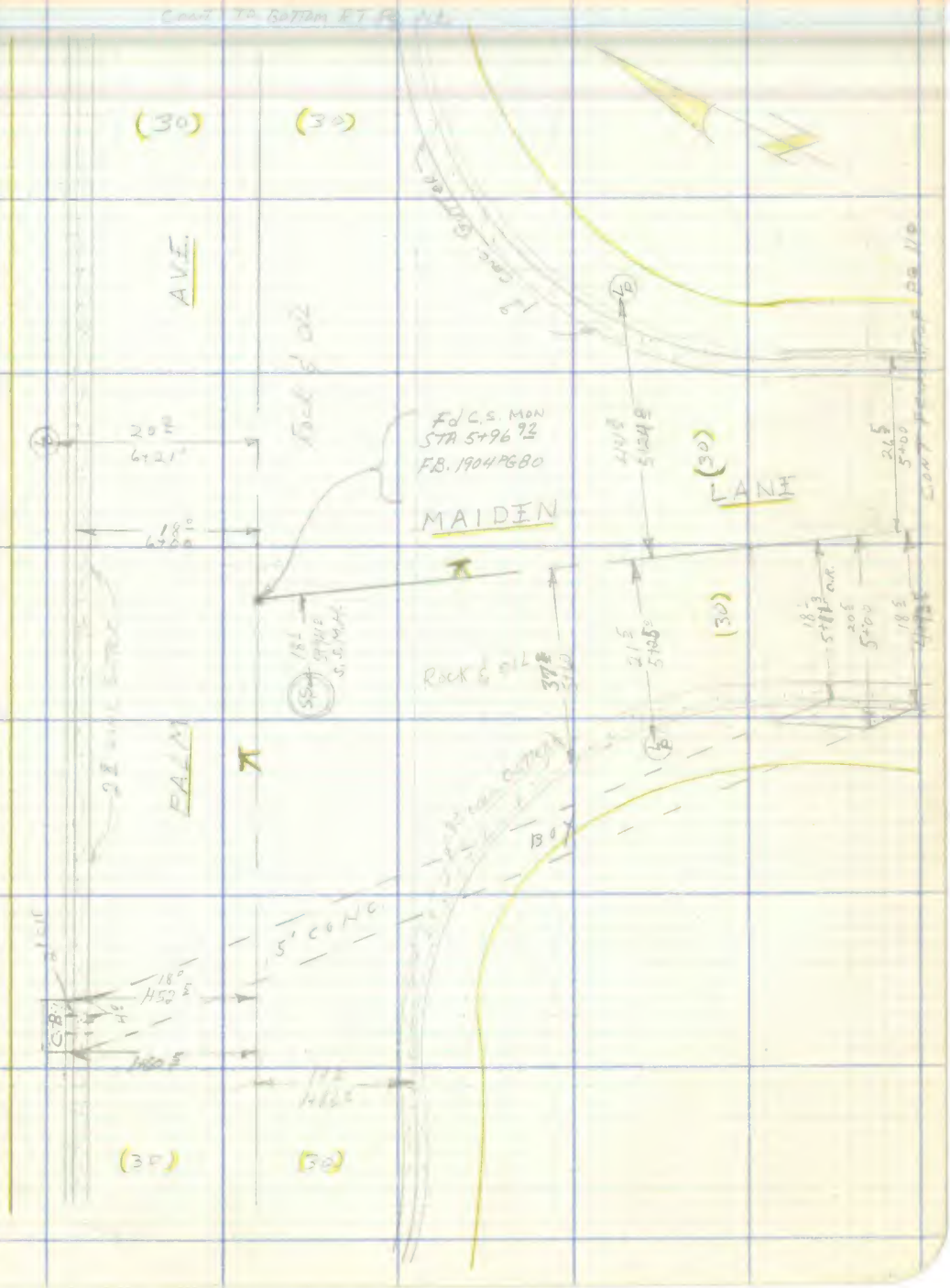

Note: Any Additions or Changes on This Sheet Must be Made or Circled in Red Ink With Date and Name of Person Making Change.

PLEASE RETURN TO
LOS ANGELES COUNTY ENGINEER
403 LOS ANGELES COUNTY ENGINEERING BLDG.

Do not extend this side of this line.

76F309S CE # 310 3-61

F. B. 1904 Pg. 117

CONT TO TOP LEFT PG. 130

PLEASE RETURN TO
LOS ANGELES COUNTY ENGINEER
403 LOS ANGELES COUNTY ENGINEERING BLDG.

Do not extend this side of this line.

Note: Any Additions or Changes on This Sheet Must be Made or Circled in Red Ink With Date and Name of Person Making Change.

76F309S CE # 310 3-61

PLEASE RETURN TO
LOS ANGELES COUNTY ENGINEER
403 LOS ANGELES COUNTY ENGINEERING BLDG.

Note: Any Additions or Changes on This Sheet Must be Made or Circled in Red Ink With Date and Name of Person Making Change.

Do not extend this side of this line.

Notes Ck'd by _____ Survey of _____
Map No. _____ JN _____ Tape _____ Std _____ °F
Office Work _____ Surveyed by _____
Checked _____ Notes _____ Date _____
Date _____ Indexed _____

H. E. Ott

F. B. _____ PG. _____

F. B. 1904 PG. 114



1904

on This
in Red
Person