F. B. _____ PG. _____

Notes Ck'd by _____	Survey of _____
Map No. _____	W. O. _____ Tape No. _____ St'd. _____ °F
Office Work _____	Surveyed by _____
Checked _____	Notes _____ Date _____
Date _____	Indexed _____

1905

RETURN TO
LOS ANGELES COUNTY SURVEYOR
726 LOS ANGELES COUNTY
ENGINEERING BLDG.

Note: Any Additions or Changes on This Sheet Shall be Circled in Red Ink Bearing Date and Name of Person Making Correction.

Do not extend this side of the line.

Microfilmed Dec. '86

F. B. 1706 Pg. 10

Extra B

RETURN TO
LOS ANGELES COUNTY SURVEYOR
726 LOS ANGELES COUNTY
ENGINEERING BLDG.

Do not extend notes this side of this line.

Note: Any Additions or Changes on This Sheet Must be Made or Circled in Red Ink With Date and Name of Person Making Change.

PWFB 1026 1192

F. B. [illegible] PG. [illegible]

Notes Ck'd by	Survey of [illegible]
Map No.	W. O. [illegible] Tape No. [illegible] St'd. [illegible] °F
Office Work	Surveyed by [illegible]
Checked	Notes [illegible] Date [illegible]
Date	Indexed [illegible]

GUIRADO AVE. STORM DRAIN
PROJECT No. 6

J. N. 6941 (OLD No)

J.N. 0303.00 ℄ CONTROL

J.N. 6215.00 (New No)

STREET CENTERLINE NOTES: LINE "A" LINE "B"

Index Pg 6718
Bench marks Jr. Pg. 11 to Pg 50
LINE "A" ℄ Notes from Pg 51 to Pg 124
LINE "A" ℄ " Storm Drain Pg 125 to Pg 148
LINE "A" Topography Pg 151 to Pg 206
LINE "A" Cross Sections F.B. 1866 Pg [illegible] to Pg 147

LINE B Index Pg 7 + Pg 7
LINE "B" ST ℄ NOTES: F.B. [illegible] Pg 63 + Pg 77 Pg 207 to Pg 240
LINE "B" ℄ STORM DRAIN [illegible] Pg 241 to Pg 258
Improvements F.B. Pg [illegible]
Cross Sections Notes. F.B. 1866 Pg 147 to Pg [illegible]

A. [illegible] Chief
B. [illegible] Instr.
[illegible] Hand Chain
A. [illegible] Rear chain

Microfilmed Dec. '86

Note: Any Additions or Changes on This Sheet Must be Made or Circled in Red Ink With Date and Name of Person Making Change.

Do not extend notes this side of this line.

RETURN TO
LOS ANGELES COUNTY SURVEYOR
726 LOS ANGELES COUNTY
ENGINEERING BLDG.

76F309S 247 2-51

F. B. 1905 PG. 6

PWFB 1026

1193

RETURN TO
LOS ANGELES COUNTY SURVEYOR
726 LOS ANGELES COUNTY
ENGINEERING BLDG.

Do not extend notes this side of this line.

Note: Any Additions or Changes on This Sheet Must be Made or Circled in Red Ink With Date and Name of Person Making Change.

PWFB 1027 255, 256, 257, 258

F. B. ____ PG. ____

Notes Ck'd by ____	Survey of ____
Map No. ____	W. O. ____ Tape No. ____ St'd. ____ °F
Office Work ____	Surveyed by ____
Checked ____	Notes ____ Date ____
Date ____	Indexed ____

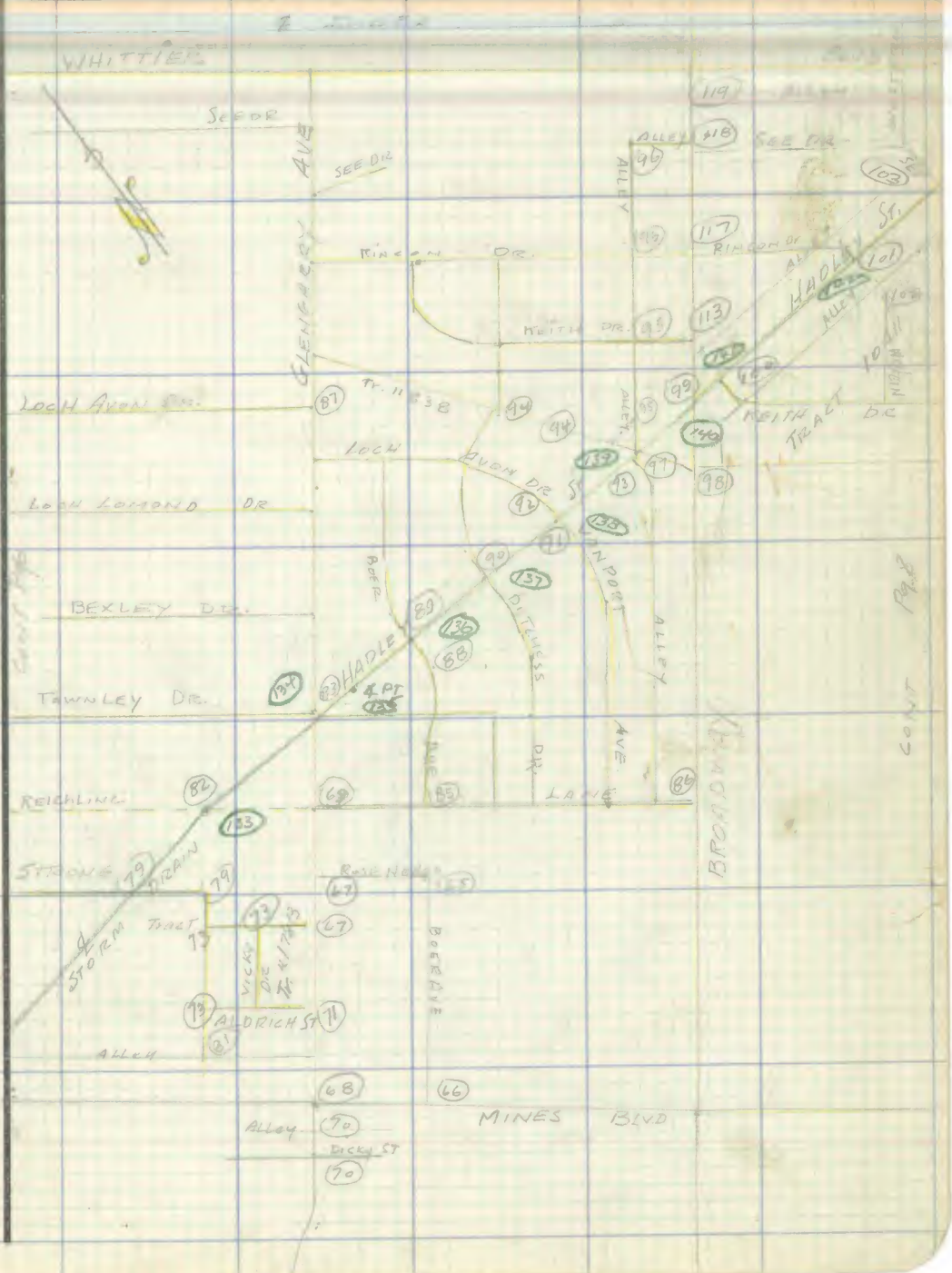

Note: Any Additions or Changes on This Sheet Must be Made or Circled in Red Ink With Date and Name of Person Making Change.

Do not extend notes this side of this line.

RETURN TO
LOS ANGELES COUNTY SURVEYOR
726 LOS ANGELES COUNTY
ENGINEERING BLDG.

76F3095 247 2-51

F. B. 1205 PG. 5

PWFB 1027

259, 260, 261, 262

INDEX.

RETURN TO
LOS ANGELES COUNTY SURVEYOR
726 LOS ANGELES COUNTY
ENGINEERING BLDG.

Do not extend notes this side of this line.

Note: Any Additions or Changes on This Sheet Must be Made or Circled in Red Ink With Date and Name of Person Making Change.

NOTES RED. JOB NO. 6941 SURVEY OF [illegible] F.B. 1905 PG. 11

DATE SURVEY BY [illegible]

NOTES CHKD. NOTES BY [illegible] DATE 6-22-53

DATE INDEXED A. C. Johnson DATE

NOTE: ANY ADDITIONS OR CHANGES ON THIS SHEET MUST BE MADE OR CIRCLED IN RED INK, WITH DATE AND NAME OF PERSON MAKING CHANGE.

Do not extend notes this side of this line

PLEASE RETURN TO
LOS ANGELES COUNTY SURVEYOR
725 LOS ANGELES COUNTY ENGINEERING BLDG.

76S420 353 8-49

DESCRIPTION	ADJ. ELEV.	3RD RUN	2ND RUN	DIFF.	1ST RUN	B.M.

[illegible] Project No. 6

J.N. 6941

BENCH MARK CIRCUIT No. 1.

from B.M. 2-15 of Precise Level Net Line 2 at Saragosa St. & Norwalk Blvd. Northeastly to B.M. 1-16 of Precise Net No. 1. at Norwalk Blvd. & Whittier Blvd.

Note: Re-run notes used in adjustment of following circuit.

See Return Notes Pg 25

F.B. 1905 Pg 11 to Pg 16



H.E. Granquist Chief
A. Carrasco Jr.
J. Moody Hd. Chem. Rec.
A. Snyder Rec. [illegible]

See A-39 & 40 for Calc.

Pg. 45 To Pg

Note: Elevations shown in Adj. Elev. Column based on L.A. Co. Surv. P.L.N. (1952 Adj.)

76S420 3S3 8-49

PLEASE RETURN TO
LOS ANGELES COUNTY SURVEYOR
725 LOS ANGELES COUNTY ENGINEERING BLDG.

NOTE: ANY ADDITIONS OR CHANGES ON THIS SHEET MUST BE MADE OR CIRCLED IN RED INK, WITH DATE AND NAME OF PERSON MAKING CHANGE.

Do not extend notes this side of this line

B.M.	1ST RUN	DIFF.	2ND RUN	3RD RUN	ADJ. ELEV.	DESCRIPTION
(TP) B.M. 2-15	161.022				161.022	B.M. 2-15 EL. 161.022 FB. 1203 P. 22
+	5.769		5.758			NORWALK BLVD. & SARATOGA ST. N.E. COR.
π	166.791	+1.352	+1.357		+1.3555	C.S. mon. in Handhole. 5' E. of Angle Pt. & 15' W. of
−	4.415		4.401			E. Curb of Norwalk Blvd. Rd. Std. C.S. No. RE 329. 10-2-15, 1951
SET B.M. # KW25	162.376				162.374	B.M. KW-25 EL = FB. 1905, Pg. 12
+	4.850		4.816			NORWALK BLVD. & FLORY ST. S.E. STRLY. COR.
π	167.226	+0.145	+0.146		+0.1455	Bt. Spk. in Curb. 10' S. of S. end C.R.
−	4.705		4.670			
T.P. #1	162.521					Spk. Punit. 10' and E. of Norwalk Blvd.
+	5.107		5.069			π of walk to No. #7330
π	167.628	+0.067	+0.066		+0.0665	
−	5.040		5.003			
T.P. #2	162.588					Spk. 8' W. of E. Cb. Norwalk Blvd.
+	4.935		4.882			opp. S. end C.R. S.E. COR. BELL
π	167.523	+0.644	+0.645		+0.6445	
−	4.291		4.237			
(SET) B.M. KW26	163.232				163.222	B.M. KW-26 EL. FB. 1905 P. 12
+	4.728		4.708			NORWALK BLVD. & BALFOUR ST. N.E. COR.
π	167.960	−0.022	−0.024		−0.0230	Bt. Spk. in Cb. 10' N. of N. end C.R.
−	4.750		4.732			
T.P. #3	163.210					Spk. 8' W. of E. Cb. Norwalk Blvd. opp.
+	5.102		5.070			P.P. #798795 E.
π	168.312	+0.614	+0.614		+0.6140	
−	4.488		4.456			
(SET) B.M. KW27	163.824				163.810	B.M. KW-27 EL. FB. 1905 P. 12
+	4.757		4.695			NORWALK BLVD. & COOLHURST ST. N.W. STRLY. COR.
π	168.581	+0.087	+0.087		+0.0870	Bt. Spk. in Cb. 12' N. of N. end C.R.
−	4.670		4.608			
T.P. # 4	163.911					Spk. Punit. W. Sj. of Norwalk Blvd. 25' N. of
						M. Box # 7101

JOB NO. 6941 SURVEY OF Burbank Sta. 5+50 to 9+00
SURVEY BY H.E. 8-8-49 NOTES RED. DATE
NOTES BY C. Johnson DATE NOTES CHKD. DATE
INDEXED DATE
F. B. 1905 PG. 12

76S420 353 8-49

PLEASE RETURN TO
LOS ANGELES COUNTY SURVEYOR
725 LOS ANGELES COUNTY ENGINEERING BLDG.

NOTE: ANY ADDITIONS OR CHANGES ON THIS SHEET MUST BE MADE OR CIRCLED IN RED INK, WITH DATE AND NAME OF PERSON MAKING CHANGE.

Do not extend notes this side of this line

B.M.	1ST RUN	DIFF.	2ND RUN	3RD RUN	ADJ. ELEV.	DESCRIPTION
T.P.#4	163.911					SEE [illegible]
+	5.068		5.023			
π	168.979	+0.951	+0.954		+0.9525	
−	4.117		4.069			
T.P.#5	164.862					Spk. Pvmt. 5' W. of E. Cb. [illegible]
+	5.469		5.428			Fr. Walk to No. #70 10
π	170.331	+0.446	+0.445		+0.4455	
−	5.023		4.983			
(Set) B.M. KW28	165.308				165.294	B.M. "KW-28" EL= FB 190[illegible]
+	5.189		5.167			Norwalk Blvd. & Mines [illegible]
π	170.497	−0.178	−0.179		−0.1785	Bt. Spk. in Cb. 10' E of E end [illegible]
−	5.367		5.346			
(Set) B.M. KW29	165.130				165.112	B.M. "KW-29" EL= FB 190[illegible]
+	4.969		4.947			Norwalk Blvd. & Mines Blvd. [illegible]
π	170.099	+0.725	+0.726		+0.7255	Bt. Spk. in Cb. 50' E of E. end C.R.
−	4.244		4.221			
(Fd) B.M. BD-22	165.855				165.834	
= KW-29A	4.930		4.857			B.M. "BD22" EL= 166.625 FB. 1161 [illegible]
π	170.785	+0.392	+0.387		+0.3895	Dunlap Crossing Rd. & Norwalk [illegible]
−	4.538		4.470			Galv. Nail in Walk 37' W. [illegible]
T.P.#6	166.247					T.P.#6 Spk. W. edge [illegible]
+	5.090		5.046			20' N. of T.P.#113
π	171.337	+0.005	−0.001		−0.0030	
−	5.085		5.045			
(Set) B.M. KW-30	166.252				166.220	B.M. KW-30 EL FB 190[illegible]
+	4.928		4.887			Norwalk Blvd. & Aldrich [illegible]
π	171.180	−0.059	−0.056		−0.0575	Bt. Spk. in Cb. 50' W. of W end C.R.
−	4.987		4.943			
T.P.#7	166.[illegible]					Spk. W. edge Pvmt. Norwalk Blvd. & Aldrich [illegible]

NOTES RED. ____ JOB NO. ____ SURVEY OF ____
DATE ____ SURVEY BY ____
NOTES CHKD. ____ NOTES BY ____ DATE ____
DATE ____ INDEXED ____ DATE ____

F.B. 1905 PG. 13

76S420 353 8-49

PLEASE RETURN TO
LOS ANGELES COUNTY SURVEYOR
725 LOS ANGELES COUNTY ENGINEERING BLDG.

NOTE: ANY ADDITIONS OR CHANGES ON THIS SHEET MUST BE MADE OR CIRCLED IN RED INK, WITH DATE AND NAME OF PERSON MAKING CHANGE.

Do not extend notes this side of this line

JOB NO. 6341 SURVEY OF Firestone Blvd SD Regional
SURVEY BY H.E. Eaton DATE 6-23-49 NOTES RED.
NOTES BY H.E. Eaton DATE NOTES CHKD.
INDEXED DATE DATE
F.B. 1905 PG. 14

B.M.	1ST RUN	DIFF.	2ND RUN	3RD RUN	ADJ. ELEV.	DESCRIPTION
T.P.#7	166.193					SEE bot Pg 15 for description
+	5.320		5.259			
π	171.513	+0.818	+0.819		+0.8185	
−	4.502		4.440			
(Set) B.M. KW.31	167.011				166.973	B.M. KW-31 EL. FB 1905 Pg 14
+	4.687		4.633			NORWALK BLVD. & ROSE HEDGE DR. N.W. Cor
π	171.698	+0.094	+0.095		+0.0945	Bt. Spk. in Cb. 38' W of W. end C.R.
−	4.593		4.538			
T.P.#8	167.105					T.P.#8 Spk. 10' E. of W. Cb Norwalk
+	4.949		4.904			Blvd. 10' N. of Walk to bot. 6725
π	172.054	+0.575	+0.574		+0.5745	
−	4.374		4.330			
(Set) B.M. KW-32	167.680				167.637	B.M. "KW-32" EL. FB 1905 Pg 14
+	5.029		4.981			NORWALK BLVD & REICHLING LANE S.W. Cor
π	172.709	+0.457	+0.458		+0.4575	Bt. Spk. in Cb. 50' S of S. end C.R.
−	4.572		4.523			
T.P.#9	168.137					Spk. wedge Point Norwalk Blvd. 255.
+	4.885		4.817			of T.P. #104
π	173.022	+0.010	+0.006		+0.0080	
−	4.875		4.811			
(Fd) B.M. BD 23	168.147				168.100	B.M. "BD 23" EL. 168.889 FB 1161 Pg 12
=KW-32A	5.142		5.105			NORWALK BLVD & TOWNLEY DR. S.E. Cor.
π	173.289	−0.027	−0.027		−0.0270	Galv. Nail in So. Cb. Townley Dr. 162' E of E. Norwalk Blvd
−	5.169		5.132			
(Set) B.M. KW-33	168.120				168.069	B.M. KW-33 EL. = FB. 1905 Pg 14
+	4.577		4.546			NORWALK BLVD & TOWNLEY DR. N.E. Cor
π	172.697	+0.447	+0.446		+0.4465	Bt. Spk. in Cb. Townley Dr. 133' E of E. Norwalk Blvd
−	4.130		4.100			
T.P.#10	168.567 5.165					Spk. 19' E of W. Cb Norwalk Blvd. 55 of S. End C.R. S.W. Cor. Beverly Dr.

76S420 353 8-49

PLEASE RETURN TO
LOS ANGELES COUNTY SURVEYOR
725 LOS ANGELES COUNTY ENGINEERING BLDG.

NOTE: ANY ADDITIONS OR CHANGES ON THIS SHEET MUST BE MADE OR CIRCLED IN RED INK, WITH DATE AND NAME OF PERSON MAKING CHANGE.

Do not extend notes this side of this line

B.M.	1ST RUN	DIFF.	2ND RUN	3RD RUN	ADJ. ELEV.	DESCRIPTION
	5 10 5					
T.P. #10	168.567					See bot. of Pg. 14 for descrip
+	5.539		5.483			
Π	174.106	+0.537	+0.536		+0.5365	
(Ser)	5.002		4.947			
B.M. KW-34	169.104				169.051	B.M. KW-34 EL FB. 1905 Pg.
+	4.385		4.349			NORWALK BLVD. & BEXLEY DR. N.W.
Π	173.489	-0.263	-0.263		-0.2630	Bt. Spk. in Cb. 5a' W. of W. end C.R.
−	4.648		4.612			
T.P. #11	168.841					Spk. 2' E. of w. Out Norwalk Blvd.
+	4.900		5.822			35' N. of Cable pole #100
Π	173.741	+0.767	+0.762		+0.7645	
(Ser)	4.133		5.061			
B.M. KW-35	169.608				169.549	B.M. KW-35 EL = FB. 1905 Pg.
+	5.356		5.331			NORWALK BLVD. (W. Side) at Lochhaven
Π	174.964	+0.398	+0.399		+0.3985	Bt. Spk. in Cb. 45' So. of approx. Prod.
−	4.958		4.932			
T.P. #12	170.006					T.P. #12. Spk. N. edge Pvmt. Norwalk
+	5.448		5.427			30' So. of S. end C.R. Sta. Cor. Lochhaven
Π	175.454	+0.737	+0.736		+0.7365	
−	4.711		4.691			
(Fd) B.M. KW-36	170.743				170.681	B.M. KW-36 EL = FB. 1905
+	5.268		5.225			NORWALK BLVD. & Lochhaven Dr.
Π	176.011	-0.126	-0.126		-0.1260	Bt. Spk. in Cb. Side Lochhaven Dr.
−	5.394		5.351			
(Fd) B.M. BD-12 = KW-36A	170.617				170.558	B.M. BD-12 EL = 171.326 FB. 864 Pg. 206
+	5.436		5.394			NORWALK BLVD. 24' N. of ℄ Prod. of Lochhaven
Π	176.053	+0.245	+0.245		+0.2450	Bt. Spk. in W. curb
−	5.191		5.149			
T.P. #13	170.862					Bt. Spk. W. Out Norwalk Blvd. 4' So. of S. end of Sidewalk. Hole in curb

NOTES RED ____ JOB NO. 6141 SURVEY OF Tract 10000 Ave. S.B. Pg.
SURVEY BY ____ DATE ____
NOTES CHKD. ____ NOTES BY ____ DATE ____
DATE ____ INDEXED ____ DATE ____

F.B. 1905 PG. 15

76S420 353 8-49

PLEASE RETURN TO
LOS ANGELES COUNTY SURVEYOR
725 LOS ANGELES COUNTY ENGINEERING BLDG.

NOTE: ANY ADDITIONS OR CHANGES ON THIS SHEET MUST BE MADE OR CIRCLED IN RED INK, WITH DATE AND NAME OF PERSON MAKING CHANGE.

Do not extend notes this side of this line

JOB NO. 694 SURVEY OF Guirado Ave. Sp. Proj. 78
SURVEY BY H.E.G. DATE 6-23-53 NOTES RED.
NOTES BY H.E.G. DATE NOTES CHKD.
INDEXED K. C. Torres DATE DATE
F.B. 1905 PG. 16

B.M.	1ST RUN	DIFF.	2ND RUN	3RD RUN	ADJ. ELEV.	DESCRIPTION
T.P.#13	170.862					See bot Pg 15 for description
+	5.841		5.808			
Π	176.703	+1.170	+1.169		+1.1695	
(Set)	4.671		4.639			
B.M. KW-37	172.032				171.968	B.M. KW-37 EL. FB. 1905 Pg 16
+	4.875		4.835			NORWALK BLVD. & HOLBROOK ST. SW. COR.
Π	176.907	+0.452	+0.453		+0.4525	Bt. Spk. curb. 50' W. of W end CR.
−	4.423		4.382			
T.P.#14	172.484					SPIKE GUT. NORWALK BLVD 25' N of
+	5.232		5.198			N end CR. NE. COR. LEAVENWORTH DR.
Π	177.716	+1.102	+1.103		+1.1025	
(Set)	4.130		4.095			
B.M. KW-38	173.586				173.517	B.M. KW-38" EL. FB. 1905 Pg 16
+	4.997		4.940			NORWALK BLVD & RINCON DR. S.E. COR
Π	178.583	+2.407	+2.407		+2.4070	Bt. spk. in Cb. 50' S. of S. end CR.
−	2.590		2.533			
T.P.#15	175.993					STK. 4 N. 10' E of E. Cb Norwalk Blvd 22'
+	5.270		5.243			N. of N. cb of 1st Alley So. of Whittier Blvd.
Π	181.263	+1.296	+1.295		+1.2955	
(Set)	3.974		3.948			
B.M. KW-39	177.289				177.213	B.M. KW-39 EL. FB. 1905 Pg 16
+	4.763		4.735			NORWALK BLVD & WHITTIER BLVD. S.E. COR.
Π	182.052	−0.877	−0.877		−0.8770	Bt. spk. in curb. 10' S of S. end CR.
−	5.640		5.612			B.M. 1-16 EL. 176.334 FB. 1202 Pg 21. (1952 Adj. Elev.)
B.M. 1-16	176.412				176.334	WHITTIER BLVD & NORWALK BLVD. SW. Sh'ly of Int.
	3.3.25					L.A. County Surv. Cont. Sys. Triangulation Sta. Whittier E-2
	+.0015 / 34					Mon. in hand hole. Set 194 ft. ± 2.4' NWly
						from ℄ Norwalk Blvd ± 1.5' SWly from
	C =					℄ Whittier Blvd

NOTES RED. JOB NO. 6941 SURVEY OF Guirado Ave. S.D. F.B. 1905 PG. 17

DATE SURVEY BY H.E. Grandquist 8-24-53

NOTES CHKD. NOTES BY DATE

DATE INDEXED J. C. Johnson DATE

DESCRIPTION

Guirado Street Drain Project No. 5

J.N. 6941

BENCH MARK CIRCUIT No. 2.

FROM NORWALK BLVD & TOWNLEY DR.
EASTLY to GLENGARRY AVE THENCE ON HADLEY ST.
to WHITTIER BLVD. THENCE ON WHITTIER BLVD.
TO B.M 1-15 at MAGNOLIA AVE,

SEE RERUN Note Pg 31 to Pg 37

ADJ. ELEV. Note: Re-run notes used in adjustment of following circuit.

F.B. 1905 Pg 17 to pg 23

3RD RUN Elevations shown in Adj. Elev. column are based on L.A. Co. Surv. P.L.N. (1952 Adj).

2ND RUN See A-39 & 40 for Adj. Calc.

DIFF.

1ST RUN H.E. GRANDQUIST Chief.
A. CARRASCO - Instr.
J. MOODY, Head Chainman Rod
A. Snyder - Rear " " Rod

B.M.

NOTE: ANY ADDITIONS OR CHANGES ON THIS SHEET MUST BE MADE OR CIRCLED IN RED INK, WITH DATE AND NAME OF PERSON MAKING CHANGE.

Do not extend notes this side of this line

PLEASE RETURN TO
LOS ANGELES COUNTY SURVEYOR
725 LOS ANGELES COUNTY ENGINEERING BLDG.

765420 353 8-49

76S420 353 8-49

PLEASE RETURN TO
LOS ANGELES COUNTY SURVEYOR
725 LOS ANGELES COUNTY ENGINEERING BLDG.

NOTE: ANY ADDITIONS OR CHANGES ON THIS SHEET MUST BE MADE OR CIRCLED IN RED INK, WITH DATE AND NAME OF PERSON MAKING CHANGE.

Do not extend notes this side of this line

B.M.	1ST RUN	DIFF.	2ND RUN	3RD RUN	ADJ. ELEV.	DESCRIPTION
(Fd) B.M. KW-33	168.120				168.069	B.M. K.W. 33 EL. F.B. 1905 Pg 14
+	5.141		5.107			NORWALK BLVD & TOWNLEY DR. N.E. COR.
π	173.261	+0.032	+0.032			Bt. Spk. in N. Cb Townley Dr. 133' E of ℄ Norwalk Blvd
−	5.109		5.075			
(Fd) B.M. BD. 23 = KW-32A	168.152				168.100	B.M. BD 23 EL. 168.889 F.B. 1161 Pg 12
+	4.430		4.412			NORWALK BLVD & TOWNLEY DR. S.E. COR.
π	172.582	−0.833	−0.836			GALV. Nail in S. Curb Townley Dr. 102' E of ℄ Norwalk Blvd
−	5.263		5.248			
T.P. #1	167.319					Spk. Pvmt. Townley Dr. 5' N of S. Cb
+	5.140		5.095			20' E. of Drwy to ho. # 10828
π	172.459	+0.077	+0.075			
−	5.063		5.020			
(Set) B.M. KW-40	167.396				167.337	B.M. KW 40 EL. F.B. 1905 Pg 18
+	4.628		4.619			Townley Dr. 540' E. of ℄ Norwalk Blvd
π	172.024	−0.601	−0.598			Bt. Spk in N. Curb. front ho. # 10903
−	5.229		5.217			
T.P. #2	166.795					Spk Pvmt Townley Dr. 5' S. of N. Cb.
+	4.868		4.850			33' E. of Drwy to ho. # 10923
π	171.663	+0.168	+0.173			
−	4.700		4.677			
(Set) B.M. KW-41	166.963				166.904	B.M. KW 41 EL = F.B. 1905 Pg 18
+	4.841		4.803			Townley Dr. 447' W. of ℄ Glengarry Ave
π	171.804	−0.660	−0.657			Bt. Spk. in N. Curb front of ho. # 11003
−	5.501		5.460			
T.P. #3	166.303					Spk Pvmt Townley Dr 5' N of S. Cb 10' E of
+	4.626		4.596			Drive to ho. # 11026
π	170.929	+0.126	+0.126			B.M. BD. 27 EL = 167.153 F.B. 1161 Pg 20
−	4.500		4.470			Townley Dr. & Glengarry Ave. S.W. Cor.
(Fd) B.M. BD. 27 = KW-41A	166.429				166.363	Nail in Curb, 30' W. of W. end C.R.

NOTES RED. ____ DATE ____
NOTES CHKD. ____ DATE ____
JOB NO. 6941 SURVEY OF Guirado Ave S.D.
SURVEY BY N.E. Grandquist DATE 6-24-53
NOTES BY H.E.G. DATE ____
INDEXED C. Johnson DATE ____
F.B. 1905 PG. 18

76S420 353 8-49

PLEASE RETURN TO
LOS ANGELES COUNTY SURVEYOR
725 LOS ANGELES COUNTY ENGINEERING BLDG.

NOTE: ANY ADDITIONS OR CHANGES ON THIS SHEET MUST BE MADE OR CIRCLED IN RED INK, WITH DATE AND NAME OF PERSON MAKING CHANGE.

Do not extend notes this side of this line

B.M.	1ST RUN	DIFF.	2ND RUN	3RD RUN	ADJ. ELEV.	DESCRIPTION
B.M. BD-27 =	166.429				166.363	for description see bot of pg 18
KW-41A +	4.901		4.879			
π	171.330	-0.033	-0.033			
(set)	4.934		4.912			
B.M. KW 42	166.396				166.324	B.M. KW-42 EL.= F.B. 1905 Pg
+	4.130		4.118			TOWNLEY DR & GLENGARRY AVE N.W.
π	170.526	+0.040	+0.038			Bt spk. in curb 45' W. of W. end C.R.
(set)	4.090		4.080			
B.M. KW-43	166.436				166.364	B.M. KW-43 EL. F.B. 1905 Pg 19
+	5.169		5.152			HADLEY ST. & GLENGARRY AVE N.E.
π	171.605	+0.527	0.530			Bt SPK in curb 50' E. of E. end C.R.
(set) −	4.642		4.622			
B.M. KW 44	166.963				166.889	B.M. KW-44 EL: F.B. 1905 Pg 19
+	4.495		4.478			HADLEY ST. & BOER AVE. S.E. Cor.
π	171.458	-0.029	-0.030			Bt SPK in curb 30' S. of S. end C.R.
−	4.524		4.508			
T.P.# 4	166.934					SPK PUMT Hadley St. S. Gut N
+	5.907		5.850			Edge Drwy to ho. #11156
π	172.841	+1.006	+1.003			
−	4.901		4.847			
(set) B.M. KW-45	167.940				167.858	B.M. KW-45 EL.= F.B. 1905 Pg
+	4.582		4.557			HADLEY ST & Duchess DR. S.E. Cor.
π	172.522	+0.021	+0.024			Bt. spk. in Cb. 25' So. of S. end C.R.
−	4.561		4.533			
T.P.# 5	167.961					SPK S. Gut Hadley St. 30' W. Drwy to ho. #11[illegible]
+	6.108		6.044			
π	174.069	+0.961	+0.962			B.M. KW-46 EL.= F.B. 1905 Pg
(set)	5.147		5.082			HADLEY ST & VANPORT AVE S.E. Cor.
B.M. KW-46	168.922				168.839	Bt. spk in curb 20' S. of S. end C.R.

NOTES RED. ____ JOB NO. 1911 SURVEY OF Glendale Ave. S.D.
DATE ____ SURVEY BY [illegible]
NOTES CHKD. ____ NOTES BY [illegible] DATE [illegible]
DATE ____ INDEXED A. C. Johnson DATE ____

F.B. 1905 PG. 19

765420 353 8-49

PLEASE RETURN TO
LOS ANGELES COUNTY SURVEYOR
725 LOS ANGELES COUNTY ENGINEERING BLDG.

NOTE: ANY ADDITIONS OR CHANGES ON THIS SHEET MUST BE MADE OR CIRCLED IN RED INK, WITH DATE AND NAME OF PERSON MAKING CHANGE.

Do not extend notes this side of this line

B.M.	1ST RUN	DIFF.	2ND RUN	3RD RUN	ADJ. ELEV.	DESCRIPTION
B.M. KW46	168.922				168.839	B.M. KW 46 See bot Pg 19 for description
+	5.062		5.030			
π	173.984	+1.281	+1.280			
−	3.781		3.750			
T.P. #6	170.203					Bt. Spk. S. Gut Pvm't Hadley St. at W end
+	6.041		6.020			CR. Alley W of Broadway. SW. Cor
π	176.244	+3.704	+3.709			
−	2.337		2.311			
(Set) B.M. BD-8 = KW-46A	173.907				173.821	B.M. BD-8 EL = 174.575 F.B. 864 Pg 204
+	4.802		4.788			Broadway & Hadley St. S.E. Cor.
π	178.709	+0.041	+0.040			L. & Tr. in Cb. 48' N of S. end CR
−	4.761		4.748			
(Set) B.M. KW 47	173.948				173.858	B.M. KW-47 EL F.B. 1905 Pg 20
+	5.299		5.270			Hadley St. & Broadway NW Cor
π	179.247	−0.878	−0.877			Bt Spk. in curb. 40' W of W. end C.R.
−	6.177		6.147			
(Set) B.M. KW-48	173.070				172.976	B.M. KW-48 EL = F.B. 1905 P 20
+	5.725		5.692			Hadley St. & Broadway SW. Cor.
π	178.795	+1.818	+1.823			Bt. Spk. in curb. 40' S. of S. end C.R.
−	3.907		3.869			
T.P. #7	174.888					Hadley St. & Keith Dr. SE Cor.
+	6.130		6.095			Bt. Spk. in Gut. at middle of Cb. Return
π	181.018	+2.968	+2.965			
−	3.162		3.130			
T.P. #8	177.856					Spk. 8' N. of S. Cb. Hadley St. 8' W. of
+	6.035		6.022			walk to ho. # 11442
π	183.891	+2.897	+2.902			
−	3.138		3.120			
T.P. #9	180.753					T.P. #9 Hadley St. & Kincon Dr. S.W. Cor. Spk. 8' W. of S. end CR

NOTES RED. ____ DATE ____
NOTES CHKD. ____ DATE ____
JOB NO. 6941 SURVEY OF Guirado Ave. SD
SURVEY BY H.E. Granquist
NOTES BY H.E.S. DATE 6-24-53
INDEXED [illegible] DATE ____
F.B. 1905 PG. 20

76S420 353 8-49

PLEASE RETURN TO
LOS ANGELES COUNTY SURVEYOR
725 LOS ANGELES COUNTY ENGINEERING BLDG.

NOTE: ANY ADDITIONS OR CHANGES ON THIS SHEET MUST BE MADE OR CIRCLED IN RED INK, WITH DATE AND NAME OF PERSON MAKING CHANGE.

Do not extend notes this side of this line

B.M.	1ST RUN	DIFF.	2ND RUN	3RD RUN	ADJ. ELEV.	DESCRIPTION
T.P. #9	180.753					See bot. Pg 20 for description
+	5.750		5.699			
Π	186.503	+1.914	+1.912			
−	3.836		3.787			
Cont. Bm. KW-49	182.667				182.570	Bm. KW-49 ELE [illegible] Hadley St. & Ramon Dr. [illegible]
+	5.702		5.647			
Π	188.369	+3.987	+3.988			Bt. spk. in cb. 20' S. of S. end C.B.
−	1.715		1.659			
T.P. #10	186.654					Spk. S. Gut. Hadley St. 10' E. of [illegible] #56
+	6.198		6.189			
Π	192.852	+5.507	+5.507			
−	0.691		0.682			
Ed. + [illegible] = Bm. KW-49A	192.161				192.051	Bm. No. 32 El. 192.80' [illegible] Hadley St. & Ferde Dr. [illegible] Nail in cb. 12' W. of N. end S.B.
+	4.366		4.341			
Π	196.527	-1.279	-1.279			
−	5.645		5.620			
Sec. Bm. KW-50	190.882				190.767	Bm. KW-50' Ele [illegible] Hadley Ave. & Ferde Dr. S.W. [illegible] Bt. spk. in cb. 40' W. of N. end C.B.
+	6.060		6.000			
Π	196.942	+4.691	+4.690			
−	1.369		1.310			
T.P. #11	195.573					Spk. S. Gut. Hadley St. 50' East of Light Post #7
+	6.130		6.127			
Π	201.703	+3.623	+3.624			
−	2.507		2.503			
T.P. #12	199.196					Spk. S. Gut. Hadley St. 10' W. of [illegible] No. #1564
+	6.061		6.027			
Π	205.257	+3.632	+3.634			
−	2.429		2.393			
T.P. #13	202.828					Hadley St. & Prathner Ave. S.W. Cor. Sp. Gut. [illegible] M.C.R.

NOTES RED _____ JOB NO. 6941 SURVEY OF Tujunga Ave. St.
DATE _____ SURVEY BY [illegible] DATE [illegible]
NOTES CHKD. _____ NOTES BY [illegible] DATE [illegible]
DATE _____ INDEXED _____ DATE _____

F.B. 1705 PG. 21

76S420 353 8-49

PLEASE RETURN TO
LOS ANGELES COUNTY SURVEYOR
725 LOS ANGELES COUNTY ENGINEERING BLDG.

NOTE: ANY ADDITIONS OR CHANGES ON THIS SHEET MUST BE MADE OR CIRCLED IN RED INK, WITH DATE AND NAME OF PERSON MAKING CHANGE.

Do not extend notes this side of this line

B.M.	1ST RUN	DIFF.	2ND RUN	3RD RUN	ADJ. ELEV.	DESCRIPTION
T.P. #13	202.828					See bot Pg 21 for description
+	5.911		5.880			
π	208.739	+2.964	+2.968			
−	2.947		2.912			
(Fd) B.M. BD.57 = KW-50A	205.792				205.659	B.M. BD.57 EL 206.433 F.B. 1176 P15
	5.271		5.241			Hadley St. & 1st Alley S. of Whittier Blvd. NW Cor
π	211.063	+0.622	+0.623			Cut. Spk. in Cb. 5' W. of W. end C.R.
−	4.649		4.618			
(Set) B.M. KW-51	206.414				206.274	B.M. KW-51 EL. F.B. 1905 Pg 22
+	6.259		6.239			Hadley St. & Prather Ave. S.E. Cor
π	212.673	+3.149	+3.148			Bt. Spk. in Cb. 32' E. of E. end C.R.
−	3.110		3.091			
T.P. #14	209.563					Spk. N. Gut. Hadley St. fr. Light Post #12
+	6.199		6.179			
π	215.762	+4.170	+4.170			
−	2.029		2.009			
T.P. #15	213.733					Spk. N. Gut. Hadley St. fr. mwy to Gas Station
+	5.783		5.753			25' E. of St Sign.
π	219.516	+0.522	+0.521			
−	5.261		5.232			
(Fd) B.M. BD-31 = KW-51A	214.255				214.106	B.M. BD-31 EL = 214.877 F.B. 1161 Pg 25
+	5.324		5.315			Whittier Blvd & Hadley St., S.W. Cor.
π	219.579	+2.160	+2.160			Nail in Cb. 24' W. of W. end C.R.
−	3.164		3.155			
T.P. #16	216.415					T.P. #16 Spk. ℄ Hadley St at S. Cb. Line
+	4.771		4.761			Whittier Blvd
π	221.186	+2.228	+2.228			B.M. KW. 52 EL. F.B. 1905 Pg 22
(Set) −	2.543		2.533			Hadley St & Whittier Blvd. NE. Cor
B.M. KW.52	218.643				218.488	Bt. Spk. in Cb. 75' E. of E end CR

F.B. 1905 PG. 22

JOB NO. 6941 SURVEY OF Guirado Ave. S.D.
SURVEY BY U.E. Granquist
NOTES BY U.E.G. DATE 6-24-53
INDEXED A. C. Johnson DATE
NOTES RED. DATE
NOTES CHKD. DATE

76S420 353 8-49

PLEASE RETURN TO
LOS ANGELES COUNTY SURVEYOR
725 LOS ANGELES COUNTY ENGINEERING BLDG.

NOTE: ANY ADDITIONS OR CHANGES ON THIS SHEET MUST BE MADE OR CIRCLED IN RED INK, WITH DATE AND NAME OF PERSON MAKING CHANGE.

Do not extend notes this side of this line

B.M.	1ST RUN	DIFF.	2ND RUN	3RD RUN	ADJ. ELEV.	DESCRIPTION
BM KW-52	218.643				218.488	BM KW-52 See bot Pg 22
+	5.227		5.201			
π	223.870	+2.076	+2.070			
−	3.157		3.131			
T.P. #17	220.713					SPK. S. Gut. Whittier Blvd. 10' S E of Entr. to Bldg. 11630
+	5.789		5.762			
π	226.502	+2.522	+2.522			
−	3.267		3.240			
(Set) BM KW-53	223.235				223.071	BM KW-53 EL. FB 1905 Pg 23 Whittier Blvd (S. Side) & S. of Bldg. Bt. spk in Cb. on Line Prod. of SE Face Bldg #11630
+	6.074		6.043			
π	229.309	+4.445	+4.449			
−	1.518		1.594			
T.P. #18	227.838					SPK. 5' NE of NE'ly Cb Whittier Blvd 15' E of Light post #10
+	6.117		6.083			
π	233.797	+4.345	+4.343			
−	1.772		1.740			
T.P. #19	232.025					T.P. #19. Stk 4 in. 1' S'ly of N. Whittier Blvd. 10' E of Light post #8
+	4.020		3.975			
π	236.045	+0.988	+0.984			
−	3.032		2.991			
(3rd) BM KW-54	233.013				232.836	BM KW-54 EL = 232.836 FB 1905 Pg 23 Whittier Blvd & Magnolia Ave. N. side Bt. spk in Cb. 52' N W'ly of S.W. end C.P.
+	4.548		4.515			
π	237.561	−0.455	−0.455			
−	5.003		4.970			
(Set) BM 1-15	232.558				232.375	BM 1-15 EL = 232.375 FB 1207 Pg 1 Whittier Blvd & Magnolia Ave. 12.3' S. of NE'ly Cb Line Whittier Blvd & 7.5' W. from E. Curb of Magnolia Ave. Std. 4" br. tablet of L.A. Co. Surv. Cont. 5 sq. Triangular station "Whittier 63" in head wall

NOTES RED. _____ JOB NO. 6941 SURVEY OF _____
NOTES CHKD. _____ NOTES BY _____ SURVEY BY _____ DATE _____
DATE _____ INDEXED _____ DATE _____

F.B. 1905 PG. 23

F. B. 1905 PG. 24

JOB NO. 6941 SURVEY OF Guirado Ave S.D. Rej #8 NOTES RED.

SURVEY BY H.E.G. [illegible] DATE

NOTES BY H.E.G. DATE 6-24-53 NOTES CHKD.

INDEXED DATE DATE

B.M.	1ST RUN	DIFF.	2ND RUN	3RD RUN	ADJ. ELEV.	DESCRIPTION

76S420 353 8-49

PLEASE RETURN TO

LOS ANGELES COUNTY SURVEYOR

725 LOS ANGELES COUNTY ENGINEERING BLDG.

NOTE: ANY ADDITIONS OR CHANGES ON THIS SHEET MUST BE MADE OR CIRCLED IN RED INK, WITH DATE AND NAME OF PERSON MAKING CHANGE.

Do not extend notes this side of this line

NOTES RED. JOB NO. 1941 SURVEY OF [illegible] F. B. 1905 PG. 25

DATE SURVEY BY [illegible]

NOTES CHKD. NOTES BY [illegible] DATE [illegible]

DATE INDEXED DATE

PROJECT No 8

J.N. 6941

NOTE: RERUN ON BENCH MARK CIRCUIT No 1

from BM 2-15 at Norwalk Blvd + Saragosa St

Westerly on Norwalk Blvd. to B.M 1-16 at Whittier Blvd and Norwalk Blvd.

Elevations shown in Adj. Elev. column based on L.A.Co. Surv. P.L.N. (1952 Adj)

See A-39 & 40 for Adj. Calc.

F.B. 1905 Pg 25 to Pg 30

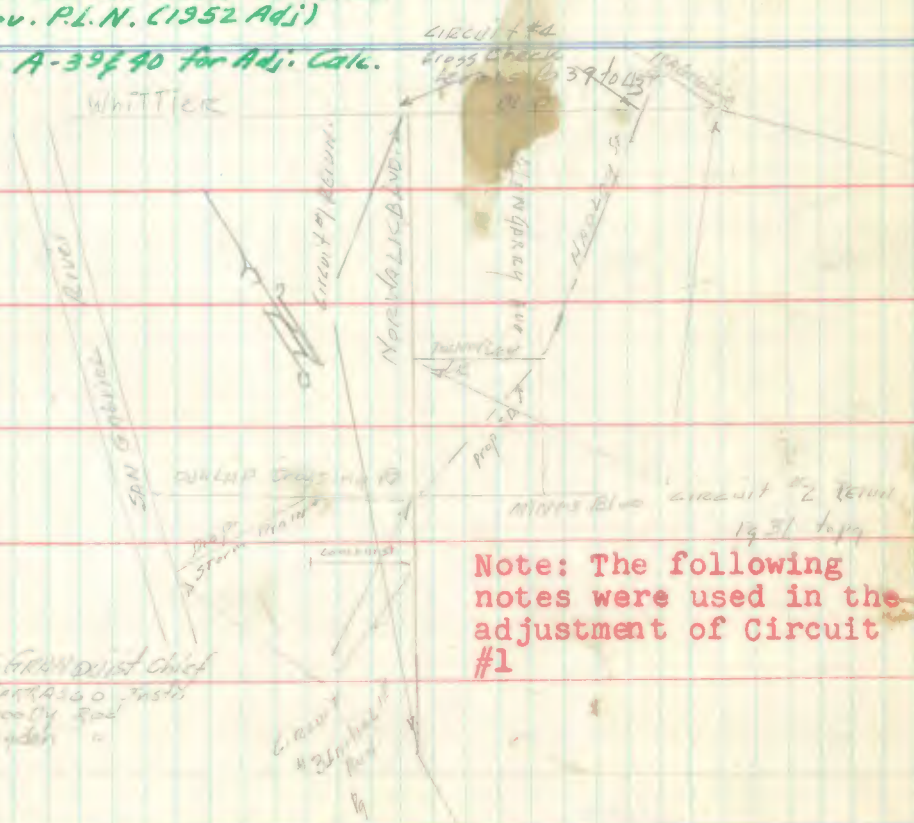

Note: The following notes were used in the adjustment of Circuit #1

H.E. Grandquist Chief
A. Carrasco Instr
J. Moody Rod
A. Snyder "

Circuit #3 Initial Rod

DESCRIPTION | ADJ. ELEV. | 3RD RUN | 2ND RUN | DIFF. | 1ST RUN | B.M.

NOTE: ANY ADDITIONS OR CHANGES ON THIS SHEET MUST BE MADE OR CIRCLED IN RED INK, WITH DATE AND NAME OF PERSON MAKING CHANGE.

Do not extend notes this side of this line

PLEASE RETURN TO
LOS ANGELES COUNTY SURVEYOR
725 LOS ANGELES COUNTY ENGINEERING BLDG.

765420 353 8-49

76S420 353 3-49

PLEASE RETURN TO
LOS ANGELES COUNTY SURVEYOR
725 LOS ANGELES COUNTY ENGINEERING BLDG.

NOTE: ANY ADDITIONS OR CHANGES ON THIS SHEET MUST BE MADE OR CIRCLED IN RED INK, WITH DATE AND NAME OF PERSON MAKING CHANGE.

Do not extend notes this side of this line

JOB NO. 6941 SURVEY OF Guerrero Blvd SD
SURVEY BY H. Eldridge DATE 6-26-53
NOTES BY KWB DATE
INDEXED DATE
NOTES RED. DATE
NOTES CHKD. DATE

F.B. 1905 Pg. 26

Note: Rd. Run

B.M.	1ST RUN	DIFF.	2ND RUN	3RD RUN	ADJ. ELEV.	DESCRIPTION
						+1952 Adj.
Rd. BM Z-15	161.022				161.022	BM Z-15 EL 161.022 F.B. 1203 Pg 22
+	5.847		5.810			NORWALK BLVD & SARATOGA ST. NE Cor
Π	166.869	+1.356	+1.353		+1.2545	C.S. Mon. in hand hole 58' E. of Angle Pt. 45 - Not E Cor
−	4.491		4.457			Norwalk Blvd. Mon. Stmpd. 6. Surv. RE. 329. BM Z-15 1951
BM KW-25	162.378				162.374	BM KW 25 EL F.B. 1905 Pg
+	4.827		4.798			NORWALK BLVD & FLORY ST. S.E. Bty Cor.
Π	167.205	+0.144	+0.142		+0.1430	Bt. Spk. in curb. 10' S. of end C.R.
−	4.683		4.656			
T.P. #1	162.522					Spk. Point, 10' W. of E. Cb. Norwalk Blvd
+	5.050		5.019			& walk to ho. # 7330
Π	167.572	+0.065	+0.069		+0.0670	
−	4.985		4.950			
T.P. #2	162.587					Spk. 5' W. of E. Cb. Norwalk Blvd
+	4.870		4.848			opp. S. end C.R. S.E. Cor. Belfour St
Π	167.457	+0.044	+0.045		+0.0445	
−	4.226		4.203			
BM. KW-26	163.231				163.222	BM KW 26 EL F.B. 1905 Pg
+	4.691		4.669			Norwalk Blvd & Belfour St. N.E. Cor
Π	167.922	−0.026	−0.022		−0.0240	Bt. Spk. in Cb. 10' N. of N. end C.R.
−	4.717		4.691			
T.P. #3	163.205					Spk. 8' W. of E. Cb. Norwalk Blvd.
+	4.867		4.836			opp. P.P. # 7795
Π	168.072	+0.616	+0.616		+0.6160	
−	4.251		4.220			
BM KW-27	163.821				163.810	BM KW 27 EL F.B. 1905
+	4.722		4.699			Norwalk Blvd. & Bolhorst Dr. N.W. Bty Cor.
Π	168.543	+0.091	+0.088		+0.0895	Bt. Spk. in Curb. 12' N. of N. end C.R.
−	4.631		4.609			
T.P. 4	163.912					Spk. Point W. St. Norwalk Blvd. 25' N. of Box # 7101

76S420 353 8-49

PLEASE RETURN TO
LOS ANGELES COUNTY SURVEYOR
725 LOS ANGELES COUNTY ENGINEERING BLDG.

NOTE: ANY ADDITIONS OR CHANGES ON THIS SHEET MUST BE MADE OR CIRCLED IN RED INK, WITH DATE AND NAME OF PERSON MAKING CHANGE.

Do not extend notes this side of this line

B.M.	1ST RUN	DIFF.	2ND RUN	3RD RUN	ADJ. ELEV.	DESCRIPTION
T.P.#4	163.912					See bot Pg 26 for description
+	5.071		5.050			
π	168.983	+0.957	+0.952		+0.9545	
−	4.114		4.098			
T.P.#5	164.869					Spk. Point 8' W. of E. Cb. Norwalk Blvd
+	5.341		5.361			Fr. ho # 7010
π	170.210	+0.445	+0.448		+0.4465	
−	4.896		4.913			
BM. KW28	165.314				165.294	BM KW 28 EL. F.B. 1905 Pg
+	5.211		5.186			Norwalk Blvd & Mines Blvd S. Est.
π	170.525	−0.180	−0.179		−0.1795	Bt. Spk. in Cb. 10' E. of E. end C.R.
−	5.391		5.365			
BM. KW-29	165.134				165.112	BM. KW-29 EL. F.B. 1905 Pg
+	4.940		4.867			Norwalk Blvd + Mines Blvd N. Est.
π	170.074	+0.724	+0.725		+0.7245	Bt. Spk in Cb. 50' E. of E. end C.R.
−	4.216		4.142			
BM. BD-22 = KW-29A	165.858				165.834	BM BD 22 EL = 166.625 F.B. 1161 Pg
+	4.886		4.783			Dunlap Rd Rogering Rd + Norwalk Blvd N.
π	170.744	+0.391	+0.390		+0.3905	Galv Nailin Walk. 37' W. of Norwalk Blvd
−	4.495		4.393			Spk. [illegible] Norwalk Blvd 20' N. of
T.P.#6	166.249					Tel P. # 113.
+	4.955		4.925			
π	171.204	−0.001	−0.000		−0.0005	
−	4.956		4.925			
BM KW-30	166.248				166.220	BM KW-30 EL = F.B. 1905 Pg
+	4.890		4.865			Norwalk Blvd & Aldrich St N.W. Co R
π	171.138	−0.062	−0.060		−0.0610	Bt. Spk. in Cb. 50' W. of W. end C.R.
−	4.952		4.925			
T.P.#7	166.186					Spk. W. 8 Pond Norwalk Blvd 8' W. of E. Aldrich St.
	159[illegible]					

NOTES RED ____ JOB NO. [illegible] SURVEY OF [illegible]
DATE ____ SURVEY BY [illegible]
NOTES CHKD. ____ NOTES BY [illegible] DATE [illegible]
DATE ____ INDEXED A. C. Johnson DATE ____

F.B. 1905 PG. 27

765420 353 8-49

PLEASE RETURN TO
LOS ANGELES COUNTY SURVEYOR
725 LOS ANGELES COUNTY ENGINEERING BLDG.

NOTE: ANY ADDITIONS OR CHANGES ON THIS SHEET MUST BE MADE OR CIRCLED IN RED INK, WITH DATE AND NAME OF PERSON MAKING CHANGE.

Do not extend notes this side of this line

JOB NO. 8-Pol SURVEY OF Gulf Road Alt. 50 Mi. 59
SURVEY BY Alt. Gulf Road Survey
NOTES BY H.E.G. DATE 6-26-53
INDEXED H. O. Tabulation DATE
NOTES RED. DATE
NOTES CHKD. DATE
F. B. 1905 PG. 28
Note: These Notes Are Run Levels

B.M.	1ST RUN	DIFF.	2ND RUN	3RD RUN	ADJ. ELEV.	DESCRIPTION
T.P-7	166.186					See bot pg 27 for description
+	4.949		4.940			
Π	171.135	+0.819	+0.818		+0.8185	
−	4.130		4.122			
B.M. KW-31	167.005				166.973	B.M. KW-31 EL = FB 1905 Pg
+	4.752		4.732			NORWALK BLVD & Rosecrans Ave. N.W. Cor.
Π	171.757	+0.094	+0.092		+0.0930	Bt. spk. in Curb 38' W. of W. end C.R.
−	4.658		4.640			
T.P. #8	167.099					spk. 10' E. of W. Cb. NORWALK BLVD. 10' N. of
+	4.722		4.711			WALK to ho. #6725.
Π	171.821	+0.573	+0.575		+0.5745	
−	4.149		4.136			
B.M. KW-32	167.672				167.637	B.M. KW-32 EL FB 1905 Pg
+	4.890		4.857			NORWALK BLVD & Reichling Lane. S.W. Cor
Π	172.562	+0.461	+0.462		+0.4615	Bt. spk. in Cb. 50' So. of S. end C.R.
−	4.429		4.395			
T.P. #9	168.133					spk. W. edge Pavmt. NORWALK BLVD 25' So. of
+	4.873		4.844			T Pole #104
Π	173.006	+0.006	+0.007		+0.0065	
−	4.867		4.837			
BM BD-23 = KW-32A	168.139				168.100	BM BD-23 EL = 168.889 FB. 1161 Pg 12.
+	5.127		5.102			NORWALK BLVD. & Townley DR. S.E. Cor.
Π	173.266	−0.029	−0.029		−0.0290	Galv. Nail So. Cb Townley DR. 102' E. of & NORWALK BLVD
−	5.156		5.131			
B.M. KW-33	168.110				168.069	B.M. KW-33 EL FB. 1905
+	4.593		4.559			NORWALK BLVD & Townley DR. N.E. Cor
Π	172.703	+0.444	+0.449		+0.4465	Bt. spk. in N. Cb. Townley DR 173' E. of & NORWALK BLVD
−	4.149		4.110			
T.P. #10	168.554					Spk. 10' E. of W. Cb. NORWALK BLVD 25' S. of S. end
	5.[illegible]					C.R. S.W. Cor. Bexley DR

76S420 353 8-49

PLEASE RETURN TO
LOS ANGELES COUNTY SURVEYOR
725 LOS ANGELES COUNTY ENGINEERING BLDG.

NOTE: ANY ADDITIONS OR CHANGES ON THIS SHEET MUST BE MADE OR CIRCLED IN RED INK, WITH DATE AND NAME OF PERSON MAKING CHANGE.

Do not extend notes this side of this line

B.M.	1ST RUN	DIFF.	2ND RUN	3RD RUN	ADJ. ELEV.	DESCRIPTION
T.P. #10	168.554					See bot Pg 28 for description
+	5.560		5.519			
Π	174.114	+0.540	+0.539		+0.5375	
−	5.020		4.980			
B.M. KW-34	169.094				169.051	B.M. KW 34 EL = EB [illegible] Norwalk Blvd & Bexley Dr. N.W. Cor. Et spk in Curb 50' N of N. end [illegible]
+	4.308		4.289			
Π	173.402	−0.262	−0.268		−0.2625	
−	4.570		4.532			
T.P. #11	168.832					Spk 2' E. of N. Gut. Norwalk Blvd 35' N. of cable pole #100
+	4.962		4.939			
Π	173.794	+0.766	+0.765		+0.7655	
−	4.196		4.172			
B.M. KW-35	169.598				169.549	B.M. KW 35 EL EB [illegible] Norwalk Blvd. (W.S.) of Loch Lomond Dr. Et. Spk in Curb 45' S of App. & Prolongation [illegible]
+	4.781		4.760			
Π	174.379	+0.402	+0.400		+0.4010	
−	4.379		4.360			
T.P. 12	170.000					Spk w. Edge R. in N. Norwalk Blvd [illegible] S. end of R. S.W. Cor Loch Lomond Dr.
+	5.566		5.551			
Π	175.566	+0.734	+0.734		+0.7355	
−	4.832		4.814			
B.M. KW-36	170.734				170.681	B.M. KW-36 EL = EB. [illegible] Norwalk Blvd & Loch Lomond Dr. [illegible] Et Spk in Curb 5' S. of [illegible]
+	5.481		5.491			
Π	176.215	−0.123	−0.130		−0.1215	
−	5.604		5.571			
B.M. Rd. 12 = KW-36A	170.611				170.558	B.M. Rd 12 EL = 171.326 EB. [illegible] Norwalk Blvd 24' N of & Prod. of Loch Lomond Et Spk in W. Curb
+	4.729		4.707			
Π	175.340	+0.243	+0.241		+0.2450	
−	4.486		4.460			
T.P. 13	170.854					Et spk W. Gut Norwalk Blvd 45' S. of [illegible] C.L. S.W. Cor [illegible]

NOTES RED. DATE
NOTES CHKD. DATE
NOTES BY DATE
INDEXED DATE

JOB NO. 1.0.0
SURVEY OF Norwalk Blvd
SURVEY BY
F.B. 1.0.0 PG. 27

76S420 353 8-49

PLEASE RETURN TO
LOS ANGELES COUNTY SURVEYOR
725 LOS ANGELES COUNTY ENGINEERING BLDG.

NOTE: ANY ADDITIONS OR CHANGES ON THIS SHEET MUST BE MADE OR CIRCLED IN RED INK, WITH DATE AND NAME OF PERSON MAKING CHANGE.

Do not extend notes this side of this line

B.M.	1ST RUN	DIFF.	2ND RUN	3RD RUN	ADJ. ELEV.	DESCRIPTION
	8055					
T.P. 13	170.854					See bot of Pg 29 for description
+	5.354		5.328 N.G.			
Π	176.208	+1.170	+0.170		+1.700	
−	4.184		5.158			
BM KW-37	172.024				171.968	B.M. KW-37 EL. FB 1905 pg.
+	5.200		5.180			Norwalk Blvd & Hollbrook St S.W. Cor.
Π	177.224	+0.453	+0.451		+0.4520	50' W. of W end C.R
−	4.747		4.729			
T.P. 14	172.477					Spk E. Gut Norwalk Blvd 25' N of N end
+	5.219		5.193			CR N.E. Cor. Glencannon Dr
Π	177.696	+1.101	+1.101		+1.1010	
−	4.118		4.092			B.M. KW-38 EL. FB 1905 pg
BM KW-38	173.578				173.517	Norwalk Blvd & Rincon Dr S.E. Cor
+	5.101		5.087			Bt spk in curb, 50' So. of S end CR
Π	178.679	+2.408	+2.405		+2.4065	
−	2.693		2.682			
T.P. 15	175.986					Spk on N. 10' E of ℄ C.B. on Norwalk Blvd 22'
+	5.389		5.358			N of N C.B. of 12' alley So. of Whittier Blvd.
Π	181.369	+1.292	+1.295		+1.2935	
−	4.091		4.063			
BM KW 39	177.278				177.213	BM KW 39 EL= FB 1905 pg
+	4.702		4.687			Norwalk Blvd & Whittier Blvd. S.E. Cor
Π	181.980	-0.877	-0.876		-0.8765	Bt. Spk. in curb, 10' S. of S end CR
−	5.579		5.563			
BM 1-16	176.401				176.334	BM 1-16 EL=176.334 FB 1202 Pg 21 - 1952 Adj. Elev
						Whittier Blvd & Norwalk Blvd S West Cor of I.T. C.S. Mon. Stamped
						LA County Surv. Control Sys Triangulation Sta. Whitley E2"
						Mon. in Hand Hole. SET 1948 B = 2.4 N. W'ly from &
						Norwalk Blvd & 1.5 S.W'ly from & Whittier Blvd
	C = +.002	176.471				

NOTES RED. ____ DATE ____ NOTES CHKD. ____ DATE ____

JOB NO. 6941 SURVEY OF Guirkpodhe S.D. Proj. #5
SURVEY BY H.E. & Kinnaurist DATE 6-26-53
NOTES BY R.E.S. DATE
INDEXED C. Jobsuco DATE

F.B. 1905 PG. 30

Note. These are RE RUN levels

NOTES RED. JOB NO. 6941 SURVEY OF Guirado Ave. Sewer Drain Project No. 8 F.B. 1905 PG. 31

DATE SURVEY BY [illegible]

NOTES CHKD. NOTES BY [illegible] DATE [illegible]

DATE INDEXED A. C. Johnson DATE

NOTE: ANY ADDITIONS OR CHANGES ON THIS SHEET MUST BE MADE OR CIRCLED IN RED INK, WITH DATE AND NAME OF PERSON MAKING CHANGE.

Do not extend notes this side of this line

PLEASE RETURN TO
LOS ANGELES COUNTY SURVEYOR
725 LOS ANGELES COUNTY ENGINEERING BLDG.

76S420 353 8-49

DESCRIPTION	Guirado Ave Sewer Drain Project No. 8 J.N. 6941 NOTE: RETURN LEVELS ON BENCH MARK LEVELS CIRCUIT No. 2 from Norwalk Blvd & Townley Dr. & on Townley Dr. Estly to Glengarry Ave thence on Hatley St Estly to Whittier Blvd thence on Whittier Blvd. To B.M. 1-15 at Magnolia Ave
ADJ. ELEV.	FB 1905 Pg. 31 to Pg 37
3RD RUN	Note: The following notes were used in the adjustment of Circuit #2
2ND RUN	
DIFF.	H.E. Granquist Chief A. Carrasco Instr. J. Moody Rod A. Snyder "
1ST RUN	
B.M.	Note: Elevations shown in Adj. Elev. column are based on L.A.Co. Surv. P.L.N. (1952 Adj.) See A-39 & 40 for Adj. Calc.

76S420 3[illegible] 8-49

PLEASE RETURN TO
LOS ANGELES COUNTY SURVEYOR
725 LOS ANGELES COUNTY ENGINEERING BLDG.

NOTE: ANY ADDITIONS OR CHANGES ON THIS SHEET MUST BE MADE OR CIRCLED IN RED INK, WITH DATE AND NAME OF PERSON MAKING CHANGE.

Do not extend notes this side of this line

B.M.	1ST RUN	DIFF.	2ND RUN	3RD RUN	ADJ. ELEV.	DESCRIPTION
						Not adj. Rerun Elv.
B.M. KW-33	168.110				168.069	B.M. KW-33 EL. 168.110 FB 1905 Pg 28
+	5.106		5.093			Norwalk Blvd & Townley Dr N.E. Cor
⊼	173.216	+0.033	+0.032		+0.0325	Bt Spk. in N.Cb Townley Dr. 133' E of ℄ Norwalk Blvd.
−	5.073		5.061			
B.M. BD-23 = KW-32A	168.143				168.100	B.M. BD 23 EL. 168.889 FB 1161 Pg 12
+	4.387		4.381			Norwalk Blvd & Townley Dr. SE Cor
⊼	172.530	−0.833	−0.834		−0.8335	Galv. Nail So. Cb. Townley Dr. 102' E. of ℄ Norwalk Blvd
−	5.220		5.215			
T.P. #1	167.310					Spk. Pvmt Townley Dr. 5' N. of S. Cb.
+	5.059		5.035			20' E of Drwy to ho. #10828
⊼	172.369	+0.077	+0.075		+0.0760	
−	4.982		4.960			
B.M. KW-40	167.387				167.337	B.M. KW 40 EL = FB. 1905 Pg
+	4.467		4.448			Townley Dr. 540' E. of ℄ Norwalk Blvd.
⊼	171.854	−0.596	−0.600		−0.5980	Bt. spk in N. Cb. front of ho. #10903
−	5.063		5.048			
T.P. #2	166.791					Spk. Pvmt Townley Dr. 5' So. of N. Cb. 33' E.
+	4.840		4.830			of Drwy to ho. #10923
⊼	171.631	+0.170	+0.169		+0.1695	
−	4.670		4.661			
B.M. KW-41	166.961				166.904	B.M. KW 41 EL = FB. 1905 Pg
+	4.755		4.766			Townley Dr. #47' W. of ℄ Glengarry Ave
⊼	171.716	−0.660	−0.662		−0.6610	Bt. spk in N. Curb. front of ho. #11603
−	5.415		5.428			
T.P. #3	166.301					Spk. Pvmt Townley Dr. 5' N. of S. Cb
+	4.555		4.539			10' E. Drive to ho. #11026
⊼	170.856	+0.123	+0.127		+0.1250	B.M. BD. 27 EL = 165.153 FB. 1161 Pg 20
−	4.432		4.412			Townley Dr & Glengarry Ave. S.W. Cor
B.M. BD-27 = KW-41A	166.424				166.363	Nail in Cb. 30' W. of W. end CR1

NOTES RED. ____ DATE ____
NOTES CHKD. ____ DATE ____
JOB NO. 6941 SURVEY OF Guirado Ave. S.D.
SURVEY BY H.E. Grandmont
NOTES BY N.E.G. DATE 6-29-53
INDEXED C. Johnson DATE ____
F.B. 1905 PG. 32
Note: These are Rerun Notes

76S420 353 8-49

PLEASE RETURN TO
LOS ANGELES COUNTY SURVEYOR
725 LOS ANGELES COUNTY ENGINEERING BLDG.

NOTE: ANY ADDITIONS OR CHANGES ON THIS SHEET MUST BE MADE OR CIRCLED IN RED INK, WITH DATE AND NAME OF PERSON MAKING CHANGE.

Do not extend notes this side of this line

B.M.	1ST RUN	DIFF.	2ND RUN	3RD RUN	ADJ. ELEV.	DESCRIPTION
B.M. BD-27 = KW-41A	166.424				166.363	See B.O.T. Pg. 32, for description
+	4.849		4.812			
Π	171.273	-0.036	-0.037		-0.0365	
−	4.885		4.849			
B.M. KW-42	166.388				166.324	B.M. KW-42 EL. FA 1905
+	4.765		4.741			Tandley Dr. & Glengarry Rd. N.E. Cor
Π	171.153	+0.045	+0.041		+0.0430	Bt. spk in curb 45' N. of W. end cor
−	4.720		4.700			
B.M. KW-43	166.438				166.364	B.M. KW-43 EL. FB. 1905
+	4.954		4.934			Hadley St. & Glengarry Rd. N.E.
Π	171.387	+0.026	+0.026		+0.0260	Bt. spk in curb 50' S. of S. end
−	4.428		4.408			
B.M. KW-44	166.959				166.889	B.M. KW-44 EL. FB. 1905
+	4.412		4.391			Hadley St. & Boer Ave. S.E. Cor
Π	171.371	-0.033	-0.033		-0.0330	Bt. spk in cb. 30' S. of S. end C.R.
−	4.445		4.424			
T.P. #4	166.926					Spk. Pavt. Hadley St. S. of N. end
+	5.900		5.867			Dwy to no. #11156
Π	172.826	+1.008	+1.006		+1.0070	
−	4.892		4.861			
B.M. KW-45	167.934				167.858	B.M. KW-45 EL. FA 1905
+	4.449		4.426			Hadley St. & Duchess Dr. S.E. Cor
Π	172.383	+0.026	+0.024		+0.0250	Bt. spk in cb 25' S. of S. end C.R.
−	4.423		4.402			
T.P. #5	167.960					Spk. So. Gut. Hadley St. 30' W. of
+	6.040		6.020			
Π	174.000	+0.960	+0.960		+0.9600	B.M. KW-46 EL. = FA 1905
−	5.080		5.060			Hadley St. & Kanbart Ave. S.E. Cor
B.M. KW-46	168.920				168.839	Bt. spk. in curb 20' So. of S. end

NOTES RED. _____ JOB NO. 6444 SURVEY OF Compton Blvd. Dist. No. 1

DATE _____ SURVEY BY _____ F.B. 1905 PG. 33

NOTES CHKD. _____ NOTES BY _____ DATE _____

DATE _____ INDEXED A. C. Jeppson DATE _____

DATE _____

76S420 353 8-49

PLEASE RETURN TO
LOS ANGELES COUNTY SURVEYOR
725 LOS ANGELES COUNTY ENGINEERING BLDG.

NOTE: ANY ADDITIONS OR CHANGES ON THIS SHEET MUST BE MADE OR CIRCLED IN RED INK, WITH DATE AND NAME OF PERSON MAKING CHANGE.

Do not extend notes this side of this line

B.M.	1ST RUN	DIFF.	2ND RUN	3RD RUN	ADJ. ELEV.	DESCRIPTION
BM. KW-46	168.920				168.839	See bot Pg 33 for description
+	5.070		5.051			
π	173.990	+1.280	+1.282		+1.2810	
-	3.790		3.769			
T.P. #6	170.200					Spk. S. gut. Hadley St at W. end C.R.
+	6.231		6.212			Alley W. of Broadway. S.W. Cor
π	176.431	+3.708	+3.705		+3.7065	
-	2.523		2.507			
BM. BD 8 = KW-46A	173.908				173.821	BM. BD 8 EL = 174.575 FB 864 Pg 204
+	4.751		4.743			Broadway & Hadley St. S.E. Cor.
π	178.659	+0.040	+0.037		+0.0385	L+TK. in cb 48' N of S. end C.R
-	4.711		4.706			
BM. KW-47	173.948				173.858	BM. KW 47" EL = F.B. 1905 Pg
+	5.171		5.164			Hadley St. & Broadway N.W. Cor.
π	179.119	-0.880	-0.879		-0.8795	Bt spk in curb 40' W of W. end C.R
-	6.051		6.043			
BM. KW-48	173.068				172.976	BM. KW 48 EL. F.B. 1905 Pg
+	6.202		6.182			Hadley St. & Broadway. S.W. Cor.
π	179.270	+1.825	+1.822		+1.8235	Bt spk. in curb 40' So of S. end CR
-	4.377		4.360			
T.P. 7	174.893					Hadley St. & Keith Dr. S.E. Cor.
+	5.902		5.875			Bt spk. in gut at [illegible]
π	180.795	+2.965	+2.967		+2.9660	
-	2.937		2.908			
T.P. #8	177.858					Spk 8' N of S. cb. Hadley St. & W. of walk to
+	5.550		5.479			ho. # 11442
π	183.408	+2.901	+2.900		+2.9015	
-	2.649		2.579			Hadley St. & Rincon Dr. S.W. Cor. Spk. 8'
T.P. #9	180.759					W. of S. end CR

NOTES RED. ____ DATE ____ NOTES CHKD. ____ DATE ____

JOB NO. 6941 SURVEY OF Guirado Ave. Sd. Proj. #8

SURVEY BY [illegible] DATE 6-29-53

NOTES BY [illegible] DATE ____

INDEXED ____ DATE ____

F. B. 1905 PG. 34

Note: These Notes return Lovers.

765420 353 8-49

PLEASE RETURN TO
LOS ANGELES COUNTY SURVEYOR
725 LOS ANGELES COUNTY ENGINEERING BLDG.

NOTE: ANY ADDITIONS OR CHANGES ON THIS SHEET MUST BE MADE OR CIRCLED IN RED INK, WITH DATE AND NAME OF PERSON MAKING CHANGE.

Do not extend notes this side of this line

B.M.	1ST RUN	DIFF.	2ND RUN	3RD RUN	ADJ. ELEV.	DESCRIPTION
TBM 2	180.759					[illegible]
+	5.525		5.803			
=	186.584	+1.914	+1.912		+1.9130	
−	3.911		3.891			
BM KW-49	182.673				182.570	BM KW-49 ELE [illegible] EB 80 B
+	5.903		5.871			Hooley St + Beach Dr. S.E. Cor
=	188.576	+3.983	+3.984		+3.9835	El 3.96 [illegible] 30'S. of S. end C.B.
−	1.920		1.587			
T.B.M. 10	186.656					Sta. S. [illegible] Hooley St. 10' E of [illegible]
+	6.221		6.189			56
=	192.877	+5.501	+5.502		+5.5015	
−	0.720		0.687			
BM BD 32 = KW-99A	192.157				192.051	BM. B.D. 32 El. 192.808 FB. 1161 Pg. [illegible]
+	4.241		4.311			Hooley St. + Joe Dr. N.W. Cor.
=	196.398	−7.200	−1.282		−1.2810	[illegible] 12.8' [illegible]
−	5.621		5.593			
BM KW 50	190.877				190.767	B.M. KW 50 El. [illegible] FB. 19[illegible]
+	6.100		6.185			Hooley St. + Joe Dr. S.W. Cor.
=	196.977	+6.683	[illegible]		+4.6915	El. [illegible] in curb 16' W. of N. end C.B.
−	1.557		1.493			
TBM 11	195.420					Sta. S. [illegible] Hooley St. 20' E of [illegible]
+	[illegible]		[illegible]			Sta. # 7
=	201.8[illegible]	+3.606	+3.617		+3.6085	
−	2.308		2.470			
TBM 12	199.476					Sta. S. [illegible] Hooley St. 10' W. of [illegible]
+	[illegible]		6.247			No. [illegible]
=	205.266	+3.630	+3.625		+3.6325	
−	[illegible]		2.417			
TBM 13	202.806					[illegible] Hooley St. + Pottle Ave. S.W. Cor. [illegible]

NOTES RED _____ JOB NO. 6944 SURVEY OF Firestone Ave. Sta. [illegible] Rev.
DATE _____ SURVEY BY _____ NOTES BY _____ DATE _____ F.B. 1905 PG. 35
NOTES CHKD. _____ INDEXED _____ DATE _____

76S420 353 8-49

PLEASE RETURN TO
LOS ANGELES COUNTY SURVEYOR
725 LOS ANGELES COUNTY ENGINEERING BLDG.

NOTE: ANY ADDITIONS OR CHANGES ON THIS SHEET MUST BE MADE OR CIRCLED IN RED INK, WITH DATE AND NAME OF PERSON MAKING CHANGE.

Do not extend notes this side of this line

B.M.	1ST RUN	DIFF.	2ND RUN	3RD RUN	ADJ. ELEV.	DESCRIPTION
T.P. #13	202.806					See BOT Pg 35
+	5.266		5.241			
π	208.072	+2.967	+2.969		+2.9680	
−	2.299		2.272			
B.M. BD-57 = KW-50A	205.773				205.659	B.M. BD 57 EL. 206.433 FB 1176 Pg 15 NW. Cor
+	5.286		5.250			HADLEY St + 1st ALLEY S. of Whittier BLVD.
π	211.059	+0.618	+0.619		+0.6185	cut spk. in curb 5' W. of W end C.R.
−	4.668		4.631			
B.M. KW-51	206.391				206.274	B.M. KW-51 EL. FB 1905 Pg
+	6.205		6.171			HADLEY St & PRATHER AVE S.E. COR
π	212.596	+3.149	+3.148		+3.1485	Bt. spk. in Curb 32' E. of E end of C.R.
−	3.056		3.023			
T.P. #14	209.540					Spk. in N. Gut. Hadley St. fr light post #12
+	5.950		5.983			
π	215.490	+4.171	+4.171		+4.1710	
−	1.779		1.812			
T.P. #15	213.711					Spk N. Gut. Hadley St fr Drwy to [illegible] SE.
+	4.838		4.880			25' E. of st sign
π	218.549	+0.519	+0.519		+0.5190	
−	4.319		4.361			
B.M. BD-31 = KW-51A	214.230				214.106	B.M. BD-31 EL. 214.877 FB 1161 Pg 25
+	5.189		5.168			Whittier Blvd & Hadley St. S.W. Cor
π	219.419	+2.161	+2.157		+2.1590	Nail in Cb. 24' W. of W end C.R.
−	3.028		3.011			
TP 16	216.391					Spk 4" Hadley St at S. Chune Whittier BLVD
+	4.624		4.642			
π	221.015	+2.227	+2.228		+2.2275	B.M. KW-52 EL. FB 1905 Pg
−	2.397		2.414			HADLEY St & Whittier Blvd. N.E. Cor.
B.M. KW-52	218.618				218.488	Bt spk. in Curb 75' E of E end C.R.

F.B. 1905 Pg. 36

JOB NO. 6941 SURVEY OF Guirado Ave. SD Bldg

SURVEY BY [illegible] DATE 6-30-[illegible]

NOTES BY [illegible] DATE

INDEXED [illegible] DATE

NOTES RED. DATE

NOTES CHKD. DATE

Rerun Notes

76S420 353 8-49

PLEASE RETURN TO
LOS ANGELES COUNTY SURVEYOR
725 LOS ANGELES COUNTY ENGINEERING BLDG.

NOTE: ANY ADDITIONS OR CHANGES ON THIS SHEET MUST BE MADE OR CIRCLED IN RED INK, WITH DATE AND NAME OF PERSON MAKING CHANGE.

Do not extend notes this side of this line

B.M.	1ST RUN	DIFF.	2ND RUN	3RD RUN	ADJ. ELEV.	DESCRIPTION
B.M. KW-52	218.618				218.488	SEE: Book Pg 36 for description
+	5.399		5.361			
π	224.017	+2.069	+2.069		+2.0690	
−	3.330		3.292			
T.P. #17	220.687					SPK S. Gut. Whittier Blvd. 10' S.E. of
+	5.739		5.708			Entr. to bldg. #11630
π	226.426	+2.518	+2.520		+2.5190	
−	3.221		3.188			
BM KW-53	223.205				223.071	BM. K.W 53 EL= FB 905 Pg
+	5.883		5.862			Whittier Blvd (S. Side) + S.E. of
π	229.088	+4.445	+4.447		+4.4460	Bt spk. in cb. on line prod. of
−	1.438		1.415			#11630
T.P. #18	227.650					Spk. 5' N.E. of N. estly cb. Whittier Bl.
+	5.889		5.859			15' E of Light post #10
π	233.539	+4.342	+4.346		+4.3440	
−	1.547		1.513			
T.P. #19	231.992					TP 19 Spk. 1' N. of N'ly ft Whittier
+	4.062		4.041			Blvd 10' E. of Light post #13
π	236.054	+0.981	+0.981		+0.9810	
−	3.081		3.060			
B.M. KW-54	232.973				232.836	B.M. KW 54 EL= FB. 1905 Pg
+	4.411		4.399			Whittier Blvd. N. Magnolia Ave N.W. Cor.
π	237.384	−0.458	−0.458		−0.4580	Bt Spk in curb 52' N'wstly of N. end of
−	4.869		4.857			
B.M. 1-15	232.515				232.375	B.M. 1-15 EL= 232.375 FB. 1202 Pg 21
	4705					Whittier Blvd & Magnolia Ave 12.8' S'ly of
	3885					line Whittier Blvd 37.4' W'ly of E. curb
	−0135	= −.0008292683				& Strd br. Tel. & T. Strd & P.G. & E. Cont Sys. Tim
	41					Sta. "Whittier G-3. 1948." in handhole

NOTES RED _____ JOB NO. _____ SURVEY OF _____
NOTES CHKD. _____ SURVEY BY _____ DATE _____
DATE _____ NOTES BY _____ DATE _____
INDEXED _____ DATE _____

F.B. 905 PG. 37

F. B. 1905 PG. 38

JOB NO. 6941 SURVEY OF Guirado NOTES RED.

SURVEY BY H.E. GRANQUIST DATE

NOTES BY H.E.G DATE 6-30-53 NOTES CHKD.

INDEXED DATE DATE

B.M.	1ST RUN	DIFF.	2ND RUN	3RD RUN	ADJ. ELEV.	DESCRIPTION

76S420 353 8-49

PLEASE RETURN TO

LOS ANGELES COUNTY SURVEYOR

725 LOS ANGELES COUNTY ENGINEERING BLDG.

NOTE: ANY ADDITIONS OR CHANGES ON THIS SHEET MUST BE MADE OR CIRCLED IN RED INK, WITH DATE AND NAME OF PERSON MAKING CHANGE.

Do not extend notes this side of this line

NOTES RED. JOB NO. 1901 SURVEY OF [illegible]
DATE SURVEY BY [illegible]
NOTES CHKD. NOTES BY [illegible] DATE [illegible]
DATE INDEXED A. C. Johnson DATE

F. B. 1905 PG. 39

NOTE: ANY ADDITIONS OR CHANGES ON THIS SHEET MUST BE MADE OR CIRCLED IN RED INK, WITH DATE AND NAME OF PERSON MAKING CHANGE.

Do not extend notes this side of this line

PLEASE RETURN TO
LOS ANGELES COUNTY SURVEYOR
725 LOS ANGELES COUNTY ENGINEERING BLDG.

765420 353 3-51

DESCRIPTION	ADJ. ELEV.	3RD RUN	2ND RUN	DIFF.	1ST RUN	B.M.

Colorado Ave Storm Drain Project No. [illegible]

BENCH MARK CIRCUIT No. 4

Cross Check Circuit
from B.M. KW. 52 at Hadley St + Whittier Blvd (Return Circuit)
N/Wstrly to B.M. KW. at Whittier Blvd + Norwalk Blvd (Return circuit)

Note: Elevations shown in Adj. Elev. column are based on L.A.Co. Surv. P.L.N. (1952 Adj)

See. A-39 & 40 for Adj Calc.

FB 1905 fr Pg 39 to Pg 43



H.E. Grandquist Chief
A. Carrasco Instr
W. Moody Rod
A. Snyder "

76S420 353 3-51

PLEASE RETURN TO
LOS ANGELES COUNTY SURVEYOR
725 LOS ANGELES COUNTY ENGINEERING BLDG.

NOTE: ANY ADDITIONS OR CHANGES ON THIS SHEET MUST BE MADE OR CIRCLED IN RED INK, WITH DATE AND NAME OF PERSON MAKING CHANGE.

Do not extend notes this side of this line

B.M.	1ST RUN	DIFF.	2ND RUN	3RD RUN	ADJ. ELEV.	DESCRIPTION
BM KW-52	218.618				218.488	BM KW 52 EL. = 218.618 FB 905 Pg 36 (Rerun Notes) Notes
+	2.492		2.522			
Π	221.110	-2.225	-2.225		-2.2250	
−	4.717		4.747			
T.P. #1	216.393					Spk @ Hadley St. S. of line Whittier Blvd.
+	3.008		2.972			
Π	219.401	-2.153	-2.152		-2.1525	
−	5.161		5.124			
BM BD 31 = KW-51A	214.240				214.106	B.M. BD-31 EL. = 214.877 FB 1161 Pg 25
+	3.780		3.759			Whittier Blvd. & Hadley St. SW'ly Cor.
Π	218.020	-2.138	-2.136		-2.1370	Nail in curb 24' W of W'ly end C.R.
−	5.918		5.895			
T.P. #2	212.102					Spk in S. walk Whittier Blvd. Front
+	4.011		3.990			E. face Bldg Box Market
Π	216.113	-1.921	-1.920		-1.9205	
−	5.932		5.910			Spk N. Si. So. walk Whittier Blvd 5' E
T.P. #3	210.181					of Door to 11508
+	3.477		3.438			
Π	213.658	-2.648	-2.652		-2.6500	
−	6.125		6.090			
T.P. #4	207.533					Whittier Blvd. & Western Ave SW Cor
+	4.287		4.258			Spk cut at M.C.R.
Π	211.820	-1.628	-1.631		-1.6295	
−	5.915		5.889			
T.P. #5	205.905					Spk Bot. board S. Si. Whittier Blvd. NW
+	3.712		3.705			Cor. No. 11448
Π	209.617	-2.120	-2.118		-2.1190	
−	5.832		5.823			
T.P. #6	203.785					bent Spk S. Pl. Whittier Blvd. W. S. Door
						TO 11428

JOB NO. 6841 SURVEY OF Guiea Co. Ave. S.D.
SURVEY BY H.E. Gardner
NOTES BY H.E. Gardner DATE 6-20-53
INDEXED DATE
NOTES RED. DATE
NOTES CHKD. DATE
F.B. 805 PG. 40

76S420 353 3-51

PLEASE RETURN TO
LOS ANGELES COUNTY SURVEYOR
725 LOS ANGELES COUNTY ENGINEERING BLDG.

NOTE: ANY ADDITIONS OR CHANGES ON THIS SHEET MUST BE MADE OR CIRCLED IN RED INK, WITH DATE AND NAME OF PERSON MAKING CHANGE.

Do not extend notes this side of this line

B.M.	1ST RUN	DIFF.	2ND RUN	3RD RUN	ADJ. ELEV.	DESCRIPTION
T.P. #6	203.785					see: bot of Pg 40 for desc.
+	2.662		2.707			
π	206.447	-2.970	-2.974		-2.9720	
−	5.632		5.681			
(Fd) B.M. BD 29 = KW-52A	200.815				200.670	B.M. BD 29 EL=171.500 F.B. 1161 [illegible]
+	2.640		2.630			
π	203.455	-3.250	-3.252		-3.2510	
−	5.890		5.882			
T.P. #7	197.565					Whittier Blvd + Broadway [illegible]
+	5.042		5.029			Spk in S. gut. Whittier Blvd 55' W of [illegible]
π	202.607	-1.147	-1.148		-1.1475	
−	6.189		6.177			
T.P. #8	196.418					Spk [illegible] S. St. Whittier Blvd 5' [illegible]
−	4.441		4.410			Guy wire. W of Better Goods Market
π	200.859	-1.557	-1.559		-1.5580	
−	5.998		5.969			
(Fd) B.M. B.D. 53 = KW-52B	194.861				194.709	B.M. BD-53 EL= 195.490 F.B. 1176 Pg 7
+	4.240		4.229			Whittier Blvd & Dorland Place, [illegible]
π	199.101	-1.991	-1.990		-1.9905	Bt. spk. in cb, 10' W. of W. end CP.
−	6.231		6.219			
T.P. #9	192.870					Spk. S. Walk Whittier Blvd [illegible]
+	4.241		4.206			cb. ft. of Tel Ave [illegible]
π	197.111	-1.449	-1.444		-1.4465	
−	5.690		5.650			
T.P. #10	191.421					Stk & N. 10's of S. cb Whittier Blvd.
+	3.192		3.255			55' W of W. side of bldg # 11146
π	194.613	-2.800	-2.800		-2.8000	
−	5.992		6.056			Stk in bk of S. cb Whittier [illegible]
T.P. #11	188.621					70' W. of Sign "Regal Pale"

NOTES RED ____ JOB NO. 6981 SURVEY OF [illegible]
DATE ____ SURVEY BY [illegible]
NOTES CHKD. ____ NOTES BY [illegible] DATE [illegible]
DATE ____ INDEXED [illegible] DATE ____

F.B. [illegible] PG. 41

76S420 353 3-51

PLEASE RETURN TO
LOS ANGELES COUNTY SURVEYOR
725 LOS ANGELES COUNTY ENGINEERING BLDG.

NOTE: ANY ADDITIONS OR CHANGES ON THIS SHEET MUST BE MADE OR CIRCLED IN RED INK, WITH DATE AND NAME OF PERSON MAKING CHANGE.

Do not extend notes this side of this line

B.M.	1ST RUN	DIFF.	2ND RUN	3RD RUN	ADJ. ELEV.	DESCRIPTION
T.P. #11	188.621					See bot Pg 41
+	3.058		3.037			
π	191.679	-1.944	-1.942		-1.9430	
Tot	5.002		4.979			
B.M. BD-4=	186.677				186.523	B.M. BD4 EL= 187.314 FB. 864 Pg 203
+ KW52C	2.920		2.900			Whittier Blvd & Glengarry Ave, SW Cor
π	189.597	-2.189	-2.189		-2.1890	Bt. spk in Cb. 7' W. of W. end C.R.
−	5.109		5.089			
T.P. #12	184.488					Stk & Trail bk. of S. cb. Whittier Blvd.
+	2.769		2.750			15' W of E Cb. Prod. of Vicki Dr
π	187.257	-2.380	-2.376		-2.3780	
−	5.149		5.126			
T.P. #13	182.108					Stk & N bk. of S. cb Whittier Blvd.
+	2.787		2.778			73' W. of P.P. #620056E
π	184.895	-2.274	-2.275		-2.2745	
−	5.061		5.053			
T.P. 14	179.834					Stk. bk. of S. cb. Whittier Blvd. 20' E
+	3.408		3.381			of Transformer Pole on N. Side Whittier Blvd.
π	183.242	-0.999	-1.000		-0.9995	
−	4.407		4.381			
T.P. #15	178.835					Stk & N bk. of S. cb Whittier Blvd.
+	3.687		3.637			23' W. of P.P. #620056E.
π	182.522	-0.723	-0.725		-0.7240	
−	4.410		4.362			
T.P.	178.112					Stk bk. S. cb. Whittier Blvd. 65' E. of (Field Elev Not adj.)
+	4.448		4.426			E end C.R. Norwalk Blvd.
π	182.560	-0.736	-0.735		-0.7355	B.M. KW-39 EL= 177.278 FB. 1905 Pg 30 (Review notes)
−	5.184		5.161			Norwalk Blvd & Whittier Blvd. SE. Cor.
B.M. KW-39	177.376				177.213	Bt. Spk. in Curb 10' S. of S. end C.R.

JOB NO. 6941 SURVEY OF Quincy Ave S.D. NOTES RED. ____
SURVEY BY H.E. Granquist DATE ____
NOTES BY H.E.G. DATE 6-30-53 NOTES CHKD. ____
INDEXED [illegible] Johnson DATE ____

F.B. 1905 PG. 42

76S420 353 3-51

PLEASE RETURN TO
LOS ANGELES COUNTY SURVEYOR
725 LOS ANGELES COUNTY ENGINEERING BLDG.

NOTE: ANY ADDITIONS OR CHANGES ON THIS SHEET MUST BE MADE OR CIRCLED IN RED INK, WITH DATE AND NAME OF PERSON MAKING CHANGE.

Do not extend notes this side of this line

B.M.	1ST RUN	DIFF.	2ND RUN	3RD RUN	ADJ. ELEV.	DESCRIPTION
B.M. KW-39	177.376				177.213	B.M. KW-39 EL= See bot. pg. 42 description
+	4.686		4.633			
⊼	182.062	-0.875	-0.876		-0.8755	
−	5.561		5.509			
B.M. 1-16	176.501				176.334	B.M. 1-16 EL= 176.334 F.B. 1206 pg 21 =195[illegible] Whittier Blvd & Norwalk Blvd SW[illegible] C.S. Mon Stmpd L.A. Co. Surv. Control [illegible] Triangulation Sta. Whittier E-2 [illegible] in hand hole set 1948. = 2.4' N [illegible] ℄ Norwalk Blvd. & 1.5 SW'strly of ℄ Whittier Blvd.

NOTES RED. JOB NO. 6981 SURVEY OF Poirier Ave. SD
DATE SURVEY BY [illegible] DATE 7-1-53
NOTES CHKD. NOTES BY [illegible] DATE
DATE INDEXED A. C. Jacobson DATE

F.B. 1905 PG. 43

F. B. 1905 PG. 44

JOB NO. 6941 SURVEY OF Guirado Ave SD NOTES RED.
SURVEY BY H.E. Grenquist DATE
NOTES BY H.E.G. DATE 7-1-57 NOTES CHKD.
INDEXED DATE DATE

B.M.	1ST RUN	DIFF.	2ND RUN	3RD RUN	ADJ. ELEV.	DESCRIPTION

Do not extend notes this side of this line

765420 353 3-51

PLEASE RETURN TO
LOS ANGELES COUNTY SURVEYOR
725 LOS ANGELES COUNTY ENGINEERING BLDG.

NOTE: ANY ADDITIONS OR CHANGES ON THIS SHEET MUST BE MADE OR CIRCLED IN RED INK, WITH DATE AND NAME OF PERSON MAKING CHANGE.

NOTES RED. JOB NO. 6941 SURVEY OF GUIRADO AVE. SO. F.B. 1905 PG. 45
DATE SURVEY BY [illegible]
NOTES CHKD. NOTES BY [illegible] DATE [illegible]
DATE INDEXED A. C. Johnson DATE

NOTE: ANY ADDITIONS OR CHANGES ON THIS SHEET MUST BE MADE OR CIRCLED IN RED INK, WITH DATE AND NAME OF PERSON MAKING CHANGE.

PLEASE RETURN TO
LOS ANGELES COUNTY SURVEYOR
725 LOS ANGELES COUNTY ENGINEERING BLDG.

Do not extend notes this side of this line

DESCRIPTION

GUIRADO STORM DRAIN PROJECT No. 3

J.N. 6941

BENCH MARK CIRCUIT No. 3

from B.M. KW. 26 at NORWALK BLVD & BELFOUR ST. To NORWALK BLD. & COOLHURST DR Thence Westily on Coolhurst Dr To SAN GABRIEL RIVER. Thence Westily To DUNLAP Crossing Rd Thence on DUNLAP Crossing Rd To NORWALK BLVD. & MINES BLVD.

ADJ. ELEV.

F.B. 1905 Pg 45 to pg 50

3RD RUN

Note: Elevations shown in Adj. Elev. column are based on L.A.Co. Surv. P.L.N. (1952 Adj)

2ND RUN

See A-39 & 40 for Adj. Calc.

DIFF.

H.E. Grandquist, Chief
A. CARRASCO, Engr.
J. Moody, Head Chain Man
J. Snyder, Rear " " "

1ST RUN

B.M.

76S420 353 8-49

76S420 353 8-49

PLEASE RETURN TO
LOS ANGELES COUNTY SURVEYOR
725 LOS ANGELES COUNTY ENGINEERING BLDG.

NOTE: ANY ADDITIONS OR CHANGES ON THIS SHEET MUST BE MADE OR CIRCLED IN RED INK, WITH DATE AND NAME OF PERSON MAKING CHANGE.

Do not extend notes this side of this line

B.M.	1ST RUN	DIFF.	2ND RUN	3RD RUN	ADJ. ELEV.	DESCRIPTION
(Set) BM KW 26	163.231				163.222	Not adj. field Elev of rev'n Levels BM KW-26 ELV = 163.231 FB. 1905 Pg 26
+	4.491		4.549			NORWALK BLVD. & BELfour St NE. Cor
π	167.722	-0.026	-0.027		-0.0265	Bt. spk in curb, 10' N. of N. end CR
-	4.517		4.576			
T.P. #1	163.205					spk. 10' W of E. Cb NORWALK BLVD
+	4.841		4.802			opp P.P. #798795E
π	168.046	+0.616	+0.613		+0.6145	
-	4.225		4.189			
BM KW-27	163.821				163.810	Not adj. Field Elv. Rev'n Levels BM KW-27 EL. = 163.821 FB. 1905 Pg 26
+	4.200		4.159			NORWALK BLVD. & Coolhurst DR. N. W. Stly Cor
π	168.021	-1.861	-1.857		-1.8590	Bt. spk in curb 12' N. of N. end CR
-	6.061		6.016			
T.P. #2	161.960					spk. in Pvmt. S. Gut Coolhurst Dr. front
+	4.222		4.207			12' W. of fr. door to ho. #10722
π	166.182	-0.990	-0.993		-0.9915	
-	5.212		5.200			
T.P. #3	160.970					spk. S. Gut. Coolhurst DR. W. Edge
+	4.228		4.221			drwy ho. #10702
π	165.198	-1.121	-1.117		-1.1190	
-	5.349		5.338			
T.P. #4	159.849					spk. S. Gut Coolhurst Dr. 5' E. of Drive to
+	4.654		4.645			ho. #10614
π	164.503	+0.242	+0.241		+0.2415	BM KW-55 EL = FB. 1905 Pg 46
(Set)	4.412		4.404			Coolhurst Dr. West of NORWALK BLVD
BM KW 55	160.091				160.084	Bt. spk in S. Cb 40' E. of W. end Cb.
+	4.750		4.715			BM KW-56 EL = FB. 1905 Pg 46
π	164.841	-0.050	-0.050		-0.0500	Coolhurst Dr. West of NORWALK BLVD.
(Set)	4.800		4.765			Bt. spk in N. Cb. 34' E. of W end of Cb.
BM KW-56	160.041				160.034	front of ho. #10603

NOTES RED. ____ DATE ____
NOTES CHKD. ____ DATE ____
JOB NO. 6941 SURVEY OF Gurado Ave. SD
SURVEY BY H. E. Grandquist DATE 7-1-53
NOTES BY H. E. G. DATE ____
INDEXED C. Tobacco DATE ____
F. B. 1905 PG. 46

76S420 353 3-51

PLEASE RETURN TO
LOS ANGELES COUNTY SURVEYOR
725 LOS ANGELES COUNTY ENGINEERING BLDG.

NOTE: ANY ADDITIONS OR CHANGES ON THIS SHEET MUST BE MADE OR CIRCLED IN RED INK, WITH DATE AND NAME OF PERSON MAKING CHANGE.

Do not extend notes this side of this line

B.M.	1ST RUN	DIFF.	2ND RUN	3RD RUN	ADJ. ELEV.	DESCRIPTION
BMKW-56	160.041				160.034	See Bot of Pg 46 for description
+	4.447		4.408			
π	164.488	-0.186	-0.184		-0.1850	
−	4.633		4.592			
TP #5	159.855					Stk & Nail 40' So. of Prod of S.C.E.
+	3.864		3.830			Coolhurst Dr. & 225' W of fence of
π	163.719	+0.129	+0.131		+0.1300	end Coolhurst Dr 20' W. of Row [illegible]
−	3.735		3.699			
T.P. #6	159.984					Nail in most NW sty part of
+	3.753		3.689			Pump house Conc rail. S of
π	163.737	+1.460	+1.460		+1.4600	Coolhurst prod & E. of San Gabriel
−	2.293		2.229			River.
B.M.KW-57	161.444				161.440	B.M.KW-57 EL. FB 1945 [illegible]
+	3.125		3.061			S.C.E. Co. High Line tower #4 approx.
π	164.569	-1.278	-1.280		-1.2790	Sly. of Prod of ℄ BAL tower ST. & 120' E. of S.P.
−	4.403		4.341			Track at E. bank San Gabriel River
T.P. #7	160.166					Bt Spk in N.W. Cor. Conc base to tower
+	2.771		2.718			Stk & Nail. 20' E. of B.C. La Co. Flood
π	162.937	-2.631	-2.631		-2.6310	Control Mon Mrk'd R/W B.C. 1942
−	5.402		5.349			
BM.KW-58	157.535				157.531	BMKW.58 EL FB 1945 [illegible]
+	5.761		5.721			East R/W of San Gabriel River & BC of
π	163.296	+3.664	+3.664		+3.6640	Curve South of Dunlap Crossing Road
−	2.097		2.057			L.A. Co Flood Cont 4" Br Cap. Stmpd R/W BC 194[illegible]
T.P. #8	161.199					15" deep.
+	4.524		4.482			Stk. 30' W of Ry Track 70' S of [illegible]
π	165.723	-0.471	-0.469		-0.4700	
−	4.995		4.951			
T.P. #9	160.728					Stk. 30' W of Ry Track 155' N of [illegible]

NOTES RED. ____ JOB NO. ____ SURVEY OF ____
DATE ____ SURVEY BY ____
NOTES CHKD. ____ NOTES BY ____ DATE ____
DATE ____ INDEXED ____ DATE ____

F.B. ____ PG. ____

76S420 353 3-51

PLEASE RETURN TO
LOS ANGELES COUNTY SURVEYOR
725 LOS ANGELES COUNTY ENGINEERING BLDG.

NOTE: ANY ADDITIONS OR CHANGES ON THIS SHEET MUST BE MADE OR CIRCLED IN RED INK, WITH DATE AND NAME OF PERSON MAKING CHANGE.

Do not extend notes this side of this line

B.M.	1ST RUN	DIFF.	2ND RUN	3RD RUN	ADJ. ELEV.	DESCRIPTION
T.P. #9	160.728					SEE: Bot. pg 47 for description.
+	4.743		4.729			
π	165.471	+0.465	+0.461		+0.4630	
−	4.278		4.268			
BM. KW 59	161.193				161.189	B.M. KW-59 ELV. FB. 1905 Pg 48
+	4.802		4.767			East R/W. San Gabriel River. P.O.C. 1st curve S of
π	165.995	+0.295	+0.294		+0.2945	Dunlap Crossing Rd.
−	4.507		4.473			Strd LA Co Flood Cont vol br. cap. 15' dp. Stmpd East R/W P.O.C. 1942
T.P. #10	161.488					STK. 55' N & 40' E of P.P. # 613 396 E
+	5.029		5.007			
π	166.517	+0.628	+0.630		+0.6290	
−	4.401		4.377			
T.P. #11	162.116					STK. 35' W. of Ry Track 125' S. of E.C. F.C. R/W
+	4.989		4.955			
π	167.105	+0.034	+0.030		+0.0320	
−	4.955		4.925			
B.M. KW-60	162.150				162.146	B.M. KW 60 EL. FB. 1905 Pg 48
+	6.123		6.152			E. R/W San Gabriel River 160.60 S. of Dunlap Crossing Rd &
π	168.273	+5.996	+5.999		+5.9975	a Strd 4" br. cap Mrk LA Co. Fl. Cont. 15" deep + Stmpd. East R/W
−	0.127		0.153			E.C. 1942
B.M. BD. 20 = KW 60A	168.146				168.143	B.M. B-D 20 EL = 168.929 F.B. 1161 Pg 10
+	1.352		1.312			Dunlap Crossing Rd (N. side) + E bank of San Gabriel River
π	169.498	−3.686	−3.685		−3.6855	Galv. Nail in top of 30" Conc. Irrig. Stand Pipe.
−	5.038		4.997			
T.P. #12	164.460					Stk. 10' S. of N. fn Line 50' R. Track
+	3.978		3.931			on Dunlap Crossing Rd
π	168.438	−1.220	−1.225		−1.2225	
−	5.198		5.156			
T.P. #13	163.240					Stk. Dunlap Crossing Rd. 10' S. of fn 10' E. of Gum Tree

F.B. 1905 Pg. 48

JOB NO. 6941 SURVEY OF Gonzalez Ave S.D.
SURVEY BY H.E. Geanquist DATE 7-2-53
NOTES BY H.E.G. DATE
INDEXED DATE
NOTES RED. DATE
NOTES CHKD. DATE

76S420 353 3-51

PLEASE RETURN TO
LOS ANGELES COUNTY SURVEYOR
725 LOS ANGELES COUNTY ENGINEERING BLDG.

NOTE: ANY ADDITIONS OR CHANGES ON THIS SHEET MUST BE MADE OR CIRCLED IN RED INK, WITH DATE AND NAME OF PERSON MAKING CHANGE.

Do not extend notes this side of this line

B.M.	1ST RUN	DIFF.	2ND RUN	3RD RUN	ADJ. ELEV.	DESCRIPTION
T.P.#3	163.240					SEE bot Pg. 48 for desc.
+	4.316		4277			
π	167.556	-1.089	+1.087		-1.0880	
−	5.405		5364			
T.P.#14	162.151					STK, Dunlap Crossing Rd. 10' N Fr. 30' E of T.P.# W-170-1
+	4.468		4.441			
π	166.619	-0.359	-0.358		-0.3585	
−	4.827		4799			
BM KW61 =	161.792				161.790	B.M. KW61 EL= F.B. 1905 Pg.
K +	4.135		4.130			Dunlap Crossing Rd (N.S.) 1000' W of ℄ Nor
π	165.927	-0.045	-0.044		-0.0445	of Spkin Nolk. T.S. No. 10525 = 63' N of ℄ St
−	4.180		4.174			
T.P.#15	161.747					Spk. N. edge Pvmt. Dunlap Crossing Rd 65' E. of P.P.# 8724 HSE
+	6.206		6.122			
π	167.953	+5.245	+5.244		+5.2445	
(Fd) −	0.961		0.878			
BM BD-21 =	166.992				166.990	BM BD-21 EL= 167.77 F.B. 1161 Pg.
KW61A	3.692		3.702			Dunlap Crossing Rd (N.S.) 671' W of ℄ Nor
π	170.684	-1.266	-1.270		-1.2680	Galv. Nail in S.E. cor conc base of
−	4.958		4.972			
T.P.#16	165.726					Spk. N. edge Pvmt Dunlap Crossing Rd 7' E. Mail box # 10641
+	5.046		5.028			
π	170.772	+0.259	+0.263		+0.2610	
−	4.787		4.765			
T.P.#17	165.985					Spk. N. edge Pvmt Dunlap Crossing Rd 45' E. of Mail box # 10717
+	4.810		4.791			
π	170.795	-0.131	-0.130		-0.1305	
−	4.941		4.921			
T.P. 18	165.854					Spk. N. Si. Pvmt Dunlap Crossing Rd 80' W of ℄ Norwalk Blvd.

NOTES RED ____ JOB NO. ____ SURVEY OF ____ F.B. ____ PG. ____
DATE ____ SURVEY BY ____
NOTES CHKD. ____ NOTES BY ____ DATE ____
DATE ____ INDEXED ____ DATE ____

76S420 353 3-51

PLEASE RETURN TO
LOS ANGELES COUNTY SURVEYOR
725 LOS ANGELES COUNTY ENGINEERING BLDG.

NOTE: ANY ADDITIONS OR CHANGES ON THIS SHEET MUST BE MADE OR CIRCLED IN RED INK, WITH DATE AND NAME OF PERSON MAKING CHANGE.

Do not extend notes this side of this line

B.M.	1ST RUN	DIFF.	2ND RUN	3RD RUN	ADJ. ELEV.	DESCRIPTION
T.P. # 1B	165.854					See bot of Pg 49 for desc.
+	4.344		4.322			
⊼	170.198	-0.019	-0.021		-0.0200	
-	4.363		4.343			
B.M. BD. 22 = RW-29A	165.835				165.834	B.M. BD. 22 EL. 166.625 F.B. 1161 Pg 11
+	5.567		5.541			DUNLAP Crossing Rd & NORWALK BLVD. NW COR
⊼	171.402	-0.542	-0.541		-0.5415	GALV NAILING WALK. 37' W of ℄ NORWALK BLVD.
(Fd) -	6.109		6.082			← Not adj. Field Elv. ← Return Levels
B.M. KW. 28	165.293				165.294	B.M. KW 28 EL. 165.314 FB. 1905 Pg 27
+	5.192		5.167			NORWALK BLVD. & MINES BLVD. S. Estly Cor.
⊼	170.485	-0.181	-0.182		-0.1815	Bt spk. in Cb. 10' E of E. End C.R.
(Fd)	5.373		5.349			← Not adj. = Field Elv.
B.M. KW-29	165.112				165.112	B.M. KW. 29 EL. 165.134 FB. 1905 Pg 27 ← Return Levels
						NORWALK BLVD & MINES BLVD. NE COR.
						Bt spk. in Curb 50' E. of E end C.R.

END of this circuit.

JOB NO. 6941 SURVEY OF Guirado Ave. S.D. NOTES RED. ____
SURVEY BY H.E. Geanonist DATE ____
NOTES BY H.E.G. DATE 7-2-53 NOTES CHKD. ____
INDEXED L. C. Johnson DATE ____

F.B. 1905 PG. 50

PWFB 1026

1195

F. B. 1905 PG. 51

Notes Ck'd by	Survey of [illegible]
Map No.	W. O. [illegible] Tape No. [illegible] St'd [illegible] °F
Office Work	Surveyed by H. E. GRANQUIST
Checked	Notes [illegible] Date [illegible]
Date	Indexed

J.N. 0303.00

GUIRADO AVE. STORM DRAIN.

STREET CENTER LINE NOTES

FOR

LINE "A"

INDEX PG 6 TO 10

FB. 1905 PG 51 to PG 124

FOR STORM DRAIN NOTES PG. 126 to PG.

H. E. GRANQUIST Chief

A. CARRASCO Instr

J. A. MOODY. Head Chain

Note: Any Additions or Changes on This Sheet Must be Made or Circled in Red Ink With Date and Name of Person Making Change.

Do not extend notes this side of this line.

RETURN TO
LOS ANGELES COUNTY SURVEYOR
726 LOS ANGELES COUNTY
ENGINEERING BLDG.

76F309S 247 2-51

F. B. 1905 PG. 52

RETURN TO
LOS ANGELES COUNTY SURVEYOR
726 LOS ANGELES COUNTY
ENGINEERING BLDG.

Do not extend notes this side of this line.

Note: Any Additions or Changes on This Sheet Must be Made or Circled in Red Ink With Date and Name of Person Making Change.

76F309S 247 2-51

RETURN TO
LOS ANGELES COUNTY SURVEYOR
726 LOS ANGELES COUNTY
ENGINEERING BLDG.

Note: Any Additions or Changes on This Sheet Must be Made or Circled in Red Ink With Date and Name of Person Making Change.

Do not extend notes this side of this line.

W.S. 37-A-5

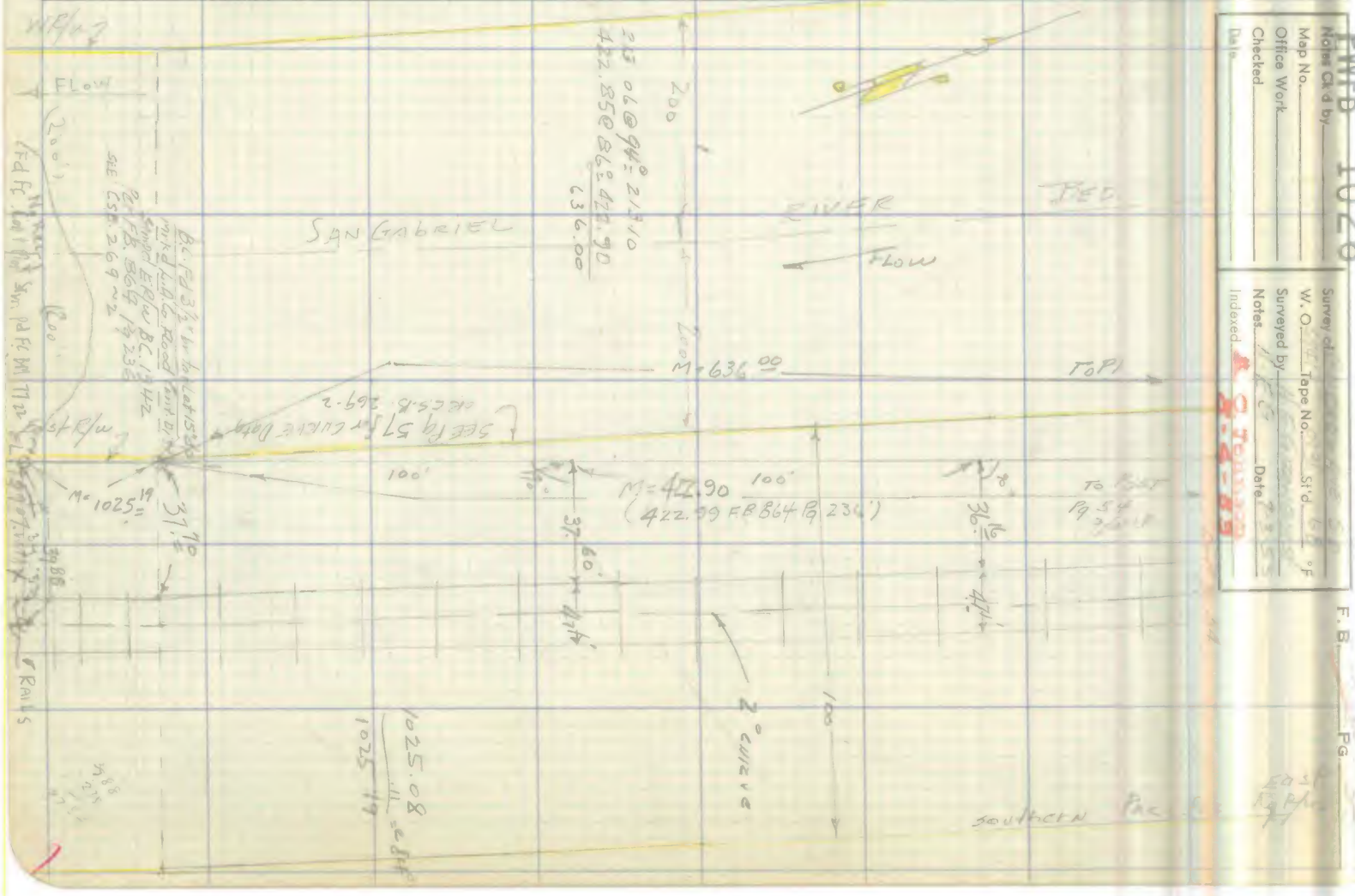

PWFB 1026

Notes Ck'd by
Map No.
Office Work
Checked
Date

Survey of
W. O. Tape No. St'd °F
Surveyed by
Notes Date
Indexed

1196

F. B. PG.

RETURN TO
LOS ANGELES COUNTY SURVEYOR
726 LOS ANGELES COUNTY
ENGINEERING BLDG.

Note: Any Additions or Changes on This Sheet Must be Made or Circled in Red Ink With Date and Name of Person Making Change.

Do not extend notes this side of this line.

W.S. 37-A-5

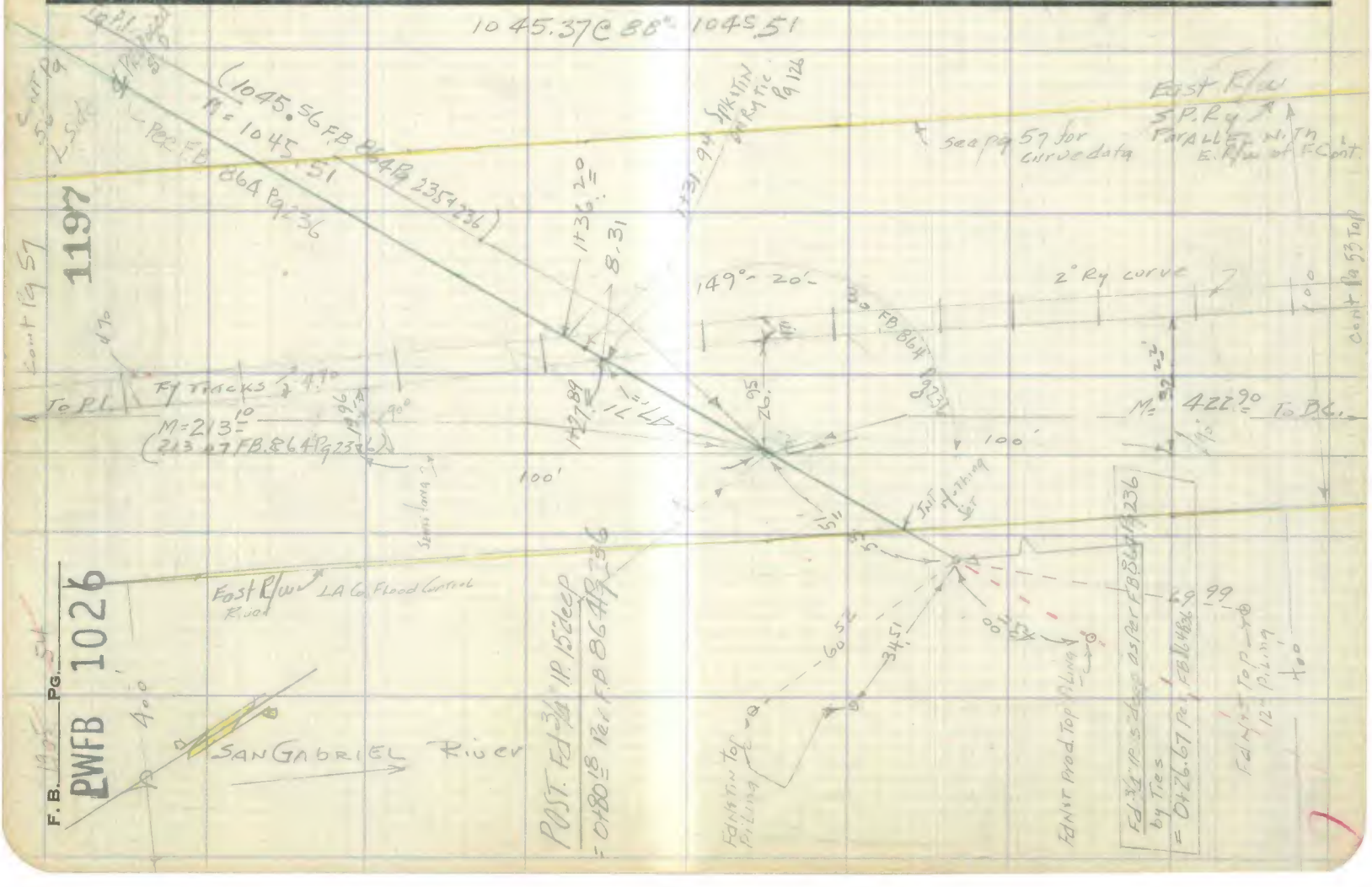

76F309S 247 2-51

RETURN TO
LOS ANGELES COUNTY SURVEYOR
726 LOS ANGELES COUNTY
ENGINEERING BLDG.

Note: Any Additions or Changes on This Sheet Must be Made or Circled in Red Ink With Date and Name of Person Making Change.

Do not extend notes this side of this line.

W.S. 37-A-5

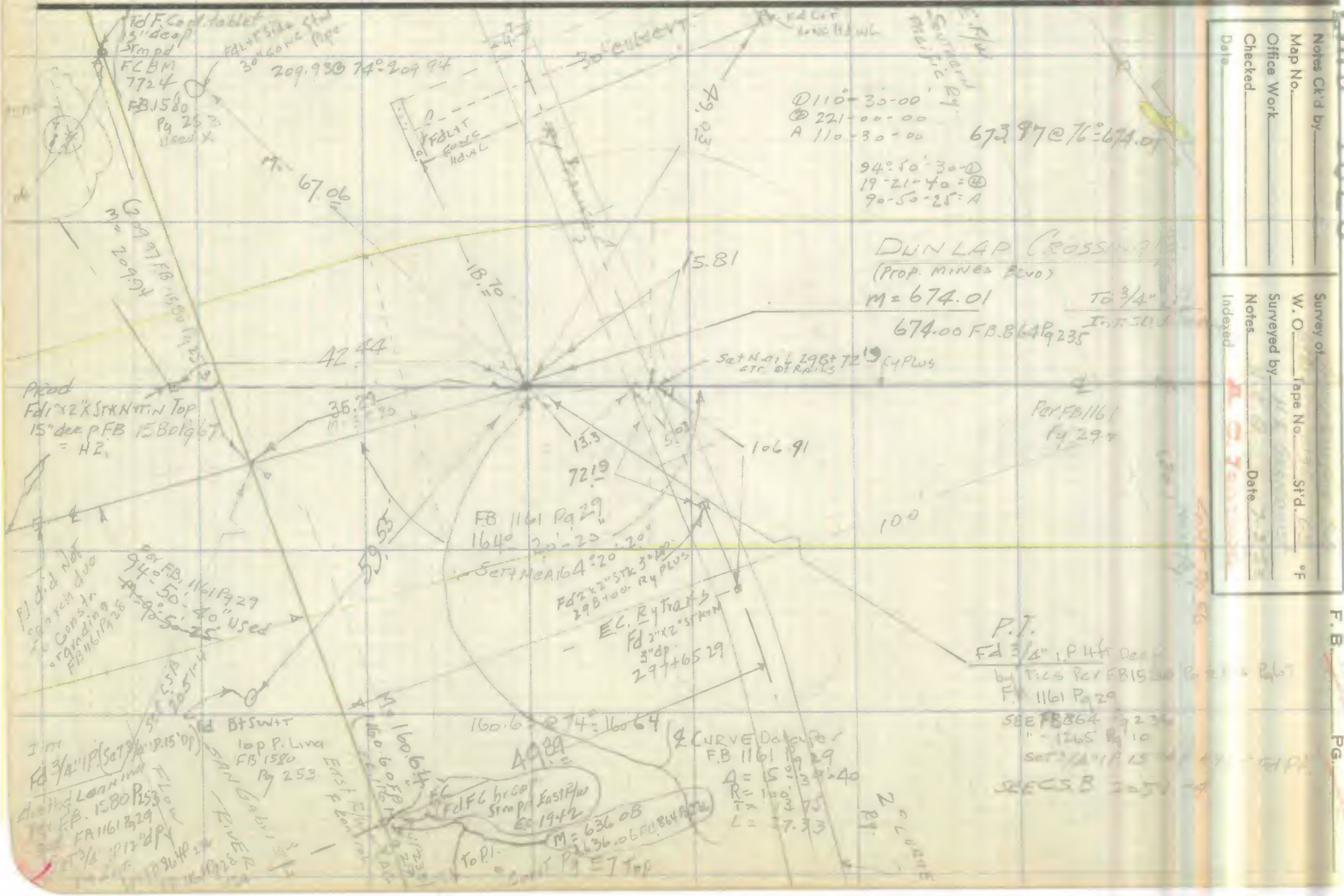

Notes Ck'd by _____
Map No. _____
Office Work _____
Checked _____
Date _____

Survey of _____
W. O. _____ Tape No. _____ St'd. _____ °F
Surveyed by _____
Notes _____ Date _____
Indexed _____

PWFB 1026

1198

F. B. _____ PG. _____

RETURN TO
LOS ANGELES COUNTY SURVEYOR
726 LOS ANGELES COUNTY
ENGINEERING BLDG.

Note: Any Additions or Changes on This Sheet Must be Made or Circled in Red Ink With Date and Name of Person Making Change.

W.S. B7- A-5

Do not extend notes this side of this line.

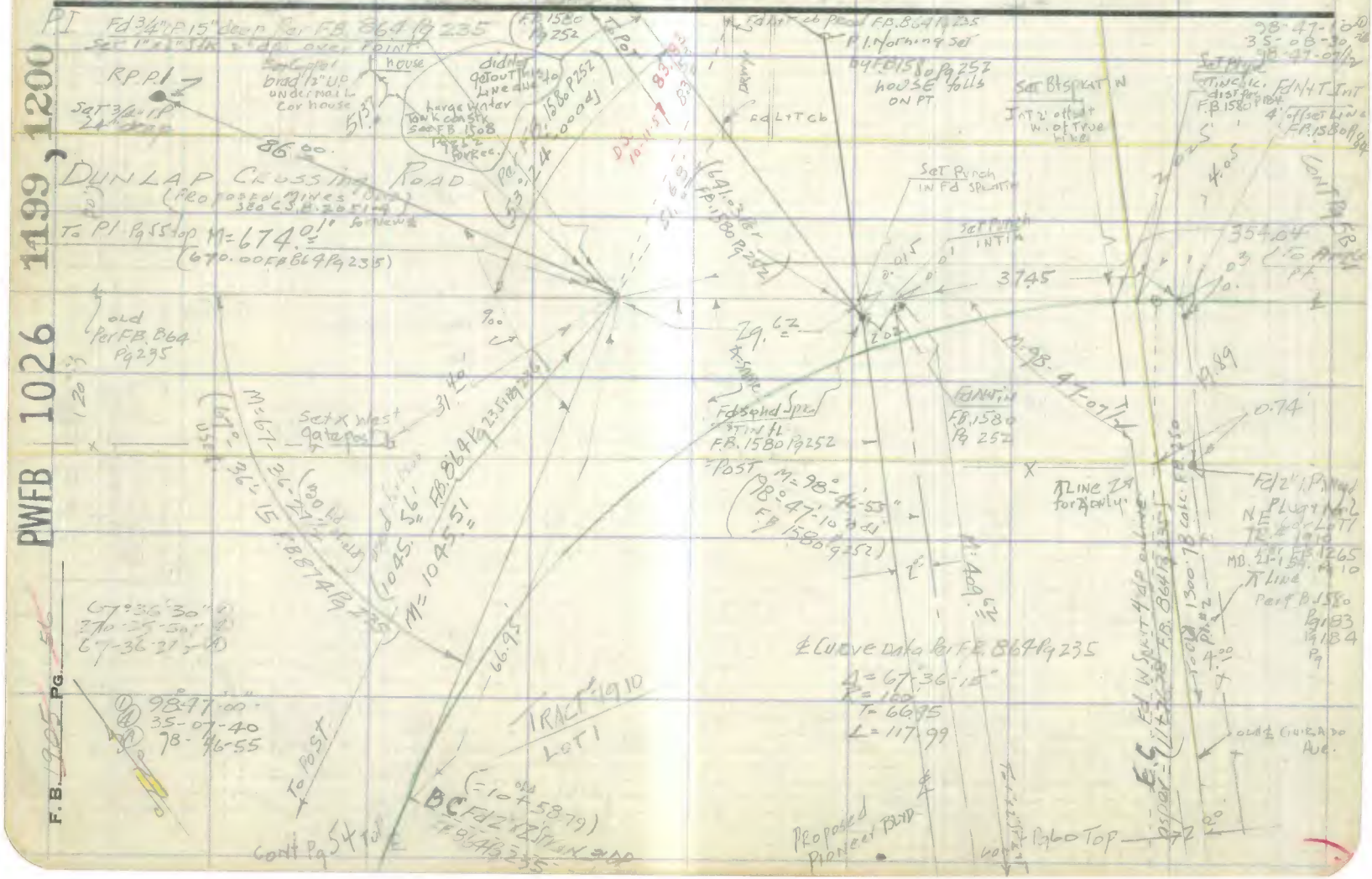

PWFB 1026

1201

Notes Ck'd by	Survey of
Map No.	W. O. Tape No. St'd. °F
Office Work	Surveyed by
Checked	Notes Date
Date	Indexed

F. B. Pg.

W.S. 37-A5

Note: Any Additions or Changes on This Sheet Must be Made or Circled in Red Ink With Date and Name of Person Making Change.

Do not extend notes this side of this line.

RETURN TO
LOS ANGELES COUNTY SURVEYOR
726 LOS ANGELES COUNTY ENGINEERING BLDG.

76F309S 247 2-51

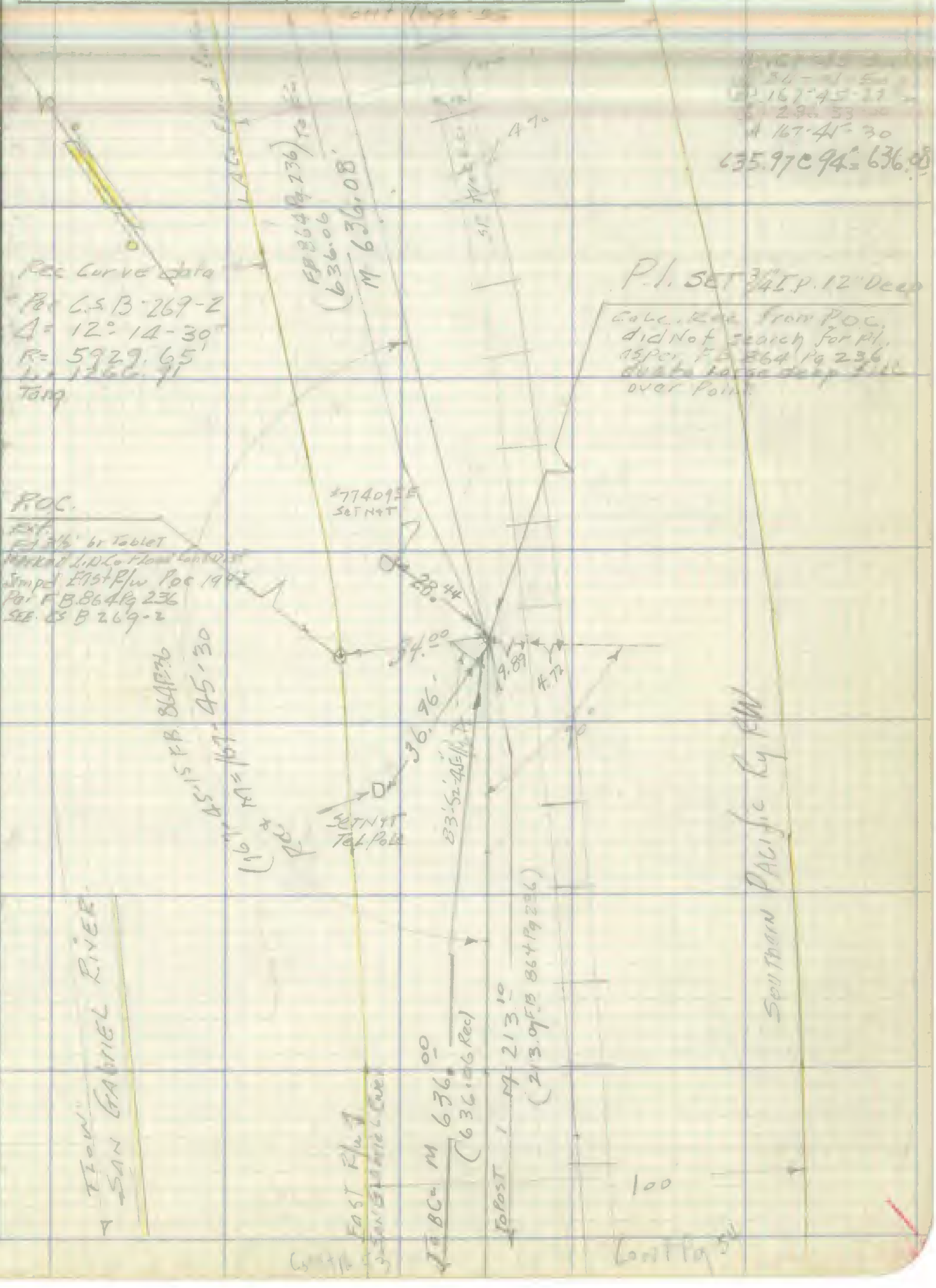

F. B. ~~1905~~ PG. ~~58~~

PWFB 1026

1202

CONT Pg ~~57~~ 63

W.S. 37-A-5

681.75 @ 94° = 681.87



CONT Pg 56

RETURN TO
LOS ANGELES COUNTY SURVEYOR
726 LOS ANGELES COUNTY
ENGINEERING BLDG.

Do not extend notes this side of this line.

Note: Any Additions or Changes on This Sheet Must be Made or Circled in Red Ink With Date and Name of Person Making Change.

PWFB 1026 1203

F. B. _____ PG. _____

Notes Ck'd by	Survey of
Map No.	W. O. Tape No. St'd. °F
Office Work	Surveyed by
Checked	Notes Date
Date	Indexed

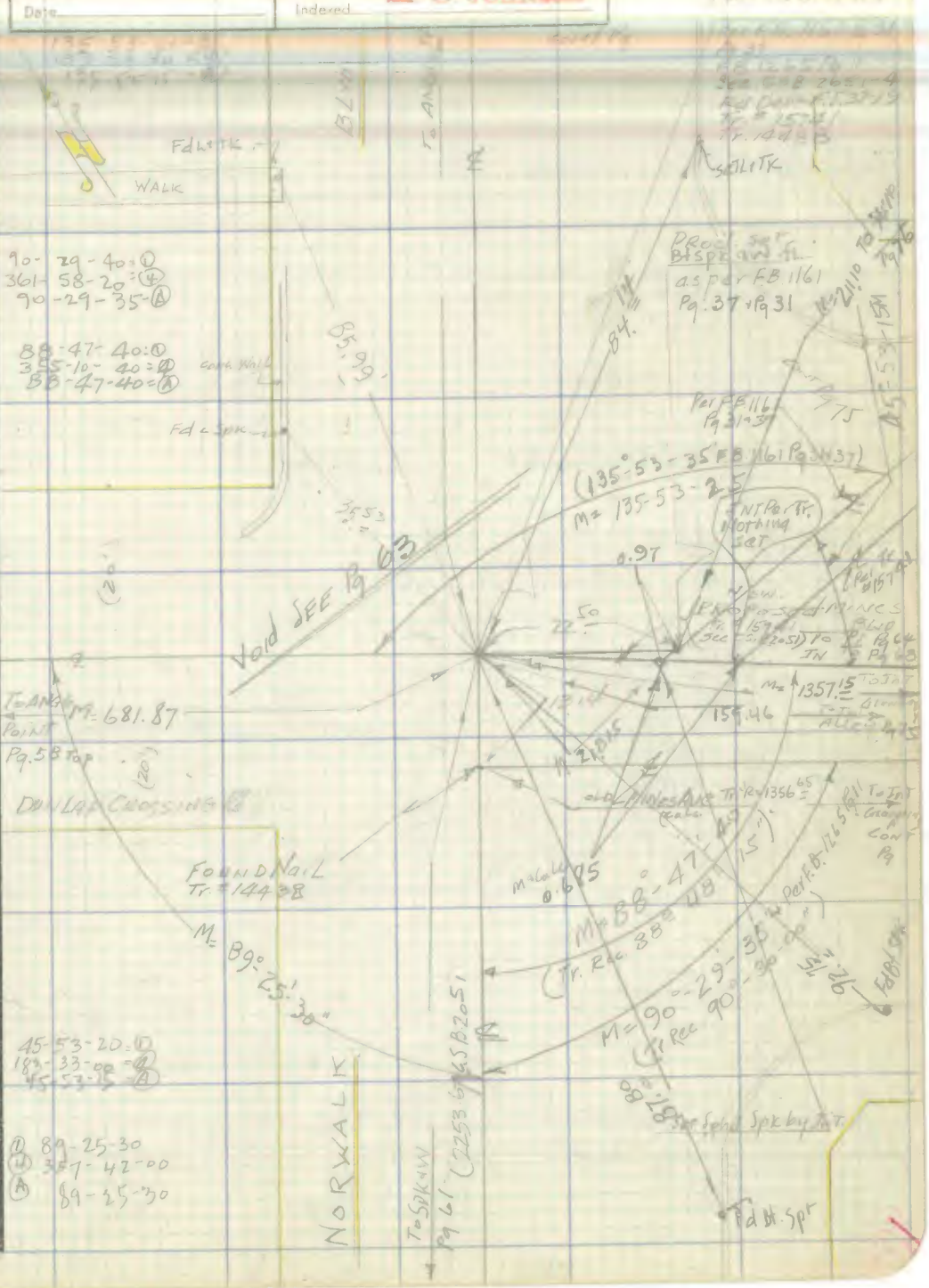

Note: Any Additions or Changes on This Sheet Must be Made or Circled in Red Ink With Date and Name of Person Making Change.

Do not extend notes this side of this line.

RETURN TO
LOS ANGELES COUNTY SURVEYOR
726 LOS ANGELES COUNTY
ENGINEERING BLDG.

76F3095 247 2-51

F.B. 1205 PG. 60

PWFB 1026

1204, 1205

RETURN TO
LOS ANGELES COUNTY SURVEYOR
726 LOS ANGELES COUNTY
ENGINEERING BLDG.

Do not extend notes this side of this line.

Note: Any Additions or Changes on This Sheet Must be Made or Circled in Red Ink With Date and Name of Person Making Change.

76F309S 247 2-51

RETURN TO
LOS ANGELES COUNTY SURVEYOR
726 LOS ANGELES COUNTY
ENGINEERING BLDG.

Note: Any Additions or Changes on This Sheet Must be Made or Circled in Red Ink With Date and Name of Person Making Change.

Do not extend notes this side of this line.

W.S. 37-A-5

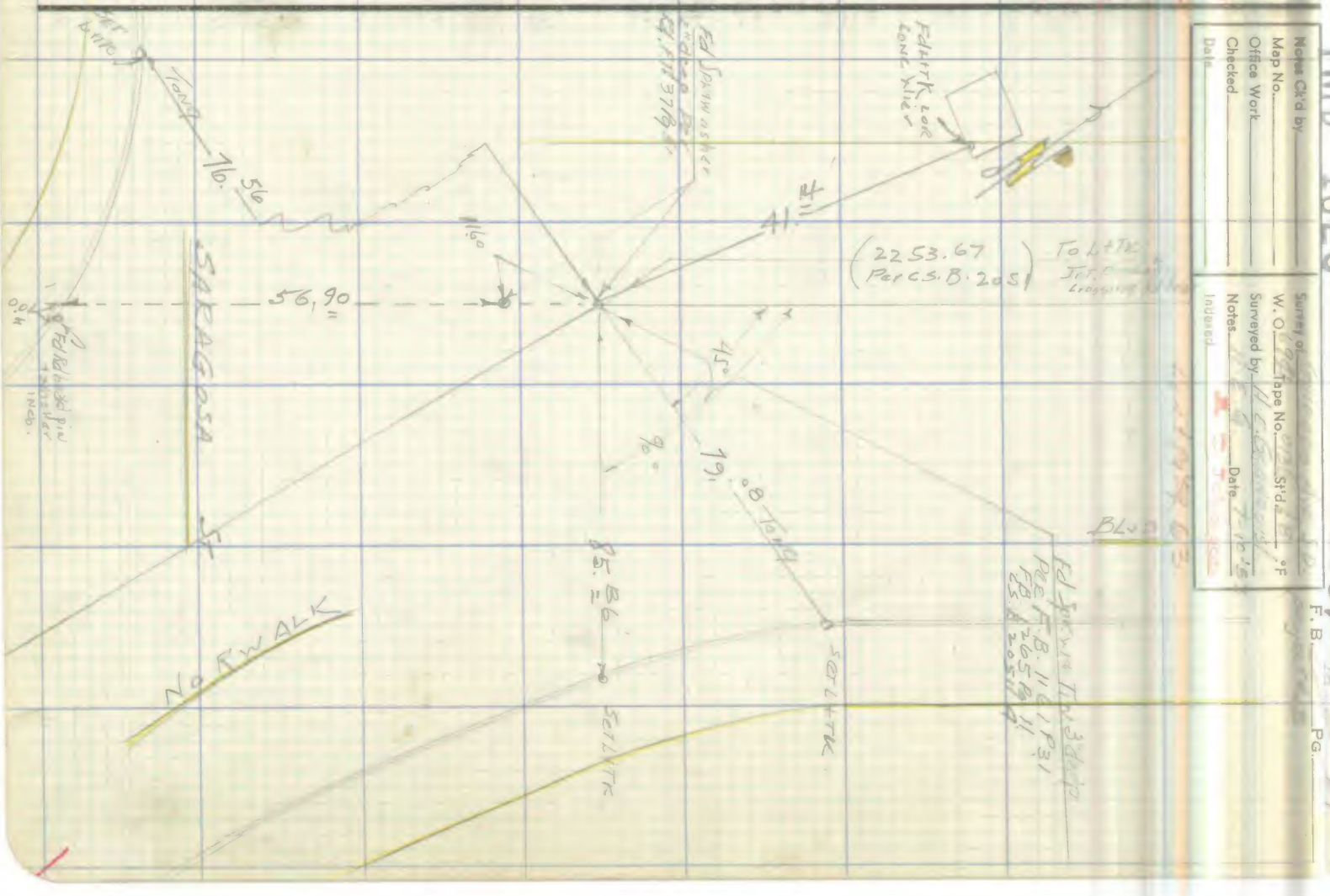

Notes Ck'd by _____
Map No. _____
Office Work _____
Checked _____
Date _____

Survey of _____
W. O. _____ Tape No. _____ St'd. _____ °F
Surveyed by _____
Notes _____ Date _____
Indexed _____

PWFB 1026

1206, 1207

F. B. _____ PG. _____

F. B. 1905 PG. 62

RETURN TO
LOS ANGELES COUNTY SURVEYOR
726 LOS ANGELES COUNTY
ENGINEERING BLDG.

Do not extend notes this side of this line.

Note: Any Additions or Changes on This Sheet Must be Made or Circled in Red Ink With Date and Name of Person Making Change.

PWFB 1026

1208

Notes Ck'd by	Survey of
Map No.	W. O. Tape No. St'd. °F
Office Work	Surveyed by
Checked	Notes Date
Date	Indexed

F. B. Pg.

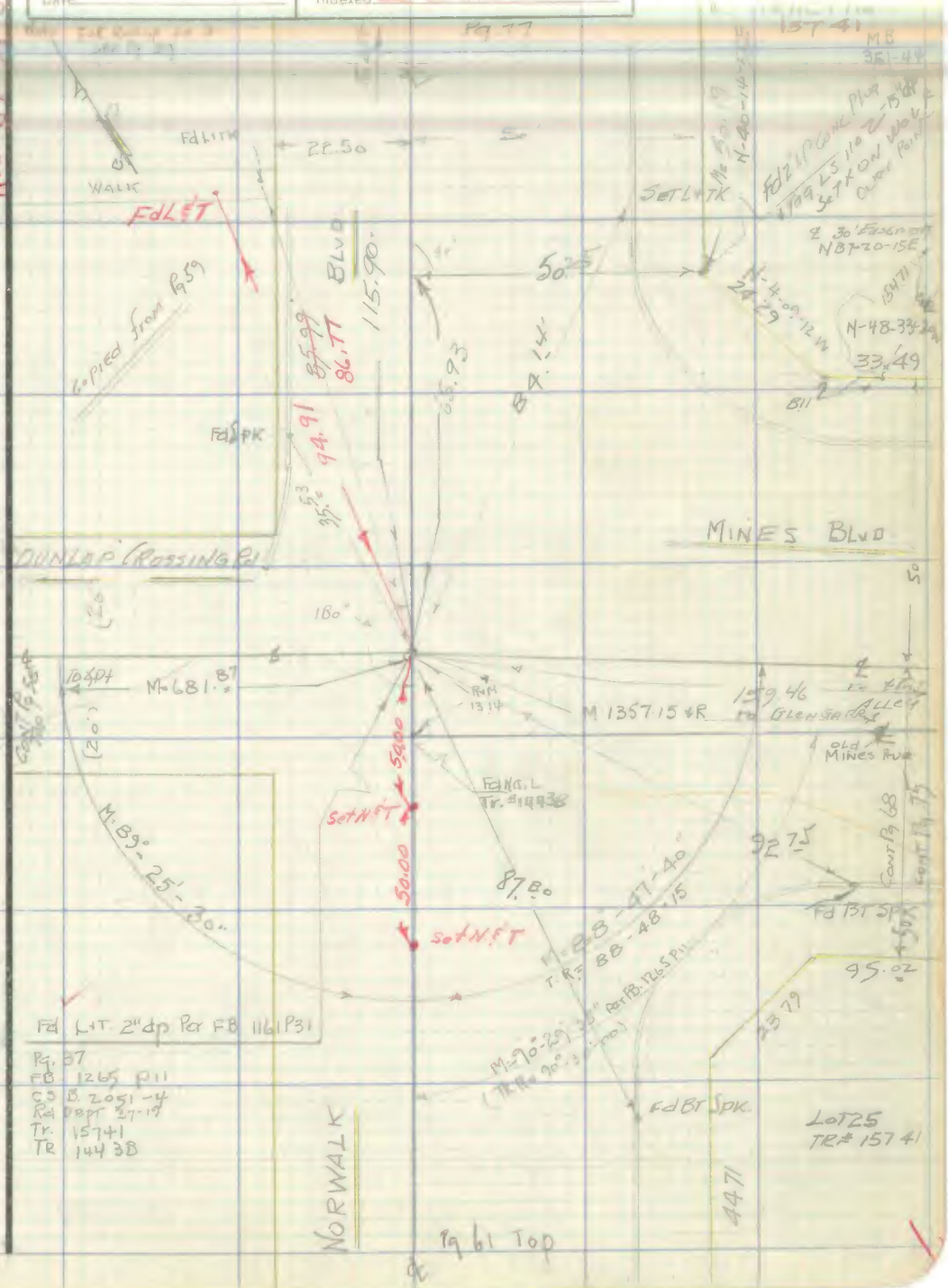

Note: Any Additions or Changes on This Sheet Must be Made or Circled in Red Ink With Date and Name of Person Making Change.

Do not extend notes this side of this line.

RETURN TO
LOS ANGELES COUNTY SURVEYOR
726 LOS ANGELES COUNTY
ENGINEERING BLDG.

76F309S 247 2-51

F. B. 1905 PG. 64

PWFB 1026

W.S. 37-A-5

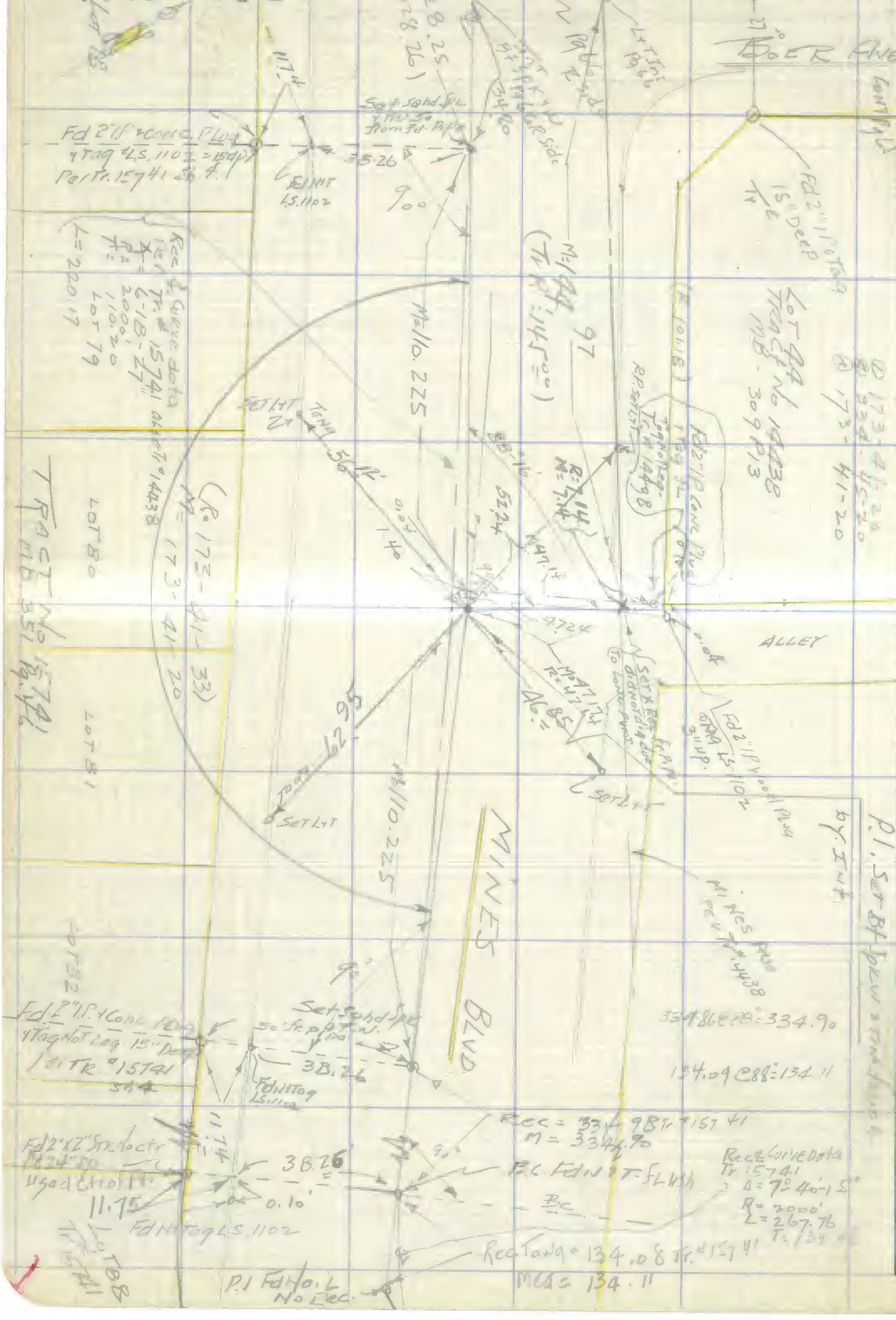

RETURN TO
LOS ANGELES COUNTY SURVEYOR
726 LOS ANGELES COUNTY
ENGINEERING BLDG.

Do not extend notes this side of this line.

Note: Any Additions or Changes on This Sheet Must be Made or Circled in Red Ink With Date and Name of Person Making Change.

PWFB 1026

1210

Notes Ck'd by	Survey of
Map No.	W. O. 6944 Tape No. St'd. °F
Office Work	Surveyed by
Checked	Notes Date 7-14-53
Date	Indexed

F. B. 1905 Pg. 15

Note: Any Additions or Changes on This Sheet Must be Made or Circled in Red Ink With Date and Name of Person Making Change.

Do not extend notes this side of this line.

RETURN TO
LOS ANGELES COUNTY SURVEYOR
726 LOS ANGELES COUNTY
ENGINEERING BLDG.

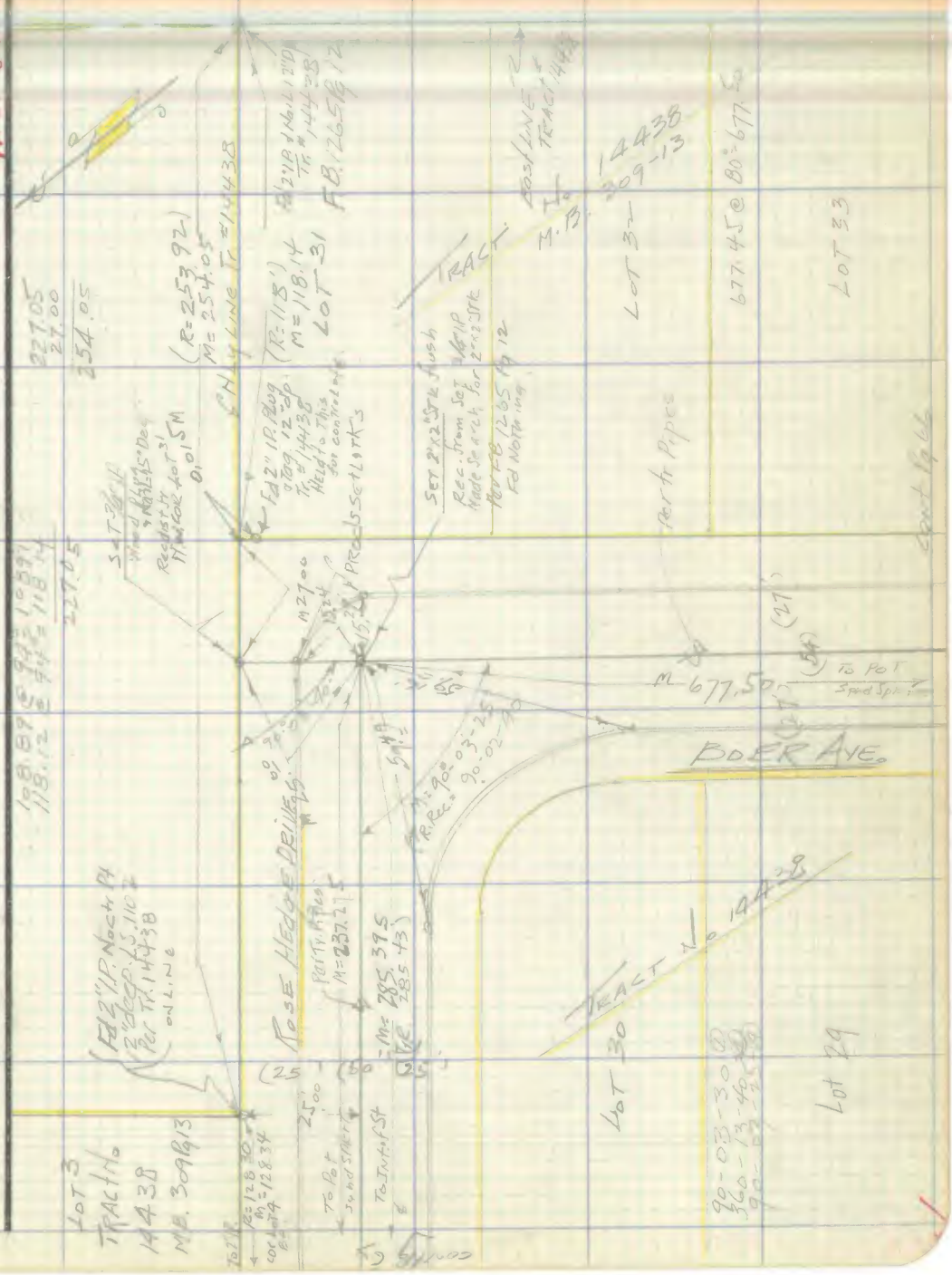

76F309S 247 2-51

F. B. 190 PG. 66

PWFB 1026

1211

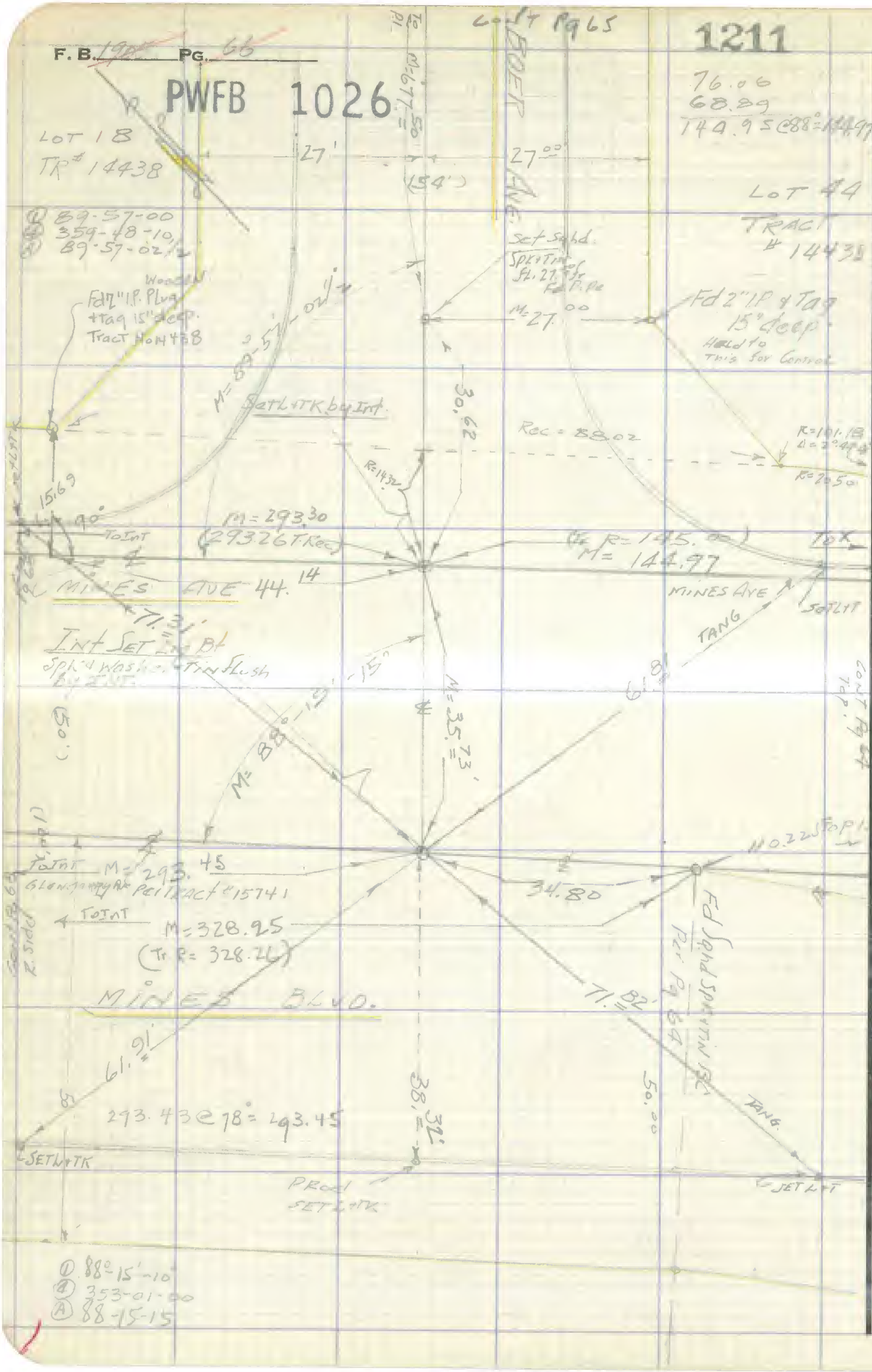

RETURN TO
LOS ANGELES COUNTY SURVEYOR
726 LOS ANGELES COUNTY
ENGINEERING BLDG.

Do not extend notes this side of this line.

Note: Any Additions or Changes on This Sheet Must be Made or Circled in Red Ink With Date and Name of Person Making Change.

PWFB 1026

1212

F. B. _____ Pg. _____

Notes Ck'd by	Survey of
Map No.	W. O. _____ Tape No. _____ St'd. _____ °F
Office Work	Surveyed by
Checked	Notes _____ Date
Date	Indexed

W.S. 37-A5

Note: Any Additions or Changes on This Sheet Must be Made or Circled in Red Ink With Date and Name of Person Making Change.

Do not extend notes this side of this line.

RETURN TO
LOS ANGELES COUNTY SURVEYOR
726 LOS ANGELES COUNTY
ENGINEERING BLDG.

76F309S 247 2-51

Lot 4

M = 413.63'

M = 4° 24' 27 1/2"
R = 40° 29' 50"

Int Fd Nothing Set
1" x 2" Stk 12" deep
by Int

4° 24' 30" ①
17° 37' 50" ②
4° 24' 27 1/2" ③

100.03 @ 86° = 100.04

Int made Search Fd Nothing
Set 3/4" IP 18" deep by Int.

Ec. ℄ Curve Data Per
R = 243.8
Δ = 4° 24' 40"
R = 500'
T = 19.26
L = 38.49

P.J. Fd Rotten 1/2" x 1" Stk
No ctr. Pt. Set 3/4" IP 15" deep
Rec. c. dist from
Pipe at P.C.

M 89-58-25
(N. R. 89°-55'-35")
M =

M = 312.84
R = 313.00

BC Nothing Set

Lot 23
TRACT No 17813
M.B. 437 Pg 36

Int Set Wire Spk Flush
by Int.

89-58-20 ①
359-53-40 ②
89-58-25 ③

Ave.

Glendale Rd

Set Lit

Set Lit

Fd 2" I.P. Conc Plug & Tag
L.S. 2495 flush
Tract # 17813

Lot 6
L.S. 1102 15" dp.
Tract 14438

Fd 2" I.P. Conc Plug & Tag L.S. 1102
12" Dp Held to This
Ty Control of Curve
R = 128.30 To P.T.
M = 128.34

237.275 To Int

(R = 285.43) To P.T.

100.33 @ 86° = 100.34

Lot 5

① 70-02-30 ① 85-37-50
② 360-09-50 ② 342-31-30
③ 90-02-12 1/2 ③ 85-37-52 1/2

R = 301

Fd Rotten 2" x 2" No ctr. Pt.

R = 36.18

Lot 6

R = 10.85

Cont Pg 71

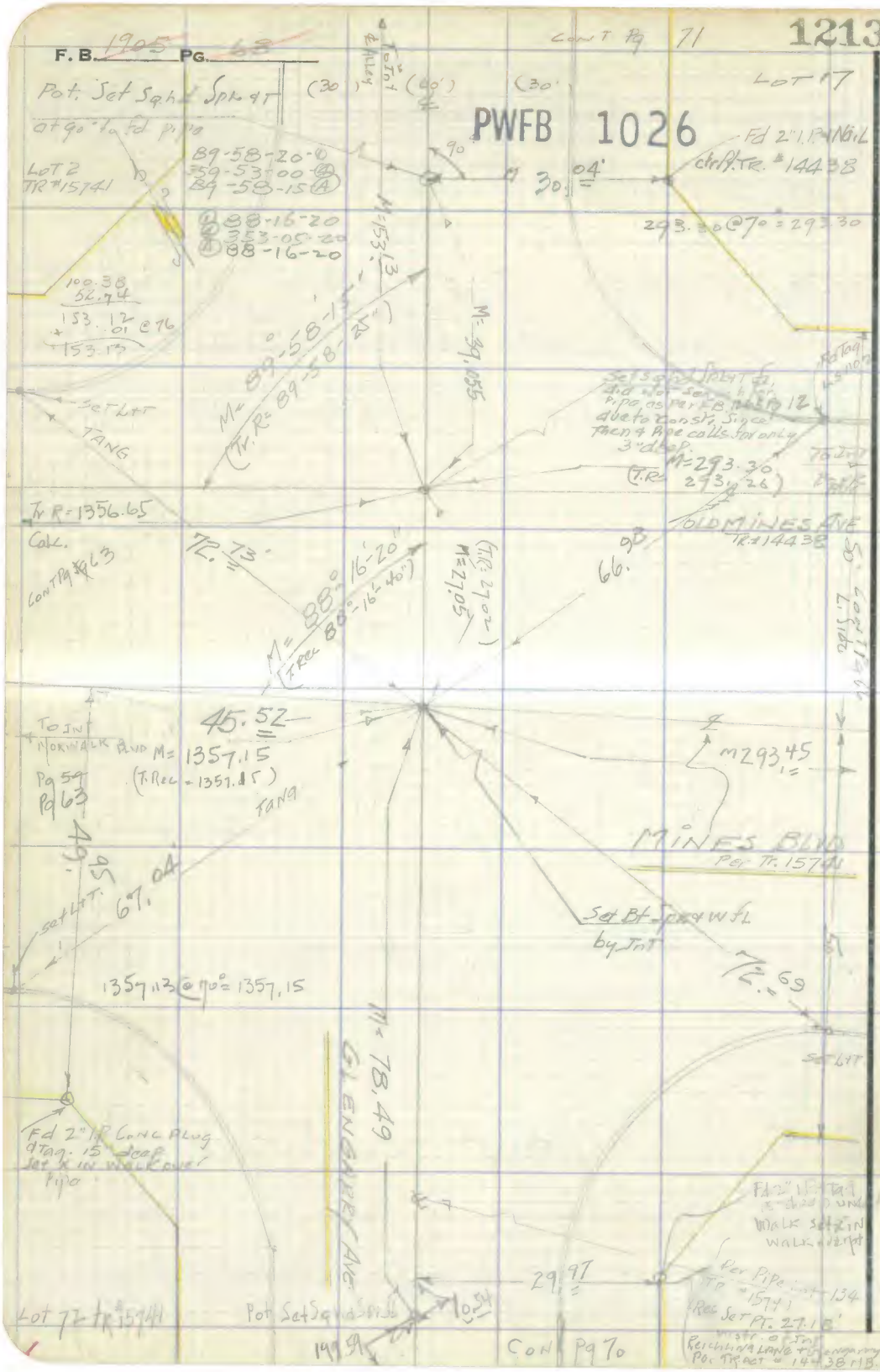

RETURN TO
LOS ANGELES COUNTY SURVEYOR
726 LOS ANGELES COUNTY
ENGINEERING BLDG.

Do not extend notes this side of this line.

Note: Any Additions or Changes on This Sheet Must be Made or Circled in Red Ink With Date and Name of Person Making Change.

76F309S 247 2-51

RETURN TO
LOS ANGELES COUNTY SURVEYOR
726 LOS ANGELES COUNTY
ENGINEERING BLDG.

Note: Any Additions or Changes on This Sheet Must be Made or Circled in Red Ink With Date and Name of Person Making Change.

Do not extend notes this side of this line.

W.S. 37-A-5

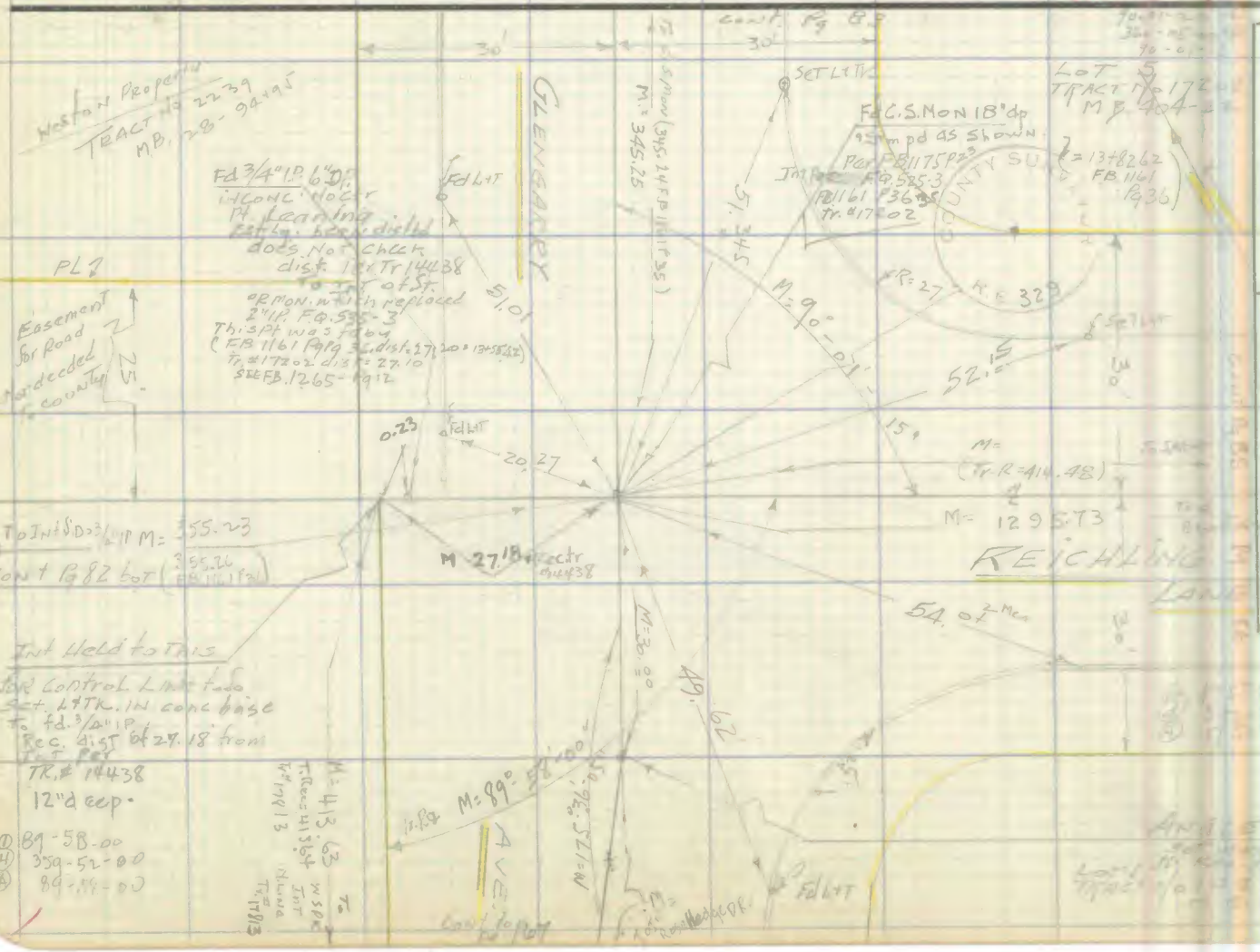

PWFB 1026

Notes Ck'd by
Map No.
Office Work
Checked
Date

Survey of
W.O. Tape No. Std. °F
Surveyed by
Notes Date
Indexed

1214, 1215

F.B. Pg.

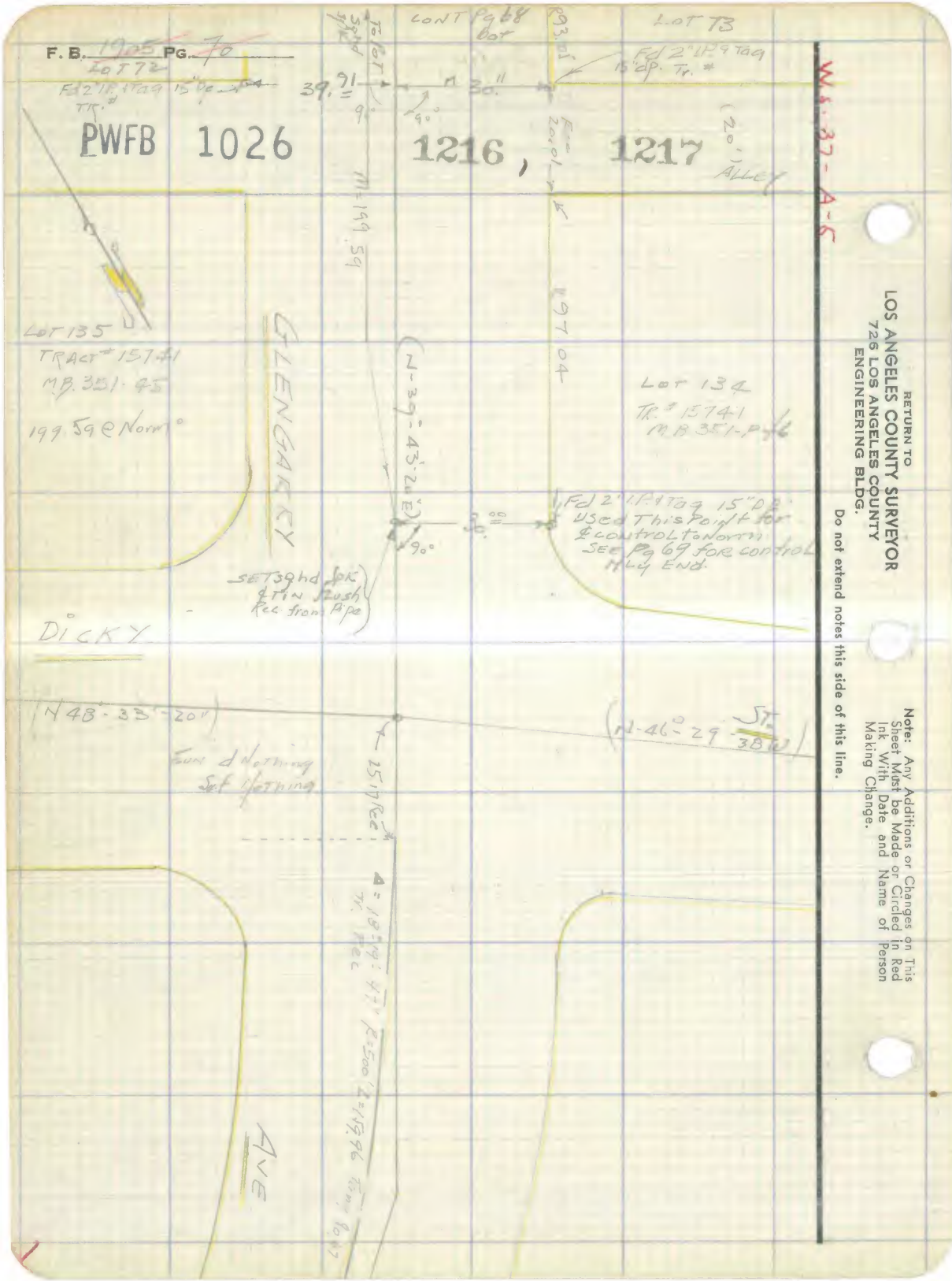
F. B. 1905 PG. 70
LOT 72
Fd 2" I.P. & Tag 15" DP. Tr. #
PWFB 1026
1216, 1217
CONT Pg 68 Bot
LOT 73
Fd 2" I.P. & Tag 15" DP. Tr. #
39.91
30.11
90°
(20') ALLEY
W.S. 37-A-5
M=199.59
97.04
LOT 135
TRACT # 15741
MB. 351-45
199.59 @ Norm°
GLENGARRY
(N-39°-43'-20"E)
30.00
90°
LOT 134
TR. # 15741
MB 351-P 46
Fd 2" I.P. & Tag 15" DP. Used This Point for ℄ control to Norm. SEE Pg 69 FOR control Mly End.
SET 3 gnd Spk & Tin Flush Rec from Pipe
DICKY
(N 48°-33'-20")
(N-46°-29'-38"W)
Fun d Nothing Set Nothing
15.17 Rec
Δ = 18°19'47" R=500' L=159.96 Tan Rec
AVE
RETURN TO
LOS ANGELES COUNTY SURVEYOR
726 LOS ANGELES COUNTY
ENGINEERING BLDG.
Do not extend notes this side of this line.
Note: Any Additions or Changes on This Sheet Must be Made or Circled in Red Ink With Date and Name of Person Making Change.

PWFB 1026

1218

F. B. _____ PG. 71

Notes Ck'd by	Survey of [illegible]
Map No.	W. O. [illegible] Tape No. [illegible] St'd. [illegible] °F
Office Work	Surveyed by [illegible]
Checked	Notes [illegible] Date [illegible]
Date	Indexed [illegible]

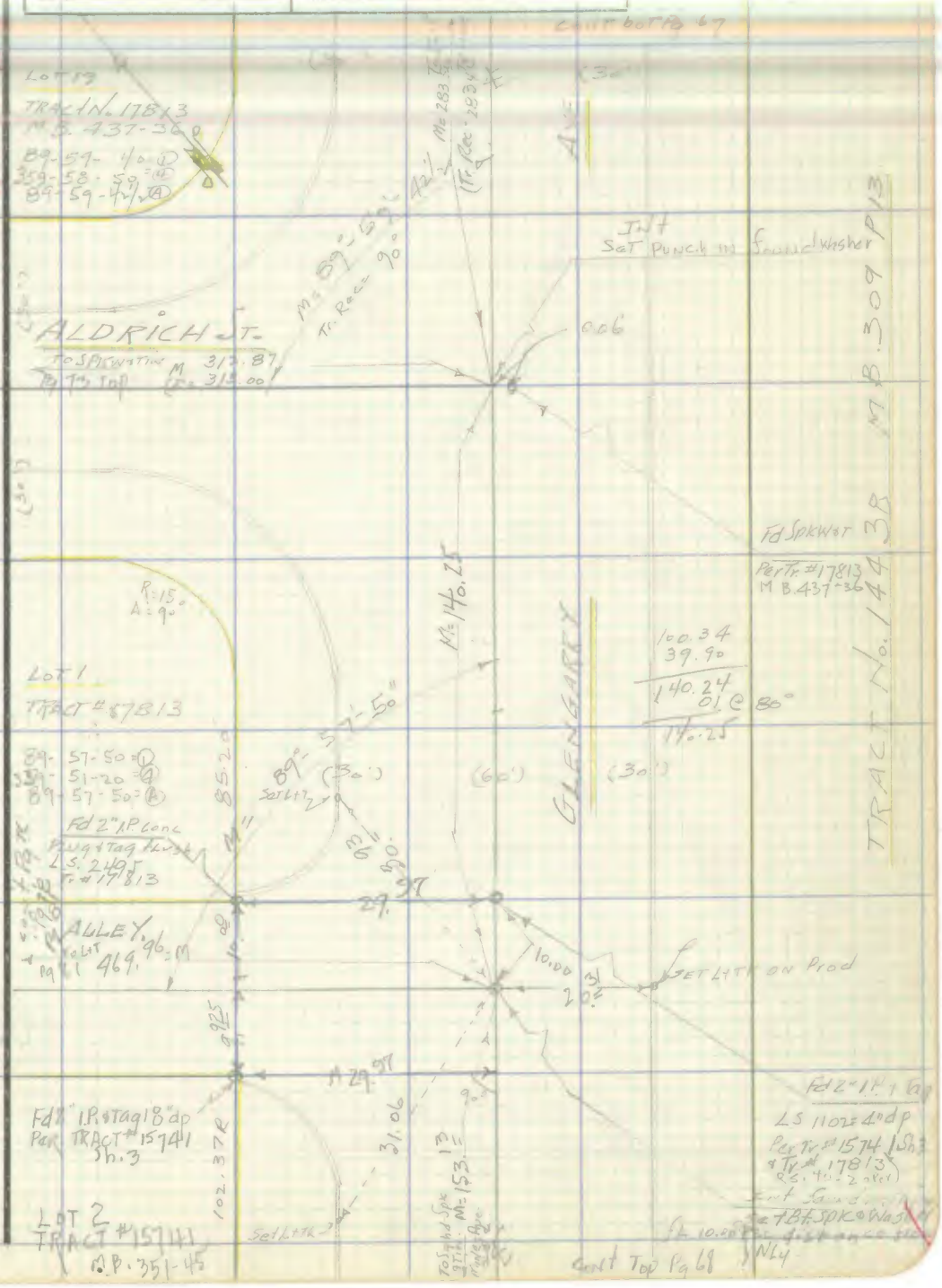

Note: Any Additions or Changes on This Sheet Must be Made or Circled in Red Ink With Date and Name of Person Making Change.

Do not extend notes this side of this line.

RETURN TO
LOS ANGELES COUNTY SURVEYOR
726 LOS ANGELES COUNTY
ENGINEERING BLDG.

76F309S 247 2-51

RETURN TO
LOS ANGELES COUNTY SURVEYOR
726 LOS ANGELES COUNTY
ENGINEERING BLDG.

Note: Any Additions or Changes on This Sheet Must be Made or Circled in Red Ink With Date and Name of Person Making Change.

Do not extend notes this side of this line.

F. B. 1905 PG. 72

PWFB 1026

1219

Notes Ck'd by	Survey of [illegible]
Map No.	W. O. [illegible] Tape No. [illegible] St'd. [illegible] °F
Office Work	Surveyed by H. E. GRANQUIST
Checked	Notes [illegible] Date 7-22-53
Date	Indexed [illegible] Johnson

F. B. [illegible] PG. [illegible]

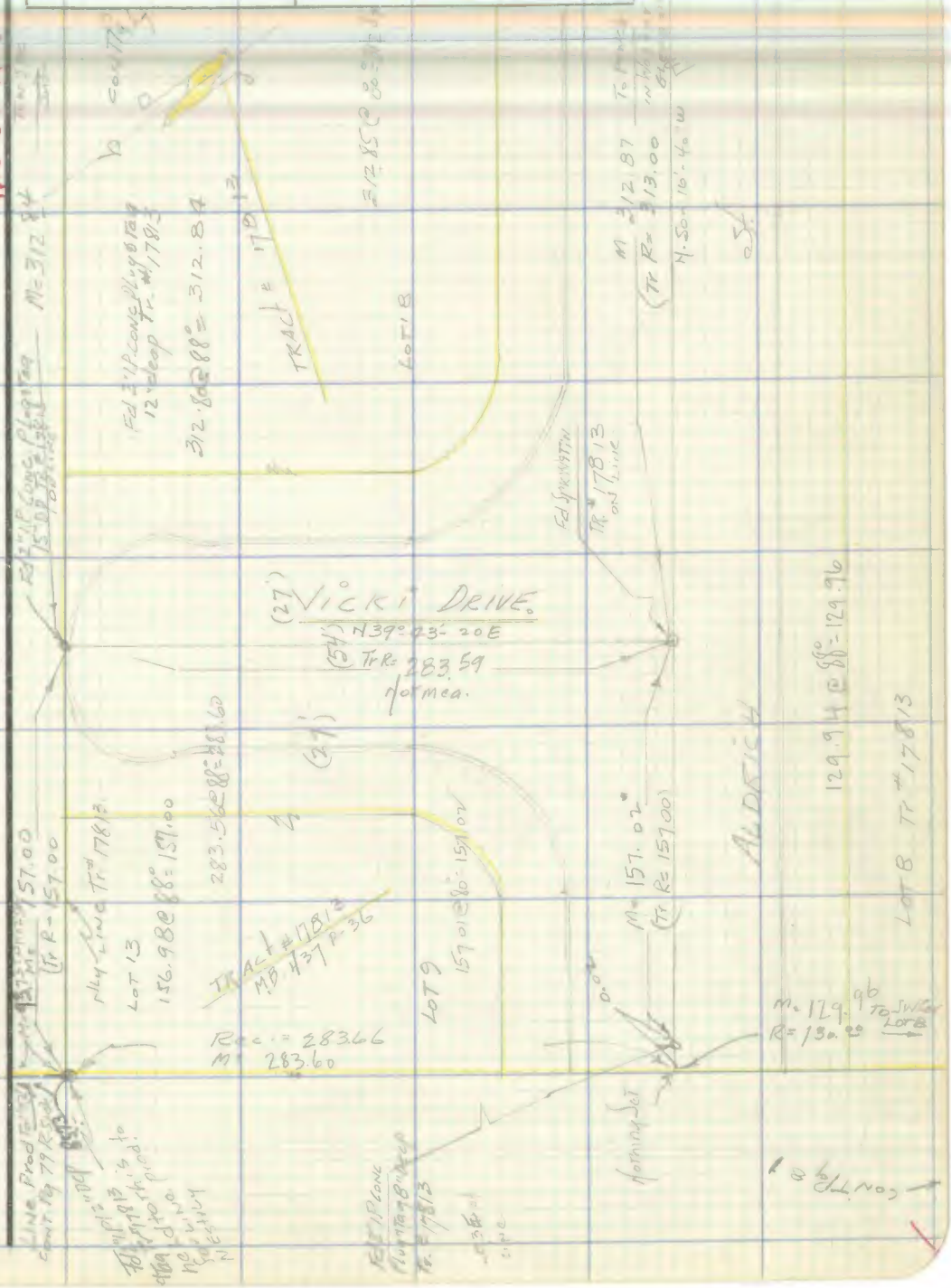

Note: Any Additions or Changes on This Sheet Must be Made or Circled in Red Ink With Date and Name of Person Making Change.

Do not extend notes this side of this line.

RETURN TO
LOS ANGELES COUNTY SURVEYOR
726 LOS ANGELES COUNTY
ENGINEERING BLDG.

76F309S 247 2-51

RETURN TO
LOS ANGELES COUNTY SURVEYOR
726 LOS ANGELES COUNTY
ENGINEERING BLDG.

Note: Any Additions or Changes on This Sheet Must be Made or Circled in Red Ink With Date and Name of Person Making Change.

Do not extend notes this side of this line.

F. B. 1105 PG. 74

76F309S S&E #247. 8-54

RETURN TO
LOS ANGELES COUNTY SURVEYOR
726 LOS ANGELES COUNTY
ENGINEERING BLDG.

Note: Any Additions or Changes on This Sheet Must be Made or Circled in Red Ink With Date and Name of Person Making Change.

Do not extend notes this side of this line.

W.S. 37-1A-5

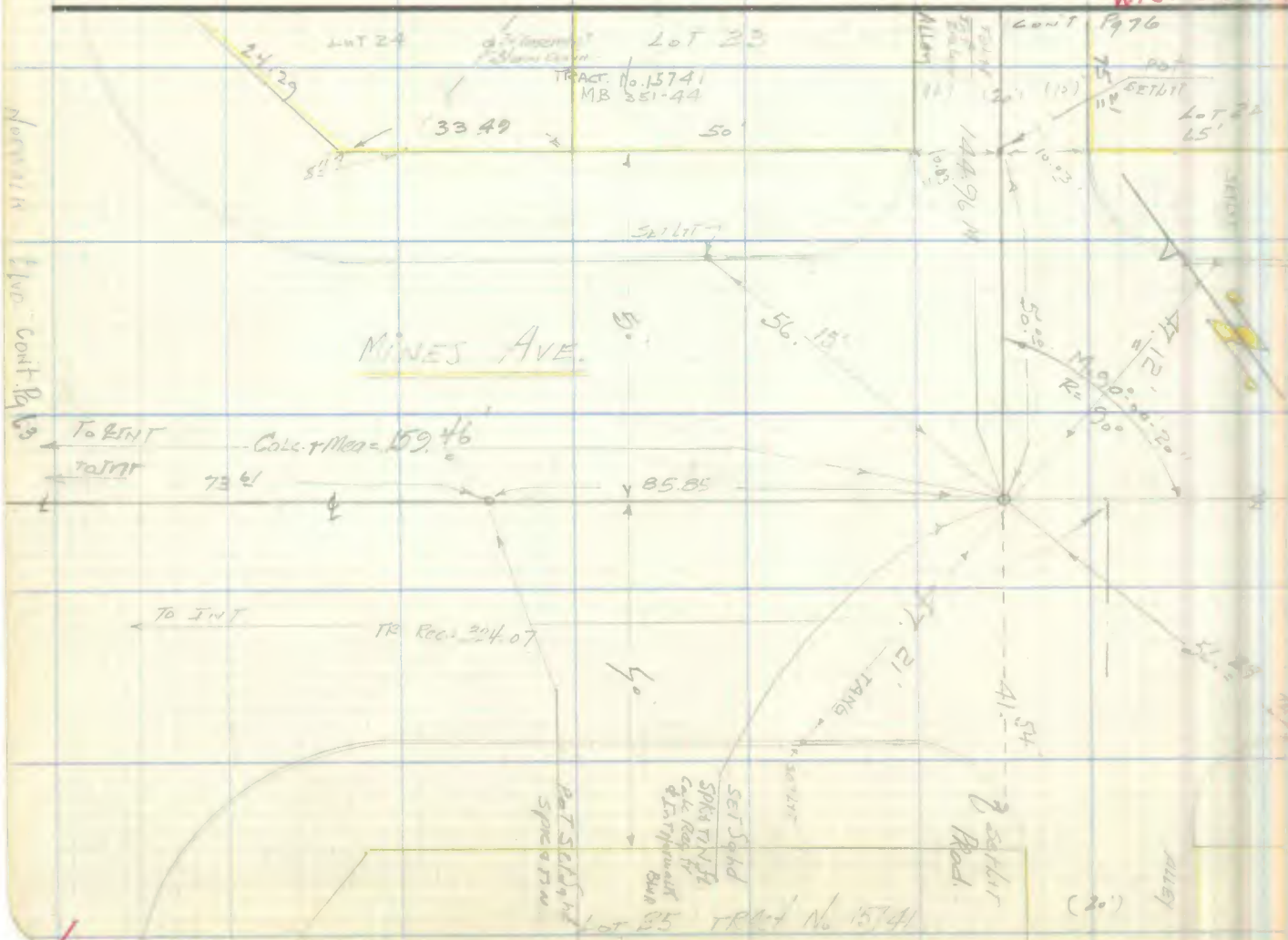

Notes Cx'd by
Map No.
Office Work
Checked
Date

Survey of
W.O. Tape No. Sir'd. of
Surveyed by
Notes
Indexed Date

PWFB 1026

1220, 1221

F.B. PG.

RETURN TO
LOS ANGELES COUNTY SURVEYOR
726 LOS ANGELES COUNTY
ENGINEERING BLDG.

Note: Any Additions or Changes on This Sheet Must be Made or Circled In Red Ink With Date and Name of Person Making Change.

Do not extend notes this side of this line.

W.S. 37-A-5

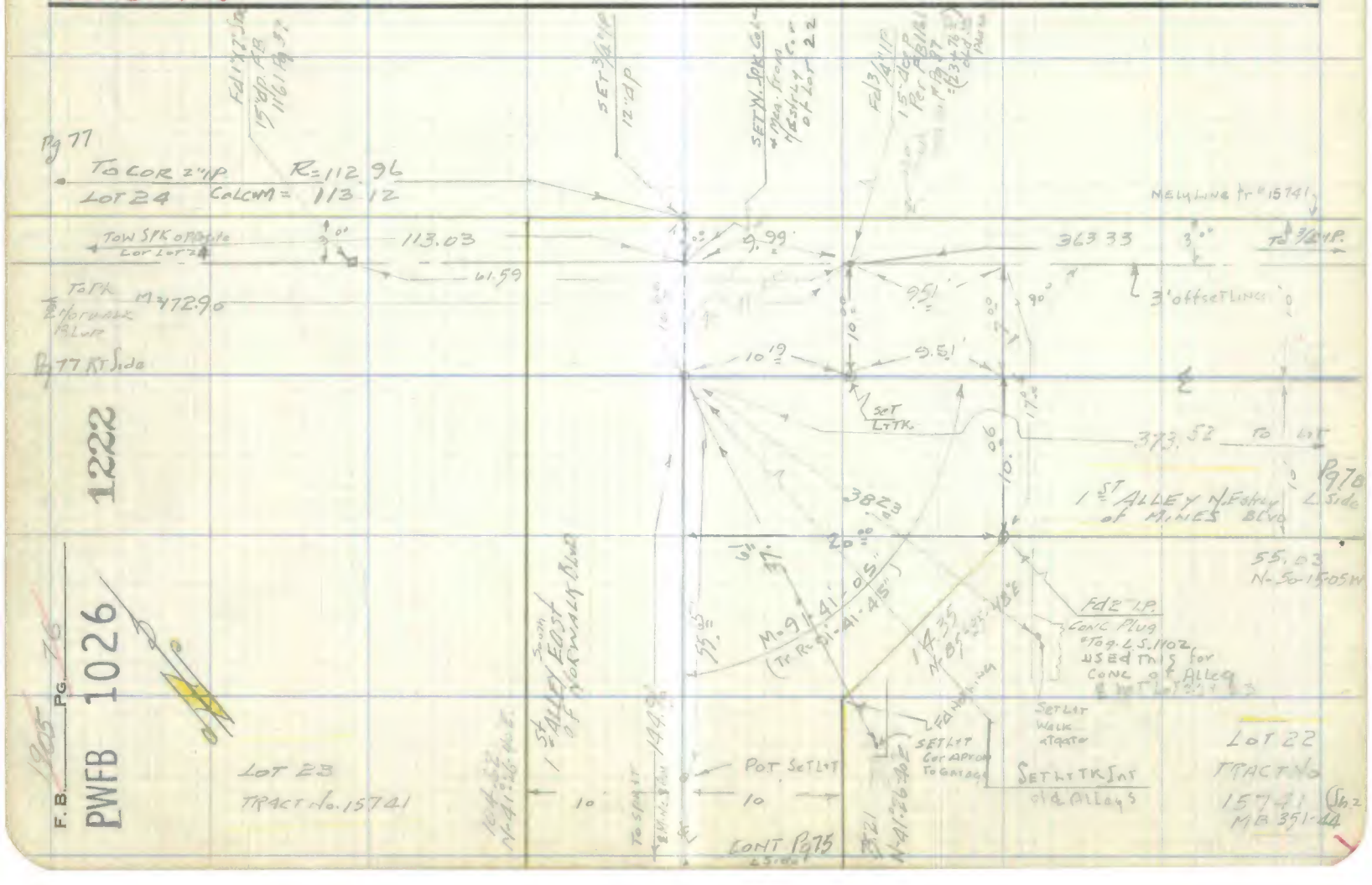

PWFB 1026

1223

Notes Ck'd by	Survey of
Map No.	W. O. Tape No. St'd °F
Office Work	Surveyed by
Checked	Notes Date
Date	Indexed A. C. Johnson

F. B. PG. 77

W. S. 37 - A - 5

Note: Any Additions or Changes on This Sheet Must be Made or Circled in Red Ink With Date and Name of Person Making Change.

Do not extend notes this side of this line.

RETURN TO
LOS ANGELES COUNTY SURVEYOR
726 LOS ANGELES COUNTY
ENGINEERING BLDG.

76F309S 247 2-51

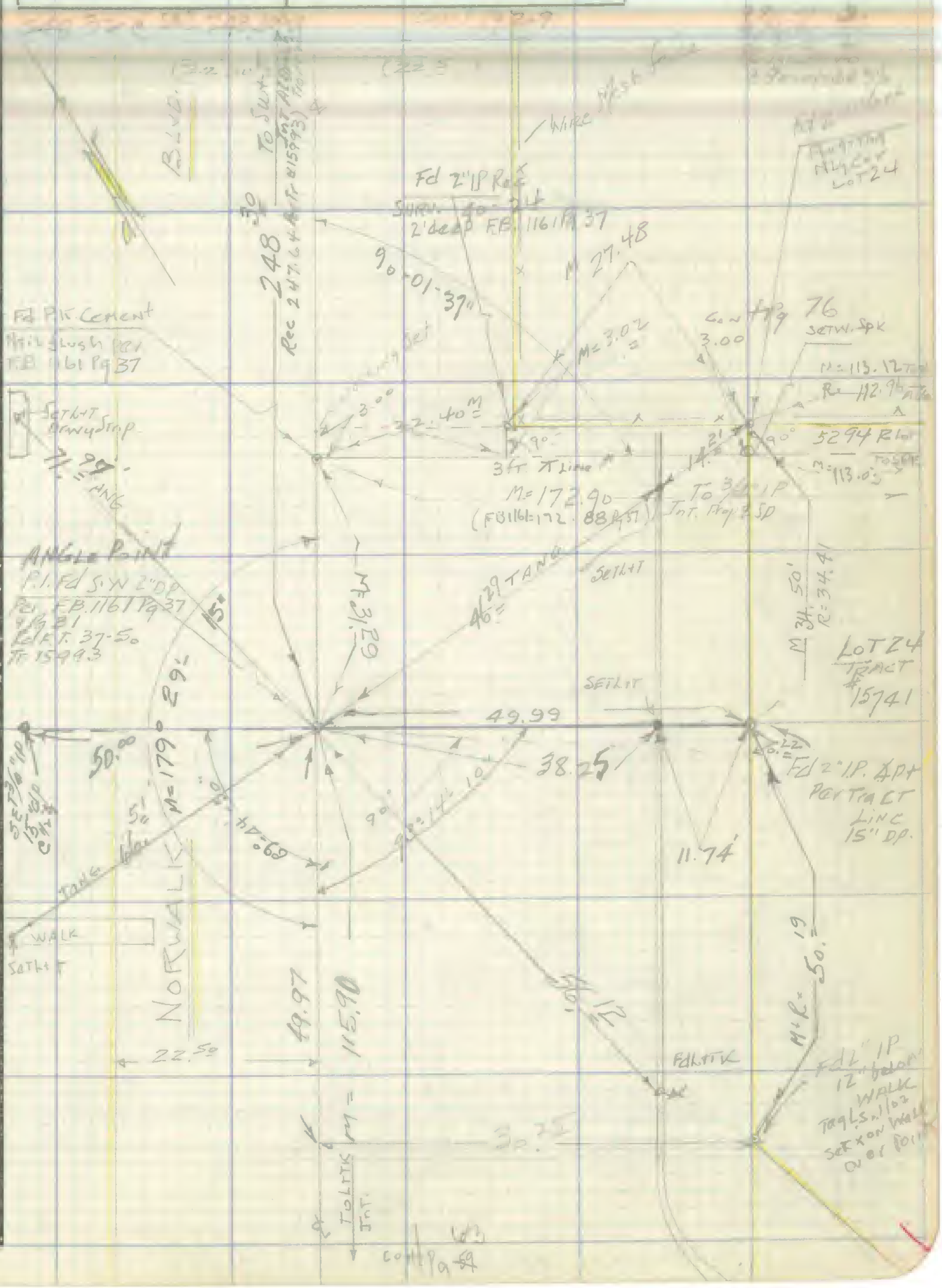


F.B. 1905 Pg. 78
PWFB 1026 1224, 1225
CONT Pg 79
216.48 @ 88° = 216.51
W.S. 37-A-5
RETURN TO
LOS ANGELES COUNTY SURVEYOR
726 LOS ANGELES COUNTY
ENGINEERING BLDG.
Do not extend notes this side of this line.
Note: Any Additions or Changes on This Sheet Must be Made or Circled in Red Ink With Date and Name of Person Making Change.
RP Prod. Set 3/4" IP 2' deep
STRONG TRACT
MR 7-52
RS 40-24
99.65
99.80
100.09
Proposed Storm drain as per FB 1161 Pg 38
Now Void
Fd 3/4" IP 15" deep Per FB 1161 Pg 38
Pg 37
Proposed SD.
To 3/4" IP Calc. 506.79 FB 1161 Pg 38
3' offset Line first
Pg 76
Pot Set 3/4" IP 2' deep
184.98
185.00
168.22
353.2
15.89
9.75
18.63
Fd 2" IP & Tag FL. Per FB 1161
Link fence Pg 38
Fd 1"x2" Stk 15" deep Per FB 1161 Pg 38
168.20 @ 88°
MACMILLAN Property
LINE
168.27
168.22
Fd 2" IP No Plug flush Prop Cor Per FB 1161 Pg 38 & 37 at fence Cor.
Fd 1"x2" Stk 15" deep Per FB 1161 Pg 38. Reset 3/4" IP 15 deep in its Place
Fence Line
NLy Line Tr #15741
To Lyte Pg 81
363.33
349.33
373.52
To a Int Allan 1st Alley Nly of Mines Blvd
Set Lyt by Int
TRACT # 15741 MB. 351-44

PWFB 1026

1226

Notes Ck'd by	Survey of
Map No.	W. O. 6941 Tape No. 8130 St'd. 68 °F
Office Work	Surveyed by E. E. Greenwich
Checked	Notes R.C.G. Date 7-27-45
Date	Indexed C. Johnson

F. B. Pg.

① 90-00-40
② 360-02-20
③ 40-00-35

W.S. 37-A-5

Note For New S.D. Alignment See Pg 131

① 135-49-00
② 183-15-40
③ 135-48-55

467.86 @ 86 = 467.91

Set 1/2" Pk by Int. Prod. Inc.

Westerly Line Tr. 1781 Prod. Line Prod.

187.57 @ 88 = 187.59

Strong Tract M.R. 7-52 R.S. 40-24

M = 467.91 (467.89 FB 1161 Pg 36)

M = 187.59

SET 1"x2" Stk by Int 15" deep

Mr. Elton Isbell Property Owner

M = 135-48-55

90°00'35" Pot.

Fd 1"x2" Stk & Pa. 18" Per FB 1161 Pg 36 deep. Reset 3/4" IP Drive in Place of 1"x2" Stk.

Fence

R.P. Pot set 3/4" IP. 24" deep.

2" Link Fence 6' Hig

Fd 2" IP Hood Plug Mrg L.S. 1102 15" Deep. No Rec. Map. Fd as per property owner

74.69

1190

2.8

74.71' Tang

R.P. Pot set 3/4" 24" dp.

999.12

2 1/2" FN. Cor.

3.3

5.39

SEE Pg 132

Mr. Everett Isbell.

M = 8.09

2.24

0.34 90

Fd 2" IP & Tag LS 1102 Property Cor. 15" Deep. as per Prop. Owner Mr. Everet Isbel No. Rec.

8.00 ft offset line

To

636.50 M

Fd 1/2 IP 15" deep Per FB 1161 Pg 36

Cont Pg 80

Strong Tract

M = 216.51 (216.51 FB 1161 Pg 36)

Mr. Everett Isbell Property Owner

Note: SEE Pg 131 for New Alignment of S.D.

Cont Pg 78 Top. 1st Proposed Storm DRAIN Per FB 1161 Pg 36

Note: Any Additions or Changes on This Sheet Must be Made or Circled in Red Ink With Date and Name of Person Making Change.

Do not extend notes this side of this line.

RETURN TO
LOS ANGELES COUNTY SURVEYOR
726 LOS ANGELES COUNTY
ENGINEERING BLDG.

76F3095 247 2-51

RETURN TO
LOS ANGELES COUNTY SURVEYOR
726 LOS ANGELES COUNTY
ENGINEERING BLDG.

Note: Any Additions or Changes on This Sheet Must be Made or Circled in Red Ink With Date and Name of Person Making Change.

Do not extend notes this side of this line.

W.S. 37-A-5

1227

ROSE HEDGE DR

SEE Pg 210

F.B. 1205 PG. 80

PWFB 1026

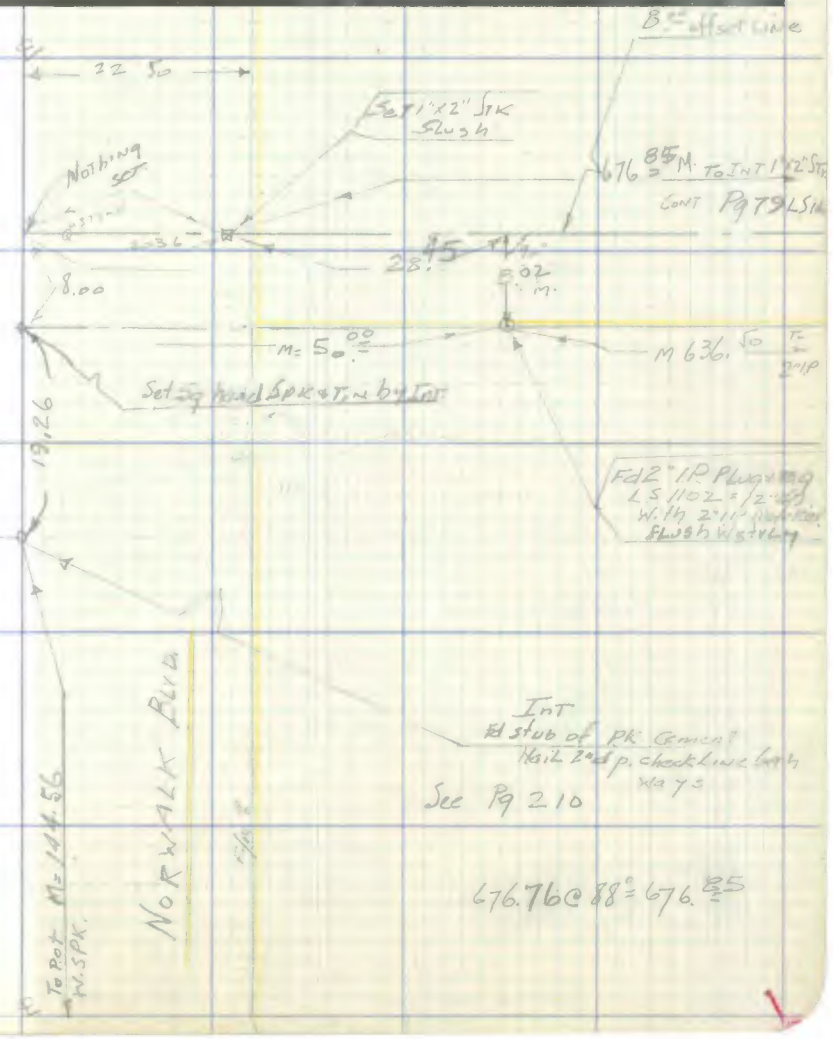

PWFB 1026 1228

Notes Ck'd by	Survey of [illegible]
Map No.	W. O. [illegible] Tape No. [illegible] St'd. [illegible] °F
Office Work	Surveyed by [illegible]
Checked	Notes [illegible] Date [illegible]
Date	Indexed [illegible]

F. B. [illegible] PG. [illegible]

Cont Pg 71 E. Side

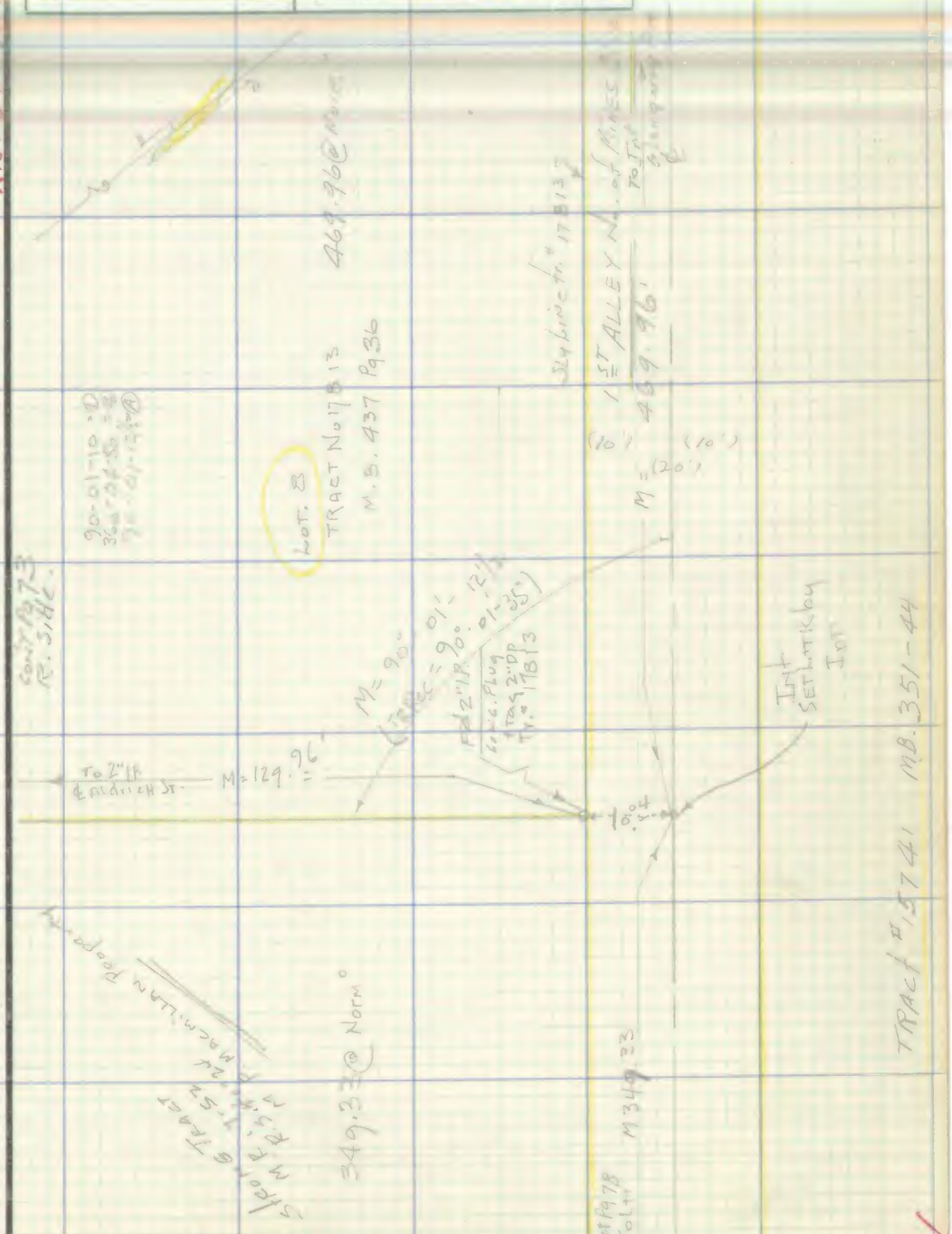

Note: Any Additions or Changes on This Sheet Must be Made or Circled in Red Ink With Date and Name of Person Making Change.

Do not extend notes this side of this line.

RETURN TO
LOS ANGELES COUNTY SURVEYOR
726 LOS ANGELES COUNTY
ENGINEERING BLDG.

76F3095 247 2-51

RETURN TO
LOS ANGELES COUNTY SURVEYOR
726 LOS ANGELES COUNTY
ENGINEERING BLDG.

Note: Any Additions or Changes on This Sheet Must be Made or Circled in Red Ink With Date and Name of Person Making Change.

Do not extend notes this side of this line.

W.S. 37-A-5

PWFB 1026 1229

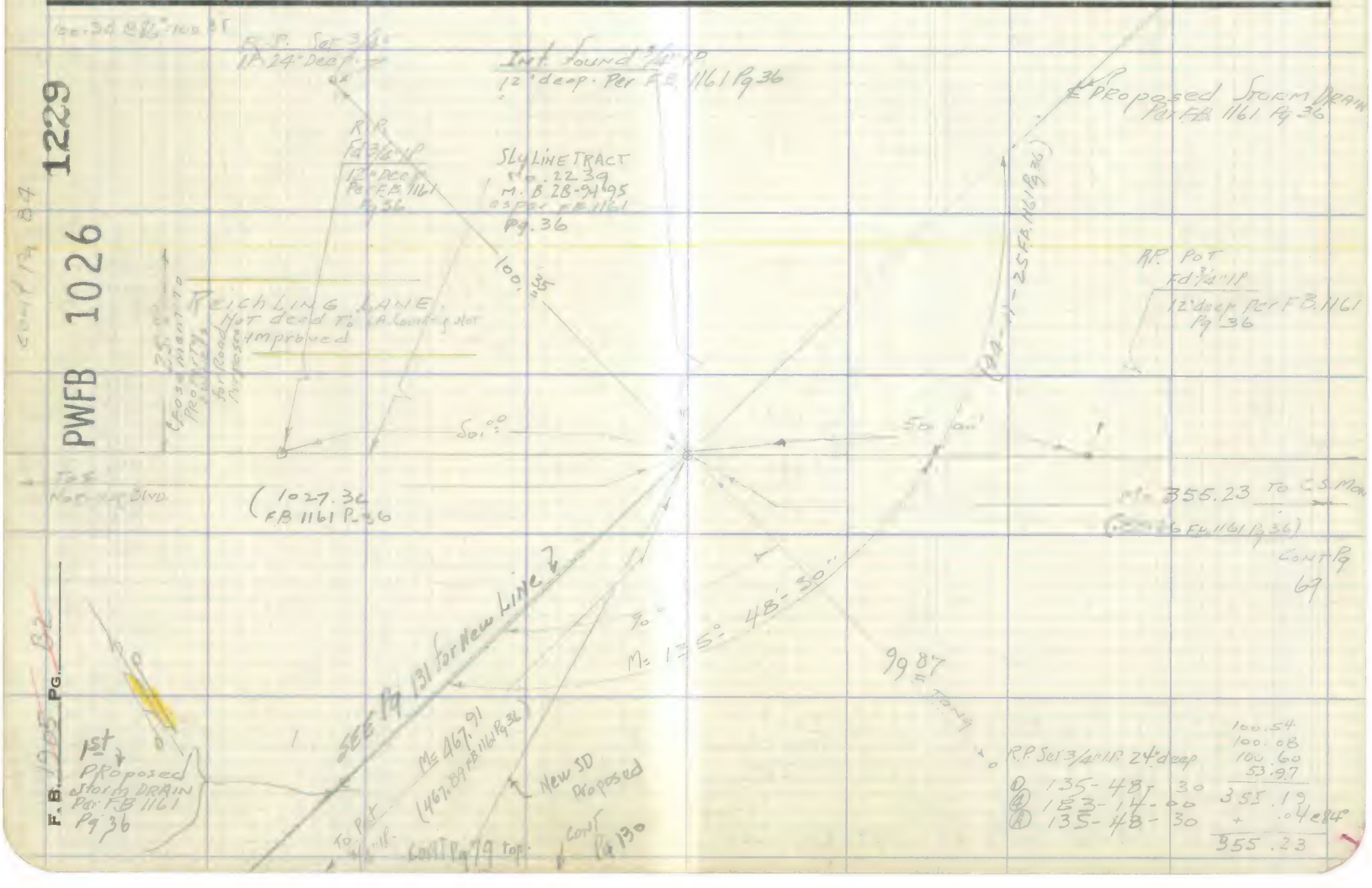

F.B. 1905 Pg. B2

PWFB 1026 1230

Notes Ck'd by	Survey of
Map No.	W. O. Tape No. St'd. °F
Office Work	Surveyed by
Checked	Notes Date
Date	Indexed

F. B. Pg. 83

Notes: Any Additions or Changes on This Sheet Must be Made or Circled in Red Ink With Date and Name of Person Making Change.

Do not extend notes this side of this line.

RETURN TO
LOS ANGELES COUNTY SURVEYOR
726 LOS ANGELES COUNTY
ENGINEERING BLDG.

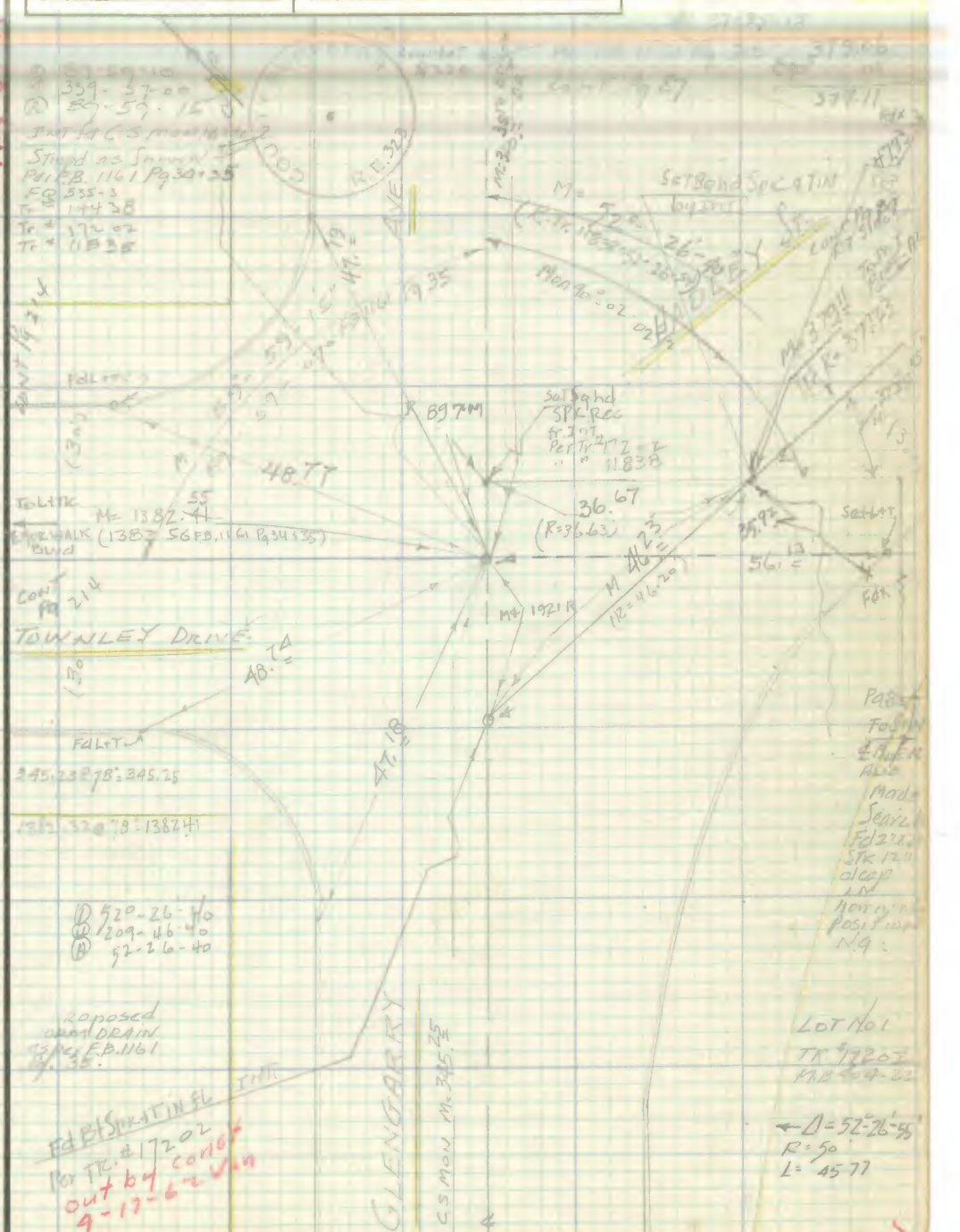

76F309S 247 10M 1-49

F. B. 1905 PG. 84

TRACT No. PWFB 1026 1231



RETURN TO
LOS ANGELES COUNTY SURVEYOR
726 LOS ANGELES COUNTY
ENGINEERING BLDG.

Do not extend notes this side of this line.

Note: Any Additions or Changes on This Sheet Must be Made or Circled in Red Ink With Date and Name of Person Making Change.

76F309S 247 2-51

RETURN TO
LOS ANGELES COUNTY SURVEYOR
726 LOS ANGELES COUNTY
ENGINEERING BLDG.

Note: Any Additions or Changes on This Sheet Must be Made or Circled in Red Ink With Date and Name of Person Making Change.

Do not extend notes this side of this line.

W.S. 37 - A - 5

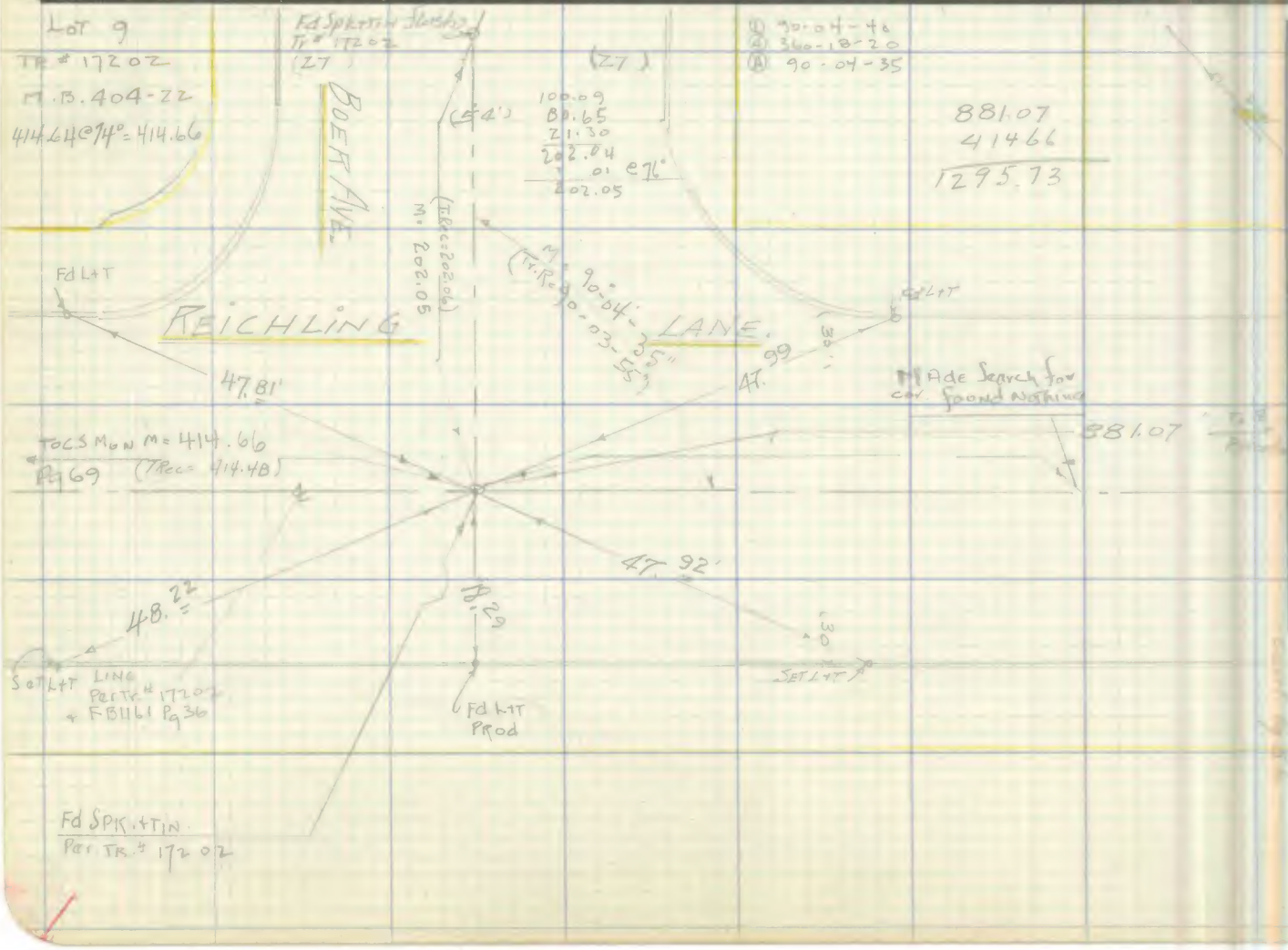

Notes Ck'd by _____
Map No. _____
Office Work _____
Checked _____
Date _____

Survey of _____
W. O. _____ Tape No. _____ Sr'd _____ °F
Surveyed by _____
Notes _____ Date _____
Indexed _____

PWFB 1026

1232

F. B. _____ Pg. _____

RETURN TO
LOS ANGELES COUNTY SURVEYOR
726 LOS ANGELES COUNTY
ENGINEERING BLDG.

Note: Any Additions or Changes on This Sheet Must be Made or Circled in Red Ink With Date and Name of Person Making Change.

Do not extend notes this side of this line.

W.S. 37- A-5

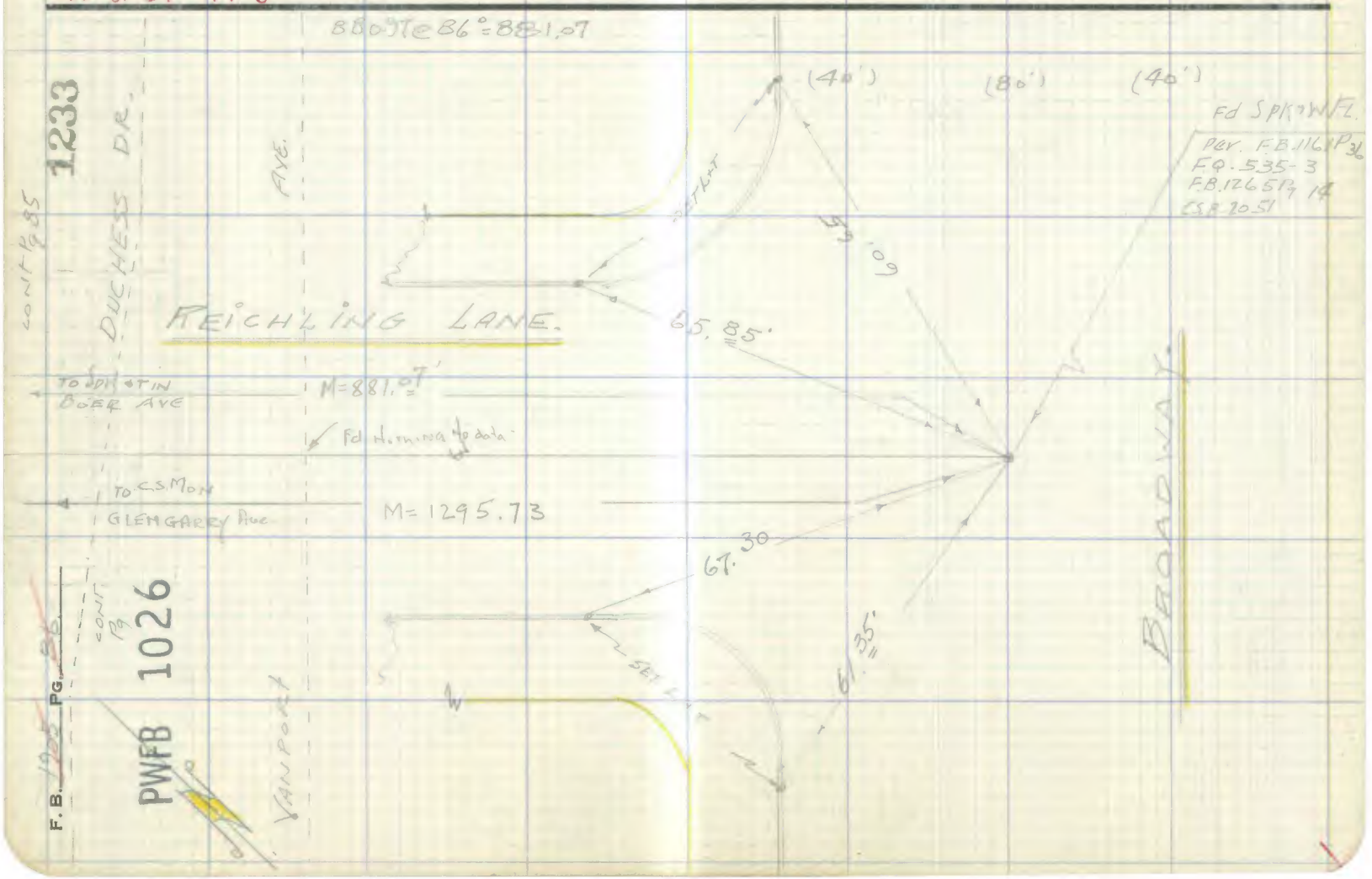

PWFB 1026 1234, 1235

Notes Ck'd by	Survey of [illegible]
Map No.	W. O. Tape No. [illegible] St'd. [illegible] °F
Office Work	Surveyed by N. F. Granquist
Checked	Notes [illegible] Date [illegible]
Date	Indexed [illegible] 12-28-54

F. B. [illegible] Pg. [illegible]

W.S. 37-A-5

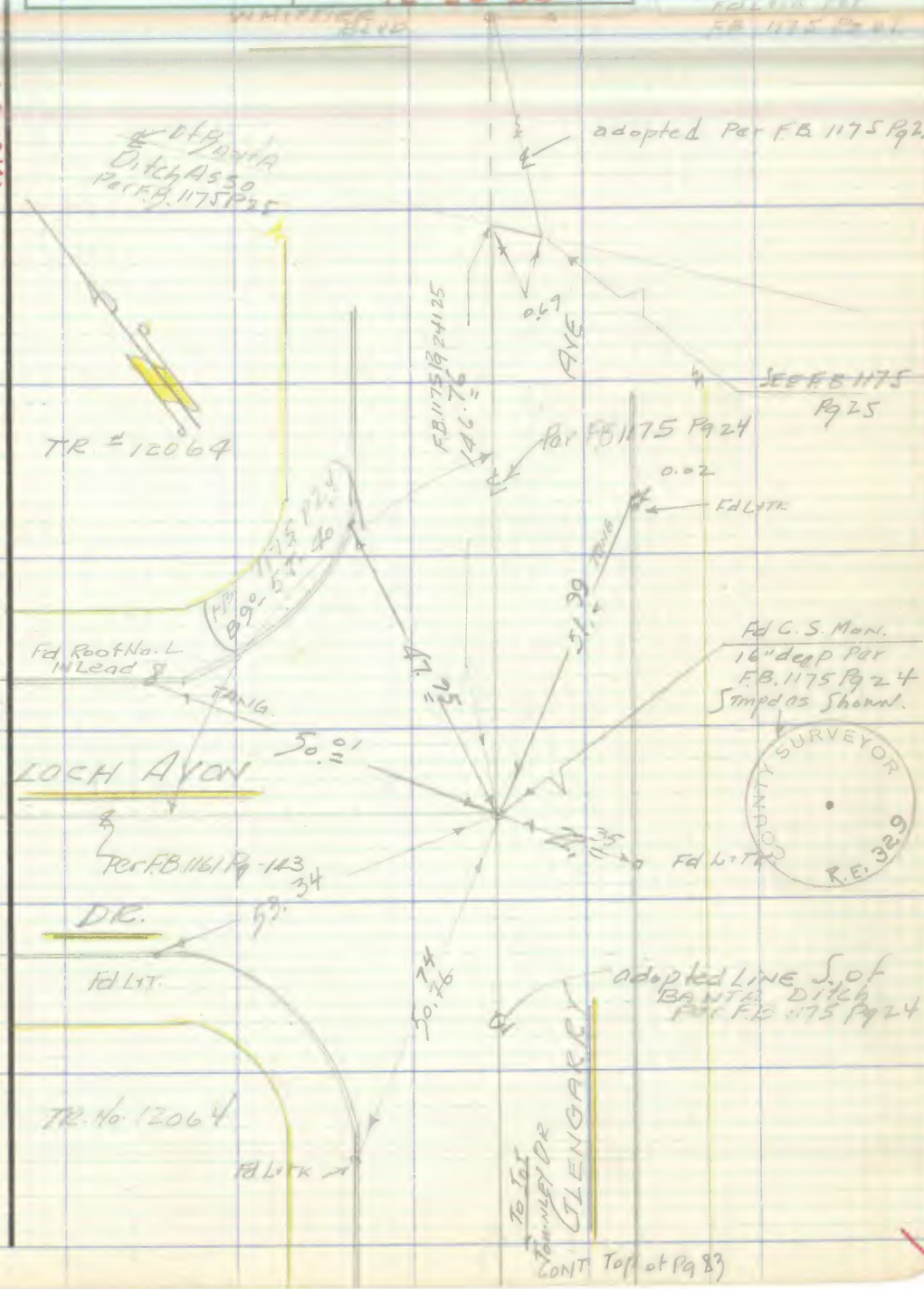

Note: Any Additions or Changes on This Sheet Must be Made or Circled in Red Ink With Date and Name of Person Making Change.

Do not extend notes this side of this line.

RETURN TO
LOS ANGELES COUNTY SURVEYOR
726 LOS ANGELES COUNTY
ENGINEERING BLDG.

76F309S 247 4-53

F. B. 1905 PG. 88

PWFB 1026 1236, 1237

TRACT No 11838

MB 338-13

W.S. 37-A-5

① 142-27-10
② 209-48-40
Ⓐ 142-27-10

Con't Pg 89 Top.

To Hadley St

BOER

℄ CURVE Data Tr. Rec.
Δ = 37-34-21
R = 233.37
T = 79.38
L =

P.I.
Fd Shingle Nail
flush by Int

SET L+T
48.80

M = 142-27-10

Fd X Scb per Tr #17202
on Prods

① 90-03-50
② 360-15-20
Ⓐ 90-03-50

27

SET L+TK

R = 79.38 Not Meas

90-03-50M
R = 90° Tr #11838

Fd 2" LP
12" dp. + Nail
Tr #17202
Tr #11838
Held to This
for Meas for Control
0.19
R = 147.00
M = 146.99

To Int M = 417.50
& Hadley's
SWLy Tr. #11838
TR. LINE
P983
R. side

Fd Spk Tin Fl.
Per Tr. # 17202
LOT 16

Tr. Line
Fd 2"x2"
+ N. 12" dp
Tr #17202
LOT 17

M = 0.15
R = 0.93

300 Tape #103 Calib @ 84°
417.47 @ 94° = 417.50

AVE

Fd W Spk YT
Tr. # 17202

146.98 @ 80°
146.99

TRACT No 17202

RETURN TO
LOS ANGELES COUNTY SURVEYOR
726 LOS ANGELES COUNTY
ENGINEERING BLDG.

Do not extend notes this side of this line.

Note: Any Additions or Changes on This Sheet Must be Made or Circled in Red Ink With Date and Name of Person Making Change.

76F309S 247 4-53

RETURN TO
LOS ANGELES COUNTY SURVEYOR
726 LOS ANGELES COUNTY
ENGINEERING BLDG.

Note: Any Additions or Changes on This Sheet Must be Made or Circled In Red Ink With Date and Name of Person Making Change.

Do not extend notes this side of this line.

W.S. 37-A-5

PWFB 1026 1238

Notes Ck'd by
Map No.
Office Work
Checked
Date

Survey of
W. O. Tape No. 3rd. of
Surveyed by
Notes Date
Indexed

F.B. PG

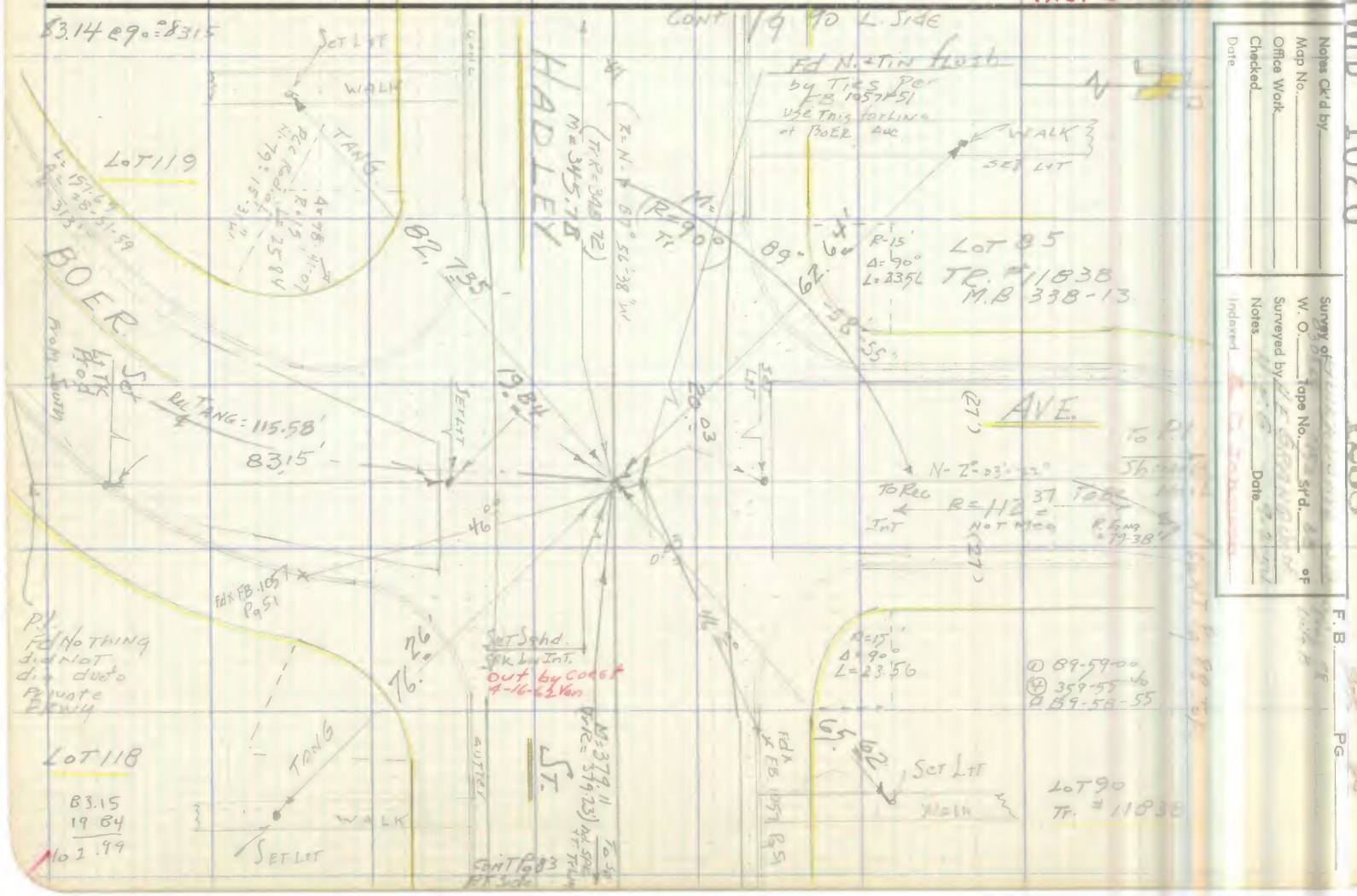

1239

RETURN TO
LOS ANGELES COUNTY SURVEYOR
726 LOS ANGELES COUNTY
ENGINEERING BLDG.

Note: Any Additions or Changes on This Sheet Must be Made or Circled In Red Ink With Date and Name of Person Making Change.

Do not extend notes this side of this line.

W.S. 37- A-5

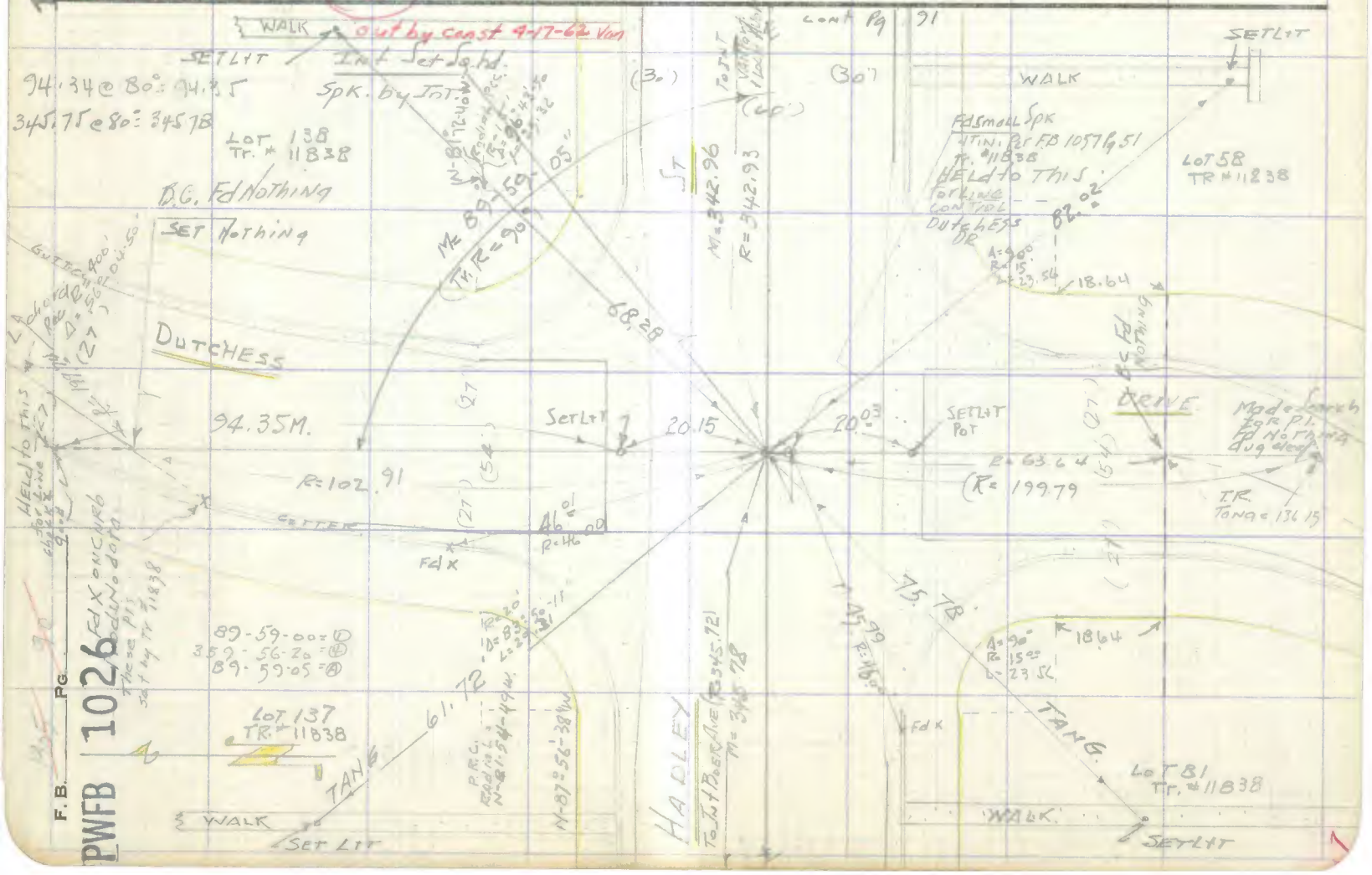

F. B. _____ PG. _____

PWFB 1026

76F309S 247 4-53

RETURN TO
LOS ANGELES COUNTY SURVEYOR
726 LOS ANGELES COUNTY
ENGINEERING BLDG.

Note: Any Additions or Changes on This Sheet Must be Made or Circled in Red Ink With Date and Name of Person Making Change.

Do not extend notes this side of this line.

141

W.S. 37-A.5

PWFB 1026

1240

Notes Ck'd by
Map No.
Office Work
Checked
Date

Survey of
W. O. Tape No. Std. of
Surveyed by
Notes Date
Indexed

F. B. 19 of Pg. 91

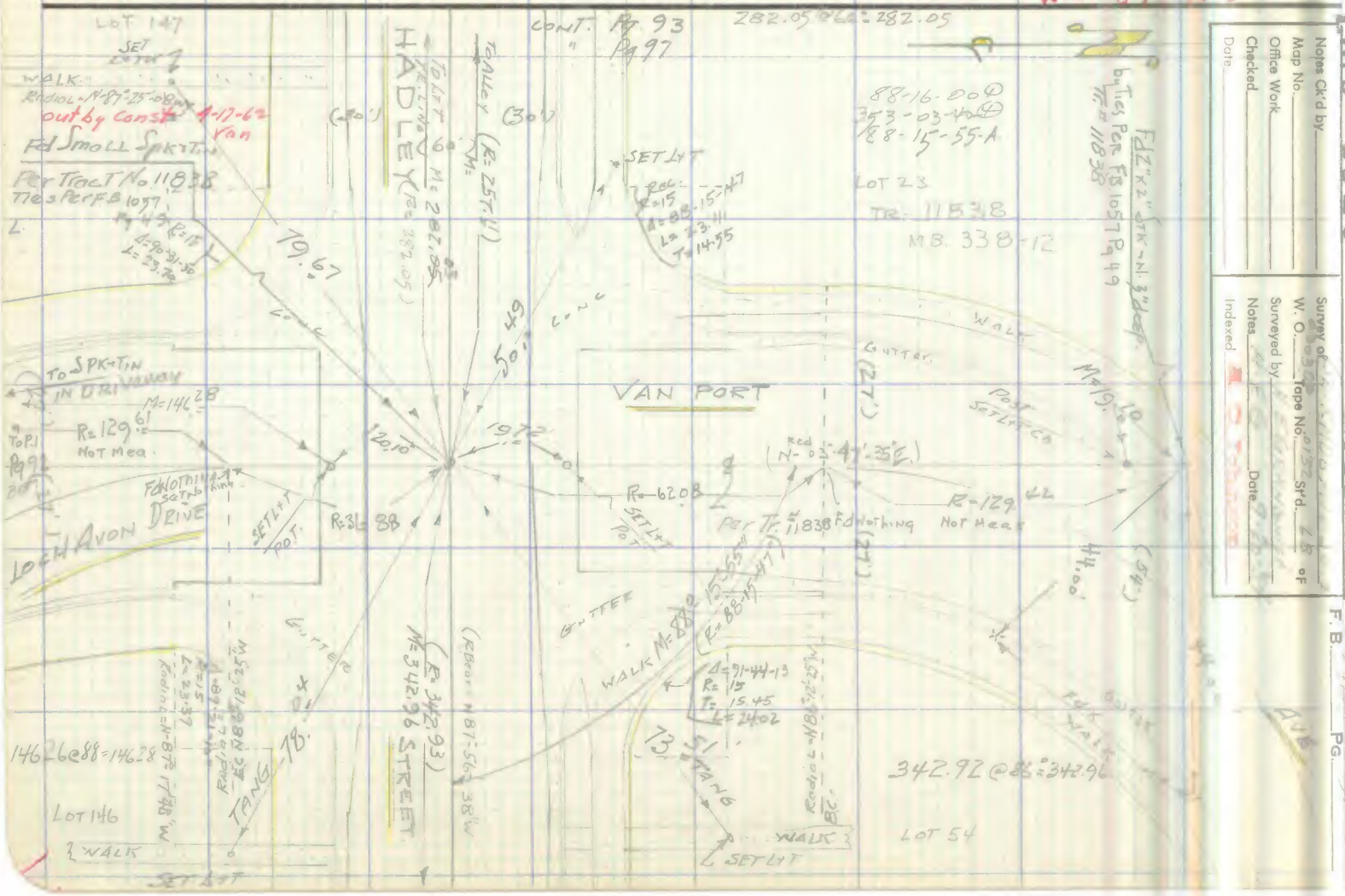

PWFB 1026 1241

F.B. 1905 Pg. 92

W.S. 37 - A-5

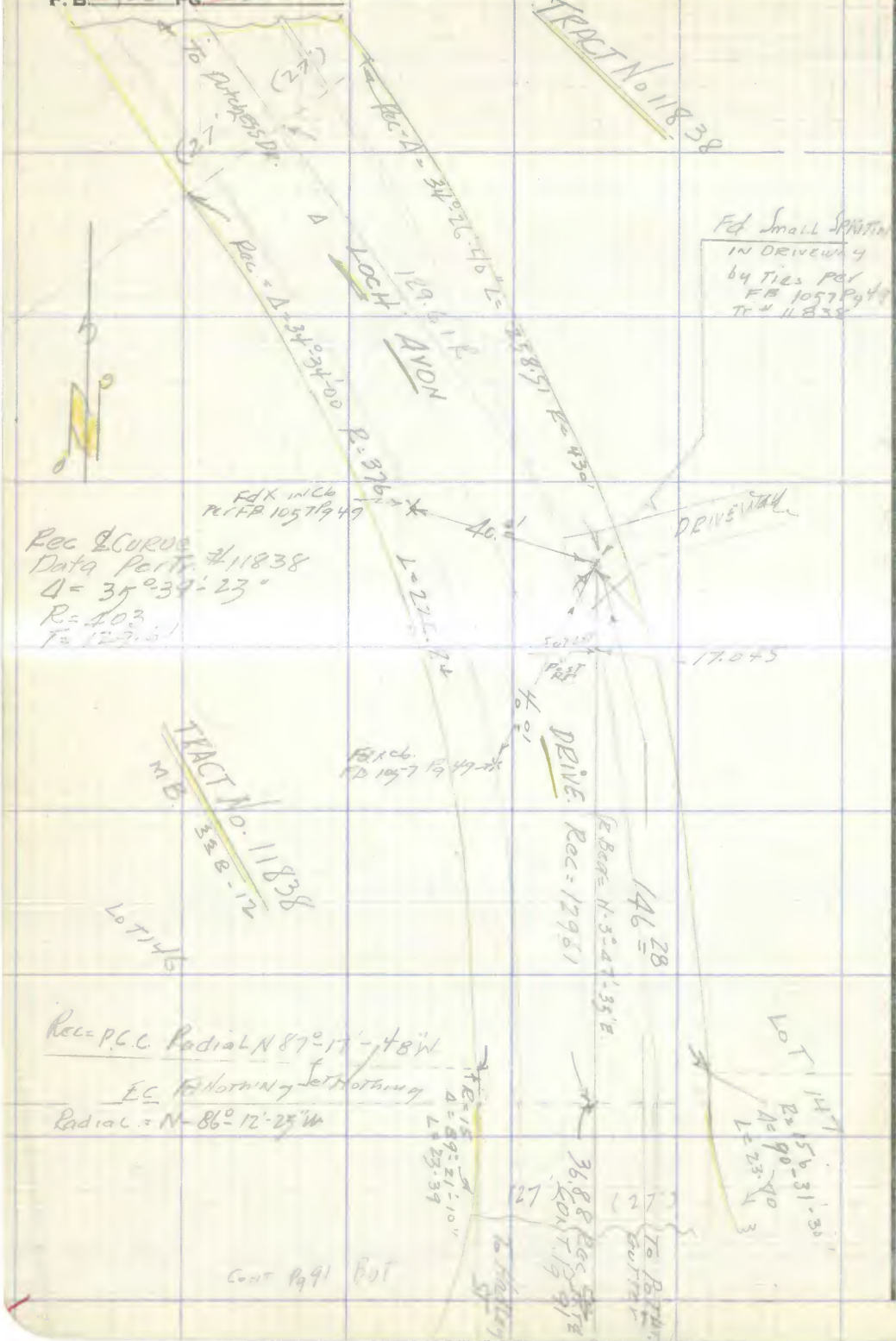

RETURN TO
LOS ANGELES COUNTY SURVEYOR
726 LOS ANGELES COUNTY
ENGINEERING BLDG.

Do not extend notes this side of this line.

Note: Any Additions or Changes on This Sheet Must be Made or Circled in Red Ink With Date and Name of Person Making Charge.

PWFB 1026 1242

F. B. ______ Pg. ______

Notes Ck'd by ______	Survey of ______
Map No. ______	W. G. ______ Tape No. ______ St'd. ______ °F
Office Work ______	Surveyed by ______
Checked ______	Notes ______ Date ______
Date ______	Indexed A. C Johnson

W.S. 37-A-5

Note: Any Additions or Changes on This Sheet Must be Made or Circled in Red Ink With Date and Name of Person Making Change.

Do not extend notes this side of this line.

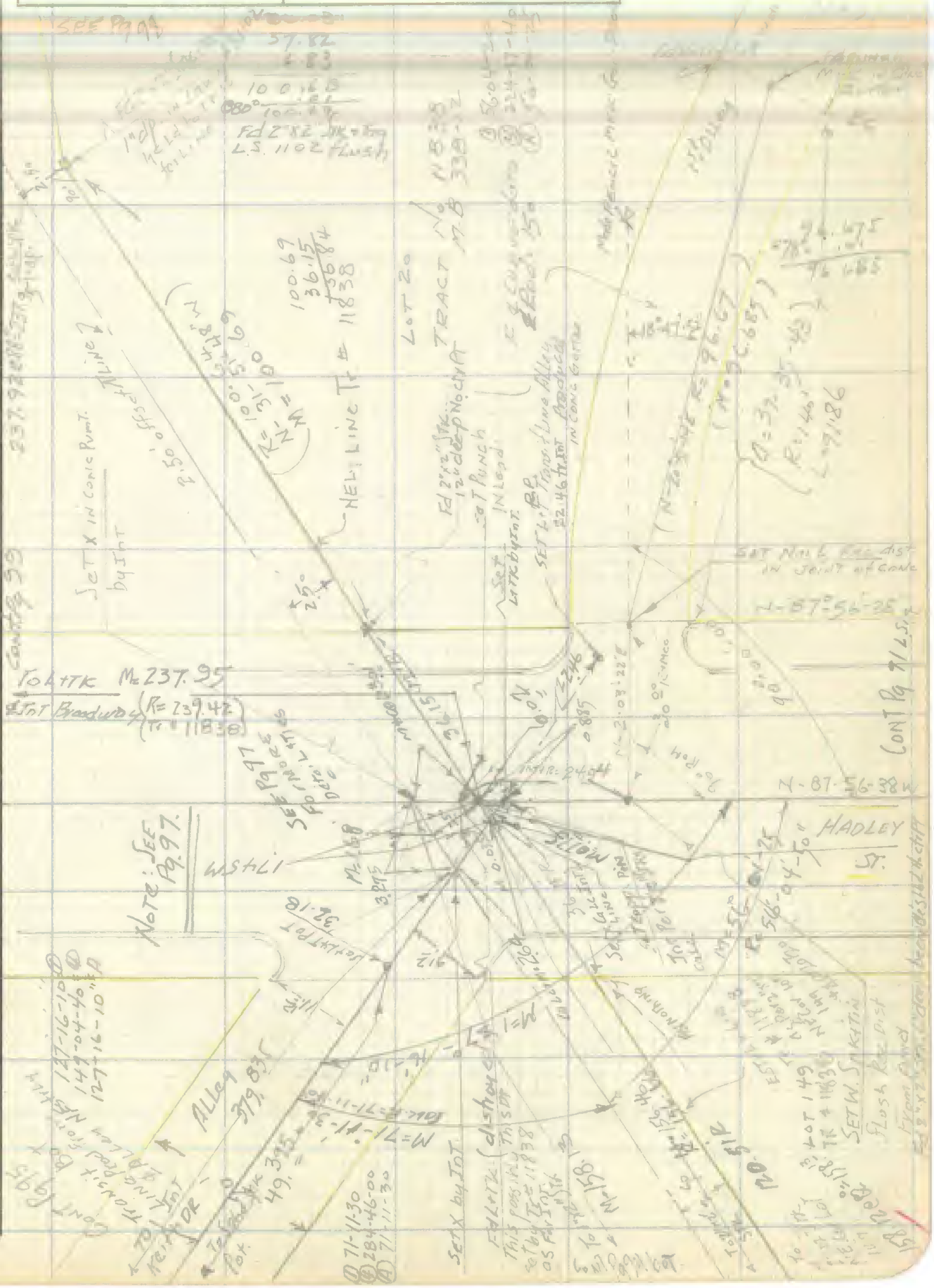

RETURN TO
LOS ANGELES COUNTY SURVEYOR
726 LOS ANGELES COUNTY
ENGINEERING BLDG.

76F309S 247 4-53

F.B. _____ Pg. _____

PWFB 1026 1243

W.S. 37-A-5

RETURN TO
LOS ANGELES COUNTY SURVEYOR
726 LOS ANGELES COUNTY
ENGINEERING BLDG.

Do not extend notes this side of this line.

Note: Any Additions or Changes on This Sheet Must be Made or Circled in Red Ink With Date and Name of Person Making Change.

Cont Pg 93 bot + Pg 97 L Side

PWFB 1026 1244

Notes Ck'd by	Survey of
Map No.	W. O. Tape No. 0152 St'd. 68 °F
Office Work	Surveyed by
Checked	Notes Date
Date	Indexed

F. B. Pg.

W.S. 37-A-5

Note: Any Additions or Changes on This Sheet Must be Made or Circled in Red Ink With Date and Name of Person Making Change.

Do not extend notes this side of this line.

RETURN TO
LOS ANGELES COUNTY SURVEYOR
726 LOS ANGELES COUNTY
ENGINEERING BLDG.

76F3095 247 4-53

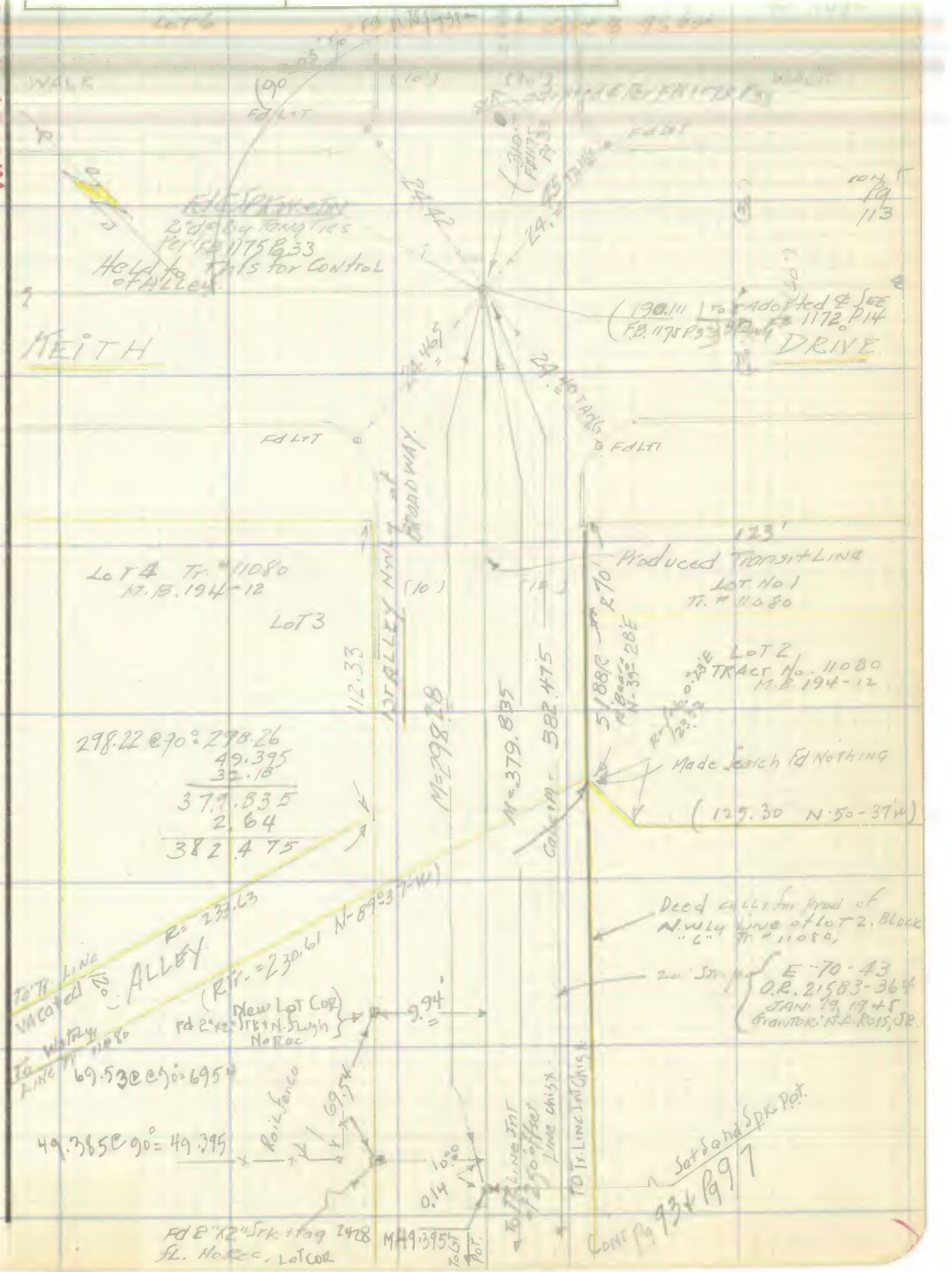

F.B. 1905 Pg. 96

W.S. 37-A-5

RETURN TO
LOS ANGELES COUNTY SURVEYOR
726 LOS ANGELES COUNTY
ENGINEERING BLDG.

Do not extend notes this side of this line.

Note: Any Additions or Changes on This Sheet Must be Made or Circled In Red Ink With Date and Name of Person Making Change.

PWFB 1026

1245

Notes Ck'd by	Survey of
Map No.	W. O. Tape No. Std. °F
Office Work	Surveyed by
Checked	Notes H. E. G. Date
Date	Indexed A. C. Tohnece

F. B. Pg. 47

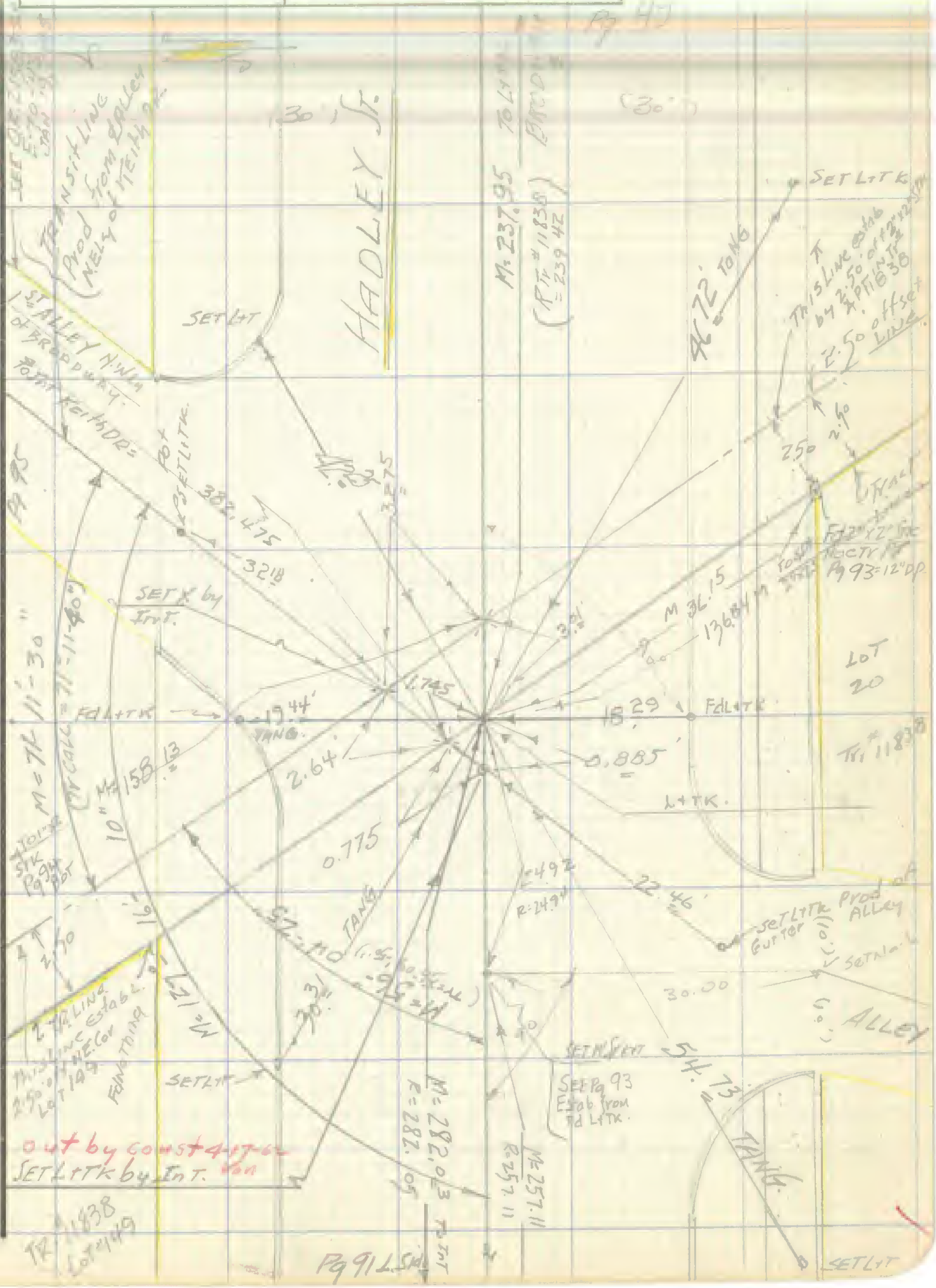

Note: Any Additions or Changes on This Sheet Must be Made or Circled in Red Ink With Date and Name of Person Making Change.

Do not extend notes this side of this line.

RETURN TO
LOS ANGELES COUNTY SURVEYOR
726 LOS ANGELES COUNTY ENGINEERING BLDG.

76F3095 247 4-53

RETURN TO
LOS ANGELES COUNTY SURVEYOR
726 LOS ANGELES COUNTY
ENGINEERING BLDG.

Do not extend notes this side of this line.

Note: Any Additions or Changes on This Sheet Must be Made or Circled in Red Ink With Date and Name of Person Making Charge.

76F309S 247 4-53

RETURN TO
LOS ANGELES COUNTY SURVEYOR
726 LOS ANGELES COUNTY
ENGINEERING BLDG.

Note: Any Additions or Changes on This Sheet Must be Made or Circled in Red Ink With Date and Name of Person Making Change.

Do not extend notes this side of this line.

W.S. 37 - A-5

PWER 1027

265

Notes Ck'd by
Map No.
Office Work
Checked
Date

Survey of
W.O. Tape No. Srd. of
Surveyed by
Notes Date
Indexed

F. B. Pg.

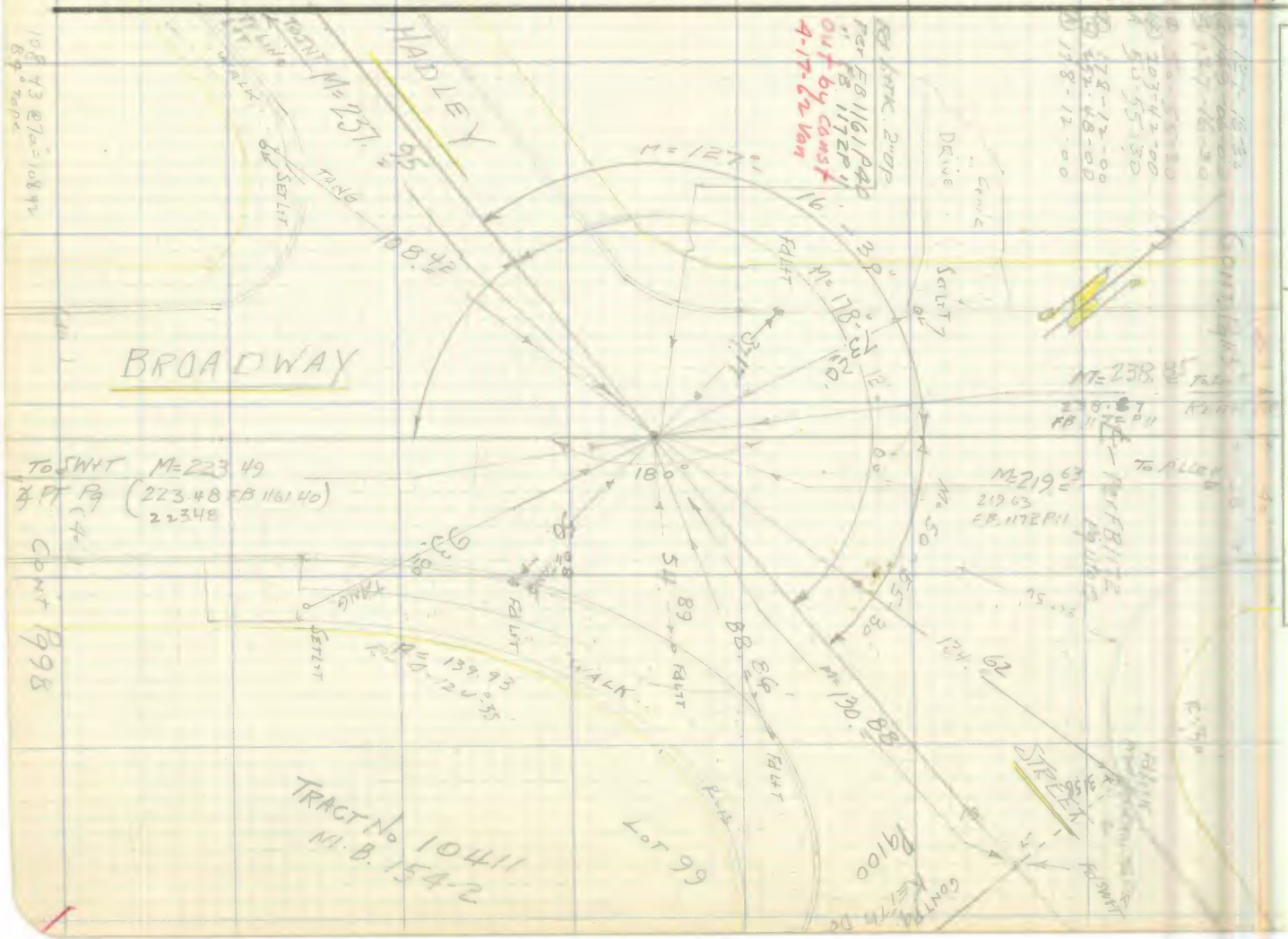

RETURN TO
LOS ANGELES COUNTY SURVEYOR
726 LOS ANGELES COUNTY
ENGINEERING BLDG.

Note: Any Additions or Changes on This Sheet Must be Made or Circled in Red Ink With Date and Name of Person Making Change.

Do not extend notes this side of this line.

W.S. 37-A-5

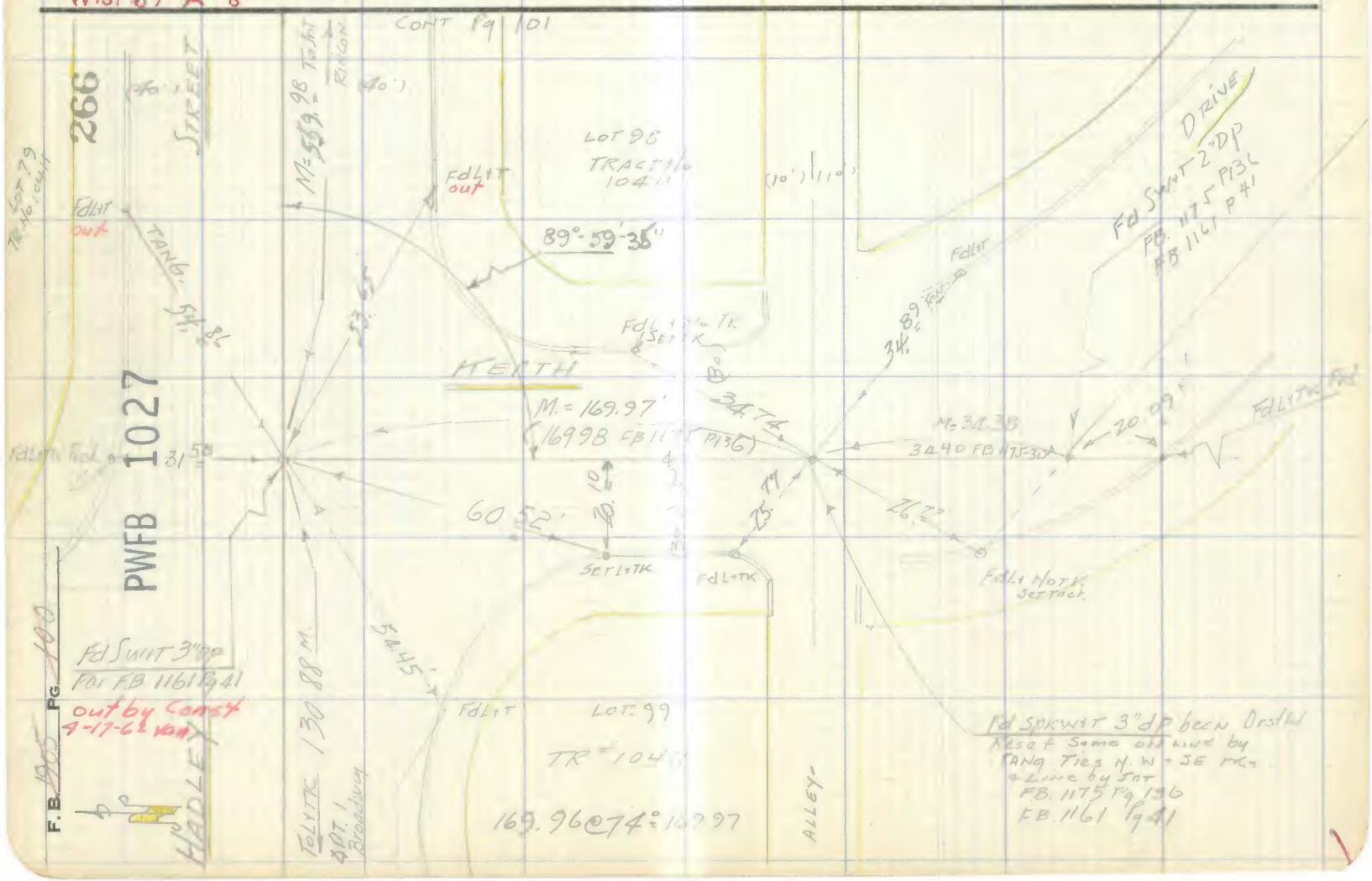

PWFB 1027

267

Notes Ck'd by	Survey of
Map No.	W. O. Tape No. St'd. °F
Office Work	Surveyed by
Checked	Notes Date
Date	Indexed

F. B. 1965 Pg.

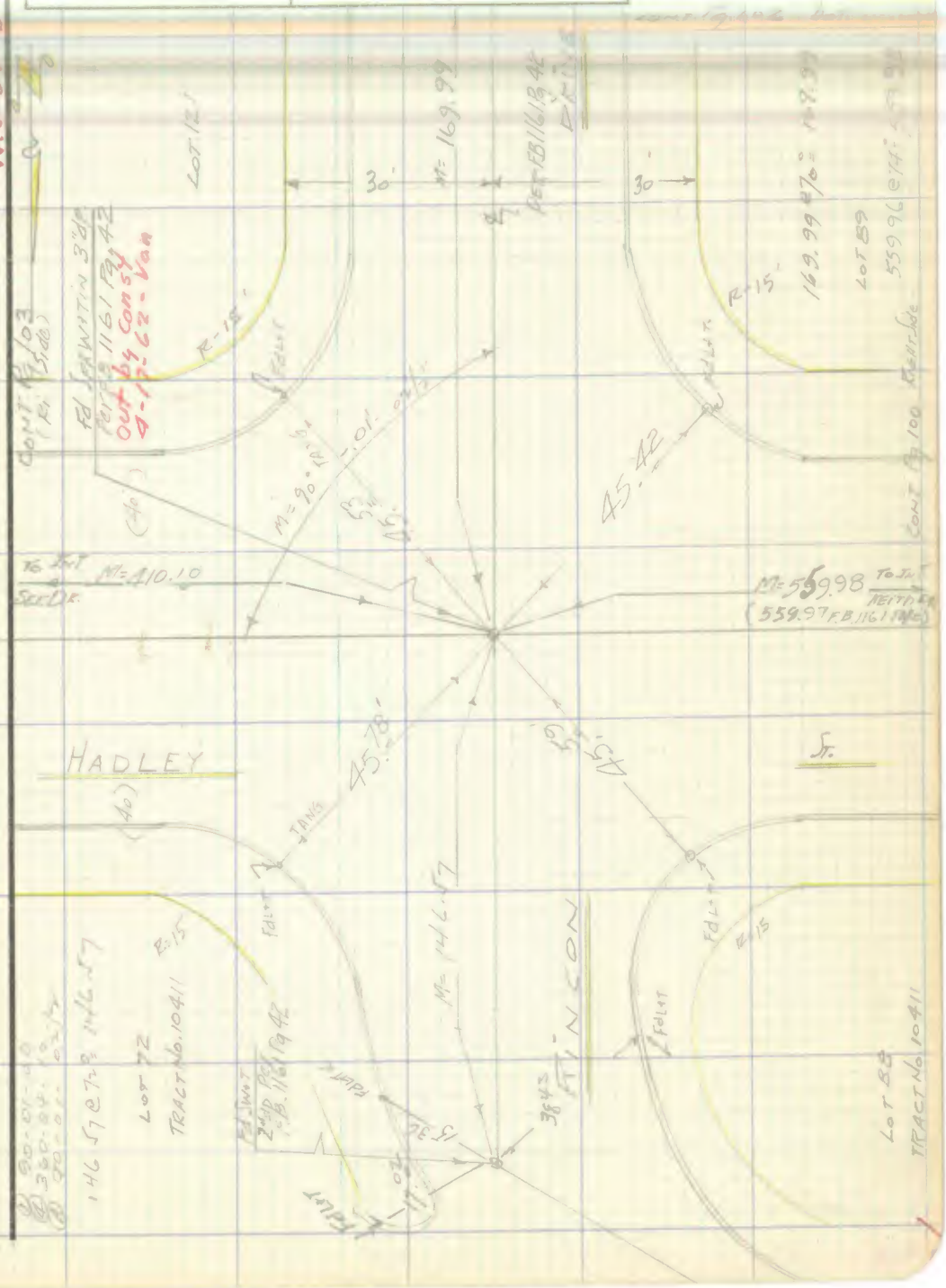

Note: Any Additions or Changes on This Sheet Must be Made or Circled in Red Ink With Date and Name of Person Making Change.

Do not extend notes this side of this line.

RETURN TO
LOS ANGELES COUNTY SURVEYOR
726 LOS ANGELES COUNTY
ENGINEERING BLDG.

76F309S 247 4-53

F. B. 1905 PG. 102

PWFB 1027

268 , 269

W.S. 37-B-5

RETURN TO
LOS ANGELES COUNTY SURVEYOR
726 LOS ANGELES COUNTY
ENGINEERING BLDG.

Do not extend notes this side of this line.

Note: Any Additions or Changes on This Sheet Must be Made or Circled in Red Ink With Date and Name of Person Making Change.

76FS09S 247 4-53

RETURN TO
LOS ANGELES COUNTY SURVEYOR
726 LOS ANGELES COUNTY
ENGINEERING BLDG.

Note: Any Additions or Changes on This Sheet Must be Made or Circled in Red Ink With Date and Name of Person Making Change.

Do not extend notes this side of this line.

W.S. 37-B-5

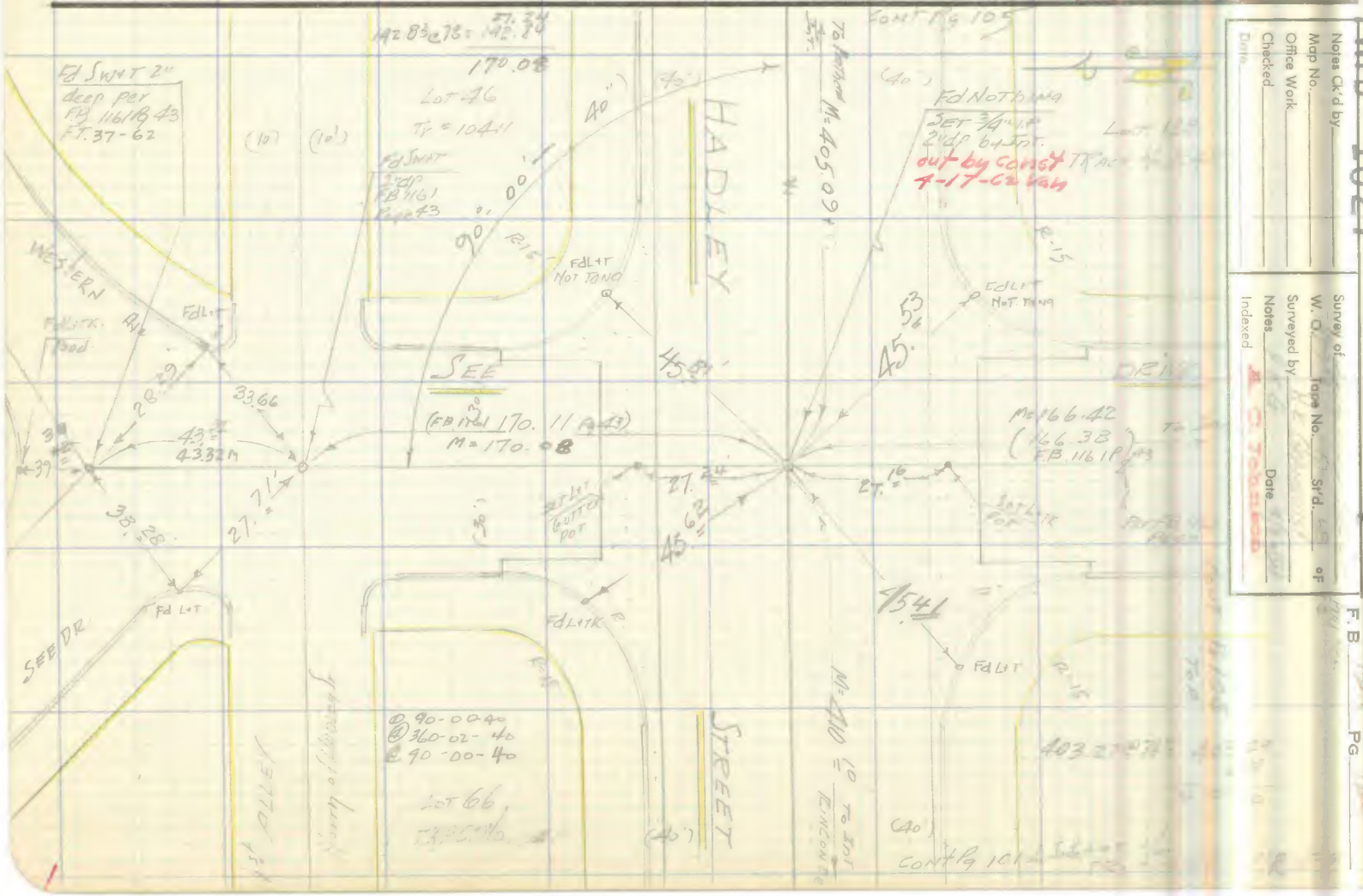

Notes Ck'd by
Map No.
Office Work
Checked
Date

Survey of
W. O. Tape No. Sr'd. of
Surveyed by
Notes Date
Indexed

PWFB 1027

270, 271

F. B. Pg.

F.B. 1905 PG. 104

PWFB 1027

272

W.S. 37-B-5

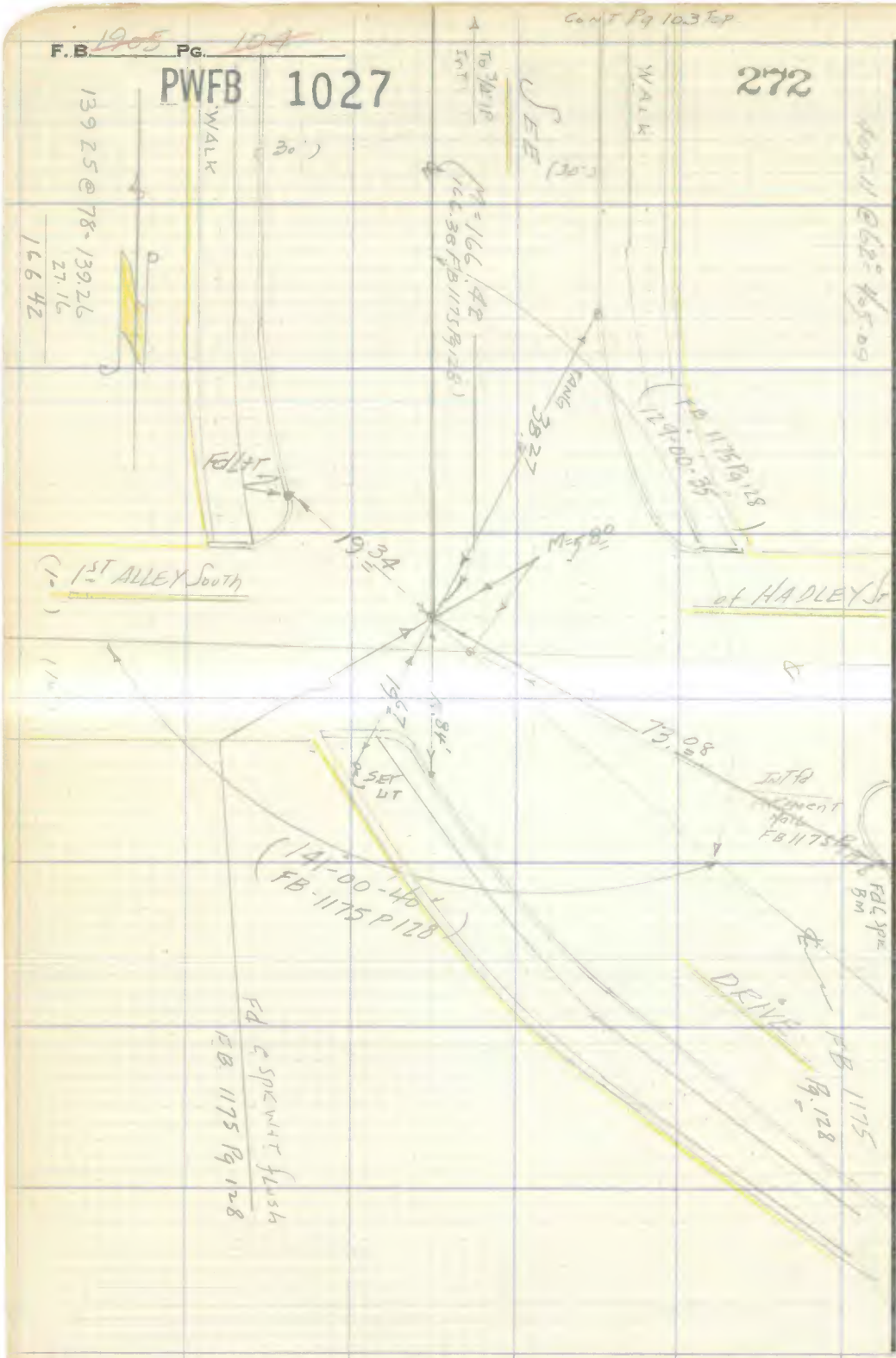

RETURN TO
LOS ANGELES COUNTY SURVEYOR
726 LOS ANGELES COUNTY
ENGINEERING BLDG.

Do not extend notes this side of this line.

Note: Any Additions or Changes on This Sheet Must be Made or Circled in Red Ink With Date and Name of Person Making Change.

PWFB 1027

273

Notes Ck'd by	Survey of
Map No.	W. O. 8309 Tape No. 0152 St'd. 68 °F
Office Work	Surveyed by H. E. [illegible]
Checked	Notes H. E. G. Date 10/1/54
Date	Indexed C. Johnson

F. B. [illegible] PG. [illegible]

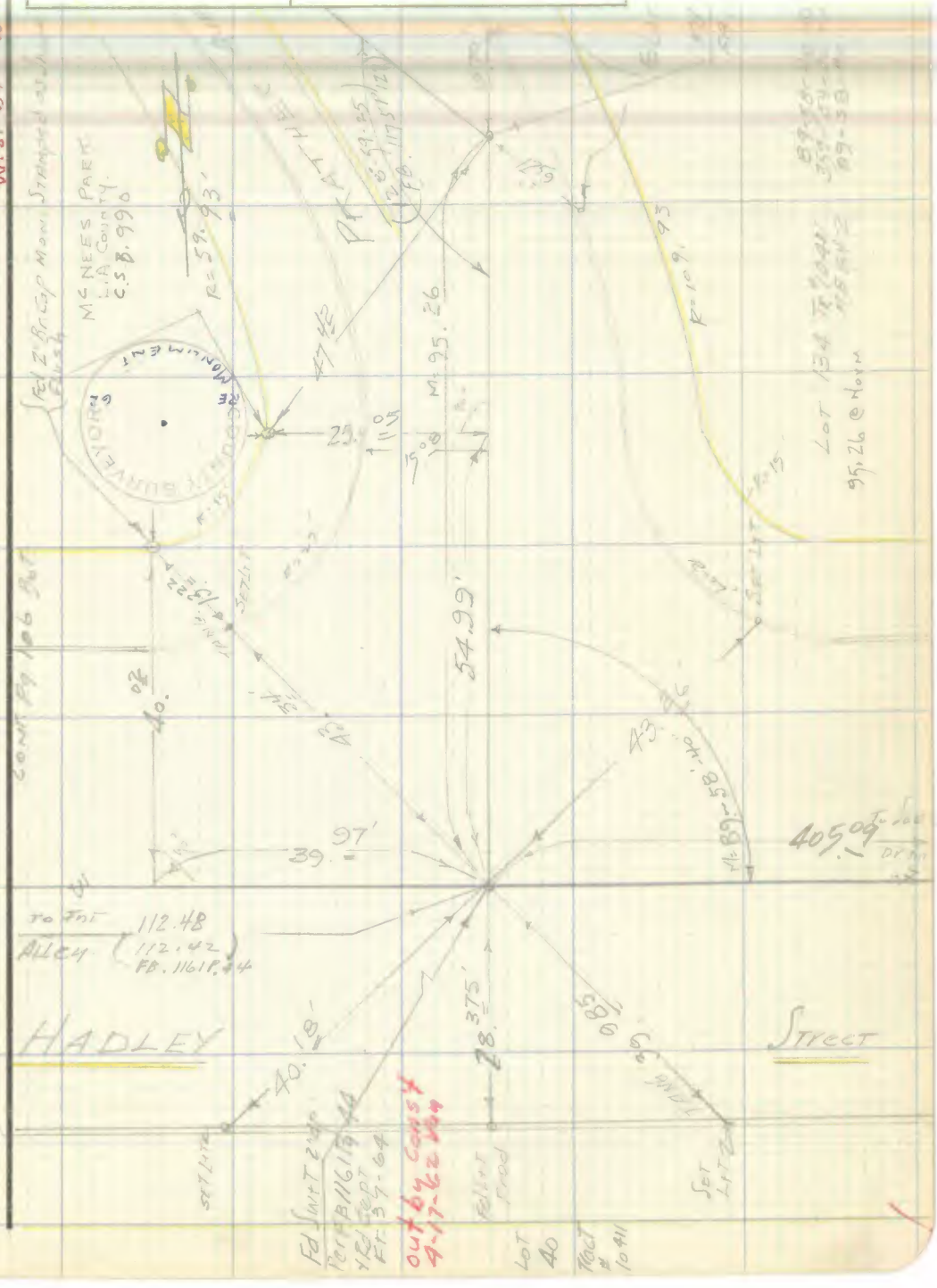

Note: Any Additions or Changes on This Sheet Must be Made or Circled in Red Ink With Date and Name of Person Making Change.

Do not extend notes this side of this line.

RETURN TO
LOS ANGELES COUNTY SURVEYOR
726 LOS ANGELES COUNTY
ENGINEERING BLDG.

76F3095 247 4-53

RETURN TO
LOS ANGELES COUNTY SURVEYOR
726 LOS ANGELES COUNTY
ENGINEERING BLDG.

Note: Any Additions or Changes on This Sheet Must be Made or Circled In Red Ink With Date and Name of Person Making Change.

Do not extend notes this side of this line.

W.S. 87 - B-5

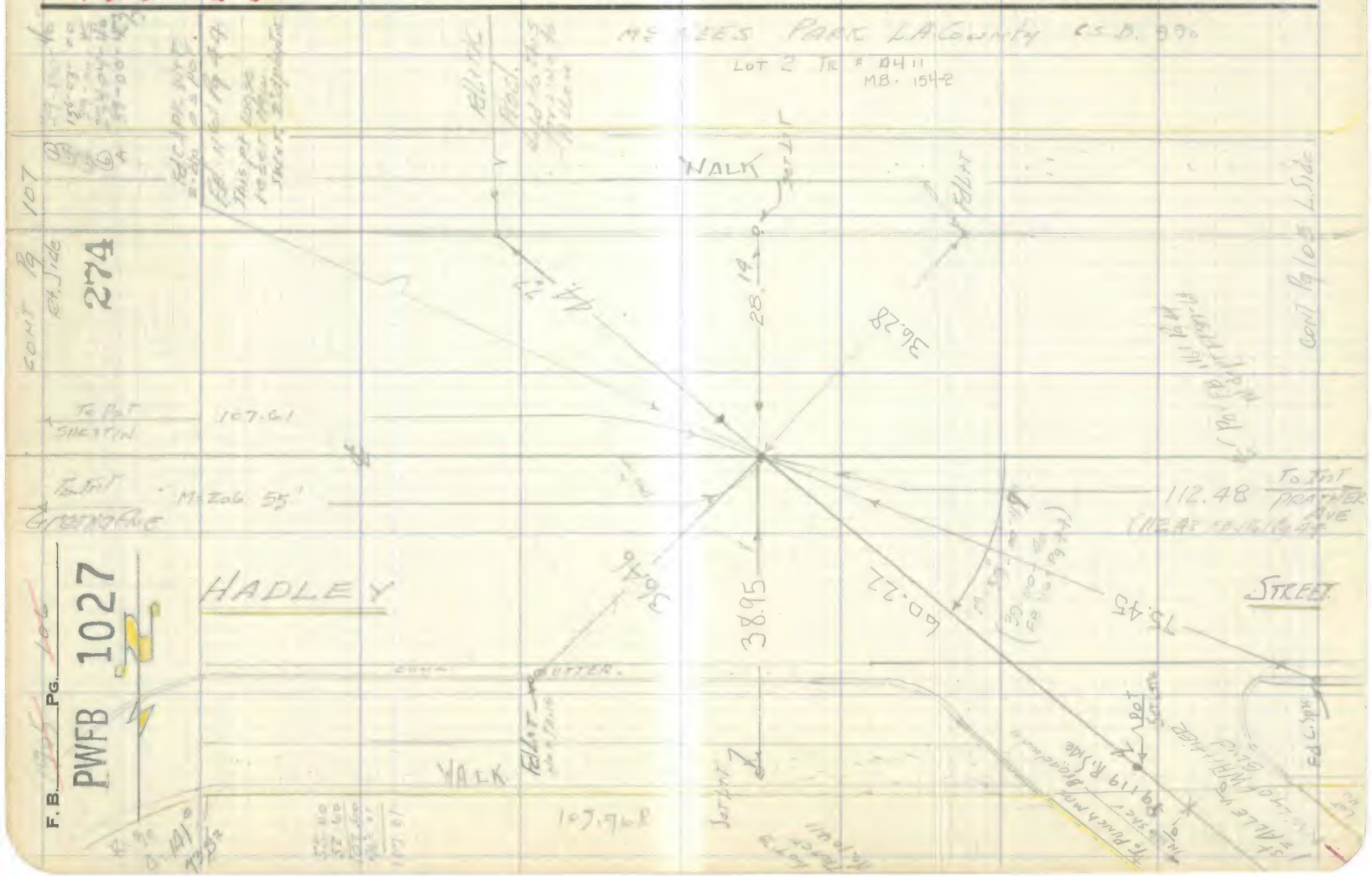

275

PWFB 1027

Notes Ck'd by	Survey of
Map No.	W. O. Tape No. St'd. °F
Office Work	Surveyed by
Checked	Notes Date
Date	Indexed A. O. Johnson

F. B. Pg.

W.S. 37-B-5

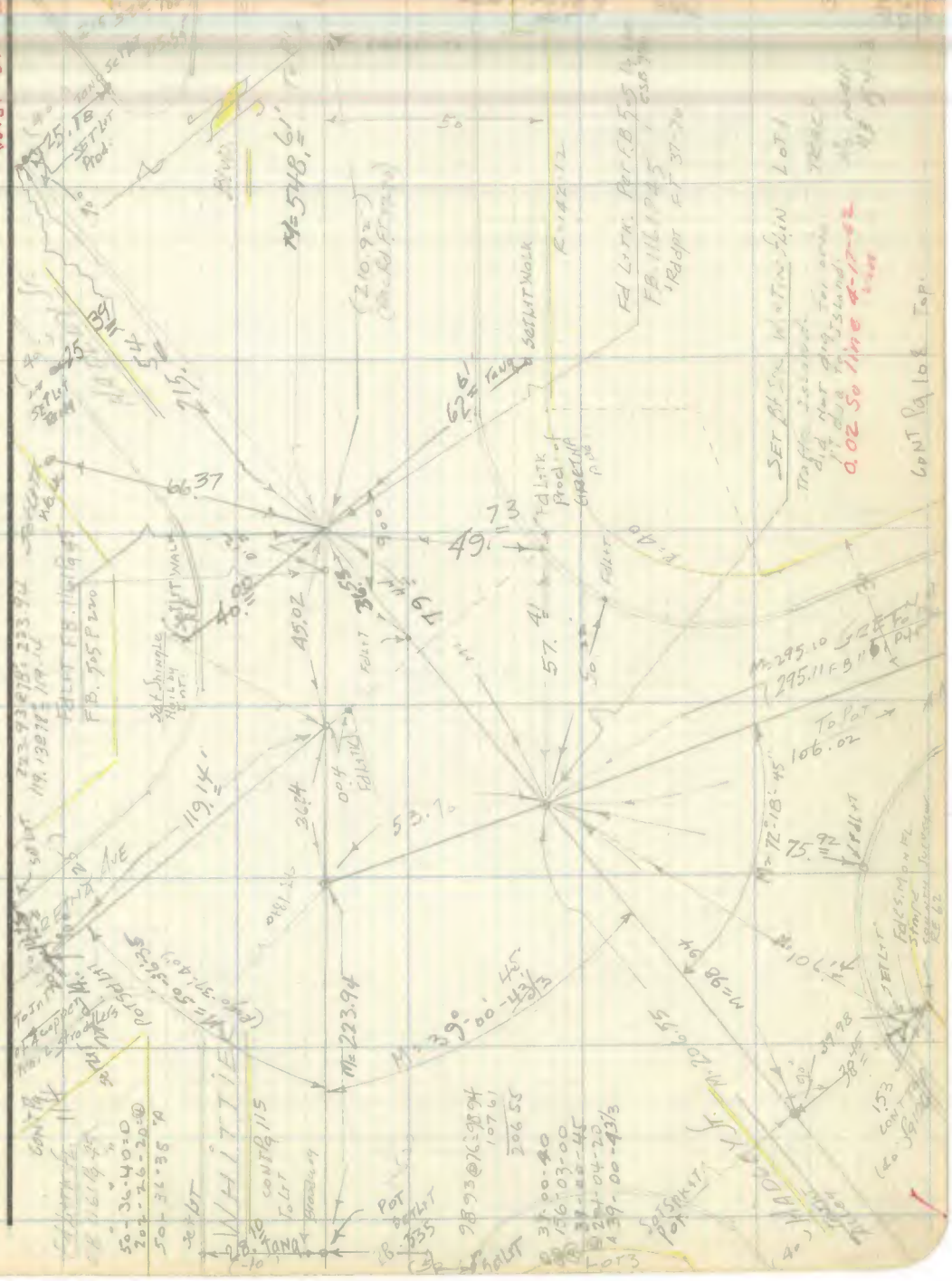

Note: Any Additions or Changes on This Sheet Must be Made or Circled in Red Ink With Date and Name of Person Making Change.

Do not extend notes this side of this line.

RETURN TO
LOS ANGELES COUNTY SURVEYOR
726 LOS ANGELES COUNTY
ENGINEERING BLDG.

76F3095 247 4-53

F. B. ~~1905~~ PG. ~~108~~ PWFB 1027 276, 277

W.S. 37-B-5

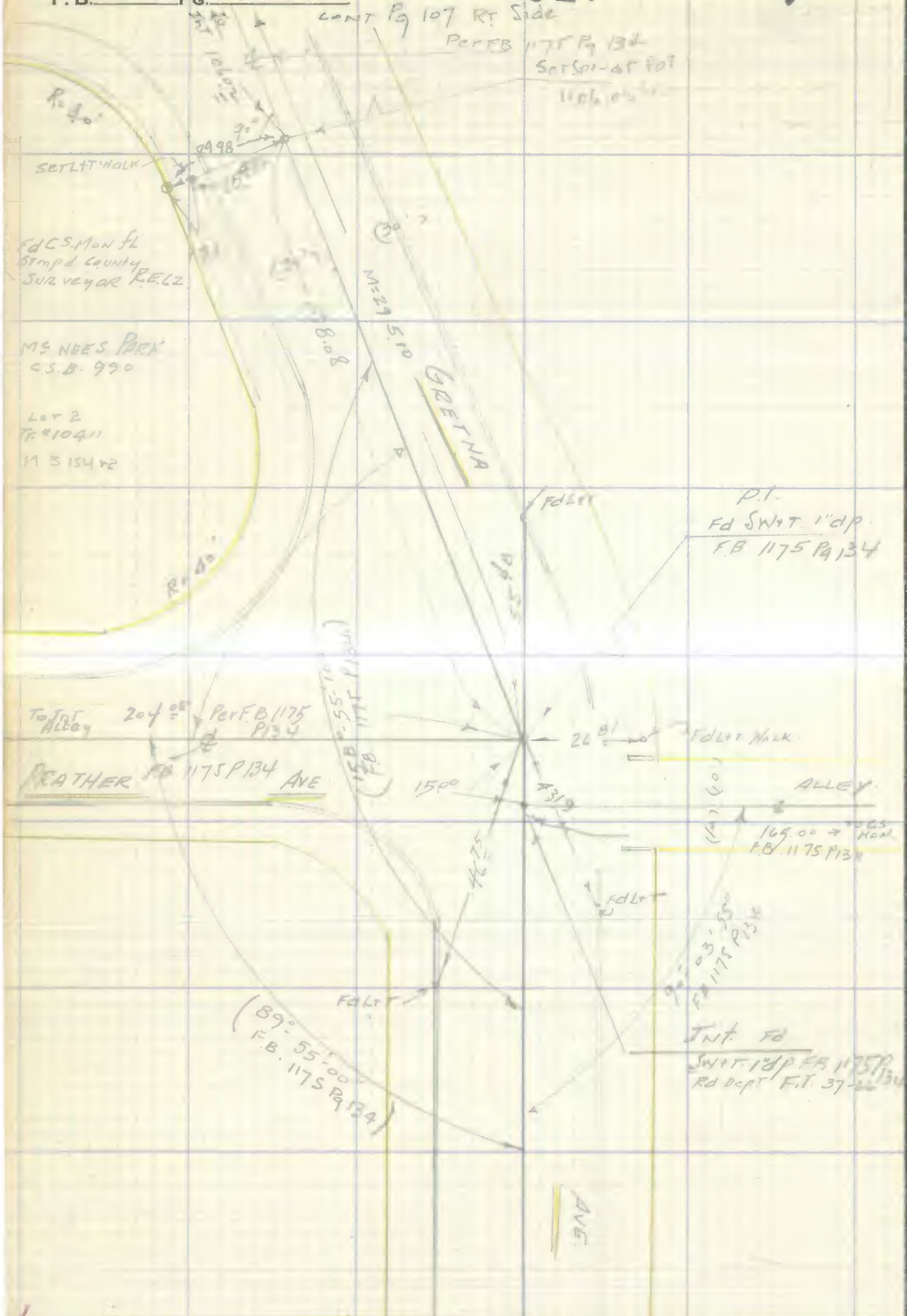

RETURN TO
LOS ANGELES COUNTY SURVEYOR
726 LOS ANGELES COUNTY
ENGINEERING BLDG.

Do not extend notes this side of this line.

Note: Any Additions or Changes on This Sheet Must be Made or Circled in Red Ink With Date and Name of Person Making Change.

PWEB 1027

278

Notes Ck'd by	Survey of
Map No.	W. O. 0303006 Tape No. 0152 St'd. 68 °F
Office Work	Surveyed by H. E. Grabowski
Checked	Notes H. E. G. Date 10/15/54
Date	Indexed C. Johnson

F. B. 10-6 Pg. 159

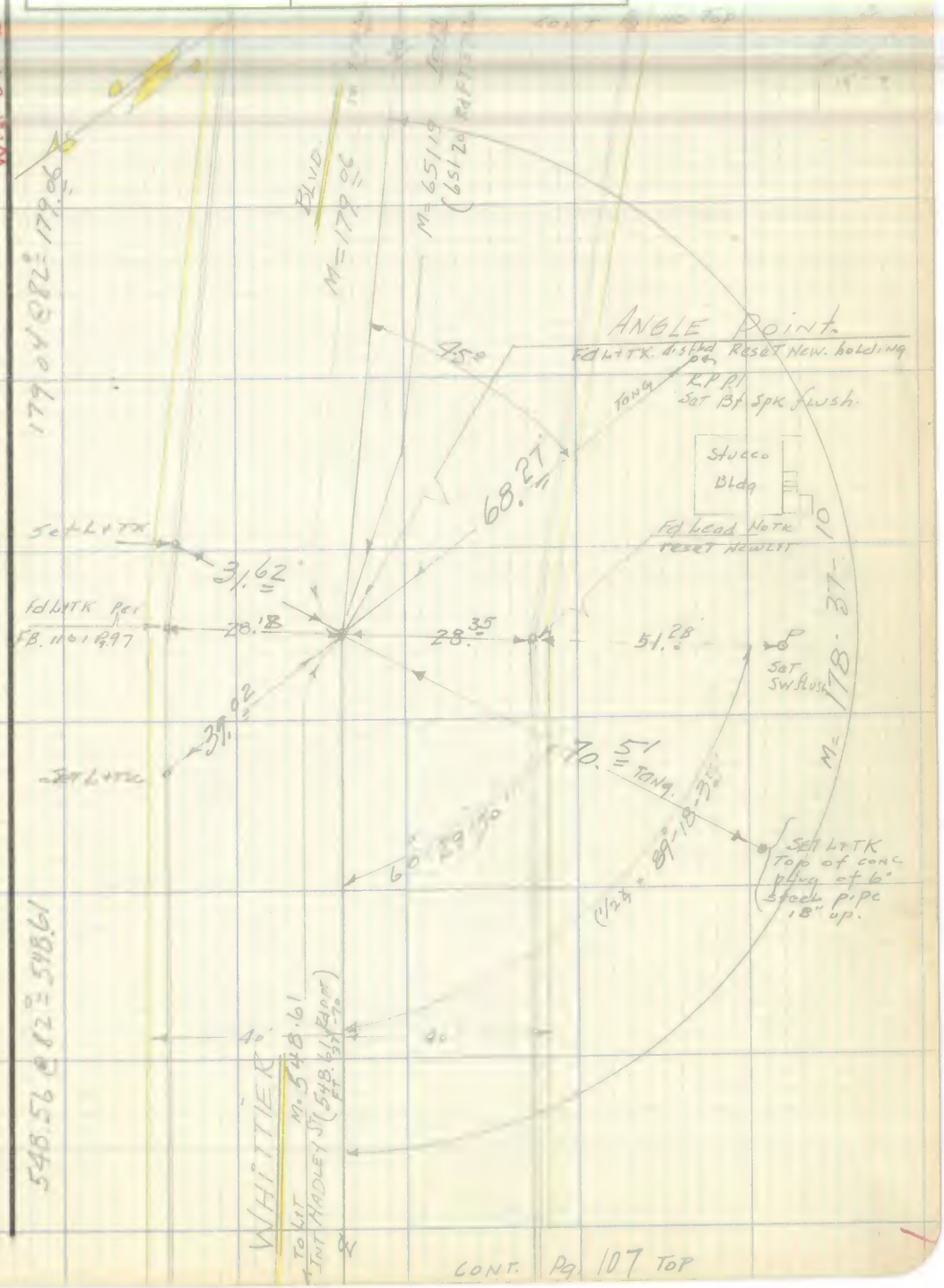

Note: Any Additions or Changes on This Sheet Must be Made or Circled in Red Ink With Date and Name of Person Making Change.

Do not extend notes this side of this line.

RETURN TO
LOS ANGELES COUNTY SURVEYOR
726 LOS ANGELES COUNTY
ENGINEERING BLDG.

76F3095 247 4-53

RETURN TO
LOS ANGELES COUNTY SURVEYOR
726 LOS ANGELES COUNTY
ENGINEERING BLDG.

Note: Any Additions or Changes on This Sheet Must be Made or Circled In Red Ink With Date and Name of Person Making Change.

Do not extend notes this side of this line.

W.S. 37 - B-5

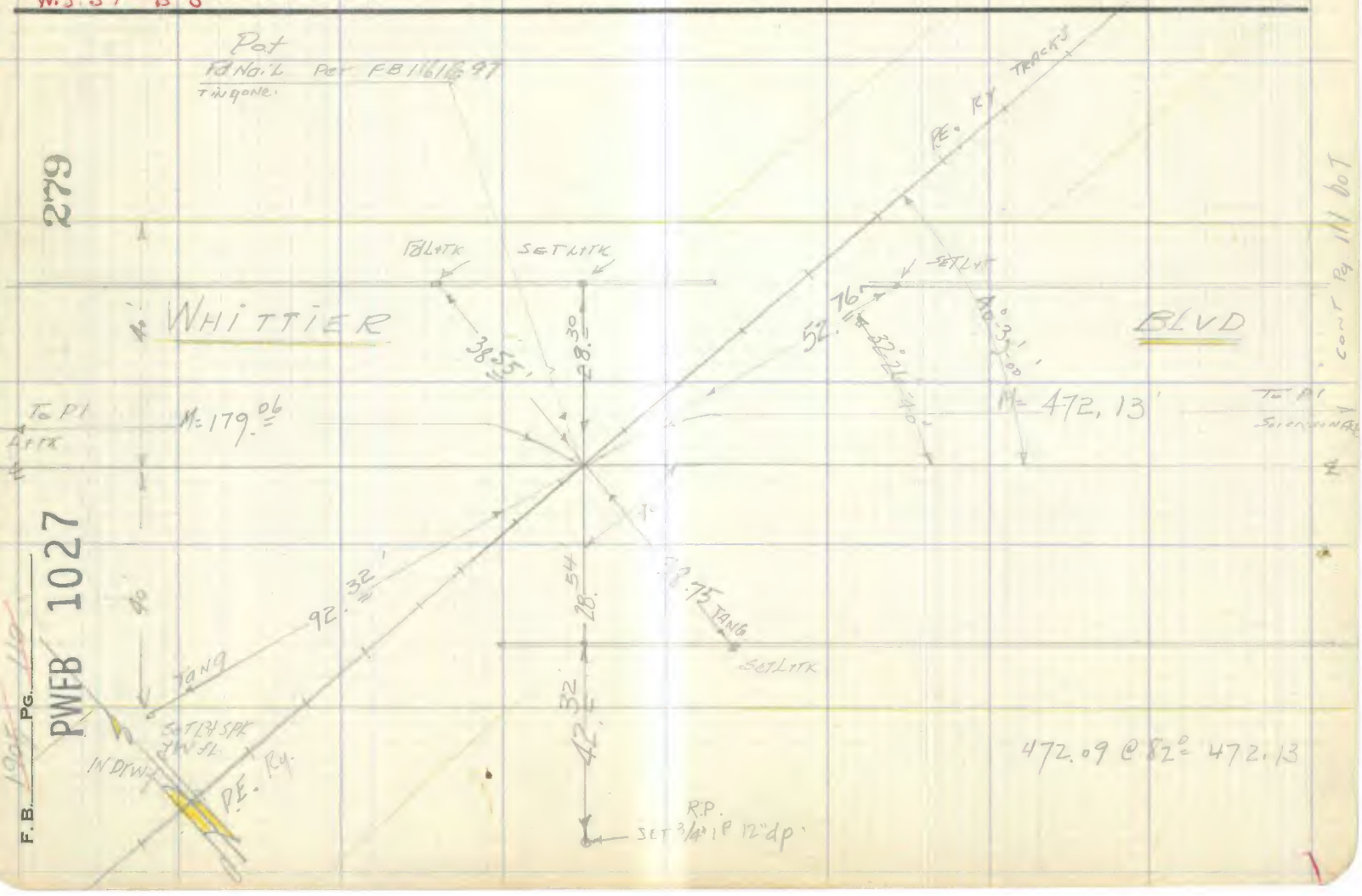

PWFB 1027

280

Notes Ch'd by	Survey of
Map No.	W. O. Tape No. St'd. °F
Office Work	Surveyed by
Checked	Notes Date 10/19/54
Date	Indexed

F.B. Pg.

W.S. 37-B-5

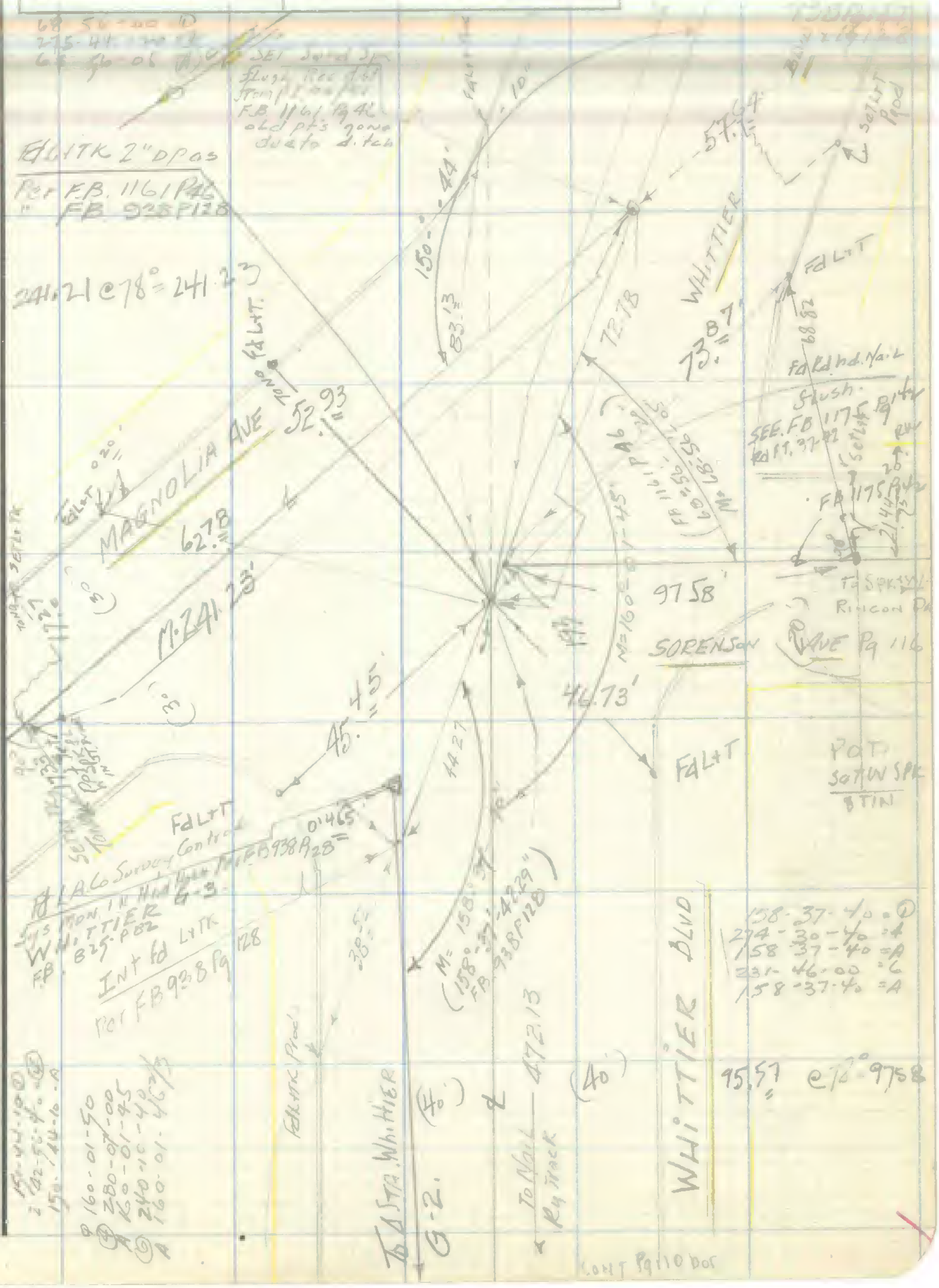

Note: Any Additions or Changes on This Sheet Must be Made or Circled in Red Ink With Date and Name of Person Making Change.

Do not extend notes this side of this line.

RETURN TO
LOS ANGELES COUNTY SURVEYOR
726 LOS ANGELES COUNTY
ENGINEERING BLDG.

76F309S S&E #247. 8-54

Cont Pg 110 bor

RETURN TO
LOS ANGELES COUNTY SURVEYOR
726 LOS ANGELES COUNTY
ENGINEERING BLDG.

Note: Any Additions or Changes on This Sheet Must be Made or Circled In Red Ink With Date and Name of Person Making Change.

Do not extend notes this side of this line.

W.S. 37-B-5

PWFB 1027 281 282

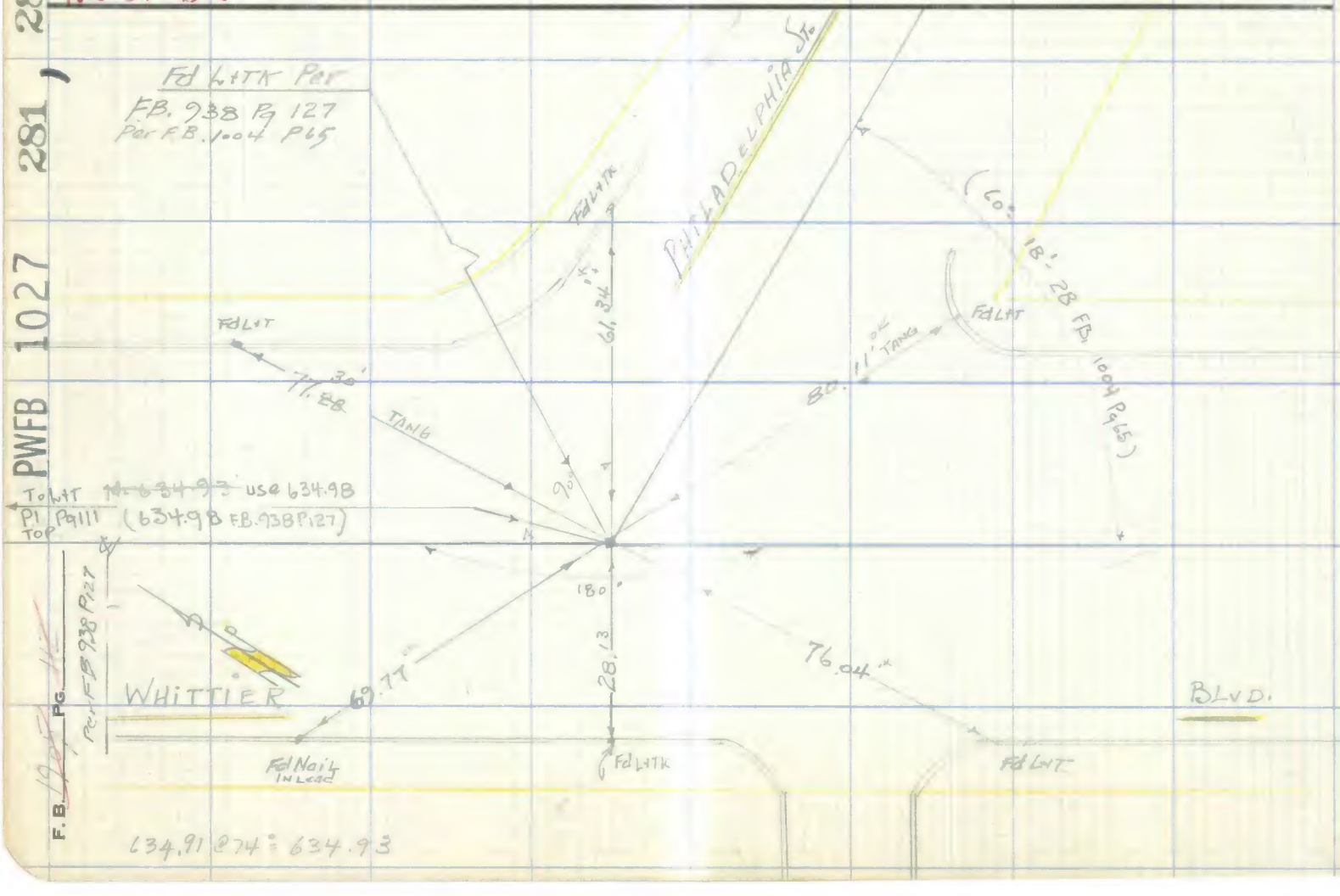

PWFB 1027

283

F.B. 10-C Pg. 112

Notes Ck'd by	Survey of
Map No.	W. O. Tape No. St'd. °F
Office Work	Surveyed by
Checked	Notes H E G Date 10/10/24
Date	Indexed

W.S. 37-A-5

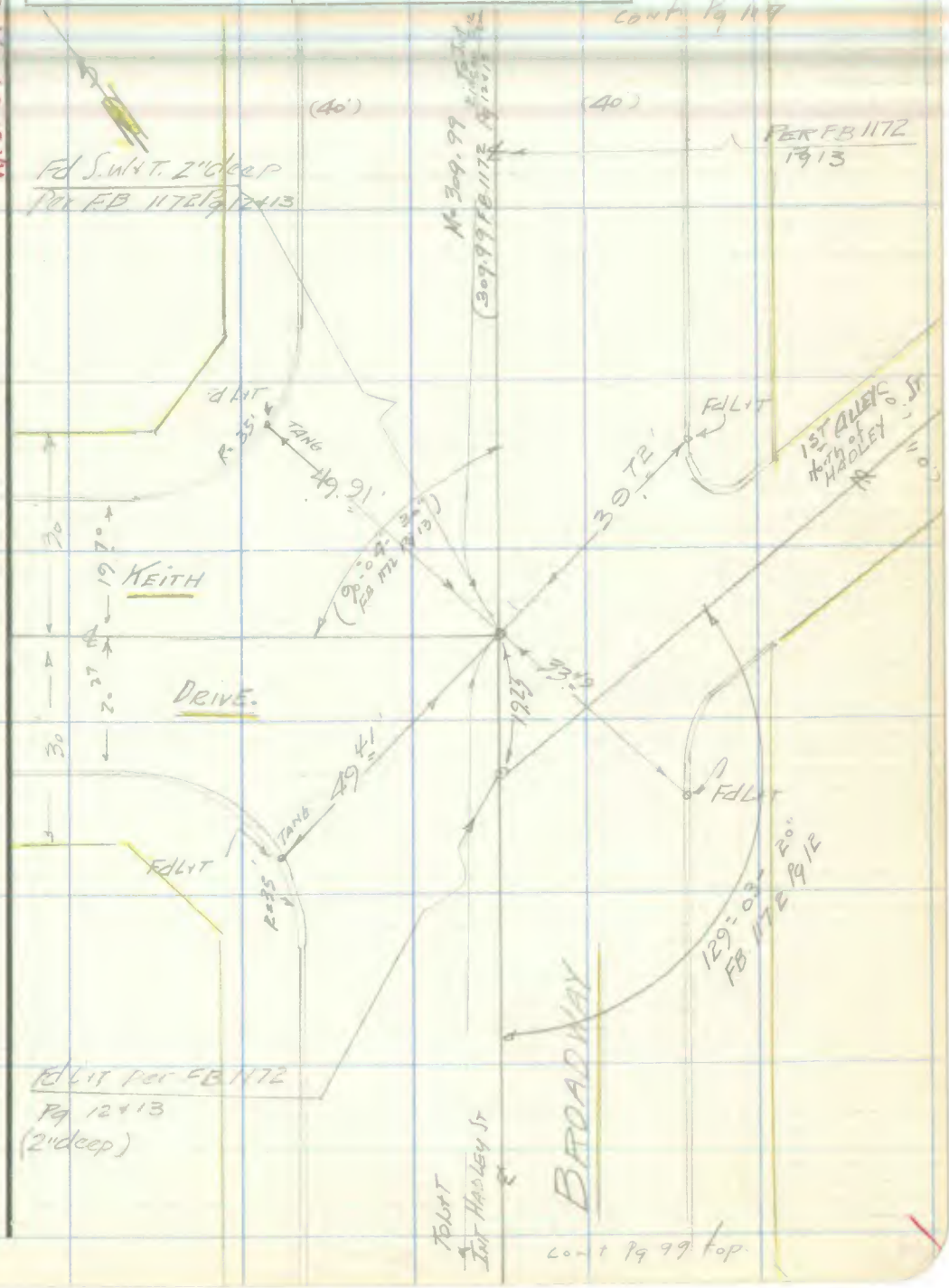

Note: Any Additions or Changes on This Sheet Must be Made or Circled in Red Ink With Date and Name of Person Making Change.

Do not extend notes this side of this line.

RETURN TO
LOS ANGELES COUNTY SURVEYOR
726 LOS ANGELES COUNTY
ENGINEERING BLDG.

76F309S S&E #247. 8-54

F. B. ~~1005~~ 114 PG.

PWFB 1027

284

W.S. 37-B-5

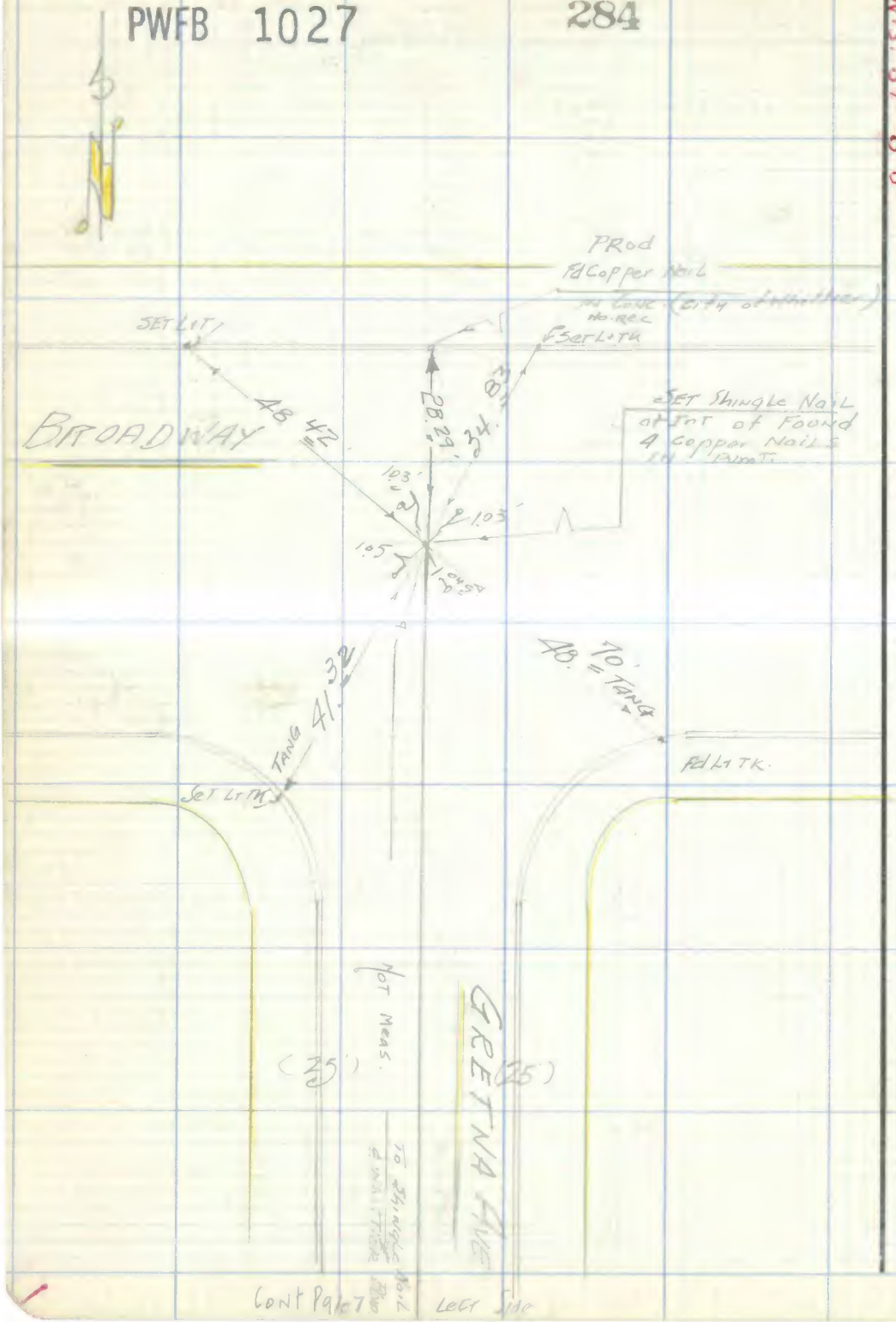

RETURN TO
LOS ANGELES COUNTY SURVEYOR
726 LOS ANGELES COUNTY
ENGINEERING BLDG.
Do not extend notes this side of this line.

Note: Any Additions or Changes on This Sheet Must be Made or Circled in Red Ink With Date and Name of Person Making Change.

PWFB 1027

285

Notes Ck'd by	Survey of
Map No.	W. O. Tape No. St'd. °F
Office Work	Surveyed by
Checked	Notes Date
Date	Indexed

F. B. Pg.

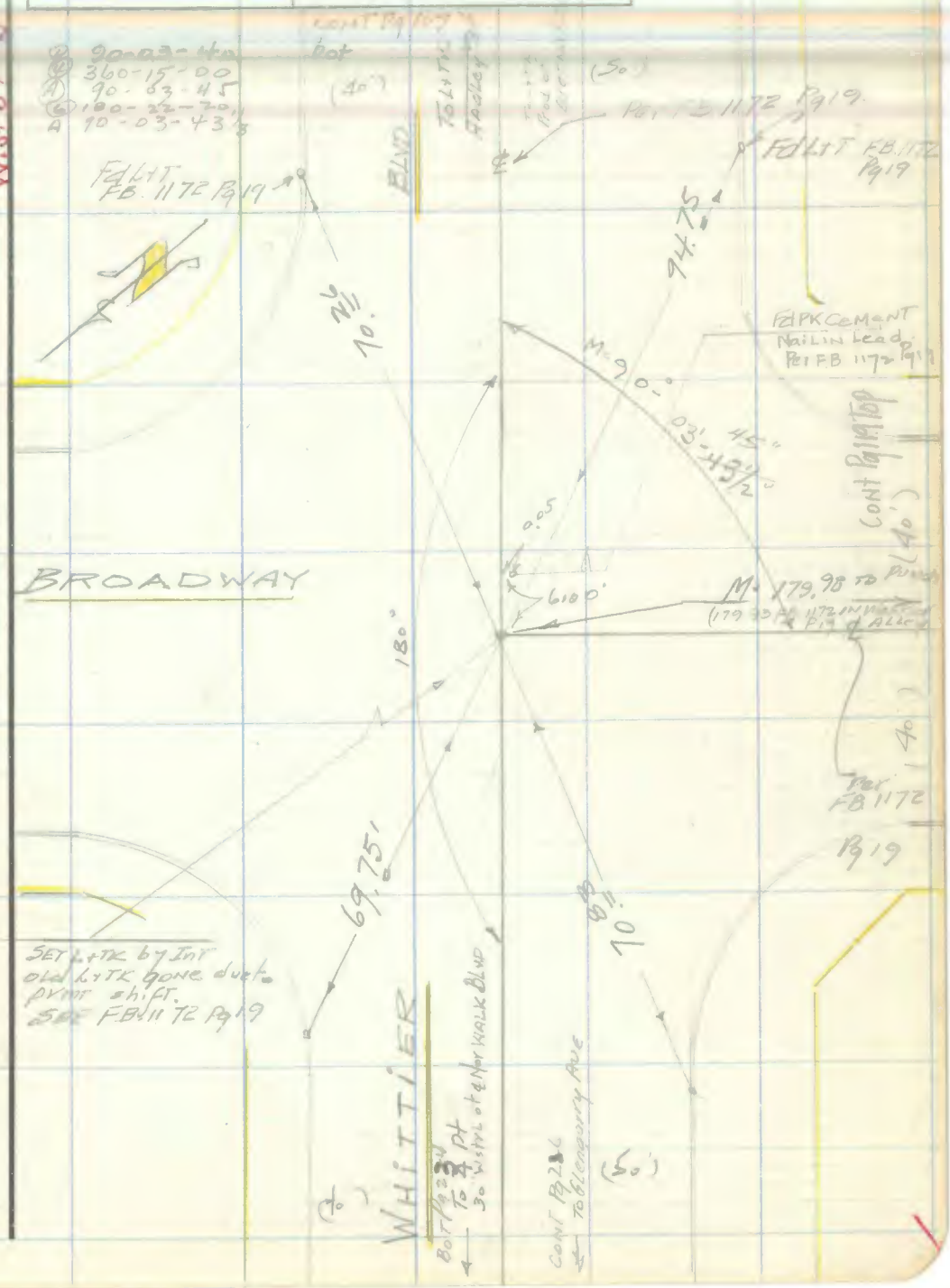

Note: Any Additions or Changes on This Sheet Must be Made or Circled in Red Ink With Date and Name of Person Making Change.

Do not extend notes this side of this line.

RETURN TO
LOS ANGELES COUNTY SURVEYOR
726 LOS ANGELES COUNTY
ENGINEERING BLDG.

76F3095 S&E #247. 8-54

F. B. ~~1935~~ Pg. ~~116~~

PWFB 1027

286

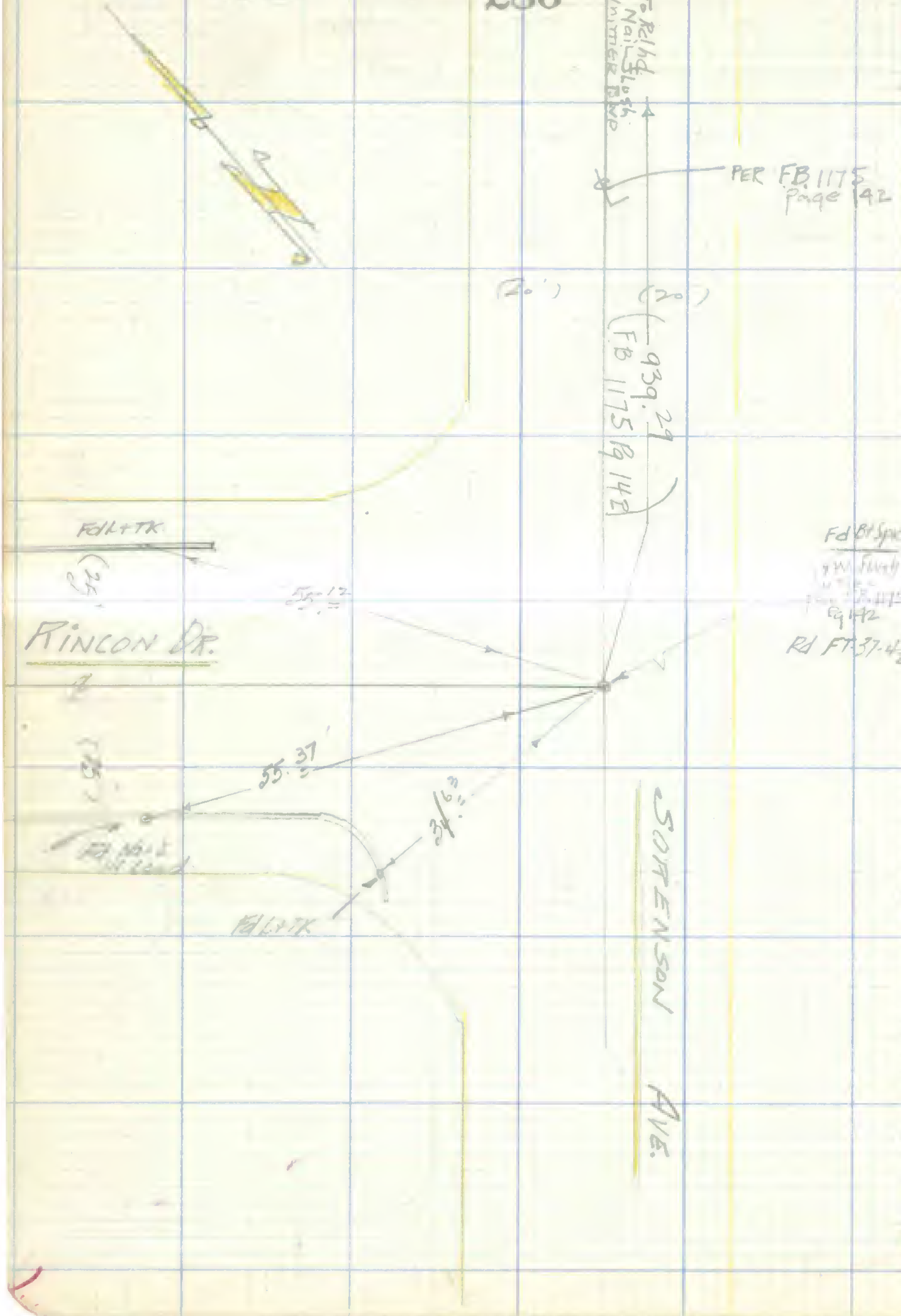

W.S. 37-B-5

RETURN TO
LOS ANGELES COUNTY SURVEYOR
726 LOS ANGELES COUNTY
ENGINEERING BLDG.

Do not extend notes this side of this line.

Note: Any Additions or Changes on This Sheet Must be Made or Circled In Red Ink With Date and Name of Person Making Change.

PWFB 1027 287

Notes Ck'd by	Survey of
Map No.	W. O. Tape No. St'd. °F
Office Work	Surveyed by
Checked	Notes Date
Date	Inspected

F. B. Pg.

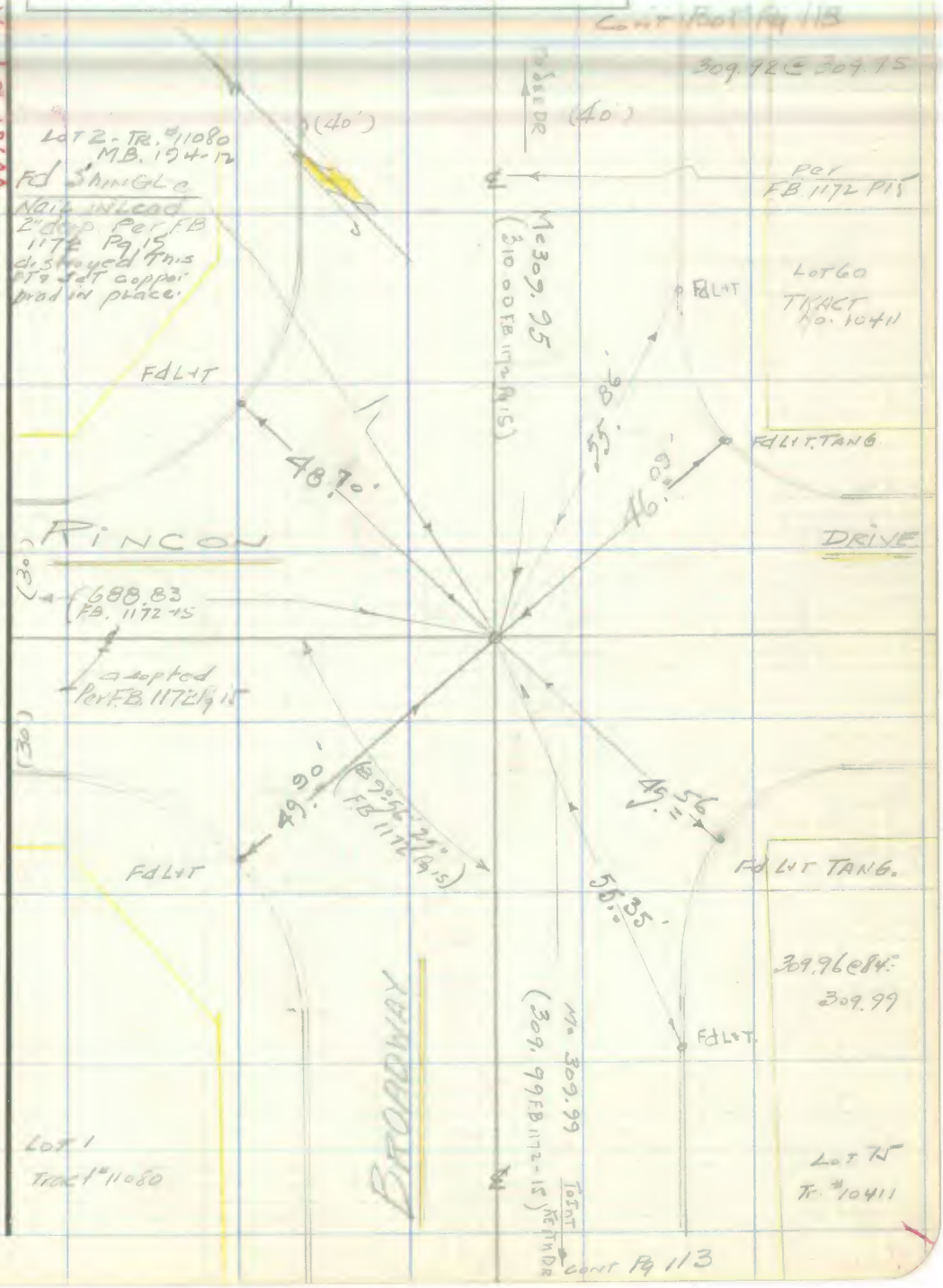

Note: Any Additions or Changes on This Sheet Must be Made or Circled in Red Ink With Date and Name of Person Making Change.

Do not extend notes this side of this line.

RETURN TO
LOS ANGELES COUNTY SURVEYOR
726 LOS ANGELES COUNTY
ENGINEERING BLDG.

76F309S S&E #247. 8-54

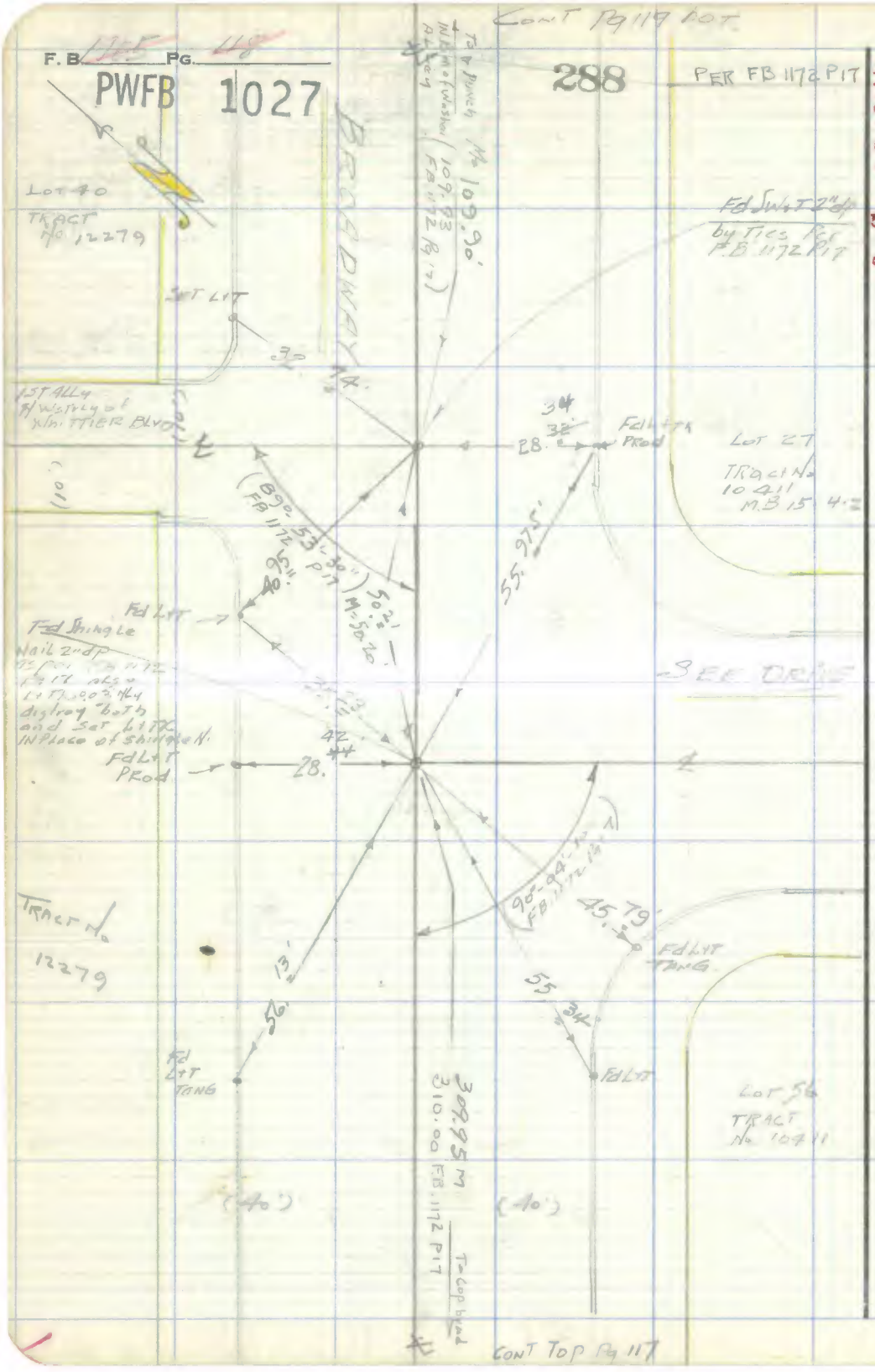

RETURN TO
LOS ANGELES COUNTY SURVEYOR
726 LOS ANGELES COUNTY
ENGINEERING BLDG.
Do not extend notes this side of this line.

Note: Any Additions or Changes on This Sheet Must be Made or Circled in Red Ink With Date and Name of Person Making Change.

PWFB 1027 289, 290

Notes Ck'd by	Survey of
Map No.	W. O. Tape No. St'd. °F
Office Work	Surveyed by
Checked	Notes Date
Date	

F. B. 19 Pg.

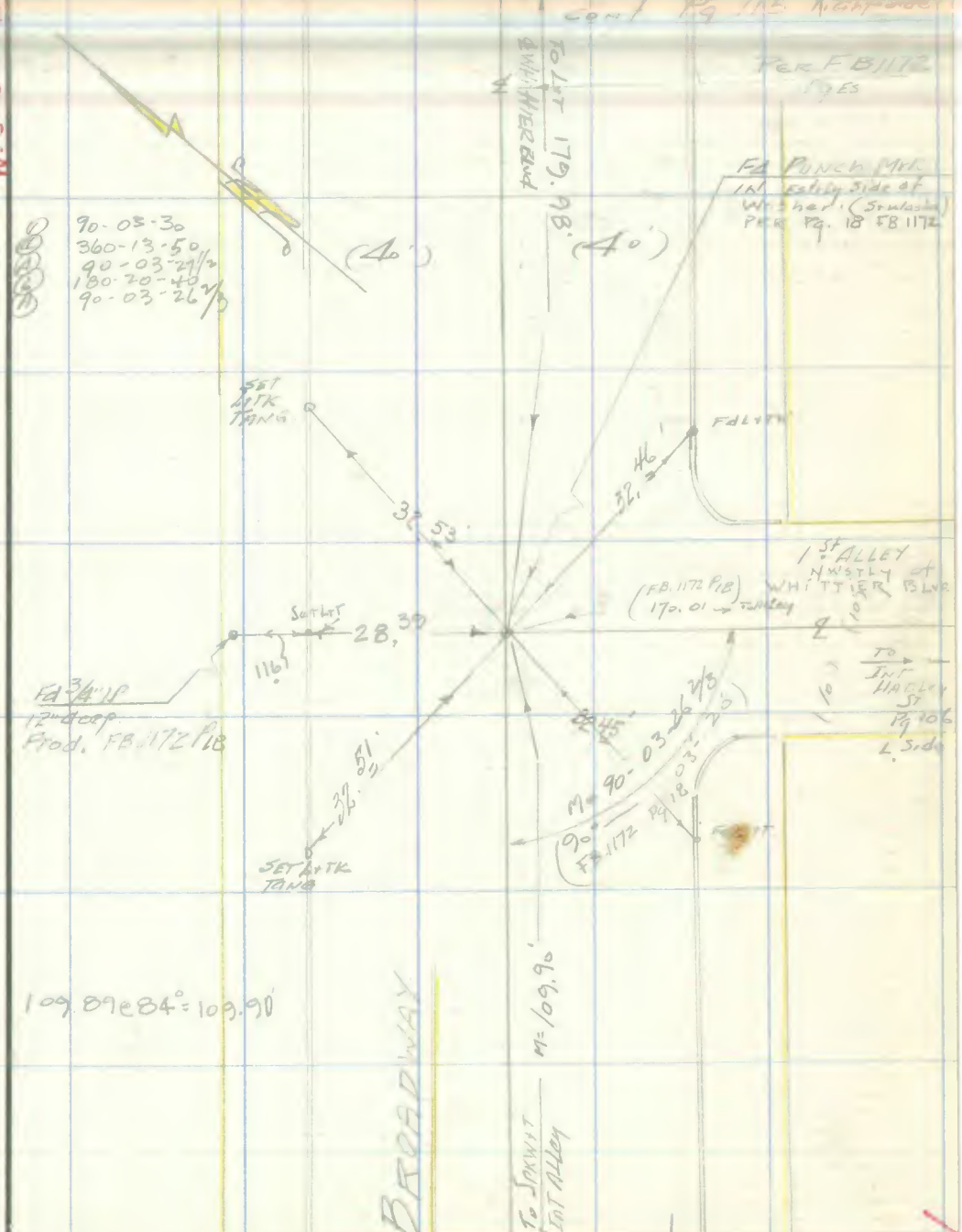

Note: Any Additions or Changes on This Sheet Must be Made or Circled in Red Ink With Date and Name of Person Making Change.

Do not extend notes this side of this line.

RETURN TO
LOS ANGELES COUNTY SURVEYOR
726 LOS ANGELES COUNTY
ENGINEERING BLDG.

76F3095 S&E #247. 8-54

F. B. 1905 PG. 120

Extra 19.

RETURN TO
LOS ANGELES COUNTY SURVEYOR
726 LOS ANGELES COUNTY
ENGINEERING BLDG.

Do not extend notes this side of this line.

Note: Any Additions or Changes on This Sheet Must be Made or Circled In Red Ink With Date and Name of Person Making Change.

Notes Ck'd by	Survey of [illegible]
Map No.	W. O. Tape No. [illegible] St'd. [illegible] °F
Office Work	Surveyed by [illegible]
Checked	Notes Date
Date	[illegible]

F. B. [illegible] PG.

Prop #8

RETURN TO
LOS ANGELES COUNTY SURVEYOR
726 LOS ANGELES COUNTY
ENGINEERING BLDG.

Note: Any Additions or Changes on This Sheet Must be Made or Circled in Red Ink With Date and Name of Person Making Change.

Do not extend notes this side of this line.

76F309S S&E #247. 8-54

F. B. 1905 PG. 122 EXTRA 1a

RETURN TO
LOS ANGELES COUNTY SURVEYOR
726 LOS ANGELES COUNTY
ENGINEERING BLDG.

Note: Any Additions or Changes on This Sheet Must be Made or Circled In Red Ink With Date and Name of Person Making Change.

Do not extend notes this side of this line.

76F309S S&E #247, 8-54

RETURN TO
LOS ANGELES COUNTY SURVEYOR
726 LOS ANGELES COUNTY
ENGINEERING BLDG.

Note: Any Additions or Changes on This Sheet Must be Made or Circled in Red Ink With Date and Name of Person Making Change.

Do not extend notes this side of this line.

Notes Ck'd by_____
Map No._____
Office Work_____
Checked_____
Date_____

Survey of _____
W. O._____ Tape No._____ Str'd_____ °F
Surveyed by_____
Notes_____ Date_____
Date_____

F. B._____ PG._____

F. B. 1905 PG. 124

XTr Pg

RETURN TO
LOS ANGELES COUNTY SURVEYOR
726 LOS ANGELES COUNTY
ENGINEERING BLDG.

Do not extend notes this side of this line.

Note: Any Additions or Changes on This Sheet Must be Made or Circled In Red Ink With Date and Name of Person Making Change.

PWFB 1026 1248

F. B. Pg.

Notes Ck'd by	Survey of
Map No.	W. O. Tape No. St'd. °F
Office Work	Surveyed by
Checked	Notes H.E.G. Date
Date	Indexed A. C. Johnson 12-22-54

J.N. 6215.00

PROJECT No. 8 GUIRADO AVE. STORM DRAIN

CENTERLINE Notes of LINE "A" of STORM DRAIN

STORM DRAIN & NOTES

Pg. 125 to Pg 148

FOR Cross Sec's See F.B. ~~1866~~ 1987 Pg 9 to 144

For [illegible] Pg 51 to P.124

BENCH Marks F.B. 1905 Pg 11 To Pg 50

H.E. Grandvest Chief
A. Carrasco Jesh
SA [illegible] Head Chair

Note: Any Additions or Changes on This Sheet Must be Made or Circled in Red Ink With Date and Name of Person Making Change.

Do not extend notes this side of this line.

RETURN TO
LOS ANGELES COUNTY SURVEYOR
726 LOS ANGELES COUNTY
ENGINEERING BLDG.

76F309S S&E #247. 8-54

F. B. 1985 PG. 126

1249

PWFB 1026

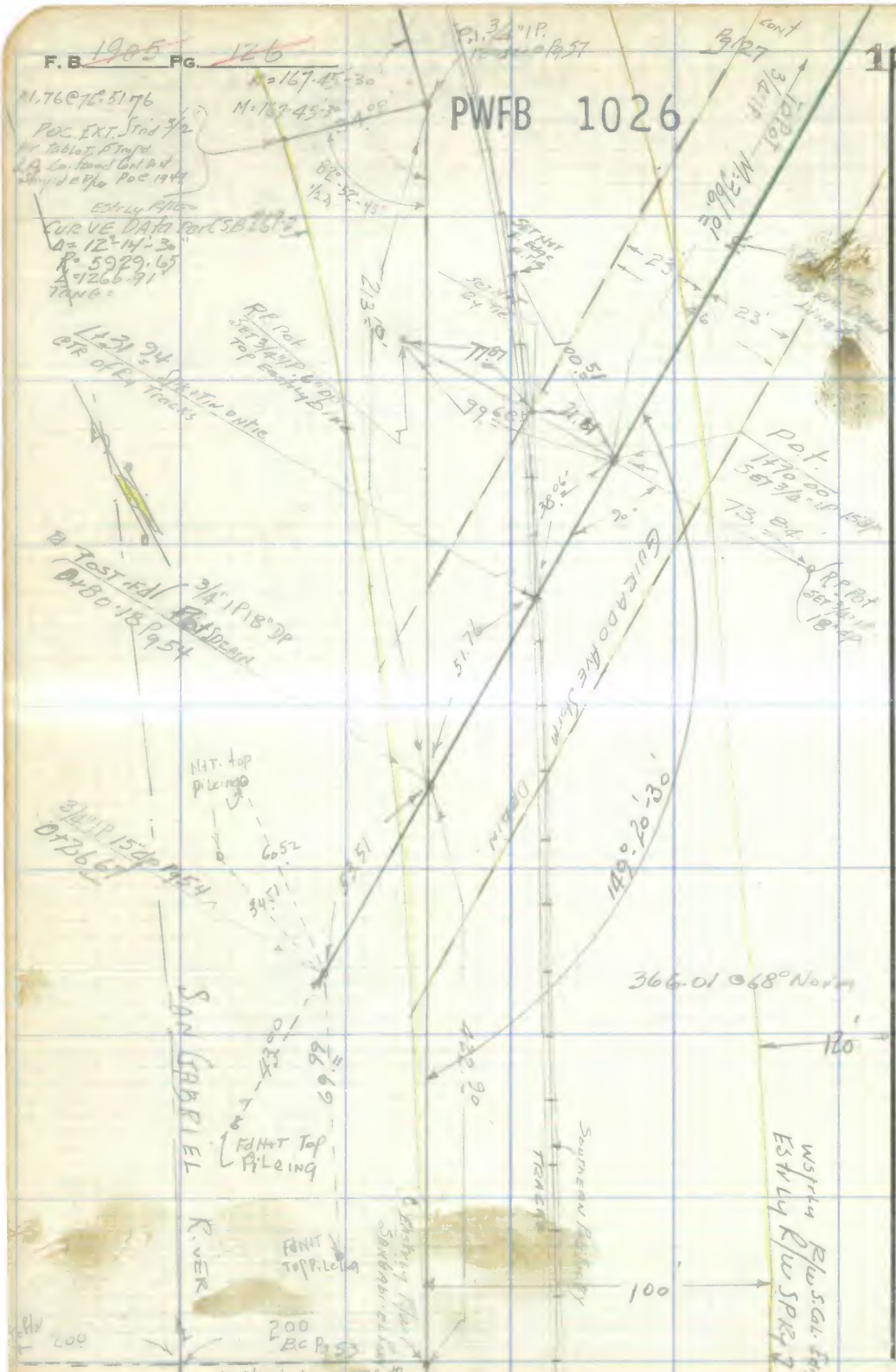

RETURN TO
LOS ANGELES COUNTY SURVEYOR
726 LOS ANGELES COUNTY
ENGINEERING BLDG.

Do not extend notes this side of this line.

Note: Any Additions or Changes on This Sheet Must be Made or Circled In Red Ink With Date and Name of Person Making Change.

PWFB 1026 1250

Notes Ck'd by	Survey of [illegible]
Map No.	W. O. Tape No. St'd. °F
Office Work	Surveyed by H E Grannell
Checked	Notes H E G Date [illegible]
Date	Indexed [illegible]

F. B. Pg.

Note: Any Additions or Changes on This Sheet Must be Made or Circled in Red Ink With Date and Name of Person Making Change.

Do not extend notes this side of this line.

RETURN TO
LOS ANGELES COUNTY SURVEYOR
726 LOS ANGELES COUNTY
ENGINEERING BLDG.

76F309S S&E #247, 8-54

F. B. ~~1905~~ Pg. ~~128~~

PWFB 1026

1251

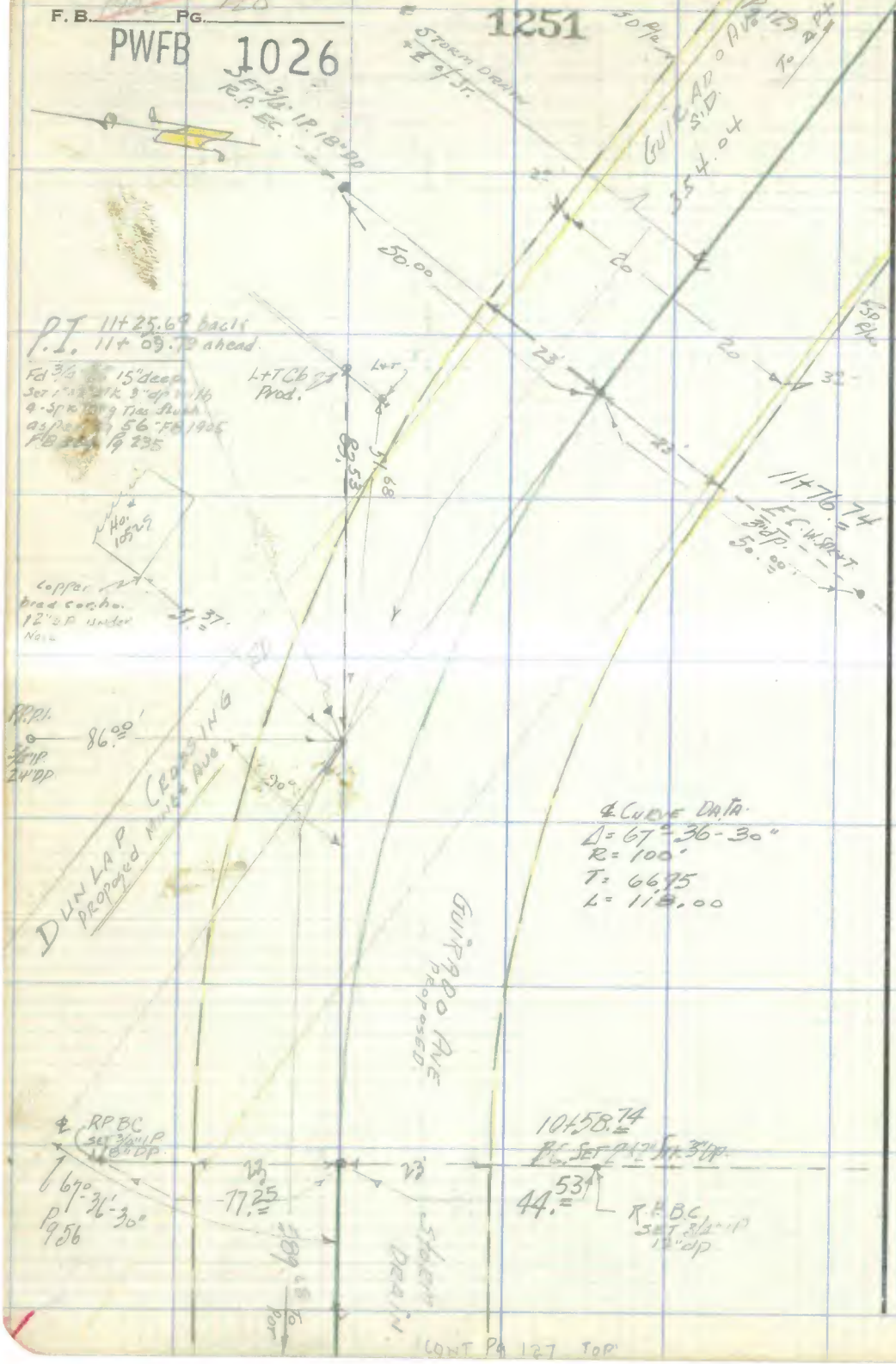

RETURN TO
LOS ANGELES COUNTY SURVEYOR
726 LOS ANGELES COUNTY
ENGINEERING BLDG.

Do not extend notes this side of this line.

Note: Any Additions or Changes on This Sheet Must be Made or Circled in Red Ink With Date and Name of Person Making Change.

PWFB 1026

1252 F.B. 1905 PG. 129

Notes Ck'd by	Survey of
Map No.	W. O. Tape No. Sr'd. °F
Office Work	Surveyed by H. E. GRANQUIST
Checked	Notes Date
Date	Indexed

W.S. 37-A-5

Note: Any Additions or Changes on This Sheet Must be Made or Circled in Red Ink With Date and Name of Person Making Change.

Do not extend notes this side of this line.

RETURN TO
LOS ANGELES COUNTY SURVEYOR
726 LOS ANGELES COUNTY
ENGINEERING BLDG.

76F309S S&E #247, 8-54

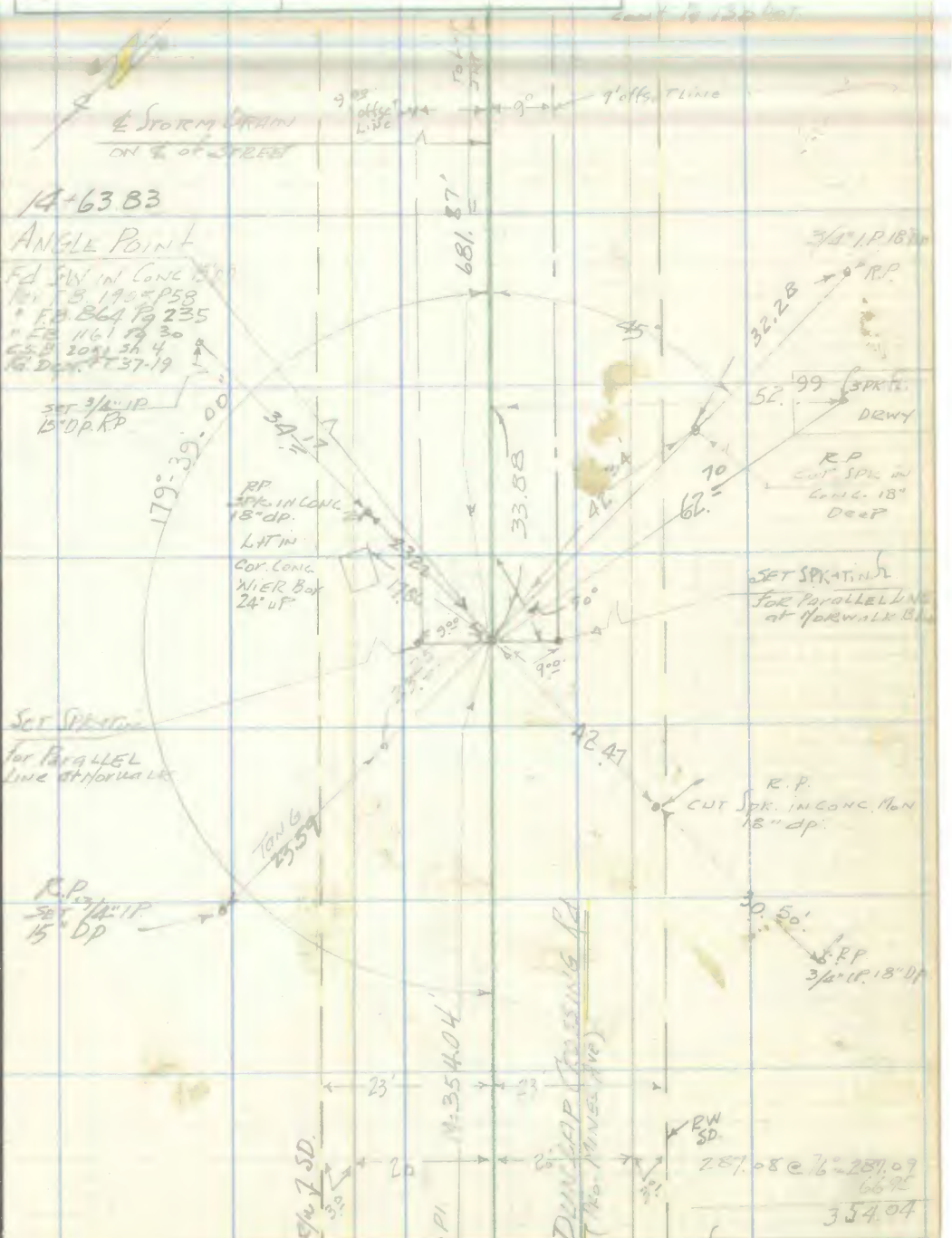

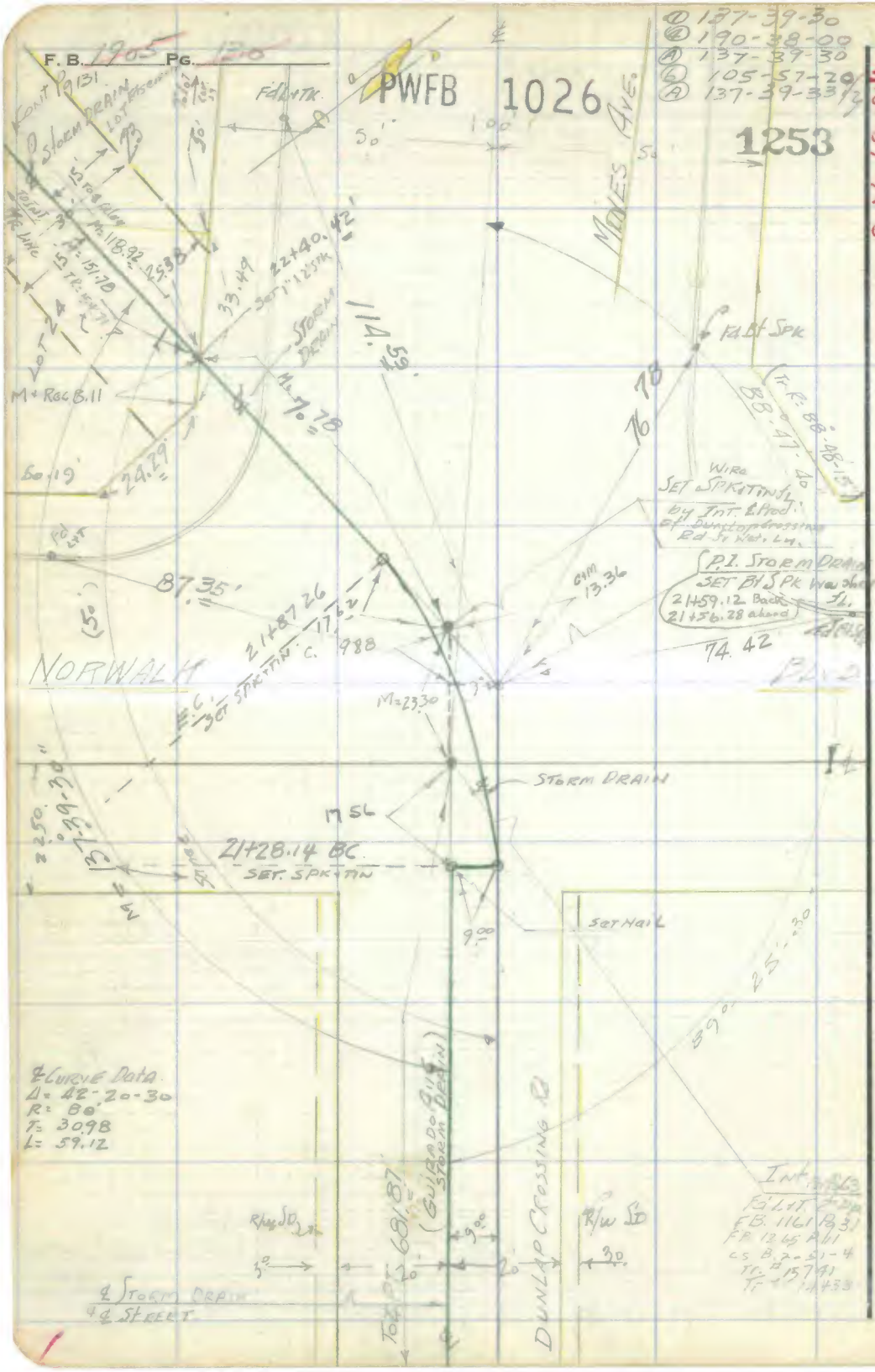

RETURN TO
LOS ANGELES COUNTY SURVEYOR
726 LOS ANGELES COUNTY
ENGINEERING BLDG.

Do not extend notes this side of this line.

Note: Any Additions or Changes on This Sheet Must be Made or Circled in Red Ink With Date and Name of Person Making Change.

76F309S S&E #247. 8-54

RETURN TO
LOS ANGELES COUNTY SURVEYOR
726 LOS ANGELES COUNTY
ENGINEERING BLDG.

Note: Any Additions or Changes on This Sheet Must be Made or Circled in Red Ink With Date and Name of Person Making Change.

Do not extend notes this side of this line.

W.S. 37-A-5

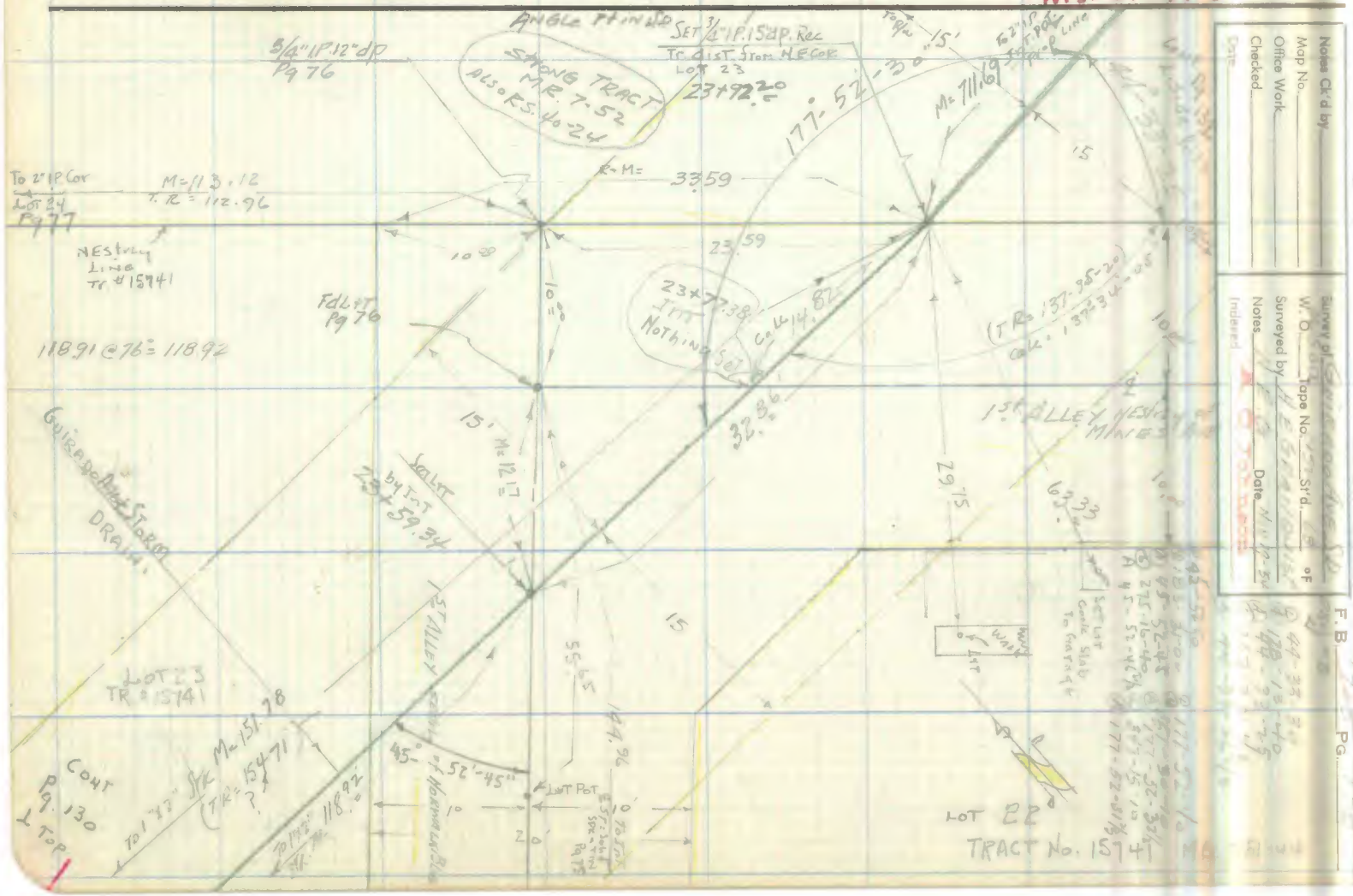

RETURN TO
LOS ANGELES COUNTY SURVEYOR
726 LOS ANGELES COUNTY
ENGINEERING BLDG.

Note: Any Additions or Changes on This Sheet Must be Made or Circled in Red Ink With Date and Name of Person Making Change.

Do not extend notes this side of this line.

W.S. 37-A-5

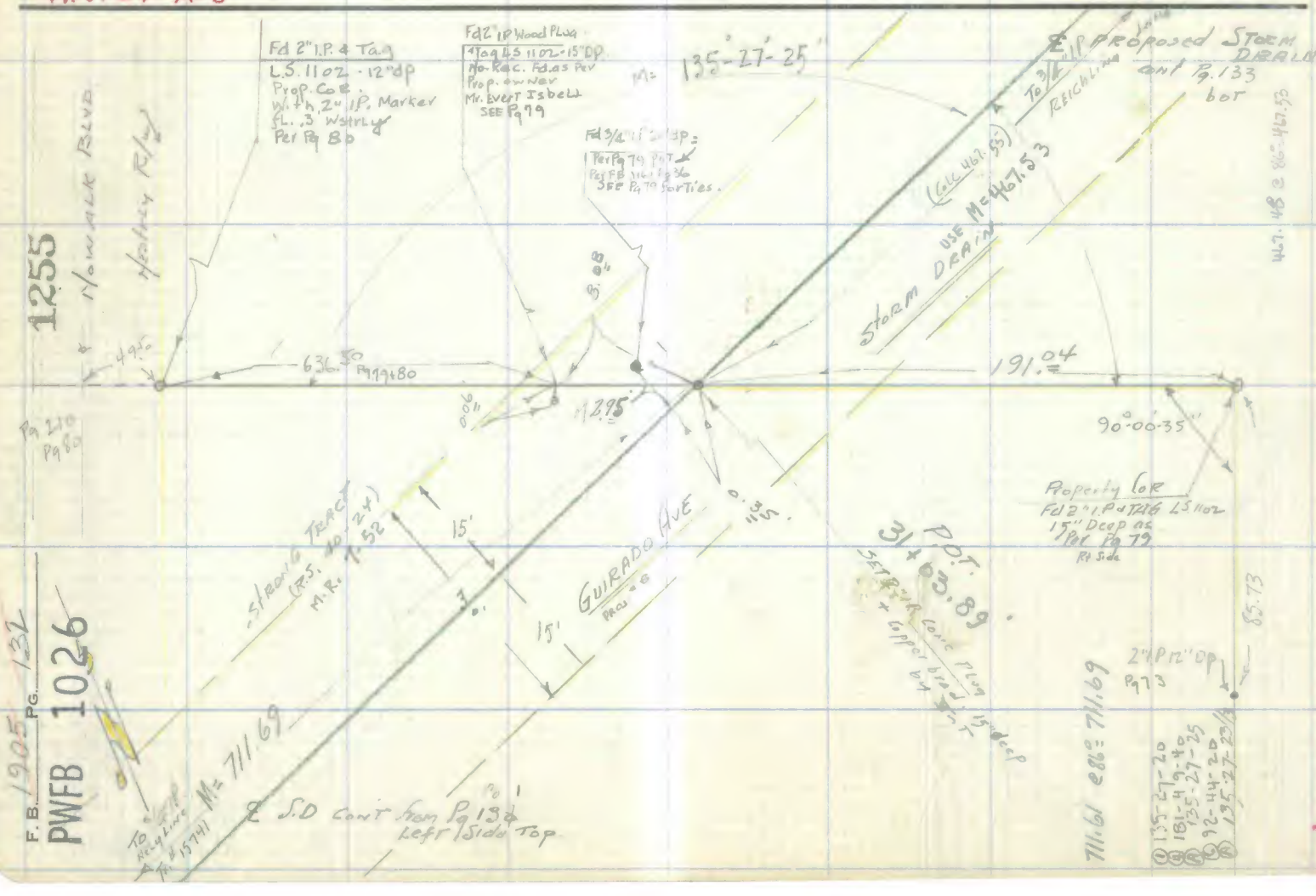

F.B. 1905 PG. 132

PWFB 1026

PWFB 1026

1256

F. B. _____ PG. _____

Notes Ck'd by _____	Survey of _____
Map No. _____	W. O. _____ Tape No. _____ St'd. _____ °F
Office Work _____	Surveyed by _____
Checked _____	Notes _____ Date _____
Date _____	Indexed _____

W.S. 37-A-5

Note: Any Additions or Changes on This Sheet Must be Made or Circled in Red Ink With Date and Name of Person Making Change.

Do not extend notes this side of this line.

RETURN TO
LOS ANGELES COUNTY SURVEYOR
726 LOS ANGELES COUNTY
ENGINEERING BLDG.

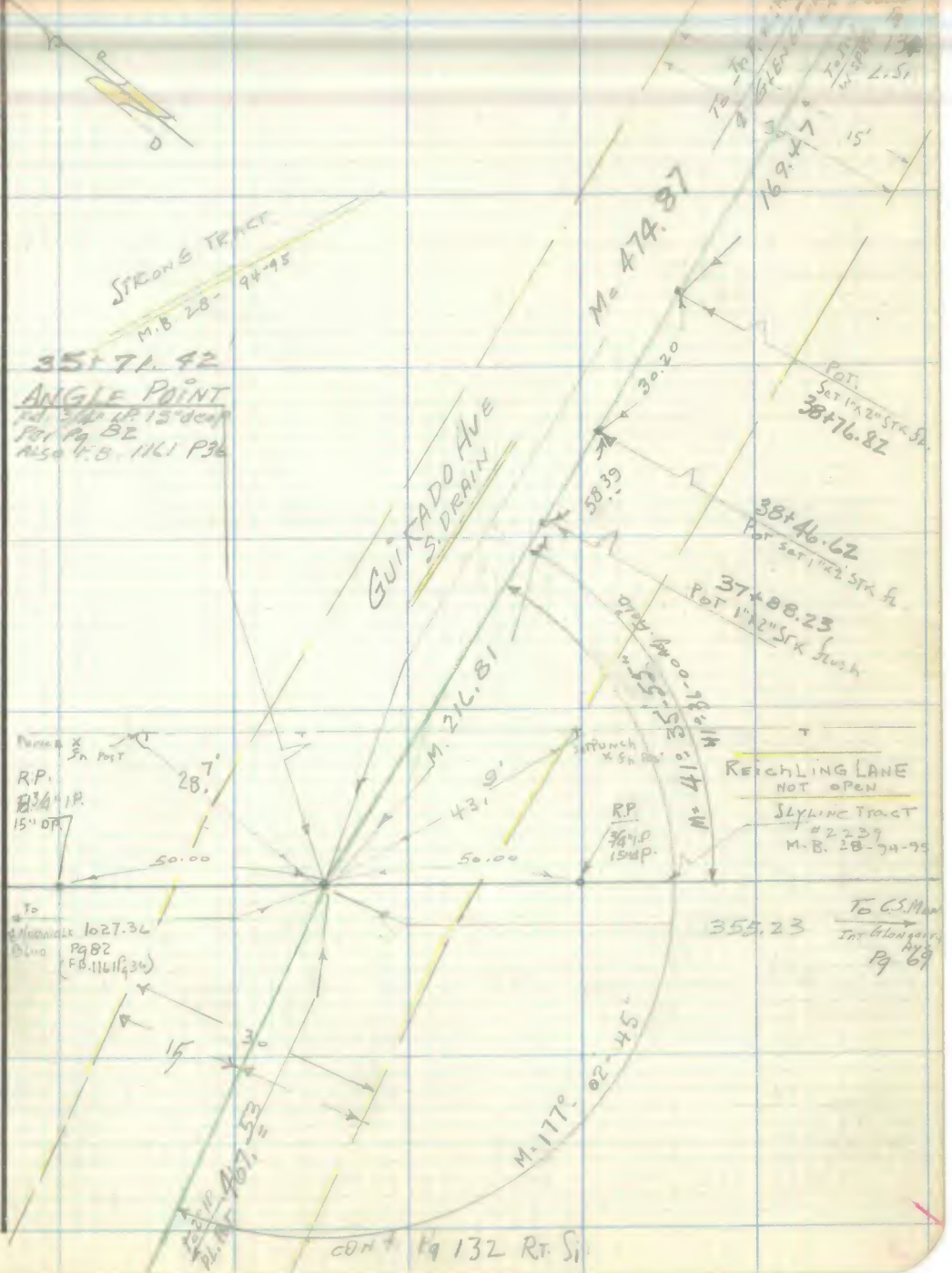

76F309S S&E #247, 8-54

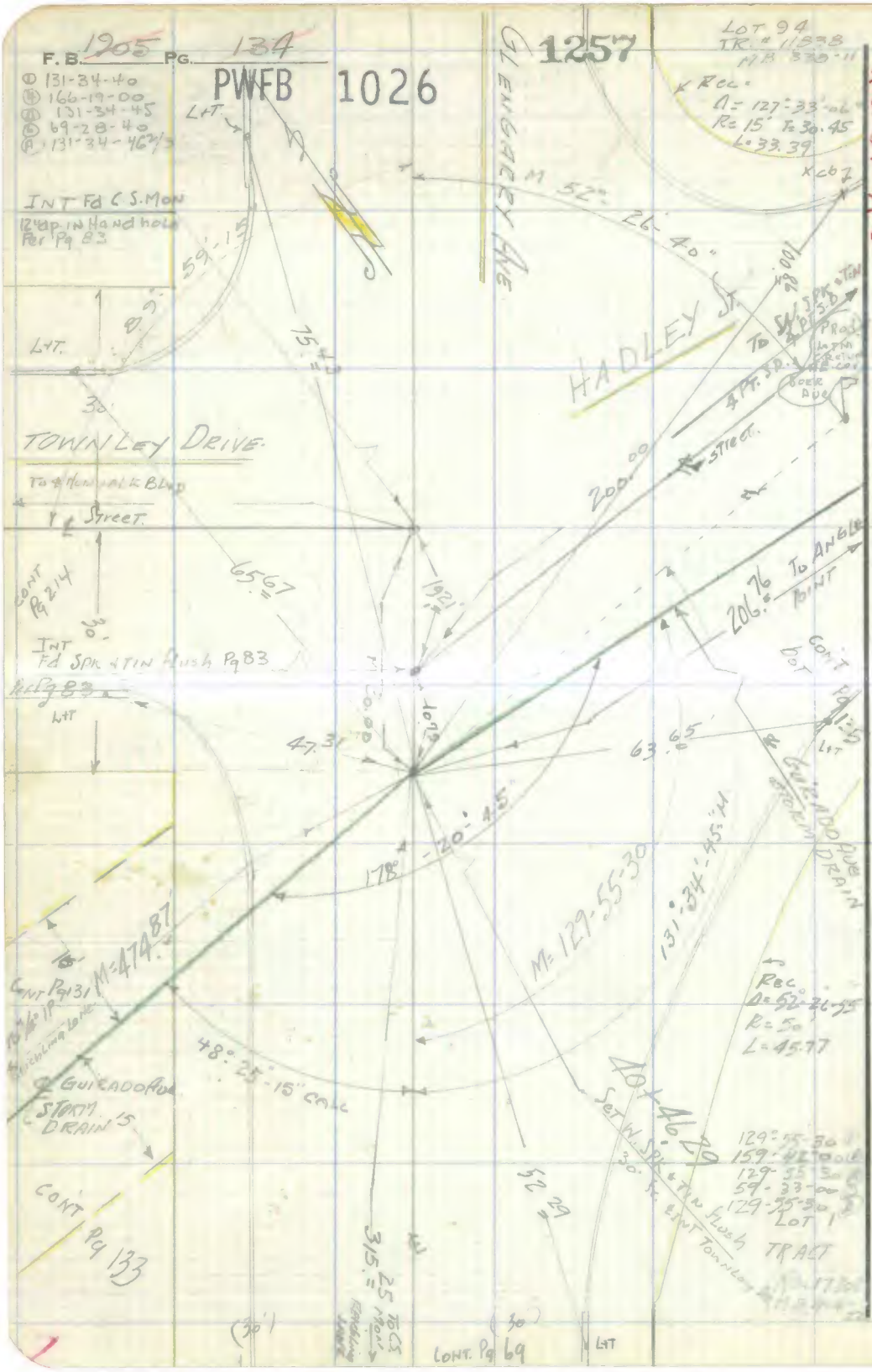
F. B. 1905 PG. 134
PWFB 1026
1257
W.S. 37-A-5
LOT 94
TR. # 11838
MB 330-11
Rec.
Δ = 127°-33'-06"
R = 15' T = 30.45
L = 33.39
GLENGARRY AVE
HADLEY ST.
TOWNLEY DRIVE
To ⊥ Hondale Blvd
⊥ Street
Street
To Angle Point
Guirado Ave
Storm Drain
INT Fd C.S. Mon
12" dp in Hand hole
Per Pg 83
INT
Fd SPK & TIN Flush Pg 83
Per Pg 83
CONT Pg 214
CONT Pg 131
CONT Pg 133
CONT Pg 69
M 52°-26-40"
M = 129-55-30
M = 474.87
131°-34'-45" M
178°-20'-45"
48°-25'-15" Calc
Rec.
Δ = 52°-26-55
R = 50
L = 45.77
40+46.29
Set W. SPK & TIN Flush
30' ft. E INT Townley
TRACT
129°-55-30
159°-42-00
129-55-30
59-33-00
129-55-30
LOT 1
200.00
206.76
63.65
47.31
65.67
75.43
59-15
315.25
52.29
100.86
1921
1079
30'
LT
RETURN TO
LOS ANGELES COUNTY SURVEYOR
726 LOS ANGELES COUNTY
ENGINEERING BLDG.
Do not extend notes this side of this line.
Note: Any Additions or Changes on This Sheet Must be Made or Circled in Red Ink With Date and Name of Person Making Change.

PWFB 1026 1258

Notes Ck'd by	Survey of [illegible]
Map No.	W. O. [illegible] Tape No. [illegible] St'd. 68 °F
Office Work	Surveyed by H. E. Greenwood
Checked	Notes H. E. G. Date [illegible]
Date	Indexed [illegible]

F. B. [illegible] Pg. [illegible]

Note: Any Additions or Changes on This Sheet Must be Made or Circled in Red Ink With Date and Name of Person Making Change.

Do not extend notes this side of this line.

RETURN TO
LOS ANGELES COUNTY SURVEYOR
726 LOS ANGELES COUNTY
ENGINEERING BLDG.

76F309S S&E #247. 8-54

RETURN TO
LOS ANGELES COUNTY SURVEYOR
726 LOS ANGELES COUNTY
ENGINEERING BLDG.

Do not extend notes this side of this line.

Note: Any Additions or Changes on This Sheet Must be Made or Circled In Red Ink With Date and Name of Person Making Change.

76F309S S&E #247, 8-54

RETURN TO
LOS ANGELES COUNTY SURVEYOR
726 LOS ANGELES COUNTY
ENGINEERING BLDG.

Note: Any Additions or Changes on This Sheet Must be Made or Circled in Red Ink With Date and Name of Person Making Change.

Do not extend notes this side of this line.

W.S. 37-A-5

Notes Ck'd by
Map No.
Office Work
Checked
Date

Survey of
W.O. Map No. 3rd. of
Surveyed by Date
Notes
Indexed

PWFB 1026

1260

F.B. Pg.

F.B. 1026 PG. 138

PWFB 1026

1261

W.S. 37-A-5

145

RETURN TO
LOS ANGELES COUNTY SURVEYOR
726 LOS ANGELES COUNTY
ENGINEERING BLDG.

Do not extend notes this side of this line.

Note: Any Additions or Changes on This Sheet Must be Made or Circled in Red Ink With Date and Name of Person Making Change.

PWFB 1026

1262

F. B. _____ PG. _____

Notes Ck'd by _____	Survey of _____
Map No. _____	W. O. _____ Tape No. _____ St'd. _____ °F
Office Work _____	Surveyed by _____
Checked _____	Notes _____ Date _____
Date _____	Indexed _____

W.S. 37-A-5

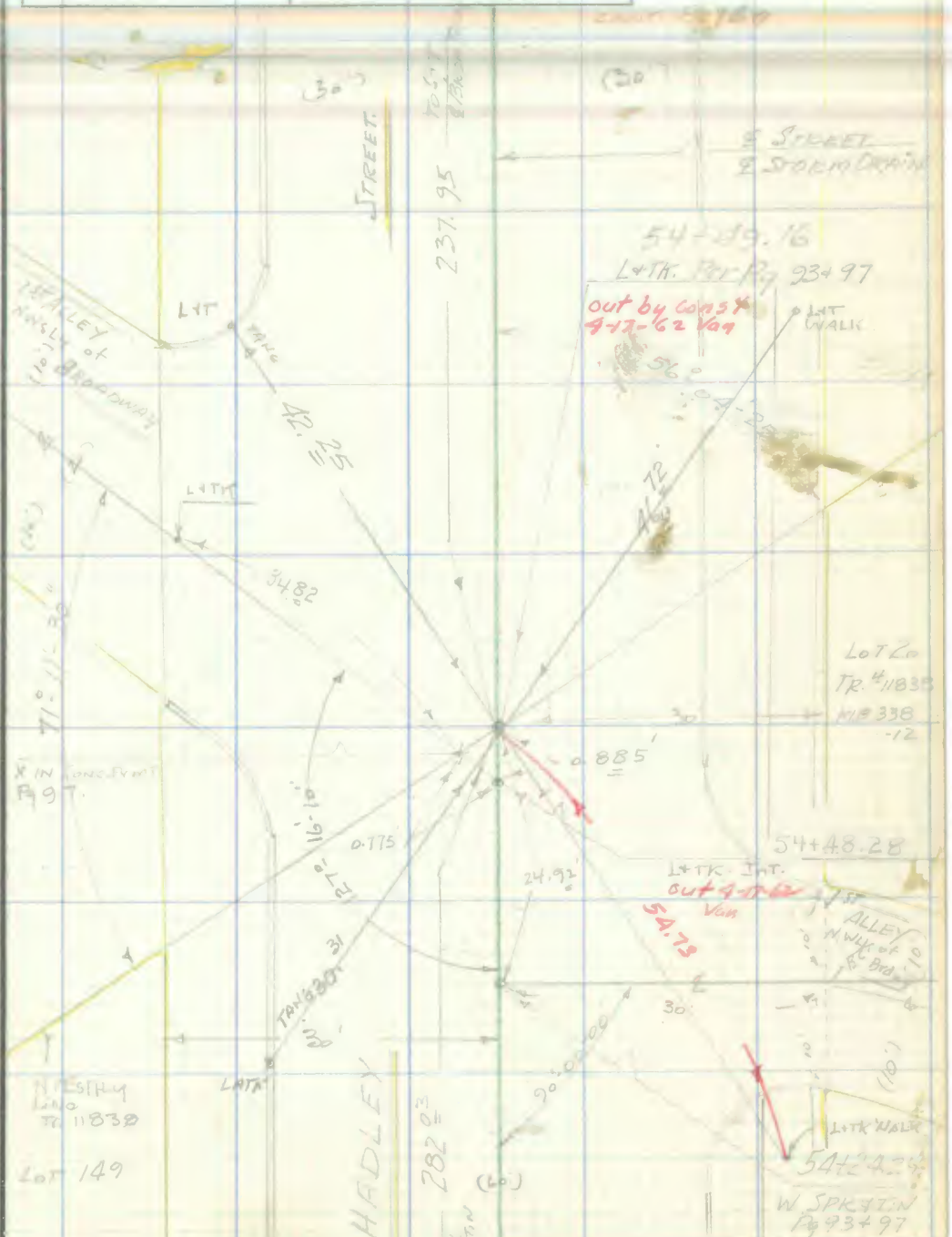

Note: Any Additions or Changes on This Sheet Must be Made or Circled in Red Ink With Date and Name of Person Making Change.

Do not extend notes this side of this line.

RETURN TO
LOS ANGELES COUNTY SURVEYOR
726 LOS ANGELES COUNTY
ENGINEERING BLDG.

76F309S S&E #247. 8-54

RETURN TO
LOS ANGELES COUNTY SURVEYOR
726 LOS ANGELES COUNTY
ENGINEERING BLDG.

Note: Any Additions or Changes on This Sheet Must be Made or Circled in Red Ink With Date and Name of Person Making Change.

Do not extend notes this side of this line.

W.S. 37-A-5

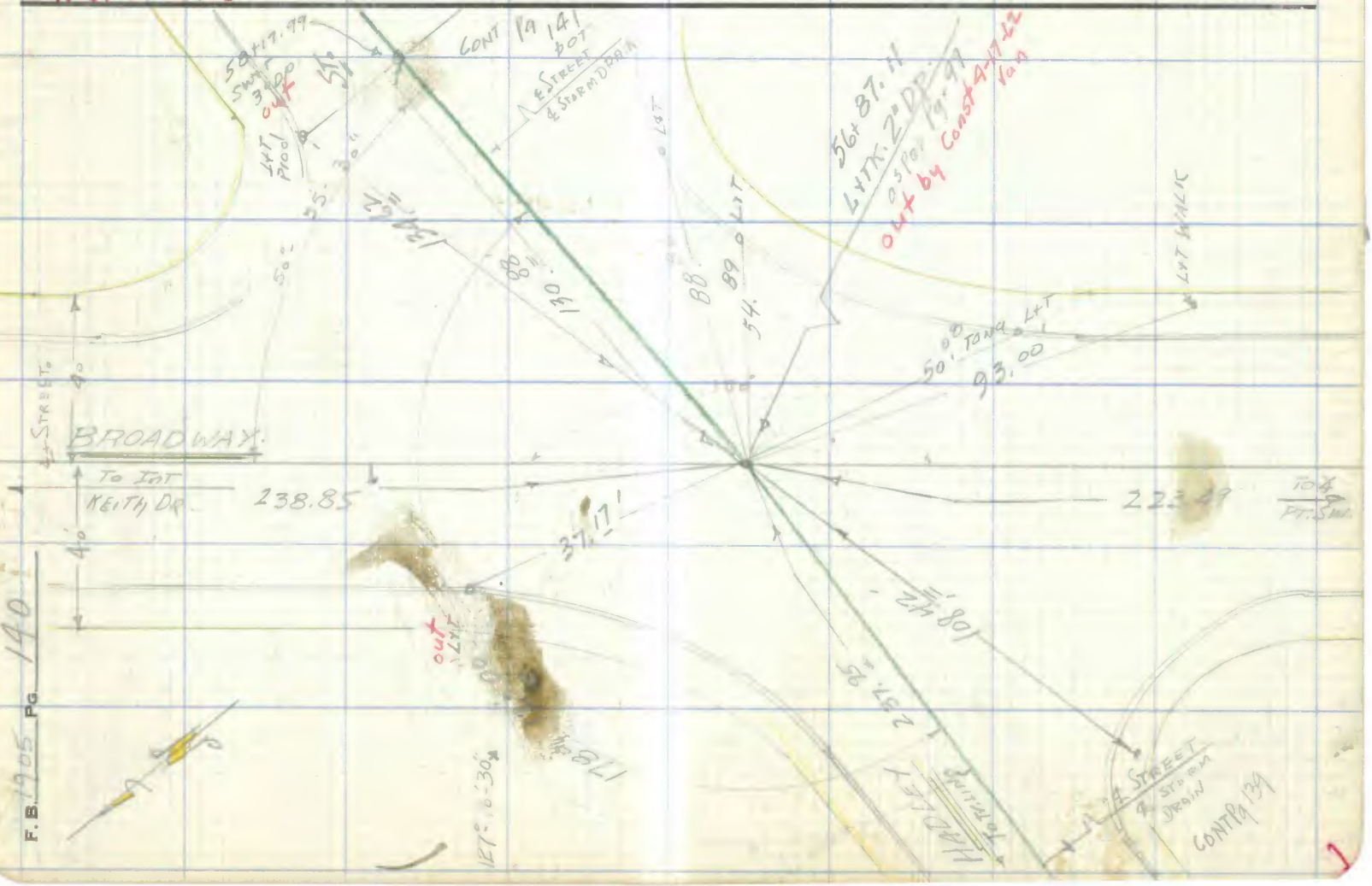

76F309S 247 2-51

RETURN TO
LOS ANGELES COUNTY SURVEYOR
726 LOS ANGELES COUNTY
ENGINEERING BLDG.

Note: Any Additions or Changes on This Sheet Must be Made or Circled in Red Ink With Date and Name of Person Making Change.

Do not extend notes this side of this line.

W.S. 3-7 A-5

PWEB 1027

292

Notes Ck'd by
Map No.
Office Work
Checked
Date

Survey of
W.O. Tape No. Sl'd °F
Surveyed by
Notes Date Dec 54
Indexed

F.B. Pg.

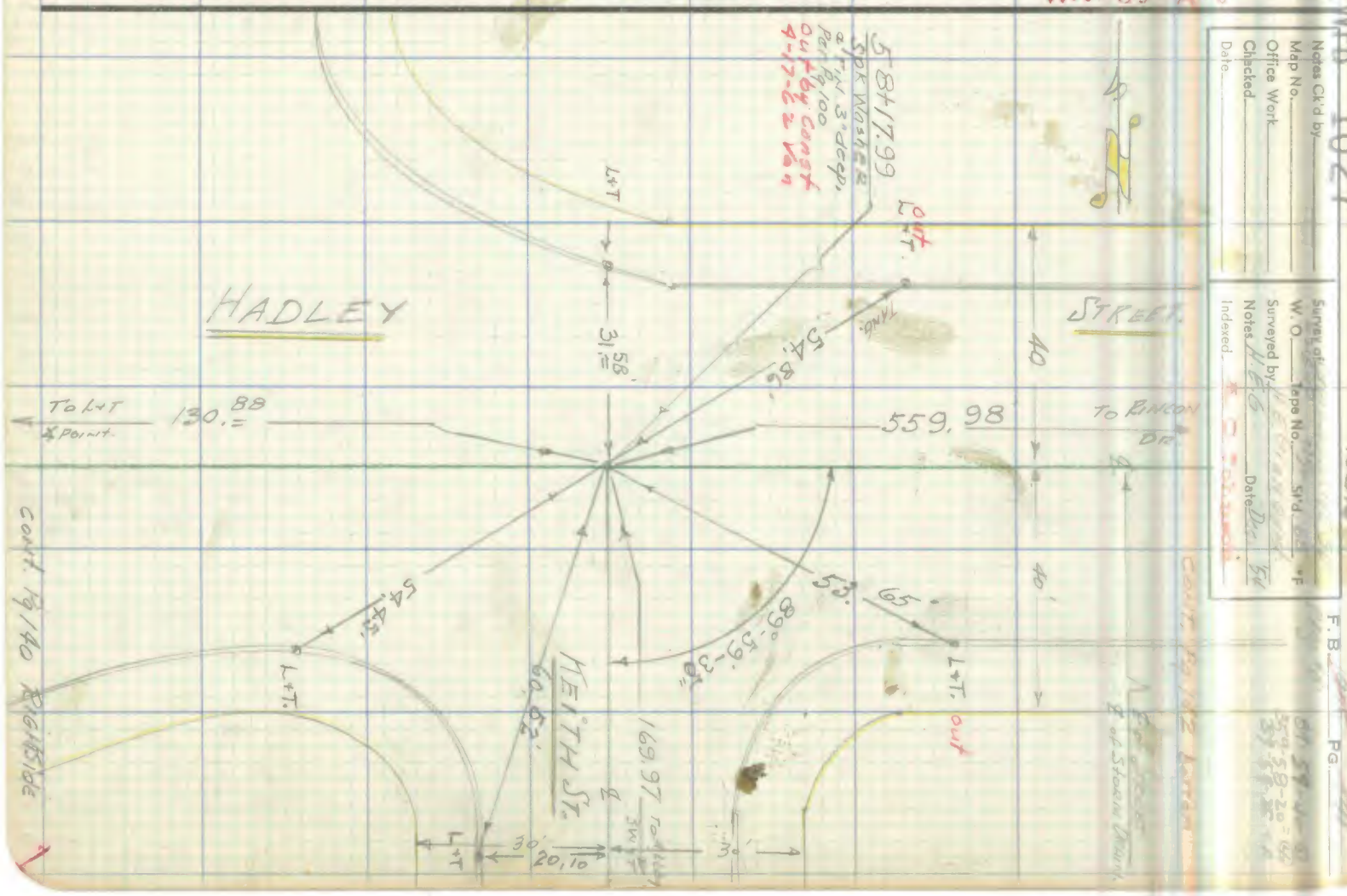

F.B. 1305 PG. 142

PWFB 1027

CONT Pg. 143.

293

W.S. 37 - B - 5

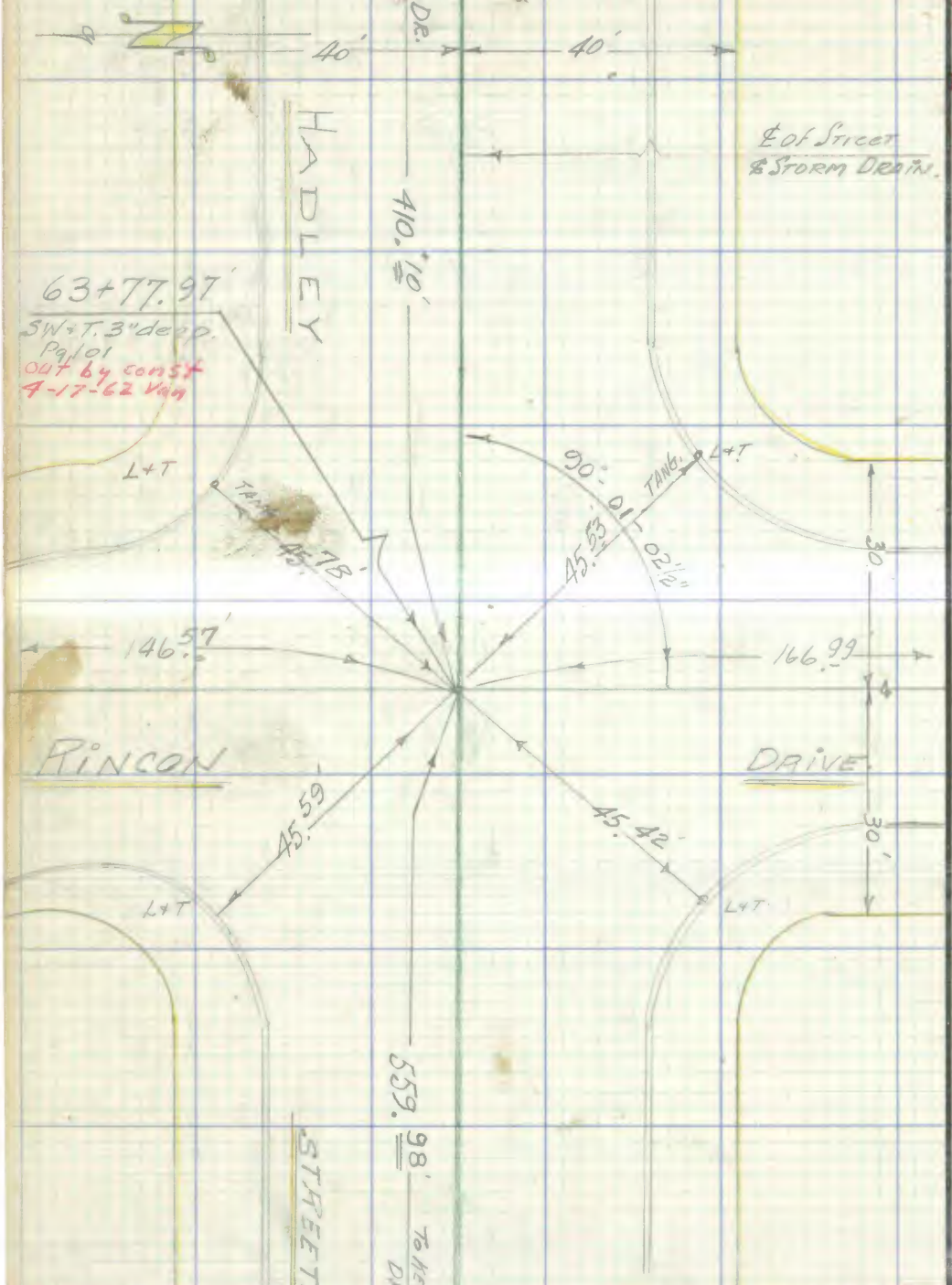

RETURN TO
LOS ANGELES COUNTY SURVEYOR
726 LOS ANGELES COUNTY
ENGINEERING BLDG.

Do not extend notes this side of this line.

Note: Any Additions or Changes on This Sheet Must be Made or Circled in Red Ink With Date and Name of Person Making Change.

CONT. Pg. 141 TOP

PWFB 1027 294

F. B. ____ PG. ____

Notes Ck'd by ____
Map No. ____
Office Work ____
Checked ____
Date ____

Survey of ____
W. O. ____ Tape No. ____ St'd. ____ °F
Surveyed by ____
Notes ____ Date ____
Indexed R. C. Johnson

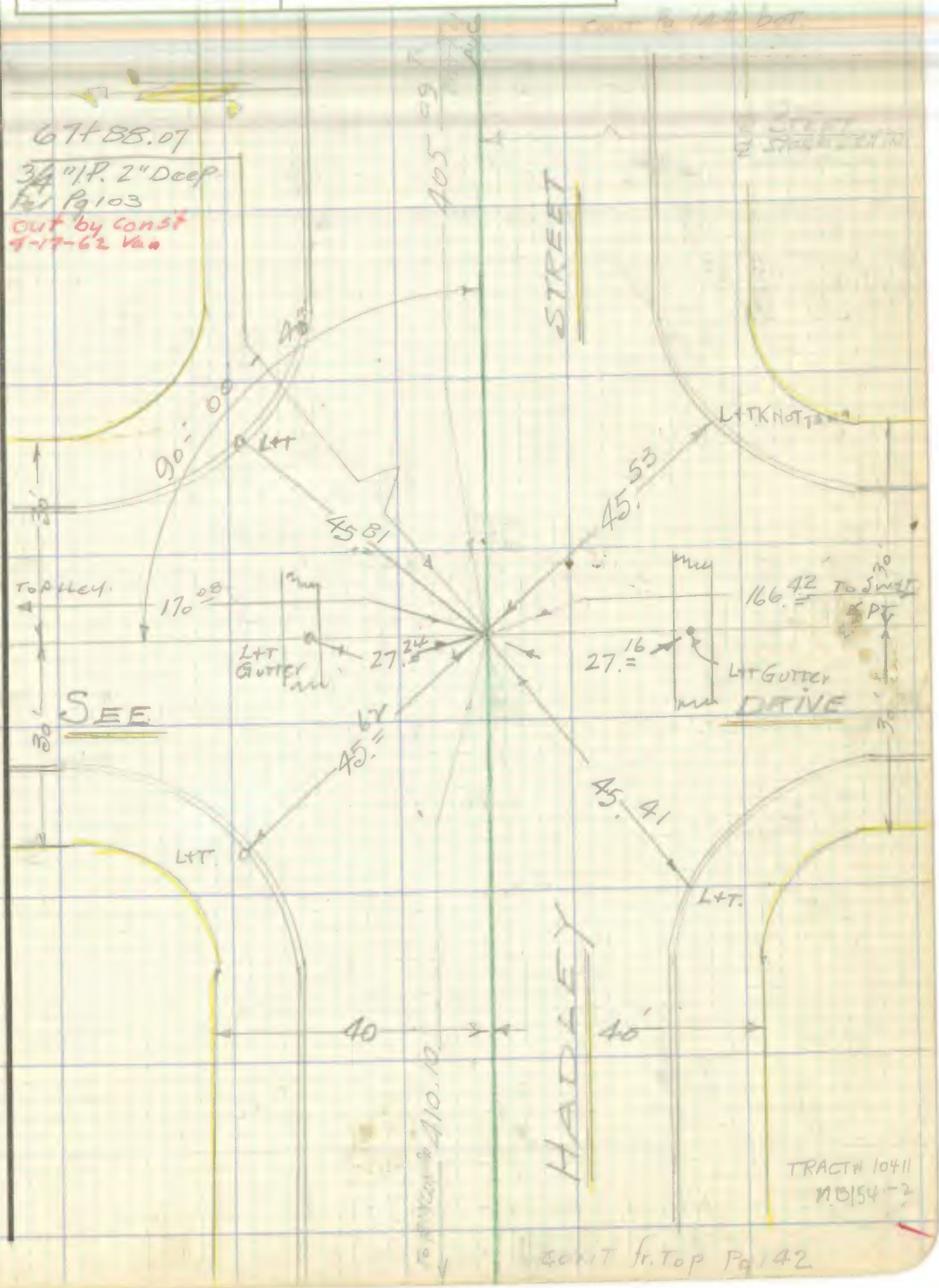

Note: Any Additions or Changes on This Sheet Must be Made or Circled in Red Ink With Date and Name of Person Making Change.

Do not extend notes this side of this line.

RETURN TO
LOS ANGELES COUNTY SURVEYOR
726 LOS ANGELES COUNTY
ENGINEERING BLDG.

76F309S 247 4-53

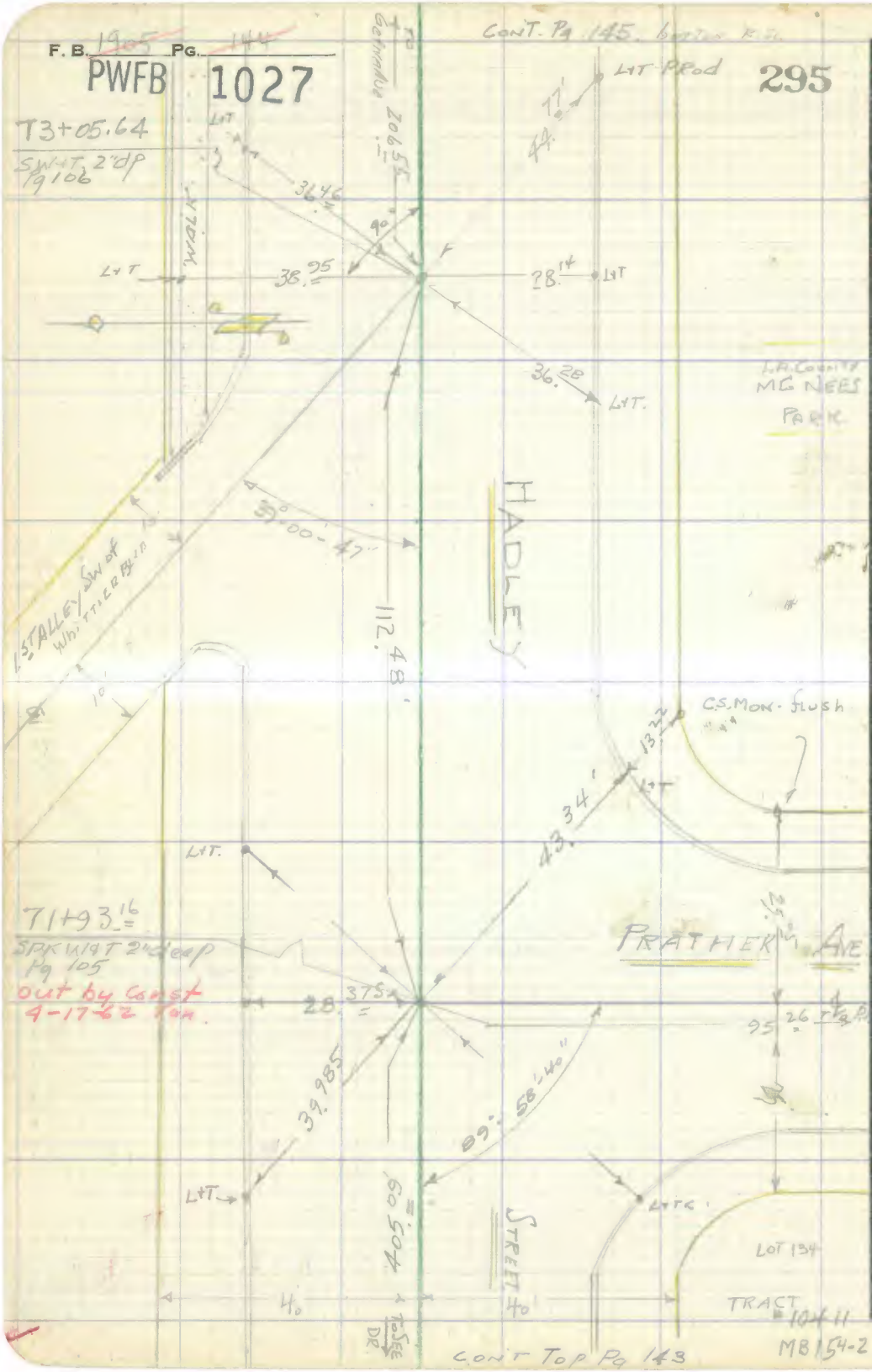

RETURN TO
LOS ANGELES COUNTY SURVEYOR
726 LOS ANGELES COUNTY
ENGINEERING BLDG.

Do not extend notes this side of this line.

Note: Any Additions or Changes on This Sheet Must be Made or Circled in Red Ink With Date and Name of Person Making Change.

PWFB 1027

296

F. B. ______ Pg ______

Notes Ck'd by	Survey of
Map No.	W. O. 62-15-09 Tape No. B152 St'd. 68 °F
Office Work	Surveyed by H. E. Gr...
Checked	Notes H. E. G. Date
Date	Indexed

W.S. 37-B-5

Note: Any Additions or Changes on This Sheet Must be Made or Circled in Red Ink With Date and Name of Person Making Change.

Do not extend notes this side of this line.

RETURN TO
LOS ANGELES COUNTY SURVEYOR
726 LOS ANGELES COUNTY
ENGINEERING BLDG.

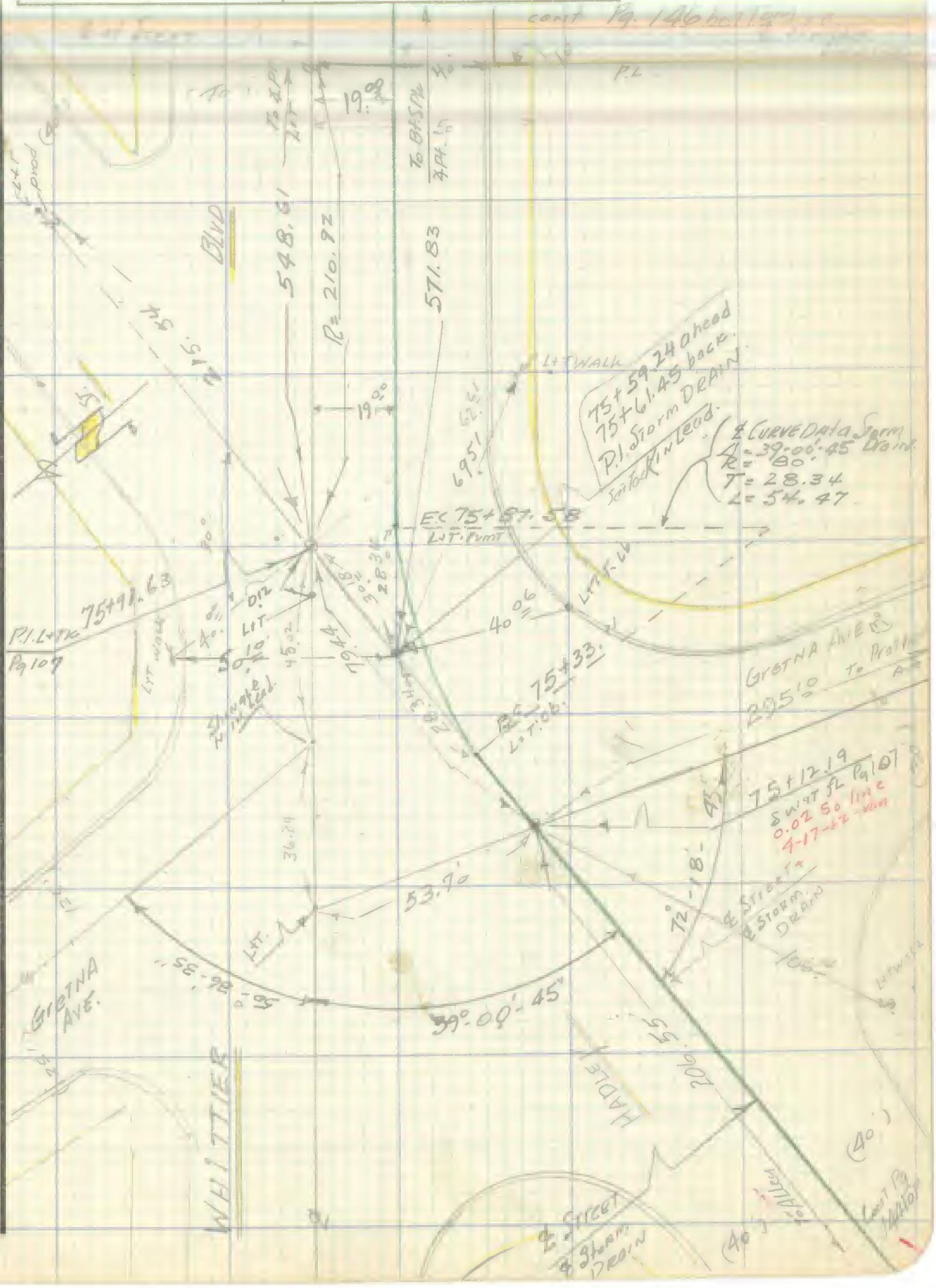

76F309S 247 4-5

F. B. 1205 Pg. 146

PWFB 1027

297

W.S. 37 - B-5

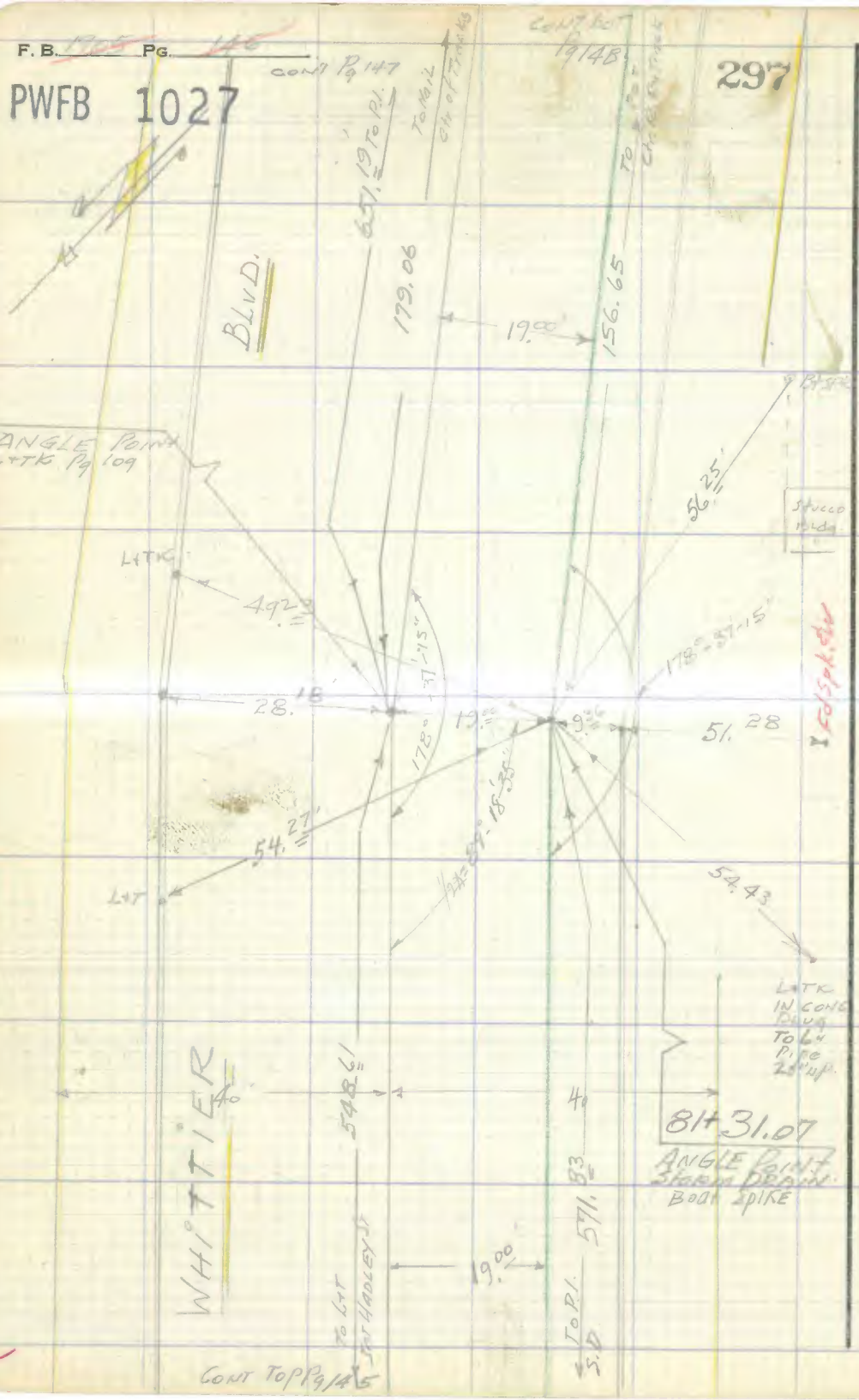

RETURN TO
LOS ANGELES COUNTY SURVEYOR
726 LOS ANGELES COUNTY
ENGINEERING BLDG.
Do not extend notes this side of this line.

Note: Any Additions or Changes on This Sheet Must Be Made or Circled In Red Ink With Date and Name of Person Making Change.

76F309S 247 4-53

RETURN TO
LOS ANGELES COUNTY SURVEYOR
726 LOS ANGELES COUNTY
ENGINEERING BLDG.

Note: Any Additions or Changes on This Sheet Must be Made or Circled in Red Ink With Date and Name of Person Making Change.

Do not extend notes this side of this line.

W.S. 39 - 8-5

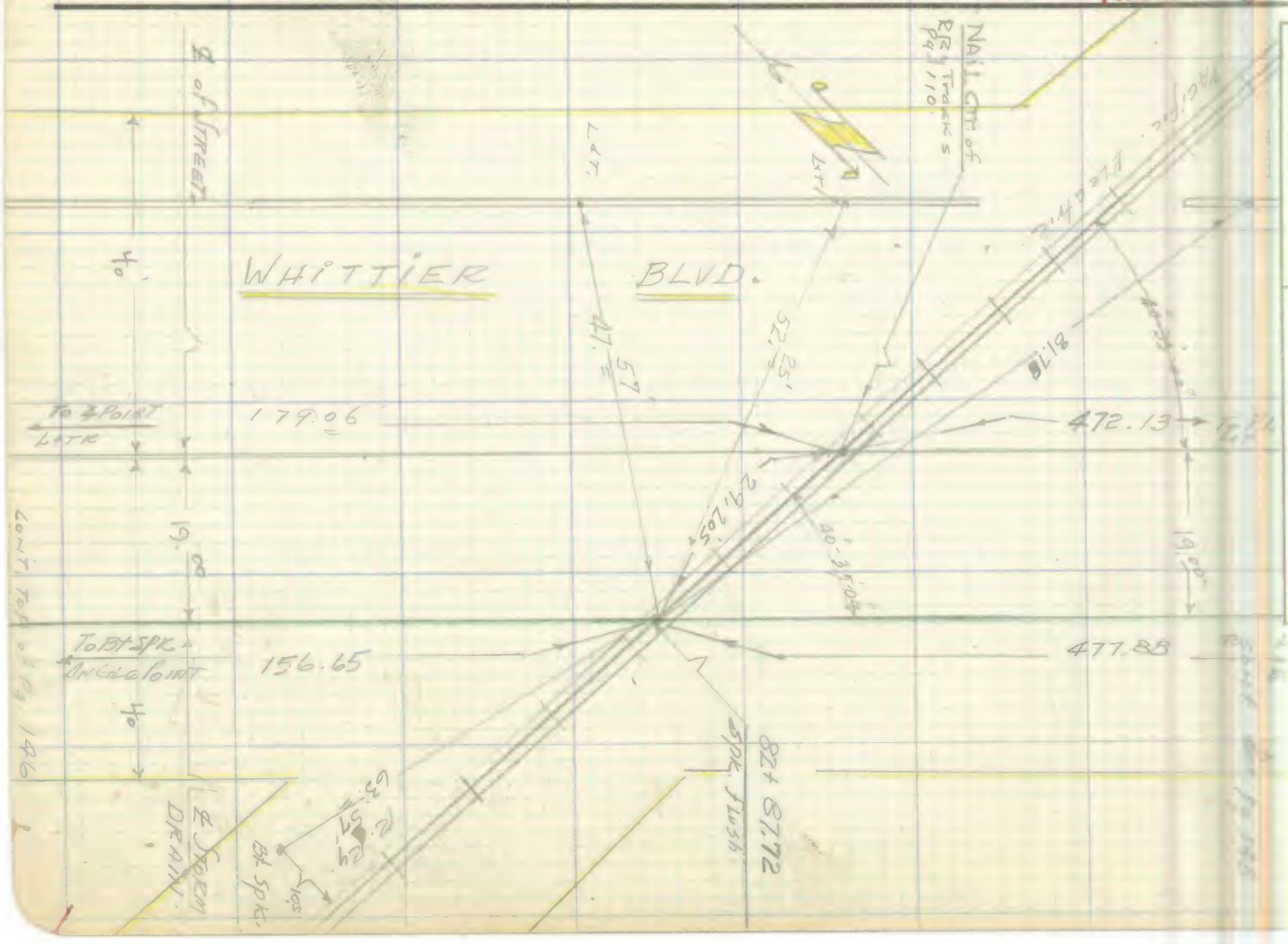

PWED 1027

298

Notes Ck'd by
Map No.
Office Work
Checked
Date

Survey of
W. O. Tape No. Sr'd. of
Surveyed by
Notes Date
Indexed

F.B. PG.

F. B. 1905 PG. 148

PWFB 1027

W.S. 37-B-5

RETURN TO
LOS ANGELES COUNTY SURVEYOR
726 LOS ANGELES COUNTY
ENGINEERING BLDG.
Do not extend notes this side of this line.

Note: Any Additions or Changes on This Sheet Must be Made or Circled in Red Ink With Date and Name of Person Making Change.

Notes Ck'd by	Survey of [illegible]
Map No.	W. O. Tape No. St'd. °F
Office Work	Surveyed by [illegible]
Checked	Notes Date
Date	Indexed [illegible] 1-24-55

F. B. 1905 Pg 151

J.N. 6215.00

GUIRADO AVE. STORM DRAIN
PROJECT No. 6

LOCATION of IMPROVEMENT
LINE "A"

FB. 1905 Pg 151 to Pg. 206

H E Grandpit Chief
A. Carrasco Inst
J.A. Moody Head Chain
G.P. Alvon Rear Chain

Note: Any Additions or Changes on This Sheet Must be Made or Circled in Red Ink With Date and Name of Person Making Change.

Do not extend notes this side of this line.

RETURN TO
LOS ANGELES COUNTY SURVEYOR
726 LOS ANGELES COUNTY
ENGINEERING BLDG.

76F309S 247 2-51

RETURN TO
LOS ANGELES COUNTY SURVEYOR
726 LOS ANGELES COUNTY
ENGINEERING BLDG.

Do not extend notes this side of this line.

Note: Any Additions or Changes on This Sheet Must be Made or Circled in Red Ink With Date and Name of Person Making Change.

Notes Ck'd by	Survey of
Map No.	W. O. Tape No. Srd. of
Office Work	Surveyed by
Checked	Notes Date
Date	Indexed

F. B. Pg.

Note: Any Additions or Changes on This Sheet Must be Made or Circled in Red Ink With Date and Name of Person Making Change.

Do not extend notes this side of this line.

RETURN TO
LOS ANGELES COUNTY SURVEYOR
726 LOS ANGELES COUNTY
ENGINEERING BLDG.

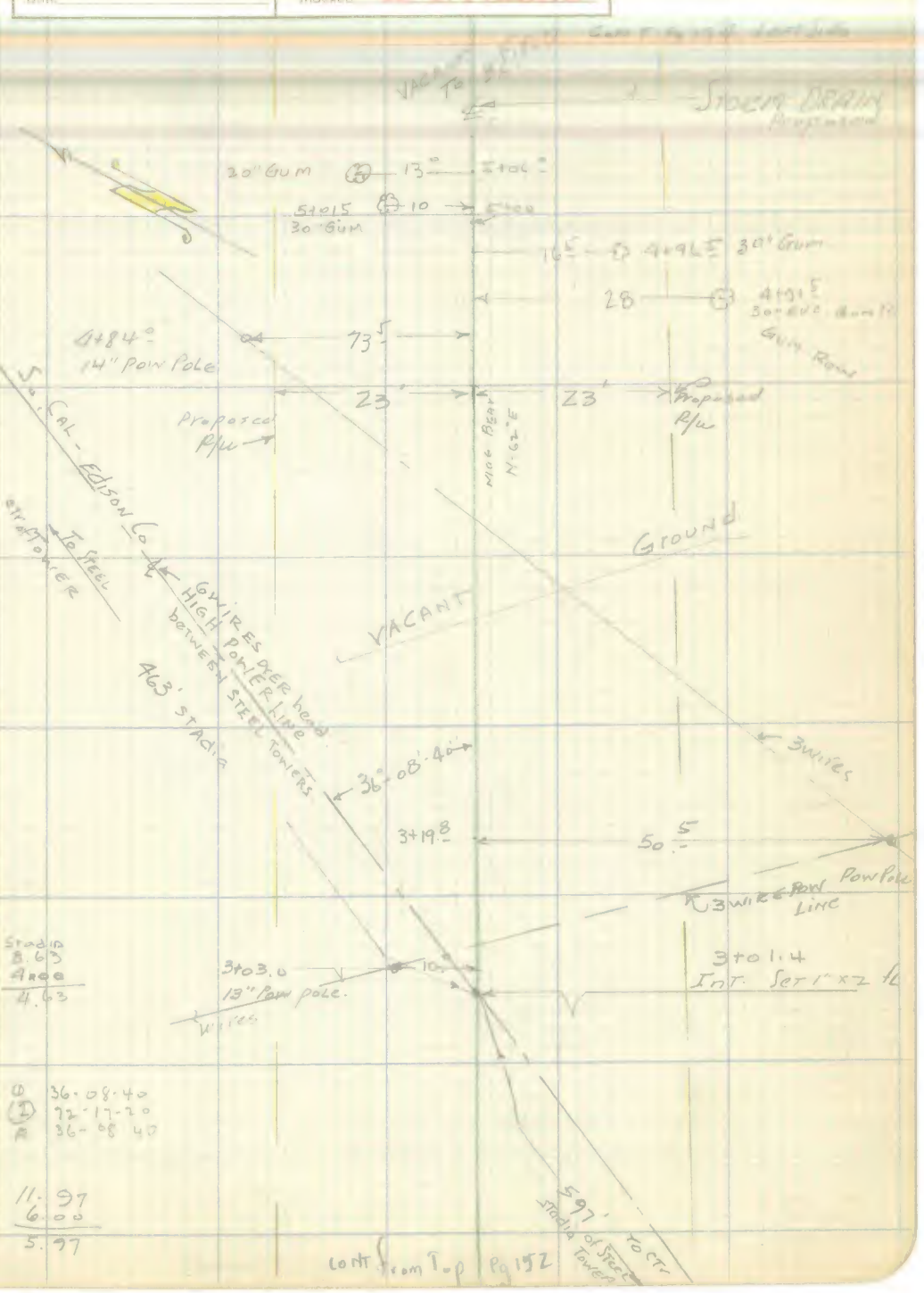

76F3095 247 4-53

RETURN TO
LOS ANGELES COUNTY SURVEYOR
726 LOS ANGELES COUNTY
ENGINEERING BLDG.

Note: Any Additions or Changes on This Sheet Must be Made or Circled in Red Ink With Date and Name of Person Making Change.

Do not extend notes this side of this line.

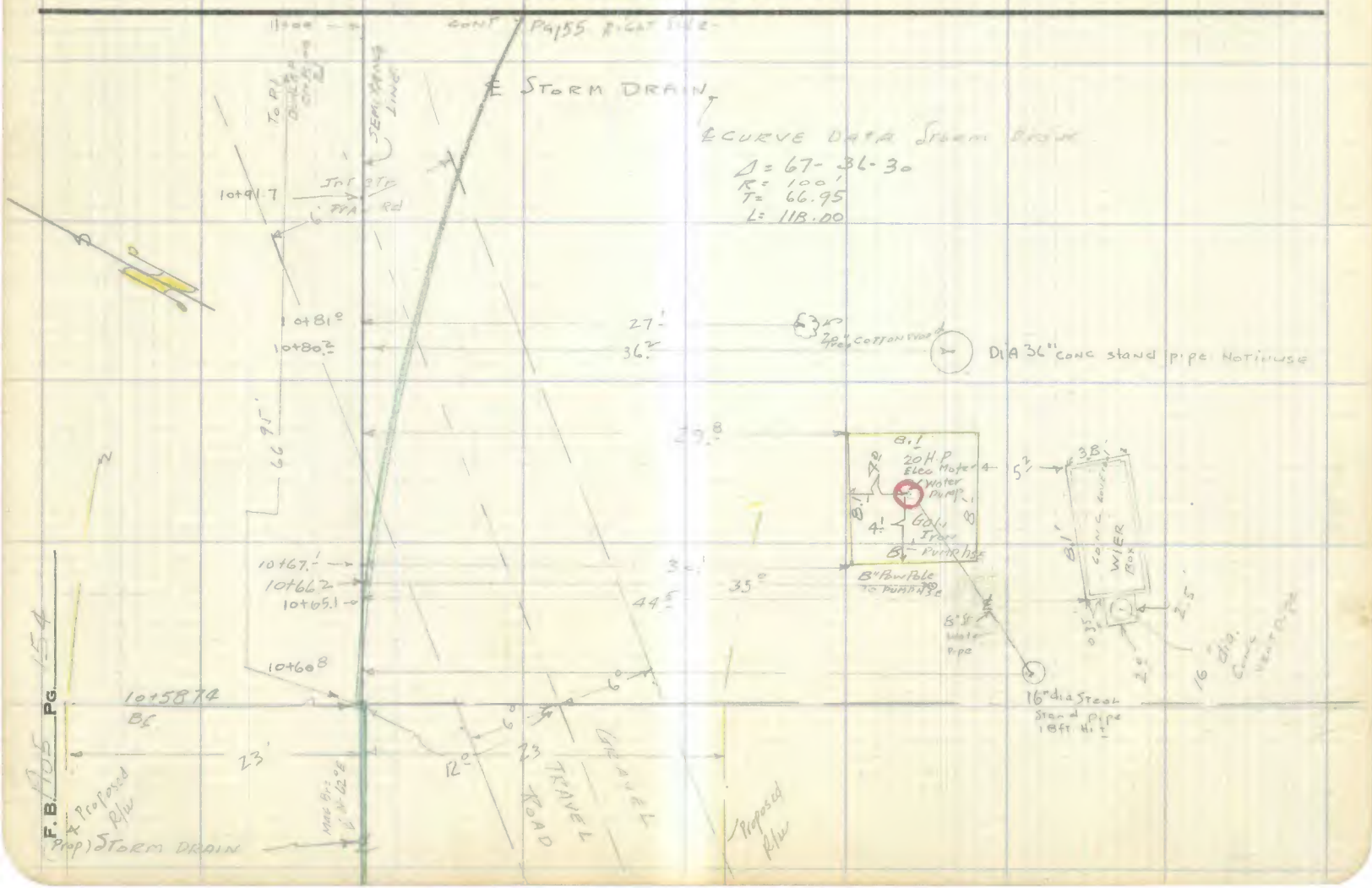

Notes Ck'd by	Survey of
Map No.	W. O. Tape No. St'd. °F
Office Work	Surveyed by
Checked	Notes Date
Date	Indexed

F. B. Pg.

Note: Any Additions or Changes on This Sheet Must be Made or Circled in Red Ink With Date and Name of Person Making Change.

Do not extend notes this side of this line.

RETURN TO
LOS ANGELES COUNTY SURVEYOR
726 LOS ANGELES COUNTY
ENGINEERING BLDG.

76F3095 S&E #247. 8-54

F.B. 1905 PG. 156

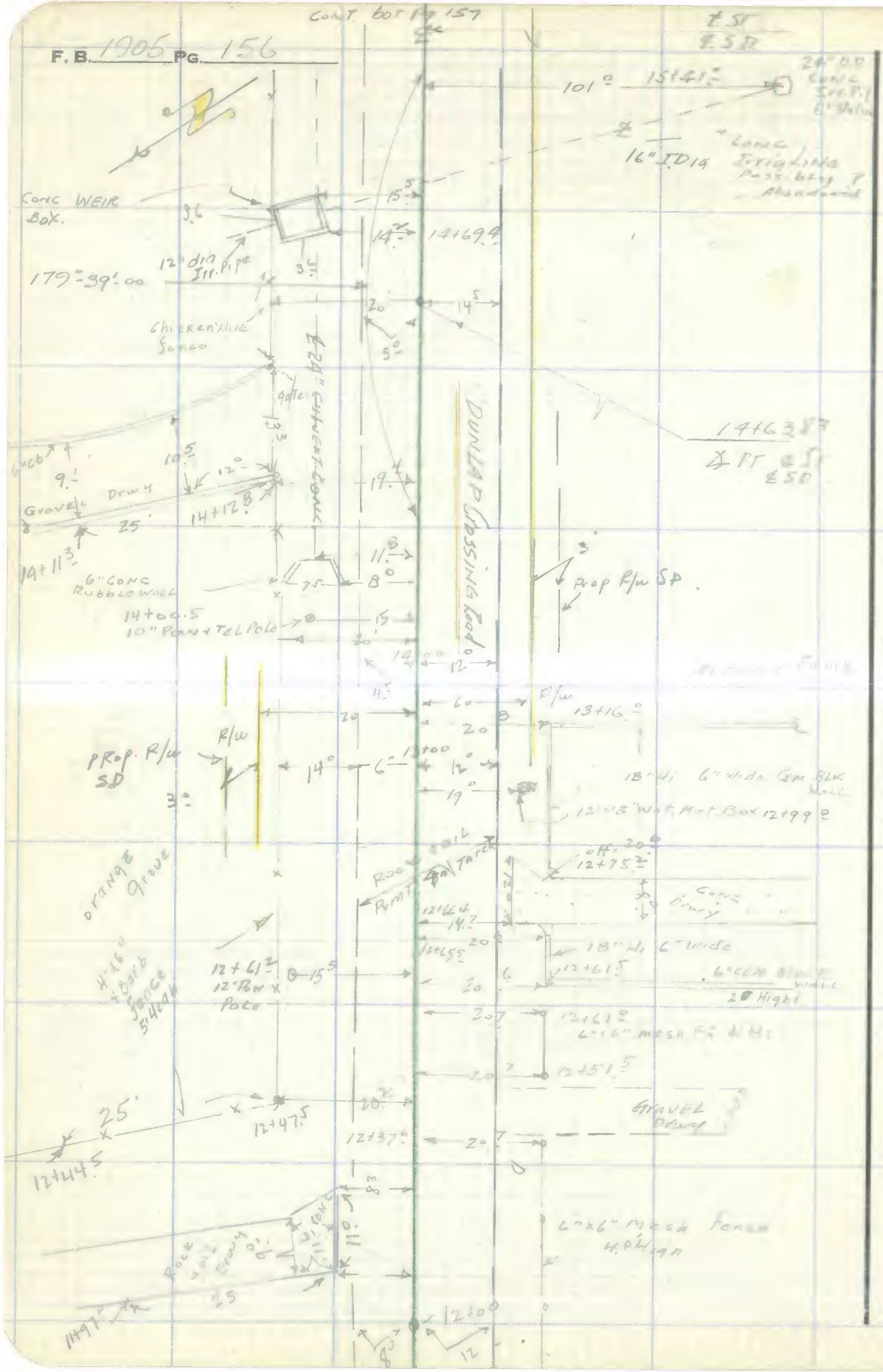

RETURN TO
LOS ANGELES COUNTY SURVEYOR
726 LOS ANGELES COUNTY
ENGINEERING BLDG.

Do not extend notes this side of this line.

Note: Any Additions or Changes on This Sheet Must be Made or Circled In Red Ink With Date and Name of Person Making Change.

Notes Ck'd by	Survey of
Map No.	W. O. 1215.05 Tape No. 0152 St'd. 68 °F
Office Work	Surveyed by
Checked	Notes Date
Date	Indexed

F. B. Pg. 157

Note: Any Additions or Changes on This Sheet Must be Made or Circled in Red Ink With Date and Name of Person Making Change.

Do not extend notes this side of this line.

RETURN TO
LOS ANGELES COUNTY SURVEYOR
726 LOS ANGELES COUNTY
ENGINEERING BLDG.

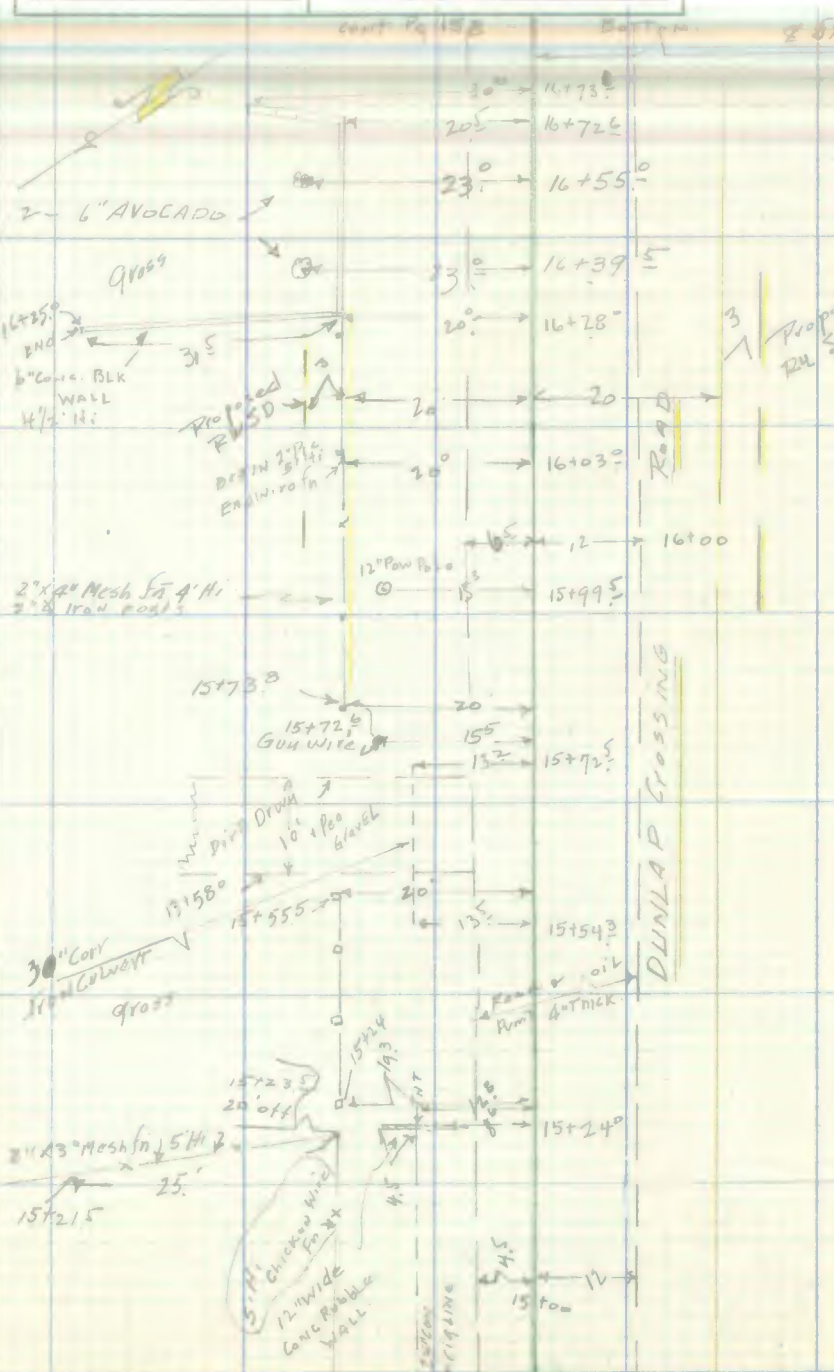

76F309S S&E #247. 8-54

F.B. 1905 PG. 158

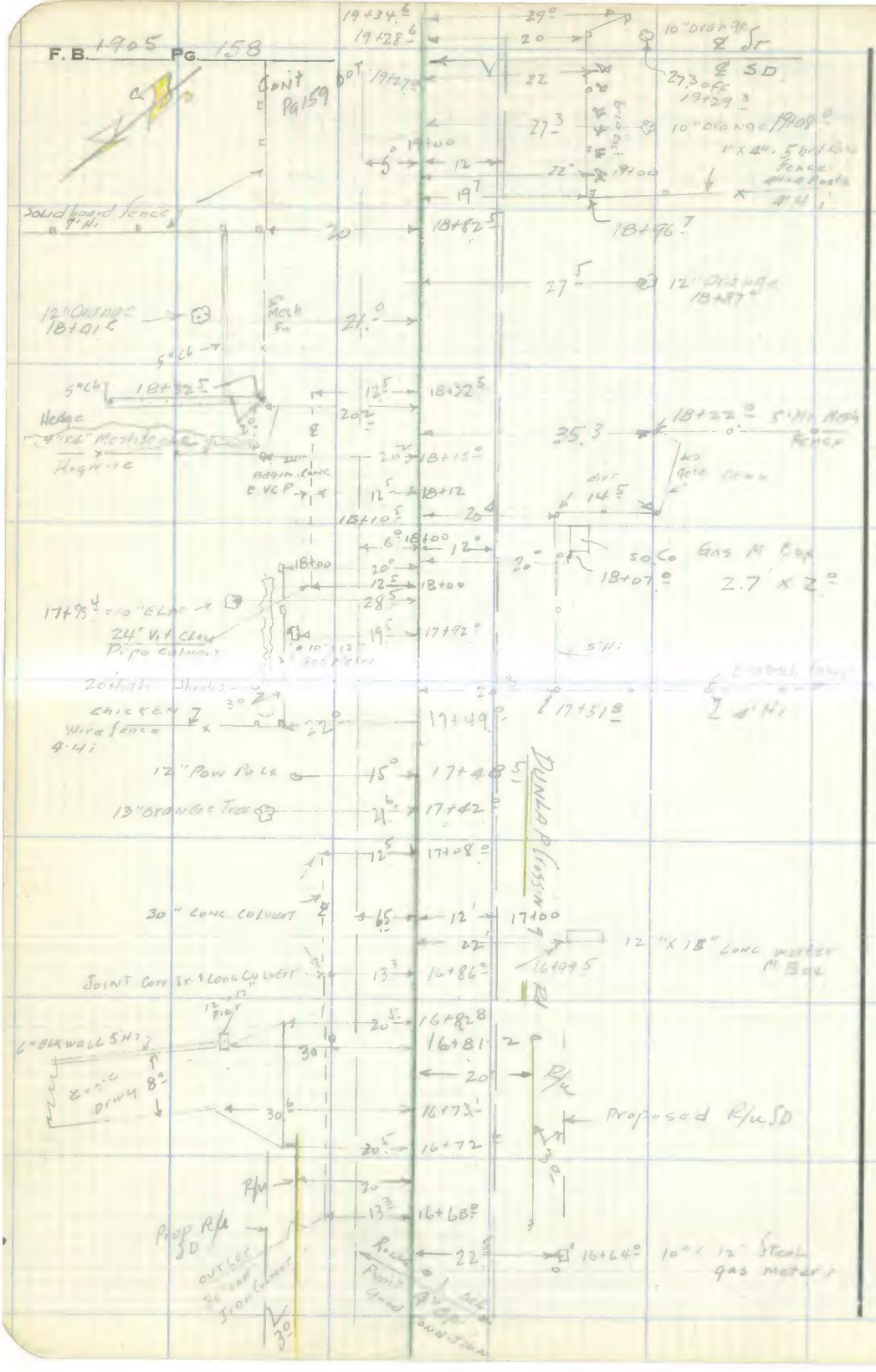

RETURN TO
LOS ANGELES COUNTY SURVEYOR
726 LOS ANGELES COUNTY
ENGINEERING BLDG.
Do not extend notes this side of this line.

Note: Any Additions or Changes on This Sheet Must be Made or Circled in Red Ink With Date and Name of Person Making Change.

76F309S S&E #247, 8-54

RETURN TO
LOS ANGELES COUNTY SURVEYOR
726 LOS ANGELES COUNTY
ENGINEERING BLDG.

Note: Any Additions or Changes on This Sheet Must be Made or Circled in Red Ink With Date and Name of Person Making Change.

Do not extend notes this side of this line.

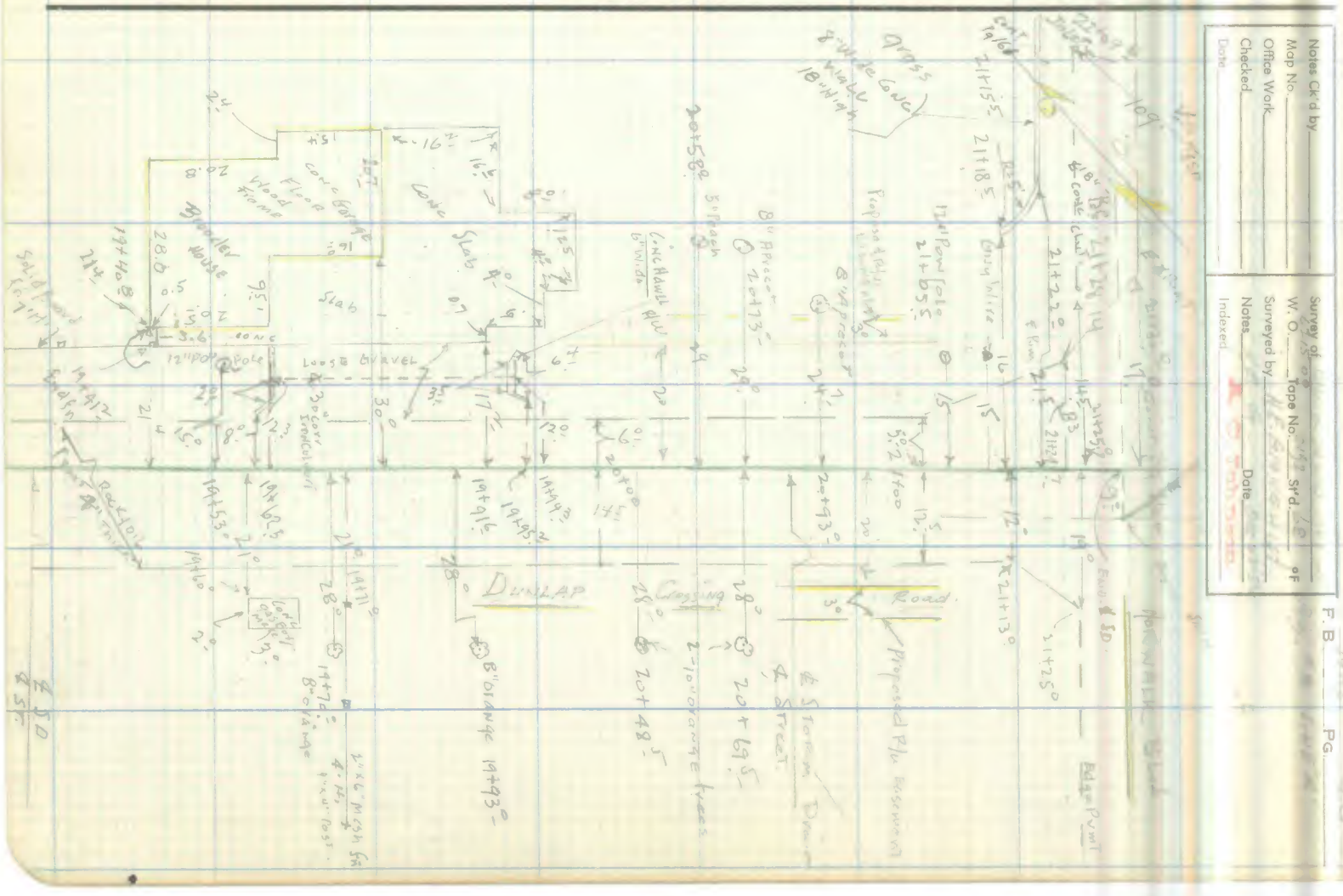
Dunlap
Crossing
Road
Proposed R/W Easement
Loose Gravel
Concrete Slab
Wood Frame
Floor
Concrete Footing
Smoller House
12" Pole
Concrete Hawk
Concrete Curb
Edge Pvmt
Bridge Rail
Guard Rail
Guard Rail
Rock
Lot Corner
Concrete Curb
Wooden Post
Wooden Post
Wooden Post

F. B. 1905 PG. 160

RETURN TO
LOS ANGELES COUNTY SURVEYOR
726 LOS ANGELES COUNTY
ENGINEERING BLDG.
Do not extend notes this side of this line.

Note: Any Additions or Changes on This Sheet Must be Made or Circled in Red Ink With Date and Name of Person Making Change.

76F309S 247 4-53

RETURN TO
LOS ANGELES COUNTY SURVEYOR
726 LOS ANGELES COUNTY
ENGINEERING BLDG.

Note: Any Additions or Changes on This Sheet Must be Made or Circled in Red Ink With Date and Name of Person Making Change.

Do not extend notes this side of this line.

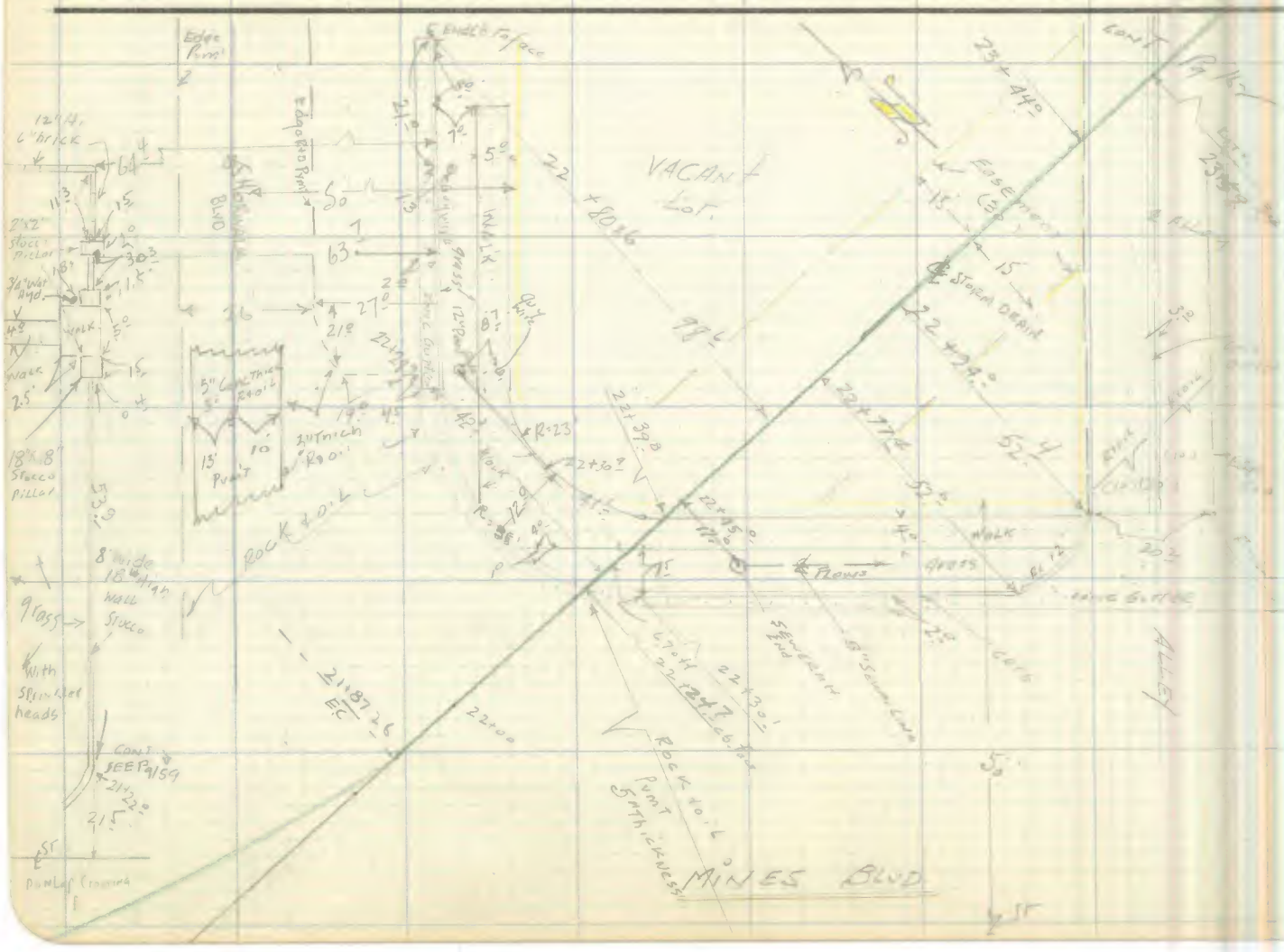

Notes Ck'd by
Map No.
Office Work
Checked
Date

Survey of
W. O.
Tape No.
Sr'd.
of
Surveyed by
Notes
Date
Indexed

F. B.
PG.

RETURN TO
LOS ANGELES COUNTY SURVEYOR
726 LOS ANGELES COUNTY
ENGINEERING BLDG.

Note: Any Additions or Changes on This Sheet Must be Made or Circled In Red Ink With Date and Name of Person Making Change.

Do not extend notes this side of this line.

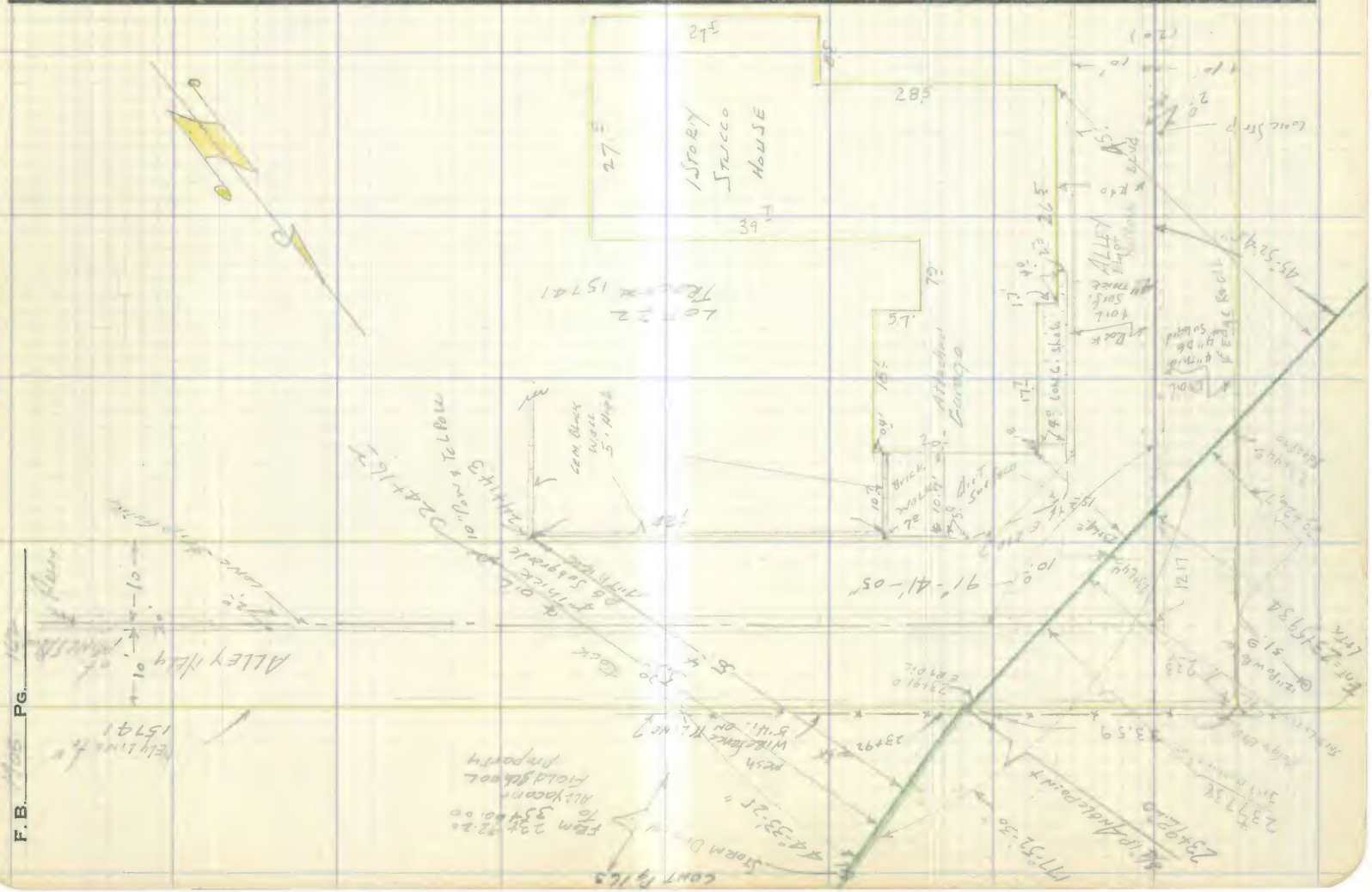

76F3095 247 2-51

RETURN TO
LOS ANGELES COUNTY SURVEYOR
726 LOS ANGELES COUNTY
ENGINEERING BLDG.

Note: Any Additions or Changes on This Sheet Must be Made or Circled in Red Ink With Date and Name of Person Making Change.

Do not extend notes this side of this line.

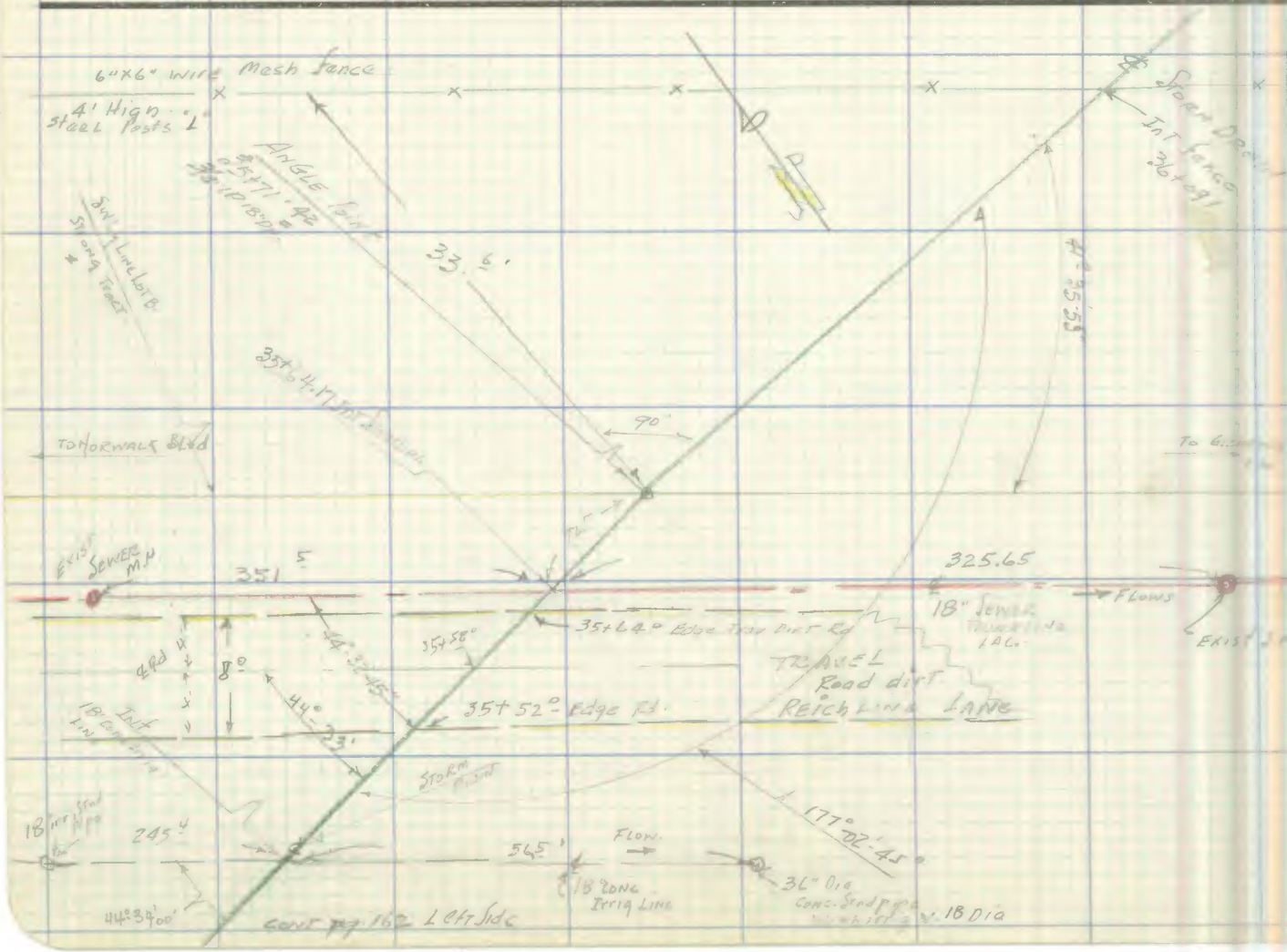

Notes Ck'd by
Map No.
Office Work
Checked
Date

Survey of
W. O. Tape No. Std. °F
Surveyed by
Notes Date
Indexed

F. B. Pg.

F. B. 1905 PG. 164

RETURN TO
LOS ANGELES COUNTY SURVEYOR
726 LOS ANGELES COUNTY
ENGINEERING BLDG.

Do not extend notes this side of this line.

Note: Any Additions or Changes on This Sheet Must be Made or Circled in Red Ink With Date and Name of Person Making Change.

76F309S 247 2-51

RETURN TO
LOS ANGELES COUNTY SURVEYOR
726 LOS ANGELES COUNTY
ENGINEERING BLDG.

Note: Any Additions or Changes on This Sheet Must be Made or Circled in Red Ink With Date and Name of Person Making Change.

Do not extend notes this side of this line.

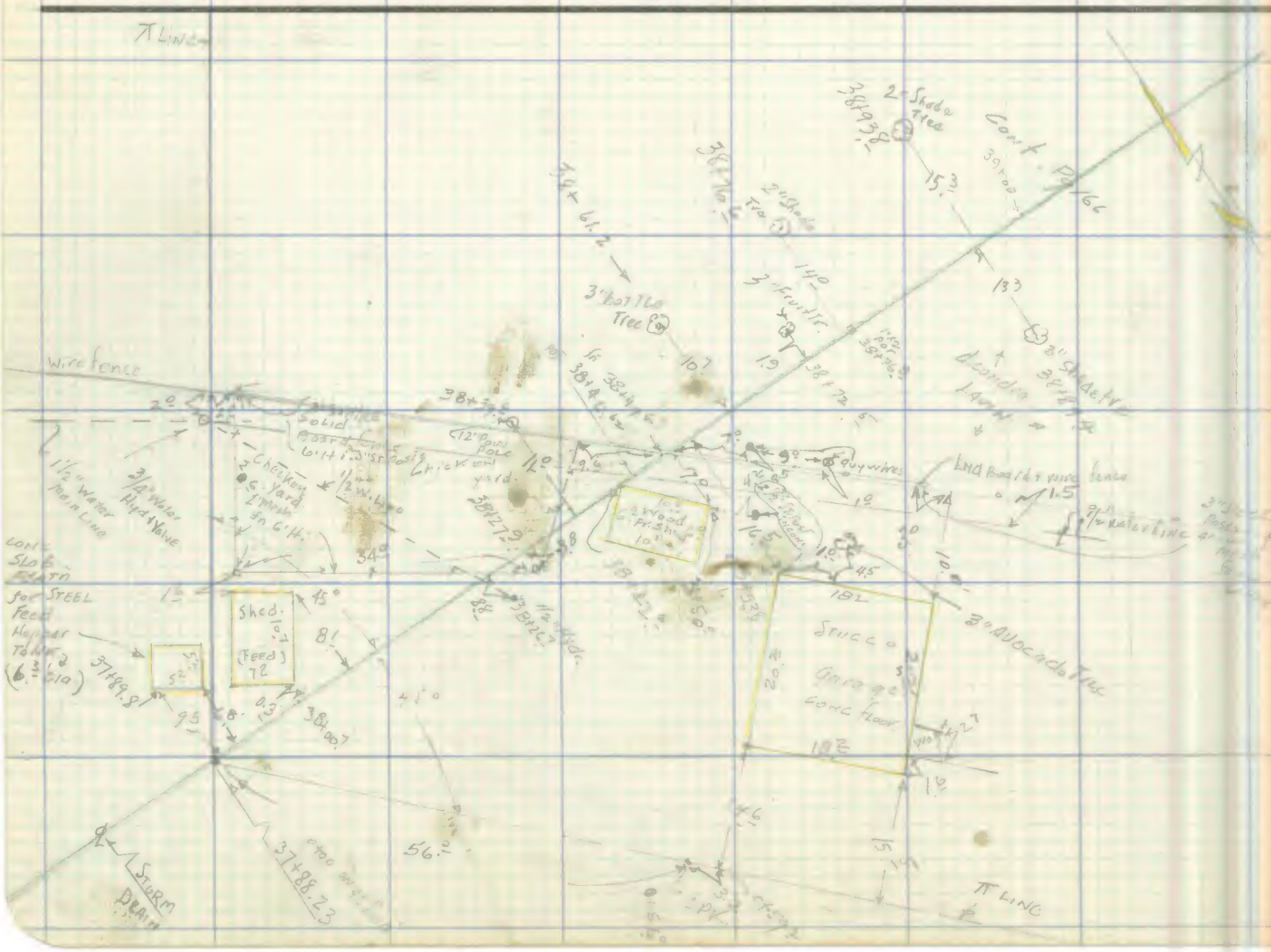

Notes Ck'd by
Map No.
Office Work
Checked
Date

Survey of
W. O. Tape No. Std. °F
Surveyed by
Notes Date
Indexed

F. B. PG.

RETURN TO
LOS ANGELES COUNTY SURVEYOR
726 LOS ANGELES COUNTY
ENGINEERING BLDG.

Note: Any Additions or Changes on This Sheet Must be Made or Circled in Red Ink With Date and Name of Person Making Change.

Do not extend notes this side of this line.

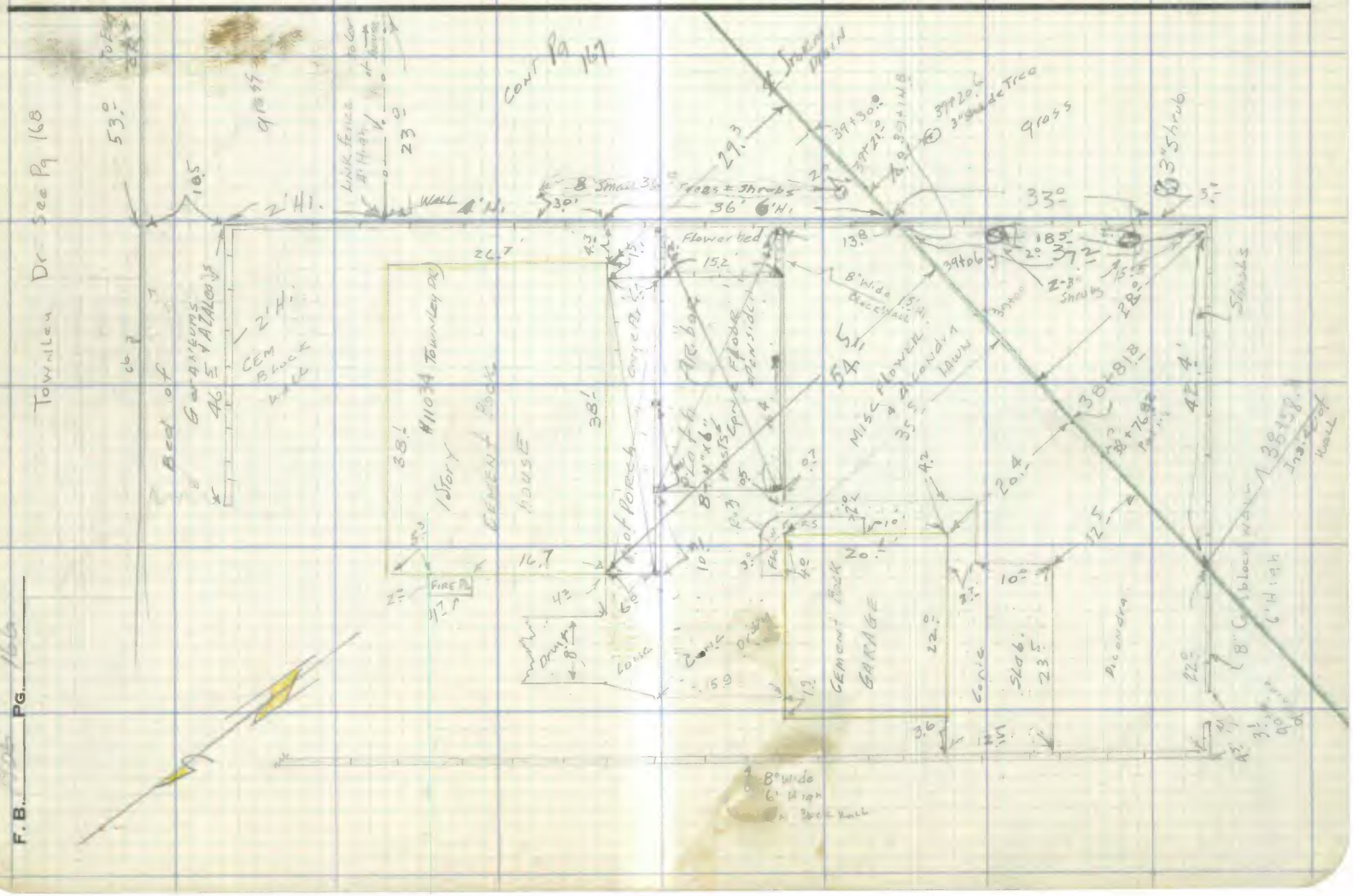

F.B. _____ PG. _____

76F309S 247 2-51

RETURN TO
LOS ANGELES COUNTY SURVEYOR
726 LOS ANGELES COUNTY
ENGINEERING BLDG.

Note: Any Additions or Changes on This Sheet Must be Made or Circled in Red Ink With Date and Name of Person Making Change.

Do not extend notes this side of this line.

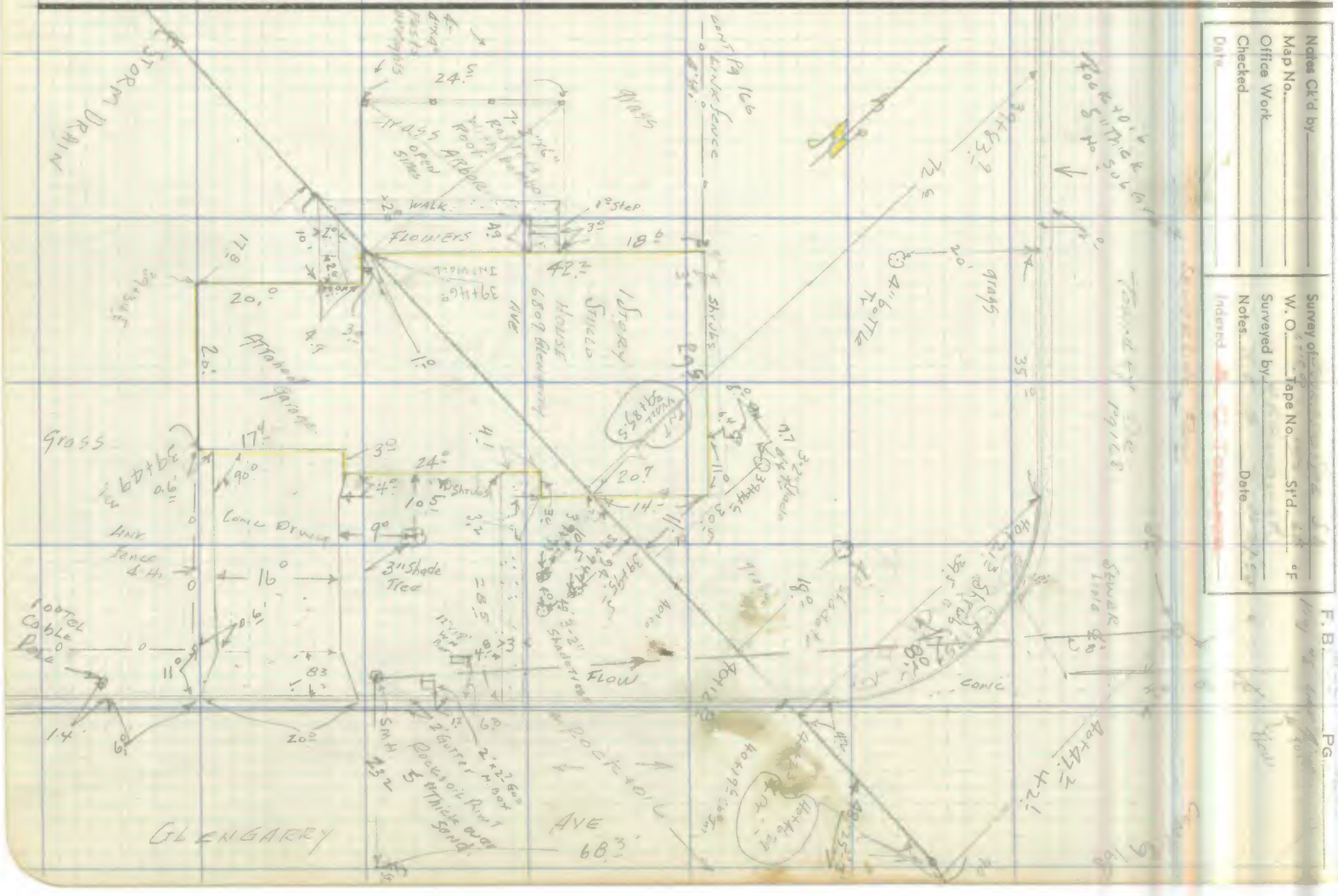

Notes Ck'd by_____
Map No._____
Office Work_____
Checked_____
Date_____

Survey of_____
W. O._____ Tape No._____ St'd._____ °F
Surveyed by_____
Notes_____ Date_____
Indexed_____

F.B._____ PG._____

RETURN TO
LOS ANGELES COUNTY SURVEYOR
726 LOS ANGELES COUNTY
ENGINEERING BLDG.

Note: Any Additions or Changes on This Sheet Must be Made or Circled in Red Ink With Date and Name of Person Making Change.

Do not extend notes this side of this line.

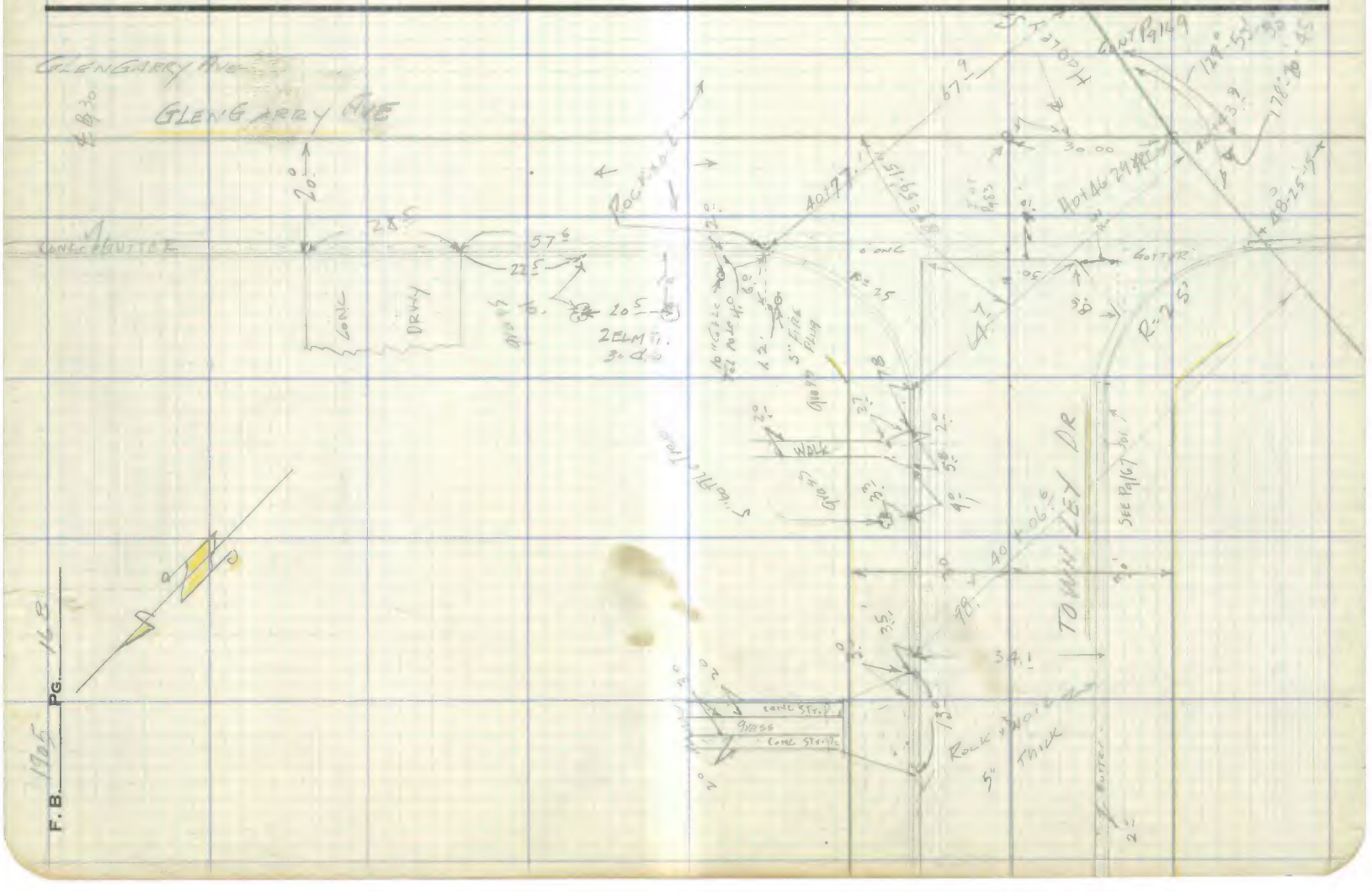

76F309S 247 2-51

RETURN TO
LOS ANGELES COUNTY SURVEYOR
726 LOS ANGELES COUNTY
ENGINEERING BLDG.

Note: Any Additions or Changes on This Sheet Must be Made or Circled in Red Ink With Date and Name of Person Making Change.

Do not extend notes this side of this line.

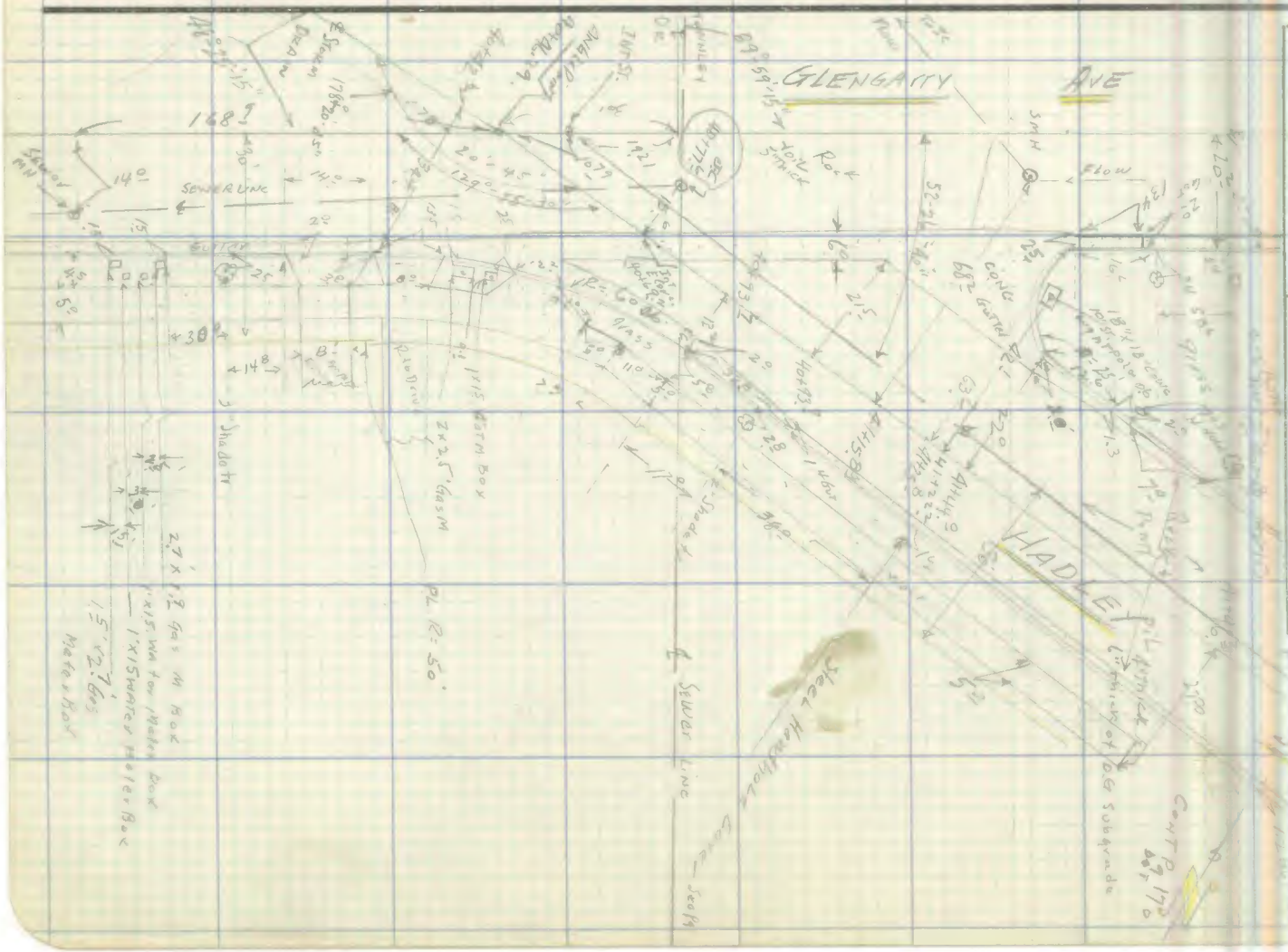
GLENGARRY
AVE
HADLEY
SEWER LINE
Sewer Line
Steel Headpiece
Concrete Headwall
Concrete Gutter
Shade
Flow
Rock
Joint Stack
Glass
Plot Drive
1x1.5 Water Box
2x2.5 Gas M Box
PL R=50'
1.5x2.7 Gas
Water Box
1x1.5 Water Meter Box
2.7x1.2 Gas M Box
Shade
Concrete Gutter
Concrete Subgrade
Curb
Sewer Line
Sewer Manhole
Sewer Line
Sewer Manhole
Sewer Line
Sewer Manhole

F. B. 1905 PG. 170



RETURN TO
LOS ANGELES COUNTY SURVEYOR
726 LOS ANGELES COUNTY
ENGINEERING BLDG.

Do not extend notes this side of this line.

Note: Any Additions or Changes on This Sheet Must be Made or Circled in Red Ink With Date and Name of Person Making Change.

76F309S 247 2-51

RETURN TO
LOS ANGELES COUNTY SURVEYOR
726 LOS ANGELES COUNTY
ENGINEERING BLDG.

Note: Any Additions or Changes on This Sheet Must be Made or Circled in Red Ink With Date and Name of Person Making Change.

Do not extend notes this side of this line.

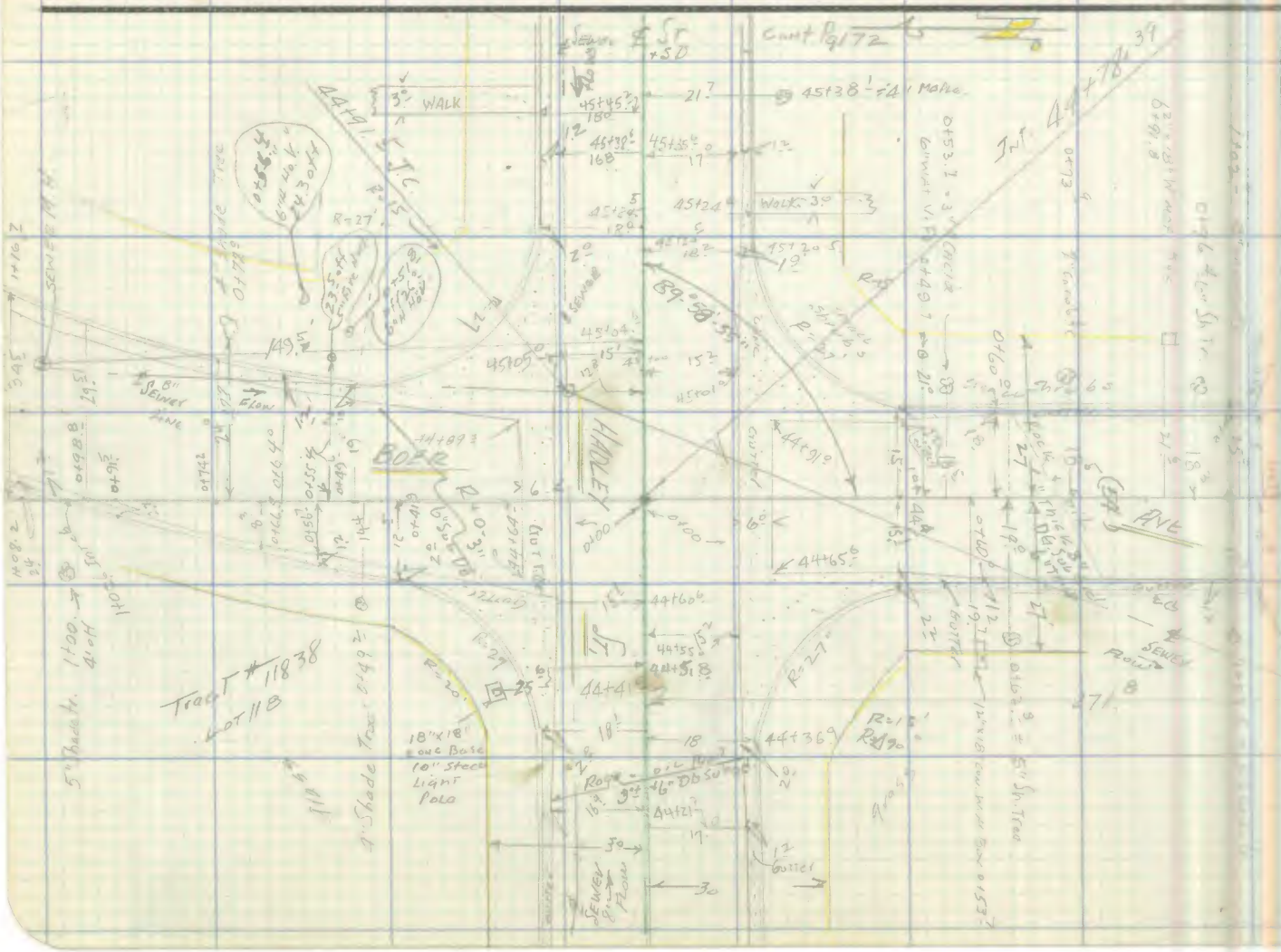

Notes Ck'd by
Map No.
Office Work
Checked
Date

Survey of
W. O. Tape No. Std. °F
Surveyed by
Notes Date
Indexed

F. B. Pg.

F. B. 1905 PG. 172

℄ St. & SD

Cont. on Pg. 173



RETURN TO
LOS ANGELES COUNTY SURVEYOR
726 LOS ANGELES COUNTY
ENGINEERING BLDG.

Do not extend notes this side of this line.

Note: Any Additions or Changes on This Sheet Must be Made or Circled in Red Ink With Date and Name of Person Making Change.

76F309S 247 4-53

RETURN TO
LOS ANGELES COUNTY SURVEYOR
726 LOS ANGELES COUNTY
ENGINEERING BLDG.

Note: Any Additions or Changes on This Sheet Must be Made or Circled in Red Ink With Date and Name of Person Making Change.

Do not extend notes this side of this line.

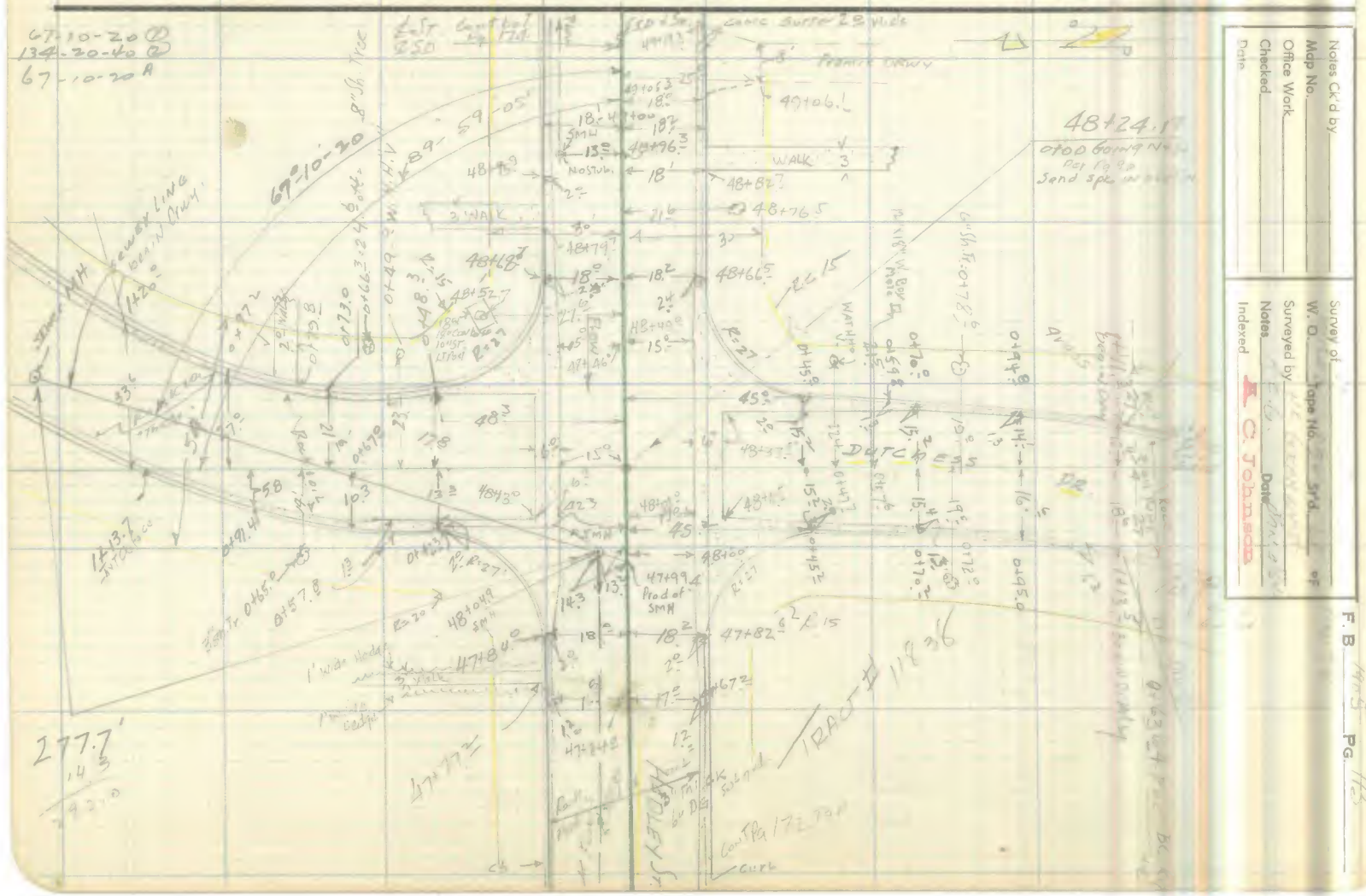
67-10-20 D
134-20-40 D
67-10-20 A
Curb Surface 28 Wide
Promise Drwy
49+06.1
48+24.1
0+00 Bound No
Set to 9.0
Send spk
WALK
48+82.7
48+76.5
48+79.7
48+66.5
48+68.7
48+52.7
48+40.0
47+46.0
47+99.4
Prod of SMH
47+82.6
47+84.0
47+77.2
47+84.8
48+00.9
48+00
48+37
48+43.0
48+53.7
48+57.8
48+91.4
48+43.7
48+52.7
48+70.0
48+72.0
48+95.0
48+63.7
48+73.0
48+66.3
48+48.3
48+52.7
Sewer Line
Bear N Drwy
Curb Tr 0+17.8
Water Box
Water Line
Curb Tr 0+73.0
Curb Tr 0+66.3
Curb Tr 0+48.3
Curb Tr 0+91.4
Curb Tr 0+57.8
Curb Tr 0+65.0
Curb Tr 0+43.7
Curb Tr 0+52.7
Curb Tr 0+70.0
Curb Tr 0+72.0
Curb Tr 0+95.0
Curb Tr 0+63.7
Curb Tr 0+73.0
Curb Tr 0+66.3
Curb Tr 0+48.3
Curb Tr 0+52.7

F.B. 1905 PG. 174



RETURN TO
LOS ANGELES COUNTY SURVEYOR
726 LOS ANGELES COUNTY
ENGINEERING BLDG.

Do not extend notes this side of this line.

Note: Any Additions or Changes on This Sheet Must be Made or Circled in Red Ink With Date and Name of Person Making Change.

76F309S 247 4-53

RETURN TO
LOS ANGELES COUNTY SURVEYOR
726 LOS ANGELES COUNTY
ENGINEERING BLDG.

Note: Any Additions or Changes on This Sheet Must be Made or Circled in Red Ink With Date and Name of Person Making Change.

Do not extend notes this side of this line.

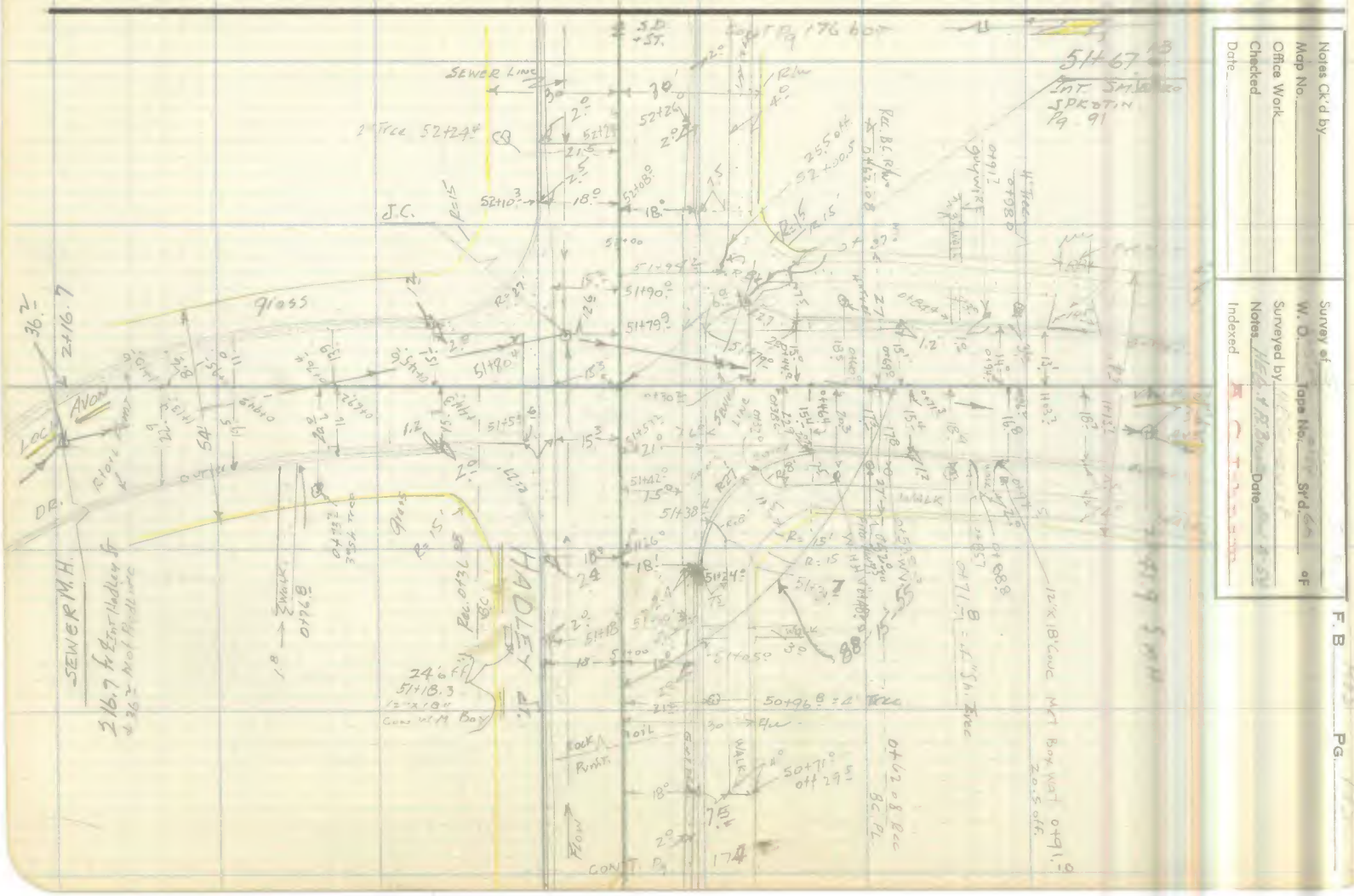

Notes Ck'd by
Map No.
Office Work
Checked
Date

Survey of
W. O. Tape No. Sr'd. of
Surveyed by
Notes Date
Indexed

F. B. Pg.

F. B. 1905 PG. 176

RETURN TO
LOS ANGELES COUNTY SURVEYOR
726 LOS ANGELES COUNTY
ENGINEERING BLDG.

Do not extend notes this side of this line.

Note: Any Additions or Changes on This Sheet Must be Made or Circled in Red Ink With Date and Name of Person Making Change.

Notes Ck'd by	Survey of
Map No.	W. O. Tape No. St'd. °F
Office Work	Surveyed by
Checked	Notes Date
Date	Indexed

F. B. Pg. 177

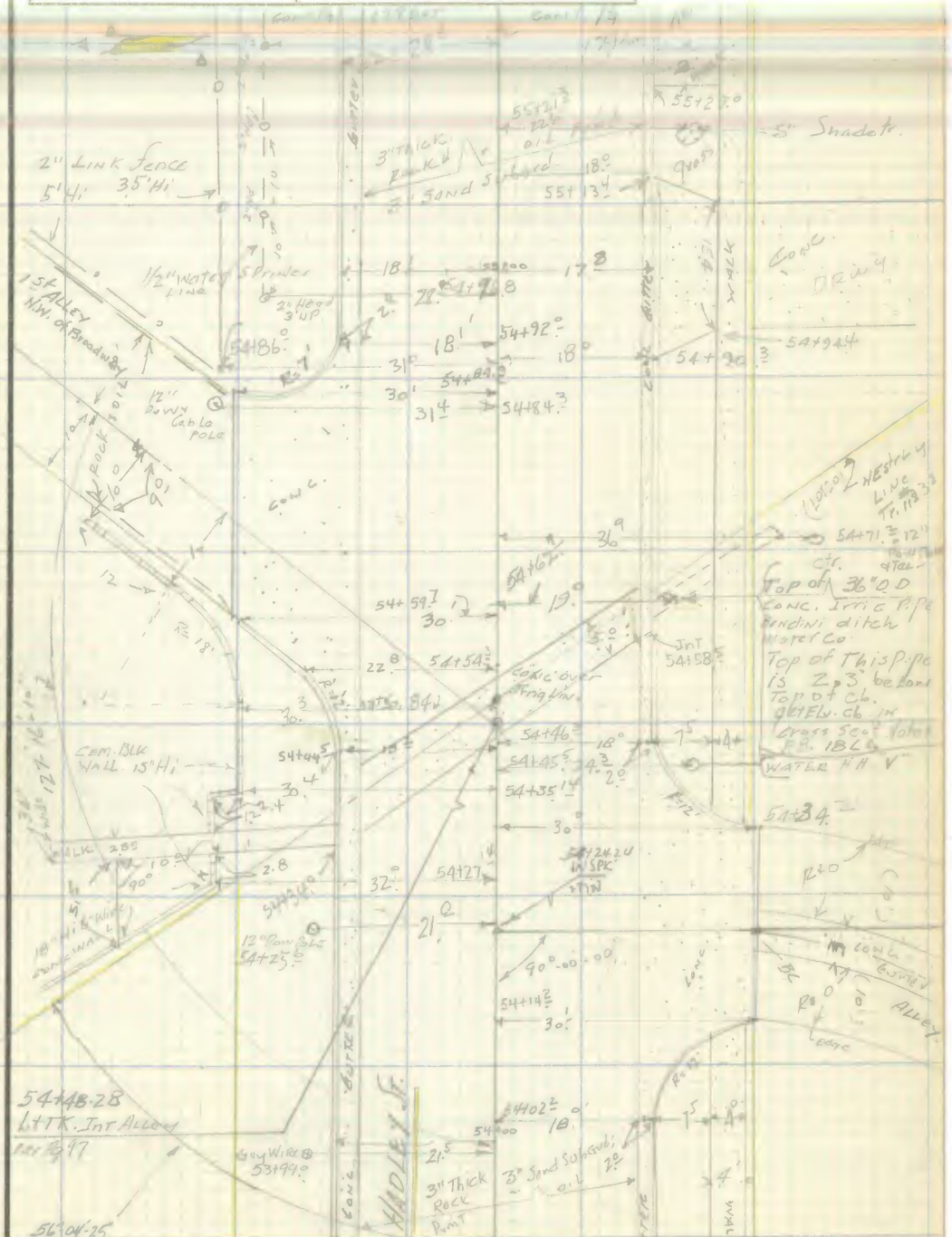

Note: Any Additions or Changes on This Sheet Must be Made or Circled in Red Ink With Date and Name of Person Making Change.

Do not extend notes this side of this line.

RETURN TO
LOS ANGELES COUNTY SURVEYOR
726 LOS ANGELES COUNTY
ENGINEERING BLDG.

76F309S 247 4-53

F. B. 1905 Pg. 178

Error Pg

RETURN TO
LOS ANGELES COUNTY SURVEYOR
726 LOS ANGELES COUNTY
ENGINEERING BLDG.

Do not extend notes this side of this line.

Note: Any Additions or Changes on This Sheet Must be Made or Circled in Red Ink With Date and Name of Person Making Change.

76F309S 247 2-51

RETURN TO
LOS ANGELES COUNTY SURVEYOR
726 LOS ANGELES COUNTY
ENGINEERING BLDG.

Note: Any Additions or Changes on This Sheet Must be Made or Circled in Red Ink With Date and Name of Person Making Change.

Do not extend notes this side of this line.

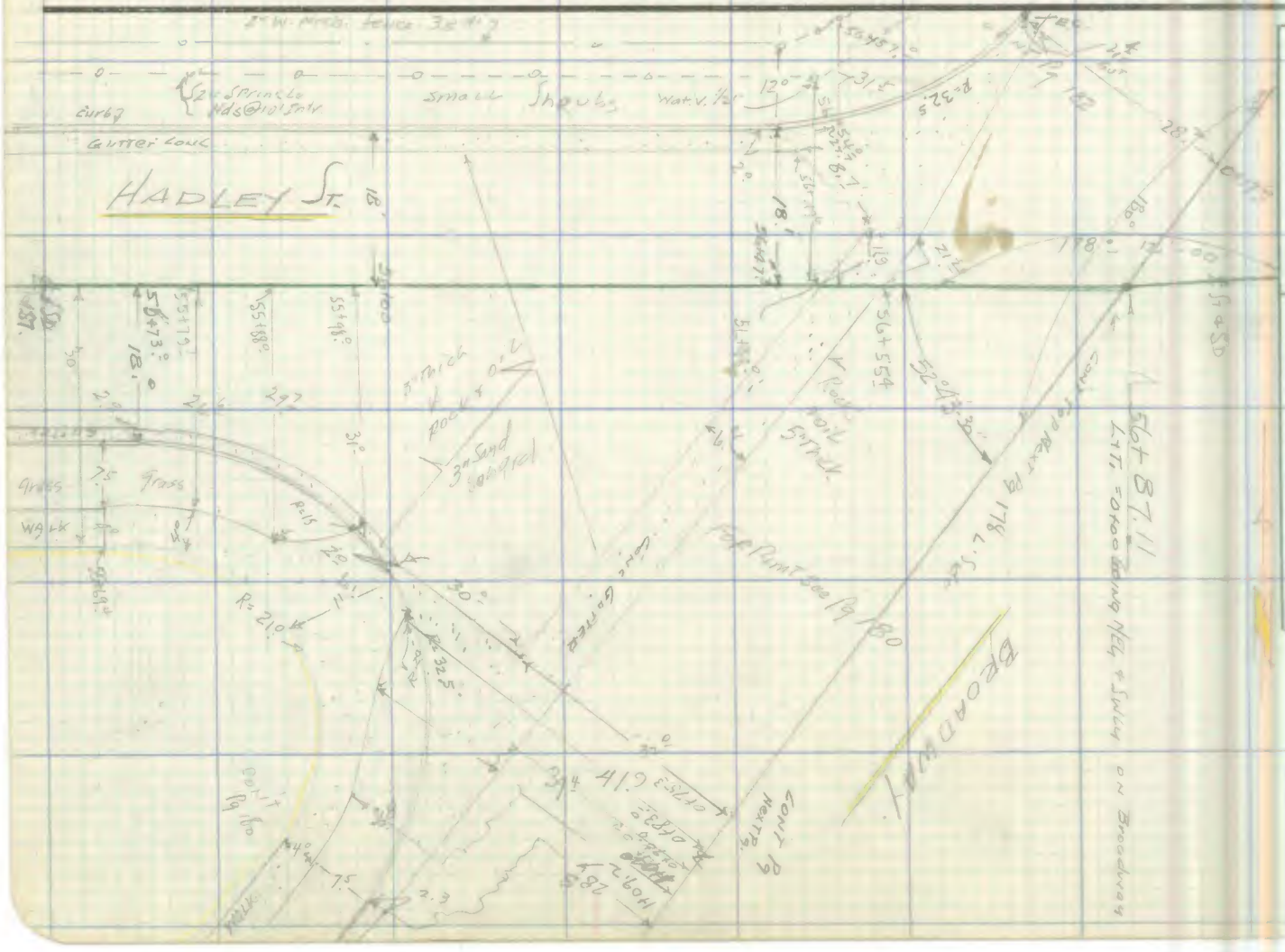
HADLEY ST.
BROADWAY
Curb
Gutter Line
Small Shrubs
Grass
Walk
Point Bg 180
Point Bg 180
Point Bg 180

RETURN TO
LOS ANGELES COUNTY SURVEYOR
726 LOS ANGELES COUNTY
ENGINEERING BLDG.

Note: Any Additions or Changes on This Sheet Must be Made or Circled in Red Ink With Date and Name of Person Making Change.

Do not extend notes this side of this line.

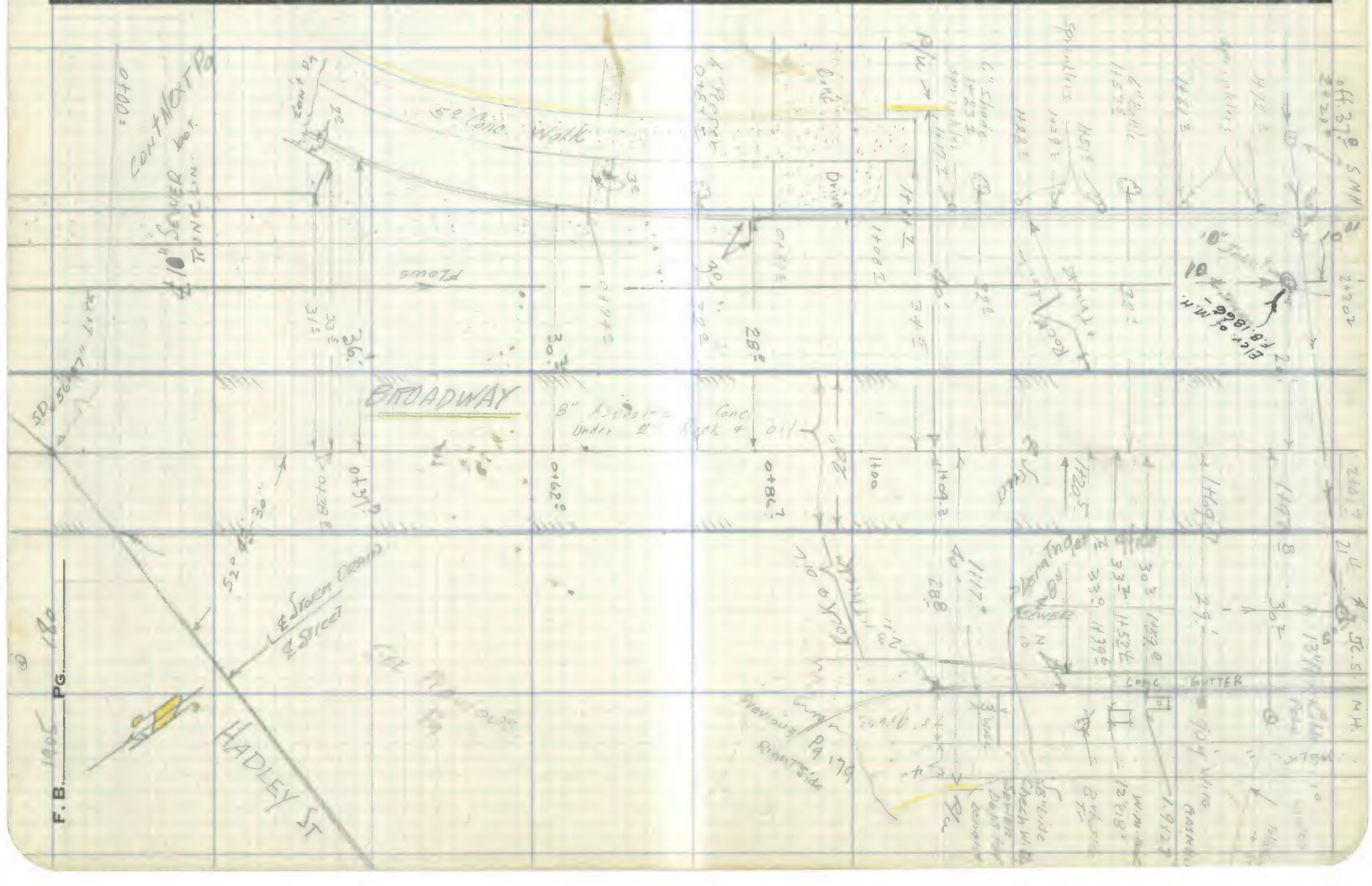

76F309S 247 2-51

RETURN TO
LOS ANGELES COUNTY SURVEYOR
726 LOS ANGELES COUNTY
ENGINEERING BLDG.

Note: Any Additions or Changes on This Sheet Must be Made or Circled in Red Ink With Date and Name of Person Making Change.

Do not extend notes this side of this line.

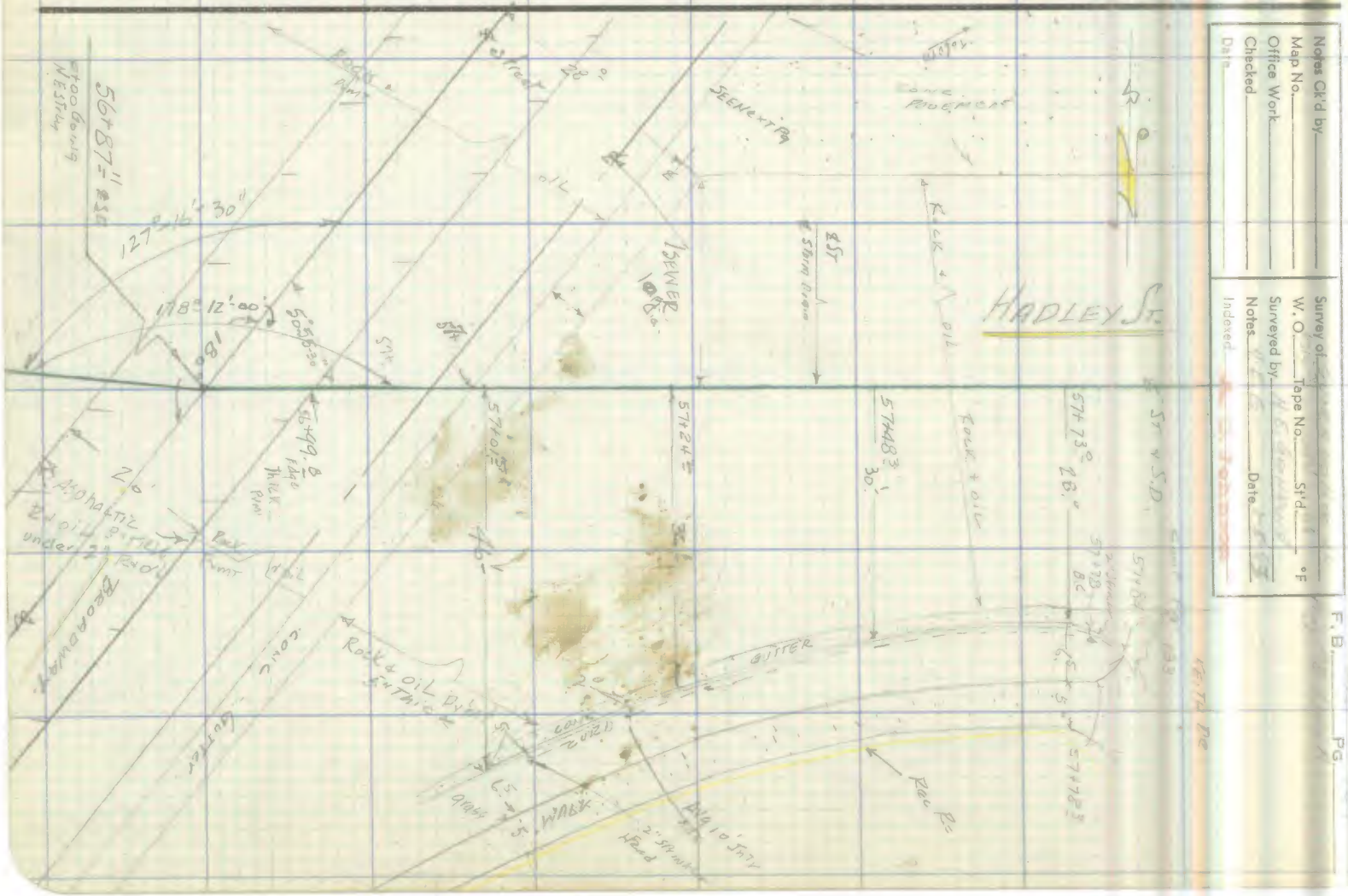

Notes Ck'd by_____
Map No._____
Office Work_____
Checked_____
Date_____

Survey of_____
W. O._____ Tape No._____ St'd._____ °F
Surveyed by_____
Notes_____ Date_____
Indexed_____

F. B._____ PG._____

RETURN TO
LOS ANGELES COUNTY SURVEYOR
726 LOS ANGELES COUNTY
ENGINEERING BLDG.

Note: Any Additions or Changes on This Sheet Must be Made or Circled in Red Ink With Date and Name of Person Making Change.

Do not extend notes this side of this line.

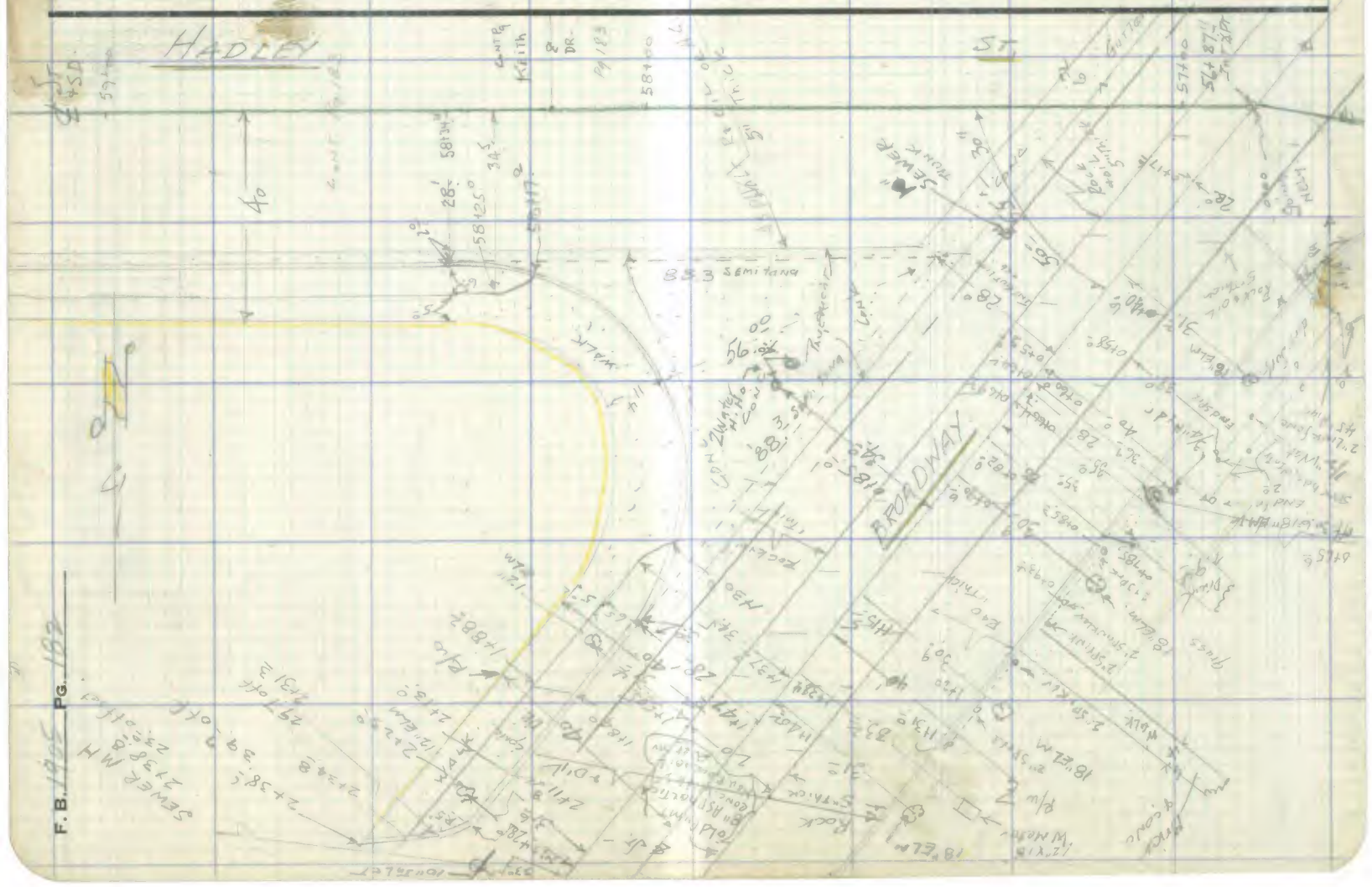

76F309S 247 2-51

RETURN TO
LOS ANGELES COUNTY SURVEYOR
726 LOS ANGELES COUNTY
ENGINEERING BLDG.

Note: Any Additions or Changes on This Sheet Must be Made or Circled in Red Ink With Date and Name of Person Making Change.

Do not extend notes this side of this line.

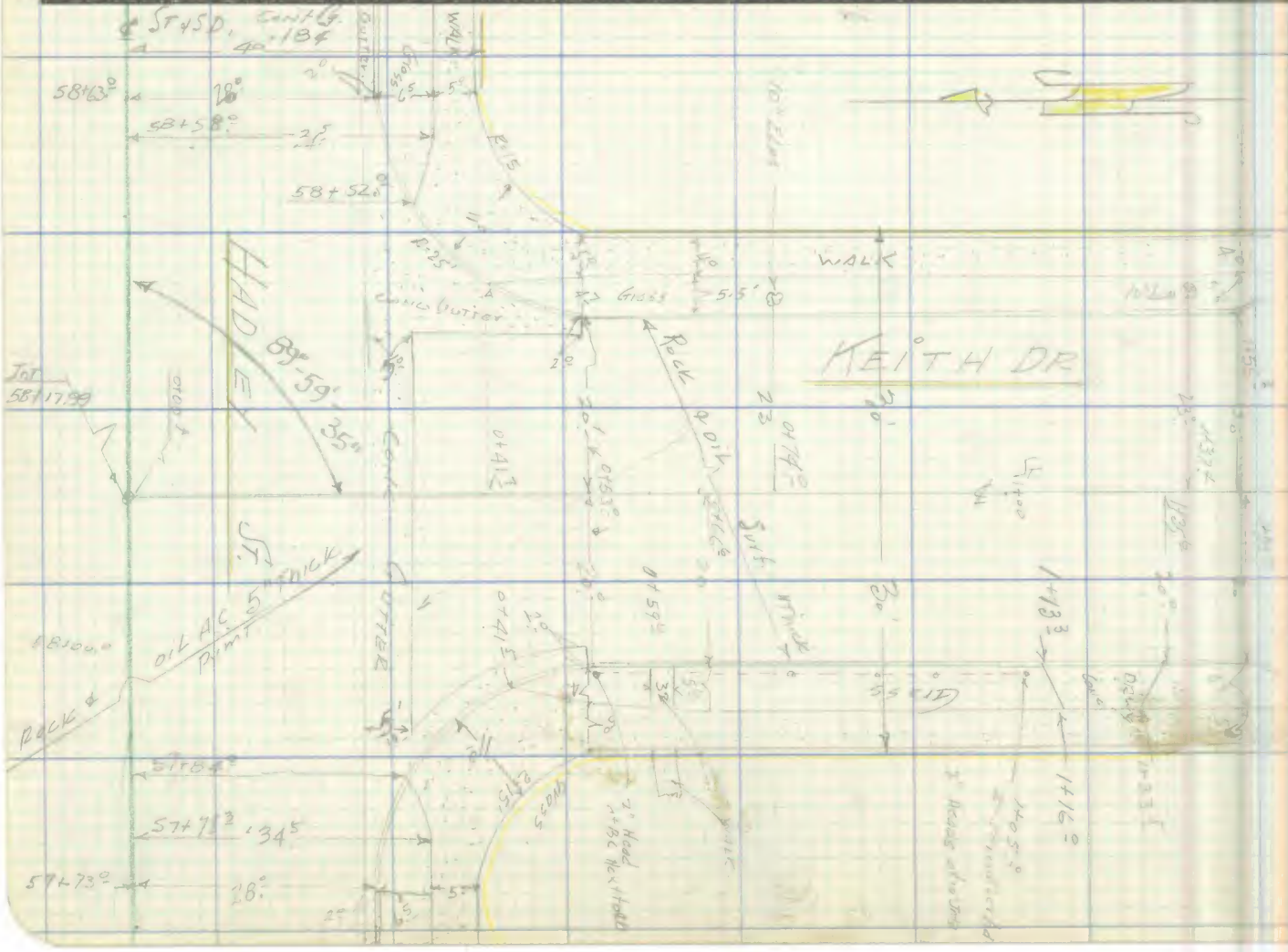
KEITH DR
HADLEY
WALK
GRASS
ROCK
CURB
OIL AC 5" THICK
Curb
Gutter
Walk
Grass
Curb
Gutter
Curb
Gutter
Curb
Gutter



RETURN TO
LOS ANGELES COUNTY SURVEYOR
726 LOS ANGELES COUNTY
ENGINEERING BLDG.

Do not extend notes this side of this line.

Note: Any Additions or Changes on This Sheet Must be Made or Circled in Red Ink With Date and Name of Person Making Change.

Notes Ck'd by	Survey of
Map No.	W. O. Tape No. St'd. °F
Office Work	Surveyed by
Checked	Notes Date
Date	Indexed

F. B. Pg. 185

186 + 187

Note: Any Additions or Changes on This Sheet Must be Made or Circled in Red Ink With Date and Name of Person Making Change.

Do not extend notes this side of this line.

RETURN TO
LOS ANGELES COUNTY SURVEYOR
726 LOS ANGELES COUNTY
ENGINEERING BLDG.

76F309S 247 2-51

63+19 ℄
63+10 ℄
63+01 ℄
63+00
62+89 ℄
62+87 ℄
62+85 ℄
62+83 ℄
62+74 ℄
62+72
62+70 ℄
62+68 ℄
62+61 ℄
62+62
62+52 ℄
62+51 ℄
62+42 ℄
62+32 ℄
62+22 ℄
62+16 ℄
62+09 ℄
62+00
61+95 ℄
61+91 ℄
61+89 ℄
61+78 ℄
61+65 ℄
61+53 ℄
61+47 ℄
61+46 ℄
61+41 ℄
61+37 ℄
61+35 ℄
61+29 ℄
61+28 ℄
61+21 ℄
61+18 ℄
61+17 ℄
61+09 ℄
61+07 ℄
61+05 ℄

ST.
HADLEY
Back
Walk
Conc.
Walk
Conc.
Walk
Conc.

F. B. 1905 PG. 186

RETURN TO
LOS ANGELES COUNTY SURVEYOR
726 LOS ANGELES COUNTY
ENGINEERING BLDG.

Do not extend notes this side of this line.

Note: Any Additions or Changes on This Sheet Must be Made or Circled in Red Ink With Date and Name of Person Making Change.

76F3095 247 2-51

RETURN TO
LOS ANGELES COUNTY SURVEYOR
726 LOS ANGELES COUNTY
ENGINEERING BLDG.

Note: Any Additions or Changes on This Sheet Must be Made or Circled in Red Ink With Date and Name of Person Making Change.

Do not extend notes this side of this line.

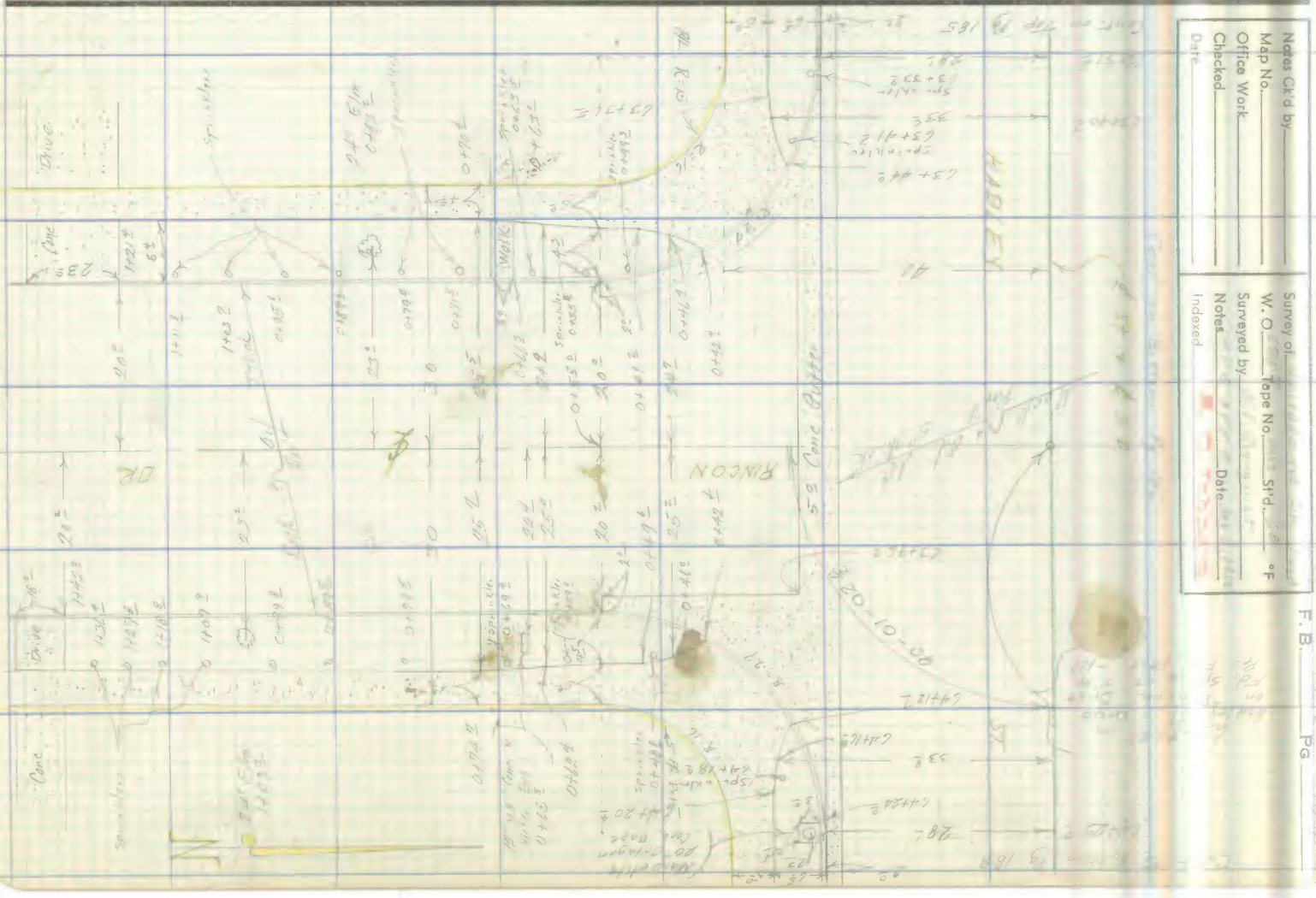
Notes Ck'd by
Map No.
Office Work
Checked
Date
Survey of
W. O.
Tape No.
Std.
°F
Surveyed by
Notes
Date
Indexed
F. B.
PG
Drive
Conc
Spr. Valve
Walk
Spr. Valve
Spr. Valve
Spr. Valve

F. B. 185 PG. 189

Cont on Right of Pg. 189 & Left of Pg. 190



RETURN TO
LOS ANGELES COUNTY SURVEYOR
726 LOS ANGELES COUNTY
ENGINEERING BLDG.
Do not extend notes this side of this line.

Note: Any Additions or Changes on This Sheet Must be Made or Circled in Red Ink With Date and Name of Person Making Change.

Cont on Right of Page 186 & 187

76F309S 247 2-51

RETURN TO
LOS ANGELES COUNTY SURVEYOR
726 LOS ANGELES COUNTY
ENGINEERING BLDG.

Note: Any Additions or Changes on This Sheet Must be Made or Circled in Red Ink With Date and Name of Person Making Change.

Do not extend notes this side of this line.

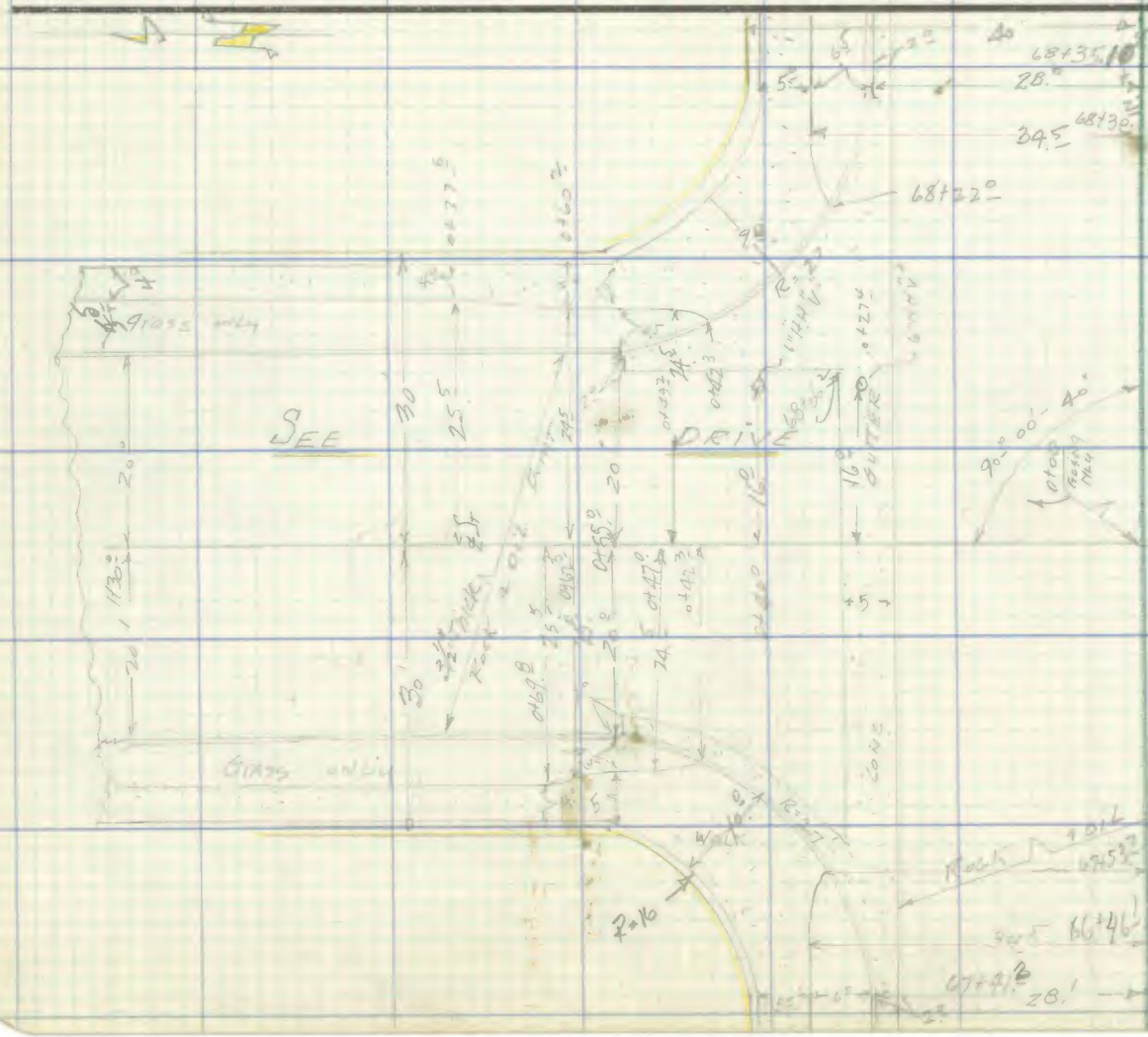

Notes Ck'd by
Map No.
Office Work
Checked
Date

Survey of
W. O.
Tape No.
Std.
°F
Surveyed by
Date
Notes
Indexed

F. B.
Pg.

RETURN TO
LOS ANGELES COUNTY SURVEYOR
726 LOS ANGELES COUNTY
ENGINEERING BLDG.

Note: Any Additions or Changes on This Sheet Must be Made or Circled in Red Ink With Date and Name of Person Making Change.

Do not extend notes this side of this line.

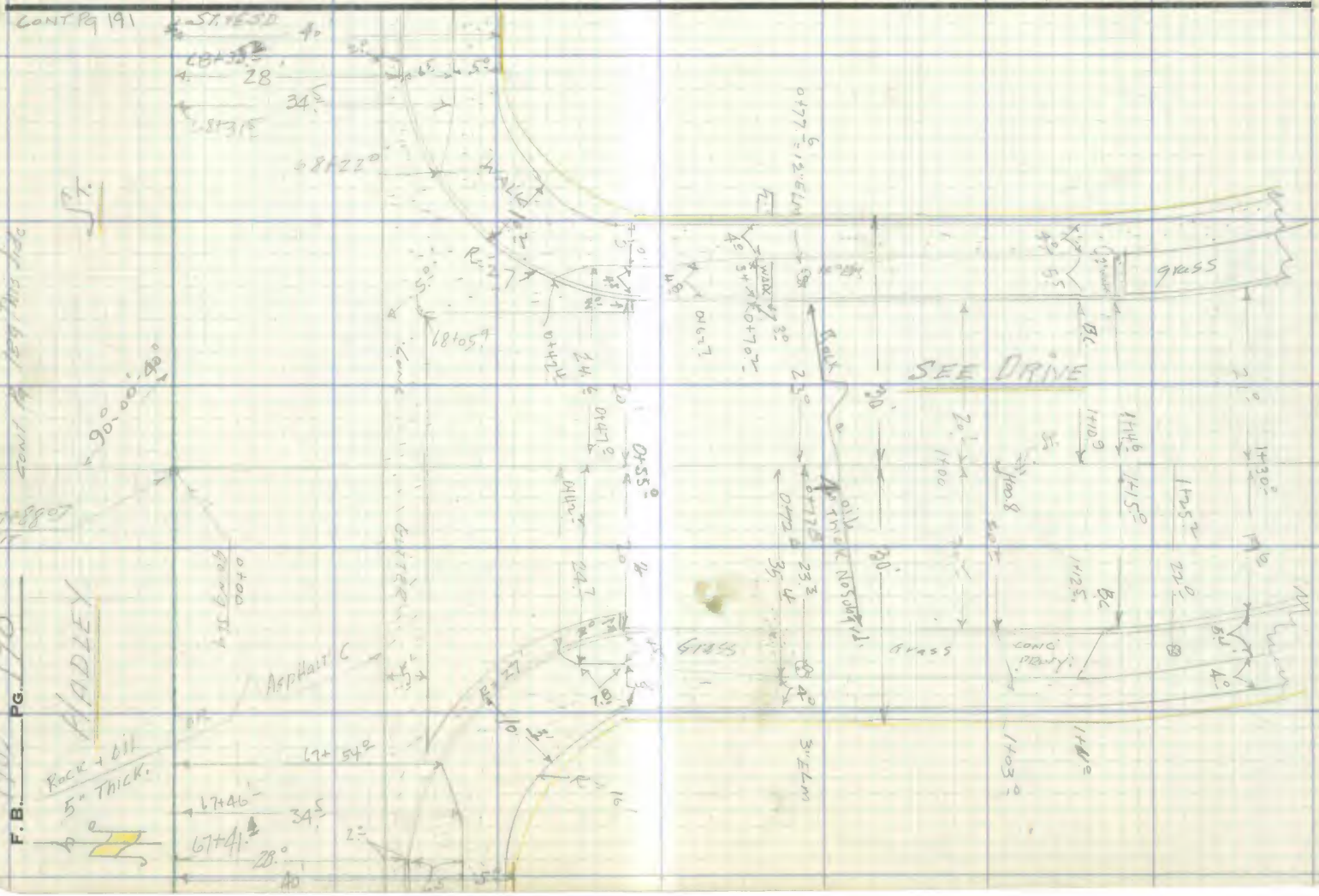

Notes Ck'd by	Survey of
Map No.	W. O. Tape No. St'd °F
Office Work	Surveyed by
Checked	Notes Date
Date	Indexed

F. B. PG.

Note: Any Additions or Changes on This Sheet Must be Made or Circled in Red Ink With Date and Name of Person Making Change.

Do not extend notes this side of this line.

RETURN TO
LOS ANGELES COUNTY SURVEYOR
726 LOS ANGELES COUNTY
ENGINEERING BLDG.

76F309S 247 2-51

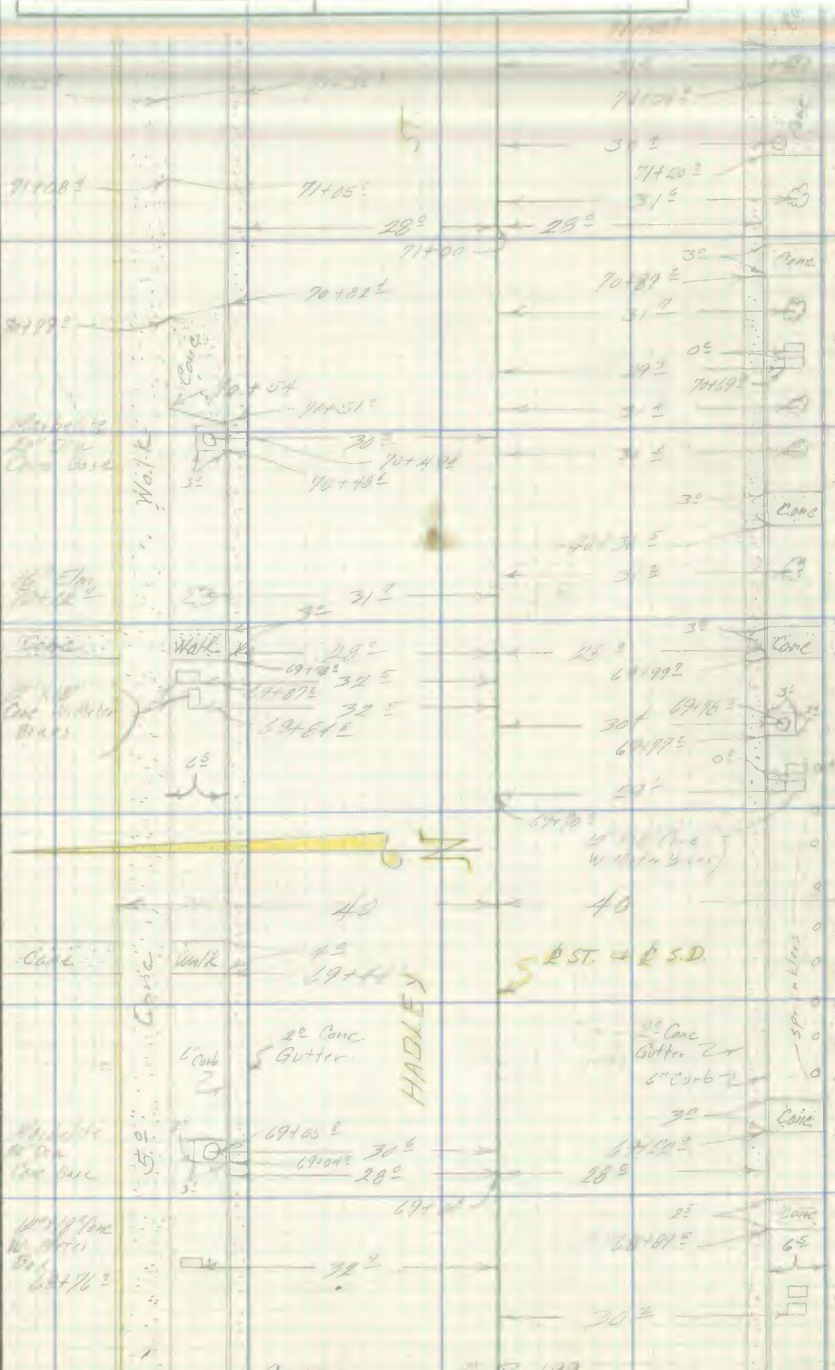

RETURN TO
LOS ANGELES COUNTY SURVEYOR
726 LOS ANGELES COUNTY
ENGINEERING BLDG.

Note: Any Additions or Changes on This Sheet Must be Made or Circled in Red Ink With Date and Name of Person Making Change.

Do not extend notes this side of this line.

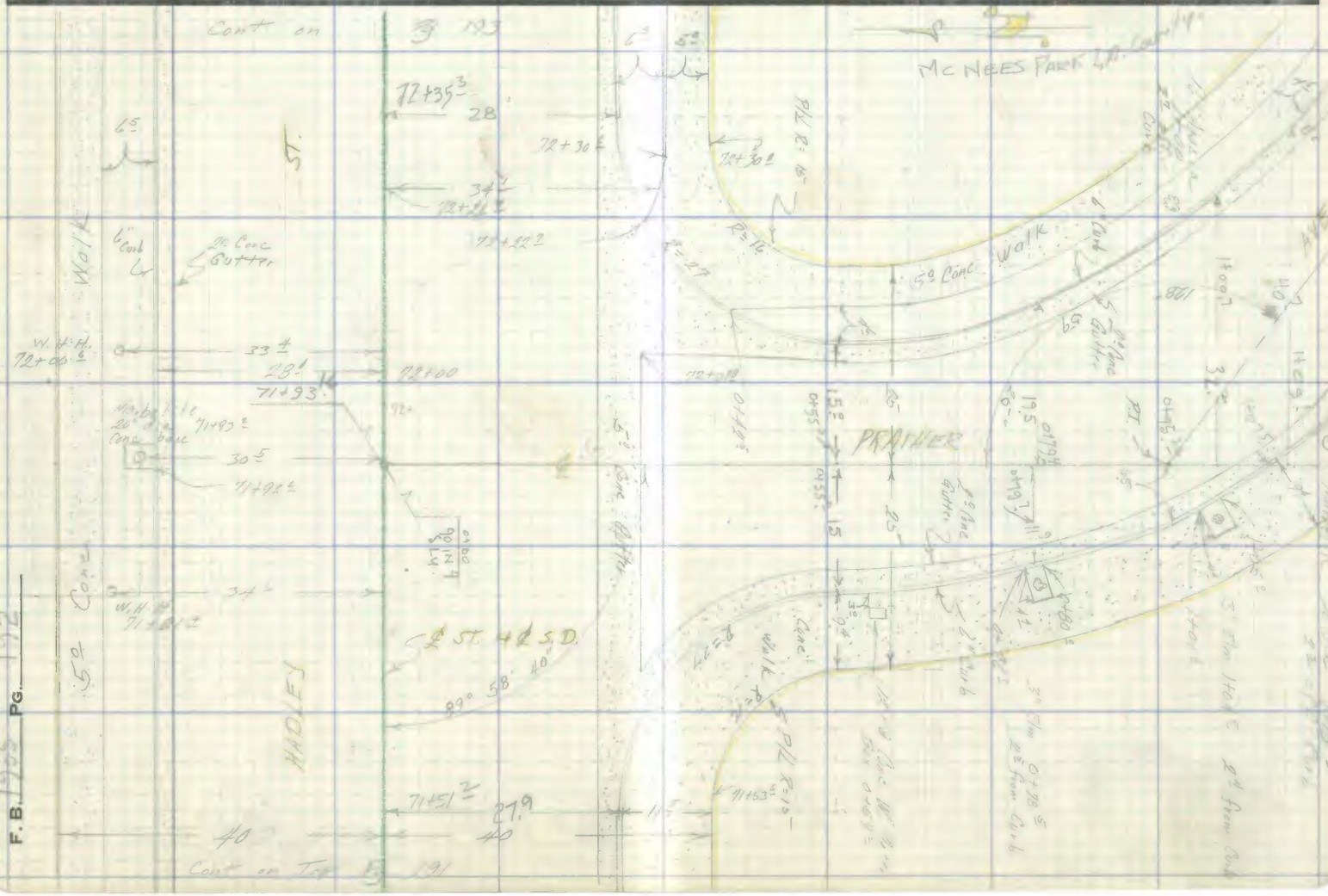

F.B. 1905 PG. 192

76F309S 247 2-51

RETURN TO
LOS ANGELES COUNTY SURVEYOR
726 LOS ANGELES COUNTY
ENGINEERING BLDG.

Note: Any Additions or Changes on This Sheet Must be Made or Circled in Red Ink With Date and Name of Person Making Change.

Do not extend notes this side of this line.

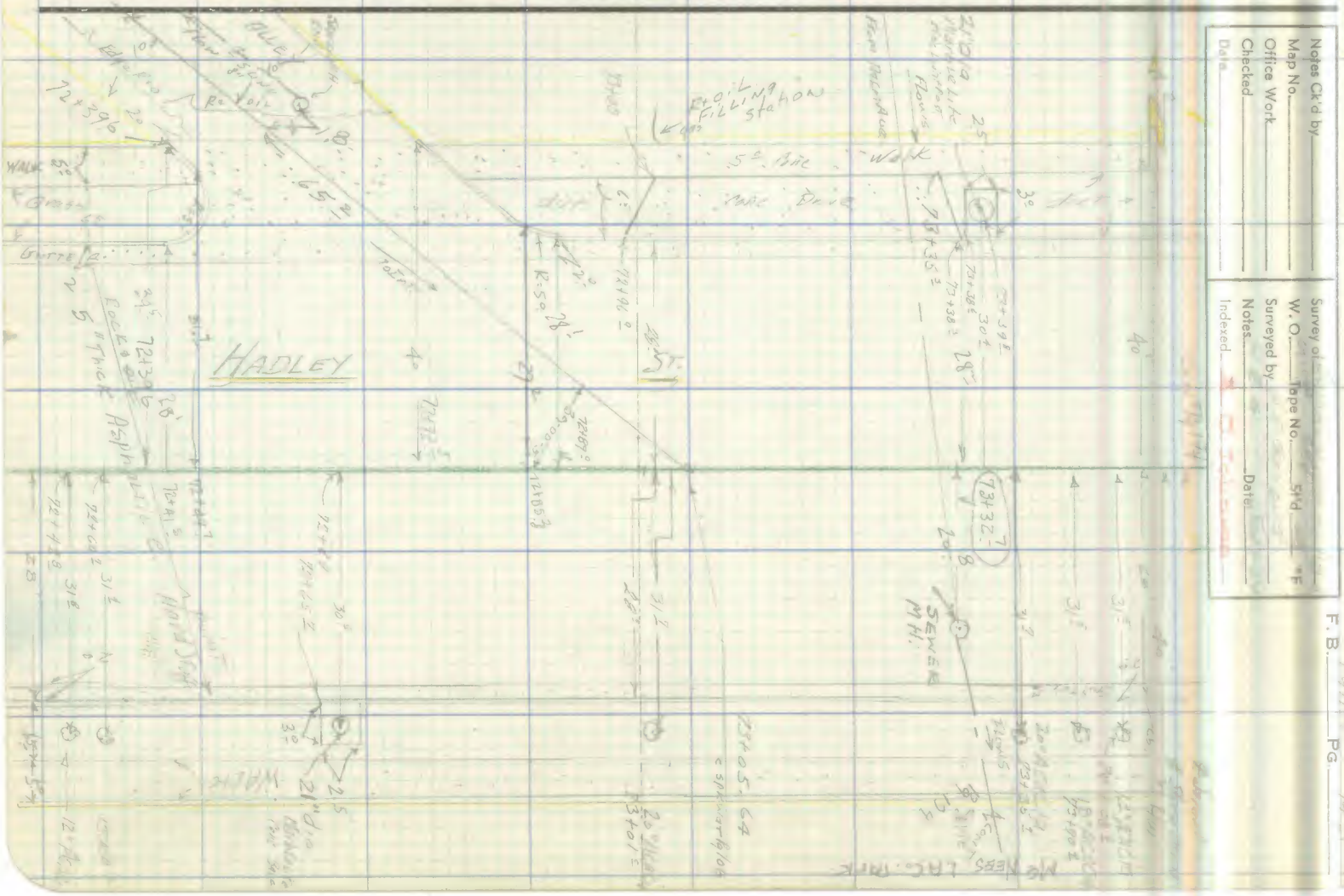

RETURN TO
LOS ANGELES COUNTY SURVEYOR
726 LOS ANGELES COUNTY
ENGINEERING BLDG.

Note: Any Additions or Changes on This Sheet Must be Made or Circled in Red Ink With Date and Name of Person Making Change.

Do not extend notes this side of this line.

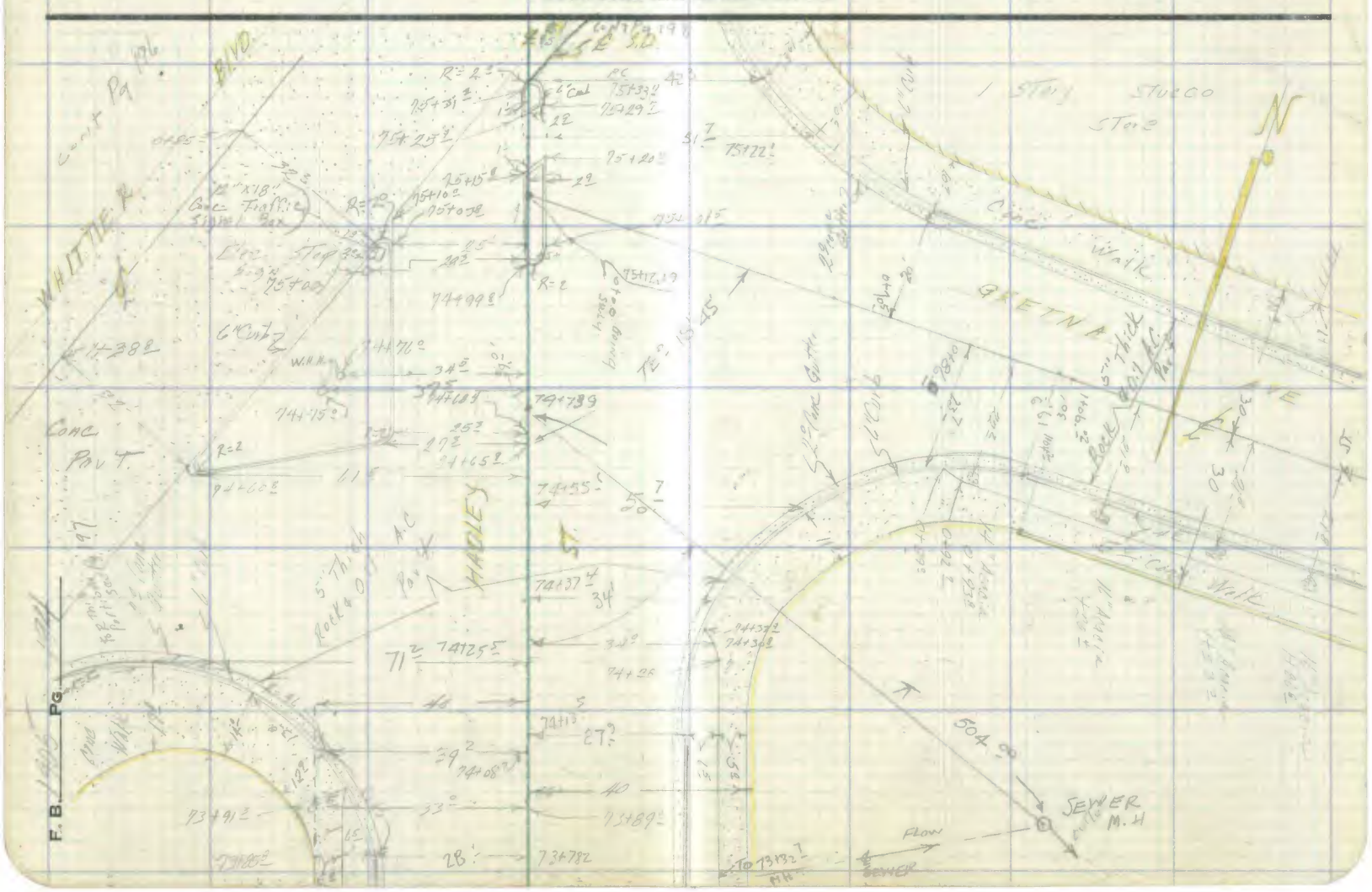

Notes Ck'd by	Survey of	F. B. 19 Pg. 175
Map No.	W. O. Tape No. St'd. °F	
Office Work	Surveyed by	
Checked	Notes Date	
Date	Indexed	

Note: Any Additions or Changes on This Sheet Must be Made or Circled in Red Ink With Date and Name of Person Making Change.

Do not extend notes this side of this line.

RETURN TO
LOS ANGELES COUNTY SURVEYOR
726 LOS ANGELES COUNTY
ENGINEERING BLDG.

76F309S 247 2-51

F. B. 1905 PG. 196

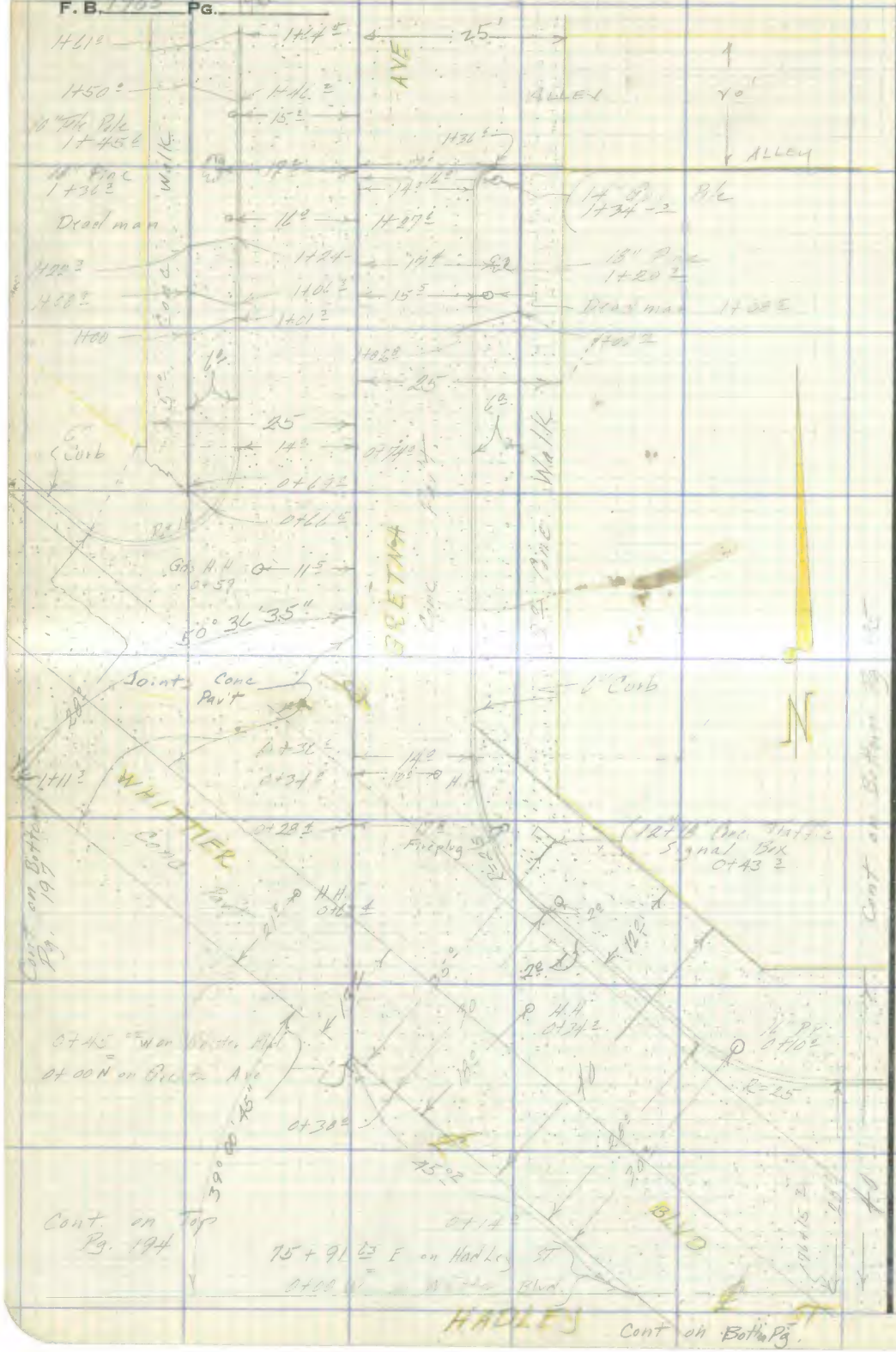

RETURN TO
LOS ANGELES COUNTY SURVEYOR
726 LOS ANGELES COUNTY
ENGINEERING BLDG.

Do not extend notes this side of this line.

Note: Any Additions or Changes on This Sheet Must be Made or Circled in Red Ink With Date and Name of Person Making Change.

Notes Ck'd by	Survey of
Map No.	W. O. Tape No. St'd °F
Office Work	Surveyed by
Checked	Notes Date
Date	Indexed

F. B. Pg.


WALK
DRWY
WHITTIER
GREENHAVEN AVE
Point Conc Pvmt
Joint Conc Pvmt
Patch Above
Begin Patch
End Patch
Start Patch
Beg. W Drwy
End Drwy
Conc Drwy
Rock Wall
Steel Gate
Water V
Bell Sys
Telephone
Street Light
Fire Hydrant
Curb Inlet
Sewer Manhole
Catch Basin
Joint
Bldg
Fence
Curb
Gutter
Pavement
Edge Pavement
Edge Bldg
Edge Curb
Edge Walk
Edge Drwy
Edge Fence
Edge Water
Edge Gate
Edge Tree
Edge Pole
Edge Sign
Edge Light
Edge Hydrant
Edge Manhole
Edge Curb Inlet
Edge Sewer Manhole
Edge Catch Basin
Edge Joint
Edge Bldg
Edge Fence
Edge Curb
Edge Gutter
Edge Pavement
Edge Walk
Edge Drwy

F. B. 1900 Pg. 198

RETURN TO
LOS ANGELES COUNTY SURVEYOR
726 LOS ANGELES COUNTY
ENGINEERING BLDG.

Do not extend notes this side of this line.

Note: Any Additions or Changes on This Sheet Must be Made or Circled in Red Ink With Date and Name of Person Making Change.



76F309S 247 2-51

RETURN TO
LOS ANGELES COUNTY SURVEYOR
726 LOS ANGELES COUNTY
ENGINEERING BLDG.

Note: Any Additions or Changes on This Sheet Must be Made or Circled in Red Ink With Date and Name of Person Making Change.

Do not extend notes this side of this line.

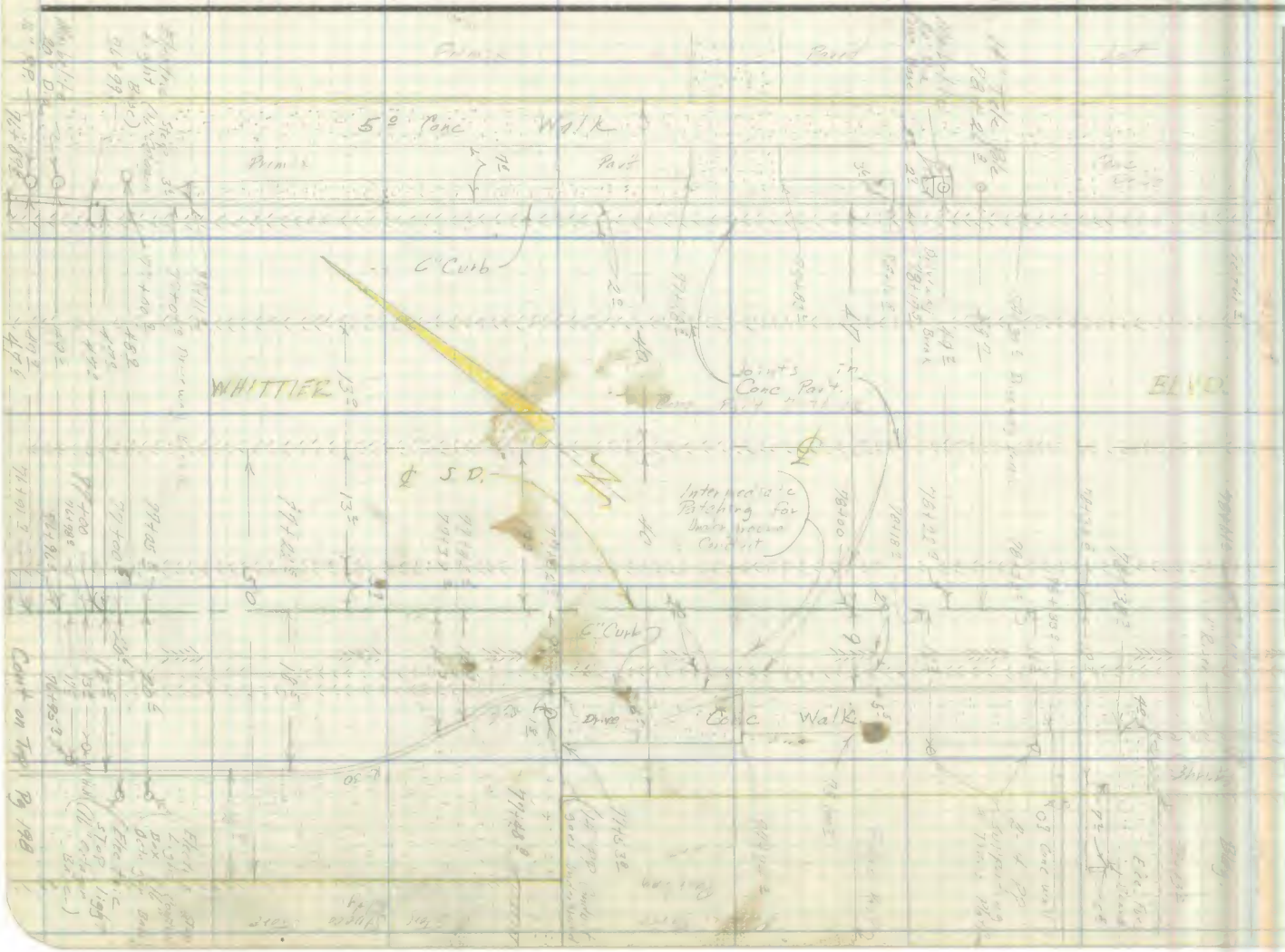

Notes Ck'd by
Map No.
Office Work
Checked
Date

Survey of
W. O. Tape No. Std. °F
Surveyed by
Notes Date
Indexed

F. B. Pg.

Cont on Bottom of Pg 201

F. B. _____ PG. _____

Joint in Conc Pav't
6" Curb
Sewer Line
Paved
BLVD
End of Asphalt Gutter
Driveway Break
Rise
Driveway Break
Driveway Break
12" Tile Pipe
Drive way Break
Joints Conc Pav't
Joints in Conc Pav't
Walk
Asphalt Gutter
3-3" Conduits
Wooden Valve Box
Edge Pavm't
Fire plug
Driveway Break
Joint in Conc Pav't
WHITTIER
Walk
Conc Wall
Pavm't Drive
Conc Bolt
Pavm't Joint
Curb
Pavm't
Pavm't
Conc Walk
Conc Walk
Conc Walk

Notes Ck'd by	Survey of
Map No.	W. O. Tape No. St'd. °F
Office Work	Surveyed by
Checked	Notes Date
Date	Indexed

F. B. Pg.

Note: Any Additions or Changes on This Sheet Must be Made or Circled in Red Ink With Date and Name of Person Making Change.

Do not extend notes this side of this line.

RETURN TO
LOS ANGELES COUNTY SURVEYOR
726 LOS ANGELES COUNTY
ENGINEERING BLDG.

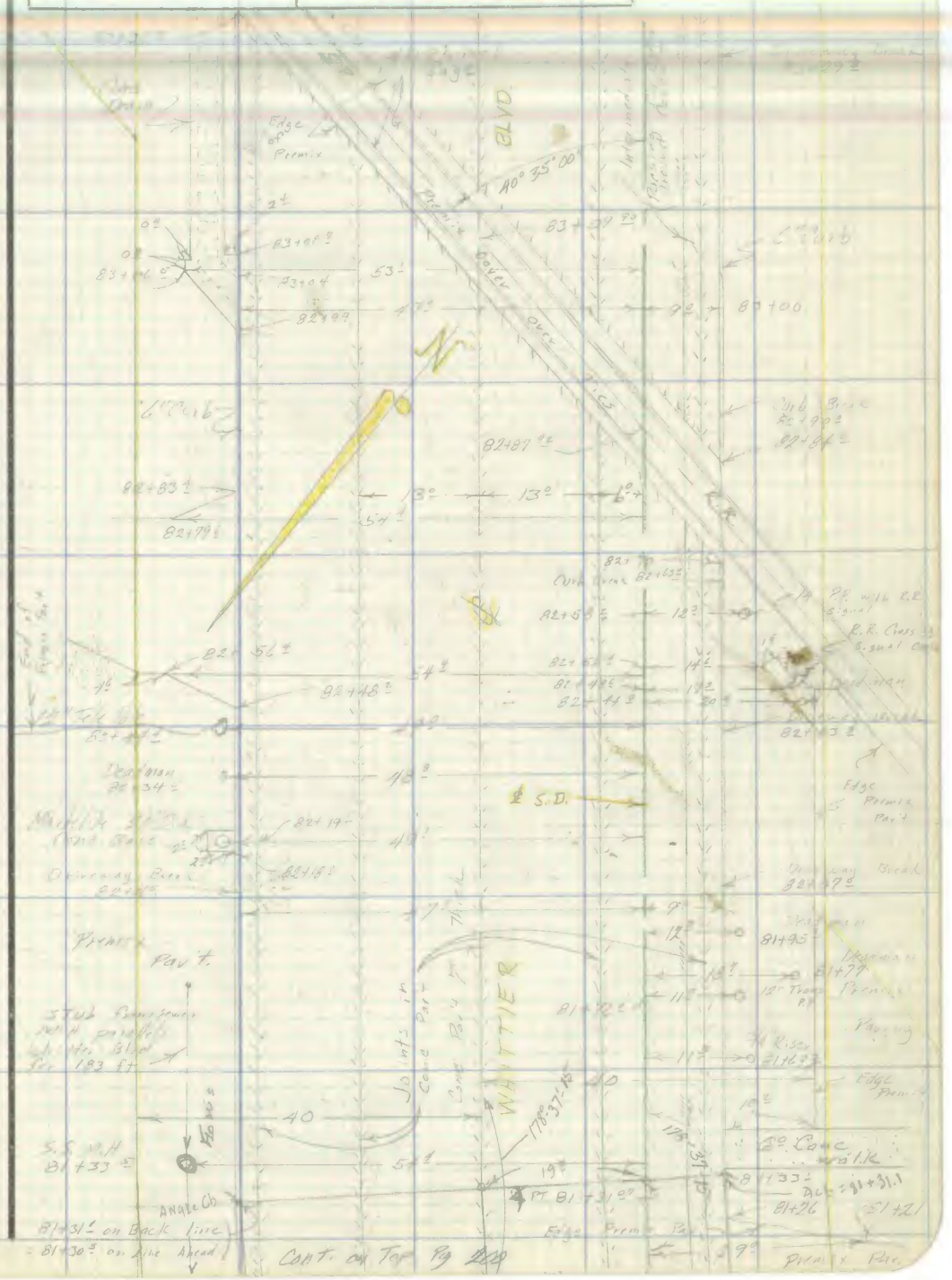

76F309S 247 2-51

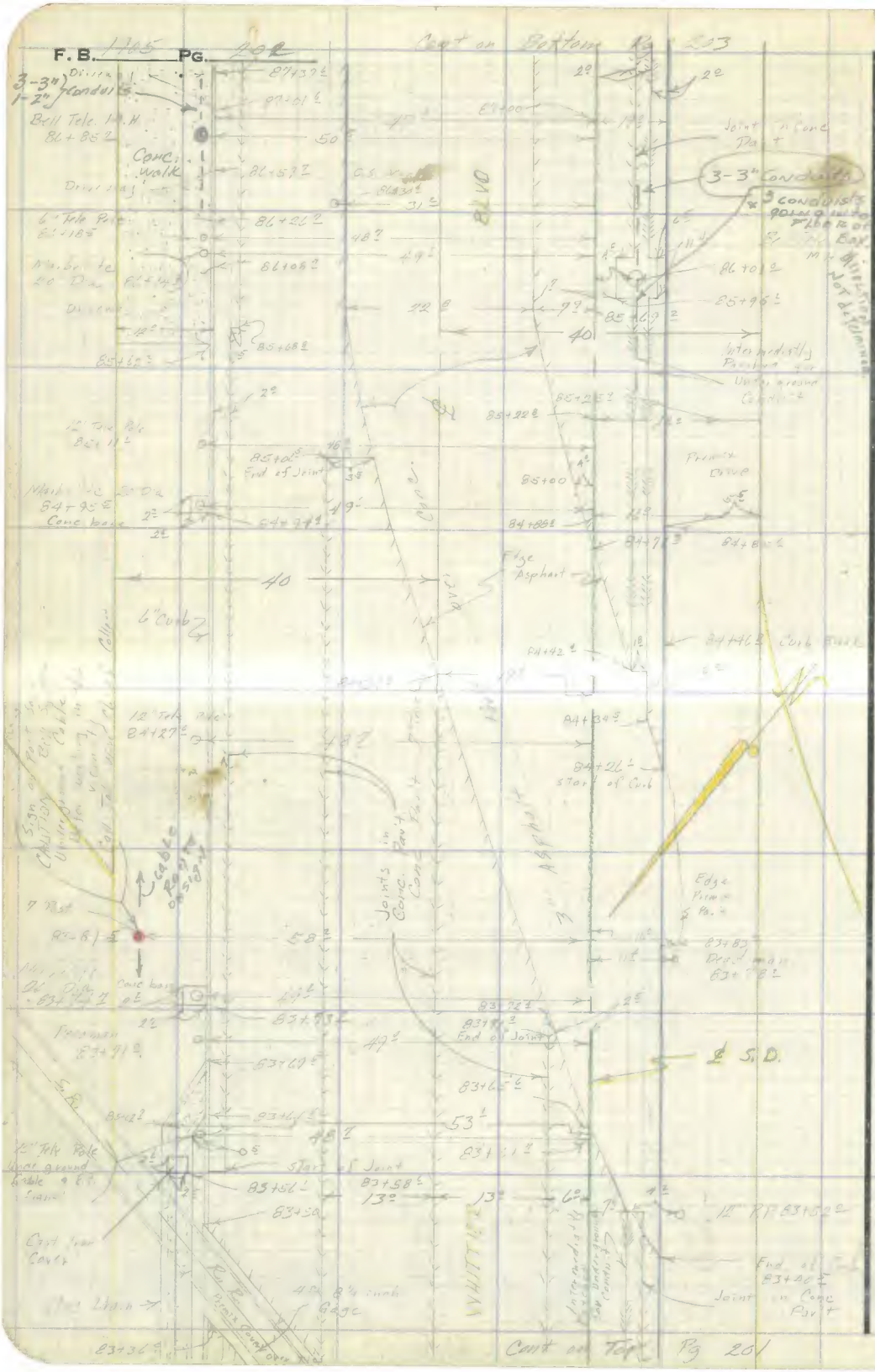

RETURN TO
LOS ANGELES COUNTY SURVEYOR
726 LOS ANGELES COUNTY
ENGINEERING BLDG.

Do not extend notes this side of this line.

Note: Any Additions or Changes on This Sheet Must be Made or Circled in Red Ink With Date and Name of Person Making Change.

76F309S 247 2-51

RETURN TO
LOS ANGELES COUNTY SURVEYOR
726 LOS ANGELES COUNTY
ENGINEERING BLDG.

Note: Any Additions or Changes on This Sheet Must be Made or Circled in Red Ink With Date and Name of Person Making Change.

Do not extend notes this side of this line.

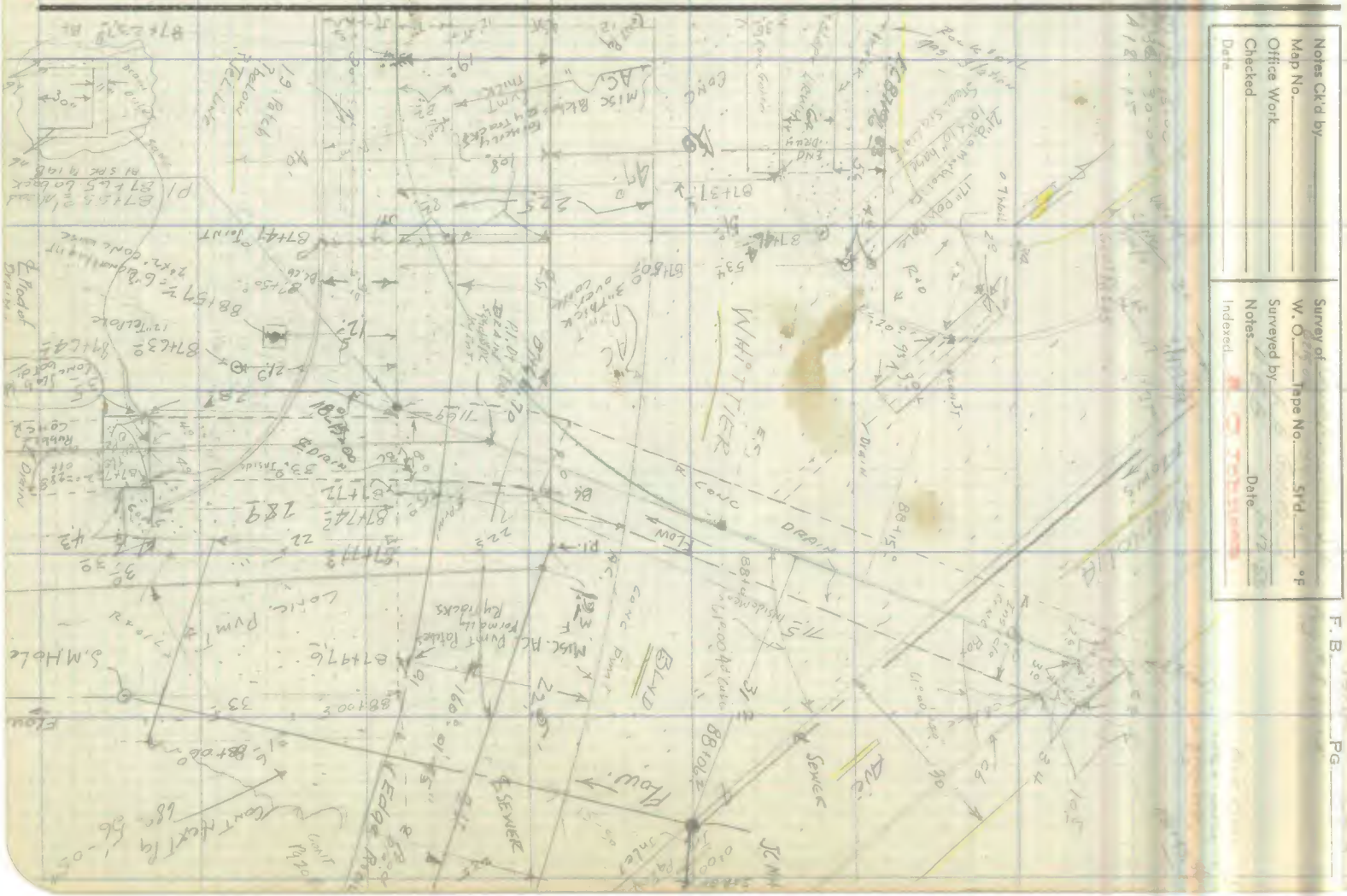
Notes Ck'd by
Map No.
Office Work
Checked
Date
Survey of
W. O.
Tape No.
Std.
°F
Surveyed by
Notes
Date
Indexed
F. B.
PG.
WHITTIER
DRAIN
FLOW
SEWER
Misc. Hd. Point Points
Misc. Hd. Point Points
S.M.Hole
Edge Road
Point Next Fa
Point
Point
Point

F. B. 1905 PG. 204

RETURN TO
LOS ANGELES COUNTY SURVEYOR
726 LOS ANGELES COUNTY
ENGINEERING BLDG.

Do not extend notes this side of this line.

Note: Any Additions or Changes on This Sheet Must be Made or Circled in Red Ink With Date and Name of Person Making Change.

76F309S 247 2-51

RETURN TO
LOS ANGELES COUNTY SURVEYOR
726 LOS ANGELES COUNTY
ENGINEERING BLDG.

Note: Any Additions or Changes on This Sheet Must be Made or Circled in Red Ink With Date and Name of Person Making Change.

Do not extend notes this side of this line.

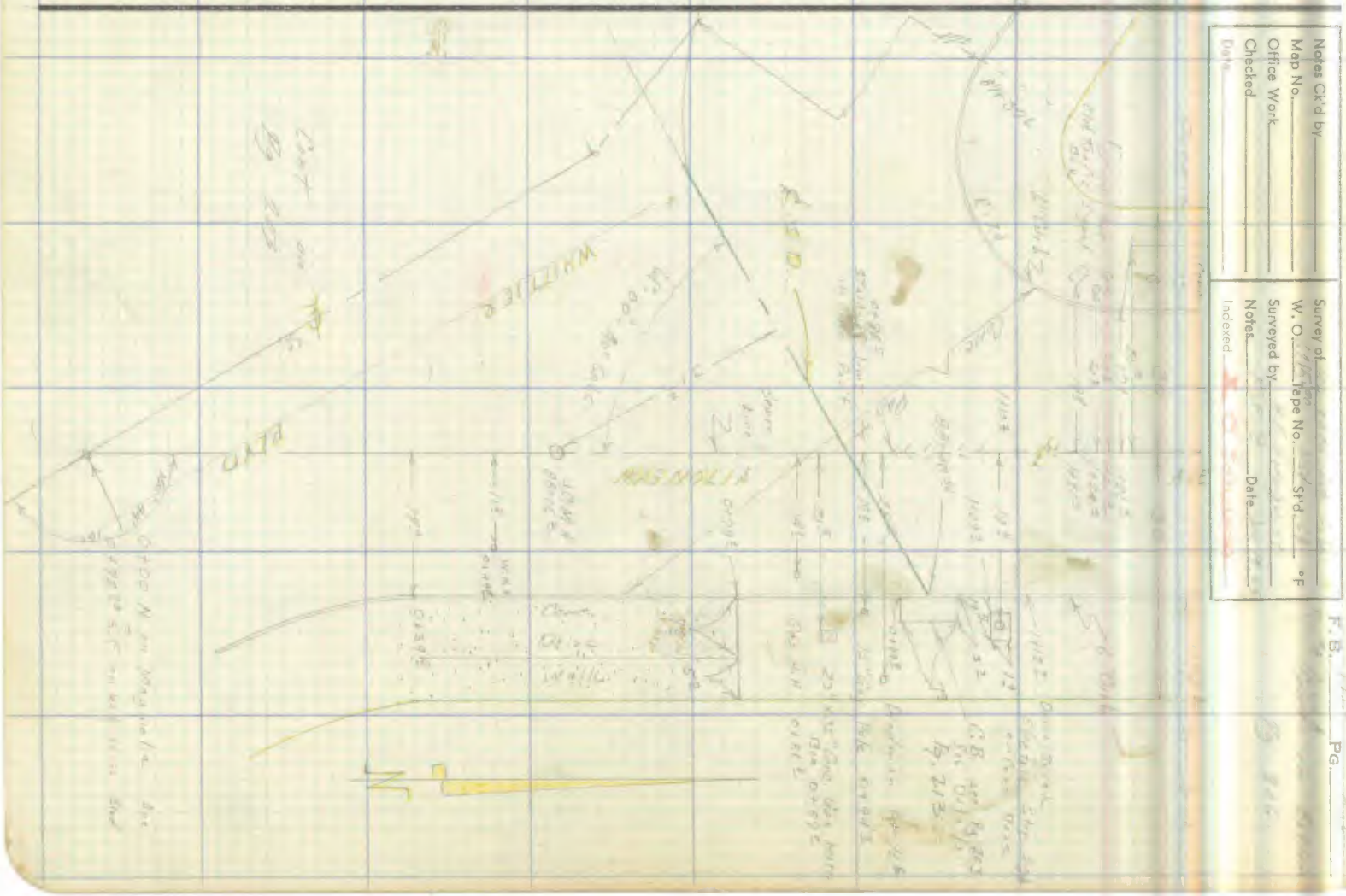

F. B. 1905 PG. 206

RETURN TO
LOS ANGELES COUNTY SURVEYOR
726 LOS ANGELES COUNTY
ENGINEERING BLDG.

Do not extend notes this side of this line.

Note: Any Additions or Changes on This Sheet Must be Made or Circled in Red Ink With Date and Name of Person Making Change.

PWFB 1026 1263

Notes Ck'd by	Survey of
Map No.	W. O. Tape No. St'd °F
Office Work	Surveyed by
Checked	Notes Date
Date	Indexed

F. B. PG.

J.N. 0303 00 Centerline

GUIRADO AVE. Storm Drain Project No. 2

J.N. 6215.00

STREET CENTERLINE NOTES. LINE B

Note: Any Additions or Changes on This Sheet Must be Made or Circled in Red Ink With Date and Name of Person Making Change.

Do not extend notes this side of this line.

RETURN TO
LOS ANGELES COUNTY SURVEYOR
726 LOS ANGELES COUNTY
ENGINEERING BLDG.

76F309S 247 2-51

RETURN TO
LOS ANGELES COUNTY SURVEYOR
726 LOS ANGELES COUNTY
ENGINEERING BLDG.

Note: Any Additions or Changes on This Sheet Must be Made or Circled in Red Ink With Date and Name of Person Making Change.

Do not extend notes this side of this line.

W.S. 37-A-5

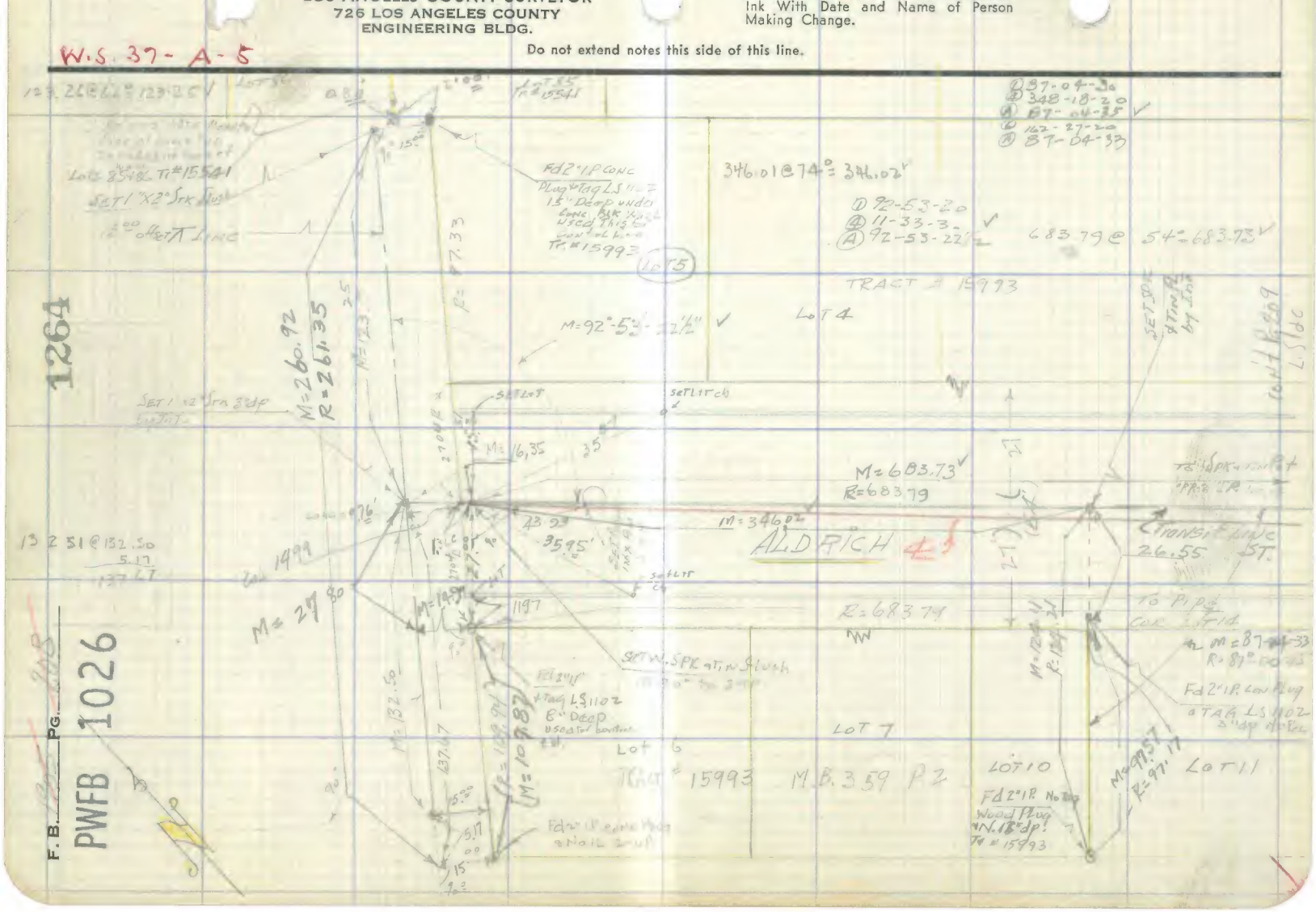

PWFB 1026

1265

Notes Ck'd by	Survey of
Map No.	W. O. Tape No. St'd °F
Office Work	Surveyed by
Checked	Notes Date
Date	Indexed

F. B. Pg.

W.S. 87-A-5

Note: Any Additions or Changes on This Sheet Must be Made or Circled in Red Ink With Date and Name of Person Making Change.

Do not extend notes this side of this line.

RETURN TO
LOS ANGELES COUNTY SURVEYOR
726 LOS ANGELES COUNTY
ENGINEERING BLDG.

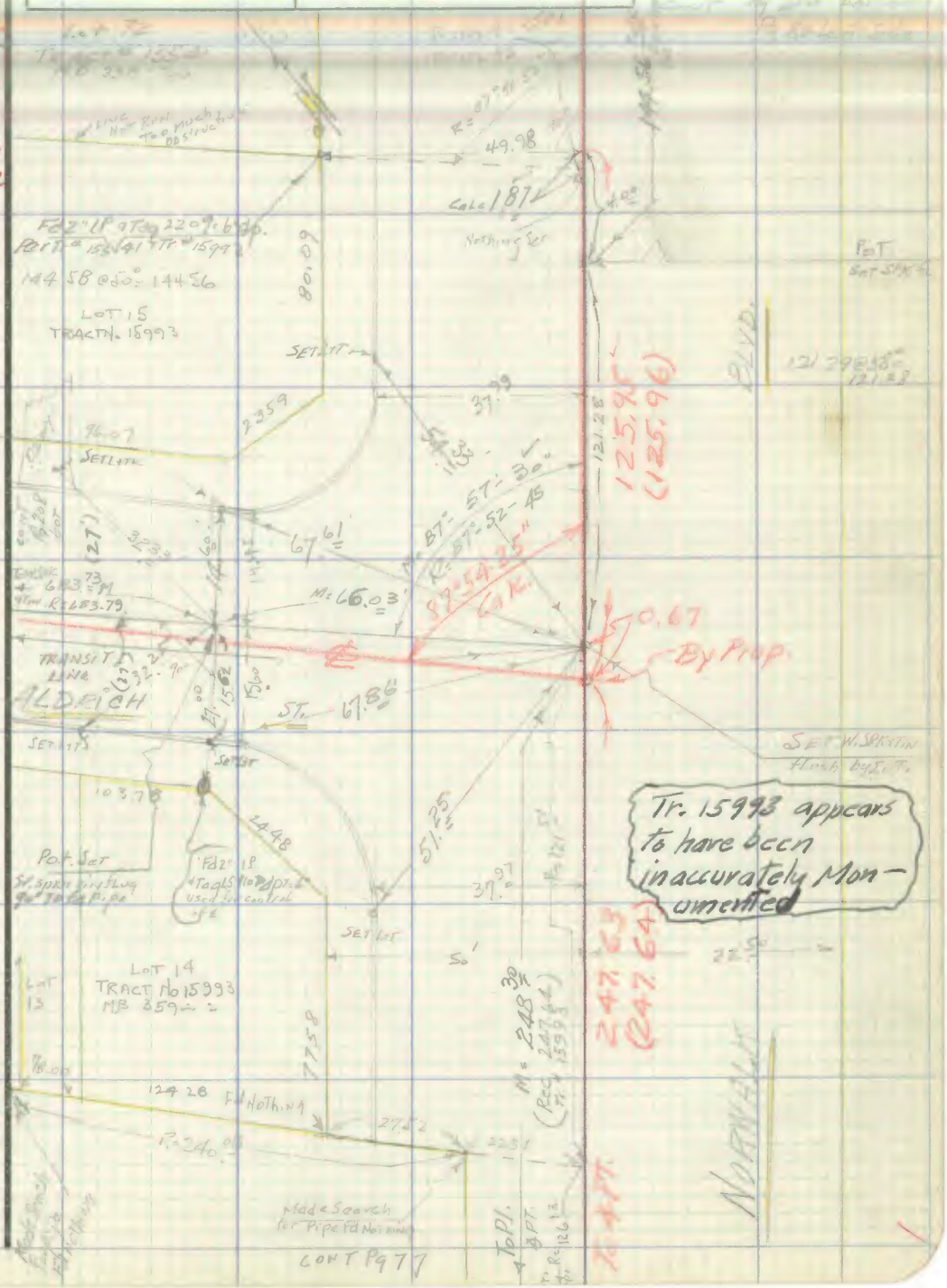

76F309S 247 2-51

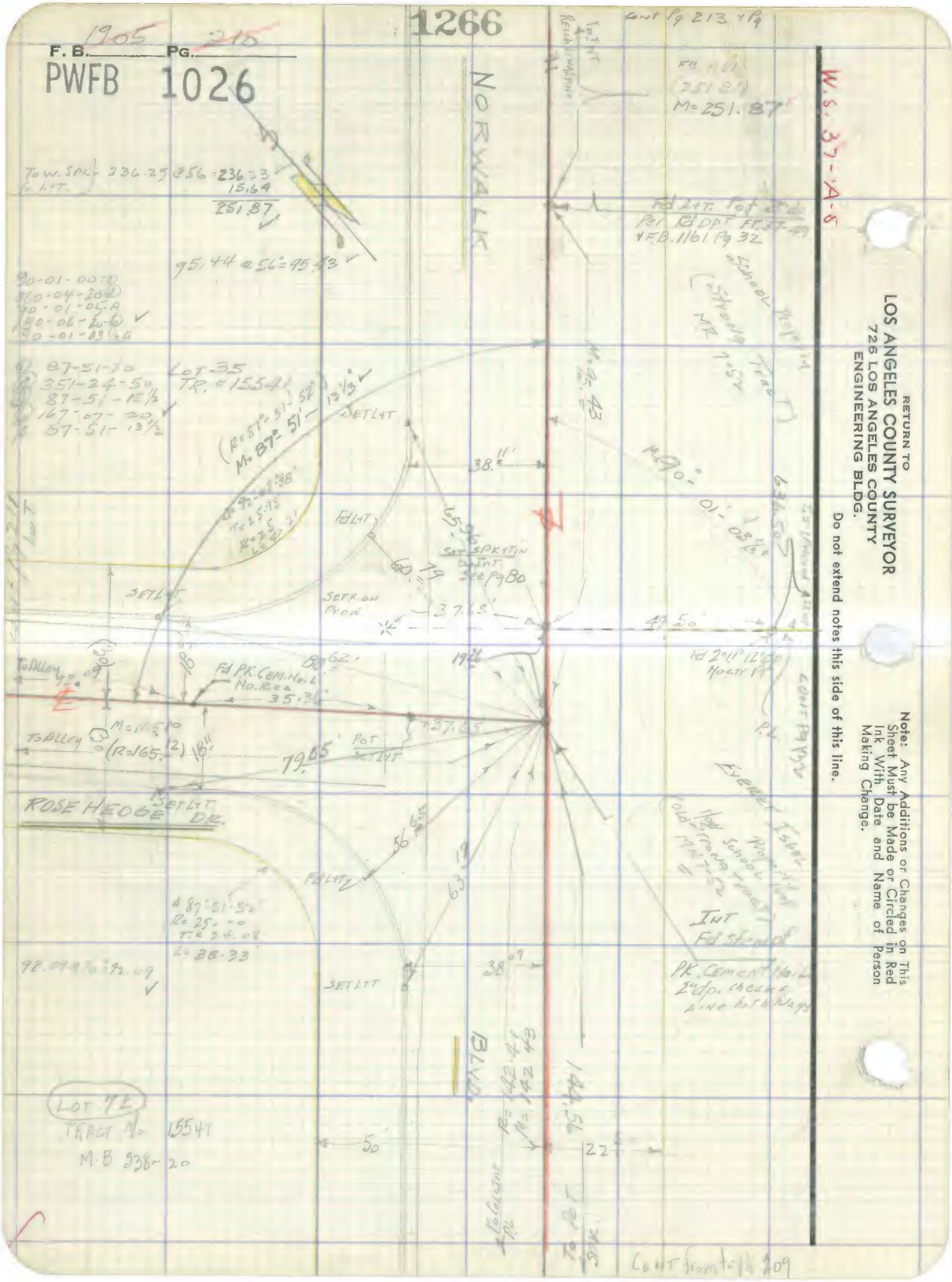
1266
F.B. 1905 Pg. 210
PWFB 1026
NORWALK
W.S. 37-A-5
M=251.87'
To W. SPK. 236.25 @ 56 = 236.23
15.64
251.87
95.44 @ 56 = 95.43
LOT 35
TR. #15541
SET L+T
SET SPK+TIN
SET X ON
Prod
Fd P.K. Cem. Nail
No. Rec.
35.36
79.05'
ROSE HEDGE DR.
Fd L+T
Fd Stem of
PK. Cement Nail
2nd p. checks
line both ways
LOT 72
TRACT No. 15541
M.B. 338-20
BLVD.
Cont from to Pg 209
RETURN TO
LOS ANGELES COUNTY SURVEYOR
726 LOS ANGELES COUNTY
ENGINEERING BLDG.
Do not extend notes this side of this line.
Note: Any Additions or Changes on This Sheet Must be Made or Circled in Red Ink With Date and Name of Person Making Change.

PWFB 1026

1267, 1268

Notes Ck'd by	Survey of
Map No.	W. O. Tape No. St'd. °F
Office Work	Surveyed by
Checked	Notes Date
Date	Indexed

F. B. Pg.

Note: Any Additions or Changes on This Sheet Must be Made or Circled in Red Ink With Date and Name of Person Making Change.

Do not extend notes this side of this line.

RETURN TO
LOS ANGELES COUNTY SURVEYOR
726 LOS ANGELES COUNTY
ENGINEERING BLDG.

76F309S 247 2-51

W.S. 3.7-A-5

237
238

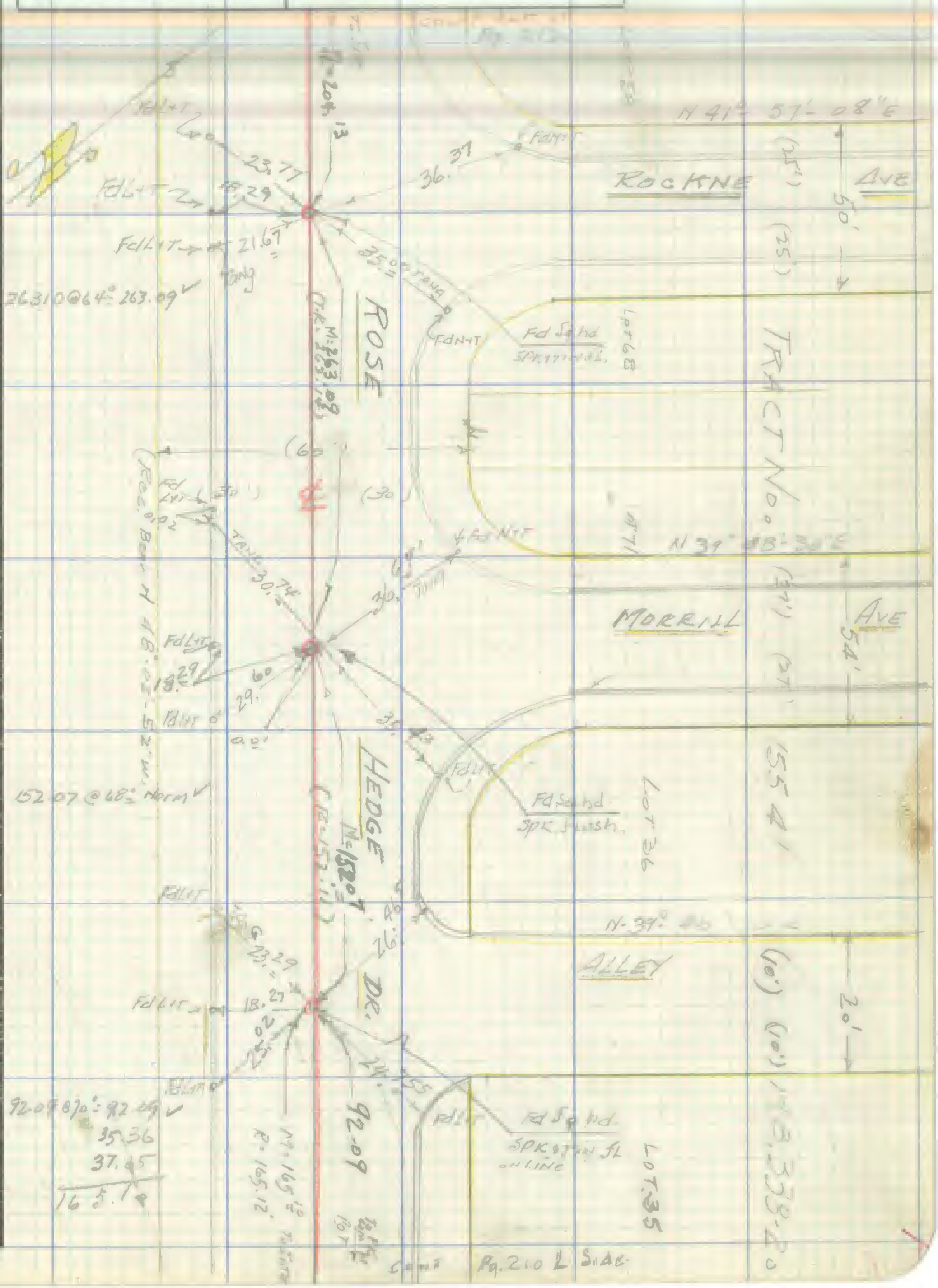

F. B. 1905 PG. 243

PWFB 1026

1269

W.S. 37-A-5

236

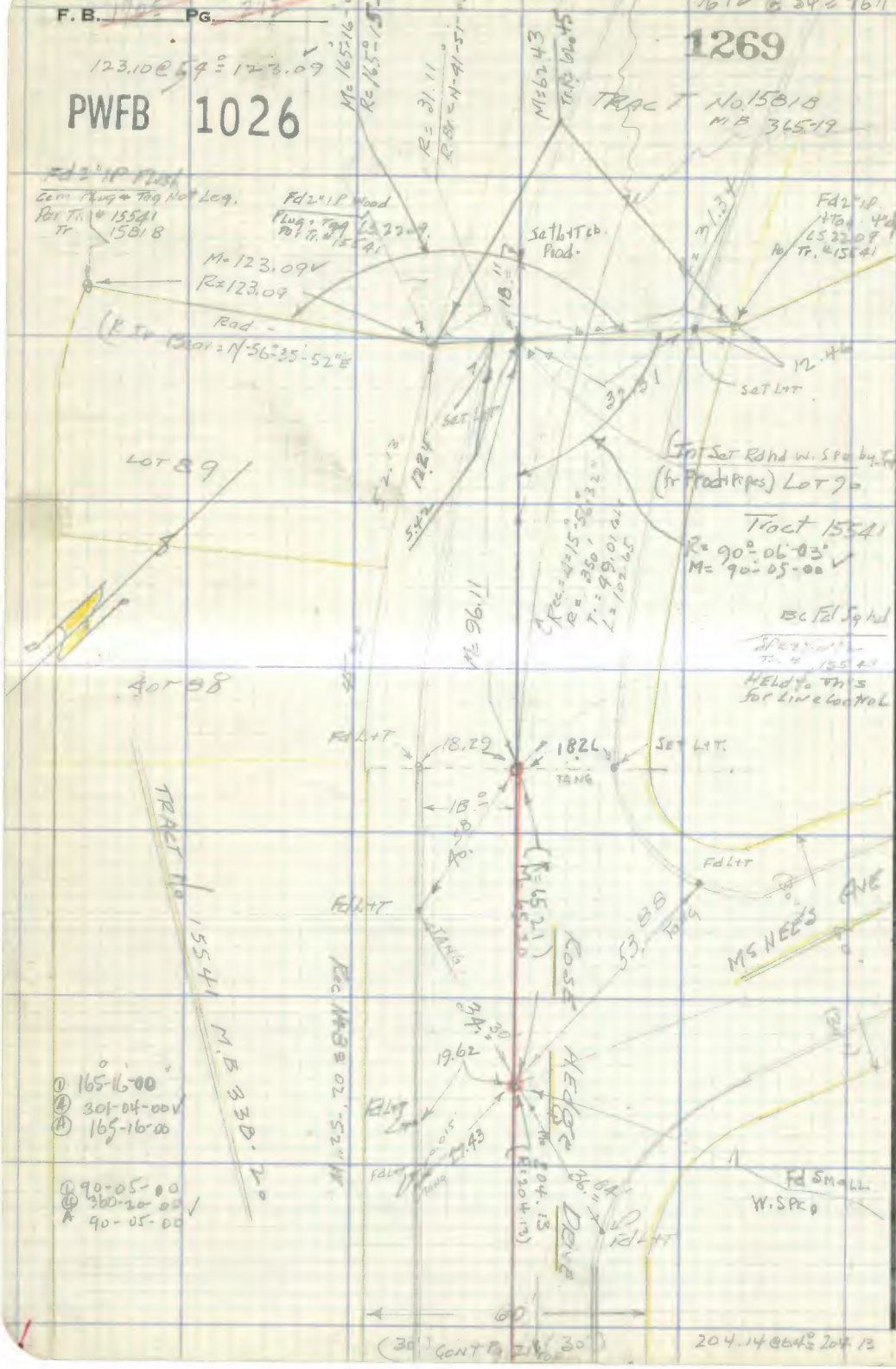

RETURN TO
LOS ANGELES COUNTY SURVEYOR
726 LOS ANGELES COUNTY
ENGINEERING BLDG.

Do not extend notes this side of this line.

Note: Any Additions or Changes on This Sheet Must be Made or Circled in Red Ink With Date and Name of Person Making Change.

PWEB 1026 1270, 1271, 1272, 1273

Notes Ck'd by	Survey of
Map No.	W. O. Tape No. St'd. °F
Office Work	Surveyed by
Checked	Notes Date
Date	Indexed

F. B. Pg.

W.S. 37-A-5

Note: Any Additions or Changes on This Sheet Must be Made or Circled in Red Ink With Date and Name of Person Making Change.

Do not extend notes this side of this line.

RETURN TO
LOS ANGELES COUNTY SURVEYOR
725 LOS ANGELES COUNTY
ENGINEERING BLDG.

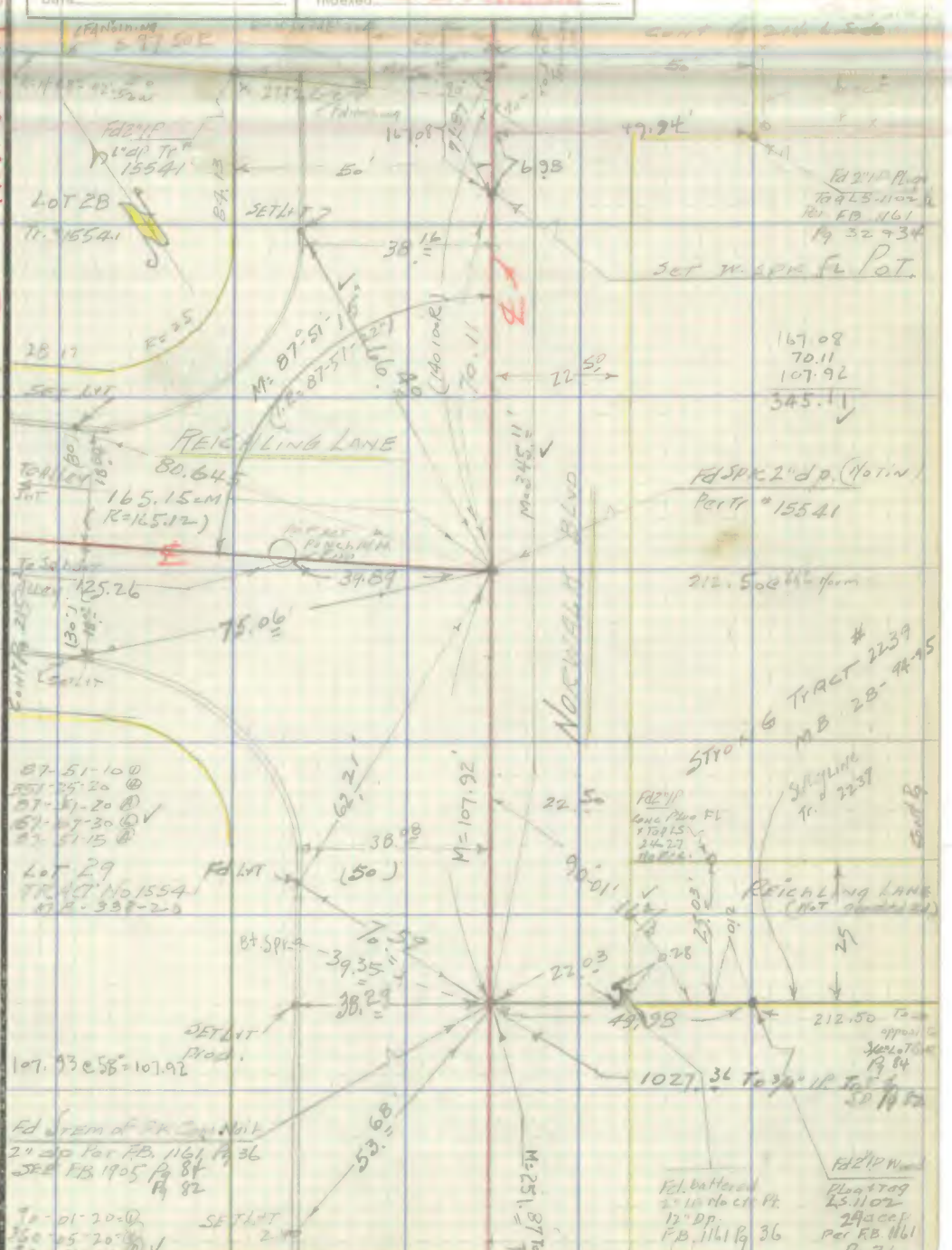

76F3095 247 2-51

RETURN TO
LOS ANGELES COUNTY SURVEYOR
726 LOS ANGELES COUNTY
ENGINEERING BLDG.

Note: Any Additions or Changes on This Sheet Must be Made or Circled in Red Ink With Date and Name of Person Making Change.

Do not extend notes this side of this line.

W.S. 87 - A-5

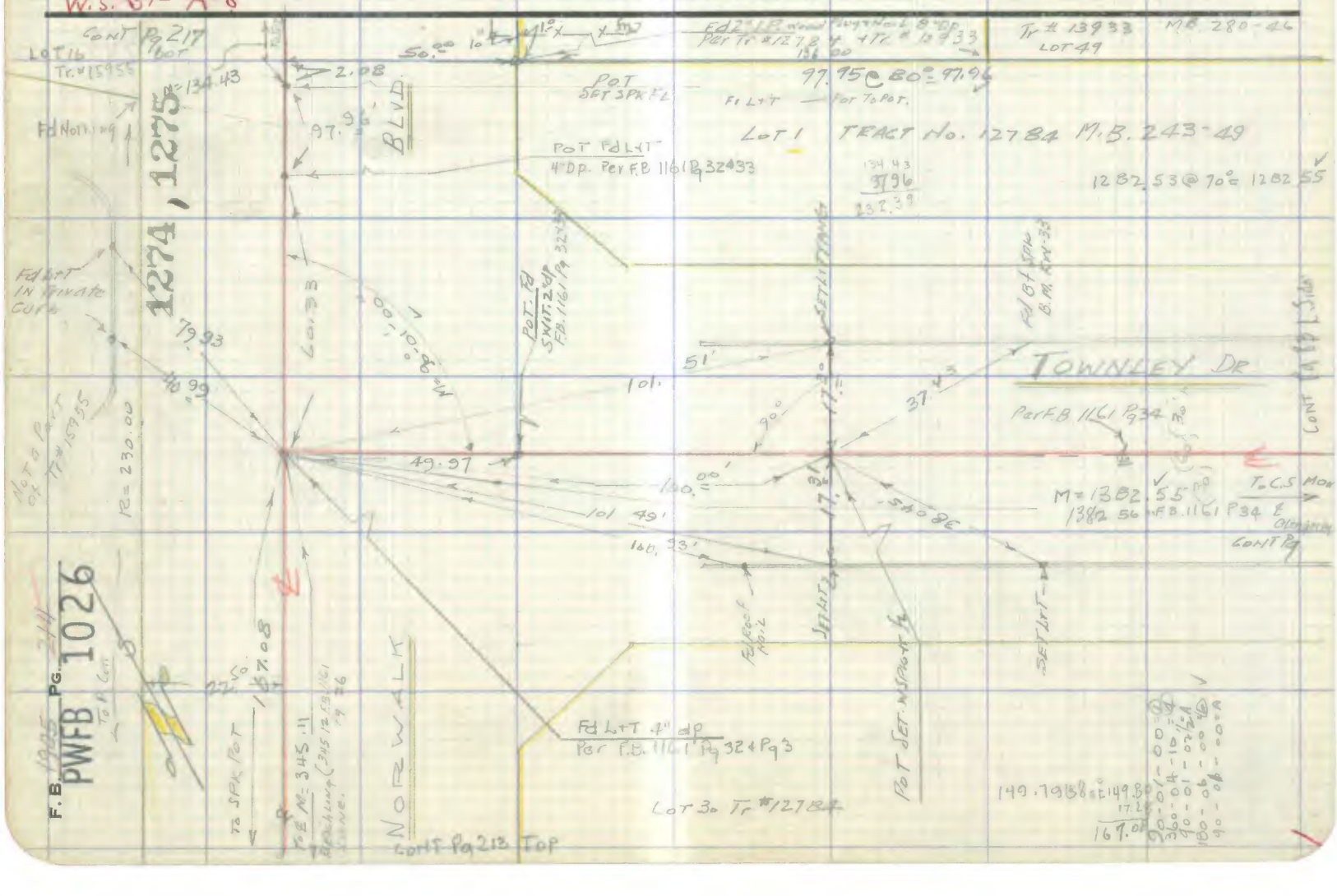

76F309S 247 2-51

RETURN TO
LOS ANGELES COUNTY SURVEYOR
726 LOS ANGELES COUNTY
ENGINEERING BLDG.

Note: Any Additions or Changes on This Sheet Must be Made or Circled in Red Ink With Date and Name of Person Making Change.

Do not extend notes this side of this line.

W.S. 37-A-5

PWFB 1026

Notes Ck'd by
Map No.
Office Work
Checked
Date

Survey of
W. O. Tape No. Std. °F
Surveyed by
Notes Date
Indexed

1276

F. B. PG

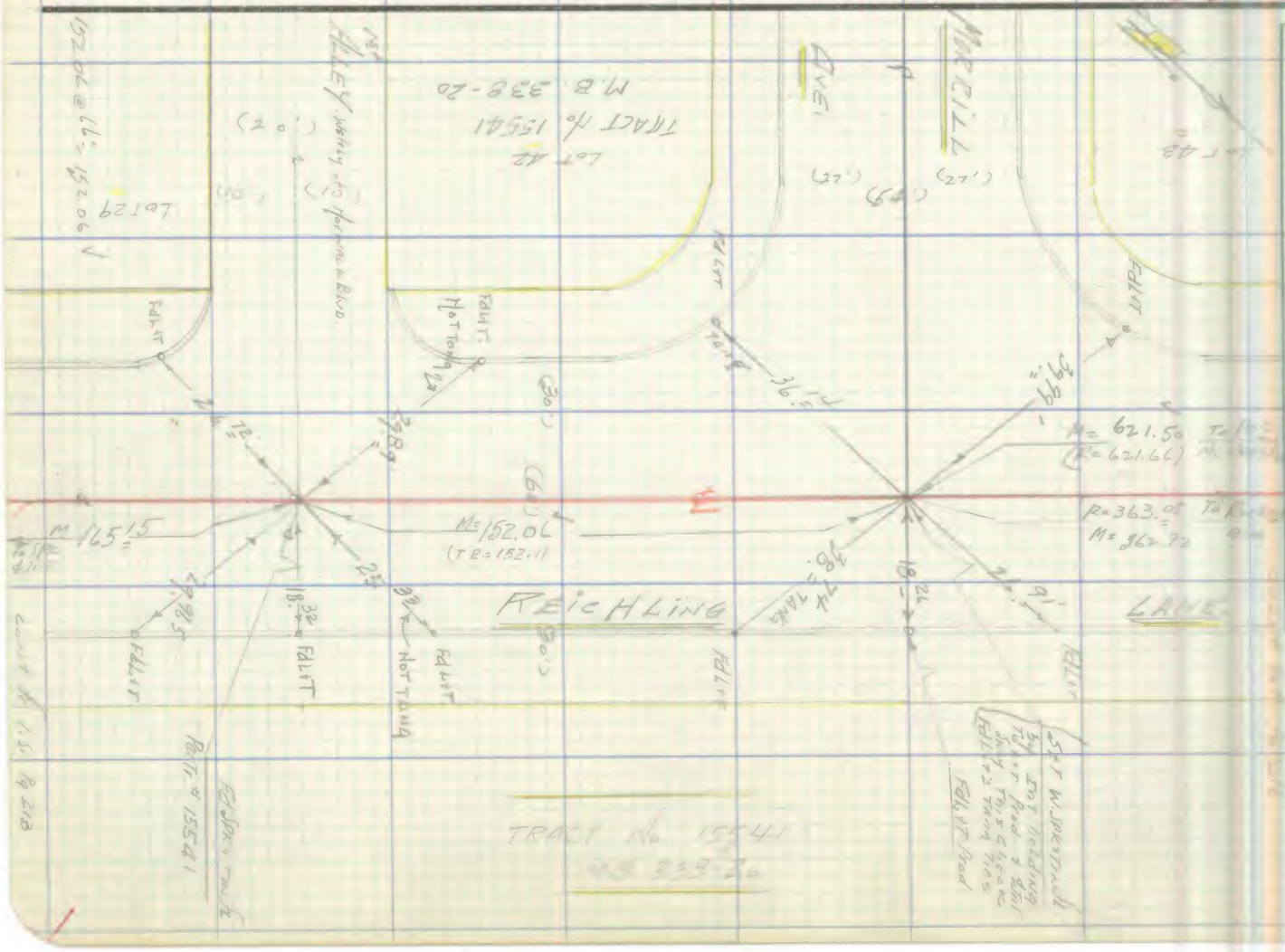

F. B. _____ Pg. _____

1277

PWFB 1026

Lot 97

119.10 @ 66 = 119.10

REICHLIN

ROCKN E

MC NEES

TRACT No. 15541

TRACT No. 15955

LOT 12

LOT 15

LOT 16

LOT 17

LOT 18

LOT 19

LOT 20

LOT 21

LOT 22

LOT 23

LOT 24

LOT 25

LOT 26

LOT 27

LOT 28

LOT 29

LOT 30

LOT 31

LOT 32

LOT 33

LOT 34

LOT 35

LOT 36

LOT 37

LOT 38

LOT 39

LOT 40

LOT 41

LOT 42

LOT 43

LOT 44

LOT 45

LOT 46

LOT 47

LOT 48

LOT 49

LOT 50

LOT 51

LOT 52

LOT 53

LOT 54

LOT 55

LOT 56

LOT 57

LOT 58

LOT 59

LOT 60

LOT 61

LOT 62

LOT 63

LOT 64

LOT 65

LOT 66

LOT 67

LOT 68

LOT 69

LOT 70

LOT 71

LOT 72

LOT 73

LOT 74

LOT 75

LOT 76

LOT 77

LOT 78

LOT 79

LOT 80

LOT 81

LOT 82

LOT 83

LOT 84

LOT 85

LOT 86

LOT 87

LOT 88

LOT 89

LOT 90

LOT 91

LOT 92

LOT 93

LOT 94

LOT 95

LOT 96

LOT 97

LOT 98

LOT 99

LOT 100

LOT 101

LOT 102

LOT 103

LOT 104

LOT 105

LOT 106

LOT 107

LOT 108

LOT 109

LOT 110

LOT 111

LOT 112

LOT 113

LOT 114

LOT 115

LOT 116

LOT 117

LOT 118

LOT 119

LOT 120

LOT 121

LOT 122

LOT 123

LOT 124

LOT 125

LOT 126

LOT 127

LOT 128

LOT 129

LOT 130

LOT 131

LOT 132

LOT 133

LOT 134

LOT 135

LOT 136

LOT 137

LOT 138

LOT 139

LOT 140

LOT 141

LOT 142

LOT 143

LOT 144

LOT 145

LOT 146

LOT 147

LOT 148

LOT 149

LOT 150

LOT 151

LOT 152

LOT 153

LOT 154

LOT 155

LOT 156

LOT 157

LOT 158

LOT 159

LOT 160

LOT 161

LOT 162

LOT 163

LOT 164

LOT 165

LOT 166

LOT 167

LOT 168

LOT 169

LOT 170

LOT 171

LOT 172

LOT 173

LOT 174

LOT 175

LOT 176

LOT 177

LOT 178

LOT 179

LOT 180

LOT 181

LOT 182

LOT 183

LOT 184

LOT 185

LOT 186

LOT 187

LOT 188

LOT 189

LOT 190

LOT 191

LOT 192

LOT 193

LOT 194

LOT 195

LOT 196

LOT 197

LOT 198

LOT 199

LOT 200

LOT 201

LOT 202

LOT 203

LOT 204

LOT 205

LOT 206

LOT 207

LOT 208

LOT 209

LOT 210

LOT 211

LOT 212

LOT 213

LOT 214

LOT 215

LOT 216

LOT 217

LOT 218

LOT 219

LOT 220

LOT 221

LOT 222

LOT 223

LOT 224

LOT 225

LOT 226

LOT 227

LOT 228

LOT 229

LOT 230

LOT 231

LOT 232

LOT 233

LOT 234

LOT 235

LOT 236

LOT 237

LOT 238

LOT 239

LOT 240

LOT 241

LOT 242

LOT 243

LOT 244

LOT 245

LOT 246

LOT 247

LOT 248

LOT 249

LOT 250

LOT 251

LOT 252

LOT 253

LOT 254

LOT 255

LOT 256

LOT 257

LOT 258

LOT 259

LOT 260

LOT 261

LOT 262

LOT 263

LOT 264

LOT 265

LOT 266

LOT 267

LOT 268

LOT 269

LOT 270

LOT 271

LOT 272

LOT 273

LOT 274

LOT 275

LOT 276

LOT 277

LOT 278

LOT 279

LOT 280

LOT 281

LOT 282

LOT 283

LOT 284

LOT 285

LOT 286

LOT 287

LOT 288

LOT 289

LOT 290

LOT 291

LOT 292

LOT 293

LOT 294

LOT 295

LOT 296

LOT 297

LOT 298

LOT 299

LOT 300

LOT 301

LOT 302

LOT 303

LOT 304

LOT 305

LOT 306

LOT 307

LOT 308

LOT 309

LOT 310

LOT 311

LOT 312

LOT 313

LOT 314

LOT 315

LOT 316

LOT 317

LOT 318

LOT 319

LOT 320

LOT 321

LOT 322

LOT 323

LOT 324

LOT 325

LOT 326

LOT 327

LOT 328

LOT 329

LOT 330

LOT 331

LOT 332

LOT 333

LOT 334

LOT 335

LOT 336

LOT 337

LOT 338

LOT 339

LOT 340

LOT 341

LOT 342

LOT 343

LOT 344

LOT 345

LOT 346

LOT 347

LOT 348

LOT 349

LOT 350

LOT 351

LOT 352

LOT 353

LOT 354

LOT 355

LOT 356

LOT 357

LOT 358

LOT 359

LOT 360

LOT 361

LOT 362

LOT 363

LOT 364

LOT 365

LOT 366

LOT 367

LOT 368

LOT 369

LOT 370

LOT 371

LOT 372

LOT 373

LOT 374

LOT 375

LOT 376

LOT 377

LOT 378

LOT 379

LOT 380

LOT 381

LOT 382

LOT 383

LOT 384

LOT 385

LOT 386

LOT 387

LOT 388

LOT 389

LOT 390

LOT 391

LOT 392

LOT 393

LOT 394

LOT 395

LOT 396

LOT 397

LOT 398

LOT 399

LOT 400

LOT 401

LOT 402

LOT 403

LOT 404

LOT 405

LOT 406

LOT 407

LOT 408

LOT 409

LOT 410

LOT 411

LOT 412

LOT 413

LOT 414

LOT 415

LOT 416

LOT 417

LOT 418

LOT 419

LOT 420

LOT 421

LOT 422

LOT 423

LOT 424

LOT 425

LOT 426

LOT 427

LOT 428

LOT 429

LOT 430

LOT 431

LOT 432

LOT 433

LOT 434

LOT 435

LOT 436

LOT 437

LOT 438

LOT 439

LOT 440

LOT 441

LOT 442

LOT 443

LOT 444

LOT 445

LOT 446

LOT 447

LOT 448

LOT 449

LOT 450

LOT 451

LOT 452

LOT 453

LOT 454

LOT 455

LOT 456

LOT 457

LOT 458

LOT 459

LOT 460

LOT 461

LOT 462

LOT 463

LOT 464

LOT 465

LOT 466

LOT 467

LOT 468

LOT 469

LOT 470

LOT 471

LOT 472

LOT 473

LOT 474

LOT 475

LOT 476

LOT 477

LOT 478

LOT 479

LOT 480

LOT 481

LOT 482

LOT 483

LOT 484

LOT 485

LOT 486

LOT 487

LOT 488

LOT 489

LOT 490

LOT 491

LOT 492

LOT 493

LOT 494

LOT 495

LOT 496

LOT 497

LOT 498

LOT 499

LOT 500

LOT 501

LOT 502

LOT 503

LOT 504

LOT 505

LOT 506

LOT 507

LOT 508

LOT 509

LOT 510

LOT 511

LOT 512

LOT 513

LOT 514

LOT 515

LOT 516

LOT 517

LOT 518

LOT 519

LOT 520

LOT 521

LOT 522

LOT 523

LOT 524

LOT 525

LOT 526

LOT 527

LOT 528

LOT 529

LOT 530

LOT 531

LOT 532

LOT 533

LOT 534

LOT 535

LOT 536

LOT 537

LOT 538

LOT 539

LOT 540

LOT 541

LOT 542

LOT 543

LOT 544

LOT 545

LOT 546

LOT 547

LOT 548

LOT 549

LOT 550

LOT 551

LOT 552

LOT 553

LOT 554

LOT 555

LOT 556

LOT 557

LOT 558

LOT 559

LOT 560

LOT 561

LOT 562

LOT 563

LOT 564

LOT 565

LOT 566

LOT 567

LOT 568

LOT 569

LOT 570

LOT 571

LOT 572

LOT 573

LOT 574

LOT 575

LOT 576

LOT 577

LOT 578

LOT 579

LOT 580

LOT 581

LOT 582

LOT 583

LOT 584

LOT 585

LOT 586

LOT 587

LOT 588

LOT 589

LOT 590

LOT 591

LOT 592

LOT 593

LOT 594

LOT 595

LOT 596

LOT 597

LOT 598

LOT 599

LOT 600

LOT 601

LOT 602

LOT 603

LOT 604

LOT 605

LOT 606

LOT 607

LOT 608

LOT 609

LOT 610

LOT 611

LOT 612

LOT 613

LOT 614

LOT 615

LOT 616

LOT 617

LOT 618

LOT 619

LOT 620

LOT 621

LOT 622

LOT 623

LOT 624

LOT 625

LOT 626

LOT 627

LOT 628

LOT 629

LOT 630

LOT 631

LOT 632

LOT 633

LOT 634

LOT 635

LOT 636

LOT 637

LOT 638

LOT 639

LOT 640

LOT 641

LOT 642

LOT 643

LOT 644

LOT 645

LOT 646

LOT 647

LOT 648

LOT 649

LOT 650

LOT 651

LOT 652

LOT 653

LOT 654

LOT 655

LOT 656

LOT 657

LOT 658

LOT 659

LOT 660

LOT 661

LOT 662

LOT 663

LOT 664

LOT 665

LOT 666

LOT 667

LOT 668

LOT 669

LOT 670

LOT 671

LOT 672

LOT 673

LOT 674

LOT 675

LOT 676

LOT 677

LOT 678

LOT 679

LOT 680

LOT 681

LOT 682

LOT 683

LOT 684

LOT 685

LOT 686

LOT 687

LOT 688

LOT 689

LOT 690

LOT 691

LOT 692

LOT 693

LOT 694

LOT 695

LOT 696

LOT 697

LOT 698

LOT 699

LOT 700

LOT 701

LOT 702

LOT 703

LOT 704

LOT 705

LOT 706

LOT 707

LOT 708

LOT 709

LOT 710

LOT 711

LOT 712

LOT 713

LOT 714

LOT 715

LOT 716

LOT 717

LOT 718

LOT 719

LOT 720

LOT 721

LOT 722

LOT 723

LOT 724

LOT 725

LOT 726

LOT 727

LOT 728

LOT 729

LOT 730

LOT 731

LOT 732

LOT 733

LOT 734

LOT 735

LOT 736

LOT 737

LOT 738

LOT 739

LOT 740

LOT 741

LOT 742

LOT 743

LOT 744

LOT 745

LOT 746

LOT 747

LOT 748

LOT 749

LOT 750

LOT 751

LOT 752

LOT 753

LOT 754

LOT 755

LOT 756

LOT 757

LOT 758

LOT 759

LOT 760

LOT 761

LOT 762

LOT 763

LOT 764

LOT 765

LOT 766

LOT 767

LOT 768

LOT 769

LOT 770

LOT 771

LOT 772

LOT 773

LOT 774

LOT 775

LOT 776

LOT 777

LOT 778

LOT 779

LOT 780

LOT 781

LOT 782

LOT 783

LOT 784

LOT 785

LOT 786

LOT 787

LOT 788

LOT 789

LOT 790

LOT 791

LOT 792

LOT 793

LOT 794

LOT 795

LOT 796

LOT 797

LOT 798

LOT 799

LOT 800

LOT 801

LOT 802

LOT 803

LOT 804

LOT 805

LOT 806

LOT 807

LOT 808

LOT 809

LOT 810

LOT 811

LOT 812

LOT 813

LOT 814

LOT 815

LOT 816

LOT 817

LOT 818

LOT 819

LOT 820

LOT 821

LOT 822

LOT 823

LOT 824

LOT 825

LOT 826

LOT 827

LOT 828

LOT 829

LOT 830

LOT 831

LOT 832

LOT 833

LOT 834

LOT 835

LOT 836

LOT 837

LOT 838

LOT 839

LOT 840

LOT 841

LOT 842

LOT 843

LOT 844

LOT 845

LOT 846

LOT 847

LOT 848

LOT 849

LOT 850

LOT 851

LOT 852

LOT 853

LOT 854

LOT 855

LOT 856

LOT 857

LOT 858

LOT 859

LOT 860

LOT 861

LOT 862

LOT 863

LOT 864

LOT 865

LOT 866

LOT 867

LOT 868

LOT 869

LOT 870

LOT 871

LOT 872

LOT 873

LOT 874

LOT 875

LOT 876

LOT 877

LOT 878

LOT 879

LOT 880

LOT 881

LOT 882

LOT 883

LOT 884

LOT 885

LOT 886

LOT 887

LOT 888

LOT 889

LOT 890

LOT 891

LOT 892

LOT 893

LOT 894

LOT 895

LOT 896

LOT 897

LOT 898

LOT 899

LOT 900

LOT 901

LOT 902

LOT 903

LOT 904

LOT 905

LOT 906

LOT 907

LOT 908

LOT 909

LOT 910

LOT 911

LOT 912

LOT 913

LOT 914

LOT 915

LOT 916

LOT 917

LOT 918

LOT 919

LOT 920

LOT 921

LOT 922

LOT 923

LOT 924

LOT 925

LOT 926

LOT 927

LOT 928

LOT 929

LOT 930

LOT 931

LOT 932

LOT 933

LOT 934

LOT 935

LOT 936

LOT 937

LOT 938

LOT 939

LOT 940

LOT 941

LOT 942

LOT 943

LOT 944

LOT 945

LOT 946

LOT 947

LOT 948

LOT 949

LOT 950

LOT 951

LOT 952

LOT 953

LOT 954

LOT 955

LOT 956

LOT 957

LOT 958

LOT 959

LOT 960

LOT 961

LOT 962

LOT 963

LOT 964

LOT 965

LOT 966

LOT 967

LOT 968

LOT 969

LOT 970

LOT 971

LOT 972

LOT 973

LOT 974

LOT 975

LOT 976

LOT 977

LOT 978

LOT 979

LOT 980

LOT 981

LOT 982

LOT 983

LOT 984

LOT 985

LOT 986

LOT 987

LOT 988

LOT 989

LOT 990

LOT 991

LOT 992

LOT 993

LOT 994

LOT 995

LOT 996

LOT 997

LOT 998

LOT 999

LOT 1000

RETURN TO
LOS ANGELES COUNTY SURVEYOR
726 LOS ANGELES COUNTY
ENGINEERING BLDG.

Do not extend notes this side of this line.

Note: Any Additions or Changes on This Sheet Must be Made or Circled in Red Ink With Date and Name of Person Making Change.

PWFB 1026 1278

Notes Ck'd by	Survey of
Map No.	W. O. Tape No. St'd. °F
Office Work	Surveyed by
Checked	Notes Date
Date	Indexed

F. B. Pg.

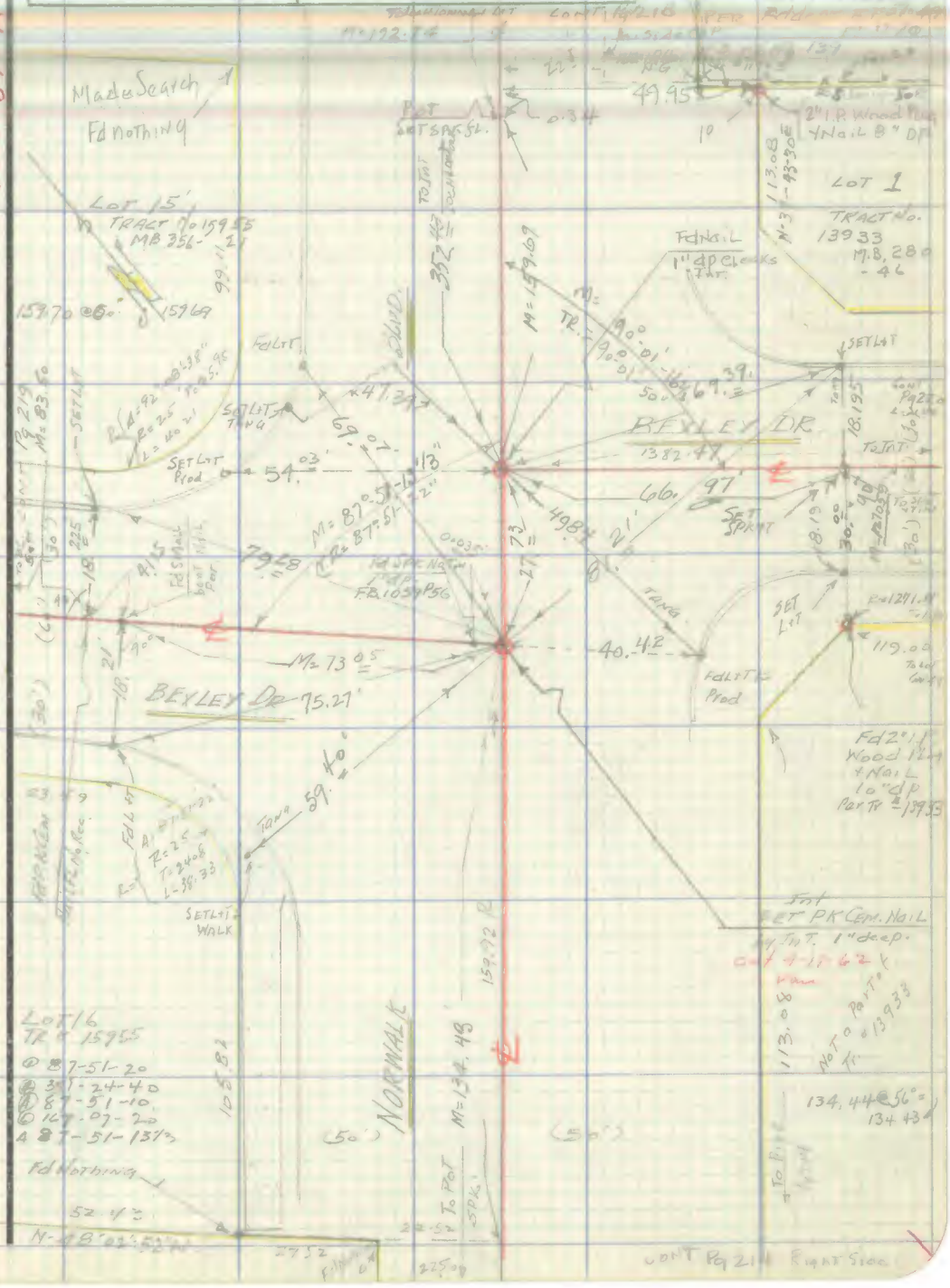

Note: Any Additions or Changes on This Sheet Must be Made or Circled in Red Ink With Date and Name of Person Making Change.

Do not extend notes this side of this line.

RETURN TO
LOS ANGELES COUNTY SURVEYOR
726 LOS ANGELES COUNTY
ENGINEERING BLDG.

76F309S 247 2-51

RETURN TO
LOS ANGELES COUNTY SURVEYOR
726 LOS ANGELES COUNTY
ENGINEERING BLDG.

Note: Any Additions or Changes on This Sheet Must be Made or Circled in Red Ink With Date and Name of Person Making Change.

Do not extend notes this side of this line.

W.S. 37-A-5

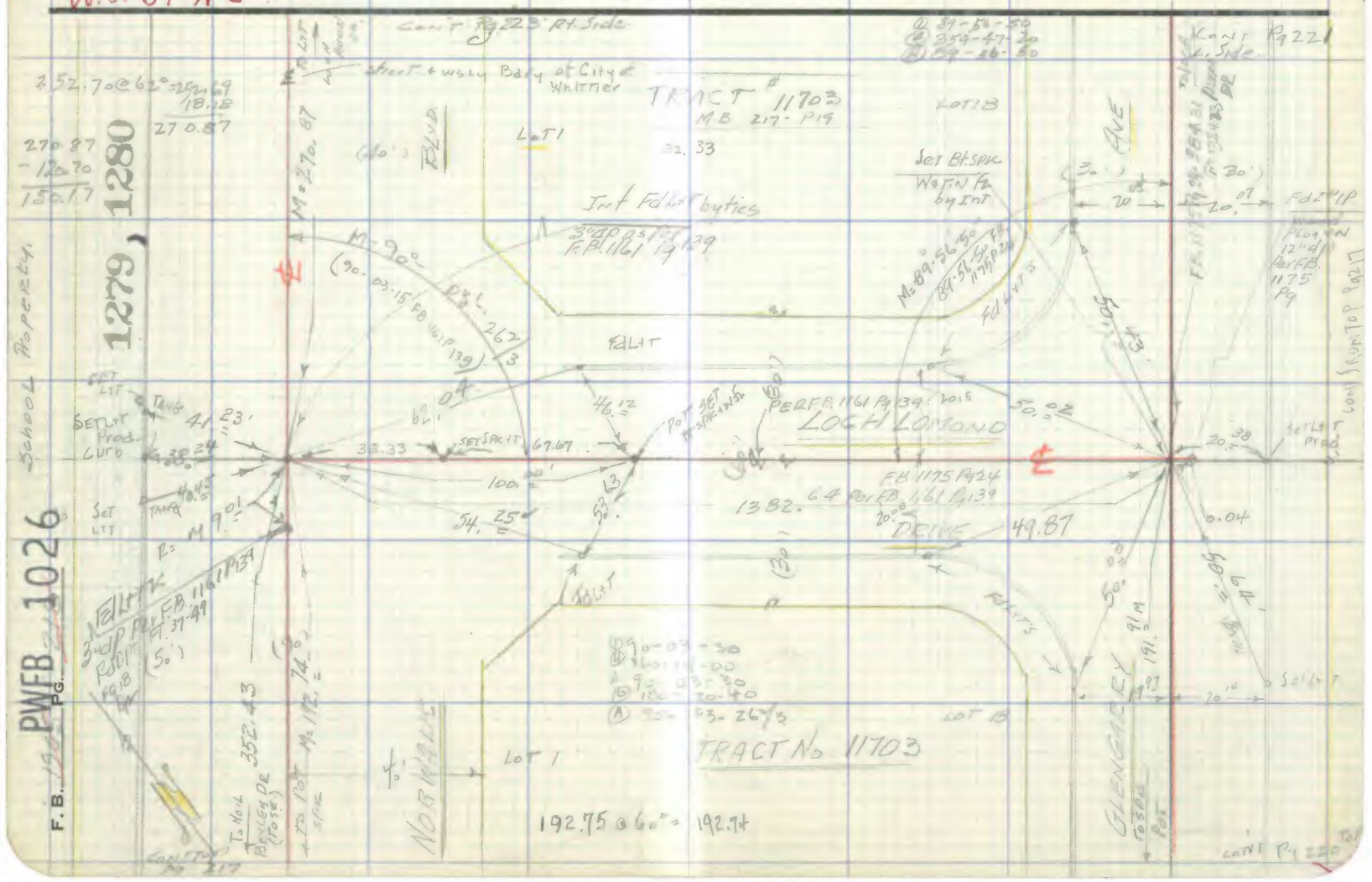

PWFB 1026

1281

Notes Ck'd by	Survey of
Map No.	W. O. Tape No. St'd °F
Office Work	Surveyed by
Checked	Notes Date
Date	Indexed

F. B. Pg.

A. O. Johnson

Note: Any Additions or Changes on This Sheet Must be Made or Circled in Red Ink With Date and Name of Person Making Change.

Do not extend notes this side of this line.

RETURN TO
LOS ANGELES COUNTY SURVEYOR
726 LOS ANGELES COUNTY
ENGINEERING BLDG.

76F309S 247 2-51

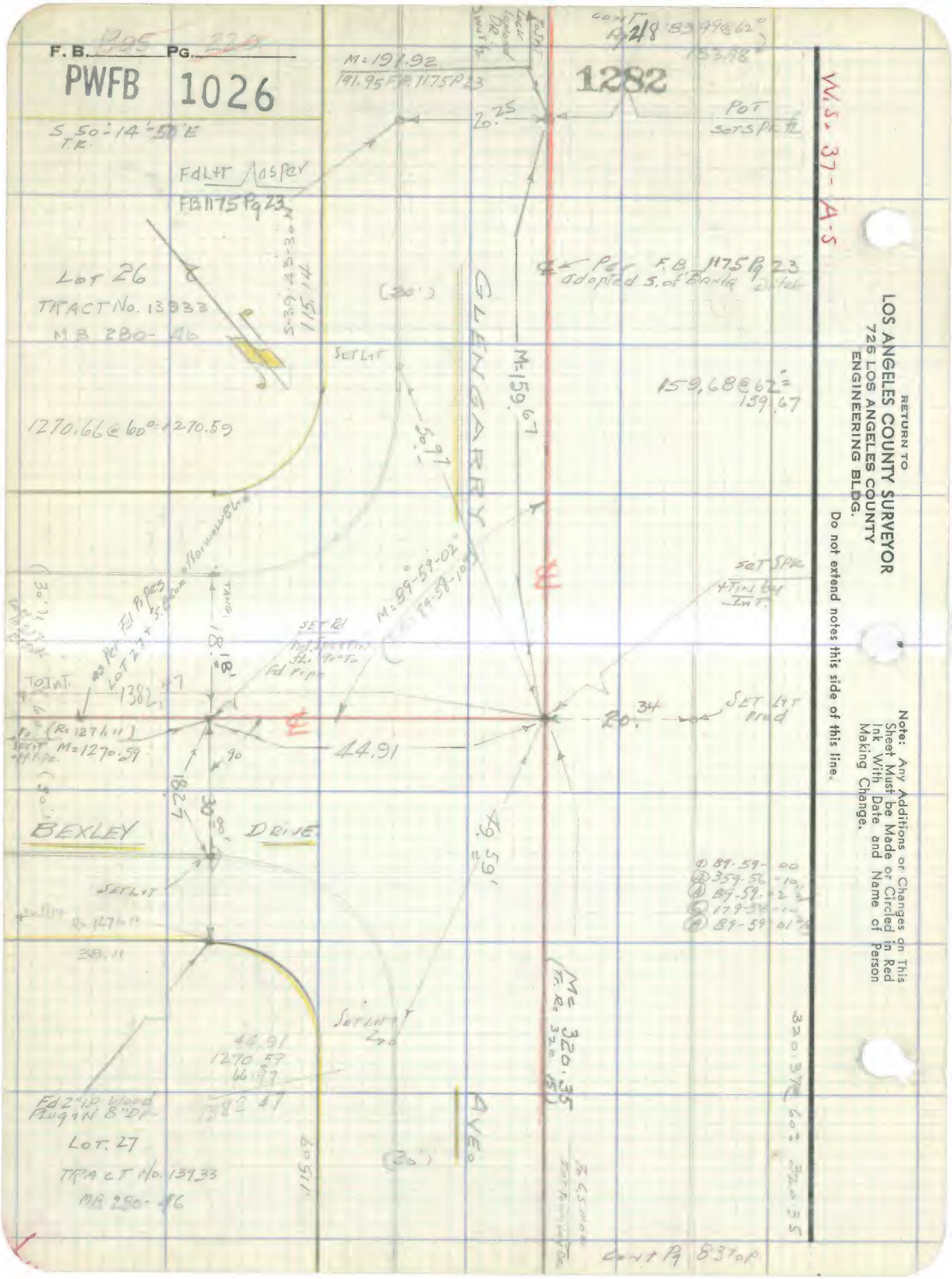
F.B. 1195 PG. 229
PWFB 1026
1282
W.S. 37-A-5
M=191.92
191.95 F.B. 1175 Pg 23
20.25
POT
SET SPK
S 50-14-50 E
T.R.
FdL+T as per
FB 1175 Pg 23
LOT 26
TRACT No. 13933
MB 280-46
S-39-43-30
115.14
(30')
GLENGARRY
M=159.67
Per F.B. 1175 Pg 23
adopted S. of Banta Ditch
SET L+T
159.68@62°=
159.67
1270.66@60°=1270.59
50.97
M=89-59-02
SET SPK
+TIN BY
INT.
TO INT.
1382.47
18.18
SET Rd
Fd Pipe
20.34
SET L+T
Prod
(R=1271.11)
M=1270.59
44.91
90
18.27
30.00
BEXLEY
DRIVE
49.59
SET L+T
R=1271.11
38.11
① 89-59-00
② 359-56-10
③ 89-59-02
④ 179-59-10
⑤ 89-59-01
M=320.35
(T.R. 320.15)
SET L+T
44.91
1270.59
66.97
1382.47
Fd 2" IP Wood
Plug & N 8" DP
LOT 27
TRACT No. 13933
MB 280-46
AVE.
(30')
320.37@60°=320.35
Cont Pg 83 top
RETURN TO
LOS ANGELES COUNTY SURVEYOR
726 LOS ANGELES COUNTY
ENGINEERING BLDG.
Do not extend notes this side of this line.
Note: Any Additions or Changes on This Sheet Must be Made or Circled in Red Ink With Date and Name of Person Making Change.

PWFB 1026

1283

Notes Ck'd by	Survey of
Map No.	W. O. Tape No. Sl'd. °F
Office Work	Surveyed by
Checked	Notes Date
Date	Indexed

F. B. Pg.

W.S. 37-A-5

Note: Any Additions or Changes on This Sheet Must be Made or Circled in Red Ink With Date and Name of Person Making Change.

Do not extend notes this side of this line.

RETURN TO
LOS ANGELES COUNTY SURVEYOR
726 LOS ANGELES COUNTY
ENGINEERING BLDG.

LOCH AVON DR.
GLENGARRY
AVE.
793.54 @ 64° = 793.52
588.99
1382.51
588.01 @ 62° = 588.99
90-02-20
360-09-20
90-02-20
180-14-00
90-02-20
384.25 @ 60° = 384.23
M 1382.51
M 90-02-20
(89-57-40 FB 1175 P24)
FB 1175 P24
384.31
M = 384.23
Adopted Sl. of Bank Ditch Per FB 1175 P24
Cont P249 R5
Cont P236
Lot 18
Lot 3
Lot 2
Lot 1
111.58
RE 329
Fence Nom 15'
Set Lit Pred
Falt Tang
Falt Tang
Falt Tang
Falt Root N 1:1 Pl
Tang
Tang
Tangent
Tangent
Tangent

F. B. 1905 PG. 222

PWFB 1026

1284, 1285

W.S. 37-A-1

RETURN TO
LOS ANGELES COUNTY SURVEYOR
726 LOS ANGELES COUNTY
ENGINEERING BLDG.

Do not extend notes this side of this line.

Note: Any Additions or Changes on This Sheet Must be Made or Circled in Red Ink With Date and Name of Person Making Change.

PWFB 1026 1286, 1287

Notes Ck'd by	Survey of
Map No.	W. O. Tape No. St'd. °F
Office Work	Surveyed by
Checked	Notes Date
Date	Indexed

F. B. Pg.

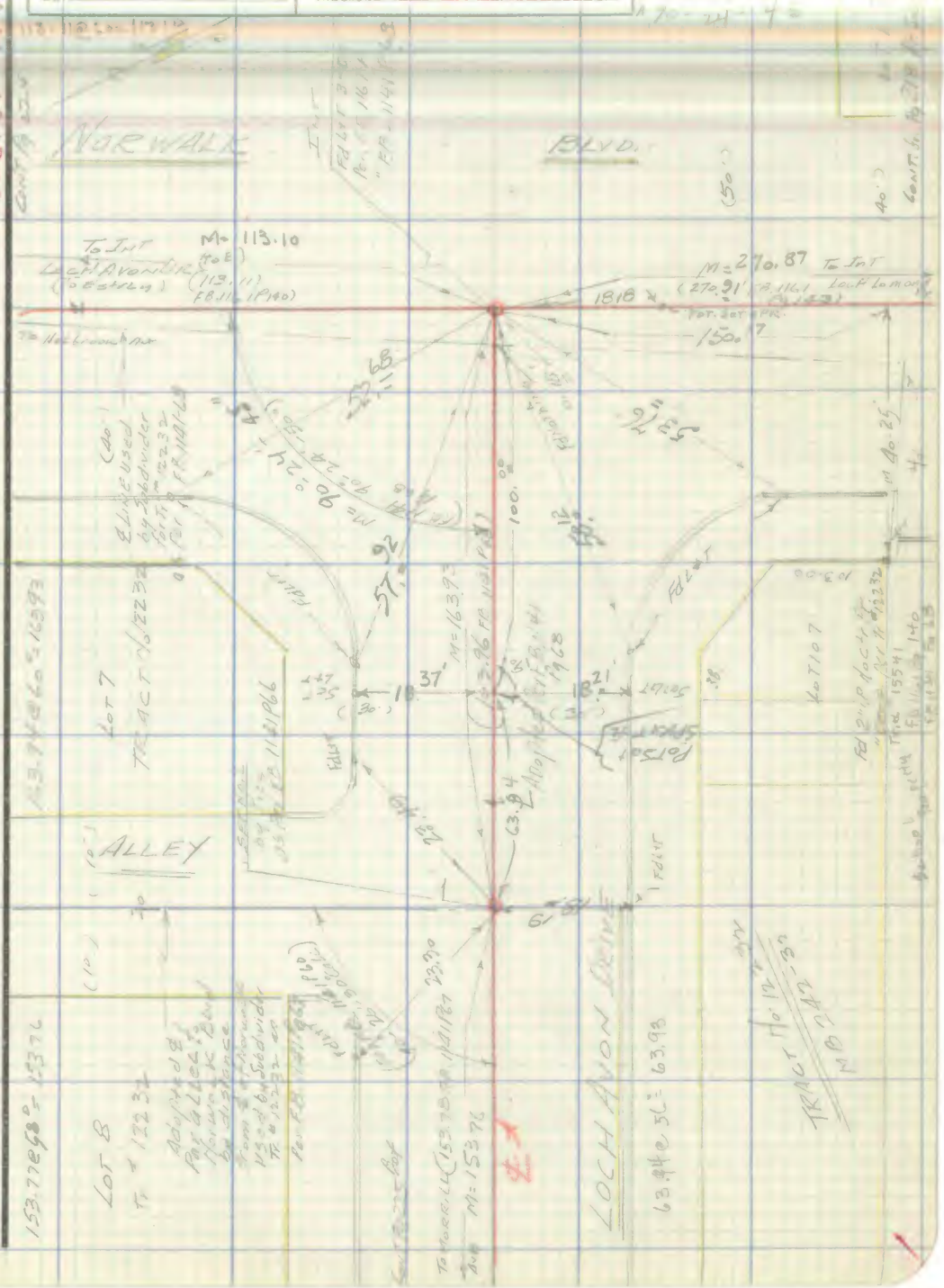

Note: Any Additions or Changes on This Sheet Must be Made or Circled in Red Ink With Date and Name of Person Making Change.

Do not extend notes this side of this line.

RETURN TO
LOS ANGELES COUNTY SURVEYOR
726 LOS ANGELES COUNTY
ENGINEERING BLDG.

76F309S 247 2-51

RETURN TO
LOS ANGELES COUNTY SURVEYOR
726 LOS ANGELES COUNTY
ENGINEERING BLDG.

Do not extend notes this side of this line.

Note: Any Additions or Changes on This Sheet Must be Made or Circled in Red Ink With Date and Name of Person Making Change.

PWFB 1026

1289

Notes Ck'd by
Map No.
Office Work
Checked
Date

Survey of
W. O. Tape No. Sr'd. °F
Surveyed by
Notes Date
Indexed A. C. Johnson

F. B. Pg.

W.S. 37-4-6

Note: Any Additions or Changes on This Sheet Must be Made or Circled in Red Ink With Date and Name of Person Making Change.

Do not extend notes this side of this line.

RETURN TO
LOS ANGELES COUNTY SURVEYOR
726 LOS ANGELES COUNTY
ENGINEERING BLDG.

76F3095 S&E #247. 8-54

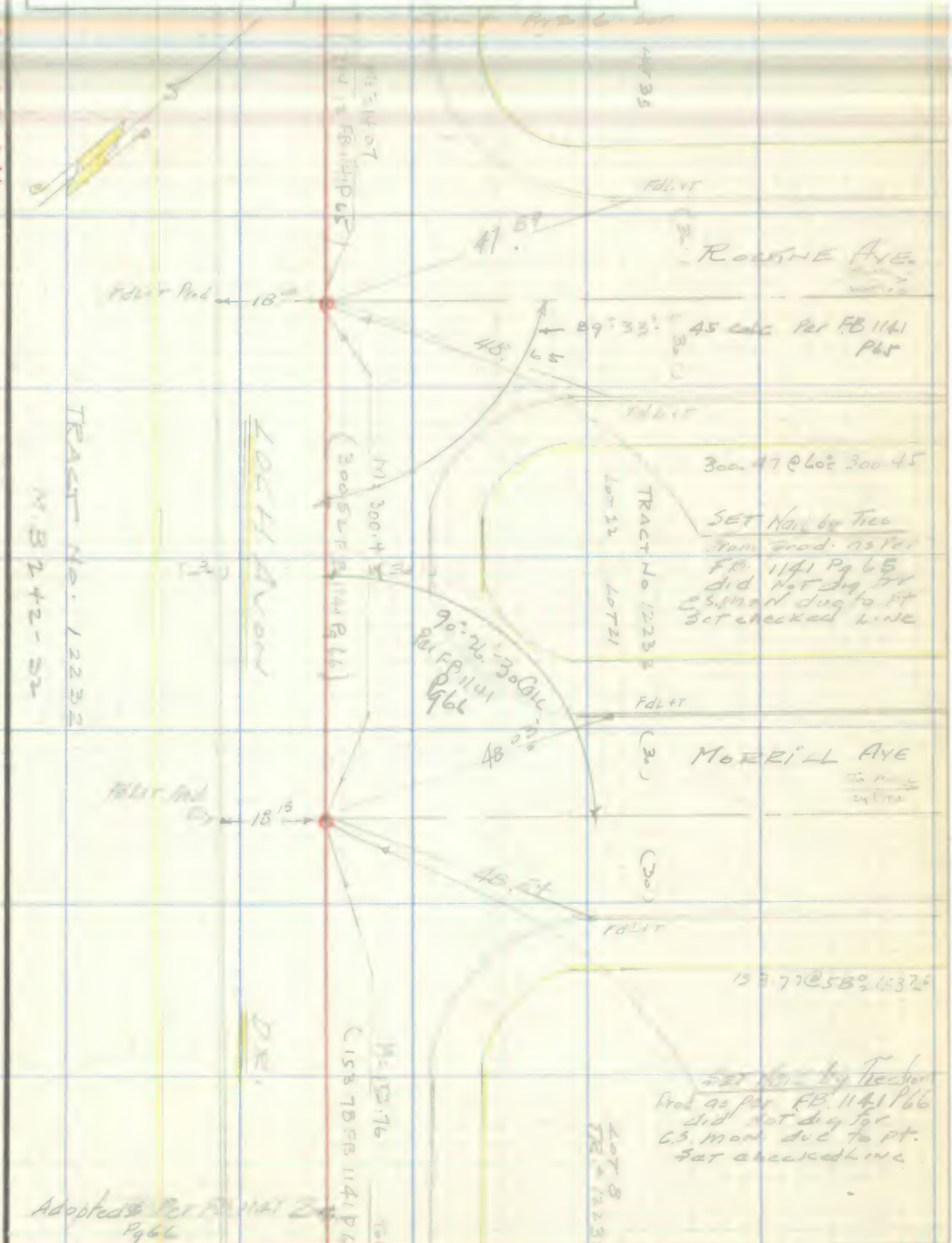

F. B. ~~1005~~ PG. ~~226~~

PWFB 1026

1290 , 1291

W.S. 37-1-5

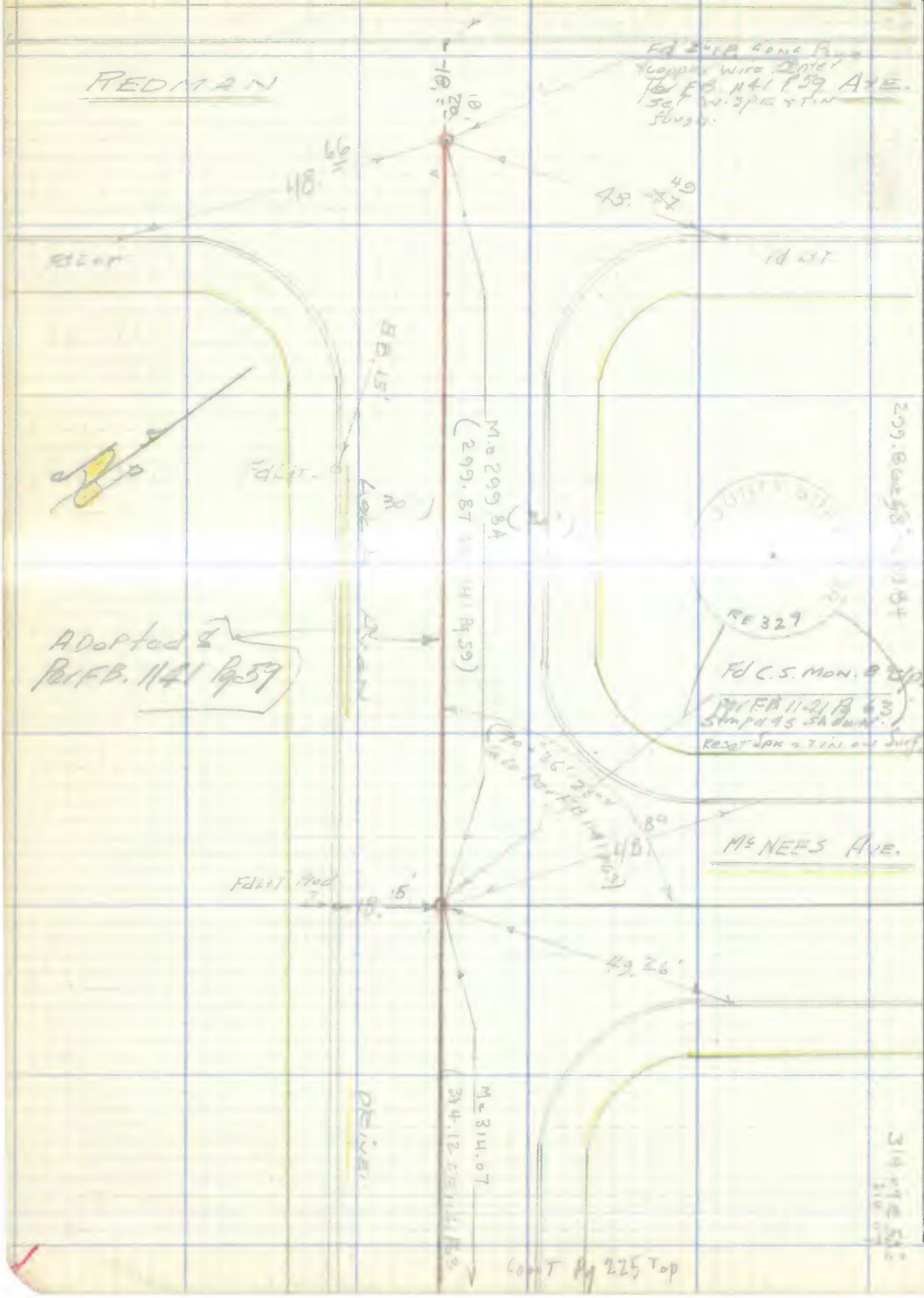

RETURN TO
LOS ANGELES COUNTY SURVEYOR
726 LOS ANGELES COUNTY
ENGINEERING BLDG.

Do not extend notes this side of this line.

Note: Any Additions or Changes on This Sheet Must be Made or Circled in Red Ink With Date and Name of Person Making Change.

PWFB 1026

1292, 1293

F. B. 19-5 Pg 227

Notes Ck'd by
Map No.
Office Work
Checked
Date

Survey of
W. O. Tape No. Sr'd. °F
Surveyed by H. E. Gr
Notes H. E. G. Date
Indexed A. C. Johnson

W. S. 37-A-5

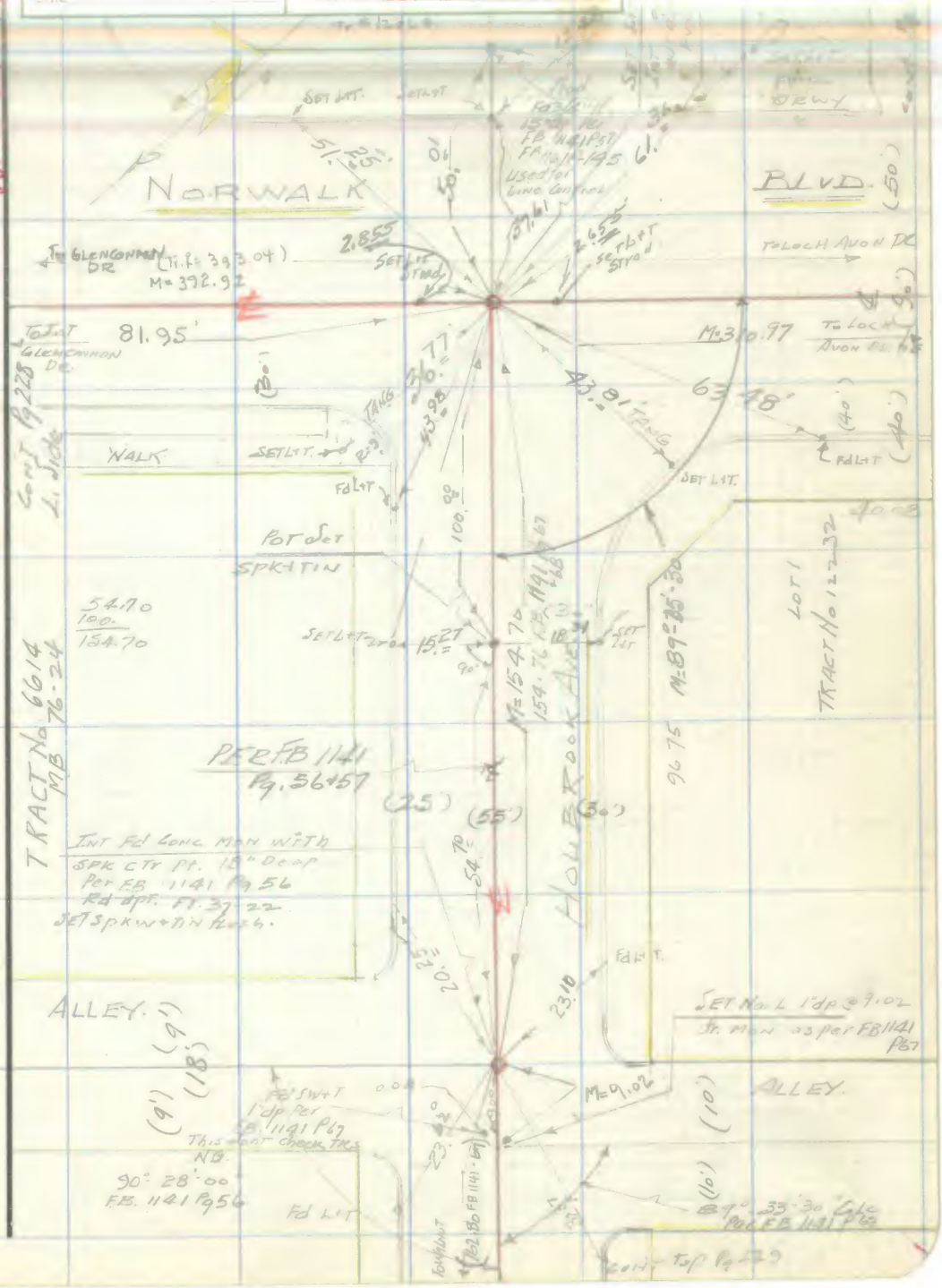

Note: Any Additions or Changes on This Sheet Must be Made or Circled in Red Ink With Date and Name of Person Making Change.

Do not extend notes this side of this line.

RETURN TO
LOS ANGELES COUNTY SURVEYOR
726 LOS ANGELES COUNTY
ENGINEERING BLDG.

76F309S S&E #247. 8-54

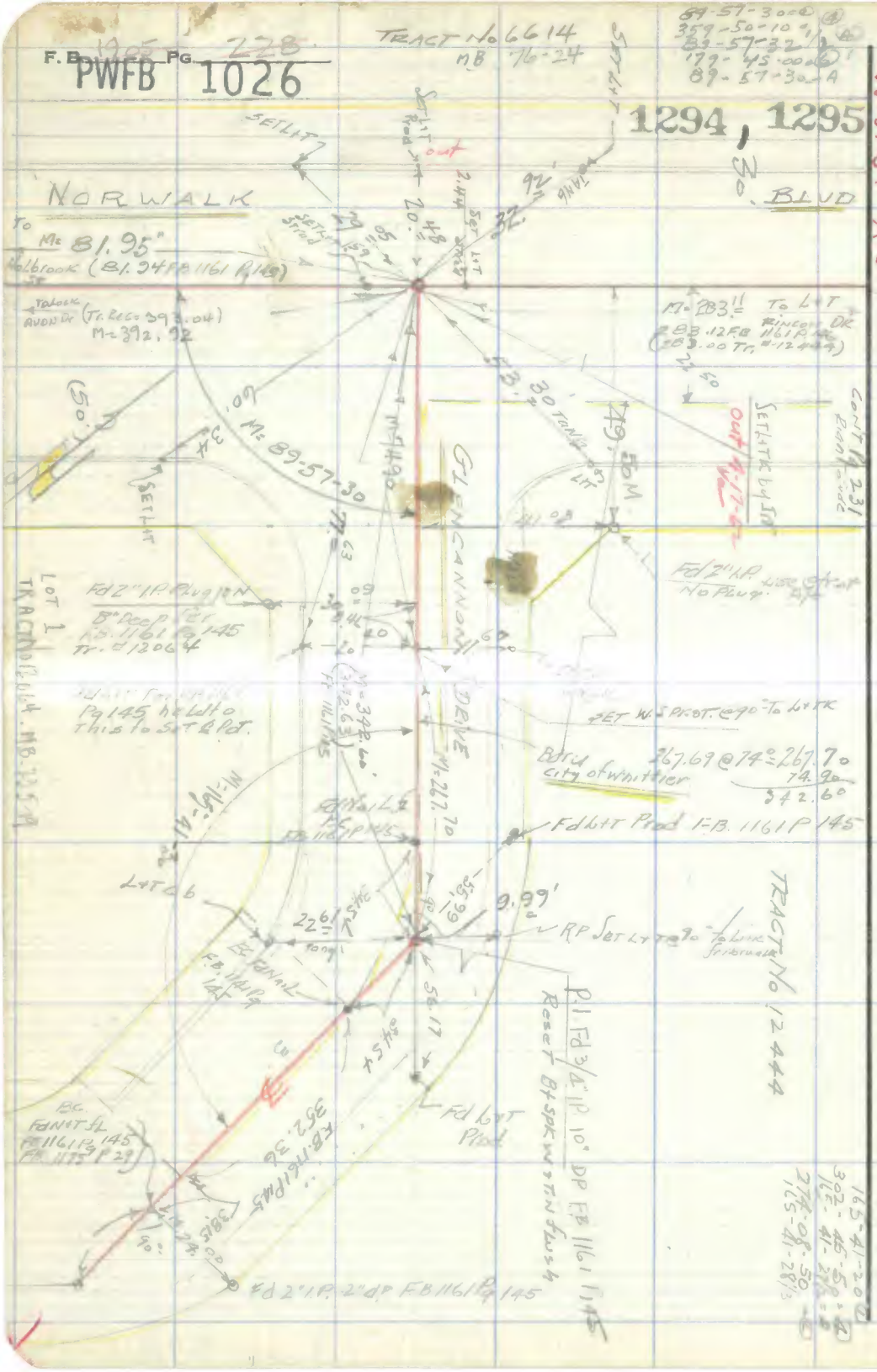

RETURN TO
LOS ANGELES COUNTY SURVEYOR
726 LOS ANGELES COUNTY
ENGINEERING BLDG.

Do not extend notes this side of this line.

Note: Any Additions or Changes on This Sheet Must be Made or Circled in Red Ink With Date and Name of Person Making Change.

PWFB 1026 1296

Notes Ck'd by [illegible]	Survey of [illegible]
Map No	W. O. ____ Tape No. ____ Std. ____ °F
Office Work	Surveyed by [illegible]
Checked	Notes H E 6 Date 2-9-55
Date	Indexed A. C. Johnson

F. B. [illegible] PG. [illegible]

W.S. 37-A-5

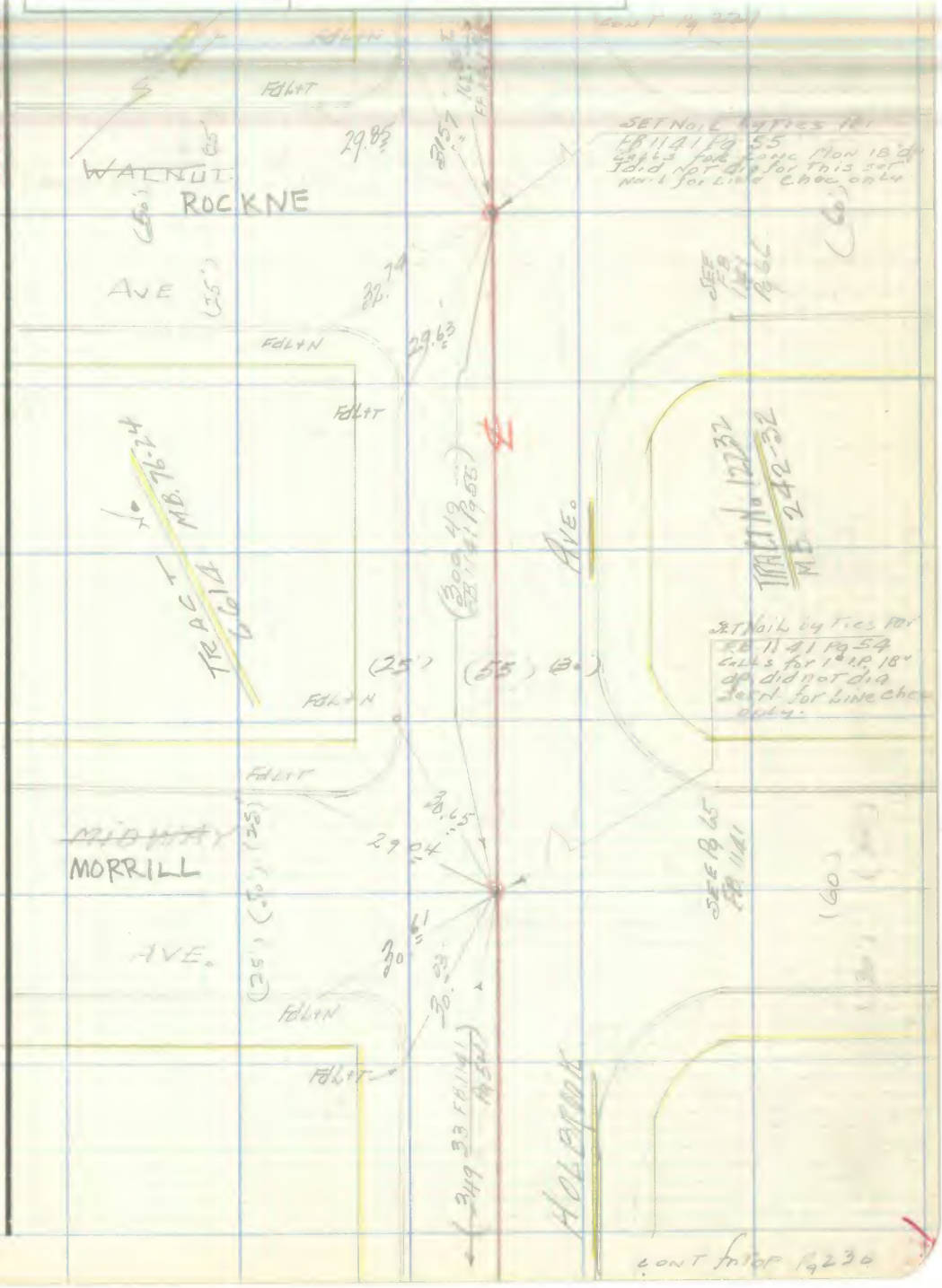

Note: Any Additions or Changes on This Sheet Must be Made or Circled in Red Ink With Date and Name of Person Making Change.

Do not extend notes this side of this line.

RETURN TO
LOS ANGELES COUNTY SURVEYOR
726 LOS ANGELES COUNTY
ENGINEERING BLDG.

76F309S S&E #247. 8-54

F. B. 1905 PG. 230

PWFB 1026

1297, 1298

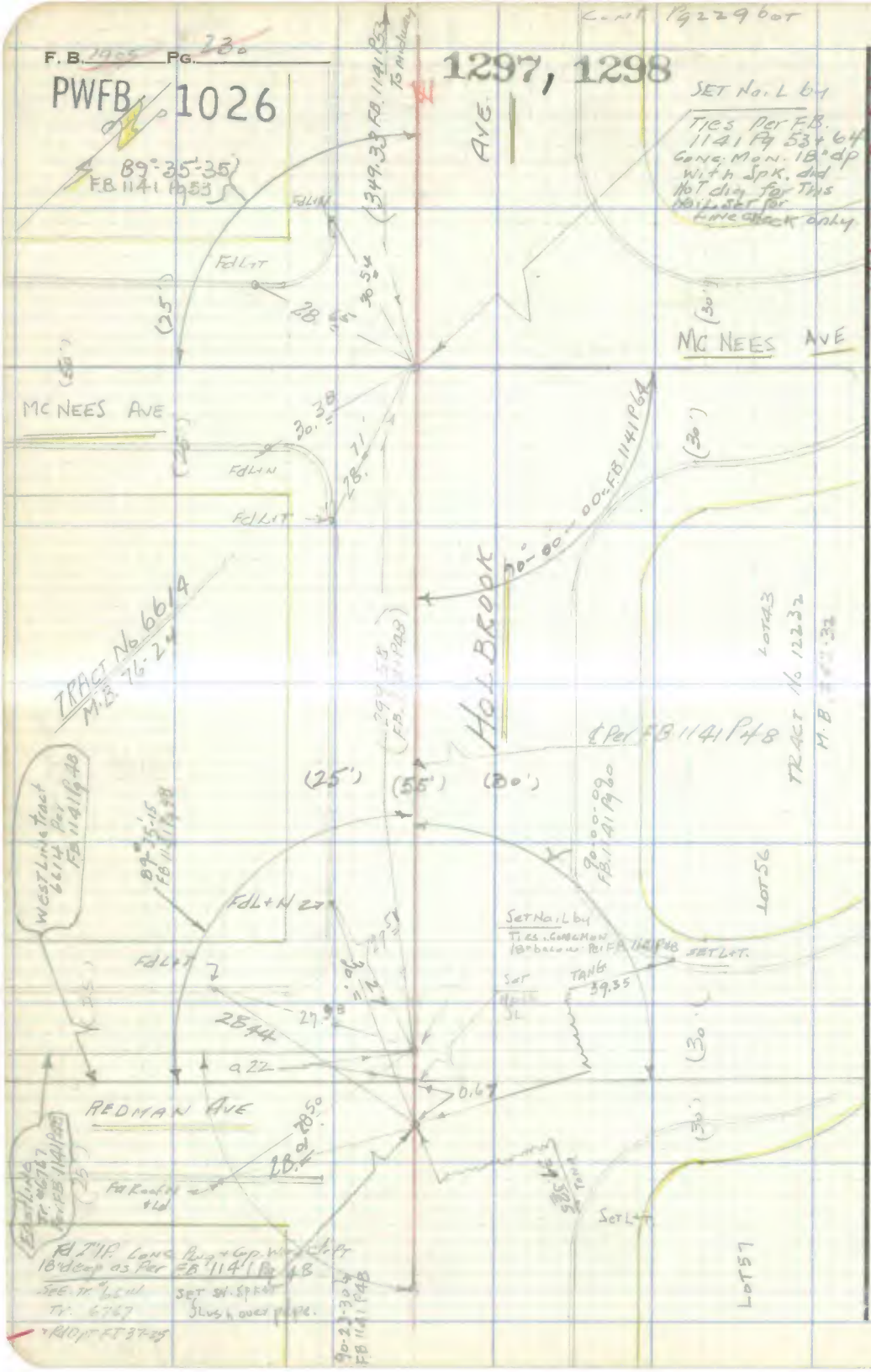

RETURN TO
LOS ANGELES COUNTY SURVEYOR
726 LOS ANGELES COUNTY
ENGINEERING BLDG.

Do not extend notes this side of this line.

Note: Any Additions or Changes on This Sheet Must be Made or Circled In Red Ink With Date and Name of Person Making Change.

PWFB 1026 1299

F. B. 1961 Pg. 271

Notes Ck'd by
Map No.
Office Work
Checked
Date

Survey of
W. O. Tape No. Sr'd. °F
Surveyed by
Notes Date 2-11-55
Indexed C. Johnson

W. S. 37-A-5

Note: Any Additions or Changes on This Sheet Must be Made or Circled in Red Ink With Date and Name of Person Making Change.

Do not extend notes this side of this line.

RETURN TO
LOS ANGELES COUNTY SURVEYOR
726 LOS ANGELES COUNTY
ENGINEERING BLDG.

76F309S S&E #247, P. 54

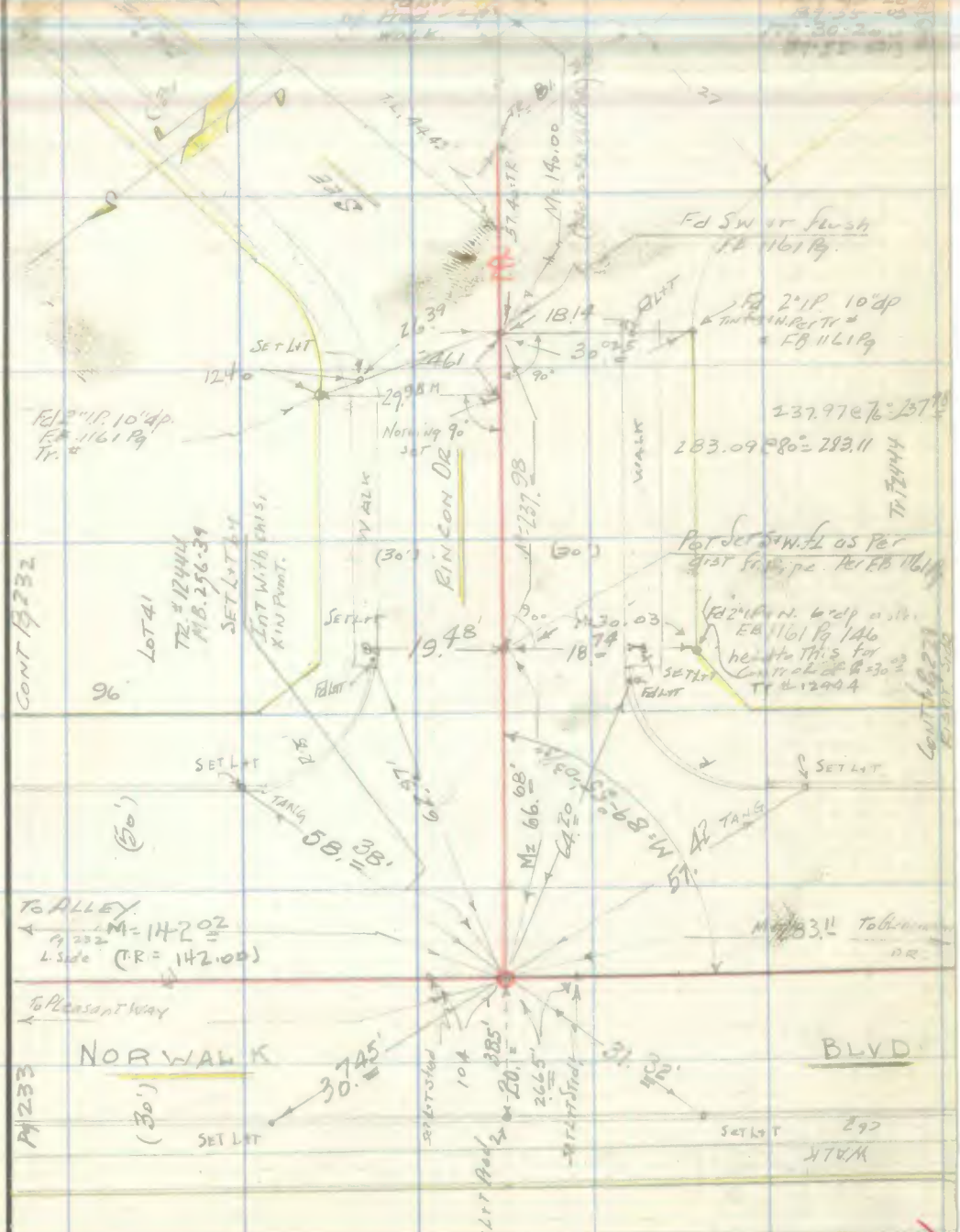
Fd Sw or flush
FB 1161 Pg.
Fd 2" IP 10" dp
FB 1161 Pg
Set L&T
Fd 2" IP 10" dp.
FB 1161 Pg
Tr. #
Norwalk 90°
Set
Rincon Dr
Walk
Int With this
Kin Point.
Lot 41
Tr. # 12444
MB. 256-39
Set L&T
Set L&T
Fd L&T
Set L&T
Fd L&T
Set L&T
Tang
Set L&T
Tang
Set L&T
Tang
Set L&T
Set L&T
Set L&T

RETURN TO
LOS ANGELES COUNTY SURVEYOR
726 LOS ANGELES COUNTY
ENGINEERING BLDG.

Note: Any Additions or Changes on This Sheet Must be Made or Circled in Red Ink With Date and Name of Person Making Change.

Do not extend notes this side of this line.

W.S. 37-A-4

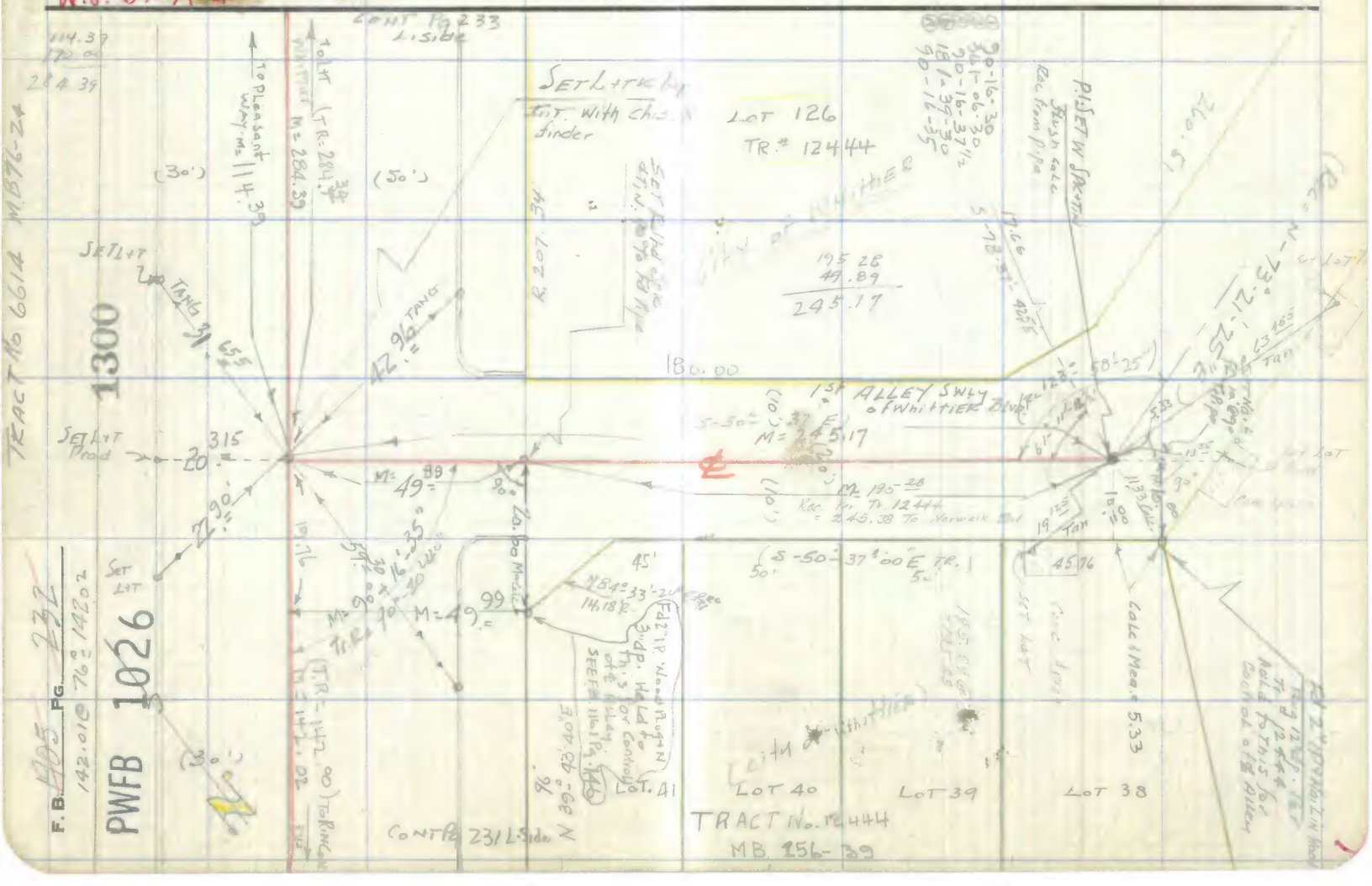

PWFB 1026 1307, 1308

Notes Ck'd by	Survey of
Map No.	W. O. Tape No. Std. °F
Office Work	Surveyed by H. E. Grandwist
Checked	Notes HEG Date 2-21-55
Date	Indexed A. C. Johnson

F. B. Pg.

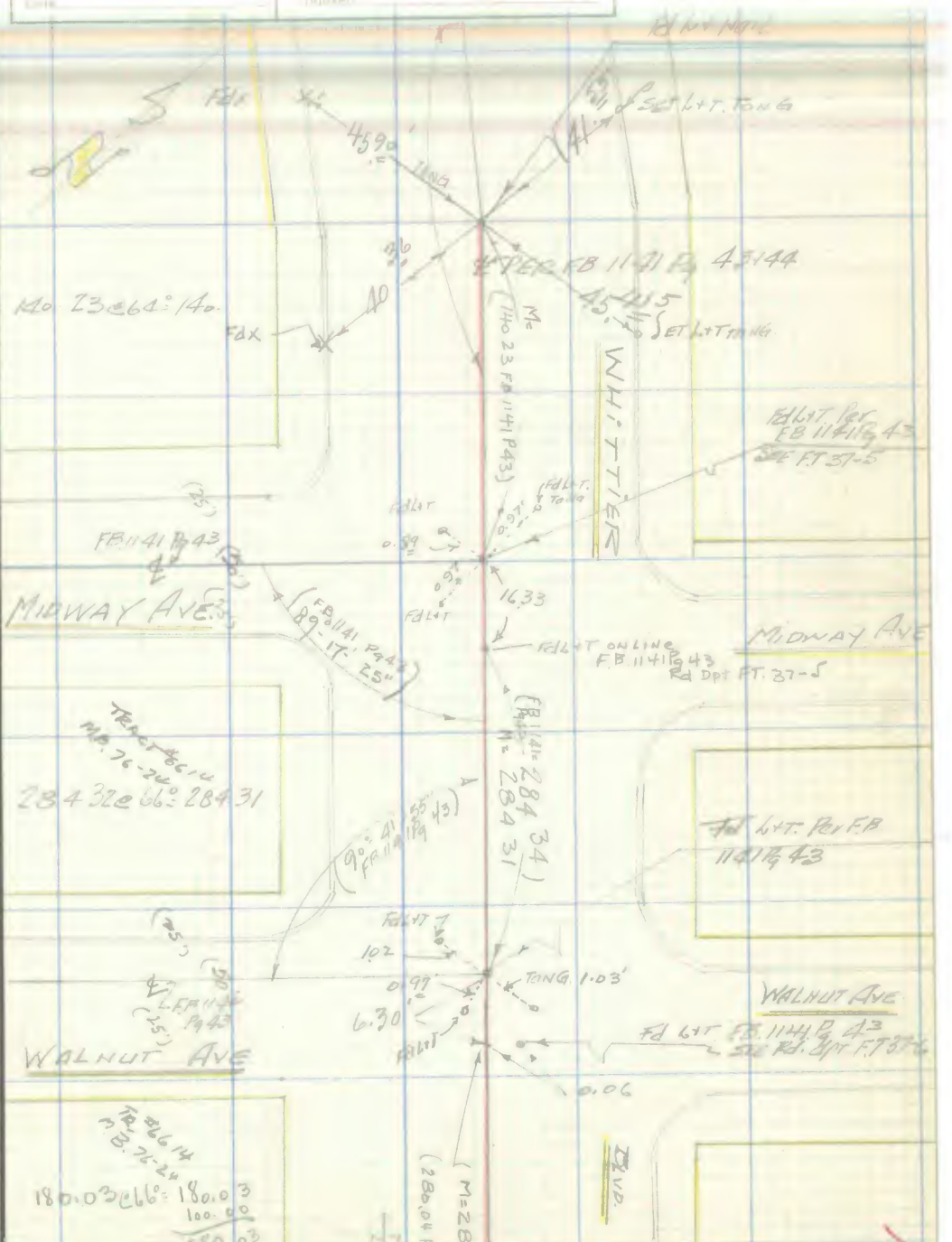

Note: Any Additions or Changes on This Sheet Must be Made or Circled in Red Ink With Date and Name of Person Making Change.

Do not extend notes this side of this line.

RETURN TO
LOS ANGELES COUNTY SURVEYOR
726 LOS ANGELES COUNTY
ENGINEERING BLDG.

76F309S S&E #247 54

F. B. ~~1005~~ PG. ~~228~~ 3

PWFB 1026

1309, 1310

350.19 @ 62
= 350.18

W.S. 37-A-4, A-5

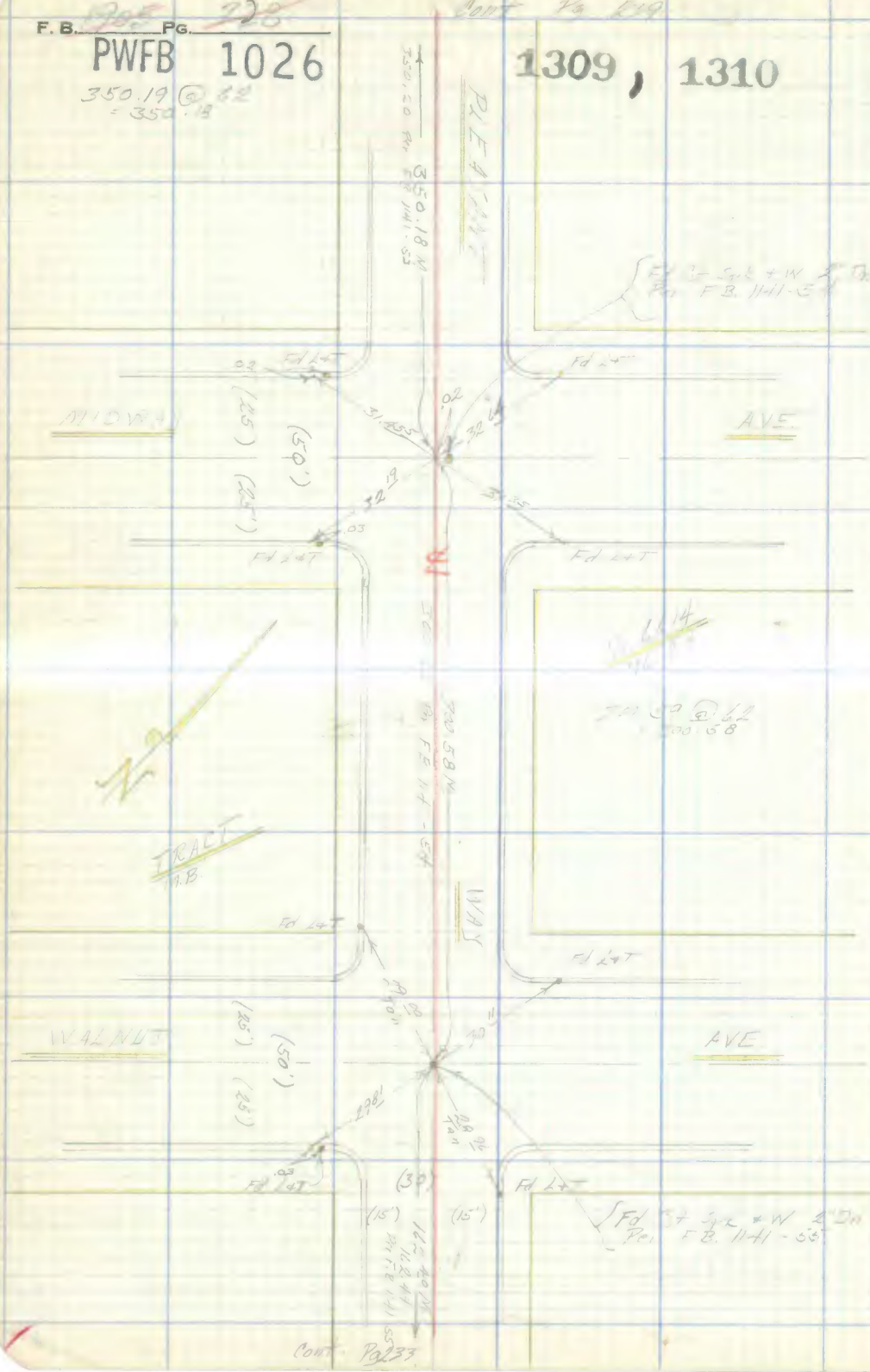

RETURN TO
LOS ANGELES COUNTY SURVEYOR
726 LOS ANGELES COUNTY
ENGINEERING BLDG.

Do not extend notes this side of this line.

Note: Any Additions or Changes on This Sheet Must be Made or Circled in Red Ink With Date and Name of Person Making Change.

PWFB 1026 1303, 1304

Notes Ck'd by	Survey of
Map No.	W. O. Tape No. St'd. °F
Office Work	Surveyed by
Checked	Notes 11 E.G. Date
Date	Indexed

F.B. Pg. 726

W.S. 37-A-4, A-5

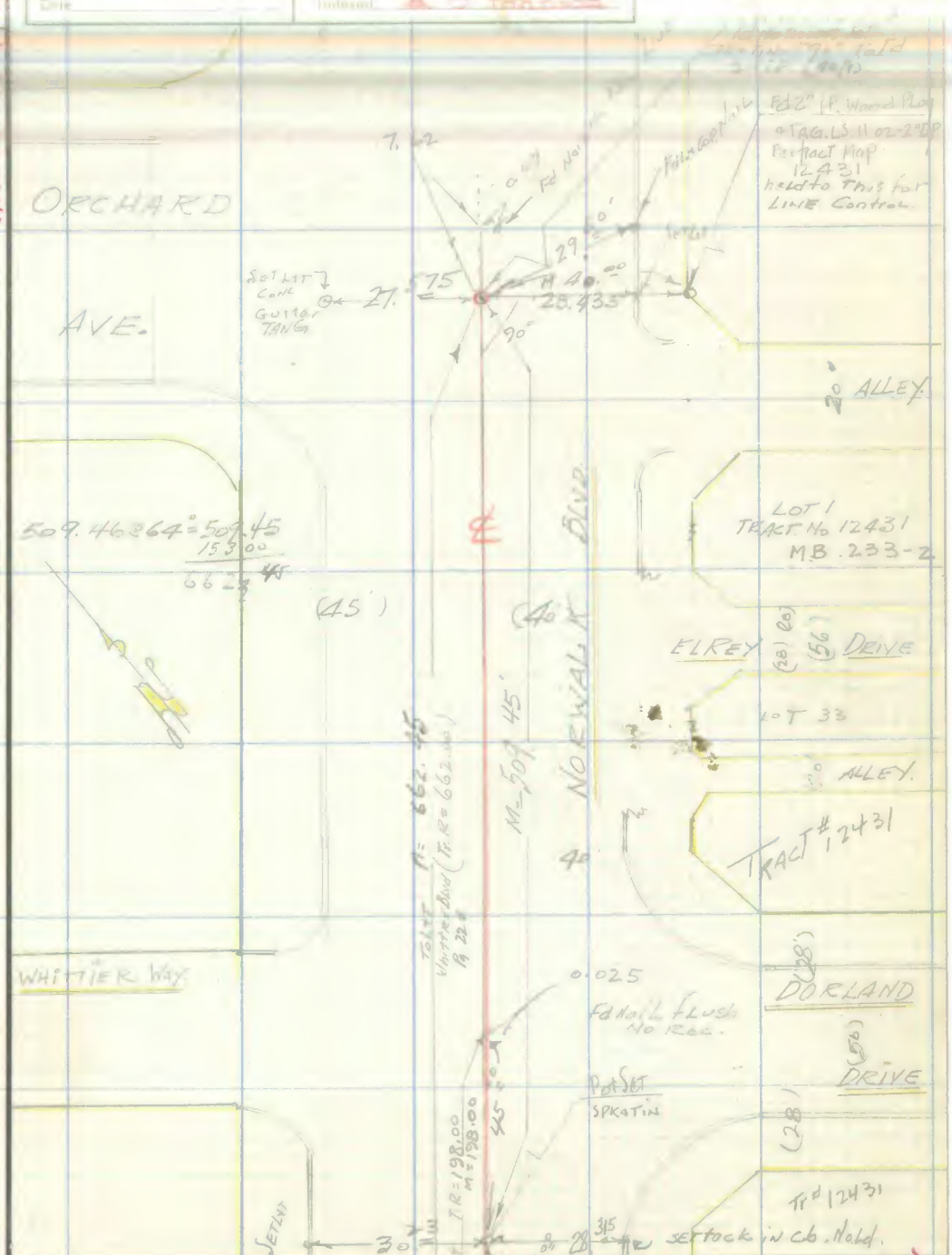

Note: Any Additions or Changes on This Sheet Must be Made or Circled in Red Ink With Date and Name of Person Making Change.

Do not extend notes this side of this line.

RETURN TO
LOS ANGELES COUNTY SURVEYOR
726 LOS ANGELES COUNTY
ENGINEERING BLDG.

76F309S S&E #247

RETURN TO
LOS ANGELES COUNTY SURVEYOR
726 LOS ANGELES COUNTY
ENGINEERING BLDG.

Note: Any Additions or Changes on This Sheet Must be Made or Circled In Red Ink With Date and Name of Person Making Change.

Do not extend notes this side of this line.

VY.S.37-A-5

1305, 1306

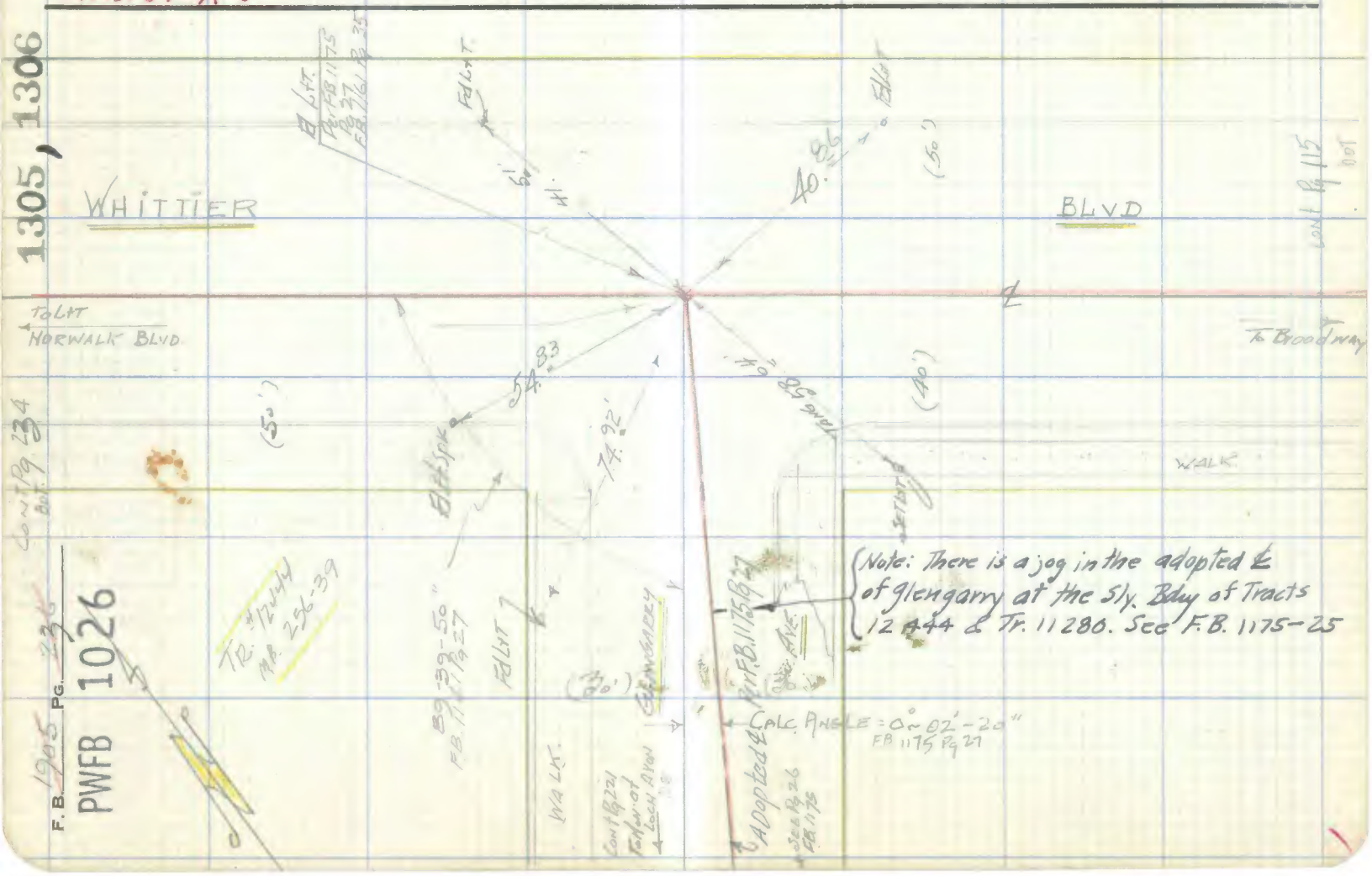

F.B. 1305 PG. 236

PWFB 1026

76F3095 S&E #247. 8-54

RETURN TO
LOS ANGELES COUNTY SURVEYOR
726 LOS ANGELES COUNTY
ENGINEERING BLDG.

Note: Any Additions or Changes on This Sheet Must be Made or Circled in Red Ink With Date and Name of Person Making Change.

Do not extend notes this side of this line.

W.S. 3) - A-5

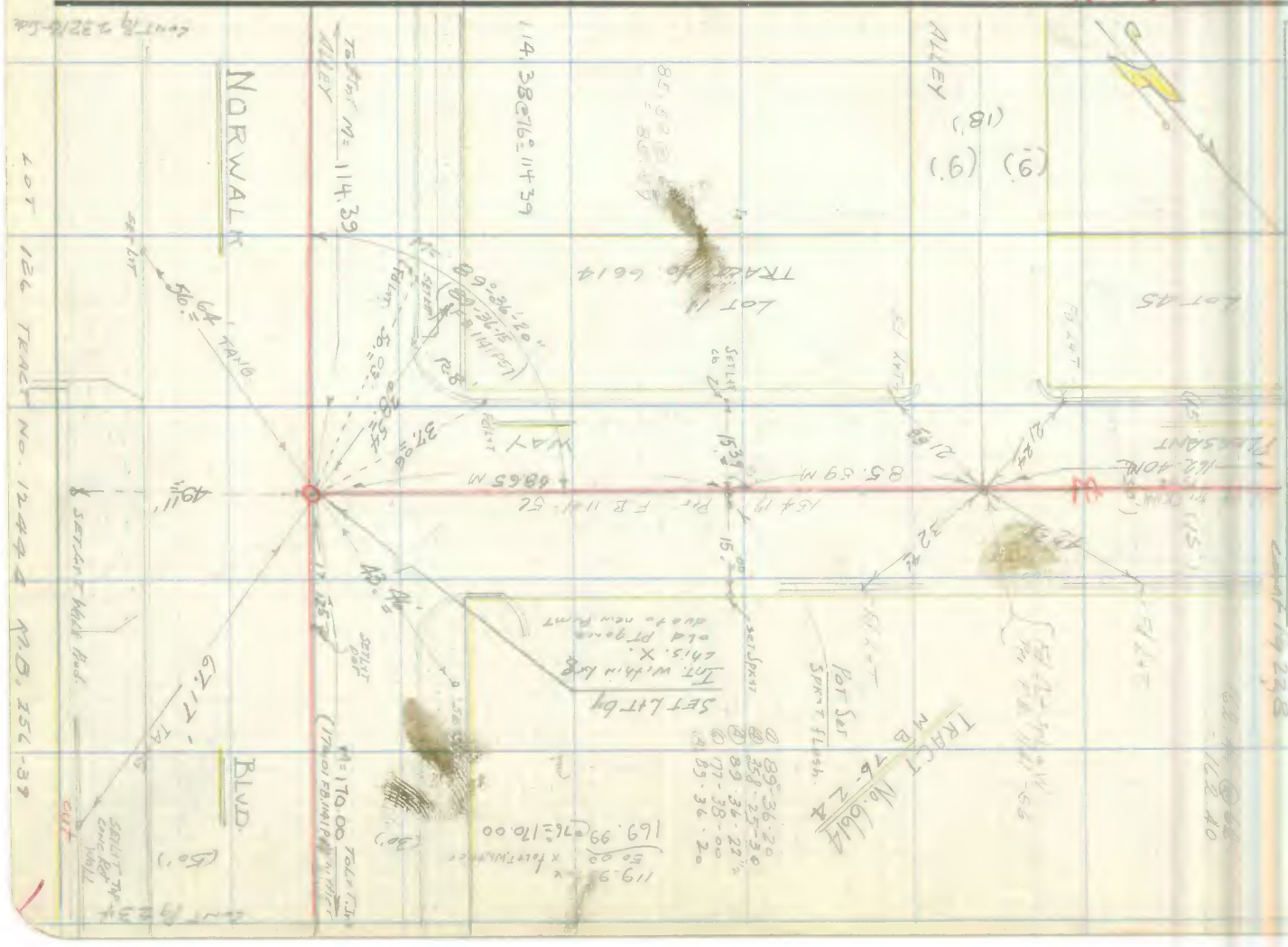
NORWALK
BLVD.
ALLEY
WAY
TRACT No. 6614
LOT 45
LOT 126 TRACT No. 12444 M.B. 256-39
Set Lat Dy
Int. within Lat
Lots. X.
old Pt. gone
due to new Point
Set Spikes
Set Lat
Set Lat Dy
Set Spikes
Set Lat
Set Spikes
Set Lat
Set Spikes
Set Lat

F.B. 234 PG. 23

PWFB 1026

1302

CONT PG 227

W.S. 37-A-5

RETURN TO
LOS ANGELES COUNTY SURVEYOR
726 LOS ANGELES COUNTY
ENGINEERING BLDG.

Do not extend notes this side of this line.

Note: Any Additions or Changes on This Sheet Must be Made or Circled in Red Ink With Date and Name of Person Making Change.

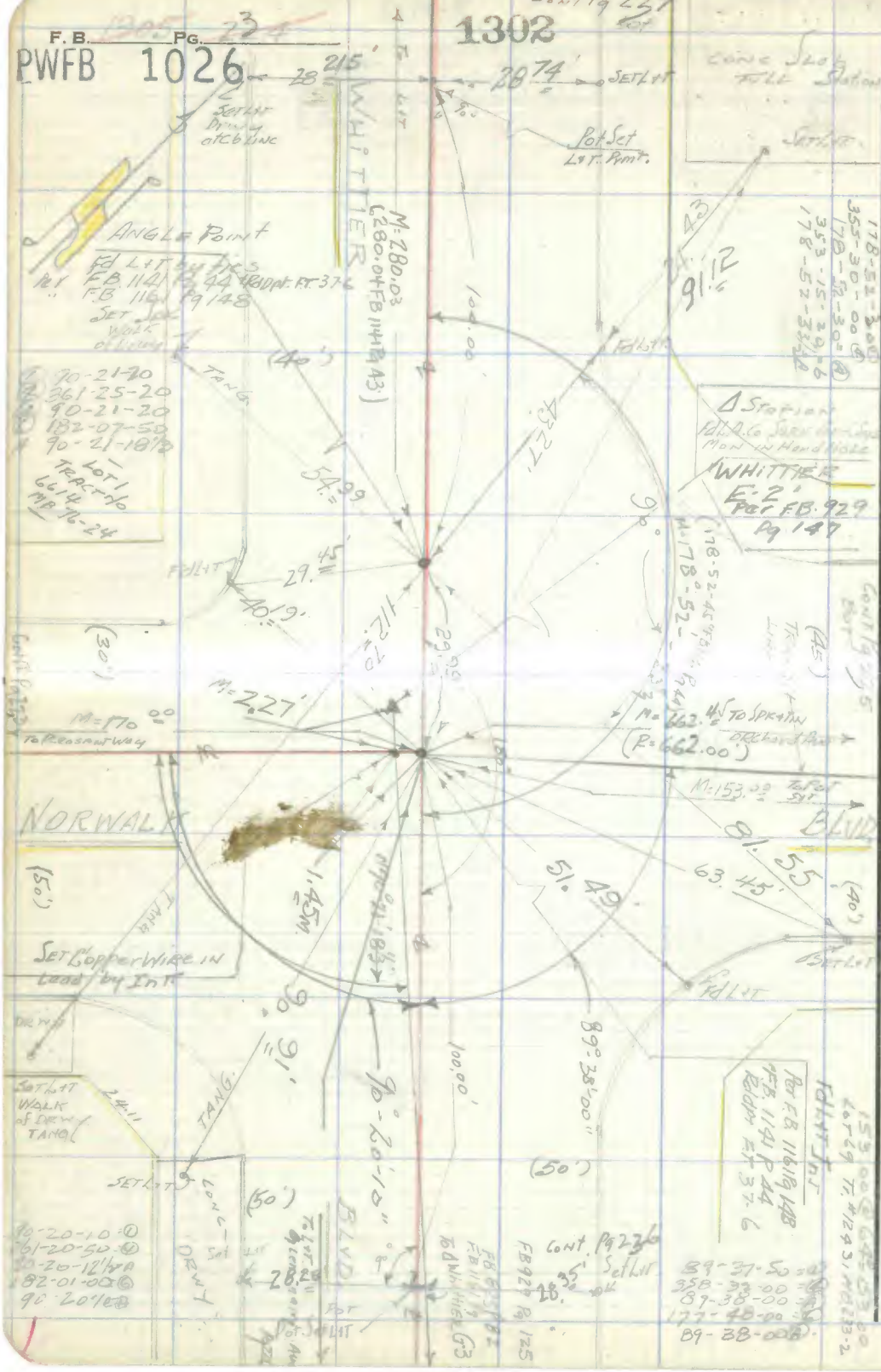
WHITTIER
NORWALK
BLVD
ANGLE POINT
Set Lot
Pot Set
Lot. Point.
Set Lot Drive at Curb Line
Set Lot Walk of Drive
Tang
Fd Lot
Set Copper Wire in Lead by Int.
Set Lot Walk of Drive Tang
Cont. Pg 236
Cont. Pg 225
Cont. Pg 227
Cont. Pg 232
Cone Slot File Station
Δ Station
Lot 1 Tract No 6614 MB 76-24
Lot 29 Tr. 4243
Pot Set Lot
Pot Set Int.
Drive
Drive Tang
Long-Drive
Pot Set Lot
Pot Set Int.
Pot Set Int.
Pot Set Int.

PWFB 1026

1311

F. B. 1945 PG 7-9

Notes Ck'd by	Survey of
Map No.	W. O. Tape No. St'd. °F
Office Work	Surveyed by
Checked	Notes Date
Date	Indexed

W.S. 37 - A - 4

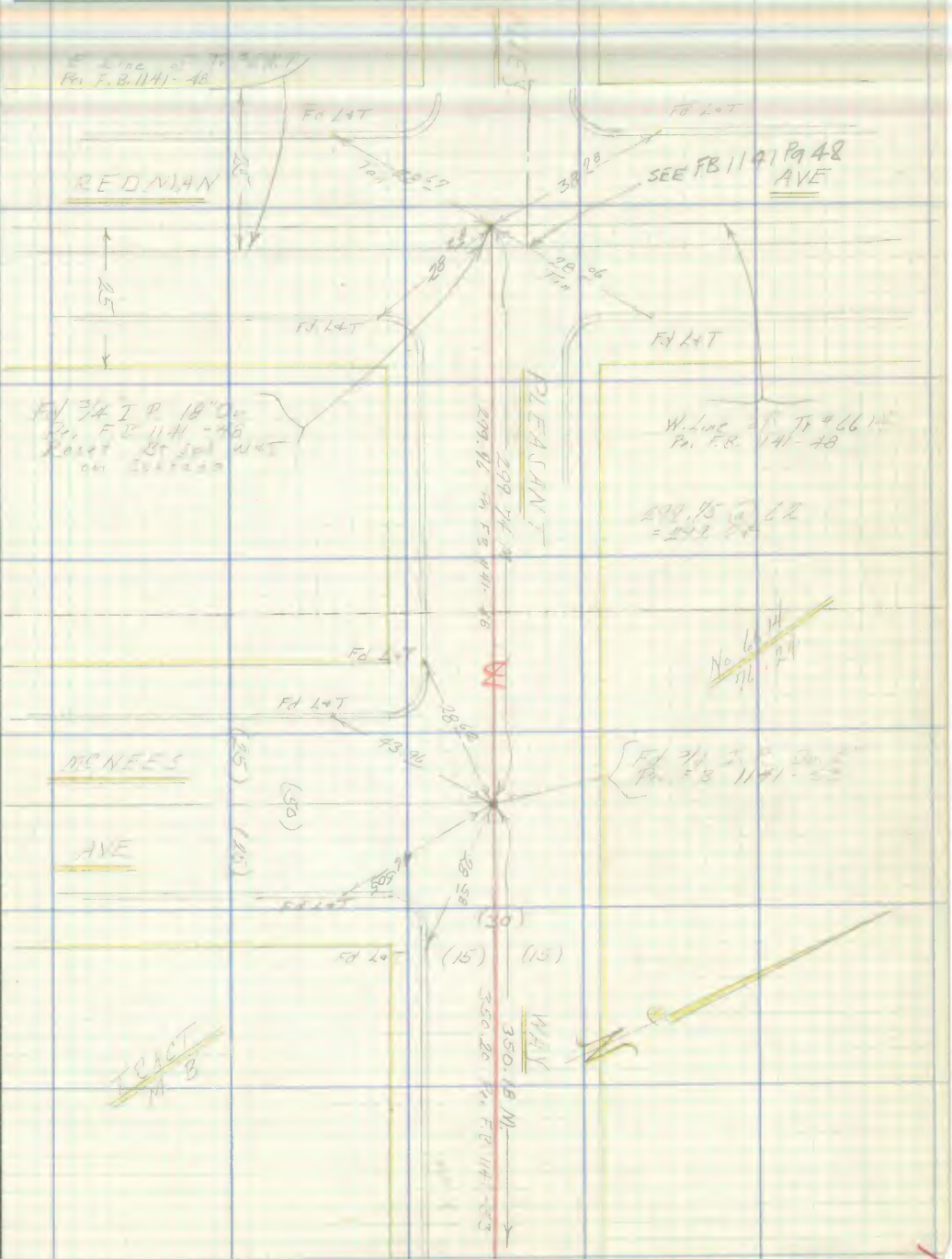

Note: Any Additions or Changes on This Sheet Must be Made or Circled in Red Ink With Date and Name of Person Making Change.

Do not extend notes this side of this line.

RETURN TO
LOS ANGELES COUNTY SURVEYOR
726 LOS ANGELES COUNTY
ENGINEERING BLDG.

76F309S 247 2-51

F. B. 1905 PG. 240

RETURN TO
LOS ANGELES COUNTY SURVEYOR
726 LOS ANGELES COUNTY
ENGINEERING BLDG.

Do not extend notes this side of this line.

Note: Any Additions or Changes on This Sheet Must be Made or Circled in Red Ink With Date and Name of Person Making Change.

PWFB 1026 1312

Notes Ck'd by	Survey of [illegible]
Map No.	W. O. 6215.00 Tape No. [illegible] St'd. [illegible] °F
Office Work	Surveyed by H. E. Granquist
Checked	Notes H. E. G. Date 2-23-55
Date	Indexed A. C. Johnson 3-24-55

F. B. 19[illegible] PG. [illegible]

Proj. [illegible] LINES

GUIRADO AVE. STORM DRAIN.

J.N. 6215.00

STORM DRAIN CENTERLINE Notes.

LINE "B"

ON NORWALK BLVD. from DUNLAP Crossing Road to Whittier Blvd or MINES AVE.

LINE "B"	Pg 241 to Pg 258
LINE "B"	For ℄ of Street Notes See Pg 207 to Pg 240 Also Pg 63 + Pg 77 + Pg 80
LINE "B"	for Improvements See FB 1987 Pg. 5 to Pg. 40
LINE "B"	for Cross Section Notes See FB 1866 Pg. 147 to Pg. 284
LINE "B"	For Bench Level Note See FB 1905 Pg 25 to Pg 30

H. E. Granquist Chief
F. E. Brooks = Instr.
A. Snyder = Head Chain
G. P. ALWIN = Rear Chain

Note: Any Additions or Changes on This Sheet Must be Made or Circled in Red Ink With Date and Name of Person Making Change.

Do not extend notes this side of this line.

RETURN TO
LOS ANGELES COUNTY SURVEYOR
726 LOS ANGELES COUNTY
ENGINEERING BLDG.

76F3095 S&E #247. 8-54

F.B. 1905 PG. 242

1313, 1314, 1315, 1316

PWFB 1026

INDEX. centerline of Storm Drain Line "B" Guirado Ave S.D. Project No. 8

RETURN TO
LOS ANGELES COUNTY SURVEYOR
726 LOS ANGELES COUNTY
ENGINEERING BLDG.

Do not extend notes this side of this line.

Note: Any Additions or Changes on This Sheet Must be Made or Circled in Red Ink With Date and Name of Person Making Change.

PWFB 1026

1317

F. B. 1905 PG. 242

Notes Ck'd by
Map No.
Office Work
Checked
Date

Survey of
W. O. Tape No. Std. °F
Surveyed by
Notes Date
Indexed

W.S. 37-A-5

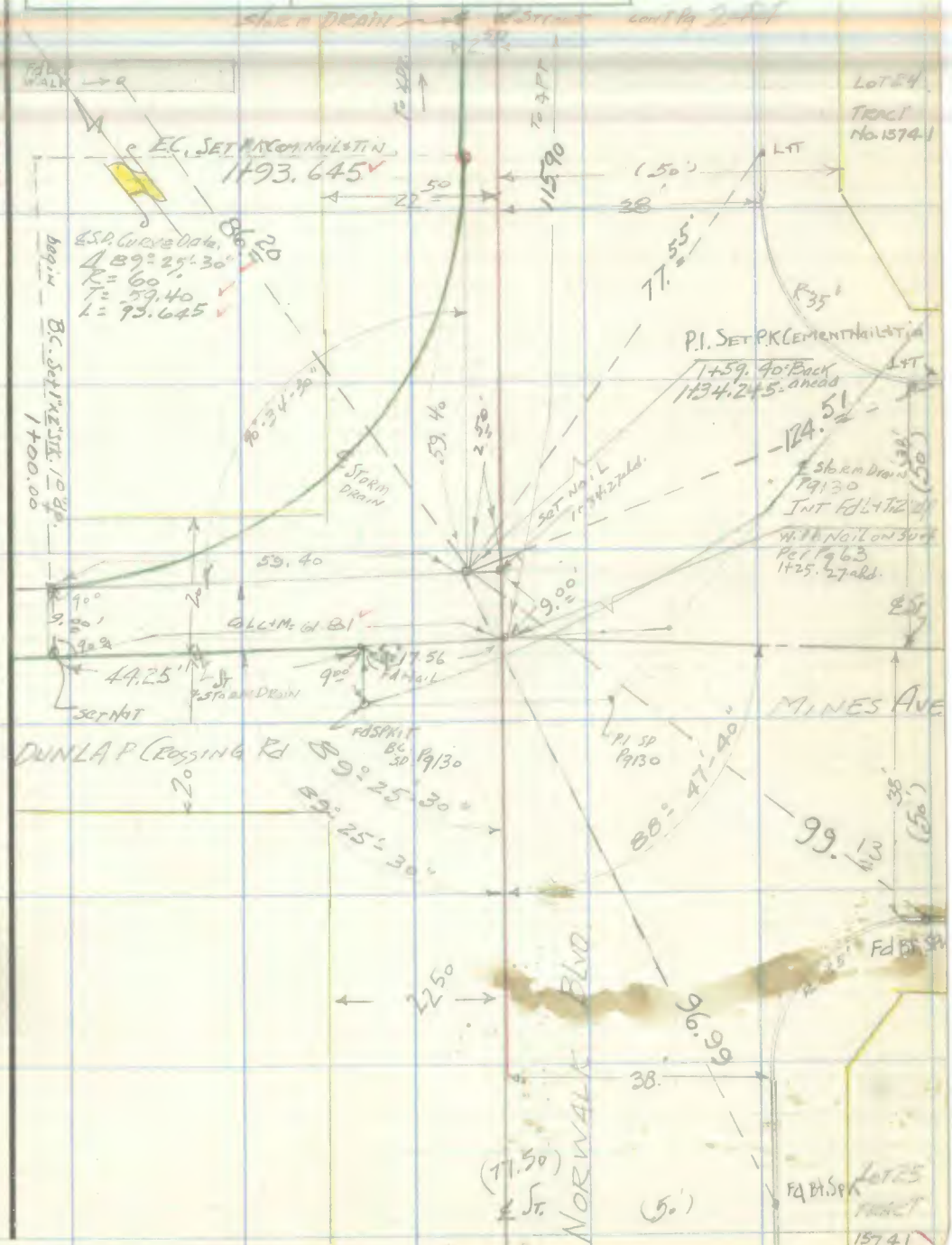

Note: Any Additions or Changes on This Sheet Must be Made or Circled in Red Ink With Date and Name of Person Making Change.

Do not extend notes this side of this line.

RETURN TO
LOS ANGELES COUNTY SURVEYOR
726 LOS ANGELES COUNTY
ENGINEERING BLDG.

76F309S S&E #247. 8-54

F.B. ~~1905~~ PG. ~~244~~

PWFB 1026

1318

CONT BOT Pg 245

W.S. 37-A-5

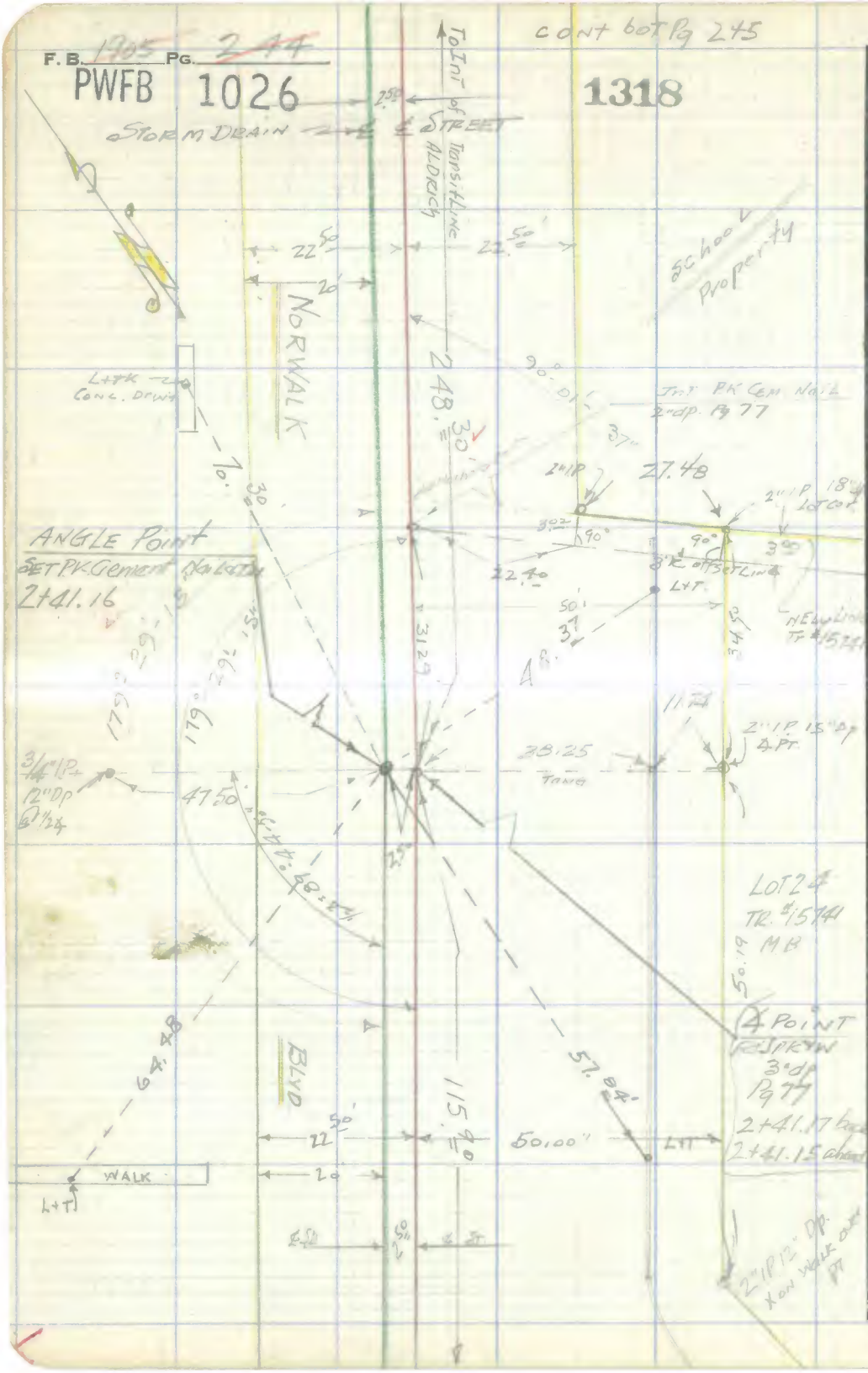

RETURN TO
LOS ANGELES COUNTY SURVEYOR
726 LOS ANGELES COUNTY
ENGINEERING BLDG.

Do not extend notes this side of this line.

Note: Any Additions or Changes on This Sheet Must be Made or Circled in Red Ink With Date and Name of Person Making Change.

PWFB 1026

1319

Notes Ck'd by	Survey of
Map No.	W. O. Tape No. St'd. °F
Office Work	Surveyed by
Checked	Notes Date
Date	Indexed K. C. Johnson

F. B. Pg.

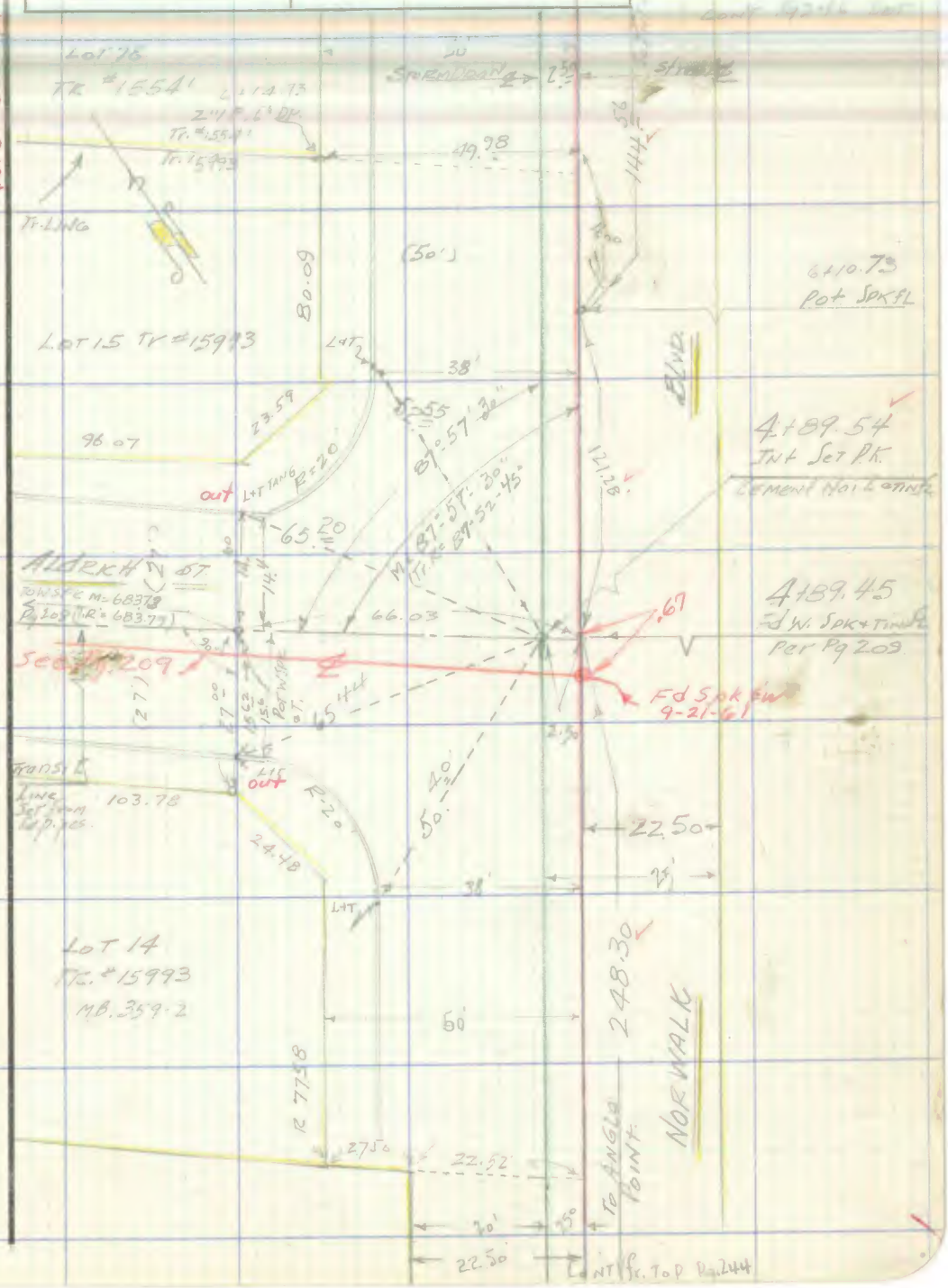

Note: Any Additions or Changes on This Sheet Must be Made or Circled in Red Ink With Date and Name of Person Making Change.

Do not extend notes this side of this line.

RETURN TO
LOS ANGELES COUNTY SURVEYOR
726 LOS ANGELES COUNTY
ENGINEERING BLDG.

76F309S 247 4-53

F. B. 1996 Pg. 246

PWFB 1026

Cont Pg 247

1320

W.S. 37-A-5

RETURN TO
LOS ANGELES COUNTY SURVEYOR
726 LOS ANGELES COUNTY
ENGINEERING BLDG.

Do not extend notes this side of this line.

Note: Any Additions or Changes on This Sheet Must be Made or Circled in Red Ink With Date and Name of Person Making Change.

PWFB 1026 1321, 1322

Notes Ck'd by
Map No
Office Work
Checked
Date

Survey of
W. O. Tape No. St'd °F
Surveyed by
Notes H.E.G. Date 2-24-55
Indexed A. C. Johnson

F. B Pg

W.S. 37 A-5

243

Note: Any Additions or Changes on This Sheet Must be Made or Circled in Red Ink With Date and Name of Person Making Change.

Do not extend notes this side of this line.

RETURN TO
LOS ANGELES COUNTY SURVEYOR
726 LOS ANGELES COUNTY
ENGINEERING BLDG.

76F309S 247 4-53

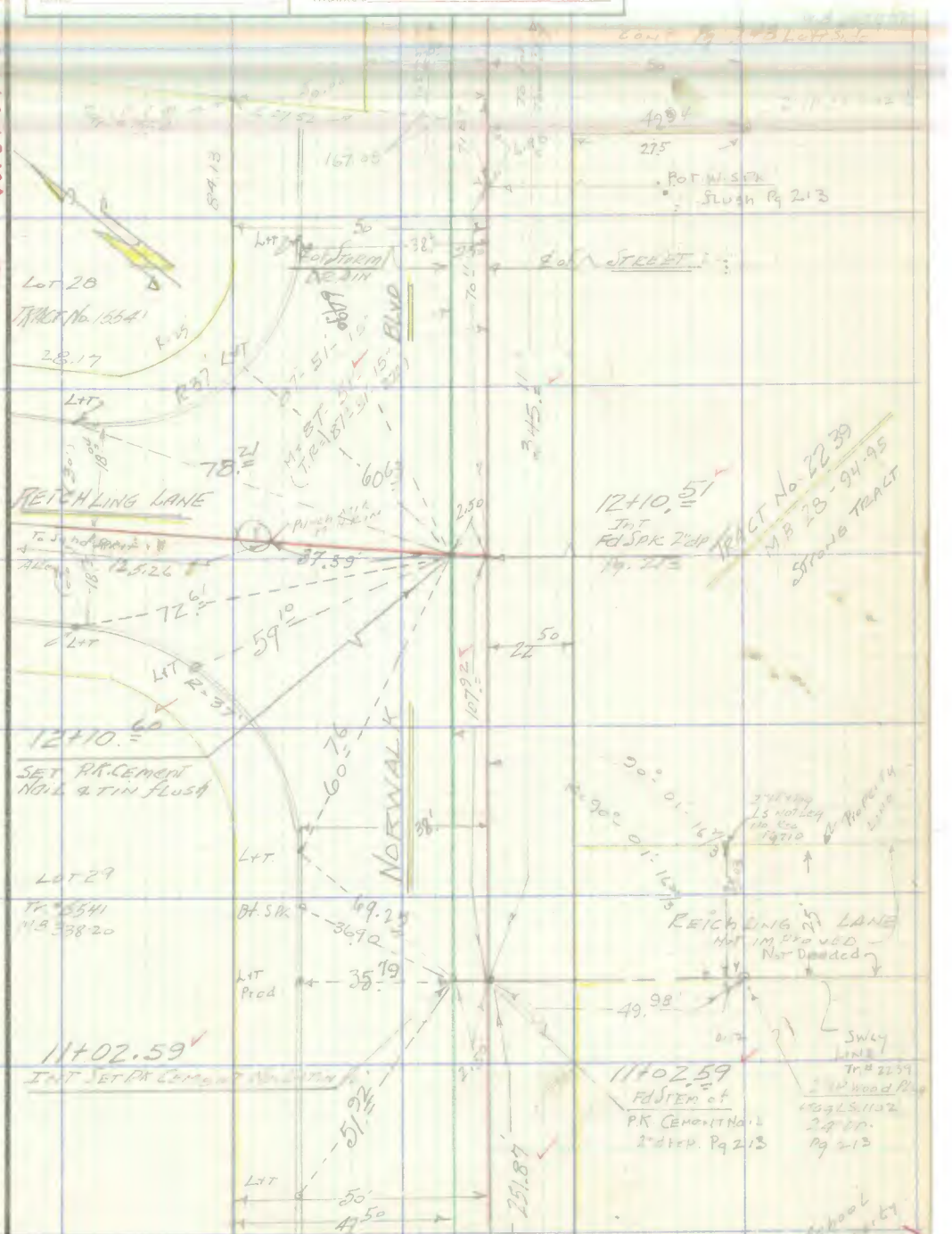

RETURN TO
LOS ANGELES COUNTY SURVEYOR
726 LOS ANGELES COUNTY
ENGINEERING BLDG.

Note: Any Additions or Changes on This Sheet Must be Made or Circled in Red Ink With Date and Name of Person Making Change.

Do not extend notes this side of this line.

W.S. 37-A-5

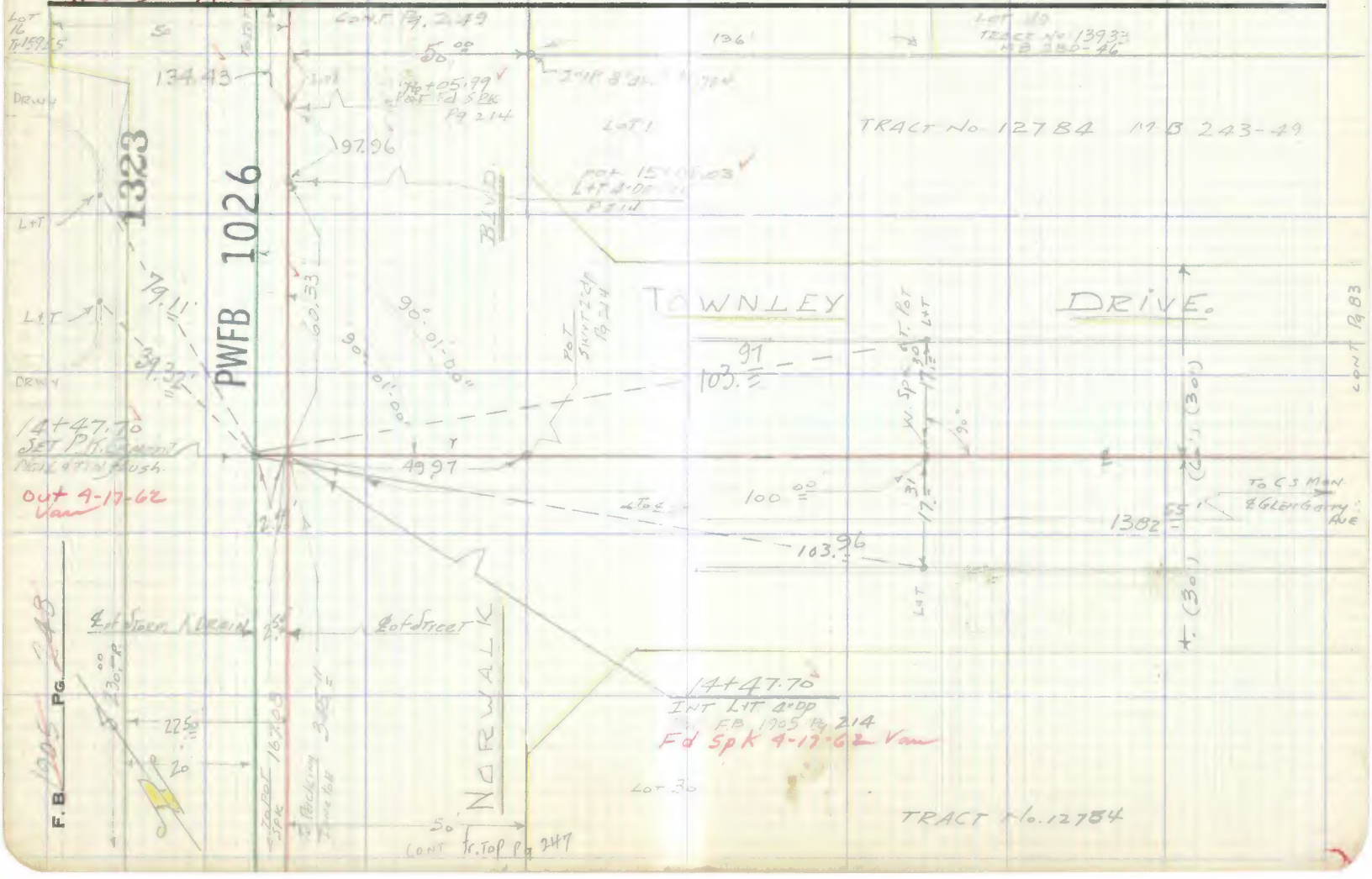

PWFB 1026 1324

Notes Ck'd by	Survey of
Map No.	W. O. 6215 Tape No. St'd °F
Office Work	Surveyed by
Checked	Notes Date
Date	Indexed A. C. Johnson

F. B. 1905 Pg. 2 AF

W.S. 37 - A-5

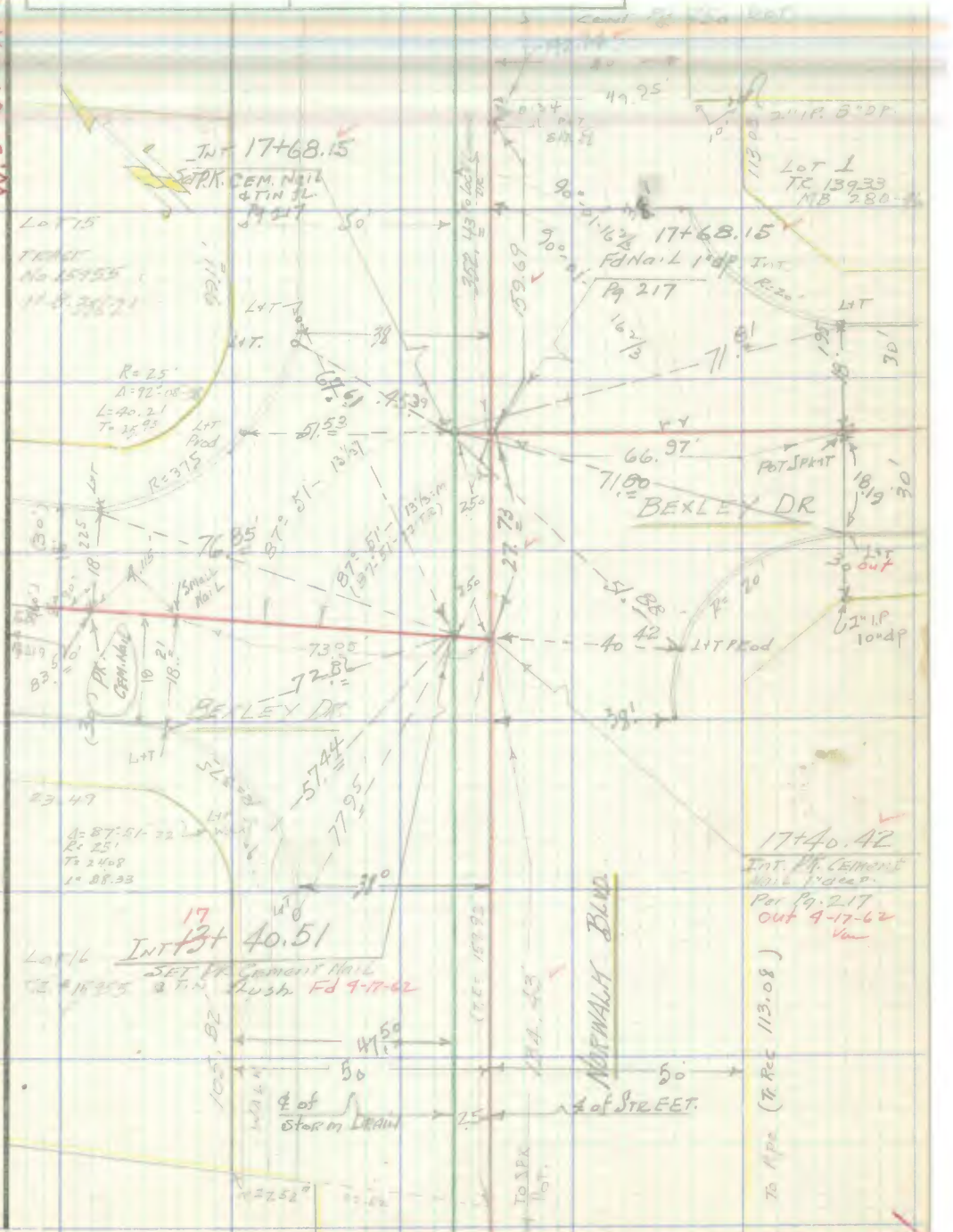

Note: Any Additions or Changes on This Sheet Must be Made or Circled in Red Ink With Date and Name of Person Making Change.

Do not extend notes this side of this line.

RETURN TO
LOS ANGELES COUNTY SURVEYOR
726 LOS ANGELES COUNTY
ENGINEERING BLDG.

76F3095 247 4-53

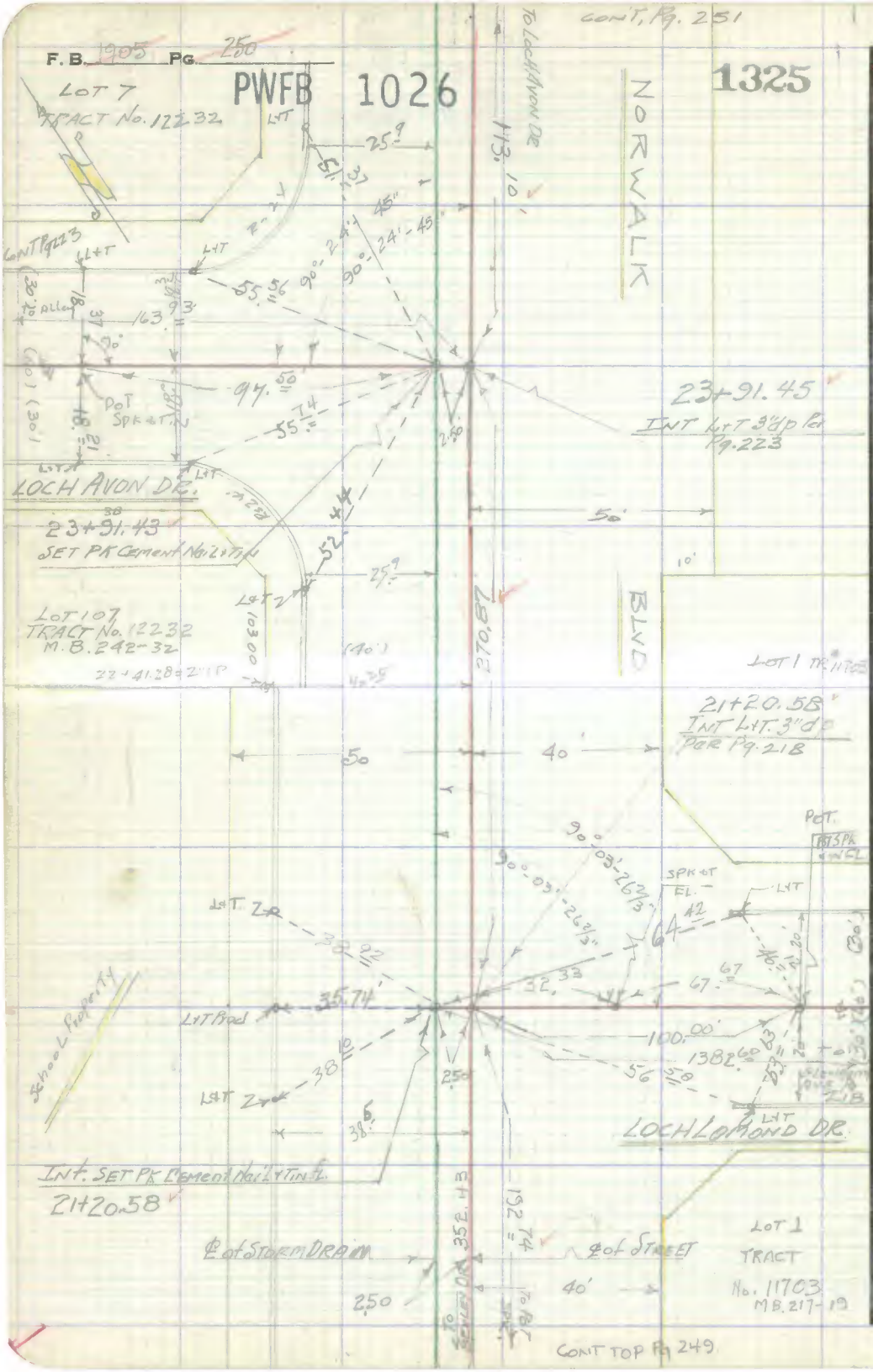

RETURN TO
LOS ANGELES COUNTY SURVEYOR
726 LOS ANGELES COUNTY
ENGINEERING BLDG.

Do not extend notes this side of this line.

Note: Any Additions or Changes on This Sheet Must be Made or Circled in Red Ink With Date and Name of Person Making Change.

PWEB 1026 1326, 1327

Notes Ck'd by
Map No.
Office Work
Checked
Date

F.B. Pg.
W.O. Tape No. St'd. °F
Surveyed by
Notes Date
Indexed

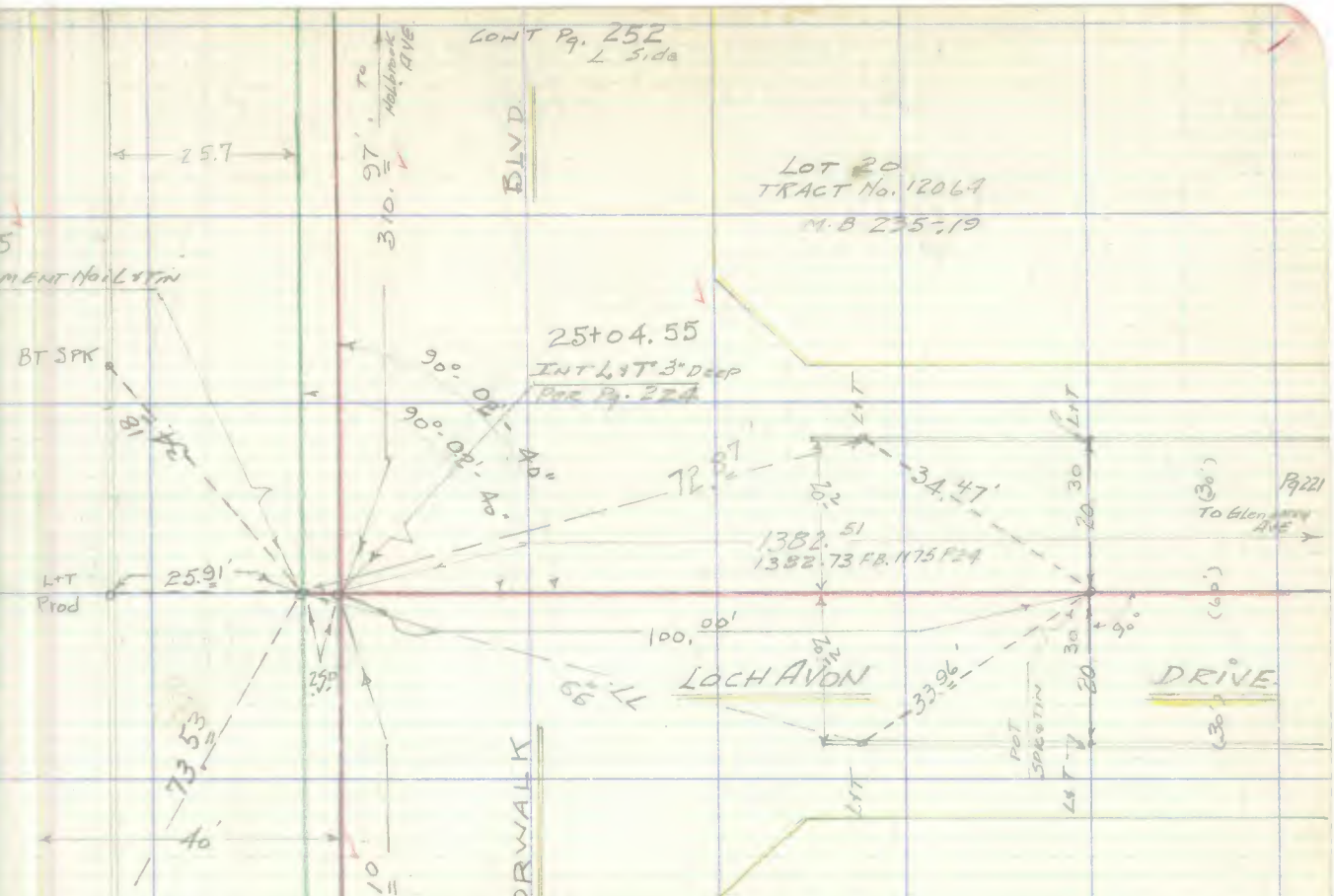

RETURN TO
LOS ANGELES COUNTY SURVEYOR
726 LOS ANGELES COUNTY
ENGINEERING BLDG.

Do not extend notes this side of this line.

Note: Any Additions or Changes on This Sheet Must be Made or Circled in Red Ink With Date and Name of Person Making Change.

76F5095 247 4-53

RETURN TO
LOS ANGELES COUNTY SURVEYOR
726 LOS ANGELES COUNTY
ENGINEERING BLDG.

Note: Any Additions or Changes on This Sheet Must be Made or Circled In Red Ink With Date and Name of Person Making Change.

Do not extend notes this side of this line.

W.S. 37 - A-5

1328

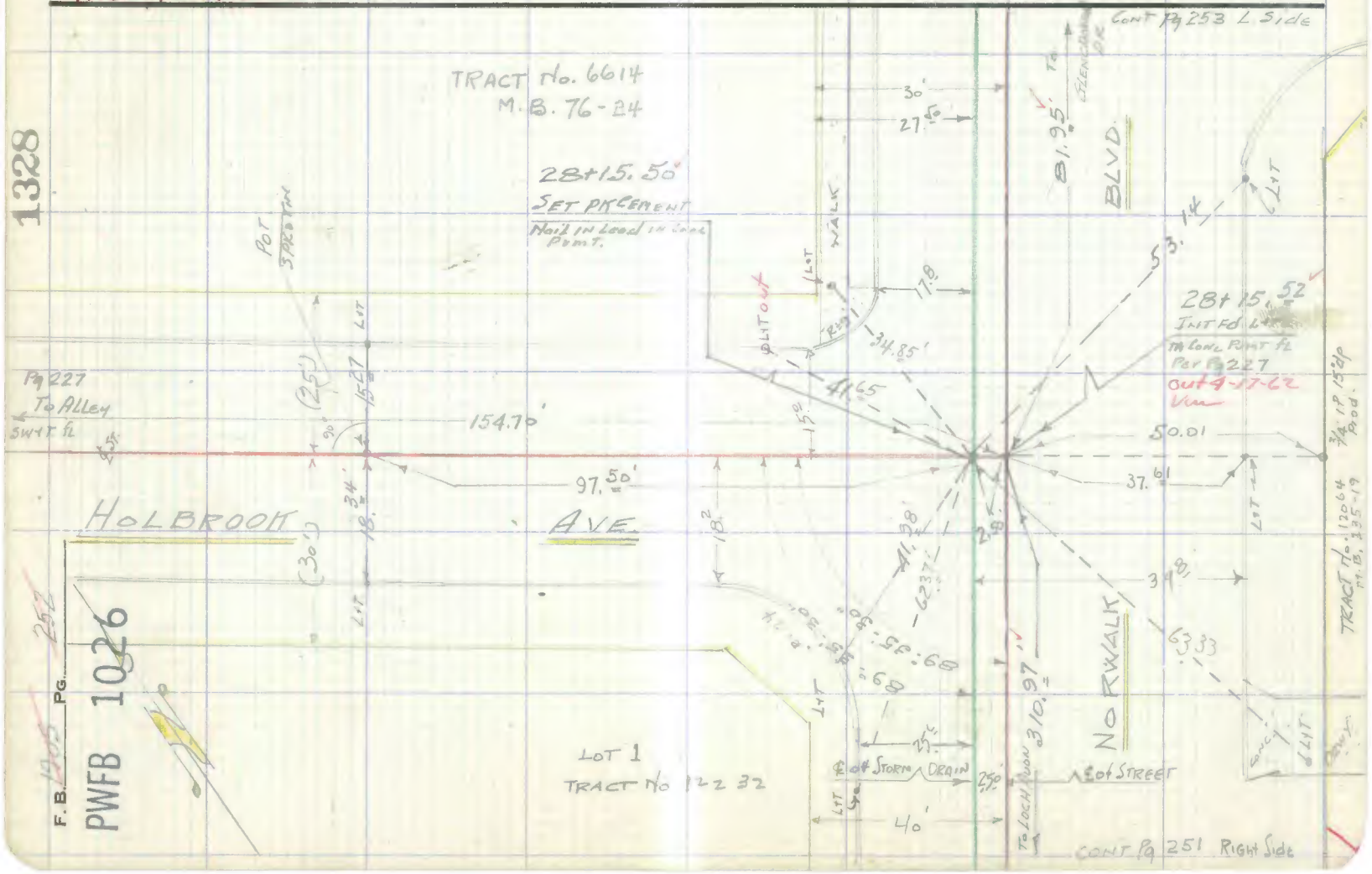

PWFB 1026 1329

Notes Ck'd by [illegible]	Survey of [illegible]
Map No.	W. O. ____ Tape No. ____ St'd ____ °F
Office Work	Surveyed by [illegible]
Checked	Notes H.E.G. Date [illegible]
Date	Indexed A. C. Johnson

F. B. [illegible] Pg. [illegible]

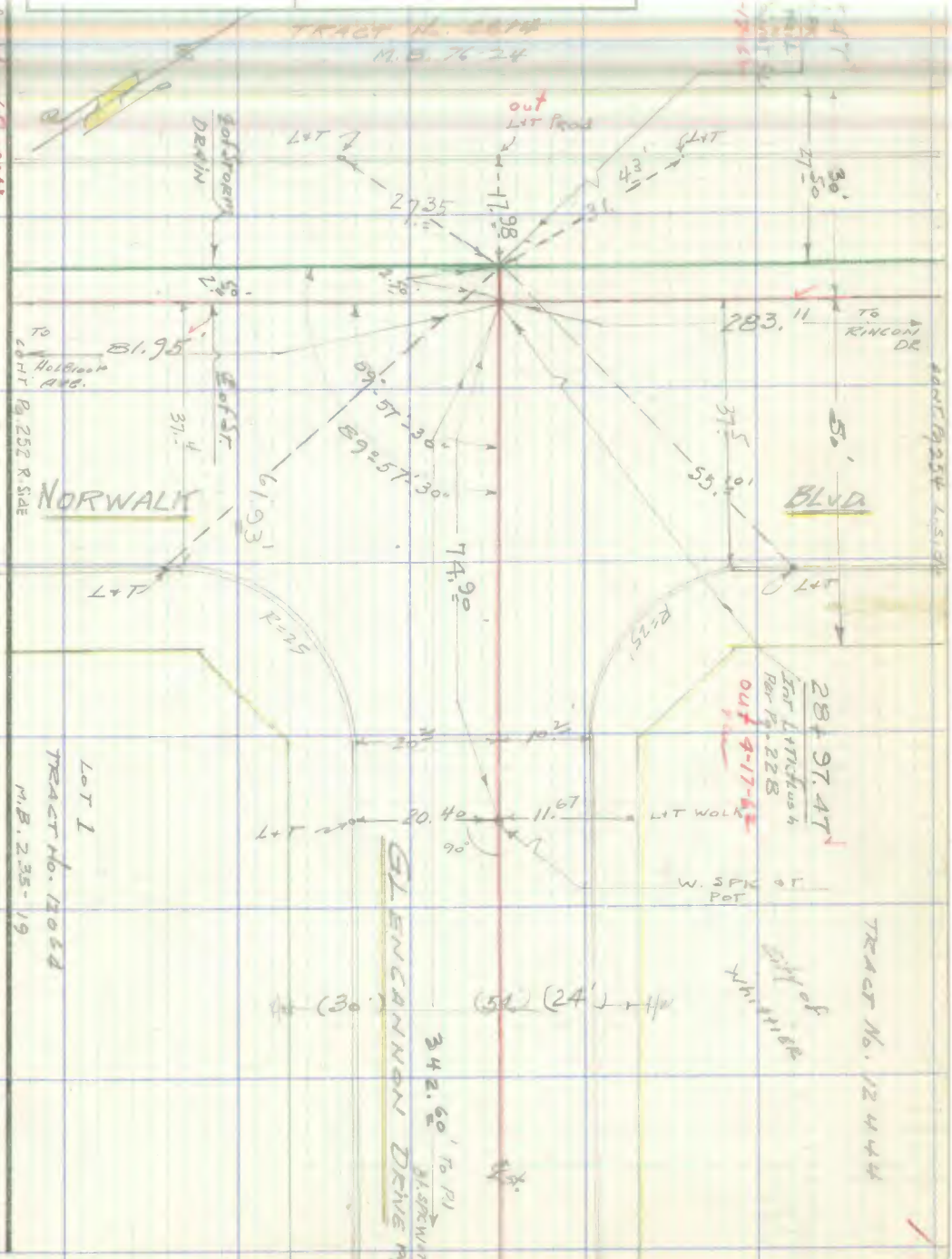

Note: Any Additions or Changes on This Sheet Must be Made or Circled in Red Ink With Date and Name of Person Making Change.

Do not extend notes this side of this line.

RETURN TO
LOS ANGELES COUNTY SURVEYOR
726 LOS ANGELES COUNTY
ENGINEERING BLDG.

76F3095 247 4-53

RETURN TO
LOS ANGELES COUNTY SURVEYOR
726 LOS ANGELES COUNTY
ENGINEERING BLDG.

Note: Any Additions or Changes on This Sheet Must be Made or Circled In Red Ink With Date and Name of Person Making Change.

Do not extend notes this side of this line.

W.S. 37-A-5

1330

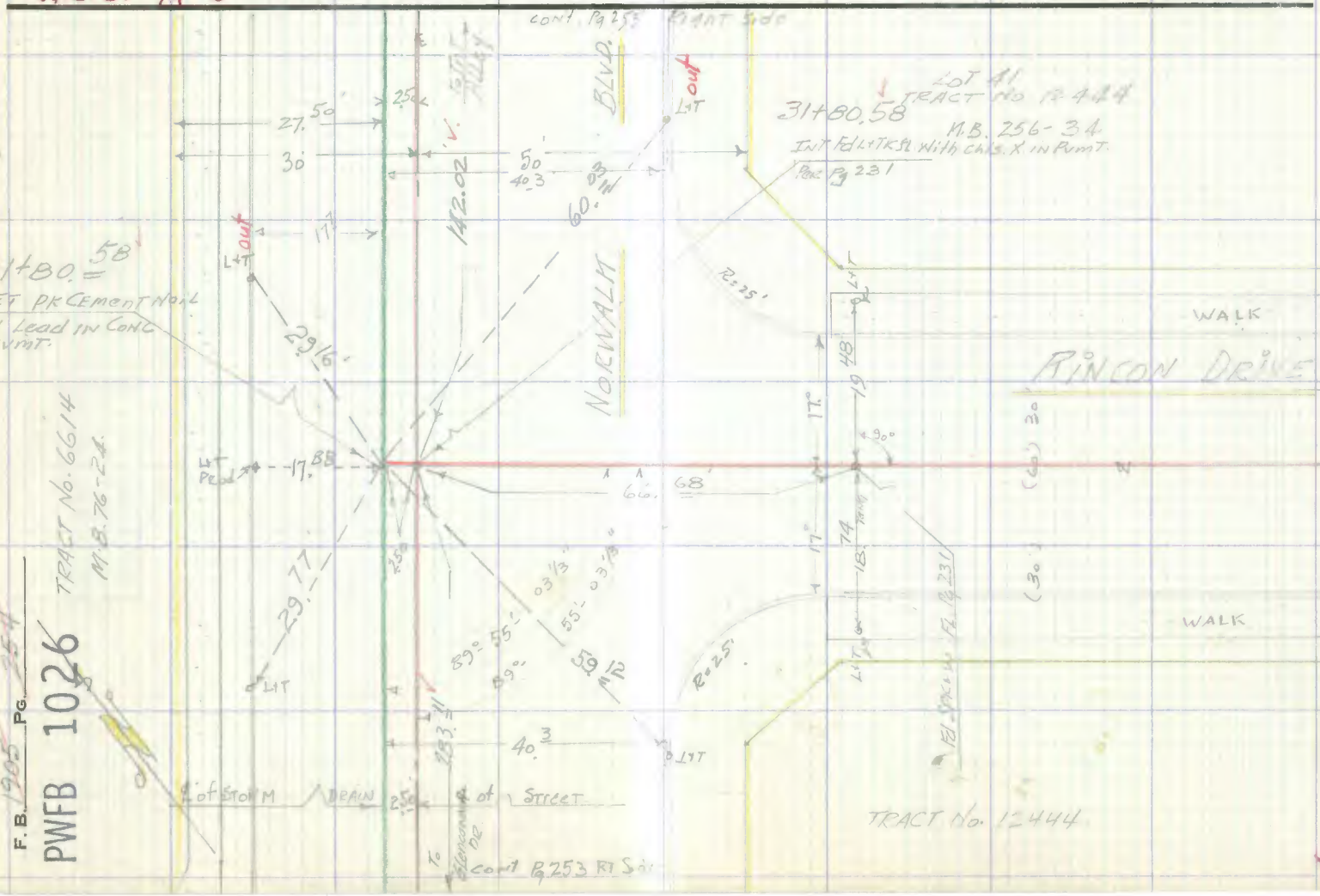

F.B. 1905 PG. 254

PWFB 1026

76F309S 247 4-53

RETURN TO
LOS ANGELES COUNTY SURVEYOR
726 LOS ANGELES COUNTY
ENGINEERING BLDG.

Note: Any Additions or Changes on This Sheet Must be Made or Circled in Red Ink With Date and Name of Person Making Change.

Do not extend notes this side of this line.

W.S. 37-A-5

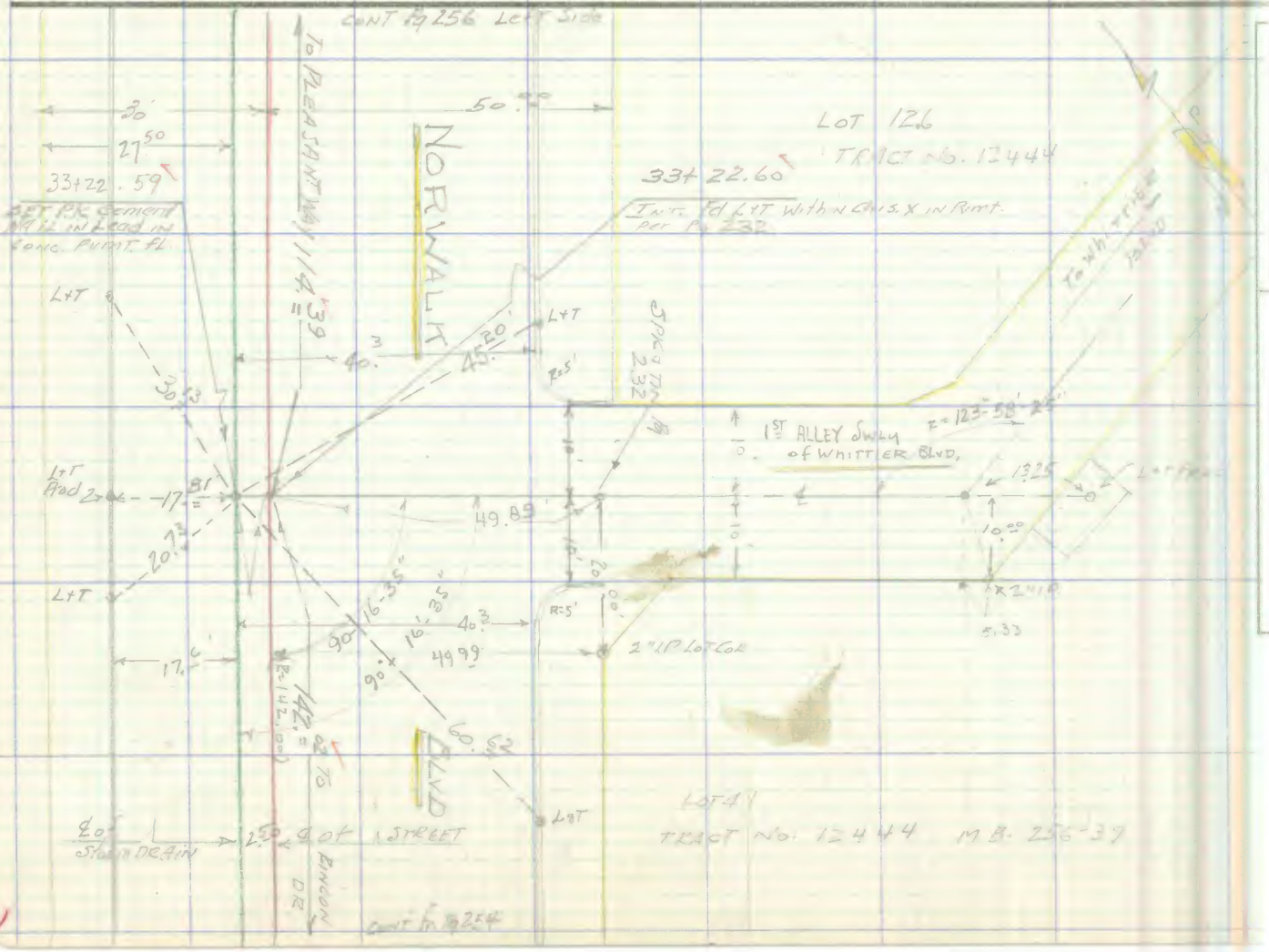

PWFB 1026

1331

Notes Ck'd by
Map No.
Office Work
Checked
Date

Survey of
W. O. Tape No. Std. of
Surveyed by
Notes Date
Indexed

F. B. Pg.

F. B. 1905 Pg. 256

PWFB 1026

1332

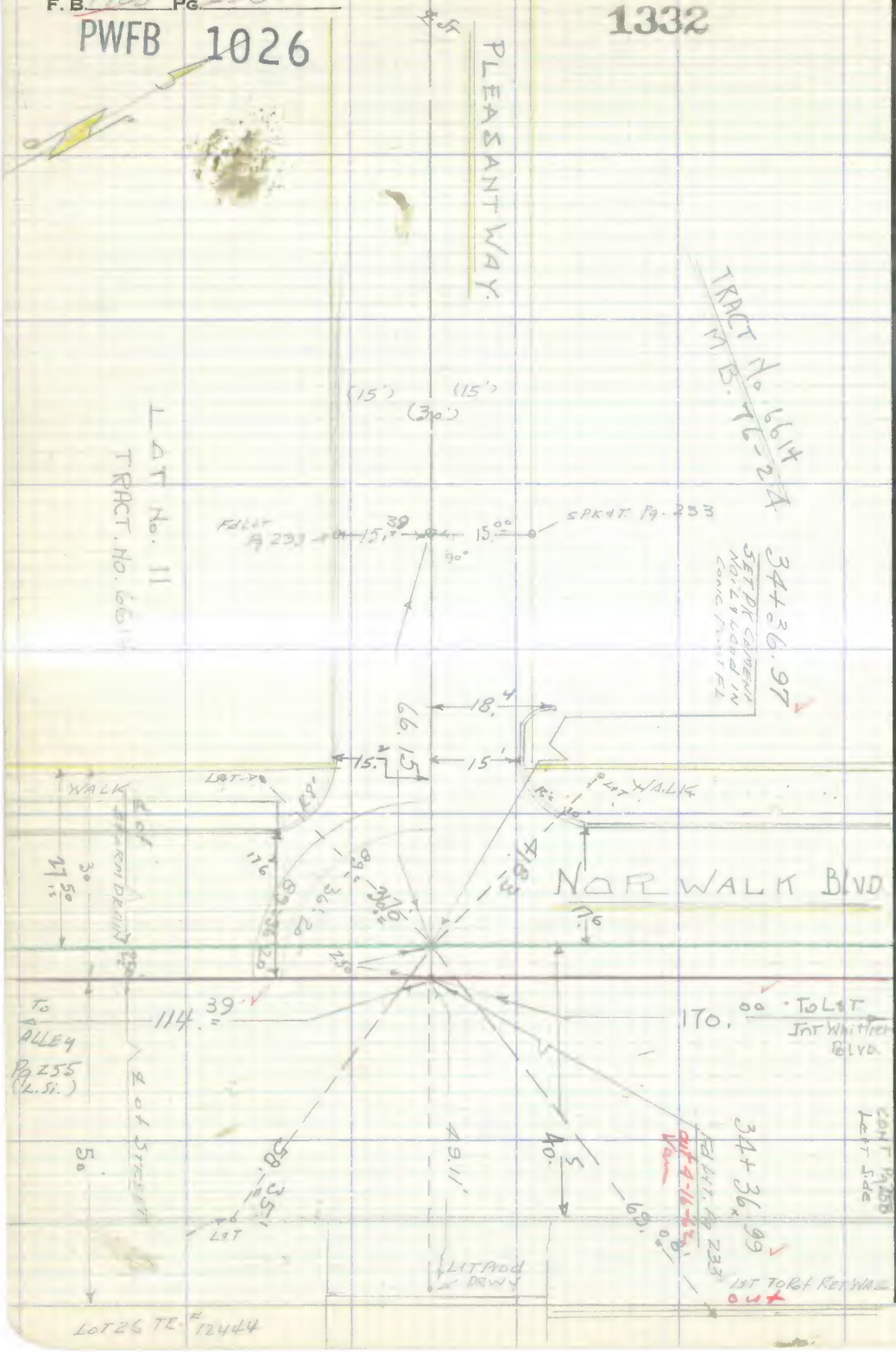

RETURN TO
LOS ANGELES COUNTY SURVEYOR
726 LOS ANGELES COUNTY
ENGINEERING BLDG.

Do not extend notes this side of this line.

Note: Any Additions or Changes on This Sheet Must be Made or Circled in Red Ink With Date and Name of Person Making Change.

F. B. [illegible] Pg. 257

Notes Ck'd by [illegible]	Survey of [illegible]
Map No.	W. O. [illegible] Tape No. [illegible] St'd. [illegible] °F
Office Work	Surveyed by [illegible]
Checked	Notes HEG Date 3-55
Date	Indexed [illegible]

RETURN TO
LOS ANGELES COUNTY SURVEYOR
726 LOS ANGELES COUNTY
ENGINEERING BLDG.

Note: Any Additions or Changes on This Sheet Must be Made or Circled in Red Ink With Date and Name of Person Making Change.

Do not extend notes this side of this line.

76F309S 247 4-53

RETURN TO
LOS ANGELES COUNTY SURVEYOR
726 LOS ANGELES COUNTY
ENGINEERING BLDG.

Note: Any Additions or Changes on This Sheet Must be Made or Circled in Red Ink With Date and Name of Person Making Change.

Do not extend notes this side of this line.

W.S. 37-A-5

1333

PWFB 1026

F.B. 1905 Pg. 258

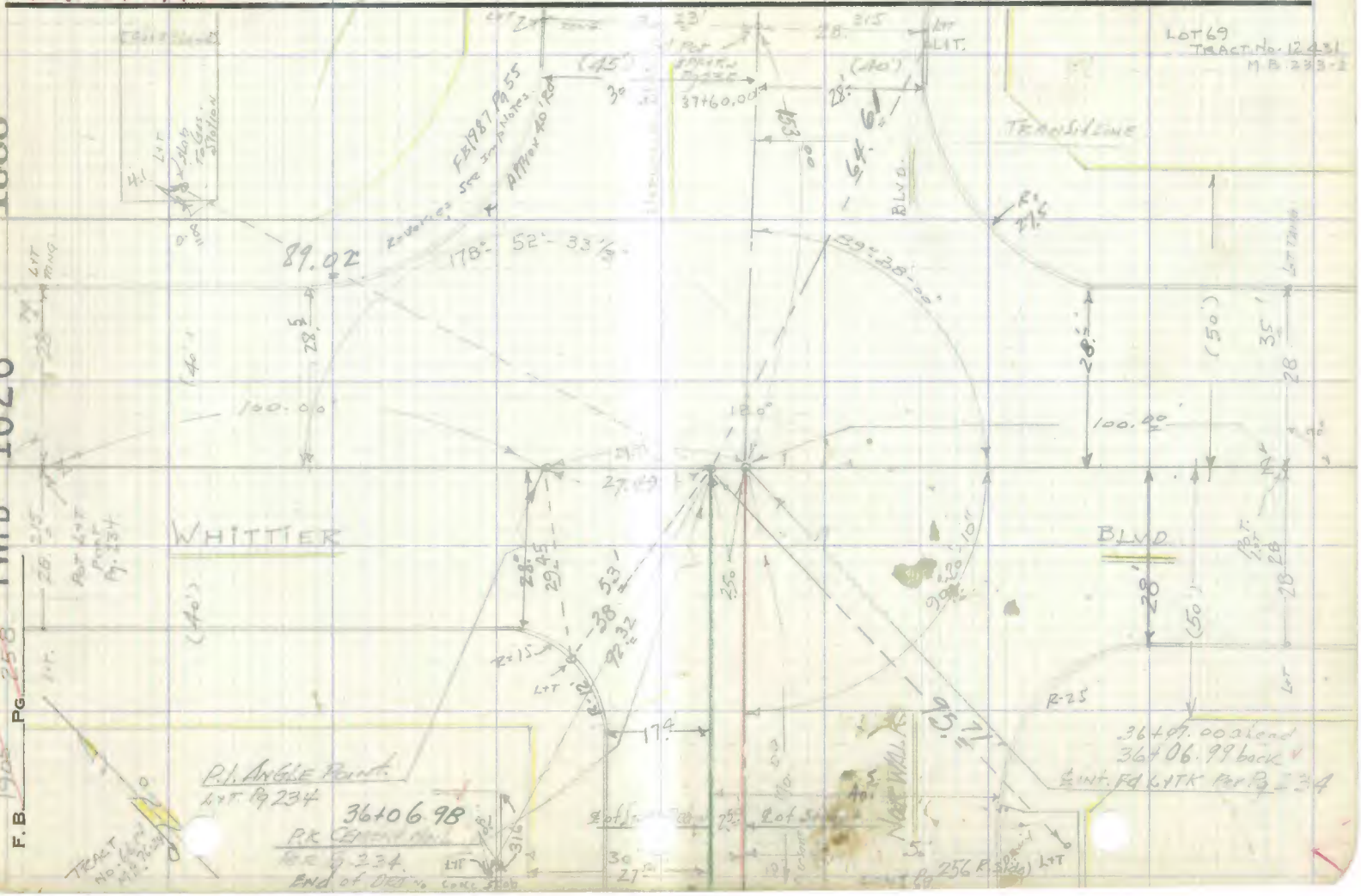

Notes Ck'd by	Survey of [illegible]
Map No.	W. O. 6215.00 Tape No. 103 St'd. 84 °F
Office Work	Surveyed by H. E. Granquist
Checked	Notes H.E.G. Date May 1955
Date	Indexed K. C. Johnson 5-23-55

F. B. 1905 Pg. 259

[illegible]

J.O.N. 6215.00

GUIRADO AVE. STORM DRAIN

PROJECT No. 8

CENTER LINE of STORM DRAIN Produced. SWLY,

ALSO RANDOM LINE APPROX ctr of

SAN GABRIEL RIVER BED.

FOR CROSS SECTIONS

FB 1905 Pg 259 to Pg. 260

For Cross Section See FB 1905 Pg 261 to pg 269

H. E. Granquist, Chief

F. E. Brooks. Instrument

G. L. Matthiesen. Head Chain

G. P. Alwin Rear Chain

Note: Any Additions or Changes on This Sheet Must be Made or Circled in Red Ink With Date and Name of Person Making Change.

Do not extend notes this side of this line.

RETURN TO
LOS ANGELES COUNTY SURVEYOR
726 LOS ANGELES COUNTY
ENGINEERING BLDG.

76F309S 247 2-51

F. B. 1905 PG. 260

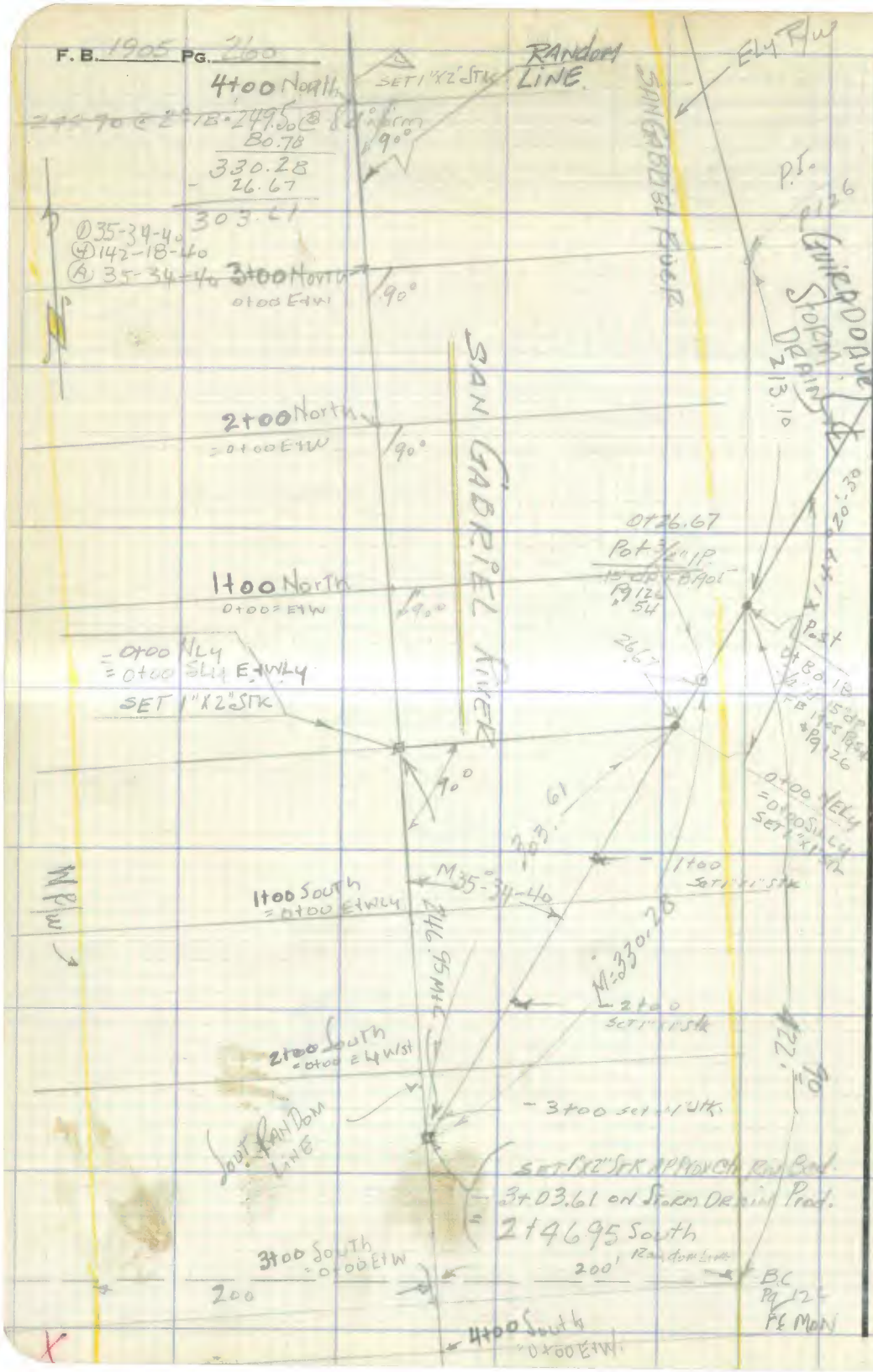

RETURN TO
LOS ANGELES COUNTY SURVEYOR
726 LOS ANGELES COUNTY
ENGINEERING BLDG.

Do not extend notes this side of this line.

Note: Any Additions or Changes on This Sheet Must be Made or Circled in Red Ink With Date and Name of Person Making Change.

Profile No. ____ Notes Red ____ Date ____ Plotted ____ Date ____ Job No. 6215.00 Division No. ____ F.B. 11 C Pg. 2

X-Sec. No. ____ Notes Chkd. ____ Date ____ Checked ____ Date ____ Survey of ____ Survey by [illegible] Notes G Date 8-24-55

Map No. ____ Indexed A. C. Johnson Date ____

J.N. 6215.00

GUIRADO AVE. STORM DRAIN
PROJECT No. 8
CROSS SECTION
of
SAN GABRIEL RIVER BED

F.B. 1905 Pg 260 to pg 270
FOR Notes showing Control
SEE F.B. 1905 Pg 259 + 260

STATION	B.S.	H.I.	F.S.	ELEV.

NOTE: ANY ADDITIONS OR CHANGES ON THIS SHEET MUST BE MADE OR CIRCLED IN RED INK, WITH DATE AND NAME OF PERSON MAKING CHANGE.

PLEASE RETURN TO
LOS ANGELES COUNTY SURVEYOR
726 LOS ANGELES COUNTY
ENGINEERING BLDG.

Do not extend notes this side of this line.

76L298 307 10-51

76L298 307 10-51

PLEASE RETURN TO

LOS ANGELES COUNTY SURVEYOR
726 LOS ANGELES COUNTY
ENGINEERING BLDG.

NOTE: ANY ADDITIONS OR CHANGES ON THIS SHEET MUST BE MADE OR CIRCLED IN RED INK, WITH DATE AND NAME OF PERSON MAKING CHANGE.

Do not extend notes this side of this line.

STATION	B. S.	H. I.	F. S.	ELEV.	
BM KW-57	10.23	171.67		161.44	BM. KW-57 El. 161.44 F.B. 1905 Pg. 47 So. Col. & Edison Co. High Tower #4 approx 30' So. of Road at Rail Road St. 120' E of S.A. Ry Track at E Bank San Gabriel River Bt. Spk. N.W. Cor. Conc base to tower.
0+00			13.7	158.0	℄ Storm Drain, Toe Slope E. Side River bed
-0+16.5			13.5	158.2	℄ Storm Drain Road Swly E Edge River bed Flood Control Fence
-1+00			14.1	157.6	℄ " " " " bed of S. Gab. River
-2+00	See Pg 260 for Description		15.1	156.6	℄ " " " " " " " " "
-3+00			15.0	156.7	℄ " " " " " " " " "
Int. -3+03.61 = Storm Drain Line Road 1=2+46.95 So. on Random Line N.S. E+W			15.0	156.7	" " See Pg 260 " " Random Line Riv. Bed
0+00			14.4	157.3	Random Line. Grid N.S.E.W. 0+00 River Bed
"			14.2	157.5	50' East. " "
"			14.1	157.6	100' " " "
"			14.0	157.7	167' " = East Edge River bed Flood Control fence
"			13.5	158.2	176' " = " Toe of Slope East bank
"			4.8	166.9	190' " = Top. bank. West brk. (East Bank)
"			4.8	166.9	197' " = " " East "
T.P.	5.79	172.03	5.43	166.24	3/4" I.P. Pot (0+26.67)
0+00			15.0	157.0	50' West River Bed
"			16.3	155.7	100' " " "
"			17.0	155.0	147' " " " & Flood Control fence at W Edge Riv. Bed
"			14.5	157.5	148' Top small bank

F.B. 1905 PG. 262

Job No. 6115 Division No. Sur. Dept. Notes Red. Plotted No. Profile

Survey of U.S. Geological Notes Date Notes Chkd. Date Checked Date No. X-Sec.

Survey by U.S. Geological Date Date

Indexed

76L298 307 10 51

PLEASE RETURN TO

LOS ANGELES COUNTY SURVEYOR
726 LOS ANGELES COUNTY
ENGINEERING BLDG.

NOTE: ANY ADDITIONS OR CHANGES ON THIS SHEET MUST BE MADE OR CIRCLED IN RED INK, WITH DATE AND NAME OF PERSON MAKING CHANGE.

Do not extend notes this side of this line.

STATION	B. S.	H. I.	F. S.	ELEV.		
0+00		172.03	14.5	157.5	153' West = Toe of Slope, (West Bank)	
"			5.7	166.3	164' " = Top " West Bank	
"			6.1	165.9	178' " = Edge Top " " bank	
1+00 North			14.8	157.2	(Random line = 0+00E+W.)	River Sta
" "			15.1	156.9	50 West	"
" "			16.0	156.0	100 "	"
" "			16.0	156.0	140' " = Flood Control fence W Edge	"
" "			14.0	158.0	151 " = Toe of Slope W. Bank	
" "			6.2	165.8	164' " = Top of W. Bank	
" "			7.2	164.8	182' " = West Edge Top "	
" "			13.7	158.3	50' East =	
" "			13.6	158.4	100 " =	"
" "			13.8	158.2	150 " =	"
" "			14.6	157.4	168' " = Flood Control fence East edge	"
" "			13.7	158.3	179' " = Toe of Slope East bank	
" "			5.3	166.7	189 " = Top bank. " "	
" "			4.8	167.2	199 " = " " (E Side)	
T.P.	4.89	172.26	4.66	167.37	1"x2" STK Top East Bank 1+50	
2+00 North			14.2	158.1	= 0+00E+W Random Line	River Sta
" "			15.3	157.0	50' West =	"
" "			16.2	156.1	100' " =	"

Profile
Notes Red
Plotted
Job No. 1515-03 Division No.
F.B. 1405 PG. 103
No. X-Sec. Date
Notes Chkd
Date
Checked
Date
Survey of
Survey by
Map No.
Indexed
Date
Notes
Date
No.
Date

76L298 307 10-51

PLEASE RETURN TO

LOS ANGELES COUNTY SURVEYOR
726 LOS ANGELES COUNTY
ENGINEERING BLDG.

NOTE: ANY ADDITIONS OR CHANGES ON THIS SHEET MUST BE MADE OR CIRCLED IN RED INK, WITH DATE AND NAME OF PERSON MAKING CHANGE.

Do not extend notes this side of this line.

F.B. 1901 PG. 164 Job No. 6215.00 Division No. Notes Red. Plotted Profile No.
Survey of SUPERELEVATION Date Date X-Sec.
Survey by N. GIANAUS Notes H.P.G. Notes Chkd. Checked
Indexed R. C. Johnson Date May 20-55 Date Date No.

STATION	B. S.	H. I.	F. S.	ELEV.	
2+00 North		172.26	15.8	156.5	145' West = Flood Control fence & Edge Riv. bed
" "			14.3	158.0	151' " = Toe Slope West bank
" "			6.3	166.0	168' " = Top bank
" "			6.8	165.5	186' " = West side Top of bank
" "			13.8	158.5	50' East = River bed
" "			14.6	157.7	100' " = " "
" "			14.5	157.8	150' " = " "
" "			13.7	158.6	167' " = Flood Control fence. Edge River bed
" "			13.8	158.5	174' " = Toe of Slope East bank
" "			4.7	167.6	187' " = Top " East "
" "			4.7	167.6	197' " = " " (East Edge " "
T.P.	6.95	172.17	7.04	165.22	Top of Rail R/W post at POC (Ext ℄ Side Riv.
3+00 North			15.7	156.5	Random Line = 0+00 E&W. = River Bed
" "			14.3	157.9	50' West = " "
" "			15.0	157.2	100' " = " "
" "			15.4	156.8	140 " = W. Edge of " "
" "			15.2	157.0	148' " = Flood Control fence
" "			15.2	157.0	153' " = Toe Slope West bank
" "			6.2	166.0	165' " = Top of " "
" "			7.2	165.0	183' " = West Edge top " "
" "			13.4	158.8	50' East = River Bed

76L298 307 10-51

PLEASE RETURN TO

LOS ANGELES COUNTY SURVEYOR

726 LOS ANGELES COUNTY
ENGINEERING BLDG.

NOTE: ANY ADDITIONS OR CHANGES ON THIS SHEET MUST BE MADE OR CIRCLED IN RED INK, WITH DATE AND NAME OF PERSON MAKING CHANGE.

Do not extend notes this side of this line.

STATION	B. S.	H. I.	F. S.	ELEV.		
3+00 North		172.17	13.4	158.8	100' East =	River Bed
" "			13.4	158.8	150' " =	"
" "			13.0	159.2	167' " =	Flood Control fence East Edge "
" "			13.0	159.2	173' " =	Toe of Slope East bank
" "			4.4	167.8	186' " =	Top " East "
" "			4.4	167.8	200' " =	" " " (East Side
4+00 North			14.9	157.3	Random Line. = 0+00 to East + To West	River Bed
" "			13.4	158.8	50' West =	River Bed
" "			14.8	157.4	100' " =	
" "			15.5	156.7	131' " =	West Edge
" "			13.5	158.7	152' " =	West Flood Control fence toe Slope
" "			6.1	166.1	169' " =	Top of west bank
" "			6.1	166.1	186' " =	west side of Top of bank
" "			14.7	157.5	50' East =	River bed
" "			13.6	158.6	100' " =	" "
" "			14.0	158.2	152' " =	bot of brk
" "			12.8	159.4	162' " =	East Flood Control fence East Edge
" "			12.8	159.4	167' " =	Toe of Slope East bank
" "			5.1	167.1	184' " =	Top " East bank
" "			4.8	167.4	194' =	East Edge of Top of E bank

Profile No. ____ Date ____ Notes Red ____ Plotted ____ Job No. 1215 00 Division No. ____

X-Sec. No. ____ Date ____ Notes Chkd. ____ Date ____ Checked ____ Date ____ Survey of ____ Survey by ____ Notes ____ Date ____

Map No. ____ Date ____ Indexed ____ Date ____

F.B. 1905 PG. 215

76L298 307 10-51

PLEASE RETURN TO

LOS ANGELES COUNTY SURVEYOR
726 LOS ANGELES COUNTY
ENGINEERING BLDG.

NOTE: ANY ADDITIONS OR CHANGES ON THIS SHEET MUST BE MADE OR CIRCLED IN RED INK, WITH DATE AND NAME OF PERSON MAKING CHANGE.

Do not extend notes this side of this line.

STATION	B. S.	H. I.	F. S.	ELEV.		
		172.17				
BM "KW-59"	10.57	171.76	10.99	161.18	B.M. "KW-59" EL = 161.189	FB 1905 Pg 48
					East R/W SAN GABRIEL River at 1st CURVE So. of Crossing Rd	DUNLAP
					Ash'd L.A.Co Flood Control br. cap 15dp Stmpd E.R/w.	P.O.C. 1942
T.P.	4.64	171.45	4.95	166.81	1" x 2' STK Top East bank	0+50 South
1+00 South			14.4	157.1	*RANDOM LINE = 0+00 E + W.	River Bed.
" "			15.3	156.2	50' West.	" "
" "			16.1	155.4	100' "	" "
" "			16.8	154.7	140' " West Edge	" "
" "			15.0	156.5	150' " West Flood Control Fence Toe Slope	
" "			5.6	165.9	168' " Top of West bank.	
" "			6.1	165.4	185' " " " "	
" "			14.4	157.1	50' East.	River Bed
" "			14.2	157.3	100' "	" "
" "			14.8	156.7	150' "	" "
" "			14.3	157.2	163' " Flood Control fence E Edge	" "
" "			13.3	158.2	169' " Toe of Slope East Bank	
" "			4.6	166.9	183' " Top Bank	
" "			4.6	166.9	191' " " Bank	
2+00 South			15.3	156.2	*RANDOM LINE = 0+00 East & West	River Bed
" "			15.1	156.4	50' West "	"

F.B. 1905 PG. 46 Profile

Job No. 21500 Division No. S.D. Plotted _____ No. _____

Survey of Rivera Rd. Over S.G. Date _____ X-Sec. _____

Survey by H.E. Randolph Notes H. E.G. Notes Red _____ Checked _____

Indexed R. C. Tolman Date 2-24-55 Notes Chkd. _____ Date _____ Date _____ No. _____

76L298 307 10-51

PLEASE RETURN TO

LOS ANGELES COUNTY SURVEYOR

726 LOS ANGELES COUNTY
ENGINEERING BLDG.

NOTE: ANY ADDITIONS OR CHANGES ON THIS SHEET MUST BE MADE OR CIRCLED IN RED INK, WITH DATE AND NAME OF PERSON MAKING CHANGE.

Do not extend notes this side of this line.

STATION	B. S.	H. I.	F. S.	ELEV.		
2+00 South		171.45	16.0	155.5	100' West =	River bed
" "			16.0	155.5	144' " =	West Edge
" "			15.0	156.5	157' " =	Flood Control fence To E of West bank
" "			5.8	165.7	175' " =	Top of West bank
" "			5.8	165.7	192' " =	" " bank
" "			14.5	157.0	50' East	River bed
" "			15.5	156.0	100' "	" "
" "			14.5	157.0	150' "	" "
" "			14.6	156.9	159' "	Flood Control fence East Edge Riv bed
" "			14.4	157.1	164' "	To E of Slope East bank
" "			4.5	167.0	179' " =	Top of " "
" "			4.5	167.0	188' " =	" " bank
T.P.	3.58	170.48	4.55	166.90	1"x2" Top of E. bank. 2+00 South.	
3+00 South			13.4	157.1	Random Line = 0+00 East & West	
" "			13.2	157.3	50' East =	River bed
" "			13.8	156.7	100' " =	" "
" "			15.5	155.0	150' " =	Flood Control fence East Edge Riv bed
" "			12.8	157.7	156' " =	To E of Slope East bank
" "			5.0	165.5	169 =	Top of East bank
" "			4.2	166.3	179 =	" " " "
" "						

Profile No. ____ Date ____ Notes Red ____ Plotted ____ Job No. 1-415-05 Division No. ____

X-Sec. No. ____ Date ____ Notes Chkd. ____ Date ____ Checked ____ Survey of ____ Survey by ____ Notes ____ Date ____

No. ____ Date ____ Date ____ Map No. ____ Indexed ____ Date ____

F.B. 1905 PG. 237

76L298 307 10 51

PLEASE RETURN TO

LOS ANGELES COUNTY SURVEYOR
726 LOS ANGELES COUNTY
ENGINEERING BLDG.

NOTE: ANY ADDITIONS OR CHANGES ON THIS SHEET MUST BE MADE OR CIRCLED IN RED INK, WITH DATE AND NAME OF PERSON MAKING CHANGE.

Do not extend notes this side of this line.

STATION	B. S.	H. I.	F. S.	ELEV.		
3+00 South		170.48	14.2	156.3	50' West -	River bed
" "			15.2	155.3	100' " =	" "
" "			14.2	156.3	153' " = West Edge	" "
" "			13.7	156.8	163' " = West bank Flood Control fence. TO E Slope	
" "			6.3	164.2	179' " = Top of west bank	
" "			6.3	164.2	198' " = " " " "	
4+00 South.			14.0	156.5	Random LINE. = 0+00 East+West	
" "			15.0	155.5	50' West	River bed
" "			15.0	155.5	100' "	" "
" "			14.8	155.7	150' " =	" "
" "			14.8	155.7	160' " =	West Edge " "
" "			13.8	156.7	172' " = Flood Control fence, to E of Slope West bank	
" "			6.6	163.9	189' " = Top of west bank	
" "			7.1	163.4	196' " = " " " "	
" "			13.5	157.0	50' East =	River bed
" "			14.0	156.5	100' " =	" "
" "			15.0	155.5	142' " = Flood Control fence East Edge	Riv. bed
" "			12.0	15[illegible].5	147' " =	
" "			4.9	165.6	160'	
" "			4.9	165.6	170	

F.B. 1905 PG. 268 Job No. 6215.00 Division No. Notes Red. Plotted Profile
Survey of Quirado Ave. S.D. Date Date No.
Survey by H.E.G. Notes Chkd. Checked X-Sec.
Indexed C. Johnson Date 5-20-55 Date No.

76L298 307 10-51

PLEASE RETURN TO

LOS ANGELES COUNTY SURVEYOR

726 LOS ANGELES COUNTY
ENGINEERING BLDG.

NOTE: ANY ADDITIONS OR CHANGES ON THIS SHEET MUST BE MADE OR CIRCLED IN RED INK, WITH DATE AND NAME OF PERSON MAKING CHANGE.

Do not extend notes this side of this line.

STATION	B. S.	H. I.	F. S.	ELEV.		
		170.48				
B.M."KW-57"			9.02	161.46	B.M."KW 57" EL.= 161.440 FB. 1905 Pg 47 S.C. Edison Co. High Line tower # 4/1 approx - 50' Sly. of Prod. of ℄ Balfour St. & 150' E. of S.P. Ry. Tracks at E. Bank San Gabriel Pl. Bt. Spk. in N.W. Cor Conc. base to tower	

Profile No. ____ Date ____ Notes Chkd. ____ Date ____ Notes Red ____ Plotted ____ Date ____ Job No. 6215.00 Division No. ____ F.B. [illegible] PG. [illegible]

X-Sec. No. ____ Date ____ Notes Chkd. ____ Date ____ Checked ____ Date ____ Survey of ____ Survey by ____ Notes ____ Date ____ Map No. ____ Indexed ____ Date ____

K. C. Johnson

F.B. 1905 PG. 270

Job No. 6215.00 Division No. _____ Notes Red. _____ Plotted _____ Profile

Survey of Guirado Ave SD Date _____ Date _____ No. _____

Survey by H.E. Grandoubt Notes H.E.G. Notes Chkd. _____ Checked _____ X-Sec.

Indexed _____ Date 5-20-55 Date _____ Date _____ No. _____

STATION	B. S.	H. I.	F. S.	ELEV.

76L298 307 10-51

PLEASE RETURN TO

LOS ANGELES COUNTY SURVEYOR

726 LOS ANGELES COUNTY

ENGINEERING BLDG.

NOTE: ANY ADDITIONS OR CHANGES ON THIS SHEET MUST BE MADE OR CIRCLED IN RED INK, WITH DATE AND NAME OF PERSON MAKING CHANGE.

Do not extend notes this side of this line.

Notes Ck'd by	Survey of [illegible]
Map No.	W. O. Tape No. St'd. #F
Office Work	Surveyed by H. E. Granquist
Checked	Notes R.E.G. Date 9/[illegible]
Date	Indexed A. C. Johnson

F. B. Pg.

GUIRADO AVE. S.D.

J.N. 6215.00

Project No. 8

LOCATION of EXISTING STORM DRAIN.

AT

ON MAGNOLIA AVE. at WHITTIER BLVD.

F.B. 1905 Pg. 271 to Pg 273

FOR ELEV. Ground Pg. 275 to Pg 277

H.E. GRANQUIST. Chief.
F.E. BROOKS. Inst.
W. A. MOODYMAN. Head Chain.
G.E. COOK Rear. "

Note: Any Additions or Changes on This Sheet Must be Made or Circled in Red Ink With Date and Name of Person Making Change.

Do not extend notes this side of this line.

RETURN TO
LOS ANGELES COUNTY SURVEYOR
726 LOS ANGELES COUNTY
ENGINEERING BLDG.

76F309S S&E #247. 8-54

F.B. 1905 PG. 272

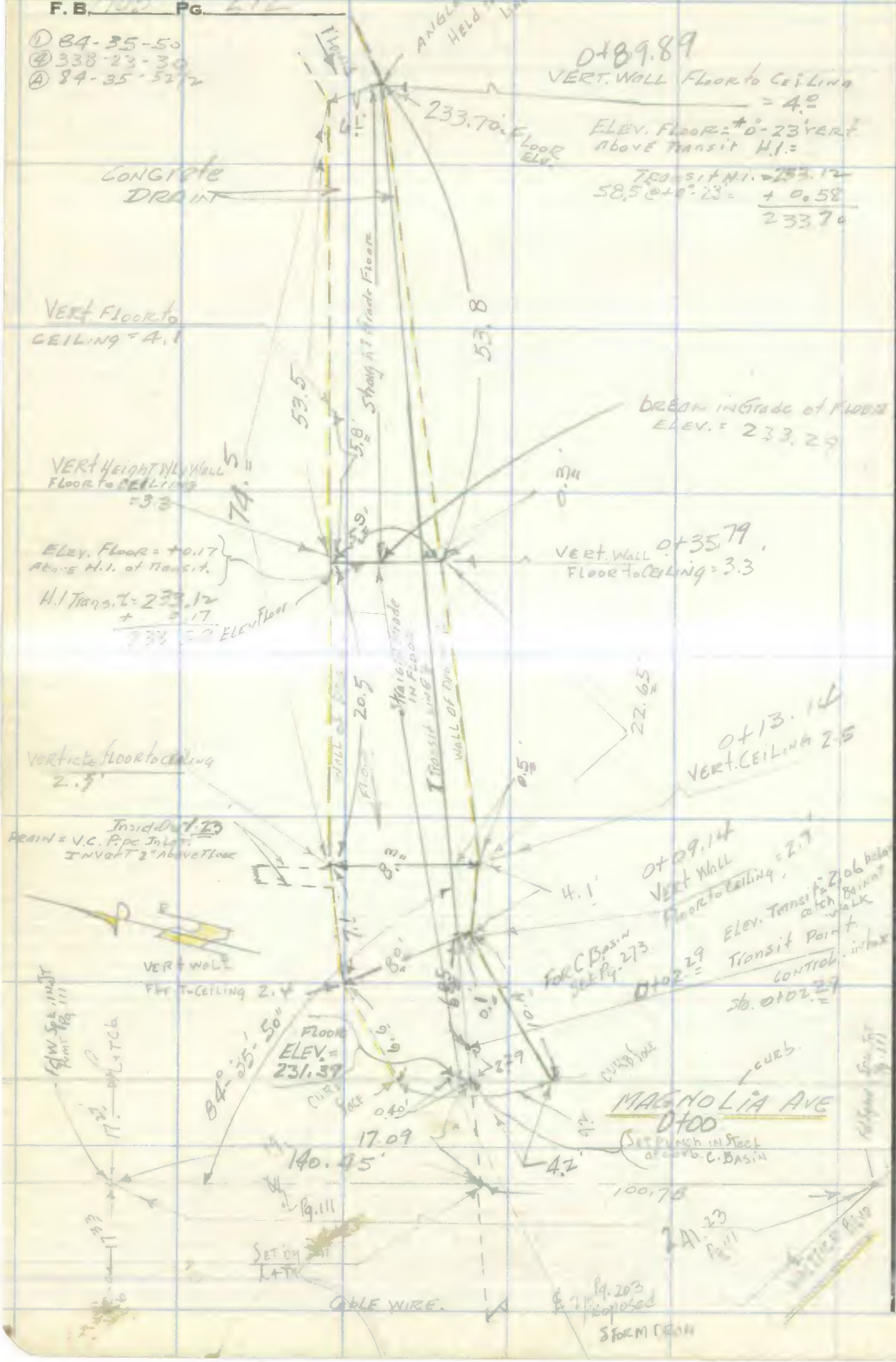

RETURN TO
LOS ANGELES COUNTY SURVEYOR
726 LOS ANGELES COUNTY
ENGINEERING BLDG.

Do not extend notes this side of this line.

Note: Any Additions or Changes on This Sheet Must be Made or Circled in Red Ink With Date and Name of Person Making Change.

Notes Ck'd by	Survey of
Map No.	W. O. Tape No. Std. °F
Office Work	Surveyed by
Checked	Notes Date
Date	Indexed

F. B. Pg.

Note: Any Additions or Changes on This Sheet Must be Made or Circled in Red Ink With Date and Name of Person Making Change.

Do not extend notes this side of this line.

RETURN TO
LOS ANGELES COUNTY SURVEYOR
726 LOS ANGELES COUNTY
ENGINEERING BLDG.

76F309S S&E #247, R.54

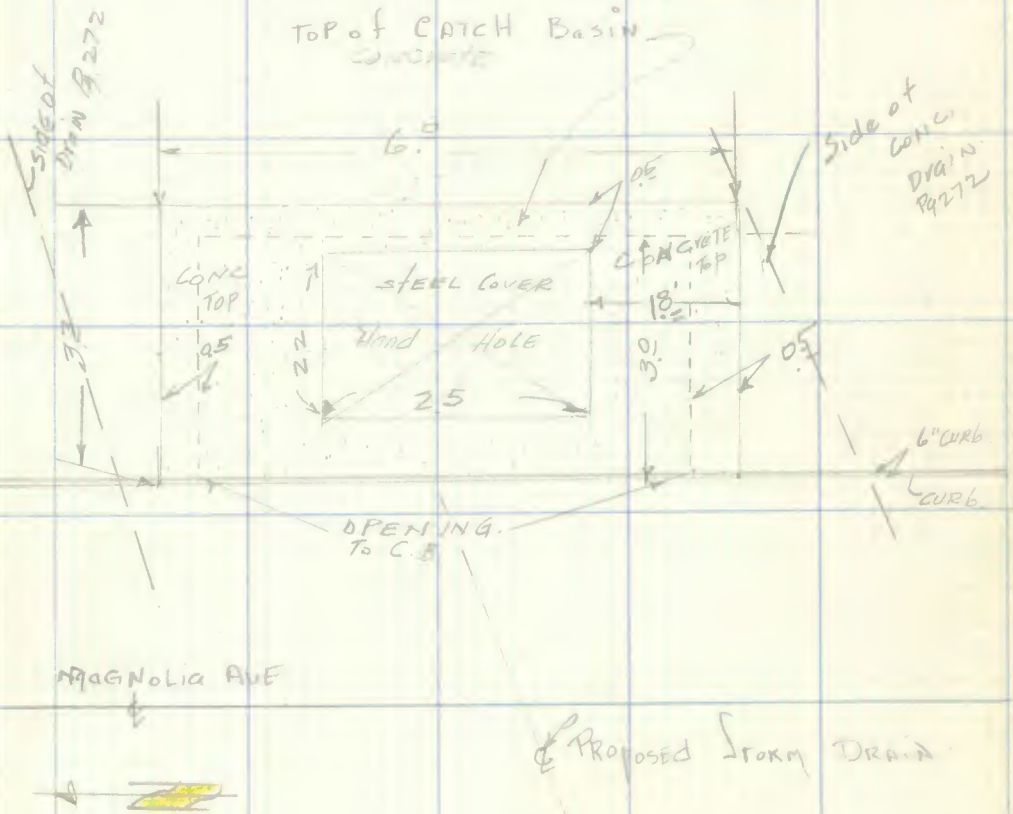

F. B. 1905 PG. 274

RETURN TO
LOS ANGELES COUNTY SURVEYOR
726 LOS ANGELES COUNTY
ENGINEERING BLDG.

Do not extend notes this side of this line.

Note: Any Additions or Changes on This Sheet Must be Made or Circled In Red Ink With Date and Name of Person Making Change.

Profile No. ____ Notes Red ____ Date ____ Plotted ____ Date ____ Job No. [illegible] Division No. ____ F. B. 1905 Pg. 275

X-Sec. No. ____ Notes Chkd. ____ Date ____ Checked ____ Date ____ Survey of Guirado Ave. Survey by Granquist Notes G Date 8-24-55

Map No. ____ Indexed A. C. Johnson Date ____

J. N. 6215.00

GUIRADO AVE. STORM DRAIN

CROSS SECTION ON GROUND
OVER
EXISTING STORM DRAIN
ON

MAGNOLIA AVE.
North of WHITTIER BLVD.

SEE Pg 271 for Sketch

STATION	B. S.	H. I.	F. S.	ELEV.

H Granquist Chief
F Brooks Instr.
C Cook Rod.

NOTE: ANY ADDITIONS OR CHANGES ON THIS SHEET MUST BE MADE OR CIRCLED IN RED INK, WITH DATE AND NAME OF PERSON MAKING CHANGE.

PLEASE RETURN TO
LOS ANGELES COUNTY SURVEYOR
726 LOS ANGELES COUNTY ENGINEERING BLDG.

Do not extend notes this side of this line.

76L298 307 4-50

76L298 307 4-50

PLEASE RETURN TO
LOS ANGELES COUNTY SURVEYOR
726 LOS ANGELES COUNTY ENGINEERING BLDG.

NOTE: ANY ADDITIONS OR CHANGES ON THIS SHEET MUST BE MADE OR CIRCLED IN RED INK, WITH DATE AND NAME OF PERSON MAKING CHANGE.

Do not extend notes this side of this line.

F. B. 1400 Pg. 276 | Job No. 6215.00 | Division No. S.D. | Notes Red. ____ | Plotted ____ | Profile ____ No. ____
Date ____ | Date ____ | X-Sec. ____ No. ____
Survey of Guirado Ave. G. | Notes ____ | Notes Chkd. ____ | Checked ____
Survey by Grandquist | Date 8/24/55 | Date ____ | Date ____
Indexed C. Jameson

STATION	B. S.	H. I.	F. S.	ELEV.		
BM. KW. 54	9.40	242.24		232.84	B.M. KW-54 EL 232.836 FB. 1905 Pg 25 WHITTIER Blvd. + MAGNOLIA Ave. NW COR. Bt = Spk. in Curb. 5± N'ly of N. N'ly End CB.	
0+02.29			7.06	235.18	Elv. of walk top of CB. over Transit	Rod to walk 7.06
0+02.29 H.I. Transit			9.12	233.12	Elev. of Transit or H.I.	Walk to Transit Rod 2.06 → 9.12
0+35.79			8.95	233.29	Floor at drain in grade	Floor Rod to floor 0.17 → 8.95 = Floor to Rod to Transit 9.12
0+89.89			8.54	[illegible]	Floor at End of Sketch Pg 272.	8.58 8.54
0+00			10.85	231.39	Floor of drain at curb.	
"			7.98	234.26	Gutter over drain	
"			7.17	235.07	Top. curb Top. C.B. walk	
0+07.0			7.0	235.24	Ground over Transit Line	
			6.8	235.4	10 Left or N'ly	ground
			7.3	234.9	10' Right " S'ly	"
0+16.0			5.4	236.8	brk. ground	
			5.8	236.4	10' Left "	
			5.2	237.0	10' Right "	
0+46.0			3.4	238.8	Ground brk.	
			3.6	238.6	10' Left	
			3.4	238.7	10' Right	

76L298 307 4-50

PLEASE RETURN TO
LOS ANGELES COUNTY SURVEYOR
726 LOS ANGELES COUNTY ENGINEERING BLDG.

NOTE: ANY ADDITIONS OR CHANGES ON THIS SHEET MUST BE MADE OR CIRCLED IN RED INK, WITH DATE AND NAME OF PERSON MAKING CHANGE.

Do not extend notes this side of this line.

STATION	B. S.	H. I.	F. S.	ELEV.	
0+50.0		242.24	3.3	238.9	Ground over transit line
			3.5	238.7	10' Left " "
			3.4	238.8	10' Right " "
0+75.0			2.9	239.3	ground " " "
			2.9	239.3	10' Left "
			2.9	239.3	10' Right "
0+89.9			2.6	239.6	Ground over End of Located Drain
			2.5	239.7	10' Left of Transit line Ground
			2.8	239.4	10' Right " " " "
1+00			2.1	240.1	Transit LINE Ground
			2.1	240.1	10' Left of " " "
			2.7	239.5	10' Right " " " "
B.M. 1-15			9.86	232.38	B.M. 1-15 EL. = 232.375 (FB1905 Pg. 23) FB.1202 Pg. 20
					Whittier Blvd. at Magnolia Ave. N.W'ly Cor.
					12.8 S.W'ly of N'ly Curb Line Whittier Blvd. + 74
					W'ly of E. Curb Magnolia Ave.
					Stnd 4" hr. tablet. L.A. Co. Surv. Cont. Sys. Stamp

Profile Notes Red. Plotted Job No. Division No.
No. Date Date Survey of
X-Sec. Notes Chkd. Checked Survey by Notes Date
No. Date Date Map No. Indexed Date

F. B. Pg.

F. B. 1705 PG. 278

Job No. _____ Division No. _____ Notes Red. _____ Plotted _____ Profile

Survey of _____ Date _____ Date _____ No. _____

Survey by _____ Notes _____ Notes Chkd. _____ Checked _____ X-Sec.

Indexed _____ Date _____ Date _____ Date _____ No. _____

STATION B. S. H. I. F. S. ELEV.

76L298 307 4-50

PLEASE RETURN TO

LOS ANGELES COUNTY SURVEYOR

726 LOS ANGELES COUNTY [illegible]

Do not extend [illegible] this line of this line

NOTE: ANY [illegible] OR CHANGES ON THIS SHEET MUST BE MADE OR CIRCLED IN [illegible] WITH DATE AND NAME OF [illegible] CHANGE.

1405