PWFB 0927 1085

F. B. [illegible] PG. [illegible]

Notes Ck'd by	Survey of Sorenson Ave [illegible]
Map No.	W. O. 6228.00 Tape No. [illegible] St'd. 68 °F
Office Work	Surveyed by M.A. Van Deren
Checked	Notes Van Date 12-1-54
Date	Indexed [illegible] 4-11-55

JN 6228.00

CENTER LINE SURVEY OF

SORENSON AVE STORM DRAIN

LINE "A"

12-1-54
Van Deren
Richards
Myers
Blazen

See pg 69-76 For line change

Topography see pg 89-128
Cross Sections see pg 131-230
Sewer invert elevations see pg 231-234

Note: Any Additions or Changes on This Sheet Must be Made or Circled in Red Ink With Date and Name of Person Making Change.

Do not extend notes this side of this line.

RETURN TO
LOS ANGELES COUNTY SURVEYOR
726 LOS ANGELES COUNTY
ENGINEERING BLDG.

76F309S S&E #247, 8-54

PWFB 0927 1086

F. B. 1906 PG. 6

INDEX

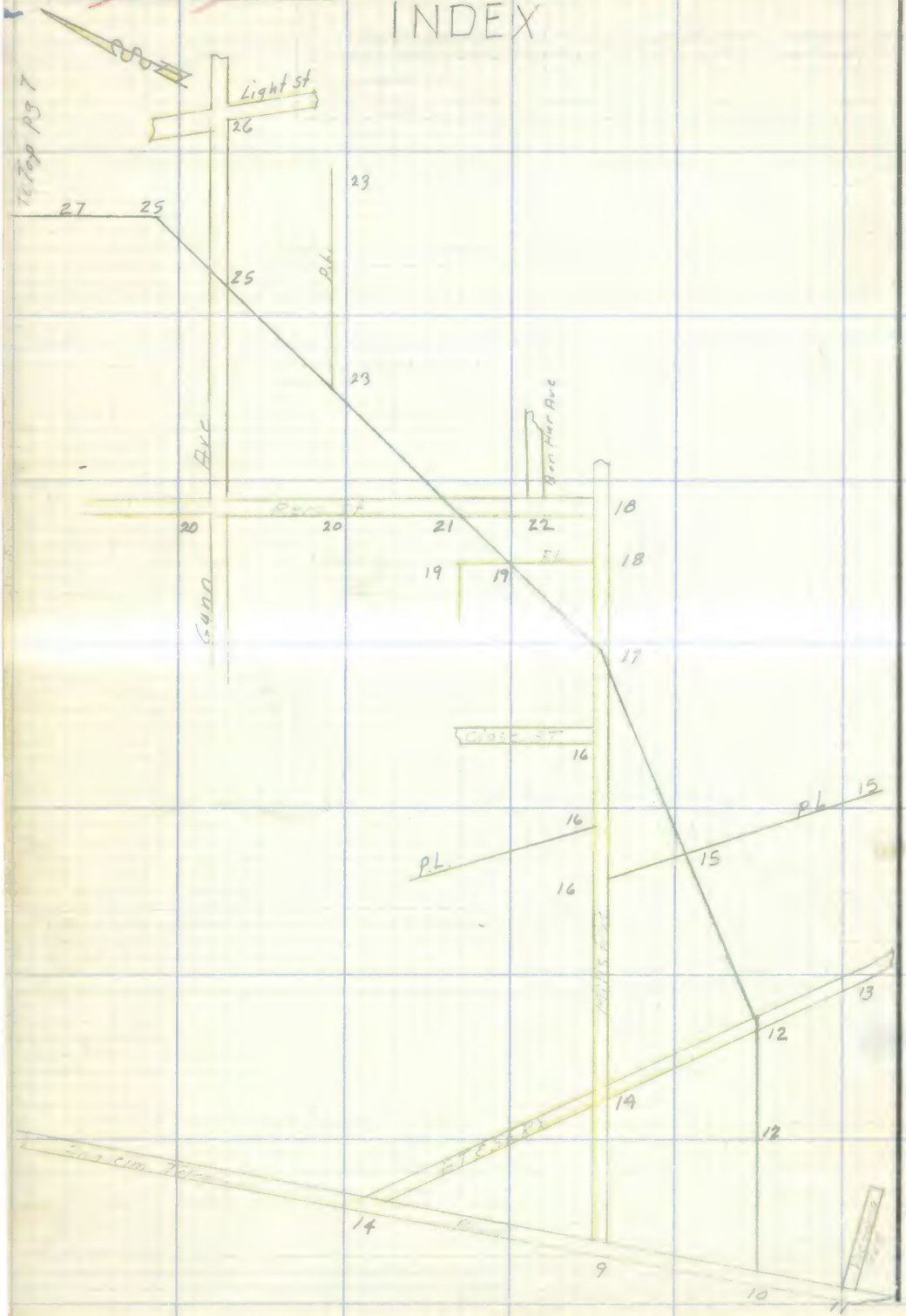

RETURN TO
LOS ANGELES COUNTY SURVEYOR
726 LOS ANGELES COUNTY
ENGINEERING BLDG.

Do not extend notes this side of this line.

Note: Any Additions or Changes on This Sheet Must be Made or Circled In Red Ink With Date and Name of Person Making Change.

PWFB 0927

1087

Notes Ck'd by	Survey of
Map No.	W. O. Tape No. St'd. °F
Office Work	Surveyed by
Checked	Notes Date
Date	Indexed

F. B. Pg.

Note: Any Additions or Changes on This Sheet Must be Made or Circled in Red Ink With Date and Name of Person Making Change.

Do not extend notes this side of this line.

RETURN TO
LOS ANGELES COUNTY SURVEYOR
726 LOS ANGELES COUNTY
ENGINEERING BLDG.

76F309S S&E #247. 8-54

PWFB 0927

1088

F. B. 1906 Pg. 8

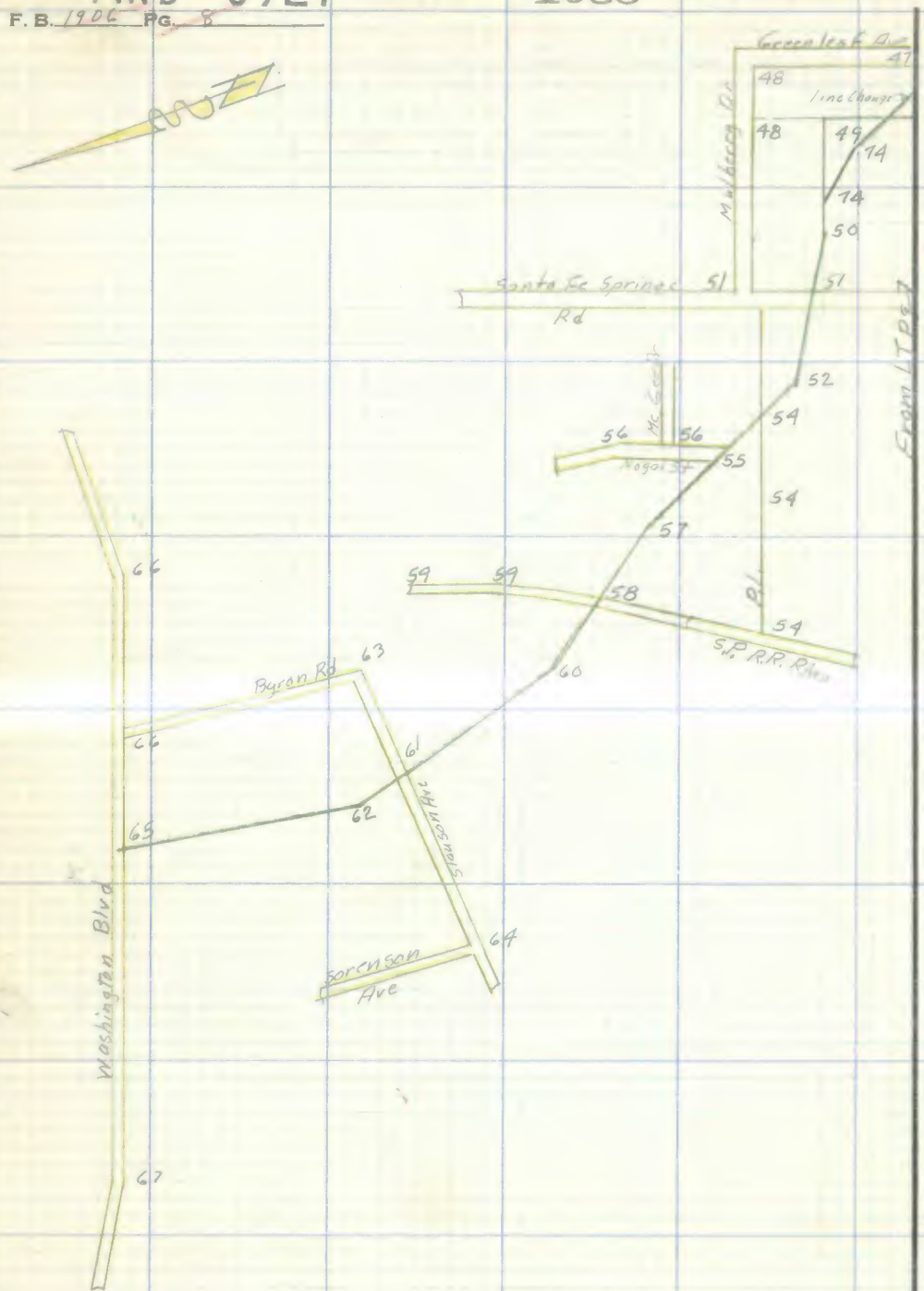

RETURN TO
LOS ANGELES COUNTY SURVEYOR
726 LOS ANGELES COUNTY
ENGINEERING BLDG.
Do not extend notes this side of this line.

Note: Any Additions or Changes on This Sheet Must be Made or Circled in Red Ink With Date and Name of Person Making Change.

76F309S S&E #247. 8-54

RETURN TO
LOS ANGELES COUNTY SURVEYOR
726 LOS ANGELES COUNTY
ENGINEERING BLDG.

Note: Any Additions or Changes on This Sheet Must be Made or Circled in Red Ink With Date and Name of Person Making Change.

Do not extend notes this side of this line.

W.S. 34-B-2

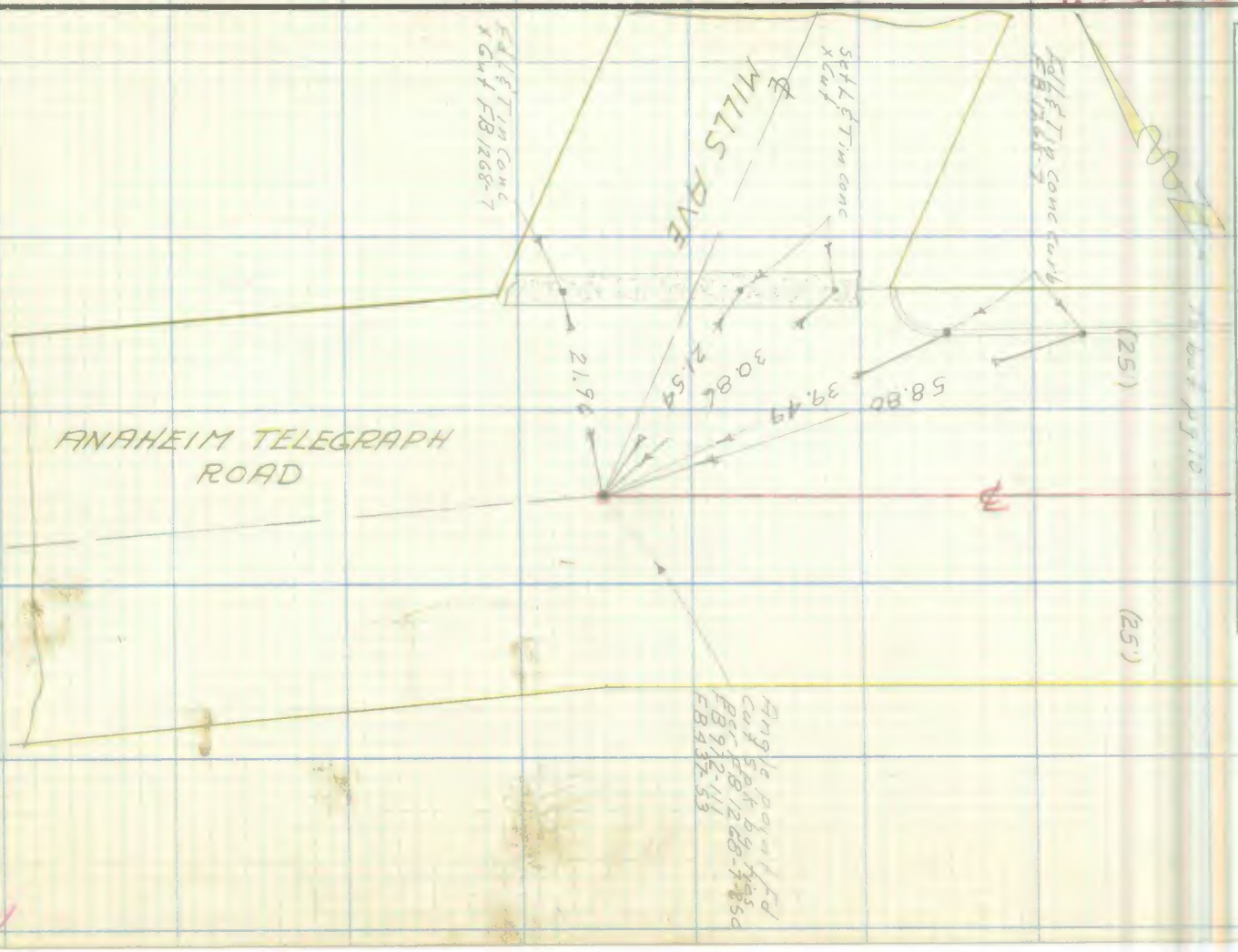

PWFB 0827

2281

Notes Ck'd by _____
Map No. _____
Office Work _____
Checked _____
Date _____

Survey of _____
W. O. _____ Tape No. _____ Sr'd. _____ of
Surveyed by _____
Notes _____ Date _____
Indexed _____

F. B. _____ Pg. _____

PWFB 0827 2282

F.B. 1906 PG. 10

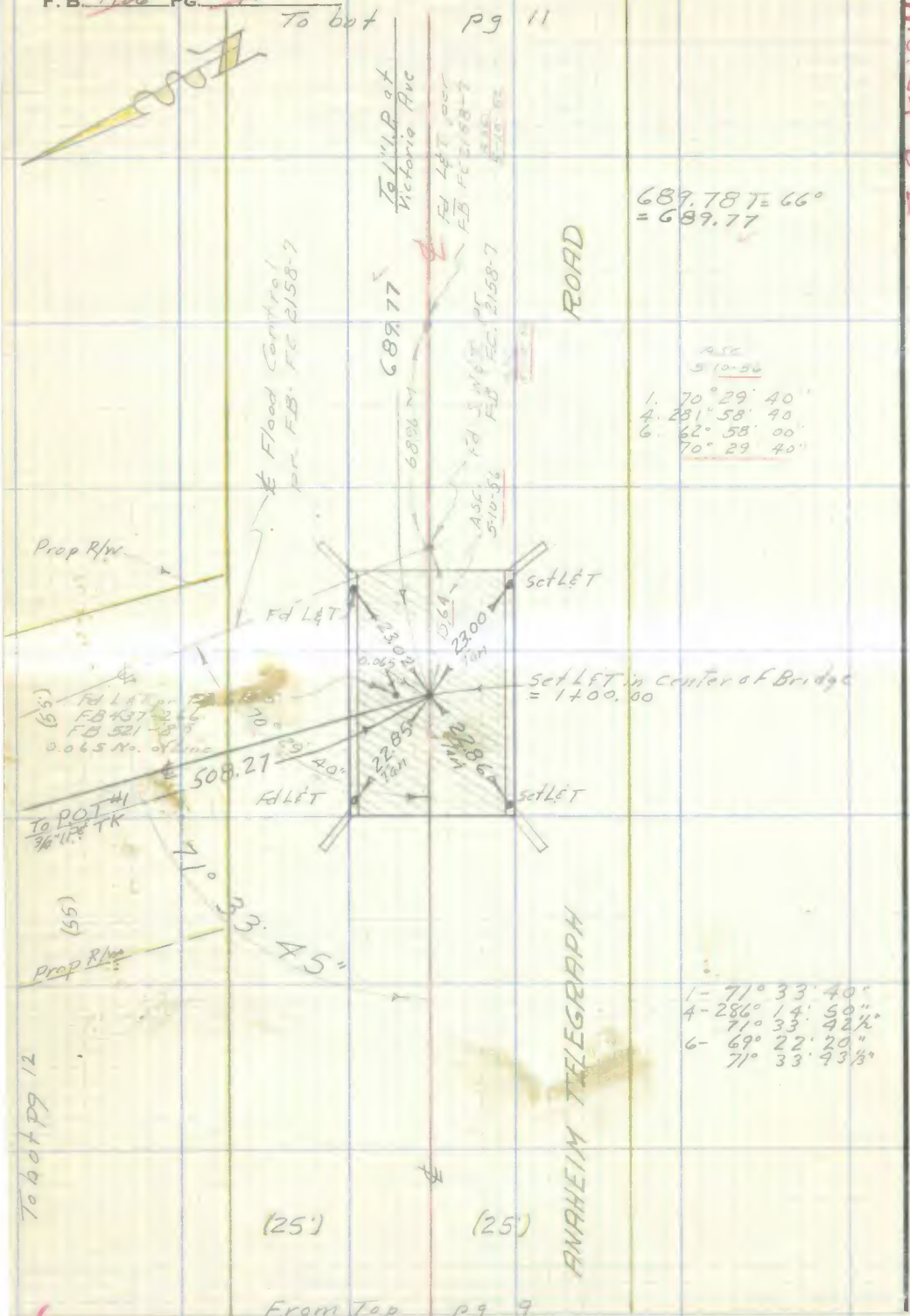

W.S. 34-B-2

RETURN TO
LOS ANGELES COUNTY SURVEYOR
726 LOS ANGELES COUNTY
ENGINEERING BLDG.

Do not extend notes this side of this line.

Note: Any Additions or Changes on This Sheet Must be Made or Circled In Red Ink With Date and Name of Person Making Change.

PWFB 0827

2283

Notes Ck'd by	Survey of
Map No.	W. O. Tape No. St'd. °F
Office Work	Surveyed by
Checked	Notes Date
Date	Indexed

F. B. PG.

W.S. 34-B 2

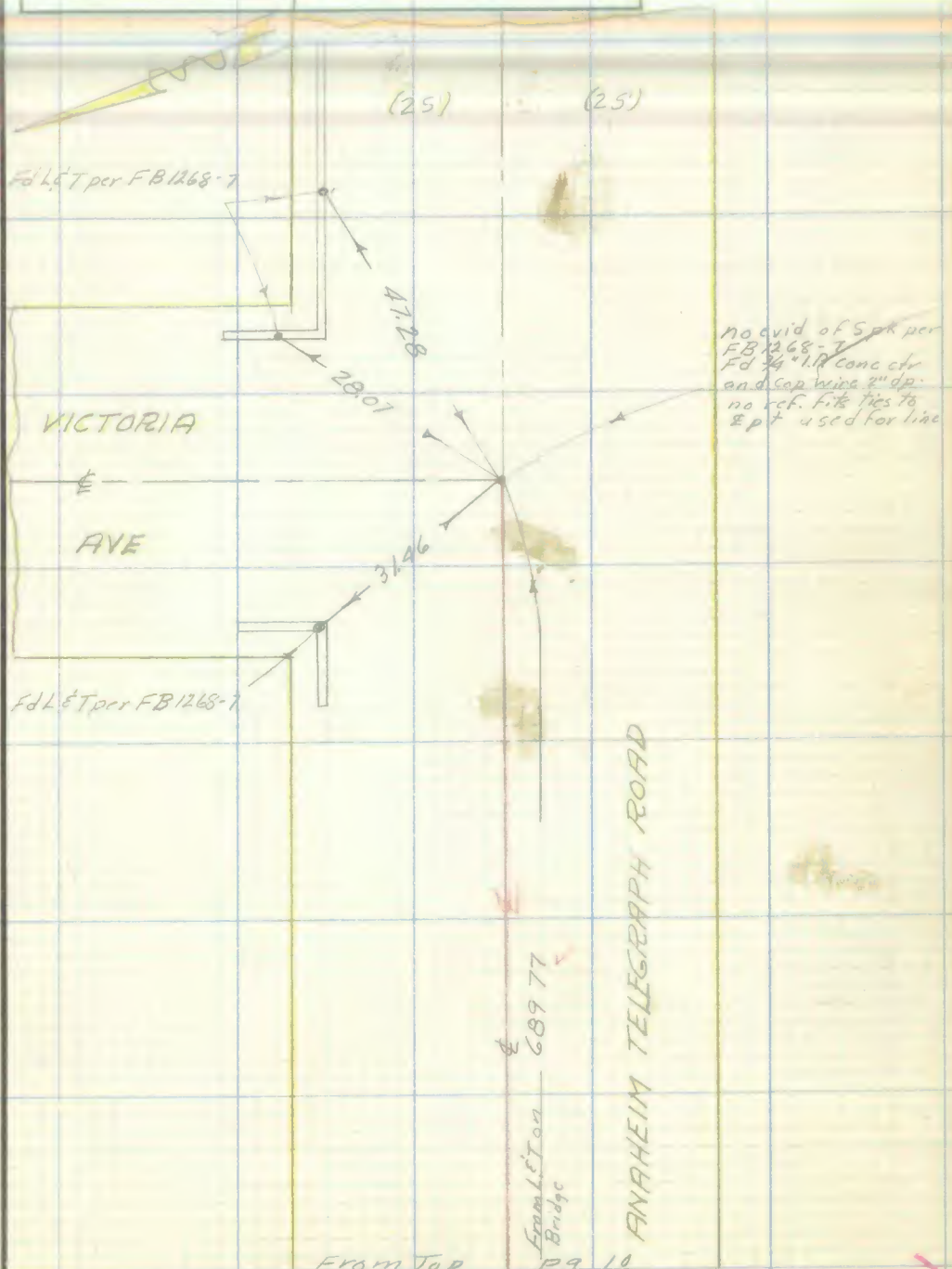

Note: Any Additions or Changes on This Sheet Must be Made or Circled in Red Ink With Date and Name of Person Making Change.

Do not extend notes this side of this line.

RETURN TO
LOS ANGELES COUNTY SURVEYOR
726 LOS ANGELES COUNTY
ENGINEERING BLDG.

76F309S S&E #247. 8-54

PWFB 0827 2284, 2285

F. B. 1906 Pg. 12

W.S. 34-B-2

RETURN TO
LOS ANGELES COUNTY SURVEYOR
726 LOS ANGELES COUNTY
ENGINEERING BLDG.
Do not extend notes this side of this line.

Note: Any Additions or Changes on This Sheet Must be Made or Circled In Red Ink With Date and Name of Person Making Change.

PWFB 0827

2286

F. B. [illegible] PG. [illegible]

Notes Ck'd by [illegible]	Survey of [illegible]
Map No.	W. O. [illegible] Tape No. [illegible] St'd. [illegible] °F
Office Work	Surveyed by M.A. Van Deren
Checked	Notes Van Date 12-1-54
Date	Indexed [illegible]

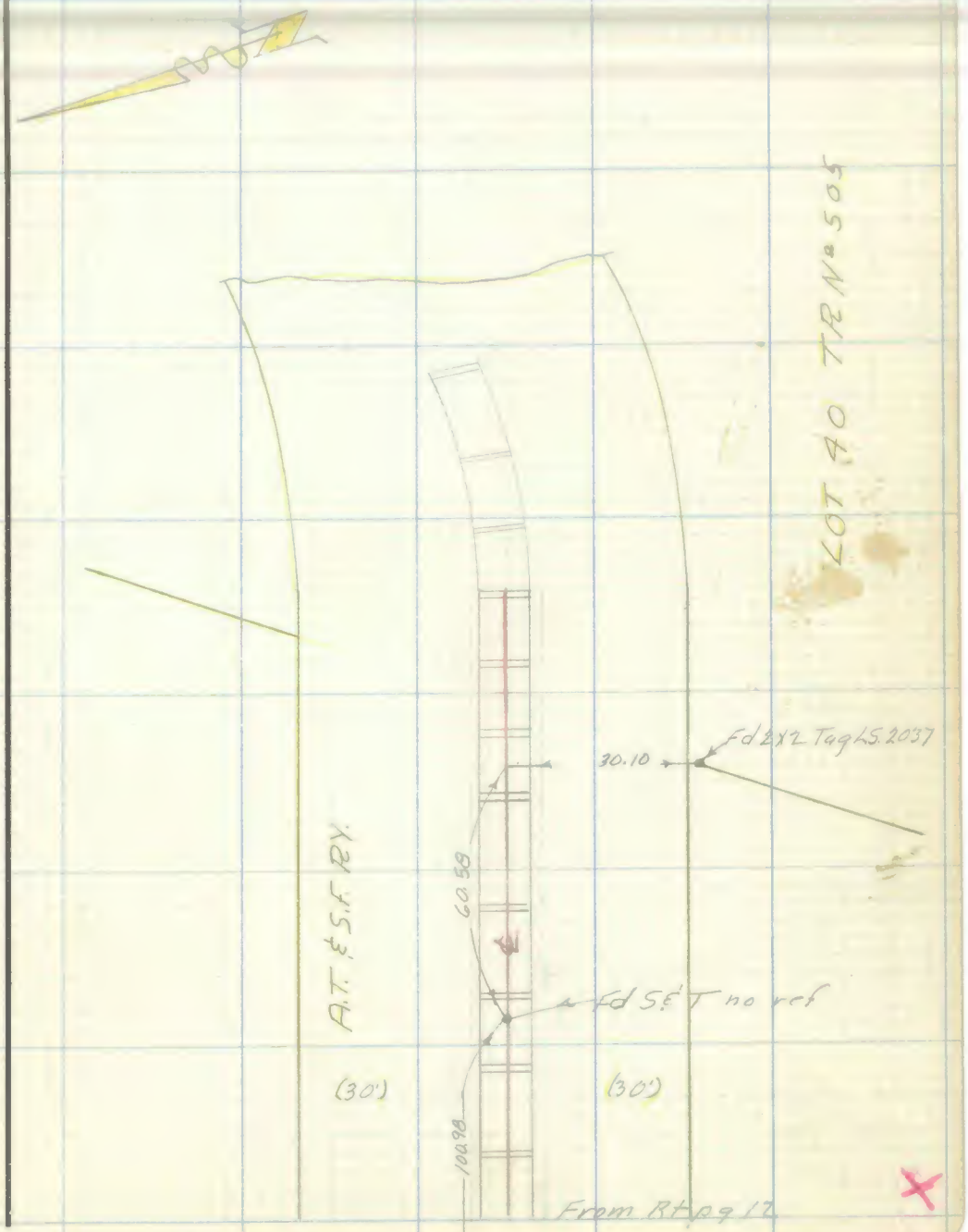

Note: Any Additions or Changes on This Sheet Must be Made or Circled in Red Ink With Date and Name of Person Making Change.

Do not extend notes this side of this line.

RETURN TO
LOS ANGELES COUNTY SURVEYOR
726 LOS ANGELES COUNTY
ENGINEERING BLDG.

76F309S S&E #247, 8-54

PWFB 0827

F.B. 1906 PG. 14

2287

W.S. 34-B-2

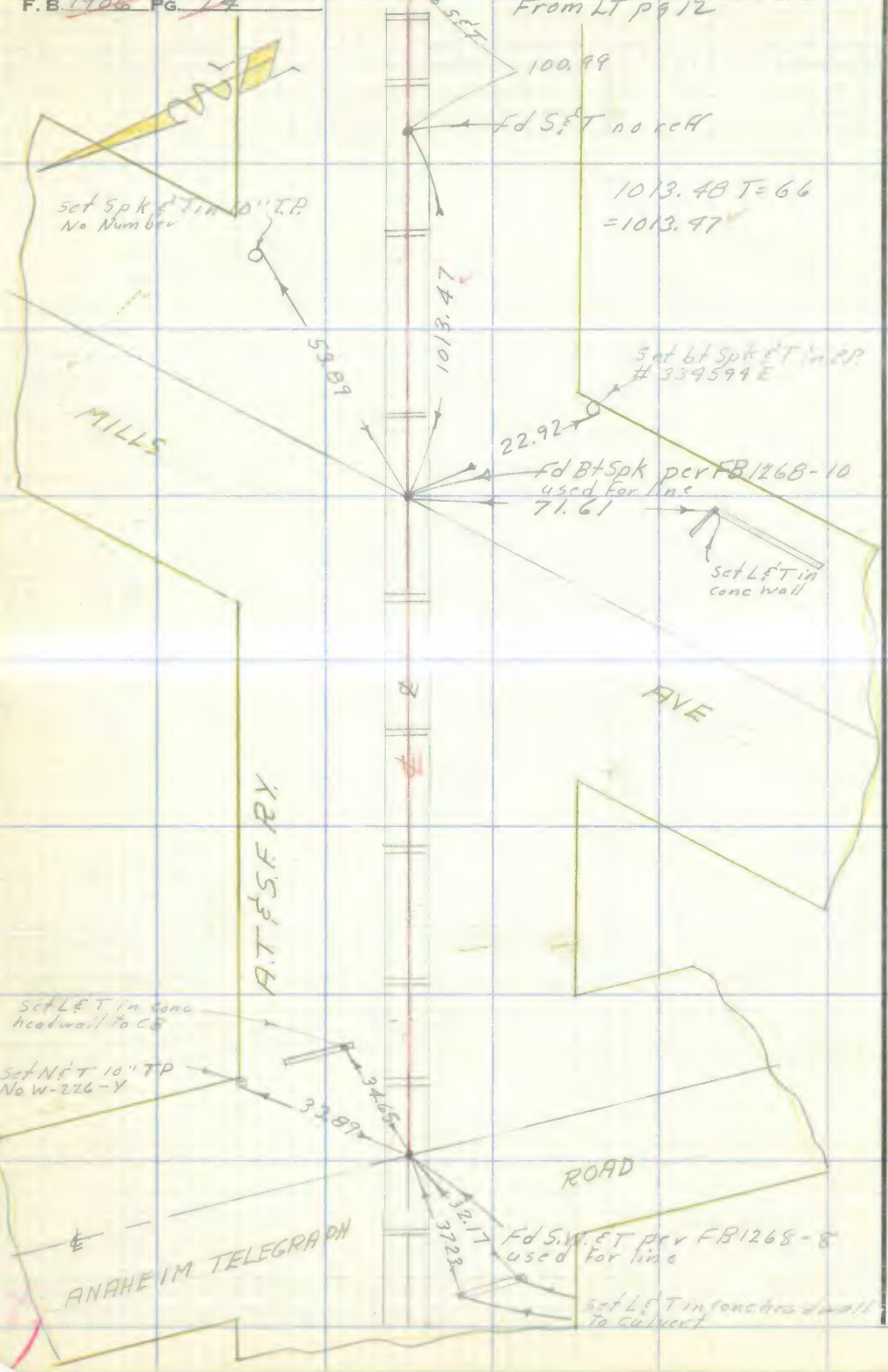

RETURN TO
LOS ANGELES COUNTY SURVEYOR
726 LOS ANGELES COUNTY
ENGINEERING BLDG.
Do not extend notes this side of this line.

Note: Any Additions or Changes on This Sheet Must be Made or Circled In Red Ink With Date and Name of Person Making Change.

PWFB 0927

1089

Notes Ck'd by	Survey of Sorenson Ave SD
Map No.	W. O. 6228 Tape No. 0145 St'd. 68 °F
Office Work	Surveyed by M.A. Van Deren
Checked	Notes Van Date 12-1-54
Date	Indexed

F. B. PG.

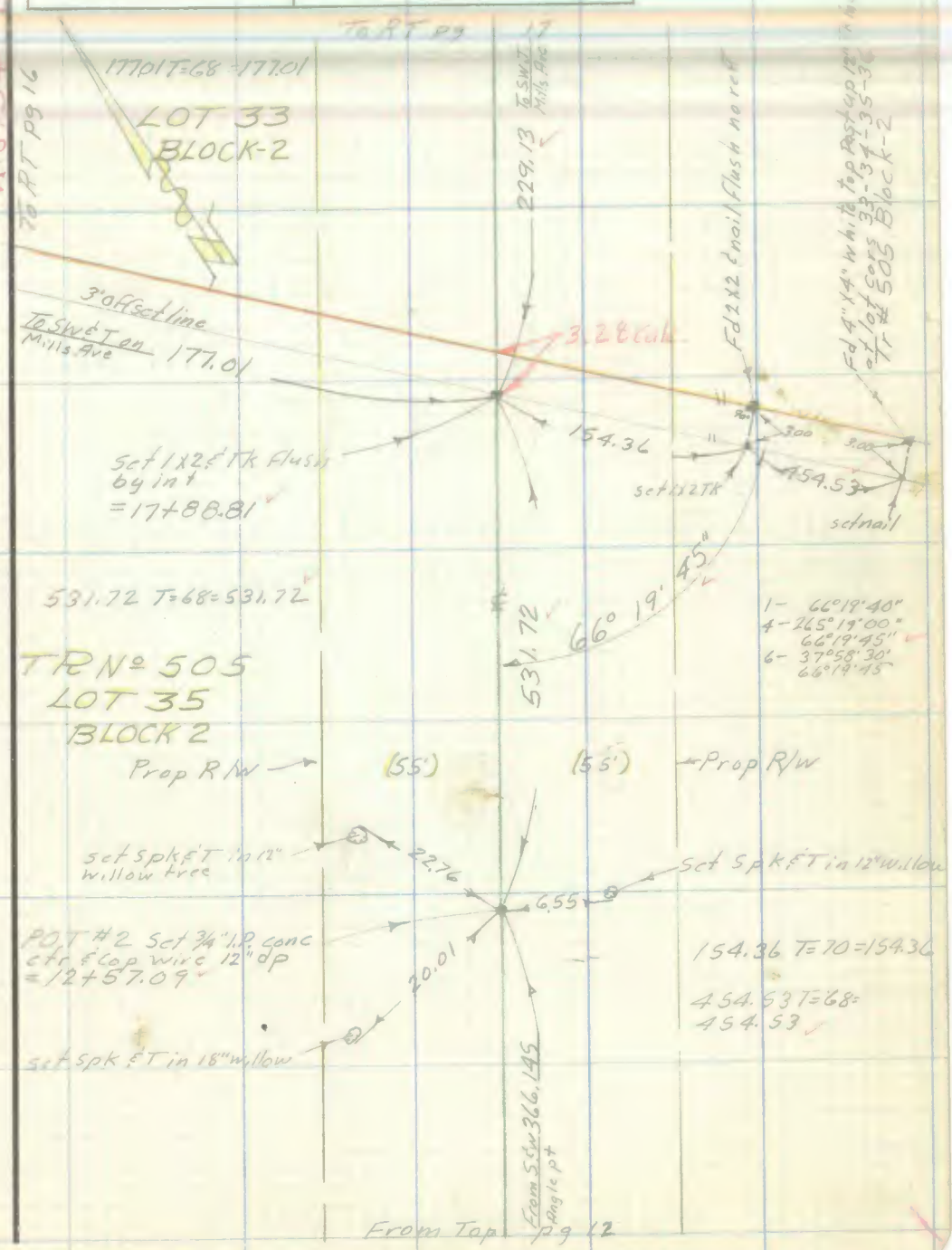

Note: Any Additions or Changes on This Sheet Must be Made or Circled in Red Ink With Date and Name of Person Making Change.

Do not extend notes this side of this line.

RETURN TO
LOS ANGELES COUNTY SURVEYOR
726 LOS ANGELES COUNTY
ENGINEERING BLDG.

76F309S S&E #247. 8-54

F. B. 1906 PG. 16

PWFB 0927

To bot pg 17

WS 34-B-2

RETURN TO
LOS ANGELES COUNTY SURVEYOR
726 LOS ANGELES COUNTY
ENGINEERING BLDG.

Do not extend notes this side of this line.

Note: Any Additions or Changes on This Sheet Must be Made or Circled In Red Ink With Date and Name of Person Making Change.

76F309S S&E #247. 8-54

RETURN TO
LOS ANGELES COUNTY SURVEYOR
726 LOS ANGELES COUNTY
ENGINEERING BLDG.

Note: Any Additions or Changes on This Sheet Must be Made or Circled in Red Ink With Date and Name of Person Making Change.

Do not extend notes this side of this line.

W.S. 34-B 2

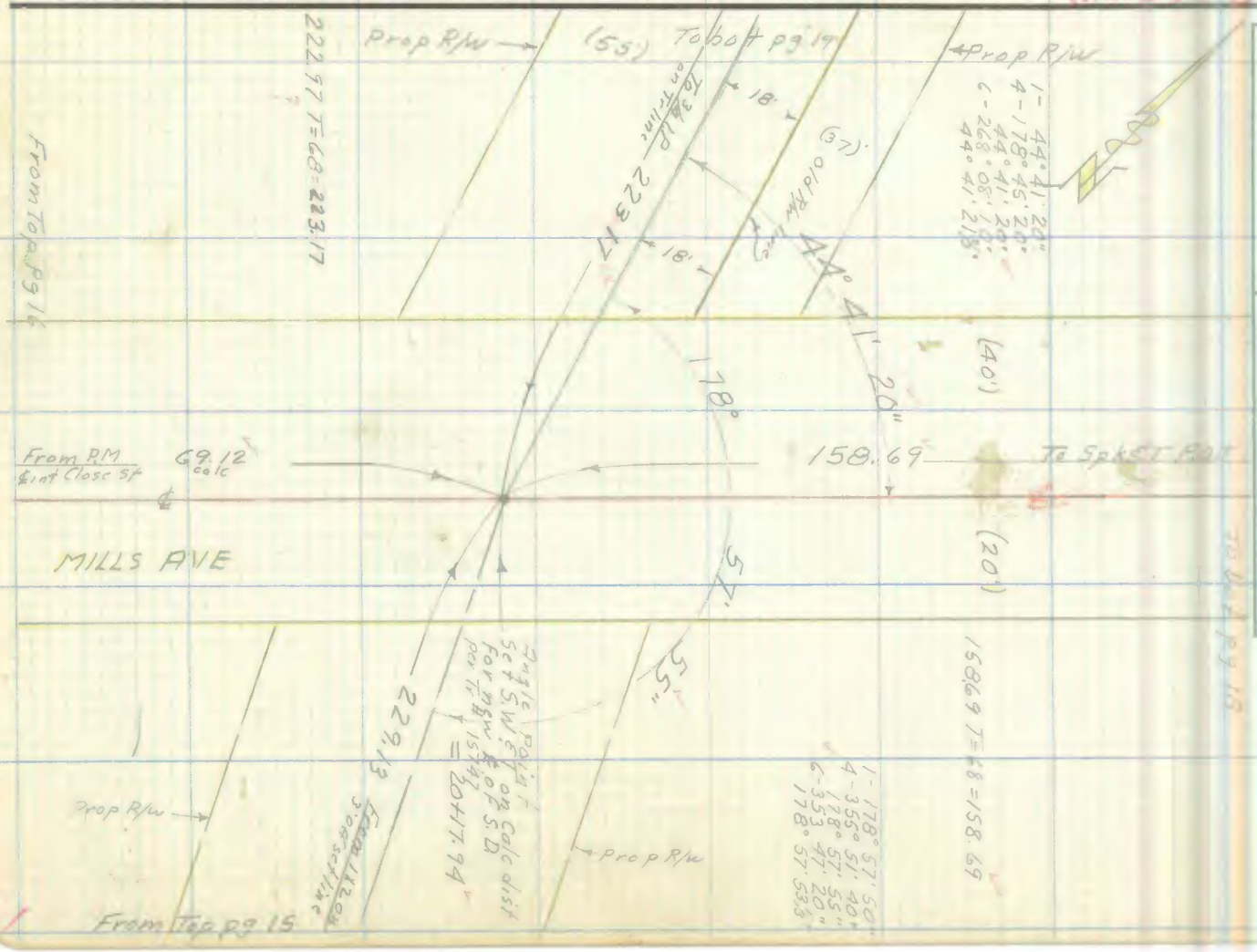

PWEB 0927

1091

Notes Ck'd by
Map No.
Office Work
Checked
Date

Survey of
W. O.
Tape No.
Std.
of
Surveyed by
Notes
Date
Indexed

F. B.
Pg.

PWFB 0927 1092

F.B. 1906 PG. 18

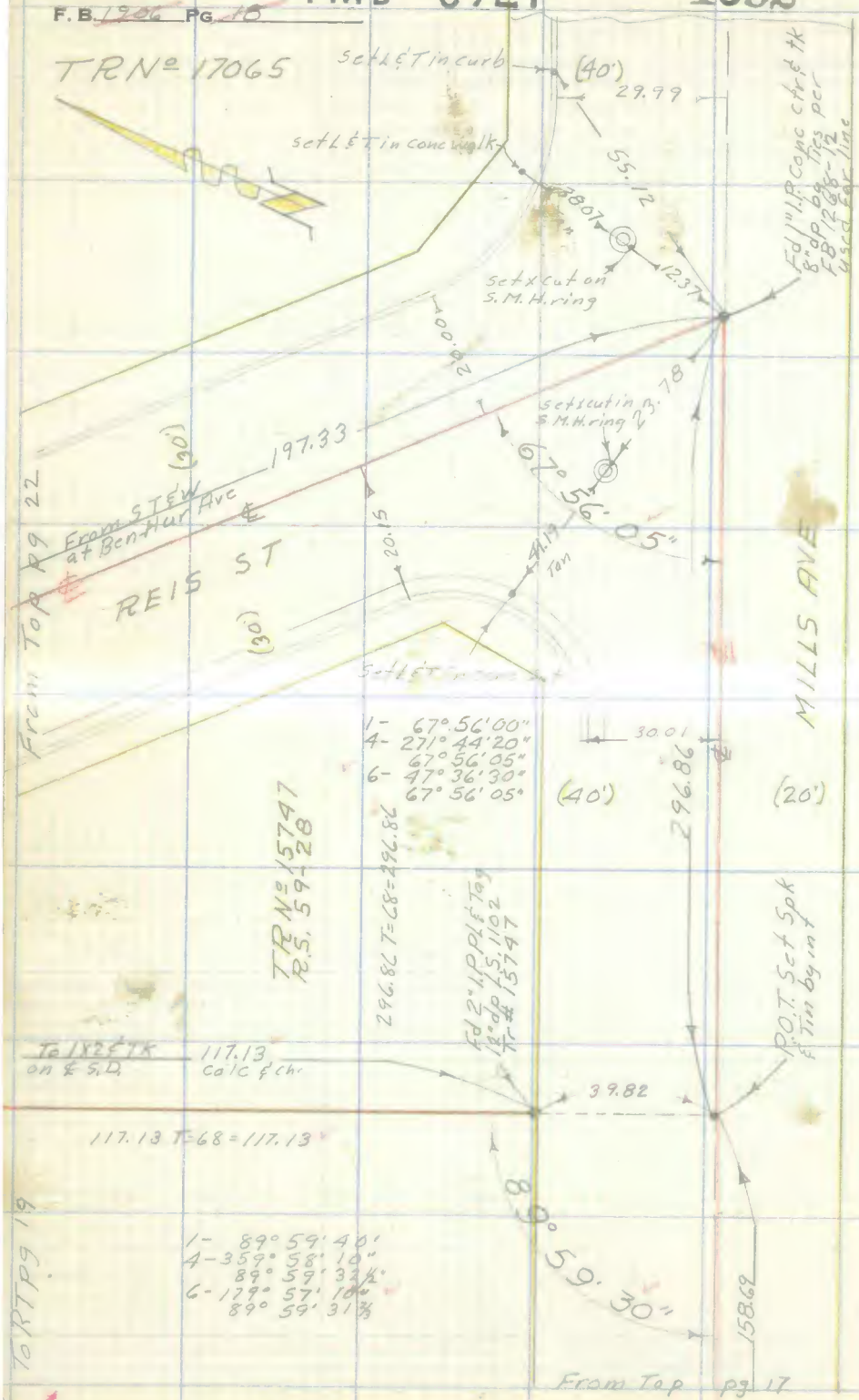

W.S. 34-B-2

RETURN TO
LOS ANGELES COUNTY SURVEYOR
726 LOS ANGELES COUNTY
ENGINEERING BLDG.

Do not extend notes this side of this line.

Note: Any Additions or Changes on This Sheet Must be Made or Circled in Red Ink With Date and Name of Person Making Change.

PWFB 0927 1093

Notes Ck'd by	Survey of [illegible]
Map No.	W. O. [illegible] Tape No. [illegible] St'd. [illegible] °F
Office Work	Surveyed by [illegible]
Checked	Notes Van Date 12-1-54
Date	Indexed [illegible]

F. B. Pg.

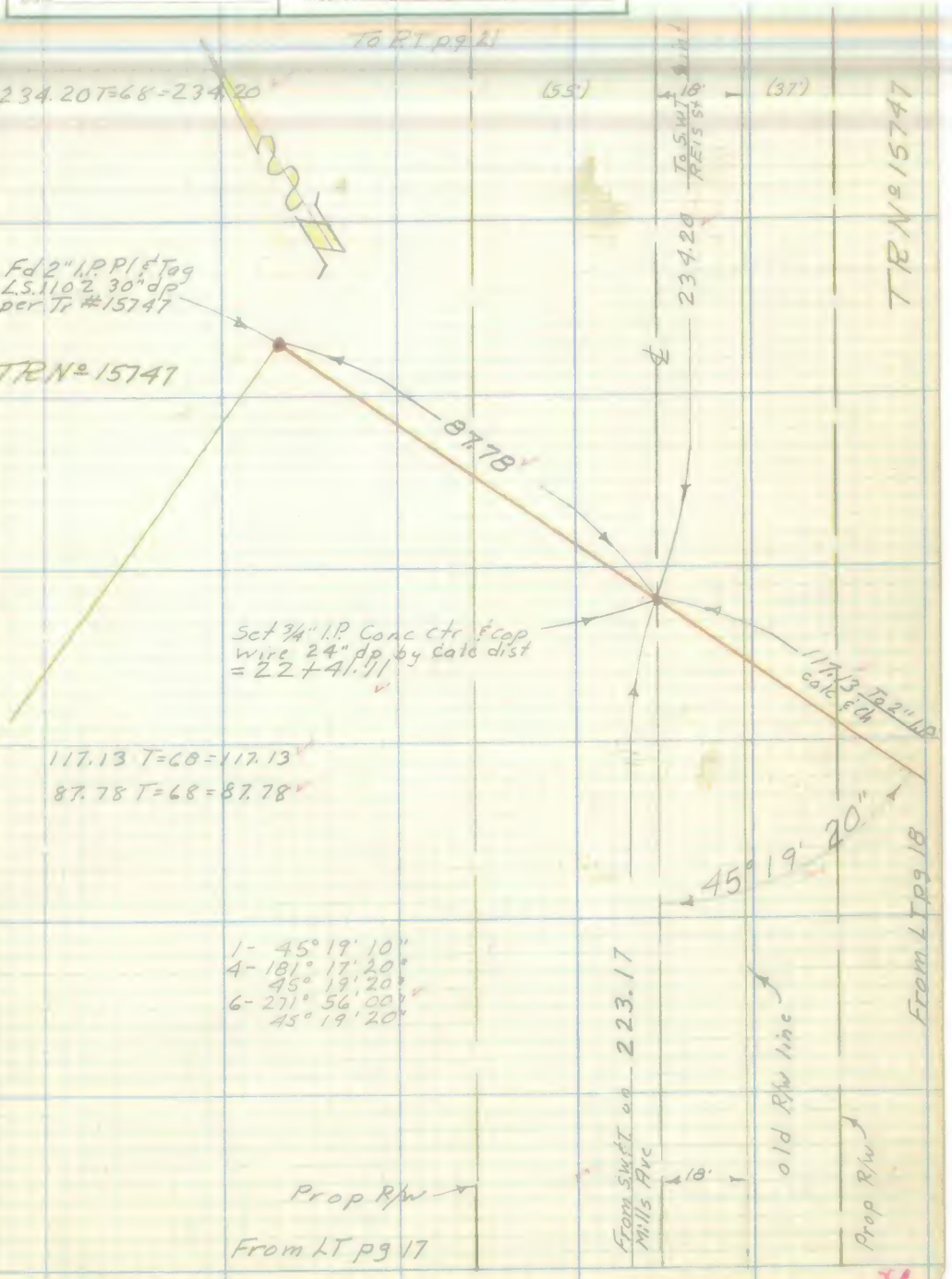

Note: Any Additions or Changes on This Sheet Must be Made or Circled in Red Ink With Date and Name of Person Making Change.

Do not extend notes this side of this line.

RETURN TO
LOS ANGELES COUNTY SURVEYOR
726 LOS ANGELES COUNTY
ENGINEERING BLDG.

76F309S S&E #247. 8-54

F.B. 1906 Pg. 20

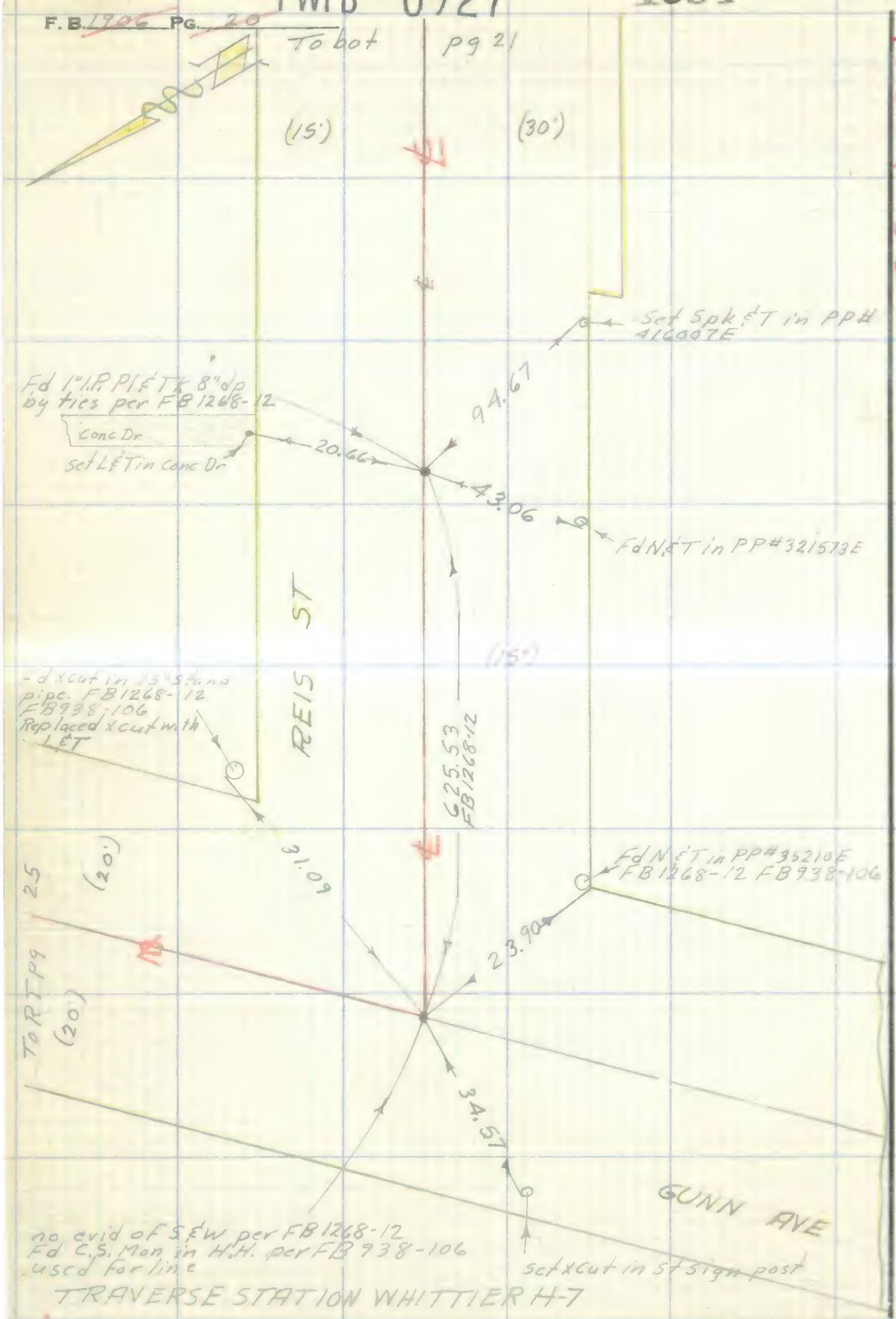

W.S. 34-B-2

RETURN TO
LOS ANGELES COUNTY SURVEYOR
726 LOS ANGELES COUNTY
ENGINEERING BLDG.
Do not extend notes this side of this line.

Note: Any Additions or Changes on This Sheet Must be Made or Circled In Red Ink With Date and Name of Person Making Change.

PWFB 0927 1095

Notes Ck'd by	Survey of Sorensen Ave. [illegible]
Map No.	W. O. [illegible] Tape No. [illegible] St'd. [illegible] of
Office Work	Surveyed by M. A. Van Deren
Checked	Notes Van Date 12-1-54
Date	Indexed

F. B. [illegible] PG. [illegible]

TR No 15747

W.S. 34 B-2

To bot pg 22

(30')

149.78 T=68=149.78

87.38 T=68=87.38

TR No 17065

87.38 To Bear Hor Fire

149.78 To Bear Hor Fire

0.41

Fd Spk & T Tr #17065

Set L & T

67° 22' 35"

Prop R/W

Fd 2" I.P. conc ctr & Tag L.S. 2495 - 18" dp per Tr #17065 held to this pt for Control of Ely R/W S.D. line

33.76 chained

59.82

29.61

55.47

55.00

46.90

77.45

old R/W line

37

18

234.20 From 3/4" I.P.

Angle point set 3/4" I.P. conc ctr & cop wire 3" dp by int = 24+78.48

1.66

3.17

58.48

(55')

From Top

Pg 19

40.11

Pg 23

(55')

Set Spk & Tin in 12" W. Ilo

440.25

54.69

70.59

68.96

To 3/4 I.P. on Tr line

Set Bt Spk W & Tin by int = 24+75.31

15.06

175° 22' 20"

(55')

To RT

Prop R/W

1 - 175° 22' 20"
4 - 341° 29' 20"
175° 22' 20"
6 - 332° 14' 00"
175° 22' 20"

Fd 2" I.P. conc ctr & L.A. Co Flood control Tag 14" dp. Fd 2x2 & F.C. Tag on surf over pipe. Fd 2" white top pipe 3' high and stamped 2' to Mon. 2' North of Mon. No reff of this point in pouch

REIS ST

(15')

(30')

From Top pg 20

Note: Any Additions or Changes on This Sheet Must be Made or Circled in Red Ink With Date and Name of Person Making Change.

Do not extend notes this side of this line.

RETURN TO
LOS ANGELES COUNTY SURVEYOR
726 LOS ANGELES COUNTY
ENGINEERING BLDG.

76F309S S&E #247. 8-54

PWFB 0927 1096

F.B. 1906 PG. 22

To LT pg 18

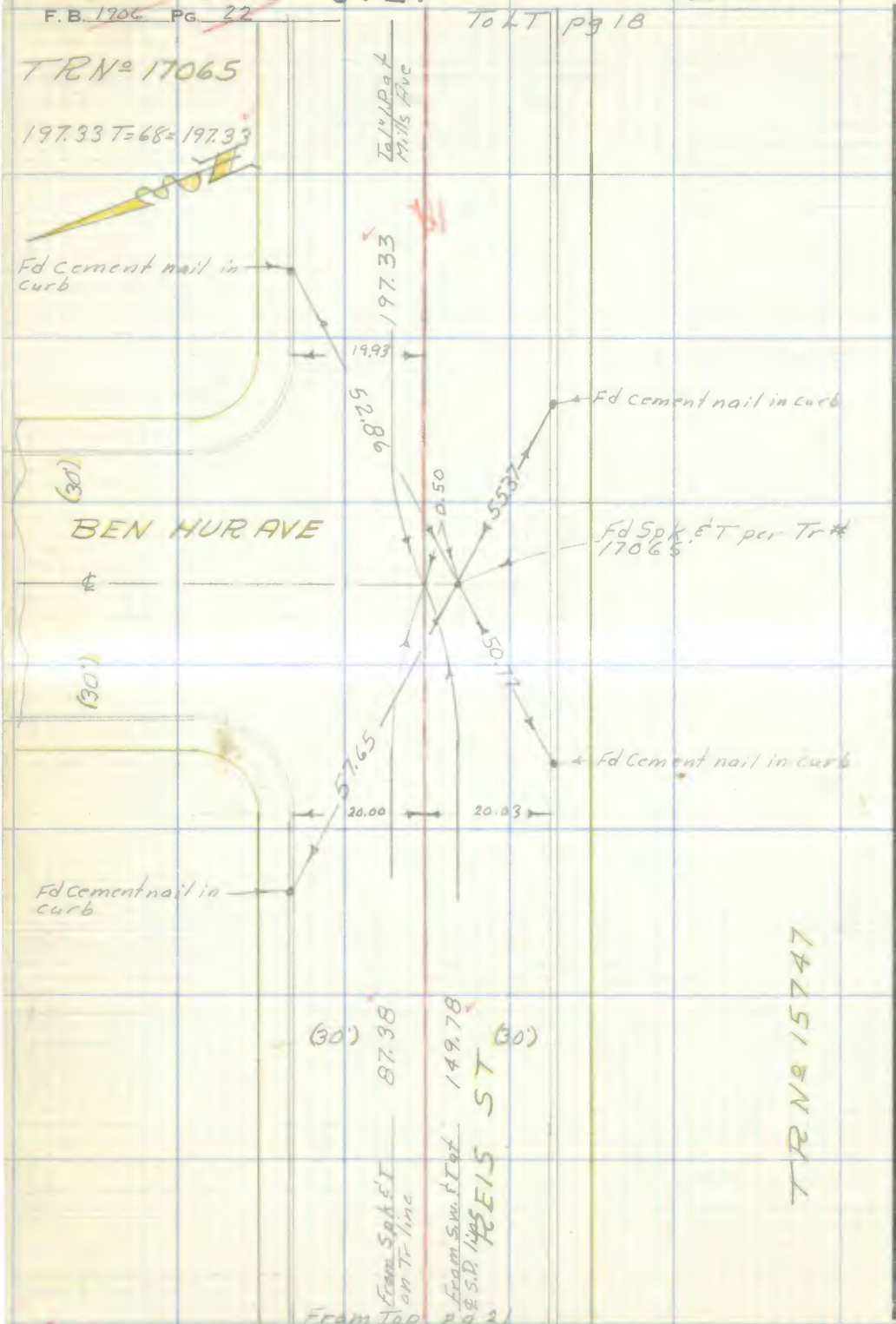

W.E. 34-B-2

RETURN TO
LOS ANGELES COUNTY SURVEYOR
726 LOS ANGELES COUNTY
ENGINEERING BLDG.

Do not extend notes this side of this line.

Note: Any Additions or Changes on This Sheet Must be Made or Circled In Red Ink With Date and Name of Person Making Change.

PWFB 0927

1097

F. B. [illegible] PG. [illegible]

Notes Ck'd by [illegible]	Survey of Sorenson Ave S.W.
Map No.	W. O. [illegible] Tape No. [illegible] St'd. [illegible] °F
Office Work	Surveyed by [illegible]
Checked	Notes Van Date [illegible]
Date	Indexed [illegible]

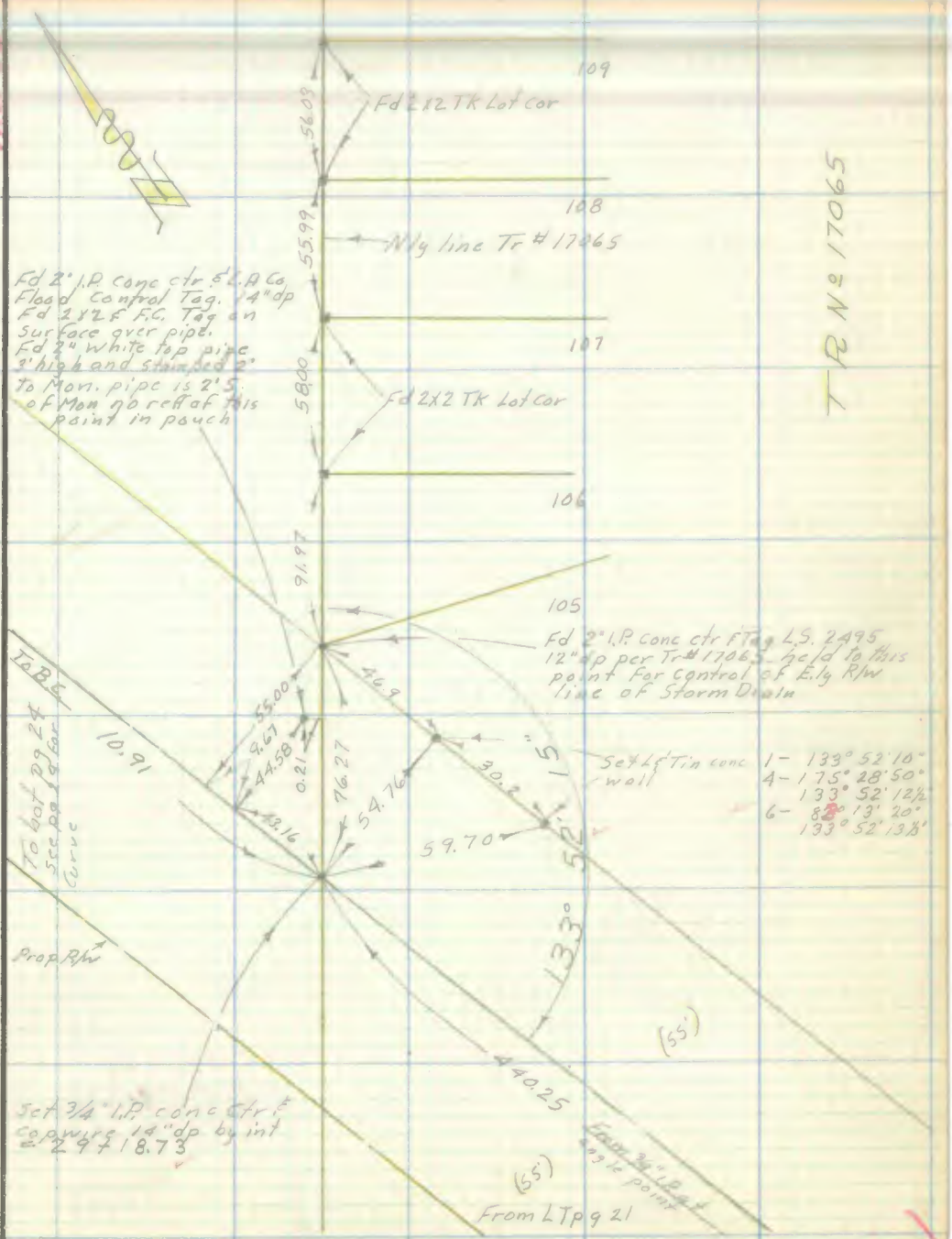

Note: Any Additions or Changes on This Sheet Must be Made or Circled in Red Ink With Date and Name of Person Making Change.

Do not extend notes this side of this line.

RETURN TO
LOS ANGELES COUNTY SURVEYOR
726 LOS ANGELES COUNTY
ENGINEERING BLDG.

76F309S S&E #247. 8-54

PWFB 0927 1098

F. B. 1906 PG. 24

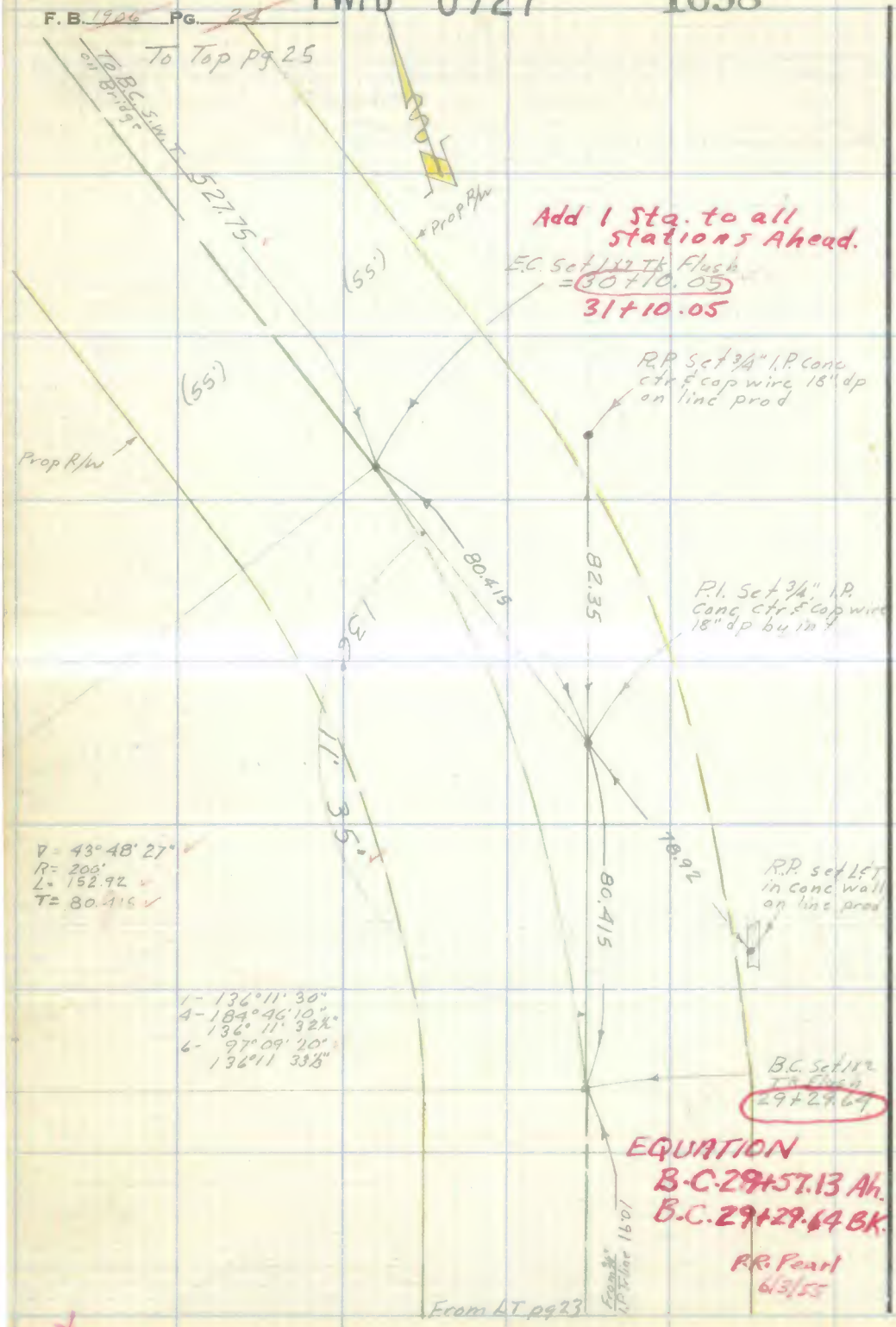

RETURN TO
LOS ANGELES COUNTY SURVEYOR
726 LOS ANGELES COUNTY
ENGINEERING BLDG.

Do not extend notes this side of this line.

Note: Any Additions or Changes on This Sheet Must be Made or Circled in Red Ink With Date and Name of Person Making Change.

PWFB 0927 1099

F. B. [illegible] PG. 25

Notes Ck'd by	Survey of Sorensen Ave
Map No.	W. O. 6228 Tape No. 0145 Std. 68° °F
Office Work	Surveyed by M. A. Van Deren
Checked	Notes Van Date 12-8-54
Date	Indexed

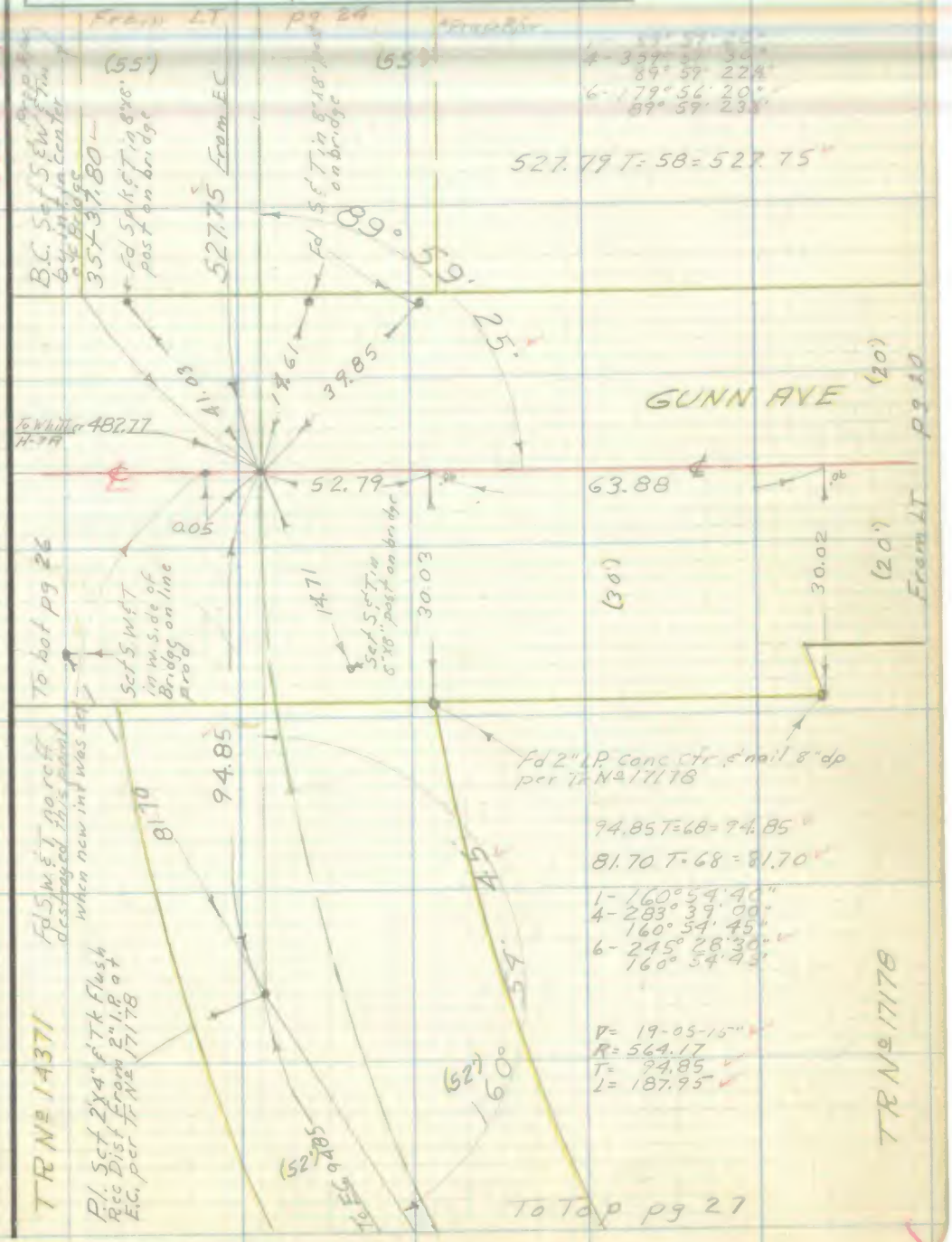

W.S. 34-3-2

Note: Any Additions or Changes on This Sheet Must be Made or Circled in Red Ink With Date and Name of Person Making Change.

Do not extend notes this side of this line.

RETURN TO
LOS ANGELES COUNTY SURVEYOR
726 LOS ANGELES COUNTY
ENGINEERING BLDG.

76F309S S&E #247. 8-54

F. B. 1906 PG. 26

PWFB 0927

1100

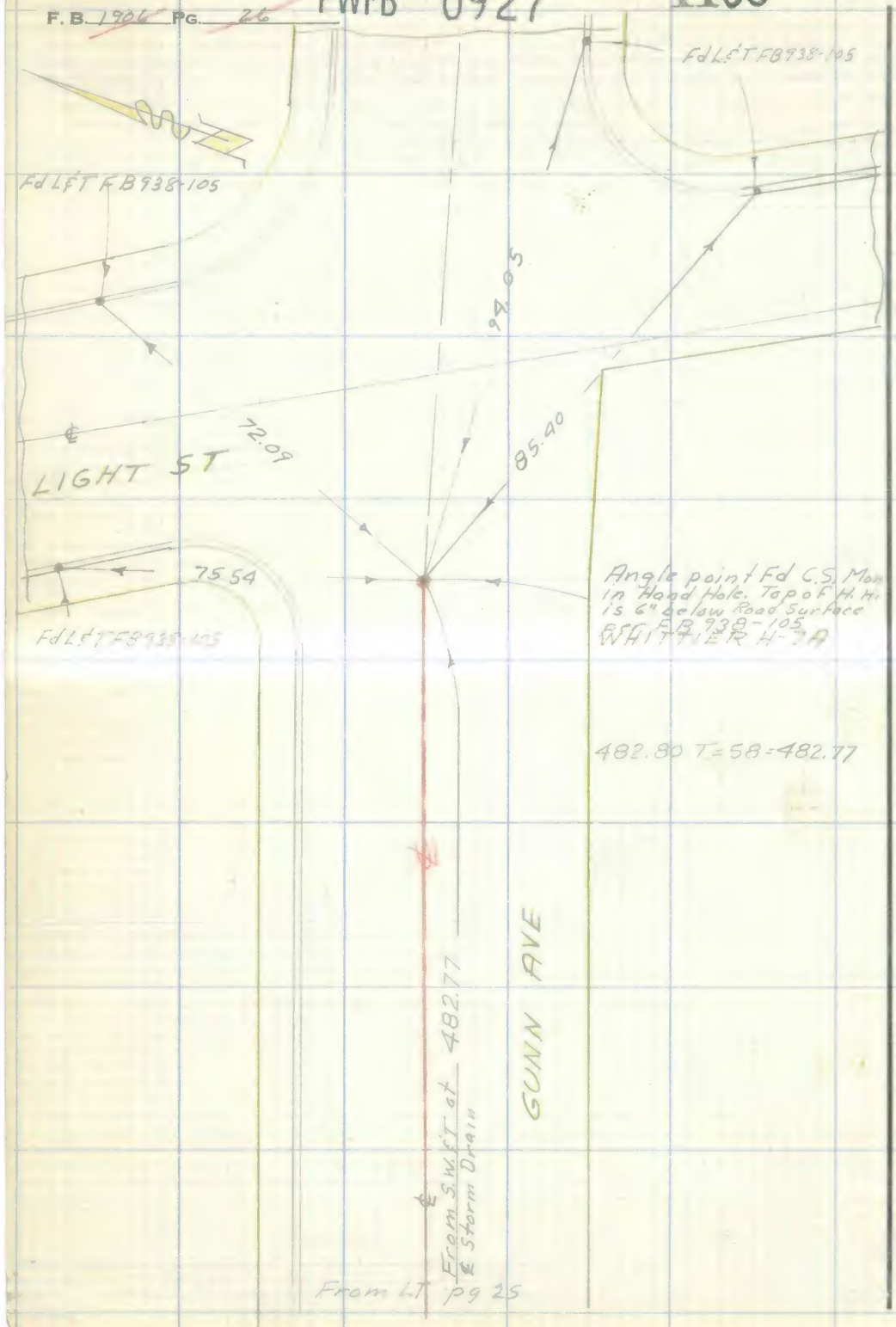

RETURN TO
LOS ANGELES COUNTY SURVEYOR
726 LOS ANGELES COUNTY
ENGINEERING BLDG.

Do not extend notes this side of this line.

Note: Any Additions or Changes on This Sheet Must be Made or Circled in Red Ink With Date and Name of Person Making Change.

PWFB 0927

1101

F. B. PG.

Notes Ck'd by
Map No.
Office Work
Checked
Drw.

Survey of
W. O. Tape No. Sr'd. of
Surveyed by
Notes Date

From bot pg 25

94.85 T=68=94.85

94.85 calc

E.C. Set 2"x6" & TK 12" high above the water = 37+25.75

Fd 2" I.P. conc ctr & nail 8" dp per Tr No 17178 Tr No 14371

51.89

52.00

E.C.

Fd 2" I.P. conc ctr & nail 8" dp per Tr No 17178 Held to this point for Control of E.S.D. line

148.65 T=68=148.65

148.65

Fd 2" I.P. conc ctr & nail 8" dp per Tr No 17178 = 38+74.40

52.00

TR No 14371

(52')

(52')

220.12 T=68=220.12

220.12

Fd 2" I.P. conc ctr & nail 5" dp per Tr No 17178 - Held to this point for Control of E.S.D. line

No evid of 2" I.P. per Tr No 17178 - Tr No 14371 New Conc post at cor

52.00

B.C.

0.445

B.C. Set 2"x6" & TK 12" high above the water 40+94.52

new calc B.C. Nothing set = 40+94.52

TR No 17178

309.95 T=68=309.95

To P.L. 309.95

To Top pg 28

Note: Any Additions or Changes on This Sheet Must be Made or Circled in Red Ink With Date and Name of Person Making Change.

Do not extend notes this side of this line.

RETURN TO
LOS ANGELES COUNTY SURVEYOR
726 LOS ANGELES COUNTY
ENGINEERING BLDG.

76F309S S&E #247. 8-54

PWFB 0927 1102

F.B. 1906 PG. 28

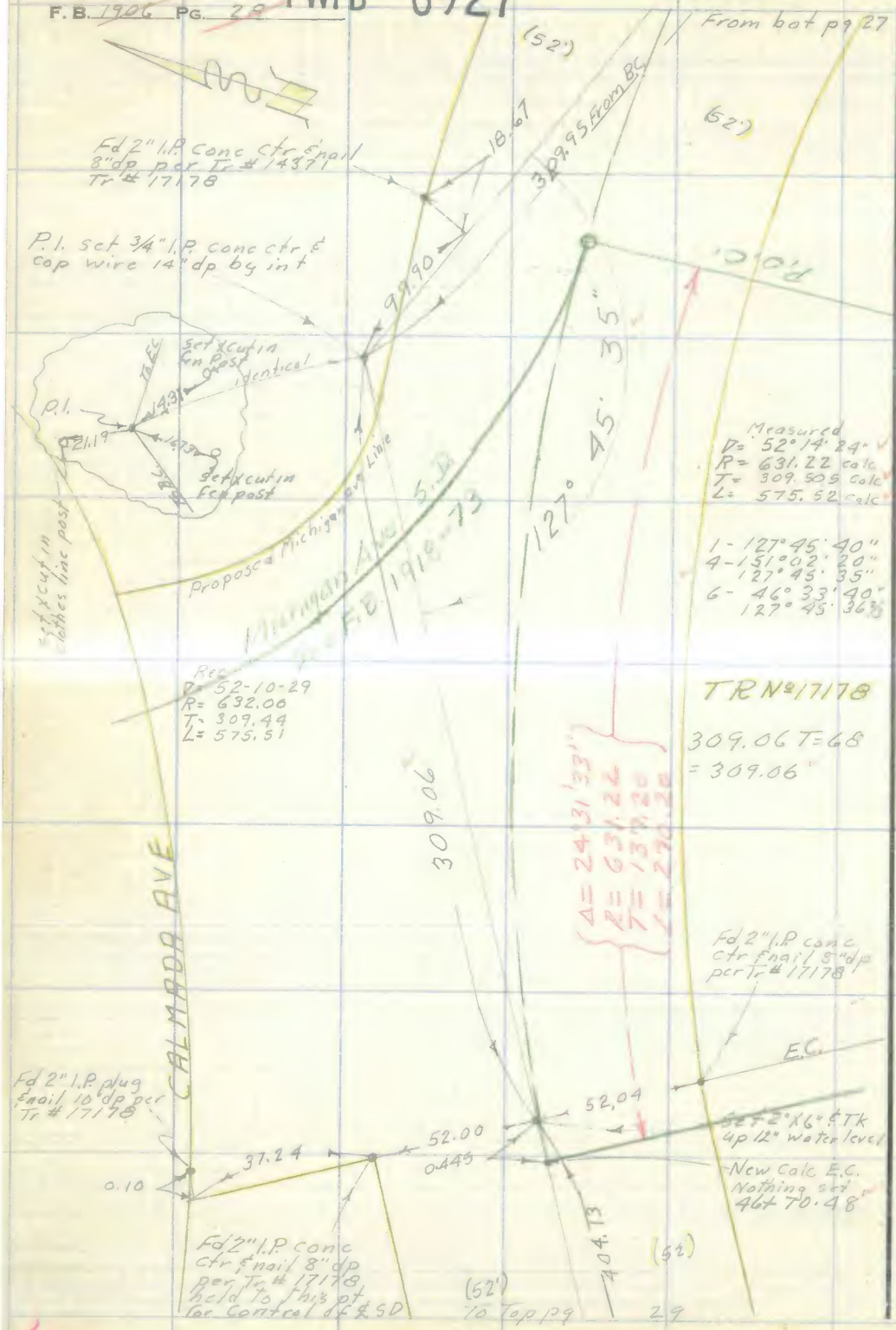

W.S. 34-B-2

RETURN TO
LOS ANGELES COUNTY SURVEYOR
726 LOS ANGELES COUNTY
ENGINEERING BLDG.

Do not extend notes this side of this line.

Note: Any Additions or Changes on This Sheet Must be Made or Circled in Red Ink With Date and Name of Person Making Change.

PWFB 0927

1103

F. B. ____ Pg. ____

Notes Ck'd by ____	Survey of Sorenson Ave S.D.
Map No. ____	W. O. ____ Tape No. ____ St'd. ____ °F
Office Work ____	Surveyed by ____
Checked ____	Notes ____ Date ____
Date ____	Indexed ____

Note: Any Additions or Changes on This Sheet Must be Made or Circled in Red Ink With Date and Name of Person Making Change.

Do not extend notes this side of this line.

RETURN TO
LOS ANGELES COUNTY SURVEYOR
726 LOS ANGELES COUNTY
ENGINEERING BLDG.

76F309S S&E #247, 8-54

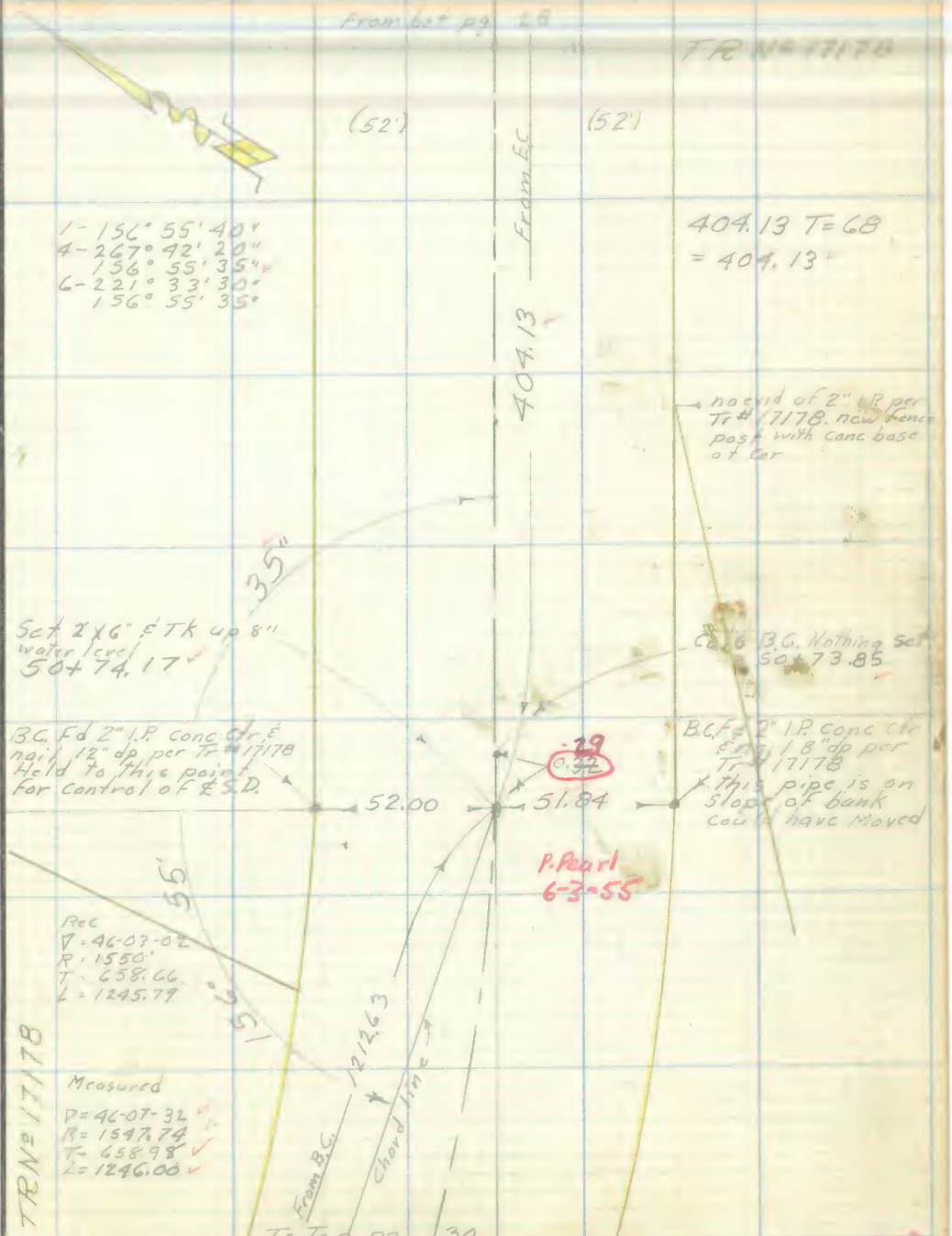

From bot pg 29

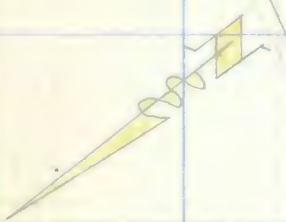

1212.63

TR № 17178

1212.63 T= 68+1212.63

1 - 156° 56' 50"
4 - 267° 47' 30"
156° 56' 32½'
6 - 221° 41' 20"
156° 56' 53½'

(52')

(52')

Chord line

no evid of 2" I.P per Tr #17178
New conc post for Fence cor
at this pt

TR № 17178

EC. Fd 2" I.P conc ctr & nail
12" dp per Tr #17178
Held to this point for
Control of ℄ S.D line

E.C.

-63+19.85
New Calc E.C.
Nothing set

0.30

52.00

51.92

EC. Fd 2" I.P conc ctr & nail
12" dp per Tr #17178

156° 56' 55"

Set 2"x6" ℄ Tk up 12"
water level
63+20.15

23840

To 2" I.P angle pt
on Tr line

To Top pg 31

RETURN TO
LOS ANGELES COUNTY SURVEYOR
726 LOS ANGELES COUNTY
ENGINEERING BLDG.
Do not extend notes this side of this line.

Note: Any Additions or Changes on This Sheet Must be Made or Circled in Red Ink With Date and Name of Person Making Change.

PWFB 0927

1105

Notes Ck'd by	Survey of Sycamore Ave S.D.
Map No.	W. O. 6228.00 Tape No. 165 St'd. °F
Office Work	Surveyed by
Checked	Notes van Date 12-13-54
Date	Indexed

F. B. Pg.

TR No 17178

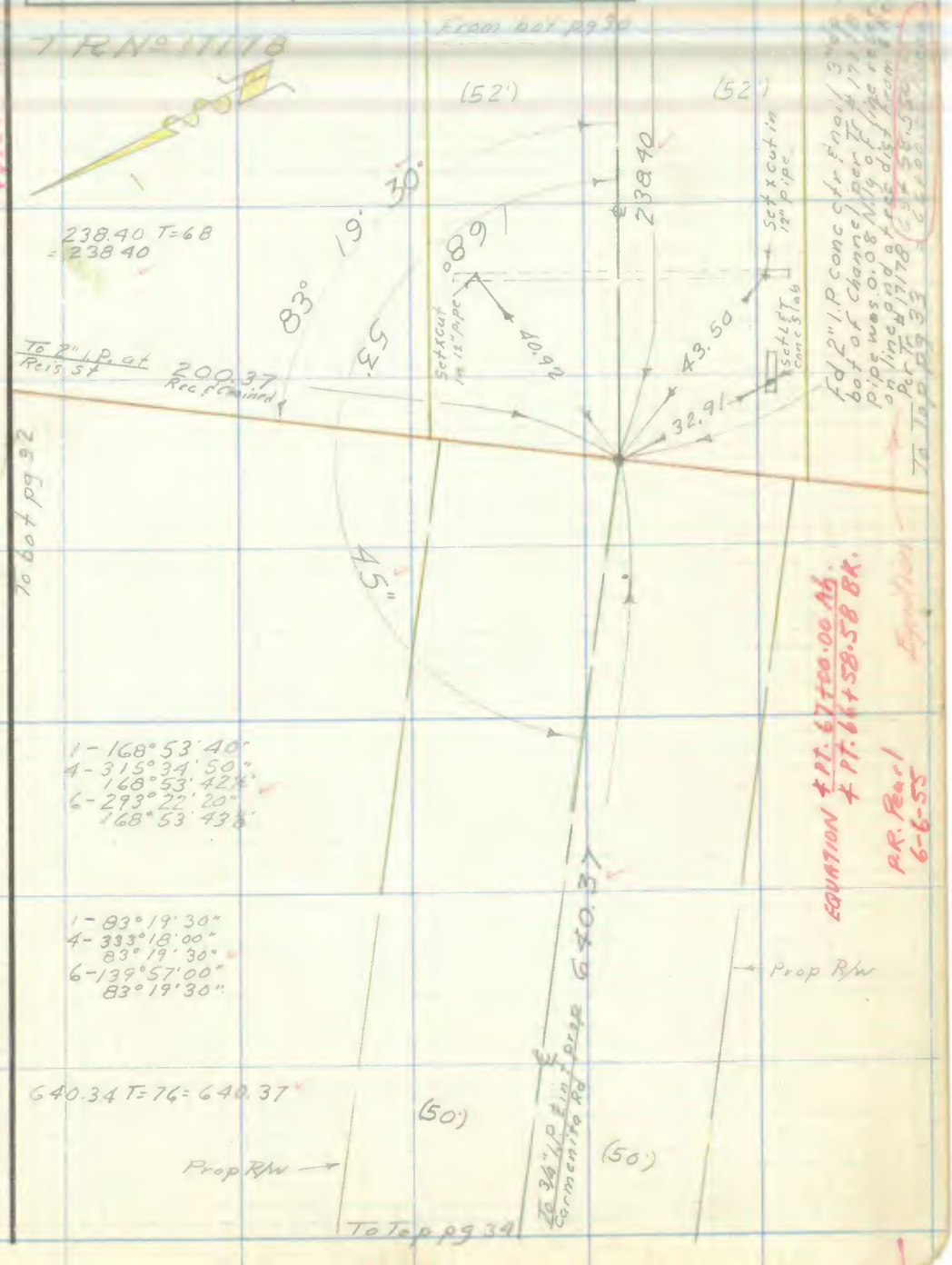

Note: Any Additions or Changes on This Sheet Must be Made or Circled in Red Ink With Date and Name of Person Making Change.

Do not extend notes this side of this line.

RETURN TO
LOS ANGELES COUNTY SURVEYOR
726 LOS ANGELES COUNTY
ENGINEERING BLDG.

76F309S S&E #247. 8-54

PWFB 0927 1106, 1107

F. B. 1906 PG. 32

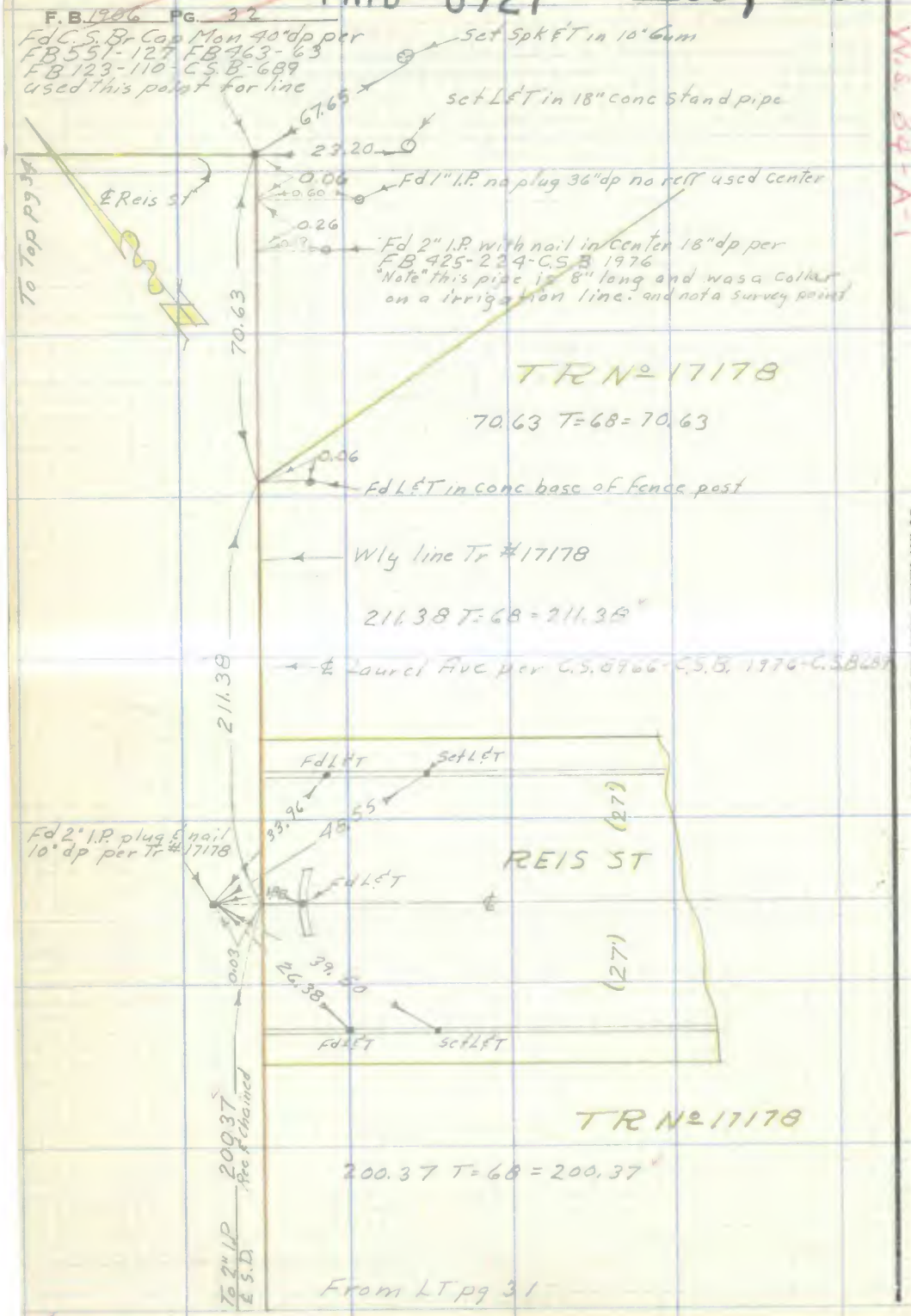

W.S. 34-A-1

RETURN TO
LOS ANGELES COUNTY SURVEYOR
726 LOS ANGELES COUNTY
ENGINEERING BLDG.

Do not extend notes this side of this line.

Note: Any Additions or Changes on This Sheet Must be Made or Circled In Red Ink With Date and Name of Person Making Change.

PWFB 0927

1108 , 1109

F. B. _____ Pg. _____

Notes Ck'd by _____	Survey of [illegible]
Map No. _____	W. O. [illegible] Tape No. [illegible] St'd 68 °F
Office Work _____	Surveyed by M. Alvin Derry
Checked _____	Notes [illegible] Date [illegible]
Date _____	Indexed [illegible]

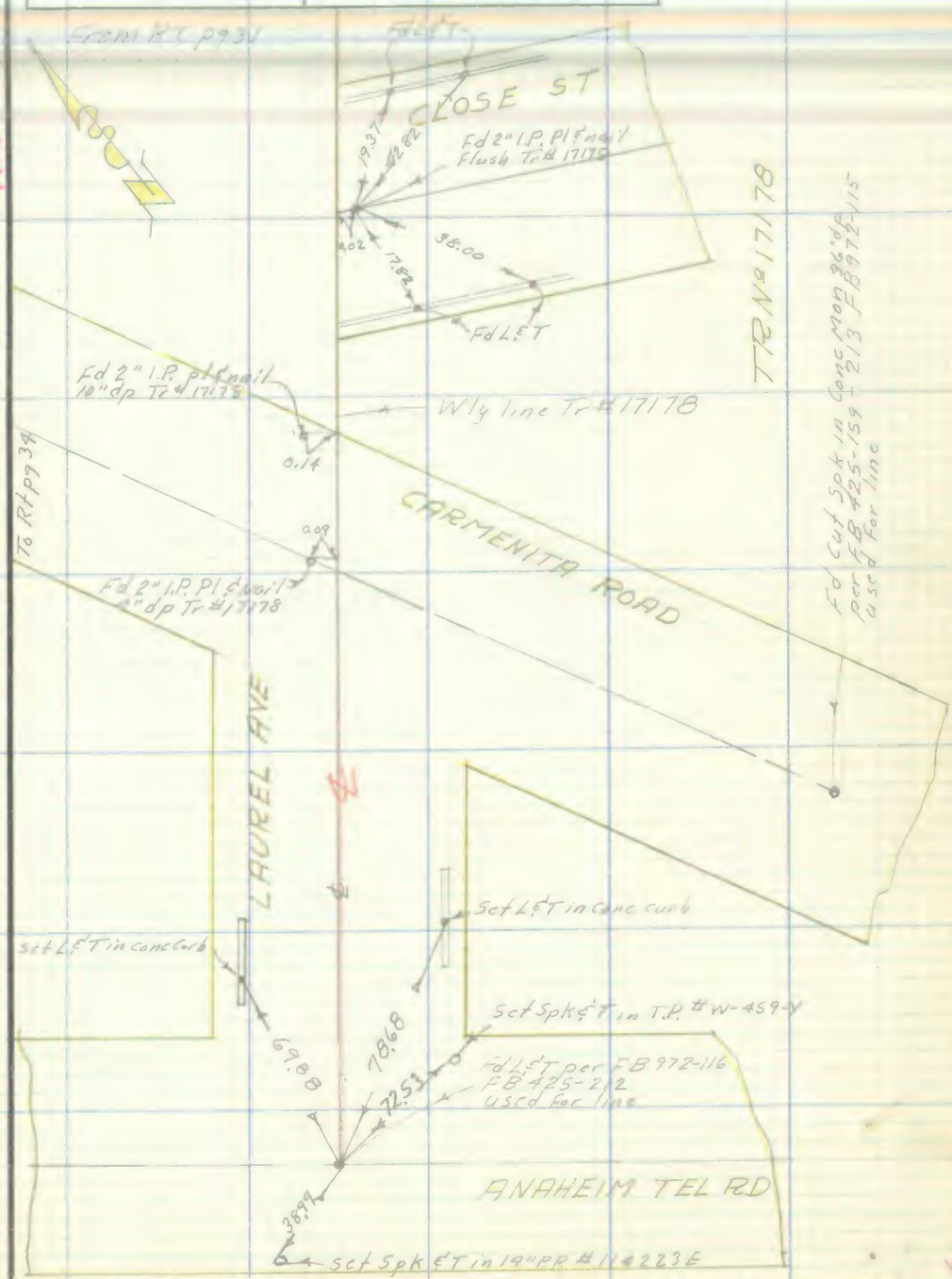

Note: Any Additions or Changes on This Sheet Must be Made or Circled in Red Ink With Date and Name of Person Making Change.

Do not extend notes this side of this line.

RETURN TO
LOS ANGELES COUNTY SURVEYOR
726 LOS ANGELES COUNTY
ENGINEERING BLDG.

76F309S S&E #247, 8-54

PWFB 0927 1110, 1111

F.B. 1906 PG. 34

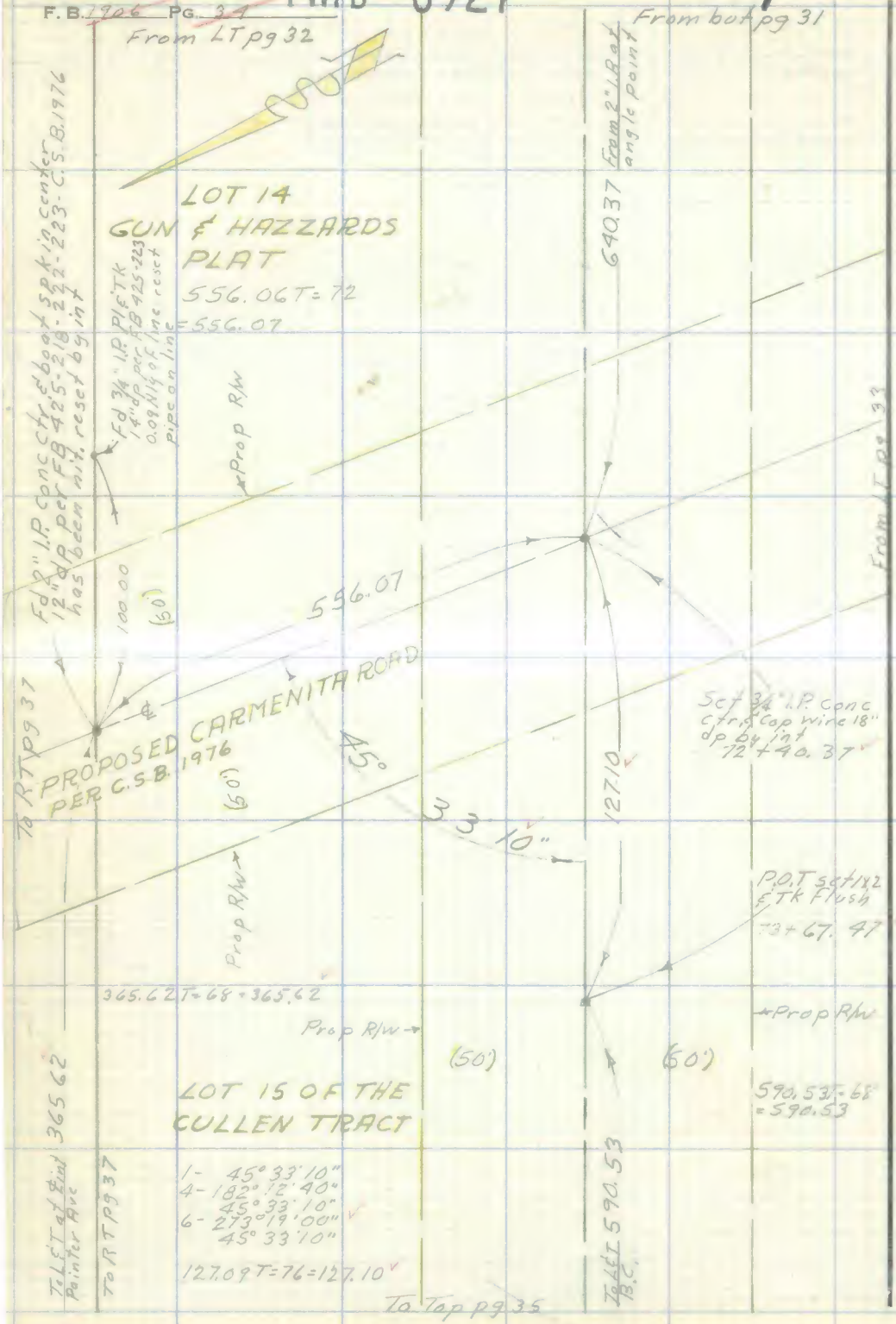

RETURN TO
LOS ANGELES COUNTY SURVEYOR
726 LOS ANGELES COUNTY
ENGINEERING BLDG.

Do not extend notes this side of this line.

Note: Any Additions or Changes on This Sheet Must be Made or Circled in Red Ink With Date and Name of Person Making Change.

PWFB 0927

1112

Notes Ck'd by	Survey of
Map No.	W. O. Tape No. St'd. °F
Office Work	Surveyed by
Checked	Notes Date
Date	Indexed

F. B. PG.

Note: Any Additions or Changes on This Sheet Must be Made or Circled in Red Ink With Date and Name of Person Making Change.

Do not extend notes this side of this line.

RETURN TO
LOS ANGELES COUNTY SURVEYOR
726 LOS ANGELES COUNTY
ENGINEERING BLDG.

76F309S S&E #247, 8-54

PWFB 0927 1113, 1114

F.B. 1906 PG. 36

From RT pg 35

W.S. 3+ A-1

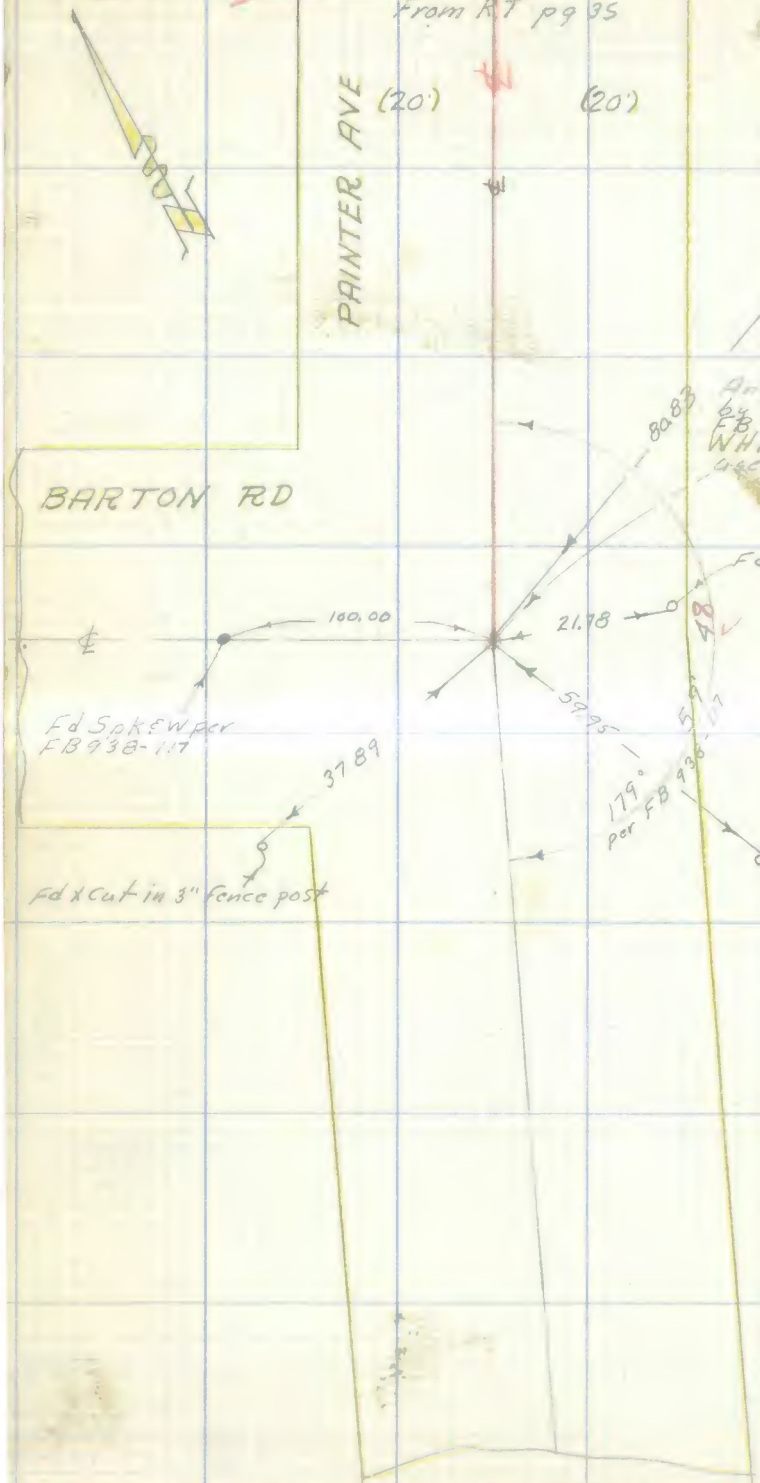

RETURN TO
LOS ANGELES COUNTY SURVEYOR
726 LOS ANGELES COUNTY
ENGINEERING BLDG.

Do not extend notes this side of this line.

Note: Any Additions or Changes on This Sheet Must be Made or Circled In Red Ink With Date and Name of Person Making Change.

PWFB 0927

1115

F. B. [illegible] PG. [illegible]

Notes Ck'd by [illegible]	Survey of Jacobson Ave SD
Map No.	W. O. 622800 Tape No. [illegible] St'd. 68 °F
Office Work	Surveyed by M. A. van Deren
Checked	Notes Van Date 12-14-64
Date	Indexed

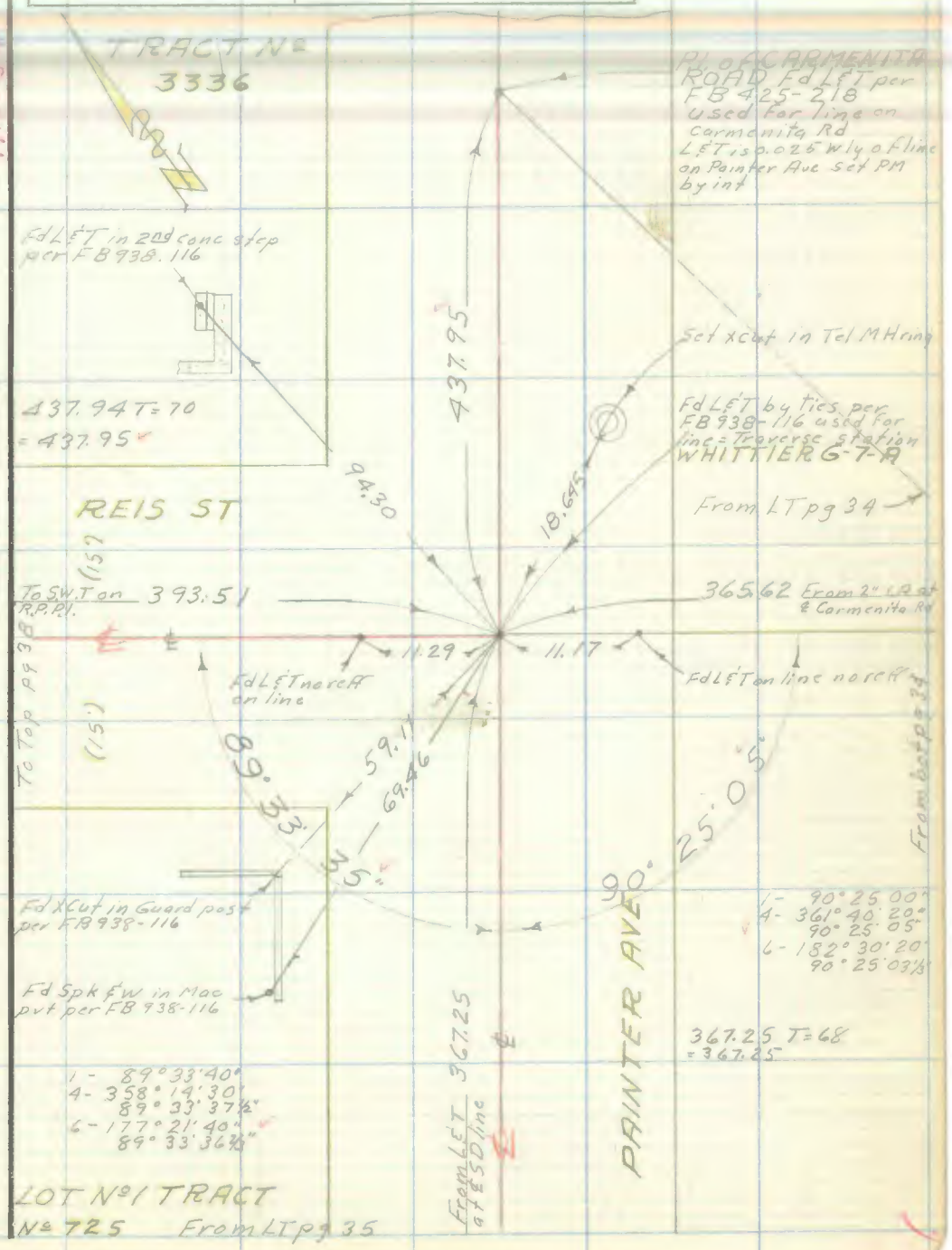

Note: Any Additions or Changes on This Sheet Must be Made or Circled in Red Ink With Date and Name of Person Making Change.

Do not extend notes this side of this line.

RETURN TO
LOS ANGELES COUNTY SURVEYOR
726 LOS ANGELES COUNTY
ENGINEERING BLDG.

76F309S S&E #247, 8-54

F. B. 1906 PG. 38

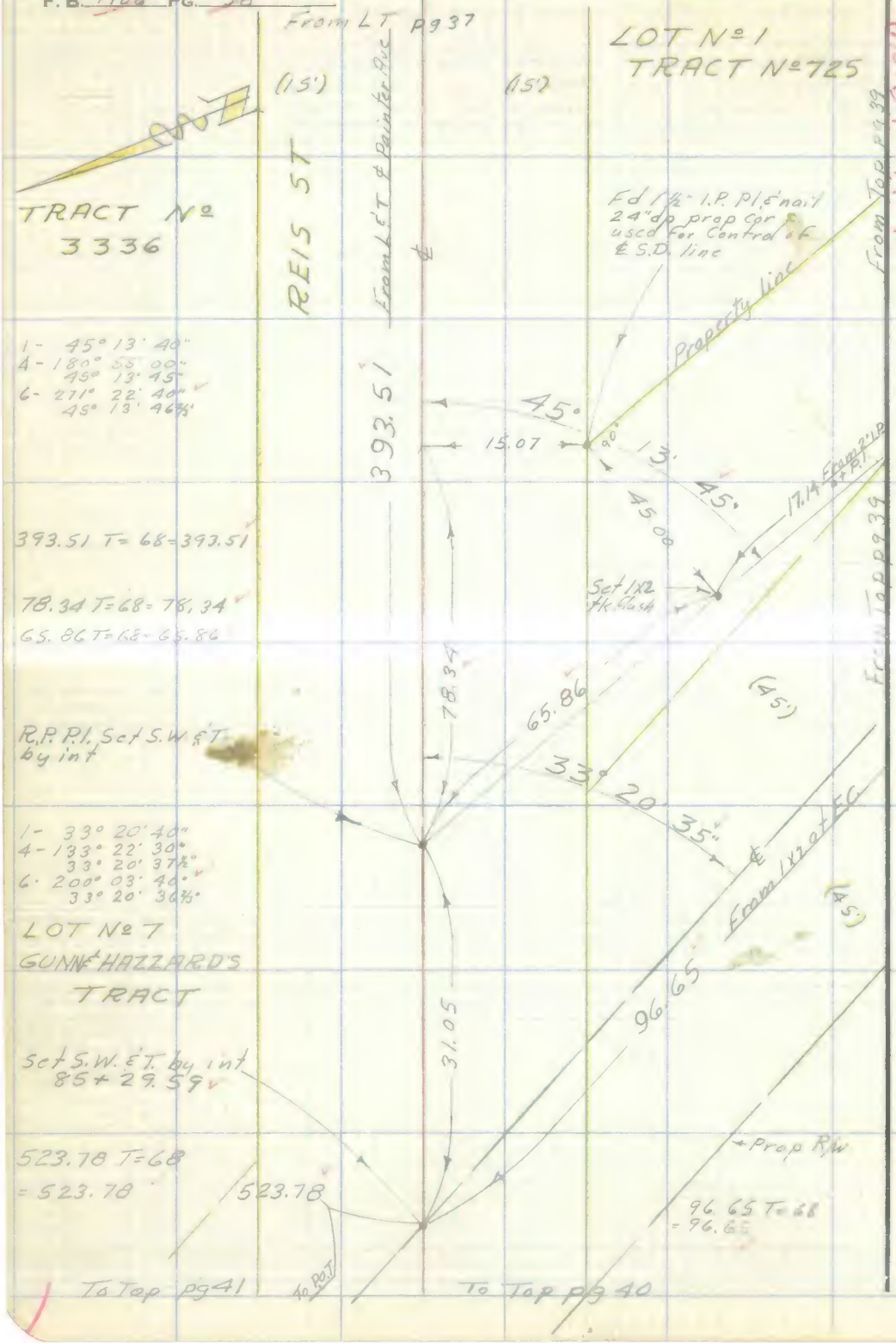

RETURN TO
LOS ANGELES COUNTY SURVEYOR
726 LOS ANGELES COUNTY
ENGINEERING BLDG.
Do not extend notes this side of this line.

Note: Any Additions or Changes on This Sheet Must be Made or Circled In Red Ink With Date and Name of Person Making Change.

PWEB 0927 1117, 1118

F. B. _____ PG. _____

Notes Ck'd by [illegible]	Survey of [illegible]
Map No.	W. O. [illegible] Tape No. [illegible] St'd. [illegible] °F
Office Work	Surveyed by M. A. Van Deren
Checked	Notes [illegible] Date [illegible]
Date	Indexed

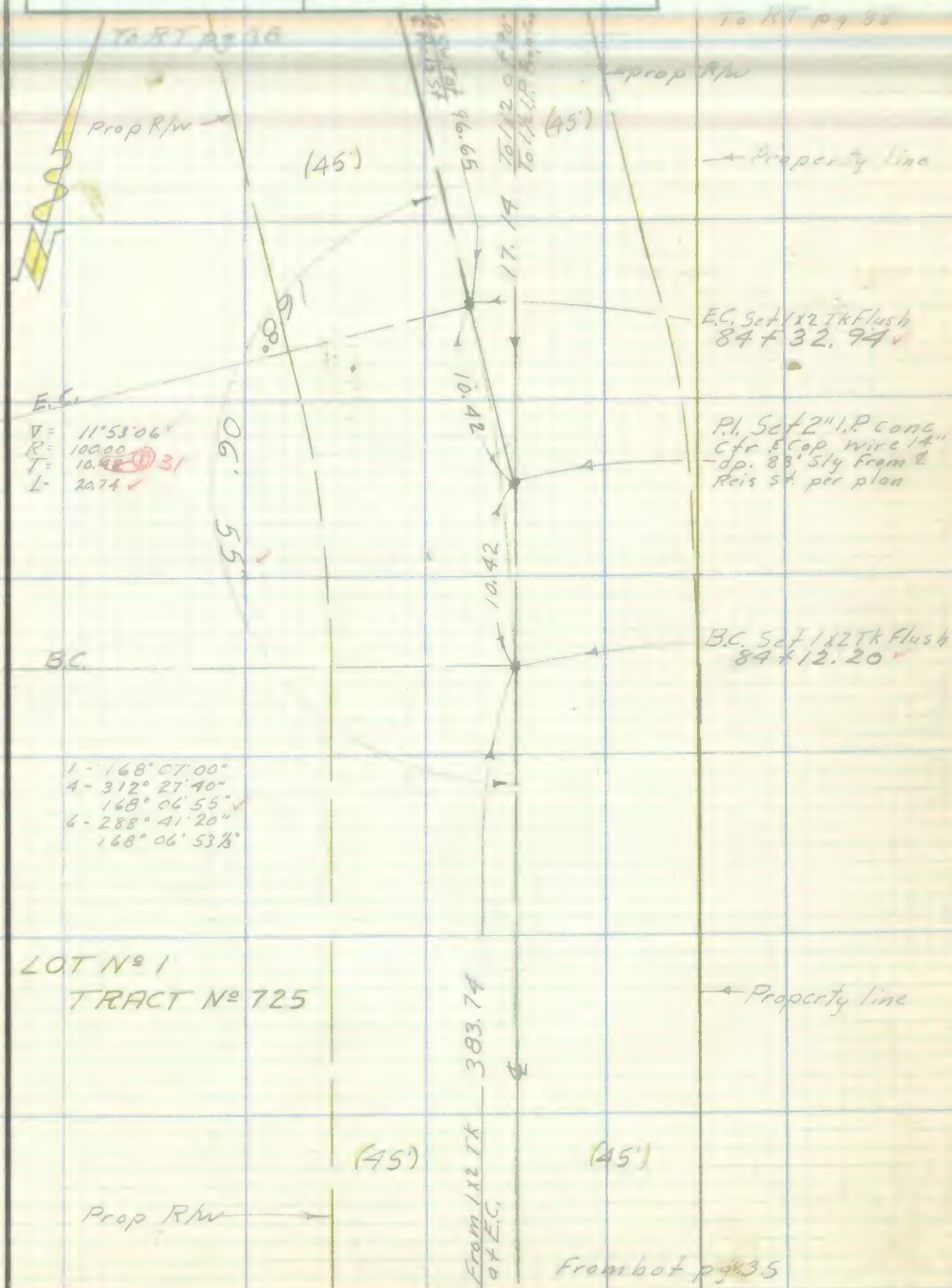

Note: Any Additions or Changes on This Sheet Must be Made or Circled in Red Ink With Date and Name of Person Making Change.

Do not extend notes this side of this line.

RETURN TO
LOS ANGELES COUNTY SURVEYOR
726 LOS ANGELES COUNTY
ENGINEERING BLDG.

76F309S S&E #247. 8-54

PWFB 0927

F.B. 1906 PG. 40

1119

From bot pg 38

W.S. 84-A-1

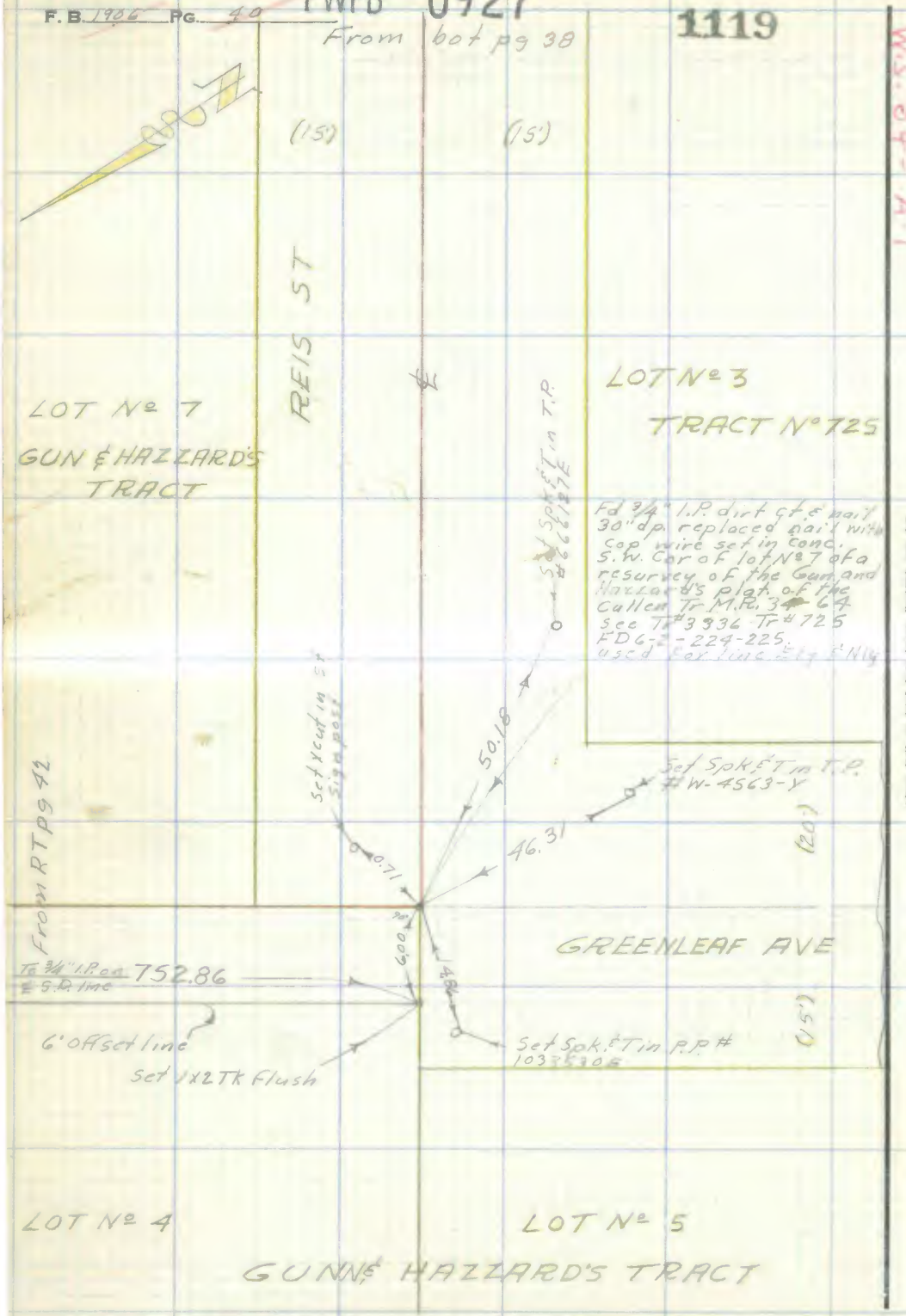

RETURN TO
LOS ANGELES COUNTY SURVEYOR
726 LOS ANGELES COUNTY
ENGINEERING BLDG.

Do not extend notes this side of this line.

Note: Any Additions or Changes on This Sheet Must be Made or Circled In Red Ink With Date and Name of Person Making Change.

PWFB 0927

1122

F. B. _____ PG _____

Notes Ck'd by _____	Survey of Sorenson Ave S.W.
Map No. _____	W. O. 62290 Tape No. 0145 St'd. 68° °F
Office Work _____	Surveyed by M. A. Van Deren
Checked _____	Notes Van Date 12-20-49
Date _____	Indexed R. C. Tarnum

W.S. 34 A



Note: Any Additions or Changes on This Sheet Must be Made or Circled in Red Ink With Date and Name of Person Making Change.

Do not extend notes this side of this line.

RETURN TO
LOS ANGELES COUNTY SURVEYOR
726 LOS ANGELES COUNTY
ENGINEERING BLDG.

76F309S S&E #247. 8-54

PWFB 0927 1123

F.B. 1906 PG. 42

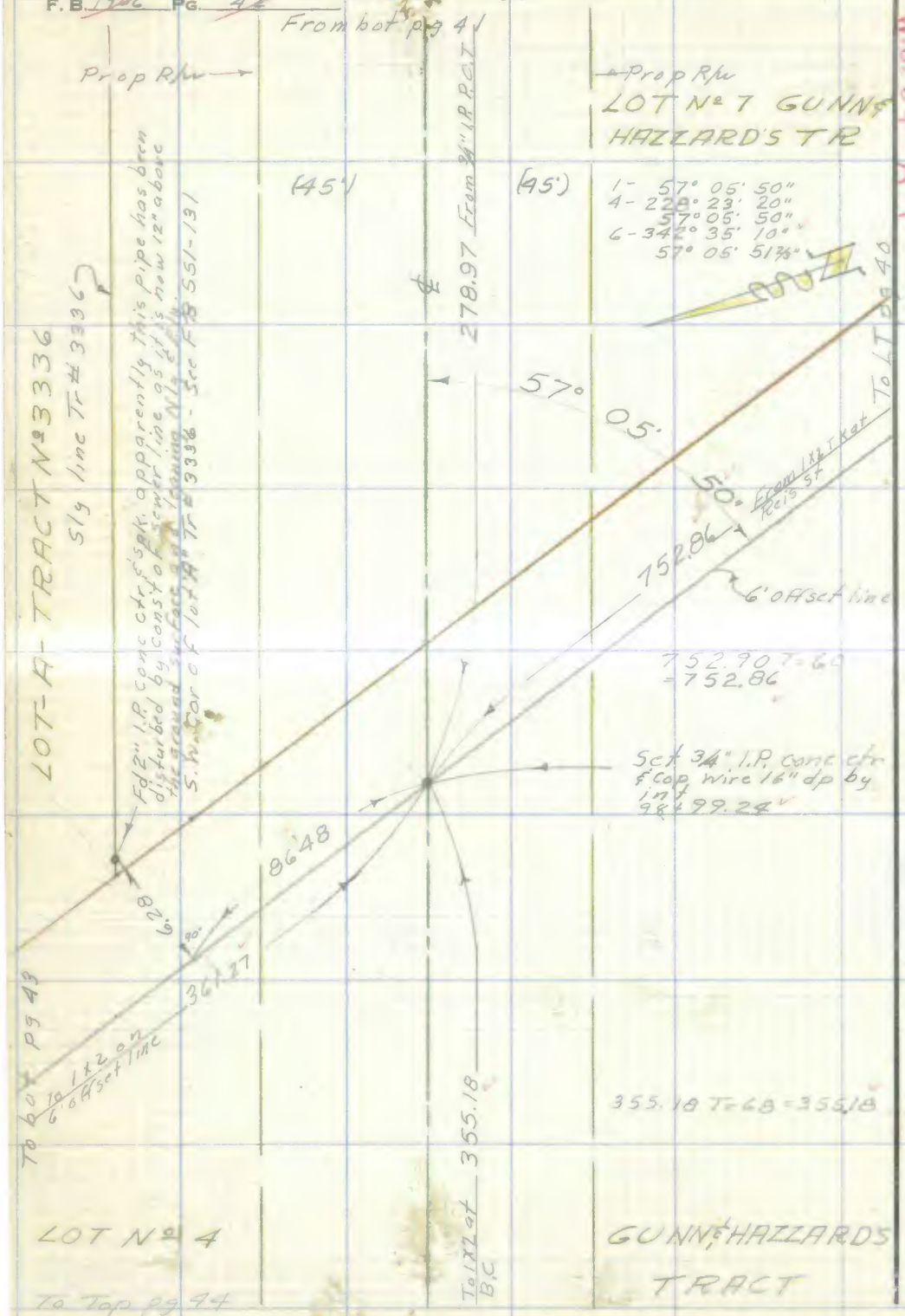

W.S. 34-A-1

RETURN TO
LOS ANGELES COUNTY SURVEYOR
726 LOS ANGELES COUNTY
ENGINEERING BLDG.

Do not extend notes this side of this line.

Note: Any Additions or Changes on This Sheet Must be Made or Circled In Red Ink With Date and Name of Person Making Change.

PWFB 0927

1124

F. B [illegible] PG. [illegible]

Notes Ck'd by [illegible]	Survey of Sorenson Hwy SD
Map No.	W. O. 6222 C Tape No. [illegible] St'd. 68 °F
Office Work	Surveyed by M.R. Van Deren
Checked	Notes Van Date 12-20-54
Date	Indexed

W.S. 30

PART OF
LOT Nº 7 GUNN & HAZZARD'S TRACT

Set 1X2 Tk Flush

6.00

90°

LOT Nº 4 GUNN & HAZZARD'S TRACT

Fd 2" I.P. conc ctr & Spk Flush N.W. Cor of lot "A" Tr #3336 FB 551-131 used for line Sly

6' offset line

LOT "A" TRACT Nº 3336

565.65

565.65 T=68°=565.65

482.09 T=58=482.06

To Top pg 44

Fd 2" I.P. Pl & Tag L.S. 1102 Flush this pipe could have been moved as it is setting on W. side of 36" Gum tree. used this point for line to the West

5.68

Prop line

6' offset line

6.00

Set 1X2 TK Flush

To 1X2 on 482.06
S. Tang. line

90° 00' 00"
Rec & Turned Gunn & Hazzard's Tr

361.27 T=68°=361.27

1- 90° 00' 00"
4- 360° 00' 00"
90° 00' 00"
6- 180° 00' 00"
90° 00' 00"

From 3/4 I.P. 361.27 on E S.D. line

From LT pg 42

Note: Any Additions or Changes on This Sheet Must be Made or Circled in Red Ink With Date and Name of Person Making Change.

Do not extend notes this side of this line.

RETURN TO
LOS ANGELES COUNTY SURVEYOR
726 LOS ANGELES COUNTY
ENGINEERING BLDG.

76F309S S&E #247, 8-54

F.B. 1906 PG. 44

From Lt pg 43

PWFB 0927

W.6.84 A-1

RETURN TO
LOS ANGELES COUNTY SURVEYOR
726 LOS ANGELES COUNTY
ENGINEERING BLDG.

Do not extend notes this side of this line.

Note: Any Additions or Changes on This Sheet Must be Made or Circled in Red Ink With Date and Name of Person Making Change.

PWFB 0927 1126

Notes Ck'd by	Survey of Sorenson Hwy
Map No.	W. O. 6728 Tape No. 0145 St'd. 58 °F
Office Work	Surveyed by M. A. Van Deren
Checked	Notes Van Date 12-23-54
Date	Indexed

F. B. Pg.

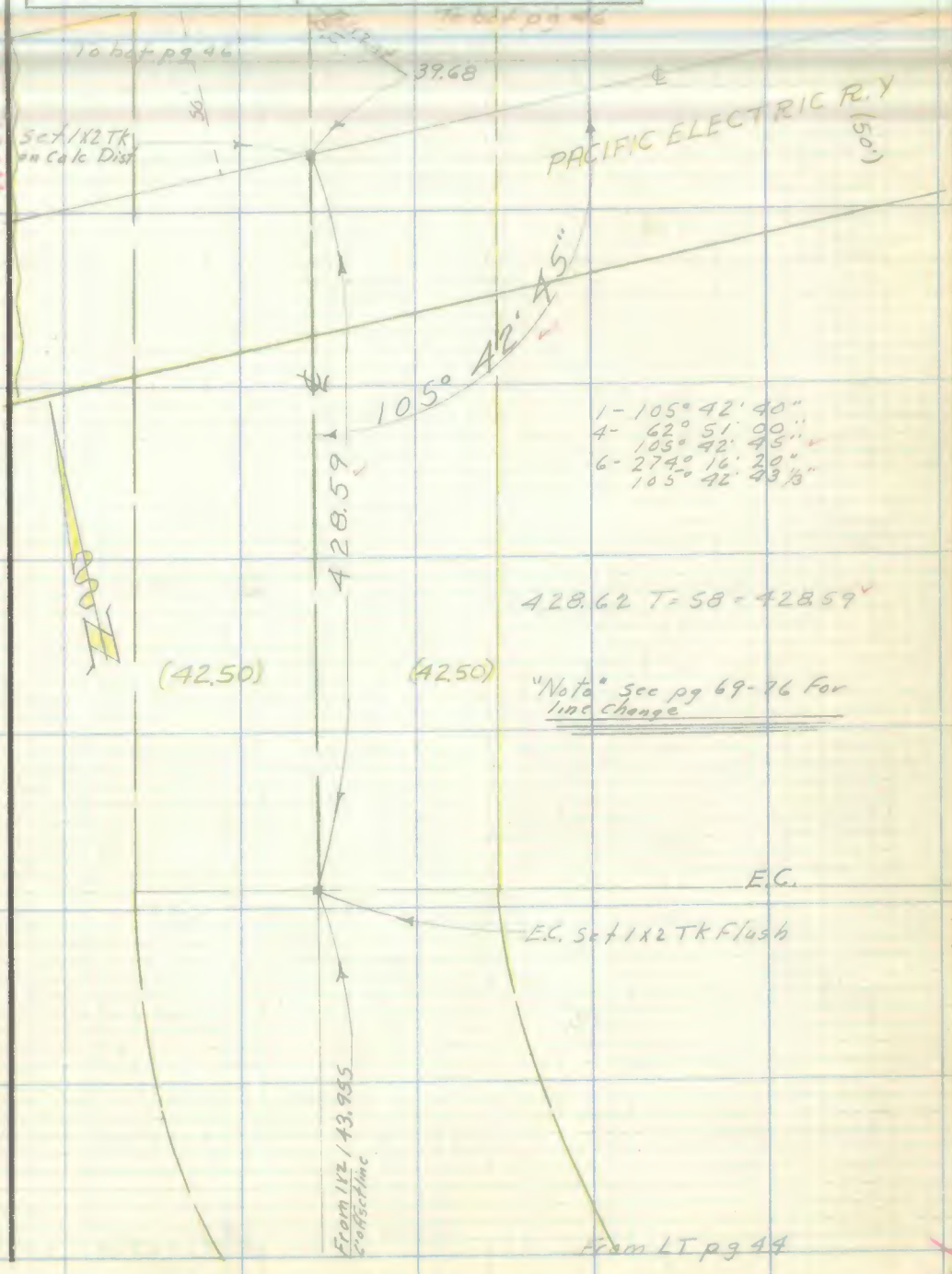

Note: Any Additions or Changes on This Sheet Must be Made or Circled in Red Ink With Date and Name of Person Making Change.

Do not extend notes this side of this line.

RETURN TO
LOS ANGELES COUNTY SURVEYOR
726 LOS ANGELES COUNTY
ENGINEERING BLDG.

76F309S S&E #247. 8-54

F.B. 1906 PG. 46

PWFB 0927

1127

W.S. 34-A-1

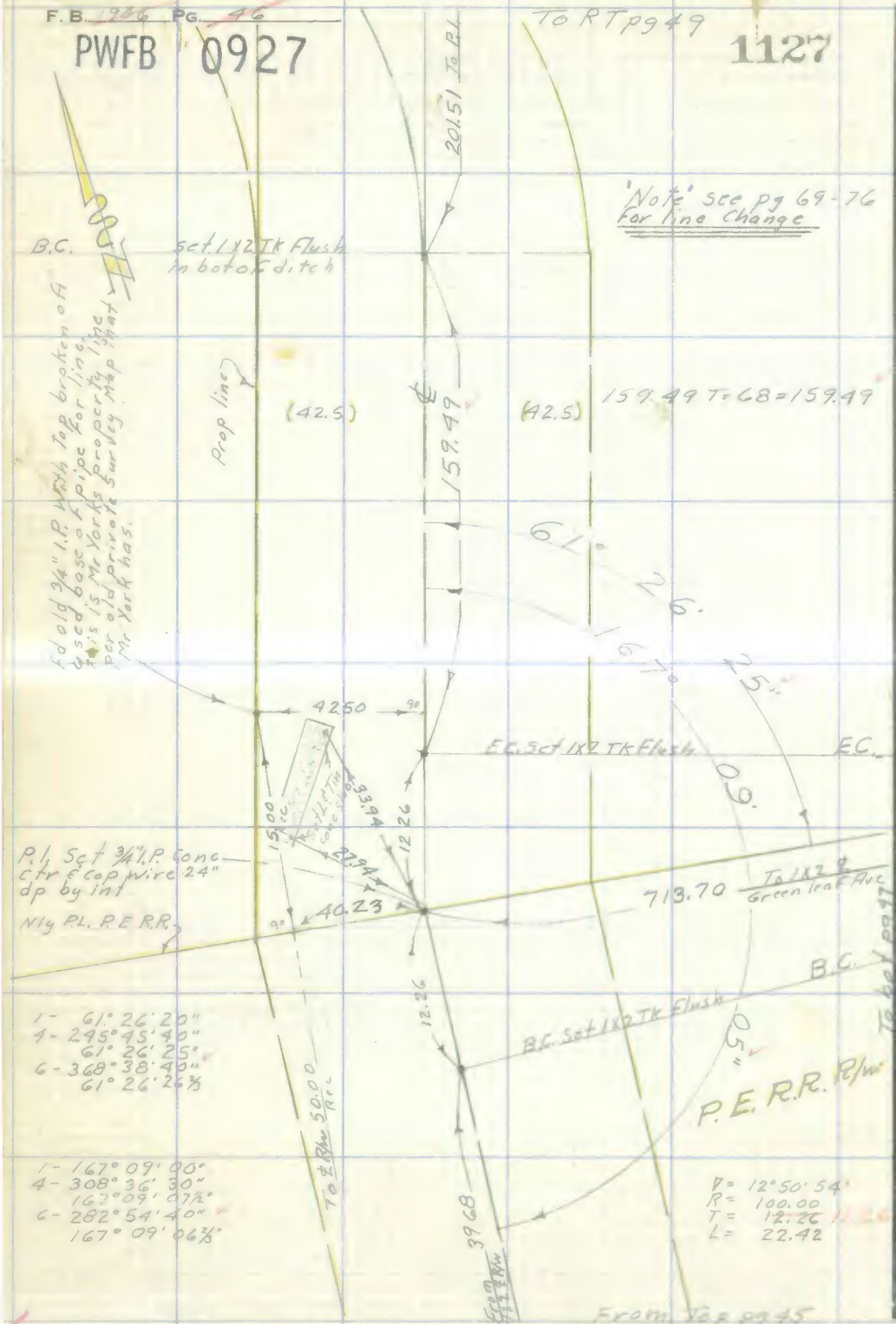

RETURN TO
LOS ANGELES COUNTY SURVEYOR
726 LOS ANGELES COUNTY
ENGINEERING BLDG.

Do not extend notes this side of this line.

Note: Any Additions or Changes on This Sheet Must be Made or Circled in Red Ink With Date and Name of Person Making Change.

PWFB 0927 1128, 1129

Notes Ck'd by	Survey of Sorenson Ave 34
Map No.	W. O. Tape No. St'd. °F
Office Work	Surveyed by M.A. Van Doren
Checked	Notes Van Date 12-23-54
Date	Indexed

F. B. PG.

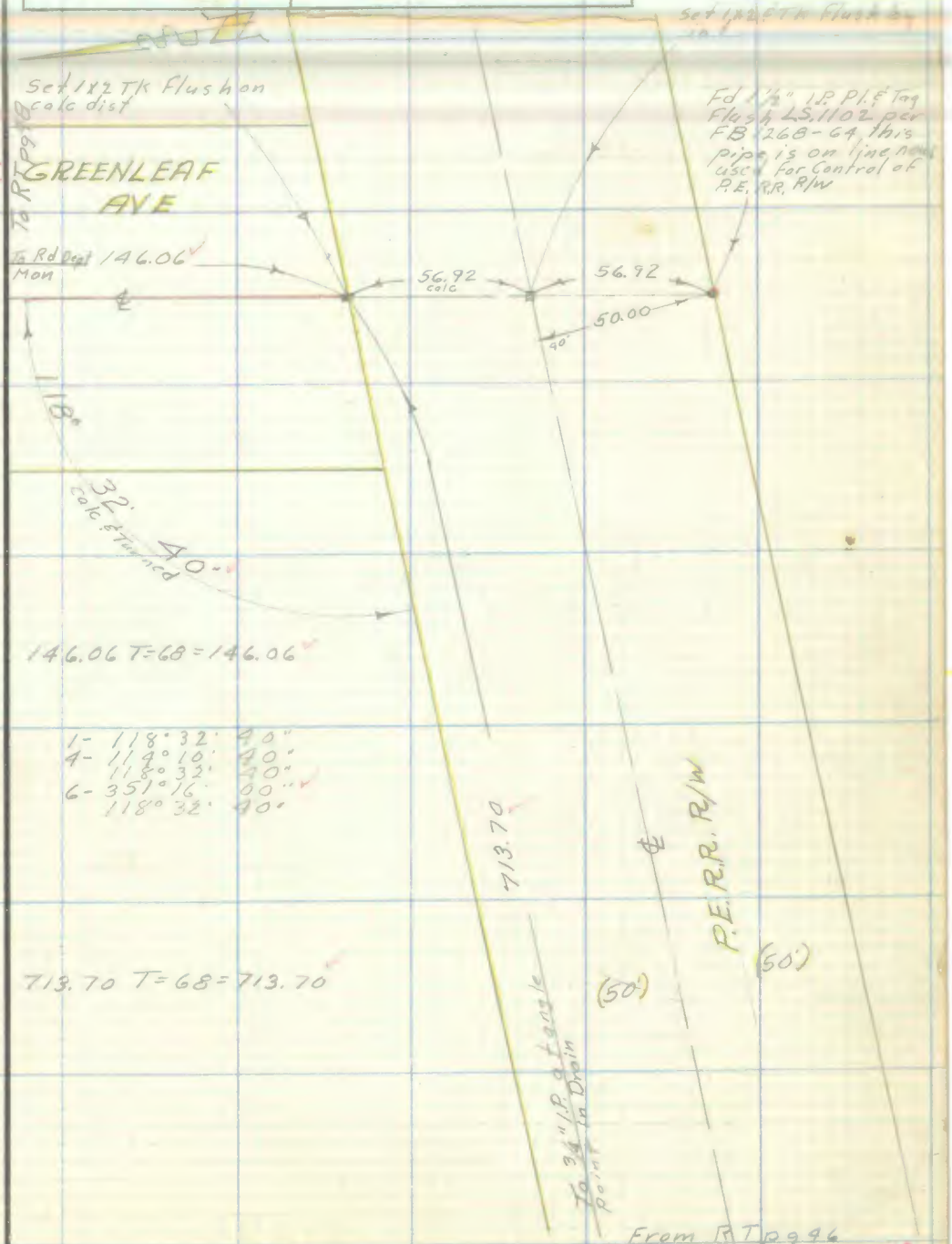

Note: Any Additions or Changes on This Sheet Must be Made or Circled in Red Ink With Date and Name of Person Making Change.

Do not extend notes this side of this line.

RETURN TO
LOS ANGELES COUNTY SURVEYOR
726 LOS ANGELES COUNTY
ENGINEERING BLDG.

76F309S S&E #247. 8-54

PWFB 0927 1130

F.B. 1906 PG. 48

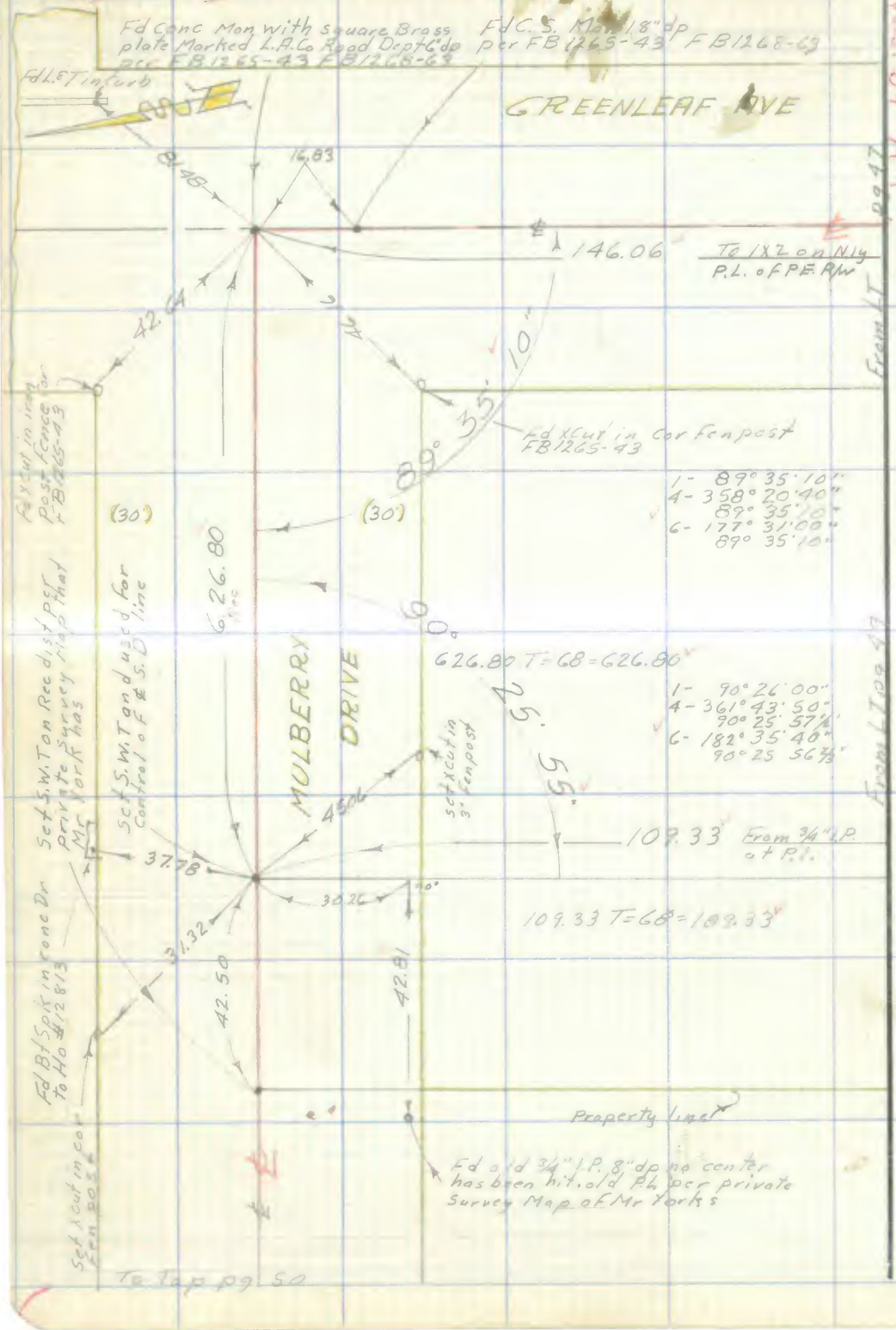

RETURN TO
LOS ANGELES COUNTY SURVEYOR
726 LOS ANGELES COUNTY
ENGINEERING BLDG.

Do not extend notes this side of this line.

Note: Any Additions or Changes on This Sheet Must be Made or Circled In Red Ink With Date and Name of Person Making Change.

PWFB 0927

1131

Notes Ck'd by	Survey of
Map No.	W. O. Tape No. St'd. °F
Office Work	Surveyed by
Checked	Notes Date
Date	Indexed

F. B. PG.

201.51 T=68° = 201.51

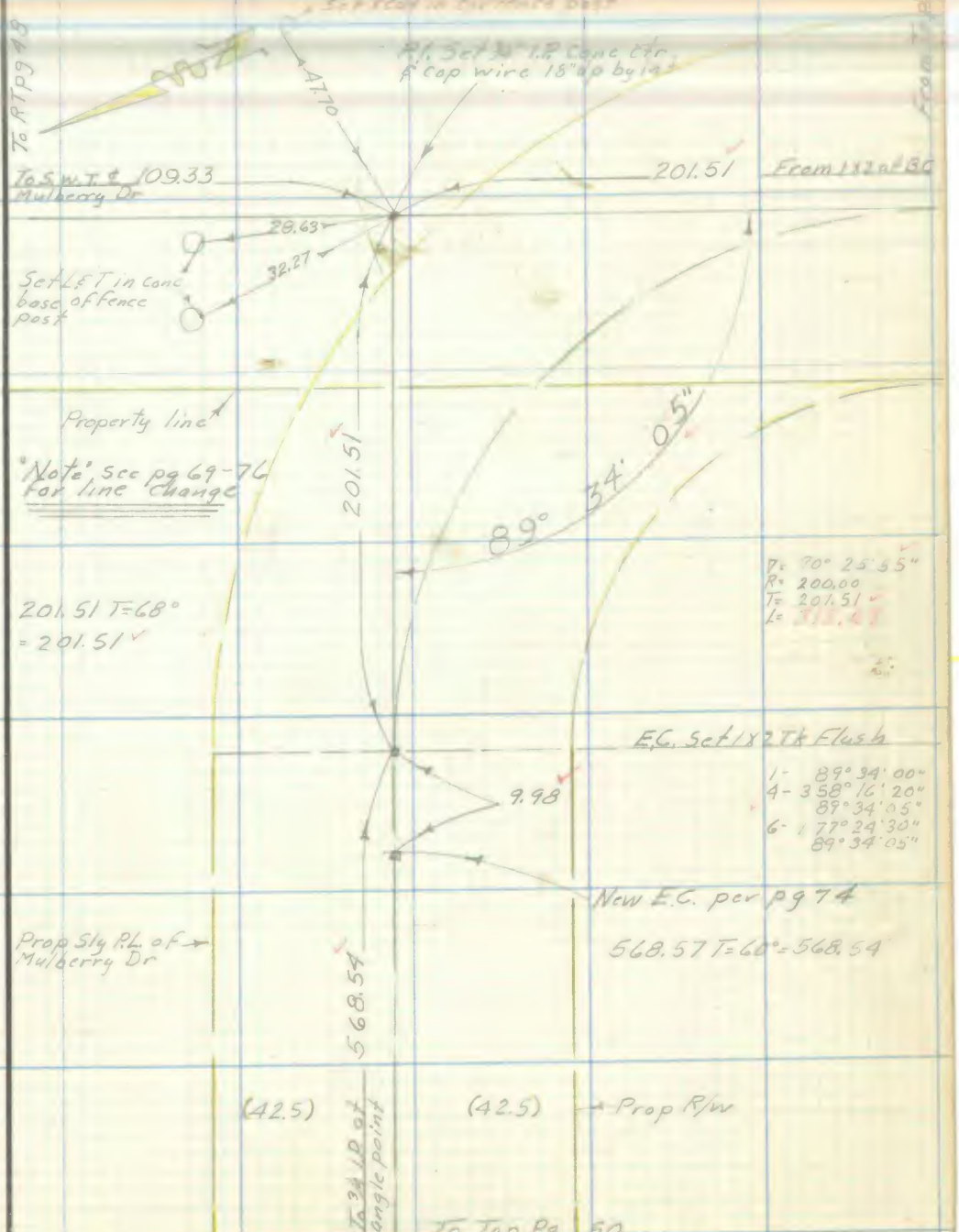

Note: Any Additions or Changes on This Sheet Must be Made or Circled in Red Ink With Date and Name of Person Making Change.

Do not extend notes this side of this line.

RETURN TO
LOS ANGELES COUNTY SURVEYOR
726 LOS ANGELES COUNTY
ENGINEERING BLDG.

76F3095 S&E #247, 8-51

RETURN TO
LOS ANGELES COUNTY SURVEYOR
726 LOS ANGELES COUNTY
ENGINEERING BLDG.

Note: Any Additions or Changes on This Sheet Must be Made or Circled in Red Ink With Date and Name of Person Making Change.

Do not extend notes this side of this line.

W.S. 34-A-1

PWFB 0927

1132

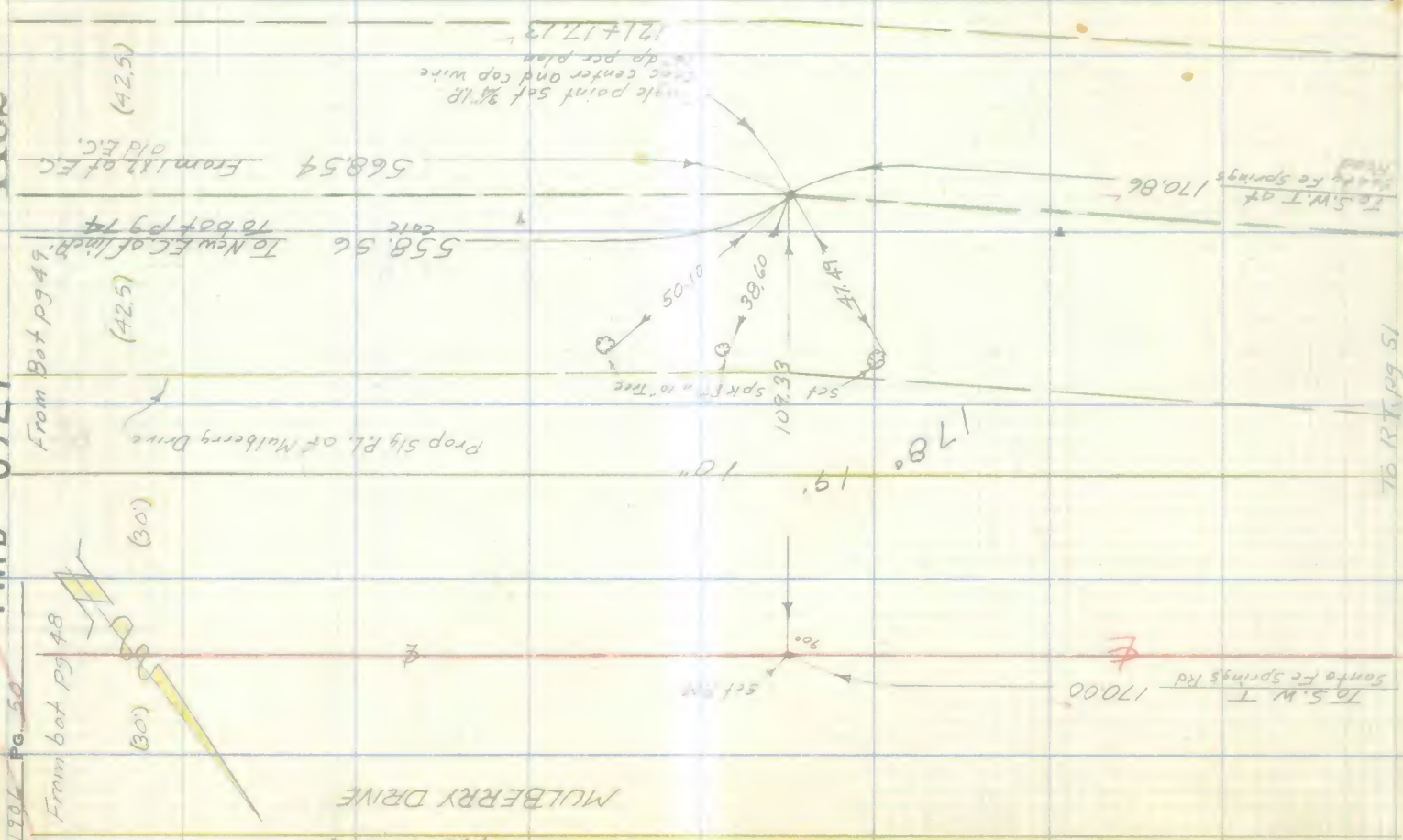

PWFB 0927

1133

F. B. ____ Pg. ____

Notes Ck'd by ____	Survey of Sorensen Ave SD
Map No. ____	W. O. ____ Tape No. ____ St'd. ____ °F
Office Work ____	Surveyed by M.A. Van Doren
Checked ____	Notes ____ Date 12-23-54
Date ____	Indexed ____

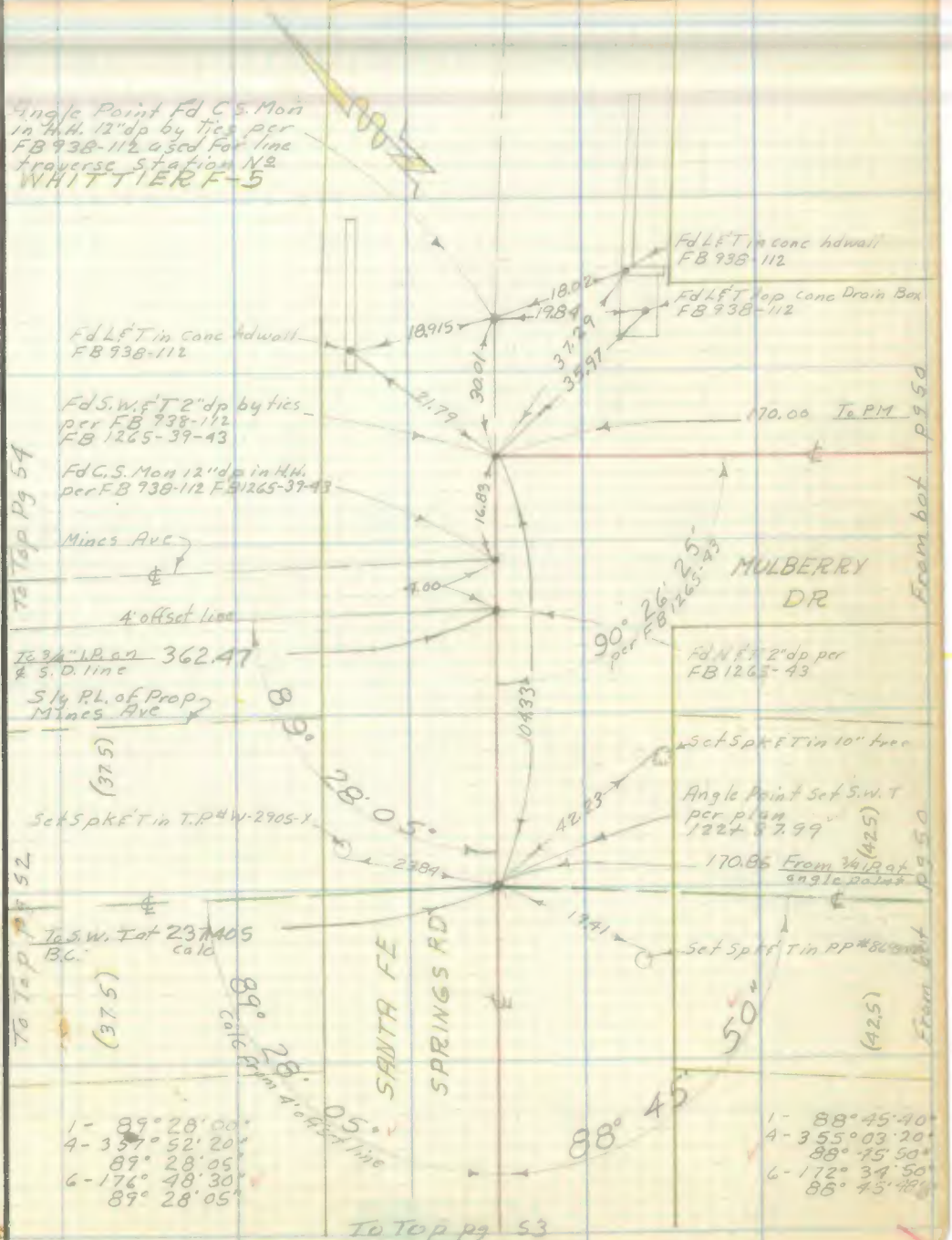

Note: Any Additions or Changes on This Sheet Must be Made or Circled in Red Ink With Date and Name of Person Making Change.

Do not extend notes this side of this line.

RETURN TO
LOS ANGELES COUNTY SURVEYOR
726 LOS ANGELES COUNTY
ENGINEERING BLDG.

76F309S S&E #247. 8-54

F.B. 1306 Pg. 52

PWFB 0927

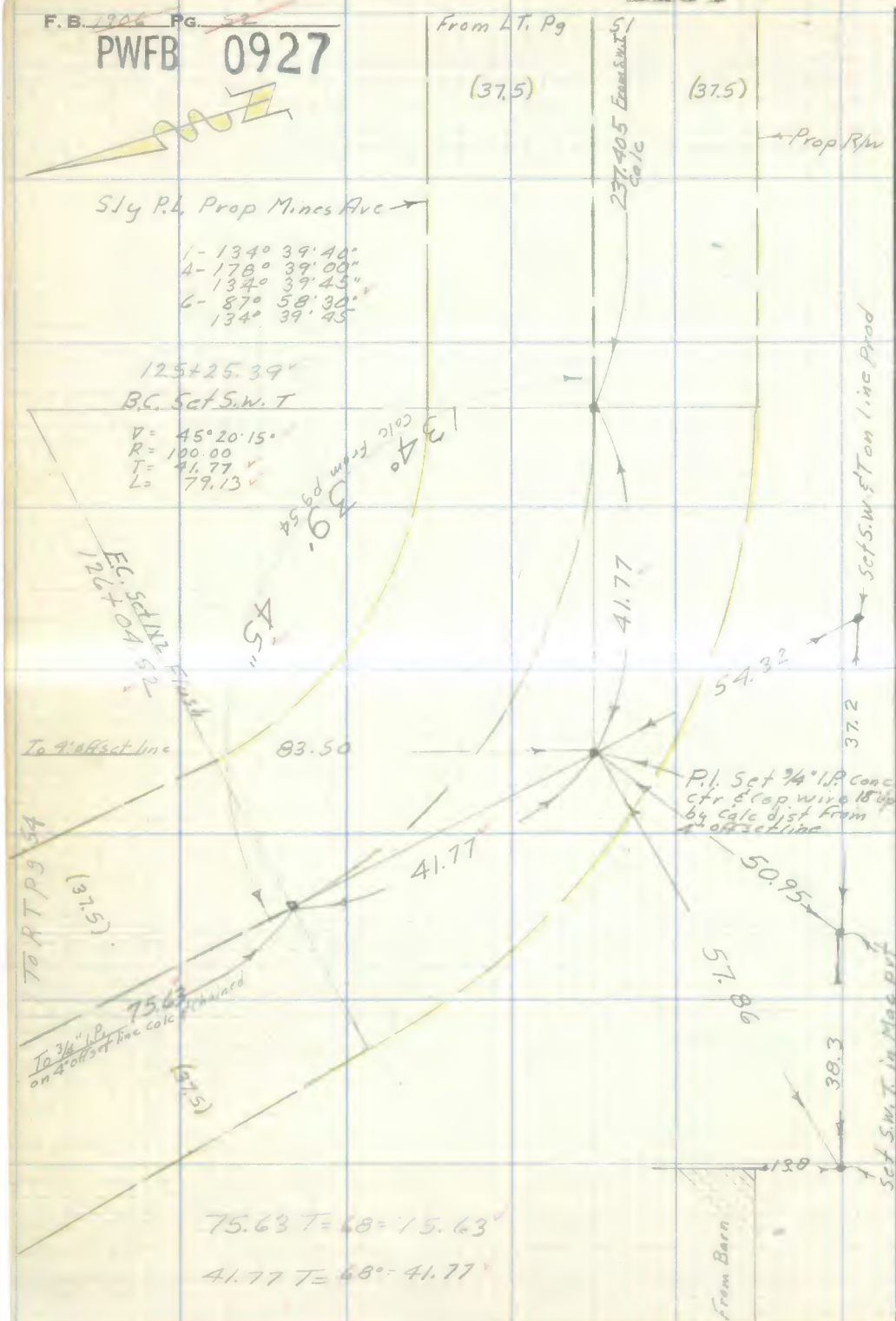

RETURN TO
LOS ANGELES COUNTY SURVEYOR
726 LOS ANGELES COUNTY
ENGINEERING BLDG.
Do not extend notes this side of this line.

Note: Any Additions or Changes on This Sheet Must be Made or Circled in Red Ink With Date and Name of Person Making Change.

PWFB 0927 1135, 1136

F. B. _____ PG. _____

Notes Ck'd by _____	Survey of Sorensen Ave. S.A.
Map No. _____	W. O. 62[illegible] Tape No. 2145 St'd. 65 °F
Office Work _____	Surveyed by M.A. Van Dorsie
Checked _____	Notes Van Date 12-23-54
Date _____	Indexed _____

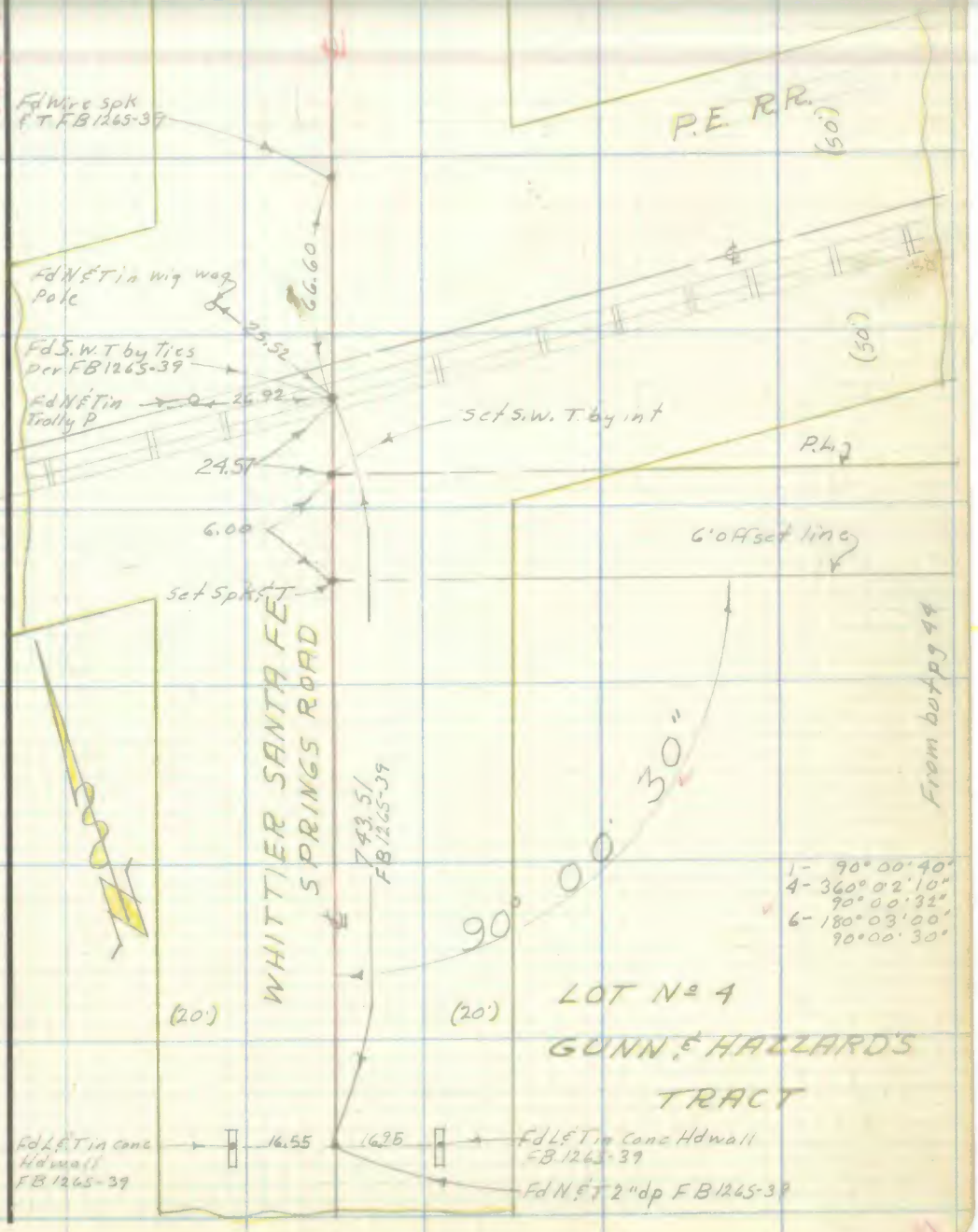

Note: Any Additions or Changes on This Sheet Must be Made or Circled in Red Ink With Date and Name of Person Making Change.

Do not extend notes this side of this line.

RETURN TO
LOS ANGELES COUNTY SURVEYOR
726 LOS ANGELES COUNTY
ENGINEERING BLDG.

76F309S S&E #247. 8-54

F.B. 1266 Pg. 54

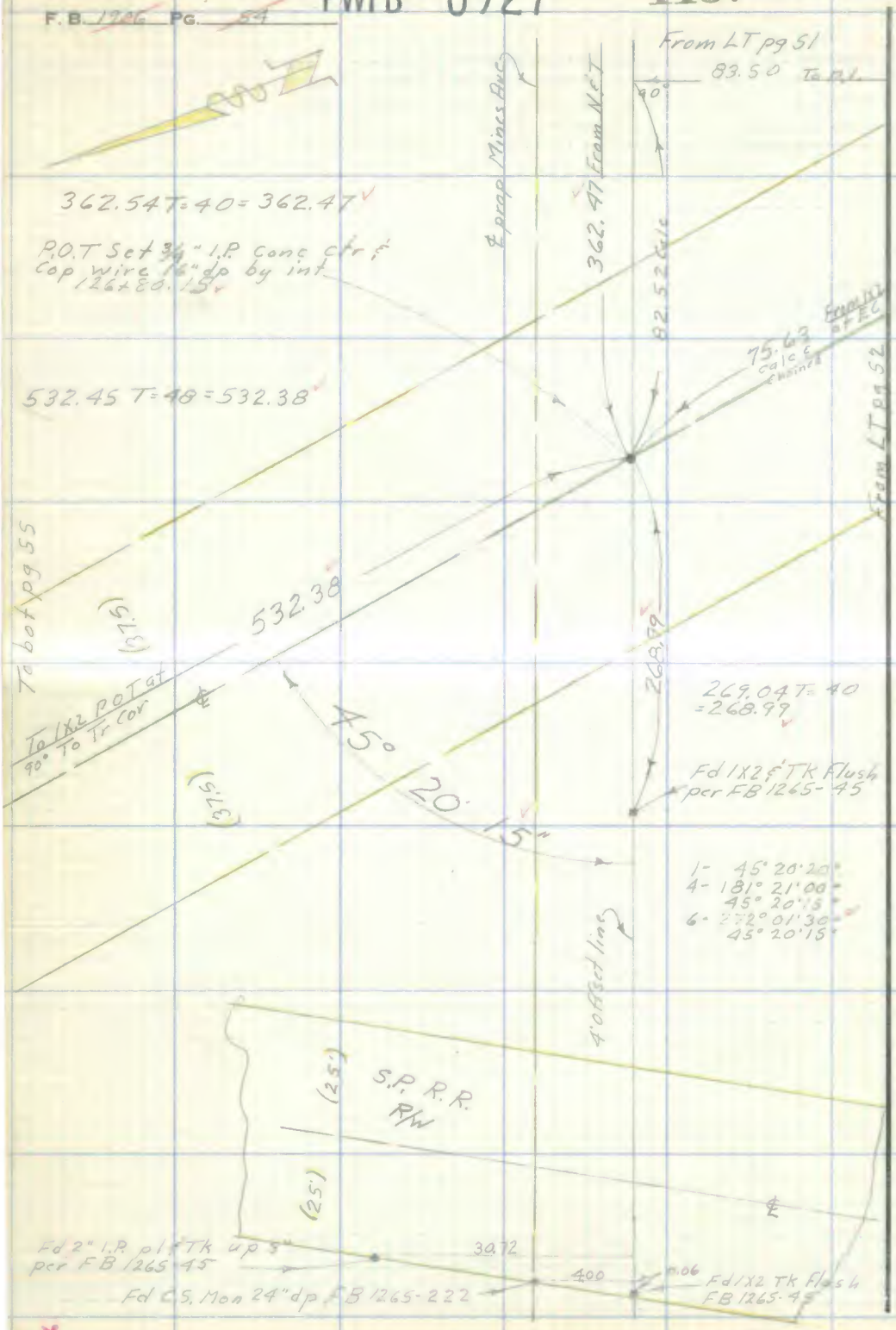

RETURN TO
LOS ANGELES COUNTY SURVEYOR
726 LOS ANGELES COUNTY
ENGINEERING BLDG.
Do not extend notes this side of this line.

Note: Any Additions or Changes on This Sheet Must be Made or Circled in Red Ink With Date and Name of Person Making Change.

PWEB 0927

1138

Notes Ck'd by	Survey of Sorenson [illegible]
Map No.	W. O. [illegible] Tape No. [illegible] St'd. [illegible]
Office Work	Surveyed by [illegible]
Checked	Notes [illegible] Date [illegible]
Date	Indexed [illegible]

F. B. _____ Pg. _____

4 - 264°41' 20"
66°10' 20"
6 - 37°02' 50"

W.8-34 A-1

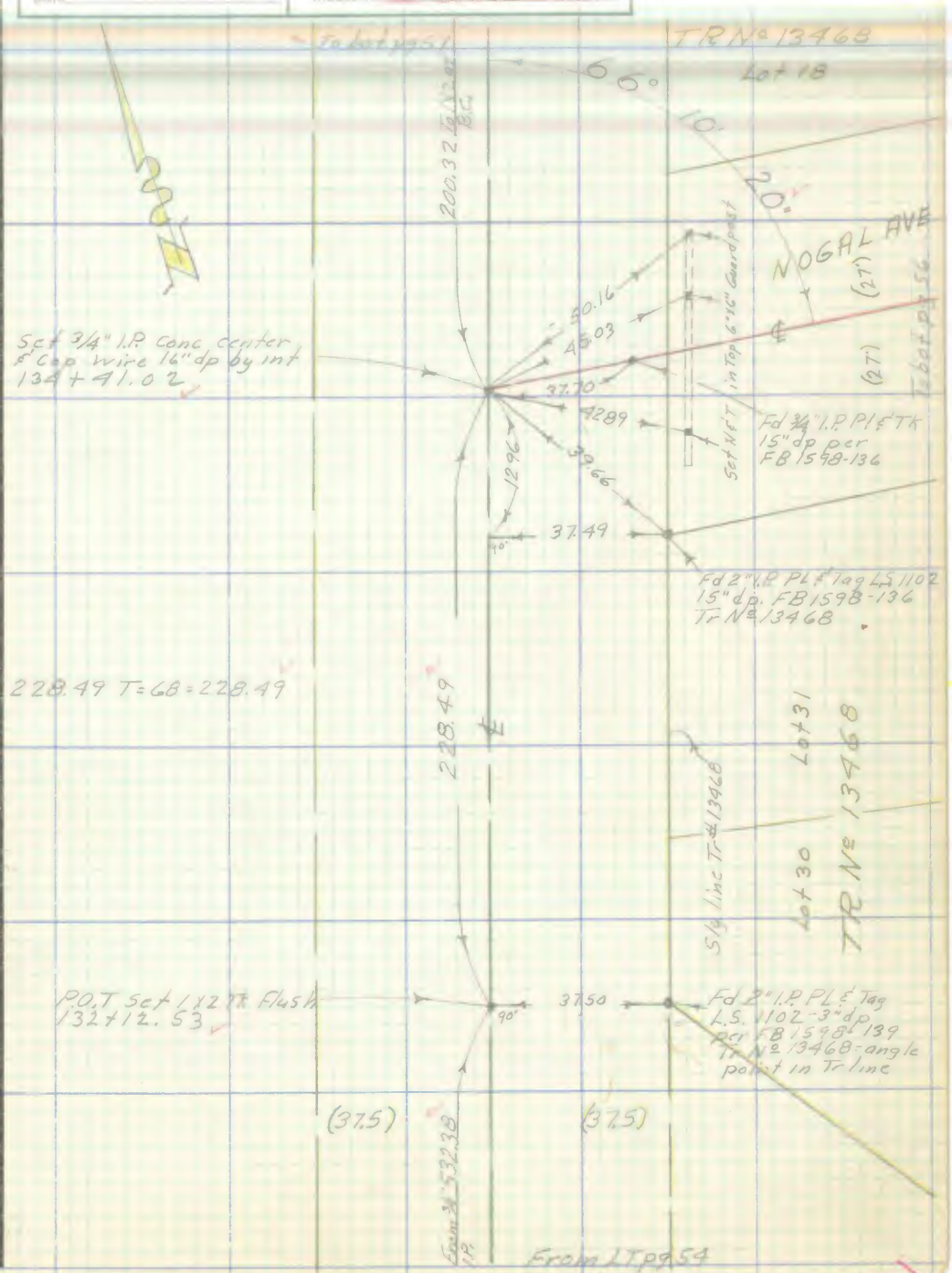

Note: Any Additions or Changes on This Sheet Must be Made or Circled in Red Ink With Date and Name of Person Making Change.

Do not extend notes this side of this line.

RETURN TO
LOS ANGELES COUNTY SURVEYOR
726 LOS ANGELES COUNTY
ENGINEERING BLDG.

76F3095 247 4-53

PWFB 0927

1139

F.B. 1206 Pg. 56

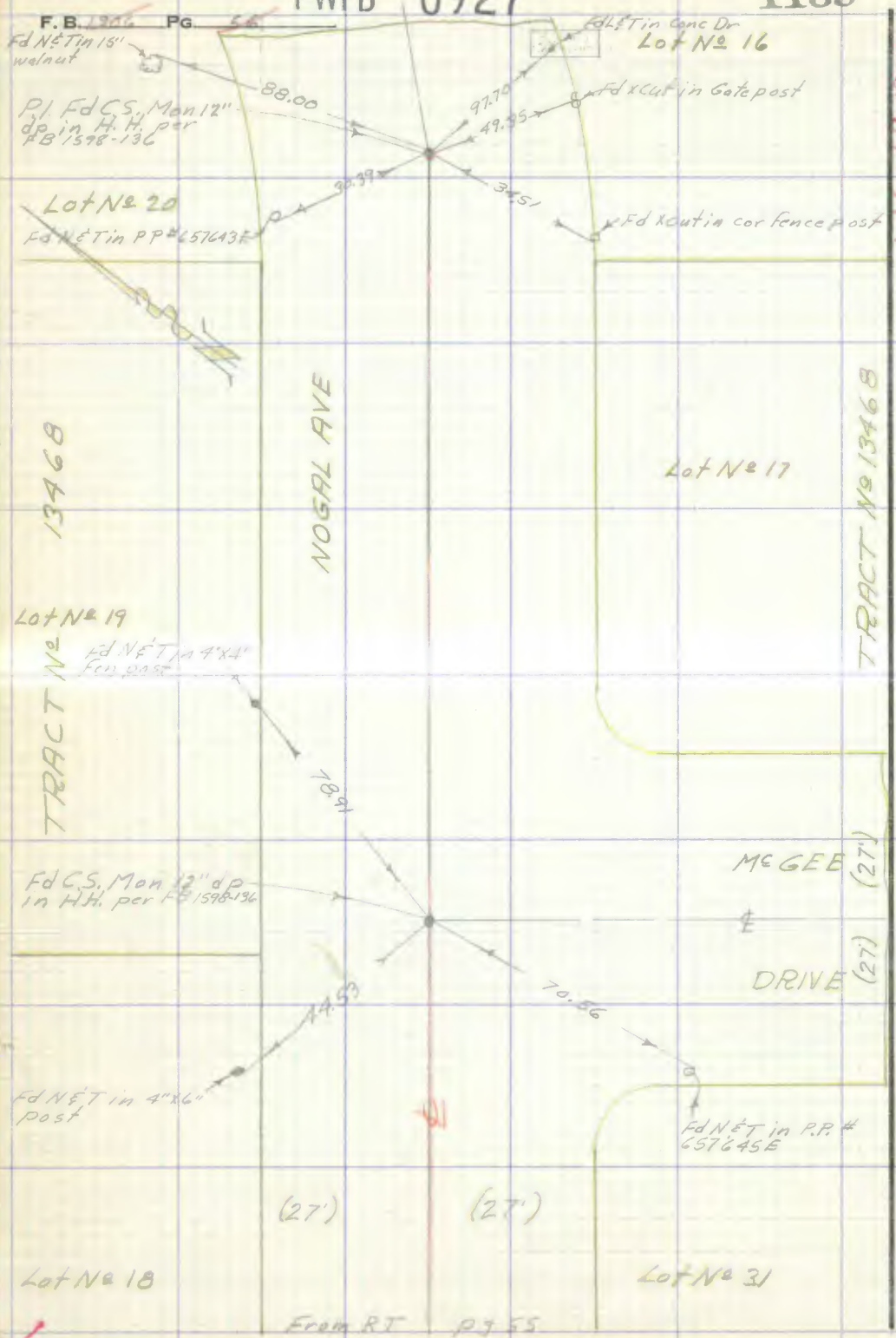

RETURN TO
LOS ANGELES COUNTY SURVEYOR
726 LOS ANGELES COUNTY
ENGINEERING BLDG.
Do not extend notes this side of this line.

Note: Any Additions or Changes on This Sheet Must be Made or Circled in Red Ink With Date and Name of Person Making Change.

PWFB 0927

1140

F. B. _____ PG. _____

Notes Ck'd by [illegible]	Survey of Sorenson Ave SD
Map No.	W. O. [illegible] Tape No. [illegible] St'd. 68 °F
Office Work	Surveyed by M.A. Van Deren
Checked	Notes Van Date 1-9-55
Date	Indexed [illegible]

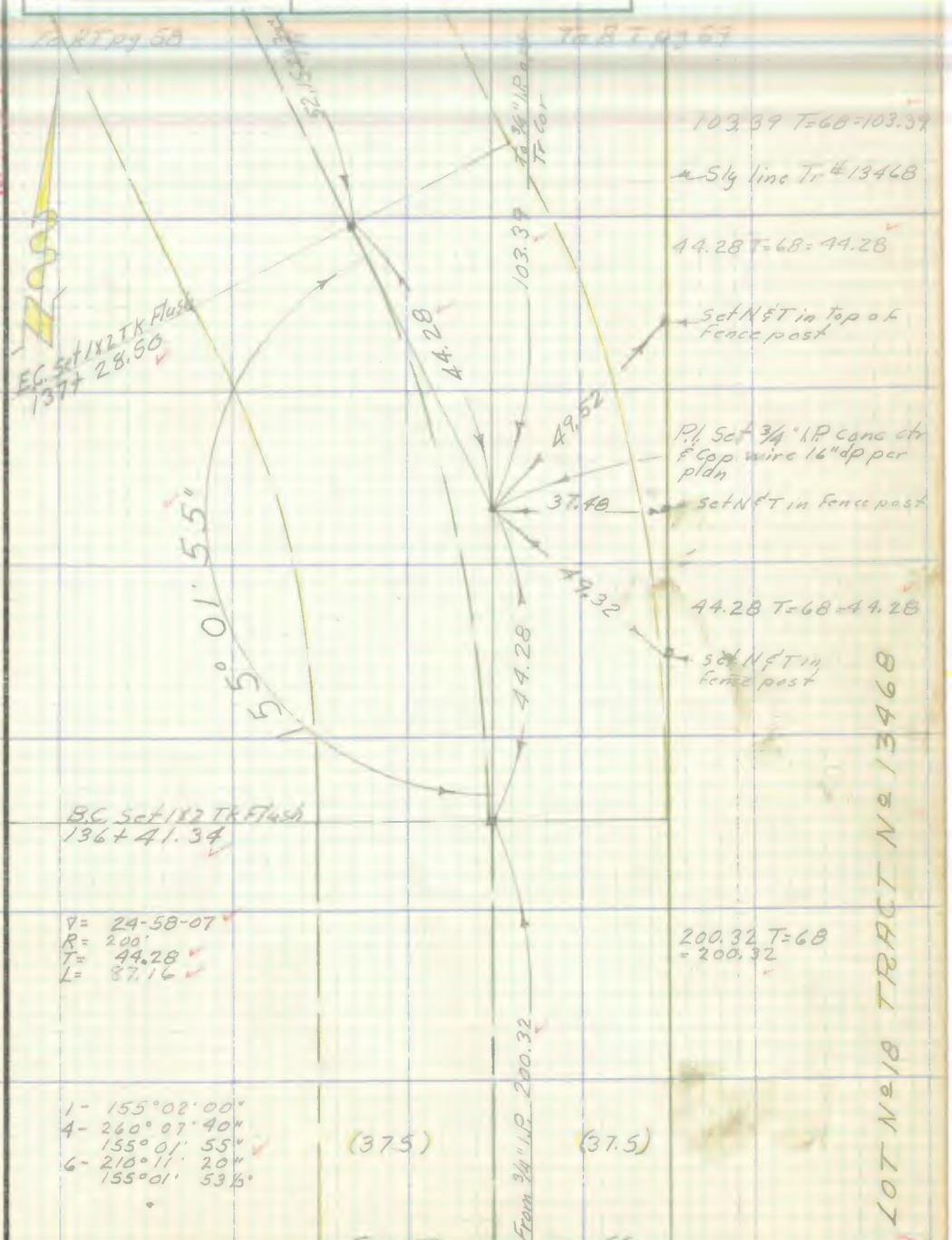

Note: Any Additions or Changes on This Sheet Must be Made or Circled in Red Ink With Date and Name of Person Making Change.

Do not extend notes this side of this line.

RETURN TO
LOS ANGELES COUNTY SURVEYOR
726 LOS ANGELES COUNTY
ENGINEERING BLDG.

76F3098 247 4-53

PWFB 0927 1141, 1142

F. B. 906 Pg. 58

- 86° 41' 20"
4 - 346° 45' 00"
86° 41' 15"
6 - 160° 07' 30"
86° 41' 15"

RETURN TO
LOS ANGELES COUNTY SURVEYOR
726 LOS ANGELES COUNTY
ENGINEERING BLDG.

Do not extend notes this side of this line.

Note: Any Additions or Changes on This Sheet Must be Made or Circled in Red Ink With Date and Name of Person Making Change.

PWFB 0927

1143

Notes Ck'd by	Survey of [illegible]
Map No.	W. O. [illegible] Tape No. [illegible] St'd. [illegible] °F
Office Work	Surveyed by M. A. Van Deren
Checked	Notes Van Date 1-3-55
Date	Indexed [illegible] C. Johnson

F. B. [illegible] Pg. [illegible]

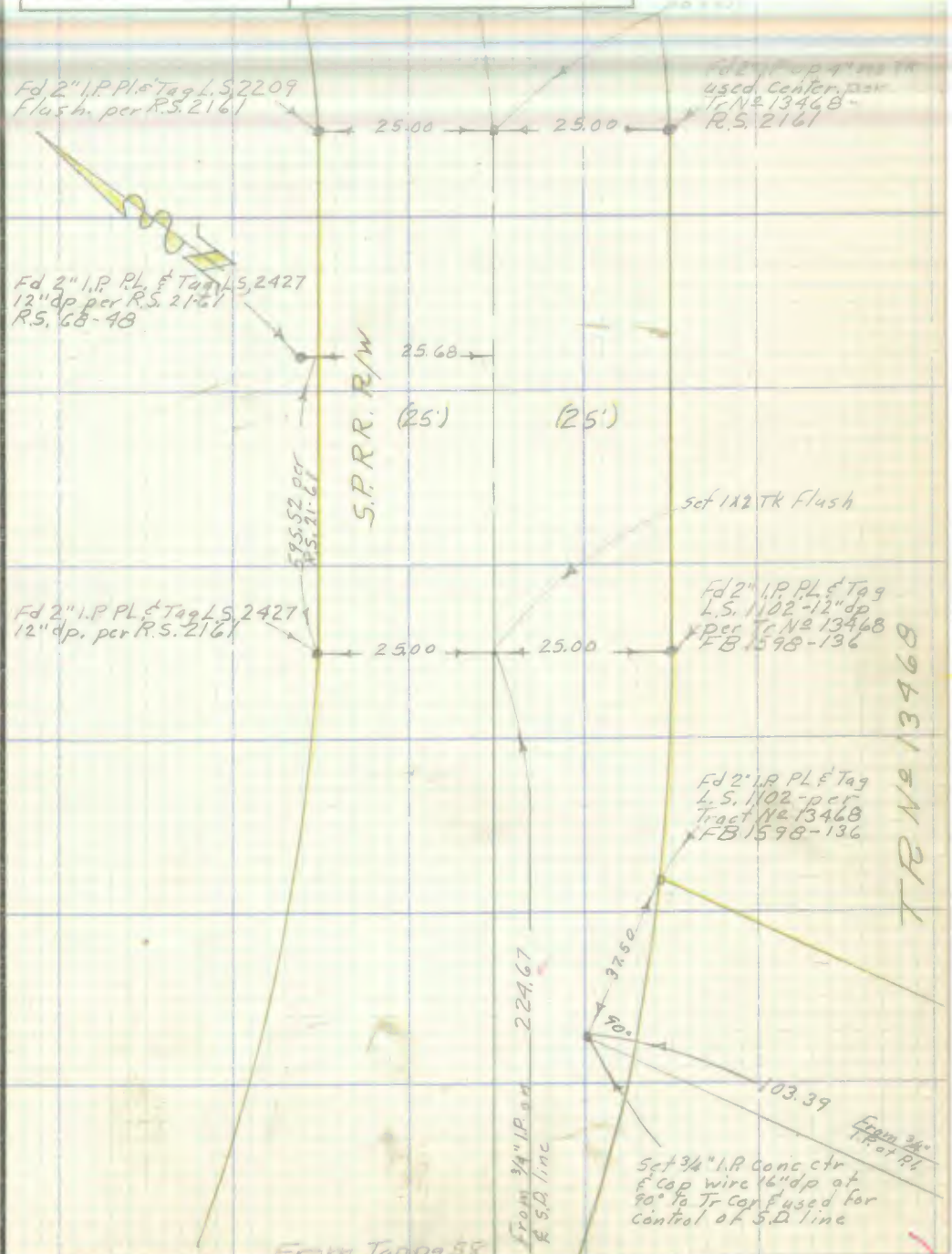

Note: Any Additions or Changes on This Sheet Must be Made or Circled in Red Ink With Date and Name of Person Making Change.

Do not extend notes this side of this line.

RETURN TO
LOS ANGELES COUNTY SURVEYOR
726 LOS ANGELES COUNTY
ENGINEERING BLDG.

76F3095 247 4-53

PWFB 0927 1144

F. B. 1906 PG. 60

W.S. 34-A-1

RETURN TO
LOS ANGELES COUNTY SURVEYOR
726 LOS ANGELES COUNTY
ENGINEERING BLDG.

Do not extend notes this side of this line.

Note: Any Additions or Changes on This Sheet Must be Made or Circled in Red Ink With Date and Name of Person Making Change.

PWFB 0927 1145

Notes Ck'd by	Survey of Sorenson Ave S.D.
Map No.	W. O. [illegible] Tape No. [illegible] St'd. [illegible] °F
Office Work	Surveyed by M.A. Van Deren
Checked	Notes [illegible] Date 1-4-55
Date	Indexed [illegible]

F. B. [illegible] PG. [illegible]

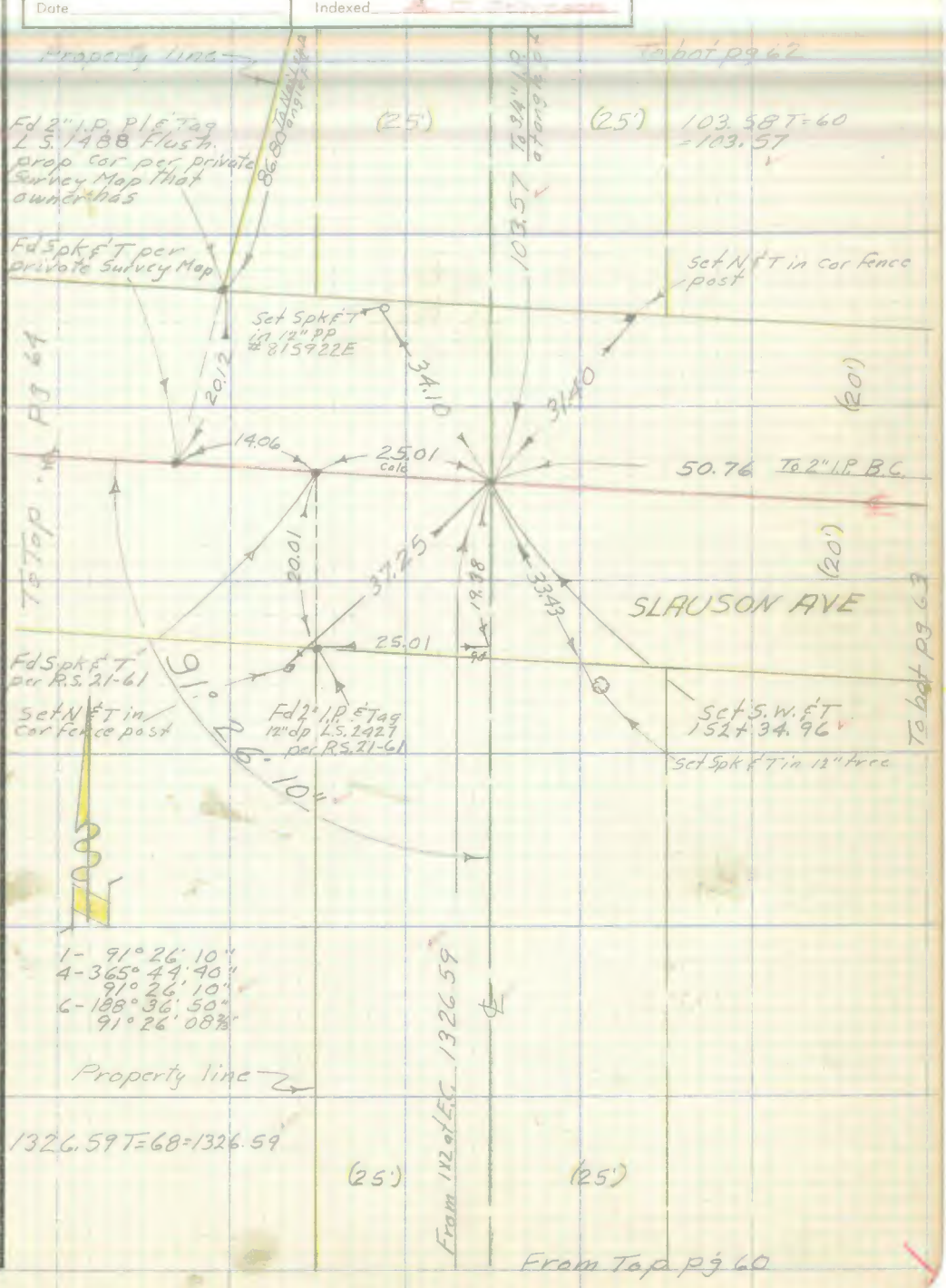

W.S. 37 B
W.E. 34 A

Note: Any Additions or Changes on This Sheet Must be Made or Circled in Red Ink With Date and Name of Person Making Change.

Do not extend notes this side of this line.

RETURN TO
LOS ANGELES COUNTY SURVEYOR
726 LOS ANGELES COUNTY
ENGINEERING BLDG.

76F3095 247 4-53

PWFB 0927 1146

F.B. 1906 PG. 62

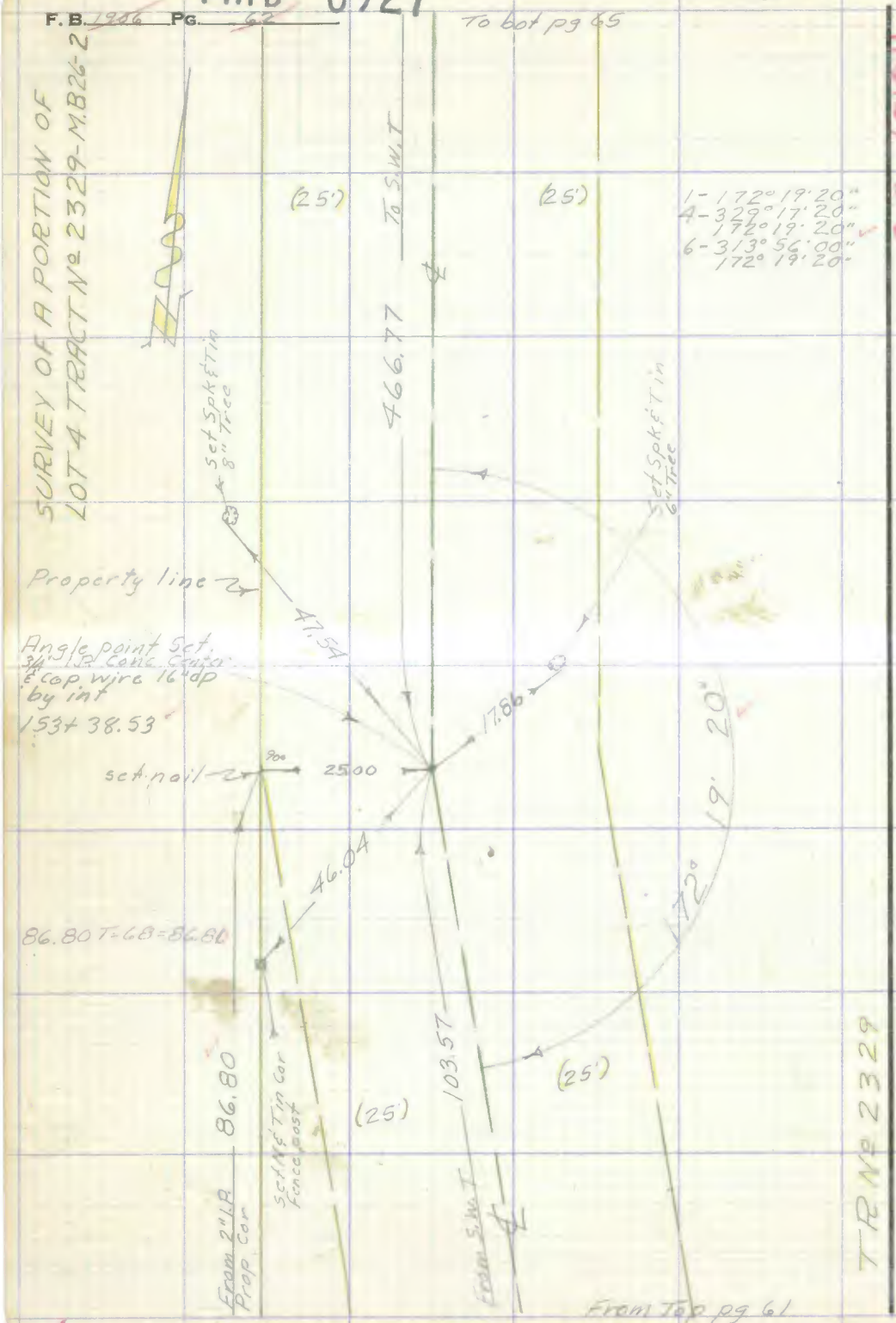

W.S. 37-B-6

RETURN TO
LOS ANGELES COUNTY SURVEYOR
726 LOS ANGELES COUNTY
ENGINEERING BLDG.

Do not extend notes this side of this line.

Note: Any Additions or Changes on This Sheet Must be Made or Circled in Red Ink With Date and Name of Person Making Charge.

PWFB 1027 302, 303

F. B. ____ PG. ____

Notes Ck'd by ____	Survey of Sorenson Ave SD
Map No. ____	W. O. 6285-0 Tape No. 1-15 St'd. 68 °F
Office Work ____	Surveyed by M. A. Van Deren
Checked ____	Notes Van Date 1-5-55
Date ____	Indexed [illegible]

W.S. 37-B-6
W.S. 84-A-1

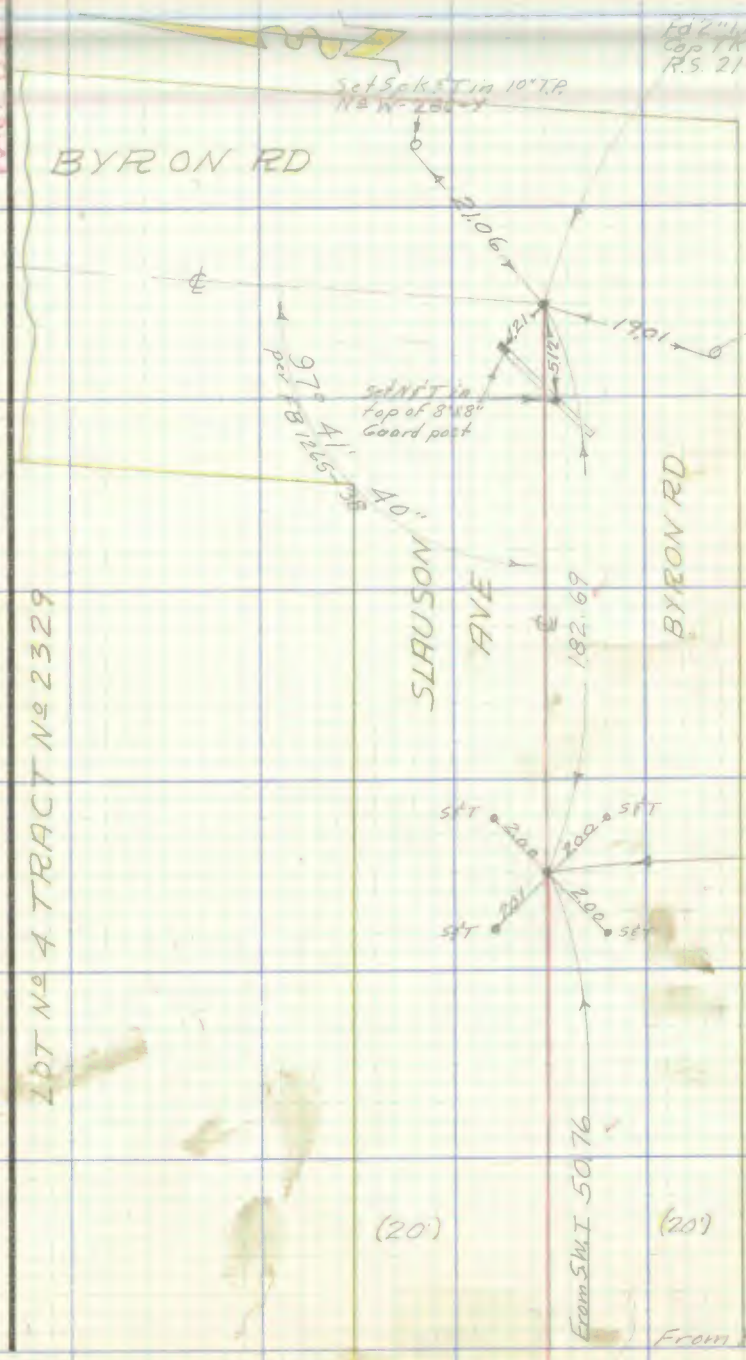

Note: Any Additions or Changes on This Sheet Must be Made or Circled in Red Ink With Date and Name of Person Making Change.

Do not extend notes this side of this line.

RETURN TO
LOS ANGELES COUNTY SURVEYOR
726 LOS ANGELES COUNTY
ENGINEERING BLDG.

76F309S 247 4-53

F.B. 1906 PG. 64

From LT pg 61

W.S. 37-A-6

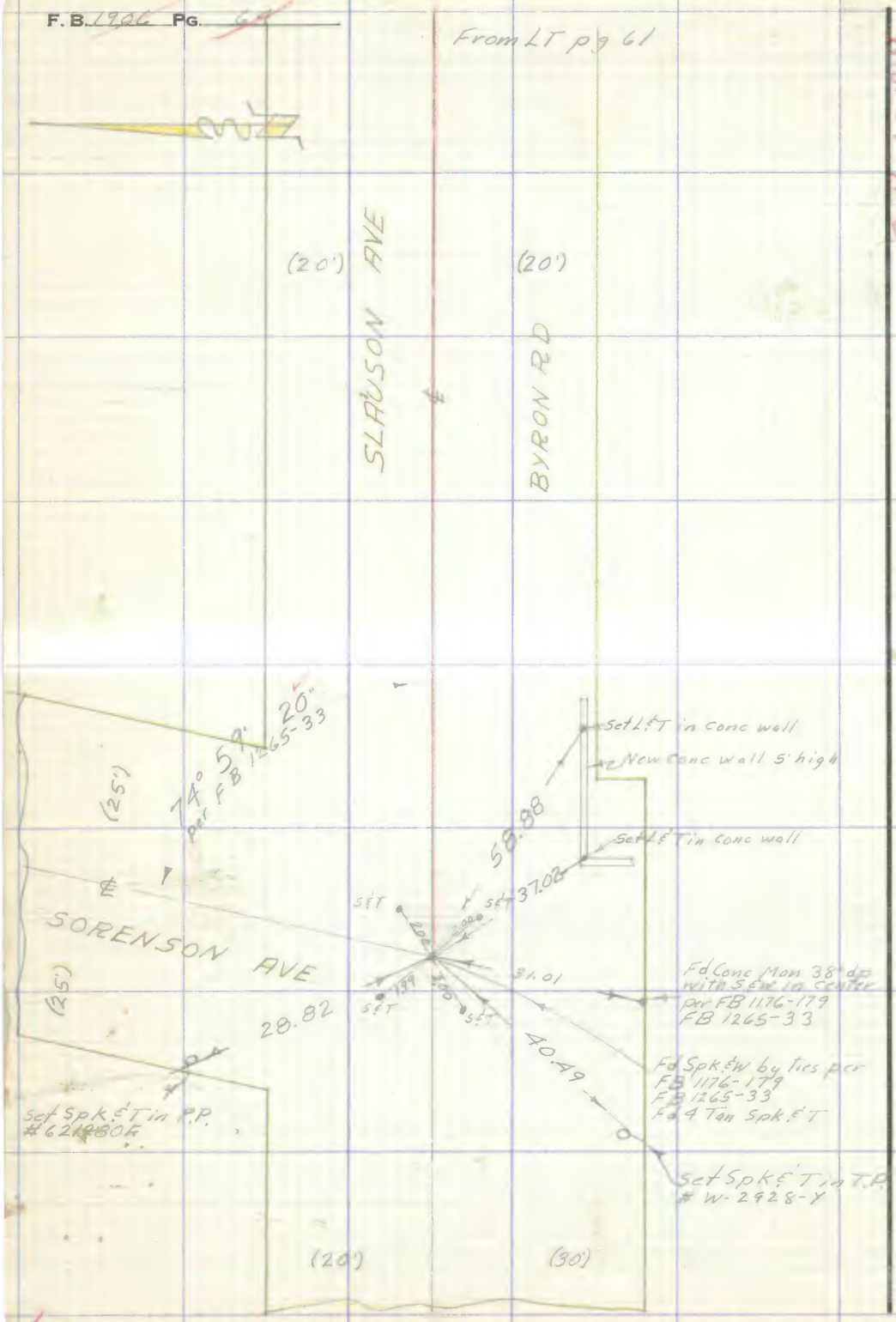

RETURN TO
LOS ANGELES COUNTY SURVEYOR
726 LOS ANGELES COUNTY
ENGINEERING BLDG.

Do not extend notes this side of this line.

Note: Any Additions or Changes on This Sheet Must be Made or Circled in Red Ink With Date and Name of Person Making Charge.

PWFB 1027

304

F. B ____ Pg ____

Notes Ck'd by ____	Survey of [illegible]
Map No. ____	W. O. [illegible] Tape No: [illegible] Std. [illegible] °F
Office Work ____	Surveyed by M. A. VanDeren
Checked ____	Notes [illegible] Date 1-6-55
Date ____	Indexed [illegible]

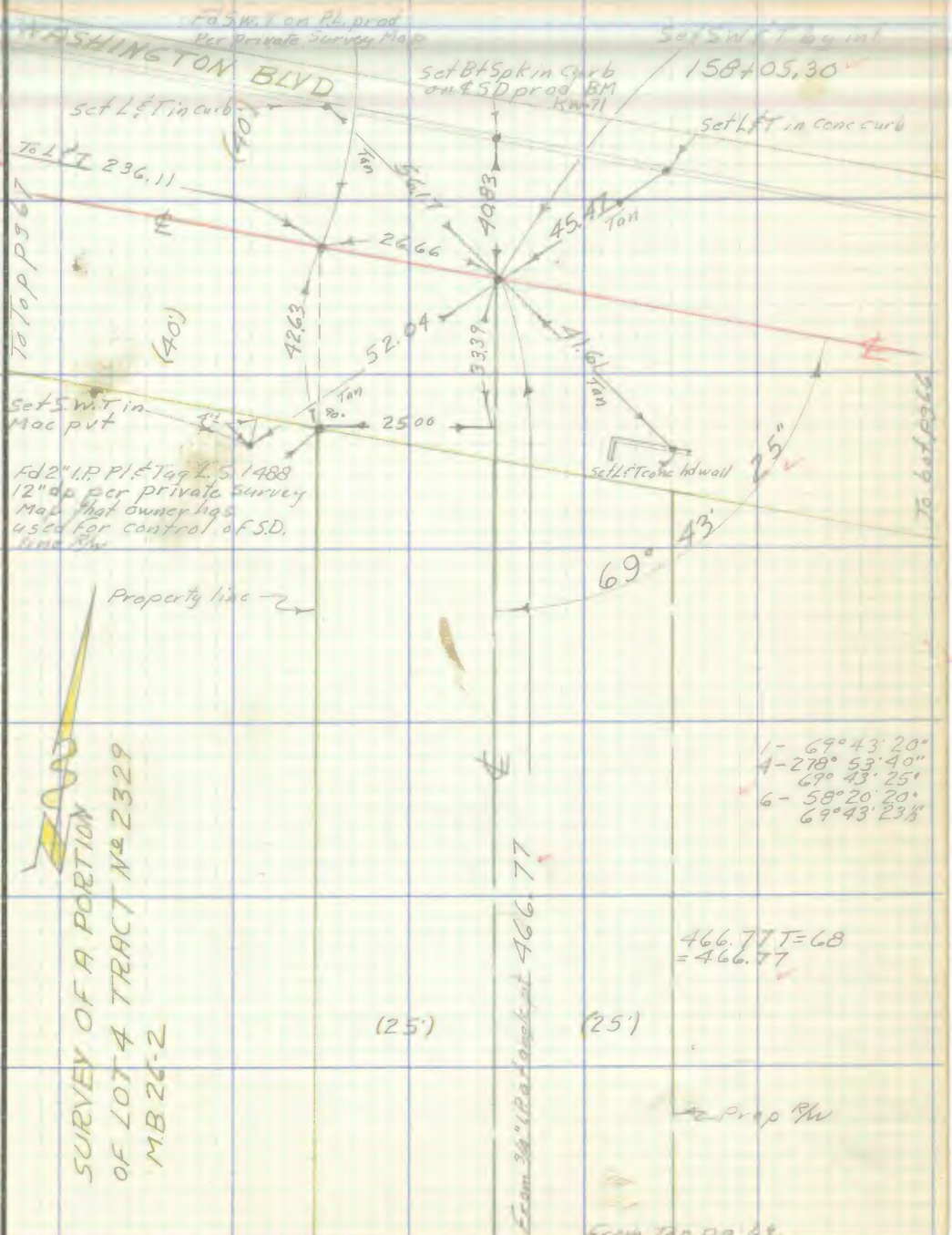

Note: Any Additions or Changes on This Sheet Must be Made or Circled in Red Ink With Date and Name of Person Making Change.

Do not extend notes this side of this line.

RETURN TO
LOS ANGELES COUNTY SURVEYOR
726 LOS ANGELES COUNTY
ENGINEERING BLDG.

76F309S 247 4-53

F. B. 1906 Pg. 66

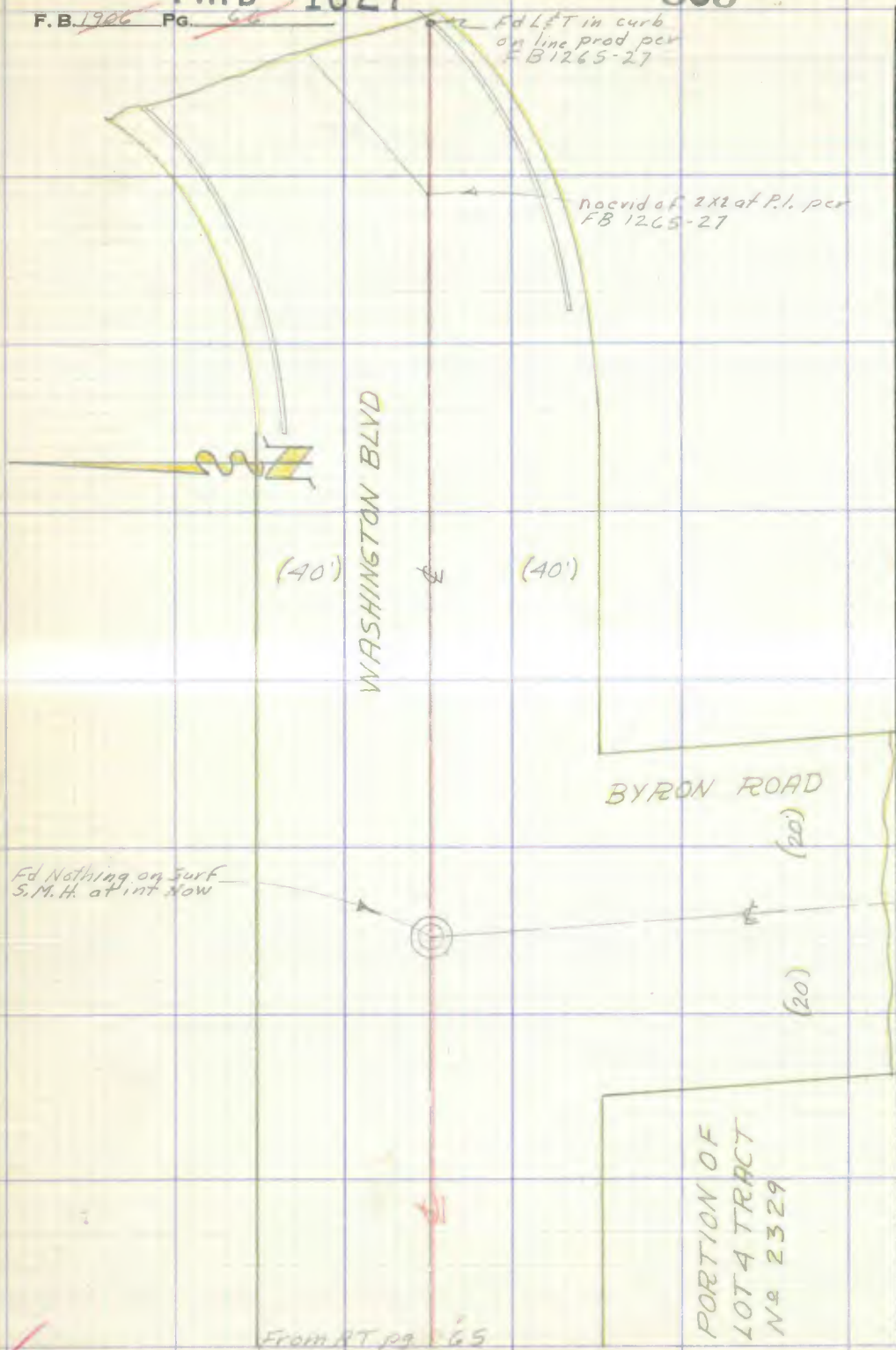

W.S. 37-B-6

RETURN TO
LOS ANGELES COUNTY SURVEYOR
726 LOS ANGELES COUNTY
ENGINEERING BLDG.

Do not extend notes this side of this line.

Note: Any Additions or Changes on This Sheet Must be Made or Circled In Red Ink With Date and Name of Person Making Change.

PWFB 1027

306

F. B. [illegible] PG. [illegible]

Notes Ck'd by [illegible]	Survey of Sprenson Ave S.W.
Map No.	W. O. [illegible] Tape No. [illegible] St'd. [illegible] °F
Office Work	Surveyed by [illegible]
Checked	Notes [illegible] Date 1-10-55
Date	Indexed [illegible]

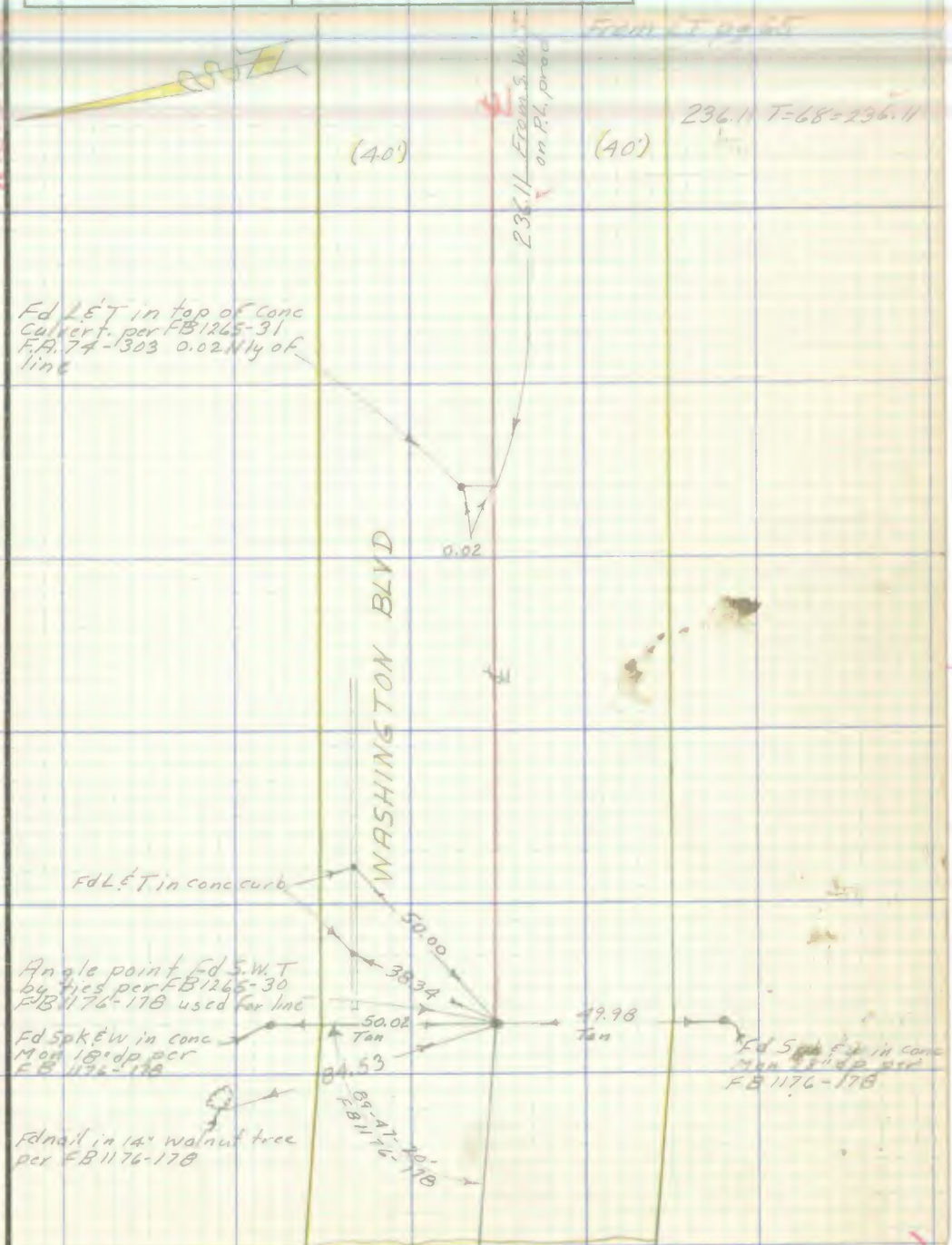

Note: Any Additions or Changes on This Sheet Must be Made or Circled in Red Ink With Date and Name of Person Making Change.

Do not extend notes this side of this line.

RETURN TO
LOS ANGELES COUNTY SURVEYOR
726 LOS ANGELES COUNTY
ENGINEERING BLDG.

76F309S 247 4-53

RETURN TO
LOS ANGELES COUNTY SURVEYOR
726 LOS ANGELES COUNTY
ENGINEERING BLDG.

Note: Any Additions or Changes on This Sheet Must be Made or Circled in Red Ink With Date and Name of Person Making Change.

Do not extend notes this side of this line.

F. B. 1906 PG. 68

PWFB 0927 1147

Notes Ck'd by [illegible]	Survey of [illegible]
Map No.	W. O. [illegible] Tape No. 1145 St'd. 68 °F
Office Work	Surveyed by M.A. Van Deren
Checked	Notes Van Date 3-18-55
Date	Indexed [illegible]

F. B. [illegible] Pg. [illegible]

JN 6228.00

LINE CHANGE ON LINE "A"

SORENSON AVE S.D.

3-18-55
Van Deren
Richards
Myers
Siemann
Bustrum

Supersedes pg 44-45-46-49

Note: Any Additions or Changes on This Sheet Must be Made or Circled in Red Ink With Date and Name of Person Making Change.

Do not extend notes this side of this line.

RETURN TO
LOS ANGELES COUNTY SURVEYOR
726 LOS ANGELES COUNTY
ENGINEERING BLDG.

76F8095 247 4-53

F. B. 1906 Pg. 10

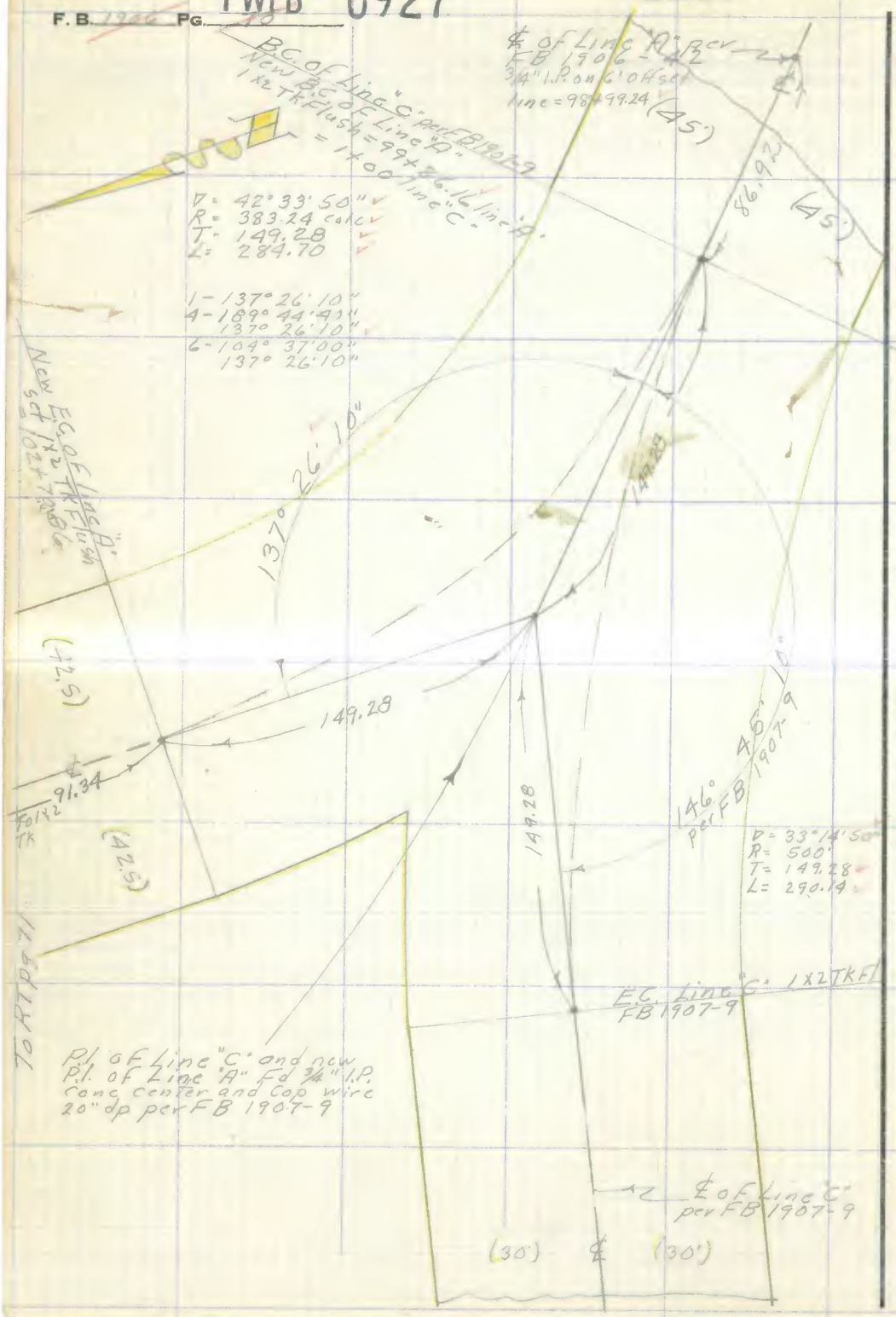

RETURN TO
LOS ANGELES COUNTY SURVEYOR
726 LOS ANGELES COUNTY
ENGINEERING BLDG.
Do not extend notes this side of this line.

Note: Any Additions or Changes on This Sheet Must be Made or Circled in Red Ink With Date and Name of Person Making Change.

PWFB 0927

1149

Notes Ck'd by	Survey of Sorensen Ave S.W.
Map No.	W. O. Tape No. Std. °F
Office Work	Surveyed by M. A. Van Deren
Checked	Notes Date 3-24-55
Date	Indexed

F. B. Pg.

LOT A TRACT

Nº 3336

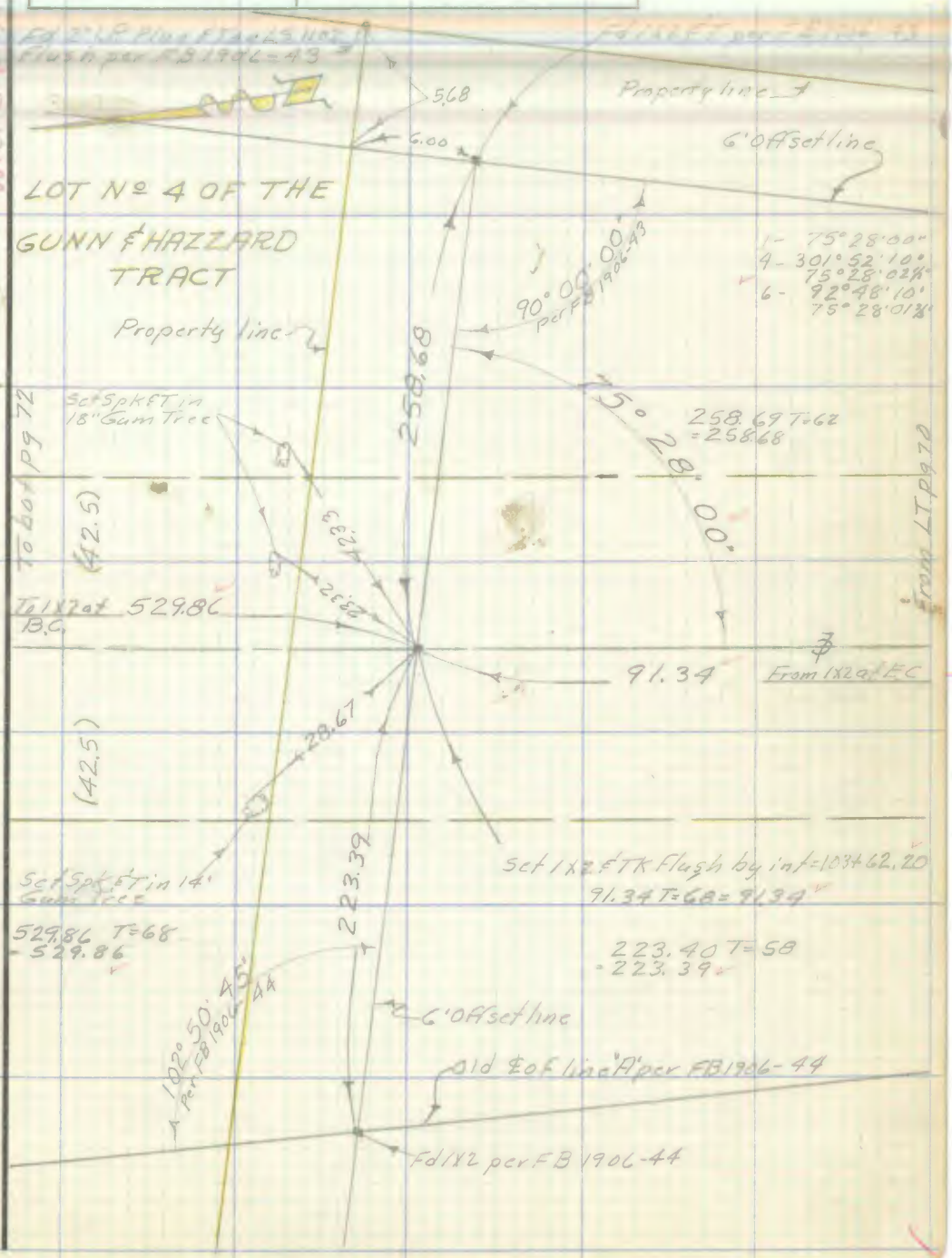

Note: Any Additions or Changes on This Sheet Must be Made or Circled in Red Ink With Date and Name of Person Making Change.

Do not extend notes this side of this line.

RETURN TO
LOS ANGELES COUNTY SURVEYOR
726 LOS ANGELES COUNTY
ENGINEERING BLDG.

76F309S 247 4-53

PWFB 0927 1150

F. B. 1906 PG. 72

To bot pg 73

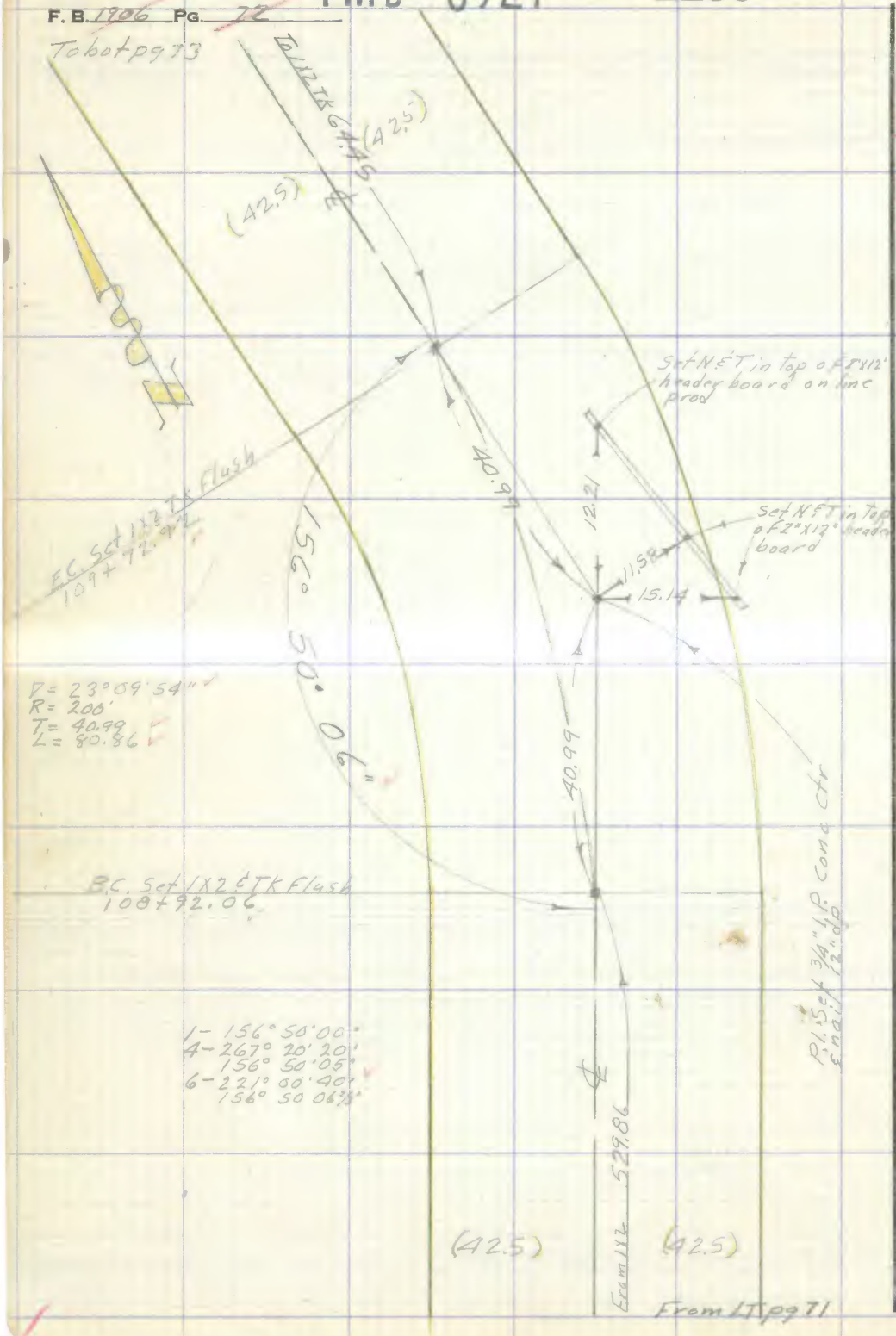

W.B. 34 - A-1

RETURN TO
LOS ANGELES COUNTY SURVEYOR
726 LOS ANGELES COUNTY
ENGINEERING BLDG.

Do not extend notes this side of this line.

Note: Any Additions or Changes on This Sheet Must be Made or Circled in Red Ink With Date and Name of Person Making Change.

PWFB 0927

1151

F. B. [illegible] Pg. 73

Notes Ck'd by	Survey of [illegible]
Map No.	W. O. [illegible] Tape No. [illegible] St'd. [illegible] °F
Office Work	Surveyed by M. A. Van Deren
Checked	Notes Van Date [illegible]
Date	Indexed [illegible]

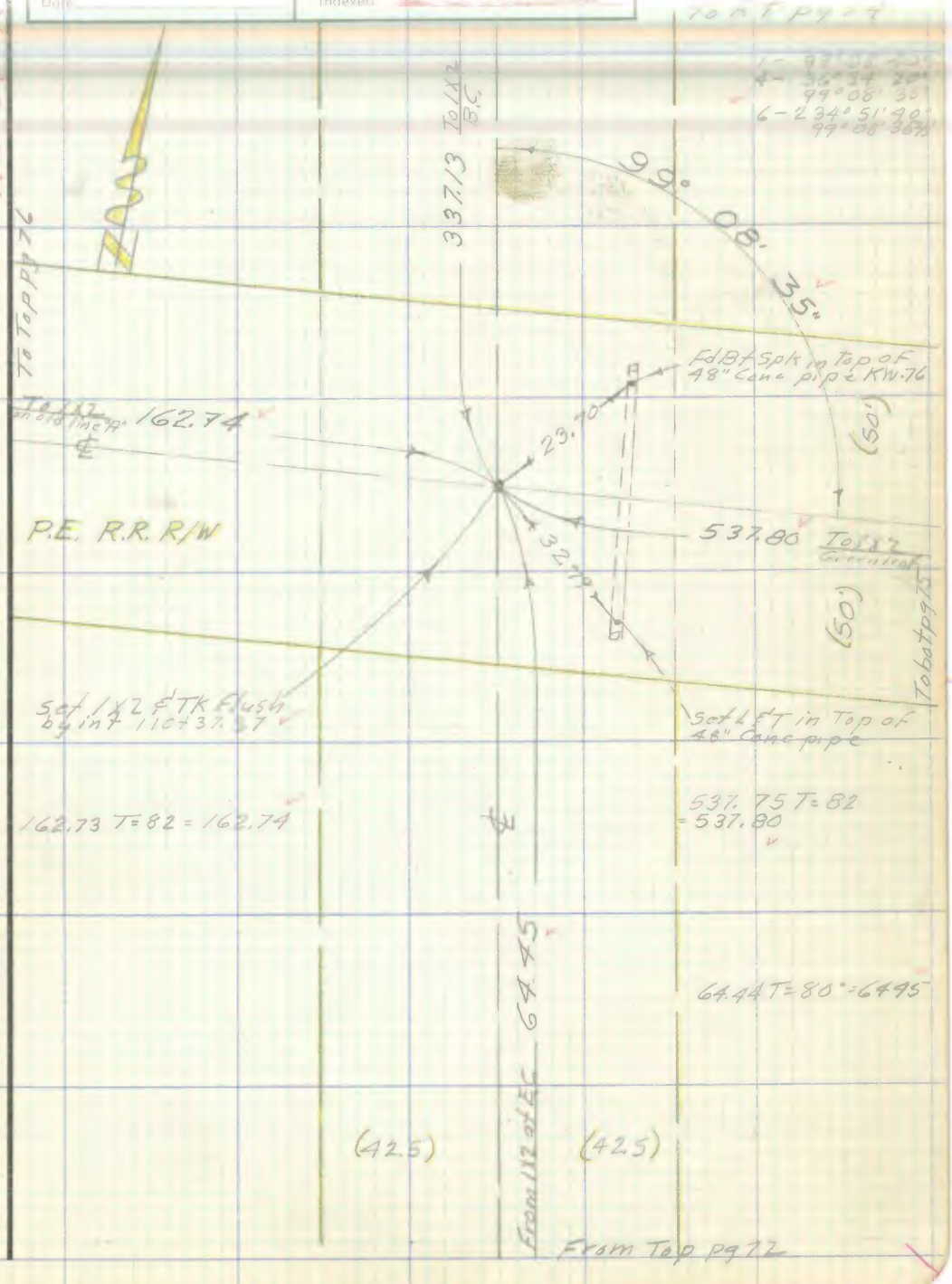

Note: Any Additions or Changes on This Sheet Must be Made or Circled in Red Ink With Date and Name of Person Making Change.

Do not extend notes this side of this line.

RETURN TO
LOS ANGELES COUNTY SURVEYOR
726 LOS ANGELES COUNTY
ENGINEERING BLDG.

76FS09S 247 4-53

PWFB 0927 1152

F.B. 1906 Pg. 74

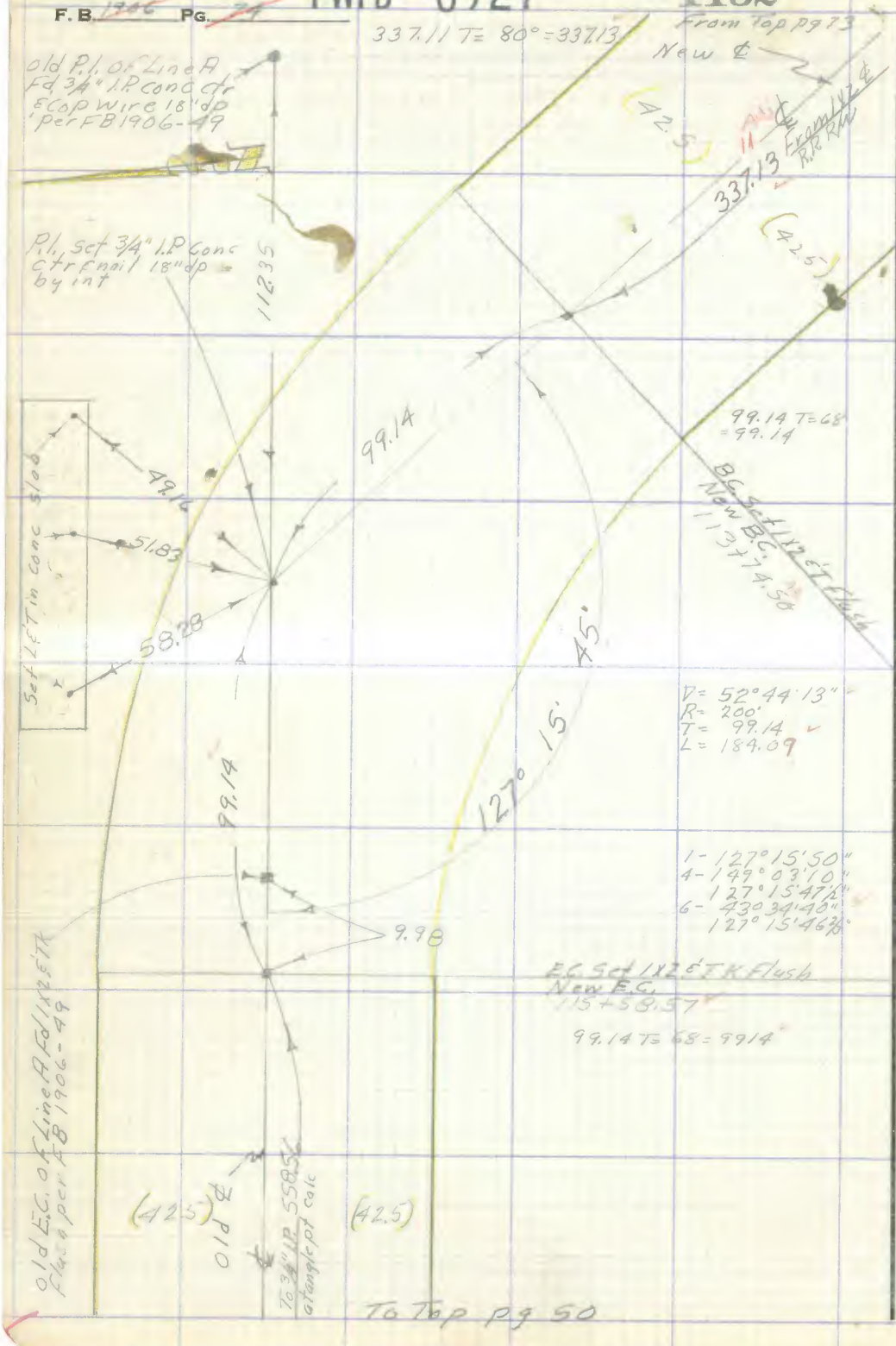

W.S. 34-A-1

RETURN TO
LOS ANGELES COUNTY SURVEYOR
726 LOS ANGELES COUNTY
ENGINEERING BLDG.

Do not extend notes this side of this line.

Note: Any Additions or Changes on This Sheet Must be Made or Circled in Red Ink With Date and Name of Person Making Change.

PWFB 0927

1153

F. B. Pg.

Notes Ck'd by	Survey of [illegible]
Map No.	W. O. [illegible] Tape No. [illegible] St'd. [illegible] °F
Office Work	Surveyed by M.A. Van Deren
Checked	Notes Van Date 3-24-55
Date	Indexed [illegible]

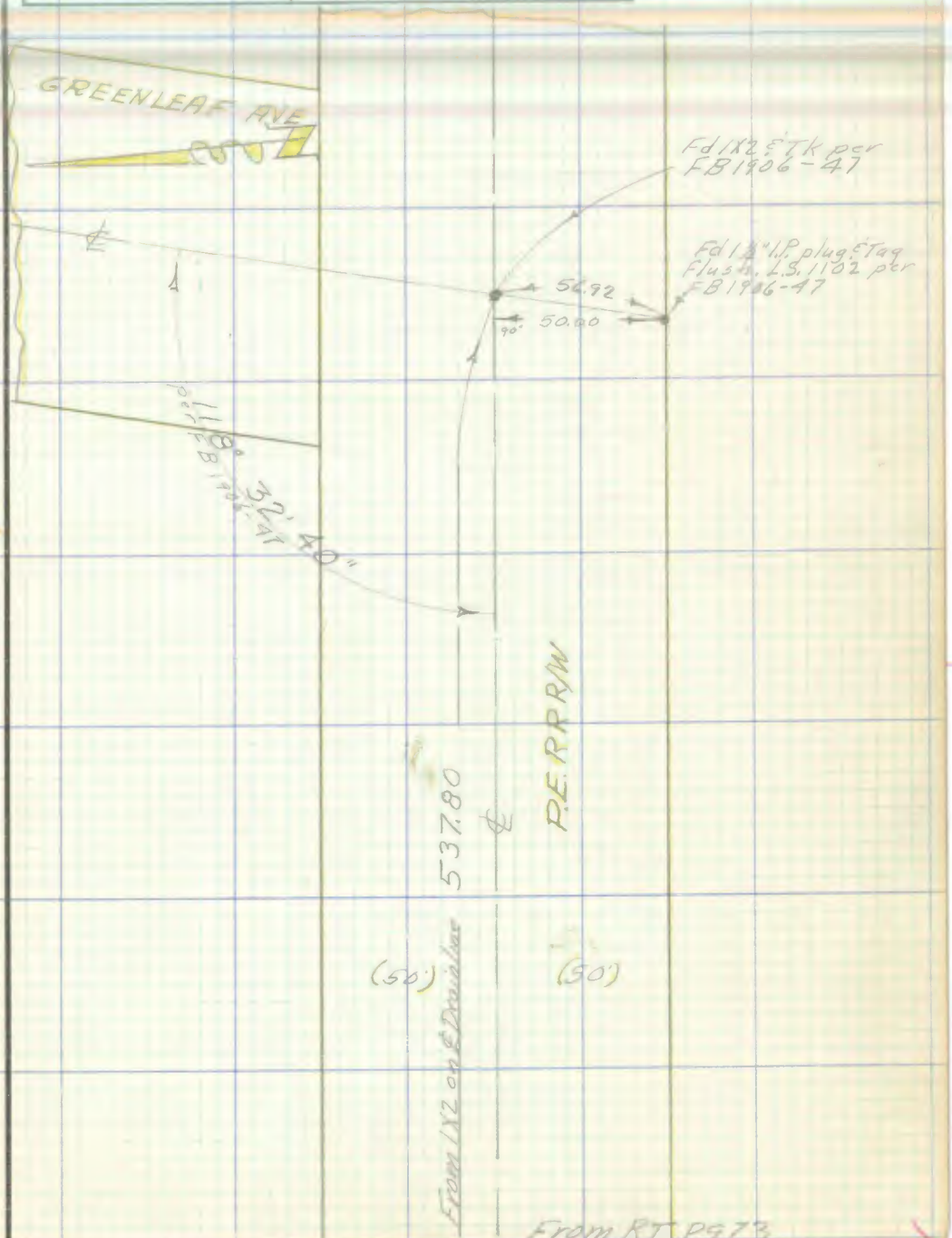

Note: Any Additions or Changes on This Sheet Must be Made or Circled in Red Ink With Date and Name of Person Making Change.

Do not extend notes this side of this line.

RETURN TO
LOS ANGELES COUNTY SURVEYOR
726 LOS ANGELES COUNTY
ENGINEERING BLDG.

76FS09S 247 4-53

PWFB 0927

1154

F. B. ~~1906~~ PG. ~~76~~



RETURN TO
LOS ANGELES COUNTY SURVEYOR
726 LOS ANGELES COUNTY
ENGINEERING BLDG.

Do not extend notes this side of this line.

Note: Any Additions or Changes on This Sheet Must be Made or Circled in Red Ink With Date and Name of Person Making Change.

Notes Ck'd by	Survey of Sorenson Ave Sd
Map No.	W. O. [illegible] Tape No. [illegible] St'd. [illegible] °F
Office Work	Surveyed by M.A. Van Dergn
Checked	Notes [illegible] Date [illegible]
Date	Indexed K. C. Tokuno 4-11-56

F. B. _____ Pg. _____

JN-6228.00

TOPOGRAPHY ON LINE "A"

SORENSON AVE STORM DRAIN

2-55

Van Dergn
Richards
Myers
Siemann

Note: Any Additions or Changes on This Sheet Must be Made or Circled in Red Ink With Date and Name of Person Making Change.

Do not extend notes this side of this line.

RETURN TO
LOS ANGELES COUNTY SURVEYOR
726 LOS ANGELES COUNTY
ENGINEERING BLDG.

76F309S 247 4-53

F. B. 1906 PG. 90

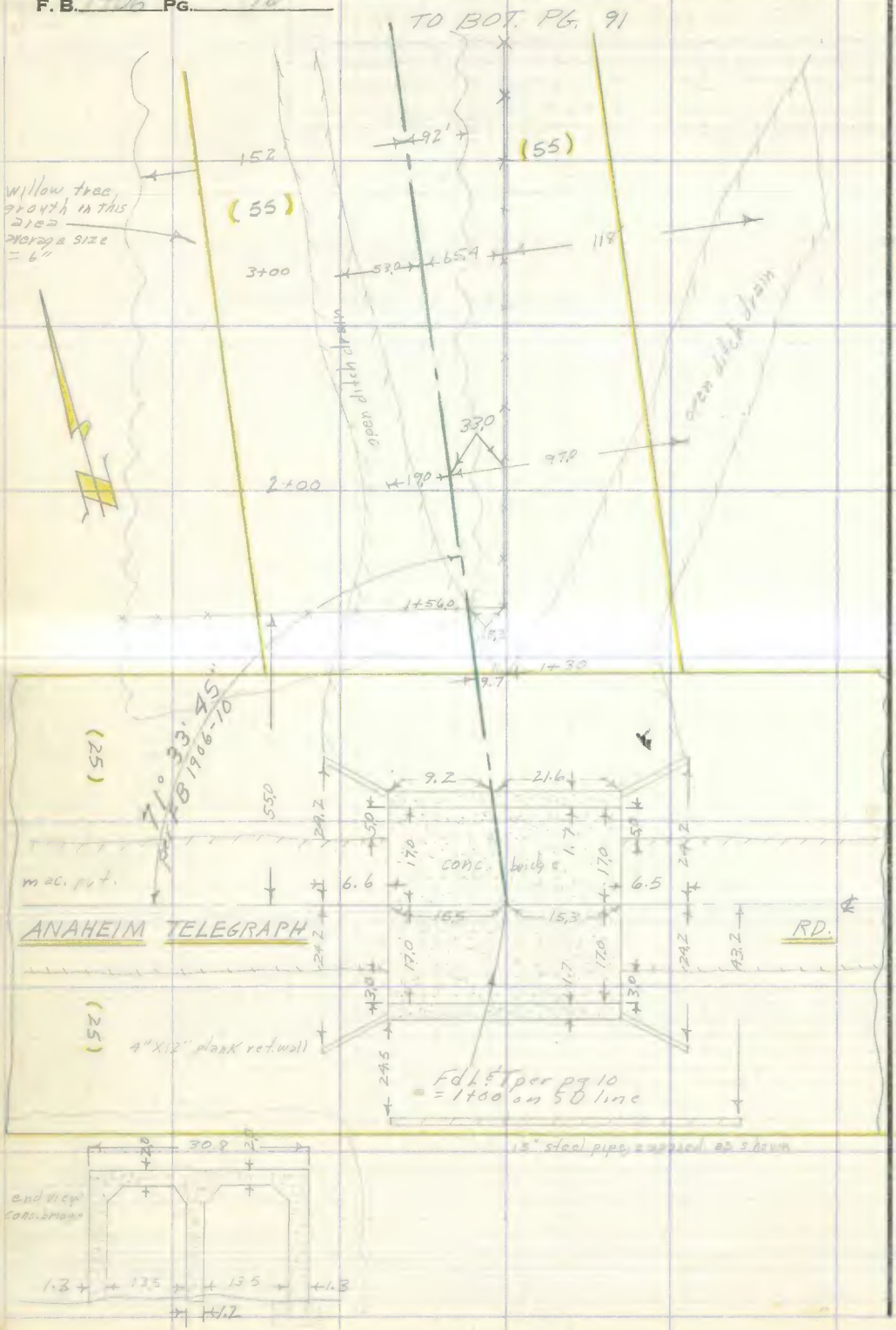

RETURN TO
LOS ANGELES COUNTY SURVEYOR
726 LOS ANGELES COUNTY
ENGINEERING BLDG.
Do not extend notes this side of this line.

Note: Any Additions or Changes on This Sheet Must be Made or Circled in Red Ink With Date and Name of Person Making Change.

Notes Ck'd by	Survey of Sorenson Ave SW
Map No.	W. O. [illegible] Tape No. [illegible] St'd. [illegible] °F
Office Work	Surveyed by M. A. Van Deren
Checked	Notes Richards Date [illegible]
Date	Indexed [illegible]

F. B. [illegible] PG. [illegible]

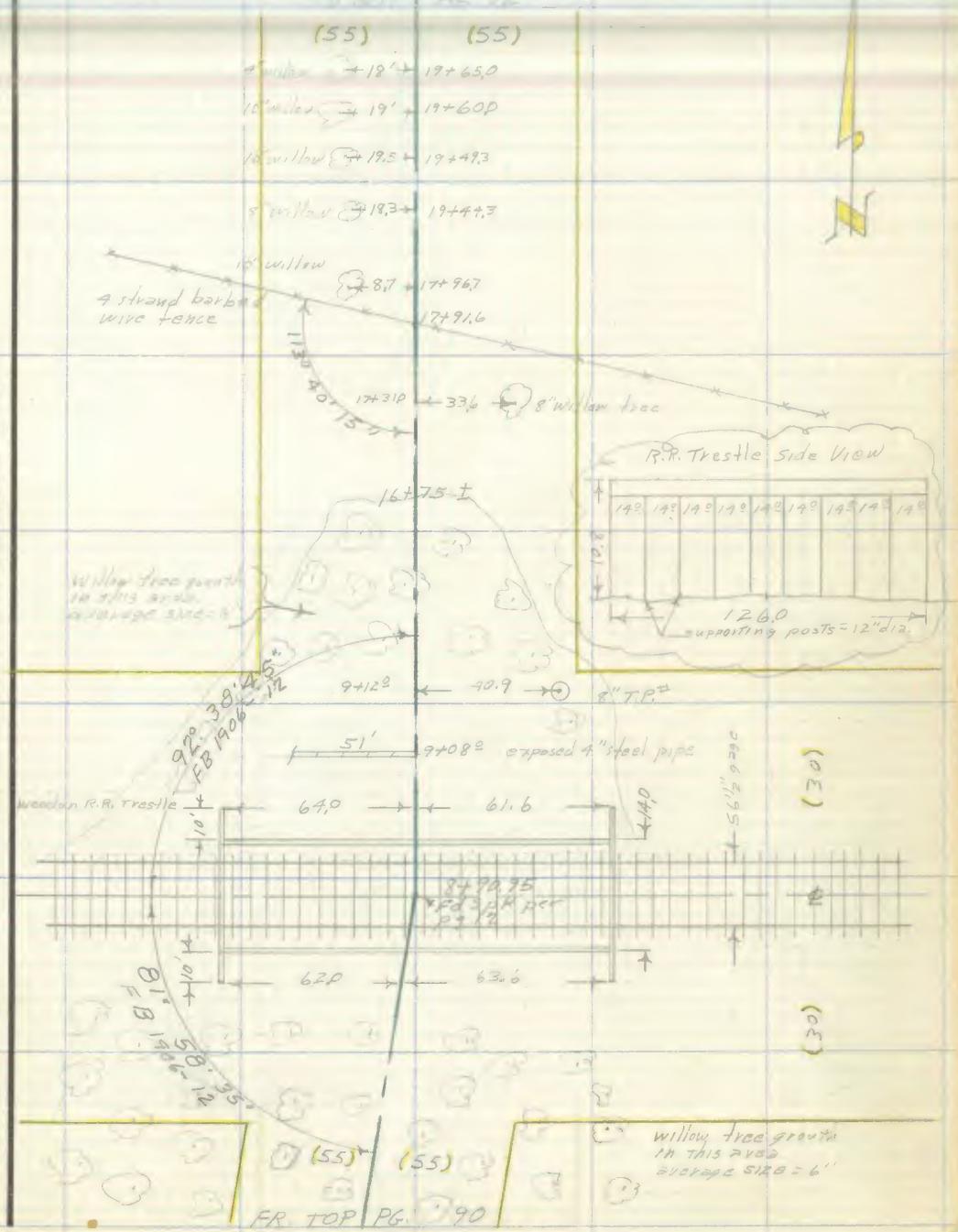

Note: Any Additions or Changes on This Sheet Must be Made or Circled in Red Ink With Date and Name of Person Making Change.

Do not extend notes this side of this line.

RETURN TO
LOS ANGELES COUNTY SURVEYOR
726 LOS ANGELES COUNTY
ENGINEERING BLDG.

76F309S 247 4-53

F. B. 1906 PG. 92

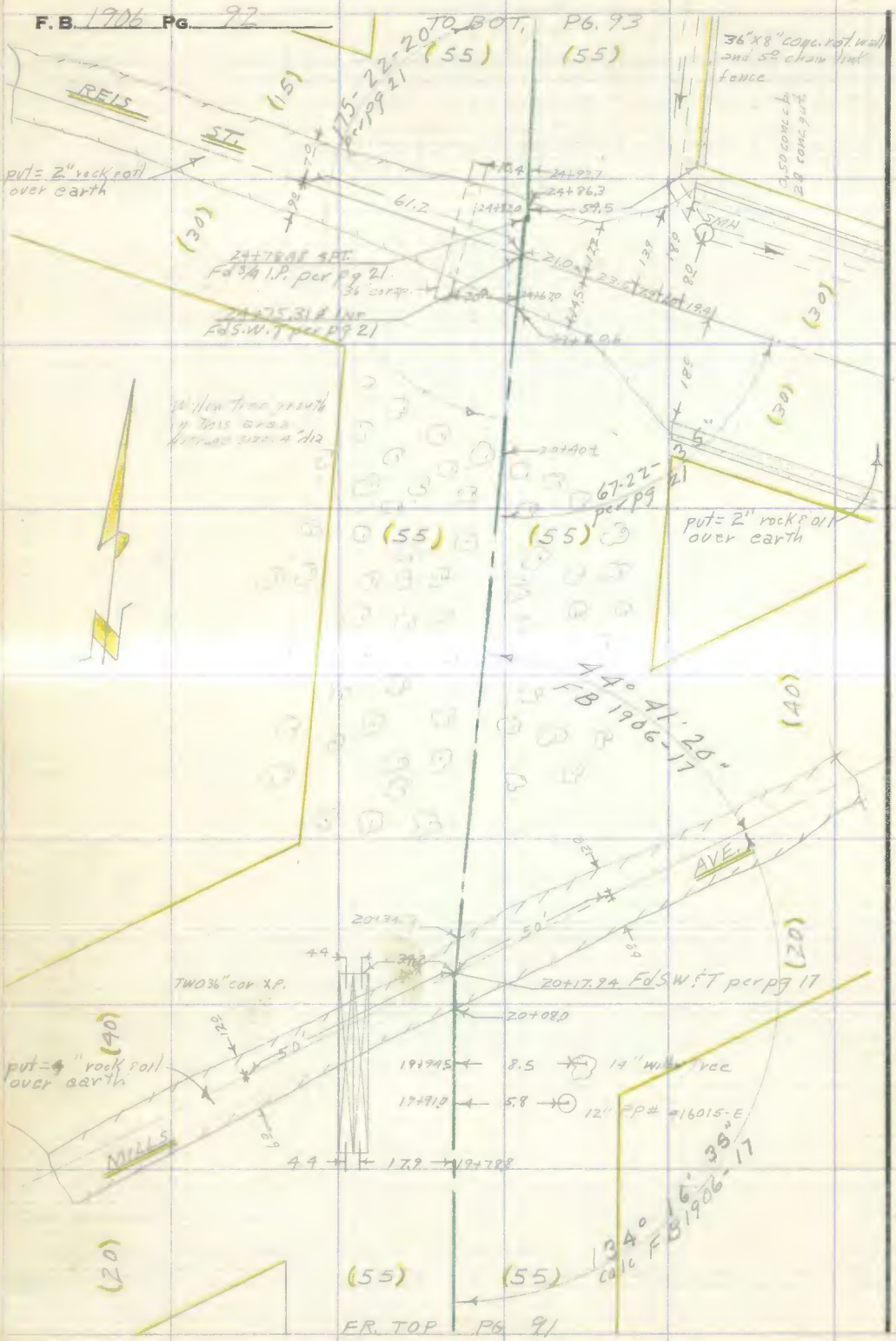

RETURN TO
LOS ANGELES COUNTY SURVEYOR
726 LOS ANGELES COUNTY
ENGINEERING BLDG.
Do not extend notes this side of this line.

Note: Any Additions or Changes on This Sheet Must be Made or Circled in Red Ink With Date and Name of Person Making Change.

76F309S 247 4-53

RETURN TO
LOS ANGELES COUNTY SURVEYOR
726 LOS ANGELES COUNTY
ENGINEERING BLDG.

Note: Any Additions or Changes on This Sheet Must be Made or Circled in Red Ink With Date and Name of Person Making Change.

Do not extend notes this side of this line.

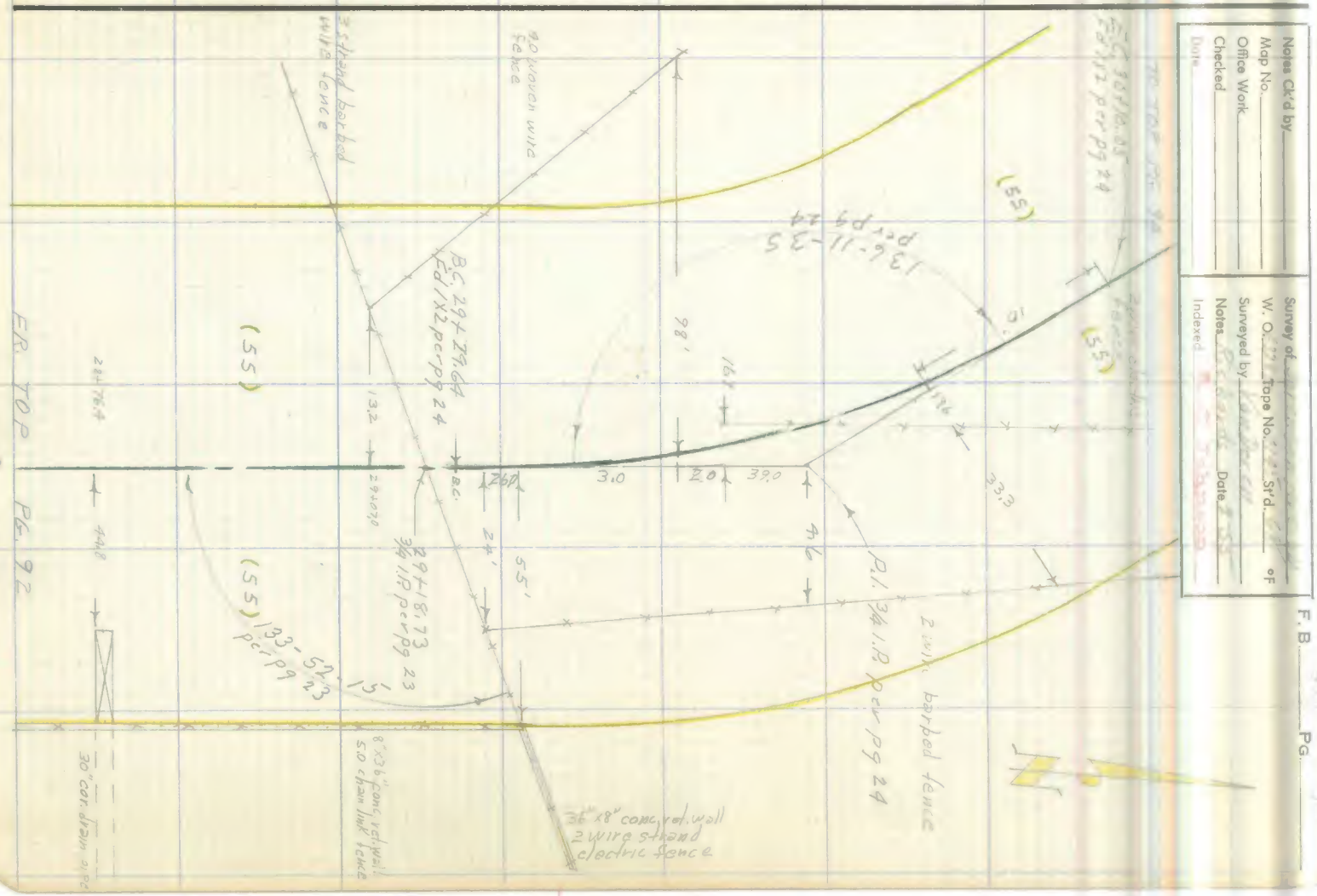

F. B. 1906 Pg. 94

FR TOP PG. 93

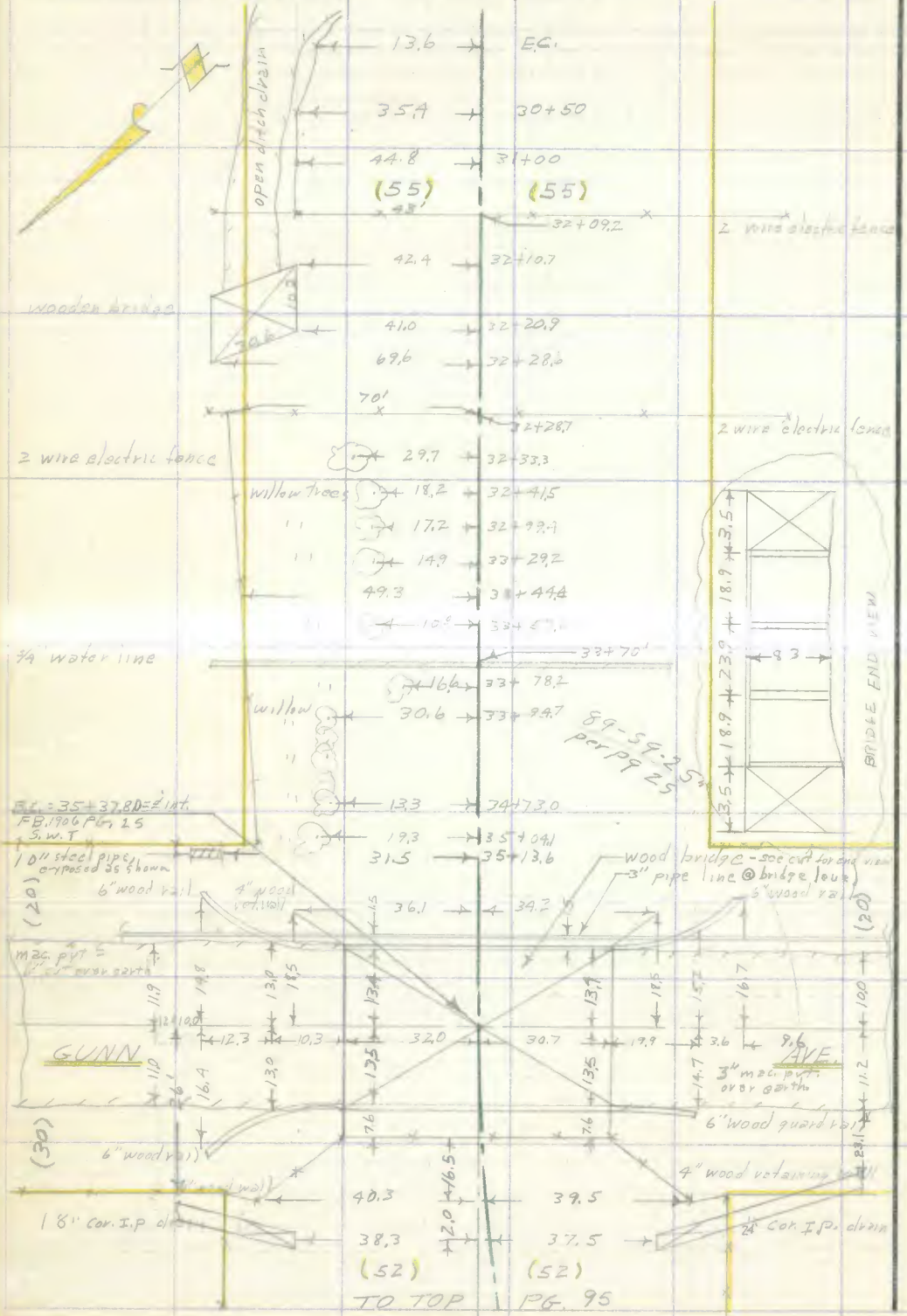

TO TOP PG. 95

RETURN TO
LOS ANGELES COUNTY SURVEYOR
726 LOS ANGELES COUNTY
ENGINEERING BLDG.
Do not extend notes this side of this line.

Note: Any Additions or Changes on This Sheet Must be Made or Circled in Red Ink With Date and Name of Person Making Change.

Notes Ck'd by	Survey of
Map No.	W. O. Tape No. St'd. °F
Office Work	Surveyed by
Checked	Notes Date
Date	Indexed

F. B. Pg.

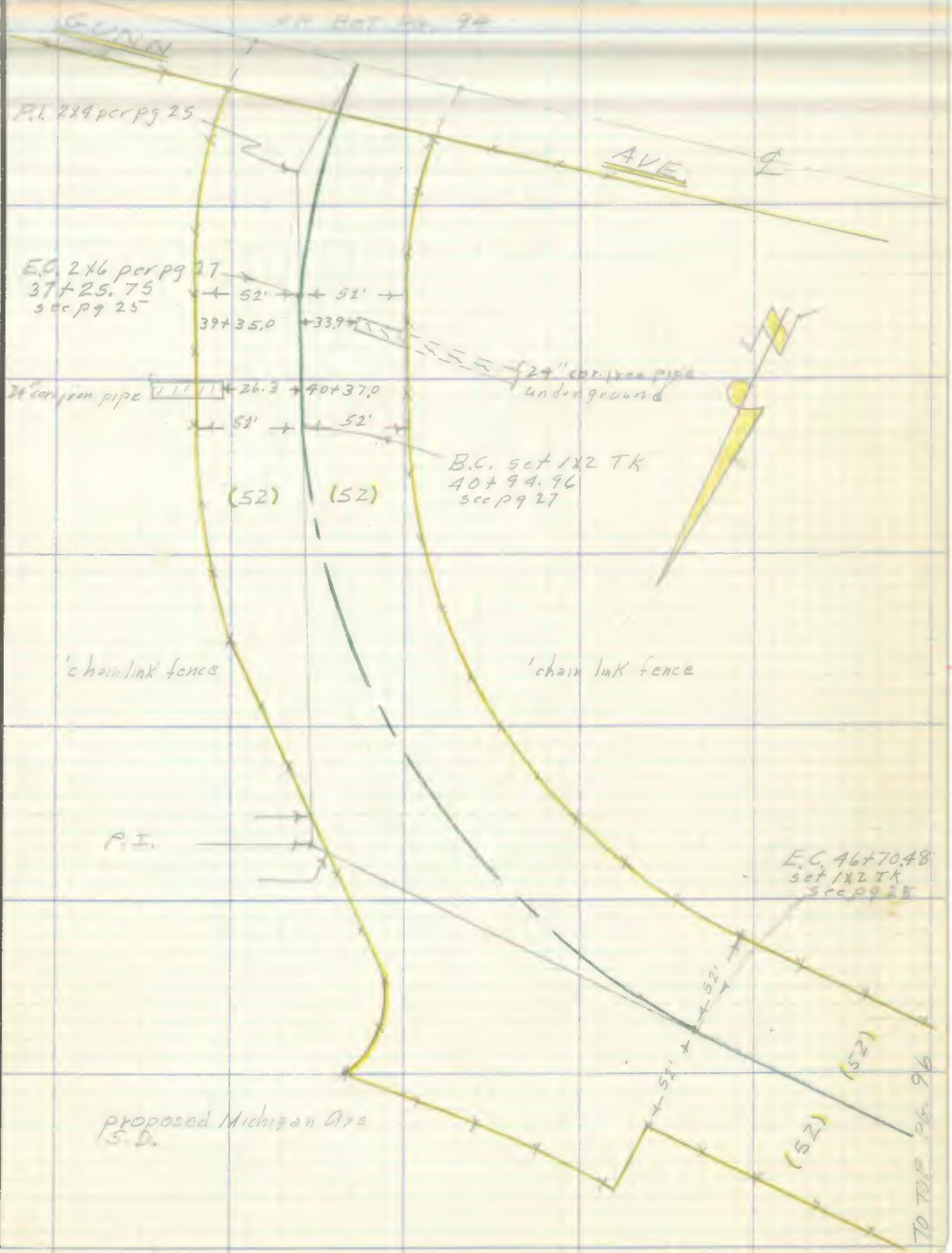

Note: Any Additions or Changes on This Sheet Must be Made or Circled in Red Ink With Date and Name of Person Making Change.

Do not extend notes this side of this line.

RETURN TO
LOS ANGELES COUNTY SURVEYOR
726 LOS ANGELES COUNTY
ENGINEERING BLDG.

76F309S 247 4-53

F. B. 1906 PG 96

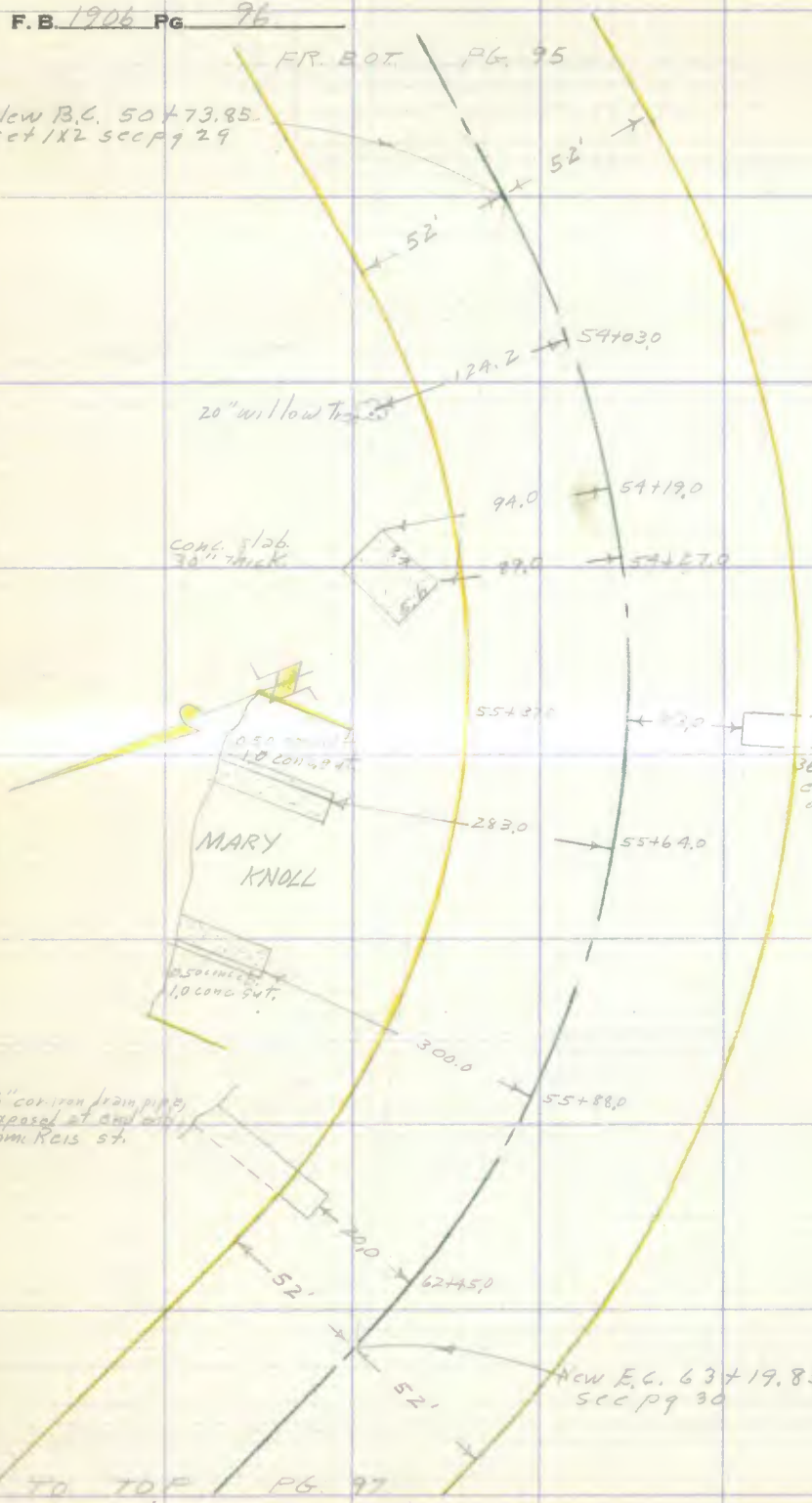

RETURN TO
LOS ANGELES COUNTY SURVEYOR
726 LOS ANGELES COUNTY
ENGINEERING BLDG.

Do not extend notes this side of this line.

Note: Any Additions or Changes on This Sheet Must be Made or Circled in Red Ink With Date and Name of Person Making Change.

Notes Ck'd by	Survey of
Map No.	W. O. Tape No. St'd. °F
Office Work	Surveyed by
Checked	Notes Richards Date
Date	Indexed

F. B. Pg.

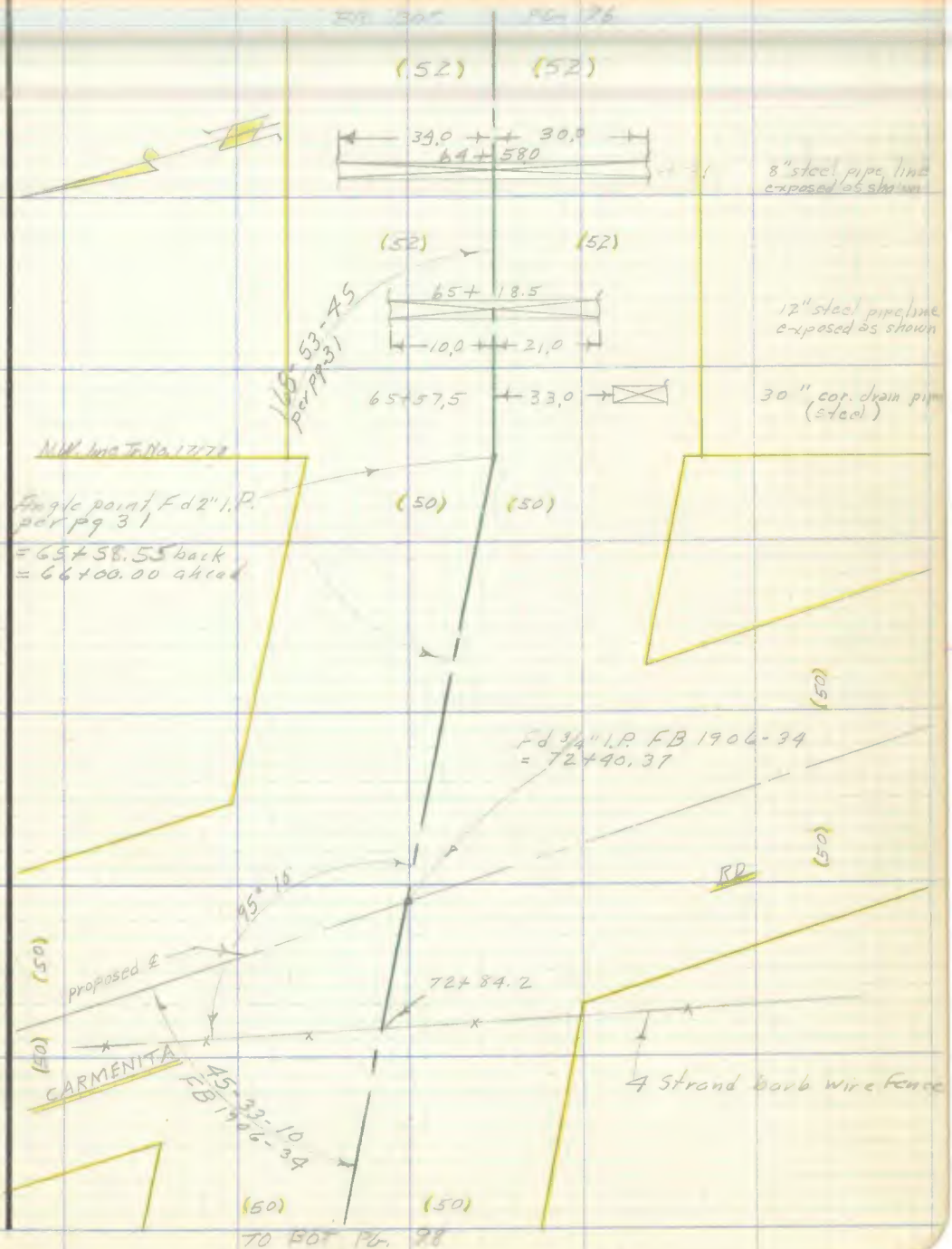

Note: Any Additions or Changes on This Sheet Must be Made or Circled in Red Ink With Date and Name of Person Making Change.

Do not extend notes this side of this line.

RETURN TO
LOS ANGELES COUNTY SURVEYOR
726 LOS ANGELES COUNTY
ENGINEERING BLDG.

76FS09S 247 4-53

F. B. 1906 PG. 98

RETURN TO
LOS ANGELES COUNTY SURVEYOR
726 LOS ANGELES COUNTY
ENGINEERING BLDG.
Do not extend notes this side of this line.

Note: Any Additions or Changes on This Sheet Must be Made or Circled In Red Ink With Date and Name of Person Making Change.

Notes Ck'd by	Survey of
Map No.	W. O. Tape No. St'd. °F
Office Work	Surveyed by
Checked	Notes Date
Date	Indexed

F. B. Pg.

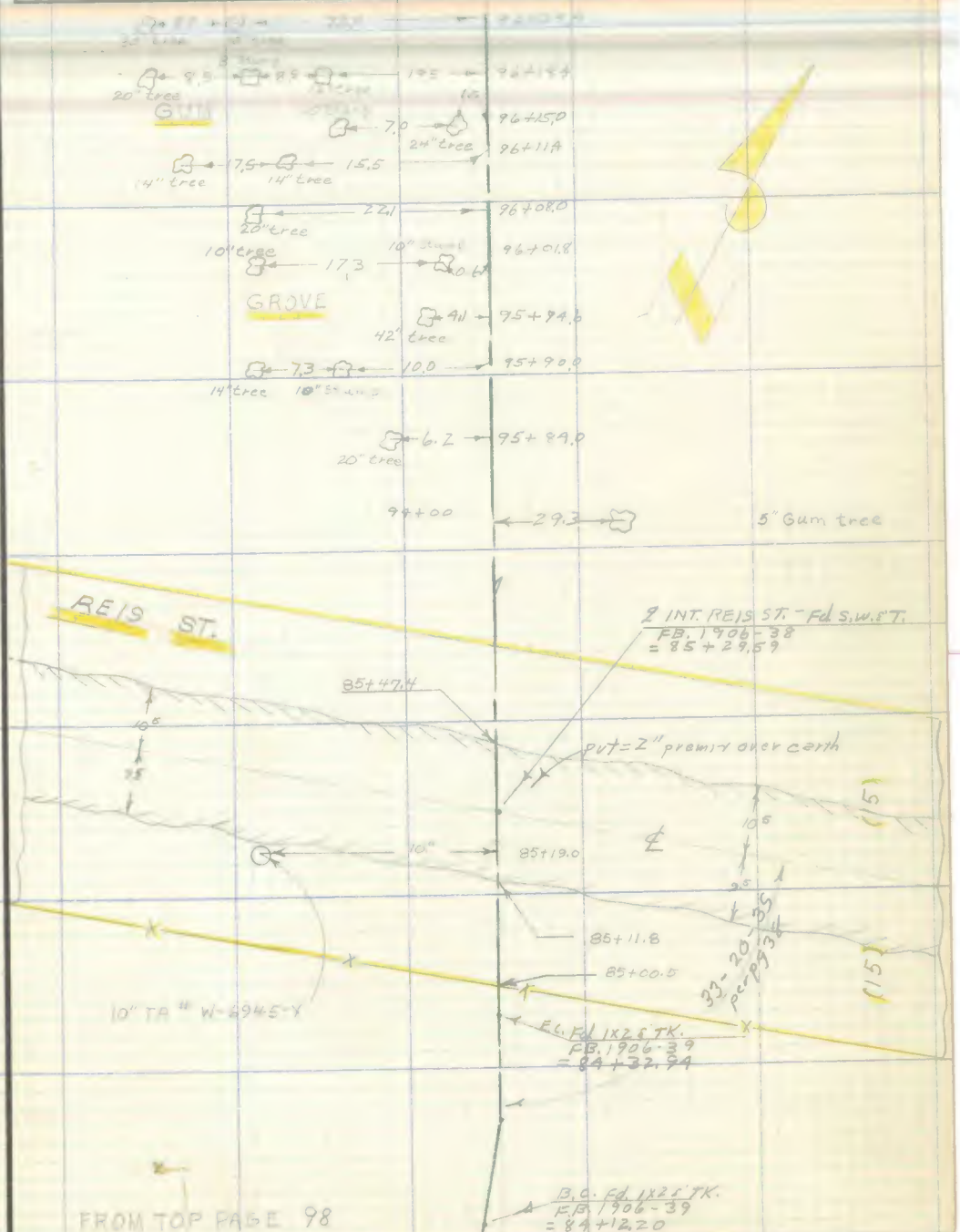

Note: Any Additions or Changes on This Sheet Must be Made or Circled in Red Ink With Date and Name of Person Making Change.

Do not extend notes this side of this line.

RETURN TO
LOS ANGELES COUNTY SURVEYOR
726 LOS ANGELES COUNTY
ENGINEERING BLDG.

76F309S 247 4-53

F. B. 1906 PG. 100

TO BOTTOM PAGE 101



GUM GROVE

FROM TOP PAGE 99

RETURN TO
LOS ANGELES COUNTY SURVEYOR
726 LOS ANGELES COUNTY
ENGINEERING BLDG.
Do not extend notes this side of this line.

Note: Any Additions or Changes on This Sheet Must be Made or Circled in Red Ink With Date and Name of Person Making Change.

Notes Ck'd by	Survey at
Map No.	W. O. Tape No. Std. °F
Office Work	Surveyed by
Checked	Notes Date
Date	Indexed

F. B. Pg.

TO BOTTOM PAGE 102

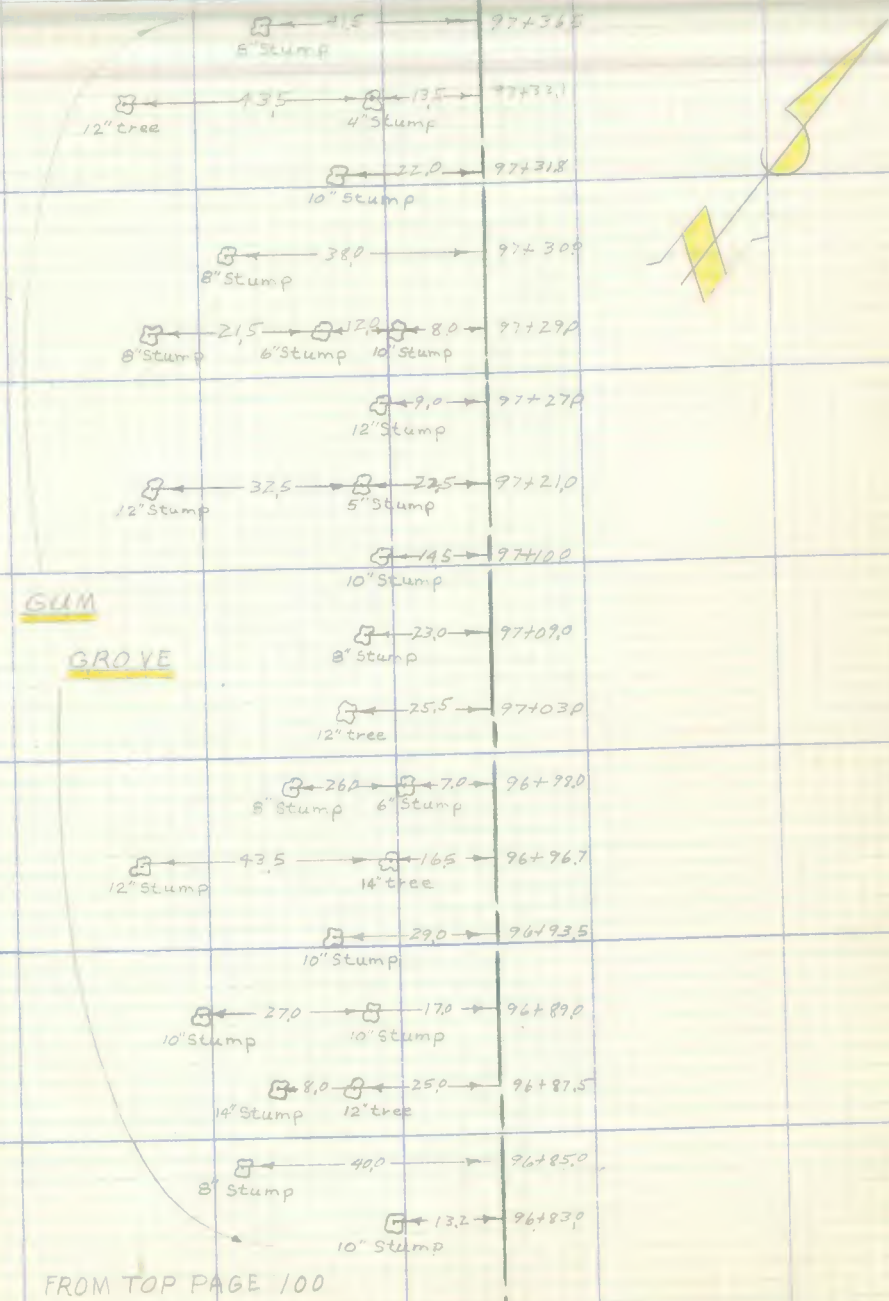

FROM TOP PAGE 100

Note: Any Additions or Changes on This Sheet Must be Made or Circled in Red Ink With Date and Name of Person Making Change.

Do not extend notes this side of this line.

RETURN TO
LOS ANGELES COUNTY SURVEYOR
726 LOS ANGELES COUNTY
ENGINEERING BLDG.

76F309S 247 4-53

F. B. 1906 Pg. 102

TO BOTTOM PAGE 103



FROM TOP PAGE 101

RETURN TO
LOS ANGELES COUNTY SURVEYOR
726 LOS ANGELES COUNTY
ENGINEERING BLDG.
Do not extend notes this side of this line.

Note: Any Additions or Changes on This Sheet Must be Made or Circled in Red Ink With Date and Name of Person Making Change.

Notes Ck'd by	Survey of [illegible]
Map No.	W. O. [illegible] Tape No. [illegible] St'd. [illegible] °F
Office Work	Surveyed by M. A. Van Deren
Checked	Notes K.M. Date 2-55
Date	Indexed [illegible]

F. B. _____ PG. _____

Note: Any Additions or Changes on This Sheet Must be Made or Circled in Red Ink With Date and Name of Person Making Change.

Do not extend notes this side of this line.

RETURN TO
LOS ANGELES COUNTY SURVEYOR
726 LOS ANGELES COUNTY
ENGINEERING BLDG.

76F309S 247 4-53

F. B. 1906 Pg. 104 TO BOT. PG. 105

RETURN TO
LOS ANGELES COUNTY SURVEYOR
726 LOS ANGELES COUNTY
ENGINEERING BLDG.

Do not extend notes this side of this line.

Note: Any Additions or Changes on This Sheet Must be Made or Circled In Red Ink With Date and Name of Person Making Change.

Notes Ck'd by	Survey of [illegible]
Map No.	W. G. 228.00 Tape No. 2145 St'd. 68 °F
Office Work	Surveyed by Van Deren
Checked	Notes Richards Date 2-55
Date	Indexed [illegible]

F. B. [illegible] PG. [illegible]

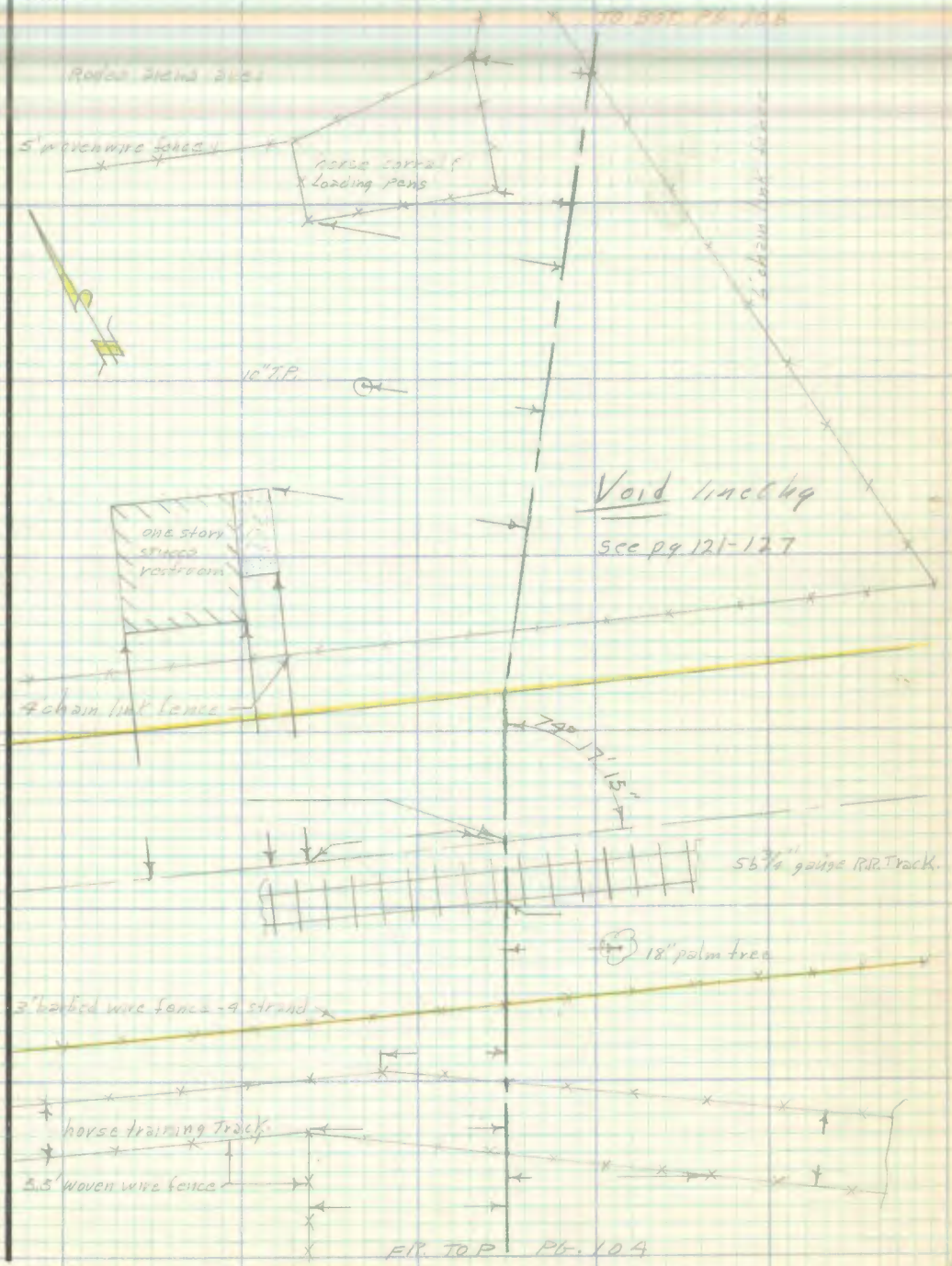

Note: Any Additions or Changes on This Sheet Must be Made or Circled in Red Ink With Date and Name of Person Making Change.

Do not extend notes this side of this line.

RETURN TO
LOS ANGELES COUNTY SURVEYOR
726 LOS ANGELES COUNTY
ENGINEERING BLDG.

76F309S 247 10M 1-49

F. B. 1906 PG. 106

TO BOT. PG. 107

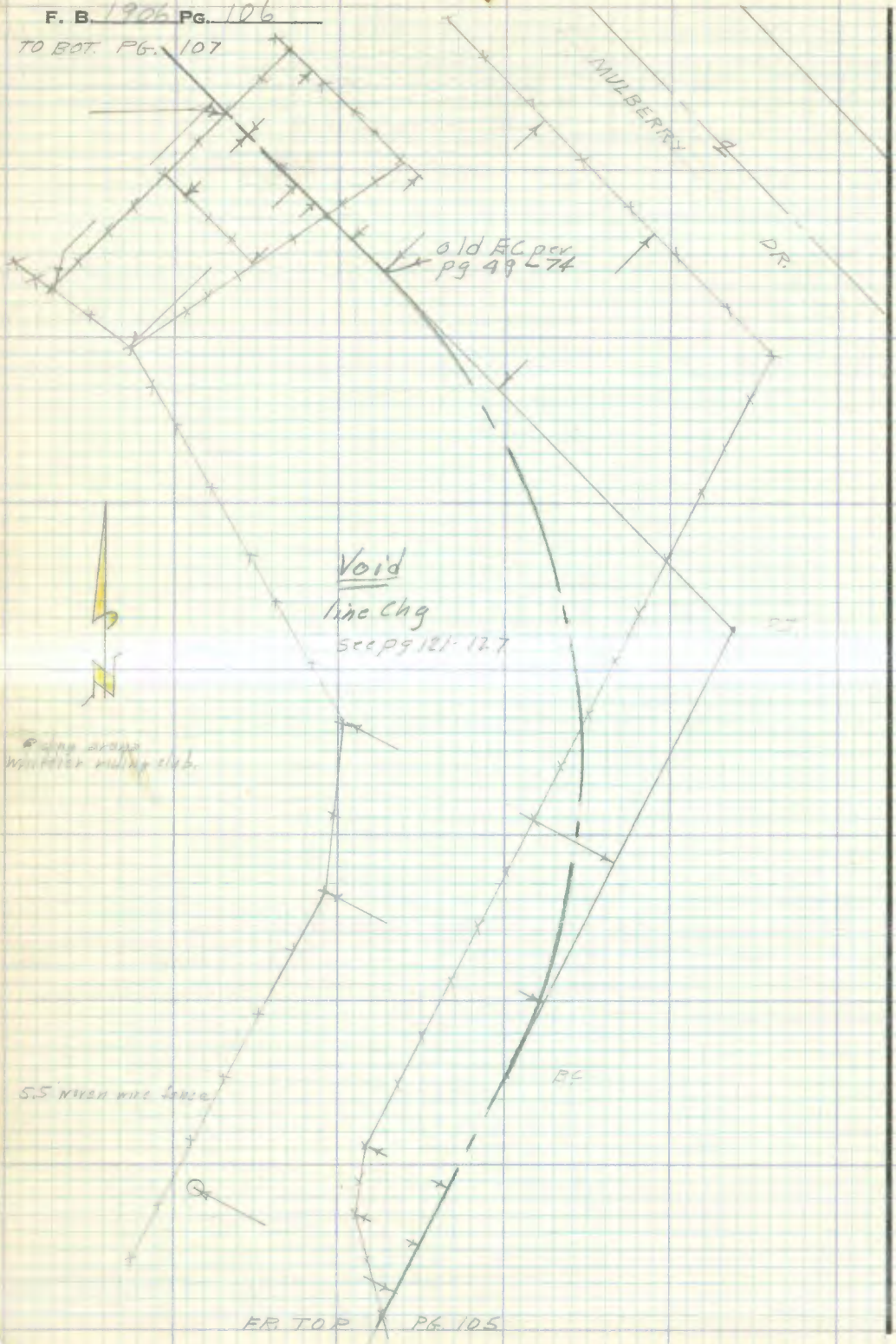

RETURN TO
LOS ANGELES COUNTY SURVEYOR
726 LOS ANGELES COUNTY
ENGINEERING BLDG.

Do not extend notes this side of this line.

Note: Any Additions or Changes on This Sheet Must be Made or Circled in Red Ink With Date and Name of Person Making Change.

Notes Ck'd by	Survey of [illegible]
Map No.	W. O. 6228 Tape No. [illegible] St'd. [illegible] °F
Office Work	Surveyed by Van Deren
Checked	Notes Richards Date 2-55
Date	Indexed C. Johnson

F. B. [illegible] PG. [illegible]

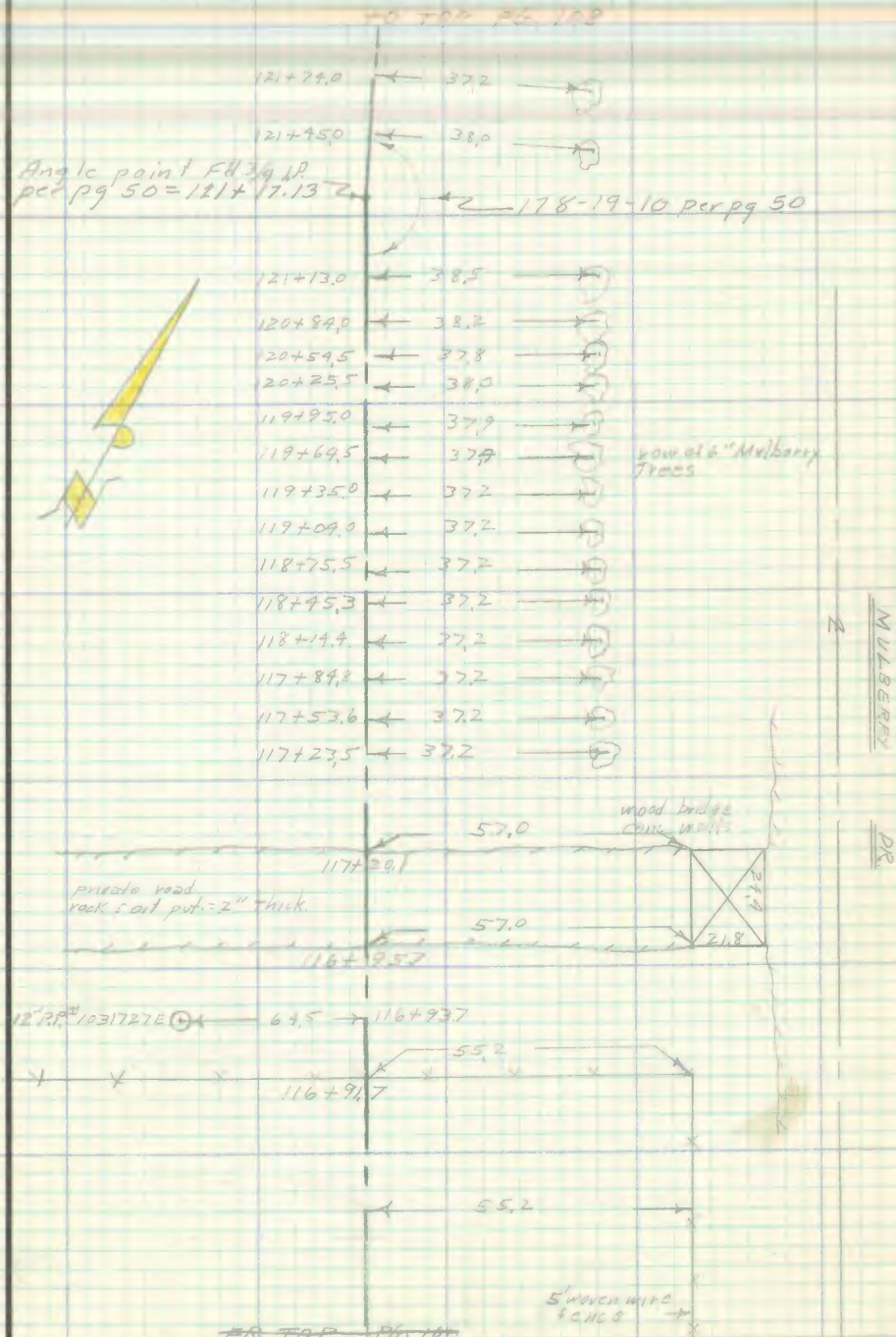

Note: Any Additions or Changes on This Sheet Must be Made or Circled in Red Ink With Date and Name of Person Making Change.

Do not extend notes this side of this line.

RETURN TO
LOS ANGELES COUNTY SURVEYOR
726 LOS ANGELES COUNTY
ENGINEERING BLDG.

76F309S 247 10M 1-49

F. B. 1906 PG. 108



RETURN TO
LOS ANGELES COUNTY SURVEYOR
726 LOS ANGELES COUNTY
ENGINEERING BLDG.

Do not extend notes this side of this line.

Note: Any Additions or Changes on This Sheet Must be Made or Circled in Red Ink With Date and Name of Person Making Change.

Notes Ck'd by	Survey of
Map No.	W. O. 6226.00 Tape No. 4145 St'd. 68 °F
Office Work	Surveyed by Van Deren
Checked	Notes Richards Date 2-55
Date	Indexed C Johnson

F. B. [illegible] PG. [illegible]



Note: Any Additions or Changes on This Sheet Must be Made or Circled in Red Ink With Date and Name of Person Making Change.

Do not extend notes this side of this line.

RETURN TO
LOS ANGELES COUNTY SURVEYOR
726 LOS ANGELES COUNTY
ENGINEERING BLDG.

76F309S 247 10M 1-49

F. B. 1906 PG. 110

RETURN TO
LOS ANGELES COUNTY SURVEYOR
726 LOS ANGELES COUNTY
ENGINEERING BLDG.

Do not extend notes this side of this line.

Note: Any Additions or Changes on This Sheet Must be Made or Circled in Red Ink, With Date and Name of Person Making Change.

Notes Ck'd by	Survey of [illegible]
Map No.	W. O. [illegible] Tape No. [illegible] St'd. [illegible] °F
Office Work	Surveyed by Van Treese
Checked	Notes Richards Date 2-85
Date	Indexed [illegible]

F. B. [illegible] PG. [illegible]

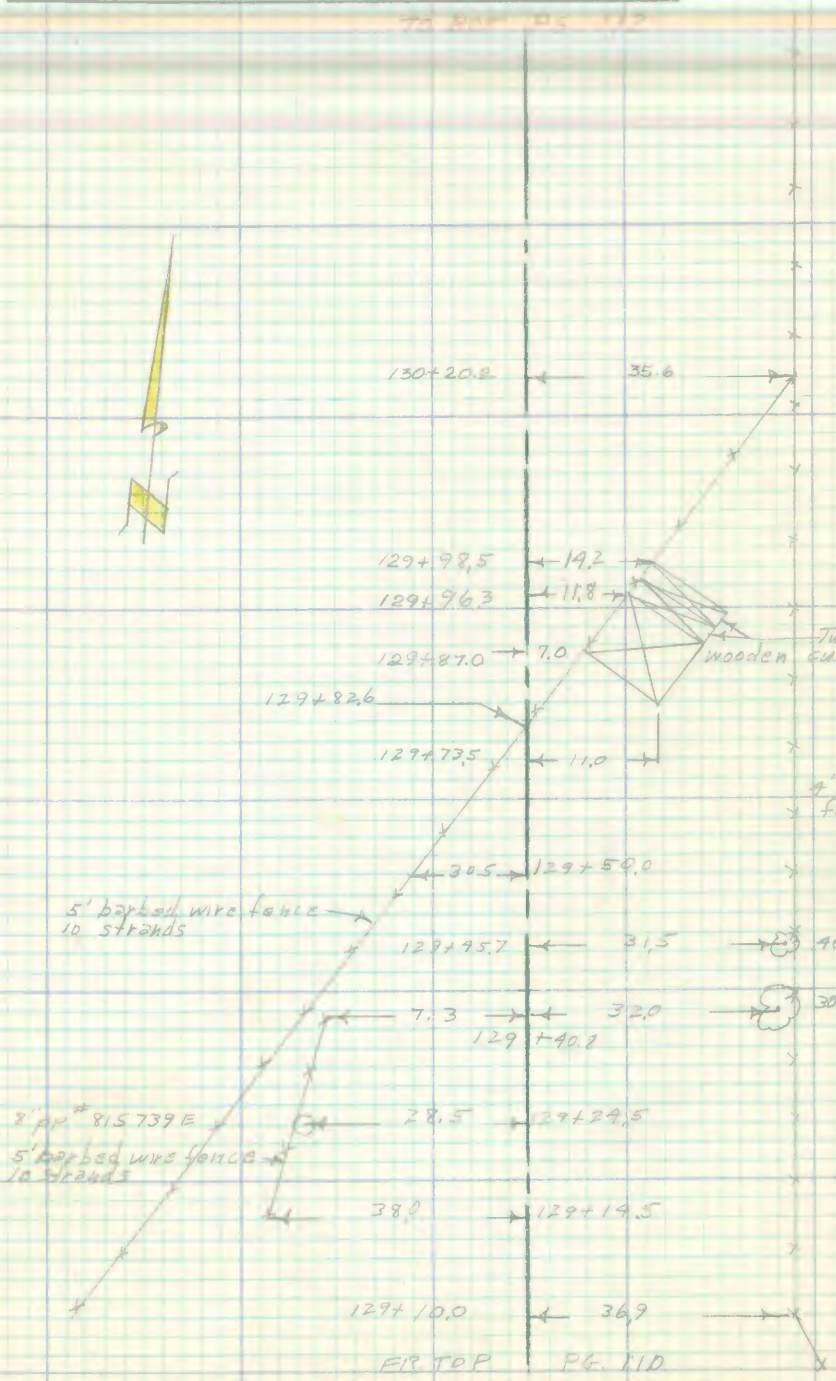

Note: Any Additions or Changes on This Sheet Must be Made or Circled in Red Ink With Date and Name of Person Making Change.

Do not extend notes this side of this line.

RETURN TO
LOS ANGELES COUNTY SURVEYOR
726 LOS ANGELES COUNTY
ENGINEERING BLDG.

76F309S 247 10M 1-49

F. B. 1906 PG. 112

TO RT. PG. 113

RETURN TO
LOS ANGELES COUNTY SURVEYOR
726 LOS ANGELES COUNTY
ENGINEERING BLDG.

Do not extend notes this side of this line.

Note: Any Additions or Changes on This Sheet Must be Made or Circled in Red Ink With Date and Name of Person Making Change.

76F309S 247 10M 1-49

RETURN TO
LOS ANGELES COUNTY SURVEYOR
726 LOS ANGELES COUNTY
ENGINEERING BLDG.

Note: Any Additions or Changes on This Sheet Must be Made or Circled in Red Ink With Date and Name of Person Making Change.

Do not extend notes this side of this line.

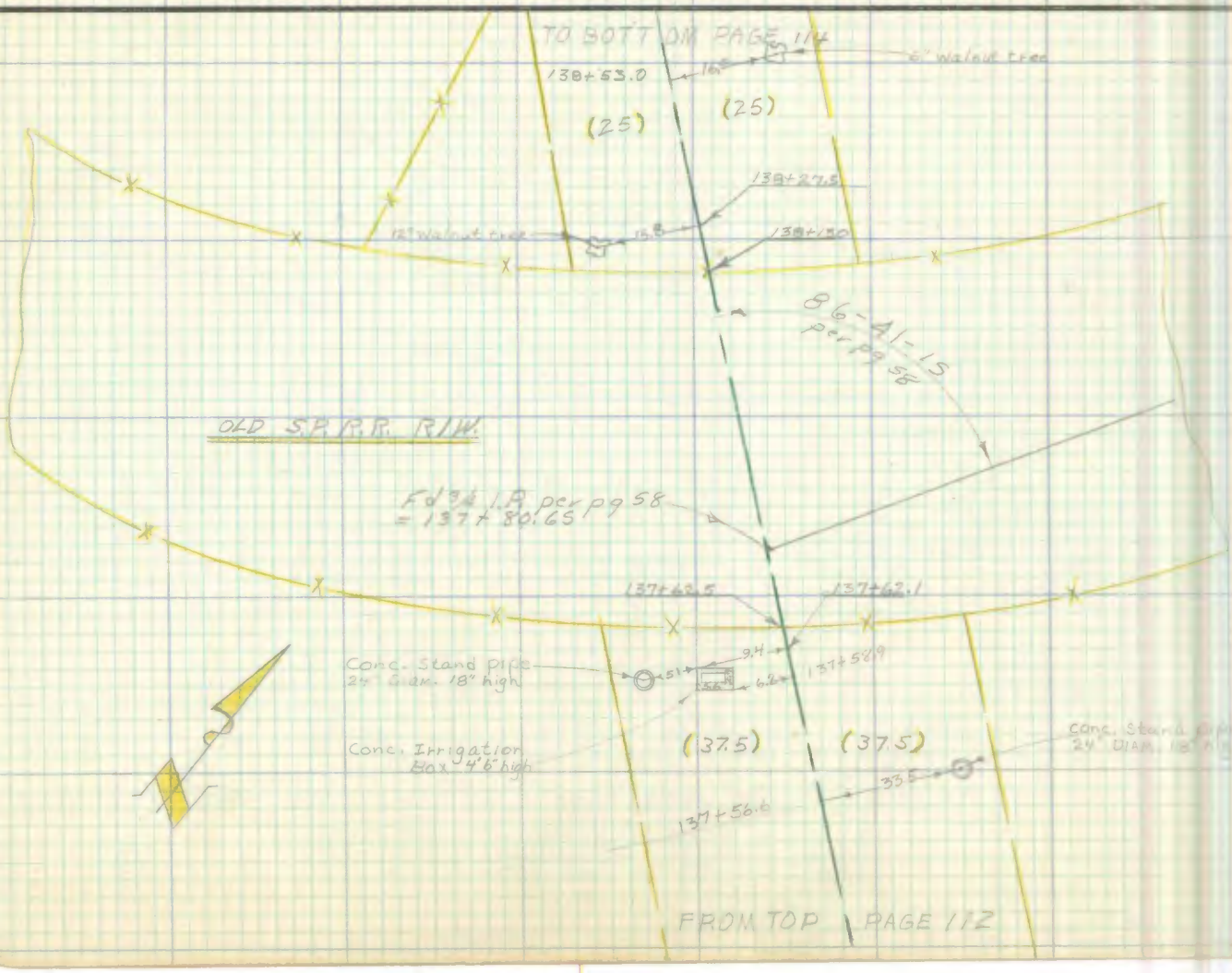

Notes Ck'd by
Map No.
Office Work
Checked
Date

Survey of
W.O.
Tape No.
Std.
°F
Surveyed by
Notes
Date
Indexed

F. B. Pg.

F. B. 1906 PG. 114

TO BOTTOM PAGE 115

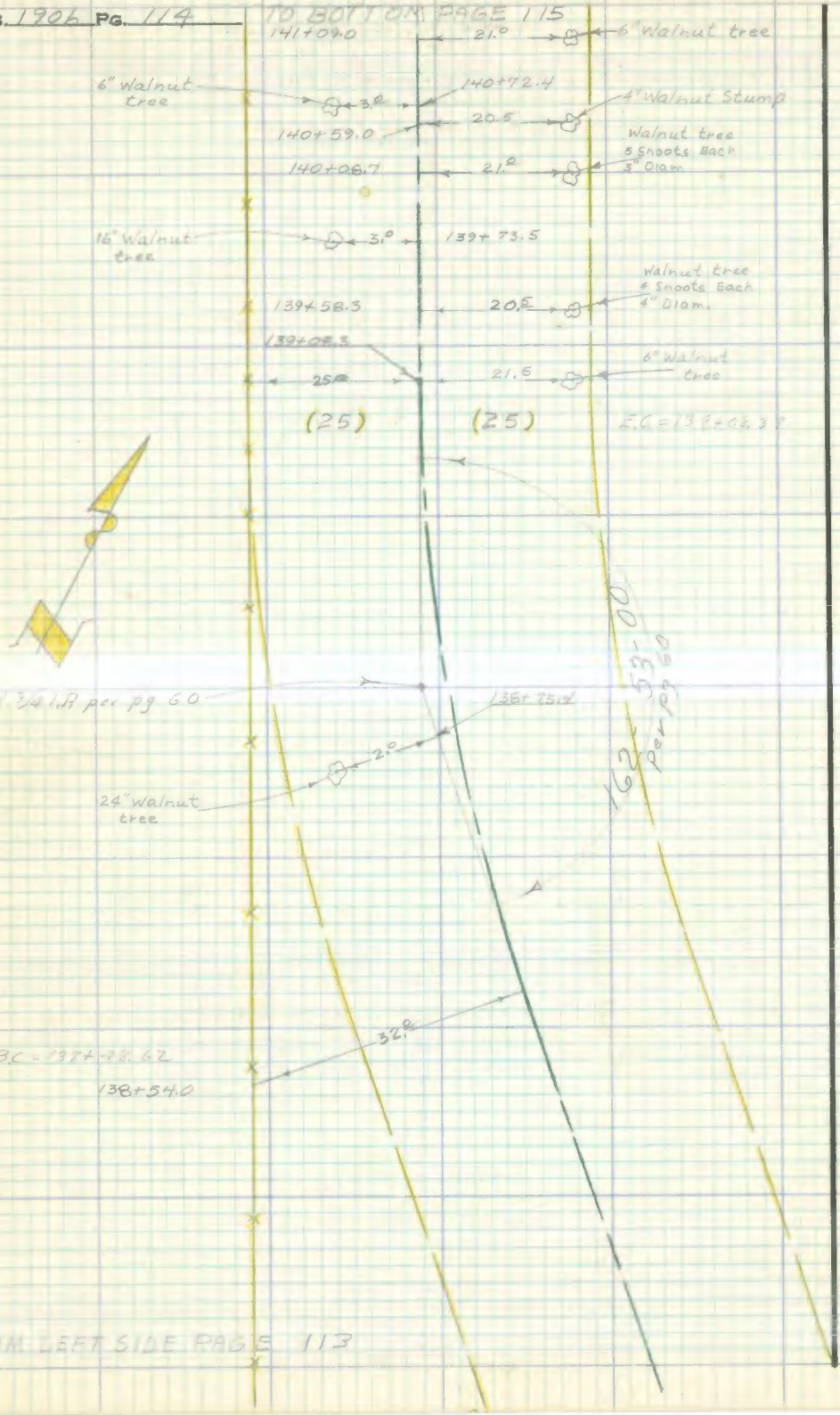

FROM LEFT SIDE PAGE 113

RETURN TO
LOS ANGELES COUNTY SURVEYOR
726 LOS ANGELES COUNTY
ENGINEERING BLDG.

Do not extend notes this side of this line.

Note: Any Additions or Changes on This Sheet Must be Made or Circled in Red Ink With Date and Name of Person Making Change.

Notes Ck'd by	Survey of
Map No.	W. 6.275 Tape No. St'd. °F
Office Work	Surveyed by
Checked	Notes Date
Date	Indexed

F. B. PG.

TO BOTTOM PAGE 115

3 Shoots Each 3" Diam.	5.3	147+78.5
147+58.7	19.0	8" walnut tree
Walnut tree 4 Shoots 5" Diam Aver.	5.0	147+23.0
6" Walnut tree	5.0	146+73.7
4 Barb Wire fence	27.5	146+72.7
146+59.0	19.4	8" Walnut tree
8" Walnut tree	4.5	146+23.5
146+08.0	19.5	6" Walnut tree
8" Walnut tree	4.5	145+74.8
145+57.4	19.2	8" Walnut tree
8" Walnut tree	4.7	145+24.3
4 Barb Wire fence	27.5	145+17.5
145+08.0	19.5	Walnut tree 2 Shoots Each 4" Diam.
Walnut tree 4 Shoots Each 6" Diam.	4.5	144+74.2
144+58.7	19.2	6" Walnut tree
12" Walnut tree	4.2	144+23.7
144+05.5	20.0	14" Walnut tree
12" Walnut tree	3.5	143+22.5
143+09.0	21.0	8" Walnut tree
142+57.0	20.5	8" Walnut tree
14" Walnut tree	4.2	142+23.7
142+09.3	22.4	8" Walnut tree
6" Walnut tree	3.0	141+73.6
141+58.7	21.0	8" Walnut tree

FROM TOP PAGE 114

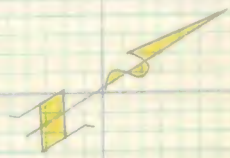

Note: Any Additions or Changes on This Sheet Must be Made or Circled in Red Ink With Date and Name of Person Making Change.

Do not extend notes this side of this line.

RETURN TO
LOS ANGELES COUNTY SURVEYOR
726 LOS ANGELES COUNTY
ENGINEERING BLDG.

76F309S 247 10M 1-49

F. B. 1906 PG. 116 TO BOTTOM PAGE 117

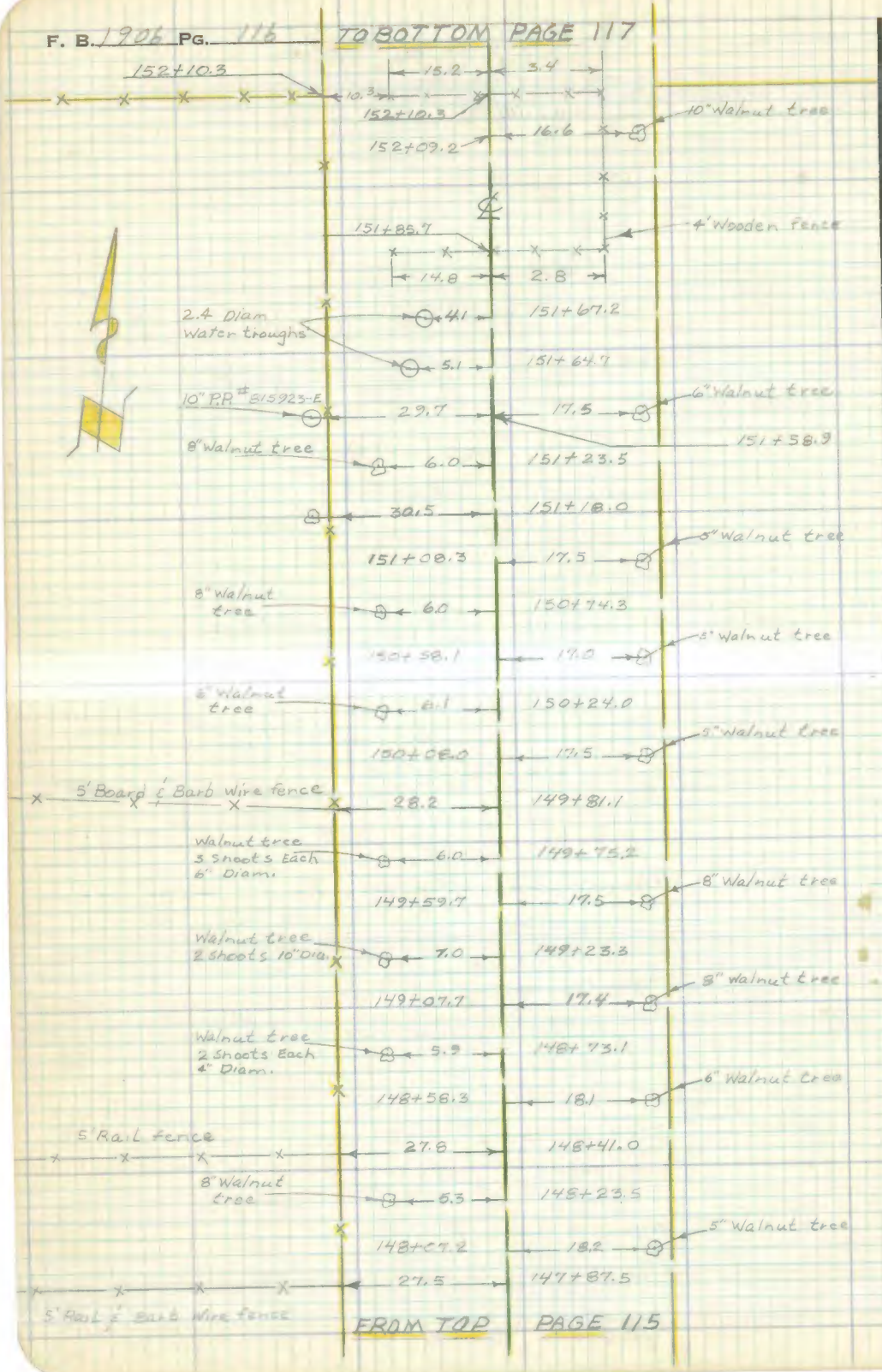

FROM TOP PAGE 115

RETURN TO
LOS ANGELES COUNTY SURVEYOR
726 LOS ANGELES COUNTY
ENGINEERING BLDG.

Do not extend notes this side of this line.

Note: Any Additions or Changes on This Sheet Must be Made or Circled in Red Ink With Date and Name of Person Making Change.

Notes Ck'd by	Survey of
Map No.	W. O. Tape No. Std. °F
Office Work	Surveyed by
Checked	Notes Date
Date	Indexed

F. B. PG.

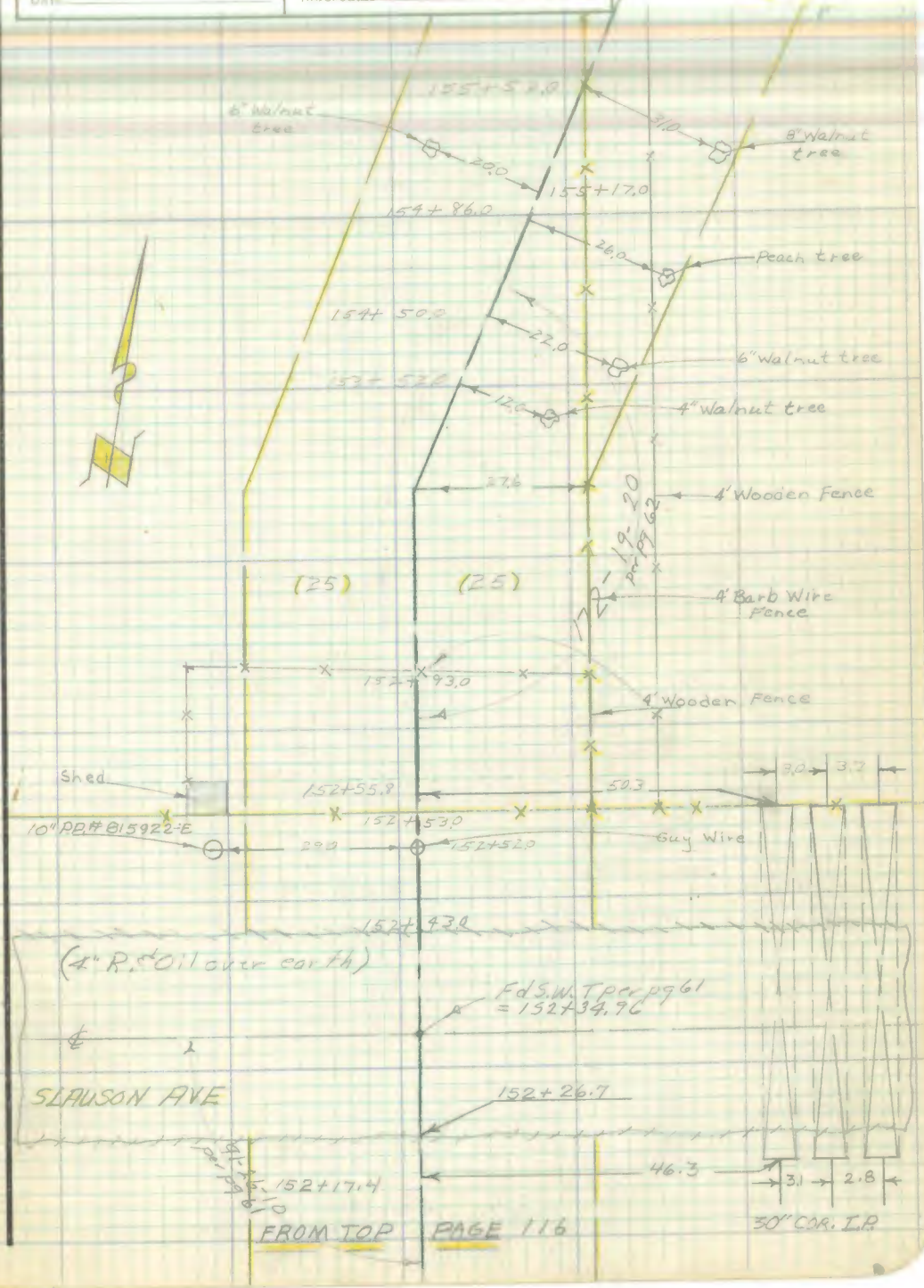

FROM TOP PAGE 116

Note: Any Additions or Changes on This Sheet Must be Made or Circled in Red Ink With Date and Name of Person Making Change.

Do not extend notes this side of this line.

RETURN TO
LOS ANGELES COUNTY SURVEYOR
726 LOS ANGELES COUNTY
ENGINEERING BLDG.

76F309S 247 10M 1-49

F. B. 1906 PG. 118

TO RT. SIDE PAGE 119

Peach tree 7 Shoots 3" in Diam. Aver. — 3.0 — 157+30.0

5" Walnut tree — 157+23.0 — 18.0

Peach tree 7 Shoots 3" in Diam. Aver. — 3.0 — 156+92.0

36.0 — 156+76.0

6" Walnut tree — 10.0 — 156+65.0

6' Chain link Fence

One Story Building Composed of Stucco & Conc. Blocks — 27.0 — 156+40.8

36.0

10" Walnut tree — 11.0 — 156+17.0

31.0 — 156+05.0

10" P.P# 898839-E — 5.0 — 155+88.0

Guy Wire — 3.0 — 155+63.0

FROM TOP PAGE 117

RETURN TO
LOS ANGELES COUNTY SURVEYOR
726 LOS ANGELES COUNTY
ENGINEERING BLDG.

Do not extend notes this side of this line.

Note: Any Additions or Changes on This Sheet Must be Made or Circled in Red Ink With Date and Name of Person Making Change.

Notes Ck'd by	Survey of [illegible]
Map No.	W. O. [illegible] Tape No. [illegible] St'd. [illegible] °F
Office Work	Surveyed by [illegible]
Checked	Notes [illegible] Date 3-55
Date	Indexed [illegible]

F. B. [illegible] PG. [illegible]

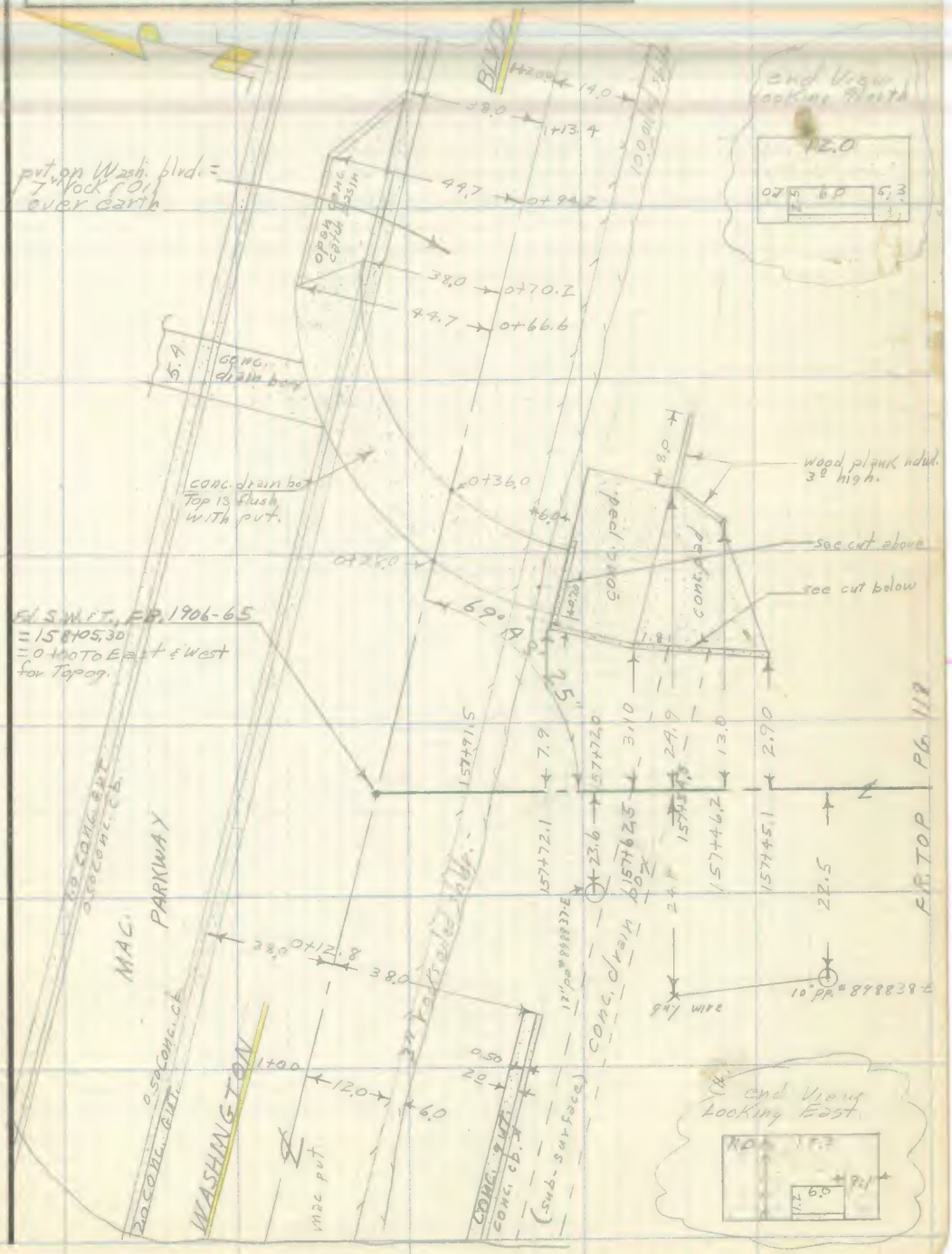

Note: Any Additions or Changes on This Sheet Must be Made or Circled in Red Ink With Date and Name of Person Making Change.

Do not extend notes this side of this line.

RETURN TO
LOS ANGELES COUNTY SURVEYOR
726 LOS ANGELES COUNTY
ENGINEERING BLDG.

76FS09S 247 4-53

F. B. 1906 PG. 120

RETURN TO
LOS ANGELES COUNTY SURVEYOR
726 LOS ANGELES COUNTY
ENGINEERING BLDG.

Do not extend notes this side of this line.

Note: Any Additions or Changes on This Sheet Must be Made or Circled in Red Ink With Date and Name of Person Making Change.

Notes Ch'd by	Survey of [illegible]
Map No	W. O. 6228.00 Tape No. 3145 St'd. 68 °F
Office Work	Surveyed by Van Deren
Checked	Notes Richards Date 3-55
Date	Indexed [illegible]

F. B. Pg.

JN 6228.00

Topography on Line Change Line "A"

SORENSON AVE SD

3-55
Van Deren
Richards
Myers
Siemann
Bastrum

Supersedes pg 104-106

Note: Any Additions or Changes on This Sheet Must be Made or Circled in Red Ink With Date and Name of Person Making Change.

Do not extend notes this side of this line.

RETURN TO
LOS ANGELES COUNTY SURVEYOR
726 LOS ANGELES COUNTY
ENGINEERING BLDG.

76F309S 247 4-53

F. B. 1906 PG. 122

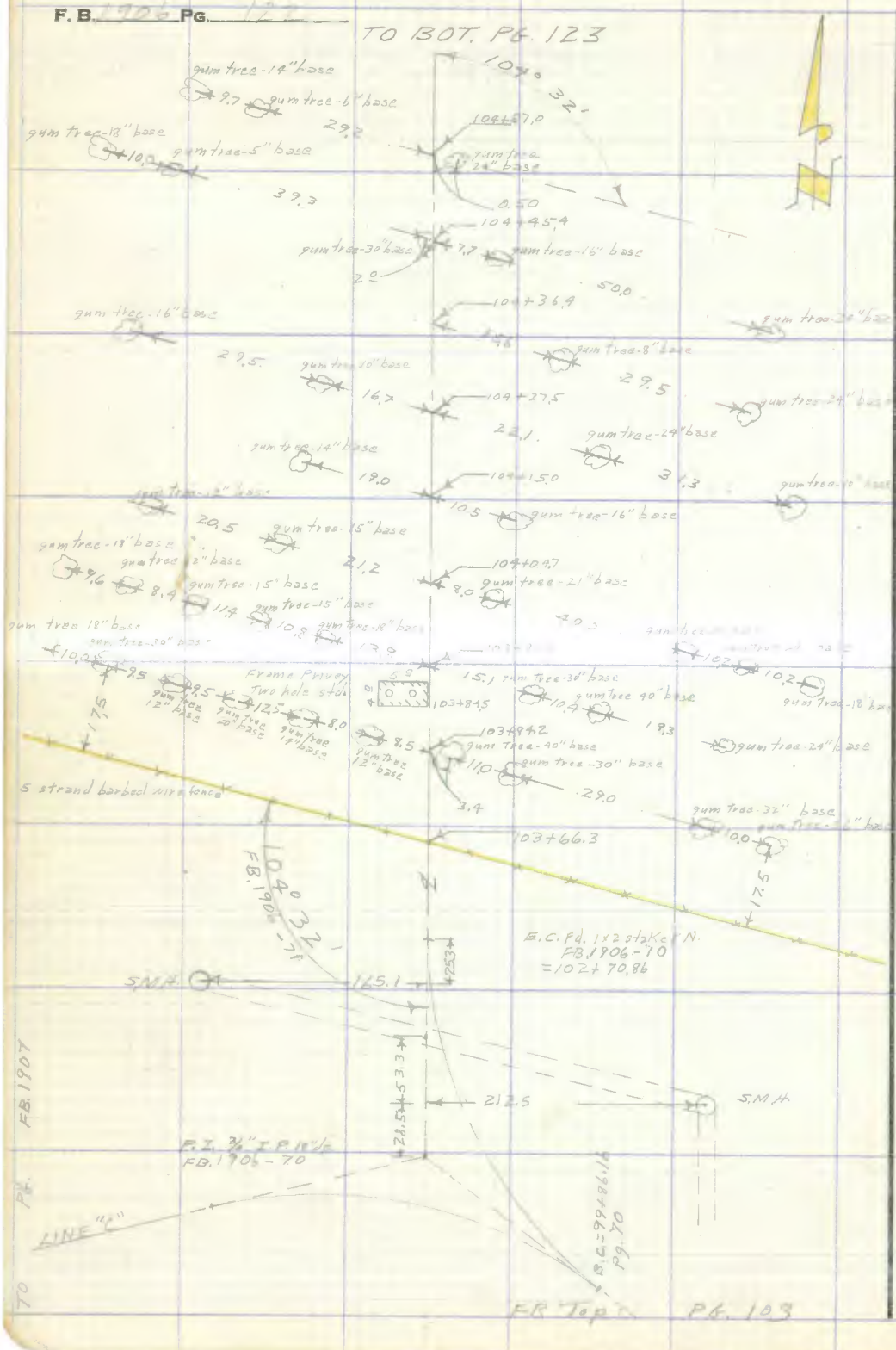

RETURN TO
LOS ANGELES COUNTY SURVEYOR
726 LOS ANGELES COUNTY
ENGINEERING BLDG.

Do not extend notes this side of this line.

Note: Any Additions or Changes on This Sheet Must be Made or Circled in Red Ink With Date and Name of Person Making Change.

Notes Ck'd by	Survey of [illegible]
Map No.	W. O. [illegible] Tape No. 2145 St'd. [illegible] °F
Office Work	Surveyed by Van Deren
Checked	Notes Richards Date 3-55
Date	Indexed [illegible]

F. B. [illegible] PG. [illegible]

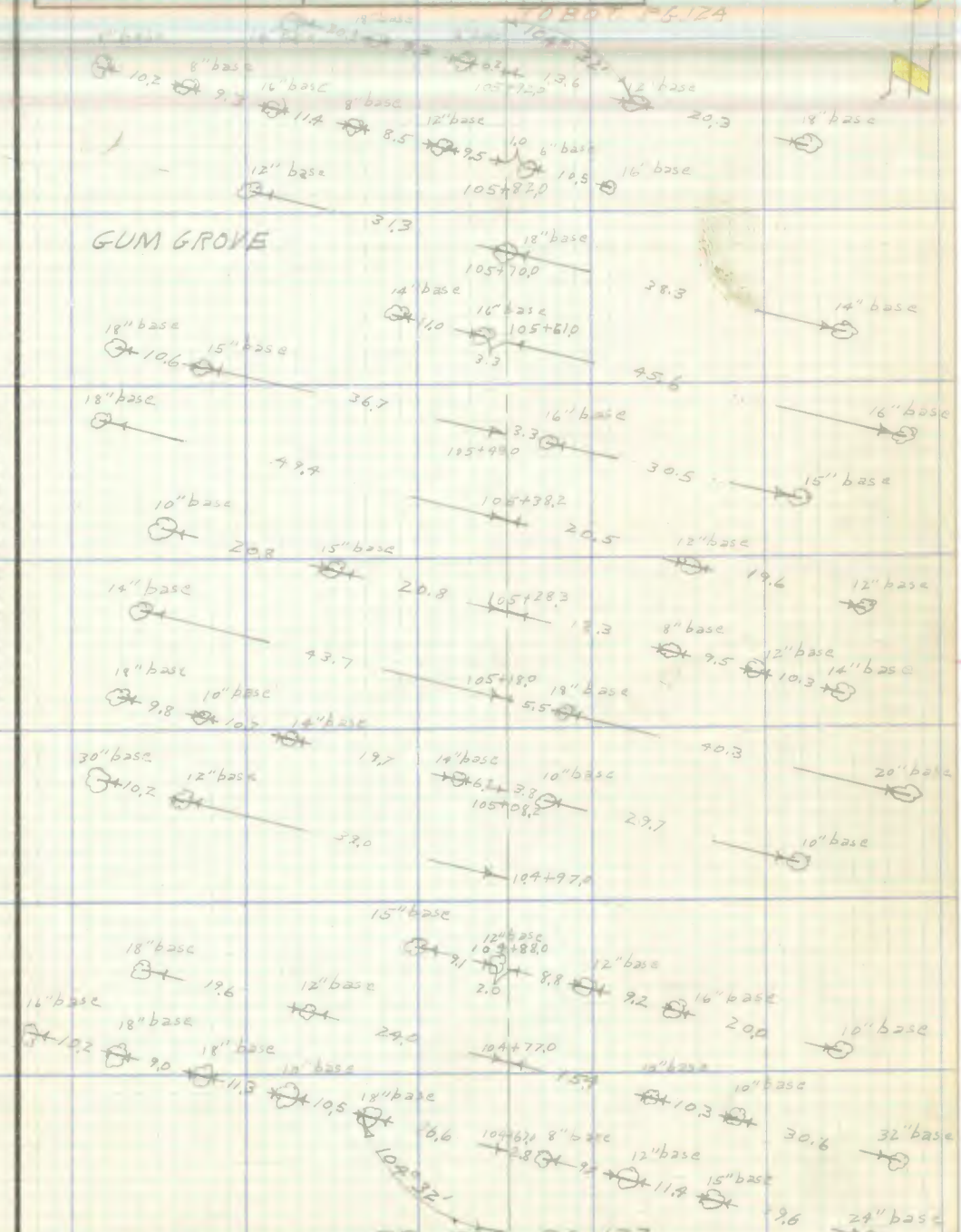

Note: Any Additions or Changes on This Sheet Must be Made or Circled in Red Ink With Date and Name of Person Making Change.

Do not extend notes this side of this line.

RETURN TO
LOS ANGELES COUNTY SURVEYOR
726 LOS ANGELES COUNTY
ENGINEERING BLDG.

76F309S 247 4-53

F. B. 1906 PG. 124

TO BOT PG. 125



FR TOP PG. 123

RETURN TO
LOS ANGELES COUNTY SURVEYOR
726 LOS ANGELES COUNTY
ENGINEERING BLDG.
Do not extend notes this side of this line.

Note: Any Additions or Changes on This Sheet Must be Made or Circled In Red Ink With Date and Name of Person Making Change.

Notes Ck'd by	Survey of [illegible]
Map No.	W. O. 6228.PP Tape No. 2145 St'd. 68 °F
Office Work	Surveyed by Van Deren
Checked	Notes Richards Date 3-55
Date	Indexed [illegible]

F.B. 1906 Pg. 123

TO TOP PG. 124

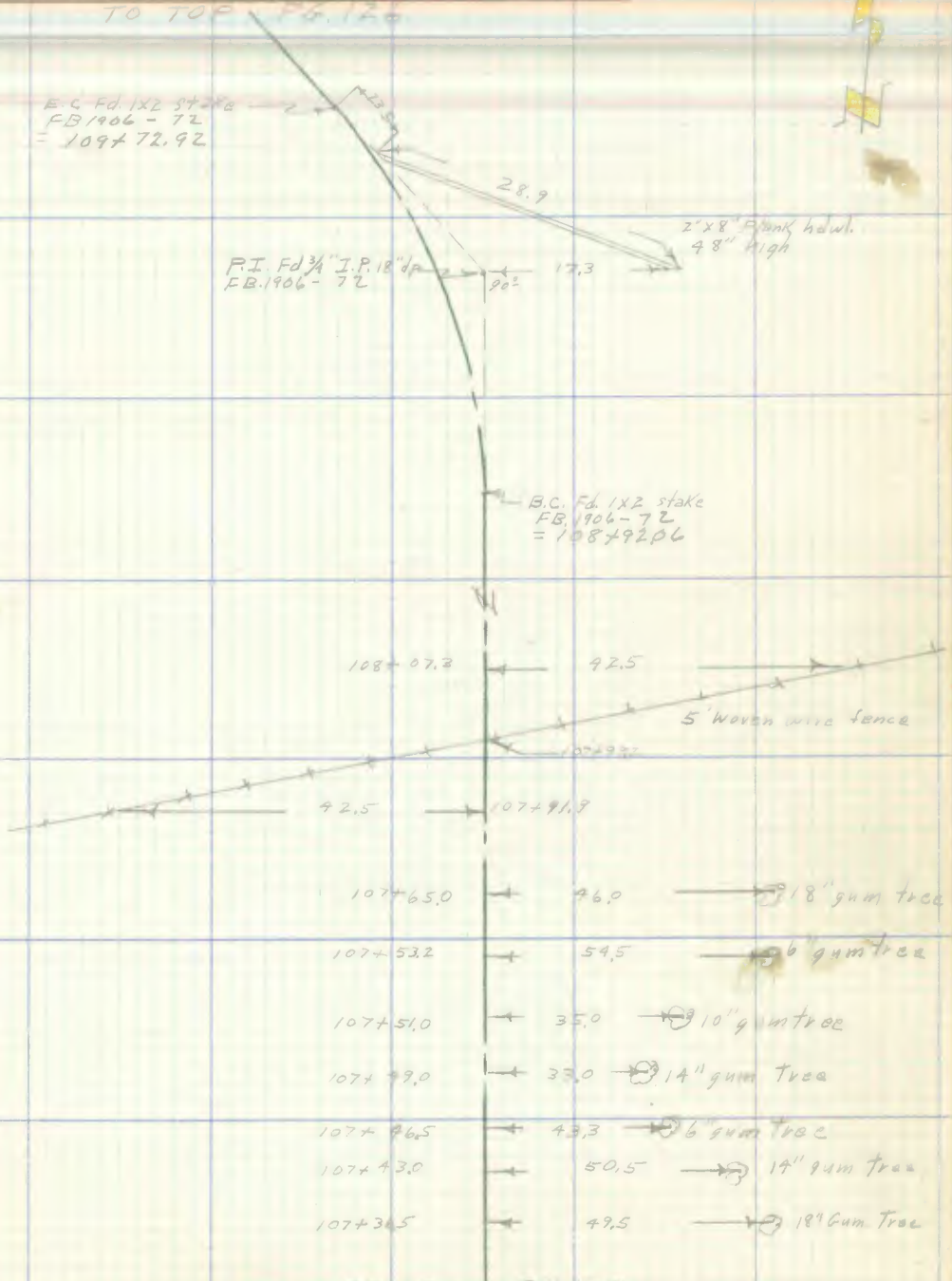

FR TOP PG. 124

Note: Any Additions or Changes on This Sheet Must be Made or Circled in Red Ink With Date and Name of Person Making Change.

Do not extend notes this side of this line.

RETURN TO
LOS ANGELES COUNTY SURVEYOR
726 LOS ANGELES COUNTY
ENGINEERING BLDG.

76F309S 247 4-53

F. B. 1906 PG. 126

FR TOP PG. 125

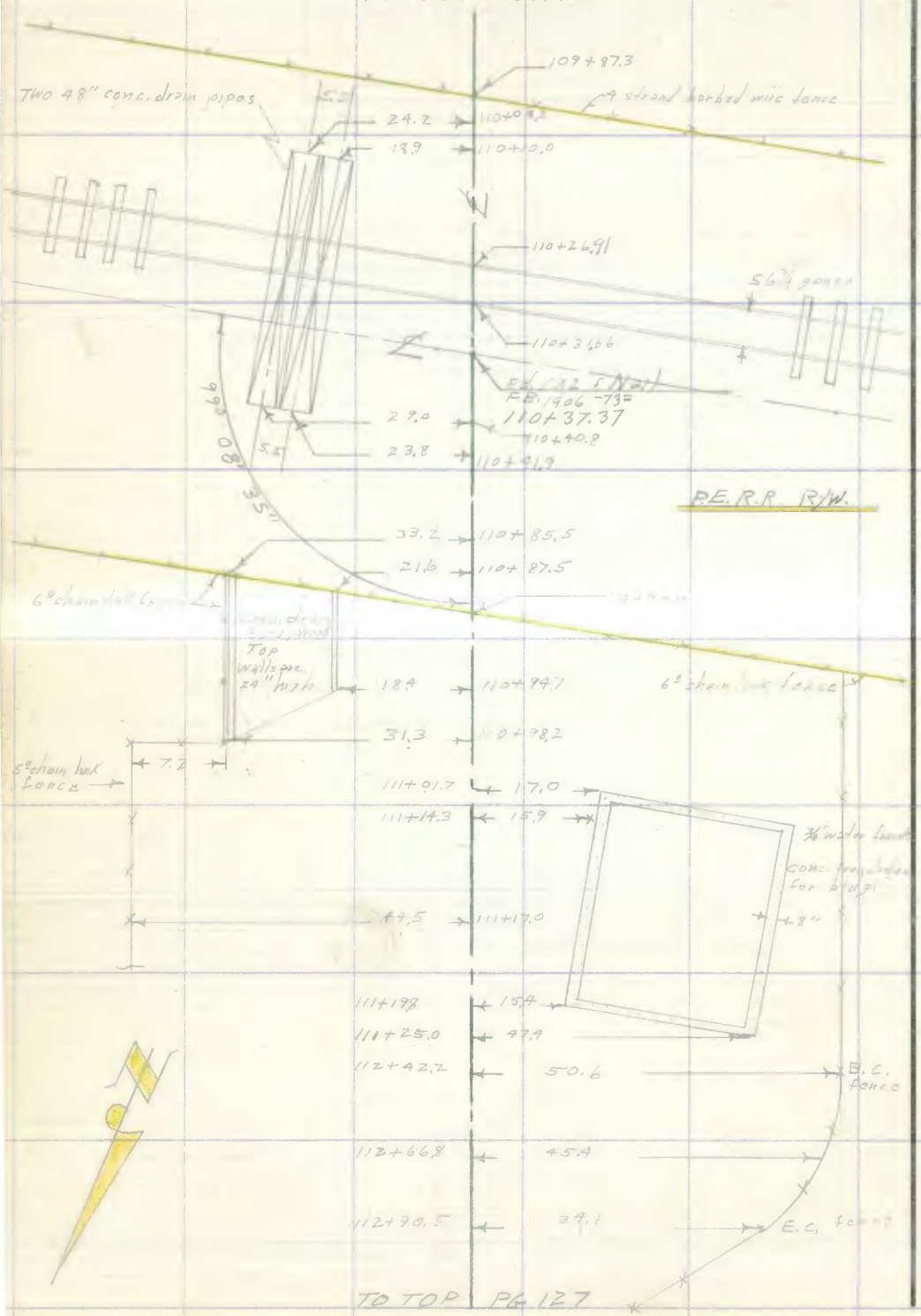

TO TOP PG. 127

RETURN TO
LOS ANGELES COUNTY SURVEYOR
726 LOS ANGELES COUNTY
ENGINEERING BLDG.
Do not extend notes this side of this line.

Note: Any Additions or Changes on This Sheet Must be Made or Circled in Red Ink With Date and Name of Person Making Change.

Notes Ck'd by	Survey of [illegible]
Map No.	W. O. [illegible] Tape No. [illegible] St'd. [illegible] °F
Office Work	Surveyed by Van Deren
Checked	Notes [illegible] Date 3-55
Date	Indexed [illegible]

F. B. [illegible] PG.

FR. BOT. PG 126

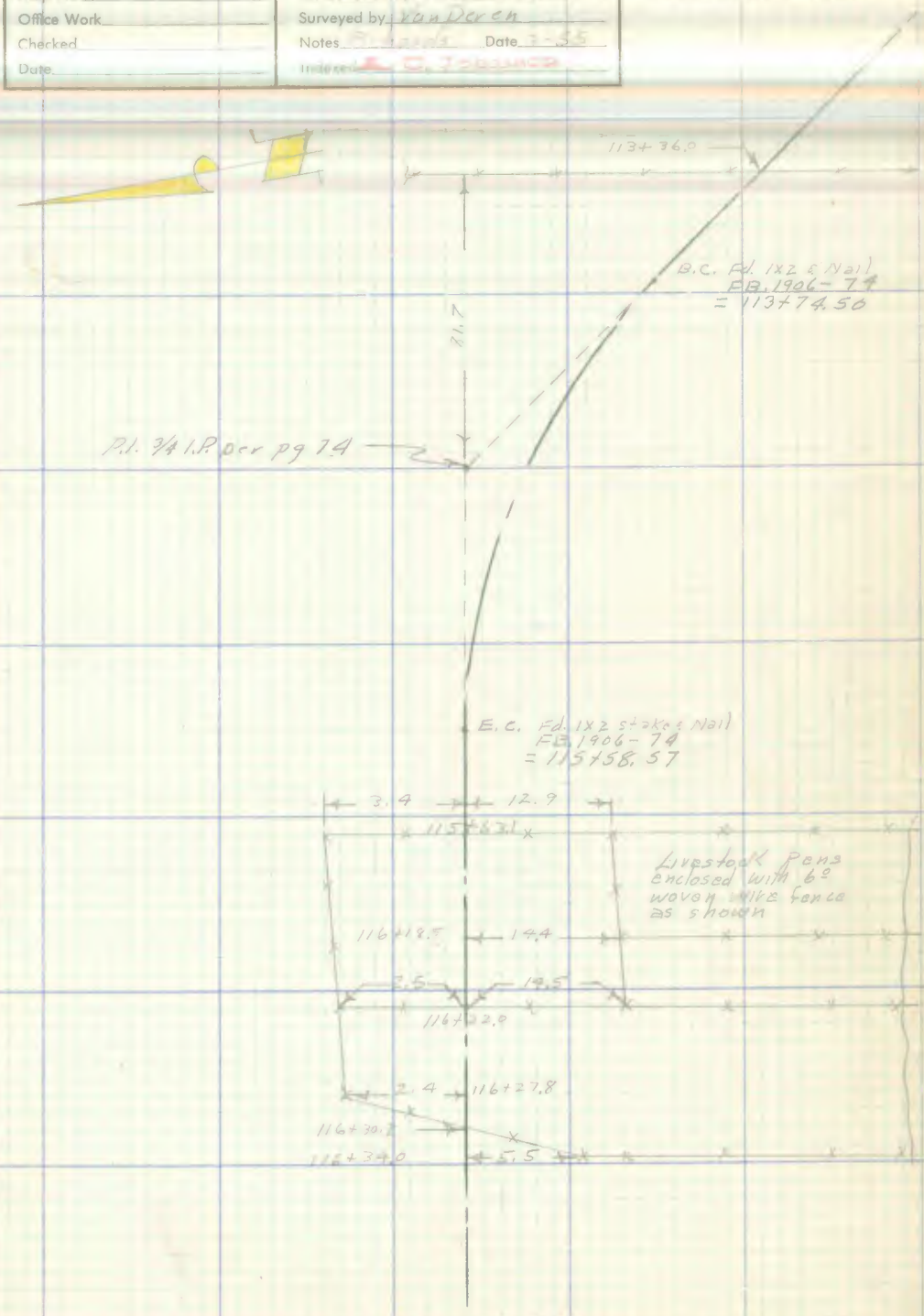

TO BOT. PG 107

Note: Any Additions or Changes on This Sheet Must be Made or Circled in Red Ink With Date and Name of Person Making Change.

Do not extend notes this side of this line.

RETURN TO
LOS ANGELES COUNTY SURVEYOR
726 LOS ANGELES COUNTY
ENGINEERING BLDG.

76F3095 247 4-53

F. B. 1906 PG. 128

4-11-5

RETURN TO
LOS ANGELES COUNTY SURVEYOR
726 LOS ANGELES COUNTY
ENGINEERING BLDG.

Note: Any Additions or Changes on This Sheet Must be Made or Circled in Red Ink With Date and Name of Person Making Change.

Do not extend notes this side of this line.

Profile

Notes Red. _____ Plotted _____ Job No. 6228.00 Division No. 10

F. B. 1906 Pg. 131

No. _____ Date _____ Date _____ Survey of SORENSON AVE. S.D.

[redacted]

No. _____ Date _____ Date _____ Map No. _____ Checked Johnson Date 4-11-55

J.N. 6228.00

Cross Sections on line "A"

SORENSON AVE. S.D.

2-8-55
Van Deren
Richards
Myers
Siemann
Bustrum

STATION	B. S.	H. I.	F. S.	ELEV.

NOTE: ANY ADDITIONS OR CHANGES ON THIS SHEET MUST BE MADE OR CIRCLED IN RED INK, WITH DATE AND NAME OF PERSON MAKING CHANGE.

Do not extend notes this side of this line.

PLEASE RETURN TO
LOS ANGELES COUNTY SURVEYOR
726 LOS ANGELES COUNTY ENGINEERING BLDG.

761.298 307 8-53

76L298 307 8-53

PLEASE RETURN TO
LOS ANGELES COUNTY SURVEYOR
726 LOS ANGELES COUNTY ENGINEERING BLDG.

NOTE: ANY ADDITIONS OR CHANGES ON THIS SHEET MUST BE MADE OR CIRCLED IN RED INK, WITH DATE AND NAME OF PERSON MAKING CHANGE.

Do not extend notes this side of this line.

STATION	B. S.	H. I.	F. S.	ELEV.	LT. & West	& SD RT. & East
KW-89	276	137 66		134.90	KW-89 Elev = 134.899	FB 1971-43
					Anaheim Telegraph Rd (N. side) 680'± W. ℄	
					of Victoria Ave.	
					Bt Sp K in E. end of Conc head wall over	
					S.D. line	
0+56.8			350	134.16		℄ SD. Top 15" steel pipe.
0+81.3			282	134.84		E. end conc. wing wall-Top.
"			267	134.99	W. end, conc. wing wall.	
"			14.1	123.6		℄ conc. bridge-bot. ditch
0+83			383	133.83		E. end conc. bridge
"			366	134.00	W. end conc. bridge	
1+00			376	133.90		℄ S.D. & ℄ anaheim
"			377	133.89		153 edge conc bridge,
"			441	133.25	E. on ℄ Anaheim	50' ℄ put.
"			566	132.00	Telegraph Rd.	100' put.
"			597	131.69		125' put. BK.
"			561	132.05		200' put.
"			361	134.05	15.5 W. edge conc. bridge	on ℄ Anaheim Telegraph
"			343	134.23	50' put.	" "
"			290	134.76	100' "	" "
"			179	135.87	200' "	" "

Profile
Plotted No.
Date
Checked
Date
Notes Red.
Date 2-8-55
Notes Chkd.
Date
Job No. 622800 Division No. 10
Survey of Sorenson Ave SD
Survey by Van Deren Notes Van
Indexed K. C. Johnson Date
Pg. 132
1906

76L298 307 8-53

PLEASE RETURN TO
LOS ANGELES COUNTY SURVEYOR
726 LOS ANGELES COUNTY ENGINEERING BLDG.

NOTE: ANY ADDITIONS OR CHANGES ON THIS SHEET MUST BE MADE OR CIRCLED IN RED INK, WITH DATE AND NAME OF PERSON MAKING CHANGE.

Do not extend notes this side of this line.

STATION	B. S.	H. I.	F. S.	ELEV.	LT. & West	℄ SD RT. & East
1+17.0		137.66	3.69	133.97		℄ SP. & bot. conc. wing w
"			3.83	133.83		21.6 & edge conc. bridge
"			3.68	133.98	9.2 W. edge conc. bridge	
1+17.5			2.70	134.96		℄ SP. & Top conc. wing w
"			2.80	134.86		21.6 " "
"			2.67	134.99	9.2 Top conc. wing wall	
1+18.7			4.7	126.0		℄ S.P. & bot. ditch
1+25			12.5	125.2		℄ S.P. & bot. ditch & D
1+30			8.7	129.0		9.7 & Top " "
"			12.0	125.7		21' bot. - W. edge ditch
"			12.4	125.3		29' bot. ℄ ditch
"			12.6	125.1		34' bot. & edge ditch
"			10.1	127.6		44' BK.
"			5.1	132.6		60' Top bank
"			5.0	132.7		100' Gd.
"			12.1	125.6	10' bot. bank.	
"			3.2	134.5	20' Top "	
"			3.0	134.7	50' Gd.	
1+54			12.1	125.6		℄ S.P. & bot. bank
1+62			9.9	127.8		℄ S.P. - bk.
2+00			9.5	128.2		℄ SP.

Profile Notes Red. ____ Plotted ____ Job No. 6228 Division No. 10 F. B. 1906 Pg. 133

No. ____ Date ____ Date ____ Date ____ Map No. ____ Date ____

76L298 307 8-53

PLEASE RETURN TO
LOS ANGELES COUNTY SURVEYOR
726 LOS ANGELES COUNTY ENGINEERING BLDG.

NOTE: ANY ADDITIONS OR CHANGES ON THIS SHEET MUST BE MADE OR CIRCLED IN RED INK, WITH DATE AND NAME OF PERSON MAKING CHANGE.

Do not extend notes this side of this line.

STATION	B. S.	H. I.	F. S.	ELEV.	LT & West	℄ RT & East
2+00		137 66	74	130.3		4' Top bk.
"			75	130.2		40' Gd.
"			61	131.6		77' Top Bank.
"			101	127.6		86' bot "
"			113	126.4		97' ℄ ditch
"			106	127.1		102' bot bank.
"			47	133.0		114' Top "
"			45	133.2		150' Gd.
"			10.5	127.2	3' bot bk.	
"			88	128.9	8.5 Top "	
"			129	124.8	19' ℄ ditch	
"			76	130.1	29' BK.	
"			49	132.8	42' BK.	
"			71	130.6	51' BK.	
"			60	131.7	100' Gd.	
T.P.	6 69	134 82	953	128 13		
2+09			6.9	127.9		℄ S.P. & bot BK.
2+29			47	130.1		℄ S.P. & Top BK.
3+00			52	129.6		℄ S.P.
"			44	130.4		55' Gd.
"			35	131.3		100' Gd.

P. B. 1906 PG. 134 Job No. 622800 Division No. 10 Notes Red. Plotted Profile
Survey of Sorenson Ave SD Date 2-8-55 Date No.
Survey by Van Deren Notes Van Notes Chkd. Checked X-Sec.
Indexed K. C. Johnson Date Date No.

76L298 307 8-53

PLEASE RETURN TO
LOS ANGELES COUNTY SURVEYOR
726 LOS ANGELES COUNTY ENGINEERING BLDG.

NOTE: ANY ADDITIONS OR CHANGES ON THIS SHEET MUST BE MADE OR CIRCLED IN RED INK, WITH DATE AND NAME OF PERSON MAKING CHANGE.

Do not extend notes this side of this line.

STATION	B. S.	H. I.	F. S.	ELEV.	LT. & West	℄ SD RT. & East
3+00		134 82	19	132.9		168' Top Bank
"			52	129.6		175' bot ditch
"			75	127.3		183' ℄ ditch
"			18	133.0		199' Top BK.
"			17	133.1		250' Gd.
"			61	128.7	6' bot bK.	
"			50	129.8	14' Top bK.	
"			56	129.2	48' Top BK.	
"			92	125.6	54' bot ditch	
"			54	129.4	62' Top BK.	
"			35	131.3	70' Top BK.	
"			43	130.5	88' bot BK.	
"			48	130.0	100' Gd.	
4+00 T.P.	4 57	134 57	482	130.00		℄ S.D. - 1x2 at gd. level
5+00			48	129.8		℄ S.D. opp. + Pt. [illegible]
"			46	130.0		55' Gd.
"			42	130.4		83' bK.
"			34	131.2		100' Gd.
"			26	132.0		115' Gd.
"			53	129.3	55' Gd	
"			52	129.4	119' Top Bank	

Profile Notes Red. ____ Plotted ____ Job No. 6228.00 Division No. 10 F. B. 1906 PG. 135

No. ____ Date ____ Date ____ Survey of [illegible]

No. ____ Date ____ Date ____ Map No. ____ Date ____

Johnson

76L298 307 8-53

PLEASE RETURN TO
LOS ANGELES COUNTY SURVEYOR
726 LOS ANGELES COUNTY ENGINEERING BLDG.

NOTE: ANY ADDITIONS OR CHANGES ON THIS SHEET MUST BE MADE OR CIRCLED IN RED INK, WITH DATE AND NAME OF PERSON MAKING CHANGE.

Do not extend notes this side of this line.

STATION	B. S.	H. I.	F. S.	ELEV.	LT & West	& SD RT & East
5+00		134 57	7.9	126.7	127' bot. ditch	
"			49	129.7	135' Top bank	
"			29	131.7	145' Top bk.	
"			46	130.0	160' bot bk.	
"			32	131.4	190' Gd.	
6+00 T.P.	450	134.35	4 72	129.85		& S.D. 1x2 stake @ gd. level
7+00			48	129.6		& S.D. Gd.
"			44	130.0		25' gd. bk.
"			18	132.6		60' Top bk.
"			09	133.5		100' Gd.
"			48	129.6	55' Gd.	
"			5.0	129.4	106' Top bank.	
"			7.6	126.8	116' bot ditch	
"			37	130.7	128' Top bank.	
"			3.5	130.9	150' Gd.	
8+00			4.6	129.8		& S.D. Gd. - opp + Pt. in ditch
"			34	131.0		50' Gd
"			05	133.9		100' Gd.
"			51	129.3	65' Top bank.	
"			72	127.2	71' bot ditch	
"			45	129.9	81' Top bank.	

F. B. 1906 PG. 136
Job No. 622800 Division No. 10 Notes Red. Plotted
Survey of Sorenson Ave SD Date 2-8-55 Date No.
Survey by Van Deren Notes Chkd. Checked X-Sec.
Indexed C. Johnson Date Date No.
Profile

76L298 307 8-53

PLEASE RETURN TO
LOS ANGELES COUNTY SURVEYOR
726 LOS ANGELES COUNTY ENGINEERING BLDG.

NOTE: ANY ADDITIONS OR CHANGES ON THIS SHEET MUST BE MADE OR CIRCLED IN RED INK, WITH DATE AND NAME OF PERSON MAKING CHANGE.

Do not extend notes this side of this line.

STATION	B. S.	H. I.	F. S.	ELEV.	LT & West	℄ SD RT & East
8+00		134 35	49	129.5	100' Gd.	
T.P.	463	134.52	446	129.89		
8+30			45	130.0		℄ SD. opp ⊥ pt [illegible]
"			46	129.9		35' bK. gd.
"			25	132.0		60' bK.
"			01	134.4		100' Top bK. [illegible] gd
"			51	129.4	33' Top bank.	
"			72	127.3	44' bot ditch	
"			52	129.3	54' Top bank.	
"			48	129.7	100' Gd.	
8+90.95			51	129.4		℄ S.D. & ⊥ Pt. gd. [illegible]
9+00			51	129.4		℄ S.D. gd.
9+08			4.60	129.92		℄ S.D. Top 4" steel pipe
9+25			48	129.7		℄ S.D.
"			43	130.2		35' Gd
"			37	130.8		55' Gd.
"			33	131 2		75' Gd.
"			50	129.5	37' Top bank.	
"			68	127.7	44' bot ditch	
"			50	129.5	49' Top bank.	
"			49	129.6	70' Gd	

Profile No. ____ Date ____ Notes Red. ____ Plotted ____ Job No. 6228.00 Division No. 10 F. B. 1906 Pg. 137

No. ____ Date ____ Date ____ Map No. ____ Indexed Johnson Date ____

76L298 307 8-53

PLEASE RETURN TO
LOS ANGELES COUNTY SURVEYOR
726 LOS ANGELES COUNTY ENGINEERING BLDG.

NOTE: ANY ADDITIONS OR CHANGES ON THIS SHEET MUST BE MADE OR CIRCLED IN RED INK, WITH DATE AND NAME OF PERSON MAKING CHANGE.

Do not extend notes this side of this line.

STATION	B. S.	H. I.	F. S.	ELEV.	LT & West	& SD RT & East
10+00		134.52	44	130.1		℄ S.D. Gd.
T.P.	493	135.03	442	130.[illegible]		
11+00			47	130.3		℄ S.D. Gd.
"			46	130.4		55' gd.
"			45	130.5		64' bot. BK.
"			30	132.0		100' Gd.
"			50	130.0	34' Top bank	
"			71	127.9	40' bot. ditch	
"			36	131.4	51' Top bank	
"			46	130.4	61' bot bk.	
"			46	130.4	100' Gd.	
12+00	473	135.06	470	130.33		℄ S.D. - 1x2 stake at gd level
13+00			46	130.5		℄ S.D. gd.
"			51	130.0		55' Gd
"			44	130.7		100' Gd.
"			45	130.6	18' Top bank	
"			67	128.4	23' bot ditch	
"			25	132.6	36' Top bank.	
"			41	131.0	44' bot bk.	
"			33	131.8	100' Gd.	
14+00 T.P.	481	135.80	407	130.99		℄ S.D. 1x2 STK @ gd level

F. B. 1906 Pg. 138 Job No. 6228.00 Division No. 10 Notes Red. Plotted No. Date 2-8-55 Date X-Sec.
Survey of Sorenson Ave SD Notes Chkd. Checked No.
Survey by Van Deren Notes Date Date
Indexed R. C. Johnson Date

76L298 307 8-53

PLEASE RETURN TO
LOS ANGELES COUNTY SURVEYOR
726 LOS ANGELES COUNTY ENGINEERING BLDG.

NOTE: ANY ADDITIONS OR CHANGES ON THIS SHEET MUST BE MADE OR CIRCLED IN RED INK, WITH DATE AND NAME OF PERSON MAKING CHANGE.

Do not extend notes this side of this line.

STATION	B. S.	H. I.	F. S.	ELEV.	LT ℄ West	℄ SD RT ℄ East
15+00		135 80	45	131.3		℄ S.D.
"			51	130.7		55' Gd.
"			50	130.8		100' Gd.
"			48	131 0	8' Top bank	
"			70	128.8	12' bot ditch.	
"			17	134.1	27' Top bank	
"			42	131.6	36' bot. bk.	
"			39	131.9	50' Gd.	
"			34	132.4	100' gd.	
16+00 T.P.	4 07	135 36	451	131.29		℄ S.D. 1x2 stake at ℄
16+24			42	131.2		℄ S.D. Top bank
16+34			61	129.3		℄ S.D. ℄ ditch
16+74			59	129.5		℄ S.D. ℄ ditch
"			38	131.6	4' Top bank.	
"			33	132.1	25' Gd.	
17+00			55	129.9		℄ S.D. ℄ ditch
"			40	131.4		6' Top bank
"			44	131.0		55' Gd.
"			36	131.8		100' Gd.
"			39	131.5	6' Top bank.	
"			24	133.0	55' Gd.	

Profile Notes Red. ____ Plotted ____ Job No. 6226.00 Division No. 10 F. B. 1706 PG. 139

No. ____ Date ____ Map No. ____ Indexed ____ Date ____

Notes Chkd. ____ Date ____ Checked ____ Date ____ Survey of ____

76L298 307 8-53

PLEASE RETURN TO
LOS ANGELES COUNTY SURVEYOR
726 LOS ANGELES COUNTY ENGINEERING BLDG.

NOTE: ANY ADDITIONS OR CHANGES ON THIS SHEET MUST BE MADE OR CIRCLED IN RED INK, WITH DATE AND NAME OF PERSON MAKING CHANGE.

Do not extend notes this side of this line.

STATION	B. S.	H. I.	F. S.	ELEV.	LT. & West	& SD RT. & East
17+00		135.36	11	134.3	100' Gd.	
18+00			54	130.0		2 SD. gd.
T.P.	9.83	139.72	5.47	129.89		1x2, 2° N. of [illegible] line
18+20			9.7	130.0		℄ & bot of ditch
18+28			7.7	132.0		℄ & Top of brk
19+00			7.1	132.6		℄
"			7.7	132.0		55' Ground
"			7.0	132.7		100' "
"			7.5	132.2	7' Top brk	
"			9.0	130.7	12' bot ditch	
"			4.6	135.1	24' Top brk	
"			4.4	135.3	55' Ground	
"			4.4	135.3	100' "	
19+78.8			9.95	129.77	17.9 Flowline 36" pipe	& bot ditch
"			9.70	130.02	22.3 " " "	" "
T.P.	2.85	137.26	5.31	134.41		
20+00			4.6	132.7		℄
20+08			3.65	133.61		℄ & edge of pvt
20+17.94			3.30	133.96		℄ int Mills Ave
			3.63	133.63		50' on ℄ Mills Ave
			3.25	134.01		100' " " "

F. B. 1906 Pg. 140 Job No. 6228.00 Division No. 10 Notes Red. Date 2-8-55 Plotted Date No. Profile
Survey of Sorenson Ave. SD Notes Chkd. Checked Date No. X-Sec.
Survey by Van Deren Notes Date
Indexed E. C. Johnson

76L298 307 8-53

PLEASE RETURN TO
LOS ANGELES COUNTY SURVEYOR
726 LOS ANGELES COUNTY ENGINEERING BLDG.

NOTE: ANY ADDITIONS OR CHANGES ON THIS SHEET MUST BE MADE OR CIRCLED IN RED INK, WITH DATE AND NAME OF PERSON MAKING CHANGE.

Do not extend notes this side of this line.

STATION	B. S.	H. I.	F. S.	ELEV.	LT ℄ West	℄ SD RT ℄ East
		137.26	2.81	134.45		150' on ℄ Mills Ave
			2.70	134.56	50' on ℄ Mills Ave	
			2.08	135.18	100' " " "	
			1.50	135.76	150' " " "	
20+17.94			3.67	133.59		10' Edge pvt
"			4.62	132.64		21' Gut - bot brk
"			4.1	133.2		55' Ground
"			3.9	133.4		100' "
"			3.48	133.78	17' edge pvt	
"			3.8	133.5	22' Gut	
"			7.30	129.96	34.2 Flow line 36" pipe	℄ bot brk
"			7.15	130.11	38.6 " " "	" "
"			2.9	134.4	45' Top brk	
"			2.4	134.9	55' Ground	
20+34.3			3.65	133.61		℄ ℄ edge pvt
20+40			4.0	133.3		℄ ℄ Gut
20+51			4.4	132.9		℄ ℄ bot brk
21+00			4.6	132.7		℄
"			3.9	133.4		39' brk
"			4.3	133.0		49' Gut
"			3.53	133.63		59' edge pvt

Profile Notes Red. ____ Plotted ____ Job No. 622800 Division No. 10 F. B. 1906 Pg. 141

No. ____ Date ____ Date ____ Survey of ____

No. ____ Date ____ Date ____ Map No. ____ Indexed Johnson Date ____

76L29[illegible]307 8-53

PLEASE RETURN TO
LOS ANGELES COUNTY SURVEYOR
726 LOS ANGELES COUNTY ENGINEERING BLDG.

NOTE: ANY ADDITIONS OR CHANGES ON THIS SHEET MUST BE MADE OR CIRCLED IN RED INK, WITH DATE AND NAME OF PERSON MAKING CHANGE.

Do not extend notes this side of this line.

STATION	B. S.	H. I.	F. S.	ELEV.	LT, & West	℄ RT, & East
21+00		137.26	4.6	132.7	25' Top brk	
"			7.0	130.3	30' bot ditch	
"			4.4	132.9	35' Top brk	
"			4.8	132.5	55' Ground	
"			4.6	132.7	90' bot brk	
"			0.5	136.8	97' Top brk	
"			0.1	137.2	110' Ground	
22+00	6.25	140.35	3.16	134.10		℄
"			6.6	133.7		55' Ground
"			6.3	134.0		100' "
"			7.3	133.0	17' Top brk	
"			9.5	130.8	21' bot ditch	
"			7.6	132.7	27' Top brk	
"			7.3	133.0	55' Ground	
"			7.5	132.8	85' bot brk	
23+00			5.7	134.6		℄
24+00	5.45	138.90	6.90	133.45		℄
"			4.9	134.0		55' Ground
"			4.5	134.4		75 "
"			5.6	133.3	20' Top brk	
"			7.7	131.2	25' bot brk	

F. B. 1906 Pg. 142 Job No. 6228.00 Division No. 10 Notes Red. Plotted Profile
Survey of Sorenson Ave SD Date 2-8-55 Date No.
Survey by Van Deven Notes V Notes Chkd. Checked X-Sec.
Indexed K. C. Johnson Date Date Date No.

76L298 307 5-49

PLEASE RETURN TO
LOS ANGELES COUNTY SURVEYOR
726 LOS ANGELES COUNTY ENGINEERING BLDG.

NOTE: ANY ADDITIONS OR CHANGES ON THIS SHEET MUST BE MADE OR CIRCLED IN RED INK, WITH DATE AND NAME OF PERSON MAKING CHANGE.

Do not extend notes this side of this line.

STATION	B. S.	H. I.	F. S.	ELEV.	LT ℄ west	℄ RT ℄ east
24+00		138.90	5.0	133.9	31' Top brk	
"			5.5	133.4	55' Ground	
"			5.3	133.6	87' " at bot brk	
24+33			5.2	133.7		℄ at bot brk
24+48			3.7	135.2		℄ at Top brk
24+60.6			4.84	134.06		℄ and edge pvt
24+67.0			9.83	129.07	20' Flow line 36" pipe in bot ditch	
24+75.31			5.13	133.77		℄ int Reis st
					= 0+00 To the East on ℄ Reis St	
					LT ℄ North	℄ st RT ℄ South
0+21			4.15	134.75		℄ st Grade brk
0+52.4			2.47	136.43		℄ st " " opp end C
"			2.53	136.37	9' pvt	
"			2.57	136.33	18' Cut out	
"			2.72	136.18	20' Cut in	
"			2.10	136.80	20' Top Curb	
"			1.77	137.13	30' P.L.	
0+62.8			2.02	136.88		℄ st opp end Curb
"			2.07	136.83		9' pvt
"			2.34	136.56		18' Cut out
"			2.49	136.41		20' Cut in

Profile Notes Red. ____ Plotted ____ Job No. 1224 Division No. 16 F.B. PG. 145

No. ____ Date ____ Notes Chkd. ____ Checked ____ Date ____ Map No. ____ Date ____ Survey by ____ Notes ____ Date ____ Index G. Johnson

76L298 307 5-49

PLEASE RETURN TO
LOS ANGELES COUNTY SURVEYOR
726 LOS ANGELES COUNTY ENGINEERING BLDG.

NOTE: ANY ADDITIONS OR CHANGES ON THIS SHEET MUST BE MADE OR CIRCLED IN RED INK, WITH DATE AND NAME OF PERSON MAKING CHANGE.

Do not extend notes this side of this line.

Profile No. ___ X-Sec. No. ___

Plotted ___ Date ___ Checked ___ Date ___

Notes Red. ___ Date 2-9-55 Notes Chkd. ___ Date ___

Job No. 6228.00 Division No. 10 Notes ___

Survey of Sorenson Ave S.D.

Survey by Van Deren Notes ✓

Indexed J. C. Johnson Date ___

F.B. 1906 PG. 144

STATION	B. S.	H. I.	F. S.	ELEV.	LT. & North	℄ st	RT. & South
0+62.8		138.90	2.04	136.86			20' Top Curb
0+93.8			1.89	137.01		℄ st opp E.C.R	
"			1.77	137.13			9' pvt
"			2.06	136.84			18' Gut out
"			2.26	136.64			20' Gut in
"			1.61	137.29			20' Top Curb
"			1.81	137.09	9' pvt		
"			2.15	136.75	18' Gut out		
"			2.31	136.59	20' Gut in		
"			1.65	137.25	20' Top Curb		
"			1.36	137.54	30' P.L.		
KW-87	342	140.51	1.81	137.09	KW 87 Elev = 137.089		FB 1971-41
					Reis st (S. side) 71'± W. & Ben Hur Ave.		
					Conc nail in curb. 9' E. of end Curb.		
24+75.31 = 0+00 To		West on ℄ Reis st.			LT. & South	℄	RT. & North
0+00			6.75	133.70		℄ st.	
0+14			7.05	133.46		℄	
0+40			6.80	133.71		℄	
"			7.11	133.40			7' edge pvt & BK.
"			8.1	132.6			12' gut
"			6.9	133.6			15' Top BK. & P.L.

76L298 307 5-49

PLEASE RETURN TO
LOS ANGELES COUNTY SURVEYOR
726 LOS ANGELES COUNTY ENGINEERING BLDG.

NOTE: ANY ADDITIONS OR CHANGES ON THIS SHEET MUST BE MADE OR CIRCLED IN RED INK, WITH DATE AND NAME OF PERSON MAKING CHANGE.

Do not extend notes this side of this line.

STATION	B. S.	H. I.	F. S.	ELEV.	LT. & South	℄ RT. & North
0+40		140 51	66	133.9		25' Gd.
"			705	133.46	9' edge Pvt. & gut	
"			70	133.5	15' PL Gd.	
"			74	133.1	25' Gd.	
0+65			611	134.40		℄
"			652	133.99		7' edge pvt.
"			71	133.4		11' gut
"			66	133.9		15' PL & Top BK.
"			66	133.9		25' Gd.
"			648	134.03	9' edge pvt & gut	
"			62	134.3	15' PL Gd.	
"			61	134.4	25' Gd	
1+00			446	136.05		℄
1+50			137	139 14		℄
T.P.	499	138 76	674	133.77		
					LT. & West.	℄ SD. RT. & East
24+82			508	133.68		℄ S.D. opp conc. hdwl.
"			490	133.86		11.8' edge pvt. & gut
"			38	135 0		19' Top BK
"			33	135.5		29' Top BK.
"			44	134.4		40' Bot BK

Profile Notes Red. ____ Plotted ____ Job No. 6228.00 Division No. 10 F.B. 1906 PG. 145

No. ____ Date ____ Notes Clkd. ____ Date ____ Survey of ____ Notes ____ Date ____

No. ____ Date ____ Checked ____ Date ____ Map No. ____ Indexed ____ Date ____

R. Johnson

F.B. 1906 PG. 146

Profile No. ___ X-Sec. No. ___

Plotted ___ Date ___ Checked ___ Date ___

Notes Red. ___ Date 2-9-55 Notes Chkd. ___ Date ___

Division No. 10 Job No. 6228.00 Notes ✓

Survey of Sorenson Ave 6D

Survey by Van Deren

Indexed ___ Date ___

L. C. Johnson

L6L298 307 5-49

PLEASE RETURN TO
LOS ANGELES COUNTY SURVEYOR
726 LOS ANGELES COUNTY ENGINEERING BLDG.

NOTE: ANY ADDITIONS OR CHANGES ON THIS SHEET MUST BE MADE OR CIRCLED IN RED INK, WITH DATE AND NAME OF PERSON MAKING CHANGE.

Do not extend notes this side of this line.

STATION	B. S.	H. I.	F. S.	ELEV.	LT. & West	℄ S.D. RT. & East
24+82		138 76	40	134.8		54.5 bot conc. hdwl.
"			1.68	137.08		54.5 Top. " "
24+86.3			5.37	133.39		℄ S.D. & edge put.
24+92.7			9.17	129.59	10.4 bot. 36" drain pipe. & bot ditch	
25+00			53	133.5		℄ S.D. & Top bk.
25+10			6.6	132.2		℄ S.D. Bot. bk.
25+27			66	132.2		℄. S.D. & ℄ ditch
26+00			63	132.5		℄ S.D. & ℄ ditch
"			46	134.2		8' Top bk.
"			45	134.3		34' Gd.
"			42	134.6		54.5 bot conc hdwl.
"			1 67	137 09		54.5 Top " "
"			45	134.3	5' Top bk.	
"			47	134.1	22' Gd.	
"			39	134.9	48' bot bk. (fill)	
"			08	138.0	55' Gd. (dirt fill)	
27+00 T.P.	582	139 76	482	133.94		℄ S.D. - 1x2 stake @ gd level
"			68	133.0		4' bot. ditch
"			5.4	134.4		13' Top BK.
"			54	134.4		34' Gd
"			49	134.9		54.5 bot conc. hdwl.

76L298 307 5-49

PLEASE RETURN TO
LOS ANGELES COUNTY SURVEYOR
726 LOS ANGELES COUNTY ENGINEERING BLDG.

NOTE: ANY ADDITIONS OR CHANGES ON THIS SHEET MUST BE MADE OR CIRCLED IN RED INK, WITH DATE AND NAME OF PERSON MAKING CHANGE.

Do not extend notes this side of this line.

STATION	B. S.	H. I.	F. S.	ELEV.	LT. & West	℄ SD.	RT. & East
27+00		139 76	2 47	137.29		54.5 bot conc. [illegible]	
"			5.3	134.5	3' Top BK.		
"			3 6	136.2	26' Gd.		
"			1 9	137.9	54' bot fill		
"			0 0	139.8	58' on bank of fill U.S.G. 10'		
27+43			5 2	134.6		℄ SD. & Top BK.	
T. P.	8 95	143 88	4 83	134.93			
28+00			8 9	135 0		℄ S.D. Gd.	
"			9.2	134 7		4' Top bK.	
"			11 1	132 8		9' bot. ditch	
"			9 4	134.5		14' Top bK.	
"			9 4	134.5		33' Gd.	
"			9 0	134.9		54.5 bot conc. [illegible]	
"			6 64	137.24		54.5 Top " "	
"			6 9	137.0	30' Gd on slope		
"			2 0	141.9	52' Top bK.		
"			1 8	142.1	74' Gd.		
28+76.4			10 50	133.38		44.8 bot 30" drain p[illegible]	
29+00			9 3	134.6		℄ S.D. Gd.	
29+29.4	B.C.		10 2	133.7		℄ SD. & Top bK.	
"			12 8	131.1		12' bot ditch	

Profile No. ____ Notes Red ____ Plotted ____ Job No. 6228 [illegible] Division No. 10 F.B. 1906 PG. 149
X-Sec. No. ____ Date ____ Notes Chkd. ____ Date ____ Checked ____ Date ____ Survey by [illegible] Notes ____ Date ____
Map No. ____ Indexed ____ Date ____
Johnson

76L298 307 5-49

PLEASE RETURN TO
LOS ANGELES COUNTY SURVEYOR
726 LOS ANGELES COUNTY ENGINEERING BLDG.

NOTE: ANY ADDITIONS OR CHANGES ON THIS SHEET MUST BE MADE OR CIRCLED IN RED INK, WITH DATE AND NAME OF PERSON MAKING CHANGE.

Do not extend notes this side of this line.

STATION	B. S.	H. I.	F. S.	ELEV.	LT. & West	℄ S.D. RT. & East
29+29.4 B.C.		143 88	93	134.6		26' Top bK.
"			90	134.9		39' Gd.
"			85	135.4		54.5 bot conc. hdwl
"			6 36	137.52		54.5 Top. " "
"			80	135.9	8' Top bK.	
"			81	135 8	32' Toe slope	
"			59	138 0	55' Gd. on slope	
29+29.4 ℄ = 0+00	on semi-Tangent line					℄ Semi-Tan
0+21			134	130.5		℄ Tan-bot bK.
0+35			137	130.2		℄ Tan-℄ ditch
"			134	130.5		2' bot bK
"			77	136.2		15' Top BK.
"			92	134.7		30' bot bK.
"			91	134.8		55' Gd
"			132	130.7	4' bot bK	
"			82	135.7	13' Top bK.	
"			68	137.1	55' Gd.	
0+47			130	130 9		℄ s.Tan. bot bK.
0+80±			72	136.7		℄ s.Tan - P.T. & Top BK.
T.P.	665	142 63	790	135.98		
1+00			120	130.6		℄ on s.Tan - bot bK.

F.B. 1906 PG. 148
Job No. 6228.00 Division No. 10 Notes Red. Plotted No. Profile
Survey of Sorenson Ave SD Date 2-9-55 Date No. X-Sec.
Survey by Van Deren Notes ✓ Notes Chkd. Checked
Indexed L. C. Johnson Date Date Date No.

76L298 307 5-49

PLEASE RETURN TO
LOS ANGELES COUNTY SURVEYOR
726 LOS ANGELES COUNTY ENGINEERING BLDG.

NOTE: ANY ADDITIONS OR CHANGES ON THIS SHEET MUST BE MADE OR CIRCLED IN RED INK, WITH DATE AND NAME OF PERSON MAKING CHANGE.

Do not extend notes this side of this line.

STATION	B. S.	H. I.	F. S.	ELEV.	LT. & West	RT. & East
1+07		14263	121	1305		℄ on Semitan - ℄ ditch
1+14			116	1310		" " - bot bk
1+31			51	1375		" " - Top bk.
? E.C.			53	1373		℄ S.D.
"			62	1364		19' Top bk
"			132	1294		33' bot. bk
"			132	1294		35' ℄ ditch
"			123	1303		40' bot. bk
"			62	1364		52' Top bk
"			78	1348		70' bot. bk
"			81	1345		100' Gd.
"			54	1372	43' bot slope	
"			50	1376	55' on slope	
"			25	1401	100' " "	
31+00			45	1381		℄ S.D.
"			56	1370		23' Gd.
"			61	1365		45' Top bk.
"			123	1303		58' ℄ ditch
"			54	1372		73' Top bk
"			76	1350		90' bot bk
"			77	1349		140' Gd.

Profile Notes Red. Plotted Job No. 6778.00 Division No. 10 F.B. 1906 PG. 149
No. Date Date Survey of [illegible]
Notes Chkd. Checked Survey by [illegible] Notes [illegible] Date
No. Date Date Map No. Indexed R. C. Johnson Date

76L298 307 5-49

PLEASE RETURN TO
LOS ANGELES COUNTY SURVEYOR
726 LOS ANGELES COUNTY ENGINEERING BLDG.

NOTE: ANY ADDITIONS OR CHANGES ON THIS SHEET MUST BE MADE OR CIRCLED IN RED INK, WITH DATE AND NAME OF PERSON MAKING CHANGE.

Do not extend notes this side of this line.

STATION	B. S.	H. I.	F. S.	ELEV.	Lt. & West	℄ S.D. Rt. & East
31+00		14263	44	1382	17 Toe slope	
"			21	1405	55' Gd on slope	
"			07	1419	100' " "	
T.P. 31+00	6 15	144 33	445	138 18		
32+00			66	1377		℄ S.D. Gd.
"			73	1370		39' Top BK
"			134	1309		55' bot BK.
"			125	1318		63.5 bot BK
"			77	1366		71' Top BK
"			95	1348		89' bot BK
"			91	1352		140' Gd.
"			62	1381	12' Toe slope	
"			18	1425	55' On slope	
"			02	1441	82' U.S.G. 25'	
33+00			68	1375		℄ S.D. Gd.
"			72	1371		31' Top BK
"			125	1318		41' bot bK
"			130	1313		48' bot bK
"			76	1367		57' Top bK
"			87	1356		71' bot bK
"			92	1351		100' Gd.

F.B. 1906 PG. 150
Job No. 6228.00 Division No. 10 Notes Red. Plotted Profile
Survey of Sorenson Ave SD Date 2-9-55 Date No.
Survey by Van Deren Notes ✓ Notes Chkd. Checked X-Sec.
Indexed C. Johnson Date Date No.

76L298 307 5-49

PLEASE RETURN TO
LOS ANGELES COUNTY SURVEYOR
726 LOS ANGELES COUNTY ENGINEERING BLDG.

NOTE: ANY ADDITIONS OR CHANGES ON THIS SHEET MUST BE MADE OR CIRCLED IN RED INK, WITH DATE AND NAME OF PERSON MAKING CHANGE.

Do not extend notes this side of this line.

STATION	B. S.	H. I.	F. S.	ELEV.	Lt. & West	℄ S.D.	Rt. & East
33+00		144 33	60	138.3	35', Toe slope		
"			39	140.4	55', on slope		
"			01	144.2	90' " "		
T. P. 33+00	802	145 70	665	137.68			
34+00			77	138.0		℄ S.D.	
"			81	137.6		9' Top bk.	
"			140	131.7		19' bot bk	
"			144	131.3		24' bot bk.	
"			86	137.1		38' Top bk	
"			105	135.2		57' bot bk	
"			100	135.7		100' Gd	
"			72	138.5	35' Top bk		
"			85	137.2	47' bot bk		
"			79	137.8	55' bk - Toe slope		
"			13	144.4	100' Gd		
34+23			8.0	137.7		℄ S.D. opp cut @ [illegible]	
"			73	138.4	42', Top bk		
"			82	137.5	50', bot bk & Toe of slope		
"			20	143.7	100' Gd		
34+37			85	137.2		℄ S.D. & Top bk	
"			142	131.5		12' bot [illegible]	

Profile No. ____ Notes Red. ____ Plotted ____ Job No. 6228.00 Division No. 10 F.B. 1906 PG. 151

X-Sec. No. ____ Notes Chkd. ____ Checked ____ Survey by [illegible] Notes ____ Date ____

Date ____ Date ____ Map No. ____ Date ____

76L298 307 5-49

PLEASE RETURN TO
LOS ANGELES COUNTY SURVEYOR
726 LOS ANGELES COUNTY ENGINEERING BLDG.

NOTE: ANY ADDITIONS OR CHANGES ON THIS SHEET MUST BE MADE OR CIRCLED IN RED INK, WITH DATE AND NAME OF PERSON MAKING CHANGE.

Do not extend notes this side of this line.

Profile No. X-Sec. No.

Plotted Date Checked Date

Notes Red Date 2-9-55 Notes Chkd. Date

Division No. 10 Job No. 6228.00 Notes ✓ Date

Survey of Sorenson Ave SD
Survey by Van Dercen
Indexed K. C. Johnson

F.B. 1906 PG. 152

STATION	B. S.	H. I.	F. S.	ELEV.	LT. & West	℄ S.D. RT. & East
34+37		145 70	71	138.6		29' Top bk
"			103	135.4		49' bot bk
"			96	136.1		100' bd
"			74	138.3	50' Top bk.	
"			80	137 7	55' bot bk	
"			51	140.6	100' bd. (has been leveled for homesite)	
T.P.	774	145 89	755	138 15		
34+83			138	132.1		℄ S.D. & ℄ ditch
35+00			130	132.9		℄ S.D. " "
35+13.6			1296	132.93	31.5 Top 10" steel pipeline	
35+17.8			129	133.0		℄ S.D. opp. ℄ Gunn Ave.
35+25			133	132.6		℄ S.D. @ edge bridge - bot
"			485	141.04		℄ S.D. " " -Top
35+37.81 on ℄ S.D. = 0+00 To M.E. on ℄ Gunn Ave.						
					LT. & M. West.	℄ RT. & S.E. East
0+00			477	141 12		℄ int. S.D. & Gunn Ave. 13.6
0+32			464	141.25		℄ & edge bridge
"			469	141.20		7' /4 pvt.
"			481	141 08		13.4 edge bridge-Top
"			123	133 6		" " " - bot
"			133	132.6		25' bot bk.

76L298 307 5-49

PLEASE RETURN TO
LOS ANGELES COUNTY SURVEYOR
726 LOS ANGELES COUNTY ENGINEERING BLDG.

NOTE: ANY ADDITIONS OR CHANGES ON THIS SHEET MUST BE MADE OR CIRCLED IN RED INK, WITH DATE AND NAME OF PERSON MAKING CHANGE.

Do not extend notes this side of this line.

STATION	B. S.	H. I.	F. S.	ELEV.	Lt. & N. West	& Rt. & S. East
0+32		14589	93	1366		28' Top bk.
"			473	141 16	7' 1/4 put	
"			485	141 04	13.5 edge bridge	
"			481	141 08	20.4 edge wk. on bridge - Top	
"			113	1346	20.4	bot. gd
0+52			464	141 25		℄ opp ℞
"			470	141 19		5.9' 1/4 put
"			498	140 91		11.8' edge put
"			50	1409		19' Top bk
"			86	1373		27' bot bk
"			468	141 21	5.9 1/4 put.	
"			479	141 10	11.8' edge put.	
"			55	1404	30' ℞	
0+64			737	138 52	26' flow line 18" drain pipe	
1+00			441	141 48		℄
"			446	141 43		6' 1/4 put
"			468	141 21		12' edge put
"			50	1409		18' Top bk
"			98	1361		28' bot bk
"			455	141 34	6' 1/4 put	
"			470	141 19	12' edge put	

Profile Notes Red. ____ Plotted ____ Job No. 1996 Division No. 10 F.B. 1906 PG. 153
No. ____ Date ____ Date ____ Survey of [illegible]
Notes Chkd. ____ Checked ____ Survey by [illegible] Notes ____ Date ____
No. ____ Date ____ Date ____ Map No. ____ Indexed L. C. Johnson Date ____

76L298 307 5-49

PLEASE RETURN TO
LOS ANGELES COUNTY SURVEYOR
726 LOS ANGELES COUNTY ENGINEERING BLDG.

NOTE: ANY ADDITIONS OR CHANGES ON THIS SHEET MUST BE MADE OR CIRCLED IN RED INK, WITH DATE AND NAME OF PERSON MAKING CHANGE.

Do not extend notes this side of this line.

STATION	B. S.	H. I.	F. S.	ELEV.	Lt. & N. West	℄ Rt. & S. East
1+00		145 89	53	140 6	20' Top bk	
"			66	139 3	24' bot bk	
"			50	140 9	28' Top bk	
"			50	140 9	30' PL	
35+37.81 on ℄ S.D. = 0+00 To Southeast on ℄ Gunn Ave.						
					Lt. & S. East	℄ Rt. & N. West.
0+30.7			464	141 25		℄
"			475	141 14		6.6 1/4 pvt
"			482	141 07		13.2 edge bridge
"			458	141 31		20.5 edge walk
"			138	132 1		20.5 bot. ditch
"			471	141 18	6.6 1/4 pvt.	
"			488	141 01	13.2 edge bridge Top.	
"			125	133 4	13.3. bot. ditch	
"			124	133 5	20.2 bot bk.	
"			65	139 4	29 Top bk.	
0+52			452	141 37		℄ opp PL
"			464	141 25		5.5 1/4 pvt.
"			483	141 06		11' edge pvt
"			50	140 9		21' Top bk
"			67	139 2		30' PL

F.B. 1906 Pg. 154
Job No. 6228.00 Division No. 10 Notes Red. Plotted Date 2-9-55 Date Notes Chkd. Checked Date Date
Profile No. X-Sec. No.
Survey of Sorenson Ave SD
Survey by Van Deren Notes V
Indexed C. Johnson Date

76L298 307 5-49

PLEASE RETURN TO
LOS ANGELES COUNTY SURVEYOR
726 LOS ANGELES COUNTY ENGINEERING BLDG.

NOTE: ANY ADDITIONS OR CHANGES ON THIS SHEET MUST BE MADE OR CIRCLED IN RED INK. WITH DATE AND NAME OF PERSON MAKING CHANGE.

Do not extend notes this side of this line.

STATION	B. S.	H. I.	F. S.	ELEV.	LT. & S. East	℄ RT. N. West
0+52		145 89	455	141 34	5.5 1/4 pvt	
"			466	141 23	11' edge pvt.	
"			47	1412	19' Top bk	
"			66	1393	24' bot bk	
"			57	1402	28' Top bk.	
0+63.8			970	13619		34.3 flow line drain
1+00			434	14155		℄
"			450	141 39		5' 1/4 pvt.
"			457	141 32		10' edge pvt
"			46	1413		17' Top bk
"			84	1375		25' bot bk
"			85	1374		30' Gd.
"			437	141 52	5' 1/4 pvt.	
"			446	141 43	10' edge pvt	
"			46	1413	17' Top bk.	
"			62	1397	20' bot bk.	
"			51	1408	25' Top bk	
"			52	1407	30' Gd.	
1+50			435	141 54		℄ - bot bk.
2+00			357	14232		℄ - U.S.G. 200'
T.P.	281	145 73	297	142 92		

Profile No. ___ Notes Red. ___ Plotted ___ Job No. ___ Division No. ___
X-Sec. No. ___ Notes Chkd. ___ Checked ___ Survey by ___ Notes ___ Date ___
Date ___ Date ___ Map No. ___ Date ___

F.B. Page 155

76L298 307 5-49

PLEASE RETURN TO
LOS ANGELES COUNTY SURVEYOR
726 LOS ANGELES COUNTY ENGINEERING BLDG.

NOTE: ANY ADDITIONS OR CHANGES ON THIS SHEET MUST BE MADE OR CIRCLED IN RED INK, WITH DATE AND NAME OF PERSON MAKING CHANGE.

Do not extend notes this side of this line.

STATION	B. S.	H. I.	F. S.	ELEV.	LT & South	℄ RT & North
B.M. K.W. 85	3 37	145.73 / 144.49	4 61	141 12	K.W. 85 elev. = 141.20 F.B. Pb. Gunn Ave. & Mystic st., S.W. cor. Bt. spk in cb., 5' W., W. end C.R.	
0+39.6 on Semi Tang			13.0	131.5		℄
"			7 16	137 33		38.3 Flowline drain pipe
"			8.84	135.65	37.5 Flowline drain pipe	
36+00			12.8	131.7		℄ bisect angle
"			12.1	132.4		28' bot brk
"			5.2	139 3		40' Top brk
"			4 4	140.1		52' P.L.
"			13.1	131.4	27' bot brk	
"			4.3	141.2	40' Top brk	
"			4.1	140.4	52' P.L.	
37+00			15.1	129.4		℄ bisect angle
"			14.2	130.3		22' bot brk
"			5.9	139.1		40 Top brk
"			4.6	139.9		52' PL
"			14.9	129.6	21' bot brk	
"			4.6	139.9	40' Top brk	
"			4.7	139.8	52' P.L.	

Profile No. ____ X-Sec. No. ____
Plotted ____ Date ____ Checked ____ Date ____
Notes Red. ____ Date 4-4-55 Notes Chkd. ____ Date ____
Job No. 6228.00 Division No. 10
Survey of Sorenson Ave SD
Survey by Van Deren Notes Van
Index C. Johnson Date ____
B. 1906 PG. 156

76L298 S & E #307 9-54

PLEASE RETURN TO
LOS ANGELES COUNTY SURVEYOR
726 LOS ANGELES COUNTY ENGINEERING BLDG.

NOTE: ANY ADDITIONS OR CHANGES ON THIS SHEET MUST BE MADE OR CIRCLED IN RED INK, WITH DATE AND NAME OF PERSON MAKING CHANGE.

Do not extend notes this side of this line.

STATION	B. S.	H. I.	F. S.	ELEV.	LT. & South ℄	RT. & North
37+25.75		144.49	15.1	129.4		℄ at E.C
			14.8	129.7		22' bot brk
			5.0	139.5		41' Top brk
			4.1	140.4		52' P.L.
			14.4	130.1	20' bot brk	
			4.8	139.7	40' Top brk	
			4.6	139.9	52' P.L.	
38+00			14.6	129.9		℄
			14.5	130.0		18' bot brk
			4.8	139.7		41' Top brk
			3.9	140.6		52' P.L.
			14.8	129.7	15' bot brk	
			4.5	140.0	40' Top brk	
			4.5	140.0	52' P.L.	
39+00			14.2	130.3		℄
			14.5	130.0		18' bot brk
			4.5	140.0		40' Top brk
			4.0	140.5		52' P.L.
			14.5	130.0	16' bot brk	
			5.2	139.3	38' Top brk	
			4.3	140.2	52' P.L.	

Profile Notes Red. ____ Plotted ____ Job No. 6228.06 Division No. 10 F. B. 1906 Pg. 157

No. ____ Date ____ Date ____ Survey of ____

No. ____ Date ____ Date ____ Map No. ____ Indexed Johnson Date ____

76L298 S & E #307 9-54

PLEASE RETURN TO
LOS ANGELES COUNTY SURVEYOR
726 LOS ANGELES COUNTY ENGINEERING BLDG.

NOTE: ANY ADDITIONS OR CHANGES ON THIS SHEET MUST BE MADE OR CIRCLED IN RED INK, WITH DATE AND NAME OF PERSON MAKING CHANGE.

Do not extend notes this side of this line.

STATION	B. S.	H. I.	F. S.	ELEV.	LT & South	℄ RT & North
		144.49				
T.P.	4.46	144.92	4.03	140.46		
39+35.0			10.82	134.10	33.9 Flow line drain pipe	
40+00			15.0	129.9		℄
"			14.6	130.3		18' bot brk
"			4.5	140.4		40' Top brk
"			4.6	140.3		52' P.L.
"			14.7	130.2	19' bot brk	
"			5.4	139.5	40' Top brk	
"			4.7	140.2	52' P.L.	
40+37.0			9.45	135.47		26.3 Flow line drain pipe
40+94.96			14.8	130.1		℄ at B.C.
"			15.0	129.9		17' bot brk
"			5.0	139.9		40' Top brk
"			4.6	140.3		52' P.L.
"			14.6	130.3	19' bot brk	
"			5.3	139.6	40' Top brk	
"			4.5	140.4	52' P.L.	
41+00			14.8	130.1		℄
42+00			14.9	130.0		℄ bisect angle
"			14.6	130.3		18' bot brk
"			4.9	140.0		40' Top brk

F. B. 1906 Pg. 158 Job No. 6228.00 Division No. 10 Notes Red. Plotted No.
Survey of Sorenson Ave SD Date 4-4-55 Date X-Sec.
Survey by Van Deren Notes Van Notes Chkd. Checked No.
Indexed A. C. Johnson Date Date Date

76L298 S & E #307 9-54

PLEASE RETURN TO
LOS ANGELES COUNTY SURVEYOR
726 LOS ANGELES COUNTY ENGINEERING BLDG.

NOTE: ANY ADDITIONS OR CHANGES ON THIS SHEET MUST BE MADE OR CIRCLED IN RED INK, WITH DATE AND NAME OF PERSON MAKING CHANGE.

Do not extend notes this side of this line.

STATION	B. S.	H. I.	F. S.	ELEV.	LT & South	℄ RT & North
42+00		144.92	4.6	140.3		52' P.L.
"			14.8	130.1	18' bot brk	
"			5.2	139.7	40' Top "	
"			4.8	140.1	52' P.L.	
43+00			14.2	130.7		℄ bisect angle
"			14.5	130.4		17' bot brk
"			5.7	139.2		40' Top brk
"			4.9	140.0		52' P.L.
"			14.5	130.4	20' bot brk	
"			4.9	140.0	40' Top "	
"			4.7	140.2	52' P.L.	
44+00			13.7	131.2		℄ bisect angle
"			13.6	131.3		29' bot brk
"			4.6	140.3		40' Top brk
"			3.6	141.3		52' P.L.
"			13.8	131.1	22' bot brk	
"			4.9	140.0	40' Top brk	
"			4.5	140.4	52' P.L.	
T.P.	3.97	145.04	3.85	141.07	T.P.	
45+00			11.9	133.1		℄ bisect angle
"			12.1	132.9		54' bot brk

Profile Notes Red. ____ Plotted ____ Job No. 6228.00 Division No. 10 F. B. 1906 Pg. 159

No. ____ Date ____ Date ____ Survey of ____

No. ____ Date ____ Date ____ Map No. ____ Indexed Johnson Date ____

76L298 S & E #307 9-54

PLEASE RETURN TO
LOS ANGELES COUNTY SURVEYOR
726 LOS ANGELES COUNTY ENGINEERING BLDG.

NOTE: ANY ADDITIONS OR CHANGES ON THIS SHEET MUST BE MADE OR CIRCLED IN RED INK, WITH DATE AND NAME OF PERSON MAKING CHANGE.

Do not extend notes this side of this line.

STATION	B. S.	H. I.	F. S.	ELEV.	LT & South	℄ RT & North
45+00		145.04 ✓	4.2	140.8		78' Top brk
"			3.1	141.7		100' Ground
"			12.4	132.6	25' bot brk	
"			5.6	139.4	42' Top brk	
"			4.4	140.6	52' P.L.	
45+23			11.4	133.6		℄ opp brk to North
"			11.2	133.8		60' bot brk
"			3.6	141.4		75' Top brk
"			2.8	142.2		100' at Top brk
45+39.0			12.1	132.9		℄ in ℄ Michigan Ave Drain
"			11.7	133.3		50' in bot ditch
"			12.4	132.6		100' " "
"			8.48	136.56		129' Flowline of Conc Drain box
45+55.0			11.5	133.5		℄ opp brk to North
"			11.5	133.5		27' bot brk
"			5.8	139.2		44' Top brk
"			2.9	142.1		100 Top brk
46+00			11.7	133.3		℄ bisect angle
"			11.7	133.3		21' bot brk
"			3.8	141.2		43' Top brk
"			2.9	142.1		100' Ground

F. B. 1906 PG. 160 Job No. 6228.00 Division No. 10 Notes Red. Plotted Profile
Survey of Sorenson Ave SD Date 4-5-55 Date No.
Survey by Van Deren Notes ✓ Notes Chkd. Checked X-Sec.
Indexed K. C. Johnson Date Date No.

76L298 S & E #307 9-54

PLEASE RETURN TO
LOS ANGELES COUNTY SURVEYOR
726 LOS ANGELES COUNTY ENGINEERING BLDG.

NOTE: ANY ADDITIONS OR CHANGES ON THIS SHEET MUST BE MADE OR CIRCLED IN RED INK, WITH DATE AND NAME OF PERSON MAKING CHANGE.

Do not extend notes this side of this line.

STATION	B. S.	H. I.	F. S.	ELEV.	LT. & South	℄ RT. & North
46+00		145.04	13.4	131.6	21' bot brk	
"			5.3	139.7	40' Top brk	
"			4.7	140.3	52' P.L.	
46+70.48			12.8	132.2		℄ at E.C.
"			13.1	131.9		18' bot brk
"			4.0	141.0		42' Top brk
"			3.5	141.5		52' P.L.
"			13.5	131.5	23' bot brk	
"			5.1	139.9	41' Top brk	
"			4.3	140.7	52' P.L.	
KW 84	0.30	144.95	0.39	144.65	KW 84 Elev = 144.654	FB 1971-40
					Calmada Ave (S. side)	230± Wly & Mystic S
					Bt spk in N.E. Cor of	Conc Culvert head wa
47+00			12.5	132.4		℄
48+00			13.7	131.2		℄
"			13.7	131.2		18' bot brk
"			4.7	140.2		40' Top brk
"			4.4	140.5		52' P.L.
"			13.6	131.3	21' bot brk	
"			4.8	140.1	40' Top brk	
"			4.5	140.4	52' P.L.	

Profile Notes Red. ____ Plotted ____ Job No. 62280 Division No. 10 F. B. 1906 Pg. 161

No. ____ Date ____ Date ____ Survey of ____

No. ____ Date ____ Date ____ Map No. ____ Indexed Johnson Date ____

76L298 S & E #307 9-54

PLEASE RETURN TO
LOS ANGELES COUNTY SURVEYOR
726 LOS ANGELES COUNTY ENGINEERING BLDG.

NOTE: ANY ADDITIONS OR CHANGES ON THIS SHEET MUST BE MADE OR CIRCLED IN RED INK, WITH DATE AND NAME OF PERSON MAKING CHANGE.

Do not extend notes this side of this line.

STATION	B. S.	H. I.	F. S.	ELEV.	LT. & South	℄ RT. & North
49+00		144.95	13.8	131.1		℄
"			13.5	131.4		18' bot brk
"			5.0	139.9		40' Top brk
"			4.6	140.3		52' P.L.
"			14.2	130.7	18' bot brk	
"			4.2	140.7	40' Top brk	
"			3.6	141.3	52' P.L.	
50+00			14.5	130.4		℄
"			14.2	130.7		18' bot brk
"			5.7	139.2		40' Top brk
"			5.7	139.2		52' P.L.
"			14.4	130.5	18' bot brk	
"			3.5	141.4	40' Top brk	
"			3.4	141.5	52' P.L.	
50+73.85			14.9	130.0		℄ at B.C.
"			15.0	129.9		18' bot brk
"			6.2	138.7		42' Top brk
"			5.9	139.0		52' P.L.
"			14.9	130.0	40' bot brk	
"			4.6	140.3	69' Top brk	
"			3.7	141.2	81' P.L.	

F. B. 1906 Pg. 162 Job No. 6328.00 Division No. 10 Notes Red. Plotted Profile
Survey of Sorenson Ave SD Date 9-5-55 Date No.
Survey by VanDeren Notes ✓ Notes Chkd. Checked X-Sec.
Indexed K. C. Johnson Date Date No.

76L298 S & E #307 9-F

PLEASE RETURN TO
LOS ANGELES COUNTY SURVEYOR
726 LOS ANGELES COUNTY ENGINEERING BLDG.

NOTE: ANY ADDITIONS OR CHANGES ON THIS SHEET MUST BE MADE OR CIRCLED IN RED INK, WITH DATE AND NAME OF PERSON MAKING CHANGE.

Do not extend notes this side of this line.

STATION	B. S.	H. I.	F. S.	ELEV.	LT. ℄ South	℄ RT. ℄ North
51+00		144.95	15.2	129.7		℄
52+00			15.0	129.9		℄ bisect angle
"			14.4	130.5		14' bot brk
"			5.7	139.2		37' Top brk
"			4.7	140.2		99' P.L.
"			14.9	130.0	35' Ground	
"			15.6	129.3	74' bot brk	
"			4.1	140.8	105' Top brk	
"			3.7	141.2	116' P.L.	
52+70			15.2	129.7		℄ opp angle pt in [illegible]
"			15.5	129.4		13' bot brk
"			6.2	138.7		48' Top brk
"			5.0	139.9		100' Ground
53+00			15.0	129.9		℄
"			15.1	129.8	50' Ground	
"			14.7	130.2	115' bot brk	
"			4.0	140.9	150' Top brk	
"			3.8	141.1	160' P.L.	
T.P. 53 + 73.0	3.34	142.88	5.41	139.54	T.P.	
			13.3	129.6		℄ opp angle pt in [illegible]
			13.3	129.6		bot brk

Profile Notes Red. ____ Plotted ____ Job No. 61260 Division No. 10 F. B. 1906 Pg. 143

No. ____ Date ____ Date ____ Date ____ Map No. ____ Date ____

76L298 S & E #307 9-54

PLEASE RETURN TO
LOS ANGELES COUNTY SURVEYOR
726 LOS ANGELES COUNTY ENGINEERING BLDG.

NOTE: ANY ADDITIONS OR CHANGES ON THIS SHEET MUST BE MADE OR CIRCLED IN RED INK, WITH DATE AND NAME OF PERSON MAKING CHANGE.

Do not extend notes this side of this line.

STATION	B. S.	H. I.	F. S.	ELEV.	LT ℄ South	℄ RT ℄ North
53+73.0		142.88	4.8	138.1		112' Top brk
"			3.4	139.5		150' Ground
"			13.1	129.8	50' Ground	
"			12.4	130.5	100' "	
"			11.7	131.2	161' bot brk	
"			2.1	140.8	191' Top brk	
"			1.8	141.1	203' P.L.	
54+00			13.8	129.1		℄ opp angle pt in bank To N
"			12.6	130.3		63' bot brk on point
"			5.2	137.7		97' Top brk
"			4.0	138.9		150' Ground
54+19.0			5.34	137.54		94' Top of Conc block
54+27.0			5.45	137.43		89' Top " " "
55+00			14.4	128.5		℄
55+15.0			14.2	128.7		℄ opp angle pts in bank N & S.
"			14.4	128.5		50' Ground
"			13.8	129.1		100' "
"			11.6	131.3		196' bot brk
"			3.0	139.9		220' Top brk
"			2.8	140.1		234' P.L.
"			13.5	129.4	21' bot brk at ℄ pt	

F. B. 1906 Pg. 164 Job No. 62288 Division No. 10 Notes Red. Plotted Date 9-[illegible] Date Profile No.
Survey of Sorenson Ave S.D. Notes Chkd. Checked Date X-Sec. No.
Survey by Van Deren Notes Date
Indexed A. C. Johnson Date

76L298 S & E #307 9-54

PLEASE RETURN TO
LOS ANGELES COUNTY SURVEYOR
726 LOS ANGELES COUNTY ENGINEERING BLDG.

NOTE: ANY ADDITIONS OR CHANGES ON THIS SHEET MUST BE MADE OR CIRCLED IN RED INK, WITH DATE AND NAME OF PERSON MAKING CHANGE.

Do not extend notes this side of this line.

STATION	B. S.	H. I.	F. S.	ELEV.	LT. & South	℄ RT. & North
55+15		142.88	4.4	138.5	46' Top brk	
"			3.0	139.9	68' P.L.	
55+37.0			9.52	133.36	33' Flowline of Drainpipe	
55+64.0			14.2	128.7		℄ opp E. Curb of Maryl
"			13.9	129.0		50' Ground
"			12.8	130.1		100' "
"			10.7	132.2		238' bot brk
"			2.8	140.1		260' Top brk
"			4.11	138.77		283' Top Cb Maryl
"			4.78	138.10		283' Gut
55+88			14.2	128.7		℄ opp W Curb line
"			3.87	139.02		300' Top Curb Maryl
"			4.54	138.34		300' Gut
56+00			14.2	128.7		℄
"			13.7	129.2	16' bot brk	
"			3.3	139.6	37' Top brk	
"			2.7	140.2	52' P.L.	
57+00			13.2	129.7		℄
"			13.5	129.4		50' Ground
"			12.0	130.9		100' "
"			12.1	130.8		150' "

Profile Notes Red. ____ Plotted ____ Job No. 6778 Division No. 11 F. B. 1906 Pg. 165

No. ____ Date ____ Notes Chkd. ____ Date ____ Checked ____ Survey of ____ Survey by ____

No. ____ Date ____ Date ____ Map No. ____ Indexed ____ Date ____

G. Johnson

76L298 S & E #307 9-54

PLEASE RETURN TO
LOS ANGELES COUNTY SURVEYOR
726 LOS ANGELES COUNTY ENGINEERING BLDG.

NOTE: ANY ADDITIONS OR CHANGES ON THIS SHEET MUST BE MADE OR CIRCLED IN RED INK, WITH DATE AND NAME OF PERSON MAKING CHANGE.

Do not extend notes this side of this line.

STATION	B. S.	H. I.	F. S.	ELEV.	L T & South	℄ R T & North
57+00		142.88	11.9	131.0		200' Ground
"			10.8	132.1		267' bot brk
"			3.2	139.7		282' Top brk
"			2.7	140.2		300 Ground
"			13.2	129.7	16' bot brk	
"			4.1	138.8	33' Top brk	
"			2.7	142.2	52' P.L.	
T.P.	4.40	145.00	2.28	140.60	T.P.	
58+00			15.3	129.7		℄
"			14.7	130.3		50' Ground
"			14.4	130.6		100' "
"			14.1	130.9		150' "
"			14.5	130.5		200' "
"			13.7	131.3		331' bot brk
"			5.0	140.0		354' Top brk
"			4.7	140.3		400' Ground
"			15.3	129.7	15' bot brk	
"			5.8	139.2	36' Top brk	
"			4.5	140.5	52' P.L.	
59+00			15.5	129.5		℄
"			15.2	129.8		50' Ground

F. B. 1906 Pg. 166 Job No. 6228.00 Division No. 10 Notes Red. Plotted No. Profile
Survey of Sarensonfive SD Date 4-5-55 Date X-Sec.
Survey by VanDeren Notes ✓ Notes Chkd. Checked
Indexed A. C. Johnson Date Date No.

76L298 S & E #307 9-54

PLEASE RETURN TO
LOS ANGELES COUNTY SURVEYOR
726 LOS ANGELES COUNTY ENGINEERING BLDG.

NOTE: ANY ADDITIONS OR CHANGES ON THIS SHEET MUST BE MADE OR CIRCLED IN RED INK, WITH DATE AND NAME OF PERSON MAKING CHANGE.

Do not extend notes this side of this line.

STATION	B. S.	H. I.	F. S.	ELEV.	LT. & South	℄ RT. & North
59+00		145.00	14.9	130.1		100' Ground
"			14.7	130.3		200' "
"			14.1	130.9		300 "
"			13.5	131.5		364' bot brk
"			4.7	140.3		389' Top brk
"			4.9	140.1		400' Ground
"			15.2	129.8	18' bot brk	
"			4.7	140.3	40' Top brk	
"			4.1	140.9	52' P.L.	
60+00			15.6	129.4		℄ opp angle pt in bank
"			14.3	130.7		100' Ground
"			15.0	130.0		200' "
"			12.9	132.1		300' "
"			14.0	131.0		360' bot brk at [illegible]
"			5.8	139.2		380' Top brk & P.
"			15.1	129.9	15' bot brk	
"			5.2	139.8	34' Top brk	
"			4.3	140.7	52' P.L.	
61+00			15.5	129.5		℄
"			14.6	130.4		100' Ground
"			14.1	130.9		200' "

Profile Notes Red. ____ Plotted ____ Job No. 6228.0 Division No. 10 F. B. 1906 PG 467

No. ____ Date ____ Notes Chkd. ____ Date ____ Checked ____ Survey of [illegible]

No. ____ Date ____ Date ____ Map No. ____ Indexed Johnson Date ____

76L298 S & E #307 9-54

PLEASE RETURN TO
LOS ANGELES COUNTY SURVEYOR
726 LOS ANGELES COUNTY ENGINEERING BLDG.

NOTE: ANY ADDITIONS OR CHANGES ON THIS SHEET MUST BE MADE OR CIRCLED IN RED INK, WITH DATE AND NAME OF PERSON MAKING CHANGE.

Do not extend notes this side of this line.

STATION	B. S.	H. I.	F. S.	ELEV.	LT & South	℄ RT & North
61+00		145.00 ✓	12.6	132.4		262' bot brk
"			6.0	139.0		305' Top brk
"			6.3	138.7		353' P.L.
"			15.2	129.8	15' bot brk	
"			5.1	139.9	38' Top brk	
"			4.4	140.6	52' P.L.	
61+70			15.5	129.5		℄ opp ✱pt in bank to North
"			14.8	130.2		16' bot brk
"			6.3	138.7		40' Top brk at ✱pt
"			5.9	139.1		100' Top brk To East
62+00			15.6	129.4		℄
"			15.5	129.5		17' bot brk
"			5.0	140.0		42' Top brk
"			5.4	139.6		100' Ground
"			15.5	129.5	15' bot brk	
"			5.3	139.7	34' Top brk	
"			4.5	140.5	52' P.L.	
62+45.0			13.41	131.59		20' Flow line Drain pipe
63+00			15.6	129.4		℄
63+19.85			15.6	129.4		℄ at E.C.
"			15.1	129.9		18' bot brk

F. B. 1906 Pg. 168 Job No. 6228 Division No. 10 Notes Red. Plotted No. Profile
Survey of Sorenson Ave SD Date 1-5-55 Date X-Sec.
Survey by Van Deren Notes ✓ Checked
Indexed K. C. Johnson Date Date No.

76L298 S & E #307 S 54

PLEASE RETURN TO
LOS ANGELES COUNTY SURVEYOR
726 LOS ANGELES COUNTY ENGINEERING BLDG.

NOTE: ANY ADDITIONS OR CHANGES ON THIS SHEET MUST BE MADE OR CIRCLED IN RED INK, WITH DATE AND NAME OF PERSON MAKING CHANGE.

Do not extend notes this side of this line.

STATION	B. S.	H. I.	F. S.	ELEV.	LT & South	℄ RT & North
63+19.85		145.00	5.1	139.9		40' Top brk
"			4.3	140.7		52' P.L.
"			15.4	129.6	16' bot brk	
"			4.9	140.1	34' Top brk	
"			4.3	140.7	52' P.L.	
64+00			14.8	130.2		℄
"			15.1	129.9		18' bot brk
"			5.3	139.7		40' Top "
"			4.5	140.5		52' P.L.
"			14.9	130.1	18' bot brk	
"			5.3	139.7	34' Top brk	
"			4.8	140.2	52' P.L.	
64+58.0			14.2	130.8		℄ under pipe
"			5.11	139.89		℄ on Top of pipe
"			7.58	137.42		34' Top pipe
"			7.59	137.41	30' Top pipe	
T.P.	8.06	143.70	9.36	135.64	T.P.	
65+00			13.2	130.5 (8.06)		℄
"			12.3	131.4		11' bot brk
"			4.3	139.4		37' Top brk
"			3.7	140.0		52' P.L.

Profile Notes Red. ____ Plotted ____ Job No. 6226.6 Division No. 10 F. B. 1906 Pg. 169

No. ____ Date ____ Date ____ Survey of ____

No. ____ Date ____ Date ____ Map No. ____ Indexed Johnson Date ____

76L298 S & E #307 9-54

PLEASE RETURN TO
LOS ANGELES COUNTY SURVEYOR
726 LOS ANGELES COUNTY ENGINEERING BLDG.

NOTE: ANY ADDITIONS OR CHANGES ON THIS SHEET MUST BE MADE OR CIRCLED IN RED INK, WITH DATE AND NAME OF PERSON MAKING CHANGE.

Do not extend notes this side of this line.

STATION	B. S.	H. I.	F. S.	ELEV.	LT ℄ South	℄ RT ℄ North
65+00		143.70	12.9	130.8	19' bot brk	
"			4.9	138.8	41' Top brk	
"			3.7	140.0	52' P.L.	
65+18.5			12.7	131.0		℄ under 12" Pipe
"			4.18	139.52		℄ on top " "
"			8.25	138.45		10' Top pipe
"			8.64	135.06	21' Top pipe	
65+57.5			10.14	133.56	33' Flow line 30" drain pipe	
65+58.55 back - 66+00 Ahead			11.6	132.1		℄ on Tr line
KW-80			4.53	139.17	BM. KW 80 Elev = 139.17 FB 1971-38 Reis st (N. side) 110'± W. ℄ Acapulco Dr Bt Spk in N.W. Cor of Conc walk	

F. B. 1906 Pg. 170 Job No. 6328 Division No. 10 Notes Red. Plotted Date 4-5-55 Date No. Profile
Survey of Sorenson Ave SD Notes Chkd. Checked Date No. X-Sec.
Survey by Van Deren Notes ✓ Date
Indexed ~ Johnson Date

76L298 S & E #307 9-54

PLEASE RETURN TO
LOS ANGELES COUNTY SURVEYOR
726 LOS ANGELES COUNTY ENGINEERING BLDG.

NOTE: ANY ADDITIONS OR CHANGES ON THIS SHEET MUST BE MADE OR CIRCLED IN RED INK, WITH DATE AND NAME OF PERSON MAKING CHANGE.

Do not extend notes this side of this line.

STATION	B. S.	H. I.	F. S.	ELEV.		
KW80	3 28	142.45		139.17	KW80 Elev = 139.171 FB 1971-38	
					Reis st (N. side) 110'± W. ℄ Acapulco Dr	
					Bt spk in N.W. Cor of conc walk	
65+58.80 back = 66+00 Ahead					N. line Tr # 17178 FB 1906-31-97	
					LT, ℄ South	℄ SD RT ℄ North
66+00			10.3	132.1		℄
"			9.9	132.5		6' bot brk
"			4.4	138.0		29' Top brk
"			3.8	138.6		50' P.L.
"			10.2	132.2	25' bot brk	
"			5.3	137.1	40' Top brk	
"			3.0	139.4	50' P.L.	
66+55			10.5	131.9		℄ at bot brk
67+00			5.1	137.3		℄ at Top brk
"			4.9	137.5		50' Ground
"			4.8	137.6		100' "
"			10.9	131.5	10' bot brk. & bot ditch	
"			8.6	133.8	25' Top brk	
"			8.4	134.0	50' Ground	
"			8.5	133.9	100'	

Profile Notes Red. Plotted Job No. 1929 Division No. 10 F. B. 2/10 Pg. 171

Notes Chkd. Checked Survey by Date

No. Date Date Map No. Checked Johnson Date

76L298 S & E #307 9-54

PLEASE RETURN TO
LOS ANGELES COUNTY SURVEYOR
726 LOS ANGELES COUNTY ENGINEERING BLDG.

NOTE: ANY ADDITIONS OR CHANGES ON THIS SHEET MUST BE MADE OR CIRCLED IN RED INK, WITH DATE AND NAME OF PERSON MAKING CHANGE.

Do not extend notes this side of this line.

STATION	B. S.	H. I.	F. S.	ELEV.	LT & South	℄ SD RT & North
68+00		142.45	4.9	137.5		℄
"			5.0	137.4		50' Ground
"			4.8	137.6		100' "
"			4.8	137.6	18' Top brk	
"			10.9	131.5	33' bot brk & bot ditch	
"			8.6	133.8	44' Top brk	
"			8.5	133.9	100' Ground	
69+00			5.2	137.2		℄
"			5.1	137.3		50'
"			5.1	137.3		100'
"			5.2	137.2	38' Top brk	
"			11.1	131.3	52' bot brk & bot ditch	
"			8.5	133.9	64' Top brk	
"			8.6	133.8	100' Ground	
T.P.	4.12	141.43	5.14	137.31	T.P.	
70+00			4.2	137.2		℄
"			4.4	137.0		50' Ground
"			4.3	137.1		100' "
"			4.7	136.7	51' Top brk	
"			10.4	131.0	68' bot brk & bot ditch	
"			7.6	133.8	79' Top brk	

F. B. 1906 Pg. 192 Job No. 6228.00 Division No. 10 Notes Red. Plotted Date 3-25-55 Date No. Profile
Survey of Sorenson Ave SD Notes Chkd. Checked Date No. X-Sec.
Survey by Van Deren Notes Van Date
Indexed R. C. Johnson Date

761298 S & E #307 9-54

PLEASE RETURN TO
LOS ANGELES COUNTY SURVEYOR
726 LOS ANGELES COUNTY ENGINEERING BLDG.

NOTE: ANY ADDITIONS OR CHANGES ON THIS SHEET MUST BE MADE OR CIRCLED IN RED INK, WITH DATE AND NAME OF PERSON MAKING CHANGE.

Do not extend notes this side of this line.

STATION	B. S.	H. I.	F. S.	ELEV.	LT ℄ South	℄ SD RT ℄ North
70+00		141.43	7.6	133.8	100' Ground	
71+00			4.4	137.0		℄
"			4.6	136.8		50' Ground
"			4.8	136.6		100' "
"			5.1	136.3	68' Top brk	
"			9.8	131.6	84' bot brk & bot ditch	
"			7.1	134.3	98' Top brk	
"			6.6	134.8	150' Ground	
72+00			4.7	136.7		℄
72+40.37			4.7	136.7	℄ S.D. & ℄ int Carmenita Rd opp angle point	
"			4.8	136.6		50' Ground
"			4.8	136.6		100' "
"			4.6	136.8	94' Top brk at angle point	
"			9.5	131.9	115' bot brk & bot ditch " "	
"			5.8	135.6	126' Top brk at angle point	
72+63.4			4.7	136.7		℄ at Top brk
72+74.0			8.7	132.7		℄ and bot ditch
72+83.0			5.4	136.0		℄ " Top brk
73+00			6.0	135.4		℄
			3.6	137.8		75' brk
			3.8	137.6		100' Ground

Profile Notes Red. ____ Plotted ____ Job No. ____ Division No. ____ F. B. 1946 Pg. 173

X-Sec. Notes Chkd. ____ Checked ____ Survey by ____ Notes by ____ Date ____

No. ____ Date ____ Date ____ Map No. ____ Date ____

76L298 S & E #307 9-54

PLEASE RETURN TO
LOS ANGELES COUNTY SURVEYOR
726 LOS ANGELES COUNTY ENGINEERING BLDG.

NOTE: ANY ADDITIONS OR CHANGES ON THIS SHEET MUST BE MADE OR CIRCLED IN RED INK, WITH DATE AND NAME OF PERSON MAKING CHANGE.

Do not extend notes this side of this line.

STATION	B. S.	H. I.	F. S.	ELEV.	LT & South	℄ RT & North
73+00		141.43	4.2	137.2		135 Top ditch
"			9.0	132.4		178 bot ditch
"			5.0	136.4		225' Top ditch
"			5.2	136.2	50' Ground	
"			3.7	137.7	100' "	
74+00			4.4	137.0		℄
"			5.1	136.3		50' Ground
"			5.5	136.9		100' "
"			3.3	138.1	50' Ground	
"			3.3	138.1	100' "	
75+00			4.1	137.3		℄
"			5.8	136.6		50' Ground brk
"			5.2	136.2		100' "
"			3.1	138.3	50' Ground Top	
"			2.9	138.5	100' "	
T.P.	6.23	143.56	4.10	137.33	T.P.	
76+00			5.3	138.3		℄
"			5.9	137.7		20' brk
"			6.8	136.8		50' Ground
"			6.7	136.9		100' "
"			5.1	138.5	50' Ground	

F. B. 1906 PG. 174 Job No. 6228.00 Division No. 10 Notes Red. Plotted No. Profile
Survey of Sorenson Ave SD Date 3-25-55 Date X-Sec.
Survey by Van Deren Notes Van Notes Chkd. Checked
Indexed A. C. Johnson Date Date Date No.

76L298 S & E #307 9-54

PLEASE RETURN TO
LOS ANGELES COUNTY SURVEYOR
726 LOS ANGELES COUNTY ENGINEERING BLDG.

NOTE: ANY ADDITIONS OR CHANGES ON THIS SHEET MUST BE MADE OR CIRCLED IN RED INK, WITH DATE AND NAME OF PERSON MAKING CHANGE.

Do not extend notes this side of this line.

STATION	B. S.	H. I.	F. S.	ELEV.	LT & South	℄ SD RT & North
76+00		143.56	5.6	138.0	100' Ground	
77+00			5.1	138.5		℄
"			5.9	137.7		50' Ground
"			7.0	136.6		100' "
"			5.5	138.1	50' Ground bot brk	
"			4.2	139.4	75' Top brk	
"			4.2	139.4	79 " "	
"			7.0	136.6	100' bot brk	
78+00			5.8	137.8		℄ & bot brk
"			6.1	137.5		50' Ground
"			6.2	137.4		100' "
"			4.3	139.3	22' Top brk	
"			4.7	138.9	50' Ground	
"			5.3	138.3	100' "	
78+75.0			5.1	138.5		℄
"			5.7	137.9	27' Top brk	
"			9.0	134.6	59' bot brk	
"			8.6	135.0	100' Ground	
78+86.0			5.8	137.8		℄ at Top brk
79+00			9.1	134.5		℄ at bot brk
"			8.5	135.1		13' bot brk

Profile Notes Red. Plotted Job No. [illegible] Division No. 10 F. B. 1906 Pg. 175

X-Sec. Notes Chkd. Checked Survey by [illegible] Notes [illegible]

No. Date Date Map No. Indexed Johnson Date

76L298 S & E #307 9-54

PLEASE RETURN TO
LOS ANGELES COUNTY SURVEYOR
726 LOS ANGELES COUNTY ENGINEERING BLDG.

NOTE: ANY ADDITIONS OR CHANGES ON THIS SHEET MUST BE MADE OR CIRCLED IN RED INK, WITH DATE AND NAME OF PERSON MAKING CHANGE.

Do not extend notes this side of this line.

F. B. 1906 Pg. 116 Job No. 6228.00 Division No. 18 Notes Red. Plotted
Survey of Sorenson Ave SD Date 3-25-55 Date
Survey by Van Deren Notes Ckd. Checked
Indexed K. C. Johnson Date Date
Profile No. X-Sec. No.

STATION	B. S.	H. I.	F. S.	ELEV.	Lt. ℄ South	℄ Rt. ℄ North
79+00		143.56	5.3	138.3		28' Top brk
"			6.0	137.6		50' Ground
"			5.4	138.2		100' "
"			9.4	134.2	38' brk	
"			5.8	137.8	72' Top brk	
"			7.3	136.3	100' bot brk	
79+44			7.9	135.7		℄ at E.P.L. Painter Ave
79+51.6			9.71	133.85		℄ and flow line of drain
79+51.0			4.64	138.92		℄ and Top Conc headwall
79+52.0			5.56	138.00		℄ & bot conc head wall
79+58.00			5.45	138.11		℄ at B.C.
					inter of ℄ Painter Ave on semi Tang of S.D. line	
					= 0+00 North & South on Painter Ave	
					L T. & West	℄ St RT. & East
6+00 To the N.			5.33	138.23		℄ Painter Ave
1+00			4.96	138.60		℄ " "
"			5.03	138.53		12' edg prt Top brk
"			5.9	137.7		17' Cut
"			4.9	138.7		20 Top brk & P.L.
"			5.09	138.47	12' edg prt & Top brk	
"			6.0	137.6	18' Cut	

76L298 S & E #307 9-54

PLEASE RETURN TO
LOS ANGELES COUNTY SURVEYOR
726 LOS ANGELES COUNTY ENGINEERING BLDG.

NOTE: ANY ADDITIONS OR CHANGES ON THIS SHEET MUST BE MADE OR CIRCLED IN RED INK, WITH DATE AND NAME OF PERSON MAKING CHANGE.

Do not extend notes this side of this line.

STATION	B. S.	H. I.	F. S.	ELEV.	LT & West	℄st RT & East
1+00		143.56	5.2	138.4	20' Top brk & P.L.	
					LT & East	℄ RT & West
0+00 To the South			5.33	138.23		℄
1+00			4.66	138.90		℄
"			4.73	138.83		12' edg pvt & Top brk
"			5.4	138.2		18' Gut
"			5.3	138.3		20' Top brk & P.L.
"			4.84	138.72	12' edg pvt-Top brk	
"			5.3	138.6	17' Gut	
"			4.7	138.9	20' Top brk & P.L.	
					(on semitang of S.D line)	
			5.31	138.15	15.1 East of P.L. = pvt at bot of Conc headwa	
			4.38	139.18	14.1 " " " = Top of Conc headwall	
			9.41	134.15	14.1 " " " = Flow line of Drain box	
			8.3	135.3	Ground at P.L. of SD line	
					LT & West	℄ SD RT & East
80+28.46			9.1	134.5		℄ at E.C.
"			9.3	134.3		26' bot brk
"			4.7	138.9		49' Top brk
"			5.8	137.8		57' Gut
"			5.16	138.40		64' Edg pvt

Profile Notes Red. ____ Plotted ____ Job No. 1906 Division No. 10 F. B. 1906 Pg. 172

X-Sec. Notes Chkd. ____ Checked ____ Survey by ____ Date ____

No. ____ Date ____ Date ____ Map No. ____ Indexed Johnson Date ____

76L298 S & E #307 9-54

PLEASE RETURN TO
LOS ANGELES COUNTY SURVEYOR
726 LOS ANGELES COUNTY ENGINEERING BLDG.

NOTE: ANY ADDITIONS OR CHANGES ON THIS SHEET MUST BE MADE OR CIRCLED IN RED INK, WITH DATE AND NAME OF PERSON MAKING CHANGE.

Do not extend notes this side of this line.

F. B. 1906 Pg. 98 Job No. 10 Division No. Notes Red. Plotted Profile
Survey of Sorenson Ave SD Date 2-25-55 Date Date No. X-Sec.
Survey by Van Deren Notes Kan Notes Chkd. Checked
Indexed K. C. Johnson Date Date Date No.

STATION	B. S.	H. I.	F. S.	ELEV.	LT. ℄ West	℄ SD RT. ℄ East
80+28.46		143.56	8.1	135.5	30' bot brk	
"			7.0	136.6	56' Ground	
"			5.8	137.8	100' "	
KW.79	3.28	142.06	4.78	138.78	K.W.79 Elev = 138.778	FB 1971-38
					Painter Ave (E. side) 560'± N. ℄ Barton Rd.	
					B+Spk in Conc prt. 1' W. of E. edge.	
81+00			8.2	133.9		℄
"			7.5	134.6		49' bot brk
"			1.6	140.5		77' Top brk
"			5.5	136.6	46' brk	
"			3.7	138.4	100' Ground Top brk	
82+00			8.3	133.8		℄
"			7.0	135.1		51' bot brk
"			1.7	140.4		77' Top brk
"			5.1	137.0	54' brk	
"			3.7	138.4	100' Top brk	
83+00			8.2	133.9		℄
"			6.2	135.9		50' bot brk
"			2.9	139.2		75' Top brk
"			5.2	136.9	67' brk	
"			4.0	138.1	100' Top brk	

76L298 S & E #307 9-54

PLEASE RETURN TO
LOS ANGELES COUNTY SURVEYOR
726 LOS ANGELES COUNTY ENGINEERING BLDG.

NOTE: ANY ADDITIONS OR CHANGES ON THIS SHEET MUST BE MADE OR CIRCLED IN RED INK, WITH DATE AND NAME OF PERSON MAKING CHANGE.

Do not extend notes this side of this line.

STATION	B. S.	H. I.	F. S.	ELEV.	LT. ℄ West	℄ SD RT. ℄ East
84+00		142.06	7.9	134.2		℄
84+12.20			7.8	134.3		℄ at B.C.
"			4.2	137.9		51' Top brk
"			8.1	134.0	23' bot drain	
"			5.1	137.0	83' brk	
"			4.4	137.7	100' Ground	
84+32.94			7.7	134.4		℄ at E.C.
85+00			7.6	134.5		℄ at bot brk at P.L.
T.P.	6.59	144.57	4.08	137.98	T.P.	
85+11.8			6.55	138.02		℄ ℄ edge pvt ℄ Top brk
85+29.59			6.58	137.99		℄ int Reis st = 0+00 E.
					LT. ℄ N	℄ Reis st RT. ℄ South
0+00 E			6.58	137.99		℄ int
1+00			5.31	139.26		℄ st
"			5.70	138.87		9.5 edge pvt Top brk
"			7.5	137.3		20' bot brk ℄ P.L.
"			5.31	139.26	10.5 edge pvt	
"			5.6	139.0	15.5' Cut	
"			4.8	139.8	21.5' Top brk	
2+00			4.67	139.90		℄ st
"			5.04	139.53		9.5' edge pvt [illegible]

Profile Notes Rad. ____ Plotted ____ Job No. ____ Division No. ____ F. B. ____ Pg. 79

X-Sec. Notes Chkd. ____ Checked ____ Survey by ____ Notes ____ Date ____

No. ____ Date ____ Date ____ Map No. ____ Date ____

76L298 S & E #307 9-54

PLEASE RETURN TO
LOS ANGELES COUNTY SURVEYOR
726 LOS ANGELES COUNTY ENGINEERING BLDG.

NOTE: ANY ADDITIONS OR CHANGES ON THIS SHEET MUST BE MADE OR CIRCLED IN RED INK, WITH DATE AND NAME OF PERSON MAKING CHANGE.

Do not extend notes this side of this line.

STATION	B. S.	H. I.	F. S.	ELEV.	LT & North	℄ st RT & South
2+00		144.57	5.5	139.1		14.5 Gut
"			3.4	141.2		25' Top brk
"			4.87	139.70	10.5 edge pvt	
"			5.3	139.3	14.5 Gut	
"			4.3	140.3	24' Top brk	
0+00 To W					LT & South	℄ st RT & North
0+90			7.75	136.82		℄ st & brk
"			7.57	137.00		10.5 edge pvt
"			7.7	136.9		15.5 Gut
"			6.8	137.8		23.5 brk
"			7.92	136.65	9.5 edge pvt	
"			9.0	135.6	13.5 Gut	
"			9.1	135.5	23' Ground	
1+00			7.74	136.83		℄ st
1+55			7.2	137.4		℄ st
"			7.13	137.44		10.5 edge pvt
"			7.6	137.0		16' Gut
"			5.8	138.8		24.5 Top brk
"			7.05	137.52	9.5 edge pvt	
"			7.1	137.5	13.5 Gut bot brk	
"			6.0	138.6	18.5 Top brk	

F. B. 1906 Pg. 180 Job No. 6228.00 Division No. 10 Notes Red. Plotted Profile
Survey of Sorenson Ave SD Date Date No.
Survey by Van Deren Notes Van Notes Chkd. Checked X-Sec.
Indexed K. C. Johnson Date Date Date No.

76L298 S & E #307 9-54

PLEASE RETURN TO
LOS ANGELES COUNTY SURVEYOR
726 LOS ANGELES COUNTY ENGINEERING BLDG.

NOTE: ANY ADDITIONS OR CHANGES ON THIS SHEET MUST BE MADE OR CIRCLED IN RED INK, WITH DATE AND NAME OF PERSON MAKING CHANGE.

Do not extend notes this side of this line.

STATION	B. S.	H. I.	F. S.	ELEV.	LT ℄ South	℄ st RT ℄ North
1+55		144.57	6.0	138.7	25' Ground	
2+60			5.89	138.68		℄ st
2+41			5.12	139.45		℄ st, ℄ Top brk
"			5.21	139.36		10.5 edge pvt, ℄ Top brk
"			7.9	136.7		25' bot brk
"			5.55	139.02	9.5 edge pvt, ℄ Cut	
"			5.1	139.5	15.5 Top brk	
"			5.0	139.6	25' Ground	
3+00			4.71	139.86		℄ st
on SD line					LT ℄ West	℄ SD RT ℄ East
85+47.4			6.89	137.68		℄, ℄ edge pvt
85+56.4			7.1	137.5		℄, ℄ bot Cut
85+76'			6.4	138.2		℄, ℄ Top brk
85+85'			7.9	136.7		℄ at bot brk
86+00			8.1	136.5		℄
"			6.8	137.8		38' bot brk
"			5.4	139.2		100' Ground
"			8.3	136.3	11' bot brk	
"			6.5	138.1	17' Top brk	
"			7.6	137.0	29' bot brk, ℄ Cut	
87+00			8.1	136.5		℄

Profile Notes Red. ____ Plotted ____ Job No. ____ Division No. ____ F. B. 1906 Pg. 181

X-Sec. Notes Chkd. ____ Checked ____ Survey by ____ Notes ____ Date ____

No. ____ Date ____ Date ____ Map No. ____ Date ____

76L298 S & E #307 9-54

PLEASE RETURN TO
LOS ANGELES COUNTY SURVEYOR
726 LOS ANGELES COUNTY ENGINEERING BLDG.

NOTE: ANY ADDITIONS OR CHANGES ON THIS SHEET MUST BE MADE OR CIRCLED IN RED INK, WITH DATE AND NAME OF PERSON MAKING CHANGE.

Do not extend notes this side of this line.

STATION	B. S.	H. I.	F. S.	ELEV.	LT & West	℄ RT & East
87+00		144.57	6.4	138.2		41 bot brk
"			5.2	139.4		100' Ground
"			8.2	136.4	68' bot brk	
"			4.7	139.9	78' Top brk	
"			7.7	136.9	97' bot brk & Gut	
T.P.	7.04	143.54	8.07	136.50		
88+00			7.2	136.3		℄
"			7.4	136.1		24' bot brk
"			5.2	138.3		36' Top brk
"			4.5	139.0		100' Ground
"			7.2	136.3	30' Ground	
"			6.2	137.3	78' bot brk	
"			3.0	140.5	92' Top brk	
"			6.7	136.8	100' bot brk	
89+00			7.3	136.2		℄
"			7.1	136.4		28' bot brk
"			4.7	138.8		37' Top brk
"			4.2	139.3		100' Ground
"			7.4	136.1	37' Ground	
"			7.2	136.3	60' bot brk	
"			3.8	139.7	87' Top brk	

F.B. 1906 Pg. 182 Job No. 6228.0 Division No. 10 Notes Red. Plotted
Survey of Sorenson Ave SD Date 3-25-55 Date No.
Survey by Van Deren Notes Van Notes Chkd. Checked X-Sec.
Indexed C. Johnson Date Date Date No.
Profile

76L298 S & E #307 9-54

PLEASE RETURN TO
LOS ANGELES COUNTY SURVEYOR
726 LOS ANGELES COUNTY ENGINEERING BLDG.

NOTE: ANY ADDITIONS OR CHANGES ON THIS SHEET MUST BE MADE OR CIRCLED IN RED INK, WITH DATE AND NAME OF PERSON MAKING CHANGE.

Do not extend notes this side of this line.

STATION	B. S.	H. I.	F. S.	ELEV.	LT ℄ West	℄ RT ℄ East
89+00		143.54	7.0	136.5	97' bot brk	
90+00			7.6	135.9		℄
"			6.9	136.6		38' bot brk
"			4.6	138.9		47' Top brk
"			4.1	139.4		100' Ground
"			8.2	135.3	48' bot brk	
"			4.0	139.5	87' Top brk	
"			7.5	136.0	98' bot brk	
"			4.8	138.7	125' Ground	
T.P.	8.31	144.37	7.48	136.06	T.P.	
90+27			9.2	135.2		℄ at bot brk
90+41			6.1	138.3		℄ " Top brk
91+00			7.9	136.5		℄
"			5.9	138.5		43' bot brk
"			4.9	139.5		50' Top brk
"			4.9	139.5		100' Ground
"			8.0	136.4	28' Ground	
"			7.7	136.7	64' bot brk	
"			4.4	140.0	85' Top brk	
"			8.1	136.3	100' bot brk	
"			5.3	139.1	125' Ground	

Profile Notes Red ____ Plotted ____ Job No. ____ Division No. ____ F. B. ____ Pg. 183

X-Sec. Notes Chkd. ____ Checked ____ Survey by ____ Notes ____ Date ____

No. ____ Date ____ Date ____ Map No. ____ Date ____

76L298 S & E #307 9-54

PLEASE RETURN TO
LOS ANGELES COUNTY SURVEYOR
726 LOS ANGELES COUNTY ENGINEERING BLDG.

NOTE: ANY ADDITIONS OR CHANGES ON THIS SHEET MUST BE MADE OR CIRCLED IN RED INK, WITH DATE AND NAME OF PERSON MAKING CHANGE.

Do not extend notes this side of this line.

STATION	B. S.	H. I.	F. S.	ELEV.	LT & West	℄ RT & East
92+00		144.37	7.4	137.0		℄
"			6.8	137.6		33' Ground
"			5.2	139.2		70' bot brk
"			3.6	140.8		80' Top brk
"			4.7	139.7		100' Ground
"			7.1	137.3	40' bot brk	
"			4.3	140.1	80' Top brk	
"			4.6	139.8	100' Ground	
93+00			7.9	136.5		℄
"			8.0	136.4		30' Ground
"			6.6	137.8		58' bot brk
"			3.9	140.5		83' Top brk
"			4.5	138.9		100' Ground
"			7.6	136.8	38' bot brk	
"			4.3	140.1	67' Top brk	
"			7.4	137.0	77' bot brk	
"			5.2	139.2	100' Ground	
T.P.	8.28	144.70	7.95	136.42		
93+43			8.1	136.6		℄ opp brk To East
"			8.3	136.4		28' Ground
"			7.5	137.2		58' bot brk

F. B. 1906 PG. 184 Job No. 6228.00 Division No. 10 Notes Red. Plotted No. Profile
Survey of Sorenson Ave SD Date 3-28-55 Date X-Sec.
Survey by Van Deren Notes Van Notes Chkd. Checked No.
Indexed C. Johnson Date Date Date

76L298 S & E #307 9-54

PLEASE RETURN TO
LOS ANGELES COUNTY SURVEYOR
726 LOS ANGELES COUNTY ENGINEERING BLDG.

NOTE: ANY ADDITIONS OR CHANGES ON THIS SHEET MUST BE MADE OR CIRCLED IN RED INK, WITH DATE AND NAME OF PERSON MAKING CHANGE.

Do not extend notes this side of this line.

STATION	B. S.	H. I.	F. S.	ELEV.	LT ℄ West	℄ RT ℄ East
93+43		144.70	3.6	141.1		83' Top brk at pt
"			4.1	140.6		100' Ground
94+00			8.3	136.4		℄
"			8.2	136.5		27' bot brk
"			5.7	139.0		42' Top brk
"			4.7	140.0		91' Top brk
"			5.3	139.4		100' Ground
"			6.3	138.4	28' bot brk	
"			3.5	141.2	44' Top brk	
"			8.4	136.3	56' bot brk	
"			6.0	138.7	70' Top brk	
"			5.6	139.1	100' Ground	
94+16			8.6	136.1		℄ at bot brk
94+38			4.5	140.2		℄ " Top brk
94+50			5.2	139.5		℄
"			5.7	139.0		50' Top brk
"			8.7	136.0		67' bot brk
"			6.4	138.3		100' Ground
"			4.2	140.5	22' Top brk	
"			8.3	136.4	36' bot brk	
"			6.3	138.4	48' Top brk	

Profile Notes Red_____ Plotted_____ Job No. [illegible] Division No. [illegible] F. B. 1906 Pg. 185

X-Sec. Notes Chkd_____ Checked_____ Survey by [illegible]

No._____ Date_____ Date_____ Map No._____ Engineer Johnson Date_____

76L298 S & E #307 9-54

PLEASE RETURN TO
LOS ANGELES COUNTY SURVEYOR
726 LOS ANGELES COUNTY ENGINEERING BLDG.

NOTE: ANY ADDITIONS OR CHANGES ON THIS SHEET MUST BE MADE OR CIRCLED IN RED INK, WITH DATE AND NAME OF PERSON MAKING CHANGE.

Do not extend notes this side of this line.

STATION	B. S.	H. I.	F. S.	ELEV.	LT. & West	℄ RT. & East
94+50		144.70	5.7	139.0	100' Ground	
94+90			5.5	139.2		℄ at Top brk
95+00			8.0	136.7		℄ " bot brk
"			8.7	136.0		18' Ground
"			9.0	135.7		67' bot brk
"			6.8	137.9		100' Ground
"			6.7	138.0	17' Top brk	
"			6.3	138.4	50' Ground	
"			5.7	139.0	100' "	
T.P.	7.66	144.75	7.61	137.09	T.P.	
95+16			7.3	137.4		℄ at Top brk
96+00			7.5	137.2		℄ Top brk
"			9.0	135.7		25' bot brk
"			9.1	135.6		68' bot brk
"			6.8	137.9		100' Top brk
"			4.6	140.1		150' Ground
"			6.0	138.7	50' Ground	
"			5.5	139.2	100' "	
97+00			8.1	136.6		℄ at Top brk
"			8.7	136.0		18' bot brk
"			8.4	136.3		74' bot brk

F. B. 1906 PG. 186 Job No. 6228.06 Division No. 10 Notes Red. Plotted Profile
Survey of Sorenson Ave SD Date 3-28-55 Date No.
Survey by Van Deren Notes Van Notes Chkd. Checked X-Sec.
Indexed A. C. Johnson Date Date Date No.

76L298 S & E #307 9-54

PLEASE RETURN TO
LOS ANGELES COUNTY SURVEYOR
726 LOS ANGELES COUNTY ENGINEERING BLDG.

NOTE: ANY ADDITIONS OR CHANGES ON THIS SHEET MUST BE MADE OR CIRCLED IN RED INK, WITH DATE AND NAME OF PERSON MAKING CHANGE.

Do not extend notes this side of this line.

STATION	B. S.	H. I.	F. S.	ELEV.	L T & West	℄ R T & East
97+00		144.75	6.8	137.9		100' Top brk
"			4.6	140.1		150' Ground
"			6.6	138.1	50' Ground	
"			5.3	139.4	100' "	
98+00			8.1	136.6		℄ at Top brk
"			9.1	135.6		39' bot brk
"			6.9	137.8		90' Top brk
"			6.2	138.5		100' Ground
"			5.0	139.7		150' "
"			6.0	138.7	50' Ground	
"			5.4	139.3	100' Ground	
T.P.	8.70	145.34	8.11	136.64	T.P.	
98+91.0			6.86	138.48		℄ & Top of 8" I.P.
99+00			8.2	137.1		℄
"			6.87	138.47		14' Top of 8" I.P.
"			8.8	136.5		28' bot brk
"			8.5	136.8		50' Ground
"			6.0	139.3		94' Top brk
"			4.1	141.2		150' Ground
"			7.4	137.9	50' Ground	
"			6.3	139.0	100' "	

Profile Notes Red. ____ Plotted ____ Job No. ____ Division No. ____ F. B. ____ Pg. 187

X-Sec. Notes Chkd. ____ Checked ____ Survey by ____ Notes ____ Date ____

No. ____ Date ____ Date ____ Map No. ____ Indexed ____ Date ____

76L298 S & E #307 9-54

PLEASE RETURN TO
LOS ANGELES COUNTY SURVEYOR
726 LOS ANGELES COUNTY ENGINEERING BLDG.

NOTE: ANY ADDITIONS OR CHANGES ON THIS SHEET MUST BE MADE OR CIRCLED IN RED INK, WITH DATE AND NAME OF PERSON MAKING CHANGE.

Do not extend notes this side of this line.

F. B. 1206 Pg. 186 Job No. 6218.00 Division No. 16 Notes Red. Plotted
Survey of Sorenson Avenue Date 3-28-55 Date
Survey by Van Deren Notes Chkd. Checked
Indexed K. C. Johnson Date Date
Profile No. X-Sec. No.

STATION	B. S.	H. I.	F. S.	ELEV.	LT ℄ West	℄ RT ℄ East
99+86.16		145.34	8.6	136.7		℄ at B.C. in bot brk of line "C" & line A
"			6.8	138.5		50' Ground
"			4.9	140.4		100' "
"			7.6	137.7	50' Ground	
"			6.4	138.9	100' "	
100+00			8.7	136.6		℄
100+29			8.8	136.5		℄ & bot brk
101+00			7.2	138.1		℄
"			5.2	140.0		at bisect angle 50' Ground
"			4.3	141.0		100' "
"			9.0	136.3	29' bot brk	
"			8.1	137.2	50' Ground	
"			7.8	137.5	100' "	
102+00			4.4	140.9		℄
"			4.2	141.1		at bisect Angle 50' Ground
"			3.7	141.6		100' "
"			5.3	140.0	50' Ground	
"			6.7	138.6	100' "	
102+70.86			3.8	141.5		℄ at E.C.
"			3.7	141.6		50' Ground
"			3.7	141.6		100' "

76L298 S & E #307 9-54

PLEASE RETURN TO
LOS ANGELES COUNTY SURVEYOR
726 LOS ANGELES COUNTY ENGINEERING BLDG.

NOTE: ANY ADDITIONS OR CHANGES ON THIS SHEET MUST BE MADE OR CIRCLED IN RED INK, WITH DATE AND NAME OF PERSON MAKING CHANGE.

Do not extend notes this side of this line.

STATION	B. S.	H. I.	F. S.	ELEV.	LT ℄ West	℄ RT ℄ East
102+70.86		145.34	4.0	141.3	50' Ground	
"			4.1	141.2	100' "	
103+00			3.4	141.9		℄
KW-77	615	146 56	4.93	140.41	KW77 Elev = 140.408 FB 1971-36 (N. side) storm Drain R/W 6'W. ℄ Greenleaf Ave, from the North 835'± South of the ℄ of the P.E. R.R. R/W Bt spk in (N. side) of Concrete of S.M.H.	
103+62.2			50	1416		℄
"			49	1417		4° bot bk.
"			41	1425		19° Top bk.
"			51	1415		64° bot bk.
"			51	1415		100° gd.
"			50	1416	50' gd.	
"			49	1417	100' gd.	
T.P.	471	146 34	493	1463		
104+00			48	1415		℄
"			49	1414		50' gd.
"			51	1412		100' gd.
"			46	1417	50' gd	
"			45	1418	100' gd.	

Profile Notes Red ____ Plotted ____ Job No. [illegible] Division No. [illegible]
X-Sec. Notes Chkd. ____ Checked ____ Survey by [illegible]
No. ____ Date ____ Date ____ Map No. ____ Inspector ____ Date ____
F. B. [illegible] Pg. 185

76L298 S & E #307 9-54

PLEASE RETURN TO
LOS ANGELES COUNTY SURVEYOR
726 LOS ANGELES COUNTY ENGINEERING BLDG.

NOTE: ANY ADDITIONS OR CHANGES ON THIS SHEET MUST BE MADE OR CIRCLED IN RED INK, WITH DATE AND NAME OF PERSON MAKING CHANGE.

Do not extend notes this side of this line.

STATION	B. S.	H. I.	F. S.	ELEV.	LT & West	℄	RT & East
105+00		146.34	4.8	141.5		℄	
"			5.0	141.3			50' Ground
"			4.9	141.4			100' "
"			4.5	141.8	50' Ground		
"			4.6	141.7	100' "		
106+00			4.7	141.6		℄	
"			4.1	142.2			50' Ground
"			4.2	142.1			100' "
"			4.9	141.4	50' Ground		
"			4.5	141.8	100' "		
T.P.	4.11	145.72	4.73	141.61	T.P.		
107+00			3.3	142.4		℄	
"			3.6	142.1			50' Ground
"			2.8	142.9			100' "
"			4.1	141.6	50' Ground		
"			4.8	141.9	100' "		
108+00			5.0	140.7		℄	
"			4.7	141.0			50' Ground
"			4.1	141.6			100' "
"			4.5	141.2			147' bot brk
"			2.2	143.5			161' Top brk

F. B. 1906 Pg. 190 Job No. 6228.00 Division No. 10 Notes Red. Plotted No.
Survey of Sorenson Ave SD Date 3-28-55 Date X-Sec.
Survey by Van Deren Notes Van Notes Chkd. Checked No.
Indexed R. C. Johnson Date Date Date

76L298 S & E #307 9-54

PLEASE RETURN TO
LOS ANGELES COUNTY SURVEYOR
726 LOS ANGELES COUNTY ENGINEERING BLDG.

NOTE: ANY ADDITIONS OR CHANGES ON THIS SHEET MUST BE MADE OR CIRCLED IN RED INK, WITH DATE AND NAME OF PERSON MAKING CHANGE.

Do not extend notes this side of this line.

STATION	B. S.	H. I.	F. S.	ELEV.	LT & West	℄ RT & East
108+00		145.72	5.9	139.8		188' bot brk
"			4.9	140.8	50' Ground	
"			4.7	141.0	100' "	
108+92.06			5.2	140.5		℄ at BC
"			5.1	140.6		32' bot brk
"			3.3	142.4		44' Top brk
"			5.6	140.1		59' bot brk
"			5.5	140.2		100' Ground
"			5.0	140.7	50' Ground	
"			4.6	141.1	100' "	
109+00			5.1	140.6		℄
109+27			4.9	140.8		℄ at bot brk
109+37			1.9	143.8		℄ at Top "
109+45			5.1	140.6		℄ " bot brk
109+72.92			4.7	141.0		℄ at E.C.
"			5.8	139.9		21' Ground brk
"			4.9	140.8		50' "
"			4.8	140.9		100' "
"			5.0	140.7		17' bot brk
"			2.2	143.5		28' Top brk
"			4.9	140.8		33' bot brk

Profile Notes Red. Plotted Job No. 1229 Division No. 10 F. B. 1906 Pg. 191

X-Sec. Notes Chkd. Checked Survey by [illegible] Date [illegible]

No. Date Date Map No. Entered Date

Tohnson

76L298 S & E #307 9-54

PLEASE RETURN TO
LOS ANGELES COUNTY SURVEYOR
726 LOS ANGELES COUNTY ENGINEERING BLDG.

NOTE: ANY ADDITIONS OR CHANGES ON THIS SHEET MUST BE MADE OR CIRCLED IN RED INK, WITH DATE AND NAME OF PERSON MAKING CHANGE.

Do not extend notes this side of this line.

STATION	B. S.	H. I.	F. S.	ELEV.	LT & West	℄ RT & East
109+72.92		145.72	4.7	141.0	100' Ground	
T.P.	7.59	149.52	3.79	141.93	T.P.	
110+00			9.8	139.7		℄ at bot brk
110+08.3			10.27	139.25		24.2 Flow line of 48" drain
110+10.0			10.36	139.16		18.9 " " " "
110+21.0			4.7	144.8		℄ at Top brk
110+26.91			4.47	145.05		℄ at bot of Rail
"			4.11	145.41		℄ on top of Rail
110+31.66			4.48	145.04		℄ at bot of Rail
"			4.10	145.42		℄ " Top of Rail
110+37.37			5.5	144.0		℄ int RR & SD line Top brk
						=0+00 E & W on ℄ RR
0+00 East			5.5	144.0	LT & North	℄ RR RT & South
1+00			5.4	144.1		℄ RR & Top brk
"			4.33	145.19		5.4 bot Rail
"			3.98	145.54		" Top Rail
"			4.42	145.10		10.3 bot Rail
"			4.03	145.49		" Top Rail
"			4.4	145.1		16' Top brk
"			8.6	140.9		37' bot brk
"			8.4	141.1		50' PL

F. B. 1906 PG. 192 Job No. 6228.00 Division No. 10 Notes Red. Plotted Date 3-30-55 Date No. Profile
Survey of Sorenson Ave SD Notes Van Date Checked X-Sec.
Survey by Van Deren Notes Chkd. Date No.
Indexed K. C. Johnson Date

76L298 S & E #307 9-54

PLEASE RETURN TO
LOS ANGELES COUNTY SURVEYOR
726 LOS ANGELES COUNTY ENGINEERING BLDG.

NOTE: ANY ADDITIONS OR CHANGES ON THIS SHEET MUST BE MADE OR CIRCLED IN RED INK, WITH DATE AND NAME OF PERSON MAKING CHANGE.

Do not extend notes this side of this line.

STATION	B. S.	H. I.	F. S.	ELEV.	LT. & North	℄ RR RT. & South
1+00		149.52	8.4	141.1	22' bot brk	
"			7.7	141.8	50' Ground at P.L.	
					LT. & South	℄ RR RT. & North
0+00 W			5.5	144.0		℄ int
1+00			4.2	145.3		℄ R.R. & Top brk
"			8.7	140.8		22' bot brk
"			8.4	141.1		50' P.L.
"			4.68	144.84	5.4 bot Rail	
"			4.33	145.19	5.4 Top Rail	
"			4.67	144.85	10.3 bot Rail	
"			4.28	145.24	10.3 Top Rail	
"			4.5	145.0	16' Top brk	
"			10.3	139.2	37' bot brk	
"			7.9	141.6	50' P.L. Top brk	
					LT. & West	℄ SD RT. & East
110+40.8			10.26	139.26		29' Flow line 48" Drain
110+41.9			10.14	139.38		23.8 " " " "
110+59.0			8.5	141.0		℄ at bot brk
110+85.5			4.1	140.11		33.2 S.E. Cor Conc Drain
110+87.5			9.31	140.21		21.6 S.W. " " "
110+94.7			8.98	140.54		18.4 N.W. " " "
110+98.2			9.86	139.66		31.3 N.E " " "

Profile Notes Red. ____ Plotted ____ Job No. 67780 Division No. 10 F. B. 1906 Pg. 193

X-Sec. Notes Chkd. ____ Checked ____ Survey by [illegible] Notes [illegible] Date ____

No. ____ Date ____ Date ____ Map No. ____ Index Johnson Date ____

76L298 S & E #307 9-54

PLEASE RETURN TO
LOS ANGELES COUNTY SURVEYOR
726 LOS ANGELES COUNTY ENGINEERING BLDG.

NOTE: ANY ADDITIONS OR CHANGES ON THIS SHEET MUST BE MADE OR CIRCLED IN RED INK, WITH DATE AND NAME OF PERSON MAKING CHANGE.

Do not extend notes this side of this line.

F. B. 1906 Pg. 194 Job No. 6228.00 Division No. 10 Notes Red. Plotted Profile
Survey of Sorenson Ave SD Date 3-30-55 Date No. X-Sec.
Survey by Van Deren Notes Van Notes Chkd. Checked
Indexed C. Johnson Date Date Date No.

STATION	B. S.	H. I.	F. S.	ELEV.	LT ℄ West	℄	RT ℄ East
111+00		149.52	7.2	142.3		℄	
111+01.7			7.7	141.8	17' Ground at S.E Cor		
"			6.71	142.81	17' Top " "		
—			8.1	141.4	Ground at S.W. Cor		
—			6.53	142.99	Top at " "		
111+19.8			7.6	141.9	15.4 Ground at N.E. Cor		
"			6.63	142.89	" Top at " "		
111+25.0			8.3	141.2	47.4 Ground at N.W. Cor		
"			6.56	142.96	" Top " " "		
111+36.0			8.3	141.2		℄ at Top brk	
111+56.0			9.7	139.8		℄ " bot brk	
111+80.0			7.5	142.0		℄ " Top "	
112+00			7.5	142.0		℄	
112+45.0			7.3	142.2		℄ opp pt in ditch To West	
"			6.4	143.1		50' Ground	
"			5.7	143.8		100' "	
"			7.5	142.0	21' Top brk		
"			10.2	139.3	34' bot ditch		
"			7.0	142.5	45' Top brk		
"			6.8	142.7	50' bot brk		
"			6.0	143.5	100' Ground		

76L298 S & E #307 9-54

PLEASE RETURN TO
LOS ANGELES COUNTY SURVEYOR
726 LOS ANGELES COUNTY ENGINEERING BLDG.

NOTE: ANY ADDITIONS OR CHANGES ON THIS SHEET MUST BE MADE OR CIRCLED IN RED INK, WITH DATE AND NAME OF PERSON MAKING CHANGE.

Do not extend notes this side of this line.

STATION	B. S.	H. I.	F. S.	ELEV.	LT. ℄ West	℄ RT. ℄ East
112+81.0		149.52	6.6	142.9		℄ at Top brk
113+00			9.7	139.8		℄ " bot ditch
113+22.0			5.2	144.3		℄ " Top brk
113+32.0			6.7	142.8		℄ " bot "
T.P.	4.54	148.54	5.52	144.00	T.P.	
113+74.50			5.6	142.9		℄ at B.C.
"			5.1	143.4		40' Bot brk
"			3.9	144.6		47' Top brk
"			7.6	140.9		60' bot ditch
"			4.1	144.4		73' Top brk
"			3.7	144.8		100' Ground
"			5.9	142.6	50' Ground	
"			5.0	143.5	100' "	
114+00			5.6	142.9		℄
115+00			4.8	143.7	LT. ℄ South	bisect angle RT. ℄ North ℄
"			3.7	144.8		68' Ground
"			5.2	143.3	50' Ground	
"			5.0	143.5	100' "	
115+58.57			4.8	143.7		℄ at E.C.
"			4.2	144.3		60' Top brk
"			7.9	140.6		73' bot ditch

Profile No. _____ Notes Red. _____ Plotted _____ Job No. 1212 Division No. 10 F. B. 1906 Pg. 185

Notes Chkd. _____ Date _____ Checked _____ Date _____ Survey By [redacted] Map No. _____ Indexed Robinson Date _____

76L298 S & E #307 9-54

PLEASE RETURN TO
LOS ANGELES COUNTY SURVEYOR
726 LOS ANGELES COUNTY ENGINEERING BLDG.

NOTE: ANY ADDITIONS OR CHANGES ON THIS SHEET MUST BE MADE OR CIRCLED IN RED INK, WITH DATE AND NAME OF PERSON MAKING CHANGE.

Do not extend notes this side of this line.

STATION	B. S.	H. I.	F. S.	ELEV.	LT & South	℄ RT & North
115+58.57		148.54	3.1	145.4		87' Top brk
"			4.6	143.9	50' Ground	
"			4.4	144.1	100' "	
116+00			4.8	143.7		℄
T.P.	5.54	149.53	4.55	143.99	T.P.	
116+95.7			5.31	144.22		℄ at edge pvt
117+00			5.07	144.46		℄
"			3.88	145.65		50' Top brk
"			8.6	140.9		68' bot ditch
"			3.8	145.7		81' Top brk
"			5.19	144.34	50' pvt	
"			5.28	144.25	100' "	
117+20.1			5.01	144.52		℄ at edge pvt
118+00			4.9	144.6		℄
"			4.4	145.1		50' Top brk
"			8.4	141.1		63' bot ditch
"			3.7	145.8		81' Top brk
"			4.7	144.8	50' Ground	
"			5.0	144.5	100' "	
119+00			4.3	145.2		℄
"			3.6	145.9		50' Top brk

F. B. 1906 Pg. 196 Job No. 6228.00 Division No. 10 Notes Red. Plotted No. Profile
Survey of Sorenson Ave SD Date 3-30-55 Date X-Sec.
Survey by Van Deren Notes Van Notes Chkd. Checked No.
Indexed R. C. Johnson Date Date Date

76L298 S & E #307 9-54

PLEASE RETURN TO
LOS ANGELES COUNTY SURVEYOR
726 LOS ANGELES COUNTY ENGINEERING BLDG.

NOTE: ANY ADDITIONS OR CHANGES ON THIS SHEET MUST BE MADE OR CIRCLED IN RED INK, WITH DATE AND NAME OF PERSON MAKING CHANGE.

Do not extend notes this side of this line.

STATION	B. S.	H. I.	F. S.	ELEV.	LT & South	℄	RT & North
119+00		149.53	7.8	141.7			63' bot ditch
"			3.4	146.1			81' Top brk
"			4.4	145.1	50' Ground		
"			4.5	145.0	100' "		
120+00			3.8	145.7		℄	
"			3.2	146.3			50' Top brk
"			8.0	141.5			63' bot ditch
"			3.3	146.2			81' Top brk
"			3.8	145.7	50' Ground		
"			4.0	145.5	100' "		
T.P.	4.96	151.01	3.48	146.05	T.P.		
121+00			5.0	146.0		℄	
"			5.2	145.8			50' Top brk
"			9.5	141.5			63' bot ditch
"			3.9	147.1			81' Top brk
"			5.0	146.0	50' Ground		
"			5.4	145.6	100' "		
121+17.13			4.9	146.1		℄	at Angle point
121+90.8			4.85	146.11		℄	at edge put
"			4.81	146.20			20' put at tr pt
122+00			4.76	146.25		℄	

Profile Notes Red. ____ Plotted ____ Job No. 6229.03 Division No. 10 F. B. 1906 Pg. 197

X-Sec. Notes Chkd. ____ Checked ____ Survey by [illegible] Date ____

No. ____ Date ____ Date ____ Map No. ____ Indexed Johnson Date ____

76L298 S & E #307 9-54

PLEASE RETURN TO
LOS ANGELES COUNTY SURVEYOR
726 LOS ANGELES COUNTY ENGINEERING BLDG.

NOTE: ANY ADDITIONS OR CHANGES ON THIS SHEET MUST BE MADE OR CIRCLED IN RED INK, WITH DATE AND NAME OF PERSON MAKING CHANGE.

Do not extend notes this side of this line.

STATION	B. S.	H. I.	F. S.	ELEV.	LT & South	℄ RT & North
122+12.4		151.01	4.82	146.19		℄ opp Drain pipes
"			4.47	146.54		30' pvt
"			3.9	147.1		62' Top brk
"			9.60	141.41		71.5 Flow line Drainpipe
"			9.95	141.06		78.5 " "
"			3.8	147.1		88.5 Top brk
"			5.23	145.78	50' pvt	
"			5.36	145.65	100' pvt	
122+46.0			4.58	146.43		℄ at edge pvt
122+61.0			4.7	146.3		℄ at bol brk
122+65.0			3.8	147.2		℄ " Top brk
122+73.0			4.6	146.4		℄ in Gut
122+77.0			4.12	146.89		℄ at edge pvt
122+87.99			3.92	147.09		℄ Santa Fe Springs Rd & ℄ S D line
= 0+00 N & S. on Santa Fe Springs Rd						
					LT & West	℄ RT & E
0+00 To N.			3.92	147.09		℄
1+00			3.18	147.83		℄ See line "B" for X Sect
					LT & East	℄ RT & West
0+00 To S.			3.92	147.09		℄
1+00			4.13	146.88		℄

F. B. 1906 PG. 198 Job No. 6228.00 Division No. 10 Notes Red. Plotted No. Profile
Survey of Sorenson Ave SD Date 3-30-55 Date No. X-Sec.
Survey by Van Deren Notes Van Notes Chkd. Checked
Indexed A. O. Johnson Date Date Date No.

76L298 S & E #307 9-54

PLEASE RETURN TO
LOS ANGELES COUNTY SURVEYOR
726 LOS ANGELES COUNTY ENGINEERING BLDG.

NOTE: ANY ADDITIONS OR CHANGES ON THIS SHEET MUST BE MADE OR CIRCLED IN RED INK, WITH DATE AND NAME OF PERSON MAKING CHANGE.

Do not extend notes this side of this line.

STATION	B. S.	H. I.	F. S.	ELEV.	LT ℄ East	℄ St RT ℄ West
1+00		151.01	4.21	146.80		5.2 pvt
"			4.45	146.56		10.4 edg pvt
"			4.8	146.2		17' Gut
"			4.3	146.7		25' Top brk
"			4.25	146.76	5.2 pvt	
"			4.53	146.48	10.4 edg pvt	
"			5.2	145.8	18' Gut	
"			4.1	146.9	25' Top brk	
					LT ℄ South	℄ SD RT ℄ North
122+98.0			4.35	146.66		℄ at edg pvt
123+00			4.4	146.6		℄
123+05.0			4.6	146.4		℄ in Gut
123+08.0			4.1	146.9		℄ Top brk
123+50			3.9	147.1		℄
"			4.2	146.8		50' Ground
"			4.6	146.4		85' "
"			4.1	146.9	50' Ground	
"			4.0	147.0	100' "	
124+00			4.3	146.7		℄
"			4.3	146.7		50' Ground
"			5.0	146.0		85' "

Profile Notes Red. Plotted Job No. 1778.00 Division No. 10 F. B. 1906 Pg. 199

X-Sec. Notes Chkd. Checked Survey by [illegible]

No. Date Date Map No. Indexed Date

A. C. Johnson

76L298 S & E #307 9-54

PLEASE RETURN TO
LOS ANGELES COUNTY SURVEYOR
726 LOS ANGELES COUNTY ENGINEERING BLDG.

NOTE: ANY ADDITIONS OR CHANGES ON THIS SHEET MUST BE MADE OR CIRCLED IN RED INK, WITH DATE AND NAME OF PERSON MAKING CHANGE.

Do not extend notes this side of this line.

STATION	B. S.	H. I.	F. B.	ELEV.	LT & South	℄ RT & North
124+00		151.01	37	1473	50' Ground	
"			39	1471	100' "	
K.W. 69	244	151 40	205	148 96	B.M. K.W. 69 Elev. = 148.963	
					Santa fe Springs Rd. & Mulberry dr., N. E. Cor.	
					BT. SpK. in conc. bdwl	
125+00			46	1468		℄
"			49	1465		50' gd
"			52	1462		85' gd
"			40	1474	35' gd @ house.	
"			42	1472	100' gd.	
T.P.	432	151 14	458	14682		
125+25.39			43	1468		℄ & B.C.
"			47	1464		50' gd.
"			49	1462		85' "
"			43	1468	50' gd	
"			40	1471	100' "	
—			47	1464		P.I. of S.D.
T.P.	599	15278	435	14679		
126+04.52			65	1463		℄ & E.C.
"			67	1461		50' gd.
"			60	1468	35' gd.	

F. B. 1906 Pg. 200 Job No. 6228.00 Division No. 10 Notes Red. Plotted No. Profile
Survey of Sorenson Ave SD Date 3-30-55 Date X-Sec.
Survey by VanDeven Notes Van Notes Chkd. Checked No.
Indexed E. C. Johnson Date Date Date

76L298 S & E #307 9-54

PLEASE RETURN TO
LOS ANGELES COUNTY SURVEYOR
726 LOS ANGELES COUNTY ENGINEERING BLDG.

NOTE: ANY ADDITIONS OR CHANGES ON THIS SHEET MUST BE MADE OR CIRCLED IN RED INK, WITH DATE AND NAME OF PERSON MAKING CHANGE.

Do not extend notes this side of this line.

STATION	B. S.	H. I.	F. S.	ELEV.	LT. & West.	℄ S.D.	RT. & East.
127+00		152 78	74	1454		℄	
"			75	1453		47'	bot fill
"			53	1475		54'	Top fill
"			38	1490		100'	"
"			49	1479		130'	"
"			65	1463		136'	bot fill
"			79	1449		146'	bot ditch
"			66	1462		154	Top ditch
"			65	1463	50' gd.		
127+46.0			74	1454		℄ S.D. & bot fill	
127+62.0			50	1478		℄ S.D. & Top fill - opposite [illegible]	
"			53	1475		50'	Top fill
"			47	1481		80'	Top fill
"			63	1465		85'	bot fill & Top bank
"			85	1443		95'	bot ditch
"			62	1466		100'	Top bank
"			58	1470		150'	gd
"			77	1451	9° bot fill		
"			71	1457	50' gd.		
"			71	1457	75' "		
128+00			52	1476		℄ S.D. & Top fill	

Profile Notes Red. ____ Plotted ____ Job No. 67280 Division No. 10 F. B. 1906 Pg. 201

Notes Chkd. ____ Checked ____ Survey by [illegible]

No. ____ Date ____ Date ____ Map No. ____ Index Johnson Date ____

76L298 S & E #307 9-54

PLEASE RETURN TO
LOS ANGELES COUNTY SURVEYOR
726 LOS ANGELES COUNTY ENGINEERING BLDG.

NOTE: ANY ADDITIONS OR CHANGES ON THIS SHEET MUST BE MADE OR CIRCLED IN RED INK, WITH DATE AND NAME OF PERSON MAKING CHANGE.

Do not extend notes this side of this line.

STATION	B. S.	H. I.	F. S.	ELEV.	LT. & West.	℄ SP. RT. & East
128+00		15278	50	1478		50' gd. - fill
"			47	1481		67' edge fill
"			64	1464		76' bot fill & Top ditch
"			85	1443		81' bot ditch
"			61	1467		88' Top bk.
"			61	1467		100' gd
"			50	1478	25' edge fill	
"			66	1462	35' bot fill	
"			70	1458	50' gd.	
"			66	1462	100' "	
128+50			51	1477		℄ - Top fill
"			43	1485		40' edge fill
"			60	1468		50' bot fill & Top bank
"			80	1448		57' bot ditch
"			57	1471		64' Top bk.
"			54	1474		100' gd.
"			46	1482	41' Top edge fill	
"			67	1461	54' bot fill	
"			69	1459	100' gd.	
129+00			45	1483		℄ & Top edge fill
"			45	1483		24' " "

F. B. 1906 Pg. 202 Job No. 6228.00 Division No. 10 Notes Red. Plotted Profile
Survey of Sorenson Ave SD Date 4-5-55 Date No.
Survey by Van Deren Notes Checked X-Sec.
Indexed R. C. Johnson Date Date No.

76L298 S & E #307 9-54

PLEASE RETURN TO
LOS ANGELES COUNTY SURVEYOR
726 LOS ANGELES COUNTY ENGINEERING BLDG.

NOTE: ANY ADDITIONS OR CHANGES ON THIS SHEET MUST BE MADE OR CIRCLED IN RED INK, WITH DATE AND NAME OF PERSON MAKING CHANGE.

Do not extend notes this side of this line.

STATION	B. S.	H. I.	F. S.	ELEV.	LT. & West	℄ SD. RT. & East
129+00		152 78	59	1469		30' bot fill & Top b.
"			77	1451		35' bot ditch
"			54	1474		44, Top bk.
"			55	1473		70' gd.
"			64	1464	5' bot fill	
"			64	1464	15', bot bk	
"			50	1478	23' Top bk	
"			69	1459	34' bot bk.	
"			70	1458	43' bot bk.	
"			64	1464	46' Top bk	
"			67	1461	100' gd.	
T. P.	418	151 23	573	14705		
129+04			48	1464		℄ & bot fill
129+41.0			46	1466		℄ & Top bank
"			36	1476		14' edge bank
"			56	1456		17' bot "
"			59	1453		23' " "
"			42	1470		30', Top bank
"			40	1472		40' gd.
"			59	1453	1° bot ditch	
"			59	1453	10' " "	

Profile Notes Red. ____ Plotted ____ Job No. 6278.00 Division No. 10 F. B. Pg. 203

No. ____ Date ____ Notes Chkd. ____ Checked ____ Survey by ____ Date ____

No. ____ Date ____ Date ____ Map No. ____ Indexed Johnson Date ____

76L298 S & E #307 9-54

PLEASE RETURN TO
LOS ANGELES COUNTY SURVEYOR
726 LOS ANGELES COUNTY ENGINEERING BLDG.

NOTE: ANY ADDITIONS OR CHANGES ON THIS SHEET MUST BE MADE OR CIRCLED IN RED INK, WITH DATE AND NAME OF PERSON MAKING CHANGE.

Do not extend notes this side of this line.

STATION	B. S.	H. I.	F. S.	ELEV.	LT. & West	℄ SD. RT. & East
129+41.0		151 23	47	1465	12' Top bank	
"			50	1462	35' gd.	
"			52	1460	100' "	
129+45.0			58	1454		℄ & bot ditch
129+55.0			58	1454		℄ " "
"			64	1448		9' bot delta
"			50	1462		11' Top "
"			63	1449		13' bot "
"			61	1451		21' bot bank
"			46	1466		24' Top "
"			44	1468		35' gd
129+60.0			48	1464		℄ & Top bank.
129+75.2			43	1469		℄ opp cor. i.p. 24" dia.
"			38	1474		12.5 Top wood culv.
"			73	1439		12.5 bot " "
"			640	14483		17.3 flow line 18" i.p.
129+77.0			640	14483		18.7 " "
129+96.5			620	14503		12° " "
129+98.0			620	14503		13.8 " "
130+00			38	1474		℄ & Top BK. opp. ∡ PT. in ditch
"			68	1444		11° bot ditch

F. B. 1906 Pg. 204 Job No. 6228.00 Division No. 10 Notes Red. Plotted No. Profile
Survey of Sorenson Ave SD Date 4-5-53 Date X-Sec.
Survey by Van Deren Notes V Notes Chkd. Checked
Indexed R. C. Johnson Date Date Date No.

76L298 S & E #307 9-54

PLEASE RETURN TO
LOS ANGELES COUNTY SURVEYOR
726 LOS ANGELES COUNTY ENGINEERING BLDG.

NOTE: ANY ADDITIONS OR CHANGES ON THIS SHEET MUST BE MADE OR CIRCLED IN RED INK, WITH DATE AND NAME OF PERSON MAKING CHANGE.

Do not extend notes this side of this line.

STATION	B. S.	H. I.	F. S.	ELEV.	LT. & West	℄ SD. RT. & East
130+00		151 23	41	1471		19' Top bk.
"			42	1470		35' gd.
"			46	1466	3.7' bot bk.	
"			52	1460	50' gd	
"			51	1461	100' "	
130+11.5			41	1471		℄ & Top bank.
130+30.0			47	1465		℄ & bot "
131+00			46	1466		℄
"			48	1464		4' bot bk
"			40	1472		6' Top bk
"			63	1449		15' bot ditch
"			40	1472		23' Top bk
"			40	1472		35' gd.
"			50	1462	50' gd	
"			50	1462	100 "	
132+00			48	1464		℄ SD
"			47	1465		4' bot bk.
"			37	1475		6' Top "
"			59	1453		16' bot ditch
"			41	1471		23.5 Top bk
"			48	1464		26' bot bk

Profile Notes Red. ____ Plotted ____ Job No. 6228.08 Division No. 10 F. B. 1906 Pg. 205

X-Sec. Notes Chkd. ____ Checked ____ Survey by [illegible]

No. ____ Date ____ Date ____ Map No. ____ Indexed Johnson Date ____

76L298 S & E #307 9-54

PLEASE RETURN TO
LOS ANGELES COUNTY SURVEYOR
726 LOS ANGELES COUNTY ENGINEERING BLDG.

NOTE: ANY ADDITIONS OR CHANGES ON THIS SHEET MUST BE MADE OR CIRCLED IN RED INK, WITH DATE AND NAME OF PERSON MAKING CHANGE.

Do not extend notes this side of this line.

STATION	B. S.	H. I.	F. S.	ELEV.	LT. & West	℄ SD, RT. & East
132+00		151 23	29	1483		35', gd. & Top bk.
"			30	1482		100' gd.
"			49	1463	50', gd	
"			49	1463	100' "	
T. P.	504	151 99	428	14695		
133+00			53	1467		℄ S.D.
"			54	1466		4', bot bk.
"			41	1479		7', Top "
"			66	1454		15', bot ditch
"			44	1476		23', Top bk.
"			56	1464		26', bot "
"			29	1491		32', Top "
"			40	1480		35', bot bk.
"			40	1480		50', gd
"			54	1466	50', gd.	
"			53	1467	100' "	
134+00			50	1470		℄
"			49	1471		5' bot bk.
"			37	1483		9 Top bk.
"			62	1458		16' bot ditch
"			43	1477		24' Top bk.

F. B. 1906 Pg. 206 Job No. 6228.00 Division No. 10 Notes Red. Plotted Profile
Survey of Sorenson Ave SD Date 4-5-55 Date No.
Survey by Van Deren Notes Van Notes Chkd. Checked X-Sec.
Indexed ~~K. C. Johnson~~ Date Date Date No.

76L298 S & E #307 9-54

PLEASE RETURN TO
LOS ANGELES COUNTY SURVEYOR
726 LOS ANGELES COUNTY ENGINEERING BLDG.

NOTE: ANY ADDITIONS OR CHANGES ON THIS SHEET MUST BE MADE OR CIRCLED IN RED INK, WITH DATE AND NAME OF PERSON MAKING CHANGE.

Do not extend notes this side of this line.

STATION	B. S.	H. I.	F. S.	ELEV.	LT. & West	℄ S.D. RT. & East
134+00		15199	50	1470		27' bot bk
"			31	1489		32' Top bk
"			34	1486		37' bot bk
"			51	1469	50', gd.	
"			52	1468	100 "	
134+41.02	on ℄	S.D. = 0+00	To East		on ℄ Nogal Ave.	
					LT. & North	℄ St. RT. & South
0+00			48	1472		℄ int.
0+07			49	1472		℄ & bot bk
0+11.0			33	1487		℄ & Top bk
0+19.0			62	1458		℄ & bot ditch
0+27.0			47	1473		℄ & Top bk
0+30.0			48	1472		℄ & bot "
0+36.0			25	1495		℄ & Top bk.
0+38.0			41	1479		℄ & bot bk.
0+53.0			387	1481.2		℄ & edge put
"			391	148.08		8.2 1/4 W. put.
"			391	148.08		12.4 gut
"			370	148.29		16.4 edge put & bot
"			31	148.9		30' gd. & Top bk
"			392	148.07	7 1/4 W. put	

Profile Notes Red. Plotted Job No. 1906 Division No. 11 F. B. 1906 Pg. 207

X-Sec. Notes Chkd. Checked Survey by [illegible] Date

No. Date Date Map No. [illegible] Date

76L298 S & E #307 9-54

PLEASE RETURN TO
LOS ANGELES COUNTY SURVEYOR
726 LOS ANGELES COUNTY ENGINEERING BLDG.

NOTE: ANY ADDITIONS OR CHANGES ON THIS SHEET MUST BE MADE OR CIRCLED IN RED INK, WITH DATE AND NAME OF PERSON MAKING CHANGE.

Do not extend notes this side of this line.

STATION	B. S.	H. I.	F. S.	ELEV.	LT. & North	℄ st. RT. & South
0+53.0		151 99	389	148 10	11' gut line	
"			370	148 29	14' edge put	
"			24	149 6	24 Top bk - gd	
1+00			336	148 63		℄ st.
"			350	148 49		7.5 1/4w. put.
"			360	148 39		12.5 gut line
"			336	148 63		15', edge put
"			27	149 3		30' gd & Top bk
"			347	148 52	7.5 1/4w Put	
"			358	148 41	11.5 gut line	
"			343	148 56	15° edge put.	
"			22	149 8	33' gd & Top bk	
2+00			262	149 37		℄
"			266	149 33		7.5 1/4 put
"			276	149 23		14' gut line
"			268	149 31		15', edge put
"			18	150 2		30' gd. & Top bk
"			271	149 28	7.5 1/4w put.	
"			279	149 20	11.0 gut line	
"			262	149 37	15' edge put.	
"			18	150 2	35' gd & Top bk	

F. B. 1906 PG. 208 Job No. 6228.00 Division No. 10 Notes Red. Plotted Profile
Survey of Sorenson Ave SD Date 4-5-55 Date No.
Survey by Van Deren Notes Van Notes Chkd. Checked X-Sec.
Indexed E. C. Johnson Date Date Date No.

76L298 S & E #307 9-54

PLEASE RETURN TO
LOS ANGELES COUNTY SURVEYOR
726 LOS ANGELES COUNTY ENGINEERING BLDG.

NOTE: ANY ADDITIONS OR CHANGES ON THIS SHEET MUST BE MADE OR CIRCLED IN RED INK, WITH DATE AND NAME OF PERSON MAKING CHANGE.

Do not extend notes this side of this line.

STATION	B. S.	H. I. 15199	F. S.	ELEV.	LT. & West	℄ S.D.	RT. & East
T. P.	588	15500	287	1491 2	W-2.14		
135+00			76	1474		℄	
"			76	1474			7' bot bk
"			67	1483			11' Top bk
"			88	1462			18' bot ditch
"			72	1478			23' Top bk
"			81	1469			27' bot bk
"			56	1494			32' Top bk
"			62	1488			40' gd.
"			78	1472	50', gd.		
"			78	1472	100 "		
136+00			73	1477		℄	
"			73	1477			7.5 bot bk
"			62	1488			11' Top bk
"			89	1461			18' bot ditch
"			68	1482			25' Top bk
"			76	1474			27.5 bot bk
"			57	1493			32' Top bk
"			63	1487			40' gd
"			74	1476	50', gd		
"			74	1476	100 "		

Profile Notes Red. Plotted Job No. 14780 Division No. 16 F. B. 1906 Pg. 209

X-Sec. Notes Chkd. Checked Survey by [illegible] Date

No. Date Date Map No. Indexed Johnson Date

76L298 S & E #307 9-54

PLEASE RETURN TO
LOS ANGELES COUNTY SURVEYOR
726 LOS ANGELES COUNTY ENGINEERING BLDG.

NOTE: ANY ADDITIONS OR CHANGES ON THIS SHEET MUST BE MADE OR CIRCLED IN RED INK, WITH DATE AND NAME OF PERSON MAKING CHANGE.

Do not extend notes this side of this line.

STATION	B. S.	H. I.	F. S.	ELEV.	LT. & West	℄ SD. RT. & East
136+41.34		155.00	72	1478		℄ & B.C.
"			71	1479		7' bot bk
"			59	1491		12' Top "
"			85	1465		19' bot ditch
"			65	1485		26' Top bk
"			72	1478		28' bot bk
"			56	1494		33' Top bk
"			61	1489		40' gd.
"			74	1476	50' gd	
"			72	1478	100' "	
137+28.50			70	1480		℄ & E.C.
"			64	1486		33' bot bk
"			54	1496		41' Top bk
"			73	1477		55' bot ditch
"			55	1495		66.5' Top bk
"			56	1494		75' gd
"			71	1479	50' gd	
"			71	1479	100' "	
137+71			66	1484		℄ & bot bk
137+85			50	1500		℄ & Top bk
138+00			52	1498		℄ opp ℄ ft in ditch

F. B. 1906 Pg. 210 Job No. 6228.00 Division No. 10 Notes Red. Plotted No. Profile
Survey of Sorenson Ave SD Date 9-5-55 Date X-Sec.
Survey by Van Deren Notes ✓ Notes Chkd. Checked
Indexed E. C. Johnson Date Date No.

76L298 S & E #307 9-54

PLEASE RETURN TO
LOS ANGELES COUNTY SURVEYOR
726 LOS ANGELES COUNTY ENGINEERING BLDG.

NOTE: ANY ADDITIONS OR CHANGES ON THIS SHEET MUST BE MADE OR CIRCLED IN RED INK, WITH DATE AND NAME OF PERSON MAKING CHANGE.

Do not extend notes this side of this line.

STATION	B. S.	H. I.	F. S.	ELEV.	Lt. & West	℄ S.D. Rt. & East
138+00		155 00	41	1509		57° Top bk
"			87	1463		72.5 bot ditch
"			49	1501		83.5 Top bk
"			52	1498		100 gd.
138+48.62			46	1504		℄ & B.C. opp 4 pt. [illegible]
"			41	1509		19' Top bk
"			83	1467		26' bot ditch
"			31	1519		33' Top bk.
"			48	1502		51' bot bk
"			55	1495		100' gd
"			45	1505	35' gd	
T.P	842	158 76	466	1503 4		
139+08.37			86	1502		℄ & E.C.
"			85	1503		10.5 bot bk
"			80	1508		15.0 Top bk
"			80	1508		26' edge ditch
"			114	1474		34' bot ditch
"			81	1507		51' Top bk
"			91	1497		100 gd
"			78	1510	25' gd & Top bk.	
"			89	1499	28' " bot "	

Profile Notes Red. ____ Plotted ____ Job No. 6448 AD Division No. 10 F. B. 1906 Pg. 211

X-Sec. Notes Chkd. ____ Checked ____ Survey by [illegible] Date ____

No. ____ Date ____ Date ____ Map No. ____ Indexed Johnson Date ____

76L298 S & E #307 9-54

PLEASE RETURN TO
LOS ANGELES COUNTY SURVEYOR
726 LOS ANGELES COUNTY ENGINEERING BLDG.

NOTE: ANY ADDITIONS OR CHANGES ON THIS SHEET MUST BE MADE OR CIRCLED IN RED INK, WITH DATE AND NAME OF PERSON MAKING CHANGE.

Do not extend notes this side of this line.

STATION	B. S.	H. I.	F. S.	ELEV.	LT. & West	℄ SD. PT. & East
139+08.37		15876	91	1497	50' gd.	
139+18.0			85	1503		℄ opp. Top bank.
"			86	1502		12' bot bank
"			48	1540		19' Top bank.
"			120	1468		35' bot ditch
"			55	1533		52' Top bank.
"			94	1494		62' bot bank.
"			92	1496		100' gd
140+00			85	1503		℄
"			84	1504		11' bot bank.
"			47	1541		19' Top "
"			123	1465		33' bot. ditch
"			42	1546		49' Top bank.
"			96	1492		62' bot "
"			94	1494		100' gd.
"			79	1509	20' bot bk.	
"			71	1517	25' Top bk.	
"			82	1506	28' bot bk	
"			83	1505	50' gd	
141+00			78	1510		℄
"			80	1508		10' bot. bank.

F. B. 1906 Pg. 212 Job No. 6228.00 Division No. 10 Notes Red. Plotted No. Profile
Survey of Sorenson Ave SD Date 4-5-55 Date X-Sec.
Survey by Van Deren Notes ✓ Notes Chkd. Checked
Indexed C. Johnson Date Date No.

76L298 S & E #307 9-54

PLEASE RETURN TO
LOS ANGELES COUNTY SURVEYOR
726 LOS ANGELES COUNTY ENGINEERING BLDG.

NOTE: ANY ADDITIONS OR CHANGES ON THIS SHEET MUST BE MADE OR CIRCLED IN RED INK, WITH DATE AND NAME OF PERSON MAKING CHANGE.

Do not extend notes this side of this line.

STATION	B. S.	H. I.	F. S.	ELEV.	Lt. & West.	℄ SD. Rt. & East
141+00		158.76	51	1537		19' Top bank
"			122	1466		33' bot ditch
"			53	1535		48' Top bank
"			92	1496		60' bot "
"			93	1495		100' gd.
"			78	1510	20' bot bk.	
"			66	1522	25' Top bk	
"			79	1509	28' bot bk.	
"			80	1508	50' gd	
142+00			78	1510		℄
"			79	1509		10' bot bank
"			45	1543		18' Top bank
"			121	1467		32' bot ditch
"			41	1547		46' Top bank
"			90	1498		59' bot "
"			91	1497		100' gd
"			75	1513	18' bot bk	
"			67	1521	25' Top "	
"			76	1512	28' bot "	
"			77	1511	50' gd.	
T.P.	5.68	156.94	7.50	151.26		

Profile Notes Red. ____ Plotted ____ Job No. [illegible] Division No. [illegible] F. B. 1906 Pg. 213

Notes Chkd. ____ Checked ____ Survey by [illegible] Date ____

No. ____ Date ____ Date ____ Map No. ____ Indexed Johnson Date ____

76L298 S & E #307 9-54

PLEASE RETURN TO
LOS ANGELES COUNTY SURVEYOR
726 LOS ANGELES COUNTY ENGINEERING BLDG.

NOTE: ANY ADDITIONS OR CHANGES ON THIS SHEET MUST BE MADE OR CIRCLED IN RED INK, WITH DATE AND NAME OF PERSON MAKING CHANGE.

Do not extend notes this side of this line.

STATION	B. S.	H. I.	F. S.	ELEV.	LT & West	℄ RT & East
143+00		156 94	5.9	151 0		℄
"			6.0	150.9		10' bot brk
"			2.9	154.0		18' Top brk
"			9.7	147.2		31' bot ditch
"			2.6	154.3		45' Top brk
"			7.5	149.4		59' bot brk
"			7.2	149.7		100' Ground
"			5.6	151 3	17' bot brk	
"			4.7	152.2	25' Top brk	
"			5 7	151.2	28' bot brk	
"			5.8	151.1	50' Ground	
144+00			5.8	151.1		℄
"			5.9	151.0		10' bot brk
"			2.9	154.0		18' Top brk
"			9.8	147.1		30' bot ditch
"			3.5	153.4		45' Top brk
"			7.3	149.6		59' bot brk
"			6.7	150.2		100' Ground
"			5.4	151.5	17' bot brk	
"			4.5	152.4	25' Top brk	
"			5.5	151 4	28' bot brk	

F. B. 1906 Pg. 214 Job No. 6228 Division No. 10 Notes Red. Plotted Profile
Survey of Sorenson Ave SD Date 9-5-55 Date No.
Survey by Van Deren Notes ✓ Notes Chkd. Checked X-Sec.
Indexed R. C. Johnson Date Date No.

76L298 S & E #307 9-54

PLEASE RETURN TO
LOS ANGELES COUNTY SURVEYOR
726 LOS ANGELES COUNTY ENGINEERING BLDG.

NOTE: ANY ADDITIONS OR CHANGES ON THIS SHEET MUST BE MADE OR CIRCLED IN RED INK, WITH DATE AND NAME OF PERSON MAKING CHANGE.

Do not extend notes this side of this line.

STATION	B. S.	H. I.	F. S.	ELEV.	LT & West	℄	RT & East
144+00		156.94	5.6	151.3	50 Ground		
145+00			5.6	151.3		℄	
"			5.8	151.1			10' bot brk
"			3.6	153.3			18' Top brk
"			9.7	147.2			31' bot ditch
"			2.8	154.1			45' Top brk
"			6.8	150.1			59' bot brk
"			6.6	150.3			100' Ground
"			5.5	151.4	17' bot brk		
"			4.5	152.4	25' Top brk		
"			4.5	152.4	28' bot brk		
"			4.9	152.0	50' Ground		
145+17			5.5	151.4		℄	opp brk To West
"			5.6	151.3	17' bot brk		
"			4.3	152.6	25' Top brk		
"			4.1	152.8	50' Ground		
145+20			5.4	151.5		℄	
"			5.0	151.9	24' Top brk		
"			5.8	151.1	26' bot brk		
"			5.3	151.6	50' Ground		
T.P.	4.93	156.78	5.09	151.85	T.P.		

Profile Notes Red. ____ Plotted ____ Job No. [illegible] Division No. 10 F. B. 1906 Pg. 215

X-sec. Notes Chkd. ____ Checked ____ Survey by [illegible] Date ____

No. ____ Date ____ Date ____ Map No. ____ Date ____

76L298 S & E #307 9-54

PLEASE RETURN TO
LOS ANGELES COUNTY SURVEYOR
726 LOS ANGELES COUNTY ENGINEERING BLDG.

NOTE: ANY ADDITIONS OR CHANGES ON THIS SHEET MUST BE MADE OR CIRCLED IN RED INK, WITH DATE AND NAME OF PERSON MAKING CHANGE.

Do not extend notes this side of this line.

STATION	B. S.	H. I.	F. S.	ELEV.	LT & West	℄	RT & East
146+00		156.78	5.5	151.3		℄	
"			5.6	151.2			9' bot brk
"			2.6	154.2			16' Top brk
"			9.1	147.7			29' bot ditch
"			2.2	154.6			44' Top brk
"			5.8	151.0			57' bot brk
"			5.9	150.9			100' Ground
"			4.8	152.0	23' Top brk		
"			6.0	150.8	28' bot brk		
"			5.2	151.6	50' Ground		
147+00			5.1	151.7		℄	
"			4.8	152.0			9' bot brk
"			2.1	154.7			18' Top brk
"			8.9	147.9			31' bot ditch
"			1.5	155.3			47' Top brk
"			5.7	151.1			59' bot brk
"			5.8	151.0			100' Ground
"			4.8	152.0	24' Top brk		
"			6.1	150.7	28' bot brk		
"			5.5	151.3	50' Ground		
148+00			5.1	151.7		℄	

F. B. 1906 Pg. 216 Job No. 6228 Division No. 10 Notes Red. Plotted No. Profile
Survey of Sorenson Ave SD Date 4-5-55 Date X-Sec.
Survey by Van Deren Notes Van Notes Chkd. Checked
Indexed A. C. Johnson Date Date Date No.

76L298 S & E #307 9-54

PLEASE RETURN TO
LOS ANGELES COUNTY SURVEYOR
726 LOS ANGELES COUNTY ENGINEERING BLDG.

NOTE: ANY ADDITIONS OR CHANGES ON THIS SHEET MUST BE MADE OR CIRCLED IN RED INK, WITH DATE AND NAME OF PERSON MAKING CHANGE.

Do not extend notes this side of this line.

STATION	B. S.	H. I.	F. S.	ELEV.	LT & West	℄ RT & East
148+00		156.78	5.2	151.6		9' bot brk
"			3.1	153.7		16' Top brk
"			8.5	146.3		29' bot ditch
"			1.3	155.5		46' Top brk
"			6.0	150.8		55' bot brk
"			6.1	150.7		100' Ground
"			4.3	152.5	28' Top brk	
"			4.3	152.5	30' bot brk	
"			4.8	152.0	50' Ground	
149+00			5.0	151.8		℄
"			4.9	151.9		8' bot brk
"			2.2	154.6		17' Top brk
"			7.7	149.1		32 bot ditch
"			1.4	155.4		45' Top brk
"			5.7	151.1		56' bot brk
"			5.5	151.3		100' Ground
"			3.7	153.1	25' Top brk	
"			4.7	152.1	50' Ground	
T.P.	6.01	158.36	4.43	152.35	T.P.	
150+00			6.2	152.2		℄
"			6.3	152.1		9' bot brk

Profile Notes Red. Plotted Job No. [illegible] Division No. 11 F. B. 1906 Pg. 217

X-Sec. Notes Chkd. Checked Survey by [illegible] Notes [illegible] Date

No. Date Date Map No. Indexed Johnson Date

76L298 S & E #307 9-54

PLEASE RETURN TO
LOS ANGELES COUNTY SURVEYOR
726 LOS ANGELES COUNTY ENGINEERING BLDG.

NOTE: ANY ADDITIONS OR CHANGES ON THIS SHEET MUST BE MADE OR CIRCLED IN RED INK, WITH DATE AND NAME OF PERSON MAKING CHANGE.

Do not extend notes this side of this line.

STATION	B. S.	H. I.	F. S.	ELEV.	LT & West	℄ RT & East
150+00		158.36	3.1	155.3		16 Top brk
"			9.4	149.0		30' bot ditch
"			2.7	155.7		46' Top brk
"			7.2	151.2		56' bot brk
"			6.9	151.5		100' Ground
"			6.2	152.2	21' bot brk	
"			4.9	153.5	29' Top brk	
"			5.1	153.3	50' Ground	
151+00			6.2	152.2		℄
"			5.9	152.5		7' bot brk
"			4.1	154.3		13' Top brk
"			8.3	150.1		28' bot ditch
"			2.4	156.0		46' Top brk
"			6.4	152.0		58' bot brk
"			6.4	152.0		100' Ground
"			5.8	152.6	19' bot brk	
"			4.7	153.7	25' Top brk	
"			4.9	153.5	50' Ground	
152+00			6.0	152.4		℄
"			5.6	152.8		14' bot brk
"			2.8	155.6		22' Top brk

F. B. 1906 Pg. 218 Job No. 6228.00 Division No. 10 Notes Red. Plotted Profile
Survey of Sorenson Ave SD Date 4-5-55 Date No.
Survey by Van Deren Notes Van Notes Chkd. Checked X-Sec.
Indexed R. C. Johnson Date Date Date No.

76L298 S & E #307 9-54

PLEASE RETURN TO
LOS ANGELES COUNTY SURVEYOR
726 LOS ANGELES COUNTY ENGINEERING BLDG.

NOTE: ANY ADDITIONS OR CHANGES ON THIS SHEET MUST BE MADE OR CIRCLED IN RED INK, WITH DATE AND NAME OF PERSON MAKING CHANGE.

Do not extend notes this side of this line.

STATION	B. S.	H. I.	F. S.	ELEV.	LT ℄ West	℄ RT ℄ East
152+00		158.36	7.8	150.6		41' bot ditch
"			2.2	156.2		57' Top brk
"			6.0	152.4		70' bot brk
"			5.9	152.5		100' Ground
"			6.1	152.3	17' bot brk	
"			4.9	153.5	25' Top brk	
"			4.9	153.5	50' Ground	
152+17.4			5.7	152.7		℄ opp brk, ℄ End of [illegible]
"			5.2	153.2		23' end of brk
"			10.11	148.25		46.3 Flow line of drain
"			9.58	148.78		49.4 " " "
"			9.58	148.78		52.2 " " "
"			5.2	153.2		63' end of brk
KW-72	4.40	157.75	5.01	153.35	KW 72 Elev = Elev = 153.349 FB1971-2	
					Byron Rd (E. side) 233' W. of P.I. in Byron Rd	
					Bt Spk in Conc slab in center of Mac	
					Drive to house # 12112, & 60'± W. ℄ SD. line	
152+19.0			5.0	152.7		℄ in Gut
152+26.7			4.23	153.52		℄ on edge put
152+34.96			3.92	153.83		℄ int Slauson Ave

= 0+00 E ℄ W on Slauson Ave

Profile Notes Red. Plotted Job No. 1446 Division No. 10 F. B. 1906 Pg. 219

X-Sec. Notes Chkd. Checked Survey by [illegible] Date

No. Date Date Map No. Indexed Johnson Date

76L298 S & E #307 9-54

PLEASE RETURN TO
LOS ANGELES COUNTY SURVEYOR
726 LOS ANGELES COUNTY ENGINEERING BLDG.

NOTE: ANY ADDITIONS OR CHANGES ON THIS SHEET MUST BE MADE OR CIRCLED IN RED INK, WITH DATE AND NAME OF PERSON MAKING CHANGE.

Do not extend notes this side of this line.

STATION	B. S.	H. I.	F. S.	ELEV.	LT. & North	℄st RT. & South
0+00 East		157.75	3.92	153.83		℄
1+00			3.60	154.15		℄st
"			3.65	154.10		4' pvt
"			3.85	153.90		8' edg pvt
"			4.6	153.1		14' Gut
"			5.4	152.3		25' Ground
"			3.64	154.11	4' pvt	
"			3.74	154.01	8' pvt	
"			4.7	153.0	14' Gut	
"			4.6	153.1	25' Ground	
0+00 To West			3.92	153.83	LT. & South	℄st RT. & North
1+00			3.98	153.77		℄
"			3.98	153.77		4' pvt.
"			4.10	153.65		8' edg pvt
"			4.7	153.0		13' Gut
"			4.6	153.1		25' Ground
"			4.12	153.63	4' pvt	
"			4.35	153.40	8' edge pvt	
"			5.0	152.7	16' Gut	
"			4.8	152.9	25' Ground	

F. B. 1906 Pg. 220 Job No. 6228.00 Division No. 10 Notes Red. Plotted Date 4-5-55 No. Profile
Survey of Sorensen Ave SD Date Checked X-Sec.
Survey by Van Deren Notes Van Notes Chkd. Date No.
Indexed K. C. Johnson Date Date

76L298 S & E #307 9-54

PLEASE RETURN TO
LOS ANGELES COUNTY SURVEYOR
726 LOS ANGELES COUNTY ENGINEERING BLDG.

NOTE: ANY ADDITIONS OR CHANGES ON THIS SHEET MUST BE MADE OR CIRCLED IN RED INK, WITH DATE AND NAME OF PERSON MAKING CHANGE.

Do not extend notes this side of this line.

STATION	B. S.	H. I.	F. S.	ELEV.	LT & West	℄ SD RT & East
152+43.0		157.75	4.05	153.70		℄ an edge pvt
152+49.0			4.5	153.2		℄ in Cut
152+55.8			8.53	149.22		50.3 Flowline drain,
"			8.90	148.85		53.3 " "
"			8.67	149.08		57' " " "
T.P.	8.98	161.97	4.76	152.99		T.P
153+00			9.1	152.9		℄ opp start of bank
"			9.0	153.0		28' bot brk
"			5.5	156.5		38' Top brk
"			13.9	148.1		52' bot ditch
"			13.7	148.3		59' bot ditch
"			5.1	156.9		70' Top brk
"			9.1	152.9		80' bot brk
"			9.0	153.0		100' Ground
"			9.1	152.9	50' Ground	
"			8.8	153.2	100' "	
153+38.53			9.4	152.6		℄ at angle point
154+00			9.4	152.6		℄
"			9.3	152.7		18' bot brk
"			4.5	157.5		30' Top brk
"			12.8	149.2		43' bot ditch

Profile Notes Red. Plotted Job No. 6978.00 Division No. 10 F. B. 1906 Pg. 221

Notes Chkd. Checked Survey by Notes

No. Date Date Map No. Indexed Johnson Date

76L298 S & E #307 9-54

PLEASE RETURN TO
LOS ANGELES COUNTY SURVEYOR
726 LOS ANGELES COUNTY ENGINEERING BLDG.

NOTE: ANY ADDITIONS OR CHANGES ON THIS SHEET MUST BE MADE OR CIRCLED IN RED INK, WITH DATE AND NAME OF PERSON MAKING CHANGE.

Do not extend notes this side of this line.

STATION	B. S.	H. I.	F. S.	ELEV.	LT & West	℄ RT & East
154+00		161 97	13.1	148.9		47' bot ditch
"			5.4	156.6		59' Top brk
"			8.9	153.1		65' bot brk
"			8.9	153.1		100' Ground
"			9.3	152.7	50' Ground	
"			9.0	153.0	100' "	
155+00			9.3	152.7		℄
"			9.2	152.8		7' bot brk
"			6.0	156.0		16' Top brk
"			12.3	149.7		28' bot ditch
"			12.4	149.6		34' bot ditch
"			5.2	156.8		43' Top brk
"			8.4	153.6		53' bot brk
"			8.4	153.6		100' Ground
"			9.1	152.9	50' Ground	
"			8.9	153.1	100' "	
T.P.	7.92	160.99	8.90	153.07	T.P.	
155+68.0			7.9	153.1		℄ at bot brk
156+00			4.4	156.6		℄ on side of bank
"			2.6	158.4		4' Top brk
"			11.4	149.6		14' bot ditch

F. B. 1906 Pg. 222 Job No. 6228.00 Division No. 10 Notes Red. Plotted No. Profile
Survey of Sorenson Ave SD Date 4-6-55 Date X-Sec.
Survey by Van Deren Notes Van Notes Chkd. Checked No.
Indexed C. Johnson Date Date Date

76L298 S & E #307 9-54

PLEASE RETURN TO
LOS ANGELES COUNTY SURVEYOR
726 LOS ANGELES COUNTY ENGINEERING BLDG.

NOTE: ANY ADDITIONS OR CHANGES ON THIS SHEET MUST BE MADE OR CIRCLED IN RED INK, WITH DATE AND NAME OF PERSON MAKING CHANGE.

Do not extend notes this side of this line.

STATION	B. S.	H. I.	F. S.	ELEV.	LT ℄ West	℄ RT ℄ East
156+00		160 99	11.5	149.5		20' bot ditch
"			3.4	157.6		31' Top brk
"			7.2	153.8		39' bot brk
"			6 9	154.1		100' Ground
"			7.7	153.3	6' bot brk	
"			8.0	153.0	50' Ground	
"			8.2	152 8	100' "	
156+12.0			3.5	157.5		℄ on Top brk
156+80			7.2	153.8		℄ on side bank
157+00			12.0	149.0		℄ at bot ditch at pt
"			12.2	148.8		11' bot ditch
"			2.5	158.5		22' Top brk
"			6.7	154.3		34' bot brk
"			6.4	154.6		130' Ground
"			4.3	156.7	8' Top brk	
"			7.5	153.5	18' bot brk	
"			7.7	153.3	50' Ground	
T.P.	442	160 25	5.16	155.83	T.P.	
157+45.1			43	155.9		℄ on Top bk.
"			4 44	155.81		2.9 Top conc.
"			10 41	149.84		3.9 bot conc.

Profile Notes Red. Plotted Job No. Division No. 10 F. B. 1906 Pg. 223
X-Sec. Notes Chkd. Checked Survey By Indexed Johnson Date
No. Date Date Map No. Date

76L298 S & E #307 9-54

PLEASE RETURN TO
LOS ANGELES COUNTY SURVEYOR
726 LOS ANGELES COUNTY ENGINEERING BLDG.

NOTE: ANY ADDITIONS OR CHANGES ON THIS SHEET MUST BE MADE OR CIRCLED IN RED INK, WITH DATE AND NAME OF PERSON MAKING CHANGE.

Do not extend notes this side of this line.

STATION	B. S.	H. I.	F. S.	ELEV.	LT. & West.	℄ RT. & East
157+45.1		160 25	20	158.2	14' Top bk.	
"			63	153.9	19' bot bk.	
"			66	153.6	50' gd	
157+46.2			10.41	149.84		13' bot conc. pad.
157+54.0			9 70	150.55		24.9 " " "
"			8 02	152.23		" Top " wing
157+57.2			10 41	149.84		3.5 flow line, conc. drain
157+62.5			34	156.8		℄ & Top bk.
"			4 53	155.72		3.1 Top conc. hdwl
"			10 37	149.88		3.8 bot conc. pad.
"			8 19	152.06		3.8 Top conc. wing.
157+72.1			4 41	155.84		7.9. Top conc. hdwl.
"			7 99	152.26		8.7 flow line conc. drain
"			7 96	152.29		14.7 " " "
157+76.0			56	154.6		℄ & gut
157+85.2			5 58	154.67		℄ & edge shldr.
157+91.5			5 30	154.95		℄ & edge pvt
158+05.30			5 15	155.10		℄ int. Washington blvd
158+05.30 on ℄ S.D. = 0+00			To East on ℄ Washington blvd.			
					LT. & North	℄ RT. & South
0+00			5 15	155.10		℄ int.

F. B. 1906 Pg. 224 Job No. 6228.00 Division No. 10 Notes Red. Plotted Date 4-6-55 Date No. Profile
Survey of Sorenson Ave SD Notes Chkd. Checked Date No. X-Sec.
Survey by Van Deren Notes Van Date
Indexed R. C. Johnson Date

76L298 S & E #307 9-54

PLEASE RETURN TO
LOS ANGELES COUNTY SURVEYOR
726 LOS ANGELES COUNTY ENGINEERING BLDG.

NOTE: ANY ADDITIONS OR CHANGES ON THIS SHEET MUST BE MADE OR CIRCLED IN RED INK, WITH DATE AND NAME OF PERSON MAKING CHANGE.

Do not extend notes this side of this line.

STATION	B. S.	H. I.	F. S.	ELEV.	Lt. ℄ North	℄ st. Rt. ℄ South
0+28.0		160 25	502	155 23		℄ & Top. conc. drain
0+33.5			479	155 46		℄ & Top bk. - put
"			546	154 79	36', gut out at bk in gut grade	
"			560	154 65	38', gut in	
"			494	155 31	38' Top cb.	
0+36.0			497	155 28		℄ & Top conc. drain
0+51.0			478	155 47		℄ opp. ℄ pt in gut
"			490	155 35		8', put
"			505	155 20		14', edge put
"			562	154 63		25' edge sholder &
"			77	1526		38' gut
"			40	1563		40' Top bank
0+59.0			480	156 45		℄ opp. Top bk in gut.
"			478	155 47	8', put.	
"			478	155 47	17 "	
"			480	155 45	36', gut out	
"			480	155 45	38', gut in	
"			467	155 58	38' Top/cb.	
0+66.6			481	155 44		℄ opp flow line dra
"			497	155 28		10', put.
"			518	155 07		14' edge put

Profile Notes Red. ____ Plotted ____ Job No. 6228.02 Division No. 10 F. B. 1906 Pg. 225

Notes Chkd. ____ Date ____ Checked ____ Date ____ Map No. ____ Indexed C. Johnson Date ____

No. ____ Date ____

76L298 S & E #307 9-54

PLEASE RETURN TO
LOS ANGELES COUNTY SURVEYOR
726 LOS ANGELES COUNTY ENGINEERING BLDG.

NOTE: ANY ADDITIONS OR CHANGES ON THIS SHEET MUST BE MADE OR CIRCLED IN RED INK, WITH DATE AND NAME OF PERSON MAKING CHANGE.

Do not extend notes this side of this line.

STATION	B. S.	H. I.	F. B.	ELEV.	Lt. & North	℄ Rt. & South
0+66.6		16025	558	154 67		24', edge shldr.
"			73	153 0		31', gut.
"			47	155 6		40' Top bk & PL
"			480	155 45	8', put	
"			482	155 43	17' "	
"			475	155 50	36', gut out	
"			480	155 45	38', gut in	
"			466	155 59	38' Top cb.	
"			748	152 77	44.7 flow line conc drain	
"			476	155 49	44.9 Top conc. drain.	
0+70.2			466	155 59	38.5 Top hdwl.	
"			745	152 80	38.5 bot conc. drain	
0+92.8			478	155 47		℄
"			482	155 43	8', put	
"			485	155 40	17', "	
"			512	155 13	36', gut out	
"			527	154 98	38', gut in, & bot dep. cb	
"			463	155 62	38' Top cb.	
"			721	153 04	38.5 flow line conc. drain	
0+94.2			717	153 08	44.7 " "	" "
"			472	155 53	44.7 Top	" "

F. B. 1906 Pg. 226 Job No. 6228 Division No. 10 Notes Red. Plotted Date 4-6-55 Date Checked Date No. X-Sec. No.
Survey of Sorenson Ave SD Notes Van Date
Survey by Van Deren Notes Chkd. Date
Indexed R. C. Johnson Date

76L298 S & E #307 9-54

PLEASE RETURN TO
LOS ANGELES COUNTY SURVEYOR
726 LOS ANGELES COUNTY ENGINEERING BLDG.

NOTE: ANY ADDITIONS OR CHANGES ON THIS SHEET MUST BE MADE OR CIRCLED IN RED INK, WITH DATE AND NAME OF PERSON MAKING CHANGE.

Do not extend notes this side of this line.

STATION	B. S.	H. I.	F. S.	ELEV.	LT. & North ℄	RT. & South
1+00		160 25	475	155 50		℄
"			487	155.38		7' put
"			508	155.17		14' edge put
"			521	155 04		24' edge shld
"			59	154.3		28' gut
"			52	155.0		30' Top bk.
"			45	155.7		40 ℄
1+13.4			467	155.58		℄ opp end opa dk
"			470	155.55	8' put	
"			475	155.50	17' "	
"			547	154.78	36' gut out	
"			567	154.58	38' gut in & Top dep cb. & bk in gutter	
"			489	155.36	38 Top cb.	
"			686	153.39	38.5 flow line conc. drain	
2+00			416	156.09		℄
"			430	155.95		10' put
"			456	155.69		14' edge put
"			474	155.51		20' edge shld
"			54	154 8		28' gut
"			43	155.9		30' Top bk
"			38	156.4		40' ℄

Profile Notes Red_____ Plotted_____ Job No._____ Division No._____

No._____ Date_____ Notes Chkd._____ Date_____ Checked_____ Date_____ Map No._____ Checked Johnson Date_____

F. B. 1906 Pg. 27

76L298 S & E #307 9-54

PLEASE RETURN TO
LOS ANGELES COUNTY SURVEYOR
726 LOS ANGELES COUNTY ENGINEERING BLDG.

NOTE: ANY ADDITIONS OR CHANGES ON THIS SHEET MUST BE MADE OR CIRCLED IN RED INK, WITH DATE AND NAME OF PERSON MAKING CHANGE.

Do not extend notes this side of this line.

STATION	B. S.	H. I.	F. S.	ELEV.	LT. & North	℄	RT. & South
2+00		160 25	422	156.03	8' put.		
"			432	155.93	17' put.		
"			481	155.44	36' gut out		
"			499	155.26	38' gut in		
"			434	155.91	38' Top cb		
					LT. & South	℄	RT. & North
0+00 To West on ℄ Washington blvd. fr. ℄ S.D.							
0+12.8			528	154.97		℄ opp. end cb.	
"			562	154.63	12' edge put.		
"			610	154.15	18' edge shldr		
"			62	154.0	22' gut line		
"			584	154.41	36' gut out		
"			595	154.30	38' gut in		
"			536	154.89	38' Top cb.		
1+00			585	154.40		℄	
"			587	154.38		8' put	
"			614	154.11		17' "	
"			635	153.90		36' gut out	
"			648	153.77		38' gut in	
"			584	154.41		38' Top cb	
"			595	154.30	8' put.		

F. B. 1906 Pg. 228 Job No. 622800 Division No. 10 Notes Red. Plotted Profile
Survey of Sorenson Ave. S.D. Date Date No.
Survey by Van Doren Notes Van Notes Chkd. Checked X-Sec.
Indexed A. C. Johnson Date 4-8-55 Date Date No.

76L298 S & E #307 9-54

PLEASE RETURN TO
LOS ANGELES COUNTY SURVEYOR
726 LOS ANGELES COUNTY ENGINEERING BLDG.

NOTE: ANY ADDITIONS OR CHANGES ON THIS SHEET MUST BE MADE OR CIRCLED IN RED INK, WITH DATE AND NAME OF PERSON MAKING CHANGE.

Do not extend notes this side of this line.

STATION	B. S.	H. I.	F. S.	ELEV.	LT. ℄ South	℄ RT ℄ North
1+00		160 25	620	154 05	12' edge pvt.	
"			650	153 75	18' edge shldr.	
"			66	1537	22' gut line	
"			648	153 77	36' gut out	
"			662	153 63	38' gut in	
"			598	154 27	38' Top cb.	
2+00			634	153 91		℄
"			638	153 87		8', pvt.
"			658	153 67		17' "
"			684	153 71		36', gut out
"			700	153 25		38', gut in
"			639	153 86		38' Top cb.
"			646	153 79	8' pvt	
"			670	153 55	12' edge pvt.	
"			696	153 29	16' edge shldr.	
"			73	1530	22' gut line	
"			715	153 10	36', gut out	
"			728	152 97	38', gut in	
"			665	153 60	38' Top cb.	
K.W.71			535	154 90	Elev. = 154.896 FB.1971-27 Washington blvd., M. S. 275' ± W. ℄ Byron Rd. bt. spk. in cb. on ℄ S. [illegible]	

Profile Notes Red. ____ Plotted ____ Job No. [illegible] Division No. [illegible] F. B. 1906 Pg. [illegible]

X-Sec. Notes Chkd. ____ Checked ____ Survey by [illegible] Date ____

No. ____ Date ____ Date ____ Map No. ____ Indexed ____ Date ____

[illegible] Johnson

F. B. 1906 Pg. 230 Job No. 6228.00 Division No. 10 Notes Red. _____ Plotted _____ Profile

Survey of Sorenson Ave. S.D. Date _____ Date _____ No. _____

Survey by Van Dorch Notes Van Notes Chkd. _____ Checked _____ X-Sec.

Indexed A. C. Johnson Date 4-8-55 Date _____ Date _____ No. _____

STATION	B. S.	H. I.	F. S.	ELEV.

76L298 S & E #307 9-54

PLEASE RETURN TO

LOS ANGELES COUNTY SURVEYOR

726 LOS ANGELES COUNTY ENGINEERING BLDG.

Do not extend notes this side of this line.

NOTE: ANY ADDITIONS OR CHANGES ON THIS SHEET MUST BE MADE OR CIRCLED IN RED INK, WITH DATE AND NAME OF PERSON MAKING CHANGE.

Profile Notes Red. _____ Plotted _____ Job No. [illegible] Division No. [illegible]

F.B. 1946 PG. 231

X-Sec. Notes Chkd. _____ Checked _____ Survey by Van Deren Notes Van Date 4-7-55

No. _____ Date _____ Date _____ Map No. _____ Indexed X C. Johnson Date 4-11-55

6228.00

Invert elevations of pipes in S.M.H. on job

SORENSON AVE LINE "A"

4-7-55
Van Deren
Richards
Siemann
Bustrum

STATION	B.S.	H.I.	F.S.	ELEV.

NOTE: ANY ADDITIONS OR CHANGES ON THIS SHEET MUST BE MADE OR CIRCLED IN RED INK, WITH DATE AND NAME OF PERSON MAKING CHANGE.

PLEASE RETURN TO
LOS ANGELES COUNTY SURVEYOR
726 LOS ANGELES COUNTY ENGINEERING BLDG.

Do not extend notes this side of this line.

76L298 307 5-49

76L298 307 5-49

PLEASE RETURN TO
LOS ANGELES COUNTY SURVEYOR
726 LOS ANGELES COUNTY ENGINEERING BLDG.

NOTE: ANY ADDITIONS OR CHANGES ON THIS SHEET MUST BE MADE OR CIRCLED IN RED INK, WITH DATE AND NAME OF PERSON MAKING CHANGE.

Do not extend notes this side of this line.

STATION	B. S.	H. I.	F. S.	ELEV.		
KW 77	4.90	145.31		140.41	KW-77 Elev = 140.408 FB 1971-36 (N. side) S.D. R/w C.W. ℄ Greenleaf Ave prod from the North. 835'± South of the ℄ of P.E. R.R. R/w Bt Spk in (N. side) of Conc base of S.M.H.	
S.J.C. 28.5 N. of P.I. of line "A" & "C", & 212.5 E of semi tang line see FB 1906-122						
					Rod 3.85 Chain 7.40 Diam 1.83 13.08	
22" inlet W.			13.08	132.23	Rod 3.85 Chain 7.43 Diam 1.83 13.11	
22" outlet S.			13.11	132.20		Rod 3.85 Chain 7.56 Diam 0.83 12.24
10" Stub N.			12.24	133.07		
S.M.H. 25.3 South of New E.C. of line "A" & 165.1 W. of semi tang line see FB 1906-122						
					Rod 5.23 Chain 5.61 Diam 1.83 12.67	
22" inlet W.			12.67	132.64	Rod 5.23 Chain 5.66 Diam 1.83 12.72	
22" outlet E			12.72	132.59		
KW 78			3.43	141.88	KW-78 Elev = 141.876 FB 1971-36 (N. side) S.D. R/w. 204'± E ℄ Greenleaf Ave prod. from the North. 870'± S. ℄ P.E. R.R. R/w. Bt Spk in South side of 36" Gum tree	

F.B. 1906 PG. 232
Job No. 6228.00 Division No. 10 Notes Red. Plotted No. Profile
Survey of Sorenson Ave SD Date 4-7-55 Date X-Sec.
Survey by Van Deren Notes Kan Notes Chkd. Checked No.
Indexed E. O. Johnson Date Date

76L298 307 5-49

PLEASE RETURN TO
LOS ANGELES COUNTY SURVEYOR
726 LOS ANGELES COUNTY ENGINEERING BLDG.

NOTE: ANY ADDITIONS OR CHANGES ON THIS SHEET MUST BE MADE OR CIRCLED IN RED INK. WITH DATE AND NAME OF PERSON MAKING CHANGE.

Do not extend notes this side of this line.

STATION	B. S.	H. I.	F. S.	ELEV.		
KW-69	2.97	151 93	.	148.96	KW-69 Elev = 148.963 FB1971-49 Santa Fe Springs Rd & Mulberry Dr N.E. Co Bt Spk in conc headwall	
S. J.C. on Santa Fe Springs Rd at Shreve Rd. 337' N. & S.D. line, & 7.1 W. & Santa Fe ... per pg 10.						
					Rod 3.34 Chain 11.20 Diam 1.83	Rod 3.34 Chain 11.27 Diam 0.83
22" inlet N.			16.37	135.56	16.37	15.44
10" inlet E.			15.44	136.49		
22" outlet S.			16.43	135.50		
						Rod 3.34 Chain 11.26 Diam 1.83
						16.43
S.M.H. on Santa Fe Springs Rd at 122+95.0 & 28' Lt. & South & SD line per pg 14						
					Rod 5.04 Chain 9.89 Diam 1.83	Rod 5.04 Chain 9.89 Diam 1.83
22" inlet N			16.76	135.17	16.76	
22' outlet S.			16.76	135.17		16.76
KW-69			2.97	148.96	KW-69 Elev = 148.963 FB1971-49 Santa Fe Springs Rd & Mulberry Dr N.E. Bt Spk in conc headwall	

Profile Notes Rod ____ Plotted ____ Job No. ____ Division No. ____ F.B. 10 PG. 7 ...

X-Sec. Notes Chkd. ____ Checked ____ Survey by Van Deren Notes Van Date 4-7-55

No. ____ Date ____ Date ____ Map No. ____ Indexed C. Johnson Date ____

1806 PG. 234

Job No. 6228.00 Division No. 10 Notes Red. _____ Plotted _____ Profile

Survey of Sorenson Ave SD Date 4-7-55 Date _____ No. _____

Survey by Van Deren Notes Van Notes Chkd. _____ Checked _____ X-Sec.

Indexed _____ Date _____ Date _____ Date _____ No. _____

STATION	B. S.	H. I.	F. S.	ELEV.

76L298 307 5-49

PLEASE RETURN TO

LOS ANGELES COUNTY SURVEYOR

726 Los Angeles County Engineering Bldg.

Do not extend notes this side of this line.

NOTE: ANY ADDITIONS OR CHANGES ON THIS SHEET MUST BE MADE OR CIRCLED IN RED INK, WITH DATE AND NAME OF PERSON MAKING CHANGE.

Profile Notes Red. Plotted Job No. 6228.00 Division No. F. B. 1906 Pg. 235

X-Sec. Notes Chkd. Checked Survey by Curtis Notes MARTINEZ Date

No. Date Date Map No. Indexed C. Johnson Date

J.N. 6228.00

SORENSEN AVE.

INVERT ELEV. OF M. H.

ON Mills AVE

Curtis
Rodguez
MARTINEZ
MOORE

STATION	B. S.	H. I.	F. S.	ELEV.

NOTE: ANY ADDITIONS OR CHANGES ON THIS SHEET MUST BE MADE OR CIRCLED IN RED INK, WITH DATE AND NAME OF PERSON MAKING CHANGE.

PLEASE RETURN TO
LOS ANGELES COUNTY SURVEYOR
726 LOS ANGELES COUNTY ENGINEERING BLDG.

Do not extend notes this side of this line.

76L298 S & E #307 9-54

F.B. 1936 Pg. 236 Job No. 622800 Division No. 10 Notes Red. Plotted

Survey of SORENSEN Ave Date Date

Survey by Curtis Notes MARTINEZ Notes Chkd. Checked

Indexed E. C. Johnson Date Date Date

STATION	B.S.	H.I.	F.S.	ELEV.	Note: This elev. on Precise datum 1/3			
B.M. SY-1285				138.43	BM SY-1285 ELEV 138.426 F.B. 1971/42 Mills Ave & Close ST S.W. COR L&T in N.W. Cor Conc walk to HD # 13954			
Invert Elev of J.C. 15' W of ℄ Ints. Mills Ave & Close ST								
Invert Elev 8" INlet from West				127.46	Elev top W. rim	134.47	Elev top So. rim	134.53
Invert Elev 8" Inlet from So.				127.39	rim to pipe	6.34	rim to pipe	6.47
Invert Elev 8" outlet to No.				127.31	dia 8" pipe	0.67	dia 8" pipe	0.67
					Invert El.	127.46	Invert El.	127.39
T.P.				136.55	T.P.			
					Elev top N rim	134.53		
					rim to pipe	6.55		
					dia 8" pipe	0.67		
					Invert El.	127.31		
Invert of M.H. 250' N. of ℄ of Close & 15' W of ℄ of Mills Ave								
Invert Elev 8" Inlet from S.				126.66	Elev to S rim	134.75	Elev to N rim	134.75
Invert Elev 8" OUTlet to N.				127.64	rim to pipe	7.42	rim to pipe	7.44
					dia 8" pipe	0.67	dia 8" pipe	0.67
					Invert El.	126.66	Invert El.	126.64
T.P.				134.53	T.P.			
BM SY-1285				138.43	BM SY-1285			