PWFB 0927 1216

F. B. ____ PG. ____

Notes Ck'd by ____	Survey of Sorenson ave [illegible]
Map No. ____	W. O. 6228.00 Tape No. 2195 St'd. 68 °F
Office Work ____	Surveyed by M.A. Van Deren
Checked ____	Notes Van Date 2-1-55
Date ____	Indexed A. C. Johnson 5-18-55

JN 6228.00

STORM DRAIN CENTER LINE SURVEY

SORENSON AVE STORM DRAIN
LINE "C"

Note: Any Additions or Changes on This Sheet Must be Made or Circled in Red Ink With Date and Name of Person Making Change.

Do not extend notes this side of this line.

RETURN TO
LOS ANGELES COUNTY SURVEYOR
726 LOS ANGELES COUNTY
ENGINEERING BLDG.

76F309S 247 4-53

F. B. 1907 PG. 6

PWFB 0927

INDEX LINE "C"

1217

To RT pg 7

RETURN TO
LOS ANGELES COUNTY SURVEYOR
726 LOS ANGELES COUNTY
ENGINEERING BLDG.

Do not extend notes this side of this line.

Note: Any Additions or Changes on This Sheet Must be Made or Circled in Red Ink With Date and Name of Person Making Charge.

PWFB 1026 1482, 1483, 1484

F. B. ____ Pg. ____

Notes Ck'd by ____	Survey of Sorensen Ave SD
Map No. ____	W. O. 6278 Tape No. 0145 St'd. 68 °F
Office Work ____	Surveyed by M. A. Van Deren
Checked ____	Notes Van Date 2/55
Date ____	Indexed A. C. Johnson

Note: Any Additions or Changes on This Sheet Must be Made or Circled in Red Ink With Date and Name of Person Making Change.

Do not extend notes this side of this line.

RETURN TO
LOS ANGELES COUNTY SURVEYOR
726 LOS ANGELES COUNTY
ENGINEERING BLDG.

76F809S 247 4-53

F. B. 1707 PG. 8

PWFB 1026

1485, 1486, 1487

NDEX LINE 'C'



From LT pg 7



RETURN TO
LOS ANGELES COUNTY SURVEYOR
726 LOS ANGELES COUNTY
ENGINEERING BLDG.

Do not extend notes this side of this line.

Note: Any Additions or Changes on This Sheet Must be Made or Circled in Red Ink With Date and Name of Person Making Change.

PWFB 0927

1218

Notes Ck'd by	Survey of
Map No.	W. O. Tape No. St'd. °F
Office Work	Surveyed by
Checked	Notes Date
Date	Indexed

F. B. Pg.

W.S. 34-A-1

Note: Any Additions or Changes on This Sheet Must be Made or Circled in Red Ink With Date and Name of Person Making Change.

Do not extend notes this side of this line.

RETURN TO
LOS ANGELES COUNTY SURVEYOR
726 LOS ANGELES COUNTY
ENGINEERING BLDG.

76F3095 247 4-53

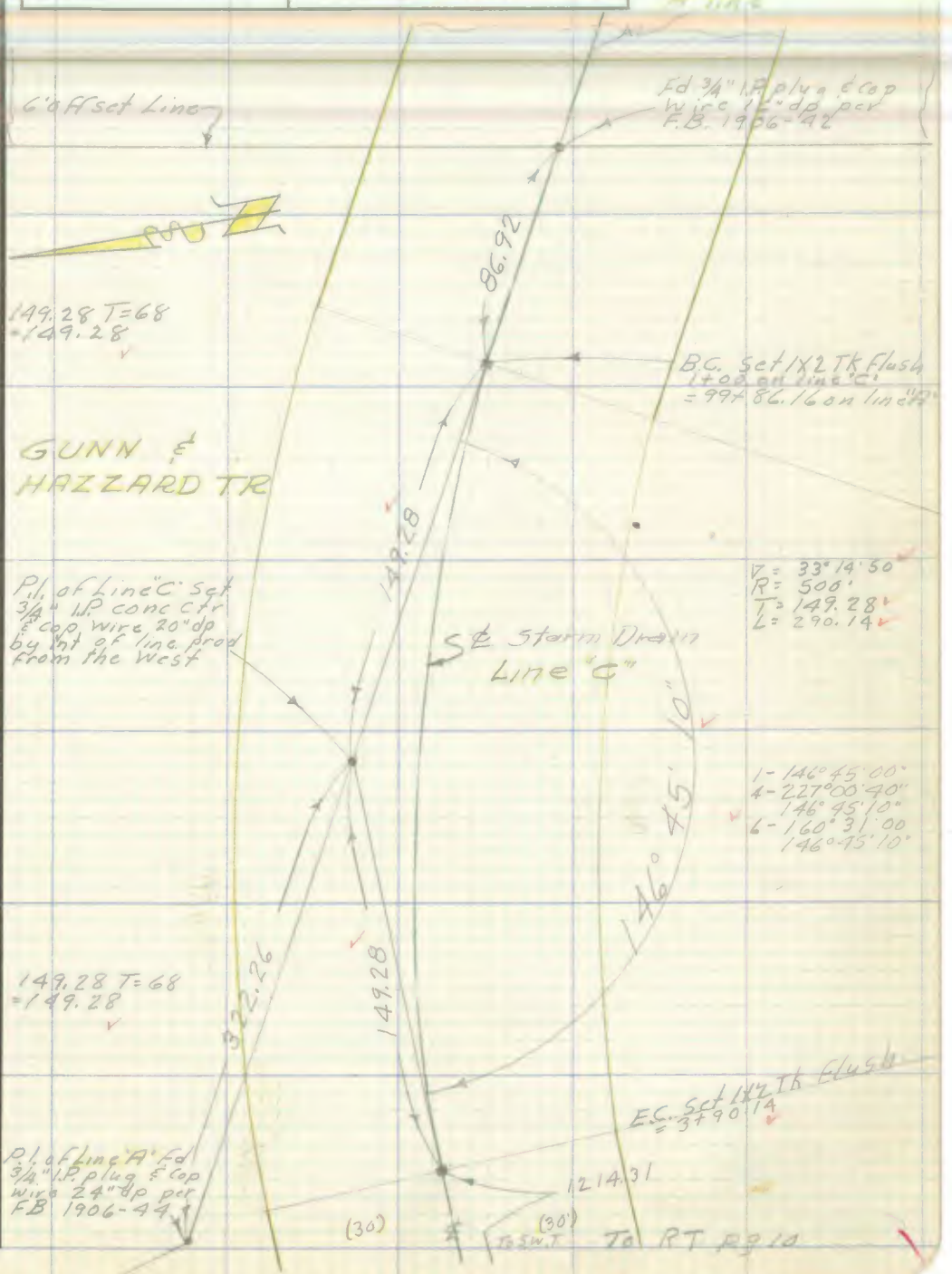

PWFB 0927

1219

F. B. 1907 PG. 62

W.S. 34-A-1

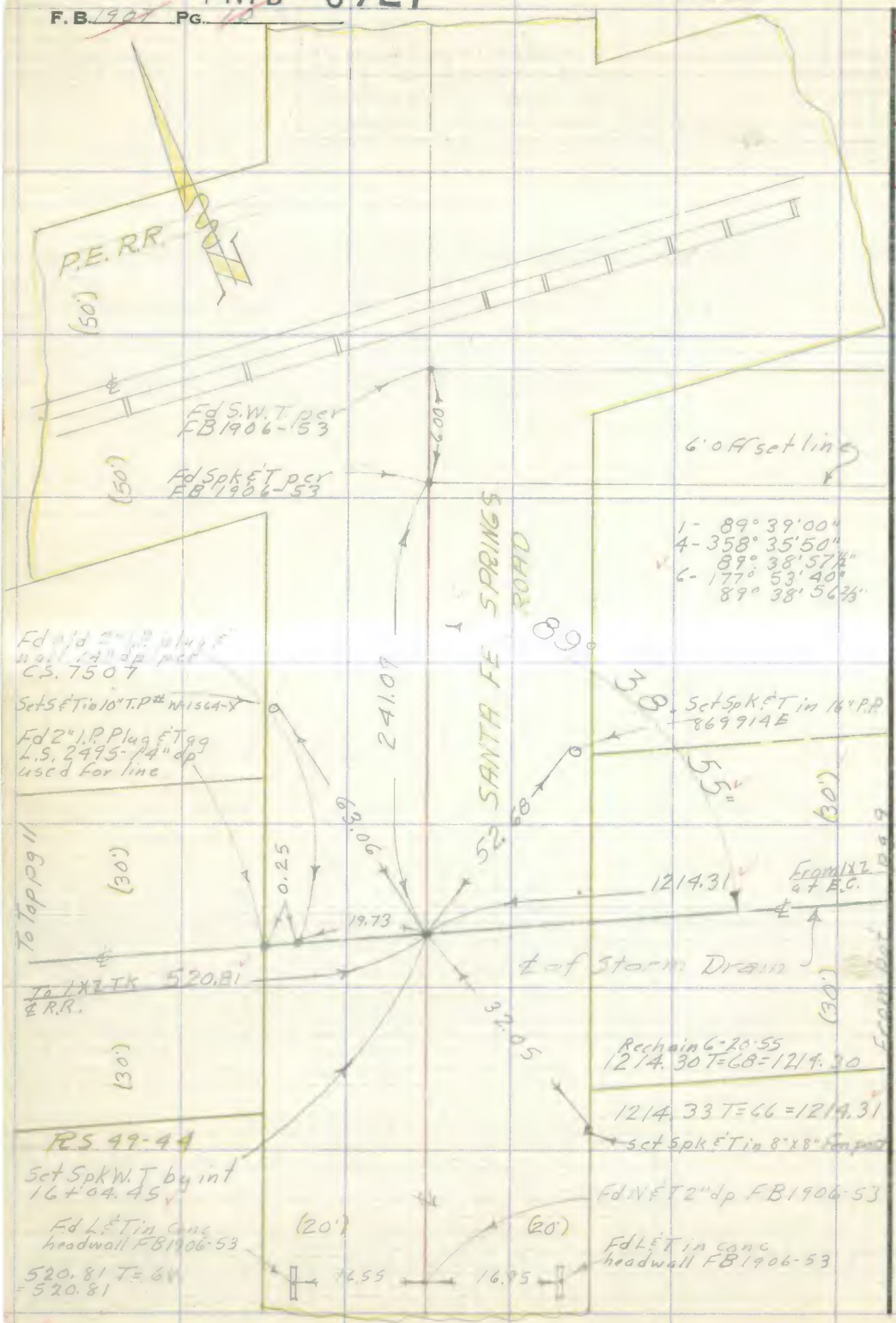

RETURN TO
LOS ANGELES COUNTY SURVEYOR
726 LOS ANGELES COUNTY
ENGINEERING BLDG.

Do not extend notes this side of this line.

Note: Any Additions or Changes on This Sheet Must be Made or Circled in Red Ink With Date and Name of Person Making Charge.

PWFB 0927

1220, 1221

F. B. _____ Pg. _____

Notes Ck'd by	Survey of
Map No.	W. O. Tape No. St'd. °F
Office Work	Surveyed by
Checked	Notes Date
Date	Indexed

W.S. 34 - A-1

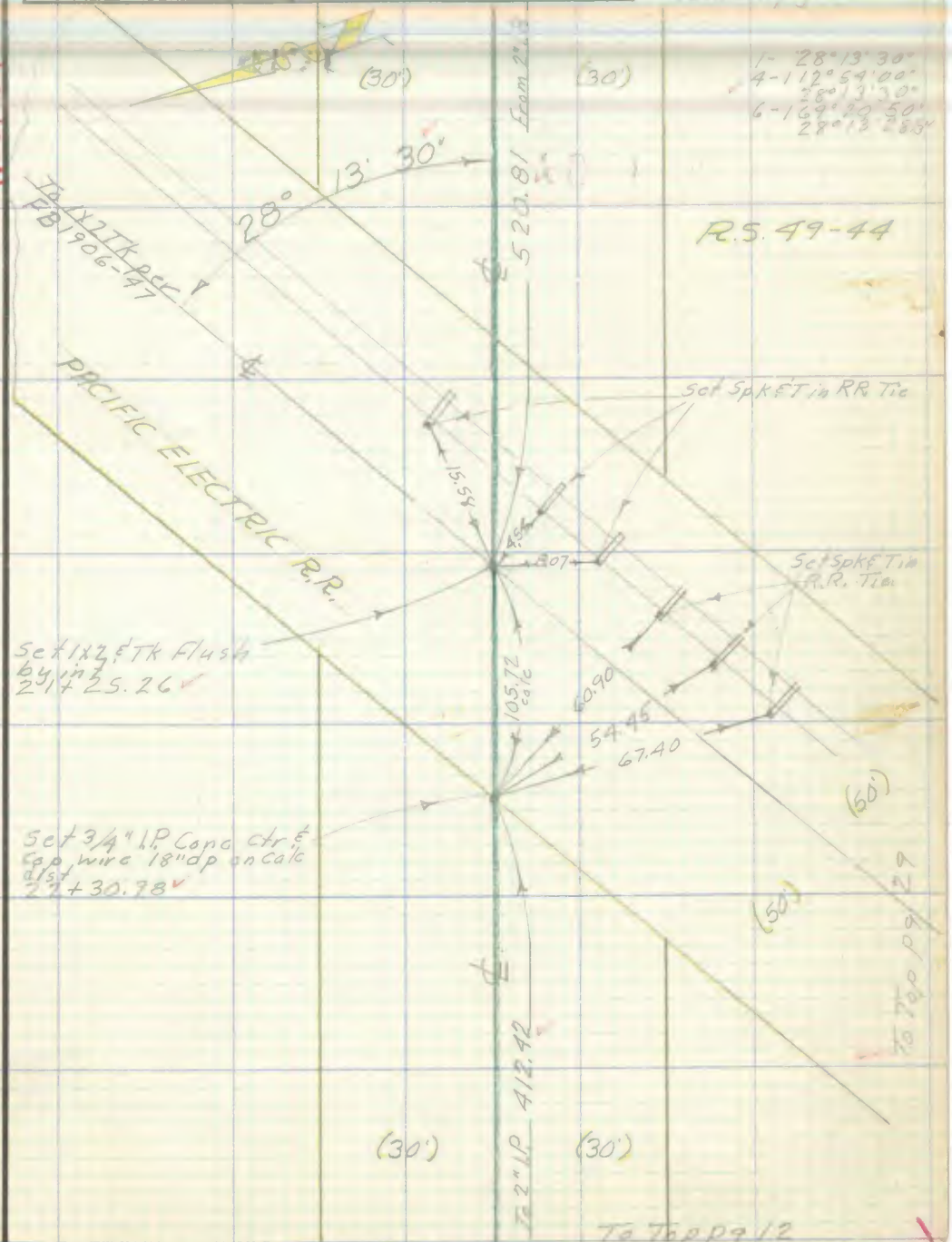

Note: Any Additions or Changes on This Sheet Must be Made or Circled in Red Ink With Date and Name of Person Making Change.

Do not extend notes this side of this line.

RETURN TO
LOS ANGELES COUNTY SURVEYOR
726 LOS ANGELES COUNTY
ENGINEERING BLDG.

76F309S 247 4-53

PWFB 0927 1222

F. B. 1907 Pg. 12

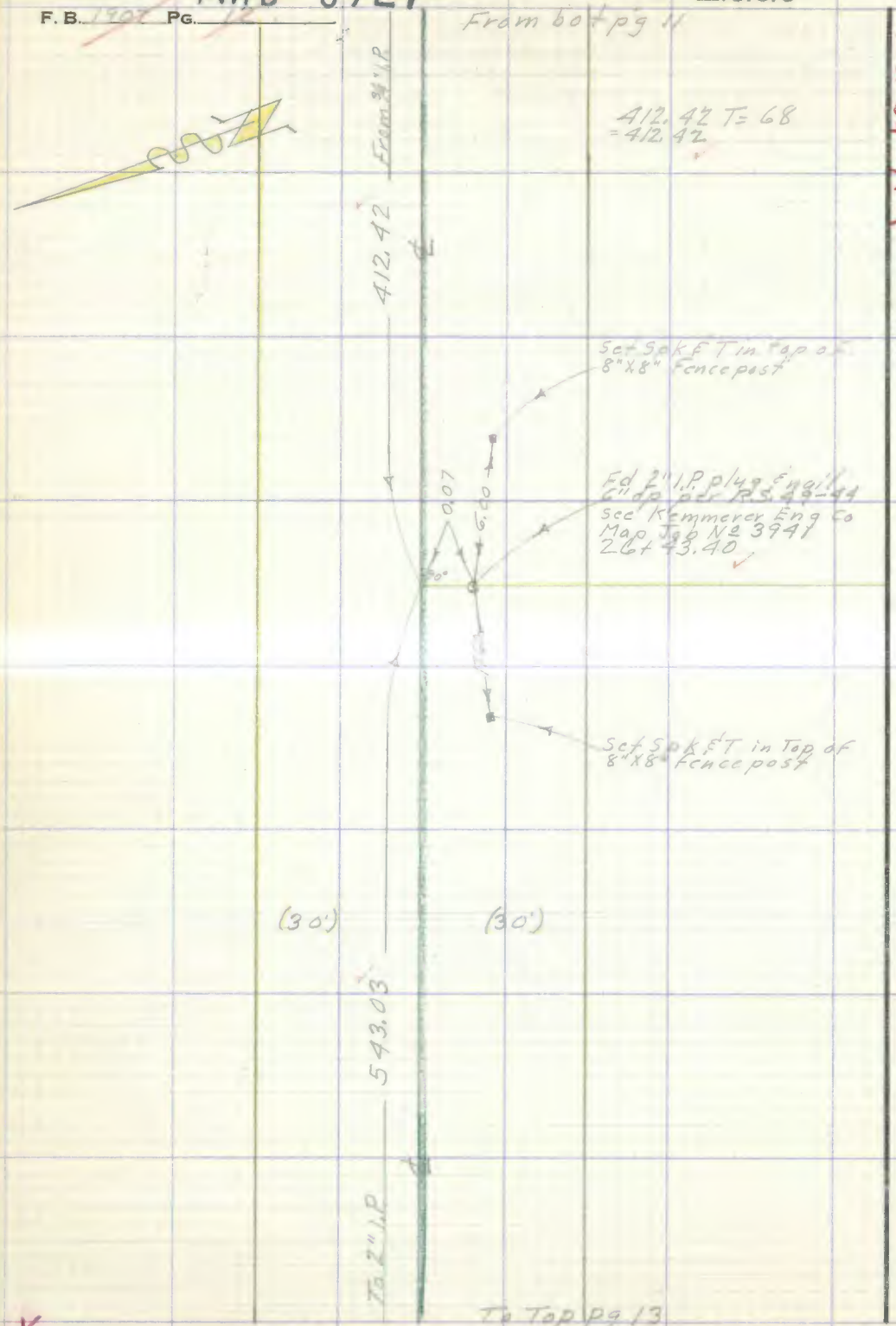

W.S. 34-A-1

RETURN TO
LOS ANGELES COUNTY SURVEYOR
726 LOS ANGELES COUNTY
ENGINEERING BLDG.

Do not extend notes this side of this line.

Note: Any Additions or Changes on This Sheet Must be Made or Circled in Red Ink With Date and Name of Person Making Change.

PWFB 0927 1223, 1224

F. B. [illegible] PG. [illegible]

Notes Ck'd by [illegible]	Survey of [illegible]
Map No.	W. O. [illegible] Tape No. [illegible] St'd. [illegible] °F
Office Work	Surveyed by [illegible]
Checked	Notes [illegible] Date [illegible]
Date	Indexed [illegible]

From bot pg 12

W.S. 34-A-1

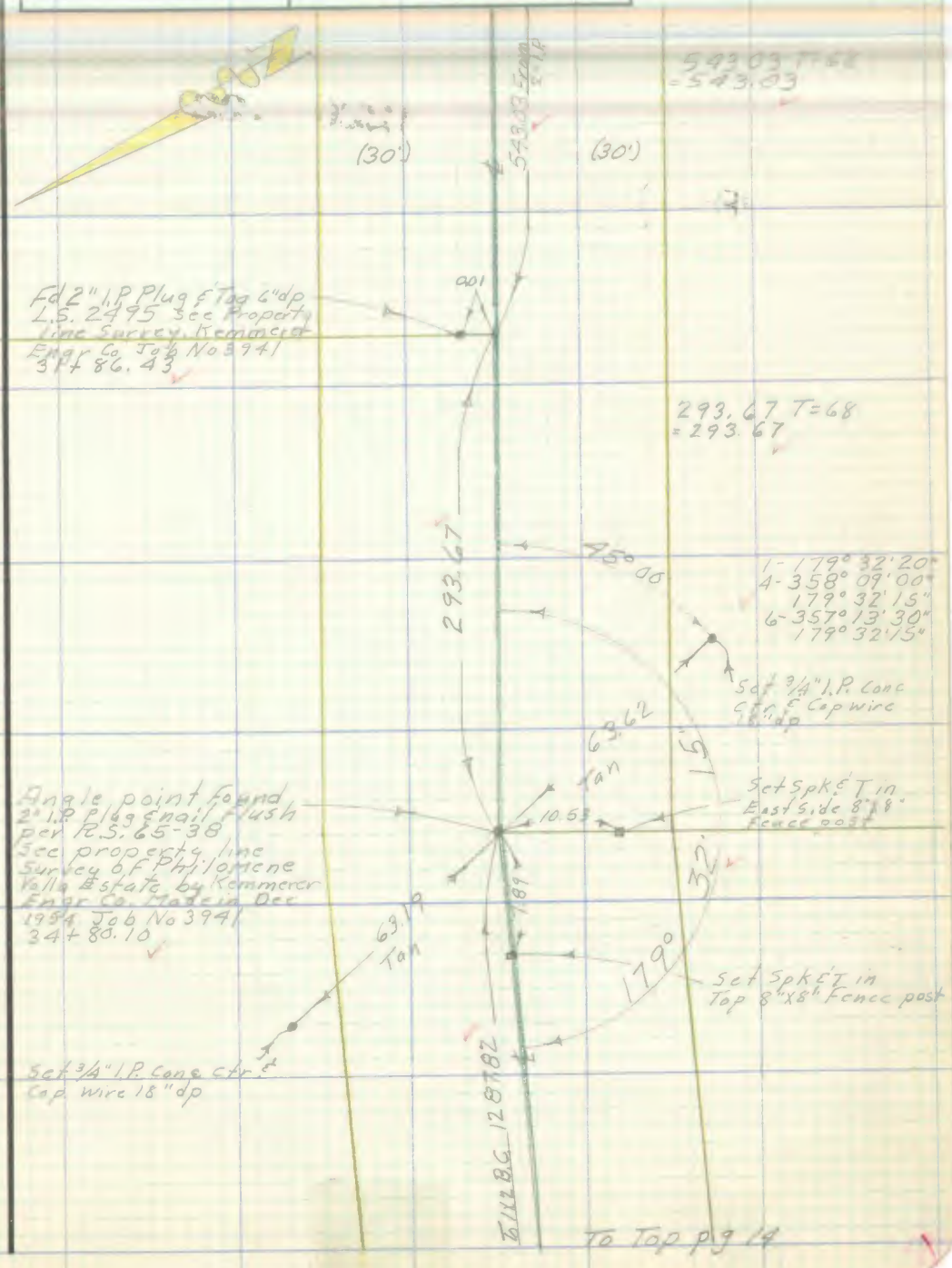

Note: Any Additions or Changes on This Sheet Must be Made or Circled in Red Ink With Date and Name of Person Making Change.

Do not extend notes this side of this line.

RETURN TO
LOS ANGELES COUNTY SURVEYOR
726 LOS ANGELES COUNTY
ENGINEERING BLDG.

76F3095 247 4-53

F. B. 1907 PG. 14

From Top pg 13

(30')

(30')

From 2" I.P. ang. pt

1287.82

no evid of 2" I.P. per R.S. 65-38

S.P. R/W not in use

(50')

To 12 BC

To Top pg 15

X

RETURN TO
LOS ANGELES COUNTY SURVEYOR
726 LOS ANGELES COUNTY
ENGINEERING BLDG.

Note: Any Additions or Changes on This Sheet Must be Made or Circled in Red Ink With Date and Name of Person Making Change.

Do not extend notes this side of this line.

PWFB 0926

656

Notes Ck'd by [illegible]	Survey of [illegible]
Map No.	W. O. [illegible] Tape No. [illegible] St'd. [illegible] °F
Office Work	Surveyed by M. [illegible]
Checked	Notes [illegible] Date [illegible]
Date	Indexed [illegible]

F. B. Pg.

From Bot pg 14

W.S. 34-A-1

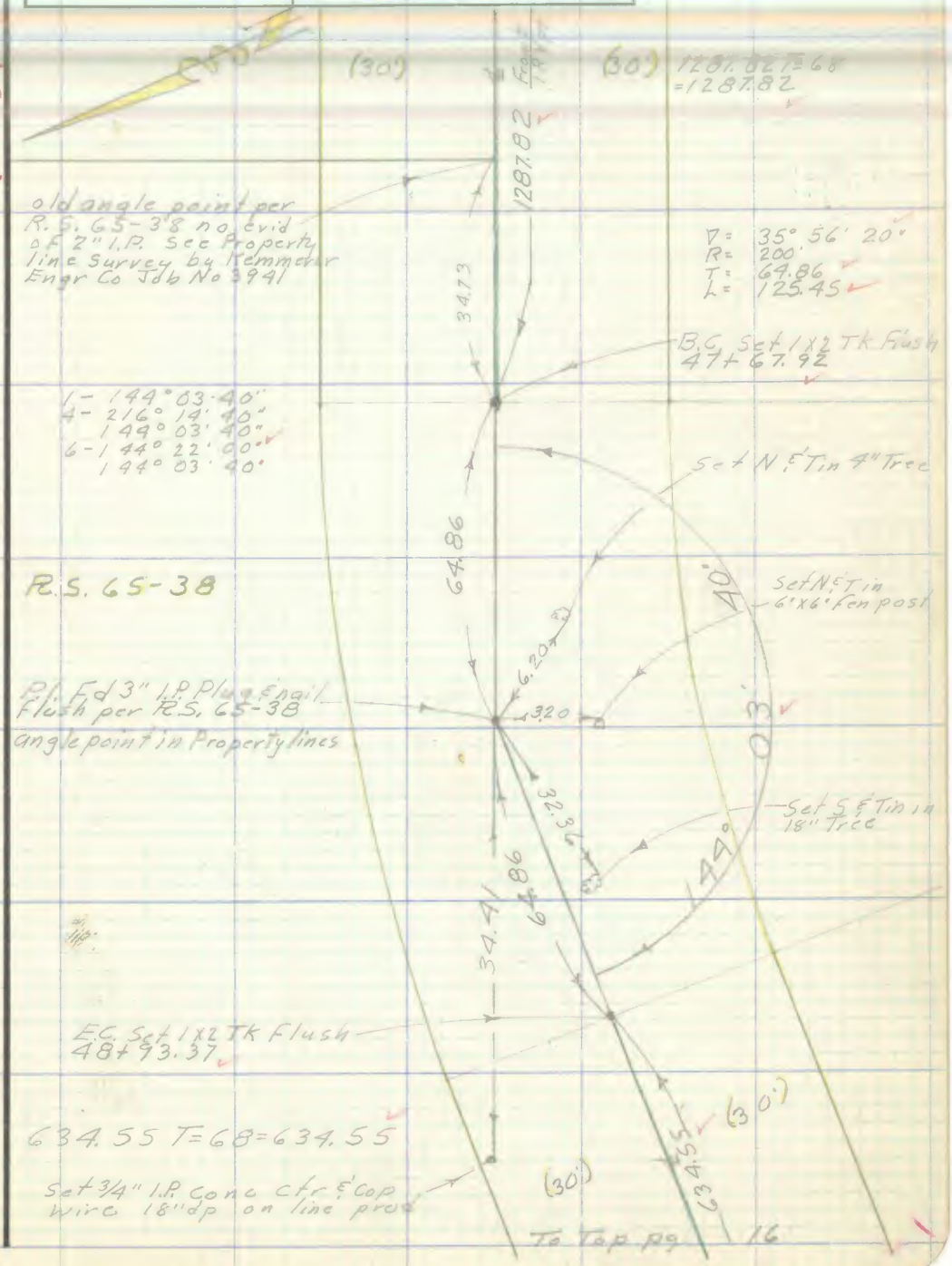

Note: Any Additions or Changes on This Sheet Must be Made or Circled in Red Ink With Date and Name of Person Making Change.

Do not extend notes this side of this line.

RETURN TO
LOS ANGELES COUNTY SURVEYOR
726 LOS ANGELES COUNTY
ENGINEERING BLDG.

76F309S 247 4-53

PWFB 0926 657

F. B. 1907 PG. 16

R.S. 65-38

From bot pg 15

W.S. 34-A-1

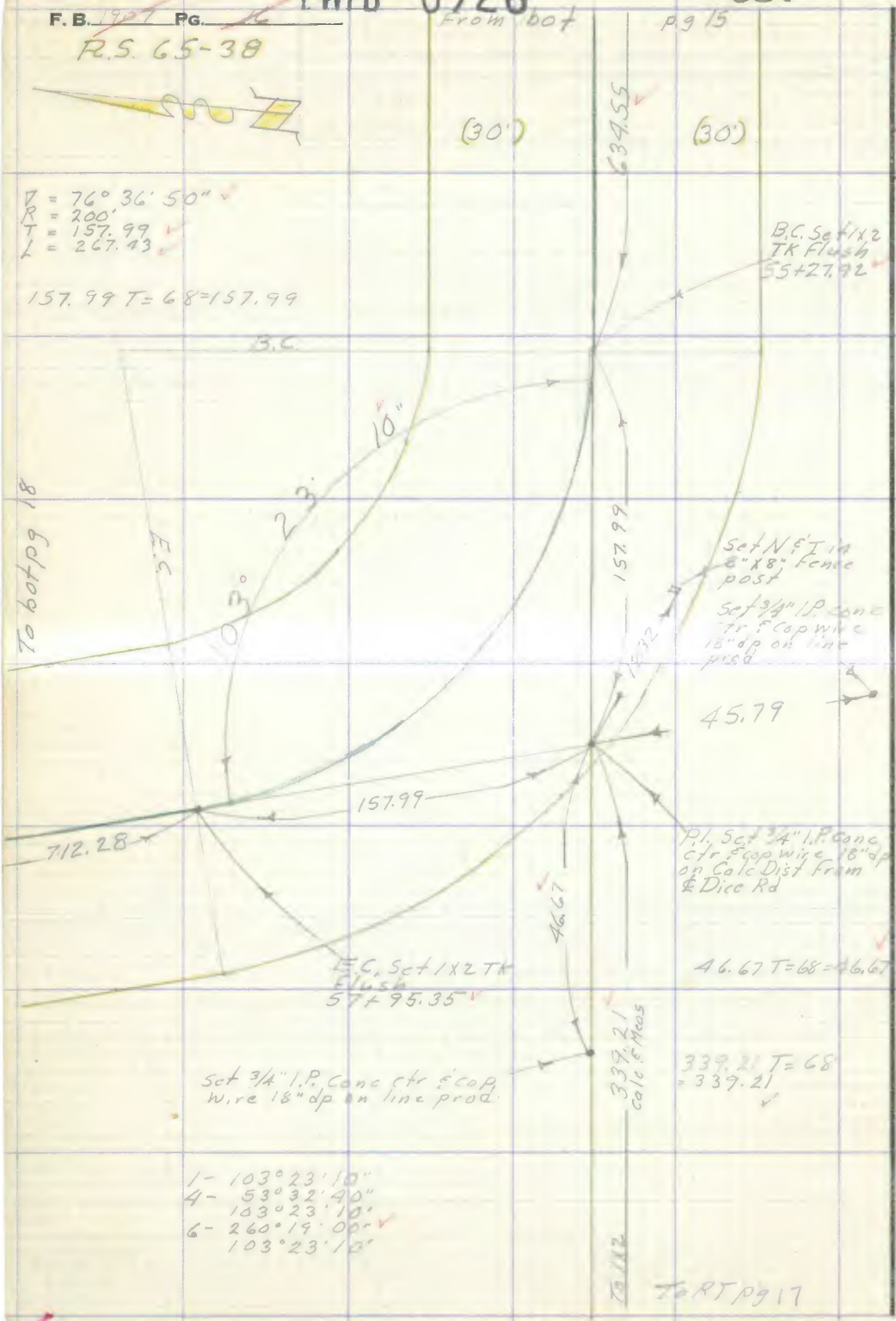

RETURN TO
LOS ANGELES COUNTY SURVEYOR
726 LOS ANGELES COUNTY
ENGINEERING BLDG.

Do not extend notes this side of this line.

Note: Any Additions or Changes on This Sheet Must be Made or Circled in Red Ink With Date and Name of Person Making Change.

PWFB 0926 658, 659, 660, 661

F. B. ____ PG. ____

Notes Ck'd by [illegible]	Survey of Sorenson Ave 94
Map No.	W. O. 6778.0 Tape No. N45 St'd. 68 °F
Office Work	Surveyed by M. A. Van Dercu
Checked	Notes Van Date 2-28-55
Date	Indexed [illegible]

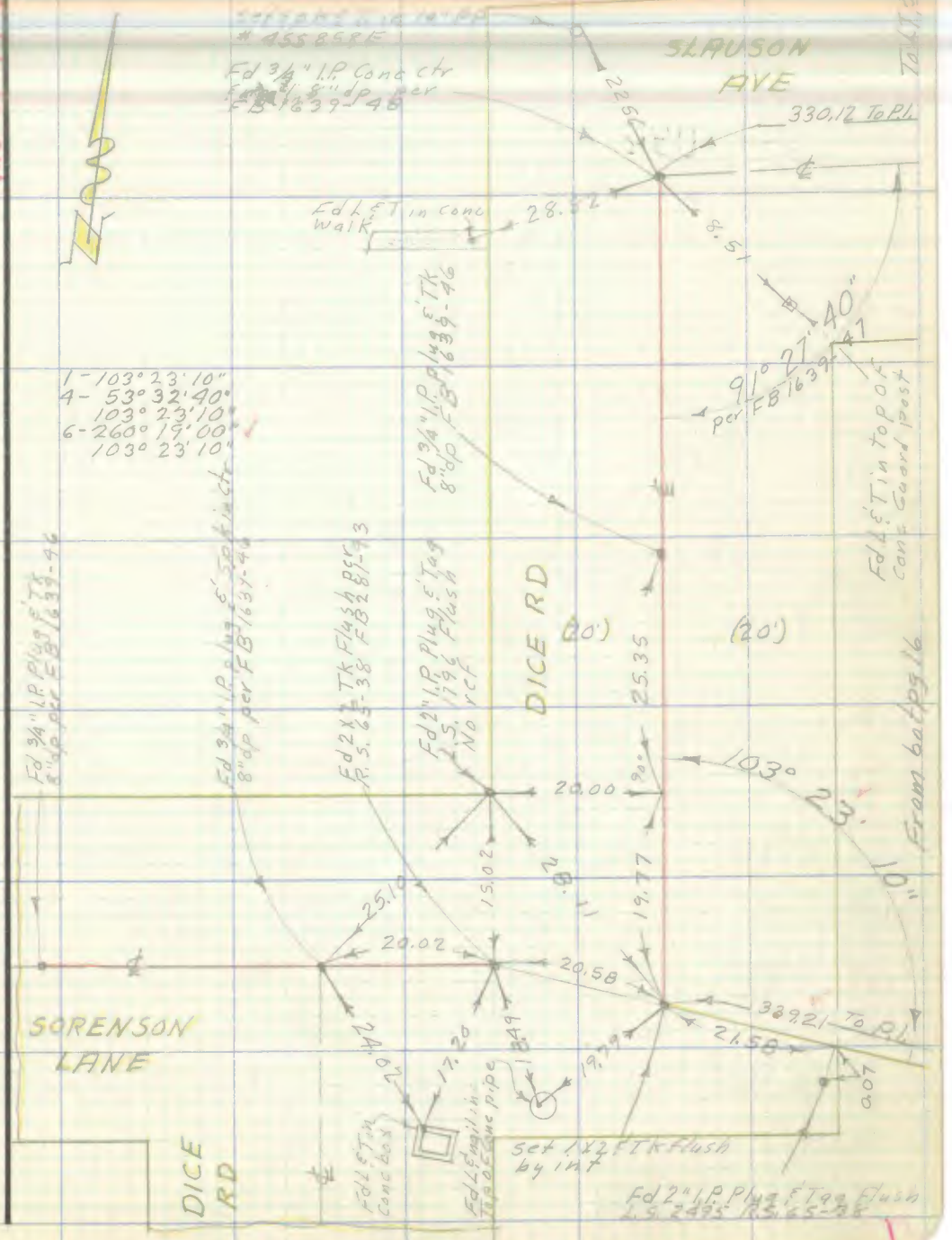

Note: Any Additions or Changes on This Sheet Must be Made or Circled in Red Ink With Date and Name of Person Making Change.

Do not extend notes this side of this line.

RETURN TO
LOS ANGELES COUNTY SURVEYOR
726 LOS ANGELES COUNTY
ENGINEERING BLDG.

76F309S 247 4-53

PWFB 0926

F. B. 1901 Pg. 18

662

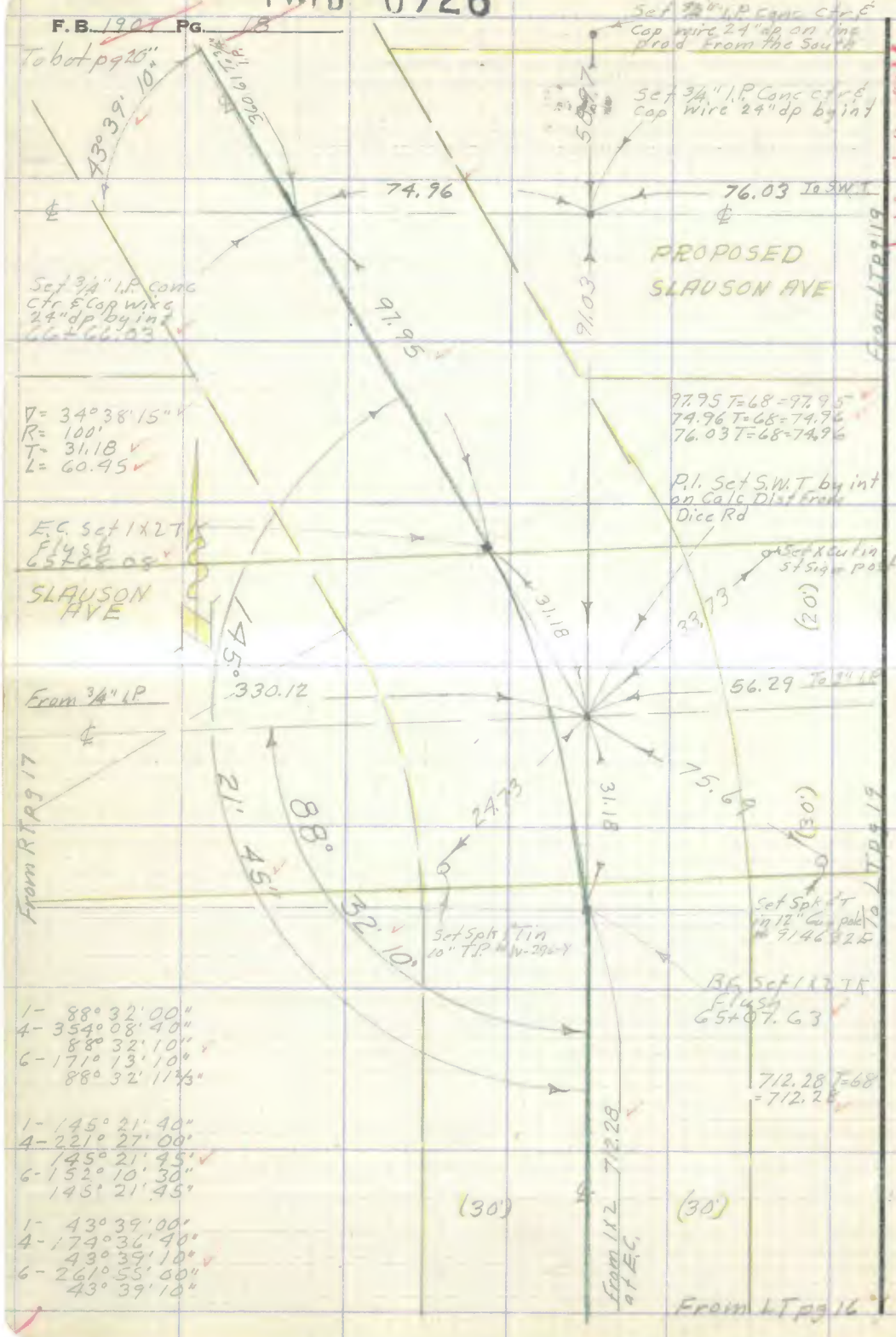

W.O. 34-A-1

RETURN TO
LOS ANGELES COUNTY SURVEYOR
726 LOS ANGELES COUNTY
ENGINEERING BLDG.

Do not extend notes this side of this line.

Note: Any Additions or Changes on This Sheet Must be Made or Circled in Red Ink With Date and Name of Person Making Change.

PWFB 0926

663

Notes Ck'd by	Survey of
Map No.	W. O. Tape No. St'd. °F
Office Work	Surveyed by
Checked	Notes Date
Date	Indexed

F. B. Pg.

W.S. 34-A1

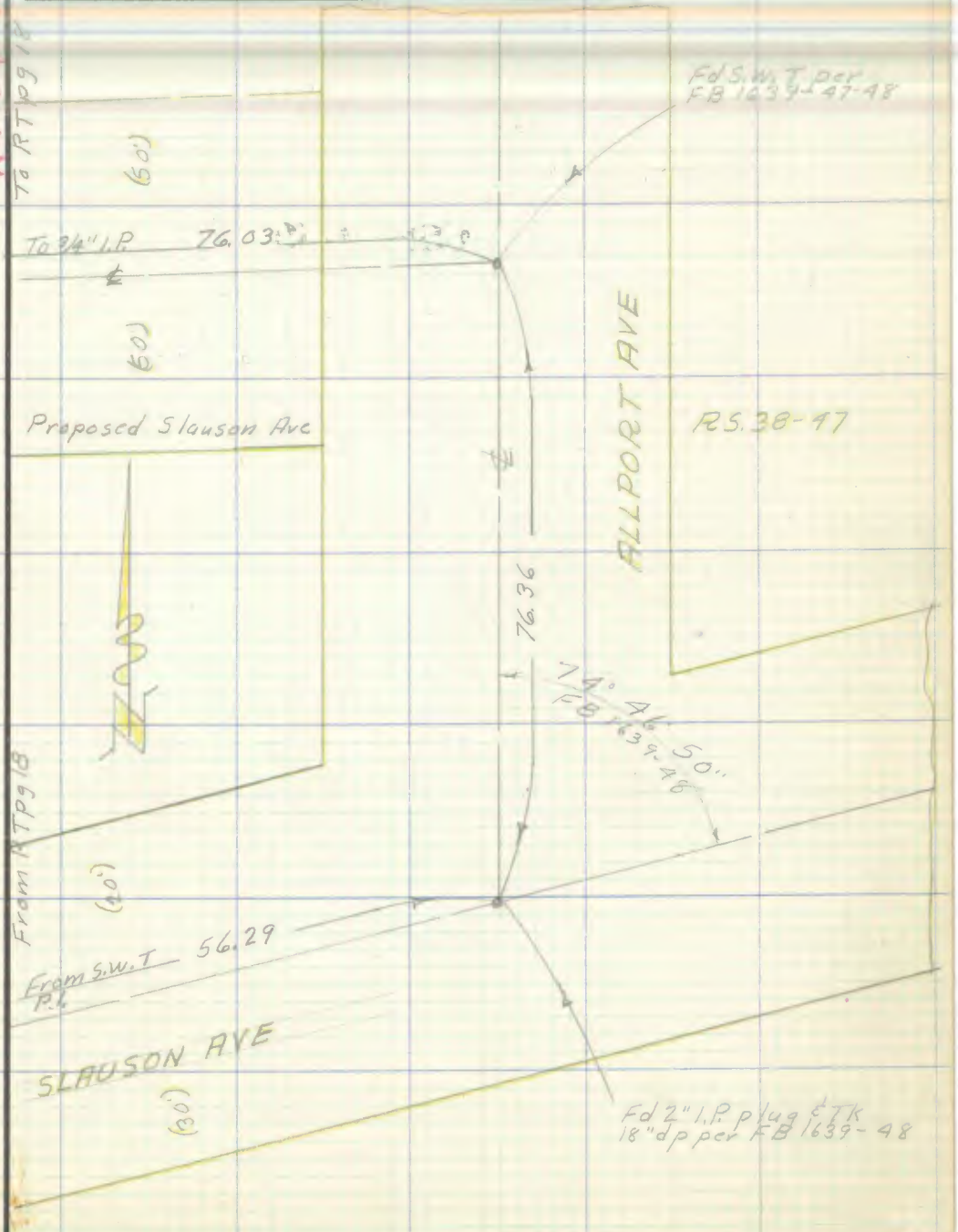

Note: Any Additions or Changes on This Sheet Must be Made or Circled in Red Ink With Date and Name of Person Making Change.

Do not extend notes this side of this line.

RETURN TO
LOS ANGELES COUNTY SURVEYOR
726 LOS ANGELES COUNTY
ENGINEERING BLDG.

76F309S 247 4-53

PWFB 0926

664

F.B. 1907 PG. 20

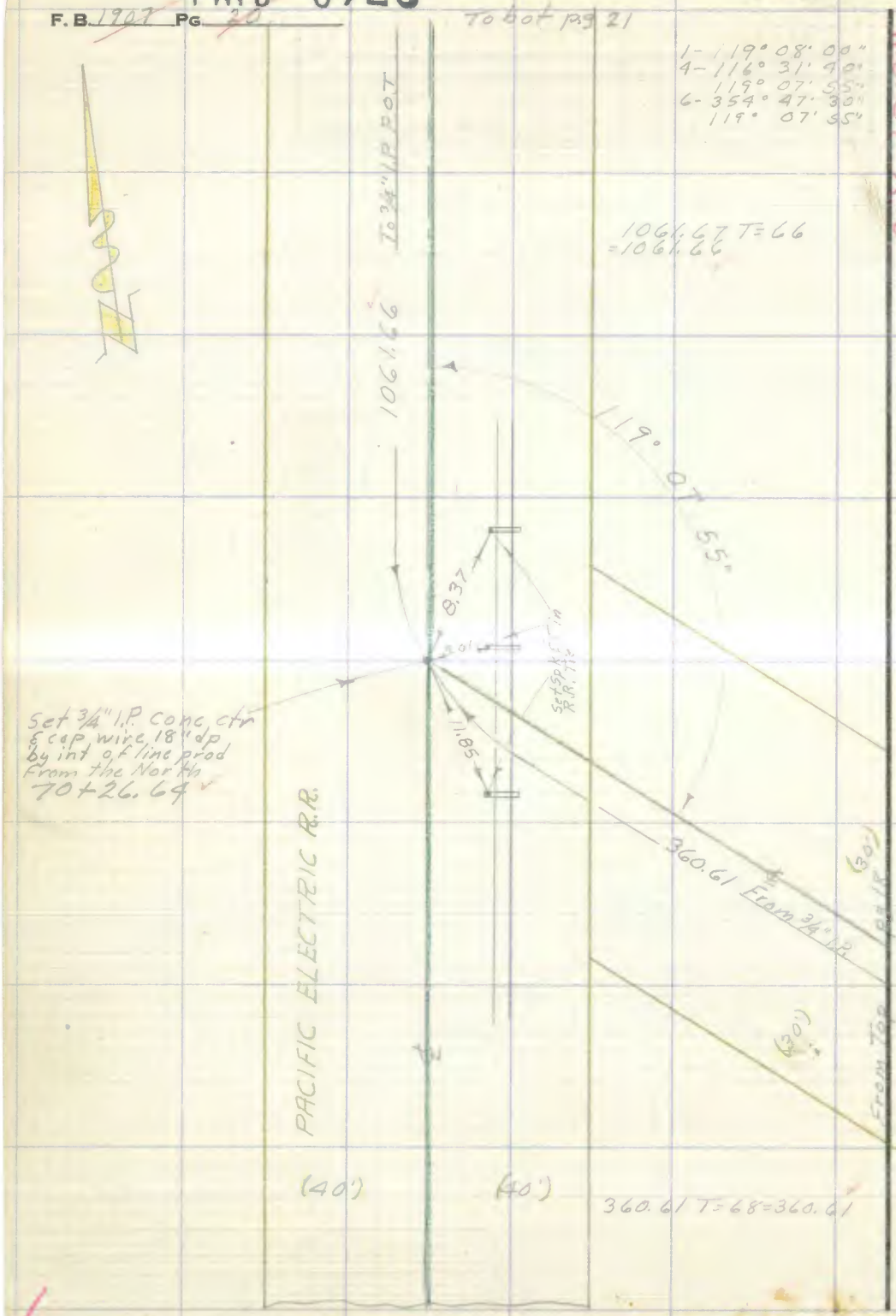

RETURN TO
LOS ANGELES COUNTY SURVEYOR
726 LOS ANGELES COUNTY
ENGINEERING BLDG.

Do not extend notes this side of this line.

Note: Any Additions or Changes on This Sheet Must be Made or Circled in Red Ink With Date and Name of Person Making Change.

PWFB - 1026 1488, 1489

F. B. _____ PG. _____

Notes Ck'd by _____	Survey of _____
Map No. _____	W. O. _____ Tape No. _____ St'd. _____ °F
Office Work _____	Surveyed by _____
Checked _____	Notes _____ Date _____
Date _____	Indexed _____

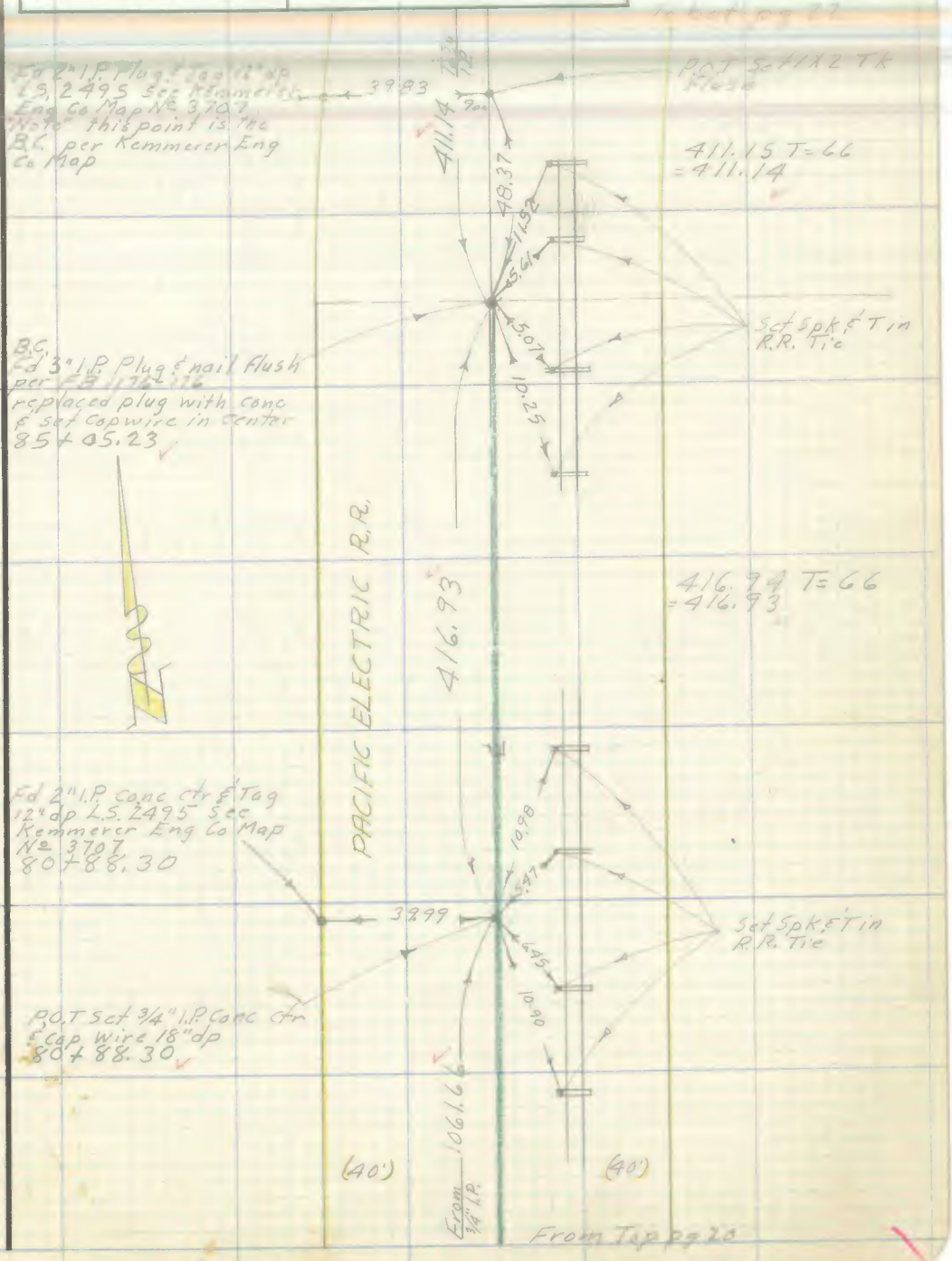

W-S-37-A

Note: Any Additions or Changes on This Sheet Must be Made or Circled in Red Ink With Date and Name of Person Making Change.

Do not extend notes this side of this line.

RETURN TO
LOS ANGELES COUNTY SURVEYOR
726 LOS ANGELES COUNTY
ENGINEERING BLDG.

76F3095 247 4-53

F. B. 1907 Pg. 22

PWFB 1026

1490

W.S. 32 + A-6

RETURN TO
LOS ANGELES COUNTY SURVEYOR
726 LOS ANGELES COUNTY
ENGINEERING BLDG.
Do not extend notes this side of this line.

Note: Any Additions or Changes on This Sheet Must be Made or Circled in Red Ink With Date and Name of Person Making Change.

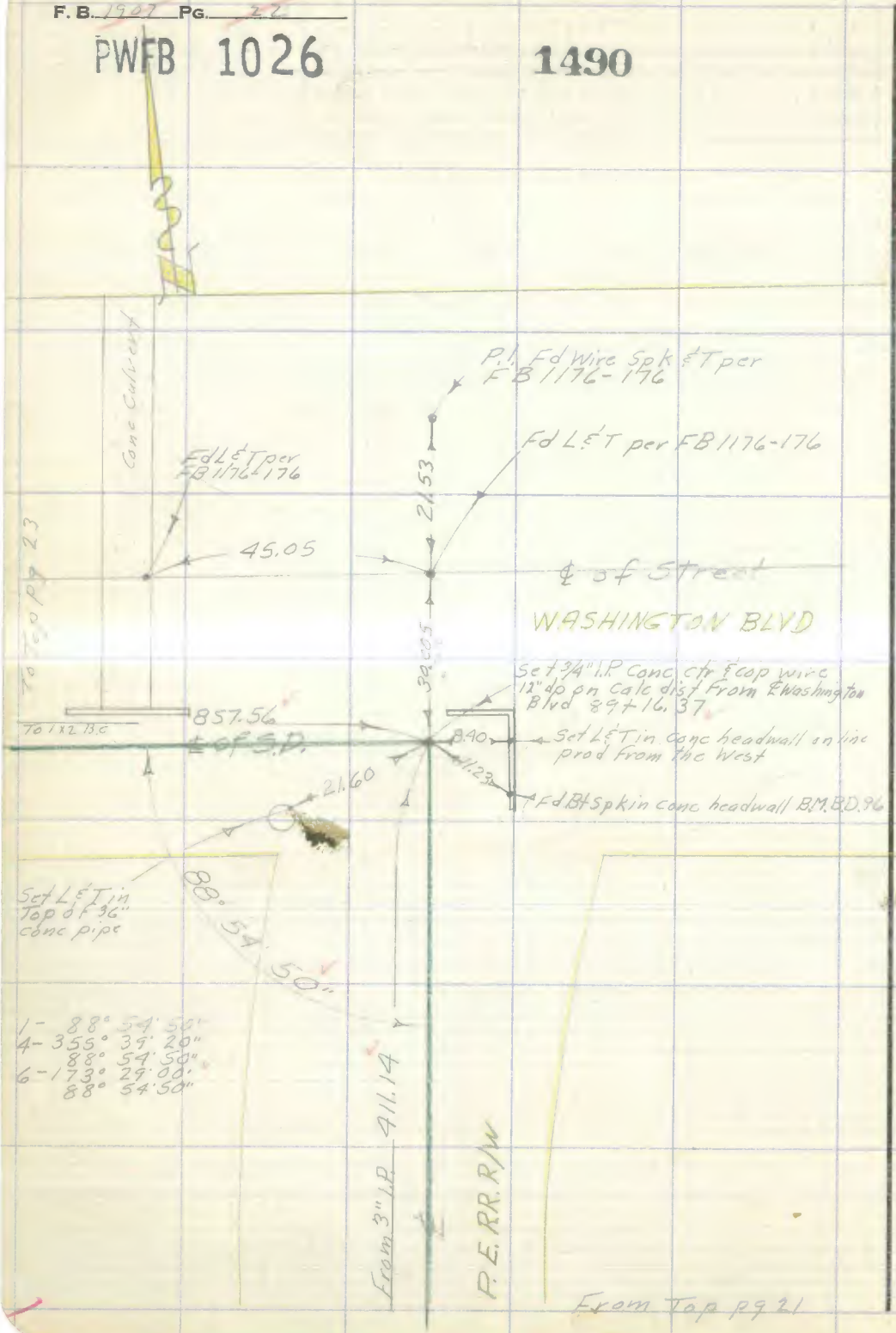

PWFB 1026

1491

F. B. ____ Pg. ____

Notes Ck'd by ____
Map No. ____
Office Work ____
Checked ____
Date ____

Survey of ____
W. O. ____ Tape No. ____ St'd. ____ °F
Surveyed by ____
Notes ____ Date ____
Indexed ____

Note: Any Additions or Changes on This Sheet Must be Made or Circled in Red Ink With Date and Name of Person Making Change.

Do not extend notes this side of this line.

RETURN TO
LOS ANGELES COUNTY SURVEYOR
726 LOS ANGELES COUNTY
ENGINEERING BLDG.

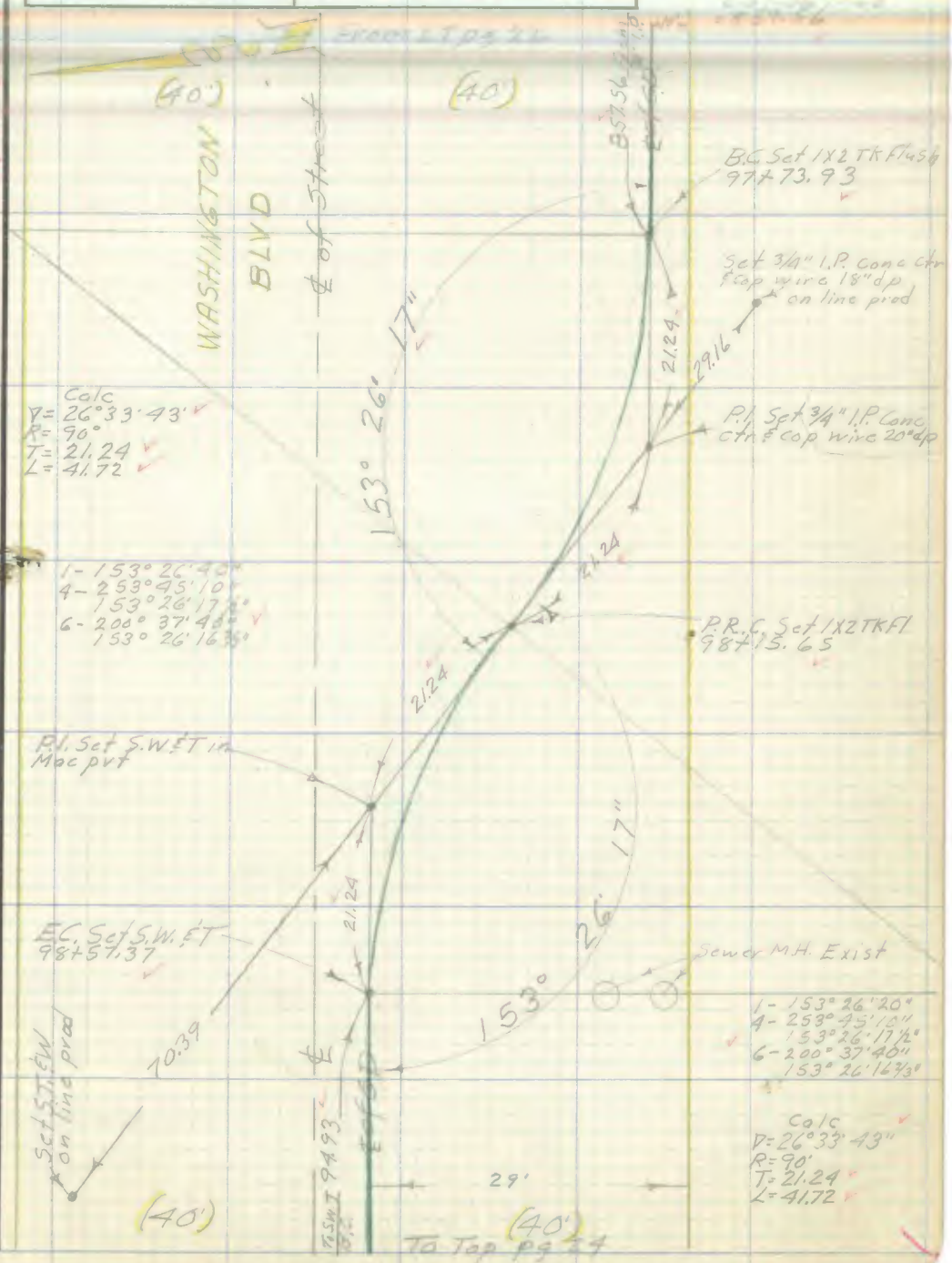

76F3095 247 4-53

F. B. 1907 PG. 24

94.93 T=68=94.93

PWFB 1026

RETURN TO
LOS ANGELES COUNTY SURVEYOR
726 LOS ANGELES COUNTY
ENGINEERING BLDG.

Do not extend notes this side of this line.

Note: Any Additions or Changes on This Sheet Must be Made or Circled in Red Ink With Date and Name of Person Making Change.

PWFB 1026 1493

Notes Ck'd by [illegible]	Survey of [illegible]
Map No.	W. O. [illegible] Tape No. [illegible] St'd. 68 °F
Office Work	Surveyed by M.A. Van Deren
Checked	Notes [illegible] Date [illegible]
Date	Indexed [illegible]

F. B. [illegible] PG. [illegible]

284.17 T-58
284.17

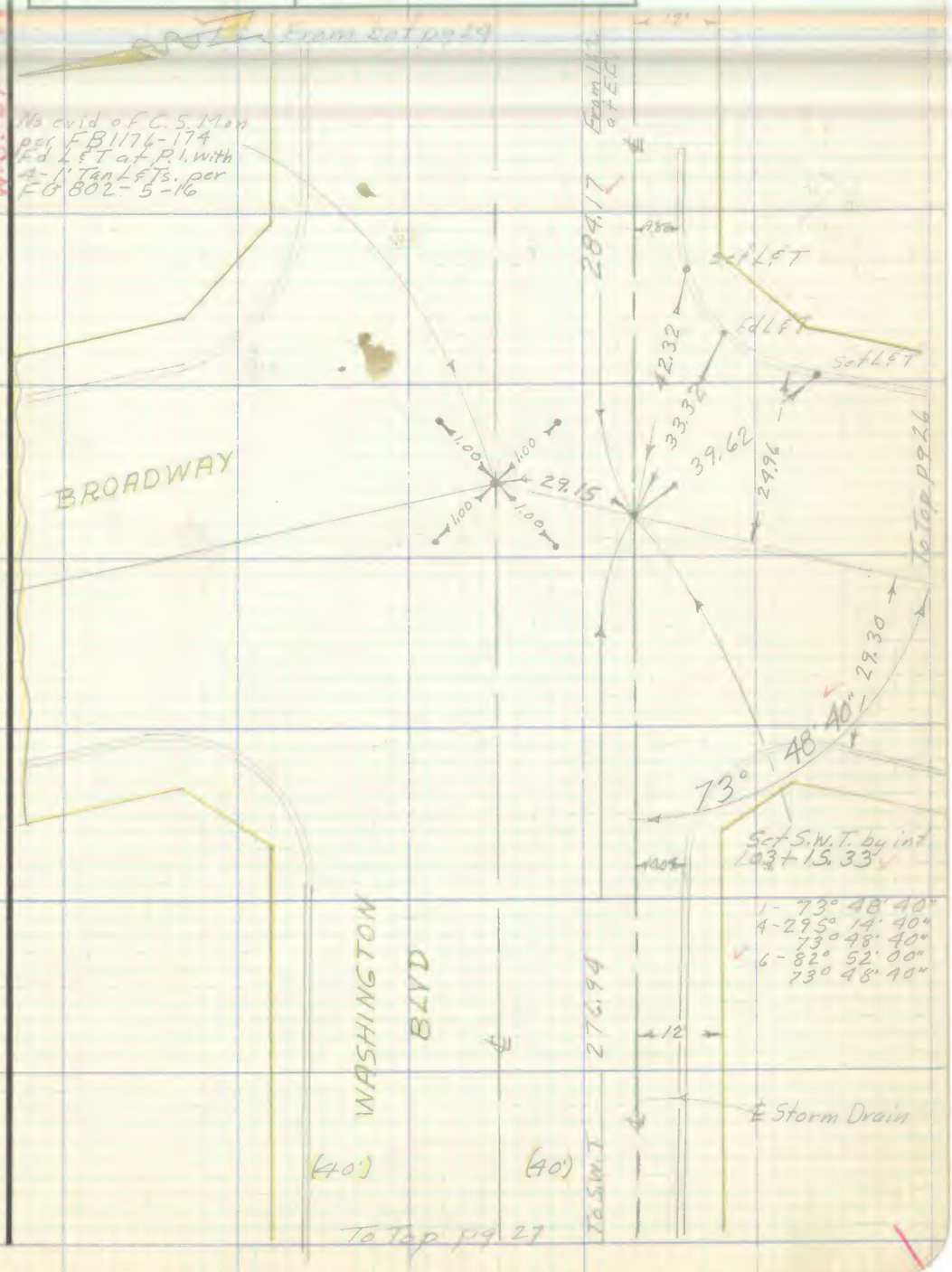

Note: Any Additions or Changes on This Sheet Must be Made or Circled in Red Ink With Date and Name of Person Making Change.

Do not extend notes this side of this line.

RETURN TO
LOS ANGELES COUNTY SURVEYOR
726 LOS ANGELES COUNTY
ENGINEERING BLDG.

76F3095 247 4-53

PWFB 1026

F. B. 1802 Pg. 26

1494

W.S. 37-A-6

RETURN TO
LOS ANGELES COUNTY SURVEYOR
720 LOS ANGELES COUNTY
ENGINEERING BLDG.
Do not extend notes this side of this line.

Note: Any Additions or Changes on This Sheet Must be Made or Circled in Red Ink With Date and Name of Person Making Change.

PWFB 1026

1495

F. B. _____ PG. _____

Notes Ck'd by [illegible]	Survey of Sheenson [illegible]
Map No.	W. O. 6278 Tape No. [illegible] St'd. 68 °F
Office Work	Surveyed by M. A. Van Deren
Checked	Notes Van [illegible] Date 3-3-55
Date	Indexed [illegible] Johnson

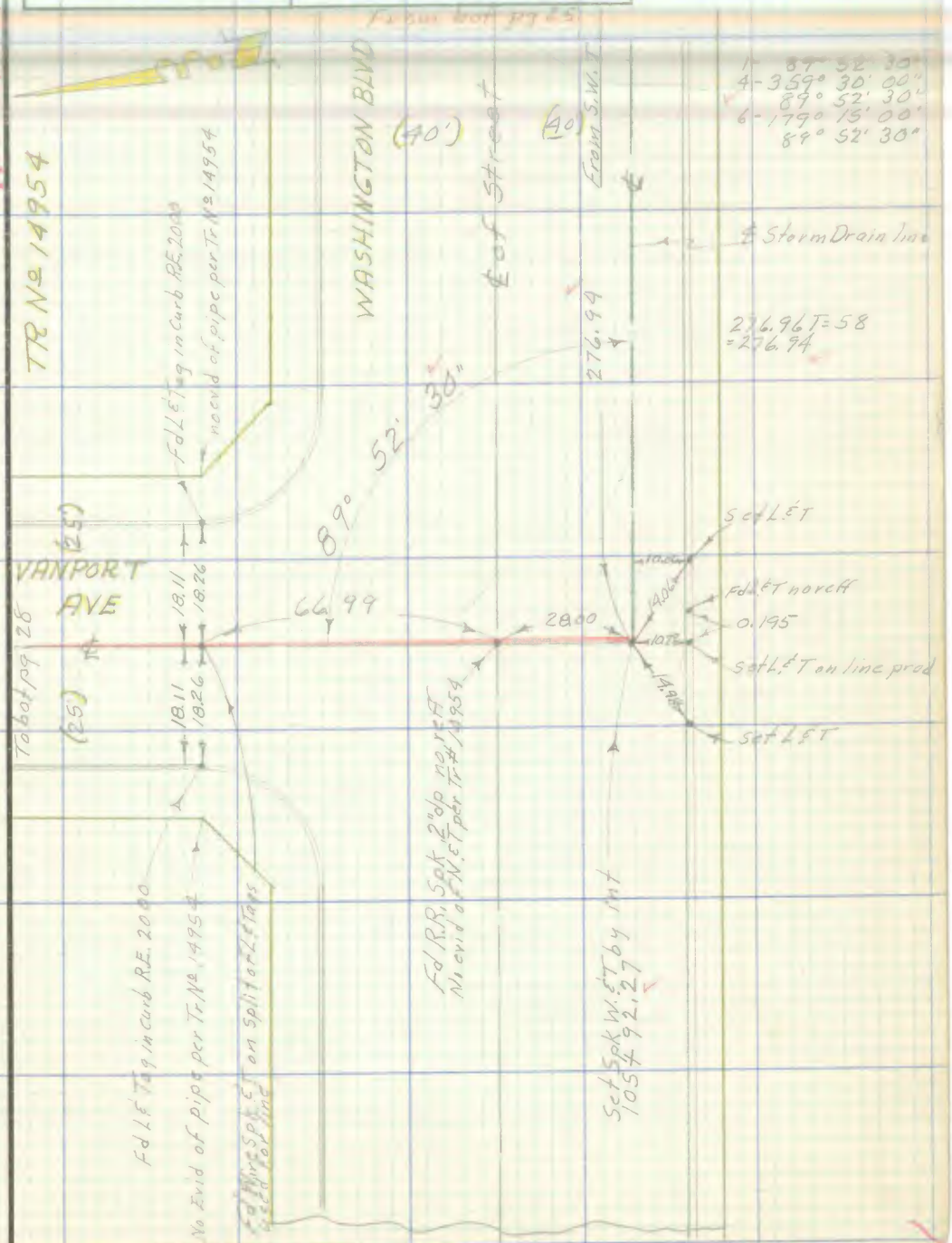

Note: Any Additions or Changes on This Sheet Must be Made or Circled in Red Ink With Date and Name of Person Making Change.

Do not extend notes this side of this line.

RETURN TO
LOS ANGELES COUNTY SURVEYOR
726 LOS ANGELES COUNTY
ENGINEERING BLDG.

76F809S 247 4-53

F. B. 1907 PG. 28

PWFB 1026

1496



RETURN TO
LOS ANGELES COUNTY SURVEYOR
726 LOS ANGELES COUNTY
ENGINEERING BLDG.
Do not extend notes this side of this line.

Note: Any Additions or Changes on This Sheet Must be Made or Circled in Red Ink With Date and Name of Person Making Change.

PWFB 0927

1225

F. B. _____ Pg _____

Notes Ck'd by _____	Survey of Sorenson Ave.
Map No. _____	W. O. 6228 Map No. C19 St'd 6 ft °F
Office Work _____	Surveyed by M. R. Van Deren
Checked _____	Notes [illegible] Date _____
Date _____	Indexed [illegible]

From RT 09 N

W.S. 33-D

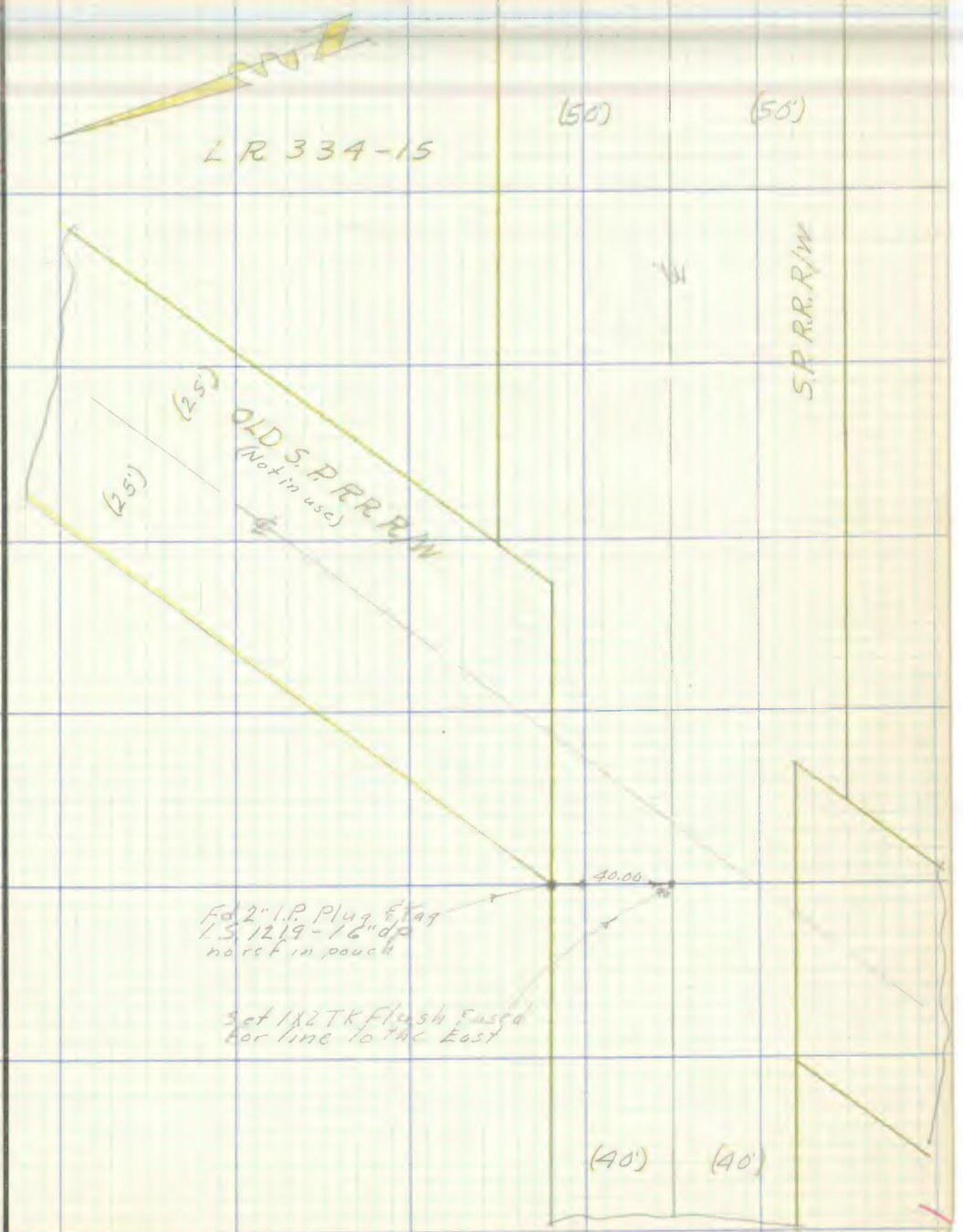

Note: Any Additions or Changes on This Sheet Must be Made or Circled in Red Ink With Date and Name of Person Making Change.

Do not extend notes this side of this line.

RETURN TO
LOS ANGELES COUNTY SURVEYOR
726 LOS ANGELES COUNTY
ENGINEERING BLDG.

76F309S 247 4-53

RETURN TO
LOS ANGELES COUNTY SURVEYOR
726 LOS ANGELES COUNTY
ENGINEERING BLDG.

Note: Any Additions or Changes on This Sheet Must be Made or Circled In Red Ink With Date and Name of Person Making Change.

Do not extend notes this side of this line.



F. B. 707 PG. 30

Notes Ck'd by	Survey of
Map No.	W. O. 6228 Tape No. 3145 St'd. 66 °F
Office Work	Surveyed by J. A. Van Derer
Checked	Notes Date 3-55
Date	Indexed C. Johnson 3-18-55

F. B. Pg.

JN 6228.00

TOPOGRAPHY ON LINE "C"

SORENSON AVE STORM DRAIN

3-55
Van Derer
Richards
Myers
Stemann
Bustrum

Note: Any Additions or Changes on This Sheet Must be Made or Circled in Red Ink With Date and Name of Person Making Change.

Do not extend notes this side of this line.

RETURN TO
LOS ANGELES COUNTY SURVEYOR
726 LOS ANGELES COUNTY
ENGINEERING BLDG.

76F309S 247 10M 1-49

F. B. 1907 Pg. 42

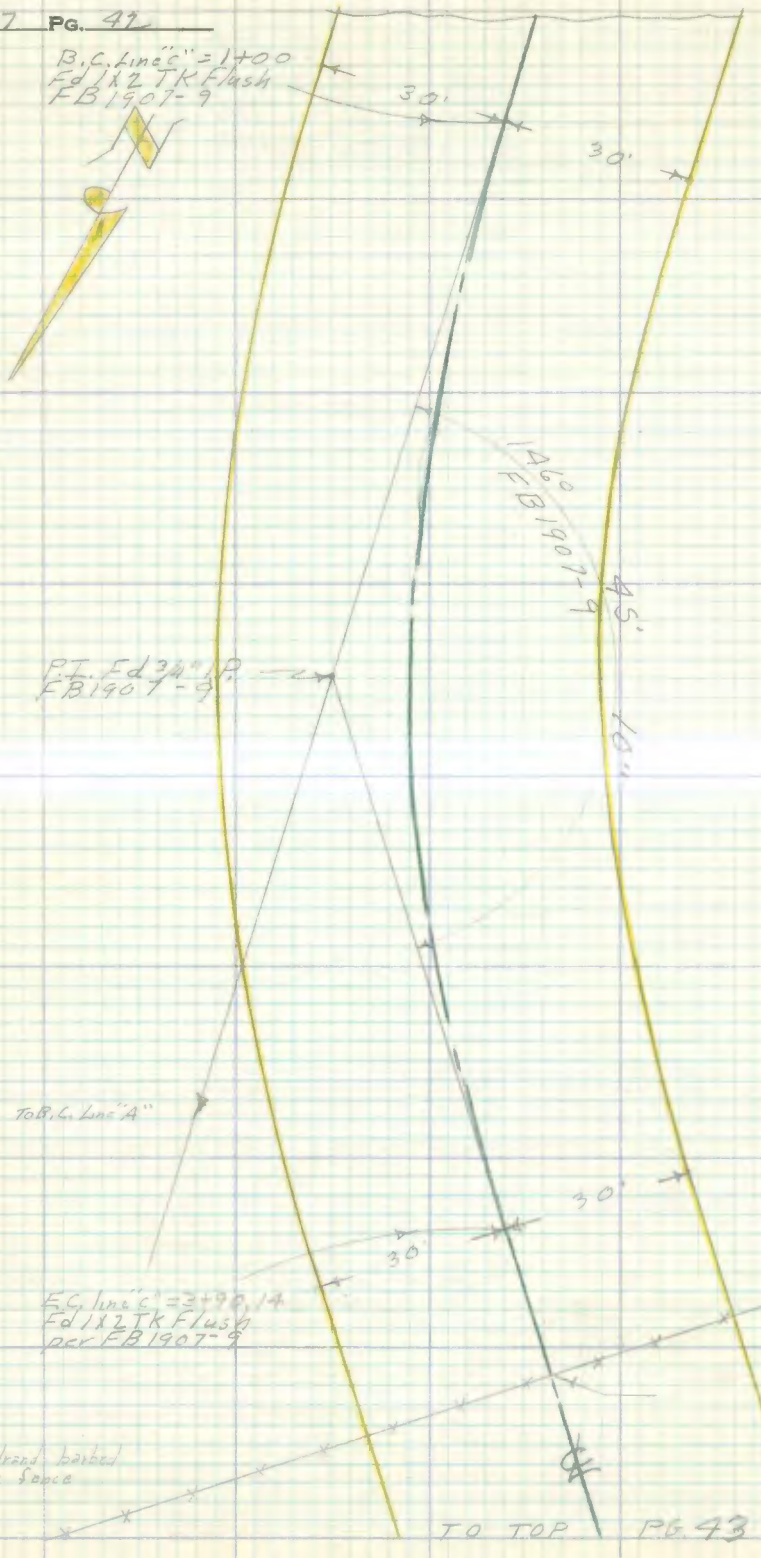

RETURN TO
LOS ANGELES COUNTY SURVEYOR
726 LOS ANGELES COUNTY
ENGINEERING BLDG.

Note: Any Additions or Changes on This Sheet Must be Made or Circled in Red Ink With Date and Name of Person Making Change.

Do not extend notes this side of this line.

Notes Ck'd by	Survey of
Map No.	W. C. Tape No. Std. °F
Office Work	Surveyed by M. Peterson
Checked	Notes Date 3-55
Date	Indexed

F. B. Pg.

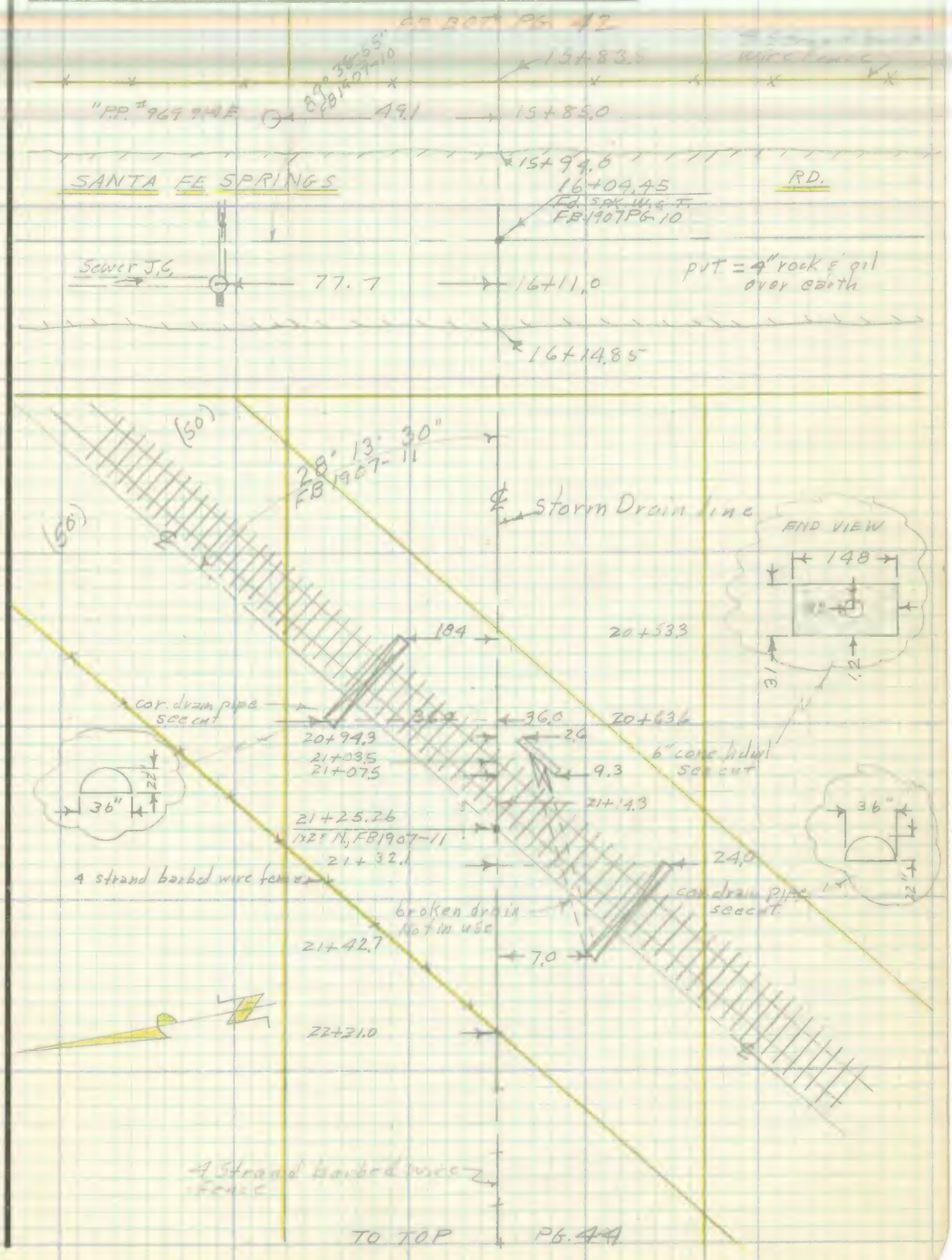

Note: Any Additions or Changes on This Sheet Must be Made or Circled in Red Ink With Date and Name of Person Making Change.

Do not extend notes this side of this line.

RETURN TO
LOS ANGELES COUNTY SURVEYOR
726 LOS ANGELES COUNTY
ENGINEERING BLDG.

76F309S 247 10M 1-49

F. B. 1907 Pg. 44 FR BOT. PG 43

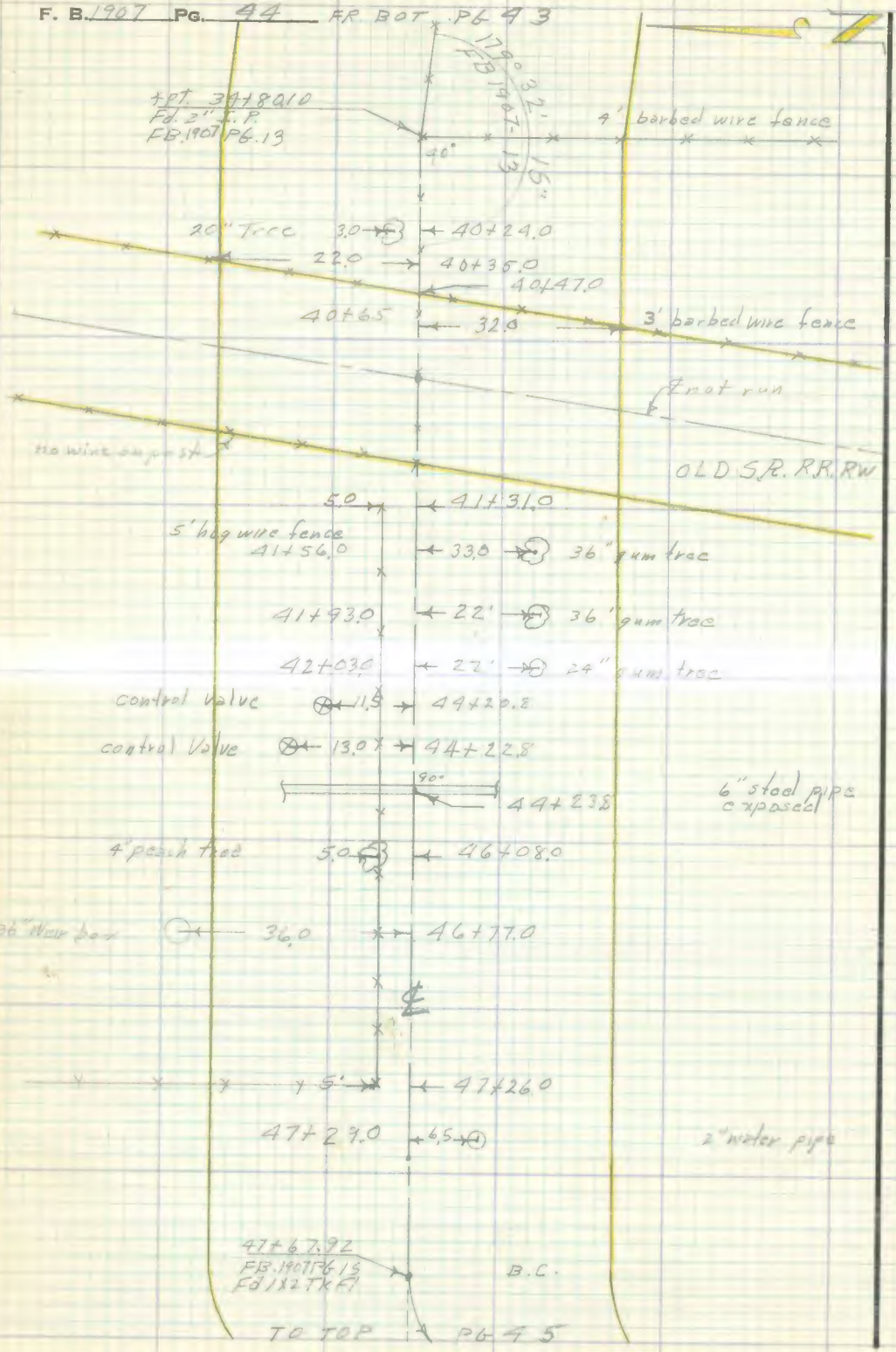

RETURN TO
LOS ANGELES COUNTY SURVEYOR
726 LOS ANGELES COUNTY
ENGINEERING BLDG.

Note: Any Additions or Changes on This Sheet Must be Made or Circled in Red Ink With Date and Name of Person Making Change.

Do not extend notes this side of this line.

Notes Ck'd by	Survey of [illegible]
Map No.	W. O. [illegible] Tape No. [illegible] Std. [illegible] °F
Office Work	Surveyed by Van Deren
Checked	Notes Van Date 3-65
Date	Indexed A. C. Johnson

F. B. [illegible] PG. 15

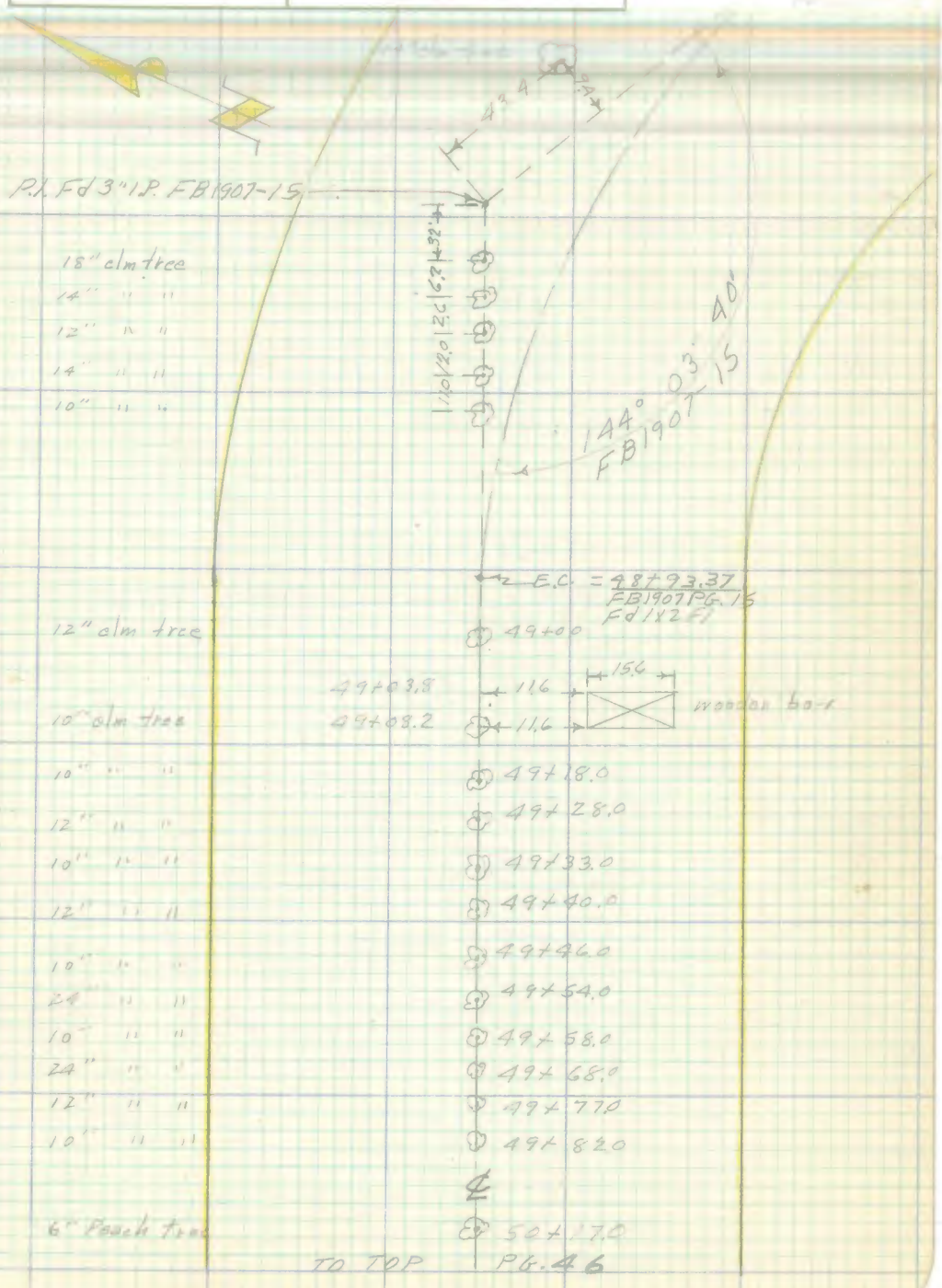

Note: Any Additions or Changes on This Sheet Must be Made or Circled in Red Ink With Date and Name of Person Making Change.

Do not extend notes this side of this line.

RETURN TO
LOS ANGELES COUNTY SURVEYOR
726 LOS ANGELES COUNTY
ENGINEERING BLDG.

76F309S 247 10M 1-49

F. B. 1907 PG. 46

FR. BOT. PG. 45



50+73.0 6" peach tree
51+27.0 4" " "
51+44.0 16" elm tree
51+94.0 6" peach tree
52+26.0 6" peach tree

℄

3' 53+11.0

3 strand barbed wire fence

3' 53+78.3 90°

3' 54+95.0

2x4" board rail fence

4 strand barbed wire fence

B.C. = 56+27.92
F.B. 1907 PG. 16
Fd 1x2 Tk

5'

12" irrigation Valve

1.5

3'

12" irrigation pipe

5' hog wire fence

103° 23' 10"
F.B. 1907-16

B.C. = 57+25.35
F.B. 1907 P6. 16
Fd 1x2 Tk Fl

℄

40' 25' 71.0 4.8

P.I. 3/4" I.P.
F.B. 1907-16

108.07

RETURN TO
LOS ANGELES COUNTY SURVEYOR
726 LOS ANGELES COUNTY
ENGINEERING BLDG.

Do not extend notes this side of this line.

Note: Any Additions or Changes on This Sheet Must be Made or Circled in Red Ink With Date and Name of Person Making Change.

Notes Ck'd by	Survey of
Map No.	W. O.	Tape No.	Sl'd.	°F
Office Work	Surveyed by	
Checked	Notes	Date
Date	Indexed

F. B. Pg

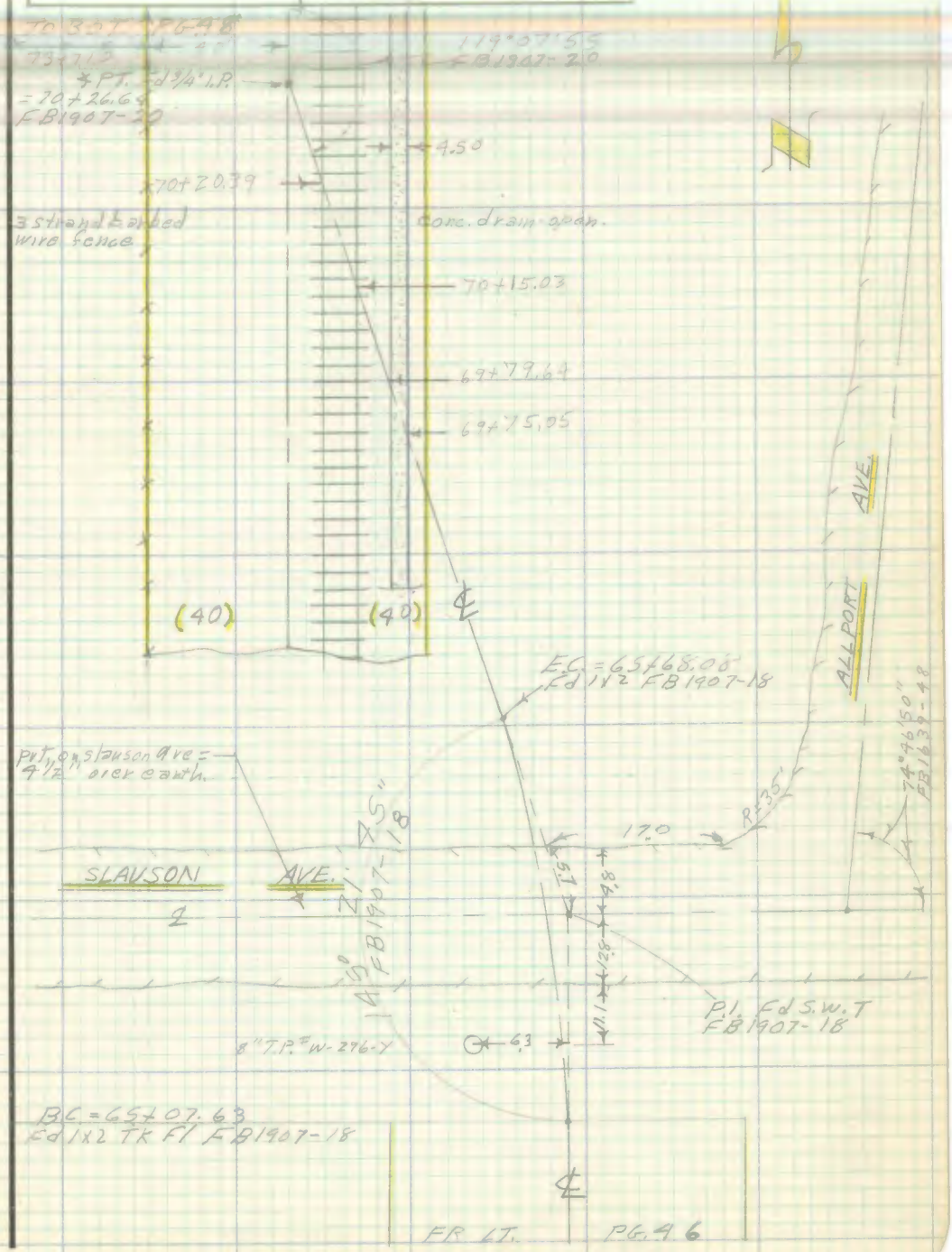

Note: Any Additions or Changes on This Sheet Must be Made or Circled in Red Ink With Date and Name of Person Making Change.

Do not extend notes this side of this line.

RETURN TO
LOS ANGELES COUNTY SURVEYOR
726 LOS ANGELES COUNTY
ENGINEERING BLDG.

76F309S 247 10M 1-49

F. B. 1907 Pg. 48

TO BOT Pg. 49



RETURN TO
LOS ANGELES COUNTY SURVEYOR
726 LOS ANGELES COUNTY
ENGINEERING BLDG.

Do not extend notes this side of this line.

Note: Any Additions or Changes on This Sheet Must be Made or Circled in Red Ink With Date and Name of Person Making Change.

Notes Ck'd by	Survey of Sorenson Avenue
Map No.	W. O. 1275 Tape No. [illegible] St'd. 68 °F
Office Work	Surveyed by M. A. VanDeren
Checked	Notes Rich Date 3-55
Date	Indexed A. C. Johnson

F. B. [illegible] PG. [illegible]



Note: Any Additions or Changes on This Sheet Must be Made or Circled in Red Ink With Date and Name of Person Making Change.

Do not extend notes this side of this line.

RETURN TO
LOS ANGELES COUNTY SURVEYOR
726 LOS ANGELES COUNTY
ENGINEERING BLDG.

76F3095 247 4-53

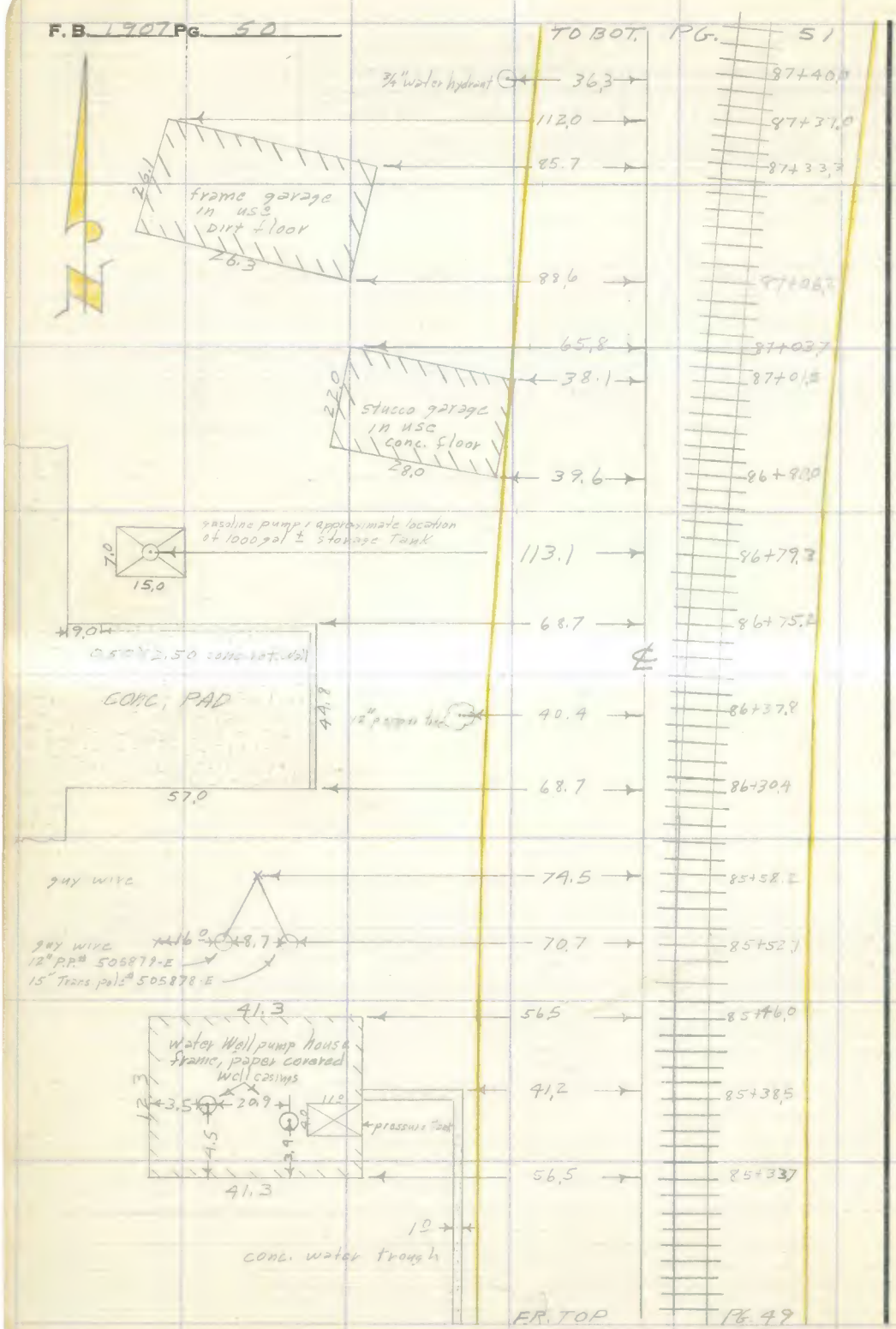

RETURN TO
LOS ANGELES COUNTY SURVEYOR
726 LOS ANGELES COUNTY
ENGINEERING BLDG.

Do not extend notes this side of this line.

Note: Any Additions or Changes on This Sheet Must be Made or Circled in Red Ink With Date and Name of Person Making Change.

Notes Ck'd by	Survey of Sorenson [illegible]
Map No.	W. O. 6228 no. Tape No. [illegible] St'd [illegible] °F
Office Work	Surveyed by
Checked	Notes [illegible] Date [illegible]
Date	Indexed [illegible]

F. B. _____ PG. _____

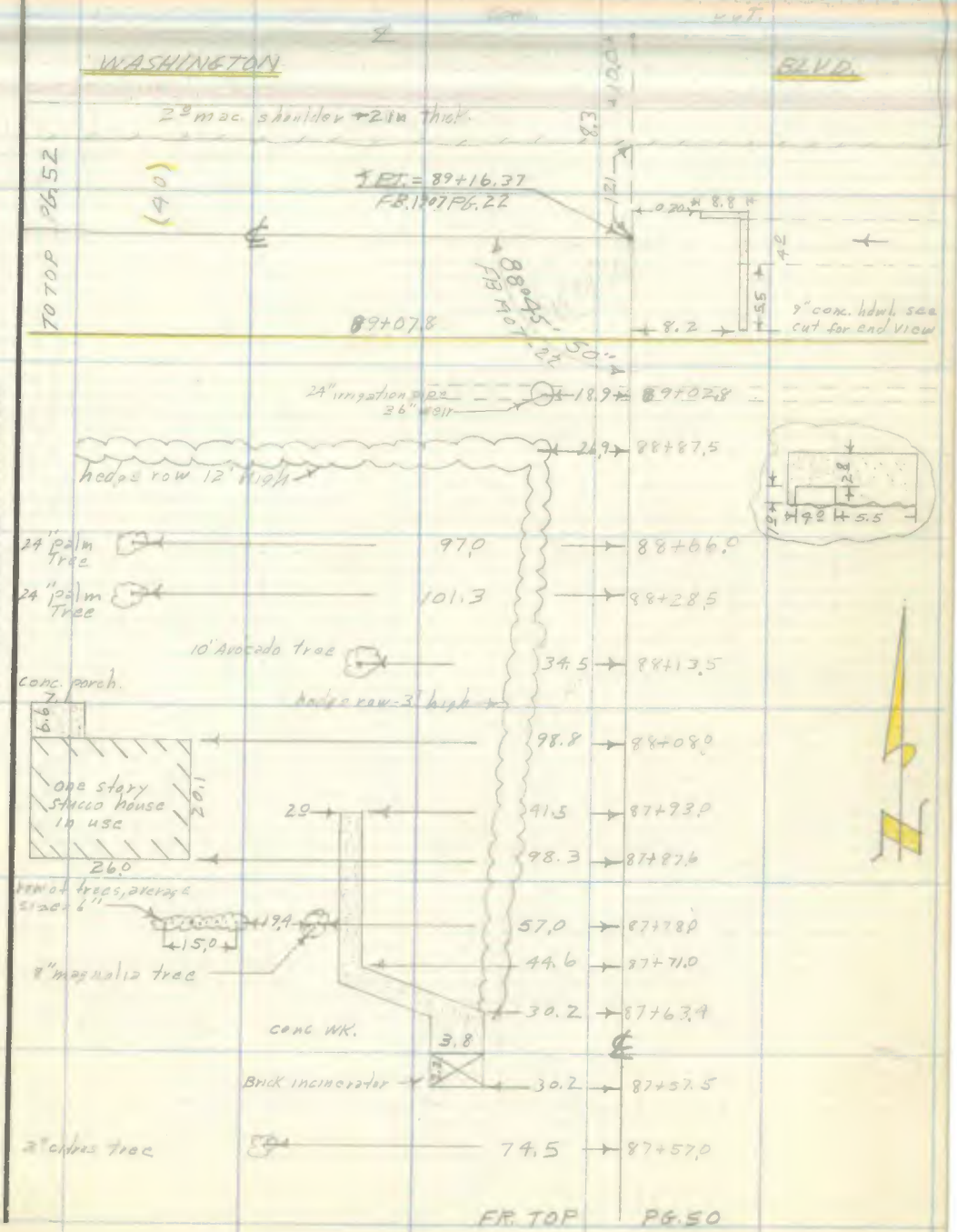

Note: Any Additions or Changes on This Sheet Must be Made or Circled in Red Ink With Date and Name of Person Making Change.

Do not extend notes this side of this line.

RETURN TO
LOS ANGELES COUNTY SURVEYOR
726 LOS ANGELES COUNTY
ENGINEERING BLDG.

76F309S S&E #247. 8-54

FR. LT. PG. 51

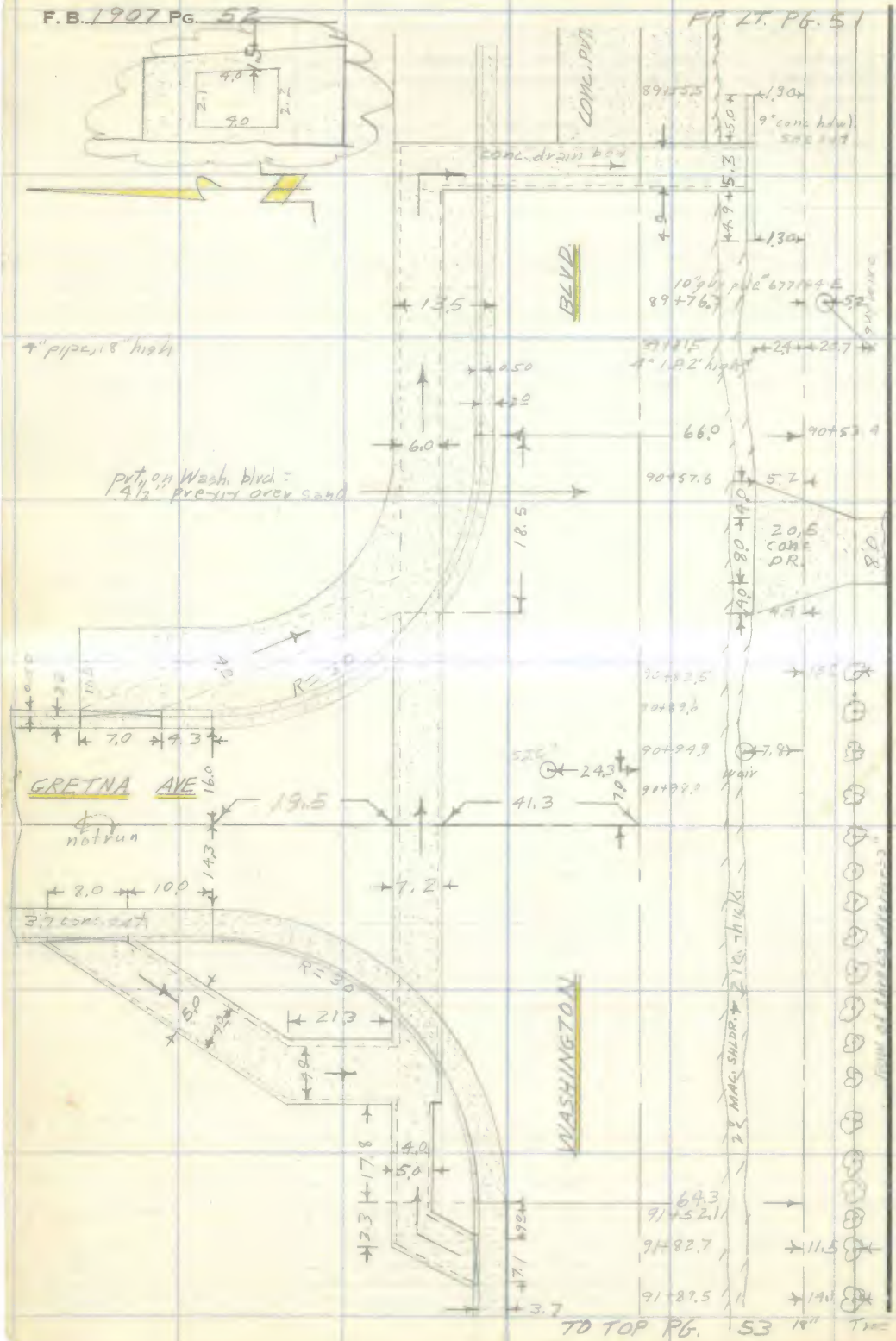

RETURN TO
LOS ANGELES COUNTY SURVEYOR
726 LOS ANGELES COUNTY
ENGINEERING BLDG.

Do not extend notes this side of this line.

Note: Any Additions or Changes on This Sheet Must be Made or Circled in Red Ink With Date and Name of Person Making Charge.

Notes Ck'd by	Survey of SORENSON AVE. S.D.
Map No.	W. O. 6228.00 Tape No. [illegible] St'd. [illegible] °F
Office Work	Surveyed by
Checked	Notes [illegible] Date [illegible]
Date	Indexed [illegible]

F. B. [illegible] PG. [illegible]

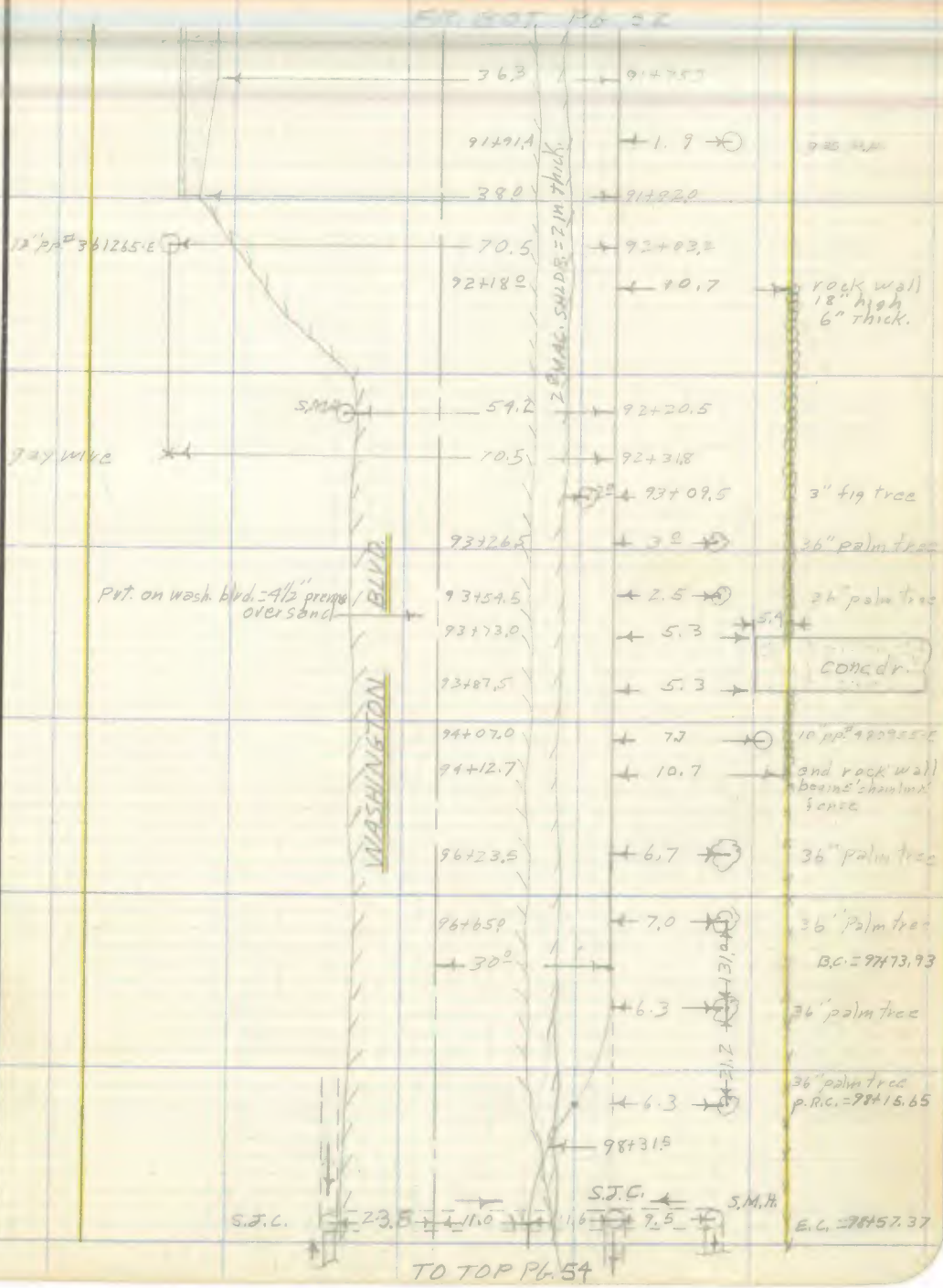

Note: Any Additions or Changes on This Sheet Must be Made or Circled in Red Ink With Date and Name of Person Making Change.

Do not extend notes this side of this line.

RETURN TO
LOS ANGELES COUNTY SURVEYOR
726 LOS ANGELES COUNTY
ENGINEERING BLDG.

76F3095 247 4-53

F. B. 1207 Pg. 54 FR. BOT. PG. 53

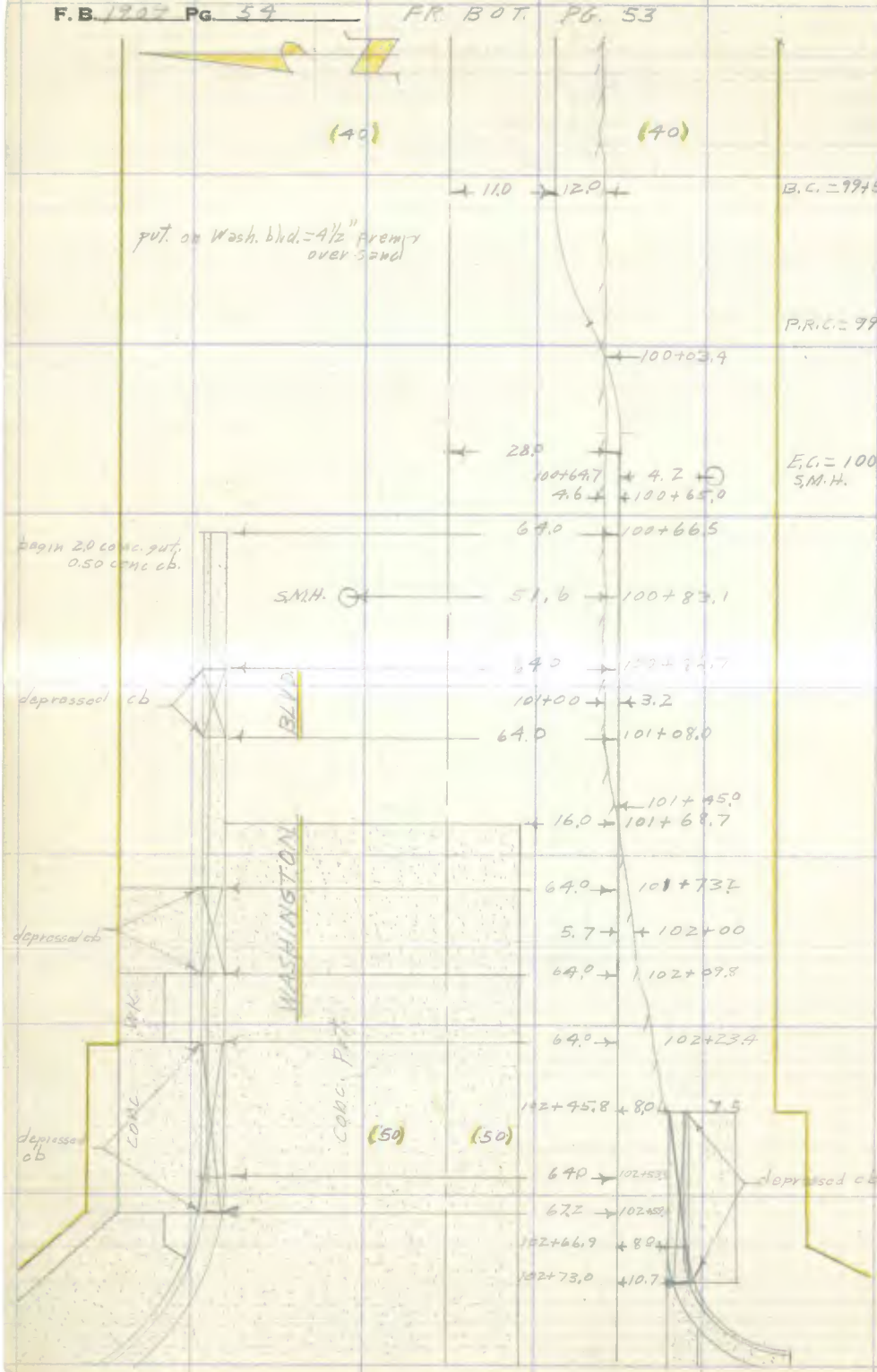

RETURN TO
LOS ANGELES COUNTY SURVEYOR
726 LOS ANGELES COUNTY
ENGINEERING BLDG.
Do not extend notes this side of this line.

Note: Any Additions or Changes on This Sheet Must be Made or Circled in Red Ink With Date and Name of Person Making Change.

Notes Ck'd by	Survey of
Map No.	W. O. Tape No. St'd.
Office Work	Surveyed by
Checked	Notes Date
Date	Indexed

F. B. Pg.

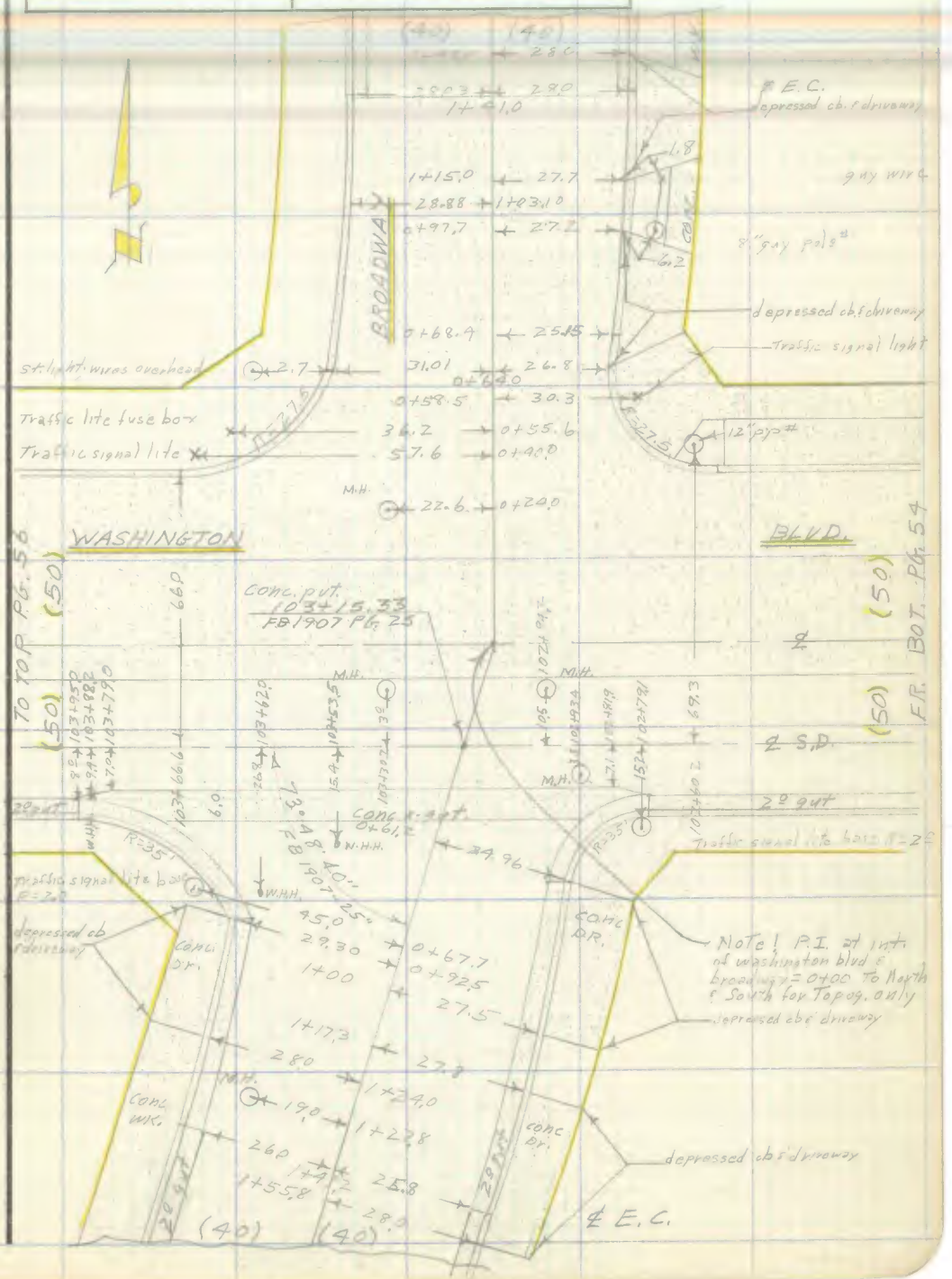

Note: Any Additions or Changes on This Sheet Must be Made or Circled in Red Ink With Date and Name of Person Making Change.

Do not extend notes this side of this line.

RETURN TO
LOS ANGELES COUNTY SURVEYOR
726 LOS ANGELES COUNTY
ENGINEERING BLDG.

76F8095 247 4-53

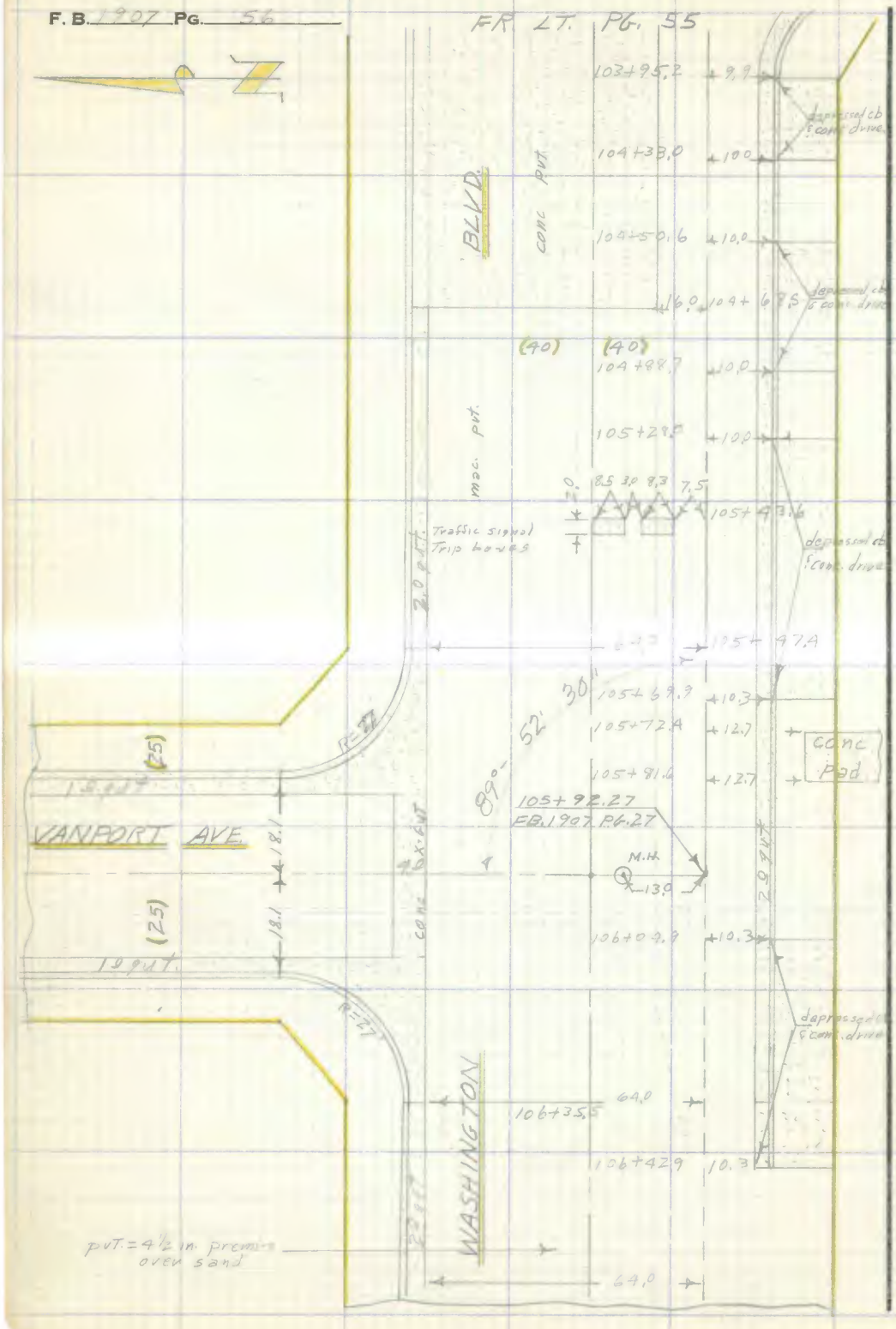

RETURN TO
LOS ANGELES COUNTY SURVEYOR
726 LOS ANGELES COUNTY
ENGINEERING BLDG.

Do not extend notes this side of this line.

Note: Any Additions or Changes on This Sheet Must be Made or Circled In Red Ink With Date and Name of Person Making Change.

Notes Ck'd by	Survey of [illegible]
Map No.	W. O. [illegible] Tape No. [illegible] St'd [illegible] °F
Office Work	Surveyed by M. A. Van Deren
Checked	Notes [illegible] Date [illegible]
Date	Indexed [illegible]

F. B. _____ PG. _____

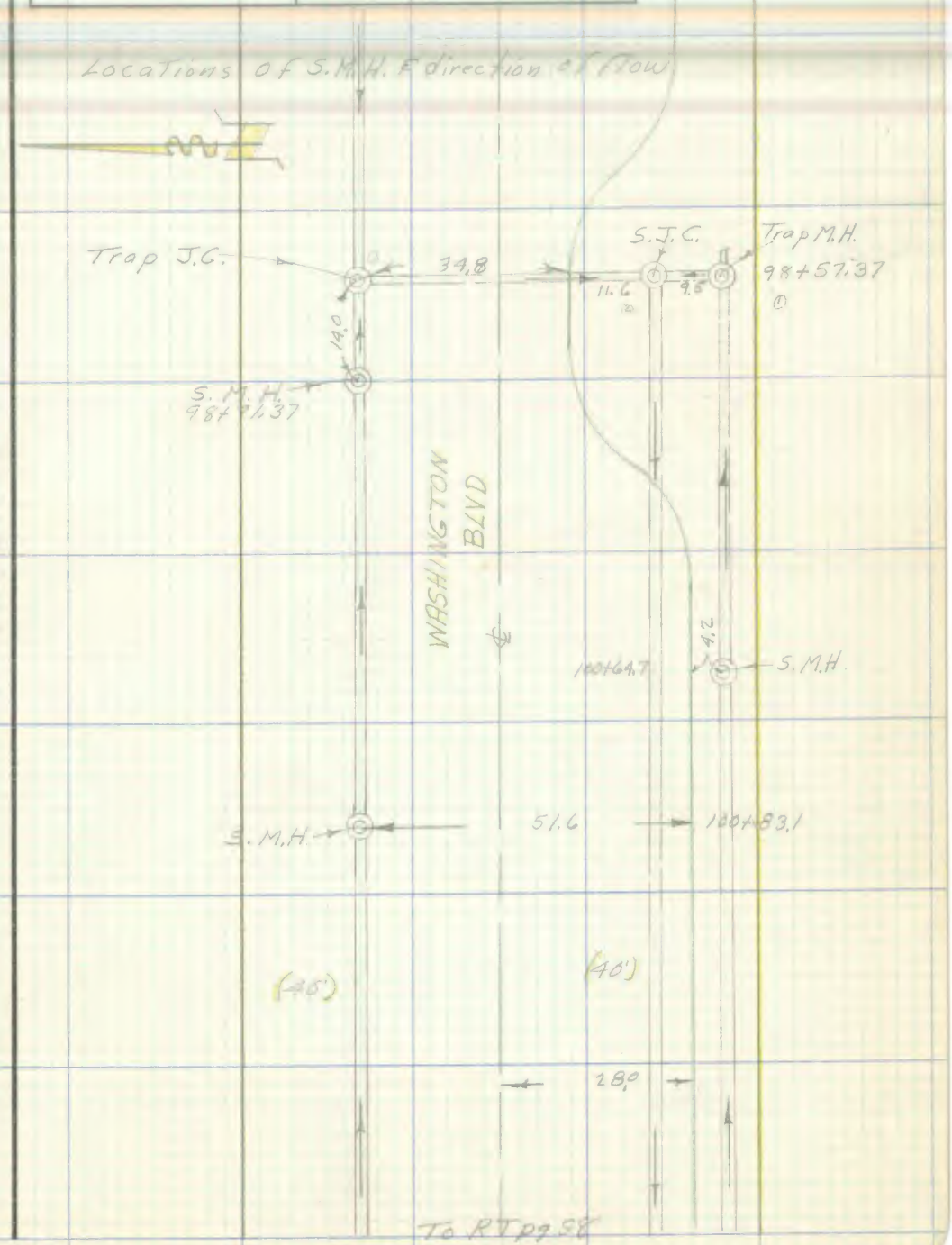

Note: Any Additions or Changes on This Sheet Must be Made or Circled in Red Ink With Date and Name of Person Making Change.

Do not extend notes this side of this line.

RETURN TO
LOS ANGELES COUNTY SURVEYOR
726 LOS ANGELES COUNTY
ENGINEERING BLDG.

76F809S 247 4-53

RETURN TO
LOS ANGELES COUNTY SURVEYOR
726 LOS ANGELES COUNTY
ENGINEERING BLDG.

Note: Any Additions or Changes on This Sheet Must be Made or Circled in Red Ink With Date and Name of Person Making Change.

Do not extend notes this side of this line.

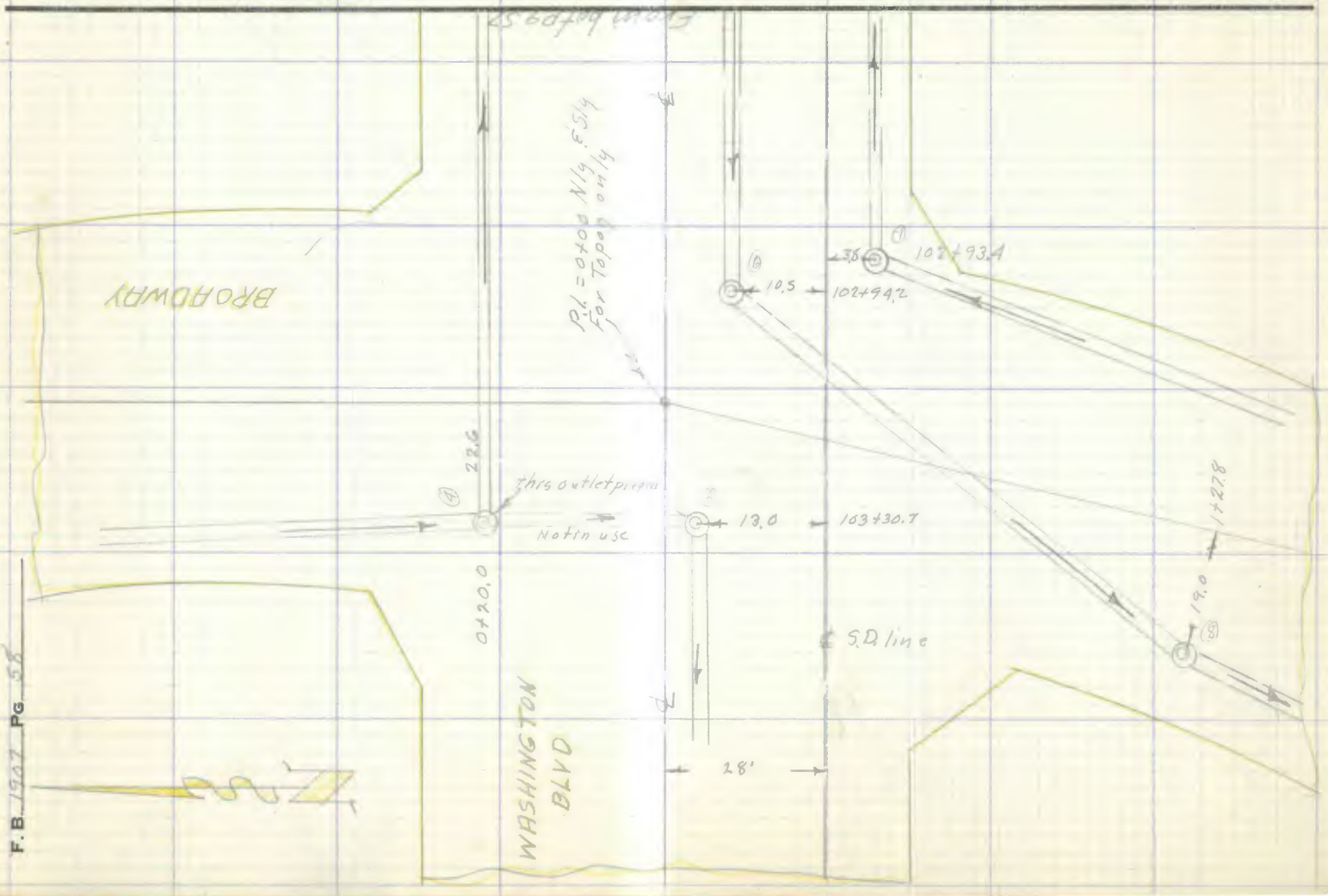

F. B. 1927 PG. 58

Profile No. ____ Notes Red. ____ Date ____ Plotted ____ Date ____ Job No. 6228.00 Division No. 10 Survey of [illegible]

F.B. 1907 PG. 67

Notes Chkd. ____ Date ____ Checked ____ Date ____ Survey by [illegible]

No. ____ Date ____ Map No. ____ Indexed [illegible] Johnson Date 3-18-55

JN 6228.00

CROSS SECTIONS ON LINE "C"

SORENSON AVE STORM DRAIN

3-8-55

Van Deren
Richards
Myers
Siemann
Bustrum

STATION	B. S.	H. I.	F. S.	ELEV.

NOTE: ANY ADDITIONS OR CHANGES ON THIS SHEET MUST BE MADE OR CIRCLED IN RED INK, WITH DATE AND NAME OF PERSON MAKING CHANGE.

PLEASE RETURN TO
LOS ANGELES COUNTY SURVEYOR
726 LOS ANGELES COUNTY ENGINEERING BLDG.

Do not extend notes this side of this line.

76L298 307 5-49

76L298 307 5-49

PLEASE RETURN TO
LOS ANGELES COUNTY SURVEYOR
726 LOS ANGELES COUNTY ENGINEERING BLDG.

NOTE: ANY ADDITIONS OR CHANGES ON THIS SHEET MUST BE MADE OR CIRCLED IN RED INK, WITH DATE AND NAME OF PERSON MAKING CHANGE.

Do not extend notes this side of this line.

STATION	B. S.	H. I.	F. S.	ELEV.		
					KW-77 Elev = 140.408	FB 1971-36
					(N. side) storm Drain R/W	6' W. ℄ Greenleaf
					Ave prod from the North. 835± south	
					℄ P.E. RR. R/W	
KW-77	3.43	143.84		140.41	Bt spk in (N. side) of Conc base of S.M.H.	
					LT ℄ South	℄ RT ℄ North
1+00			7.1	136.7		℄ at B.C. Line "C"
"			6.9	136.9		23' brk
"			5.6	138.2		50' Ground
"			3.4	140.4		100' "
"			6.0	137.8	50' Ground	
"			4.9	138.9	100' "	
2+00			6.9	136.9		℄
"			4.3	139.5		50' Ground
"			2.9	140.9		100' "
"			7.2	136.6	10' bot brk	
"			6.5	137.3	50' Ground	
"			5.8	138.0	100' "	
3+00			7.2	136.6		℄ bot brk
"			4.6	139.2		50' Ground
"			2.7	141.[illegible]		100' "

F.B. 1907 Pg. 68
Job No. 6228.00 Division No. 10 Notes Red. Plotted No. Profile
Survey of Sorenson Ave SD Date 3-8-55 Date X-Sec.
Survey by Van Deren Notes Van Notes Chkd. Checked No.
Indexed R. C. Johnson Date Date

76L298 S & E #307 9-54

PLEASE RETURN TO
LOS ANGELES COUNTY SURVEYOR
726 LOS ANGELES COUNTY ENGINEERING BLDG.

NOTE: ANY ADDITIONS OR CHANGES ON THIS SHEET MUST BE MADE OR CIRCLED IN RED INK, WITH DATE AND NAME OF PERSON MAKING CHANGE.

Do not extend notes this side of this line.

STATION	B. S.	H. I.	F. S.	ELEV.	LT. & South	℄ RT. & North
3+00		143.84	6.2	137.6	50' Ground	
"			5.4	138.4	100' "	
3+90.14			6.7	137.1		℄ at E.C.
"			7.2	136.6		10' bot brk
"			5.3	138.5		50'
"			3.1	140.7		100'
"			6.2	137.6	50' Ground	
"			5.2	138.6	100' "	
4+00			6.7	137.1		℄
5+00			6.4	137.4		℄
"			7.0	136.8		26' bot brk
"			6.4	137.4		50' Ground
"			3.4	140.4		100' "
"			5.7	138.1	50 Ground	
"			4.9	138.9	100' "	
T.P.	6.64	144.33	6.15	137.69		
6+00			6.7	137.6		℄
"			7.3	137.0		32' bot brk
"			7.0	137.3		50' Ground
"			4.3	140.0		100' "
"			6.0	138.3	50' Ground	

Profile Notes Red. ____ Plotted ____ Job No. [illegible] Division No. [illegible] F. B. 1907 Pg. 69

X-Sec. Notes Chkd. ____ Checked ____ Survey by [illegible] Notes [illegible] Date [illegible]

No. ____ Date ____ Date ____ Map No. ____ Indexed [illegible] Johnson Date ____

76L298 S & E #307 9-54

PLEASE RETURN TO
LOS ANGELES COUNTY SURVEYOR
726 LOS ANGELES COUNTY ENGINEERING BLDG.

NOTE: ANY ADDITIONS OR CHANGES ON THIS SHEET MUST BE MADE OR CIRCLED IN RED INK, WITH DATE AND NAME OF PERSON MAKING CHANGE.

Do not extend notes this side of this line.

STATION	B. S.	H. I.	F. S.	ELEV.	LT & South	℄	RT & North
6+00		144 33	5.3	139.0	100' Ground		
7+00			6.5	137.8		℄	
"			7.1	137.2			31' bot brk
"			6.1	138.2			50' Ground
"			4.4	139.9			100' Ground
"			5.9	138.4	50 Ground		
"			5.0	139.3	100' "		
8+00			6.5	137.8		℄	
"			6.9	137.4			12' bot brk
"			5.9	138.4			50' Ground
"			4.0	140.3			100' "
"			5.8	138.5	50' Ground		
"			5.0	139.3	100' "		
8+45.0			6.8	137.5		℄ in bot of brk	
9+00			6.4	137.9		℄	
"			4.2	140.1			50' Ground
"			3.1	141.2			100' "
"			6.7	137.6	22' bot of brk		
"			5.9	138.4	50' Ground		
"			5.3	139.0	100' "		
10+00			4.2	140.1		℄ & brk	

F. B. 1907 PG. 70 Job No. 6228.00 Division No. 10 Notes Red. Plotted No. Profile
Survey of Sorenson Ave SD Date 3-8-55 Date X-Sec.
Survey by Van Deren Notes Van Notes Chkd. Checked
Indexed K. C. Johnson Date Date Date No.

76L298 S & E #307 9-54

PLEASE RETURN TO
LOS ANGELES COUNTY SURVEYOR
726 LOS ANGELES COUNTY ENGINEERING BLDG.

NOTE: ANY ADDITIONS OR CHANGES ON THIS SHEET MUST BE MADE OR CIRCLED IN RED INK, WITH DATE AND NAME OF PERSON MAKING CHANGE.

Do not extend notes this side of this line.

STATION	B. S.	H. I.	F. S.	ELEV.	LT & South	℄	RT & North
10+00		144.33	2.9	141.4			50' Ground
"			2.8	141.5			100' "
"			5.9	138.4	50' Ground		
"			6.2	138.1	63' bot brk		
"			5.8	138.5	100' Ground		
11+00			3.2	141.1		℄	
"			2.7	141.6			50' Ground
"			2.6	141.7			100' "
"			3.8	140.5	50' Ground		
"			4.8	139.5	100' "		
"			6.0	138.3	145' bot brk		
12+00			2.7	141.6		℄	
"			2.3	142.0			50' Ground
"			2.1	142.2			100' "
"			3.1	141.2	50' Ground		
"			3.6	140.7	100' "		
T.P.	5.46	147.16	2.63	141.70		T.P.	
13+00			5.1	142.1		℄	
"			5.0	142.2			50' Ground
"			4.7	142.5			100' "
"			5.3	141.9	50' Ground		

Profile Notes Red. Plotted Job No. 6228.00 Division No. 10 F. B. 1907 Pg. 71
No. Date Date Survey of [illegible]
Notes Chkd. Checked Survey by [illegible]
No. Date Date Map No. Indexed Johnson Date

76L298 S & E #307 9-54

PLEASE RETURN TO
LOS ANGELES COUNTY SURVEYOR
726 LOS ANGELES COUNTY ENGINEERING BLDG.

NOTE: ANY ADDITIONS OR CHANGES ON THIS SHEET MUST BE MADE OR CIRCLED IN RED INK, WITH DATE AND NAME OF PERSON MAKING CHANGE.

Profile No. X-Sec. No.

F. B. 1907 Pg. 72 Job No 6228.00 Division No. 10 Notes Red. Plotted
Survey of Sorensen Ave SD Date 3-8-55 Date
Survey by Van Doren Notes Van Notes Chkd. Checked
Indexed C. Johnson Date Date Date

Do not extend notes this side of this line.

STATION	B. S.	H. I.	F. S.	ELEV.	L T. ℄ South	℄	R T. ℄ North
13+00		147.16	5.2	142.0	100' Ground		
14+00			4.6	142.6		℄	
"			4.2	143.0			50' Ground
"			4.5	142.7			100' "
"			4.8	142.4	50' Ground		
"			4.9	142.3	100' "		
15+00			4.6	142.6		℄	
"			4.5	142.7			50' Ground
"			4.5	142.7			100' "
"			4.9	142.3	50' Ground		
"			5.2	142.0	100' "		
15+84.5			4.8	142.4		℄	Top brk
15+85.0			5.7	141.5		℄	bot brk
15+89.5			4.1	143.1		℄	Top brk
15+94.0			3.90	143.26		℄	℄ edg pvt
16+00			3.60	143.56		℄	pvt
16+04.45			3.55	143.61	℄ SD & ℄ Santa Fe Springs Rd = 0+00		
					N. S. on ℄ Santa Fe Springs Rd		
					Lt. ℄ West	℄	RT. ℄ East
0+00 to N.			3.55	143.61		℄	
1+00			3.27	143.89		℄	

76L298 S & E #307 9-54

PLEASE RETURN TO
LOS ANGELES COUNTY SURVEYOR
726 LOS ANGELES COUNTY ENGINEERING BLDG.

NOTE: ANY ADDITIONS OR CHANGES ON THIS SHEET MUST BE MADE OR CIRCLED IN RED INK, WITH DATE AND NAME OF PERSON MAKING CHANGE.

Do not extend notes this side of this line.

STATION	B. S.	H. I.	F. S.	ELEV.	LT & West	℄ RT & East
1+00		147.16	3.34	143.82		5.5 pvt
"			3.58	143.58		11' edg pvt & Top brk
"			5.2	142.0		17' bot brk
"			4.0	143.2		20' Top brk & P.L.
"			3.38	143.78	5.5 pvt	
"			3.56	143.60	11' edg pvt Top brk	
"			4.9	142.3	17' bot brk	
"			4.6	142.6	20' Top brk	
0+00 South					LT & East	℄ RT & West
1+00			3.86	143.30		℄
"			3.97	143.19		5.0 pvt
"			4.27	142.89		10' edg pvt & Top
"			5.9	141.3		17' bot brk
"			5.0	142.2		20' Top brk
"			3.98	143.18	5' pvt	
"			4.22	142.94	10' edg pvt & Top brk	
"			5.7	141.5	17' bot brk	
"			4.8	142.4	20' Top brk	
on ℄ SD					LT & South	℄ RT & North
16+14.85			3.79	143.37		℄ & edg pvt
16+21.0			5.7	141.5		℄ bot brk

Profile Notes Red. ____ Plotted ____ Job No. 1228.00 Division No. 10 F. B. 1907 Pg. 73

No. ____ Date ____ Notes Chkd. ____ Date ____ Checked ____ Date ____ Survey by [illegible] Date ____ Map No. ____ Date ____ Reduced Johnson Date ____

76L298 S & E #307 9-54

PLEASE RETURN TO
LOS ANGELES COUNTY SURVEYOR
726 LOS ANGELES COUNTY ENGINEERING BLDG.

NOTE: ANY ADDITIONS OR CHANGES ON THIS SHEET MUST BE MADE OR CIRCLED IN RED INK, WITH DATE AND NAME OF PERSON MAKING CHANGE.

Do not extend notes this side of this line.

STATION	B. S.	H. I.	F. S.	ELEV.	LT ℄ South	℄	RT ℄ North
16+26		147.16	4.0	143.2		℄	Top brk
17+00			4.2	143.0		℄	
"			3.9	143.3			50' Ground
"			4.0	143.2			100' "
"			3.9	143.3	50' Ground		
"			4.3	142.9	100' "		
T.P.	6.62	150.24	3.54	143.62	T.P.		
18+00			7.0	143.2		℄	
"			7.0	143.2			50' Ground
"			7.0	143.2			100' "
"			7.5	142.7	50' Ground		
"			7.6	142.6	100' "		
19+00			7.1	143.1		℄	
"			6.4	143.8			59' bot brk
"			5.9	144.3			61' Top brk
"			7.7	142.5			67' bot brk
"			7.9	142.3			85' bot brk
"			4.6	145.6			100' Top brk
"			7.4	142.8	50' Ground		
"			7.4	142.8	100' "		
20+00			6.9	143.3		℄	

F. B. 1907 Pg. 74
Job No. 6228.00 Division No. 10 Notes Red. Plotted
Survey of Sorenson Ave SD Date 3-8-55 Date No.
Survey by Van Deren Notes Van Notes Chkd. Checked X-Sec.
Indexed R. C. Johnson Date Date Date No.
Profile

76L298 S & E #307 9-54

PLEASE RETURN TO
LOS ANGELES COUNTY SURVEYOR
726 LOS ANGELES COUNTY ENGINEERING BLDG.

NOTE: ANY ADDITIONS OR CHANGES ON THIS SHEET MUST BE MADE OR CIRCLED IN RED INK, WITH DATE AND NAME OF PERSON MAKING CHANGE.

Do not extend notes this side of this line.

STATION	B. S.	H. I.	F. S.	ELEV.	LT & South	℄ RT & North
20+17.0		150.24	6.6	143.6		℄ bot brk
20+23.0			5.2	145.0		℄ Top brk
20+30.0			6.9	143.3		℄ bot brk
20+53.3			6.9	143.3		℄ bot brk opp drain
"			7.70	142.54		18.4 Flow line drain
20+63.6			7.42	142.82		36' " "
20+83.0			4.4	145.8		℄ Top brk
20+94.3			4.86	145.38	2.6 Top Conc. headwall	
21+00			4.0	146.2		℄
21+03.5			3.92	146.32		℄ and Bot of S. Rail
"			3.56	146.68		℄ " Top of S. Rail
21+07.5			4.91	145.33	9.3 Top of Conc headwall	
21+14.3			3.98	146.26		℄ & bot of N Rail
"			3.60	146.64		℄ " Top " " "
21+25.26	=0+00 E & W on ℄ R.R.		4.0	146.2		℄ Drain & ℄ int P.E. R.R.
0+00 East			4.0	146.2	LT & North	℄ R.R. RT & South
1+00			5.2	145.0		℄
"			3.92	146.32		5' bot N. Rail
"			3.58	146.66		5' Top " "
"			3.97	146.27		9.72 bot S. Rail
"			3.62	146.62		9.72 Top " "

Profile Notes Red. Plotted Job No. Division No. F. B. 1907 PG. 75
Notes Chkd. Checked Survey by Notes Date
No. Date Date Map No. Hnd Ded Johnson Date

76L298 S & E #307 9-54

PLEASE RETURN TO
LOS ANGELES COUNTY SURVEYOR
726 LOS ANGELES COUNTY ENGINEERING BLDG.

NOTE: ANY ADDITIONS OR CHANGES ON THIS SHEET MUST BE MADE OR CIRCLED IN RED INK, WITH DATE AND NAME OF PERSON MAKING CHANGE.

Do not extend notes this side of this line.

F. B. 1907 Pg. 76 Job No. 62180 Division No. 10 Notes Red. Plotted No.
Survey of Sorenson Ave SD Date 3-9-55 Date X-Sec.
Survey by Van Deren Notes Van Notes Chkd. Checked
Indexed E. C. Johnson Date Date Date No.
Profile

STATION	B. S.	H. I.	F. S.	ELEV.	Lt. ℄ North	℄ RR Rt. ℄ South
1+00		150.24	4.6	145.6		13' Top brk
"			7.2	143.0		23' bot brk
"			6.7	143.5		42' " "
"			5.2	145.0		47' Top brk
"			6.3	143.9		50' bot brk
"			7.7	142.5	33' bot brk	
"			7.6	142.6	48' " "	
"			6.6	143.6	50' Top brk	
0+00 - W			4.0	146.2	Lt ℄ South	℄ RR Rt ℄ North
1+00			5.3	144.9		℄ R.R.
"			6.3	143.9		30' bot brk
"			6.3	143.9		50' " "
"			3.87	146.37	5' bot N. Rail	
"			3.53	146.71	5' Top " "	
"			3.83	146.41	9.72 bot S. Rail	
"			3.99	146.75	9.72 Top " "	
"			4.3	145.9	13' Top brk	
"			7.9	142.3	24' bot brk	
"			7.6	142.6	49' " "	
"			6.2	144.0	50' Top brk.	

76L298 S & E #307 9-54

PLEASE RETURN TO
LOS ANGELES COUNTY SURVEYOR
726 LOS ANGELES COUNTY ENGINEERING BLDG.

NOTE: ANY ADDITIONS OR CHANGES ON THIS SHEET MUST BE MADE OR CIRCLED IN RED INK, WITH DATE AND NAME OF PERSON MAKING CHANGE.

Do not extend notes this side of this line.

STATION	B. S.	H. I.	F. S.	ELEV.	LT & South	℄ RT & North
21+32.1		150.24	7.55	142.69	24' Flow line Drain pipe	
21+42.7			7.13	143.11	7' " " " "	
21+80			6.4	143.8		℄ & bot brk
22+00			6.0	144.2		℄
22+30.98			6.3	143.9		℄ & N. R.R. P/w int
"			6.4	143.8		50' Ground
"			6.3	143.9		100' "
23+00			5.5	144.7		℄ & Top brk
"			7.2	143.0		6' bot brk
"			5.7	144.5		10' Top brk
"			6.2	144.0		50' Ground
"			6.1	144.1		100' "
"			6.2	144.0	29' Top brk	
"			7.6	142.6	34' bot "	
"			7.3	142.9	50' bot "	
"			4.7	145.5	82' Top brk	
24+00	4.07	148.78	5.53	144.71		℄
25+00			4.0	144.8		℄ & Top brk
"			5.6	143.2		6' bot ditch
"			4.6	144.2		10' Top brk
"			4.7	144.1		50' Ground

Profile Notes Red. ____ Plotted ____ Job No. 6228.00 Division No. 10 F. B. 1907 Pg. 77

No. ____ Date ____ Notes Chkd. ____ Checked ____ Survey by ____ Date ____

No. ____ Date ____ Date ____ Map No. ____ Indexed Johnson Date ____

76L298 S & E #307 9-54

PLEASE RETURN TO
LOS ANGELES COUNTY SURVEYOR
726 LOS ANGELES COUNTY ENGINEERING BLDG.

NOTE: ANY ADDITIONS OR CHANGES ON THIS SHEET MUST BE MADE OR CIRCLED IN RED INK, WITH DATE AND NAME OF PERSON MAKING CHANGE.

Do not extend notes this side of this line.

F. B. 1407 Pg. 78 Job No. 6216.0 Division No. 10 Notes Red. Plotted
Survey of Sorensen Ave S.D. Date 3-9-55 Date Profile
Survey by VanDeren Notes Van Notes Chkd. Checked No.
Indexed E. C. Johnson Date Date Date X-Sec. No.

STATION	B. S.	H. I.	F. S.	ELEV.	℄ LT. ℄ South	℄ RT. ℄ North
25+00		148.78	4.4	144.4		100' Ground
"			5.0	143.8	50' Ground	
"			5.0	143.8	100' "	
26+00			4.0	144.8		℄
27+00			3.7	145.1		℄ ℄ Top brk
"			5.5	143.3		7' bot ditch
"			4.5	144.3		11' Top brk
"			4.5	144.3		50' Ground
"			4.3	144.5		100' "
"			4.7	144.1	50' Ground	
"			4.9	143.9	100' "	
28+00			3.8	145.0		℄
29+00			3.6	145.2		℄ ℄ Top brk
"			5.3	143.5		7' bot ditch
"			4.1	144.7		11' Top brk
"			4.3	144.5		50' Ground
"			4.1	144.7		100' "
"			4.5	144.3	50' Ground	
"			4.6	144.2	100' "	
30+00	4.26	149.58	3.46	145.32		℄
31+00			4.2	145.4		℄ ℄ Top brk

76L298 S & E #307 9-54

PLEASE RETURN TO
LOS ANGELES COUNTY SURVEYOR
726 LOS ANGELES COUNTY ENGINEERING BLDG.

NOTE: ANY ADDITIONS OR CHANGES ON THIS SHEET MUST BE MADE OR CIRCLED IN RED INK, WITH DATE AND NAME OF PERSON MAKING CHANGE.

Do not extend notes this side of this line.

STATION	B. S.	H. I.	F. S.	ELEV.	LT & South	℄ RT & North
31+00		149.58	5.9	143.7		7' bot brk
"			4.6	145.0		10' Top brk
"			4.9	144.7		50' Ground
"			4.7	144.9		100' "
"			5.0	144.6	50' Ground	
"			5.1	144.5	100' "	
32+00			4.0	145.6		℄
33+00			3.9	145.7		℄ Top brk
"			5.7	143.9		7' bot ditch
"			4.4	145.2		10' Top brk
"			4.7	144.9		50' Ground
"			4.6	145.0		100' "
"			4.8	144.8	50' Ground	
"			5.0	144.6	100' "	
34+00			3.6	146.0		℄
34+80.10			3.7	145.9		℄ at angle point
35+00			3.6	146.0		℄ & Top brk
"			5.5	144.1		7' bot ditch
"			3.9	145.7		10' Top brk
"			4.4	145.2		50' Ground
"			4.1	145.5		100' "

Profile Notes Red. ____ Plotted ____ Job No. [illegible] Division No. 10 F. B. 1907 Pg. 79

Notes Chkd. ____ Checked ____ Survey by [illegible] Notes [illegible] Date ____

No. ____ Date ____ Date ____ Map No. ____ Ed. Johnson Date ____

76L298 S & E #307 9-54

PLEASE RETURN TO
LOS ANGELES COUNTY SURVEYOR
726 LOS ANGELES COUNTY ENGINEERING BLDG.

NOTE: ANY ADDITIONS OR CHANGES ON THIS SHEET MUST BE MADE OR CIRCLED IN RED INK, WITH DATE AND NAME OF PERSON MAKING CHANGE.

Do not extend notes this side of this line.

STATION	B. S.	H. I.	F. S.	ELEV.	LT & South	℄ RT & North
35+00		149.58	4.5	145.1	50' Ground	
"			4.8	144.8	100' "	
36+00	3.98	149.89	3.67	145.91		℄
37+00			4.1	145.8		℄ & Top brk
"			5.8	144.1		7' bot ditch
"			4.2	145.7		11' Top brk
"			4.8	145.1		50' Ground
"			4.3	145.6		100' "
"			4.8	145.1	50' Ground	
"			4.9	145.0	100' "	
38+00			4.0	145.9		℄ & Top brk
"			5.6	144.3		7' bot ditch
"			4.2	145.7		10' top brk
"			4.8	145.1		50' Ground
"			4.4			100' "
"			4.7	145.2	50' Ground	
"			4.5	145.4	100' "	
39+00			4.0	145.9		℄ & Top brk
"			5.6	144.3		6' bot ditch
"			4.0	145.9		10' Top brk
"			4.6	145.3		50' Ground

F. B. 1907 Pg. 80

Job No. 622800 Division No. 10 Notes Red. Plotted Profile

Survey of Sorenson Ave SD Date 3-9-55 Date No.

Survey by Van Deren Notes Van Notes Chkd. Checked X-Sec.

Indexed A. C. Johnson Date Date Date No.

76L298 S & E #307 9-54

PLEASE RETURN TO
LOS ANGELES COUNTY SURVEYOR
726 LOS ANGELES COUNTY ENGINEERING BLDG.

NOTE: ANY ADDITIONS OR CHANGES ON THIS SHEET MUST BE MADE OR CIRCLED IN RED INK, WITH DATE AND NAME OF PERSON MAKING CHANGE.

Do not extend notes this side of this line.

STATION	B. S.	H. I.	F. S.	ELEV.	LT & South	℄ RT & North
39+06		149.89	4.5	145.4		100' Ground
"			4.3	145.6	50' Ground	
"			4.3	145.6	100' "	
40+00			3.8	146.1		℄ & Top brk
"			5.7	144.2		6' bot ditch
"			4.0	145.9		10' Top brk
"			3.2	146.7		57' Top brk
"			5.0	144.9		65' bot ditch
"			3.5	146.4		72' Top brk
"			4.4	145.5		90' Ground
"			4.0	145.9	50' Ground	
"			4.2	145.7	100' "	
40+33			3.3	146.6		℄ & Top brk
"			5.1	144.8		6' bot & Junction of d.
"			5.3	144.6		15' bot ditch
"			3.4	146.5		23' Top brk
"			3.6	146.3		50' Ground
"			3.0	146.9		100' "
KW-133	4.50	151.31	3.08	146.81	KW-133 Elev = 146.808 FB 1971-54	
40+75			4.3	147.0		℄ at angle point in ditch
			6.3	145.0		7' bot ditch

Profile Notes Red. Plotted Job No. 6928.00 Division No. 10 F. B. 1907 Pg. 81

Notes Chkd. Checked Survey by Date

No. Date Date Map No. Indexed Date

76L298 S & E #307 9-54

PLEASE RETURN TO
LOS ANGELES COUNTY SURVEYOR
726 LOS ANGELES COUNTY ENGINEERING BLDG.

NOTE: ANY ADDITIONS OR CHANGES ON THIS SHEET MUST BE MADE OR CIRCLED IN RED INK, WITH DATE AND NAME OF PERSON MAKING CHANGE.

Do not extend notes this side of this line.

STATION	B. S.	H. I.	F. S.	ELEV.	LT ℄ South	℄ RT ℄ North
40+75		151.31	3.6	147.7		21' Top brk
"			4.2	147.1		41' Top "
"			5.1	146.2		55' bot brk
"			6.0	145.3		100' Ground
"			5.0	146.3	50' Ground	
"			5.4	145.9	100' "	
41+00			3.9	147.4		℄ ℄ Top brk
41+17			4.9	146.4		℄ " "
41+20			6.2	145.1		℄ ℄ bot ditch opp dyke to N
"			4.6	146.7		6' top brk
"			4.7	146.6		50' Ground at T.S.
"			4.7	146.6		100' " " "
41+30.0			6.3	145.0		℄ bot ditch opp top dyke
"			5.0	146.3		4' Top brk
"			4.2	147.1		14' bot brk
"			1.6	149.7		24' Top brk
"			1.4	149.9		50' Top brk
"			1.6	149.7		100' " "
41+40.0			6.3	145.0		℄ in bot ditch
"			4.8	146.5		3' Top brk
"			4.2	147.1		11' bot brk

F. B. 1907 Pg. 82 Job No. 6228.00 Division No. 10 Notes Red. Plotted Profile
Survey of Sorenson Ave SD Date 3-9-55 Date No. X-Sec.
Survey by Van Deren Notes Van Notes Chkd. Checked
Indexed C. Johnson Date Date No.

76L298 S & E #307 9-54

PLEASE RETURN TO
LOS ANGELES COUNTY SURVEYOR
726 LOS ANGELES COUNTY ENGINEERING BLDG.

NOTE: ANY ADDITIONS OR CHANGES ON THIS SHEET MUST BE MADE OR CIRCLED IN RED INK, WITH DATE AND NAME OF PERSON MAKING CHANGE.

Do not extend notes this side of this line.

STATION	B. S.	H. I.	F. S.	ELEV.	LT & South	℄ RT & North
41+40		151.31	1.4	149.9		21' top brk
"			5.7	145.6		32' bot brk
"			6.0	145.3		50' Ground at T.S.
"			6.3	145.0		100' " "
42+00			6.2	145.1		℄ in bot of ditch
"			4.7	146.6		4' Top brk
"			4.5	146.8		7' bot brk
"			1.2	150.1		21' Top brk
"			6.3	145.0		38 bot brk
"			6.3	145.0		50' Ground
"			6.2	145.1		100' "
"			4.3	147.0	4' Top brk	
"			4.6	146.7	50' Ground	
"			4.9	146.4	100' "	
43+00	6.66	151.96	6.01	145.30		℄ in bot ditch
			4.8	147.2		4' Top brk
			4.6	147.4		14' bot brk
			1.9	150.1		21' Top brk
			6.8	145.2		38' bot brk
			7.0	145.0		50' Ground
			7.0	145.0		100' "

Profile Notes Red. Plotted Job No. [illegible] Division No. 10 F. B. 1907 Pg. 83

X-Sec. Notes Chkd. Checked Survey by [illegible] Notes [illegible] Date [illegible]

No. Date Date Map No. [illegible] Date

76L298 S & E #307 9-54

PLEASE RETURN TO
LOS ANGELES COUNTY SURVEYOR
726 LOS ANGELES COUNTY ENGINEERING BLDG.

NOTE: ANY ADDITIONS OR CHANGES ON THIS SHEET MUST BE MADE OR CIRCLED IN RED INK, WITH DATE AND NAME OF PERSON MAKING CHANGE.

Do not extend notes this side of this line.

F. B. 1907 Pg. 84 Job No. 6226.20 Division No. 10 Notes Red. Plotted
Survey of Sorenson Ave SD Date 3-9-55 Date
Survey by Van Deren Notes Van Notes Chkd. Checked
Indexed K. C. Johnson Date Date Date
Profile No. X-Sec. No.

STATION	B. S.	H. I.	F. S.	ELEV.	LT. ℄ South	℄ RT. ℄ North
43+00		151.96	4.7	147.3	4' Top brk	
"			5.2	146.8	50' Ground	
"			5.2	146.8	100' "	
44+00			6.9	145.6		℄ in bot ditch
"			4.9	147.1		4' Top brk
"			4.7	147.3		10' bot brk
"			2.0	150.0		21' Top brk
"			6.9	145.1		35' bot brk
"			6.9	145.1		50' Ground T.S.
"			7.1	144.9		100' " T.S.
44+07			6.9	145.1		℄ in bot ditch
"			4.9	147.1		4' Top brk
"			4.8	147.2		10' bot brk
"			1.9	150.1		21' Top brk
"			1.9	150.1		50' on top of dyke
"			2.1	149.9		100' " " "
44+19			6.6	145.1		℄ in bot ditch
"			4.8	147.2		4' Top brk
"			5.1	146.9		50' bot of dyke T.S
"			5.2	146.8		100' " "
44+23.8			5.68	146.28		Top of 6" pipe
44+32			6.9	145.1		℄ in bot of ditch

76L298 S & E #307 9-54

PLEASE RETURN TO
LOS ANGELES COUNTY SURVEYOR
726 LOS ANGELES COUNTY ENGINEERING BLDG.

NOTE: ANY ADDITIONS OR CHANGES ON THIS SHEET MUST BE MADE OR CIRCLED IN RED INK, WITH DATE AND NAME OF PERSON MAKING CHANGE.

Do not extend notes this side of this line.

STATION	B. S.	H. I.	F. S.	ELEV.	LT & South	℄ RT & North
44+32		151.96	4.9	147.1		4' Top brk
"			4.6	147.4		10' bot brk
"			1.8	150.2		21' Top brk
"			2.0	150.0		50' Top of dyke
"			2.1	149.9		100' " " "
44+40			6.3	145.7		℄ in bot ditch
"			5.1	146.9		4' Top brk
"			4.4	147.6		10' bot brk
"			1.7	150.3		21' Top brk
"			5.9	146.1		40' bot brk & T.S.
"			6.3	145.7		100' Ground "
45+00			6.4	145.6		℄ in bot ditch
"			4.7	147.3		4' Top brk
"			4.4	147.6		10' bot brk
"			2.1	149.9		21' Top brk
"			5.4	146.6		35' bot brk
			5.8	146.2		50' Ground
"			6.1	145.9		100' "
"			4.6	147.4	4' Top brk	
"			4.8	147.2	50' Ground	
"			4.8	147.2	100' "	

Profile Notes Red. ____ Plotted ____ Job No. 6228.00 Division No. 10 F. B. 1907 Pg. 85

No. ____ Date ____ Notes Chkd. ____ Date ____ Checked ____ Survey of ____ Survey by ____ Date ____

No. ____ Date ____ Date ____ Map No. ____ Checked Johnson Date ____

76L298 S & E #307 9-54

PLEASE RETURN TO
LOS ANGELES COUNTY SURVEYOR
726 LOS ANGELES COUNTY ENGINEERING BLDG.

NOTE: ANY ADDITIONS OR CHANGES ON THIS SHEET MUST BE MADE OR CIRCLED IN RED INK, WITH DATE AND NAME OF PERSON MAKING CHANGE.

Do not extend notes this side of this line.

STATION	B. S.	H. I.	F. S.	ELEV.	LT. & South	℄ RT. & North
46+00	6.63	151.96 152.42	6.17	145.79		℄ in bot ditch
"			4.9	147.5		4' Top brk
"			4.6	147.8		10' bot "
"			2.3	150.1		21' Top "
"			5.9	146.5		37' bot "
"			5.7	146.7		50' Ground
"			5.8	146.6		100' "
"			4.9	147.5	4' Top brk	
"			5.2	147.2	50' Ground	
"			5.1	147.3	100' Ground	
47+00			6.4	146.0		℄ in bot of ditch
"			4.8	147.6		4' Top brk
"			4.9	147.5		10' bot brk
"			2.3	150.1		21' Top "
"			6.3	146.1		35' bot " at T. S.
"			6.0	146.4		50' " " " "
"			6.2	146.2		100' " " "
47+08			6.4	146.0		℄ in bot ditch
"			4.8	147.6		4' top brk
"			5.0	147.4		10' bot "
"			2.1	150.3		21' Top " Top dyke

F. B. 1907 Pg. 86 Job No. 6228.00 Division No. 10 Notes Red. Plotted No. Date 3-9-55 Date X-Sec.
Survey of Sorenson Ave SD Notes Chkd. Checked No.
Survey by Van Deren Notes Van Date Date
Indexed K. C. Johnson Date

76L298 S & E #307 9-54

PLEASE RETURN TO
LOS ANGELES COUNTY SURVEYOR
726 Los Angeles County Engineering Bldg.

NOTE: ANY ADDITIONS OR CHANGES ON THIS SHEET MUST BE MADE OR CIRCLED IN RED INK, WITH DATE AND NAME OF PERSON MAKING CHANGE.

Do not extend notes this side of this line.

STATION	B. S.	H. I.	F. S.	ELEV.	℄ LT. & South	℄ RT. & North
47+08		152.42	2.7	149.7		50' Top dyke
"			2.5	149.9		100' " "
47+13.0			6.3	146.1		℄ in bot ditch
"			4.8	147.6		4' Top brk
"			4.5	147.9		50' Ground at T.S.
"			4.9	147.5		100' " " "
47+67.92			6.4	146.0		℄ in bot ditch at ℄ C.
"			4.7	147.7		4' Top brk
"			5.3	147.1		50' Ground
"			5.5	146.9		100' "
"			4.5	147.9	4' Top brk	
"			5.0	147.4	50' Ground	
"			4.8	147.6	100' "	
KW-134	4.18	152.23	4.37	148.05	KW 134 Elev = 148.050 FB 1971-55	
48+00			5.9	146.3		℄ in bot of ditch
"			4.4	147.8		4' Top brk
"			4.8	147.4		50' Ground
"			4.5	147.7		100' "
"			4.4	147.8	4' Top brk	
"			4.7	147.5	50' Ground	
"			4.7	147.5	100' "	

Profile Notes Red. Plotted Job No. Division No.
X-Sec. Notes Chkd. Checked Survey by Notes Date
No. Date Date Map No. Date
F. B. Pg. 87

76L298 S & E #307 9-54

PLEASE RETURN TO
LOS ANGELES COUNTY SURVEYOR
726 Los Angeles County Engineering Bldg.

NOTE: ANY ADDITIONS OR CHANGES ON THIS SHEET MUST BE MADE OR CIRCLED IN RED INK, WITH DATE AND NAME OF PERSON MAKING CHANGE.

Do not extend notes this side of this line.

F. B. 1907 Pg. 88 Job No. 6228 Division No. 10 Notes Red. Plotted No.
Survey of Sorenson Ave SD Date 3-10-55 Date X-Sec.
Survey by VanDeren Notes Van Notes Chkd. Checked
Indexed A. C. Johnson Date Date Date No.
Profile

STATION	B. S.	H. I.	F. S.	ELEV.	LT. ℄ South	℄ RT. ℄ North
48+93.37		152.23	3.9	148.3		℄ at E.C. on Top brk
"			4.7	147.5		50' Ground
"			4.4	147.8		100' "
"			6.4	145.8	7' bot ditch	
"			4.0	148.2	13' Top brk	
"			4.2	148.0	50' Ground	
"			4.6	147.6	100' "	
49+00			3.8	148.4		℄ ℄ Top brk
50+00			3.7	148.5		℄ ℄ Top brk
"			4.3	147.9		50' Ground
"			4.6	147.6		100' "
"			5.8	146.7	7' bot ditch	
"			3.9	148.3	12' Top brk	
"			4.3	147.9	50' Ground	
"			4.3	147.9	100' "	
T.P.	4.98	152.88	3.83	148.40	T.P.	
51+00			4.4	148.5		℄ ℄ Top brk
52+00			4.2	148.7		℄ " " "
"			4.7	148.2		50' Ground
"			4.8	148.1		100' "
"			6.6	146.9	7' bot ditch	

76L298 S & E #307 9-54

PLEASE RETURN TO
LOS ANGELES COUNTY SURVEYOR
726 LOS ANGELES COUNTY ENGINEERING BLDG.

NOTE: ANY ADDITIONS OR CHANGES ON THIS SHEET MUST BE MADE OR CIRCLED IN RED INK, WITH DATE AND NAME OF PERSON MAKING CHANGE.

Do not extend notes this side of this line.

STATION	B. S.	H. I.	F. S.	ELEV.	LT. ℄ South	℄ RT. ℄ North
52+00		152.88	4.3	148.6	12' Top brk	
"			4.6	148.3	50' Ground	
"			4.8	148.1	100' "	
53+00			4.0	148.9		℄ ℄ Top brk
54+00			4.1	148.8		℄ ℄ Top brk
"			4.5	148.4		50' Ground
"			4.0	148.9		100' "
"			5.9	147.0	3' bot ditch	
"			3.9	149.0	7' Top brk	
"			4.3	148.6	50' Ground	
"			4.5	148.4	100' "	
55+00			3.6	149.3		℄ ℄ Top brk
55+27.97			3.9	149.0		℄ " " " at B.C.
"			4.3	148.6		50' Ground
"			4.1	148.8		100' "
"			5.4	147.5	4' bot ditch	
"			3.6	149.3	7' Top brk	
"			4.1	148.8	50' Ground	
"			4.2	148.7	100' "	
T.P.	4.52	153.55	3.85	149.03	T.P.	
56+00			4.6	149.0		℄

Profile Notes Red. Plotted Job No. Division No.
X-Sec. Notes Chkd. Checked Survey by Notes Date
No. Date Date Map No. Date
F. B. 1907 Pg. 69

76L298 S & E #307 9-54

PLEASE RETURN TO
LOS ANGELES COUNTY SURVEYOR
726 LOS ANGELES COUNTY ENGINEERING BLDG.

NOTE: ANY ADDITIONS OR CHANGES ON THIS SHEET MUST BE MADE OR CIRCLED IN RED INK, WITH DATE AND NAME OF PERSON MAKING CHANGE.

Do not extend notes this side of this line.

STATION	B. S.	H. I.	F. S.	ELEV.	LT & Westerly	℄	Rt & Easterly
57+00		153.55	4.6	149.0		℄	
"			4.7	148.9			50' Ground
"			4.3	149.3			100' "
"			4.1	149.5	50' Ground		
57+95.35			4.3	149.3		℄	at E.C.
"			4.5	149.1			50' Ground
"			4.2	149.4			100' "
"			4.4	149.2	50' Ground		
"			4.2	149.4	100' "		
58+00			4.1	149.5		℄	
59+00			4.1	149.5		℄	
"			4.5	149.1			50' Ground
"			4.4	149.2			100' "
"			4.3	149.3	50' Ground		
"			4.1	149.5	100' "		
60+00			4.4	149.2		℄	
61+00			4.0	149.6		℄	
"			4.1	149.5			50' Ground
"			4.3	149.3			100' "
"			4.5	149.1	50' Ground		
"			4.3	149.3	100' "		

F. B. 1907 Pg. 90 Job No. 6228.00 Division No. 10 Notes Red. Plotted No. Profile
Survey of Sorenson Ave SD Date 3-10-55 Date No. X-Sec.
Survey by Van Deren Notes Van Notes Chkd. Checked
Indexed A. C. Johnson Date Date Date No.

76L298 S & E #307 9-54

PLEASE RETURN TO
LOS ANGELES COUNTY SURVEYOR
726 LOS ANGELES COUNTY ENGINEERING BLDG.

NOTE: ANY ADDITIONS OR CHANGES ON THIS SHEET MUST BE MADE OR CIRCLED IN RED INK, WITH DATE AND NAME OF PERSON MAKING CHANGE.

Do not extend notes this side of this line.

STATION	B. S.	H. I.	F. S.	ELEV.	LT & Westerly	RT & Easterly
		153.55				
62+00	4.30	153.75	4.10	149.45		℄
63+00			4.5	149.3		℄
"			4.5	149.3		50' Ground
"			4.5	149.3		100' "
"			3.7	150.1	50' Ground	
"			4.0	149.8	100' "	
64+00			4.4	149.4		℄
65+00			4.9	148.8		℄
65+07.63			4.5	149.3		℄ at B.C.
"			4.2	149.6		50' Ground
"			4.2	149.6		100' "
"			4.3	149.5	50' Ground	
"			4.2	149.6	100' "	
65+13			4.2	149.6		℄ at Top brk
65+16			5.6	148.1		℄ at bot brk
65+26			3.6	150.2		S.T. at Top brk & edge pv
65+38.81=0+00 East			3.45	150.30	on semi Tang = P.I. of S.D.	=0+00 E. & W on ℄
					Slauson Ave	
					LT & North	℄ st RT & South
0+14			3.47	150.28		℄ opp B.C.
			3.78	149.97	5' edg pvt Top brk	

Profile Notes Red. ____ Plotted ____ Job No. 6728 Division No. 10 F. B. 1907 PG. 91

No. ____ Date ____ Notes Chkd. ____ Checked ____ Survey by ____ Date ____

No. ____ Date ____ Date ____ Map No. ____ Date ____

76L298 S & E #307 9-54

PLEASE RETURN TO
LOS ANGELES COUNTY SURVEYOR
726 LOS ANGELES COUNTY ENGINEERING BLDG.

NOTE: ANY ADDITIONS OR CHANGES ON THIS SHEET MUST BE MADE OR CIRCLED IN RED INK, WITH DATE AND NAME OF PERSON MAKING CHANGE.

Do not extend notes this side of this line.

STATION	B. S.	H. I.	F. S.	ELEV.	LT & North	℄st RT & South
0+14		153.75	5.2	148.6	12' bot brk	
"			4.7	149.28	20' Top brk & P.L.	
0+56.29			3.56	150.19	0+56.29 on ℄ Slauson Ave	= 0+00 Allport Ave
1+00			3.65	150.10		℄
"			3.55	150.20		6' Crown of pvt
"			3.83	149.92		13.5 edg pvt & Top brk
"			6.0	147.8		22' bot brk
"			4.6	149.2		25' Top brk
"			3.77	149.98	4' edge pvt-Top brk	
"			5.6	148.2	11' bot brk	
"			4.5	149.3	20' Top brk & P.L.	
2+00			3.75	150.00		℄
"			3.68	150.07		6.5 Crown pvt
"			3.90	149.85		13' edg pvt-Top brk
"			6.0	147.8		23' bot brk
"			4.6	149.2		25' Top brk-P.L.
"			3.83	149.92	4' edg pvt-Top brk	
"			5.4	148.4	12' bot brk	
"			4.2	149.6	16' Top brk	
"			4.2	149.6		
KW-136	366	153.64	3.77	149.98	KW136 Elev = 149.983 FB1971-56 Allport Ave. & Slauson Ave N.E. Cor SPK in 14" PP # 899470 E	

F. B. 1907 Pg. 92
Job No. 6228.00 Division No. 10 Notes Red. Plotted No. Profile
Survey of Sorenson Ave SD Date 3-10-55 Date X-Sec.
Survey by VanDeren Notes Van Notes Chkd. Checked
Indexed A. C. Johnson Date Date No.

76L298 S & E #307 9-54

PLEASE RETURN TO
LOS ANGELES COUNTY SURVEYOR
726 LOS ANGELES COUNTY ENGINEERING BLDG.

NOTE: ANY ADDITIONS OR CHANGES ON THIS SHEET MUST BE MADE OR CIRCLED IN RED INK, WITH DATE AND NAME OF PERSON MAKING CHANGE.

Do not extend notes this side of this line.

STATION	B. S.	H. I.	F. S.	ELEV.	Lt. & South	℄ Rt. & North
0+00		153 64	336	150 28		℄ Slauson Ave & ℄ S.D.
1+00			313	150.51		℄ St.
"			341	150.23		5° edge pvt. & Top
"			50	148.6		12' gut. & Bot. B.
"			45	149 1		20' PL.
"			306	150.58	4° pvt.	
"			336	150.28	13° edge pvt & Top BK.	
"			56	148.0	21° gut & bot BK.	
"			42	149.4	25' Top BK.	
2+00			43	149.3	30' PL	
"			305	150.59		℄ St.
"			333	150.31		5° edge pvt. & Top
"			48	148.8		12° gut & bot BK
"			44	149.2		20° PL
"			301	150.63	4° pvt.	
"			338	150.26	13° edge pvt & Top BK.	
"			60	147.6	23° Bot BK.	
"			39	149.7	26° Top BK.	
"			41	149.5	30° PL	
					Lt. & West	℄ Allport Ave. Rt. & ℄
0+00			346	150 18		℄ St.

Profile Notes Red. ____ Plotted ____ Job No. 6778.20 Division No. 10 F. B. 1907 Pg. 93

X-Sec. Notes Chkd. ____ Checked ____ Survey by [illegible]

No. ____ Date ____ Date ____ Map No. ____ Date ____

76L298 S & E #307 9-54

PLEASE RETURN TO
LOS ANGELES COUNTY SURVEYOR
726 LOS ANGELES COUNTY ENGINEERING BLDG.

NOTE: ANY ADDITIONS OR CHANGES ON THIS SHEET MUST BE MADE OR CIRCLED IN RED INK, WITH DATE AND NAME OF PERSON MAKING CHANGE.

Do not extend notes this side of this line.

F. B. 1907 Pg. 54 Job No. 6226.00 Division No. 10 Notes Red. Date 3-10-54 Plotted Date Checked Date
Survey of Sorenson Ave SD Notes Chkd. Date
Survey by VanDeren Notes Kam Date
Indexed C. Johnson Date

Profile No. X-Sec. No.

STATION	B. S.	H. I.	F. S.	ELEV.	Lt. & West.	℄ St. Rt. & East.
0+04		153.64	3.57	150.07		℄ & Top BK.
0+13			4.31	149.33		℄ & bot BK.
0+50			3.91	149.73		℄ & BK.
"			4.23	149.41		6° edge put & bk.
"			5.5	148.1		12° bot bk.
"			4.5	149.1		15° Rt & Top bk.
"			4.22	149.42	12° edge put & bk	
"			4.6	149.0	18° bot bk.	
"			4.6	149.0	20° Top bk.	
0+76.3			3.80	149.84		℄ Int Prop. Sidewalk
1+00			3.82	149.82		℄ St.
"			4.05	149.59		6° edge put & bk
"			5.4	148.2		12° bot bk.
"			4.3	149.3		15° Top bk & Rt.
"			4.04	149.60	12° edge put.	
"			4.7	148.9	20° bd.	
2+00			3.70	149.94		℄ St.
"			4.11	149.53		6° edge put & bk.
"			5.5	148.1		12° bot. bk.
"			4.0	149.6		15° Top bk & Rt.
"			4.12	149.52	12° edge put.	

76L298 S & E #307 9-54

PLEASE RETURN TO
LOS ANGELES COUNTY SURVEYOR
726 LOS ANGELES COUNTY ENGINEERING BLDG.

NOTE: ANY ADDITIONS OR CHANGES ON THIS SHEET MUST BE MADE OR CIRCLED IN RED INK, WITH DATE AND NAME OF PERSON MAKING CHANGE.

Do not extend notes this side of this line.

STATION	B. S.	H. I.	F. S.	ELEV.	Lt. & West.	℄ Rt. & East.
2+00		153 64	46	149.18	20° bd.	
					P.I. = 0+00 To E.C.	℄ S.D. (on Semi-Tan.)
0+05.7			3 59	150.05		℄ Semi-Tan. & edge pvt.
0+13			50	148.6		℄ Semi-Tan & bot bk.
65+68.08			44	149.2		℄ S.D. & E.C.
"			43	149.3		50' gd
"			4.9	148.7	17' Top bk	
"			54	148.2	26' bot bk	
"			3 50	150.14	36' Top bk & edge pvt.	
"			3.14	150.50	55' ℄ Slauson-pvt.	
66+00			44	149.2		℄ gd.
67+00			43	149.3		℄ gd.
"			43	149.3		50' gd
"			4.4	149.2		100 gd
"			4.6	149.0	50' gd.	
"			43	149.3	100' gd	
68+00			39	149.7		℄ gd.
"			40	149.6		50' gd
"			40	149.6		100' gd
"			40	149.6	50' gd	
"			40	149.6	100' gd	

Profile Notes Red. ____ Plotted ____ Job No. ____ Division No. ____ F. B. 1047 PG. 95

X-Sec. Notes Chkd. ____ Checked ____ Survey by [illegible] Notes [illegible] Date ____

No. ____ Date ____ Date ____ Map No. ____ [illegible] Johnson Date ____

76L298 S & E #307 9-54

PLEASE RETURN TO
LOS ANGELES COUNTY SURVEYOR
726 LOS ANGELES COUNTY ENGINEERING BLDG.

NOTE: ANY ADDITIONS OR CHANGES ON THIS SHEET MUST BE MADE OR CIRCLED IN RED INK, WITH DATE AND NAME OF PERSON MAKING CHANGE.

Do not extend notes this side of this line.

STATION	B. S.	H. I.	F. S.	ELEV.	LT. & West.	℄ SD. RT. & East
69+00		153 64	37	149.9		℄ gd.
"			41	149.5		50' gd
"			39	149.7		100' gd.
"			38	149.8	50' gd.	
"			34	150 2	100' gd.	
T. P.	792	157 58	398	149.66		
69+50			77	149.9		℄ S.D.
"			77	149.9		50' gd
"			76	150.0		100' gd.
"			695	150.63	40' Top conc. drain	
"			858	149.00	44' bot " "	
"			724	150.34	48' Top " "	& Top bk.
"			97	149 9	62' bot bk.	
"			6.1	151.5	91' Top bk.	
69+75.05			6.89	150.69		℄ & Top conc. drain
69+77.5			860	148.98		℄ & bot " "
69+79.64			731	150.27		℄ & Top " "
69+91			10.3	147.3		℄ - bot bk. gd.
70+13			5.1	152.5		℄ - Top bk
70+15.03			480	152.78		℄ & bot rail
70+ "			436	153.22		℄ & Top rail

F. B. 1907 Pg. 96

Job No. 622600 Division No. 10 Notes Red. Plotted Profile

Survey of Sorenson Ave SD Date Date No.

Survey by Van Deren Notes Van Notes Chkd. Checked X-Sec.

Indexed K. C. Johnson Date Date Date No.

76L298 S & E #307 9-54

PLEASE RETURN TO
LOS ANGELES COUNTY SURVEYOR
726 LOS ANGELES COUNTY ENGINEERING BLDG.

NOTE: ANY ADDITIONS OR CHANGES ON THIS SHEET MUST BE MADE OR CIRCLED IN RED INK, WITH DATE AND NAME OF PERSON MAKING CHANGE.

Do not extend notes this side of this line.

STATION	B. S.	H. I.	F. S.	ELEV.	Lt. & West.	℄ S.D. RT. & East
70+20.39		157 58	475	152.83		℄ S.D. & bot val.
70+ "			4.31	153 27		℄ S.D. & Top val.
70+26.64			56	152.0		℄ S.D. & PT. in RRR
"			59	151.7	16' Top bk.	
"			101	147.5	31' bot ditch.	
"			79	149.7	40' Top BK.	
"			78	149.8	50' Gd.	
"			76	150.0	100' Gd.	
"			70	150.6	150' Gd.	
71+00			54	152.2		℄ R.R.R.W.
"			55	152.1	16' Top bk.	
"			99	147.7	31' bot ditch	
"			76	150.0	40' Top bk.	
"			76	150.0	50' Gd	
"			75	150.1	100' "	
"			72	150.4	150' "	
72+00			54	152.2		℄ R.R.R.W.
"			56	152.0	16' Top bk	
"			91	148.5	31' bot ditch	
"			74	150.2	40' Top bk.	
"			78	149.8	50' Gd.	

Profile Notes Red. Plotted Job No. 6228.02 Division No. 10 F. B. 1907 Pg. 97

No. Date Notes Chkd. Date Checked Survey by Date

No. Date Date Map No. Ed Johnson Date

76L298 S & E #307 9-54

PLEASE RETURN TO
LOS ANGELES COUNTY SURVEYOR
726 LOS ANGELES COUNTY ENGINEERING BLDG.

NOTE: ANY ADDITIONS OR CHANGES ON THIS SHEET MUST BE MADE OR CIRCLED IN RED INK, WITH DATE AND NAME OF PERSON MAKING CHANGE.

Do not extend notes this side of this line.

STATION	B. S.	H. I.	F. S.	ELEV.	Lt. & West.	℄ R.R.	RT. & East
72+00		157 58	75	150.1	100', gd		
"			75	150.1	150' gd.		
73+00			52	152.4		℄ R.R.	
"			51	152.5	16', Top bk.		
"			9.8	147.8	31', bot ditch		
"			68	150.8	40', Gd. Top bk.		
"			73	150.3	50', Gd.		
"			77	149.9	100', "		
"			73	150.3	150', "		
T. P.	481	157 77	462	152.96			
74+00			53	152.5		℄ R.R.	
74+81.3			841	149.36	18.6. flow line 36" drain pipe		
74+92.6			867	149.10		19.8 flow line 36" pipe	
75+00			53	152.5		℄ R.R.	
"			54	152.4	16', Top bk.		
"			83	149.5	35', bot ditch		
"			69	150.9	45', Top bk.		
"			72	150.6	50', Gd.		
"			74	150.4	100', Gd.		
"			74	150.4	150', Gd.		
76+00			51	152.7		℄ R.R.	

F. B. 1907 PG. 98 Job No. 6228.00 Division No. 10 Notes Red. Plotted Profile
Survey of Sorenson Ave SD Date Date No.
Survey by VanDeren Notes Van Notes Chkd. Checked X-Sec.
Indexed K. C. Johnson Date Date No.

76L298 S & E #307 9-54

PLEASE RETURN TO
LOS ANGELES COUNTY SURVEYOR
726 LOS ANGELES COUNTY ENGINEERING BLDG.

NOTE: ANY ADDITIONS OR CHANGES ON THIS SHEET MUST BE MADE OR CIRCLED IN RED INK, WITH DATE AND NAME OF PERSON MAKING CHANGE.

Do not extend notes this side of this line.

STATION	B. S.	H. I.	F. S.	ELEV.	LT. & West.	℄ R.R.	RT. & [illegible]
76+00		157 77	53	1525	16', Top bk.		
"			88	1490	30', bot ditch		
"			63	1515	40', Top bk.		
"			70	1508	50', gd.		
"			71	1508	100' "		
"			72	1506	150' "		
T.P. 77+00	504	158 26	455	153 22			
			55	1528		℄ R.R.	
"			59	1524	16', Top bk.		
"			86	1497	31', bot ditch		
"			70	1513	40', Top bk.		
"			73	1510	50', gd.		
"			75	1508	100' "		
"			73	1510	150' "		
78+00			53	1530		℄ R.R.	
"			57	1526	16', Top bk.		
"			86	1497	31', bot ditch		
"			70	1513	40', Top bk		
"			72	1511	50', gd		
"			71	1512	100' "		
"			69	1514	150' "		

Profile Notes Red. ____ Plotted ____ Job No. [illegible] Division No. [illegible] F. B. 1901 Pg. 79

No. ____ Date ____ Notes Chkd. ____ Checked ____ Survey By [illegible] Date ____

No. ____ Date ____ Date ____ Map No. ____ Indexed E. C. Johnson Date ____

76L298 S & E #307 9-54

PLEASE RETURN TO
LOS ANGELES COUNTY SURVEYOR
726 Los Angeles County Engineering Bldg.

NOTE: ANY ADDITIONS OR CHANGES ON THIS SHEET MUST BE MADE OR CIRCLED IN RED INK, WITH DATE AND NAME OF PERSON MAKING CHANGE.

Do not extend notes this side of this line.

F. B. 1907 Pg. 100 Job No. 6228 Division No. 10 Profile
Survey of Sorensen Ave S.D. Notes Red. Plotted No.
Survey by VanDeren Notes Key Date Date X-Sec.
Indexed C. Johnson Date Notes Chkd. Checked No.
Date Date

STATION	B. S.	H. I.	F. S.	ELEV.	Lt. & West.	℄ R.R. Rt. & East
79+00		158 26	53	1530		℄
"			56	1527	16', Top bk.	
"			84	1499	31', bot ditch	
"			70	1513	40', Top bk	
"			70	1513	50', Gd.	
"			72	1511	100', "	
"			71	1512	150' "	
80+00			52	1531		
"			55	1528	16', Top bk.	
"			82	1501	31', bot ditch	
"			70	1513	40', Top bk.	
"			71	1512	50', Gd.	
"			73	1510	100', "	
"			71	1512	150' "	
T. P.	3 15	156 70	471	15355		
81+00			36	1531		℄ R.R.
81+11.5			38	1529		℄ R.R. opp. end conc. Trough
"			37	1530	16' Top bk.	
"			67	1500	26', bot bk.	
"			72	1495	31' bot ditch.	
"			54	1513	40' Top bk.	

76L298 S & E #307 9-54

PLEASE RETURN TO
LOS ANGELES COUNTY SURVEYOR
726 LOS ANGELES COUNTY ENGINEERING BLDG.

NOTE: ANY ADDITIONS OR CHANGES ON THIS SHEET MUST BE MADE OR CIRCLED IN RED INK, WITH DATE AND NAME OF PERSON MAKING CHANGE.

Do not extend notes this side of this line.

STATION	B. S.	H. I.	F. S.	ELEV.	Lt. & West	℄ R.R. Rt. & East
81+11.5		156 70	5 57	151 13	42. Top conc. Trough	
"			6 08	150 62	43. bot. " "	
"			5 57	151 13	44' Top " "	
"			5 3	151 4	75' gd.	
"			4 32	152 38	80' floor old frame building	
81+72.5			3 4	153 3		℄ RR. opp. conc. sl
"			3 4	153 3	14' Top bK.	
"			4 3	152 4	20' bK	
"			7 3	149 4	26' bot. bK.	
"			7 7	149 0	31' bot ditch.	
"			7 1	149 6	36' bot bK	
"			5 2	151 5	40' Top bK.	
"			5 49	151 21	42' Top conc. Trough	
"			5 99	150 71	43' bot. " "	
"			5 48	151 22	44' Top " "	
"			4 36	152 34	96.5 Top conc. slab	
"			4 40	152 30	156' Top " "	
81+95.5			8 47	148 23	96.5 bot. conc. soaking pit.	
82+00			3 5	153 2		℄ R.R.
T.P.	4 79	158 47	3 02	153 68		
82+45.5			6 23	152 24	96.5 Top conc. slab.	

Profile Notes Red. Plotted Job No. Division No.
X-Sec. Notes Chkd. Checked Survey by Notes Date
No. Date Date Map No. Date

F. B. 1907 PG. 101

76L298 S & E #307 9-54

PLEASE RETURN TO
LOS ANGELES COUNTY SURVEYOR
726 LOS ANGELES COUNTY ENGINEERING BLDG.

NOTE: ANY ADDITIONS OR CHANGES ON THIS SHEET MUST BE MADE OR CIRCLED IN RED INK, WITH DATE AND NAME OF PERSON MAKING CHANGE.

Do not extend notes this side of this line.

STATION	B. S.	H. I.	F. S.	ELEV.	Lt. ℄ West	℄ R.R. Rt. ℄ East
83+00		158 47	54	1531		℄
"			49	1536	12' Top bK	
"			65	1520	21' bK.	
"			93	1492	31' bot. ditch	
"			70	1515	40' Top bK.	
"			706	15141	42' Top conc. Trough	
"			756	15091	43' bot. " "	
"			707	15140	44' Top " "	
"			706	15141	68' conc. floor mushroom house	
84+00			53	1532		℄
"			52	1533	12' bK	
"			61	1524	21' Top bK.	
"			92	1493	31' bot ditch	
"			68	1517	40' Top bK.	
"			682	15165	42' Top conc. Trough	
"			731	15116	43' bot. " "	
"			685	15162	44' Top " "	
"			65	1520	50' Gd.	
"			701	15146	68' conc. floor mushroom house	
T. P.	282	157 12	417	154 30		
84+98			37	153.4		℄ opp. conc. wk.

F. B. 1907 Pg. 102 Job No. 6228.00 Division No. 10 Notes Red. Plotted Date No. Profile
Survey of Sorenson Ave SD Date Checked Date X-Sec.
Survey by Van Deren Notes Van Notes Chkd. Date No.
Indexed R. C. Johnson Date

76L298 S & E #307 9-54

PLEASE RETURN TO
LOS ANGELES COUNTY SURVEYOR
726 LOS ANGELES COUNTY ENGINEERING BLDG.

NOTE: ANY ADDITIONS OR CHANGES ON THIS SHEET MUST BE MADE OR CIRCLED IN RED INK, WITH DATE AND NAME OF PERSON MAKING CHANGE.

Do not extend notes this side of this line.

STATION	B. S.	H. I.	F. S.	ELEV.	LT. ℄ West	℄ R.R.	RT. ℄ East
84+98		157 12	33	153.8	12' bK.		
"			48	152.3	21' bK		
"			71	150.0	31' bot ditch		
"			5.1	152.0	40' Top bK.		
"			5.30	151.82	41' Top conc. Trough.		
"			5.80	151.32	42' bot. " "		
"			5.31	151.81	43' Top. " "		
"			51	152.0	50' gd. " "		
"			5.32	151.80	67.5 Top conc. wK.		
"			485	152.27	135.0 Top conc. dr.		
85+38.5			511	152.01	56.5 conc. floor pump house.		
T. P.	441	159 08	245	154.67			
86+00			58	153.3		℄	
"			49	154.2	12' bK.		
"			6.8	152.3	21' bK.		
"			85	150.6	28' bot ditch		
"			69	152.2	39' Top bK		
"			70	152.1	50' Gd.		
"			70	152.1	100' "		
"			682	152.26	125' Top conc. dr.		
86+30.4			363	155.45	68.7 Top conc. hdwl.		

Profile Notes Red. ____ Plotted ____ Job No. 6778 Division No. 60 F. B. 1907 Pg. 103

No. ____ Date ____ Notes Chkd. ____ Checked ____ Survey by ____ Date ____

No. ____ Date ____ Date ____ Map No. ____ Indexed Johnson Date ____

76L298 S & E #307 9-54

PLEASE RETURN TO
LOS ANGELES COUNTY SURVEYOR
726 LOS ANGELES COUNTY ENGINEERING BLDG.

NOTE: ANY ADDITIONS OR CHANGES ON THIS SHEET MUST BE MADE OR CIRCLED IN RED INK, WITH DATE AND NAME OF PERSON MAKING CHANGE.

Do not extend notes this side of this line.

STATION	B. S.	H. I.	F. S.	ELEV.	LT. & West.	℄	RT. & East.
86+30.4		159 08	616	152.92	69' bot conc. hdwl.		
"			683	152.25	125.7 conc. dr.		
86+75.2			3.55	155.53	68.7, Top conc. hdwl.		
"			605	153.03	69' bot. "		"
"			674	152.34	125.7 conc. dr.		
86+79.3			672	152.36	113.' Top conc. pad		
87+00			55	153.6		℄	
"			45	154.6	8' bK.		
"			61	153.0	16', bK.		
"			82	150.9	24' bot. ditch.		
"			64	152.7	36' Top bK.		
"			650	152.58	40' conc. floor stucco garage.		
"			65	152.6	100' gd.		
"			6.75	152.33	117' conc. dr.		
T. P.	546	160 18	436	154.72			
88+00			54	154.8		℄ & Top bK.	
"			91	151.1	15' bot ditch		
"			79	152.3	25' Top bK.		
"			79	152.3	50', gd.		
"			74	152.8	100', "		
"			715	153.03	150' conc. dr.		

F. B. 1907 Pg. 104 Job No. 6228.00 Division No. 10 Notes Red. Plotted Profile
Survey of Sorenson Ave SD Date Date No.
Survey by Van Deren Notes Van Notes Chkd. Checked X-Sec.
Indexed A. C. Johnson Date Date Date No.

76L298 S & E #307 9-54

PLEASE RETURN TO
LOS ANGELES COUNTY SURVEYOR
726 LOS ANGELES COUNTY ENGINEERING BLDG.

NOTE: ANY ADDITIONS OR CHANGES ON THIS SHEET MUST BE MADE OR CIRCLED IN RED INK, WITH DATE AND NAME OF PERSON MAKING CHANGE.

Do not extend notes this side of this line.

STATION	B. S.	H. I.	F. S.	ELEV.	LT. & West.	℄ RT. & East.
89+00		16018	68	153.4		℄
89+06.3			5.6	154.6		℄ opp. PL. & Top bk
"			45	155.7		14' bK.
"			53	154.9		41' bot bK.
"			472	155.46		47' Top bK. & edge
"			457	155.61		56' ℄ pvt. (airport
"			467	155.51		66' E. edge pvt. Top
"			62	154.0		75' bK.
"			69	153.3		100' Gd.
"			8.4	151.8	3' bot ditch.	
"			69	153.3	15' Top bK.	
"			6.9	153.3	50' gd.	
89+07.8			387	156.31		8.2 Top conc. hdwl.
89+09.0			52	155.0		℄ & Top bK.
89+16.37			79	152.3		℄ & Bot bK., & ft.
"			761	152.57		8.5 bot. conc. drain
"			750	152.68		70.4 " "
89+16.37 = 0+00 To North on ℄ prod.						
0+01.5			7.5	152.7		℄ & bot bK.
"			382	156.36		0.2 Top conc. hdwl.
0+08.5			37	156.5		℄ & Top bK.

Profile Notes Red. Plotted Job No. Division No. F. B. 1907 PG. 105

Notes Chkd. Checked Survey by Notes Date

No. Date Date Map No. Date

76L298 S & E #307 9-54

PLEASE RETURN TO
LOS ANGELES COUNTY SURVEYOR
726 LOS ANGELES COUNTY ENGINEERING BLDG.

NOTE: ANY ADDITIONS OR CHANGES ON THIS SHEET MUST BE MADE OR CIRCLED IN RED INK, WITH DATE AND NAME OF PERSON MAKING CHANGE.

Do not extend notes this side of this line.

STATION	B. S.	H. I.	F. S.	ELEV.	LT. & West.	℄ RT. & East.
0+12.3		160 18	355	156.63		℄ & edge shoulder
0+20.3			328	156.90		℄ & edge conc. prt.
0+30.4			323	156.95		℄ int. washington blvd.
0+30.0 = 0+00		To East on ℄ W. blvd.			LT. & North.	℄ RT. & South
0+00			323	156.95		℄ int.
0+23.0			354	156.64		℄
0+41.60			415	156.03		℄ Top rail
0+46.70			444	155.74		℄ " "
0+62.0			527	154.91		℄ BK.
0+97.5			591	154.27		℄ bot bK.-end conc.
"			598	154.20		10' edge conc prt.
"			642	153.76		17' edge shldr.
"			83	151.9		28' bot bK.
"			6.7	153.5		34' Top bK.
"			67	153.5		40' PL Gd.
"			595	154.23	10' conc. prt.	
"			6.16	154.02	20', edge shoulder	
"			64	153.8	40 PL Gd.	
1+00			5.87	154.31		℄
2+00			679	153.39		℄
"			727	152.91		7.5 edge prt

F. B. 1907 PG. 106 Job No. 6228.00 Division No. 10 Notes Red. Plotted Profile
Survey of Sorenson Ave SD Date Date No.
Survey by Van Deren Notes Van Notes Chkd. Checked X-Sec.
Indexed C. Johnson Date Date Date No.

76L298 S & E #307 9-54

PLEASE RETURN TO
LOS ANGELES COUNTY SURVEYOR
726 LOS ANGELES COUNTY ENGINEERING BLDG.

NOTE: ANY ADDITIONS OR CHANGES ON THIS SHEET MUST BE MADE OR CIRCLED IN RED INK, WITH DATE AND NAME OF PERSON MAKING CHANGE.

Do not extend notes this side of this line.

STATION	B. S.	H. I.	F. S.	ELEV.	LT. & North ℄	RT. & South
2+00		160 18	82	152.0		23' bot bk.
"			72	153.0		29' Top bk.
"			67	153.5		40' PL Gd.
"			684	153.34	10' pvt.	
"			723	152.95	21', edge pvt.	
"			76	152.6	40' PL Gd.	
B.M. B.D-96	457	160 90	385	156.33	B.M. B.D.-96 Elev. = 156329 FB. 1971 - 58 Washington Blvd. & Allport Ave. S.W. co. Bt. spk. in S. end of conc. hdwl.	
					LT. & South.	℄ SP. RT. & North
89+63.0			835	152 55		1.3 Flow line conc. d
"			463	156 27		1.3 Top conc. hdwl.
"			497	156 93		30' ℄ Washington
"			542	155 48		66' gut out
"			558	155 32		68' gut in
"			493	155 97		68' Top cb.
"			482	156 08		76' Top conc. dra
"			822	152 68		76' flow line conc.
"			476	156 14		80' bk. WK. & PL
90+00			81	152 8		℄ SP.

Profile Notes Red. Plotted Job No. 6228.00 Division No. 10 F. B. 1907 Pg. 107

Notes Chkd. Checked Survey By Notes

No. Date Date Map No. Johnson Date

76L298 S & E #307 9-54

PLEASE RETURN TO
LOS ANGELES COUNTY SURVEYOR
726 LOS ANGELES COUNTY ENGINEERING BLDG.

NOTE: ANY ADDITIONS OR CHANGES ON THIS SHEET MUST BE MADE OR CIRCLED IN RED INK, WITH DATE AND NAME OF PERSON MAKING CHANGE.

Do not extend notes this side of this line.

STATION	B. S.	H. I.	F. S.	ELEV.	LT. & South	℄ S.D. RT. & North
90+00		160 90	612	15478		17.7 edge pvt.
"			571	15519		30' ℄ washington blvd
"			578	15512		40' pvt.
"			603	15487		50 pvt.
"			605	15485		66' gut out
"			623	15467		68' gut in
"			556	15534		68' Top cb.
"			539	15551		80' bk wk.
"			70	1539	4' bk.	
"			53	1556	7.5 Top bk.	
"			64	1565	10' PL	
"			74	1535	14' bot bk.	
"			79	1530	25' gd.	
T.P.	524	15880	734	15356		
90+53.4			49	1539		℄ S.D. opp cb. b.c.
"			491	15389		17.7 edge pvt.
"			461	15419		30' ℄ washington blvd
"			466	15414		40' pvt.
"			486	15394		50' "
"			454	15426		66' gut out
"			467	15413		68' gut in

F. B. 1907 Pg. 108 Job No. 6228.00 Division No. 10 Notes Red. Plotted Profile
Survey of Sorenson Ave SD Date Date No.
Survey by Van Deren Notes Van Notes Chkd. Checked X-Sec.
Indexed C. Johnson Date Date Date No.

76L298 S & E #307 9-54

PLEASE RETURN TO
LOS ANGELES COUNTY SURVEYOR
726 LOS ANGELES COUNTY ENGINEERING BLDG.

NOTE: ANY ADDITIONS OR CHANGES ON THIS SHEET MUST BE MADE OR CIRCLED IN RED INK, WITH DATE AND NAME OF PERSON MAKING CHANGE.

Do not extend notes this side of this line.

STATION	B. S.	H. I.	F. S.	ELEV.	LT. & South	℄ S.D. RT. & Nor
90+53.4		15880	4[illegible]	15460		68' Top cb.
"			402	15478		80' bk. wk.
90+58.5			474	15406		℄ S.D. & Top conc. dr.
90+65.0			475	15405		℄ " " "
"			549	15331		5.2 edge conc. c
"			414	15456		76' Top conc. dr.
"			602	15278		76' flow line conc. c
"			428	15452	5.8 Top bk., conc. dr.	
"			496	15384	12' Top conc. dr.	
"			551	15329	16° bot bk., conc. dr.	
90+72.0			503	15377		℄ S.D. & W. edge conc.
91+00			48	1540	LT. & West.	℄ S.D. RT. & East.
91+05.0 ± = 0+00 To North on ℄ Cretna Ave.						
0+00			49.	1539		℄ int.
0+09			59	1529		℄ St bot bk.
0+17.7			533	15347		℄ edge pvt.
0+30			489	15391		℄ ℄ int. Wash. b.
0+40			498	15392		℄ pvt.
0+58			543	15337		℄ gut line
0+71.3			450	15430		℄ S. edge conc. c
0+78.5			443	15437		℄ N. " "
0+98			438	15442		℄ opp cb. bk.

Profile Notes Red. ____ Plotted ____ Job No. [illegible] Division No. 10 F. B. 1907 Pg. 109

X-Sec. Notes Chkd. ____ Checked ____ Survey by [illegible] Notes [illegible] Date ____

No. ____ Date ____ Date ____ Map No. ____ Ed. Johnson Date ____

76L298 S & E #307 9-54

PLEASE RETURN TO
LOS ANGELES COUNTY SURVEYOR
726 Los Angeles County Engineering Bldg.

NOTE: ANY ADDITIONS OR CHANGES ON THIS SHEET MUST BE MADE OR CIRCLED IN RED INK, WITH DATE AND NAME OF PERSON MAKING CHANGE.

Do not extend notes this side of this line.

F. B. 1907 Pg. 110 Job No. 6128.00 Division No. 10 Profile
Survey of Sorenson Ave SD No. X-Sec.
Survey by Van Deren Notes Van Plotted
Indexed E. C. Johnson Date Notes Chkd. Date Checked Date Notes Red. Date Date No.

STATION	B. S.	H. I.	F. S.	ELEV.	Lt. & West	Rt. & East
0+98		158 80	9 49	154 31		9° pvt
"			488	153 92		16' gut out
"			511	153 69		18' gut in
"			438	154 42		18' Top cb.
"			412	154 68		30' bk. wk
"			452	154 28	9' pvt	
"			480	154 00	14.3' gut out	
"			497	153 83	18' gut in	
"			428	154 52	18' Top cb.	
"			407	154 73	27' Top conc. drain box	
"			560	153 20	flow line "	"
"			406	154 74	30' bk. wk.	
1+05.8			438	154 42		℄ opp ℄ catch basin
"			519	153 61		16' gut. out
"			548	153 32		18' gut in
"			440	154 40		18' Top c.b.
"			418	154 62		30' back wk.
1+12.0			440	154 40		℄ opp ℄ catch basin
"			481	153 99	14.3' gut out	
"			516	153 64	18' gut in	
"			423	154 57	18' Top cb.	

76L298 S & E #307 9-54

PLEASE RETURN TO
LOS ANGELES COUNTY SURVEYOR
726 LOS ANGELES COUNTY ENGINEERING BLDG.

NOTE: ANY ADDITIONS OR CHANGES ON THIS SHEET MUST BE MADE OR CIRCLED IN RED INK, WITH DATE AND NAME OF PERSON MAKING CHANGE.

Do not extend notes this side of this line.

STATION	B. S.	H. I.	F. S.	ELEV.	Lt. & West.	℄ St. Rt. & East
1+12.0		15880	40	1548	30' gd.	
1+48.0			441	15439		℄ st.
"			457	15423		8' pvt.
"			505	15375		16' gut out
"			532	15348		18' gut in
"			430	15450		18' Top cb
"			42	1546		30' gd.
"			446	15434	8' pvt	
"			467	15413	16' gut out	
"			480	15400	18' gut in	
"			417	15463	18' Top cb.	
"			40	1548	30' Gd	
					Lt. & South	℄ S.D. Rt. & North
91+40.0			52	1536		℄ S.D.
"			457	15423		Top conc drain
"			590	15290		flow line "
91+52.1			51	1537		℄ opp cb. E.C.
"			58	1530		9' gut
"			523	15357		17.5 edge pvt.
"			493	15387		30' ℄ wash bl.
"			503	15377		40' pvt.

Profile Notes Red. ____ Plotted ____ Job No. [illegible] Division No. 10 F. B. 1907 Pg. 111

X-Sec. Notes Chkd. ____ Checked ____ Survey by [illegible] Notes [illegible] Date ____

No. ____ Date ____ Date ____ Map No. ____ End Chd Johnson Date ____

76L298 S & E #307 9-54

PLEASE RETURN TO
LOS ANGELES COUNTY SURVEYOR
726 LOS ANGELES COUNTY ENGINEERING BLDG.

NOTE: ANY ADDITIONS OR CHANGES ON THIS SHEET MUST BE MADE OR CIRCLED IN RED INK, WITH DATE AND NAME OF PERSON MAKING CHANGE.

Do not extend notes this side of this line.

STATION	B. S.	H. I.	F. S.	ELEV.	LT. & South	℄ SP. RT & North
91+52.1		158 80	536	153 44		50' put.
"			524	153 56		64.3 gut out.
"			545	153 35		68' gut in
"			474	154 06		68' Top cb.
"			456	154 24		78.5 bk. wk.
"			43	154 5	10', pl.	
"			43	154 5	30' gd.	
T.P.	474	158 81	473	154 07		
91+64.6			53	153 5		℄ SP. opp catch basin
"			554	153 27		64.3 gut out
"			589	152 92		68' gut in
"			494	153 87		68' Top cb.
91+92.0			51	153 7		℄ SP. opp end cb.
"			60	152 8		8.7 gut
"			528	153 53		18' edge put
"			502	153 79		30' ℄ wash blvd
"			507	153 74		40' put
"			535	153 46		50' put.
"			561	153 20		66' gut out
"			581	153 00		68' gut in
"			515	153 66		68' Top cb.

F. B. 1987 Pg. 112 Job No. 6228 02 Division No. 10 Notes Red. Plotted Profile
Survey of Sorenson Ave SD Date Date No.
Survey by Van Deren Notes Van Notes Chkd. Checked X-Sec.
Indexed R. C. Johnson Date Date Date No.

76L298 S & E #307 9-54

PLEASE RETURN TO
LOS ANGELES COUNTY SURVEYOR
726 LOS ANGELES COUNTY ENGINEERING BLDG.

NOTE: ANY ADDITIONS OR CHANGES ON THIS SHEET MUST BE MADE OR CIRCLED IN RED INK, WITH DATE AND NAME OF PERSON MAKING CHANGE.

Do not extend notes this side of this line.

STATION	B. S.	H. I.	F. S.	ELEV.	FT. 8' South	℄ S.D. PT. 8' North
91+92.0		158 81	45	154.3		80' gd.
"			44	154.4	10' gd.	
"			48	154.0	25' gd.	
92+00			50	153.8		℄ S.D.
93+00			51	153.7		℄ S.D.
"			54	153.4		10.2 Top bk.
"			57	153.1		12.5 gut
"			523	153.58		18.5 edge put
"			480	154.01		30' ℄ Wash. blv
"			493	153.88		40' put
"			526	153.55		51' edge put
"			58	153.0		61.5 gut
"			51	153.7		65' BK.
"			51	153.7		70' gd.
"			53	153.5	10' gd	
"			54	153.4	25' gd.	
94+00			47	154.1		℄ S.D.
"			56	153.2		10.3 gut
"			507	153.74		18' edge put
"			479	154.02		30' ℄ Wash. blv
"			49	153.9	10' gd.	

Profile Notes Red. ____ Plotted ____ Job No. 2228.0 Division No. 10 F. B. 1907 Pg. 113

No. ____ Date ____ Notes Chkd. ____ Date ____ Checked ____ Survey of ____ Survey by ____ Date ____

No. ____ Date ____ Date ____ Map No. ____ Ed. Johnson Date ____

76L298 S & E #307 9-54

PLEASE RETURN TO
LOS ANGELES COUNTY SURVEYOR
726 LOS ANGELES COUNTY ENGINEERING BLDG.

NOTE: ANY ADDITIONS OR CHANGES ON THIS SHEET MUST BE MADE OR CIRCLED IN RED INK, WITH DATE AND NAME OF PERSON MAKING CHANGE.

Do not extend notes this side of this line.

STATION	B. S.	H. I.	F. S.	ELEV.	LT. ℄ South	℄ S.D. RT. ℄ North
94+00		158 81	4.8	154.0	25' gd	
T.P.	510	158 79	512	153.69		
95+00			46	154.2		℄ S.D.
"			55	153.3		11' gut
"			4.98	153.81		18 edge put
"			467	154.12		30' ℄ wash. blvd.
"			37	155.1	10', gd	
"			38	155.0	25' "	
96+00			46	154.2		℄ S.D.
"			53	153.5		11' gut
"			484	153.95		18' edge put
"			4.53	154.26		30' ℄ Wash blvd
"			37	155.1	10', gd	
"			38	155.0	25' "	
97+00			47	154.1		℄ S.D.
"			52	153.6		10' gut
"			487	153.92		18' edge put
"			449	154.30		30' ℄ Wash. blvd
"			43	154.5	10', gd	
"			4.5	154.3	25' "	
T.P.	460	158 61	478	154.01		

F. B. 1907 PG. 114 Job No. 6228.00 Division No. 10 Notes Red. Plotted No. Date 3-16-55 Date X-Sec.
Survey of Sorenson Ave SD Notes Chkd. Checked No.
Survey by Van Deren Notes Van Date Date
Indexed A. C. Johnson Date

76L298 S & E #307 9-54

PLEASE RETURN TO
LOS ANGELES COUNTY SURVEYOR
726 LOS ANGELES COUNTY ENGINEERING BLDG.

NOTE: ANY ADDITIONS OR CHANGES ON THIS SHEET MUST BE MADE OR CIRCLED IN RED INK, WITH DATE AND NAME OF PERSON MAKING CHANGE.

Do not extend notes this side of this line.

STATION	B. S.	H. I.	F. S.	ELEV.	LT. & South	℄ S.P. RT. & Nort
97+73.93		15861	45	1541		℄ S.P. @ B.C.
"			50	1536		8.5 gut
"			456	15405		17.5 edge put.
"			430	15431		30', ℄ Wash. blvd
"			440	15421		40' put
"			471	15390		50.5 edge put
"			60	1526		61' gut
"			54	1532		62' Top bk
"			45	1541		70' gd
"			43	1543	10', gd.	
"			45	1541	25' "	
98+02			51	1535		℄ S.P. & gut line
98+15.65			47	1539		℄ S.P. & P.R.C.
98+31.5			467	15394		℄ S.P. & edge put
98+57.37			454	15407		℄ S.P. & E.C.
"			426	15435		10' ℄ wash. blvd
"			425	15436		20' put.
"			462	15399		32' edge put
"			462	15399	5' edge put.	
"			50	1536	12.5 gut	
"			45	1541	17' Top bk	

Profile Notes Red. Plotted Job No. 1228.0 Division No. 10 F. B. 1907 Pg. 115

Notes Chkd. Checked Survey by Notes

No. Date Date Map No. Date

Johnson

76L298 S & E #307 9-54

PLEASE RETURN TO
LOS ANGELES COUNTY SURVEYOR
726 LOS ANGELES COUNTY ENGINEERING BLDG.

NOTE: ANY ADDITIONS OR CHANGES ON THIS SHEET MUST BE MADE OR CIRCLED IN RED INK, WITH DATE AND NAME OF PERSON MAKING CHANGE.

Do not extend notes this side of this line.

STATION	B. S.	H. I.	F. S.	ELEV.	Lt. & South	℄ SP. Rt. & North
98+57.37		158 61	40	154 6	30', gd.	
"			40	154 6	45 "	
99+00			440	154 21		℄ SP.
99+52.30			438	154 23		℄ SP. @ B.C.
"			414	154 47		10', ℄ Wash blvd.
"			412	154 49		20' put
"			443	154 18		31.8 edge put.
"			56	153 0		42' gut
"			43	154 3		45', Top bk.
"			39	154 7		50' gd.
"			480	153 21	11.7 edge put	
"			51	153 5	18.8 gut	
"			43	154 3	25', Top bk.	
"			44	154 2	45' gd.	
T. P.	592	159 86	467	153 94		
99+91.73			580	154 06		℄ SP @ P.R.C.
100+03.4			591	153 95		℄ SP. & edge put.
100+31.16			61	153 8		℄ SP. @ b.c.
"			577	154 09		4.5 edge put.
"			545	154 41		18' put
"			524	154 62		28' ℄ Wash. blvd

F. B. 1907 Pg. 116 Job No. 6228.00 Division No. 10 Notes Red. Plotted No. Profile
Survey of Sorenson Ave SD Date 3-16-55 Date X-Sec.
Survey by Van Deren Notes Van Notes Chkd. Checked
Indexed E. C. Johnson Date Date Date No.

76L298 S & E #307 9-54

PLEASE RETURN TO
LOS ANGELES COUNTY SURVEYOR
726 LOS ANGELES COUNTY ENGINEERING BLDG.

NOTE: ANY ADDITIONS OR CHANGES ON THIS SHEET MUST BE MADE OR CIRCLED IN RED INK, WITH DATE AND NAME OF PERSON MAKING CHANGE.

Do not extend notes this side of this line.

STATION	B. S.	H. I.	F. S.	ELEV.	LT. & South	℄ SP. RT. & North
100+31.16		159 86	63	153.6	2' gut	
"			54	154.5	8.5, Top bk.	
"			54	154.5	12', gd.	
"			53	154.6	27' "	
100+66.5			62	153.7		℄ opp end cb
"			578	154 08		5', edge pvt
"			534	154.52		18' - pvt
"			518	154.68		28' ℄ Wash. blvd
"			521	154.65		38', pvt
"			549	154.37		48', "
"			595	153.91		64', gut out
"			608	153.78		66', gut in
"			530	154.56		66', Top cb.
"			44	155.5		68' gd.
"			63	153.6	2' gut	
"			51	154.8	9', Top bk.	
"			52	154.7	12', gd	
"			54	154.5	27' gd	
101+00			60	153.9		℄ S.P.
"			583	154.03		3.4 edge pvt
"			535	154.51		18' pvt

Profile Notes Red. ____ Plotted ____ Job No. [illegible] Division No. [illegible] F. B. 1947 Pg. 117

X-Sec. Notes Chkd. ____ Checked ____ Survey by [illegible] Date [illegible]

No. ____ Date ____ Date ____ Map No. ____ Indexed Johnson Date ____

76L298 S & E #307 9-54

PLEASE RETURN TO
LOS ANGELES COUNTY SURVEYOR
726 LOS ANGELES COUNTY ENGINEERING BLDG.

NOTE: ANY ADDITIONS OR CHANGES ON THIS SHEET MUST BE MADE OR CIRCLED IN RED INK, WITH DATE AND NAME OF PERSON MAKING CHANGE.

Do not extend notes this side of this line.

STATION	B. S.	H. I.	F. S.	ELEV.	LT. & South	℄ SP. RT. & North
101+00		159 86	512	154.74		28' ℄ Wash blvd.
"			63	153.6	4.5 gut	
"			48	155.1	11.8, Top bk	
"			48	155.1	27' gd.	
101+45.9			578	154.08		℄ SP. & edge prt.
101+68.7			572	154.14		℄ SP. opp conc. prt.
"			522	154.64		16' edge " "
"			5.04	154.82		28' ℄ Wash. blvd
"			521	154.65		38' conc. prt
"			535	154.51		48' " "
"			604	153.82		66' gut in
"			5.26	154.60		66' Top cb.
"			48	155.1		68' gd.
"			583	154.03	2.2 edge prt.	
"			62	153.7	6' gut	
"			4.8	155.1	15' Top bk	
"			5.1	154.8	27' gd.	
102+00			5.61	154.25		℄ SP.
102+45.8			552	154.34		℄ SP. opp end cb.
"			5.67	154.19	8° gut out	
"			577	154.09	10° gut in	

F. B. 1907 Pg. 118 Job No. 6228.04 Division No. 10 Notes Red. Plotted Date 3-16-55 Date No. X-Sec.
Survey of Sorensen Ave SD Notes Van Notes Chkd. Checked Date No.
Survey by Van Deren Date
Indexed R. C. Johnson Date

76L298 S & E #307 9-54

PLEASE RETURN TO
LOS ANGELES COUNTY SURVEYOR
726 LOS ANGELES COUNTY ENGINEERING BLDG.

NOTE: ANY ADDITIONS OR CHANGES ON THIS SHEET MUST BE MADE OR CIRCLED IN RED INK, WITH DATE AND NAME OF PERSON MAKING CHANGE.

Do not extend notes this side of this line.

STATION	B. S.	H. I.	F. S.	ELEV.	LT. & South	℄ S.D. RT. & North
102+45.8		159 86	567	154 19	10' Top dep. cb.	
"			503	154 83	17.5 edge conc dr.	
102+53.5			552	154 34		℄ S.D. opp cb. b.c.
"			516	154 70		16' edge conc. pvt
"			498	154 88		28' ℄ Wash. blvd
"			511	154 75		38' conc. pvt.
"			526	154 60		48' " "
"			597	153 89		66' gut in
"			579	154 07		66' Top dep. cb
"			494	154 92		73' Top bk.
"			483	155 03		78' bk. wk.
102+66.9			551	154 35		℄ S.D. opp cb. b.c.
"			571	154.15	8' gut out	
"			584	154.02	10' gut in	
"			570	154 16	10' Top dep. cb.	
"			505	154.81	17.5 edge conc. dr.	
"			425	155.61	20.6 Top bk. - mac.	
"			419	155.67	25' mac. dr.	
T. P.	547	159 65	568	154 18		
103+00			520	154.45		℄ S.D.
103+15.33			513	154.52		℄ S.D. & semi-Tan-broad

Profile Notes Red. Plotted Job No. 6298 Division No. 10 F. B. 1907 Pg. 119

X-Sec. Notes Chkd. Checked Survey by [illegible] Notes [illegible] Date

No. Date Date Map No. [illegible] Johnson Date

76L298 S & E #307 9-54

PLEASE RETURN TO
LOS ANGELES COUNTY SURVEYOR
726 LOS ANGELES COUNTY ENGINEERING BLDG.

NOTE: ANY ADDITIONS OR CHANGES ON THIS SHEET MUST BE MADE OR CIRCLED IN RED INK, WITH DATE AND NAME OF PERSON MAKING CHANGE.

Do not extend notes this side of this line.

STATION	B. S.	H. I.	F. S.	ELEV.	LT. & South	℄ S.D. RT. & North
103+15.33		159.65	4.93	154.72		16.2 on Semi-Tan edge conc.
"			4.75	154.90		26.2 = P.I. & ℄ Wash. blvd
=0+00 To North on Semi-Tan broadway					LT. & West	℄ S.T. RT. & East
0+10			4.87	154.78		℄ Semi-tan
0+20			5.00	154.65		℄
0+30			5.36	154.29		℄
0+38.0			5.74	155.91		℄ & X-gut.
0+64.0			4.99	154.66		℄ S.T. opp cb. b.c.
"			5.07	154.58	15' pvt. (conc.)	
"			5.14	154.51	29' " "	
"			5.29	154.36	31' gut in	
"			4.48	155.17	31' Top cb.	
"			4.1	155.5	45' gd.	
0+68.4			4.79	154.86		℄ on S.T. opp cb. b.c. Top bk
"			4.89	154.76		12' conc pvt.
"			5.35	154.30		23.2 " "
"			5.41	154.24		25.2 gut in
"			5.31	154.34		25.2 Top dep. cb.
"			4.49	155.16		32.0 Top bk.
"			4.39	155.26		37' back wk
0+74.0			4.75	155.90		℄ on Semi-Tan.

154

F. B. 1907 Pg. 120 Job No. 6228.04 Division No. 10 Notes Red. Date 3-16-55 Plotted Date No. Profile
Survey of Sorenson Ave SD Notes Chkd. Date Checked Date No. X-Sec.
Survey by VanDeven Notes Van Date
Indexed R. C. Johnson Date

76L298 S & E #307 9-54

PLEASE RETURN TO
LOS ANGELES COUNTY SURVEYOR
726 Los Angeles County Engineering Bldg.

NOTE: ANY ADDITIONS OR CHANGES ON THIS SHEET MUST BE MADE OR CIRCLED IN RED INK, WITH DATE AND NAME OF PERSON MAKING CHANGE.

Do not extend notes this side of this line.

STATION	B. S.	H. I.	F. S.	ELEV.	Lt. & West.	Rt. & East
0+74.0		159 65	490	154.75	15' conc. pvt	
"			515	154.50	28' " "	
"			532	154.33	30' gut in	
"			449	155,16	30' Top cb	
"			42	155.4	40' gd	
0+78.4			463	155.02		℄ on semi. Tan.
"			471	154.94		12' conc. pvt
"			528	154.37		22' " "
"			536	154.29		29' gut in
"			527	154.38		24' Top dep. cb
"			444	155.21		31' edge wk
"			432	155.33		36' bk. wk.
1+14.0			439	155.26		℄ on semi. Tan
"			451	155,14	14' conc. pvt.	
"			508	154.57	26.5 " "	
"			519	154.46	28.5 gut in	
"			444	155,21	28.5 Top cb.	
"			44	155.2	40' gd.	
1+18.4			436	155.29		℄ on semi-Tan
"			449	155,16		14' conc. pvt
"			504	154.61		25.7 " "

Profile Notes Red. Plotted Job No. Division No. F. B. Pg.
X-Sec. Notes Chkd. Checked Survey by Date
No. Date Date Map No. Checked Date Date

76L298 S & E #307 9-54

PLEASE RETURN TO
LOS ANGELES COUNTY SURVEYOR
726 LOS ANGELES COUNTY ENGINEERING BLDG.

NOTE: ANY ADDITIONS OR CHANGES ON THIS SHEET MUST BE MADE OR CIRCLED IN RED INK, WITH DATE AND NAME OF PERSON MAKING CHANGE.

Do not extend notes this side of this line.

F. B. 1907 Pg. 122 Job No 62280 Division No. 10 Notes Red. Plotted
Survey of Sorensen Ave SD Date 3-16-55 Date
Survey by Van Dersen Notes Van Notes Chkd. Checked
Indexed K. C. Johnson Date Date
Profile No. X-Sec. No.

STATION	B. S.	H. I.	F. S.	ELEV.	LT. & West.	Sou Semi-Tan RT. & East
1+18.4		159 65	5.17	154.48		27.7 gut in
"			5.07	154.58		27.7 Top
"			4.24	155.41		35' edge wk.
"			4.06	155.59		40 bk. wk.
1+41.0			4.31	155.34		& E.C. & edge conc.
"			9.45	154.20		14' conc. put.
"			5.00	154.65		26' gut out
"			5.16	154.49		28' gut in
"			5.03	154.62		28' Top dsp. cb.
"			4.06	155.59		40' bk. wk.
"			4.44	155.21	14' put	
"			5.03	154.62	26' gut out	
"			5.18	154.47	28' gut in	
"			4.39	155.26	28' Top cb.	
"			9.4	155.2	40' gd	
2+00			4.23	155.42		&
"			4.31	155.34		14' put
"			4.86	154.79		26' gut out
"			4.93	154.72		28' gut in
"			4.14	155.51		28' Top cb
"			4.00	155.65		40' bk. wk.

76L298 S & E #307 9-54

PLEASE RETURN TO
LOS ANGELES COUNTY SURVEYOR
726 LOS ANGELES COUNTY ENGINEERING BLDG.

NOTE: ANY ADDITIONS OR CHANGES ON THIS SHEET MUST BE MADE OR CIRCLED IN RED INK, WITH DATE AND NAME OF PERSON MAKING CHANGE.

Do not extend notes this side of this line.

Profile Notes Red. Plotted Job No. Division No. 10
X-Sec. Notes Chkd. Checked Survey by Notes Date
No. Date Date Map No. Checked Date

STATION	B. S.	H. I.	F. S.	ELEV.	Lt. ℄ West	℄ St. Rt. ℄ East
2+00		159.65	4.34	155.31	14' put.	
"			4.92	154.73	26' gut out	
"			5.00	154.65	28' gut in	
"			4.21	155.44	28' Top cb.	
"			4.0	155.6	40' gd.	
K.W. 140	5.37	160.04	4.98	154.67	B.M. K.W. 140. Elev = 154.674 FB. Washington blvd & Broadway, N.E. Cor. Bt. spk. in cb., 34' East of cb. rot.	
℄ Int Washington blvd & P.I. of Broadway = 0+00 To South on Semi-Tan Broadway						
					Lt. ℄ East.	℄ semi-Tan Rt. ℄ West
0+36.5			5.71	154.33		℄ N. edge X-gut
0+39.5			5.76	154.28		℄ ℄ X-gut
0+42.5			5.69	154.35		℄ S. edge x gut
0+61.2			5.45	154.59		℄ opp cb. b.c.
"			5.58	154.46	12' put	
"			5.78	154.26	23' gut out	
"			5.92	154.12	25' gut in	
"			5.34	154.70	25' Top cb.	
"			5.00	155.04	37' pk conc c/v.	
0+92.5			5.18	154.86		℄ opp cb. b.c.
"			5.39	154.65		15' put

F.B. 1017 Pg. 123

76L298 S & E #307 9-54

PLEASE RETURN TO
LOS ANGELES COUNTY SURVEYOR
726 LOS ANGELES COUNTY ENGINEERING BLDG.

NOTE: ANY ADDITIONS OR CHANGES ON THIS SHEET MUST BE MADE OR CIRCLED IN RED INK, WITH DATE AND NAME OF PERSON MAKING CHANGE.

Do not extend notes this side of this line.

STATION	B. S.	H. I.	F. S.	ELEV.	LT. ℄ East	℄ on Semi-Tan RT. ℄ West
0+92.5		160.04	5.70	154.34		27.30 gut out
"			5.83	154.21		29.30 gut in
"			5.22	154.82		29.30 Top cb
"			4.96	155.08		41.30 bk. conc. dr.
1+00			5.15	154.89		℄ on Semi-Tan
"			5.36	154.68		15' pvt.
"			5.71	154.33		27.1 gut out
"			5.84	154.20		29.1 gut in
"			5.81	154.23		29.1 Top dep. cb.
"			5.07	154.97		36.3 bk. conc. dr.
"			5.01	155.03		41.1 back wk
"			5.36	154.68	15' pvt	
"			5.82	154.22	25.5 gut out	
"			5.96	154.08	27.5 gut in	
"			5.31	154.73	27.5 Top cb	
"			5.06	154.98	39.5 bk. conc. dr.	
2+00			5.22	154.82		℄ st.
"			5.43	154.61		14'
"			5.72	154.32		26', gut out
"			5.86	154.18		28', gut in
"			5.21	154.83		28' Top cb.

F. B. 1907 Pg. 124 Job No. 6228.04 Division No. 10 Notes Red. Plotted Profile
Survey of Sorenson Ave SD Date 3-16-55 Date No.
Survey by Van Deren Notes Van Notes Chkd. Checked X-Sec.
Indexed R. C. Johnson Date Date Date No.

76L298 S & E #307 9-54

PLEASE RETURN TO
LOS ANGELES COUNTY SURVEYOR
726 LOS ANGELES COUNTY ENGINEERING BLDG.

NOTE: ANY ADDITIONS OR CHANGES ON THIS SHEET MUST BE MADE OR CIRCLED IN RED INK, WITH DATE AND NAME OF PERSON MAKING CHANGE.

Do not extend notes this side of this line.

STATION	B. S.	H. I.	F. S.	ELEV.	LT. & East	℄ St. RT. & West
2+00		16004	496	154.08		40' bk. of wk.
"			535	154.69	14' put.	
"			563	154.41	26' gut out	
"			583	154.21	28' gut in & top dep cb.	
"			497	155.07	35.5 bk. in conc. dr.	
"			483	155.21	40' bk wk.	
					LT. & South.	℄ S.D. RT. & North
103+66.6			549	154.55		℄ opp cb b.c.
"			535	154.69		8' put
"			528	154.76		16' edge conc. pa
"			501	155.03		28' ℄ Wash. blvd
"			525	154.79		40' put.
"			546	154.58		52' put.
"			594	154.10		64' gut out
"			602	154.02		66' gut in
"			523	154.81		66' Top cb.
"			45	155.5		78' Gd.
103+76.6			550	154.54		℄ S.D.
"			537	154.67		8' put
"			526	154.78		16' edge conc. pa
"			503	155.01		28' ℄ Wash. blvd

Profile Notes Red. ____ Plotted ____ Job No. [illegible] Division No. 10 F. B. 1907 Pg. 125

X-Sec. Notes Chkd. ____ Checked ____ Survey by [illegible] Notes [illegible] Date [illegible]

No. ____ Date ____ Date ____ Map No. ____ Checked Johnson Date ____

76L295 S & E #307 9-54

PLEASE RETURN TO
LOS ANGELES COUNTY SURVEYOR
726 Los Angeles County Engineering Bldg.

NOTE: ANY ADDITIONS OR CHANGES ON THIS SHEET MUST BE MADE OR CIRCLED IN RED INK, WITH DATE AND NAME OF PERSON MAKING CHANGE.

Do not extend notes this side of this line.

F. B. 1907 Pg. 126 Job No. 6218.6 Division No. 10 Notes Red. Plotted
Survey of Sorensen Ave SD Date 3-16-55 Date No. X-Sec.
Survey by VanDeren Notes Kan Notes Chkd. Checked
Indexed E. C. Johnson Date Date Date No. Profile

STATION	B. S.	H. I.	F. S.	ELEV.	Lt. & South	& S.D. Rt. & North
103+76.6		160 04	524	154.80		40' pvt.
"			542	154.62		52' "
"			593	154.11		64' gut. out
"			607	153.97		66' gut. in
"			522	154.82		66' Top cb.
"			46	155.4		78' gd.
T. P.	544	159 98	550	154.54		
103+95.0			546	154.52		[illegible] cb. h.c.
"			571	154.27	8' gut out	
"			589	154.09	10' gut in	
"			523	154.75	10' Top cb.	
"			500	154.98	22' bk. conc. dr.	
104+00			546	154.52		℄ S.D.
104+05.0			545	154.53		℄ S.D.
"			575	154.23	8' gut. out	
"			595	154.03	10' gut in & Top	dep. cb.
"			511	154.87	17.5 bk.	
"			501	154.97	22' bk. conc. dr.	
104+45.0			545	154.53		℄ S.D.
"			525	154.73		8' pvt.
"			514	154.84		16' edge conc. pvt.

76L298 S & E #307 9-54

PLEASE RETURN TO
LOS ANGELES COUNTY SURVEYOR
726 LOS ANGELES COUNTY ENGINEERING BLDG.

NOTE: ANY ADDITIONS OR CHANGES ON THIS SHEET MUST BE MADE OR CIRCLED IN RED INK, WITH DATE AND NAME OF PERSON MAKING CHANGE.

Do not extend notes this side of this line.

STATION	B. S.	H. I.	F. S.	ELEV.	LT. & South	℄ SD. RT. & North
104+45.0		159 98	493	155.05		28' ℄ wash
"			513	154.85		40' put.
"			532	154.66		52' "
"			585	154.13		64' gut out
"			599	153.99		66' gut in
"			515	154.83		66' Top cb
"			50	155.0		78' gd.
"			581	154.17	8' gut out	
"			598	154.00	10' gut in	
"			531	154.67	10' Top cb.	
"			503	154.95	22' bk. conc. dr	
104+68.5			545	154.53		℄ SD. opp end of ca
"			522	154.76		8' put
"			510	154.88		16' edge conc. pu
"			491	155.07		28' ℄ wash. blvd
"			507	154.91		40' put
"			525	154.73		52' "
"			581	154.17		64' gut out
"			595	154.03		66' gut in
"			514	154.84		66' Top cb
"			50	155.0		78' gd

Profile Notes Red. ____ Plotted ____ Job No. [illegible] Division No. 10 F. B. 1967 Pg. 127

X-Sec. Notes Chkd. ____ Checked ____ Survey by [illegible] Notes [illegible] Date [illegible]

No. ____ Date ____ Date ____ Map No. ____ Indexed [illegible] Johnson Date ____

76L298 S & E #307 9-54

PLEASE RETURN TO
LOS ANGELES COUNTY SURVEYOR
#26 LOS ANGELES COUNTY ENGINEERING BLDG.

NOTE: ANY ADDITIONS OR CHANGES ON THIS SHEET MUST BE MADE OR CIRCLED IN RED INK, WITH DATE AND NAME OF PERSON MAKING CHANGE.

Do not extend notes this side of this line.

STATION	B. S.	H. I.	F. S.	ELEV.	LT. & South	℄ SD. RT. & North
105+00		159 98	542	154.56		℄
"			528	154.70		8', pvt.
"			520	154.78		16', "
"			493	155.05		28', ℄ Wash. blvd.
"			494	155.04		40', pvt.
"			536	154.62		52' "
"			577	154.21		64', gut out
"			589	154.09		66' gut in
"			505	154.93		66', Top cb.
"			46	155.4		78' gd.
"			565	154.33	8', gut out	
"			590	154.08	10', gut in	
"			526	154.72	10', Top cb.	
"			494	155.04	22' mac.	
105+47A			535	154.63		℄ SD, opp cb. bc.
"			519	154.79		8' pvt.
"			508	154.90		16' "
"			490	155.08		28', ℄ Wash. blvd.
"			497	155.01		40', pvt.
"			526	154.72		52' "
"			572	154.26		64' gut out

F. B. 1907 Pg. 128 Job No. 6228.08 Division No. 10 Notes Red. Plotted Profile
Survey of Sorenson Ave SD Date 3-16-55 Date No.
Survey by Van Deren Notes Van Notes Chkd. Checked X-Sec.
Indexed R. C. Johnson Date Date Date No.

76L298 S & E #307 9-54

PLEASE RETURN TO
LOS ANGELES COUNTY SURVEYOR
726 LOS ANGELES COUNTY ENGINEERING BLDG.

NOTE: ANY ADDITIONS OR CHANGES ON THIS SHEET MUST BE MADE OR CIRCLED IN RED INK, WITH DATE AND NAME OF PERSON MAKING CHANGE.

Do not extend notes this side of this line.

STATION	B. S.	H. I.	F. S.	ELEV.	Lt. & South	℄ SD. Rt. & North
105+47.4		159 98	593	154.05		66' gut in
"			502	154.96		66' Top cb
"			48	155.2		78' gd.
"			554	154.44	8' gut out	
"			574	154.24	10' gut in & Top dep. cb.	
"			496	155.02	17.5 bk.	
"			481	155.17	22' bk. conc. dr.	
105+92.27			530	154.68		= 0+00 To Northons ℄ Int. Vanport Ave.
106+00			531	154.67		℄ SD.
106+35.5			530	154.68		℄ SD. opp cb. bc
"			510	154.88		8' put.
"			491	155.07		16' "
"			467	155.31		28', ℄ Wash. blvd
"			472	155.26		40' put.
"			523	154.75		52' "
"			561	154.37		64' gut out
"			573	154.25		66' gut in
"			492	155.06		66' Top cb.
"			44	155.6		78' gd.
106+42.9			531	154.67		℄ SD. opp end cb.
			509	154.89		8' put.

Profile Notes Red. ____ Plotted ____ Job No. [illegible] Division No. 16 F. B. 1907 Pg. 129

X-Sec. Notes Chkd. ____ Checked ____ Survey by [illegible] Notes [illegible] Date [illegible]

No. ____ Date ____ Date ____ Map No. ____ [illegible] Johnson Date ____

76L298 S & E #307 9-54

PLEASE RETURN TO
LOS ANGELES COUNTY SURVEYOR
726 Los Angeles County Engineering Bldg.

NOTE: ANY ADDITIONS OR CHANGES ON THIS SHEET MUST BE MADE OR CIRCLED IN RED INK, WITH DATE AND NAME OF PERSON MAKING CHANGE.

Do not extend notes this side of this line.

F. B. 1902 Pg. 130 Job No. 62280 Division No. 10 Notes Red. Date 3-16-55 Plotted Date Checked Date Profile No. X-Sec. No.
Survey of Sorenson Ave S.D. Notes Chkd. Date
Survey by Van Doren Notes Kay Date
Indexed K. C. Johnson

STATION	B. S.	H. I.	F. S.	ELEV.	℄ S.D. LT. ℄ South	℄ S.D. RT. ℄ North
106+42.9		159.98	4.91	155.07		16' pvt.
"			4.65	155.33		28' ℄ Wash blvd
"			4.71	155.27		40' pvt.
"			5.20	154.78		52' "
"			5.53	154.45		64' gut out
"			5.66	154.32		66' gut in
"			4.85	155.13		66' Top cb.
"			9.4	155.6		78' gd.
"			5.47	154.51	8', gut out	
"			5.62	154.36	10', gut in	
"			5.00	154.98	10' Top cb.	
"			4.68	155.30	22' bk. conc. dr.	
Going North on ℄ Vanport,				105+92.27 on ℄ S.D. = 0+00 To North		
					LT. ℄ West	℄ ST. RT. ℄ East
0+00			5.31	154.67		℄
0+08			5.12	154.86		℄
0+16			4.97	155.01		℄
0+28			4.81	155.17		℄ int
0+40			4.87	155.11		℄
0+52			5.25	154.73		℄
0+64			5.72	154.26		℄ S. edge X-gut

76L298 S & E #307 9-54

PLEASE RETURN TO
LOS ANGELES COUNTY SURVEYOR
726 LOS ANGELES COUNTY ENGINEERING BLDG.

NOTE: ANY ADDITIONS OR CHANGES ON THIS SHEET MUST BE MADE OR CIRCLED IN RED INK, WITH DATE AND NAME OF PERSON MAKING CHANGE.

Do not extend notes this side of this line.

STATION	B. S.	H. I.	F. S.	ELEV.	LT. & West	℄ ST. RT. & East
0+66		159 98	57.2	154.26		℄ & X-gut
0+68			572	154.26		℄ & ℓ, edge X-gut
0+93.5			517	154.81		℄ opp cb. b.c.
"			527	154.71		9' put.
"			528	154.70		17' gut out
"			540	154.58		18' gut in
"			472	155.26		18' Top cb
"			47	155.3		25' gd.
"			517	154.81	9' put.	
"			527	154.71	17' gut out	
"			536	154.62	18' gut in	
"			470	155.28	18' Top cb	
"			45	155.5	25' gd.	
1+00			506	154.92		℄ st.
1+43.5			469	155.29		℄ st.
"			492	155.06		9' put.
"			516	154.82		17' gut out
"			526	154.72		18' gut in
"			464	155.34		18' Top cb.
"			44	155.6		25' gd.
"			480	155.18	9' put	

Profile Notes Red_____ Plotted_____ Job No. [illegible] Division No. [illegible]
X-Sec. Notes Chkd._____ Checked_____ Survey by [illegible] Notes [illegible] Date [illegible]
No._____ Date_____ Map No._____ [illegible] Johnson Date_____

F. B. 1917 Pg. 131

76L298 S & E #307 9-54

PLEASE RETURN TO
LOS ANGELES COUNTY SURVEYOR
726 LOS ANGELES COUNTY ENGINEERING BLDG.

NOTE: ANY ADDITIONS OR CHANGES ON THIS SHEET MUST BE MADE OR CIRCLED IN RED INK, WITH DATE AND NAME OF PERSON MAKING CHANGE.

Do not extend notes this side of this line.

STATION	B. S.	H. I.	F. S.	ELEV.	LT. & West	℄	RT. & East
1+43.5		159 98	5 23	154.75	17', gut out		
"			5 31	154.67	18', gut in		
"			4 66	155.32	18', Top cb.		
"			4 3	155.7	25' gd.		
2+00			4 63	155.35		℄	
"			4 83	155.15			9', pvt
"			5 15	154.83			17', gut out
"			5 25	154.73			18', gut in
"			4 60	155.38			18' Top cb
"			3 7	156.3			25' gd.
"			4 80	155.18	9', pvt.		
"			5 16	154.82	17', gut out		
"			5 20	154.78	18', gut in		
"			4 54	155.44	18', Top cb.		
"			4 4	155.6	25' gd.		
B.M. K.W. 141			5 01	154.17	K.W. 141. Elev. 154.966. F.B. 1971-59 Washington Blvd & Vanport Ave, N.E. [illegible] BT. Spk. in cb., 10 E., E. end. C.R.		

F. B. 1907 Pg. 132 Job No. 6228.08 Division No. 10 Notes Red. Plotted Date 3-16-55 Date No. Profile
Survey of Sorenson Ave SD Date No. X-Sec.
Survey by Van Deren Notes Van Notes Chkd. Checked
Indexed [illegible] Date Date No.

Profile Notes Red. Plotted Job No. Division No. F. B. 1907 Pg. 133

X-Sec. No. Notes Chkd. Date Checked Date Survey by Notes Date Map No. Mildred Johnson Date

JN-6228.00

Invert Elevations of pipes in S.M.H.

on Job

SORENSON AVE. S.D.

3-16-55
VanDeren
Richards
Myers
Sizmann
Bustrum

STATION	B. S.	H. I.	F. S.	ELEV.

NOTE: ANY ADDITIONS OR CHANGES ON THIS SHEET MUST BE MADE OR CIRCLED IN RED INK, WITH DATE AND NAME OF PERSON MAKING CHANGE.

Do not extend notes this side of this line.

PLEASE RETURN TO
LOS ANGELES COUNTY SURVEYOR
726 LOS ANGELES COUNTY ENGINEERING BLDG.

76L298 S & E #307 9-54

76L298 S & E #307 9-54

PLEASE RETURN TO
LOS ANGELES COUNTY SURVEYOR
726 LOS ANGELES COUNTY ENGINEERING BLDG.

NOTE: ANY ADDITIONS OR CHANGES ON THIS SHEET MUST BE MADE OR CIRCLED IN RED INK, WITH DATE AND NAME OF PERSON MAKING CHANGE.

Do not extend notes this side of this line.

STATION	B. S.	H. I.	F. S.	ELEV.			
K.W. 140	4.36	159.03		154.67	KW-140 Elev = 154.674 FB 1971-59		
					Washington Blvd & Broadway N. E. Cor		
					Bt Spk in Curb. 34'± E. of E. end C.R.		
Sewer	J.C. at 98+57.37 & 21.1 South of ℄ of SD line						
					Rod 5.17 Chain 11.04 Diam 0.84	Rod 5.17 Chain 10.68 Diam 0.84	Rod 5.17 Chain 11.05 Diam 1.34
10" stub E			17.05	141.98	17.05		
10" inlet west			16.69	142.34		16.69	
16" outlet North			17.56	141.47			17.56
Sewer	J.C. at 98+57.37 & 11.6 South of ℄ of SD line						
					Rod 5.37 Chain 11.06 Diam 1.34	Rod 5.37 Chain 11.05 Diam 1.34	Rod 5.37 Chain 10.88 Diam 1.34
16" inlet North			17.77	141.26	17.77		
16" inlet South			17.76	141.27		17.76	
16" outlet West			17.59	141.44			17.59

F. B. 1907 Pg. 134 Job No. 6228.00 Division No. 10 Notes Red. Plotted Date 3-16-55 Date No. Profile
Survey of Sorenson Ave SD Notes Van Date Checked Date X-Sec. No.
Survey by Van Deren Notes Van Date Checked Date
Indexed A. C. Johnson

76L298 607 5-49

PLEASE RETURN TO
LOS ANGELES COUNTY SURVEYOR
726 LOS ANGELES COUNTY ENGINEERING BLDG.

NOTE: ANY ADDITIONS OR CHANGES ON THIS SHEET MUST BE MADE OR CIRCLED IN RED INK. WITH DATE AND NAME OF PERSON MAKING CHANGE.

Do not extend notes this side of this line.

STATION	B. S.	H. I.	F. S.	ELEV.			
		159.03					
	Sewer J.C. at 98+57.37 & 34.8 N. ℄ of S.D. line						
					Rod 5.37 Chain 10.63 Diam 1.25	Rod 5.37 Chain 3.96 Diam 1.50	Rod 5.3 Chain 10.8 Diam 1.2
15" inlet East			17.25	141.78	17.25		
18" inlet West			10.83	148.20		10.83	
15" outlet South			17.46	141.57			17.4
	Sewer J.C. on Broadway at 0+20.0 & 22.6 west of semi tang						
					Rod 4.48 Chain 5.01 Diam 1.50	Rod 4.48 Chain 5.10 Diam 1.25	
18" outlet E.			10.99	148.04	10.99		
15" inlet N.			10.83	148.20		10.83	outlet [illegible]
	Sewer J.C. at 103+30.7 & 13' N. ℄ SD line						
					Rod 4.32 Chain 5.20 Diam 1.50	Rod 4.32 Chain 5.28 Diam 1.50	
18" inlet N.			11.02	148.01	11.02		
18" outlet W.			11.10	147.93		11.10	

Profile Notes Red. Plotted Job No. [illegible] Division No.
X-Sec. Notes Chkd. Checked Survey by [illegible] Notes [illegible]
No. Date Date Map No. Date
C. Johnson

F.B. 1907 PG. 135

807 5-49

LOS

726 Lo

STATION	B.S.	H.I.	F.S.	ELEV.		
		159.03				
Sewer M.H. at 102+94.2 & 10.5 N. ℄ SD line Angle point in Sewer line						
					Rod 4.39 Chain 12.29 Diam 1.34	
16" inlet E			18.02	141.01	18.02	Rod 4.39 Chain 12.38 Diam 1.34
16" outlet S.W.			18.11	140.92		18.11
T.P.	4.52	158.98	4.57	154.46		
Sewer M.H. at 102+93.4 & 3.8 South ℄ SD line Angle point in line						
					Rod 4.61 Chain 9.06 Diam 0.84	
10" inlet S.W.			14.51	144.47	14.51	Rod 4.61 Chain 9.37 Diam 0.84
10" outlet E.			14.82	144.16		14.82
S.M.H. on Broadway at 1+27.8 & 19' West of semi Tang line in S. line angle point						
					Rod 4.35 Chain 12.50 Diam 1.34	
16" outlet S.			18.19	140.79	18.19	Rod 4.35 Chain 12.45 Diam 1.34
16" inlet N.E.			18.14	140.84		18.14
KW-140			4.31	154.67	KW-140 Elev = 154.67 FB 1971-59 Washington Blvd & Broadway N.E. Cor Bt Spk in Curb - 34' ± E. of E. end GR.	

Survey of Sorenson Ave SD Job No. 6228.00 Division No. 10 Notes Red. Plotted

Survey by Van Deren Notes Van Date 3-16-55 Date

Indexed Notes Chkd. Checked

Date Date

1907 136