PWFB 0927

1196

F. B. _____ PG. _____

Notes Ck'd by [illegible]	Survey of Sorenson Ave. S.D.
Map No.	W. O. 6228 Tape No. [illegible] St'd. [illegible] °F
Office Work	Surveyed by [illegible]
Checked	Notes [illegible] Date 1-12-55
Date	Indexed 2-14-55

J.N. 6228.00

SORENSON AVE STORM DRAIN

LINE "B"

CENTER LINE SURVEY

1-12-55
Van Deren
Richards
Myers
Stemann

Note: Any Additions or Changes on This Sheet Must be Made or Circled in Red Ink With Date and Name of Person Making Change.

Do not extend notes this side of this line.

RETURN TO
LOS ANGELES COUNTY SURVEYOR
726 LOS ANGELES COUNTY
ENGINEERING BLDG.

76F309S S&E #247. 8-54

PWFB 0927 1197, 1198, 1199, 1200 INDEX

F. B. 1208 PG. 6

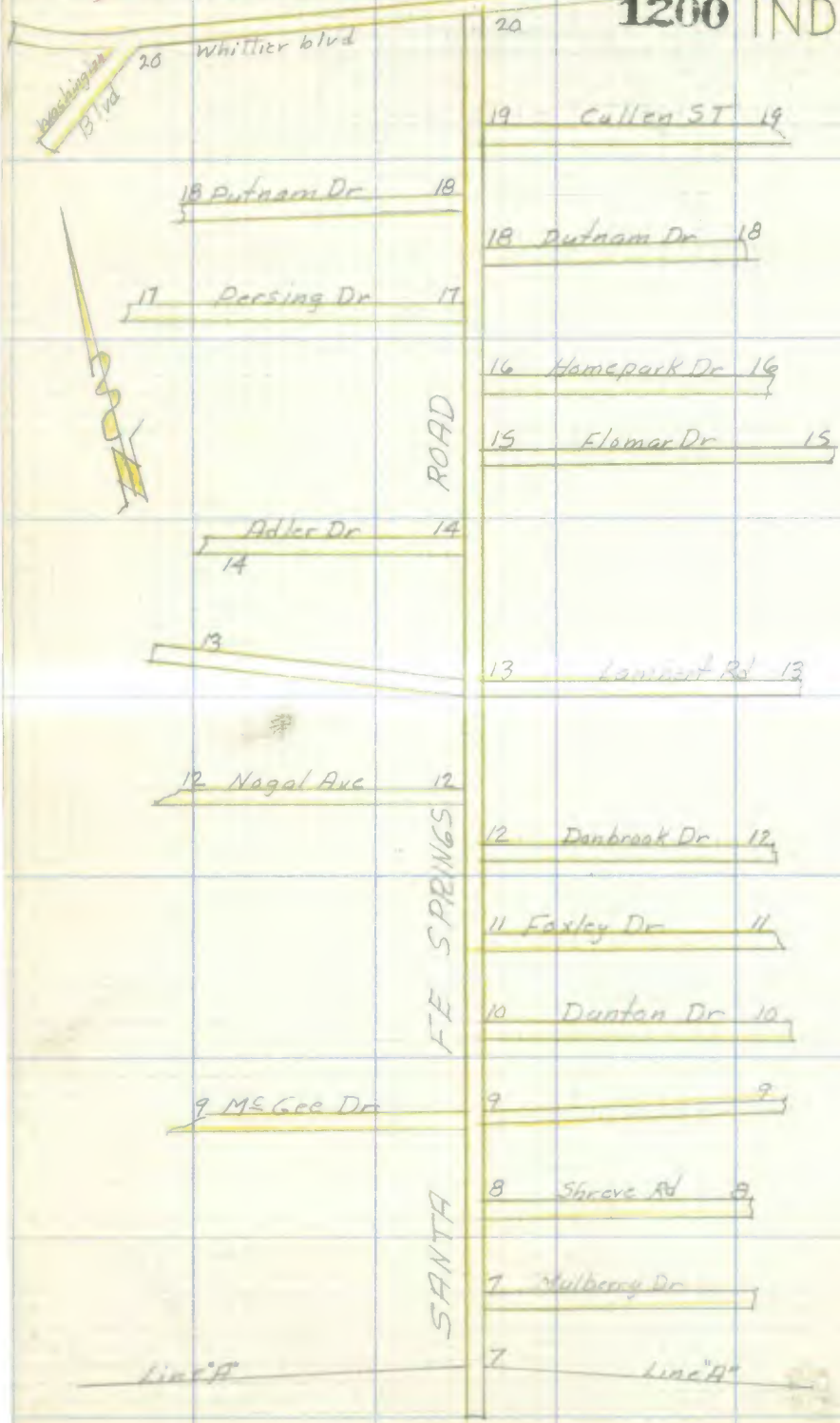

RETURN TO
LOS ANGELES COUNTY SURVEYOR
726 LOS ANGELES COUNTY
ENGINEERING BLDG.

Do not extend notes this side of this line.

Note: Any Additions or Changes on This Sheet Must be Made or Circled In Red Ink With Date and Name of Person Making Change.

PWFB 0927

1201

Notes Ch'd by KRM	Survey of [illegible]
Map No.	W. O. [illegible] Tape No. 0145 St'd. [illegible] °F
Office Work	Surveyed by M. A. Van Deren
Checked	Notes [illegible] Date 1-12-55
Date	Indexed

F. B. [illegible] PG. [illegible]

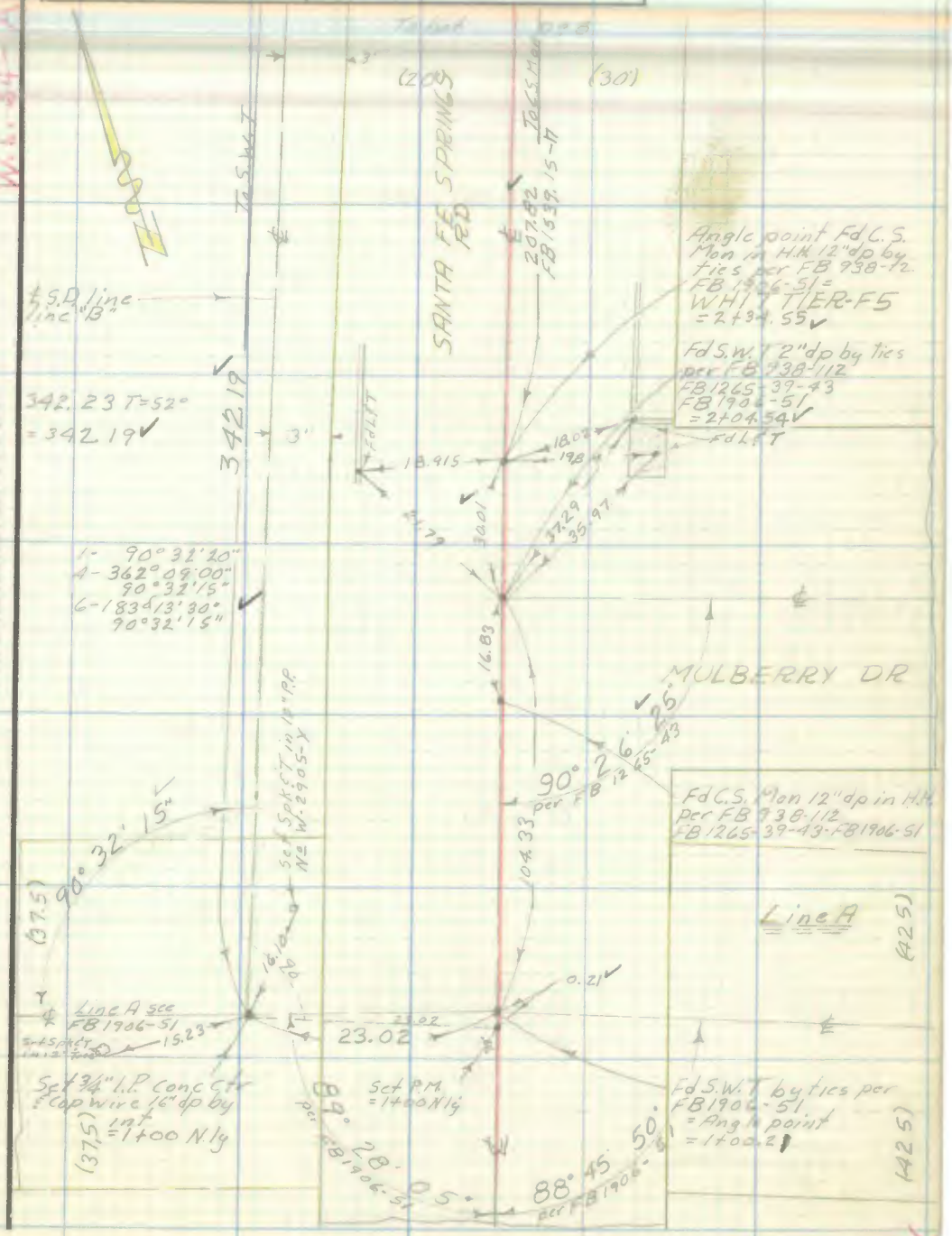

Note: Any Additions or Changes on This Sheet Must be Made or Circled in Red Ink With Date and Name of Person Making Change.

Do not extend notes this side of this line.

RETURN TO
LOS ANGELES COUNTY SURVEYOR
726 LOS ANGELES COUNTY
ENGINEERING BLDG.

76F3095 S&E #247. 8-54

F. B. 1908 PG

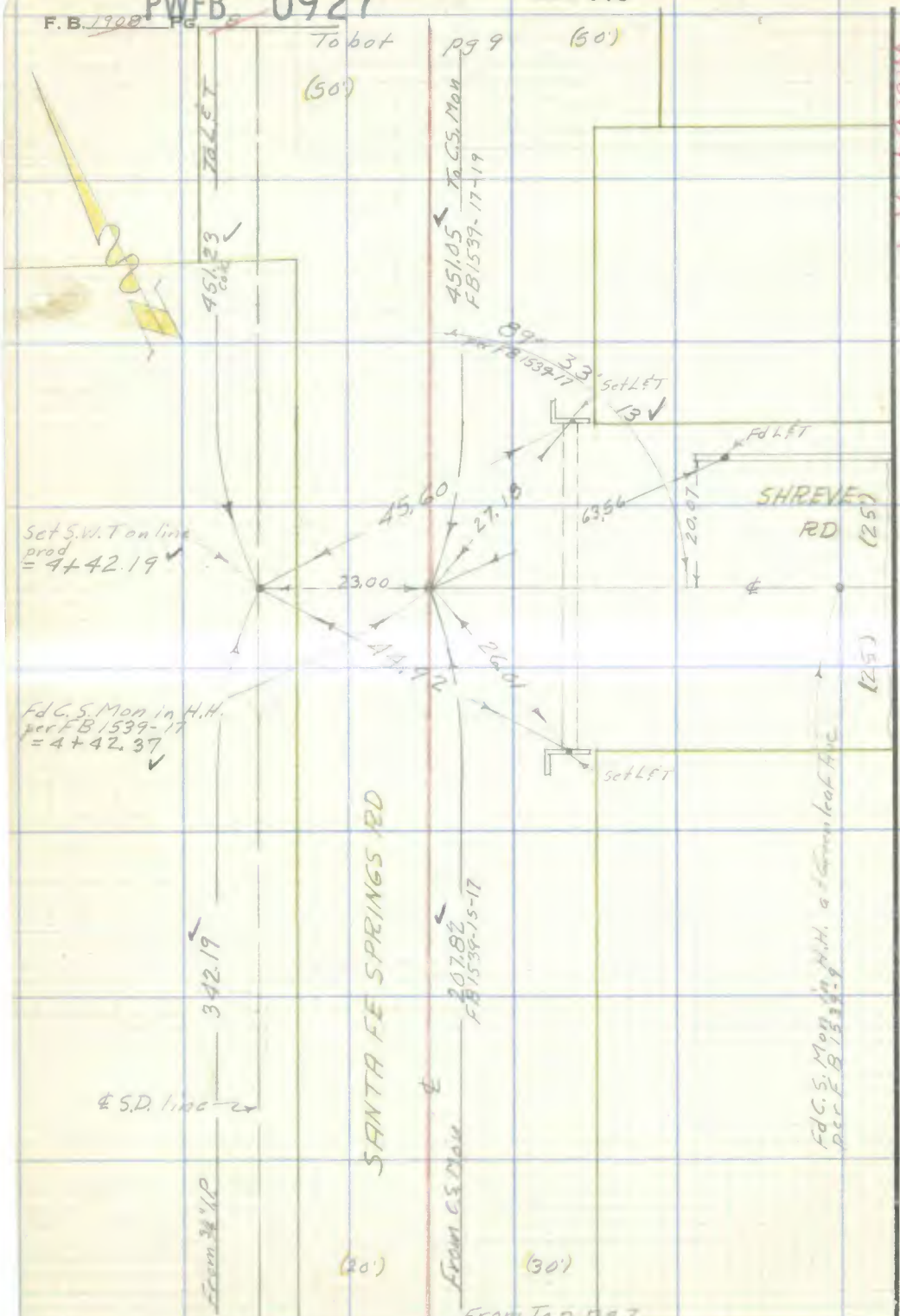

RETURN TO
LOS ANGELES COUNTY SURVEYOR
726 LOS ANGELES COUNTY
ENGINEERING BLDG.

Do not extend notes this side of this line.

Note: Any Additions or Changes on This Sheet Must be Made or Circled in Red Ink With Date and Name of Person Making Change.

PWFB 0927

1203

F. B. ____ PG. ____

Notes Ck'd by KAM	Survey of Sorensen Ave.
Map No.	W. O. 225.5 Tape No. 0195 St'd. 68 °F
Office Work	Surveyed by M. A. Van Deren
Checked	Notes Van Date 1-12-55
Date	Indexed

464.84 T=65
=464.84

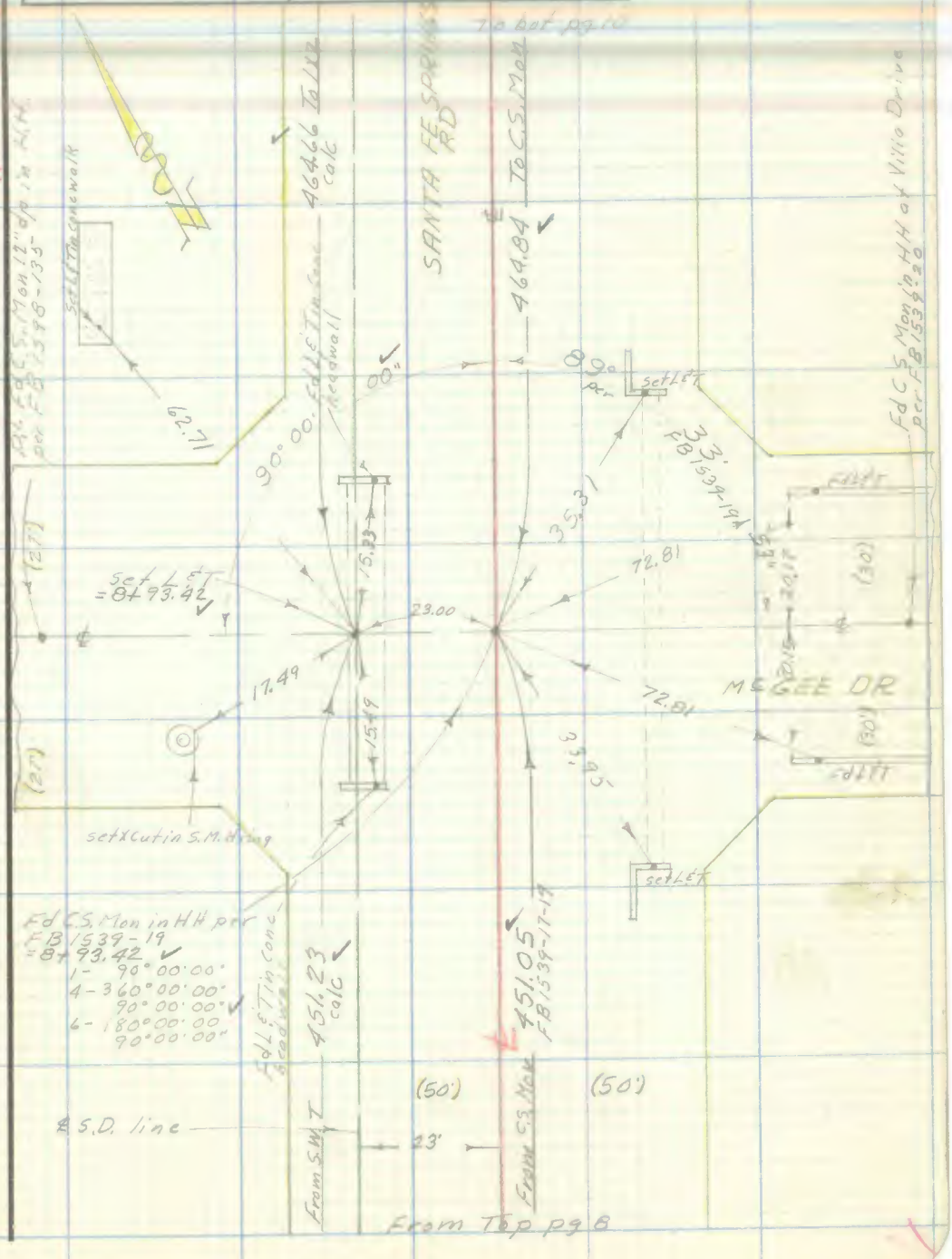

Note: Any Additions or Changes on This Sheet Must be Made or Circled in Red Ink With Date and Name of Person Making Change.

Do not extend notes this side of this line.

RETURN TO
LOS ANGELES COUNTY SURVEYOR
726 LOS ANGELES COUNTY
ENGINEERING BLDG.

76F309S S&E #247. 8-54

F. B. 1708 PG. 10

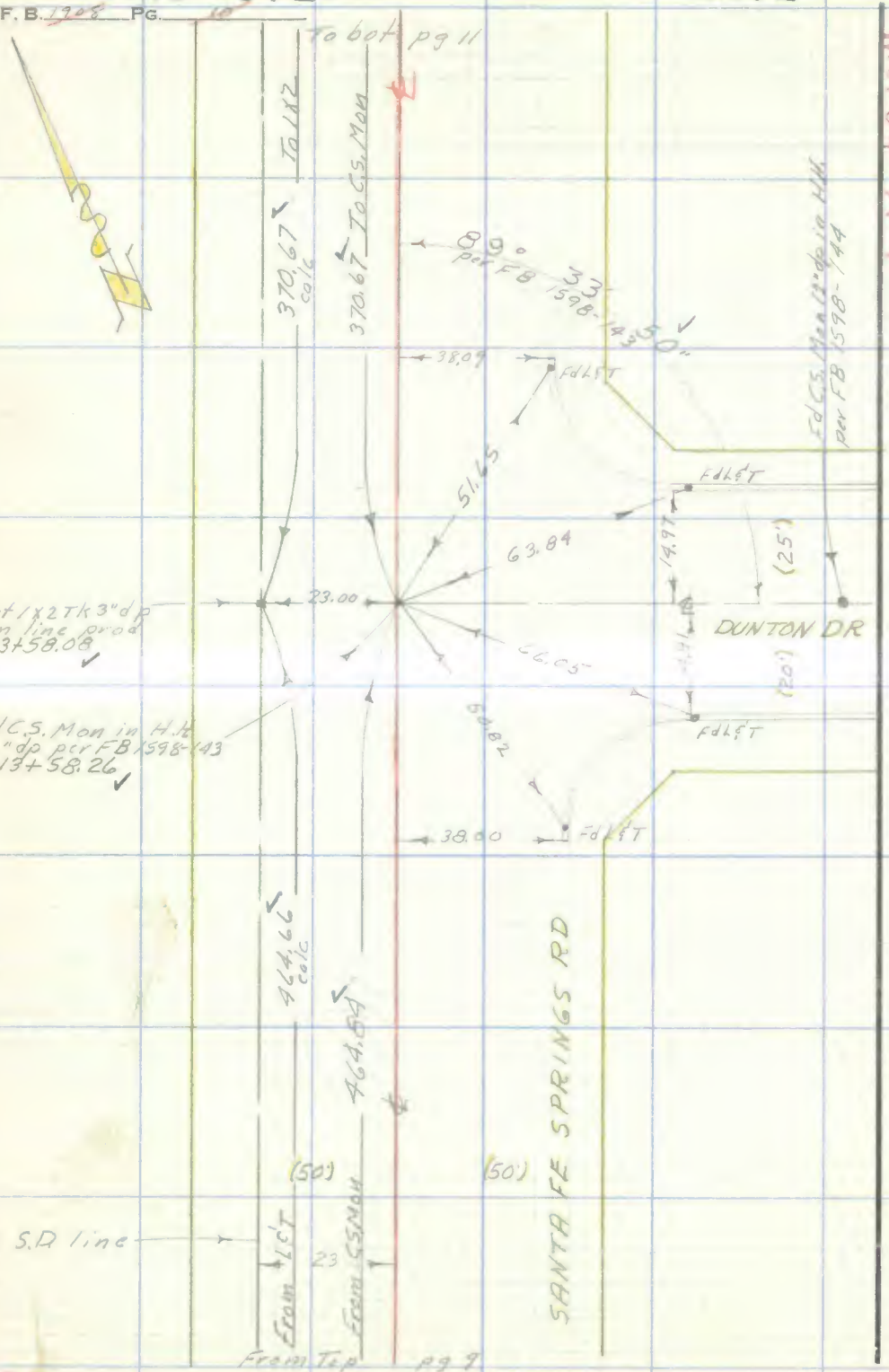

W.d. 34-A-1

RETURN TO
LOS ANGELES COUNTY SURVEYOR
726 LOS ANGELES COUNTY
ENGINEERING BLDG.
Do not extend notes this side of this line.

Note: Any Additions or Changes on This Sheet Must be Made or Circled In Red Ink With Date and Name of Person Making Change.

PWFB 0927

1205

Notes Ck'd by KRM	Survey of [illegible]
Map No.	W. O. [illegible] Tape No. [illegible] St'd. 68 °F
Office Work	Surveyed by M.A. Van Deren
Checked	Notes Van Date 1-12-55
Date	Indexed

F. B. Pg.

370.66 T=68-370.66

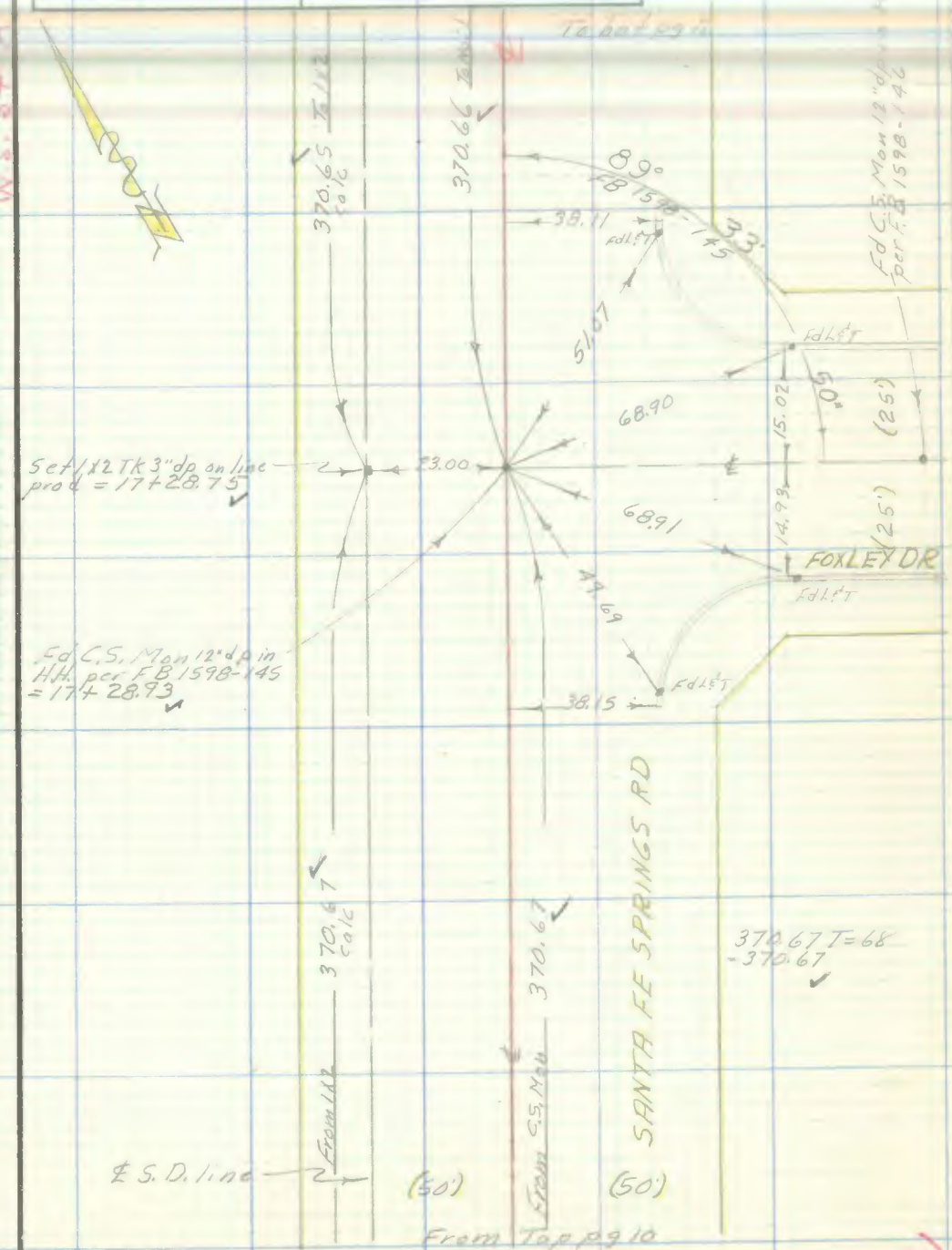

Note: Any Additions or Changes on This Sheet Must be Made or Circled in Red Ink With Date and Name of Person Making Change.

Do not extend notes this side of this line.

RETURN TO
LOS ANGELES COUNTY SURVEYOR
726 LOS ANGELES COUNTY
ENGINEERING BLDG.

76F309S S&E #247. 8-54

PWFB 0927

1206, 1207

F.B. 1308 PG. 12

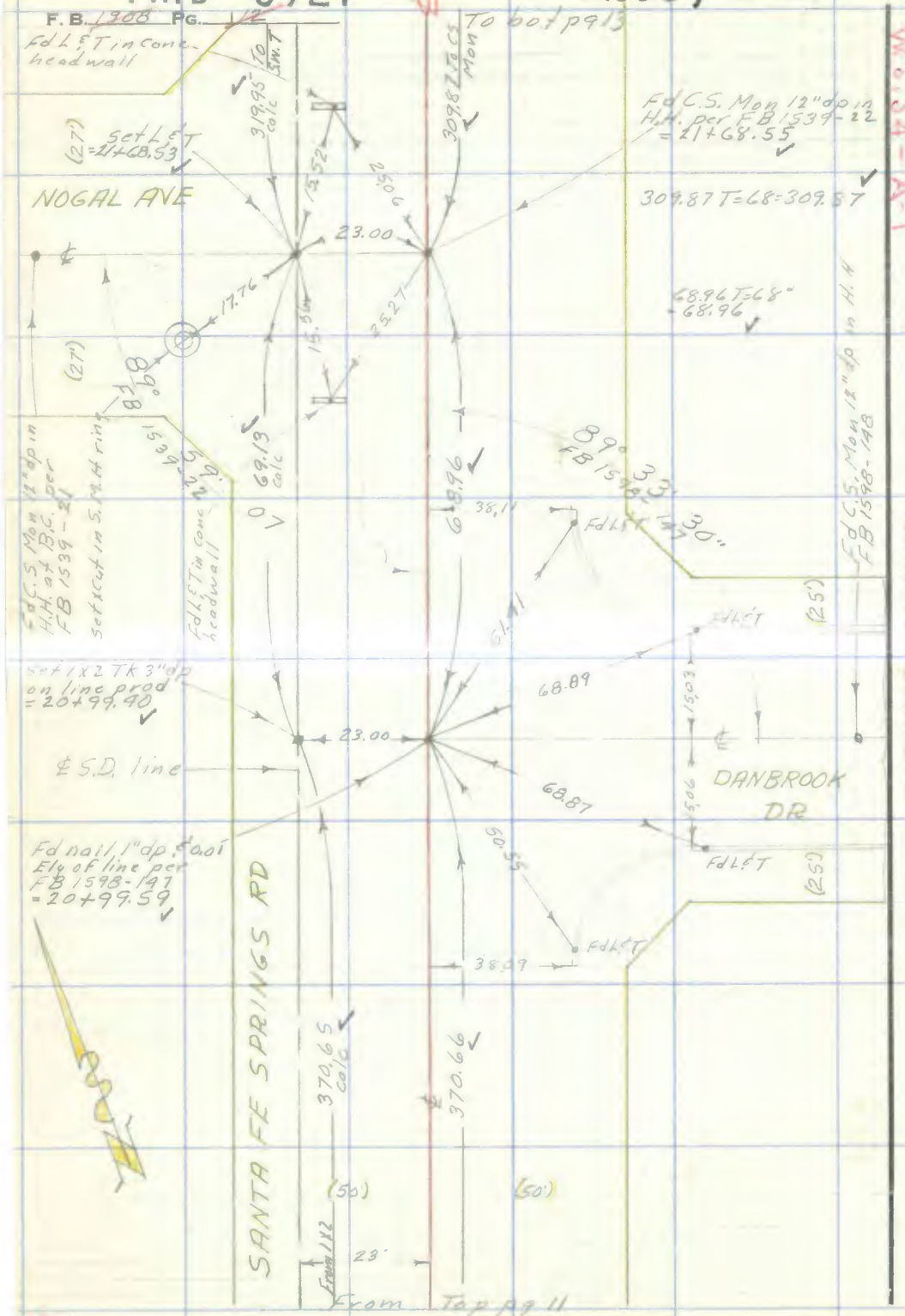

W 6.34-A-1

RETURN TO
LOS ANGELES COUNTY SURVEYOR
726 LOS ANGELES COUNTY
ENGINEERING BLDG.
Do not extend notes this side of this line.

Note: Any Additions or Changes on This Sheet Must be Made or Circled In Red Ink With Date and Name of Person Making Change.

PWFB 0927

1208

Notes Ck'd by KEM	Survey of [illegible]
Map No.	W. O. [illegible] Tape No. [illegible] St'd. [illegible] °F
Office Work	Surveyed by [illegible]
Checked	Notes [illegible] Date [illegible]
Date	Indexed

F. B. ____ PG. ____

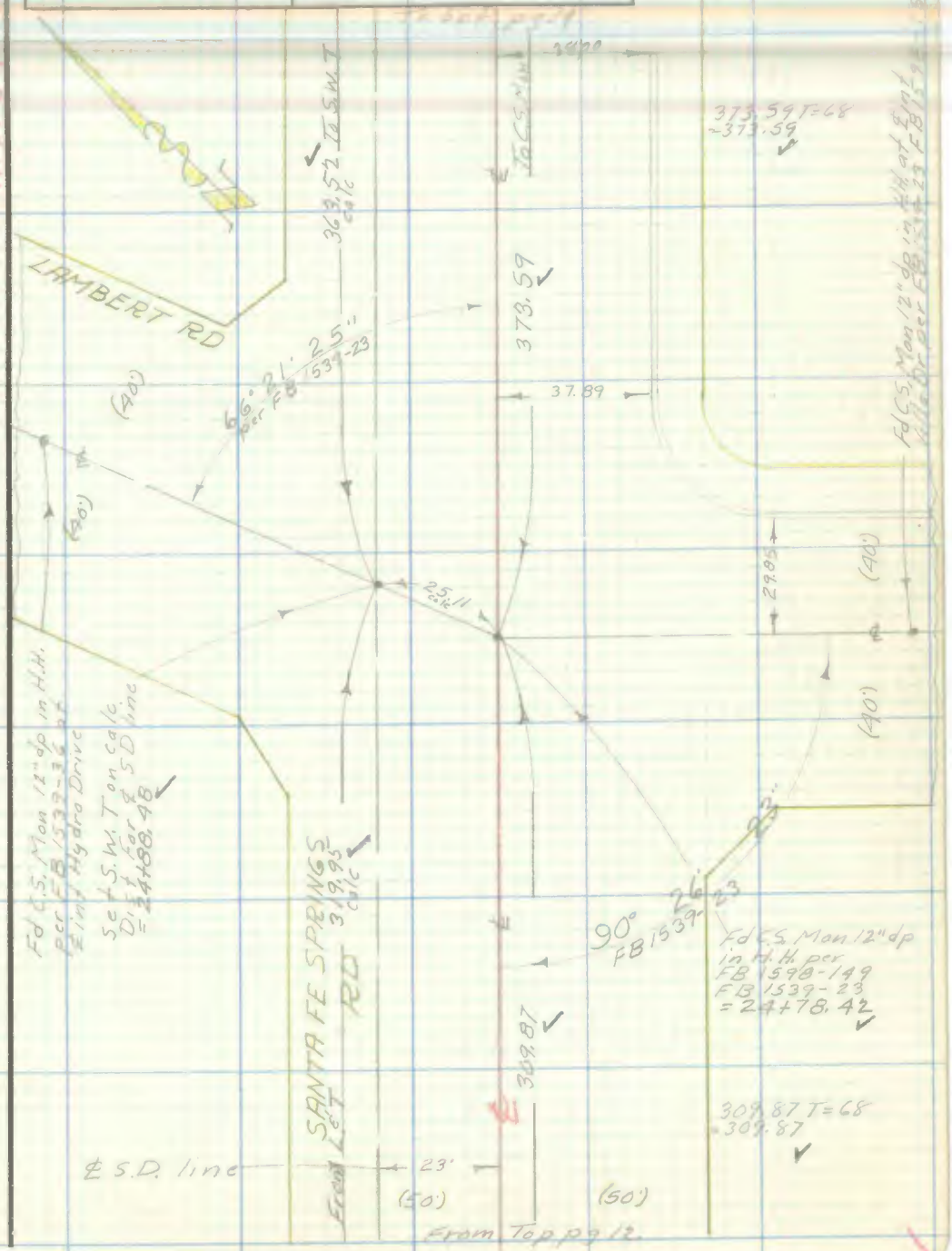

Note: Any Additions or Changes on This Sheet Must be Made or Circled in Red Ink With Date and Name of Person Making Change.

Do not extend notes this side of this line.

RETURN TO
LOS ANGELES COUNTY SURVEYOR
726 LOS ANGELES COUNTY
ENGINEERING BLDG.

76F309S S&E #247. 8-54

F. B. ~~1208~~ PG. 14

To bot pg 15

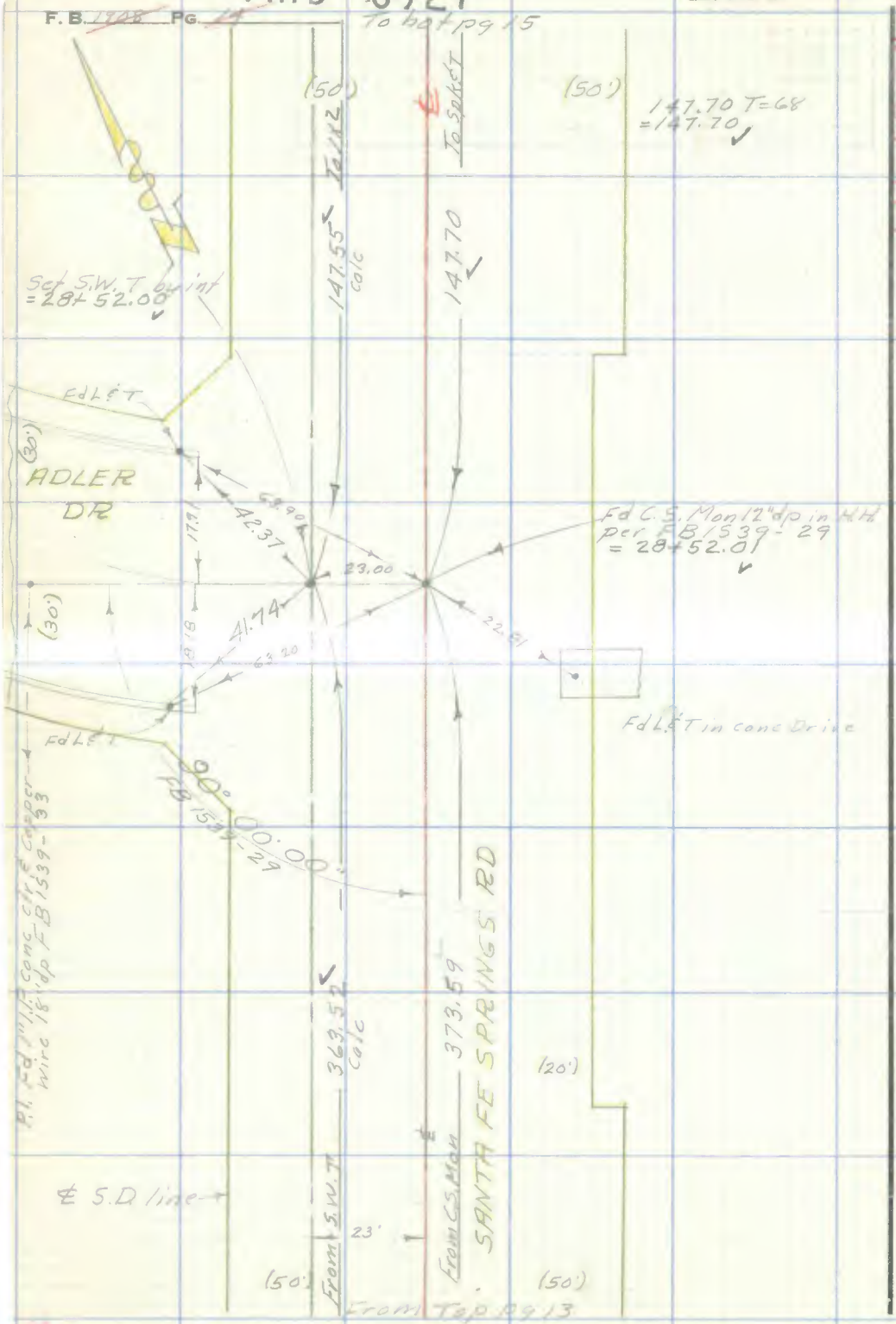

W.O. 34-A-1

RETURN TO
LOS ANGELES COUNTY SURVEYOR
726 LOS ANGELES COUNTY
ENGINEERING BLDG.
Do not extend notes this side of this line.

Note: Any Additions or Changes on This Sheet Must be Made or Circled in Red Ink With Date and Name of Person Making Change.

PWEB 0927

1210

Notes Ck'd by [illegible]	Survey of Sorenson Ave SD
Map No.	W. O. [illegible] Tape No. [illegible] St'd. [illegible] °F
Office Work	Surveyed by M. A. Van Deren
Checked	Notes [illegible] Date [illegible]
Date	Indexed [illegible]

F. B. [illegible] Pg. [illegible]

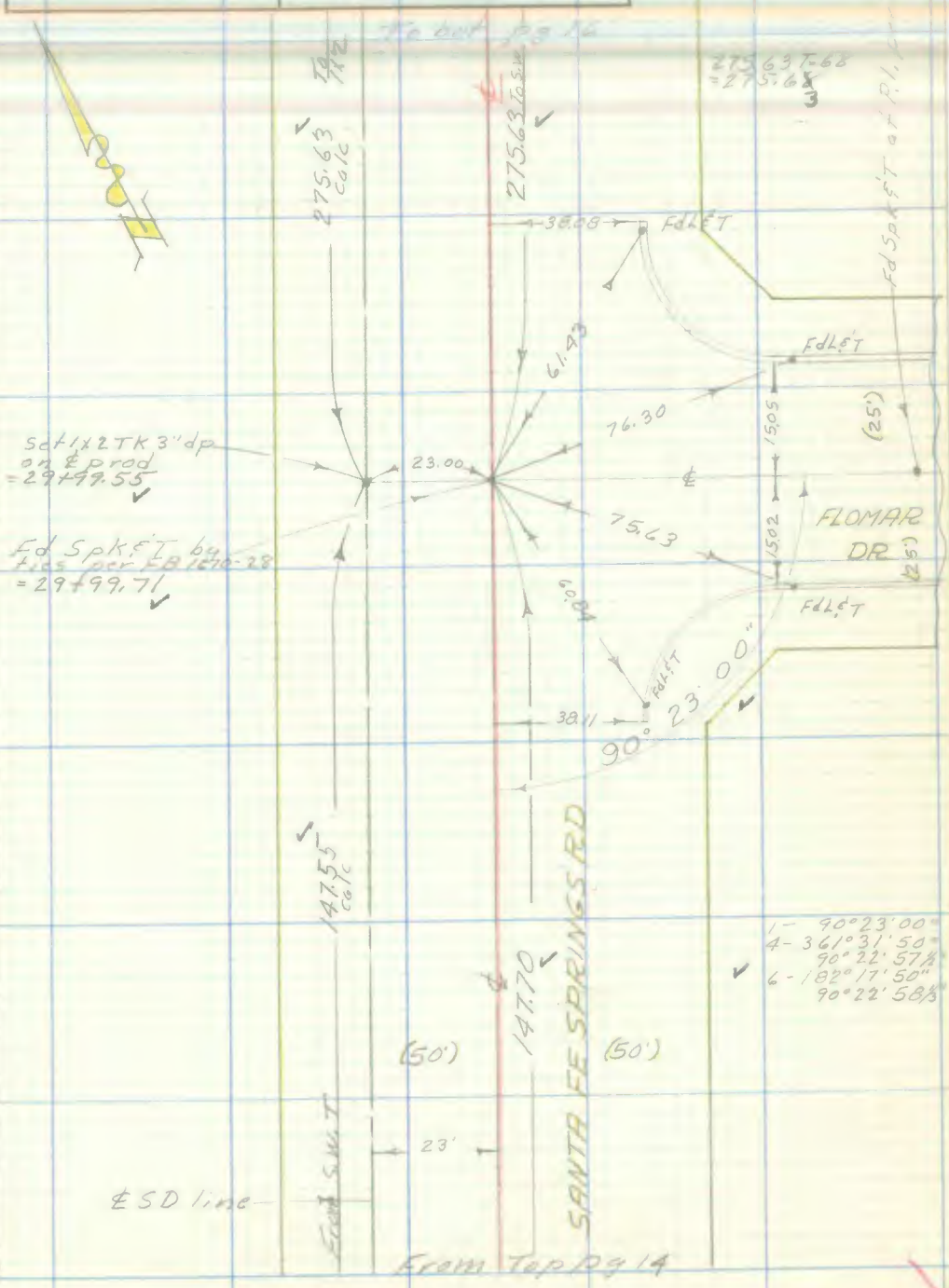

Note: Any Additions or Changes on This Sheet Must be Made or Circled in Red Ink With Date and Name of Person Making Change.

Do not extend notes this side of this line.

RETURN TO
LOS ANGELES COUNTY SURVEYOR
726 LOS ANGELES COUNTY
ENGINEERING BLDG.

76F3095 S&E #247, 8-54

PWFB 0927

1211

F. B. 1908 PG. 16

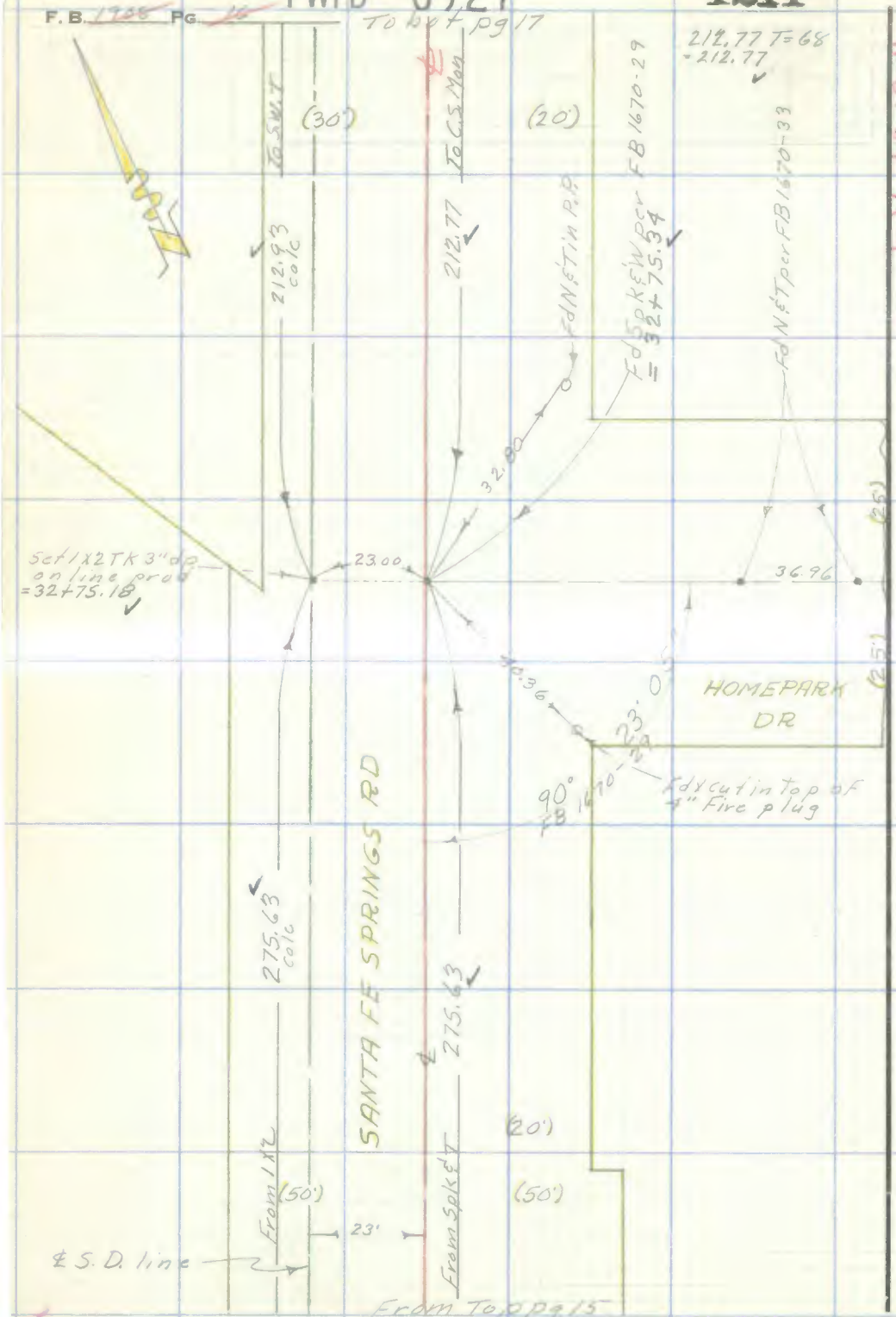

RETURN TO
LOS ANGELES COUNTY SURVEYOR
726 LOS ANGELES COUNTY
ENGINEERING BLDG.

Do not extend notes this side of this line.

Note: Any Additions or Changes on This Sheet Must be Made or Circled in Red Ink With Date and Name of Person Making Change.

PWFB 1027

441

Notes Ck'd by KRM	Survey of [illegible]
Map No.	W. O. [illegible] Tape No. [illegible] St'd. 68 °F
Office Work	Surveyed by M. A. Van Deren
Checked	Notes [illegible] Date 1-18-55
Date	Indexed [illegible]

F. B. [illegible] PG. [illegible]

246.26 T-63
-246.26

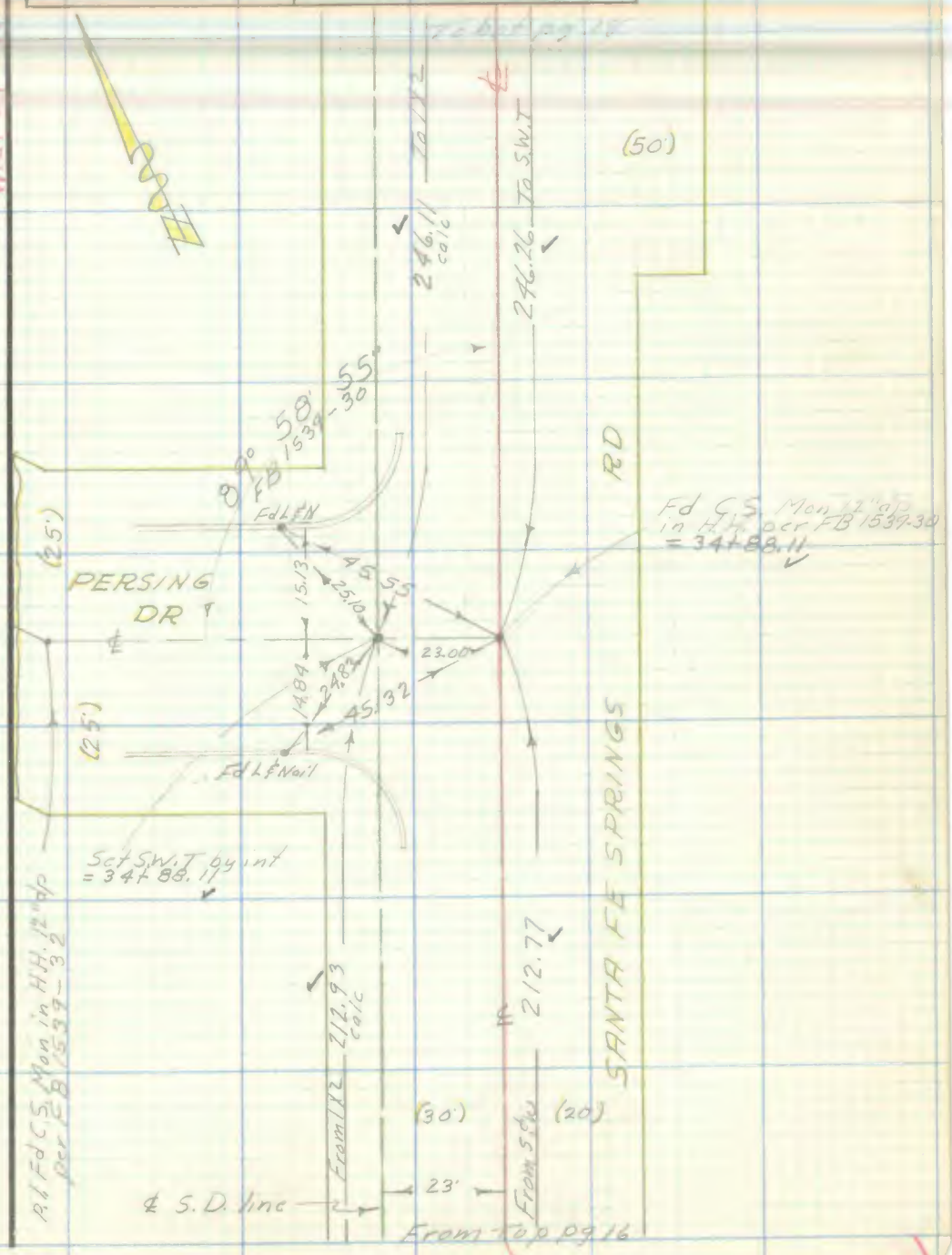

Note: Any Additions or Changes on This Sheet Must be Made or Circled in Red Ink With Date and Name of Person Making Change.

Do not extend notes this side of this line.

RETURN TO
LOS ANGELES COUNTY SURVEYOR
726 LOS ANGELES COUNTY
ENGINEERING BLDG.

76F309S S&E #247. 8-54

PWFB 1027 442 , 443

F. B. 1908 PG. 18

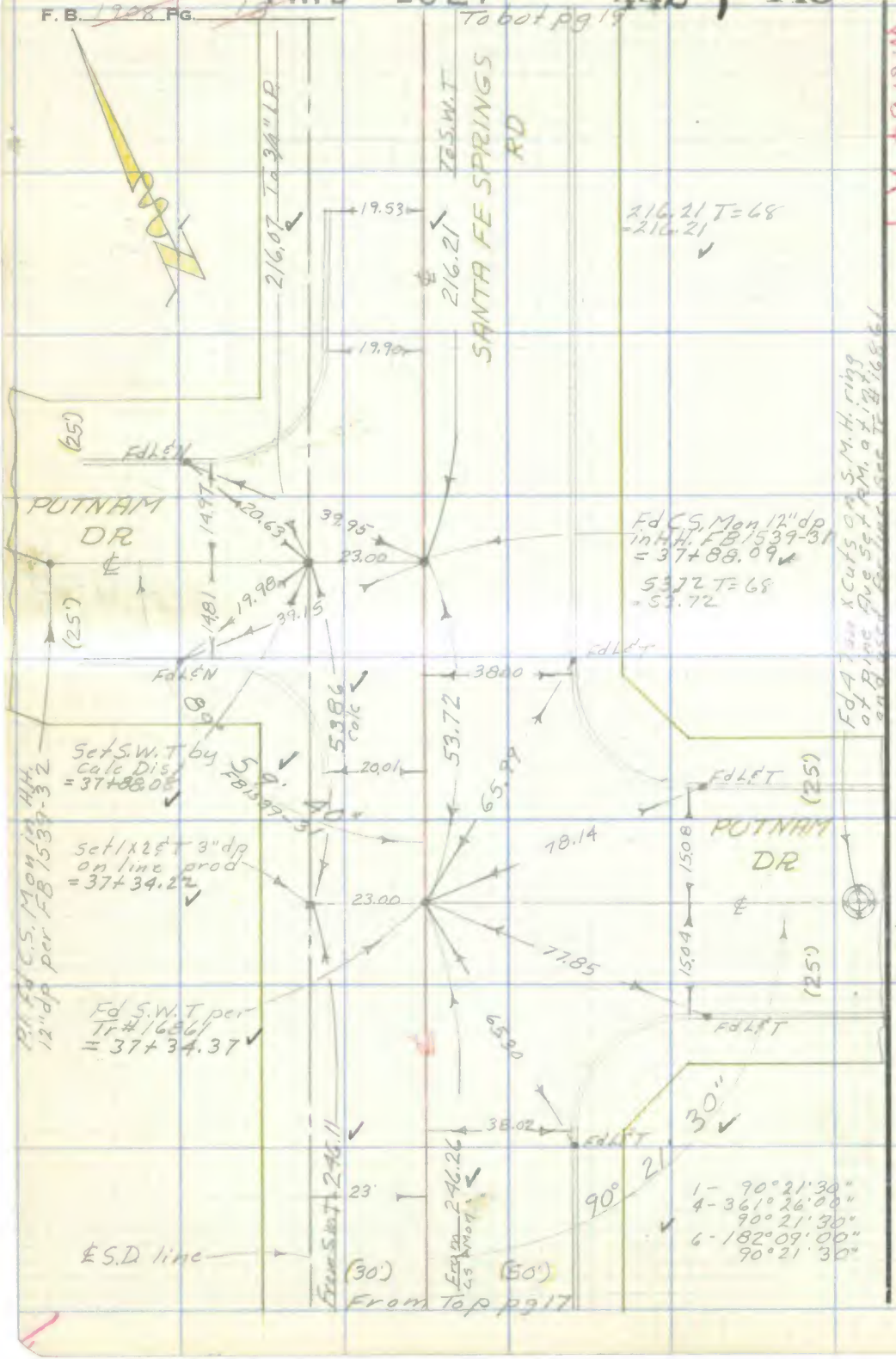

RETURN TO
LOS ANGELES COUNTY SURVEYOR
726 LOS ANGELES COUNTY
ENGINEERING BLDG.

Do not extend notes this side of this line.

Note: Any Additions or Changes on This Sheet Must be Made or Circled in Red Ink With Date and Name of Person Making Change.

76F309S S&E #247. 8-54

RETURN TO
LOS ANGELES COUNTY SURVEYOR
726 LOS ANGELES COUNTY
ENGINEERING BLDG.

Note: Any Additions or Changes on This Sheet Must be Made or Circled in Red Ink With Date and Name of Person Making Change.

Do not extend notes this side of this line.

W.O. 34-A1

PWFB 1027

444

Notes Ck'd by KRM
Map No.
Office Work
Checked
Date

Survey of
W. O. Tape No. Sr'd. of
Surveyed by
Notes KRM Date
Indexed

F. B. Pg.

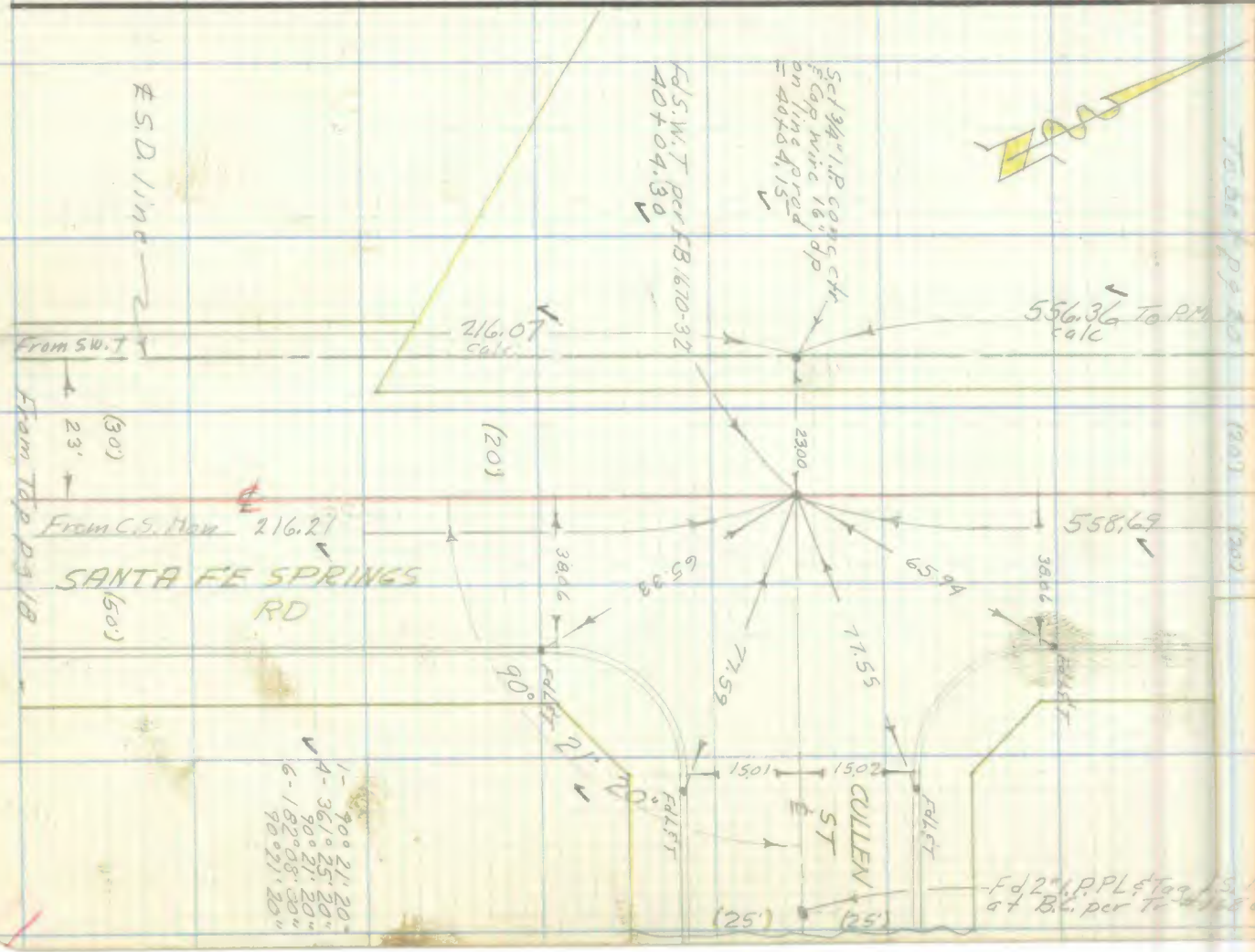

PWFB 1027 445, 446

F.B. ~~1908~~ PG. ~~20~~

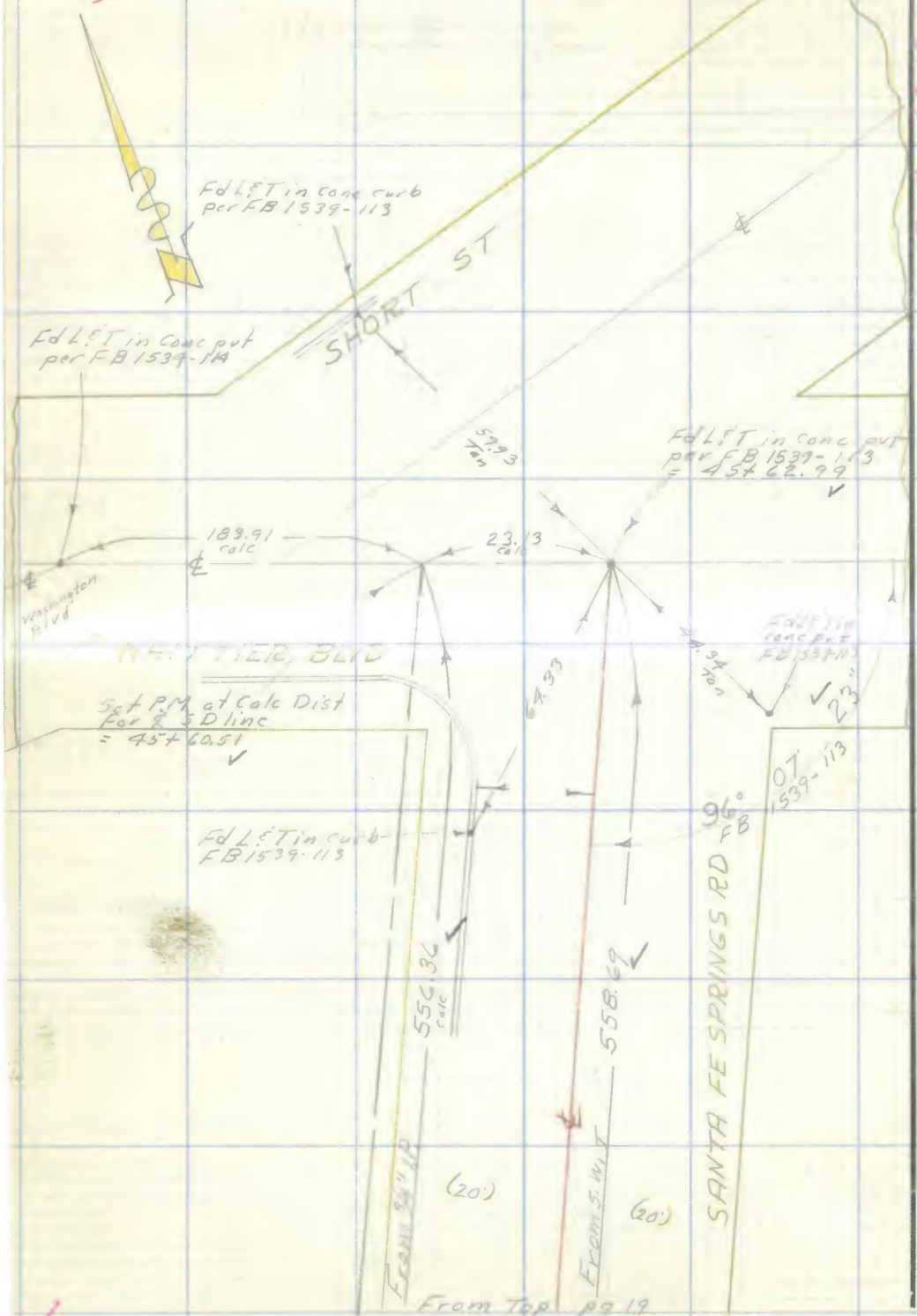

RETURN TO
LOS ANGELES COUNTY SURVEYOR
726 LOS ANGELES COUNTY
ENGINEERING BLDG.

Do not extend notes this side of this line.

Note: Any Additions or Changes on This Sheet Must be Made or Circled in Red Ink With Date and Name of Person Making Change.

Notes Ck'd by	Survey of Sorenson Ave Sd
Map No.	W. O. Tape No. Sr'd. °F
Office Work	Surveyed by
Checked	Notes Date 1-24-55
Date	Indexed 2-12-55

F. B. Pg.

JN 6228.00

TOPOGRAPHY ON SANTA FE SPRINGS RD

FROM

MULBERRY DR TO PUTNAM DRIVE

SORENSON AVE STORM DRAIN

LINE "B"

See FB 1670-53-74 For Topog. on Bloomfield Ave Job

Topography Taken From ℄ of St

1-24-55

Van Deren
Richards
Myers
Stemann

Note: Any Additions or Changes on This Sheet Must be Made or Circled in Red Ink With Date and Name of Person Making Change.

Do not extend notes this side of this line.

RETURN TO
LOS ANGELES COUNTY SURVEYOR
726 LOS ANGELES COUNTY
ENGINEERING BLDG.

76F309S S&E #247. 8-54

F.B. 1908 PG. 32

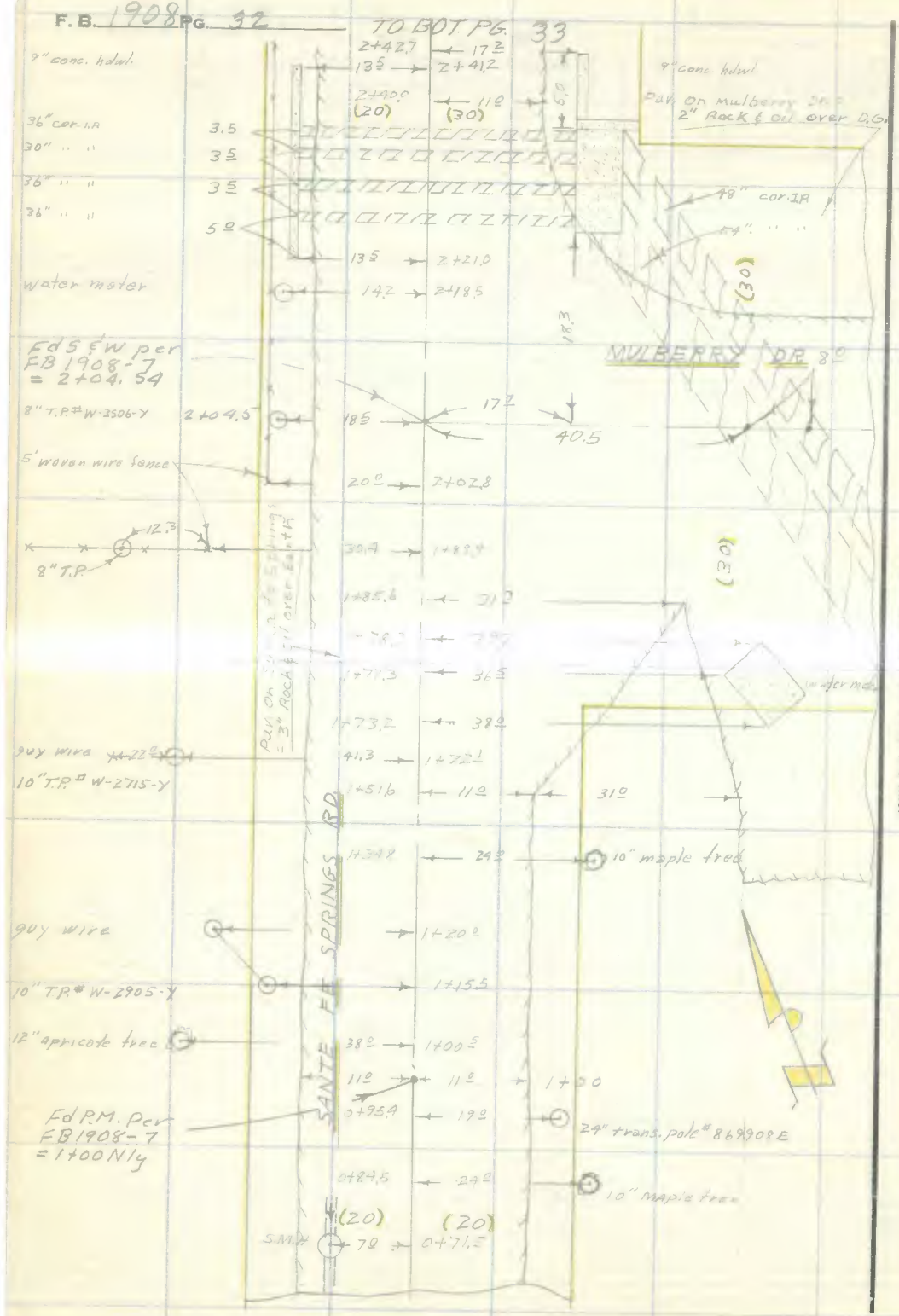

RETURN TO
LOS ANGELES COUNTY SURVEYOR
726 LOS ANGELES COUNTY
ENGINEERING BLDG.

Do not extend notes this side of this line.

Note: Any Additions or Changes on This Sheet Must be Made or Circled in Red Ink With Date and Name of Person Making Change.

Notes Ck'd by	Survey of Sorenson Ave SD
Map No.	W. O. [illegible] Tape No. [illegible] St'd. [illegible] °F
Office Work	Surveyed by M. Arvan Deren
Checked	Notes [illegible] Date 1-24-55
Date	Indexed

F. B. ____ PG ____

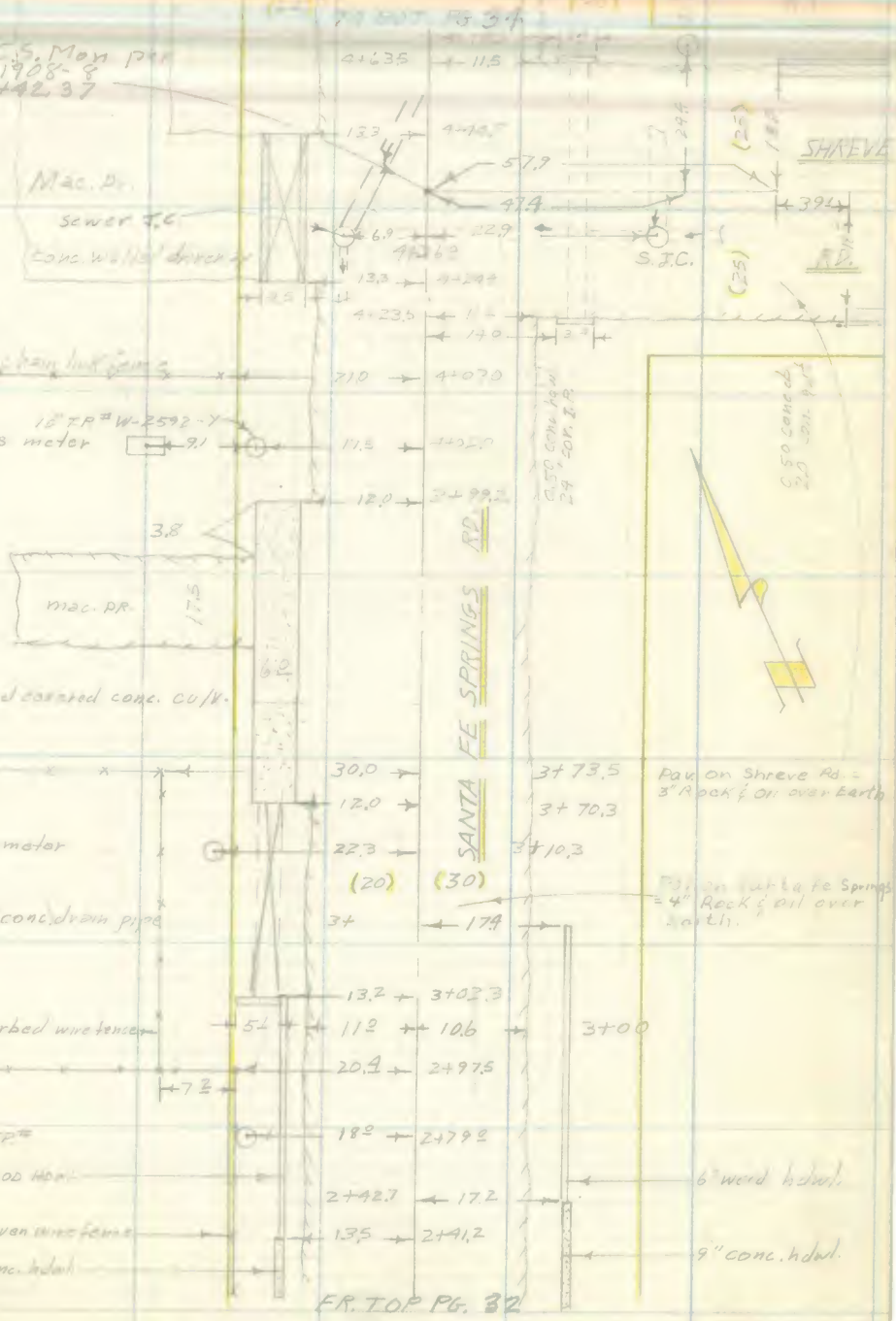

Note: Any Additions or Changes on This Sheet Must be Made or Circled in Red Ink With Date and Name of Person Making Change.

Do not extend notes this side of this line.

RETURN TO
LOS ANGELES COUNTY SURVEYOR
726 LOS ANGELES COUNTY
ENGINEERING BLDG.

76F309S S&E #247. 8-54

F.B. 1908 PG. 34

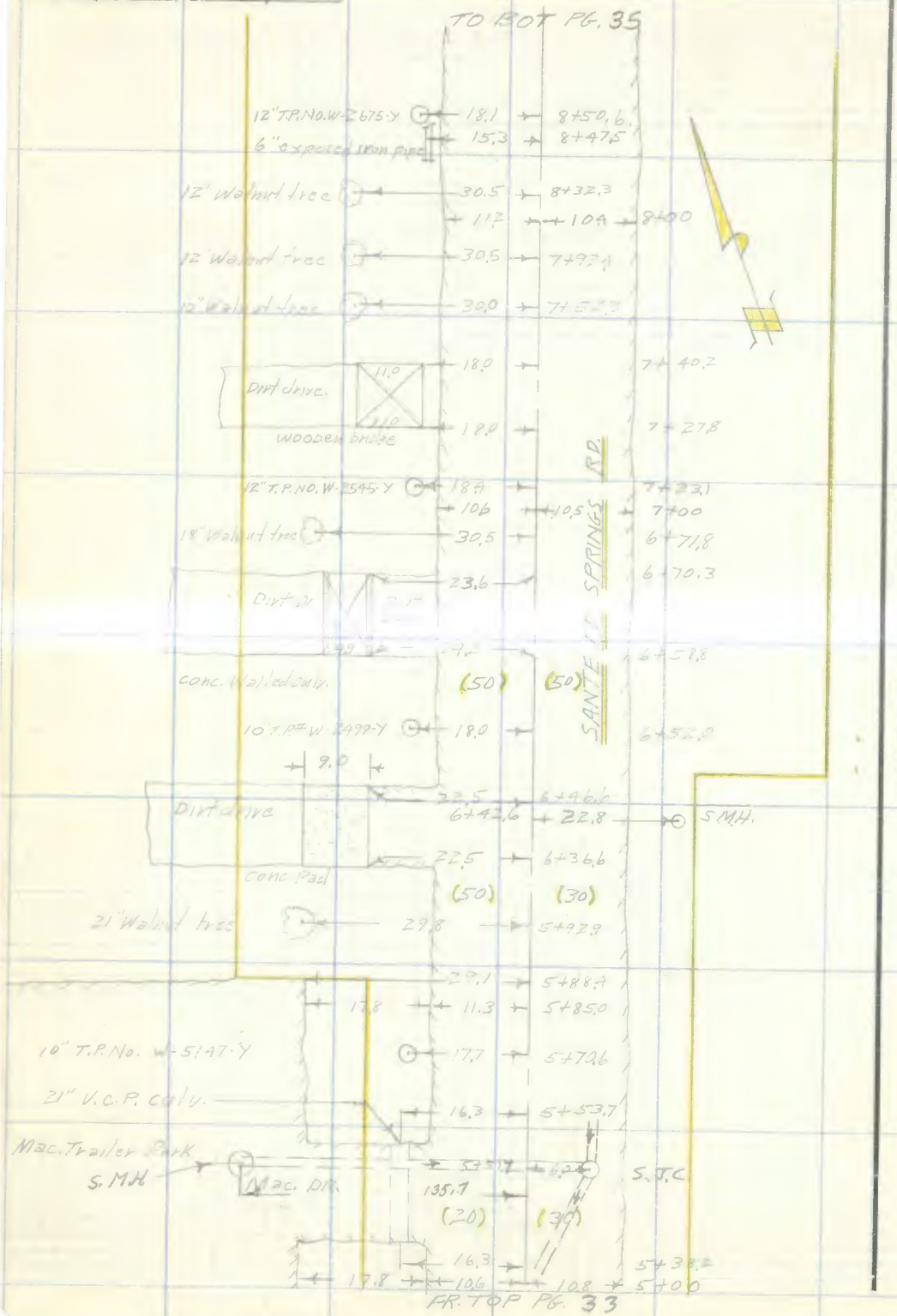

RETURN TO
LOS ANGELES COUNTY SURVEYOR
726 LOS ANGELES COUNTY
ENGINEERING BLDG.

Do not extend notes this side of this line.

Note: Any Additions or Changes on This Sheet Must be Made or Circled in Red Ink With Date and Name of Person Making Change.

Notes Ck'd by	Survey of Santa Fe Springs Rd
Map No.	W. O. Tape No. St'd. °F
Office Work	Surveyed by M. A. VanDorn
Checked	Notes Date
Date	Indexed

F. B. PG.

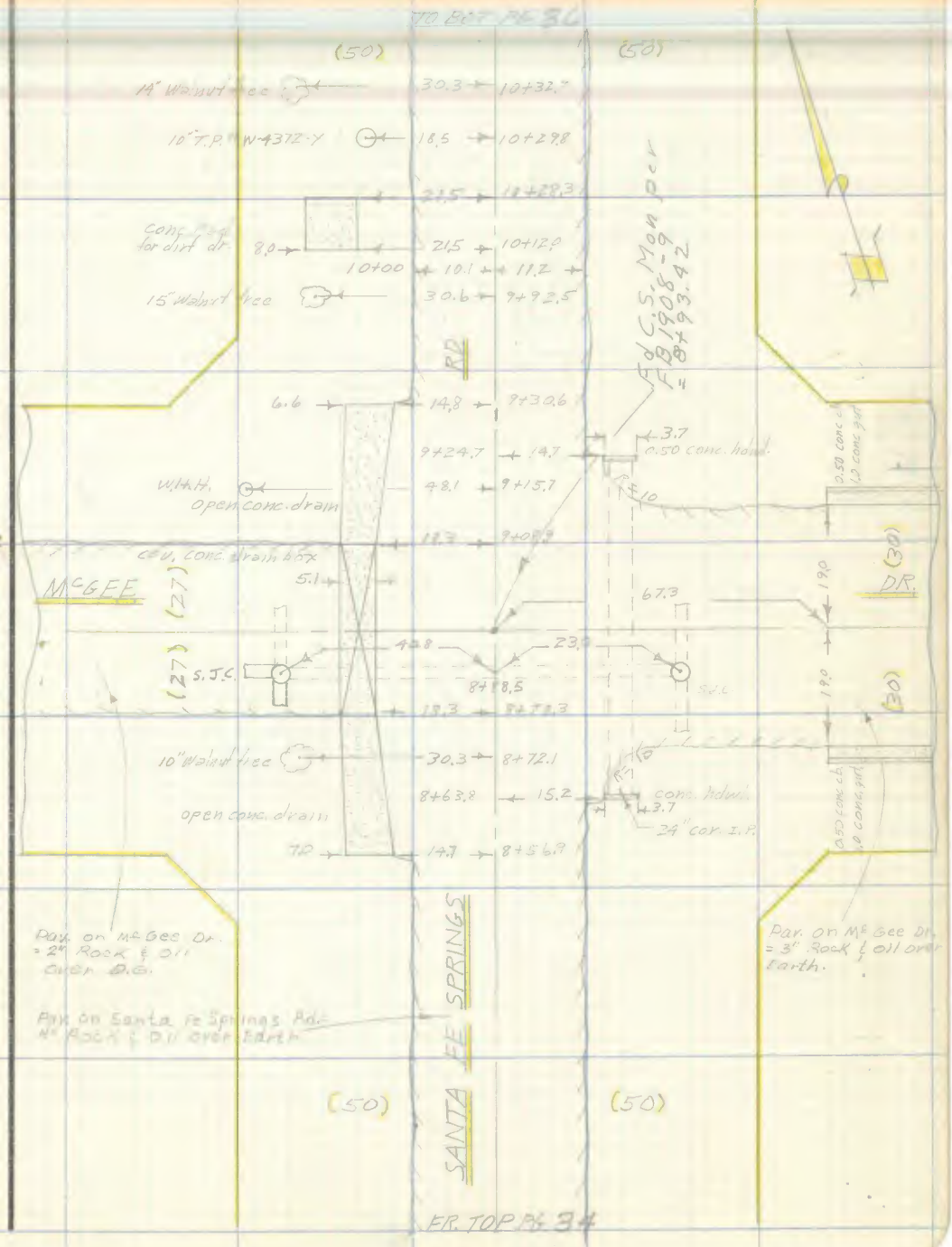

Note: Any Additions or Changes on This Sheet Must be Made or Circled in Red Ink With Date and Name of Person Making Change.

Do not extend notes this side of this line.

RETURN TO
LOS ANGELES COUNTY SURVEYOR
726 LOS ANGELES COUNTY
ENGINEERING BLDG.

76F309S 247 4-53

F. B. 1908 PG. 36

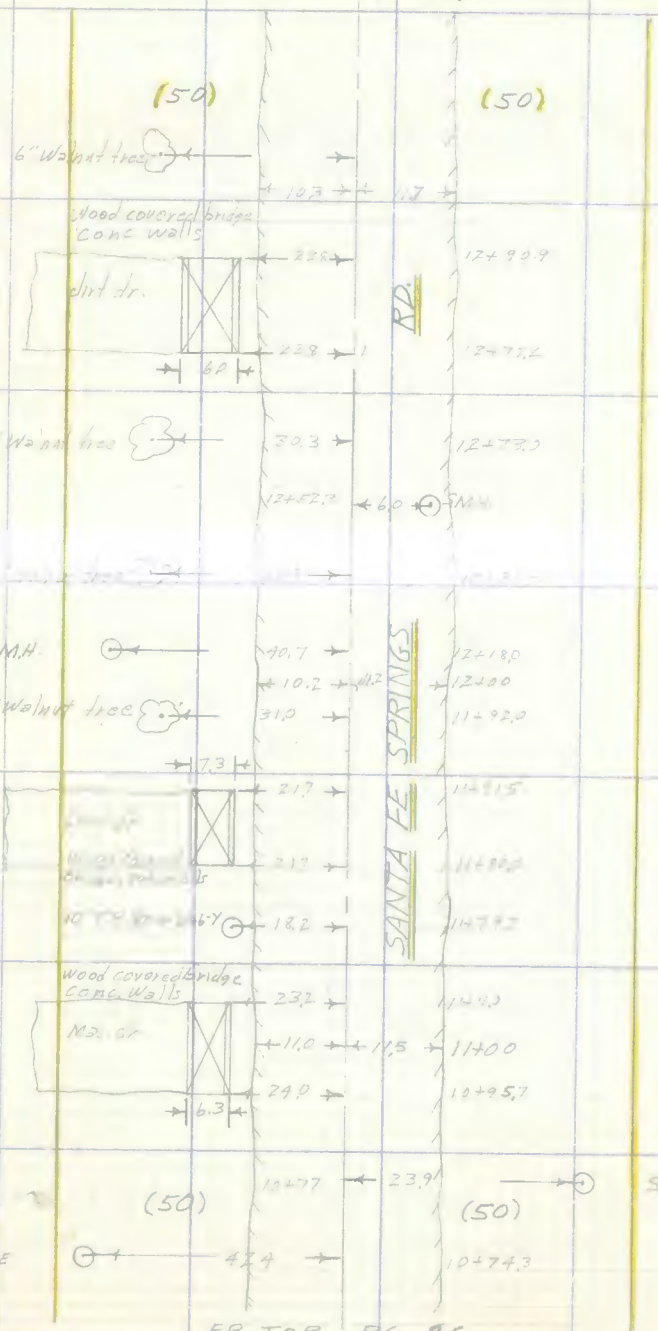

FR. TOP PG. 35

RETURN TO
LOS ANGELES COUNTY SURVEYOR
726 LOS ANGELES COUNTY
ENGINEERING BLDG.

Note: Any Additions or Changes on This Sheet Must be Made or Circled in Red Ink With Date and Name of Person Making Change.

Do not extend notes this side of this line.

Notes Ck'd by	Survey of Sycamore Ave. SP
Map No.	W. O. Tape No. St'd. °F
Office Work	Surveyed by
Checked	Notes Date
Date	Indexed

F. B. Pg.

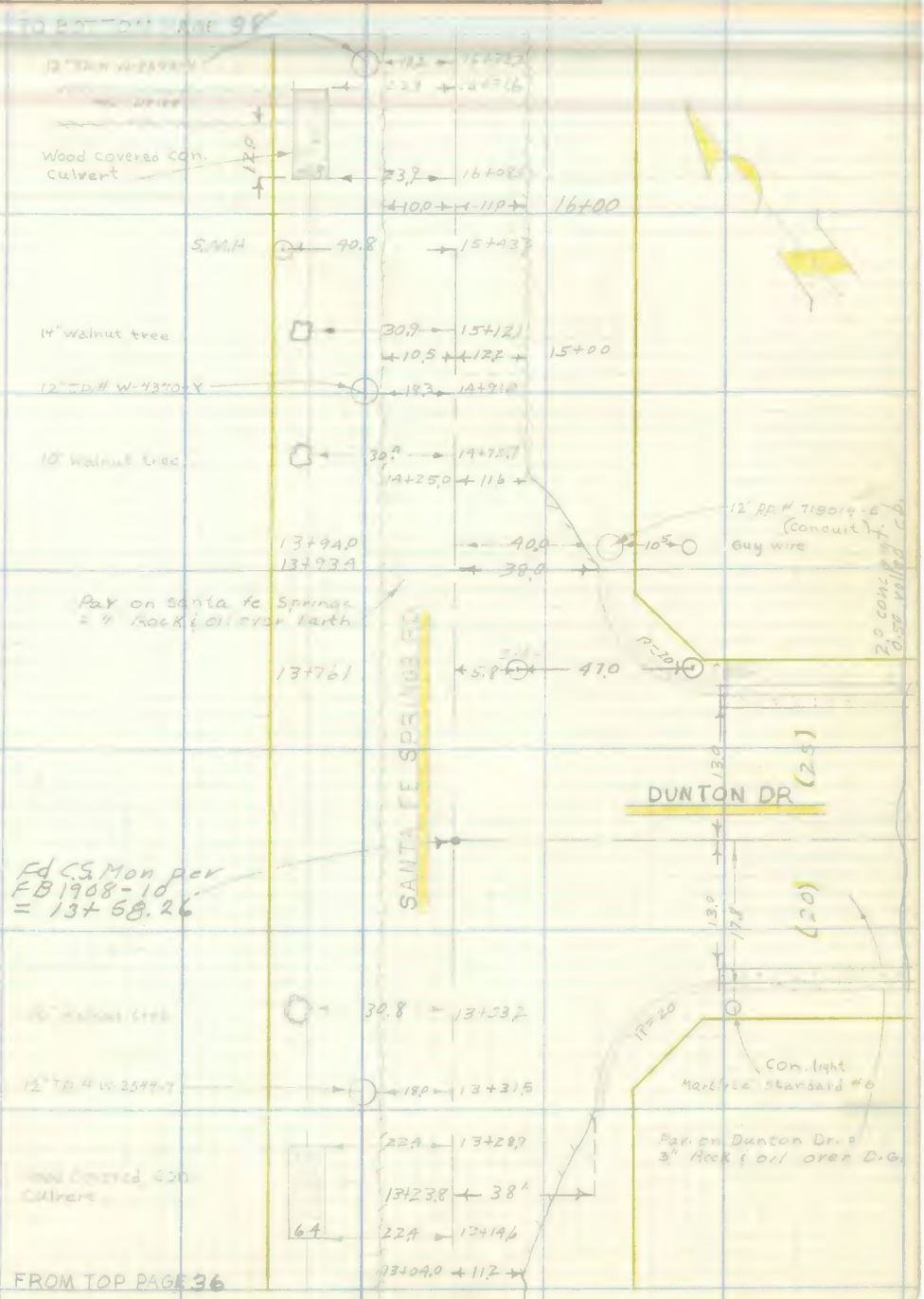

Note: Any Additions or Changes on This Sheet Must be Made or Circled in Red Ink With Date and Name of Person Making Change.

Do not extend notes this side of this line.

RETURN TO
LOS ANGELES COUNTY SURVEYOR
726 LOS ANGELES COUNTY
ENGINEERING BLDG.

76F309S S&E #247. 8-54

F.B. 1908 PG. 38

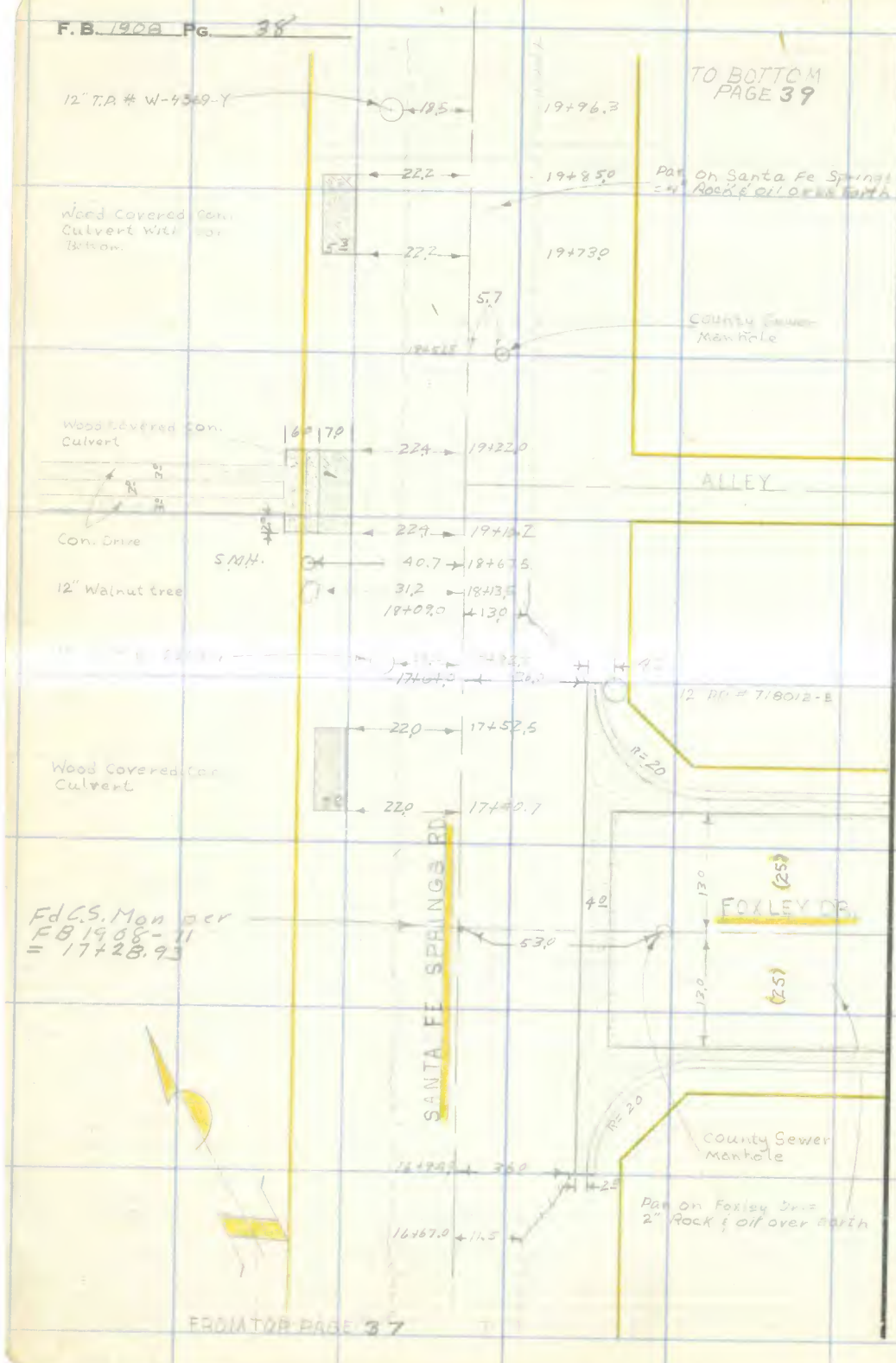

RETURN TO
LOS ANGELES COUNTY SURVEYOR
726 LOS ANGELES COUNTY
ENGINEERING BLDG.

Do not extend notes this side of this line.

Note: Any Additions or Changes on This Sheet Must be Made or Circled in Red Ink With Date and Name of Person Making Change.

Notes Ck'd by	Survey of Santa Fe Springs Rd
Map No.	W. O. Tape No. St'd. °F
Office Work	Surveyed by
Checked	Notes Date
Date	Indexed

F. B. Pg.

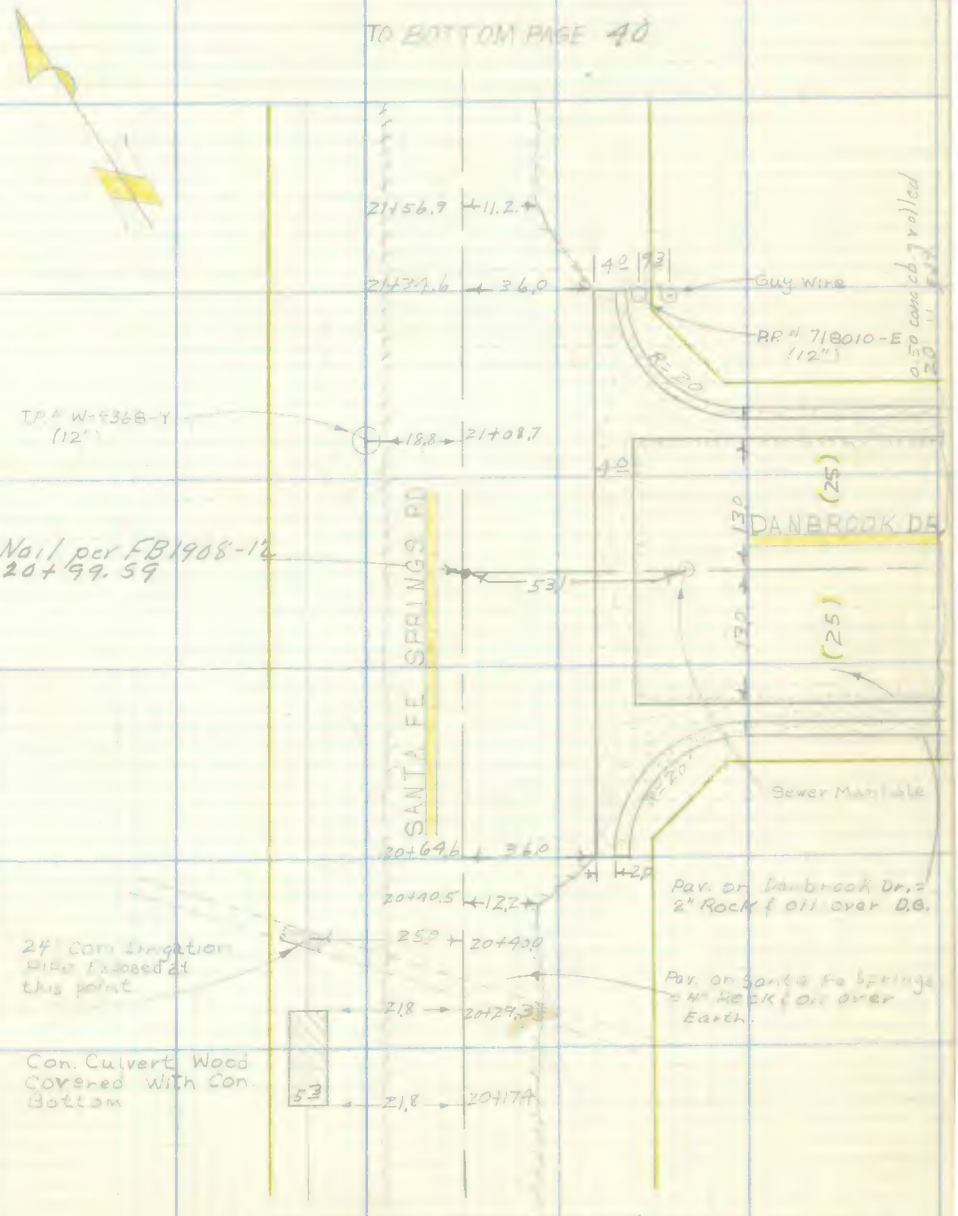

Note: Any Additions or Changes on This Sheet Must be Made or Circled in Red Ink With Date and Name of Person Making Change.

Do not extend notes this side of this line.

RETURN TO
LOS ANGELES COUNTY SURVEYOR
726 LOS ANGELES COUNTY
ENGINEERING BLDG.

76F309S S&E #247. 8-54

F.B. 1928 PG. 40

To bot pg 41

12" T.P. # W-4366-Y

Con. Box with Metal Grate on Top

17.6 — 23+70.4

21.6 — 23+34.8

7.8

21.6 — 23+23.0

Con. Drive

23+04.1 — 36.0 — 2.0

22+91.8 — 50.1

ALLEY

22+77.7 — 53.2

SMH

22+71.8 — 50.1

22+60.4 — 36.8 — 2.5

8.3

guy wire

guy pole # 869932-E

39.2 — 22+56.0

12" T.P. # W-4367-Y

Open Conc. Culvert

17.4

Sewer Manhole

Pav. on Santa Fe Springs 4" Rock & oil over Earth.

12.5 — 22+05.9

(27)

17.3 — 21+84.1

NOGAL AVE

Fd C.S. Mon per F.B. 1908-12 = 21+68.55

(27)

40.9 — 21+63.1

17.4 — 21+53.1

SANTA FE SPRINGS RD.

13.5 — 21+31.8

6.7

Con. Culvert

Pav. on Nogal Ave = 4" Rock & oil over Earth.

From top pg 39

RETURN TO
LOS ANGELES COUNTY SURVEYOR
726 LOS ANGELES COUNTY
ENGINEERING BLDG.

Do not extend notes this side of this line.

Note: Any Additions or Changes on This Sheet Must be Made or Circled In Red Ink With Date and Name of Person Making Change.

Notes Ck'd by	Survey of
Map No.	W. O. Tape No. St'd °F
Office Work	Surveyed by
Checked	Notes Date
Date	Indexed

F. B. Pg.

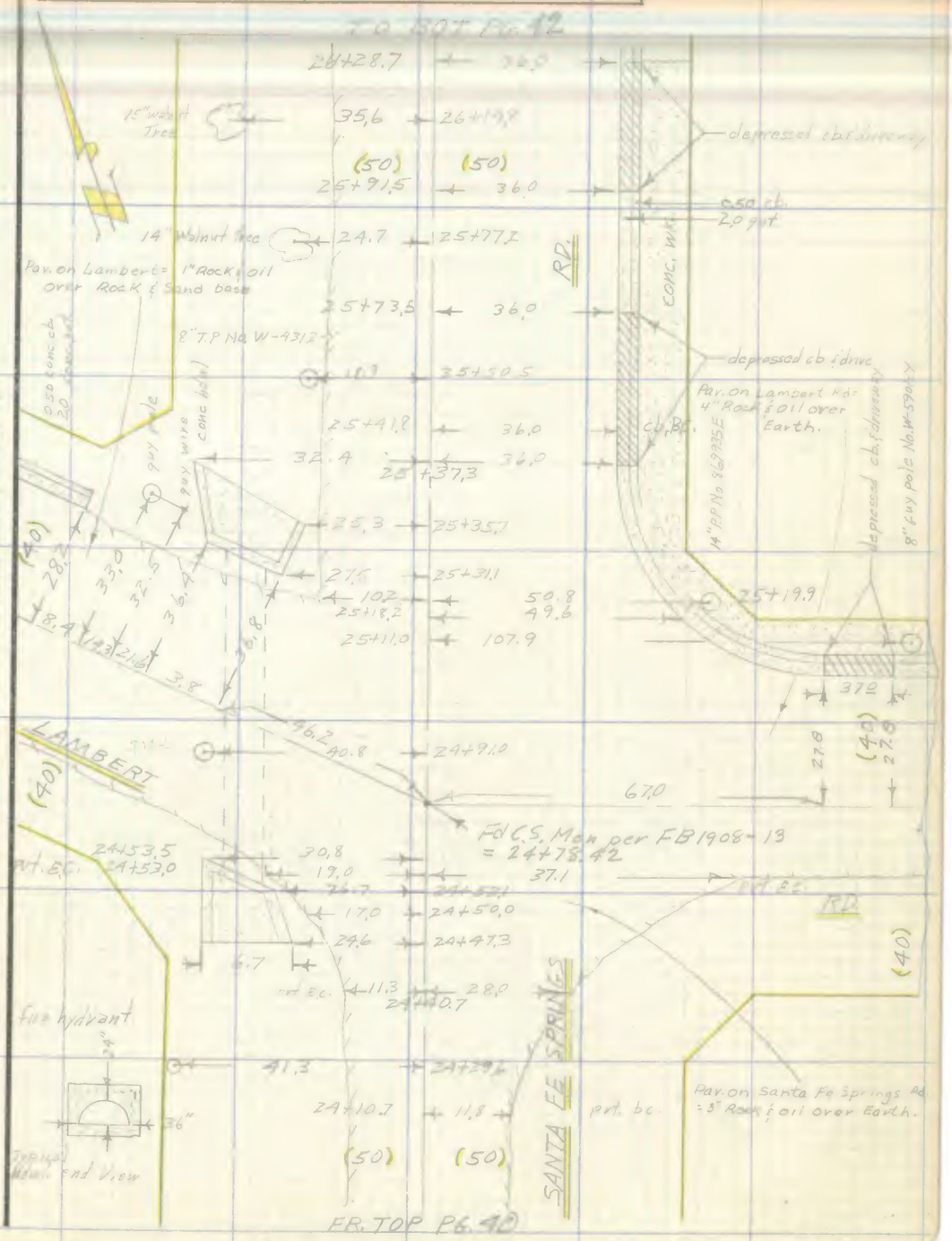

Note: Any Additions or Changes on This Sheet Must be Made or Circled in Red Ink With Date and Name of Person Making Change.

Do not extend notes this side of this line.

RETURN TO
LOS ANGELES COUNTY SURVEYOR
726 LOS ANGELES COUNTY
ENGINEERING BLDG.

76F3095 247 4-53

F.B. 1908 PG. 42

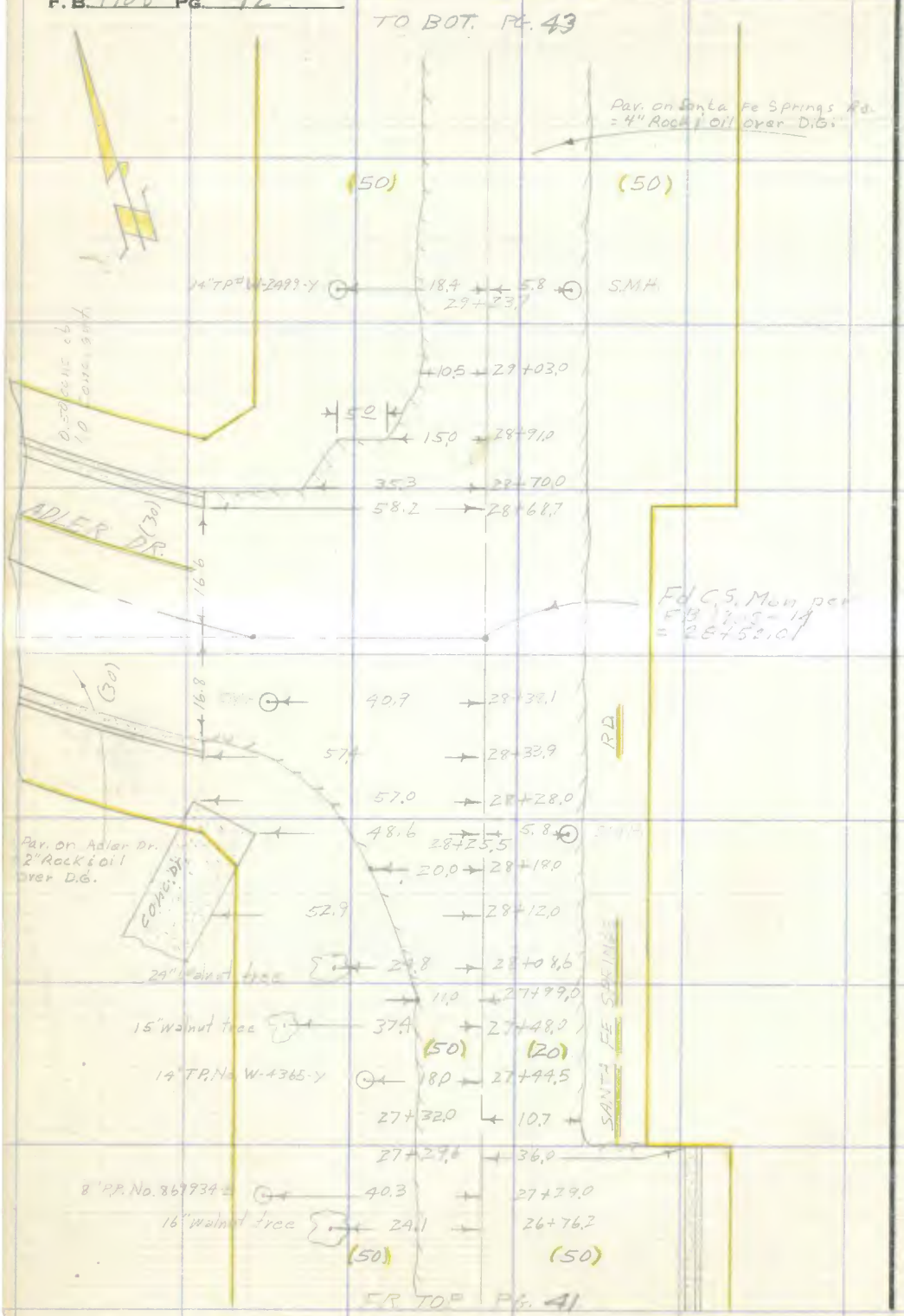

RETURN TO
LOS ANGELES COUNTY SURVEYOR
726 LOS ANGELES COUNTY
ENGINEERING BLDG.

Do not extend notes this side of this line.

Note: Any Additions or Changes on This Sheet Must be Made or Circled in Red Ink With Date and Name of Person Making Change.

Notes Ck'd by	Survey of Sorenson Ave S.D.
Map No.	W. O. [illegible] Tape No. [illegible] St'd. [illegible] °F
Office Work	Surveyed by M. A. Van Dersch
Checked	Notes [illegible] Date
Date	Indexed [illegible]

F.B. 1908 Pg. [illegible]

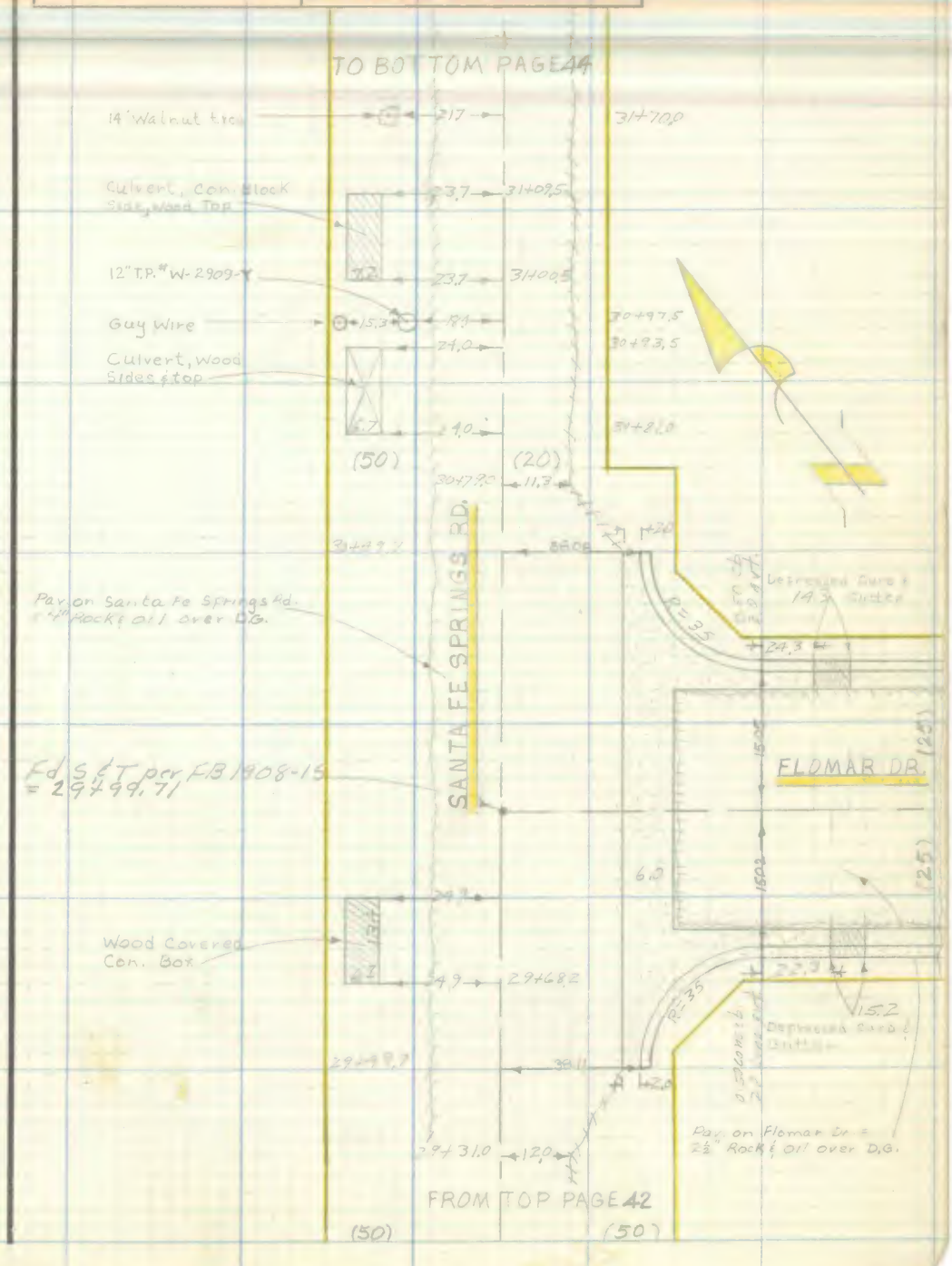

Note: Any Additions or Changes on This Sheet Must be Made or Circled in Red Ink With Date and Name of Person Making Change.

Do not extend notes this side of this line.

RETURN TO
LOS ANGELES COUNTY SURVEYOR
726 LOS ANGELES COUNTY
ENGINEERING BLDG.

76F309S S&E #247. 8-54

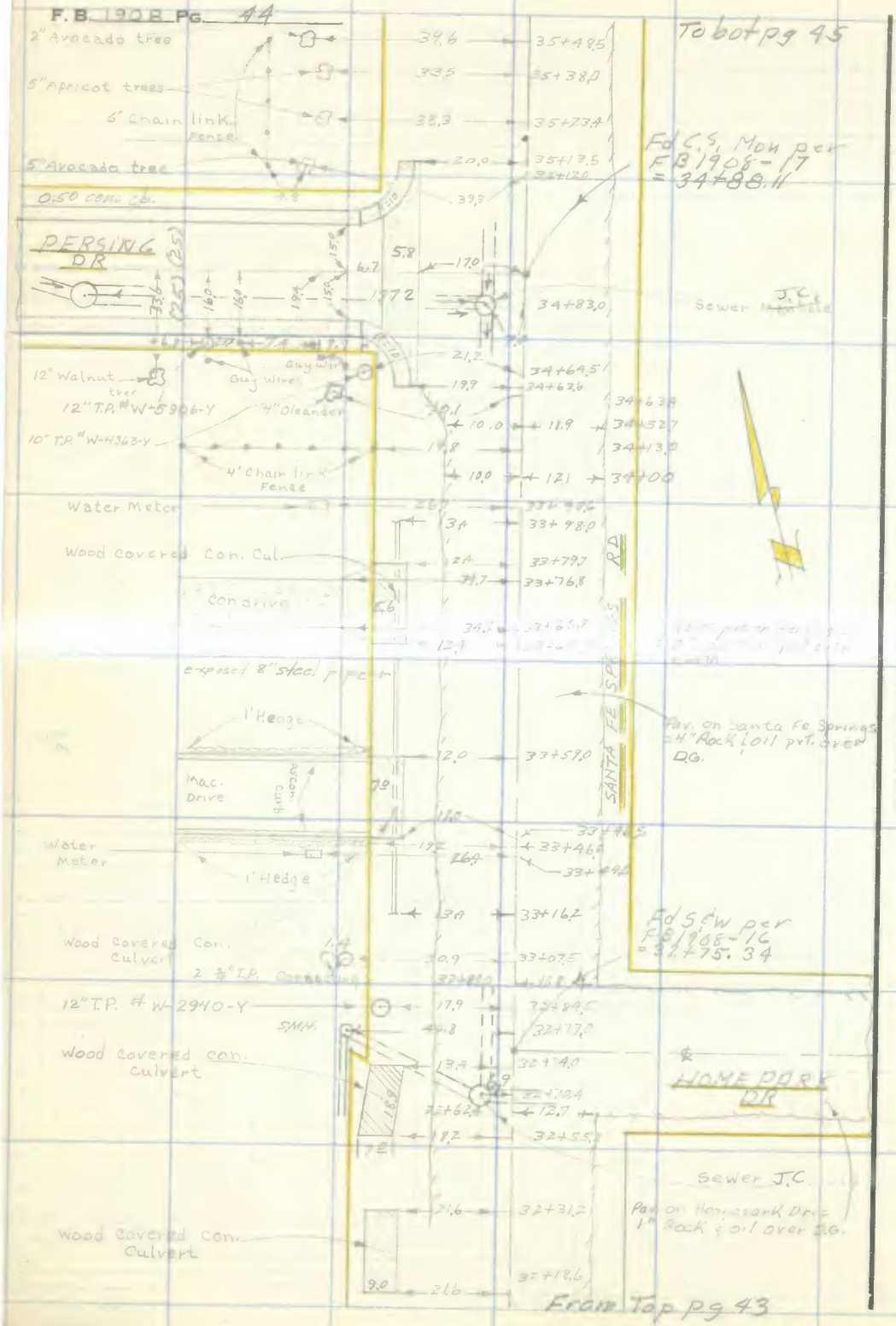

RETURN TO
LOS ANGELES COUNTY SURVEYOR
726 LOS ANGELES COUNTY
ENGINEERING BLDG.

Do not extend notes this side of this line.

Note: Any Additions or Changes on This Sheet Must be Made or Circled in Red Ink With Date and Name of Person Making Change.

Notes Ck'd by	Survey of [illegible]
Map No.	W. O. 6225.01 Tape No. 0145 St'd. 68 °F
Office Work	Surveyed by M. A. Van Deren
Checked	Notes [illegible] Date
Date	Indexed [illegible]

F. B. [illegible] Pg. [illegible]

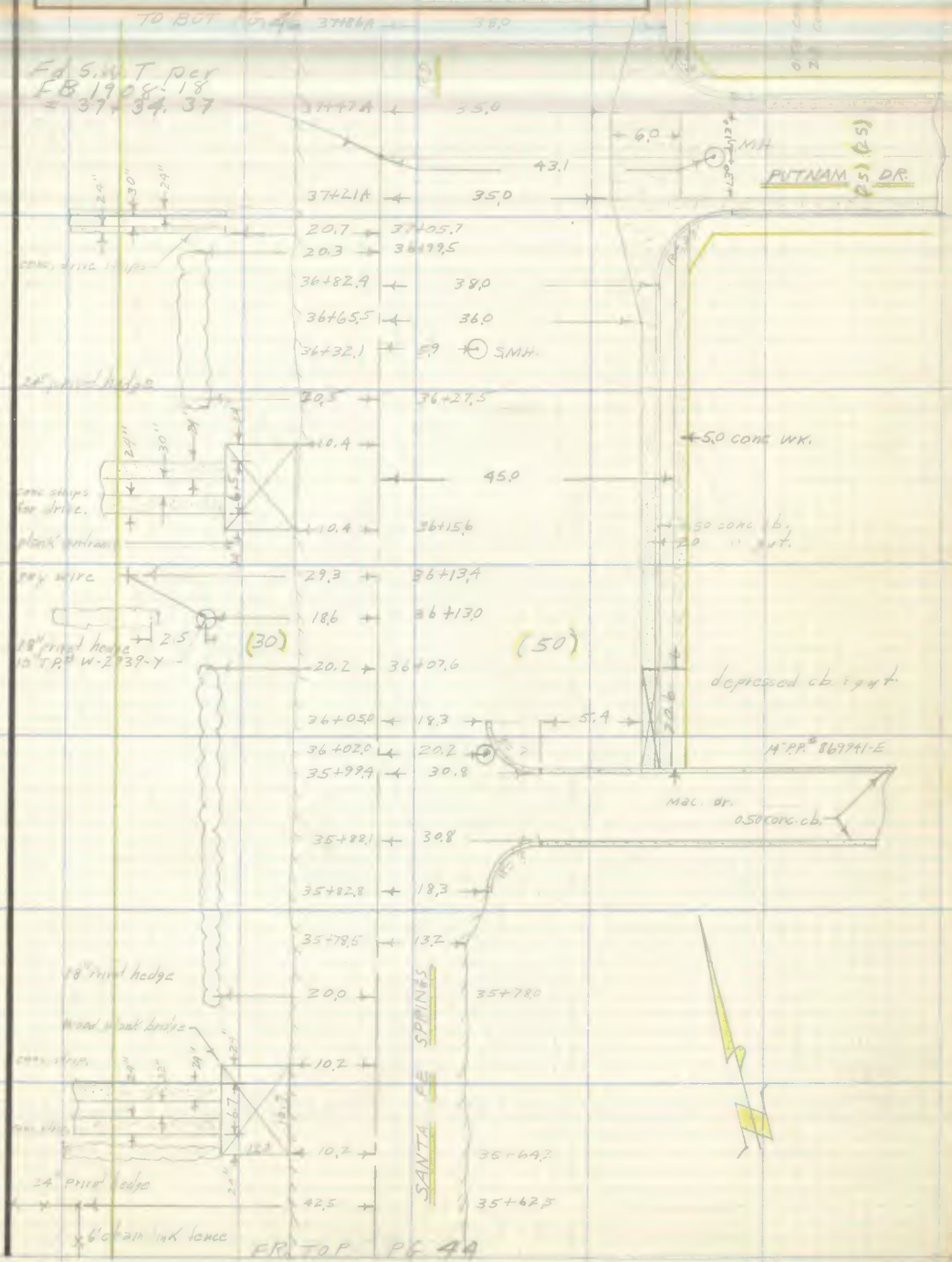

Note: Any Additions or Changes on This Sheet Must be Made or Circled in Red Ink With Date and Name of Person Making Change.

Do not extend notes this side of this line.

RETURN TO
LOS ANGELES COUNTY SURVEYOR
726 LOS ANGELES COUNTY
ENGINEERING BLDG.

76F3095 247 4-53

F. B. 1905 PG. 46

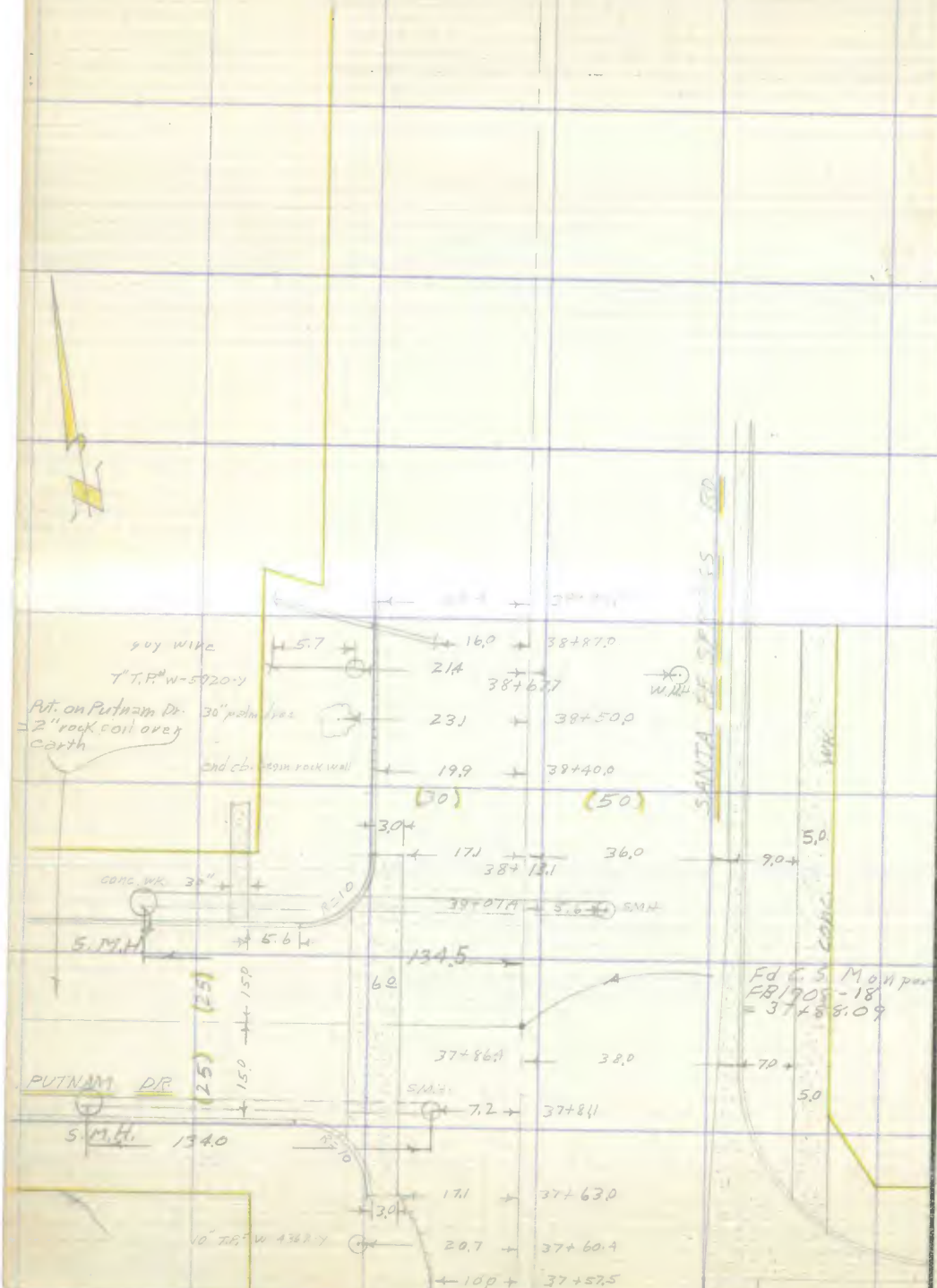

From Top Pg 45

RETURN TO
LOS ANGELES COUNTY SURVEYOR
726 LOS ANGELES COUNTY
ENGINEERING BLDG.
Do not extend notes this side of this line.

Note: Any Additions or Changes on This Sheet Must be Made or Circled in Red Ink With Date and Name of Person Making Charge.

Profile No.	Notes Rad. Date	Plotted Date	Job No. [illegible] Division No.		F.B. Pg. [illegible]
X-Sec. No.	Notes Chkd. Date	Checked Date	Survey of Sorenson Ave SD Survey by Van Deren Notes Van Map No. [illegible] Indexed [illegible]	Date 1-31-51 Date 2-14-55	

JN 6228.00

Cross Sections on Santa Fe Springs Road

From

Mulberry Dr Nly to Putnam Drive

SORENSON AVE STORM DRAIN

LINE "B"

Cross Sections taken from ℄ of Storm Drain line

1-31-55
Van Deren
Richards
Myers
Siemann

ELEV.

Field Elevation of KW-69 used for x sections

Note for invert elevations of Sewer M.H. on Job

F.S.

See FB 1908-119-126

H.I.

B.S.

STATION

NOTE: ANY ADDITIONS OR CHANGES ON THIS SHEET MUST BE MADE OR CIRCLED IN RED INK, WITH DATE AND NAME OF PERSON MAKING CHANGE.

PLEASE RETURN TO
LOS ANGELES COUNTY SURVEYOR
726 LOS ANGELES COUNTY ENGINEERING BLDG.

Do not extend notes this side of this line.

76L298 307 5-49

76L298 307 5-49

PLEASE RETURN TO
LOS ANGELES COUNTY SURVEYOR
726 LOS ANGELES COUNTY ENGINEERING BLDG.

NOTE: ANY ADDITIONS OR CHANGES ON THIS SHEET MUST BE MADE OR CIRCLED IN RED INK, WITH DATE AND NAME OF PERSON MAKING CHANGE.

Do not extend notes this side of this line.

STATION	B. S.	H. I.	F. S.	ELEV.	LT & W	℄ SD	RT & E
KW-69	[illegible]	[illegible]		148.98	KW-69 Elev = 148.978		FB 1971-30
					Santa Fe Springs Rd & Mulberry Dr N.E. Cor		
					Bt spk in conc headwall		
1+00			5.0	146.6		℄ SD	
"			[illegible]	146.61		12.5 edge pt	
"			4.47	147.09		23° ℄ st	
"			4.7	146.9	27' Gd		
1+74.5			[illegible]	146.8		℄ SD	
"			[illegible]	147.09		12.5 edge pt	
"			[illegible]	147.39		23° ℄ st	
"			[illegible]	146.56		39.2 [illegible]	
"			[illegible]	146.4		43° ℄ st	
"			[illegible]	147.0		50° [illegible]	
2+00			5.5	146.1		℄ SD	
"			[illegible]	147.40		14.0 edge pt	
"			[illegible]	147.77		23° ℄ st	
"			[illegible]	145.8	27' Gd		
2+09.59			5.9	145.7		℄ SD - [illegible]	
						℄ for Profile Mulberry Dr	
2+21.0			[illegible]	148.63		10.3 Top conc headw	
2+23.0			[illegible]	143.65		10.3 flowline 36" pipe	

F.B. 1908 PG. 58
Job No. 6228.00 Division No. 10 Notes Red. Plotted Profile
Survey of Sorenson Ave SD Date 1-31-55 Date No.
Survey by Van Deren Notes Van Notes Chkd. Checked X-Sec.
Indexed [illegible] Date Date No.

76L298 307 5-49

PLEASE RETURN TO
LOS ANGELES COUNTY SURVEYOR
726 LOS ANGELES COUNTY ENGINEERING BLDG.

NOTE: ANY ADDITIONS OR CHANGES ON THIS SHEET MUST BE MADE OR CIRCLED IN RED INK, WITH DATE AND NAME OF PERSON MAKING CHANGE.

Do not extend notes this side of this line.

STATION	B. S.	H. I.	F. S.	ELEV.	LT & West	& SD RT & East
2+26.0		151 56	797	143.59		40.7 flow line 36 [illegible]
2+29.5			804	143.52		10.3 " "
"			794	143.62		40.7 " " "
2+33.0			810	143.46		10.3 " 30"
"			809	143.47		40.7 " "
2+36.5			810	143.46		10.3 " 36"
"			829	143.27		40.7 " "
2+[illegible]			256	149.06		40.7 Top conc [illegible]
"			77	143.9		41.0 edge ditch [illegible]
"			83	143.3		44.4 ℄ ditch [illegible]
"			255	149.01		50.8 Top [illegible]
"			36	148.0		51.0 Gd. end [illegible]
2+[illegible]			296	148.60		10.3 Top conc [illegible]
"			82	143.4		10.0 Gd opp [illegible]
2+42.7			252	149.04		40.7 Top conc [illegible]
"			73	144.3		41.0 Edge [illegible]
"			8.2	143.4		44.4 ℄ [illegible]
"			4.4	147.2		55.5 ℄ Edge [illegible]
2+62			57	145.9		℄ SP. BK.
"			5.6	146.0		3° Top BK
"			74	144.2		5° bot ditch

Profile Notes Red. Plotted Job No. [illegible] Division No. [illegible]
X-Sec. Notes Chkd. Checked Survey by Van Dieren Notes Van Date [illegible]
No. Date Date Map No. Indexed Date
Johnson

F.B. 1908 PG. 59

76L298 307 5-49

PLEASE RETURN TO
LOS ANGELES COUNTY SURVEYOR
726 LOS ANGELES COUNTY ENGINEERING BLDG.

NOTE: ANY ADDITIONS OR CHANGES ON THIS SHEET MUST BE MADE OR CIRCLED IN RED INK, WITH DATE AND NAME OF PERSON MAKING CHANGE.

Do not extend notes this side of this line.

STATION	B. S.	H. I.	F. S.	ELEV.	LT & West	℄ SD RT & East
2+62		151 56	58	145.8		8.6 bot wood hdwl
"			28	148.8		8.7 Top " "
"			294	148.62		14° edge Pvt.
"			248	149.08		23° ℄ St.
"			289	148.67		33° E. edge pvt.
"			294	148.62		40.5 Top wood hdwl
"			65	145.1		41.0 bot. " "
"			72	144.4		45.0 ℄ ditch
"			5.4	146.2		48.5 E. edge ditch Top
"			4.9	146.7		53° ℄ Gd.
"			5.8	145.8	12° Gd	
"			60	145.6	24° "	
2+95			54	146.2		℄ S.D. Bot BK.
3+00			41	147.5		℄ S.D. Top BK.
3+02.3			5.4	146.2		4° Gd @ wood hdwl
"			322	148.34		4° Top conc hdwl
"			7.44	144.12		6.5 flow line 34" pipe
"			51	146.5		9.4 Gd bot hdwl
"			2.63	148.93		9.4 Top wood hdwl
"			285	148.71		13° edge pvt
"			260	148.96		23° ℄ St.

F.B. 1908 PG. 60
Job No. 6228.00 Division No. 10 Notes Red. Plotted No. Profile
Survey of Sorensen Ave SD Date 1-31-55 Date X-Sec.
Survey by Van Deren Notes Van Notes Chkd. Checked No.
Indexed R. C. Johnson Date Date

76L298 307 5-49

PLEASE RETURN TO
LOS ANGELES COUNTY SURVEYOR
726 LOS ANGELES COUNTY ENGINEERING BLDG.

NOTE: ANY ADDITIONS OR CHANGES ON THIS SHEET MUST BE MADE OR CIRCLED IN RED INK, WITH DATE AND NAME OF PERSON MAKING CHANGE.

Do not extend notes this side of this line.

STATION	B. S.	H. I.	F. S.	ELEV.	Lt. & West	℄ SD Rt & East
3+02.3		151.56	2.88	148.68		33° E edge pot
"			2.66	148.90		40° Top wood hdw
"			5.9	145.7		41° bot "
"			6.8	144.8		43° ℄ ditch
"			5.0	146.6		46° E edge ditch
"			4.7	146.9		53° ℄ Gd.
"			4.8	146.8	12° Gd.	
"			5.0	146.6	24° "	
"			4.9	146.7	36° "	
T.P.	4.57	152.89	3.24	148.32 4.57		
3+70.3			4.52	148.37		8° Top drain hdw
3+99.2			4.59	148.30		8° Top hdw
"			6.20	146.69		8° bot ditch
4+00			4.3	148.6		℄ SD.
4+17.4			4.0	148.9		℄ SD. opp S.P. shrub
"			4.4	148.5		3° Top bk.
"			6.0	146.9		7° bot ditch
"			5.1	147.8		10.5 Top BK.
"			4.82	148.07		11.7 edge pot
"			4.26	148.63		23° ℄ St.
"			4.70	148.19		33° E. edge pot

Profile Notes Red. Plotted Job No. [illegible] Division No. [illegible] F.B. PG. 61

X-Sec. Notes Chkd. Checked Survey by Van Deren Notes Van Date 1-31-55

No. Date Date Map No. Date

Tobacco

76L298 307 5-49

PLEASE RETURN TO
LOS ANGELES COUNTY SURVEYOR
726 LOS ANGELES COUNTY ENGINEERING BLDG.

NOTE: ANY ADDITIONS OR CHANGES ON THIS SHEET MUST BE MADE OR CIRCLED IN RED INK, WITH DATE AND NAME OF PERSON MAKING CHANGE.

Do not extend notes this side of this line.

STATION	B. S.	H. I.	F. S.	ELEV.	LT & West	℄ SD RT & East
4+17.4		152.89	4.7	148.2		36° Top BK.
"			7.4	145.5		39.5 bot ditch
"			5.1	147.8		44.5 Top ditch
"			5.3	147.6		53° PL. Gd.
4+23.5			5.46	147.43		38.7 Top conc. hdwt.
"			7.58	145.31		" bot 24" pipe
"			4.8	148.1	5° bot. bK.	
"			5.2	147.7	27° Gd.	
4+24.4			4.09	148.80		7.4 Top wood driveway
"			6.71	146.68		7.4 bot " "
4+42.19			4.08	148.81	= 0+00 To East on ℄ Shreve Rd.	
					Lt. & North	℄ st. RT. & South
0+05			3.96	148.93		℄ st. West edge culvert
0+09.4			4.09	148.80		℄ " East. " "
0+12.8			4.36	148.53		℄ x-gut.
0+23.0			4.11	148.78		℄ int.
0+34.0			4.49	148.40		℄ x-gut.
0+40.0			4.68	148.21		℄ pvt.
0+53.0			4.87	148.02		℄ opp. ℄
"			5.09	147.80		9° Pvt.
"			5.52	147.37		15° " " bK.

F.B. 1908 PG. 62
Job No. 6228.00 Division No. 10 Notes Red. Plotted
Survey of Sorenson Ave SD Date 1-31-55 Date No.
Survey by Van Deren Notes Van Notes Chkd. Checked X-Sec.
Indexed R. C. Johnson Date Date No.
Profile

76L298 307 5-49

PLEASE RETURN TO
LOS ANGELES COUNTY SURVEYOR
726 LOS ANGELES COUNTY ENGINEERING BLDG.

NOTE: ANY ADDITIONS OR CHANGES ON THIS SHEET MUST BE MADE OR CIRCLED IN RED INK, WITH DATE AND NAME OF PERSON MAKING CHANGE.

Do not extend notes this side of this line.

STATION	B. S.	H. I.	F. S.	ELEV.	Lt. & North	℄ St. Rt. & South
0+53.0		152 89	593	146.96		18° edge pvt & gut
"			56	147.3		25° Pl. Gd.
"			488	148.01	9° pvt.	
"			520	147.69	18° edge pvt. & gut.	
"			52	147.7	25° Pl. Gd.	
0+81°			522	147.67	end cb.	℄ opp end cb.
"			529	147 60	9° pvt.	
"			565	147.24	18° gut out.	
"			584	147.05	20° gut in	
"			519	147.70	20° Top cb.	
"			47	148.2	25° Pl. Gd.	
1+20.0			513	147.76		℄ St.
"			527	147.62		9° pvt.
"			561	147 28		18° gut out
"			579	147.10		20° gut in
"			517	147.72		20° Top cb.
"			52	147.7		25° Pl. Gd.
"			525	147.64	9° Pvt.	
"			565	147.24	18° gut out.	
"			584	147.05	20° gut in	
"			522	147.67	20° Top cb.	

Profile Notes Red. Plotted Job No. Division No.
X-Sec. Notes Chkd. Checked Survey by Van Deren Notes Van Date 1-31-55
No. Date Date Map No. Date
F.B. Pg. 62

76L298 307 5-49

PLEASE RETURN TO
LOS ANGELES COUNTY SURVEYOR
726 LOS ANGELES COUNTY ENGINEERING BLDG.

NOTE: ANY ADDITIONS OR CHANGES ON THIS SHEET MUST BE MADE OR CIRCLED IN RED INK. WITH DATE AND NAME OF PERSON MAKING CHANGE.

Do not extend notes this side of this line.

STATION	B. S.	H. I.	F. S.	ELEV.	LT. & North	℄ St. RT. & South
1+20		152.89	52	147.7		℄ St.
2+20			500	147.89		℄ St.
"			545	147.44		18° gut out.
"			570	147.19		20° gut out.
"			509	147.80		20° Top cb.
"			50	147.9		25° Pl.
					LT. & West.	℄ SD. RT. & East.
4+44.5			399	148.90		7.3 Top driveway
"			603	146.86		7.3 bot ditch
4+63.5			485	148.04		39.9 Top conc hdwl.
"			703	145.86		39.9 bot 24" pipe
4+67.4			35	149.4		℄ S.D. & Top BK.
"			5.7	147.2		6° bot BK.
"			435	148.54		12° Top BK. edge put
"			394	148.95		20° ℄ St.
"			446	148.43		33° E. edge put.
"			48	148.1		37' Top BK.
"			67	146.2		40' Bot ditch
"			51	147.8		43' Top BK.
"			52	147.7		53' Pl. Gd.

F.B. 1908 PG. 64
Job No. 6228.00 Division No. 10 Notes Red. Plotted No. Profile
Survey of Sorensen Ave SD Date 1-31-55 Date X-Sec.
Survey by Van Deren Notes Van Notes Chkd. Checked No.
Indexed R. C. Johnson Date Date

76L298 307 5-49

PLEASE RETURN TO
LOS ANGELES COUNTY SURVEYOR
726 LOS ANGELES COUNTY ENGINEERING BLDG.

NOTE: ANY ADDITIONS OR CHANGES ON THIS SHEET MUST BE MADE OR CIRCLED IN RED INK. WITH DATE AND NAME OF PERSON MAKING CHANGE.

Do not extend notes this side of this line.

STATION	B. S.	H. I.	F. S.	ELEV.	LT & West	℄ RT & East
4+67A		152.89	45	148.4	5.5 bot BK.	
"			49	148.0	25' Gd.	
"			51	147.8	50' Gd.	
5+00			30	149.9		℄ S.P.
5+33.2			352	149.37		6.7 mac. over 2[illegible]
"			644	146.45		6.7 flow line "
5+53.7			348	149.41		6.7 mac over [illegible]
"			574	147.15		6.7 flow line "
			—	—		& ℄ ft in [illegible]
6+00			47	148.2		℄ S.P. & bot ditch
"			49	148.0		2.7' E. edge ditch
"			38	149.1		6.7' Top BK.
"			341	149.48		13.6 edge pu[illegible]
"			311	149.78		23.0 ℄ St.
"			336	149.53		34.0 edge pu[illegible]
"			34	149.5		35.5 Top BK.
"			54	147.5		40.0 bot ditch
"			37	149.2		43.0 Top BK.
"			36	149.3		53.0 PL
"			46	148.3	2.0 W. edge ditch bot.	
"			32	149.7	6.3 Top BK.	

Profile Notes Red. Plotted Job No. [illegible] Division No. 10 F.B. 10[illegible] PG. 65

X-Sec. Notes Chkd. Checked Survey by Van Deren Notes Van Date 1-31-55

No. Date Date Map No. Indexed Date

Tobinson

F.B. 1908 PG. 66

Job No. 6228.00 Division No. 10 Notes Red. Plotted

Survey of Sorenson Ave SD Date 1-31-55 Date No.

Survey by Van Deren Notes Van Notes Chkd. Checked X-Sec.

Indexed C. Johnson Date Date No.

Profile

Tel.298 307 5-49

PLEASE RETURN TO
LOS ANGELES COUNTY SURVEYOR
725 LOS ANGELES COUNTY ENGINEERING BLDG.

NOTE: ANY ADDITIONS OR CHANGES ON THIS SHEET MUST BE MADE OR CIRCLED IN RED INK, WITH DATE AND NAME OF PERSON MAKING CHANGE.

Do not extend notes this side of this line.

STATION	B. S.	H. I.	F. S.	ELEV.	LT & West	℄ SD RT & East
6+00		152.89	3.9	149.0	12.4 bot BK.	
"			3.5	149.4	27.0 PL	
6+36.6			3.93	148.96		℄ S.D. on conc. pad.
6+46.6			3.81	149.08		℄ S.D. " " "
T. P.	650	156.45	2.94	149.25		
7+00			7.3	149.1		℄ S.D. & Bot ditch.
8+00			6.7	149.7		℄ S.D. " " " & Pt.
8+56.9			4.8	151.6		℄ S.D. opp conc. wing wall
"			5.21	151.24		1.5 Top conc wing wall
"			7.00	149.45		3.3 bot edge " "
"			7.15	149.30		5.3 E. edge, bot. "
"			5.16	151.29		8.3 Top conc. wing wall
8+63.4			4.7	151.7		℄ S.D. opp. PL
"			5.11	151.34		1.5 Top conc. wing wall
"			7.04	149.41		3.5 bot. " " "
"			7.20	149.25		5.3 E. edge bot. " "
"			5.10	151.35		7.0 " " Top " "
"			5.00	151.45		12.5 edge pvt.
"			4.70	151.75		23.0 ℄ St.
"			5.08	151.37		35 edge pvt.
"			5.41	151.04		40.2 ℄ conc. hdwl.

76L298 307 5-49

PLEASE RETURN TO
LOS ANGELES COUNTY SURVEYOR
726 LOS ANGELES COUNTY ENGINEERING BLDG.

NOTE: ANY ADDITIONS OR CHANGES ON THIS SHEET MUST BE MADE OR CIRCLED IN RED INK. WITH DATE AND NAME OF PERSON MAKING CHANGE.

Do not extend notes this side of this line.

STATION	B. S.	H. I.	F. S.	ELEV.	LT. & West.	℄ SD. RT. & East
8+63.4		156.45	6.93	149.52		40.2 flowline 24
"			5.3	151.1		73' PL
8+66.4			4.5	151.9		℄ SD.
"			4.9	151.5	27' PL	
8+78.3			4.28	151.17		2° Top conc. d[illegible]
"			7.00	149.45		2° flow " "
8+93.42	= 0+00 TO East				on ℄ McGee DR.	
					LT. & North.	℄ RT. & South
0+00			4.18	152.27		℄
0+04.6			4.18	152.27		℄ east edge [illegible]
0+13.2			4.71	151.74		℄ x gut
0+23			4.55	151.90		℄ int.
0+34.7			4.82	151.63		℄ x-gut
0+73			5.13	151.32		℄ opp. PL
"			5.22	151.23		9° 1/4 Put.
"			5.61	150.84		18° edge put.
"			5.4	151.0		30' PL bd.
"			5.09	151.36	9° 1/4 put.	
"			5.57	150.88	20° edge put. & gut	
"			5.0	151.4	30° PL bd.	
0+90.3			5.24	151.21		℄ opp. cb.

Profile Notes Red. Plotted Job No. 6228 Division No. 10 F.B. Pg. 67
X-Sec. Notes Chkd. Checked Survey by Van Deren Notes Van Date 1-31-55
No. Date Date Map No. X Index Date Date

76L298 307 5-49

PLEASE RETURN TO
LOS ANGELES COUNTY SURVEYOR
726 LOS ANGELES COUNTY ENGINEERING BLDG.

NOTE: ANY ADDITIONS OR CHANGES ON THIS SHEET MUST BE MADE OR CIRCLED IN RED INK, WITH DATE AND NAME OF PERSON MAKING CHANGE.

Do not extend notes this side of this line.

STATION	B. S.	H. I.	F. S.	ELEV.	LT. & North	℄	RT. & South
0+90.3		156 45	534	151 11			9.5 1/4 Pvt.
"			585	150.60			19° gut. out.
"			599	150.46			20° gut in
"			540	151.05			20° Top-cb.
"			54	150.0	?		30° Pt. Gd.
"			529	151.16	9.5 1/4 pvt.		
"			570	150.75	19' gut out.		
"			586	150.59	20' gut in		
"			521	151.24	20' Top cb.		
"			51	151.3	30' Pt. Gd.		
1+00			532	151.13			℄ st.
2+00			613	150.32			℄ st.
"			666	149.79			20' gut in
"			604	150.41			20' Top cb.
"			56	150.8			30' Pt. Gd.
"			631	150.14	20' gut in		
"			570	150.75	20' Top cb.		
"			53	151 1	30' Pt. Gd.		
8+93.42	on S.D. = 0+00 To				West on ℄ McGee Dr.		
					LT. & South.	℄	RT. & North
0+00			418	152.27		℄	

F.B. 1908 PG. 68
Survey of Sorenson Ave SD
Survey by Van Deren Notes Van
Indexed R. C. Johnson Date
Job No. 6228.00 Division No. 10 Notes Red. Plotted No.
Date 1-31-55 Date
Notes Chkd. Checked X-Sec.
Date Date No.
Profile

76L298 307 5-49

PLEASE RETURN TO
LOS ANGELES COUNTY SURVEYOR
726 LOS ANGELES COUNTY ENGINEERING BLDG.

NOTE: ANY ADDITIONS OR CHANGES ON THIS SHEET MUST BE MADE OR CIRCLED IN RED IN INK, WITH DATE AND NAME OF PERSON MAKING CHANGE.

Do not extend notes this side of this line.

STATION	B. S.	H. I.	F. S.	ELEV.	LT. & South.	& RT. & North
0+27		156.45	4.73	151.72		& opp. PL
"			4.74	151.71		8° 1/4 put.
"			4.76	151.69		11° put. line
"			4.56	151.89		15° Top BK. & edge
"			4.3	152.1		27° PL Gd.
"			4.84	151.61	8° 1/4 put.	
"			4.95	151.50	11° put line	
"			4.72	151.73	15° edge put & Top BK.	
"			4.7	151.7	27° PL	
1+00			5.18	151.27		& St.
2+00			5.45	151.00		& St.
9+08.9 on &	S.D.				LT. & West.	& S.D. RT. & East
"			4.01	152.44		2° & conc. slab
"			6.67	149.78		2° flow line
9+20.4			4.5	151.9		& S.D. opp. PL
"			4.4	152.0	27' PL	
9+23.4			4.4	152.0		& S.D.
"			4.50	151.95		1.5 Top conc. wall
"			6.53	149.92		2.8 bot. "
"			6.45	150.00		5.4 " "
"			4.42	152.03		6.4 Top "

Profile Notes Red ____ Plotted ____ Job No. [illegible] Division No. ____
X-Sec. Notes Chkd. ____ Checked ____ Survey by [illegible] Notes [illegible] Date [illegible]
No. ____ Date ____ Date ____ Map No. ____ Date ____ Date ____

F.B. [illegible] PG. 69

76L298 307 5-49

PLEASE RETURN TO
LOS ANGELES COUNTY SURVEYOR
726 LOS ANGELES COUNTY ENGINEERING BLDG.

NOTE: ANY ADDITIONS OR CHANGES ON THIS SHEET MUST BE MADE OR CIRCLED IN RED INK, WITH DATE AND NAME OF PERSON MAKING CHANGE.

Do not extend notes this side of this line.

STATION	B. S.	H. I.	F. S.	ELEV.	Lt. & West	℄ S.D. Pt. & East
9+23.1		156 45	461	151.84		12.5 edge put
"			441	152.04		23.0 ℄ st.
"			475	151.70		33.0 Put. line.
"			497	151.48		40' Top conc hdwl.
"			660	149.85		40' flow line 24" I.P.
"			49	151.5		73' ℞ bd.
9+30.6			439	152.06	℄ pt.	1.4 Top conc. wingwall
"			638	150.07		3.7 bot. " "
"			638	150.07		5.7 " "
"			443	152.02		7.4 Top " "
T.P.	546	157 81	410	15[illegible].35		
10+00			679	151.02		℄ S.D. & bot ditch
"			58	152.0		8.6 Top BK.
"			556	152.25		13.2 edge put.
"			528	152.53		23.0 ℄ st.
"			564	152.17		33' edge put.
"			58	152.0		36' edge ditch
"			66	151.2		39' bot "
"			57	152.1		44 Top BK
"			60	151.8		73' ℞.
"			56	152.2	8.0 Top BK.	

F.B. 1908 PG. 70
Job No. 6228.00 Division No. 10 Notes Red. Plotted No. Profile
Survey of Sorenson Ave SD Date 1-31-55 Date No. X-Sec.
Survey by Van Deren Notes Van Notes Chkd. Checked No.
Indexed R. C. Johnson Date Date

76L298 307 5-49

PLEASE RETURN TO
LOS ANGELES COUNTY SURVEYOR
726 LOS ANGELES COUNTY ENGINEERING BLDG.

NOTE: ANY ADDITIONS OR CHANGES ON THIS SHEET MUST BE MADE OR CIRCLED IN RED INK, WITH DATE AND NAME OF PERSON MAKING CHANGE.

Do not extend notes this side of this line.

STATION	B. S.	H. I.	F. S.	ELEV.	LT. & West	℄ SD. RT. & East
10+00		157 81	57	152.1	27' PL	
10+12°			627	151.54	2° flow line conc pad	
10+28.3			635	151.46	" " " "	
10+95			434	153.47	4³ Top of conc. & wood culvert.	
"			596	151.85	4³ bot " " " "	
11+00			44	153.4		℄ SD. & ∡ Pt.
11+11°			418	153.63	4³. To of conc & wood culvert	
			69	150.9	4³ bot. " " "	
12+00			49	152.9		℄ SD. & ℄ ditch
"			42	153.6		6° Top BK
"			412	153.69		13° edge pvt
"			389	153.92		23' ℄ St.
"			51	152.7	3⁸ edge ditch	
"			37	154.1	7' Top BK	
"			41	153.7	27' PL bd.	
12+77.2			304	154.77	2.6 Top wood & conc drive.	
"			51	152.7	2.6 bot " " "	
12+90.9			299	154 82	2.6 Top " " "	
"			56	152.2	2.6 bot. " "	
13+00			44	153.4		℄ SD. & bot. ditch
T.P.	508	159 73	316	154 65		

Profile Notes Red. Plotted Job No. Division No.
X-Sec. Notes Chkd. Checked Survey by VanDeren Notes Van Date
No. Date Date Map No. Indexed Johnson Date
F.B. PG. 71

76L298 307 5-49

PLEASE RETURN TO
LOS ANGELES COUNTY SURVEYOR
726 LOS ANGELES COUNTY ENGINEERING BLDG.

NOTE: ANY ADDITIONS OR CHANGES ON THIS SHEET MUST BE MADE OR CIRCLED IN RED INK, WITH DATE AND NAME OF PERSON MAKING CHANGE.

Do not extend notes this side of this line.

STATION	B. S.	H. I.	F. S.	ELEV.	Lt. & West	℄ S.D. Rt. & East
13+14.6		159 73	484	154.89	2.8 Top wood & conc. drive.	
"			66	153.1	2.8. flow line ditch	
13+23.8			482	154.91		℄ S.D. & Top drive.
"			487	154.86		12.9 edge pvt.
"			477	154.96		23' ℄ St.
"			518	154.55		33' pvt. line
"			582	153.91		448 gut. pvt.
"			567	154.06		61' gut in.
"			506	154.67		61' Top cb.
"			50	154.7		73' Pl bd.
13+28.9			475	154.98	2.8. Top Wood & conc. drive.	
"			72	152.5	bot. " " "	
13+58.08 = 0+00 To East on ℄ Dunton Dr.					Lt. & North	℄ Rt & South
0+00			55	154.2		℄ int. bot. ditch
0+06			52	154.5		℄ edge ditch-bot.
0+08			48	154.9		℄ Top BK.
0+12.6			472	155.01		℄ edge pvt.
0+23			450	155.23		℄ int. st.
0+33			486	154.87		℄ BK.
0+52			548	154.25		℄ X-gut.
0+81			472	155.01		℄ opp B.C.

F.B. 1908 PG. 72
Job No. 6228.00 Division No. 10 Notes Red. Plotted No. Profile
Survey of Sorenson Ave S.D. Date 1-31-55 Date X-Sec.
Survey by Van Deren Notes Van Notes Chkd. Checked No.
Indexed K. C. Johnson Date Date

76L298 307 5-49

PLEASE RETURN TO
LOS ANGELES COUNTY SURVEYOR
726 LOS ANGELES COUNTY ENGINEERING BLDG.

NOTE: ANY ADDITIONS OR CHANGES ON THIS SHEET MUST BE MADE OR CIRCLED IN RED INK, WITH DATE AND NAME OF PERSON MAKING CHANGE.

Do not extend notes this side of this line.

STATION	B. S.	H. I.	F. S.	ELEV.	Lt. & North	℄ Rt. & South
0+81		159.73	4.93	154.80		6.5' 1/4 Put.
"			5.30	154.43		13' Gut. out
"			5.44	154.29		15' Gut in
"			4.83	154.90		15' Top cb.
"			4.8	154.9		20' Pt Gd.
"			4.70	155.03	6.5 1/4 put.	
"			4.86	154.87	13' gut out	
"			4.97	154.76	15' gut in	
"			4.44	155.29	15' Top cb.	
"			4.2	155.5	25' Pt Gd.	
0+91			4.66	155.07		℄
"			4.90	154.83		6.5 1/4 Put.
"			5.23	154.50		13' gut out
"			5.35	154.38		14.8 gut in
"			4.86	154.87		15.5 Top rolled cb
"			4.4	155.3		20' Pt Gd.
"			4.62	155.11	6.5 1/4 put.	
"			4.75	154.98	13' gut out	
"			4.82	154.91	14.8 gut in	
"			4.42	155.31	15.5 Top rolled cb.	
"			4.3	155.4	25' Pt Gd.	

Profile No. ____ Notes Red. ____ Plotted ____ Job No. 6228 Division No. 10 F.B. 1908 PG. 73

X-Sec. No. ____ Date ____ Notes Chkd. ____ Date ____ Checked ____ Date ____ Survey by [illegible] Notes [illegible] Date [illegible]

Map No. ____ Indexed ____ Date ____

A. C. Johnson

76L298 307 5-49

PLEASE RETURN TO
LOS ANGELES COUNTY SURVEYOR
726 LOS ANGELES COUNTY ENGINEERING BLDG.

NOTE: ANY ADDITIONS OR CHANGES ON THIS SHEET MUST BE MADE OR CIRCLED IN RED INK, WITH DATE AND NAME OF PERSON MAKING CHANGE.

Do not extend notes this side of this line.

F.B. 1908 PG. 74 Job No. 6228.00 Division No. 10 Notes Red. Plotted Profile No.
Survey of ~~Sycamore Ave SD~~ Date 1-31-55 Date X-Sec.
Survey by Van Deren Notes Van Notes Chkd. Checked
Indexed ~~L.~~ C. Johnson Date Date No.

STATION	B. S.	H. I.	F. S.	ELEV.	27' E North	℄ 18' E South
1+31		159.73	4.51	155.22		℄
"			4.79	154.94		6.5 1/4 Put.
"			5.05	154.68		13' put out.
"			5.15	154.58		14.7 put in
"			4.82	154.91		15.5 Top rolled cb.
"			4.5	155.2		20' Pt Gd.
"			4.46	155.27	6.5 1/4 Put.	
"			4.59	155.14	13' put out	
"			4.67	155.06	14.7 put. in	
"			4.31	155.42	15.5 Top rolled cb.	
"			4.2	155.5	25' Pt Gd.	
2+31			4.42	155.31		℄
"			4.67	155.06		6.5 1/4 Put.
"			5.00	154.73		13' put out
"			5.07	154.66		14.7 put in
"			4.72	154.01		15.5 Top rolled cb
"			4.6	155.1		20' Pt Gd.
"			4.35	155.38	6.5 1/4 put.	
"			4.58	155.15	13' put out	
"			4.66	155.06	14.7 put in	
"			4.24	155.49	15.5 Top rolled cb.	

76L298 307 5-49

PLEASE RETURN TO
LOS ANGELES COUNTY SURVEYOR
726 LOS ANGELES COUNTY ENGINEERING BLDG.

NOTE: ANY ADDITIONS OR CHANGES ON THIS SHEET MUST BE MADE OR CIRCLED IN RED INK, WITH DATE AND NAME OF PERSON MAKING CHANGE.

Do not extend notes this side of this line.

STATION	B. S.	H. I.	F. S.	ELEV.	Lt. & North.	℄ Rt. & South
Lt 31		159 73	40	155.7	25' Pl bd	
13+93.4	on ℄ SD.				Lt. & West.	℄ SD. Rt. & East
"			56	154.1		℄ SD. & bot ditch
"			5.3	154.4		3° edge ditch
"			4.51	155.22		12' edge Put
"			4.17	155.55		23' ℄ St.
"			4.54	155.19		34.5 Put line
"			498	154.75		61' bot cb
"			446	155.27		61' Top cb
"			43	155.4		73' Pl bd
"			54	154.3	3.2 bot ditch edge.	
"			46	155.1	6.2 Top "	
"			49	154.8	27' Pl bd.	
14+00			55	154.2		℄ SD. & Bot. ditch
15+00			46	155.1		℄ SD.
"			43	155.4		1° bot. edge ditch
"			38	155.9		3' Top BK.
"			3.36	156.37		11.6 edge put
"			3.04	156.69		23' ℄ St.
"			52	154.5	2.3 bot ditch	
"			53	154.4	4.3 bot edge ditch	

Profile Notes Red. Plotted Job No. [illegible] Division No. [illegible]
X-Sec. Notes Chkd. Checked Survey by [illegible] Notes [illegible] Date [illegible]
No. Date Date Map No. [illegible] Date
Date

F.B. [illegible] PG. 75

76L298 307 5-49

PLEASE RETURN TO
LOS ANGELES COUNTY SURVEYOR
726 LOS ANGELES COUNTY ENGINEERING BLDG.

NOTE: ANY ADDITIONS OR CHANGES ON THIS SHEET MUST BE MADE OR CIRCLED IN RED INK, WITH DATE AND NAME OF PERSON MAKING CHANGE.

Do not extend notes this side of this line.

F.B. 1808 PG. 76 | Job No. 6228.02 | Division No. 10 | Notes Red. | Plotted | Profile No. | X-Sec. No.

Survey of Sorenson Ave SD | Date 1-31-55 | Notes Chkd. | Checked | Date

Survey by VanDeren | Notes Van | Date | Date

Indexed E. C. Johnson | Date

STATION	B. S.	H. I.	F. S.	ELEV.	Lt. ℄ West.	℄ SD. Rt. ℄ East.
15+00		159.73	3.4	156.3	6' Top BK.	
"			3.4	156.3	27' Ft Gd.	
15+00			3.1	156.6		℄ SD. & bot ditch
T.P.	662	164.22	2.13	[illegible]		
16+08			6.22	158.00	3.8 Top driveway	
"			9.8	154.4	3.8 flow line ditch	
16+31.6			6.00	158.22	3.8 Top driveway	
"			8.84	155.38	3.8 flow line ditch	
16+94.0			8.4	155.8		℄ SD. opp cb. BC. bot. ditch
"			8.4	155.8		1º edge ditch bot.
"			6.5	157.7		2º BK.
"			5.52	158.70		12' edge put, Top BK.
"			5.19	159.03		23' ℄ St.
"			5.49	158.73		34' put. line.
"			5.98	158.24		59' gut out.
"			6.16	158.06		61' gut in
"			5.60	158.62		61' Top cb.
"			5.5	158.7		73' Ft
"			8.2	156.0	3º, edge ditch · bot.	
"			5.6	158.6	10' Top BK.	
"			6.2	158.0	27' Ft Gd.	

76L298 307 5-49

PLEASE RETURN TO
LOS ANGELES COUNTY SURVEYOR
726 LOS ANGELES COUNTY ENGINEERING BLDG.

NOTE: ANY ADDITIONS OR CHANGES ON THIS SHEET MUST BE MADE OR CIRCLED IN RED INK, WITH DATE AND NAME OF PERSON MAKING CHANGE.

Do not extend notes this side of this line.

STATION	B. S.	H. I.	F. S.	ELEV.	LT. & West.	℄ S.D. RT. & East
17+00		164 22	83	155.9		℄ S.D. Ditch
17+28.75 = 0+00		To East on ℄ Foxley DR.			LT. & North	℄ RT. & South
0+00			64	157.8		℄ int S.D. & Foxley dr.
0+02.7			53	158.9		℄ BK.
0+12.6			503	159.19		℄ edge pvt.
0+23			481	159.41		℄ int.
0+34			508	159.14		℄ Pvt. line
0+59			568	158.54		℄ W. edge X-gut
0+60.5			569	158.53		℄ X-gut.
0+62.8			560	158.62		℄ E. edge X-gut
0+81			516	159.06		℄ opp. BC.
"			537	158.85		6.5 1/4 Pvt.
"			573	158.49		13' gut out
"			588	158.34		15' gut in
"			528	158.94		15' Top cb.
"			53	158.9		25' PL Gd.
"			510	159.12	6.5 1/4 pvt.	
"			524	158.98	13' gut out	
"			536	158.86	15' gut in	
"			479	159.43	15' Top cb.	
"			46	159.6	25' PL Gd.	

Profile No. ____ Notes Red. ____ Plotted ____ Job No. 6228.00 Division No. 10 F.B. 1908 PG. 77

X-Sec. No. ____ Notes Chkd. ____ Date ____ Checked ____ Date ____ Survey of ____ Date ____ Map No. ____ Indexed ____ Date ____

E. Johnson

76L298 307 5-49

PLEASE RETURN TO
LOS ANGELES COUNTY SURVEYOR
726 LOS ANGELES COUNTY ENGINEERING BLDG.

NOTE: ANY ADDITIONS OR CHANGES ON THIS SHEET MUST BE MADE OR CIRCLED IN RED INK, WITH DATE AND NAME OF PERSON MAKING CHANGE.

Do not extend notes this side of this line.

STATION	B. S.	H. I.	F. S.	ELEV.	LT. & North	℄	Rt. & South
0+91		164 22	508	159.14		℄	
"			526	158.96			6.5 1/4 put.
"			566	158.56			13' gut out
"			571	158.51			15' gut in
"			531	158.91			15' Top cb.-rolled
"			52	159.0			25' PL
"			502	159.20	6.5 1/4 Put.		
"			515	159.07	13' gut out		
"			523	158.99	15' gut in		
"			482	159.40	15' Top rolled cb.		
"			45	159.7	25' PL Gd.		
1+31			494	159.28		℄	
"			515	159.07			6.5 1/4 put.
"			552	158.70			13' gut out
"			558	158.64			15' gut in
"			521	159.01			15' Top rolled cb.
"			50	159.2			25' PL Gd.
"			490	159.32	6.5 1/4 put		
"			505	159.17	13' gut out		
"			515	159.07	15' gut in		
"			475	159.47	15' Top rolled cb.		

F.B. 1908 PG. 78

Job No. 6228.00 Division No. 10 Notes Red. Plotted No. Profile

Survey of Sorenson Ave SD Date 1-31-55 Date X-Sec.

Survey by Van Deren Notes Van Notes Chkd. Checked No.

Indexed C. Johnson Date Date

76L298 307 8-53

PLEASE RETURN TO
LOS ANGELES COUNTY SURVEYOR
726 LOS ANGELES COUNTY ENGINEERING BLDG.

NOTE: ANY ADDITIONS OR CHANGES ON THIS SHEET MUST BE MADE OR CIRCLED IN RED INK, WITH DATE AND NAME OF PERSON MAKING CHANGE.

Do not extend notes this side of this line.

STATION	B. S.	H. I.	F. S.	ELEV.	LT. & North.	℄ Rt. & South
1+31		164 22	4 5	159.7	25' ℞ Gd.	
2+31			4 78	159.44		℄
"			500	159.22		6.5 1/4 pvt
"			542	158.80		13', gut out
"			550	158.72		15', gut in
"			511	159.11		15 Top rolled c.
"			49	159.3		25 ℞ Gd.
"			472	159.50	6.5 1/4 pvt.	
"			487	159.35	13' gut out	
"			498	159.24	15' gut in	
"			459	159.63	15 Top rolled cb.	
"			41	160 1	25' ℞ Gd.	
17+40.7 on ℄ S.D.					LT. & West.	℄ SD. Rt. & East
"			455	159.67	2° Top bridge over ℄ ditch	
"			69	157.3	2° bot " " "	
17+52.5			444	159 78	2° Top " " "	
"			69	157 3	2° bot " " "	
17+64.0			69	157.3		℄ S.D. opp. cb. E[illegible]
"			50	159.2		3.7 Top BK.
"			455	159.67		12.6 edge pvt
"			413	160.09		23° ℄ St.

Profile Notes Red. Plotted Job No. 622800 Division No. 10 F. B. 1908 PG. 79

Notes Chkd. Checked Survey By

No. Date Date Map No. Indexed Johnson Date

76L298 307 8-53

PLEASE RETURN TO
LOS ANGELES COUNTY SURVEYOR
726 LOS ANGELES COUNTY ENGINEERING BLDG.

NOTE: ANY ADDITIONS OR CHANGES ON THIS SHEET MUST BE MADE OR CIRCLED IN RED INK, WITH DATE AND NAME OF PERSON MAKING CHANGE.

Do not extend notes this side of this line.

STATION	B. S.	H. I.	F. S.	ELEV.	LT. & West.	℄ Rt. & East
17+640		164 22	452	159.70		34.3 Put line
"			497	159.25		59' gut out.
"			522	159.00		61' gut in
"			462	159.60		61' Top cb.
"			46	159.6		73' PL Gd.
"			59	158.3	5.5 w. edge, bot ditch	
"			42	160.0	10.4, Top BK.	
"			48	159.4	27' PL Gd.	
"			48	159.4	50' Gd.	
18+00			63	157.9		℄ S.D. & E. edge bot. ditch
"			48	159.4		2.0 Top BK.
"			403	160.19		12.8 edge put.
"			362	160.60		23.0 ℄ St.
"			67	157.5	4.0 w. edge bot ditch.	
"			42	160.0	9.0, Top BK.	
"			47	159.5	27' PL Gd.	
19+00			43	159.9		℄ S.D. E. edge bot. ditch
19+10.2			190	162.32	2.8 Top bridge	
"			58	158.4	2.8. Bot. "	
19+22.0			175	162.47	2.8. Top "	
"			40	160.2	2.8. bot. ditch	

F. B. 1908 Pg. 80 Job No. 6228.00 Division No. 10 Notes Red. Plotted No. Profile
Survey of Sorenson Ave SD Date 1-31-55 Date X-Sec.
Survey by Van Deren Notes Van Notes Chkd. Checked No.
Indexed A. C. Johnson Date Date Date

76L298 307 8-53

PLEASE RETURN TO
LOS ANGELES COUNTY SURVEYOR
726 LOS ANGELES COUNTY ENGINEERING BLDG.

NOTE: ANY ADDITIONS OR CHANGES ON THIS SHEET MUST BE MADE OR CIRCLED IN RED INK, WITH DATE AND NAME OF PERSON MAKING CHANGE.

Do not extend notes this side of this line.

STATION	B. S.	H. I. 164.22	F. S.	ELEV.	LT. & West.	℄ SP. Rt. & East
		164 22				
T. P.	802	170 06	218	162.04		
19+73			684	163.22	2° Top bridge	
"			94	160.7	2° bot ditch	
19+85			677	163 29	2° Top bridge	
"			9.4	160.7	2° bot. ditch	
20+00			78	162 3		℄ S.D. & Top BK.
20+17.4			623	163.83	1.7 Top bridge	
"			8.8	161.3	1.7 bot. ditch	
20+29.3			629	163.77	1.7 Top bridge	
"			90	161.1	1.7 bot. ditch	
20+40			816	161.96	2° Top 24" conc. irrigation pipe.	
20+64.6			76	162.5		℄ SD. opp B.C. cb. & edge
"			62	163.9		3.7 Top BK.
"			534	164.72		12° edge pvt
"			503	165.03		23' ℄ st.
"			528	164.78		33' Pvt line
"			619	163.87		59, gut out
"			633	163.73		61 gut in
"			567	1[illegible]39		61' Top Cb
"			54	1[illegible]7		73 PL Gd.

Profile Notes Red. Plotted Job No. 6228.00 Division No. 10 F. B. 1908 Pg. 81

X-Sec. Notes Chkd. Checked Survey by [illegible]

No. Date Date Map No. Indexed Johnson Date

76L298 307 8-53

PLEASE RETURN TO
LOS ANGELES COUNTY SURVEYOR
726 LOS ANGELES COUNTY ENGINEERING BLDG.

NOTE: ANY ADDITIONS OR CHANGES ON THIS SHEET MUST BE MADE OR CIRCLED IN RED INK, WITH DATE AND NAME OF PERSON MAKING CHANGE.

Do not extend notes this side of this line.

STATION	B. S.	H. I.	F. S.	ELEV.	LT. & West	℄ RT. & East
20+64.6		170 06	77	162.4	4.4 W. edge ditch: bot	
"			56	164.5	8° Top BK.	
"			60	164.1	27 ft Gd.	
20+99.40	on ℄	S.D. = 0+00	To East	on ℄	Dan Brook Dr.	
					LT. & North	℄ RT. & South
0+00			58	164.3		℄ Top BK.
0+03			53	164.8		℄ BK.
0+12.8			4.73	165.33		℄ edge put.
0+23			445	165.61		℄ int. Put.
0+34			470	165.36		℄ Put.
0+59			576	164.30		℄ W. edge x-gut.
0+61			581	164.25		℄ ℄ gut.
0+63			574	164.32		℄ E. edge x-gut.
0+81			515	164.91		℄ opp cb BC.
"			538	164.68		6.5 1/4 put.
"			573	164.33		13' gut out
"			579	164.27		15' gut in
"			520	164.86		15' Top cb.
"			53	164.8		25 ft Gd.
"			509	164.97	6.5 1/4 put.	
"			5.18	164.88	1.3 gut out.	

F. B. 1908 Pg. 82 Job No. 6228.00 Division No. 10 Notes Red. Plotted No. Profile
Survey of Sorenson Ave SD Date 1-31-55 Date X-Sec.
Survey by VanDeren Notes Van Notes Chkd. Checked No.
Indexed E. C. Johnson Date Date

76L298 307 5-49

PLEASE RETURN TO
LOS ANGELES COUNTY SURVEYOR
726 LOS ANGELES COUNTY ENGINEERING BLDG.

NOTE: ANY ADDITIONS OR CHANGES ON THIS SHEET MUST BE MADE OR CIRCLED IN RED INK. WITH DATE AND NAME OF PERSON MAKING CHANGE.

Do not extend notes this side of this line.

STATION	B. S.	H. I.	F. S.	ELEV.	Lt. & North.	& Rt. & South
0+81		170 06	5 27	164.79	15' gut in	
"			4.72	165.34	15' Top cb.	
"			46	165.5	25' PL Gd.	
0+91			4 98	165.08		&
"			5 22	164.84		6.5, 1/4 put
"			5 60	164.46		13, gut out
"			5 67	164.39		15, gut in
"			5 23	164.83		15, Top rolled
"			52	164.9		25' PL
"			4 93	165.13	6.5, 1/4 put.	
"			5 09	164.97	13', gut out	
"			5 15	164.91	15', gut in	
"			4 70	165.36	15' Top rolled cb	
"			44.	165.7	25' PL Gd.	
1+31			4.78	165.28		&
"			5 01	165.05		6.5, 1/4 put
"			5 43	164.63		13, gut out
"			5 50	164.56		15, gut in
"			5 18	164.88		15, Top rolled c
"			51	165.0		25' PL. Gd
"			4 77	165.29	6.5 1/4 put.	

Profile No. ____ Notes Red. ____ Plotted ____ Job No. 6226 Division No. 10 F.B. 1000 Pg. 83

X-Sec. No. ____ Notes Chkd. ____ Checked ____ Survey by Van Deren Notes Van Date 7-31-53

Date ____ Date ____ Map No. ____ Indexed Johnson Date ____

76L298 307 5-49

PLEASE RETURN TO
LOS ANGELES COUNTY SURVEYOR
726 LOS ANGELES COUNTY ENGINEERING BLDG.

NOTE: ANY ADDITIONS OR CHANGES ON THIS SHEET MUST BE MADE OR CIRCLED IN RED INK. WITH DATE AND NAME OF PERSON MAKING CHANGE.

Do not extend notes this side of this line.

STATION	B. S.	H. I.	F. S.	ELEV.	LT. & North	℄ RT. & South
1+31		170 06	493	165.13	13' gut out	
"			495	165.11	15' gut in	
"			462	165.44	15' Top rolled cb.	
"			45	165.6	25' PL Gd.	
2+31			466	165.40		℄
"			494	165.12		6.5 1/4 put.
"			531	164.75		13' gut out
"			539	164.67		15' gut in
"			505	165.01		15' Top rolled cb
"			49	165.2		25' PL Gd.
"			464	165.42	6.5 1/4 put.	
"			478	165.28	13' gut out	
"			481	165.25	15' gut in	
"			447	165.59	15' Top rolled cb.	
"			44	165.7	25' PL Gd.	
21+31.8 on ℄ S.D.					Lt. & West	℄ S.D. RT. & East
"			441	165.65		3° Top conc. wing wall
"			632	163.74		5.5 bot. " " "
"			636	164.70		7.2 " " " "
"			440	165.66		9.5 Top " " "
21+34.6			41	166.0		℄ S.D. opp Ec. cb.

F.B. 1908 PG. 8A
Job No. 6228.00 Division No. 10 Notes Red. Plotted No. Profile
Survey of Sorenson Ave SD Date 1-31-55 Date X-Sec.
Survey by Van Deren Notes Van Checked No.
Indexed C. Johnson Date Date

76L298 307 5-49

PLEASE RETURN TO
LOS ANGELES COUNTY SURVEYOR
726 LOS ANGELES COUNTY ENGINEERING BLDG.

NOTE: ANY ADDITIONS OR CHANGES ON THIS SHEET MUST BE MADE OR CIRCLED IN RED INK, WITH DATE AND NAME OF PERSON MAKING CHANGE.

Do not extend notes this side of this line.

STATION	B. S.	H. I.	F. S.	ELEV.	Lt. & West.	℄ S.D. Rt. & East
21+34.6		170 06	4.34	165.72		2.2 Top conc wing
"			6.26	163.80		4.5 bot " "
"			6.32	163.74		6.2 " "
"			4.33	165.73		8° Top "
"			4.19	165.87		12° edge pvt
"			3.96	166.10		23° ℄ st
"			4.13	165.93		34° Pvt line
"			5.12	164.94		59' gut out
"			5.25	164.81		61' gut in
"			4.58	165.48		61' Top cb
"			4.5	165.6		73' Pl Gd
"			4.2	165.9	27' Pl Gd.	
T.P.	5.32	170 64	4.74	165.32		
21+41.5			4.6	166.0		℄ S.D.
"			4.8	165.8	27' Pl Gd.	
21+53.1			3.79	166.85		3° Top conc. drain bo
"			6.54	164.10		3° bot. " "
21+68.53	=0+00	To West on ℄ Nogal Ave.			Lt. & South	℄ Rt. & North
0+00			3.59	167.05		℄ int. SD. & Nogal Ave
0+27			4.23	166.41		℄ st.
"			4.36	166.28		7.5 1/4 Pvt

Profile No. ____ Notes Red. ____ Plotted ____ Job No. [illegible] Division No. [illegible]
X-Sec. No. ____ Notes Chkd. ____ Date ____ Checked ____ Date ____ Survey by [illegible] Notes [illegible] Date [illegible]
Map No. ____ Date ____ Indexed [illegible] Date ____

F.B. 1908 PG. 85

76L298 307 5-49

PLEASE RETURN TO
LOS ANGELES COUNTY SURVEYOR
726 LOS ANGELES COUNTY ENGINEERING BLDG.

NOTE: ANY ADDITIONS OR CHANGES ON THIS SHEET MUST BE MADE OR CIRCLED IN RED INK, WITH DATE AND NAME OF PERSON MAKING CHANGE.

Do not extend notes this side of this line.

STATION	B. S.	H. I.	F. S.	ELEV.	Lt. & South.	℄ Rt & North
0+27		170 64	452	166.12		11³ gut line
"			428	166.36		15° edge put.
"			39	166.7		27° ℄ Gd.
"			430	166.34	7⁵ 1/4 put.	
"			418	166.16	12² gut line	
"			439	166.25	15° edge put.	
"			44	166.2	27° ℄ Gd.	
1+27			508	165.56		℄ St.
21+84.1 on ℄ S.D.					Lt. & West.	℄ SD. Rt. & East.
"			334	167.30		3° Top conc. drain box
"			603	164.61		3° bot. " " "
21+95.5			35	167.1		℄ S.D. opp. ℄.
"			40	166.6	27' ℄ Gd.	
22+00			35	167.1		℄ S.D.
22+05.4			376	166.88		3.5 Top conc wing wall
"			567	164.97		5.5 bot " " "
"			568	164.96		7.5 " " " "
"			378	166.86		9.8 Top " " "
22+60.4			41	166.4		℄ SD. opp. cb b.c. in alley E. bot ditch
"			308	167.56		12⁶ Top BK., edge put.
"			282	167.82		23° ℄ put.

F.B. 1908 PG. 86
Job No. 6228.00 Division No. 10 Notes Red. Plotted
Survey of Sorenson Ave SD Date 1-31-55 Date
Survey by Van Deren Notes Van Checked
Indexed R. C. Johnson Date Date
Profile No. X-Sec. No.

76L298 307 5-49

PLEASE RETURN TO
LOS ANGELES COUNTY SURVEYOR
726 LOS ANGELES COUNTY ENGINEERING BLDG.

NOTE: ANY ADDITIONS OR CHANGES ON THIS SHEET MUST BE MADE OR CIRCLED IN RED INK, WITH DATE AND NAME OF PERSON MAKING CHANGE.

Do not extend notes this side of this line.

STATION	B. S.	H. I.	F. S.	ELEV.	LT. & West ℄ S.D. RT. & East	
22+60.4		170.64	3.13	167.51		34' Put. line.
"			3.72	166.92		58' gut out
"			3.87	166.77		61' gut in
"			3.27	167.37		61' Top cb
"			3.2	167.4		73' PZ Gd.
23+00			3.8	166.8		℄ S.D. & bot. ditch
23+04.1			4.0	166.6		℄ S.D. opp. cb. Ec. bot
"			2.51	168.13		12' edge put. & top
"			2.21	168.43		23' ℄ Put.
"			2.61	168.03		34' put line
"			3.16	167.48		59' gut out
"			3.27	167.37		61' gut in
"			2.66	167.98		61' Top cb.
"			2.6	168.0		73' PZ. Gd.
"			2.5	168.1	7' Top BK	
"			2.8	167.8	27' PZ Gd.	
23+23			2.31	168.33	3.7 Top bridge-wood	
"			4.43	166.21	3.7 bot. (conc)	
23+74.8			2.24	168.40	" Top bridge-wood	
"			4.33	166.31	" bot " -conc.	
T.P.	5.96	175.50	1.10	169.54		

Profile No. X-Sec. No.
Notes Rod. Notes Chkd. Date
Plotted Checked Date
Job No. [illegible] Survey by [illegible] Notes [illegible] Date [illegible]
Map No. Indexed Johnson Date
Division No. 11

F.B. 10 PG. 87

76L298 307 5-49

PLEASE RETURN TO
LOS ANGELES COUNTY SURVEYOR
726 LOS ANGELES COUNTY ENGINEERING BLDG.

NOTE: ANY ADDITIONS OR CHANGES ON THIS SHEET MUST BE MADE OR CIRCLED IN RED INK, WITH DATE AND NAME OF PERSON MAKING CHANGE.

Do not extend notes this side of this line.

STATION	B. S.	H. I.	F. S.	ELEV.	LT. & West	℄ S.D. RT. & East
24+00		175 50	74	169.1		℄ S.D. on bank of ditch
24+38.4			71	169.4		℄ S.D. opp e.p.l. on bank of ditch
"			540	170.10		12° edge pvt.
"			510	170.40		23° ℄ pvt.
"			555	169.95		37' 1/4 pvt.
"			622	169.28		51' edge pvt.
"			66	168.9		54 gvt.
"			53	170.2		59, Top BK.
"			53	170.2		73 PL. Gd.
24+47.3			518	170.32	2.3 Top conc. wing wall	
"			812	167.38	2.7 bot. " " "	
"			812	167.38	8.0 " " " "	
"			511	170.39	8.4 Top. " " "	
"			52	170.3	27' PL Gd.	
24+52.3			511	170.39	15.9	
"			806	167.44	5.9	
24+78.42	on ℄ S.D. = 0+00 To East on ℄ Lambert RD.					
					LT. & North	℄ RT. & South
0+00			460	170.90		℄ S.D.
0+23			458	170.92		℄ Int. S.D. & St.
0+45			493	170.57		

F.B. 1908 PG. 88
Job No. 6228.00 Division No. 10 Notes Red. Plotted No. Profile
Survey of Sorenson Ave SD Date 1-31-55 Date X-Sec.
Survey by Van Deren Notes Van Notes Chkd. Checked
Indexed R. C. Johnson Date Date No.

76L298 307 5-49

PLEASE RETURN TO
LOS ANGELES COUNTY SURVEYOR
726 LOS ANGELES COUNTY ENGINEERING BLDG.

NOTE: ANY ADDITIONS OR CHANGES ON THIS SHEET MUST BE MADE OR CIRCLED IN RED INK, WITH DATE AND NAME OF PERSON MAKING CHANGE.

Do not extend notes this side of this line.

STATION	B. S.	H. I.	F. S.	ELEV.	LT. ℄ North	℄ RT. ℄ South
0+67		175 50	524	170.26		℄ X-gut
0+73			513	170.37		℄ opp PL To B gut
"			525	170.25		9° Put
"			532	170.18		18⁵ edge put. & gu
"			50	170.5		24⁵ Top BK
"			53	170.2		40' PL Gd.
0+90			470	170.80		℄ opp Top depressed cb
"			463	170.87	15° put.	
"			471	170.79	28' gut out.	
"			485	170.65	30' gut in	
"			413	171.37	30' Top cb	
"			392	171.58	40' PL back of wk.	
1+00			454	170.96		℄
1+27			408	171.42		℄ opp. end depressed
"			418	171.32	15° Put.	
"			467	170.83	28' gut out	
"			479	170.71	30' gut in	
"			417	171.33	30' Top cb.	
"			395	171.55	40' BK. wk.	
1+31.5			398	171.52		℄ BK.
1+45			394	171.56		℄ opp depressed cb

Profile No. ____ Date ____ Notes Red. ____ Plotted ____ Job No. 6228 Division No. 10 F.B. 1908 PG. 89

Notes Chkd. ____ Date ____ Checked ____ Survey by [illegible] Notes [illegible] Date [illegible]

No. ____ Date ____ Date ____ Map No. ____ Date ____

76L298 307 5-49

PLEASE RETURN TO
LOS ANGELES COUNTY SURVEYOR
726 LOS ANGELES COUNTY ENGINEERING BLDG.

NOTE: ANY ADDITIONS OR CHANGES ON THIS SHEET MUST BE MADE OR CIRCLED IN RED INK. WITH DATE AND NAME OF PERSON MAKING CHANGE.

Do not extend notes this side of this line.

STATION	B. S.	H. I.	F. S.	ELEV.	Lt. & North	℄ Rt. & South
1+45		175 50	4 11	171.39	15° Put.	
"			4 64	170.86	28' gut out	
"			4 77	170.73	30' gut in	
"			4 09	171.41	30' Top cb.	
"			3 90	171.60	40' BK WK.	
1+83			3 78	171.72		℄ opp end clep. cb.
"			3 91	171.59		6° put.
"			4 35	171.15		12³ edge put.
"			5 31	170.19		40' PL. conc. wk.
"			3.94	171.56	9° put.	
"			3 99	171.51	15' put.	
"			4 50	171.00	28' gut out.	
"			4.66	170.84	30' gut in	
"			4 05	171 45	30' Top cb.	
"			3.80	171.70	40' PL BK. wk.	
24+88.48 on ℄ S.D. = 0+00 To West on ℄ Lambert RD.						
					Lt. & South.	℄ Rt. & North
0+00			4 39	171.11		℄
0+12			4 38	171.12		℄ opp. PL To South
"			4 74	170.76	14' Put.	
"			5 13	170.37	28' edge put.	

F.B. 1908 PG. 90
Job No. 6228.00 Division No. 10
Survey of Sorenson Ave SD
Survey by Van Deren Notes Van
Indexed C. Johnson Date
Notes Red. Date 1-31-55
Notes Chkd. Date
Plotted Date
Checked Date
Profile No.
X-Sec. No.

76L298 307 5-49

PLEASE RETURN TO
LOS ANGELES COUNTY SURVEYOR
726 LOS ANGELES COUNTY ENGINEERING BLDG.

NOTE: ANY ADDITIONS OR CHANGES ON THIS SHEET MUST BE MADE OR CIRCLED IN RED INK, WITH DATE AND NAME OF PERSON MAKING CHANGE.

Do not extend notes this side of this line.

STATION	B. S.	H. I.	F. S.	ELEV.	LT. & South	℄ RT. & North
0+12		175 50	51	170.4	40' PL Gd.	
0+44.8			431	171.19		℄
"			427	171.23		15', put.
"			435	171.15		30', edge put & gut
"			38	171.7		40' PL. Gd.
0+69			428	171.22		℄ opp end cb. on [illegible]
"			424	171.26		15' Put.
"			435	171.15		28', gut out.
"			447	171.03		30', gut in
"			386	171.64		30', Top cb.
"			38	171.7		40' PL Gd
"			464	170.86	14' Put.	
"			540	170.10	28' edge put & gut.	
"			54	170.1	40' PL Gd.	
1+00			423	171.27		℄
1+59			427	171.23		℄ opp cb. on south
"			406	171.44		15', put.
"			431	171.19		28', gut out
"			441	171.09		30', gut in
"			381	171.69		30', Top cb
"			33	172.2		40' PL Gd

Profile No. ___ Notes Red. ___ Plotted ___ Job No. 6[illegible] Division No. 10 F.B. 1[illegible] PG. 91

X-Sec. No. ___ Notes Chkd. ___ Date ___ Checked ___ Date ___ Survey by [illegible] Notes [illegible] Date [illegible]

Map No. ___ Indexed [illegible] Johnson Date ___

76L298 307 5-49

PLEASE RETURN TO
LOS ANGELES COUNTY SURVEYOR
726 LOS ANGELES COUNTY ENGINEERING BLDG.

NOTE: ANY ADDITIONS OR CHANGES ON THIS SHEET MUST BE MADE OR CIRCLED IN RED INK, WITH DATE AND NAME OF PERSON MAKING CHANGE.

Do not extend notes this side of this line.

F.B. 1908 Pg. 92
Job No. 6228.02 Division No. 10 Notes Red. Plotted
Survey of Sorensen Ave SD Notes Chkd. Date 1-31-53 Date
Survey by VanDerau Notes Var Checked
Indexed H. O. Johnson Date Date

Profile No. X-Sec. No.

STATION	B. S.	H. I.	F. S.	ELEV.	Lt. ℄ South	℄ Rt. ℄ North
1+59		175 50	466	170.84	15' Put.	
"			524	170.26	28', gut out	
"			536	170.14	30', gut in	
"			474	170.76	30', Top cb.	
"			53	170.2	40' ℄ Cd.	
25+00 on ℄	S.D.				Lt. ℄ West.	℄ Rt. ℄ East
"			421	171.29		℄ S.D.
25+31.5			379	171.71	7° Top conc. drain	
"			679	168.71	7° bot. " "	
25+35.7			379	171.71	2.3 Top conc. wing wall	
"			667	168.83	2.7 bot. " " "	
25+36.0			659	168.91	7' bot drain bot	
25+37.3			31	172.4		℄ S.D. & Top Bank.
"			332	172.18		11° edge put.
"			324	172.26		23° ℄ st. put.
"			372	171.78		41.5 put.
"			420	171.30		59.5 gut out.
"			436	171.14		61.5 gut in
"			372	171.78		61.5 Top cb.
"			341	172.09		73' ℄ BK. WK.
"			658	168.92	9° bot conc wingwall	

76L298 307 5-49

PLEASE RETURN TO
LOS ANGELES COUNTY SURVEYOR
726 LOS ANGELES COUNTY ENGINEERING BLDG.

NOTE: ANY ADDITIONS OR CHANGES ON THIS SHEET MUST BE MADE OR CIRCLED IN RED INK, WITH DATE AND NAME OF PERSON MAKING CHANGE.

Do not extend notes this side of this line.

STATION	B. S.	H. I.	F. S.	ELEV.	Lt. & West.	℄ S.D. Rt. & East
25+37.3		175 50	3 78	171 72	9.4 Top conc wing wall	
25+42.3			31	172.4		℄ S.D. Top Bank
"			60	169.5	2.5 bot drain	
"			70	168 5	4.0 " "	
"			38	171 7	10' Top Bank.	
"			3 7	171.8	40 Pl Gd.	
25+73.5			32	172.3		℄ S.D. & Pt. in Top bank ditch
"			52	170.3		3.5 bot ditch
"			55	170.0		5.5 " "
"			2.8	172.7		5.5 Top bk.
"			2.88	172.62		13' edge put
"			2.79	172.71		23' ℄ St.
"			302	172.48		41' Put.
"			3.59	171 91		59' gut out.
"			377	171 73		61' gut in
"			3.10	172.40		61' Top cb.
"			2 82	172.68		73' Pl Bk. wk
"			33	172.2	27' Pl Gd.	
25+91.5			29	172.6		℄ S.D. opp. end dep. c
"			30	172 5		6° Top Bk
"			4.7	170.8		7° bot. ditc

Profile No. ___ Notes Red. ___ Plotted ___ Job No. 1998 Division No. 17 F.B. 1908 PG. 93
X-Sec. No. ___ Notes Chkd. ___ Date ___ Checked ___ Date ___ Survey of [illegible] Notes [illegible] Date [illegible]
No. ___ Date ___ Date ___ Map No. ___ Date ___ Inspected Johnson Date ___

76L298 307 5-49

PLEASE RETURN TO
LOS ANGELES COUNTY SURVEYOR
726 LOS ANGELES COUNTY ENGINEERING BLDG.

NOTE: ANY ADDITIONS OR CHANGES ON THIS SHEET MUST BE MADE OR CIRCLED IN RED INK, WITH DATE AND NAME OF PERSON MAKING CHANGE.

Do not extend notes this side of this line.

STATION	B. S.	H. I.	F. S.	ELEV.	Lt. & West.	℄ Rt. & East.
25+91.5		175 50	264	172.86		126 edge, pvt.
"			244	173.06		23' ℄ st.
"			273	172.77		41' Pvt.
"			330	172.20		59' gut out
"			347	172.03		61' gut in
"			280	172.70		61' Top cb.
"			253	172.97		73' ℞ BK. WK.
26+00			27	172.8		℄ S.D.
"			30	172.5	27' Gd. ℞	
T.P.-K.W. 66.	656	179 06	300	173.50	Elev=172.995 - F.B. 1971-31	
					Lambert Rd & Santa Fe Springs Rd., N.E. cor.,	
					Bt. spk. in cb., N.N. end. C.R.	
26+28.7			60	173.1		℄ S.D. opp. end dep. cb.
"			60	173.1		5° Top BK.
"			78	171.3		5.5 bot ditch
"			567	173.39		127 edge, pvt. Top BK.
"			555	173.51		23' ℄ st.
"			569	173.37		41' pvt.
"			629	172.77		59' gut. out
"			647	172.59		61' gut. in
"			585	173.21		61' Top cb.

F.B. 1908 PG. 94
Job No. 6228.00 Division No. 10 Notes Red. Plotted Date 1-31-55 Date
Survey of Sorenson Ave SD Notes Chkd. Checked Date
Survey by Van Deren Notes Van Date
Indexed R. C. Johnson Date
Profile No. X-Sec. No.

76L298 307 5-49

PLEASE RETURN TO
LOS ANGELES COUNTY SURVEYOR
726 LOS ANGELES COUNTY ENGINEERING BLDG.

NOTE: ANY ADDITIONS OR CHANGES ON THIS SHEET MUST BE MADE OR CIRCLED IN RED INK, WITH DATE AND NAME OF PERSON MAKING CHANGE.

Do not extend notes this side of this line.

STATION	B. S.	H. I.	F. S.	ELEV.	LT. & West.	℄ S.D. RT. & East
26+28.7		179 06	5 55	173.51		73' PL BK. W.K.
27+00			47	174.4		℄ S.D.
27+29.6			61	173.0		℄ S.D. bot. ditch opp. 4 pt.
"			51	174.0		5° Top BK.
"			4.14	174 92		13² edge put.
"			3.95	175.11		23' ℄ St.
"			4.20	174.86		34.5 Put.
"			4.63	174.43		59' gut out
"			4.83	174.23		61' gut in
"			4.19	174.87		61' Top ob.
"			44	174.7		73' pl. Gd.
"			49	174.2	2.5 Top BK.	
"			44	174.7	27' PL. Gd.	
28+00			33	175.8		℄ S.D.
T.P.	4.19	181 57	1.68	177.38		
28+22.01			57	175.9		℄ S.D. opp. PL
"			62	175.4	6.7	
"			73	174.3	12.6 bot ditch	
"			53	176.3	18' Top BK.	
"			48	176.8	27' PL	

28+52.00 on ℄ S.D. = 0+00 To West on ℄ Adler dr.

Profile No. ____ Notes Red. ____ Plotted ____ Job No. 6999 Division No. 11 F.B. 1 and PG. 95

X-Sec. No. ____ Notes Chkd. ____ Checked ____ Survey by Van Deren Notes Tap Date 7-31-89

No. ____ Date ____ Date ____ Map No. ____ Indexed Johnson Date ____

76L298 307 5-49

PLEASE RETURN TO
LOS ANGELES COUNTY SURVEYOR
726 LOS ANGELES COUNTY ENGINEERING BLDG.

NOTE: ANY ADDITIONS OR CHANGES ON THIS SHEET MUST BE MADE OR CIRCLED IN RED INK, WITH DATE AND NAME OF PERSON MAKING CHANGE.

Do not extend notes this side of this line.

STATION	B. S.	H. I.	F. S.	ELEV.	LT. ℄ South	℄ Rt. ℄ North
0+00		181 57	4 98	176.59		℄ S.D. & ℄ Adler dr.
			5 83	175.74		℄-X gut
0+13			5 76	175.81		17.7 edge pvt
			6 34	175.23	19.0 edge pvt.	
0+35			4 59	176.98		℄ opp end cb.
"			4 41	177.16		8.4 pvt.
"			4 33	177.24		16.8 gut out
"			4 44	177.13		17.8 gut in
"			3.81	177.76		17.8 Top cb.
"			3 4	178.2		30' PL Gd.
"			4 94	176.63	8.5 pvt.	
"			5.31	176.16	17.0 gut out	
"			5.39	176.18	18.0 gut in	
"			4.77	176.80	18' Top cb.	
"			4 8	176.8	30' PL Gd.	
0+45			4 45	177.12		℄ Top BK.- on semi-T. line
"			4 24	177.33		8.4 pvt
"			4.31	177.26		17.2 gut out
"			4 42	177.15		18.5 gut in
"			3 80	177.77		18.5 Top cb.
"			3 5	178.1		30.2 PL Gd.
"			4 82	176.75	8.3 Pvt.	
"			5 32	176.25	16.6 gut out.	

F.B. 1908 PG. 96
Job No. 6228.06 Division No. 10 Notes Red. Plotted No. Profile
Survey of Sorenson Ave SD Date 1-31-55 Date X-Sec.
Survey by Van Deyer Notes Van Notes Chkd. Checked No.
Indexed C. Johnson Date Date

76L298 307 5-49

PLEASE RETURN TO
LOS ANGELES COUNTY SURVEYOR
726 LOS ANGELES COUNTY ENGINEERING BLDG.

NOTE: ANY ADDITIONS OR CHANGES ON THIS SHEET MUST BE MADE OR CIRCLED IN RED INK. WITH DATE AND NAME OF PERSON MAKING CHANGE.

Do not extend notes this side of this line.

STATION	B. S.	H. I.	F. S.	ELEV.	Lt. & South.	℄ Rt. & North
0+45		181 57	541	176.16	17.8 gut in	
"			478	176.79	17.8 Top cb.	
"			47	176.9	29.8 PL	
0+85			473	176.84		℄ on semi-Tan
"			432	177.25		103 put
"			451	177.06		20.6 gut out
"			459	176.98		21.6 gut in
"			396	177.61		21.6 Top cb.
"			36	178.0		34' PL
"			513	176.44	6.7 Put.	
"			545	176.12	13.4 gut out	
"			557	176.00	14.6 gut in	
"			491	176.66	14.6 Top cb.	
"			48	176.8	26.6 PL	
1+00			491	176.66		℄ on Semi-Tan
"			444	177.13		11.5 put.
"			453	177.04		23.0 gut out
"			462	176.95		24.3 gut in
"			400	177.57		24.3 Top cb
"			37	177.9		36.5 PL
"			547	176.10	11' gut out	

Profile No. ___ Notes Red. ___ Plotted ___ Job No. [illegible] Division No. 12 F.B. 1906 PG. 97

X-Sec. No. ___ Notes Chkd. ___ Date ___ Checked ___ Date ___ Survey by [illegible] Notes [illegible] Date [illegible]

Map No. ___ Date ___ Checked Johnson Date ___

76L298 307 5-49

PLEASE RETURN TO
LOS ANGELES COUNTY SURVEYOR
726 LOS ANGELES COUNTY ENGINEERING BLDG.

NOTE: ANY ADDITIONS OR CHANGES ON THIS SHEET MUST BE MADE OR CIRCLED IN RED INK, WITH DATE AND NAME OF PERSON MAKING CHANGE.

Do not extend notes this side of this line.

STATION	B. S.	H. I.	F. S.	ELEV.	LT. & South	& RT. & North
1+00		181 57	5 57	176 00	12' gut in	
"			4 94	176.63	12' Top cb.	
"			4 7	176.7	24.6 PL	
28+82.01 on ℄ S.D.					LT. & West.	℄ S.D. RT. & East
"			4 59	176.98		℄ S.D. & edge put.
"			5 5	176.1	10' bot. ditch	
"			4 5	177.1	15' Top BK.	
"			4 0	177.6	27' PL Gd.	
29+00			4.3	177.3		℄ S.D.
29+49.7			3 6	178.0		℄ S.D. & Top BK. opp. cb. end
"			2 74	178.83		12' edge Put.
"			2.42	179.15		23' ℄ St.
"			2 76	178.81		35' Put. line
"			3 14	178.43		59' gut out
"			3.32	178.25		61' gut in
"			2.70	178.87		61' Top cb.
"			2 7	178.9		73' PL Gd.
"			5 2	176 4	8' bot. ditch	
"			3 4	178.2	13' Top BK	
"			3.5	178.1	27' PL	
T. P.	4 83	184 64	1 76	179.81		

F.B. 1908 PG. 98
Job No. 6228.00 Division No. 10 Notes Red. Plotted Date 1-31-55 Date No. Profile
Survey of Sorenson Ave SD Notes Chkd. Checked Date No. X-Sec.
Survey by Van Deren Notes Var
Indexed R. C. Johnson Date

76L298 307 5-49

PLEASE RETURN TO
LOS ANGELES COUNTY SURVEYOR
726 LOS ANGELES COUNTY ENGINEERING BLDG.

NOTE: ANY ADDITIONS OR CHANGES ON THIS SHEET MUST BE MADE OR CIRCLED IN RED INK. WITH DATE AND NAME OF PERSON MAKING CHANGE.

Do not extend notes this side of this line.

STATION	B. S.	H. I.	F. S.	ELEV.	LT. ℄ West.	℄ S.D.	RT. ℄ East
29+68.2		184 64	6 28	178.36	5° Top bridge		
"			8 2	176 4	" pot ditch		
29+81.6			6 29	178.35	" Top bridge		
"			8 1	176.5	" pot ditch		
29+99.55	on ℄ S.D. = 0+00 To east on ℄ Flomar Dr.						
					LT. ℄ North	℄	RT. ℄ South
0+00			5.7	178.9			℄ ℄ east edge bank
0+13.6			4.89	179.75			℄ edge put
0+23			4.67	179.97			℄ int. st.
0+34			5.08	179.56			℄ Prt. line
0+58.2			5 46	179.18			℄ W. edge x-gut
0+61			5.58	179.06			℄ ℄ ℄ x-gut
0+64			551	179.13			℄ ℄ E. edge x-gut
0+96.5			508	179.56			℄ opp. cb ec.
"			521	179.43			6.5' put
"			538	179.26			13' gut out
"			557	179.07			15' gut in
"			4.96	179.68			15' Top cb
"			48	179.8			25' 12" Co
"			4 97	179.67	6.5 put		
"			4.97	179.67	13' gut out		

Profile Notes Red. ____ Plotted ____ Job No. ____ Division No. 10
No. ____ Date ____ Checked ____ Date ____ Map No. ____ Indexed ____ Date ____
Notes Chkd. ____ Survey by ____ Notes ____ Date ____

F.B. 1 PG. 99

76L298 307 5-49

PLEASE RETURN TO
LOS ANGELES COUNTY SURVEYOR
726 LOS ANGELES COUNTY ENGINEERING BLDG.

NOTE: ANY ADDITIONS OR CHANGES ON THIS SHEET MUST BE MADE OR CIRCLED IN RED INK, WITH DATE AND NAME OF PERSON MAKING CHANGE.

Do not extend notes this side of this line.

STATION	B. S.	H. I.	F. S.	ELEV.	Lt. ℄ North	℄ Rt. ℄ South
0+96.5		184 64	520	179.44	15' gut in	
"			457	180.07	15' Top cb.	
"			42	180.4	25' PL Gd.	
1+06.5			502	179.62		℄
"			520	179.44		6.8' pvt
"			543	179.21		13.6 gut out
"			557	179.07		15' gut in
"			494	179.70		15' Top cb.
"			48	179.8		25' PL Gd.
"			490	179.74	6.8' pvt.	
"			4.99	179.65	13.6' gut out	
"			517	179.47	15' gut in	
"			456	180.08	15' Top cb.	
"			40	180.6	25' PL Gd.	
1+46.5			494	179.70		℄
"			513	179.51		7' pvt.
"			5.38	179.26		14' gut out
"			548	179.16		15' gut in
"			4.85	179.79		15' Top cb
"			48	179.8		25' PL Gd.
"			4.80	179.84	7' pvt.	

F.B. 1908 PG. 100
Job No. 6228.00 Division No. 10 Notes Red. Plotted Date 2-1-55 Date
Survey of Sorenson Ave SD Notes Chkd. Checked Date
Survey by Van Deren Notes Van Date
Indexed [illegible] C. Johnson Date
Profile No. X-Sec. No.

76L[illegible]07 5-49

PLEASE RETURN TO
LOS ANGELES COUNTY SURVEYOR
726 LOS ANGELES COUNTY ENGINEERING BLDG.

NOTE: ANY ADDITIONS OR CHANGES ON THIS SHEET MUST BE MADE OR CIRCLED IN RED INK, WITH DATE AND NAME OF PERSON MAKING CHANGE.

Do not extend notes this side of this line.

STATION	B. S.	H. I.	F. S.	ELEV.	LT. & North	℄ RT. & South
1+46.5		184 64	495	179.69	14' gut out	
"			508	179.56	15' gut in	
"			443	180.21	15' Top cb.	
"			41	180.5	25' PL Gd.	
2+46.5			471	179.93		℄
"			493	179.71		7' put.
"			524	179.40		14' gut out
"			538	179.26		15' gut in
"			472	179.92		15' Top cb.
"			47	179.9		25' PL
"			460	180.04	7' put.	
"			479	179.85	14' gut out	
"			494	179.70	15' gut in	
"			429	180.35	15' Top cb.	
"			40	180.6	25' PL Gd.	
30+49.7 on ℄ S.D.					LT. & West	℄ S.D. RT. & East
"			44	180.2		℄ S.D. opp. cb. b.c. - [illegible]
"			400	180.64		13.2 edge put
"			371	180.93		23' ℄ St.
"			413	180.51		33' Put line
"			456	180.08		59' gut out

Profile Notes Red. Plotted Job No. 6338 Division No. 10 F.B. 1908 PG. 101
No. Date Date Survey of [illegible]
No. Date Date Map No. Date
Notes Chkd. Checked Survey by [illegible] Notes [illegible] Date
Date Date Date
Index Johnson

76L298 307 5-49

PLEASE RETURN TO
LOS ANGELES COUNTY SURVEYOR
726 LOS ANGELES COUNTY ENGINEERING BLDG.

NOTE: ANY ADDITIONS OR CHANGES ON THIS SHEET MUST BE MADE OR CIRCLED IN RED INK, WITH DATE AND NAME OF PERSON MAKING CHANGE.

Do not extend notes this side of this line.

Profile No. ___ Plotted ___ Date ___
X-Sec. No. ___ Checked ___ Date ___
Notes Red. ___ Date 2-1-55
Notes Chkd. ___ Date ___
Division No. 10
Job No. 622&00
Survey of Sorenson Ave SD
Survey by Lan Dasca
Notes Van
Indexed K. C. Johnson Date ___
F.B. 1908 PG. 102

STATION	B. S.	H. I.	F. S.	ELEV.	Lt. ℄ West.	℄ SD. Rt. ℄ East
30+49.7		184 64	4 75	179.89		61' gut in
"			4 08	180.56		61' Top cp
"			40	180.6		73' ℄ Gd.
"			79	176.7	1° bot. ditch, E. side	
"			78	176.8	6° " " W. "	
"			4 2	180.4	7° Top. " "	
"			4 7	179.9	27' ℄ Gd.	
31+00			3.3	181.3		℄ S.D. & E. edge ditch
T.P.	5 80	189.41	1 0.3	183.61		
32+00			60	18[illegible]		℄ S.D. & E. edge ditch-Top
"			575	183.66		14.5' edge Pvt.
"			548	183.93		23' ℄ St.
"			10 4	178.0	4.6' bot. ditch	
"			6 1	183.3	11' Top BK	
"			6 4	183.0	27' ℄ Gd.	
32+18.6			5.64	183.77	4' Top bridge-wood	
"			9.8	179.6	4' bot ditch	
32+31.2			566	183.75	4' Top bridge-wood	
"			9 1	186.3	4' bot ditch & Pt.	
32+50.3			81	181.3		℄ SD. & bot ditch
"			84	181.0		3° bot Bank

76L298 307 5-49

PLEASE RETURN TO
LOS ANGELES COUNTY SURVEYOR
726 LOS ANGELES COUNTY ENGINEERING BLDG.

NOTE: ANY ADDITIONS OR CHANGES ON THIS SHEET MUST BE MADE OR CIRCLED IN RED INK. WITH DATE AND NAME OF PERSON MAKING CHANGE.

Do not extend notes this side of this line.

STATION	B. S.	H. I.	F. S.	ELEV.	LT. ℄ West.	℄ S.D. RT. ℄ East
32+50.3		189 41	50	184.4		4' Top BK
"			479	184.62		14' edge put
"			448	184.93		23' ℄ St.
"			482	184.59		35' edge put
"			65	182.9		41 put
"			46	184.8		44' Top BK
32+55.2			493	184.48		1.4 Top bridge
"			83	181 1		1.4 bot ditch
32+75.8 on ℄ S.D. = 0+00 on ℄ Homepark dr. To East.						
					LT. ℄ North	℄ RT. ℄ South
0+00			4.9	184 5		℄ S.D.
0+03			73	182.1		℄ bot bk.
0+09			76	181.8		℄ bot. ditch
0+10			434	185.07		℄ Top BK.
0+13.3			421	185.20		℄ Edge put.
0+23			396	185.45		℄ int.
0+34			427	185.14		℄ put.
0+43			447	184.94		℄ opp. PL
"			467	184.74		6' put.
"			491	184.50		12' edge put
"			63	183.1		12.5 - put
"			64	183.0		20 put ℄ Bot BK

Profile Notes Red ____ Plotted ____ Job No. 6228M Division No. 10 F.B. 1908 PG. 103

No. ____ Date ____ Notes Chkd. ____ Date ____ Checked ____ Date ____ Map No. ____ Date ____

Survey by [illegible] Notes by [illegible] Date [illegible]

Modified Johnson Date ____

76L298 307 5-49

PLEASE RETURN TO
LOS ANGELES COUNTY SURVEYOR
726 LOS ANGELES COUNTY ENGINEERING BLDG.

NOTE: ANY ADDITIONS OR CHANGES ON THIS SHEET MUST BE MADE OR CIRCLED IN RED INK, WITH DATE AND NAME OF PERSON MAKING CHANGE.

Do not extend notes this side of this line.

STATION	B. S.	H. I.	F. S.	ELEV.	LT. & North	℄ RT. & South
0+43		189 41	46	18[illegible]		25' PL Top BK.
"			435	185.06	6' put	
"			470	184.71	12' edge put.	
"			61	183.3	12.5 gut	
"			61	183.3	18' bot BK.	
"			37	185.7	25' PL Top BK	
1+00			438	185.03		℄
"			462	184.79		55 put.
"			515	184.26		11' edge put & gut
"			45	184.9		25' PL Gd.
"			440	185.01	5.5 put	
"			457	184.84	11' edge put & gut	
"			36	185.8	25' PL Gd.	
33+00 on ℄ S.D.					LT. & West.	℄ S.D. RT. & East
"			40	185.4		℄ S.D.
"			41	185.3		3.7 Top BK.
"			54	184.0		7.5 bot. ditch
"			38	185.6		11.6 Top BK.
"			375	185.66		14' edge put.
"			352	185.89		23' ℄ St.
"			394	185.17		35' edge put.

F.B. 1908 PG. 104
Job No. 6228.00 Division No. 10 Notes Red. Plotted
Survey of Sorenson Ave SD Date 2-1-55 Date No.
Survey by Van Deren Notes ✓ Notes Chkd. Checked X-Sec.
Indexed K. C. Johnson Date Date Date No.
Profile

76L298 307 5-49

PLEASE RETURN TO
LOS ANGELES COUNTY SURVEYOR
726 LOS ANGELES COUNTY ENGINEERING BLDG.

NOTE: ANY ADDITIONS OR CHANGES ON THIS SHEET MUST BE MADE OR CIRCLED IN RED INK, WITH DATE AND NAME OF PERSON MAKING CHANGE.

Do not extend notes this side of this line.

STATION	B. S.	H. I.	F. S.	ELEV.	LT. ℄ West. ℄ S.D.	RT. ℄ East
33+00		189 41	4 3	185.1		39.5 Top BK
"			5 6	183.8		41' bot BK
"			4 0	185.4		45' Top BK
"			3 9	185.5	27' Pl 6d.	
33+16.5			5 11	184.30		9.6 Top 8" steel pl
33+46.0			2 37	187.04		8' Top bridge
"			4 7	184.7		8' bot. ditch
33+59.0			2 50	186.91		8' Top bridge
"			5 1	184.3		8' bot. ditch
33+63.7			2 23	187.18		8' Top bridge
"			4 8	184.6		8' bot ditch
33+79.7			2 23	187.18		8' Top bridge
"			4 6	184.8		8' bot ditch
34+00			2 3	187.1		℄ S.D.
"			2 3	187.1		4.8 Top BK
"			4 4	185.0		8' bot ditch
"			4 20	185.21		9.5 Top 8" steel pl
"			2 03	187.38		12' Top BK & [illegible]
"			1 74	187.67		23' ℄ St.
"			2 3	187.1	27' Pl 6d.	
T.P.	516	193 37	1 20	188.21		

516

No. ____ Date ____ Notes Chkd. ____ Date ____ Checked ____ Date ____ Map No. ____ Notes ____ Date ____

Profile ____ Notes Red. ____ Plotted ____ Job No. ____ Survey By ____ Division No. 11 ____ Date ____

F.B. 1948 PG. 105

76L298 307 5-49

PLEASE RETURN TO
LOS ANGELES COUNTY SURVEYOR
726 LOS ANGELES COUNTY ENGINEERING BLDG.

NOTE: ANY ADDITIONS OR CHANGES ON THIS SHEET MUST BE MADE OR CIRCLED IN RED INK, WITH DATE AND NAME OF PERSON MAKING CHANGE.

Do not extend notes this side of this line.

STATION	B. S.	H. I.	F. S.	ELEV.	LT. & West.	℄ S.D. RT. & East
34+631		193 37	51	188.3		℄ S.D. opp B.C. cb.
"			527	188.10		3' Top cb
"			640	186.97		3' gut in
"			623	187.14		6' gut out
"			50	188.4		14' edge put.
"			462	188.75		23' ℄ st.
"			51	188.3	7' PL	
34+88.11 on ℄ S.D. = 0+00 To West on ℄ Persing Dr.						
					LT. & South	℄ RT. & North
0+00			570	187.67		℄ & W. edge conc gut.
0+07			529	188.08		℄ opp cb. BC.
"			518	188.19		7.5 pvt
"			510	188.27		15' gut.
"			408	189.29		15' Top cb
"			41	189.3		25' PL Gd.
"			548	187.89	7.5 put.	
"			561	187.76	15' gut	
"			474	188.63	15' Top cb.	
"			51	188.3	25' PL Gd.	
0+17			506	188.31		℄
			498	188.39		7.5 put.

F.B. 1908 PG. 106
Job No. 6228.00 Division No. 10 Notes Red. Plotted No. Profile
Survey of Sorenson Ave SD Date 2-1-55 Date No. X-Sec.
Survey by Van Deren Notes Van Checked
Indexed R. C. Johnson Date Date No.

76L298 307 8-53

PLEASE RETURN TO
LOS ANGELES COUNTY SURVEYOR
726 LOS ANGELES COUNTY ENGINEERING BLDG.

NOTE: ANY ADDITIONS OR CHANGES ON THIS SHEET MUST BE MADE OR CIRCLED IN RED INK, WITH DATE AND NAME OF PERSON MAKING CHANGE.

Do not extend notes this side of this line.

STATION	B. S.	H. I.	F. S.	ELEV.	LT. & South	℄ RT. & North
0+17		193 37	507	188 30		15' gut
"			409	189.28		15' Top cb.
"			40	189.4		25' PL Gd.
"			521	188.16	7.5 pvt.	
"			555	187.82	15' gut	
"			483	188 54	15' Top cb.	
"			47	188.7	25' PL Gd.	
0+57			4.44	188.93		℄ & BK.
"			4.54	188.83		7.5 pvt
"			490	188.47		15' gut
"			415	189.22		15' Top cb.
"			39	189.5		25' PL Gd.
"			466	188.71	7.5' pvt	
"			513	188.24	15' gut	
"			4.66	188.71	15' Top cb.	
"			50	188.4	25' PL Gd.	
0+96			443	188.94		℄
"			444	188.93		7.5 pvt.
"			478	188.59		15' gut.
"			412	189.25		15' Top cb.
"			40	189.4		25' PL

Profile Notes Red. ____ Plotted ____ Job No. 6228.00 Division No. 10 F. B. 1908 Pg. 107

No. ____ Date ____ Date ____ Survey of ____

No. ____ Date ____ Date ____ Map No. ____ Indexed Johnson Date ____

76L298 307 8-53

PLEASE RETURN TO
LOS ANGELES COUNTY SURVEYOR
726 LOS ANGELES COUNTY ENGINEERING BLDG.

NOTE: ANY ADDITIONS OR CHANGES ON THIS SHEET MUST BE MADE OR CIRCLED IN RED IN INK, WITH DATE AND NAME OF PERSON MAKING CHANGE.

Do not extend notes this side of this line.

F. B. 1406 Pg. 108 Job No. 6226.00 Division No. 10 Notes Red. Plotted
Survey of Sorensen Ave SD Date 2-1-53 Date No.
Survey by Van Deren Notes ✓ Notes Chkd. Checked X-Sec.
Indexed C. Johnson Date Date Date No.
Profile

STATION	B. S.	H. I.	F. S.	ELEV.	LT. ℄ South	℄ RT. ℄ North
0+96		193 37	4.70	188.67	7.5 put.	
"			5.10	188.27	15' gut	
"			4.62	188.75	15' Top cb.	
"			4.9	188.5	25 Pl Gd.	
35+00	on ℄ SD.		5.40	187.97	LT. ℄ West. ℄ SD.	RT. ℄ East.
35+135			4.1	189.3		℄ SD.
"			4.37	189.00		3° Top cb.
"			5.49	187.88		3° gut in
"			5.25	188.12		6' gut out
"			4.11	189.26		14' edge put.
"			3.73	189.64		23' ℄ St.
"			3.8	189.6	7' Pl Gd.	
35+50			3.2	190.2		℄ SD.
"			3.4	190.0		4' Top BK.
"			4.7	188.7		6' Bot ditch
"			3.18	190.19		12' edge put.
"			2.95	190.42		23' ℄ St.
"			3.2	190.2	7' Pl Gd.	
T.P.	7.88	199.08	2.17	191.20		
35+67.2			8.43	190.65		℄ SD. on conc. strip
35+72.0			8.38	190.70		℄ SD. " " "
36+00			7.8	191.3		℄ S.D.

76L298 307 8-53

PLEASE RETURN TO
LOS ANGELES COUNTY SURVEYOR
726 LOS ANGELES COUNTY ENGINEERING BLDG.

NOTE: ANY ADDITIONS OR CHANGES ON THIS SHEET MUST BE MADE OR CIRCLED IN RED INK, WITH DATE AND NAME OF PERSON MAKING CHANGE.

Do not extend notes this side of this line.

STATION	B. S.	H. I.	F. S.	ELEV.	LT. & West.	℄ RT. & East
36+00		199 08	85	190.6		4' bot BK.
"			87	190.4		10' " "
"			79	191.2		12' Top BK.
"			793	191.15		13' edge put
"			769	191.39		23' ℄ St.
"			794	191.14		35' edge put
"			7.69	191.39		43' PL - mac dr
"			7.43	191.65		47' pvt. " "
"			678	192.30		48' Top cb.
"			700	192.08		73' PL BK. wk.
"			79	191.2	7' PL bd.	
36+18.6			744	191.64		℄ S.D. on conc. s[illegible]
36+23.5			7.44	191.64		℄ SD. " " "
36+82.4			62	192.9		℄ S.D. opp cb. B.C. - Top [illegible]
"			71	192.0		4.0 bot BK.
"			75	191.6		10' " "
"			600	193.08		12' Top BK. & edge [illegible]
"			579	193.29		23' ℄ St.
"			6.11	192.97		41' put
"			6.23	192.85		58.6 gut out
"			633	192.75		61' gut in

Profile Notes Red. ____ Plotted ____ Job No. 6228.00 Division No. 10 F. B. 1908 Pg. 109

Notes Chkd. ____ Checked ____ Survey By [illegible] Notes [illegible] Date [illegible]

No. ____ Date ____ Date ____ Map No. ____ End Ed Johnson Date ____

76L298 307 8-53

PLEASE RETURN TO
LOS ANGELES COUNTY SURVEYOR
726 LOS ANGELES COUNTY ENGINEERING BLDG.

NOTE: ANY ADDITIONS OR CHANGES ON THIS SHEET MUST BE MADE OR CIRCLED IN RED INK, WITH DATE AND NAME OF PERSON MAKING CHANGE.

Do not extend notes this side of this line.

STATION	B. S.	H. I.	F. S.	ELEV.	LT. & West.	℄ SD. RT. & East
36+82.4		199 08	572	193.36		61' Top cb.
"			541	193.67		73' BK. WK.
"			6.2	192.9	7' PL bd.	
37+00			59	193.2		℄ S.D.
37+06.7			548	193.60		℄ S.D. on conc. strip.
37+11.4			545	193.63		℄ S.D. " " "
37+34.22 on ℄ S.D. = 0+00 To East on ℄ Putnam Dr.						
					LT. & North.	℄ RT. & South
0+00			48	194.3		℄
0+02			52	193.9		℄ Top BK.
0+04			6.5	192.6		℄ bot. BK.
0+07			65	192.6		℄ " "
0+09			5.4	193.7		℄ Top BK.
0+14			489	194.19		℄ edge put.
0+23			4.56	194.52		℄ int. put.
0+41			480	194.28		℄ put.
0+58			503	194.05		℄ W. edge X-gut.
0+61			5.10	193.98		℄ X-gut.
0+64			502	194.06		℄ E. edge X-gut.
0+98			441	194.67		℄ opp cb. B.C.
"			459	194.49		6.5 put.

F. B. 1908 PG. 110 Job No. 6228.00 Division No. 10 Notes Red. Plotted Date 2-1-55 Date No. Profile
Survey of Sorenson Ave SD Notes Chkd. Checked Date No. X-Sec.
Survey by Van Deren Notes ✓ Date
Indexed E. C. Johnson Date

761.298 307 8-53

PLEASE RETURN TO
LOS ANGELES COUNTY SURVEYOR
726 LOS ANGELES COUNTY ENGINEERING BLDG.

NOTE: ANY ADDITIONS OR CHANGES ON THIS SHEET MUST BE MADE OR CIRCLED IN RED IN INK, WITH DATE AND NAME OF PERSON MAKING CHANGE.

Do not extend notes this side of this line.

STATION	B. S.	H. I.	F. S.	ELEV.	LT. ℄ North	℄	RT. ℄ South
0+98		199 08	492	194.16			13' gut out.
"			508	194.00			15' gut in
"			444	194.64			15' Top cb.
"			43	194.8			25' PL Gd.
"			433	194.75	6.5 put.		
"			432	194.76	13' gut out.		
"			499	194.59	15' gut in		
"			390	195.18	15' Top cb.		
"			35	195.6	25' PL Gd.		
1+08			430	194.78		℄	
"			4.99	194.59			6.5 put.
"			490	194.18			13' gut out
"			5.00	194.08			15' gut in
"			445	194.63			15' Top cb.
"			4.3	194.8			25' PL Gd.
"			425	194.83	6.5 put.		
"			435	194.73	13' gut out		
"			449	194.59	15' gut in		
"			387	195.21	15' Top cb		
"			35	195.6	25' PL Gd.		
1+48			425	194.83		℄	

Profile Notes Red. _____ Plotted _____ Job No. [illegible] Division No. 111 F. B. [illegible]
X-Sec. Notes Chkd. _____ Checked _____ Survey By [illegible] Date [illegible]
No. _____ Date _____ Date _____ Map No. _____ Indexed [illegible] Date _____ Pg. 111

76L298 307 8-53

PLEASE RETURN TO
LOS ANGELES COUNTY SURVEYOR
726 LOS ANGELES COUNTY ENGINEERING BLDG.

NOTE: ANY ADDITIONS OR CHANGES ON THIS SHEET MUST BE MADE OR CIRCLED IN RED INK, WITH DATE AND NAME OF PERSON MAKING CHANGE.

Do not extend notes this side of this line.

STATION	B. S.	H. I.	F. S.	ELEV.	LT. ℄ North	℄ RT. ℄ South
1+48		199 08	4 44	194.64		6.5 pvt.
"			4 83	194.25		13' gut out
"			5 00	194.08		15' gut in
"			4 38	194.70		15' Top cb.
"			4 3	194.8		25' PL Gd.
"			4 22	194.86	6.5 pvt.	
"			4 35	194.73	13' gut out	
"			4 46	194.62	15' gut in	
"			3 80	195.28	15' Top cb	
"			3 4	195.7	25' PL Gd.	
2+48			3 88	195.20		℄
"			4 05	195.03		6.5 pvt.
"			4 46	194.62		13' gut out.
"			4.62	194.46		15' gut in
"			3 99	195.09		15' Top cb
"			3 8	195.3		25' PL Gd.
"			3 81	195.27	6.5 pvt	
"			4 05	195.03	13' gut out	
"			4 18	194.90	15' gut in	
"			3.51	195.57	15' Top cb.	
"			3 1	196.0	25' PL Gd.	

F. B. 1908 Pg. 112 Job No. 6228.00 Division No. 10 Notes Red. Plotted No. Profile
Survey of Sorenson Ave SD Date 2-1-55 Date X-Sec.
Survey by Van Deren Notes ✓ Notes Chkd. Checked
Indexed A. C. Johnson Date Date No.

76L298 307 8-53

PLEASE RETURN TO
LOS ANGELES COUNTY SURVEYOR
726 LOS ANGELES COUNTY ENGINEERING BLDG.

NOTE: ANY ADDITIONS OR CHANGES ON THIS SHEET MUST BE MADE OR CIRCLED IN RED INK, WITH DATE AND NAME OF PERSON MAKING CHANGE.

Do not extend notes this side of this line.

STATION	B. S.	H. I.	F. S.	ELEV.	Lt. & North	℄ RT. & South
2+48		199 08	47	194.4	7' PL Gd.	
					Lt. & West.	℄ S.D. RT. & East
37+63.0 on ℄ S.D.			44	194.7		℄ S.D.
"			452	194.56		3° Top cb.
"			557	193.51		3° gut in
"			539	193.69		6' gut out
"			416	194.92		14' Put line & B
"			384	195.24		23' ℄ St.
"			41	195.0	7' PL Gd.	
B.M.W.Z. 1	416	199 65	359	195.49	Elev = 195.495 F.B. 1971-32	
					Putnam Ave. & Santa Fe Springs Rd. N.W.	
					Bt. spk. in cb., 21' W., W. end C.R.	
37+86.4			540	194.25		℄ SD - W. edge x-gut
"			564	194.01		3° ℄ X-gut
"			541	194.24		6° E edge x-gut
"			407	195 58		14' Put line.
"			379	195.86		23' ℄ St.
"			410	195.55		4' Put.
"			433	195.32		58.5 gut out
"			439	195.26		60.7 gut in
"			382	195.83		61' Top cb

Profile Notes Red. Plotted Job No. [illegible] Division No. 10 F. B. 1994 Pg. 113

X-Sec. Notes Chkd. Checked Survey by [illegible] Notes Date

No. Date Date Map No. Date

Tobinson

76L298 307 8-53

PLEASE RETURN TO
LOS ANGELES COUNTY SURVEYOR
726 LOS ANGELES COUNTY ENGINEERING BLDG.

NOTE: ANY ADDITIONS OR CHANGES ON THIS SHEET MUST BE MADE OR CIRCLED IN RED INK, WITH DATE AND NAME OF PERSON MAKING CHANGE.

Do not extend notes this side of this line.

STATION	B. S.	H. I.	F. S.	ELEV.	LT. & West.	℄ RT. & East
37+86.4		199.65	351	196.14		73' PL BK. wk.
37+88.08 on ℄ S.D. = 0+00 To west on ℄ Putnam Dr.						
					LT. & South	℄ RT. & North
0+00			535	194.30		℄
0+07			508	194.57		℄ opp b.c. cb.
"			490	194.75		7.5 put
"			478	194.87		15' gut in
"			418	195.47		15' Top cb.
"			36	196.0		25' PL Gd.
"			523	194.42	7.5 put	
"			540	194.25	15' gut in	
"			468	194.97	15' Top cb.	
"			47	194.9	25' PL Gd.	
0+17			485	194.80		℄
"			473	194.92		7.5 put.
"			478	194.87		15' gut in
"			422	195.43		15' Top cb.
"			37	195.9		25' PL Gd.
"			506	194.59	7.5 put	
"			527	194.38	15' gut in	
"			464	195.01	15' Top cb.	

F. B. 1908 Pg. 114 Job No. 622800 Division No. 10 Notes Red. Plotted No. Profile
Survey of Sorenson Ave SD Date 2-1-55 Date X-Sec.
Survey by Van Deren Notes ✓ Notes Chkd. Checked
Indexed A. C. Johnson Date Date Date No.

76L298 307 8-53

PLEASE RETURN TO
LOS ANGELES COUNTY SURVEYOR
726 LOS ANGELES COUNTY ENGINEERING BLDG.

NOTE: ANY ADDITIONS OR CHANGES ON THIS SHEET MUST BE MADE OR CIRCLED IN RED INK, WITH DATE AND NAME OF PERSON MAKING CHANGE.

Do not extend notes this side of this line.

STATION	B. S.	H. I.	F. S.	ELEV.	Lt. & South	℄ RT. & North
0+17		199 65	47	194 9	25' PL	
0+57			441	195.24		℄
"			446	195.19		7.5' put
"			4.72	194.93		15' gut in
"			409	195.56		15' Top cb
"			38	195.8		25' PL Gd.
"			452	195.13	7.5 put	
"			500	194.65	15' gut in	
"			445	195.20	15 Top cb.	
"			48	194 8	25' PL Gd.	
1+17			399	195.66		℄
"			405	195.66		7.5 put
"			432	195.33		15' gut in
"			372	195.93		15' Top cb.
"			37	195.9		25' PL Gd.
"			442	195.23	7.5 put	
"			490	194.75	15' gut in	
"			416	195.49	15' Top cb.	
"			44	195.2	25' PL Gd.	
38+00	on ℄ S.D.				LT. & West	℄ SD. RT. & East
"			518	194.47		℄ S.D.

Profile Notes Red. ____ Plotted ____ Job No. 6228.00 Division No. 10 F. B. 1908 PG. 115

No. ____ Date ____ Date ____ Survey of [illegible]

No. ____ Date ____ Date ____ Map No. ____ Indexed Johnson Date ____

76L298 307 8-53

PLEASE RETURN TO
LOS ANGELES COUNTY SURVEYOR
726 LOS ANGELES COUNTY ENGINEERING BLDG.

NOTE: ANY ADDITIONS OR CHANGES ON THIS SHEET MUST BE MADE OR CIRCLED IN RED INK, WITH DATE AND NAME OF PERSON MAKING CHANGE.

Do not extend notes this side of this line.

STATION	B. S.	H. I.	F. B.	ELEV.	LT. & West.	℄ S.D. RT. & East
38+13.1		199 65	3 7	195.9		℄ SD. opp pl.
"			3 94	195.71		3° Top cb.
"			5.08	194.57		3° gut in
"			4.81	194.84		6° gut out
"			3.51	196.14		14' pvt. edge
"			3.09	196.56		23' ℄ st.
"			3 46	196.19		41' Put
"			3 81	195.84		59' gut out
"			3 99	195.66		61' gut in
"			3 33	196.32		61' Top cb.
"			3 08	196.57		73' Pl - BK wk.
"			3 6	196.0	7' Pl bd.	
38+94			1 65	198.06		℄ S.D. opp end hdwl.
"			1 77	197.88		3° Top hdwt
"			3 29	196.36		5' bot ditch
"			3 4	196.2		10' " "
"			1 20	198.45		14' edge put Top BK
"			0 93	198.72		23' ℄ st
"			1 35	198.30		41' Put
"			1 93	197.72		59' gut out
"			2 05	197.60		61' gut in

F. B. 1908 Pg. 116 Job No. 6228.00 Division No. 10 Notes Red. Plotted No. Profile
Survey of Sorenson Ave SD Date 2-1-55 Date X-Sec.
Survey by Van Deren Notes ✓ Notes Chkd. Checked
Indexed C. Johnson Date Date Date No.

76L298 307 8-53

PLEASE RETURN TO
LOS ANGELES COUNTY SURVEYOR
726 LOS ANGELES COUNTY ENGINEERING BLDG.

NOTE: ANY ADDITIONS OR CHANGES ON THIS SHEET MUST BE MADE OR CIRCLED IN RED INK, WITH DATE AND NAME OF PERSON MAKING CHANGE.

Do not extend notes this side of this line.

STATION	B. S.	H. I.	F. S.	ELEV.	Lt. & West.	& S.P. Rt. & East
38+94		199 65	1 40	198.25		64' Top ob.
"			1 08	198.57		73' Pl BK Wk.
"			1 8	197.8	7' Pl Gd.	
T.P.	676	205 86	055	199.10		
B.M. K.W 65			3 51	202.35	elev = 202.351 F.B. 1971-33	
					Callon st, N.E. Cor.	
					Bt. spk. in ob. 10.5 N., N. end G.R.	

Profile Notes Red. ____ Plotted ____ Job No. 6226 Division No. 10 F. B. 1908 Pg. 117

No. ____ Date ____ Checked ____ Date ____ Map No. ____ Indexed Johnson Date ____

F. B. 1908 Pg. 118 Job No. 6228.00 Division No. 10 Notes Red. _____ Plotted _____ Profile

Survey of Sorensen Ave SD Date 2-1-55 Date _____ No. _____

Survey by Van Doren Notes V Notes Chkd. _____ Checked _____ X-Sec.

Indexed _____ Date _____ Date _____ Date _____ No. _____

STATION	B. S.	H. I.	F. S.	ELEV.

761298 307 8-59

PLEASE RETURN TO

LOS ANGELES COUNTY SURVEYOR

726 LOS ANGELES COUNTY ENGINEERING BLDG.

Do not extend notes this side of this line.

NOTE: ANY ADDITIONS OR CHANGES ON THIS SHEET MUST BE MADE OR CIRCLED IN RED INK, WITH DATE AND NAME OF PERSON MAKING CHANGE.

Profile No. Notes Red. Plotted Job No. 6228.00 Division No. 10 F.B. 1908 PG. 119

[redacted]

No. Date Date Map No. Indexed Date

JN 6228.00

invert elevations of S.M.H. on Line "B"

OF

SORENSON AVE STORM DRAIN

2-3-56
Van Deren
Richards
Myers
Siemann
Bustrum

STATION	B. S.	H. I.	F. S.	ELEV.

NOTE: ANY ADDITIONS OR CHANGES ON THIS SHEET MUST BE MADE OR CIRCLED IN RED INK, WITH DATE AND NAME OF PERSON MAKING CHANGE.

PLEASE RETURN TO
LOS ANGELES COUNTY SURVEYOR
726 LOS ANGELES COUNTY ENGINEERING BLDG.

Do not extend notes this side of this line.

76L298 307 5-49

76L298 307 5-49

PLEASE RETURN TO
LOS ANGELES COUNTY SURVEYOR
726 LOS ANGELES COUNTY ENGINEERING BLDG.

NOTE: ANY ADDITIONS OR CHANGES ON THIS SHEET MUST BE MADE OR CIRCLED IN RED INK. WITH DATE AND NAME OF PERSON MAKING CHANGE.

Do not extend notes this side of this line.

STATION	B. S.	H. I.	F. S.	ELEV.			
KW-69	3.78	152.76		148.98	K.W-69 Elev= 148.978 FB 1971-30		
					Santa Fe Springs Rd & Mulberry Dr. N. E. Cor		
					Bt Spk in Conc headwall		
Sewer M.H. on Santa Fe Springs Rd at 0+71.5 & 7' W. ℄ of St							
					Rod 5.84 Chain 9.86 Diam 1.75		
21" inlet N.			17.45	135.31	17.45	Rod 5.84 Chain 9.89 Diam 1.75	
21" outlet S.			17.48	135.28		17.48	
J.C. at Santa Fe Springs Rd & Shreve Rd at 4+36.9 & 22.9 E. of ℄ of St							
					Rod Chain Diam X		
inlet Trap on end of line						Rod Chain Diam X	
inlet E. Trap on end of line							Rod 4.67 Chain 10.66 Diam 0.84
10" outlet W			16.17	136.59			16.17
J.C. on Santa Fe Springs Rd & Shreve Rd at 4+36.9 & 6.9 W. ℄ St							
					Rod 4.14 Chain 11.25 Diam 1.75		
21" outlet S.			17.14	135.62	17.14	Rod 4.14 Chain 11.20 Diam 1.75	
21" inlet N.E.			17.09	135.67		17.09	

See pg 121

Profile No. X-Sec. No.
Plotted Date Checked Date
Notes Red. Date 2-3-55 Notes Chkd. Date
Division No. 10 Job No. 6228.00 Notes Van Date
Survey of Sorenson Ave SD
Survey by Van Deren
Indexed C. Johnson
F.B. 1908 PG. 120

76L298 307 5-49

PLEASE RETURN TO
LOS ANGELES COUNTY SURVEYOR
726 LOS ANGELES COUNTY ENGINEERING BLDG.

NOTE: ANY ADDITIONS OR CHANGES ON THIS SHEET MUST BE MADE OR CIRCLED IN RED INK, WITH DATE AND NAME OF PERSON MAKING CHANGE.

Do not extend notes this side of this line.

STATION	B. S.	H. I.	F. S.	ELEV.			
		152.76					
	J.C. at Santa Fe Springs Rd & Shreve Rd at 4+36.9, & 6.9 W. & St						
					Rod 4.14 chain 11.25 Diam 0.84		
10" inlet E			16.23	136.53	16.23		
T.P.	4 93	153.77	3.92	148.84	T.P.		
	J.C. on Santa Fe Springs Rd at 5+51.7, & 6' E. ℄ of St						
					Rod 4.46 chain 3.26 Diam 1.50		
18" inlet N			9.22	144.55	9.22	Rod 4.46 chain 2.92 Diam 1.75	
21" inlet W			9.13	144.64		9.13	Rod 4.46 chain 3.41 Diam 1.75
21" outlet SW			9.62	144.15			9.62
	M.H. at 5+51.7, & 135.7 W. of ℄ of St						
					Rod 4.79 Chain 2.10 Diam 1.75		
21" outlet E			8.64	145.13	8.64	Rod 4.79 chain 2.10 Diam 1.75	
21" inlet N			8.64	145.13		8.64	
T.P.	5.13	156.10	2.80	150.97			

Profile Notes Red. Plotted Job No. 6228.00 Division No. 10 F.B. 1908 Pg. 121

No. Date Date Survey by [illegible] Notes Date

X-Sec. Notes Chkd. Checked Survey by [illegible] Notes Date

No. Date Date Map No. Indexed Johnson Date

76L298 307 5-49

PLEASE RETURN TO
LOS ANGELES COUNTY SURVEYOR
726 LOS ANGELES COUNTY ENGINEERING BLDG.

NOTE: ANY ADDITIONS OR CHANGES ON THIS SHEET MUST BE MADE OR CIRCLED IN RED INK, WITH DATE AND NAME OF PERSON MAKING CHANGE.

Do not extend notes this side of this line.

Profile No. ___ X-Sec. No. ___

Plotted ___ Date ___ Checked ___ Date ___

Notes Red. ___ Date 2-3-55 Notes Chkd. ___ Date ___

Division No. 10 Job No. 6228.00 Notes Kan Date ___

Survey of Sorenson Ave S.D.

Survey by Van Deren

Indexed J. C. Johnson

B. 1508 PG. 122

STATION	B. S.	H. I.	F. S.	ELEV.		
		156.10				
Sewer J.C. at Mc Gee Drive at 8+88.5 ℄ 40.8 W of ℄ of St						
					Rod 4.15 chain 9.83 Diam 0.67 Rod 4.15 chain 9.81	
8" Stub S.			14.65	141.45	14.65 Diam 0.67	Rod 4.15 chain 9.94
8" Sub W.			14.63	141.47	14.63	Diam 0.67 Rod 4.15 chain 10.06
8" inlet N.			14.76	141.34		14.76 Diam 0.67
8" outlet E.			14.88	141.22		14.88
Sewer J.C. at Mc Gee Drive at 8+88.5 ℄ 23' E. of ℄ of St						
					Rod 4.47 chain 10.73 Diam 0.67 Rod 4.47 chain 10.75	
8" inlet N.			15.87	140.23	15.87 Diam 0.67	Rod 4.47 chain 10.95
8" inlet E.			15.89	140.21	15.89	Diam 0.67 Rod 4.47 chain 10.71
8" outlet S.			16.09	140.01		16.09 Diam 0.67
8" inlet W.			15.85	140.25		15.85
T.P.	6.00	158.72	3.38	152.72		
T.P.	7.78	166.42	0.08	158.64		
T.P.	7.05	173.42	0.05	166.37		
T.P.	7.29	179.78	0.93	172.49	KW-66 Santa Fe Springs Rd. & Lambert Rd N.E. Cor	
T.P.	8.78	187.81	0.75	179.03		

76L298 307 5-49

PLEASE RETURN TO
LOS ANGELES COUNTY SURVEYOR
726 LOS ANGELES COUNTY ENGINEERING BLDG.

NOTE: ANY ADDITIONS OR CHANGES ON THIS SHEET MUST BE MADE OR CIRCLED IN RED INK, WITH DATE AND NAME OF PERSON MAKING CHANGE.

Do not extend notes this side of this line.

STATION	B. S.	H. I.	F. S.	ELEV.		
		187.81				
Sewer J.C. at Santa Fe Springs Rd & Home Park Dr at 32+70.4 & 6.9 W. ℄ St						
					Rod 2.67 Chain 11.72 Diam 0.67	
8" inlet N.			15.06	172.75	15.06	Rod 2.67 Chain 11.66 Diam 0.67
8" inlet E.			15.00	172.81		15.00
8" outlet W.			15.20	172.61		
Sewer M.H. on Santa Fe Springs Rd & Homepark at 32+77.0 & 40.8 W. ℄ of St						
					Rod 3.40 Chain 11.77 Diam 0.67	
8" inlet E.			15.84	171.97	15.84	Rod 3.40 Chain 11.96 Diam 0.67
8" outlet S.			16.03	171.78		16.03
T.P.	5.72	193.34	0.19	187.62	T.P.	

Profile Notes Red. Plotted. Job No. 6228.00 Division No. 10 F.B. 1908 PG. 123

No. Date Date Date Date Date Date

Notes Chkd. Checked Survey by Notes Date

No. Date Date Map No. Indexed Date

J. C. Johnson

76L298 307 5-49

PLEASE RETURN TO
LOS ANGELES COUNTY SURVEYOR
726 LOS ANGELES COUNTY ENGINEERING BLDG.

NOTE: ANY ADDITIONS OR CHANGES ON THIS SHEET MUST BE MADE OR CIRCLED IN RED INK, WITH DATE AND NAME OF PERSON MAKING CHANGE.

Do not extend notes this side of this line.

STATION	B. S.	H. I.	F. S.	ELEV.			
		193.34					
Sewer J.C. at Santa Fe Springs Rd. & Persing Dr. at 34+83.7 & 7' W. ℄ St							
					Rod 4.48 Chain 10.94 Diam 0.67		
8" inlet N.			16.09	177.25	16.09	Rod 4.48 Chain 10.81 Diam 0.67	
8" inlet W.			15.96	177.38		15.96	Rod 4.48 Chain 11.02 Diam 0.67
8" outlet S			16.17	177.17			16.17
M.H. on Persing Dr at 34+83.7 & 140.2 W. of ℄ of Santa Fe Springs Rd							
					Rod 4.49 Chain 9.90 Diam 0.67		
8" inlet W.			15.06	178.28	15.06	Rod 4.49 Chain 10.01 Diam 0.67	
8" outlet E			15.17	178.17		15.17	
T. P.	7.17	200.33	0.18	193.16			
Sewer M.H. on Santa Fe Springs Rd at Putnam Dr at 37+81.1 & 7.2 W. ℄ of St							
					Rod 4.88 Chain 9.60 Diam 0.67		
8" inlet W.			15.15	185.18	15.15	Rod 4.88 Chain 9.70 Diam 0.67	
8" outlet S.			15.25	185.08			15.25

Job No. 6228.00 Division No. 10 Notes Red. Plotted
Survey of Sorenson Ave SD Date 2-3-55 Date No.
Survey by Van Doren Notes ✓ Notes Chkd. Checked X-Sec.
Indexed C. Johnson Date Date No.
Profile

76L298 307 5-49

PLEASE RETURN TO
LOS ANGELES COUNTY SURVEYOR
726 LOS ANGELES COUNTY ENGINEERING BLDG.

NOTE: ANY ADDITIONS OR CHANGES ON THIS SHEET MUST BE MADE OR CIRCLED IN RED INK, WITH DATE AND NAME OF PERSON MAKING CHANGE.

Do not extend notes this side of this line.

STATION	B. S.	H. I.	F. S.	ELEV.			
		200.33					
Sewer M.H. on Putnam Dr at 37+81.1 & 141.2 W. ℄ of Santa Fe Spring Rd							
					Rod 5.14 Chain 8.75 Diam 0.67	Rod 5.14 Chain 8.86 Diam 0.67	
8" inlet W.			14.56	185.77	14.56		
8" outlet E.			14.67	185.66		14.67	
Sewer J.C. on Santa Fe Springs Rd at Putnam Dr at 38+07.4 & 5.6 E. ℄ 57							
					Rod 4.04 Chain 4.09 Diam 1.50	Rod 4.04 Chain 4.15 Diam 0.50	Rod 4.[illegible] Chain 4.[illegible] Diam 1.[illegible]
18" inlet N.			9.63	190.70	9.63		
6" inlet W.			8.69	191.64		8.69	
18" outlet S.			9.67	190.66			9.[illegible]7
Sewer M.H. on Putnam Dr at 38+07.4 & 134.5 W. ℄ of Santa Fe Springs Rd							
					Rod 4.42 Chain 3.17 Diam 0.50	Rod 4.42 Chain 3.22 Diam 0.50	
6" inlet W.			8.09	192.24	8.09		
6" outlet E.			8.14	192.19		8.14	
T.P.	6.42	204.77	1.98	198.35			

Profile Notes Red. Plotted Job No. 6228.00 Division No. 11 F.B. 1908 PG. 125
No. Date Date Date Date
X-Sec. Notes Chkd. Checked Survey by Tom Reyen Notes Date
No. Date Date Map No. Index Date

Pg. 126 Job No. 6228.00 Division No. 10 Notes Red. Plotted Profile
Survey of Sorenson Ave SD Date 2-3-55 Date No.
Survey by Van Deren Notes V Notes Chkd. Checked X-Sec.
Indexed A. C. Johnson Date Date Date No.

76L296 307 5-49

PLEASE RETURN TO
LOS ANGELES COUNTY SURVEYOR
726 LOS ANGELES COUNTY ENGINEERING BLDG.

NOTE: ANY ADDITIONS OR CHANGES ON THIS SHEET MUST BE MADE OR CIRCLED IN RED INK, WITH DATE AND NAME OF PERSON MAKING CHANGE.

Do not extend notes this side of this line.

STATION	B. S.	H. I.	F. S.	ELEV.	
KW-65		204.77	2.41	202.36	KW-65 Elev = 202.351 FB 1971-33 Santa Fe Springs Rd & Gallen St N.E. Cor Bt Spk in Car b 10.5 N. of N. end CR

F. B. 1908 PG.

Map No.
Office Work
Checked
Date

W. O. [illegible] Scape No. [illegible] Sr'd. [illegible]
Surveyed by M. A. VanDeren
Notes [illegible] Date 4-7-55
C Johnson
Indexed 4-8-55

JN 6228.00

Location of S.M.H. & [illegible]son Co M.H. & Culvert
AT

Whittier Blvd & Pickering Ave

SORENSON AVE SD LINE "B"

4-7-55
Van Deren
Richards
Siemann
Bustrum

Note: Any Additions or Changes on This Sheet Must be Made or Circled in Red Ink With Date and Name of Person Making Change.

Do not extend notes [illegible] of this line.

RETURN TO
LOS ANGELES COUNTY SURVEYOR
726 LOS ANGELES COUNTY
ENGINEERING BLDG.

[illegible] 247 4-53

F.B. 1907 PG. 128

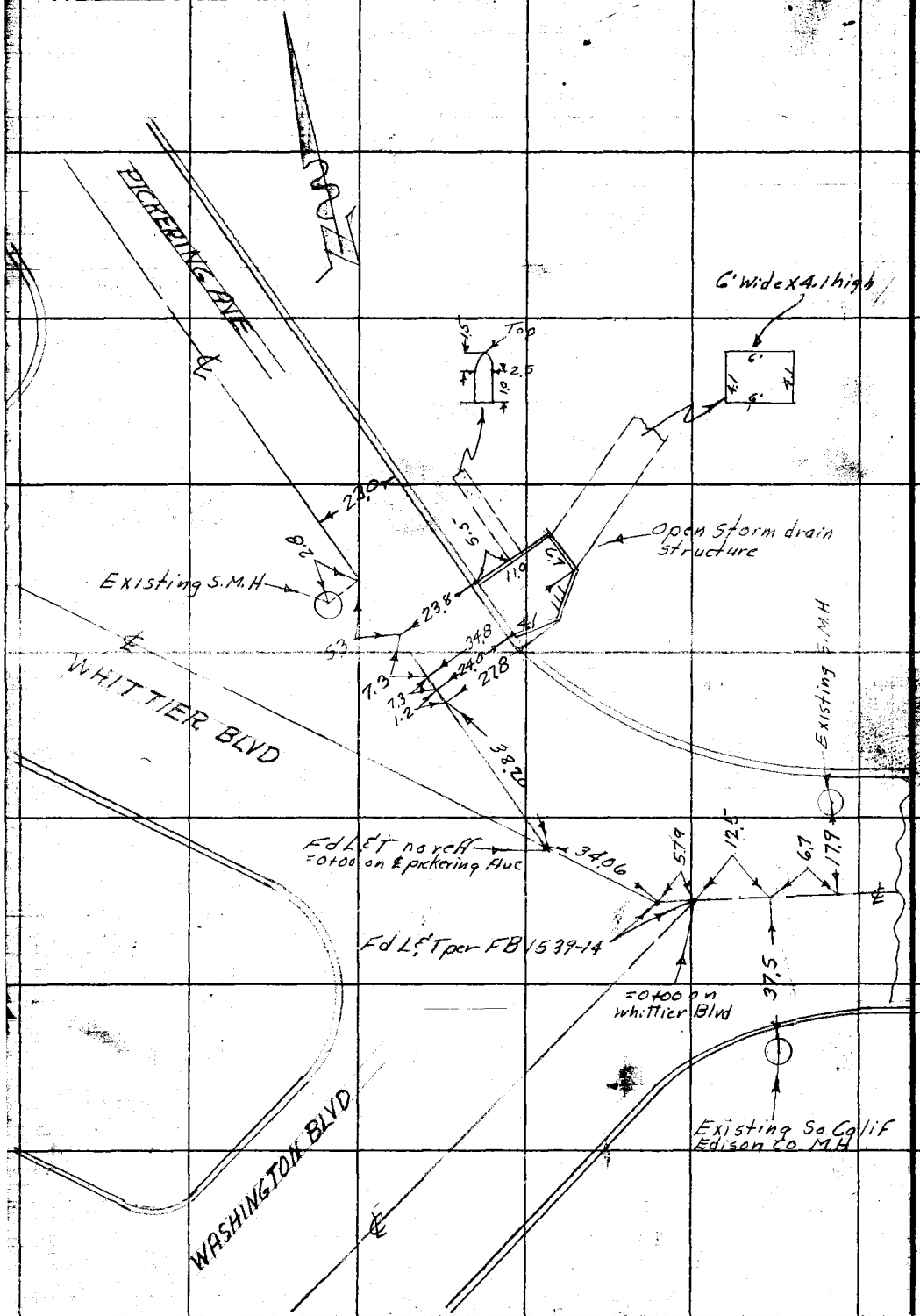

RETURN TO
LOS ANGELES COUNTY SURVEYOR
726 LOS ANGELES COUNTY
ENGINEERING BLDG.

Additions or Changes on This [illegible] must be Made or Circled in Red with Date and Name of Person Change.

Do not extend notes this side of this line.

Profile | Notes Red. | Plotted | Job No. 6228.00 | Division No. 10 | F. B. 1908 | Pg. 129

[redacted]

Notes Chkd. | Checked | Survey By [redacted] | Notes [redacted] | Date [redacted]

No. | Date | Date | Map No. | Indexed J. C. Johnson | Date

6228.00

invert elevations of pipes in S.M.H. & open Culvert

at

Whittier Blvd & Pickering Ave

SORENSON AVE S.D. LINE "B"

4-7-55
Van Deren
Richards
Siemann
Bustrum

STATION	B. S.	H. I.	F. S.	ELEV.

NOTE: ANY ADDITIONS OR CHANGES ON THIS SHEET MUST BE MADE OR CIRCLED IN RED INK, WITH DATE AND NAME OF PERSON MAKING CHANGE.

Do not extend notes this side of this line.

PLEASE RETURN TO
LOS ANGELES COUNTY SURVEYOR
726 LOS ANGELES COUNTY ENGINEERING BLDG.

76L298 307 8-53

76L298 307 8-53

PLEASE RETURN TO
LOS ANGELES COUNTY SURVEYOR
726 LOS ANGELES COUNTY ENGINEERING BLDG.

NOTE: ANY ADDITIONS OR CHANGES ON THIS SHEET MUST BE MADE OR CIRCLED IN RED INK, WITH DATE AND NAME OF PERSON MAKING CHANGE.

Do not extend notes this side of this line.

STATION	B. S.	H. I.	F. S.	ELEV.		
KW 64	5.24	216.91		211.67	BM KW 64 Elev = 211.666	FB 1971-33
					Santa Fe Springs Rd & Whittier Blvd. S.W. Cor	
					Bt Spk in curb. 11' S. of S. end C.R.	
S. M.H. on N. side Whittier Blvd 19.2 E & Washington Blvd & 17.9 N. & Whittier Blvd						
					Rod 4.53 Chain 5.04 Diam 1.00	Rod 4.53 Chain 5.00 Diam 1.00
12" inlet N.W			10.57	X 06.34	10.57	10.53
12" outlet S.E			10.53	X 06.38		
S. J. C. on (W. side) Pickering Ave 59.3 Nly From & Whittier Blvd & 2.8 Wly From & Pickering Ave						
					Rod 3.92 Chain 5.01 Diam 1.00	Rod 3.92 Chain 5.26 Diam 1.00
12" inlet N Pickering Ave			9.93	X 06.98	9.93	10.18
12" inlet NW Whittier Blvd			10.18	X 06.73		Rod 3.92 Chain 5.50 Diam 1.00
12' outlet SE			10.41	X 06.50		10.41
0+39.4 pickering Ave			8.64	X 08.27	Flow line of Culvert open box at S.W. Cor	
0+54.0 "			8.67	X 08.24	" " " " " N.W. Cor	
0+46.7			8.65	X 08.26	" " " " S.E "	
0+54.0			8.62	X 08.29	" " " " N.E. "	
KW. 64			5.24	211.67	BM # KW-64 Elev = 211.666 FB 1971-33 Santa Fe Springs Rd & Whittier Blvd. S.W. Cor Bt Spk in Curb. 11' South of S. end C.R.	

F. B. 1908 Pg. 130 Job No. 6228.00 Division No. 11 Notes Red. Date Plotted Date No. Profile
Survey of Sorenson Ave SD Notes Chkd. Date Checked Date No. X-Sec.
Survey by Van Deren Notes Van Date
Indexed A. C. Johnson

PWFB 0520 1300

Notes Ck'd by [illegible]	Survey of [illegible]
Map No.	JN 0433.00 Tape [illegible] Std [illegible] F
Office Work	Surveyed by Burkholder
Checked	Notes D.L.P. Date 1-3-64
	[illegible] E. J. GALLI

F. B. 1300 PG. [illegible]

J.N. 0433.00

TORRANCE LATERAL

Transit Line for Cross-Section Control

Cross-Section Pg# 138

Burkholder
LeGault
Bankson
Peterson

Note: Any Additions or Changes on This Sheet Must be Made or Circled in Red Ink With Date and Name of Person Making Change.

PLEASE RETURN TO
LOS ANGELES COUNTY ENGINEER
403 LOS ANGELES COUNTY ENGINEERING BLDG.

Do not extend this side of this line.

76F309S CE #310 6-62

PWFB 0520

1301, 1302, 1303, 1304

F. B. 1908 PG. 132

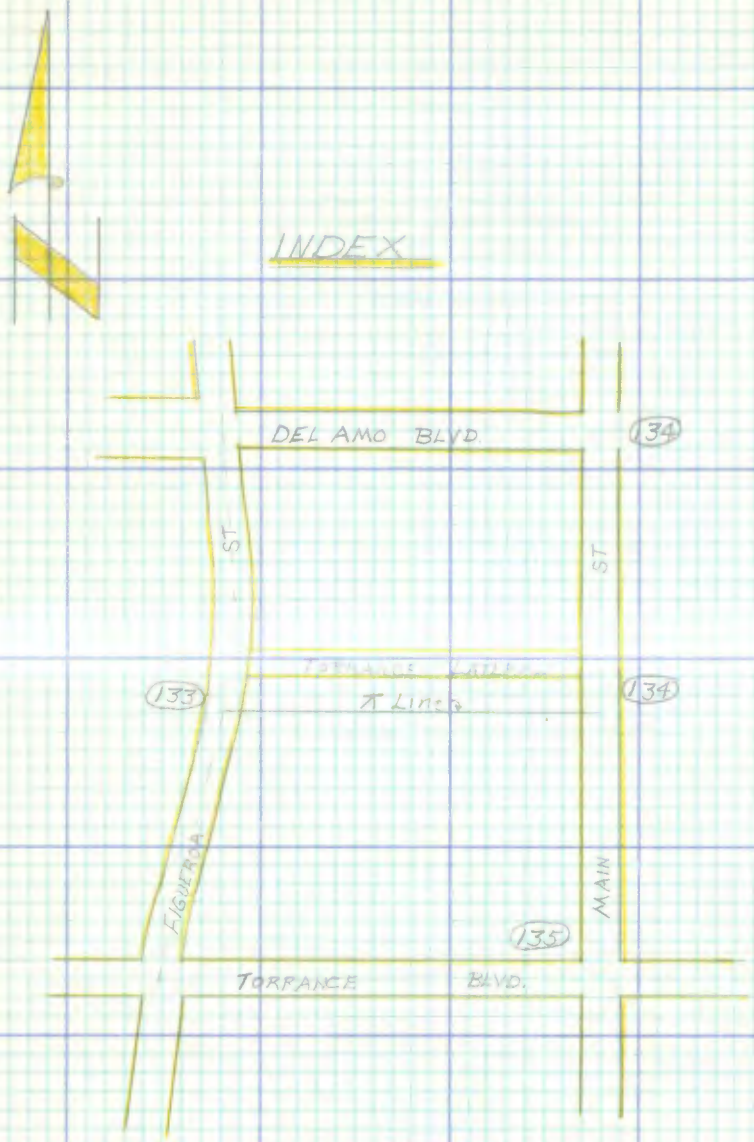

PLEASE RETURN TO
LOS ANGELES COUNTY ENGINEER
403 Los Angeles County Engineering Bldg.

Do not extend this side of this line.

Note: Any Additions or Changes on This Sheet Must be Made or Circled in Red Ink With Date and Name of Person Making Change.

PWFB 0520

1305

Notes Ck'd by W. D. WAGNER	Survey of [illegible]
Map No.	JN [illegible] Tape [illegible] Std [illegible] °F
Office Work	Surveyed by [illegible]
Checked	Notes [illegible] Date [illegible]
Date	Indexed R. J. GALLI

F. B. [illegible] Pg. [illegible]

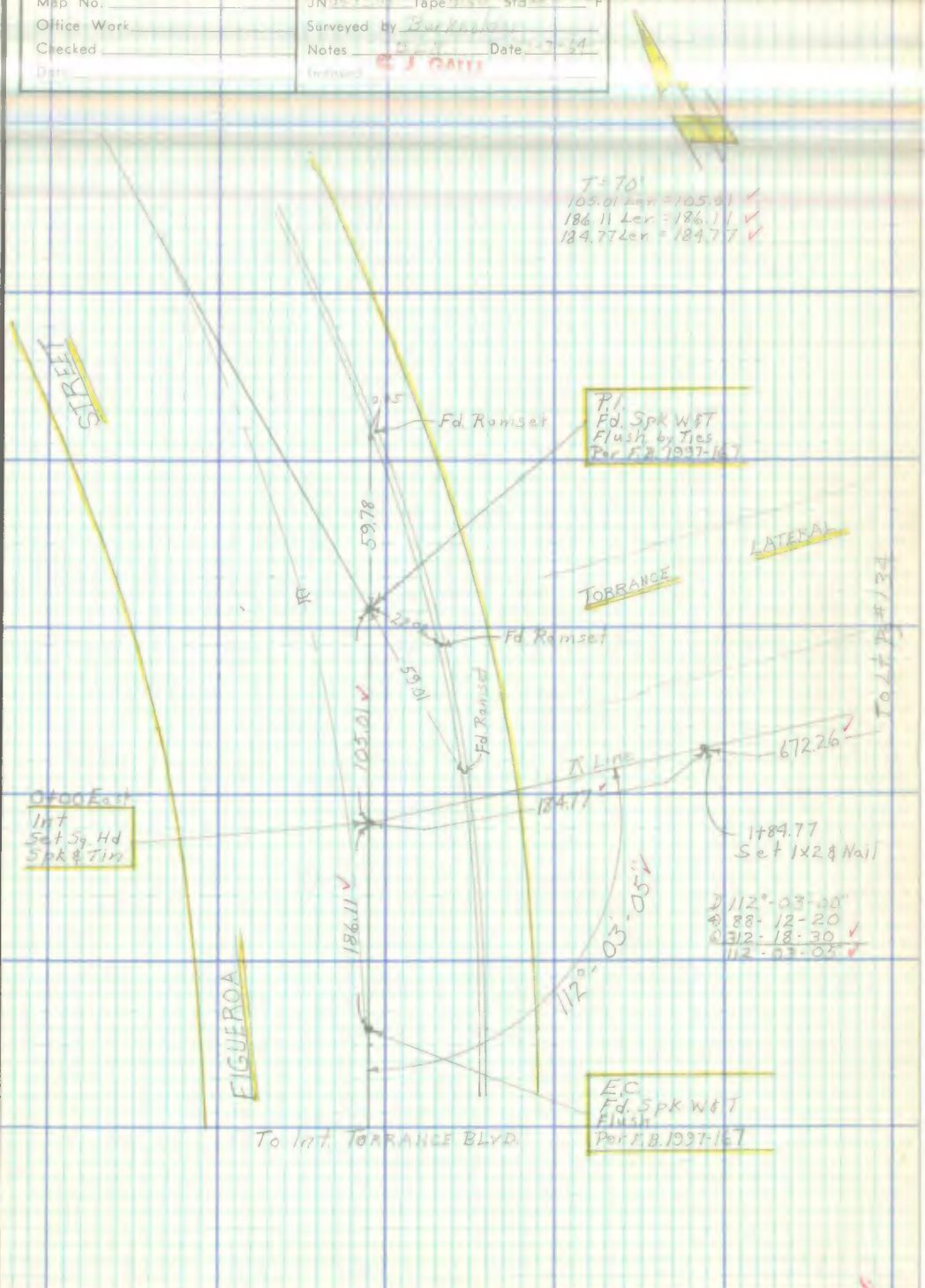

W. S. 26 B-6

Note: Any Additions or Changes on This Sheet Must be Made or Circled in Red Ink With Date and Name of Person Making Change.

Do not extend this side of this line.

PLEASE RETURN TO
LOS ANGELES COUNTY ENGINEER
403 LOS ANGELES COUNTY ENGINEERING BLDG.

76F309S CE #310 6-62

PWFB 0520 1306, 1307

F. B. ~~1908~~ Pg. ~~134~~

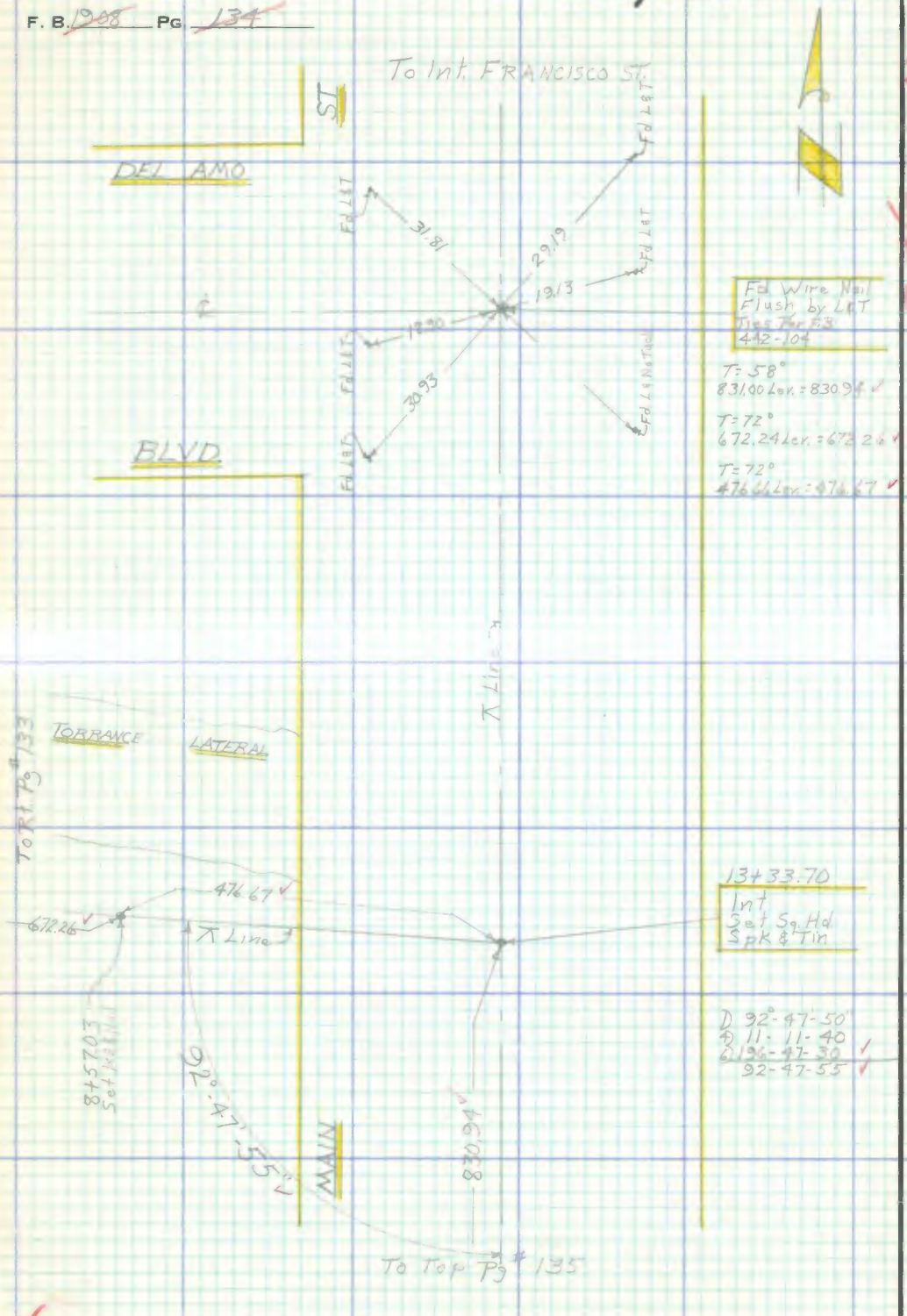

WS 26 & 6

PLEASE RETURN TO
LOS ANGELES COUNTY ENGINEER
403 LOS ANGELES COUNTY ENGINEERING BLDG.

Do not extend this side of this line.

Note: Any Additions or Changes on This Sheet Must be Made or Circled in Red Ink With Date and Name of Person Making Change.

PWFB 0520

1308

Notes Ck'd by W. D. WAGNER	Survey of Torrance [illegible]
Map No.	JN [illegible] Tape [illegible] Std [illegible] °F
Office Work	Surveyed by [illegible]
Checked	Notes [illegible] Date [illegible]
Date	Indexed

F. B. [illegible] PG. [illegible]

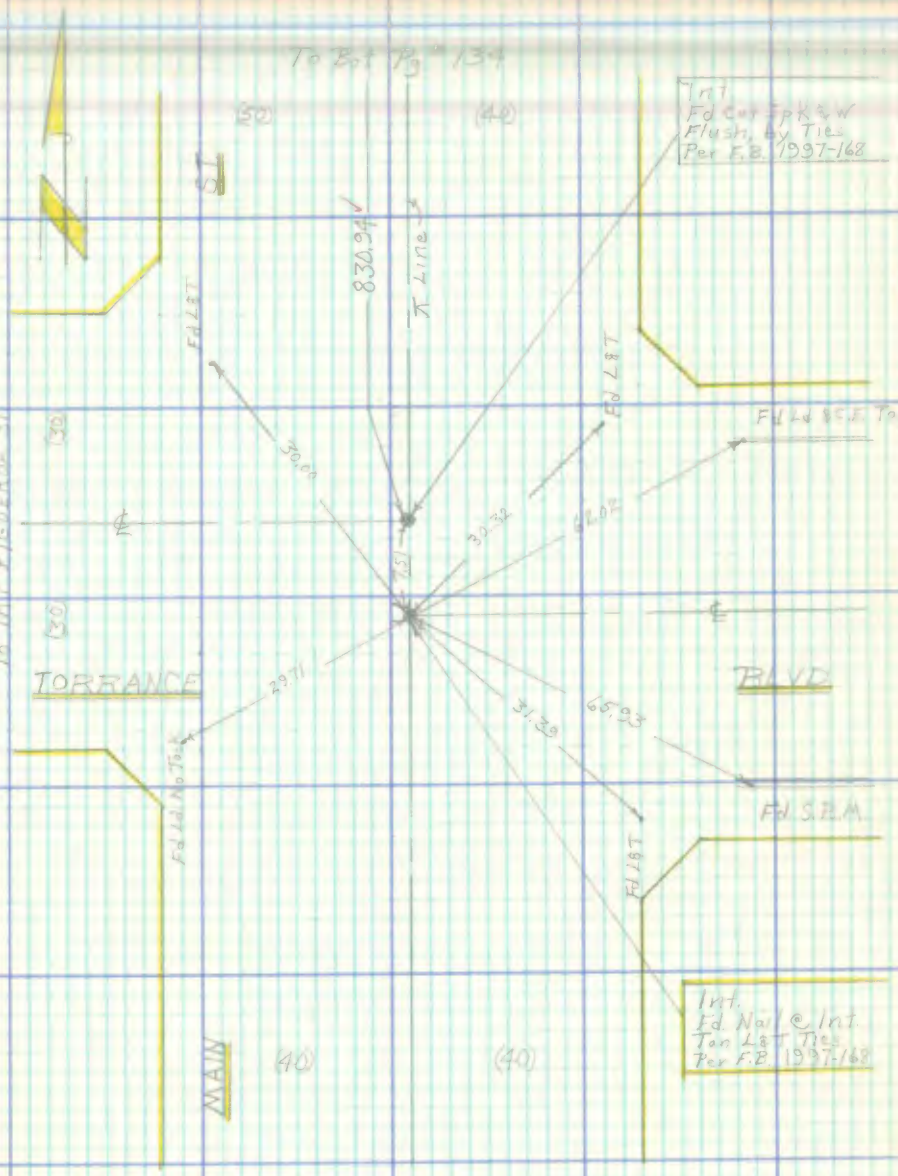

Note: Any Additions or Changes on This Sheet Must be Made or Circled in Red Ink With Date and Name of Person Making Change.

Do not extend this side of this line.

PLEASE RETURN TO
LOS ANGELES COUNTY ENGINEER
403 LOS ANGELES COUNTY ENGINEERING BLDG.

76F309S CE #310 6-62

F. B. 1908 PG. 136

PLEASE RETURN TO
LOS ANGELES COUNTY ENGINEER
403 LOS ANGELES COUNTY ENGINEERING BLDG.

Do not extend this side of this line.

Note: Any Additions or Changes on This Sheet Must be Made or Circled in Red Ink With Date and Name of Person Making Change.

Profile No. | Notes Red Date | Plotted Date | Job No. 0433.00 Division No. 11 | F.B. 1908 Pg. 137

Survey of

No. | Date | Date | Map No. | Indexed C. J. C. | Date JAN 8 '64

J.N. 0433.00

TORRANCE LATERAL

CROSS-SECTIONS

See Pg# 133-134-135 for Location

Burkholder
LeGault
Bankson
Peterson

STATION	B.S.	H.I.	F.S.	ELEV.

NOTE: ANY ADDITIONS OR CHANGES ON THIS SHEET MUST BE MADE OR CIRCLED IN RED INK, WITH DATE AND NAME OF PERSON MAKING CHANGE.

PLEASE RETURN TO
LOS ANGELES COUNTY ENGINEER
403 LOS ANGELES COUNTY ENGINEERING BLDG.

Do not extend notes this side of this line.

76-L298 CE 307 3-61

X

76-L298 CE 307 3-61

PLEASE RETURN TO
LOS ANGELES COUNTY ENGINEER
403 LOS ANGELES COUNTY ENGINEERING BLDG.

NOTE: ANY ADDITIONS OR CHANGES ON THIS SHEET MUST BE MADE OR CIRCLED IN RED INK, WITH DATE AND NAME OF PERSON MAKING CHANGE

Do not extend notes this side of this line.

STATION	B. S.	H. I.	F. S.	ELEV.		
(Fd.) B.M. YF 165	4. 64	31. 95		27 31	B.M. YF 165, of Int. (208th St.) Bt. Torrance Blvd. Elev. 27.310, F.B. 1997-157, Figueroa St. E. Side, 120' So. Spk in Cb. 12' So. of P.P. # 284639 M	
	5 13	31. 99	5. 09	26 36	B.M. YF 166, N.W. Cor. Bt. Spk in Cb. Elev. = 26.859, F.B. 1997-157, Figueroa St & (208th St.) Torrance Blvd. 23' N. of N. End. C.R.	
T.P.	4. 61	31. 13	5. 47	26. 52	Spk	
T.P.	4. 67	30. 12	5. 68	25. 45	Spk	
0+00 ⊼ Line	5. 77	30. 91	4. 98	25. 14	Sq. Spk & Tin pg. # 133	
1+84.77 ⊼ Line	1 18	30. 48	1. 61	29 30	1x2 & Nail, ⊼ Line Pg # 133	
1+84.77 26° Lt.			1.5	29 0	26° Lt. Top Bank.	
T.P.	1 22	19. 83	11. 87	18 61	1x1	
1+84.77 79.5 Lt.			10. 5	09. 3	Brk.	
1+84.77 83° Lt.			11. 2	08. 6	Water Surface, So. Edge.	
T.P.	6. 31	16 83	9. 31	10. 52	1x1	
1+84.77 109.5 Lt.			9. 3	07. 5	Invert	
1+84.77 119.5 Lt.			8. 2	08 6	Water Surface, No. Edge	
1+84.77 127° Lt.			5. 8	11. 0	Brk.	
T.P.	10 38	26 80	0. 41	16. 42	1x1	
T.P.	6. 74	32. 98	0. 56	26. 24	1x1	
1+84.77 172.5 Lt.			3. 5	29. 5	Top bank	
1+84.77 197° Lt.			3. 9	29. 1		
T.P.	4 17	33 47	3. 68	29 30	1x2	

F.B. 1908 Pg. 138 Job No. 0433.00 Division No. 11 Notes Red ____ Plotted ____ Profile ____
Survey of Torrance Lateral Date 1-6-64 Date ____ No. ____
Survey by Burkholder Notes D.L.B. Notes Chkd. ____ Checked ____ X-Sec. ____
Indexed R. J. GALLI Date ____ Date ____ No. ____

76-L298 CE 307 3-61

PLEASE RETURN TO
LOS ANGELES COUNTY ENGINEER
403 LOS ANGELES COUNTY ENGINEERING BLDG.

NOTE: ANY ADDITIONS OR CHANGES ON THIS SHEET MUST BE MADE OR CIRCLED IN RED INK, WITH DATE AND NAME OF PERSON MAKING CHANGE.

Do not extend notes this side of this line.

STATION	B.S.	H.I.	F.S.	ELEV.		
		33 47				
T.P.	4 35	32.08	5 74	27.73	1x1	
8+57.03 T.P.	0 54	26.64	5.98	26.10	1x2 & Nail, ⊼ Line pg.# 134	
8+57.03 26° Lt.			0.5	26.1	Top bank	
T.P.	2.09	17.13	11.60	15.04	1x1	
8+57.03 67.5 Lt.			6.7	10.4	Brk.	
8+57.03 79.5 Lt.			9.6	07.5	Water Surface, So. Edge	
8+57.03 91° Lt.			10.5	06.6	Invert	
8+57.03 100.5 Lt.			09.6	07.5	Water Surface, No. Edge	
8+57.03 117.5 Lt			07.9	09.2	Brk	
T.P.	11.61	28.70	00.04	17.09	1x1	
8+57.03 163.5 Lt.			1.5	27.2	Top bank	
8+57.03 188° Lt.			1.5	27.2		
T.P.	5.52	31.62	2.60	26.10	1x2	
T.P.	4.96	32.68	3.90	27.72	1x1	
T.P.	4.73	34.93	2.48	30.20	1x1	
T.P.	3 01	33 84	4.10	30.83	1x1	
(Fd.) B.M. YF 166			6.98	26 86	B.M. YF 166 Elev. 26.859, FB. 1997-157, Figueroa St & (2[illegible] Tolerance [illegible] N.W. Cor. Bt. Spk in cb. 23' N. of N. End C.R.	

Profile Notes Red ____ Plotted ____ Job No. [illegible] Division No. 11 F.B. [illegible] Pg. [illegible]

No. ____ Date ____ Date ____ Survey of [illegible]

No. ____ Date ____ Date ____ Map No. ____ Indexed C. J. GALLI Date ____

F.B. 1908 Pg. 140 Job No. 0427.00 Division No. 11 Notes Red _____ Plotted _____

Survey of Torrance Lateral Date _____ Date _____

Survey by Burkholder Notes D.L.B. Notes Chkd. _____ Checked _____

Indexed E. J. GALL Date _____ Date _____ Date _____

STATION

B.S.

H.I.

F.S.

ELEV.