Notes Ck'd by	Survey of	F. B.	Pg.
Map No.	JN Tape Std °F		
Office Work	Surveyed by		
Checked	Notes Date		
Date	Indexed		

INDEX TO F.B. 1909

DATE	J.N.	DESCRIPTION	NOTES	PAGES
10-5	6216.CD	HOLLYDALE "A" STORM DRAIN PROJECT # 19 BENCH LEVELS	B.M.	5-26
"	"	" " CENTER LINE	C.I.	37-122
"	"	" "	x-sec	131-270

P.W.D. file o.k. 2-88

Microfilmed Dec '86

RETURN TO
LOS ANGELES COUNTY ENGINEER
700 LOS ANGELES COUNTY ENGINEERING BLDG.

Note: Any Additions or Changes on This Sheet Must be Made or Circled in Red Ink With Date and Name of Person Making Change.

Do not extend notes this side of this line.

DATE	J.N.	DESCRIPTION	NOTES	PAGES

INDEX TO F.B. _____ (CONT'D.)

F. B. _____ PG. _____

F. B. PG.

NOTES RED. JOB NO. SURVEY OF
DATE SURVEY BY
NOTES CHKD. NOTES BY DATE
DATE INDEXED R. C. Johnson DATE 5-12-56

HOLLYDALE A
STORM DRAIN
PROJECT No 19
J.N. 6216.00

BENCH LEVELS

October 1954
English
Paterson
Lind
Santucci

indexed 7-10-59 Van

Elevations based on Los Angeles County Surveyors
Precise Level Net - 1952 Adj:
Adj: 10/28/54 [illegible]
See A-96 for Adj: Calc.

DESCRIPTION | ADJ. ELEV. | 3RD RUN | 2ND RUN | DIFF. | 1ST RUN | B.M.

NOTE: ANY ADDITIONS OR CHANGES ON THIS SHEET MUST BE MADE OR CIRCLED IN RED INK, WITH DATE AND NAME OF PERSON MAKING CHANGE.

Do not extend notes this side of this line

PLEASE RETURN TO
LOS ANGELES COUNTY SURVEYOR
725 LOS ANGELES COUNTY ENGINEERING BLDG.

765420 353 3-51

F. B. [illegible] PG. 6

JOB NO. 6216.00 SURVEY OF Hollydale "A" NOTES RED.
SURVEY BY English DATE
NOTES BY A. C. Johnson DATE 10-54 NOTES CHKD.
INDEXED DATE DATE

765420 353 3-51

PLEASE RETURN TO
LOS ANGELES COUNTY SURVEYOR
725 LOS ANGELES COUNTY ENGINEERING BLDG.

NOTE: ANY ADDITIONS OR CHANGES ON THIS SHEET MUST BE MADE OR CIRCLED IN RED INK, WITH DATE AND NAME OF PERSON MAKING CHANGE.

Do not extend notes this side of this line

B.M. | 1ST RUN | DIFF. | 2ND RUN | 3RD RUN | ADJ. ELEV. | DESCRIPTION

INDEX MAP

76S420 353 3-51

PLEASE RETURN TO
LOS ANGELES COUNTY SURVEYOR
725 LOS ANGELES COUNTY ENGINEERING BLDG.

NOTE: ANY ADDITIONS OR CHANGES ON THIS SHEET MUST BE MADE OR CIRCLED IN RED INK, WITH DATE AND NAME OF PERSON MAKING CHANGE.

Do not extend notes this side of this line

B.M.	1ST RUN	DIFF.	2ND RUN	3RD RUN	ADJ. ELEV.	DESCRIPTION
6-16	67.099				67.099	B.M. 6-16, elev.= 67.099, F.B. 1207
	5800		5.693			℄ Int. Compton Blvd. & San
	72.899	+ .748	+ .745		+0.7465	Antonio Ave. in a well
	5052		4.948			protected by a cast iron
T.P.	67.847					cover marked, "County
	5250		5.160			Surveyor Monument," [illegible]
	73.097	+ .450	+ .450		+0.4500	Co. Sur. Mon. stamped
	4800		4.710			"R.E. 329," 12" below the
T.P.	68.297					surface.
	5090		5.037			
	73.387	+ .060	+ .060		+0.0600	
	5030		4.970			
T.P.	68.35[illegible]					Spk.
	51[illegible]		5.100			
	73.[illegible]	+ .1[illegible]	+ .137		+0.1370	
	5[illegible]8		4.9[illegible]			
T.P.	68.[illegible]					Spk.
	5[illegible]		4.990			
	73.556	- .042	- .038		-0.0390	
	5102		5028			
T.P.	68.454					Spk.
	5[illegible]0		4.980			
	73.5[illegible]4	+ .255	+ .252		+0.2535	
	4855		4728			
T.P.	68.709					
	5292		5.233			
	74.001	+ .415	+ .415		+0.4150	
	4877		4818			
T.P.	69.124					

NOTES RED. ____ JOB NO. ____ SURVEY OF ____
DATE ____ SURVEY BY ____
NOTES CHKD. ____ NOTES BY ____ DATE ____
DATE ____ INDEXED C. Johnson DATE ____

F.B. 1909 PG. 7

76S420 353 3-51

PLEASE RETURN TO
LOS ANGELES COUNTY SURVEYOR
725 LOS ANGELES COUNTY ENGINEERING BLDG.

NOTE: ANY ADDITIONS OR CHANGES ON THIS SHEET MUST BE MADE OR CIRCLED IN RED INK, WITH DATE AND NAME OF PERSON MAKING CHANGE.

Do not extend notes this side of this line

B.M.	1ST RUN	DIFF.	2ND RUN	3RD RUN	ADJ. ELEV.	DESCRIPTION
T.P.	69.124					
	5139		5.068			
	74.263	-.565	-.567		-0.5660	+1.4570 8
B.M.	5704		5635			
6-15	68.559				68.555	B.M. 6-15, el. = 68.555, F.B. 1207-19
	6168		6.097			Compton Blvd. & Orange Ave.
	74.727	+1.338	+1.336		+1.3370	N.E. Cor. 14' N. ℄ Compton &
	4.830		4761			57' E. ℄ Orange. Iron well,
T.P.	69.897					a St'd. Co. Sur. Mon. stamped
	5289		5.210			"B.M. 6-15 1951 R.E. 63,"
	75.186	+.552	+.356		+0.3540	10" below surface
	4937		4.854			
T.P.	70.249					Spk.
	5.249		5.169	5.153		
	75.498	+.359	+.357 R	+.355	+0.3570	
	4.890		4.818	4.798		
T.P.	70.608					Spk.
	5.828		5.260			
	75.936	+.432	+.430		+0.4320	
	4.896		4830			
T.P.	71.040					Spk.
	5.213		5.130			
	76.253	+.025	+.025		+0.0250	
	5.188		5.105			
T.P.	71.065					Spk.
	5.421		5.338			
	76.486	+.533	+.536		+0.5345	
	4.888		4.802			
T.P.	71.598					Spk.

JOB NO. 62Ay.00 SURVEY OF Hollydale "A" NOTES RED. _____
SURVEY BY Engl. DATE _____
NOTES BY _____ DATE 10-54 NOTES CHKD. _____
INDEXED A. C. Johnson DATE _____

F. B. 1909 PG. 8

76S420 353 3-51

PLEASE RETURN TO
LOS ANGELES COUNTY SURVEYOR
725 LOS ANGELES COUNTY ENGINEERING BLDG.

NOTE: ANY ADDITIONS OR CHANGES ON THIS SHEET MUST BE MADE OR CIRCLED IN RED INK, WITH DATE AND NAME OF PERSON MAKING CHANGE.

Do not extend notes this side of this line

B.M.	1ST RUN	DIFF.	2ND RUN	3RD RUN	ADJ. ELEV.	DESCRIPTION
						Spk.
			5.016			
		+ .239	+ .238		+0.2385	
			4778			
						Spk.
			5.170			
		+ .403	+ .402		+0.4025	
			9768			
						Spk.
			5.180			
		+ .313	+ .314		+0.3135	
			4866			
						Spk.
			5.152			
		+ .440	+ .437		+0.4395	
			4713			
						Spk.
			5.130			
		+ .016	+ .012		+0.0140	
			5118			
						Spk.
			3.991			
		-1.586	-1.591		-1.5885	
			5.582			
						Spk.
			5889			
		+ 1.030	+ 1.031		+1.0305	
			4858			
						Spk.

NOTES RED _____ JOB NO _____ SURVEY OF _____
DATE _____ SURVEY BY _____
NOTES CHKD. _____ NOTES BY _____ DATE _____
DATE _____ INDEXED A. O. Johnson DATE _____

F. B. _____ PG. 2

76S420 353 3-51

PLEASE RETURN TO
LOS ANGELES COUNTY SURVEYOR
725 LOS ANGELES COUNTY ENGINEERING BLDG.

NOTE: ANY ADDITIONS OR CHANGES ON THIS SHEET MUST BE MADE OR CIRCLED IN RED INK, WITH DATE AND NAME OF PERSON MAKING CHANGE.

Do not extend notes this side of this line

B.M.	1ST RUN	DIFF.	2ND RUN	3RD RUN	ADJ. ELEV.	DESCRIPTION
T.P.	72.453					Spk.
	6188		6.100			
	78.641	+5.045	+5.045		+5.0450	
	1.143		1055			
T.P.	77.498					Spk.
	5709		5.644			
	83.207	+4.295	+4.294		+4.2945	
	1414		1350			
T.P.	81.793					Spk.
	5.660		5.586			
	87.453	+3.900	+3.898		+3.8990	
	1,760		1.688			
T.P.	85.693					Spk.
	5973		5.909			
	91.666	+3.507	+3.508		+3.5075	+20.6355 17
(Set B.M.)	2466		2.401			
H.K.-22	89.200				89.176	H.K.-22
	2644		2.499			Rosecrans AVE & Los Angeles River
	91 844	-3.527	-3.524		-3.5255	Set Bt. Spk in S. cb., 10' E. of Bridge
	6 171		6023			
T.P.	85.673					Spk.
	0660		0.509			
	86.333	-3.883	-3.884		-3.8835	
	4.543		4393			
T.P.	81.790					Spk.
	1,672		1.539			
	83.462	-4.325	-4.323		-4.3240	
	5997		5862			
T.P.	77.465					Spk.

F. B. [illegible] PG. 10

JOB NO. [illegible] SURVEY OF Hollydale "A"

SURVEY BY English DATE

NOTES BY [illegible] DATE 10-54 NOTES CHKD.

INDEXED A. C. Johnson DATE DATE

NOTES RED.

76S420 353 3-51

PLEASE RETURN TO
LOS ANGELES COUNTY SURVEYOR
725 LOS ANGELES COUNTY ENGINEERING BLDG.

NOTE: ANY ADDITIONS OR CHANGES ON THIS SHEET MUST BE MADE OR CIRCLED IN RED INK, WITH DATE AND NAME OF PERSON MAKING CHANGE.

NOTES RED _____ JOB NO _____ SURVEY OF _____
DATE _____ SURVEY BY _____ DATE _____
NOTES CHKD. _____ NOTES BY _____ DATE _____
DATE _____ INDEXED C. Johnson DATE _____

F. B. _____ PG. _____

Do not extend notes this side of this line

B.M.	1ST RUN	DIFF.	2ND RUN	3RD RUN	ADJ. ELEV.	DESCRIPTION
T.P.	77.465					Spk.
	1.628		1.741			
	79.093	-4.412	-4.413		-4.4125	
	6.045		5.854			
T.P.	73.053					Spk.
	4.228		4.052			
	77.281	-1.602	-1.606		-1.6040	
	5.830		5.658			
T.P.	71.451					Spk.
	5.781		5.591			
	77.232	+.519	+.519		+0.5190	-17.2305 6
(Set B.M.)	5.262		5.072			
H.K.-23	71.970				71.942	H.K.-23
	4.380		4.294			Rosecrans Ave. & Orange [illegible]
	76.350	-.322	-.325		-0.3235	S.W. Cor.
	4.702		4.619			Set B.M. Spk. 50' W. of [illegible]
T.P.	71.648					Spk.
	5.712		5.589			
	77.360	+2.524	+2.527		+2.5255	+2.2020 2
(SET B.M.)	3.167		3.062			H.K.-24
H.K.-24	74.193				74.143	ROSECRANS AVE. & GUNDRY [illegible]
	3.896		3.616			S.E. COR.
	78.068	-2.214	-2.215		-2.2145	SET B.M. SPK. IN E. SIDE OF WALL
	6.110		5.831			3'S OF W. END
T.P.	71.958					Spk.
	5.152		5.076			
	77.110	+.303	+.307		+0.3050	
	4.849		4.763			
T.P.	72.261					Spk.

765420 353 3-51

PLEASE RETURN TO
LOS ANGELES COUNTY SURVEYOR
725 LOS ANGELES COUNTY ENGINEERING BLDG.

NOTE: ANY ADDITIONS OR CHANGES ON THIS SHEET MUST BE MADE OR CIRCLED IN RED INK, WITH DATE AND NAME OF PERSON MAKING CHANGE.

Do not extend notes this side of this line

JOB NO. 2-2620 SURVEY OF Hollywood Blvd. NOTES RED. _____
SURVEY BY ENG. DATE 12-5-51
NOTES BY A. C. Johnson DATE 12-5-51 NOTES CHKD. _____
INDEXED _____ DATE _____ DATE _____
F. B. 1109 PG. 12

B.M.	1ST RUN	DIFF.	2ND RUN	3RD RUN	ADJ. ELEV.	DESCRIPTION
T.P.	72.241					SPK
	4.870		4.812			
	77.131	+2.529	+2.530		+2.5295	+0.6200 3
(SET B.M.)	2.341		2.282			
HK-25	74.790				74.761	HK. 25
	2.291		2.564			ROSECRANS AVE. S. SIDE
	72.529	-1.972	-1.970		-1.9710	600'± E. BUNDEY AVE
	4.208		4.538			2ft SPKS IN P.R. @ 876.36± E
T.P.	78.820					
	5.442		5.359			SPK
	78.145	+.877	+.879		+0.8780	-1.0930 2
(SET B.M.)	4.548		4.480			
HK-26	73.597				73.667	HK-26
	4.668		4.210			ROSECRANS Blvd. S. side
	78.265	-.243	-.293		-0.2430	0.2 mi. W. of Garfield Ave.
	4.846		4.953			Set PK spk .50 E. of W. edge
T.P.	73.419					of 10' S. of N. curb line Dr
	5.038	R	4.812	4.894		(Mon. #22.22)
	78.512	+1.358	+1.183	+1.183	+1.1025	
	3.930		3.810	3.789		
T.P.	74.582					SPK
	4.171		4.154			
	78.753	-.306	-.305		-0.4055	+0.4540 3
(SET B.M.)	4.577		4.541			
HK-27	74.176				74.119	HK-27
	4.489		4.378			ROSECRANS Blvd. N. side
	78.665	-1.020	-1.021		-1.0205	0.1 mi. W. of Garfield Ave.
	5.508		5.399			Set PK spk in conc. foundation
T.P.	73.136					of S.E. corner of Bldg. @ 74.57

76S420 353 3-51

PLEASE RETURN TO
LOS ANGELES COUNTY SURVEYOR
725 LOS ANGELES COUNTY ENGINEERING BLDG.

NOTE: ANY ADDITIONS OR CHANGES ON THIS SHEET MUST BE MADE OR CIRCLED IN RED INK, WITH DATE AND NAME OF PERSON MAKING CHANGE.

Do not extend notes this side of this line

B.M.	1ST RUN	DIFF.	2ND RUN	3RD RUN	ADJ. ELEV.	DESCRIPTION
T.P.	73.136					Spk.
	5040		4.927			
	78.176	- .167	- .166		-0.1665	
	5207		5143			
T.P.	72.969					Spk.
	5030		4.940			
	77.999	+1.771	+1.774		+1.7725	+0.5855 3
(Set B.M.)	3259		3166			
H.K.-28	74.740				74.703	H.K.-28
	3130		3.040			Rosecrans Ave. & Garfield Ave. SW.
	77.870	- 1.590	- 1.589		-1.5895	Set Bt. Spk. in conc. base of [illegible]
	4720		4629			Sign
T.P.	73.150					Spk.
	5064		5.002			
	78.214	+ .433	+ .432		+0.4325	
	4631		4.570			
T.P.	73.583					Spk.
	4790		4.710			
	78.373	- .140	- 0.139		-0.1395	-1.2965 3
(Set B.M.)	4930		4.849			
H.K.-29	73.443				73.404	H.K.-29
	5.120		5068			Rosecrans Blvd. S. Side
	78.563	- .227	- .223		-0.2250	0.1 mi. E. of Garfield Ave.
	5347		5291			Set Bt. Spk. in conc. at N.W.
T.P.	73.216					Cor. Bldg. # 7610
	5081		4982			
	78.297	- .120	- .122		-0.1210	
	5201		5104			
T.P.	73.036					Spk.

NOTES RED ____ JOB NO. ____ SURVEY OF ____
DATE ____ SURVEY BY ____
NOTES CHKD. ____ NOTES BY ____ DATE ____
DATE ____ INDEXED A. C. Johnson DATE ____

F.B. [illegible] PG. 13

76S420 353 3-51

PLEASE RETURN TO
LOS ANGELES COUNTY SURVEYOR
725 LOS ANGELES COUNTY ENGINEERING BLDG.

NOTE: ANY ADDITIONS OR CHANGES ON THIS SHEET MUST BE MADE OR CIRCLED IN RED INK, WITH DATE AND NAME OF PERSON MAKING CHANGE.

Do not extend notes this side of this line

B.M.	1ST RUN	DIFF.	2ND RUN	3RD RUN	ADJ. ELEV.	DESCRIPTION
T.P.	73.096					Spk.
	4.698		4.600			
	77.794	+.076	+.077		+0.0765	
	4.622		4.523			
T.P.	73.172					Spk.
	5.293		5.084			
	78.465	+3.304	+3.302		+3.3030	+3.0335 4
(Set BM)	1.989		1.7[illegible]			
H.K.-30	76.476				76.436	H.K.-30
	2.410		2.283			Rosecrans Ave. & R.R. Tracks
	78.886	-3.039	-3.044		-3.0415	(0.2 mi. W. of Paramount Blvd.), S.W. Cor.
	5.449		5.227			Set. Bt. Spk. in conc. S.D. Culvert
T.P.	73.437					H-Wall
	5.030		3.144			
	78.467	+1.952	+1.951		+1.9515	-1.0900 2
(Set BM)	3.078		3.193			
H.K.-31	75.389				75.344	H.K.-31
	3.349		3.223			Rosecrans Ave., N. Side
	78.738	-1.597	-1.598		-1.5975	0.15 mi. W. of Paramount Blvd.
	4.946		4.821			Set Bt. Spk. in S.W. Cor. of 5'x5'
T.P.	73.792					Conc. slab at S.W. Cor. of
	5.930		5.840			"Firestone" Bldg.
	79.722	-.082	-.084		-0.0830	
	6.012		5.924			
T.P.	73.710					Spk.
	6.070		6.021			
	79.780	+1.006	+1.006		+1.0060	
	5.064		5.015			
T.P.	74.71[illegible]					Spk.

JOB NO. [illegible] SURVEY OF Hollydale "A" NOTES RED.
SURVEY BY English DATE
NOTES BY A. C. Johnson DATE 10-54 NOTES CHKD.
INDEXED DATE DATE

F. B. [illegible] PG. 14

76S420 353 3-51

PLEASE RETURN TO
LOS ANGELES COUNTY SURVEYOR
725 LOS ANGELES COUNTY ENGINEERING BLDG.

NOTE: ANY ADDITIONS OR CHANGES ON THIS SHEET MUST BE MADE OR CIRCLED IN RED INK, WITH DATE AND NAME OF PERSON MAKING CHANGE.

Do not extend notes this side of this line

B.M.	1ST RUN	DIFF.	2ND RUN	3RD RUN	ADJ. ELEV.	DESCRIPTION
T.P.	76.246					Spk
	3823		4.032			
	72.423	-.556	-.555		-0.5555	-1.2300 4
(Set BM)	4829		4587			
HK-32	74.660				74.112	HK-32
	4949		4.361	4324		Arthur Ave. N. Side of 10
	72609	+ .289 R	+ 0.131	+ .129	+0.1225	N. of Rose St. Ho [illegible]
	4321		4240	4200		Set Bt. Spk. in S.E. Cor. of
T.P.	74.298					conc. Dr.
	4799		4.657			
	79.097	+ .554	+ .556		+0.5550	
	4195		4101			
T.P.	78.892					Spk.
	4831		4729			
	79.723	+ .167	+ .168		+0.1675	+0.8450 3
(Set BM)	4714		4561			
H.K.-33	75.009				74.954	H.K.-33
	5061		4.926			Arthur Ave. N. Side of 10
	80.070	+ .600	+ .603		+0.6015	N. of Home St. Ho [illegible]
	4461		4263			Set Bt. Spk. in S.E. Cor. of
T.P.	75.609					conc. Dr.
	4577		4.926			
	80.186	+ .205	+ .205		+0.2050	+2 [illegible]
	4312		4221			
T.P.	75.874					
	4964		4.813			+1.0870 3
	80.777	+ .281	+ .280		+0.2805	HK-34
(Set BM)	5183		4.933			Arthur Ave. at the [illegible]
H.K.-34	76.035				76.040	Rose St. Ho [illegible]
						in conc. walk 2' W. of [illegible]

NOTES RED _____ JOB NO _____ SURVEY OF _____
DATE _____ SURVEY BY _____
NOTES CHKD. _____ NOTES BY _____ DATE _____
DATE _____ INDEXED A.C. Johnson DATE _____
F.B. _____ PG. _____

76S420 353 3-51

PLEASE RETURN TO
LOS ANGELES COUNTY SURVEYOR
725 LOS ANGELES COUNTY ENGINEERING BLDG.

NOTE: ANY ADDITIONS OR CHANGES ON THIS SHEET MUST BE MADE OR CIRCLED IN RED INK, WITH DATE AND NAME OF PERSON MAKING CHANGE.

Do not extend notes this side of this line

B.M.	1ST RUN	DIFF.	2ND RUN	3RD RUN	ADJ. ELEV.	DESCRIPTION
HK-34	76.095				76.040	see page 15 for description
	4.342		4.126			
	80.437	-.028	-.026		-0.0270	
	4.370		4.152			
T.P.	76.067					SPK
	4.378		4.172			
	80.445	-.011	-.010		-0.0105	
	4.389		4.182			
T.P.	76.056					SPK
	4.605		4.500			
	80.661	+.672	+.673		+0.6725	+0.6350 3
(SET BM)	3.933		3.827			
HK-35	76.728				76.673	HK-35
	5.276		5.182			Arthur Ave. E. side [illegible]
	81.998	+.237	+.235		+0.2360	of Denver St. [illegible]
	5.033		4.947			Set St. Spk. in conc. walk
T.P.	76.965					5' E. of W. end.
	4.827		4.669			
	81.[illegible]	-.752	+.755		+0.7560	
	4.[illegible]		3.914			
T.P.	77.[illegible]					Spk.
	4.941		4.868			
	82.663	-.167	-.163		-0.1650	
	5.108		5.031			
T.P.	77.555					Spk.

F. B. 1909 PG. 16

JOB NO. 2216.00 SURVEY OF Hollydale "A"
SURVEY BY English
NOTES BY A. C. Johnson DATE 10-54
INDEXED DATE
NOTES RED. DATE
NOTES CHKD. DATE

76S420 353 3-51

PLEASE RETURN TO
LOS ANGELES COUNTY SURVEYOR
725 LOS ANGELES COUNTY ENGINEERING BLDG.

NOTE: ANY ADDITIONS OR CHANGES ON THIS SHEET MUST BE MADE OR CIRCLED IN RED INK, WITH DATE AND NAME OF PERSON MAKING CHANGE.

Do not extend notes this side of this line

B.M.	1ST RUN	DIFF.	2ND RUN	3RD RUN	ADJ. ELEV.	DESCRIPTION
T.P.	77.535					
	5.569		5463			
	83.104	-.561	-.560		-0.5605	+0.2665 4
(Set B.M.)	6112		6023			
7-2	76.994					
	5829		5543		76.937	B.M. 7-2 (Bolt-in), at the 76.937, T.B.
	82.823	+.420	+.420		+0.4200	in the City of South Gate
	5203		5123			120.3' N'ly from the N.
T.P.	77.414					at Century Blvd., estimated
	9.727		9.654			8 in S'ly from the N.
	82.141	-.208	-.287		-0.2075	Para mount Blvd. in a
	4.935		4.854			protected by a cover
T.P.	77.206					4" brass cap "L.A. Co.
	4.560		4.516			Control Div. Trans. Sta.
	81.766	-.568	-.566		-0.5670	R.E. 2.122 Set by Co. Sur
	5.128		5.083			set in conc. 0.3' below
T.P.	76.638					
	4.934		4.845			
	81.572	-.228	-.231		-0.2295	
	5162		5076			
T.P.	76.410					Spk.
	5.535		5.440			
	81.945	+.234	+.235		+0.2345	-0.3495 5
(Set B.M.)	5301		5214			
H.K.-36	76.644					H.K.-36
	4.780		4.692		76.587	Century Blvd. & Industrial Ave.
	81.424	-.038	-.027		-0.0775	Set B.C. Spk. in c.b. 30' N. of N.
	4.758		4.762			
T.P.	76.666					

NOTES RED _____ JOB NO _____ SURVEY OF _____

DATE _____ SURVEY BY _____

NOTES CHKD. _____ NOTES BY. _____ DATE _____

DATE _____ INDEXED C. Johnson DATE _____

F.B. _____ PG. _____

769420 353 3-51

PLEASE RETURN TO
LOS ANGELES COUNTY SURVEYOR
725 LOS ANGELES COUNTY ENGINEERING BLDG.

NOTE: ANY ADDITIONS OR CHANGES ON THIS SHEET MUST BE MADE OR CIRCLED IN RED INK, WITH DATE AND NAME OF PERSON MAKING CHANGE.

JOB NO. _____ SURVEY OF _____ NOTES RED. _____
SURVEY BY _____ DATE _____
NOTES BY A. C. Johnson DATE _____ NOTES CHKD. _____
INDEXED _____ DATE _____
F. B. _____ PG. _____

Do not extend notes this side of this line

B.M.	1ST RUN	DIFF.	2ND RUN	3RD RUN	ADJ. ELEV.	DESCRIPTION
T.P.	76.546					
	5.018		4.932			
	81.564	+ .638	+ .627		+0.6260	+0.5485 Z
(Set BM)	4.390		4.308			
H.K.-37	77.174				77.136	H.K.-37
	4.738		4.666			Industrial Ave. & Nevada Ave. N.E. Cor.
	81.932	- .242	- .243		-0.2425	Set B.S. Spk. in ab. 50' N. of N. end C.R.
	4.780		4.909			
T.P.	76.952					
	5.668	R	5.621	5.755		
	82.620	+ .727	+ .727	+ .727	+0.7270	+0.4845 Z
(Set BM)	4.932		4.894	5.028		
H.K.-38	77.688				77.619	H.K.-38
	4.755		4.621			Industrial Ave. & Florence Ave. N.E. Cor.
	82.493	- .061	- .060		-0.0605	Set B.S. Spk. in ab. 50' N. of N. end C.R.
	4.816		4.681			
T.P.	77.677					
	4.769		4.771			
	82.496	+ .693	+ .691		+0.6920	+0.6315 Z
(Set BM)	4.776		4.080			
H.K.-39	78.320				78.251	H.K.-39
	4.530		4.444			Industrial Ave. & Lincoln Ave. N.E. Cor.
	82.850	- .239	- .238		-0.2385	Set B.S. Spk. in ab. 50' N. of N. end C.R.
	4.769		4.682			
T.P.	78.081					
	4.954		4.869			
	83.035	+ .661	+ .666		+0.6650	+0.4265 Z
(Set BM)	4.390		4.203			H.K.-40
H.K.-40	78.745				78.677	Industrial Ave. & Harding Ave. Cor.
						Set B.S. Spk. in ab. 50' N. of S. end C.R.

76S420 353 3-51

PLEASE RETURN TO
LOS ANGELES COUNTY SURVEYOR
725 LOS ANGELES COUNTY ENGINEERING BLDG.

NOTE: ANY ADDITIONS OR CHANGES ON THIS SHEET MUST BE MADE OR CIRCLED IN RED INK, WITH DATE AND NAME OF PERSON MAKING CHANGE.

Do not extend notes this side of this line

B.M.	1ST RUN	DIFF.	2ND RUN	3RD RUN	ADJ. ELEV.	DESCRIPTION
[illegible]	[illegible]				78.677	
	[illegible]		4.[illegible]			
	[illegible]	+.155	+.[illegible]		+0.1565	
	[illegible]		4.[illegible]			
[illegible]	[illegible]					Spk.
	[illegible]		4.[illegible]			
	[illegible]	+.43[illegible]	+.[illegible]		+0.4390	+0.5955 2
[illegible]	[illegible]		4.531			
[illegible]	[illegible]				79.272	H.K.-41
	[illegible]		4.513			Industrial Ave. & Main St. N. [illegible]
	[illegible]	+.[illegible]	+.115		+0.1150	Bt. Spk. in ch. 50' N. of N. [illegible]
	[illegible]		[illegible]			
[illegible]	[illegible]					
	[illegible]		[illegible]			
	[illegible]	+.717	+.71[illegible]		+0.7155	+0.8305 2
[illegible]	[illegible]		[illegible]			
[illegible]	[illegible]				80.102	H.K.-42
	[illegible]		4.63[illegible]			Industrial Ave. & Roosevelt [illegible]
	[illegible]	+.028	+.028		+0.0280	Bt. Spk. in ch. 50' N. of Mead [illegible]
	[illegible]		[illegible]06			
[illegible]	[illegible]					
	[illegible]		5.4[illegible]			
	[illegible]	+1.340	+1.340		+1.3400	+1.3680 2
[illegible]	[illegible]		4.1[illegible]			
[illegible]	[illegible]				81.470	H.K.-43
	[illegible]		4.560			Industrial Ave. & Wilson Ave. [illegible]
	[illegible]	-.083	-.082		-0.0825	Bt. Spk. in ch. 75' N. of N. [illegible]
	[illegible]		4.642			
[illegible]	[illegible]					Spk.

NOTES RED. ____ JOB NO. ____ SURVEY OF ____
DATE ____ SURVEY BY ____
NOTES CHKD. ____ NOTES BY ____ DATE ____
DATE ____ INDEXED ____ DATE ____

A. C. Johnson

F.B. ____ PG. ____

76S420 353 3-51

PLEASE RETURN TO
LOS ANGELES COUNTY SURVEYOR
725 LOS ANGELES COUNTY ENGINEERING BLDG.

NOTE: ANY ADDITIONS OR CHANGES ON THIS SHEET MUST BE MADE OR CIRCLED IN RED INK, WITH DATE AND NAME OF PERSON MAKING CHANGE.

Do not extend notes this side of this line

B.M.	1ST RUN	DIFF.	2ND RUN	3RD RUN	ADJ. ELEV.	DESCRIPTION
T.P.	81.456					SPK.
	5.059		5153			
	86.715	+1.225	+1.224		+1.2245	+1.1420 2
(SET B.M.)	4.034		3929			
H.K-44	82.681				82.612	H.K-44
	4.842		4768			INDUSTRIAL AVE + McKINLEY AVE, N.E.
	87.523	+.364	+.367		+0.3655	BT. SPK in CB. 50' N. of N. End C.R.
	4.478		4.407			
T.P.	83.045					SPK.
	5.557		5461			
	88.602	+2.369	+2.369		+2.3690	+2.7345 2
(Set B.M.)	3.188		3092			
H.K-45	85.414				85.346	H.K-45
	5.698		5252			Gardendale St., N'ly curb,
	91.106	+2.611	+2.612		+2.6115	50' E'ly. of ℄ prod. Industrial Ave.
	3.081		2.640			Bt. spk. in cb.
T.P.	88.025					
	4.590		4.457			
	92.615	+.582	+.582		+0.5820	
	4.028		3875			
T.P.	88.607					SPK.
	5.941		5403	5.318		
	94.048	-.132	-.138	-.135	-0.1335	+3.0600 3
(Set B.M.)	5.573		5.541	5.449		
H.K-46	88.475				88.406	H.K.-46
	4.969		4860			Laurel St. & 1st Rd. S. of Bonita
	93.444	+1.224	+1.226		+1.2250	Set Bt. Spk. in cb. 50' N. of N. end C.R.
	3.745		3.634			+1.2250 1
H.K.-47	89.699				89.631	(See pg. 21 for Desc.)

JOB NO. 21600 SURVEY OF [illegible] date "A" NOTES RED. ____
SURVEY BY Engineer DATE ____
NOTES BY [illegible] DATE 10-4-54 NOTES CHKD. ____
INDEXED A. C. Johnson DATE ____

F.B. [illegible] PG. 20

76S420 353 3-51

PLEASE RETURN TO
LOS ANGELES COUNTY SURVEYOR
725 LOS ANGELES COUNTY ENGINEERING BLDG.

NOTE: ANY ADDITIONS OR CHANGES ON THIS SHEET MUST BE MADE OR CIRCLED IN RED INK, WITH DATE AND NAME OF PERSON MAKING CHANGE.

Do not extend notes this side of this line

B.M.	1ST RUN	DIFF.	2ND RUN	3RD RUN	ADJ. ELEV.	DESCRIPTION
(Set B.M.)						
H.K.-47	89.699				89.631	H.K.-47
	5.039		[illegible]			Laurel St. & Bonita St. [illegible]
	94.738	+.237	[illegible]		+0.2375	Set Bt. Spk. in cb. 50' N. of [illegible]
	4.802		[illegible]			
T.P.	89.936					
	5741		5701			
	95.677	+1.107	+1.112		+1.1095	+1.3470
(Set B.M.)	4634		4589			
H.K.-48	91.043				[illegible]0.977	H.K.-48
	4848		4762			Laurel St. & Sascarosa St. [illegible]
	95.891	-.25[illegible]	-.258		-0.2560	Bt. Spk. in cb. 95' N. of [illegible]
	5102		5.020			
T.P.	90.789					
	4763		4654			
	95.552	+[illegible]	[illegible]03		+0.1020	-0.1540
(Set B.M.)	4662		4551			
H.K.-49	90.890				90.823	H.K.-49
	5125		5030			Laurel St. & Florence St. [illegible]
	96.015	+.725	+.729		+0.7270	Bt. Spk. in cb. 50' N. of [illegible]
(Set B.M.)	4400		4.301			+0.7270
H.K.-50	91.615				91.550	H.K.-50
	4764		4.681			Laurel St. & Gol[illegible]
	96.379	+.086	+.088		+0.0870	Bt. Spk. in cb. 50' E. of [illegible]
	4678		4593			
T.P.	91.701					

NOTES RED. ____ JOB NO. ____ SURVEY OF ____
DATE ____ SURVEY BY ____
NOTES CHKD. ____ NOTES BY ____ DATE ____
DATE ____ INDEXED ____ DATE ____

F.B. ____ PG. ____

JOB NO. [illegible] SURVEY OF Hollydale "A" NOTES RED.
SURVEY BY English DATE
NOTES BY [illegible] DATE 10-54 NOTES CHKD.
INDEXED A. C. Johnson DATE DATE

F. B. PG.

769420 353 3-51

PLEASE RETURN TO
LOS ANGELES COUNTY SURVEYOR
725 LOS ANGELES COUNTY ENGINEERING BLDG.

NOTE: ANY ADDITIONS OR CHANGES ON THIS SHEET MUST BE MADE OR CIRCLED IN RED INK, WITH DATE AND NAME OF PERSON MAKING CHANGE.

Do not extend notes this side of this line

B.M.	1ST RUN	DIFF.	2ND RUN	3RD RUN	ADJ. ELEV.	DESCRIPTION
T.P.	91.701					1X2
	5.288		5.171			
	96.989	+1.387	+1.387		+1.3870	
	3.901		3.984			
T.P.	93.088					1X2
	4.022		3.734			
	97.110	+.640	+.642		+0.6410	+2.1150 3
(Set B.M.)	3.882		3.092			
HK-51	93.728				93.664	H.K.-51
	3.861		3.710			400'± S. Imperial Hwy. &
	97.589	-.107	-.105		-0.1050	50'± W. of ℄ prod. Old River
	3.968		3.813			School Rd.
T.P.	93.621					Bt. Spk. in conc. base of 4" Dia.
	4.508		4.387			12' high I.P.
	98.129	+.944	+.943		+0.9435	
(Set B.M.)	3.564		3.444			+0.8385 ✓ 2
H.K.-52	94.565				94.503	H.K.-52
	2.888		2.940			Imperial Hwy. & Old River Sch. Rd.
	97.564	+1.304	+1.304		+1.3035	N. E. Cor
	4.302		4.244			Bt. Spk. in conc. base of Traffic Signal
T.P.	98.262					
	4.691		4.693			
	97.955	+3.109	+3.111		+3.1100	+1.8065 ✓ 2
(Set B.M.)	1.582		1.582			
H.K.-53	96.371				96.309	H.K.-53
	2.302		2.178			Old River Sch. Rd. E. side
	98.673	-2.287	-2.282		-2.2845	0.1 mi. N. of Imperial Hwy.
	4.589		4.460			2- Bt. Spks in P.P. # 718038 E.
T.P.	94.084					

76S420 353 3-51

PLEASE RETURN TO
LOS ANGELES COUNTY SURVEYOR
725 LOS ANGELES COUNTY ENGINEERING BLDG.

NOTE: ANY ADDITIONS OR CHANGES ON THIS SHEET MUST BE MADE OR CIRCLED IN RED INK, WITH DATE AND NAME OF PERSON MAKING CHANGE.

Do not extend notes this side of this line

B.M.	1ST RUN	DIFF.	2ND RUN	3RD RUN	ADJ. ELEV.	DESCRIPTION
T.P.	94.084					Spk.
	5.143		5.049			
	99.227	+1.061	+1.061		+1.0610	
	4.052		3.988			
T.P.	95.145					Spk.
	5.573		5.461			
	100.718	+2.077	+2.078		+2.0775	+0.8540 3
	3.496		3.383			
(Set B.M.)	97.222				97.163	H.K.-54
H.K. 54	3.408		3.239			Old River Sch. Rd., E. side
	100.630	-1.283	-1.281		-1.2820	125' N. of Quail Dr.
	4.691		4.520			8" Spk. in N.W. cor.
T.P.	95.939					
	5.188		5.105			Spk.
	101.127	+0.355	+0.351		+0.3530	
	4.833		4.752			
T.P.	96.294					Spk.
	5.234		5.168			
	101.528	+0.484	+0.484		+0.4840	
	4.750		4.684			
T.P.	96.778					Spk.
	5.161	R	5.082	4.970		
	101.939	+0.419	+0.412	+0.412	+0.4120	
	4.742		4.670	4.558		
T.P.	97.197					Spk.
	4.959		4.821			
	102.156	+.639	+.639		+0.6390	
	4.320		4.182			
T.P.	97.836					Spk.

NOTES RED. DATE SURVEY BY JOB NO. SURVEY OF
NOTES CHKD. DATE NOTES BY DATE
INDEXED A. C. Johnson DATE
F.B. PG.

76S420 353 3-51

PLEASE RETURN TO
LOS ANGELES COUNTY SURVEYOR
725 LOS ANGELES COUNTY ENGINEERING BLDG.

NOTE: ANY ADDITIONS OR CHANGES ON THIS SHEET MUST BE MADE OR CIRCLED IN RED INK, WITH DATE AND NAME OF PERSON MAKING CHANGE.

Do not extend notes this side of this line

B.M.	1ST RUN	DIFF.	2ND RUN	3RD RUN	ADJ. ELEV.	DESCRIPTION
T.P.	97.836					Spk.
	5.001		4.893			
	102.837	+ .370	+ .368		+0.3690	
	4.631		4525			
T.P.	98.206					Spk.
	4.822		4.788			
	103.028	+ .404	+ .406		+0.4050	
	4.418		4.382			
T.P.	98.610					Spk.
	5.409		5.156			
	104.019	+1.031	+1.034		+1.0325	
	4.378		4.122			
T.P.	99.641					Spk.
	5.376		5.262			
	105.017	+ .528	+ .533		+0.5305	
	4848		4729			
T.P.	100.169					Spk.
	5327		5.256			
	105.496	+ .634	+ .636		+0.6350	
	4693		4620			
T.P.	100.803					Spk.
	5490		5.422			
	106.293	+ .729	+ .729		+0.7295	
	4761		4693			
T.P.	101.532					Spk.
	5.419		5.299			
	106.951	+ .723	+ .728		+0.7255	
	4696		4571			
T.P.	102.255					Spk.

F. B. 1909 PG. 24

JOB NO. 6216-00 SURVEY OF Hollydale "A"
SURVEY BY English
NOTES BY [illegible] DATE 10-54
INDEXED R. C. Johnson DATE
NOTES RED. DATE
NOTES CHKD. DATE

76S420 353 3-51

PLEASE RETURN TO
LOS ANGELES COUNTY SURVEYOR
725 LOS ANGELES COUNTY ENGINEERING BLDG.

NOTE: ANY ADDITIONS OR CHANGES ON THIS SHEET MUST BE MADE OR CIRCLED IN RED INK, WITH DATE AND NAME OF PERSON MAKING CHANGE.

Do not extend notes this side of this line

B.M.	1ST RUN	DIFF.	2ND RUN	3RD RUN	ADJ. ELEV.	DESCRIPTION
T.P.	102.255					Spk.
	5196		5090			
	107.401	+ .622	+ .620		+0.6210	
	4524		4420			
T.P.	102.877					Spk.
	5294		5323			
	108.171	+ .613	+ .614		+0.6135	
	4621		4709			
T.P.	103.490					Spk
	5413		5372			
	108.903	+ .366	+ .371		+0.3685	
	5047		5001			
T.P.	103.856					Spk.
	2255		4109			
	108.111	- .903	- .901		-0.9020	
	5158		5010			
T.P.	102.953					Spk.
	9118		9002			B.M. 7-5 (Bet. F-10A) el. = 97.378
	107.071	- 1.491	- 1.487		-1.4890	At Paramount Blvd. & Imperial Hwy
	5609		5489			16.2' N.W'ly from the ℄ of Paramount
T.P.	101.462					& 8.9' N.E.'ly from ℄ Imperial,
	4438		9393			in a well, a std. 9" Brass
	105.900	-1.152	- 1.154		-1.1540	tablet inscribed "L.A. Co.
	5590		5549			Control Sys. Trav. Sta.
T.P.	100.312					Bell F-10A R.E. 2177 - 1938,
	3131		3085			dn. 12"
	103.491	- 2.872	- 2.874		-2.8730	+0.2180 19
(Fd. B.M.)	6003		5959			
7-5	97.438				97.378	

NOTES RED. DATE
NOTES CHKD. DATE
INDEXED DATE

JOB NO SURVEY OF
SURVEY BY DATE
NOTES BY DATE
A. C. Johnson DATE

F.B. PG.

F. B. 1998 PG. 26

JOB NO. _____ SURVEY OF _____ NOTES RED. _____

SURVEY BY _____ DATE _____

NOTES BY _____ DATE _____ NOTES CHKD. _____

INDEXED _____ DATE _____ DATE _____

B.M.	1ST RUN	DIFF.	2ND RUN	3RD RUN	ADJ. ELEV.	DESCRIPTION

76S420 353 3-51

PLEASE RETURN TO

LOS ANGELES COUNTY SURVEYOR

725 LOS ANGELES COUNTY ENGINEERING BLDG.

Do not extend notes this side of this line

NOTE: ANY ADDITIONS OR CHANGES ON THIS SHEET MUST BE MADE OR CIRCLED IN RED INK, WITH DATE AND NAME OF PERSON MAKING CHANGE.

PWFB 0723 2020

Notes Ck'd by	Survey of
Map No.	W. O. Tape No. St'd. °F
Office Work	Surveyed by
Checked	Notes Date
Date	Indexed 1-14-55

F. B. Pg.

HOLLYDALE "A" STORM DRAIN PROJECT No. 19 J.N. 6216.00

CENTERLINE OF STREETS

Aug. 1954
English
Sappalt
Peterson
Lind
Santucci

PWFB 0723 2021

F. B. _____ Pg. 38

PWFB 0723

2022, 2023

Notes Ck'd by	Survey of
Map No.	W. O. Tape No. St'd. °F
Office Work	Surveyed by
Checked	Notes Date
Date	Indexed

F. B. Pg.

W.O. 32-C-1-4

Note: Any Additions or Changes on This Sheet Must be Made or Circled in Red Ink With Date and Name of Person Making Change.

Do not extend notes this side of this line.

RETURN TO
LOS ANGELES COUNTY SURVEYOR
726 LOS ANGELES COUNTY
ENGINEERING BLDG.

76F3095 247 4-58



PWFB 0723

2024

F. B. 929 Pg. 40

RETURN TO
LOS ANGELES COUNTY SURVEYOR
726 LOS ANGELES COUNTY
ENGINEERING BLDG.

Do not extend notes this side of this line.

Note: Any Additions or Changes on This Sheet Must be Made or Circled in Red Ink With Date and Name of Person Making Charge.

PWEB 0723 2025, 2026

Notes Ck'd by Gulli	Survey of
Map No.	W. O. Tape No. St'd. °F
Office Work	Surveyed by
Checked	Notes Date
Date	Indexed C. Johnson

F. B. Pg.

W.S. 32 C 3

Note: Any Additions or Changes on This Sheet Must be Made or Circled in Red Ink With Date and Name of Person Making Change.

Do not extend notes this side of this line.

RETURN TO
LOS ANGELES COUNTY SURVEYOR
726 LOS ANGELES COUNTY
ENGINEERING BLDG.

76F3098 247 4-58

RETURN TO
LOS ANGELES COUNTY SURVEYOR
726 LOS ANGELES COUNTY
ENGINEERING BLDG.

Note: Any Additions or Changes on This Sheet Must be Made or Circled in Red Ink With Date and Name of Person Making Change.

Do not extend notes this side of this line.

W.S. 32-C-3

PWFB 0723 2027, 2028

F.B. _____ PG. _____

PWFB 0723

2029

Notes Ck'd by Gatti	Survey of
Map No.	W. O. Tape No. St'd. °F
Office Work	Surveyed by
Checked	Notes Date
Date	Indexed

F. B. Pg.

W.S. 32

Note: Any Additions or Changes on This Sheet Must be Made or Circled in Red Ink With Date and Name of Person Making Change.

Do not extend notes this side of this line.

RETURN TO
LOS ANGELES COUNTY SURVEYOR
726 LOS ANGELES COUNTY
ENGINEERING BLDG.

76F3095 247 4-53

PWFB 0723 2030, 2031

F.B. 1909 PG. 44



RETURN TO
LOS ANGELES COUNTY SURVEYOR
726 LOS ANGELES COUNTY
ENGINEERING BLDG.

Do not extend notes this side of this line.

Note: Any Additions or Changes on This Sheet Must be Made or Circled in Red Ink With Date and Name of Person Making Change.

PWFB 0723 2032, 2033

Notes Ck'd by Galli	Survey of [illegible]
Map No.	W. O. Tape No. St'd. °F
Office Work	Surveyed by English
Checked	Notes Date
Date	Indexed R. C. Johnson

F. B. PG.

W.S. 32-C 3

Note: Any Additions or Changes on This Sheet Must be Made or Circled in Red Ink With Date and Name of Person Making Change.

Do not extend notes this side of this line.

RETURN TO
LOS ANGELES COUNTY SURVEYOR
726 LOS ANGELES COUNTY
ENGINEERING BLDG.

76F309S 247 4-53

PWFB 0723

F. B. 1207 Pg. 7

2034, 2035
2036, 2037

W.S. 32-C-3



RETURN TO
LOS ANGELES COUNTY SURVEYOR
726 LOS ANGELES COUNTY
ENGINEERING BLDG.
Do not extend notes this side of this line.

Note: Any Additions or Changes on This Sheet Must be Made or Circled in Red Ink With Date and Name of Person Making Change.

PWFB 0723 2038, 2039

Notes Ck'd by Galli	Survey of
Map No.	W. O. Tape No. St'd. °F
Office Work	Surveyed by
Checked	Notes Date
Date	Indexed

F. B. PG.

W.S. 32-C-3

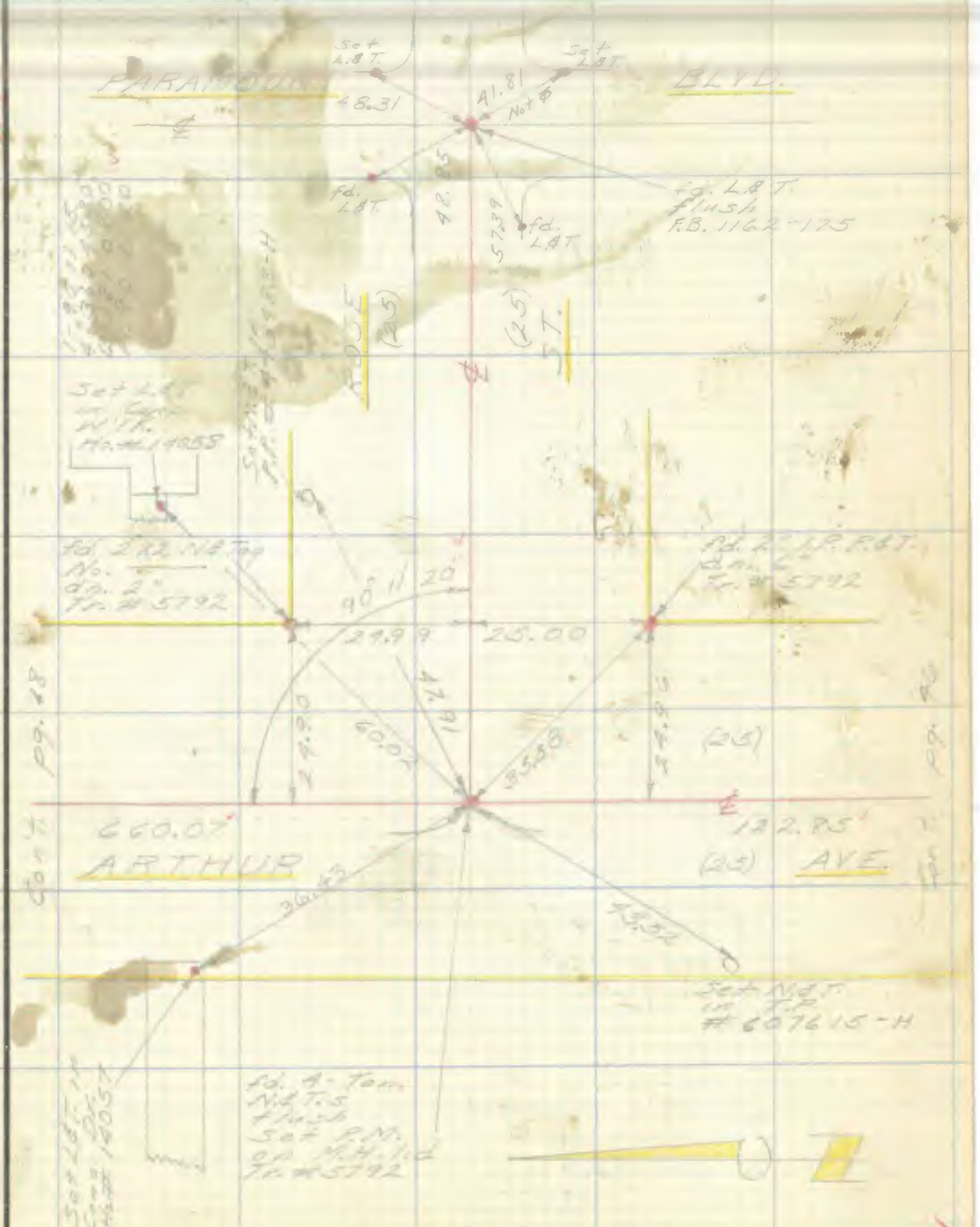

Note: Any Additions or Changes on This Sheet Must be Made or Circled in Red Ink With Date and Name of Person Making Change.

Do not extend notes this side of this line.

RETURN TO
LOS ANGELES COUNTY SURVEYOR
726 LOS ANGELES COUNTY
ENGINEERING BLDG.

76F3095 247 4-53

PWFB 0723

2040, 2041

F. B. 1904 Pg. 44

W.S. 32-C-3

RETURN TO
LOS ANGELES COUNTY SURVEYOR
726 LOS ANGELES COUNTY
ENGINEERING BLDG.
Do not extend notes this side of this line.

Note: Any Additions or Changes on This Sheet Must be Made or Circled In Red Ink With Date and Name of Person Making Charge.

PWFB 0723 2042, 2043

Notes Ck'd by Gall	Survey of
Map No.	W. O. Tape No. St'd. °F
Office Work	Surveyed by
Checked	Notes Date
Date	Indexed A. C. Johnson

F. B. PG.

W.S. 32-C-3

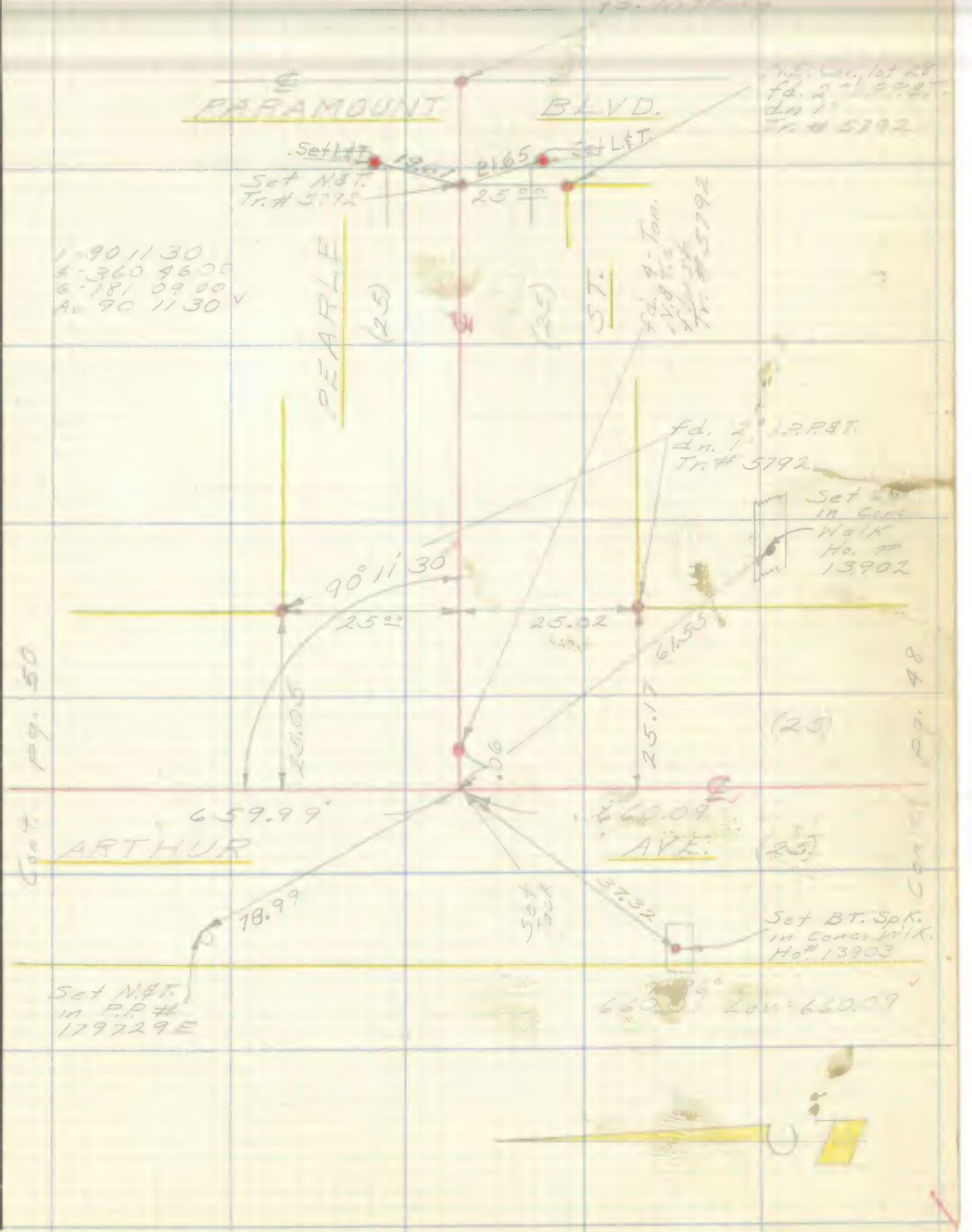

Note: Any Additions or Changes on This Sheet Must be Made or Circled in Red Ink With Date and Name of Person Making Change.

Do not extend notes this side of this line.

RETURN TO
LOS ANGELES COUNTY SURVEYOR
726 LOS ANGELES COUNTY
ENGINEERING BLDG.

76F3095 247 4-53

PWFB 0723 2044, 2045

F. B. 1909 Pg. 50



RETURN TO
LOS ANGELES COUNTY SURVEYOR
726 LOS ANGELES COUNTY
ENGINEERING BLDG.

Do not extend notes this side of this line.

Note: Any Additions or Changes on This Sheet Must be Made or Circled in Red Ink With Date and Name of Person Making Change.

PWFB 0823

593

F. B.______ Pg.______

Notes Ck'd by: Galli	Survey of ______
Map No. ______	W. O. ____ Tape No. ____ St'd. ____ °F
Office Work ______	Surveyed by ______
Checked ______	Notes ______ Date ______
Date ______	Indexed ______

RETURN TO
LOS ANGELES COUNTY SURVEYOR
726 LOS ANGELES COUNTY
ENGINEERING BLDG.

Note: Any Additions or Changes on This Sheet Must be Made or Circled in Red Ink With Date and Name of Person Making Change.

Do not extend notes this side of this line.

76F309S 247 4-53

PWFB 0823

F. B. 1302 Pg. 52

594

RETURN TO
LOS ANGELES COUNTY SURVEYOR
726 LOS ANGELES COUNTY
ENGINEERING BLDG.
Do not extend notes this side of this line.

Note: Any Additions or Changes on This Sheet Must be Made or Circled In Red Ink With Date and Name of Person Making Change.

PWFB 0823

595, 596

F. B. _____ Pg. _____

Notes Ck'd by Galli	Survey of
Map No.	W. O. ____ Tape No. ____ St'd. ____ °F
Office Work	Surveyed by
Checked	Notes ____ Date ____
Date	Indexed

Note: Any Additions or Changes on This Sheet Must be Made or Circled in Red Ink With Date and Name of Person Making Change.

Do not extend notes this side of this line.

RETURN TO
LOS ANGELES COUNTY SURVEYOR
726 LOS ANGELES COUNTY
ENGINEERING BLDG.

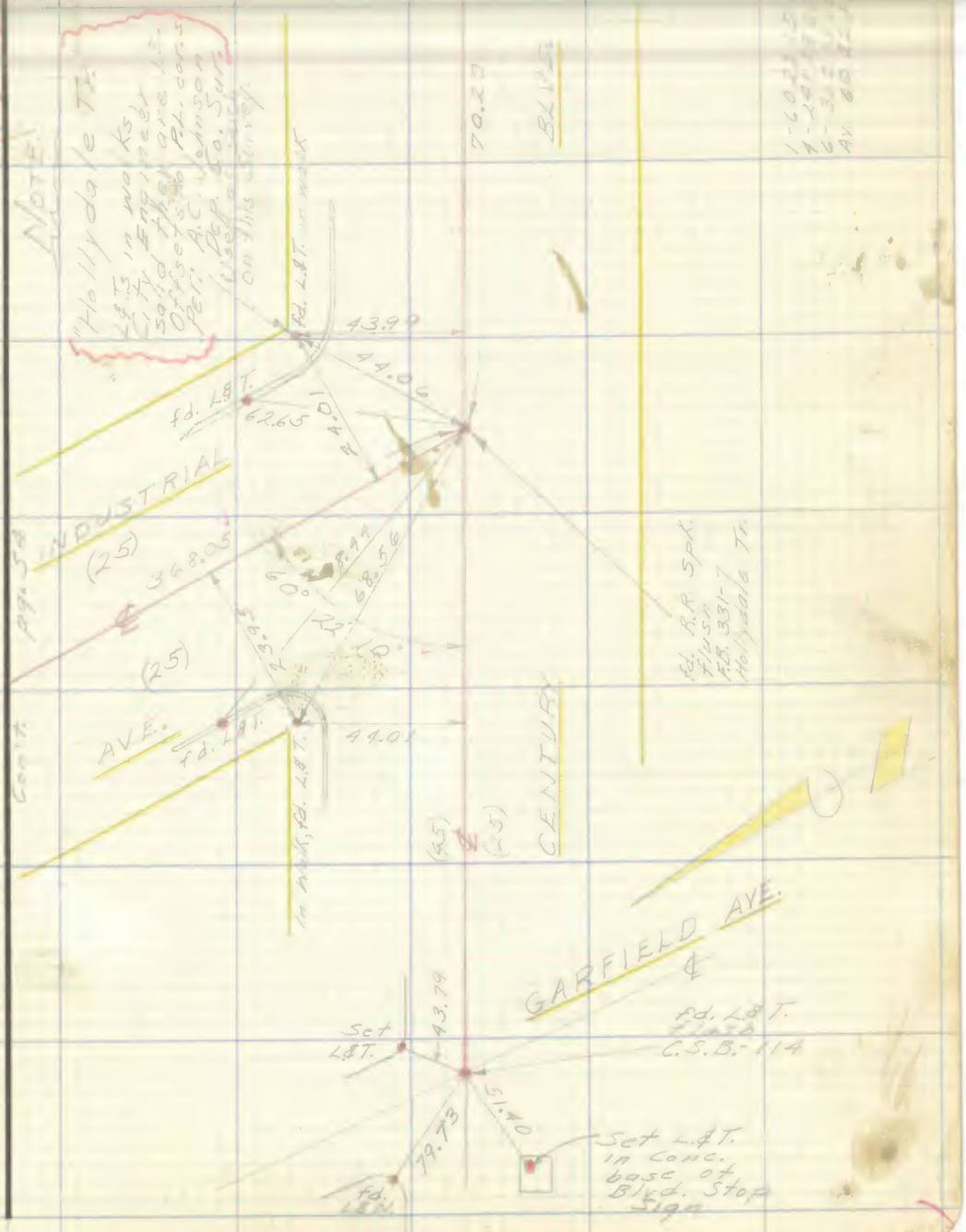

76F3098 247 4-58

PWFB 0823

F. B. 1209 Pg. 54

597, 598

W.S. 32 - C-3

RETURN TO
LOS ANGELES COUNTY SURVEYOR
726 LOS ANGELES COUNTY
ENGINEERING BLDG.
Do not extend notes this side of this line.

Note: Any Additions or Changes on This Sheet Must be Made or Circled in Red Ink With Date and Name of Person Making Change.

PWFB 0823

599, 600

F. B. _____ PG. _____

Notes Ck'd by Galli	Survey of [illegible]
Map No.	W. O. ____ Tape No. ____ St'd. ____ °F
Office Work	Surveyed by English
Checked	Notes ____ Date [illegible]
Date	Indexed [illegible]

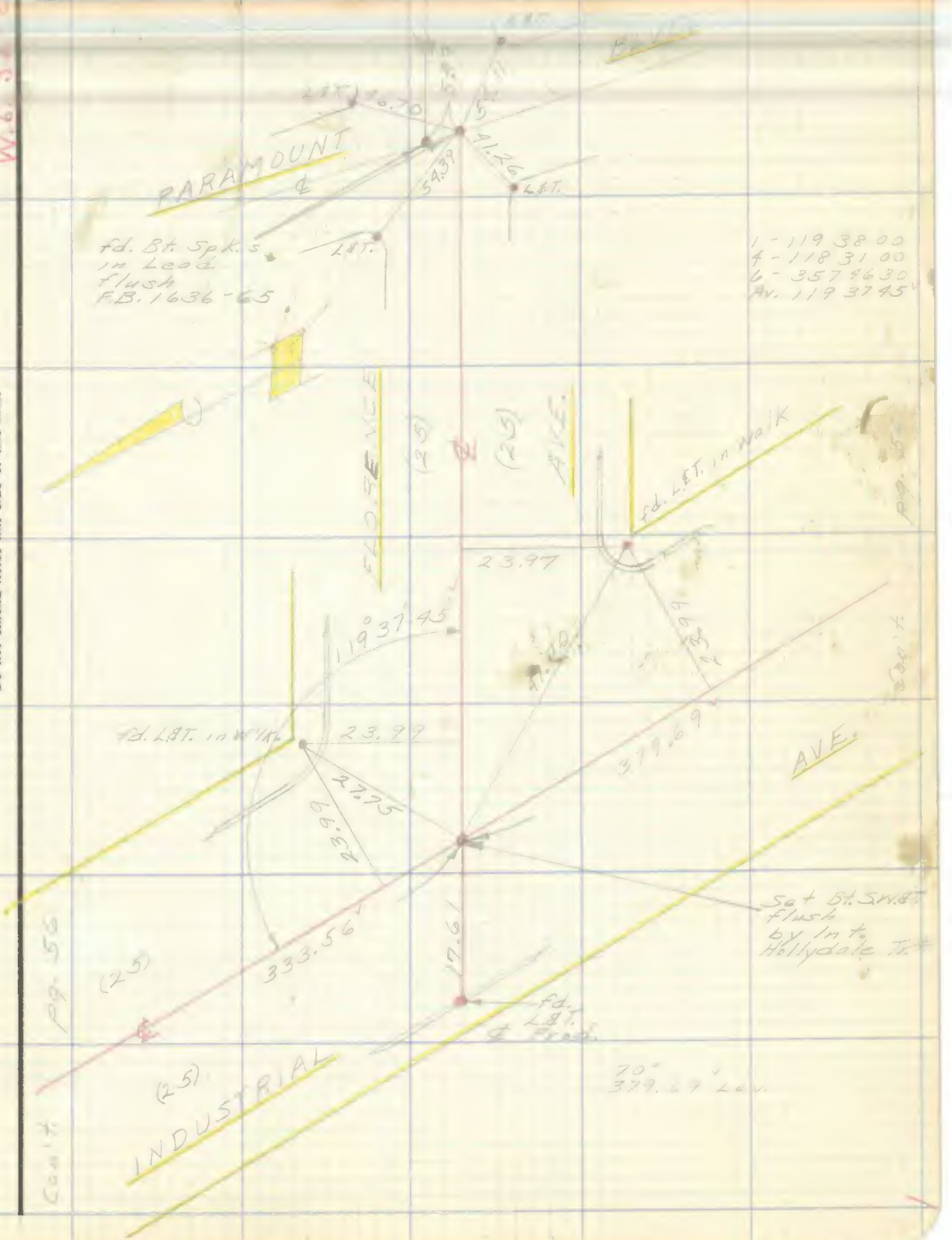

Note: Any Additions or Changes on This Sheet Must be Made or Circled in Red Ink With Date and Name of Person Making Change.

Do not extend notes this side of this line.

RETURN TO
LOS ANGELES COUNTY SURVEYOR
726 LOS ANGELES COUNTY
ENGINEERING BLDG.

76F3095 247 4-53

PWFB 0823

601 , 602

F. B. 1209 Pg. 65

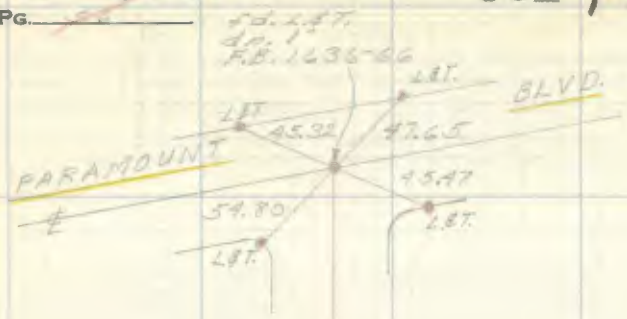

W.O. 32-C-3

RETURN TO
LOS ANGELES COUNTY SURVEYOR
726 LOS ANGELES COUNTY
ENGINEERING BLDG.
Do not extend notes this side of this line.

Note: Any Additions or Changes on This Sheet Must be Made or Circled in Red Ink With Date and Name of Person Making Change.

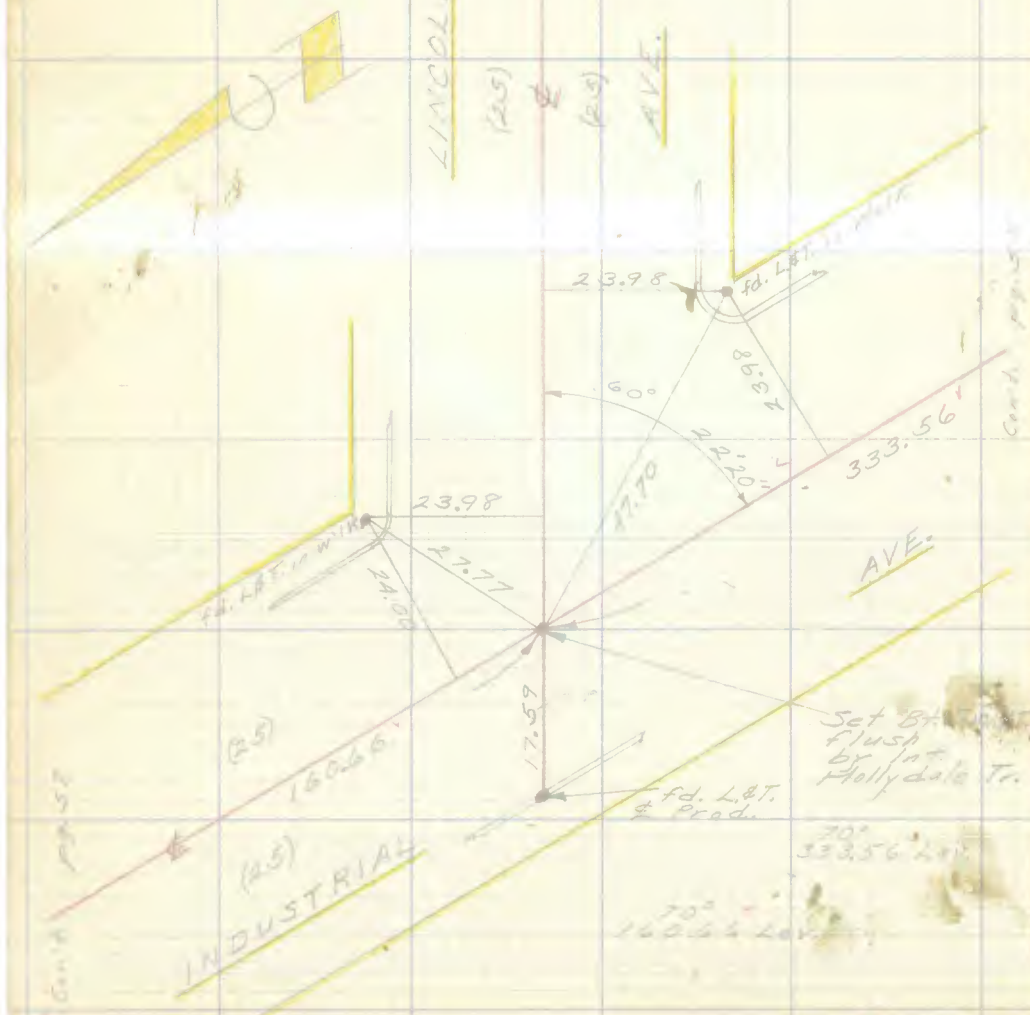

PWFB 0823

603, 604

F. B. ____ Pg. ____

Notes Ck'd by: Galli	Survey of
Map No.	W. O. ____ Tape No. ____ St'd. ____ °F
Office Work	Surveyed by
Checked	Notes ____ Date ____
Date	Indexed

Note: Any Additions or Changes on This Sheet Must be Made or Circled in Red Ink With Date and Name of Person Making Change.

Do not extend notes this side of this line.

RETURN TO
LOS ANGELES COUNTY SURVEYOR
726 LOS ANGELES COUNTY
ENGINEERING BLDG.

76F309S 247 4-53

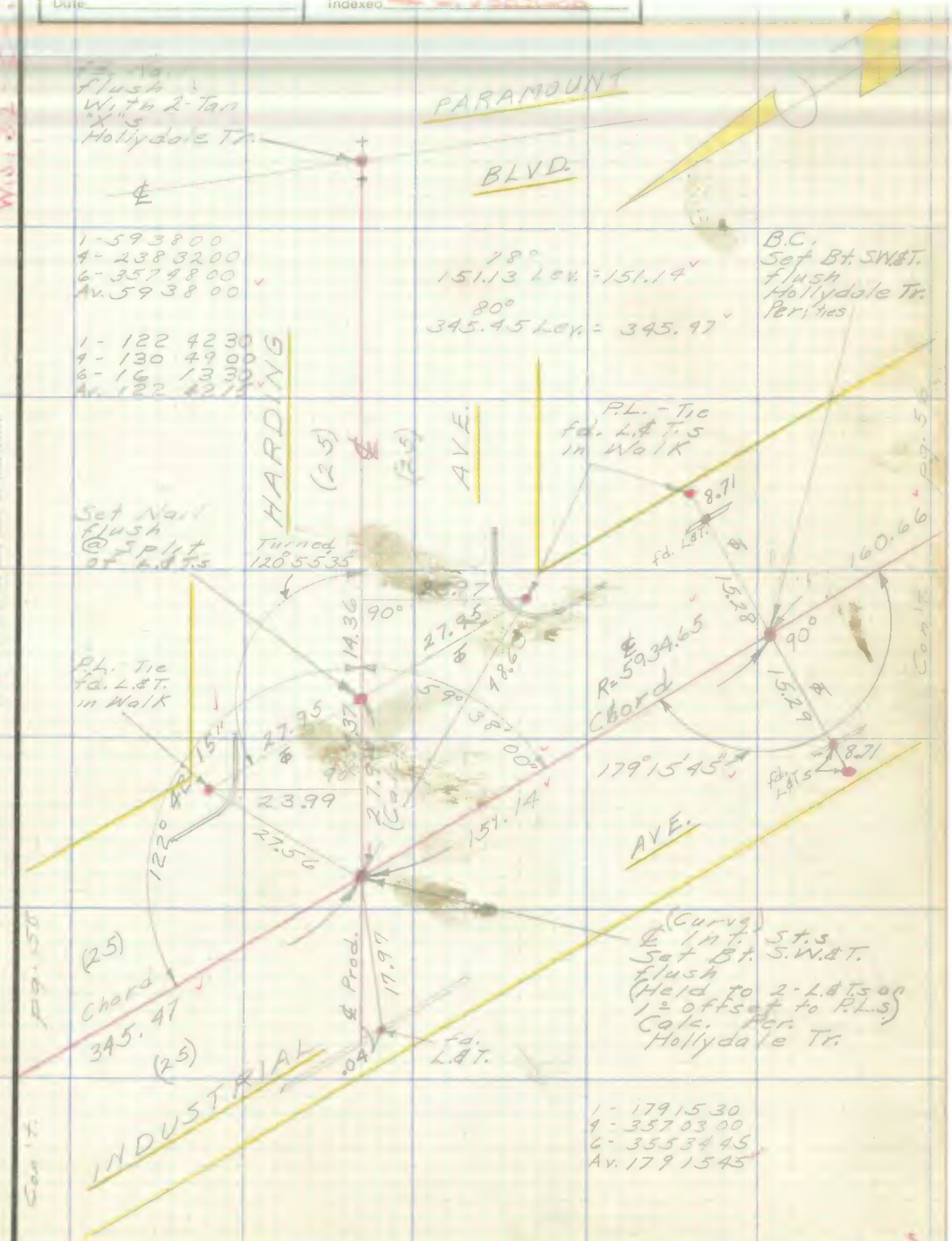

PWFB 0823 605, 606

F.B. 1969 PG. 58



W.S. 32-C-3

RETURN TO
LOS ANGELES COUNTY SURVEYOR
726 LOS ANGELES COUNTY
ENGINEERING BLDG.

Do not extend notes this side of this line.

Note: Any Additions or Changes on This Sheet Must be Made or Circled in Red Ink With Date and Name of Person Making Change.

PWFB 0823 607, 608

Notes Ck'd by Galli	Survey of
Map No.	W. O. Tape No. St'd. °F
Office Work	Surveyed by
Checked	Notes Date
Date	Indexed

F. B. Pg.

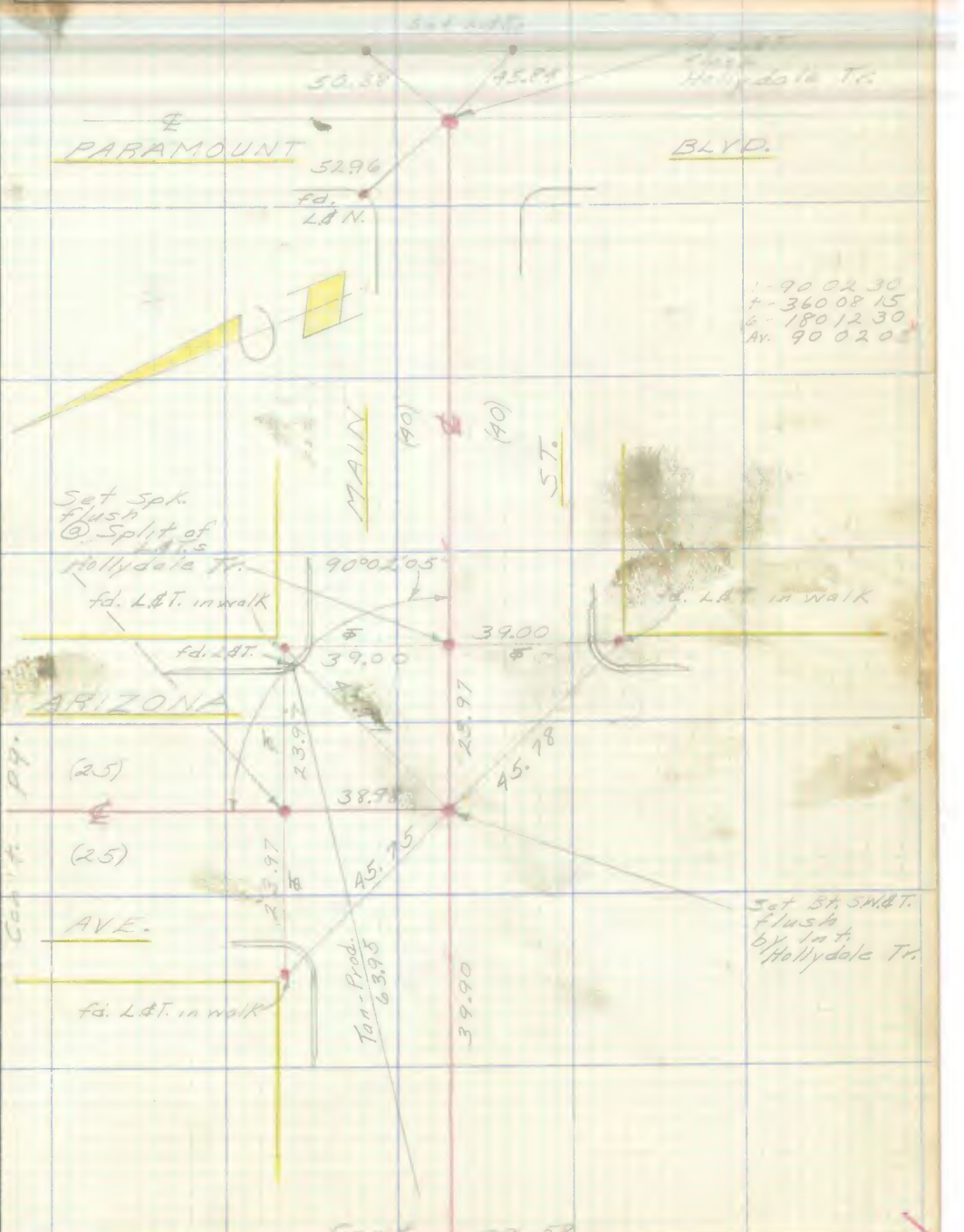

Note: Any Additions or Changes on This Sheet Must be Made or Circled in Red Ink With Date and Name of Person Making Change.

Do not extend notes this side of this line.

RETURN TO
LOS ANGELES COUNTY SURVEYOR
726 LOS ANGELES COUNTY
ENGINEERING BLDG.

76F9095 247 4-53

PWFB 0823

609, 610

F. B. 1294 Pg. 60

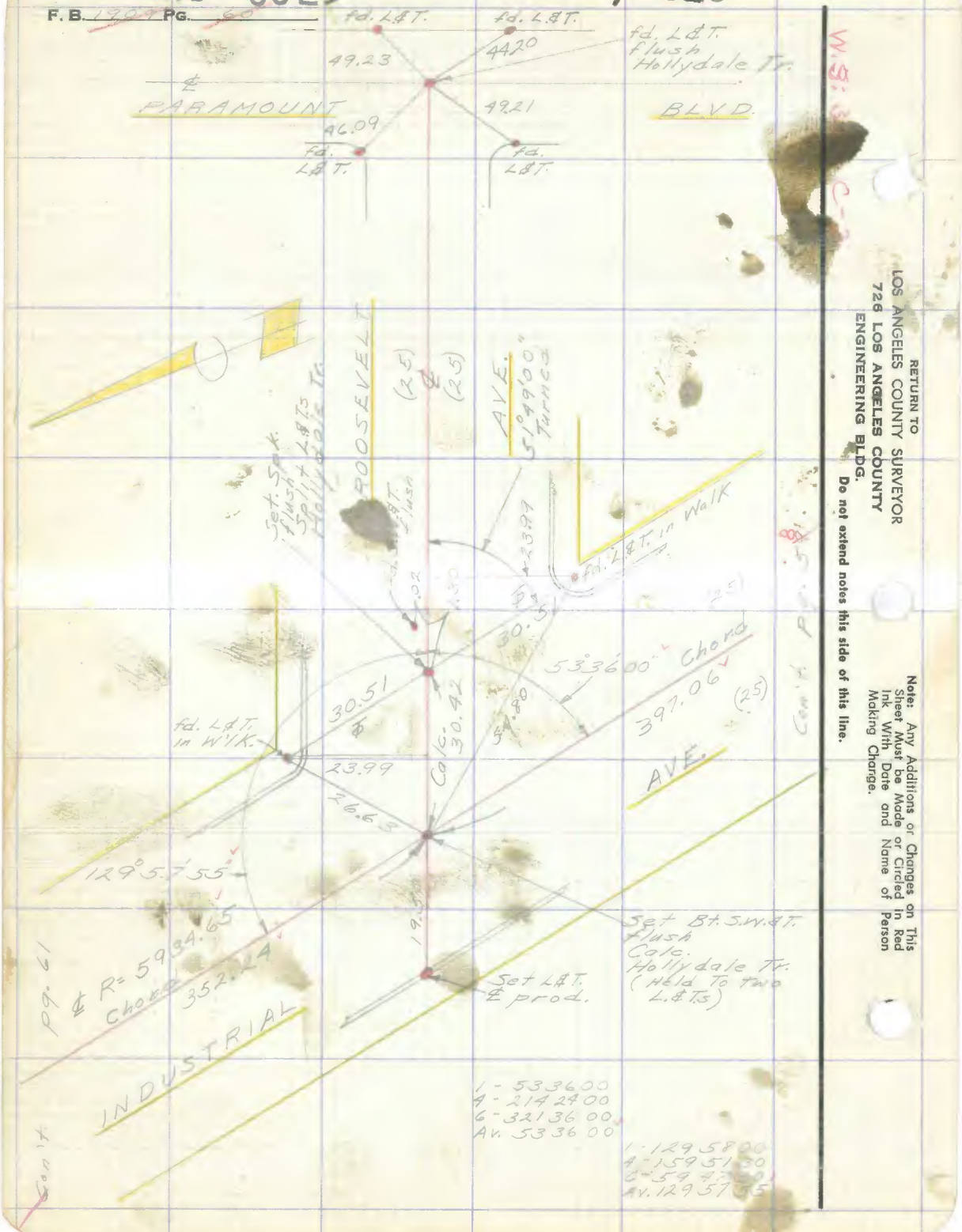

RETURN TO
LOS ANGELES COUNTY SURVEYOR
726 LOS ANGELES COUNTY
ENGINEERING BLDG.

Note: Any Additions or Changes on This Sheet Must be Made or Circled in Red Ink With Date and Name of Person Making Change.

Do not extend notes this side of this line.

PWFB 0823

611, 612

Notes Ck'd by Galli	Survey of
Map No.	W. O. Tape No. St'd. °F
Office Work	Surveyed by
Checked	Notes Date
Date	Indexed

F. B. Pg.

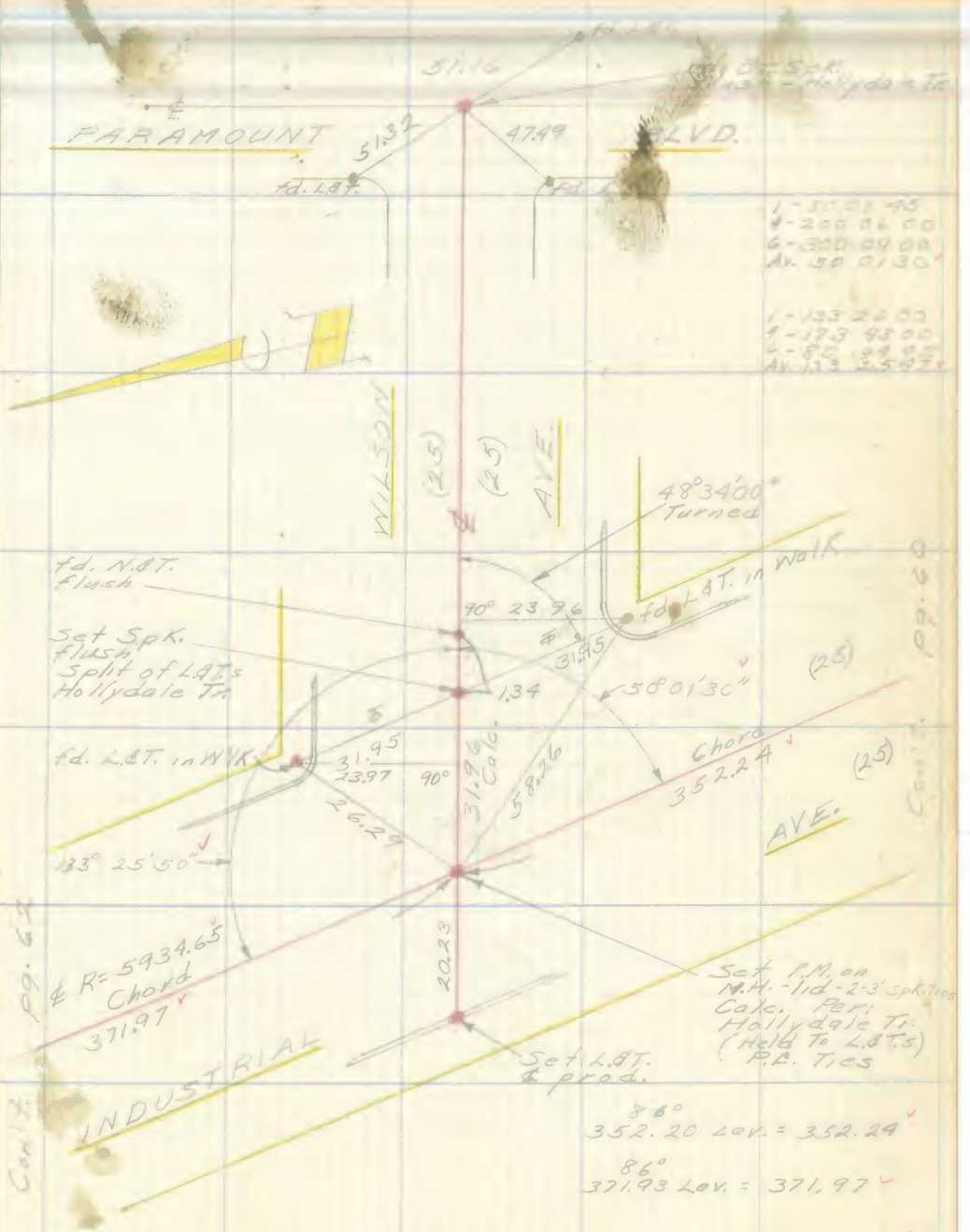

Note: Any Additions or Changes on This Sheet Must be Made or Circled in Red Ink With Date and Name of Person Making Change.

Do not extend notes this side of this line.

RETURN TO
LOS ANGELES COUNTY SURVEYOR
726 LOS ANGELES COUNTY
ENGINEERING BLDG.

76FS09S 247 4-58

PWFB 0823

613, 614

F. B. 1909 PG. 62

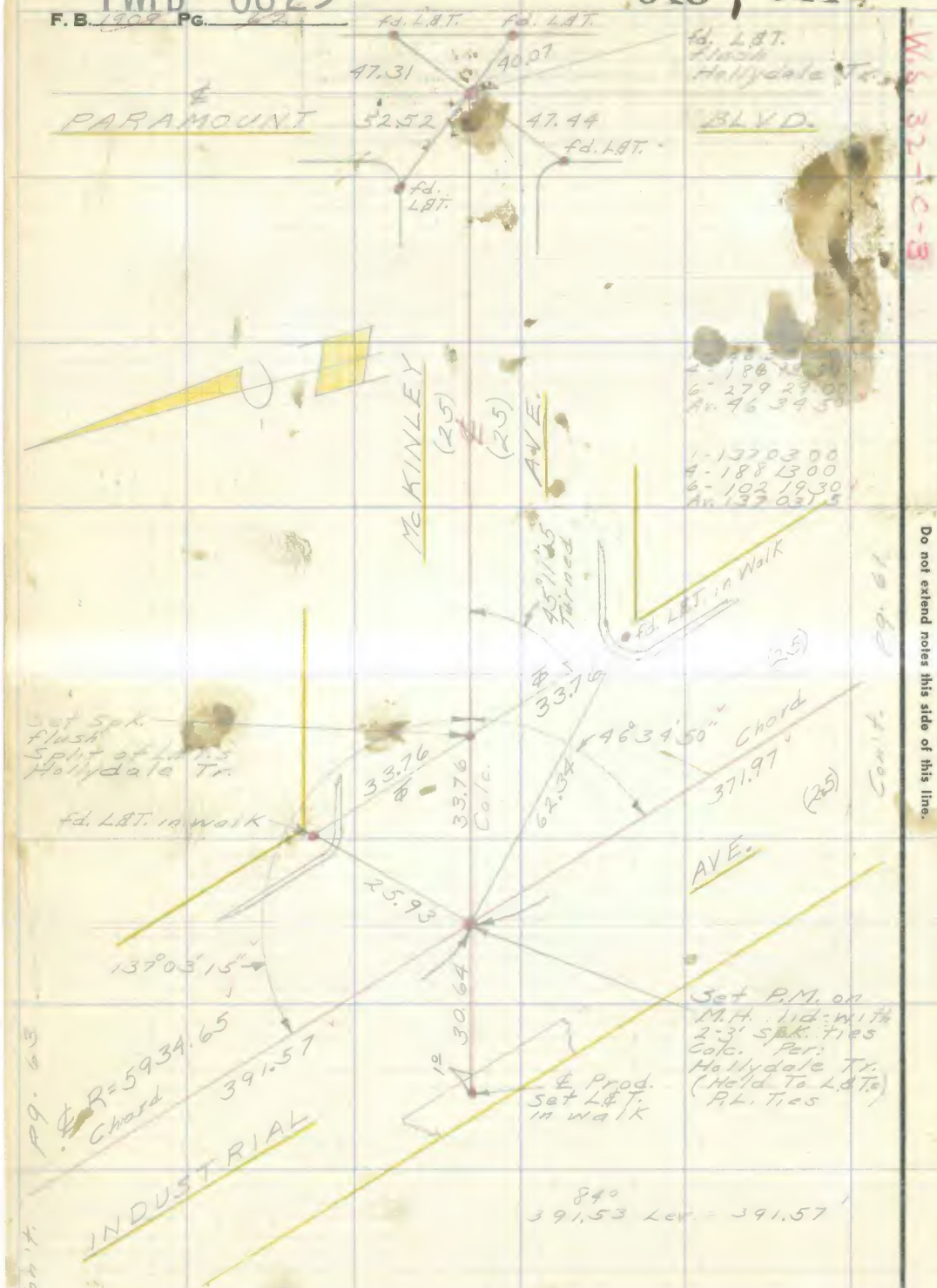

W.S. 32-C-3

RETURN TO
LOS ANGELES COUNTY SURVEYOR
726 LOS ANGELES COUNTY
ENGINEERING BLDG.

Do not extend notes this side of this line.

Note: Any Additions or Changes on This Sheet Must be Made or Circled in Red Ink With Date and Name of Person Making Change.

PWFB 0823 615 616

F. B. _____ PG. _____

Notes Ck'd by Gall	Survey of
Map No.	W. O. Tape No. St'd. °F
Office Work	Surveyed by
Checked	Notes Date
Date	Indexed

W.S. 32-C 3

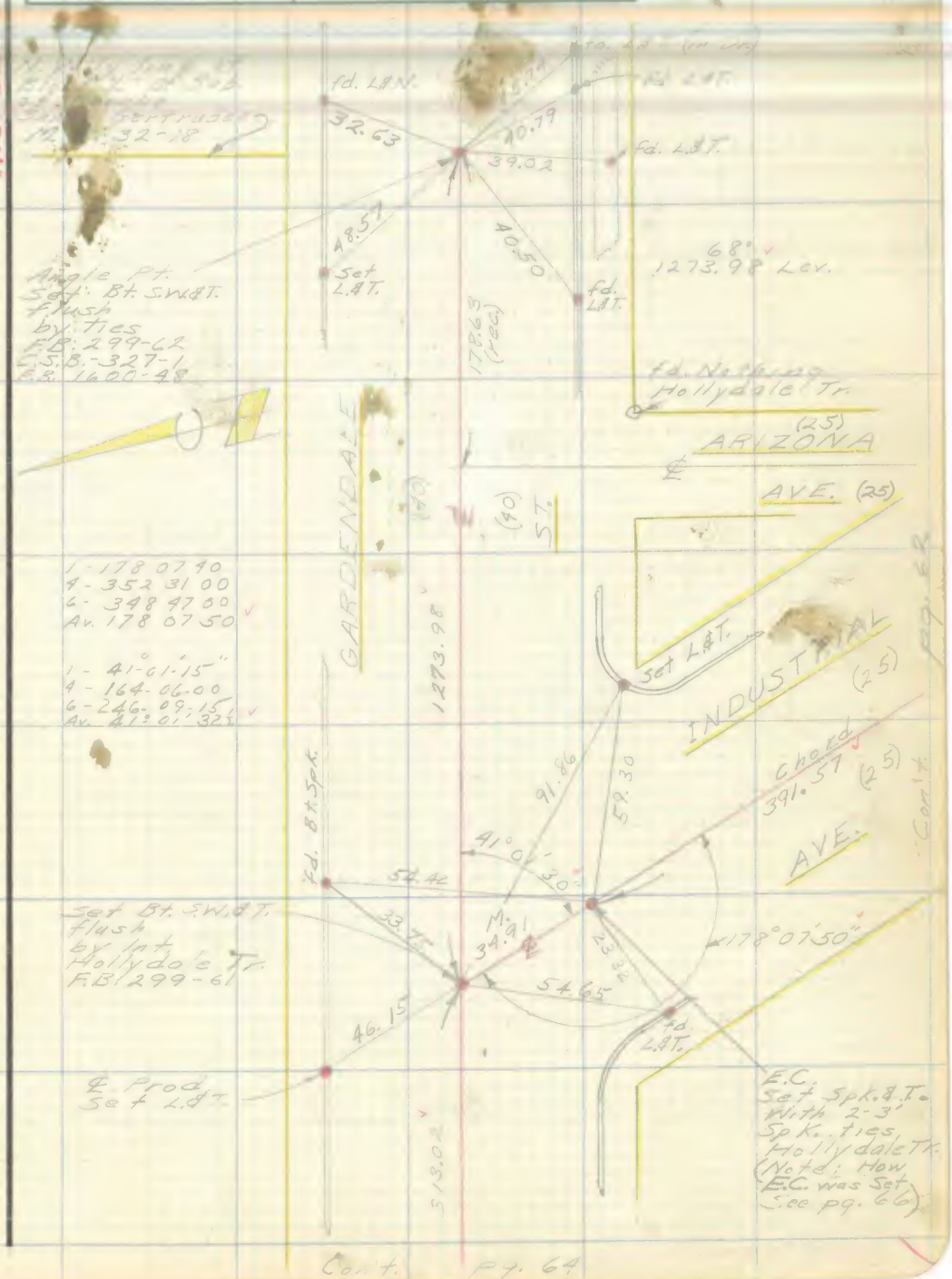

Note: Any Additions or Changes on This Sheet Must be Made or Circled in Red Ink With Date and Name of Person Making Change.

Do not extend notes this side of this line.

RETURN TO
LOS ANGELES COUNTY SURVEYOR
726 LOS ANGELES COUNTY
ENGINEERING BLDG.

76F309S 247 4-53

PWFB 0823 617, 618, 619

F. B. 1909 PG. 24

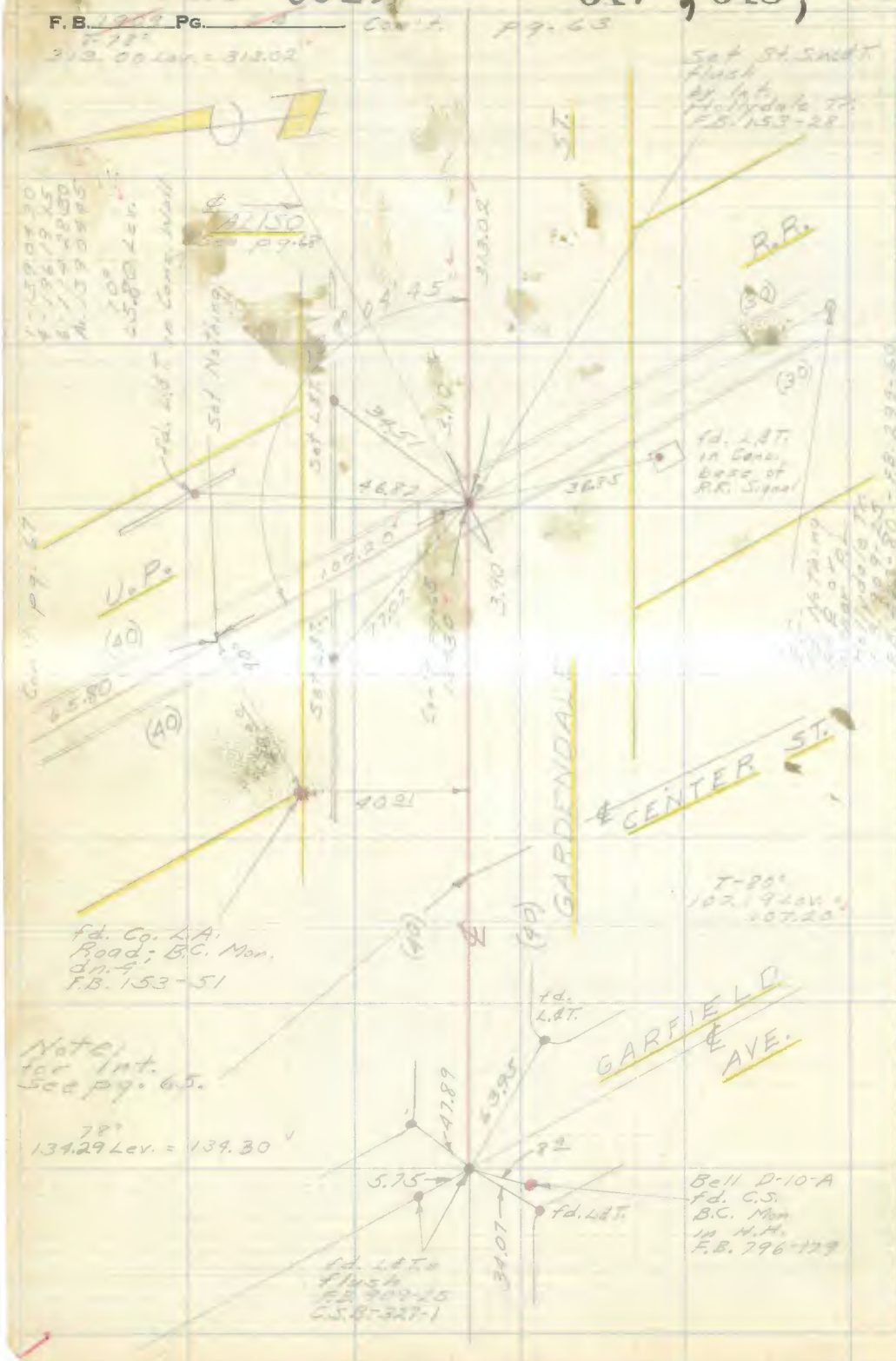

W.B. 325 C-3

RETURN TO
LOS ANGELES COUNTY SURVEYOR
726 LOS ANGELES COUNTY
ENGINEERING BLDG.

Do not extend notes this side of this line.

Note: Any Additions or Changes on This Sheet Must be Made or Circled in Red Ink With Date and Name of Person Making Change.

PWFB 0823

620

Notes Ck'd by Gall.	Survey of
Map No.	W. O. Tape No. St'd. °F
Office Work	Surveyed by
Checked	Notes Date
Date	Indexed

F. B. Pg.

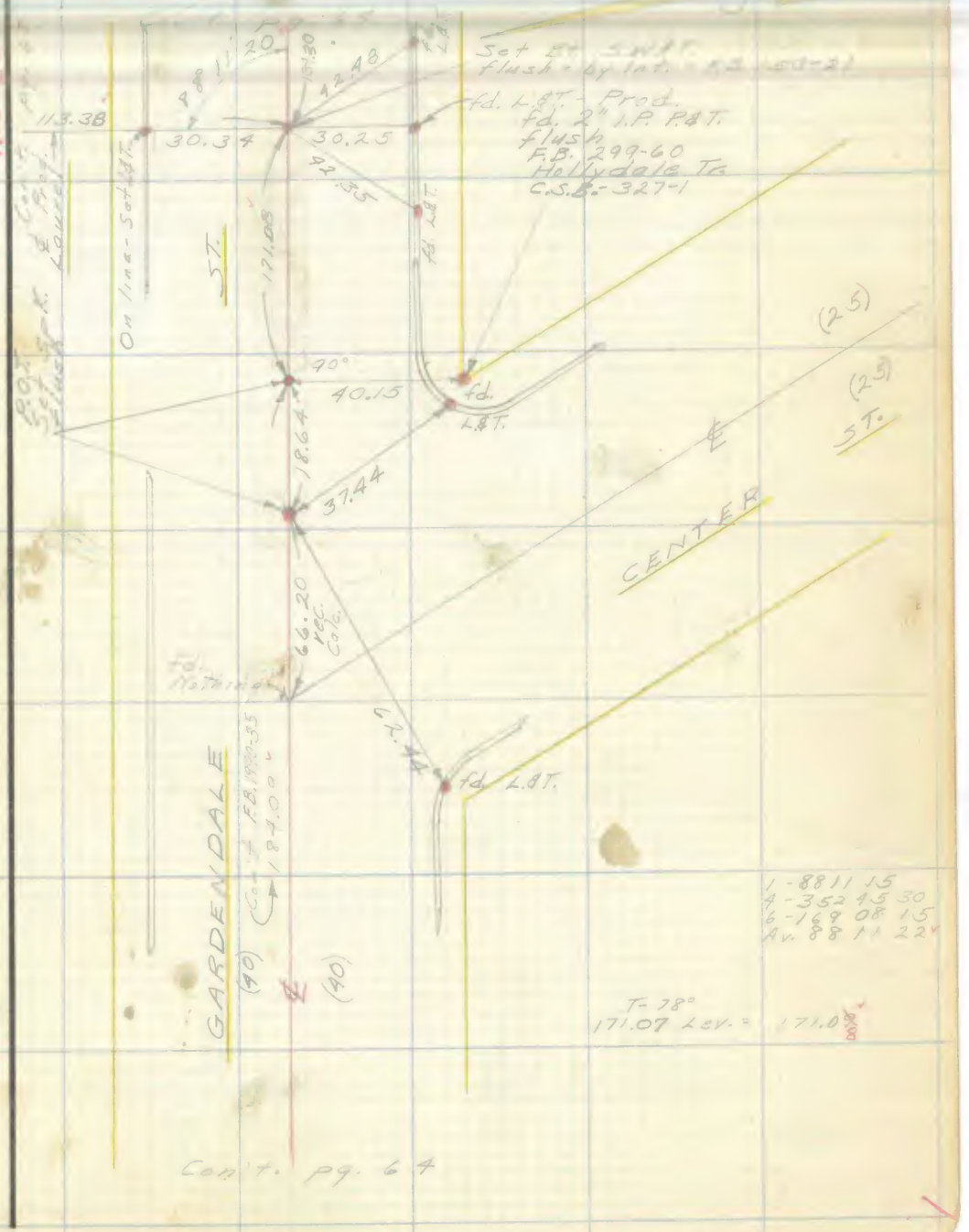

Note: Any Additions or Changes on This Sheet Must be Made or Circled in Red Ink With Date and Name of Person Making Change.

Do not extend notes this side of this line.

RETURN TO
LOS ANGELES COUNTY SURVEYOR
726 LOS ANGELES COUNTY
ENGINEERING BLDG.

76F3095 247 4-53

PWFB 0823

621

F. B. 1922 PG. 62

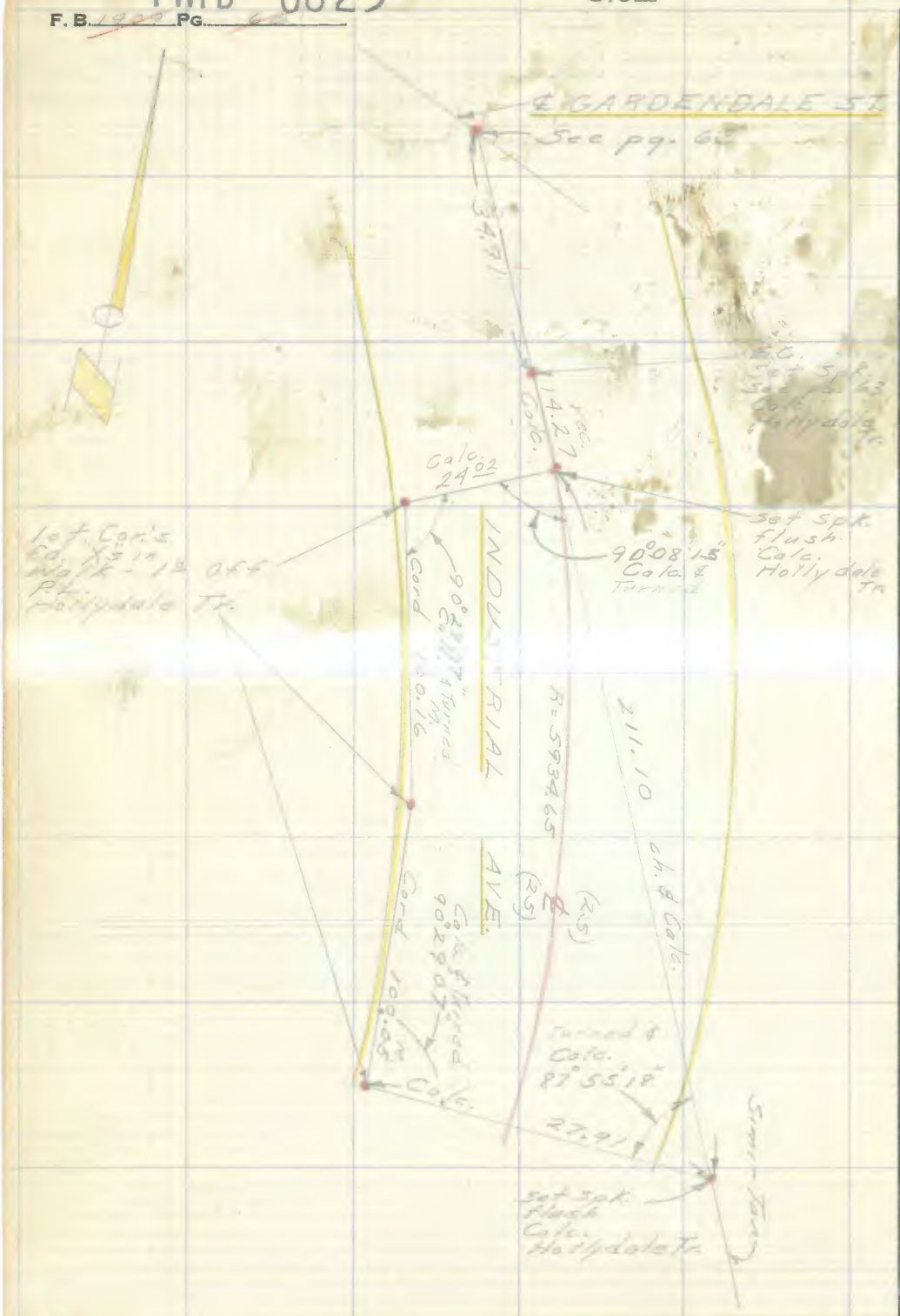

RETURN TO
LOS ANGELES COUNTY SURVEYOR
726 LOS ANGELES COUNTY
ENGINEERING BLDG.
Do not extend notes this side of this line.

Note: Any Additions or Changes on This Sheet Must be Made or Circled In Red Ink With Date and Name of Person Making Charge.

PWFB 0823

622, 623, 624

F. B. _____ PG _____

Notes Ck'd by Galli	Survey of
Map No.	W. O. Tape No. St'd. °F
Office Work	Surveyed by
Checked	Notes Date
Date	Indexed

W.S. 32-C-2

Note: Any Additions or Changes on This Sheet Must be Made or Circled in Red Ink With Date and Name of Person Making Change.

Do not extend notes this side of this line.

RETURN TO
LOS ANGELES COUNTY SURVEYOR
726 LOS ANGELES COUNTY
ENGINEERING BLDG.

76F3095 247 4-53

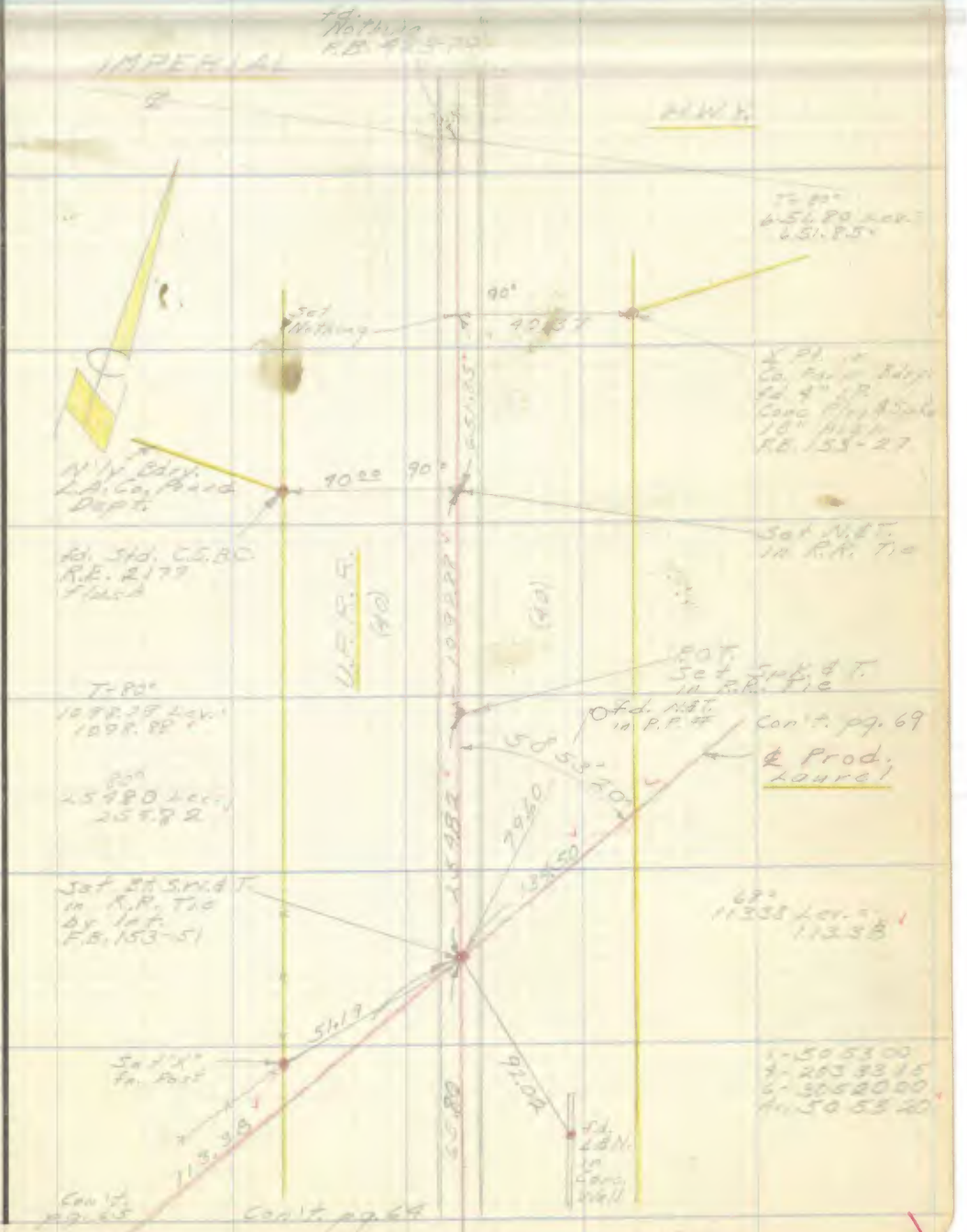

PWFB 0823 625 , 626

F. B. 1909 PG. 60

RETURN TO
LOS ANGELES COUNTY SURVEYOR
726 LOS ANGELES COUNTY
ENGINEERING BLDG.

Do not extend notes this side of this line.

Note: Any Additions or Changes on This Sheet Must be Made or Circled in Red Ink With Date and Name of Person Making Change.

PWFB 0823 627, 628, 629

Notes Ck'd by	Survey of
Map No.	W. O. Tape No. St'd. °F
Office Work	Surveyed by
Checked	Notes Date
Date	Indexed

F. B. Pg.

W.S. 32 - C-2

Note: Any Additions or Changes on This Sheet Must be Made or Circled in Red Ink With Date and Name of Person Making Change.

Do not extend notes this side of this line.

RETURN TO
LOS ANGELES COUNTY SURVEYOR
726 LOS ANGELES COUNTY
ENGINEERING BLDG.

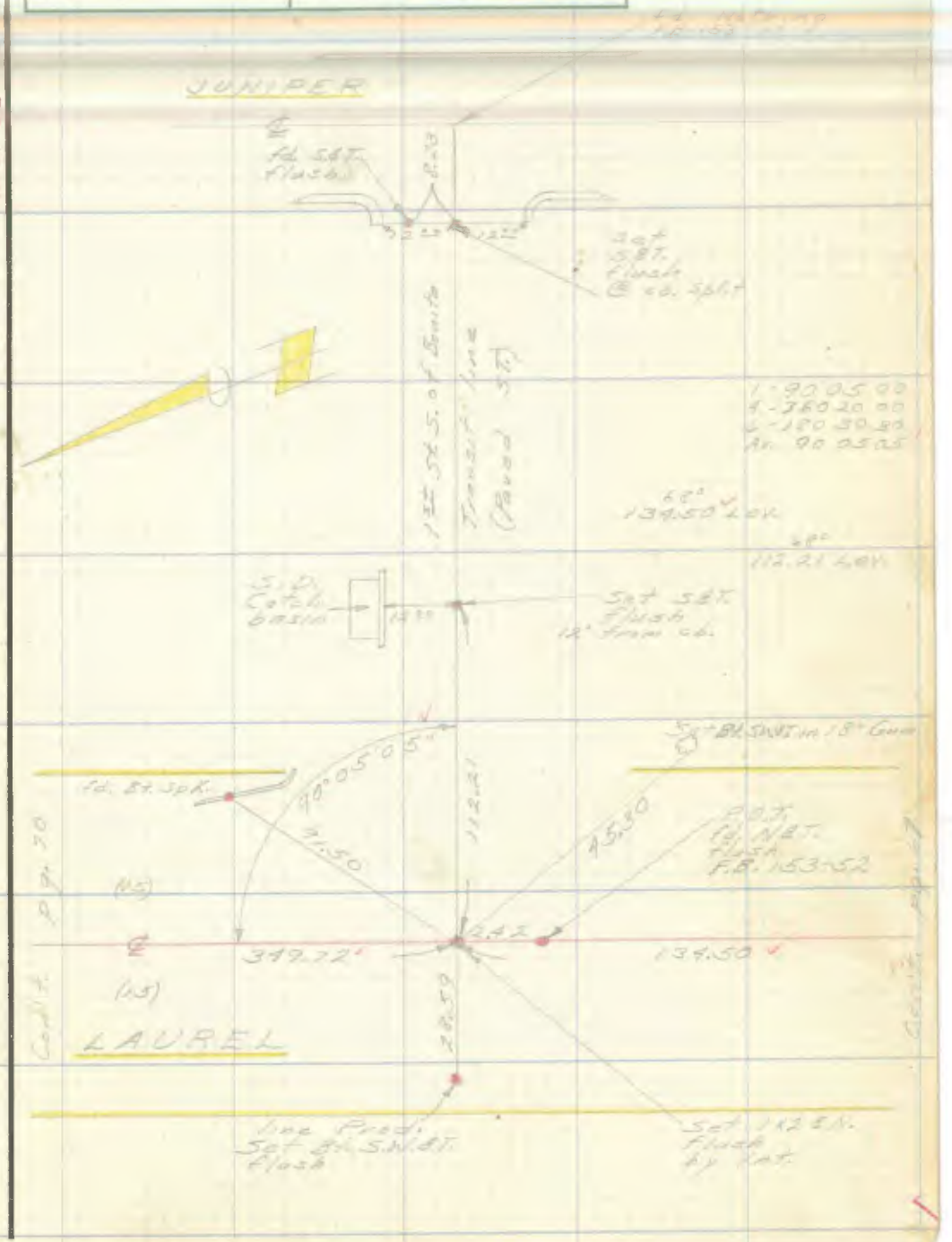

76F3095 247 4-53

PWFB 0823 630 , 631

F.B. 1909 PG. 38

W.S. 32-C-2

RETURN TO
LOS ANGELES COUNTY SURVEYOR
726 LOS ANGELES COUNTY
ENGINEERING BLDG.

Do not extend notes this side of this line.

Note: Any Additions or Changes on This Sheet Must be Made or Circled in Red Ink With Date and Name of Person Making Change.

PWFB 0823 632, 633, 634

Notes Ck'd by Galli	Survey of
Map No.	W. O. Tape No. St'd. °F
Office Work	Surveyed by
Checked	Notes Date
Date	Indexed

F. B. Pg.

W.S. 32-C-2

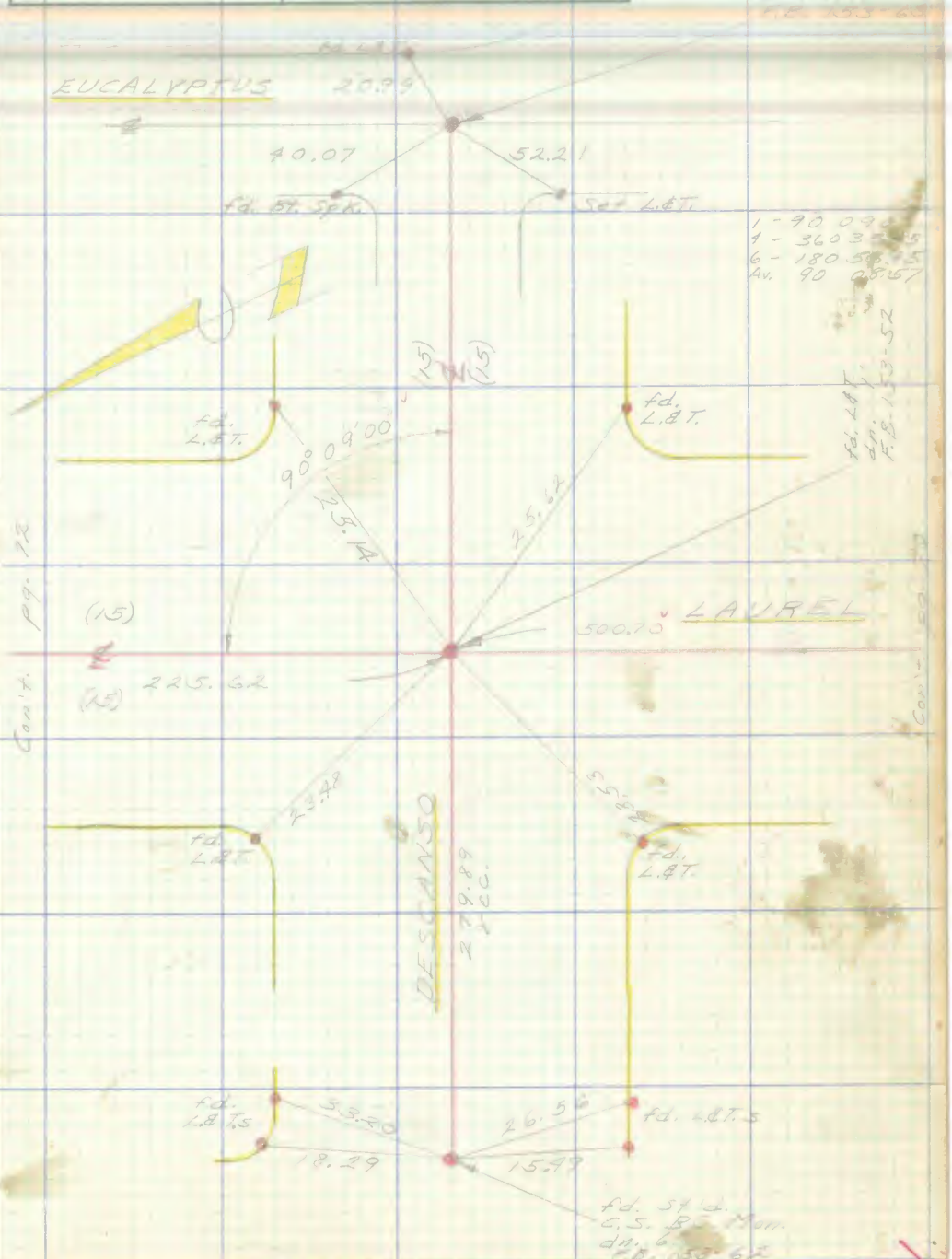

Note: Any Additions or Changes on This Sheet Must be Made or Circled in Red Ink With Date and Name of Person Making Change.

Do not extend notes this side of this line.

RETURN TO
LOS ANGELES COUNTY SURVEYOR
726 LOS ANGELES COUNTY
ENGINEERING BLDG.

76F3098 247 4-53

RETURN TO
LOS ANGELES COUNTY SURVEYOR
726 LOS ANGELES COUNTY
ENGINEERING BLDG.

Note: Any Additions or Changes on This Sheet Must be Made or Circled In Red Ink With Date and Name of Person Making Change.

Do not extend notes this side of this line.

W.S. 32 - C-2

636

635

PWFB 0823

F. B. ___ Pg. ___

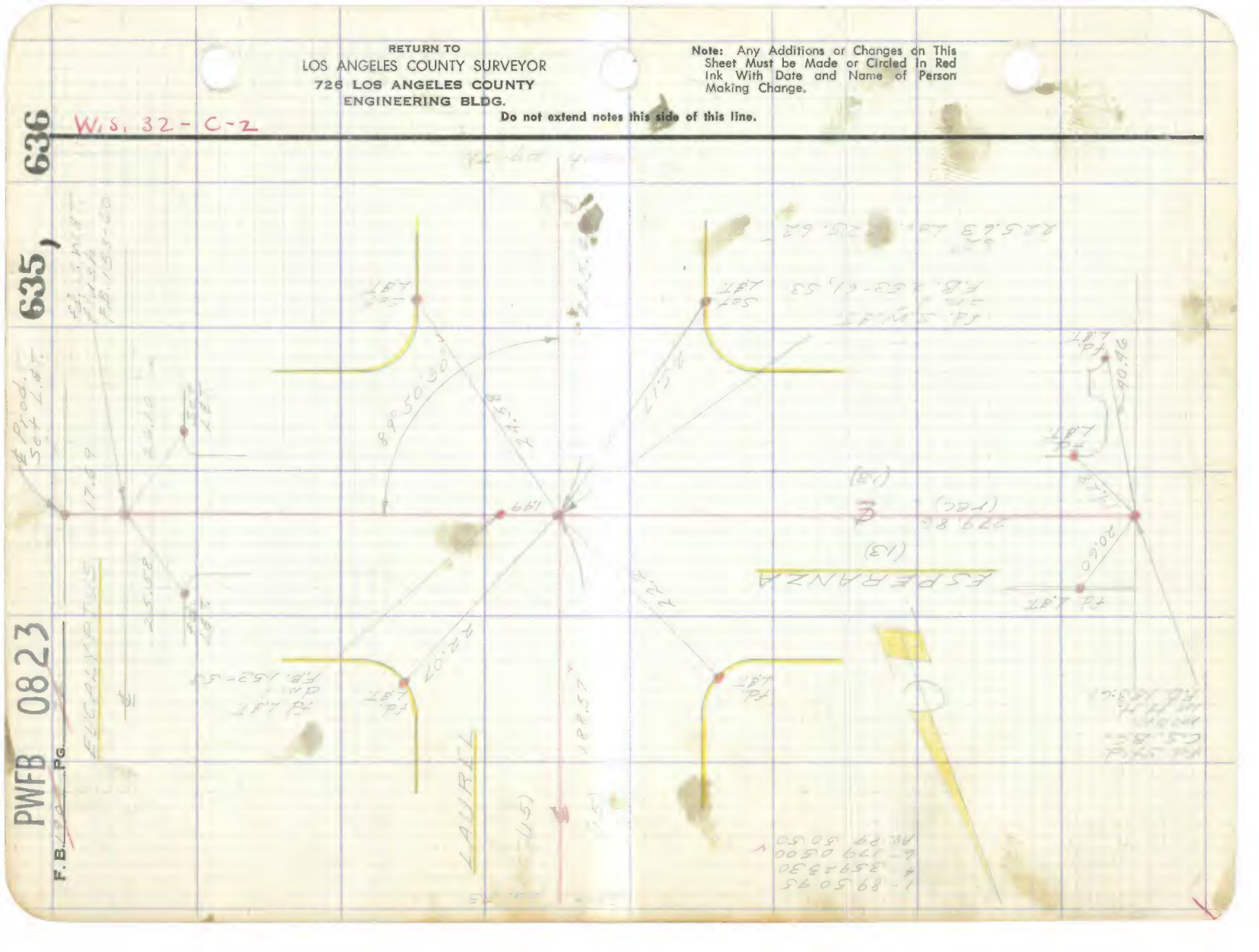

PWFB 0823 637, 638

Notes Ck'd by Galli	Survey of
Map No.	W. O. Tape No. St'd. °F
Office Work	Surveyed by
Checked	Notes Date
Date	Indexed

F. B. PG.

W.S. 32-C-2

Note: Any Additions or Changes on This Sheet Must be Made or Circled in Red Ink With Date and Name of Person Making Change.

Do not extend notes this side of this line.

RETURN TO
LOS ANGELES COUNTY SURVEYOR
726 LOS ANGELES COUNTY
ENGINEERING BLDG.

76F309S 247 4-53

PWFB 0823

639 , 640

F. B. _____ Pg. _____

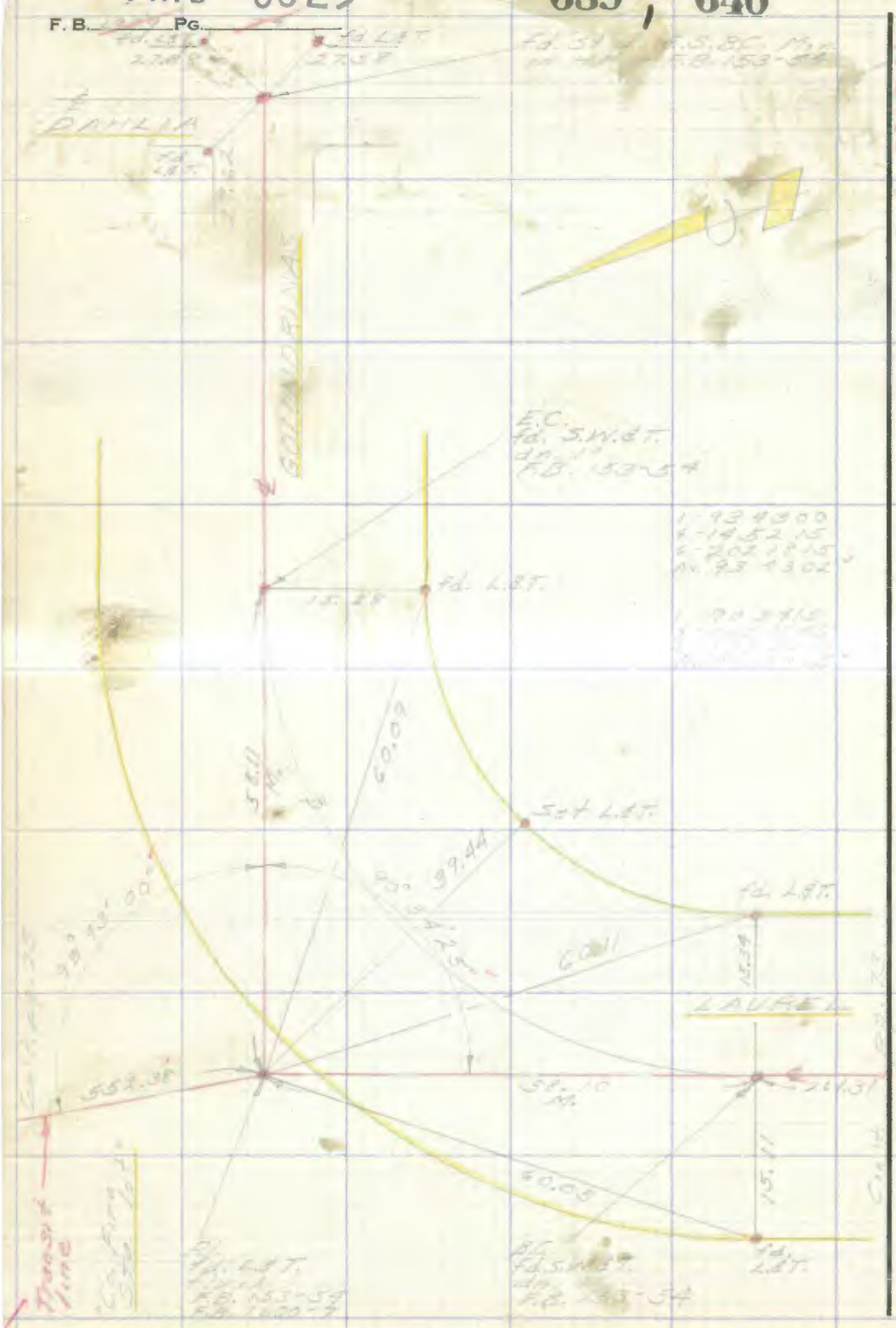

RETURN TO
LOS ANGELES COUNTY SURVEYOR
726 LOS ANGELES COUNTY
ENGINEERING BLDG.
Do not extend notes this side of this line.

Note: Any Additions or Changes on This Sheet Must be Made or Circled In Red Ink With Date and Name of Person Making Change.

PWFB 0823

641

F. B. _____ Pg. _____

Notes Ck'd by: Gallu	Survey of
Map No.	W. O. _____ Tape No. _____ St'd. _____ °F
Office Work	Surveyed by
Checked	Notes _____ Date
Date	Indexed

Note: Any Additions or Changes on This Sheet Must be Made or Circled in Red Ink With Date and Name of Person Making Change.

Do not extend notes this side of this line.

RETURN TO
LOS ANGELES COUNTY SURVEYOR
726 LOS ANGELES COUNTY
ENGINEERING BLDG.

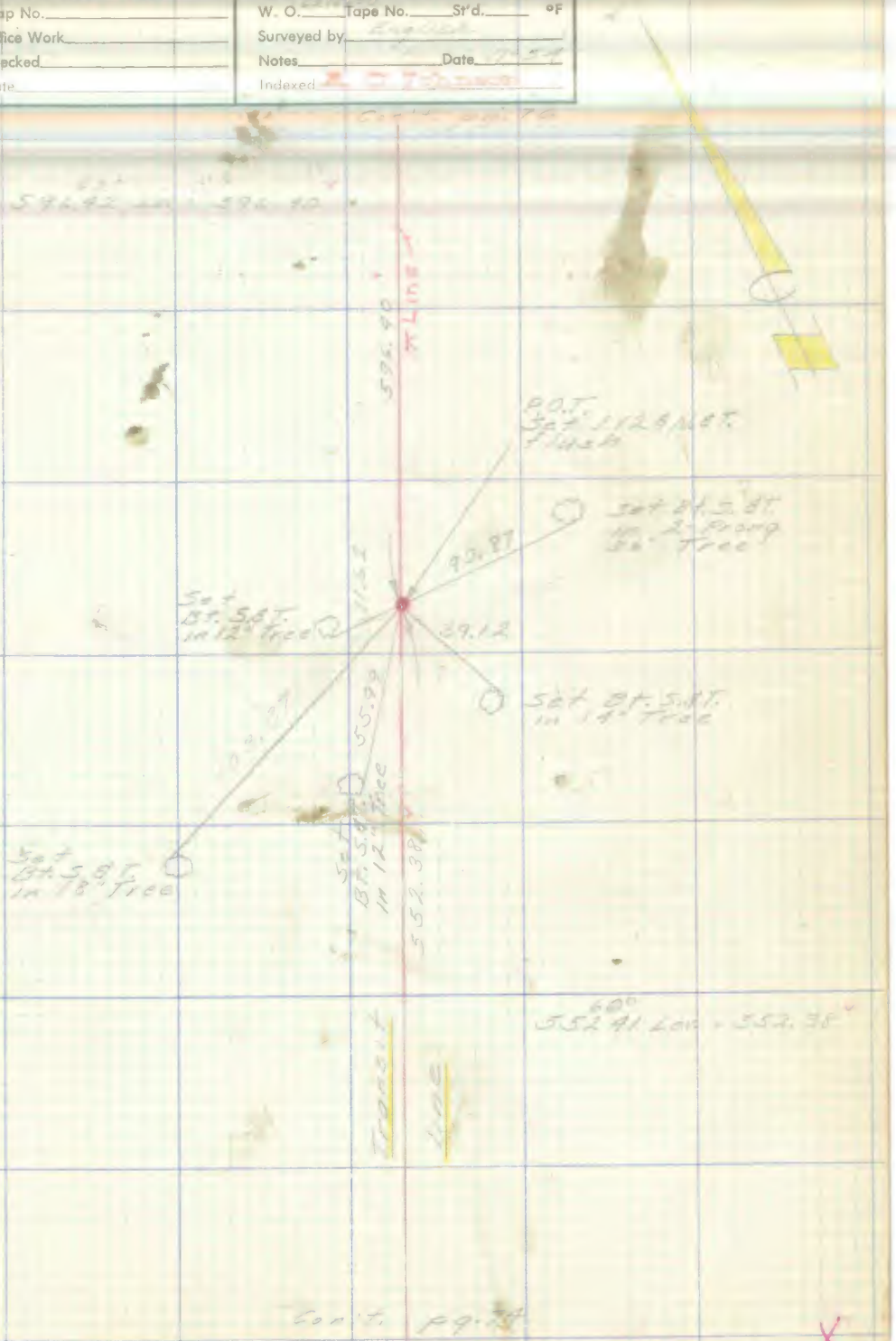

76F3098 247 4-53

PWFB 0823

642

F. B. 1227 Pg. 22

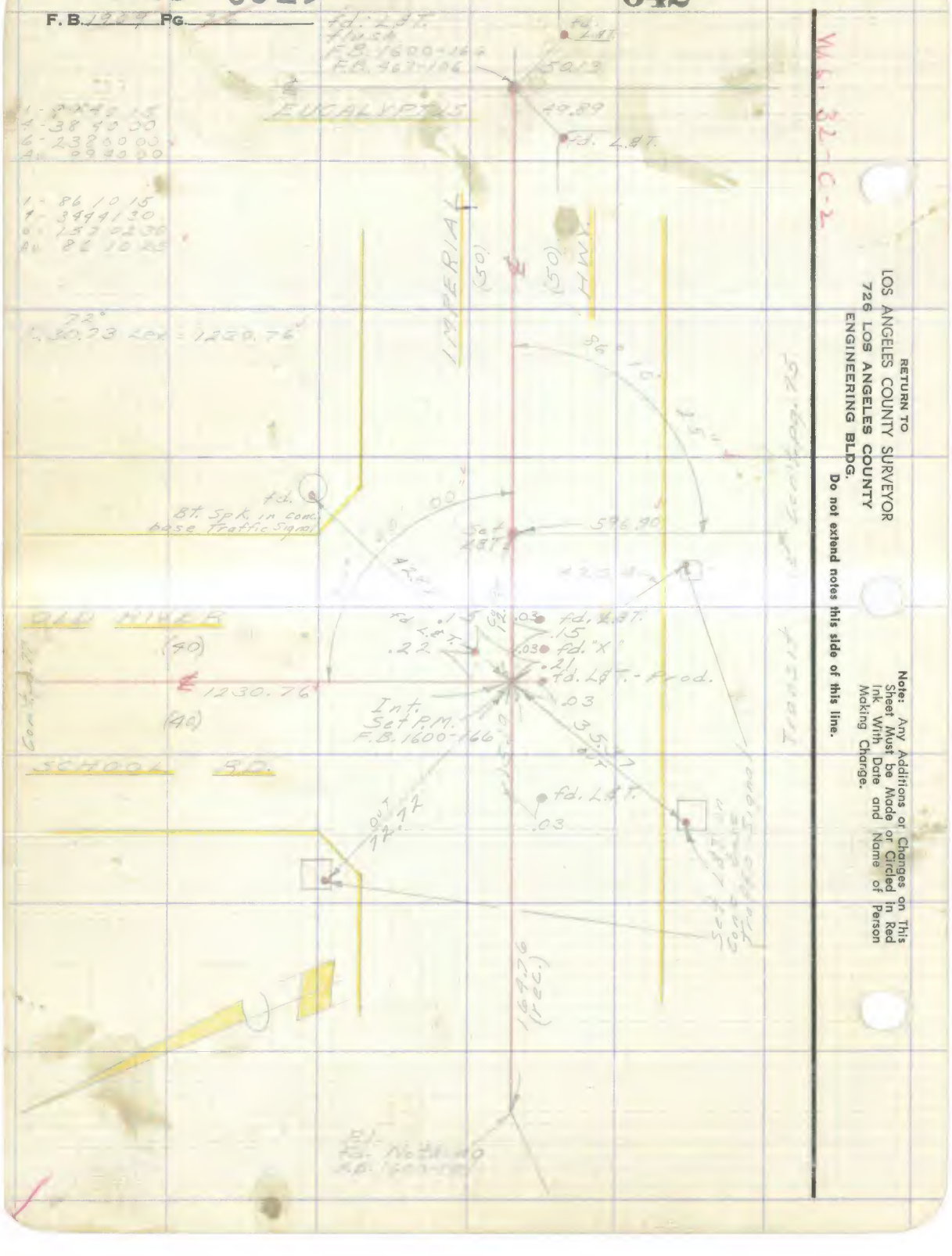

RETURN TO
LOS ANGELES COUNTY SURVEYOR
726 LOS ANGELES COUNTY
ENGINEERING BLDG.
Do not extend notes this side of this line.

Note: Any Additions or Changes on This Sheet Must be Made or Circled in Red Ink With Date and Name of Person Making Charge.

PWFB 0823

643

Notes Ck'd by Galli	Survey of
Map No.	W. O. Tape No. St'd. °F
Office Work	Surveyed by
Checked	Notes Date
Date	Indexed

F. B. Pg.

RETURN TO
LOS ANGELES COUNTY SURVEYOR
726 LOS ANGELES COUNTY
ENGINEERING BLDG.

Note: Any Additions or Changes on This Sheet Must be Made or Circled in Red Ink With Date and Name of Person Making Change.

Do not extend notes this side of this line.

76F3095 247 4-53

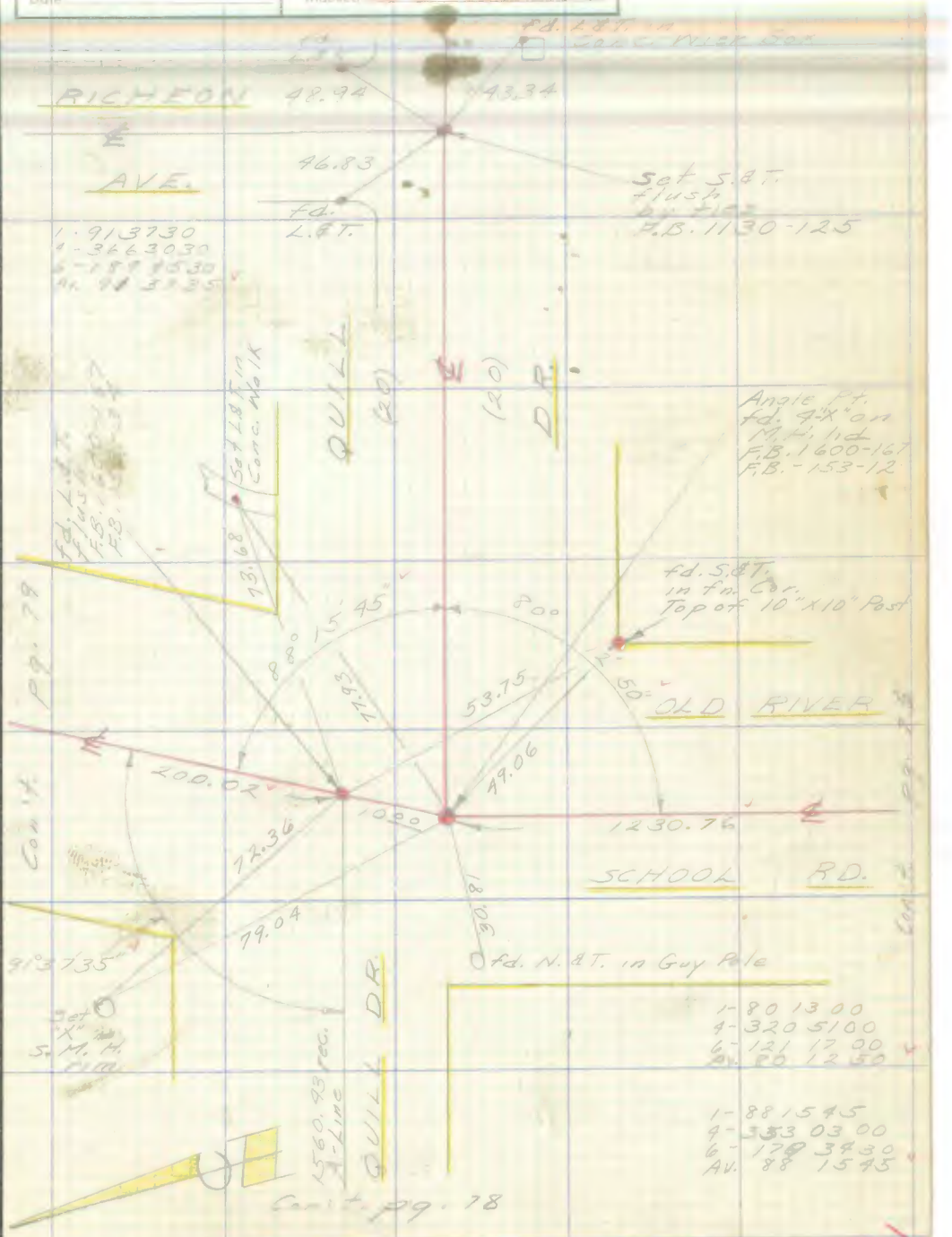

PWFB 0823 644

F. B. ~~1909~~ PG. ~~28~~ Con't. pg. 77

W.S. 32-C-2



RETURN TO
LOS ANGELES COUNTY SURVEYOR
726 LOS ANGELES COUNTY
ENGINEERING BLDG.

Do not extend notes this side of this line.

Note: Any Additions or Changes on This Sheet Must be Made or Circled In Red Ink With Date and Name of Person Making Change.

PWFB 0823

645

Notes Ck'd by: Gaith	Survey of
Map No.	W. O. Tape No. St'd. °F
Office Work	Surveyed by
Checked	Notes Date
Date	Indexed

F. B. Pg.

W.L. 32

Note: Any Additions or Changes on This Sheet Must be Made or Circled in Red Ink With Date and Name of Person Making Change.

Do not extend notes this side of this line.

RETURN TO
LOS ANGELES COUNTY SURVEYOR
726 LOS ANGELES COUNTY
ENGINEERING BLDG.

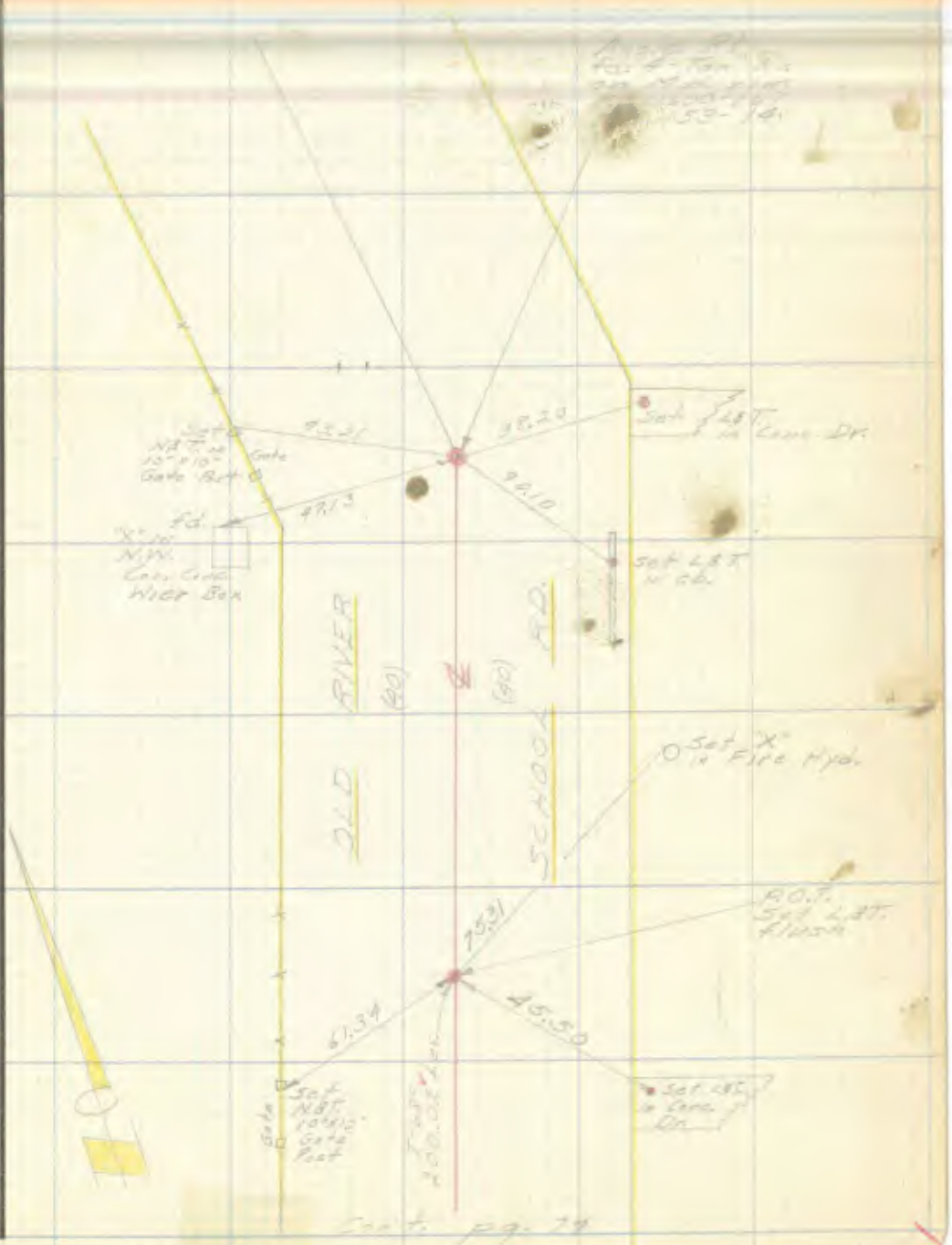

78F309S 247 4-53

F. B. 1900 PG. 20 Con't. pg. 40

W.S. 32-C-3

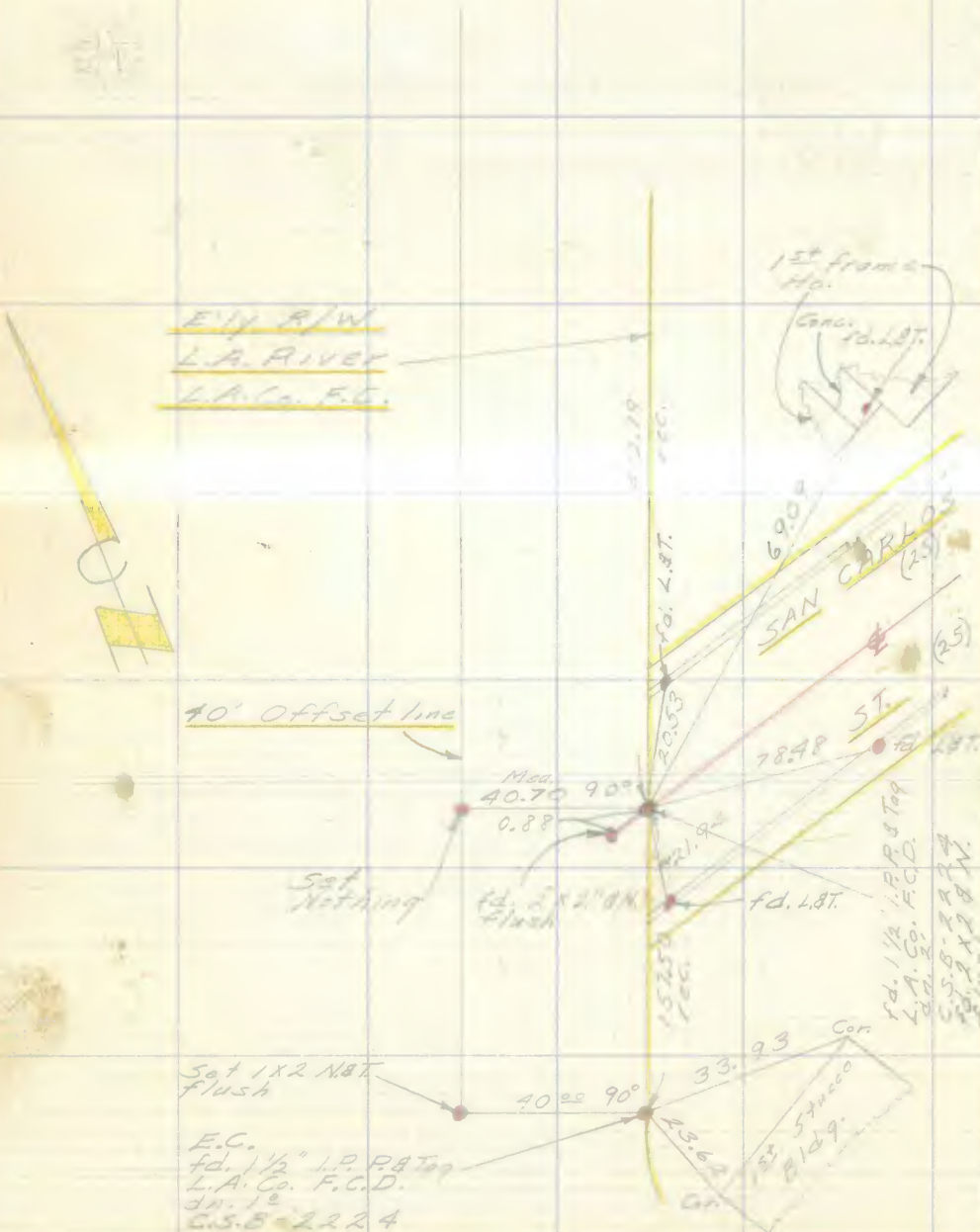

RETURN TO
LOS ANGELES COUNTY SURVEYOR
726 LOS ANGELES COUNTY
ENGINEERING BLDG.

Do not extend notes this side of this line.

Note: Any Additions or Changes on This Sheet Must be Made or Circled in Red Ink With Date and Name of Person Making Change.

PWFB 0723

2047

Notes Ck'd by Capell	Survey of
Map No.	W. O. Tape No. St'd. °F
Office Work	Surveyed by Sappell
Checked	Notes Date
Date	Indexed

F. B. Pg.

HOLLYDALE "A"
STORM DRAIN
PROJECT No 19
J.N. 6216.00

CENTERLINE
OF
STORM DRAIN

Party: Dec. 1954
English
Sappell
Lind
Patterson
Sontucci

Note: Any Additions or Changes on This Sheet Must be Made or Circled in Red Ink With Date and Name of Person Making Change.

Do not extend notes this side of this line.

RETURN TO
LOS ANGELES COUNTY SURVEYOR
726 LOS ANGELES COUNTY
ENGINEERING BLDG.

76F309S 247 4-53

PWEB 0723

2048

F. B. 1209 Pg. 100

RETURN TO
LOS ANGELES COUNTY SURVEYOR
726 LOS ANGELES COUNTY
ENGINEERING BLDG.

Do not extend notes this side of this line.

Note: Any Additions or Changes on This Sheet Must be Made or Circled In Red Ink With Date and Name of Person Making Change.

PWFB 0723

2049

Notes Ck'd by	Survey of
Map No.	W. O. Tape No. St'd. °F
Office Work	Surveyed by
Checked	Notes Date
Date	Indexed

F. B. Pg.

Note: Any Additions or Changes on This Sheet Must be Made or Circled in Red Ink With Date and Name of Person Making Change.

Do not extend notes this side of this line.

RETURN TO
LOS ANGELES COUNTY SURVEYOR
726 LOS ANGELES COUNTY
ENGINEERING BLDG.

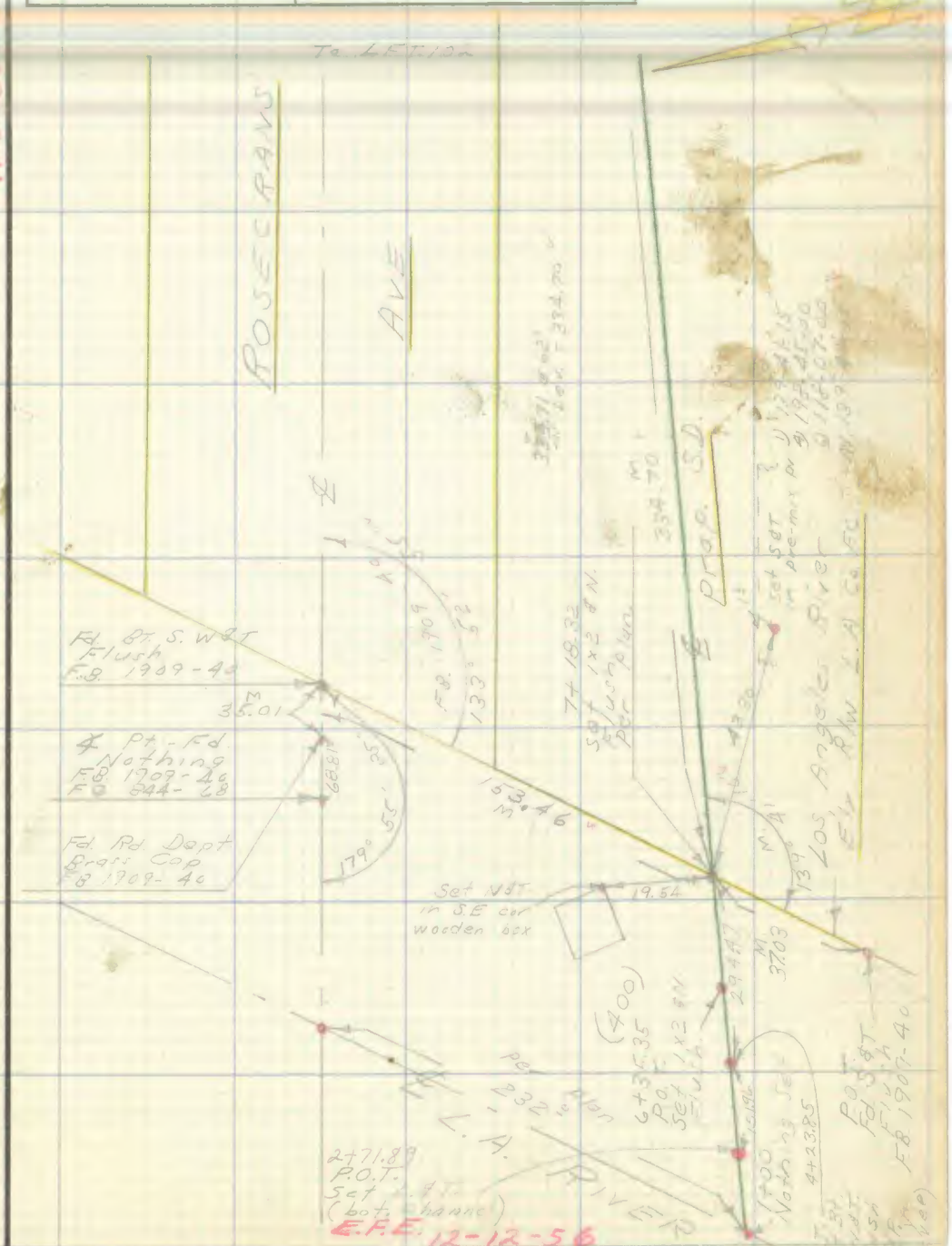

76FSOSS 247 4-53

PWFB 0723 2050

F. B. 1909 PG.

W.S. 32-C-3

RETURN TO
LOS ANGELES COUNTY SURVEYOR
726 LOS ANGELES COUNTY
ENGINEERING BLDG.

Do not extend notes this side of this line.

Note: Any Additions or Changes on This Sheet Must be Made or Circled in Red Ink With Date and Name of Person Making Change.

PWFB 0723

2051

Notes Ck'd by	Survey of
Map No.	W. O. Tape No. St'd. °F
Office Work	Surveyed by
Checked	Notes Date
Date	Indexed

F. B. Pg.

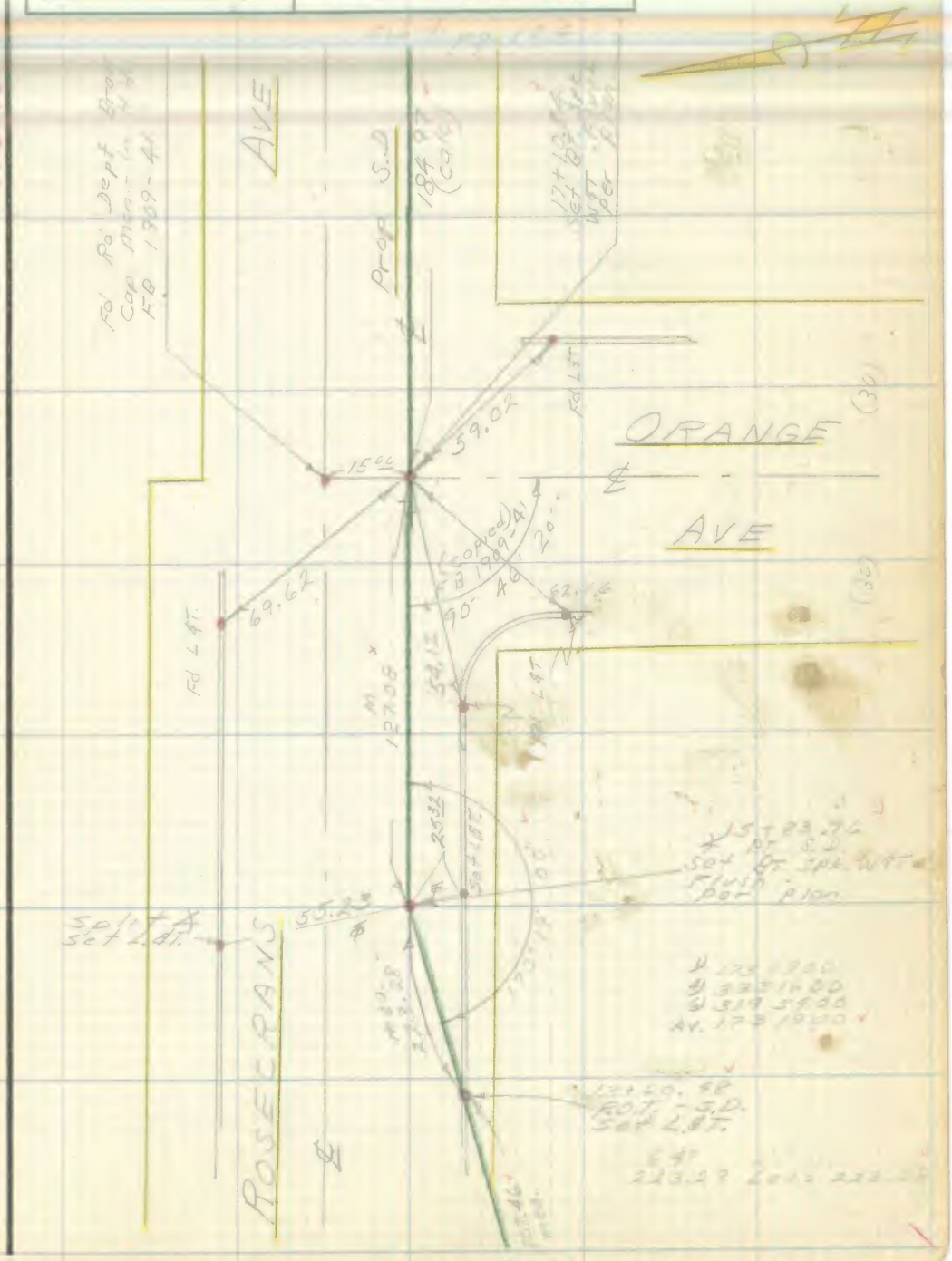

Note: Any Additions or Changes on This Sheet Must be Made or Circled in Red Ink With Date and Name of Person Making Change.

Do not extend notes this side of this line.

RETURN TO
LOS ANGELES COUNTY SURVEYOR
726 LOS ANGELES COUNTY
ENGINEERING BLDG.

78F3095 247 4-53

PWFB 0723

2052, 2053

F. B. 1909 Pg. 104

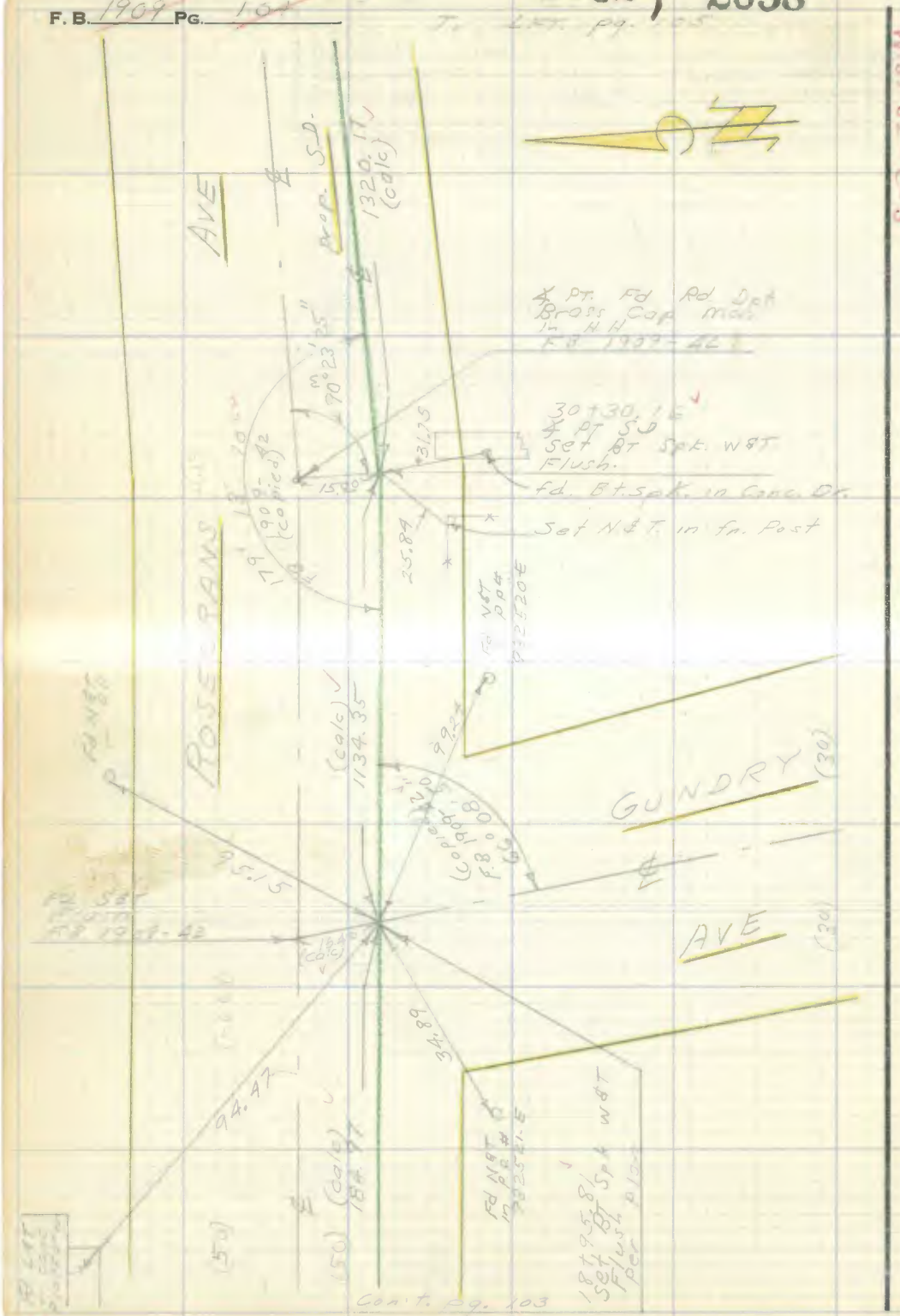

RETURN TO
LOS ANGELES COUNTY SURVEYOR
726 LOS ANGELES COUNTY
ENGINEERING BLDG.
Do not extend notes this side of this line.

Note: Any Additions or Changes on This Sheet Must be Made or Circled In Red Ink With Date and Name of Person Making Change.

PWFB 0723 2054

Notes Ck'd by Galli	Survey of [illegible]
Map No.	W. O. [illegible] Tape No. St'd. °F
Office Work	Surveyed by [illegible]
Checked	Notes [illegible] Date [illegible]
Date	Indexed [illegible]

F. B. [illegible] PG. [illegible]

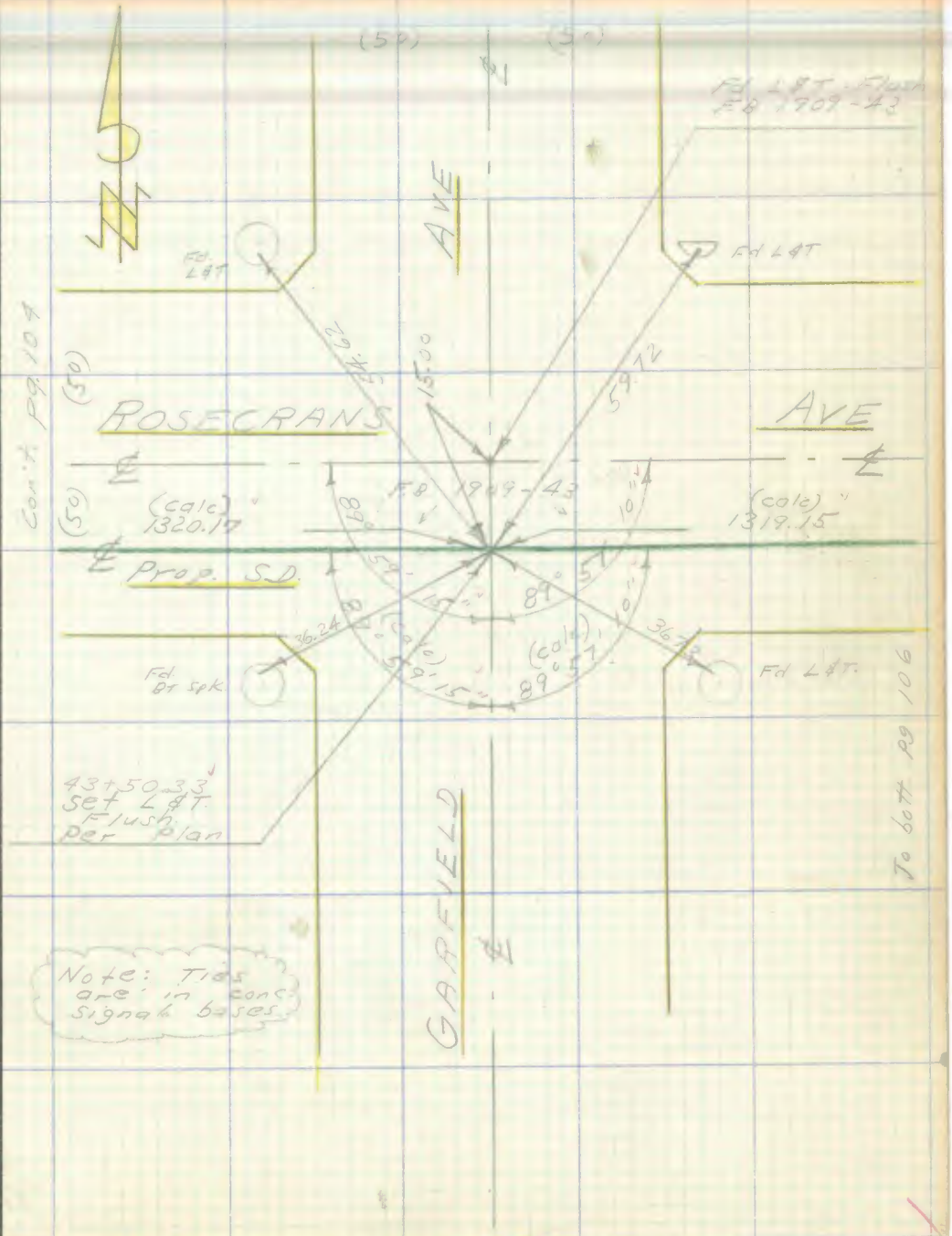

Note: Any Additions or Changes on This Sheet Must be Made or Circled in Red Ink With Date and Name of Person Making Change.

Do not extend notes this side of this line.

RETURN TO
LOS ANGELES COUNTY SURVEYOR
726 LOS ANGELES COUNTY
ENGINEERING BLDG.

76F309S 247 4-53

PWFB 0723 2055

F. B. 1967 Pg. 106

To LFT pg. 107

W.S. 32-C-3

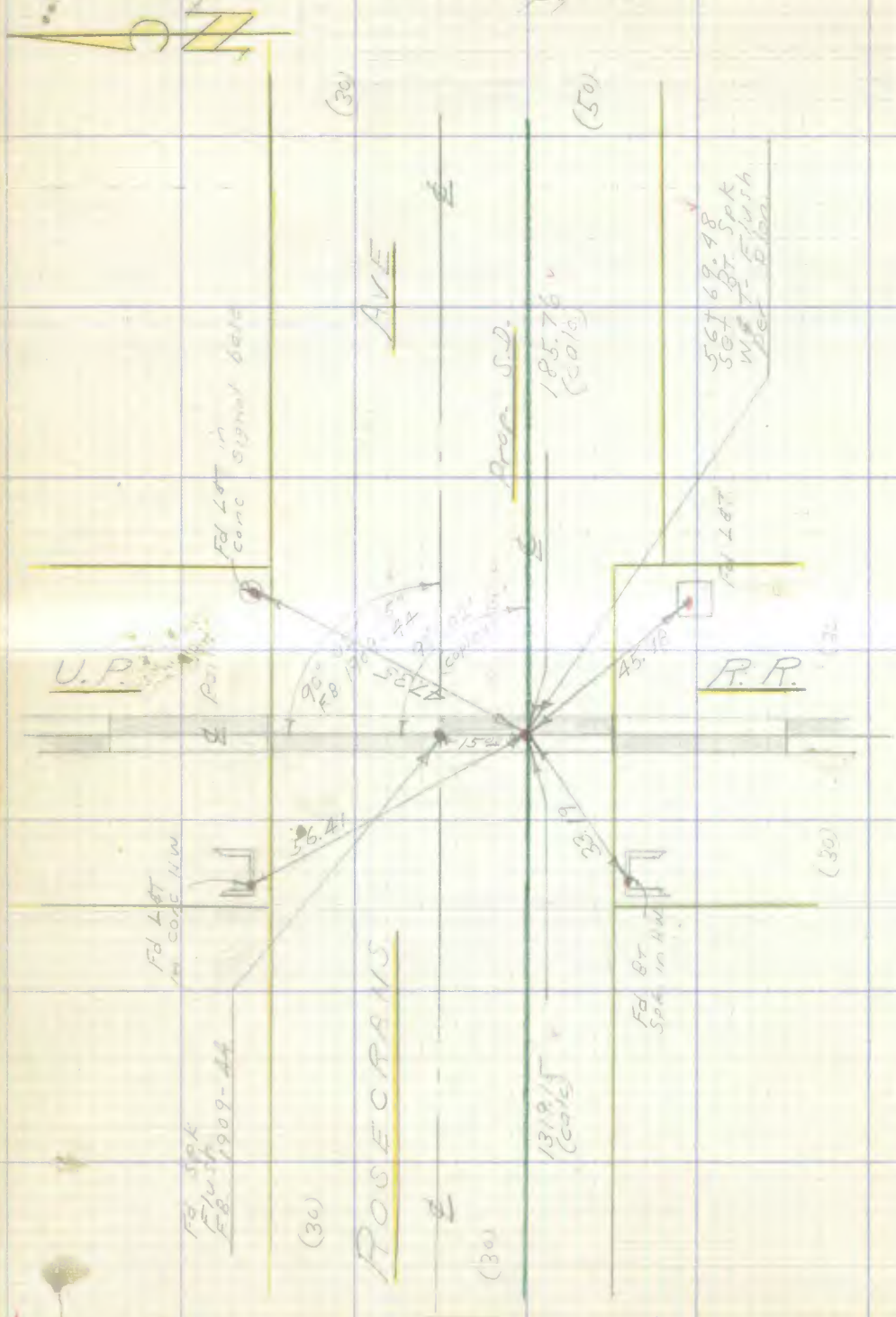
AVE
U.P.
R.R.
ROSECRANS
Fd 4" I.P.
Fd Lead & Tack
Fd Spk
Fd Nail & Tack
Fd Nail & Shr
Fd Spk
Fd Nail & Tack
Fd Nail & Shr
Fd Nail & Shr
Fd Nail & Shr

PWFB 0723

2056

Notes Ck'd by Galli	Survey of Hollywood A
Map No.	W. O. 62K ... Tape No. ... St'd. ... °F
Office Work	Surveyed by English
Checked	Notes ... Date 12-54
Date	Indexed ...

F. B. ... PG. ...

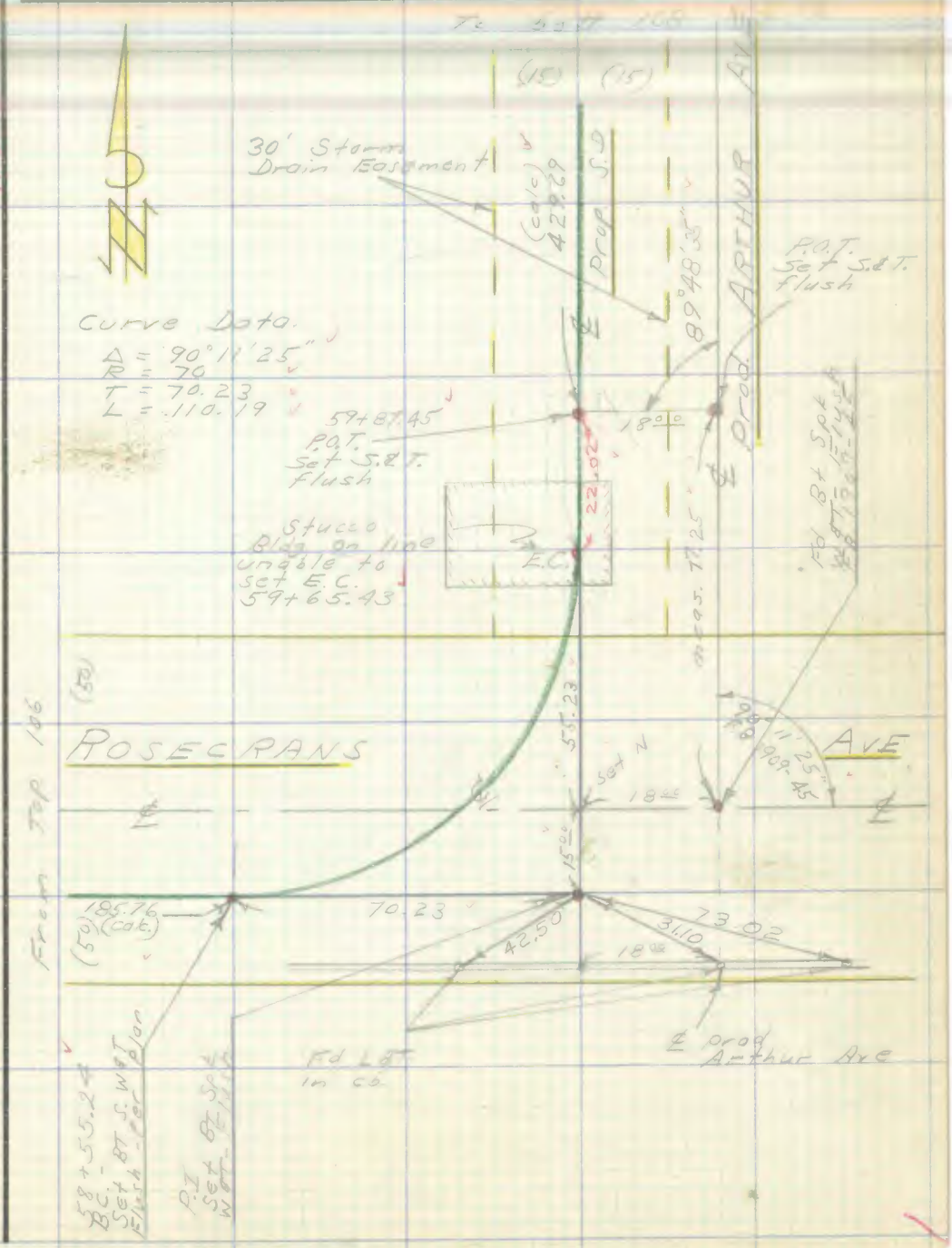

Note: Any Additions or Changes on This Sheet Must be Made or Circled in Red Ink With Date and Name of Person Making Change.

Do not extend notes this side of this line.

RETURN TO
LOS ANGELES COUNTY SURVEYOR
726 LOS ANGELES COUNTY
ENGINEERING BLDG.

76F309S 247 4-53

PWFB 0723

F. B. 1904 Pg. 108

To bk # 109

2057 , 2058



RETURN TO
LOS ANGELES COUNTY SURVEYOR
726 LOS ANGELES COUNTY
ENGINEERING BLDG.
Do not extend notes this side of this line.

Note: Any Additions or Changes on This Sheet Must be Made or Circled In Red Ink With Date and Name of Person Making Change.

From top 107

PWFB 0723 2059, 2060

Notes Ck'd by Galli	Survey of [illegible]
Map No.	W. O. Tape No. St'd. °F
Office Work	Surveyed by English
Checked	Notes Sappell Date 12-54
Date	Indexed E. C. Johnson

F. B. Pg.

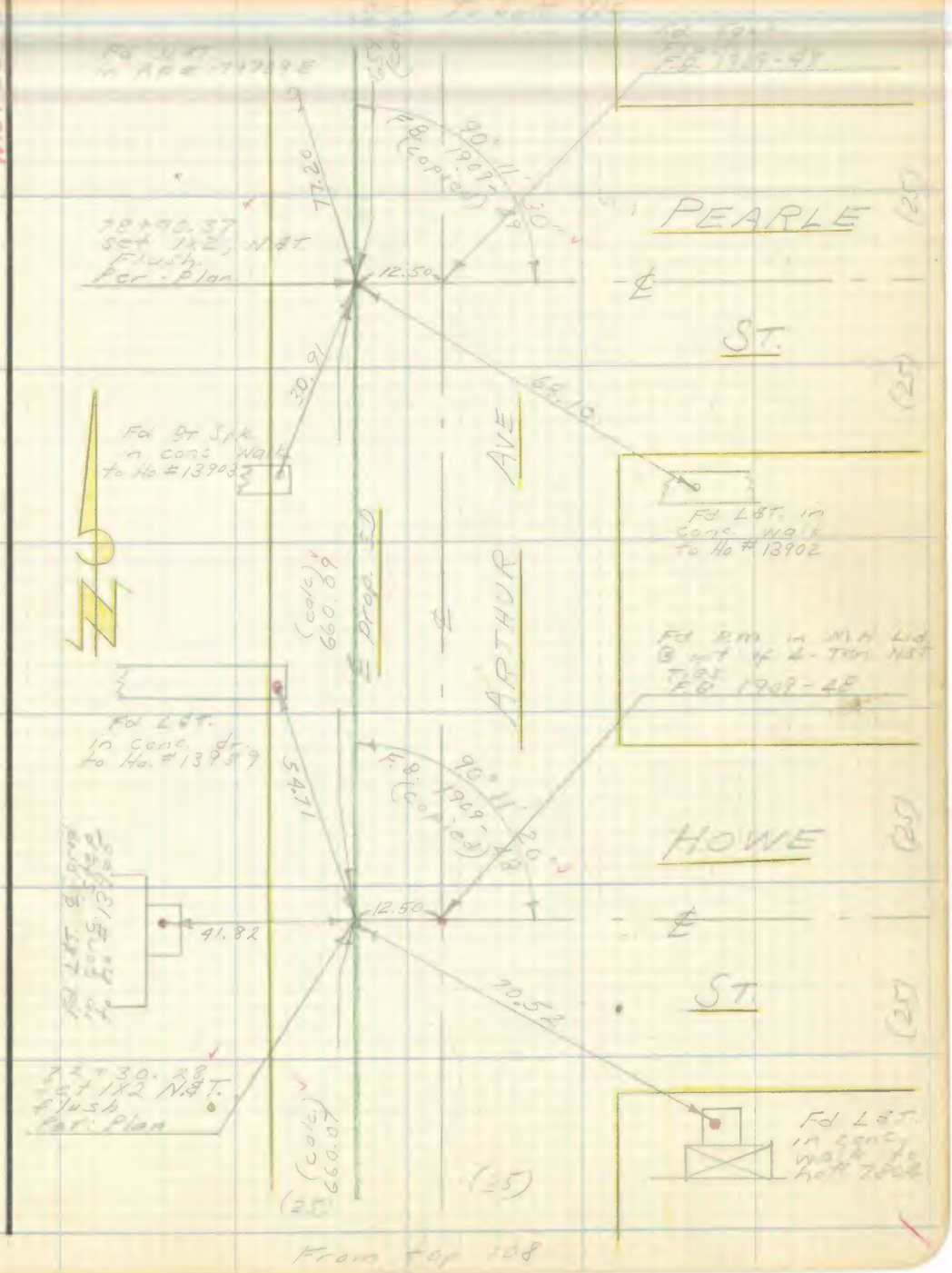

Note: Any Additions or Changes on This Sheet Must be Made or Circled in Red Ink With Date and Name of Person Making Change.

Do not extend notes this side of this line.

RETURN TO
LOS ANGELES COUNTY SURVEYOR
726 LOS ANGELES COUNTY
ENGINEERING BLDG.

76F3095 247 4-53

2061

F. B. 1909 PG. 110

PWFB 0723

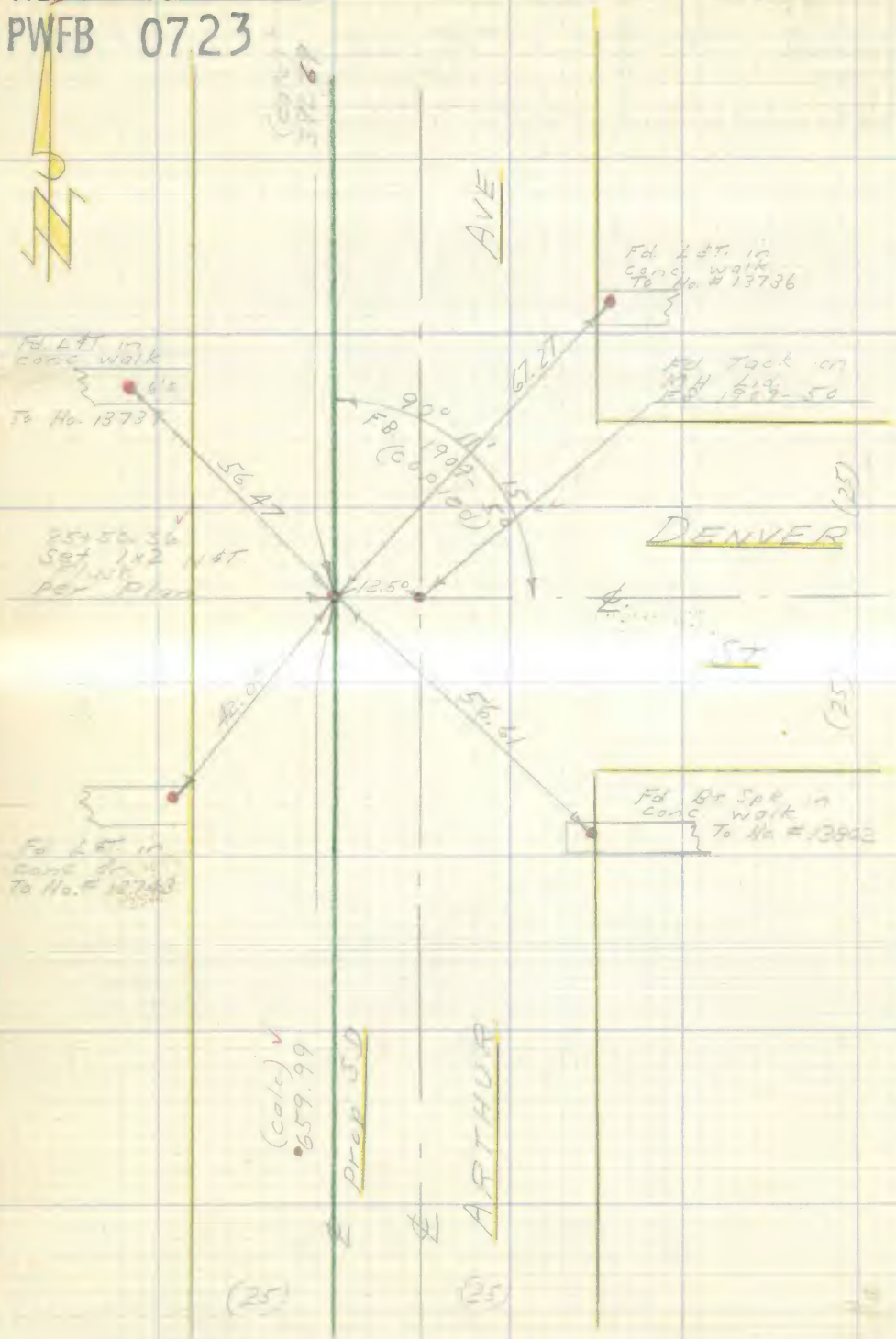

From Top 109

RETURN TO
LOS ANGELES COUNTY SURVEYOR
726 LOS ANGELES COUNTY
ENGINEERING BLDG.

Do not extend notes this side of this line.

Note: Any Additions or Changes on This Sheet Must be Made or Circled In Red Ink With Date and Name of Person Making Change.

W.S. 32-C-3

PWFB 0823

648

Notes Ck'd by Galli	Survey of
Map No.	W. O. Tape No. St'd. °F
Office Work	Surveyed by
Checked	Notes Date
Date	Indexed

F. B. Pg.

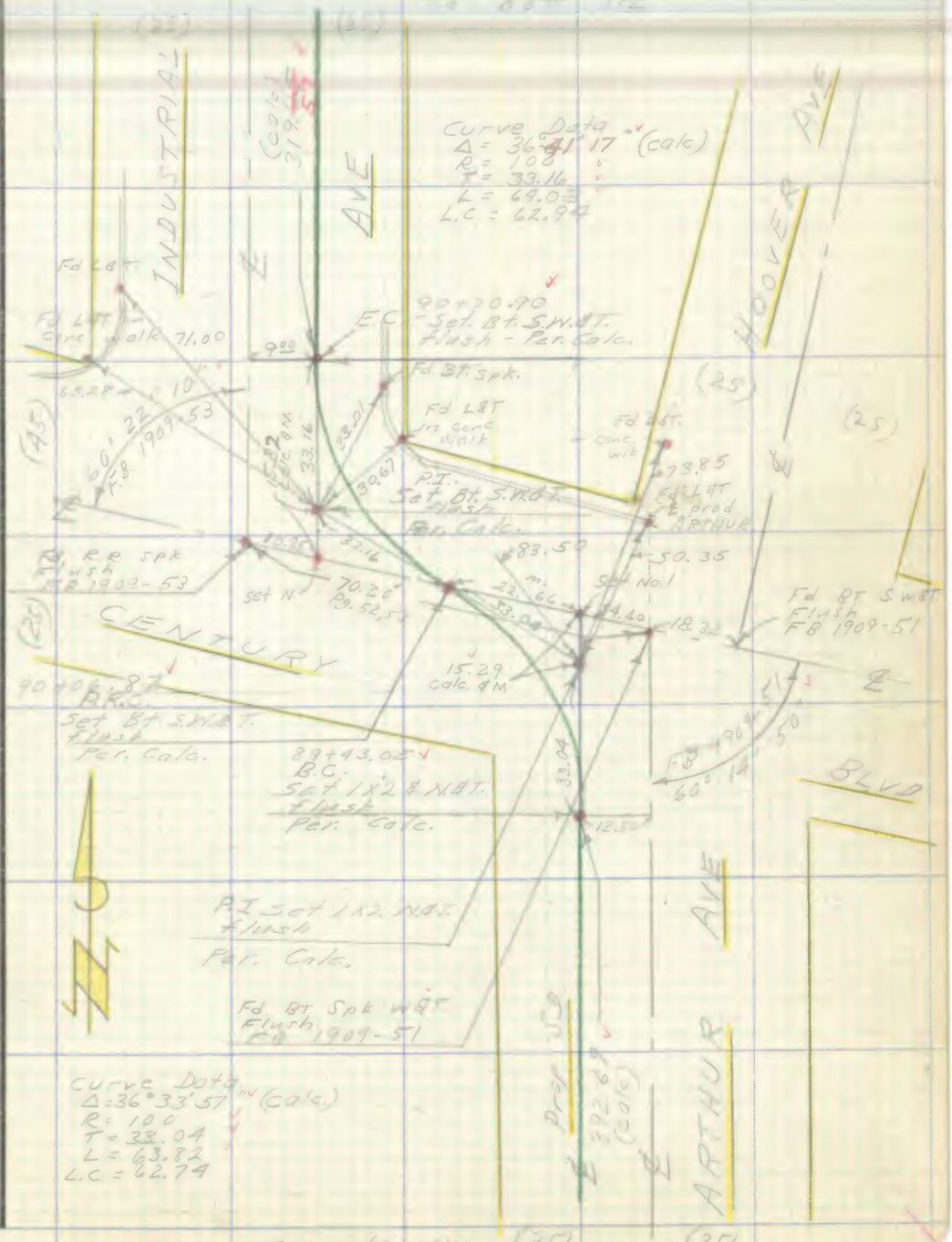

RETURN TO
LOS ANGELES COUNTY SURVEYOR
726 LOS ANGELES COUNTY
ENGINEERING BLDG.

Note: Any Additions or Changes on This Sheet Must be Made or Circled in Red Ink With Date and Name of Person Making Change.

Do not extend notes this side of this line.

76F3095 247 4-53

F. B. 1909 PG. 112

PWFB 0823

649 , 650

To bott 113

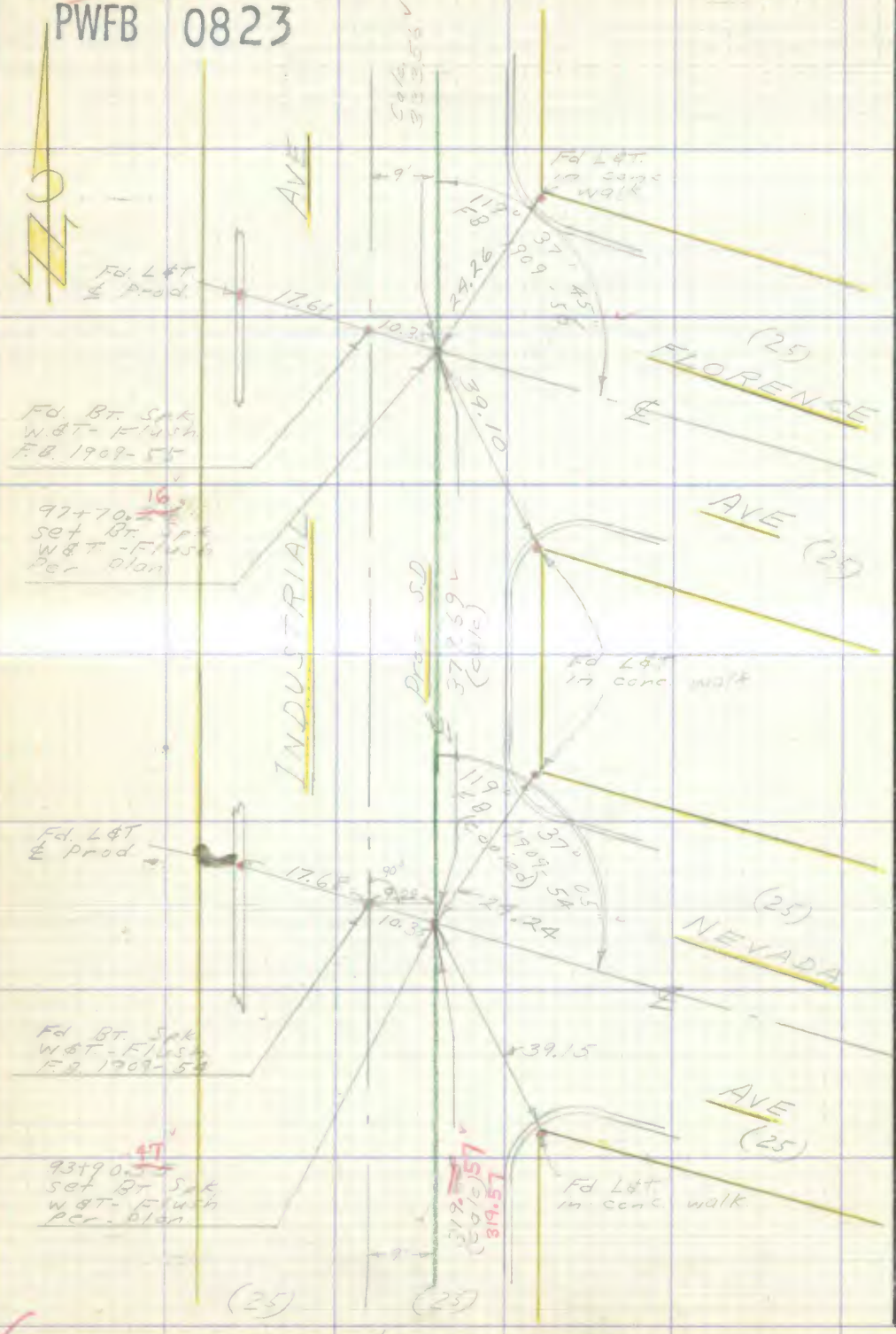

From top 111

RETURN TO
LOS ANGELES COUNTY SURVEYOR
726 LOS ANGELES COUNTY
ENGINEERING BLDG.

Do not extend notes this side of this line.

Note: Any Additions or Changes on This Sheet Must be Made or Circled in Red Ink With Date and Name of Person Making Change.

PWFB 0823

651

Notes Ck'd by Galli	Survey of
Map No.	W. O. Tape No. St'd. °F
Office Work	Surveyed by
Checked	Notes Date
Date	Indexed

F. B. Pg.

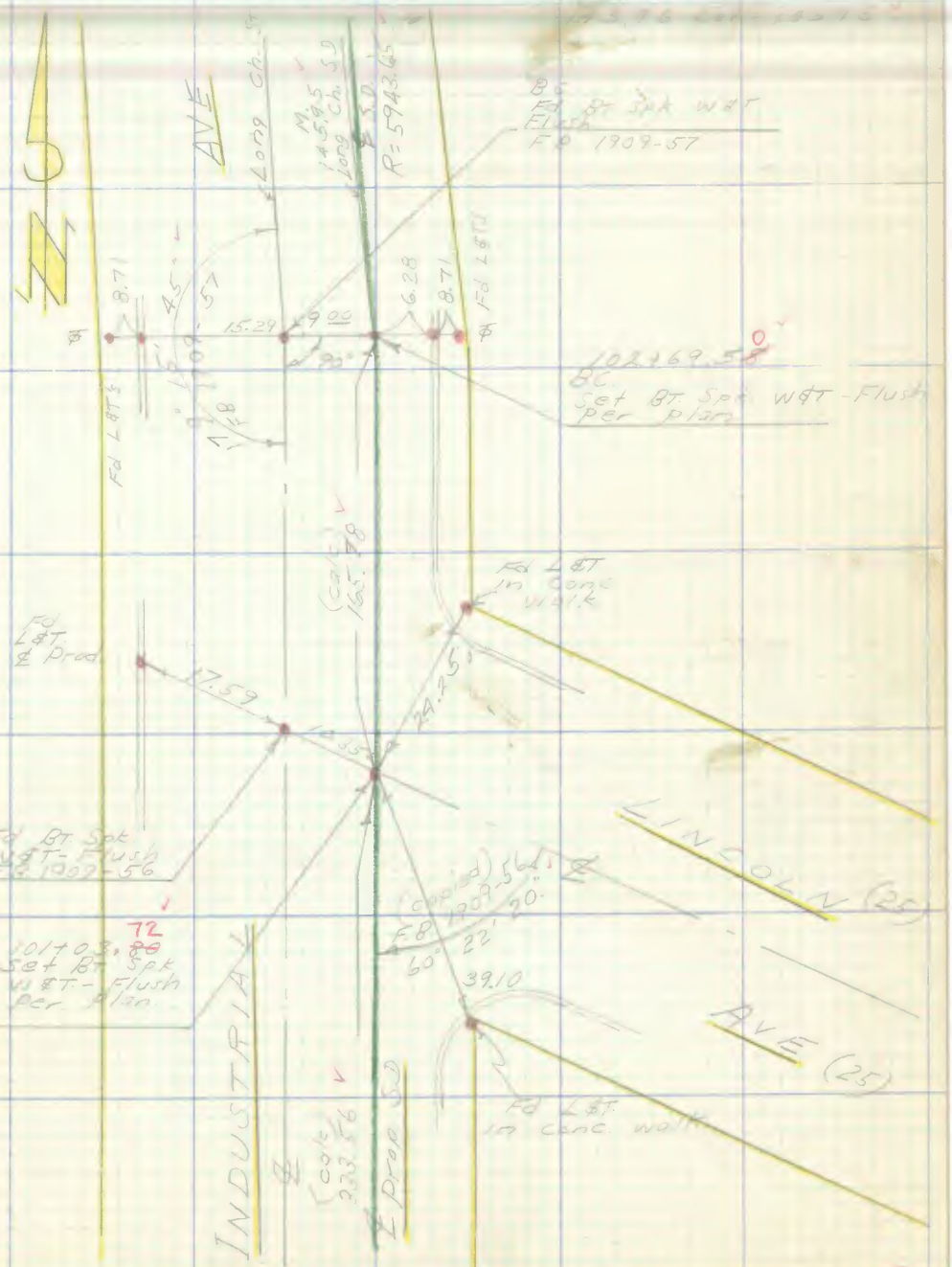

Note: Any Additions or Changes on This Sheet Must be Made or Circled in Red Ink With Date and Name of Person Making Change.

Do not extend notes this side of this line.

RETURN TO
LOS ANGELES COUNTY SURVEYOR
726 LOS ANGELES COUNTY
ENGINEERING BLDG.

76F309S 247 4.53

To bott. 115 652 , 653

F. B. 1909 PG. 114

PWFB 0823

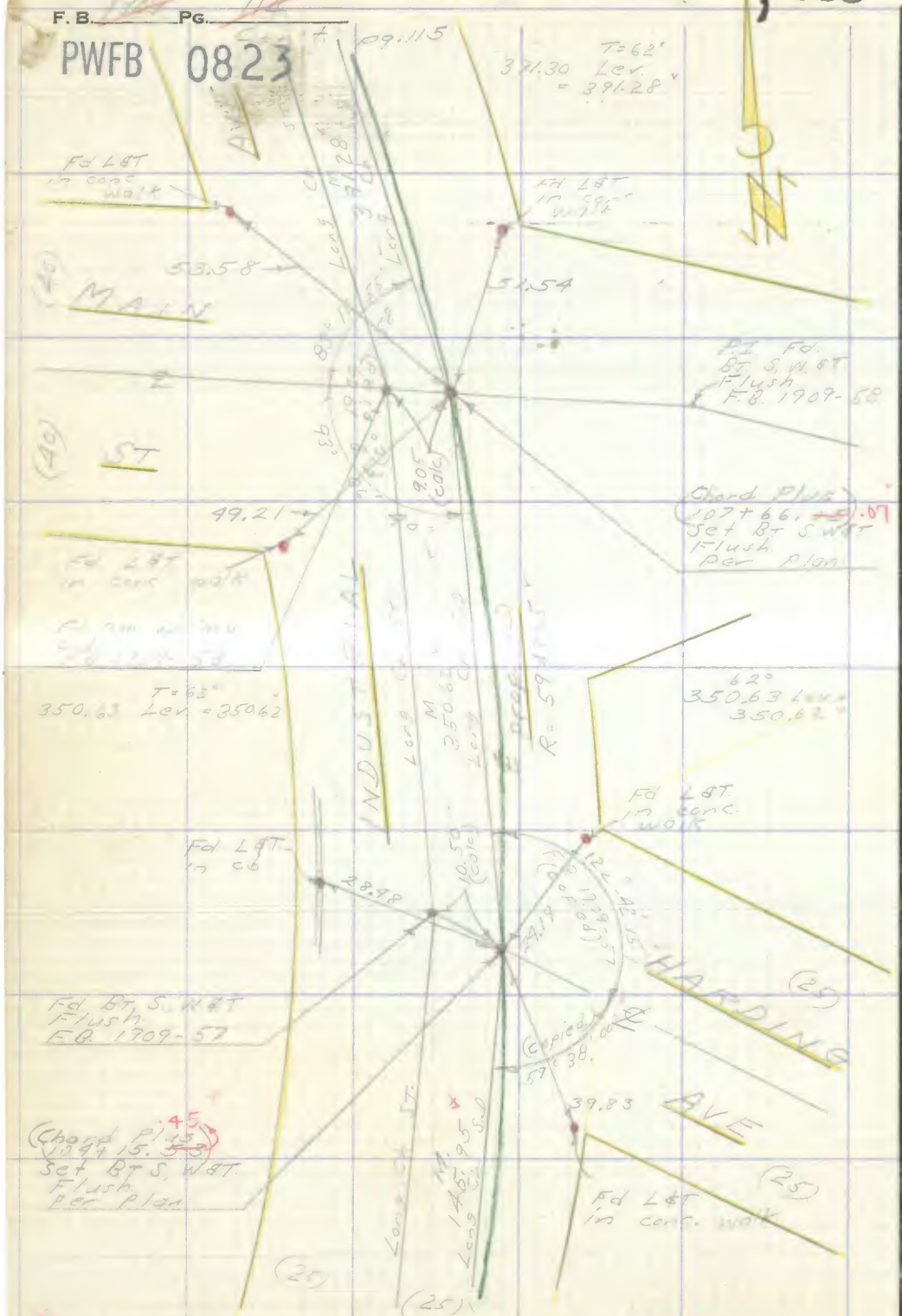

RETURN TO
LOS ANGELES COUNTY SURVEYOR
726 LOS ANGELES COUNTY
ENGINEERING BLDG.

Do not extend notes this side of this line.

Note: Any Additions or Changes on This Sheet Must be Made or Circled in Red Ink With Date and Name of Person Making Change.

PWFB 0823

654 , 655

Notes Ck'd by Galli	Survey of	F. B	Pg
Map No.	W. O.	Tape No.	St'd. °F
Office Work	Surveyed by		
Checked	Notes	Date	
Date	Indexed		

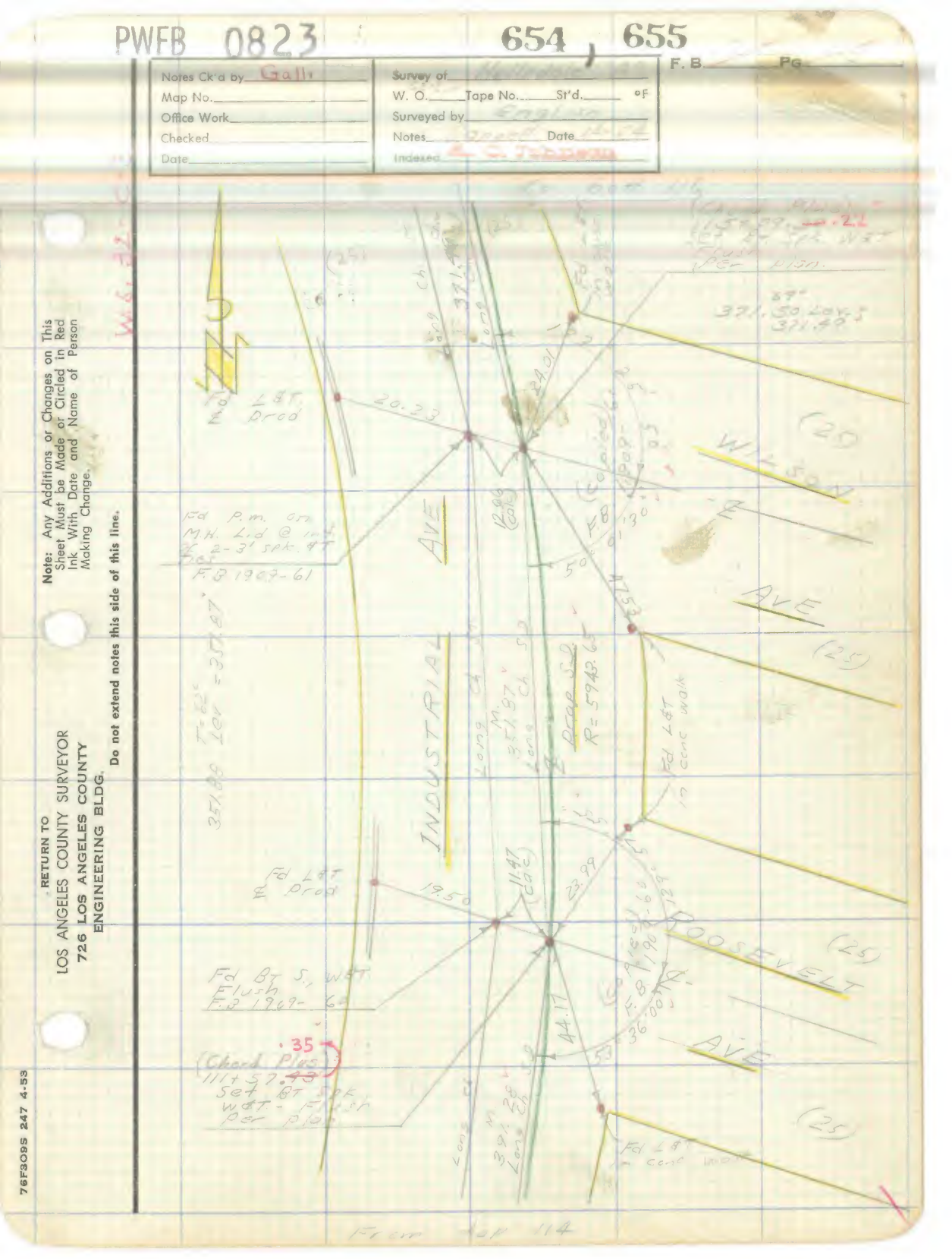

Note: Any Additions or Changes on This Sheet Must be Made or Circled in Red Ink With Date and Name of Person Making Change.

Do not extend notes this side of this line.

RETURN TO
LOS ANGELES COUNTY SURVEYOR
726 LOS ANGELES COUNTY
ENGINEERING BLDG.

76F3085 247 4-53

PWFB 0823

656

F. B. 1908 Pg. 46

To RT. 117

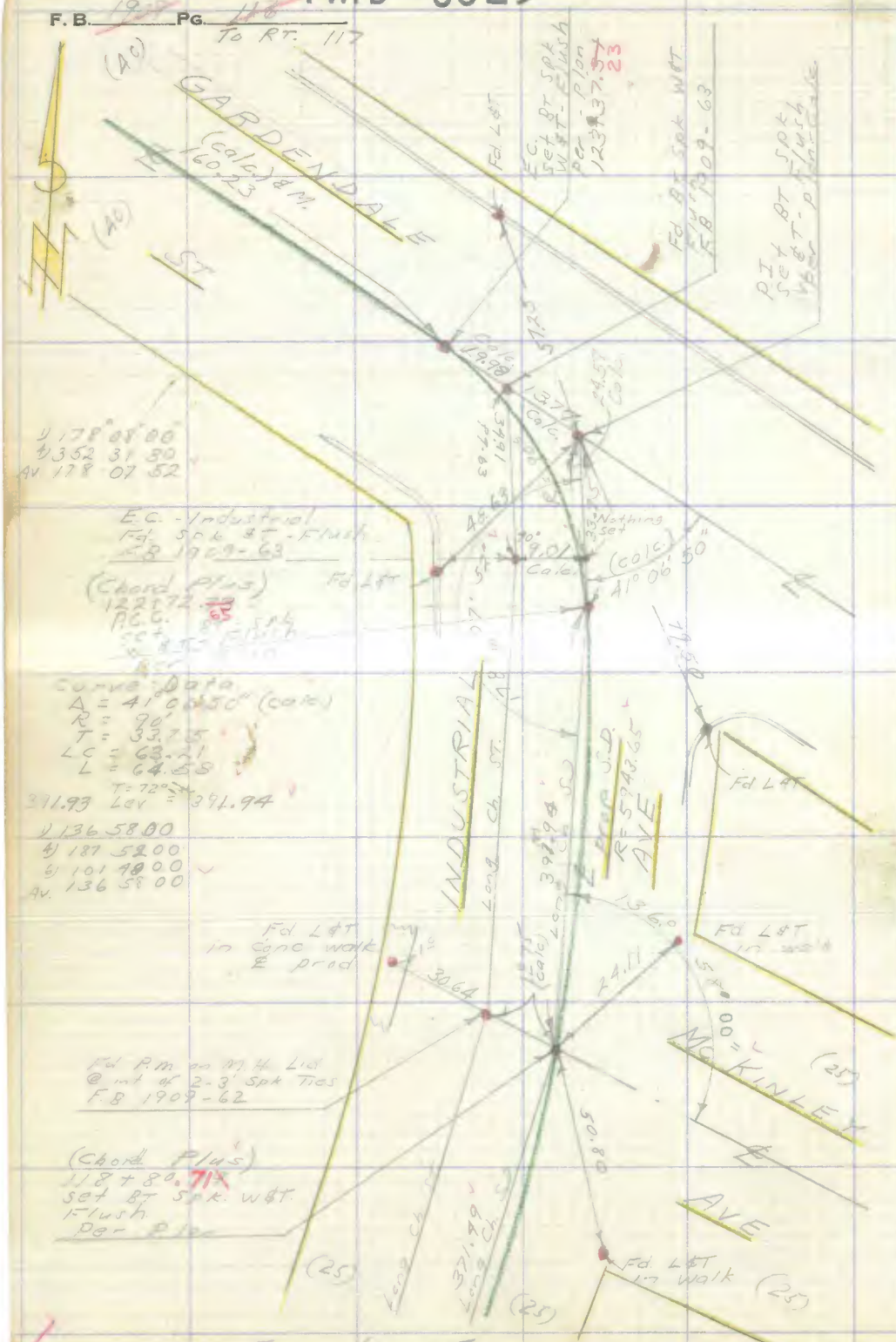

From Rep 115

PWFB 0823 657, 658

F. B. _____ PG. _____

Notes Ck'd by Gulli	Survey of Hollydale A
Map No.	W. O. _____ Tape No. _____ St'd. _____ °F
Office Work	Surveyed by English
Checked	Notes Sept. 1 Date 12-54
Date	Indexed [illegible]

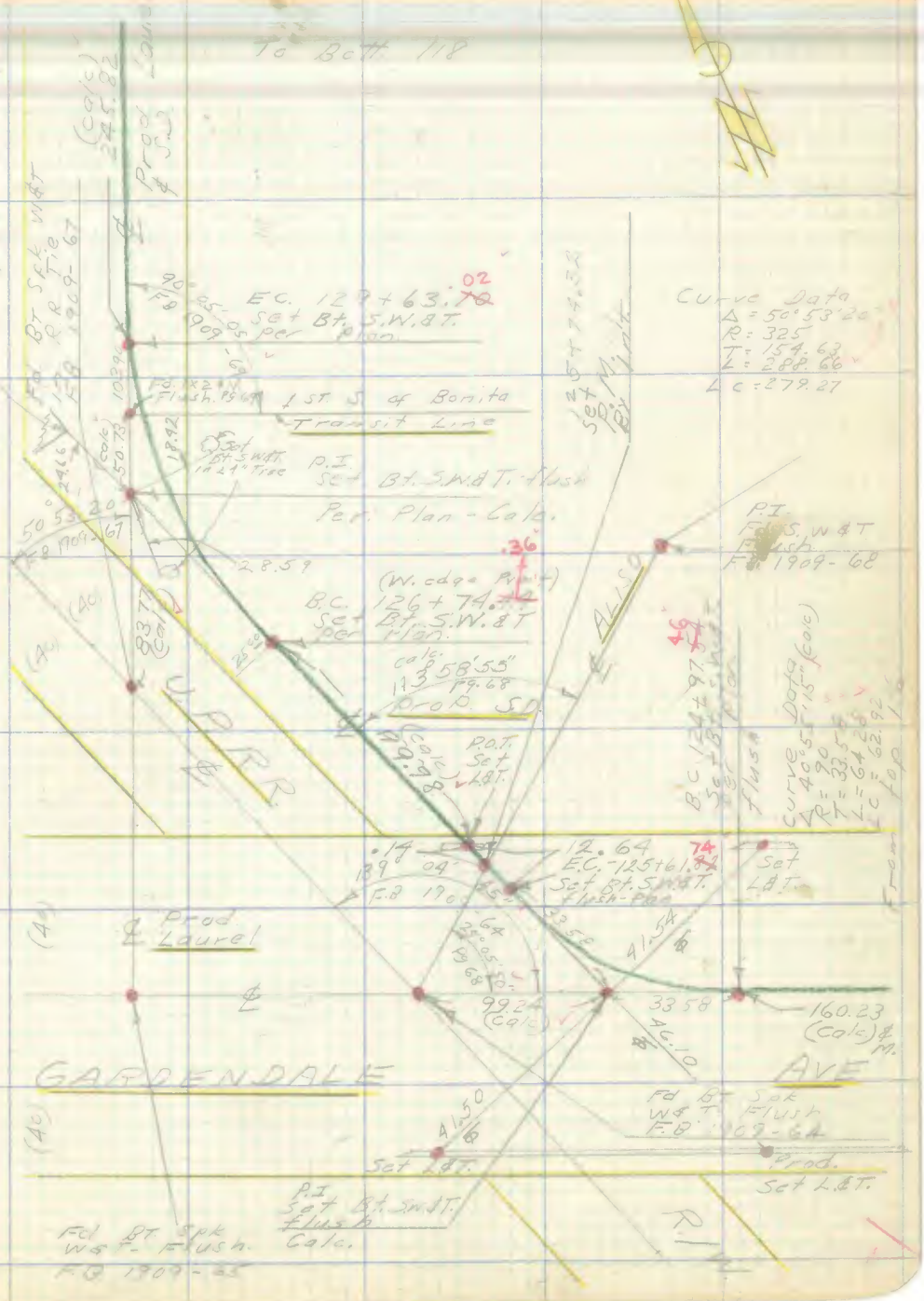

Note: Any Additions or Changes on This Sheet Must be Made or Circled in Red Ink With Date and Name of Person Making Change.

Do not extend notes this side of this line.

RETURN TO
LOS ANGELES COUNTY SURVEYOR
726 LOS ANGELES COUNTY
ENGINEERING BLDG.

76F3095 247 4-53

F. B. 1909 PG. 118

PWFB 0823

To 60# 119

659 / 660

W.S. 32-2-2

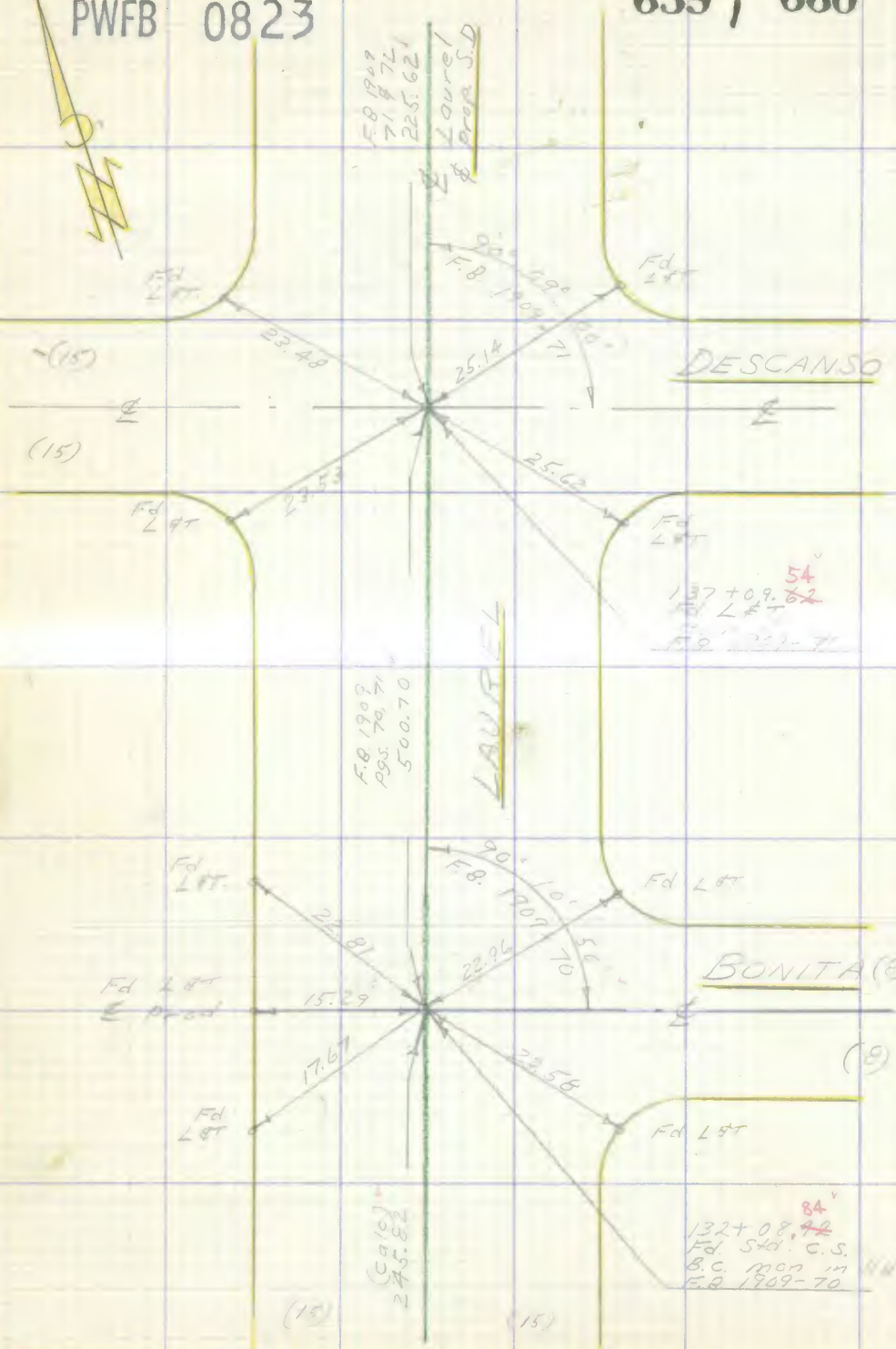

RETURN TO
LOS ANGELES COUNTY SURVEYOR
726 LOS ANGELES COUNTY
ENGINEERING BLDG.
Do not extend notes this side of this line.

Note: Any Additions or Changes on This Sheet Must be Made or Circled In Red Ink With Date and Name of Person Making Change.

From Top 117

PWFB 0823

661

Notes Ck'd by Galli

Map No.

Office Work

Checked

Date

Survey of

W. O. Tape No. St'd. °F

Surveyed by

Notes Date

Indexed

F. B. Pg.

Note: Any Additions or Changes on This Sheet Must be Made or Circled in Red Ink With Date and Name of Person Making Change.

Do not extend notes this side of this line.

RETURN TO
LOS ANGELES COUNTY SURVEYOR
726 LOS ANGELES COUNTY ENGINEERING BLDG.

76F3098 247 4-53

F. B. ~~1909~~ Pg. ~~120~~

PWFB 0823

To bott. 121

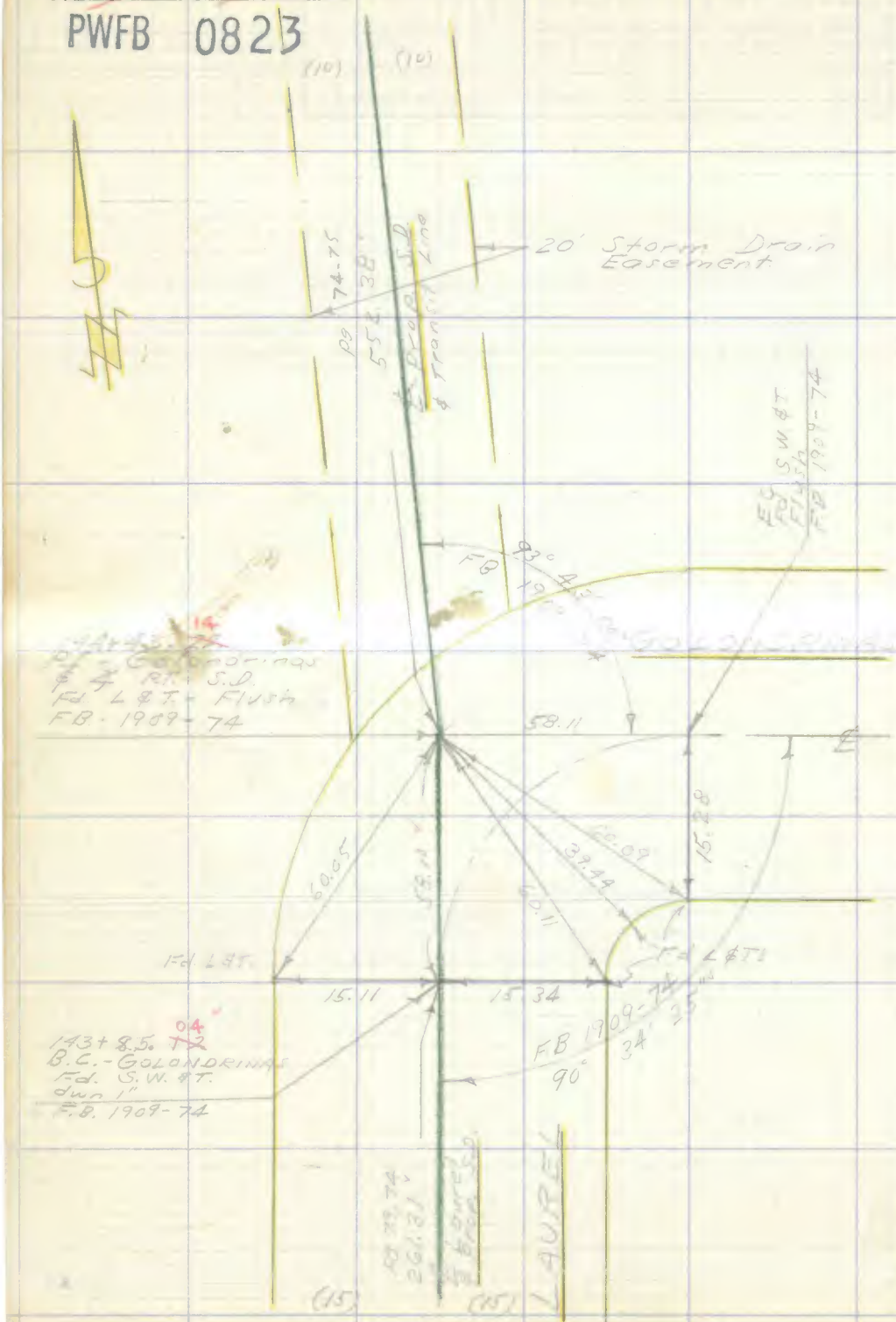

W.S. 81-C-1

RETURN TO
LOS ANGELES COUNTY SURVEYOR
726 LOS ANGELES COUNTY
ENGINEERING BLDG.

Do not extend notes this side of this line.

Note: Any Additions or Changes on This Sheet Must be Made or Circled In Red Ink With Date and Name of Person Making Change.

PWFB 0823

663 , 664

Notes Ck'd by Galli	Survey of
Map No.	W. O. Tape No. St'd °F
Office Work	Surveyed by
Checked	Notes Date
Date	Indexed

F. B. Pg.

RETURN TO
LOS ANGELES COUNTY SURVEYOR
726 LOS ANGELES COUNTY
ENGINEERING BLDG.

Note: Any Additions or Changes on This Sheet Must be Made or Circled in Red Ink With Date and Name of Person Making Change.

Do not extend notes this side of this line.

76F309S 247 4-53

F. B. 1909 Pg. 122

PWFB 0823

665

RETURN TO
LOS ANGELES COUNTY SURVEYOR
726 LOS ANGELES COUNTY
ENGINEERING BLDG.

Do not extend notes this side of this line.

Note: Any Additions or Changes on This Sheet Must be Made or Circled in Red Ink With Date and Name of Person Making Change.

W.S. 32-C-2

From Fcm 121

Profile No. ____ X-Sec. No. ____

Notes Red. ____ Date ____ Notes Chkd. ____ Date ____

Plotted ____ Date ____ Checked ____ Date ____

Job No. ____ Division No. ____

Survey of ____

Survey by ____ Notes ____ Date ____

Map No. ____ Indexed ____ Date 11-10-55

F. B. ____ Pg. ____

HOLLYDALE "A"
STORM DRAIN
PROJECT No. 19
J.N. 6216.00

X-SECTIONS

Dec. 1954
English
Segesti
Field
Peterson
Santucci

STATION	B. S.	H. I.	F. S.	ELEV.

NOTE: ANY ADDITIONS OR CHANGES ON THIS SHEET MUST BE MADE OR CIRCLED IN RED INK, WITH DATE AND NAME OF PERSON MAKING CHANGE.

PLEASE RETURN TO
LOS ANGELES COUNTY SURVEYOR
726 Los Angeles County Engineering Bldg.

Do not extend notes this side of this line.

76L298 307 8-53

76L298 307 8-53

PLEASE RETURN TO
LOS ANGELES COUNTY SURVEYOR
726 LOS ANGELES COUNTY ENGINEERING BLDG.

NOTE: ANY ADDITIONS OR CHANGES ON THIS SHEET MUST BE MADE OR CIRCLED IN RED INK, WITH DATE AND NAME OF PERSON MAKING CHANGE.

Do not extend notes this side of this line.

STATION	B. S.	H. I.	F. S.	ELEV.		
[illegible] B.M.						
H.K.-22	1 00	90 18		89 18	H.K.-22, elev. 89.176, F.B. 1909-10	
T.P.	1 01	79 87	0 32	78 16	Rosecrans Ave. & L. A. River	
T.P.	3 53	71 99	11 41	6 46	Bt. spk. [illegible] cb., 10' E. of Bridge	
5+00			8 0	64 0		℄ S.D.
			8 0	65 0		25 R.
			8 0	6[illegible] 0	25 L.	
5+65			7 5	64 5	Bot. Bank	℄ S.D.
6+00			2 0	70 0		℄ S.D.
			[illegible] 5	74 5		25 R.
			6 3	65 7	25 L.	
6+16			6 01	65 98	28 L.	F.L. 3.5' Corri. S.D. pipe
6+16			6 05	65 94	33 L.	" " " " "
T.P.	11 51	82 90	0 60	71 39	1x2	
6+36			5 0	77 [illegible]	T.B.	℄ S.D.
6+70			5 2	77 [illegible]	"	℄ S.D.
7+00			9 8	73 1		℄ S.D.
			13 4	69 5		25 R
			3 9	74 0	25 L.	
7+02			10 1	72 8	B.B.	℄ S.D.
7+22			17 20	65 70	22 L.	F.L. 3.5' corri. S.D. Pipe (in Wood Box)
7+22			(unable to get el.)		28 L.	" " " " "

F. B. 1909 PG. 132 Job No. 6216.00 Division No. 10 Notes Red. Plotted Profile
Survey of [illegible] Date Date No.
Survey by [illegible] Notes [illegible] Notes Chkd. Checked X-Sec.
Indexed A. C. Johnson Date Date Date No.

76L298 307 8-53

PLEASE RETURN TO
LOS ANGELES COUNTY SURVEYOR
726 LOS ANGELES COUNTY ENGINEERING BLDG.

NOTE: ANY ADDITIONS OR CHANGES ON THIS SHEET MUST BE MADE OR CIRCLED IN RED INK, WITH DATE AND NAME OF PERSON MAKING CHANGE.

Do not extend notes this side of this line.

STATION	B. S.	H. I.	F. S.	ELEV.		
8+00		82 90	13 0	69 9		℄ S.D.
			12 7	70 2		25' R.
			12 1	70 8	18' L B.B.	
			7 1	75 8	25' L.	
9+00			12 2	70 7		℄ S.D.
			12 7	70 2		25' R.
			11 7	71 2	14' L. B.B.	
			6 2	76 7	25' L.	
T.P.	5 48	81 25	7 13	75 77	1 x 2	
9+57'			11 40	69 8	cd. [illegible] Slap	1' R.
			11 [illegible]3	70 02	"	25' R.
9+81			12 74	68 51	7' L. EL. 18" corr. S.D. Pipe	
10+00			12 4	68 8		℄ S.D.
			11 33	69 92		5 5 R cd. [illegible]
			9 22	70 03		25 R.
			12 1	69 1	5' L. B.B.	
			9 2	77 0	25'	
10+53.02			10 4	70 8	℄ Int. El Camino & S.D. [illegible]	
					= 0+00 going S.&N. on ℄ El [illegible]	

Profile Notes Red. Plotted Job No. [illegible] Division No. 10 F. B. [illegible] PG.
No. Date Date Survey of [illegible]
X-Sec. Notes Chkd. Checked Survey by [illegible] Notes Fd Date 7-54
No. Date Date Map No. Indexed Date

F. B. 1909 PG. 134 Job No. 1216.00 Division No. 10 Notes Red. Plotted Profile

Survey of Hollygate "A" Date Date No.

Survey by Enslico Notes 12-54 Notes Chkd. Checked X-Sec.

Indexed K. O. Johnson Date Date Date No.

STATION	B. S.	H. I.	F. S.	ELEV.	
0+06 S.			11 8		
0+50 S.		81 25	12 07		
1+50 S.			12 18		
			12 25	6.20	
			12 30		
			11 8		
			11 9		
			11 8		
			11 9		
			12 12		
			11 3		
			12 00		
			12 27		
0+27 N.			11 1		
0+33 N.			11 4		
0+33 N.			1 18		
0+33 N.			1 89		
0+35 N.			1 67		
0+44 N.			1 55		
0+52 N.			1 97		
0+60 N.			1 38		

76L298 307 8-53

PLEASE RETURN TO

LOS ANGELES COUNTY SURVEYOR

726 Los Angeles County Engineering Bldg.

NOTE: ANY ADDITIONS OR CHANGES ON THIS SHEET MUST BE MADE OR CIRCLED IN RED INK, WITH DATE AND NAME OF PERSON MAKING CHANGE.

Do not extend notes this side of this line.

76L298 307 8-53

PLEASE RETURN TO
LOS ANGELES COUNTY SURVEYOR
726 Los Angeles County Engineering Bldg.

NOTE: ANY ADDITIONS OR CHANGES ON THIS SHEET MUST BE MADE OR CIRCLED IN RED INK, WITH DATE AND NAME OF PERSON MAKING CHANGE.

Do not extend notes this side of this line.

STATION	B. S.	H. I.	F. S.	ELEV.			
0+70 N.		81 25	1 20	8005	cd. gut.	℄	El. Conn.
0+71 N.			1 18	8007	B. cb.	℄	"
0+71 N.			0 23	8102	T. ".	℄	"
0+76⅝ N.			0 13	8112	℄ Int.	Rosecrans ℄	"
0+82⅝ N.			0 22	8103	T. cb.	Prod. ℄	"
0+82⅝ N.			1 20	8005	B. ".	"	℄ "
0+83⅛ N.			1 22	8003	cd. gut.	"	℄ "
0+94 N.			1 41	7984	W/f	"	℄ "
1+02 N.			1 55	7970	cr.	"	℄ "
1+11 N.			1 66	7959	W/f	"	℄ "
1+ N.			1 50	7955	cd gut.	"	℄ "
1+ N.			1 87	7938	B. cb.	"	℄ "
1+20 N.			1 21	8004	T. "		℄ "
11+00			10 8	704	B.B.		℄ S.D.
			11 0	702			25 R.
			2 5	787	23' L. T.B.		
			2 5	787	25' L.		
12+00			9 9	713	B.B.		℄ S.D.
			11 2	700			25 R.
			5 2	760	11 L. T.B.		
			5 33	7592	17 L. T. cb.		
T. P.			8 94	7281	L & T.		P.O.T.

Profile Notes Red____ Plotted____ Job No. 6216.60 Division No. 10 F. B. 1909 Pg. 33

No.____ Date____ Notes Chkd.____ Date____ Survey of____

No.____ Date____ Map No.____ Andrew Johnson Date____

76L298 307 8-53

PLEASE RETURN TO
LOS ANGELES COUNTY SURVEYOR
726 LOS ANGELES COUNTY ENGINEERING BLDG.

NOTE: ANY ADDITIONS OR CHANGES ON THIS SHEET MUST BE MADE OR CIRCLED IN RED INK, WITH DATE AND NAME OF PERSON MAKING CHANGE.

Do not extend notes this side of this line.

STATION	B. S.	H. I.	F. S.	ELEV.			
13+00		Self-Reading Rod used		73 5			℄ S.D.
				72 7			3 R. B.B.
				72 8			25 R
				73 72	7 L	T. cb.	
				73 04	7 "	B. cb.	
				73 74	9 "	ed. gut.	
				73 40	18 "	w/4	
				73 58	26 "	cr.	
				73 69	35 "	w/4	
				73 86	44 "	ed. gut.	
				73 90	45 "	B. cb.	
				74 84	45 "	T. cb.	
				74 84	54 "	T. "	
				73 90	54 "	B. "	
				73 87	55 "	ed. gut.	
				73 73	65 "	w/4	
				73 58	72 "	cr.	
				73 48	81 "	w/4	
				73 49	89 "	ed. gut.	
				73 32	91 "	B. cb.	
				73 97	91 "	"	

F. B. 1909 Pg. 136 Job No. 6216.00 Division No. 10 Notes Red. Plotted Profile
Survey of Hollydale "A" Date Date No.
Survey by Endlish Notes Ed. Notes Chkd. Checked X-Sec.
Indexed C. Johnson Date Date Date No.

76L298 307 8-53

PLEASE RETURN TO
LOS ANGELES COUNTY SURVEYOR
726 LOS ANGELES COUNTY ENGINEERING BLDG.

NOTE: ANY ADDITIONS OR CHANGES ON THIS SHEET MUST BE MADE OR CIRCLED IN RED INK, WITH DATE AND NAME OF PERSON MAKING CHANGE.

Do not extend notes this side of this line.

Profile Notes Red. Plotted Job No. 6216.02 Division No. 10 F. B. 1909 Pg. 137
Notes Chkd. Date Survey of
No. Date Map No. Date

STATION	B. S.	H. I.	F. S.	ELEV.				
				72 9	100 L.	Brk.		
13+00				72 3	104 L	Brk.		
				71 96	115 "	T. cb.		
				71 30	115 "	B. cb.		
				71 28	117 "	ed. gut.		
				71 12	129 "	cr.		
				70 94	141.5 "	ed. gut.		
				70 78	144 "	B. cb.		
				71 48	144 "	T. "		
	P.O.T.							
13+60	0.48			72 80	T. cb		℄	S.D.
13+65				72 14	cb.		℄	"
13+81				72 11	ed. gut		℄	"
14+00				71 95			℄	S.D.
				71 91				2' R. cb
				71 75				4 " B. c
				72 9				4 " T.
				73 0				25 "
				72 16	15 L	cr.		
				72 30	23 "	W/f		
				72 43	32 "	ed. gut.		
				72 5	33.5 "	T. cb.		
				73 1	33.5	B. "		

76L298 307 8-53

PLEASE RETURN TO
LOS ANGELES COUNTY SURVEYOR
726 LOS ANGELES COUNTY ENGINEERING BLDG.

NOTE: ANY ADDITIONS OR CHANGES ON THIS SHEET MUST BE MADE OR CIRCLED IN RED INK, WITH DATE AND NAME OF PERSON MAKING CHANGE.

Do not extend notes this side of this line.

STATION	B. S.	H. I.	F. S.	ELEV.					
14+00				73 [illegible]1	40 L.	T. cb.			
				72 [illegible]7	40 "	B. cb.			
				72 [illegible]2	42 "	ed. gut.			
				72 [illegible]9	51 "	W/4			
				72 19	59 "	cr			
				72 [illegible]5	67 "	W/4			
				71 [illegible]7	76 "	ed. gut			
				71 80	78 "	B. cb.			
				72 [illegible]5	78 "	T. "			
				72 [illegible]5	96.5 "	T "			
				71 [illegible]7	96.5 "	B "			
				71 [illegible]3	98.5 "	ed. gut			
				71 [illegible]8	111 "	cr.			
				71 [illegible]8	123 "	ed. gut.			
				7[illegible] [illegible]	125.5 "	B. cb.			
				[illegible] [illegible]7	125.5 "	T. "			
14+05		S.M.H.		71 19	S. rim (square) 121' L.				
			4.04	6[illegible] [illegible]5	8" Inlet	W.	T 3.37	+ D. .67	= F.L. 4.04
			4.02	67 [illegible]7	8" "	N.W.	3.35	.67	4.02
			4.[illegible]	6[illegible] [illegible]	8" Outlet	E.	3.60	.67	4.27

F. B. 1909 Pg. 138 Job No. 6216.00 Division No. 10 Notes Red. Plotted Profile
Survey of Hollydale "A" Date Date No.
Survey by English Notes Ed. Notes Chkd. Checked X-Sec.
Indexed K. C. Johnson Date Date Date No.

76L298 307 8-53

PLEASE RETURN TO
LOS ANGELES COUNTY SURVEYOR
726 LOS ANGELES COUNTY ENGINEERING BLDG.

NOTE: ANY ADDITIONS OR CHANGES ON THIS SHEET MUST BE MADE OR CIRCLED IN RED INK, WITH DATE AND NAME OF PERSON MAKING CHANGE.

Do not extend notes this side of this line.

STATION	B. S.	H. I.	F. S.	ELEV.		
14+55 5				71 09	10 3 R. B. cb.	(W. cd. catch [illegible]
				72 04	10 3 " T. cb.	
14+71				71 00	12 " B. cb.	(E. " "
14+71				71 97	12 " T. "	(unable to open lid To get [illegible] (locked)
15+00				71 40		℄ S.D.
				71 30		14 R. cd. [illegible]
				71 20		16 " B cb.
				71 86		16 " T "
				73 9		25 "
				71 65	16 L. W/4	
				71 92	30 " Brk	
				71 68	47 " W/4	
				71 47	65 " cr.	
				71 35	81 " W/4	
				71 22	99 " cd. gut	
				71 07	101 " B.cb.	
					" T. cb.	
15+46		S.M.H.		71 40	E. rim (square)	55' L.
			4 76	66 64	9" Inlet W.	T. 4.01 + D. .75 = [illegible]
			4 97	66 23	9" Outlet E.	4.22 .75 = [illegible]

Profile Notes Red. ____ Plotted ____ Job No. 6216.00 Division No. 10 F. B. 1909 Pg. 139

No. ____ Date ____ Date ____ Survey of ____

No. ____ Date ____ Date ____ Map No. ____ Indexed Johnson Date ____

76L298 307 8-53

PLEASE RETURN TO
LOS ANGELES COUNTY SURVEYOR
726 LOS ANGELES COUNTY ENGINEERING BLDG.

NOTE: ANY ADDITIONS OR CHANGES ON THIS SHEET MUST BE MADE OR CIRCLED IN RED INK, WITH DATE AND NAME OF PERSON MAKING CHANGE.

Do not extend notes this side of this line.

STATION	B. S.	H. I.	F. S.	ELEV.		
15+83 76				71 76		℄ S.D. [illegible] pg. 103
16+14				71 73		℄ S.D.
				71 58		12 R W/4
				71 39		23 " [illegible] gut
				71 24		25 " [illegible]
				71 91		25 " T. "
				71 89	17 L. W/4	
				71 71	30 " cr.	
				71 52	41 " W/4	
				71 40	53 " ed. gut.	
				71 35	5[illegible] " B. Cb.	
				71 90	[illegible] T. "	
16+54				71 69		℄ S.D.
				71 5[illegible]		15 R
						" (no gut.)
				71 28		25 " Same
				72 03		25 "
				71 90	15 L	
				71 69	32 "	
				71 54	44 " Same	
				71 92	54 "	

F. B. 1909 Pg. 140 Job No. 6216.00 Division No. 10 Notes Red. Plotted Profile
Survey of Hollydale "A" Date Date No.
Survey by English Notes Ed. Notes Chkd. Checked X-Sec.
Indexed C. Johns Date Date Date No.

76L298 307 8-53

PLEASE RETURN TO
LOS ANGELES COUNTY SURVEYOR
726 LOS ANGELES COUNTY ENGINEERING BLDG.

NOTE: ANY ADDITIONS OR CHANGES ON THIS SHEET MUST BE MADE OR CIRCLED IN RED INK. WITH DATE AND NAME OF PERSON MAKING CHANGE.

Do not extend notes this side of this line.

STATION	B. S.	H. I.	F. S.	ELEV.		
				71 29	55 L	
				71 95	55 "	
16+51		S.M.H.		71 50	E. rim	48.5 L.
			5 38	66 12	9" Inlet W.	T. 4.63 + D. .75
			5 41	66 09	9" Outlet S.E.	4.66 + .75
16+85				71 43	54 L ed. gut.	
				71 28	55.5 L B. cb.	
				71 90	55.5 L T. "	
16+99		S.M.H.		71 80	E. rim	3 R.
			5 75	66 05	9" Inlet N.W.	T 5.00 + D .75
			5 92	65 88	9" Outlet S.	5.17 .75
fd. B.M. H.K.-23				71 94	H.K.-23, el.= 71.942, F.B. 1909-11	
17+10.84				71 82	℄ Int. S.D. & Orange, = 0+00 going S. on ℄ orange & N. on ℄ prod. Orange	
0+12 S.				71 60	W/4 ℄ orange	
0+23 S.				71 37	gut ℄ "	
0+38 S.				71 54	Brk. ℄ "	

Profile Notes Red. ____ Plotted ____ Job No. 6216.00 Division No. 10 F. B. 1909 PG. 141

No. ____ Date ____ Date ____ Survey of ____

No. ____ Date ____ Date ____ Map No. ____ Indexed ____ Date ____

A. C. Johnson

761.298 307 8-53

PLEASE RETURN TO
LOS ANGELES COUNTY SURVEYOR
726 LOS ANGELES COUNTY ENGINEERING BLDG.

NOTE: ANY ADDITIONS OR CHANGES ON THIS SHEET MUST BE MADE OR CIRCLED IN RED INK, WITH DATE AND NAME OF PERSON MAKING CHANGE.

Do not extend notes this side of this line.

F. B. 1909 Pg. 142 Job No. 6216.00 Division No. 10 Notes Red. Date Notes Chkd. Date Plotted Date Checked Date Profile No. X-Sec. No.

Survey of: Hollydale "A" Ed.
Survey by: English Notes
Indexed: C. Johnson Date

STATION	B. S.	H. I.	F. S.	ELEV.			
0+64 S				72 05			℄ Orange
				72 00			8 R W/A
				71 71			16 " Cold. gut.
				71 78			18 " B. cb.
				72 44			18 " T. cb.
				72 01	8	L	
				71 78	16	"	Same
				71 78	18	"	
				72 44	18	"	
1+04 S.				72 08			℄ Orange
				72 [illegible]			8 "
				72 [illegible]			16 "
				72 [illegible]			18 " Same
				72 74			" "
				72 52	8	L	
				72 36	16	"	
				72 [illegible]	18	"	Same
				72 74	18	"	

PLEASE RETURN TO
LOS ANGELES COUNTY SURVEYOR
726 LOS ANGELES COUNTY ENGINEERING BLDG.

NOTE: ANY ADDITIONS OR CHANGES ON THIS SHEET MUST BE MADE OR CIRCLED IN RED INK, WITH DATE AND NAME OF PERSON MAKING CHANGE.

Do not extend notes this side of this line.

STATION	B. S.	H. I.	F. S.	ELEV.		
1+36 S.				73 16	Brk.	℄ Orange
				73 00		8 R
				72 52		16 "
				72 31		18 " Same
				72 96		18 "
				73 00	8 L.	
				72 65	16 "	
				72 49	18 " Same	
				73 07	18 "	
2+04 S.				73 35		℄ Orange
				73 19		8 R
						— "
				72 70		18 " Same
				73 18		18 "
				73 18	8 L	
					— "	
				72 73	18 " Same	
				73 22	18 "	
N. rim		S.M.H.		73 09	12' W. ℄ Orange ℄	5' S. ℄ San Rafael
			7 85	65 24	9" Inlet N.	T 7.10 + D .75 7.8
			7 87	65 22	9" Outlet S.	7.12 .75 7.8

Profile Notes Red. ____ Plotted ____ Job No. 6216.00 Division No. 10 F. B. 1909 Pg. 143

No. ____ Date ____ Date ____ Date ____ Map No. ____ Indexed Johnson Date ____

76L298 307 8-53

PLEASE RETURN TO
LOS ANGELES COUNTY SURVEYOR
726 LOS ANGELES COUNTY ENGINEERING BLDG.

NOTE: ANY ADDITIONS OR CHANGES ON THIS SHEET MUST BE MADE OR CIRCLED IN RED INK, WITH DATE AND NAME OF PERSON MAKING CHANGE.

Do not extend notes this side of this line.

STATION	B. S.	H. I.	F. S.	ELEV.		
17 + 41				71 85		℄ S.D.
				71 63		11 R W/4
				71 32		22 R. ed pv.
				71 2		25 " Brk
				73 5		31 " "
				73 6		40 "
				71 90	19 L W/4	
				71 85	38 " ed. pv.	
				71 2	40 " Brk.	
				73 4	54 "	
18+06				71 85		℄ S.D.
				71 5		11 R
				71 50		22 "
				71 4		25 " Same
				73 6		31 "
				73 7		40 "
				71 96	17 L	
				71 52	35 "	
				71 4	36 " Same	
				73 2	44 "	

F. B. 1909 Pg. 144 Job No. 6216.00 Division No. 10 Notes Red. Plotted Profile
Survey of Hollydale "A" Date Date No.
Survey by English Notes Ed. Notes Chkd. Checked X-Sec.
Indexed R. C. Johnson Date Date Date No.

76L298 307 8-53

PLEASE RETURN TO
LOS ANGELES COUNTY SURVEYOR
726 LOS ANGELES COUNTY ENGINEERING BLDG.

NOTE: ANY ADDITIONS OR CHANGES ON THIS SHEET MUST BE MADE OR CIRCLED IN RED INK, WITH DATE AND NAME OF PERSON MAKING CHANGE.

Do not extend notes this side of this line.

STATION	B. S.	H. I.	F. S.	ELEV.		
18+70				72 17		℄ S.D.
				71 88		11 R
				71 62		22 "
				71 4		24 "
				74 9		29 "
				75 1		40
				72 09	17 L	
				71 61	39 "	
				71 4	35 "	Same
				72 7	50 "	
18+95 81					℄ Int. S.D. & Gundry, pg. 104	
				72 14	= 0+00 going S. on ℄ Gundry	
0+ 13 S.				71 [illegible]		℄ Gundry
0+ 26 S.				71 [illegible]		℄ "
~~0+ S.~~ (fd. B.M.)					~~Brk.~~	~~℄~~
H.K.-24				74 [illegible]	H.K.-24, el.=74.143, F.B. 1909-11	
0+59 S.				72 76		℄ Gundry
				72 61		9 R. w/
				72 45		18 R. cd. pv.
				74 0		30 R.

Same

Profile Notes Red. ____ Plotted ____ Job No. 6216.00 Division No. 10 F. B. 1909 Pg. 145

No. ____ Date ____ Date ____ Survey of ____ Date ____

Notes Chkd. ____ Checked ____ Survey by ____ Date ____

No. ____ Date ____ Date ____ Map No. ____ Date ____

76L298 307 8-53

PLEASE RETURN TO
LOS ANGELES COUNTY SURVEYOR
726 LOS ANGELES COUNTY ENGINEERING BLDG.

NOTE: ANY ADDITIONS OR CHANGES ON THIS SHEET MUST BE MADE OR CIRCLED IN RED INK, WITH DATE AND NAME OF PERSON MAKING CHANGE.

Do not extend notes this side of this line.

STATION	B. S.	H. I.	F. S.	ELEV.		
0+59 S.				72 70	8 L. W/4	
				72 50	18 L. ed.pv.	
				73 6	30 L.	
1+00 S.				[illegible]	Brk.	℄ Gundry
				[illegible]		9 R. W/4
				72 77		18 " B. mac. cb.
				73 38		18⁵ " T. " "
				73 42	9 L W/4	
				73 41	18 " B. mac. cb.	
				73 42	18⁵ " T. " "	
1+90 S.				73 77		℄ Gundry
				73 55		9 R. W/4
				73 03		18 " B. mac. cb.
				73 53		18⁵ " T.
				73 45	9 L.	
				73 42	18 " Same	
				73 44	18⁵ "	

F. B. 1909 PG. 146 Job No. 6216.00 Division No. 10 Notes Red. Plotted Profile No.
Survey of Hollydale "A" Date Date X-Sec.
Survey by English Notes Ed. Notes Chkd. Checked
Indexed C. Johnson Date Date Date No.

76L298 307 8-53

PLEASE RETURN TO
LOS ANGELES COUNTY SURVEYOR
726 LOS ANGELES COUNTY ENGINEERING BLDG.

NOTE: ANY ADDITIONS OR CHANGES ON THIS SHEET MUST BE MADE OR CIRCLED IN RED INK, WITH DATE AND NAME OF PERSON MAKING CHANGE.

Do not extend notes this side of this line.

STATION	B. S.	H. I.	F. S.	ELEV.		
19+00				72 13		℄ S.D.
				72 12	16 L. w/4	
				71 64	32 " ed. pv.	
				72 5	50 " P.L.	
19+50				72 22		℄ S.D.
				72 00		12 R w/4
				71 72		25 " ed. pv.
				73 7		40 " T. B.
				72 15	15 L. "	
				71 76	30 " Same	
				73 1	50 "	
20+00				72 30		℄ S.D.
				72 16		13 R
				71 82		26 " Same
				73 7		40 "
				72 18	15 R	
				71 73	30 " Same	
				73 1	50 "	
20+32		S.M.H.		72 09	21' L. N. rim	
				64 74	Bot. 7.35, Approx. 4° ± Dia.	
					(unable to meas. top of pipe)	

Profile Notes Red. ____ Plotted ____ Job No. 6916.00 Division No. 10 F. B. 1909 PG. 147

No. ____ Date ____ Date ____ Survey of ____

No. ____ Notes Chkd. ____ Checked ____ Survey By ____

No. ____ Date ____ Date ____ Map No. ____ Indexed ____ Date ____

F. B. 1909 PG. 148 | Job No. | Division No. | Notes Red. | Plotted | Profile

Survey of | Date | Date | No.

Survey by | Notes | Notes Chkd. | Checked | X-Sec.

Indexed | Date | Date | Date | No.

STATION	B.S.	H. I.	F.S.	ELEV.

761298 307 8-53

PLEASE RETURN TO

LOS ANGELES COUNTY SURVEYOR

726 Los Angeles County Engineering Bldg.

Do not extend notes this side of this line.

NOTE: ANY ADDITIONS OR CHANGES ON THIS SHEET MUST BE MADE OR CIRCLED IN RED INK, WITH DATE AND NAME OF PERSON MAKING CHANGE.

76L298 307 8-53

PLEASE RETURN TO
LOS ANGELES COUNTY SURVEYOR
726 LOS ANGELES COUNTY ENGINEERING BLDG.

NOTE: ANY ADDITIONS OR CHANGES ON THIS SHEET MUST BE MADE OR CIRCLED IN RED INK, WITH DATE AND NAME OF PERSON MAKING CHANGE.

Do not extend notes this side of this line.

STATION	B. S.	H. I.	F. S.	ELEV.				
21+00		Self-reading rod used		72 35			℄ S.D.	
				72 22			13 R	
				71 89			26 "	Same
				73 8			40 "	
				72 25	15 L.			
				71 80	30 "	Same		
				74 0	34 "	T.B.		
22+00				72 50			℄ S.D.	
				72 34			13 R	w/4
				71 94			26 "	ad. pr
				74 0			40 "	T.B.
				72 44	16 L			
				71 94	32 "	Same		
				74 7	40 "			
23+00				72 62			℄ S.D.	
				72 47			12 R	
				72 08			23 "	Same
				74 0			35 "	
				72 50	17 L			
				72 01	34 "	Same		
				75 0	38 "			

Profile Notes Red. ____ Plotted ____ Job No. 6216.00 Division No. ____ F. B. 1909 PG. 149

No. ____ Date ____ Notes Chkd. ____ Checked ____ Survey of ____ Date ____ Map No. ____ Indexed ____ Date ____

Johnson

76L298 307 8-53

PLEASE RETURN TO
LOS ANGELES COUNTY SURVEYOR
726 LOS ANGELES COUNTY ENGINEERING BLDG.

NOTE: ANY ADDITIONS OR CHANGES ON THIS SHEET MUST BE MADE OR CIRCLED IN RED INK WITH DATE AND NAME OF PERSON MAKING CHANGE.

Do not extend notes this side of this line.

STATION	B. S.	H. I.	F. S.	ELEV.			
24+00				72 11			℄ S.D.
				72 54			11 R
				72 15			22 " Same
				74 2			33 "
				72 54	18 L		
				72 10	36 "	Same	
				74 8	38 "		
25+00				72 54			℄ S.D.
				72 4			20 R ed. pv.
				73 3			32 " T.B.
				72 10	8 L	cr.	
				72 16	21 L	w/4	
				72 34	36 L	ed pv.	
				74 3	38 L	T.B.	
26+00				72 85			℄ S.D.
				72 54			19 R Same
				73 9			32 "
				73 02	9 L		
				72 89	21 "	Same	
				72 45	38 "		
				74 5	40 "		

F. B. 1909 PG. 150 Job No. 6216.00 Division No. 10 Notes Red. Plotted No. Profile
Survey of Hollydale "A" Date Date X-Sec.
Survey by English Notes Ed. Notes Chkd. Checked No.
Indexed K. C. Johnson Date Date Date

76L298 307 8-53

PLEASE RETURN TO
LOS ANGELES COUNTY SURVEYOR
726 LOS ANGELES COUNTY ENGINEERING BLDG.

NOTE: ANY ADDITIONS OR CHANGES ON THIS SHEET MUST BE MADE OR CIRCLED IN RED INK. WITH DATE AND NAME OF PERSON MAKING CHANGE.

Do not extend notes this side of this line.

STATION	B. S.	H. I.	F. S.	ELEV.		
27+00				73 08		℄ S.D.
				72 45		17 R
				73 6		25 "
				73 14	11 L.	
				73 01	22 "	
				72 44	40 "	Same
				73 9	42 "	
28+00				73 16		℄ S.D.
				72 61		18 R
				73 0		20 "
				73 29	12 L	
				73 17	23 "	
				72 64	41 "	Same
				74 6	43 "	
H.K. 25				74 76	H.K. - 25, el. = 74.761, F.B. 1909 - 2	
29+00				73 22		℄ S.D.
				72 78		16 R
				73 4		18 "
				73 40	14 L	
				73 28	25 "	Same
				72 75	42 "	
				74 95		

Profile Notes Red. Plotted Job No. Division No.
No. Date Notes Chkd. Date Checked Date Survey of Map No. Indexed Johnson Date
F. B. 1909 Pg. 151

76L298 307 8-53

PLEASE RETURN TO
LOS ANGELES COUNTY SURVEYOR
726 LOS ANGELES COUNTY ENGINEERING BLDG.

NOTE: ANY ADDITIONS OR CHANGES ON THIS SHEET MUST BE MADE OR CIRCLED IN RED INK, WITH DATE AND NAME OF PERSON MAKING CHANGE.

Do not extend notes this side of this line.

STATION	B. S.	H. I.	F. S.	ELEV.		
30+00				73 81		℄ S.D.
				72 82		14 R Same
				73 [illegible]		16 "
				73 [illegible]	15 L	
				73 [illegible]9	26 " Same	
				72 [illegible]	43 "	
				74 [illegible]	45 "	
30+30.16 (f.d. B.M.) H.K.-26				73 [illegible]4	℄ S.D. ∡ Pt., pg. 104	
				73 67	H.K.-26, el.= 73.667, F.B. 1909-12	
31+00				73 45		℄ S.D.
				73 03		13 R Same
				73 6		20 "
				73 61	15 L	
				73 98	27 " Same	
				72 12	44 "	
				73 5	50 "	
32+00				73 56		℄ S.D.
				73 04		13 R Same
				73 [illegible]		20 "
				73 25	15 L	
				73 63	27 "	
				73 [illegible]	44 L	
				74 [illegible]	50 "	

F. B. 1909 Pg. 152 Job No. 6216.00 Division No. 10 Notes Red. Plotted Profile
Survey of HOLLYDALE "A" Date Date No.
Survey by ENGLISH Notes ENGLISH Notes Chkd. Checked X-Sec.
Indexed K. C. Johnson Date Date Date No.

76L298 307 8-53

PLEASE RETURN TO
LOS ANGELES COUNTY SURVEYOR
726 LOS ANGELES COUNTY ENGINEERING BLDG.

NOTE: ANY ADDITIONS OR CHANGES ON THIS SHEET MUST BE MADE OR CIRCLED IN RED INK, WITH DATE AND NAME OF PERSON MAKING CHANGE.

Do not extend notes this side of this line.

STATION	B. S.	H. I.	F. S.	ELEV.			
33+00 T.P.				73 71			℄ S.D.
				73 22			13 R Same
				73 5			20 "
				73 91	15 L		
				73 75	27 "	Same	
				73 21	44 "		
				73 7	50 "		
34+00				73 81			℄ S.D.
				73 38			13 R Same
				74 2			20 "
				74 02	15 L		
				73 90	27 "	Same	
				73 94	44 "		
				73 8	50 "		
35+00				73 92			℄ S.D.
				73 40			13 R Same
				74 0			20 "
				74 11	15 L		
				73 98	27 "	Same	
				73 45	44 "		
				73 6	50 "		

Profile Notes Red. ____ Plotted ____ Job No. ____ Division No. 10 F. B. 1959 PG. 153

No. ____ Date ____ Date ____ Survey of ____

No. ____ Date ____ Date ____ Map No. ____ Index Johnson Date ____

76L298 307 8-53

PLEASE RETURN TO
LOS ANGELES COUNTY SURVEYOR
726 LOS ANGELES COUNTY ENGINEERING BLDG.

NOTE: ANY ADDITIONS OR CHANGES ON THIS SHEET MUST BE MADE OR CIRCLED IN RED INK, WITH DATE AND NAME OF PERSON MAKING CHANGE.

Do not extend notes this side of this line.

STATION	B. S.	H. I.	F. S.	ELEV.		
36+00				73 85		℄ S.D.
				73 42		13 R Same
				73 9		20 "
				74 05	15 L	
				73 94	27 "	
				73 4	44 " Same	
(fd. B.M.)				73 8	50 "	
H.K.-27				74 12	H.K.-27, elev.=74.119, F.B. 1909-12	
37+00				73 94		℄ S.D.
				73 18		13 R Same
				73 [illegible]		20 "
				73 92	15 L	
				73 [illegible]	27 "	
				73 10	44 " Same	
				73 [illegible]	50 "	
38+00				73 86		℄ S.D.
				73 14		13 R. Same
				74 [illegible]		20 "
				73 77	15 L	
				73 02	27 " Same	
				73 22	44 "	
				73 8	50 "	

F. B. 1909 Pg. 154 Job No. 6216.00 Division No. 10 Notes Red. Plotted Date Date No. Profile
Survey of HOLLYDALE "A" Date Date No. X-Sec.
Survey by ENGLISH Notes ENGLISH Notes Chkd. Checked
Indexed K. C. Johnson Date Date Date No.

76L298 307 8-53

PLEASE RETURN TO
LOS ANGELES COUNTY SURVEYOR
726 LOS ANGELES COUNTY ENGINEERING BLDG.

NOTE: ANY ADDITIONS OR CHANGES ON THIS SHEET MUST BE MADE OR CIRCLED IN RED INK, WITH DATE AND NAME OF PERSON MAKING CHANGE.

Do not extend notes this side of this line.

STATION	B. S.	H. I.	F. S.	ELEV.			
39+00				73 41		℄ S.D.	
				72 94		13 R	Same
				73 9		20 "	
				73 62	15 L		
				73 54	27 "		
				73 00	44 "	Same	
				73 2	50 "		
40+00				73 31		℄ S.D.	
				72 89		13 R	Same
				73 9		20 "	
				73 49	15 L		
				73 38	27 "		
				72 81	44 "	Same	
				73 2	50 "		
41+00				73 25		℄ S.D.	
				72 74		13 R	Same
				73 3		20 "	
				73 37	15 L		
				73 26	27 "		
				72 74	44 "	Same	
				73 4	50 "		

Profile Notes Red. ____ Plotted ____ Job No. ____ Division No. ____

No. ____ Date ____ Date ____ Survey of ____

No. ____ Date ____ Date ____ Map No. ____ Date ____

E. G. Johnson

F. B. 1439 Pg. 155

76L298 307 8-53

PLEASE RETURN TO
LOS ANGELES COUNTY SURVEYOR
726 LOS ANGELES COUNTY ENGINEERING BLDG.

NOTE: ANY ADDITIONS OR CHANGES ON THIS SHEET MUST BE MADE OR CIRCLED IN RED INK, WITH DATE AND NAME OF PERSON MAKING CHANGE.

Do not extend notes this side of this line.

F. B. 1909 Pg. 156 Job No. 6216.0 Division No. 10 Notes Red. Date Notes Chkd. Date Plotted Date Checked Date Profile No. X-Sec. No.

Survey of HOLLYDALE "A" Notes ENGLISH

Survey by ENGLISH

Indexed K. C. Johnson Date

STATION	B. S.	H. I.	F. S.	ELEV.			
(Ed. B.M.)							
H.K.-28				74 10	H.K. -28, el.=74.703, F.B. 1909-13		
41+72				73 18		& S.D.	
				73 17		13 R	Same
				73 19		20 "	
				73 3	15 L		
				73 1	27 "		
				72 3	44 "	Same	
				73 1	50 "		
42+72				72 17		& S.D.	
				72 17		13 R.	Same
				72 17		20 R.	
				73 1	15 L		
				73 1	27 "		
				72 3	44 "	Same	
				73 1	50 "		
43+22				72 17		& S.D.	
				72 17		13 R	Same
				72 17		20 "	
				72 17	15 L		
				72 18	27 "	Same	
				72 19	44 "		
				73 1	50 "		

76L298 307 8-53

PLEASE RETURN TO
LOS ANGELES COUNTY SURVEYOR
726 LOS ANGELES COUNTY ENGINEERING BLDG.

NOTE: ANY ADDITIONS OR CHANGES ON THIS SHEET MUST BE MADE OR CIRCLED IN RED INK, WITH DATE AND NAME OF PERSON MAKING CHANGE.

Do not extend notes this side of this line.

43 50 3

STATION	B. S.	H. I.	F. S.	ELEV.			
43+18		S.M.H.		72 85	17' L. N. rim	B. +	B. = F.L.
			11 55	61 30	8" Inlet N.	10.88	.67 11.5
			11 82	61 03	8" Outlet S.	11.15	.67 11. 2
			11 62	61 23	8" Inlet E.	10.95	.67 11. 2
43+34				72 62	gut	℄ S.D.	
43+40				72 84	cd. conc. pv.	℄ S.D.	
43+50.33				72 96	℄ Int. S.D. & Garfield, pg. 10		
				72 96	= 0+00 going N. & S. on ℄ Garf.		
				72 94		℄ Garfield	
0+35 S.				72 81		10 R	cd. conc.
				72 59		15 "	Brk.
				72 76		20 "	F.L.
				72 81	10 L		
				72 52	15 " Same		
				73 0	20 "		
0+85 S.				72 85		℄ Garfield	
				72 75		10 R	
				72 50		15 " Same	
				72 98		20 "	

Profile Notes Red. Plotted Job No. Division No.
No. Date Date Survey of
No. Date Date Map No. Indexed Date
Notes Chkd. Checked
Indexed A. G. Johnson

F. B. 1904 Pg. 157

76L298 307 8-53

PLEASE RETURN TO
LOS ANGELES COUNTY SURVEYOR
726 LOS ANGELES COUNTY ENGINEERING BLDG.

NOTE: ANY ADDITIONS OR CHANGES ON THIS SHEET MUST BE MADE OR CIRCLED IN RED INK, WITH DATE AND NAME OF PERSON MAKING CHANGE.

Do not extend notes this side of this line.

STATION	B. S.	H. I.	F. S.	ELEV.		
0+85 S.				72 75	10 L	
				72 73	15 " Same	
				73 0	20 "	
1+85 S.				72 1		℄ Garfield
				72 14		10 R
				72 12		15 " Same
				72 [illegible]		20 "
				72 2	10 L	
				72 18	15 " Same	
				73 0	20 "	
3+69 S.		S.M.H.		72 30	N. rim	32' R.
			6 15	66 35	8" Inlet N.	T + D. = FL 5.48 .67 6.15
			6 23	66 27	8" Outlet S.	5.56 .67 6.23
4+21 S.		S.M.H.		73 66	37' L.	N. rim
				61 80	11.86 To (inside) Top of Large pipe, ±3' Dia. (unable to meas. bot.)	

F. B. 1909 Pg. 158 Job No. 6216.00 Division No. 10 Notes Red. Plotted Profile
Survey of HOLLYDALE A Date Date No.
Survey by ENGLISH Notes ENGLISH Notes Chkd. Checked X-Sec.
Indexed K. C. Johnson Date Date Date No.

76L298 307 8-53

PLEASE RETURN TO
LOS ANGELES COUNTY SURVEYOR
726 LOS ANGELES COUNTY ENGINEERING BLDG.

NOTE: ANY ADDITIONS OR CHANGES ON THIS SHEET MUST BE MADE OR CIRCLED IN RED INK, WITH DATE AND NAME OF PERSON MAKING CHANGE.

Do not extend notes this side of this line.

STATION	B. S.	H. I.	F. S.	ELEV.		
0+65 N.				73 06		℄ Garfield
				72 95		10 R [illegible]
				72 70		19 " Bk K.
				72 90		30 " P.L.
				72 93	10 L	
				72 70	19 " Same	
				73 3	30 "	
1+15 N.				73 10		℄ Garfield
				73 04		10 R
				72 84		19 " Same
				73 12	mac. pv.	30 "
				73 00	10 L	
				72 86	19 " Same	
				73 0	30 "	
2+15 N.				73 29		℄ Garfield
				73 18		10 R
				72 84		19 " Same
				73 5		30 "
				73 18	10 L	
				72 90	19 " Same	
				73 0	30 "	

Profile Notes Red. ____ Plotted ____ Job No. ____ Division No. ____ F. B. 1709 PG. 159

No. ____ Date ____ Date ____ Survey of ____

No. ____ Date ____ Date ____ Map No. ____ Indexed ____ Date ____

Notes Chkd. ____ Checked ____ Survey by ____

A. G. Johnson

76L298 307 8-53

PLEASE RETURN TO
LOS ANGELES COUNTY SURVEYOR
726 LOS ANGELES COUNTY ENGINEERING BLDG.

NOTE: ANY ADDITIONS OR CHANGES ON THIS SHEET MUST BE MADE OR CIRCLED IN RED INK, WITH DATE AND NAME OF PERSON MAKING CHANGE.

Do not extend notes this side of this line.

STATION	B. S.	H. I.	F. S.	ELEV.		
6+34 N.		S.M.H.		73 58	N. rim	36 R.
				62 90	10.68 to (inside) Top 3' ± Dia. pipe (unable to meas. bot.)	
43+60				72 [illegible]	ed. conc. pv.	℄ S.D.
43+80				72 32	Gut.	℄ S.D.
43+86		S.M.H.		72 [illegible]0	16' L	N. rim
				62 68	9.92 To (inside) Top of 3' ± pipe (unable to meas. bot.)	
44+00				72 [illegible]3		℄ S.D.
				72 [illegible]5		12 R ed. pv.
				72 [illegible]		22 " Brk.
				72 [illegible]2	15 L sk.	
				72 [illegible]6	26 " W/4	
				72 [illegible]6	44 " ed. pv.	
				72 [illegible]7	65 " Brk.	

F. B. 1909 Pg. 160 Job No. 62 16 00 Division No. 10 Notes Red. Plotted Profile
Survey of HOLLYDALE "A" Date Date No.
Survey by ENGLISH Notes ENGLISH Notes Chkd. Checked X-Sec.
Indexed K. C. Johnson Date Date Date No.

76L298 307 8-53

PLEASE RETURN TO
LOS ANGELES COUNTY SURVEYOR
726 LOS ANGELES COUNTY ENGINEERING BLDG.

NOTE: ANY ADDITIONS OR CHANGES ON THIS SHEET MUST BE MADE OR CIRCLED IN RED INK, WITH DATE AND NAME OF PERSON MAKING CHANGE.

Do not extend notes this side of this line.

STATION	B. S.	H. I.	F. S.	ELEV.			
44+50				72 91			℄ S.D.
				72 67			12 R
				72 86			22 "
				73 12	15 L		
				73 00	26 "		
				72 65	44 "	Same	
				73 39	65 "		
45+00				73 13			℄ S.D.
				72 85			12 R
				73 5			22 "
				73 36	15 L		
				73 18	26 "		
				72 72	44 "	Same	
				73 48	65 "		
46+00				73 32			℄ S.D.
				73 00			12 R
				72 9			22 "
				73 55	15 L		
				73 40	26 "		
				72 75	44 "	Same	
				73 64	65 "		

Same

Same

Same

Same

Profile Notes Red. ____ Plotted ____ Job No. 6216.03 Division No. 13

No. ____ Date ____ Date ____ Survey of ____

No. ____ Date ____ Date ____ Map No. ____ Indexed Johnson Date ____

F. B. 1[illegible] PG. 161

76L298 307 8-53

PLEASE RETURN TO
LOS ANGELES COUNTY SURVEYOR
726 LOS ANGELES COUNTY ENGINEERING BLDG.

NOTE: ANY ADDITIONS OR CHANGES ON THIS SHEET MUST BE MADE OR CIRCLED IN RED INK, WITH DATE AND NAME OF PERSON MAKING CHANGE.

Do not extend notes this side of this line.

STATION	B. S.	H. I.	F. S.	ELEV.		
46+89		S.M.H.		73 51	N. rim	29' L
						T. + D. = F.L.
			13 05	60 46	18" Inlet E.	11.55 1.50 13.05
			13 12	60 39	18" Outlet W.	11.62 150 13.12
47+00				73 52		℄ S.D.
				73 10		12 R
				73 1		22 " Same
				73 [illegible]	15 L	
				73 58	26 "	
				73 [illegible]	49 " Same	
				73 [illegible]	65 "	
48+00				73 69		℄ S.D.
				73 30		12 R Same
				73 [illegible]		22 "
				73 [illegible]	15 L	
				73 78	26 "	
				73 [illegible]	44 " Same	
(fd. B.M.)				73 1	65 "	
H.K.-29				73 [illegible]	H.K.-29, elev. 73.409, F.B. 1909-13	

F. B. 1909 Pg. 162 Job No. 6216.08 Division No. 10 Notes Red. Plotted Profile
Survey of HOLLYDALE A Date Date No.
Survey by ENGLISH Notes ENGLISH Notes Chkd. Checked X-Sec.
Indexed K. C. Johnson Date Date Date No.

76L298 307 8-53

PLEASE RETURN TO
LOS ANGELES COUNTY SURVEYOR
726 LOS ANGELES COUNTY ENGINEERING BLDG.

NOTE: ANY ADDITIONS OR CHANGES ON THIS SHEET MUST BE MADE OR CIRCLED IN RED INK, WITH DATE AND NAME OF PERSON MAKING CHANGE.

Do not extend notes this side of this line.

STATION	B. S.	H. I.	F. S.	ELEV.		
49+00				73 81		℄ S.D.
				73 40	-	12 R Same
				73 56		22 "
				74 04	15 L	
				73 95	26 "	
				73 37	44 " Same	
				73 4	65 "	
49+89		S.M.H.		73 78	E. Rim	29' L.
						T + D
				60 76	18" Inlet E.	11.52 1.50
				60 74	18" Outlet W.	11.54 1.50
50+00				73 76		℄ S.D.
				73 31		12 R Same
				73 65		22 "
				73 94	15 L	
				73 84	26 "	
				73 30	44 " Same	
				73 1	65 "	

Profile Notes Red. ____ Plotted ____ Job No. ____ Division No. ____ F. B. ____ PG. 163

No. ____ Date ____ Date ____ Survey of ____

No. ____ Date ____ Date ____ Map No. ____ Indexed ____ Date ____

Notes Chkd. ____ Checked ____ Surveyor ____ C. Johnson

76L298 307 8-53

PLEASE RETURN TO
LOS ANGELES COUNTY SURVEYOR
726 LOS ANGELES COUNTY ENGINEERING BLDG.

NOTE: ANY ADDITIONS OR CHANGES ON THIS SHEET MUST BE MADE OR CIRCLED IN RED INK, WITH DATE AND NAME OF PERSON MAKING CHANGE.

Do not extend notes this side of this line.

STATION	B. S.	H. I.	F. S.	ELEV.		
51+00				73 [illegible]		℄ SD
				73 [illegible]		12 R Same
				73 [illegible]		22 "
				73 [illegible]	15 L	
				73 [illegible]8	26 "	
				73 [illegible]0	44 " Same	
				73 [illegible]	65 "	
52+00				73 [illegible]8		℄ S.D.
				73 [illegible]		12 R Same
				73 [illegible]		22 "
				73 [illegible]0	15 L	
				73 [illegible]5	26 "	
				73 [illegible]7	44 " Same	
				73 [illegible]	65 "	
52+93		S.M.H.		73 [illegible]	29' L.	N. rim
			12.00	61 29	16" Inlet E.	T. 10.67 + D. 1.33 = F.L. 12.00
			[illegible]	61 30	16" Outlet W.	10.66 1.33 11.99

F. B. 1909 Pg. 164 Job No. 6216.06 Division No. 10 Notes Red. Plotted Profile
Survey of HOLLYDALE A Date Date No.
Survey by ENGLISH Notes ENGLISH Notes Chkd. Checked X-Sec.
Indexed K. C. Johnson Date Date Date No.

76L298 307 8-53

PLEASE RETURN TO
LOS ANGELES COUNTY SURVEYOR
726 LOS ANGELES COUNTY ENGINEERING BLDG.

NOTE: ANY ADDITIONS OR CHANGES ON THIS SHEET MUST BE MADE OR CIRCLED IN RED INK, WITH DATE AND NAME OF PERSON MAKING CHANGE.

Do not extend notes this side of this line.

STATION	B. S.	H. I.	F. S.	ELEV.			
53+00 TP				73 35			℄ S.D.
				72 89			12 R
				73 4			22 "
				73 55	15	L	
				73 35	26	"	
				72 90	44	"	Same
				73 0	65	"	
54+00				73 15			℄ S.D.
				72 68			12 R
				73 0			22 "
				73 35	15	L	
				73 25	26	"	
				72 84	44	"	Same
				72 9	65	"	
55+00				72 96			℄ S.D.
				72 56			12 R
				72 9			22 "
				73 21	15	L	
				73 11	26	"	
				72 64	44	"	Same
				72 5	65	"	

Profile Notes Red____ Plotted____ Job No.____ Division No.____

No.____ Date____ No.____ Date____ Notes Chkd____ Date____ Checked____ Date____ Survey of____ Map No.____ Ed Johnson Date____

F. B. 1971 Pg. 165

76L298 307 8-53

PLEASE RETURN TO
LOS ANGELES COUNTY SURVEYOR
726 LOS ANGELES COUNTY ENGINEERING BLDG.

NOTE: ANY ADDITIONS OR CHANGES ON THIS SHEET MUST BE MADE OR CIRCLED IN RED INK, WITH DATE AND NAME OF PERSON MAKING CHANGE.

Do not extend notes this side of this line.

F. B. 1909 Pg. 166 | Job No. 6216.00 | Division No. 10 | Notes Red. | Plotted | No. | Profile
Survey of HOLLYDALE "A" | Date | Date | No. | X-Sec.
Survey by ENGLISH | Notes ENGLISH | Notes Chkd. | Checked
Indexed C. Johnson | Date | Date | Date | No.

STATION	B. S.	H. I.	F. S.	ELEV.		
55+95		S.M.H.		74 14	30' L	N. T. + D. = F.L.
			13 01	61 13	15" Inlet E.	11.76 + 1.25 = 13.01
			12 89	61 55	15" Outlet W.	11.64 + 1.25 = 12.89
56+00				74 55		℄ S.D.
				74 22		12 R Same
				73 2		12 " "
				74 71	15 L	
				74 69	26 " Same	
				74 37	44 "	
(fd. B.M.)				70 5	56 " B.B.	
H.K.-30				76 14	H.K.-30, elev. 76.436, F.B. 1909-14	
56+44				70 77	22' R. F.L. 30" corr. S.D. pipe	
56+44				70 95	50' L " "	" " "
56+99				70 77	22' R. " "	" " "
56+99				71 05	50' L. " "	" " "
56+50				76 42	22' R Top	S.D. H-Wall (conc.)
56+50				76 57	50 L. "	" "
56+67.30				76 25	Top R.R. Track ℄ S.D.	

76L298 307 8-53

PLEASE RETURN TO
LOS ANGELES COUNTY SURVEYOR
726 LOS ANGELES COUNTY ENGINEERING BLDG.

NOTE: ANY ADDITIONS OR CHANGES ON THIS SHEET MUST BE MADE OR CIRCLED IN RED INK, WITH DATE AND NAME OF PERSON MAKING CHANGE.

56 59 08 106

Do not extend notes this side of this line.

STATION	B. S.	H. I.	F. S.	ELEV.		
56+96.48				76 25	℄ Int. S.D. & U.P.R.R., pg. 10	
					= 0+00 going N. & S. on ℄ Track	
0+15 S.				76 20	ed. pv	℄ Tracks
0+65 S.				75 5		℄ "
				74 2		20' R T.B.
				71 4		25' " B.B.
				73 6		30' " T.B.
				75 2	15' L	
				72 2	23' " Same	
				73 7	30' "	
1+65 S.				75 1		℄ Tracks
				74 1		20' R
				71 2		25' " Same
				73 6		30' "
				74 3	15' L	
				72 0	23' " Same	
				74 8	30' "	
0+44 N.				76 30	ed. pv.	℄ S.D.

Profile Notes Red. ____ Plotted ____ Job No. 62/6130 Division No. 10 F. B. 1909 Pg. 167

No. ____ Date ____ Date ____ Survey of ____

No. ____ Date ____ Date ____ Map No. ____ Date ____

Notes Chkd. ____ Checked ____ Survey of ____ Date ____

Johnson

F. B. 1909 Pg. 168 | Job No. | Division No. | Notes Red. | Plotted | Profile

Survey of | Date | Date | No.

Survey by | Notes | Notes Chkd. | Checked | X-Sec.

Indexed C. Johnson | Date | Date | Date | No.

STATION	B. S.	H. I.	F. S.	ELEV.	

76L298 307 8-53

PLEASE RETURN TO

LOS ANGELES COUNTY SURVEYOR

726 LOS ANGELES COUNTY ENGINEERING BLDG.

NOTE: ANY ADDITIONS OR CHANGES ON THIS SHEET MUST BE MADE OR CIRCLED IN RED INK, WITH DATE AND NAME OF PERSON MAKING CHANGE.

Do not extend notes this side of this line.

76L298 307 8-53

PLEASE RETURN TO
LOS ANGELES COUNTY SURVEYOR
726 LOS ANGELES COUNTY ENGINEERING BLDG.

NOTE: ANY ADDITIONS OR CHANGES ON THIS SHEET MUST BE MADE OR CIRCLED IN RED INK, WITH DATE AND NAME OF PERSON MAKING CHANGE.

Do not extend notes this side of this line.

STATION	B. S.	H. I.	F. S.	ELEV.		
0+94 N				75 9		℄ Tracks
				74 6		12 R.
				73 2		23 " Same
				73 9		30 "
				73 9	17 L	
				71 5	23 " Same	
				74 7	30 "	
1+94 N.				76 0		℄ Tracks
				74 5		12 R
				73 5		23 " Same
				73 9		30 "
				74 7	17 L	
				71 7	23 " Same	
				75 0	30 "	
56+71 96				76 29	Top. R.R. Track	℄ S.D.
56+95				72 42	24 3 R. F.L.	30" corr. S.D. [illegible]
56+97				72 63	49' L. "	" " " "
57+00				75 77		℄ S.D.
				75 58		15 R. Br[illegible]
				72 83		23 " ed. [illegible]
				72 71		25 " B. [illegible]
				73 35		25 " T.

Profile Notes Red. Plotted Job No. 62/6180 Division No. 16 F. B. 1909 Pg. 169

No. Date Date Map No. Date

Notes Chkd. Checked Survey by Notes Date

No. Date Date Map No. Date

Inspector Johnson

76L298 307 8-53

PLEASE RETURN TO
LOS ANGELES COUNTY SURVEYOR
726 LOS ANGELES COUNTY ENGINEERING BLDG.

NOTE: ANY ADDITIONS OR CHANGES ON THIS SHEET MUST BE MADE OR CIRCLED IN RED INK, WITH DATE AND NAME OF PERSON MAKING CHANGE.

Do not extend notes this side of this line.

STATION	B. S.	H. I.	F. S.	ELEV.		
57+00				73 [illegible]6	15 L. cr.	
				73 72	26 " N/4	
				73 [illegible]3	43 " ed. pv.	
				73 [illegible]2	55 "	
58+00				73 50		℄ S.D.
				73 [illegible]2		23 R
				7[illegible] [illegible]8		25 " Same
				7[illegible] [illegible]1		" "
				73 [illegible]9	15 L	
				73 55	26 "	
				72 [illegible]2	43 " Same	
				72 [illegible]3	55 "	
56+69.48 ?				73 [illegible]2	B.C., pg. 107	℄ S.D.
58+55.24				72 78		23 R
				—		25 " Same
				—		" "
				73 76	15 L	
				73 [illegible]4	26 "	
				73 [illegible]9	43 " Same	
(fd. B.M.)				73 [illegible]0	55 "	
H.K.-31				75 [illegible]4	H.K.-31, el.= 75.344, F.B. 1909-14	

F. B. 1909 PG. 170 Job No. 6216.00 Division No. 10 Notes Red. Plotted Profile
Survey of HOLLYDALE "A" Date Date No.
Survey by ENGLISH Notes ENGLISH Notes Chkd. Checked X-Sec.
Indexed C. Johnson Date Date Date No.

76L298 307 8-53

PLEASE RETURN TO
LOS ANGELES COUNTY SURVEYOR
726 LOS ANGELES COUNTY ENGINEERING BLDG.

NOTE: ANY ADDITIONS OR CHANGES ON THIS SHEET MUST BE MADE OR CIRCLED IN RED INK, WITH DATE AND NAME OF PERSON MAKING CHANGE.

Do not extend notes this side of this line.

STATION	B. S.	H. I.	F. S.	ELEV.		
				73 89	℄ Int. Rosecrans & Arthur Ave.	
					=0+00 going E. on ℄ Rosecrans	
0+00 E.		S.M.H.		73 72	14' L N. rim	T. + D. = F.
			11 63	62 09	18" Inlet N.	10.13 1.50 11.6
			11 02	62 70	9" " S.	10.27 .75 11.
			11 93	61 79	18" Outlet W.	10.43 1.50 11.
0+00 E		S.M.H.		74 04	46' R. N. rim	T. + D. = F.
			21	62 76	9" Inlet E.	10.53 .75 11.
			11 78	67 76	9" Outlet N.	10.53 .75 11.
			?	62.		
0+00 E				73 62		19 R. W/4
				73 23		38 " cd. gut
				73 10		40 " B. cb.
				73 73		40 " T.
				73 72	14 L W/4	
				73 19	28 " cd. pv.	
				73 40	40 "	

Profile Notes Red. Plotted Job No. 216.08 Division No. 15 F. B. 1939 Pg. 171

No. Date Notes Chkd. Date Checked Date Survey by Date Notes Date

No. Date Date Map No. Indexed Johnson Date

76L298 307 8-53

PLEASE RETURN TO
LOS ANGELES COUNTY SURVEYOR
726 Los Angeles County Engineering Bldg.

NOTE: ANY ADDITIONS OR CHANGES ON THIS SHEET MUST BE MADE OR CIRCLED IN RED INK, WITH DATE AND NAME OF PERSON MAKING CHANGE.

Do not extend notes this side of this line.

F. B. 1909 Pg. 172 Job No. 62600 Division No. 10 Notes Red. Date Notes Chkd. Date Plotted Date Checked Date
Survey of HOLLYDALE "A" Notes ENGLISH
Survey by ENGLISH Notes
Indexed C. Johnson Date
Profile No. X-Sec. No.

STATION	B. S.	H. I.	F. S.	ELEV.		
0+50 E.				73 94		℄ Rosecrans
				73 70		19 R
				73 32		38 "
				73 18		90 " Same
				73 80		90 "
				73 76	19.0 L	
				73 38	28 "	
				73 62	40 " Same	
1+50 E				74 26		℄ Rosecrans
				73 93		19 R
				73 70		38 "
				73 34		90 " Same
				73 98		90 "
				73 70	14 L	
				73 51	28 "	
				73 81	40 " Same	
5+46.43				73 89	E. C., Pg. 107	℄ S.D.
				73 40		20 R.
				73 51	20 L.	
6+00				73 35		℄ S.D.
				73 15		20 R.
				73 14	20 L.	

76L298 307 8-53

PLEASE RETURN TO
LOS ANGELES COUNTY SURVEYOR
126 LOS ANGELES COUNTY ENGINEERING BLDG.

NOTE: ANY ADDITIONS OR CHANGES ON THIS SHEET MUST BE MADE OR CIRCLED IN RED INK, WITH DATE AND NAME OF PERSON MAKING CHANGE.

Do not extend notes this side of this line.

STATION	B. S.	H. I.	F. S.	ELEV.		
61+00				73 6		℄ S.D.
				73 8		20 R.
				73 8	20 L.	
62+00 T.P.				73 6		℄ S.D.
				74 2		20 R.
				73 8	20 L.	
63+00				74 0		℄ S.D.
				74 3		20 R.
				73 9	20 L.	
62+51		S.M.H.		74 26	18' R.	N. rim
						T. + D. = F.L.
			11 90	62 36	18" Inlet N.	10.40 1.50 [illegible]
			11 90	62 36	18" Outlet S.	10.40 1.50 [illegible]
64+00				73 1		℄ S.D.
				73 3		20 R.
				73 1	20 L.	
64+17 14				73 8	∡ Pt., pg. 108	
64+35				73 6	B.B.	℄ S.D.
64+60				76 1	T.B.	℄ S.D.

Profile Notes Red. ____ Plotted ____ Job No. 6216.00 Division No. 10 F. B. 1909 Pg. 173

No. ____ Date ____ Notes Chkd. ____ Date ____ Checked ____ Date ____ Survey of ____

No. ____ Date ____ Date ____ Map No. ____ Indexed ____ Date ____

A. C. Johnson

76L298 307 8-53

PLEASE RETURN TO
LOS ANGELES COUNTY SURVEYOR
726 LOS ANGELES COUNTY ENGINEERING BLDG.

NOTE: ANY ADDITIONS OR CHANGES ON THIS SHEET MUST BE MADE OR CIRCLED IN RED INK, WITH DATE AND NAME OF PERSON MAKING CHANGE.

Do not extend notes this side of this line.

F. B. 1969 Pg. 174 Job No. 6216, 00 Division No. 10 Notes Red. Plotted Profile No.
Survey of HOLLYDALE "A" Date Date X-Sec. No.
Survey by ENGLISH Notes ENGLISH Notes Chkd. Checked
Indexed J. C. Johnson Date Date Date

STATION	B. S.	H. I.	F. S.	ELEV.		
64+79				77.85	Top R.R. Track	℄ S.D.
64+82				76.?	bed, " "	℄ "
64+85				77.55	Top " "	℄ "
64+92				75.?	T.B.	℄ "
65+00				74.6		℄ "
				74.?		20 R
				75.8	20 L	
65+08				72.?	B.B.	℄ S.D.
65+18				73.?	T.B.	℄ "
65+48				73.2		℄ "
				73.2		20 R.
				73.9	20 L.	
		See Next Pg.				

76L298 307 8-53

PLEASE RETURN TO
LOS ANGELES COUNTY SURVEYOR
726 LOS ANGELES COUNTY ENGINEERING BLDG.

NOTE: ANY ADDITIONS OR CHANGES ON THIS SHEET MUST BE MADE OR CIRCLED IN RED INK, WITH DATE AND NAME OF PERSON MAKING CHANGE.

Do not extend notes this side of this line.

STATION	B. S.	H. I.	F. S.	ELEV.		
fd. B.M.						
H.K.-32				74 11	H.K-32, elev. 74.112, F.B. 1909-15	
65+70 21				73 2	℄ Int. S.D. & Rose St., pg. 108	
					= 0+00 going E. on ℄ Rose	
0+07 E.				73 77	ed. pv.	℄ Rose
0+13 E.				74 05	cr.	℄ "
0+19 E.				73 90	Brk	℄ "
0+26 E.				73 29	Gut.	℄ "
0+37 E.				73 44		℄ "
				73 43		8 R ed. pv
				73 2		11 R Brk
				74 0		25 R P.L.
				73 20	8 L	
				73 1	11 " Same	
				74 0	25 "	
0+87 E.				73 69		℄ Rose
				73 45		8 R
				73 24		11 " Same
				73 8		25 "
				73 57	8 L	
				73 4	11 " Same	
				74 0	25 "	

Profile Notes Red. ____ Plotted ____ Job No. 6216.00 Division No. 10 F. B. 1909 Pg. 175

No. ____ Date ____ Date ____ Survey of ____

No. ____ Date ____ Date ____ Map No. ____ Date ____

76L298 307 8-53

PLEASE RETURN TO
LOS ANGELES COUNTY SURVEYOR
726 LOS ANGELES COUNTY ENGINEERING BLDG.

NOTE: ANY ADDITIONS OR CHANGES ON THIS SHEET MUST BE MADE OR CIRCLED IN RED INK, WITH DATE AND NAME OF PERSON MAKING CHANGE.

F. B. 1909 Pg. 176 | Job No. 62600 Division No. 10 Notes Red. Plotted
Survey of HOLLYDALE No. A Date Date X-Sec.
Survey by ENGLISH Notes ENGLISH Notes Chkd. Checked
Indexed K. C. Johnson Date Date Date No.
Profile

Do not extend notes this side of this line.

STATION	B. S.	H. I.	F. S.	ELEV.			
1+87 E.				74 09			℄ Rose
				73 95			8 R
				73 6			11 " Same
				74 4			25 "
				73 97	8 L		
				73 5	11 "		
				74 5	25 " Same		
65+70		S.M.H.		74 05	W. rim		12 5 R
			11 30	62 75	18" Inlet N.	9.80	T + D = FL 1.50 11.30
			10 38	63 67	9" " E.	9.63	.75 10.38
			10 54	62 91	18" Outlet S.	9.84	1.50 11.34
		S.M.H.		74 61	6' W. ℄ Laredo & on ℄ Rose, W. rim		
			10 17	64 44	8" Inlet E.	9.50	T + D = FL 1.67 10.17
			10 17	64 44	8" Outlet W.	9.50	1.67 10.17
65+70				73 9	6' L. Brk.		
				74 0	12 5 L. PL.		

76L298 307 8-53

PLEASE RETURN TO
LOS ANGELES COUNTY SURVEYOR
726 LOS ANGELES COUNTY ENGINEERING BLDG.

NOTE: ANY ADDITIONS OR CHANGES ON THIS SHEET MUST BE MADE OR CIRCLED IN RED INK, WITH DATE AND NAME OF PERSON MAKING CHANGE.

Do not extend notes this side of this line.

STATION	B. S.	H. I.	F. S.	ELEV.		
66+00				73 3		℄ S.D.
				73 65		6 R ed.
				73 85		12½ "
				73 66		19 " ed.
				73 2		27 " B.L.
				74 2		37 " P.L.
				73 5	3 L	Brk
				73 8	12½ "	P.L.
66+50				73 3		℄ S.D.
				73 63		6 R
				73 92		12½ "
				73 80		19 "
				73 4		27 "
				74 3		37 "
				73 8	3 L	Same
				74 1	12½ "	
67+00				73 4		℄ S.D.
				73 75		6 R
				74 04		12 "
				73 91		19 "
				73 5		27 "
				74 5		37 "

Profile Notes Red____ Plotted____ Job No.____ Division No.____

No.____ Notes Chkd.____ Checked____ Survey of____

Date____ Date____ Map No.____ Date____

F. B. Pg. 77

76L298 307 8-53

PLEASE RETURN TO
LOS ANGELES COUNTY SURVEYOR
726 LOS ANGELES COUNTY ENGINEERING BLDG.

NOTE: ANY ADDITIONS OR CHANGES ON THIS SHEET MUST BE MADE OR CIRCLED IN RED INK, WITH DATE AND NAME OF PERSON MAKING CHANGE.

Do not extend notes this side of this line.

STATION	B. S.	H. I.	F. S.	ELEV.		
67+00				74 0	3 L	Same
				74 0	12.5 L	
68+00				74 31		℄ S.D.
				73 34		6 R
				74 23		12.5 "
				74 10		19 " Same
				73 7		27 "
				75 3		37 "
				74 3	3 L	Same
				74 3	12.5 "	
69+00				74 0		℄ S.D.
				74 41		6 R
				74 85		12.5 "
				74 56		19 " Same
				74 3		27 "
				75 1		37 "
				74 5	3 L	Same
				74 6	12.5 "	
69+01		S.M.H.		74 85	N. rim	12.5 R.
			11 70	63 15	18" Inlet N. 10.20	T. + D. = F.L. 1.50 11.70
			11 66	63 19	18" Outlet S. 10.16	1.50 11.66

F. B. 1909 PG. 178 Job No. 6216.00 Division No. 10 Notes Red. Plotted Profile
Survey of HOLLYDALE "A" Date Date No.
Survey by ENGLISH Notes ENGLISH Notes Chkd. Checked X-Sec.
Indexed K. C. Johnson Date Date Date No.

76L298 307 8-53

PLEASE RETURN TO
LOS ANGELES COUNTY SURVEYOR
726 LOS ANGELES COUNTY ENGINEERING BLDG.

NOTE: ANY ADDITIONS OR CHANGES ON THIS SHEET MUST BE MADE OR CIRCLED IN RED INK, WITH DATE AND NAME OF PERSON MAKING CHANGE.

Do not extend notes this side of this line.

STATION	B. S.	H. I.	F. S.	ELEV.		
70+00				74 1		℄ S.D.
				74 68		6 R
				75 08		12.5 "
				74 98		19 " Same
				74 6		27 "
				75 7		37 "
				74 6	3 L	
				74 3	12.5 " Same	
71+00				74 2		℄ S.D.
				74 68		6 R
				75 17		12.5 "
				75 08		19 " Same
				75 0		27 "
				75 6		37 "
				74 8	3 L	
				74 8	12.5 " Same	
71+50				74 3		℄ S.D.
				74 88		6 R
				75 28		12.5 "
				75 15		19 " Same
				74 7		27 "
				75 9		37 "

Profile Notes Red. ____ Plotted ____ Job No. 6216.00 Division No. 10 F. B. 1907 Pg. 179

No. ____ Date ____ Notes Chkd. ____ Date ____ Checked ____ Date ____ Survey of ____ Survey by ____ Notes ____ Date ____ Map No. ____ Index Johnson Date ____

76L298 307 8-53

PLEASE RETURN TO
LOS ANGELES COUNTY SURVEYOR
726 LOS ANGELES COUNTY ENGINEERING BLDG.

NOTE: ANY ADDITIONS OR CHANGES ON THIS SHEET MUST BE MADE OR CIRCLED IN RED INK, WITH DATE AND NAME OF PERSON MAKING CHANGE.

Do not extend notes this side of this line.

STATION	B. S.	H. I.	F. S.	ELEV.				
71+50				75 0	3 L			
				74 7	12.5 " Same			
72+00				74 5		℄ S.D.		
				75 04		L R		
				75 46		12.5 "		
				75 44		19 " Same		
				74 7		27 "		
				76 0		37 "		
				75 0	3 L			
				74 6	12.5 " Same			
72+30		S.M.H.		75 49	S. rim	12.5 R		
						T	+ D	= F.L.
			12 04	63 45	18" Inlet N.	10.54	1.50	12.04
			11 05	64 44	8" Inlet E.	10.38	.67	11.05
			11 97	63 52	18" Outlet S.	10.47	1.50	11.97
72+30.28					℄ Int. S.D. & Howe, pg. 109			
				74 4	= 0+00 going E. on ℄ Howe			
0+06 E.				75 03	cd. pv.	℄ Howe		
0+12.5 E.				75 50	cr.	℄ "		
0+21 E.				75 53	Brk.	℄ "		
0+29 E.				75 08	gut.	℄ "		

F. B. 1909 PG. 180 Job No. 6216.00 Division No. 10 Notes Red. Plotted Profile
Survey of HOLLYDALE 'A' Date Date No.
Survey by ENGLISH Notes ENGLISH Notes Chkd. Checked X-Sec.
Indexed K. C. Johnson Date Date Date No.

76L298 307 8-53

PLEASE RETURN TO
LOS ANGELES COUNTY SURVEYOR
726 LOS ANGELES COUNTY ENGINEERING BLDG.

NOTE: ANY ADDITIONS OR CHANGES ON THIS SHEET MUST BE MADE OR CIRCLED IN RED INK, WITH DATE AND NAME OF PERSON MAKING CHANGE.

Do not extend notes this side of this line.

STATION	B. S.	H. I.	F. S.	ELEV.		
0+37 E.				75 15		℄ Howe
				75 08		6 R ed. pv.
				75 0		12 " Brk.
				75 8		25 " Pit
				74 97	13 L.	
				74 9	17 " Same	
				75 3	25 "	
0+87 E.				76 10		℄ Howe
				75 80		6 R
				75 5		12 " Same
				76 1		25 "
				75 79	9 L	
				75 1	17 " Same	
				75 9	25 "	
1+87 E				76 39		℄ Howe
				76 20		6 R
				75 8		12 " Same
				75 9		25 "
				76 16	9 L	
				75 6	17 " Same	
				75 5	25 "	

Profile Notes Red. ____ Plotted ____ Job No. ____ Division No. 15 F. B. 1939 PG. 181

No. ____ Date ____ Notes Chkd. ____ Date ____ Checked ____ Date ____ Survey of ____ Survey by ____ Date ____ Map No. ____ Date ____ Indexed ____ Date ____

76L298 307 8-53

PLEASE RETURN TO
LOS ANGELES COUNTY SURVEYOR
726 LOS ANGELES COUNTY ENGINEERING BLDG.

NOTE: ANY ADDITIONS OR CHANGES ON THIS SHEET MUST BE MADE OR CIRCLED IN RED INK, WITH DATE AND NAME OF PERSON MAKING CHANGE.

Do not extend notes this side of this line.

F. B. 1909 Pg. 182 Job No. 6216.20 Division No. 10 Notes Red. Date Notes Chkd. Date Plotted Date Checked Date Profile No. X-Sec. No.

Survey of HOLLYDALE A Notes ENGLISH

Survey by ENGLISH

Indexed K. C. Johnson

STATION	B. S.	H.	F. S.	ELEV.		
		S.M.H.		76.61	E. rim, ℄ Howe & 6' W. & Laredo	
					8" Inlet E.	T. + D. = FL. 77.71 .67 = 8.38
					8" Outlet W.	77.70 .67 = 8.37
72+30				75.2	3 L Brk.	
				75.1	12.5 L P.L.	
72+55				74.1		℄ S.D.
				74.96		6 R cd. pv.
				75.06		12.5 " cr.
				75.24		20 " cd. pv.
				75.0		28 " gut.
				75.1		37.5 " P.L.
				75.2	3 L Brk.	
(Fd. B.M.)				75.1	12.5 " P.L.	
H.K.-33				74.95	H.K.-33, elev. 74.954, F.B. 1909-15	
73+00				74.8		℄ S.D.
				75.27		6 R
				75.1		12.5 " Same
				75.15		20 "
				75.0		28 "
				75.1		37.5 "

76L298 307 8-53

PLEASE RETURN TO
LOS ANGELES COUNTY SURVEYOR
LOS ANGELES COUNTY ENGINEERING BLDG.

NOTE: ANY ADDITIONS OR CHANGES ON THIS SHEET MUST BE MADE OR CIRCLED IN RED INK, WITH DATE AND NAME OF PERSON MAKING CHANGE.

Do not extend notes this side of this line.

STATION	B. S.	H. I.	F. S.	ELEV.		
73+00				75 1	3 L	Same
				75 0	12.5 "	
74+00				74 6		℄ S.D.
				75 38		6 R
				75 54		12.5 "
				75 66		20 "
				75 2		28 "
				76 2		37.5 "
				75 4	3 L	Same
				75 4	12.5 "	
75+00				75 0		℄ S.D.
				75 24		6 R
				75 71		12.5 "
				75 56		20 "
				75 3		28 "
				75 9		37.5 "
				75 5	3 L	Same
				75 5	12.5 "	
75+61		S.M.H.		76 05	N. rim	12.5 R
			11 16	64 89	18" Inlet N.	T 10.66 + D 1.50 = 11 6
			11 06	64 99	18" Outlet S.	10.56 1.50 = 11 6

Same

Same

Profile Notes Red. ____ Plotted ____ Job No. 6216.00 Division No. 10 F. B. 1900 PG. 183

X-Sec. Notes Chkd. ____ Checked ____ Survey by ____ Notes ____

No. ____ Date ____ Date ____ Map No. ____ Date ____

76L298 307 8-53

PLEASE RETURN TO
LOS ANGELES COUNTY SURVEYOR
726 LOS ANGELES COUNTY ENGINEERING BLDG.

NOTE: ANY ADDITIONS OR CHANGES ON THIS SHEET MUST BE MADE OR CIRCLED IN RED INK, WITH DATE AND NAME OF PERSON MAKING CHANGE.

Do not extend notes this side of this line.

STATION	B. S.	H. I.	F. S.	ELEV.		
76+00				75 0		℄ S.D.
				75 56		6 R
				75 88		12.5 "
				75 81		20 " Same
				75 2		28 "
				76 6		37.5 "
				76 0	3 L	
				75 7	12.5 " Same	
77+00				75 1		℄ S.D.
				75 85		6 R
				76 00		12.5 "
				75 85		20 "
				75 [illegible]		28 " Same
				76 2		37.5 "
				75 [illegible]	3 L	
				75 [illegible]	12.5 " Same	
78+00				75 0		℄ S.D.
				75 [illegible]		6 R
				75 84		12.5 " Same
				75 80		20 "
				75 0		28 "
				76 2		37.5

F. B. 1909 PG. 184 Job No. 6216.00 Division No. 10 Notes Red. Plotted Profile
Survey of HOLLYDALE "A" Date Date No.
Survey by ENGLISH Notes ENGLISH Notes Chkd. Checked X-Sec.
Indexed A. C. Johnson Date Date Date No.

76L298 307 8-53

PLEASE RETURN TO
LOS ANGELES COUNTY SURVEYOR
726 LOS ANGELES COUNTY ENGINEERING BLDG.

NOTE: ANY ADDITIONS OR CHANGES ON THIS SHEET MUST BE MADE OR CIRCLED IN RED INK, WITH DATE AND NAME OF PERSON MAKING CHANGE.

Do not extend notes this side of this line.

STATION	B. S.	H. I.	F. S.	ELEV.		
78+00				76 1	3 L	
				75 9	12.5 " Same	
78+60				75 4		℄ S.D.
				75 69		6 R
				75 97		12.5 "
				75 88		20 "
				75 1		28 " Same
				76 2		37.5 "
				76 0	3 L	
				76 1	12.5 " Same	
78+90		S.M.H.		76 14	W. rim	12.5 R.
			11 93	64 21	18" Inlet N.	T. 10.43 + D. 1.50
			10 80	65 34	8" " E.	10.13 .67
			11 95	64 19	18" Outlet S.	10.45 1.50
78+90.37				75 5	℄ Int. S.D. & Pearle St.,	
					= 0+00 going E. on ℄ Pearle	
0+06 E.				75 66	cd. pv.	℄ Pearle
0+13 E.				76 18	cr.	℄ "
0+21 E.				76 20	Brk.	℄ "
0+27 E.				75 72	gut.	℄ "

Profile Notes Red. ____ Plotted ____ Job No. 6216.00 Division No. ____ F. B. 1909 Pg. 185

X-Sec. Notes Chkd. ____ Checked ____ Survey by ____ Notes ____

No. ____ Date ____ Date ____ Map No. ____ Indexed ____ Date ____

76L298 307 8-53

PLEASE RETURN TO
LOS ANGELES COUNTY SURVEYOR
726 LOS ANGELES COUNTY ENGINEERING BLDG.

NOTE: ANY ADDITIONS OR CHANGES ON THIS SHEET MUST BE MADE OR CIRCLED IN RED INK, WITH DATE AND NAME OF PERSON MAKING CHANGE.

Do not extend notes this side of this line.

STATION	B. S.	H. I.	F. S.	ELEV.		
0+38 E.				75 82		℄ Pearle
				75 67		11 R ed. pv.
				75 3		15 " Brk.
				75 2		25 " P.L.
				75 1	9.5 L	
				75 1	15 " Same	
				75 3	25 "	
0+88 E				76 62		℄ Pearle
				76 2		8 R
				75 7		15 " Same
				76 4		25 "
				76 1	7.5 L	
				75 9	15 " Same	
				76 4	25 "	
1+88 E				76 14		℄ Pearle
				76 15		8 R.
				76 0		15 " Same
				76 [illegible]		25 "
				76 [illegible]	7.5 L	
				76 [illegible]	15 " Same	
				7[illegible]	25 "	

F. B. 1909 PG. 186 Job No. 6216.00 Division No. 10 Notes Red. Plotted Profile
Survey of HOLLYDALE "A" Date Date No.
Survey by ENGLISH Notes ENGLISH Notes Chkd. Checked X-Sec.
Indexed K. C. Johnson Date Date Date No.

76L298 307 8-53

PLEASE RETURN TO
LOS ANGELES COUNTY SURVEYOR
726 LOS ANGELES COUNTY ENGINEERING BLDG.

NOTE: ANY ADDITIONS OR CHANGES ON THIS SHEET MUST BE MADE OR CIRCLED IN RED INK, WITH DATE AND NAME OF PERSON MAKING CHANGE.

Do not extend notes this side of this line.

STATION	B. S.	H. I.	F. S.	ELEV.		
78+90		S.M.H.		76 76	E. rim 263 ℄ R.	
			7 83	68 93	Inlet E. 7.16 + .67 =	7.8
			7 83	68 92	Outlet W. 7.17 .67 =	7.8
78+90				75 6	3 L. Brk.	
				76 2	12 5 L. P.L.	
79+15				75 4		℄ S.D.
				75 67		4 R ed.
				75 93		13 " cr.
				75 82		21 " ed.
				75 5		28 " Brk.
				76 3		37 5 "
				75 3	2 L Brk.	
				76 6	5 " "	
(fd B.M.)				76 6	12 5 " PL	
H.K.-34				76 04	H.K.-34, el = 76.040, F.B. 1909-15	
79+65				75 0		℄ S.D.
				75 67		4 R
				75 83		13 "
				75 75		21 "

Profile Notes Red. Plotted Job No. 6216.00 Division No. 10 F. B. 1909 Pg. 87

Notes Chkd. Checked Survey by Notes

No. Date Date Map No. Indexed Date

76L298 307 8-53

PLEASE RETURN TO
LOS ANGELES COUNTY SURVEYOR
726 LOS ANGELES COUNTY ENGINEERING BLDG.

NOTE: ANY ADDITIONS OR CHANGES ON THIS SHEET MUST BE MADE OR CIRCLED IN RED INK, WITH DATE AND NAME OF PERSON MAKING CHANGE.

Do not extend notes this side of this line.

STATION	B. S.	H. I.	F. S.	ELEV.		
79+65				74 9		28 R Same
				7[illegible] 3		37.5 "
				7[illegible] 4	2 L	
				7[illegible] [illegible]	5 " Same	
				7[illegible] [illegible]	12.5 "	
80+00				75 3		℄ S.D.
				75 86		4 R
				76 [illegible]4		13 "
				75 [illegible]2		21 "
				75 [illegible]		28 " Same
				7[illegible] 1		37.5 "
				75 2	2 L	
				7[illegible] 2	5 " Same	
				76 1	12.5 "	
81+00				75 6		℄ S.D.
				75 86		4 R
				76 14		13 "
				75 [illegible]		21 " Same
				75 [illegible]		28 "
				76 [illegible]		37.5 "

F. B. 1909 PG. 188 Job No. 6216.00 Division No. 10 Notes Red. Plotted Profile
Survey of HOLLYDALE A Date Date No.
Survey by ENGLISH Notes ENGLISH Notes Chkd. Checked X-Sec.
Indexed K. C. Johnson Date Date Date No.

76L298 307 8-53

PLEASE RETURN TO
LOS ANGELES COUNTY SURVEYOR
726 LOS ANGELES COUNTY ENGINEERING BLDG.

NOTE: ANY ADDITIONS OR CHANGES ON THIS SHEET MUST BE MADE OR CIRCLED IN RED INK, WITH DATE AND NAME OF PERSON MAKING CHANGE.

Do not extend notes this side of this line.

STATION	B. S.	H. I.	F. S.	ELEV.		
81+00				75 3	2 L	
				76 4	5 " Same	
				75 9	12.5 "	
82+20		S.M.H.		76 21	E. rim	12.5 R. T. + D.
			11 73	64 78	18" Inlet N.	9.93 1.50
			11 76	64 75	18" Outlet S.	9.96 1.50
82+00				75 4		℄ S.D.
				75 79		4 R
				76 02		13 "
				76 02		21 "
				75 6		28 "
				76 6		37.5 "
				75 3	2 L	
				75 7	5 " Same	
				75 7	12.5 "	

Profile Notes Red. Plotted Job No. 6216.00 Division No. 10 F. B. 1709 Pg. 189

X-Sec. Notes Chkd. Checked Survey by Notes

No. Date Date Map No. Indexed Date

A. G. Johnson

F. B. 1909 PG. 196

Job No.______ Division No.______ Notes Red.______ Plotted______ Profile

Survey of______ Date______ Date______ No.______

Survey by______ Notes______ Notes Chkd.______ Checked______ X-Sec.

Indexed______ Date______ Date______ Date______ No.______

STATION	B. S.	H. I.	F. S.	ELEV.		

Blank

Do not extend notes this side of this line.

PLEASE RETURN TO
LOS ANGELES COUNTY SURVEYOR
726 LOS ANGELES COUNTY ENGINEERING BLDG.

NOTE: ANY ADDITIONS OR CHANGES ON THIS SHEET MUST BE MADE OR CIRCLED IN RED INK, WITH DATE AND NAME OF PERSON MAKING CHANGE.

76L298 307 8-53

76L298 307 8-53

PLEASE RETURN TO
LOS ANGELES COUNTY SURVEYOR
726 LOS ANGELES COUNTY ENGINEERING BLDG.

NOTE: ANY ADDITIONS OR CHANGES ON THIS SHEET MUST BE MADE OR CIRCLED IN RED INK, WITH DATE AND NAME OF PERSON MAKING CHANGE.

Do not extend notes this side of this line.

Profile Notes Red. Plotted Job No. Division No.
X-Sec. Notes Chkd. Checked Survey by
No. Date Date Map No. Indexed Johnson Date

STATION	B. S.	H. I.	F. S.	ELEV.		
83+00				75 7		℄ S.D.
				75 89		4 R
				76 14		13 "
				76 06		21 "
				75 8		28 "
				76 2		37.5 "
				75 8	2 "	
				76 2	5 "	Same
				76 2	12.5 "	
84+00				75 6		℄ S.D.
				76 02		4 R
				76 31		13 "
				76 25		21 "
				75 9		28 "
				76 6		37.5 "
				75 6	2 "	
				76 2	5 "	Same
				76 3	12.5 "	

F. B. Pg. 121

76L298 307 8-53

PLEASE RETURN TO
LOS ANGELES COUNTY SURVEYOR
726 LOS ANGELES COUNTY ENGINEERING BLDG.

NOTE: ANY ADDITIONS OR CHANGES ON THIS SHEET MUST BE MADE OR CIRCLED IN RED INK, WITH DATE AND NAME OF PERSON MAKING CHANGE.

Do not extend notes this side of this line.

STATION	B. S.	H. I.	F. S.	ELEV.		
84+75				76 8		℄ S.D.
				76 00		4 R
				76 31		13 "
				76 14		21 " Same
				75 9		28 "
				76 7		37.5 "
				75 [illegible]	3 L	
				76 [illegible]	5 " Same	
				76 [illegible]	12.5 "	
85+25				76 1		℄ S.D.
				76 9		4 R
				76 90		13 "
				76 29		21 " Same
				75 [illegible]		28 "
				76 7		37.5 "
				76 0	3 L	
				76 [illegible]	5 " Same	
(fd. B.M.)				76 6	12.5 "	
H.K.-35				76 [illegible]	H.K.-35, elev. = 76.673, F.B. 1909-16	

F. B. 1909 PG. 192 Job No. 6216.00 Division No. 10 Notes Red. Plotted Profile
Survey of HOLLYDALE A Date Date No. X-Sec.
Survey by ENGLISH Notes ENGLISH Notes Chkd. Checked
Indexed K. C. Johnson Date Date Date No.

76L298 307 8-53

PLEASE RETURN TO
LOS ANGELES COUNTY SURVEYOR
726 LOS ANGELES COUNTY ENGINEERING BLDG.

NOTE: ANY ADDITIONS OR CHANGES ON THIS SHEET MUST BE MADE OR CIRCLED IN RED INK, WITH DATE AND NAME OF PERSON MAKING CHANGE.

Do not extend notes this side of this line.

STATION	B. S.	H. I.	F. S.	ELEV.			
85+50		S.M.H.		76 54	N. rim	12.5 R. T + D	
			11 30	65 24	18" Inlet N.	9.80 1.50	11.
			10 51	66 03	8" Inlet E.	9.84 .67	10.
			11 33	65 21	18" Outlet S.	9.83 1.50	11.
85+50				76 5	2° L		
				76 6	5° " Same		
				76 5	12.5 "		
85+50.36				76 8	℄ Int. S.D. ℄ Denver		
					= 0+00 going E. on ℄ Denver		
0+06 E				76 54	ed. pv.	℄ Denver	
0+12.5 E.				76 19	cr.	℄ "	
0+21 E.				76 41	Brk	℄ "	
0+28 E.				75 95	gut.	℄ "	
0+37 E				76 05		℄ "	
				75 92		9 R	ed. pv.
				75 9		14 "	Brk
				76 7		25 "	E.L.
				75 91	8 L		
				75 7	14 " Same		
				76 8	25 "		

Profile Notes Red. Plotted Job No. 6[illegible] Division No. 10 F. B. 1[illegible] Pg. 193

X-Sec. Notes Chkd. Checked Survey by [illegible] Notes [illegible] Date

No. Date Date Map No. Indexed Johnson Date

76L298 307 8-53

PLEASE RETURN TO
LOS ANGELES COUNTY SURVEYOR
726 LOS ANGELES COUNTY ENGINEERING BLDG.

NOTE: ANY ADDITIONS OR CHANGES ON THIS SHEET MUST BE MADE OR CIRCLED IN RED INK, WITH DATE AND NAME OF PERSON MAKING CHANGE.

Do not extend notes this side of this line.

STATION	B. S.	H. I.	F. S.	ELEV.		
0+87 E.				76 54		℄ Denver
				76 30		6 R
				76 6		14 " Same
				76 50	8 L	25 "
				76 1	14 " Same	
				76 3	25 "	
1+87 E				76 30		℄ Denver
				76 58		6 R
				76 [illegible]		14 "
				76 3		25 "
				76 57	8 L	
				76 3	14 " Same	
				76 [illegible]	25 "	
85+50		S.M.H.		77.5	rim, 274.5 R.	
			8 08	69 179"	Inlet E.	T + D = FL 7.33 .75 8.08
			8 10	69 159"	Outlet W.	7.35 .75 8.10

F. B. 1909 PG. 194 Job No. 6216.00 Division No. 10 Notes Red. Plotted Profile No.
Survey of HOLLYDALE "A" Date Date X-Sec.
Survey by ENGLISH Notes ENGLISH Notes Chkd. Checked
Indexed C. Johnson Date Date Date No.

76L298 307 8-53

PLEASE RETURN TO
LOS ANGELES COUNTY SURVEYOR
726 LOS ANGELES COUNTY ENGINEERING BLDG.

NOTE: ANY ADDITIONS OR CHANGES ON THIS SHEET MUST BE MADE OR CIRCLED IN RED INK, WITH DATE AND NAME OF PERSON MAKING CHANGE.

Do not extend notes this side of this line.

STATION	B. S.	H. I.	F. S.	ELEV.		
85+75				75 9		℄ 50
				76 11		6 R.
				76 37		12 5 "
				76 24		21 "
				75 8		29 "
				76 8		37 5 "
				76 4	2 L. Br.	
				76 4	12 5 "	
86+25				75 9		℄ 50
				76 03		6
				76 39		12 5
				76 25		21
				76 0		29
				76 6		37 5
				76 5	2 Same	
				76 5	12 5	

Profile Notes Red. Plotted Job No. Division No.
X-Sec. Notes Chkd. Checked Survey by Notes Date
No. Date Date Map No. Computed by Date
F. B. Pg.

76L298 307 8-53

PLEASE RETURN TO
LOS ANGELES COUNTY SURVEYOR
726 LOS ANGELES COUNTY ENGINEERING BLDG.

NOTE: ANY ADDITIONS OR CHANGES ON THIS SHEET MUST BE MADE OR CIRCLED IN RED INK, WITH DATE AND NAME OF PERSON MAKING CHANGE.

Do not extend notes this side of this line.

STATION	B. S.	H. I.	F. S.	ELEV.		
87+00				76 0		℄ SD
				76 [illegible]		6 R.
				[illegible]		12.5 "
				76 [illegible]		21 " Same
				76 1		[illegible]9 "
				76 5		37 "
				[illegible]	2 L. Same	
				[illegible]	12.5 "	
87+53		SMH		76 43	N. Rim	12.5 R
			11 04	65 39	18" Inlet N.	T + D = FL 9.54 1.50 = 11.04
			11 08	65 35	18" Outlet S.	9.58 1.50 = 11.08
88+00				76 2		℄ SD
				76 [illegible]6		6
				76 45		12.5 Same
				76 [illegible]0		21
				76 [illegible]		[illegible]
				76 [illegible]		[illegible]7
				76 1	2 L. Same	
				76 3	12.5 "	

F. B. 1909 Pg. 196 Job No. 62/6.00 Division No. 10 Notes Red. Plotted Profile
Survey of HOLLYDALE "A" Date Date No.
Survey by ENGLISH Notes ENGLISH Notes Chkd. Checked X-Sec.
Indexed K. C. Johnson Date Date Date No.

76L298 307 8-53

PLEASE RETURN TO
LOS ANGELES COUNTY SURVEYOR
726 LOS ANGELES COUNTY ENGINEERING BLDG.

NOTE: ANY ADDITIONS OR CHANGES ON THIS SHEET MUST BE MADE OR CIRCLED IN RED INK, WITH DATE AND NAME OF PERSON MAKING CHANGE.

Do not extend notes this side of this line.

STATION	B. S.	H. I.	F. S.	ELEV.				
89+00				76 5		℄ SD		
				76 37		2	R.	
				76 70		125	"	Same
				76 45		21	"	
				76 3		37	"	
				76 8	125 L.			
89+43.05				76 7	℄ S.D. BC. Per. Page 111, Brk.			
				76 71		2		
				76 87		125	Same	
				76 60		30		
				76 9		37		
				77 0	125 L.			
		SMH		76 46	N. Rim, ℄ Arthur, 26 S. ℄ [illegible]			
						T	D	F
			10 97	65 49	18" Inlet N.	9.47	1.50	10.9
			9 81	66 65	8" Inlet E.	9.14	.67	[illegible]
			9 84	66 62	8" Inlet W.	9.17	.67	9.8
			11 08	65 38	18" Outlet S.	9.58	1.50	11.[illegible]
				75 94	℄ Int. Hoover & Century, Pg. 51			
					0+00 going N. & E. on ℄ [illegible]			
0+18E.				76 10		℄ CENTURY		

Profile Notes Red. Plotted Job No. 121600 Division No. [illegible]

X-Sec. Notes Chkd. Checked Survey by [illegible] Notes [illegible] Date

No. Date Date Map No. Indexed Johnson Date

F. B. 1958 PG. 107

76L298 307 8-53

PLEASE RETURN TO
LOS ANGELES COUNTY SURVEYOR
726 Los Angeles County Engineering Bldg.

NOTE: ANY ADDITIONS OR CHANGES ON THIS SHEET MUST BE MADE OR CIRCLED IN RED INK, WITH DATE AND NAME OF PERSON MAKING CHANGE.

Do not extend notes this side of this line.

F. B. 1909 Pg. 198 | Job No. 62/6,08 | Division No. 16 | Notes Red. | Plotted | No. | Profile
Survey of Hollydale "A" | Date | Date | No. | X-Sec.
Survey by English Notes | Notes Chkd. | Checked
Indexed C. Johnson Date | Date | Date

STATION	B. S.	H. I.	F. S.	ELEV.				
0+36 E.				76 [illegible]				℄ Century
				[illegible] 5				3 - R. Edpx.
				76 1				6 " B.L.
				76 5				18 "
				76 [illegible]	12	L.	CR	
				76 17	24	"	W/E	
				76 35	35	"	B. CL	
				76 42	35	"	T. CL.	
0+76 E.				76 15				℄ Century
				76 26				3 R.
				76 [illegible]				6 " Stone
				[illegible] 2				18 "
				76 [illegible]	12	L.		
				76 36	24	"		
				76 [illegible]	35	"	Stone	
				76 [illegible]	35	"		
1+76 E.				76 [illegible]				℄ Century
				76 [illegible]				3 R.
				76 2				6 " Stone
				76 [illegible]				18 "

76L298 307 8-53

PLEASE RETURN TO
LOS ANGELES COUNTY SURVEYOR
726 LOS ANGELES COUNTY ENGINEERING BLDG.

NOTE: ANY ADDITIONS OR CHANGES ON THIS SHEET MUST BE MADE OR CIRCLED IN RED INK, WITH DATE AND NAME OF PERSON MAKING CHANGE.

Do not extend notes this side of this line.

STATION	B. S.	H. I.	F. S.	ELEV.			
1+76 E.				76 63	12 L.		
				76 40	24 "		
				76.00	35 "	Same	
				76.66	35 "		
2+73 E.		S.M.H.		77.36	W. Rim	20 R.	
						T + D = F.	
			10 23	67 13	9" Inlet E.	9.48 .75	0.2
			10 09	67 27	9" Outlet W.	9.34 .75	12.4
3+16 E.		S.M.H.		76 40	30' L. W. Rim		
						T. + D. = F.	
			9 47	66 93	16" Inlet E.	8.15 1.32 =	
			9 46	66 94	16" Outlet W.	8.14 1.32 =	
0+12 N.				75 93	Cr.	E. Hoover	
0+24 N.				76 00	Brk.	E. Hoover	
0+30 N		S.M.H.		75.98	6' L. E. Rim		
						T + D = F.	
			9 60	66 38	16" Inlet E.	8.28 1.32	9
			10 15	65 83	18" Outlet S.	8.65 1.50	10
			9 37	66 61	12" Inlet W.	8.37 1.00	9

Profile Notes Red. Plotted Job No. Division No.
X-Sec. Notes Chkd. Checked Survey by Notes Date
No. Date Date Map No. Indexed Johnson Date
F. B. Pg. 197

76L298 307 8-53

PLEASE RETURN TO
LOS ANGELES COUNTY SURVEYOR
726 LOS ANGELES COUNTY ENGINEERING BLDG.

NOTE: ANY ADDITIONS OR CHANGES ON THIS SHEET MUST BE MADE OR CIRCLED IN RED INK, WITH DATE AND NAME OF PERSON MAKING CHANGE.

Do not extend notes this side of this line.

STATION	B. S.	H. I.	F. S.	ELEV.		
0+35 N.				76 12	gutt	℄ Hoover
0+55 N.				76 55		℄ Hoover
				76 30		8 R. W/4
				76 58		15 " B. Cb.
				76 67		15 " T. Cb.
				76 40	8 L. W/4	
				75 96	15 " B. Cb	
				76 61	15 " T. Cb.	
0+95 N				76 73		℄ Hoover
				76 57		8 R.
				76 14		15 " Same
				76 77		15 "
				76 57	8 L.	
				76 10	15 " Same	
				76 78	15 "	
1+95 N.				76 98		℄ Hoover
				76 18		8 R.
				76 25		15 " Same
				76 99		15 "
				76 60	8 L.	
				76 37	15 " Same	
				77 05	15 "	

F. B. 1909 PG. 200 Job No. 6216.00 Division No. 10 Notes Red. Plotted Profile
Survey of HOLLYDALE "A" Date Date No.
Survey by ENGLISH Notes ENGLISH Notes Chkd. Checked X-Sec.
Indexed K. C. Johnson Date Date Date No.

76L298 307 8-53

PLEASE RETURN TO
LOS ANGELES COUNTY SURVEYOR
726 LOS ANGELES COUNTY ENGINEERING BLDG.

NOTE: ANY ADDITIONS OR CHANGES ON THIS SHEET MUST BE MADE OR CIRCLED IN RED INK, WITH DATE AND NAME OF PERSON MAKING CHANGE.

Do not extend notes this side of this line.

STATION	B. S.	H. I.	F. S.	ELEV.		
					℄ Int. Arthur & Century	51
"Fd BM"					= 0+00 going W. on ℄ Cent	
HK-36				76 59	HK-36, Elev =	76.587, Fb. 19 17
0+16 W.				75 68		℄ Century
				75 77		12 R cr
				75 91		24 " w/
				75 96		35 " B. ab.
				76 45		35 " T.
				75 51	5 L cd. pv.	
				75 2	16 " gut	
				76 7	25 L T.B.	
0+49 W.				75 75		℄ Century
				75 77		12 R
				75 85		24 "
				75 97		35 " Same
				76 44		35 "
				75 75	5 L	
				75 5	16 " Same	
				76 8	25 "	
				75 73	℄ Int. Century & Industrial	pg. 3
					= 0+00 going N. & W. on ℄ St.	

Profile Notes Red. Plotted Job No. Division No.
No. Date Date Survey of
Notes Chkd. Checked Survey of
No. Date Date Map No. Indexed Date
F. B. 1900 Pg. 201

76L298 307 8-53

PLEASE RETURN TO
LOS ANGELES COUNTY SURVEYOR
726 LOS ANGELES COUNTY ENGINEERING BLDG.

NOTE: ANY ADDITIONS OR CHANGES ON THIS SHEET MUST BE MADE OR CIRCLED IN RED INK, WITH DATE AND NAME OF PERSON MAKING CHANGE.

F. B. 1909 Pg. 202 Job No. 62.1.66 Division No. 16 Notes Red. Plotted Profile No.
Survey of HOLLYDALE 'A' Date Date X-Sec. No.
Survey by ENGLISH Notes ENGLISH Notes Chkd. Checked
Indexed K. C. Johnson Date Date Date

Do not extend notes this side of this line.

STATION	B. S.	H. I.	F. S.	ELEV.		
0+57 W.						℄ Century
						12 R
						24 "
						35 " Same
						35 "
					5 L	
					16 "	Same
					25 "	
0+97 W.						℄ Century
						12 R
						24 "
						35 " Same
						35 "
					5 L	
					16 "	Same
					25 "	
1+97 W.						℄ Century
						12 R
						24 R Same
						35 "
						35 "

76L298 307 8-53

PLEASE RETURN TO
LOS ANGELES COUNTY SURVEYOR
726 LOS ANGELES COUNTY ENGINEERING BLDG.

NOTE: ANY ADDITIONS OR CHANGES ON THIS SHEET MUST BE MADE OR CIRCLED IN RED INK. WITH DATE AND NAME OF PERSON MAKING CHANGE.

Do not extend notes this side of this line.

STATION	B. S.	H. I.	F. S.	ELEV.		
1+97 W.				78 24	5 L	
				76 7	16 " Same	
				77 2	25 "	
0+15 N.				75 74	cr	℄ Industrial
0+38 N.	ok			75 96	brk	℄ "
0+33 N.	ok	S.M.H.		75 89	N. rim	℄ "
						T + D = F
			8 97	66 92	12" Inlet N.	7.97 1.00 = 8.9
			9 13	66 76	12" Outlet E.	8.13 1.00 = 9.1
90+70 90				76 04	℄ S.D., E.C.	pg. 111
90+80				76 09		℄ S.D.
				75 80		6 R B. cb.
				76 48		6 " T.
90+00				76 17		℄ S.D.
				75 83		6 R B. cb.
				76 54		6 " T. cb.
				76 43	9 L cr	
				76 21	16 " W/4	
				75 98	24 " B. cb.	
				76 60	24 " T. "	

Profile Notes Red. Plotted Job No. 6216.00 Division No. 10 F. B. 1909 Pg. 203

No. Date Date Date Date

Notes Chkd. Checked Survey by Survey of

Date Date Date Date

Map No. Indexed Johnson

76L298 307 8-53

PLEASE RETURN TO
LOS ANGELES COUNTY SURVEYOR
726 LOS ANGELES COUNTY ENGINEERING BLDG.

NOTE: ANY ADDITIONS OR CHANGES ON THIS SHEET MUST BE MADE OR CIRCLED IN RED INK, WITH DATE AND NAME OF PERSON MAKING CHANGE.

Do not extend notes this side of this line.

STATION	B. S.	H. I.	F. S.	ELEV.			
91+50				76 25			℄ S.D.
				76 03			6 R Same
				76 67			6 "
				76 57	9 L		
				76 44	16 "		
				76 02	24 "	Same	
				76 15	24 "		
92+00				76 42			℄ S.D.
				76 04			6 R
				76 [illegible]			6 " Same
				76 [illegible]	9 L		
				76 [illegible]	16 "		
				76 [illegible]	24 "	Same	
				76 [illegible]	24 "		
93+00				[illegible]			℄ S.D.
				[illegible]			6 R
				[illegible]			6 " Same
				76 [illegible]	9 L		
				76 [illegible]	16 "		
				76 [illegible]	24 "	Same	
				76 [illegible]	24 "		

F. B. 1909 Pg. 204 Job No. 6216.00 Division No. 10 Notes Red. Plotted Profile
Survey of HOLLYDALE "A" Date Date No.
Survey by ENGLISH Notes ENGLISH Notes Chkd. Checked X-Sec.
Indexed K. C. Johnson Date Date Date No.

76L298 307 8-53

PLEASE RETURN TO
LOS ANGELES COUNTY SURVEYOR
726 LOS ANGELES COUNTY ENGINEERING BLDG.

NOTE: ANY ADDITIONS OR CHANGES ON THIS SHEET MUST BE MADE OR CIRCLED IN RED INK, WITH DATE AND NAME OF PERSON MAKING CHANGE.

Do not extend notes this side of this line.

STATION	B. S.	H. I.	F. S.	ELEV.		
93+46				76 67		℄ S.D.
				76 30		6 R
				76 95		6 "
				76 70	9 L	
				76 71	16 "	
				76 53	24 "	Same
				77 07	24 "	
(Fd. B.M.) H.K.-37				77.14	H.K.-37, el.=77.136, F.B. 1909-[illegible]	
93+90.55				76 80	℄ Int. S.D. & Nevada, pg. [illegible]	
					=0+00 going E. on ℄ Nevada	
0+07E.				76 39	gut.	℄ Nevada
0+16E.				76 50		℄ "
				76 48	7 L.	W/o
				76 47	15 "	B. Cb.
				77 09	15 "	T. Cb.
0+42E.				76 75		℄ Nevada
				76 55		7 R.
				76 30		15 "
				77 03		15 "

Profile Notes Red. Plotted Job No. Division No.
No. Date Checked Date Map No. Indexed Johnson Date
Notes Ckd. Date Survey of
F. B. Pg. 365

76L298 307 8-53

PLEASE RETURN TO
LOS ANGELES COUNTY SURVEYOR
726 LOS ANGELES COUNTY ENGINEERING BLDG.

NOTE: ANY ADDITIONS OR CHANGES ON THIS SHEET MUST BE MADE OR CIRCLED IN RED INK, WITH DATE AND NAME OF PERSON MAKING CHANGE.

Do not extend notes this side of this line.

STATION	B. S.	H. I.	F. S.	ELEV.		
0+82 E.				76 [illegible]9		℄ Nevada
				76 [illegible]2		7 R
				76 [illegible]3		15 " Same
				77 [illegible]0		15 "
				76 64	7 L	
				76 55	15 " Same	
				77 15	15 "	
1+82 E.				76 [illegible]7		℄ Nevada
				76 [illegible]7		7 R
				76 [illegible]7		15 " Same
				7[illegible]2		15 "
				7[illegible]	7 L	
				[illegible]	15 " Same	
				7[illegible]	15 "	
		S.M.H.		76 17	N. Rim, 2' N. ℄ Nevada on ℄ Hoover	
						T + D = F.L.
			8 17	68 80	9" Inlet E.	7.42 .75 8.17
			8 17	68 80	9" Outlet W.	7.42 .75 8.17

F. B. 1909 Pg. 206 Job No. 6216.08 Division No. 10 Notes Red. Plotted Profile
Survey of HOLLYDALE W Date Date No.
Survey by ENGLISH Notes ENGLISH Notes Chkd. Checked X-Sec.
Indexed C. Johnson Date Date Date No.

76L298 3O7 8-53

PLEASE RETURN TO
LOS ANGELES COUNTY SURVEYOR
726 LOS ANGELES COUNTY ENGINEERING BLDG.

NOTE: ANY ADDITIONS OR CHANGES ON THIS SHEET MUST BE MADE OR CIRCLED IN RED INK. WITH DATE AND NAME OF PERSON MAKING CHANGE.

Do not extend notes this side of this line.

STATION	B. S.	H. I.	F. S.	ELEV.			
93+91				77 02	9 L. Cr		
				76 65	16 " W/4		
				76 35	24 " B. Cb.		
				77 03	24 " T. Cb.		
93+98		SMH.		77 02	9' L. N. rim	T + D	
			9 30	67 72	12" Inlet N.	8.30 1.00	
			9 "	67 91	9" " E.	8.36 .75	
			9 32	67 70	12" Outlet S.	8.32 1.00	
94+21				76 85		℄ S.D.	
				76 55		6 R B. cb.	
				77 05		6 " T.	
				77 00	9 L cr.		
				76 70	16 " W/4		
				76 33	24 " B. cb.		
				77 09	24 " T. "		
94+61				76 84		℄ S.D.	
				76 51		6 R	
				77 13		6 "	Same
				76 99	9 L		
				76 72	16 "		
				76 49	24 "		
				77 18			

Profile Notes Red. Plotted Job No. Division No.
X-Sec. Notes Chkd. Checked Survey by Noted Indexed Changed
No. Date Date Map No. Date Date

F. B. 1909 PG. 267

76L298 307 8-53

PLEASE RETURN TO
LOS ANGELES COUNTY SURVEYOR
726 LOS ANGELES COUNTY ENGINEERING BLDG.

NOTE: ANY ADDITIONS OR CHANGES ON THIS SHEET MUST BE MADE OR CIRCLED IN RED INK, WITH DATE AND NAME OF PERSON MAKING CHANGE.

Do not extend notes this side of this line.

STATION	B. S.	H. I.	F. S.	ELEV.		
95+00				76 27		℄ S.D.
				76 56		6' R Same
				77 24		6' "
				77 05	9 L	
				76 29	16 "	
				76 56	24 " Same	
				77 23	24 "	
95+75		S.M.H.		77 [illegible]	N. rim	9' L.
			9 02	68 14	12" Inlet N.	T. + D. = F.L. 8.02 1.00 9.02
			9 03	68 13	12" Outlet S.	8.03 1.00 9.03
96+00				76 25		℄ S.D.
				76 56		6' R.
				77 30		6' R. Same
				77 16	9 L	
				76 41	16 "	
				76 60	24 " Same	
				77 36	24 "	

F. B. 1909 Pg. 208 Job No. 6216.00 Division No. 10 Notes Red. Plotted Profile
Survey of HOLLYDALE AVE. Date Date No.
Survey by ENGLISH Notes ENGLISH Notes Chkd. Checked X-Sec.
Indexed ~~X~~ C. Johnson Date Date Date No.

76L298 307 8-53

PLEASE RETURN TO
LOS ANGELES COUNTY SURVEYOR
726 LOS ANGELES COUNTY ENGINEERING BLDG.

NOTE: ANY ADDITIONS OR CHANGES ON THIS SHEET MUST BE MADE OR CIRCLED IN RED INK, WITH DATE AND NAME OF PERSON MAKING CHANGE.

Do not extend notes this side of this line.

STATION	B. S.	H. I.	F. S.	ELEV.		
96+84				77 11		℄ S.D.
				76 75		6 R Same
				77 35		6 "
				77 24	9 L	
				77 16	16 "	
				76 76	24 " Same	
				77 48	" "	
97+24				77 18		℄ S.D.
				76 84		6 R
				77 45		6 " Same
				77 32	9 L	
				77 16	16 "	
				76 85	24 "	
				77 55	24 "	
97+70 24				77 22	℄ Int. S.D. & Florence, pp 11	
					= 0+00 going E. on ℄ Florence	
0+05 E				77 00	gut.	℄ Florence
0+16 E				77 15		℄ "
				77 15	8 L. W/4	
				77 06	15 " B. cb	
				77 71	15 " T. cb	

Profile Notes Red. Plotted Job No. Division No.
X-Sec. Notes Chkd. Checked Survey by ENGLISH Notes Date
No. Date Date Map No. Indexed G. Johnson Date
F. B. 909 Pg. 209

76L298 307 8-53

PLEASE RETURN TO
LOS ANGELES COUNTY SURVEYOR
726 LOS ANGELES COUNTY ENGINEERING BLDG.

NOTE: ANY ADDITIONS OR CHANGES ON THIS SHEET MUST BE MADE OR CIRCLED IN RED INK, WITH DATE AND NAME OF PERSON MAKING CHANGE.

Do not extend notes this side of this line.

F. B. 1909 Pg. 210 Job No. 6276.08 Division No. 10 Notes Red. Plotted Profile No.
Survey of HOLLYDALE "A" Date Date X-Sec. No.
Survey by ENGLISH Notes ENGLISH Notes Chkd. Checked
Indexed C. Johnson Date Date Date

STATION	B. S.	H. I.	F. S.	ELEV.		
0+40 E						℄ Florence
						8 R. W/e
						15 " B. C6.
						15 " T. C6.
0+80						℄ Florence
						8 R.
						15 " Same
						15 "
					8 L.	
					15 " Same	
					15 "	
1+80						℄ Florence
						8 R.
						15 " Same
						15 "
					8 L.	
					15 " Same	
					15 "	

76L298 307 8-53

PLEASE RETURN TO
LOS ANGELES COUNTY SURVEYOR
726 LOS ANGELES COUNTY ENGINEERING BLDG.

NOTE: ANY ADDITIONS OR CHANGES ON THIS SHEET MUST BE MADE OR CIRCLED IN RED INK, WITH DATE AND NAME OF PERSON MAKING CHANGE.

Do not extend notes this side of this line.

STATION	B. S.	H. I.	F. S.	ELEV.		
		SMH		73 38	N. Rim, 2' NE Florence	
			8 55	69 83	E. & Int. Florence & Industry	
			8 57	69 83	9" Inlet E.	7.80 .75 = 8.55
					9" Outlet W.	7.80 .75 = 8.55
97+71						℄ 50
				72 [illegible]	9 L. Cr	
				72 29	16 " W/4	
				72 53	24 " B. cb.	
					24 " T. "	
97+78		S.M.H.			9' L	N. rim
			8 64	68 82	10" Inlet N.	7.80 .84 = 8.64
		68 .75	8 71	68 71	9" Inlet E.	7.96 .75 = 8.71
			8 60	68 86	10" Outlet S.	7.76 .84 = 8.60
98+00				71 [illegible]		℄ S.D.
				[illegible]		6 R B. "
				[illegible]		6 " T. "
				[illegible]	9 L	
				[illegible]	16 "	Same
				[illegible] 69	24 "	
				12.4		

Profile Notes Red. Plotted Job No. 124.00 Division No. 16 F. B. 1909 Pg. 211
X-Sec. Notes Chkd. Checked Survey by [illegible] Notes [illegible] Date
No. Date Date Map No. Andrew Johnson Date

76L298 307 8-53

PLEASE RETURN TO
LOS ANGELES COUNTY SURVEYOR
726 LOS ANGELES COUNTY ENGINEERING BLDG.

NOTE: ANY ADDITIONS OR CHANGES ON THIS SHEET MUST BE MADE OR CIRCLED IN RED INK, WITH DATE AND NAME OF PERSON MAKING CHANGE.

Do not extend notes this side of this line.

STATION	B. S.	H. I.	F. S.	ELEV.		
98+40				77 33		℄ S.D.
				76 94		6' R
				77 61		6' " Same
				77 52	9 L	
				77 35	16 "	
				77 30	24 " Same	
				77 71	24 "	
99+00				77 43		℄ S.D.
				77 09		6 R
				77 70		6 " Same
				77 59	9 L	
				[illegible]	16 "	
				77 [illegible]	24 " Same	
				77 [illegible]	24 "	
100+00				77 [illegible]		℄ SD.
				77 [illegible]		6 R.
				77 [illegible]		6 R Same
				77 [illegible]	9 L	
				77 [illegible]	"	
				77 [illegible]	" Same	
				77 [illegible]	24 "	

F. B. 1909 Pg. 212 Job No. 6216.08 Division No. 16 Notes Red. Plotted Profile
Survey of HOLLYDALE "A" Date Date No.
Survey by ENGLISH Notes ENGLISH Notes Chkd. Checked X-Sec.
Indexed K. C. Johnson Date Date Date No.

76L298 307 8-53

PLEASE RETURN TO
LOS ANGELES COUNTY SURVEYOR
726 LOS ANGELES COUNTY ENGINEERING BLDG.

NOTE: ANY ADDITIONS OR CHANGES ON THIS SHEET MUST BE MADE OR CIRCLED IN RED INK, WITH DATE AND NAME OF PERSON MAKING CHANGE.

100

Do not extend notes this side of this line.

STATION	B. S.	H. I.	F. S.	ELEV.		
100+58				77 70		℄ S.D.
				77 32		6 R
				77 96		6 " Same
				77 84	9 L	
				77 73	16 "	
				77 34	24 " Same	
				78 03	24 "	
101+03.80				[illegible]	℄ Int. S.D. & Lincoln, pg. 113	
					= 0+00 going E. on ℄ Lincoln	
0+08 E				77 46	gut	℄ Lincoln
0+16 E				77 61		℄ "
				[illegible]	8 L W/4	
				[illegible]	15 " B. cb.	
				78 18	15 " T. "	
0+40 E				78 45		℄ Lincoln
				77 88		8 R
				77 54		15 " Same
				78 11		15 "

Profile Notes Red. ____ Plotted ____ Job No. 6216.00 Division No. 10 F. B. 1909 Pg. 293

No. ____ Date ____ Date ____ Survey of ____

No. ____ Date ____ Date ____ Map No. ____ Indexed A. G. Johnson Date ____

76L298 307 8-53

PLEASE RETURN TO
LOS ANGELES COUNTY SURVEYOR
726 Los Angeles County Engineering Bldg.

NOTE: ANY ADDITIONS OR CHANGES ON THIS SHEET MUST BE MADE OR CIRCLED IN RED INK, WITH DATE AND NAME OF PERSON MAKING CHANGE.

Do not extend notes this side of this line.

F. B. 1909 Pg. 214 Job No. 6216.00 Division No. 10 Notes Red. Plotted Profile
Survey of HOLLYDALE "A" Date Date No.
Survey by ENGLISH Notes ENGLISH Notes Chkd. Checked X-Sec.
Indexed C. Johnson Date Date Date No.

STATION	B. S.	H. I.	F. S.	ELEV.		
0+50 E				7[illegible]		℄ Lincoln
				[illegible]		8 R
				[illegible]		15 " Same
				[illegible]		15 4
				79 3	S L	
				[illegible] 9	15 " Same	
				7[illegible] 3	15 4	
1+80 E				7[illegible]		℄ Lincoln
				[illegible]		R
				[illegible]		" Same
				[illegible]		4
				7[illegible] 7	L	
				7[illegible] 1	" Same	
				7[illegible]	"	
		S.M.H.		7[illegible] 38	Main 2' N. &	Lincoln ℄ 312 E.
				70 36	℄ Int. Lincoln	℄ Hollydale "A"
				70 [illegible] 9"	Inlet E.	T.+ D. = FL. 7.27 .75 8.52
				[illegible] 9"	Outlet W.	7.77 .75 8.52

76L298 307 8-53

PLEASE RETURN TO
LOS ANGELES COUNTY SURVEYOR
726 LOS ANGELES COUNTY ENGINEERING BLDG.

NOTE: ANY ADDITIONS OR CHANGES ON THIS SHEET MUST BE MADE OR CIRCLED IN RED INK, WITH DATE AND NAME OF PERSON MAKING CHANGE.

Do not extend notes this side of this line.

STATION	B. S.	H. I.	F. S.	ELEV.		
101+04				77 [illegible]	9 L	[illegible]
				77 77	16 "	W/4
				77 36	24 "	B. cb.
				78 09	24 "	T. "
101+11		S.M.H.		77.94	9' L	N. rim T + D
					10" Inlet N.	7.54 .84
					9" Inlet E.	7.66 .75
					10" Outlet S.	7.53 .84
101+34				77 77		℄ S.D.
				77 50		6 R B.
				77 20		6 R T. "
				77 91	9 L	
				77 77	16 "	Same
				77 34	24 "	
				78 19	24 "	
102+00				77 87		℄ S.D.
				77 61		6' R Same
				78 27		6' "
				77 97	9	
				77 75	16 "	Same
				77 46	24 "	
				78 26	24 "	

Profile Notes Red. ____ Plotted ____ Job No. 1016-00 Division No. 10 F. B. 1907 Pg. 215.

No. ____ Date ____ Date ____ Survey of ____

No. ____ Date ____ Date ____ Map No. ____ Inspector Johnson Date ____

76L298 307 8-53

PLEASE RETURN TO
LOS ANGELES COUNTY SURVEYOR
726 Los Angeles County Engineering Bldg.

NOTE: ANY ADDITIONS OR CHANGES ON THIS SHEET MUST BE MADE OR CIRCLED IN RED INK, WITH DATE AND NAME OF PERSON MAKING CHANGE.

Do not extend notes this side of this line.

F. B. 1969 Pg. 216 | Job No. 6216.00 Division No. 10 | Profile
Survey of HOLLYDALE "A" | Notes Red. | Plotted | No.
Survey by ENGLISH | Date | Date | X-Sec.
Notes ENGLISH | Notes Chkd. | Checked | No.
Indexed K. C. Johnson | Date | Date | Date

STATION	B. S.	H. I.	F. S.	ELEV.		
102+69 SE				78 [illegible]	B.C., Pg. 113	& S.D.
				[illegible]		6 R Same
				[illegible]		6 "
				[illegible]	9 L	
				[illegible]	16 "	
				[illegible]	24 "	Same
				[illegible]	27 "	
103+30				78 [illegible]		Chord
				[illegible]		6 R
				[illegible]		6 " Same
				[illegible]	7 L	
				[illegible]	16 "	
				[illegible]	24 "	Same
				78 [illegible]	27 "	
103+70				78 [illegible]		Chord
				[illegible]		6 R Same
				[illegible]		6 "
				[illegible]	9 L	
				[illegible]	16 "	
				[illegible]	24 "	Same
				78 [illegible]	27 "	

76L298 307 8-53

PLEASE RETURN TO
LOS ANGELES COUNTY SURVEYOR
726 LOS ANGELES COUNTY ENGINEERING BLDG.

NOTE: ANY ADDITIONS OR CHANGES ON THIS SHEET MUST BE MADE OR CIRCLED IN RED INK, WITH DATE AND NAME OF PERSON MAKING CHANGE.

Do not extend notes this side of this line.

STATION	B. S.	H. I.	F. S.	ELEV.		
(fd. B.M.)						
H.K.-40				78 68	H.K.-40, elev. 78.67, F.B. 1909-1	
104+10		S.M.H.		78 48	9' L	N. rim
						T + D = F
			8 46	70 02	10" Inlet N.	7.62 .84 = 8
			8 15	70 33	8" " E.	7.48 .67 = 8
			8 44	70 04	10 Outlet S.	7.60 .84 = 8
104+15.53				78 18	℄ Int. S.D. & Harding, pg. 14	
					0+00 going E. on ℄ Harding	
0+07 E.				77 90	gut.	℄ Harding
0+17 E.				78 15		℄ "
				78 15	18 L W/4	
				78 02	15 " B. cb.	
				78 62	15 " T. "	
0+40 E.				78 52		℄ Harding
				78 42		8 R W/4
				78 09		15 " B. cb.
				78 65		15 " T. "
0+80 E.				78 93		℄ Harding
				78 78		8 R
				78 36		15 " Sa
				78 99		" "

Profile Notes Red. Plotted Job No. 62 6.09 Division No. 10 F. B. 1909 Pg. 2 [illegible]

No. Date Date Survey of

No. Date Date Map No. Kindred Johnson Date

76L298 307 8-53

PLEASE RETURN TO
LOS ANGELES COUNTY SURVEYOR
726 LOS ANGELES COUNTY ENGINEERING BLDG.

NOTE: ANY ADDITIONS OR CHANGES ON THIS SHEET MUST BE MADE OR CIRCLED IN RED INK, WITH DATE AND NAME OF PERSON MAKING CHANGE.

Do not extend notes this side of this line.

STATION	B. S.	H. I.	F. S.	ELEV.		
0+80 E.				78 [illegible]	8 L	
				78 [illegible]	15 " Same	
				7[illegible] 5	" "	
1+80 E.				79 [illegible]		℄ Harding
				7[illegible]		8 R
				79 [illegible] 4		15 " Same
				79 [illegible]		" "
				7[illegible]	8 L	
				7[illegible]	15 " Same	
				79 [illegible]	" "	
3+37 E.		S.M.H.		7[illegible]	N. rim	9' R.
			8 35	71 [illegible]	9" Inlet E.	T + D = F.L. .760 .75 8.35
			8 38	71 29	9" Outlet W.	7.63 .75 8.38
154+16				78 18		Chord
				78 [illegible]	9 L Cr.	
				78 [illegible]	16 " W/4	
				[illegible]	24 " B. cb.	
				[illegible]	24 " T. cb.	

F. B. 1969 Pg. 218 Job No. 6216.00 Division No. 10 Notes Red. Plotted Profile
Survey of HOLLYDALE "A" Date Date No.
Survey by ENGLISH Notes ENGLISH Notes Chkd. Checked X-Sec.
Indexed C. Johnson Date Date Date No.

76L298 307 8-53

PLEASE RETURN TO
LOS ANGELES COUNTY SURVEYOR
726 LOS ANGELES COUNTY ENGINEERING BLDG.

NOTE: ANY ADDITIONS OR CHANGES ON THIS SHEET MUST BE MADE OR CIRCLED IN RED INK, WITH DATE AND NAME OF PERSON MAKING CHANGE.

Do not extend notes this side of this line.

STATION	B. S.	H. I.	F. S.	ELEV.		
104+50				78 35		chord
				77 96		7 R B. [illegible]
				78 58		7 " T. "
				78 49	9 L	
				78 31	16 "	
				77 87	24 "	Same
				78 62	24 "	
105+00				78 37		chord
				78 00		8 R Same
				78 68		8 "
				78 49	7 L	
				78 30	14 "	
				77 95	22 "	Same
				78 70	22 "	
105+51				78 50		chord
				78 02		8' R batt cb
				78 76		8' " Top
				78 57	7' L cr.	
				78 34	14' L 1/4	
				78 05	22' L batt cb.	
				78 80	22' L Top "	

101+95 9' L N. R.

Profile Notes Red. Plotted Job No. 62[illegible] Division No. 10 F. B. 1909 Pg. 219

No. Date Date Survey of

No. Date Date Map No. Indexed Johnson Date

76L298 307 8-53

PLEASE RETURN TO
LOS ANGELES COUNTY SURVEYOR
726 LOS ANGELES COUNTY ENGINEERING BLDG.

NOTE: ANY ADDITIONS OR CHANGES ON THIS SHEET MUST BE MADE OR CIRCLED IN RED INK, WITH DATE AND NAME OF PERSON MAKING CHANGE.

Do not extend notes this side of this line.

STATION	B. S.	H. I.	F. S.	ELEV.		
105+95		S.M.H.		7[illegible]2	9' L	N. Rim
				70 55	8" INLET N	T + D = FL
						7.40 .67 8.07
				70 68	8" " E	7.27 67 7.94
				70 55	10" OUTLET S	7.24 .83 8.07
106+06				7[illegible]		chord
				[illegible]		8.5' R bott. cb.
				[illegible]		8.5' " Top. "
				[illegible]	7' L cr.	
				7[illegible]	14' L 1/4 W.	
				[illegible]	22' L bott. cb.	
				[illegible]	22' L Top "	
		S.M.H.			280' E. on ℄ 1st alley So. of Main St.	
				8[illegible]2	3° N. of ℄ alley	W. Rim
				71 50	8" INLET E.	T + D = FL
						8.85 .67 9.52
				71 42	8" OUTLET W	8.93 .67 9.60
106+42				78 60		chord
				78 [illegible]2		6' R ed. gutt.
				78 16		8' R bott. cb.
				78 74		8' R Top "

F. S. 1909 Pg. 220 Job No. 6216.00 Division No. 10 Notes Red. Plotted Profile
Survey of HOLLYDALE 'A' Date Date No.
Survey by ENGLISH Notes ENGLISH Notes Chkd. Checked X-Sec.
Indexed K. C. Johnson Date Date Date No.

76L298 307 8-53

PLEASE RETURN TO
LOS ANGELES COUNTY SURVEYOR
726 LOS ANGELES COUNTY ENGINEERING BLDG.

NOTE: ANY ADDITIONS OR CHANGES ON THIS SHEET MUST BE MADE OR CIRCLED IN RED INK, WITH DATE AND NAME OF PERSON MAKING CHANGE.

Do not extend notes this side of this line.

STATION	B. S.	H. I.	F. S.	ELEV.		
106+42				78 72	7' L. cr.	
				78 55	14' L 1/4 W.	
				78 30	22' L bott. cb.	
				—	22' L Top No. cb.	
106+96				78 92		Chord
				78 64		13' R 1/4 W
				78 34		26' R Ed. gutt
				78 27		28' R Ed. "
				78 31		30' R Ed. "
				78 36		43' R bott. cb.
				78 90		43' R Top "
107+22				79 06		Chord
				78 84	12' L 1/4 W.	
				78 40	23' L bott. cb.	
				79 10	23' L Top "	
0+00				79 50	℄ int Industrial & Main = 0+00	
					going West	along ℄ Main
0+34.5 W				80 35		℄ Main
				80 00		12' R 1/4 W.
				79 37		25' R bott. cb.
				79 98		25' R Top "

Profile No. ____ Date ____ Notes Red. ____ Date ____ Plotted ____ Date ____ Job No. 2[illegible] Division No. 10 Survey of ____ Map No. ____ Indexed Johnson Date ____

F. B. 1909 PG. 221

76L298 307 8-53

PLEASE RETURN TO
LOS ANGELES COUNTY SURVEYOR
726 Los Angeles County Engineering Bldg.

NOTE: ANY ADDITIONS OR CHANGES ON THIS SHEET MUST BE MADE OR CIRCLED IN RED INK, WITH DATE AND NAME OF PERSON MAKING CHANGE.

Do not extend notes this side of this line.

Profile No. ____ Plotted ____ Date ____ X-Sec. No. ____ Date ____ Notes Red. ____ Date ____ Notes Chkd. ____ Checked ____ Date ____ No. ____ Date ____

B. 1909 Pg. 222 Job No. 6216.08 Division No. 10 Notes ____ Date ____

Survey of HOLLYDALE VA

Survey by ENGLISH Notes ENGLISH

Indexed by C. Johnson Date ____

STATION	B. S.	H. I.	F. S.	ELEV.		
0+34.5 W				80.14	12' L ¼ W.	
				79.14	25' L bott. ch.	
				81.13	25' L Top "	
0+74.5 W				81.16		℄ Main
				81.51		Same
				80.15		
				81.35		
				81.31		
				80.13	Same	
					No. ch.	
1+74.5 W				81.12		℄ Main
				81.15		Same
				81.12		
				81.25		
				83.07	Same	
				84.15		
				84.15		
0+00				78.64	℄ int Arizona & Main = 0+00 going	
					N., E. & W.	
0+34 E				79.05		℄ Main
				78.73		12' R ¼ W

76L298 307 8-53

PLEASE RETURN TO
LOS ANGELES COUNTY SURVEYOR
726 LOS ANGELES COUNTY ENGINEERING BLDG.

NOTE: ANY ADDITIONS OR CHANGES ON THIS SHEET MUST BE MADE OR CIRCLED IN RED INK, WITH DATE AND NAME OF PERSON MAKING CHANGE.

Do not extend notes this side of this line.

STATION	B. S.	H. I.	F. S.	ELEV.		
0+34-E				7844		25' R bott cb
				7903		25' R Top "
				7896	12' L 1/4 W.	
				7862	25' L bott. cb.	
				7914	25' L Top "	
0+74-E				7947		℄ Main
				7925		Same
				7863		
				7930		
				7927	Same	
				7876		
				7931		
1+74-E				7992		℄ Main
				7975		Same
				7911		
				7975		
				7977	Same	
				7911		
				7887		
0+24-E				7862	23' L ed. conc gutt	
				7855	25' L bott cb	
				7906	25' L Top "	

Profile Notes Red. ____ Plotted ____ Job No. 62/6.09 Division No. 10 F. B. 1969 Pg. 223

No. ____ Date ____ Date ____ Survey of ____

No. ____ Date ____ Date ____ Map No. ____ Indexed A. G. Johnson Date ____

76L298 307 8-53

PLEASE RETURN TO
LOS ANGELES COUNTY SURVEYOR
726 LOS ANGELES COUNTY ENGINEERING BLDG.

NOTE: ANY ADDITIONS OR CHANGES ON THIS SHEET MUST BE MADE OR CIRCLED IN RED INK, WITH DATE AND NAME OF PERSON MAKING CHANGE.

Do not extend notes this side of this line.

F. B. 1909 Pg. 224 Job No. 6216.02 Division No. 10
Survey of HOLLYDALE 14th
Survey by ENGLISH Notes ENGLISH
Indexed C. Johnson Date
Profile No. Plotted Date
Notes Red. Date
Notes Chkd. Date
X-Sec. No. Checked Date

STATION	B. S.	H. I.	F. S.	ELEV.		
0+11 N.				78 [illegible]		℄ Arizona
0+23 N		S.M.H.		78 [illegible]	W. Rim	℄ Arizona
				71 34	9" INLET N	T 6.60 O .75 7.35
				71 39	9" OUTLET W	6.55 .75 7.30
0+25 N				78 42	15'L int conc	cross gutt
0+23 N				78 54		℄ Arizona Ed conc gutt
0+25 N				78 50		" F/L.
0+27 N				78 52		" Ed gutt.
0+40 N				78 09		℄ "
				78 15		6'R 1/4 W.
				78 77		13'R cd gutt.
				78 59		15'R 60H cb.
				78 4		15'R Top "
				78 [illegible]	6'L 1/4 W.	
				78 6	13'L cd gutt.	
				78 1	15'L 60H cb.	
				78 9	15'L Top "	
0+45 N				77 16		℄ Arizona
				79 04		7'R 1/4 W.
				78 68		15'R 60H cb.
				79 38		15'R Top "

76L298 307 8-53

PLEASE RETURN TO
LOS ANGELES COUNTY SURVEYOR
726 LOS ANGELES COUNTY ENGINEERING BLDG.

NOTE: ANY ADDITIONS OR CHANGES ON THIS SHEET MUST BE MADE OR CIRCLED IN RED INK, WITH DATE AND NAME OF PERSON MAKING CHANGE.

Do not extend notes this side of this line.

STATION	B. S.	H. I.	F. S.	ELEV.				
0+45-N				78 97	7' L 1/4 w.			
				78 67	15' L bott. ab.			
				79 28	15' L Top "			
0+85-N				79 32			℄ Arizona	
				79 24			Same	
				78 88				
				79 47				
				79 24				
				78 88	Same			
				79 50				
1+56-N		S.M.H		79 57	N. Rim		℄ Arizona	
				72 18	9" INLET N	T 6.64	.75	7.3
				72 12	9" INLET E	6.70	.75	7.4
				72.14	9" OUTLET S	6.68	.75	7.4
1+85-N				79 77			℄ Arizona	
				79 70			Same	
				79 48				
				80 18				
				79 72	Same			
				79 52				
				80 22				

Profile Notes Red. ____ Plotted ____ Job No. 62/10 Division No. ____ F. B. 1909 PG. 225

Notes Chkd. ____ Checked ____ Survey by ____ Date ____

No. ____ Date ____ Date ____ Map No. ____ Indexed ____ Date ____

76L298 307 8-53

PLEASE RETURN TO
LOS ANGELES COUNTY SURVEYOR
726 LOS ANGELES COUNTY ENGINEERING BLDG.

NOTE: ANY ADDITIONS OR CHANGES ON THIS SHEET MUST BE MADE OR CIRCLED IN RED INK, WITH DATE AND NAME OF PERSON MAKING CHANGE.

Do not extend notes this side of this line.

STATION	B. S.	H. I.	F. S.	ELEV.		
0+07 W				78.41		℄ Main ed conc. gutt.
0+09³ W				78.28		" F/L.
0+11³ W				78.41		" ed gutt.
0+40³ W				78.[illegible]		℄ main ∡ PT.
				78.[illegible]0		11' R 1/4 W
				78.[illegible]2		23 R ed gutt.
				78.[illegible]7		25' R bott. cb.
				[illegible]		25' R Top
107+67.7		S.M.H.		[illegible]	9' L.	N. Rim T + D = FLOW
				70.87	9" INLET N.	7.86 .75 8.61
				70.86	8" INLET E.	7.95 .67 8.62
				70.85	8" OUTLET S.	7.96 .67 8.63
107+84.0		S.M.H.		79.[illegible]6	9' L	E. Rim T + D = FL.
				70.78	8" INLET N	7.71 .67 8.38
				70.78	8" OUTLET S	7.71 .67 8.38
108+00.7				78.62	chord.	- ed conc. gutt.
108+02.7				78.[illegible]6		" F/L
108+04.7				78.60		" ed gutt.

F. B. 1909 PG. 226 Job No. 6216.00 Division No. 10 Notes Red. Plotted Profile
Survey of HOLLYDALE 'A' Date Date No.
Survey by ENGLISH Notes ENGLISH Notes Chkd. Checked X-Sec.
Indexed E. C. Johnson Date Date Date No.

76L298 307 8-53

PLEASE RETURN TO
LOS ANGELES COUNTY SURVEYOR
726 LOS ANGELES COUNTY ENGINEERING BLDG.

NOTE: ANY ADDITIONS OR CHANGES ON THIS SHEET MUST BE MADE OR CIRCLED IN RED INK, WITH DATE AND NAME OF PERSON MAKING CHANGE.

Do not extend notes this side of this line.

STATION	B. S.	H. I.	F. S.	ELEV.		
108+10.5				78 73	chord	
				78 58		5' R Ed gutt
				78 54		7' R bott cb
				79 14		7' R. Top "
108+11.5				78 7[illegible]	chord	
				78 75	8' L crown	
				78 70	14' L 1/4 w.	
				78 64	20.5' L ed conc gutt.	
				78 62	22.5' L bott. cb.	
				79 18	22.5' L Top "	
108+20				78 88	chord.	
				78 54		7' R bott. cb
				79 14		7' R Top "
				78 94	8' L crown.	
				78 88	14' L 1/4 w.	
				78[illegible]	22' L bott cb.	
				79 19	22' L Top "	
108+60				79 00	chord.	
				78 59		8.5' R bott cb
				79 24		8.5' R Top
				7[illegible]		

Profile Notes Red. ____ Plotted ____ Job No. 216 03 Division No. 10 F. B. 1909 Pg. 227

No. ____ Date ____ Date ____ Survey of ____

No. ____ Date ____ Date ____ Map No. ____ Indexed Johnson Date ____

76L298 307 8-53

PLEASE RETURN TO
LOS ANGELES COUNTY SURVEYOR
726 LOS ANGELES COUNTY ENGINEERING BLDG.

NOTE: ANY ADDITIONS OR CHANGES ON THIS SHEET MUST BE MADE OR CIRCLED IN RED INK, WITH DATE AND NAME OF PERSON MAKING CHANGE.

Do not extend notes this side of this line.

STATION	B. S.	H. I.	F. S.	ELEV.				
108+60				79.12	7 'L crown			
				79.21	14 'L 1/4 w.			
				79.28	22 'L bott. cb			
				79.50	22 'L Top			
109+00				79.03		chord		
				78.60			9' R. bott. cb.	
				79.33			9' R Top "	
				79.18	7 'L			
				79.36	14	Same.		
				78.40	27			
				79.33	2'			
109+77		S.M.H.		79.80	S. rim		6' L.	
						T	+ D =	F.L.
				71.48	8" INLET N	7.15	.67	7.82
				71.54	8" INLET E	7.09	.67	7.76
				71.46	8' OUTLETS	7.17	.67	7.84
110+00				7[illegible]		chord.		
				7[illegible]			9' R	Same
				79.45			9' "	

F. B. 1909 Pg. 228 Job No. 6216.00 Division No. 10 Notes Red. Plotted Profile
Survey of HOLLYDALE "A" Date Date No.
Survey by ENGLISH Notes ENGLISH Notes Chkd. Checked X-Sec.
Indexed K. C. Johnson Date Date Date No.

76L298 307 8-53

PLEASE RETURN TO
LOS ANGELES COUNTY SURVEYOR
726 LOS ANGELES COUNTY ENGINEERING BLDG.

NOTE: ANY ADDITIONS OR CHANGES ON THIS SHEET MUST BE MADE OR CIRCLED IN RED INK, WITH DATE AND NAME OF PERSON MAKING CHANGE.

Do not extend notes this side of this line.

STATION	B. S.	H. I.	F. S.	ELEV.		
110+00				7937	7 L	
				7930	14 "	Same
				7883	21 "	
				7951	21 "	
110+64				7938		chord
				7889		8 R
				7955		8 " Same
110+64				7945	7 L	
				7935	14 "	Same
				7891	22 "	
				7959	22 "	
111+04				7934		chord
				7904		7 R
				7960		7 " Same
				7948	7 L	
				7945	14 "	Same
				7897	23 "	
				7976	23 "	
(fd. B.M.)						
H.K.-42				8010	H.K.-42, el. = 80.102, F.B. 1909-1	
111+57 43				7951	℄ Int. S.D. & Roosevelt, pg. 115	
					=0+00 going E. on ℄ Roosevelt	

Profile Notes Red. ____ Plotted ____ Job No. ____ Division No. ____ F. B. ____ PG. 229

No. ____ Date ____ Date ____ Date ____ Map No. ____ Date ____

76L298 307 8-53

PLEASE RETURN TO
LOS ANGELES COUNTY SURVEYOR
726 LOS ANGELES COUNTY ENGINEERING BLDG.

NOTE: ANY ADDITIONS OR CHANGES ON THIS SHEET MUST BE MADE OR CIRCLED IN RED INK, WITH DATE AND NAME OF PERSON MAKING CHANGE.

Do not extend notes this side of this line.

STATION	B. S.	H. I.	F. S.	ELEV.		
0+08 E				[illegible]	gut.	℄ Roosevelt
0+12 E				[illegible]		℄ "
				[illegible]	7 L w/4	
				[illegible]	15 " B. cb.	
				[illegible]	15 " T. "	
0+49 E				[illegible]		℄ Roosevelt
				[illegible]		7 R
				[illegible]		15 " Same
				[illegible]		15 "
0+89 E.				[illegible]		℄ Roosevelt
				[illegible]		7 R
				[illegible]		15 " Same
				[illegible]		15 "
				[illegible]	7 L	
				[illegible]	15 " Same	
				[illegible]	15 "	
1+89 E				[illegible]		℄ Roosevelt
				[illegible]		7 R
				[illegible]		15 " Same
				[illegible]		15 "

F. B. 1909 PG. 230 Job No. 6216.00 Division No. 10 Notes Red. Plotted Profile
Survey of HOLLYDALE "A" Date Date No.
Survey by ENGLISH Notes ENGLISH Notes Chkd. Checked X-Sec.
Indexed K. C. Johnson Date Date Date No.

76L298 307 8-53

PLEASE RETURN TO
LOS ANGELES COUNTY SURVEYOR
726 LOS ANGELES COUNTY ENGINEERING BLDG.

NOTE: ANY ADDITIONS OR CHANGES ON THIS SHEET MUST BE MADE OR CIRCLED IN RED INK, WITH DATE AND NAME OF PERSON MAKING CHANGE.

Do not extend notes this side of this line.

STATION	B. S.	H. I.	F. S.	ELEV.			
1+89 L				80.44	7 L		
				80.06	15 "	Same	
				80.59	15 "		
2+28.5 E		S.M.H.		80.52	8 L	W. Rim	
						T.	D
				72.97	9" OUTLET W.	6.80	.75
111+58				79.51		chord	
				79.69	9 L	cr.	
				79.50	17 "	W/4	
				79.11	24 "	B. cb	
				79.91	24 "	T. "	
111+74		S.M.H.		79.74	N. Rim	8' L.	
						T	D
				72.14	8" INLET N	6.93	.67
				72.30	8" INLET E	6.77	.67
				72.11	8" OUTLET S	6.96	.67
111+87				79.60		chord	
				79.11		7 R	B. cb
				79.88		7 "	T. "

Profile Notes Red. Plotted Job No. Division No.
No. Date Notes Chkd. Date Checked Date Survey by Date Map No. Date
F. B. Pg. 231

76L298 307 8-53

PLEASE RETURN TO
LOS ANGELES COUNTY SURVEYOR
726 LOS ANGELES COUNTY ENGINEERING BLDG.

NOTE: ANY ADDITIONS OR CHANGES ON THIS SHEET MUST BE MADE OR CIRCLED IN RED INK, WITH DATE AND NAME OF PERSON MAKING CHANGE.

Do not extend notes this side of this line.

STATION	B. S.	H. I.	F. S.	ELEV.			
111+87				79.74	8 L		
				79.61	16 "		
				79.25	23 "	Same	
				79.23	23 "		
112+27				79.70	–	chord	
				79.28			7.5 R Same
				80.10			7.5 "
				79.80	7.5 L		
				79.72	15.5 "		
				79.33	22.5 "	Same	
				80.25	22.5 "		
113+00				80.03		chord	
				79.72			9 R Same
				80.41			9 "
				80.43	6 L		
				79.67	13 "		
				79.28	21 "	Same	
				80.28	21 "		

F. B. 1909 Pg. 232 Job No. 6216.00 Division No. 10 Notes Red. Plotted Profile
Survey of HOLLYDALE "A" Date Date No. X-Sec.
Survey by ENGLISH Notes ENGLISH Notes Chkd. Checked
Indexed K. C. Johnson Date Date Date No.

76L298 307 8-53

PLEASE RETURN TO
LOS ANGELES COUNTY SURVEYOR
726 LOS ANGELES COUNTY ENGINEERING BLDG.

NOTE: ANY ADDITIONS OR CHANGES ON THIS SHEET MUST BE MADE OR CIRCLED IN RED INK, WITH DATE AND NAME OF PERSON MAKING CHANGE.

Do not extend notes this side of this line.

STATION	B. S.	H. I.	F. S.	ELEV.	
114+00				80 41	Chord
				79 77	8 R Same
				80 90	8 "
				80 43	7 L
				80 20	15 "
				79 90	22 " Same
				80 78	22 "
114+53				80 64	Chord
				80 08	7½ R Same
				81 05	7½ "
				80 68	7½ L
				80 45	15½ "
				79 99	22½ " Same
				80 96	22½ "
(Fd. B.M.)					(N.E. Cor. [illegible]
H.K. - 43				81 47	H.K. - 43, elev. = 81.470, F.B. [illegible]
115+09.39				80 83	℄ Int. S.D. ℄ Wilson, P.O. 115 = 0+00 going E. on ℄ Wilson
0+07 E.				80 54	gut. ℄ "
0+11 E				80 65	℄ "
				80 79	7 L ¼
				80 54	15 " B. Cb.
				80 20	15 " T. Cb.

Profile Notes Red. Plotted Job No. Division No.
No. Date Map No. Date
Notes Checked Date Checked Date
Survey by [illegible]

F. B. [illegible] Pg. 233

76L298 307 8-53

PLEASE RETURN TO
LOS ANGELES COUNTY SURVEYOR
726 Los Angeles County Engineering Bldg.

NOTE: ANY ADDITIONS OR CHANGES ON THIS SHEET MUST BE MADE OR CIRCLED IN RED INK, WITH DATE AND NAME OF PERSON MAKING CHANGE.

Do not extend notes this side of this line.

F. B. 1909 Pg. 234 Job No. 6216.08 Division No. 10 Notes Red. Date Plotted Date No. Profile
Survey of HOLLYDALE "A" Date Date X-Sec.
Survey by ENGLISH Notes ENGLISH Notes Chkd. Checked No.
Indexed K. C. Johnson Date Date Date

STATION	B. S.	H. I.	F. S.	ELEV.				
0+52 E.				2 13				℄ Wilson
				2 13				7 R
				6 10				15 " Same
				8 10				15 "
0+92 E.				8 13				℄ Wilson
				2 17				7 R
				2 17				15 " Same
				2 15				15 "
				2 1	7	L		
				8 19	15	" Same		
				8 10	15	"		
1+92 E.				8 25				℄ Wilson
				8 21				7 R
				8 24				15 " Same
				8 17				15 "
				8 1	7	L		
				8 14	15	" Same		
				8 2	15	"		
3+08		S.M.H.		8 12	W. Rim			℄ Wilson
				74 17	9" INLET E		7.20 .75	7.95
				74 17	8" OUTLET W		7.28 .67	7.95

76L298 307 8-53

PLEASE RETURN TO
LOS ANGELES COUNTY SURVEYOR
726 LOS ANGELES COUNTY ENGINEERING BLDG.

NOTE: ANY ADDITIONS OR CHANGES ON THIS SHEET MUST BE MADE OR CIRCLED IN RED INK, WITH DATE AND NAME OF PERSON MAKING CHANGE.

Do not extend notes this side of this line.

STATION	B. S.	H. I.	F. S.	ELEV.				
115+10				8083		Chord		
				8095	9 L	Cr.		
				8064	16 "	W/4		
				8019	23 "	B. cb.		
				8075	23 "	T. "		
115+185		S.M.H.		8095	8.5' L.	N. rim		
				7295	9" INLET N	725	.75	
				7321	9" INLET E	698	.75	
				7294	9" OUTLET S	726	.75	
115+38				8080		Chord		
				8040		7 R		
				8124		7 "		
				8090	8 L			
				8076	15 "			
				8045	23 "	Same		
				8125	23 "			
116+00				8103		Chord		
				8054		8 R		
				8144		8 "		

Profile Notes Red. Plotted Job No. Division No.
No. Date Map No. Date
F. B. Pg.

76L298 307 8-53

PLEASE RETURN TO
LOS ANGELES COUNTY SURVEYOR
726 LOS ANGELES COUNTY ENGINEERING BLDG.

NOTE: ANY ADDITIONS OR CHANGES ON THIS SHEET MUST BE MADE OR CIRCLED IN RED INK, WITH DATE AND NAME OF PERSON MAKING CHANGE.

S.m.16
117+04 J 6L
81.37 N-Rim

Do not extend notes this side of this line.

STATION	B. S.	H. I.	F. S.	ELEV.		
116+00				81 06	7 L	
				80 75	15 "	Same
				80 62	22 "	
				81 36	22 "	
117+00				81 28		Chord
				81 [illegible]		9 R
				81 [illegible]3		9 " Same
				81 31	6 L	
				81 30	14 "	
				81 08	21 "	Same
				81 75	21 "	
117+80				81 53		Chord
				81 19		8.5 R
				[illegible] 97		8.5 " Same
				81 59	6.5 L	
				81 58	13.5 "	
				81 31	21.5 "	Same
				81 98	21.5 "	
118+20				81 64		Chord
				81 36		8 R Same
				82 08		8 "

F. B. 1909 PG. 236 Job No. 6216.00 Division No. 10 Notes Red. Plotted Profile
Survey of HOLLYDALE A Date Date No.
Survey by ENGLISH Notes ENGLISH Notes Chkd. Checked X-Sec.
Indexed K. C. Johnson Date Date Date No.

76L298 307 8-53

PLEASE RETURN TO
LOS ANGELES COUNTY SURVEYOR
726 LOS ANGELES COUNTY ENGINEERING BLDG.

NOTE: ANY ADDITIONS OR CHANGES ON THIS SHEET MUST BE MADE OR CIRCLED IN RED INK, WITH DATE AND NAME OF PERSON MAKING CHANGE.

Do not extend notes this side of this line.

STATION	B. S.	H. I.	F. S.	ELEV.		
118+20				81 72	7 L	
				81 72	15 "	Same
				81 39	22 "	
(fd. B.M.)				82 18	22 "	
H.K.-44				82 61	H.K. -44, el. = 82.612, F.B. 1909-22	
118+80 29				81 91	℄ Int. S.D. & McKinley, pav.	
					= 0+00 going E. on ℄ McKinley	
0+06 E				81 70	Gut.	℄ McKinley
0+08 E				81 72		℄ "
				81 80	7 L W/4	
				81 85	15 " B. cb.	
				82 48	15 " T. "	
0+58 E				82 65		℄ McKinley
				82 48		7 R
				82 12		15 " Same
				82 65		15 "
0+98 E				83 09		℄ McKinley
				83 00		7 R
				82 65		15 " Same
				83 11		15 "

Profile Notes Red. ____ Plotted ____ Job No. 62/6.08 Division No. 10 F. B. 1909 Pg. 237

No. ____ Date ____ Date ____ Survey of ____

No. ____ Date ____ Notes Chkd. ____ Checked ____ Survey by ____ Notes ____ Date ____

No. ____ Date ____ Date ____ Map No. ____ Index ____ Date ____

Johnson

76L298 307 8-53

PLEASE RETURN TO
LOS ANGELES COUNTY SURVEYOR
726 LOS ANGELES COUNTY ENGINEERING BLDG.

NOTE: ANY ADDITIONS OR CHANGES ON THIS SHEET MUST BE MADE OR CIRCLED IN RED INK, WITH DATE AND NAME OF PERSON MAKING CHANGE.

Do not extend notes this side of this line.

STATION	B. S.	H. I.	F. S.	ELEV.		
0+98 E				[illegible]	7 L	
				[illegible]84	15 " Same	
				—	No. cb.	
1+98 E				[illegible]		℄ McKinley
				[illegible]7		7 R
				[illegible]4		15 " Same
				[illegible]3		15 "
				83.96	7 L	
				83.58	15 " Same	
				[illegible]29	15 "	
3+13		S.M.H.		[illegible]7	Rim	℄ McKinley
						T * D = FL
				75.25	9" INLET E	8.17 .75 8.92
				75.19	9" OUTLET W	8.23 .75 8.98
118+81				[illegible]		Chord
				82.[illegible]	9 L cr.	
				[illegible]	16 " W/4	
				[illegible]64	24 " B. cb.	
				[illegible]29	24 " T. "	

F. B. 1909 PG. 238 Job No. 6216.08 Division No. 10 Notes Red. Plotted Profile
Survey of HOLLYDALE "A" Date Date No.
Survey by ENGLISH Notes ENGLISH Notes Chkd. Checked X-Sec.
Indexed K. C. Johnson Date Date Date No.

76L298 307 8-53

PLEASE RETURN TO
LOS ANGELES COUNTY SURVEYOR
726 LOS ANGELES COUNTY ENGINEERING BLDG.

NOTE: ANY ADDITIONS OR CHANGES ON THIS SHEET MUST BE MADE OR CIRCLED IN RED INK, WITH DATE AND NAME OF PERSON MAKING CHANGE.

Do not extend notes this side of this line.

STATION	B. S.	H. I.	F. S.	ELEV.				
118+90		S.M.H.		8212	9' L.	N. rim		
						T	+ D	= FL.
				7399	8" INLET N.	7.46	.67	13
				7435	8" INLET E.	7.10	.67	77
				7399	8" OUTLET S.	7.46	.67	13
119+09				8196		chord		
				8165			7 R	B. cb
				8230			7 "	T. "
				8207	8 L	cr.		
				8200	15 "	w/4		
				8189	23 "	B. cb.		
				8242	23 "	T. "		
119+49				8216		chord		
				8187			8 R	Same
				8259			8 "	
				8220	7 L			
				8216	15 "	Same		
				8191	22 "			
				8256	22 "			

Profile Notes Red. Plotted Job No. Division No. F. B. PG. 239

Notes Chkd. Checked Survey By Notes Date

No. Date Date Map No. Index Date

76L298 307 8-53

PLEASE RETURN TO
LOS ANGELES COUNTY SURVEYOR
726 LOS ANGELES COUNTY ENGINEERING BLDG.

NOTE: ANY ADDITIONS OR CHANGES ON THIS SHEET MUST BE MADE OR CIRCLED IN RED INK, WITH DATE AND NAME OF PERSON MAKING CHANGE.

Do not extend notes this side of this line.

STATION	B. S.	H. I.	F. S.	ELEV.				
120+00				82.31		chord		
				82.08			9 R	Same
				82.81			9 "	
				82.46	6 L			
				82.38	13 "			
				82.09	21 "	Same		
				82.75	21 "			
120+84		S.M.H.		82.82	6' L		N-Rim	
							T + D =	F.L.
				74.55	9" INLET N		7.52 .75	8.27
				74.57	9" OUTLET S		7.50 .75	8.25
121+00				82.74		chord		
				82.34			9 R	Same
				83.20			9 "	
				82.86	6 L			
				82.83	13 "			
				82.40	21 "	Same		
				83.14	21 "			

F. B. 1909 PG. 240 Job No. 6216.09 Division No. 10 Notes Red. Plotted Profile
Survey of HOLLYDALE "A" Date Date No.
Survey by ENGLISH Notes ENGLISH Notes Chkd. Checked X-Sec.
Indexed K. C. Johnson Date Date Date No.

76L298 307 8-53

PLEASE RETURN TO
LOS ANGELES COUNTY SURVEYOR
726 LOS ANGELES COUNTY ENGINEERING BLDG.

NOTE: ANY ADDITIONS OR CHANGES ON THIS SHEET MUST BE MADE OR CIRCLED IN RED INK, WITH DATE AND NAME OF PERSON MAKING CHANGE.

Do not extend notes this side of this line.

STATION	B. S.	H. I.	F. S.	ELEV.		
121+60				8306		chord
				8271		8.5 R
				8347		8.5 " Same
				8320	6.5 L	
				8305	13.5 "	
				8274	21.5 "	Same
				8351	21.5 "	
122+00				8305		chord
				8282		8 R
				8361		8 " Same
				8309	7 L	
				8311	15 "	
				8281	22 "	Same
				8352	22 "	
122+70.0				8364		chord.
				8350	7' L	crown
				8325	15' L	1/4 W.
				8312	22' L	ed. conc. gutt.
				8304	24' L	B.cb
				8386	24' L	T.cb.
122+72.73 (fd. B.M.)				8373	P.C.C.,	Pg 116
H.K.-45				8535	H.K.-45, el.=85.346, F.B. 1909-20 N. cb., 50' E'ly ℄ prod.	

Profile Notes Red. ____ Plotted ____ Job No. 6216.03 Division No. 10 F. B. 1909 Pg. 241

No. ____ Date ____ Notes Chkd. ____ Date ____ Checked ____ Date ____ Survey of ____ Survey By ____ Notes ____ Date ____

No. ____ Date ____ Date ____ Map No. ____ Index A. Johnson Date ____

76L298 307 8-53

PLEASE RETURN TO
LOS ANGELES COUNTY SURVEYOR
726 LOS ANGELES COUNTY ENGINEERING BLDG.

NOTE: ANY ADDITIONS OR CHANGES ON THIS SHEET MUST BE MADE OR CIRCLED IN RED INK, WITH DATE AND NAME OF PERSON MAKING CHANGE.

S.mH.
0+29E, 24R
83.56 S. Rim

Do not extend notes this side of this line.

STATION	B. S.	H. I.	F. S.	ELEV.		
				8[illegible]7	P.I., ℄ Int. Industrial & Gardendale	Pg. 63
					=0+00 going E. on ℄ Gardendale	
0+13.77 E				8[illegible]	S.D. P.I.	℄ Gardendale
				8[illegible]	14 L W/4	
				8486	28 " ed. gut.	
				8[illegible]71	30 " B. cb.	
				85[illegible]4	30 " T. "	
1+07- E.				8[illegible]9		℄ Gardendale
				8[illegible]1		14 R
				8362		28 "
				8354		30 " Same
				8400		30 "
				8518	14 L	
				85[illegible]7	28 "	
				85[illegible]6	30 " Same	
				85[illegible]8	30 "	
1+47 E				8[illegible]7		℄ Gardendale
				8475		14 R
				8391		28 "
				8[illegible]2		30 " Same
				8		~~30~~ " No. cb.

F. B. 1909 Pg. 292 Job No. 6216.08 Division No. 10 Notes Red. Plotted Profile
Survey of HOLLYDALE "A" Date Date No.
Survey by ENGLISH Notes ENGLISH Notes Chkd. Checked X-Sec.
Indexed C. Johnson Date Date Date No.

76L298 307 8-53

PLEASE RETURN TO
LOS ANGELES COUNTY SURVEYOR
726 LOS ANGELES COUNTY ENGINEERING BLDG.

NOTE: ANY ADDITIONS OR CHANGES ON THIS SHEET MUST BE MADE OR CIRCLED IN RED INK, WITH DATE AND NAME OF PERSON MAKING CHANGE.

Do not extend notes this side of this line.

STATION	B. S.	H. I.	F. S.	ELEV.				
1+47 E				8539	14 L			
				8536	28 "			
				8524	30 "			
				8585	30 "			
2+47 E				8560		℄ Gardendale		
				8542		14 R		
				8481		28 "		
				8471		30 "	Same	
				8524		30 "		
				8577	14 L			
				8581	28 "			
				8565	30	Same		
				8630	30			
3+62 E		S.M.H.		8586	W. Rim	23° R	D =	
				7616	8" INLET E	9.03	.67	9.7
				76.12	8" OUTLET W	9.07	.67	9.7
3+86 E		S.M.H.		8647	W. Rim	4' R		
						T +	D =	
				7757	9" INLET E	8.15	.75	8.9
				7756	9" OUTLET W	8.16	.75	8.9

Profile Notes Red. ____ Plotted ____ Job No. L216 00 Division No. 10 F. B. 1909 Pg. 243

Notes Chkd. ____ Checked ____ Survey by ____ Notes ____ Date ____

No. ____ Date ____ Date ____ Map No. ____ Indexed ____ Date ____

76L298 307 8-53

PLEASE RETURN TO
LOS ANGELES COUNTY SURVEYOR
726 LOS ANGELES COUNTY ENGINEERING BLDG.

NOTE: ANY ADDITIONS OR CHANGES ON THIS SHEET MUST BE MADE OR CIRCLED IN RED INK, WITH DATE AND NAME OF PERSON MAKING CHANGE.

Do not extend notes this side of this line.

STATION	B. S.	H. I.	F. S.	ELEV.		
123+37 31				8[illegible]4	E.C., pg. 116	
				85 00		14 R W/4
				8[illegible]6		28 " ed. gut
				8[illegible]72		30 " B. cb
				8[illegible]4		30 " T. "
				8[illegible]	14 L	
				8[illegible]4	28 "	
				83 71	30 "	Same
				8[illegible]2	30 "	
123+77				8[illegible]		℄ S.D.
				8[illegible]		14 R
				8[illegible]0		28 "
				8[illegible]7		30 " Same
				8[illegible]9		30 "
				8[illegible]04	14 L	
				84 22	28 "	
				8[illegible]2	30 "	Same
				8[illegible]8	30 "	

T.P. 124+00, 85.51

F. B. 1909 PG. 244 Job No. 6216.00 Division No. 10 Notes Red. Plotted Profile
Survey of HOLLYDALE A Date Date No.
Survey by ENGLISH Notes ENGLISH Notes Chkd. Checked X-Sec.
Indexed C. Johnson Date Date Date No.

76L298 307 8-53

PLEASE RETURN TO
LOS ANGELES COUNTY SURVEYOR
726 LOS ANGELES COUNTY ENGINEERING BLDG.

NOTE: ANY ADDITIONS OR CHANGES ON THIS SHEET MUST BE MADE OR CIRCLED IN RED INK, WITH DATE AND NAME OF PERSON MAKING CHANGE.

Do not extend notes this side of this line.

STATION	B. S.	H. I.	F. S.	ELEV.		
124+35				8611		℄ S.D.
				8611		14 R.
				8587		28 "
				8570		30 " Same
				8633		30 "
				8565	14 L	
				8474	28 "	
				8469	30 " Same	
				8532	30 "	
124+97 54				8771	B.C., pg. 117, = 0+00 going [illegible]	
				8774		14 R.
				8732		28 "
				8723		30 " Same
				8788		30 "
				8760	14 L	
				8678	28 "	
				8665	30 " Same	
					No cb.	

Profile Notes Red. ____ Plotted ____ Job No. 6216.08 Division No. 10 F. B. 1909 Pg. 245

No. ____ Date ____ Notes Chkd. ____ Date ____ Checked ____ Date ____ Survey of ____ Survey by ____ Notes ____ Date ____

No. ____ Date ____ Date ____ Map No. ____ Date ____

76L298 307 8-53

PLEASE RETURN TO
LOS ANGELES COUNTY SURVEYOR
726 LOS ANGELES COUNTY ENGINEERING BLDG.

NOTE: ANY ADDITIONS OR CHANGES ON THIS SHEET MUST BE MADE OR CIRCLED IN RED INK, WITH DATE AND NAME OF PERSON MAKING CHANGE.

Do not extend notes this side of this line.

F. B. 1909 Pg. 246 Job No. 6216.00 Division No. 10 Notes Red. Date Notes Chkd. Date
Survey of HOLLYDALE "A" Plotted Date Checked Date
Survey by ENGLISH Notes ENGLISH Profile No. X-Sec. No.
Indexed C. Johnson

STATION	B.S.	H. I.	F. S.	ELEV.		
0+33 58 W.				82 12	S.D. P.I., pg. 117,	℄ Gardendale
				82 07		14' R
				82 03		28 "
				81 46		30 " Same
				81 42		30 "
				82 03	14 L	
				82 04	28 "	
				82 03	30 " Same	
				82 02	30 "	
0+83 N				79 09		℄ Gardendale
				79 18		14 R
				79 17		28 "
				79 14		30 " Same
				79 12		30 "
				81 10	14 L	
				81 09	28 "	
				81 08	30 " Same	
				81 23	30 "	
1+32 82				92 12	℄ Int. Gardena	℄ U.P.R.R., pg. 64
		{Note: Water Drains W'ly from this Pt.}				

76L298 307 8-53

PLEASE RETURN TO
LOS ANGELES COUNTY SURVEYOR
726 LOS ANGELES COUNTY ENGINEERING BLDG.

NOTE: ANY ADDITIONS OR CHANGES ON THIS SHEET MUST BE MADE OR CIRCLED IN RED INK, WITH DATE AND NAME OF PERSON MAKING CHANGE.

Do not extend notes this side of this line.

STATION	B. S.	H. I.	F. S.	ELEV.		
125+61.82				89.74	E.C., pg. 117	℄ S.D.
125+71				89.81	cd. gut.	℄ "
125+73.5				89.70	B. cb.	℄ S.D.
125+73.5				90.35	T. cb.	℄ "
125+74.32				90.35	℄ Int. S.D. ℄ Alison, pg. 68. = 0+00 going E. on ℄ Alison	
0+12 E.				8.92	T.B.	℄ Alison
0+22 E.				8.77	B.B.	℄ "
0+45 E.				87.71	cd. pv.	℄ "
0+57 E.				83.31	F.L. 24" Conc. S.D. pipe (outlet)	10' R.
0+65 E.				87.67	pv.-B.R.	℄ Alison
0+88 E.				86.25	pv.-B.B.	℄ Alison
				86.26		8' R. cd. pv.
				87.4		10' " T.B.
				87.2		14 " T.B.
				84.2	(S.D.	19 " B.B.
				84.1	Channel & Dirt)	24 " B.B.
				87.3		31 " T.B.
				86.41	11' L cd. pv.	℄ Alison
				87.2	12' L Top B.R.	

Profile Notes Red____ Plotted____ Job No. 62K-05 Division No. 10 F. B. 1967 Pg. 247

No.____ Date____ Notes Chkd.____ Date____ Checked____ Date____ Map No.____ Surveyed by E. Ingram, R. Robinson Notes by E. Ingram, R. Robinson Date____

76L298 307 8-53

PLEASE RETURN TO
LOS ANGELES COUNTY SURVEYOR
726 LOS ANGELES COUNTY ENGINEERING BLDG.

NOTE: ANY ADDITIONS OR CHANGES ON THIS SHEET MUST BE MADE OR CIRCLED IN RED INK, WITH DATE AND NAME OF PERSON MAKING CHANGE.

Do not extend notes this side of this line.

STATION	B. S.	H. I.	F. S.	ELEV.		
1+20 E				88 10		℄ Aliso & Bk pv.
				87 91		12' R ed. pv.
				87 8		26 " T.B.
				84 3		31 " B.B.
				84 2		37 " B.B.
				87 6		45 " T.B.
				87 29	9 L ed. pv.	
125+ 82				90 4	T.B.	℄ S.D.
125+ 84				87 8	B.B.	℄ "
126+20				88 1		℄ "
				87 97		12 R. ed. pv.
				88 02		23 R. cr.
				87 84		32 R. ed. pv.
				88 5	25 L.	
126+305		outlet -S		88 20		
126+335		S.D. M.H. in- N.		88 12	F.L. 30" conc. S.D. pipe	65' R.
126+49				84 45		
126+51		Valve Chamber		84 09	Top 4" Iron water pipe.	63' R.
126+74.44				88 30	B.C. pg. 117	℄ S.D. Ed pv.
					= 0 going N'ly on Long Chord To E.C.	
0+ 22 N.				88 22	cr. Long chord	
0+ 42 N.				88 09	ed. pv. "	"
0+ 5 N.				88 5	"	"

Profile No. X-Sec. No.
Plotted Date Checked Date
Notes Red. Date Notes Chkd. Date
Division No. 10 Notes Date
Job No. 6216.00 Notes Date
Survey of HOLLYDALE "A"
Survey by ENGLISH
Indexed K. C. Johnson
Pg. 248 1909

76L298 307 8-53

PLEASE RETURN TO
LOS ANGELES COUNTY SURVEYOR
726 LOS ANGELES COUNTY ENGINEERING BLDG.

NOTE: ANY ADDITIONS OR CHANGES ON THIS SHEET MUST BE MADE OR CIRCLED IN RED INK, WITH DATE AND NAME OF PERSON MAKING CHANGE.

Do not extend notes this side of this line.

STATION	B. S.	H. I.	F. S.	ELEV.				
0+75 N.				8855	9' L.	ed. pv.		
				8854	22 "	cr.		
				8844	34 "	ed. pv.		
				8845	50 "	Dirt		
1+14 N.		S.M.H.		8911	22 R.	N. rim	Long chord	
							T + D =	
				7197	4" INLET S		6.91	.33
				7176	5" INLET S.E		6.93	.42
				7171	6" OUTLET N		6.90	.50
				907	Int. E Laurel & Transit line = 1			
					S. of Bonita, pg. 69 & 112,			
					= 0+00 going E. on transit			
0+11 E.				8994	ed. pv.	Transit line		
0+21 E.				8865	cr.	"	"	
0+33 E.				8836	Brk.	"	"	
0+50 E.				8801		"	"	
				8830			20 R. ed.	
				8757	20 L.	ed. pv.		
1+10 E				8750	T. Brk.		Transit line	
				8786			12 R Ed.	
				8700	12 L	Ed. AV		

Profile Notes Red____ Plotted____ Job No. 1716 Division No.____

X-Sec. Notes Chkd.____ Checked____ Survey by____ Date____

No.____ Date____ Date____ Map No.____ Date____

F. B. 19[illegible] Pg. 249

76L298 307 8-53

PLEASE RETURN TO
LOS ANGELES COUNTY SURVEYOR
726 LOS ANGELES COUNTY ENGINEERING BLDG.

NOTE: ANY ADDITIONS OR CHANGES ON THIS SHEET MUST BE MADE OR CIRCLED IN RED INK, WITH DATE AND NAME OF PERSON MAKING CHANGE.

Do not extend notes this side of this line.

STATION	B. S.	H. I.	F. S.	ELEV.		
1+17 E				87 27	Transit line	
				8[illegible] 77	12 L. B. cb.	
				[illegible]	12 " T. cb.	
				8[illegible] 27	12 " F.L. Bott.	Chamber S.D. Catch Basin
1+30 E				[illegible] 92	pv. B.B. Transit line	
1+51 E				87 58	" T.B. "	"
					"	"
1+51 E				87 68		12 R. ed.pv.
				[illegible] 3	12 L. ed pv.	
2+06.5 N.				87 8	Long chord	
				88 02	3' L Top. cb.	
				87 55	3' L Bott "	Begin cb.
				87 64	4.5' L ed. gutt.	
				87 96	20' L cr.	
				88 16	32' " ed.pv.	
129+63.10				88 38	E.C., pg. 117	℄ S.D.
				88 35		8 R w/4
				88 15		16 " ed. gut.
				88 07		17.5 " B. cb.
fd. B.M.				88 55		17.5 " T. "
H.K.-46				88 41	H.K.-46, el.= 88.406, F.B. 1909-20	

F. B. 1909 PG. 250 Job No. 6216.00 Division No. 10 Notes Red. Plotted Profile
Survey of HOLLYDALE "A" Date Date No.
Survey by ENGLISH Notes ENGLISH Notes Chkd. Checked X-Sec.
Indexed R. C. Johnson Date Date Date No.

76L298 307 8-53

PLEASE RETURN TO
LOS ANGELES COUNTY SURVEYOR
726 LOS ANGELES COUNTY ENGINEERING BLDG.

NOTE: ANY ADDITIONS OR CHANGES ON THIS SHEET MUST BE MADE OR CIRCLED IN RED INK, WITH DATE AND NAME OF PERSON MAKING CHANGE.

Do not extend notes this side of this line.

STATION	B. S.	H. I.	F. S.	ELEV.			
129+63 10				88 34	10 L	W/4	
				88 15	20 "	cd. pv.	
129 + 76				88 44			℄ S.D.
				88 40	7 L	W/4	
				88 10	21.5 "	cd. gut.	
				88 00	24 "	B. cb.	(end cb.)
				88 56	24 "	T. "	
130+00				88 53			℄ S.D.
				88 47			7 R
				88 32			14 "
				88 23			15 " Same
				88 74			15 "
				88 5[illegible]	7 L		
				88 25	14 "		
				88 17	15 "	Same	
				88 68	15 "		
131+00				88 84			℄ S.D.
				88 80			7 R
				88 52			14 "
				88 52			15 " Same
				89 02			15 "

Profile Notes Red. Plotted Job No. Division No.
X-Sec. Notes Chkd. Checked Survey by Notes Date
No. Date Date Map No. Indexed A. C. Johnson Date
F. B. 1900 Pg. 251

76L298 307 8-53

PLEASE RETURN TO
LOS ANGELES COUNTY SURVEYOR
726 LOS ANGELES COUNTY ENGINEERING BLDG.

NOTE: ANY ADDITIONS OR CHANGES ON THIS SHEET MUST BE MADE OR CIRCLED IN RED INK, WITH DATE AND NAME OF PERSON MAKING CHANGE.

Do not extend notes this side of this line.

STATION	B. S.	H. I.	F. S.	ELEV.		
131+00				8[illegible]76	7 L	
				8[illegible]54	14 "	Same
				8[illegible]54	15 "	
				8[illegible]92	15 "	
131+45				8[illegible]93		℄ S.D.
				8[illegible]		7 R
				8[illegible]70		14 " Same
				8[illegible]55		15 "
				8[illegible]7		15 "
				8[illegible]98	7 L	
				8[illegible]85	14 "	Same
				8[illegible]70	15 "	
				8[illegible]21	15 "	
131+85				8[illegible]92	C.R.	℄ S.D.
				8[illegible]		7 R
				8[illegible]76		14 "
				8[illegible]70		15 " Same
				8[illegible]23		15 "
				8[illegible]	7 L	
				8[illegible]92	14 "	Same
				8[illegible]88	15 "	
				8[illegible]36	15 "	

F. B. 1969 PG. 252 Job No. 6216.06 Division No. 10 Notes Red. Plotted Profile
Survey of HOLLYDALE "A" Date Date No. X-Sec.
Survey by ENGLISH Notes ENGLISH Notes Chkd. Checked
Indexed K. C. Johnson Date Date Date No.

76L298 307 8-53

PLEASE RETURN TO
LOS ANGELES COUNTY SURVEYOR
726 LOS ANGELES COUNTY ENGINEERING BLDG.

NOTE: ANY ADDITIONS OR CHANGES ON THIS SHEET MUST BE MADE OR CIRCLED IN RED INK, WITH DATE AND NAME OF PERSON MAKING CHANGE.

Do not extend notes this side of this line.

STATION	B. S.	H. I.	F. S.	ELEV.		
132+08 92				89 40	℄ Int. S.D. & Bonita, pg. 118	
					= 0+00 going E. on ℄ Bonita	
0+7 E				89 22	w/g	℄ Bonita
0+14 E				88 86	ed. gut.	℄ "
0+15 E				88 81	F.L. " (Conc.)	℄ "
0+16 E				88 85	ed. "	℄ "
0+18.5 E				89 04		℄ "
0+30 E				89 07		
				89 04		3.5 R w/g
				89 00		7 " ed. gut
				88 90		8 " B. ed
				89 34		8 " T. "
				89 09	3.5 L	
				88 96	7 "	Same
				88 89	8 "	
				89 38	8 "	
0+80 E				89 15		℄ Bonita
				89 1[illegible]		3.5 R
				89 [illegible]		7 "
				88 97		8 " Same
				89 47		8 "

Profile Notes Red. ____ Plotted ____ Job No. 6216.00 Division No. 10 F. B. 1909 Pg. 253

No. ____ Date ____ Notes Chkd. ____ Date ____ Checked ____ Date ____ Survey of ____ Survey by ____ Notes ____ Date ____

No. ____ Date ____ Date ____ Map No. ____ Indexed Johnson Date ____

76L298 307 8-53

PLEASE RETURN TO
LOS ANGELES COUNTY SURVEYOR
726 LOS ANGELES COUNTY ENGINEERING BLDG.

NOTE: ANY ADDITIONS OR CHANGES ON THIS SHEET MUST BE MADE OR CIRCLED IN RED INK, WITH DATE AND NAME OF PERSON MAKING CHANGE.

Do not extend notes this side of this line.

STATION	B. S.	H. I.	F. S.	ELEV.		
0+80 E				89.31	3.5 L	
				[illegible]	7 "	Same
				[illegible]	8 "	
				[illegible]	8 "	
1+80				89.25		℄ Bonita
				89.23		3.5 [illegible]
				89.18		7
				89.2		8 " Same
				89.47		8 "
				89.35	3.5 L	
				[illegible]	7 "	
				89.12	8 "	Same
				89.49	8 "	
132+08.92				89.31	7 L	
				88.97	14 "	Same
				88.92	15 "	
(+d. B.M.)				89.41	15 "	
H.K.-47				89.53	H.K.-47, el.= 89.[illegible]	FB. 1909-21

F. B. 1909 Pg. 254 Job No. 6216.08 Division No. 10 Notes Red. Plotted Profile
Survey of HOLLYDALE A Date Date No.
Survey by ENGLISH Notes ENGLISH Notes Chkd. Checked X-Sec.
Indexed K. C. Johnson Date Date Date No.

76L298 307 8-53

PLEASE RETURN TO
LOS ANGELES COUNTY SURVEYOR
726 LOS ANGELES COUNTY ENGINEERING BLDG.

NOTE: ANY ADDITIONS OR CHANGES ON THIS SHEET MUST BE MADE OR CIRCLED IN RED INK, WITH DATE AND NAME OF PERSON MAKING CHANGE.

Do not extend notes this side of this line.

STATION	B. S.	H. I.	F. S.	ELEV.				
132+42				89 57			℄ S.D.	
				89 42			7 R	
				89 04			14 "	
				88 95			15 "	Same
				89 43			15 "	
				89 [illegible]8	7 L			
				89 05	14 "			
				88 95	15 "	Same		
				89 43	15 "			
132+79		S.M.H.		89 76	N. rim	T	1 5 R.	
				82 96	6" DROP INLET E	6.30	.50	6.8
				75 56	12" INLET N.E	13.20	1.00	4.2
				76 63	6" INLET N.W.	12.63	.50	3.1
				75 59	12" OUTLET S.W	13.17	1.00	4.1
132+82				89 74			℄ S.D.	
				89 62			7 R	
				89 19			14 "	
				89 10			15 "	Same
				89 [illegible]3			15 "	
				89 [illegible]1	7 L			
				89 14	14 "			
				89 [illegible]	15 "	Same		
					15 " ab.			

Profile Notes Red. ____ Plotted ____ Job No. 6216 Division No. 10 F. B. 1909 Pg. 255

Notes Chkd. ____ Checked ____ Survey by ____ Notes ____ Date ____

No. ____ Date ____ Date ____ Map No. ____ Indexed ____ Date ____

76L298 307 8-53

PLEASE RETURN TO
LOS ANGELES COUNTY SURVEYOR
726 LOS ANGELES COUNTY ENGINEERING BLDG.

NOTE: ANY ADDITIONS OR CHANGES ON THIS SHEET MUST BE MADE OR CIRCLED IN RED INK, WITH DATE AND NAME OF PERSON MAKING CHANGE.

Do not extend notes this side of this line.

STATION	B. S.	H. I.	F. S.	ELEV.		
134+00				90.03		℄ S.D.
				89.90		7 R
				89.50		14 "
				89.[illegible]		15 " Same
				89.[illegible]		15 "
				89.[illegible]	7 L	
				89.41	14 "	
				89.35	15 " Same	
				89.26	15 "	
135+00				89.18		℄ S.D.
				89.05		7 R
				89.75		14 " Same
				89.[illegible]5		15 "
				89.[illegible]5		15 "
				89.[illegible]7	7 L	
				89.68	14 "	
				89.60	15 " Same	
				89.[illegible]0		

F. B. 1909 PG. 256 Job No. 6216.00 Division No. 10 Notes Red. Plotted Profile
Survey of HOLLYDALE A Date Date No.
Survey by ENGLISH Notes ENGLISH Notes Chkd. Checked X-Sec.
Indexed C. Johnson Date Date Date No.

76L298 307 8-53

PLEASE RETURN TO
LOS ANGELES COUNTY SURVEYOR
726 LOS ANGELES COUNTY ENGINEERING BLDG.

NOTE: ANY ADDITIONS OR CHANGES ON THIS SHEET MUST BE MADE OR CIRCLED IN RED INK, WITH DATE AND NAME OF PERSON MAKING CHANGE.

Do not extend notes this side of this line.

STATION	B. S.	H. I.	F. S.	ELEV.		
136+00				90 46		℄ S.D.
				90 37		7 R
				90 22		14 "
				89 93		15 " Same
				90 42		15 "
				90 31	7 L	
				90 00	14 "	
				89 91	15 " Same	
				90 36	15 "	
136+40				90 58		℄ S.D.
				90 [illegible]		7 R
				90 20		14 "
				90 11		15 " Same
				90 60		15 "
				90 47	L	
				90 09	14 "	
				90 00	15 " Same	
				90 48	15 "	

Profile Notes Red. Plotted Job No. Division No.
X-Sec. Notes Chkd. Checked Survey by Notes Entered Date
No. Date Date Map No. Traced Date

F. B. 1909 Pg. 257

76L298 307.8-53

PLEASE RETURN TO
LOS ANGELES COUNTY SURVEYOR
726 LOS ANGELES COUNTY ENGINEERING BLDG.

NOTE: ANY ADDITIONS OR CHANGES ON THIS SHEET MUST BE MADE OR CIRCLED IN RED INK, WITH DATE AND NAME OF PERSON MAKING CHANGE.

Do not extend notes this side of this line.

STATION	B. S.	H. I.	F. S.	ELEV.		
6+80				90.60		℄ S.D.
				9 57		7 R
				9 31		14 "
				25		15 " Same
				78		15 "
				44	7 L	
				90.14	14 "	
				90.08	15 " Same	
(fd. B.M.)				90.60	15 "	
H.K. - 48					H.K. - 48, el. = 90.977, F.B. 1909-21	
137+09 62				90.57	℄ Int. S.D. & Descanso, pg. 118	
					= 0+00 going E. & W. on ℄ Descanso	
0+08 E.				90.56	W/4	℄ Descanso
0+15 E.				90.51	gut.	℄ "
0+30 E.				90.55		℄ "
				14		8 R. W/4
				2		15 " B. cb.
						15 " T. "
					8 L	
					5 " Same	
					5 "	

F. B. 1909 Pg. 258 Job No. 1216.08 Division No. 16 Notes Red. Plotted Profile
Survey of HOLLYDALE "A" Date Date No.
Survey by ENGLISH Notes Chkd. Checked X-Sec.
Indexed R. C. Johnson Date Date Date No.

76L298 307 8-53

PLEASE RETURN TO
LOS ANGELES COUNTY SURVEYOR
726 LOS ANGELES COUNTY ENGINEERING BLDG.

NOTE: ANY ADDITIONS OR CHANGES ON THIS SHEET MUST BE MADE OR CIRCLED IN RED INK, WITH DATE AND NAME OF PERSON MAKING CHANGE.

Do not extend notes this side of this line.

STATION	B. S.	H. I.	F. S.	ELEV.		
0+70 E				9054		℄ Descanso
				9038		8 R
				9019		15 "
				9081		15 " Sam
				9056	8 L	
				9048	15 "	
				9086	15 " Same	
1+70 E.				9051		℄ Descanso
				9032		8 R
				9011		15 "
				9066		15 " Sam
				9055	8 L	
				9040	15 "	
				9076	15 " Same	
0+08 W.				9046	W/4	℄ Descanso
0+14 W				9014	ed. gut.	℄ "
0+15 W				9012	F.L. "	℄ "
0+16 W				9015	Ed. "	℄ "
0+19 W				9032		℄ "

Profile Notes Red. ____ Plotted ____ Job No. 62 16 08 Division No. 10 F. B. 1909 Pg. 259

No. ____ Date ____ Date ____ Date ____ Survey of ____ Notes Chkd. ____ Checked ____ Survey by ____ Date ____ Map No. ____ Indexed ____ Date ____

Indexed Johnson

76L298 307 8-53

PLEASE RETURN TO
LOS ANGELES COUNTY SURVEYOR
726 LOS ANGELES COUNTY ENGINEERING BLDG.

NOTE: ANY ADDITIONS OR CHANGES ON THIS SHEET MUST BE MADE OR CIRCLED IN RED INK, WITH DATE AND NAME OF PERSON MAKING CHANGE.

F. B. 1909 Pg. 260 | Job No 62/6.00 | Division No. 10 | Notes Red. | Plotted | Profile
Survey of HOLLYDALE "A" | Date | Date | No.
Survey by ENGLISH Notes ENGLISH | Notes Chkd. | Checked | X-Sec.
Indexed C. Johnson Date | Date | Date | No.

Do not extend notes this side of this line.

STATION	B. S.	H. I.	F. S.	ELEV.			
0+30 W.				9[illegible]5			℄ Descanso
				9[illegible]4			7 R W/4
				9[illegible]4			14 " cd. gut.
				9[illegible]2			15 " B. cb.
				9[illegible]3			15 " T. "
				9[illegible]3	7	L	
				9[illegible]2	14	"	
				9[illegible]7	15	"	Same
				9[illegible]1	15	"	
0+70 W.				9[illegible]0			℄ Descanso
				9[illegible]6			7 R
				9[illegible]7			14 "
				9[illegible]2			15 " Same
				9[illegible]2			15 "
				9[illegible]5	7	L	
				9[illegible]1	14	"	
				9[illegible]5	15	"	Same
				9[illegible]2	15	"	

76L298 307 8-53

PLEASE RETURN TO
LOS ANGELES COUNTY SURVEYOR
726 LOS ANGELES COUNTY ENGINEERING BLDG.

NOTE: ANY ADDITIONS OR CHANGES ON THIS SHEET MUST BE MADE OR CIRCLED IN RED INK, WITH DATE AND NAME OF PERSON MAKING CHANGE.

Do not extend notes this side of this line.

STATION	B. S.	H. I.	F. S.	ELEV.		
1+70 W.				90 84		℄ Descanso
				90 80		7 R
				90 63		14 "
				90 58		15 " Same
				91 04		15 "
				90 77	7 L	
				90 65	14 L	
				90 60	15 " Same	
				91 11	15 "	
137+40				90 61		℄ S.D.
				90 65		7 R
				90 52		14 "
				90 45		15 " Same
				90 93		15 "
				90 51	7 L	
				90 26	14 "	
				90 20	15 " Same	
				90 66	15 "	

Profile Notes Red. ____ Plotted ____ Job No. 6216.08 Division No. 10 F. B. 1909 Pg. 261

No. ____ Date ____ Date ____ Survey of ____

No. ____ Notes Chkd. ____ Checked ____ Survey by ____

No. ____ Date ____ Date ____ Map No. ____ Indexed ____ Date ____

F. B. 1909 PG. 262 | Job No. 6216.08 | Division No. 10 | Notes Red. | Plotted | Profile

Survey of HOLLYDALE "A" | Date | Date | No.

Survey by ENGLISH | Notes ENGLISH | Notes Chkd. | Checked | X-Sec.

Indexed E. C. Johnson | Date | Date | Date | No.

STATION	B. S.	H. I.	F. S.	ELEV.
137+80				
138+12				

761298 307 8-53

PLEASE RETURN TO

LOS ANGELES COUNTY SURVEYOR

726 LOS ANGELES COUNTY ENGINEERING BLDG.

NOTE: ANY ADDITIONS OR CHANGES ON THIS SHEET MUST BE MADE OR CIRCLED IN RED INK, WITH DATE AND NAME OF PERSON MAKING CHANGE.

Do not extend notes this side of this line.

76L298 307 8-53

PLEASE RETURN TO
LOS ANGELES COUNTY SURVEYOR
726 LOS ANGELES COUNTY ENGINEERING BLDG.

NOTE: ANY ADDITIONS OR CHANGES ON THIS SHEET MUST BE MADE OR CIRCLED IN RED INK, WITH DATE AND NAME OF PERSON MAKING CHANGE.

Do not extend notes this side of this line.

STATION	B. S.	H. I.	F. S.	ELEV.		
139+12				90 80		℄ S.D.
				90 21		7 R
				90 70		14 "
				90 63		15 "
				91 06		15 "
				90 69	7 L	
				90 45	14 " Same	
				90 34	15 "	
				90 81	15 "	
139+35 24				90 82	℄ Int. S.D. & Esperanza	
					= 0+00 going	E. & W. on ℄ Esper
0+7 E				90 79	W/4	℄ Esperanza
0+14 E				90 57	ed. gut.	℄ "
0+15 E				90 56	F.L. "	℄ "
0+16 E				90 57	ed. "	℄ "
0+30 E				90 84		℄ "
				90 75		6 R W/4
				90 64		12 " ed. gu
				90 57		13 " S.
				91 10		13 " T.

Profile Notes Red. ____ Plotted ____ Job No. 62160 Division No. 16 F. B. 1900 PG. 263

No. ____ Date ____ Notes Chkd. ____ Date ____ Checked ____ Date ____ Survey by ____ Notes ____ Date ____ Map No. ____ Indexed ____ Date ____

Johnson

76L298 307 8-53

PLEASE RETURN TO
LOS ANGELES COUNTY SURVEYOR
726 LOS ANGELES COUNTY ENGINEERING BLDG.

NOTE: ANY ADDITIONS OR CHANGES ON THIS SHEET MUST BE MADE OR CIRCLED IN RED INK, WITH DATE AND NAME OF PERSON MAKING CHANGE.

Do not extend notes this side of this line.

STATION	B. S.	H. I.	F. S.	ELEV.		
0+30 E.				[illegible]	6 L	
				[illegible]	12 "	Same
				[illegible]	13 "	
				[illegible]	13 "	
0+70 E.				[illegible]		℄ Esperanza
				[illegible]		6 R
				[illegible]		12 " Same
				[illegible]		13 "
				[illegible]		13 "
				[illegible]	6 L	
				[illegible]	12 "	Same
				[illegible]	13 "	
				[illegible]	13 "	
1+70 E.				[illegible]		℄ Esperanza
				[illegible]		6 R
				[illegible]		12 " Same
				[illegible]		13 "
				[illegible]		13 "
				[illegible]	6 L	
				[illegible]	12 "	Same
				[illegible]	13 "	
				[illegible]	13 "	

F. B. 1909 PG. 264 Job No. 62160 Division No. 10 Notes Red. Plotted Profile
Survey of HOLLYDALE "A" Date Date No.
Survey by ENGLISH Notes ENGLISH Notes Chkd. Checked X-Sec.
Indexed X C. Johnson Date Date Date No.

76L298 307 8-53

PLEASE RETURN TO
LOS ANGELES COUNTY SURVEYOR
726 LOS ANGELES COUNTY ENGINEERING BLDG.

NOTE: ANY ADDITIONS OR CHANGES ON THIS SHEET MUST BE MADE OR CIRCLED IN RED INK, WITH DATE AND NAME OF PERSON MAKING CHANGE.

Do not extend notes this side of this line.

STATION	B. S.	H. I.	F. S.	ELEV.		
0+15 W				90 76		℄ Esperanza
0+30 W				90 78		℄ Esperanza
				90 74		6 R
				90 59		12 R Same
				90 56		13 "
				91 05		13 "
				90 65	6 L	
				90 41	12 "	
				90 38	13 " Same	
				90 84	13 "	
0+70 W.				90 85		℄ Esperanza
				90 83		6 R
				90 69		12 "
				90 61		13 " Same
				91 12		13 "
				90 72	6 L	
				90 35	12 "	
				90 27	13 " Same	
				90 81	13 "	

Profile Notes Red. ____ Plotted ____ Job No. 6216.00 Division No. 10 F. B. 1909 Pg. 265

Notes Chkd. ____ Checked ____ Survey by ____ Notes ____ Date ____

No. ____ Date ____ Date ____ Map No. ____ Indexed Johnson Date ____

76L298 307 8-53

PLEASE RETURN TO
LOS ANGELES COUNTY SURVEYOR
726 LOS ANGELES COUNTY ENGINEERING BLDG.

NOTE: ANY ADDITIONS OR CHANGES ON THIS SHEET MUST BE MADE OR CIRCLED IN RED INK, WITH DATE AND NAME OF PERSON MAKING CHANGE.

Do not extend notes this side of this line.

STATION	B. S.	H. I.	F. S.	ELEV.		
1+70 W				[illegible]		℄ Esperanza
				[illegible]		6 R
				[illegible]		12 "
				[illegible]		13 " Same
				[illegible]		13 "
				[illegible]	6 L	
				[illegible]	12 "	
				[illegible]	13 " Same	
				[illegible]	13 "	
139+53				[illegible]		℄ S.D.
				[illegible]		7 R W/4
				[illegible]		14 " ed. gut.
				[illegible]		15 " B. cb.
				[illegible]		15 " T. "
				[illegible]	7 L	
				[illegible]	14 "	
				[illegible]	15 " Same	
				[illegible]	15 "	

F. B. 1909 PG. 266 Job No. 6216.08 Division No. 10 Notes Red. Plotted Profile
Survey of HOLLYDALE A Date Date No.
Survey by ENGLISH Notes ENGLISH Notes Chkd. Checked X-Sec.
Indexed C. Johnson Date Date Date No.

76L298 307 8-53

PLEASE RETURN TO
LOS ANGELES COUNTY SURVEYOR
726 LOS ANGELES COUNTY ENGINEERING BLDG.

NOTE: ANY ADDITIONS OR CHANGES ON THIS SHEET MUST BE MADE OR CIRCLED IN RED INK, WITH DATE AND NAME OF PERSON MAKING CHANGE.

Do not extend notes this side of this line.

STATION	B. S.	H. I.	F. S.	ELEV.		
140+00				90 75		℄ S.D.
				90 72		7 R
				90 53		14 "
				90 48		15 " Same
				91 02		15 "
				90 68	7 L	
				90 48	14 "	
				90 42	15 " Same	
				90 81	15 "	
140+66				90 65		℄ S.D.
				90 64		7 R
				90 43		14 "
				90 38		15 " Same
				90 87		15 "
				90 56	7 L	
				90 42	14 "	
				90 36	15 " Same	
				90 81	15 "	

Profile Notes Red. ____ Plotted ____ Job No. ____ Division No. ____ F. B. 1409 Pg. 267

Notes Chkd. ____ Checked ____ Survey By ____ Notes ____ Date ____

No. ____ Date ____ Date ____ Map No. ____ Date ____

76L298 307 8-53

PLEASE RETURN TO
LOS ANGELES COUNTY SURVEYOR
726 Los Angeles County Engineering Bldg.

NOTE: ANY ADDITIONS OR CHANGES ON THIS SHEET MUST BE MADE OR CIRCLED IN RED INK, WITH DATE AND NAME OF PERSON MAKING CHANGE.

Do not extend notes this side of this line.

F. B. 1909 Pg. 268 Job No. 6216 Division No. 10 Notes Red. Plotted
Survey of Holly Vale "A" Date Date
Survey by English Notes English Notes Chkd. Checked
Indexed A. C. Johnson Date Date
Profile No. X-Sec. No.

STATION	B. S.	H. I.	F. S.	ELEV.		
141+06				90.40		℄ S.D.
				90.39		7 R
				90.36		14 "
				90.30		15 " Same
				90.29		15 "
				90.32	7 L	
				90.35	14 "	
				90.32	15 " Same	
				90.32	15 "	
141+06 ℄				90.39	ed. gut.	℄ S.D.
141+10 ℄				90.19	F.L. "	℄ S.D.
141+14 ℄				90.35	ed. "	℄ S.D.
141+23.81	4 Pt.			90.43	℄ Int. S.D. & Flores, Pg. 119	
					= 0+00 going E. on ℄ Flores	
0+15 E				90.46		℄ Flores
0+30 E				90.50		℄ "
				90.56		6 R W/4
				90.43		12 " ed. gut.
				90.36		13 " B. cb.
(fd. B.M.)				90.23		13 " T. "
H.K. - 49				90.32	H.K. - 49, el. = 90.823, F.B. 1909-21	

761 298 307 8-53

PLEASE RETURN TO
LOS ANGELES COUNTY SURVEYOR
726 LOS ANGELES COUNTY ENGINEERING BLDG.

NOTE: ANY ADDITIONS OR CHANGES ON THIS SHEET MUST BE MADE OR CIRCLED IN RED INK, WITH DATE AND NAME OF PERSON MAKING CHANGE.

Do not extend notes this side of this line.

STATION	B. S.	H. I.	F. S.	ELEV.			
0+30 E				90 45	6 L		
				90 28	12 "		
				90 25	13 "	Same	
				90 74	13 "		
0+80 E				90 62			℄ Flores
				90 61			6 R
				90 47			12 "
				90 41			13 " Same
				90 94			13 "
				90 53	6 L		
				90 41	12 "		
				90 36	13 "	Same	
				90 79	13 "		
1+70 E				90 78			℄ Flores
				90 72			6 R
				90 55			12 "
				90 50			13 " Same
				91 02			13 "
				90 68	6 L		
				90 42	12 "	Same	
				90 41	13 "		
				90 88	13 "		

Profile Notes Red. ____ Plotted ____ Job No. [illegible] Division No. [illegible] F. B. 1900 Pg. 269

X-Sec. Notes Chkd. ____ Checked ____ Survey by [illegible] Notes [illegible] Date [illegible]

No. ____ Date ____ Date ____ Map No. ____ Indexed ____ Date ____

STATION	B. S.	H. I.	F. S.	ELEV.		
141+24.00				90 43		℄ S.D.
				90 35	w/4	7' (LFT)
				90 37	ed. gut	15.5 "
				89 90	B. cb.	20.5 "
				90 75	T. cb. (Catch Basin)	20.5 "
				88 31	Bott. " "	"
				88 79	F.L. 12" SD. pipe	23.5 "
141+36				90 18	ed. gut.	℄ S.D.
141+37				90 13	F.L. "	℄ "
141+41.5				90 21	ed. "	℄ "

Note:
These Notes are con't. in F.B. 1974-5

F.B. 1909 Rg. 270 Job No. 6216.08 Division No. 10 Notes Red. Plotted
Survey of HOLLYDALE "A" Date Date
Survey by ENGLISH Notes ENGLISH Notes Chkd. Checked
Indexed E. C. Johnson Date Date Date