F. B. 1914 PG. 7

Map No.
Office Work
Checked
Date

W. O. Tape No. Sr. G.
Surveyed by
Notes Date
Indexed R. C. Johnson 9-1-53

Eaton Cn. Park Storm

Drain & Survey

J.N. 0209-B.

From

North end of Existing 72" Cor. Iorn Culvert Under Sierra Madre Ave 665'± East of Sierra Madre Villa. North

TO

Existing Conc. Basin at N.E. Cor of Park 5± W. of Cor P.B. #8 on Easterly Park B'ndry

Dougherty
Bowles
Sandoval

RETURN TO
LOS ANGELES COUNTY SURVEYOR
725 LOS ANGELES COUNTY
ENGINEERING BLDG.

Note: Any Additions or Changes on This Sheet Must be Made or Circled in Red Ink With Date and Name of Person Making Change.

Do not extend notes this side of this line.

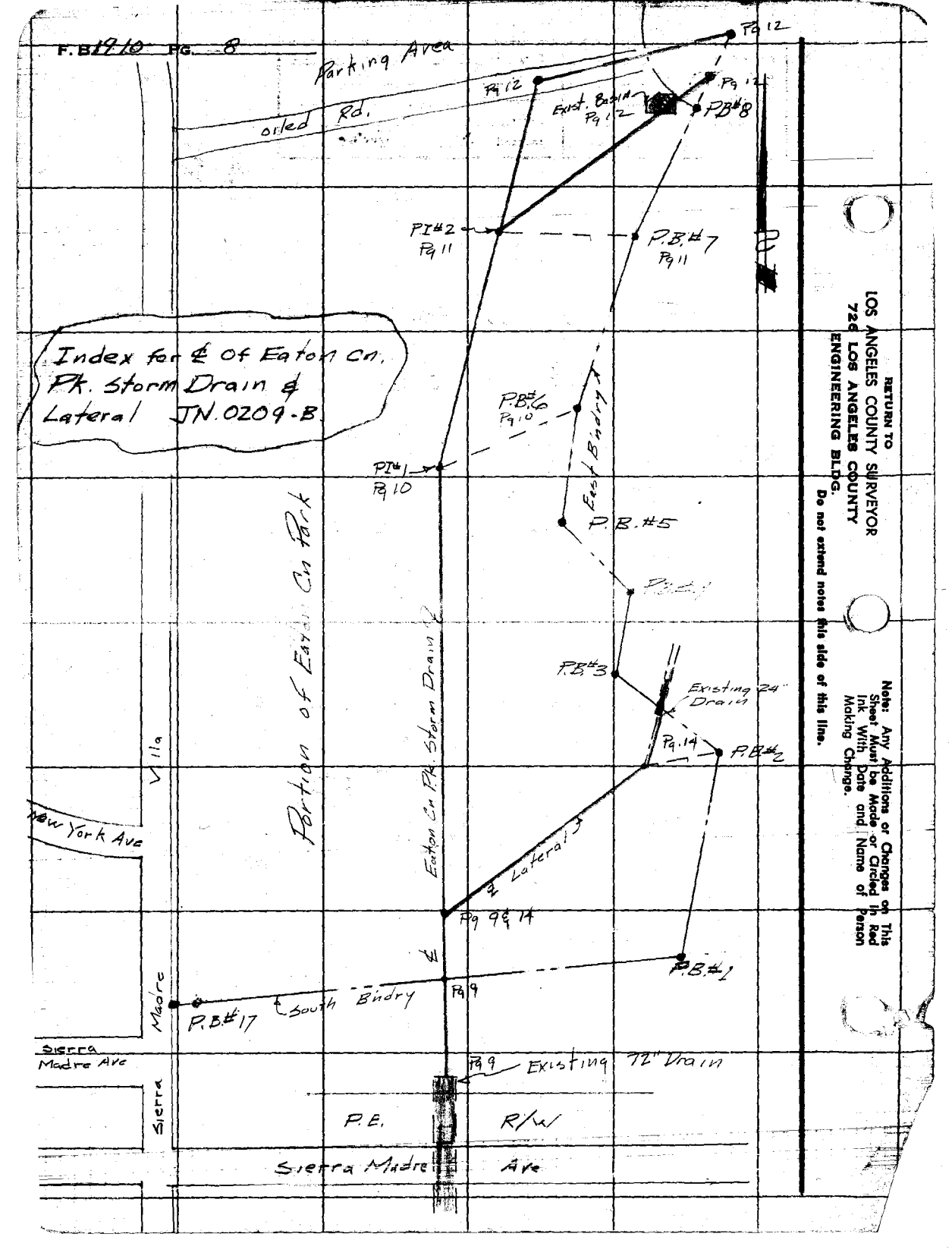
F.B. 1910 PG. 8
Parking Area
oiled Rd.
Pg 12
Exist. Basin
Pg 12
P.B.#8
P.I.#2
Pg 11
P.B.#7
Pg 11
Index for ℄ of Eaton Cn. Pk. Storm Drain & Lateral JN. 0209-B
P.B.#6
Pg 10
East Bndry
P.I.#1
Pg 10
P.B.#5
P.B.#3
Existing 24" Drain
Pg 14
P.B.#2
Portion of Eaton Cn Park
Eaton Cn Pk. Storm Drain
℄ Lateral 3
Pg 9 & 14
℄
P.B.#1
Pg 9
P.B.#17
South Bndry
Villa
New York Ave
Madre
Sierra Madre Ave
Sierra
Pg 9
Existing 72" Drain
P.E.
R/W
Sierra Madre
Ave
RETURN TO
LOS ANGELES COUNTY SURVEYOR
726 LOS ANGELES COUNTY
ENGINEERING BLDG.
Do not extend notes this side of this line.
Note: Any Additions or Changes on This Sheet Must be Made or Circled in Red Ink With Date and Name of Person Making Change.

F. B. 1010 Pg. 9

Map No.
Office Work
Checked
Date

W. O. 2678 Tape No. 8700 Sta. 2
Surveyed by Dougherty
Notes Dougherty Date 8-10-53
Indexed C. Johnson

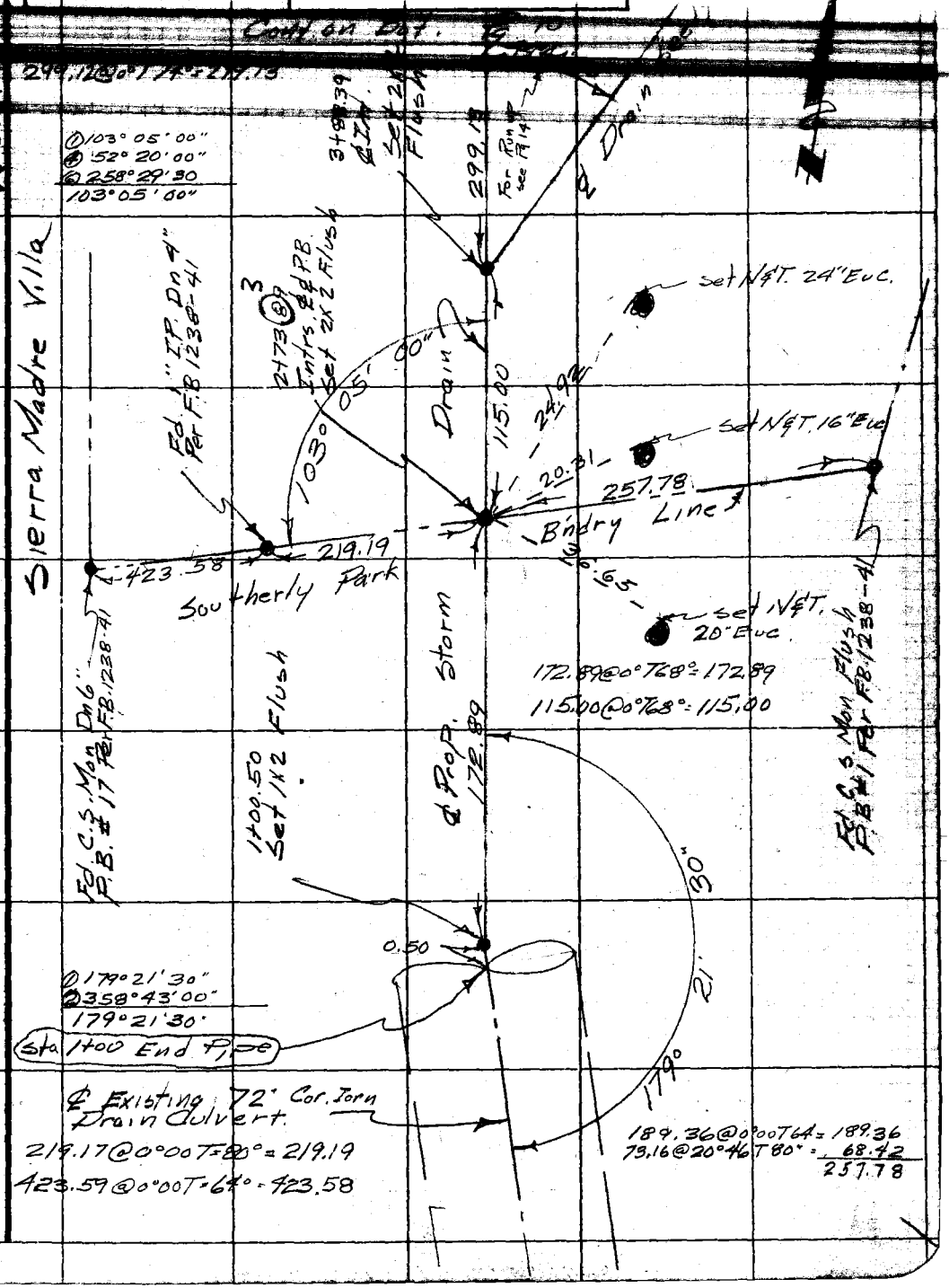

Note: Any Additions or Changes on This Sheet Must be Made or Circled in Red Ink With Date and Name of Person Making Change.

Do not extend notes this side of this line.

RETURN TO
LOS ANGELES COUNTY SURVEYOR
725 LOS ANGELES COUNTY
ENGINEERING BLDG.

78F3098 REV 4-53

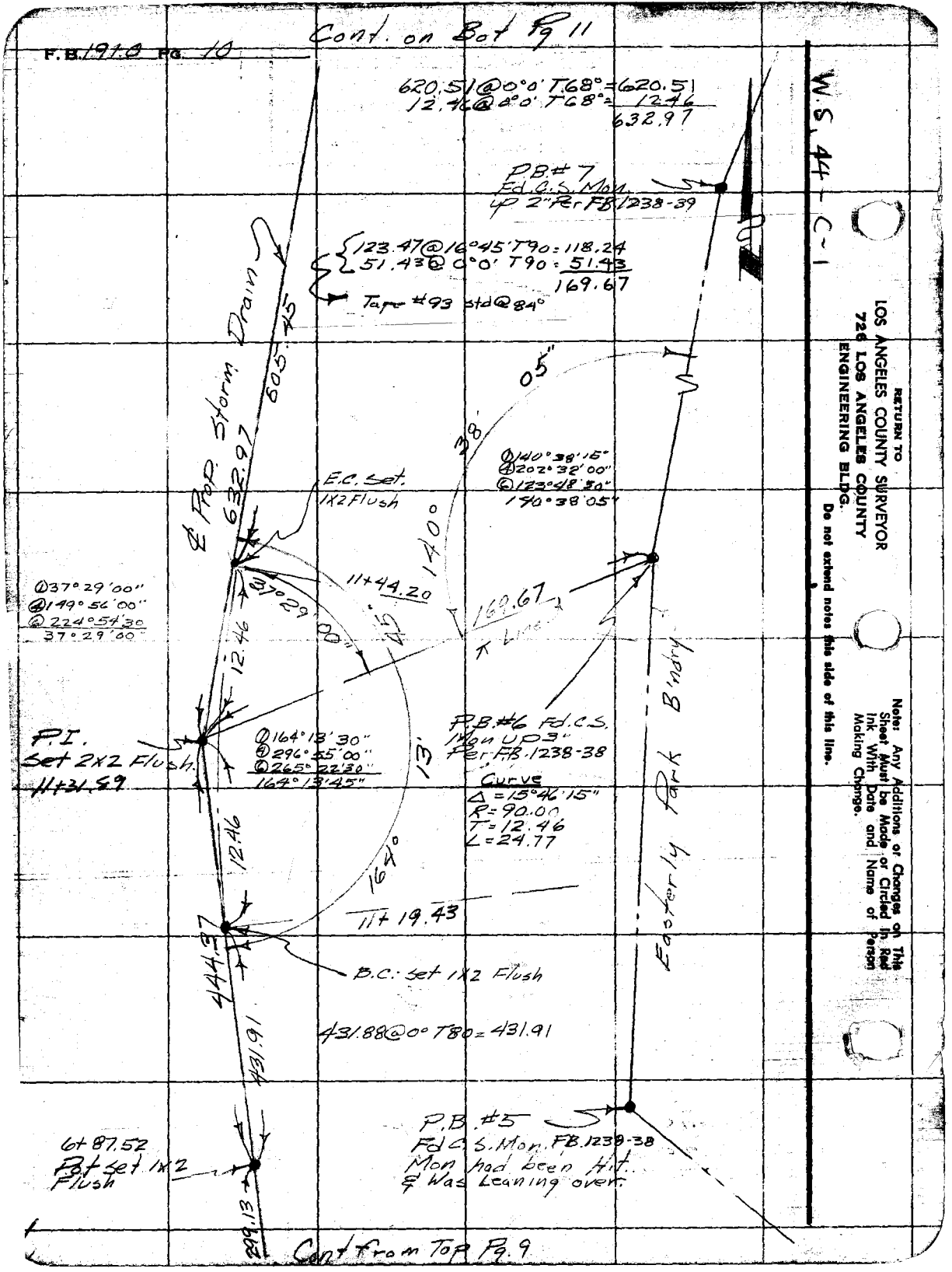

RETURN TO
LOS ANGELES COUNTY SURVEYOR
726 LOS ANGELES COUNTY
ENGINEERING BLDG.
Do not extend notes this side of this line.

Note: Any Additions or Changes on This Sheet Must be Made or Circled in Red Ink With Date and Name of Person Making Change.

F. B. 1910 PG. 11

Map No.
Office Work
Checked
Date

W. O. 6209-B Tape No. 3100 Std. 80
Surveyed by Dougherty
Notes Dougherty Date 8-17-53
Indexed E. C. Johnson

Cont on Left Pg. 12

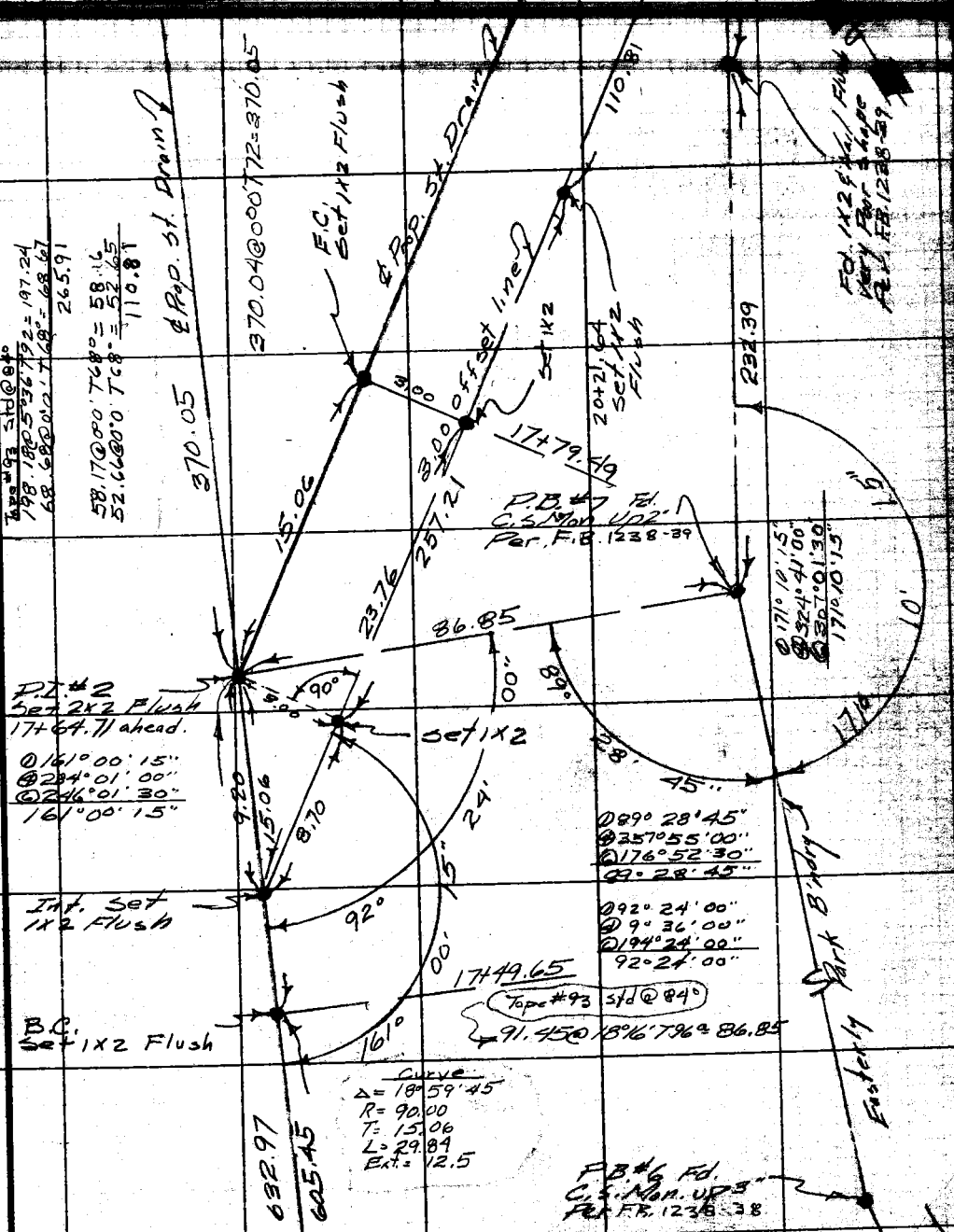

Note: Any Additions or Changes on This Sheet Must be Made or Circled in Red Ink With Date and Name of Person Making Change.

Do not extend notes this side of this line.

RETURN TO
LOS ANGELES COUNTY SURVEYOR
726 LOS ANGELES COUNTY
ENGINEERING BLDG.

76F3008 247 4-53

Cont from Top Pg. 10

F.B. 1910 PG. 12

W.S. 44 G-1

RETURN TO
LOS ANGELES COUNTY SURVEYOR
726 LOS ANGELES COUNTY
ENGINEERING BLDG.
Do not extend notes this side of this line.

Note: Any Additions or Changes on This Sheet Must be Made or Circled in Red Ink With Date and Name of Person Making Change.

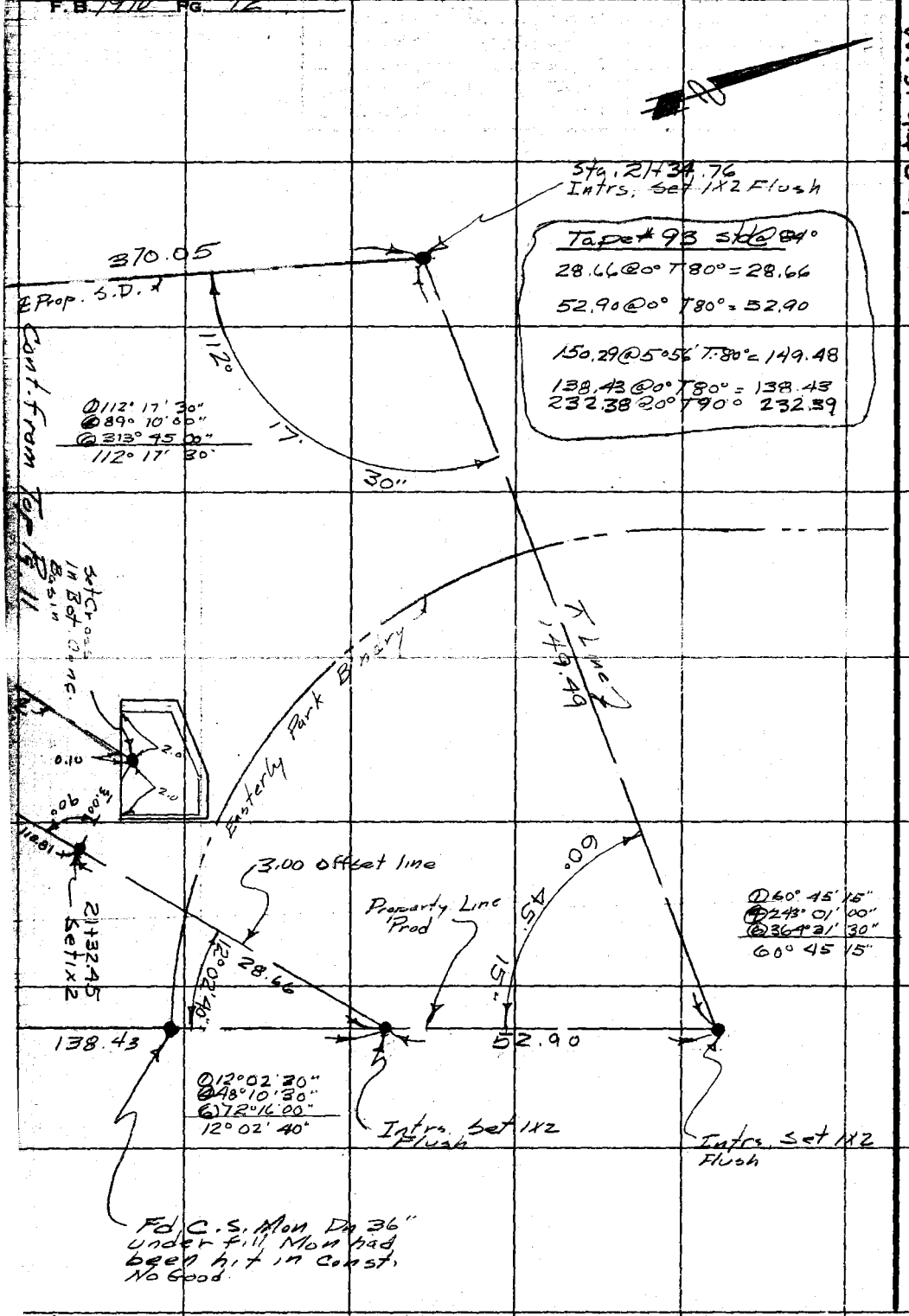

F. B. [illegible] PG. [illegible]

Map No.
Office Work
Checked
Date

W. O. 02098 Tape No. 93 Std. 89 °F
Surveyed by Dougherty
Notes Dougherty Date 8-12-53
Indexed [illegible]

"Eaton Cn. Park Storm Drain
Lateral

From
℄ station 3+88.39 on Main Storm Drain
Northeasterly
To
The South end of an existing 24" Cor.
Iorn Culvert on Easterly Park B'ndry
Between Cor. P.B#2 & P.B. #3

Note: Any Additions or Changes on This Sheet Must be Made or Circled in Red Ink With Date and Name of Person Making Change.

Do not extend notes this side of this line.

RETURN TO
LOS ANGELES COUNTY SURVEYOR
726 LOS ANGELES COUNTY
ENGINEERING BLDG.

76F3095 247 4-53

F.B. 1910 PG. 14

W.S. 44-C-1

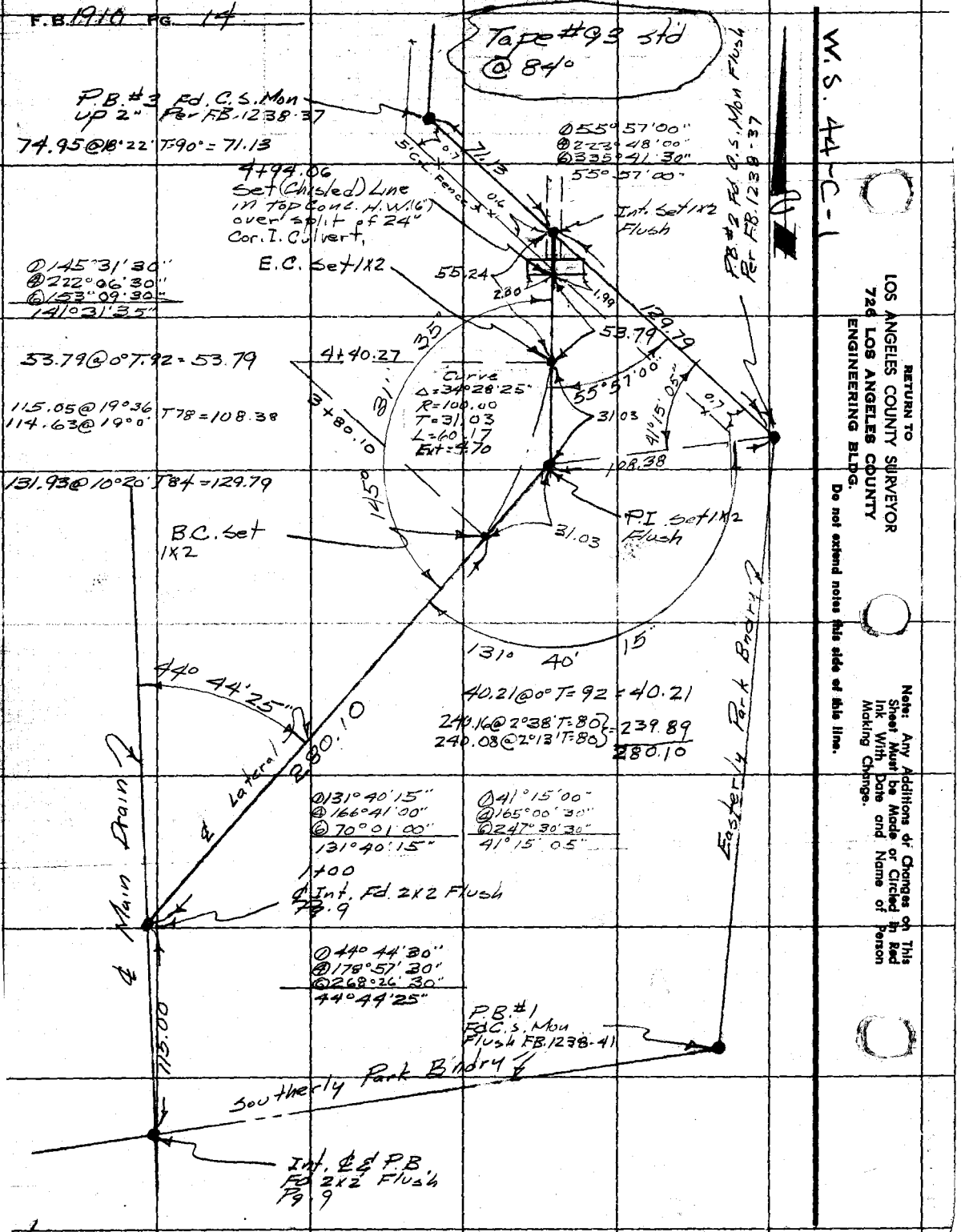

RETURN TO
LOS ANGELES COUNTY SURVEYOR
726 LOS ANGELES COUNTY
ENGINEERING BLDG.
Do not extend notes this side of this line.

Note: Any Additions or Changes on This Sheet Must be Made or Circled in Red Ink With Date and Name of Person Making Change.

Notes C.P.'d By _____

Map No. _____

Office Work _____

Checked _____

Date _____

W. O. 0209-B Tape No. _____ St'd. _____ °F

Surveyed by Dougherty

Notes _____ Date _____

Indexed G. Johnson

Note: Any Additions or Changes on This Sheet Must be Made or Circled in Red Ink With Date and Name of Person Making Change.

Do not extend notes this side of this line.

RETURN TO
LOS ANGELES COUNTY SURVEYOR
726 LOS ANGELES COUNTY
ENGINEERING BLDG.

Eaton Canyon Park
Storm drain
J-N 0209-B

Location of improvements.

From

North end of existing 72" Cor. Iron Culvert under Sierra Madre Ave. 665± East of Sierra Madre Villa. North to

North East end of Park Between Cor. P.B. #8 & P.B. #9

Dougherty
Bowles
Sandoval

76F3088 247 4-53

F.B. 1910 PG. 16



RETURN TO
LOS ANGELES COUNTY SURVEYOR
726 LOS ANGELES COUNTY
ENGINEERING BLDG.

Do not extend notes this side of this line.

Note: Any Additions or Changes on This Sheet Must be Made or Circled in Red Ink With Date and Name of Person Making Change.

F. B. [illegible] PG. 17

Notes Ck'd by
Map No.
Office Work
Checked
Date

W. O. [illegible] Tape No. St'd. °F
Surveyed by Dougherty.
Notes Bowles. Date 8-14-53
Indexed [illegible]

10" Euc. ← 9.3 → 8+32.5

8+16.0 ← 28.6 →

(dead) 6" Euc. ← 8.1 → 8+15.5

24" Euc. ← 7.3 → 8+00

(dead) 24" Euc. ← 6.5 → 7+84.5

(dead) 14" Euc. ← 3.6 → 7+61.0

28" Euc. ← 1.5 → 7+52.5

clump 5-4" Euc. 7+29.5

6+98.8 ← 6.8 → 24" Euc.

6+87.52 Fd 1X2-P.O.T. Pg. 10

6+43.5 ← 17.0 → 8" Euc.

6+34.7 ← 18.0 → 28" Euc.

6+20.0 ← 22.3 → 24" Euc.

5" Euc. ← 19.2 → 4+47.0

Note: Any Additions or Changes on This Sheet Must be Made or Circled in Red Ink With Date and Name of Person Making Change.

Do not extend notes this side of this line.

RETURN TO
LOS ANGELES COUNTY SURVEYOR
726 LOS ANGELES COUNTY
ENGINEERING BLDG.

76F3095 247 4-53

F.B. 1910 PG. 18

30" EUC. ← 13 S → 10+95 S

10+83 S ← 6 S → 26" EUC.

10+75 S ← 6 S → 16" EUC.

10+43 S ← 5 S → 16" EUC.

28" EUC. ← 16 S → 10+40 S

10+35 S ← 4 S → 14" EUC.

32" EUC. ← 17 S → 10+07 S

28" EUC. ← 17 S → 10+00 S

9+88 S ← 2 S → 14" EUC. (dead)

(dead.) 24" EUC. ← 19 S → 9+75 S

9+69 S ← 1 S → 12" EUC.

20" EUC. ← 19 S → 9+52 S

9+24 S ← 4 S → 22" EUC. (dead.)

(dead) 12" EUC. ← 15' → 9+20 S

9+07 S ← 6 S → 36" EUC.

16" EUC. ← 14 S → 8+96 S

14" EUC. ← 12 S → 8+72 S

dead 14" EUC. ← 12 S → 8+55 S

8+52 S ← 15 S → 20" EUC. (dead)

16" EUC. ← 9 S → 8+39 S

RETURN TO
LOS ANGELES COUNTY SURVEYOR
720 LOS ANGELES COUNTY
ENGINEERING BLDG.

Do not extend notes this side of this line.

Note: Any Additions or Changes on This Sheet Must be Made or Circled in Red Ink With Date and Name of Person Making Change.

F. B. _____ PG. 10

Map No. _____
Office Work _____
Checked _____
Date _____

W. O. 0209 Tape No. _____ St'd. _____ °F
Surveyed by Daugherty
Notes Bowles. Date 8-13-53
Indexed _____

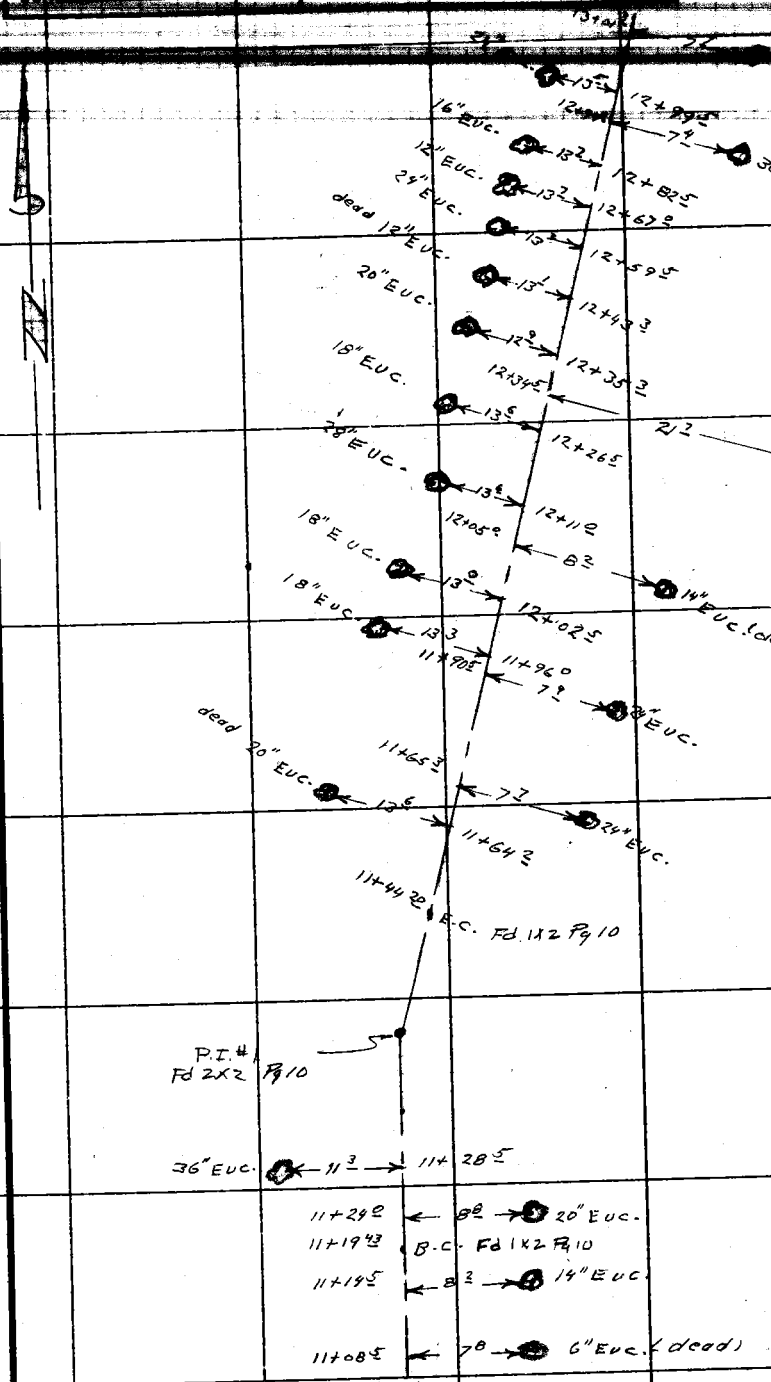

Note: Any Additions or Changes on This Sheet Must be Made or Circled in Red Ink With Date and Name of Person Making Change.

Do not extend notes this side of this line.

RETURN TO
LOS ANGELES COUNTY SURVEYOR
726 LOS ANGELES COUNTY
ENGINEERING BLDG.

76F3098 247 4-53

F.B. 1910 PG. 20

(dead) 12" Euc. ← 13.0 → 14+74.2

14+69.5 ← 7.5 → 12" Euc. (dead)

26" Euc. ← 12.9 → 14+66.5

14+61.5 ← 7.2 → 24" Euc.

(dead) 8" Euc. ← 13.2 → 14+58.2

14+52.5 ← 7.8 → 18" Euc.

16" Euc. ← 12.7 → 14+50.5

14+45.2 ← 8.3 → 14" Euc.

36" Euc. ← 11.8 → 14+34.2

14+21.2 ← 8.1 → 18" Euc.

26" Euc. ← 13.3 → 14+18.5

14+13.2 ← 7.5 → 20" Euc.

28" Euc. ← 12.6 → 14+02.6

24" Euc. ← 12.5 → 14+02.2

13+98.2 ← 7.3 → 24" Euc.

13+82.7 ← 8.2 → 10" Euc.

30" Euc. ← 12.8 → 13+79.7

13+74.2 ← 7.8 → 16" Euc. (dead)

16" Euc. ← 13.6 → 13+71.4

13+65.7 ← 7.7 → 18" Euc.

32" Euc. ← 13.0 → 13+63.4

13+50.1 ← 7.6 → 24" Euc.

26" Euc. ← 12.9 → 13+46.8

13+33.3 ← 8.2 → 6" Euc.

24" Euc. ← 12.3 → 13+30.3

13+17.5 ← 8.2 → 24" Euc.

12" Euc. ← 13.5 → 13+15.0

12" Euc. ← 13.3 → 13+07.7

RETURN TO
LOS ANGELES COUNTY SURVEYOR
726 LOS ANGELES COUNTY
ENGINEERING BLDG.
Do not extend notes this side of this line.

Note: Any Additions or Changes on This Sheet Must be Made or Circled in Red Ink With Date and Name of Person Making Change.

F. B. [illegible] PG. [illegible]

Map No.	W. O. 0209-6 Tape No. Std. °F
Office Work	Surveyed by Dougherty.
Checked	Notes Bowles. Date 8-14-53
Date	Indexed

Note: Any Additions or Changes on This Sheet Must be Made or Circled in Red Ink With Date and Name of Person Making Change.

Do not extend notes this side of this line.

RETURN TO
LOS ANGELES COUNTY SURVEYOR
726 LOS ANGELES COUNTY
ENGINEERING BLDG.

	14+36.5	8.2	16" Euc. (dead)
26" Euc.	12.5	16+25.0	
dead 10" Euc.	12.5	16+17.0	
30' Euc.	11.8	16+09.5	
	16+04.0	8.0	20" Euc. (dead)
12" Euc.	12.8	15+95.0	
32" Euc.	12.0	15+86.0	
24" Euc.	11.7	15+69.5	
	15+66.7	8.4	22" Euc.
	15+58.0	8.0	24" Euc.
	15+48.6	8.5	12" Euc. (dead)
26" Euc.	12.0	15+46.7	
12" Euc.	12.7	15+38.5	
	15+33.0	8.3	24" Euc.
	15+25.0	8.3	14" Euc.
(dead) 24" Euc.	12.4	15+22.0	
	15+17.0	8.0	16" Euc.
28" Euc.	12.3	15+13.5	
	15+08.5	8.0	18" Euc.
(dead.) 30" Euc.	12.1	14+98.0	
	14+84.5	8.0	10" Euc (dead)
24" Euc.	12.4	14+82	

76F3095 247 4-53

F.B. 1910 PG. 22

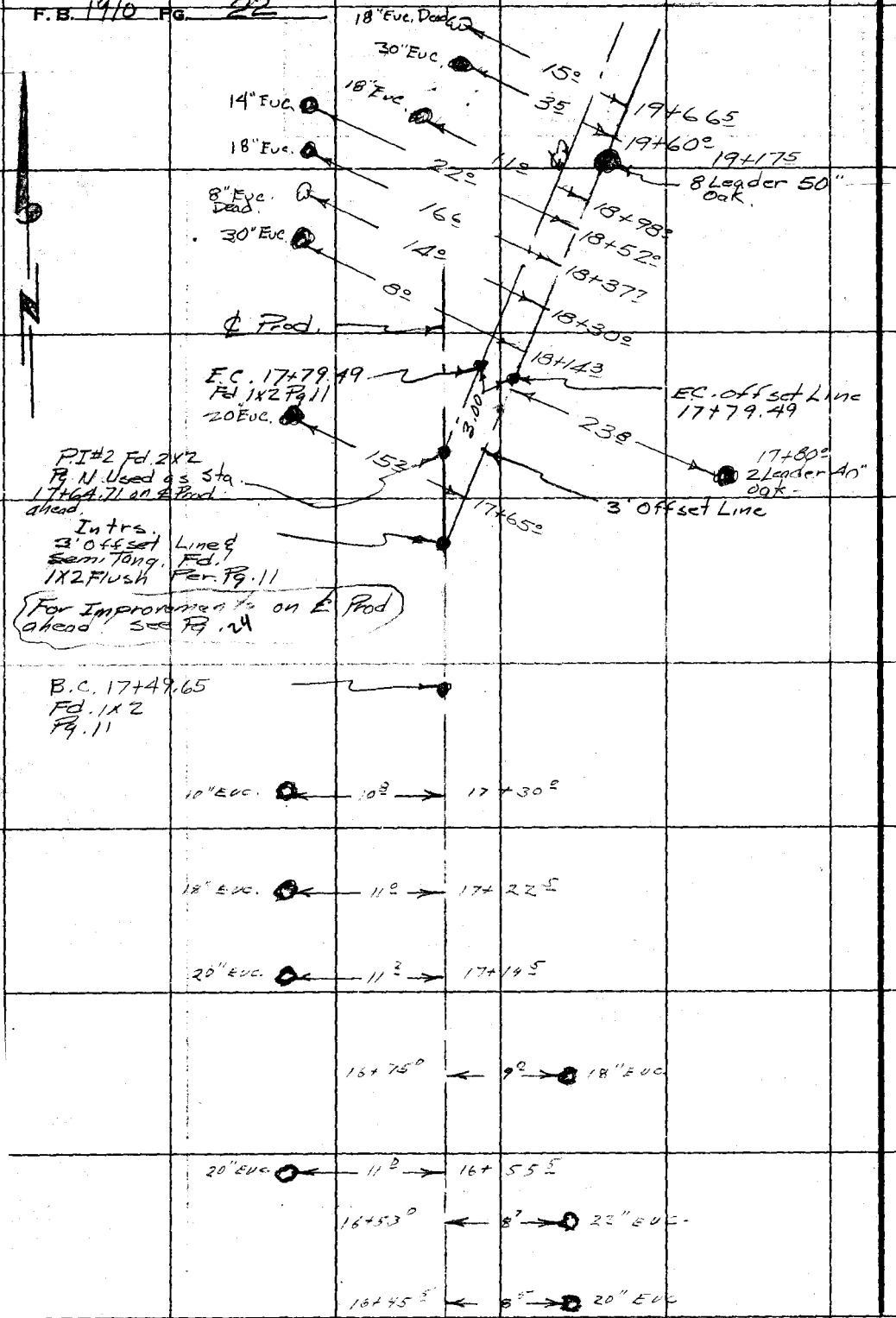

RETURN TO
LOS ANGELES COUNTY SURVEYOR
720 LOS ANGELES COUNTY
ENGINEERING BLDG.
Do not extend notes this side of this line.

Note: Any Additions or Changes on This Sheet Must be Made or Circled in Red Ink With Date and Name of Person Making Change.

F. B. 1910 Pg. 92

Map No.
Office Work
Checked
Date

W. O. 0209-B Tape No. St'd. °F
Surveyed by Dougherty
Notes Dougherty Date 8-24-53
Indexed C. Johnson

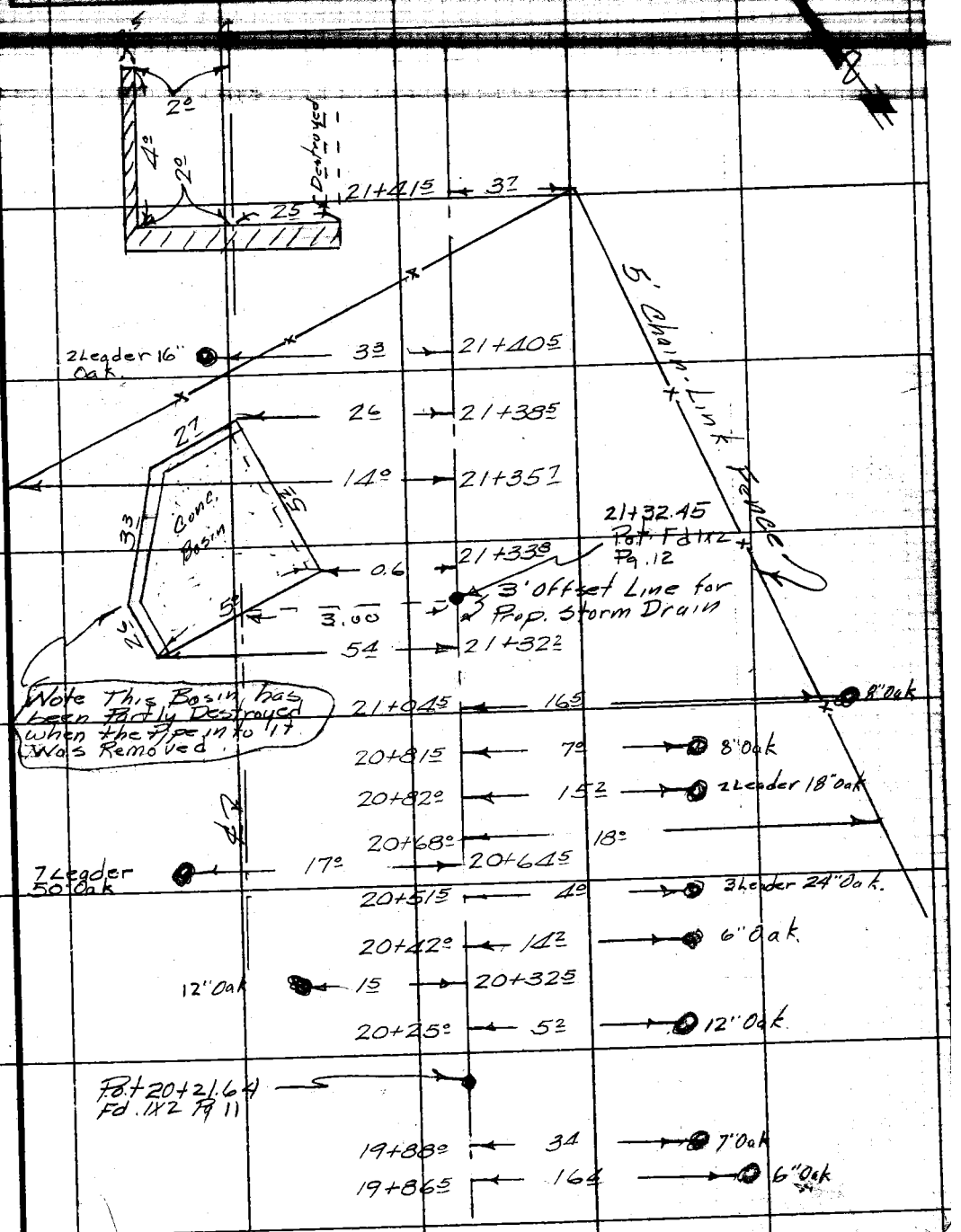

Note: Any Additions or Changes on This Sheet Must be Made or Circled in Red Ink With Date and Name of Person Making Change.

Do not extend notes this side of this line.

RETURN TO
LOS ANGELES COUNTY SURVEYOR
726 LOS ANGELES COUNTY
ENGINEERING BLDG.

76F3095 247 4-53

F.B. 1910 PG. 24

Cont. on Rt. Pg.

	20+28.0	9.7	12" Euc.
	20+20.0	9.4	16" Euc.
	20+17.5	27.2	14" Euc. Dead.
12" Euc.	11.6	20+17.0	
14" Euc.	11.5	20+09.0	
	20+07.0	32.0	14" Euc.
	20+03.5	10.0	10" Dead Euc.
8" Euc. Dead.	11.8	20+01.0	
16" Euc.	11.0	19+93.3	
	19+91.8	26.5	16" Euc.
16" Euc.	11.0	19+85.3	
	19+72.3	9.8	18" Euc.
14" Euc.	10.8	19+69.0	
8" Euc.	11.2	19+61.0	
18" Euc.	11.7	19+45.3	
	19+40.0	9.0	18" Euc.
10" Euc. Dead.	12.0	19+37.0	
18" Euc.	13.0	19+29.0	
20" Euc.	11.3	19+20.3	
15" Euc.	13.0	19+13.0	
20" Euc.	11.6	19+05.0	
20" Euc.	11.0	18+98.0	
	18+93.5	10.4	18" Euc.
	11.4	18+49.5	
20" Euc.	11.7	18+41.2	
12" Euc.	12.0	18+18.0	
24" Euc.	11.6	17+93.0	

℄ Prod.

℄

3' offset

P.I. #2
Fd. 2x2 Pg. 11
17+79.49 ahead.

Cont. from Mid. Pg.

RETURN TO
LOS ANGELES COUNTY SURVEYOR
726 LOS ANGELES COUNTY
ENGINEERING BLDG.

Do not extend notes this side of this line.

Note: Any Additions or Changes on This Sheet Must be Made or Circled in Red Ink With Date and Name of Person Making Change.

78F3098 247 4-58

RETURN TO
LOS ANGELES COUNTY SURVEYOR
726 LOS ANGELES COUNTY
ENGINEERING BLDG.

Note: Any Additions or Changes on This Sheet Must be Made or Circled in Red Ink With Date and Name of Person Making Change.

Do not extend notes this side of this line.

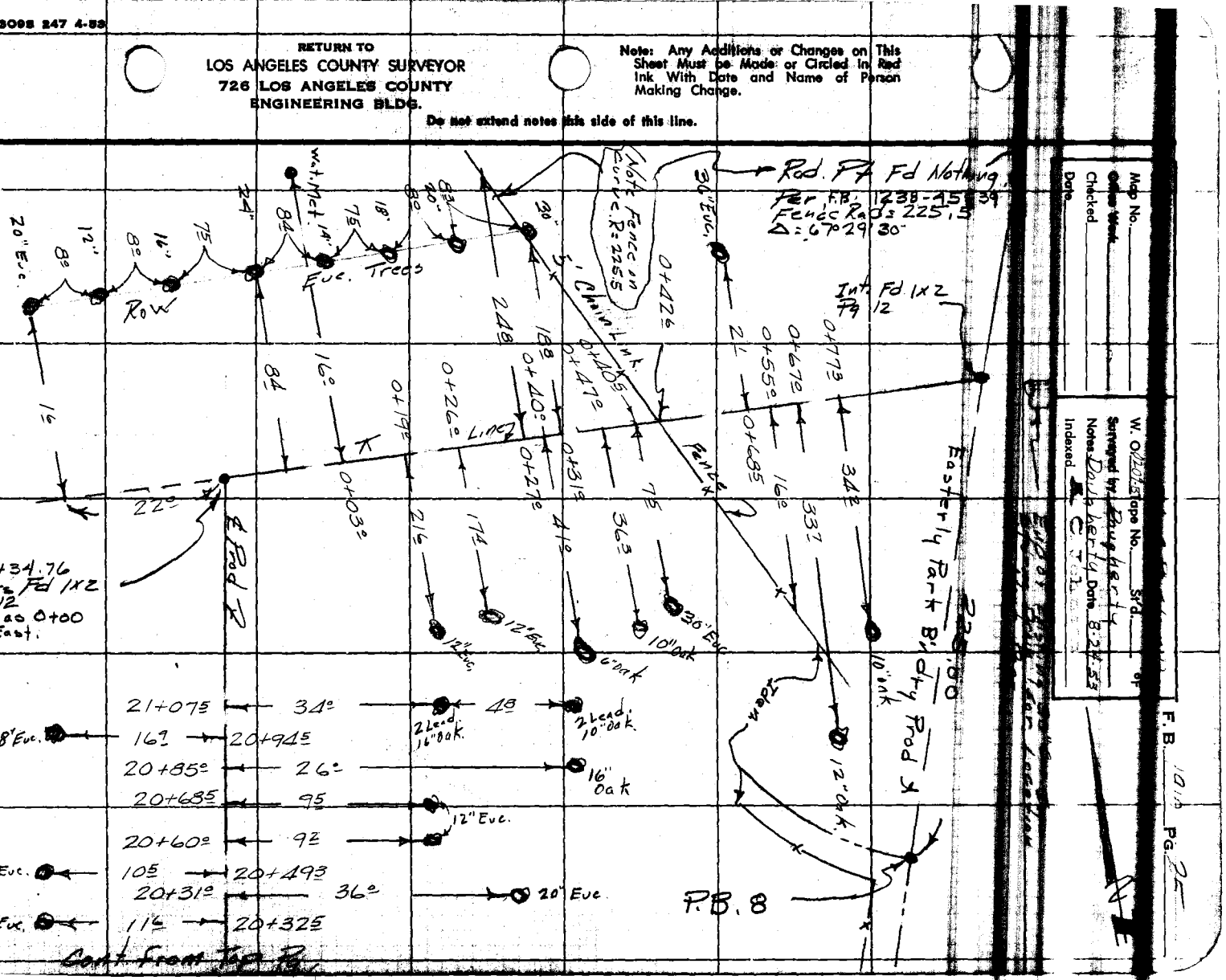

F.B. 1910 Pg. 26

W.S. 44 - C - 1

RETURN TO
LOS ANGELES COUNTY SURVEYOR
726 LOS ANGELES COUNTY
ENGINEERING BLDG.
Do not extend notes this side of this line.

Note: Any Additions or Changes on This Sheet Must be Made or Circled in Red Ink With Date and Name of Person Making Change.

Profile Notes Red. Plotted Job No. Division No. F.B. 1911 Pg. 27

X-Sec. Notes Chkd. Checked Survey by Dougherty Notes J.N.D. Date 8-13-53

No. Date Date Map No. C. Johnson Date 9-1-53

NOTE: ANY ADDITIONS OR CHANGES ON THIS SHEET MUST BE MADE OR CIRCLED IN RED INK, WITH DATE AND NAME OF PERSON MAKING CHANGE.

Do not extend notes this side of this line.

PLEASE RETURN TO
LOS ANGELES COUNTY SURVEYOR
726 LOS ANGELES COUNTY
ENGINEERING BLDG.

761.298 307 10-51

Profile & Cross Sections
of
Eaton Canyon Park Storm Drain

J.N. 0209-B

From

North end 72" Cor. Iorn Culvert under Sierra Madre Ave North

To

Conc. Basin in N.E. Cor. of Park 5'± W. of P.B. #8 on East Bndry & to Exist. 30" Cor. T Storm Drain 130'± N.E. of P.B. #8.

STATION	B.S.	H.I.	F.S.	ELEV.
			Dougherty	
			Bowles	
			Saudoval	

F.B. 1910 PG. 28 | Job No. 0209-B | Division No. V | Notes Red. | Plotted | Profile

Survey of Eaton Cn Park Storm Drain | Date | Date | No.

Survey by Dougherty | Notes Same | Notes Chkd. | Checked | X-Sec.

Indexed A. O. Johnson | Date | Date | Date | No.

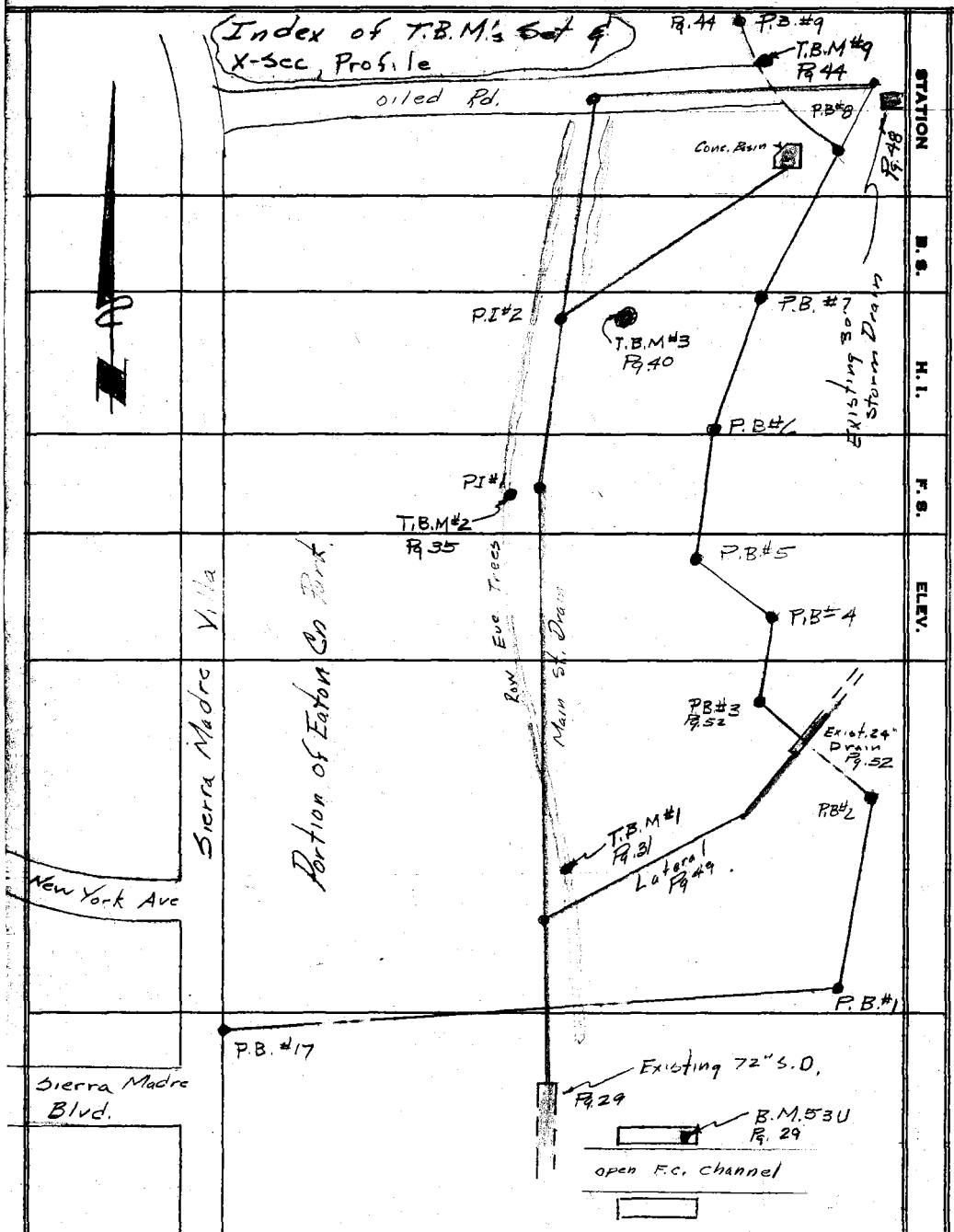

76L298 507 10-51

PLEASE RETURN TO

LOS ANGELES COUNTY SURVEYOR

726 LOS ANGELES COUNTY ENGINEERING BLDG.

Do not extend notes this side of this line.

NOTE: ANY ADDITIONS OR CHANGES ON THIS SHEET MUST BE MADE OR CIRCLED IN RED INK, WITH DATE AND NAME OF PERSON MAKING CHANGE.

76L298 307 10-51

PLEASE RETURN TO
LOS ANGELES COUNTY SURVEYOR
726 LOS ANGELES COUNTY
ENGINEERING BLDG.

NOTE: ANY ADDITIONS OR CHANGES ON THIS SHEET MUST BE MADE OR CIRCLED IN RED INK, WITH DATE AND NAME OF PERSON MAKING CHANGE.

Do not extend notes this side of this line.

STATION	B. S.	H. I.	F. S.	ELEV.	
B.M.#53U				878.95	BM-53U - Sierra Madre, Calif. 1.5 [illegible] on Sierra Madre Spur of P.E.R.R., 12' N of Trolley Line Pole #58990R, In N. [illegible] of Coue. Viaduct a Std. Bronze Disc Mon. [illegible] 0.6 S.C. Elev. 878.95 ✓ Track Plotted out [illegible]
	5395	884.348 350			Note Due to Const. & Earth Moving it may [illegible] to locate from old Description. From Intersection of Sierra Madre Blvd & Sierra Madre Villa [illegible] & 70'± N. of ℄ Sierra Madre Blvd. Fd in N. End [illegible] Cone. Viaduct the same B.M. Described above
T.P.			11.00	873.248 250	
	6.610	879.858 860 799			
1+00			9.97	869.89	℄ Top 72" Cor Iron Culv, F.L. Dn. 5.78
1+00			16	878.3	Rt. 21.8 Top Bank
"			16	78.3	Rt. 26'
"			37	76.2	Lt. 18' Top Bank
1+00			37	76.2	Lt. 26'
1+50			9.80	700.6	℄ 1x2
"			96	703	Rt 9.6' Bot Bank.
"			14	785	Rt. 21' Top Bank.
"			10	789	Rt. 28'
"			89	71.0	Lt. 7.8 Bot. Bank.
"			35	764	Lt. 17.6' Top Bank
1+50			30	769	Lt. 26'
2+00			6.56	733.0	℄ 1x2
"			64	73.5	Rt. 11.4. Bot. Bank.
"			07	79.2	Rt. 20' T. Bnk.
2+00		879.858 860	06	879.3	Rt. 25'

Profile Notes Red Plotted Job No. Division No.
X-Sec. Notes Chkd Checked Survey by Dave Jerby Notes NDP Date 8-11-52
No. Date Date Map No. Chkd. Johnson Pub.

F.B. 1918 PG. 29

76L298 307 10-51

PLEASE RETURN TO
LOS ANGELES COUNTY SURVEYOR
726 LOS ANGELES COUNTY
ENGINEERING BLDG.

NOTE: ANY ADDITIONS OR CHANGES ON THIS SHEET MUST BE MADE OR CIRCLED IN RED INK, WITH DATE AND NAME OF PERSON MAKING CHANGE.

Do not extend notes this side of this line.

F.B. 1910 PG. 30 Job No. 2209-2 Division No. Notes Red. Plotted
Survey of Eaton Cn. Rock Storm Drain Date Date No.
Survey by Daugherty Notes Daugherty Notes Chkd. Checked
Indexed E. C. Johnson Date Date Date No.
Profile X-Sec.

STATION	B. S.	H. I.	F. S.	ELEV.		
		879 ~~860~~ 858				
2+00			51	8748	Lt. 8.2' Bot. Bnk.	
"			37	762	Lt. 12.7 T. Bnk.	
2+00			32	767	Lt. 27'	
2+50			458	7528	℄ 1x2	
"			41	758	Rt 12' B. Bnk.	
"			14	785	Rt 21' T. Bnk.	
"			08	771	Rt. 27'	
"			36	763	Lt. 15'	
2+50			40	759	Lt. 26'	
Note	All Shots up to here have bee					
	Taken on fill where Const. is going on. and may change					
3+00			202	7184	℄ 1x2	
"			23	776	Rt 25'	
3+00			18	781	Lt. 25'	
T.P.			1320	878 ~~540~~ 538		
	7750	886 ~~290~~ 288 BG 3				
3+50			596	88033	℄ 1x2	
"			59	804	Rt. 25'	
3+50			54	809	Lt. 25'	
4+00			331	8298	℄ 1x2	
4+00			30	8833	Rt. 25'	

76L298 307 10-51

PLEASE RETURN TO
LOS ANGELES COUNTY SURVEYOR
726 LOS ANGELES COUNTY
ENGINEERING BLDG.

NOTE: ANY ADDITIONS OR CHANGES ON THIS SHEET MUST BE MADE OR CIRCLED IN RED INK, WITH DATE AND NAME OF PERSON MAKING CHANGE.

Do not extend notes this side of this line.

STATION	B. S.	H. I.	F. S.	ELEV.		
		886 ~~288~~				
4+00		80 3	34	8829	Lt. 25'	
T.P.			1390	884 ~~888~~ 898		
	10390	895 ~~290~~ 288				
		95 3				
4+50			954	88573	℄ 1X2	
"			94	859	Rt. 25'	
4+50			87	866	Lt. 25'	
5+00			674	8855	℄ 1X2	
"			66	887	Rt. 25'	
5+00			60	893	Lt. 25'	
5+50			3 ~~88~~	914	℄ 1X2	
"			33	920	Rt. 25'	
5+50			27	926	Lt. 25'	
6+00			086	943	℄ 1X2	
"			03	950	Rt. 25'	
6+00			15	938	Lt. 25'	
T.B.M#1			6470	888 ~~826~~ 818	T.B.M#1 - 710'± East of Intrs. of Sierra Madre Villa & Sierra Madre Villa, Thence North 592'± from Sierra Madre Blvd. in N.S. Road of Eve, set Bt. 60K & Tin in ... of 24" Eve.	
	10590	899 ~~410~~ 408				
6+50			190	89751	℄ 1X2	
"			12	982	Rt. 25'	
6+50			21	973	Lt. 25'	
T.P.			0910	898 ~~888~~ 898		

Profile
Notes Red_____ Plotted_____ Job No. 2[illegible] Division No._____ F.B. 1910 PG. 21
X-Sec. Notes Chkd._____ Checked_____ Survey by Dauphiné Notes Survey Party Johnson Date
No. Path Path Map No. Path

76L298 307 10-51

PLEASE RETURN TO

LOS ANGELES COUNTY SURVEYOR
726 LOS ANGELES COUNTY
ENGINEERING BLDG.

NOTE: ANY ADDITIONS OR CHANGES ON THIS SHEET MUST BE MADE OR CIRCLED IN RED INK, WITH DATE AND NAME OF PERSON MAKING CHANGE.

Do not extend notes this side of this line.

STATION	B. S.	H. I.	F. S.	ELEV.	
T.P.				898 ~~500~~ 498	
	11105	909 ~~605~~ 603			
		096			
7+00			778	901 ~~83~~ 82	℄ 1x1
"			86	010	Rt. 25'
7+00			77	019	Lt. 25'
7+50			502	04 ~~54~~ 58	℄ 1x1
"			56	040	Rt. 25'
7+50			46	050	Lt. 25'
8+00			215	07 ~~46~~ 45	℄ 1x1
"			27	069	Rt. 25'
"			19	077	Lt. 6.0 B. Bnk. +1.3 top Bnk.
8+00			09	087	Lt. 25'
T.P.			0030	909 ~~575~~ 573	
	8615	918 ~~190~~ 188			
		182			
8+50			7 21	91098	℄
			7 2	105	Rt. 28.7 Top Bnk ↑ 5.0
			7 0	112	Lt. 10 T. Bnk ↑ 1.2
			6 0	122	Lt. 25
9+00			3 65	1454	℄
			3 8	144	Rt. 2.5 T. Bnk ↑ 1.3
			2 7	9155	Rt. 6.7 B Bnk ↓ 1.6

F.B. 1910 PG. 32 Job No. 0209-B Division No. Notes Red. Plotted Profile
Survey of Eaton Cn Park Storm Drain Date Date No. X-Sec.
Survey by Dougherty Notes same Notes Chkd. Checked
Indexed R. C. Johnson Date Date Date No.

76L298 307 10-51

PLEASE RETURN TO

LOS ANGELES COUNTY SURVEYOR

726 LOS ANGELES COUNTY
ENGINEERING BLDG.

NOTE: ANY ADDITIONS OR CHANGES ON THIS SHEET MUST BE MADE OR CIRCLED IN RED INK, WITH DATE AND NAME OF PERSON MAKING CHANGE.

Do not extend notes this side of this line.

STATION	B. S.	H. I.	F. S.	ELEV.	
9+00		918 ~~190~~ 188	4 7	9135	Rt. 18.6 T.Bnk ↑2.0
"		18 2	0 3	179	Rt. 25
"			3 2	150	Lt. 16.5 T.Bnk ↑1.0
"			2 3	159	Lt. 25
T.P.			1 82	916 ~~370~~ 368	
	11275	927 ~~645~~ 643			
		27 65			
9+14			12 17	915 ~~48~~ 47	℄ Rt 0.5 ↑1.0
"			10 4	172	Rt. 8.5 B.Bnk ↓2.5
"			12 1	155	Rt 18.5 T.Bnk ↑4.0
"			7 1	205	Rt 23.0
"			11 4	162	Lt. 15.0 T.Bnk ↑0.8
"			10 7	169	Lt. 29'
9+50			9 27	18 ~~38~~ 37	℄
"			9 6	180	Rt. 10.5 T.Bnk ↑1.8
"			7 8	198	Rt 14.5
"			3 3	243	Rt 16.5
"			0 2	274	Rt 23.0
"			9 0	186	Lt. 15.0
"			8 4	192	Lt. 19.5
"			8 6	190	Lt. 25.5
9+75			7 4	9202	℄

Profile Notes Red ____ Plotted ____ Job No. ____ Division No. ____

X-Sec. Notes Chkd. ____ Checked ____ Survey by Dougherty Notes Bowles Date 8-24-33

No. ____ Date ____ Date ____ Map No. ____ Title Johnson Date ____

F.B. 1910 PG. 33

76L298 307 10-51

PLEASE RETURN TO

LOS ANGELES COUNTY SURVEYOR
726 LOS ANGELES COUNTY
ENGINEERING BLDG.

NOTE: ANY ADDITIONS OR CHANGES ON THIS SHEET MUST BE MADE OR CIRCLED IN RED INK, WITH DATE AND NAME OF PERSON MAKING CHANGE.

Do not extend notes this side of this line.

STATION	B. S.	H. I.	F. S.	ELEV.		
9+75		927 ~~645~~ 643 (27 65)	5 9	921 7	Rt. 8° B Bnk ↓ 2°	
"			7 7	19 9	Rt 23 T. Bnk ↑ 5°	
"			7 5	20 1	Lt 11°	
"			6 0	21 6	Lt 21	
"			6 5	21 2	Lt. 25	
10+00			5 80	21 ~~85~~ 84	℄	
"			6 0	21 6	Rt. 18 T. Bnk ↑ 2.5	
"			2 9	24 7	Rt. 25	
"			6 0	21 6	Lt. 10.5	
"			4 9	22 7	Lt. 21	
"			4 9	22 7	Lt 25	
10+50			2 60	25 ~~05~~ 04	℄	
"			2 6	25 0	Rt 4 T. Bnk ↑ 1.5	
"			0 8	26 8	Rt. 12 B. Bnk ↓ 1.8	
"			2 5	25 1	Rt 16.5	
"			0 1	27 5	Rt. 19°	
"			2 5	25 1	Lt. 11.5 T. Bnk ↑ 1.0	
"			1 5	26 1	Lt. 25	
T.P.			1 32	926 ~~325~~ 323		
	10 210	936 ~~535~~ 533				
		Cont.		Next pg		

F.B. 1910 PG. 34 Job No. 0209-B Division No. ____ Notes Red. ____ Plotted ____ Profile ____
Survey of Eaton Cn Park Storm Drain Date ____ Date ____ No. ____ X-Sec. ____
Survey by Dougherty Notes Bowles Notes Chkd. ____ Checked ____ No. ____
Indexed E. C. Johnson Date ____ Date ____ Date ____

76L298 307 10-51

PLEASE RETURN TO

LOS ANGELES COUNTY SURVEYOR

726 LOS ANGELES COUNTY
ENGINEERING BLDG.

NOTE: ANY ADDITIONS OR CHANGES ON THIS SHEET MUST BE MADE OR CIRCLED IN RED INK, WITH DATE AND NAME OF PERSON MAKING CHANGE.

Do not extend notes this side of this line.

STATION	B. S.	H. I.	F. S.	ELEV.		
		936 ~~535~~ 533 36 54				
11+00			7 99	928 ~~55~~ 54	℄	
"			8 0	28 5	Rt 5° T-Bn'k ↑ 1.5	
"			6 0	30 5	Rt 9° B. Bnk ↓ 1.8	
"			7 8	28 7	Rt 17°	
"			5 8	30 7	Rt 20 5	
"			2 1	34 4	Rt. 25	
"			7 8	28 7	Lt. 9 T. Bnk ↑ 0 9	
"			6 3	30 2	Lt. 25'	
11+31 81			5 6	30 9	℄ Exter.	
"			5 3	31 2	Rt 18 T-Bn'k ↑ 1 0	
"			4 0	32 5	Rt 22'	
"			0 2	36 3	Rt 24.5	
"			5 7	30 8	Lt. 6 5 T.B. ↑ 0 8	
"			4 1	32 4	Lt. 25'	
T.B.M. #2			3 855	932 ~~680~~ 678	T.B.M. #2 - 675' ± North of T.B.M. #1 in Sa[illegible] Row Euc. on West side of Wash Set Wire spk [illegible] side of 40" Euc. T.B.M. #2 also is 15 [illegible] of P.I. #1 Pg. 10	
	9 590	942 ~~270~~ 268 42 27				
11+44.20			10 37	931 90	℄ E.C.	
"			10 6	31 7	Rt 17'	
"			9 4	32 9	Rt 19'	
11+44.20			9 2	33 1	22 Rt.	

Profile Notes Red ____ Plotted ____ Job No. ____ Division No. ____

X-Sec. Notes Chkd ____ Checked ____ Survey by Dougherty Notes Bowie Date 8-24-53

No. ____ Date ____ Date ____ Map No. ____ [illegible] Date ____

F.B. 19 in PG. 35

76L298 807 10-51

PLEASE RETURN TO
LOS ANGELES COUNTY SURVEYOR
726 LOS ANGELES COUNTY
ENGINEERING BLDG.

NOTE: ANY ADDITIONS OR CHANGES ON THIS SHEET MUST BE MADE OR CIRCLED IN RED INK, WITH DATE AND NAME OF PERSON MAKING CHANGE.

Do not extend notes this side of this line.

F.B. 1910 PG. 36 | Job No. 0209-B Division No. | Notes Red | Plotted | Profile
Survey of Eaton Cn Park Storm Drain | Date | Date | No. | X-Sec.
Survey by Daughetty | Notes Sams | Notes Chkd | Checked | No.
Indexed C. Johnson | Date | Date | Date

STATION	B. S.	H. I.	F. S.	ELEV.		
		942 ~~948~~ 22 27				
11+44.20			48	937.5	Rt. 25'	
"			104	319.	Lt. 11', T.B. ↑ 1.4	
11+44.20			86	337.	Lt. 25'	
12+00			648	357.9	℄	
"			66	351.	Rt 3', T. Bank. ↑ 1.0	
"			53	370.	Rt 7.3' R. Bnk ↓ 0.7	
"			59	364.	Rt. 19', T. Bnk ↑ 1.1	
"			35	388.	Rt. 25'	
"			65	358.	Lt. 8.3 T. Bnk ↑ 1.3	
12+00			46	377.	Lt. 25'	
12+50			265	3962	℄	
"			28	395.	Rt. 15.5	
"			02	421.	Rt. 25'	
"			30	393.	Lt. 9.0 T. Bnk ↑ 1.1	
12+50			07	416.	Lt. 25'	
T.P.			2990	939 ~~280~~ 278		
	10275	949 ~~555~~ 553 19 56				
13+00			677	942 ~~79~~ 78	℄	
"			68	428.	Rt. 1.0, T. Bnk ↑ 1.0	
"			50	446.	Rt. 9.5, B. Bnk ↓ 2.4	
13+00			70	942.6	Rt 23, T. Bnk ↑ 2.4	

76L298 307 10-51

PLEASE RETURN TO
LOS ANGELES COUNTY SURVEYOR
726 LOS ANGELES COUNTY
ENGINEERING BLDG.

NOTE: ANY ADDITIONS OR CHANGES ON THIS SHEET MUST BE MADE OR CIRCLED IN RED INK, WITH DATE AND NAME OF PERSON MAKING CHANGE.

Do not extend notes this side of this line.

STATION	B. S.	H. I.	F. S.	ELEV.		
		949 ~~999~~				
12+00		49 56	42	945.4	Rt. 26'	
"			68	42 8	Lt. 6.7, T. Bnk ↑ 1.3	
13+00			45	451	Lt. 25'	
12+50			354	46 ~~02~~ 01	℄	
"			35	461	Rt. 45	Top ↑ 1.7
"			14	482	Rt 9.5	Bot ↓ 2.0
"			35	461	Rt. 17	Top ↑ 1.0
"			00	496	Rt. 23.5	
"			36	460	Lt. 6.0,	Top ↑ 1.4
13+50			10	486	Lt. 25	
T.P.			1170	948 ~~385~~ 383		
		~~985~~ 983				
	8 600	956 ~~985~~				
		57 0				
14+00			729	949 ~~76~~ 69	℄	
"			75	495	Rt. 42,	Top ↑ 1.9
"			54	516	Rt. 10',	Bot ↓ 2.0
"			71	499	Rt. 21,	Top ↑ 2.3
"			37	533	Rt. 25'	
"			71	499	Lt. 7.0	Top ↑ 1.5
14+00			51	519	Lt. 25	
14+50			327	53 ~~62~~ 61	℄	
"			33	537	Rt. 4.5,	Top ↑ 1.5

Profile Notes Red Plotted Job No. Division No.
X-Sec. Notes Chkd. Checked Survey by Dave Fiedler Notes Jaime Date 8-24-54
No. Date Date Map No. Rod Johnson
F.B. 1710 Pg. 27

76L298 307 10-51

PLEASE RETURN TO

LOS ANGELES COUNTY SURVEYOR

726 LOS ANGELES COUNTY
ENGINEERING BLDG.

NOTE: ANY ADDITIONS OR CHANGES ON THIS SHEET MUST BE MADE OR CIRCLED IN RED INK, WITH DATE AND NAME OF PERSON MAKING CHANGE.

Do not extend notes this side of this line.

STATION	B. S.	H. I.	F. S.	ELEV.		
		956 ~~[illegible]~~ 56 99				
14+50			14	955.6	Rt. 12.5, Bot. ↓ 2.5	
"			35	535	Rt. 19.0, Top ↑ 1.6	
"			00	570	Rt 25'	
"			33	537	Lt 6.5 Top ↑ 1.5	
14+50			09	561	Lt. 25'	
T.P.			0315	956 ~~670~~ 668		
	6895	963 ~~565~~ 563 63 57				
15+00			665	956 ~~92~~ 91	℄	
"			67	569	Rt 18.7 Top ↑ 1.8	
"			30	606	Rt. 25.	
"			70	566	Lt. 7.0 Top ↑ 2.4	
15+00			38	598	Lt. 25'	
T.P.			1765	961 ~~800~~ 798		
	10855	972 ~~655~~ 653 72 66				
15+50			124	960.3	℄	
"			124	603	Rt, 2.0, Top ↑ 2.4	
"			95	632	Rt, 11.0, Bot ↓ 1.8	
"			115	612	Rt, 22.0, Top ↑ 2.0	
"			88	639	Rt 30'	
"			89	638	Lt, 10.0, Bot ↓ 3.4	
15+50			88	639	Lt. 25'	

F.B. 1910 PG. 38

Job No. 0209-8 Division No. ____ Notes Red. ____ Plotted ____ Profile

Survey of Eaton Cn Park Storm Drain Date ____ Date ____ No. ____

Survey by Dougherty Notes Same Notes Chkd. ____ Checked ____ X-Sec.

Indexed A. C. Johnson Date ____ Date ____ No. ____

76L298 307 10-51

PLEASE RETURN TO

LOS ANGELES COUNTY SURVEYOR

726 LOS ANGELES COUNTY
ENGINEERING BLDG.

NOTE: ANY ADDITIONS OR CHANGES ON THIS SHEET MUST BE MADE OR CIRCLED IN RED INK, WITH DATE AND NAME OF PERSON MAKING CHANGE.

Do not extend notes this side of this line.

STATION	B. S.	H. I.	F. S.	ELEV.	
16+00		972 ~~655~~ 653 72 66	910	963 ~~56~~ 55 ℄	
"			94	633'	Rt 8.5, Top ↑ 4.0
"			59	668'	Rt 16', Bot ↓ 1.5
"			68	659'	Rt 28.5, Top ↑ 1.6
"			50	677'	Rt 37.5
"			92	635'	Lt. 5.5, Top ↑ 3.3
"			46	681'	Lt. 12.7
16+00			44	683'	Lt. 25
16+50			530	67 ~~36~~ 35 ℄	
"			57	670'	Rt. 4.0 Top ↑ 3.8
"			20	707'	Rt. 17.5, Bot ↓ 1.3
"			31	696'	Rt. 31.0 Top ↑ 1.5
"			14	713'	Rt. 36.0
"			53	674'	Lt. 13.0
"			08	719'	Lt. 16.0
16+50			07	720'	Lt. 25
T.P.			0750	971 ~~905~~ 903	
	9450	981 ~~355~~ 353 81 36			
17+00			1095	970 ~~41~~ 40 ℄	
"			101	713'	Rt. 16.5, Brk. ↑ 1.3
17+00			94	9720'	Rt. 29.0, Top ↑ 2.0

Profile Notes Red ____ Plotted ____ Job No. ____ Division No. ____ F.B. 1910 PG. 00

X-Sec. Notes Chkd. ____ Checked ____ Survey by Dougherty Notes Same Date 8-24-53

No. ____ Date ____ Date ____ Map No. ____ Date ____

76L298 307 10-51

PLEASE RETURN TO
LOS ANGELES COUNTY SURVEYOR
726 LOS ANGELES COUNTY
ENGINEERING BLDG.

NOTE: ANY ADDITIONS OR CHANGES ON THIS SHEET MUST BE MADE OR CIRCLED IN RED INK, WITH DATE AND NAME OF PERSON MAKING CHANGE.

Do not extend notes this side of this line.

F.B. 1910 PG 40 Job No 0209-2 Division No. Notes Red. Plotted
Survey of Eaton Cn. Park Storm Drain Date Date No X-Sec.
Survey by Dougherty Notes Same Notes Chkd. Checked
Indexed K. C. Johnston Date Date Date No.

STATION	B. S.	H. I.	F. S.	ELEV.	
		981 81 36			
17+00			74	970.	Rt. 36
"			110	704.	Lt. 7.0, Top ↑ 4.0
17+00			63	751.	Lt. 25
17+49.65			844	72 91	E.B.C.
"			77	737.	Rt. 11.5, Brk ↑ 1.0
"			60	754.	Rt. 19.3, Top ↑ 1.4
"			37	777.	Rt. 30.
"			80	734.	Lt. 12.5, Top ↑ 4.6
17+49.65			29	785.	Lt. 25
17+79.49			644	74 91	E.C. ℄
"			49.	765.	Rt. 20, Top ↑ 3.0
"			17	797.	Rt. 26.
"			18	796.	Lt. 6.0
17+79.49			02	812.	Lt. 25
T.B.M #3			1340	980 013	T.B.M #3 - 800'± East of Sierra Madre Villa on oiled Pk. Rd. To Picnic Parking Area & 370'± South, along Double Row Euc. trees, then 50'± East of West Row to 24"(2) Pronged Oak. Set Bt. spk & Tin in West side of North Prong
	10240	990 253 90 26			
18+00			913	981 12	℄
"			91	812.	Rt. 1.0
"			143	760.	Rt. 6.0
"			100	803.	Rt. 22.7, Bot ↓ 3.4
18+00			84	9819.	Rt. 35'

76L298 307 10-51

PLEASE RETURN TO

LOS ANGELES COUNTY SURVEYOR

726 LOS ANGELES COUNTY
ENGINEERING BLDG.

NOTE: ANY ADDITIONS OR CHANGES ON THIS SHEET MUST BE MADE OR CIRCLED IN RED INK, WITH DATE AND NAME OF PERSON MAKING CHANGE.

Do not extend notes this side of this line.

STATION	B. S.	H. I.	F. S.	ELEV.	Lt.	℄	Rt.
		990 ~~255~~ 253					
18+00		90 26	83	982 0	Lt. 25		
18+28			77	82 6	℄, Brk ↓ 1.5		
"			127	77 6	Rt. 10.5		
"			120	78 3	Rt. 21.0		
"			55	84 8	Rt. 25.		
18+28			68	83 5	Lt. 25		
18+50			1035	79 ~~94~~ 90	℄		
"			113	79 0	Rt. 25.0, Top ↑ 7.0		
"			85	81 8	Lt. 16.0 Top ↑ 3.4		
18+50			52	85 1	Lt. 25'		
18+85			40	86 3	℄, Bot. ↓ 3.0		
"			00	90 ~~26~~ 25	Rt. 25'		
"			74	82 9	Lt. 16.5		
18+85			57	84 6	Lt. 26.0, Top ↑ 3.7		
T.P.			1660	988 ~~595~~ 593			
	10 130	998 ~~720~~ 723					
19+00		98 73	1030	988 ~~43~~ 42	+1.1/26.0 -3.9/25.5 -3.9/20.0 -2.4/13.0 +0.2/11.0	0.0/8.0	+6.2/25.0
19+50			511	993 ~~62~~ 61	0.0/25.0 -0.3/24.0 -4.3/23.5 -5.7/11.0 -6.0/2.0 0.0/1.5	+1.0/12.0	+8.0/25.0
T.P.			1590	997 ~~133~~ 133			
	6 080	1003 ~~215~~ 213					

Profile Notes Red. Plotted Job No. Division No. F.B. 1911 PG. 41

X-Sec. Notes Chkd. Checked Survey by Dougherty Notes Same Date 8-24-53

No. Date Date Map No. [illegible]

76L298 307 10-51

PLEASE RETURN TO
LOS ANGELES COUNTY SURVEYOR
726 LOS ANGELES COUNTY
ENGINEERING BLDG.

NOTE: ANY ADDITIONS OR CHANGES ON THIS SHEET MUST BE MADE OR CIRCLED IN RED INK, WITH DATE AND NAME OF PERSON MAKING CHANGE.

Do not extend notes this side of this line.

F.B. 1910 PG. 42 | Job No. 0209-B Division No. | Notes Red | Plotted | No. | Profile
Survey of Eaton Cyn Park Storm Drain | Date | Date | X-Sec.
Survey by Daugherty Notes same | Notes Chkd | Checked | No.
Indexed C. Tabasco | Date | Date | Date

STATION	B. S.	H. I.	F. S.	ELEV.	Lt.	℄	Rt.
		1003 ~~215~~ 213 03 22					
20+00			728	995 ~~92~~ 93	℄		
"			71	996 1'	Rt. 9.0		
"			12	1002 0'	Rt. 25.0		
"			85	994 7'	Lt. 4.0, Bot ↑ 4.0		
"			137	989 5'	Lt. 20.5		
"			113	991 9'	Lt. 33, Bk ↑ 2.0		
20+00			82	995 0'	Lt 42.0, Top ↑ 1.7		
20+21.64			576	997 ~~76~~ 45		+0.9 / 5.0	+8.0 / 17.0 +15.0 / 26.0
"			64	996 8'	Lt. 15; Bot ↑ 4.6		
"			128	990 4'	Lt 24.		
20+21.64			115	991 7'	Lt. 35', Top ↑ 5.0		
20+41.3			68	996 4'	℄		
"			65	996 7'	Rt 9.0		
"			05	1002 7'	Rt. 25		
"			76	995 6'	Lt. 12.0, Top and Draw. ↑ 4.0		
20+41.3			59	997 3'	Lt. 25'		
20+69.0			64	996 8'	℄ Top Bnk. ↑ 3.0		
"			58	997 4'	Rt 20' Fence & Prop. Line, Top Bank ↑ 4.8		
"			11	1002 1'	Rt. 25'		
20+69.0			41	999 1'	Lt. 25'		

76L298 307 10-51

PLEASE RETURN TO
LOS ANGELES COUNTY SURVEYOR
726 LOS ANGELES COUNTY
ENGINEERING BLDG.

NOTE: ANY ADDITIONS OR CHANGES ON THIS SHEET MUST BE MADE OR CIRCLED IN RED INK, WITH DATE AND NAME OF PERSON MAKING CHANGE.

Do not extend notes this side of this line.

STATION	B. S.	H. I.	F. S.	ELEV.	Lt.	℄	Rt.
		1003 ~~215~~		993 ~~995~~			
T.P.			0 220	1002			
	7795	1010 ~~740~~ 788					
20+90.0			75	10033	℄		
"			93	1001 5	Rt 5.0		
"			93	1001 5	Rt. 9.0		
"			128	9980	Rt. 14.5		
"			78	10030	Rt. 28'		
"			01	10107	Lt. 15.5		
20+90.0			15	10093	Lt 25.0		
21+32.45			595	100484	℄ Bot. of Conc. Basin, Ground + 2.0		
21,32.45			595	100484	+12 / 11.0 +11.0 / 9.0 +6.0 / 9.0 −0.5 / 15.6 +0.3 / 9.0	+1.4 / 11.0	+11.1 / 25.0
					Note Under Cut. Bnk.		
T.P.			0 710	1010 ~~660~~ 078			
	10520	1020 ~~660~~ 598					
21+50			071	101989	+12.0 / 25.0 +8.5 / 13.0	+9.0 / 22.5	+9.5 / 25.0
21+65			29	0177	℄		
"			04	0202	Rt 25'		
21+65			50	0156	Lt 25'		
T.B.M. #9			9 58.5	1011 ~~0.5~~	T.B.M #9	See Next Pg.	

Profile Notes Red Plotted Job No. Division No.
X-Sec. Notes Chkd. Checked Survey by Do Yeert Notes Same Date 8-24-52
No. Date Map No.
F.B. 11 Pg. 43

76L298 307 10-51

PLEASE RETURN TO

LOS ANGELES COUNTY SURVEYOR
726 LOS ANGELES COUNTY
ENGINEERING BLDG.

NOTE: ANY ADDITIONS OR CHANGES ON THIS SHEET MUST BE MADE OR CIRCLED IN RED INK, WITH DATE AND NAME OF PERSON MAKING CHANGE.

Do not extend notes this side of this line.

STATION	B. S.	H. I.	F. S.	ELEV.	
T.B.M.#9				1011 ~~016~~ 013	T.B.M. #9 - Bt. spk in root 30" Gum Tree N. side 12'± W. fence Corner 850± E of Sierra Madre Villa N. Side Rd. Wy. Elev.=1010.955 Per F.B. 1238-50 Note This Tree is Now Dead
	1030	1012 ~~045~~ 043			
P.B. #9			10445	1001 ~~600~~ 598	P.B. #9 Fd. C.S. Mon Elev. - 1001.545 - Fd. C.S. Mon. Marked P.B. #9 F.B. 1238 - ~~40~~ & 50

Profile & Cross Sections on ℄ Prod from PI #2 Sta 17+64.71 North to ⊼ Line. Pg. 11 & 12

STATION	B. S.	H. I.	F. S.	ELEV.	
T.B.M.#3				980 ~~015~~ 013	T.B.M. #3 See Pg. 40
	8670	988 ~~685~~ 683 88 69			
P.I. #2			14 80	973 ~~89~~ 88	℄
"			12 9	758'	Rt. 12.3 B. Bnk ↓ 1.5
"			12 1	766'	Rt. 21.3 T. Bnk ↑ 1.5
"			10 4	783'	Rt. 25'
"			10 1	786'	Lt. 5 B. Bnk ↓ 4.4
"			9 0	797'	Lt 25'
17+80			9 2	795'	℄
"			14 6	741'	Rt 6.5
"			12 1	766'	Rt. 25 T. Bnk ↑ 3.3
"			8 5	806	Lt 25
18+00			7 80	80 ~~89~~ 88	℄
"			7 8	9809'	Rt. 17 B. Bnk ↓ 5.5

F.B. 1910 Pg. 44 Job No. 0209.B Division No. Notes Red Plotted Profile No.
Survey of Eaton Cn Park Storm Drain Date Date X-Sec.
Survey by Daugherty Notes Same Notes Chkd Checked
Indexed A. O. Johnson Date Date No.

76L298 307 10-51

PLEASE RETURN TO

LOS ANGELES COUNTY SURVEYOR

726 LOS ANGELES COUNTY
ENGINEERING BLDG.

NOTE: ANY ADDITIONS OR CHANGES ON THIS SHEET MUST BE MADE OR CIRCLED IN RED INK, WITH DATE AND NAME OF PERSON MAKING CHANGE.

Do not extend notes this side of this line.

STATION	B. S.	H. I.	F. S.	ELEV.	
18+00		988 ~~685~~ 683 88 69	12 8	9759	Rt 25'
"			6 4	823	Lt. 25'
18+50			4 01	84 ~~68~~ 67	℄
"			3 9	848	Rt. 12' B. Bnk ↓ 3 2
"			8 6	801	Rt 25'
"			2 4	863	Lt. 25'
T.P.			3.035	985 ~~650~~ 648	spk in base Euc. tree.
	11.355	997 ~~005~~ 003 9701			
19+00			8 23	988 ~~78~~ 77	℄
"			8 4	886	Rt. 15' B. Bnk ↓ 4 3
"			12 9	841	Rt. 22
"			13 0	840	Rt. 25'
"			6 7	903	Lt. 12'
"			6 5	905	Lt. 25'
19+50			3 81	93 ~~22~~ 19	℄
"			3 5	935	Rt. 25'
"			2 4	946	Lt 13'
"			2 2	948	Lt. 25'
T.P.			1 130	995 ~~875~~ 873	
	8.910	1004 ~~785~~ 783			

cont. on next pg.

Profile Notes Red Plotted Job No. Division No.

X-Sec. Notes Chkd. Checked Survey by Dougherty Notes Bowles Date 8-24-53

No. Date Date Map No. [illegible]

F.B. 10 ir Pg. 45

76L298 307 10-51

PLEASE RETURN TO

LOS ANGELES COUNTY SURVEYOR
726 LOS ANGELES COUNTY
ENGINEERING BLDG.

NOTE: ANY ADDITIONS OR CHANGES ON THIS SHEET MUST BE MADE OR CIRCLED IN RED INK, WITH DATE AND NAME OF PERSON MAKING CHANGE.

Do not extend notes this side of this line.

STATION	B. S.	H. I.	F. S.	ELEV.		
		1004 ~~785~~ 783				
		04 79				
20+00			7 18	997 ~~61~~ 60	℄	
			7 3	997 5'	Rt 25'	
			6 2	998 6'	Lt. 13'	
			6 3	998 5'	Lt. 25'	
20+50			2 41	1002 ~~38~~ 37	℄	
			2 8	1002 0'	Rt 22	
			1 2	1003 6'	Rt 27	
			3 6	1001 2'	Rt 47	
			2 2	1002 6'	Lt 12'	
			3 7	1001 1'	Lt. 25'	
T.P.			1 495	1003 ~~290~~ 288		
	7075	1010 ~~365~~ 363				
		10 37				
21+00			4 62	1005 ~~75~~ 74	℄	
			3 8	06 6'	Rt 22'	
			2 3	08 1'	Rt 34' Rt 55 T. Bnk ↑ 8.7	
			7 5	02 9'	Lt. 25'	
T.P.			4430	1005 ~~335~~ 933		
	5855	1011 ~~790~~ 788				
T.B.M. #9			0.775	1011 ~~015~~ 013	T.B.M. #9 Elev. = 1010.9~~3~~65	See Pg 44

F.B. 1910 Pg. 46 Job No. 0209-B Division No. Notes Red. Plotted Profile
Survey of Eaton Cn Park Storm Drain Date Date No.
Survey by Dougherty Notes Bowles Notes Chkd Checked X-Sec.
Indexed E. C. Johnson Date Date Date No.

76L298 307 10-51

PLEASE RETURN TO

LOS ANGELES COUNTY SURVEYOR

726 LOS ANGELES COUNTY
ENGINEERING BLDG.

NOTE: ANY ADDITIONS OR CHANGES ON THIS SHEET MUST BE MADE OR CIRCLED IN RED INK, WITH DATE AND NAME OF PERSON MAKING CHANGE.

Do not extend notes this side of this line.

STATION	B. S.	H. I.	F. S.	ELEV.	Lt.	℄	Rt.
T.B.M.#9				1010 ~~955~~ 965	T.B.M. #9 See Pg 44		
	0845	1011 ~~800~~ 810					
21+34.76			592	1005 ~~88~~ 89	℄		
"			56	062	Rt. 13'		
"			41	077	Rt 25'		
"			18	100	Rt. 45' Prop Line		
"			63	055	Lt. 17'		
21+34.76			68	10050	Lt. 35'		
Prof. & Sec. East on ⊼ Line from 1X2 Sta 21+34.76 = 0+00 to East.							
0+00			592	1005 ~~88~~ 89	℄		
"			64	054	Rt. 13'		
"			52	066	Rt. 23.7		
"			60	058	Rt 35'		
"			48	070	Lt. 10'		
"			39	079	Lt 27.3		
0+00			54	064	Lt. 36.		
0+50			15	103			
"			21	097	Lt. 12'		
0+50			09	109	Lt 33', Top Fill Lt. 39.0 ↑ 2.0		
T.B.M.#9			0845	1010 ~~955~~ 965	T.B.M. #9 See Pg 44		

Note No Profile or X Sec were taken Past Station 0+50 because of [illegible] Const & Earth Movement for Proposed Street which is not Completed.

$\frac{+0.8}{10.0}$ $\frac{+1.2}{26}$ $\frac{+11.0}{44.0}$

Profile Notes Red Plotted Job No. [illegible] Division No.

X-Sec. Notes Chkd. Checked Survey by Dougherty Notes Same Date 8-25-53

No. Date Date Map No. [illegible]

F.B. [illegible] Pg. 47

76L298 307 10-51

PLEASE RETURN TO

LOS ANGELES COUNTY SURVEYOR
726 LOS ANGELES COUNTY
ENGINEERING BLDG.

NOTE: ANY ADDITIONS OR CHANGES ON THIS SHEET MUST BE MADE OR CIRCLED IN RED INK, WITH DATE AND NAME OF PERSON MAKING CHANGE.

Do not extend notes this side of this line.

STATION	B. S.	H. I.	F. S.	ELEV.		
T.B.M#9				1010 ~~955~~ 965	T.B.M#9 See Pg 44	
	10 980	1021 ~~935~~ 945				
T.P.			1445	1020 ~~490~~ 500		
	9 760	1030 ~~250~~ 260				
30" St. Dr.			4 840	1025 ~~410~~ 420	Flow Line of Existing 30" Cor. Iorn	
T.P.			9 820	1020 ~~430~~ 440	Storm Drain Where it ends in Tract	
	1400	1021 ~~830~~ 840			Now under Const. For Location See Pg 26	
T.B.M#9			10875	1010 ~~955~~ 965	T.B.M.#9 See Pg 44	

F.B. 1910 PG. 48 Job No. 0209-B Division No. ____ Notes Red. ____ Plotted ____ Profile ____
Survey of Eaton Cn Pk Storm Drain Date ____ Date ____ No. ____
Survey by Dougherty Notes Same Notes Chkd ____ Checked ____ X-Sec. ____
Indexed A. C. Job Date ____ Date ____ No. ____

Profile No. ____ Notes Red. Date ____ Plotted Date ____ Job No. ____ Division No. ____ F.B. 1911 PG. 10

X-Sec. No. ____ Notes Chkd. Date ____ Checked Date ____ Survey by Dougherty Notes Bowles Date 8-26-53

Map No. ____ [redacted] Date ____

Eaton Cn Park Storm Drain

Profile & Cross-Sections over Lateral

From

Main S. Drain ℄ Sta 3+88.39 Northeasterly

To

Existing 24" St. Drain Between Corners P.B#2 & 3

STATION	B.S.	H.I.	F.S.	ELEV.

Dougherty

Bowles - Harris

Yakimof

NOTE: ANY ADDITIONS OR CHANGES ON THIS SHEET MUST BE MADE OR CIRCLED IN RED INK, WITH DATE AND NAME OF PERSON MAKING CHANGE.

PLEASE RETURN TO
LOS ANGELES COUNTY SURVEYOR
726 LOS ANGELES COUNTY
ENGINEERING BLDG.

Do not extend notes this side of this line.

76L298 307 10-51

76L298 307 10-51

PLEASE RETURN TO
LOS ANGELES COUNTY SURVEYOR
726 LOS ANGELES COUNTY
ENGINEERING BLDG.

NOTE: ANY ADDITIONS OR CHANGES ON THIS SHEET MUST BE MADE OR CIRCLED IN RED INK, WITH DATE AND NAME OF PERSON MAKING CHANGE.

Do not extend notes this side of this line.

F.B. 1910 PG. 50 | Job No. 0291-2 Division No. | Notes Red. | Plotted | Profile
Survey of Eaton Cn. Park Storm Drain | Date | Date | No.
Survey by Dougherty Notes Barnes | Notes Chkd. | Checked | X-Sec.
Indexed L. C. Johnson Date | Date | Date | No.

STATION	B. S.	H. I.	F. S.	ELEV.	Lt.	℄	Rt
T.B.M. #1				898 818/820	T.B.M. #1 Spk in Euc. See Pg. 31		
	3.060	891.878/880					
1+00			9.35	882.53	℄ 2x2 Pg. 9		
"			10.5	81.4	Rt. 25'		
"			9.4	82.5	Lt 25'		
1+50			7.19	84.69	℄		
"			8.7	83.2	Rt 25'		
"			6.7	85.2	Lt. 25'		
2+00			5.43	86.45	℄		
"			6.8	85.1	Rt. 25'		
"			4.1	87.8	Lt 25'		
2+50			4.01	87.87	℄		
"			4.7	87.2	Rt. 25'		
"			2.8	89.1	Lt. 25'		
3+00			1.10	90.78	+3.0 / 25.0	+1.4 / 15.0	
3+00			2.2	89.97	Rt. 25'		
					Note Location of Trees		
					(3+08 Lt. 17.3 16" Euc. Tr.)		
					(3+28 Lt. 22° 16" Pine (dead))		
T.P.			1.680	890.198/200			
	8.960	899.158/160					

76L298 307 10-51

PLEASE RETURN TO

LOS ANGELES COUNTY SURVEYOR

726 LOS ANGELES COUNTY
ENGINEERING BLDG.

NOTE: ANY ADDITIONS OR CHANGES ON THIS SHEET MUST BE MADE OR CIRCLED IN RED INK, WITH DATE AND NAME OF PERSON MAKING CHANGE.

Do not extend notes this side of this line.

STATION	B. S.	H. I.	F. S.	ELEV.	Lt. ℄ Rt.
		899 ~~160~~ 158			
3+50			3 25	895 91 OK JY	℄ +15.3 / 36.0
"			5 5	937	Rt. 20' B. Bnk. ↓ 3.2
3+50			8 9	903	Rt. 30'
3+80 10			2 22	969 4	E.C. +12.0 / 28.0 +18.0 / 46.0
"			2 7	965	Rt. 10' B. Bnk ↓ 4.6
"			8 3	909	Rt. 20'
"			6 8	924	Rt. 28'
"			7 3	919	Rt. 45' T. Bnk. ↑ 2.5
"			1 3	979	Lt. 8.5 B. Brk.
T.P.			2 220	896 ~~940~~ 938	
	11780	908 ~~720~~ 718			
4+10 19			9 63	899 09	Ext. ℄ +2.2 / 17.0 +12.0 / 40.0
"			9 5	899 2	Rt. 22' B. Bnk ↓ 4.8
"			10 2	898 5	Rt. 39.5 B. Bnk ↓ 2.6
4+40 27			5 98	902 74	E.C. ℄ +0.2 / 13.0 +4.0 / 23.5 +12.0 / 40.5
"			5 5	903 2	Rt. 5.5
"			11 6	897 1	Rt. 16.5
"			6 5	902 2	Rt. 37.5 B. Bnk ↓ 4.3
				over	

Profile Notes Red Plotted Job No. Division No.

X-Sec. Notes Chkd. Checked Survey by Daugherty Notes Bowles Date 8-26-53

No. Date Date Map No.

F.B. PG.

76L298 307 10-51

PLEASE RETURN TO

LOS ANGELES COUNTY SURVEYOR
726 LOS ANGELES COUNTY
ENGINEERING BLDG.

NOTE: ANY ADDITIONS OR CHANGES ON THIS SHEET MUST BE MADE OR CIRCLED IN RED INK, WITH DATE AND NAME OF PERSON MAKING CHANGE.

Do not extend notes this side of this line.

STATION	B. S.	H. I.	F. S.	ELEV.	Lt. ℄ Rt.
4+59.3		908 ~~920~~ 718	5 2	903 5	+2.4 / 12.0 +6.5 / 26.0 +10.5 / 34.0 -6.0 / 0.0
"			10 7	898 0	Rt. 12.0
"			8 4	900 3	Rt 28.7 T. Bnk ↑ 4°
4+94.0			10 55	898 17	℄ +9.4 / 10.7 +16.6 / 28.0 +21.0 / 37.5
"			10 3	898 4	Rt 1.5 T. Bnk ↑ 8°
"			0 6	908 1	Rt. 11
"			6 6	902 1	Rt. 20'
"			4 8	903 9	Rt. 30'
"			10 3	898 4	Lt 1.5 T. Bnk ↑ 9°
4+94.06			4 47	904 25	Flow Line. 2' corr. iron pipe.
"			1 74	906 98	Top hd. wall.
T.P.			1 700	907 ~~028~~ 018	
	10.465	917 ~~486~~ 483			
T.P.			1.3 20	916 ~~165~~ 163	
	12.060	928 ~~225~~ 223			
T.P.			0.480	927 ~~745~~ 743	
	8.495	936 ~~240~~ 238			
B.M. P.B. #3			2.900	933.~~340~~ 338	P.B. #3 C-S mon. Elev. = 933.335 Per F.B. 1238-~~37~~ & 48

End. Sec. of Conc. H.W.

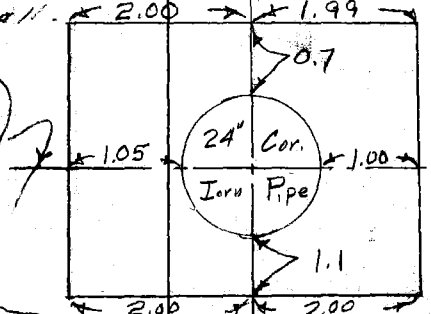

Profile
Plotted
Date
Checked
Date
Notes Red.
Date
Notes Chkd.
Date
Job No. 0209-B Division No.
Survey of Eaton Cn Park Storm Drain
Survey by Dougherty
Notes Bowles
Indexed C. Johnson
Date
X-Sec.
No.
No.
P.B. 1910 PG. 52

F.B. 1910 Pg. —

Map No.
Office Work
Checked
Date

W. O. 0209 Tape No. 094 St'd. 68 °F
Surveyed by Dougherty
Notes Same Date 12-29-53
Indexed

J.N. 0209-B

Eaton Cn Park Storm Drain

℄ Change from

Sta 6+77.50 North to

Sta 11+43.30 Per Sheets 2-3 & 4 of Plans

And

Establishment of Offset Line for Construction

12-29-53

Holmes - Dougherty
Bowles
Drown
Stalzer - West

Note: Any Additions or Changes on This Sheet Must be Made or Circled in Red Ink With Date and Name of Person Making Change.

Do not extend notes this side of this line.

RETURN TO
LOS ANGELES COUNTY SURVEYOR
726 LOS ANGELES COUNTY
ENGINEERING BLDG.

76F3098 247 4-53

Cont. on Bot Pg. 55

F.B. 1910 Pg. 54

64.99@0° T54: 64.98

② 350-50-00
④ 341-40-30
175° 25' 05"

W.S. 44-C-1

8' Offset Line

25' 05"
08" Calc

7+52.56 Back
Set 1x2 Fl.

10.00

3.00

Set 1x2 Fl.

New ∡ Pt.
7+52.56
Set 1x2 Fl.

90°

25'

7+52.56 Ahead
Set 1x2 Fl.

8.00

175°

175°

64.98
Old ℄

10' Offset Line

New ℄

Existing Pot
6+87.52
Fd. 1x2 Pg. 10

Ahead
6+77.50
Set 1x2 Fl.

10.02

34" Calc.

Back
6+77.50
Set 1x2

10.00

6+77.50
New ∡ Pt.
Set 1x2 Fl.

10.00

42'

177°

Set 1x2

10.00

RETURN TO
LOS ANGELES COUNTY SURVEYOR
726 LOS ANGELES COUNTY
ENGINEERING BLDG.

Do not extend notes this side of this line.

Note: Any Additions or Changes on This Sheet Must be Made or Circled in Red Ink With Date and Name of Person Making Change.

Map No.
Office Work
Checked
Date

W. O. 0209-B Tape No. 094 St'd. 68 °F
Surveyed by Daugherty
Notes Same Date 12-29-53
Indexed

F.B. Pg.

Cont. on Bot. Pg. 56

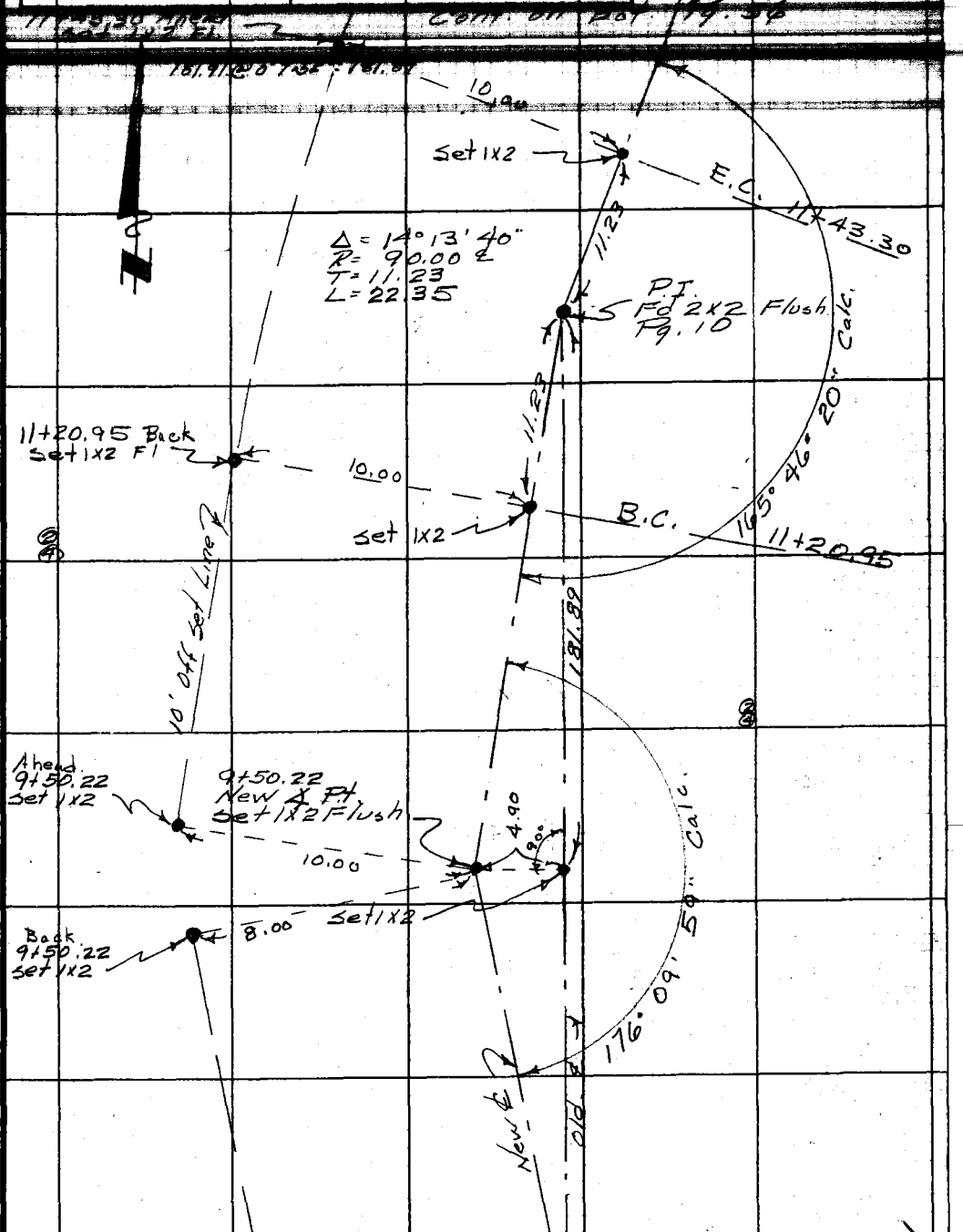

Cont. from Top Pg. 54

Note: Any Additions or Changes on This Sheet Must be Made or Circled in Red Ink With Date and Name of Person Making Change.

Do not extend notes this side of this line.

RETURN TO
LOS ANGELES COUNTY SURVEYOR
726 LOS ANGELES COUNTY
ENGINEERING BLDG.

76F3095 247 4-53

F.B. 1910 Pg. 56

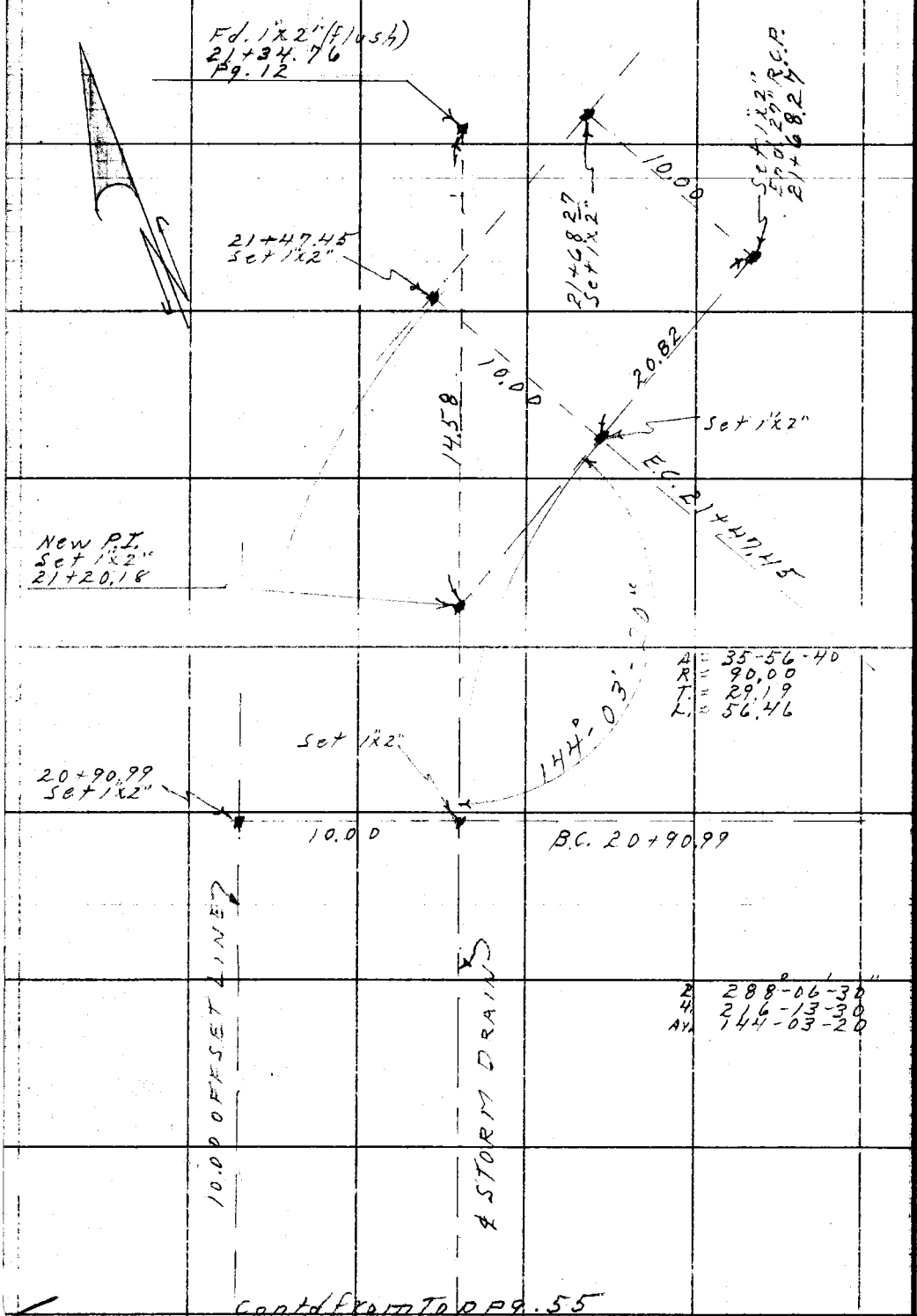

Cont'd from Top Pg. 55

W.S. 44-C-1

RETURN TO
LOS ANGELES COUNTY SURVEYOR
726 LOS ANGELES COUNTY
ENGINEERING BLDG.
Do not extend notes this side of this line.

Note: Any Additions or Changes on This Sheet Must be Made or Circled in Red Ink With Date and Name of Person Making Change.

Map No.	JN 6215.00 Tape 8172 Std 68 °F
Office Work	Surveyed by D. Sappell
Checked	Notes DJ Date 10-11-57
Date	Indexed

JN 6215.00

ALTERNATE OUTLET

FOR

BOND ISSUE PROJECT Nº 8

GUIRADO AVE

CENTER LINE SURVEY

Party: Sappell
Shoemaker
Myers
Caro

PLEASE RETURN TO
LOS ANGELES COUNTY ENGINEER
700 Los Angeles County Engineering Bldg.
Do not extend this sheet at this line.
Note: Any Additions or Changes on This Sheet Must be Made or Circled in Red Ink With Date and Name of Person Making Change.
TOP3098 S&E #347 1-58

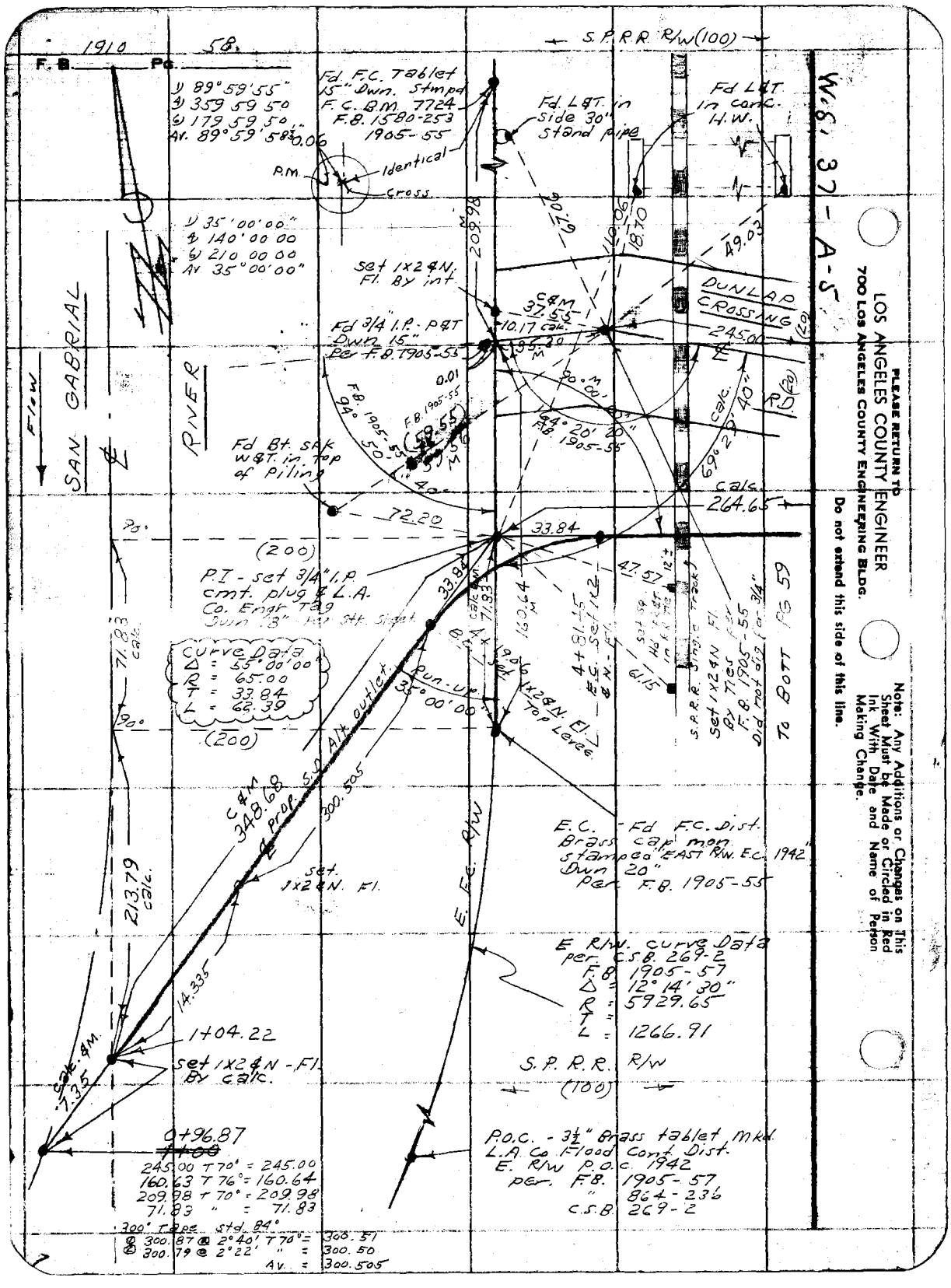
1910 58
F.B. Pg.
S.P.R.R. R/W (100)
W.S. 37 - A-5
LOS ANGELES COUNTY ENGINEER
700 LOS ANGELES COUNTY ENGINEERING BLDG.
PLEASE RETURN TO
Do not extend this side of this line.
Note: Any Additions or Changes on This Sheet Must be Made or Circled in Red Ink With Date and Name of Person Making Change.
1) 89°59'55"
2) 359 59 50
3) 179 59 50
Av. 89°59'58"
0.06
Fd F.C. Tablet 15" Dwn. Stmpd F.C. B.M. 7724 F.B. 1580-253 1905-55
Identical
Gross
P.M.
Fd L&T. in Side 30" Stand pipe
Fd L&T. in conc. H.W.
1) 35°00'00"
2) 140°00'00
3) 210°00'00
Av. 35°00'00"
209.98
20.29
110.06
18.70
49.03
Set 1x2 &N. Fl. By int.
C&M 37.55
10.17 calc.
DUNLAP CROSSING
245.00
Fd 3/4 I.P. P&T Dwn 15" Per F.B. 1905-55
95.20
90.00
0.01
F.B. 1905-55
F.B. 1905-55 (59.55)
94°20'20"
F.B. 1905-55
calc. 40'
R.(a)
69°20'20"
Fd Bt. S&K w&T. in Top of Piling
40'
calc. 264.65
72.20
33.84
(200)
P.I. - set 3/4" I.P. cmt. plug & L.A. Co. Engr. T29 Dwn .8" Hi Sht. Sight
33.84
47.57
Set 1x2 &N. Fl. By Ties F.B. 1905-55 Did not dig for 3/4"
To Bolt Pg 59
curve Data
Δ = 55°00'00"
R = 65.00
T = 33.84
L = 62.39
(200)
71.83 calc.
90°
Alt. outlet
Run-up
35°00'00"
19.06 1x2 &N. El. 7 Top Levee
C&M 348.68
4 Prof.
300.505
E.C. - Fd F.C. Dist. Brass cap mon. stamped "EAST R/W E.C. 1942" Dwn 20" per F.B. 1905-55
E. R/W
E. R/W curve Data per C.S.B. 269-2 F.B. 1905-57
Δ = 12°14'30"
R = 5929.65
T =
L = 1266.91
set 1x2 &N. Fl.
213.79 calc.
14.335
1704.22
C&M
7.35
set 1x2 &N. Fl. By calc.
S.P.R.R. R/W (100)
P.O.C. - 3½" Brass tablet, Mkd. L.A. Co. Flood Cont. Dist. E. R/W P.O.C. 1942 per F.B. 1905-57
" 864-236
C.S.B. 269-2
9+96.87
245.00 T 70° = 245.00
160.63 T 76° = 160.64
209.98 T 70° = 209.98
71.83 " = 71.83
300' Tape std. 84°
300.87 @ 2°40' T 70° = 300.51
300.79 @ 2°22' " = 300.50
Av. = 300.505
SAN GABRIAL RIVER
Flow

Map No. _____
Office Work _____
Checked _____
Date _____

JN 6215.00 Tape 0172 Std 68 °F
Surveyed by D. Sappell
Notes D.S. Date 10-15-57
Indexed _____

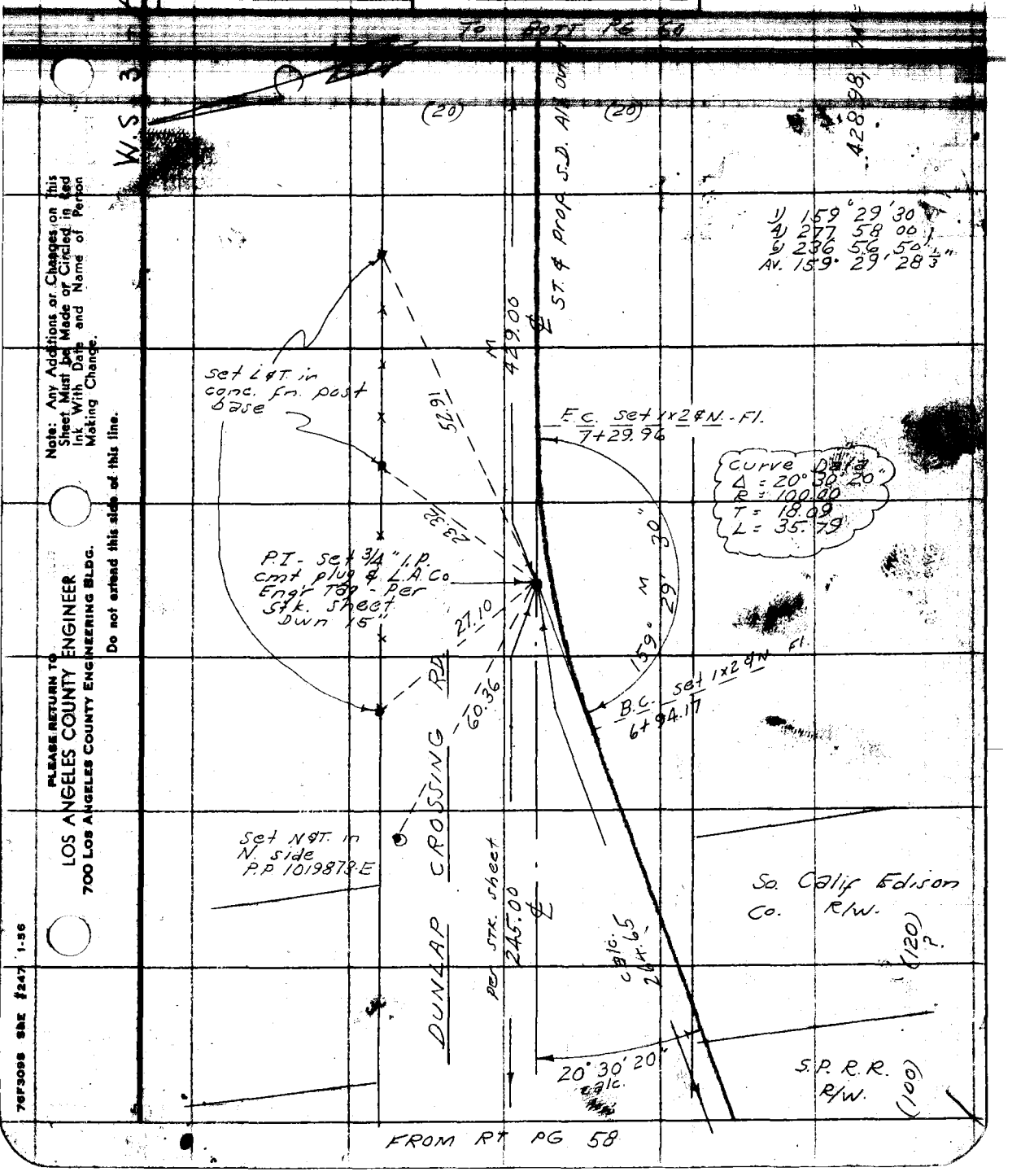

Note: Any Additions or Changes on this Sheet Must be Made or Circled in Red Ink With Date and Name of Person Making Change.

PLEASE RETURN TO
LOS ANGELES COUNTY ENGINEER
700 LOS ANGELES COUNTY ENGINEERING BLDG.

Do not extend this side of this line.

76F3098 S&E #247 1-56

PLEASE RETURN TO
LOS ANGELES COUNTY ENGINEER
700 LOS ANGELES COUNTY ENGINEERING BLDG.

Note: Any Additions or Changes on This Sheet Must be Made or Circled in Red Ink With Date and Name of Person Making Change.

Do not extend this side of this line.

W.S. 37 - A - 5

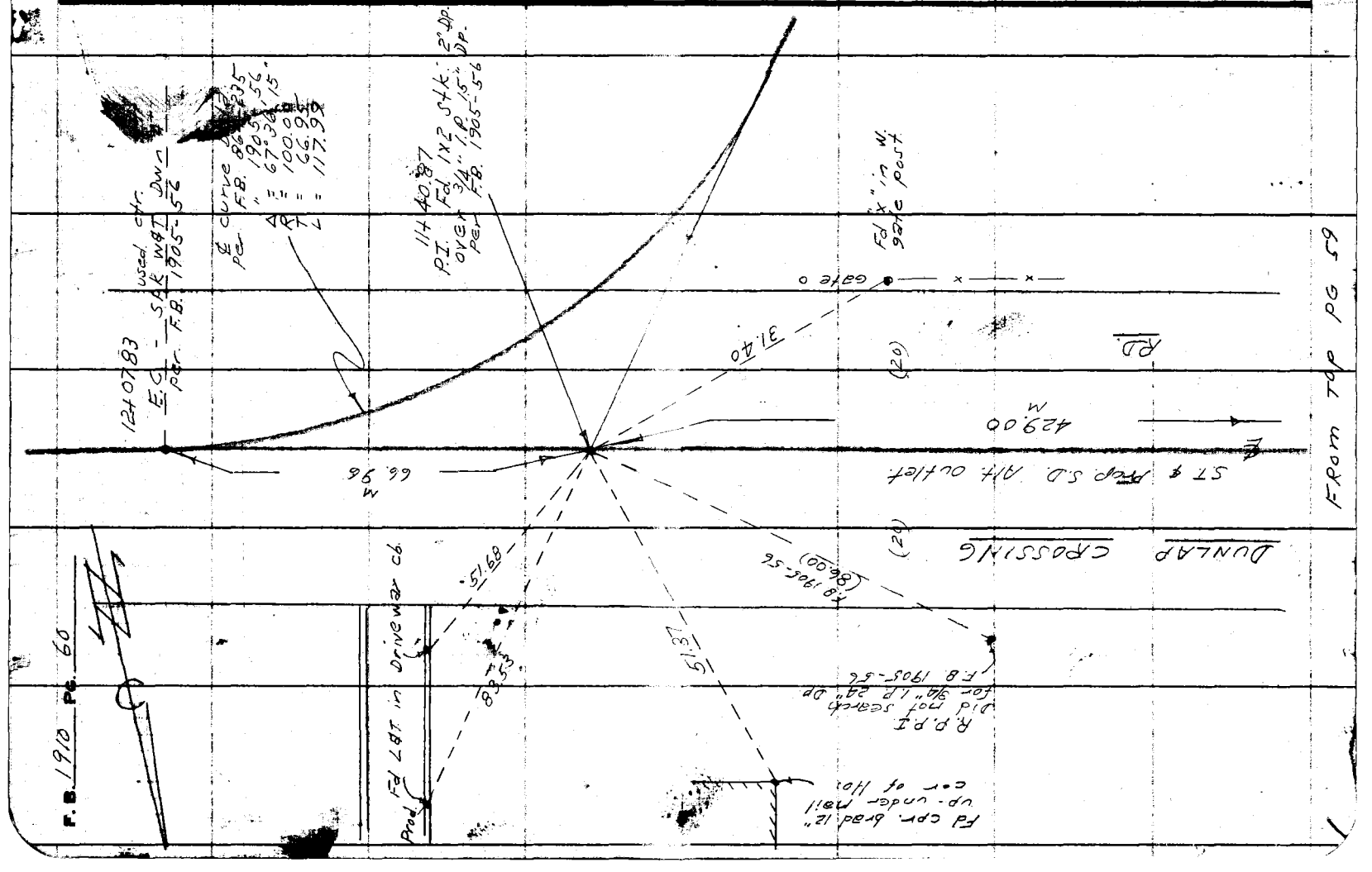

Map No. _____ JN 6215.00 Tape _____ Std _____ °F

Office Work _____ Surveyed by P. SAPPELL

Checked _____ Notes D.S & E.S. Date 10-57

Date _____ Indexed _____

J.N. 6215.00

ALTERNATE OUTLET

FOR

BOND ISSUE PROJECT Nº 8

GUIRADO AVE

LOCATION OF IMP.

Party: Sappell
Shoemaker
Myers
Caro

Note: Any Additions or Changes on this Sheet Must Be Made or Circled in Red Ink With Date and Name of Person Making Change.

PLEASE RETURN TO
LOS ANGELES COUNTY ENGINEER
700 LOS ANGELES COUNTY ENGINEERING BLDG.
Do not extend this side of this line.

76F3088 SAE #247 1-56

F. B. 1910 Pg. 62

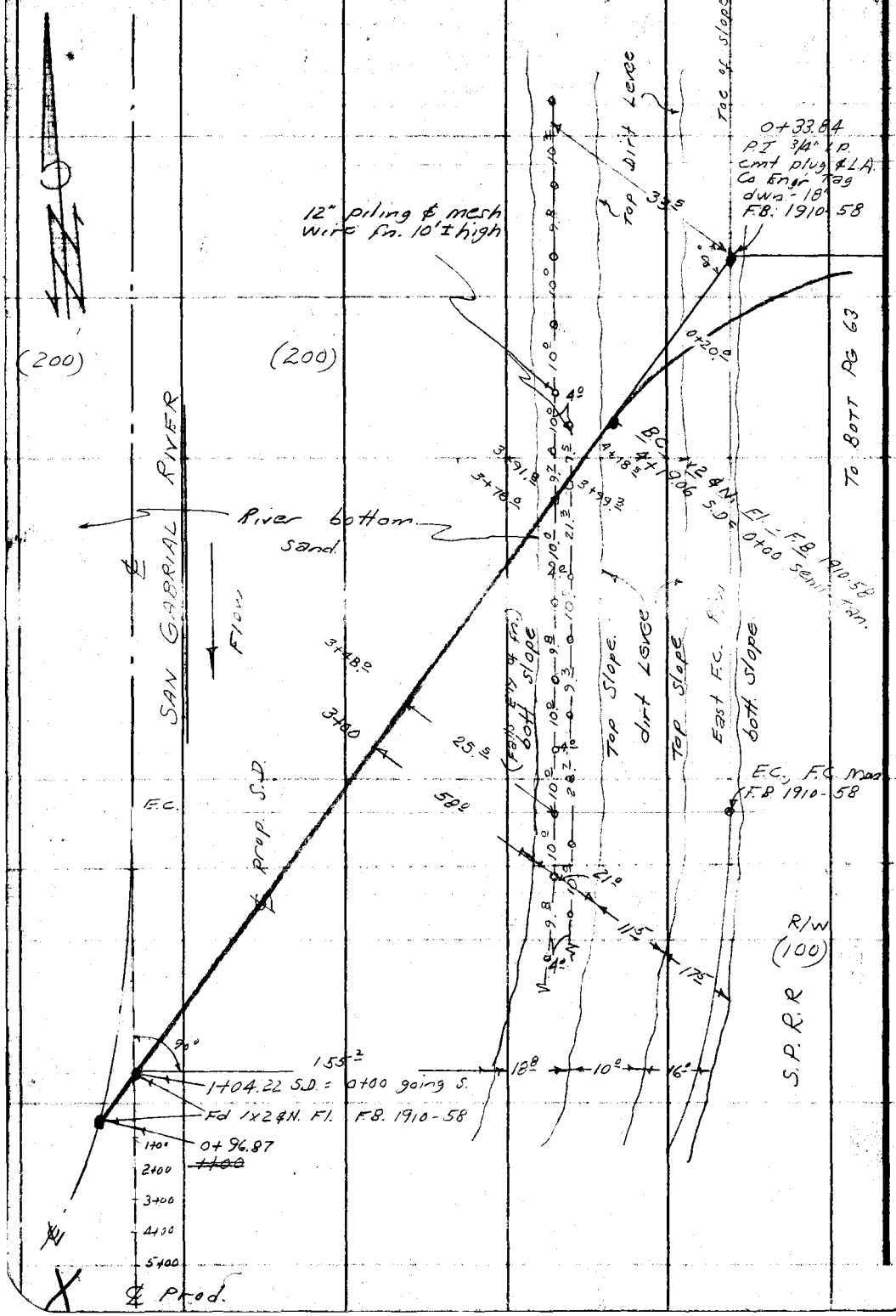

PLEASE RETURN TO
LOS ANGELES COUNTY ENGINEER
700 LOS ANGELES COUNTY ENGINEERING BLDG.

Do not extend this side of this line.

Note: Any Additions or Changes on This Sheet Must be Made or Circled in Red Ink With Date and Name of Person Making Change.

Map No. _____ JN 6215-09 Tape _____ Std _____ °F
Office Work _____ Surveyed by D. Sappell
Checked _____ Notes D.S. & E.S. Date 10-57
Date _____ Indexed _____

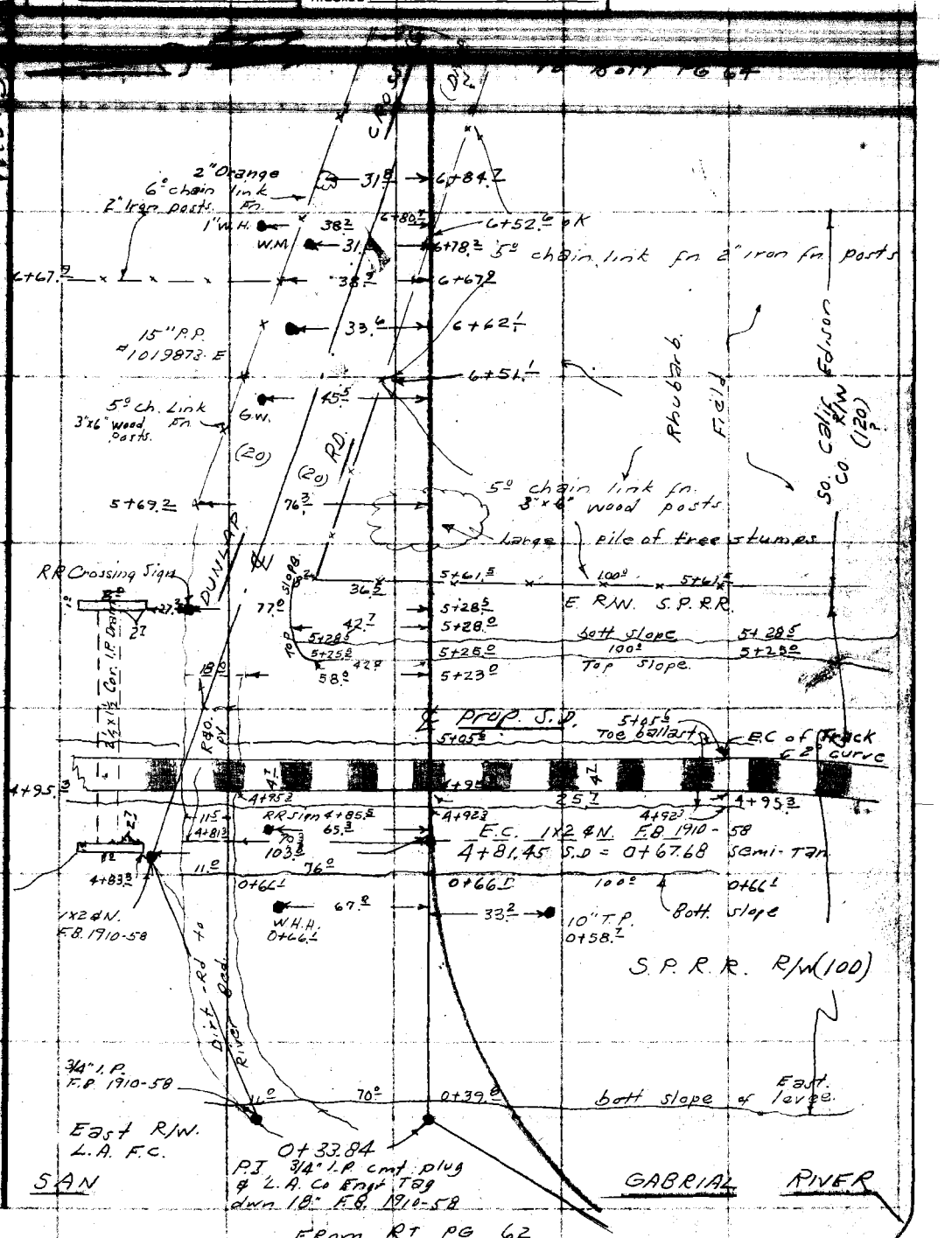

From RT PG 62

Note: Any Additions or Changes on this Sheet Must be Made or Circled in Red Ink With Date and Name of Person Making Change.

Do not extend this side of this line.

PLEASE RETURN TO
LOS ANGELES COUNTY ENGINEER
700 LOS ANGELES COUNTY ENGINEERING BLDG.

76F3098 S&E 1247 1-56



PLEASE RETURN TO
LOS ANGELES COUNTY ENGINEER
700 Los Angeles County Engineering Bldg.

Do not extend this side of this line.

Note: Any Additions or Changes on This Sheet Must be Made or Circled in Red Ink With Date and Name of Person Making Change.

Profile Notes Red. Plotted Job No. 6215.00 Division No. 10 | F. B. 1910 Pg. 65

X-Sec. Notes Chkd. Checked Survey By [redacted]
No. Date Date Map No. Indexed Date

J.N. 6215.00

ALTERNATE OUTLET

FOR

BOND ISSUE PROJECT Nº 8

GUIRAD AVE

CROSS - SECTIONS

party: Sappell
Myers
Caro

STATION	B. B.	H. I.	F. B.	ELEV.

NOTE: ANY ADDITIONS OR CHANGES ON THIS SHEET MUST BE MADE OR CIRCLED IN RED INK, WITH DATE AND NAME OF PERSON MAKING CHANGE.

Do not extend notes this side of this line.

PLEASE RETURN TO
LOS ANGELES COUNTY ENGINEER
700 Los Angeles County Engineering Bldg.

76298 S & E #307—7-55

76298 S & E #307—7-55

PLEASE RETURN TO
LOS ANGELES COUNTY ENGINEER
700 LOS ANGELES COUNTY ENGINEERING BLDG.

NOTE: ANY ADDITIONS OR CHANGES ON THIS SHEET MUST BE MADE OR CIRCLED IN RED INK, WITH DATE AND NAME OF PERSON MAKING CHANGE.

Do not extend notes this side of this line.

STATION	B. S.	H. I.	F. S.	ELEV.		
BM KW-60				162 15	BM KW 60, El. 162.146, F.B. 1905-48, E R/W San Gabrial River, 160.60 So. of Dunlap Crossing Rd. ℄. A. Strd 4" Brass Cap Mkd. "L.A. Co. Flood Cont. 15" deep & Stamped "East R/W E.C. 1942."	
T.P.				15[illegible] 74	T.P.	
T.P. & 1+04.22 = 0+00 going S'ly along ℄ prod. of San Gabrial River				15[illegible] 9	T.P. 1x2 stk. Fl. int ℄ prod River & S.D.	
				S[illegible]	F.B. 1910-58, 62	
0+00 going S'ly			self-comp Rod	15[illegible]		50' R or W. River bed.
				15[illegible]		100 "
				15[illegible]		138 " brk.
				16[illegible]		163 Toe slope (Levee)
				15[illegible] 5	50 L River Bed.	
				15[illegible] 7	100 " " "	
				15[illegible]	148.5" bott brk.	
				161 3	150 " Top "	
				161 6	155.2" bott slope	East Levee
				16[illegible]	174.0" Top	"
				168	184.0" Top	"
				162 [illegible]	200 " bott "	"

F. B. 1910 Pg. 66 Job No. 6215.00 Division No. 10 Notes Red. Plotted Profile
Survey of Guirado Ave. S.D. Date Date No. X-Sec.
Survey by D. Sappell Notes D.S. Notes Chkd. Checked
Indexed Date Date Date No.

76298 S & E #307—7-55

PLEASE RETURN TO
LOS ANGELES COUNTY ENGINEER
700 LOS ANGELES COUNTY ENGINEERING BLDG.

NOTE: ANY ADDITIONS OR CHANGES ON THIS SHEET MUST BE MADE OR CIRCLED IN RED INK, WITH DATE AND NAME OF PERSON MAKING CHANGE.

Do not extend notes this side of this line.

STATION	B. S.	H. I.	F. S.	ELEV.			
0400 going S'ly.				1626	223 L	both slope	S.P.R.R.
				1662	233 "	Top "	"
				1671	236.5 "	Ed. ballast	
				1682	240.5 "	Top "	
				16876	243.2 "	Top W. rail	
				16885	248.0 "	" E. "	
				1684	251.0 "	Top ballast	
				1677	254.0 "	Ed. "	
				1668	272.4 "	Top slope	
				1628	280.5 "	both "	
1400 So.				1579			℄ prod. San Gabriel R.
				1579			9.0± R. Approx ℄ San Gabriel R.
				1592			50 " River bed
				1586			100 " " "
				1602			135 " brk. W.
				1601			169 " Toe slope E.
				1585	50 L	River bed	
				1580	100 "	" "	
				1589	136.5 "	both brk.	
				1606	137.5 "	Top "	
				1605	154 "	both slope	East. Levee

Profile Notes Red. Plotted. Job No. 6215.23 Division No. 10 F. B. 1910 Pg. 67

X-Sec. Notes Chkd. Checked Survey by [illegible]

No. Date Date Map No. Indexed Date

76298 S & E #307—7-55

PLEASE RETURN TO
LOS ANGELES COUNTY ENGINEER
700 LOS ANGELES COUNTY ENGINEERING BLDG.

NOTE: ANY ADDITIONS OR CHANGES ON THIS SHEET MUST BE MADE OR CIRCLED IN RED INK, WITH DATE AND NAME OF PERSON MAKING CHANGE.

Do not extend notes this side of this line.

STATION	B. S.	H. I.	F. S.	ELEV.		
1+00 So.				16[illegible]	169' L Top East Levee	
				16[illegible]	180 " " "	
				16[illegible]	194.8 " bott slope	East Levee.
2+00 So.				15[illegible]		℄ prod San Gabrial River
				15[illegible]		15'±R Approx ℄ " "
				15[illegible]		50 " River bed.
				15[illegible]		100 " " "
				15[illegible]		133.7 " brk.
				15[illegible]		170.1 " Toe slope west Levee
				15[illegible]	50 L River bed	
				15[illegible]	100 " " "	
				15[illegible]	136.5 " bott brk	
				16[illegible]	137.5 " Top "	
				15[illegible]	147 " Toe slope	East Levee
				16[illegible]	163 " Top	"
				16[illegible]	173 " "	"
				162[illegible]	186.6 " Toe "	"
3+00 So.				157.5		℄ prod San Gabrial River
				157[illegible]		23'±R Approx ℄ " "
				157[illegible]		50 " River bed
				156[illegible]		114.4 " bott brk

Self-comp Rod

F. B. 1910 Pg. 68 Job No. 6215.00 Division No. 10 Notes Red. Date Plotted Date No. Profile
Survey of Guirado Ave. S.D. Notes Chkd. Date Checked Date X-Sec.
Survey by D. Sappell Notes D.S. Date No.
Indexed

76293 S & E #307—7-55

PLEASE RETURN TO
LOS ANGELES COUNTY ENGINEER
700 Los Angeles County Engineering Bldg.

NOTE: ANY ADDITIONS OR CHANGES ON THIS SHEET MUST BE MADE OR CIRCLED IN RED INK, WITH DATE AND NAME OF PERSON MAKING CHANGE.

Do not extend notes this side of this line.

STATION	B. S.	H. I.	F. S.	ELEV.		
3+00 So.				1588		129.5' R Top brk.
				1592		181.5' " Toe slope Lt.
				1575	50 'L	River bed.
				1573	100 "	" "
				1581	127.5' "	both brk
				1597	131.5' "	Top "
				1594	142.0' "	Toe slope East Levee
				1671	157 "	Top "
				1676	166 "	" "
				1618	180 "	Toe " "
3+50 So.				1569		14.1.5' R both brk.
				1591		146.0' " Top "
				1591		189.0' " Toe slope Lt.
4+00 So.				1568		℄ prod San Gabriel Rd.
				1572		33.± R Approx ℄ "
				1573		50 " River bed
				1568		100 " " "
				1574		130.5' " both brk.
				1591		133.6' " Top "
				1591		194 " Toe slope Lt.
				1574	50 L	River bed.

Profile Notes Red.____ Plotted____ Job No. 6245 Division No. 10 F. B. 1311 Pg. 69

X-Sec. Notes Chkd.____ Checked____ Survey by [illegible]

No.____ Date____ Date____ Map No.____ Indexed____ Date____

76298 S & E #307—7-55

PLEASE RETURN TO
LOS ANGELES COUNTY ENGINEER
700 LOS ANGELES COUNTY ENGINEERING BLDG.

NOTE: ANY ADDITIONS OR CHANGES ON THIS SHEET MUST BE MADE OR CIRCLED IN RED INK, WITH DATE AND NAME OF PERSON MAKING CHANGE.

Do not extend notes this side of this line.

STATION	B. S.	H. I.	F. S.	ELEV.		
4+00 So.				157 1	100 L River bed	
				157 8	123 8 " bott brk	
				159 4	125 " Top "	
				15[illegible] 3	132 3 " Toe slope	East Levee
				16[illegible] 2	146 1 " Top Slope	Levee
				16[illegible] 5	156 1 " "	"
				16[illegible] 8	169 5 " Toe "	"
5+00 So.				157 0		1 5 R Top brk.
				157 2		45'± " Approx ℄ San Gabrial River
				15[illegible]		100 " River bed
				15[illegible]		210 " Toe slope West Levee
				156 2	0.5 L bott brk	
				156 [illegible]	50 L River bed	
				156 8	100 " " "	
				157 5	118 " bott brk	
				159 5	118 5 Top "	
				159 1	122 3 bott slope	East Levee
				167 5	135 3 Top	"
				167 1	144 3 "	"
				161 9	154 3 Toe "	"
B.M. KW-59				161 20	BM KW 59 El. 161.189 F.B. 1905-48, East R/W San Gabrial River, P.O.C. 1st curve So. of Dunlap Ing Rd. - Strd L.A Co. Flood Control Br. cap 15" DP. Stamped "East R/W P.O.C. 1942"	Cross-mon.
			(corr.)	161 19		

Self-comp Rod.

F. B. 1910 Pg. 70 Job No. 6215.00 Division No. 40 Notes Red. Plotted Profile
Survey of Guirado Ave - S.D. Date Date No.
Survey by D. Sappell Notes D.S. Notes Chkd. Checked X-Sec.
Indexed Date Date Date No.

76298 S & E #307—7-55

PLEASE RETURN TO
LOS ANGELES COUNTY ENGINEER
700 LOS ANGELES COUNTY ENGINEERING BLDG.

NOTE: ANY ADDITIONS OR CHANGES ON THIS SHEET MUST BE MADE OR CIRCLED IN RED INK, WITH DATE AND NAME OF PERSON MAKING CHANGE.

Do not extend notes this side of this line.

STATION	B. S.	H. I.	F. S.	ELEV.		
2+00 ℄ S.D.				1588		℄ S.D.
				1586	(See F.B. 1910-66 for Levee Elev.)	50' R River bed
				1581		100' R "
				1587	67.5 L Approx. ℄ San Gabrial River	
3+00			Self Comp. Rod	1590		℄ S.D.
				1605		50.8 R bott br
				1618		58 " bott slope Le
				1684		79 " Top Levee Ed
				1689		90.5 " " "
				1626		108 " bott slope "
				1586	50' L River bed	
				1596	137 L Approx ℄ San Gabrial River	
3+76°				1593		℄ S.D. bott br
3+92.3				1632		℄ S.D. Toe Slope Le
4+18.5				1692		℄ S.D. Top Ed Le
4+19.06	= 0+00 going along					B.C. S.D.
Semi-Tangents.				1687		11.5' R Top Levee
				1632		27.0 " Toe Slope
				1634		62.5 " bott "
				1663		69.5 Toe "
				1670		75.4 Ed bal

Profile No. ____ Notes Red. ____ Plotted ____ Job No. 6[illegible] Division No. 10 F. B. 1910 Pg. 71

X-Sec. No. ____ Notes Chkd. ____ Checked ____ Survey by [illegible] Notes ____

Date ____ Date ____ Map No. ____ Indexed ____ Date ____

76298 S & E #307—7-55

PLEASE RETURN TO
LOS ANGELES COUNTY ENGINEER
700 LOS ANGELES COUNTY ENGINEERING BLDG.

NOTE: ANY ADDITIONS OR CHANGES ON THIS SHEET MUST BE MADE OR CIRCLED IN RED INK, WITH DATE AND NAME OF PERSON MAKING CHANGE.

Do not extend notes this side of this line.

STATION	B. S.	H. I.	F. S.	ELEV.		
4+19.06				16[illegible]3		- 79.5 R. Top ballast
				16[illegible]79		- 82.6 " Top W. Rail
				16[illegible]79		- 88.4 " " E. "
				16[illegible]3		- 91.0 " Top ballast
				16[illegible]3		- 95.5 " Ed. "
				16[illegible]7		- 117.0 " Top slope
				16[illegible]1		- 126.7 " bott "
			Self-comp Rod	16[illegible]8	17.0 L. Toe slope (East Levee)	
				15[illegible]0	35' L brk.	
				15[illegible]	50' L River bed	
				15[illegible]	100' L " "	
				15[illegible]	150 L " "	
				16[illegible]	220.2 L Approx ℄ San Gabrial River	
T.P.				159.73	T.P.	
BM-KW-60				162.15	BM-KW60, El. 162.146	F.C. Mon. F.B. 1905-48
					See pg 66 for	description
4+19.06 =	0+00	going along semi-tangents:				
0+18.5				167[illegible]		Semi-Tan Top Levee.
0+33.84					See F.B. 1910-58 P.I.	
0+39.3				163[illegible]	Semi-Tan.	Toe slope "
"				165[illegible]	50' L Toe slope	Levee.

F. B. Pg. 72 Job No. 6215.04 Division No. 10 Notes Red. Plotted Profile
Survey of Ave. S.D. Date Date No.
Survey by Notes D.S. Notes Chkd. Checked X-Sec.
Indexed Date Date No.

76298 S & E #307—7-55

PLEASE RETURN TO
LOS ANGELES COUNTY ENGINEER
700 LOS ANGELES COUNTY ENGINEERING BLDG.

NOTE: ANY ADDITIONS OR CHANGES ON THIS SHEET MUST BE MADE OR CIRCLED IN RED INK, WITH DATE AND NAME OF PERSON MAKING CHANGE.

Do not extend notes this side of this line.

STATION	B. S.	H. I.	F. S.	ELEV.		
0+66.1				164 0		Semi-Tan. Toe slope. S.P.R.
				162 7		50' R
				164 4	50' L	
0+67.68	= 4	+81.45	S.D.			E.C.
4+89.0				167 1		℄ S.D. Ed ballast
				166 9		25.7 Pt. " "
"				167 1	50' L Ed ballast	
BM KW 60-A				168 14	BM KW 60-A, El. 168.43 F.B. 1905-48. Dunlap	
					Crossing (N. side) & E bank of San Gabriel	
					River - Galv. nail in top 30" conc. irr. Stan	
4+92.3			Self-Comp Rod	168 2		℄ S.D. Top ballast
				168 2		25.7 R. "
				168 1	50' L Top ballast.	
4+95.3				168 70		℄ S.D. Top W. rail
				168 73		25.7 R " " "
				168 71	50' L Top W. rail	
5+00				168 73		℄ S.D. Top E. Rail
				168 75		25.7 R " " "
				168 79	50' L Top. E. Rail	
5+02				168 2		℄ S.D. Top ballast
				168 2		25.7 R. "
				168 2	50' L Top ballast	

Profile Notes Red. Plotted Job No. 6215.00 Division No. 10 F. B. 1910 Pg. 73

X-Sec. Notes Chkd. Checked Survey by [illegible]

No. Date Date Map No. Indexed Date

76298 S & E #307—7-55

PLEASE RETURN TO
LOS ANGELES COUNTY ENGINEER
700 LOS ANGELES COUNTY ENGINEERING BLDG.

[illegible]E: ANY ADDITIONS OR CHANGES [illegible] THIS SHEET MUST BE MADE OR [illegible]ED IN RED INK, WITH DATE AND [illegible] OF PERSON MAKING CHANGE.

Do not extend notes [illegible] side of this line.

STATION	B. S.	H. I.	F. S.	ELEV.		
5+05.6				167.5		℄ S.D. Toe ballast
				167.5		27.5 R " "
				167.6	50' L Toe ballast	
				168.[illegible]	66.2 " Ed. R&O. Drive over track.	
				16[illegible].47	79.8 " " "	
				16[illegible]	81.5 " Ed. ballast	
5+25.3			Self comp Rod	16[illegible]		℄ S.D. Top slope
				16[illegible]		50' R " "
				16[illegible]	42' L Top slope to E.	
				16[illegible]	59.8 " Top brk. (dirt rd.)	
				16[illegible]	71.2 " " " "	
				16[illegible]	77.8 " bott brk from So. & Top Slope to E.	
				16[illegible]	100.0 " Top Slope To E.	
5+29.5				16[illegible]		℄ S.D. bott slope
				16[illegible]		50' R " "
				16[illegible]	45.8 L bott brk.	
5+50				16[illegible]		℄ S.D.
				16[illegible]		50' R gnd.
				16[illegible]	41.4 L bott. brk.	
				165.[illegible]	52.6 " Top " (Dirt Rd.)	
				16[illegible]	64.0 " "	

F. B. 1910 Pg. 74 Job No. 6215.00 Division No. 10 Notes Red. Plotted Profile
Survey of Guirado Ave - S.D. Date Date No.
Survey by D. Sappell Notes D.S. Notes Chkd. Checked X-Sec.
Indexed Date Date Date No.

76298 S & E #307—7-55

PLEASE RETURN TO
LOS ANGELES COUNTY ENGINEER
700 LOS ANGELES COUNTY ENGINEERING BLDG.

NOTE: ANY ADDITIONS OR CHANGES ON THIS SHEET MUST BE MADE OR CIRCLED IN RED INK, WITH DATE AND NAME OF PERSON MAKING CHANGE.

Do not extend notes this side of this line.

STATION	B. S.	H. I.	F. S.	ELEV.		
5+50				164 2	72⁵ L	both brk (Dirt Rd.)
				163 9	100 "	gnd.
6+00				163 1		℄ S.D.
			Self. Comp	162 8		25' R gnd
				162 3		50 " "
				163 2	25' L	gnd.
				164 3	50 "	"
				164 5	62½ "	Top brk
				163 7	65⅘ "	both "
T.P.				163 41	T.P	
6+74.17 =	0+00	going	along	163 4		B.C. S.D.
semi	Tangents			163 4		15³ R. Fm. line
			Rod	162 4		25' R gnd.
				162 7		50' R "
				163 5	25' L	gnd
				163 7	50' L	"
0+18.09				—		P.I.
7+29.96 =	0+36.18	semi-Tan.		163 1		E.C. S.D.
				163 3		20⁵ R fm. line T
				162 3		26⁵ " both brk
				162 7		50 " gnd.

Profile Notes Red. Plotted Job No. Division No.
X-Sec. Notes Chkd. Checked Survey By
No. Date Date Map No. Indexed Date
F. B. Pg.

76298 S & E #307—7-55

PLEASE RETURN TO
LOS ANGELES COUNTY ENGINEER
700 LOS ANGELES COUNTY ENGINEERING BLDG.

NOTE: ANY ADDITIONS OR CHANGES ON THIS SHEET MUST BE MADE OR CIRCLED IN RED INK, WITH DATE AND NAME OF PERSON MAKING CHANGE.

Do not extend notes this side of this line.

STATION	B. S.	H. I.	F. S.	ELEV.		
7+29.96				16[illegible]3	20^5 L Fn. line	
				16[illegible]6	50 L gnd	
8+00				[illegible]		℄ S.D.
				16[illegible]1		20^5 R Fn. line
				162[illegible]3		26^5 " gnd.
				16[illegible]		50 " "
				16[illegible]4	7' L brk.	
				16[illegible]	20^5 " Fn. line	
				16[illegible]	50 " gnd.	
9+00				16[illegible]		℄ S.D.
				16[illegible]		16' R brk.
				16[illegible]		20^5 " fn. line T.B.
				16[illegible]		26^5 " bott brk.
				16[illegible]		50 " gnd
				16[illegible]	12' L brk	
				16[illegible]	20^5 " Fn. line	
				16[illegible]	50 " gnd.	
10+00				16[illegible]		℄ S.D.
				162[illegible]5		20^5 R Fn. Line T.B.
				16[illegible]		26^5 R bott brk
				16[illegible]		50 R gnd

self-comp. Rod.

F. B. 1910 Pg. 76 Job No. 6215.00 Division No. 10 Notes Red. Plotted Profile
Survey of Guirado Ave. S.D. Date Date No.
Survey by D. Sappell Notes D.S. Notes Chkd. Checked X-Sec.
Indexed Date Date Date No.

76298 S & E #307—7-55

PLEASE RETURN TO
LOS ANGELES COUNTY ENGINEER
700 LOS ANGELES COUNTY ENGINEERING BLDG.

NOTE: ANY ADDITIONS OR CHANGES ON THIS SHEET MUST BE MADE OR CIRCLED IN RED INK, WITH DATE AND NAME OF PERSON MAKING CHANGE.

Do not extend notes this side of this line.

STATION	B. S.	H. I.	F. S.	ELEV.		
10+00				1621	9'L brk.	
				1624	30⁵ " Fn. line	
				1620	50 " gnd	
11+00				1616		℄ S.D.
				1617		17⁵ R. both brk.
				1632		20⁵ " Fn. Line
				1620		27⁵ " both brk
				1616		50 " gnd
				1619		20⁵ L Fn line
				1619		50 " gnd.
T.P.				16163	T.P.	
11+10				1618		18' R both brk
				1630		20⁵ " Top Fn
				1619		30⁵ " both brk
11+13				1623		20⁵ " Fn. line
"				1620		30⁵ " gnd
11+40				16171		℄ S.D
"				16145		11' R Ed. Pv.
				1618		20⁵ " Fn. line
				1619		50 " gnd.
				16165	12 'L Ed. Pv.	

Profile Notes Red.____ Plotted____ Job No.____ Division No.____

X-Sec. Notes Chkd.____ Checked____ Survey By____

No.____ Date____ Date____ Map No.____ Indexed____ Date____

F. B. 12[illegible] Pg. 72

76298 S & E #307—7-55

PLEASE RETURN TO
LOS ANGELES COUNTY ENGINEER
700 LOS ANGELES COUNTY ENGINEERING BLDG.

NOTE: ANY ADDITIONS OR CHANGES ON THIS SHEET MUST BE MADE OR CIRCLED IN RED INK, WITH DATE AND NAME OF PERSON MAKING CHANGE.

Do not extend notes this side of this line.

STATION	B. S.	H. I.	F. S.	ELEV.		
11+40.87				162[illegible]	15.5 L gnd.	
				161.8	25 " "	
				162.0	50 " "	
12+07.83			self-comp Rod	161.59		℄ S.D.
				161.6		14' R Ed pv.
				161.9		20.5 " Fn. line
				161.9		50 " gnd.
				161.28	9' L Ed pv.	
				162[illegible]	14.3 " Top ork	
				16[illegible]	25 " gnd	
				16[illegible]	50 " "	
Bm KW. 61				161.78	Bm KW. 61. El. 161.790, F.B. 1905-49, Dunlap Crossing Rd. (N. Side) 1000' W. of ℄ Norwalk Blvd. - Bt spk in walk to Ho. 10525, 63° N. of ℄ st.	

F. B. 1910 Pg. 78 Job No. 6215.00 Division No. 10 Notes Red. Plotted Profile
Survey of Guirado Ave - S.D. Date Date No. X-Sec.
Survey by D. Sappell Notes D.S. Notes Chkd. Checked
Indexed Date Date Date No.

Map No. _____
Office Work _____
Checked _____
Date _____

JN 6215.00 Tape _____ Std _____ °F
Surveyed by D. Sappell
Notes D.S. Date 10-18-57
Indexed _____

J.N. 6215.00

GUIRADO AVE - STORM DRAIN

PROJECT Nº 8

LOCATION OF IMP.

LINE "A"

RE- LOC. OF CHICKEN SHEDS F.B. 1905-104

party: Sappell
Myers
Caro

Note: Any Additions or Changes on this Sheet Must be Made or Circled in Red Ink With Date and Name of Person Making Change.

Do not extend this side of this line.

PLEASE RETURN TO
LOS ANGELES COUNTY ENGINEER
700 Los Angeles County Engineering Bldg.

78F3088 SAE #247 1-56

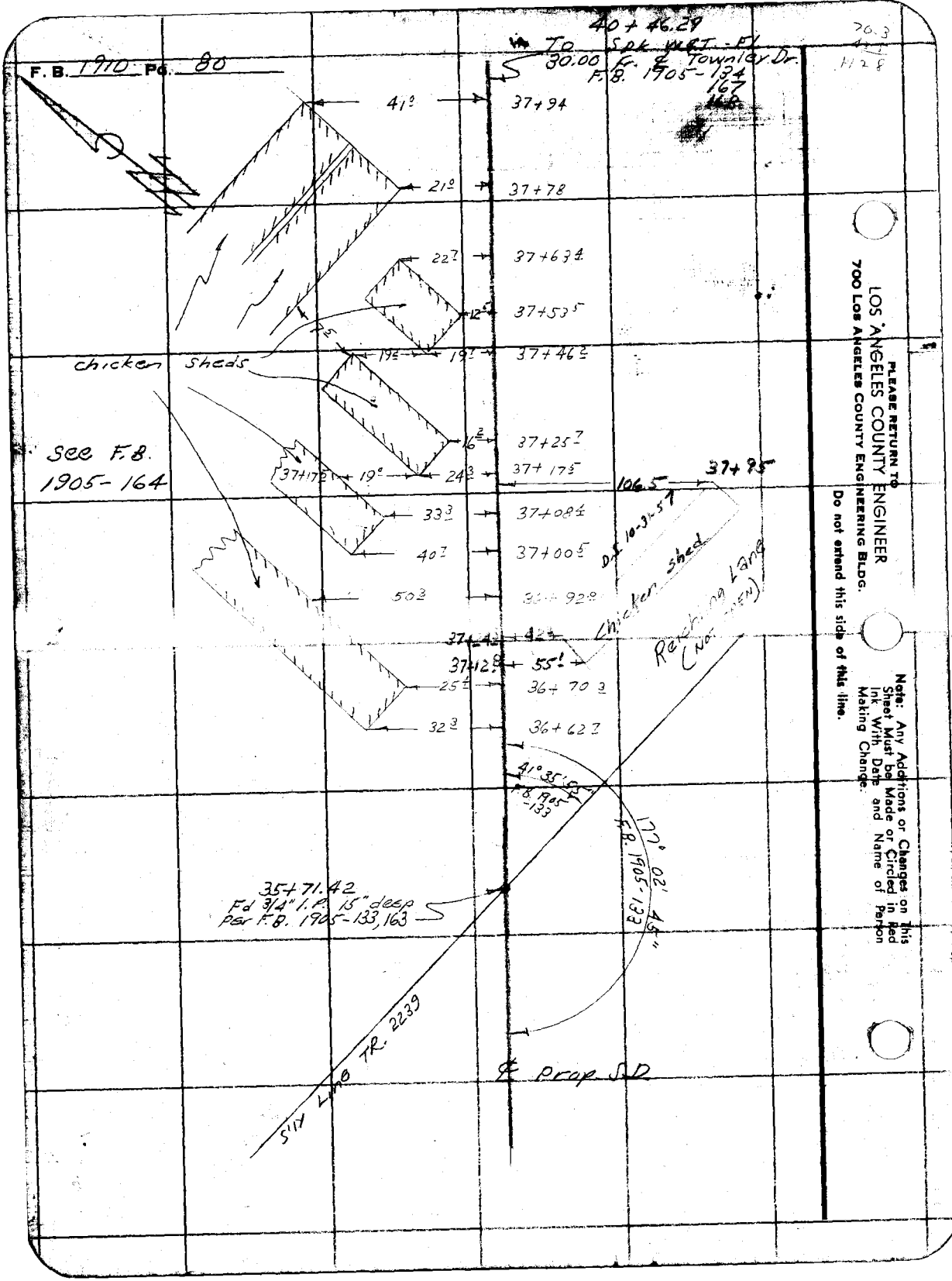
F.B. 1910 Pg. 80
40+46.29
To Spk WCT - Fl
30.00 Fr. ℄ Townley Dr.
F.B. 1905-134
167
168
41°
37+94
21°
37+78
22.7
37+63.4
12.5
37+53.5
chicken sheds
19.2
19.7
37+46.2
16.2
37+25.7
See F.B. 1905-164
37+17.2
19°
24.3
37+17.5
106.5
37+95
33.3
37+08.4
40.7
37+00.5
50.3
36+92.8
37+42.3
42.4
37+12.8
55.1
25.1
36+70.3
32.3
36+62.7
41°35'55"
F.B. 1905-133
177° 02' 45"
F.B. 1905-133
35+71.42
Fd 3/4" I.P. 15" deep
per F.B. 1905-133, 163
Six Line TR. 2239
℄ Prop. S.D.
D.I. 10-31-57
Chicken shed
Reaching Lane
(Not Open)
PLEASE RETURN TO
LOS ANGELES COUNTY ENGINEER
700 Los Angeles County Engineering Bldg.
Do not extend this side of this line.
Note: Any Additions or Changes on This Sheet Must be Made or Circled in Red Ink With Date and Name of Person Making Change.

Notes Ck'd by
Map No.
Office Work
Checked
Date

Survey of
Surveyed by C. L. WRIGHT
Notes C. L. W. Date Nov. 63
Indexed C. J. GALLI DEC 6 '63

F. B. Pg. 97

WAYSIDE HONOR RANCHO —
PROPOSED DAIRY WASTE WATER
DISPOSAL SYSTEM.
PRELIMINARY SURVEY
J.N. 9788.06

PARTY
C. L. WRIGHT
J. G. RANDALL
B. A. PEAVY
W. F. BARNETT
L. D. BENDER

Note: Any Additions or Changes on this Sheet Must be Made or Circled in Red Ink With Date and Name of Person Making Change.
Do not extend this side of this line.
PLEASE RETURN TO
LOS ANGELES COUNTY ENGINEER
700 LOS ANGELES COUNTY ENGINEERING BLDG.
76F3098 S&E #247 11-58

F. B. 1910 PG. ~~98~~ 99

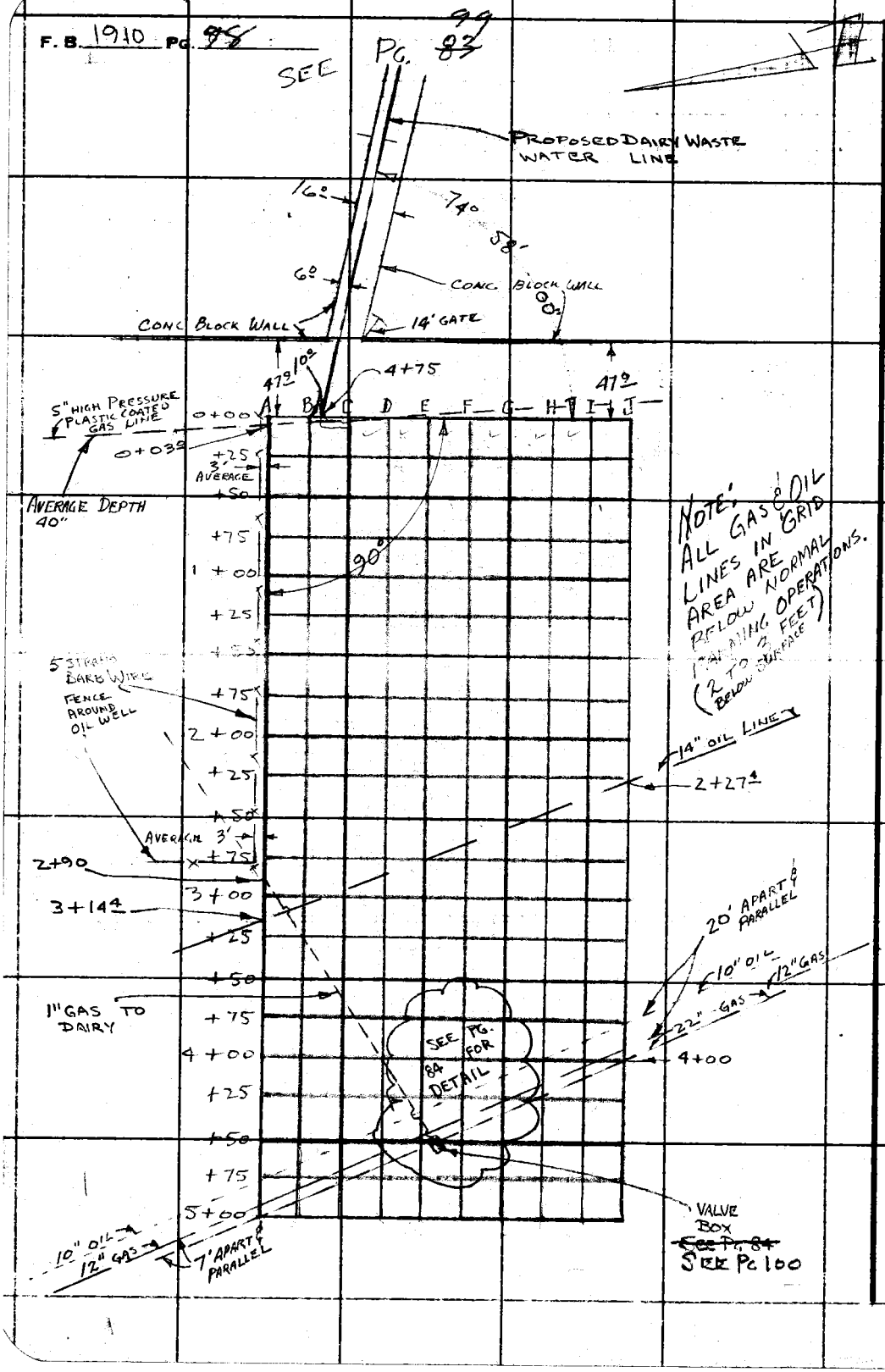

PLEASE RETURN TO
LOS ANGELES COUNTY ENGINEER
700 LOS ANGELES COUNTY ENGINEERING BLDG.

Do not extend this side of this line.

Note: Any Additions or Changes on This Sheet Must be Made or Circled in Red Ink With Date and Name of Person Making Change.

Notes Ck'd by	Survey of	F. B.	Pg. 99
Office Work	Surveyed by C. L. WRIGHT		
Checked	Notes C. L. W. Date Nov '63		
Date	Indexed C. J. GALLI		

Note: Any Additions or Changes on This Sheet Must be Made or Circled in Red Ink With Date and Name of Person Making Change.

Do not extend this side of this line.

PLEASE RETURN TO
LOS ANGELES COUNTY ENGINEER
700 Los Angeles County Engineering Bldg.

76F3095 SOE #247 11-58

0+00

INSIDE DIMENSION 3.50' x 40.00'

℄ WALKER BOX

D 153 53 20
Ⓒ 307 46 40
153° 53' 20"

0+40

0+42 ℄ PT.

1+10.32 PT. ℄

14' GATE

6°

10°

14' GATE

PROPOSED ℄ DAIRY WASTE WATER LINE

CONC. BLOCK WALL

Ⓓ 153 15 50
Ⓒ 306 45 40
153° 15' 50"

24°

CONC. LINED FL. DRAIN

3+09.5 ELEV. Pg 86

26" GAS LINE

EXISTING FL. ℄ CONC.

6°

10°

14' GATE

14' GATE

CONC. BLOCK WALL

CONC. BLOCK WALL

24°

4+25.32 ℄

DIRT ROAD

WEST EDGE CONC. APRON
SEE Pg. 87 FOR ELEV.

2%

J 0+00

5%

4+75
Pg. 82

PROPOSED LEACHING FIELD
SEE Pg 82, ALSO 87 THRU 98 FOR GRID ELEV.

SEE Pg 82 98

F. B. 1910 Pg. 700



3+84 — 21° — 12½

3+88 — 11° — EDISON TOWER # 77-1

3+99½ — 15½ — 10½

P.P. #795134E

4+22 — 7° — ANCHOR GUY

1" GAS TO DAIRY SEE PG. 82

2" IRON PIPE GUARD AROUND BOX

18° — 4+48

CONC. VALVE BOX 2.5' X 2.0'

14½ — 4+53

5°

22" GAS SEE PG. 82

LINE "F" SEE PG. 82

98

PLEASE RETURN TO
LOS ANGELES COUNTY ENGINEER
700 Los Angeles County Engineering Bldg.

Do not extend this side of this line.

Note: Any Additions or Changes on This Sheet Must be Made or Circled in Red Ink With Date and Name of Person Making Change.

76L-298 S & E #307—1-56

PLEASE RETURN TO
LOS ANGELES COUNTY ENGINEER
700 LOS ANGELES COUNTY ENGINEERING BLDG.

NOTE: ANY ADDITIONS OR CHANGES ON THIS SHEET MUST BE MADE OR CIRCLED IN RED INK, WITH DATE AND NAME OF PERSON MAKING CHANGE.

Do not extend notes this side of this line.

STATION	B. S.	H. I.	F. S.	ELEV.		
	PROFILE - ℄ PROPOSED WASTE WATER LINE - FROM WALKER BOX SOUTH SIDE DAIRY CYN. WEST'LY TO PROPOSED LEACHING CHANNELS. ALSO 25' GRID ON 225' x 500' LEACHING CHANNEL AREA. J.N. 9788.06					
FD. B.M. W-59				1125 56	OLD MILKING BARN - WAYSIDE HONOR RANCHO - WEST DOORWAY - C.S.P. CAP IN CONC. ELEV. 1125.560	FB. 971-218, 219
	298	1128 54				
T.P.			462	1123 92		
	269	1126 61				
TP			581	1120 80		
	114	1121 94				
T.P.			650	1115 44		
	322	1118 66				
0+00			328	15 38		TOP WALK
"			528	13 38		INV. INLET "
"			602	12 64		BOTTOM "
0+40			634	12 32		INV. OUTLET "
"			363	15 03		TOP "
+42 KPT			375	14 91		
+50			417	14 49		
+75			537	13 29		
1+00			547	13 19		

Profile Notes Red. Plotted Job No. 9788.06 Division No.
X-Sec. Notes Chkd. Checked Survey by Notes
No. Date Date Map No. Indexed E. J. GALLI Date
F. B. 1910 Pg. 187

76L-298 S & E #307—1-56

PLEASE RETURN TO
LOS ANGELES COUNTY ENGINEER
700 LOS ANGELES COUNTY ENGINEERING BLDG.

NOTE: ANY ADDITIONS OR CHANGES ON THIS SHEET MUST BE MADE OR CIRCLED IN RED INK, WITH DATE AND NAME OF PERSON MAKING CHANGE.

Do not extend notes this side of this line.

STATION	B. S.	H. I.	F. S.	ELEV.		
		1118 66				
1+10 30 4 PT.			5 78	1112 88		
9 5 L	TANG. AHEAD		6 57	12 09		TOP FOOTING-CONC. BLOCK WALL - 4 8 HIGH
6 0 R	" "		6 32	12 34		" " " " " " "
1+25			6 13	12 53		
+50			6 86	11 80		
+75			7 81	10 85		
2+00 T.P.			8 79	1109 87		
	1 40	1111 27				
2+25			2 35	1108 92		
+50			3 25	08 02		
2+75			4 22	07 05		
3+00			5 12	06 15		
+09 5			9 82	01 45		TOP 26" GAS LINE
+25			5 99	05 38		
+50			7 00	04 27		
+75			7 89	03 38		
4+00			8 65	02 62		
+22 7 9 5 L				1100 25		TOP FOOTING-CONC. BLOCK WALL - 5 5 HIGH
4+25 39 TP			9 63	1101 64		
	2 19	1103 83				
+27 0 6 R			2 90	1101 64		" " " " " 4 8 HIGH

F. B. 1910 PG. 912 Job No. 9788.06 Division No. Notes Red. Plotted Profile
Survey of HONOR RANCHO Date Date No.
Survey by C. L. WRIGHT Notes C. L. W Notes Chkd. Checked X-Sec.
Indexed C. J. GALL Date NOV. '63 Date Date No.

76L-298 S & E #307—1-56

PLEASE RETURN TO
LOS ANGELES COUNTY ENGINEER
700 LOS ANGELES COUNTY ENGINEERING BLDG.

NOTE: ANY ADDITIONS OR CHANGES ON THIS SHEET MUST BE MADE OR CIRCLED IN RED INK, WITH DATE AND NAME OF PERSON MAKING CHANGE.

Do not extend notes this side of this line.

STATION	B. S.	H. I.	F. S.	ELEV.		
		1103.33				
4+50			2 87	1100 96		
+75			3 08	1100 75		
225' × 500' — 25' GRID AREA						
0+00 A			3 90	1099 93		
" B			3 44	1100 39		
" C			2 90	1100 93		
" D			3 18	1100 65		
" E			3 69	1100 14		
" F			3 96	1099 87		
" G			4 19	99 64		
" H			4 46	99 37		
" I			4 66	99 17		
" J			5 86	97 97		
-0+02 5 J-5 5 L			7 09	96 74	SEE PG 83 FOR LOCATION OF THIS SHOT.	F.L. TOP EDGE CONC APRON
0+25 A			4 24	99 59		
" B			3 94	99 89		
" C			3 85	99 98		
" D			4 35	99 48		
" E			4 73	99 10		
" F			5 50	98 33		

Profile Notes Red. Plotted Job No. 9788.06 Division No.

X-Sec. Notes Chkd. Checked Survey by [illegible] Notes [illegible]

No. Date Date Map No. Indexed C. J. GAUL Date

F. B. (9 10 Pg. 9 05

76L-298 S & E #307—1-56

PLEASE RETURN TO
LOS ANGELES COUNTY ENGINEER
700 Los Angeles County Engineering Bldg.

NOTE: ANY ADDITIONS OR CHANGES ON THIS SHEET MUST BE MADE OR CIRCLED IN RED INK, WITH DATE AND NAME OF PERSON MAKING CHANGE.

F. B. 1910 Pg 104 Job No 2788.06 Division No. Notes Red Plotted Profile
Survey of HENOR RANCHO Date Date No. X-Sec.
Survey by C. L. WRIGHT Notes C.L.W. Notes Ckd. Checked
Indexed C. J. GALLI Date Nov. '63 Date Date No.

Do not extend notes this side of this line.

STATION		B. S.	H. I.	F. S.	ELEV.		
			1103.93				
0+25	G			570	1033		
"	H			547	9856		
"	I			583	9820		
"	J			682	9721		
0+50	A			523	9840		
"	B			493	9870		
"	C			499	9864		
"	D			523	9840		
"	L			554	9809		
"	K			611	9752		
"	G			625	9738		
"	H			613	9750		
"	I			690	9673		
"	J			723	9640		
0+75	A			604	9759		
"	B			611	9752		
"	C			576	9807		
"	D			623	9760		
"	E			644	9739		
"	F			687	9696		

76L-298 S & E #307—1-56

PLEASE RETURN TO
LOS ANGELES COUNTY ENGINEER
700 LOS ANGELES COUNTY ENGINEERING BLDG.

NOTE: ANY ADDITIONS OR CHANGES ON THIS SHEET MUST BE MADE OR CIRCLED IN RED INK, WITH DATE AND NAME OF PERSON MAKING CHANGE.

Do not extend notes this side of this line.

STATION	B. S.	H. I.	F. S.	ELEV.		
		1103.83				
0+75 G			691	109692		
" H			720	9663		
" I			734	9649		
" J			782	9601		
1+00 A			689	9694		
" B			691	9692		
" C			690	9693		
" D			704	9679		
" E			707	9676		
" F			747	9636		
" G			749	9634		
" H			771	9612		
" I			801	9582		
" J			842	9541		
1+25 A			807	9576		
" B			795	9588		
" C			775	9608		
" D			789	9594		
" E			798	9585		
" F			823	9560		

Profile Notes Red. Plotted Job No. 9788.06 Division No.

X-Sec. Notes Chkd. Checked Survey by Notes Date

No. Date Date Map No. Indexed C. J. GAIN Date

F. B. 1916 Pg. 105

76L-298 S & E #307—1-56

PLEASE RETURN TO
LOS ANGELES COUNTY ENGINEER
700 LOS ANGELES COUNTY ENGINEERING BLDG.

NOTE: ANY ADDITIONS OR CHANGES ON THIS SHEET MUST BE MADE OR CIRCLED IN RED INK, WITH DATE AND NAME OF PERSON MAKING CHANGE.

Do not extend notes this side of this line.

STATION		B. S.	H. I.	F. S.	ELEV.		
			1103 83				
1+25	G			8 47	1095 36		
"	H			8 22	95 1		
"	I			8 94	94 49		
"	J T.P.			8 32	1095 51		
π		1 30	1096 81				
1+50	A			1 80	95 01		
"	B			1 39	95 42		
"	C			1 67	95 14		
"	D			1 58	95 23		
"	E			1 39	95 42		
"	F			1 98	94 83		
"	G			2 13	94 68		
"	H			2 37	94 44		
"	I			2 32	94 49		
"	J			2 18	94 63		
1+75	A			2 55	94 26		
"	B			2 59	94 22		
"	C			2 91	93 90		
"	D			2 52	94 29		
"	E			2 30	94 51		

F. S. 1910 Pg. 106 Job No. 9788.06 Division No. ____ Notes Red ____ Plotted ____ Profile ____
Survey of HONOR RANCHO Date ____ Date ____ No. ____
Survey by C. L. WRIGHT Notes J. G. R. Notes Chkd ____ Checked ____ X-Sec. ____
Indexed C. J. GALLI Date NOV. '63 Date ____ Date ____ No. ____

76-L298 CE 307 3-61

PLEASE RETURN TO
LOS ANGELES COUNTY ENGINEER
403 LOS ANGELES COUNTY ENGINEERING BLDG.

NOTE: ANY ADDITIONS OR CHANGES ON THIS SHEET MUST BE MADE OR CIRCLED IN RED INK, WITH DATE AND NAME OF PERSON MAKING CHANGE.

Do not extend notes this side of this line.

STATION		B. S.	H. I.	F. S.	ELEV.		
1+75	F		109681	252	9429		
"	G			280	9401		
"	H			306	9375		
"	I			305	9376		
"	J			294	9387		
2+00	A			384	9297		
"	B			350	9331		
"	C			348	9333		
"	D			321	9360		
"	E			310	9371		
"	F			340	9341		
"	G			359	9322		
"	H			373	9308		
"	I			375	9306		
"	J			355	9326		
2+25	A			450	9231		
"	B			444	9237		
"	C			444	9237		
"	D			424	9257		
"	E			384	9297		
"	F			428	9253		

Profile Notes Red ____ Plotted ____ Job No. 9788.06 Division No. ____ F.B. 1016 Pg. 507

Date ____ Date ____ Survey of [illegible]

A Bot. Notes Chkd. ____ Checked ____ Survey by [illegible]

No. ____ Date ____ Date ____ Map No. ____ Indexed C. J. GALLI Date ____

F.B. 1910 Pg. 98 | Job No. 9788.06 | Division No. | Notes Red | Plotted | Profile

Survey of HONOR RANCHO | Date | Date | No.

Survey by C.L. WRIGHT | Notes Chkd. | Checked | X-Sec.

Indexed C. J. GALLI | Date NOV. '63 | Date | No.

76-L298 CE 307 3-61

PLEASE RETURN TO
LOS ANGELES COUNTY ENGINEER
403 LOS ANGELES COUNTY ENGINEERING BLDG.

NOTE: ANY ADDITIONS OR CHANGES ON THIS SHEET MUST BE MADE OR CIRCLED IN RED INK, WITH DATE AND NAME OF PERSON MAKING CHANGE

Do not extend notes this side of this line.

STATION		B. S.	H. I.	F. S.	ELEV.		
			1096 81				
2+25	G			4 35	92 46		
"	H			4 63	92 18		
"	I			4 48	92 33		
"	J			4 62	92 19		
2+50	A			5 60	91 21		
"	B			5 22	91 59		
"	C			5 29	91 52		
"	D			5 05	91 76		
"	E			4 95	91 86		
"	F			4 99	91 82		
"	G			5 14	91 67		
"	H			5 24	91 55		
"	I			5 36	91 45		
"	J			5 43	91 38		
2+75	A			5 78	91 03		
"	B			6 06	90 75		
"	C			5 84	90 97		
"	D			5 70	91 11		
"	E			5 64	91 17		
"	F			5 76	91 05		

76-L298 CE 307 3-61

PLEASE RETURN TO
LOS ANGELES COUNTY ENGINEER
403 LOS ANGELES COUNTY ENGINEERING BLDG.

NOTE: ANY ADDITIONS OR CHANGES ON THIS SHEET MUST BE MADE OR CIRCLED IN RED INK, WITH DATE AND NAME OF PERSON MAKING CHANGE.

Do not extend notes this side of this line.

STATION	B. S.	H. I.	F. S.	ELEV.		
		109681				
2+75 G			577	9104		
" H			601	9080		
" I			628	9053		
" J			625	9056		
3+00 A			588	9093		
" B			627	9054		
" C			646	9035		
" D			650	9031		
" E			655	9026		
" F			661	9020		
" G			661	9020		
" H			674	9007		
" I			688	8993		
" J			711	8970		
3+25 A			673	9008		
" B			698	8983		
" C			748	8933		
" D			740	8941		
" E			736	8945		
" F			738	8943		

Profile Notes Red____ Plotted____ Job No. 9788.06 Division No.____ F. B. 1910 Pg. 109

No.____ Date____ Date____ Survey of [illegible]

No.____ Date____ Date____ Map No.____ Indexed S. J. GALL Date____

76-L298 CE 307 3-61

PLEASE RETURN TO
LOS ANGELES COUNTY ENGINEER
403 Los Angeles County Engineering Bldg.

NOTE: ANY ADDITIONS OR CHANGES ON THIS SHEET MUST BE MADE OR CIRCLED IN RED INK, WITH DATE AND NAME OF PERSON MAKING CHANGE

Do not extend notes this side of this line.

F.B. 1910 Pg. 9/10 | Job No. 7188.04 | Division No. | Notes Red | Plotted | Profile
Survey of HONOR RANCHO | Date | Date | No.
Survey by C.L. WRIGHT Notes T.G.R. | Notes Chkd. | Checked | X-Sec.
Indexed C. J. GALLI Date NOV. '62 | Date | Date | No.

STATION		B. S.	H. I.	F. S.	ELEV.		
			1096 81				
3+25	G			7 37	89 44		
"	H			7 61	89 20		
"	I			7 71	89 10		
"	J			8 20	88 61		
3+50	A			7 50	89 31		
"	B			7 95	88 86		
"	C			8 03	88 78		
"	D			8 25	88 56		
"	E			8 48	88 33		
"	F			8 13	88 68		
"	G			8 28	88 53		
"	H			8 45	88 36		
"	I			8 65	88 16		
"	J			8 80	88 01		
3+75	A			8 82	87 99		
"	B			9 05	87 76		
"	C			8 88	87 93		
"	D			8 88	87 93		
"	E			8 95	87 86		
"	F			9 08	87 73		

76-L298 CE 307 3-61

PLEASE RETURN TO
LOS ANGELES COUNTY ENGINEER
403 LOS ANGELES COUNTY ENGINEERING BLDG.

NOTE: ANY ADDITIONS OR CHANGES ON THIS SHEET MUST BE MADE OR CIRCLED IN RED INK, WITH DATE AND NAME OF PERSON MAKING CHANGE.

Do not extend notes this side of this line.

STATION	B. S.	H. I.	F. S.	ELEV.		
		1096 81				
3+75 G			8 91	87 90		
" H			9 34	87 47		
" I			9 46	87 35		
" J			9 49	87 32		
4+00 A			9 71	87 10		
" B			9 82	86 99		
" C			9 93	86 88		
" D			9 87	86 94		
" E			10 02	86 79		
" F			10 46	86 35		
" G			10 05	86 76		
" H			10 16	86 65		
" I			10 56	86 25		
" J			10 36	86 45		
4+25 A			10 59	86 22		
" B			10 32	86 49		
" C			10 88	85 93		
" D			10 86	85 95		
" E			10 94	85 87		

Profile Notes Red____ Plotted____ Job No. 9788 Division No.____ F.B. 1910 Pg. 1/11

X-Sec. Notes Chkd.____ Checked____ Survey by C. J. WRIGHT Notes____

No.____ Date____ Date____ Map No.____ Indexed C. J. GALLI Date____

F.B. 1910 PG. 912

Job No. 9788.06 Division No. _____ Notes Red _____ Plotted _____ Profile

Survey of HONOR, RANCHO Date _____ Date _____ No. _____

Survey by C. L. WRIGHT Notes J.G.R. Notes Chkd. _____ Checked _____ X-Sec.

Indexed C. J. GALLI Date NOV. 63 Date _____ Date _____ No. _____

76-L298 CE 307 3-61

PLEASE RETURN TO

LOS ANGELES COUNTY ENGINEER

403 LOS ANGELES COUNTY ENGINEERING BLDG.

Do not extend notes this side of this line.

NOTE: ANY ADDITIONS OR CHANGES ON THIS SHEET MUST BE MADE OR CIRCLED IN RED INK, WITH DATE AND NAME OF PERSON MAKING CHANGE

STATION	B.S.	H.I.	F.S.	ELEV.
4+25 F		1096 81	11 00	85 81
" G			11 04	85 77
" H			11 24	85 57
" I			11 37	85 44
" J T.P.			11 45	1085 36
⊼	5 29	1090 65		
4+50 A			5 22	85 43
" B			5 11	85 54
" C			5 49	85 16
" D			5 69	84 96
" E			5 72	84 93
" F			5 81	84 84
" G			5 75	84 90
" H			5 97	84 68
" I			6 15	84 50
" J			6 18	84 47
4+75 A			6 02	84 63
" B			5 98	84 67
" C			6 24	84 41
" D			6 76	83 89

76-L298 CE 307 3-61

PLEASE RETURN TO
LOS ANGELES COUNTY ENGINEER
403 LOS ANGELES COUNTY ENGINEERING BLDG.

NOTE: ANY ADDITIONS OR CHANGES ON THIS SHEET MUST BE MADE OR CIRCLED IN RED INK, WITH DATE AND NAME OF PERSON MAKING CHANGE.

Do not extend notes this side of this line.

STATION	B. S.	H. I.	F. S.	ELEV.		
		1090 65				
4+75 E			6 73	83 92		
" F			6 65	84 00		
" G			6 73	83 95		
" H			6 80	83 85		
" I			7 26	83 39		
" J			7 20	83 45		
5+00 A			6 57	84 08		
" B			6 65	84 00		
" C			7 03	83 62		
" D			7 23	83 42		
" E			7 46	83 19		
" F			7 50	83 15		
" G			7 34	83 31		
" H			7 65	83 00		
" I			7 96	82 69		
" J			8 10	82 55		
T.P.			6 57	1084 08		
⊼	5 48	1089 56				
T.P.			1 16	1088 40		
⊼	6 57	1094 97				

Profile Notes Red. ____ Plotted ____ Job No. 9788.06 Division No. ____ F.B. 1910 Pg. 1/13

X-Sec. Notes Chkd. ____ Checked ____ Survey by [illegible] Notes [illegible] Date [illegible]

No. ____ Date ____ Date ____ Map No. ____ Indexed C. J. GALLI Date ____

76-L298 CE 307 3-61

PLEASE RETURN TO
LOS ANGELES COUNTY ENGINEER
403 LOS ANGELES COUNTY ENGINEERING BLDG.

NOTE: ANY ADDITIONS OR CHANGES ON THIS SHEET MUST BE MADE OR CIRCLED IN RED INK, WITH DATE AND NAME OF PERSON MAKING CHANGE

Do not extend notes this side of this line.

F.B. 1910 Pg. 9/14 Job No. 9788.06 Division No. Profile
Survey of HONOR RANCHO No. X-Sec.
Survey by C.J. GALLI Notes J.G.K. Notes Chkd. Checked No.
Indexed C.J. GALLI Date Nov. '63 Date Date Date

STATION	B.S.	H.I.	F.S.	ELEV.		
		1094 97				
B.M. W-33			1 40	1093 57	B.M. W-33 ELEV = 1093.565 FD. A CHIS. 'X' TOP OF TIE ROD PLATE, S.W. LEG OF EDISON TOWER No. 77-8 F.B. 971-190	

Map No.	JN 0084.11 Tape 175 Std. 84 °F
Office Work	Surveyed by C. L. WRIGHT
Checked	Notes C. L. V.J. #4 Date AUG 64
Date	Indexed

WAYSIDE HONOR RANCHO
DAIRY WASTE WATER DISPOSAL SYSTEM.
PRELIMINARY SURVEY
J.N. 0084.11

Party
C. L. WRIGHT
H. G. RANDALL
B. A. PEAVY
T. H. KENNEY

Note: Any Additions or Changes of This Sheet Must be Made or Circled in Red Ink With Date and Name of Person Making Change.

Do not extend this side of this line.

PLEASE RETURN TO
LOS ANGELES COUNTY ENGINEER
403 LOS ANGELES COUNTY ENGINEERING BLDG.

76F3093 CE #310 6-63

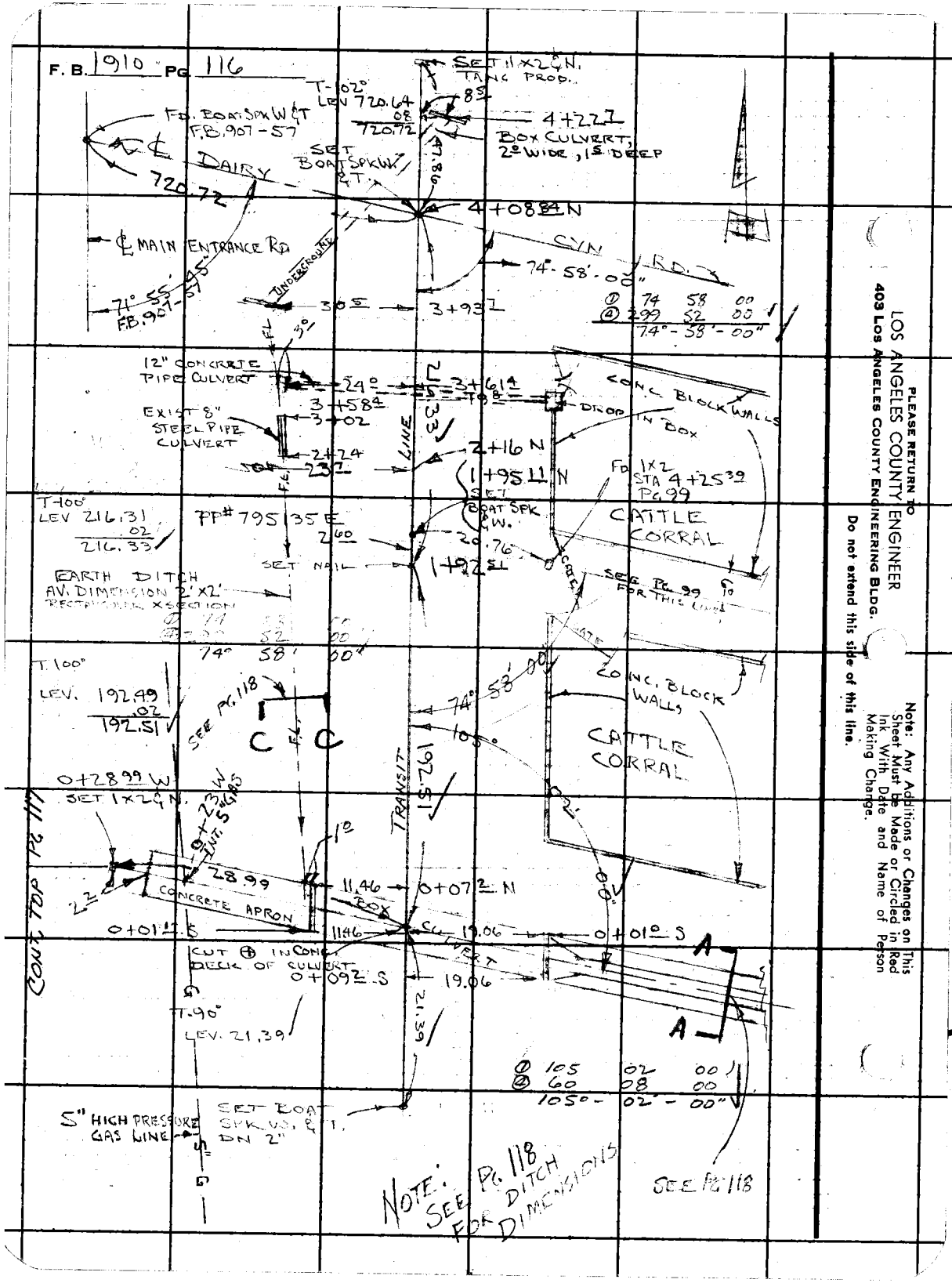

PLEASE RETURN TO
LOS ANGELES COUNTY ENGINEER
403 Los Angeles County Engineering Bldg.

Do not extend this side of this line.

Note: Any Additions or Changes on This Sheet Must be Made or Circled in Red Ink With Date and Name of Person Making Change.

Map No.	JN 0064 Tape 175 Std
Office Work	Surveyed by C. L. WRIGHT
Checked	Notes C. L. W. Date AUG '64
Date	Indexed

CONT BOT LEFT PG 116

⊕ 164	58	00
⊕ 299	52	00
164°	58'	00"

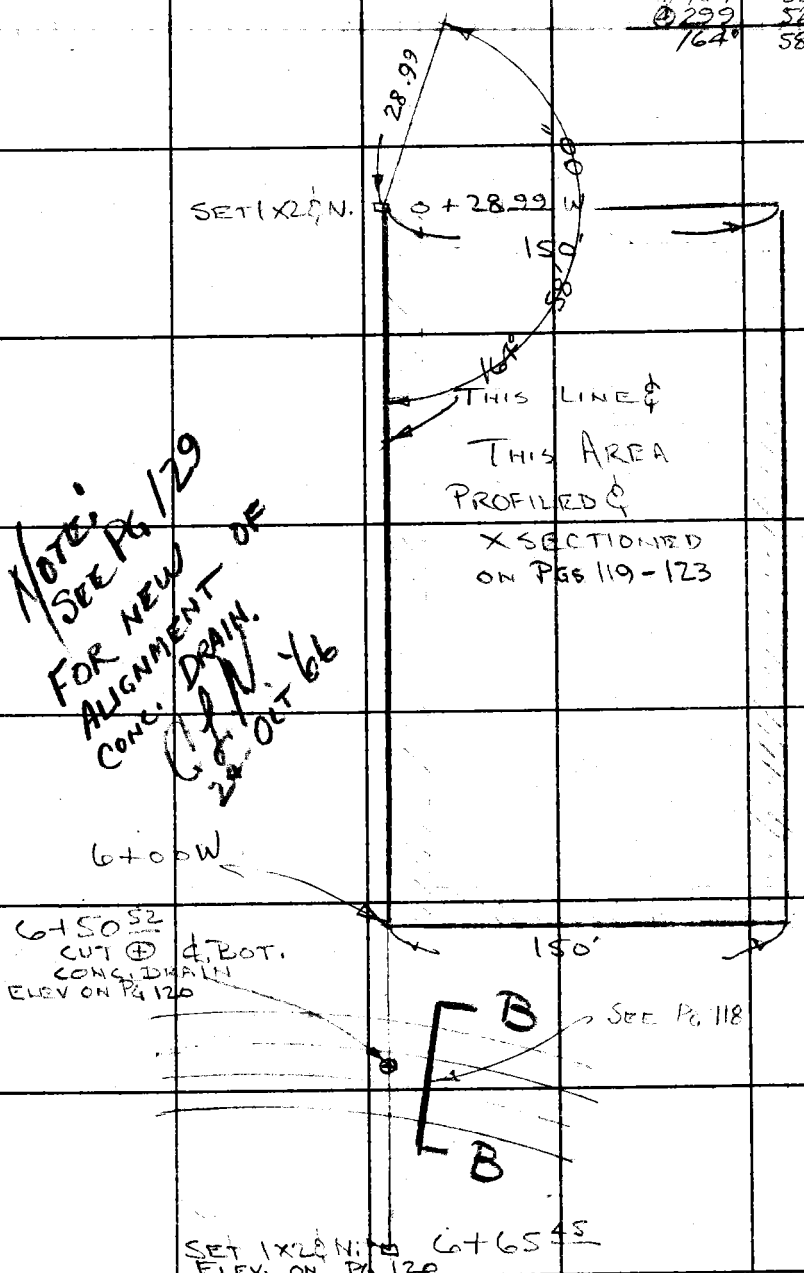

Note: Any Additions or Changes on This Sheet Must be Made or Circled in Red Ink With Date and Name of Person Making Change.

PLEASE RETURN TO
LOS ANGELES COUNTY ENGINEER
403 LOS ANGELES COUNTY ENGINEERING BLDG.

Do not extend this side of this line.

76F309S CE #310 6-63

F. B. 1910 PG. 118

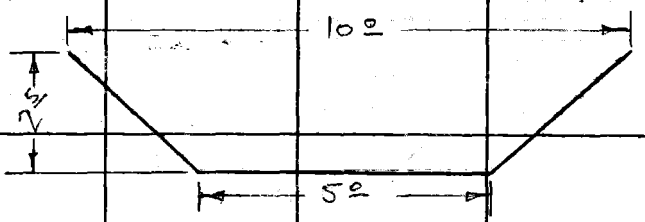

SECTION B.-B

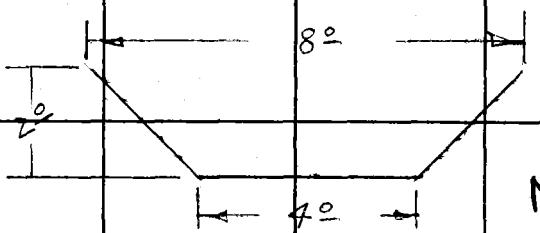

SECTION A-A

NOTE LOCATION OF 5" HIGH PRESSURE GAS LINE UNDER CONC. APRON WEST OF 2 BBL. CONC. BOX CULVERT PG. 116

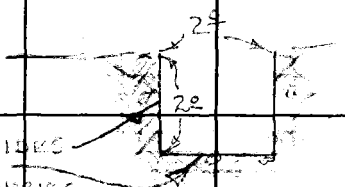

EARTH SIDES & BOTTOM DEPTH VARIES BUT THIS IS AVERAGE X SECTION

SECTION C-C

X SECTION OF 2 BBL. BOX CULVERT @ STA. 0+00 W, N & E

LOS ANGELES COUNTY ENGINEER
403 Los Angeles County Engineering Bldg.

PLEASE RETURN TO

Do not extend this side of this line.

Note: Any Additions or Changes on This Sheet Must be Made or Circled in Red Ink With Date and Name of Person Making Change.

76-L-298 CE 307 2-63

PLEASE RETURN TO
LOS ANGELES COUNTY ENGINEER
403 LOS ANGELES COUNTY ENGINEERING BLDG.

NOTE: ANY ADDITIONS OR CHANGES ON THIS SHEET MUST BE MADE OR CIRCLED IN RED INK, WITH DATE AND NAME OF PERSON MAKING CHANGE.

Do not extend notes this side of this line.

STATION	B. S.	H. I.	F. S.	ELEV.	
		WAYSIDE HONOR RANCHO			
		DAIRY WASTE WATER DISPOSAL SYSTEM			
		PROFILE & X SECTION — AREA AS SHOWN			
		ON PAGE 117			
		J.N. 0084.11			
T.B.M.				1101.03	FD. □ CUT S. END - WEST HD'WALL MAIN DAIRY C[illegible] DRAIN CULVERT - MOST W'LY N.-S. RD. IN DAIRY C[illegible] F.B. 2952-171
	0.27	1101.30			
0+28.99 ∠ PT			3.01	1098.29	
+50			4.29	97.01	
1+00			5.18	96.12	
+50			5.78	95.52	
2+00			7.21	94.09	
+50			8.78	92.52	
3+00 T.P.			10.44	1090.86	
	0.53	1091.39			
+50			2.28	89.11	
4+00			3.83	87.56	
T.B.M.			2.80	1088.59	TOP BRACE PLATE - S.W. COR EDISON TOWER [illegible]
	0.28	1088.87			

Profile Notes Red ____ Plotted ____ Job No. 0084.11 Division No. ____

Notes Chkd. ____ Checked ____ Survey by [illegible] Notes [illegible]

No. ____ Date ____ Date ____ Map No. ____ Indexed C. A. GALLI Date ____

F.B. 1910 Pg. 119

76-L-298 CE 307 2-63

PLEASE RETURN TO
LOS ANGELES COUNTY ENGINEER
403 LOS ANGELES COUNTY ENGINEERING BLDG.

NOTE: ANY ADDITIONS OR CHANGES ON THIS SHEET MUST BE MADE OR CIRCLED IN RED INK, WITH DATE AND NAME OF PERSON MAKING CHANGE

Do not extend notes this side of this line.

STATION	B.S.	H.I.	F.S.	ELEV.		
		1088 87				
4+50			3 21	1085 56		
5+00			5 10	8377		
+50			6 85	8202		
6+00			8 26	8061		
+29.8 FENCE LINE			8 63	8024		
6+65 45 T.P. 1x2 & N			8 68	1080 19	FD 1x2 & NAIL PG. 117	
	5 17	1085 36				
6+50 52 F.L. DRAIN			9 15	7621	FD ⊕ CUT ℄ DRAIN PG. 117	
TP			5 00	1080 36		
	7 46	1087 82				
			2 73	1085 09		
	8 80	1093 89				
BM W-33			0 33	1093 56	FD ⊕ CUT TOP BRACE PLATE S.W. LEG EDISON TOWER # 77-8 F.B. 971-190 1093 565	
	X SECTIONS:					
0+28 99 ℄ ∢ PT.				1095 29		FD 1x2 & N.
	2 82	1101 11			LEFT	
"			3 7	9[illegible]	50'	
"			5 5	95 6	100'	
"			7 8	9[illegible]	150'	

F.B. 1910 Pg. 120

Job No. 0084.11 Division No. Notes Red Plotted Profile

Survey of HONOR RANCHO DAIRY WASTE DISPOSAL Date Date No. X-Sec.

Survey by C.L. WRIGHT Notes C.L.W. Notes Chkd. Checked

Indexed J. GAHI Date AUG 64 Date Date No.

76-L-298 CE 307 2-63

PLEASE RETURN TO
LOS ANGELES COUNTY ENGINEER
403 LOS ANGELES COUNTY ENGINEERING BLDG.

NOTE: ANY ADDITIONS OR CHANGES ON THIS SHEET MUST BE MADE OR CIRCLED IN RED INK, WITH DATE AND NAME OF PERSON MAKING CHANGE.

Do not extend notes this side of this line.

STATION	B. S.	H. I.	F. S.	ELEV.		
0+50 ℄	4.10	1101.11		1097.01	LEFT	
"			4.1	97.0	50'	
"			6.1	95.0	100'	
"			7.7	93.4	150'	
1+00 ℄	4.99	1101.11	4.99	96.12		
"			5.2	95.9	50'	
"			6.8	94.3	100'	
"			8.2	92.9	150'	
1+50	5.59	1095.52	5.59	1095.52		
"			6.7	94.4	50'	
"			7.8	93.3	100'	
"			9.1	92.0	150'	
2+00 ℄	2.41	1096.50		1094.09		
			3.4	93.1	50'	
			4.2	92.3	100'	
			5.5	91.0	150'	
2+50 ℄	3.97	1096.49		1092.52		
			4.6	91.9	50'	
			5.4	91.1	100'	

Profile Notes Red ____ Plotted ____ Job No. 0084.11 Division No. ____

Notes Chkd. ____ Checked ____ Survey by ____ Notes ____ Date ____

No. ____ Date ____ Date ____ Map No. ____ Indexed ____ Date ____

F. B. 1010 PG. 121

F.B. 1910 Pg. 122

Job No. 0084.11 Division No. Notes Red Plotted Profile

Survey of WAYSIDE HONOR RANCHO DAIRY WASTE DISPOSAL Date Date No.

Survey by C.L. WRIGHT Notes C.L.W. Notes Chkd. Checked X-Sec.

Indexed [illegible] GALL Date AUG. '64 Date Date No.

STATION	B.S.	H.I.	F.S.	ELEV.	
2+50		1096.49	6.2	1090.3	150'
3+00 ℄	5.62	1096.48	6.0	1090.9	50'
"			6.4	1090.5	100'
"			7.4	1089.5	150'
3+50 ℄	7.38	1096.49		1089.1	
"			7.5	1088.9	50'
"			8.1	1088.3	100'
"			8.5	1087.9	150'
4+00 ℄	9.44	1096.50		1087.1	
"			9.0	1087.5	50'
"			9.5	1087.0	100'
"			9.9	1086.6	150'
4+50 ℄	1.89	1087.45	10.2	1085.3	
"			1.9	1085.5	50
"			2.2	1085.2	100
"			2.9	1084.5	150
5+00 ℄	3.68	1087.43	4.0	1083.8	
"			4.0	1083.4	50'
"					100'

76-L-298 CE 307 2-63

PLEASE RETURN TO
LOS ANGELES COUNTY ENGINEER
403 Los Angeles County Engineering Bldg.

NOTE: ANY ADDITIONS OR CHANGES ON THIS SHEET MUST BE MADE OR CIRCLED IN RED INK, WITH DATE AND NAME OF PERSON MAKING CHANGE

Do not extend notes this side of this line.

76-L-298 CE 307 2-63

PLEASE RETURN TO
LOS ANGELES COUNTY ENGINEER
403 LOS ANGELES COUNTY ENGINEERING BLDG.

NOTE: ANY ADDITIONS OR CHANGES ON THIS SHEET MUST BE MADE OR CIRCLED IN RED INK, WITH DATE AND NAME OF PERSON MAKING CHANGE.

Do not extend notes this side of this line.

STATION	B. S.	H. I.	F. S.	ELEV.		
		108745			LEFT	
5+00			46	1082 8	150'	
5+50 ℄	543	108745		1082 02		
"			56	81 8	50'	
"			59	81 5	100'	
"			62	81 2	150'	
6+00 ℄	684	108745		1080 61		
"			76	79 8	50'	
"			75	79 9	100'	
"			80	79 4	150'	
6+00			684	1080 61		(CHECK SHOT — FO 1 X) PG. 12

Profile Notes Red ____ Plotted ____ Job No. 2-04 11 Division No. ____ F. B. 1910 PG. 123

X-Sec. Notes Chkd. ____ Checked ____ Survey by [illegible] Notes [illegible] Date [illegible]

No. ____ Date ____ Date ____ Map No. ____ Indexed [illegible] J. GALM Date ____

F.B. 1910 Pg. 124

Job No. 0084.11 Division No. _____ Notes Red _____ Plotted _____ Profile

Survey of WAYSIDE HONOR RANCHO Date _____ Date _____ No. _____

Survey by _____ Notes _____ Notes Chkd. _____ Checked _____ X-Sec.

Indexed _____ Date _____ Date _____ Date _____ No. _____

STATION	B.S.	H.I.	F.S.	ELEV.

76-L-298 CE 307 2-63

PLEASE RETURN TO

LOS ANGELES COUNTY ENGINEER

403 Los Angeles County Engineering Bldg.

Do not extend notes this side of this line.

NOTE: ANY ADDITIONS OR CHANGES ON THIS SHEET MUST BE MADE OR CIRCLED IN RED INK, WITH DATE AND NAME OF PERSON MAKING CHANGE

76-L-298 CE 307 2-63

PLEASE RETURN TO
LOS ANGELES COUNTY ENGINEER
403 LOS ANGELES COUNTY ENGINEERING BLDG.

NOTE: ANY ADDITIONS OR CHANGES ON THIS SHEET MUST BE MADE OR CIRCLED IN RED INK, WITH DATE AND NAME OF PERSON MAKING CHANGE.

Do not extend notes this side of this line.

WAYSIDE HONOR RANCHO
DAIRY WASTE WATER DISPOSAL SYSTEM
EXISTING ELEVATIONS AS INDICATED
J.N. 0084.11

STATION	B.S.	H.I.	F.S.	ELEV.	
T.B.M.				110103	FD □ CUT IN S. END - WEST HEADWALL MAIN DAIRY CYN. DR. CULVERT MOST W'LY N.-S. RD. IN DAIRY CYN. EE. 29[illegible]
	4.85	110588			
0+13.2W			8.98	109690	THIS F.L. IS 1' ± BELOW NATURAL GRADE F.L. W. END 2 BEL. BOX CULVERT (EACH BEL. 3'-WIDE 2' DEEP) PC
0+26.8W			9.12	96.76	" " " CONCRETE APRON "
0+20.8E			7.89	97.99	" E. " SAME CULVERT TWO LINES ABOVE
1+20.8E			4.26	110162	" EXISTING CONC. DRAIN (4' WIDE @ F.L. 2' DEEP, 1:1 SLOPE ON SIDES
TBM			4.85	110103	SEE 6 LINES ABOVE
T.B.M.				110462	FD □ CUT TOP CONC. BLOCK HEADWALL N'LY END OF 1' DEEP BOX CULVERT UNDER MAIN DAIRY CYN. RD. EE. 29[illegible]
	1.81	110643			
3+93.7N			7.22	109921	THIS F.L. IS 1' ± BELOW NATURAL GRADE 30.5 L F.L. 2' WIDE - 1' DEEP BOX CULVERT PC
4+22.7N			5.53	110090	8.5 R " " " " " "
3+58.4N			5.80	110063	19.8 R " 12" CONC. PIPE
3+61.4N			7.21	109922	24' L " " " " THIS F.L. IS 1' ± BELOW NATURAL GRADE
T.B.M.			1.81	110462	SEE 6 LINES ABOVE

Profile Notes Red Plotted Job No. Division No.
X-Sec. Notes Chkd. Checked Survey by Notes Date
No. Date Date Map No. Indexed E.J. Gall Date
F.B. 1910 PG. 125

F. B. 1910 Pg. 126

Job No. _____ Division No. _____ Notes Red _____ Plotted _____ Profile

Survey of _____ Date _____ Date _____ No. _____

Survey by _____ Notes _____ Notes Chkd. _____ Checked _____ X-Sec.

Indexed _____ Date _____ Date _____ Date _____ No. _____

STATION	B.S.	H.I.	F.S.	ELEV.	

76-L-296 CE 307 2-63

PLEASE RETURN TO

LOS ANGELES COUNTY ENGINEER

403 Los Angeles County Engineering Bldg.

Do not extend notes this side of this line.

NOTE: ANY ADDITIONS OR CHANGES ON THIS SHEET MUST BE MADE OR CIRCLED IN RED INK, WITH DATE AND NAME OF PERSON MAKING CHANGE

76L-298 S & E #307—1-56

PLEASE RETURN TO
LOS ANGELES COUNTY ENGINEER
700 LOS ANGELES COUNTY ENGINEERING BLDG.

NOTE: ANY ADDITIONS OR CHANGES ON THIS SHEET MUST BE MADE OR CIRCLED IN RED INK, WITH DATE AND NAME OF PERSON MAKING CHANGE.

Do not extend notes this side of this line.

PROFILE - DAIRY WASTE WATER - ETC.
IN 0084.11

STATION	B. S.	H. I.	F. S.	ELEV.		
T.B.M.				110103	FD. □ CUT S. END-WEST HD'WALL MAIN DAIRY CYN. DRAIN CULVERT MOST W'LY N.-S. RD IN DAIRY C-4 F.B. 2952-171	
	067	110170			F.L. GRADE	
0+ 28.99	4+T.		334	109836		
0+ 40			396	9774	109390	C 4.44
+ 50			446	9724	9370	C 3.54
1+ 00			571	9599	9269	C 3.30
+ 50			639	9531	9168	C 3.63
2+ 00			781	9389	9067	C 3.22
+ 50			947	9223	8966	C 2.57
3+ 00 T.P.			1111	109059	8865	C 1.94
	094	109153				
3+ 50			263	8890	8764	C 1.26
4+ 00.07			425	8728	8663	C-0.79
4+ 07			443	8710	108649 GR. BRK	C-0.61
4+ 12			459	8694	8629	

-2.0200%

Profile Notes Red. Plotted Job No. 2-9411 Division No.
X-Sec. Notes Chkd. Checked Survey by F.L.W. Notes H.E.M. Date 11-MAY 65
No. Date Date Map No. Indexed Date

F. B. 1910 PG. 27

76L-298 S & E #307—1-56

PLEASE RETURN TO
LOS ANGELES COUNTY ENGINEER
700 Los Angeles County Engineering Bldg.

NOTE: ANY ADDITIONS OR CHANGES ON THIS SHEET MUST BE MADE OR CIRCLED IN RED INK, WITH DATE AND NAME OF PERSON MAKING CHANGE.

Do not extend notes this side of this line.

F. B. 1910 Pg. 127 Job No. Division No. Profile
Survey of Notes Date No. X-Sec.
Survey by Notes Clkd. Checked
Indexed Date Date No.

STATION	B. S.	H. I.	F. S.	ELEV.			
		1091 53					
4+ 50			6 05	108[illegible] 48	1084 75	C 0 73	
5+ 00			7 95	8358	8272	C 0 86	
+ 50			9 68	8 93	8069	C 1 24	
6 + 00			11 20	10[illegible]033	7866	C 1 67	
	468	1085 01					
BC 6+01 11			4 75	8226	7861	C 1 65	
6+15			5 10	7991	7805	C 1 86	
+30			4 90	8011	7744	C 2 67	
+45			5 63	7938	7683	C 2 55	
+60					14 7622		
+75			9 33	7568			
PRC. +78 38			9 37	7564	7564		F.L. EXIST CONC. DRAIN (CUT ⊕)
TANG PROD. 6+50 52			8 81	107620	T.P. ⊕ CUT & EXIST. DRAIN E. S. OR MAIN ENT. RD. Pg 117, 120 ELEV. 107621		
T.P.M.				110103	FD □ CUT TOP S. END CONC. HDWALL - SEE Pg. 127		
	178	1102 81					
0+40			891	109390	FLOW LINE CIR.		
	11						

Map No. _____
Office Work _____
Checked _____
Date _____

JN 0084.11 Tape 175 Std 84 °F
Surveyed by E. L. WRIGHT
Notes E. L. W. Date MAY 65
Indexed _____

WAYSIDE HONOR RANCHO
STORM DRAIN - WEST END
DAIRY CYN.
PER PLANS DRAWN
BY "D.E." & DESIGNED BY "K.M."
L.A.Co. ENGR. DATED 1-27-65

J.N. 0084.11

Note: Any Additions or Changes of This Sheet Must be Made or Circled in Red Ink With Date and Name of Person Making Change.

Do not extend this side of this line.

PLEASE RETURN TO
LOS ANGELES COUNTY ENGINEER
403 LOS ANGELES COUNTY ENGINEERING BLDG.

76F3095 CE #310 6/63

F. B. 1910 PG. 129

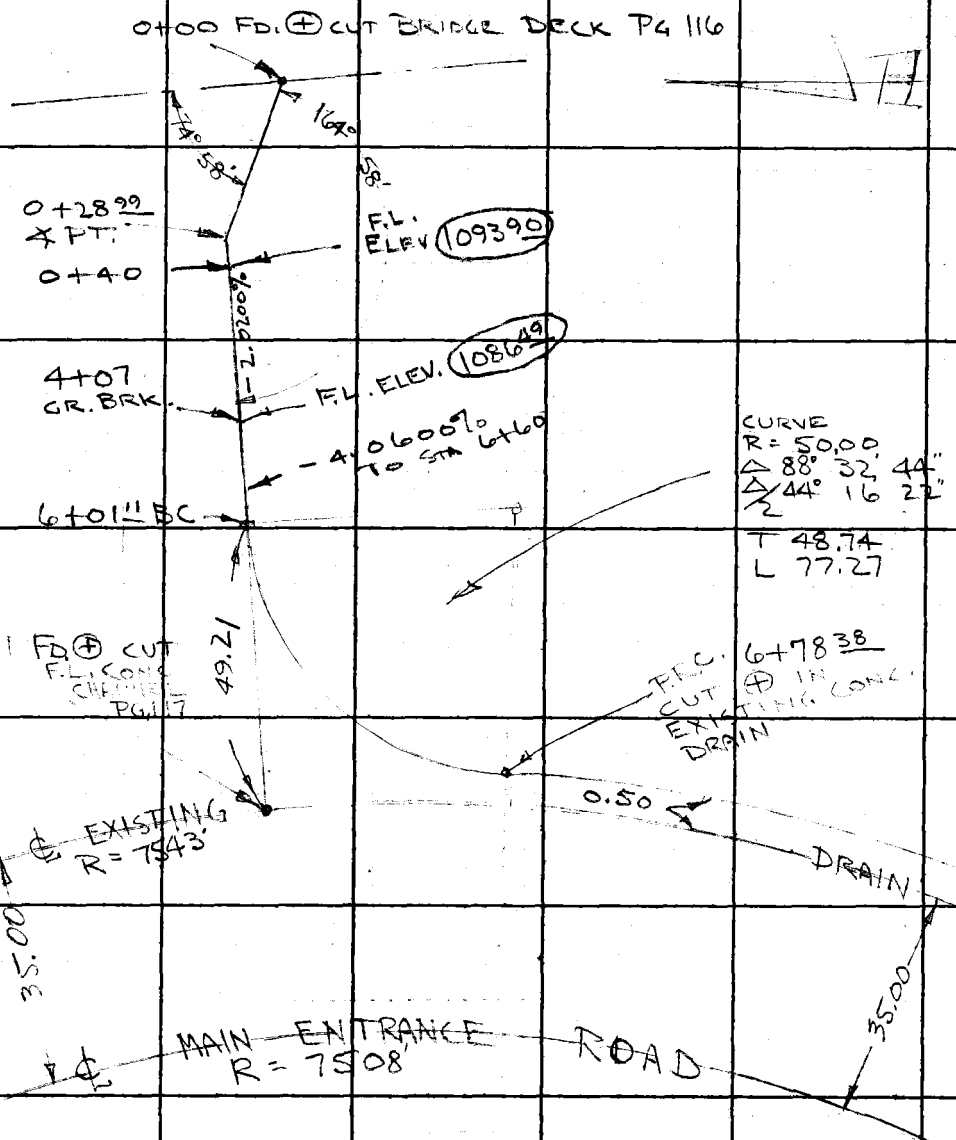

PLEASE RETURN TO
LOS ANGELES COUNTY ENGINEER
403 Los Angeles County Engineering Bldg.

Do not extend this side of this line.

Note: Any Additions or Changes on This Sheet Must Be Made or Circled in Red Ink With Date and Name of Person Making Change.

Notes Ch'd by	Survey of HONOR RANCHO
Map No.	JN 0084.11 Tape 1 Sta
Office Work	Surveyed by C. L. W.
Checked	Notes C. L. W. Date 23 Aug 68
Date	Indexed

WAYSIDE HONOR RANCHO —
DAIRY WASTE WATER SYSTEM
HEAD GATE LAYOUT - CHECKS
& BERMS - DISPOSAL FIELD

J.N. 0084.11

Note: Any Additions or Changes on This Sheet Must be Made or Circled in Red Ink With Date and Name of Person Making Change.

PLEASE RETURN TO
LOS ANGELES COUNTY ENGINEER
403 LOS ANGELES COUNTY ENGINEERING BLDG.

Do not extend this side of this line.

76F309S CE #310 6-62

F. B. 1910 PG. 131

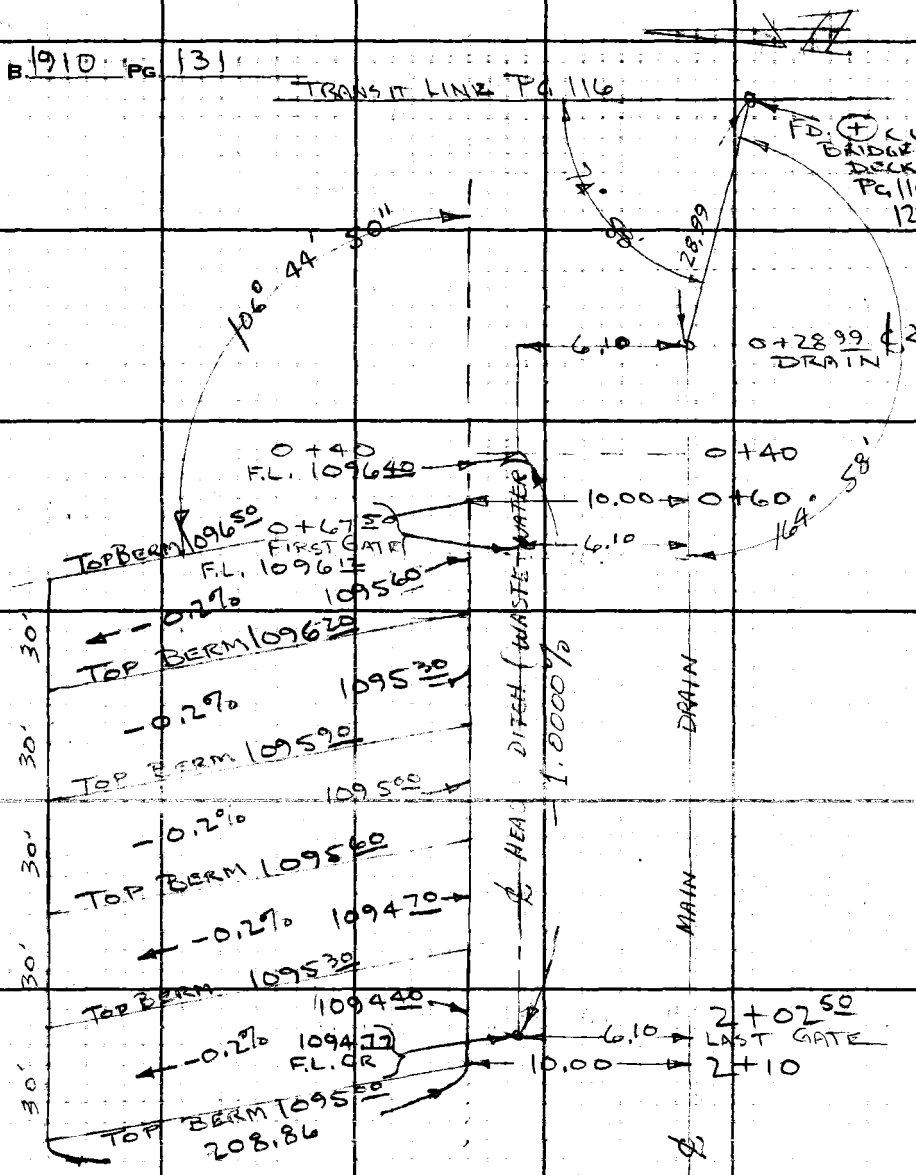

NOTE — CHECKS HAVE 0.42 FT. DROP FROM S. TO N.
TOP OF BERMS ARE SET LEVEL

PLEASE RETURN TO
LOS ANGELES COUNTY ENGINEER
403 Los Angeles County Engineering Bldg.

Do not extend this side of this line.

Note: Any Additions or Changes on This Sheet Must be Made or Circled in Red Ink With Date and Name of Person Making Change.

76-L-298 CE 307 2-63

PLEASE RETURN TO
LOS ANGELES COUNTY ENGINEER
403 LOS ANGELES COUNTY ENGINEERING BLDG.

NOTE: ANY ADDITIONS OR CHANGES ON THIS SHEET MUST BE MADE OR CIRCLED IN RED INK, WITH DATE AND NAME OF PERSON MAKING CHANGE.

Do not extend notes this side of this line.

STATION	B. S.	H. I.	F. S.	ELEV.		
	FINISH GRADES -		DAIRY WASTEWATER SYSTEM			
			J.N. 0084.11		ELEV 1101.03	
T.B.M.				1101 03	FD ▫ CUT S. END W. HD. WALL	FB 295 19[illegible]
	187	1102 90				
0+40 ℄ MAIN DRAIN.					F.L. @ GATE ELEVATIONS	
0+40					1096 40	
+67 50			6 78	✓	1096 12	
+82 50			6 93	✓	95 97	
+ 97 50			7 08	✓	95 82	
1+12 50			7 23	✓	95 67	
+27 50			7 38	✓	95 52	
+42 50			7 53	✓	95 37	
+57 50			7 68	✓	95 22	
+72 50			7 83	✓	95 07	
+87 50			7 98	✓	94 92	
2+02 50			8 13	✓	94 77	
TBM				1101 03		
	040	1101 43				
0+75			5 83	1095 60	GR. S. END CHECK	
1+05			6 13	1095 30	" " " "	
1+35				1095 00	" " " "	

-1.0000%

Profile Notes Red ____ Plotted ____ Job No. 0084.11 Division No. ____

Notes Chkd. ____ Checked ____ Survey by ____ Notes ____ Date ____

No. ____ Date ____ Date ____ Map No. ____ Indexed ____ Date ____

F.B. 1916 Pg 32

76-L-298 CE 307 2-63

PLEASE RETURN TO
LOS ANGELES COUNTY ENGINEER
403 LOS ANGELES COUNTY ENGINEERING BLDG.

NOTE: ANY ADDITIONS OR CHANGES ON THIS SHEET MUST BE MADE OR CIRCLED IN RED INK, WITH DATE AND NAME OF PERSON MAKING CHANGE

Do not extend notes this side of this line.

STATION	B.S.	H.I.	F.S.	ELEV.		
		1101 43				
1+65			673	1094 70	GR. S. END CHECK	
1+95			703	1094 40	" " " "	
TBM				1101 03		
	078	1101 81				
0+67 50			569	109 12	CHECK SHOT 1ST. GATE	
0+00 NW			621	1095 60		
0+31 33			627	95 54		
+62 66			634	95 47	GRADE - CTR. 1ST, BED	
+93 98			640	95 41		
1+25 31			646	95 35		
1+56 64			652	95 29		
1+87 97			659	95 22		
2+08 86			663	95 18		
TBM				1101 03		
	061	1101 64				
			544	109 20	TOP 2ND BERM	
			574	95 90	" 3RD "	
			604	95 60	" 4TH "	
			634	95 30	" 5TH "	
			664	95 00	" 6TH "	

0.20%

F.B. 1910 Pg. 133

Job No. ____ Division No. ____ Notes Red ____ Plotted ____ Profile ____
Survey of ____ Date ____ Date ____ No. ____
Survey by ____ Notes ____ Notes Chkd. ____ Checked ____ X-Sec. ____
Indexed ____ Date ____ Date ____ Date ____ No. ____

Map No. _____
Office Work _____
Checked _____
Date _____

JN 0084.11 Tape WC Sta 0 + 00
Surveyed by C.L. WRIGHT
Notes C.L.W. Date 8-NOV 65
Indexed _____

WAYSIDE HONOR RANCHO -
DAIRY WASTE WATER
DISPOSAL SYSTEM &
STORM DRAIN -
DRAIN ON W'LY SIDE OF
MOST W'LY N.-S. RD.
IN DAIRY CYN.

J.N. 0084.11

REF. F.B. 2952

PARTY:

C.L. WRIGHT
R.D. ANDERSON
R.B. PEAVY
H.B. MITCHELL
J.D. GALLAGHER

Note: Any Additions or Changes of This Sheet Must be Made or Circled in Red Ink With Date and Name of Person Making Change.

Do not extend this side of this line.

PLEASE RETURN TO
LOS ANGELES COUNTY ENGINEER
403 LOS ANGELES COUNTY ENGINEERING BLDG.

78F3095 CE #310 6/63

F. B. 1910 PG 135

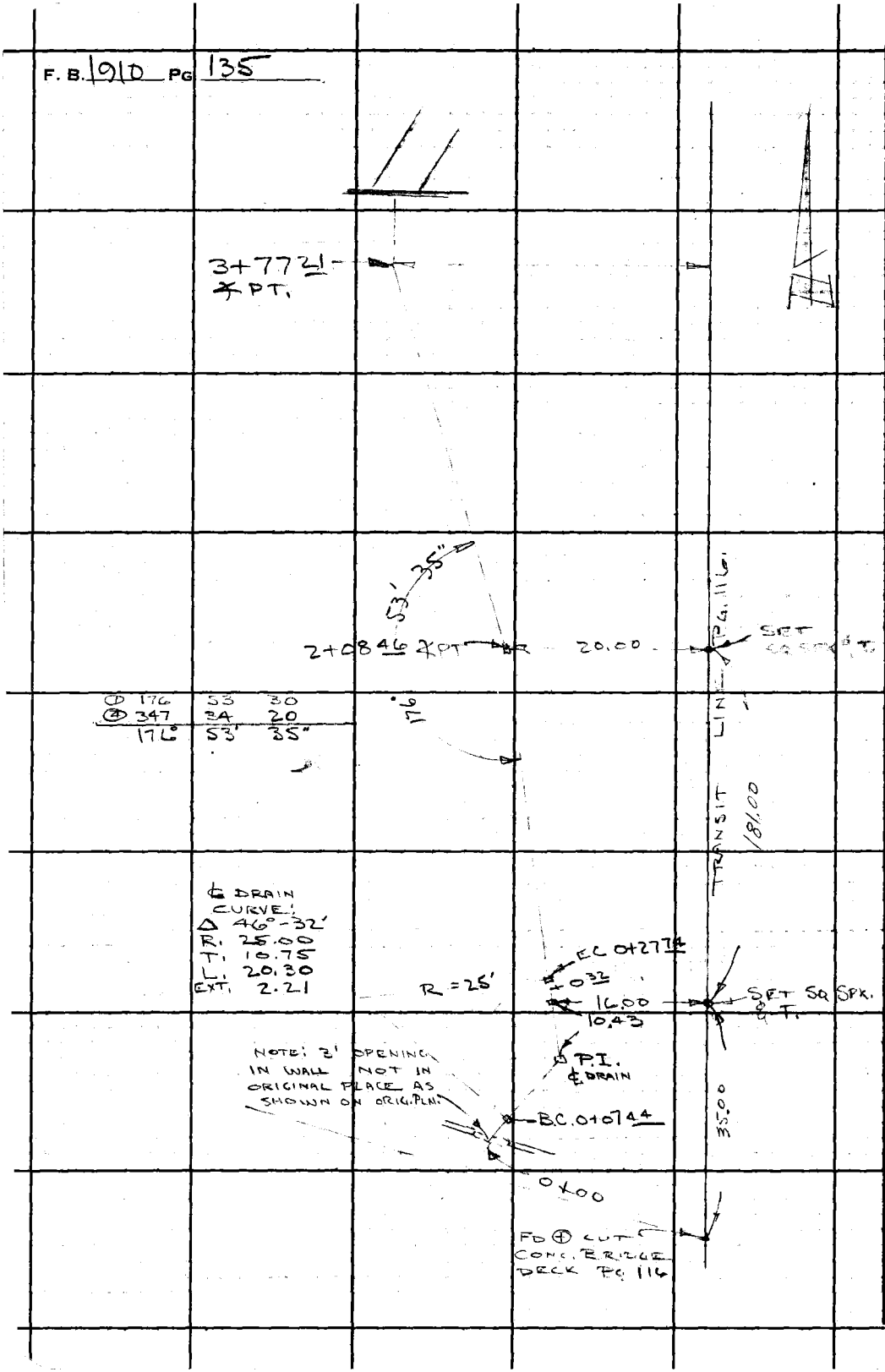

PLEASE RETURN TO
LOS ANGELES COUNTY ENGINEER
403 LOS ANGELES COUNTY ENGINEERING BLDG.

Do not extend this side of this line.

Note: Any Additions or Changes on This Sheet Must be Made or Circled in Red Ink With Date and Name of Person Making Change.

76-L-298 CE 307 2-63

PLEASE RETURN TO
LOS ANGELES COUNTY ENGINEER
403 LOS ANGELES COUNTY ENGINEERING BLDG.

NOTE: ANY ADDITIONS OR CHANGES ON THIS SHEET MUST BE MADE OR CIRCLED IN RED INK, WITH DATE AND NAME OF PERSON MAKING CHANGE.

Do not extend notes this side of this line.

STATION	B. S.	H. I.	F. S.	ELEV.		
		WAYSIDE HONOR RANCHO DAIRY WASTE WATER PROFILE - ℄ DRAIN - PER PG 135				
				J.N. 0084.11		
T.B.M.				110103	F.D. CUT S. END W. HD. WALL MAIN DAIRY CYN. DRAIN CULVERT MOST W'LY NT S. RD. DAIRY CYN. F.B. 2952-1 110103	
	456	110559			F.L. GR.	NOTE- THESE CUTS ARE TO SUB-GR.
0+00	℄		914	109645	109655	F.L. EXIST DRAIN
+07 44 B.C.	℄		702	98 57	9660	C 2 47
+17 59 M.P.C.	"		636	99 23	9667	C 3 06
+27 74 E.C.	"		639	99 20	9674	C 2 96
+50	"		722	98 37	9689	C 1 98
+75	"		788	97 71	9705	C 1 16
1+00	"		784	97 75	9722	C 1 03
+25			769	97 90	9739	C 1 01
+50			758	98 01	9756	C 0 95
+75			756	98 03	9773	C 0 80
2+00			760	97 99	9789	C 0 60
+08 46 ∡PT			753	98 06	9795	C 0 61

+0.67/18%

Profile Notes Red ____ Plotted ____ Job No. 0084.11 Division No. ____
X-Sec. Notes Chkd. ____ Checked ____ Survey by ____ Notes ____ Date ____
No. ____ Date ____ Date ____ Map No. ____ Indexed ____ Date ____

F.B. 1910 PG 136

76-L-398 CE 307 2-63

PLEASE RETURN TO
LOS ANGELES COUNTY ENGINEER
403 LOS ANGELES COUNTY ENGINEERING BLDG.

NOTE: ANY ADDITIONS OR CHANGES ON THIS SHEET MUST BE MADE OR CIRCLED IN RED INK. WITH DATE AND NAME OF PERSON MAKING CHANGE

Do not extend notes this side of this line.

STATION	B. S.	H. I.	F. S.	ELEV.		
		1105 59			F.L. GR.	
2+25			527	1100 32	1098 06	C 2 76
+50			557	1100 02	98 23	C 2 29
+75			564	1099 95	98 40	C 2 05
3+00			575	1099 84	98 57	C 1 77
+25			472	1100 87	98 73	C 2 64
+50			544	1100 15	98 90	C 1 75
+75			571	1099 88	99 07	C 1 31
+77 24 PT.			583	1099 76	+ 99 08	C 1 18
3+87 06 F.L.			644	1099 15	1099 15 ✓	F.L. S. END EXIST. 1.5 x 2.0 BOX CULVERT
T.B.M.			098	1104 61	FD D. CUT TOP CONC. HD. WALL N'LY END 1.5 x 2.0 CULVERT - DAIRY CYN. RD. F.B. 2952-171	

0.67 18%

F.B. 1910 Pg. 137

Job No. 0084.11 Division No. Notes Red Plotted Profile

Survey of HONOR RANCHO Date Date No.

Survey by C.L.W. Notes C.L.W. Notes Chkd. Checked X-Sec.

Indexed Date 11-8-65 Date Date No.

Map No.	JN 0084.25 Tape Std °F
Office Work	Surveyed by C. L. Wright
Checked	Notes C. L. W. Date JAN 66
Date	Indexed

DAIRY WASTE WATER
HEAD DITCH ALIGNMENT
& GRADES

J. N. 0084.25

Note: Any Additions or Changes on This Sheet Must be Made or Circled in Red Ink With Date and Name of Person Making Change.

PLEASE RETURN TO
LOS ANGELES COUNTY ENGINEER
403 LOS ANGELES COUNTY ENGINEERING BLDG.

Do not extend this side of this line.

76F3095 CE #310 6-63

F. B. 1910 PG 138

PLEASE RETURN TO
LOS ANGELES COUNTY ENGINEER
403 Los Angeles County Engineering Bldg.

Note: Any Additions or Changes on This Sheet Must be Made or Circled in Red Ink With Date and Name of Person Making Change.

Do not extend this side of this line.

76-L-298 CE 307 2-63

PLEASE RETURN TO
LOS ANGELES COUNTY ENGINEER
403 LOS ANGELES COUNTY ENGINEERING BLDG.

NOTE: ANY ADDITIONS OR CHANGES ON THIS SHEET MUST BE MADE OR CIRCLED IN RED INK, WITH DATE AND NAME OF PERSON MAKING CHANGE.

Do not extend notes this side of this line.

STATION	B. S.	H. I.	F. S.	ELEV.	
	PROFILE — HEAD DITCH - DAIRY WASTE WATER CHECKS				
	BERMS. — SEE PG. 138 FOR ALIGNMENT.				
					DAIRY GYN. MOST W'LY RD. W. SIDE — S. B.
T.B.M.	0.41	1101.44		1101.03	TOP CONC. HD. WALL FD. CUT. FD 2952 - 7
T.P.	2.40	1096.18	7.66	1093.78	T.P. 1X1
0 + 30			3.83	92.35	
0 + 60			4.64	91.54	
0 + 90			5.49	90.69	
1 + 20			6.39	89.84	
1 + 50			7.14	89.04	
1 + 80			8.04	88.14	
2 + 10			8.81	87.37	
2 + 40			9.65	86.53	
2 + 70			10.48	85.70	
T.P.			2.40	1093.78	
	7.50	1101.28			
T.B.M.			0.25	1101.03	SEE 14 LINES ABOVE

Profile Notes Red ____ Plotted ____ Job No. 8084.25 Division No. ____
Notes Cmd. ____ Checked ____ Survey by ____ Notes ____ Date ____
No. ____ Date ____ Date ____ Map No. ____ Indexed ____ Date ____

F.B. 1910 Pg. 139

76-L-298 CE 307 2-63

PLEASE RETURN TO
LOS ANGELES COUNTY ENGINEER
403 Los Angeles County Engineering Bldg.

NOTE: ANY ADDITIONS OR CHANGES ON THIS SHEET MUST BE MADE OR CIRCLED IN RED INK, WITH DATE AND NAME OF PERSON MAKING CHANGE

Do not extend notes this side of this line.

F.B. 1910 Pg. 140 Job No. Division No. Notes Red Plotted Profile
Survey of Date No. X-Sec.
Survey by Notes Notes Chkd. Checked
Indexed Date Date Date

STATION	B.S.	H.I.	F.S.	ELEV.		
ADD'L ELEV. — DAM WASTE WATER HEAD DITCH PIER Pg 138						
1 6+50 52				1076 21	Pg 117, 120	
	11 10	1087 31				
6+65 45			7 13	1080 18	Pg 117, 120	CHECK SHOT 1080 19
3+00			3 02	84 29	84 29	NOTE, THIS CHECK ALREADY STARTED
+30			3 52	83 79		
+60			4 34	82 07	82 67	CR. & CHECK
+90			5 33	81 08		
4+20			6 21	81 10	80 85	" " "
+50			7 07	8 14		

76-L-298 CE 307 2-63

PLEASE RETURN TO
LOS ANGELES COUNTY ENGINEER
403 LOS ANGELES COUNTY ENGINEERING BLDG.

NOTE: ANY ADDITIONS OR CHANGES ON THIS SHEET MUST BE MADE OR CIRCLED IN RED INK, WITH DATE AND NAME OF PERSON MAKING CHANGE.

Do not extend notes this side of this line.

STATION	B. S.	H. I.	F. S.	ELEV.		
	CONST. GR - DAIRY WATER WATER					
TBM				110103		
	479	110582				
TBM			121	110461		CHECK
2+08 46 & PT.			787	109795	F.L. GR.	
T.B.M.				110103		
	415	110518				
E.C. 0+27 74			844	109674	F.L. GR.	
2+08 46 F.L. GR				109795		
	456	110251				
			343	109908		
				110103		
	003	110106				
0+07 44 B.C.			446	109660		
+12			443	9663		
+17			440	9666		
+22			436	9670		
+27 74 E.C.			432	9674		

Profile Notes Red ____ Plotted ____ Job No. ____ Division No. ____
No. ____ Notes Chkd. ____ Checked ____ Survey by ____ Notes ____ Date ____
Date ____ Date ____ Map No. ____ Indexed ____ Date ____

F.B. 1910 Pg 141

76-L-298 CE 307 2-63

PLEASE RETURN TO
LOS ANGELES COUNTY ENGINEER
403 LOS ANGELES COUNTY ENGINEERING BLDG.

NOTE: ANY ADDITIONS OR CHANGES ON THIS SHEET MUST BE MADE OR CIRCLED IN RED INK, WITH DATE AND NAME OF PERSON MAKING CHANGE

Do not extend notes this side of this line.

STATION	B.S.	H.I.	F.S.	ELEV.		
	ADD'L ELEV - DAIRY WASTE WATER					
TBM 6+50 52				1076 21	Pg. 117, 120	
	11 10	1087 31				
TBM 6+65 45			7 13	1080 18	Pg. 117, 120 HEAD DITCH CHECK SHOT	1080.19
3+00			3 02	84 29		
+30			3 52	83 79		
+60			4 34	82 97		
+90			5 33	81 98		
4+20			6 21	81 10		
+50			7 07	80 24		

F.B. 1910 PG. 142

Job No. ____ Division No. ____ Notes Red ____ Plotted ____ Profile ____

Survey of ____ Date ____ Date ____ No. ____ X-Sec. ____

Survey by ____ Notes ____ Notes Chkd. ____ Checked ____ No. ____

Indexed ____ Date ____ Date ____ Date ____