Profile Notes Red. Plotted Job No. Division No. F. B. Pg.

No. Date Date Survey of

No. Notes Chkd. Checked Survey By Notes Date

No. Date Date Map No. Indexed Date

LINE A

LOS CERRITOS S.D.

J.N 6220.00

F.B. 1911

Pg 87 - 322

℄ STS. 87- 192

℄ S.D. 201- 230

To Pg 99 241- 322

Note. 241-278 in Field

STATION	B. S.	H. I.	F. B.	ELEV.

NOTE: ANY ADDITIONS OR CHANGES ON THIS SHEET MUST BE MADE OR CIRCLED IN RED INK, WITH DATE AND NAME OF PERSON MAKING CHANGE.

Do not extend notes this side of this line.

PLEASE RETURN TO

LOS ANGELES COUNTY SURVEYOR

726 LOS ANGELES COUNTY ENGINEERING BLDG.

76L298 S & E #307 9-54

F. B. Pg.

Job No. 6220.00 Division No. 10 Notes Red. Plotted Profile

Survey of Los Cerritos Sub. Date Date No.

Survey by Sarrell Notes D.S. Notes Chkd. Checked X-Sec.

Indexed Date Date Date No.

STATION	S. S.	H. I.	F. S.	ELEV.

PLEASE RETURN TO

LOS ANGELES COUNTY SURVEYOR

726 LOS ANGELES COUNTY ENGINEERING BLDG.

NOTE: ANY ADDITIONS OR CHANGES ON THIS SHEET MUST BE MADE OR CIRCLED IN RED INK, WITH DATE AND NAME OF PERSON MAKING CHANGE.

Do not extend notes this side of this line.

E #307 9-54

Notes Ck'd by	Survey of Los Cerritos Dr.
Map No.	W. O. 6220.00 Tape No. Std. °F
Office Work	Surveyed by D. Sappell
Checked	Notes D.S. Date 1-55
Date	Indexed 4-25-55

F. B. Pg.

LOS CERRITOS STORM DRAIN

PROJECT NO 9

J.N. 6220.00

BENCH LEVEL

INDEX

FOR

LINES : "A" "B" "C" "D" & "E"

"A"	Pg 18 -	Pg. 40, &	Pg 43 - Pg 48 -
"B"	Pg 65 -	Pg 72	
"C"	Pg 73 -	Pg 77	
"D"	Pg 41 -	Pg 43	
"E"	Pg 49 -	Pg 64	

Party:
D. Sappell
E. Shoemaker
C. Paulson
R. Milato
[illegible] Donnell

Note: Any Additions or Changes on This Sheet Must be Made or Circled in Red Ink With Date and Name of Person Making Change.

Do not extend notes this side of this line.

RETURN TO
LOS ANGELES COUNTY SURVEYOR
726 LOS ANGELES COUNTY
ENGINEERING BLDG.

76F309S S&E #247

RETURN TO
LOS ANGELES COUNTY SURVEYOR
726 LOS ANGELES COUNTY
ENGINEERING BLDG.

Note: Any Additions or Changes on This Sheet Must be Made or Circled in Red Ink With Date and Name of Person Making Change.

Do not extend notes this side of this line.

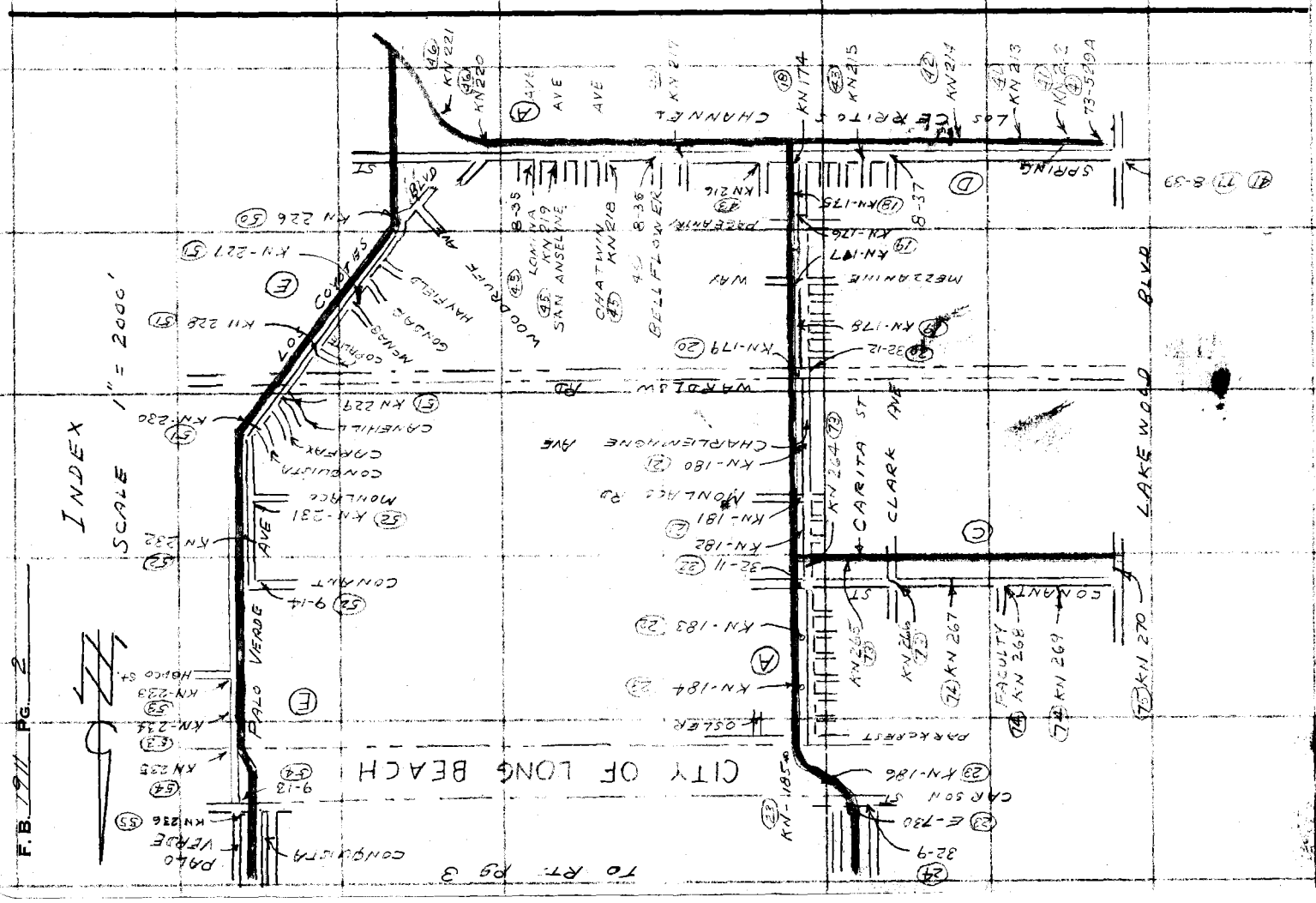

F.B. 1911 PG. 2

F. B. _____ PG. _____

Map No. _____
Office Work _____
Checked _____
Date _____

W. O. _____ Tape No. _____ St'd. _____ °F
Surveyed by _____
Notes _____ Date _____
Indexed _____

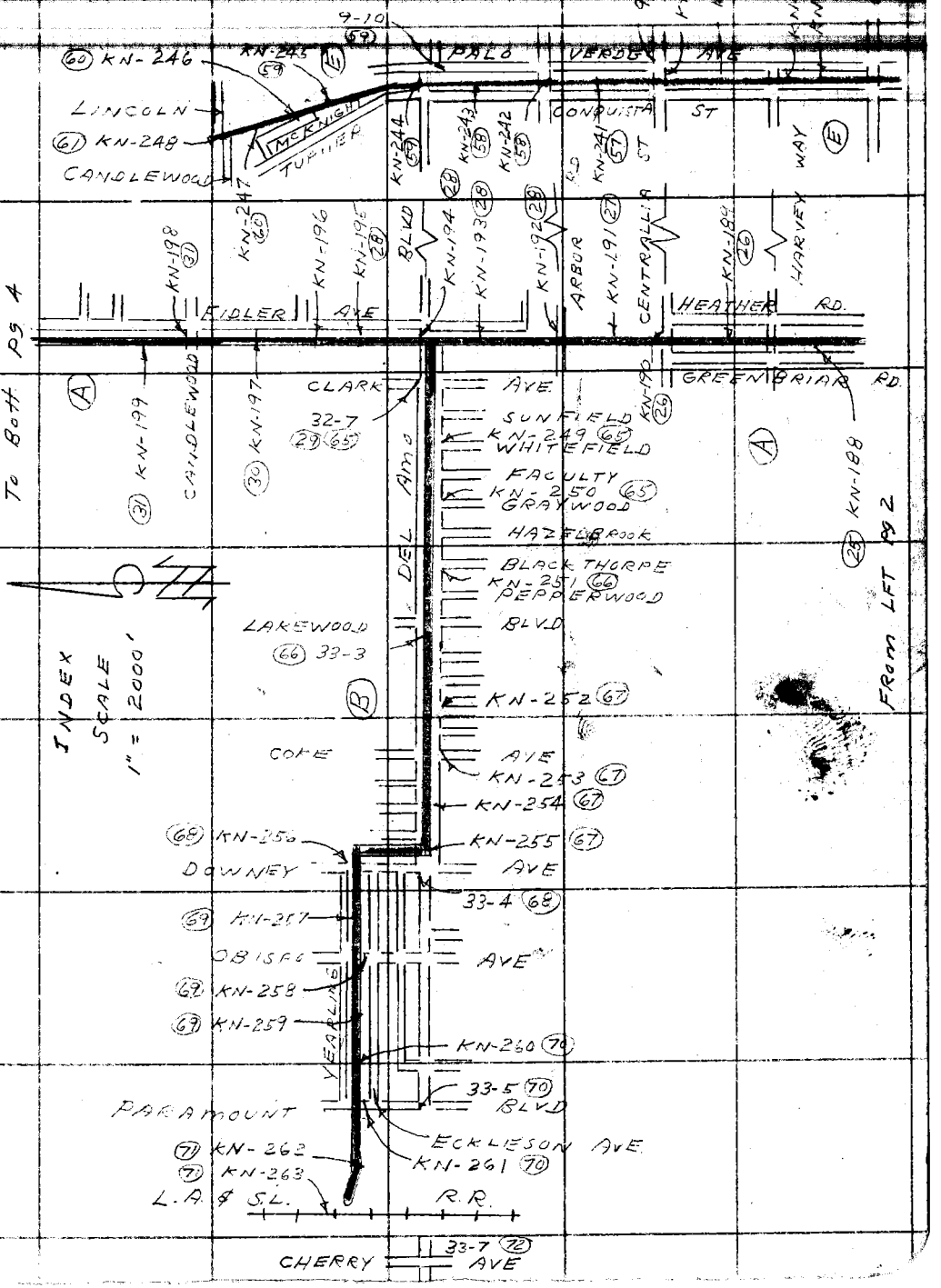

Note: Any Additions or Changes on This Sheet Must be Made or Circled in Red Ink With Date and Name of Person Making Change.

Do not extend notes this side of this line.

RETURN TO
LOS ANGELES COUNTY SURVEYOR
726 LOS ANGELES COUNTY
ENGINEERING BLDG.

76F3098 247 4-53

F. B. 1911 PG. 4

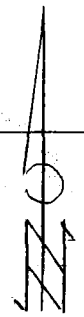

INDEX
SCALE
1" = 2,000'

CLARK AVE
6-8 (40)
CENTER ST
HARVARD ST
(A)
LOS ANGELES ST
(40) SY 1425
OLIVE ST
MAYNE
(40) KN-211
OAK ST
KN-210 (39)
(37) 32-1
FLOWER ST
MAPLE ST.
(38) SY 1430
WALNUT ST
(38) KN-209
ARKANSAS ST
PARK ST
(35) SY 1432
PALM ST
(37) 32-2
ARTESIA ST
RAMONA
KN-208 (37)
CEDAR
(36) SY 1436
KN 207 (36)
ROSE AVE
CITY OF LONG BEACH
KN-206 (35)
ASHWORTH ST
(35) 32-3
(34) SY 1434
(34) KN-205
AVE
HEDDA ST
KN-204 (34)
FIDLER
DAGWOOD
KN-203 (34)
(32) KN-202
(33) 32-5
SOUTH ST.
KN-201 (32)
AVE
BIGLOW
KN-200 (32)
CLARK
(A)

FROM LAT Pg 3

RETURN TO
LOS ANGELES COUNTY SURVEYOR
726 LOS ANGELES COUNTY
ENGINEERING BLDG.
Do not extend notes this side of this line.

Note: Any Additions or Changes on This Sheet Must be Made or Circled in Red Ink With Date and Name of Person Making Change.

F.B. [illegible] PG. 5

NOTES RED. _____ JOB NO. [illegible] SURVEY OF [illegible]

[illegible] NOTES BY [illegible] DATE [illegible]

NOTES CHKD. _____ NOTES BY [illegible] DATE [illegible]

DATE _____ INDEXED A. C. Johnson DATE 9-2-54

DESCRIPTION	ADJ. ELEV.	3RD RUN	2ND RUN	DIFF.	1ST RUN	B.M.
LOS CERRITOS STORM DRAIN PROJECT No. 9						
BENCH LEVELS LINE "F"						
	indexed 3/8/61					
		July 1954 English Sappell				
			Peterson Lind Santucci			

NOTE: ANY ADDITIONS OR CHANGES ON THIS SHEET MUST BE MADE OR CIRCLED IN RED INK, WITH DATE AND NAME OF PERSON MAKING CHANGE.

Do not extend notes this side of this line

PLEASE RETURN TO
LOS ANGELES COUNTY SURVEYOR
725 LOS ANGELES COUNTY ENGINEERING BLDG.

769420 353 3-51

F. B. 1911 PG. 6

JOB NO. 6942 SURVEY OF Los Cerritos NOTES RED.
SURVEY BY English DATE
NOTES BY " DATE 7-54 NOTES CHKD.
INDEXED L. C. Johnson DATE DATE

B.M.	1ST RUN	DIFF.	2ND RUN	3RD RUN	ADJ. ELEV.	DESCRIPTION

Index Map



Do not extend notes this side of this line

PLEASE RETURN TO
LOS ANGELES COUNTY SURVEYOR
725 LOS ANGELES COUNTY ENGINEERING BLDG.

NOTE: ANY ADDITIONS OR CHANGES ON THIS SHEET MUST BE MADE OR CIRCLED IN RED INK, WITH DATE AND NAME OF PERSON MAKING CHANGE.

769420 353 3-51

76S420 353 3-51

PLEASE RETURN TO
LOS ANGELES COUNTY SURVEYOR
725 LOS ANGELES COUNTY ENGINEERING BLDG.

NOTE: ANY ADDITIONS OR CHANGES ON THIS SHEET MUST BE MADE OR CIRCLED IN RED INK, WITH DATE AND NAME OF PERSON MAKING CHANGE.

Do not extend notes this side of this line

B.M.	1ST RUN	DIFF.	2ND RUN	3RD RUN	ADJ. ELEV.	DESCRIPTION
(Fd.)	7.916				7.916	B.M. 30-12, elev. 7.916, 18.136
B.M. 30-12	4.578		4.809			Los Coyotes Diagonal [illegible]
	12.494	+1.930	11.931		11.9305	on E. side of Diagonal [illegible]
	2.648		2.878			[illegible] E of the [illegible]
	9.846					line 1.5 S. of a 2" [illegible]
						pipe marker. A std. [illegible]
						stamped "T.O. B.M. 120-[illegible]
						30" below the surface.
(Fd.)						B.M. [illegible]
B.M. 30-[illegible]	9.846				9.867	[illegible]
	2.820		2.920			of [illegible] St. on N. side [illegible]
	12.666	-1.383	11.381		-1.3820	[illegible]
	4.203		4.301			1.5 [illegible] stamped
T.P.	8.463					"[illegible] Sec. [illegible] No. C." C.A.
	4.058		4.184			below surface.
	12.521	+0.333	10.333		+0.3330	
	3.721		3.851			
T.P.	8.796					BT. SPK.
	4.228		4.450			
	13.024	-0.092	10.971		-0.0915	
	4.320		4.541			
T.P.	8.704					BT. SPK.
	4.405		4.590			
	13.109	+0.172	10.139		+0.1705	
	4.233		4.421			
T.P.	8.876					BT. SPK.

Elevations based on Lake Surv. Assoc. Level Net-1953 Adj. Mod. [illegible] See A-79 for Adj. Calc.

NOTES RED. _____ JOB NO. 6220.00 SURVEY OF _____ F.B. _____ PG. _____

NOTES CHKD. _____ DATE _____ NOTES BY _____ DATE _____

INDEXED C. Johnson DATE _____

76S420 353 3-51

PLEASE RETURN TO
LOS ANGELES COUNTY SURVEYOR
725 LOS ANGELES COUNTY ENGINEERING BLDG.

NOTE: ANY ADDITIONS OR CHANGES ON THIS SHEET MUST BE MADE OR CIRCLED IN RED INK, WITH DATE AND NAME OF PERSON MAKING CHANGE.

Do not extend notes this side of this line

B.M.	1ST RUN	DIFF.	2ND RUN	3RD RUN	ADJ. ELEV.	DESCRIPTION
T.P	8.876					
	4.108		4.301			
	12.984	+0.186	+0.190		+0.1880	
	3.922		4.111			
T.P	9.062					BT. SPK.
	4.529		4.725			
	13.591	+0.098	+0.097		+0.0975	
	4.431		4.628			
T.P	9.160					BT. SPK.
	4.833		4.667			
	13.998	+0.213	+0.209		+0.2110	
	4.6[illegible]		4.458			
T.P	9.373					BT. SPK.
	4.470		4.653	4.621		
	13.843	+0.038	+.0[illegible]2	+.039	+0.0385	
	4432		4621	4582		
T.P.	9.411					BT. SPK.
	4.478		4.627			
	13.889	+0.818	+0.8[illegible]9		+0.8185	
	3.660		3.808			
T.P.	10.229					Spk.
	3.970		4.121			
	14.199	-.153	-.153		-0.1530	
	4123		4274			
T.P	10.076					Spk.
	4.181		4.280			
	14.257	-.390	-.389		-0.3895	
	4571		4.669			
T.P.	9.686					Spk.

JOB NO. _____ SURVEY OF Los Cerritos S.D. NOTES RED. _____
SURVEY BY E. Nelson DATE _____
NOTES BY T.C.P. DATE 7-54 NOTES CHKD. _____
INDEXED C. Johnson DATE _____

F.B. 1911 PG. 8

76S420 353 3-51

PLEASE RETURN TO
LOS ANGELES COUNTY SURVEYOR
725 LOS ANGELES COUNTY ENGINEERING BLDG.

NOTE: ANY ADDITIONS OR CHANGES ON THIS SHEET MUST BE MADE OR CIRCLED IN RED INK, WITH DATE AND NAME OF PERSON MAKING CHANGE.

Do not extend notes this side of this line

B.M.	1ST RUN	DIFF.	2ND RUN	3RD RUN	ADJ. ELEV.	DESCRIPTION
T.P.	9386					
	3302		3433			
	12988	-.739	-.739		-0.7390	
	4041		4172			
T.P.	8.947					1X2
	4067		4214			
	13.014	-1.938	-1.938		-1.9380	-2.8360 (13)
Set	6005		6152			
B.M. KN-146	7.009				7.024	K.N.-146
	6.021		6.181			Int. W. R/W. of Los Cerritos [illegible]
	13.030	+1.728	+1.725		+1.7265	Channel & N. R/W. of Anahe[illegible]
	4293		4456			St. (Vac.) fd. C. Spk. in con[illegible]
T.P.	8.737					dn. 2', F.B. 902-39
	4.570		4730			
	13.307	-.042	-.044		-0.0430	
	4612		4774			
T.P.	8.695					1X2
	4681		4.801	4.674		
	13.376	-.437	-0.R[illegible]	-0.434	-0.4355	
	5118		5231	5108		
T.P.	8.258					1X2
	4.582		4.756			
	12.840	+0.131	+0.133		+0.1320	
	4.451		4.623			
T.P.	8.389					1X2
	4.992		5.103			
	13.381	+0.582	+0.584		+0.5830	
	4.410		4519			
T.P.	8.971					1X2

NOTES RED. _____ JOB NO. 6220.00 SURVEY OF [illegible]
NOTES CHKD. _____ NOTES BY [illegible] DATE 9-[illegible]
DATE _____ INDEXED [illegible] C. Johnson DATE _____

F.B. [illegible] PG. 9

76S420 353 3-51

PLEASE RETURN TO
LOS ANGELES COUNTY SURVEYOR
725 LOS ANGELES COUNTY ENGINEERING BLDG.

NOTE: ANY ADDITIONS OR CHANGES ON THIS SHEET MUST BE MADE OR CIRCLED IN RED INK, WITH DATE AND NAME OF PERSON MAKING CHANGE.

Do not extend notes this side of this line

B.M.	1ST RUN	DIFF.	2ND RUN	3RD RUN	ADJ. ELEV.	DESCRIPTION
T.P.	8.971					
	4.701		4.883			
	13.672	+2.526	+2.524		+2.5250	+4.4880 5
	2.175		2.359			
(SET) K147	11.497				11.510	KN 147
	2.954		3.143			0.15 mi. S. of (Vacated)
	14.451	-0.781	-0.782		-0.7815	Anaheim St. & W. side
	3.735		3.925			(Vacated) Palo Verde Ave.
T.P.	10.716					Bt. Spk. in conc. Bridge wall
	4.722		4.870			5' S. of N.W. cor.
	15.438	+0.314	+0.311		+0.3125	
	4.408		4.559			
T.P.	11.030					1X2
	3.998		4.104			
	15.028	-0.793	-0.797		-0.7950	
	4.791		4.901			
T.P.	10.237					1X2
	4.612		4.751	4.919		
	14.849	+0.[illegible]14	+0.483	+0.486	+0.4845	
	4.138		4.268	4.433		
T.P.	10.711					1X2
	4.622		4.751			
	15.333	+.303	+.303		+0.3030	
	4.319		4.448			-1.0490 6
T.P.	11.014					1X2
	4.646		4.839			B.M. 30-8, elev. 10.458, F.B. 1396-13
	15.660	-0.574	-.571		-0.5725	Anaheim St., .15 mi. W. of Palo Verde Ave.
(FS)	5.220		5.410			on E. Side of ditch, 50' E. of W. end of
B.M. 30-8	10.440				10.458	cb. 4' S. of cb. in a well with cover, A
						Std. C.S. Mon. Stamped "B.M. 30-8 1953 R.E. 63."

JOB NO. _____ SURVEY OF Los Cerritos SD NOTES RED. _____
SURVEY BY ENGLISH DATE _____
NOTES BY T.C.P. DATE 7-54 NOTES CHKD. _____
INDEXED C. Johnson DATE _____

F.B. 1911 Pg. 10

76S420 353 3-51

PLEASE RETURN TO
LOS ANGELES COUNTY SURVEYOR
725 LOS ANGELES COUNTY ENGINEERING BLDG.

NOTE: ANY ADDITIONS OR CHANGES ON THIS SHEET MUST BE MADE OR CIRCLED IN RED INK, WITH DATE AND NAME OF PERSON MAKING CHANGE.

Do not extend notes this side of this line

B.M.	1ST RUN	DIFF.	2ND RUN	3RD RUN	ADJ. ELEV.	DESCRIPTION
BM. 30-8	10440				10.458	see pg. 10 for description
	5712		5.895			
	16.152	+ .258	+ .257		+0.2575	
	5454		5.638			
T.P.	10.698					1x2
	5490		5.571			
	16.188	+2.984	+2.986		+2.9860	
	2504		2.585			
T.P.	13684					1x2
	5133		[illegible]			
	1417	+ .024	[illegible]		+0.0230	+3.2665 3
Set	5709		5805			
BM. KN-148	13.708				13.723	KN-148
	4562		[illegible]			150' ± N. of Anaheim St. &
	18.270	[illegible]	[illegible]		-0.0555	East entrance to school
	4[illegible]		[illegible]			parking lot, Bt. spk. in [illegible]
T.P.	13.[illegible]					10' S. of N.E. cb. Return
	5044		[illegible]			
	18696	[illegible]	[illegible]		+0.5325	
	4510		[illegible]			
T.P.	[illegible]					
	[illegible]		[illegible]			
	18.748	[illegible]	+ [illegible]		+0.1035	+0.5805 3
Set	[illegible]		[illegible]			
BM. KN-149	[illegible]				14.302	KN-149
	[illegible]		[illegible]			Long Beach State [illegible]
	[illegible]	[illegible]	-3.353		-3.3535	N.W. cor. Parking lot
	5452		[illegible]			Bt. spk. in conc. base, 6[illegible]
T.P.	10935					Wood wheel block

NOTES RED. ____ JOB NO. ____ SURVEY OF ____
NOTES CHKD. ____ NOTES BY [illegible] DATE ____
DATE ____ INDEXED [illegible] C. Johnson DATE ____

F.B. [illegible] PG. [illegible]

76S420 353 3-51

PLEASE RETURN TO
LOS ANGELES COUNTY SURVEYOR
725 LOS ANGELES COUNTY ENGINEERING BLDG.

NOTE: ANY ADDITIONS OR CHANGES ON THIS SHEET MUST BE MADE OR CIRCLED IN RED INK, WITH DATE AND NAME OF PERSON MAKING CHANGE.

Do not extend notes this side of this line

B.M.	1ST RUN	DIFF.	2ND RUN	3RD RUN	ADJ. ELEV.	DESCRIPTION
T.P.	10.935					1 X 2
	9534		9513			
	10.452	+0.924	1.426		+0.4250	
	4116		4170			
T.P.	11.369					1 X 2
	4581		4508			
	10.940	-0.429	-2.126		-2.1265	
(T.P.)	6798		5798			-5.0550 3
B.M. KN-149A	1.232				9.246	KN-149A.
	5281		5297			48+78.5 ±, 20 R. (N.) (F.B. 1912-11) for ±
	14.513	+0.342	12.345		+2.3435	Brass cap, bench mark,
	2939		3942			marked "State of Calif.,
	11.574					Dept. of Public Works, Division
						of Architecture." dn. 2'
(T.P.)					+2.3435 1	
B.M. KN-150	11.574				11.589	KN-150
			3427			20+71, 12' R. (N.)
	11.271	-0.303	-0.303		-0.3070	(F.B. 1912-11) for ±
	3934		3934			Std. B.C.S. B.M. mon. - 2" above m.
						marked R.E. 63"
T.P.	11.247					
	3929		3921			
	13.255	+2.008	-1.261		-1.2615	
	5250		4982			
T.P.	10.065					1 X 2
	4631		4127			
	14.066	-0.057	-0.057		-0.0570	
	4058		4184			
T.P.	9.948					1 X 2
	3654		3970			
H.I.	13.603	-0.219	-0.219		-0.2190	
	3972		3982			

NOTES RED. ____ DATE ____ NOTES CHKD. ____ DATE ____

SURVEY OF Los Cerritos

SURVEY BY Eng. 1-54 DATE

NOTES BY O. Johnson DATE

INDEXED ____ DATE ____

JOB NO. 5220.06

F.B. 1911 PG. 12

76S420 353 3-51

PLEASE RETURN TO
LOS ANGELES COUNTY SURVEYOR
725 LOS ANGELES COUNTY ENGINEERING BLDG.

NOTE: ANY ADDITIONS OR CHANGES ON THIS SHEET MUST BE MADE OR CIRCLED IN RED INK, WITH DATE AND NAME OF PERSON MAKING CHANGE.

Do not extend notes this side of this line

B.M.	1ST RUN	DIFF.	2ND RUN	3RD RUN	ADJ. ELEV.	DESCRIPTION
H.I.	13.602					
(Set BM)	3873					-1.8445 4
KN-151	9.729				9.743	K.N.-151
	492[illegible]		5.129			56+69 - 19' R. (N)
	14.650	[illegible].479	+.479		+0.4790	(F.B. 1219-11) for ℄
	4442		4650			Std. C.S. B.C. B.M. mon.-2" above
T.P.	10.208					marked "R.E. 63"
	5631		5721			
	15.839	+.553	+.550		+0.5515	
	5078		5171			
T.P.	10.761					1x2
	4850		4.88[illegible]			
	15611	+.662	+.662		+0.6620	+1.6925 3
(Set B.M.)	4188		4219			
K.N.-152	11.423				11.434	K.N.-152
	4384		4432			62+70 32' R. (N)
	15807	[illegible].463	[illegible].46[illegible]		-0.4630	(F.B. 1219-11) for ℄
	4841		4895			Std. C.S. B.C. B.M. mon.-2" above
T.P.	[illegible]					marked "R.E. 63"
	4170		[illegible]			
	15135	-.860	-.86[illegible]		-0.8605	
	5030		5159			
T.P.	10.100					
	4485		4.629			
	14585	-.203	-.202		-0.2025	
	4688		4831			
T.P.	9.897					
	6418		6.691			
	16.315	+5.206	+5.206		+5.2060	
	1212		1485			
T.P.	15.103					

NOTES RED. _____ JOB NO. _____ SURVEY OF _____

NOTES CHKD. _____ NOTES BY _____ DATE _____

DATE _____ INDEXED L. C. Johnson DATE _____

F.B. _____ PG. _____

76S420 353 3-51

PLEASE RETURN TO
LOS ANGELES COUNTY SURVEYOR
725 LOS ANGELES COUNTY ENGINEERING BLDG.

NOTE: ANY ADDITIONS OR CHANGES ON THIS SHEET MUST BE MADE OR CIRCLED IN RED INK, WITH DATE AND NAME OF PERSON MAKING CHANGE.

Do not extend notes this side of this line

B.M.	1ST RUN	DIFF.	2ND RUN	3RD RUN	ADJ. ELEV.	DESCRIPTION
T.P.	15.103					K.N.-153
	1.403		1.576			.2 mi. S. of Atherton St. & 6' S. of
	16.506	+ .328	+ .328		+0.3280	S. end of S.E. Wing of wood bridge
(Set)	1.075		1.248		(+4.0080-5)	across Bellflower Blvd.
K.N.153	15.431				15.440	Std. C.S. B.C. B.M. mon. - "R.E.63"
	3.756		4.058			2" high.
	19.187	-1.034	-1.032		-1.0330	-1.0330 1
(Id.)	4790		5090			T.B.M. #2, elev. 14.406, F.B. 1396-12
T.B.M. #2	14.397				14.406	Bellflower Blvd. S. of Atherton St.
	0949		1.231			at the N.W. Cor. of wood bridge
	15.346	-2.612	-2.611		-2.6115	over ditch. A cut spike washer
	3561		3.842			and tin in top of wood piling.
T.P.	11.785					1X2.
	4522		4.379			
	16.307	+.643	+.644		+0.6435	
	[illegible]		3735			
T.P.	12.428					1X2
	5.024		4.704			
	17.452	+.542	+.543		+0.5425	
	4482		4161			
T.P.	12.970					1X2
	4077		3874			
	17.047	+1.509	+1.[illegible]		+1.5105	+0.0850 4
(Set B.M.)	2.368		2.362			K.N. 154
K.N. 154	14.479				14.493	300'± S' of ℄ Atherton St. &
	1853		1.841			575'± W of ℄ Bellflower Blvd.
	16.332	-1.225	1.22[illegible]		-1.2230	Std. C.S. B.C. B.M. mon. - 2" high
	[illegible]		3.112			on S. side S.D. Ditch & 5' N.
T.P.	13.[illegible]					of E. end 6' Wolven wire fn.

JOB NO. 6220.00 SURVEY OF Los Cerritos NOTES RED.
SURVEY BY English DATE
NOTES BY DATE 7-5-4 NOTES CHKD.
INDEXED L. C. Johnson DATE DATE

F.B. 1911 PG. 14

76S420 353 3-51

PLEASE RETURN TO
LOS ANGELES COUNTY SURVEYOR
725 LOS ANGELES COUNTY ENGINEERING BLDG.

NOTE: ANY ADDITIONS OR CHANGES ON THIS SHEET MUST BE MADE OR CIRCLED IN RED INK, WITH DATE AND NAME OF PERSON MAKING CHANGE.

Do not extend notes this side of this line

B.M.	1ST RUN	DIFF.	2ND RUN	3RD RUN	ADJ. ELEV.	DESCRIPTION
T.P.	13.254					1X2
	13.10		4.314			
	17.542	-.154	-.725		-0.7245	
	5.042		4.14			
T.P.	12.530					1X2
	[illegible]		[illegible]			
	13.592	-.139	-.439		-0.4390	
	[illegible]		[illegible]			
T.P.	12.[illegible]					1X2
	[illegible]		[illegible]			
	13.[illegible]2	-.488	-.488		-0.4880	
	[illegible]		4.537			
T.P.	11.603					1X2
	[illegible]		3.132			
	[illegible]	-.395	-.397		-0.3960	+3.2705 5
[illegible]	5.910		5.529		11.226	K.N. 155, Atherton St. & Lubbock
[illegible]	[illegible]					N.B. Gov.
	[illegible]		7.647			
	[illegible]	+.320	+.322		+0.3210	St. [illegible]
	[illegible]		[illegible]			
T.P.	[illegible]					1X2
	[illegible]		5.181			
	13.5[illegible]	+2.012	+2.016		+2.0175	
	[illegible]		[illegible]			
T.P.	[illegible]					1X2
	[illegible]		4.594			
	14.308	-.100	-.177		-0.1785	
	4.94[illegible]		4.77[illegible]			
T.P.	13.367					1X2

NOTES RED. _____ JOB NO. _____ SURVEY OF _____

NOTES CHKD. _____ NOTES BY C. Johnson DATE _____

DATE _____ INDEXED _____ DATE _____

F.B. _____ PG. _____

76S420 353 3-51

PLEASE RETURN TO
LOS ANGELES COUNTY SURVEYOR
725 LOS ANGELES COUNTY ENGINEERING BLDG.

NOTE: ANY ADDITIONS OR CHANGES ON THIS SHEET MUST BE MADE OR CIRCLED IN RED INK, WITH DATE AND NAME OF PERSON MAKING CHANGE.

Do not extend notes this side of this line

B.M.	1ST RUN	DIFF.	2ND RUN	3RD RUN	ADJ. ELEV.	DESCRIPTION
T.P.	13.367					
	3987		4108			
	17.354	-.538	-.536		-0.5370	+1.6230 4
(Set)	4525		4644			K.N.-156,
K.N.-156	12.829				12.852	93 + 54, 23'P (N.)
	4871		5.118			(F.B. 19[illegible]-14) for ℄
	17.700	+.223	+.226		+0.2245	[illegible] C.S. B.C. B.M. mon. -2" [illegible]
	4648		4892			(For location see F.B. 1911-)
T.P.	13.052					
	4999		4.821			
	18.051	+.495	+.498		+0.4965	
	4504		4323			
T.P.	13.547					1X2
	4572		4.725			
	18.119	-.081	-.083		-0.0820	+0.6390 3
(Set B.M.)	4[illegible]		4808			K.N.-157
K.N.-157	13.46[illegible]				13.493	90' ± W. ℄ prod. Daggett St. ℄
	4[illegible]		4.912			350' ± S. of ℄ Atherton St.
	18.[illegible]	-.127	-.127		-0.1270	Bt. Spk. 1' in from S.W. cor. of
	4799		5039			conc. slab, W. Side frame Bldg.
T.P.	13.339					1X2
	4638		4.713			
	17.977	+.6[illegible]	+.6[illegible]		+0.6015	
	4935		4113			
T.P.	13.942					1X2
	4586		4617			+2.3690 3
	18.528	+1.895	+1.894		+1.8945	K.N.-158
(Set B.M.)	2691		2723			475' ± S. of ℄ Atherton St. ℄
KN-158	15.837				15.863	E. Side Clark Ave.
						Bt. Spk. in cb. 40' N. of Bridge.

JOB NO. 6220.00 SURVEY OF Los Cerritos NOTES RED. DATE
SURVEY BY English DATE NOTES CHKD. DATE
NOTES BY " DATE
INDEXED C. Johnson DATE

F.B. 1911 PG. 16

76S420 353 3-51

PLEASE RETURN TO
LOS ANGELES COUNTY SURVEYOR
725 LOS ANGELES COUNTY ENGINEERING BLDG.

NOTE: ANY ADDITIONS OR CHANGES ON THIS SHEET MUST BE MADE OR CIRCLED IN RED INK, WITH DATE AND NAME OF PERSON MAKING CHANGE.

Do not extend notes this side of this line

B.M.	1ST RUN	DIFF.	2ND RUN	3RD RUN	ADJ. ELEV.	DESCRIPTION
K.N.-158	15.837					
	4.8[illegible]		4.919			
	20639	+.541	+.54[illegible]		+0.5420	+0.5420 1
(Fd.)	4261		4[illegible]			T.B.M. #1, el. = 16.406, F.B. 1396
T.B.M. #1	16.378				16.406	Clark Ave., S. of Atherton St.
	2913		3.047			in E. cb. 2' S. of N. end of [illegible]
	19.291	-2.225	-2.22[illegible]		-2.2250	bridge. L.&T. in cb.
	5.158		5.2[illegible]			
T.P.	14.153					1 x 2
	[illegible]		5.8[illegible]			
	[illegible]	+1.96[illegible]	+1.9[illegible]		+1.9650	
			[illegible]			
T.P.						1 x 2
	2170		2.527			
	[illegible]	-1.162	-1.165		-1.1635	
	[illegible]		3.[illegible]4			
T.P.	[illegible]					1 x 2
	5801		5.633			
	20758	+1.343	1.341		+1.3420	-0.0815 4
(Set B.M.)	4458		4292			K.N.-159
KN-159	16.300				16.326	1.25' ± N. of Int. Pond Ave.
	4434		4292			Gish Ave.
	20.734	-1.319	-1.320		-1.3195	Bt. Spk. in F. cb., S. side
	5753		5612			conc. S.D. culvert.
T.P.	14.981					1 x 2
	3167		3.322			
	18.148	-.845	-.843		-0.8440	
	4012		4165			
T.P.	14.136					1 x 2

NOTES RED. ____ JOB NO. ____ SURVEY OF ____

NOTES CHKD. ____ NOTES BY ____ DATE ____

DATE ____ INDEXED [illegible] C. Johnson DATE ____

F.B. ____ PG. A

76S420 353 3-51

PLEASE RETURN TO
LOS ANGELES COUNTY SURVEYOR
725 LOS ANGELES COUNTY ENGINEERING BLDG.

NOTE: ANY ADDITIONS OR CHANGES ON THIS SHEET MUST BE MADE OR CIRCLED IN RED INK, WITH DATE AND NAME OF PERSON MAKING CHANGE.

Do not extend notes this side of this line

B.M.	1ST RUN	DIFF.	2ND RUN	3RD RUN	ADJ. ELEV.	DESCRIPTION
T.P.	14.136					
	5.099		5.[illegible]			
	19.235	+ .234	+ .237		+0.2355	
	4.865		5.035			
T.P.	14.370					1X2
	5.331		5.412			
	9.701	+ .266	+ .263		+0.2645	
	5.065		5.149			
T.P.	14.636					1X2
	5.119		5.252			
	19.755	- .219	- 1.220		-1.2195	-2.8830
(F.S.)	6.[illegible]		6.472			30-5, el. 13.443, F.B. 1396-9
B.M. 30-5	13.347				13.443	[illegible] Ave. & Atherton St., [illegible] Set in a V.B. protected by [illegible] iron cover marked [illegible] Sur. mon. A Std. Co. Sur. mon. Stamped [illegible]

F.B. 1911 PG. 178

JOB NO. 6220.00 SURVEY OF Los Cerritos NOTES RED.
SURVEY BY English DATE
NOTES BY " DATE NOTES CHKD.
INDEXED C. Johnson DATE DATE

F. B. 1911 PG. 17

NOTES RED. _____ JOB NO. _____ SURVEY OF _____

NOTES CHKD. _____ NOTES BY _____ DATE _____

DATE _____ INDEXED _____ DATE _____

NOTE: ANY ADDITIONS OR CHANGES ON THIS SHEET MUST BE MADE OR CIRCLED IN RED INK, WITH DATE AND NAME OF PERSON MAKING CHANGE.

PLEASE RETURN TO
LOS ANGELES COUNTY SURVEYOR
725 LOS ANGELES COUNTY ENGINEERING BLDG.

Do not extend notes this side of this line

DESCRIPTION	LOS CERRITOS STORM DRAIN PROJECT No. 9 BENCH LEVELS
ADJ. ELEV.	LINES: A B C D & E
3RD RUN	Elevations based on L.A.Co. Surv. P.L.N-1952 Adj. Adj 2/4-7/55 [illegible] See AB 7-9 for Adj. Calc.
2ND RUN	indexed 3/8/61
DIFF.	party: D. Sappell E. Sheema[illegible] C. Paulson R. [illegible]illette T. Donnelly
1ST RUN	
B.M.	

76S420 S & E-353 4-54

76S420 S & E-353 4-54

PLEASE RETURN TO
LOS ANGELES COUNTY SURVEYOR
725 LOS ANGELES COUNTY ENGINEERING BLDG.

NOTE: ANY ADDITIONS OR CHANGES ON THIS SHEET MUST BE MADE OR CIRCLED IN RED INK, WITH DATE AND NAME OF PERSON MAKING CHANGE.

Do not extend notes this side of this line

JOB NO. 6220.00 SURVEY OF Los Cerritos St
SURVEY BY D.S. DATE 1-25-55
NOTES BY D.S. DATE
INDEXED DATE
NOTES RED. DATE
NOTES CHKD. DATE

F. B. 1911 PG. 18

B.M.	1ST RUN	DIFF.	2ND RUN	3RD RUN	ADJ. ELEV.	DESCRIPTION
(Fd) Bm 8-37	23.505		LINE "A"		23.505	Bm-8-37, El. 23.505, FB 1209-32 At ℄ int of Spring St & Clark Ave in a well cut through the pave & protected by a cast iron cover mkd. "County Surveyor Monument", a std C.S. mon. set in conc. 11" below the surface.
+	5.851		5.770			
π	29.356	+1.022	+1.041		+1.0425	
−	4.267		4.729			
T.P.	24.549					T.P. + Spk. S. side of service Pol (Sp[illegible])
+	4.822		4.762			
π	29.377	-0.344	-0.347		-0.3455	
−	5.172		5.109			
T.P.	24.205					T.P. - Spk. 10' S. of [illegible] Service Pol & [illegible]
+	4.750		4.679			
π	28.955	-0.470	-0.469		-0.4695	
−	5.220		5.148			
T.P.	23.735					T.P. - Spk. 20' E of [illegible] ℄ int Heater Pol & Service Pol
+	4.551		4.432			
π	28.286	+1.661	+1.661		+1.6610	
−	2.870		2.771			+1.5585
(set) Bm KN-174	25.396				25.387	Bm KN-174, El. [illegible], FB 1911-18 Spring St & Ch[illegible] Avenue Inc. S.E. Cor. 86'± E of E end C.R. bt spk in c.b. T.P. 1x1 w. side channel
+	5.423		5.456			
π	30.819	+0.824	+0.816		+0.8050	
−	4.619		4.650			
T.P.	26.200					
+	[illegible]		4.850			
π	[illegible]	+0.907	+0.910		+0.9095	+1.7145
−	[illegible]		3.940			
(set) Bm KN 175	27.16[illegible]				27.099	Bm KN-175, El. [illegible], FB 1911-18 470'± N of ℄ Spring St. W side channel, bt spk in E side Trans Pole # 22932D-E

76S420 S & E-353 4-54

PLEASE RETURN TO
LOS ANGELES COUNTY SURVEYOR
725 LOS ANGELES COUNTY ENGINEERING BLDG.

NOTE: ANY ADDITIONS OR CHANGES ON THIS SHEET MUST BE MADE OR CIRCLED IN RED INK, WITH DATE AND NAME OF PERSON MAKING CHANGE.

Do not extend notes this side of this line

B.M.	1ST RUN	DIFF.	2ND RUN	3RD RUN	ADJ. ELEV.	DESCRIPTION
(set) Bm-KN-175	27.109				27.099	Bm-KN-175, For description
+	3.714		3.610			see pg #18
π	30.823	-1.017	-1.013		-1.0150	
−	4.731		4.623			
T.P.	26.092					T.P.
+	5.117		5.020			
π	31.210	-0.279	-0.280		-0.2795	-1.2945 2
−	5.397		5.300			
(set) Bm-KN-176	25.813				25.801	Bm KN-176, El. , F.B. 1911-19
+	5.950		5.868			Pagentry St, S. side, bt. sp
π	31.763	+1.956	+1.955		+1.9555	in N.E. Cor. conc. driveway
−	3.994		3.913			to # 5254, 8° W. of W. F.C. R/W
T.P.	27.769					T.P. - 1x1 W. side chan.
+	4.563		4.466			
π	32.332	+0.014	+0.014		+0.0140	
−	4.549		4.452			
T.P.	27.783					T.P. - " "
+	4.030		3.951	4.042		
π	31.[illegible]3	-1.[illegible]73	-1.961	-1.961	-1.9610	+0.0085 3
−	6.[illegible]3		5.912	6.003		
(set) Bm-KN-177	25.[illegible]0				25.804	Bm KN-177, El. , F.B. 1911-19
+	5.[illegible]3		5.087			Mezzanine Way & Charlemagne [illegible]
π	30.9[illegible]	+0.373	+0.374		+0.3735	N.E. Cor. 55'± E. [illegible]
−	4.8[illegible]0		4.713			bt. spk in cb.
T.P.	26.183					T.P. - 1x1 W. side
+	5.932		5.810			
π	32.115	+2.701	+2.700		+2.7005	+3.0740 2
−	3.231		3.110			
(set) Bm-KN-178	28.884				28.874	Bm KN 178, El. , F.B. 1911-19
						480'± N. of ℄ Mezzanine Way W. [illegible]
						F.C. R/W. BT. Spk in E side PP #82 [illegible]

NOTES RED. JOB NO. SURVEY OF
NOTES CHKD. NOTES BY DATE
DATE INDEXED DATE

F. B. [illegible] PG

76S420 S & E-353 4-54

PLEASE RETURN TO
LOS ANGELES COUNTY SURVEYOR
725 LOS ANGELES COUNTY ENGINEERING BLDG.

NOTE: ANY ADDITIONS OR CHANGES ON THIS SHEET MUST BE MADE OR CIRCLED IN RED INK, WITH DATE AND NAME OF PERSON MAKING CHANGE.

Do not extend notes this side of this line

B.M.	1ST RUN	DIFF.	2ND RUN	3RD RUN	ADJ. ELEV.	DESCRIPTION
(set) Bm KN-178	28.884				**28.874**	Bm KN-178 - For description
+	3.509		3.393			see pg 19
π	32.393	-1.119	-1.117		-1.1180	
−	4.628		4.510			
T.P.	27.765					T.P. - 1x1 W. side channel
+	5.032		4.849			
π	32.797	-0.026	-0.021		-0.0235	
−	5.058		4.870			
T.P.	27.739					T.P. " " " "
+	5.560		5.455			
π	33.299	+0.752	+0.752		+0.7520	-0.3895 3
(set)	4.808		4.703			
Bm KN-179	28.491				**28.480**	Bm KN 179, El. , F.B. 1911-20
+	4.347		4.250			Wardlow Rd. & Charlemagne Ave.
π	32.838	-1.127	-1.123		-1.1250 ✓	N.E. Cor., 91° ± E of E end CR.
−	5.474		5.373			& 5° W. of W end bridge, bt. spk in cb.
(Fd) Bm 32-12	27.364				**27.353**	B.m. 32-12, El. 27.353, F.B. 1353-16 ✓
						Wardlow Rd & Charlemagne Ave, 31.8 ft
						W. of ℄ int., A strd. C.S. mon., Stamped
						"Bm 32-12, 1953 R.E. 63, Set in conc.
						9" dwn, 1.4 back of cb. at E. end ctr.
						pkwy. & protected by a cast iron
+	5.550		5.399			cover marked, "County Surveyor
π	32.914	+1.724	+1.720		+1.7220	monument."
−	3.826		3.679			
T.P.	29.088					T.P. - 1x1, W side channel
+	4.102		3.986			
π	33.190	+0.972	+0.974		+0.9730	
−	3.130		3.012			
T.P.	30.060					T.P. - " " "

F.B. 1911-20

JOB NO. 6220.00 SURVEY OF Los Cerritos Sd. NOTES RED.
SURVEY BY D. Suppell DATE
NOTES BY D.S. DATE 1-55 NOTES CHKD.
INDEXED DATE DATE

76S420 S & E-353 4-54

PLEASE RETURN TO
LOS ANGELES COUNTY SURVEYOR
725 LOS ANGELES COUNTY ENGINEERING BLDG.

NOTE: ANY ADDITIONS OR CHANGES ON THIS SHEET MUST BE MADE OR CIRCLED IN RED INK, WITH DATE AND NAME OF PERSON MAKING CHANGE.

Do not extend notes this side of this line

B.M.	1ST RUN	DIFF.	2ND RUN	3RD RUN	ADJ. ELEV.	DESCRIPTION
T.P.	30.060					T.P. - Pg 20
+	5.038		4.925			
π	35.098	+2.207	+2.204		+2.2055	+9.9005 3
−	2.831		2.721			
(set) Bm KN-180	32.267				32.256	Bm KN-180, El. , F.B. 1911-21
+	2.554		2.463			600'± N. of ℄ Wardlow Rd.
π	34.821	-1.818	-1.816		-1.8170	W. side F.C. channel, bt. spk.
−	4.372		4.279			E. side Trans. P. # 719761
T.P.	30.449					T.P. - 1x1, W. side chan.
+	5.429		5.298			
π	35.878	-0.239	-0.240		-0.2395	-2.0565 2
−	5.668		5.538			
(set) Bm KN-181	30.210				30.201	Bm KN-181, El. , F.B. 1911-21
+	5.638		5.551			Monlaco Rd. & Charlemagne Ave. E.
π	35.848	+1.988	+1.986		+1.9870	cor, 89'± E. of E. end C.R. & S.
−	3.650		3.565			of W end bridge, bt spk. in
T.P.	32.198					T.P. - 1x1 W side chan.
+	4.930		4.[illegible]3			
π	37.128	+0.434	+0.434		+0.4340	+2.4210 2
−	4.496		4.419			
(set) Bm KN-182	32.632				32.624	Bm-KN-182, El. , F.B. 1911-21
						Charlemagne Ave. (E. side)
+	5.389		5.270			spk. in conc. slab in rear
π	38.021	+1.134	+1.131		+1.1325	garage to Ha # 3622, & 1° W. of
−	4.255		4.139			F.C. R/W., & 5° S. of P.P. # [illegible] E
T.P.	33.766					T.P. - 1x1, W. side chan.

NOTES RED. ____ JOB NO. ____ SURVEY OF. Los Angeles Co.

NOTES CHKD. ____ NOTES BY. ____ DATE ____

DATE ____ INDEXED ____ DATE ____

F.B. 1911 PG. 24

768420 S & E-353 4-54

PLEASE RETURN TO
LOS ANGELES COUNTY SURVEYOR
725 LOS ANGELES COUNTY ENGINEERING BLDG.

NOTE: ANY ADDITIONS OR CHANGES ON THIS SHEET MUST BE MADE OR CIRCLED IN RED INK, WITH DATE AND NAME OF PERSON MAKING CHANGE.

Do not extend notes this side of this line

B.M.	1ST RUN	DIFF.	2ND RUN	3RD RUN	ADJ. ELEV.	DESCRIPTION
TP	33.766					T.P.
+	4.834		4.766			
π	38.600	-0.704	-0.704		-0.7040	+0.4285 2
−	5.538		5.470			
(Fd) Bm 32-11	33.062				33.054	Bm 32-11, El 33.054, F.B. 1353-15 Conant St., Near F.C. Ditch, 136.0 FT E of ℄ Charlemagne Ave., A std. C.S. Monument, Stamped "Bm 32-11 1953, RE 63", Set in conc. 12" dwn 1º back of cb., 29.2 FT. No. of ℄ Conant St. & protected by a cast iron cover marked "County Surveyor Monument"
+	5.972		5.821			
π	39.034	+2.528	+2.525		+2.5265	
−	3.444		3.296			
T.P.	35.590					T.P. - 1x1 W side channel
+	4.956		4.805			
π	40.546	+0.393	+0.391		+0.3920	
−	4.563		4.414			
T.P.	35.983					T.P. " " " "
+	5.244		5.133			
π	41.227	+1.618	+1.619		+1.6185	+4.5370 3
−	3.626		3.514			
(Set) Bm KN 183	37.601				37.587	Bm-KN 183, El. , F.B. 1911-22 Charlemagne Ave. (E side) bt spk in conc. slab to rear of garage to Ho. #3802, 16.5' N of P.P. #644985-E & in 6" [illegible] E ed. slab.
+	3.689		3.463			
π	41.290	+0.631	+0.634		+0.6325	
−	3.058		2.829			
T.P.	38.232					T.P. - 1x1 W side channel

JOB NO. 622000 SURVEY OF Los Cerritos SD NOTES RED.
SURVEY BY D. Sappell DATE
NOTES BY D.S. DATE 1-5-5 NOTES CHKD.
INDEXED DATE DATE

F.B. 1911 22

76S420 S & E-353 4-54

PLEASE RETURN TO
LOS ANGELES COUNTY SURVEYOR
725 LOS ANGELES COUNTY ENGINEERING BLDG.

NOTE: ANY ADDITIONS OR CHANGES ON THIS SHEET MUST BE MADE OR CIRCLED IN RED INK, WITH DATE AND NAME OF PERSON MAKING CHANGE.

Do not extend notes this side of this line

B.M.	1ST RUN	DIFF.	2ND RUN	3RD RUN	ADJ. ELEV.	DESCRIPTION
T.P	38.232					T.P.
+	4.786		4.853			
π	43.018	+1.754	+1.752		+1.7530	+2.3855 2
−	3.032		3.101			
(Set) Bm-KN-184	39.986				39.969	Bm KN-184, El. , FB 911-23
+	3.938		3.798			W. side F.C. channel, 600'± S. of
π	43.924	-0.525	-0.522		-0.5235	R/w city of Long Beach (Martin
−	4.463		4.320			Park), bt spk. in E. side PP 8M
T.P.	39.461					T.P. 1x1 W. side of Channel
+	1.583		1.388			
π	41.044	-0.429	-0.426		-0.4275	-0.9510 2
−	2.012		1.814			
(Set) Bm KN 185	39.032				39.016	Bm KN-185, El. , FB 911-23
						E. side F.C. channel, 96'± N. of E.
+	4.670		4.752			crest St., @ 126' W. of ℄ prod.
π	43.702	-0.547	-0.546		-0.5465	Ave., bt spk in conc. walk SW
−	5.217		5.298			of comfort station
(Set) Bm KN-186	38.485				38.468	Bm-KN-186, El. , FB 911-23
+	5.092		4.951			5° W. of ℄ prod Charlemagne
π	43.577	+0.763	+0.762		+0.7625	& N. side F.C. Channel, bt
−	4.329		4.189			top 15" piling at
T.P.	39.248					T.P. 1x1, N. side
+	4.401		4.306			
π	43.649	-0.671	-0.671		-0.6710	+0.0915 2
−	5.072		4.977			
(Fd) Bm-E-730	38.577				38.556	Bm-E-730, El. ,
						200°± E of ℄ prod Greenwich
						10'S. of S. cb Carson St., 1.5' E of
						end conc. wing wall, brass disk
						mkd. "U.S.C. & G.S. Bm E-730, 1953"

NOTES RED. _____ JOB NO. 6220 SURVEY OF L.A. Co. Water

NOTES CHKD. _____ DATE _____ NOTES BY _____ DATE _____ INDEXED _____ DATE _____

F.B. 911 PG. 23

765420 S & E-353 4-54

PLEASE RETURN TO
LOS ANGELES COUNTY SURVEYOR
725 LOS ANGELES COUNTY ENGINEERING BLDG.

NOTE: ANY ADDITIONS OR CHANGES ON THIS SHEET MUST BE MADE OR CIRCLED IN RED INK, WITH DATE AND NAME OF PERSON MAKING CHANGE.

Do not extend notes this side of this line

B.M.	1ST RUN	DIFF.	2ND RUN	3RD RUN	ADJ. ELEV.	DESCRIPTION
Bm E-730	38.577				38.556	Bm E-730, see pg 23
+	5.192		5.035			
π	43.769	+0.192	+0.192		+0.1920	
−	5.000		4.843			
T.P.	38.769					
+	4.884		4.790			
π	43.653	-0.792	-0.789		-0.7905	-0.5985 2
−	5.676		5.579			
(Fd.) Bm 32-9	37.977				37.955	Bm 32-9, Elev. 37.955, F.B. 1353-14 (US 4584-555-538 C.L.B) about 2.0 mi E. along Carson St from the int of Cherry Ave, of Long Beach, L.A Co. @ int of Clark Ave, 26.3 FT. E. of the line of the E. cb of the Ave, & 6.1 FT. N. of the N. cb of the St, A. city of L.B a Strd. disk, Stamped "L.B. Bm No 538" & set in the top of a conc. post about 1° under gnd., access to which is had through a 5" I.P. with a cast iron cover mkd. "L.B."
+	5.711		5.662			
π	43.688	+1.960	+1.962		+1.9610	
−	3.751		3.700			
T.P.	39.937					T.P. - 1x1 in pkwy E side Greenbriar Rd.
+	3.423		3.372			
π	43.360	-1.158	-1.160		-1.1590	
−	4.581		4.532			
T.P.	38.779					T.P - Spk. E side Greenbriar
+	5.519		5.425			
π	44.298	+2.010	+2.007		+2.0085	
−	3.509		3.418			
T.P.	40.789					T.P. - 1x1, S. P/L No. #4166

JOB NO. 6220.00 SURVEY OF Los Cerritos S.D. NOTES RED
SURVEY BY D. Sappell DATE
NOTES BY D.S. DATE 1-55 NOTES CHKD.
INDEXED DATE

F.B. 1911 PG. 24

765420 S & E-353 4-54

PLEASE RETURN TO
LOS ANGELES COUNTY SURVEYOR
725 LOS ANGELES COUNTY ENGINEERING BLDG.

NOTE: ANY ADDITIONS OR CHANGES ON THIS SHEET MUST BE MADE OR CIRCLED IN RED INK, WITH DATE AND NAME OF PERSON MAKING CHANGE.

Do not extend notes this side of this line

B.M.	1ST RUN	DIFF.	2ND RUN	3RD RUN	ADJ. ELEV.	DESCRIPTION
T.P.	40.789					T.P.
+	4.980		4.870			
π	45.769	-0.647	-0.649		-0.6480	+2.1625 4
(Set)	5.627		5.519			
Bm-KN 187	40.142				40.118	Bm-KN-187, El. , F.B. 19/125
+	5.287		5.156			Greenbrior Rd (E side)
π	45.429	+0.035	+0.033		+0.0340	Ho # 4160, a bt spk in S.E.
-	5.252		5.123			of conc. slab, 3' W of FC
T.P.	40.177					So. of N. P/L.
+	4.430		4.348			T.P. - Sprinkler Hd. N.
π	44.607	-0.392	-0.392		-0.3920	lawn to Ho # 4160
-	4.822		4.740			
T.P.	39.785					TP. - Spk E. side Green
+	5.224		5.129			
π	45.009	+0.495	+0.499		+0.4970	
-	4.729		4.630			
T.P.	40.280					TP " " "
+	4.950		4.862			
π	45.230	+1.07[illegible]	+1.080		[illegible].0795	+1.2185 4
(Set)	3.871		3.782			
Bm-KN-188	41.359				41.337	Bm-KN-188, El. F.B. 11-25
+	3.617		3.487			Harvel Way (S. side) 158 ±
π	44.976	-0.962	-0.963		-0.9625	Greenbrior Rd, bt. spk
-	4.579		4.450			
T.P.	40.397					TP - Spk. W. side
+	5.278		5.197			
π	45.675	+0.548	+0.550		+0.5490	
-	4.730		4.647			
T.P.	40.945					TP. " "

NOTES RED. _____ JOB NO. [illegible] SURVEY OF [illegible]

NOTES CHKD. _____ NOTES BY [illegible] DATE [illegible]

DATE _____ INDEXED _____ DATE _____

F.B. [illegible] PG. 25

768420 S & E-353 4-54

PLEASE RETURN TO
LOS ANGELES COUNTY SURVEYOR
725 LOS ANGELES COUNTY ENGINEERING BLDG.

NOTE: ANY ADDITIONS OR CHANGES ON THIS SHEET MUST BE MADE OR CIRCLED IN RED INK, WITH DATE AND NAME OF PERSON MAKING CHANGE.

Do not extend notes this side of this line

	1ST RUN	DIFF.	2ND RUN	3RD RUN	ADJ. ELEV.	DESCRIPTION
[illegible]	[illegible]					T.P. pg 25
+	[illegible]		5.822			
π	46.993	+2.978	+2.976		+2.9770	+2.5635 3
−	3.070		2.846			
(set) Bm KN 189	43.923				43.901	Bm-KN-189 El. , F.B. 1911-26
+	3.457		3.433			E. side F.C. Channel, 600'± N. of ℄
π	47.380	-2.673	-2.676		-2.6745	Harvey Way, bt spk in W. side
−	6.130		6.109			P.P. # 510076-E
T.P.	41.250					TP - Spk ℄ Heather Rd.
+	4.660		4.650			
π	45.910	+0.341	+0.343		+0.3420	
−	4.319		4.307			
T.P.	41.591					TP - " W. side " "
+	5.292		5.179			
π	46.883	+0.508	+0.509		+0.5085	
−	4.784		4.670			
T.P.	42.099					TP - " " " "
+	5.239		5.077			
π	47.338	+2.443	+2.443		+2.4430	+0.6190 4
−	2.796		2.634			
(set) Bm-KN-190	44.542				44.521	Bm KN 190, El. , F.B. 1911-26
+	2.928		2.823			Centrallia, (N. side), 160'± W. of ℄
π	47.470	-1.632	-1.630		-1.6310	Heather Rd, @ bt spk in cb,
−	4.560		4.453			5° E. of E. end of bridge #B-895
T.P.	42.910					TP - bt spk N. side of Centrallia.

JOB NO. 6220 SURVEY OF Los Cerritos S.D. NOTES RED. DATE
SURVEY BY D. Sappell NOTES CHKD. DATE
NOTES BY D.S. DATE 1-55
INDEXED DATE

F.B. 1911 PG. 26

768420 S & E-353 4-54

PLEASE RETURN TO
LOS ANGELES COUNTY SURVEYOR
725 LOS ANGELES COUNTY ENGINEERING BLDG.

NOTE: ANY ADDITIONS OR CHANGES ON THIS SHEET MUST BE MADE OR CIRCLED IN RED INK, WITH DATE AND NAME OF PERSON MAKING CHANGE.

Do not extend notes this side of this line

B.M.	1ST RUN	DIFF.	2ND RUN	3RD RUN	ADJ. ELEV.	DESCRIPTION
T.P.	42.910					TP
+	5.442		5.339			
π	48.352	+0.272	+0.273		+0.2725	-1.3585
−	5.170		5.066			
(Fd) Bm 32-8	43.182				**43.163**	Bm 32-8, El. 43.163, F.B. 1252 Clark Ave & Centralia St. [illegible] a sq. brass cap, stamped "[illegible] L.A Road," set in conc. [illegible] surface, & protected by [illegible] iron cover Mkd. "County Surveyor"
+	5.187		5.111			
π	48.369	-0.100	-0.099		-0.0995	
−	5.287		5.210			
T.P.	43.082					TP - Spk S side Central
+	4.422		4.308			
π	47.504	+0.840	+0.843		+0.8415	
−	3.582		3.465			
T.P.	43.922					TP - " N "
+	6.078		5.889			
π	50.000	+1.835	+1.838		+1.8365	
−	4.243		4.051			
T.P.	45.757					TP - Spk 40' E. fn.
+	3.941		3.822			
π	49.698	-1.399	-1.399		-1.3990	+1.1795
−	5.340		5.221			
(Set) Bm-KN-191	44.358				**44.339**	Bm-KN-191 El. [illegible], F.B. 191 27
+	4.870		4.759			Pan American [illegible] 31.5 N. [illegible] N [illegible]
π	49.228	+1.252	+1.249		+1.2505	& 48.5 W. of E. side Administration [illegible] bt. Spk 1.0 E. of W. ed. of 8.0 conc. walk. & 138' S. of N. end walk
−	3.618		3.510			
T.P.	45.610					TP - 1x1 20' E of fn.
+	6.098		6.000			
π	51.708	+1.689	+1.688		+1.6885	
−	4.409		4.312			

NOTES RED. _____ JOB NO. [illegible] SURVEY OF [illegible]
DATE _____ SURVEY BY [illegible] DATE [illegible]
NOTES CHKD. _____ NOTES BY [illegible]
DATE _____ INDEXED _____ DATE _____

F.B. 1911 PG. 27

76S420 S & E-353 4-54

PLEASE RETURN TO
LOS ANGELES COUNTY SURVEYOR
725 LOS ANGELES COUNTY ENGINEERING BLDG.

NOTE: ANY ADDITIONS OR CHANGES ON THIS SHEET MUST BE MADE OR CIRCLED IN RED INK, WITH DATE AND NAME OF PERSON MAKING CHANGE.

Do not extend notes this side of this line

B.M.	1ST RUN	DIFF.	2ND RUN	3RD RUN	ADJ. ELEV.	DESCRIPTION
π	51.708	~~+1.689~~	~~+1.688~~			+2.9390 2
−	4.409		4.312			
(set) Bm-KN-192	47.299				47.277	Bm KN-192, El. , F.B 1911-28
+	4.741		4.908			Arbor Rd. (N-side), 15° ± E of E.
π	52.040	+0.118	+0.115		+0.1165	end bridge "B-862", & 8' W. of E. F.C.
−	4.623		4.793			R/W, bt spk in cb
T.P.	47.417					TP - 1x1 E side channel
+	4.877		4.770			
π	52.294	+0.444	+0.442		+0.4430	
−	4.433		4.328			
T.P.	47.861					TP " " " "
+	4.840		4.747			
π	52.701	+2.282	+2.283		+2.2825	+2.8420 3
−	2.558		2.464			
(set) Bm-KN-193	50.143				50.116	Bm KN-193 El. , F.B 1911-28
+	3.161		3.011			E side F.C. Channel, 715'± N. of ℄
π	53.304	-1.291	-1.292		-1.2915	Arbor Rd, bt spk in W. side of
−	4.452		4.303			P.P# 841341-E
T.P.	48.852					TP - 1x1, E side channel
+	5.353		5.458			
π	54.205	+0.817	+0.816		+0.8165	
−	4.536		4.642			
T.P.	49.669					TP " "
+	1.446		1.340			
π	51.115	-2.484	-2.483		-2.4835	-2.9585 3
−	3.930		3.823			
(set) Bm-KN 194	47.185				47.156	Bm-KN-194, El. , F.B 1911-28
						Del Amo Blvd. (N-side) 5° E of E end
						Bridge #B-936", 165'± W of ℄
						Fidler Ave, bt spk in cb

JOB NO. 6220.00 SURVEY OF Los Cerritos S.D. NOTES RED.
SURVEY BY D. Sappell DATE
NOTES BY D. S. DATE 1-55 NOTES CHKD.
INDEXED DATE

F.B. 1911 Pg. 28

76S420 5 & 7-353 4-54

PLEASE RETURN TO
LOS ANGELES COUNTY SURVEYOR
725 LOS ANGELES COUNTY ENGINEERING BLDG.

NOTE: ANY ADDITIONS OR CHANGES ON THIS SHEET MUST BE MADE OR CIRCLED IN RED INK, WITH DATE AND NAME OF PERSON MAKING CHANGE.

Do not extend notes this side of this line

B.M.	1ST RUN	DIFF.	2ND RUN	3RD RUN	ADJ. ELEV.	DESCRIPTION
(Set) Bm KN 194	47.185				47.156	Bm KN-194, pg 28
+	3.593		3.511			
π	50.778	-1.002	-1.002		-1.0020	
−	4.595		4.513			
T.P.	46.183					TP - Spk N. side Del A
+	5.683		5.556			
π	51.866	+0.622	+0.623		+0.6225	-0.3795 2
−	5.061		4.933			
(Fd) Bm 32-7	46.805				46.774	Bm 32-7 El. 46.774 F.B. 13 Clark Ave & Del Amo Blvd N o std C.S. mon., Stamped, 32-7, 1953, RE 63", set a 11" deep, 12 back of cb. near of c.l., 35± W of ℄ of Clark & 58± N. of ℄ Del Amo Blvd protected by a cast iron cover Mkd "County Surveyor Mon"
+	5.962		6.100			
π	52.767	+0.967	+0.967		+0.9670	
−	4.995		5.133			
T.P.	47.772					TP - 1x1 in field
+	3.670		3.610			
π	51.442	+0.458	+0.459		+0.4585	
−	3.212		3.151			
T.P.	48.230					TP - " "
+	5.212		5.031			
π	53.442	+2.597	+2.593		+2.5950	
−	2.615		2.438			
T.P.	50.827					TP - 1x1 E side chann
+	5.245		5.110		+5.8115	4
π	56.072	+1.792	+1.790		+1.7910	El. E. side Fo. Chann. F.B. 19 N of ℄ Del Amo Blvd Spk in S. side, [illegible]
(set)	3.453		3.320			
Bm KN-195	52.619					Bm KN-195, N.W. cor lot [illegible]

NOTES RED. _____ JOB NO. [illegible] SURVEY OF _____

NOTES CHKD. _____ NOTES BY _____ DATE _____

DATE _____ INDEXED _____ DATE _____

F.B. 1911 PG. 29

769420 S & E-353 4-54

PLEASE RETURN TO
LOS ANGELES COUNTY SURVEYOR
725 LOS ANGELES COUNTY ENGINEERING BLDG.

NOTE: ANY ADDITIONS OR CHANGES ON THIS SHEET MUST BE MADE OR CIRCLED IN RED INK, WITH DATE AND NAME OF PERSON MAKING CHANGE.

Do not extend notes this side of this line

JOB NO 6220.00 SURVEY OF Las Cerritos
SURVEY BY D. Sappell DATE 1-55
NOTES BY D.S. DATE
INDEXED DATE
NOTES RED. DATE
NOTES CHKD. DATE
F.B. 1911 PG. 30

B.M.	1ST RUN	DIFF.	2ND RUN	3RD RUN	ADJ. ELEV.	DESCRIPTION
(Set) Bm KN-195	52.619				52.594	Bm-KN-195 pg 29
+	3.697		3.454			
π	56.316	-1.555	-1.556		-1.5555	
−	5.252		5.010			
T.P.	51.064					TP - 1x2 W. side channel
+	5.352		5.322			
π	56.416	+0.552	+0.551		+0.5515	
−	4.800		4.771			
T.P	51.616					TP - " E " "
+	4.468		4.324			
π	56.084	+0.115	+0.112		+0.1135	-0.8905 3
−	4.353		4.212			
(Set) Bm KN-196	51.731				51.709	Bm-KN-196, El. F.B. 1911-30
+						E. side F.C. Channel, 6' S. of N.
+	5.060		5.262			end of 5' conc. block wall, NW.
π	56.791	+0.022	+0.022		+0.0220	cor of lot of Ho # 5053 Fidler
−	5.038		5.240			Ave, bt spk in conc. fdn.
T.P.	51.753					TP - 1x1 E side channel
+	4.880		5.093			
π	56.633	+1.142	+1.146		+1.1440	+1.1660
−	3.738		3.947			
(Set) Bm-KN 197	52.895				52.879	Bm KN-197 El. F.B. 1911-30
						E. side F.C. Channel 600'± S. of
+	2.692		2.478			Candleweed St. NW cor of Lot
π	55.587	-2.552	-2.551		-2.5515	of Ho #5133 Fidler Ave. bt spk
−	5.244		5.029			in W. side of PP # ?
T.P.	50.343					TP - 1x2 E side channel
+	5.558		5.399			
π	55.901	+1.923	+1.922		+1.9225	
−	3.635		3.477			
T.P.	52.266					TP - 1x2 in field

765420 S & E-353 4-54

PLEASE RETURN TO
LOS ANGELES COUNTY SURVEYOR
725 LOS ANGELES COUNTY ENGINEERING BLDG.

NOTE: ANY ADDITIONS OR CHANGES ON THIS SHEET MUST BE MADE OR CIRCLED IN RED INK, WITH DATE AND NAME OF PERSON MAKING CHANGE.

Do not extend notes this side of this line

B.M.	1ST RUN	DIFF.	2ND RUN	3RD RUN	ADJ. ELEV.	DESCRIPTION
T.P.	52.266					TP - pg 30,
+	3.220		3.372			
π	55.486	-1.801	-1.802		-1.8015	-2.4305 2
−	5.021		5.174			
(Fd) Bm 32-6	50.465				50.455	Bm 32-6, El. 50.455, FB. 1353
						Clark Ave & Candlewood St & [illegible]
						A. Strd. C.S mon. "R.E 63", set [illegible]
+	5.278		5.179			conc. 10" below the surface & [illegible]
π	55.743	+0.019	+0.018		+0.0185	teted by a cast iron cover
−	5.259		5.161			mkd. "County Surveyor [illegible]"
T.P.	50.484					TP - spk. in pv. N. side
+	4.649		4.505			Candlewood
π	55.133	+0.472	+0.472		+0.4720	+0.4905 2
−	4.177		4.033			
(set) Bm-KN 198	50.956				50.947	Bm KN-198, El. , FB 1911-31
+	5.743		5.552			Candlewood St (N-side), 160[illegible] W
π	56.699	+2.127	+2.127		+2.1270	& Fidler Ave, bt spk in cb
−	3.616		3.425			12° E of E end of bridge [illegible]
T.P.	53.083					TP [illegible] 1x2 in field.
+	4.138		3.999	4[illegible]		
π	57.221	-0.080	-0.088	-0.083	-0.0805	+2.0465 2
−	4.218		4.087	4.272		
(set) Bm KN-199	53.003				52.994	Bm KN-199, El , FB 1911-31
						"Cross Roads Comm. Church" #5
+	4.513		4.403			Clark Ave, S. side church, bt s
π	57.516	-0.031	-0.032		-0.0315	in conc. walk, 1° W. of E. face &
−	4.544		4.435			4.5 S. of S. face stucco bldg.
T.P.	52.972					TP - 1x2 in field.

NOTES RED. ____ JOB NO. 6220.[illegible] SURVEY OF Los Angeles
DATE ____ SURVEY BY [illegible] DATE [illegible]
NOTES CHKD. ____ NOTES BY [illegible]
DATE ____ INDEXED ____ DATE ____

F.B. [illegible] PG. 31

765420 S & E-353 4-54

PLEASE RETURN TO
LOS ANGELES COUNTY SURVEYOR
LOS ANGELES COUNTY ENGINEERING BLDG.

NOTE: ANY ADDITIONS OR CHANGES ON THIS SHEET MUST BE MADE OR CIRCLED IN RED INK, WITH DATE AND NAME OF PERSON MAKING CHANGE.

Do not extend notes this side of this line

JOB NO. 6220.00 SURVEY OF Los Cerritos S.D. NOTES CHECKED
SURVEY BY D. Sappell DATE
NOTES BY D.S. DATE 1-55 NOTES CHECKED
INDEXED DATE

F.B. 1911 PG. 32

B.M.	1ST RUN	DIFF.	2ND RUN	3RD RUN	ADJ. ELEV.	DESCRIPTION
T.P.	52.972					TP pg 31
+	4.807		4.722			
π	57.779	+0.353	+0.351		+0.3515	
−	4.454		4.371			
T.P.	53.325					TP - 1x2 in field.
+	5.467		5.363			
π	58.792	+1.535	+1.532		+1.5335	+1.8535 3
−	3.932		3.831			
(set) Bm-KN-200	54.860				54.849	Bm-KN 200 El. , F.B. 1911-32 Fidler Ave & Bigelow St, 27± N. & 153' W. of ℄ int, bt spk in ctr conc. walk, 10± E. of E end ped bridge "B-959". TP - 1x2 E side channel
+	3.928		3.790			
π	58.788	-0.262	-0.258		-0.2600	
−	4.190		4.048			
T.P.	54.598					
+	4.330		4.238			
π	58.928	+1.601	+1.599		+1.6000	+1.3400 2
−	2.729		2.639			
(set) Bm KN-201	56.199				56.190	Bm KN-201, El , F.B. 1911-32 2± W of E end ped. crossing bridge "B-958", bt. spk. W & T. N-side 430'± S. of ℄ South St. TP - 1x2, W side channel
+	3.563		3.455			
π	59.762	-0.454	-0.452		-0.4530	
−	4.017		3.907			
T.P.	55.745					
+	4.348		4.279			
π	60.093	-0.564	-0.567		-0.5655	-1.0185 2
−	4.912		4.846			
(set) Bm-KN-202	55.181				55.173	Bm KN-202, El. , F.B. 1911-32 South St. (N-side), 137'± E. of ℄ Dagwood Ave, bt spk in cb. 6± W of W. end bridge.

76S420 S & E-353 4-54

PLEASE RETURN TO
LOS ANGELES COUNTY SURVEYOR
725 LOS ANGELES COUNTY ENGINEERING BLDG.

NOTE: ANY ADDITIONS OR CHANGES ON THIS SHEET MUST BE MADE OR CIRCLED IN RED INK, WITH DATE AND NAME OF PERSON MAKING CHANGE.

Do not extend notes this side of this line

B.M.	1ST RUN	DIFF.	2ND RUN	3RD RUN	ADJ. ELEV.	DESCRIPTION
(set) Bm KN 202	55.181				55.173	Bm KN 202, pg 32
+	3572		3448			
π	58.753	-1.566	1563		-1.5645	
−	5.138		5.011			
TP	53.615					TP - Spk. N. side South
+	5891		5771			
π	59.506	-0.026	-0.026		-0.0260	-1.5905
−	5917		5797			
(Fd) Bm 32-5	53.589				53.570	Bm 32-5, Elev. 53.570, Fd 1952 (Clearwater 14-2) Located near Lakewood Village at the E int. of South St. & Clark Ave. E in well cut through the pavement protected by a cast iron cover mkd. "County Surveyor Monument Station mark" A 1½" sq. Brass disc in conc. 2" below the surface
+	6104		5983			
π	59.693	+0.014	+0.012		+0.0130	
−	6090		5971			
TP	53.603					T.P. - Spk. N. side South
+	5314		5200			
π	58.917	+0.416	+0.417		+0.4165	
−	4898		4783			
TP	54.019					TP - Spk. W side Dr. way
+	5219		5129			
π	59.238	+0.258	+0.259		+0.2585	
−	4961		4870			
TP	54.277					TP - " E "

NOTES RED _____ JOB NO. 6220.00 SURVEY OF Lac Carrillo St.
NOTES CHKD. _____ NOTES BY _____ DATE _____
DATE _____ INDEXED _____ DATE _____

F.B. 1911 PG. 33

765420 S & E-353 4-54

PLEASE RETURN TO
LOS ANGELES COUNTY SURVEYOR
725 LOS ANGELES COUNTY ENGINEERING BLDG.

NOTE: ANY ADDITIONS OR CHANGES ON THIS SHEET MUST BE MADE OR CIRCLED IN RED INK, WITH DATE AND NAME OF PERSON MAKING CHANGE.

Do not extend notes this side of this line

JOB NO. 6220.00 SURVEY OF Los Cerritos S.D. NOTES RED ____ DATE ____
SURVEY BY D. Sapell NOTES CHKD. ____ DATE ____
NOTES BY D.S. DATE 1-55 DATE ____
INDEXED ____ DATE ____

F.B. 1911 Pg. 34

B.M.	1ST RUN	DIFF.	2ND RUN	3RD RUN	ADJ. ELEV.	DESCRIPTION
TP	54.277					TP - pg ~~21~~
+	5727		5864			
π	60.004	+1.679	+1.675		+1.6770	+2.3650 4
−	4048		4189			
(set) Bm-KN 203	55.956				55.933	Bm KN 203, El, F.B. 1911-~~24~~ 34 E. side F.C. Channel, 24' S. of N. Pl & 4° W. of back lot line Ho # 5853
+	4473		4359			
π	50.429	-1.274	-1.273		-1.2735	Fidler Ave., bt spk in conc.
−	5747		5632			walk. 0.5' E. of W. edge.
TP	54.682					TP - 1x1 in pkwy E. side
+	4912		4784	4697		of Dagwood.
π	59.594	+0.044	+0.041	+0.047	+0.0455	
−	4868		4733	4650		
TP	54.726					TP - Spk. E. side Dagwood
+	5059		4961			
π	59.785	+0.214	+0.216		+0.2150	
−	4845		4745			
TP	54.940					TP - " W " "
+	4958		4849			
π	59.898	-0.122	-0.121		-0.1215	-1.1345 4
−	5080		4970			
(set) Bm KN 204	54.818				54.796	Bm KN 204, El, F.B. 1911-~~22~~ 34
+	3771		3388			Hedd St. & Fidler Ave., S.W. cor.
π	58.589	+2.713	+2.713		+2.7130	91° W. of W. end C.R., bt spk
−	1058		0675			in cb.
TP	57.531					TP - 1x2 E. side Channel
+	2172		2790			
π	59.703	+2.022	+2.022		+2.0220	+4.7350 ② El. F.B. 1911-34 E. side F.C. Channel, N.W. Cor. of lot of Ho # 6049 Fidler Ave., bt spk in W. side of RP. # 619296-E
−	0.150		0.768			
(set) Bm KN-205	59.553				59.529	Bm KN 205,

76S420 S & E-353 4-54

PLEASE RETURN TO
LOS ANGELES COUNTY SURVEYOR
725 LOS ANGELES COUNTY ENGINEERING BLDG.

NOTE: ANY ADDITIONS OR CHANGES ON THIS SHEET MUST BE MADE OR CIRCLED IN RED INK, WITH DATE AND NAME OF PERSON MAKING CHANGE.

Do not extend notes this side of this line

B.M.	1ST RUN	DIFF.	2ND RUN	3RD RUN	ADJ. ELEV.	DESCRIPTION
(set) Bm-KN-205	59.553				59.529	Bm KN-205, ~~[illegible]~~ 22
+	2.526		2.387			
π	62.079	-0.803	-0.807		-0.8050	
−	3.339		3.194			
T.P.	58.740					TP - 1x2, E side chan
+	3.959		3.794	3.697		
π	62.699	+0.259	+0.252	+0.258	+0.2585	
−	3.700		3.542	3.439		
T.P.	58.999					TP - " "
+	2.339		2.881			
π	61.338	-1.605	-1.609		-1.6070	-2.1535 3
−	3.945		4.490			
(set) Bm-KN-206	57.393				57.374	Bm KN-206, El , F.B. 1911-35
+	5.349		5.308			Ashworth St, N-side, 173±
π	62.742	+0.684	+0.688		+0.6860	of ℄ Fidler Ave., 5± W. of
−	4.665		4.620			end bridge, bt spk in c[illegible]
T.P.	58.077					TP - spk N side Ashw[illegible]
+	5.660		5.491			
π	63.737	-0.005	-0.006		-0.0055	+0.6805 2
−	5.665		5.497			
(Fd.) Bm 32-3	58.072				58.053	Bm 32-3, El 58.053, F.B. 1953
						Clark Ave & Ashworth St, S.W.
						A. Strd. C.S. mon., Stpd. "[illegible]
						1953, RE 63", set in conc. [illegible]
						low the surface, 30± W [illegible]
						of Clark Ave & 37± S. of [illegible]
						Ashworth St, 1± back of c[illegible]
						tected by a cast iron cov[illegible]
						marked "County Surveyor [illegible]
						ument"

NOTES RED. ____ JOB NO. ____ SURVEY OF ____

NOTES CHKD. ____ NOTES BY ____ DATE ____

DATE ____ INDEXED ____ DATE ____

F.B. 1911 PG. 35

765420 S & E-353 4-54

PLEASE RETURN TO
LOS ANGELES COUNTY SURVEYOR
725 LOS ANGELES COUNTY ENGINEERING BLDG.

NOTE: ANY ADDITIONS OR CHANGES ON THIS SHEET MUST BE MADE OR CIRCLED IN RED INK, WITH DATE AND NAME OF PERSON MAKING CHANGE.

Do not extend notes this side of this line

JOB NO. 220 50 SURVEY OF Los Cerritos S.D.
SURVEY BY D. Sarpell
NOTES BY D. S. DATE 1-55
INDEXED DATE
NOTES RED. DATE
NOTES CHKD. DATE

F.B. 1911 PG. 36

B.M.	1ST RUN	DIFF.	2ND RUN	3RD RUN	ADJ. ELEV.	DESCRIPTION
Bm 32-3	58.072					Bm 32-3, Pg 23
+	5.652		5.510			
π	63.724	+0.864	+0.867		+0.8655	
−	4.788		4.643			
(Fd) Bm SY-1438	58.936				58.914	Bm SY-1438, El. ~~58.936~~ 58.914 (Precise Level Line #32)
+	4.827		4.707			Clark Ave & Ashworth St, SW.
π	63.763	+0.019	+0.020		+0.0195	cor, L&T. in cb. at m.c.R.
−	4.808		4.687			
(Fd) Bm 120-20 D	58.955				58.936	Bm 120-20 D, El. ?
						Clark Ave & Ashworth St, NE.
+	4.612		4.479	4.289		cor, 5° N. of N end C.R. bronz
π	63.567	-0.132	-0.140	-0.136	-0.1360	disk in cb mkd. "Los Angeles Flood
−	4.744		4.619	4.425		Control District, F.C. Bm 120-20-D
TP	58.823					TP - spk. E. side Clark
+	6.634		5.883			
π	64.857	+1.083	+1.085		+1.0840	+0.9480
−	4.951		4.798			
(Set) Bm KN-207	59.906				59.890	Bm KN-207, El. , F.B. 1911-36
+	4.453		4.343			Clark Ave & Rose Ave, NE cor.
π	64.359	-0.301	-0.300		-0.3005	5° E of E end C.R, bt spk in cb.
−	4.754		4.643			
T.P	59.605					TP - spk W. side Clark
+	5.660		5.510			
π	65.265	+0.726	+0.725		+0.7255	+0.4250
−	4.934		4.785			
(Fd) Bm SY-1436	60.331				60.321	Bm-SY-1436, El. ~~60.331~~ 60.321, (Precise Level Line #32)
						Clark Ave. & Cedar Ave, SW. cor.
						L&T. in cb, 1° S. of S end C.R.

76S420 S & E-353 4-54

PLEASE RETURN TO
LOS ANGELES COUNTY SURVEYOR
725 LOS ANGELES COUNTY ENGINEERING BLDG.

NOTE: ANY ADDITIONS OR CHANGES ON THIS SHEET MUST BE MADE OR CIRCLED IN RED INK, WITH DATE AND NAME OF PERSON MAKING CHANGE.

Do not extend notes this side of this line

B.M.	1ST RUN	DIFF.	2ND RUN	3RD RUN	ADJ. ELEV.	DESCRIPTION
Bm SY-1436	60.331				60.321	Bm SY-1436 - pg 36
+	4.520		4409			
π	64.851	+0.027	+0.029		+0.0280	
−	4.493		4380			
T.P.	60.358					TP - Spk W side Clark
+	5.779		5677			
π	66.137	+0.028	+0.029		+0.0285	
−	5.751		5648			
TP	60.386					TP - " E " "
+	5.908		5821			
π	66.294	+0.791	+0.791		+0.7910	+0.8475 3
−	5.117		5.030			
(Set) Bm-KN-208	61.177				61.168	Bm KN-208, El. , F.B. 91 37
+	5.388		5.241			Clark Ave, & Ramona Ave., N.E
π	66.565	-0.521	-0.522		-0.5215	5° N. of N end C.R., bt spk
−	5.909		5.763			in cb.
T.P.	60.656					TP - Spk. E side Clark
+	5.470		5343			
π	66.126	+0.558	+0.557		+0.5575	
−	4.912		4786			
TP	61.214					TP - " W " "
+	5.006		4862			
π	66.220	+0.407	+0.405		+0.4060	+0.4420 3
−	4.599		4457			
(Fd) Bm 32-2	61.621				61.609	Bm 32-2, El. 61.60[illegible] F.B. 1353[illegible] Clark Ave & Artesia Ave N.[illegible] A. std C.S. mon stamped "Bm [illegible] 1953 RE 63" set in conc [illegible] the surface 67.5 N of the [illegible] Artesia Ave & 34.0 FT. W [illegible] ℄ of Clark Ave 19 from [illegible] sidewalk protected by a [illegible] cover mkd "County Surveyor [illegible]"

NOTES RED. _____ JOB NO. _____ SURVEY OF _____

NOTES CHKD. _____ NOTES BY _____ DATE _____

DATE _____ INDEXED _____ DATE _____

F.B. [illegible] PG. 37

765420 S & E-353 4-54

PLEASE RETURN TO
LOS ANGELES COUNTY SURVEYOR
725 LOS ANGELES COUNTY ENGINEERING BLDG.

NOTE: ANY ADDITIONS OR CHANGES ON THIS SHEET MUST BE MADE OR CIRCLED IN RED INK, WITH DATE AND NAME OF PERSON MAKING CHANGE.

Do not extend notes this side of this line

JOB NO. 6220.00 SURVEY OF Los Cerritos S.S.D. NOTES RED
SURVEY BY D. Sandell DATE
NOTES BY D.S. DATE 1-55 NOTES CHKD.
INDEXED DATE DATE

F.B. 1911 PG. 38

B.M.	1ST RUN	DIFF.	2ND RUN	3RD RUN	ADJ. ELEV.	DESCRIPTION
(Fd) Bm 32-2	61.621				61.609	Bm 32-2 p9 ~~#25~~ 37
+	5804		5677			
π	67.425	+0.660	+0.661		+0.6605	
−	5144		5016			
TP	62.281					TP - spk W. side Clark
+	5433		5611			
π	67.714	+0.775	+0.771		+0.7730	+1.4335
−	4658		4840			
(Fd) Bm SY-1432	63.056				63.037	Bm SY-1432, El. 63.~~046~~ .037, (Precise Level Line #32)
+	5.332		5160			Clark Ave & Palm Ave, N.W. cor.
π	68.388	-0.291	-0.290		-0.2905	L&T in cb., 2º N. of N. end C.R.
−	5623		5450			
TP	62.765					TP - S. Spk. W. side Clark
+	5693		5471			
π	68.458	+0.274	+0.273		+0.2735	
−	5419		5198			
TP	63.039					TP - " " "
+	5962		5841			
π	69.001	+0.775	+0.774		+0.7745	+0.7575 3
−	5187		5067			
(Set) Bm KN-209	63.814				63.791	Bm KN-209, El. , F.B. 1911-~~26~~ 38
+	5360		5291			Clark Ave & Park Ave, N.E. cor.
π	69.174	-0.372	-0.371		-0.3715	7º N. of N. end C.R., bt spk in
−	5732		5.662			cb.
TP	63.442					TP - spk S.E. cor Arkansas
+	5.296		5341			& Clark
π	68.738	+1.302	+1.299		+1.3005	+0.9290 2
−	3994		4042			
(Fd) Bm-SY-1430	64.744				64.717	Bm-SY-1430, El. 64.~~726~~ .717, (Precise Level Line #32)
						Clark Ave & Walnut Ave, N.W. cor
						L&T in cb. 5º N. of N. end C.R.

NOTES RED. ____ JOB NO. ____ SURVEY OF ____
NOTES CHKD. ____ NOTES BY ____ DATE ____
DATE ____ INDEXED ____ DATE ____
F.B. 1911 PG. 39

76S420 S & E-353 4-54

PLEASE RETURN TO
LOS ANGELES COUNTY SURVEYOR
725 LOS ANGELES COUNTY ENGINEERING BLDG.

NOTE: ANY ADDITIONS OR CHANGES ON THIS SHEET MUST BE MADE OR CIRCLED IN RED INK, WITH DATE AND NAME OF PERSON MAKING CHANGE.

Do not extend notes this side of this line

B.M.	1ST RUN	DIFF.	2ND RUN	3RD RUN	ADJ. ELEV.	DESCRIPTION
(Fd) Bm-SY-1430	64.744				64.717	Bm SY-1430, pg 38
+	5.383		5.111			
π	70.127	+0.010	+0.008		+0.0090.	
−	5373		5.103			
TP	64.754					TP - Spk. S. side Maple
+	5.230		5100			
π	69.984	-0.649	-0.651		-0.6500	-0.6410 2
−	5879		5751			
(Fd) Bm 32-1	64.105				64.073	Bm 32-1, El. 64.073, F.B. 1353-7 Clark Ave & Flower Ave to W. int, A strd. C.S. Mon. "RE 3" Set in conc. 12" below the surface & protected by a cast iron cover. mkd "County Surveyor"
+	6147		5933			
π	70.252	+1.235	+1.233		+1.2340	
−	4912		4700			
TP	65.340					TP - Spk. S. side Laurel cor of Clark
+	5.724		5793			
π	71.064	+0.718	+0.717		+0.7175	
−	5006		5.076			+1.9515 2
(set) Bm-KN-210	66.058				66.032	Bm-KN 210, El. , F.B. 1911-33 Clark Ave (E. side) 41'± S. of P/L, John S. Sims Park, bt Spk in cb
+	5271		5.190			
π	71.329	+0.356	+0.358		+0.3570	
−	4915		4.832			
T.P.	66.414					TP - L & T in cb E side Clark & 50' S. of Oak
+	4729		4543			
π	71.143	-0.162	-0.163		-0.1625	
−	4891		4706			
T.P.	66.252					TP - Spk W. side Clark

765420 S & E-353 4-54

PLEASE RETURN TO
LOS ANGELES COUNTY SURVEYOR
725 LOS ANGELES COUNTY ENGINEERING BLDG.

NOTE: ANY ADDITIONS OR CHANGES ON THIS SHEET MUST BE MADE OR CIRCLED IN RED INK, WITH DATE AND NAME OF PERSON MAKING CHANGE.

Do not extend notes this side of this line

JOB NO. 6220.00 SURVEY OF Los Cerritos Sp. NOTES RED.
SURVEY BY D. Sappell DATE
NOTES BY D.S. DATE 1-55 NOTES CHKD.
INDEXED DATE

F.B. 1911 PG. 40

B.M.	1ST RUN	DIFF.	2ND RUN	3RD RUN	ADJ. ELEV.	DESCRIPTION
TP	66.252					TP - pg ~~27~~
+	5.107		5.002			
π	71.359	+0.727	+0.726		+0.7265	+0.9210 3
−	4380		4.276			
(set) Bm-KN-211	66.979				66.963	Bm KN-211, El. , F.B 1911-~~20~~ 40
+	4602		4424			Clark Ave & Mayne St., S.W.
π	71.581	-0.328	-0.329		-0.3285	cor., 7° W. of W. end C.R., bt
−	4930		4753			Spk in cb.
TP	66.651					TP - Spk W. side Clark
+	5.812		5675			
π	72.463	+0.954	+0.954		+0.9540	+0.6255 2 FB-1353-
−	4858		4721			
(Fd.) Bm SY-1425	67.605				67.596	Bm-SY-1425, El. 67.~~603~~ 596 (Precise Level Line #32)
+	5388		5230			Clark Ave & Los Angeles St., S.W.
π	72.993	-0.091	-0.091		-0.0910	cor., L&T in cb, 9° S. of S. end C.R.
−	5479		5321			
TP	67.514					TP - Spk. W. side Clark
+	5.148		5.019			
π	72.662	+0.240	+0.239		+0.2395	
−	4.908		4780			
TP	67.754					TP - " "
+	5.926		5808			
π	73.680	-0.047	-0.045		-0.0460	+0.1025 3
−	5973		5853			
(Fd) Bm 6-8	67.707				67.689	Bm 6-8, El. ~~67.68~~ 67.689 ok, F.B 1207-13,
						Center St & Clark Ave NE cor., 31°
						N. of ℄ of Center St. & 75' E of ℄
						of Clark Ave., to a well cut through
						the pvmt. & protected by a cast
						iron cover mkd. "County Surveyor
						Monument." A. Strd. C.S. mon. stamped
						"Bm 6-8, 1951 RE 63" set in conc. 10"
						below the surface.

76S420 S & E-353 4-54

PLEASE RETURN TO
LOS ANGELES COUNTY SURVEYOR
725 LOS ANGELES COUNTY ENGINEERING BLDG.

NOTE: ANY ADDITIONS OR CHANGES ON THIS SHEET MUST BE MADE OR CIRCLED IN RED INK, WITH DATE AND NAME OF PERSON MAKING CHANGE.

Do not extend notes this side of this line

B.M.	1ST RUN	DIFF.	2ND RUN	3RD RUN	ADJ. ELEV.	DESCRIPTION
LINE "A" - "D" LAKEWOOD BLVD to JUNCTION LINE "[illegible]"						
(Fd) Bm 8-39	27.001				27.001	Bm 8-39, El. 27.001, F.B. 1209-[illegible] (U.S. 3953)(H-780). In Long Beach at int of Lakewood Blvd & Spring [illegible] 60.9' W. of the ℄ of Lakewood Blvd & 54.9 N. of the ℄ of Spring St. & [illegible] of the iron post at the S. [illegible] of a bdry fn. & 0.6' S. of the fn post & E. of a white wooden witness post A Std. Disk stamped, H-780, 194[illegible] & [illegible] in the top of a conc. post [illegible]
+	3930		3867			
π	30.931	-0.072	-0.071		-0.0715	
−	4002		3938			
(Fd) F.C. Bm 73-529A	26.929				26.929	F.C. Bm 73-529-A, (no reff) 10° N. of S. end conc. wing wall, 234'± E. of ℄ Lakewood Blvd, & 108' [illegible] of ℄ Spring St., A bronz disk [illegible] "Los Angeles Flood Control [illegible] F.C. Bm. 73-529-A."
+	4918		4678			
π	31.847	+3.516	+3.517		+3.5165	
−	1402		1161			
(Set) Bm-KN 212	30.445				30.444	Bm KN-212, El. [illegible], F.B. [illegible]-41 600'± E. of ℄ Lakewood Blvd. & [illegible]'± S. of ℄ Spring St., ctr. top of [illegible] E. side F.C. Channel, A [illegible] Cap. C.S. Bm. mon. [illegible] 2". Mkd. [illegible]
+	3950		3779			
π	34.395	-0.739	-0.741		-0.7400	
−	4689		4520			
TP	29.706					T.P. 1x2 Top S. Level [illegible]
+	4251		4172			
π	33.957	-0.412	-0.415		-0.4135	
−	4.663		4587			-1.1535 2
(Set) Bm KN-213	29.294				29.290	Bm-KN-213, El. [illegible], F.B. 191[illegible] 1200'± E. of ℄ Lakewood Blvd. & [illegible] of ℄ Spring St. ctr. top of Level [illegible] F.C. Channel, A Std. C.S. Bm. mon. [illegible] 2 mkd. "County Surveyor [illegible]

NOTES RED. ____ JOB NO. ____ SURVEY OF ____

NOTES CHKD. ____ NOTES BY ____ DATE ____

DATE ____ INDEXED ____ DATE ____

F.B. ____ PG. ____

76S420 S & K-353 4-54

PLEASE RETURN TO
LOS ANGELES COUNTY SURVEYOR
725 LOS ANGELES COUNTY ENGINEERING BLDG.

NOTE: ANY ADDITIONS OR CHANGES ON THIS SHEET MUST BE MADE OR CIRCLED IN RED INK, WITH DATE AND NAME OF PERSON MAKING CHANGE.

Do not extend notes this side of this line

JOB NO. 6220.00 SURVEY OF Los Cerritos S.D. NOTES RED. DATE
SURVEY BY D. Sappell DATE 1-55 NOTES CHKD. DATE
NOTES BY D.S. DATE
INDEXED DATE

B.M.	1ST RUN	DIFF.	2ND RUN	3RD RUN	ADJ. ELEV.	DESCRIPTION
(Set) Bm KN-213	29.294				29.290	Bm KN-213
+	4431		4291			
π	33.725	+0.089	+0.088		+0.0885	
−	4342		4203			
TP	29.383					TP - 1x1 Top S. Levee
+	4226		4100			
π	33.609	-0.225	-0.223		-0.2240	-0.1355 2
−	4451		4323			
(Set) Bm KN-214	29.158				29.153	Bm-KN-214, El , F.B. 1911-92 844± W. of ℄ Clark Ave, & 133'± S. of ℄ Spring St, ctr. top levee, S. side F.C. Channel, A Strd. brass cap, C.S. Bm mm, up 2", mkd "County Surveyor RE 63"
+	4457		4364			
π	33.615	-0.133	-0.134		-0.1335	
−	4590		4498			
TP	29.025					TP - 1x1 top S. Levee
+	4385		4294			
π	33.410	-0.407	-0.405		-0.4060	
−	4792		4699			
TP	28.618					TP " " "
+	0.633		0437			
π	28.251	-5.106	-5.106		-5.1060	-5.6455 3
−	5.739		5543			
(Fd) Bm 8-37	23.512				23.505	Bm 8-37, El. 23.505, F.B. 12[illegible]-32 At the ℄ int of Spring St & Clark Ave, in a well cut through the pvmt & protected by a cast iron cover mkd "County Surveyor Monument", A. Strd. C.S. Mon. set in conc. 11" below the surface.

F.B. 1911 Pg. 42

76S420 S & E-353 4-54

PLEASE RETURN TO
LOS ANGELES COUNTY SURVEYOR
725 LOS ANGELES COUNTY ENGINEERING BLDG.

NOTE: ANY ADDITIONS OR CHANGES ON THIS SHEET MUST BE MADE OR CIRCLED IN RED INK, WITH DATE AND NAME OF PERSON MAKING CHANGE.

Do not extend notes this side of this line

B.M.	1ST RUN	DIFF.	2ND RUN	3RD RUN	ADJ. ELEV.	DESCRIPTION
Bm 8-37 (Fd.)	23.512				**23.505**	Bm 8-37, pg #42
+	5801		5654			
π	29.313	+1.004	+1.003		+1.0035	
−	4797		4651			
TP	24.516					TP - spk S. side service
+	4918		4791			
π	29.434	+0.134	+0.133		+0.1335	+1.1370 2
−	4784		4658			
Bm KN-215 (set)	24.650				**24.636**	Bm KN-215, El F.B. 1911-43
+	4268		4114			Spring St (Service Rd) & Fidler
π	28.918	-0.935	-0.934		-0.9345	Ave, 8° E. of ℄ Prod. Fidler [illegible]
−	5.203		5048			bt spk in cb S. side service Rd
TP	23.715					TP - spk S. side service
+	4610		4491			
π	28.325	+1.683	+1.682		+1.6825	
−	2927		2809			
TP	25.398					TP - bt. spk S. cb.
+	3012		3110			
π	28.410	-2.42[illegible]	-2.421		-2.4220	
−	5435		5531			
TP	22.975					TP - spk " side "
+	5.226		[illegible]06			
π	28.201	+0.518	+0.517		+0.5175	-1.1565 4
−	4708		4489			
Bm-KN-216 (set)	23.493				**23.467**	Bm KN-216, El F.B. 1911-43
						Spring St. (Service Rd) S. side
						366'± E. of ℄ of Rutgers [illegible]
						bt spk in cb

NOTES RED. _____ JOB NO. [illegible] SURVEY OF Los Cerritos Sp

NOTES CHKD. _____ NOTES BY [illegible] DATE [illegible]

DATE _____ INDEXED _____ DATE _____

F.B. 1911 PG. 43

76S420 S & E-353 4-54

PLEASE RETURN TO
LOS ANGELES COUNTY SURVEYOR
725 LOS ANGELES COUNTY ENGINEERING BLDG.

NOTE: ANY ADDITIONS OR CHANGES ON THIS SHEET MUST BE MADE OR CIRCLED IN RED INK, WITH DATE AND NAME OF PERSON MAKING CHANGE.

Do not extend notes this side of this line

JOB NO. 6220.00 SURVEY OF Los Cerritos SD NOTES RED. DATE
SURVEY BY D Sappell NOTES CHKD. DATE
NOTES BY D.S. DATE 1-55
INDEXED DATE

B.M.	1ST RUN	DIFF.	2ND RUN	3RD RUN	ADJ. ELEV.	DESCRIPTION
(Set) Bm-KN 216	23.493				23.467	Bm KN-216, Pg ~~34~~ 43
+	4161		4.305			
π	27.654	-0.813	-0.815		-0.8140	
−	4974		5.120			
TP	22.680					TP - Spk S. side Service Rd.
+	4715		4847			
π	27.395	+0.117	+0.113		+0.1150	-0.6990 2
−	4.598		4734			
(Set) Bm KN 217	22.797				22.761	Bm KN-217, El , F.B. 1911-44
+	4.655		4742			Spring St, (Service Rd) & Montair
π	27.452	-1.003	-1.003		-1.0030	Ave., S.W Cor., 5' W. of W. end C.R.
−	5658		5745			bt spk in cb. ✓
Fd. Bm 8-36	21.794				21.755	Bm 8-36, El 21.755, F.B. 1209-31
						(Clearwater J-11) At the ℄ int of
						Spring St & Bellflower Blvd, in a
						well cut through the pvmt & pro-
						tected by a cast iron cover mkd.
						"County Surveyor Monument", A std
+	[illegible]		6.022			C.S. Brass tablet insc. "County Sur-
π	27.956	+0.794	+0.792 ✓		+0.7930	veyor Mon. Ctr. Sec. 22, T4S, R12W"
−	5368		5230			& set in conc. 12" below the surf.
TP	22.588					TP - Spk N. side Spring St.
+	5750		5885			
π	28.338	+0.435	+0.435 ✓		+0.4350	
−	5315		5450			
TP	23.023					TP " " " "

F.B. 1911 Pg. 44

765420 S & E-353 4-54

PLEASE RETURN TO
LOS ANGELES COUNTY SURVEYOR
725 LOS ANGELES COUNTY ENGINEERING BLDG.

NOTE: ANY ADDITIONS OR CHANGES ON THIS SHEET MUST BE MADE OR CIRCLED IN RED INK, WITH DATE AND NAME OF PERSON MAKING CHANGE.

Do not extend notes this side of this line

B.M.	1ST RUN	DIFF.	2ND RUN	3RD RUN	ADJ. ELEV.	DESCRIPTION
TP	23.023					TP - pg 32
+	4290		4445			
π	27.313	+0.023	+0.026		+0.0245	+1.2525 3
-	4267		4419			
(set) Bm KN-218	23.046				23.014	Bm KN-218, El. , F.B. 911-45
+	3932		4.106			Spring St. (Service Rd) & Chat-
π	26.978	-1.236	-1.234		-1.2375	Ave., S. Side Service Rd.,
-	5168		5345			& Chatwin, bt. spk in c
TP	21.810					TP - spk in pr.
+	4745		4581			
π	26.555	+0.475	+0.471		+0.4730	-0.7645 2
-	4270		4.110			
(set) Bm KN-219	22.285				22.254	Bm KN-219, El. , F.B 911-45
+	4520		4332			Spring St. (Service Rd) & Sa
π	26.805	-0.052	-0.053		-0.0525	seline Ave, S.E. Cor, 20'
-	4572		4385			end C.R., bt. spk in c
TP	22.233					TP - spk. S. side Servic
+	4943		5053			
π	27.176	-0.823	-0.825		-0.8240	-0.8765 2
-	5766		5.878			
(Fd) Bm 8-35	21.410				21.382	Bm 8-35, El. 21.382, F.B. 12
						At Spring St & Lomina Ave
						St Service Rd., 57' N. of ℄ Spring
						& 15.4' E. of the ℄ of Lomina Ave
						In a well cut through the pave
						& protected by a cast iron
						mkd. "County Surveyor"
						strd. C.S. Mon., Stamped. "
						1951, RE 63," & set in c
						below the surface.

NOTES RED. JOB NO. SURVEY OF
NOTES CHKD. NOTES BY DATE
DATE INDEXED DATE

F.B. 1911 PG. 45

76S420 S & E-353

[illegible]ASE RETURN TO
LOS A[illegible] COUNTY SURVEYOR
725 LOS ANG[illegible] COUNTY ENGINEERING BLDG.

NOTE: ANY ADDITIONS OR CHANGES ON THIS SHEET MUST BE MADE OR CIRCLED IN RED INK, WITH DATE AND NAME OF PERSON MAKING CHANGE.

Do not extend notes this side of this line

B.M.	1ST RUN	DIFF.	2ND RUN	3RD RUN	ADJ. ELEV.	DESCRIPTION
Bm 8-35	21.410				21.382	Bm 8-35 - pg ~~33~~ 45
+	5702		5804			
⊼	27.112	+2.391	+2.392		+2.3915	
−	3311		3412			
TP	23.801					TP - 1x1 N. side Spring St
+	5978		6219			
⊼	29.779	+1.796	+1.794		+1.7950	+4.1865 v
−	4182		4425			
(set) Bm KN-220	25.597				25.567	Bm-KN 220, El. , F.B 1911-~~34~~ 46
						Spring St & Los Coyotes Diagonal
+	5202		5345			S.W. cor., 24.5 S. of S. end C.R. &
⊼	30.799	+0.768	+0.766		+0.7670	6.5 N. of N. end Bridge #"B-1042",
−	4434		4579			bt spk in cb.
TP	26.365					TP - 1x1 S. side channel
+	3350		3498			
⊼	29.715	-2.348	-2.351		-2.3495	
−	5698		5849			
TP	24.017					TP - " " " "
+	4411		4628			
⊼	28.428	-0.995	-0.992		-0.9935	-2.5760 3
−	5406		5620			
(set) Bm KN-221	23.022				22.[illegible]	Bm KN-221, El , F.B 1911-[illegible]
						So. Side F.C. Channel, 700'± E. of ℄
						Los Coyotes Diagonal, 1.5 N. of a 6°
+	3140		3351			chain link fn., 4° E. of PP#990677E
⊼	26.162	-1.518	-1.519		-1.5185	A std. C.S. Bm mon. up 4", mkd.
−	4658		4870			"County Surveyor, R.E. 63"
TP	21.504					TP - same.

JOB NO. 6220.00 SURVEY OF Los Cerritos SD NOTES RED
SURVEY BY D. Sappell DATE
NOTES BY D.S. DATE 1-55 NOTES CHKD.
INDEXED DATE DATE

F.B. 1911 PG. 34

76S420 S & E-353 4-54

PLEASE RETURN TO
LOS ANGELES COUNTY SURVEYOR
725 LOS ANGELES COUNTY ENGINEERING BLDG.

NOTE: ANY ADDITIONS OR CHANGES ON THIS SHEET MUST BE MADE OR CIRCLED IN RED INK, WITH DATE AND NAME OF PERSON MAKING CHANGE.

Do not extend notes this side of this line

B.M.	1ST RUN	DIFF.	2ND RUN	3RD RUN	ADJ. ELEV.	DESCRIPTION
TP	21.504					T.P.
+	5296		5491			
π	26.800	+1.585	+1.582		+1.5835	
−	3711		3909			
TP	23.089					T.P. - 1X1 S. Side F.C. Chan[illegible]
+	4721		4949			@ Top of levee
π	27.810	-0.564	-0.561		-0.5625	-0.4975 3
−	5285		5510			
(set) Bm KN-222	22.525				22.490	B.M. KN-222, EL F.B. 1911 47
+	4931		4749			So Side F.C. Channel, & Woodruff [illegible]
π	27.456	-0.091	-0.091		-0.0910	W. Side Woodruff, 15° S. of [illegible] F.C.
−	5022		4840			R/W, bt. Spk 6.5 S. of end [illegible]
TP	22.434					T.P. - 1X1, E Side F.C. Channel
+	4198		4031			
π	26.632	+0.695	+0.694		+0.6945	+0.6035 2
−	3503		3337			
(set) Bm KN-223	23.129				23.092	B.M. KN-223, EL F.B. 1911 47
						E. Side F.C. Channel, 625 [illegible]
+	3438		3333			& Spring ST, 2° W. of 6° Chain [illegible]
π	26.567	-0.979	-0.977		-0.9780	75° N. of P.P. #1000111-E, A. Strd S.
−	4417		4310			B.M Mon, up 3" Mkd "County Surv. RE 63"
TP	22.150					T.P. - 1X1 - E Side F.C. Channel
+	4750		4638	4748		
π	26.900	+2.R90	+2.283	+2.284	+2.2830	
−	2460		2355	2464		
TP	24.440					T.P. - bolt E. end Bridg
+	3679		3530			# B-210
π	28.119	-0.893	-0.897		-0.8950	+0.4100 3
−	4572		4427			
(set) Bm KN-224	23.547				23.500	B.M. KN-224 (El. F.B. [illegible] 47 Spring St & Sh[illegible] Dr., N.W. Cor. [illegible] W of W end C.R. [illegible] 6.

NOTES RED. ____ JOB NO. ____ SURVEY OF ____

NOTES CHKD. ____ NOTES BY ____ DATE ____

DATE ____ INDEXED ____ DATE ____

F.B. ____ PG. 47

768420 S & E-353 4-54

PLEASE RETURN TO
LOS ANGELES COUNTY SURVEYOR
725 LOS ANGELES COUNTY ENGINEERING BLDG.

NOTE: ANY ADDITIONS OR CHANGES ON THIS SHEET MUST BE MADE OR CIRCLED IN RED INK, WITH DATE AND NAME OF PERSON MAKING CHANGE.

Do not extend notes this side of this line

JOB NO. 6220.50 SURVEY OF Los Cerritos S.D. NOTES RED.
SURVEY BY D. Sappell DATE
NOTES BY S.D. DATE 1-55 NOTES CHKD.
INDEXED DATE

B.M.	1ST RUN	DIFF.	2ND RUN	3RD RUN	ADJ. ELEV.	DESCRIPTION
Bm KN-224	23.547				23.500	Bm KN-224, Pg 35
+	3591		3472			
π	27.138	-1.280	-1.282		-1.2810	
-	4871		4754			
TP	22.267					T.P. - Spk, So. side Service Rd
+	5254		5138			
π	27.521	+0.463	+0.462		+0.4625	
-	4791		4676			
TP	22.730					T.P. - Same
+	5232		5062			
π	27.962	+0.562	+0.558		+0.5600	
-	4670		4504			
TP	23.292					T.P. - Same
+	4573		4444	4646		
π	27.865	-0.379	-0.380	-0.380	-0.3795	
-	4952		4832	5026		
TP	22.913					T.P. - 1x1 N. Side Spring ST.
+	4577		4517			
π	27.490	-0.455	-0.455		-0.4550	
-	5.032		4972			
TP	22.458					T.P. - Same
+	4558		4378			
π	27.016	+0.003	0.000		-.0015	
-	4.555		4.378			
TP	22.461					T.P. - Same
+	4.169		3973			-1.7365
π	26.630	-0.644	-0.646		-0.6450	
-	4813		4619			
(Fd) Bm 8-34	21.817				21.759	Bm 8-34, El. 21.759, F.B. 1209-29 At the int of Spring St. & Palo Verde Ave. in a well cut through the pvmt & protected by a cast iron cover mkd "County Surveyor monument" A copper nail set in conc. 15' below the surface.

F.B. 1911 Pg. 40

76S420 S & E-353 4-54

PLEASE RETURN TO
LOS ANGELES COUNTY SURVEYOR
725 LOS ANGELES COUNTY ENGINEERING BLDG.

NOTE: ANY ADDITIONS OR CHANGES ON THIS SHEET MUST BE MADE OR CIRCLED IN RED INK, WITH DATE AND NAME OF PERSON MAKING CHANGE.

Do not extend notes this side of this line

B.M.	1ST RUN	DIFF.	2ND RUN	3RD RUN	ADJ. ELEV.	DESCRIPTION
	LINE	"E"	JUNCTION	"A" & "E"	to	LINCOLN AVE
		Note:	Bmsk N 223	& 224		set while runing Line D-A pg
(Fd) Bm 8-35	21.382				21.382	Bm 8-35, El 21.382, F.B. 1209- At Spring St & Lomina Ave. Spring St Service Rd., 57° N. ℄ of Spring St. & 15.4' E of Lomina Ave. In a well cut thro the pvmt & protected by iron cover mkd "County monument", a Std. C.S. Mon. Stamped "Bm 8-35 1951 RE 63" & set conc 10" below the surface
+	5894		5740			
π	27.276	+1.511	+1.509		+1.5100	
−	4383		4231			
TP	22.893					TP - sprinkler hd. S. side Adderley Dr.
+	4752		4612	4708		
π	27.645	+0.059	+0.053	+0.057	+0.0580	
−	4693		4559	4651		
TP	22.952					TP - Sp E side Adderley
+	5279		5120			
π	28.231	+0.662	+0.662		+0.6620	
−	4617		4458			"
TP	23.614					TP -
+	5210		5012			
π	28.824	-0.272	-0.274		-0.2730	
−	5482		5.286			
TP	23.342					TP - " "
+	4932		4653			
π	28.274	-0.400	-0.399		-0.3995	
−	5.332		5052			
TP	22.942					TP - " "

NOTES RED. _____ JOB NO. [illegible] SURVEY OF Los Cerritos SD

NOTES CHKD. _____ NOTES BY [illegible] DATE _____

DATE _____ INDEXED A. C. Johnson DATE 7-19-55

F.B. 1911 PG. 49

76S420 S & E-353 4-54

PLEASE RETURN TO
LOS ANGELES COUNTY SURVEYOR
725 LOS ANGELES COUNTY ENGINEERING BLDG.

NOTE: ANY ADDITIONS OR CHANGES ON THIS SHEET MUST BE MADE OR CIRCLED IN RED INK, WITH DATE AND NAME OF PERSON MAKING CHANGE.

Do not extend notes this side of this line

B.M.	1ST RUN	DIFF.	2ND RUN	3RD RUN	ADJ. ELEV.	DESCRIPTION
TP	22.942					TP - Pg 37
+	5492		5248			
⊼	28.434	+0.274	+0.271		+0.2725	
-	5218		4977			
TP	23.216					TP - Spk E. side Los Coyotes Blvd.
+	4792		4625			
⊼	28.008	-0.019	-0.019		-0.0190	+1.8110 7
-	4811		4646			
(set) Bm KN-225	23.197				23.188	Bm KN-225, El , F.B 1911-50
+	4286		4132			34.5 E. of ℄ Los Coyotes Blvd., &
⊼	27.483	-0.586	-0.587		-0.5865	352'± N. of ℄ Woodruff Ave., 16° N
-	4872		4719			of N. end catch basin, L&N. in cb.
TP	22.611					TP - Spk. E. side Blvd.
+	5059		4899			
⊼	27.670	+0.091	+0.089		+0.0900	
-	4968		4810			
TP	22.702					TP - " " " "
+	5015		4780			
⊼	27.717	+0.699	+0.697		+0.6980	+0.2015 3
-	4316		4083			
(set) Bm KN-226	23.401				23.387	Bm KN-226, El , F.B 1911-50
+	4595		4706			Hayfield Dr. & Los Coyotes Blvd,
⊼	27.996	-0.016	-0.019		-0.0175	S.W. cor, 1° S. of S. end C.R.
-	4611		4725			N & L. in cb.
TP	23.385					TP - Spk. E. side Blvd.
+	5036		5123			
⊼	28.421	+0.396	+0.398		+0.3970	
-	4640		4725			
TP	23.781					TP - " " " "

JOB NO. 6220.00 SURVEY OF Los Cerritos SD. NOTES RED
SURVEY BY D. Sappell DATE
NOTES BY D.S. DATE 1-55 NOTES CHKD.
INDEXED K. C. Johnson DATE DATE

F.B. 1911 PG. 50

76S420 S & E-353 4-54

PLEASE RETURN TO
LOS ANGELES COUNTY SURVEYOR
725 LOS ANGELES COUNTY ENGINEERING BLDG.

NOTE: ANY ADDITIONS OR CHANGES ON THIS SHEET MUST BE MADE OR CIRCLED IN RED INK, WITH DATE AND NAME OF PERSON MAKING CHANGE.

Do not extend notes this side of this line

B.M.	1ST RUN	DIFF.	2ND RUN	3RD RUN	ADJ. ELEV.	DESCRIPTION
TP	23.781					T.P. - pg 38
+	5272		5012			
π	29.053	+0.973	+0.972		+0.9725	+1.3520 3
-	4299		4040			
(set) Bm KN-227	24.754				24.737	B.M. KN-227 EL. F.B. 1911 51
+	4752		4567			McNab Ave. & Los Coyotes Blvd.
π	29.506	+0.019	+0.021		+0.0205	N.W. Cor., 1º N. of N. end C.R.
-	4733		4546			N&L in cb.
TP	24.773					T.P. - spk E. side Blvd.
+	5128		4919			
π	29.901	+1.016	+1.016		+1.0160	+1.0365 2
-	4112		3903			
(set) Bm KN-228	25.789				25.772	Bm-KN-228, El. F.B. 1911 51
+	5369		5231			Coralite St. & Los Coyotes Blvd.
π	31.158	+0.082	+0.081		+0.0815	N.W. cor., 1º N. of N. end C.R.
-	5287		5150			N&L in cb.
TP	25.871					T.P. - spk E. side Blvd.
+	5.662		5460			
π	31.533	-0.313	-0.312		-0.3125	-0.2310 2
-	5975		5772			
(set) Bm KN-229	25.558				25.539	Bm KN-229, El. F.B. 1911 51
+	4630		4508			Canehill Ave & Los Coyotes Blvd.
π	30.188	-0.038	-0.038		-0.0380	N.W. cor., 5º N. of N. end C.R.,
-	4668		4546			bt. spk in cb.
TP	25.520					T.P. - spk W. side Blvd.
+	5174		5083			
π	30.694	+1.010	+1.010		+1.0100	+0.9720 2
-	4164		4.073			
(set) Bm KN-230	26.530				26.510	Bm KN-230, El. , F.B. 1911 51 Conquista Ave & Los Coyotes Blvd., N.W. cor., 5º N. of N. end C.R., bt. spk in

NOTES RED. JOB NO. 6220 SURVEY OF Los Coyotes SD

NOTES CHKD. NOTES BY D.S. DATE

DATE INDEXED R. C. Johnson DATE

F.B. 1911 PG. 51

76S420 S & E-353 4-54

PLEASE RETURN TO
LOS ANGELES COUNTY SURVEYOR
725 LOS ANGELES COUNTY ENGINEERING BLDG.

NOTE: ANY ADDITIONS OR CHANGES ON THIS SHEET MUST BE MADE OR CIRCLED IN RED INK, WITH DATE AND NAME OF PERSON MAKING CHANGE.

Do not extend notes this side of this line

JOB NO. 6220.00 SURVEY OF Los Cerritos S.D. NOTES RED. DATE
SURVEY BY D. Sappell DATE 1-55 NOTES CHKD. DATE
NOTES BY D. S. DATE
INDEXED C. Johnson DATE

F.B. 1911 Pg. 92

B.M.	1ST RUN	DIFF.	2ND RUN	3RD RUN	ADJ. ELEV.	DESCRIPTION
Bm-KN-230	26.530					Bm-KN-230, pg ~~39~~ 51
+	4874		4652			
π	31.404	+0.027	+0.027		+0.0270	
−	4847		4625			
TP	26.557					T.P. - Spk. W side Los
+	5758		5627			Coyotes Blvd.
π	32.315	+0.300	+0.301		+0.3005	
−	5458		5326			
TP	26.857					T.P. - Same
+	5477		5343			
π	32.334	+0.783	+0.782		+0.7825	+1.1100 3
−	4694		4561			
(set) Bm-KN-231	27.640				27.618	BM-KN 231, El. , F.B 1911-~~40~~ 52
+	5246		5114			Monlaco Rd. & Palo Verde Ave.
π	32.886	+0.417	+0.416		+0.4165	N.W. cor., 2° N. of N. end C.R.,
−	4829		4698			N & L in cb.
TP	28.057					T.P. - Spk. W. side Palo Verde
+	5032		4900			
π	33.089	+0.639	+0.639		+0.6390	+1.0555 2
−	4393		4261			
(set) Bm-KN-232	28.696				28.672	Bm KN-232, El. , F.B 1911-~~40~~ 52
+	4516		4667			Palo Verde Ave, (W. barrel) W. side,
π	33.212	+0.024	+0.023		+0.0235	500'± S. of ℄ Conant St., bt spk
−	4492		4644			in cb. in front of Ho # 3639
TP	28.720					T.P. Spk. W. side Palo Verde.
+	5152		5057			
π	33.872	-0.360	-0.359		-0.3595	-0.3360 2
−	5512		5416			
Fd. Bm 9-14	28.360				28.334	Bm 9-14

El. 28.334 F.B. 1375-17
At Palo Verde Ave & Conant St.
6.9 N. of the S. cb of Conant St.
& 63.8' W. of the E. cb of Palo
Verde Ave, in a well cut
through the pvmt. & protected
by a cast iron cover mkd.
"County Surveyor monument" a std.
C.S. mon. Stamped "Bm 9-14, 1951, RE 63" set in conc 18" dwn

76S420 S & E-353 4-54

PLEASE RETURN TO
LOS ANGELES COUNTY SURVEYOR
725 LOS ANGELES COUNTY ENGINEERING BLDG.

NOTE: ANY ADDITIONS OR CHANGES ON THIS SHEET MUST BE MADE OR CIRCLED IN RED INK, WITH DATE AND NAME OF PERSON MAKING CHANGE.

Do not extend notes this side of this line

B.M.	1ST RUN	DIFF.	2ND RUN	3RD RUN	ADJ. ELEV.	DESCRIPTION
Bm 9-14	28.360				**28.334**	Bm - 9-14, P9 40
+	5832		5950			
π	34.192	+2.669	+2.669 ✓		+2.6690	
-	3163		3281			
TP	31.029					TP - Spk E end bridge
+	4539		4423			N. side
π	35.568	-0.801	-0.801 ✓		-0.8010	
-	5340		5.224			
TP	30.228					TP - Spk W. side Palo Verde
+	4498		4361			
π	34.726	-0.483	-0.482 ✓		-0.4825	
-	4981		4.843			
TP	29.745					TP " " "
+	4459		4332			
π	34.204	-0.157	-0.158 ✓		-0.1575	+1.2280 4
-	4616		4490			
(set) Bm KN-233	29.588				**29.581**	Bm KN-233, El, F.B. 9.11.53
+	4.880		4689			Harco St. & Palo Verde Ave.
π	34.468	+0.683	+0.684 ✓		+0.6835	S.E. cor., 2º S. of S. end C.B.
-	4197		4.005			N.& L. in cb.
TP	30.271					TP. - spk. E side St
+	5802		5654			
π	36.073	+1.253	+1.253 ✓		+1.2530	+1.9365 2
-	4549		4401			
(set) Bm KN-234	31.524				**31.526**	Bm KN-234, El. F.B. 9.11.53
						Palo Verde Ave. (E. side) 184' N. of ℄ Harco St., 1º S. of end cb., N. & L. in cb., Near N. line of Ho # 3832

NOTES RED ____ JOB NO. ____ SURVEY OF ____

NOTES CHKD. ____ NOTES BY X C. Johnson DATE ____

DATE ____ INDEXED ____ DATE ____

F.B. 1611 PG. 53

769420 S & E-353 4-54

PLEASE RETURN TO
LOS ANGELES COUNTY SURVEYOR
725 LOS ANGELES COUNTY ENGINEERING BLDG.

NOTE: ANY ADDITIONS OR CHANGES ON THIS SHEET MUST BE MADE OR CIRCLED IN RED INK, WITH DATE AND NAME OF PERSON MAKING CHANGE.

Do not extend notes this side of this line

JOB NO. 6220.00 SURVEY OF Los Cerritos S.D. NOTES RED. DATE
SURVEY BY D. Sappell NOTES CHKD. DATE
NOTES BY D. S. DATE 1-55
INDEXED L. C. Johnson DATE

F.B. 1911 PG. 54

B.M.	1ST RUN	DIFF.	2ND RUN	3RD RUN	ADJ. ELEV.	DESCRIPTION
Bm KN-234	31.524				31.526	Bm KN-234, pg 41
+	4859		4649			
π	36.383	+0.941	+0.940		+0.9405	
−	3918		3709			
TP	32.465					TP. - Spk. E side Palo Verde
+	5.331		5183			
π	37.796	+0.738	+0.738		+0.7380	
−	4593		4445			
TP	33.203					TP - " " "
+	5402		5241			
π	38.605	+1.548	+1551		+1.5495	+3.2280 3
−	3854		3690			
(Set) Bm KN-235	34.751				34.768	Bm KN-235, El. F.B. 1911-54
+	5.158		4997			Palo Verde Ave. (E. side) 25± S. of
π	39.909	+0.458	+0.459		+0.4585	S. P/L City of L.B. (Stewart Park)
−	4700		4538			N & L in cb., 4± N. end cb.
TP	35.209					TP. - Spk E side Palo Verde
+	5407		5269			
π	40.[illegible]6	+0.420	+0.419		+0.4195	
−	4987		4850			
TP	35.629					TP - " " "
+	4772		4603			
π	40.401	-1.237	-1.239		-1.2380	-0.3600
−	6.009		5842			
(Fd) Bm 9-13	34.392				34.422	(U.S. 194) El. 34.422, F.B. 1375-16

Bm 9-13, Near Carson St. & Palo Verde Ave., 46.8' W. of the ℄ of Palo Verde Ave. & 75.3' S. of the ℄ of Carson St., on line with a row of 3" Sycamores, 4± of the end tree, A. bronz tablet stamp "A-2 1923" & set in conc. 2± below the surface.

76S420 S & E-353 4-54

PLEASE RETURN TO
LOS ANGELES COUNTY SURVEYOR
725 LOS ANGELES COUNTY ENGINEERING BLDG.

NOTE: ANY ADDITIONS OR CHANGES ON THIS SHEET MUST BE MADE OR CIRCLED IN RED INK, WITH DATE AND NAME OF PERSON MAKING CHANGE.

Do not extend notes this side of this line

B.M.	1ST RUN	DIFF.	2ND RUN	3RD RUN	ADJ. ELEV.	DESCRIPTION
Bm 9-13	34.392				34.422	Bm 9-13 pg ~~42~~ 54
+	6.099		5908			
π	40.491	+2.880	+2.877		+2.8785	
−	3.219		3031			
(set) Bm KN-236	37.272				37.299	Bm KN-236, El , F.B 1911 55
+	4748		4523			Carson St & Palo Verde Ave
π	42020	+0.348	+0.345		+0.3465	N.W. Cor, 74' W. of W. end C.R.,
−	4400		4178			bt spk in cb
TP	37.620					TP - 1x1 E side chan
+	5518		5609			
π	43138	+1.355	+1.355		+1.3550	+1.7015 2
−	4163		4254			
(set) Bm KN-237	38.975				38.999	Bm KN-237, El F.B 1911 55
+	4681		4863			635'± N of ℄ Carson St, in rear
π	43.656	+1.029	+1.029		+1.0290	Ho #4161 Palo Verde Ave. A [illegible]
−	3652		3834			in conc. walk to Garage 2° S. of
TP	40.004					face & 1° E of W. face garage
+	1463		1317			TP - Top F.Hyd E side
π	41.467	-3.400	-3401		-3.4005	Palo Verde.
−	4863		4718			
TP	36.604					TP - spk W. side Palo Ve.
+	4878		4661			
π	41.482	-0.322	-0.321		-0.3215	
−	5200		4982			
TP	36.282					TP " " "
+	4949		4724			
π	41.231	+0.393	+0.393		+0.3930	
−	4556		4331			
TP	36.675					TP - N&L S. end C.R., S.E.
						cor Harvey Way & Palo Verde

NOTES RED. JOB NO. 6220.06 SURVEY OF Los Cerritos S.D.
NOTES CHKD. NOTES BY [illegible] DATE [illegible]
DATE INDEXED C. Johnson DATE

F.B. 1911 PG. 85

768420 S & E-353 4-54

PLEASE RETURN TO
LOS ANGELES COUNTY SURVEYOR
725 LOS ANGELES COUNTY ENGINEERING BLDG.

NOTE: ANY ADDITIONS OR CHANGES ON THIS SHEET MUST BE MADE OR CIRCLED IN RED INK, WITH DATE AND NAME OF PERSON MAKING CHANGE.

Do not extend notes this side of this line

JOB NO. 6220.00 SURVEY OF Los Cerritos SD NOTES RED.
SURVEY BY D. Sapell DATE
NOTES BY D.S. DATE 1-55 NOTES CHKD.
INDEXED L. C. Johnson DATE DATE

F.B. 1911 PG. 56

B.M.	1ST RUN	DIFF.	2ND RUN	3RD RUN	ADJ. ELEV.	DESCRIPTION
TP	36.675					TP. pg 43.
+	4373		4194			
π	41.048	+0.587	+0.587		+0.5870	-1.7130 5
−	3786		3607			
(set) Bm KN-238	37.262				**37.280**	Bm KN 238, El. , F.B. 1911-56
+	4613		5426			Conquistra Ave & Harvey Way,
π	41.875	+2.462	+2.463		+2.4625	S.E Cor, 75°E of E end C.R.
−	2151		2963			bt spk in cb.
TP	39.724					TP - 1x2 E side channel
+	4570		4398			
π	44.294	-0.139	-0.137		-0.1380	
−	4709		4535			
TP	39.585					TP - " " "
+	4828		4610			
π	44.413	+0.948	+0.946		+0.9470	+3.2715 3
−	3.880		3.664			
(set) Bm KN 239	40.533				**40.547**	Bm KN 239, El. , F.B 1911-56
						580'± N. of E. of Harvey Way, in rear
+	38.10		3696			of He #4403, Dale Verde Ave, bt spk
π	44.343	-0.730	-0.730		-0.7300	in S.W. Cor of conc. walk to S.
−	4540		4426			side of stucco garage.
TP	39.803					TP - 1x1 E side channel
+	5003		4698			
π	44.806	+0.264	+0.264		+0.2640	
−	4739		4434			
TP	40.067					TP - " " " "
+	3948		3572			-1.9695 3
π	44.015	-1.504	-1.503		-1.5035	El. , F.B. 1911-56
−	5452		5.075			Conquista Ave & Centralia
(set) Bm KN-240	38.563				**38.573**	St, S.E. Cor. 87'E. of E. end CR. bt spk in cb

76S420 S & E-353 4-54

PLEASE RETURN TO
LOS ANGELES COUNTY SURVEYOR
725 LOS ANGELES COUNTY ENGINEERING BLDG.

NOTE: ANY ADDITIONS OR CHANGES ON THIS SHEET MUST BE MADE OR CIRCLED IN RED INK, WITH DATE AND NAME OF PERSON MAKING CHANGE.

Do not extend notes this side of this line

B.M.	1ST RUN	DIFF.	2ND RUN	3RD RUN	ADJ. ELEV.	DESCRIPTION
Bm KN-240	38.563				38.573	Bm KN-240, pg ~~#~~ 56
+	3842		3.692			
π	42.405	-2.064	-2.064		-2.0640	
−	5906		5756			
(Fd) Bm 9-11	36.499				36.508	Bm 9-11, El. 36.508, F.B. 137[illegible]-1[illegible] At the NE cor. of Palo Verde, [illegible] & Centralia St, 6[illegible] W. of the [illegible] of Palo Verde Ave. & 46[illegible] N. of the prod. of the N. ch. of Centralia to the W., in a well cut [illegible] the pvmt & protected by [illegible] iron cover mkd "County Survey Monument", A std. C.S. mon. Stamped "Bm 9-11, 1951 RE 63, & set in con[illegible]
+	5998		5713			
π	42.497	+4.496	+4.496		+4.4960	
−	1502		1217			
TP	40.995					TP - 1x1 E. Side Channel
+	4779		4520			
π	45.774	+0.671	+0.668		+0.6695	
−	4108		3852			
TP	41.666					TP - " " "
+	5248		4985			
π	46.914	+0.396	+0.393		+0.3945	
−	4852		4592			
TP	42.062					TP - " " "
+	4676		4154			
π	46.738	+0.017	+0.016		+0.0165	+5.5765 4
−	4659		4138			
(Set) Bm KN-241	42.079				42.082	Bm KN-241, El. , F.B. [illegible] 540'± S. of ℄ Arbor Rd, in rear of #4607 Palo Verde Ave, 1[illegible] E. of [illegible] & 3[illegible] N. of N. face of stucco [illegible] set SAK in cor. of conc. [illegible]

NOTES RED. _____ JOB NO. 1090 SURVEY OF Los Angeles Co.
NOTES CHKD. _____ DATE _____ NOTES BY _____ DATE _____
INDEXED _____ DATE _____ F. B. 1111 PG. 87

76842 -353 4-54

PLEASE RETURN TO
LOS ANGELES COUNTY SURVEYOR
725 LOS ANGELES COUNTY ENGINEERING BLDG.

NOTE: ANY ADDITIONS OR CHANGES ON THIS SHEET MUST BE MADE OR CIRCLED IN RED INK, WITH DATE AND NAME OF PERSON MAKING CHANGE.

Do not extend notes this side of this line

B.M.	1ST RUN	DIFF.	2ND RUN	3RD RUN	ADJ. ELEV.	DESCRIPTION
Bm KN-241	42.079				42.082	Bm KN-241, Pg ~~45~~ 57
+	4878		4698			
π	46.957	+0.036	+0.036		+0.0360	
-	4842		4662			
TP	42.115					TP 1x1 E bank channel
+	4603		4803			
π	46.718	-0.294	-0.295		-0.2945	-0.2585
-	4897		5098			
(set) Bm KN-242	41.821				41.822	Bm KN-242, El. F.B. 1911-~~46~~ 58
+	5814		5945			Conquistra Ave & Arbor Rd., S.E.
π	47.635	+1.574	+1.572		+1.5730	Cor., 87' E. of E. end C.R.,
-	4240		4373			bt spk in cb.
TP	43.395					TP - 1x1 E. bank channel
+	4992		4778			
π	48.387	+0.660	+0.661		+0.6605	
-	4.332		4.117			
TP	44.055					TP - " " "
+	4792		4892			
π	48.847	+0.818	+0.819		+0.8185	+3.0520
-	3974		4073			
(set) Bm KN-243	44.873				44.872	Bm KN-243, El. F.B. 1911-~~46~~ 58
	~					656'± N. of ℄ Arbor Rd. & in rear
+	3950		4167			of Ho #4762 Conquistra Ave., N.E.
π	48.823	-0.417	-0.415		-0.4160	Cor. of conc. slab, 7° S. of N. P/L
-	4367		4582			& 8° W. of back lot line
TP	44.456					TP - 1x1 E. side channel
+	5043		4948			
π	49.499	+0.831	+0.834		+0.8325	
-	4212		4.114			
TP	45.287					TP - " " "

JOB NO. 6220.00 SURVEY OF Los Cerritos SD NOTES RED.
SURVEY BY D. Sappell DATE
NOTES BY D.S. DATE 1-55 NOTES CHKD.
INDEXED C. Johnson DATE DATE

F.B. 1911 PG. 88

765420 S & E-353 4-54

PLEASE RETURN TO
LOS ANGELES COUNTY SURVEYOR
725 LOS ANGELES COUNTY ENGINEERING BLDG.

NOTE: ANY ADDITIONS OR CHANGES ON THIS SHEET MUST BE MADE OR CIRCLED IN RED INK, WITH DATE AND NAME OF PERSON MAKING CHANGE.

Do not extend notes this side of this line

B.M.	1ST RUN	DIFF.	2ND RUN	3RD RUN	ADJ. ELEV.	DESCRIPTION
TP	45.287					TP. Pg 46
+	5042		4.853			
Π	50.329	-1.087	-1.087		-1.0870	
−	6129		5.940			
TP	44.200					TP - Spk. S. side Del A[illegible]
+	5363		5257			
Π	49.563	-0.233	-0.234		-0.2335	-0.9040 4
−	5596		5491			
(Pd) Bm 9-10	43.967				43.983	Bm 9-10, El. 43.983, F.B. 1375-[illegible] Near Palo Verde Ave. & Del A[illegible] Blvd, 85' S. of the ℄ of Del A[illegible] & 23.2' W. of the ℄ of Palo Verde [illegible] In a well cut through the [illegible] protected by a cast iron cover [illegible] "County Surveyor monument" a[illegible] C.S. mon., Stamped "Bm 9-10 [illegible] RE 63", set in conc. 10" d[illegible]
+	5613		5513			
Π	49.580	+0.916	+0.914		+0.9150	
−	4.697		4599			
(set) Bm KN-244	44.883				44.897	Bm KN-244, El. [illegible] F.B. [illegible] 59
+	4263		4043			Palo Verde Ave. & Del A[illegible]
Π	49.146	+3.371	+3.370		+3.3705	N.W. Cor., 71' W. of W. end C[illegible]
−	0.892		0.673			bt. spk in c6.
TP	48.254					TP - 1x1 E. side chann[illegible]
+	4544		4.332			
Π	52.798	-0.008	-0.006		-0.0070	
−	4552		4338			
TP	48.246					TP - " " "
+	0578		0960			
Π	48.824	-4.213	-4.212		-4.2125	+0.0660 4 El. [illegible] F.B. [illegible] 59
−	4791		5172			E. side F.C. Channel [illegible] N. of ℄ Del A[illegible] B[illegible] S. side of conc. b[illegible] bt. spk At N. end of [illegible] wing wall.
(set) Bm-KN-245	44.033				44.044	Bm KN-245

NOTES RED. ____ JOB NO. [illegible] SURVEY OF [illegible]

NOTES CHKD. ____ NOTES BY [illegible] DATE [illegible]

DATE ____ INDEXED [illegible] C. Johnson DATE ____

F.B. [illegible] PG. 59

763420 S & E-353 4-54

PLEASE RETURN TO
LOS ANGELES COUNTY SURVEYOR
725 LOS ANGELES COUNTY ENGINEERING BLDG.

NOTE: ANY ADDITIONS OR CHANGES ON THIS SHEET MUST BE MADE OR CIRCLED IN RED INK, WITH DATE AND NAME OF PERSON MAKING CHANGE.

Do not extend notes this side of this line

JOB NO. 6220.00 SURVEY OF Los Cerritos D
SURVEY BY D. Sappell D.S. DATE 1-55
NOTES BY C. Johnson DATE
INDEXED DATE
NOTES RED. DATE
NOTES CHKD. DATE
F.B. 1911 PG. 60

B.M.	1ST RUN	DIFF.	2ND RUN	3RD RUN	ADJ. ELEV.	DESCRIPTION
Bm-KN-245	44.033				44.044	Bm KN-245, pg. 59
+	5366		4973			
π	49.399	+4.088	+4.091		+4.0895	
−	1278		0882			
TP	48.121					TP - 1x1 N. side Edison R/W
+	4633		4442			
π	52.754	+0.151	+0.149		+0.1500	
−	4482		4293			
TP	48.272					TP - 1x1 between garages to
+	3813		3578			Ho# 6251 & 6250, Mcknight Dr
π	52.085	-1.760	-1.761		-1.7605	
(set)	5573		5339			+2.4790 3
Bm KN-246	46.512				46.520	Bm KN-246, El , FB 1911-60
+	4960		4750			Mc Knight Dr., N. side cul de sac
π	51.472	+0.198	+0.197		+0.1975	11± N of N. end catch basin,
−	4762		4553			59± W of W. F.C. R/W, bt spk in cb.
TP	46.710					TP - Spk E. side Mc knight
+	5028		4812			
π	51.738	+3.353	+3.352		+3.3525	
−	1675		1460			
TP	50.063					TP - 1x1 N Lot line
+	4463		4282			Ho# 6213 Mc knight
π	54.526	+1.370	+1.371		+1.3705	+4.9205 3
(set)	3093		2911			
Bm KN-247	51.433				51.436	Bm KN 247, El , F.B. -1911-60
+	2477		2.799	2242		W. side F.C. Channel, 600± S. of ℄
π	53.910	-1.689	-1.683	-1.682	-1.6825	Candlewood St., bt. spk in E.
−	4166		4482	3.924		side of P.P. # 867047-E
TP	49.744					T.P 1x1, E. side channel

76S420 S & E-353 4-54

PLEASE RETURN TO
LOS ANGELES COUNTY SURVEYOR
725 LOS ANGELES COUNTY ENGINEERING BLDG.

NOTE: ANY ADDITIONS OR CHANGES ON THIS SHEET MUST BE MADE OR CIRCLED IN RED INK, WITH DATE AND NAME OF PERSON MAKING CHANGE.

Do not extend notes this side of this line

B.M.	1ST RUN	DIFF.	2ND RUN	3RD RUN	ADJ. ELEV.	DESCRIPTION
T.P.	49.744					TP - PG - 48.
+	4.492		[illegible]			
Σ	54.236	-0.495	[illegible]		-0.4965	
−	4.991		4.770			
T.P.	49.244					TP - (x), E side chanel
+	4.013		4.456			
Σ	53.262	-1.120	-1.122		-1.1210	-3.3000 3
−	5.133		5.278			
(est) BM-KN-248	48.129				**48.133**	Bm KN-248, El , F.B. 1912-61
+	4.812		4.662	4.476		Candlewood St, N-side, 489
Σ	52.941	+0.178 R	+0.170	+0.172	+0.1710	of E Cometing St 45 E.
−	4.634		4.492	4.300		E end catch basin, bt spk
T.P.	48.307					TP - spk. N side Candle.
+	5.088		4.958			
Σ	53.395	+0.224	+0.221		+0.2225	
−	4.864		4.737			
T.P.	48.531					TP - " " "
+	5.491		5.588			
Σ	54.022	-0.361	-0.362		+0.3615	
−	5.130		5.226			
T.P.	48.892					TP - " " "
+	5.080		5.178			
Σ	53.972	+0.362	+0.360		+0.3640	
−	4.718		4.812			
T.P.	49.254					TP - " " "
−	5.319		5.168			
Σ	54.573	+0.492	+0.492		+0.4920	
−	4.827		4.676			
T.P.	49.746					TP - " S "

NOTES RED. _____ JOB NO. _____ SURVEY OF _____

NOTES CHKD. _____ NOTES BY _____ DATE _____

DATE _____ INDEXED _____ DATE _____

F.B. 1911 PG. 61

768420 S & E-353 4-54

PLEASE RETURN TO
LOS ANGELES COUNTY SURVEYOR
725 LOS ANGELES COUNTY ENGINEERING BLDG.

NOTE: ANY ADDITIONS OR CHANGES ON THIS SHEET MUST BE MADE OR CIRCLED IN RED INK, WITH DATE AND NAME OF PERSON MAKING CHANGE.

Do not extend notes this side of this line

B.M.	1ST RUN	DIFF.	2ND RUN	3RD RUN	ADJ. ELEV.	DESCRIPTION
T.P.	49.746					TP - pg 49
+	5.073		5.168			
⊼	54.819	-0.140	-0.138		-0.1390	
−	5.213		5.306			
T.P.	49.606					TP - spk. N side Candlewood
+	4.872		4.744			
⊼	54.478	-0.635	-0.636		-0.6355	
−	5.507		5.380			
T.P.	48.971					TP - Same
+	4.764		4.574			
⊼	53.735	-0.570	-0.570		-0.5700	
−	5.334		5.144			
T.P	48.401					TP - Same
+	5.273		5.435			
⊼	53.674	+0.717	-0.716		+0.7165	
−	4.556		4.719			
T.P.	49.118					TP - Same
+	5.228		5.344			
⊼	54.346	+0.830	+0.829		+0.8295	
−	4.398		4.515			
T.P.	49.948					TP - Same
+	4.964		4.758			
⊼	54.912	+0.331	+0.334		+0.3325	
−	4.630		4.424			
T.P	50.282					TP - Same
+	5.276		5.108			
⊼	55.558	+0.614	+0.615		+0.6145	
−	4.662		4.493			
T.P.	50.896					TP - Same

JOB NO. 6220.00 SURVEY OF Los Cerritos S.D. NOTES RED. DATE
SURVEY BY D. Sappell DATE 1-55 NOTES CHKD. DATE
NOTES BY D.S. DATE
INDEXED A. C. Johnson DATE

F.B. 1911 PG. 62

76S420 S & E-353 4-54

PLEASE RETURN TO
LOS ANGELES COUNTY SURVEYOR
725 LOS ANGELES COUNTY ENGINEERING BLDG.

NOTE: ANY ADDITIONS OR CHANGES ON THIS SHEET MUST BE MADE OR CIRCLED IN RED INK, WITH DATE AND NAME OF PERSON MAKING CHANGE.

Do not extend notes this side of this line

B.M.	1ST RUN	DIFF.	2ND RUN	3RD RUN	ADJ. ELEV.	DESCRIPTION
TP	50.896					TP - Spk, S. side Condit[illegible]
+	5.282		5.179			
⊼	56.178	+0.483	+0.480		+0.4815	
−	4.799		4.699			
TP	51.379					TP - Same
+	5.945		5.758			
⊼	57.324	+0.441	+0.441		+0.4410	
−	5.504		5.317			
TP	51.82[illegible]					TP - Same
+	4.804		4.635			
⊼	56.6[illegible]	-0.451	-0.448		-0.4495	
−	5.255		5083			
TP	51.369					TP - Same
+	4.584		4430			
⊼	55.953	-0.473	-0471		-0.4720	
−	5.057		4901			
TP	50.896					TP - Same
+	4.714		4499	4772		
⊼	55.610	-0.59R	-0588	-0586	-0.5870	
−	5.308		5087	[illegible]58		
TP	50.302					TP - Same
+	4.844		[illegible]			
⊼	55.146	-0.2741	-0272		-0.2730	
−	5.118		5013			
TP	50.028					TP - Same
+	4.573		4448			
⊼	54.601	-0.639	-0642		-0.6405	
−	5.212		5090			
TP	49.389					TP - Same

19

NOTES RED. JOB NO. [illegible] SURVEY OF Los Cerritos S.D.

NOTES CHKD. NOTES BY [illegible] DATE [illegible]

DATE INDEXED R. C. Johnson DATE

F. B. 1911 PG. 63

765420 S & E-353 4-54

PLEASE RETURN TO
LOS ANGELES COUNTY SURVEYOR
725 LOS ANGELES COUNTY ENGINEERING BLDG.

NOTE: ANY ADDITIONS OR CHANGES ON THIS SHEET MUST BE MADE OR CIRCLED IN RED INK, WITH DATE AND NAME OF PERSON MAKING CHANGE.

Do not extend notes this side of this line

JOB NO. 6220.00 SURVEY OF Los Cerritos - SD NOTES RED. DATE
SURVEY BY D. Sapell
NOTES BY D. S. DATE 1-55 NOTES CHKD. DATE
INDEXED A. C. Johnson DATE

F.B. 1811 PG. 64

B.M.	1ST RUN	DIFF.	2ND RUN	3RD RUN	ADJ. ELEV.	DESCRIPTION
TP	49.389					T.P. pg 51
+	4.812		4.709			
Π	54.201	-0.550	-0.551		0.5505	
−	5.362		5.260			
TP	48.839					TP - Spk. S.W. cor Fidler & Candlewood.
+	5.821		6.094			
Π	54.660	+1.464	+1.464		4.640	
−	4.357		4.635			
TP	50.303					TP - Spk. N. side Candlewood.
+	5.438		5.279			
Π	55.741	+0.175	+0.176		+0.1755	+2.3490 "
−	5.263		5.103			
(Fd) Bm 32-6	50.478				50.455	Bm 32-6, El. 50.455 F.B. 1353-11 Clark Ave & Candlewood St, & int. A std. C.S. mon. "R.E. 63," set in conc. 16" below the surface & protected by a cast iron cover mkd "County Surveyor monument"

769420 S & E-353 4-54

PLEASE RETURN TO
LOS ANGELES COUNTY SURVEYOR
725 LOS ANGELES COUNTY ENGINEERING BLDG.

NOTE: ANY ADDITIONS OR CHANGES ON THIS SHEET MUST BE MADE OR CIRCLED IN RED INK, WITH DATE AND NAME OF PERSON MAKING CHANGE.

Do not extend notes this side of this line

B.M.	1ST RUN	DIFF.	2ND RUN	3RD RUN	ADJ. ELEV.	DESCRIPTION
	LINE	"B"	L.A. & S.L.		R.R. to	JUNCTION "B" & "A" (Clark &
(Fd) Bm 32-7	46.774				46.774	Bm 32-7, El. 46.774, FB 135 -12 Clark Ave & Del Amo Blvd, N cor., A strd C.S. mon., Stamped "Bm 7 1953, RE 63", set in conc. 11" deep, back of cb near m.c.r., 35 ± ft of ℄ of Clark Ave & 58 ± ft N. ℄ of Del Amo Blvd, protected by a cast iron cover mk "County Surveyor Monument"
+	4.690		4453			
T	51.464	+0445	+0446		+0.4450	
−	7.245		4556			
TP	47.219					
+	4.541		4379			
T	51.760	-0.392	-0394		-0.3930	
−	4938		4772			
(Set) Bm KN-249	46.828				46.828	+0.0520 2
+	4.892		4668			Bm KN-249 El FB. 194 65 Del Amo Blvd, (Service Rd S.
T	51.719	-0463	-0405		-0.4040	& Whitewood Ave., S.E. cor
−	5295		5073			5' E of E end C.R., bt sdk &
TP	46.424					TP - same
+	4.694		4508			
T	51.118	-0544	-0544		-0.5440	-0.9480 2
−	5238		5052			
(Set) Bm KN-250	45.880				45.882	Bm KN-250 El. FB 191 65 Del Amo Blvd, (Service Rd S. side) & Graywood Ave, S.E. cor
+	5234		5023			
T	51.114	+0361	+0360		+0.3605	bt sdk in S.W. cor of conc.
−	4873		4663			catch basin, 45' E of E end &
TP	46.241					TP - same

NOTES RED. _____ JOB NO. 6221 SURVEY OF Lee Corporation (?)
NOTES CHKD. _____ NOTES BY _____ DATE _____
DATE _____ INDEXED _____ DATE _____

F.B. 1911 PG. 65

76S420 S & E-353 4-54

PLEASE RETURN TO
LOS ANGELES COUNTY SURVEYOR
725 LOS ANGELES COUNTY ENGINEERING BLDG.

NOTE: ANY ADDITIONS OR CHANGES ON THIS SHEET MUST BE MADE OR CIRCLED IN RED INK, WITH DATE AND NAME OF PERSON MAKING CHANGE.

Do not extend notes this side of this line

JOB NO. 6220.00 SURVEY OF Los Cerritos SD NOTES RED
SURVEY BY D. Sappell DATE
NOTES BY D.S. DATE 1-55 NOTES CHKD.
INDEXED DATE

B.M.	1ST RUN	DIFF.	2ND RUN	3RD RUN	ADJ. ELEV.	DESCRIPTION
TP	46.241					TP - pg 53
+	5418		5258			
π	51.659	+0.495	-0495		+0.4950	
−	4.923		4763			
TP	46.736					TP - Spk. N side Service Road
+	4553		4432			
π	51.281	+0.015	+0.016		+0.0155	+0.8710 3
−	4538		4416			
(Set) Bm KN-251	46.751				**46.756**	Bm KN-251, El , F.B. 1911-66
+	5.339		5198			Del Amo Blvd (Service Rd, So.
π	52.090	+0.548	+0548		+0.5480	side) & Blackthorne Ave, S.W. cor,
−	4.79[illegible]		4650			10° W. of W. end C.R., bt spk in cb.
TP	[illegible]					TP - Same
+	5.7[illegible]		5582			
π	53.[illegible]	+0804	+0804		+0.8040	
−	4.944		4778			
TP	48.103					TP - int service Rd (Del
+	5.478		5340			Amo) & E service Rd (Lakewood)
π	53.581	-0.079	-0079		-0.0790	
−	5.557		5419			+1.2730
(Fd) Bm 33-3	48.024				**48.031**	Bm 33-3, El 48.031, F.B. 1353-165
						Del Amo Blvd, & Lakewood Blvd,
						S.W. cor, A lg bt spk in lead
+	4.063		4299			1 FT from N.W. end of N.W., H.W
π	52.087	-1.016	-1015		-1.0155	of multiple conc. box culvert
−	5.079		5314			under Lakewood Blvd.
TP	47.008					TP - S. side Del Amo
+	4.693		4584			
π	51.701	-0.402	-0400		-0.4020	
−	5.095		4984			
TP	46.606					TP - " " " "

F.B. 1911 Pg. 66

766420 S & E-353 4-54

PLEASE RETURN TO
LOS ANGELES COUNTY SURVEYOR
725 LOS ANGELES COUNTY ENGINEERING BLDG.

NOTE: ANY ADDITIONS OR CHANGES ON THIS SHEET MUST BE MADE OR CIRCLED IN RED INK, WITH DATE AND NAME OF PERSON MAKING CHANGE.

Do not extend notes this side of this line

B.M.	1ST RUN	DIFF.	2ND RUN	3RD RUN	ADJ. ELEV.	DESCRIPTION
TP	46.606					TP - pg 54
+	4.178		3986			
⊼	50.784	-0.580	-0.580		-0.5800	-1.9975 3
−	4758		4566			
(Set) Bm-KN-252	46.026				46.023	Bm KN-252, El , F.B. 1911-67
+	4897		4618			Del Amo Blvd, (Service Rd., So. S)
⊼	50.923	+0.211	+0210		+0.2105	& Castana Ave, S.E. cor, 5°
−	4686		4408			of E end C.R, bt Spk in c
TP	46.237					TP - Spk. S.E. cor. Hay
+	5233		5108			& Service Rd.
⊼	51.470	+1326	+1326		+1.3260	
−	3907		3782			+1.5365 2
(Set) Bm-KN-253	47.563				47.553	Bm-KN 253, El , F.B. 1911-67
+	5.735		5568			Del Amo Blvd, (Service Rd. So.)
⊼	53.298	+0.069	+0069		+0.0690	& Coke Ave., S.E. cor, 5° E
−	5.666		5499			E end C.R., bt Spk in cb.
TP	47.632					TP - Spk. N side service
+	4.443		4294	4651		
⊼	52.075	-0.470	-0479	-0472	-0.4720	-0.4030 2
−	4.913		4773	5123		
(Set) Bm-KN-254	47.162				47.143	Bm KN-254, El , F.B. 1911-67
+	4.332		4232			Del Amo Blvd, (Service Rd., So.)
⊼	51.494	-0.451	-0448		-0.4495	565' I W. of ℄ Coke Ave, bt. k
−	4783		4680			in S. cb., in front of Ho. 362
TP	46.711					TP - Spk. N side service
+	4834		4730			
⊼	51.545	+1.757	+1757		+1.7570	+1.3075 (2) El , F.B. 1911-67
−	3.077		2973			Del Amo Blvd, (S. side
(Set) Bm-KN-255	48.468				48.443	Bm KN 255 193' E. of ℄ Donner Ave.
						16° W. of W. end bridge
						#B-1017, bt. Spk

NOTES RED. _____ JOB NO. _____ SURVEY OF Los Angeles S.D.

NOTES CHKD. _____ NOTES BY D.S. DATE 2-5-

DATE _____ INDEXED _____ DATE _____

F. B. 1911 PG. 67

76S420 S & E-353 4-54

PLEASE RETURN TO
LOS ANGELES COUNTY SURVEYOR
725 LOS ANGELES COUNTY ENGINEERING BLDG.

NOTE: ANY ADDITIONS OR CHANGES ON THIS SHEET MUST BE MADE OR CIRCLED IN RED INK, WITH DATE AND NAME OF PERSON MAKING CHANGE.

Do not extend notes this side of this line

JOB NO. 6220.00 SURVEY OF Los Cerritos SD NOTES RED. DATE
SURVEY BY D. Sappell DATE 1-55 NOTES CHKD. DATE
NOTES BY D.S. DATE
INDEXED DATE

F.B. 1911 Pg. 68

B.M.	1ST RUN	DIFF.	2ND RUN	3RD RUN	ADJ. ELEV.	DESCRIPTION
(Set) Bm-KN 255	48.468				48.443	Bm KN-255, Pg ~~55~~ 67
+	3209		[illegible]			
⊼	51.676	-2.370	-2.371		-2.3705	1
(Fd)	5578		5470			
Bm 33-4	46.098				46.069	Bm 33-4, El. 46.069, F.B. 1353-166 Del Amo Blvd & Downey Ave, S.W. cor A std C.S. mon, Stamped "Bm 33-4" 1953, R.E. 63", set in conc. 10" below the surface at E'ly end of pkwy. 1½' back of cb., 47¾ FT S. of ℄ of Del Amo Blvd, & 33½ FT. W. of ℄ of Downey Ave, & protected by a cast iron cover mkd "County Surveyor monument"
+	5971		5876			
⊼	52.069	+0.758	+0.757		+0.7575	
−	5213		5119			
TP	46.856					TP - spk W. side Downey Ave
+	5118		4974			
⊼	51.974	+0.481	+0.481		+0.4810	"
−	4637		4493			
TP	47.337					TP - " E " " "
+	5172		5030			
⊼	52.509	+1.126	+1.123		+1.1245	+2.3630 3
−	4046		3907			
(Set) Bm-KN-256	48.463				48.428	Bm KN-256, El. , F.B. 1911-56 68 Downey Ave (E Side) 109' S. of ℄ prod Yearling St. & 17' N. of N. end of bridge "B-1018", bt. spk in cb.
+	3854		4037			
⊼	52.347	-0.023	-0.621		-0.6220	
−	4477		4658			
TP	47.840					TP - 1x1 S side channel
+	4719		4552			
⊼	52.559	-0.055	-0.054		-0.0545	
−	4774		4606			
TP	47.785					TP - " " " "

F. B. 1911 Pg. 70

JOB NO. 6220.00 SURVEY OF Los Cerritos Sd NOTES RED. DATE

SURVEY BY [illegible] DATE NOTES CHKD. DATE

NOTES BY [illegible] DATE

INDEXED DATE

76[illegible] E-3[illegible] 4-54

PLEASE RETURN TO
LOS ANGELES COUNTY SURVEYOR
725 LOS ANGELES COUNTY ENGINEERING BLDG.

NOTE: ANY ADDITIONS OR CHANGES ON THIS SHEET MUST BE MADE OR CIRCLED IN RED INK, WITH DATE AND NAME OF PERSON MAKING CHANGE.

Do not extend notes this side of this line

B.M.	1ST RUN	DIFF.	2ND RUN	3RD RUN	ADJ. ELEV.	DESCRIPTION
P	47.424					TP 1x2 S Side Channel
+	4520		4.337			
+	51944	+2437	+2439		+2.4380	+0.2990 2
(+)	2.083		1.898			
KN260	49.861				**49.813**	BM. KN 260 El. FB 1911-70
+	2.063		1.949			485'± E of ℄ Paramount Blvd., S.
R	51.924	-2.549	-2549		-2.5490	side F.C. Channel, 10° W of W. side
-	4612		4498			Stucco garage. bt spk. in conc. base
TP	47.312					for fence post
+	4.778		4.644			T.P. 1x2 S side channel
R	52.090	+1.174	+1174		+1.1740	-1.3750 2
(+)	3.604		3.470			
KN261	48.486				**48.436**	BM KN 261 El. FB 1911-70
+	3.313		3.136			Eckleson St. & Paramont Blvd.
R	51799	-1.867	-1.867		-1.8670	N.E Cor. 74' N. of N. end C.R., Bt spk in cb.
-	5180		5003			
TP	46.619					TP Spk W. Side Paramont Blvd
+	5.352		5.198			
R	51.971	+0.175	+0.172		+0.1735	-1.6935 2
(+)	5.177		5.026			
33-5	46.794				**46.739**	BM 33-5 El. 46.739 FB 1353-167
						Del Amo Blvd & Paramont Blvd, N.W. Cor., A st'd. C.S. Monument stamped "B.M. 33-5 1953 RE. 63;" Set in conc. 11 inches below the surface 1.5 ft back of curb 40.5 ft. N. of ℄ of Del Amo Blvd. and 67.4 ft W. of the ℄ of Paramont Blvd. Protected by a cast iron cover marked "County Surveyor Monument."

765420 S & E. 543 4-54

PLEASE RETURN TO
LOS ANGELES COUNTY SURVEYOR
725 LOS ANGELES COUNTY ENGINEERING BLDG.

NOTE: ANY ADDITIONS OR CHANGES ON THIS SHEET MUST BE MADE OR CIRCLED IN RED INK, WITH DATE AND NAME OF PERSON MAKING CHANGE.

Do not extend notes this side of this line

B.M.	1ST RUN	DIFF.	2ND RUN	3RD RUN	ADJ. ELEV.	DESCRIPTION
T.P.	47.785					T.P.
+	4.587		4.438			
π	52.372	+1.843	+1.843		+1.8420	+1.1665 3
−	2.744		2.595			
(set) Bm-kN 257	49.628				**49.589**	Bm-kN 257, El. , FB 1911-62
						550'± W. of ℄ of Downey Ave.
+	2.970		2.697			4° S. of S F.C. R/W, ℄ at E end
π	52.598	-1.864	-1.866		-1.8650	of 5° conc. block wall, bt spk
−	4.834		4.563			in base of wall.
T.P.	47.764					T.P - 1x2 S side channel
+	4.404		4.287			
π	52.168	-0.503	-0.505		-0.5040	-2.3690 2
−	4.907		4.792			
(set) Bm-kN 258	47.261				**47.218**	Bm-kN 258, El. , FB 1911-69
+	5.591		5.754			Obispo Ave. ℄ Ecklerson St
π	52.852	+0.933	+0.932		+0.9325	N.E. cor, 85' N. of N. end C.R.,
−	4.658		4.822			bt spk. in cb
T.P.	48.194					T.P - 1x2 S. side Channel
+	4.270		4.168			
π	52.464	+1.369	+1.369		+1.3690	+2.3015 2
−	2.901		2.799			
(set) Bm kN-259	49.563				**49.517**	Bm-kN-259, El. , FB 1911-69
+	2.999		2.703			515'± W of ℄ Obispo Ave., S.
π	52.562	-2.139	-2.139		-2.1390	side F.C. Channel, 14' W of W.
−	5.138		4.842			side stucco garage in rear of
TP	47.424					Ho #2903, Ecklerson St., A bt spk
						in conc. base of fn post.
						TP - 1x2 S side channel

NOTES RED _____ JOB NO. 6220.00 SURVEY OF Los Cerritos SD
DATE _____ SURVEY BY D. Sapell
NOTES CHKD. _____ NOTES BY D.S. DATE 1-55
DATE _____ INDEXED _____ DATE _____

F.B. 1911 PG. 69

76S420 S & E-353 4-54

PLEASE RETURN TO
LOS ANGELES COUNTY SURVEYOR
725 LOS ANGELES COUNTY ENGINEERING BLDG.

NOTE: ANY ADDITIONS OR CHANGES ON THIS SHEET MUST BE MADE OR CIRCLED IN RED INK, WITH DATE AND NAME OF PERSON MAKING CHANGE.

Do not extend notes this side of this line

B.M.	1ST RUN	DIFF.	2ND RUN	3RD RUN	ADJ. ELEV.	DESCRIPTION
BM 33-5	46.794				46.739	For description see FB 1911-70
+	5.648		5.937			
π	52.442	+ 1.284	+ 1.284		+1.2840	
−	4.364		4.653			
T.P.	48.078					TP 1x2 in field
+	3.965		4.18[illegible]			
π	52.043	−1.699	−1.70[illegible]		−1.6995	
−	5.664		5.885			
T.P.	46.379					TP 1x2 in field
+	4.873		4.718			
π	51.252	+ 0.752	+ 0.752		+0.7520	
−	4.121		3.926			
TP	47.131					TP 1x2 in field
+	4.837		4.569			
π	51.968	+ 1.480	+ 1.481		+1.4805	+1.8170 4
	3.357		3.088			
(Set) BM KN 262	48.611				48.559	B.M. KN-262 El F.B. 191[illegible]-31 834' ± W. of ℄ Paramount Blvd, S side F.C. Channel, & near 4 pt. Bt spk in N. side 10" P.P. # (No Number)
+	3.937		4.099			
π	52.548	− 0.098	− 0.099		−0.0985	
−	4.035		4.198			
TP	48.513					TP 1x2 in field
+	4.792		4.654			
π	53.305	+ 2.876	+ 2.876		+2.8760	+2.7775 2
	1.916		1.778			
(Set) B.M. KN 263	51.389				51.338	B.M. KN 263 El FB 191[illegible]-[illegible] LA. & S.L. RR, 785' ± N of ℄ Del [illegible] Railroad bridge N. end. Bt spk [illegible] E. end 10"x12" timber on row of [illegible]

NOTES RED _____ JOB NO. _____ SURVEY OF _____
NOTES CHKD. _____ NOTES BY _____ DATE _____
DATE _____ INDEXED _____ DATE _____

F.B. 1911 PG. 71

768420 S & E-353 4-54

PLEASE RETURN TO
LOS ANGELES COUNTY SURVEYOR
725 LOS ANGELES COUNTY ENGINEERING BLDG.

NOTE: ANY ADDITIONS OR CHANGES ON THIS SHEET MUST BE MADE OR CIRCLED IN RED INK, WITH DATE AND NAME OF PERSON MAKING CHANGE.

Do not extend notes this side of this line

B.M.	1ST RUN	DIFF.	2ND RUN	3RD RUN	ADJ. ELEV.	DESCRIPTION
BM KN 263	51.389				51.338	BM KN 263., see FB 1911-71
+	3.438		3.787			
π	54.827	-2.041	-2.041		-2.0410	
−	5.479		5.828			
T.P.	49.348					T.P. 1x2 in field
+	2.252		2.016			
π	51.600	+0.141	+0.142		+0.1410	
−	2.111		1.874			
T.P.	49.489					T.P. 1x2 in field
+	5.462		5.729			
π	54.951	+1.783	+1.781		+1.7820	
−	3.679		3.948			
T.P.	51.272					TP 1x2 in field
+	5.692		5.525			
π	56.964	+2.425	+2.426		+2.4255	
−	3.267		3.099			
T.P.	53.697					TP 1x2 in field
+	5.300		5.140			
π	58.997	+0.937	+0.937		+0.9370	
−	4.363		4.203			
TP	54.634					TP 1x2 in field
+	4.962		4.775			
π	59.596	-1.026	-1.027	1.027	-1.0265	+2.2180
(Fd)	5.988		5.802			
BM 33-7	53.608				53.561	BM 33-7 (Clearwater D-7) El 53.561 FB 1353-168 Cherry Ave, W side, 228 ft N. of Del Amo Blvd. A std County traverse sta. "Clearwater D-7", set in conc. 10 inches below the surface, 43 ft W. of the W edge of conc. pvt. & 21.5 W'ly. from P.P. # 264135 E

JOB NO. 6220.00 SURVEY OF Los Cerritos S.D. NOTES RED
SURVEY BY D. Sappell DATE
NOTES BY E. Shoemaker DATE 1-5-5 NOTES CHKD.
INDEXED A. C. Johnson DATE

F.B. 1911 PG. 72

76S420 S & E-353 4-54

PLEASE RETURN TO
LOS ANGELES COUNTY SURVEYOR
725 LOS ANGELES COUNTY ENGINEERING BLDG.

NOTE: ANY ADDITIONS OR CHANGES ON THIS SHEET MUST BE MADE OR CIRCLED IN RED INK, WITH DATE AND NAME OF PERSON MAKING CHANGE.

Do not extend notes this side of this line

B.M.	1ST RUN	DIFF.	2ND RUN	3RD RUN	ADJ. ELEV.	DESCRIPTION
	LINE "C"		JUNCTION "A" & "C"			to LAKEWOOD BLVD.
Fd. Bm 32-11	33.054				33.054	Bm 32-11, El 33.054, F.B. 1953-
+	4.639		4.419			Conant St., Near Flood Control
π	37.693	-1.084	-1.083		-1.0835	Ditch, 136° FT. E. of ℄ Charlemagne
−	5.723		5.502			Ave., A strd. C.S. mon., Stamped
						"Bm 32-11, 1953, RE 63", Set in
						12" dwn., 1° Ft. back of cb., 29° FT.
						of ℄ Conant St. & Protected by
						cast iron cover mkd. "County
						Surveyor Monument."
(set) BMKN 264	31.970				31.972	BM. KN 264, El FB 1911-73
+	4.584		4.442			Carita St. & Charlemagne Ave, E. side
π	36.554	-0.157	-0159		-0.1580	25.° ft. N. of ℄ Carita St., Bt. Spk in
−	4.741		4601			
TP	31.813					T.P. - nail in pvt. S. side.
+	5.134		4.877			
π	36.947	+0.606	+0.604		+0.6050	+0.4470
(set)	4.528		4.273			
B.M.KN 265	32.419				32.421	BM. KN 265 El. FB 1911-73
+	4.737		4.584			Carita St. (S. side), 412 ± W. of ℄ of
π	37.156	-0.141	-0139		-0.1400	Charlemagne Ave., bt spk in cu
−	4878		4.723			in front of Ha # 5202.
T.P.	32.278					T.P. - nail in pvt. S. side
+	6.002		5.753			
π	38.280	+0.796	+0.796		+0.7960	+0.6560
−	5.206		4957			
(set) BM.KN 266	33.074				33.079	BM KN 266, El. FB 1911-73
						Carita St. & Clark Ave (service)
						S.E. cor, 5° E. of E. end c
						SAK in cb.

NOTES RED. _____ JOB NO. [illegible] SURVEY OF [illegible]
NOTES CHKD. _____ NOTES BY [illegible] DATE [illegible]
DATE _____ INDEXED [illegible] DATE _____

F.B. 1911 PG. 73

765420 S & E-353 4-54

PLEASE RETURN TO
LOS ANGELES COUNTY SURVEYOR
725 LOS ANGELES COUNTY ENGINEERING BLDG.

NOTE: ANY ADDITIONS OR CHANGES ON THIS SHEET MUST BE MADE OR CIRCLED IN RED INK, WITH DATE AND NAME OF PERSON MAKING CHANGE.

Do not extend notes this side of this line

JOB NO. 6220.02 SURVEY OF Los Cerritos S.D. NOTES RED. DATE
SURVEY BY D. Sappell
NOTES BY E. Shoemaker DATE 1-55 NOTES CHKD. DATE
INDEXED A. C. Johnson DATE

F.B. 1911 PG. 74

B.M.	1ST RUN	DIFF.	2ND RUN	3RD RUN	ADJ. ELEV.	DESCRIPTION
BM KN 266	33.074				33.079	BM KN-266, See FB 1911 - 73
+	5.350	+1.158	5.163			
Π	38.424	~~+1.138~~	+ 1.157		+1.1575	
−	4.192		4.006			
TP	34.232					1×2 in field
+	4.918		4.703			
Π	39.150	0.090	− 0.090		−0.0900	
−	5.008		4.793			
TP	34.142					TP Bt spk. in road N side
+	4.970		5.163			
Π	39.112	+0.489	0.486		+0.4875	+1.5560 1
−	4.481		4.677			
(set) BM KN 267	34.631				34.637	BM KN 267 El FB 1911 - 74
+	5.303		5.319			Conant St (N-side), 675'± W of
Π	39.934	+0.510	+ 0.509		+0.5095	℄ of Clark Ave., bt spk. in cb.
−	4.793		4.810			
TP	35.141					TP Bt. spk in road N. side
+	5.061		4.886			
Π	40.202	+ 0.261	+ 0.262		+0.2615	+0.7710 2
−	4.800		4.624			
(set) BM KN 268	35.402				35.410	BM KN 268 El. FB. 1911 - 74
+	4.793		4.850			Conant St & Faculty Ave., N.W. cor.,
Π	40.195	−0.072	−0.070		−0.0710	4° W. of W. end C.R. bt spk in cb.
−	4.865		4.920			
TP	35.330					TP. Bt spk in road N. side
+	4.661		4538			
Π	39.991	−0.090	− 0.092		−0.0910	−0.1620 2
−	4.751		4.630			
(set) BM KN 269	35.240				35.250	BM KN 269 El. FB 1911 - 74 Conant St (N-side), 600'± E of ℄ Lakewood Blvd bt. spk. in conc. base of fire hyd. 100', W. of W. cor.

76S420 S & E-353 4-54

PLEASE RETURN TO
LOS ANGELES COUNTY SURVEYOR
725 LOS ANGELES COUNTY ENGINEERING BLDG.

NOTE: ANY ADDITIONS OR CHANGES ON THIS SHEET MUST BE MADE OR CIRCLED IN RED INK, WITH DATE AND NAME OF PERSON MAKING CHANGE.

Do not extend notes this side of this line

B.M.	1ST RUN	DIFF.	2ND RUN	3RD RUN	ADJ. ELEV.	DESCRIPTION
BM. KN 269	35.240				35.250	BM KN 269 See F.B. 1911 - [illegible]
+	4.810		4.916			
π	40.050	-0.275	-0.276		-0.2755	
−	5.085		5.192			
TP	34.965					TP 1x2 in field
+	3.590		3.719			
π	38.555	-1.070	-1.071		-1.0705	-1.3460
− (set)	4.660		4.790			
BM KN 270	33.895				33.906	BM KN 270 El. FB 1911 - 35
+	3.782		3.845			Lakewood Blvd, (E. side), 315 ± S
π	37.677	-1.068	-1.068		-1.0680	℄ of Conant St bt spk in
−	4.850		4.913			
T.P	32.827					TP Bt spk in road E. side
+	4.281		4.390			
π	37.108	-0.558	-0.560		-0.5590	
−	4.839		4.950			
T.P.	32.269					TP Bt spk in road E. side
+	4.481		4.379			
π	36.750	-0.520	-0.520		-0.5200	
−	5.001		4.899			
TP	31.749					TP Bt. spk in road E side
+	4.460		4.365			
π	36.209	-0.565	-0.565		-0.5650	
−	5.025		4.930			
TP	31.184					TP Bt spk in road E side
+	4.190		4.310			
π	35.374	-0.660	-0.658		-0.6590	
−	4.850		4.968			
TP	30.524					TP Bt spk in road E side

NOTES RED. _____ JOB NO. 6222.00 SURVEY OF Los Cerritos S.D.
DATE _____ SURVEY BY [illegible]
NOTES CHKD. _____ NOTES BY [illegible] DATE [illegible]
DATE _____ INDEXED _____ DATE _____

F.B. 1911 PG. 35

768420 S & E-353 4-54

PLEASE RETURN TO
LOS ANGELES COUNTY SURVEYOR
725 LOS ANGELES COUNTY ENGINEERING BLDG.

NOTE: ANY ADDITIONS OR CHANGES ON THIS SHEET MUST BE MADE OR CIRCLED IN RED INK, WITH DATE AND NAME OF PERSON MAKING CHANGE.

Do not extend notes this side of this line

B.M.	1ST RUN	DIFF.	2ND RUN	3RD RUN	ADJ. ELEV.	DESCRIPTION
T.P.	30.524					For discription see F.B. 1911-63
+	4.495		4.368			
T	35.019	-0.410	-0.411		-0.4105	
−	4.905		4.779			
TP	30.114					T.P. Bt. Spk. in road, E side
+	4.326		4.141			
T	34.440	-0.525	-0.528		-0.5265	
−	4.851		4.669			
TP	29.589					TP Bt Spk in road E side
+	4.831		5.123			
T	34.420	+0.202	+0.203		+0.2025	
−	4.629		4.920			
TP	29.791					TP L&T in cb. E side Lakewood Blvd.
+	4.112		3.959			
T	33.903	-0.907	-0.910		-0.9085	
−	5.012		4.809			
TP	28.894					T.P. Bt spk in road E. side
+	4.677		4.578			
T	33.575	-0.455	-0.488		-0.4880	
−	5.179		5.066			
T.P.	28.396					TP Bt spk in road E. side
+	4.499		4.251			
T	32.895	-0.639	-0.640		-0.6395	
−	5.138		4.911			
TP	27.757					T.P. Bt spk in road E side
+	4.546		4.437			
T	32.303	-0.486	-0.486		-0.4860	
−	5.382		4.920			
TP	27.291					TP Bt. spk in road E. side

JOB NO. 6220.00 SURVEY OF Los Cerritos S.D. NOTES RED.
SURVEY BY D. Sappell DATE
NOTES BY E. Shoemaker DATE 1-55 NOTES CHKD.
INDEXED DATE DATE

F. B. 1911 PG. 76

765420 S & E-353 4-54

PLEASE RETURN TO
LOS ANGELES COUNTY SURVEYOR
725 LOS ANGELES COUNTY ENGINEERING BLDG.

NOTE: ANY ADDITIONS OR CHANGES ON THIS SHEET MUST BE MADE OR CIRCLED IN RED INK, WITH DATE AND NAME OF PERSON MAKING CHANGE.

Do not extend notes this side of this line

B.M.	1ST RUN	DIFF.	2ND RUN	3RD RUN	ADJ. ELEV.	DESCRIPTION
TP	27.271					For discription see F.B. 1911-6
+	4.459		4.368			
⊼	31,730	-0.601	-0.601		-0.6010	
−	5.060		4.969			
TP	26.670					TP Bt spk in road E side
+	4.649		4.568			
⊼	31.319	-0.413	-0.412		-0.4125	
−	5.062		4.980			
TP	26.257					TP Bt spk in road E side
+	4.597		4.512			
⊼	30.854	-0.323	-0.325		-0.3240	
−	4.920		4.837			
TP	25.934					TP Bt spk in road E side
+	4.749		4.640			
⊼	30.683	-0.160	-0.161		-0.1605	
−	4.909		4.801			
TP	25.774					TP Bt spk in road E side
+	4.560		4.467			
⊼	30.334	+1.203	+1.205		+1.2040	-6.9215 "
−	3.357		3.262			
BM 8-39	26.977				**27.001**	BM 8-39 El. 27.001 FB 1209-34 (US 3953)(H-780) In Long Beach at the intersection of Lakewood B & Spring st. 60.ft W of ℄ Lakewood And 54.ft N. of the ℄ of Spring St. 9.ft W of the iron post at the S.E. of a boundry fence And 0.° S. of fence And 2.° ft E. of white wooden wiring post. A std. disk stamped "H-780 19" Set in top of conc. post up 2 inches

NOTES RED. JOB NO. 6220.00 SURVEY OF Los Angeles SD
DATE SURVEY BY [illegible]
NOTES CHKD. NOTES BY E. [illegible] DATE [illegible]
DATE INDEXED DATE

F.B. PG. 77

F. B. 1911 PG. 76

JOB NO. 6220.00 SURVEY OF Los Cerritos SD. NOTES RED
SURVEY BY D. Sappell DATE
NOTES BY D.S. DATE 1-55 NOTES CHKD.
INDEXED DATE DATE

B.M.	1ST RUN	DIFF.	2ND RUN	3RD RUN	ADJ. ELEV.	DESCRIPTION

Do not extend notes this side of this line

765420 S & E-383 4-54

PLEASE RETURN TO
LOS ANGELES COUNTY SURVEYOR
725 LOS ANGELES COUNTY ENGINEERING BLDG.

NOTE: ANY ADDITIONS OR CHANGES ON THIS SHEET MUST BE MADE OR CIRCLED IN RED INK, WITH DATE AND NAME OF PERSON MAKING CHANGE.

Notes Ck'd by C. J. GALLI	Survey of [illegible]
Map No.	W. O. [illegible] Tape No. St'd. °F
Office Work	Surveyed by [illegible]
Checked	Notes D.S. Date [illegible]
Date	Indexed 10-26-55

F. B. [illegible] Pg. [illegible]

281

PWFB 0425 J.N. 5220.00

CENTER LINE SURVEY
OF STS. PERTAINING TO
LOS CERRITOS STORM DRAIN
LINE "A" PROJECT No 9.

ROUTE:

West along Spring St. from int. of Woodruff Ave to ℄ int of Spring St. & Charlemagne Ave. No. on ℄ of Charlemagne to S'LY Line of Hartwell Park. - North on Heather Rd from ℄ int. of Heather Rd & Carson St. to Centralia St. West to Clark Ave., No. on Clark Ave to Center ST.

Note: ℄ of Clark Ave. from ℄ pt. (2326.61 FT) So. of ℄ Rose Ave to ℄ Center St. - Established 5:00 A.m. (5-19-55), with lights used for sights, by wiggling at Arkansas Ave, Oak St, & Artesia Ave. These pts. held for line in checking intermediate sts. for line. Intersections falling as shown in notes.

Party: Sappell
Shoemaker
Paulson
Bazen
Donnellr
[illegible]

Note: Any Additions or Changes on This Sheet Must be Made or Circled in Red Ink With Date and Name of Person Making Change.

Do not extend notes this side of this line.

RETURN TO
LOS ANGELES COUNTY SURVEYOR
726 LOS ANGELES COUNTY
ENGINEERING BLDG.

76F309S S&E #247

F.B. 194 PG. 88

PWFB 0425

282

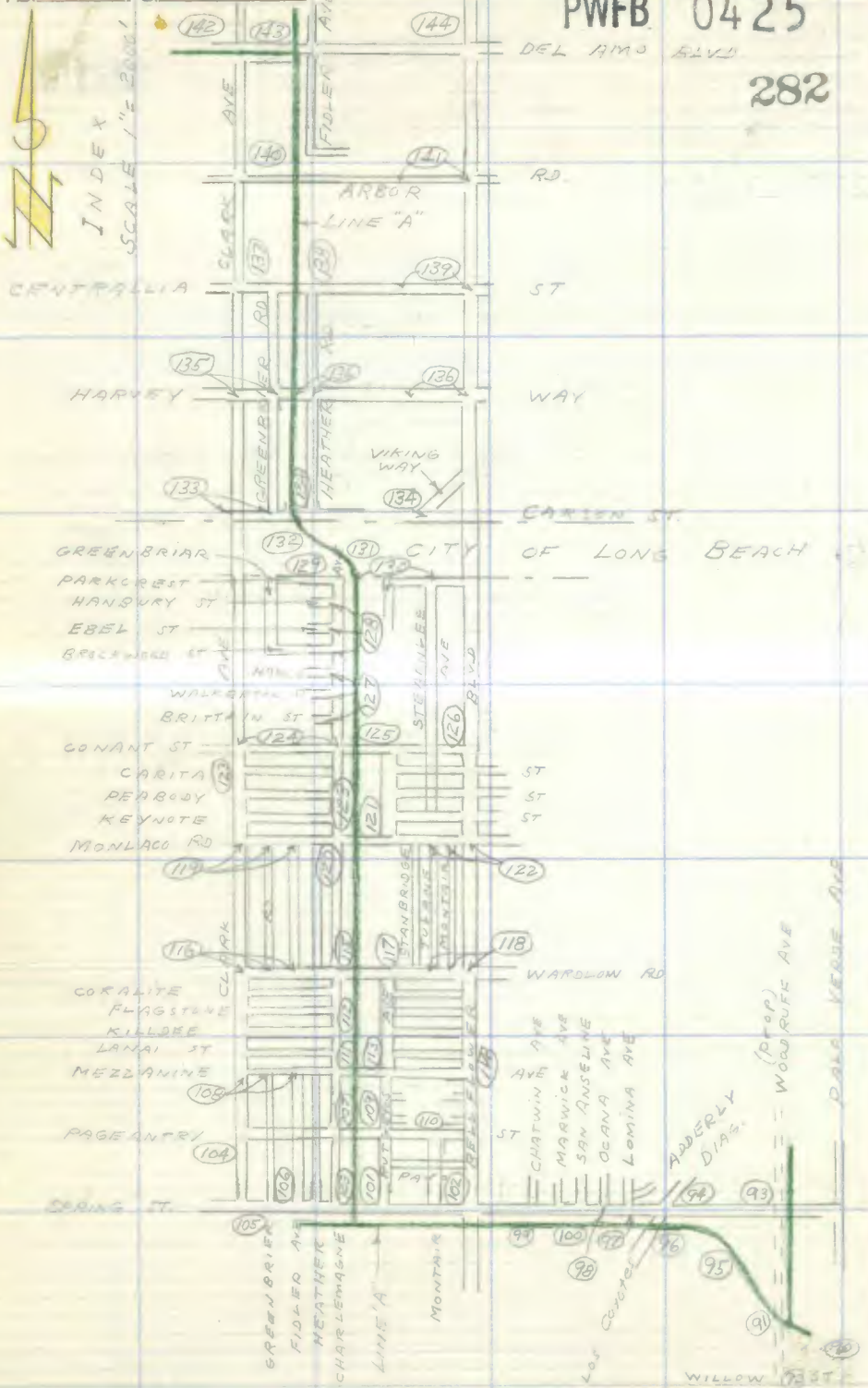

RETURN TO
LOS ANGELES COUNTY SURVEYOR
726 LOS ANGELES COUNTY
ENGINEERING BLDG.

Do not extend notes this side of this line.

Note: Any Additions or Changes on This Sheet Must be Made or Circled in Red Ink With Date and Name of Person Making Change.

Notes Ck'd by W. J. GALLI
Map No.
Office Work
Checked
Date

Survey of
W. O. Tape No. St'd. °F
Surveyed by
Notes Date
Indexed

F. B. Pg.

PWFB 0624

494



From top 88

Note: Any Additions or Changes on This Sheet Must be Made or Circled in Red Ink With Date and Name of Person Making Change.

Do not extend notes this side of this line.

RETURN TO
LOS ANGELES COUNTY SURVEYOR
726 LOS ANGELES COUNTY
ENGINEERING BLDG.

76F309S S&E #247. 2-54

RETURN TO
LOS ANGELES COUNTY SURVEYOR
726 LOS ANGELES COUNTY
ENGINEERING BLDG.

Note: Any Additions or Changes on This Sheet Must be Made or Circled In Red Ink With Date and Name of Person Making Change.

Do not extend notes this side of this line.

W.S. 31 - B-3

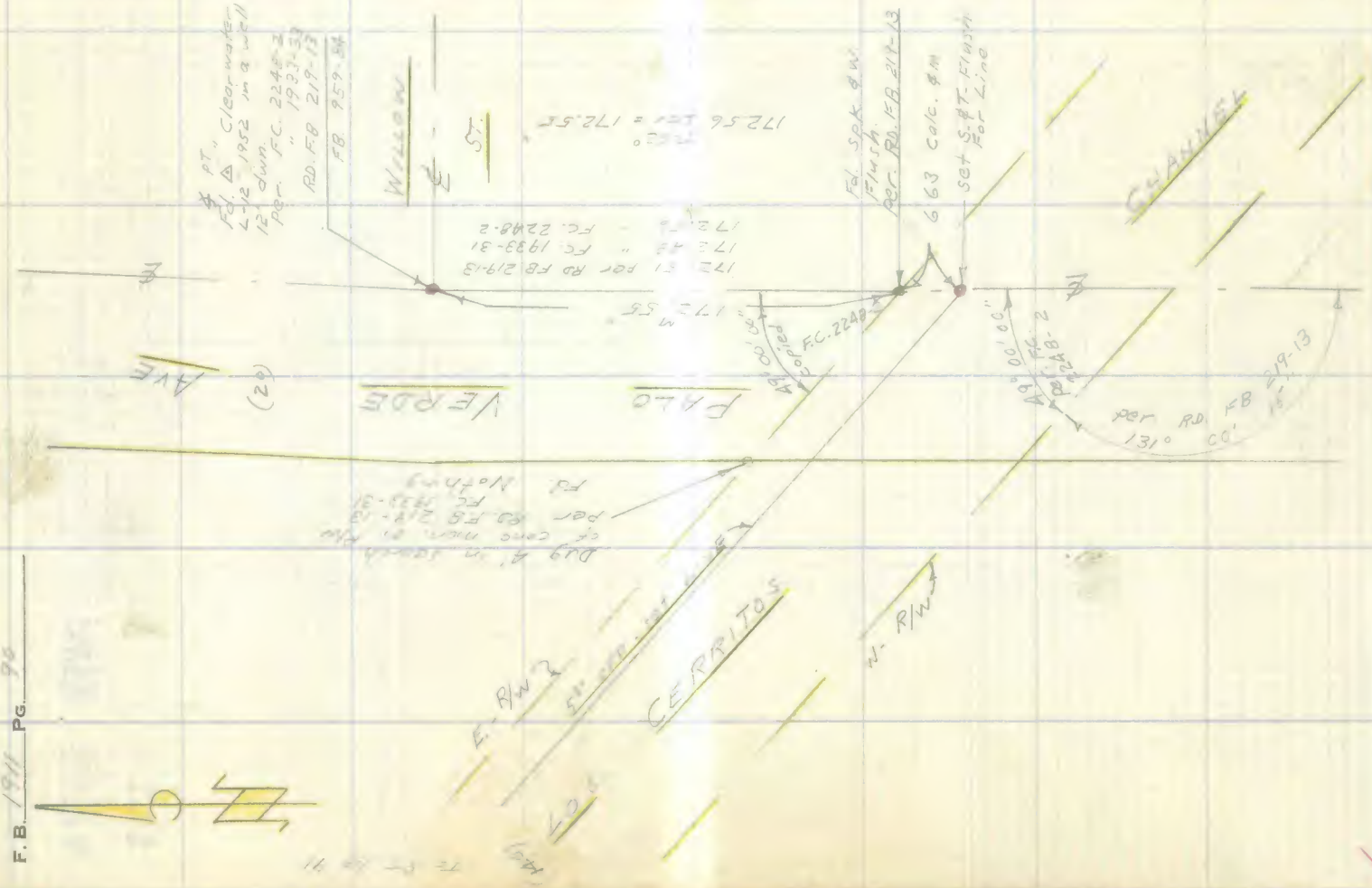

F.B. 911 PG. 96

76F309S S&E #247, 8-54

RETURN TO
LOS ANGELES COUNTY SURVEYOR
726 LOS ANGELES COUNTY
ENGINEERING BLDG.

Note: Any Additions or Changes on This Sheet Must be Made or Circled in Red Ink With Date and Name of Person Making Change.

Do not extend notes this side of this line.

W.S. 81-15

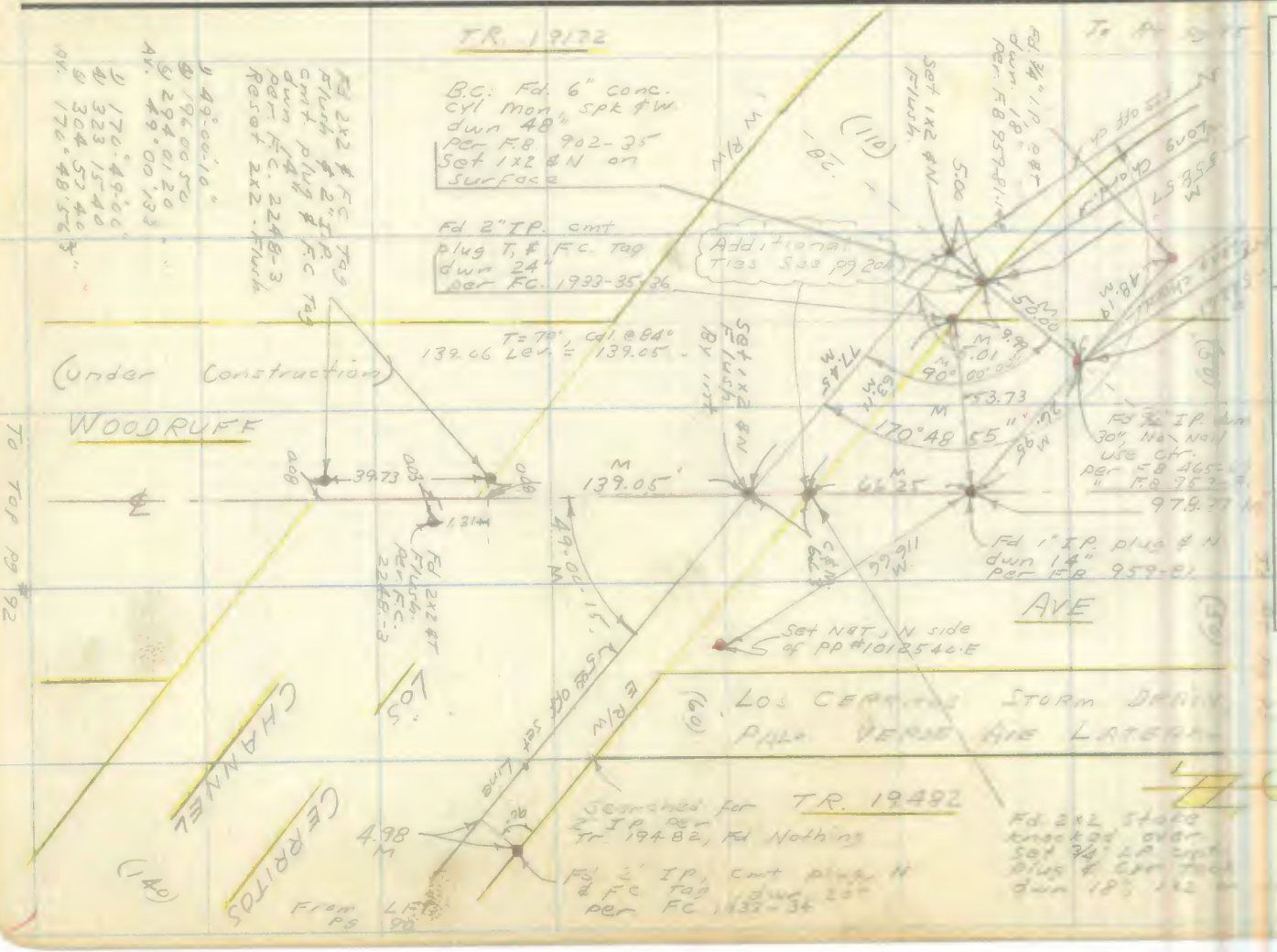

Notes Ck'd by
Map No.
Office Work
Checked
Date

Survey of
W. O. Tape No. Sr'd. of
Surveyed by
Notes Date
Indexed

F.B. Pg.

PWFB 0425
284

F. B. ~~1911~~ PG. ~~92~~ PWFB 0425 285, 286

From bott pg 91

W.3.31-B-3

RETURN TO
LOS ANGELES COUNTY SURVEYOR
726 LOS ANGELES COUNTY
ENGINEERING BLDG.

Do not extend notes this side of this line.

Note: Any Additions or Changes on This Sheet Must be Made or Circled in Red Ink With Date and Name of Person Making Change.

Notes Ck'd by	Survey of
Map No.	W. O. Tape No. St'd. °F
Office Work	Surveyed by
Checked	Notes Date
Date	Indexed

F. B. Pg

PWFB 0425

387

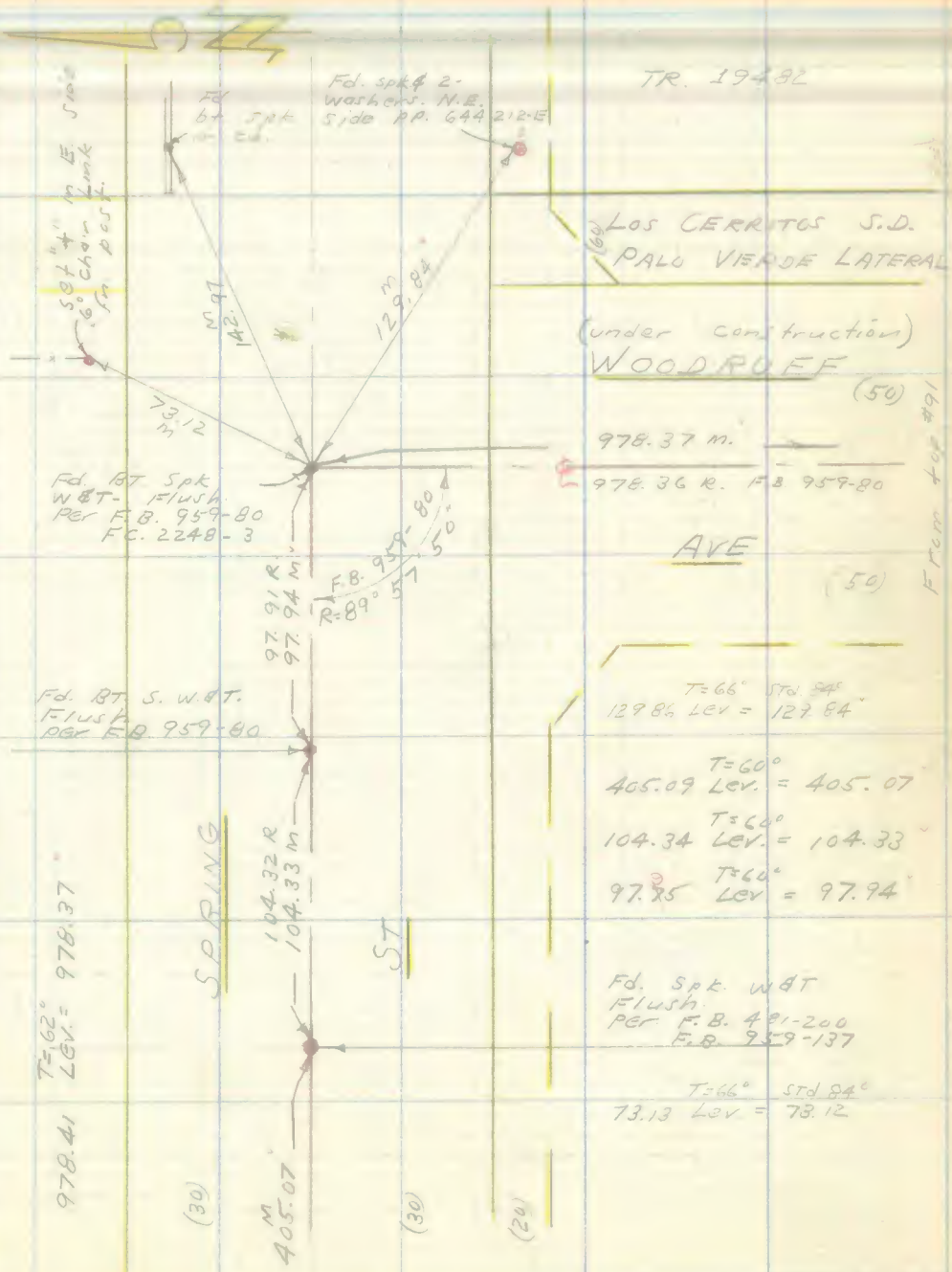

Note: Any Additions or Changes on This Sheet Must be Made or Circled in Red Ink With Date and Name of Person Making Change.

Do not extend notes this side of this line.

RETURN TO
LOS ANGELES COUNTY SURVEYOR
726 LOS ANGELES COUNTY
ENGINEERING BLDG.

76F309S S&E #247, 8-54

F. B. 171 PG. 94

PWFB 0425

288

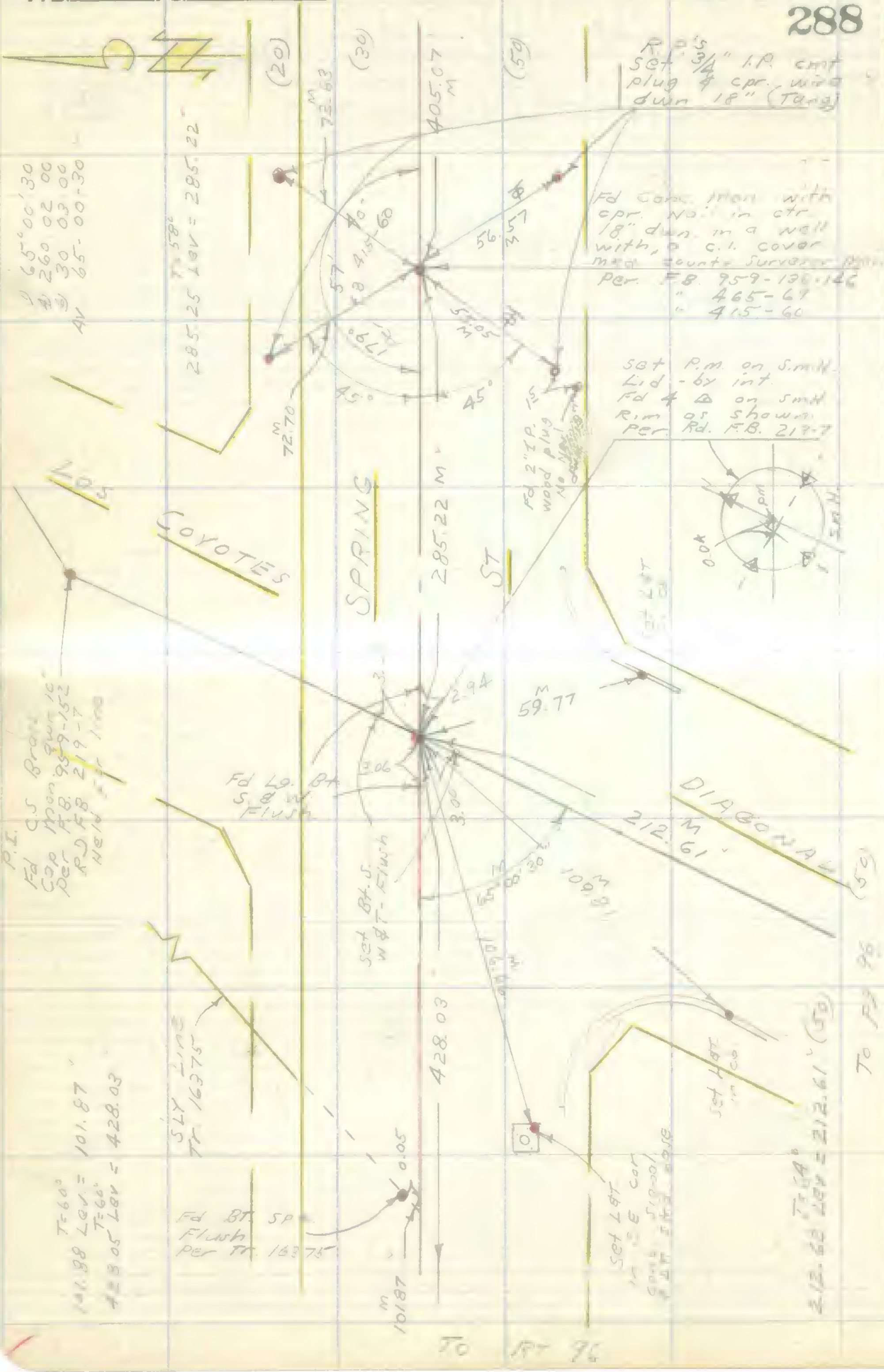

RETURN TO
LOS ANGELES COUNTY SURVEYOR
726 LOS ANGELES COUNTY
ENGINEERING BLDG.

Do not extend notes this side of this line.

Note: Any Additions or Changes on This Sheet Must be Made or Circled In Red Ink With Date and Name of Person Making Change.

Notes Ck'd by C. J. CALLE	Survey of [illegible]
Map No.	W. O. Tape No. St'd. °F
Office Work	Surveyed by D. Sappell
Checked	Notes Date
Date	Indexed

F. B. Pg.

289, 290

291, 292

PWFB 0425

W.S. 31-B

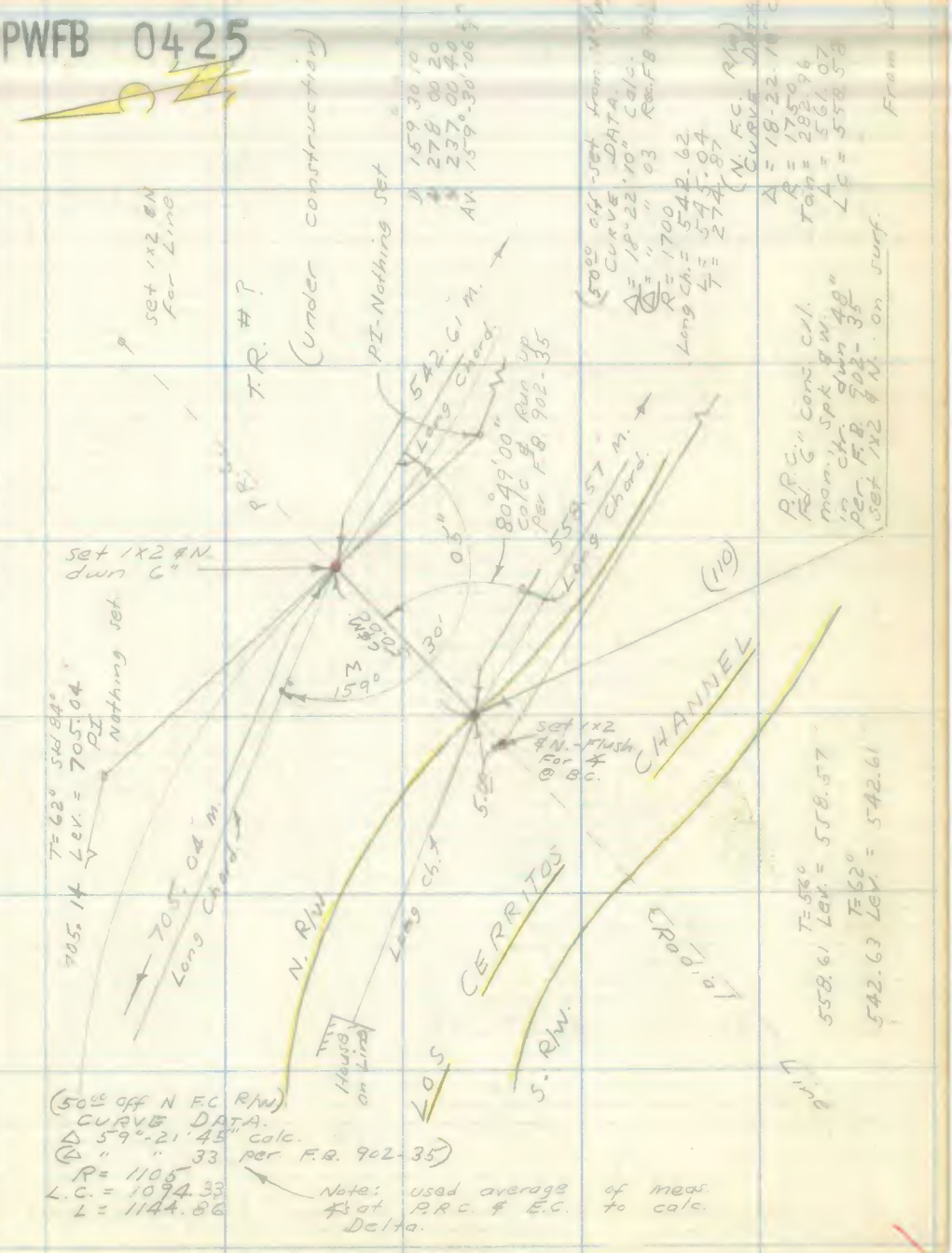

To RT pg 96

RETURN TO
LOS ANGELES COUNTY SURVEYOR
726 LOS ANGELES COUNTY
ENGINEERING BLDG.

Note: Any Additions or Changes on This Sheet Must be Made or Circled in Red Ink With Date and Name of Person Making Change.

Do not extend notes this side of this line.

76F309S S&E #247. 8-54

F. B. 1911 PG. 96 PWFB 0425 293

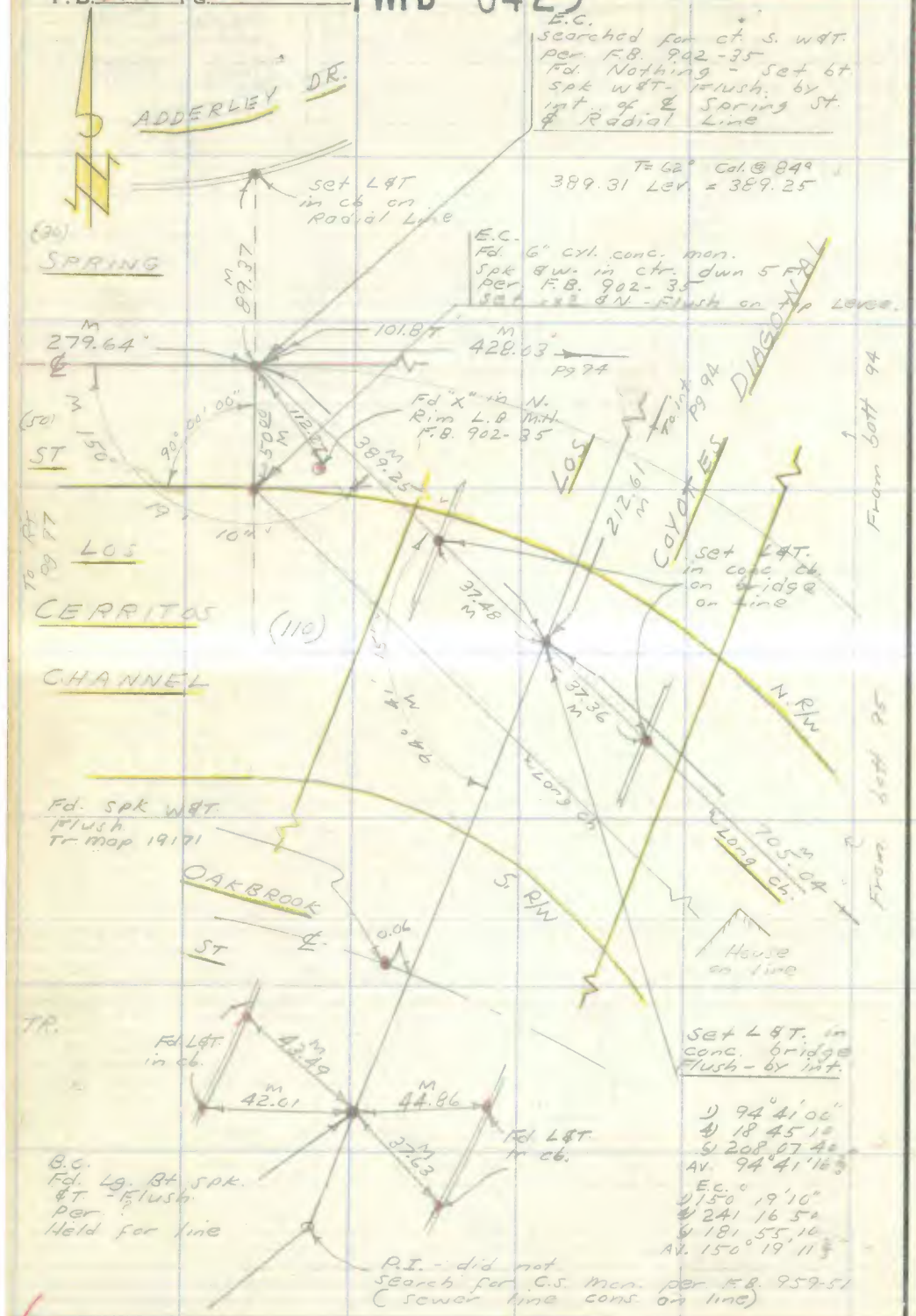

W.S. 31-B-3

RETURN TO
LOS ANGELES COUNTY SURVEYOR
726 LOS ANGELES COUNTY
ENGINEERING BLDG.
Do not extend notes this side of this line.

Note: Any Additions or Changes on This Sheet Must be Made or Circled in Red Ink With Date and Name of Person Making Change.

Notes Ck'd by C. J. [illegible]	Survey of Los Cerritos [illegible]
Map No.	W. O. [illegible] Tape No. [illegible] St'd. [illegible] °F
Office Work	Surveyed by [illegible] Sappell
Checked	Notes [illegible] Date [illegible]
Date	Indexed [illegible]

F. B. [illegible] PG. 97

PWFB 0425

294, 295

296

W.S. 31-B-3

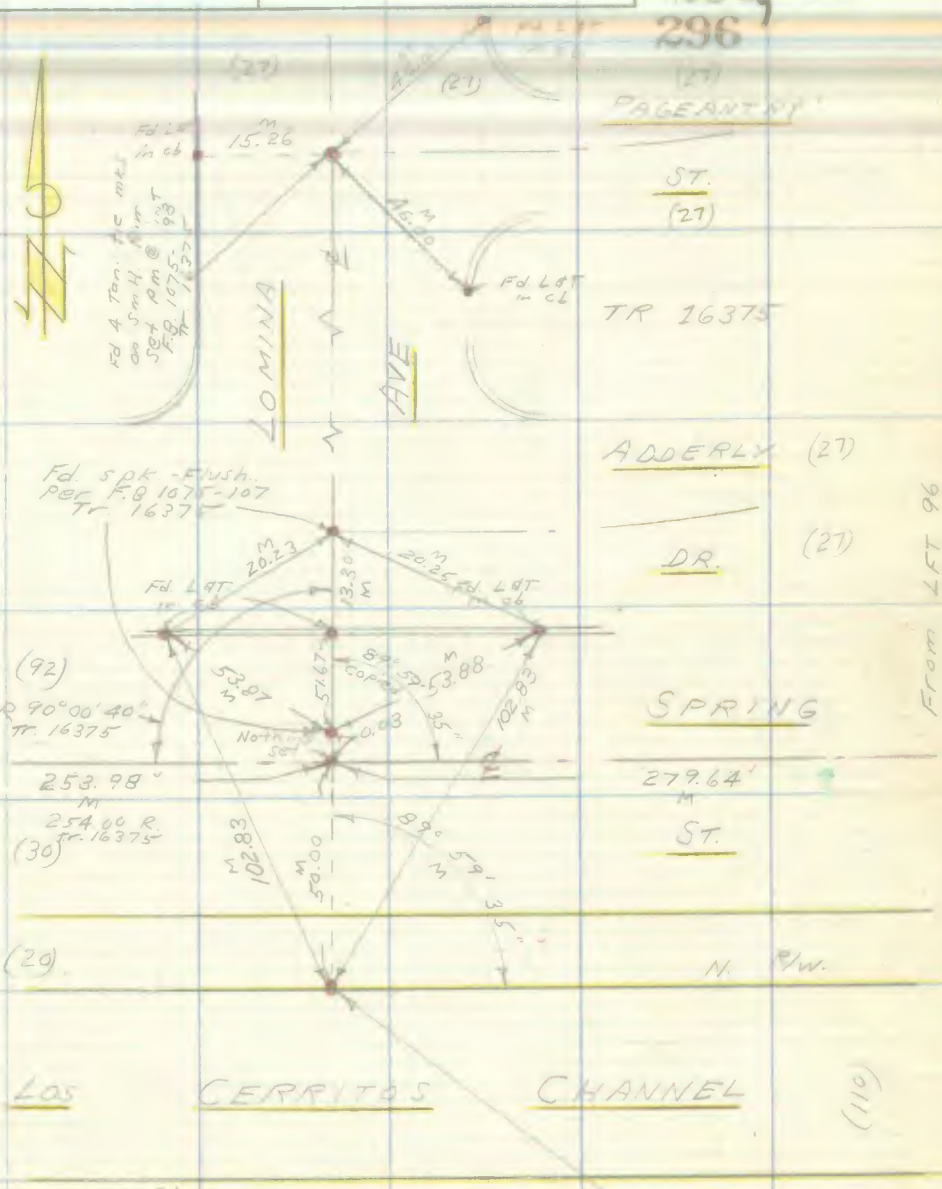

Note: Any Additions or Changes on This Sheet Must be Made or Circled in Red Ink With Date and Name of Person Making Change.

Do not extend notes this side of this line.

RETURN TO
LOS ANGELES COUNTY SURVEYOR
726 LOS ANGELES COUNTY
ENGINEERING BLDG.

76F309S S&E #247, 8-54

F. B. 194 PG. 98

PWFB 0425 297, 298

W.S.31-B-2

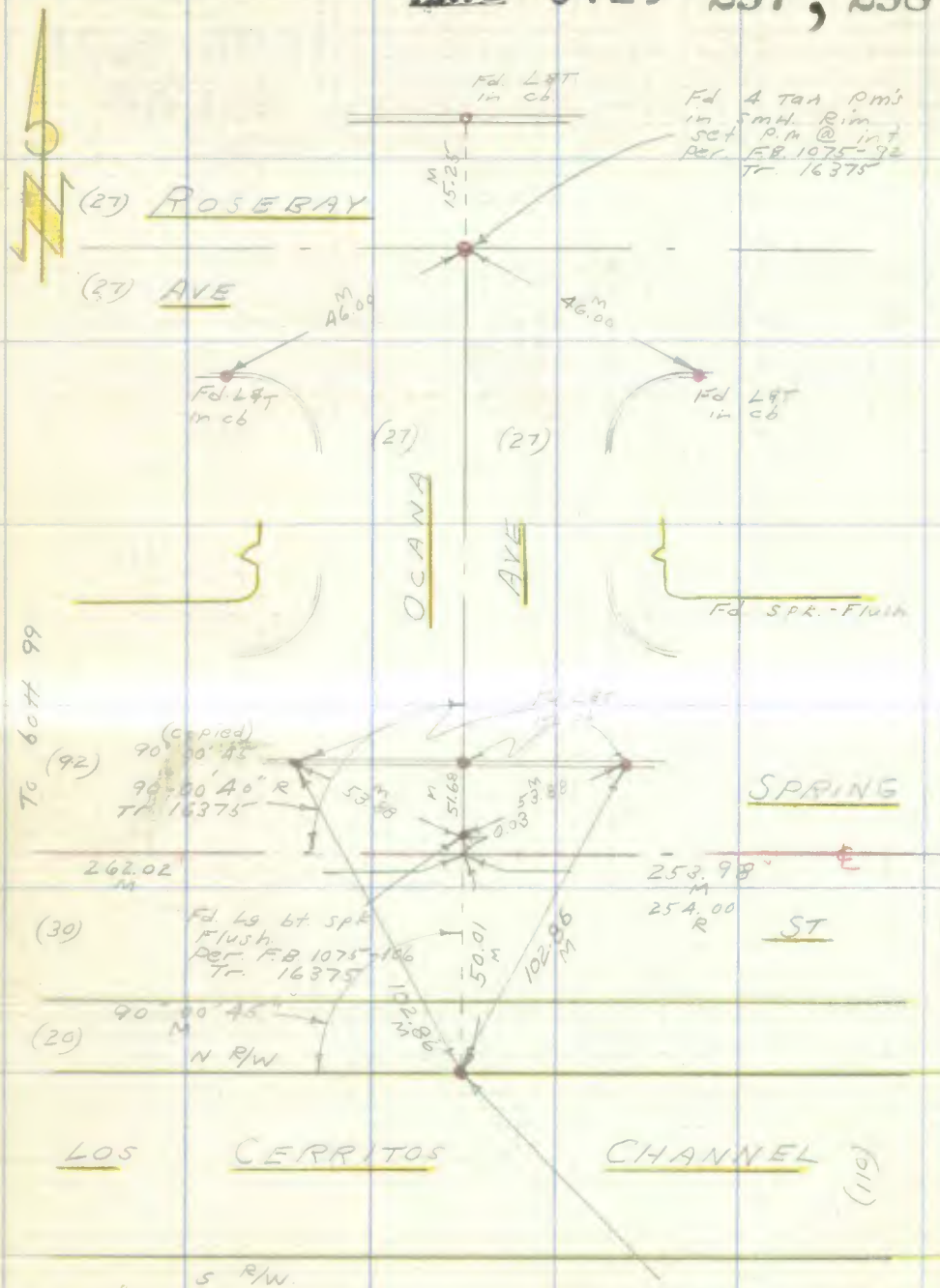

RETURN TO
LOS ANGELES COUNTY SURVEYOR
726 LOS ANGELES COUNTY
ENGINEERING BLDG.
Do not extend notes this side of this line.

Note: Any Additions or Changes on This Sheet Must be Made or Circled In Red Ink With Date and Name of Person Making Change.

PWFB 0425

Notes Ck'd by	Survey of
Map No.	W. O. Tape No. St'd. °F
Office Work	Surveyed by
Checked	Notes Date
Date	Indexed

F. B. PG.

299, 300

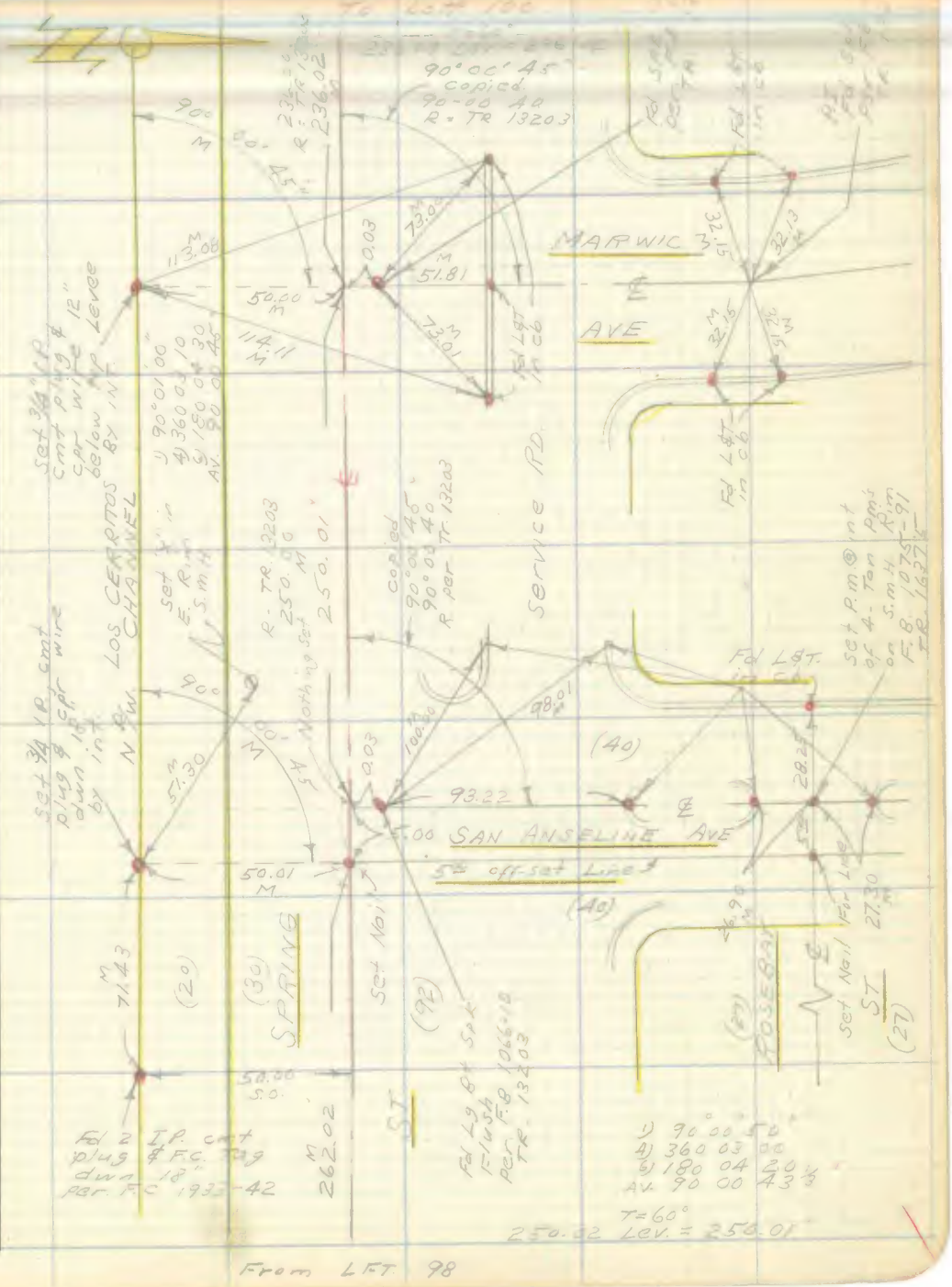

Note: Any Additions or Changes on This Sheet Must be Made or Circled in Red Ink With Date and Name of Person Making Change.

Do not extend notes this side of this line.

RETURN TO
LOS ANGELES COUNTY SURVEYOR
726 LOS ANGELES COUNTY
ENGINEERING BLDG.

76F3095 247 4-53

PWFB 0425

301

W.S. 31-B-3

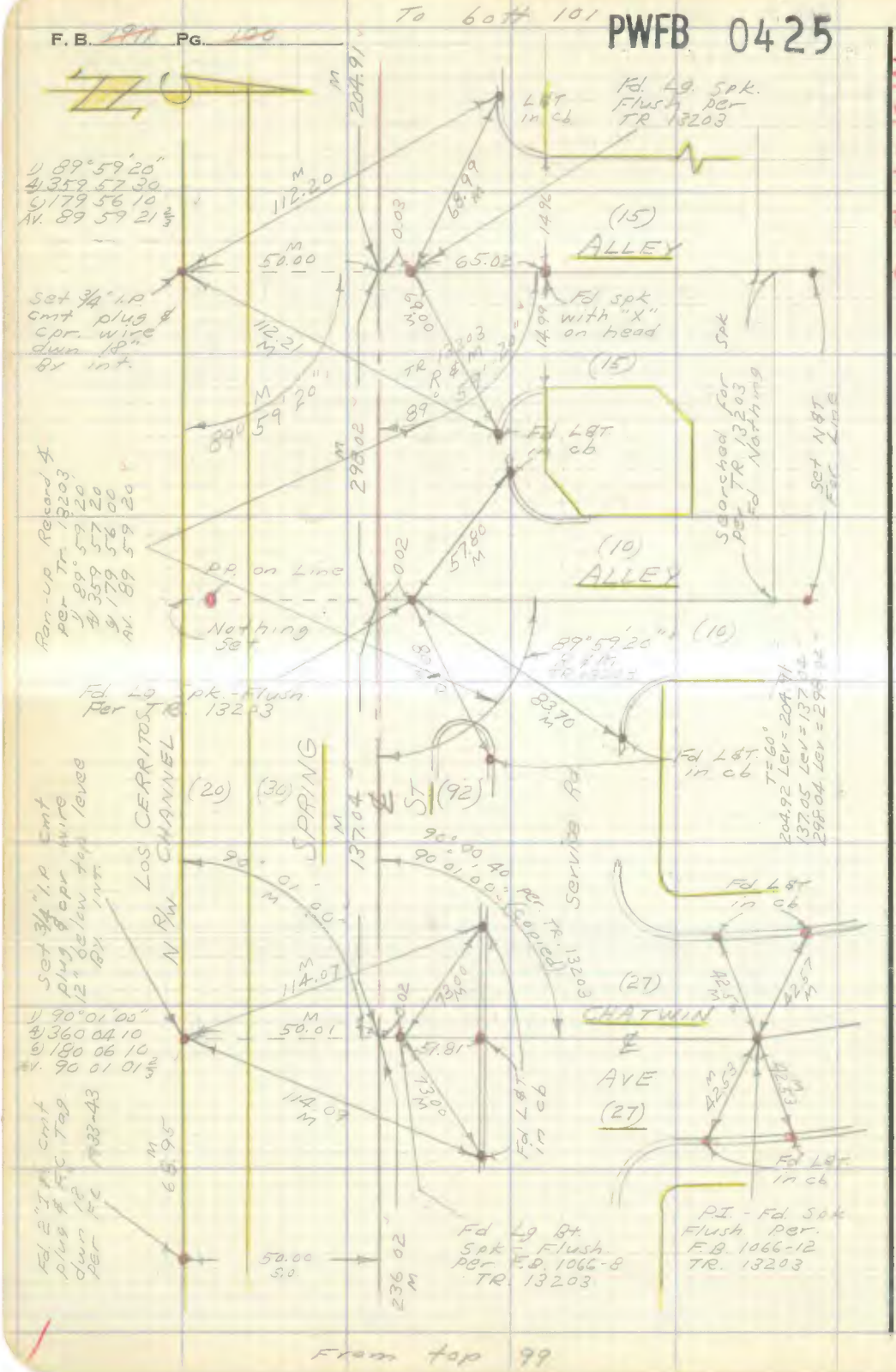

RETURN TO
LOS ANGELES COUNTY SURVEYOR
726 LOS ANGELES COUNTY
ENGINEERING BLDG.

Do not extend notes this side of this line.

Note: Any Additions or Changes on This Sheet Must be Made or Circled in Red Ink With Date and Name of Person Making Change.

PWFB 0424

Notes Ck'd by G. J. GALLI	Survey of
Map No.	W. O. Tape No. St'd. °F
Office Work	Surveyed by
Checked	Notes Date
Date	Indexed

F. B. Pg. 84

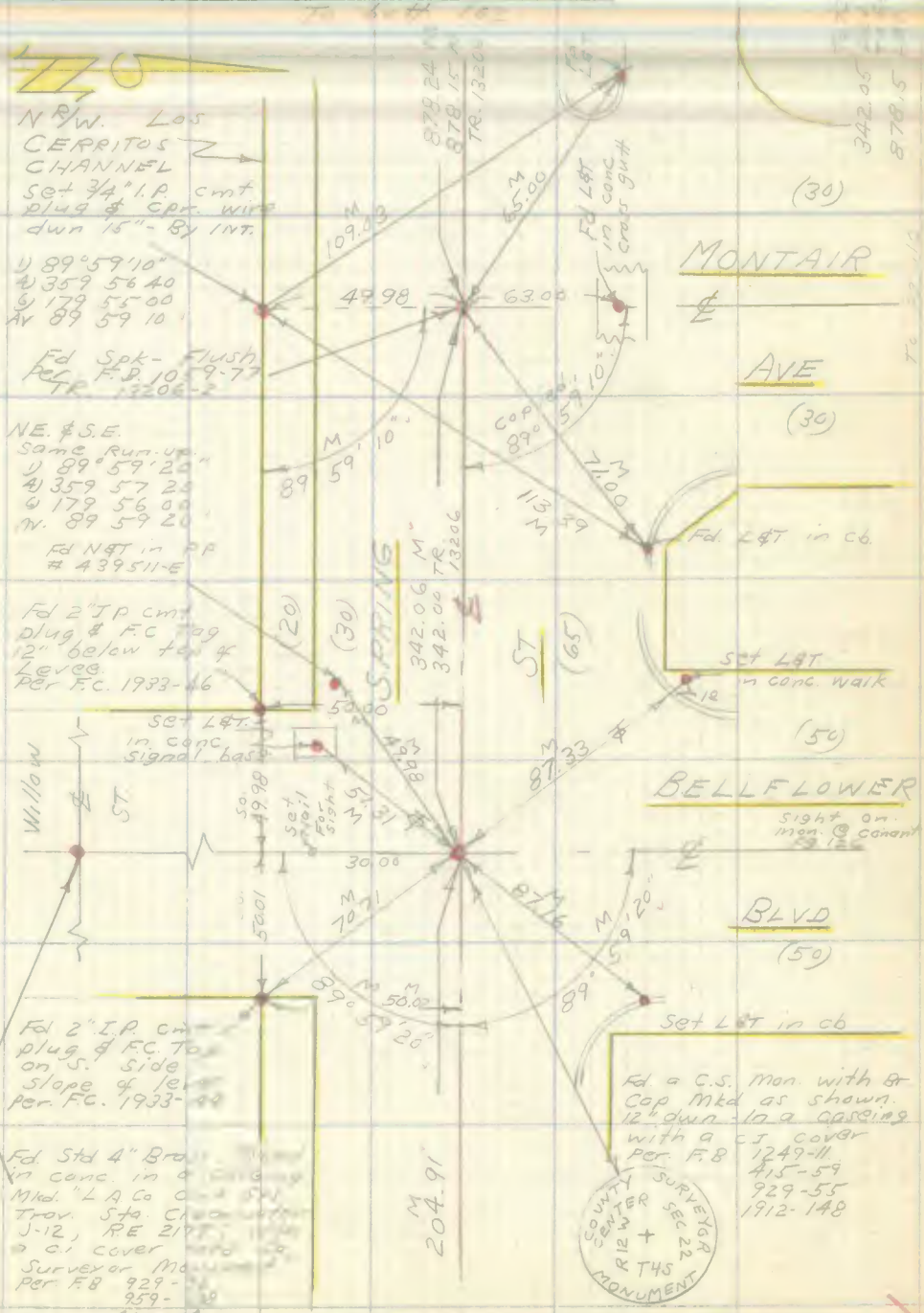

Note: Any Additions or Changes on This Sheet Must be Made or Circled in Red Ink With Date and Name of Person Making Change.

Do not extend notes this side of this line.

RETURN TO
LOS ANGELES COUNTY SURVEYOR
726 LOS ANGELES COUNTY
ENGINEERING BLDG.

76F309S 247 4-59

PWFB 0424 To Top 103

85

F. B. ~~191~~ Pg. ~~102~~

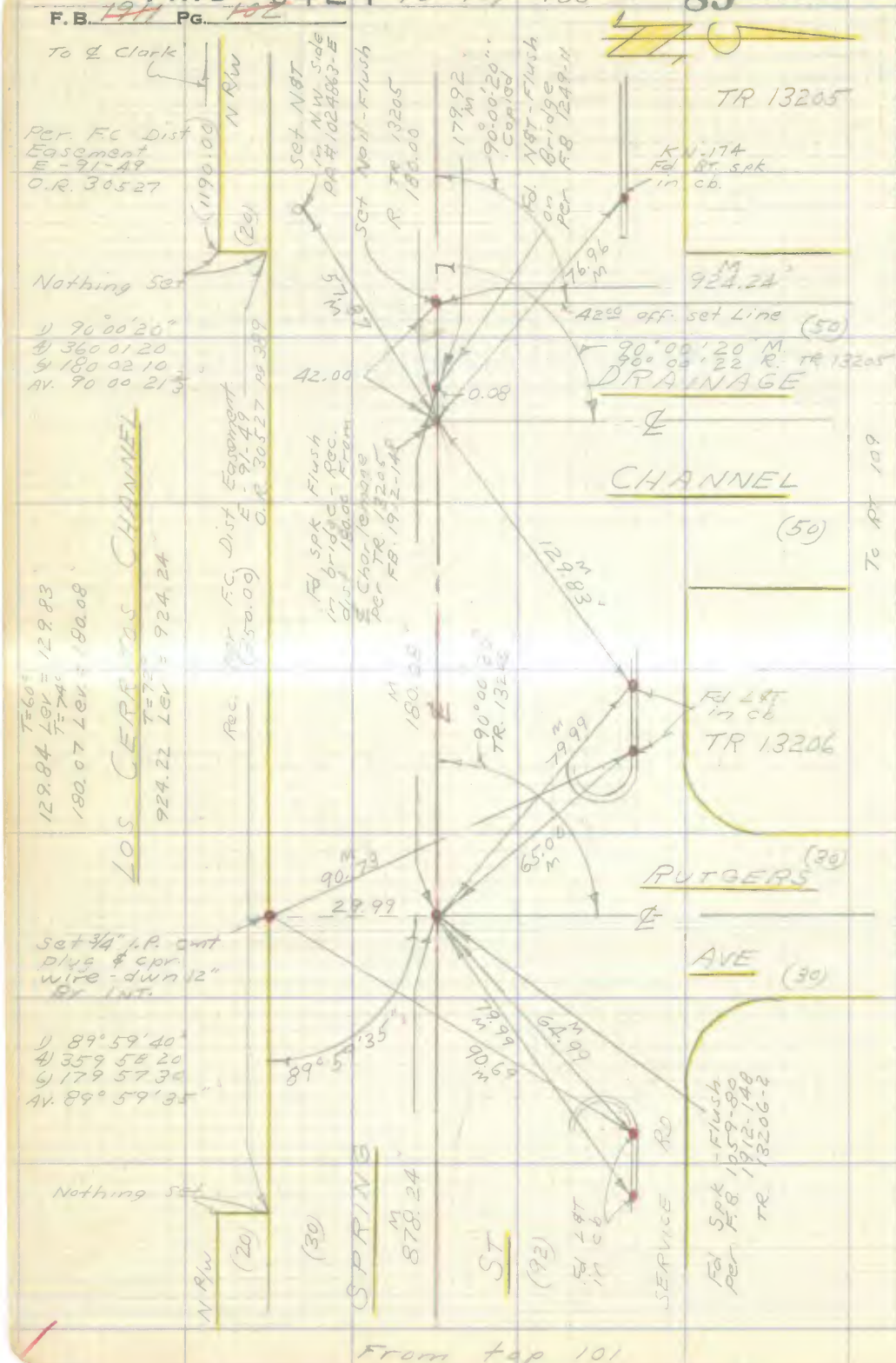

W.O. 31-A-3

RETURN TO
LOS ANGELES COUNTY SURVEYOR
726 LOS ANGELES COUNTY
ENGINEERING BLDG.
Do not extend notes this side of this line.

Note: Any Additions or Changes on This Sheet Must be Made or Circled in Red Ink With Date and Name of Person Making Change.

From top 101

PWFB 0424 86

Notes Ck'd by C. J. GALLI	Survey of [illegible]
Map No.	W. O. Tape No. St'd. °F
Office Work	Surveyed by D. Sapp[illegible]
Checked	Notes Date
Date	Indexed

F. B. Pg.

W.S. 31 - A 3

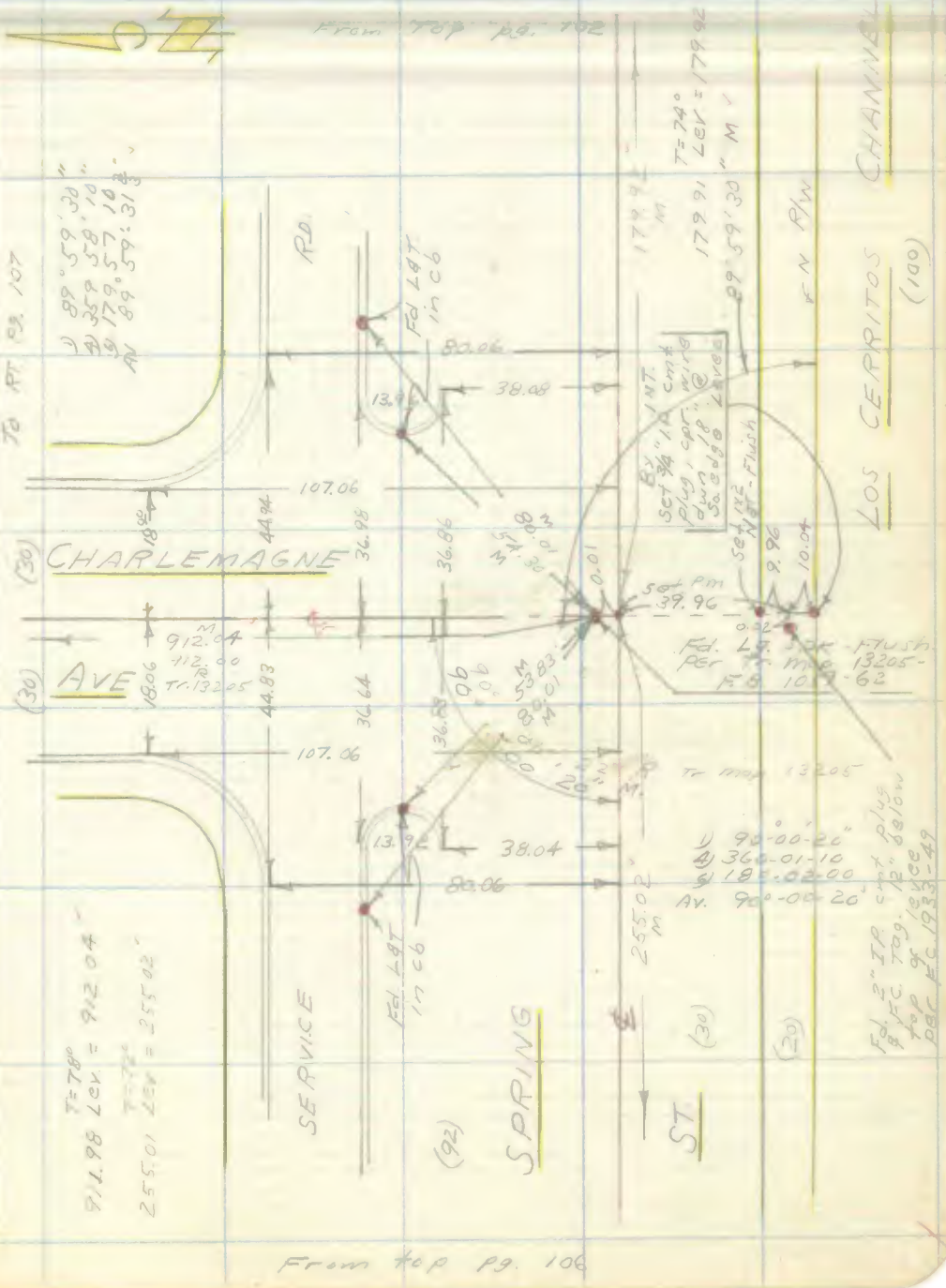

From top pg. 106

Note: Any Additions or Changes on This Sheet Must be Made or Circled in Red Ink With Date and Name of Person Making Change.

Do not extend notes this side of this line.

RETURN TO
LOS ANGELES COUNTY SURVEYOR
726 LOS ANGELES COUNTY
ENGINEERING BLDG.

76F309S S&E #247 8-54

F. B. 194 Pg. 104

To bott pg. 107

PWFB 0424

87, 88

W.S. 31-A-3

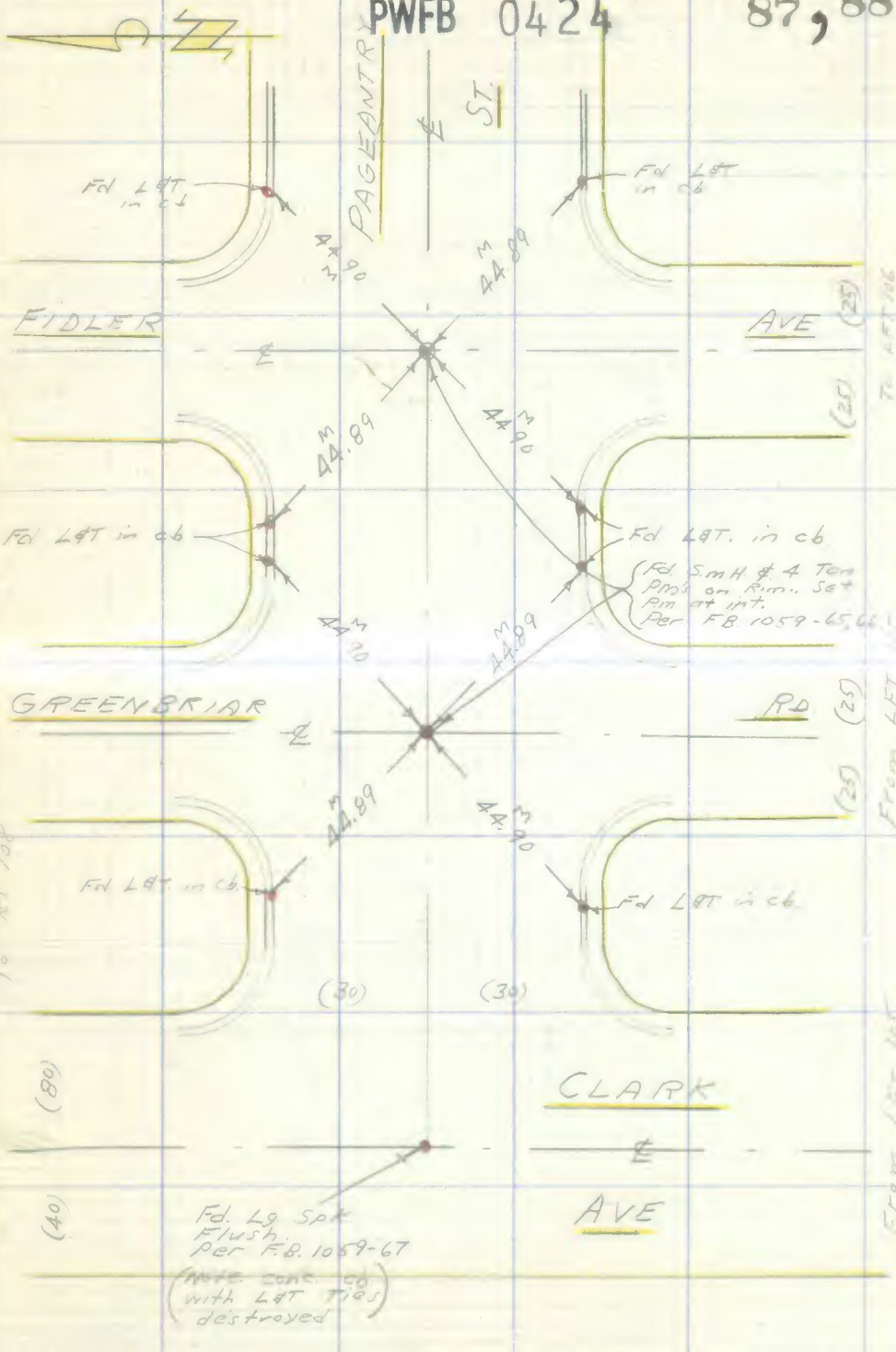

RETURN TO
LOS ANGELES COUNTY SURVEYOR
726 LOS ANGELES COUNTY
ENGINEERING BLDG.

Do not extend notes this side of this line.

Note: Any Additions or Changes on This Sheet Must be Made or Circled in Red Ink With Date and Name of Person Making Change.

PWFB 0424 89

Notes Ck'd by C. J. GALLI	Survey of Los Cerritos [illegible]
Map No.	W. O. [illegible] Tape No. [illegible] St'd. [illegible] °F
Office Work	Surveyed by D. [illegible]
Checked	Notes D.S. Date [illegible]
Date	Indexed [illegible]

F. B. [illegible] Pg. [illegible]

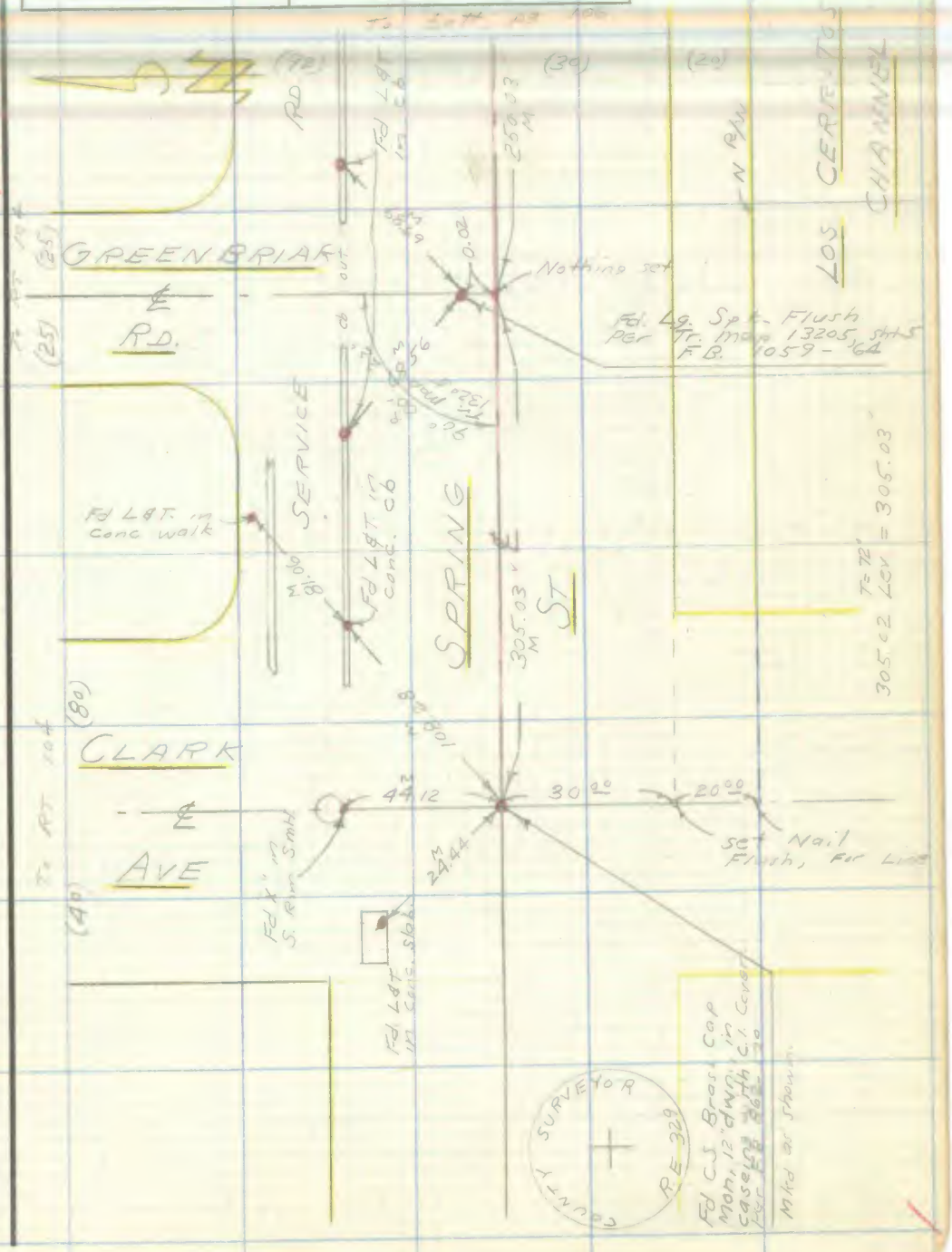

W.S. 31 - A

Note: Any Additions or Changes on This Sheet Must be Made or Circled in Red Ink With Date and Name of Person Making Change.

Do not extend notes this side of this line.

RETURN TO
LOS ANGELES COUNTY SURVEYOR
726 LOS ANGELES COUNTY
ENGINEERING BLDG.

76F309S S&E #247. 8-54

PWFB 0424 To bott pg. 103

90

F.B. 1911 Pg. 106

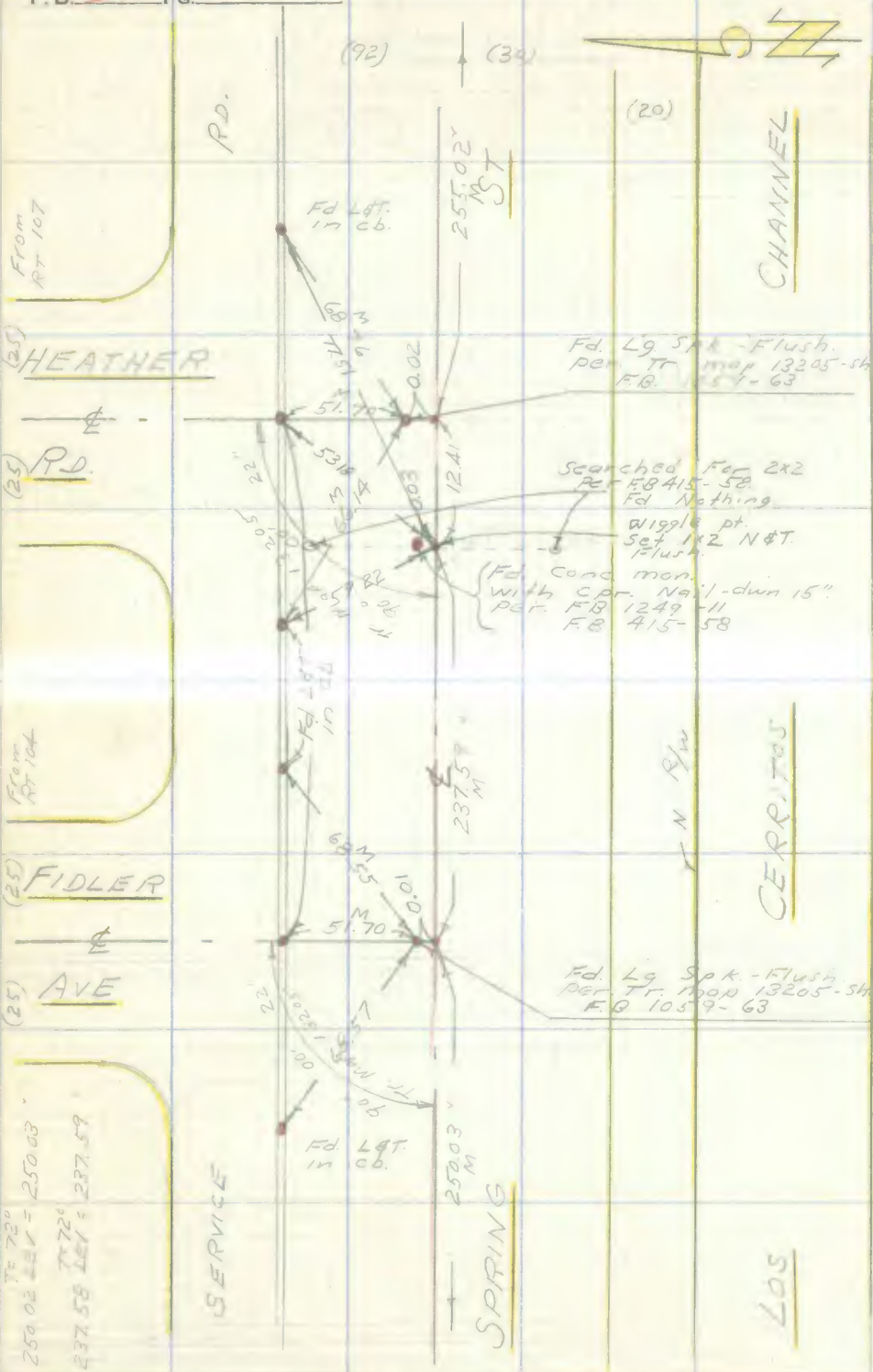

From top pg. 105

W.S. 31-A-3

RETURN TO
LOS ANGELES COUNTY SURVEYOR
726 LOS ANGELES COUNTY
ENGINEERING BLDG.

Do not extend notes this side of this line.

Note: Any Additions or Changes on This Sheet Must be Made or Circled In Red Ink With Date and Name of Person Making Change.

PWFB 0424 91

Notes Ck'd by G. J. GALLI	Survey of Los Cerritos [illegible]
Map No.	W. O. Tape No. [illegible] St'd. [illegible] °F
Office Work	Surveyed by D. Sappell
Checked	Notes D S Date 2-[illegible]
Date	Indexed [illegible]

F. B. Pg.

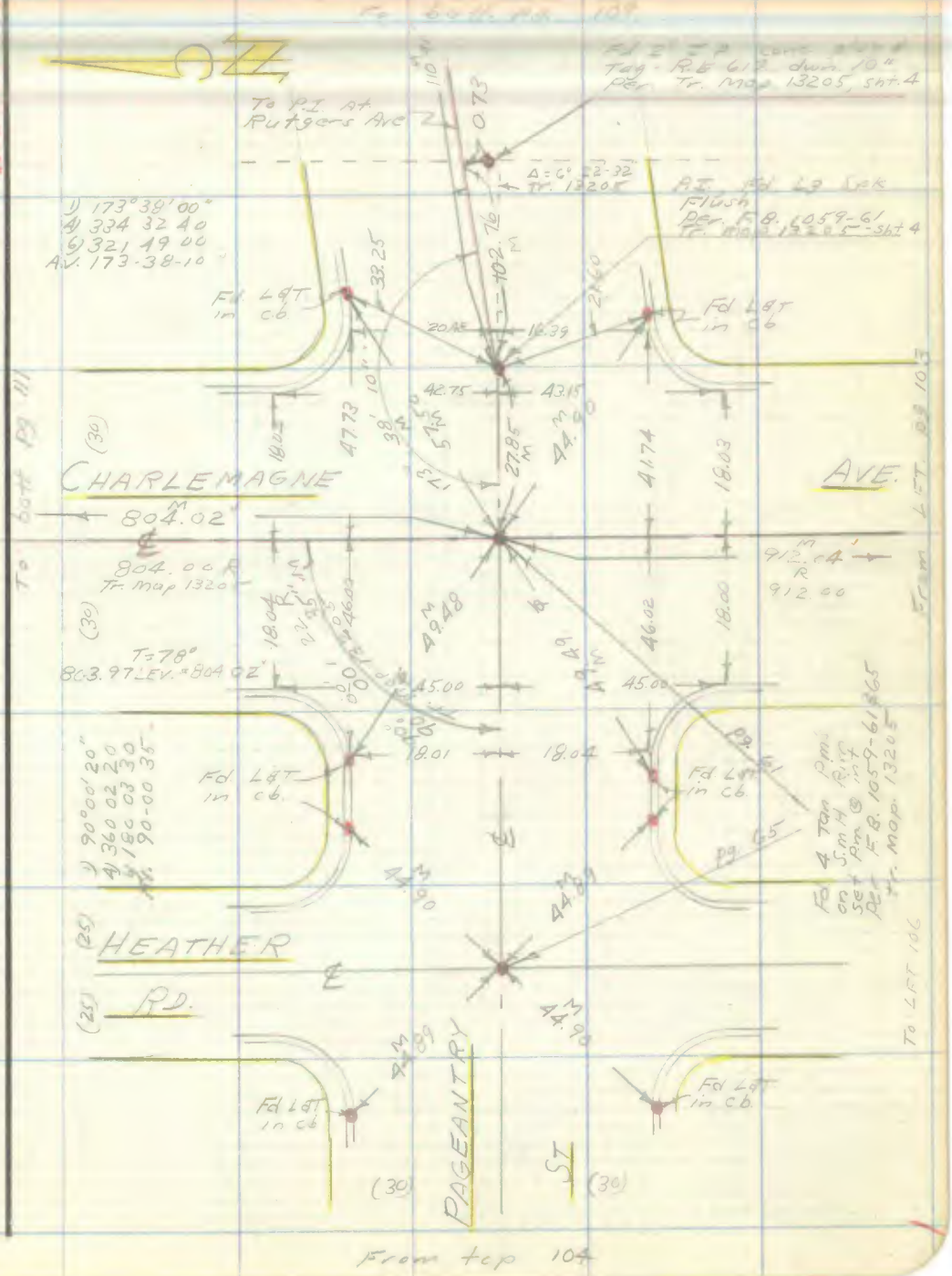

Note: Any Additions or Changes on This Sheet Must be Made or Circled in Red Ink With Date and Name of Person Making Change.

Do not extend notes this side of this line.

RETURN TO
LOS ANGELES COUNTY SURVEYOR
726 LOS ANGELES COUNTY
ENGINEERING BLDG.

76F309S S&E #247. 8-54

PWFB 0424 to LFT pg 111 92, 93

F.B. 194 PG. 108

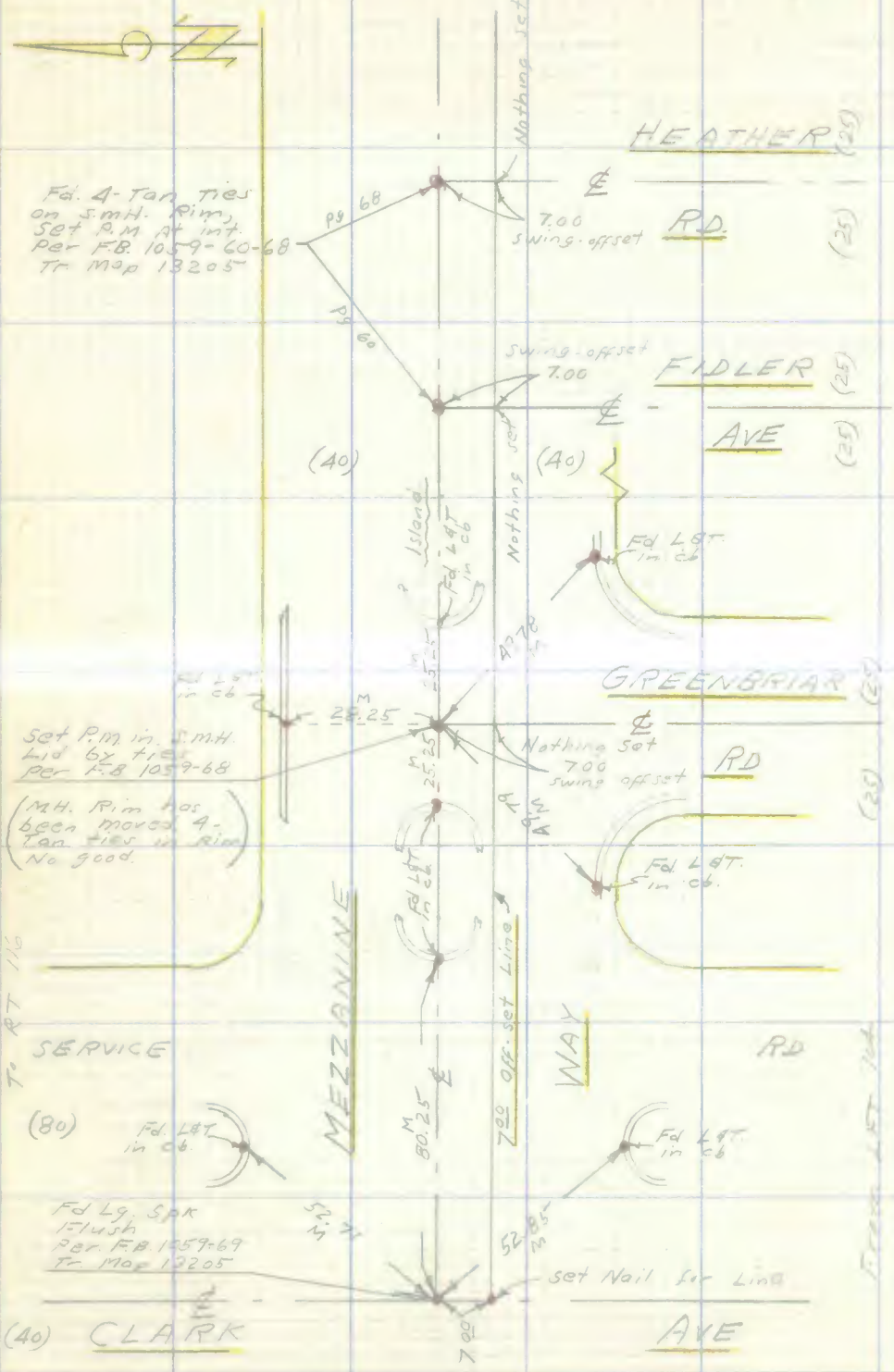

W.S. 31-A-3

RETURN TO
LOS ANGELES COUNTY SURVEYOR
726 LOS ANGELES COUNTY
ENGINEERING BLDG.

Do not extend notes this side of this line.

Note: Any Additions or Changes on This Sheet Must be Made or Circled In Red Ink With Date and Name of Person Making Change.

PWFB 0424 94

Notes Ck'd by C. J. GALLI	Survey of [illegible]
Map No.	W. O. Tape No. St'd. °F
Office Work	Surveyed by [illegible]
Checked	Notes Date
Date	Indexed

F. B. PG.

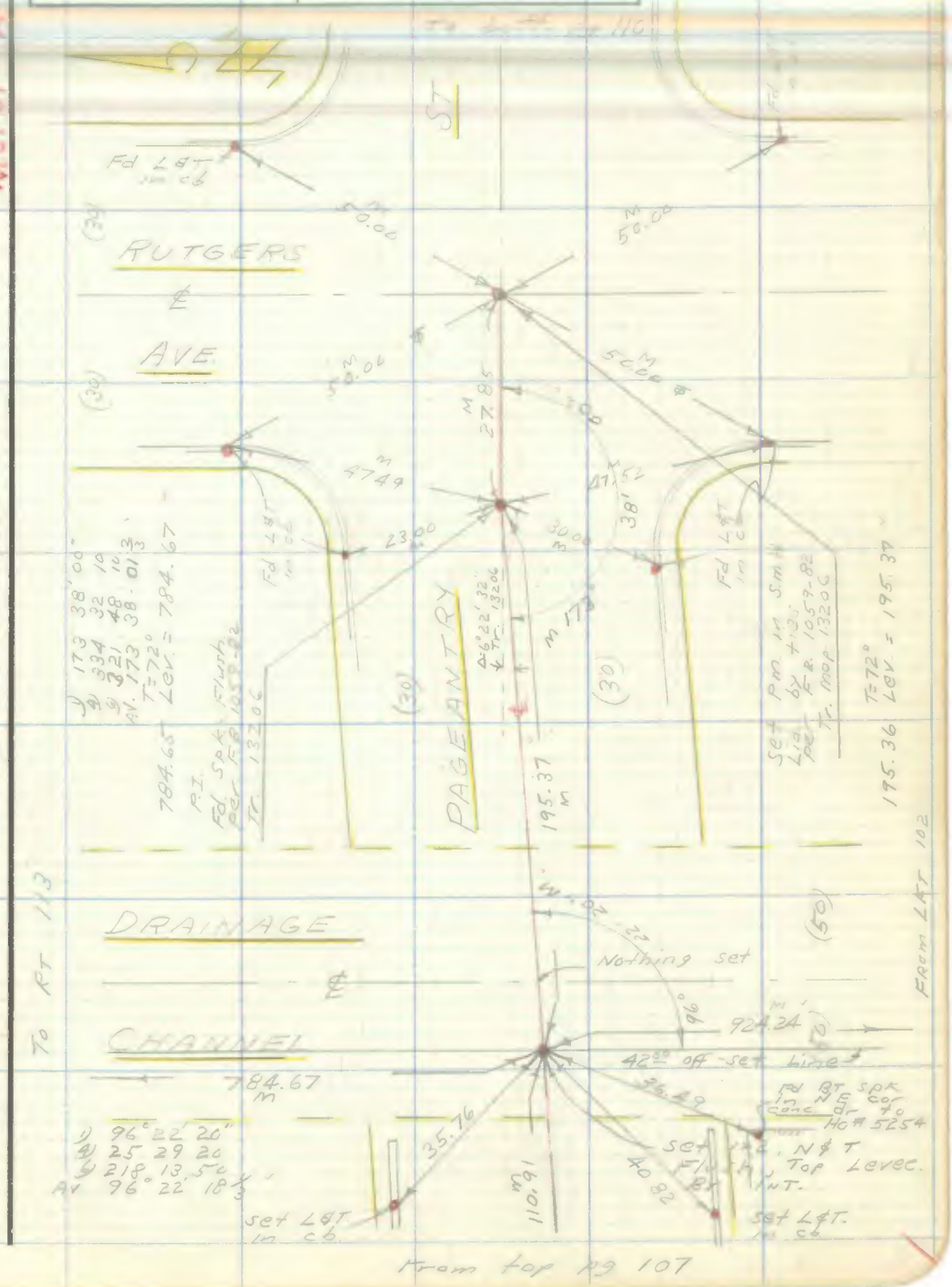

Note: Any Additions or Changes on This Sheet Must be Made or Circled in Red Ink With Date and Name of Person Making Change.

Do not extend notes this side of this line.

RETURN TO
LOS ANGELES COUNTY SURVEYOR
726 LOS ANGELES COUNTY
ENGINEERING BLDG.

76F309S S&E #247. 8-54

F.B. ~~1911~~ Pg. ~~110~~ PWFB 0424 95

W.S. 31 - B-3

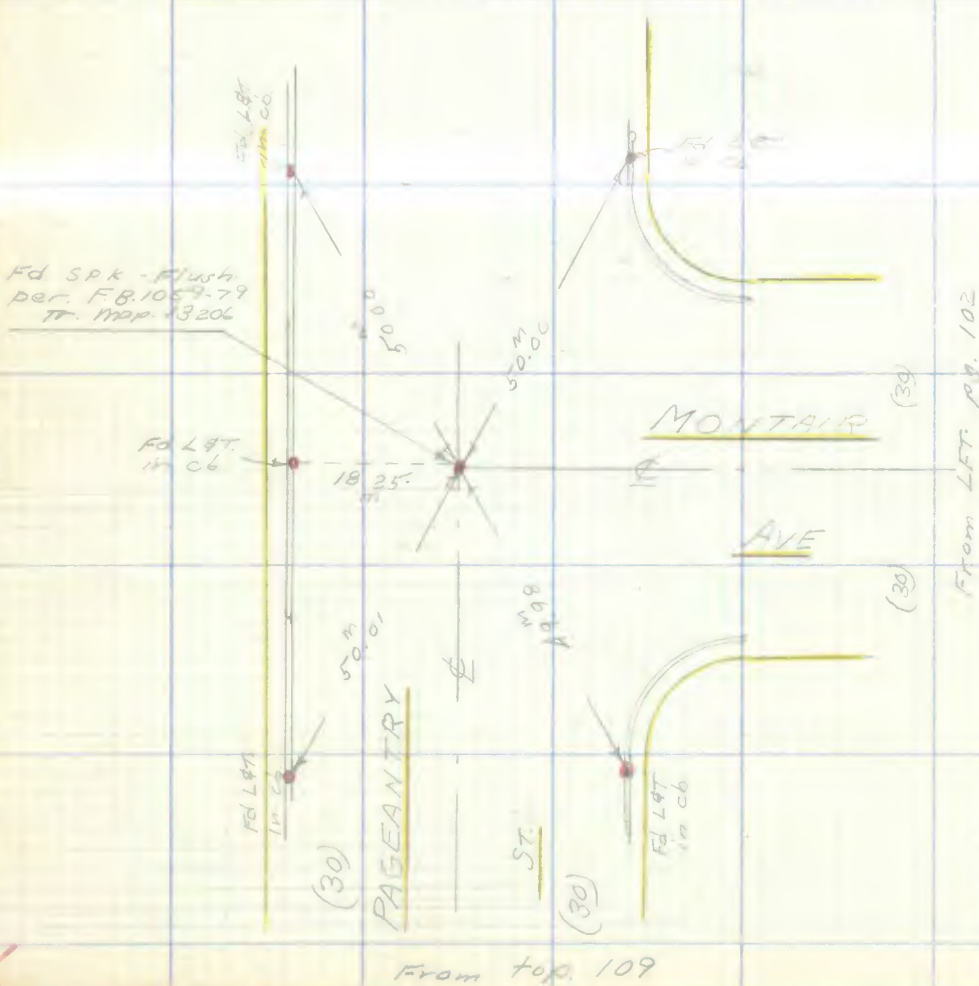

RETURN TO
LOS ANGELES COUNTY SURVEYOR
726 LOS ANGELES COUNTY
ENGINEERING BLDG.

Do not extend notes this side of this line.

Note: Any Additions or Changes on This Sheet Must be Made or Circled in Red Ink With Date and Name of Person Making Change.

PWFB 0424

96

Notes Ck'd by	Survey of
Map No.	W. O. Tape No. St'd. °F
Office Work	Surveyed by
Checked	Notes Date
Date	Indexed

F. B. Pg.

To 604 pg 113

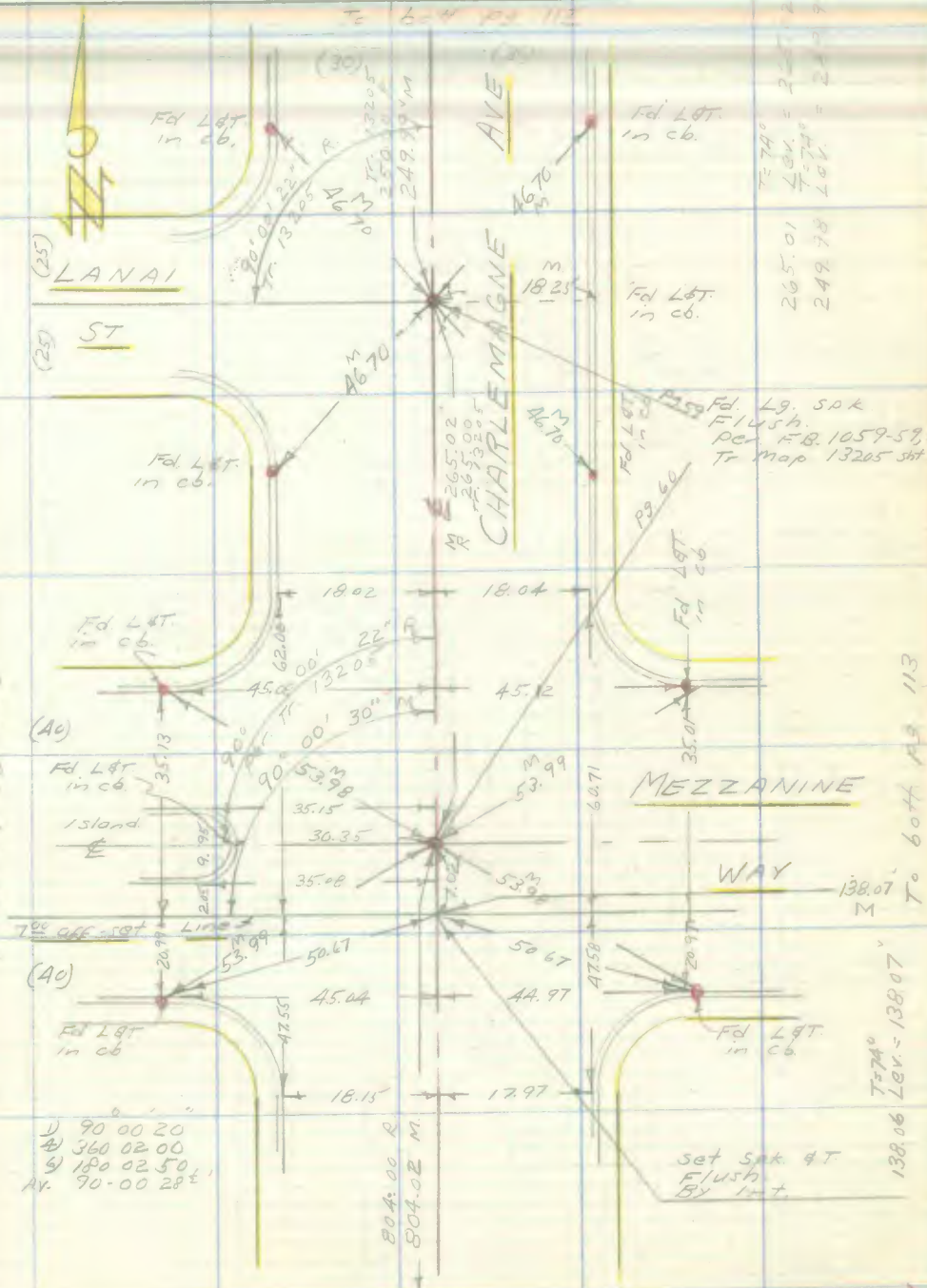

Note: Any Additions or Changes on This Sheet Must be Made or Circled in Red Ink With Date and Name of Person Making Change.

Do not extend notes this side of this line.

RETURN TO
LOS ANGELES COUNTY SURVEYOR
726 LOS ANGELES COUNTY
ENGINEERING BLDG.

76F309S S&E #247. 8-54

PWFB 0424

F.B. 1911 PG. 112

To RT pg 115

97, 98

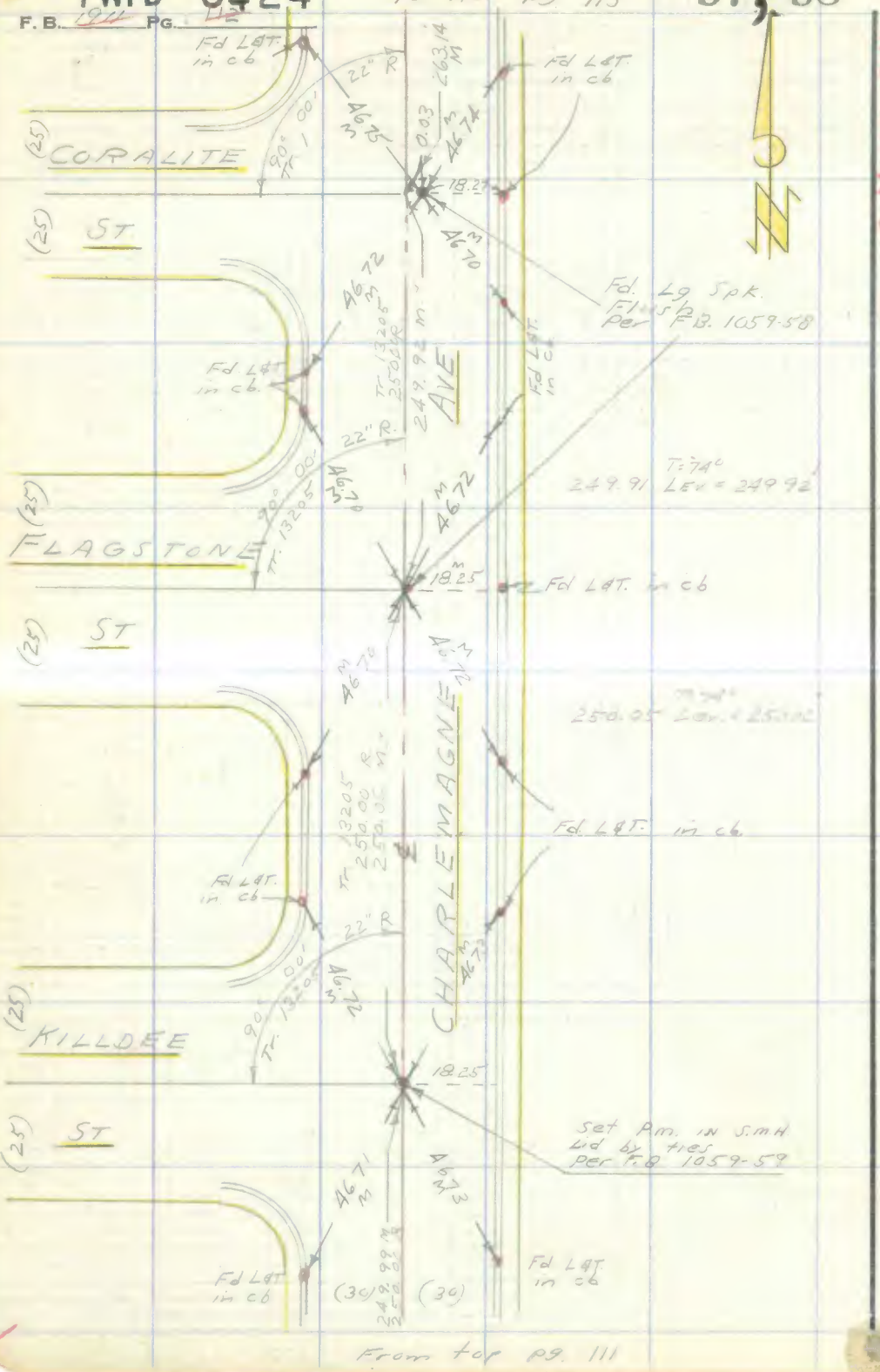

From top pg. 111

W.S. 31-A-3

RETURN TO
LOS ANGELES COUNTY SURVEYOR
726 LOS ANGELES COUNTY
ENGINEERING BLDG.

Do not extend notes this side of this line.

Note: Any Additions or Changes on This Sheet Must be Made or Circled in Red Ink With Date and Name of Person Making Change.

PWFB 0424 99

Notes Ck'd by G. J. GALLI	Survey of [illegible]
Map No.	W. O. Tape No. St'd °F
Office Work	Surveyed by
Checked	Notes Date
Date	Indexed

F. B. Pg.

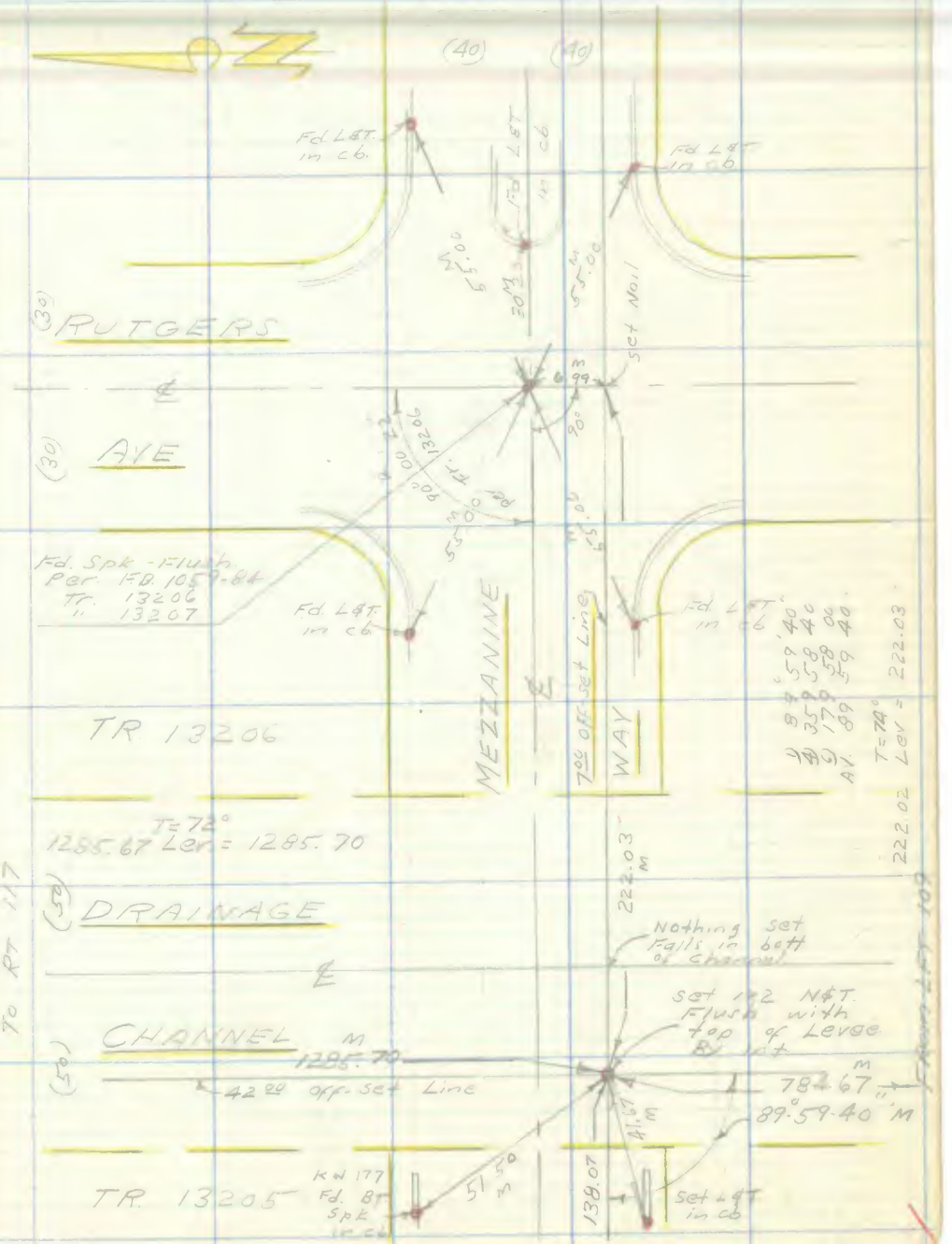

Note: Any Additions or Changes on This Sheet Must be Made or Circled in Red Ink With Date and Name of Person Making Change.

Do not extend notes this side of this line.

RETURN TO
LOS ANGELES COUNTY SURVEYOR
726 LOS ANGELES COUNTY
ENGINEERING BLDG.

76F309S S&E #247. 8-54

F.B. 19H PG. 114 [redacted]

PWFB 0425 303

W.S. 31-B-3

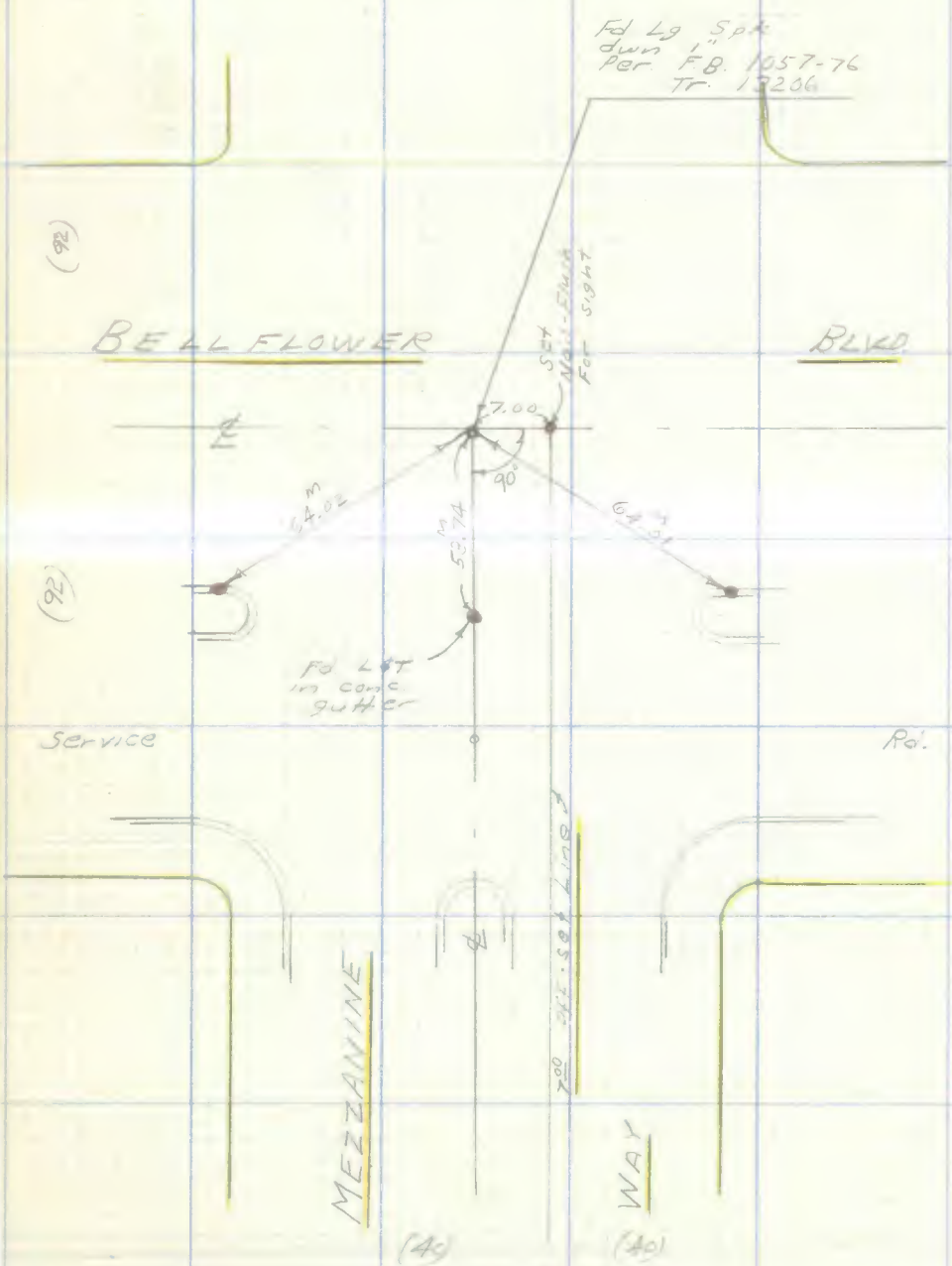

From top 113

RETURN TO
LOS ANGELES COUNTY SURVEYOR
726 LOS ANGELES COUNTY
ENGINEERING BLDG.

Do not extend notes this side of this line.

Note: Any Additions or Changes on This Sheet Must be Made or Circled in Red Ink With Date and Name of Person Making Change.

76F309S S&E #247. 8-54

RETURN TO
LOS ANGELES COUNTY SURVEYOR
726 LOS ANGELES COUNTY
ENGINEERING BLDG.

Note: Any Additions or Changes on This Sheet Must be Made or Circled in Red Ink With Date and Name of Person Making Change.

Do not extend notes this side of this line.

W.S. 31-A-2

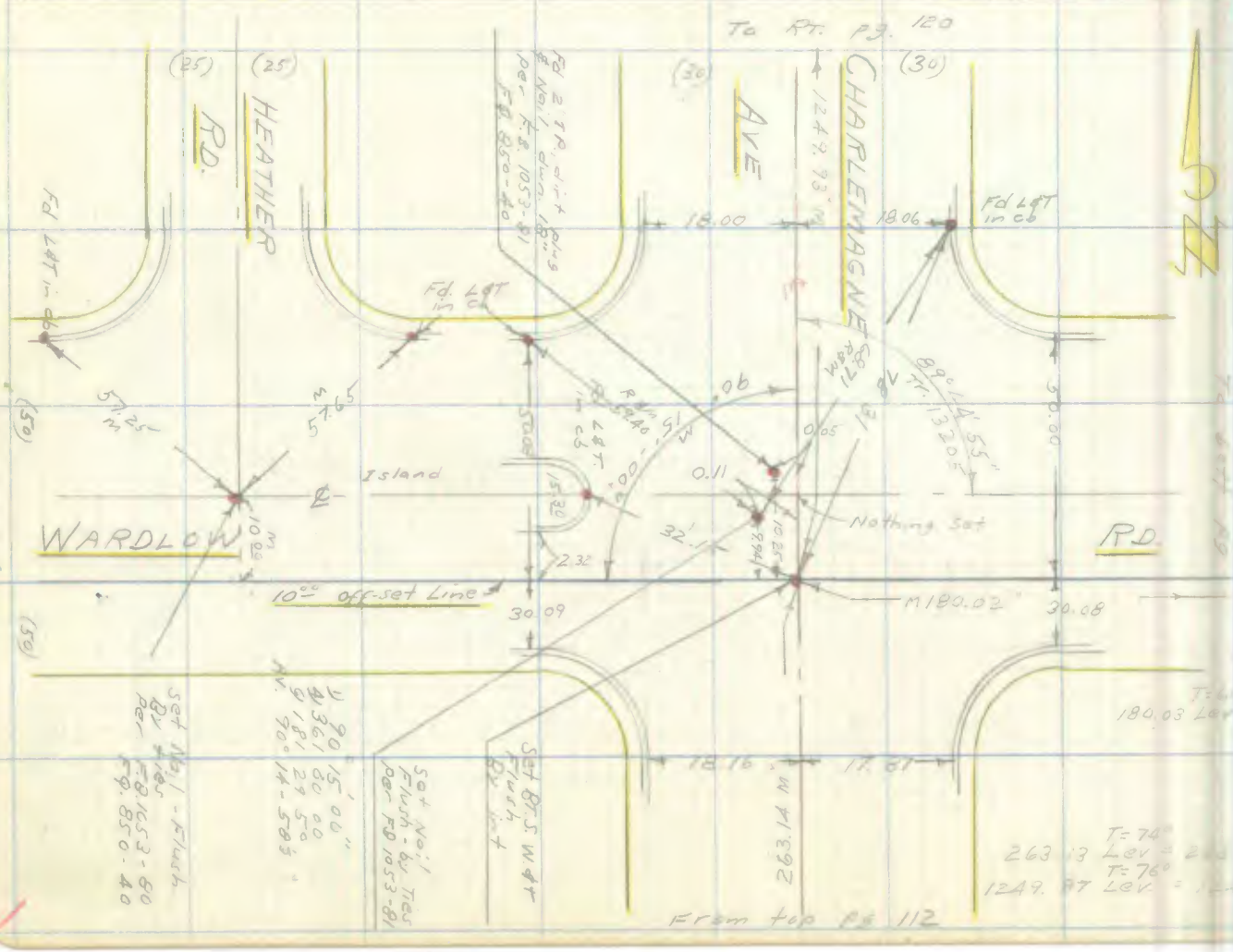

PWFB 0424 100

Notes Ck'd by G. J. GALL
Map No.
Office Work
Checked
Date

Survey of
W. O. Tape No. St'd. °F
Surveyed by
Notes Date
Indexed

F. B. PG.

PWFB 0424 To bott Pg 115 101, 102

F.B. ~~1911~~ PG. ~~116~~

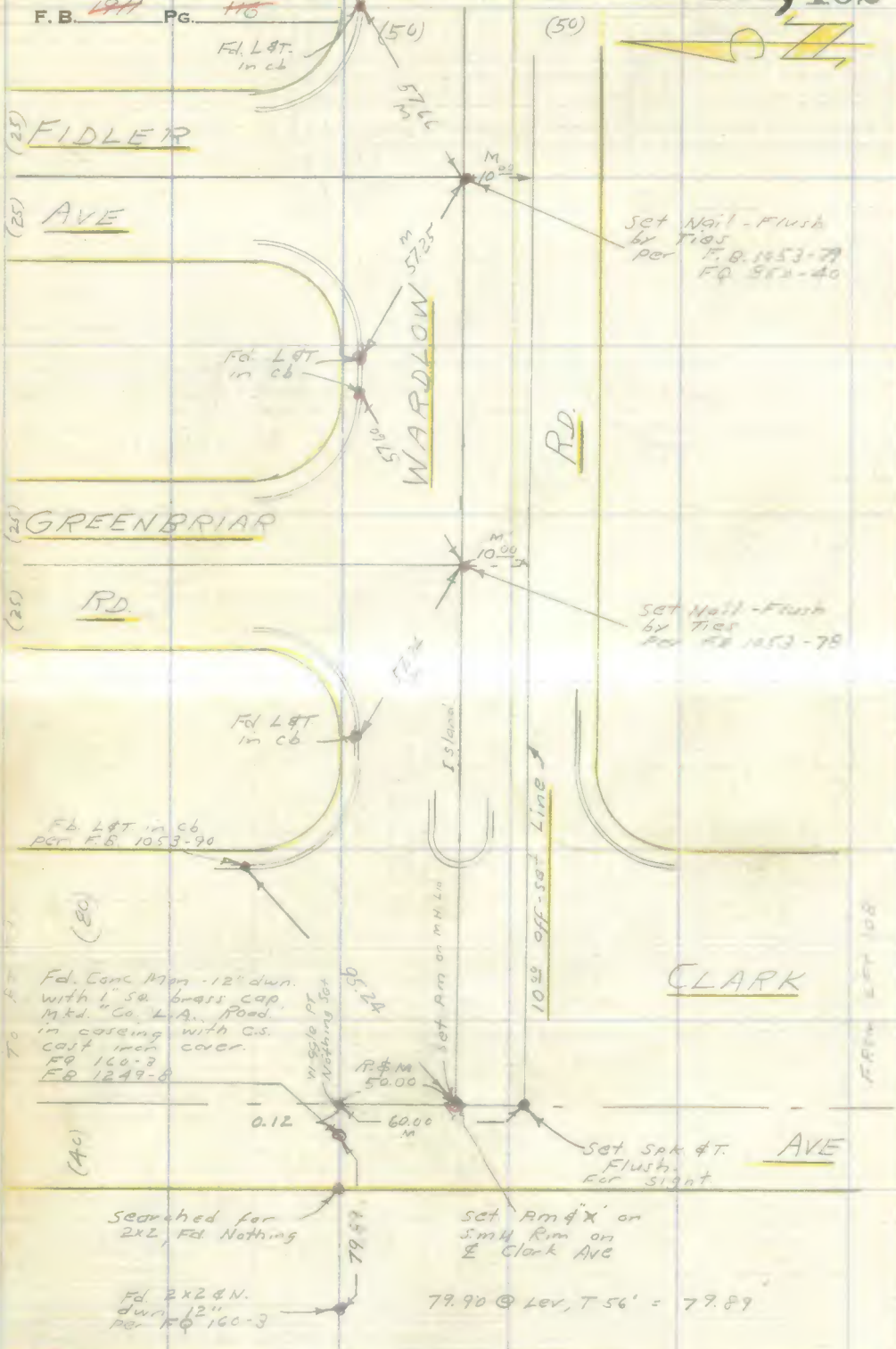

WS 31-A-3

RETURN TO
LOS ANGELES COUNTY SURVEYOR
726 LOS ANGELES COUNTY
ENGINEERING BLDG.

Do not extend notes this side of this line.

Note: Any Additions or Changes on This Sheet Must be Made or Circled in Red Ink With Date and Name of Person Making Change.

PWFB 0424 103, 104

Notes Ck'd by G. J. GALLI	Survey of
Map No.	W. O. Tape No. St'd. °F
Office Work	Surveyed by
Checked	Notes Date
Date	Indexed

F. B. Pg

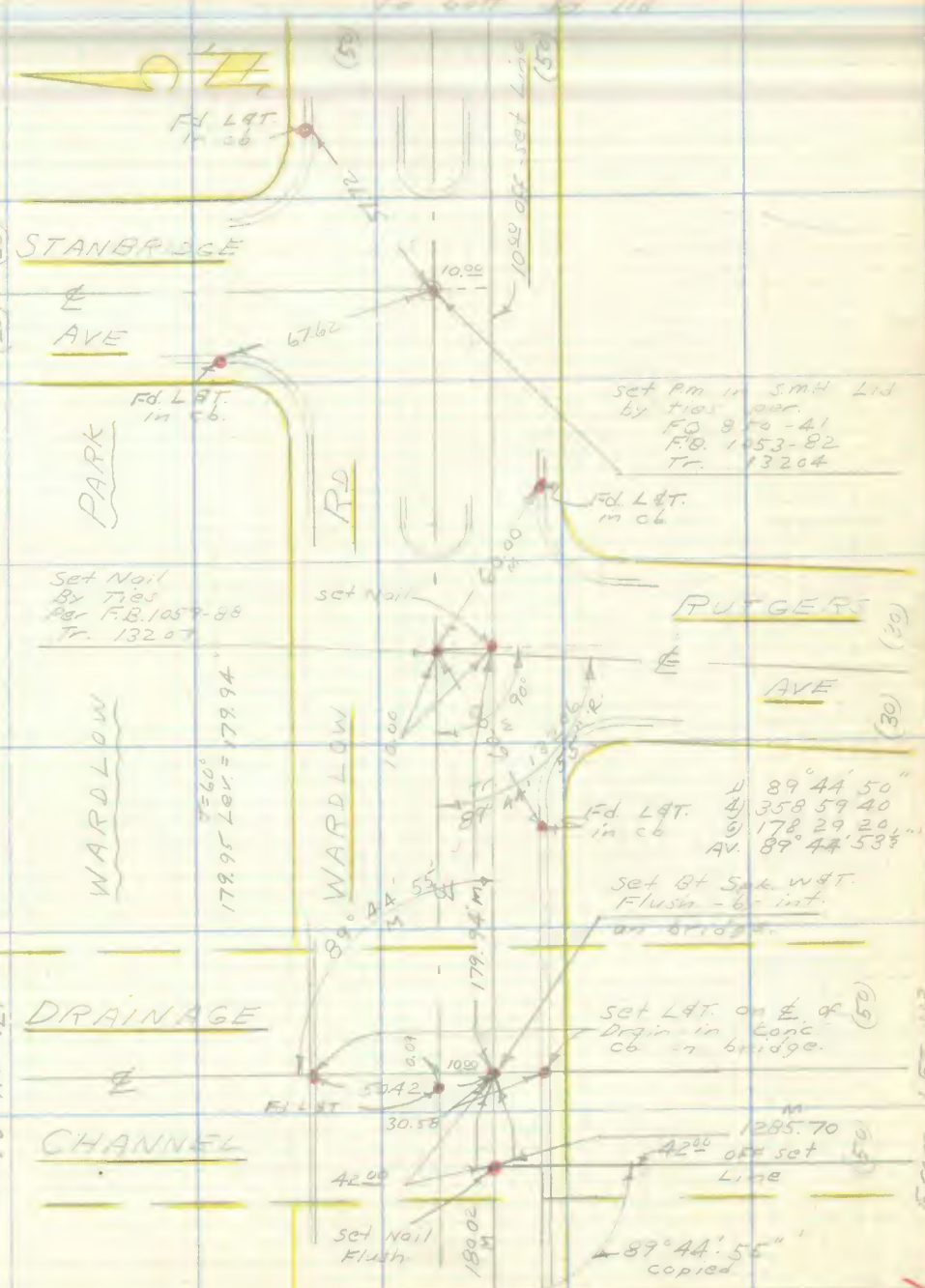

W.S. 31-A.3

Note: Any Additions or Changes on This Sheet Must be Made or Circled in Red Ink With Date and Name of Person Making Change.

Do not extend notes this side of this line.

RETURN TO
LOS ANGELES COUNTY SURVEYOR
726 LOS ANGELES COUNTY
ENGINEERING BLDG.

76F309S S&E #247. 8-54

F.B. ~~1911~~ PG. ~~118~~ PWFB 0424 105

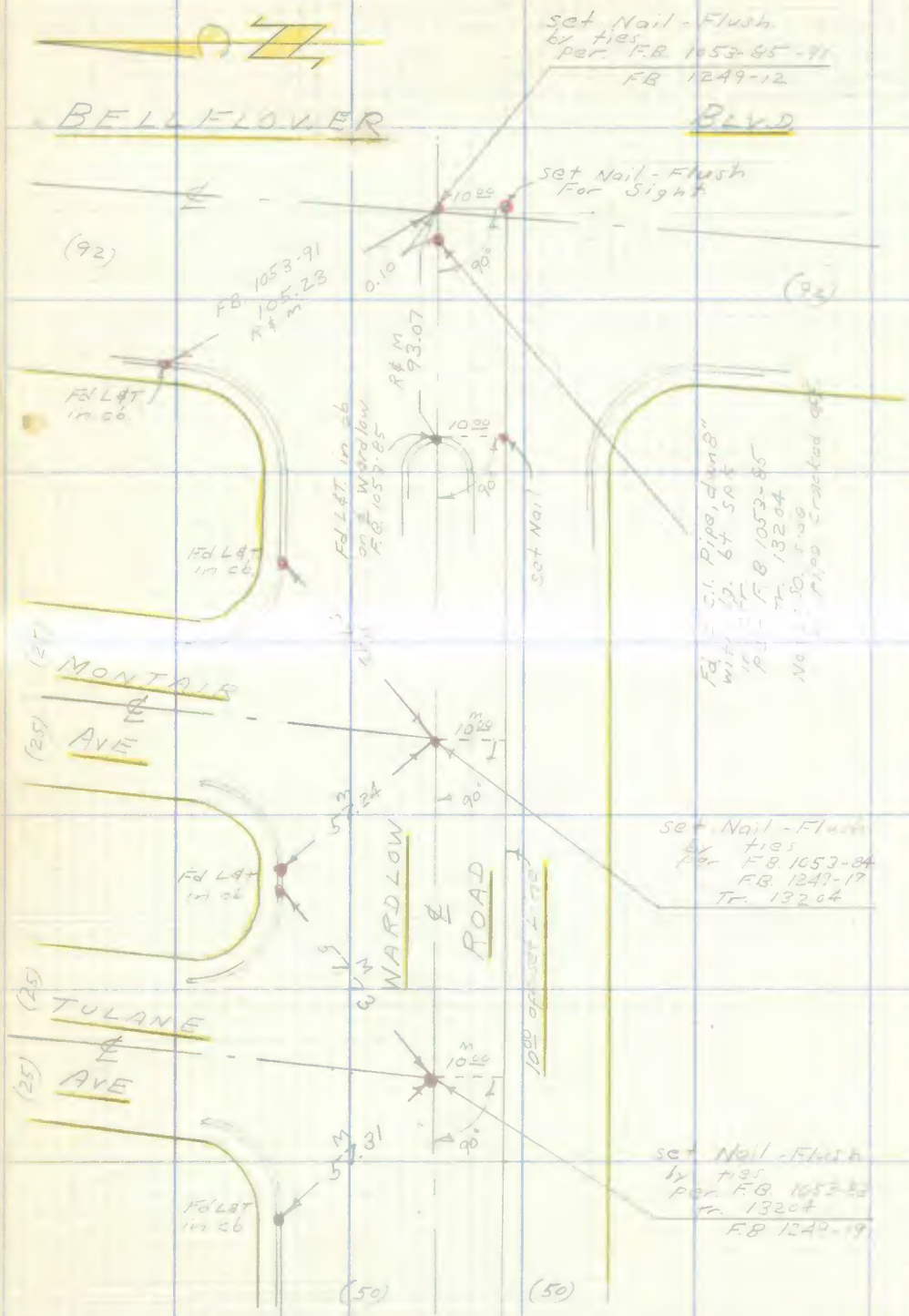

W.S. 31 - A-J B-3

RETURN TO
LOS ANGELES COUNTY SURVEYOR
726 LOS ANGELES COUNTY
ENGINEERING BLDG.

Do not extend notes this side of this line.

Note: Any Additions or Changes on This Sheet Must be Made or Circled in Red Ink With Date and Name of Person Making Change.

From top pg 117

PWFB 0424 106,107.

Notes Ck'd by C. J. GALLI	Survey of Los Angeles
Map No.	W. O. 6220 Tape No. St'd. °F
Office Work	Surveyed by D. Sappell
Checked	Notes D.S. Date 2-55
Date	Indexed

F. B. PG.

W.L. 31-A-2

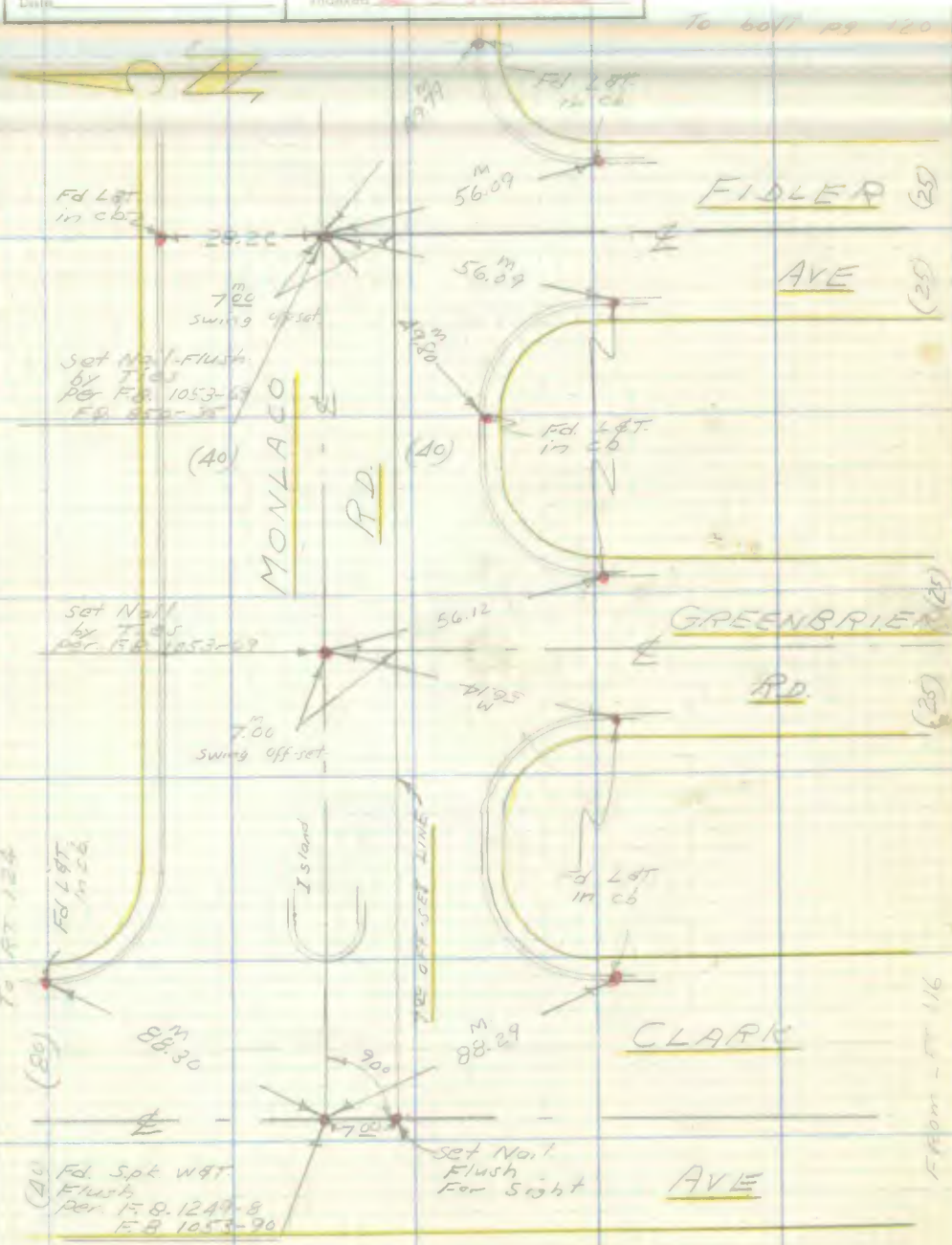

Note: Any Additions or Changes on This Sheet Must be Made or Circled in Red Ink With Date and Name of Person Making Change.

Do not extend notes this side of this line.

RETURN TO
LOS ANGELES COUNTY SURVEYOR
726 LOS ANGELES COUNTY
ENGINEERING BLDG.

76F309S S&E #247. 8-54

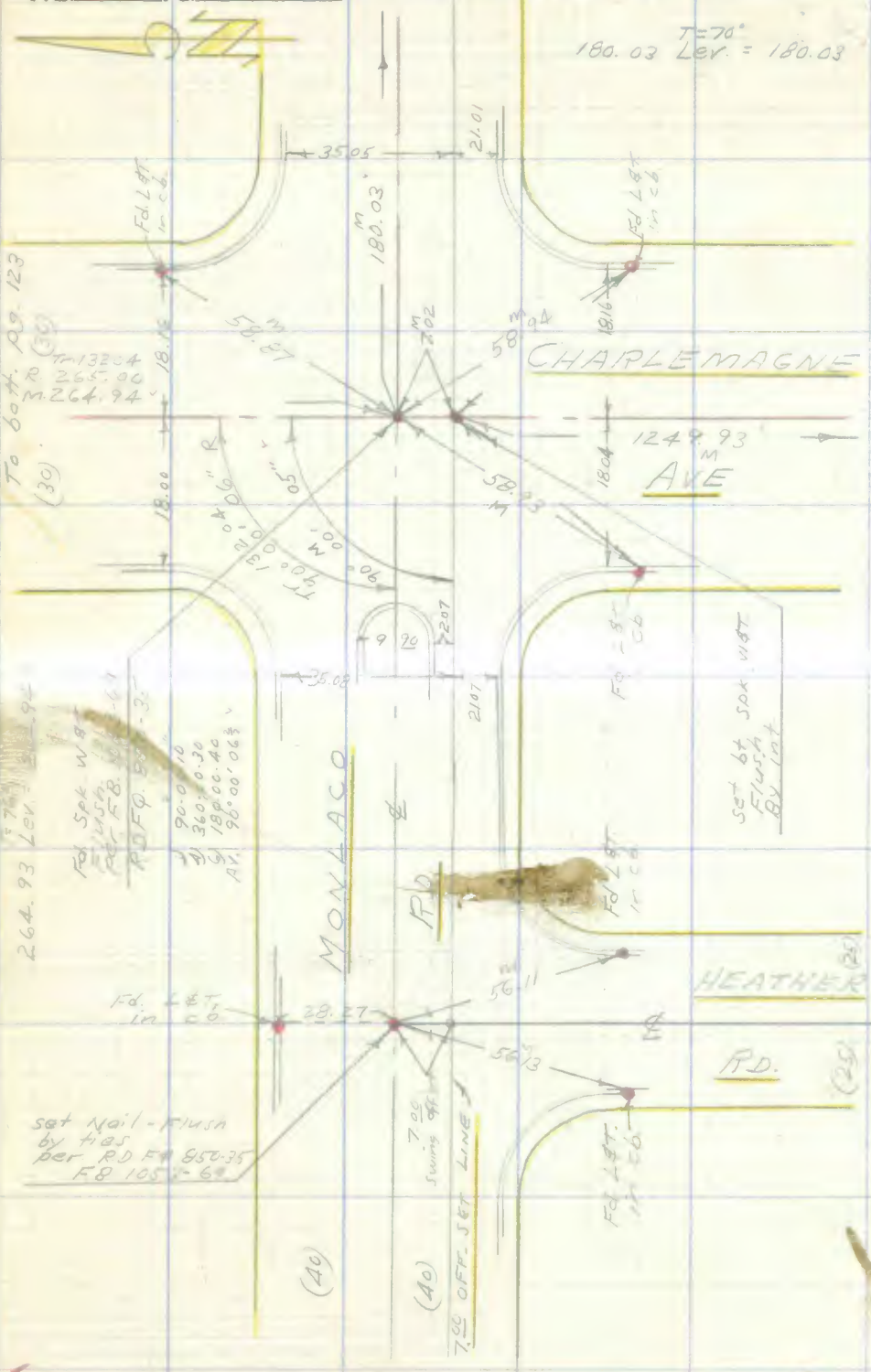

RETURN TO
LOS ANGELES COUNTY SURVEYOR
726 LOS ANGELES COUNTY
ENGINEERING BLDG.
Do not extend notes this side of this line.

Note: Any Additions or Changes on This Sheet Must be Made or Circled In Red Ink With Date and Name of Person Making Change.

PWFB 0424 109 , 110

Notes Ck'd by	Survey of
Map No.	W. O. Tape No. St'd. °F
Office Work	Surveyed by
Checked	Notes Date
Date	Indexed

F. B. Pg.

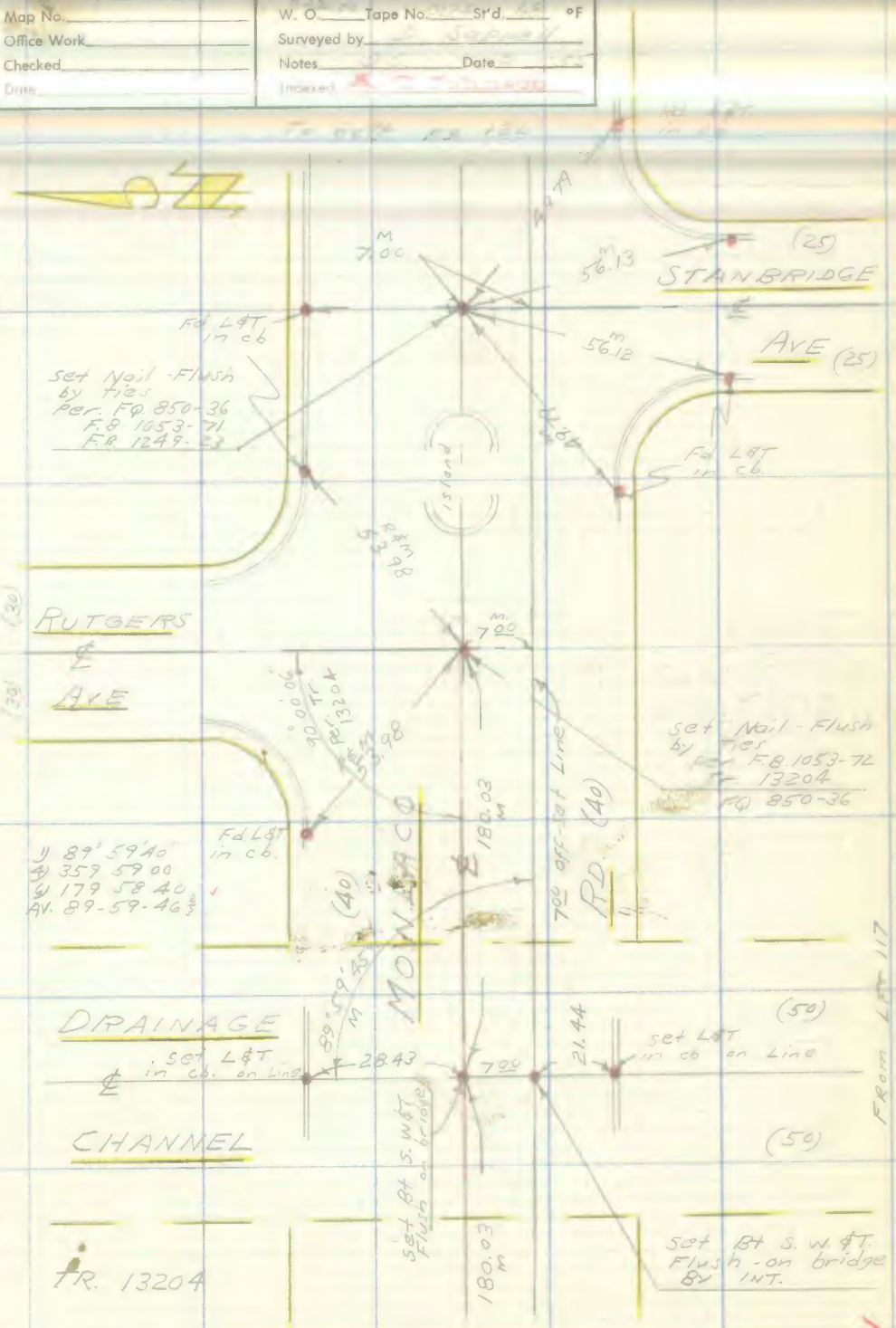

Note: Any Additions or Changes on This Sheet Must be Made or Circled in Red Ink With Date and Name of Person Making Change.

Do not extend notes this side of this line.

RETURN TO
LOS ANGELES COUNTY SURVEYOR
726 LOS ANGELES COUNTY
ENGINEERING BLDG.

76F309S S&E #247. 8-54

PWFB 0424 111

F. B. ~~1911~~ PG. ~~122~~

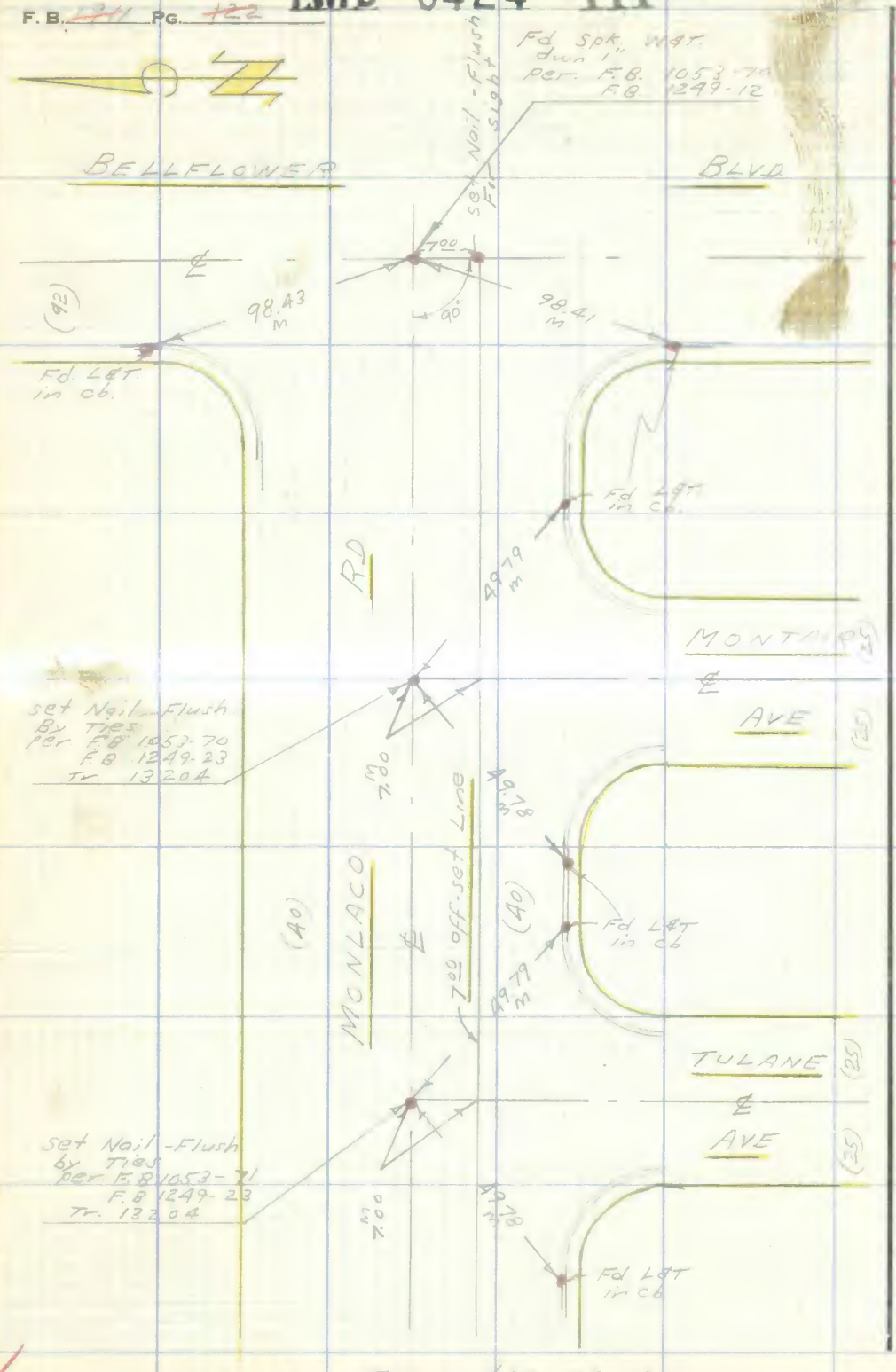

W.S. 31 - A-2, B-2

RETURN TO
LOS ANGELES COUNTY SURVEYOR
726 LOS ANGELES COUNTY
ENGINEERING BLDG.

Do not extend notes this side of this line.

Note: Any Additions or Changes on This Sheet Must be Made or Circled in Red Ink With Date and Name of Person Making Change.

From top pg 121

PWFB 0424 112, 113

Notes Ck'd by C. J. GALLI	Survey of
Map No.	W. O. Tape No. St'd. °F
Office Work	Surveyed by
Checked	Notes Date
Date	Indexed

F. B. Pg.

W.S. 31-A 2

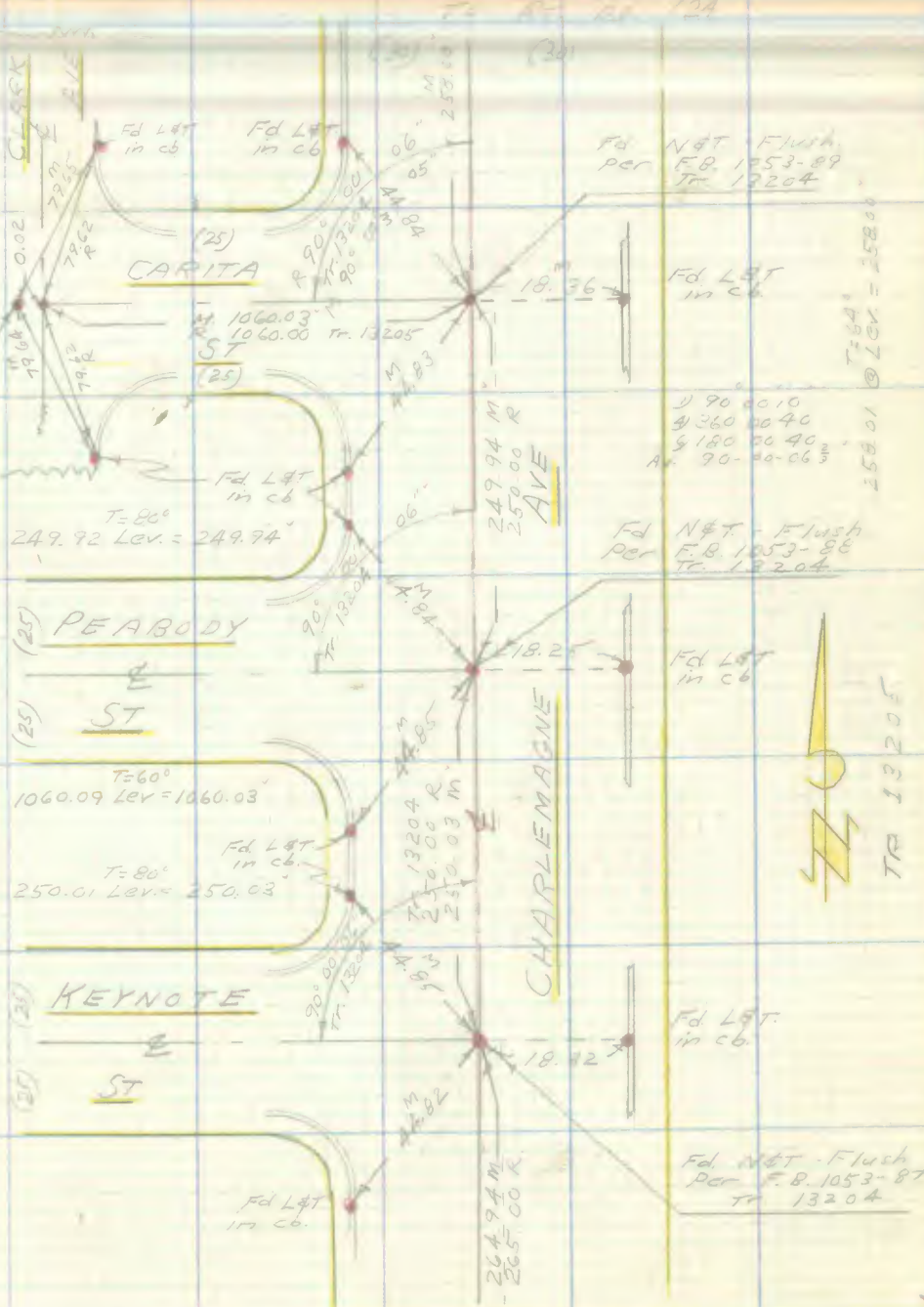

Note: Any Additions or Changes on This Sheet Must be Made or Circled in Red Ink With Date and Name of Person Making Change.

Do not extend notes this side of this line.

RETURN TO
LOS ANGELES COUNTY SURVEYOR
726 LOS ANGELES COUNTY
ENGINEERING BLDG.

76F309S S&E #247. 8-54

PWFB 0424

F.B. 1911 PG. 124

114, 115

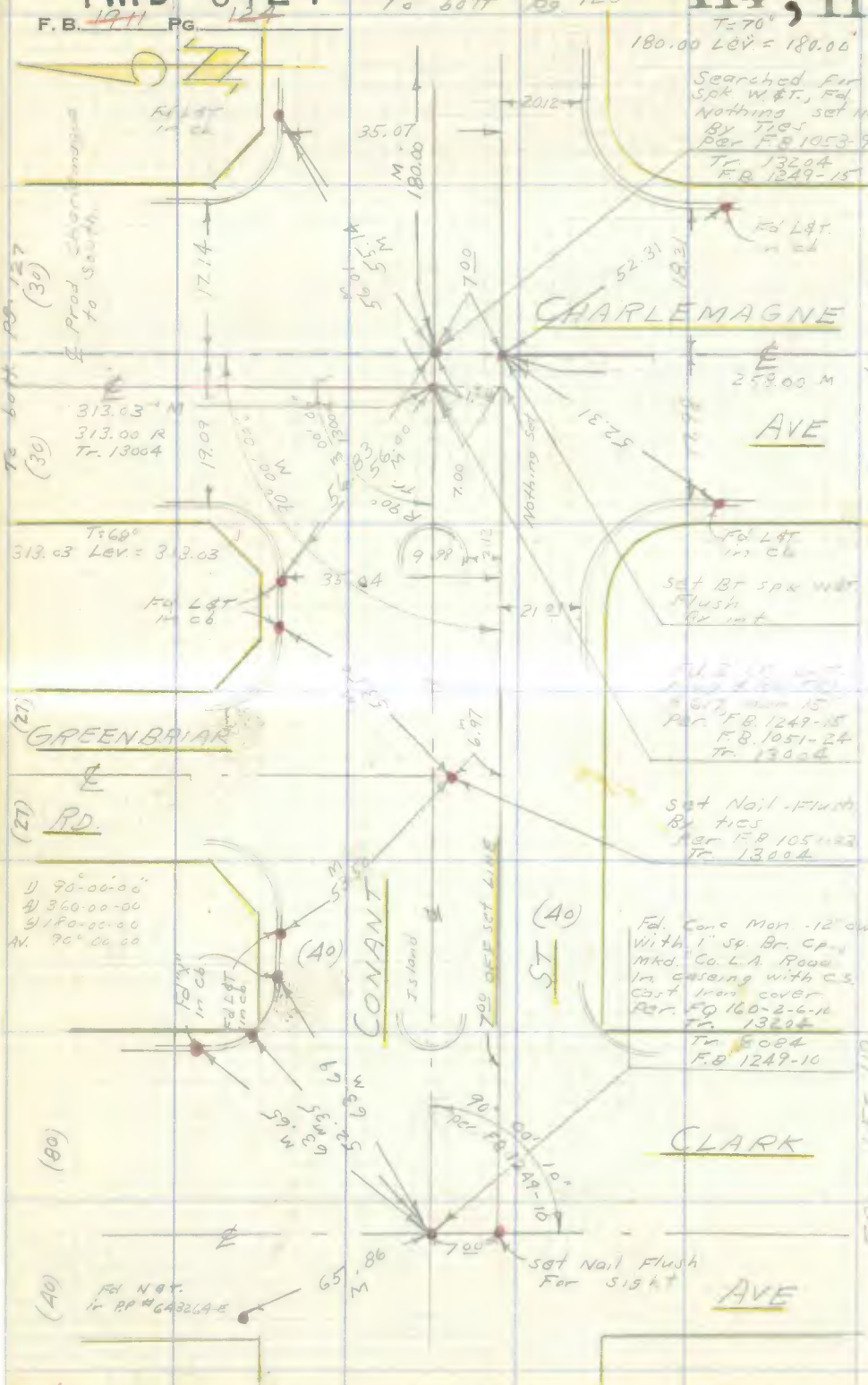

W.S. 31-A-2

RETURN TO
LOS ANGELES COUNTY SURVEYOR
726 LOS ANGELES COUNTY
ENGINEERING BLDG.

Do not extend notes this side of this line.

Note: Any Additions or Changes on This Sheet Must be Made or Circled in Red Ink With Date and Name of Person Making Change.

PWFB 0424 116

Notes Ck'd by [illegible]	Survey of [illegible]
Map No.	W. O. [illegible] Tape No. [illegible] St'd. [illegible] °F
Office Work	Surveyed by [illegible]
Checked	Notes [illegible] Date [illegible]
Date	Indexed [illegible]

F. B. [illegible] PG. [illegible]

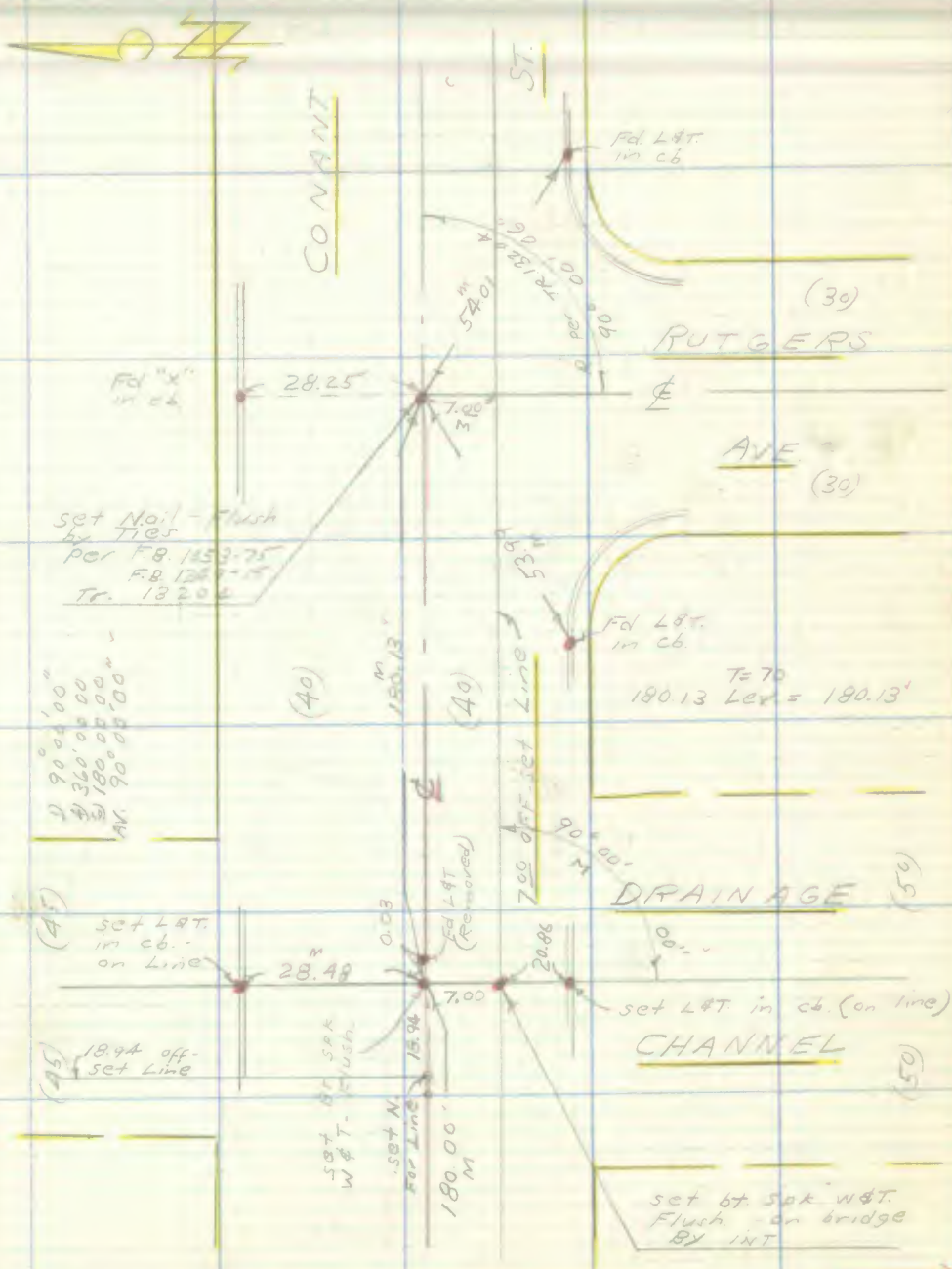

From top pg. 124

Note: Any Additions or Changes on This Sheet Must be Made or Circled in Red Ink With Date and Name of Person Making Change.

Do not extend notes this side of this line.

RETURN TO
LOS ANGELES COUNTY SURVEYOR
726 LOS ANGELES COUNTY
ENGINEERING BLDG.

76F309S S&E #247. 8-54

PWFB 0424 117

F.B. 1911 PG. 126

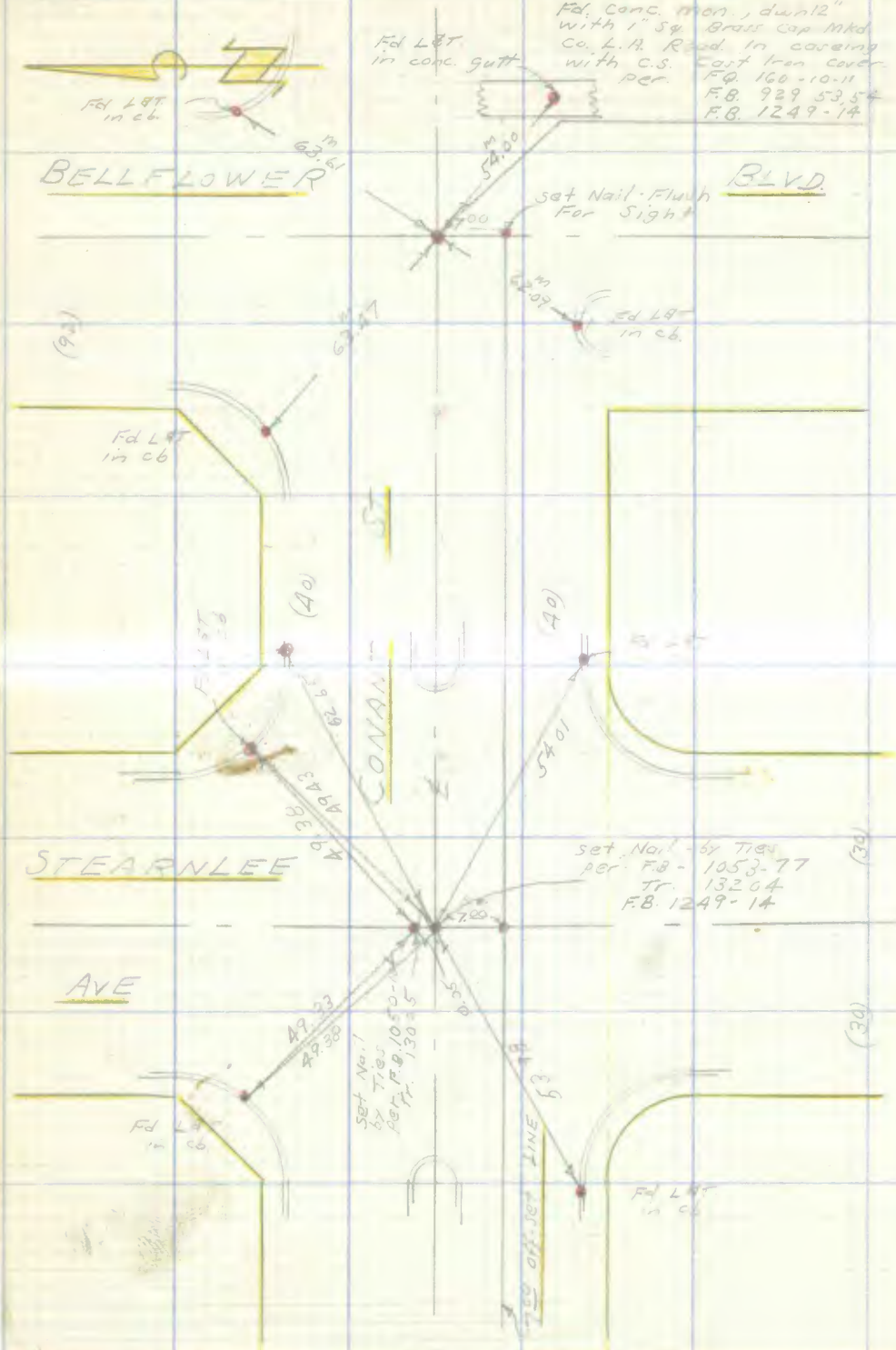

From top pg. 125

W.S. 31-A-2, B-2

RETURN TO
LOS ANGELES COUNTY SURVEYOR
726 LOS ANGELES COUNTY
ENGINEERING BLDG.

Do not extend notes this side of this line.

Note: Any Additions or Changes on This Sheet Must be Made or Circled In Red Ink With Date and Name of Person Making Change.

PWFB 0424 118

Notes Ck'd by C. J. GALLI	Survey of [illegible]
Map No.	W. O. [illegible] Tape No. [illegible] St'd [illegible] °F
Office Work	Surveyed by [illegible]
Checked	Notes [illegible] Date [illegible]
Date	Indexed [illegible]

F. B. Pg.

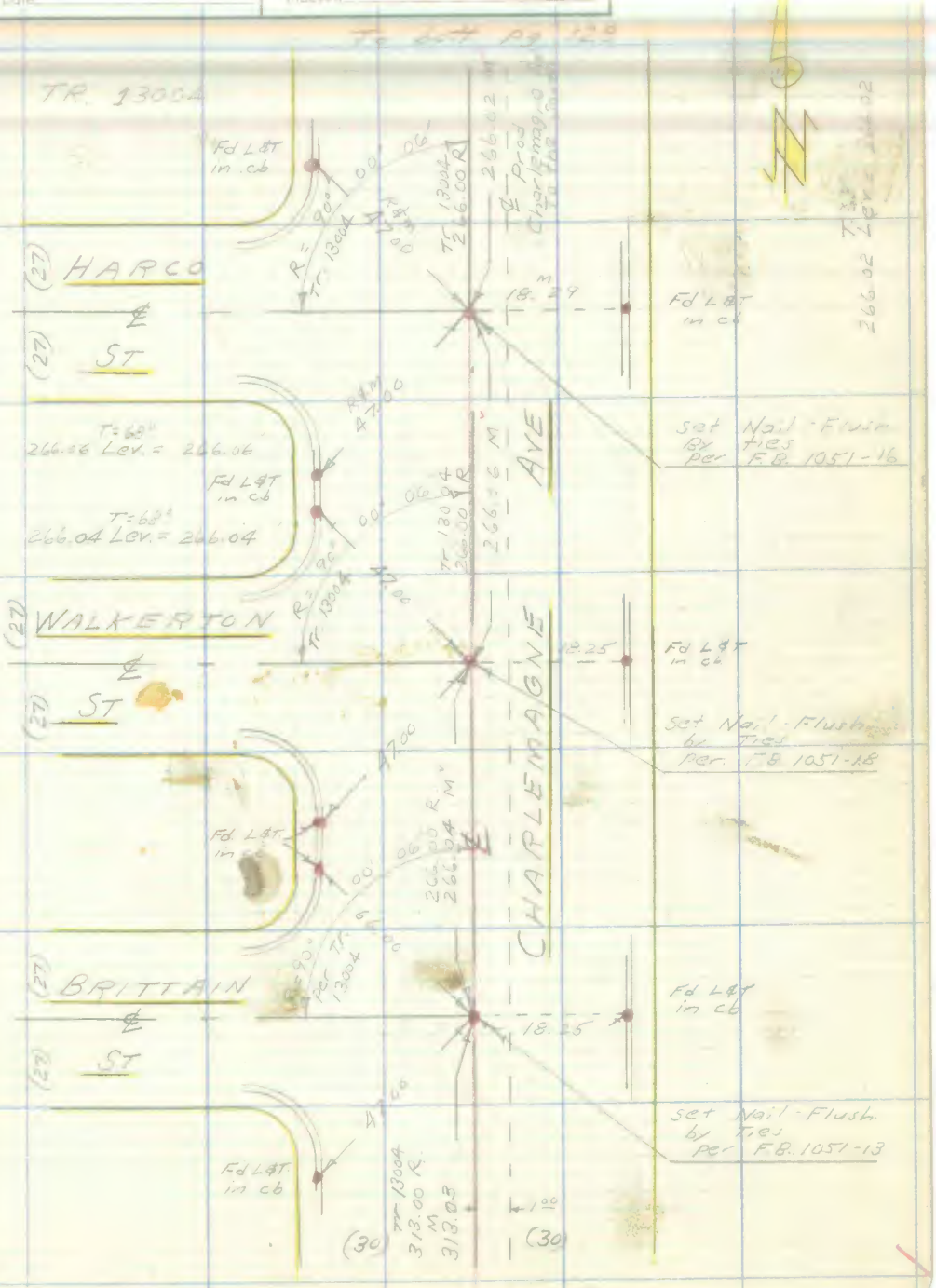

From LFT pg 124

Note: Any Additions or Changes on This Sheet Must be Made or Circled in Red Ink With Date and Name of Person Making Change.

Do not extend notes this side of this line.

RETURN TO
LOS ANGELES COUNTY SURVEYOR
726 LOS ANGELES COUNTY
ENGINEERING BLDG.

76F309S S&E #247. 8-54

PWFB 0424

F. B. 1911 PG. 128

To RT pg. 128

119

W.S. 31-A-2

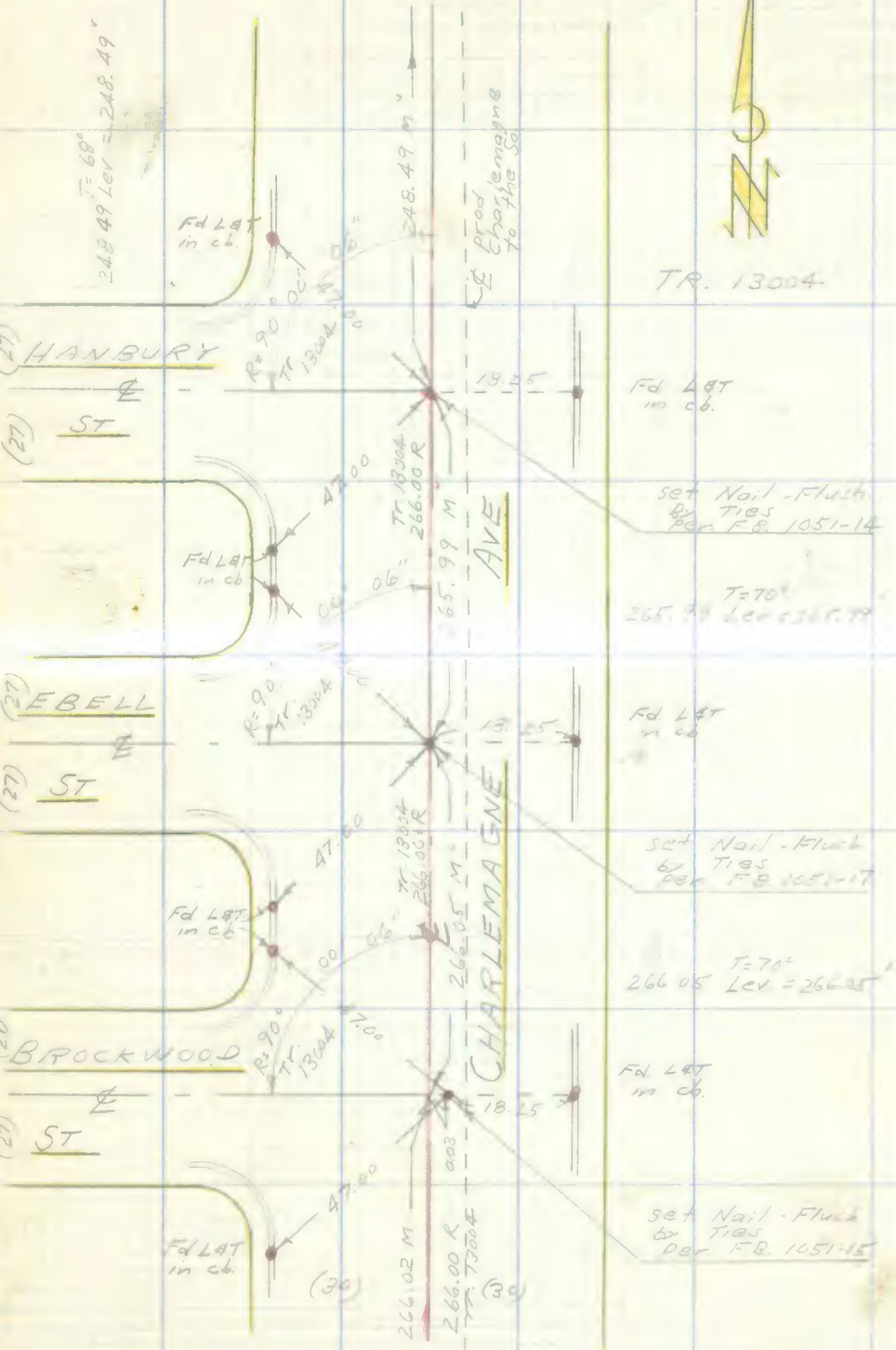

From top pg. 127

RETURN TO
LOS ANGELES COUNTY SURVEYOR
726 LOS ANGELES COUNTY
ENGINEERING BLDG.
Do not extend notes this side of this line.

Note: Any Additions or Changes on This Sheet Must be Made or Circled In Red Ink With Date and Name of Person Making Change.

PWFB 0524 377, 378

Notes Ck'd by G. J. GALLI	Survey of
Map No.	W. O. Tape No. St'd. °F
Office Work	Surveyed by
Checked	Notes Date
Date	Indexed

F. B. Pg.

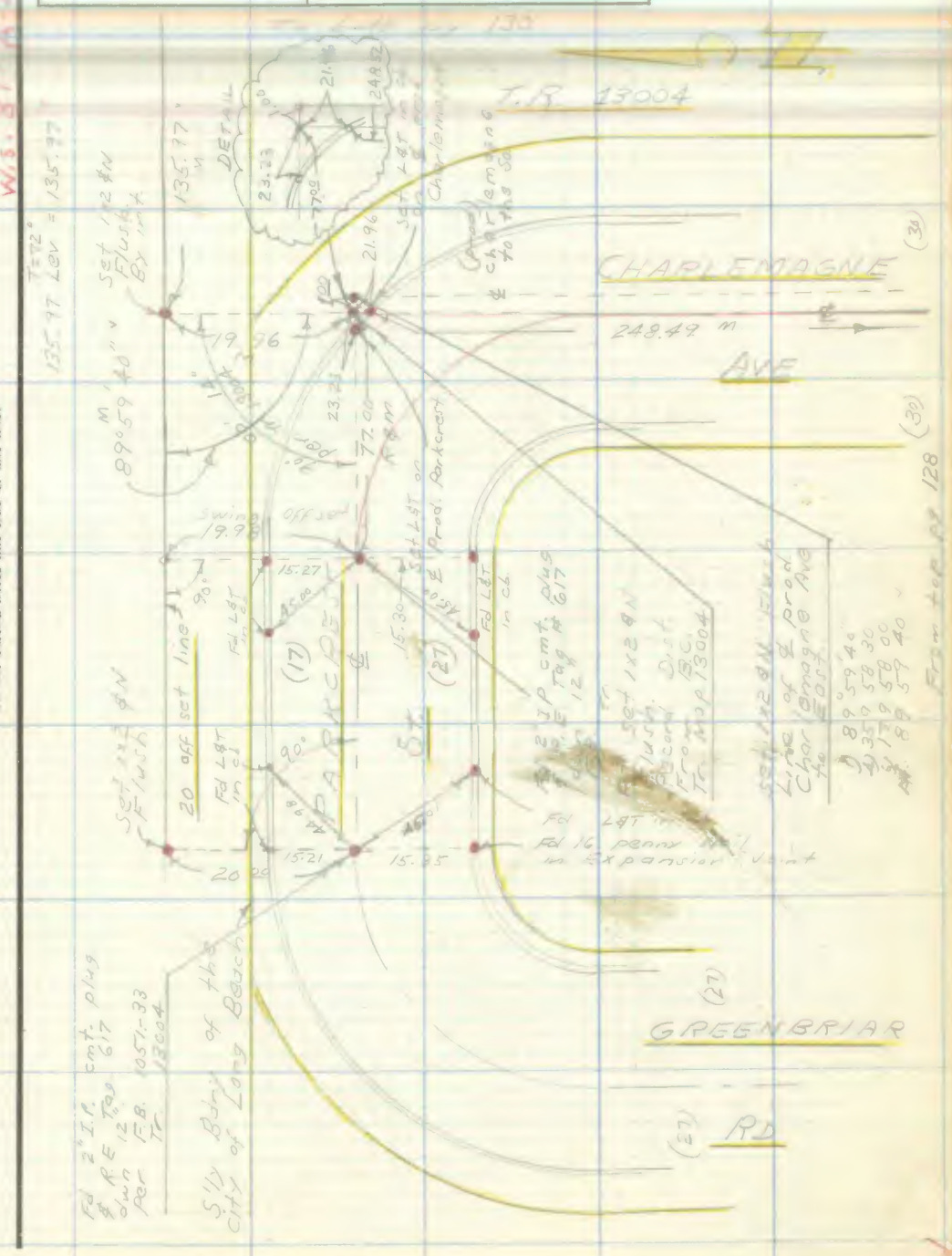

Note: Any Additions or Changes on This Sheet Must be Made or Circled in Red Ink With Date and Name of Person Making Change.

Do not extend notes this side of this line.

RETURN TO
LOS ANGELES COUNTY SURVEYOR
726 LOS ANGELES COUNTY
ENGINEERING BLDG.

76F309S S&E #247, 8-54

F. B. ~~171~~ Pg. ~~130~~

W.S. 31-A-2

RETURN TO
LOS ANGELES COUNTY SURVEYOR
726 LOS ANGELES COUNTY
ENGINEERING BLDG.
Do not extend notes this side of this line.

Note: Any Additions or Changes on This Sheet Must be Made or Circled In Red Ink With Date and Name of Person Making Change.

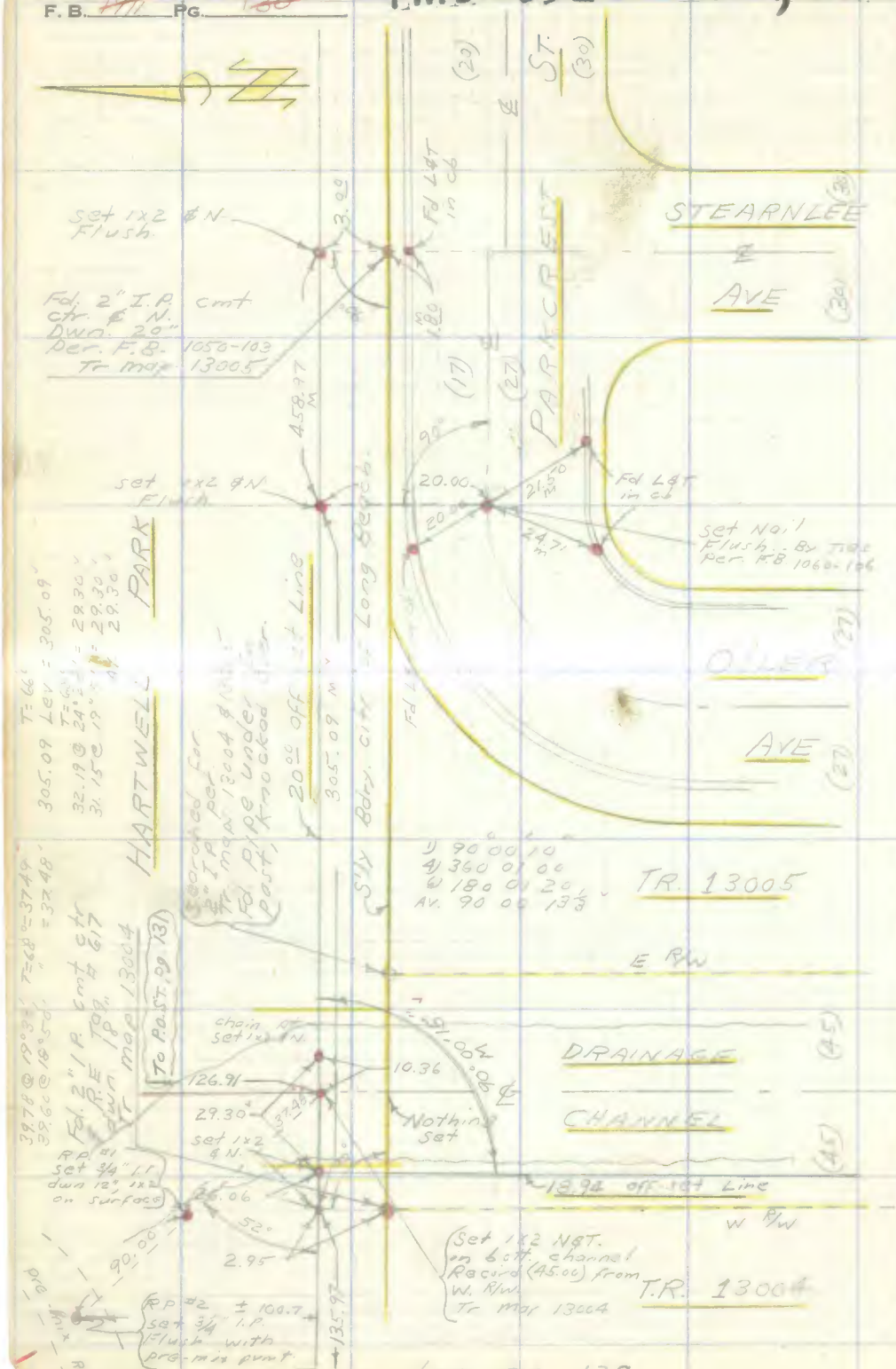

PWFB 0524 381, 382

Notes Ck'd by [illegible]	Survey of [illegible]
Map No.	W. O. [illegible] Tape No. [illegible] St'd. [illegible] °F
Office Work	Surveyed by [illegible]
Checked	Notes [illegible] Date [illegible]
Date	Indexed [illegible]

F. B. [illegible] PG. [illegible]

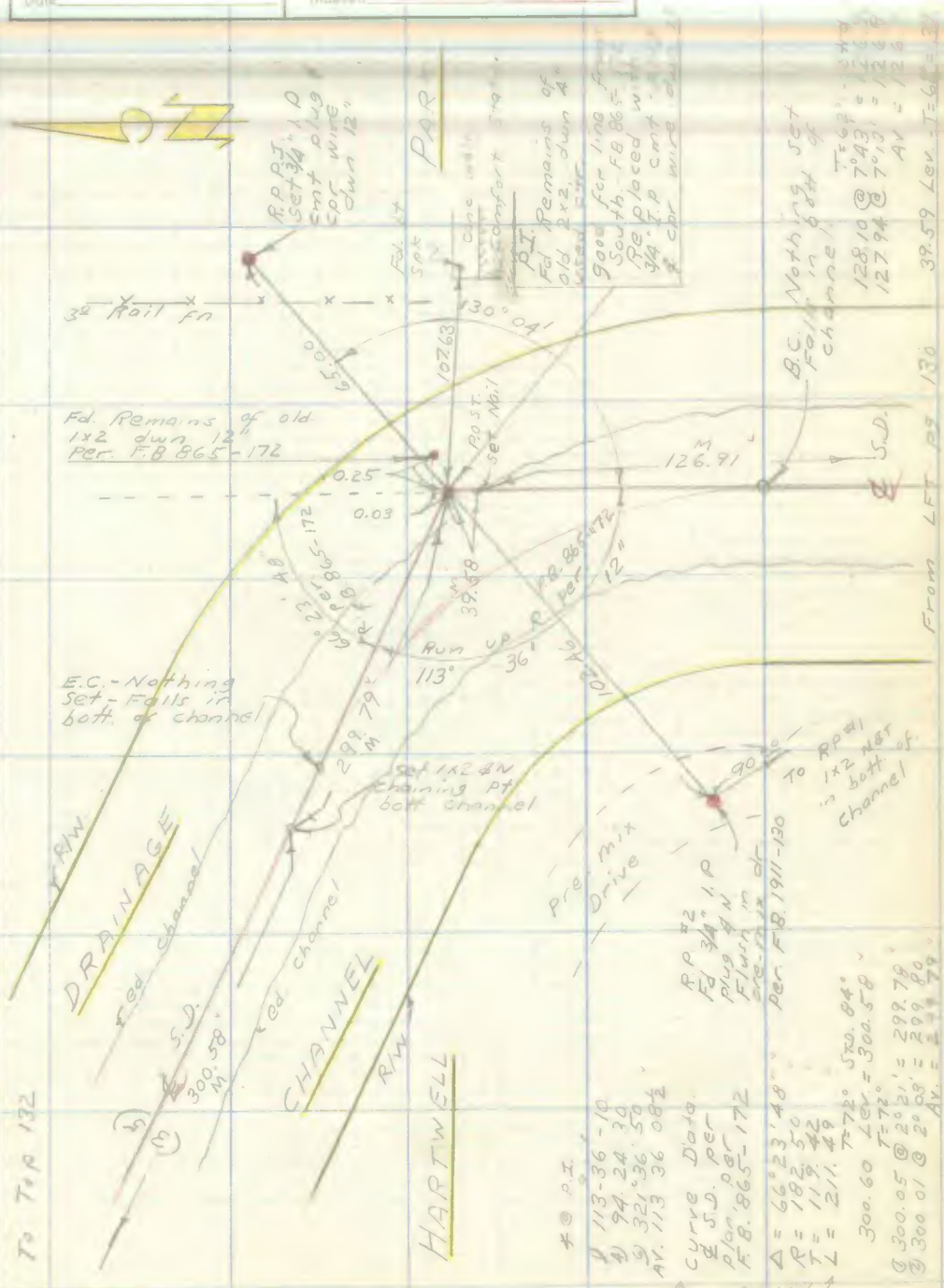

Note: Any Additions or Changes on This Sheet Must be Made or Circled in Red Ink With Date and Name of Person Making Change.

Do not extend notes this side of this line.

RETURN TO
LOS ANGELES COUNTY SURVEYOR
726 LOS ANGELES COUNTY
ENGINEERING BLDG.

76F309S S&E #247, 8-54

PWFB 0524

F.B. 191 PG. 132

383, 384

From bott 131

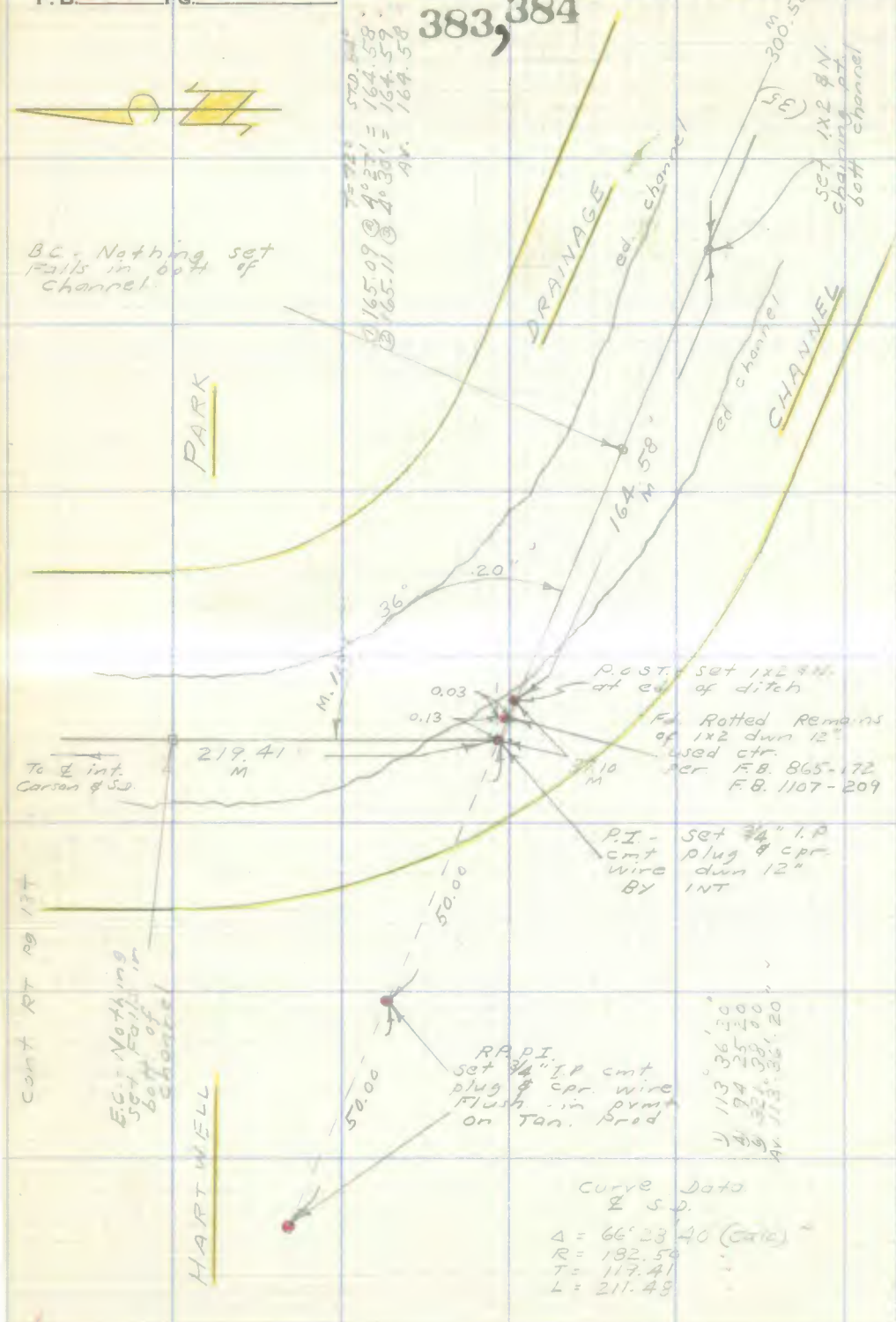

W.I.S. 31-A-2

RETURN TO
LOS ANGELES COUNTY SURVEYOR
726 LOS ANGELES COUNTY
ENGINEERING BLDG.

Do not extend notes this side of this line.

Note: Any Additions or Changes on This Sheet Must be Made or Circled in Red Ink With Date and Name of Person Making Change.

PWFB 0524 385

F. B. _____ PG. _____

Notes Ck'd by C. L. [illegible]	Survey of [illegible]
Map No.	W. O. _____ Tape No. [illegible] St'd. _____ °F
Office Work	Surveyed by [illegible]
Checked	Notes [illegible] Date [illegible]
Date	Indexed [illegible]

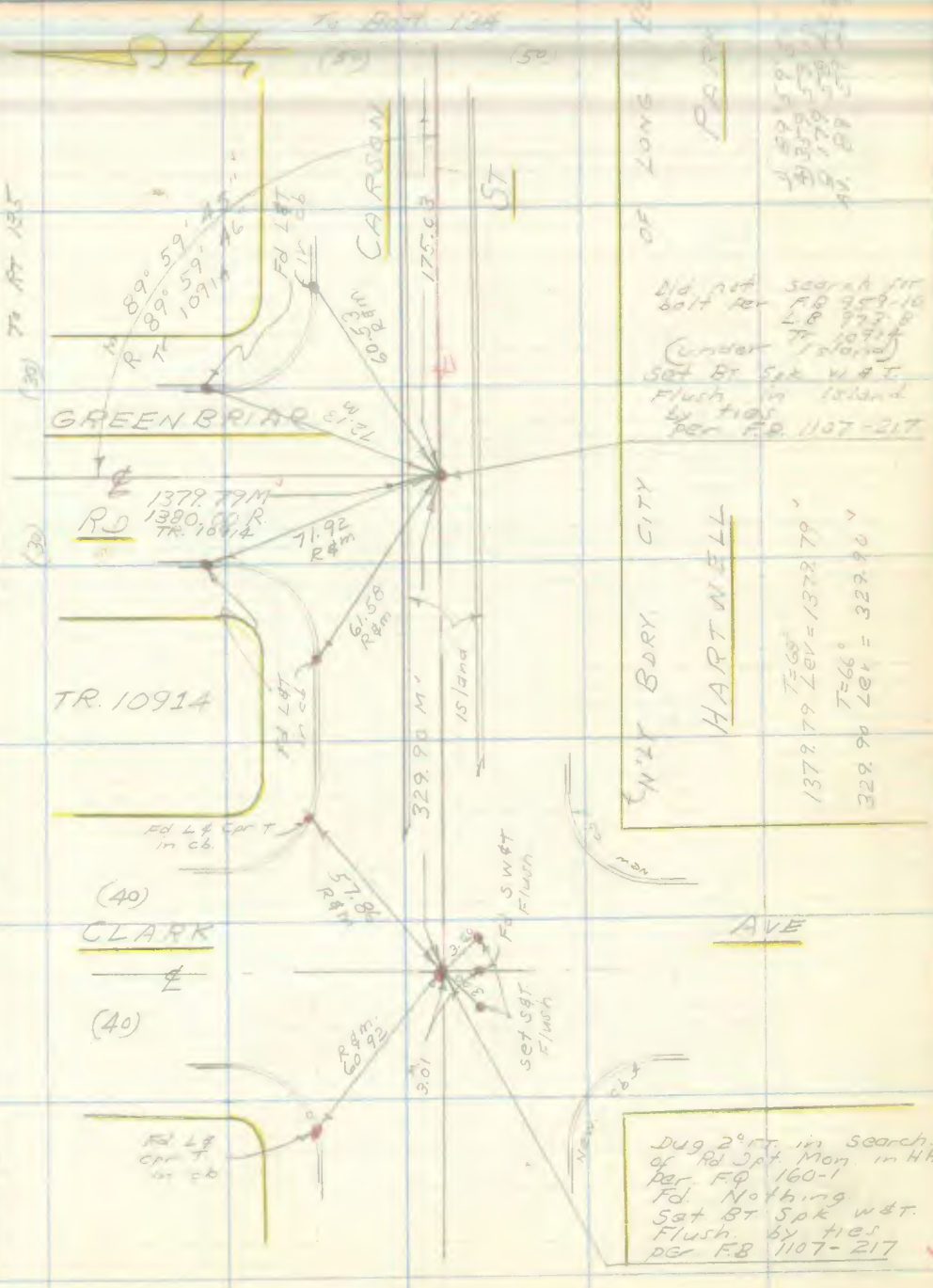

Note: Any Additions or Changes on This Sheet Must be Made or Circled in Red Ink With Date and Name of Person Making Change.

Do not extend notes this side of this line.

RETURN TO
LOS ANGELES COUNTY SURVEYOR
726 LOS ANGELES COUNTY
ENGINEERING BLDG.

76F309S S&E #247. 8-54

F.B. 1911 PG. 134

PWFB 0524 386, 387

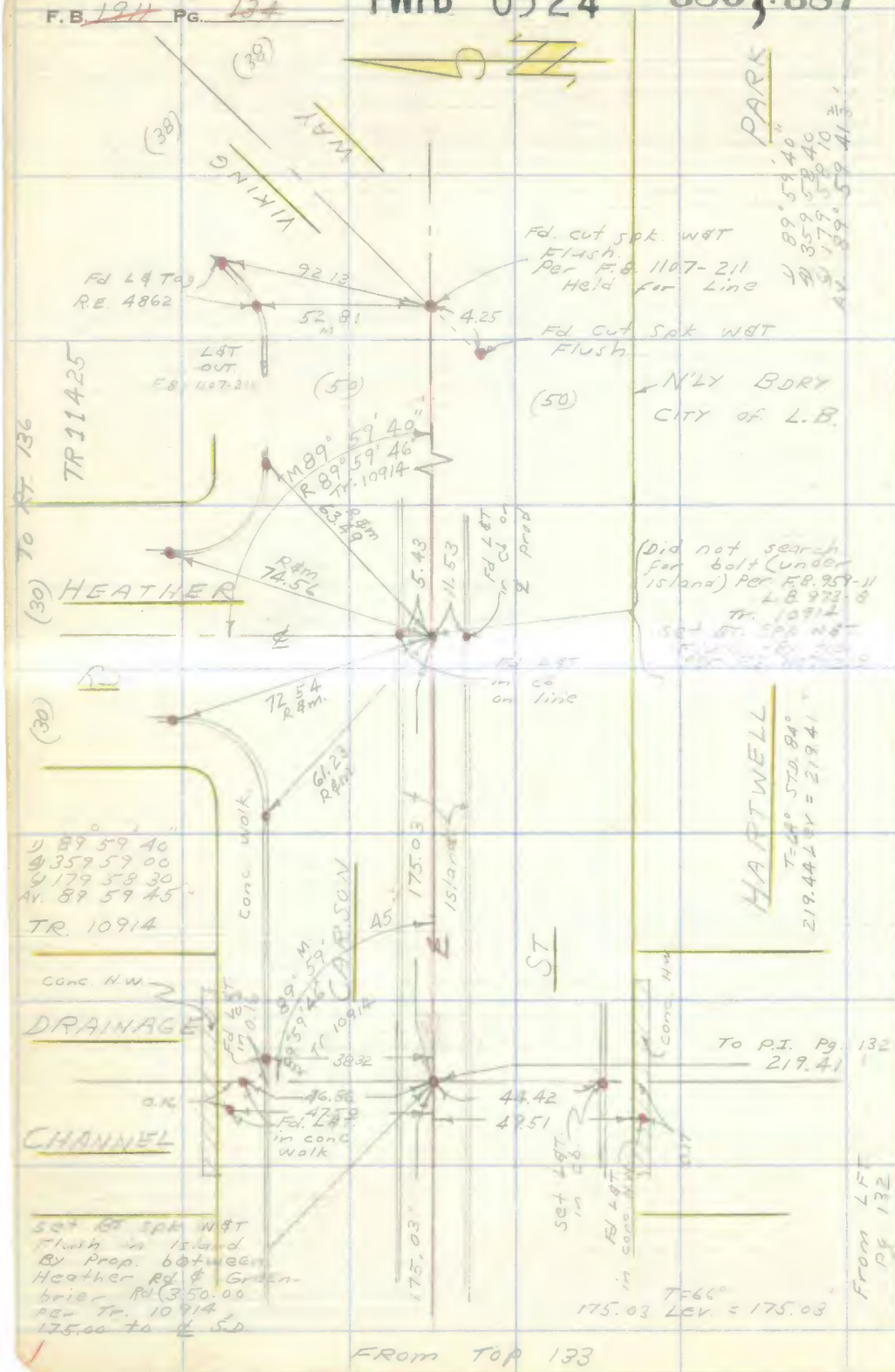

W.S. 31-A-2

RETURN TO
LOS ANGELES COUNTY SURVEYOR
726 LOS ANGELES COUNTY
ENGINEERING BLDG.

Do not extend notes this side of this line.

Note: Any Additions or Changes on This Sheet Must be Made or Circled In Red Ink With Date and Name of Person Making Change.

76F309S S&E #247. 8-54

RETURN TO
LOS ANGELES COUNTY SURVEYOR
726 LOS ANGELES COUNTY
ENGINEERING BLDG.

Note: Any Additions or Changes on This Sheet Must be Made or Circled in Red Ink With Date and Name of Person Making Change.

Do not extend notes this side of this line.

W.O. 31-A-1

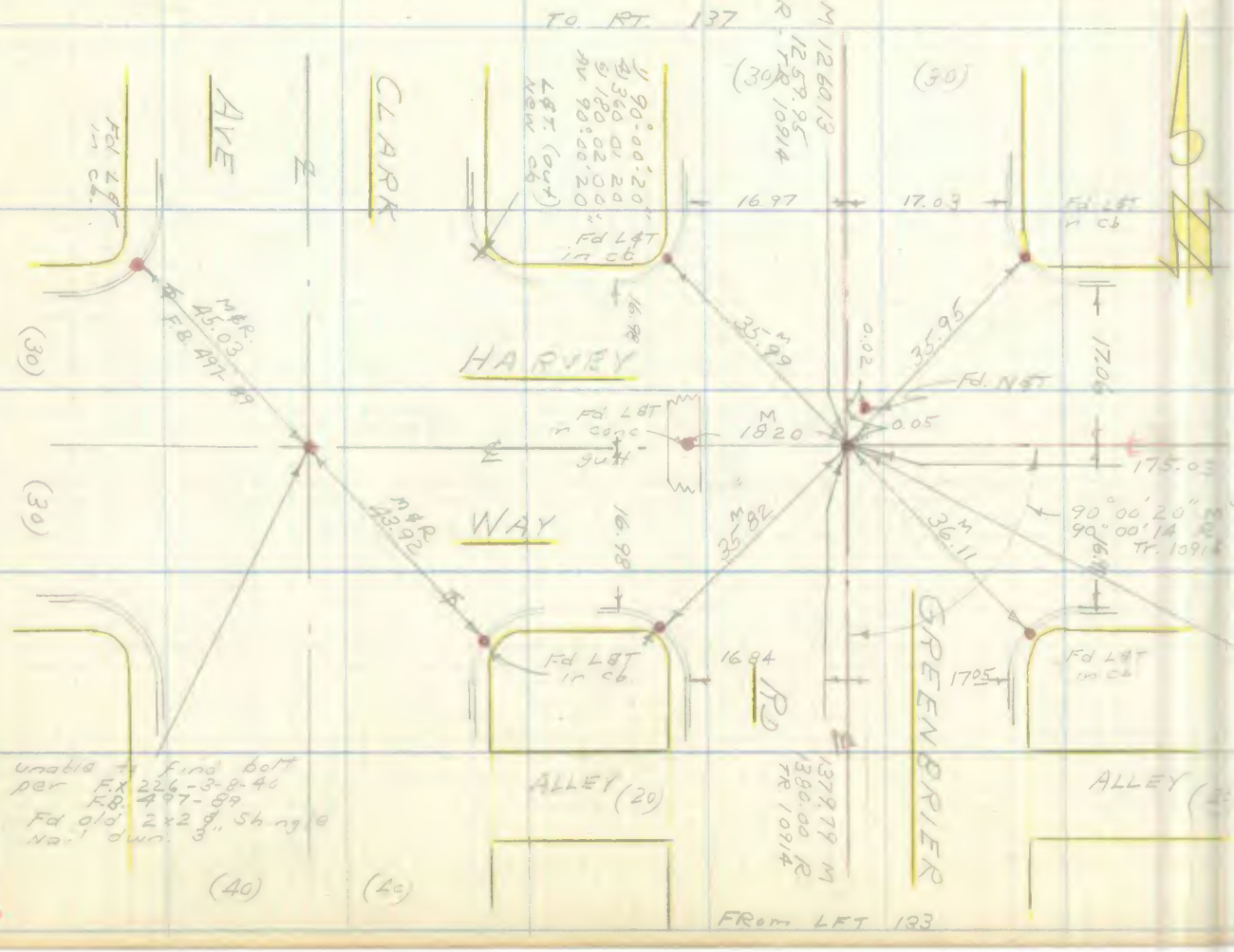

Notes Ck'd by
Map No.
Office Work
Checked
Date

Survey of
W. O.
Surveyed by
Tape No.
Std.
°F
Notes
Date
Indexed

PWFB 0524 388

F.B.
PG.

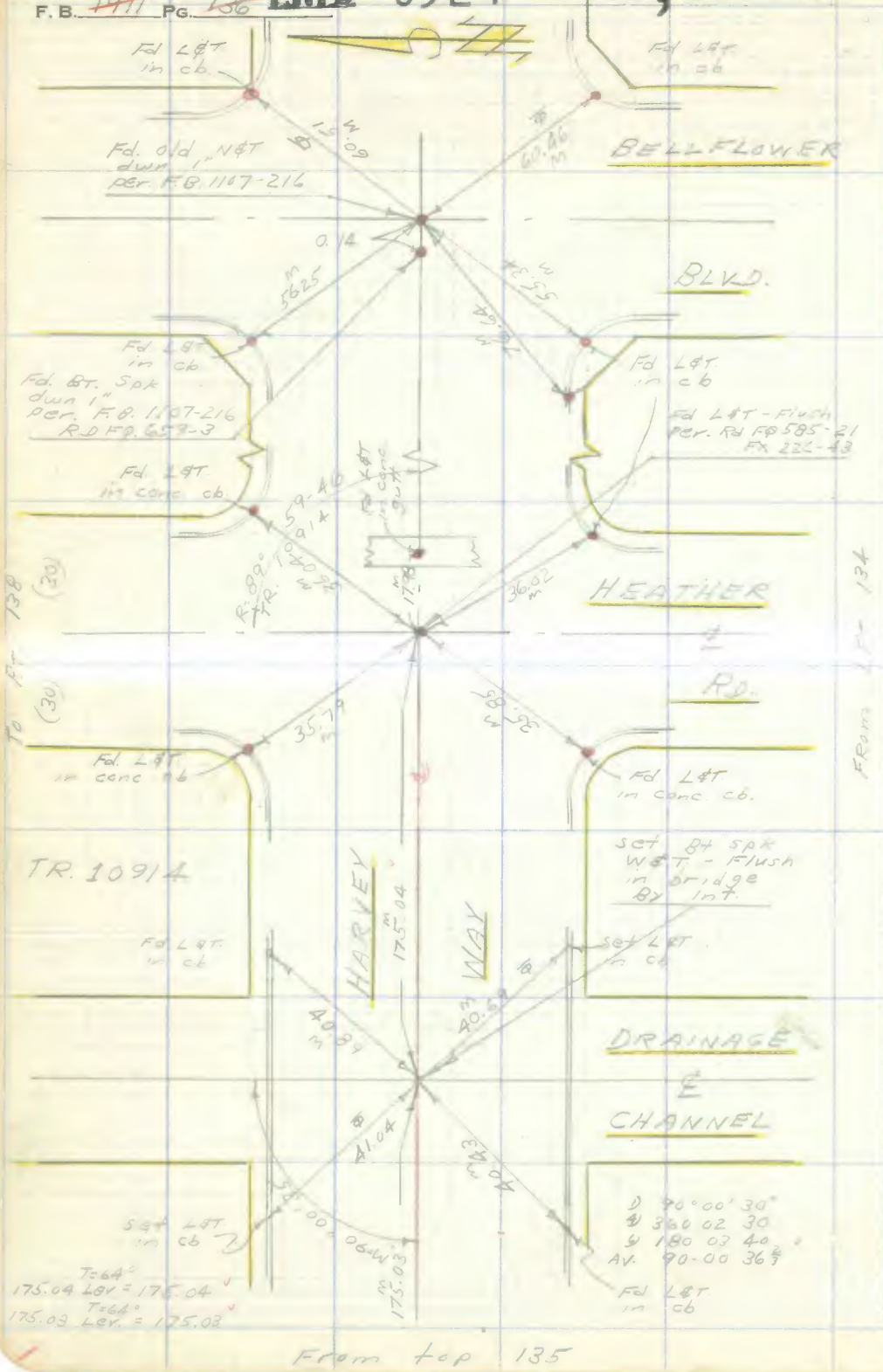

RETURN TO
LOS ANGELES COUNTY SURVEYOR
726 LOS ANGELES COUNTY
ENGINEERING BLDG.
Do not extend notes this side of this line.

Note: Any Additions or Changes on This Sheet Must be Made or Circled in Red Ink With Date and Name of Person Making Change.

W.S. 31-A-2, B-2

PWFB 0524 391

Notes Ck'd by G. J. GALLI	Survey of [illegible]
Map No.	W. O. Tape No. St'd. °F
Office Work	Surveyed by [illegible]
Checked	Notes Date [illegible]
Date	Indexed

F. B. Pg.

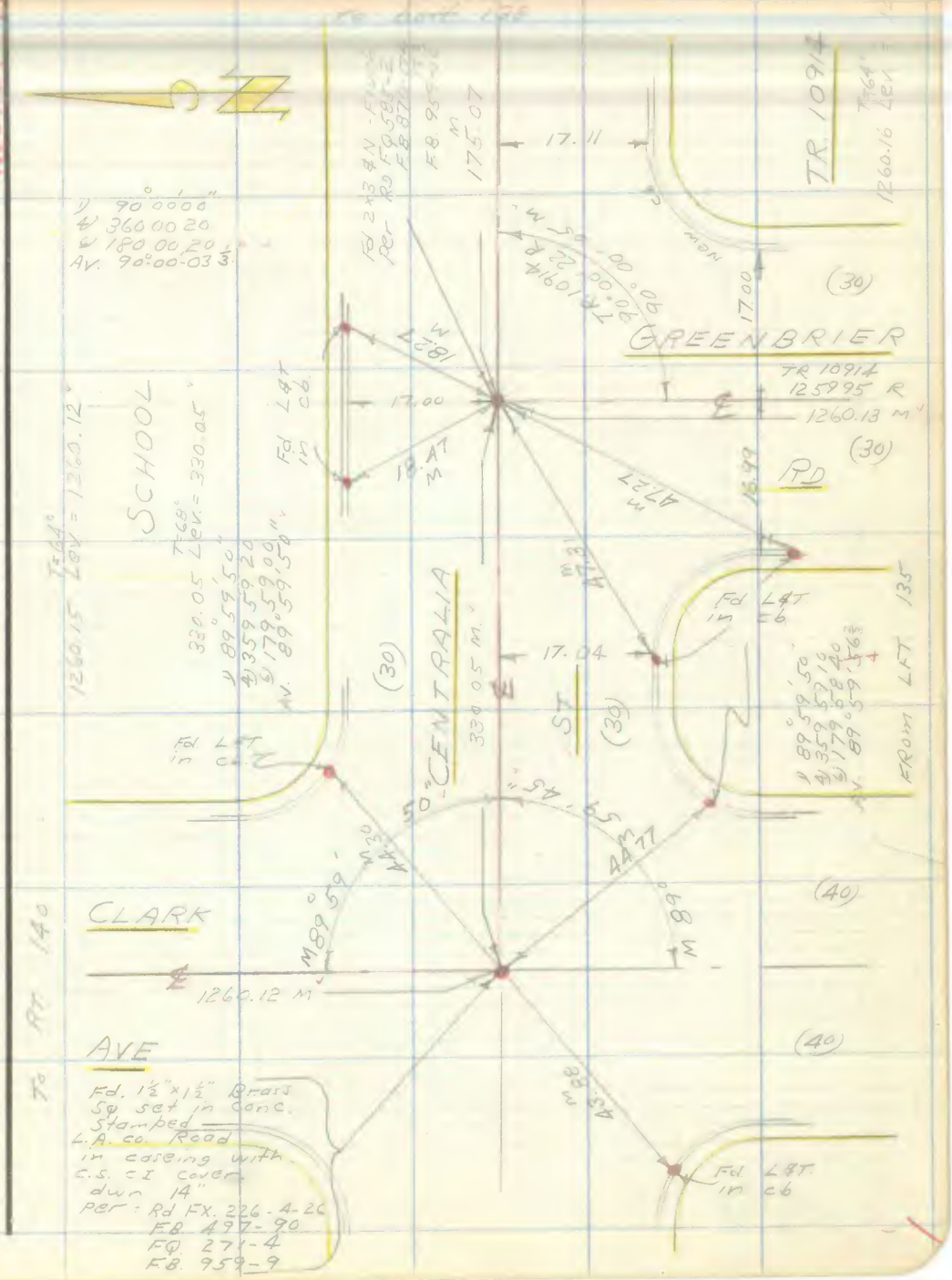

Note: Any Additions or Changes on This Sheet Must be Made or Circled in Red Ink With Date and Name of Person Making Change.

Do not extend notes this side of this line.

RETURN TO
LOS ANGELES COUNTY SURVEYOR
726 LOS ANGELES COUNTY
ENGINEERING BLDG.

76F309S S&E #247. 8-54

PWFB 0524

F.B. 194 PG. 138

To bott 139

392

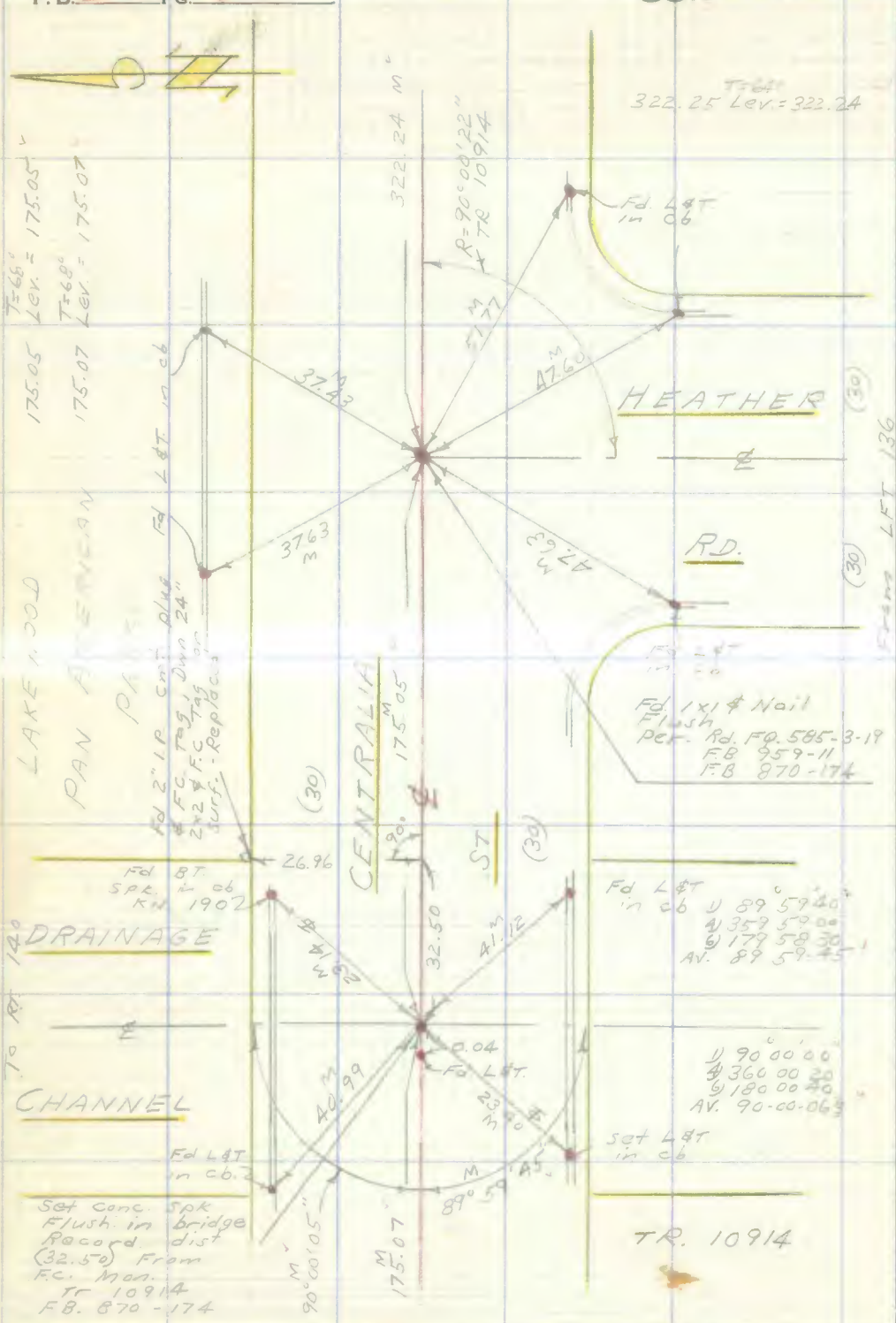

W.S. 31-A-1

RETURN TO
LOS ANGELES COUNTY SURVEYOR
726 LOS ANGELES COUNTY
ENGINEERING BLDG.

Do not extend notes this side of this line.

Note: Any Additions or Changes on This Sheet Must be Made or Circled in Red Ink With Date and Name of Person Making Change.

PWFB 0524 393, 394

Maps Ck'd by G. J. GALLI	Survey of
Map No.	W. O. Tape No. St'd. °F
Office Work	Surveyed by
Checked	Notes Date
Date	Indexed

F. B. Pg.

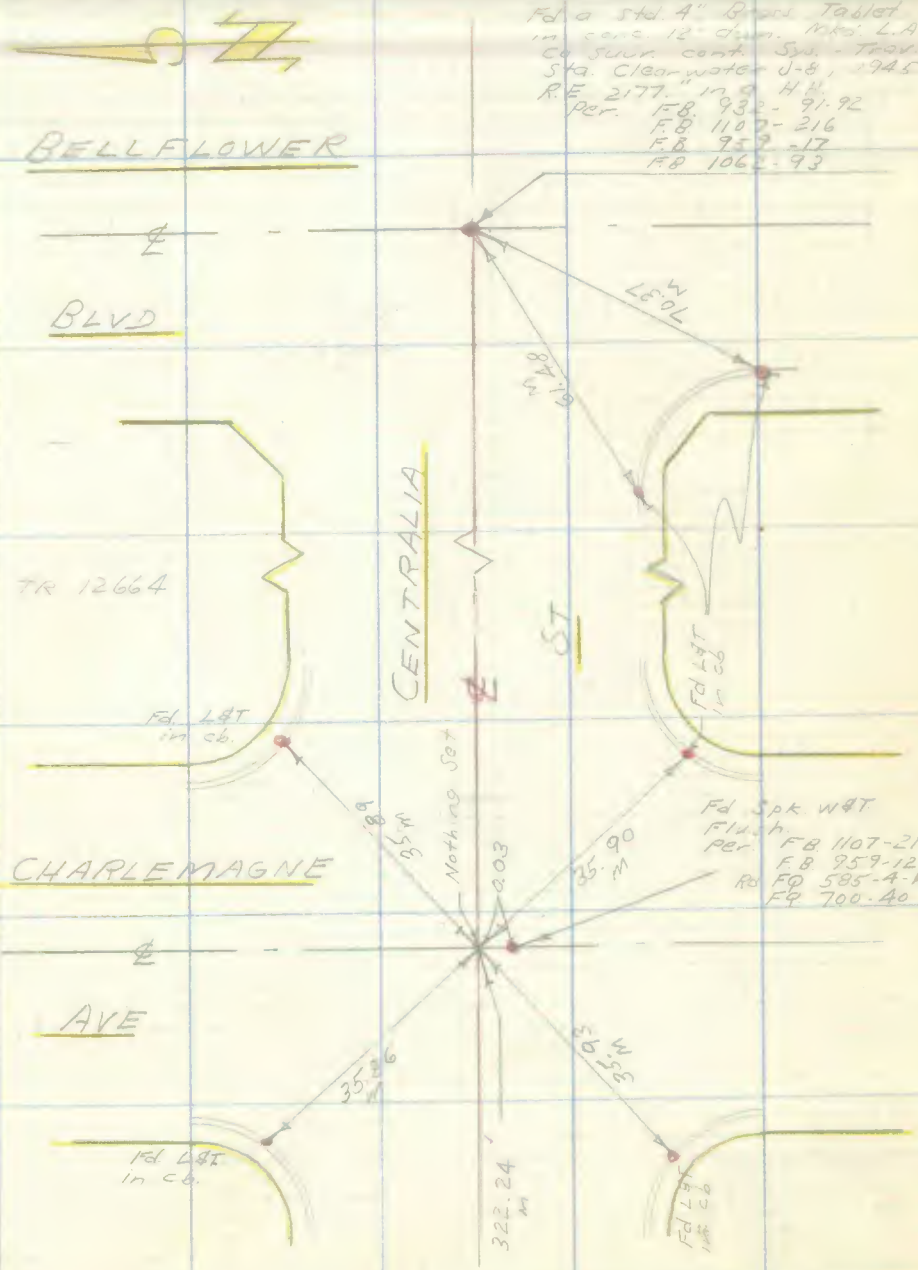

Note: Any Additions or Changes on This Sheet Must be Made or Circled in Red Ink With Date and Name of Person Making Change.

Do not extend notes this side of this line.

RETURN TO
LOS ANGELES COUNTY SURVEYOR
726 LOS ANGELES COUNTY
ENGINEERING BLDG.

76F309S S&E #247. 8-54

PWFB 0524 To both 141 395, 396

F. B. 197 PG. 140

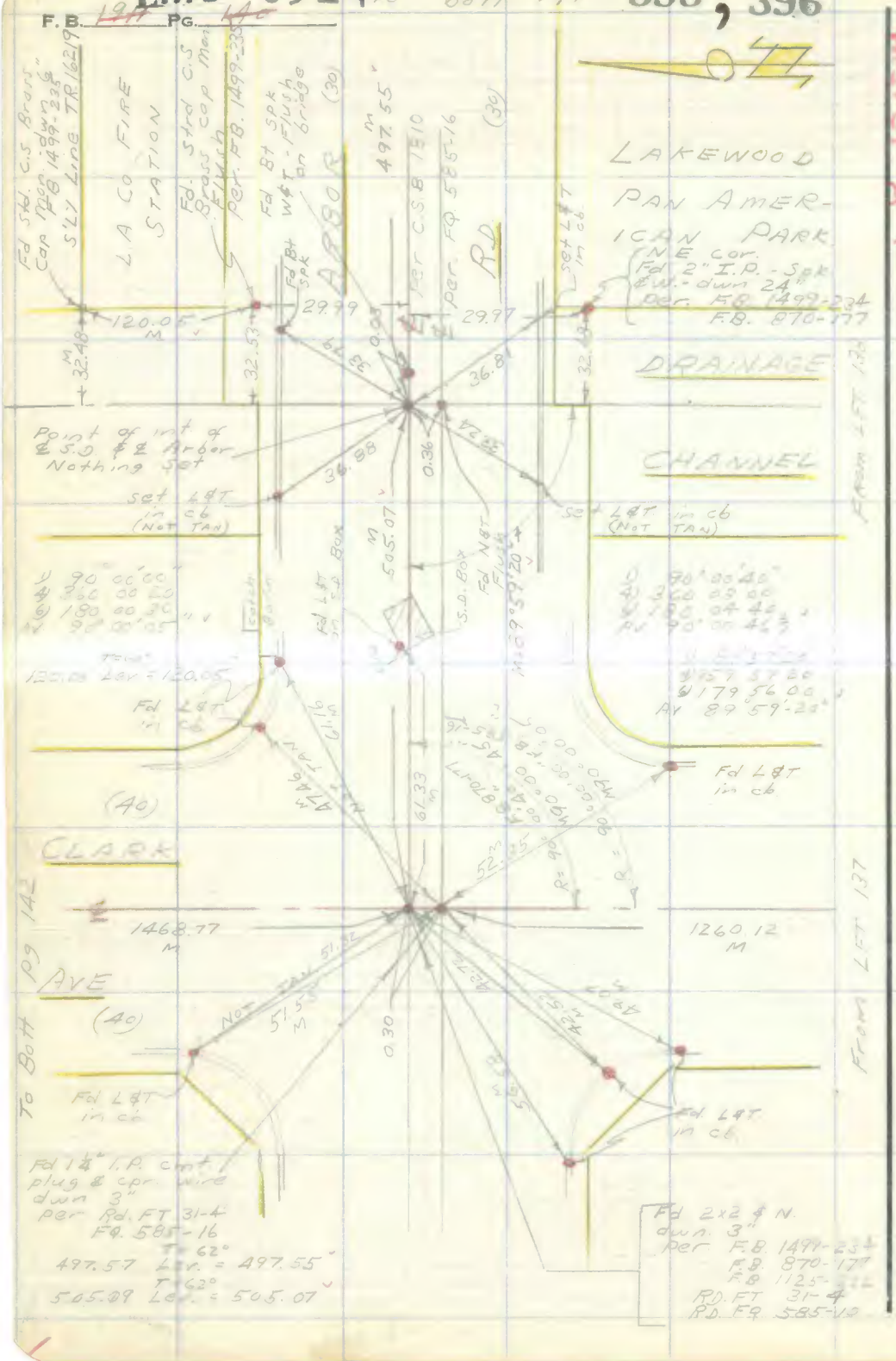

W.S. 31-A-1

RETURN TO
LOS ANGELES COUNTY SURVEYOR
726 LOS ANGELES COUNTY
ENGINEERING BLDG.
Do not extend notes this side of this line.

Note: Any Additions or Changes on This Sheet Must be Made or Circled in Red Ink With Date and Name of Person Making Change.

76F309S S&E #247, 8-54

RETURN TO
LOS ANGELES COUNTY SURVEYOR
726 LOS ANGELES COUNTY
ENGINEERING BLDG.

Note: Any Additions or Changes on This Sheet Must be Made or Circled in Red Ink With Date and Name of Person Making Change.

Do not extend notes this side of this line.

W.L. 31-A-1, B-1

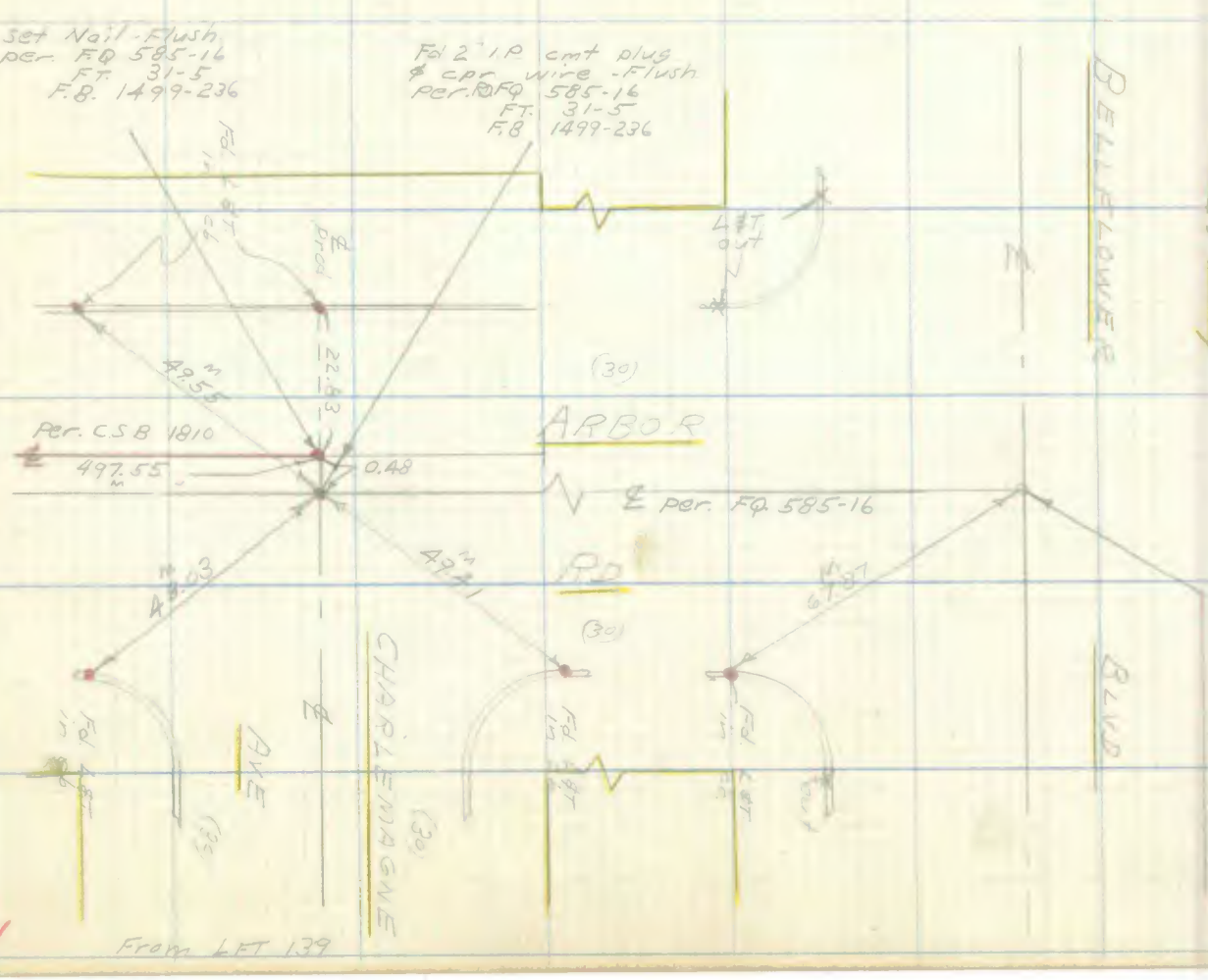

Notes Ck'd by _____
Map No. _____
Office Work _____
Checked _____
Date _____

Survey of _____
W.O. _____ Tape No. _____ Sr'd. _____ of
Surveyed by _____
Notes _____ Date _____
Indexed _____

PWFB 0524 397, 398

F.B. _____ PG. _____

PWFB 0524

F. B. 1917 PG. 142

To Rt 146 399

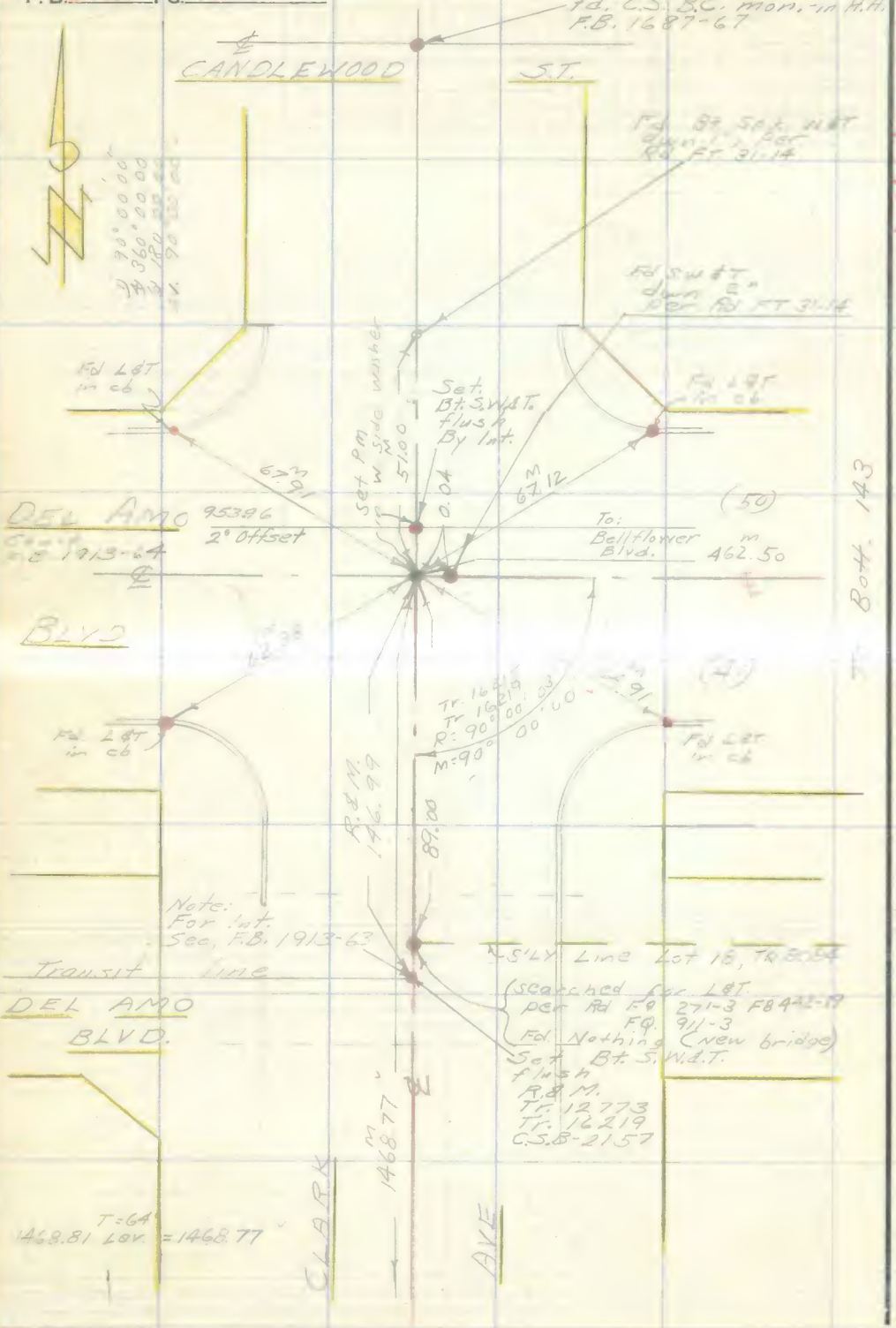

From Lft. pg 140

W.S. 31-A-1

RETURN TO
LOS ANGELES COUNTY SURVEYOR
726 LOS ANGELES COUNTY
ENGINEERING BLDG.

Do not extend notes this side of this line.

Note: Any Additions or Changes on This Sheet Must be Made or Circled in Red Ink With Date and Name of Person Making Change.

PWFB 0524 400, 401

Notes Ck'd by C. J. [illegible]	Survey of [illegible]
Map No.	W. O. [illegible] Tape No. [illegible] St'd. [illegible] °F
Office Work	Surveyed by [illegible]
Checked	Notes [illegible] Date [illegible]
Date	Indexed [illegible]

F. B. ____ PG. ____

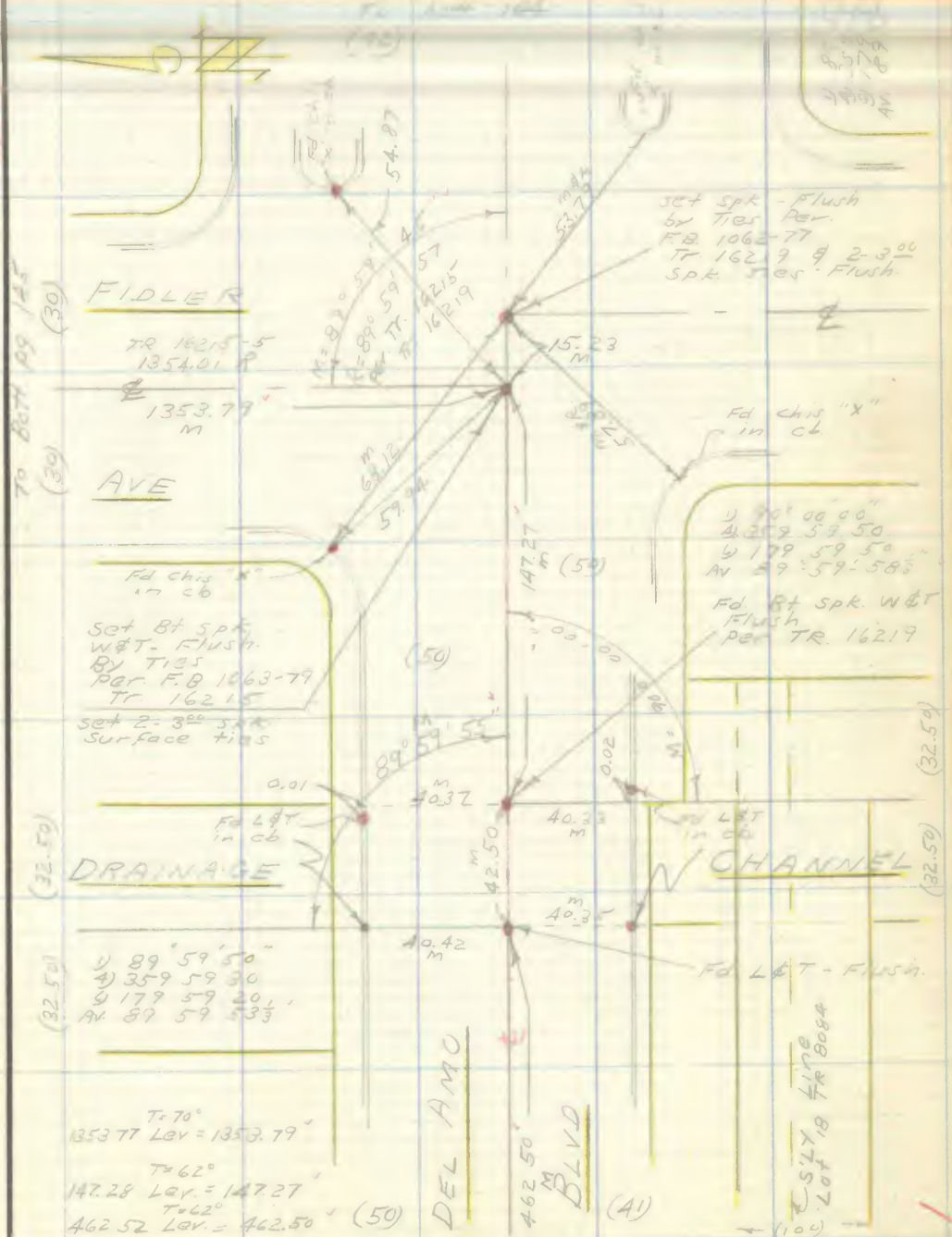

Note: Any Additions or Changes on This Sheet Must be Made or Circled in Red Ink With Date and Name of Person Making Change.

Do not extend notes this side of this line.

RETURN TO
LOS ANGELES COUNTY SURVEYOR
726 LOS ANGELES COUNTY
ENGINEERING BLDG.

76F309S S&E #247. 8-54

F.B. 194 Pg. 144

[redacted]

WS-31-B-1

RETURN TO
LOS ANGELES COUNTY SURVEYOR
726 LOS ANGELES COUNTY
ENGINEERING BLDG.

Do not extend notes this side of this line.

Note: Any Additions or Changes on This Sheet Must be Made or Circled in Red Ink With Date and Name of Person Making Change.

From top 143

PWFB 0524 402, 403

Notes Ck'd by C. J. GALLI	Survey of Los Cerritos
Map No.	W. O. Tape No. St'd. °F
Office Work	Surveyed by
Checked	Notes Date
Date	Indexed

F. B. Pg.

W.S. 3 - A-1
W.S. 31 - A-1

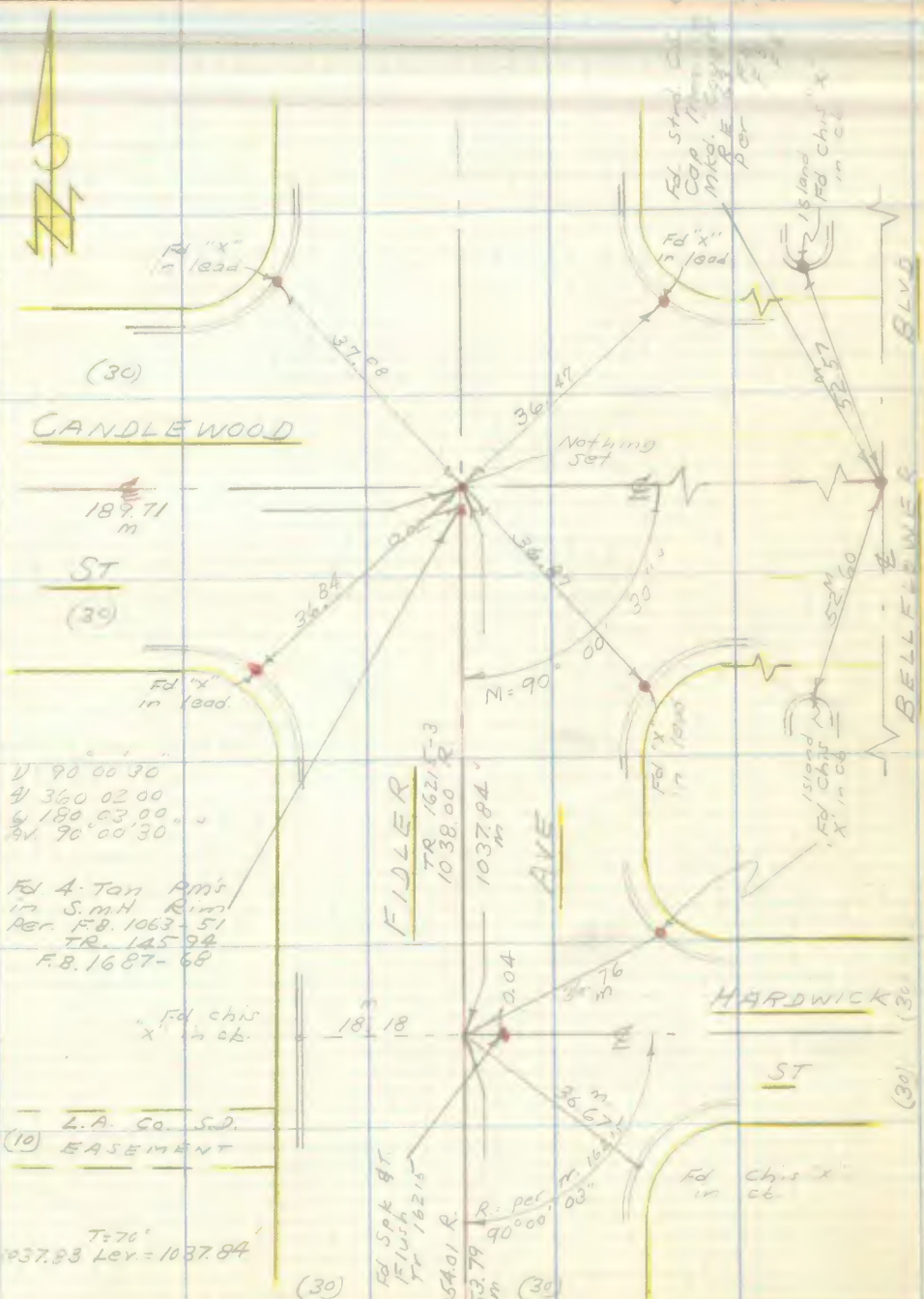

Note: Any Additions or Changes on This Sheet Must be Made or Circled in Red Ink With Date and Name of Person Making Change.

Do not extend notes this side of this line.

RETURN TO
LOS ANGELES COUNTY SURVEYOR
726 LOS ANGELES COUNTY
ENGINEERING BLDG.

76F309S S&E #247. 8-54

PWFB 0524

F.B. 1977 PG. 146

From LFT 145

404, 405

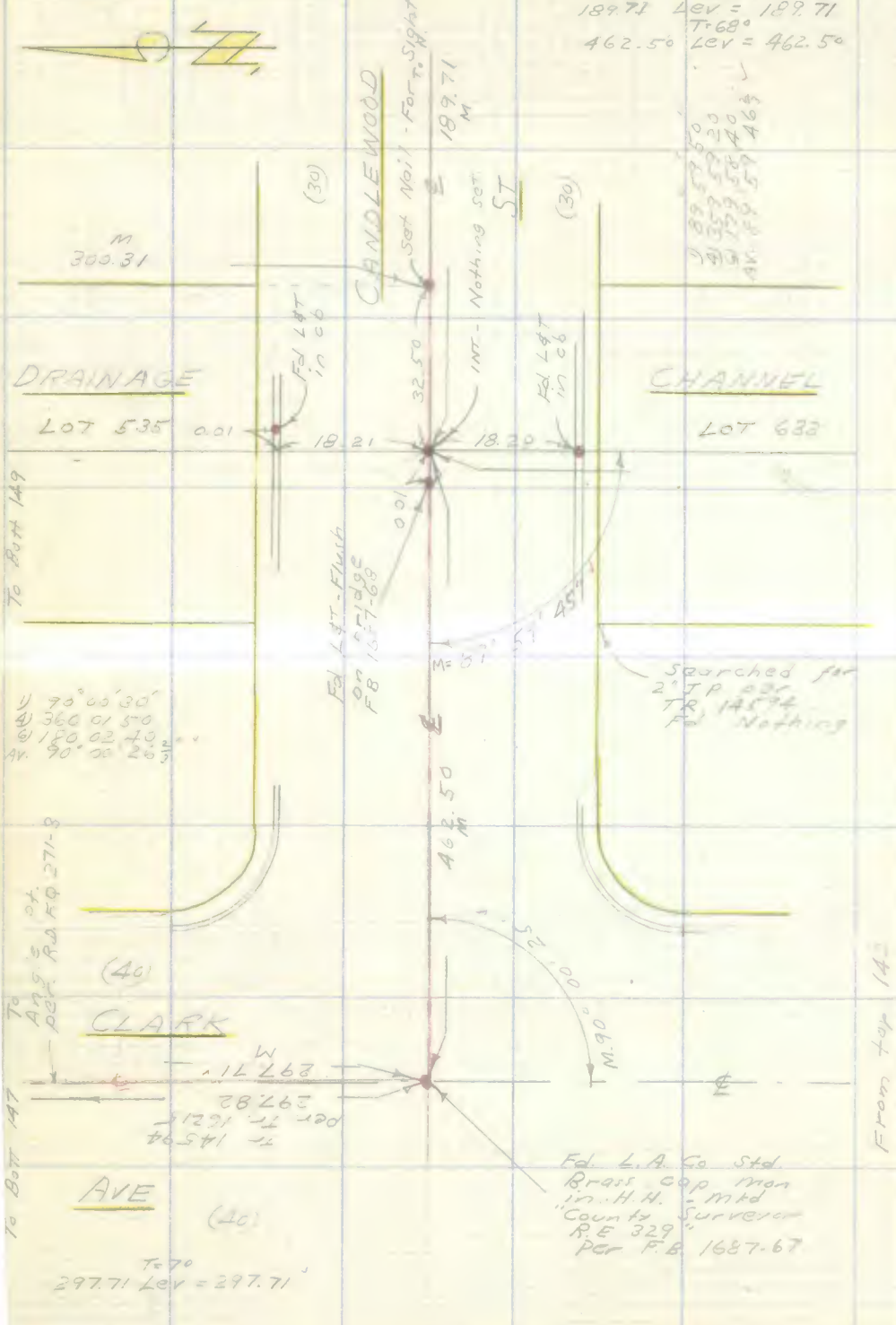

W.S. 33-A-6

RETURN TO
LOS ANGELES COUNTY SURVEYOR
726 LOS ANGELES COUNTY
ENGINEERING BLDG.

Do not extend notes this side of this line.

Note: Any Additions or Changes on This Sheet Must be Made or Circled In Red Ink With Date and Name of Person Making Change.

PWFB 0624

Notes Ck'd by [illegible]	Survey of [illegible]
Map No.	W. O. [illegible] Tape No. [illegible] St'd. [illegible] °F
Office Work	Surveyed by [illegible]
Checked	Notes [illegible] Date [illegible]
Date	Indexed [illegible]

F. B. ___ PG. ___

495

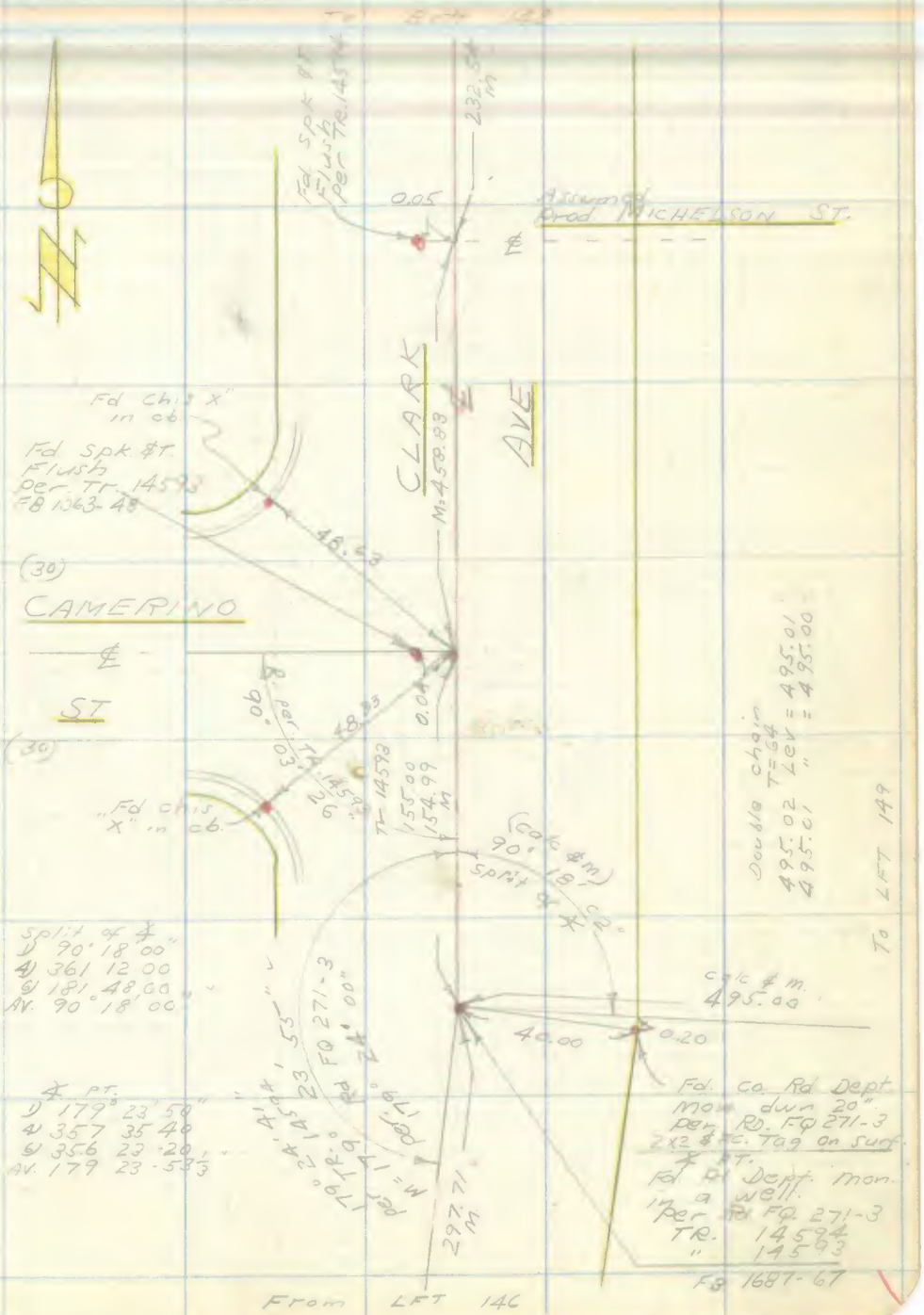

Note: Any Additions or Changes on This Sheet Must be Made or Circled in Red Ink With Date and Name of Person Making Change.

Do not extend notes this side of this line.

RETURN TO
LOS ANGELES COUNTY SURVEYOR
726 LOS ANGELES COUNTY
ENGINEERING BLDG.

76F309S S&E #247, 8-54

F. B. 1241 PG. 148

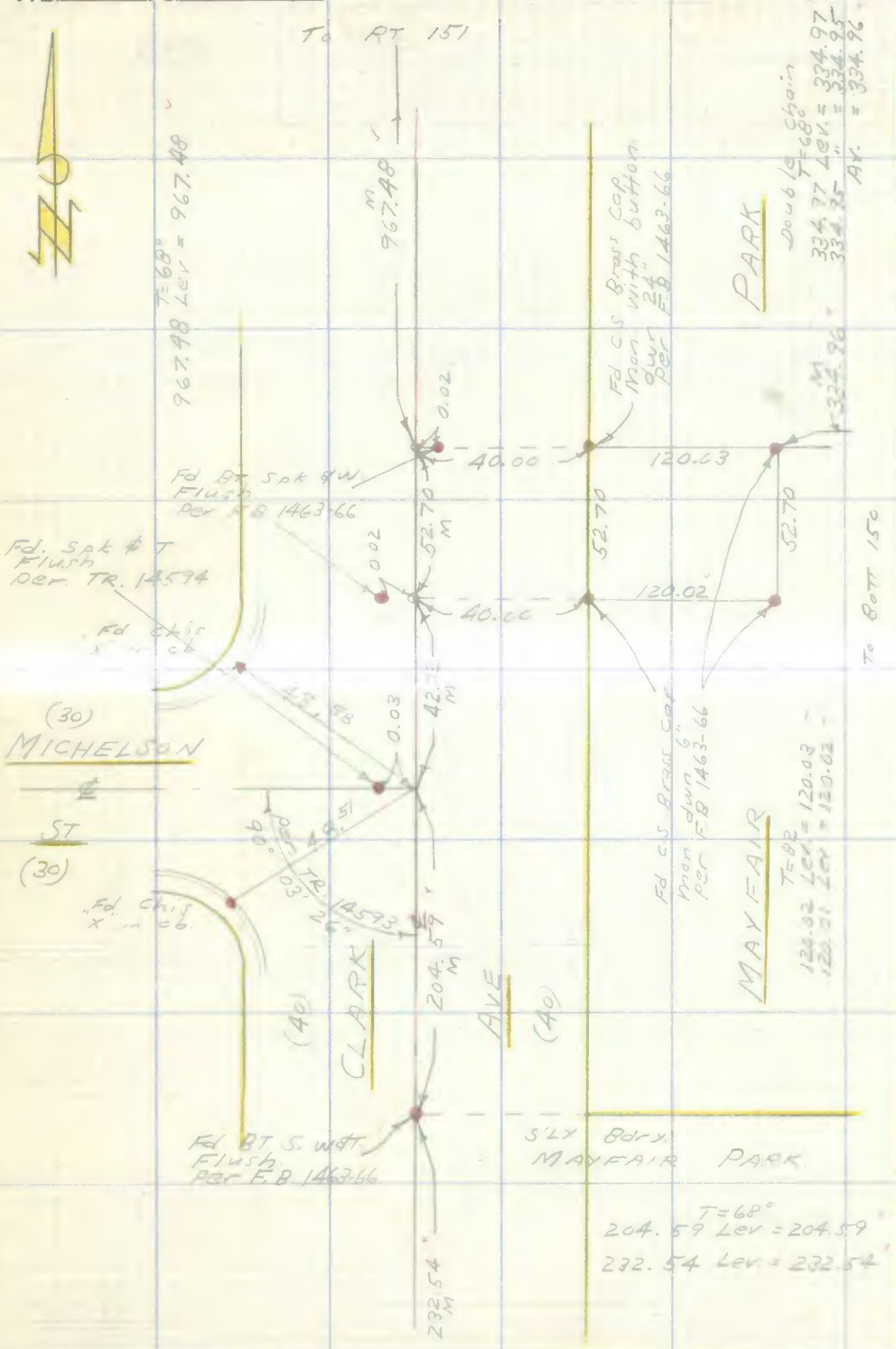

W.S. 33 - A - 6

RETURN TO
LOS ANGELES COUNTY SURVEYOR
726 LOS ANGELES COUNTY
ENGINEERING BLDG.
Do not extend notes this side of this line.

Note: Any Additions or Changes on This Sheet Must be Made or Circled in Red Ink With Date and Name of Person Making Change.

From top 147

76F309S S&E #247. 8-54

RETURN TO
LOS ANGELES COUNTY SURVEYOR
726 LOS ANGELES COUNTY
ENGINEERING BLDG.

Note: Any Additions or Changes on This Sheet Must be Made or Circled in Red Ink With Date and Name of Person Making Change.

Do not extend notes this side of this line.

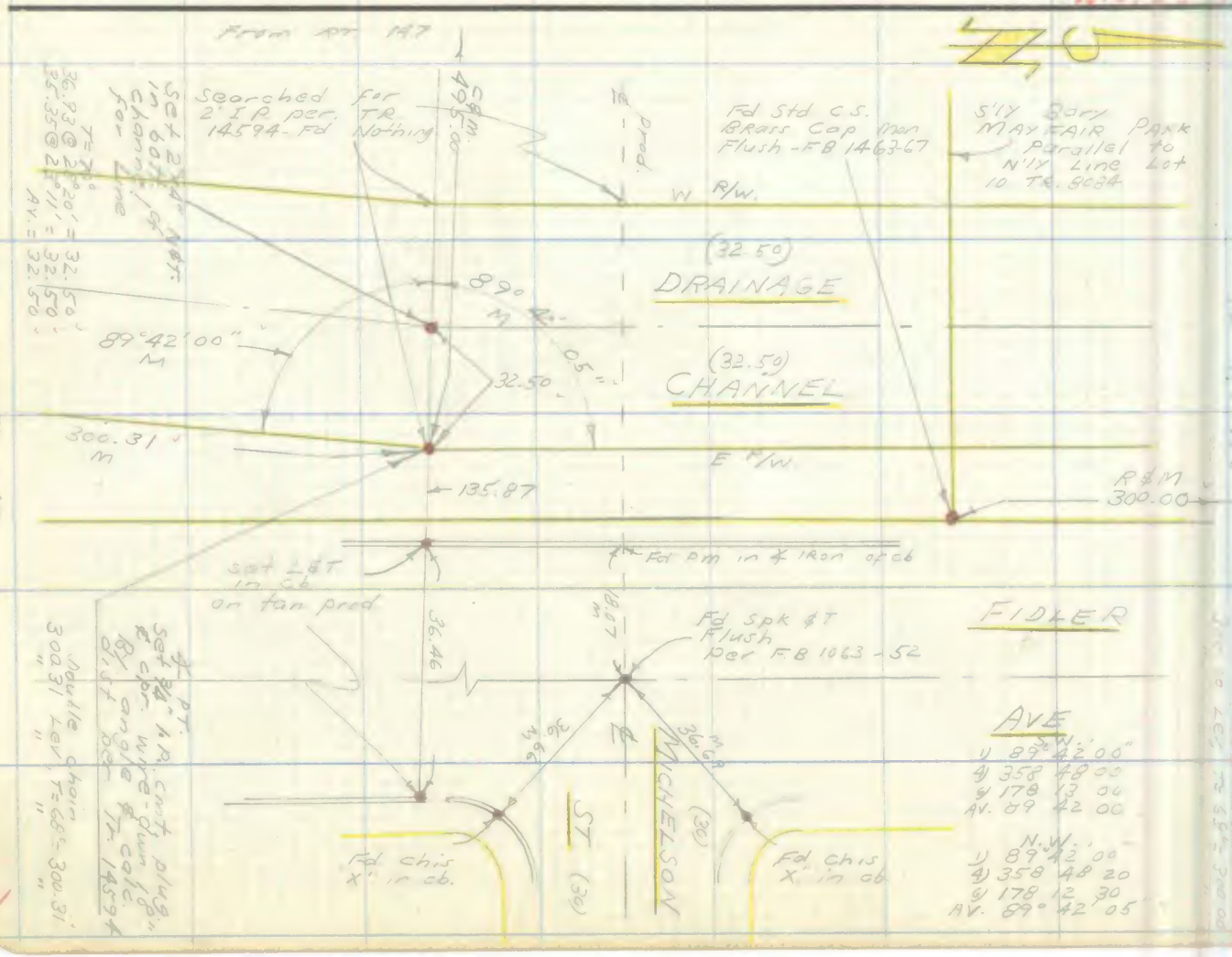

Notes Ck'd by C. J. GALLI
Map No.
Office Work
Checked
Date

Survey of
W. O. Tape No. Std. of
Surveyed by
Notes Date
Indexed

PWFB 0624 497, 498

F.B. Pg.

PWFB 0624 499, 500

F. B. 1914 PG. 150

Trav. Sta. "Clearwater J-5" C.S. mon. - Destroyed. Fd. top of 2" I.P. Brass Disk knocked off used ctr.

Per F.B. 932-79 R.D. F.9. 626-1 F.B. 1463-6

BELLFLOWER

2.00

Fd. N & L.S. Tag # 1339, Rush used for Sight

BLVD.

(88) (92)

SOUTH ST

T=72° LEV = 149.89
T=66° LEV = 124.21

142.89
124.21

Fd spk & T dwn 1" F.B. 1063-55

(30)

FIDLER

(30)

FIDLER

AVE

(25)

50.01

30.04

55.82

Fd "X" cb

Set L&T in cb per F.B. 1463-6, 67

Set 3/4" I.P. cmt plug & cor. wire - dwn 12" RY

124.21

300.00 R&M

Set L&T in conc walk

35.84

Fd bt spk in conc walk E R/W

(32.50)

F.C. CHANNEL

(22.50)

Nothing set bot channel

6.70 per TR. 14594

(32.50)

W R/W

Ped. Crossing

MAYFAIR PARK

149.89

Set L&T

Fd. bt S. W&T dwn 2" per F.B. 1463-6

Set bt S. W&T

Searched for C. Spk W&T F.B. 902-55 Fd Nothing

Fd. bt spk

39° 54' 23"

157.03

M: 90° 05' 20"

Fd Spk W&T dwn 3" on bridge per TR. 14594

Set p.m. E. Side Spk Per F.B. 1463-20

From & int Clerk & South St

89° 54' 20" M

Searched for 2" I.P. per TR. 14594 Fd Nothing

This line parallel to N'ly Line Lot 16 TR. 8084 see F.B. 1463-6, 66, 67

To TOR 151

From RT 148

From top 12

Searched for C. Spk W&T F.B. 902-55 Fd Nothing

Fd. bt spk

Set L&T

Fd. bt S. W&T dwn 2" per F.B. 1463-6

Set bt S. W&T

Fd. "X" Side 12" Stand Alone

Fd L&T in cb per F.B. 1463-6, 67

Set 3/4" I.P. cmt plug & cor. wire - dwn 12" RY

Set L&T

Set L&T

Set L&T

Set p.m. E. Side Spk Per F.B. 1463-20

From & int Clerk & South St

Searched for 2" I.P. per TR. 14594 Fd Nothing

Fd. bt spk

Fd. "X" 12" cb

Fd. "X" nail

Fd. "X" 12" cb

Set 3/4" I.P. cmt plug & cor. wire dwn 12" Rec. dist. 300.00 from C.S. mon. bt. S.E. cor Mayfair Park

C.S. Mon. per F.B. 1463-67 out - Set 3/4" I.P.

Int
1) 89° 54' 24"
2) 359° 37' 24"
3) 179° 25' 24"
Av. 89° 54' 20"

1) South & E R/W
2) 90° 05' 40"
3) 360° 21' 20"
Av. 90° 05' 20"

1) 89° 54' 20"
2) 359° 37' 40"
3) 179° 36' 20"
Av. 89° 54' 23"

W.S. 23-A-6

RETURN TO
LOS ANGELES COUNTY SURVEYOR
726 LOS ANGELES COUNTY
ENGINEERING BLDG.

Do not extend notes this side of this line.

Note: Any Additions or Changes on This Sheet Must be Made or Circled in Red Ink With Date and Name of Person Making Change.

PWFB 0624 501

Notes Ck'd by C. J. GALLI	Survey of [illegible]
Map No.	W. O. [illegible] Tape No. [illegible] St'd. [illegible] °F
Office Work	Surveyed by [illegible]
Checked	Notes [illegible] Date [illegible]
Date	Indexed [illegible]

F. B. ____ PG. ____

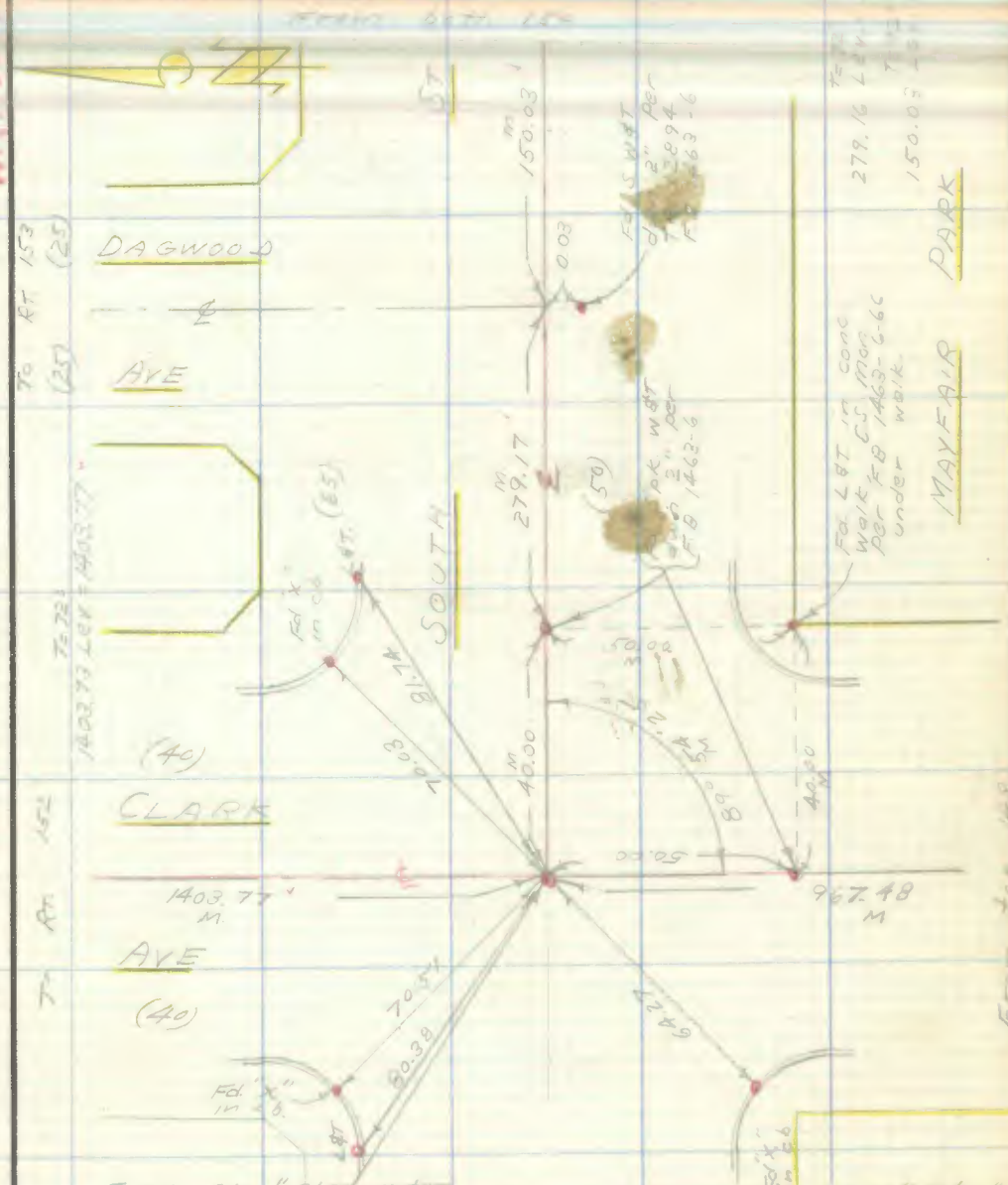

Trav. Sta. "Clearwater H-5", Fd a sq. brass marker set in conc. in a well 2" below the subgrade of the st. Mkd. "L.A. Road" per F.B 934-65
F.B 1463-6, 66
R.D FQ 271-2
F.B 1687-62 F.B 1063-50
F.B 910-203
F.B 870-39

1) 89° 54' 30"
4) 359 37 40
6) 179 26 20
Av: 89 54 23½

Note: Any Additions or Changes on This Sheet Must be Made or Circled in Red Ink With Date and Name of Person Making Change.

Do not extend notes this side of this line.

RETURN TO
LOS ANGELES COUNTY SURVEYOR
726 LOS ANGELES COUNTY
ENGINEERING BLDG.

76F309S S&E #247. 8-54

PWFB 0624

F. B. ~~151~~ PG. ~~152~~

To 60th 153

502

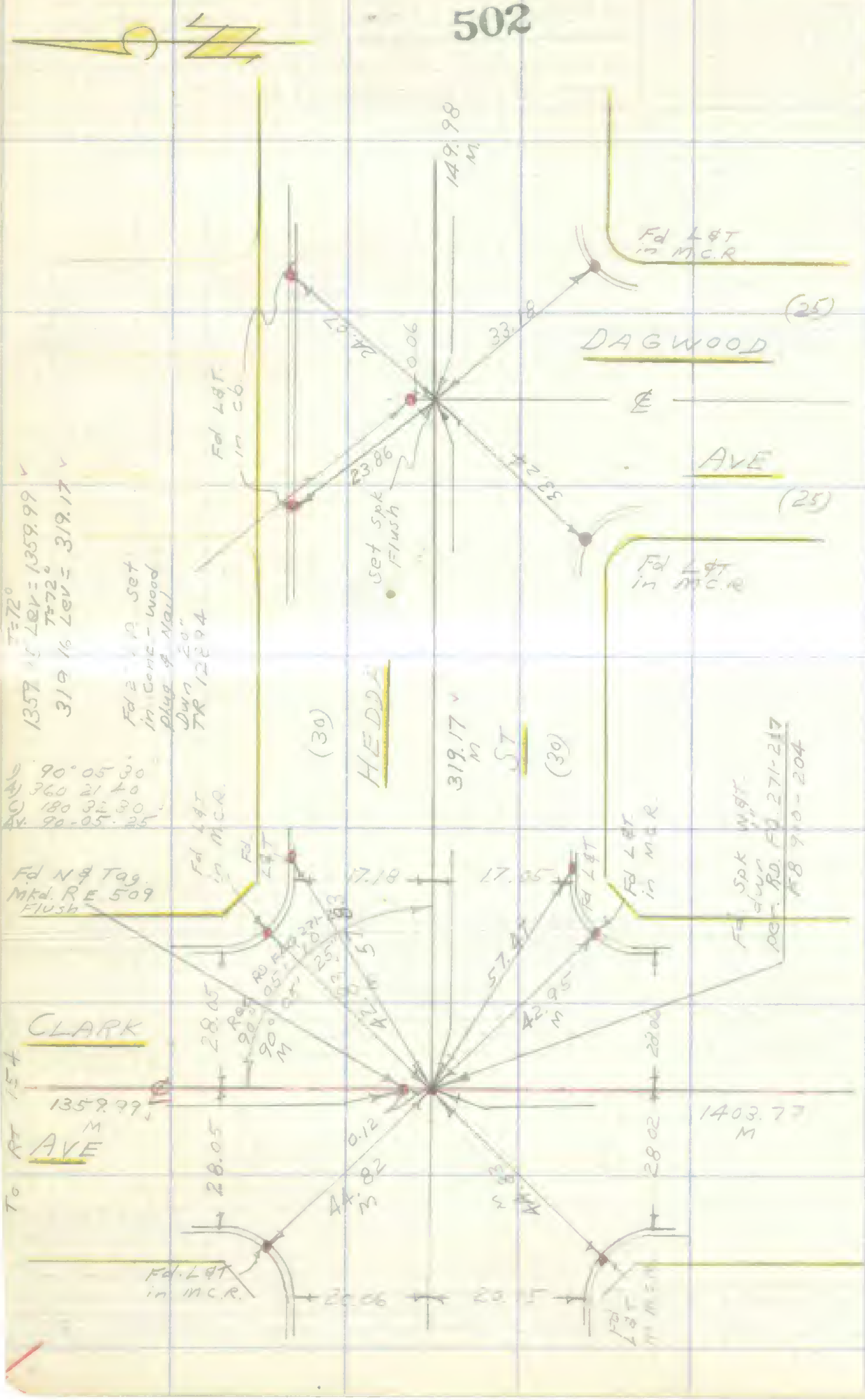

W.S. 33-A-6

RETURN TO
LOS ANGELES COUNTY SURVEYOR
726 LOS ANGELES COUNTY
ENGINEERING BLDG.

Note: Any Additions or Changes on This Sheet Must be Made or Circled in Red Ink With Date and Name of Person Making Change.

Do not extend notes this side of this line.

PWFB 0624 503, 504

Notes Ck'd by C. J. GALLI	Survey of [illegible]
Map No.	W. O. [illegible] Tape No. [illegible] St'd. [illegible] °F
Office Work	Surveyed by [illegible]
Checked	Notes [illegible] Date [illegible]
Date	Indexed [illegible]

F. B. Pg.

WC 33-A

Note: Any Additions or Changes on This Sheet Must be Made or Circled in Red Ink With Date and Name of Person Making Change.

Do not extend notes this side of this line.

RETURN TO
LOS ANGELES COUNTY SURVEYOR
726 LOS ANGELES COUNTY
ENGINEERING BLDG.

76F309S S&E #247. 8-54

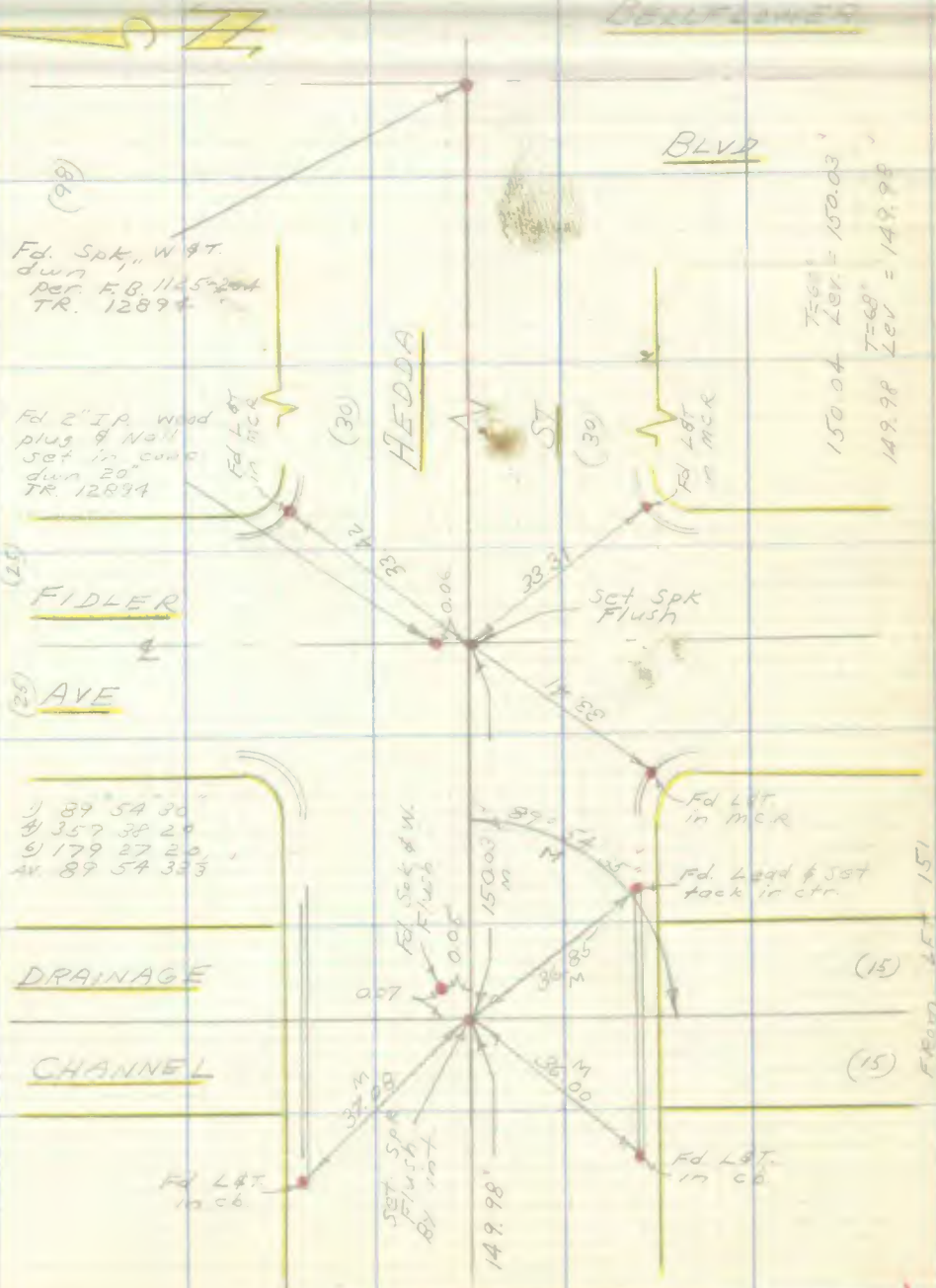

PWFB 0624

F.B. 1911 PG. 153

505, 506

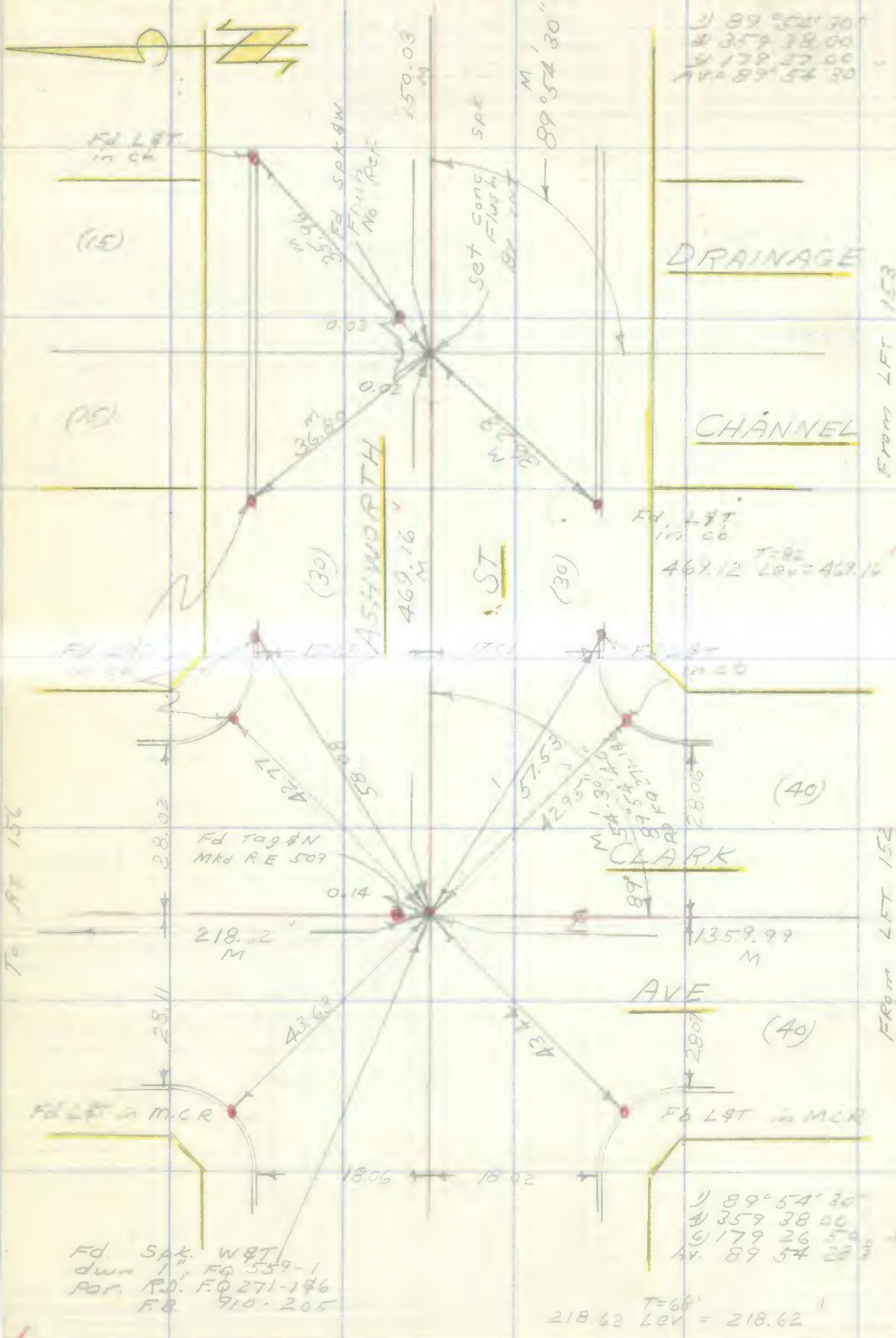

W.S. 32-A-5

RETURN TO
LOS ANGELES COUNTY SURVEYOR
726 LOS ANGELES COUNTY
ENGINEERING BLDG.

Do not extend notes this side of this line.

Note: Any Additions or Changes on This Sheet Must be Made or Circled in Red Ink With Date and Name of Person Making Change.

PWFB 0624 507

Notes Ck'd by C. J. GALLI	Survey of [illegible]
Map No.	W. O. Tape No. St'd. °F
Office Work	Surveyed by [illegible]
Checked	Notes Date
Date	Indexed

F. B. Pg.

W.S. 32 - A.F. B-5

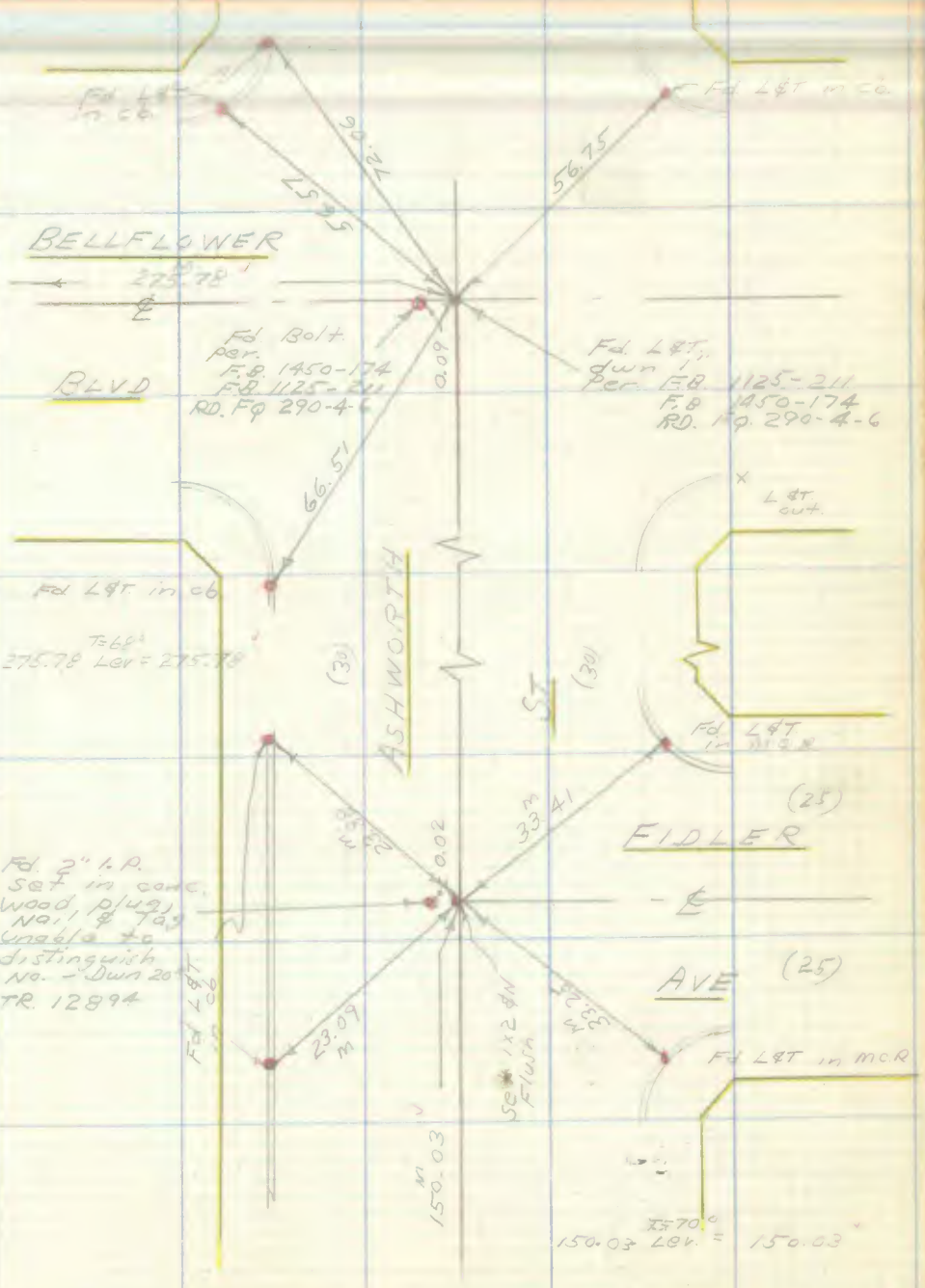

Note: Any Additions or Changes on This Sheet Must be Made or Circled in Red Ink With Date and Name of Person Making Change.

Do not extend notes this side of this line.

RETURN TO
LOS ANGELES COUNTY SURVEYOR
726 LOS ANGELES COUNTY
ENGINEERING BLDG.

76F309S S&E #247. 8-54

PWFB 0624

508, 509

F.B. ____ Pg. ____

RETURN TO
LOS ANGELES COUNTY SURVEYOR
726 LOS ANGELES COUNTY
ENGINEERING BLDG.

Note: Any Additions or Changes on This Sheet Must be Made or Circled in Red Ink With Date and Name of Person Making Change.

Do not extend notes this side of this line.

W.S. 33-A-5

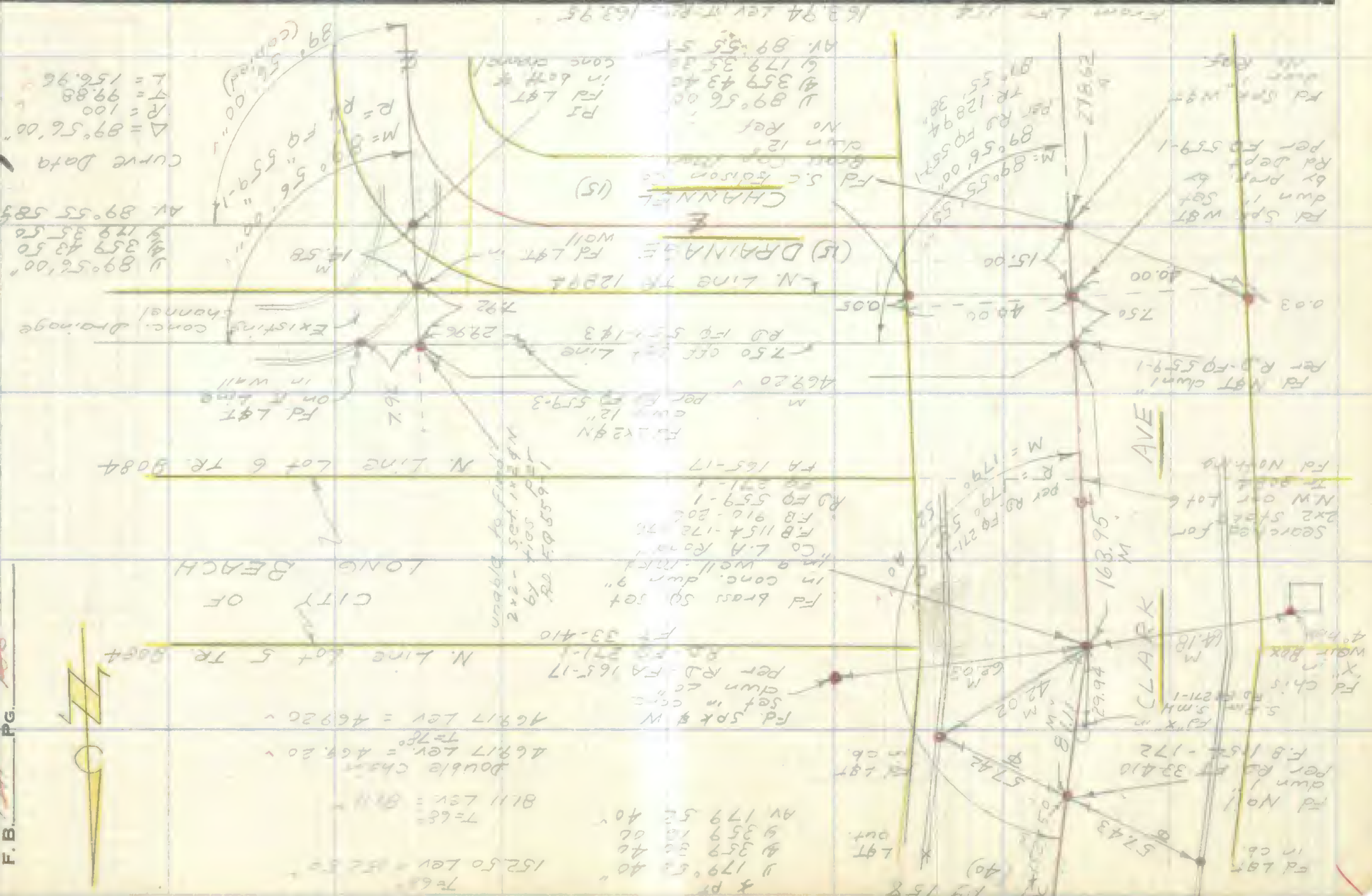

PWFB 0625 703, 704

Notes Ck'd by C. J. GALLI	Survey of [illegible]
Map No.	W. O. Tape No. St'd. °F
Office Work	Surveyed by [illegible]
Checked	Notes Date [illegible]
Date	Indexed [illegible]

F. B. Pg.

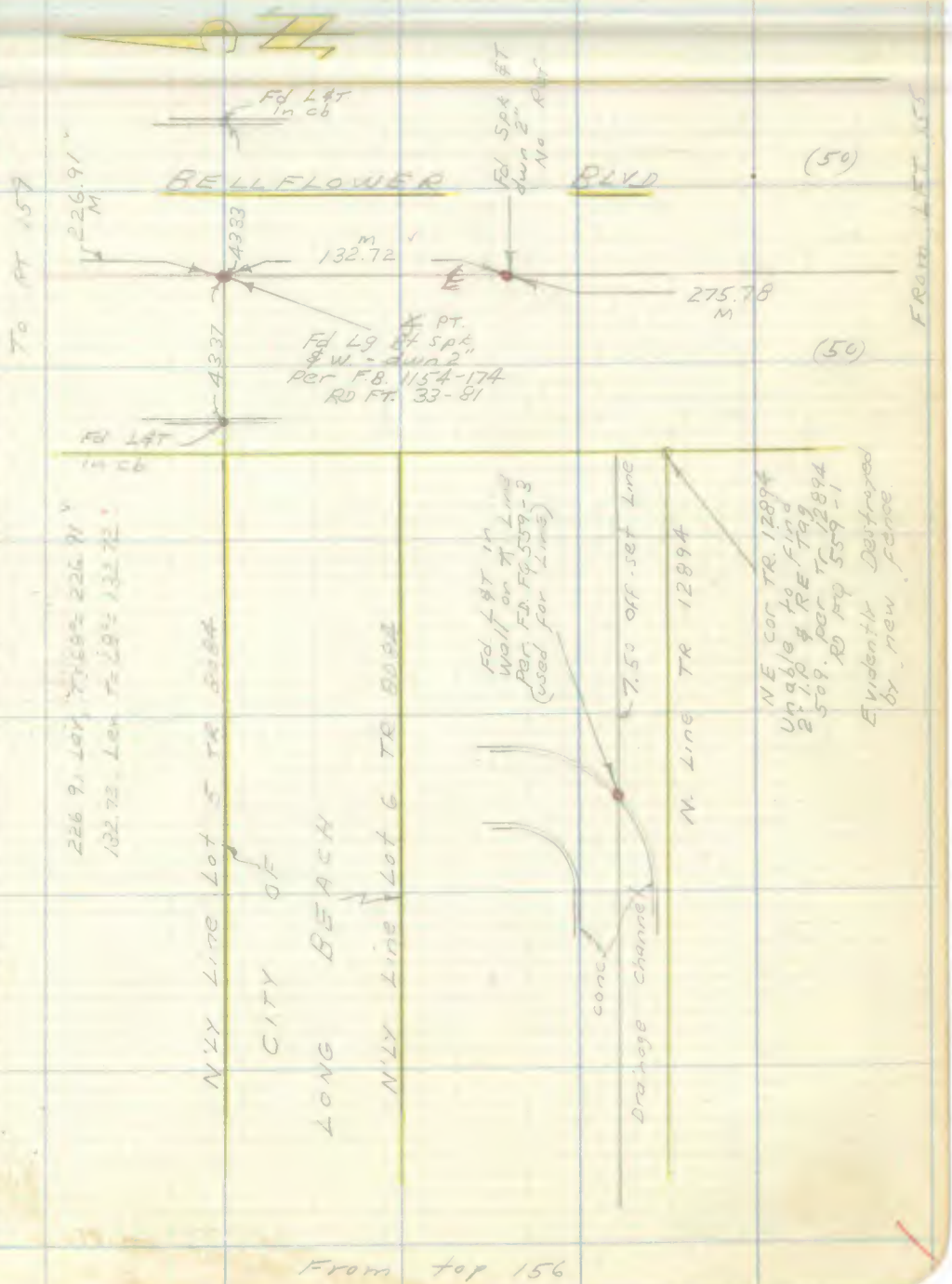

RETURN TO
LOS ANGELES COUNTY SURVEYOR
726 LOS ANGELES COUNTY
ENGINEERING BLDG.

Note: Any Additions or Changes on This Sheet Must be Made or Circled in Red Ink With Date and Name of Person Making Change.

Do not extend notes this side of this line.

76F309S S&E #247. 8-54

F. B. 1911 PG. 158

To bott 159

W.S. 33-A-5

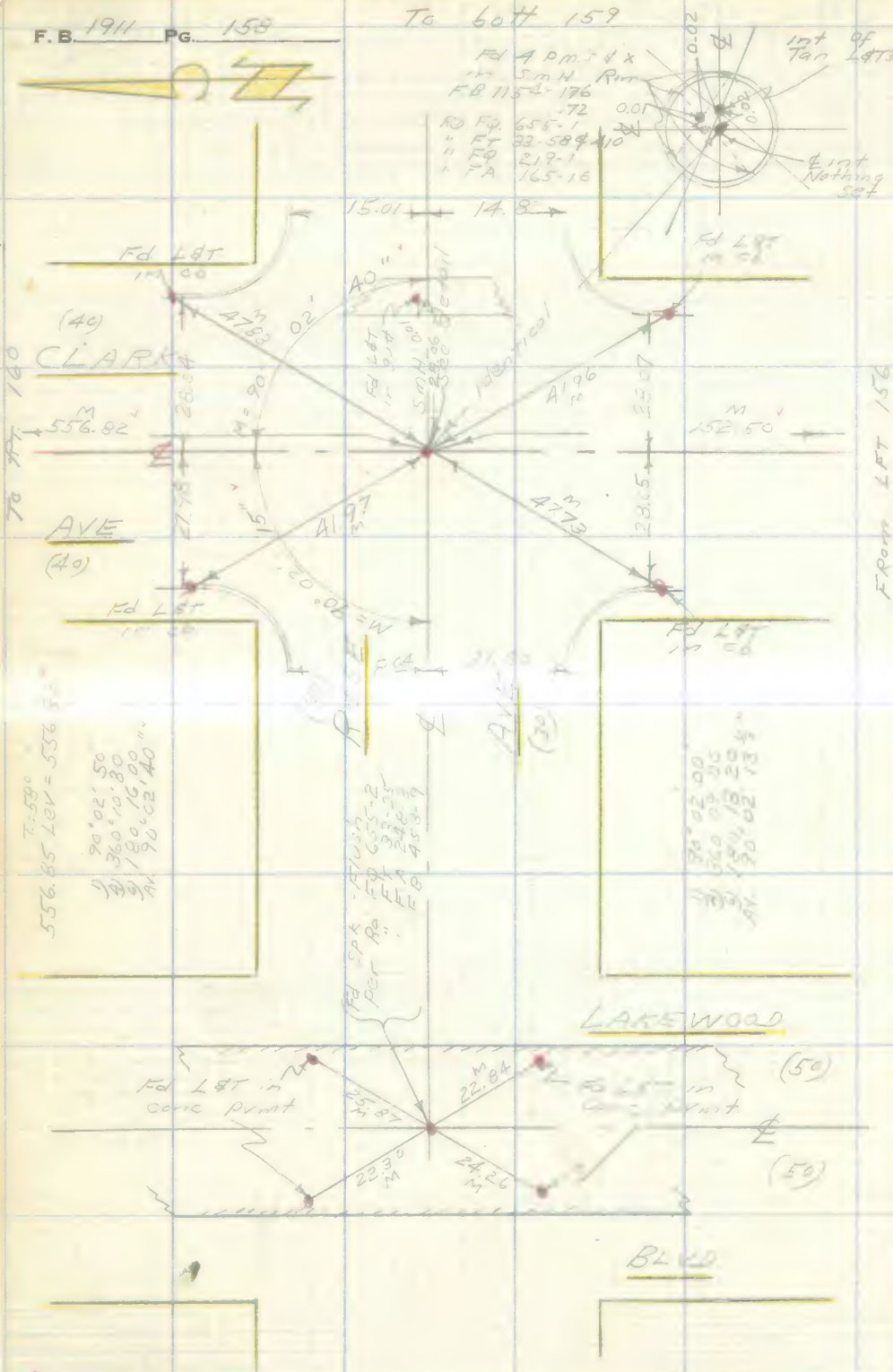

RETURN TO
LOS ANGELES COUNTY SURVEYOR
726 LOS ANGELES COUNTY
ENGINEERING BLDG.
Do not extend notes this side of this line.

Note: Any Additions or Changes on This Sheet Must be Made or Circled in Red Ink With Date and Name of Person Making Change.

PWFB 0624 512,513

F. B. ____ PG. ____

Notes Ck'd by C. J. GALLI	Survey of [illegible]
Map No.	W. O. ____ Tape No. ____ St'd. ____ °F
Office Work	Surveyed by [illegible]
Checked	Notes [illegible] Date [illegible]
Date	Indexed [illegible]

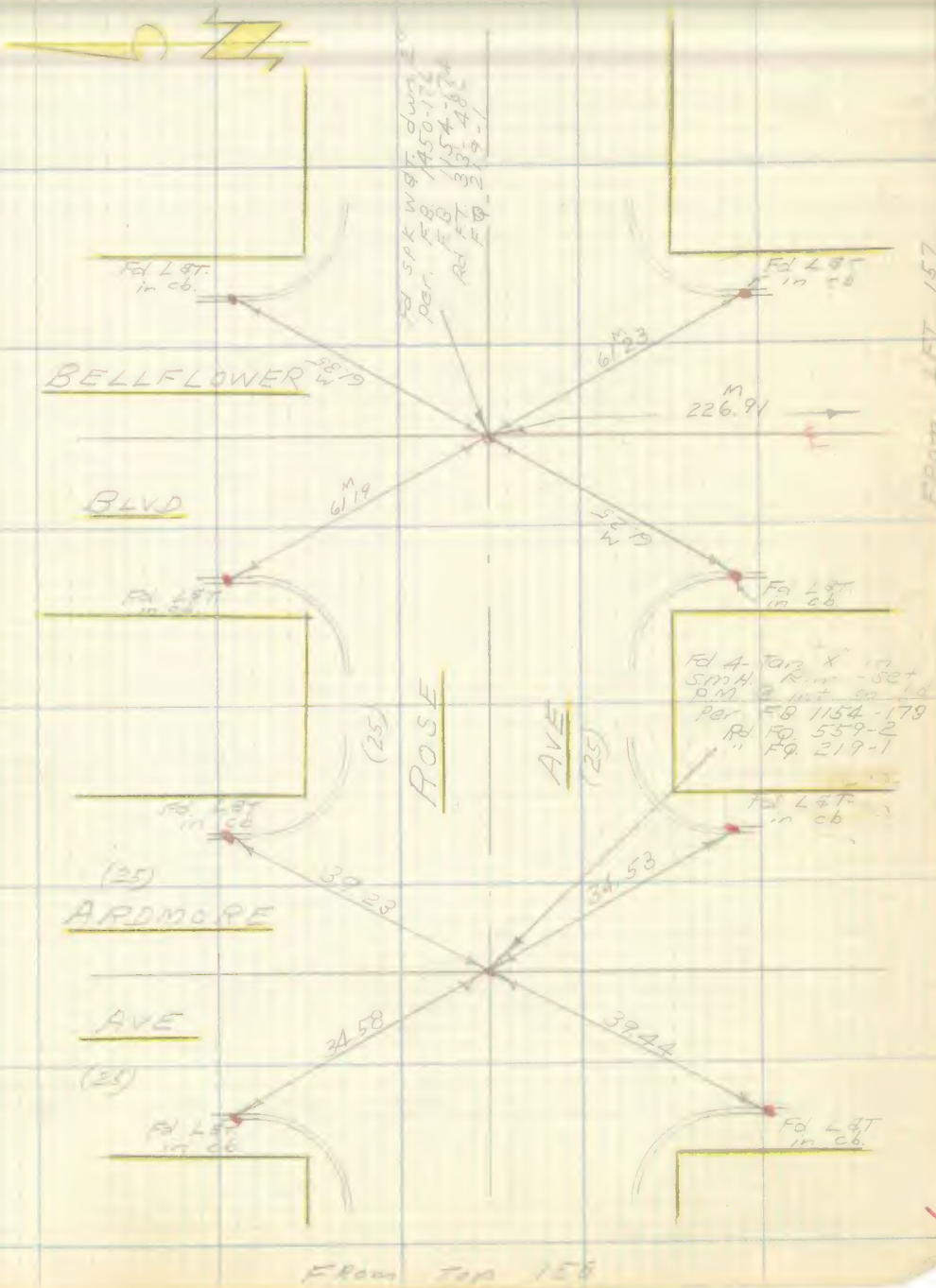

Note: Any Additions or Changes on This Sheet Must be Made or Circled in Red Ink With Date and Name of Person Making Change.

Do not extend notes this side of this line.

RETURN TO
LOS ANGELES COUNTY SURVEYOR
726 LOS ANGELES COUNTY
ENGINEERING BLDG.

76F3095 247 4-53

PWFB 0624

F. B. [illegible] Pg. [illegible]

514,515,516

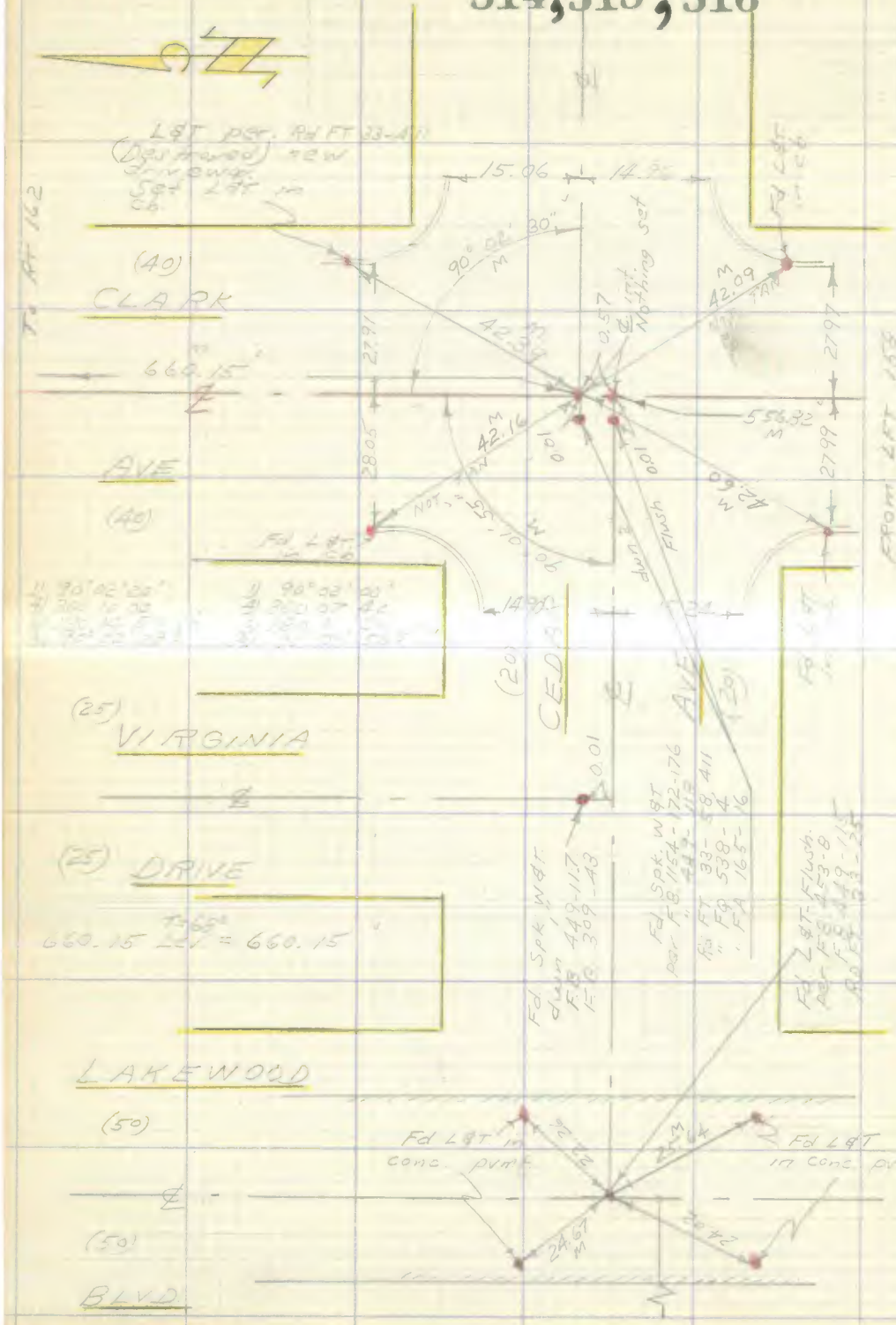

RETURN TO
LOS ANGELES COUNTY SURVEYOR
726 LOS ANGELES COUNTY
ENGINEERING BLDG.

Do not extend notes this side of this line.

Note: Any Additions or Changes on This Sheet Must be Made or Circled in Red Ink With Date and Name of Person Making Change.

W.L. 33-A-5

PWFB 0624 517, 518

Notes Ck'd by [illegible]	Survey of [illegible]
Map No.	W. O. Tape No. St'd. °F
Office Work	Surveyed by [illegible]
Checked	Notes Date
Date	Indexed [illegible]

F. B. PG.

W. S. 33 A-1-B-1

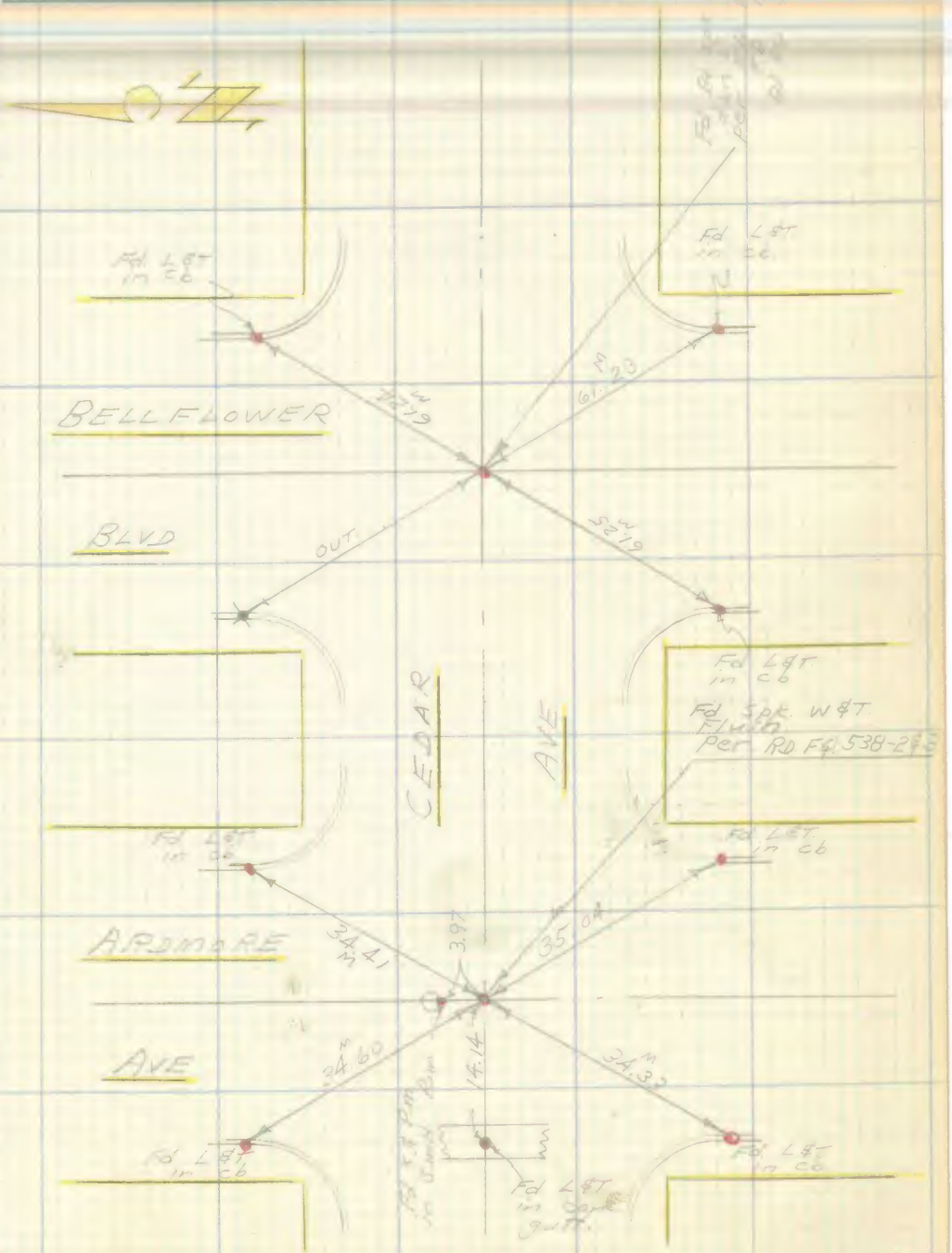

FROM TOP 160

Note: Any Additions or Changes on This Sheet Must be Made or Circled in Red Ink With Date and Name of Person Making Change.

Do not extend notes this side of this line.

RETURN TO
LOS ANGELES COUNTY SURVEYOR
726 LOS ANGELES COUNTY
ENGINEERING BLDG.

76F309S 247 4-53

PWFB 0624

F.B. Pg.

519, 520

W.S. 30-A-5

RETURN TO
LOS ANGELES COUNTY SURVEYOR
726 LOS ANGELES COUNTY
ENGINEERING BLDG.

Do not extend notes this side of this line.

Note: Any Additions or Changes on This Sheet Must be Made or Circled in Red Ink With Date and Name of Person Making Change.

76F309S 247 4-53

RETURN TO
LOS ANGELES COUNTY SURVEYOR
726 LOS ANGELES COUNTY
ENGINEERING BLDG.

Note: Any Additions or Changes on This Sheet Must be Made or Circled in Red Ink With Date and Name of Person Making Change.

Do not extend notes this side of this line.

W.S. 33-

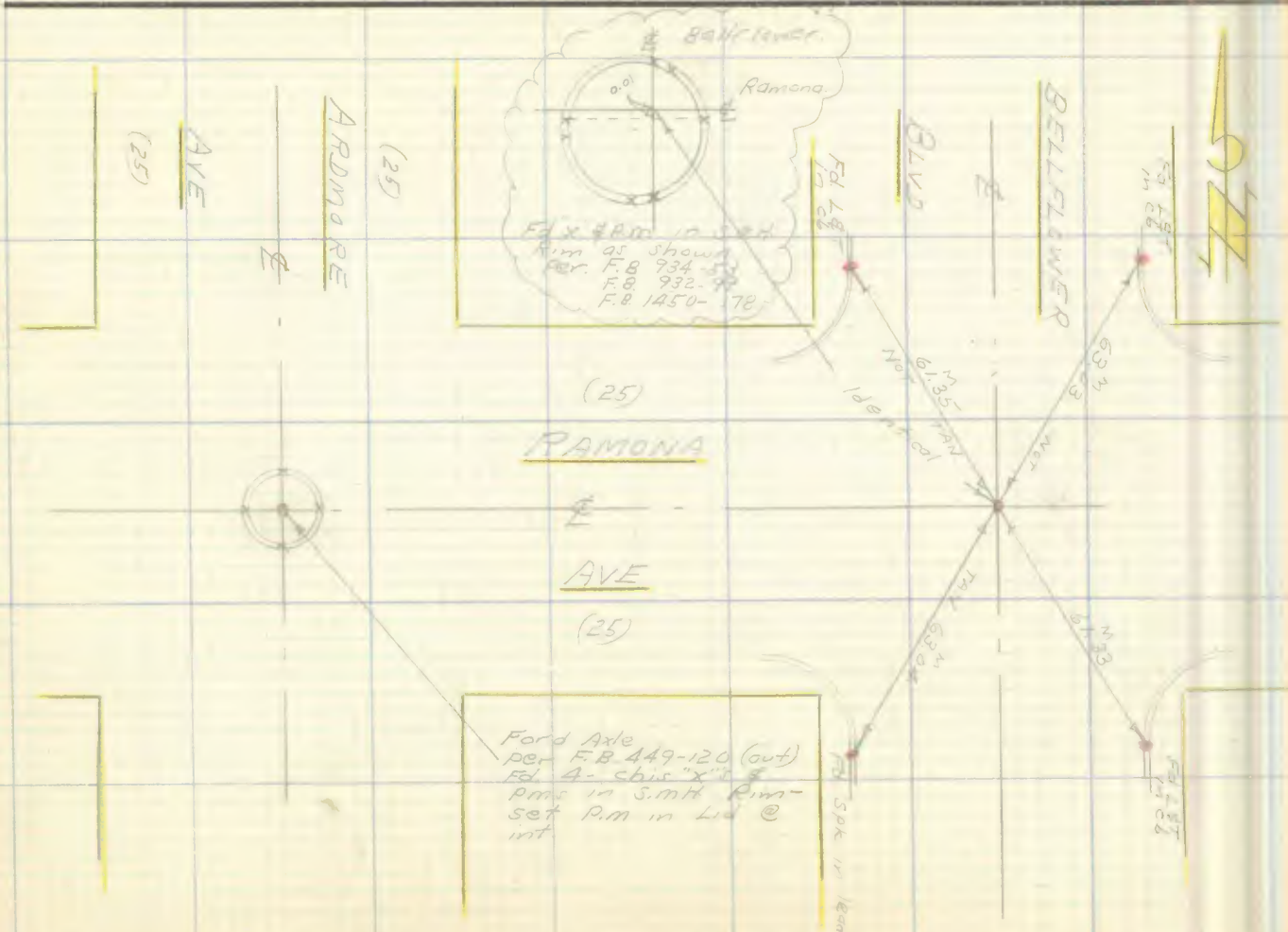

PWFB 0624 521

Notes Ck'd by
Map No.
Office Work
Checked
Date

Survey of
W. O. Tape No. Sr'd. of
Surveyed by
Notes Date
Indexed

F. B. Pg.

PWFB 0624

F. B. ~~1911~~ PG. ~~164~~

To Bott. 165

522,523,524,525

1) 90° 00' 40"
4) 360 02 40
6) 180 04 00
Av 90° 00' 40"

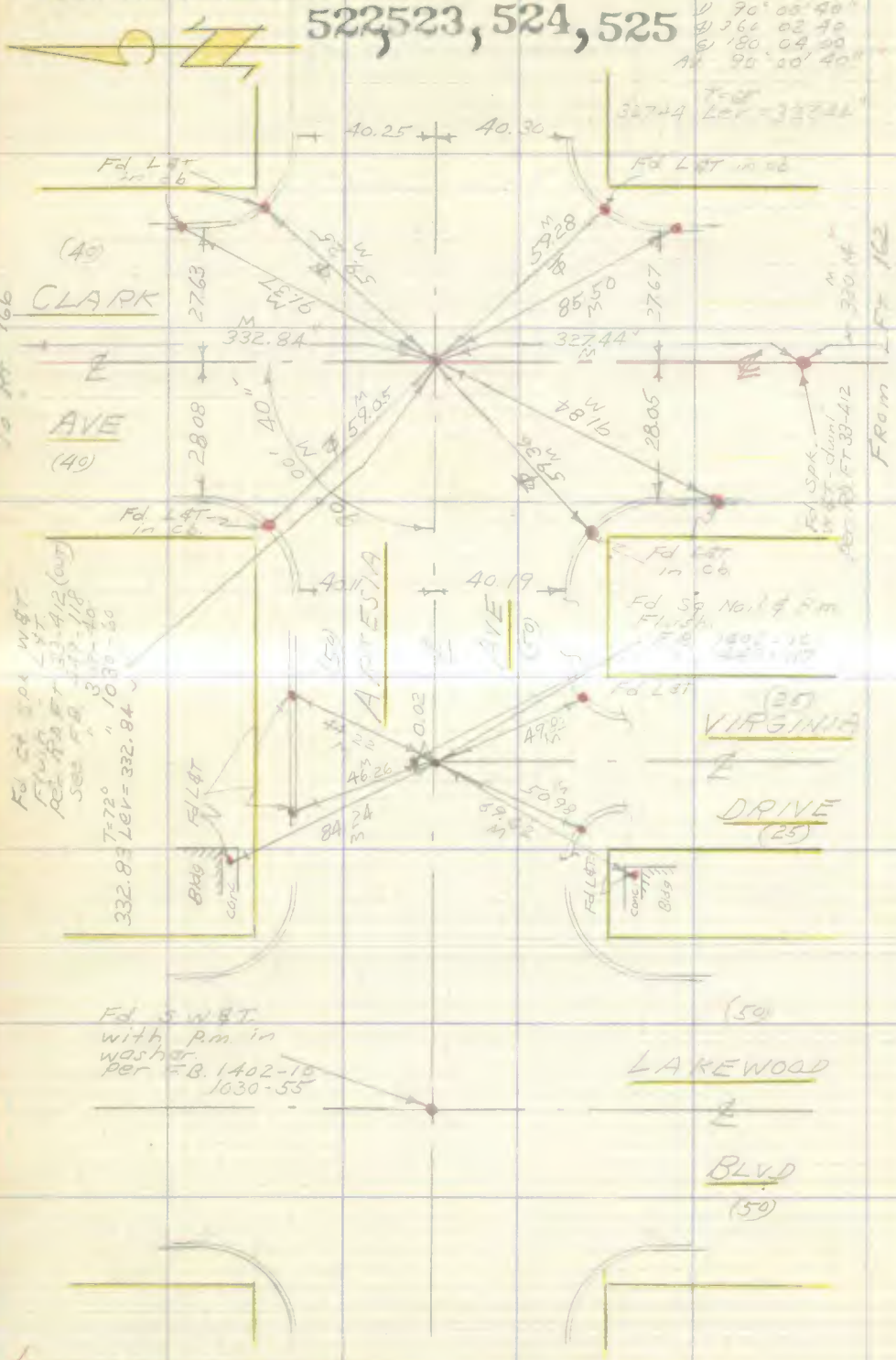

W.S. 33-A-5

RETURN TO
LOS ANGELES COUNTY SURVEYOR
726 LOS ANGELES COUNTY
ENGINEERING BLDG.

Do not extend notes this side of this line.

Note: Any Additions or Changes on This Sheet Must be Made or Circled in Red Ink With Date and Name of Person Making Change.

PWFB [redacted] 0624 526, 527

Notes Ck'd by	Survey of
Map No.	W. O. Tape No. St'd. °F
Office Work	Surveyed by
Checked	Notes Date
Date	Indexed

F. B. Pg.

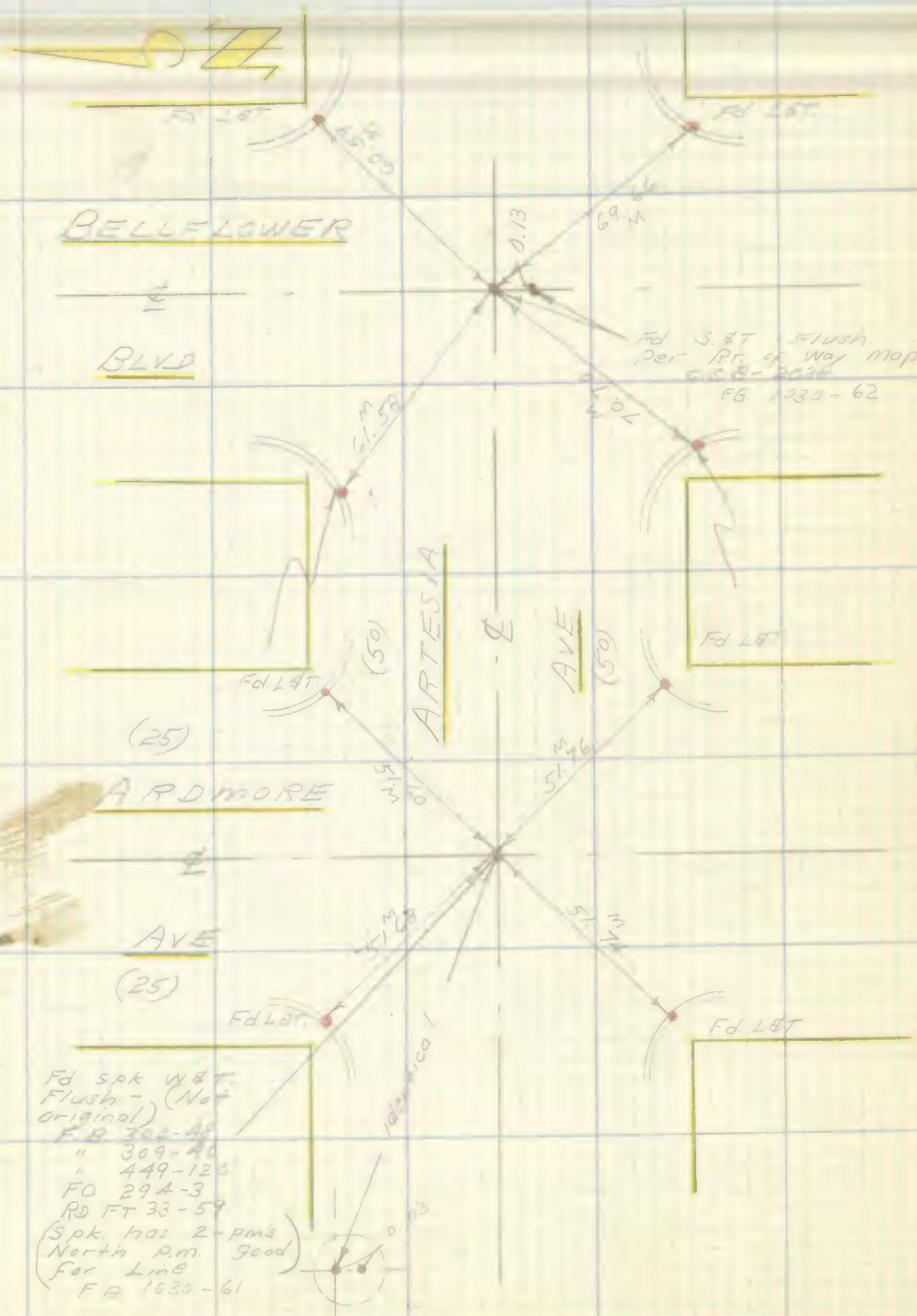

Note: Any Additions or Changes on This Sheet Must be Made or Circled in Red Ink With Date and Name of Person Making Change.

Do not extend notes this side of this line.

RETURN TO
LOS ANGELES COUNTY SURVEYOR
726 LOS ANGELES COUNTY
ENGINEERING BLDG.

76F3088 247 4-53

F. B. 194 Pg. 166 PWFB 0624 528, 529

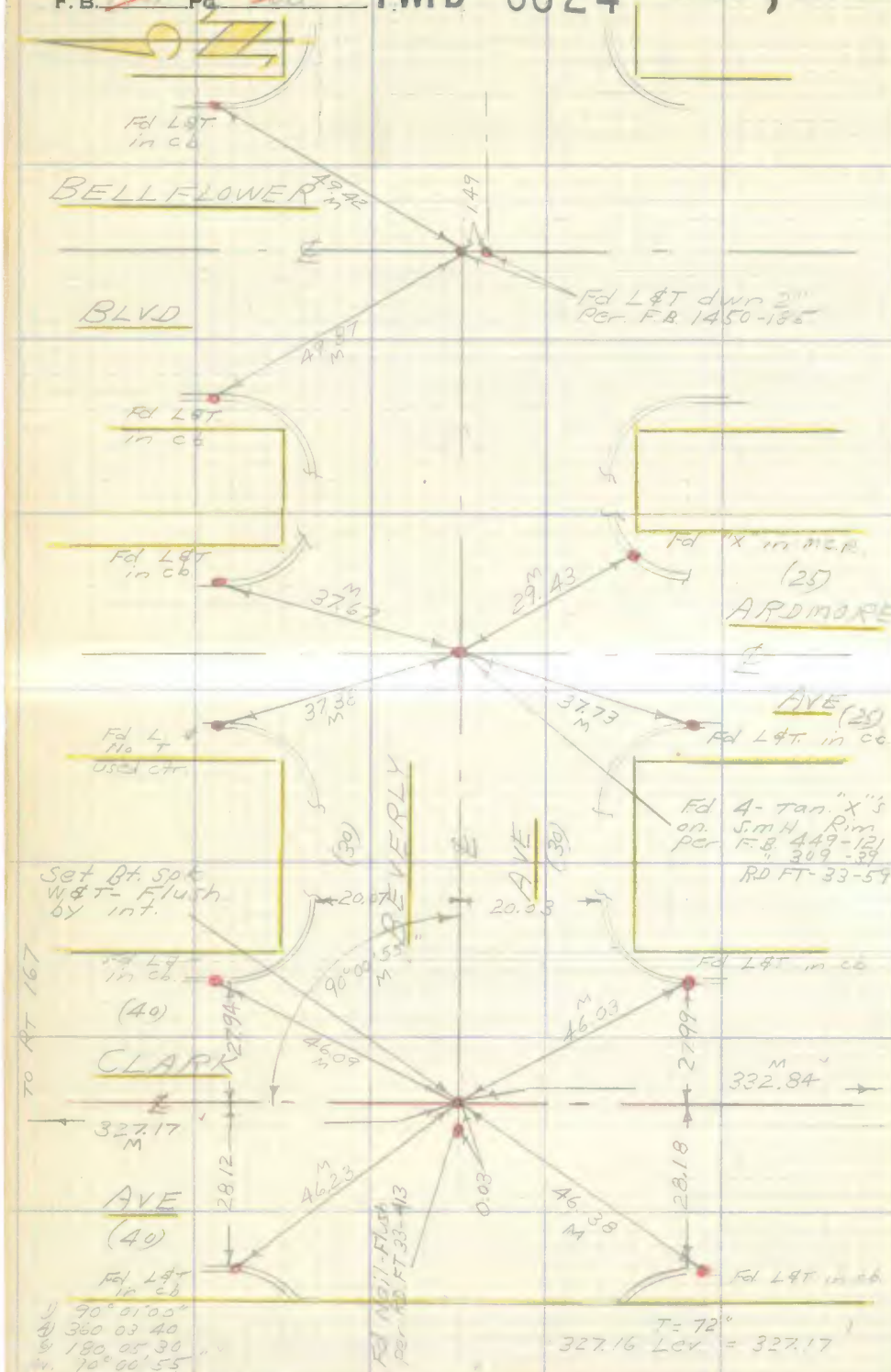

W.S. 33-A-5-B-5

RETURN TO
LOS ANGELES COUNTY SURVEYOR
726 LOS ANGELES COUNTY
ENGINEERING BLDG.

Do not extend notes this side of this line.

Note: Any Additions or Changes on This Sheet Must be Made or Circled in Red Ink With Date and Name of Person Making Change.

PWFB 0624 530

Notes Ck'd by C. J. GALLI	Survey of [illegible]
Map No.	W. O. Tape No. Sr'd. °F
Office Work	Surveyed by
Checked	Notes Date
Date	Indexed

F. B. Pg.

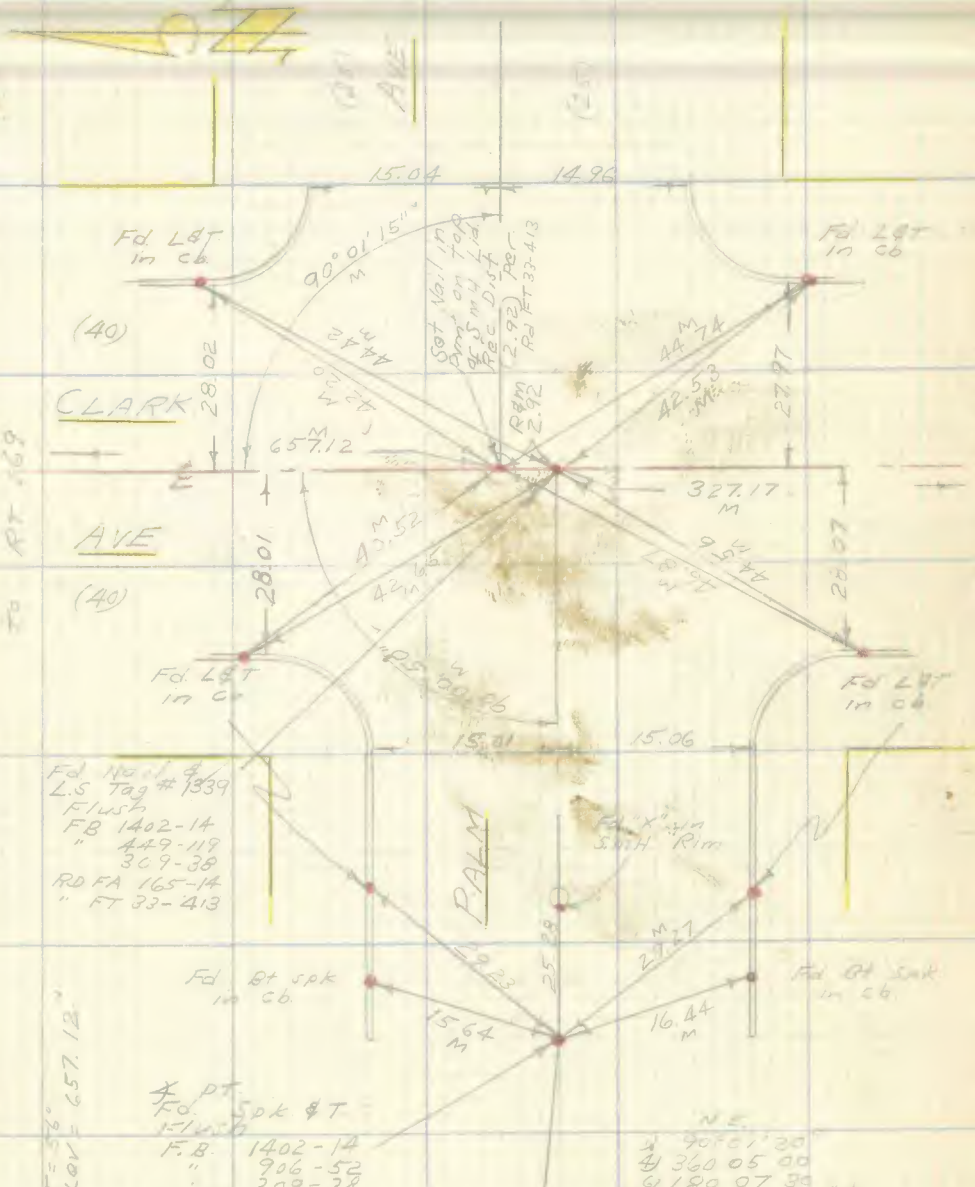

Note: Any Additions or Changes on This Sheet Must be Made or Circled in Red Ink, With Date and Name of Person Making Change.

Do not extend notes this side of this line.

RETURN TO
LOS ANGELES COUNTY SURVEYOR
726 LOS ANGELES COUNTY
ENGINEERING BLDG.

76F309S 247 4-53

F.B. ~~[illegible]~~ PG. ~~168~~ PWFB 0624 531

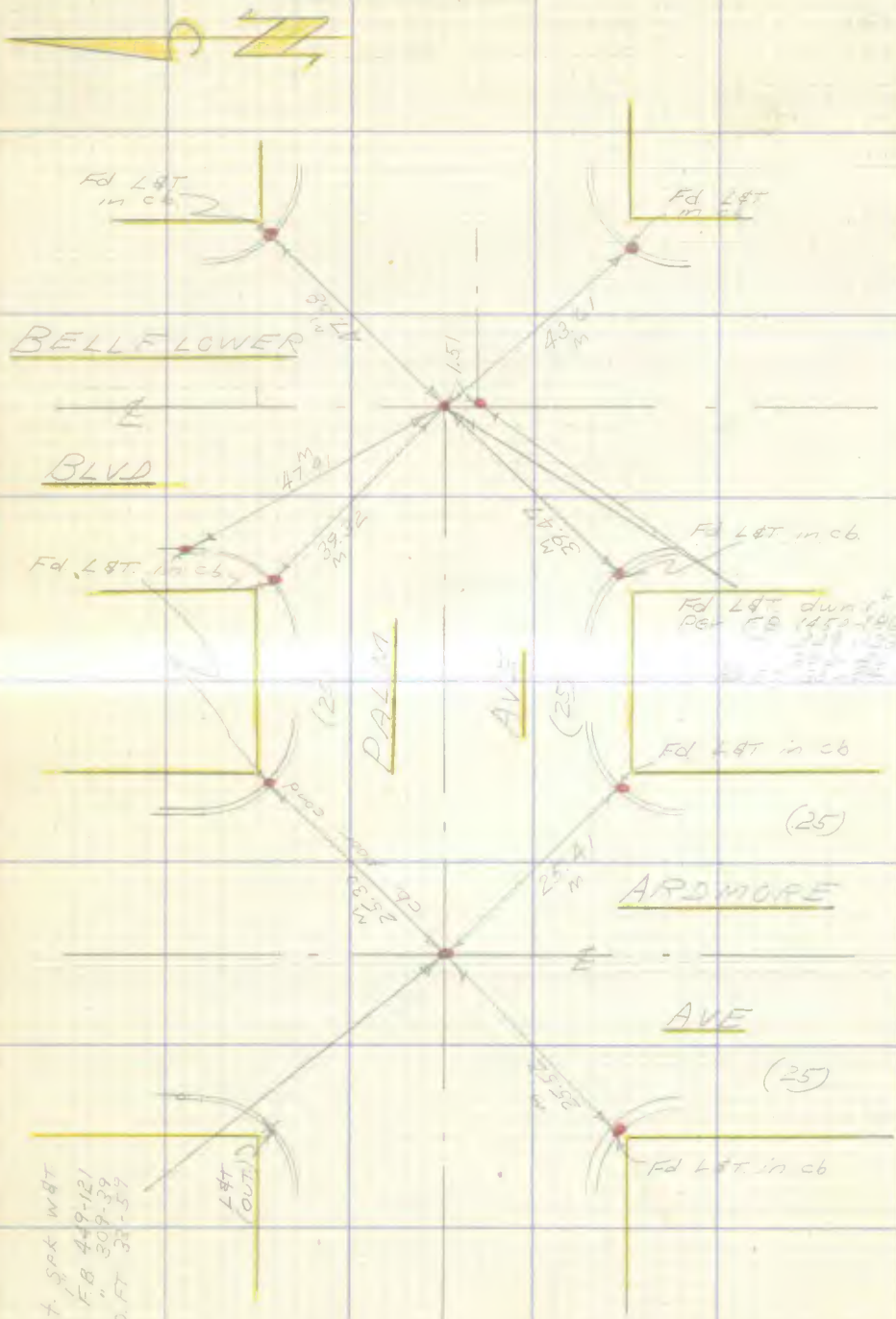

From Top 167

W.S. 33-A5-B-5

RETURN TO
LOS ANGELES COUNTY SURVEYOR
726 LOS ANGELES COUNTY
ENGINEERING BLDG.

Do not extend notes this side of this line.

Note: Any Additions or Changes on This Sheet Must be Made or Circled in Red Ink With Date and Name of Person Making Change.

PWFB 0624 532

Notes Ck'd by	Survey of
Map No.	W. O. Tape No. St'd. °F
Office Work	Surveyed by
Checked	Notes Date
Date	Indexed

F. B. Pg.

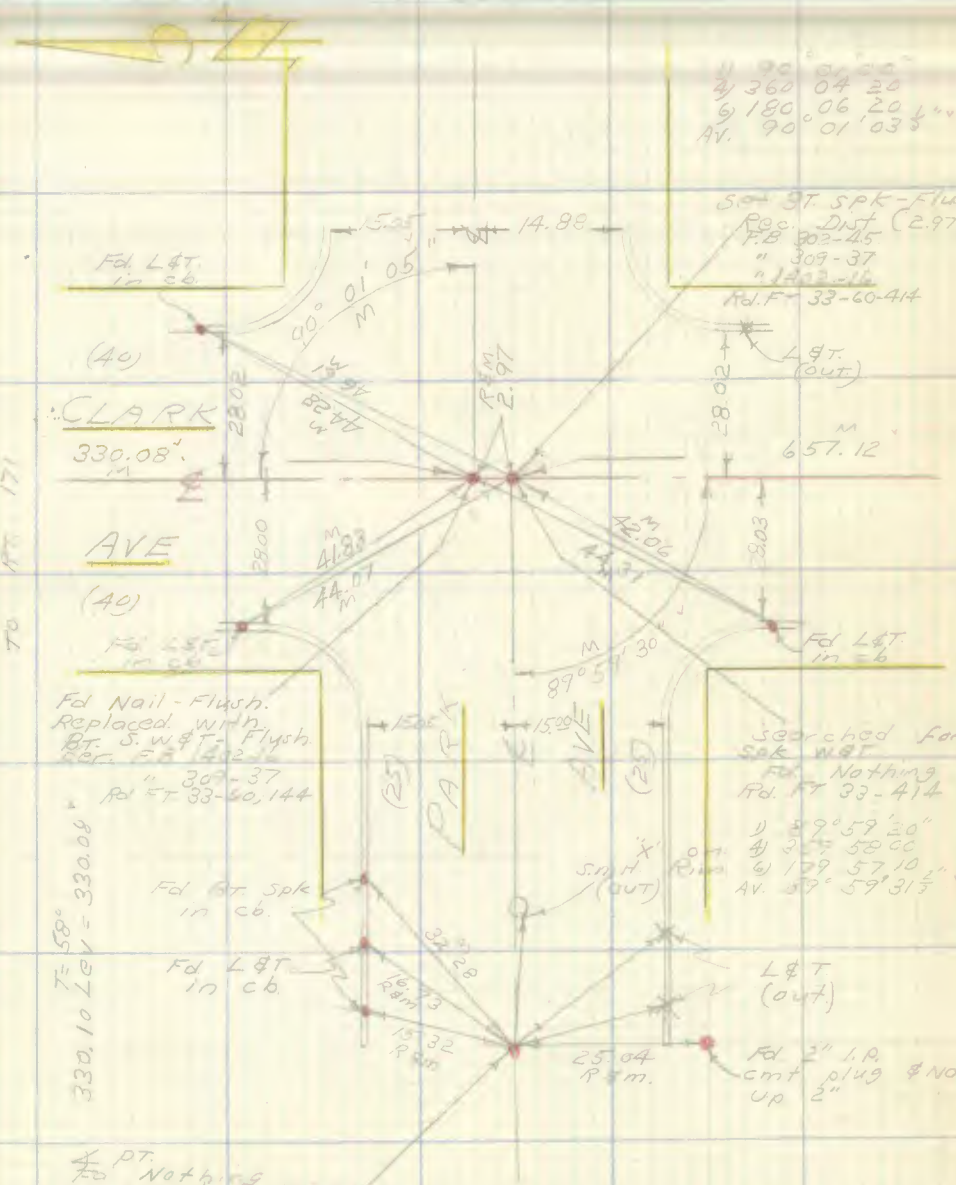

Note: Any Additions or Changes on This Sheet Must be Made or Circled in Red Ink With Date and Name of Person Making Change.

Do not extend notes this side of this line.

RETURN TO
LOS ANGELES COUNTY SURVEYOR
726 LOS ANGELES COUNTY
ENGINEERING BLDG.

76F309S 247 4-53

F.B. 1911 Pg. 170

PWFB 0624 533

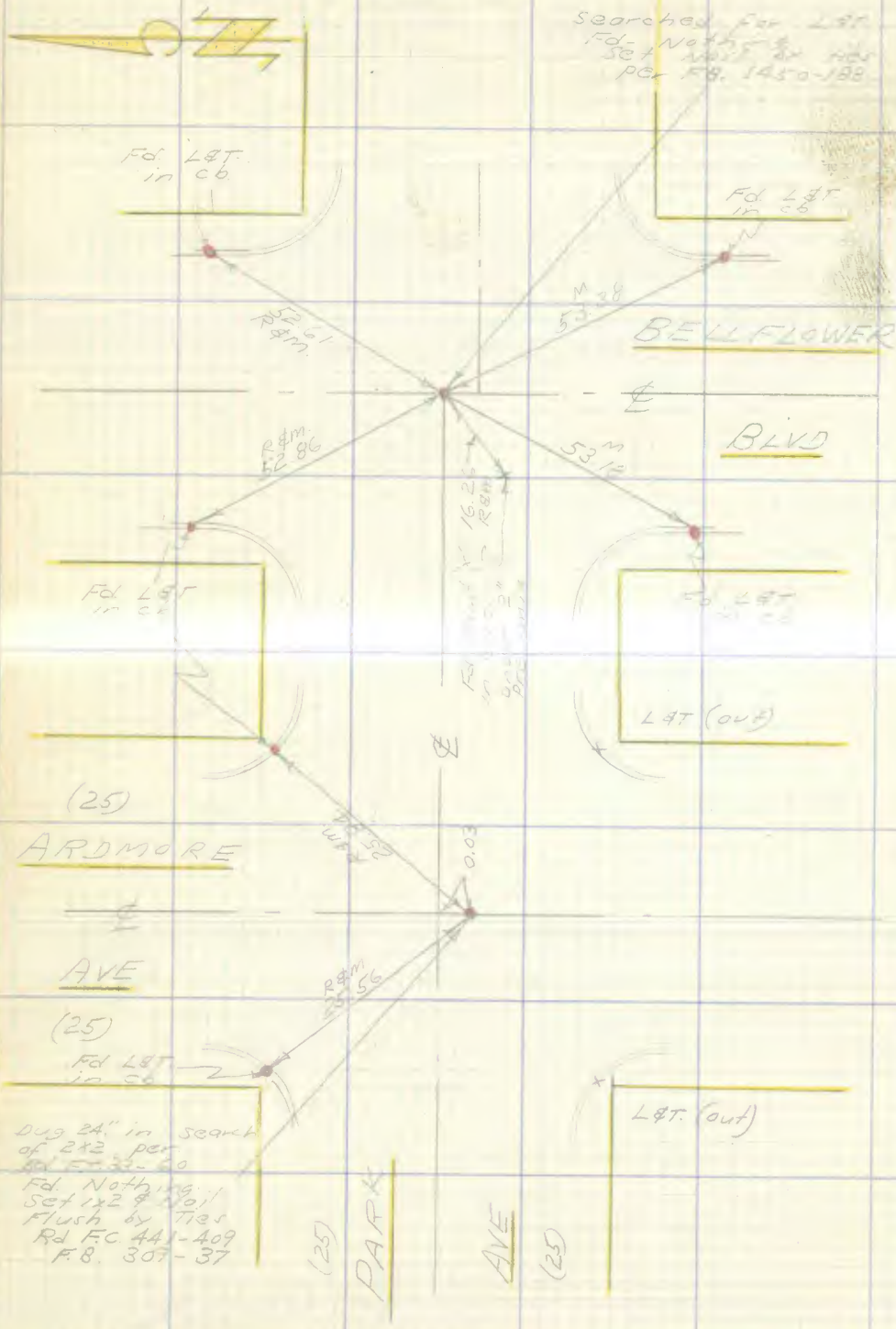

From Map 169

RETURN TO
LOS ANGELES COUNTY SURVEYOR
726 LOS ANGELES COUNTY
ENGINEERING BLDG.
Do not extend notes this side of this line.

Note: Any Additions or Changes on This Sheet Must be Made or Circled in Red Ink With Date and Name of Person Making Change.

PWFB 0624 534, 535

Notes Ck'd by G. J. GA[illegible]	Survey of [illegible]
Map No.	W. O. Tape No. [illegible] St'd. [illegible] °F
Office Work	Surveyed by D. [illegible]
Checked	Notes [illegible] Date [illegible]
Date	Indexed [illegible]

F. B. [illegible] PG. [illegible]

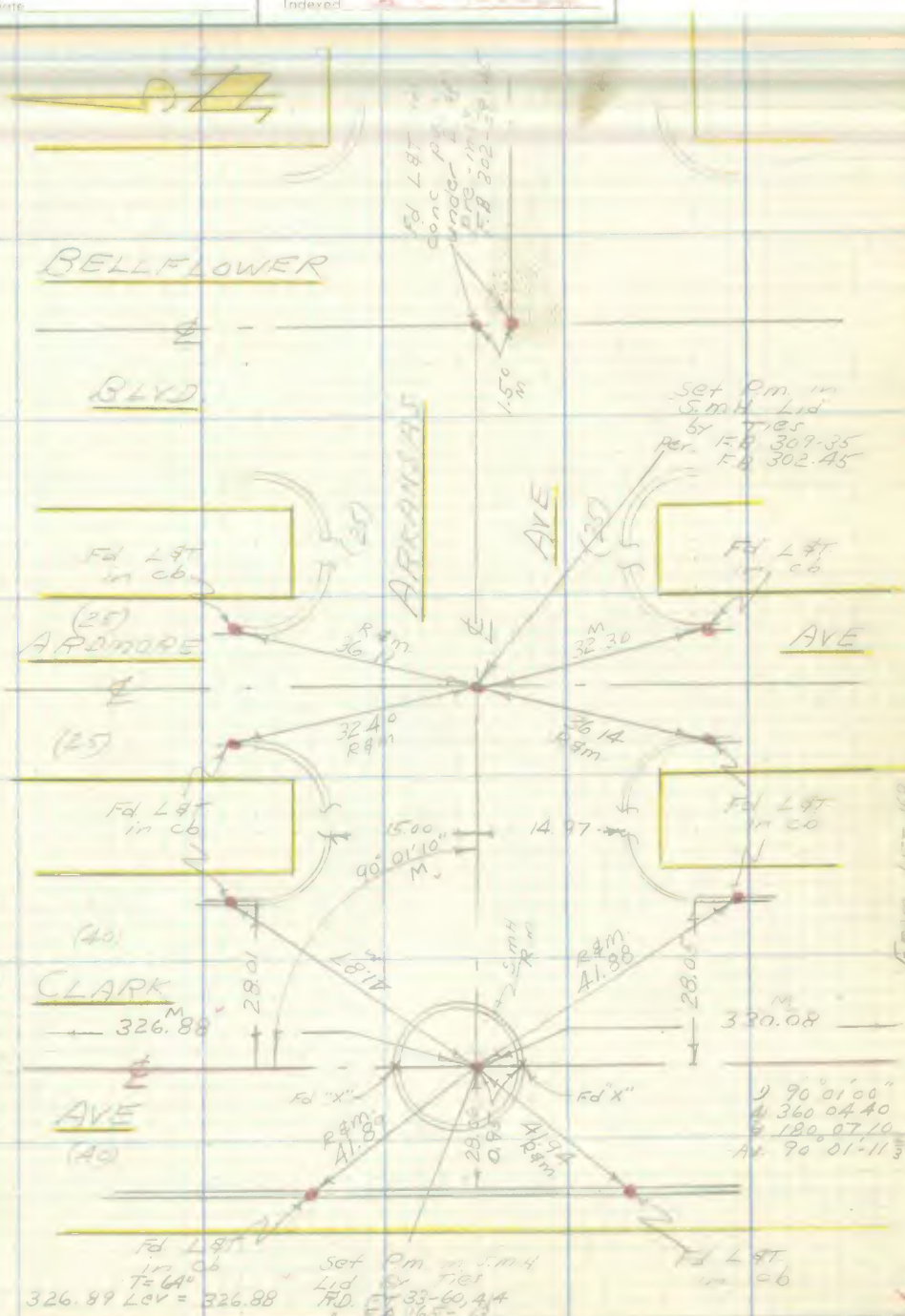

Note: Any Additions or Changes on This Sheet Must be Made or Circled in Red Ink With Date and Name of Person Making Change.

Do not extend notes this side of this line.

RETURN TO
LOS ANGELES COUNTY SURVEYOR
726 LOS ANGELES COUNTY
ENGINEERING BLDG.

76F309S S&E #247, 8-54

F. B. ~~194~~ PG. ~~172~~

To book 173

PWFB 0624

536, 537

W.S. 33-A-5

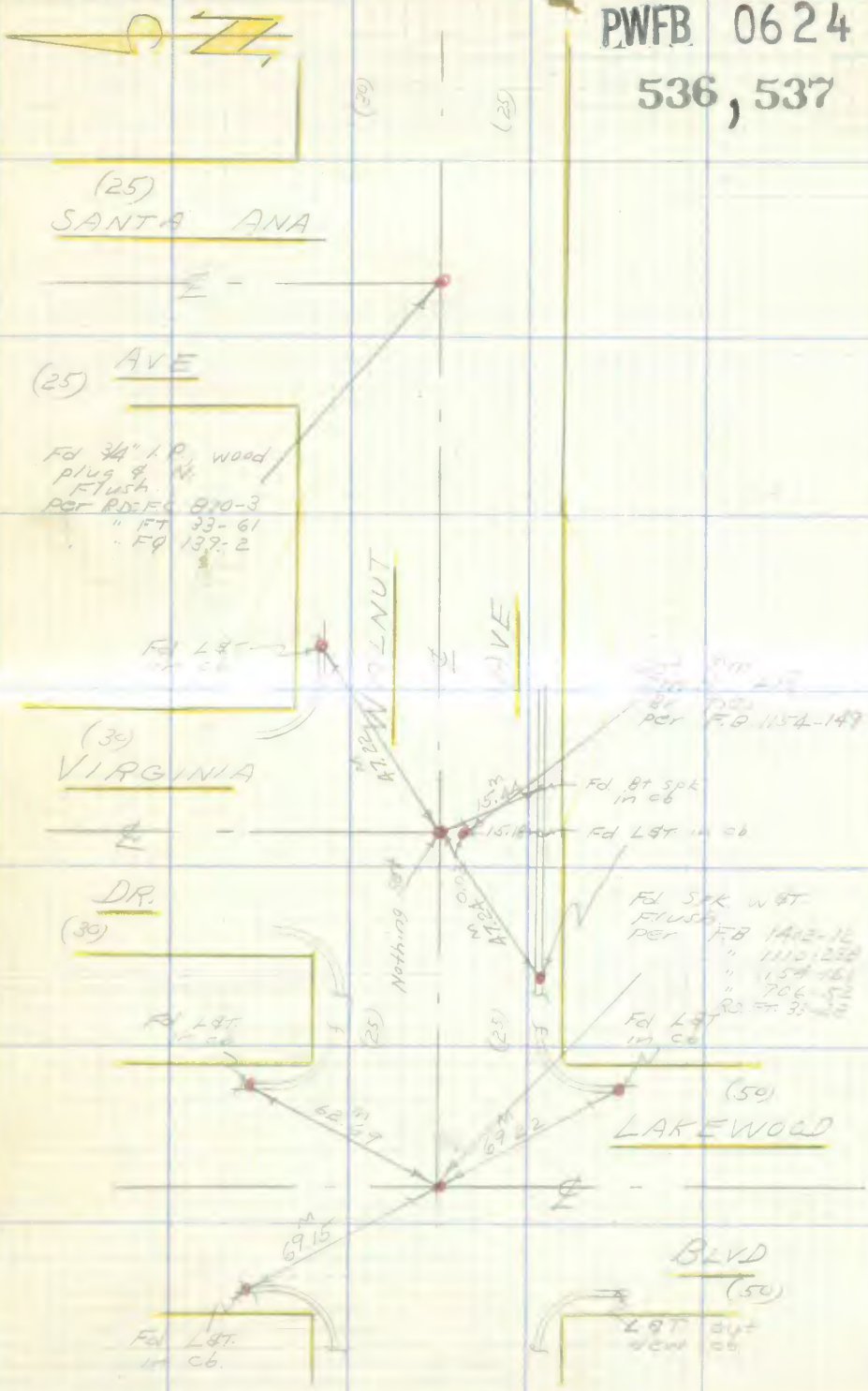

RETURN TO
LOS ANGELES COUNTY SURVEYOR
726 LOS ANGELES COUNTY
ENGINEERING BLDG.
Do not extend notes this side of this line.

Note: Any Additions or Changes on This Sheet Must be Made or Circled in Red Ink With Date and Name of Person Making Change.

PWFB 0624 538, 539

Notes Ck'd by	Survey of
Map No.	W. O. Tape No. St'd. °F
Office Work	Surveyed by
Checked	Notes Date
Date	Indexed

F. B. Pg.

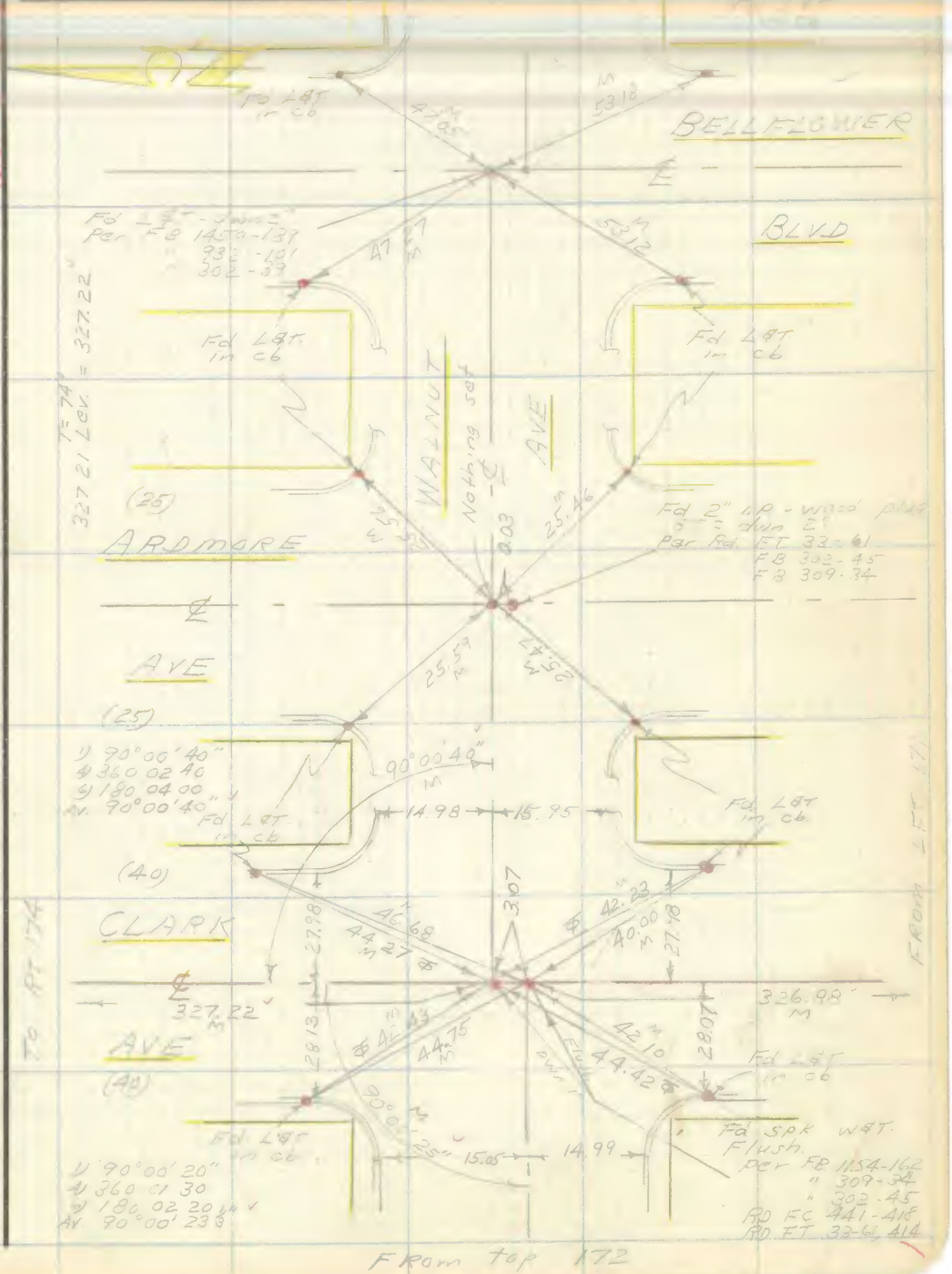

Note: Any Additions or Changes on This Sheet Must be Made or Circled in Red Ink With Date and Name of Person Making Change.

Do not extend notes this side of this line.

RETURN TO
LOS ANGELES COUNTY SURVEYOR
726 LOS ANGELES COUNTY
ENGINEERING BLDG.

76F309S 247 4-53

PWFB 0624

F. B. 194 PG. 174

540, 541

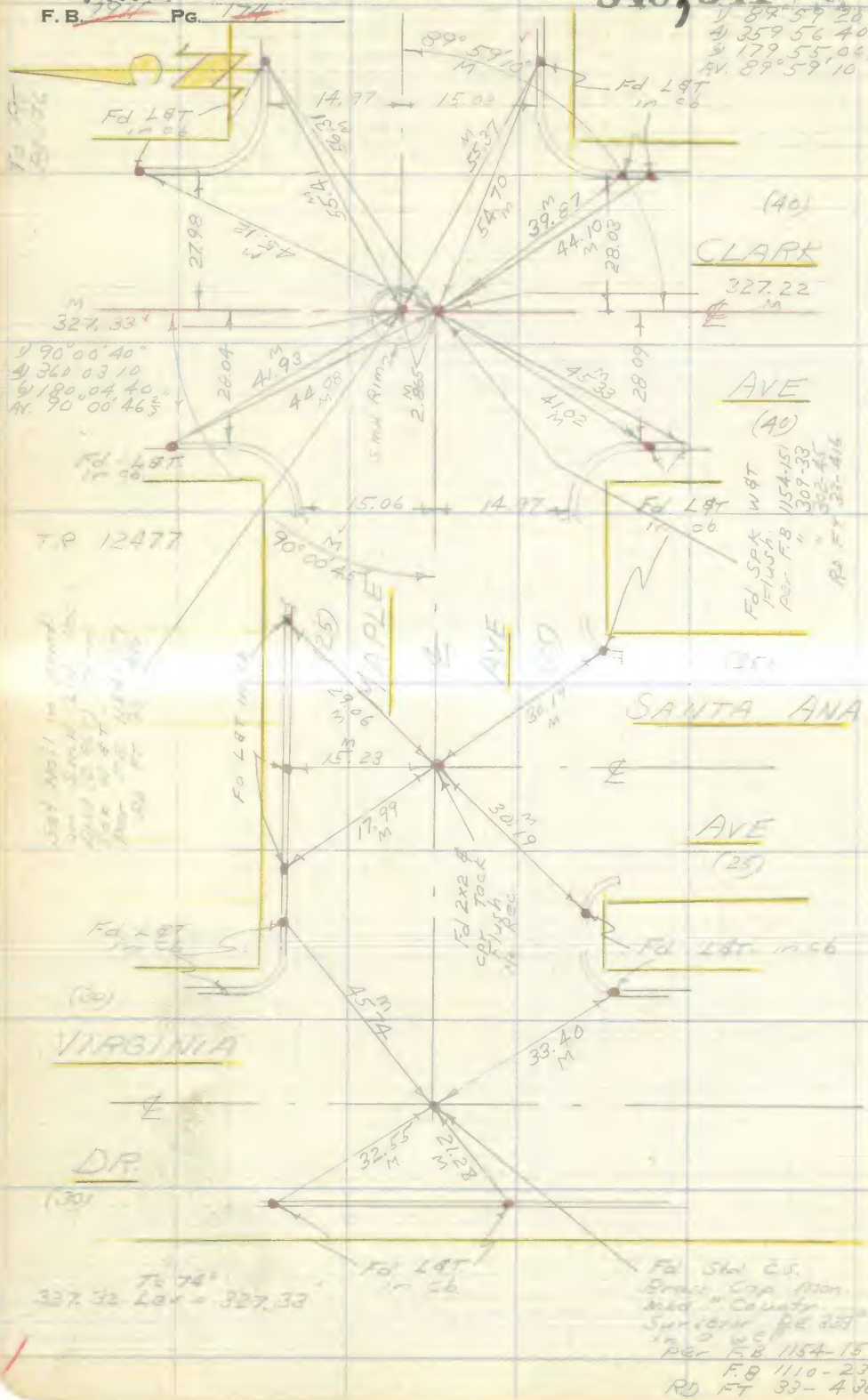

W.S. 33-A-5

RETURN TO
LOS ANGELES COUNTY SURVEYOR
726 LOS ANGELES COUNTY
ENGINEERING BLDG.

Do not extend notes this side of this line.

Note: Any Additions or Changes on This Sheet Must be Made or Circled in Red Ink With Date and Name of Person Making Change.

PWFB 0624 542

Notes Ck'd by C. J. Gall	Survey of
Map No.	W. O. Tape No. St'd. °F
Office Work	Surveyed by
Checked	Notes Date
Date	Indexed

F. B. Pg.

Note: Any Additions or Changes on This Sheet Must be Made or Circled in Red Ink With Date and Name of Person Making Change.

Do not extend notes this side of this line.

RETURN TO
LOS ANGELES COUNTY SURVEYOR
726 LOS ANGELES COUNTY
ENGINEERING BLDG.

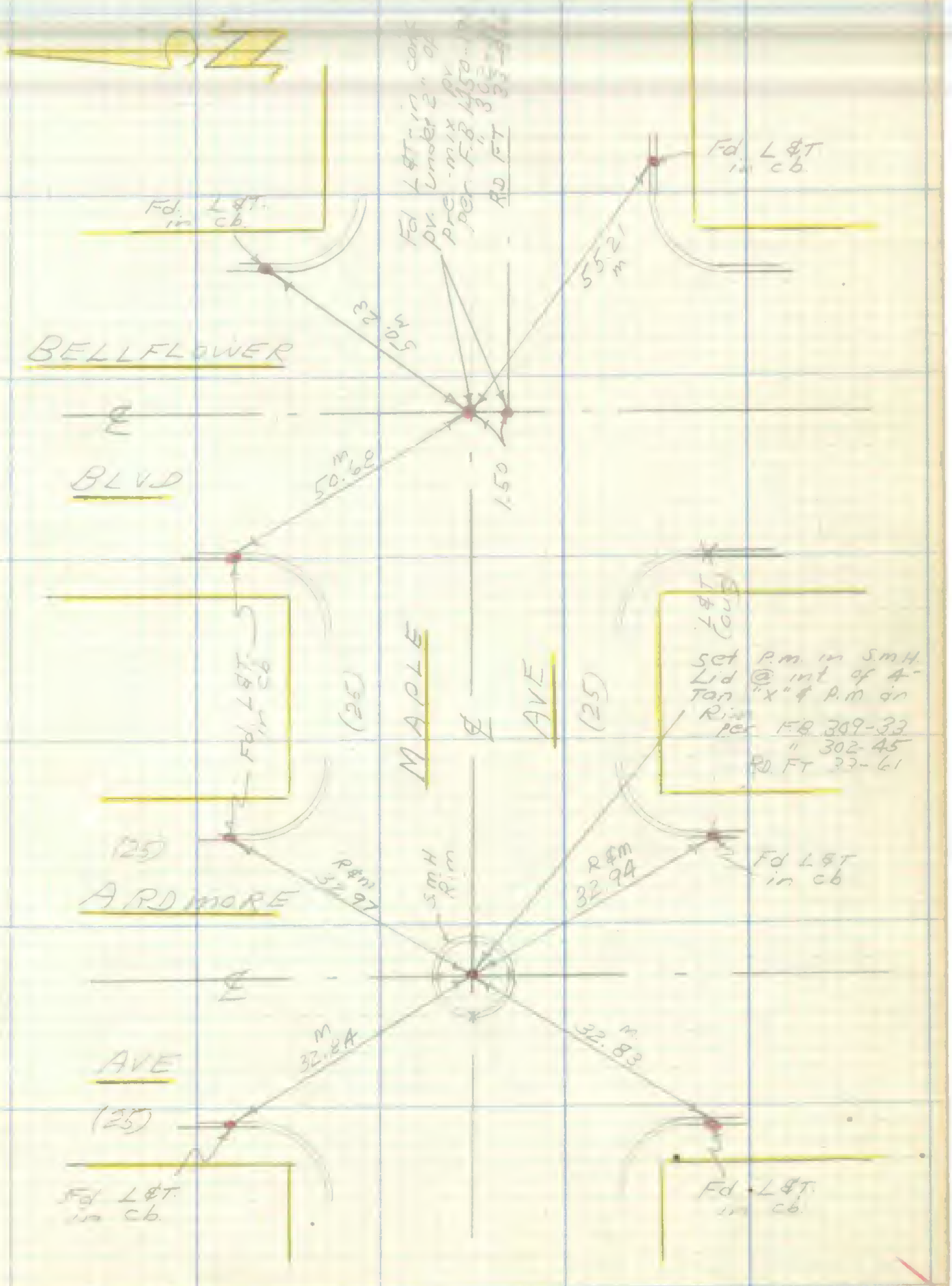

FROM Top 174

76F309S S&E #247, 8-54

PWFB 0624

F.B. 194 PG. 176

543, 544

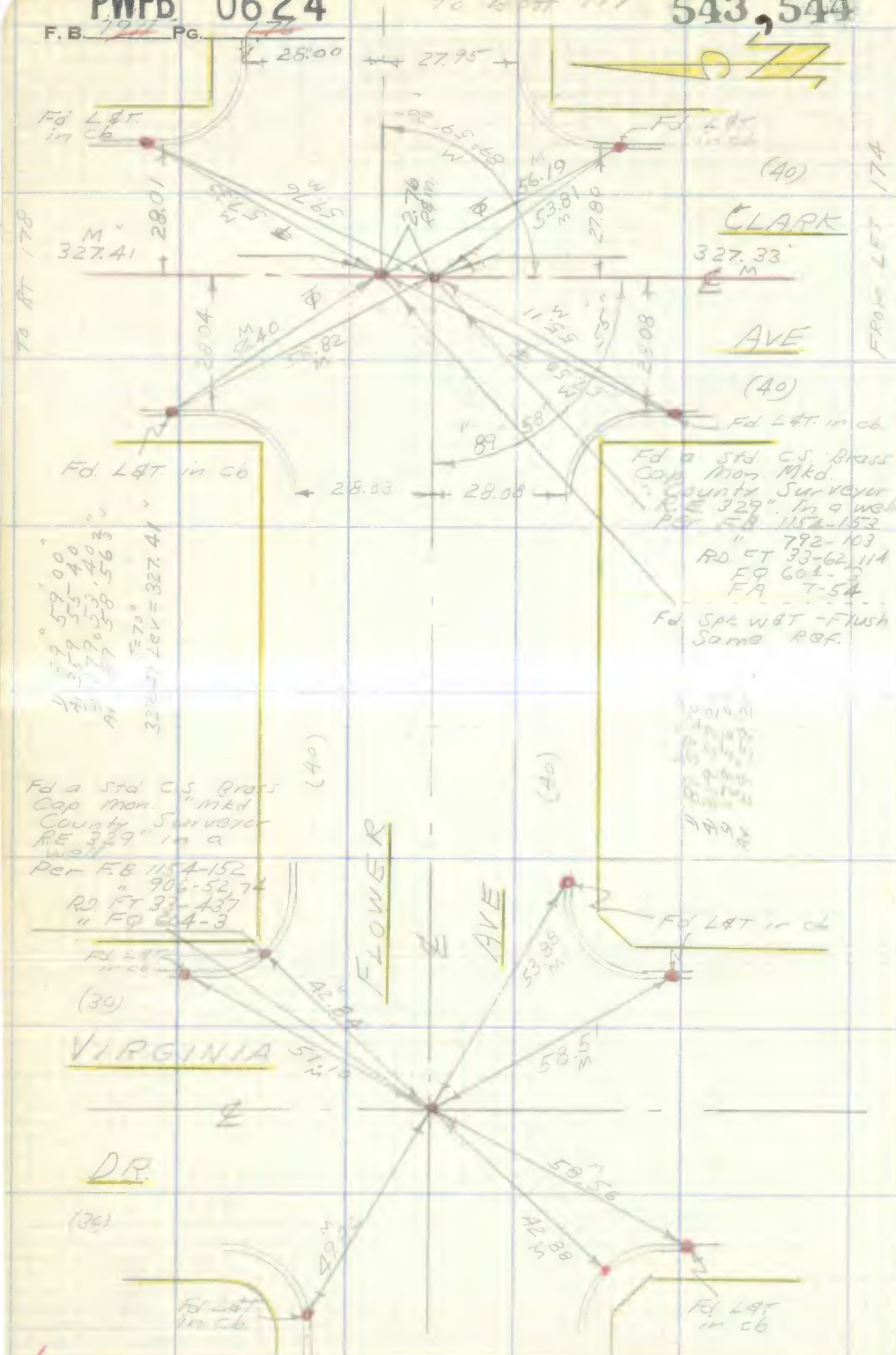

W.S. 33-A-5

RETURN TO
LOS ANGELES COUNTY SURVEYOR
726 LOS ANGELES COUNTY
ENGINEERING BLDG.

Do not extend notes this side of this line.

Note: Any Additions or Changes on This Sheet Must be Made or Circled in Red Ink With Date and Name of Person Making Change.

PWFB 0624 545, 546

Notes Ck'd by C. J. GALLI	Survey of [illegible]
Map No.	W. O. [illegible] Tape No. [illegible] St'd. [illegible] °F
Office Work	Surveyed by [illegible]
Checked	Notes [illegible] Date [illegible]
Date	Indexed [illegible]

F. B. Pg.

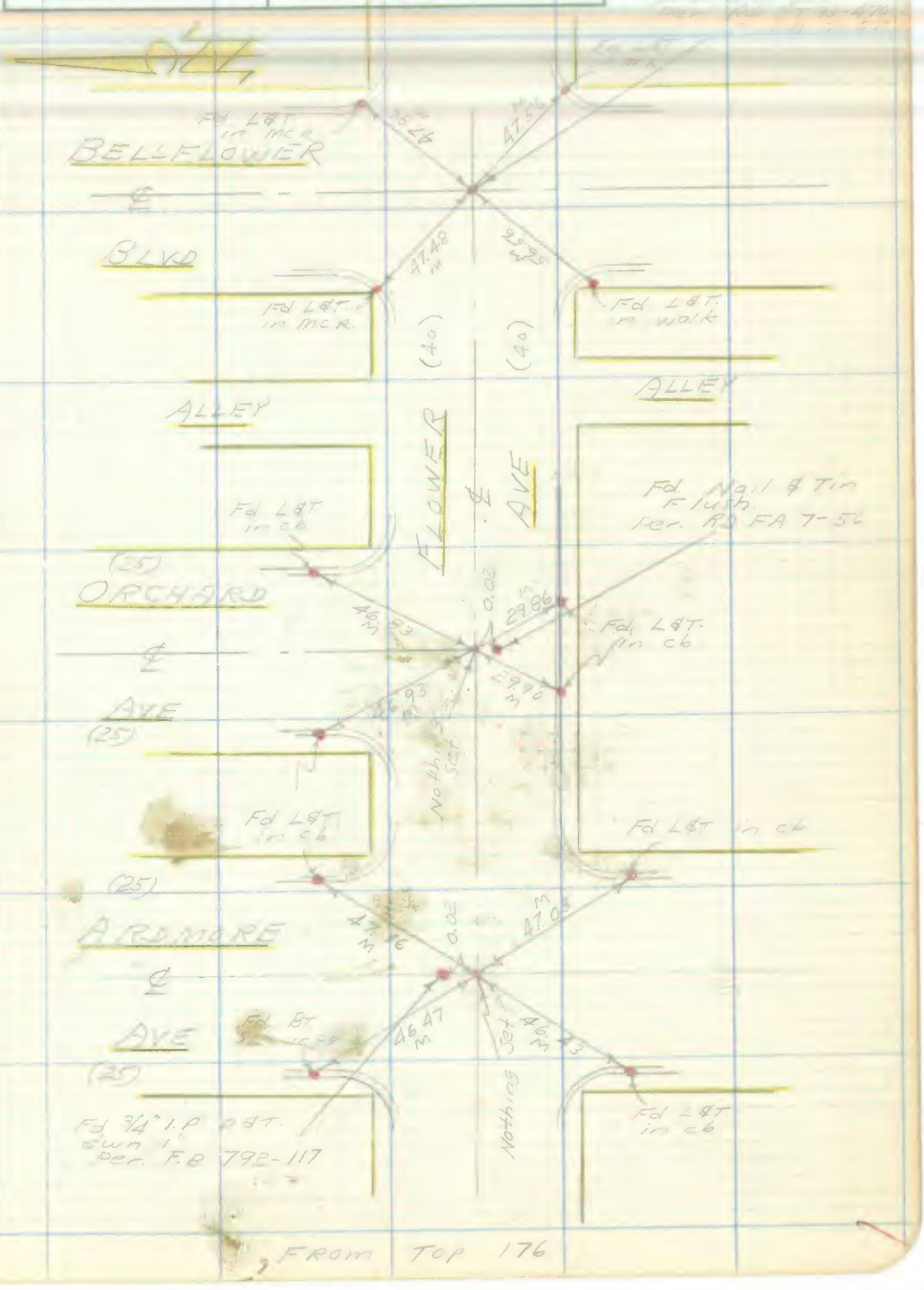

W.S. 33-A-5 B-5

Note: Any Additions or Changes on This Sheet Must be Made or Circled in Red Ink With Date and Name of Person Making Change.

Do not extend notes this side of this line.

RETURN TO
LOS ANGELES COUNTY SURVEYOR
726 LOS ANGELES COUNTY
ENGINEERING BLDG.

76F309S S&E #247, 8-54

F.B. 1911 PG. 178 [redacted]

JOHN S. Simms PARK

PWFB 0624 547,548

W.S. 33-A-5

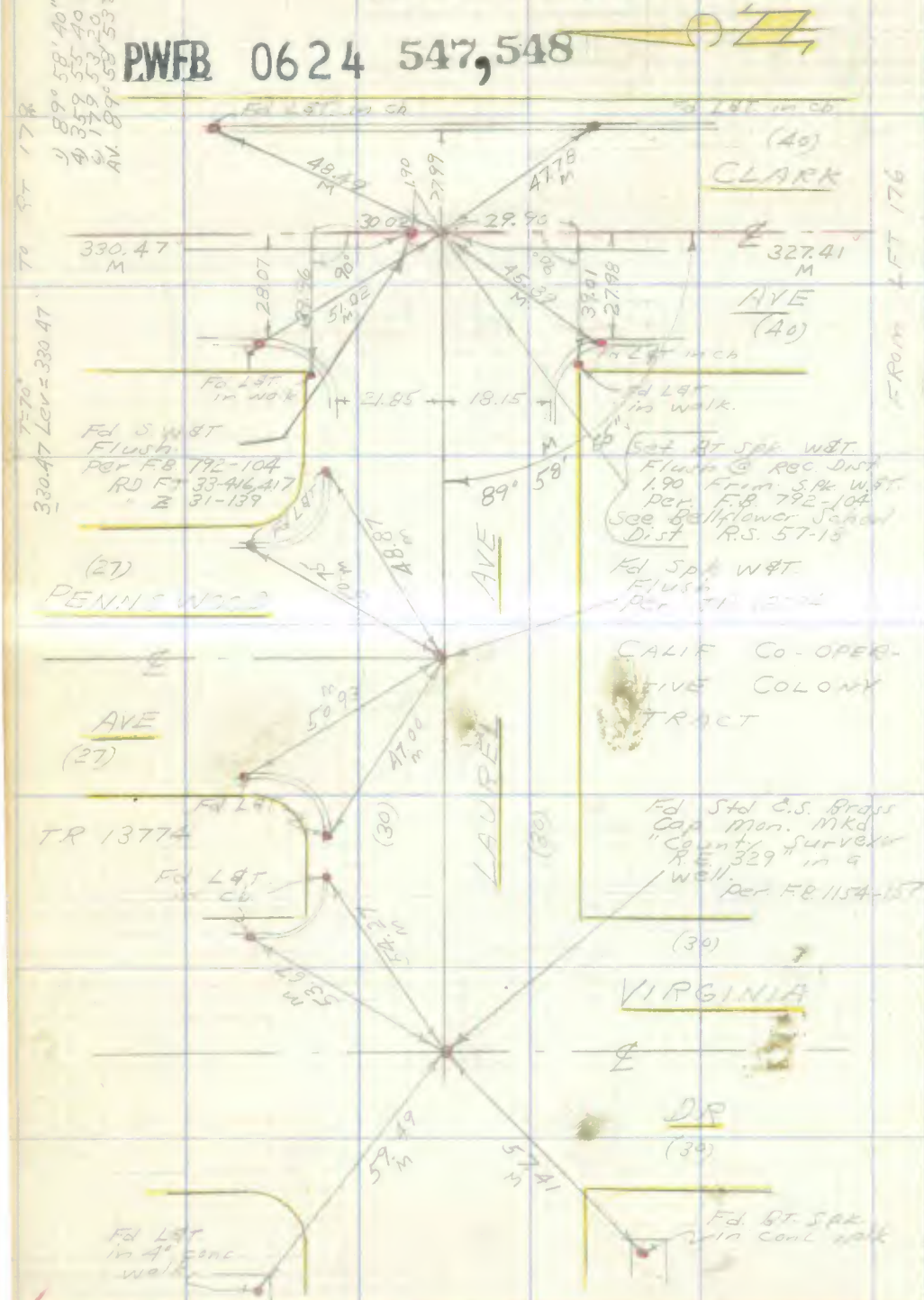

To RT 178

1) 89° 58' 40"
2) 359 55 40
3) 179 53 20
AV. 89° 58' 53 1/2"

330.47 Lev = 330.47

FROM LFT 176

RETURN TO
LOS ANGELES COUNTY SURVEYOR
726 LOS ANGELES COUNTY
ENGINEERING BLDG.

Do not extend notes this side of this line.

Note: Any Additions or Changes on This Sheet Must be Made or Circled in Red Ink With Date and Name of Person Making Change.

PWFB 0724 1042, 1043, 1044

Notes Ck'd by	Survey of
Map No.	W. O. Tape No. St'd. °F
Office Work	Surveyed by
Checked	Notes Date
Date	Indexed

F. B. PG.

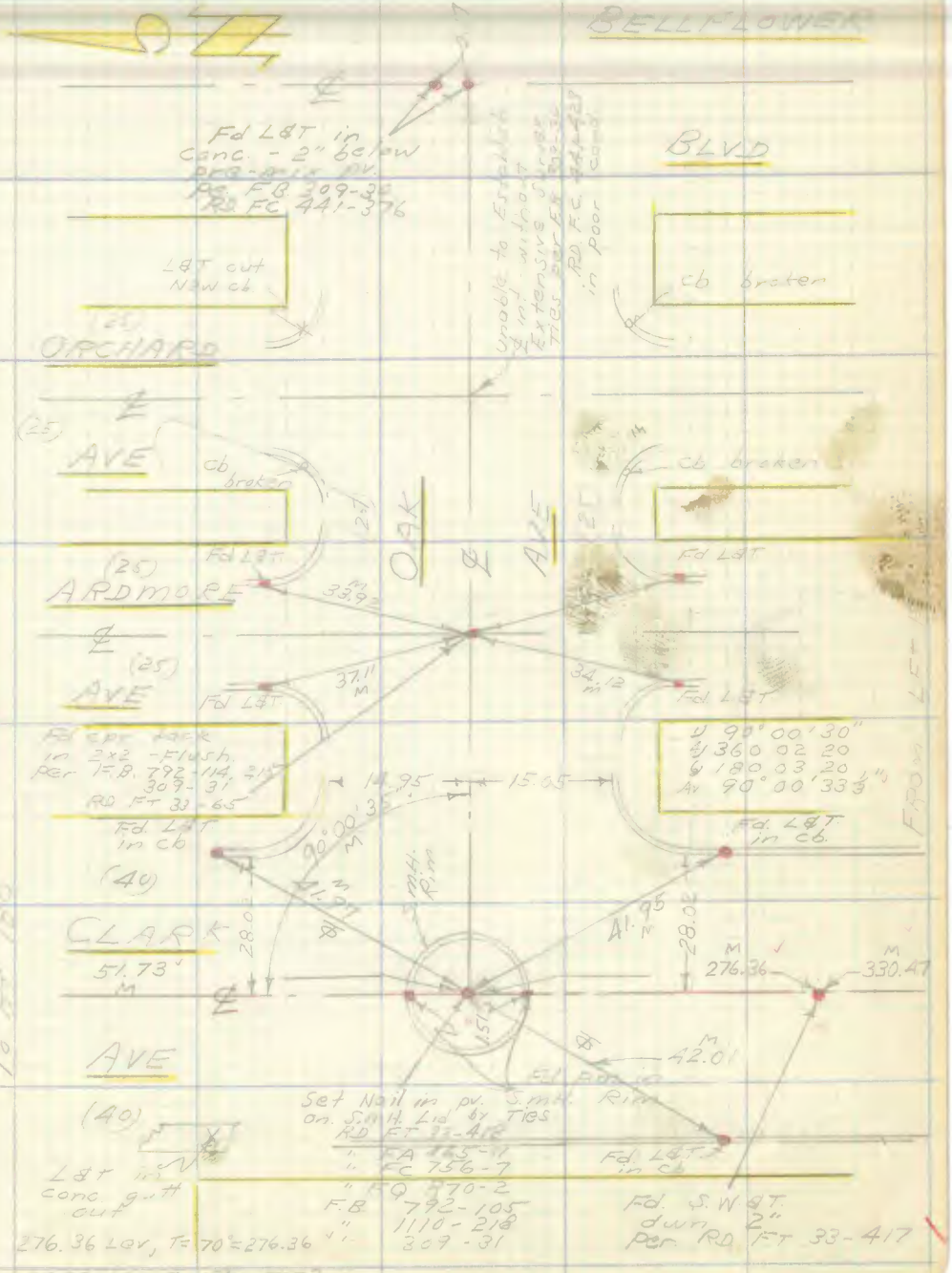

Note: Any Additions or Changes on This Sheet Must be Made or Circled in Red Ink With Date and Name of Person Making Change.

Do not extend notes this side of this line.

RETURN TO
LOS ANGELES COUNTY SURVEYOR
726 LOS ANGELES COUNTY
ENGINEERING BLDG.

76F3095 247 4-53

PWFB 0724 1045, 1046

F. B. ~~191~~ Pg. 180

W.S. 33-A-5

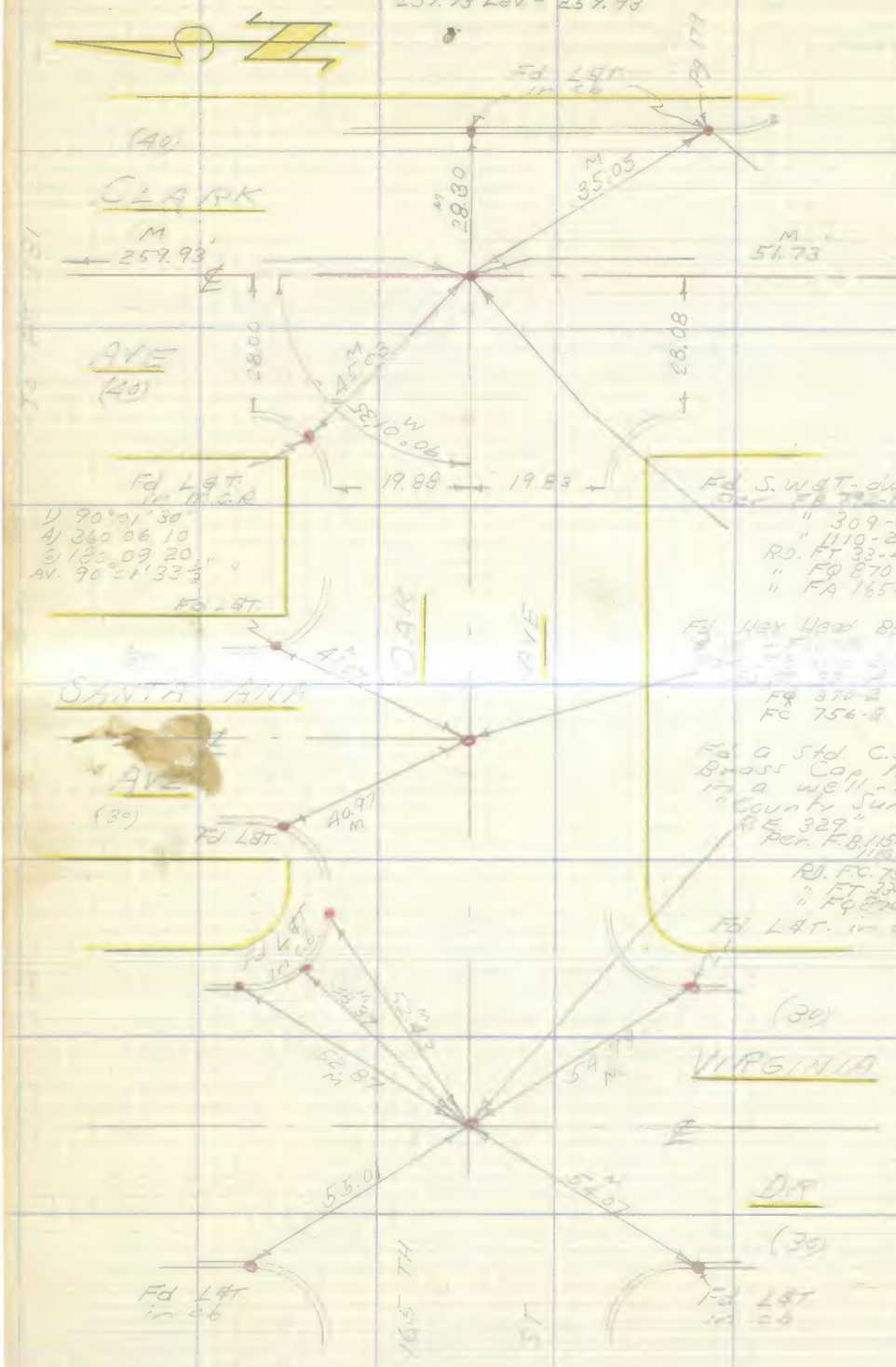

RETURN TO
LOS ANGELES COUNTY SURVEYOR
726 LOS ANGELES COUNTY
ENGINEERING BLDG.

Do not extend notes this side of this line.

Note: Any Additions or Changes on This Sheet Must be Made or Circled in Red Ink With Date and Name of Person Making Change.

PWFB 0724 1047, 1048

Notes Ck'd by	Survey at
Map No.	W. O. Tape No. St'd. °F
Office Work	Surveyed by
Checked	Notes Date
Date	Indexed

F. B. Pg.

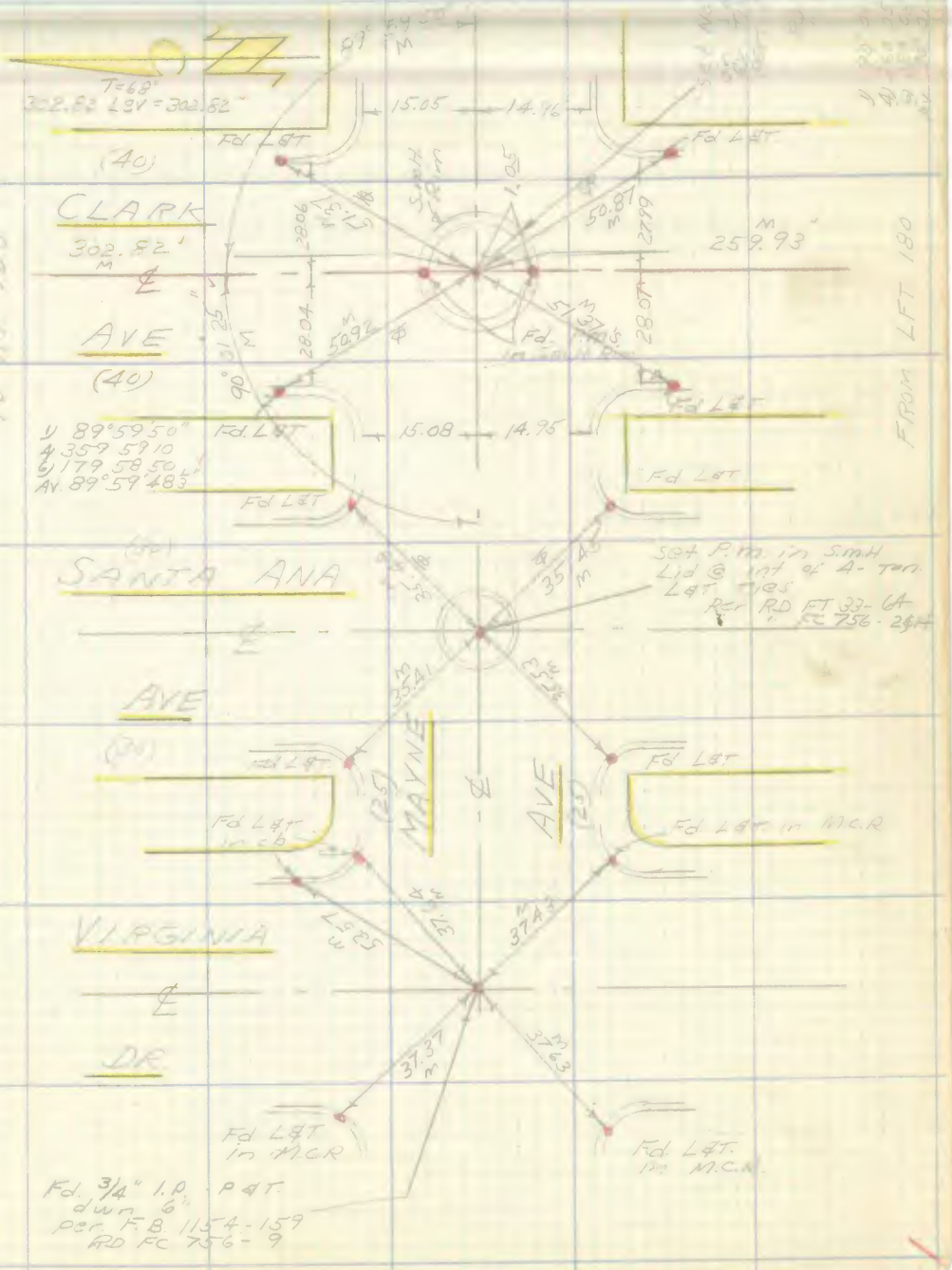

Note: Any Additions or Changes on This Sheet Must be Made or Circled in Red Ink With Date and Name of Person Making Change.

Do not extend notes this side of this line.

RETURN TO
LOS ANGELES COUNTY SURVEYOR
726 LOS ANGELES COUNTY
ENGINEERING BLDG.

76F309S 247 4-53

F. B. 1911 PG. 182

PWFB 0724 1049,1050

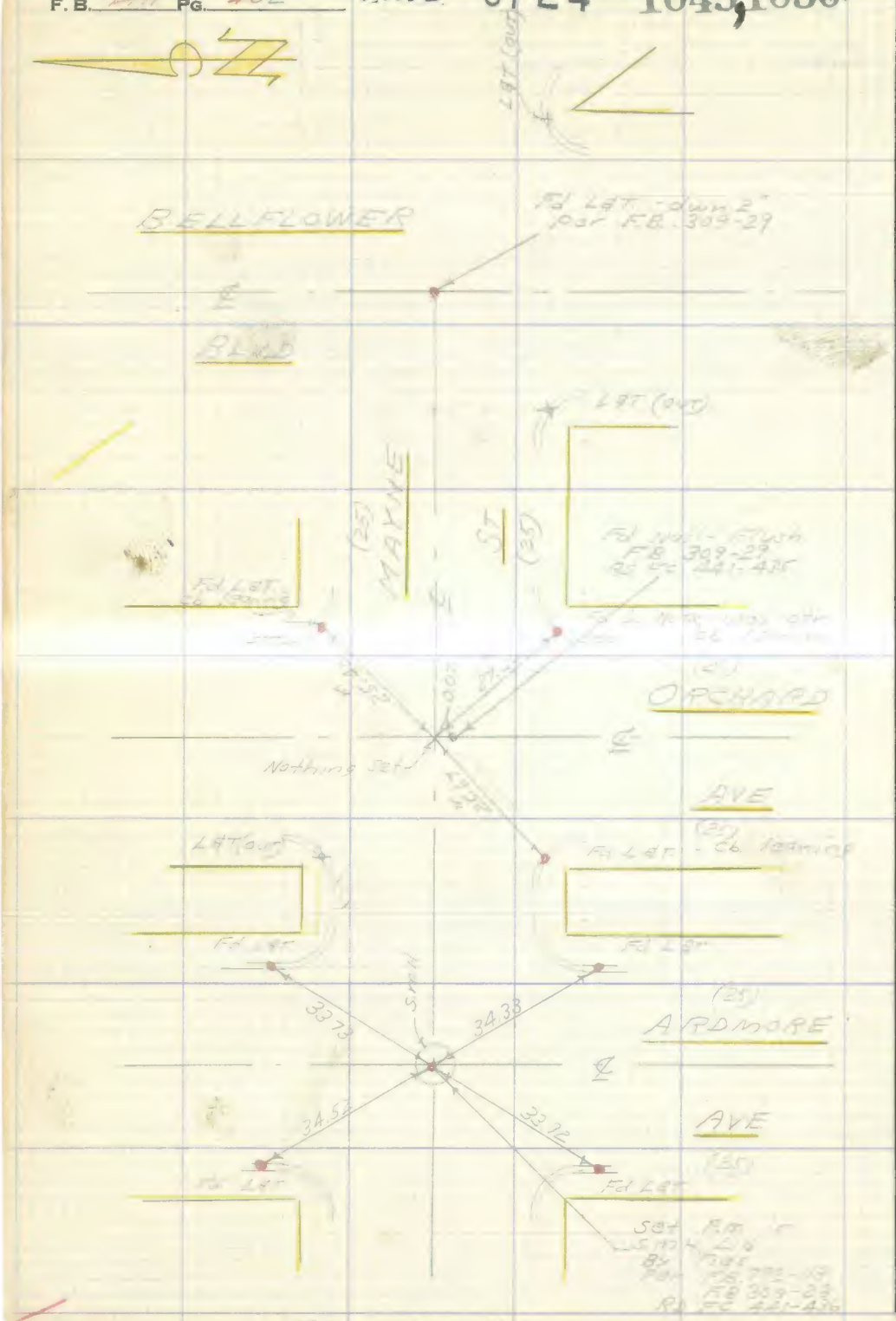

From Top 181

W.S. 33-A-4-B-4

RETURN TO
LOS ANGELES COUNTY SURVEYOR
726 LOS ANGELES COUNTY
ENGINEERING BLDG.

Do not extend notes this side of this line.

Note: Any Additions or Changes on This Sheet Must be Made or Circled in Red Ink With Date and Name of Person Making Change.

PWFB 0724 1051 , 1052

Notes Ck'd by G. J. GALLI	Survey of
Map No.	W. O. Tape No. St'd. °F
Office Work	Surveyed by
Checked	Notes Date
Date	Indexed

F. B. Pg.

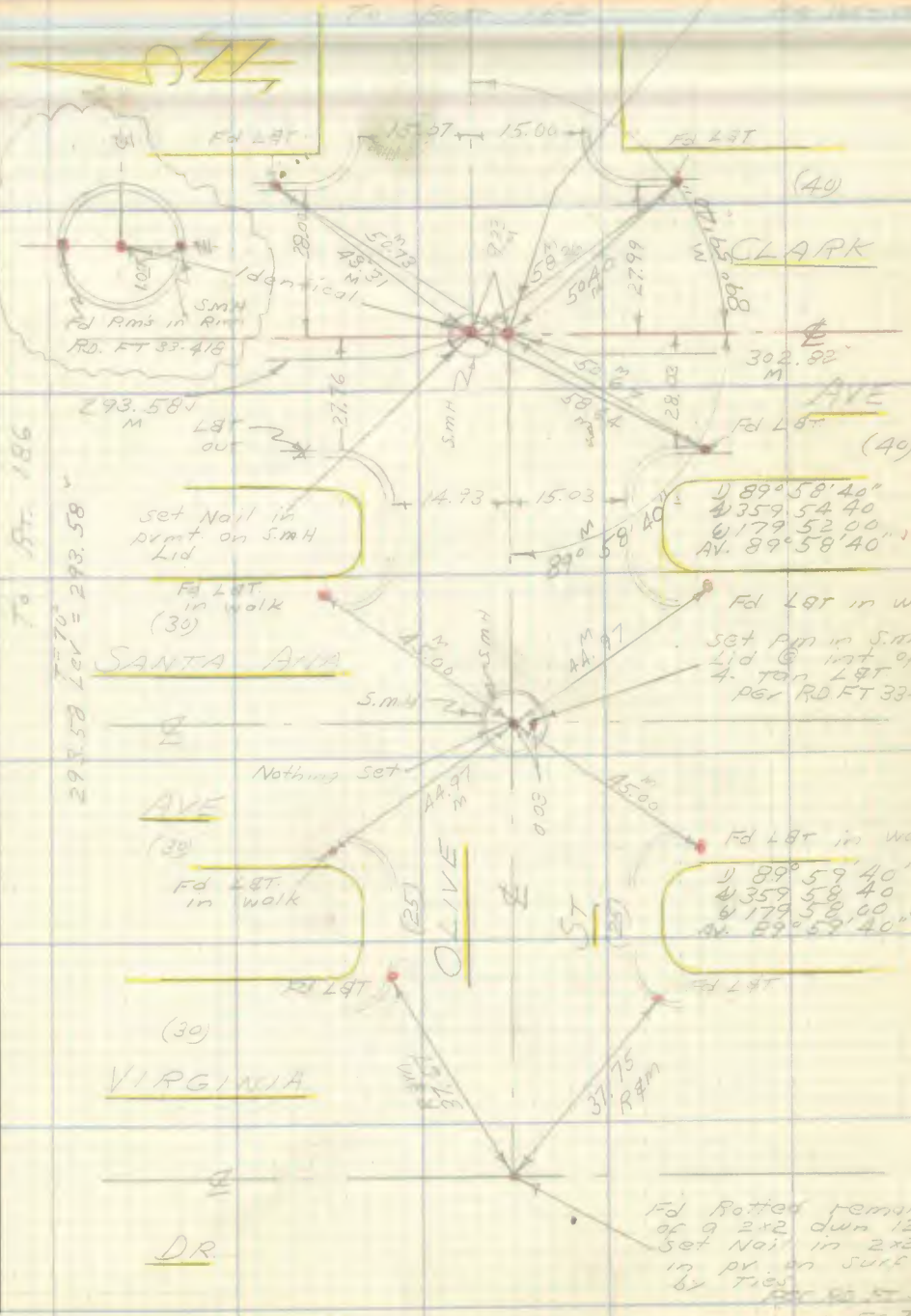

Note: Any Additions or Changes on This Sheet Must be Made or Circled in Red Ink With Date and Name of Person Making Change.

Do not extend notes this side of this line.

RETURN TO
LOS ANGELES COUNTY SURVEYOR
726 LOS ANGELES COUNTY
ENGINEERING BLDG.

76F3098 247 4-53

F.B. 194 Pg. 164

PWFB 0724 1053,1054

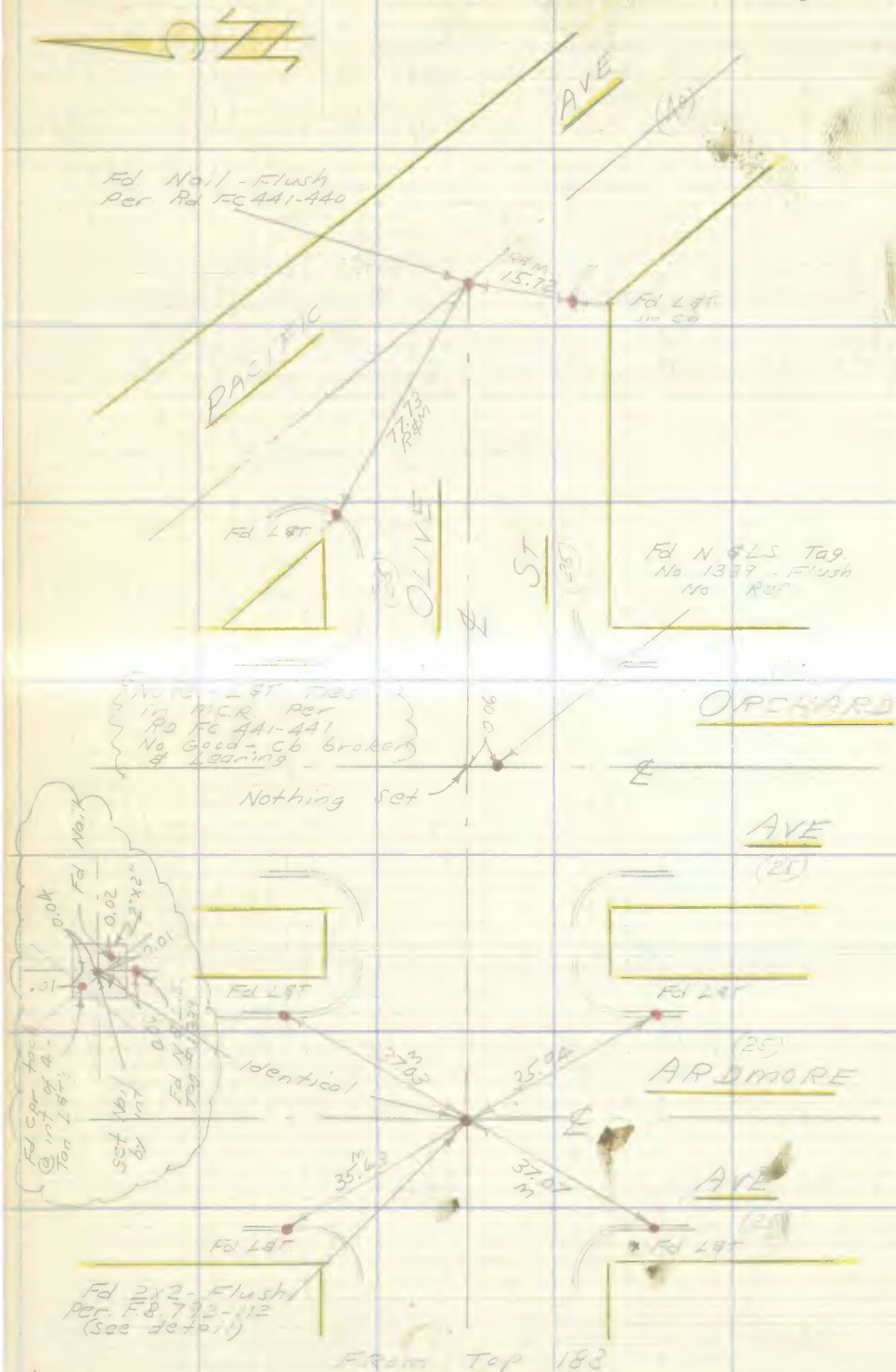

RETURN TO
LOS ANGELES COUNTY SURVEYOR
726 LOS ANGELES COUNTY
ENGINEERING BLDG.
Do not extend notes this side of this line.

Note: Any Additions or Changes on This Sheet Must be Made or Circled in Red Ink With Date and Name of Person Making Change.

PWFB 0724 1055

Notes Ck'd by	Survey of	F. B. Pg.
Map No.	W. O. Tape No. St'd. °F	
Office Work	Surveyed by	
Checked	Notes Date	
Date	Indexed	

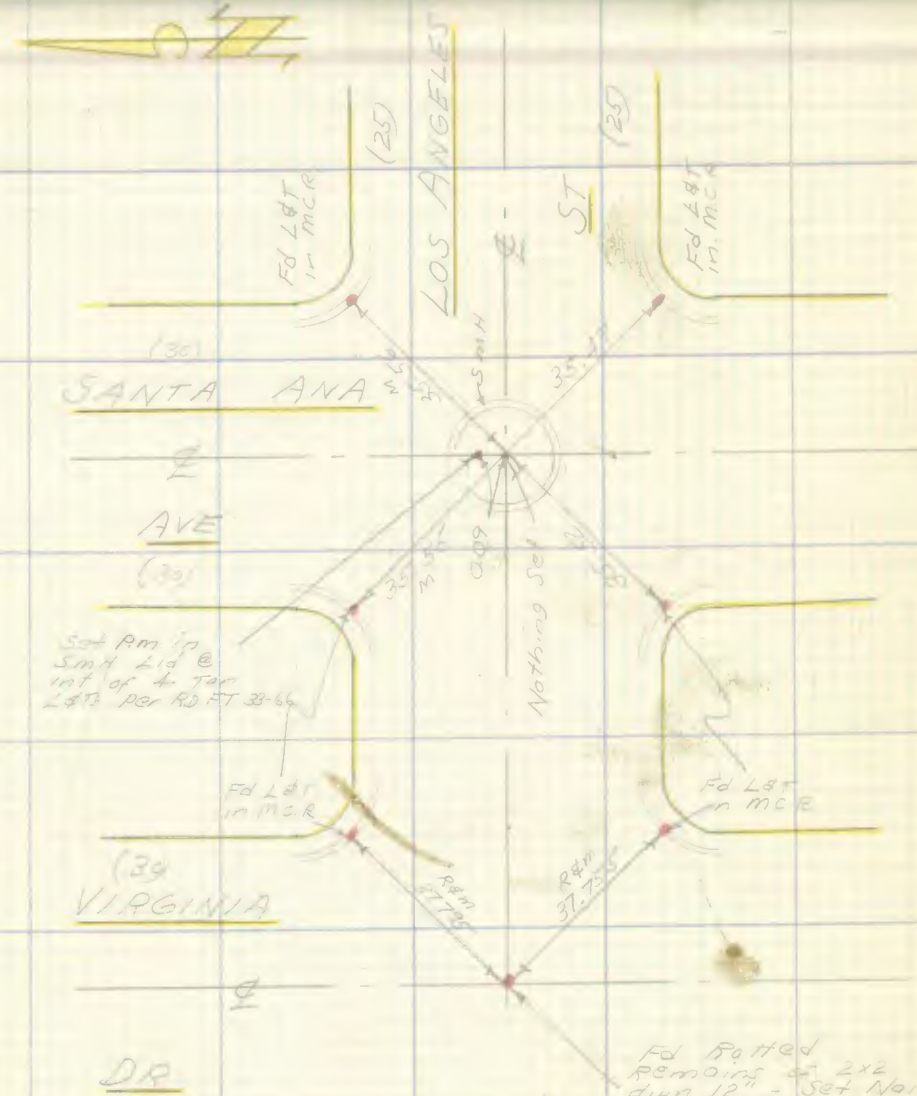

Note: Any Additions or Changes on This Sheet Must be Made or Circled in Red Ink With Date and Name of Person Making Change.

Do not extend notes this side of this line.

RETURN TO
LOS ANGELES COUNTY SURVEYOR
726 LOS ANGELES COUNTY
ENGINEERING BLDG.

76F309S 247 4-53

PWFB 0724

1056, 1057

F. B. 84 Pg. 185

W.S. 33-A-4

1) 89°58'00
4) 359 52 40
6) 179 49 00
Av. 89°58'10"

1) 89°59'40"
4) 359 59 20
6) 179 59 00
Av. 89°59'50"

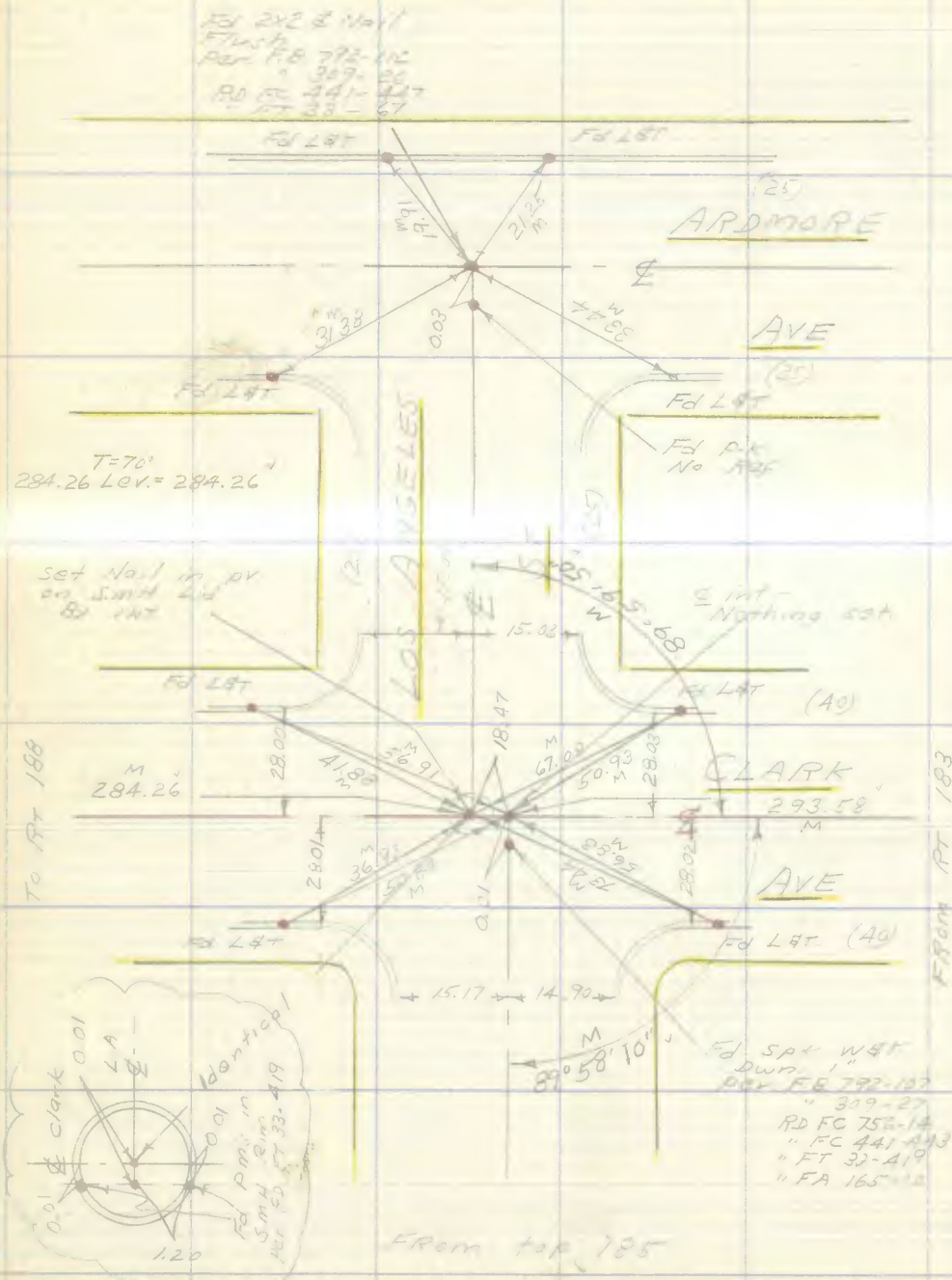

RETURN TO
LOS ANGELES COUNTY SURVEYOR
726 LOS ANGELES COUNTY
ENGINEERING BLDG.

Do not extend notes this side of this line.

Note: Any Additions or Changes on This Sheet Must be Made or Circled in Red Ink With Date and Name of Person Making Change.

PWFB 0724 1058, 1059

Notes Ck'd by G. J. GALLI	Survey of
Map No.	W. O. Tape No. St'd. °F
Office Work	Surveyed by
Checked	Notes Date
Date	Indexed

F. B. Pg.

Note: Any Additions or Changes on This Sheet Must be Made or Circled in Red Ink With Date and Name of Person Making Change.

Do not extend notes this side of this line.

RETURN TO
LOS ANGELES COUNTY SURVEYOR
726 LOS ANGELES COUNTY
ENGINEERING BLDG.

76F309S 247 4-53

F. B. 491 PG. 188 PWFB 0724 1060 , 1061

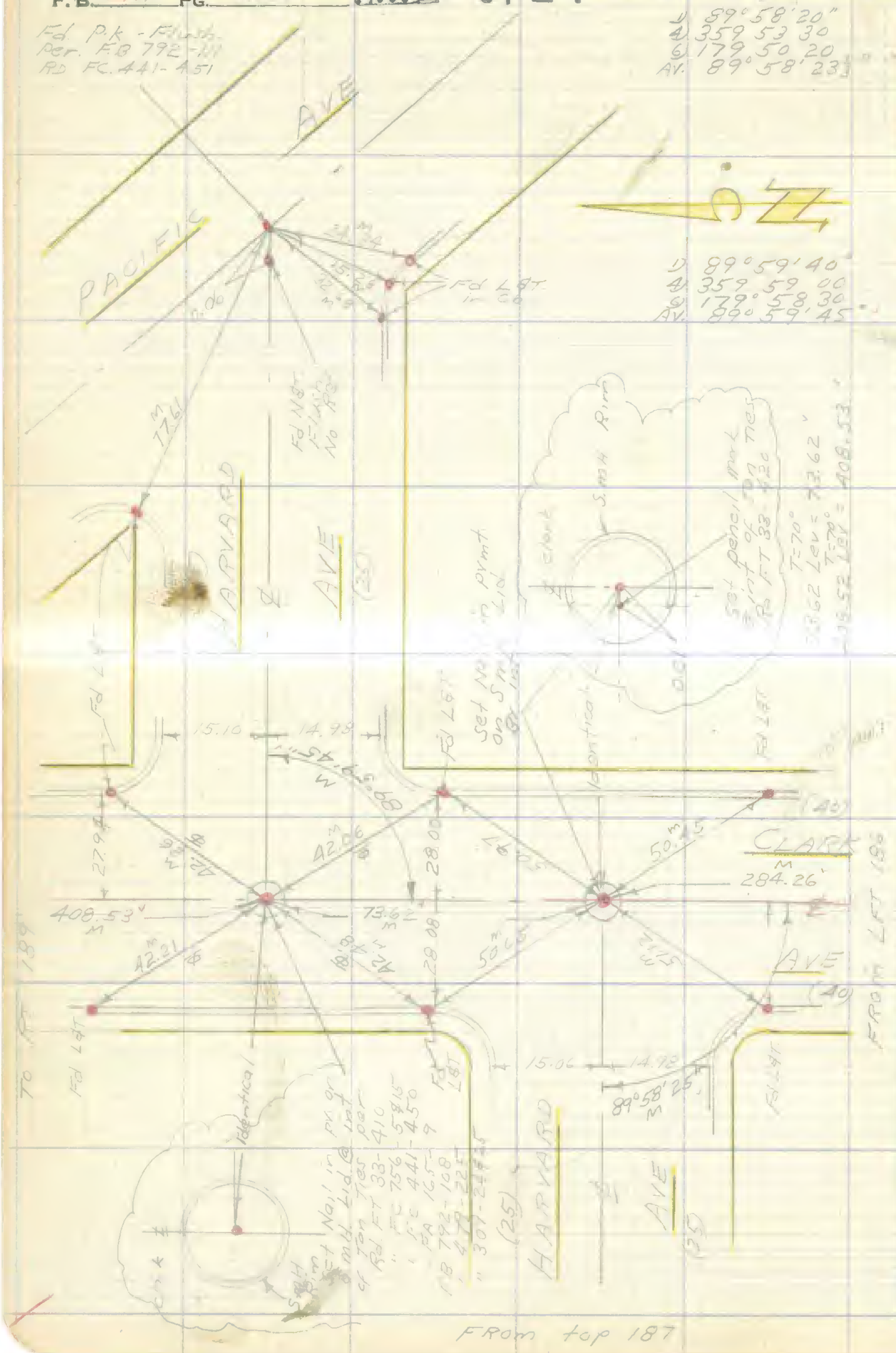

RETURN TO
LOS ANGELES COUNTY SURVEYOR
726 LOS ANGELES COUNTY
ENGINEERING BLDG.

Do not extend notes this side of this line.

Note: Any Additions or Changes on This Sheet Must be Made or Circled in Red Ink With Date and Name of Person Making Change.

W.S. 30-A-4

PWFB 0724 1062 , 1063

Notes Ck'd by	Survey of
Map No.	W. O. Tape No. St'd. °F
Office Work	Surveyed by
Checked	Notes Date
Date	Indexed

F. B. Pg.

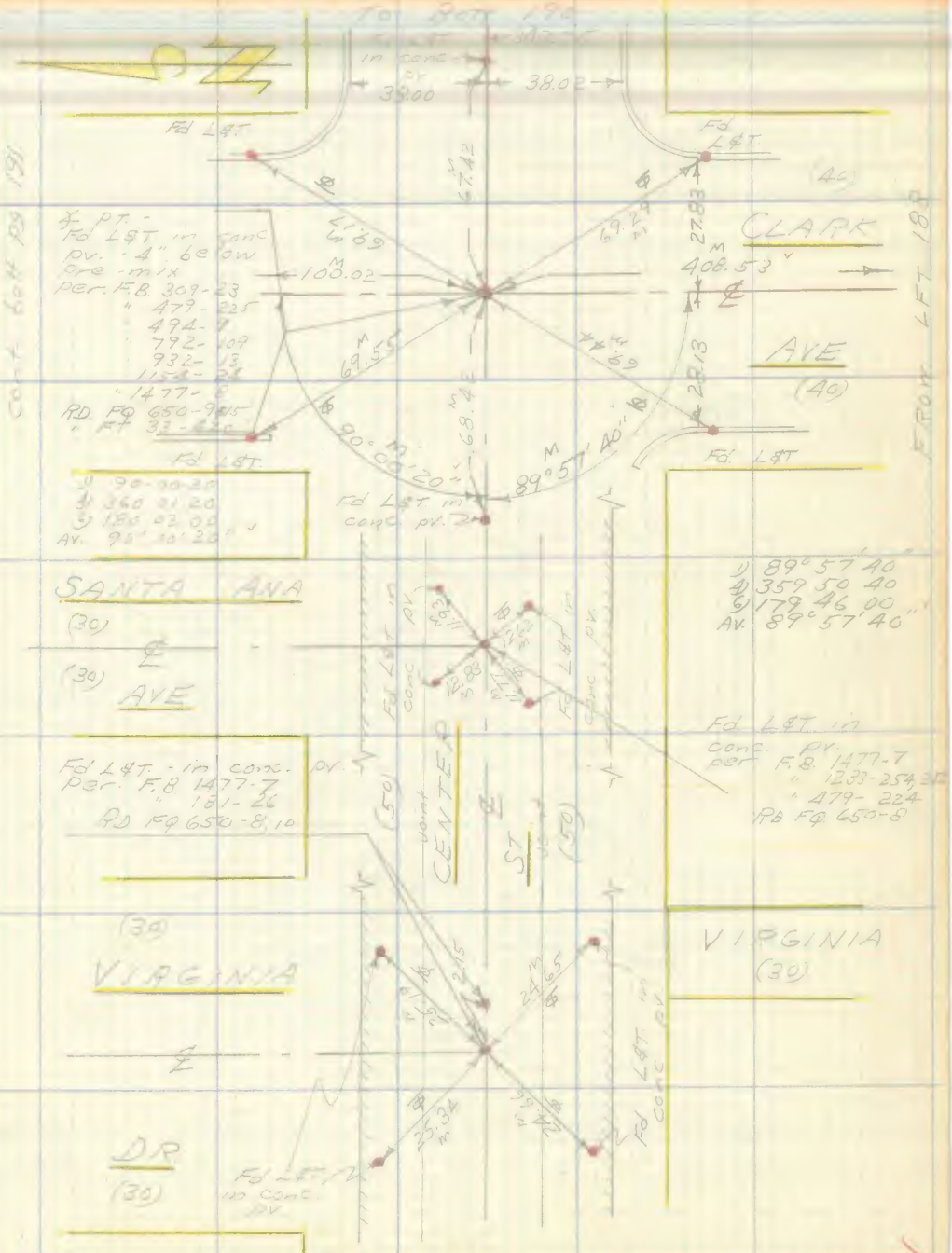

Note: Any Additions or Changes on This Sheet Must be Made or Circled in Red Ink With Date and Name of Person Making Change.

Do not extend notes this side of this line.

RETURN TO
LOS ANGELES COUNTY SURVEYOR
726 LOS ANGELES COUNTY
ENGINEERING BLDG.

76FS095 247 4-53

F. B. 190 Pg. 190

PWFB 0724 1064, 1065

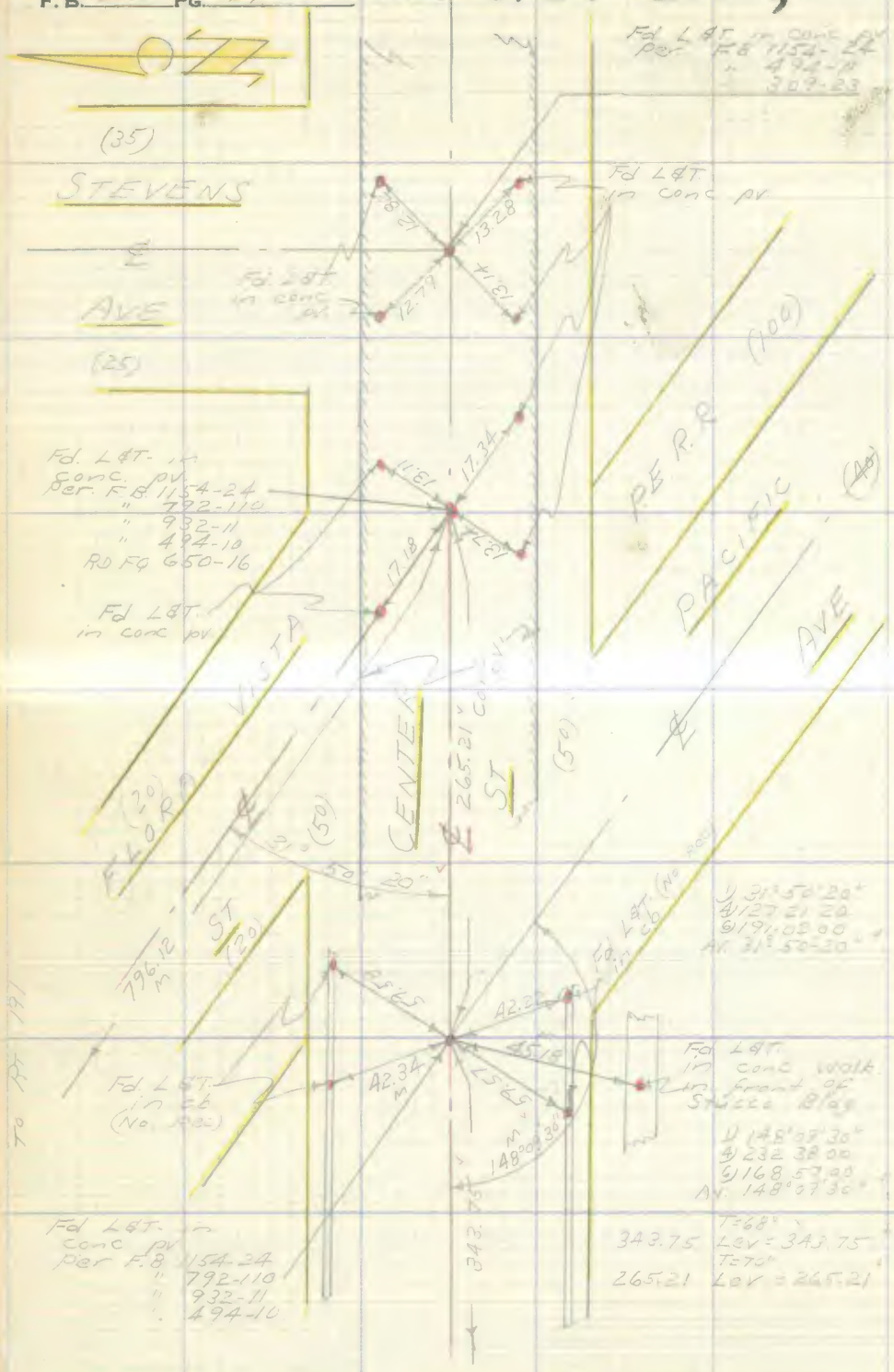

W.S. 33-A-3

RETURN TO
LOS ANGELES COUNTY SURVEYOR
726 LOS ANGELES COUNTY
ENGINEERING BLDG.
Do not extend notes this side of this line.

Note: Any Additions or Changes on This Sheet Must be Made or Circled in Red Ink With Date and Name of Person Making Change.

76F309S S&E #247. 8-54

RETURN TO
LOS ANGELES COUNTY SURVEYOR
726 LOS ANGELES COUNTY
ENGINEERING BLDG.

Note: Any Additions or Changes on This Sheet Must be Made or Circled in Red Ink With Date and Name of Person Making Change.

Do not extend notes this side of this line.

W.S. 33 A 4

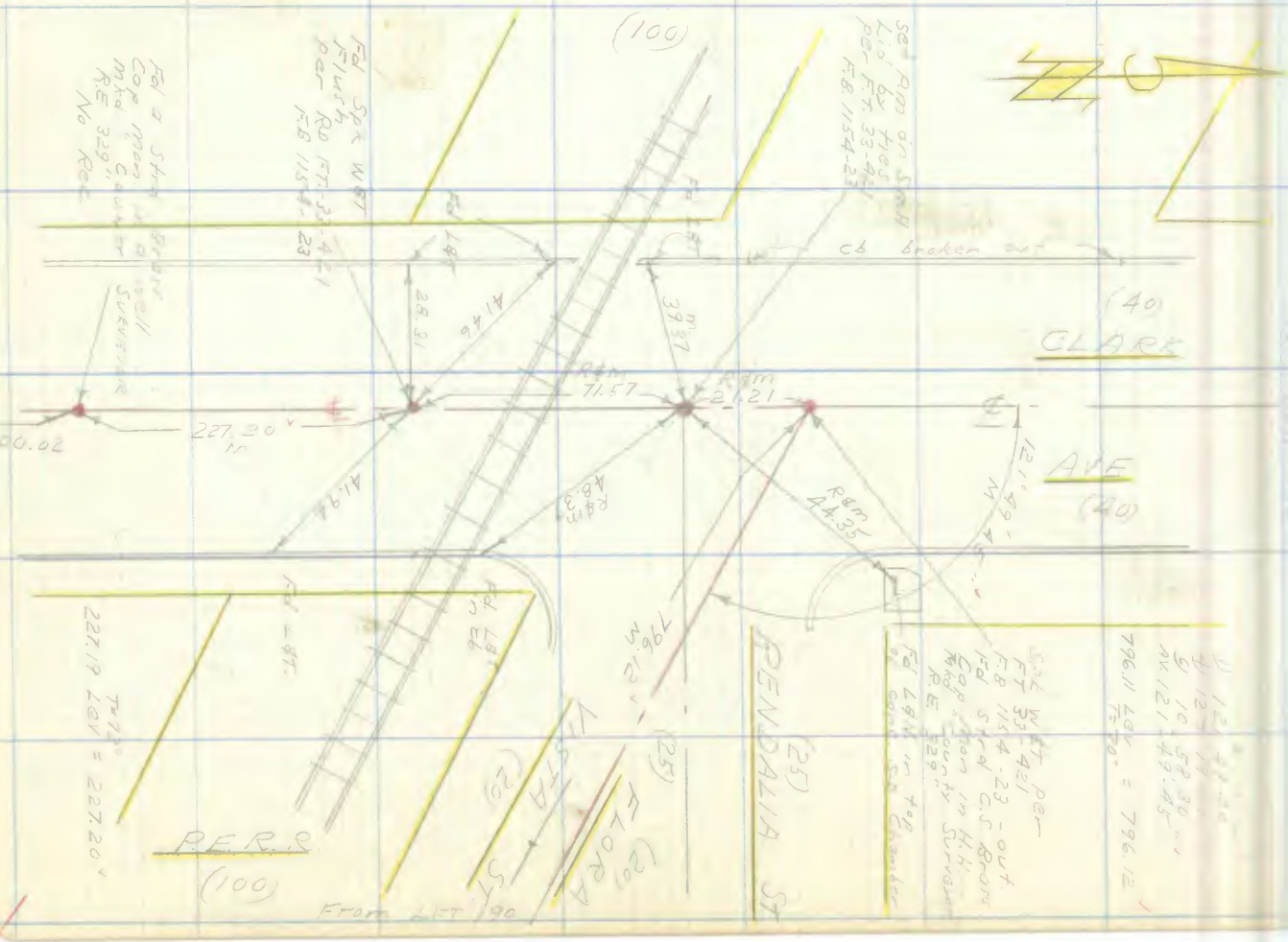

Notes Ck'd by C. J. GALLI
Map No.
Office Work
Checked
Date

Survey of
W. O. Tape No. Sr'd.
Surveyed by
Notes Date
Indexed

PWFB 0724 1066

F. B. PG.

F. B. 1911 Pg. 192

PWFB 0724 1067

W.S. 33-A-4

RETURN TO
LOS ANGELES COUNTY SURVEYOR
726 LOS ANGELES COUNTY
ENGINEERING BLDG.

Do not extend notes this side of this line.

Note: Any Additions or Changes on This Sheet Must be Made or Circled in Red Ink With Date and Name of Person Making Change.

From top

PWFB 0425 307

Notes Ck'd by C. L. GALLI	Survey of Los Cerritos
Map No.	W. O. 6220 Tape No. St'd. °F
Office Work	Surveyed by D. Sappell
Checked	Notes D.S. Date
Date	Indexed M. T. Johnson 10-26-55

F. B. Pg.

UN 6220.00

CENTER LINE

LOS CERRITOS STORM DRAIN

LINE "A" PROJECT No 9

For Route: See index pg 202 & 203

Party: Sappell
Shoemaker
Paulson
Bazen
Donnelly

Note: Any Additions or Changes on This Sheet Must be Made or Circled in Red Ink With Date and Name of Person Making Change.

Do not extend notes this side of this line.

RETURN TO
LOS ANGELES COUNTY SURVEYOR
726 LOS ANGELES COUNTY
ENGINEERING BLDG.

76F309S S&E #247. 8-54

F.B. 19H Pg. 20E

PWFB 0425

308

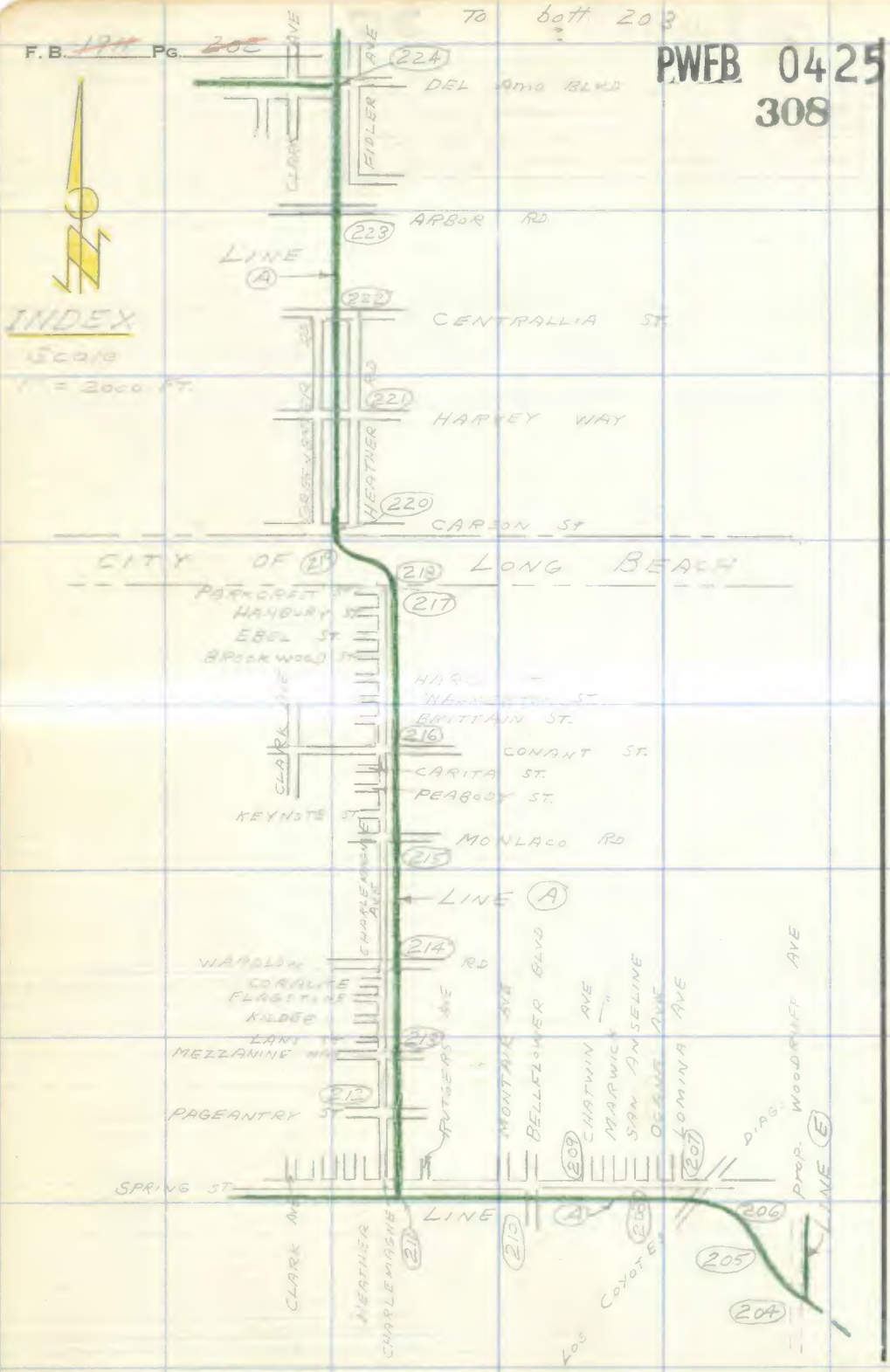

RETURN TO
LOS ANGELES COUNTY SURVEYOR
726 LOS ANGELES COUNTY
ENGINEERING BLDG.

Do not extend notes this side of this line.

Note: Any Additions or Changes on This Sheet Must be Made or Circled in Red Ink With Date and Name of Person Making Change.

PWFB 0524 408

Notes Ck'd by C. J. DALLI	Survey of [illegible]
Map No.	W. O. [illegible] Tape No. [illegible] St'd. [illegible] °F
Office Work	Surveyed by D. Sapell
Checked	Notes [illegible] Date [illegible]
Date	Indexed [illegible]

F. B. ____ Pg. ____

INDEX

Scale

1" = 2000 FT

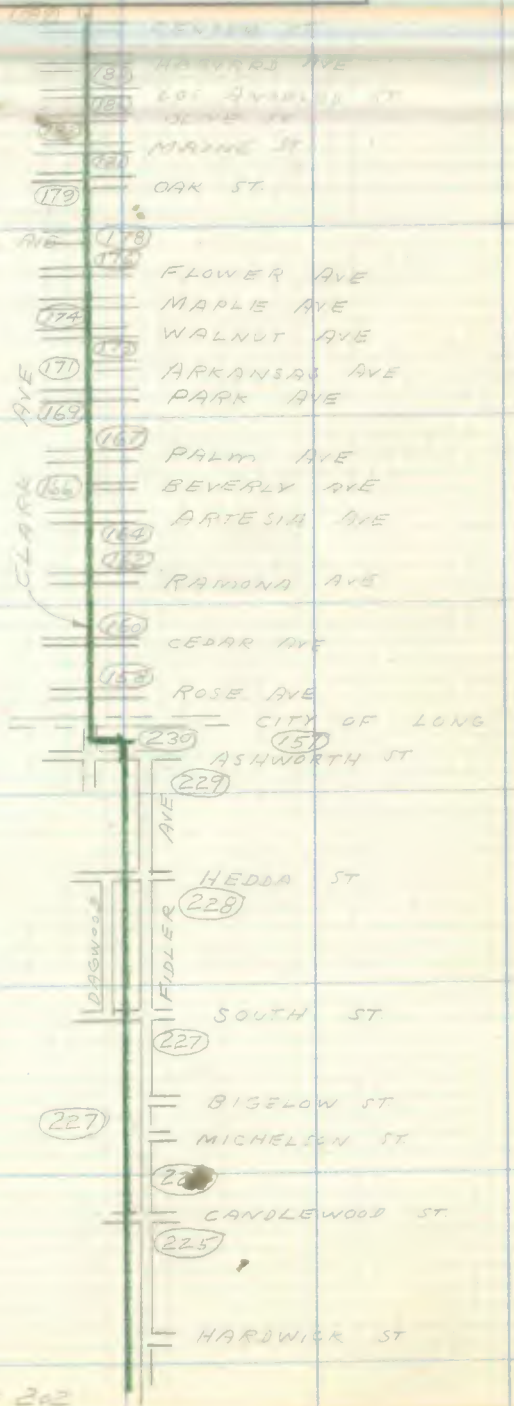

Note: Any Additions or Changes on This Sheet Must be Made or Circled in Red Ink With Date and Name of Person Making Change.

Do not extend notes this side of this line.

RETURN TO
LOS ANGELES COUNTY SURVEYOR
726 LOS ANGELES COUNTY
ENGINEERING BLDG.

76F309S S&E #247. 8-54

F. B. 1911 PG. 204

PWFB 0425

W.I. 31-B-3

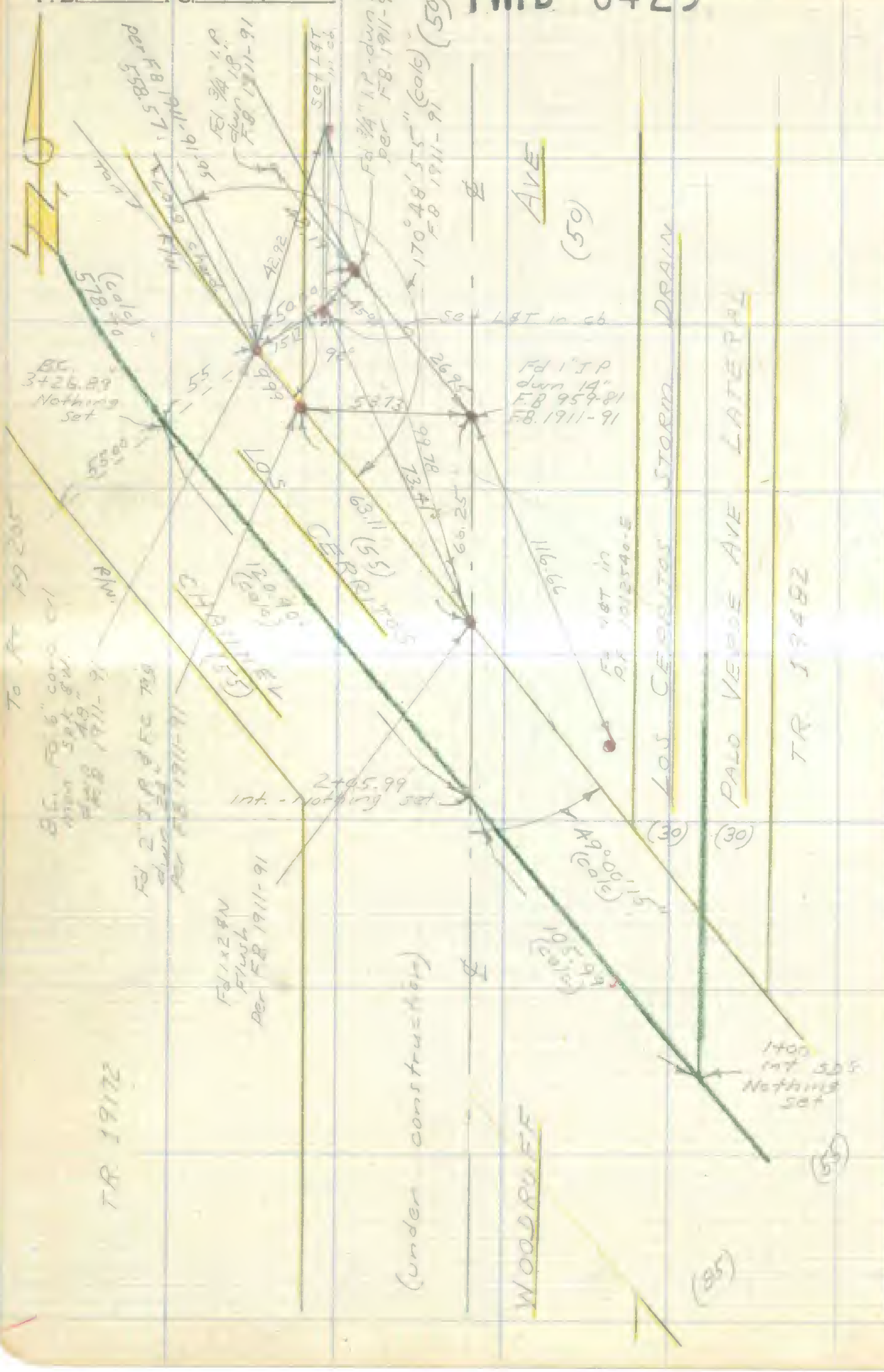

RETURN TO
LOS ANGELES COUNTY SURVEYOR
726 LOS ANGELES COUNTY
ENGINEERING BLDG.

Do not extend notes this side of this line.

Note: Any Additions or Changes on This Sheet Must be Made or Circled in Red Ink With Date and Name of Person Making Change.

PWFB 0425 310, 311, 312, 313

Notes Ck'd by C. J. GALLI	Survey of Los [illegible]
Map No.	W. O. Tape No. St'd. °F
Office Work	Surveyed by J. Sappell
Checked	Notes Date
Date	Indexed [illegible]

F. B. Pg.

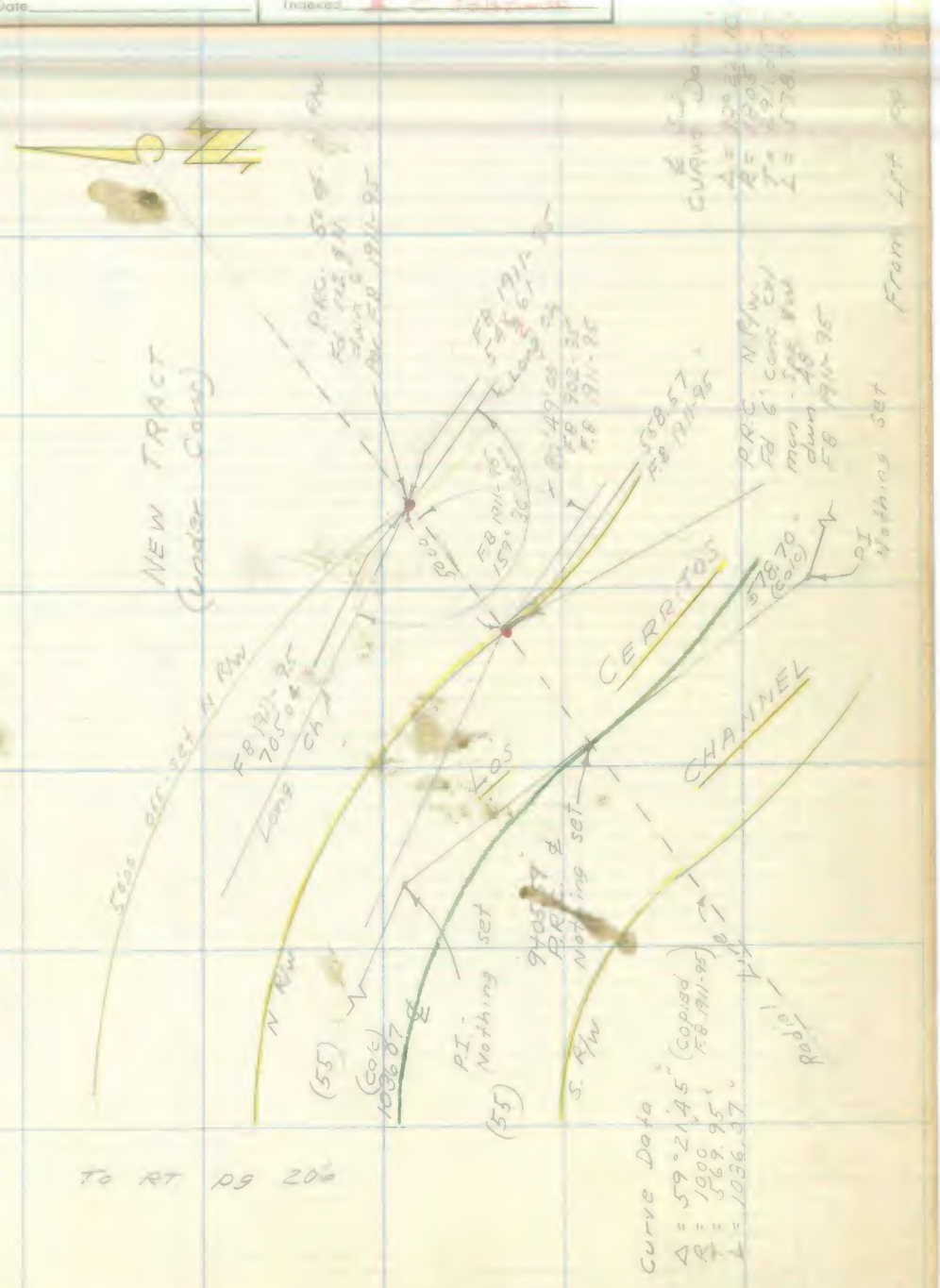

Note: Any Additions or Changes on This Sheet Must be Made or Circled in Red Ink With Date and Name of Person Making Change.

Do not extend notes this side of this line.

RETURN TO
LOS ANGELES COUNTY SURVEYOR
726 LOS ANGELES COUNTY
ENGINEERING BLDG.

76F309S S&E #247. 8-54

F. B. ~~[illegible]~~ PG. ~~206~~

PWFB 0425 314

W.S. 31-B-3

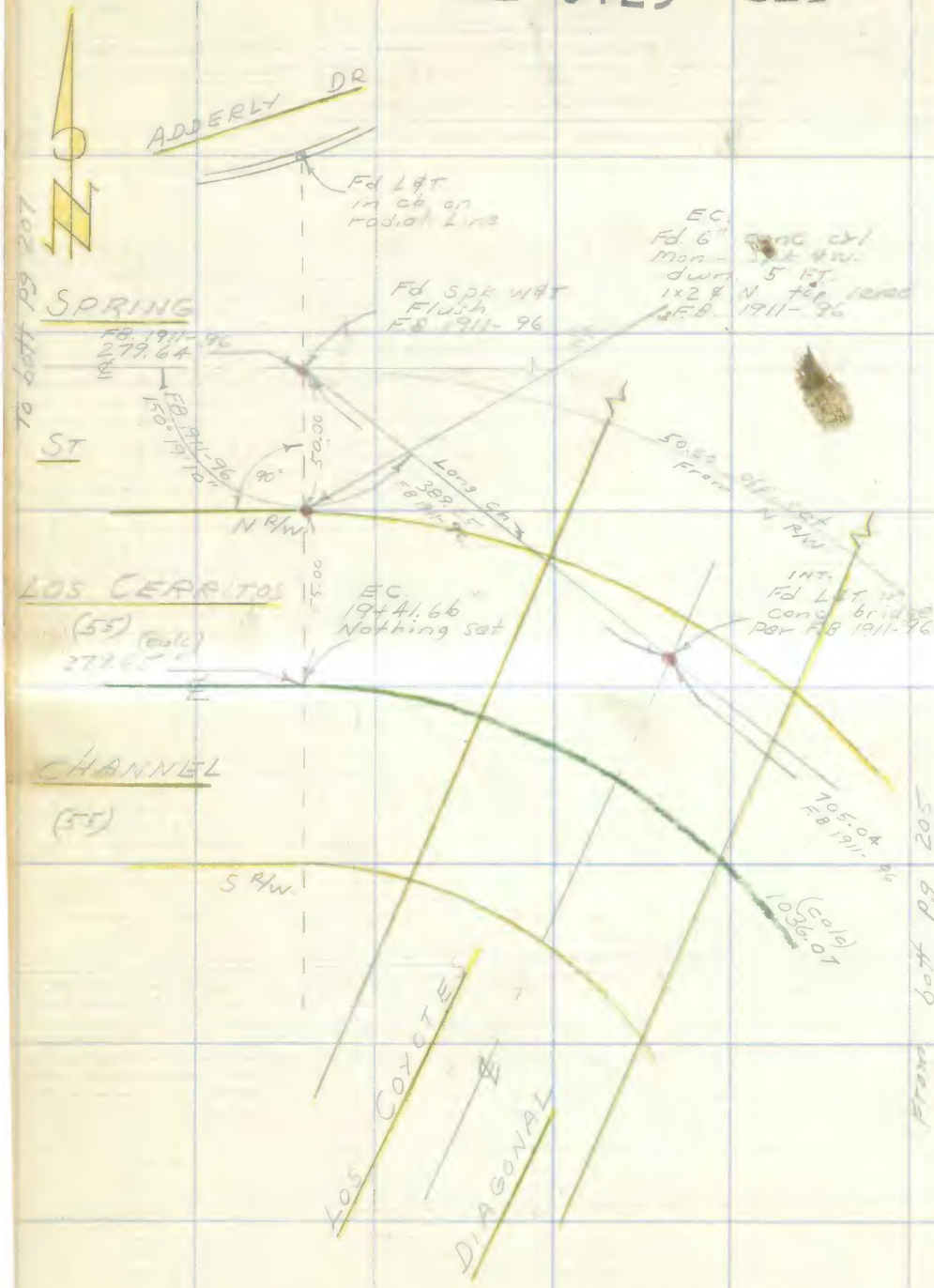

RETURN TO
LOS ANGELES COUNTY SURVEYOR
726 LOS ANGELES COUNTY
ENGINEERING BLDG.

Do not extend notes this side of this line.

Note: Any Additions or Changes on This Sheet Must be Made or Circled In Red Ink With Date and Name of Person Making Change.

76F309S S&E #247. 8-54

RETURN TO
LOS ANGELES COUNTY SURVEYOR
726 LOS ANGELES COUNTY
ENGINEERING BLDG.

Note: Any Additions or Changes on This Sheet Must be Made or Circled in Red Ink With Date and Name of Person Making Change.

Do not extend notes this side of this line.

W. S. 31-B

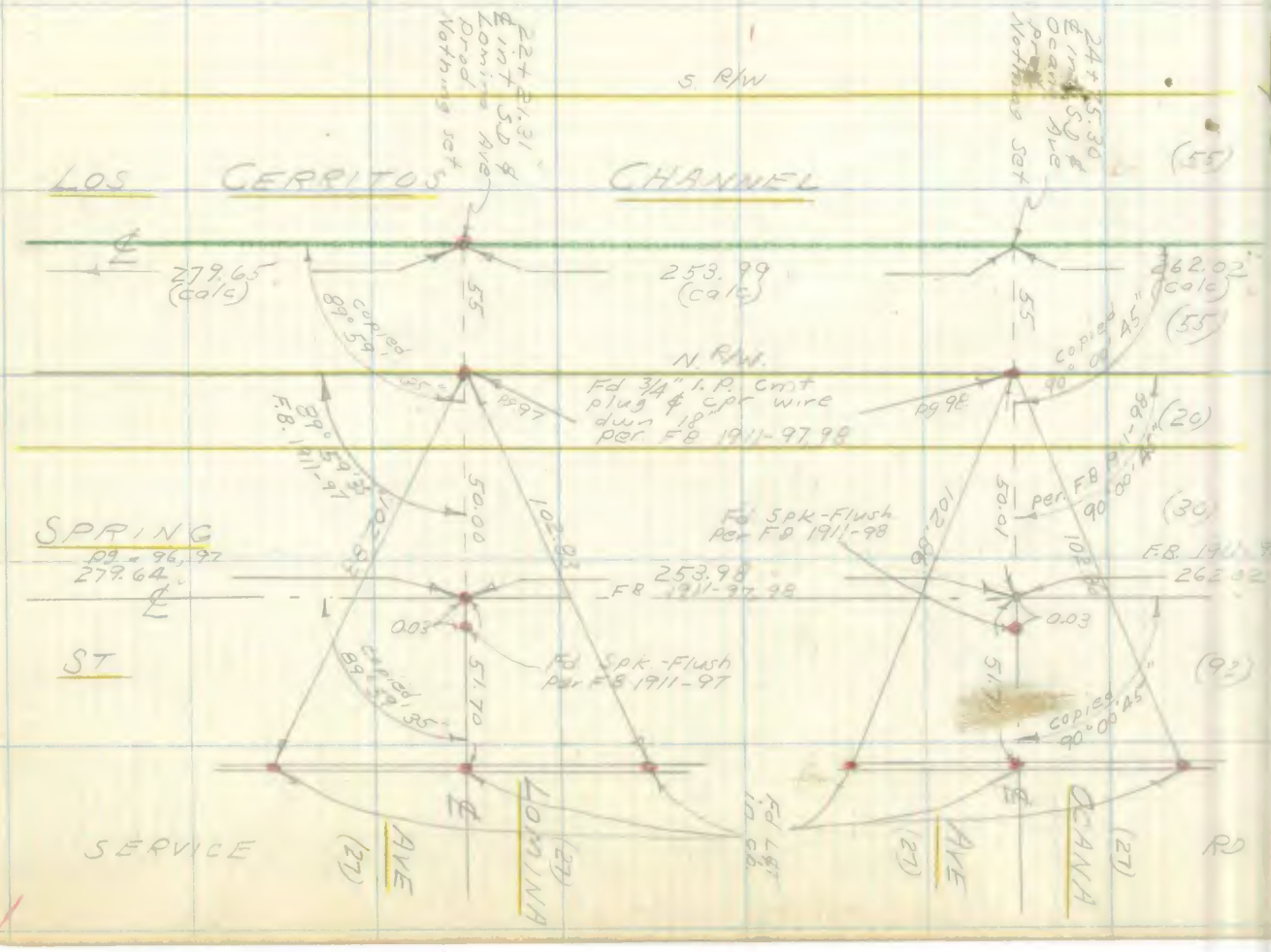

From LFT. Pg 206

Notes Ck'd by
Map No.
Office Work
Checked
Date

Survey of
W. O. Tape No. Sr'd. °F
Surveyed by
Notes Date
Issued

PWFB 0425 315

F. B. PG.

To both pg 209

F. B. _____ Pg. _____

PWFB 0425 316

W.S. 31-B-3

RETURN TO
LOS ANGELES COUNTY SURVEYOR
726 LOS ANGELES COUNTY
ENGINEERING BLDG.

Do not extend notes this side of this line.

Note: Any Additions or Changes on This Sheet Must be Made or Circled in Red Ink With Date and Name of Person Making Change.

From top pg. 207

76F309S 247 4-53

RETURN TO
LOS ANGELES COUNTY SURVEYOR
726 LOS ANGELES COUNTY
ENGINEERING BLDG.

Note: Any Additions or Changes on This Sheet Must be Made or Circled in Red Ink With Date and Name of Person Making Change.

Do not extend notes this side of this line.

W. S. 31-B

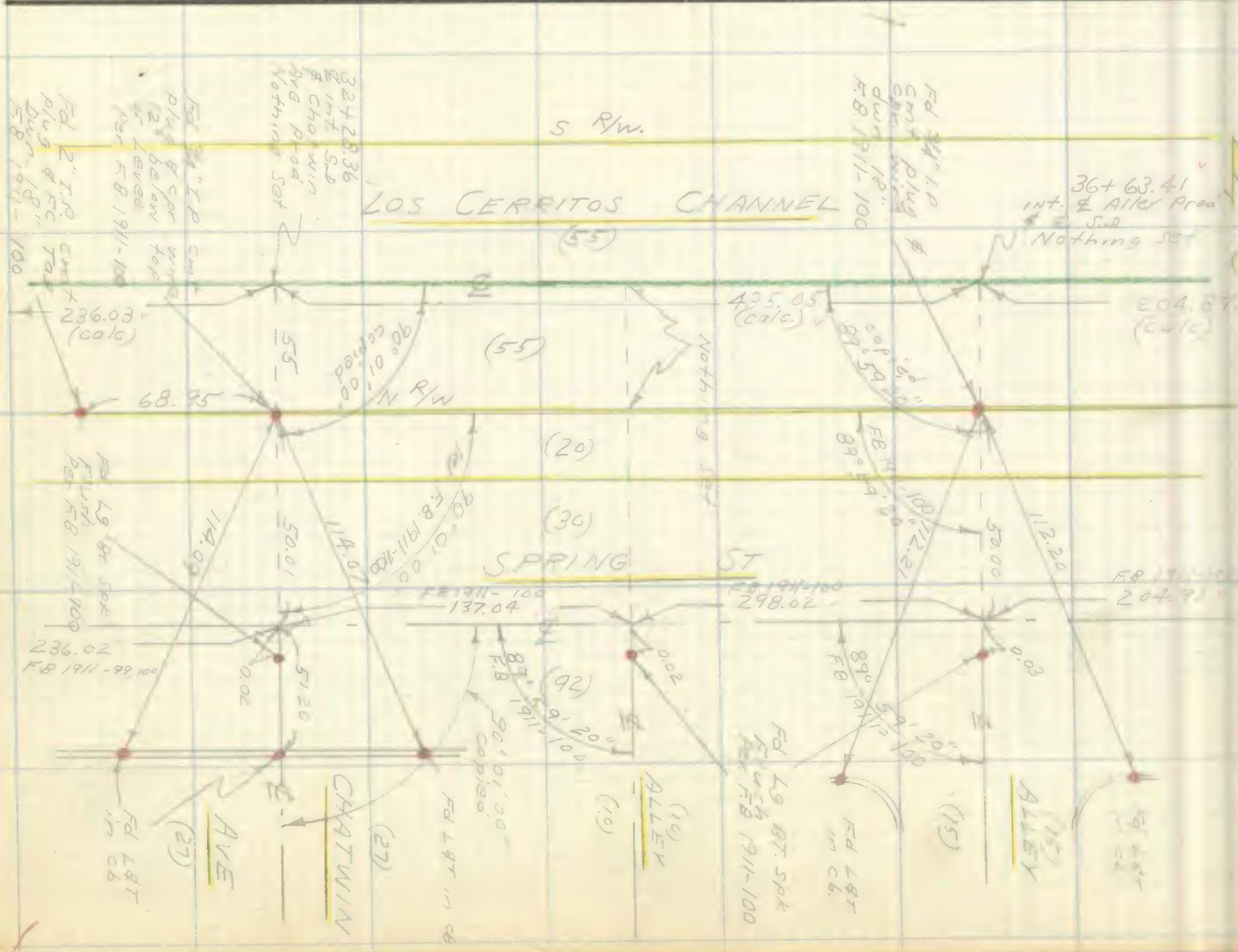

Notes Ck'd by L. J. GALL
Map No.
Office Work
Checked
Date

Survey of
W. O. Tape No. Sr'd. °F
Surveyed by
Notes Date
Inspected

PWFB 0425 317

F. B. PG.

PWFB 0425

318

F. B. _____ PG. _____

To bott pg 211

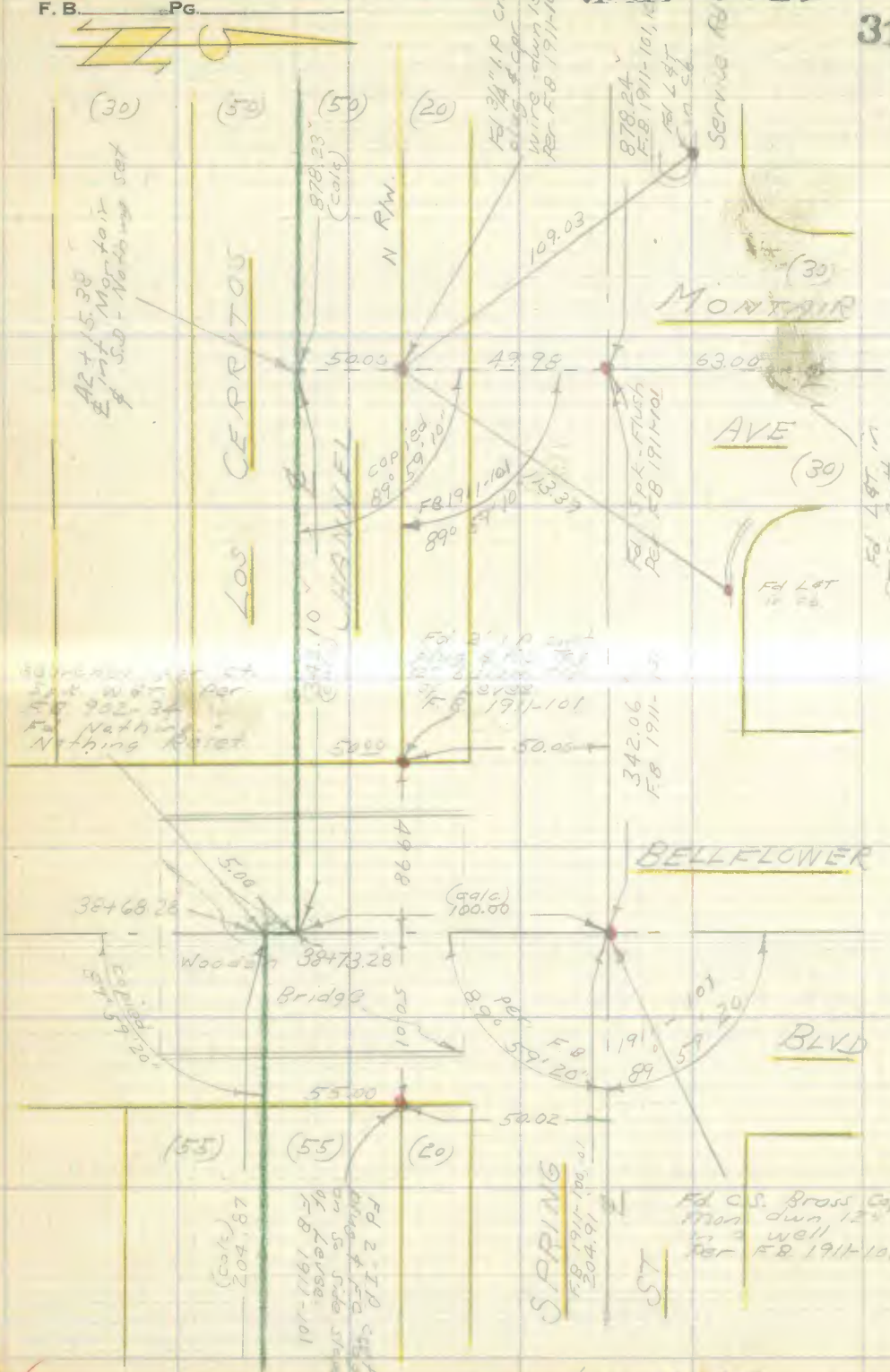

From top pg 209

RETURN TO
LOS ANGELES COUNTY SURVEYOR
726 LOS ANGELES COUNTY
ENGINEERING BLDG.

Do not extend notes this side of this line.

Note: Any Additions or Changes on This Sheet Must be Made or Circled in Red Ink With Date and Name of Person Making Change.

W.S. 31-B-3

PWFB 0424 122

Notes Ck'd by L. J. [illegible]	Survey of [illegible]
Map No.	W. O. Tape No. St'd. °F
Office Work	Surveyed by
Checked	Notes Date
Date	Indexed

F. B. Pg.

Note: Any Additions or Changes on This Sheet Must be Made or Circled in Red Ink With Date and Name of Person Making Change.

Do not extend notes this side of this line.

RETURN TO
LOS ANGELES COUNTY SURVEYOR
726 LOS ANGELES COUNTY
ENGINEERING BLDG.

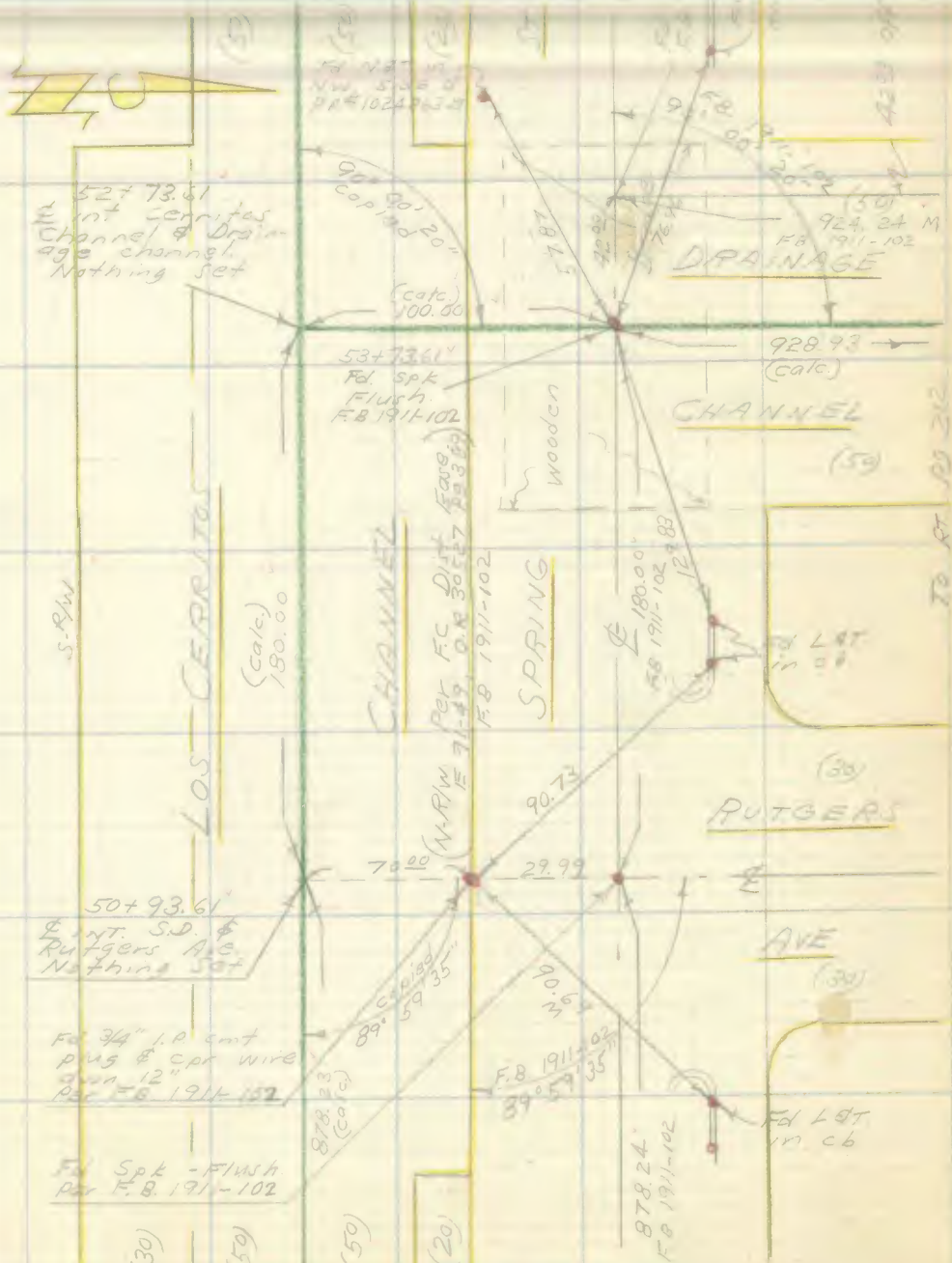

76F309S 247 4-53

F. B. 1911 Pg. 212

PWFB 0424 123

W.S. 31-A-2

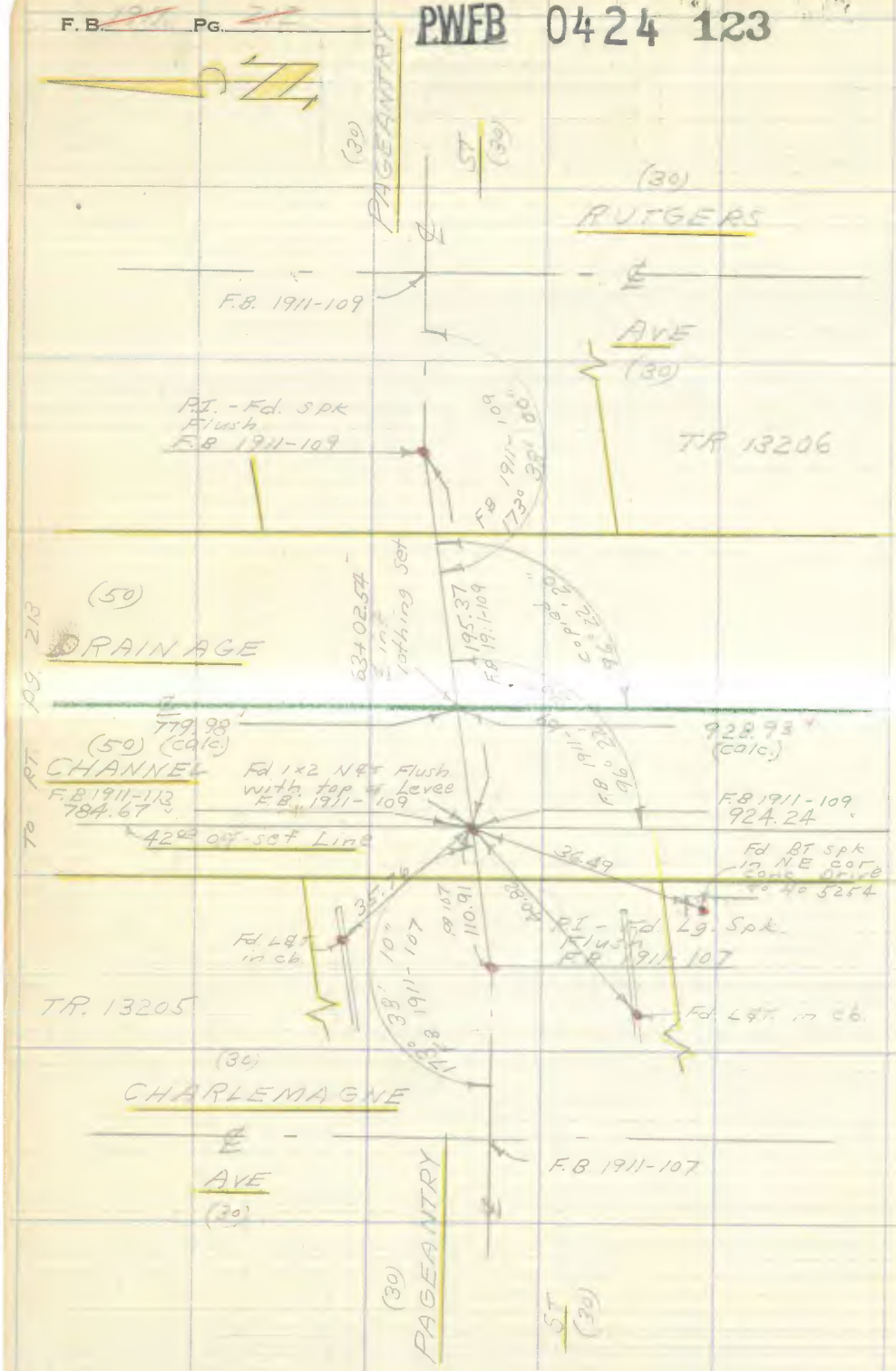

RETURN TO
LOS ANGELES COUNTY SURVEYOR
726 LOS ANGELES COUNTY
ENGINEERING BLDG.
Do not extend notes this side of this line.

Note: Any Additions or Changes on This Sheet Must Be Made or Circled In Red Ink With Date and Name of Person Making Change.

PWFB 0424 124

Notes Ck'd by G. J. GALLI	Survey of [illegible]
Map No.	W. O. Tape No. 011 St'd. 60 °F
Office Work	Surveyed by [illegible]
Checked	Notes [illegible] Date [illegible]
Date	Indexed [illegible]

F. B. Pg.

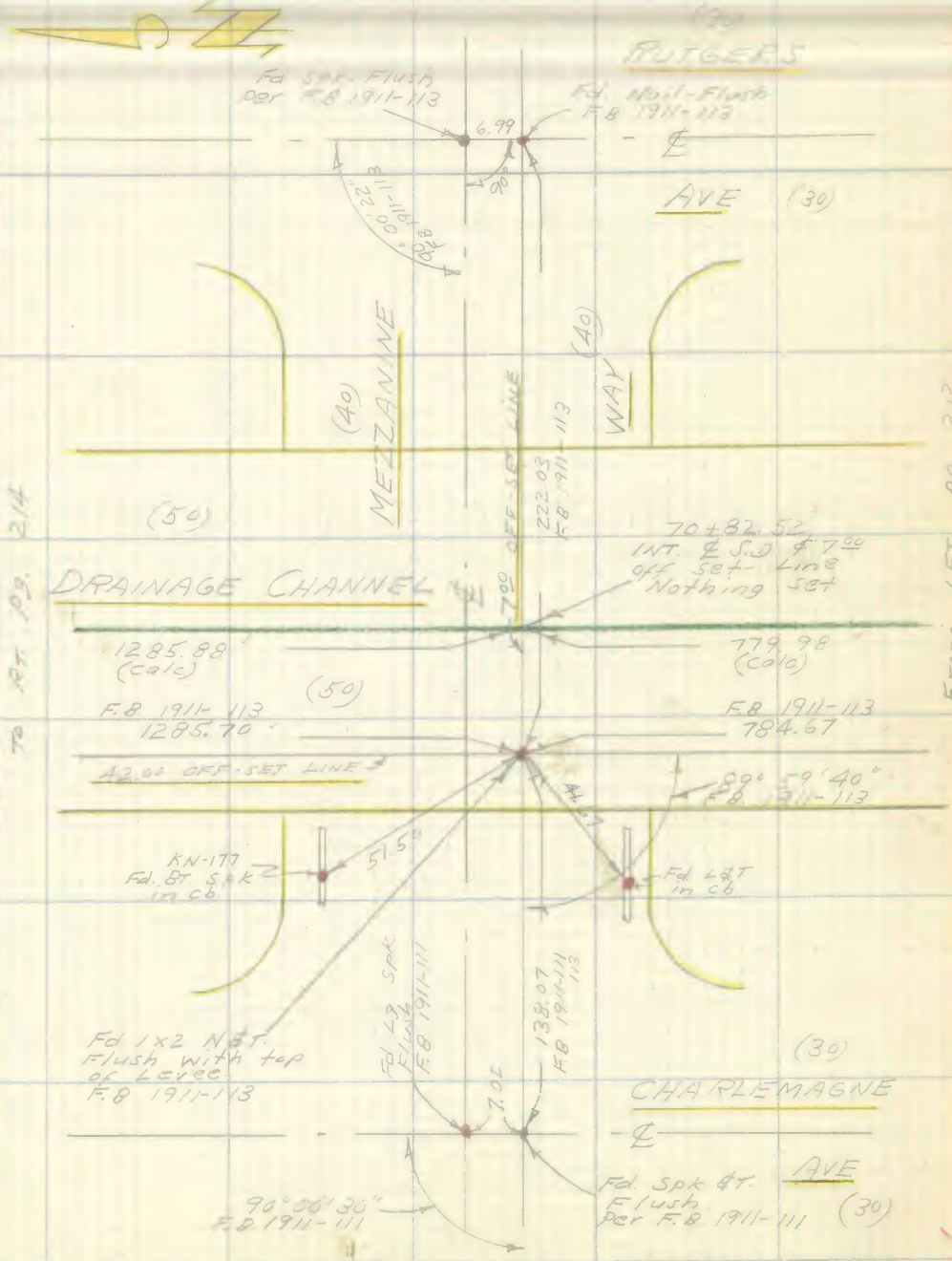

Note: Any Additions or Changes on This Sheet Must be Made or Circled in Red Ink With Date and Name of Person Making Change.

Do not extend notes this side of this line.

RETURN TO
LOS ANGELES COUNTY SURVEYOR
726 LOS ANGELES COUNTY
ENGINEERING BLDG.

76F3095 247 4-53

F. B. 1911 PG. 214

PWFB 0424 125

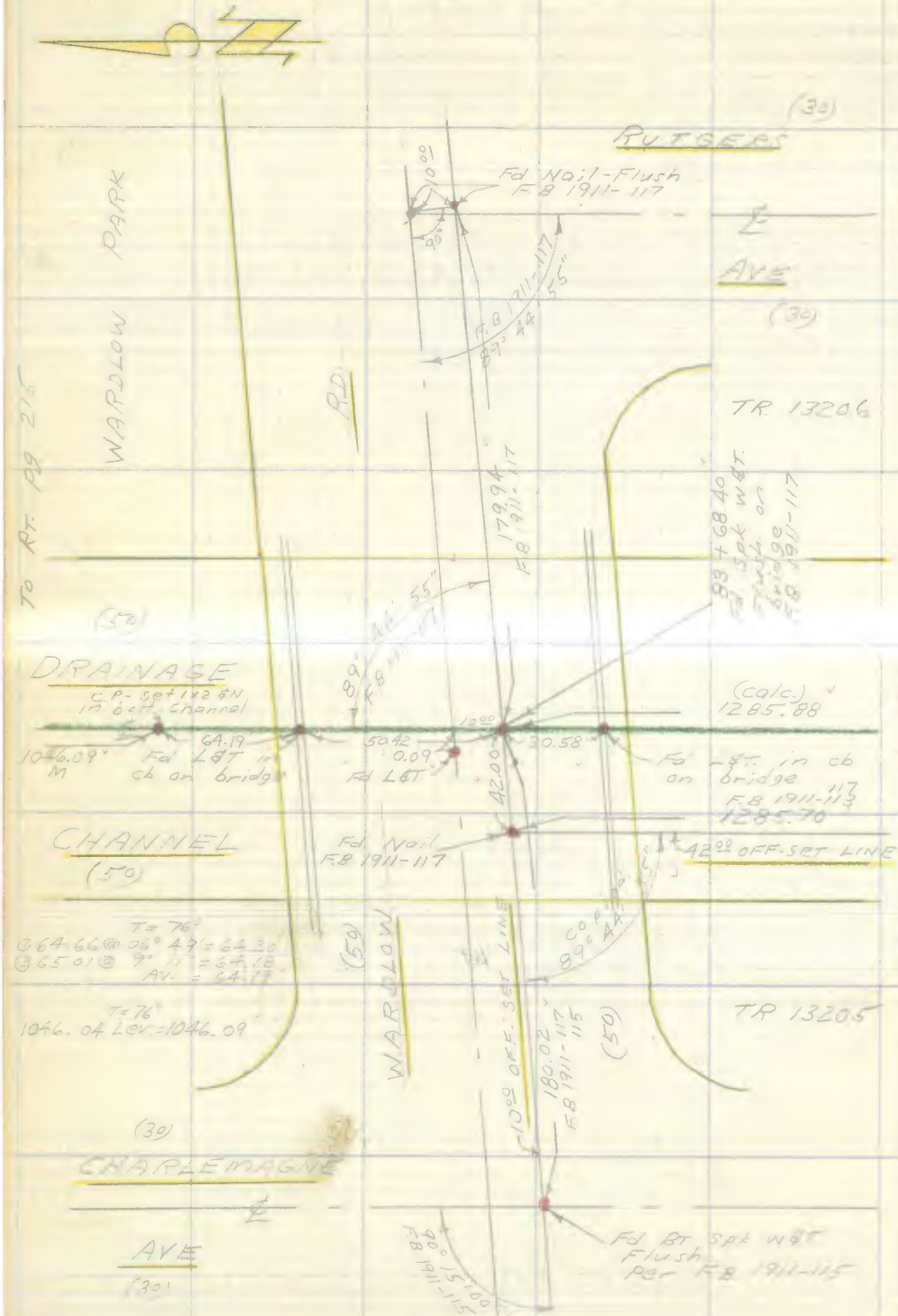

W.S. 31-A-3

RETURN TO
LOS ANGELES COUNTY SURVEYOR
726 LOS ANGELES COUNTY
ENGINEERING BLDG.

Do not extend notes this side of this line.

Note: Any Additions or Changes on This Sheet Must be Made or Circled in Red Ink With Date and Name of Person Making Change.

PWFB 0424

126

Notes Ck'd by	Survey of	F. B. ____ PG. ____
Map No.	W. O. ____ Tape No. ____ St'd. ____ °F	
Office Work	Surveyed by	
Checked	Notes ____ Date ____	
Date	Indexed	

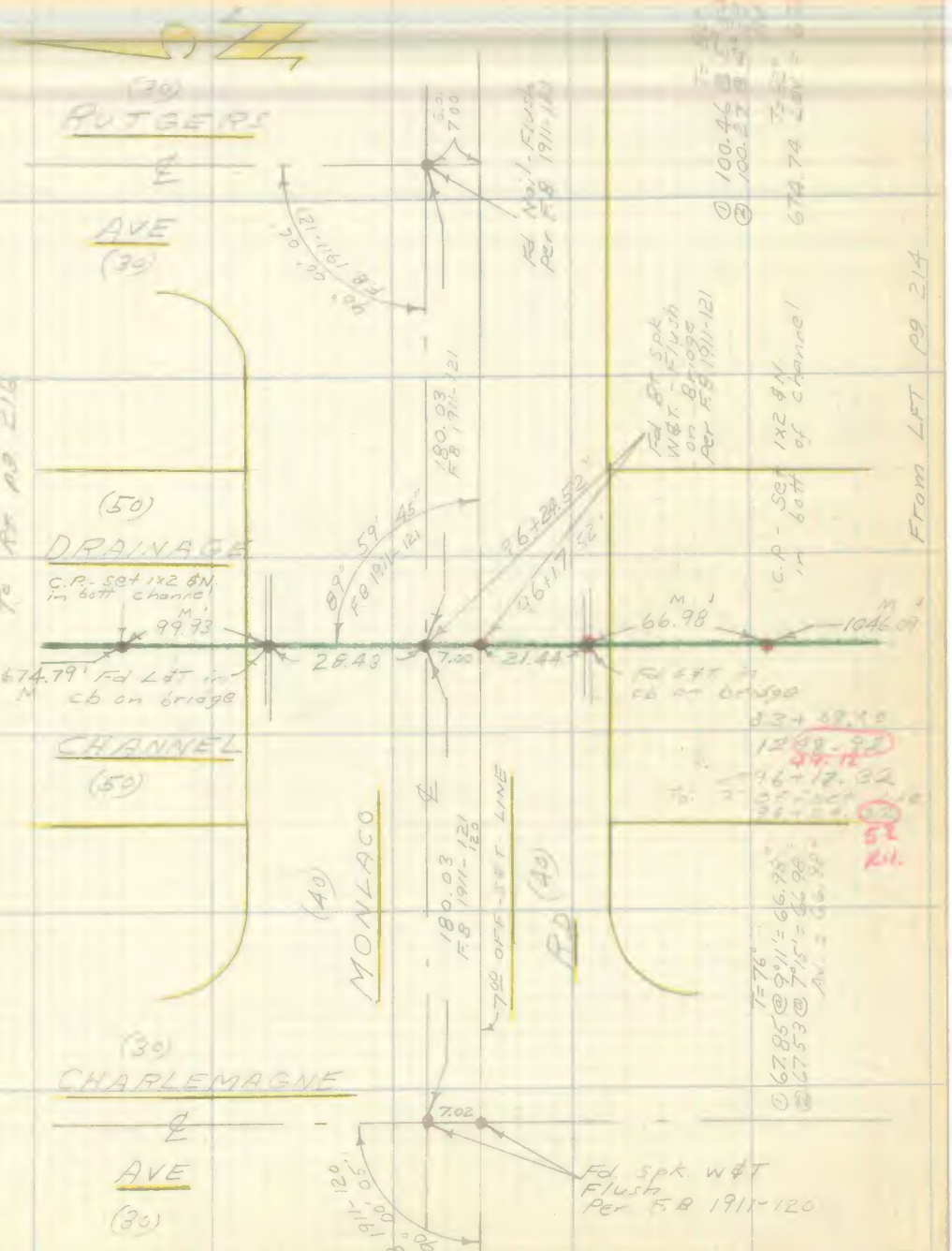

Note: Any Additions or Changes on This Sheet Must be Made or Circled in Red Ink With Date and Name of Person Making Change.

Do not extend notes this side of this line.

RETURN TO
LOS ANGELES COUNTY SURVEYOR
726 LOS ANGELES COUNTY
ENGINEERING BLDG.

76F3095 247 4-53

F. B. 1911 PG. 216 PWFB 0424 127

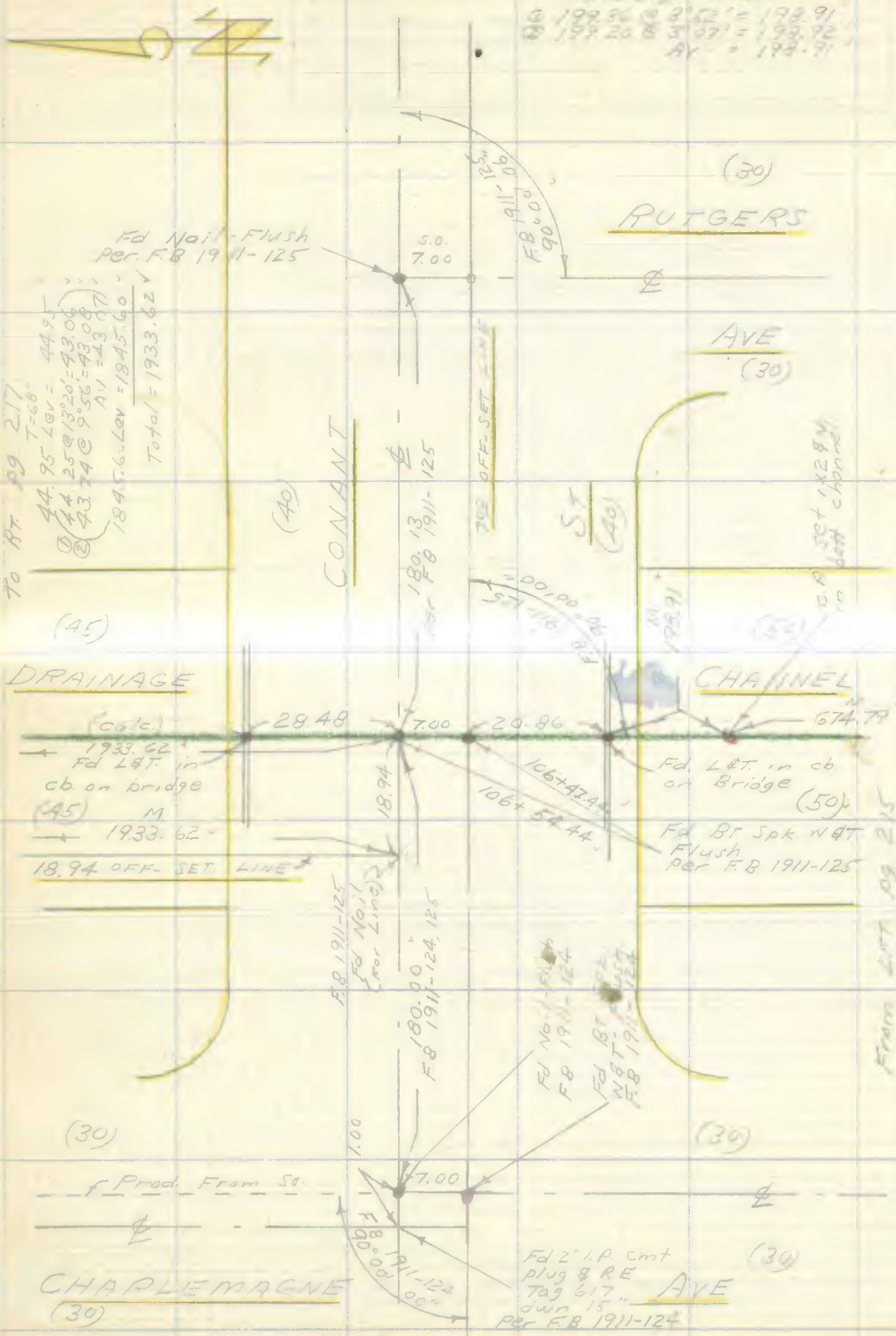

RETURN TO
LOS ANGELES COUNTY SURVEYOR
726 LOS ANGELES COUNTY
ENGINEERING BLDG.

Do not extend notes this side of this line.

Note: Any Additions or Changes on This Sheet Must be Made or Circled in Red Ink With Date and Name of Person Making Change.

PWFB 0524 409

Notes Ck'd by C. J. GALLI	Survey of
Map No.	W. O. Tape No. Sr'd. °F
Office Work	Surveyed by
Checked	Notes Date
Date	Indexed

F. B. PG.

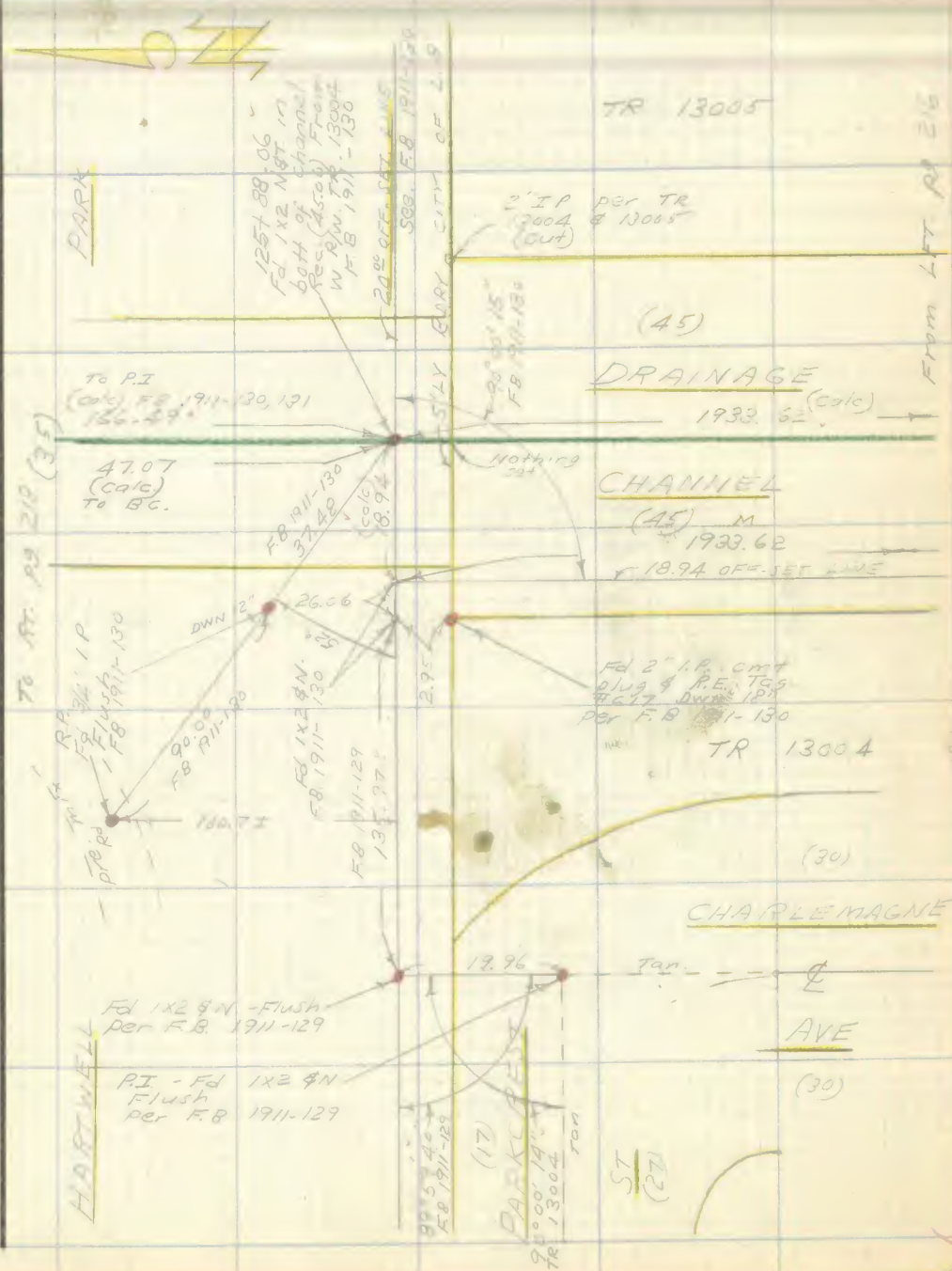

Note: Any Additions or Changes on This Sheet Must be Made or Circled in Red Ink With Date and Name of Person Making Change.

Do not extend notes this side of this line.

RETURN TO
LOS ANGELES COUNTY SURVEYOR
726 LOS ANGELES COUNTY
ENGINEERING BLDG.

76F3OS 247 4-53

F. B. ~~1911~~ Pg. ~~218~~

PWFB 0524 410, 411

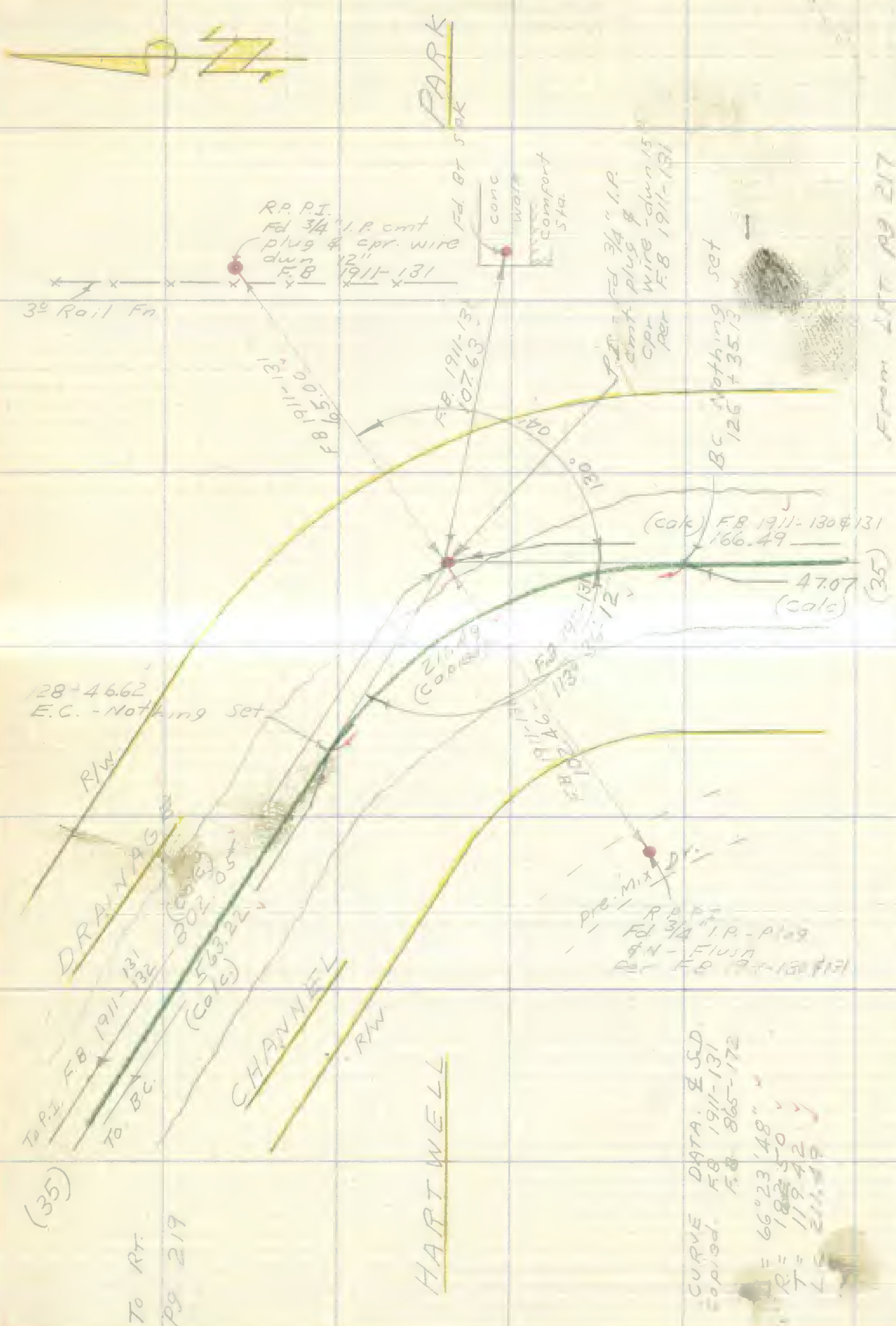

RETURN TO
LOS ANGELES COUNTY SURVEYOR
726 LOS ANGELES COUNTY
ENGINEERING BLDG.

Do not extend notes this side of this line.

Note: Any Additions or Changes on This Sheet Must be Made or Circled in Red Ink With Date and Name of Person Making Change.

PWFB 0524 412

Notes Ck'd by C. J. GALLE	Survey of [illegible]
Map No.	W. O. Tape No. St'd. °F
Office Work	Surveyed by [illegible]
Checked	Notes Date
Date	Indexed [illegible]

F. B. Pg.

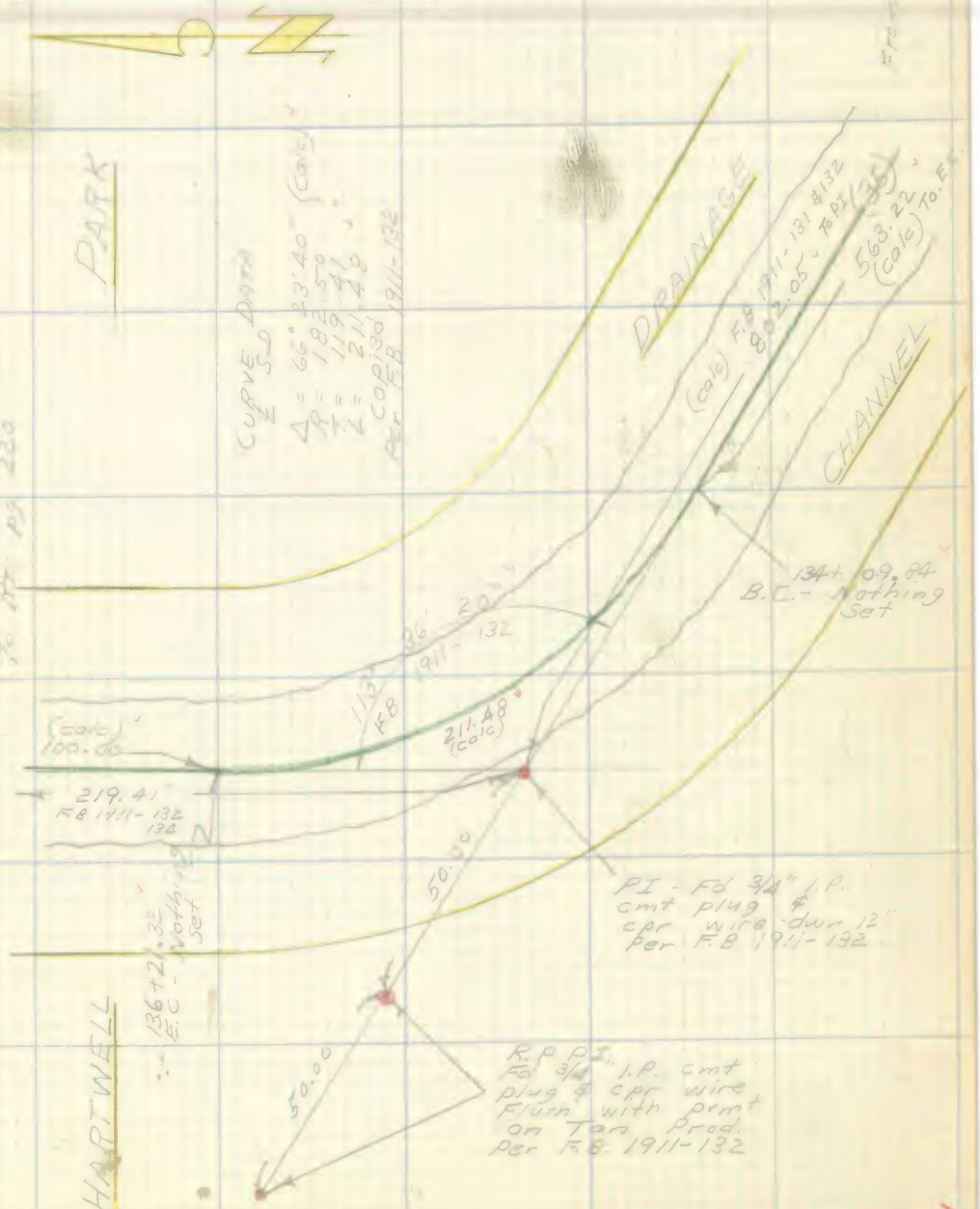

Note: Any Additions or Changes on This Sheet Must be Made or Circled in Red Ink With Date and Name of Person Making Change.

Do not extend notes this side of this line.

RETURN TO
LOS ANGELES COUNTY SURVEYOR
726 LOS ANGELES COUNTY
ENGINEERING BLDG.

76F3095 247 4-53

F. B. 1911 Pg. 220

PWFB 0524

413, 414

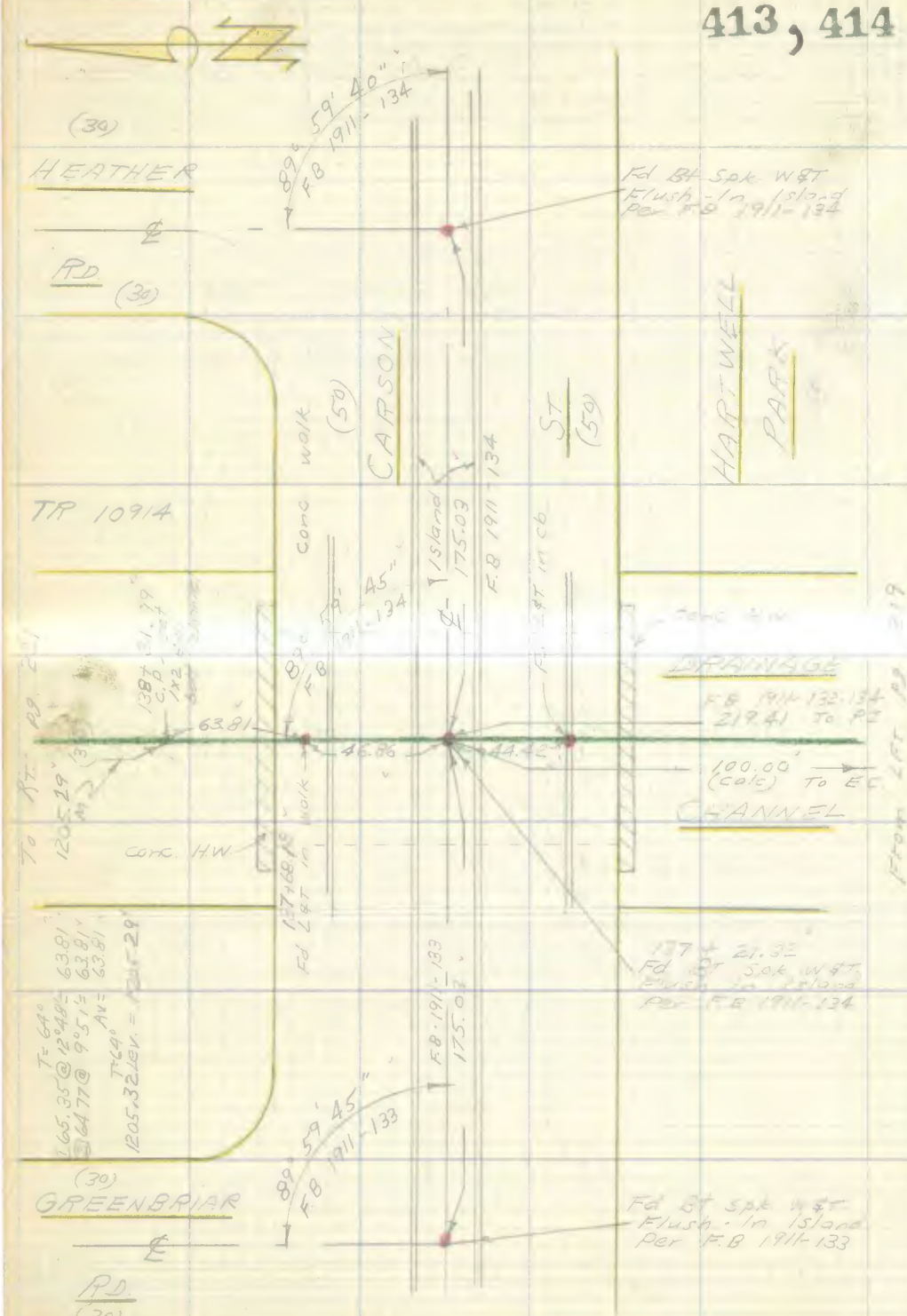

RETURN TO
LOS ANGELES COUNTY SURVEYOR
726 LOS ANGELES COUNTY
ENGINEERING BLDG.
Do not extend notes this side of this line.

Note: Any Additions or Changes on This Sheet Must be Made or Circled in Red Ink With Date and Name of Person Making Change.

PWFB 0524 415, 416

Notes Ck'd by C. J. GALLI	Survey of
Map No.	W. O. Tape No. St'd. °F
Office Work	Surveyed by
Checked	Notes Date
Date	Indexed

F. B. Pg.

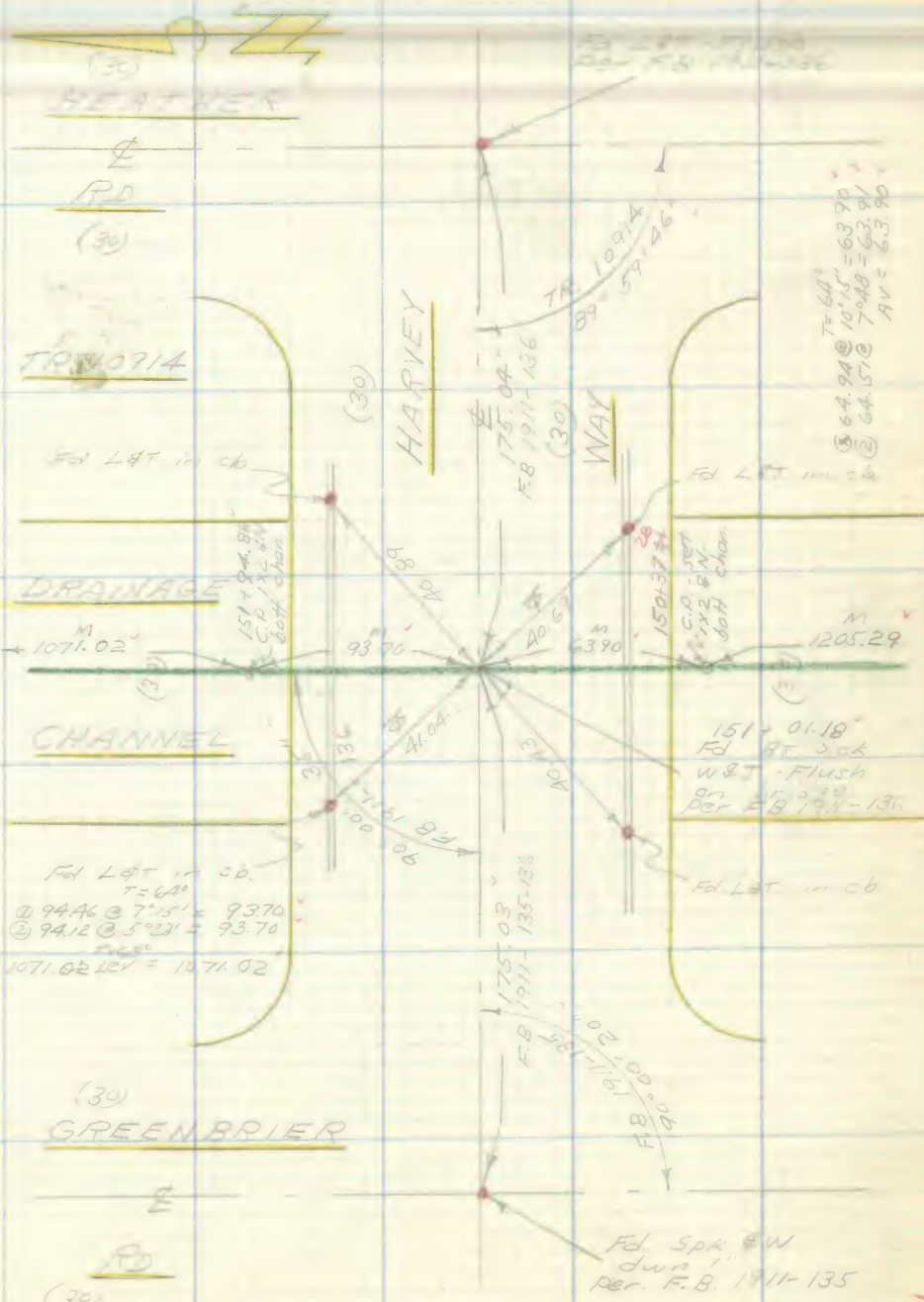

Note: Any Additions or Changes on This Sheet Must be Made or Circled in Red Ink With Date and Name of Person Making Change.

Do not extend notes this side of this line.

RETURN TO
LOS ANGELES COUNTY SURVEYOR
726 LOS ANGELES COUNTY
ENGINEERING BLDG.

76F309S S&E #247. 8-54

F.B. ~~1911~~ PG. ~~222~~ PWFB 0524

417, 418

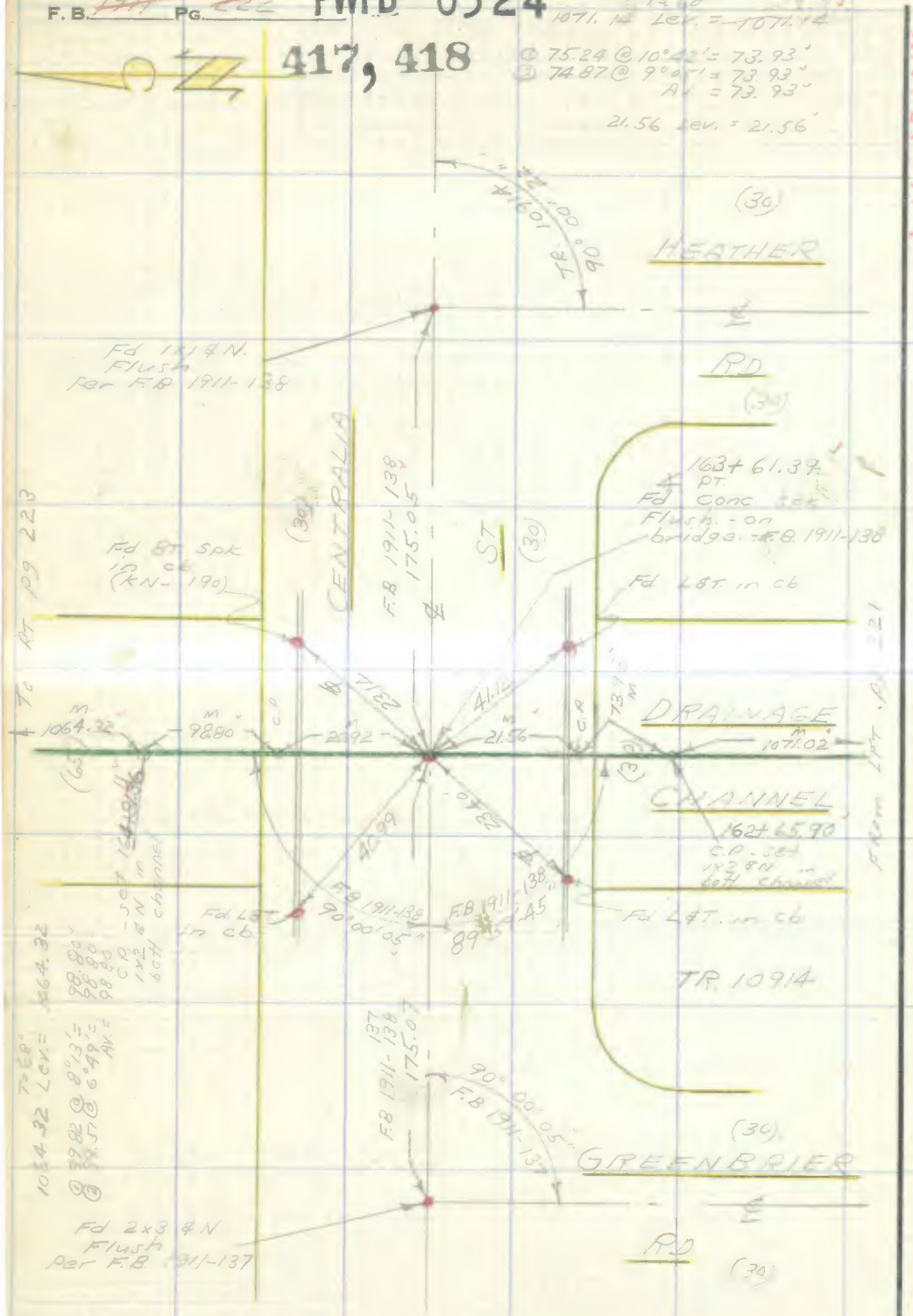

W.S. 31-A-1

RETURN TO
LOS ANGELES COUNTY SURVEYOR
726 LOS ANGELES COUNTY
ENGINEERING BLDG.

Do not extend notes this side of this line.

Note: Any Additions or Changes on This Sheet Must be Made or Circled in Red Ink With Date and Name of Person Making Change.

PWFB 0524 419, 420

Notes Ck'd by C. J. GALLI	Survey of Los Cerritos
Map No.	W. O. Tape No. St'd. °F
Office Work	Surveyed by
Checked	Notes Date
Date	Indexed

F. B. Pg.

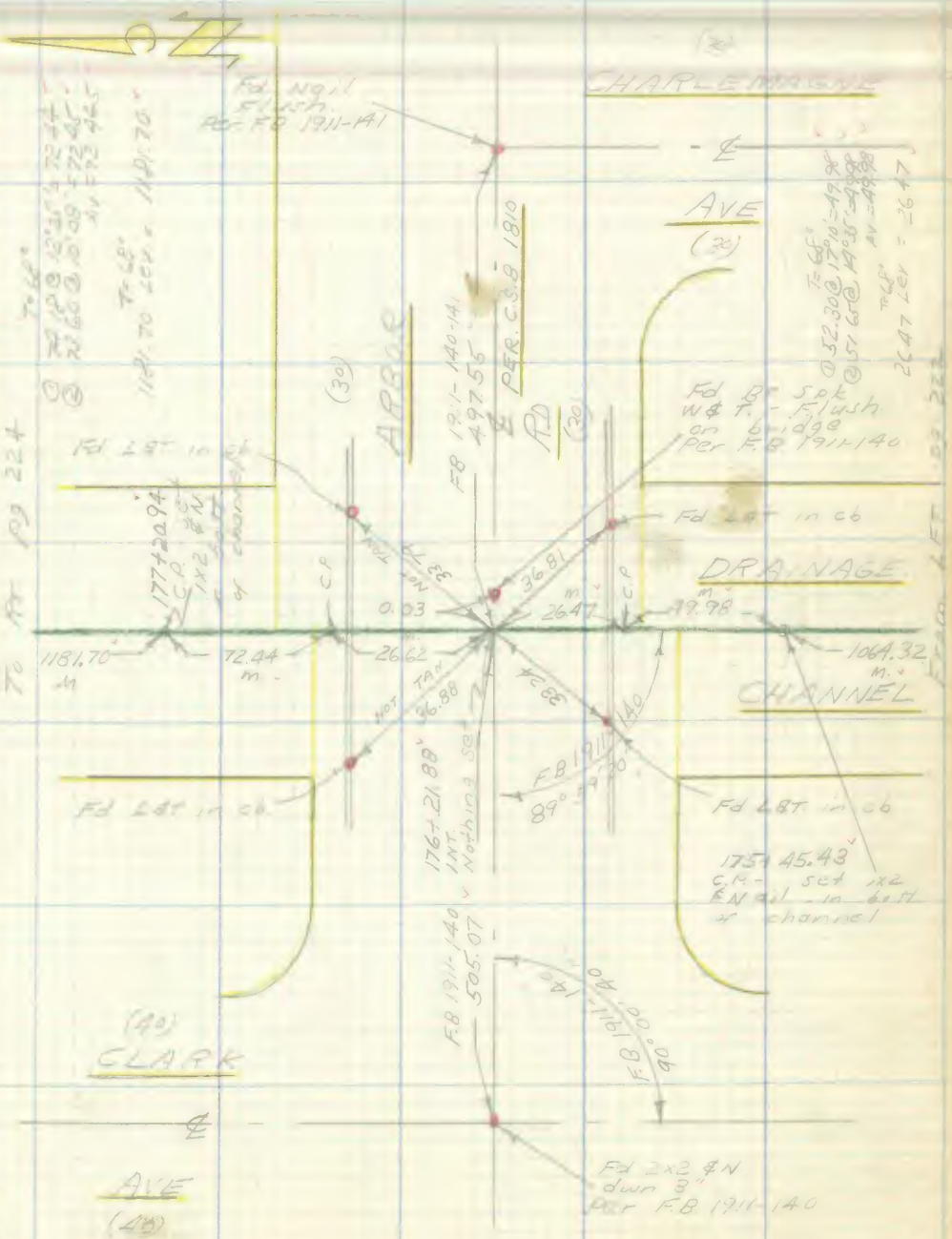

Note: Any Additions or Changes on This Sheet Must be Made or Circled in Red Ink With Date and Name of Person Making Change.

Do not extend notes this side of this line.

RETURN TO
LOS ANGELES COUNTY SURVEYOR
726 LOS ANGELES COUNTY
ENGINEERING BLDG.

76F309S S&E #247 - 71

F. B. 1911 Pg. 224

PWFB 0524

421, 422



RETURN TO
LOS ANGELES COUNTY SURVEYOR
726 LOS ANGELES COUNTY
ENGINEERING BLDG.

Do not extend notes this side of this line.

Note: Any Additions or Changes on This Sheet Must be Made or Circled In Red Ink With Date and Name of Person Making Change.

PWFB 0524 423, 424

Notes Ck'd by	Survey of
Map No.	W. O. Tape No. St'd. °F
Office Work	Surveyed by
Checked	Notes Date
Date	Indexed

F. B. Pg.

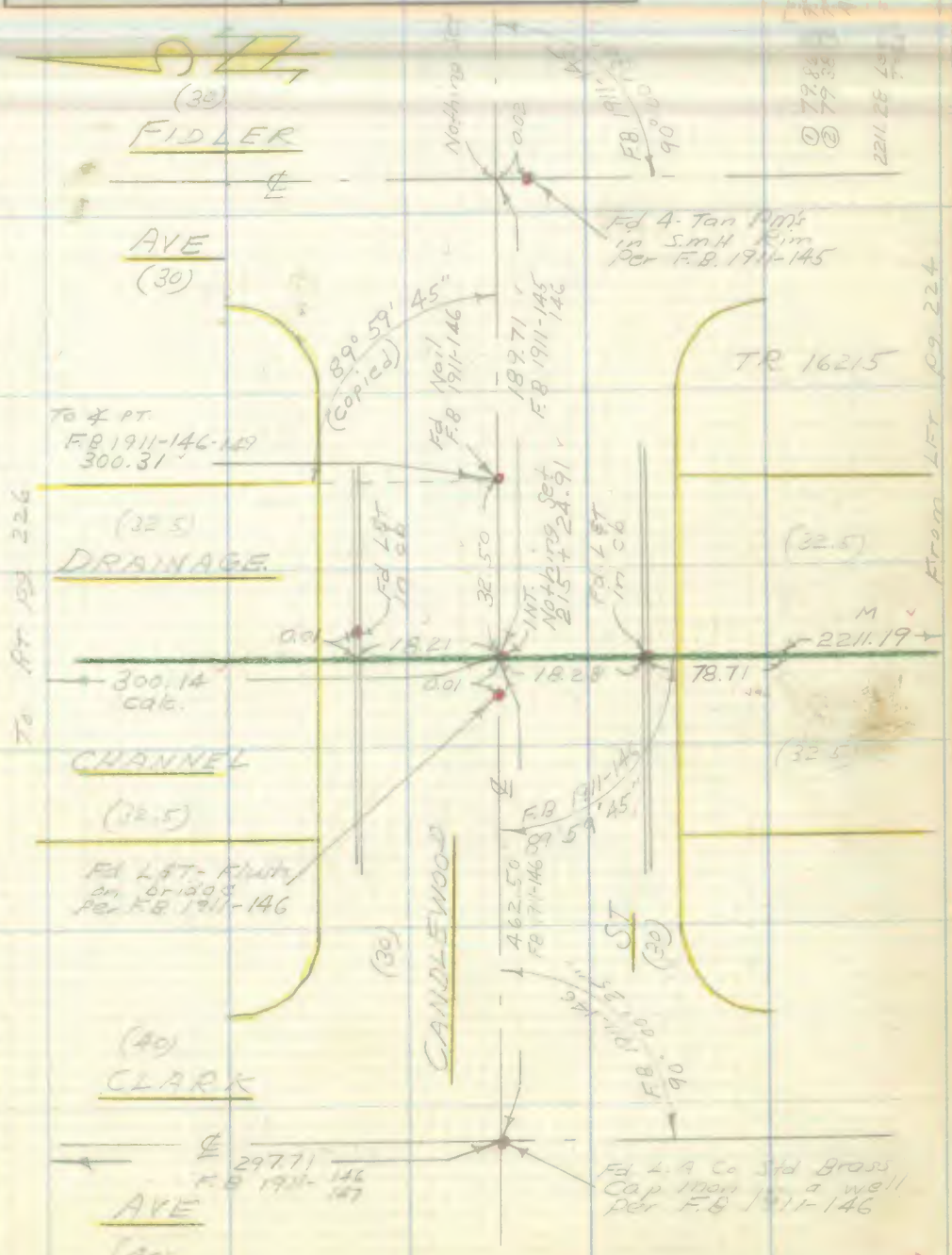

Note: Any Additions or Changes on This Sheet Must be Made or Circled in Red Ink With Date and Name of Person Making Change.

Do not extend notes this side of this line.

RETURN TO
LOS ANGELES COUNTY SURVEYOR
726 LOS ANGELES COUNTY
ENGINEERING BLDG.

76F309S S&E #247. 8-54

F. B. 1911 PG. 226

PWFB 0524 425, 426

W.S. 33-A-6



RETURN TO
LOS ANGELES COUNTY SURVEYOR
726 LOS ANGELES COUNTY
ENGINEERING BLDG.
Do not extend notes this side of this line.

Note: Any Additions or Changes on This Sheet Must be Made or Circled in Red Ink With Date and Name of Person Making Change.

PWFB 0624 552, 553

Notes Ck'd by C. L. GALLI	Survey of
Map No.	W. O. Tape No. St'd °F
Office Work	Surveyed by
Checked	Notes Date
Date	Indexed

F. B. Pg. 227

967.45 Lev. = 967.55

70.92 @ 10°30' T = 70 = 68.72

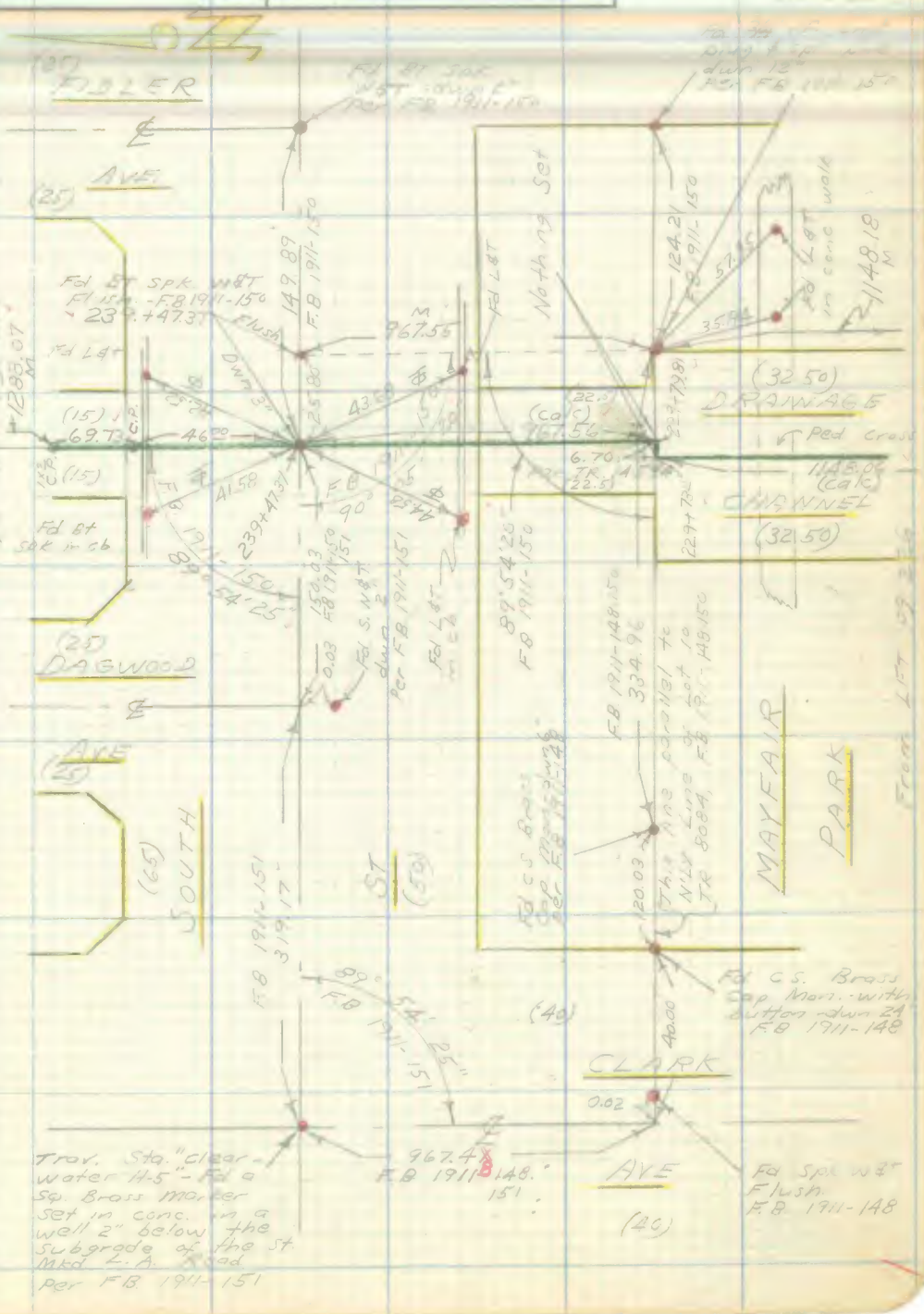

Note: Any Additions or Changes on This Sheet Must be Made or Circled in Red Ink With Date and Name of Person Making Change.

Do not extend notes this side of this line.

RETURN TO
LOS ANGELES COUNTY SURVEYOR
726 LOS ANGELES COUNTY
ENGINEERING BLDG.

76F309S S&E #247. 8-54

F.B. 194 Pg 228

PWFB 0624 554, 555

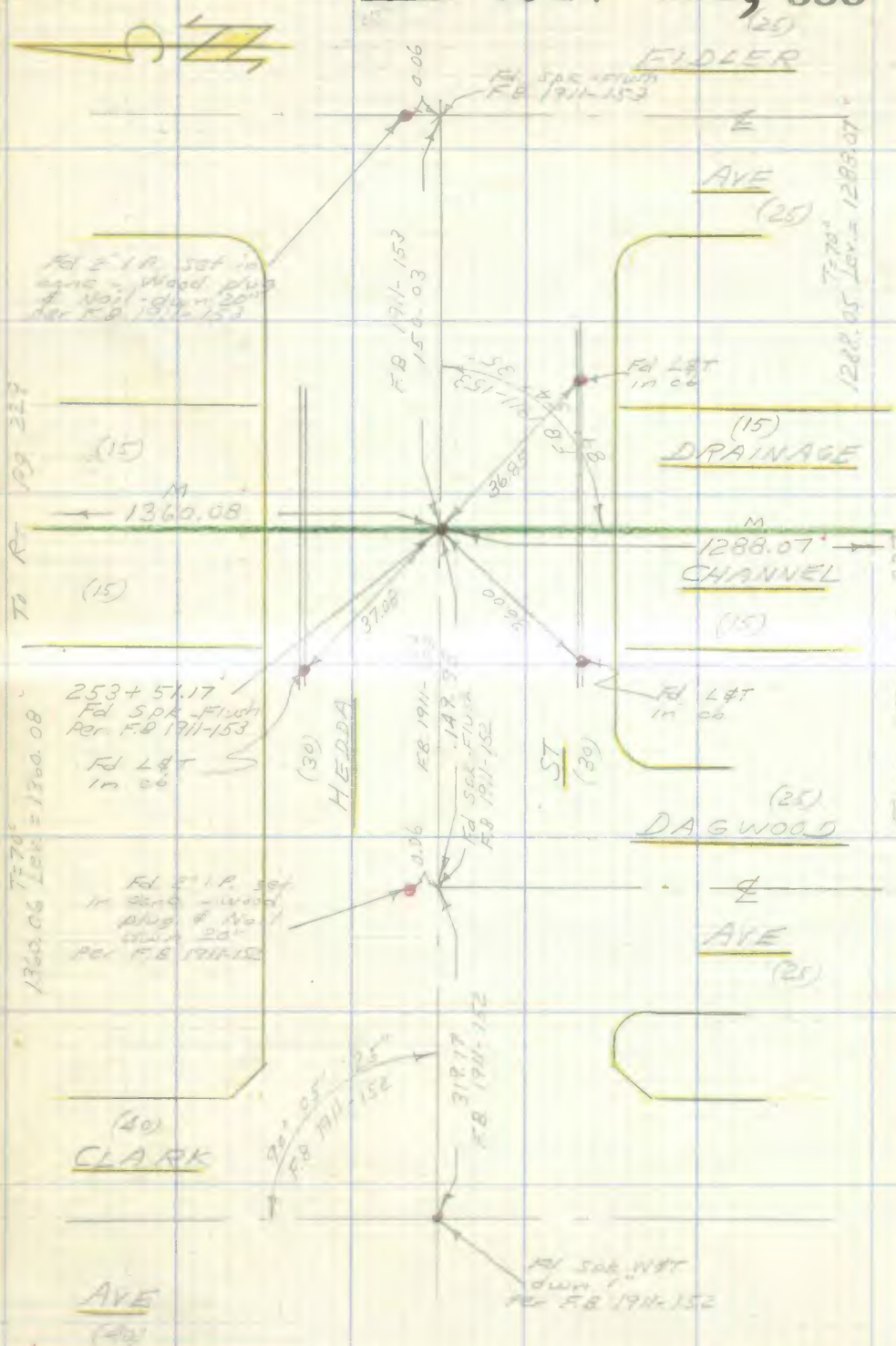

W.O. 33-A-6

RETURN TO
LOS ANGELES COUNTY SURVEYOR
726 LOS ANGELES COUNTY
ENGINEERING BLDG.

Do not extend notes this side of this line.

Note: Any Additions or Changes on This Sheet Must be Made or Circled in Red Ink With Date and Name of Person Making Change.

PWFB 0624 556 557

Notes Ck'd by	Survey of
Map No.	W. O. Tape No. St'd. °F
Office Work	Surveyed by
Checked	Notes Date
Date	Indexed

F. B. Pg.

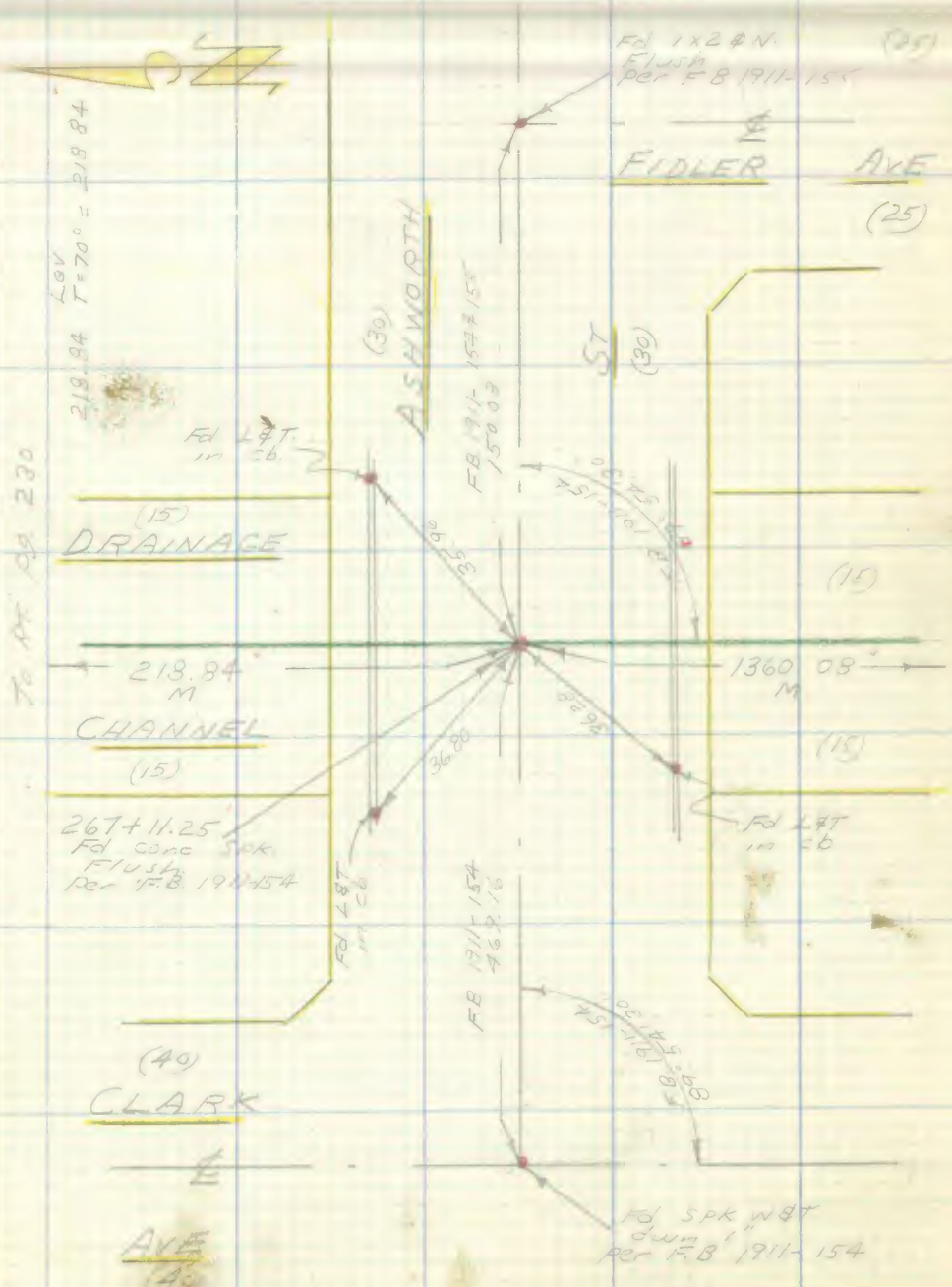

Note: Any Additions or Changes on This Sheet Must be Made or Circled in Red Ink With Date and Name of Person Making Change.

Do not extend notes this side of this line.

RETURN TO
LOS ANGELES COUNTY SURVEYOR
726 LOS ANGELES COUNTY
ENGINEERING BLDG.

76F309S S&E #247. 8.74

F. B. 1911 PG. 230

PWFB 0624 558, 559

W.S. 88-A-5

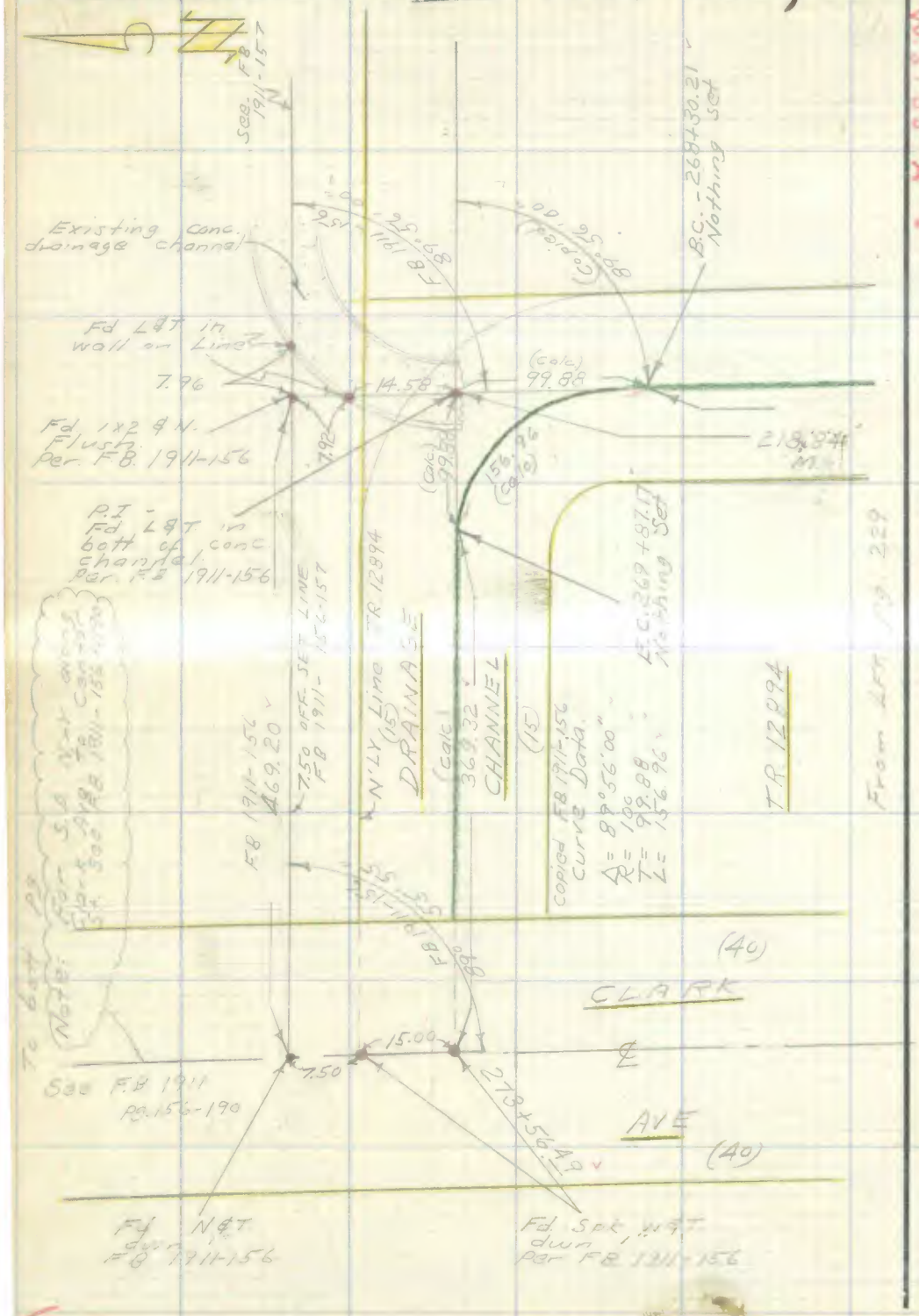

RETURN TO
LOS ANGELES COUNTY SURVEYOR
726 LOS ANGELES COUNTY
ENGINEERING BLDG.
Do not extend notes this side of this line.

Note: Any Additions or Changes on This Sheet Must be Made or Circled in Red Ink With Date and Name of Person Making Change.

Notes Ck'd by	Survey of
Map No.	W. O. Tape No. St'd. °F
Office Work	Surveyed by
Checked	Notes Shoemaker Date
Date	Indexed 11-4-55

F. B. Pg.

J.N. 6220.00

TOPOG

LOS CERRITOS STORM DRAIN

LINE "A" PROJECT No 9.

Party: Sappell
Shoemaker
Le Gault
Myers
Siemann

Note: Any Additions or Changes on This Sheet Must be Made or Circled in Red Ink With Date and Name of Person Making Change.

Do not extend notes this side of this line.

RETURN TO
LOS ANGELES COUNTY SURVEYOR
726 LOS ANGELES COUNTY
ENGINEERING BLDG.

76FSOBS 247 4-53

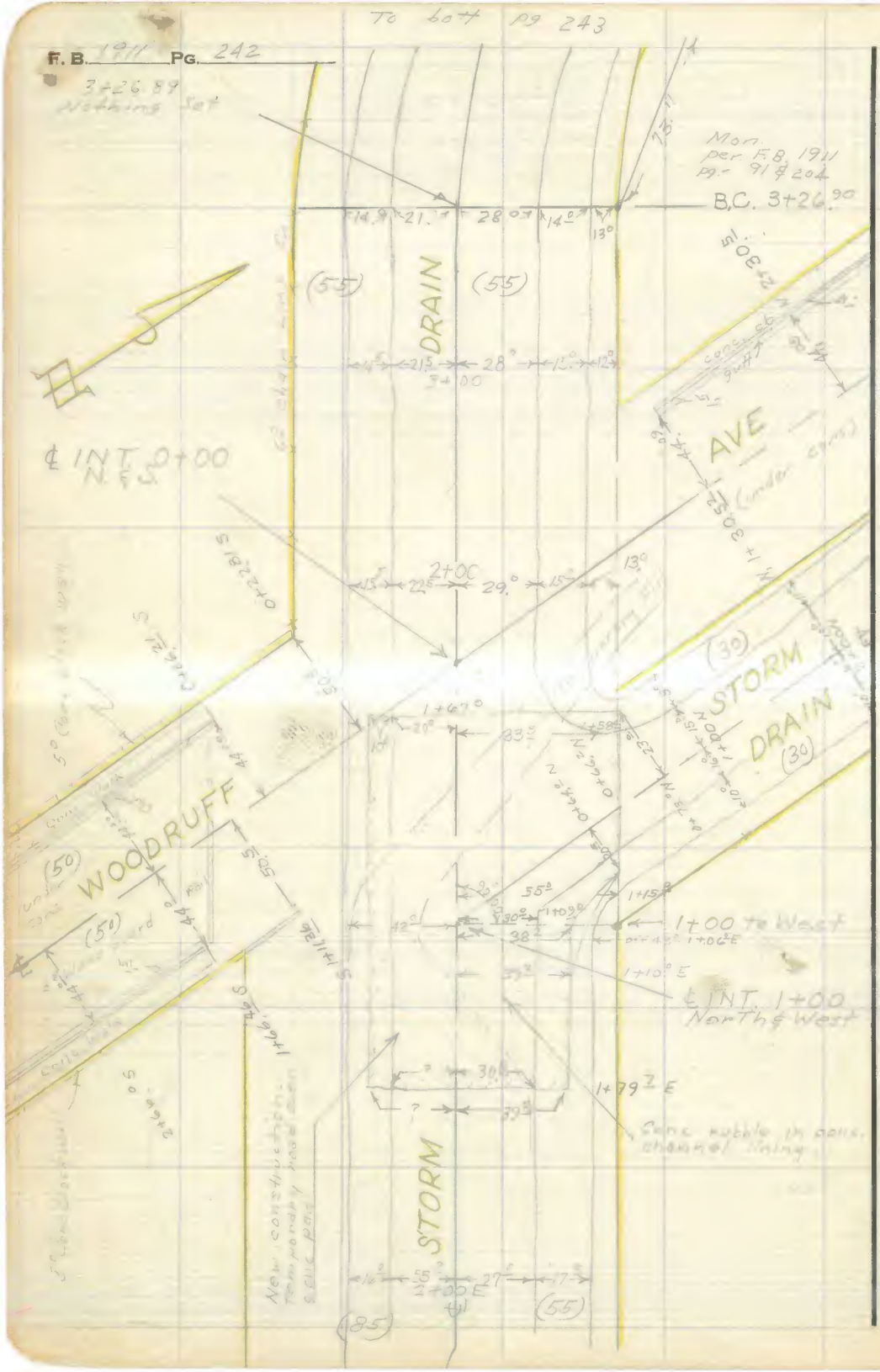

RETURN TO
LOS ANGELES COUNTY SURVEYOR
726 LOS ANGELES COUNTY
ENGINEERING BLDG.

Do not extend notes this side of this line.

Note: Any Additions or Changes on This Sheet Must be Made or Circled in Red Ink With Date and Name of Person Making Change.

76F309S 247 4-53

RETURN TO
LOS ANGELES COUNTY SURVEYOR
726 LOS ANGELES COUNTY
ENGINEERING BLDG.

Note: Any Additions or Changes on This Sheet Must be Made or Circled in Red Ink With Date and Name of Person Making Change.

Do not extend notes this side of this line.

Notes Ck'd by
Map No.
Office Work
Checked
Date

Survey of
W. O. Tape No. Sr'd. °F
Surveyed by
Notes Date
Indexed

F. B. PG.

F. B. 1911 Pg. 244

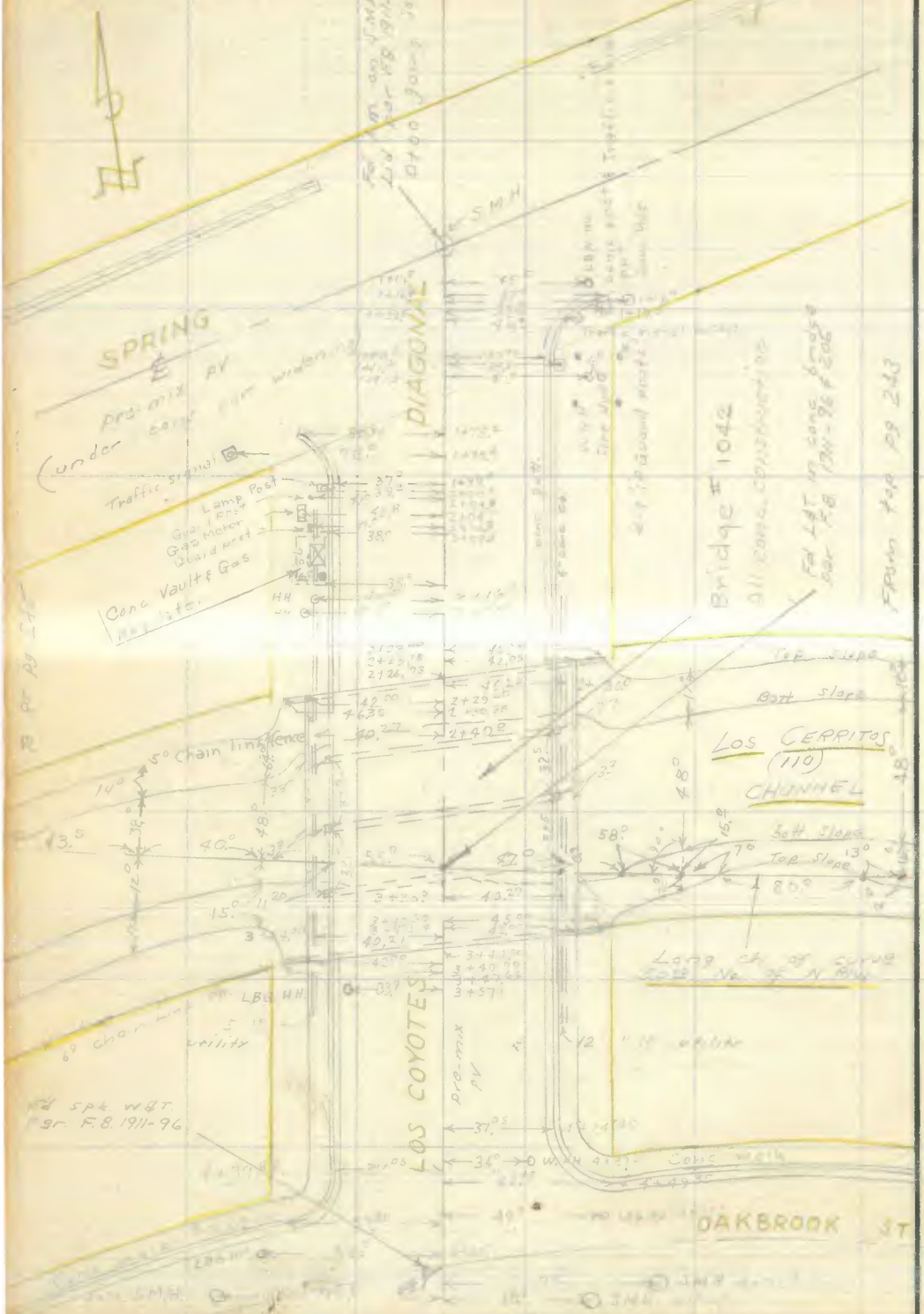

RETURN TO
LOS ANGELES COUNTY SURVEYOR
726 LOS ANGELES COUNTY
ENGINEERING BLDG.
Do not extend notes this side of this line.

Note: Any Additions or Changes on This Sheet Must be Made or Circled in Red Ink With Date and Name of Person Making Change.

76F309S 247 4-53

RETURN TO
LOS ANGELES COUNTY SURVEYOR
726 LOS ANGELES COUNTY
ENGINEERING BLDG.

Note: Any Additions or Changes on This Sheet Must be Made or Circled in Red Ink With Date and Name of Person Making Change.

Do not extend notes this side of this line.

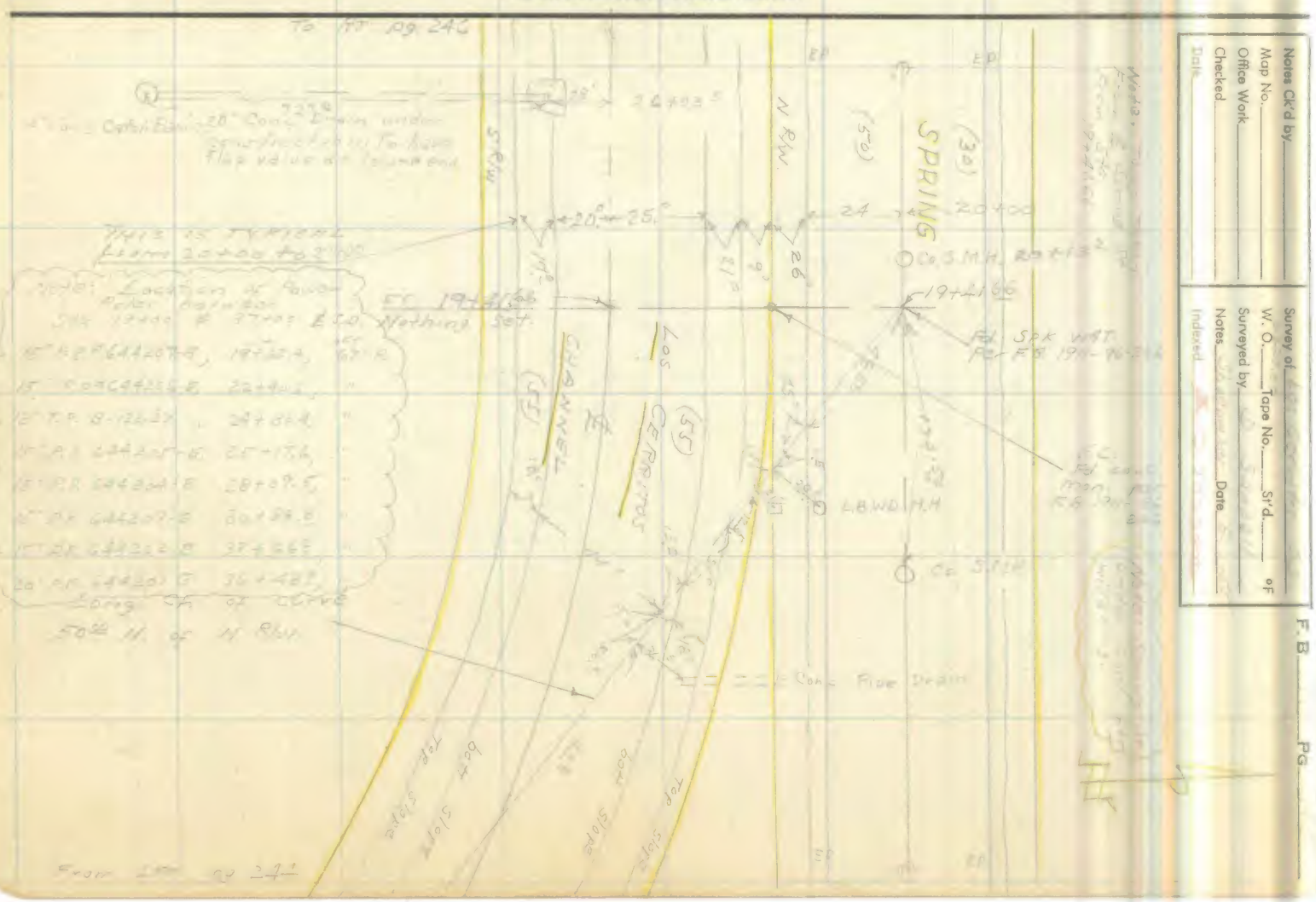

Notes Ck'd by _____
Map No. _____
Office Work _____
Checked _____
Date _____

Survey of _____
W. O. _____ Tape No. _____ Sr'd. _____ oF
Surveyed by _____
Notes _____ Date _____
Indexed _____

F. B. _____ PG. _____

F. B. 1911 Pg. 246

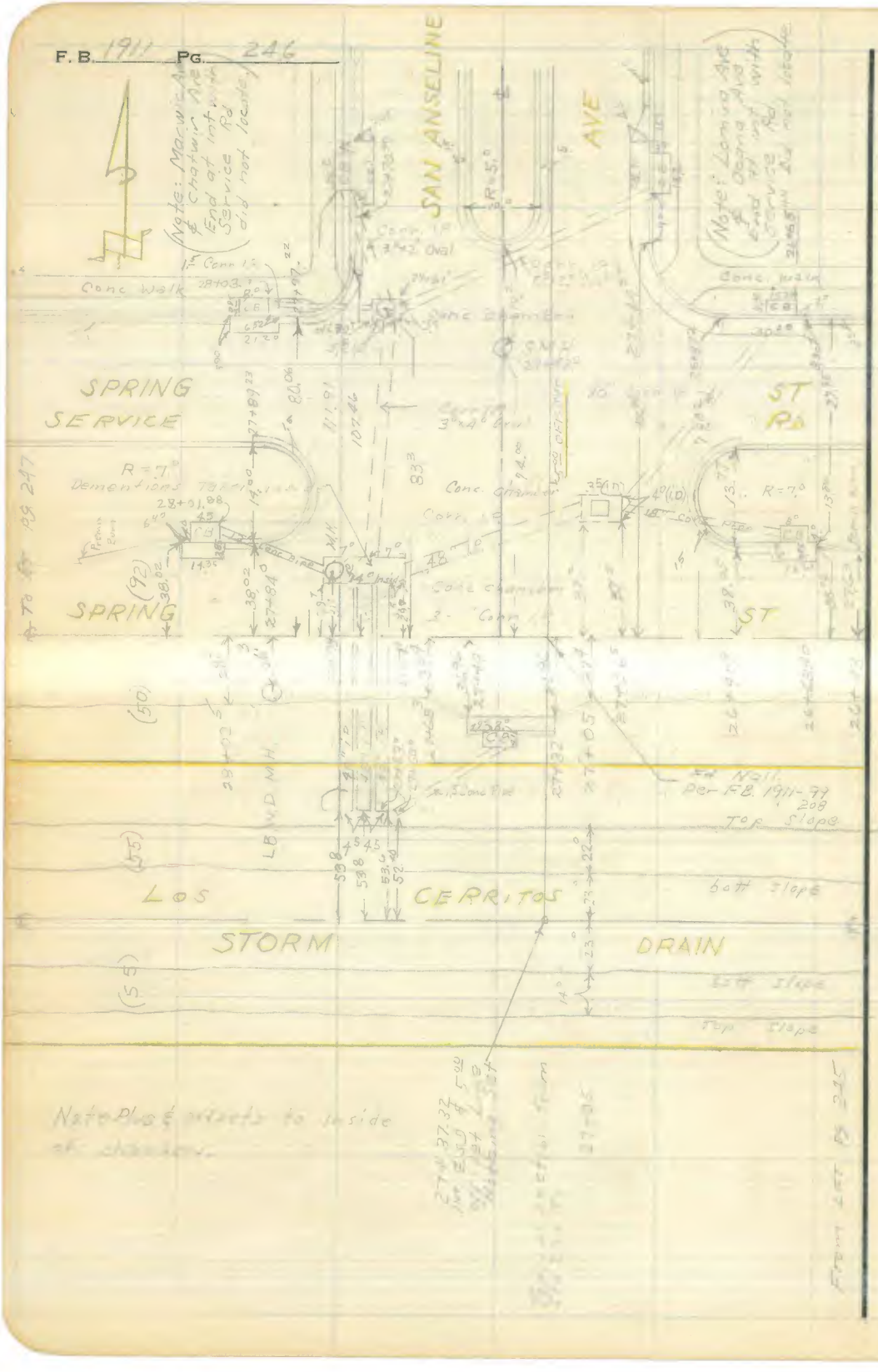

RETURN TO
LOS ANGELES COUNTY SURVEYOR
726 LOS ANGELES COUNTY
ENGINEERING BLDG.
Do not extend notes this side of this line.

Note: Any Additions or Changes on This Sheet Must be Made or Circled in Red Ink With Date and Name of Person Making Change.

76F309S 247 4-53

RETURN TO
LOS ANGELES COUNTY SURVEYOR
726 LOS ANGELES COUNTY
ENGINEERING BLDG.

Note: Any Additions or Changes on This Sheet Must be Made or Circled in Red Ink With Date and Name of Person Making Change.

Do not extend notes this side of this line.

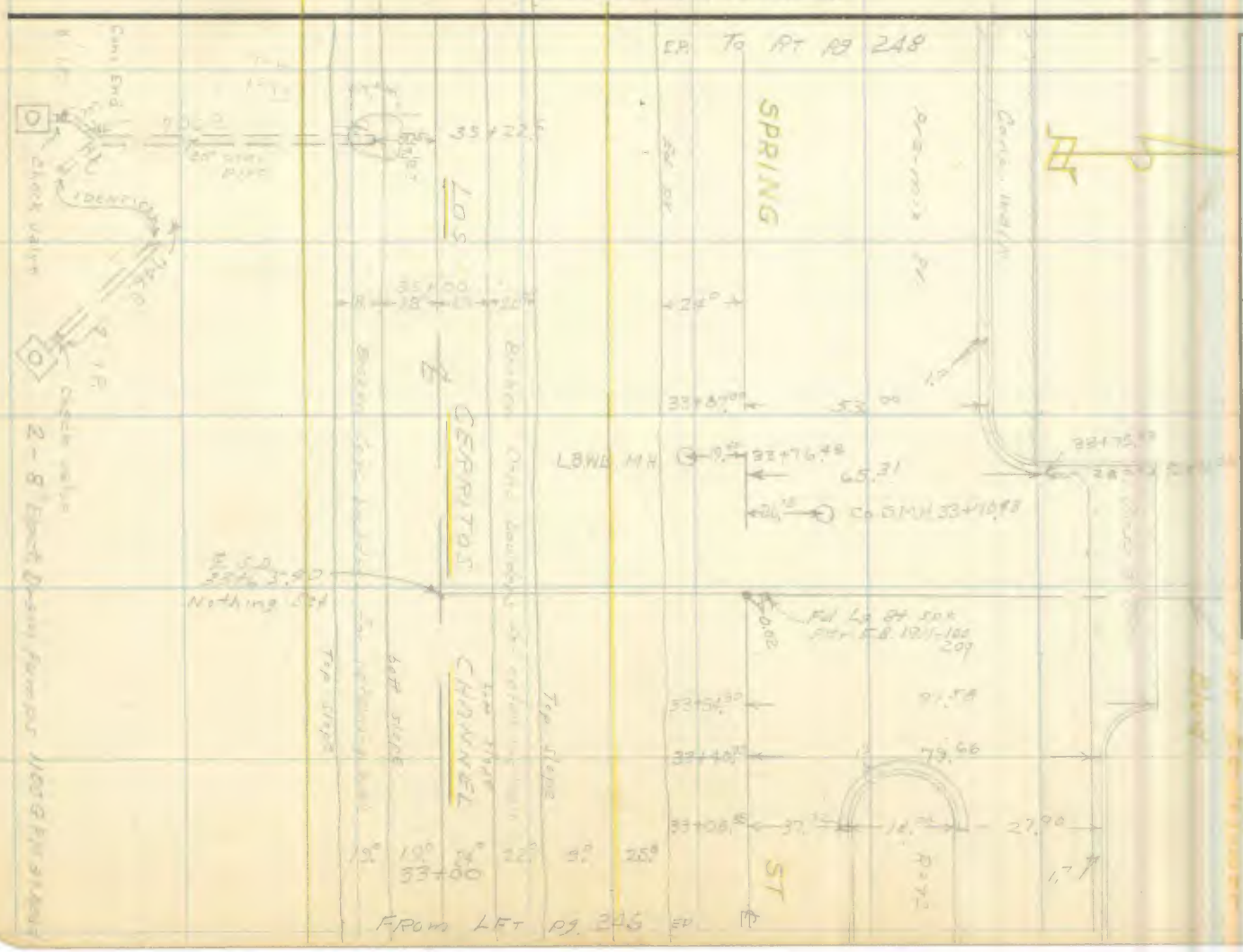

Notes Ck'd by _____
Map No. _____
Office Work _____
Checked _____
Date _____

Survey of _____
W. O. _____ Tape No. _____ Sr'd. _____ of
Surveyed by _____
Notes _____ Date _____
Indexed _____

F. B. _____ PG. _____

RETURN TO
LOS ANGELES COUNTY SURVEYOR
726 LOS ANGELES COUNTY
ENGINEERING BLDG.

Note: Any Additions or Changes on This Sheet Must be Made or Circled in Red Ink With Date and Name of Person Making Change.

Do not extend notes this side of this line.



Notes Ck'd by	Survey of
Map No.	W. O. Tape No. St'd. °F
Office Work	Surveyed by
Checked	Notes Date
Date	Indexed

F. B. Pg.

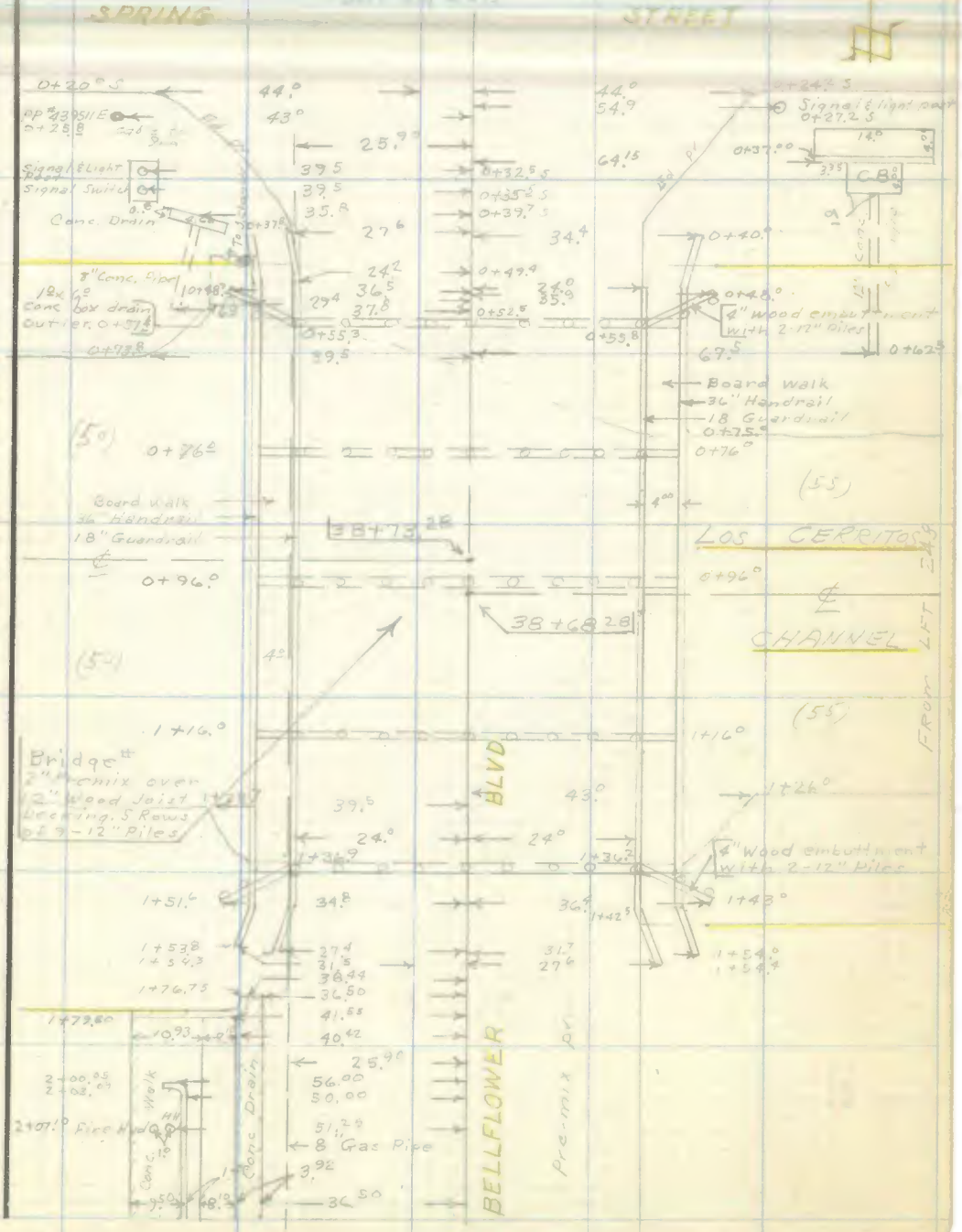

Note: Any Additions or Changes on This Sheet Must be Made or Circled in Red Ink With Date and Name of Person Making Change.

Do not extend notes this side of this line.

RETURN TO
LOS ANGELES COUNTY SURVEYOR
726 LOS ANGELES COUNTY
ENGINEERING BLDG.

76F309S S&E #247. 8-54

F. B. 1311 Pg. 250

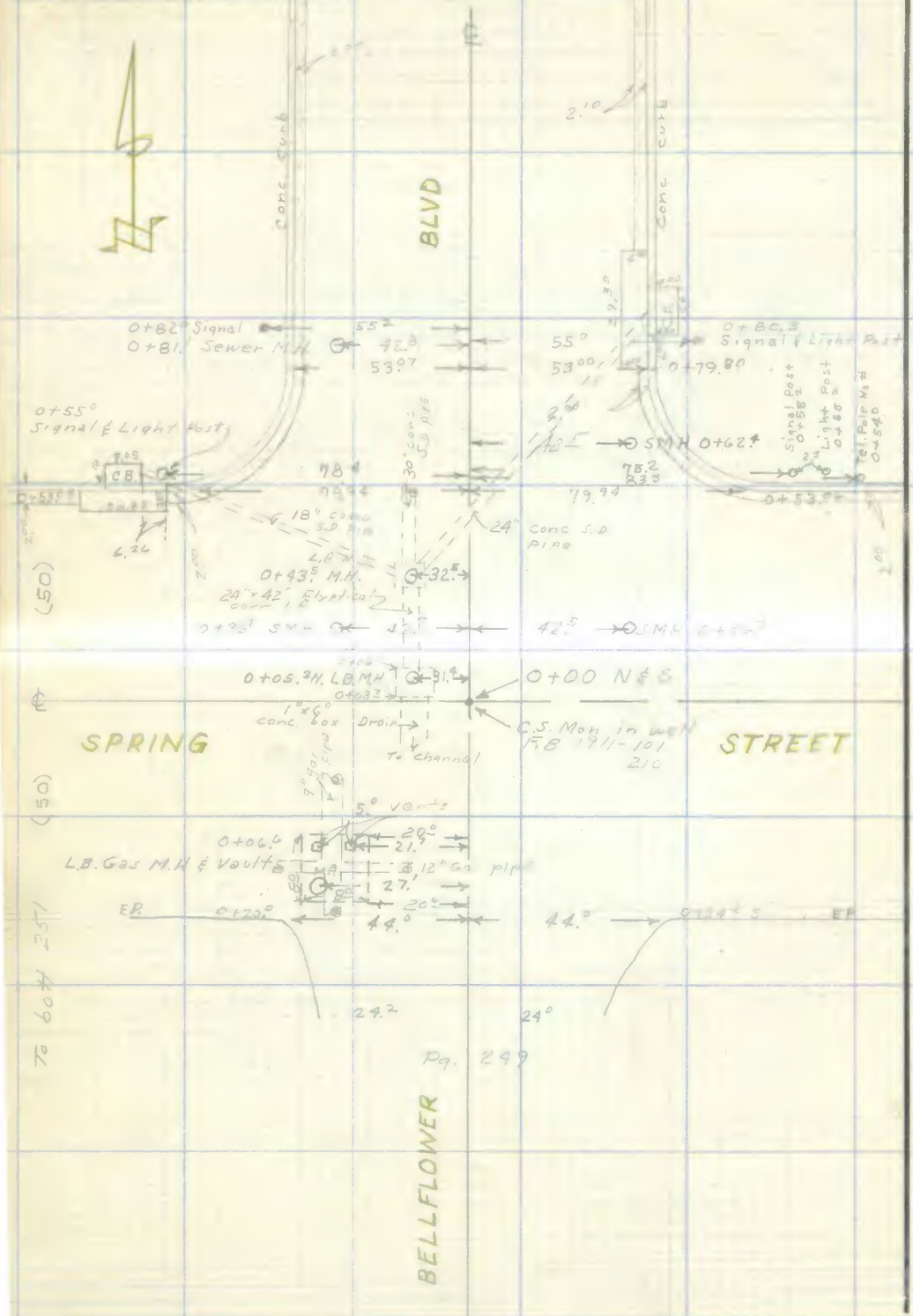

RETURN TO
LOS ANGELES COUNTY SURVEYOR
726 LOS ANGELES COUNTY
ENGINEERING BLDG.

Do not extend notes this side of this line.

Note: Any Additions or Changes on This Sheet Must be Made or Circled in Red Ink With Date and Name of Person Making Change.

76F309S S&E #247. 8-54

RETURN TO
LOS ANGELES COUNTY SURVEYOR
726 LOS ANGELES COUNTY
ENGINEERING BLDG.

Note: Any Additions or Changes on This Sheet Must be Made or Circled in Red Ink With Date and Name of Person Making Change.

Do not extend notes this side of this line.

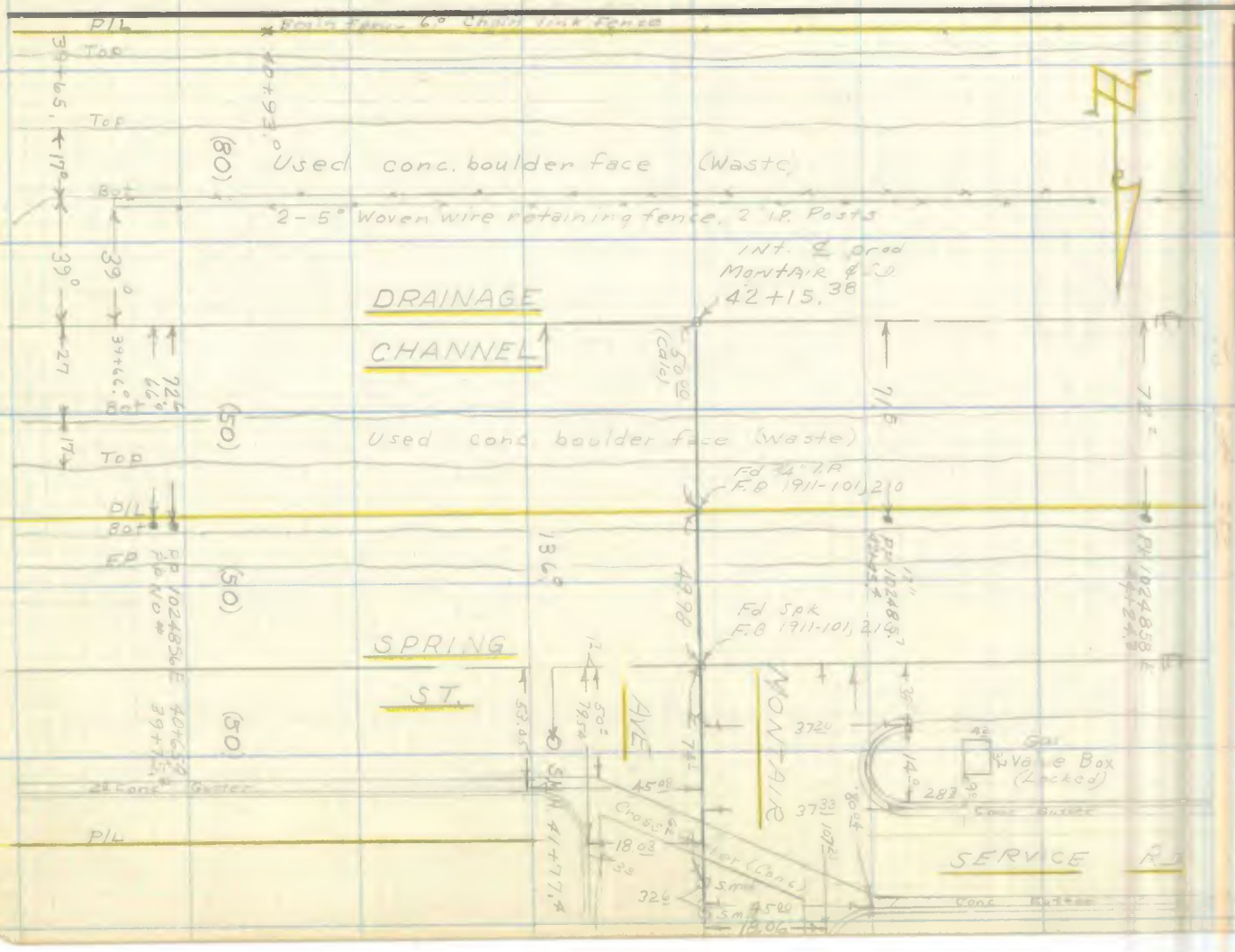

Notes Ck'd by
Map No.
Office Work
Checked
Date

Survey of
W. O. Tape No. Srd.
Surveyed by
Notes
Indexed Date

F. B. PG.

F. B. 1911 PG. 252



RETURN TO
LOS ANGELES COUNTY SURVEYOR
726 LOS ANGELES COUNTY
ENGINEERING BLDG.

Do not extend notes this side of this line.

Note: Any Additions or Changes on This Sheet Must be Made or Circled in Red Ink With Date and Name of Person Making Change.

76F309S S&E #247. 8-54

RETURN TO
LOS ANGELES COUNTY SURVEYOR
726 LOS ANGELES COUNTY
ENGINEERING BLDG.

Note: Any Additions or Changes on This Sheet Must be Made or Circled in Red Ink With Date and Name of Person Making Change.

Do not extend notes this side of this line.

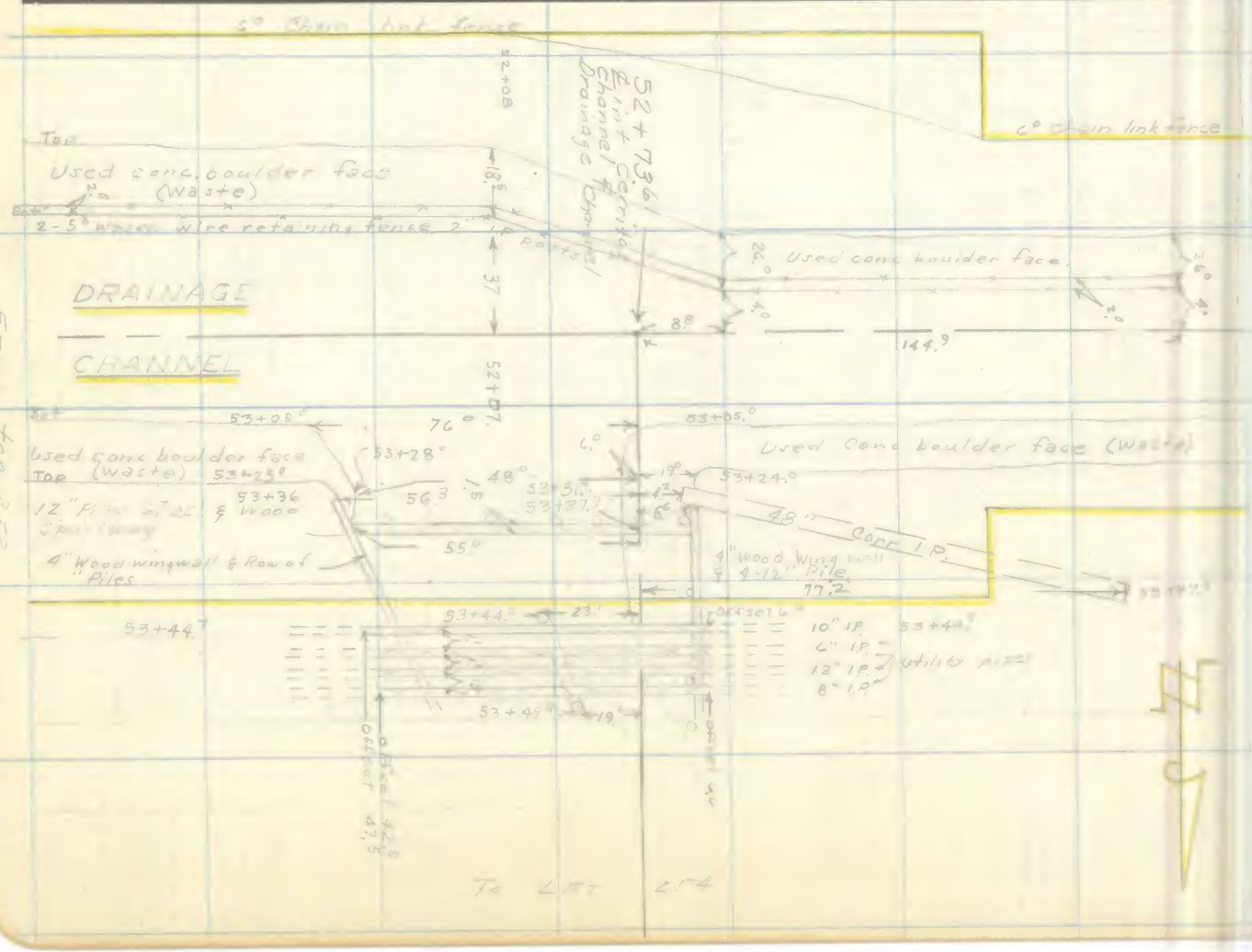

Notes Ck'd by_____
Map No._____
Office Work_____
Checked_____
Date_____

Survey of_____
W. O._____ Tape No._____ St'd._____ °F
Surveyed by_____
Notes_____ Date_____
Indexed_____

F. B._____ PG._____

RETURN TO
LOS ANGELES COUNTY SURVEYOR
726 LOS ANGELES COUNTY
ENGINEERING BLDG.

Note: Any Additions or Changes on This Sheet Must be Made or Circled In Red Ink With Date and Name of Person Making Change.

Do not extend notes this side of this line.

F. B. 1411 PG. 254

76F309S 247 4-53

RETURN TO
LOS ANGELES COUNTY SURVEYOR
726 LOS ANGELES COUNTY
ENGINEERING BLDG.

Note: Any Additions or Changes on This Sheet Must be Made or Circled in Red Ink With Date and Name of Person Making Change.

Do not extend notes this side of this line.

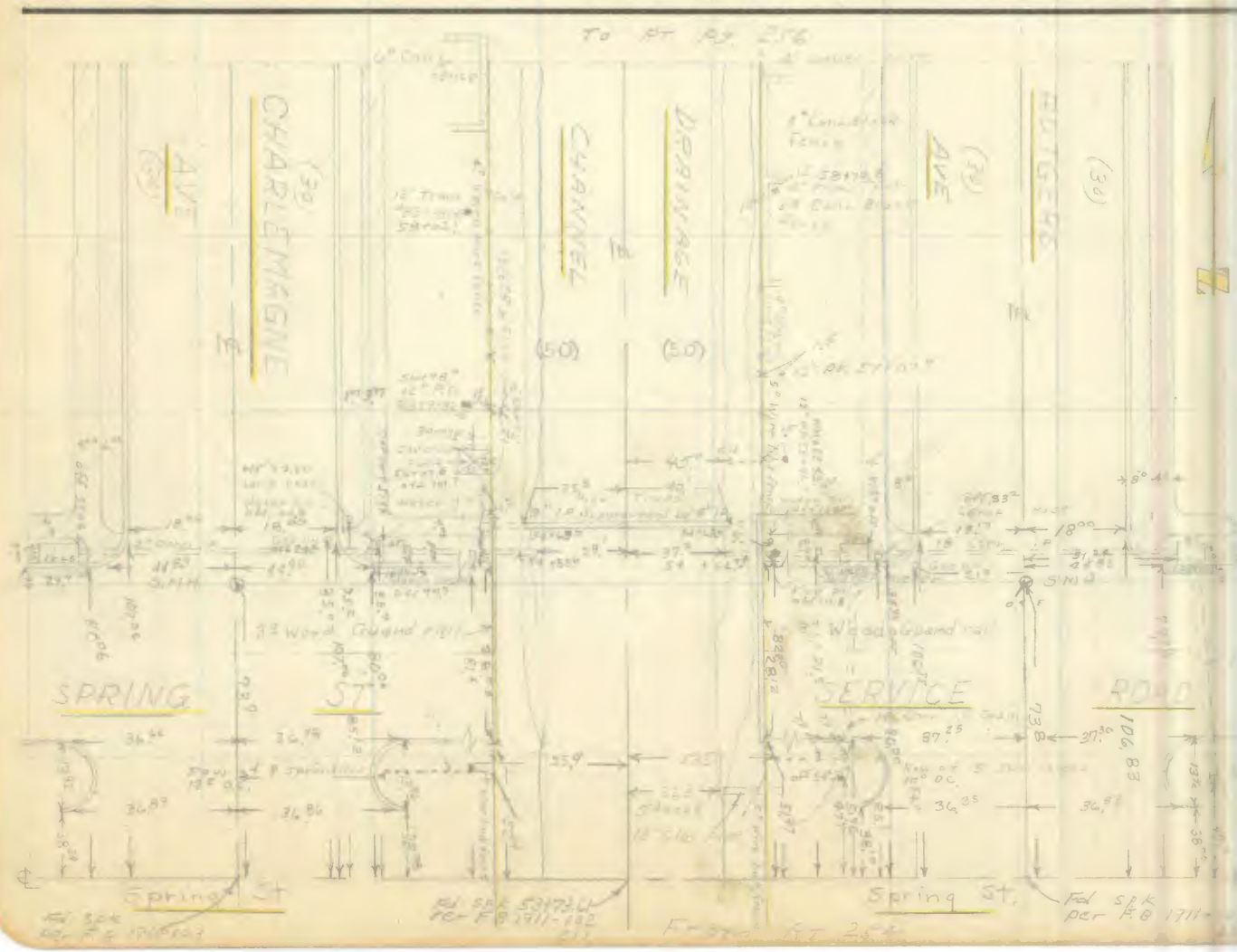

Notes Ck'd by_____
Map No._____
Office Work_____
Checked_____
Date_____

Survey of_____
W. O._____ Tape No._____ Sr'd._____ of
Surveyed by_____
Notes_____ Date_____
Indexed_____

F. B._____ PG._____

RETURN TO
LOS ANGELES COUNTY SURVEYOR
726 LOS ANGELES COUNTY
ENGINEERING BLDG.

Note: Any Additions or Changes on This Sheet Must be Made or Circled in Red Ink With Date and Name of Person Making Change.

Do not extend notes this side of this line.

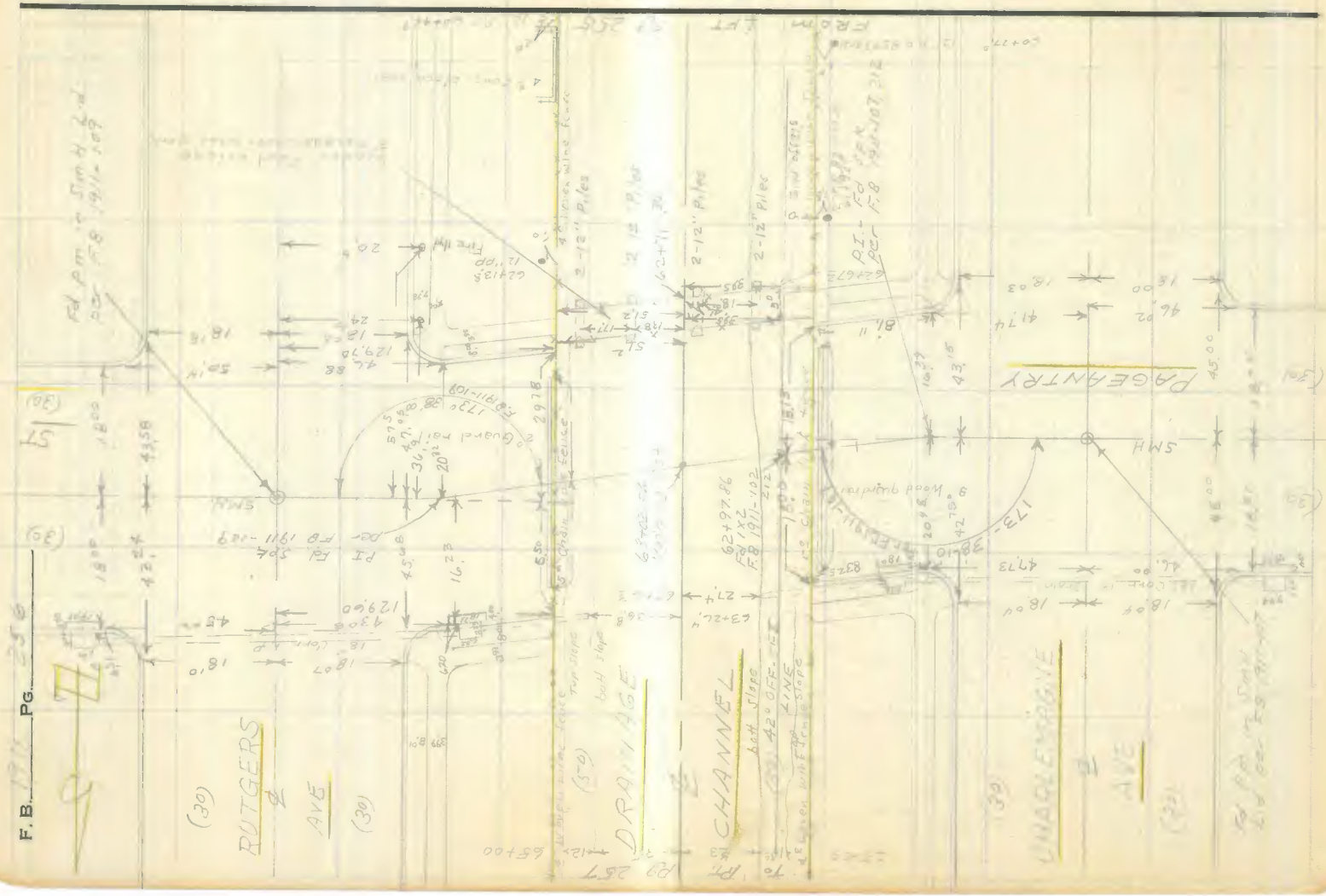

F.B. _____ PG. _____

76F309S 247 4-53

RETURN TO
LOS ANGELES COUNTY SURVEYOR
726 LOS ANGELES COUNTY
ENGINEERING BLDG.

Note: Any Additions or Changes on This Sheet Must be Made or Circled in Red Ink With Date and Name of Person Making Change.

Do not extend notes this side of this line.

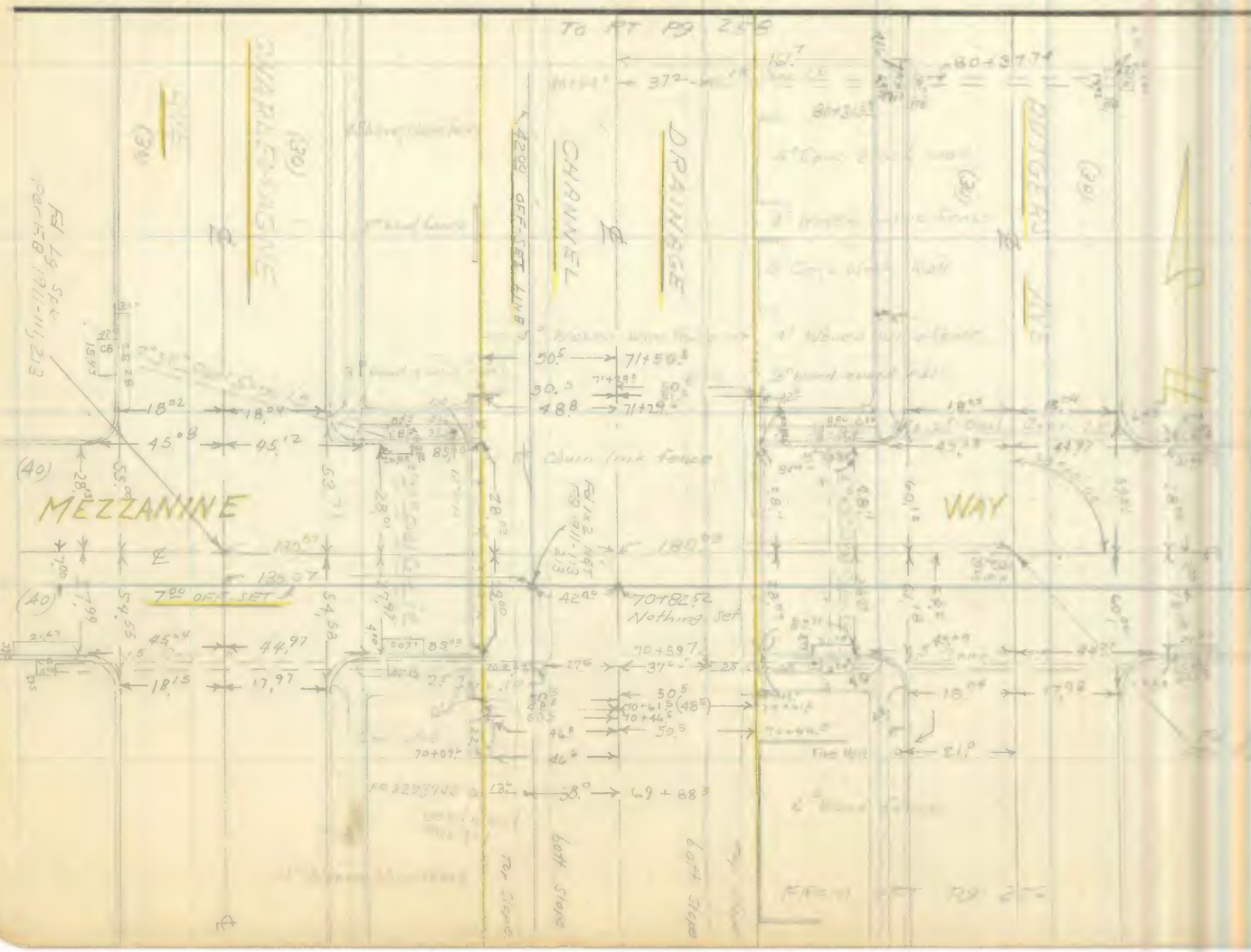

Notes Ck'd by
Map No.
Office Work
Checked
Date

Survey of
W. O. Tape No. St'd. °F
Surveyed by
Notes Date
Indexed

F. B. Pg.

RETURN TO
LOS ANGELES COUNTY SURVEYOR
726 LOS ANGELES COUNTY
ENGINEERING BLDG.

Note: Any Additions or Changes on This Sheet Must be Made or Circled in Red Ink With Date and Name of Person Making Change.

Do not extend notes this side of this line.

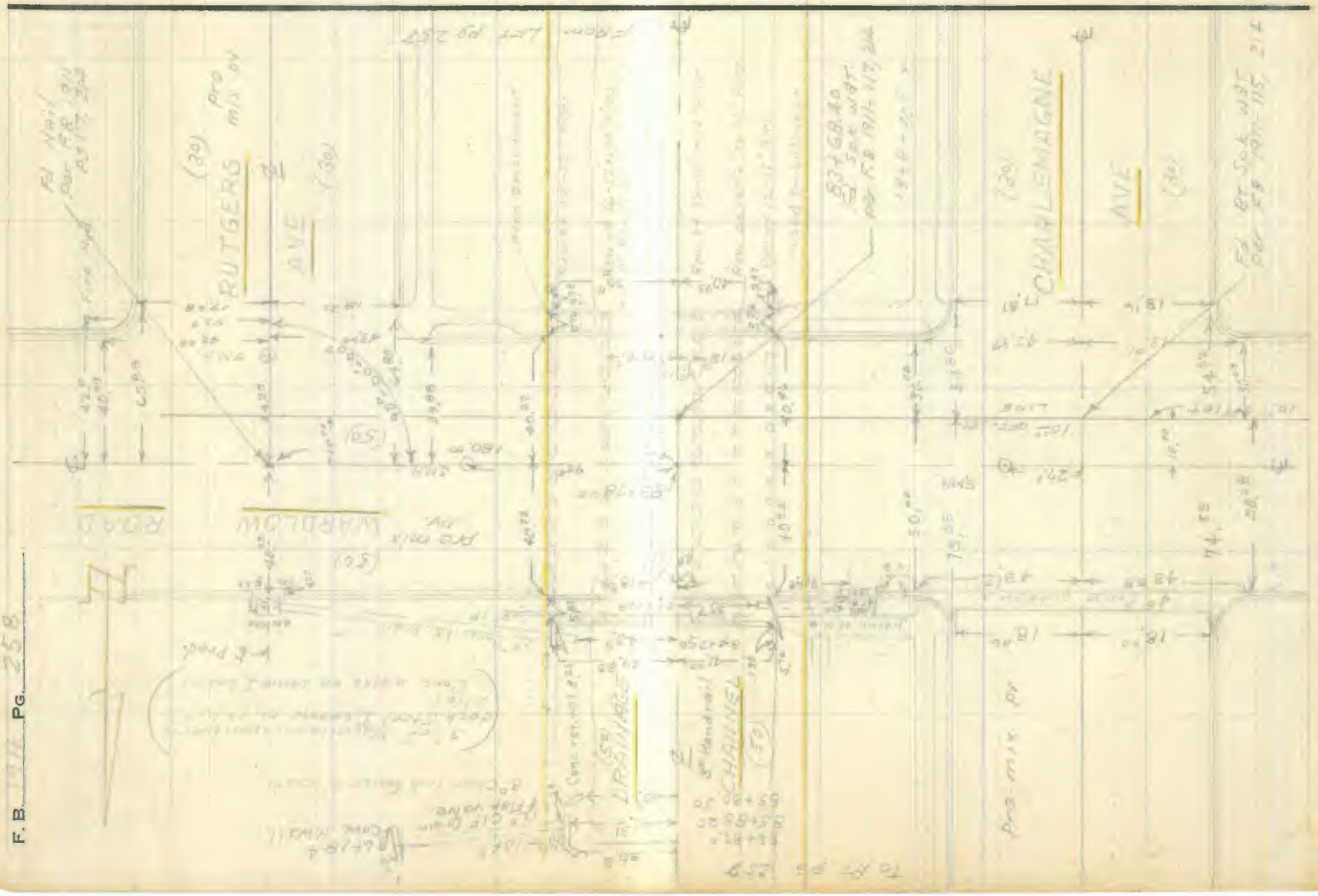

F. B. 1911 Pg. 258

76F309S 247 4-53

RETURN TO
LOS ANGELES COUNTY SURVEYOR
726 LOS ANGELES COUNTY
ENGINEERING BLDG.

Note: Any Additions or Changes on This Sheet Must be Made or Circled in Red Ink With Date and Name of Person Making Change.

Do not extend notes this side of this line.

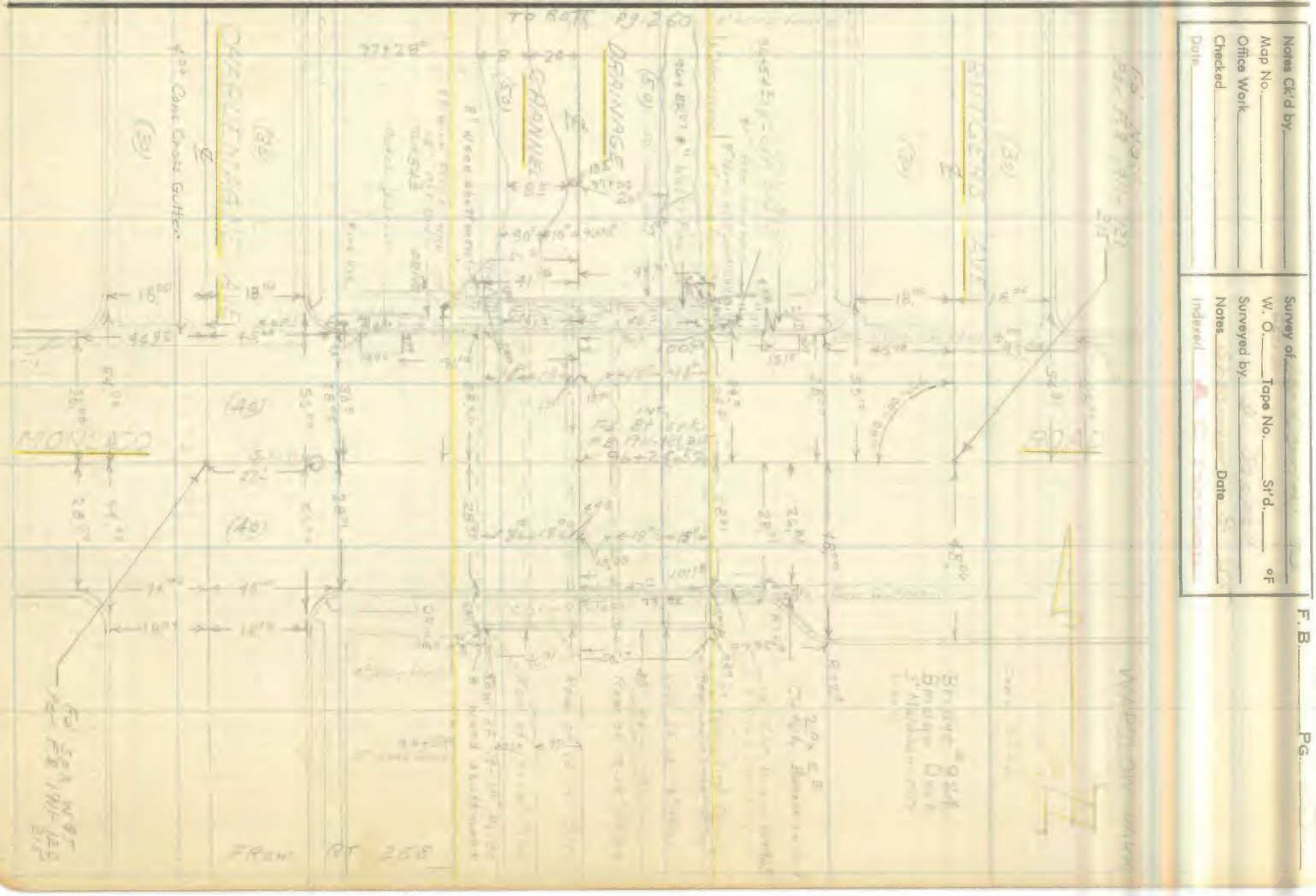

RETURN TO
LOS ANGELES COUNTY SURVEYOR
726 LOS ANGELES COUNTY
ENGINEERING BLDG.

Note: Any Additions or Changes on This Sheet Must be Made or Circled in Red Ink With Date and Name of Person Making Change.

Do not extend notes this side of this line.

F. B. _____ Pg. 200

76F309S 247 4-53

RETURN TO
LOS ANGELES COUNTY SURVEYOR
726 LOS ANGELES COUNTY
ENGINEERING BLDG.

Note: Any Additions or Changes on This Sheet Must be Made or Circled in Red Ink With Date and Name of Person Making Change.

Do not extend notes this side of this line.

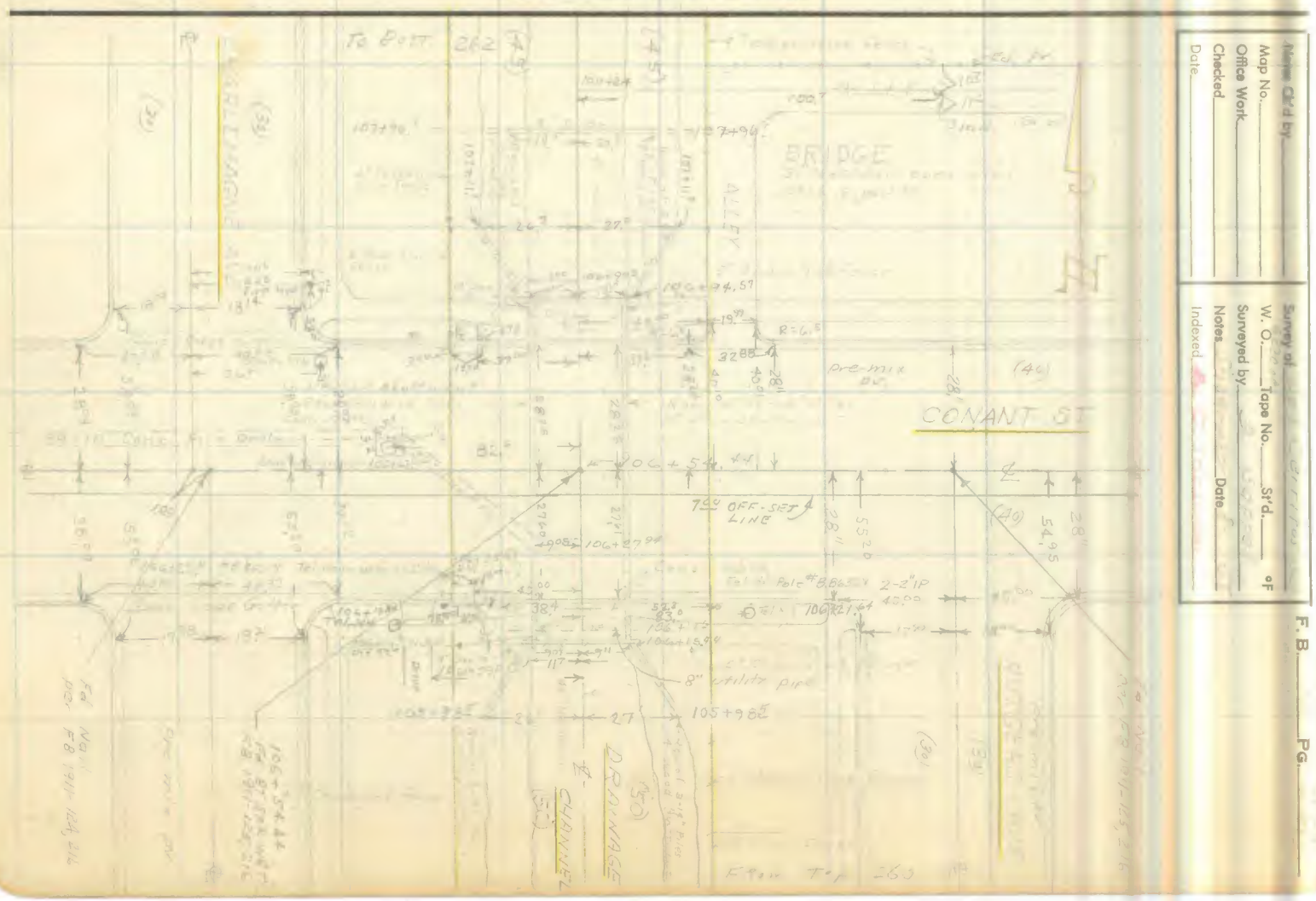

Name Ck'd by
Map No.
Office Work
Checked
Date

Survey of
W. O. Tape No. St'd. °F
Surveyed by
Notes Date
Indexed

F. B. PG.

RETURN TO
LOS ANGELES COUNTY SURVEYOR
726 LOS ANGELES COUNTY
ENGINEERING BLDG.

Do not extend notes this side of this line.

Note: Any Additions or Changes on This Sheet Must be Made or Circled in Red Ink With Date and Name of Person Making Change.

Notes Ck'd by	Survey of
Map No.	W. O. 22 00 Tape No. St'd. °F
Office Work	Surveyed by
Checked	Notes Date
Date	Indexed

F. B. Pg. 262

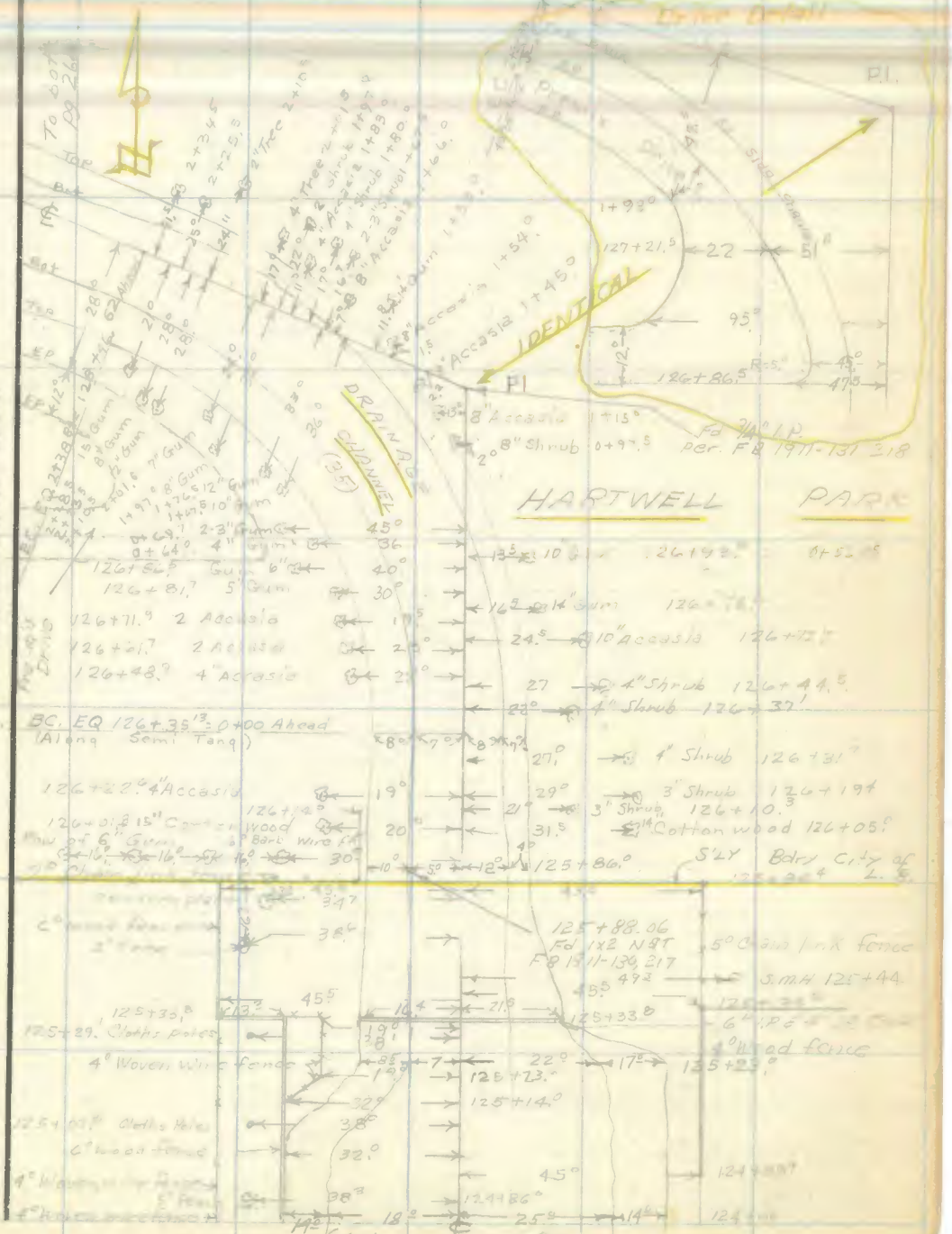

Note: Any Additions or Changes on This Sheet Must be Made or Circled in Red Ink With Date and Name of Person Making Change.

Do not extend notes this side of this line.

RETURN TO
LOS ANGELES COUNTY SURVEYOR
726 LOS ANGELES COUNTY
ENGINEERING BLDG.

76F309S S&E #247. 54

F.B. 1911 PG. 264

To bott 265

Station	Tree	Dist.	Elev.	Tree	Dist.	Elev.
131+71.0	11" Gum	24.0	19.5	18" Gum	131+73.0	
131+66.0	6" Gum	17.5				
131+60.5	14" Gum	25.5	19.5	18" Gum	131+57.0	
131+54.0	3" Shrub	25.5				
131+52.0	3" Tree	17.0	17.2	10" Gum	131+50.0	
131+48.0	9" Gum	25.5				
131+41.0	6" Gum	17.1				
131+34.5	3" Accasia	15.0				
131+21.0	4" Gum	15.0	26.0	9" Accasia	131+19.0	
131+15.0	4" Accasia	24.0				
131+12.0	3" Accasia	17.0				
131+06.0	5" Accasia	25.0	18.5	4" Accasia 10.0 6" Accasia	130+06.5	
131+02.5	12" Gum	17.0				
131+00	11.0	30.0				
130+85.0	5" Accasia	15.5	27.0	5" Apple	130+84.0	
130+80.0	6" Gum	17.0				
130+67.4	6" Gum	18.0	27.0	3" Oak	130+72.0	
130+60.5	11" Gum	25.0				
130+49.0	11" Accasia 8" Gum	15.0	17.7	12" Gum	130+53.0	
130+41.3	8" Shrub	25.0				
130+35.2	4 Shrub	26.0	18.8	12" Gum	130+37.5	
130+26.0	5-4" Shrub	24.0	8.0	130+24.5		
130+19.0	4-5" Shrub	19.0	16.5	130+15.5		
130+00	11.0	30.0	12.3	130+06.0		
			16.5	Row of 3-12" Pine 130+03.5		
129+92.6	4" Gum	19.0				
129+87.5	12" Gum	25.5	9.0	129+91.0		
129+76.5	13" Gum	25.5				
129+67	Gum	25.5	25.5	2-3" Shrubs 129+73.5		
			25.5	3" Shrub 129+59.0		
			20.0	9" Gum 129+57.5		
			20.0	8" Gum 129+50.5		
			25.0	3-4" Shrub 129+46.0		
			26.0	4-4" Shrub 129+37.5		
			25.0	4" Shrub 129+29.5		
129+21.5	12" Gum	19.0	27.0	9" Gum 129+14.0		
129+10.5	5" Gum	19.0	27.0	14" Gum 129+06.0		
129+00.0	13.0	27.0	21.0	2" Gum 129+00.0		
			26.5	10" Gum 128+97.5		
			22.0	4" Cypruss 128+93.0		
			27.0	8" Gum 128+88.5		
128+84.8	11" Gum	24.5	28.5	4" Cypruss 128+82.5		
128+80.0	10" Gum	19.0	22.0	5" Cypruss 128+75.5		
			28.0	12" Gum 128+74.0		
128+74.0	11" Gum	24.0				
128+70	3" Gum	19.0	22.5	6" Gum 128+68.5		
128+64.5	9" Gum	35.0	9.0	10" Gum 128+63.0		
			27.5	5" Gum 128+60.0		
128+54.5	6" Gum	36.0				
128+49.5	4" Gum	19.5				
128+46.2						
12.0	13.0	13.0	2.0	5.0	9.0	128+46.62

Bott slope — Top slope — Drain Pipe — Pre Mix — Drive — Top slope — bott slope

(35) DRAINAGE CURVE

HARTWELL PARK

E.P. — E.C.

FROM LFT 263

RETURN TO
LOS ANGELES COUNTY SURVEYOR
726 LOS ANGELES COUNTY
ENGINEERING BLDG.

Do not extend notes this side of this line.

Note: Any Additions or Changes on This Sheet Must be Made or Circled in Red Ink With Date and Name of Person Making Change.

Notes Ck'd by		Survey of	F. B. ____ PG. ____
Map No.		W. O. ____ Tape No. ____ St'd. ____ °F	
Office Work		Surveyed by	
Checked		Notes ____ Date	
Date		Indexed	

Pre-mix Drive

DRAINAGE CHANNEL

BC 134+09.84

HARTWELL PARK

Station	Left	Right
134+03.0	7" Gum 29.0	
133+99.5	7" Locust 22.0	
133+83.5	5" Locust 29.5	
133+82.5	4 Acacia 22.0	
133+69.0	9" Locust 29.0	
133+67.5	6" Gum 28.0	
133+63.0	7" Gum 31.5	
		25.0 3" Tree 133+61.0
		44.0 2" Water Hyd 133+58.0
		25.5 4" Tree 133+55.0
133+49.5	5" Gum 21.0	25.0 12 Gum 133+48.
133+46.0	8" Gum 26.5	
		19.5 7" Gum 133+41.0
133+37.5	5" Gum 24.5	
133+31.0	7" Gum 27.0	24.0 8" Gum 133+33.0
133+29.5	5" Gum 21.0	
133+22.0	4" Acacia 3" Acacia 16.5	
		20.0 12" Gum 133+22.5
		24.5 3-5" Sumac 133+19.5
133+16.0	8.0 5" Gum 20.0	
		21.0 3" Gum 133+14.5
		26.0 " Gum 133+13.0
133+08.5	3" Acacia 30.0	20.0 Sumac 133+08.5
	29.0	19.5 14" Gum 133+01.0
133+00.0	13.0 7.5 4.0 7.5 8.5	
132+91.0	3" Acacia 19.5	3" Oak 4" Tree
		20.0 4.5 132+88.5
132+80.0	14" Gum 24.5	25.5 2" Tree 132+82.0
		19.5 6-4" Sumac 132+75
132+57.0	13" Gum 19.5	24.5 7" Cypress 132+61.5
		23.5 8" Cypress 132+50.0
		16.5 5" Gum 132+42.5
132+39.5	6" Acacia 18.5	25.0 4" Cypress 132+39.5
132+29.0	7" Acacia 16.0	
132+19.5	10" Gum 15.0	24.5 3" Oak 132+23.0
		9.0 12" Gum 132+21.5
132+12.0	10" Gum 18.0	26.5 2" Tree 132+13.0
132+04.0	7" Gum 14.5	17.0 8" Gum 132+03.0
132+00.0	13 8.5 4.0 5.0 16.0 29	5.0
		19. 2-3" Trees 131+97.0
		27.5 3" Tree 131+90.0
131+90.0	5" Acacia 17.5	
131+87.0	3" Gum 23.5	21.5 4" Oak 131+86.0
131+78.0	4 Gum 16.5	

From top 264

Note: Any Additions or Changes on This Sheet Must be Made or Circled in Red Ink With Date and Name of Person Making Change.

Do not extend notes this side of this line.

RETURN TO
LOS ANGELES COUNTY SURVEYOR
726 LOS ANGELES COUNTY
ENGINEERING BLDG.

76F3095 S&E #247. 8-54

F. B. 1911 PG. 266



RETURN TO
LOS ANGELES COUNTY SURVEYOR
726 LOS ANGELES COUNTY
ENGINEERING BLDG.

Do not extend notes this side of this line.

Note: Any Additions or Changes on This Sheet Must be Made or Circled in Red Ink With Date and Name of Person Making Change.

Notes Ck'd by	Survey of [illegible]
Map No.	W. O. Tape No. St'd. °F
Office Work	Surveyed by D. Sabbell
Checked	Notes Shoemaker Date
Date	Indexed [illegible]

F. B. PG.

RETURN TO
LOS ANGELES COUNTY SURVEYOR
726 LOS ANGELES COUNTY
ENGINEERING BLDG.

Note: Any Additions or Changes on This Sheet Must be Made or Circled in Red Ink With Date and Name of Person Making Change.

Do not extend notes this side of this line.

76F309S 247 4-53

F. B. 1911 Pg. 268

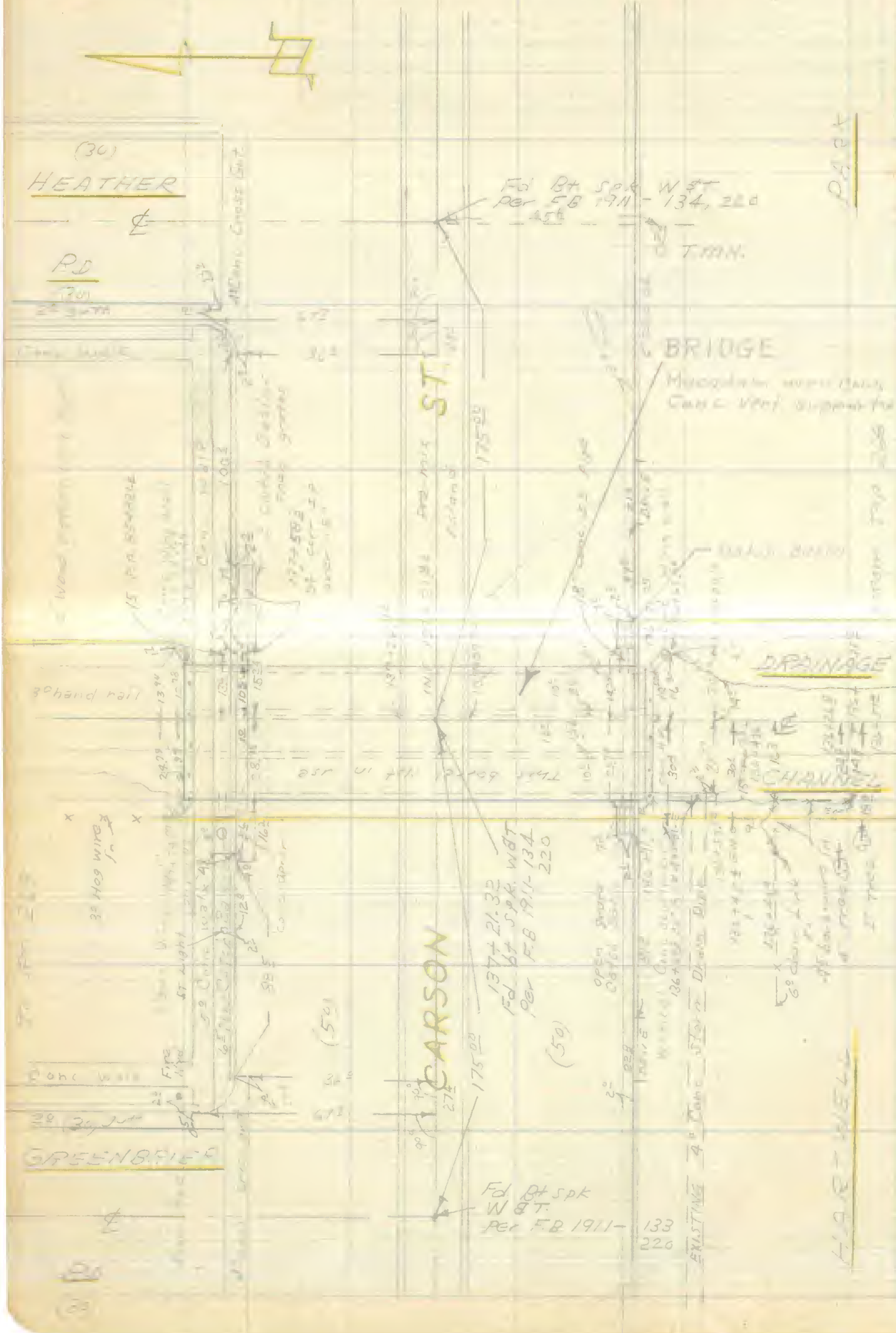

RETURN TO
LOS ANGELES COUNTY SURVEYOR
726 LOS ANGELES COUNTY
ENGINEERING BLDG.

Do not extend notes this side of this line.

Note: Any Additions or Changes on This Sheet Must be Made or Circled in Red Ink With Date and Name of Person Making Change.

76F3099 247 4-53

RETURN TO
LOS ANGELES COUNTY SURVEYOR
726 LOS ANGELES COUNTY
ENGINEERING BLDG.

Note: Any Additions or Changes on This Sheet Must be Made or Circled in Red Ink With Date and Name of Person Making Change.

Do not extend notes this side of this line.



Notes Ck'd by_____
Map No._____
Office Work_____
Checked_____
Date_____

Survey of_____
W. O._____ Tape No._____ Sr'd._____ of
Surveyed by_____
Notes_____ Date_____
Indexed_____

F. B._____ PG._____

To PT 271

F. B. 1911 Pg. 270

148 20.5

140+51.0

10" Pepper 148+05.5

6.0 Wood fence
Row of 13-12" Gum

147+75.0
147+72

147+40.0 3" Tree

5.5 Wood fence

147+04.5 5" Plum
146+90.0 6" Peach
146+76 12" Pine
141+51.5

7" Gum
15" Gum
10" Gum
12" Gum

Frame, Stucco Garage
Room 141+94.0
145+92.0 4" Pickets

5.0 Picket fence on
1.5 Conc retaining wall

5 Almond 145+27

Covered patio
5.0 Wood fence
1 Story frame shed

4.0 Brick wall
Conc Patio Covered
3 x 3" fire place

2½ x 3" Brick Incinerator
4.0 picket fence
2.0 Conc walk
5.0 Conc walk
143+79.0
143+51.0

5.0 Wood fence

142+94.6 2" Avacado
142+91.0

4.0 Woven wire fence

142+30

142+31.0
4" Elm 5.0
3" Cypress
4.0 Lath fence

141+91.0
141+72
141+48.0 3" Fig
141+37.5 4" Peach
141+27.9 1" Logos
141+23.9 3" Plum
6.0 Wood rail fence
Frame Shed
141+05.0

Slope
Slope
Top of Slope
Top of Slope
DRAINAGE CHANNEL

3.0 Hedge
148+31.0

5.5 Wood fence
5.0 Hedge
147+72

PP #510055E 147+44.0

5.0 Hedge
147+12.0
12" Tree 147+25.0
Tree 146+96
4" Tangerine 146+76.0
14 Banana off 12.0 146+56.0
6 Jacaranda 3 off 22.0 146+53.0
146+31.5
Conc Stal
146+28.0
2" Blue spruce 146+37.0

4.5 Wood fence
PP510056E 145+94.0
143+93.0

3.0 Pomegranate line plantings

5.5 Wood fence

144+71.6
5" Plum 144+31.0
PP 510057E 144+42.0
3" Peach 144+40.0
5" Peach 144+29.5
5" Apricot 144+18.0
5.5 Wood fence
7.0 Conc walk
143+61.0
143+51.0
Brick fire place
Trellis over patio
143+33.0 8" Peach 143+34.0
143+24.0
PP 510058E 142+93.0
3 5" Shrub 142+69.5 off 19.0
7.0 Wood fence
5 2" Shrub 142+58 off 16.0
10-2" Shrub 142+47 off 18.0
142+31.0

Woven wire on 5.0 Wood fence
4" Jacaranda 141+74.0
141+71.0
PP 510059E 141+42.0
8 Cypress 141+40.0
2" Peach 141+33.0
5.0 Woven wire fence

From top 33.0

RETURN TO
LOS ANGELES COUNTY SURVEYOR
726 LOS ANGELES COUNTY
ENGINEERING BLDG.
Do not extend notes this side of this line.

Note: Any Additions or Changes on This Sheet Must be Made or Circled in Red Ink With Date and Name of Person Making Change.

Notes Ck'd by	Survey of Los Cerritos
Map No.	W. O. ___ Tape No. ___ St'd. ___ °F
Office Work	Surveyed by
Checked	Notes ___ Date
Date	Indexed

F. B. ______ PG. ______

Note: Any Additions or Changes on This Sheet Must be Made or Circled in Red Ink With Date and Name of Person Making Change.

Do not extend notes this side of this line.

RETURN TO
LOS ANGELES COUNTY SURVEYOR
726 LOS ANGELES COUNTY ENGINEERING BLDG.

76F3095 247 4-53

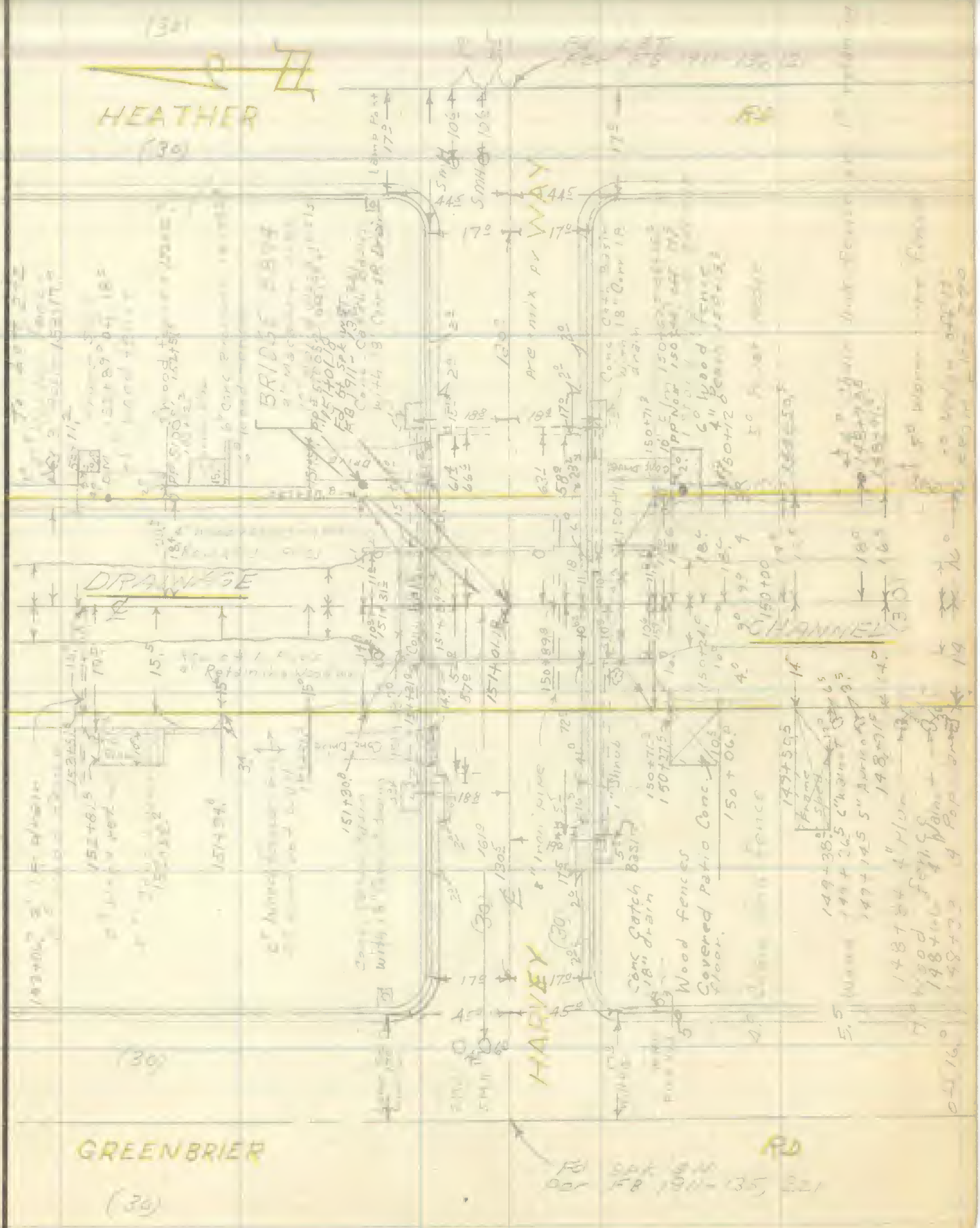

To Pt. Pg 273

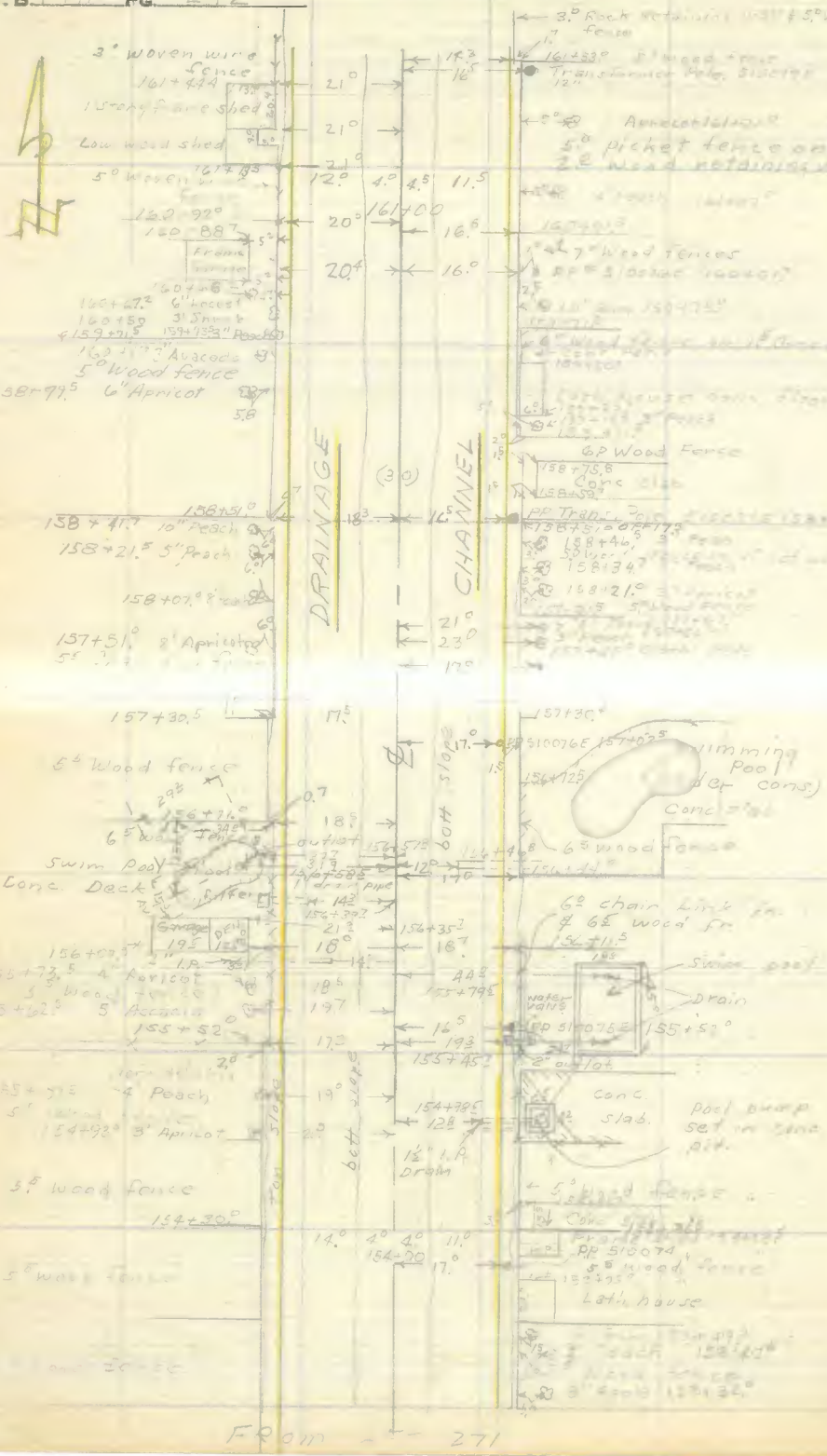
3" woven wire fence
161+44.4
Strong frame shed
Low wood shed
5" woven
160+92°
160+88.7
Frame
160+47.2 6" Accost
160+59 3" Sh
159+71.5 159+33.3 Peach
Avacado
5" wood fence
158+77.5 6" Apricot
158+41.7 10" Peach
158+21.5 5" Peach
157+51.0 8" Apricot
157+30.5
6" Wood fence
Swim Pool
Conc. Deck
Shed
156+73.5 4" Apricot
155+62.0 5" Accacia
155+52
155+25 4" Peach
154+92.0 3" Apricot
3" wood fence
154+30.0
5" wood fence
DRAINAGE CHANNEL
(30)
3" Rock retaining wall & 5" wood fence
Transformer Pole
Avocado
5" picket fence on 2" wood retaining wall
7" Wood fences
6" Wood Fence
Conc. Slab
PP Trans. Pole
158+46.5 3" Peach
158+34.7
158+21.0 3" Apricot
5" picket fence
Swimming Pool
Conc. Slab
6" wood fence
6" chain link fr. & 6" wood fr.
Swim pool
Drain
Water valve
Conc. slab.
Pool pump set in concr. pit.
5" picket fence
Conc. Slab
PP 510074
5" wood fence
Lath house
Conc. Slab
Conc. Slab
Conc. Slab

76F309S 247 4-53

RETURN TO
LOS ANGELES COUNTY SURVEYOR
726 LOS ANGELES COUNTY
ENGINEERING BLDG.

Note: Any Additions or Changes on This Sheet Must be Made or Circled in Red Ink With Date and Name of Person Making Change.

Do not extend notes this side of this line.

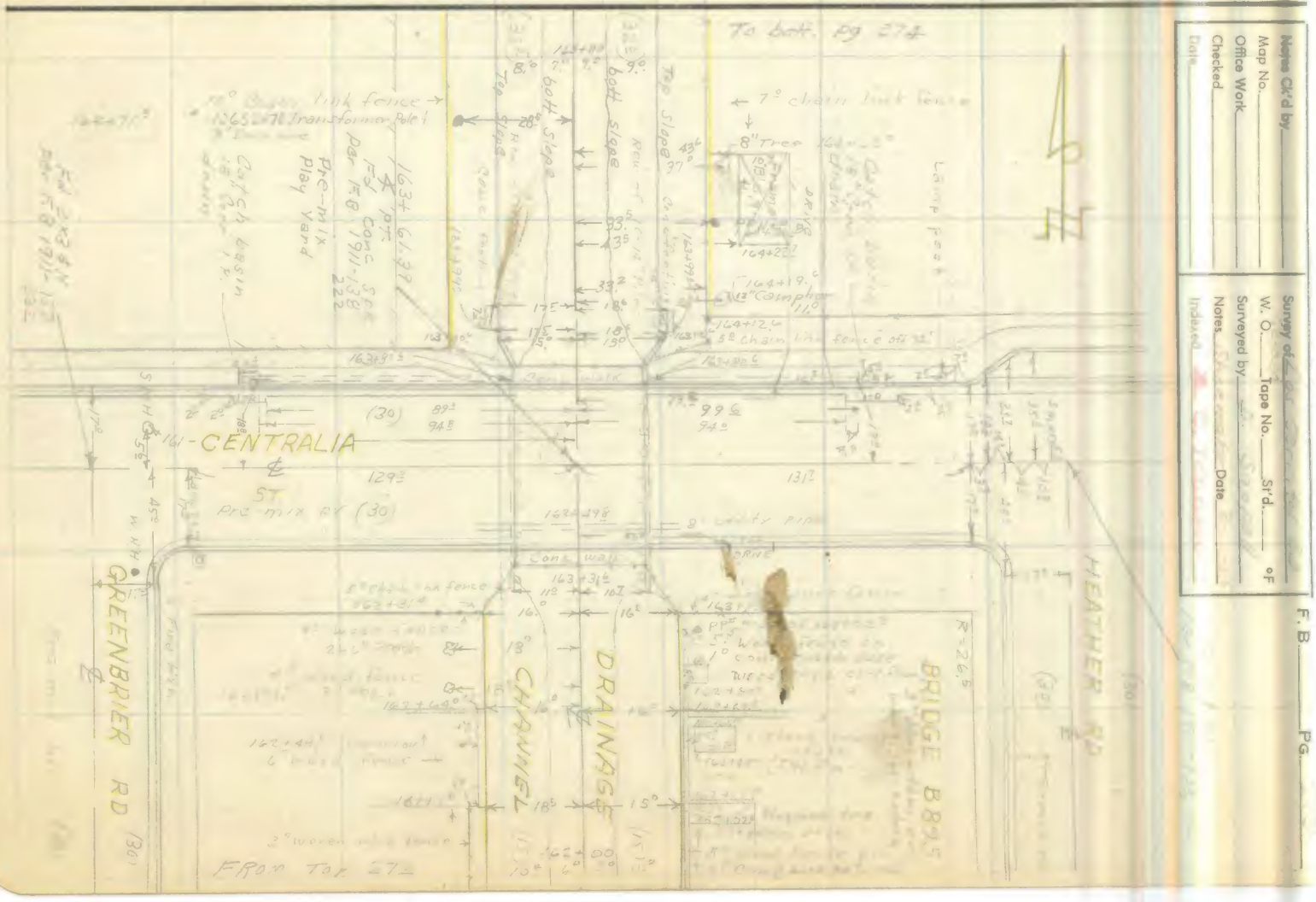

Notes Ck'd by _____
Map No. _____
Office Work _____
Checked _____
Date _____

Survey of _____
W. O. _____ Tape No. _____ Sr'd. _____ °F
Surveyed by _____
Notes _____ Date _____
Indexed _____

F. B. _____ PG. _____

F.B. 1911 Pg. 274

To Pg. 275



From LFT 273

RETURN TO
LOS ANGELES COUNTY SURVEYOR
726 LOS ANGELES COUNTY
ENGINEERING BLDG.
Do not extend notes this side of this line.

Note: Any Additions or Changes on This Sheet Must be Made or Circled in Red Ink With Date and Name of Person Making Change.

76F309S 247 4-53

RETURN TO
LOS ANGELES COUNTY SURVEYOR
726 LOS ANGELES COUNTY
ENGINEERING BLDG.

Note: Any Additions or Changes on This Sheet Must be Made or Circled in Red Ink With Date and Name of Person Making Change.

Do not extend notes this side of this line.

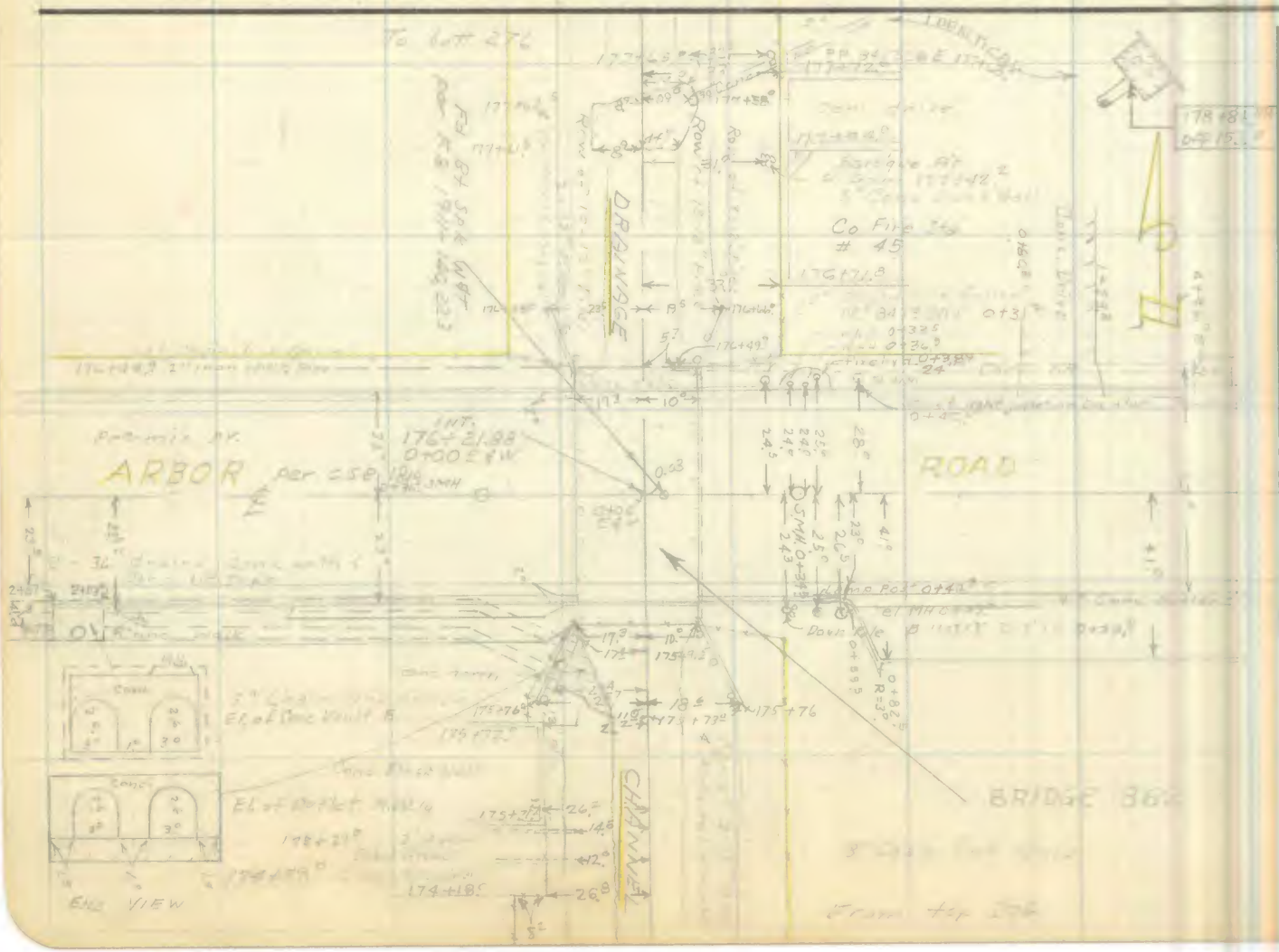

Notes Ck'd by
Map No.
Office Work
Checked
Date

Survey of
W. O. Tape No. Sr'd. of
Surveyed by
Notes Date
Indexed

F. B. PG.

F. B. 1911 Pg. 276



RETURN TO
LOS ANGELES COUNTY SURVEYOR
726 LOS ANGELES COUNTY
ENGINEERING BLDG.
Do not extend notes this side of this line.

Note: Any Additions or Changes on This Sheet Must be Made or Circled in Red Ink With Date and Name of Person Making Change.

Notes Ck'd by	Survey of Los Cerritos S.D.
Map No.	W. O. 6220.00 Tape No. St'd. °F
Office Work	Surveyed by D. Sappell
Checked	Notes Shoemaker Date
Date	Indexed

F. B. Pg.



From top 276

Note: Any Additions or Changes on This Sheet Must be Made or Circled in Red Ink With Date and Name of Person Making Change.

Do not extend notes this side of this line.

RETURN TO
LOS ANGELES COUNTY SURVEYOR
726 LOS ANGELES COUNTY
ENGINEERING BLDG.

76F3095 S&E #247. 8-54

F.B. 1911 PG. 278

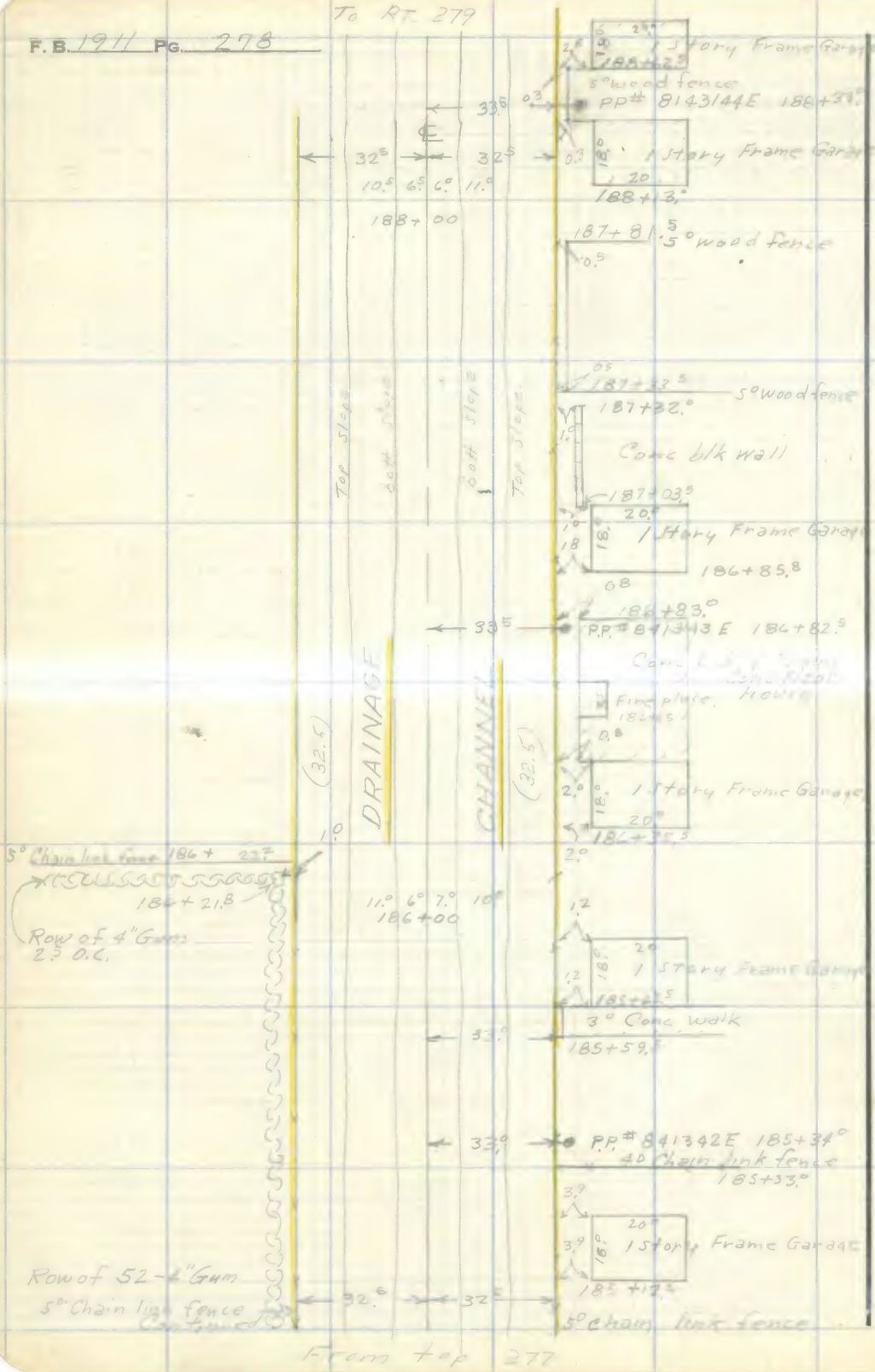

RETURN TO
LOS ANGELES COUNTY SURVEYOR
726 LOS ANGELES COUNTY
ENGINEERING BLDG.

Do not extend notes this side of this line.

Note: Any Additions or Changes on This Sheet Must be Made or Circled in Red Ink With Date and Name of Person Making Change.

76F3095 247 4-53

RETURN TO
LOS ANGELES COUNTY SURVEYOR
726 LOS ANGELES COUNTY
ENGINEERING BLDG.

Note: Any Additions or Changes on This Sheet Must be Made or Circled in Red Ink With Date and Name of Person Making Change.

Do not extend notes this side of this line.

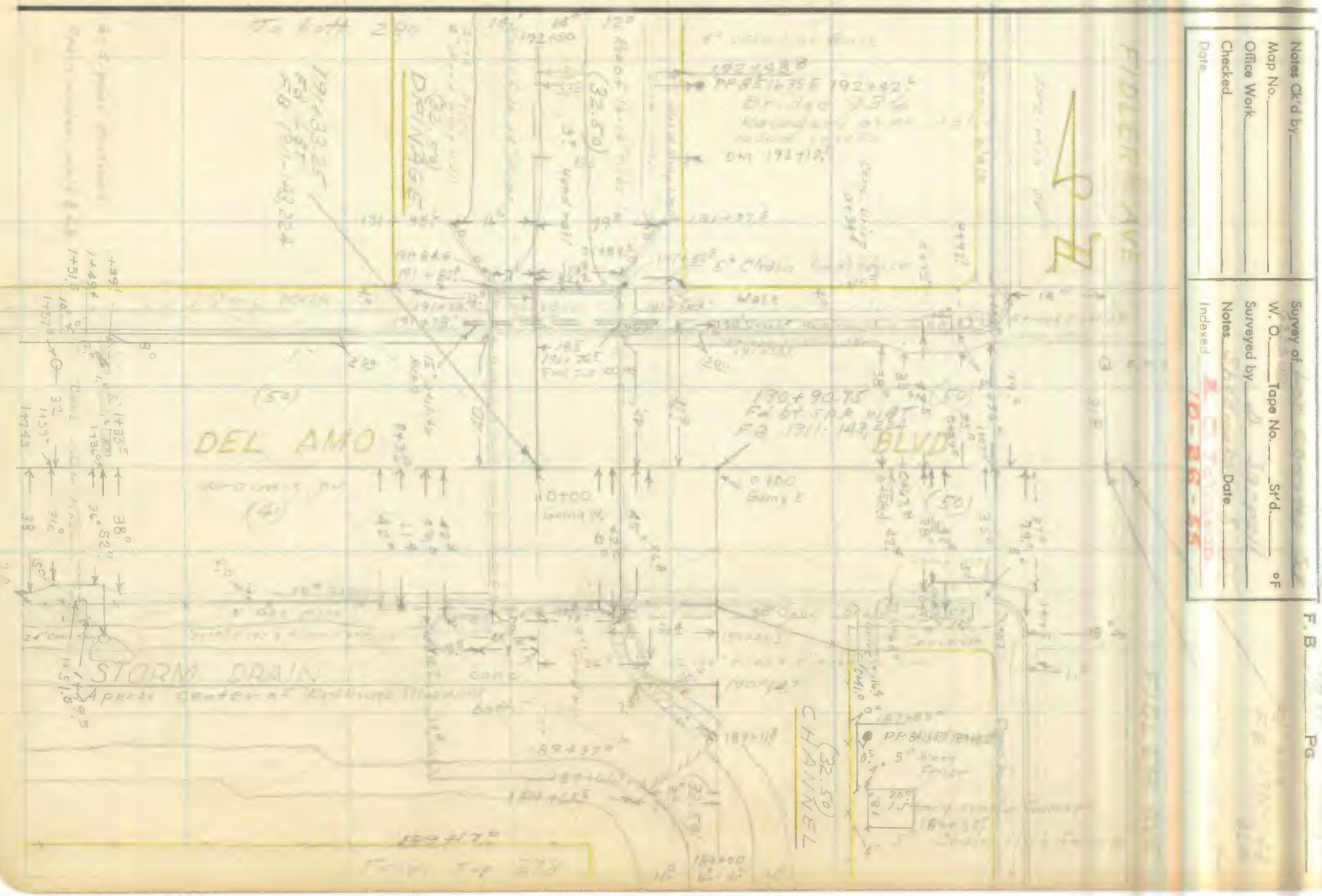

F. B. 1911 Pg. 280

To Left 281

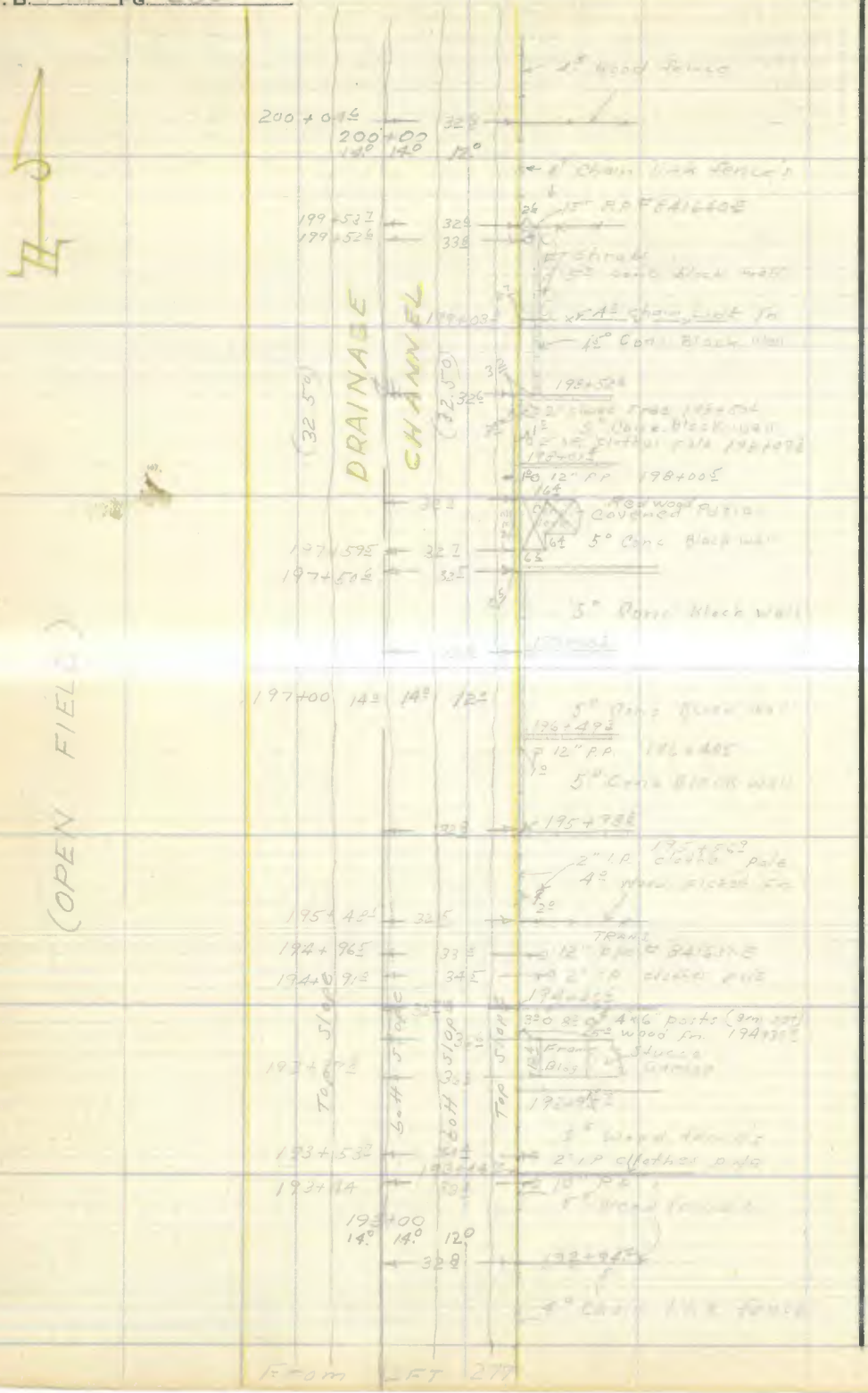

RETURN TO
LOS ANGELES COUNTY SURVEYOR
726 LOS ANGELES COUNTY
ENGINEERING BLDG.

Do not extend notes this side of this line.

Note: Any Additions or Changes on This Sheet Must be Made or Circled in Red Ink With Date and Name of Person Making Change.

76F3095 247 4-53

RETURN TO
LOS ANGELES COUNTY SURVEYOR
726 LOS ANGELES COUNTY
ENGINEERING BLDG.

Note: Any Additions or Changes on This Sheet Must be Made or Circled in Red Ink With Date and Name of Person Making Change.

Do not extend notes this side of this line.

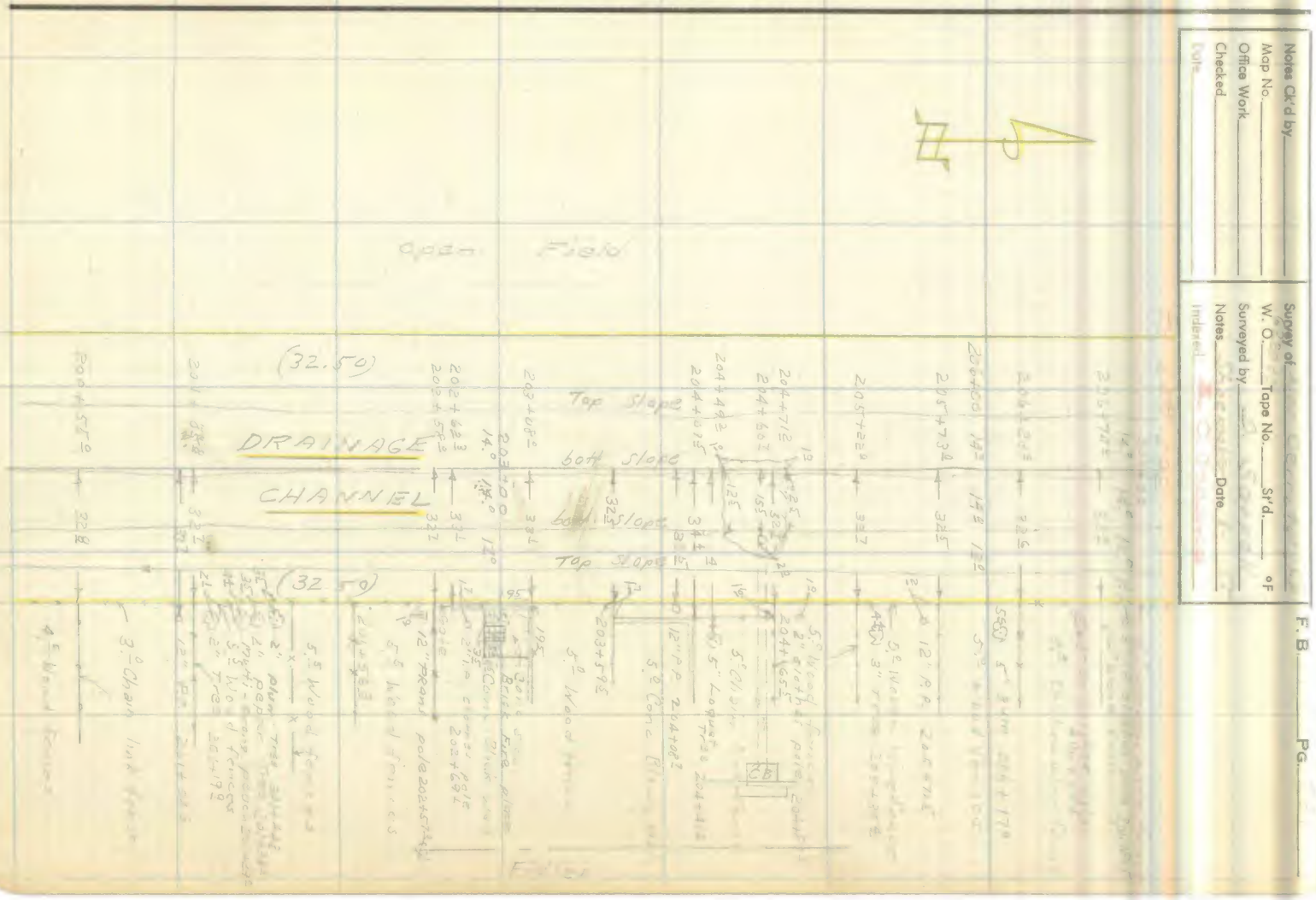

Notes Ck'd by_____
Map No._____
Office Work_____
Checked_____
Date_____

Survey of_____
W. O._____ Tape No._____ Sr'd._____ °F
Surveyed by_____
Notes_____ Date_____
Indexed_____

F. B._____ PG._____

F.B. 1911 Pg. 282

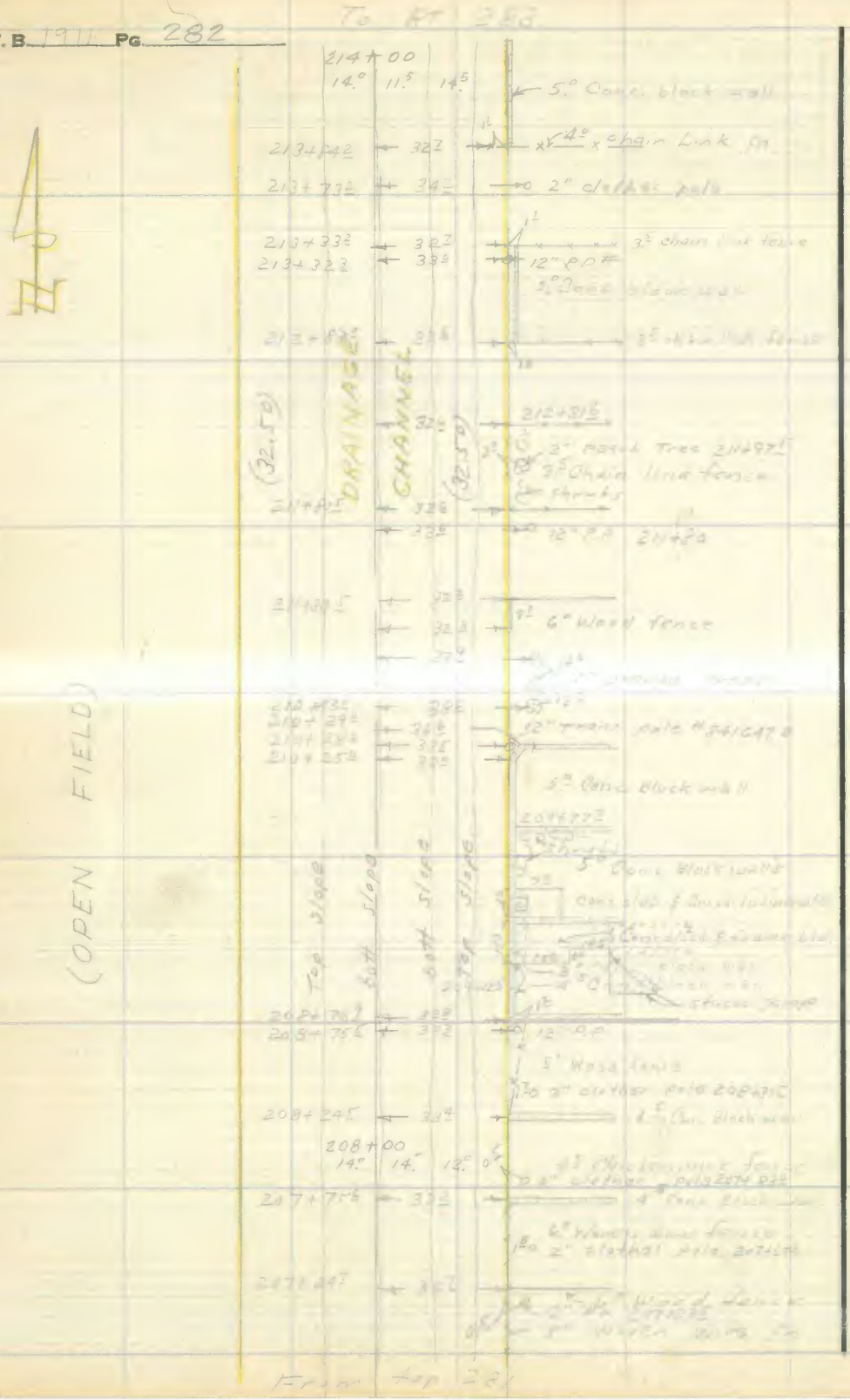

RETURN TO
LOS ANGELES COUNTY SURVEYOR
726 LOS ANGELES COUNTY
ENGINEERING BLDG.

Do not extend notes this side of this line.

Note: Any Additions or Changes on This Sheet Must be Made or Circled in Red Ink With Date and Name of Person Making Change.

76F309S 247 4-53

RETURN TO
LOS ANGELES COUNTY SURVEYOR
726 LOS ANGELES COUNTY
ENGINEERING BLDG.

Note: Any Additions or Changes on This Sheet Must be Made or Circled in Red Ink With Date and Name of Person Making Change.

Do not extend notes this side of this line.

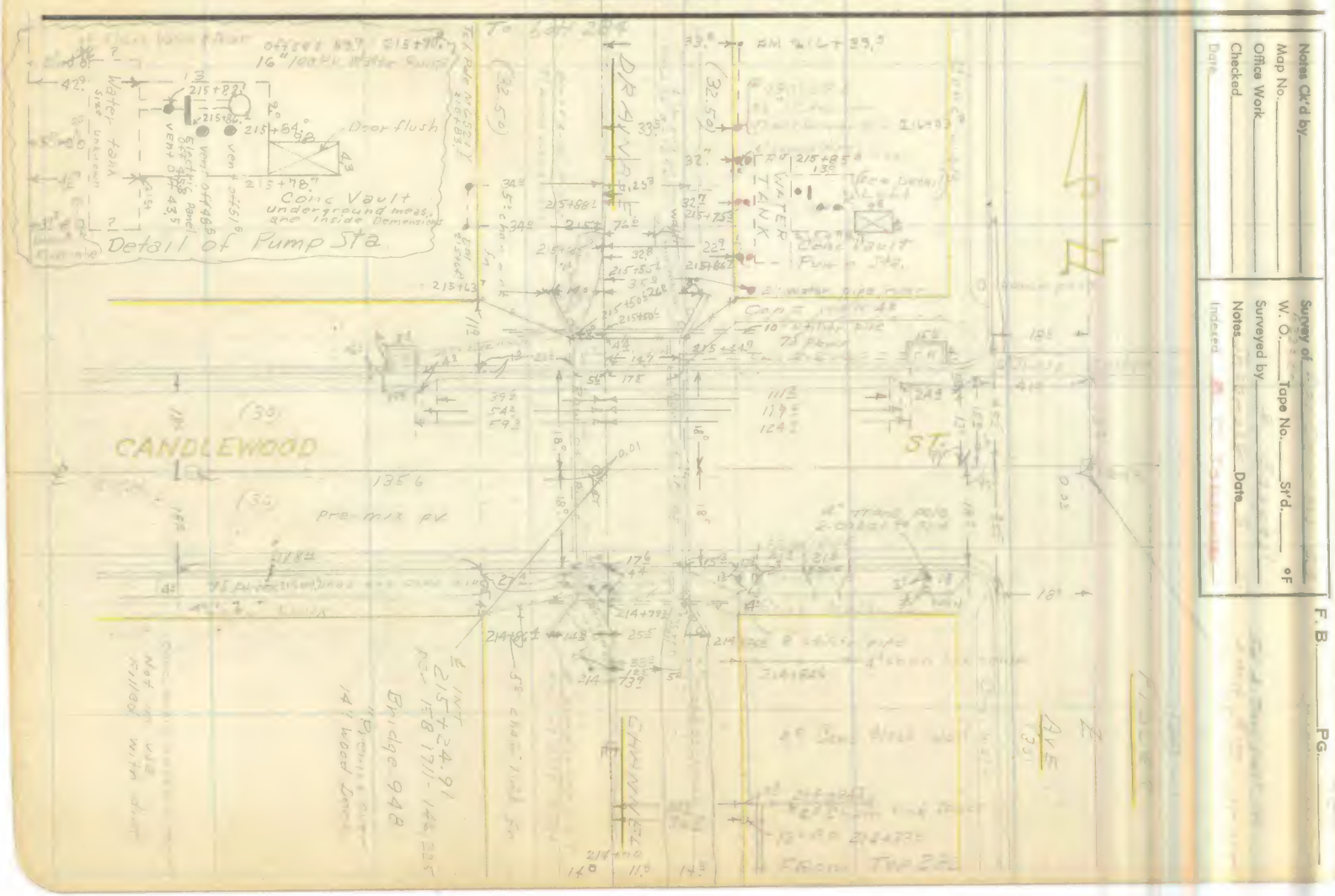

Notes Ck'd by
Map No.
Office Work
Checked
Date

Survey of
W. O. Tape No. Sr'd. °F
Surveyed by
Notes Date
Indexed

F. B. PG.

F. B. 1911 Pg. 284

To Lot 285



From Lot 283

RETURN TO
LOS ANGELES COUNTY SURVEYOR
726 LOS ANGELES COUNTY
ENGINEERING BLDG.
Do not extend notes this side of this line.

Note: Any Additions or Changes on This Sheet Must be Made or Circled in Red Ink With Date and Name of Person Making Change.

76F309S 247 4-53

RETURN TO
LOS ANGELES COUNTY SURVEYOR
726 LOS ANGELES COUNTY
ENGINEERING BLDG.

Note: Any Additions or Changes on This Sheet Must be Made or Circled in Red Ink With Date and Name of Person Making Change.

Do not extend notes this side of this line.

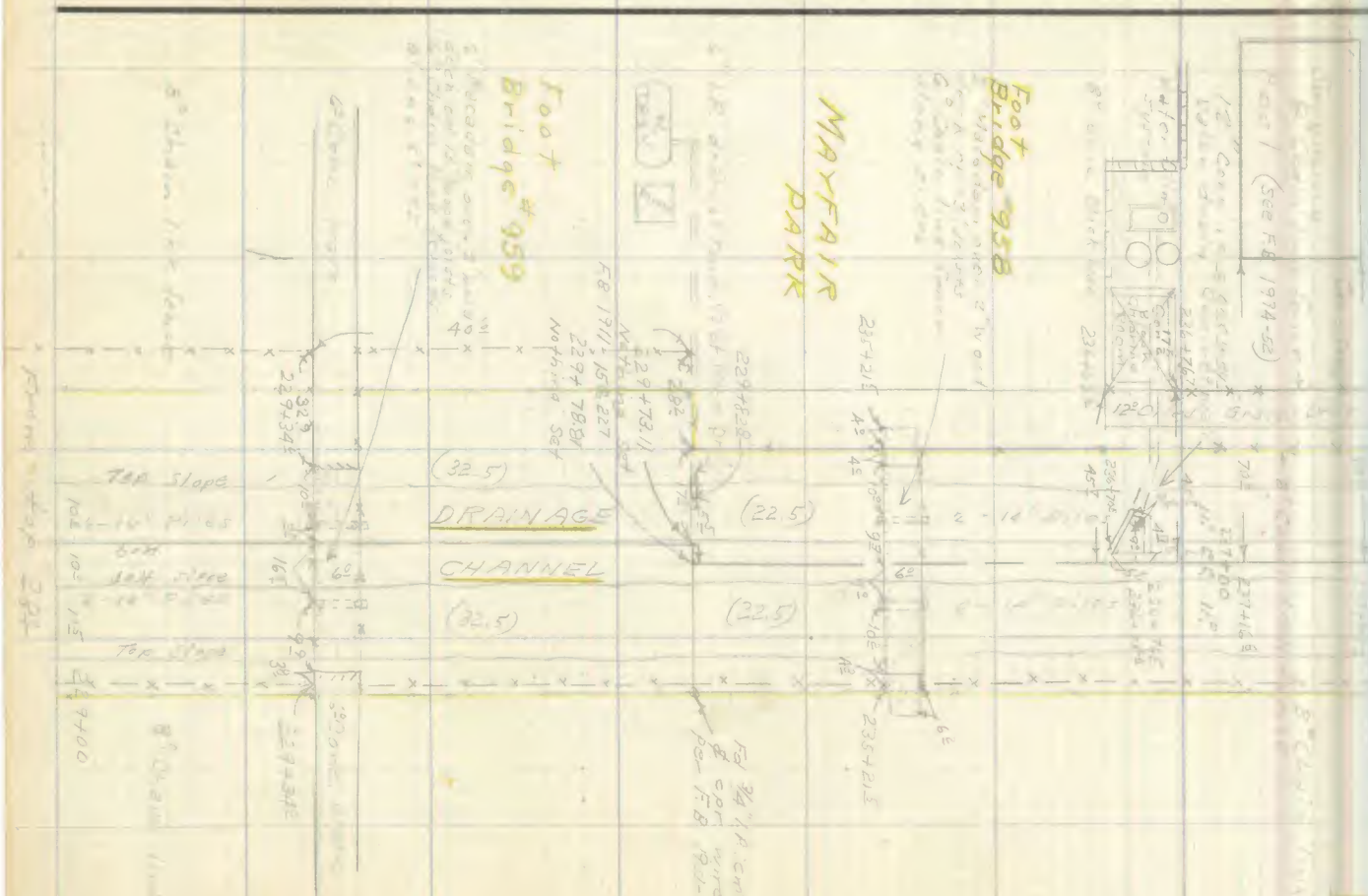
Foot Bridge #958
MAYFAIR PARK
Foot Bridge #959
DRAINAGE CHANNEL
(32.5)
(22.5)
(22.5)
(32.5)
TOP Slope
TOE Slope
(SEE FB 1974-52)
FB 1911-169 227
N 22+78.8 Sec
N 22+78.1 Sec
22+32.8
22+32.4
23+42.5
23+42.5
23+42.5

F. B. 1911 PG. 286

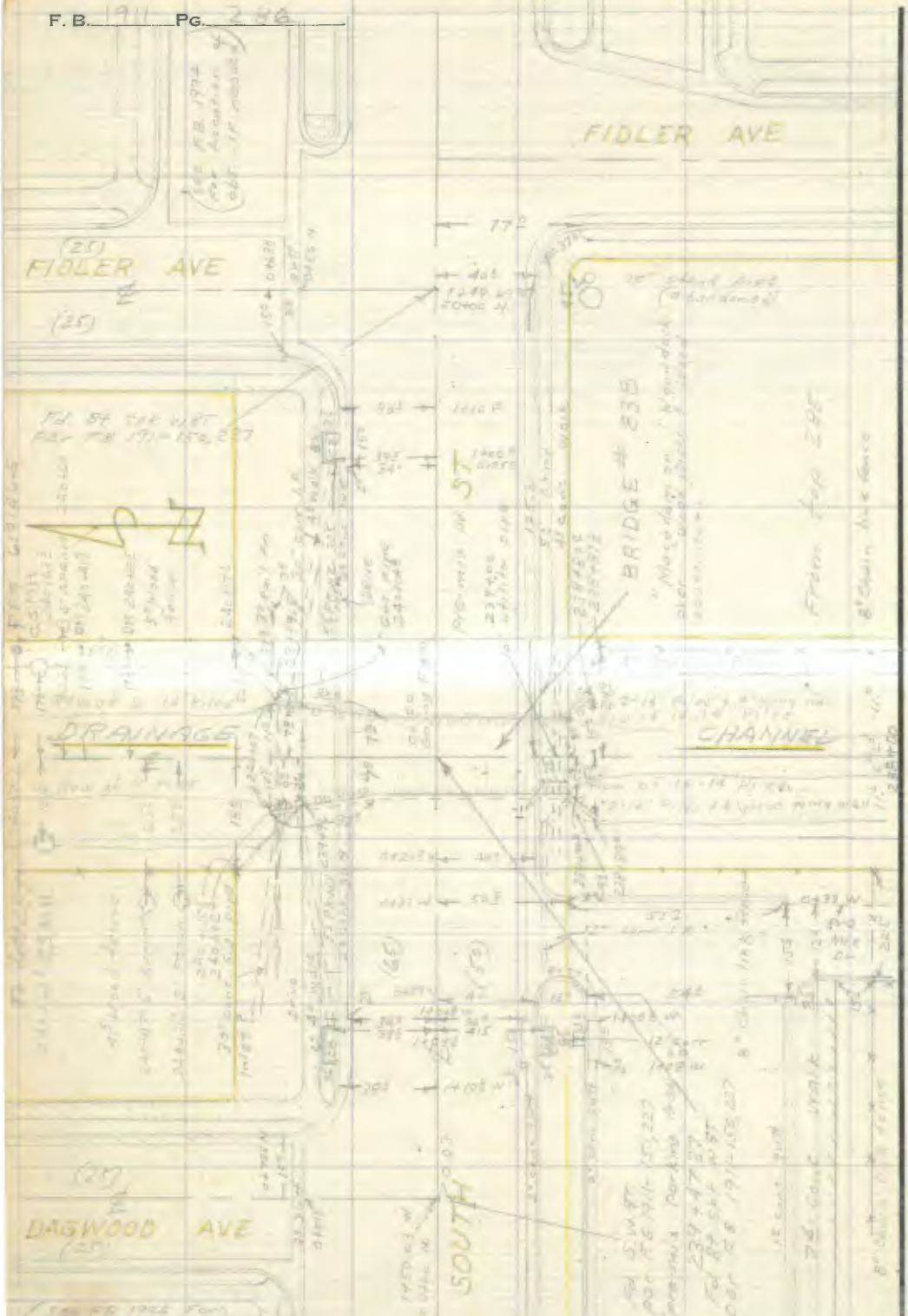

RETURN TO
LOS ANGELES COUNTY SURVEYOR
726 LOS ANGELES COUNTY
ENGINEERING BLDG.
Do not extend notes this side of this line.

Note: Any Additions or Changes on This Sheet Must be Made or Circled In Red Ink With Date and Name of Person Making Change.

Notes Ck'd by	Survey of
Map No.	W. O. Tape No. St'd. °F
Office Work	Surveyed by
Checked	Notes Date
Date	Indexed

F. B. Pg.



Note: Any Additions or Changes on This Sheet Must be Made or Circled in Red Ink With Date and Name of Person Making Change.

Do not extend notes this side of this line.

RETURN TO
LOS ANGELES COUNTY SURVEYOR
726 LOS ANGELES COUNTY
ENGINEERING BLDG.

76F3095 247 4-53

Notes Ck'd by	Survey of
Map No.	W. O. Tape No. St'd. °F
Office Work	Surveyed by
Checked	Notes Date
Date	Indexed

F. B. Pg.



Notes: Any Additions or Changes on This Sheet Must be Made or Circled in Red Ink With Date and Name of Person Making Change.

Do not extend notes this side of this line.

RETURN TO
LOS ANGELES COUNTY SURVEYOR
726 LOS ANGELES COUNTY
ENGINEERING BLDG.

76F309S 247 4-53

F. B. 1711 PG. 288

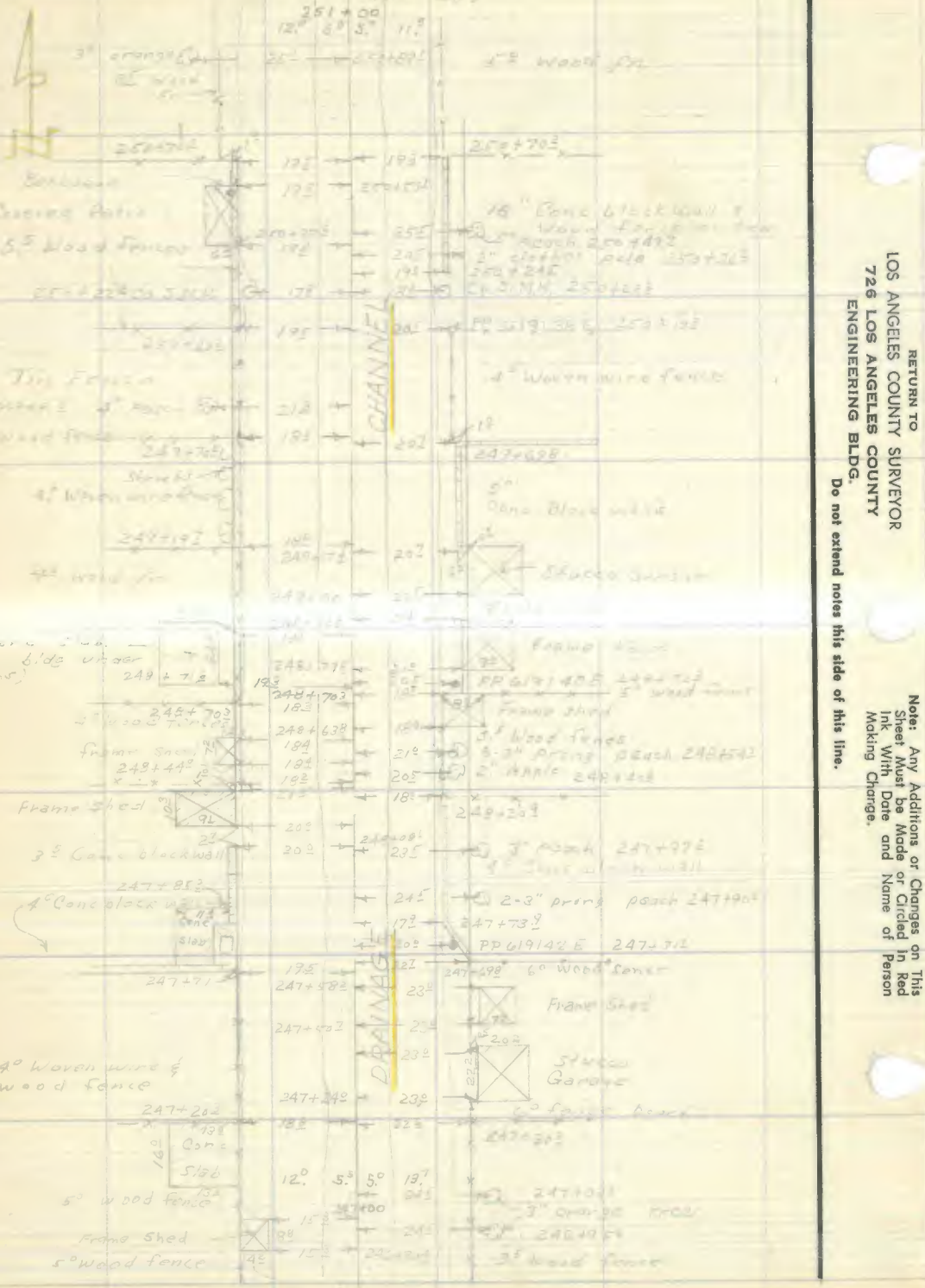

RETURN TO
LOS ANGELES COUNTY SURVEYOR
726 LOS ANGELES COUNTY
ENGINEERING BLDG.
Do not extend notes this side of this line.

Note: Any Additions or Changes on This Sheet Must be Made or Circled In Red Ink With Date and Name of Person Making Change.

76F309S 247 4-53

RETURN TO
LOS ANGELES COUNTY SURVEYOR
726 LOS ANGELES COUNTY
ENGINEERING BLDG.

Note: Any Additions or Changes on This Sheet Must be Made or Circled In Red Ink With Date and Name of Person Making Change.

Do not extend notes this side of this line.

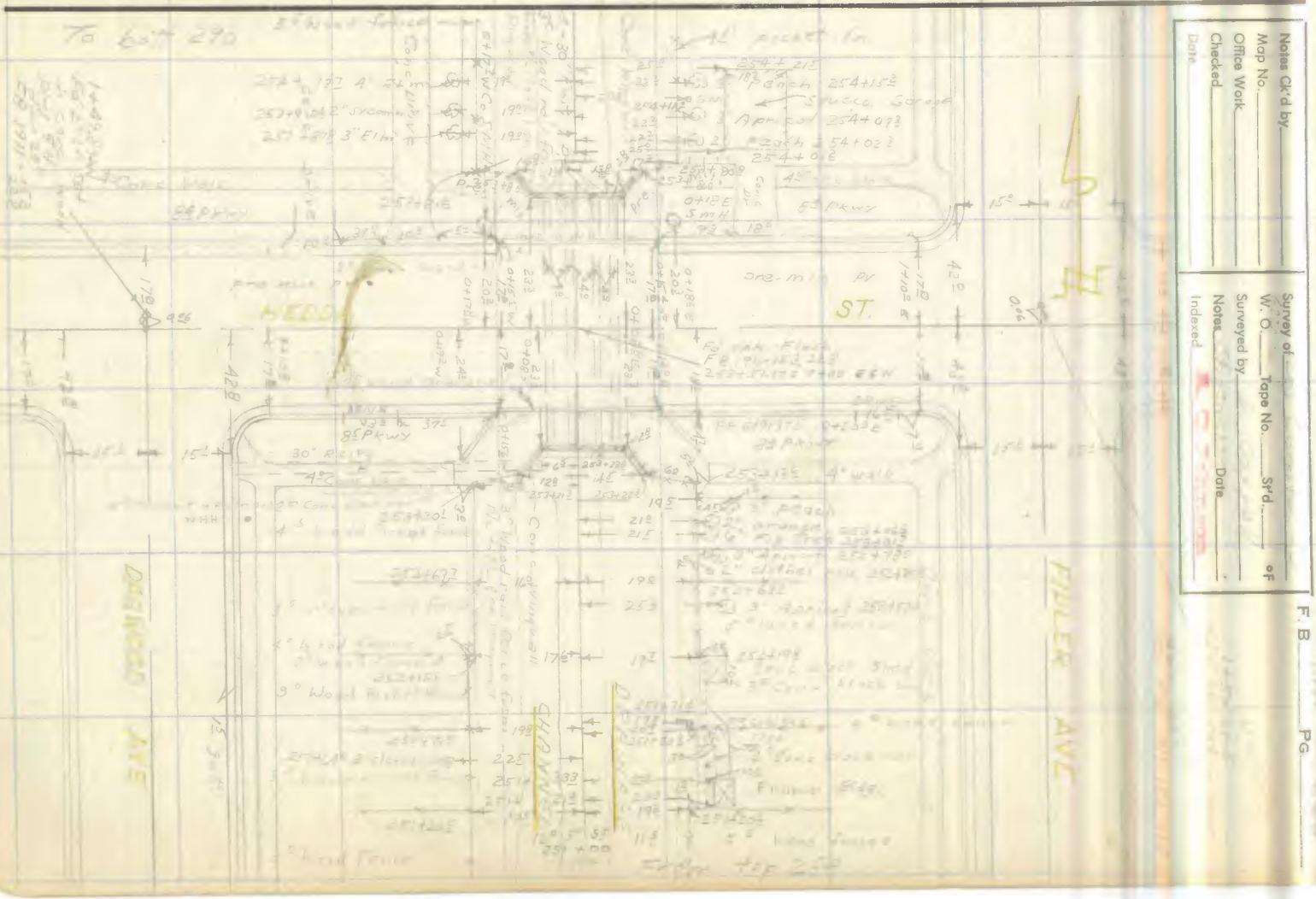

Notes Ck'd by
Map No.
Office Work
Checked
Date

Survey of
W. O. Tape No. Sr'd. of
Surveyed by
Notes Date
Indexed

F. B. PG.

F.B. 1911 Pg. 290

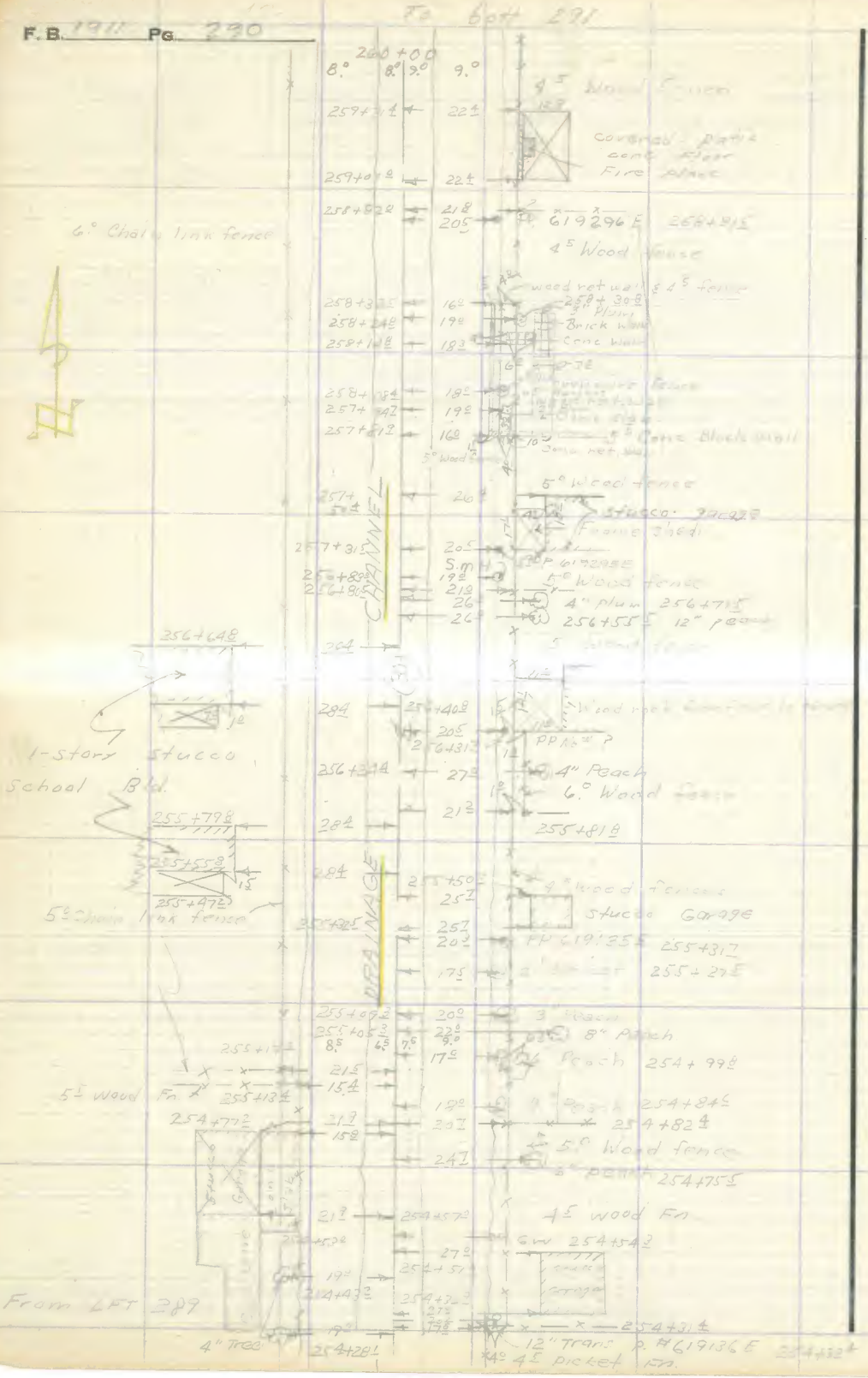

RETURN TO
LOS ANGELES COUNTY SURVEYOR
726 LOS ANGELES COUNTY
ENGINEERING BLDG.

Do not extend notes this side of this line.

Note: Any Additions or Changes on This Sheet Must be Made or Circled in Red Ink With Date and Name of Person Making Change.

Notes Ck'd by	Survey of
Map No.	W. O. Tape No. St'd. °F
Office Work	Surveyed by
Checked	Notes Date
Date	Indexed

F. B. Pg.

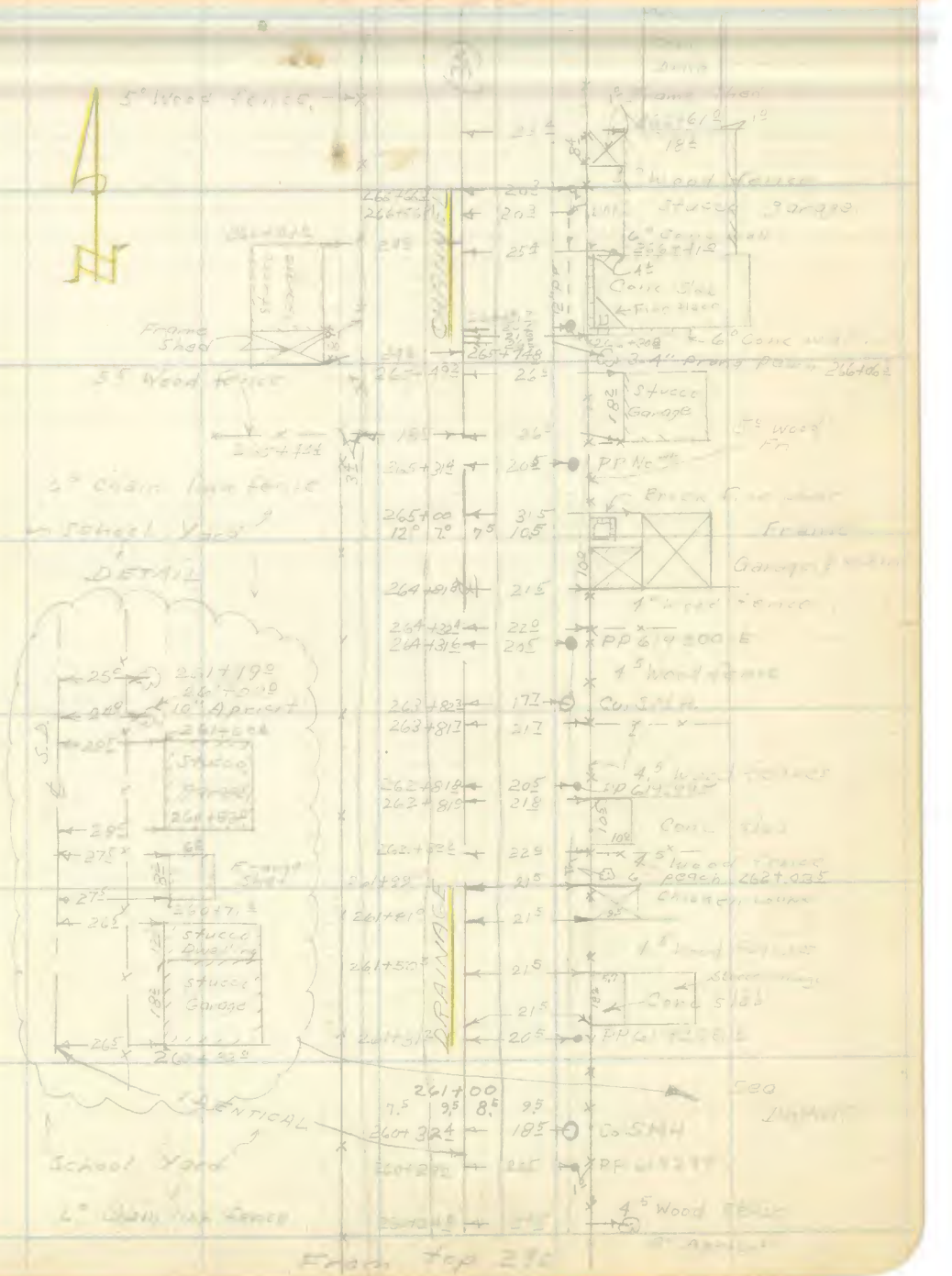

Note: Any Additions or Changes on This Sheet Must be Made or Circled in Red Ink With Date and Name of Person Making Change.

Do not extend notes this side of this line.

RETURN TO
LOS ANGELES COUNTY SURVEYOR
726 LOS ANGELES COUNTY
ENGINEERING BLDG.

76F3OBS 247 4-53

F. B. 1911 PG. 292

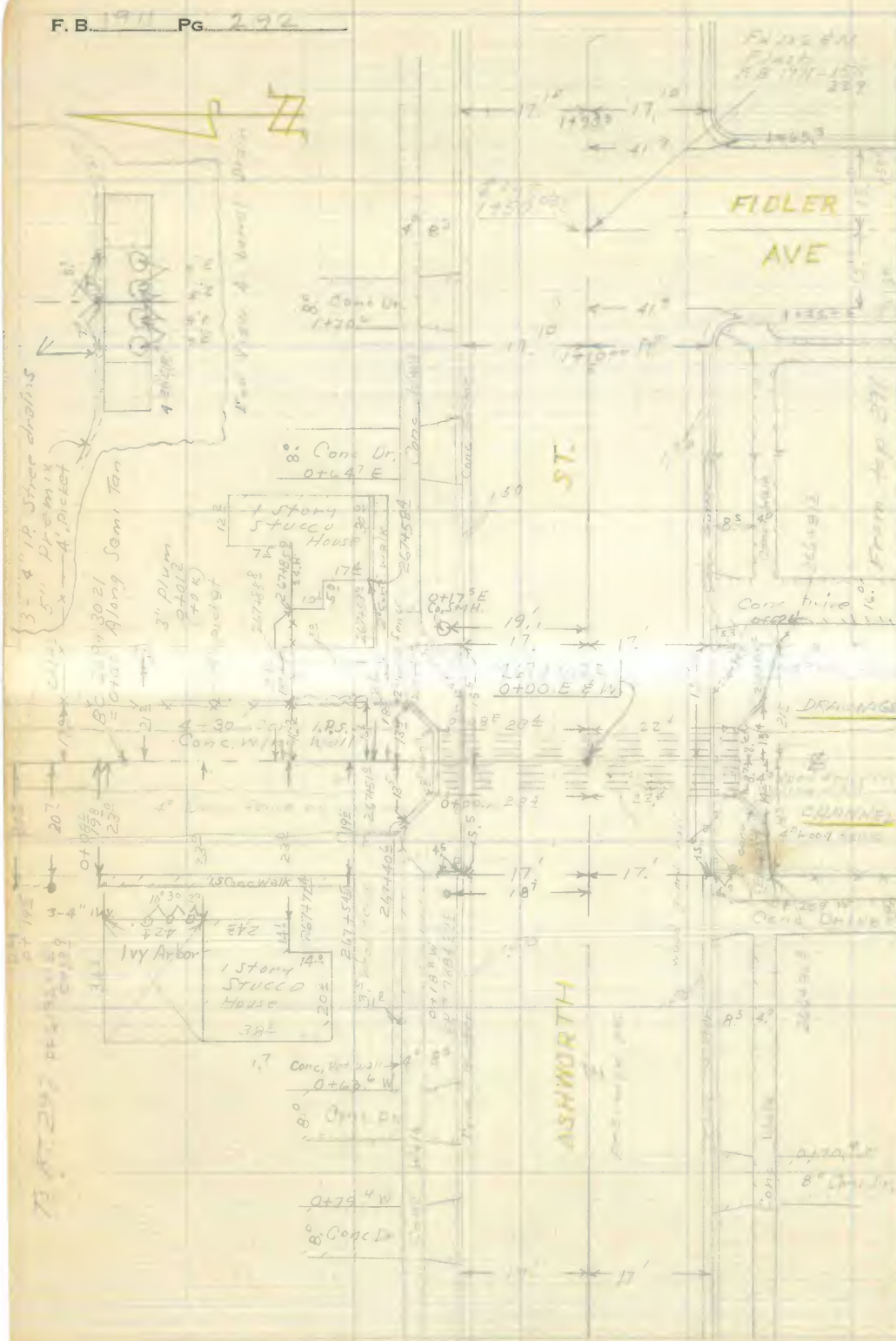

RETURN TO
LOS ANGELES COUNTY SURVEYOR
726 LOS ANGELES COUNTY
ENGINEERING BLDG.

Do not extend notes this side of this line.

Note: Any Additions or Changes on This Sheet Must be Made or Circled in Red Ink With Date and Name of Person Making Change.

76F309S 247 4-53

RETURN TO
LOS ANGELES COUNTY SURVEYOR
726 LOS ANGELES COUNTY
ENGINEERING BLDG.

Note: Any Additions or Changes on This Sheet Must be Made or Circled in Red Ink With Date and Name of Person Making Change.

Do not extend notes this side of this line.

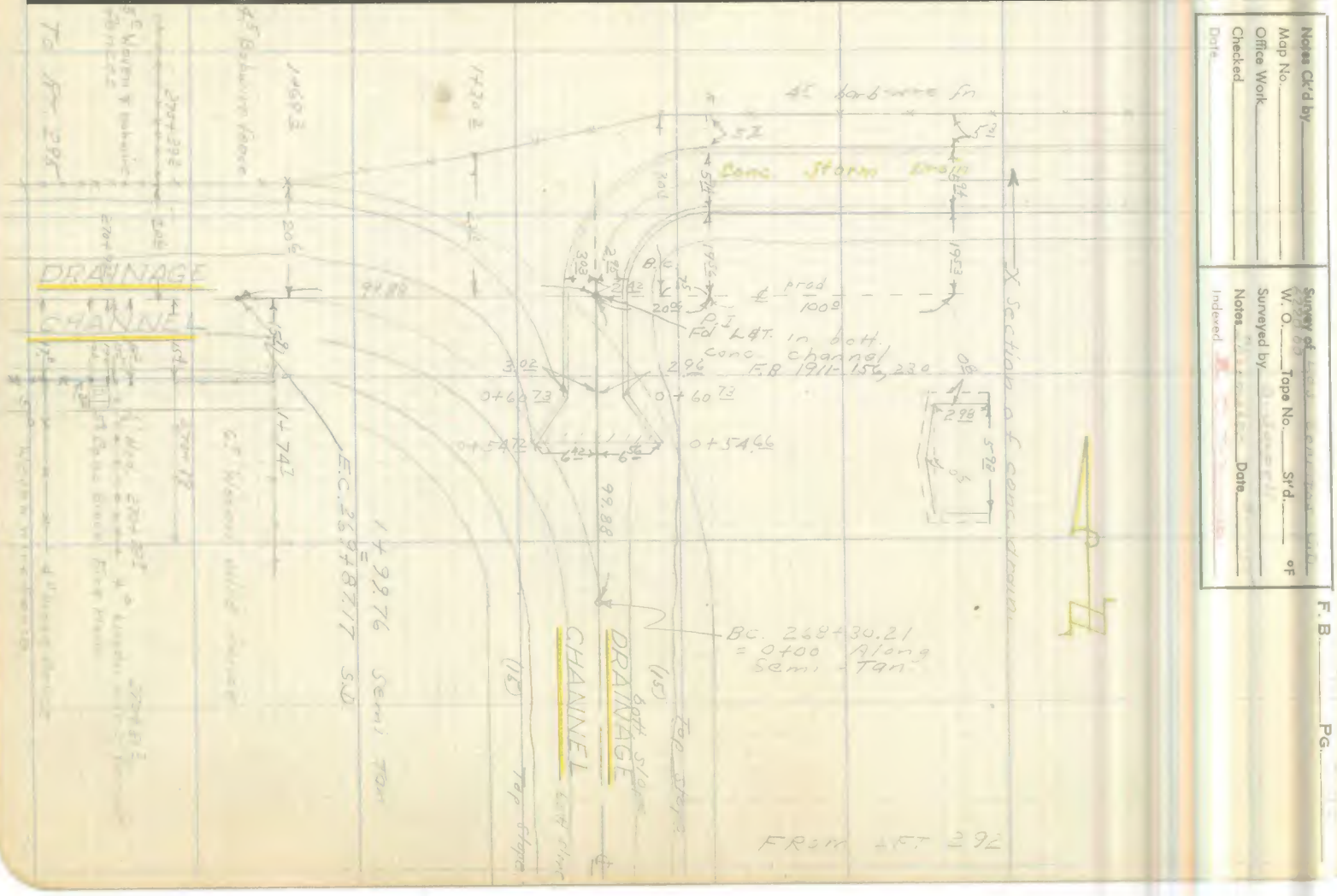

Notes Ck'd by
Map No.
Office Work
Checked
Date

Survey of
W. O. Tape No. St'd. of
Surveyed by
Notes Date
Indexed

F. B. PG.

From Bott 295

F. B. 1911 Pg. 294

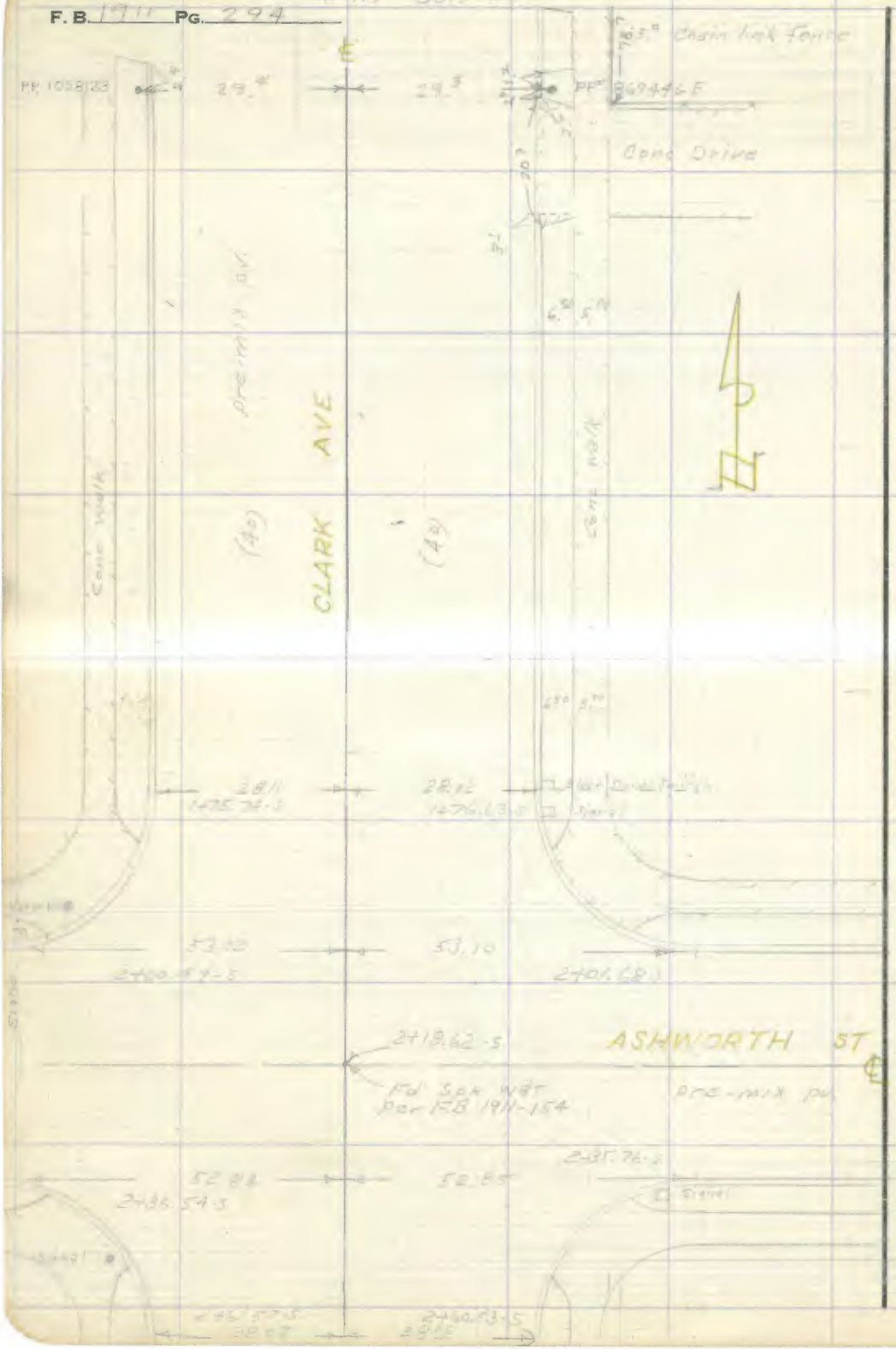

RETURN TO
LOS ANGELES COUNTY SURVEYOR
726 LOS ANGELES COUNTY
ENGINEERING BLDG.

Do not extend notes this side of this line.

Note: Any Additions or Changes on This Sheet Must be Made or Circled in Red Ink With Date and Name of Person Making Change.

76F309S 247 4-53

RETURN TO
LOS ANGELES COUNTY SURVEYOR
726 LOS ANGELES COUNTY
ENGINEERING BLDG.

Note: Any Additions or Changes on This Sheet Must be Made or Circled in Red Ink With Date and Name of Person Making Change.

Do not extend notes this side of this line.

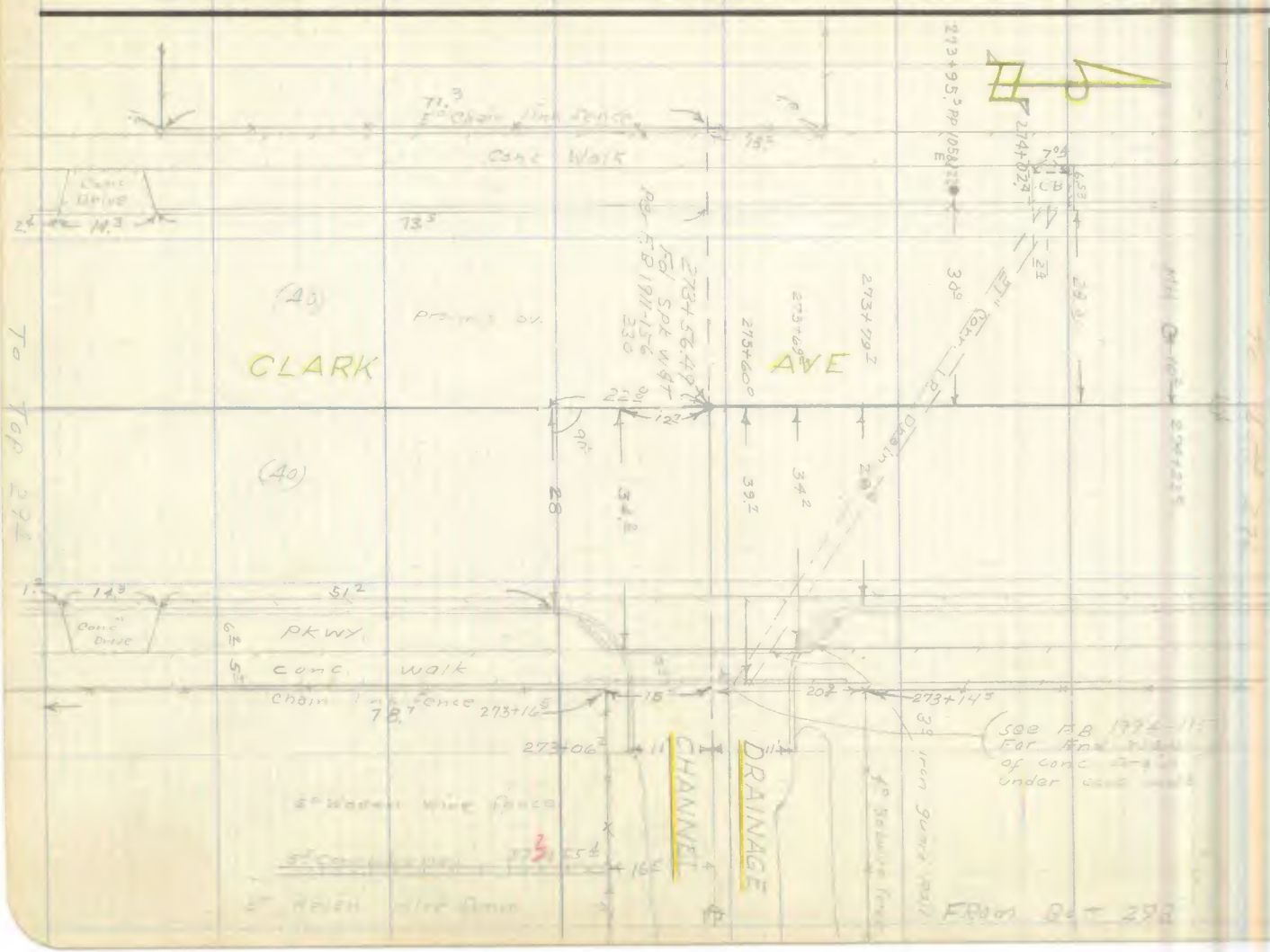

Notes Ck'd by_____
Map No._____
Office Work_____
Checked_____
Date_____

Survey of_____
W. O._____ Tape No._____ Sr'd._____ of
Surveyed by_____
Notes_____ Date_____
Indexed_____

F.B._____ Pg._____

To RT 297

F. B. 1911 Pg. 296

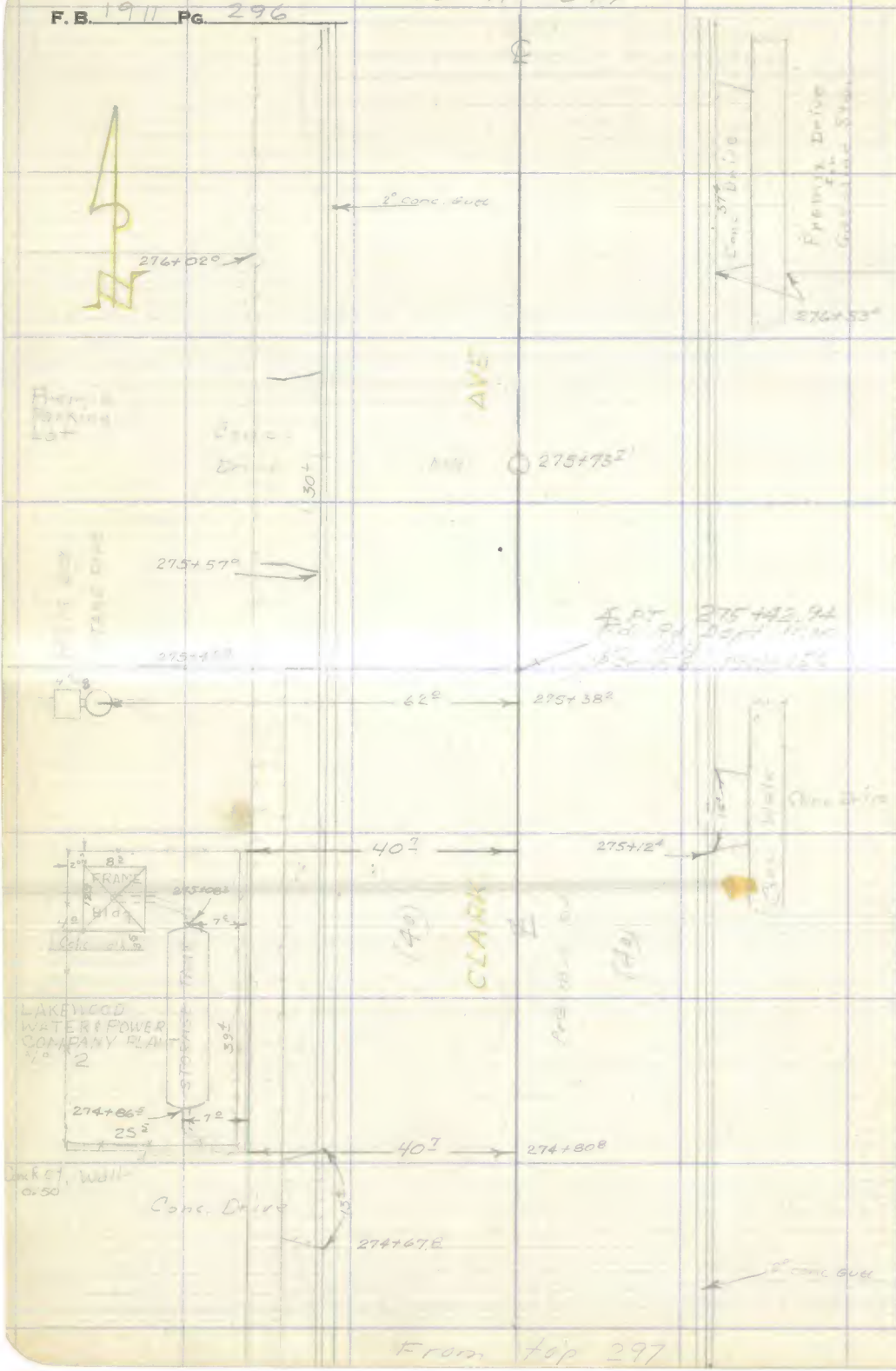

From top 297

RETURN TO
LOS ANGELES COUNTY SURVEYOR
726 LOS ANGELES COUNTY
ENGINEERING BLDG.

Do not extend notes this side of this line.

Note: Any Additions or Changes on This Sheet Must be Made or Circled in Red Ink With Date and Name of Person Making Change.

76F309S 247 4-53

RETURN TO
LOS ANGELES COUNTY SURVEYOR
726 LOS ANGELES COUNTY
ENGINEERING BLDG.

Note: Any Additions or Changes on This Sheet Must be Made or Circled in Red Ink With Date and Name of Person Making Change.

Do not extend notes this side of this line.

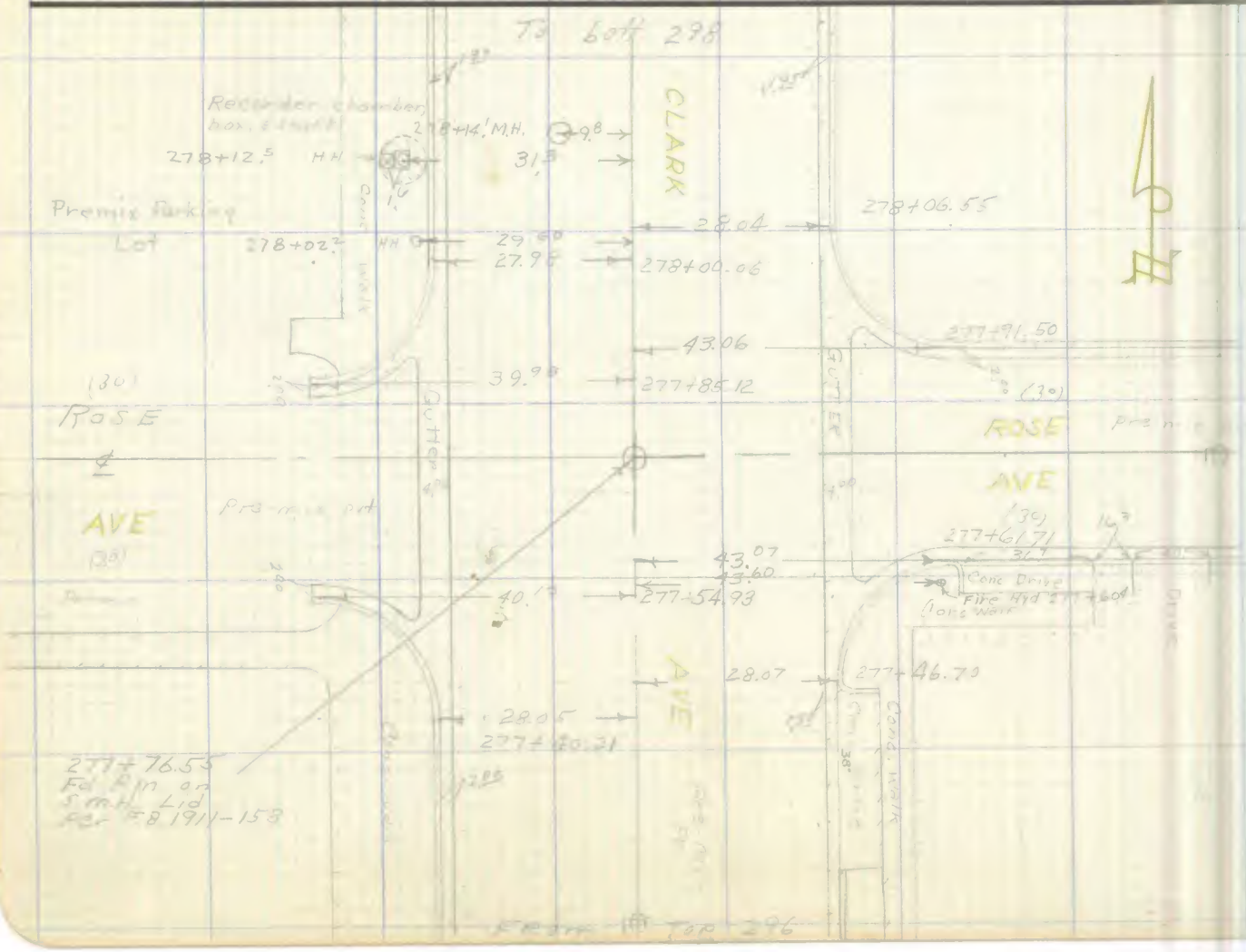

Notes Ck'd by
Map No.
Office Work
Checked
Date

Survey of
W. O. Tape No. Sr'd. of
Surveyed by
Notes
Date
Indexed

F. B. Pg.

F.B. 1911 Pg. 298

To bott. 299



From LFT 297

RETURN TO
LOS ANGELES COUNTY SURVEYOR
726 LOS ANGELES COUNTY
ENGINEERING BLDG.
Do not extend notes this side of this line.

Note: Any Additions or Changes on This Sheet Must be Made or Circled In Red Ink With Date and Name of Person Making Change.

76F309S 247 4-53

RETURN TO
LOS ANGELES COUNTY SURVEYOR
726 LOS ANGELES COUNTY
ENGINEERING BLDG.

Note: Any Additions or Changes on This Sheet Must be Made or Circled in Red Ink With Date and Name of Person Making Change.

Do not extend notes this side of this line.

Notes Ck'd by
Map No.
Office Work
Checked
Date

Survey of
W. O. Tape No. St'd. °F
Surveyed by
Notes Date
Indexed

F. B. PG.

RETURN TO
LOS ANGELES COUNTY SURVEYOR
726 LOS ANGELES COUNTY
ENGINEERING BLDG.

Note: Any Additions or Changes on This Sheet Must be Made or Circled in Red Ink With Date and Name of Person Making Change.

Do not extend notes this side of this line.

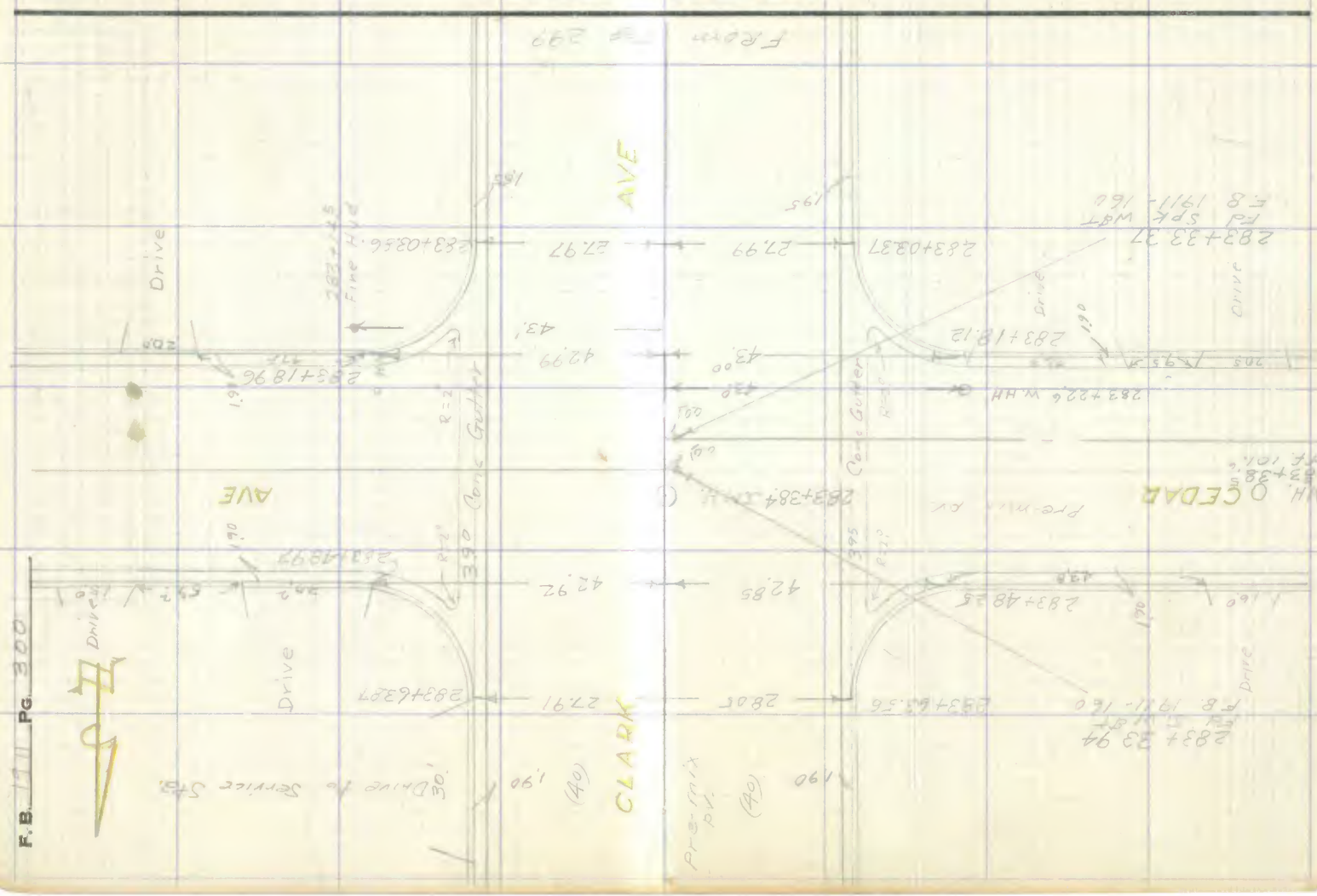
CLARK
AVE
AVE
Drive
Drive
Drive

76F309S S&E #247, [illegible]4

RETURN TO
LOS ANGELES COUNTY SURVEYOR
726 LOS ANGELES COUNTY
ENGINEERING BLDG.

Note: Any Additions or Changes on This Sheet Must be Made or Circled in Red Ink With Date and Name of Person Making Change.

Do not extend notes this side of this line.



Notes Ck'd by _____
Map No. _____
Office Work _____
Checked _____
Date _____

Survey of _____
W. O. _____ Tape No. _____ St'd. _____ of F
Surveyed by _____
Notes _____ Date _____
Indexed _____

F. B. _____ PG. _____



RETURN TO
LOS ANGELES COUNTY SURVEYOR
726 LOS ANGELES COUNTY
ENGINEERING BLDG.

Do not extend notes this side of this line.

Note: Any Additions or Changes on This Sheet Must be Made or Circled in Red Ink With Date and Name of Person Making Change.

76F309S S&E #247, 8-54

RETURN TO
LOS ANGELES COUNTY SURVEYOR
726 LOS ANGELES COUNTY
ENGINEERING BLDG.

Note: Any Additions or Changes on This Sheet Must be Made or Circled in Red Ink With Date and Name of Person Making Change.

Do not extend notes this side of this line.

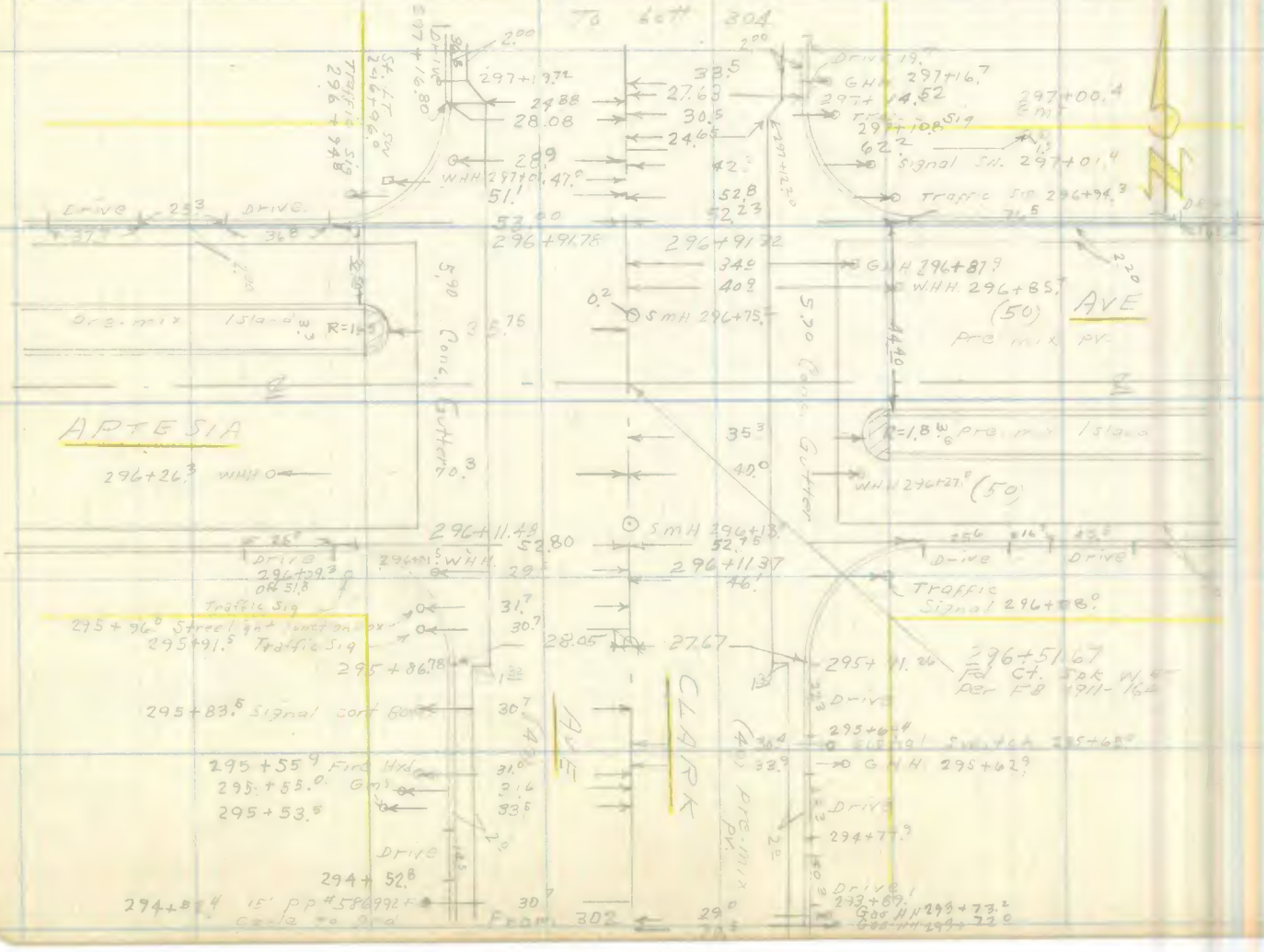

Notes Ck'd by
Map No.
Office Work
Checked
Date

Survey of
W. O.
Tape No.
Sr'd
of
Surveyed by
Notes
Date
Indexed

F. B.
PG.

F. B. 1944 PG. 304

To RT. 305

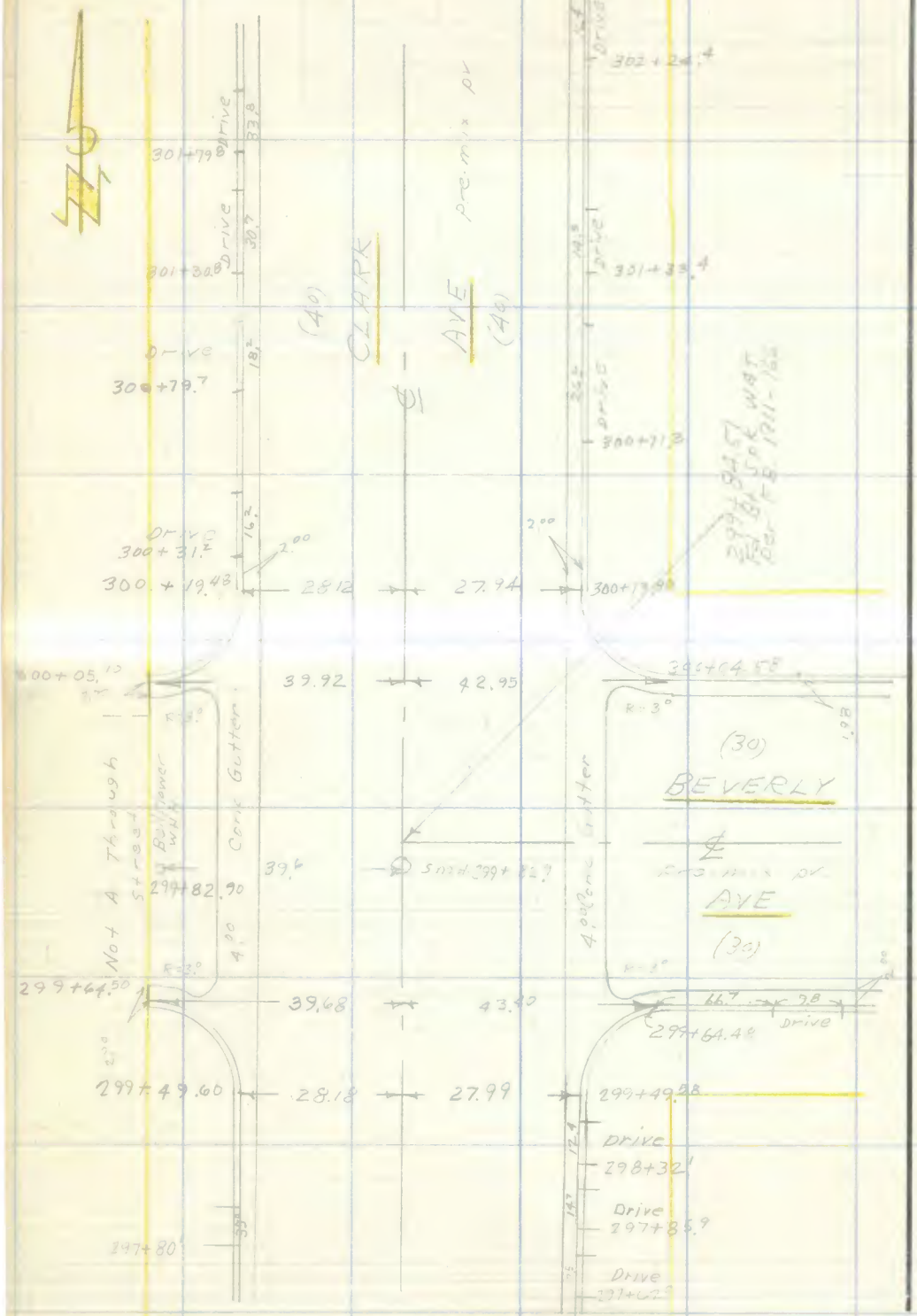

RETURN TO
LOS ANGELES COUNTY SURVEYOR
726 LOS ANGELES COUNTY
ENGINEERING BLDG.

Do not extend notes this side of this line.

Note: Any Additions or Changes on This Sheet Must be Made or Circled In Red Ink With Date and Name of Person Making Change.

76F309S S&E #247. 8-54

RETURN TO
LOS ANGELES COUNTY SURVEYOR
726 LOS ANGELES COUNTY
ENGINEERING BLDG.

Note: Any Additions or Changes on This Sheet Must be Made or Circled in Red Ink With Date and Name of Person Making Change.

Do not extend notes this side of this line.

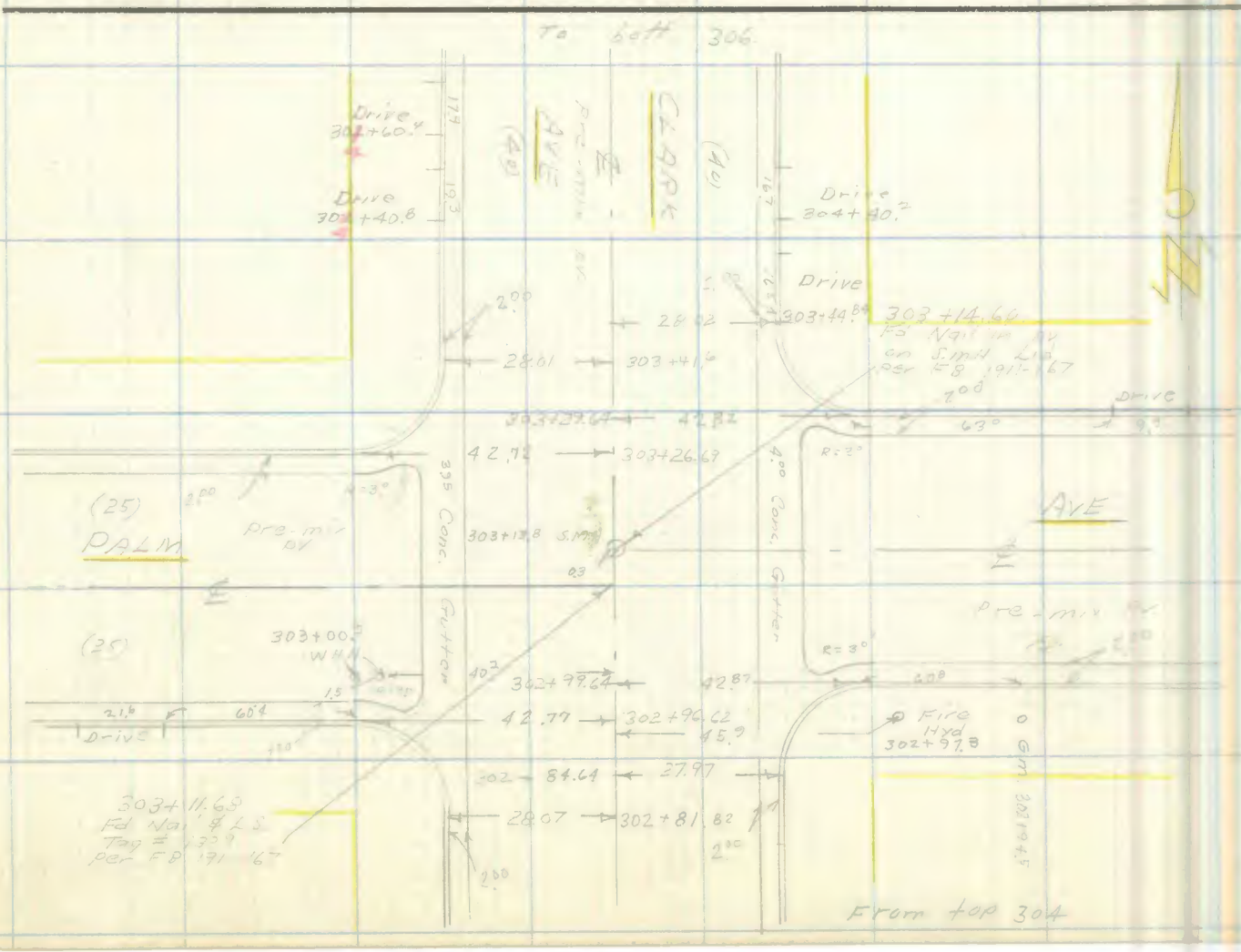

Notes Ck'd by_____
Map No._____
Office Work_____
Checked_____
Date_____

Survey of
W. O._____ Tape No._____ Std._____ of
Surveyed by_____
Notes_____ Date_____
Indexed_____

F.B._____ Pg._____

F.B. 1977 PG. 306

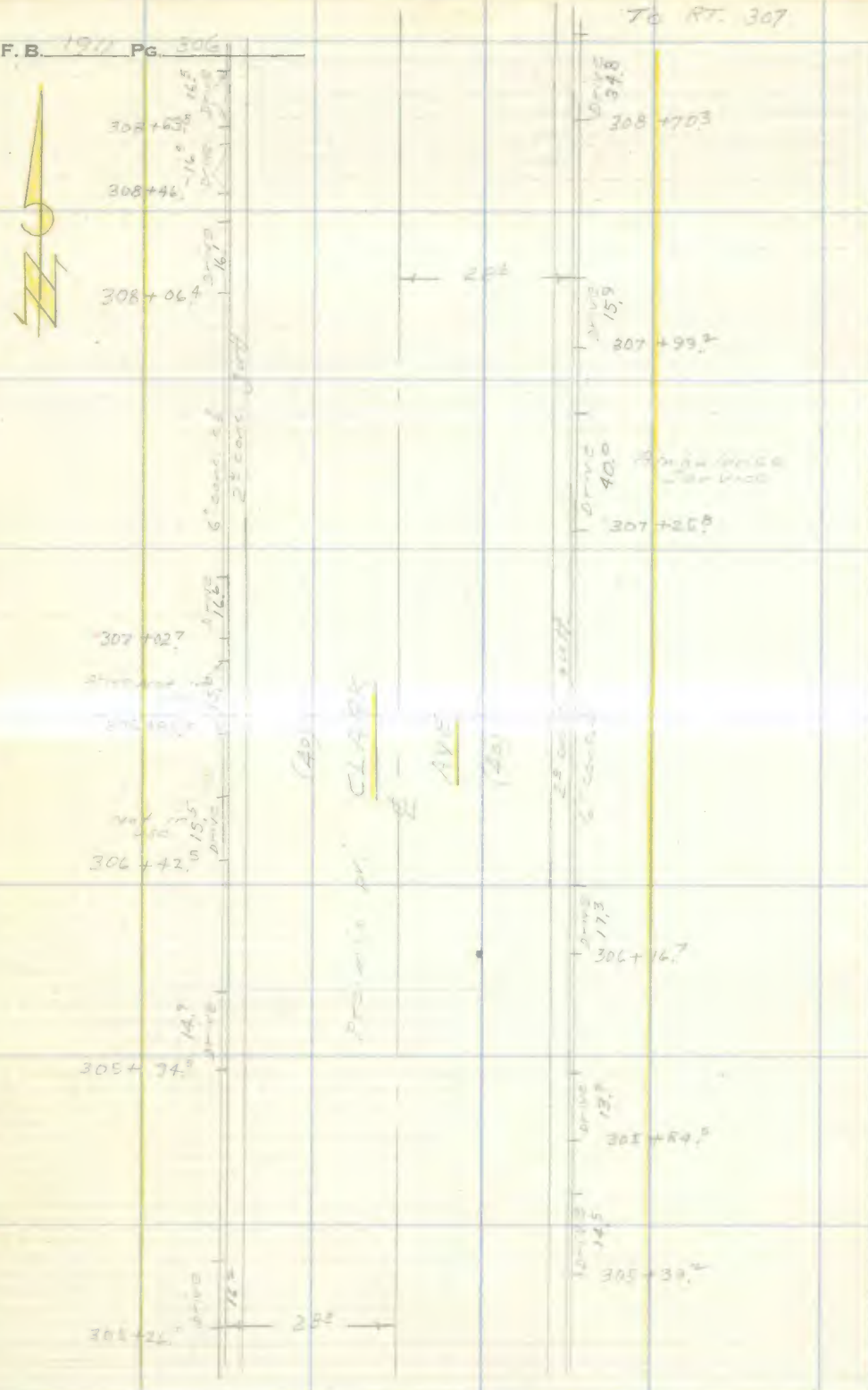

RETURN TO
LOS ANGELES COUNTY SURVEYOR
726 LOS ANGELES COUNTY
ENGINEERING BLDG.

Do not extend notes this side of this line.

Note: Any Additions or Changes on This Sheet Must be Made or Circled in Red Ink With Date and Name of Person Making Change.

76F309S S&E #247. 8-54

RETURN TO
LOS ANGELES COUNTY SURVEYOR
726 LOS ANGELES COUNTY
ENGINEERING BLDG.

Note: Any Additions or Changes on This Sheet Must be Made or Circled in Red Ink With Date and Name of Person Making Change.

Do not extend notes this side of this line.

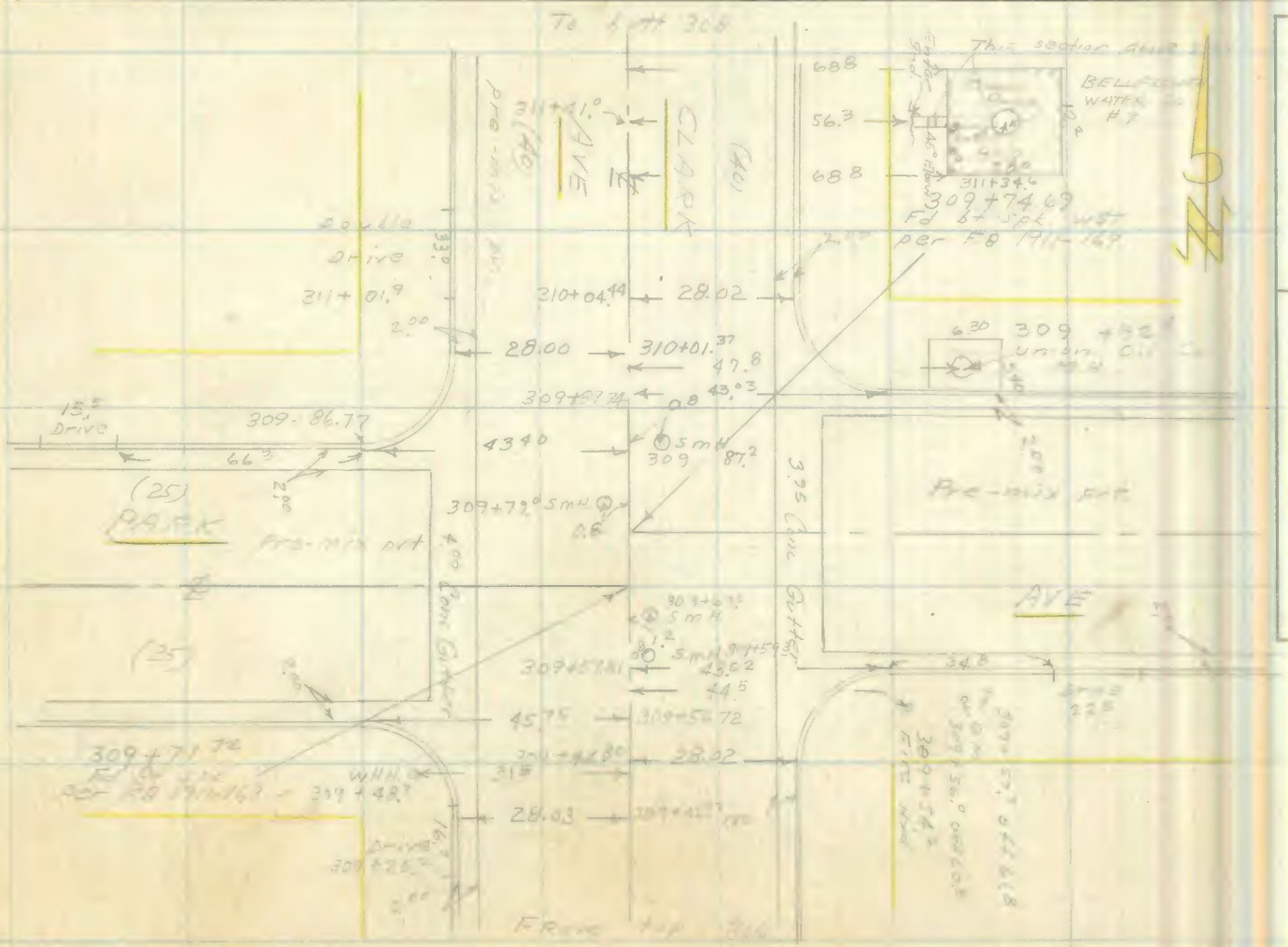

Notes Ck'd by _____
Map No. _____
Office Work _____
Checked _____
Date _____

Survey of _____
W. O. _____ Tape No. _____ Sr'd _____ of
Surveyed by _____
Notes _____ Date _____
Indexed _____

F. B. _____ Pg. _____

F. B. 1911 PG. 308

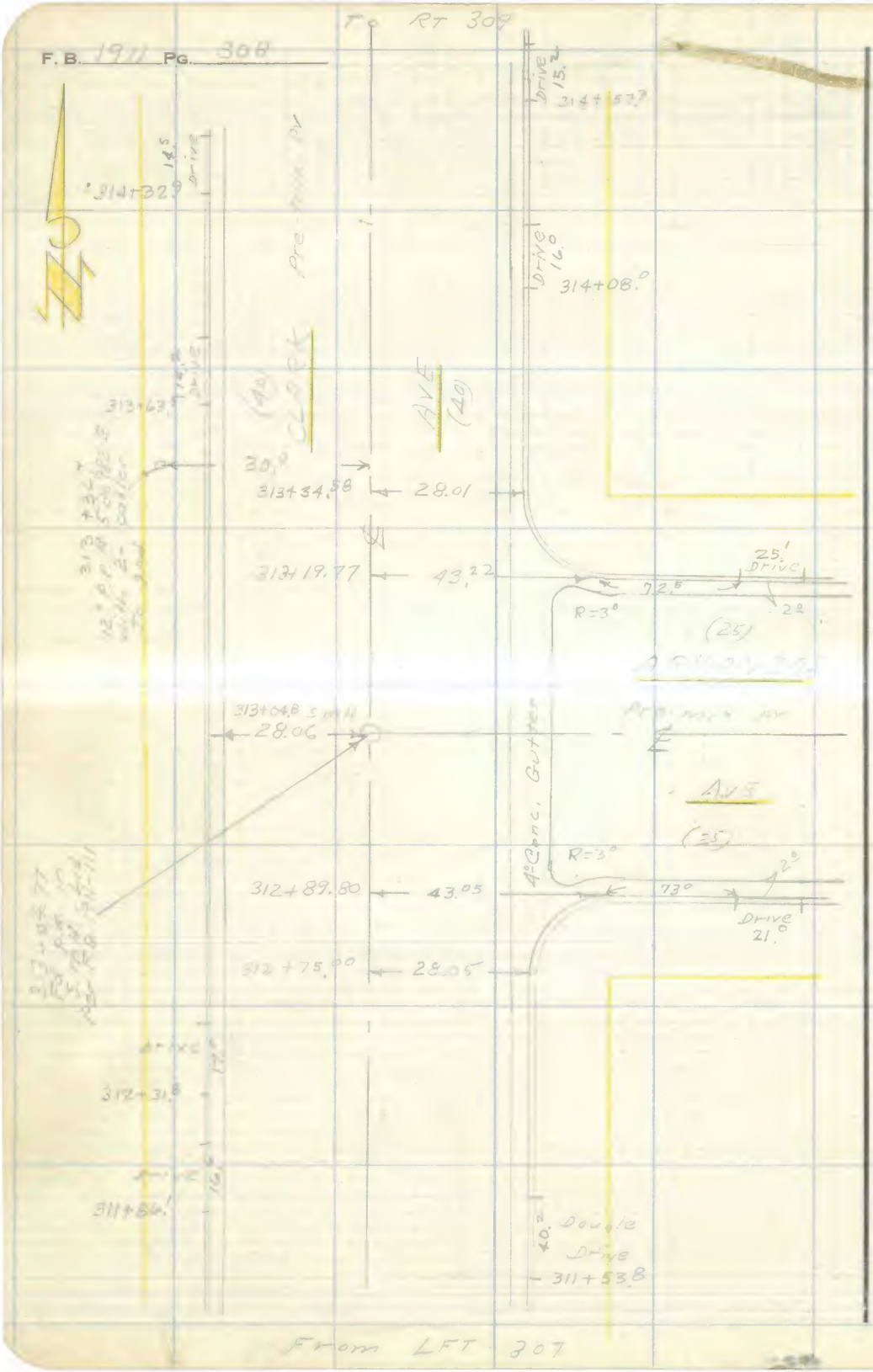

RETURN TO
LOS ANGELES COUNTY SURVEYOR
726 LOS ANGELES COUNTY
ENGINEERING BLDG.

Do not extend notes this side of this line.

Note: Any Additions or Changes on This Sheet Must be Made or Circled in Red Ink With Date and Name of Person Making Change.

76F309S S&E #247. 8-54

RETURN TO
LOS ANGELES COUNTY SURVEYOR
726 LOS ANGELES COUNTY
ENGINEERING BLDG.

Note: Any Additions or Changes on This Sheet Must be Made or Circled in Red Ink With Date and Name of Person Making Change.

Do not extend notes this side of this line.

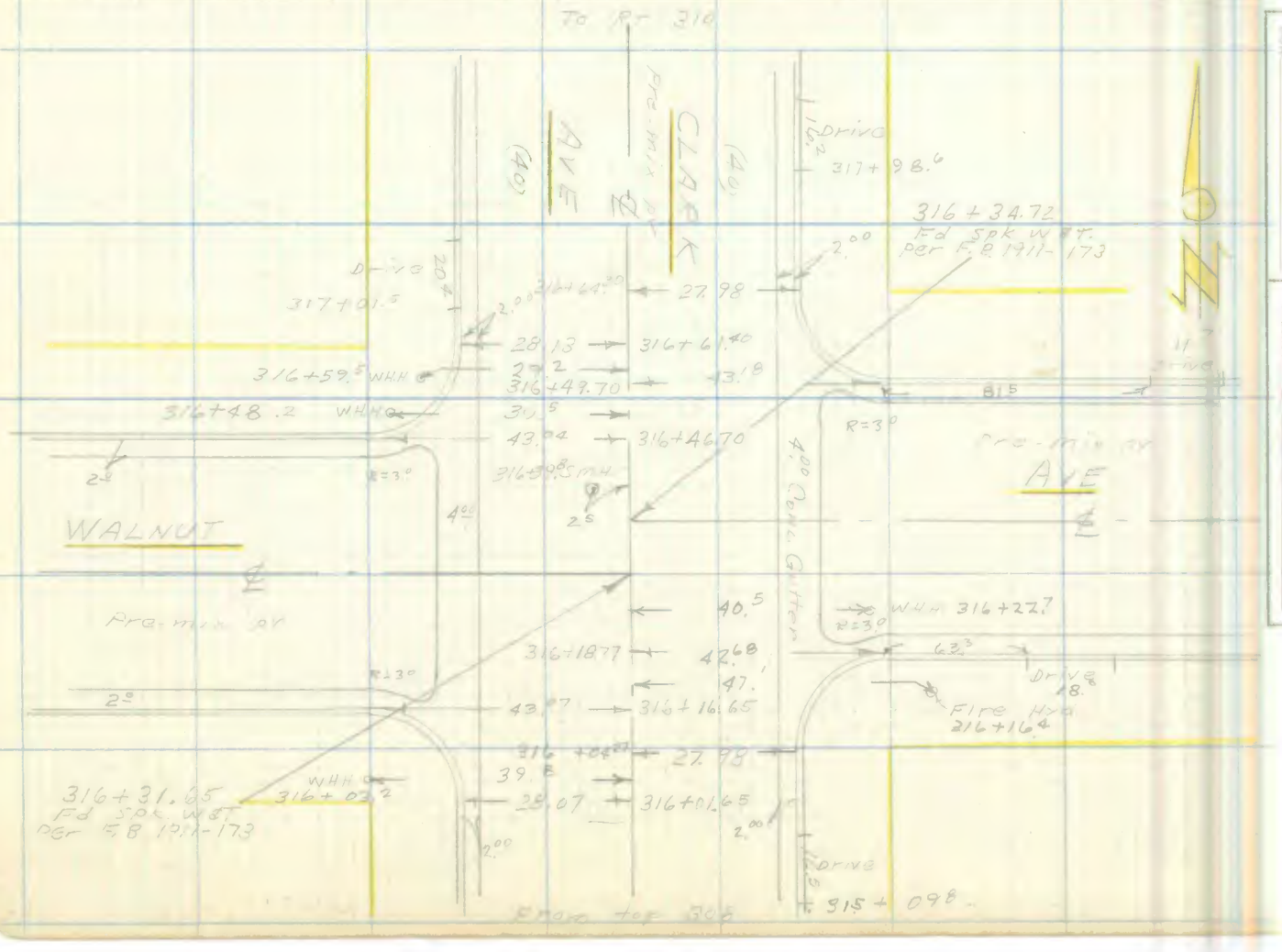

Notes Ck'd by
Map No.
Office Work
Checked
Date

Survey of
W. O. Tape No. Sr'd. of
Surveyed by
Notes Date
Indexed

F. B. PG.

RETURN TO
LOS ANGELES COUNTY SURVEYOR
726 LOS ANGELES COUNTY
ENGINEERING BLDG.

Note: Any Additions or Changes on This Sheet Must be Made or Circled in Red Ink With Date and Name of Person Making Change.

Do not extend notes this side of this line.

F.B. 1911 PG. 310

76F309S S&E #247. 8-54

RETURN TO
LOS ANGELES COUNTY SURVEYOR
726 LOS ANGELES COUNTY
ENGINEERING BLDG.

Note: Any Additions or Changes on This Sheet Must be Made or Circled in Red Ink With Date and Name of Person Making Change.

Do not extend notes this side of this line.

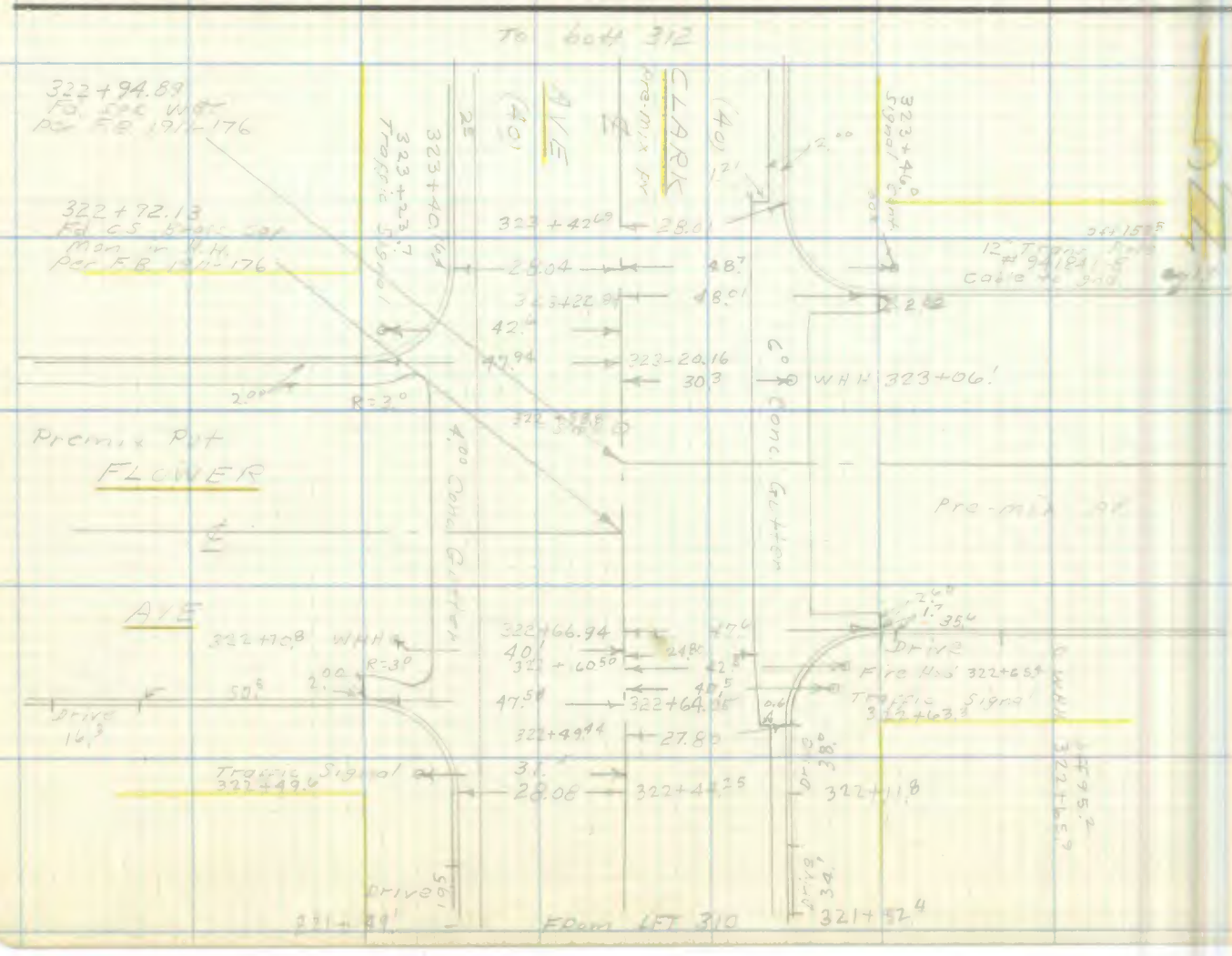

Notes Ck'd by
Map No.
Office Work
Checked
Date

Survey of
W. O. Tape No. Sr'd of
Surveyed by
Notes Date
Indexed

F. B. PG.

F.B. 1911 Pg. 312

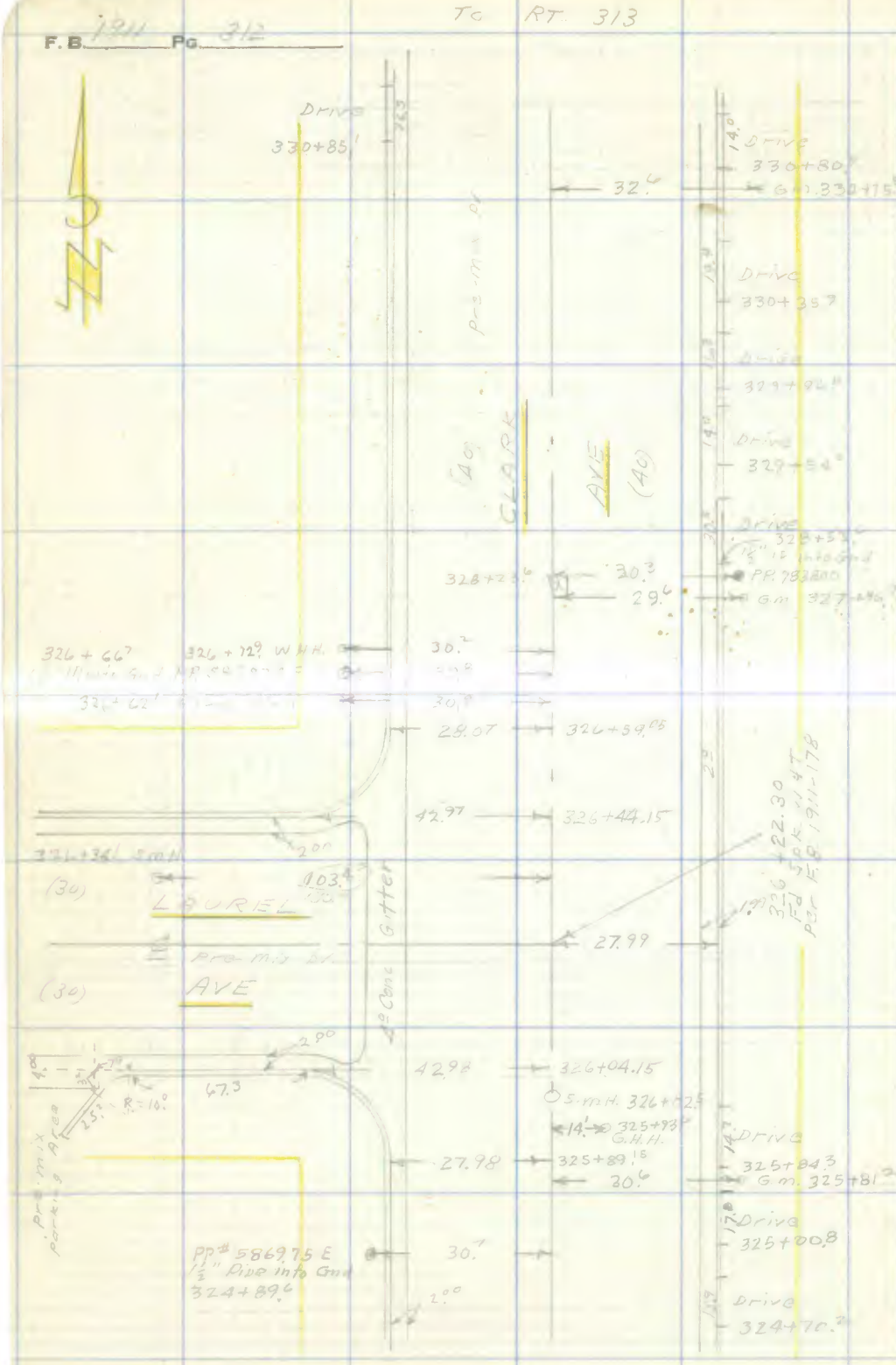

RETURN TO
LOS ANGELES COUNTY SURVEYOR
726 LOS ANGELES COUNTY
ENGINEERING BLDG.

Do not extend notes this side of this line.

Note: Any Additions or Changes on This Sheet Must be Made or Circled In Red Ink With Date and Name of Person Making Change.

76F309S S&E #247. 8-54

RETURN TO
LOS ANGELES COUNTY SURVEYOR
726 LOS ANGELES COUNTY
ENGINEERING BLDG.

Note: Any Additions or Changes on This Sheet Must be Made or Circled in Red Ink With Date and Name of Person Making Change.

Do not extend notes this side of this line.

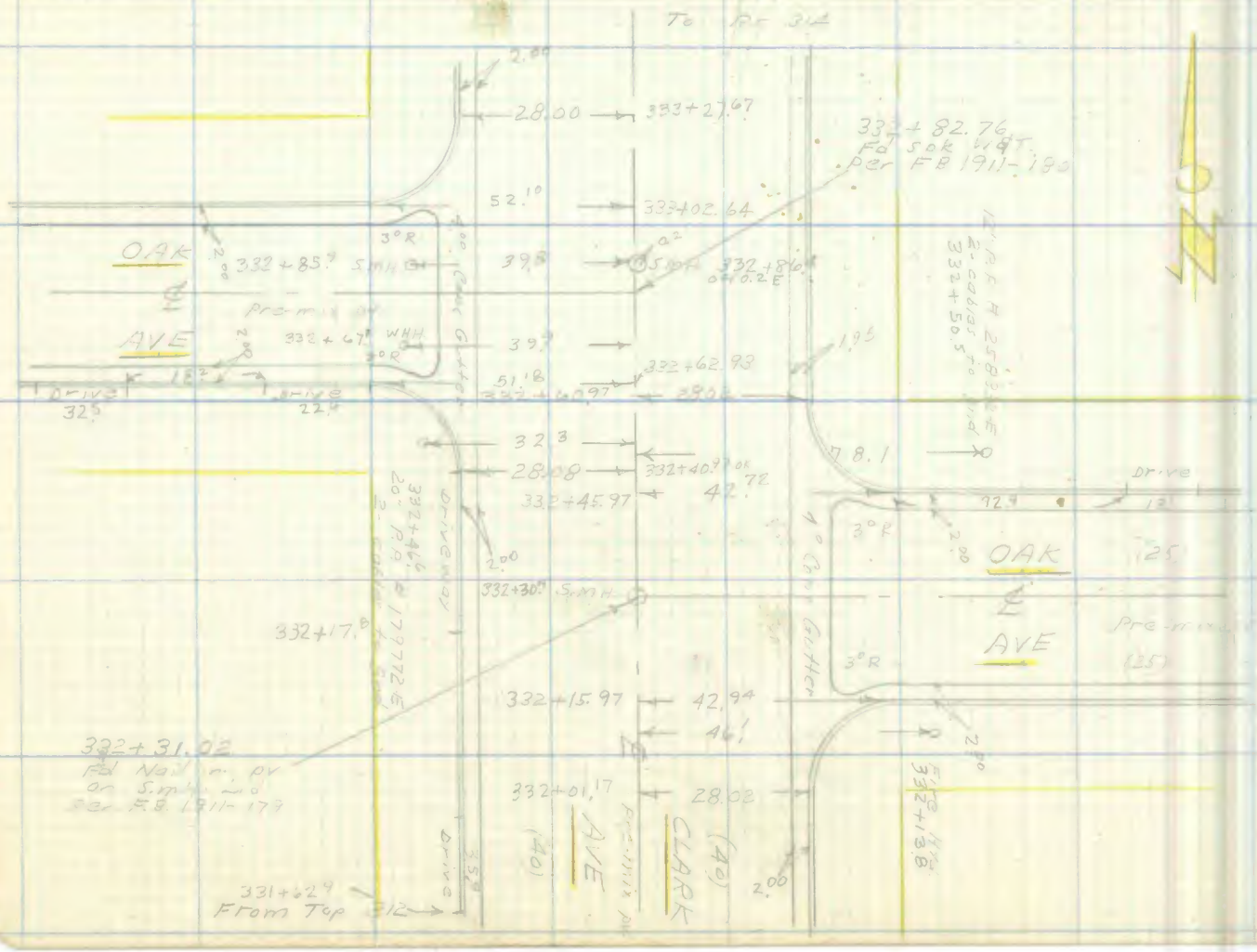

Notes Ck'd by _____
Map No. _____
Office Work _____
Checked _____
Date _____

Survey of _____
W. O. _____ Tape No. _____ Sr'd. _____ of
Surveyed by _____
Notes _____ Date _____
Indexed _____

F.B. _____ PG. _____

RETURN TO
LOS ANGELES COUNTY SURVEYOR
726 LOS ANGELES COUNTY
ENGINEERING BLDG.

Note: Any Additions or Changes on This Sheet Must be Made or Circled in Red Ink With Date and Name of Person Making Change.

Do not extend notes this side of this line.

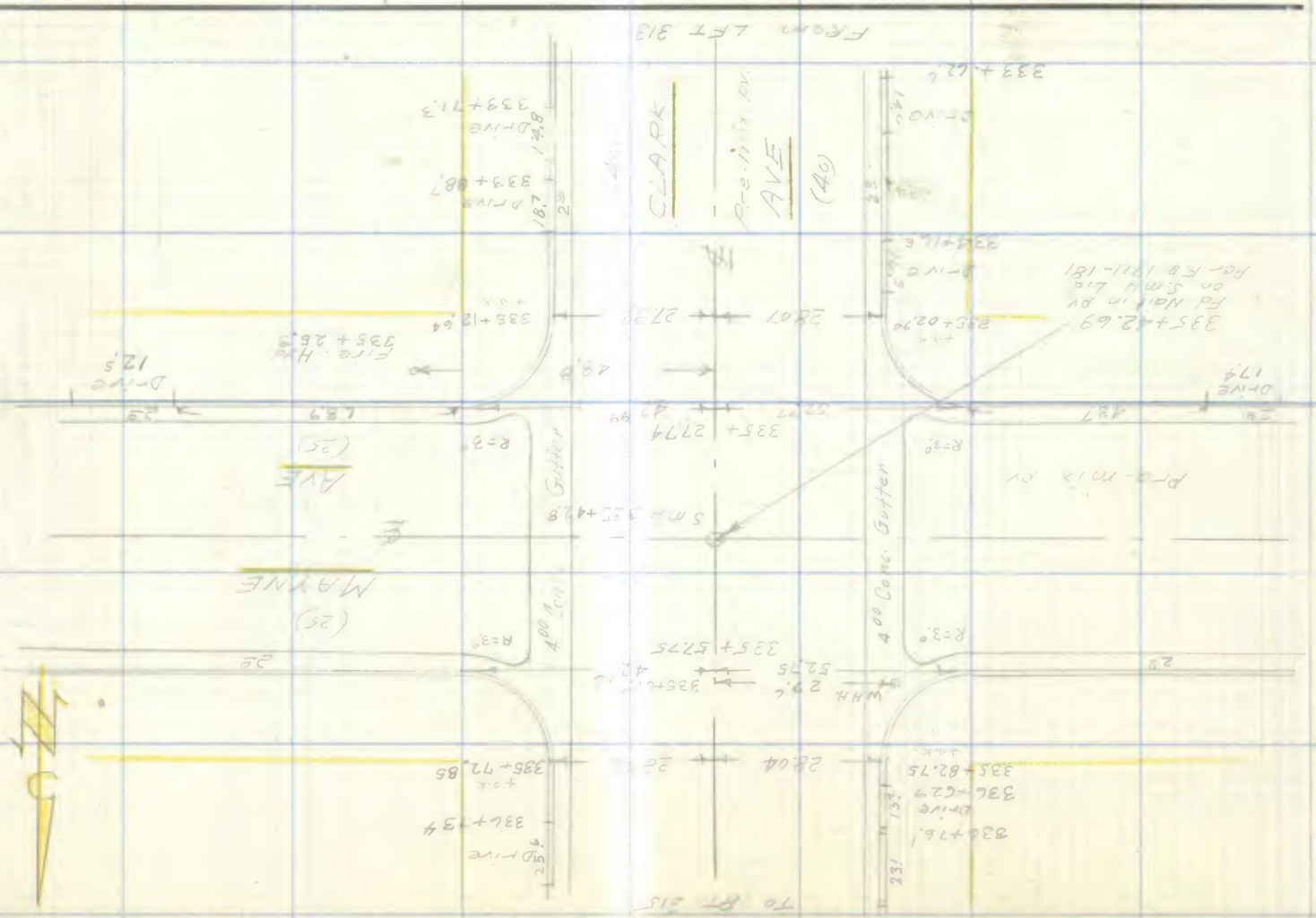

F.B. 1911 PG. 314

76F309S S&E #247, 8-54

RETURN TO
LOS ANGELES COUNTY SURVEYOR
726 LOS ANGELES COUNTY
ENGINEERING BLDG.

Note: Any Additions or Changes on This Sheet Must be Made or Circled in Red Ink With Date and Name of Person Making Change.

Do not extend notes this side of this line.

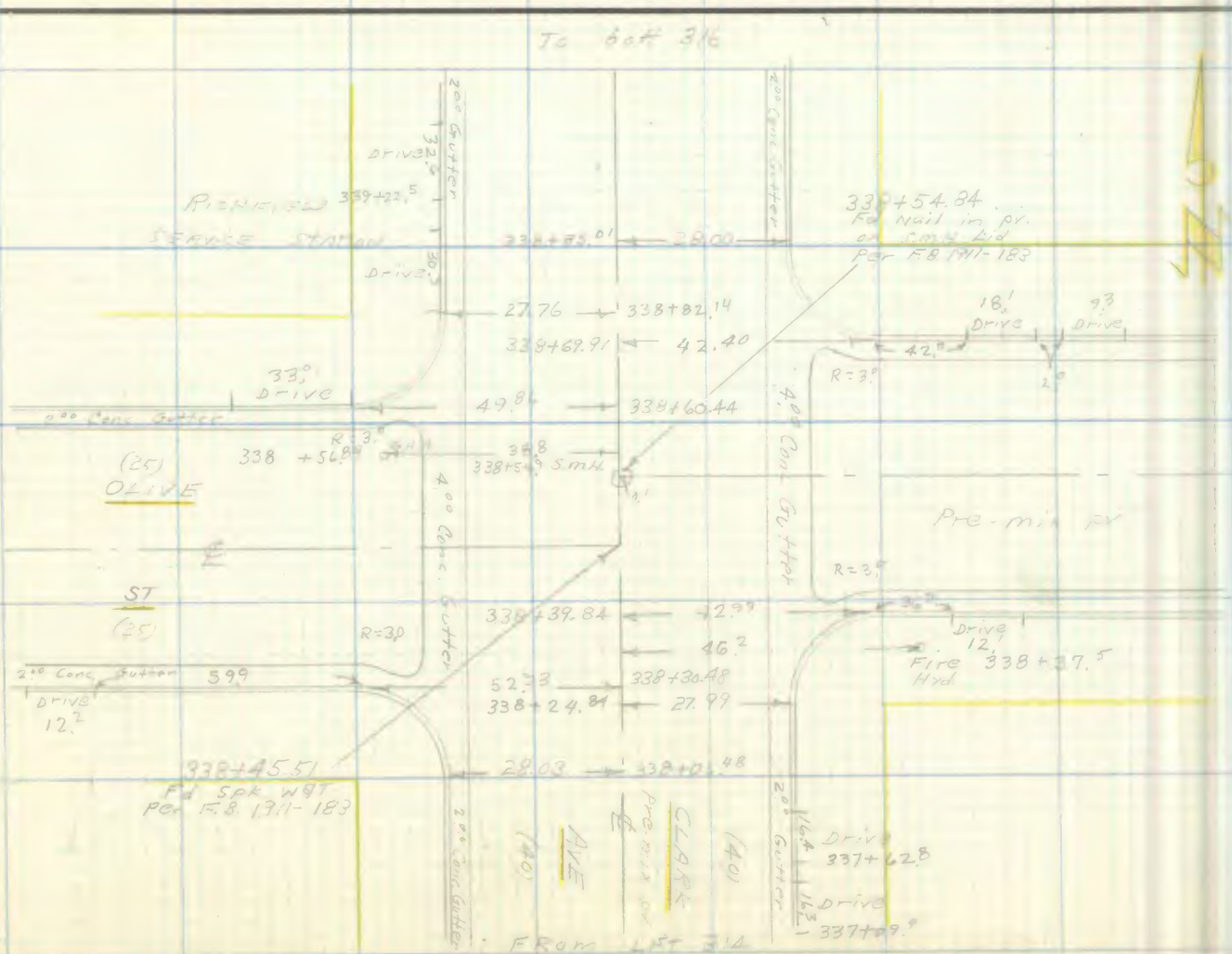

Notes Ck'd by
Map No.
Office Work
Checked
Date

Survey of
W. O.
Tape No.
Sr'd
of
Surveyed by
Notes
Date
Indexed

F. B.
PG.

F. B. 1911 Pg. 316

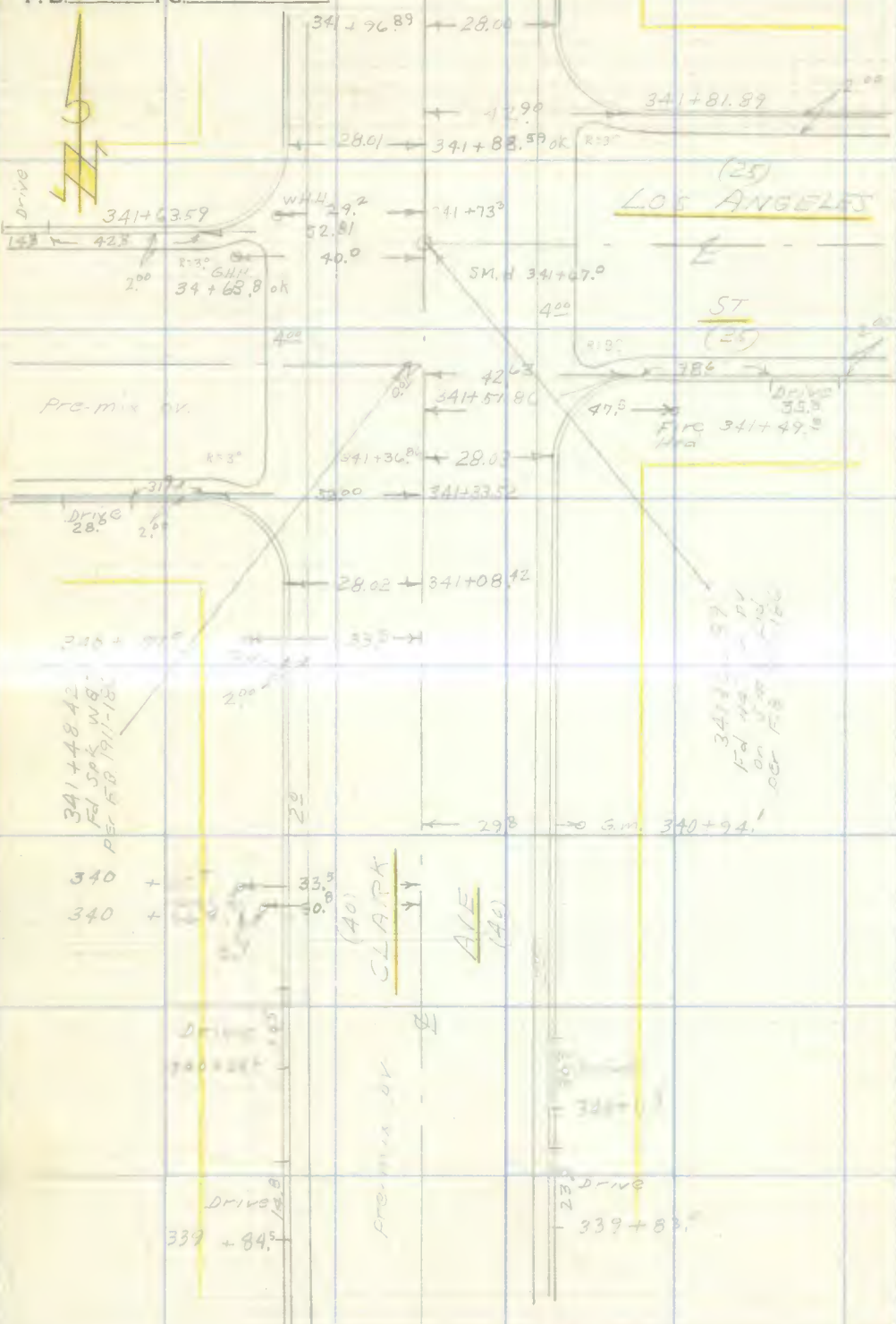

RETURN TO
LOS ANGELES COUNTY SURVEYOR
726 LOS ANGELES COUNTY
ENGINEERING BLDG.

Do not extend notes this side of this line.

Note: Any Additions or Changes on This Sheet Must be Made or Circled In Red Ink With Date and Name of Person Making Change.

Notes Ck'd by	Survey of
Map No.	W. O. Tape No. St'd. °F
Office Work	Surveyed by
Checked	Notes Date
Date	Indexed

F. B. Pg.

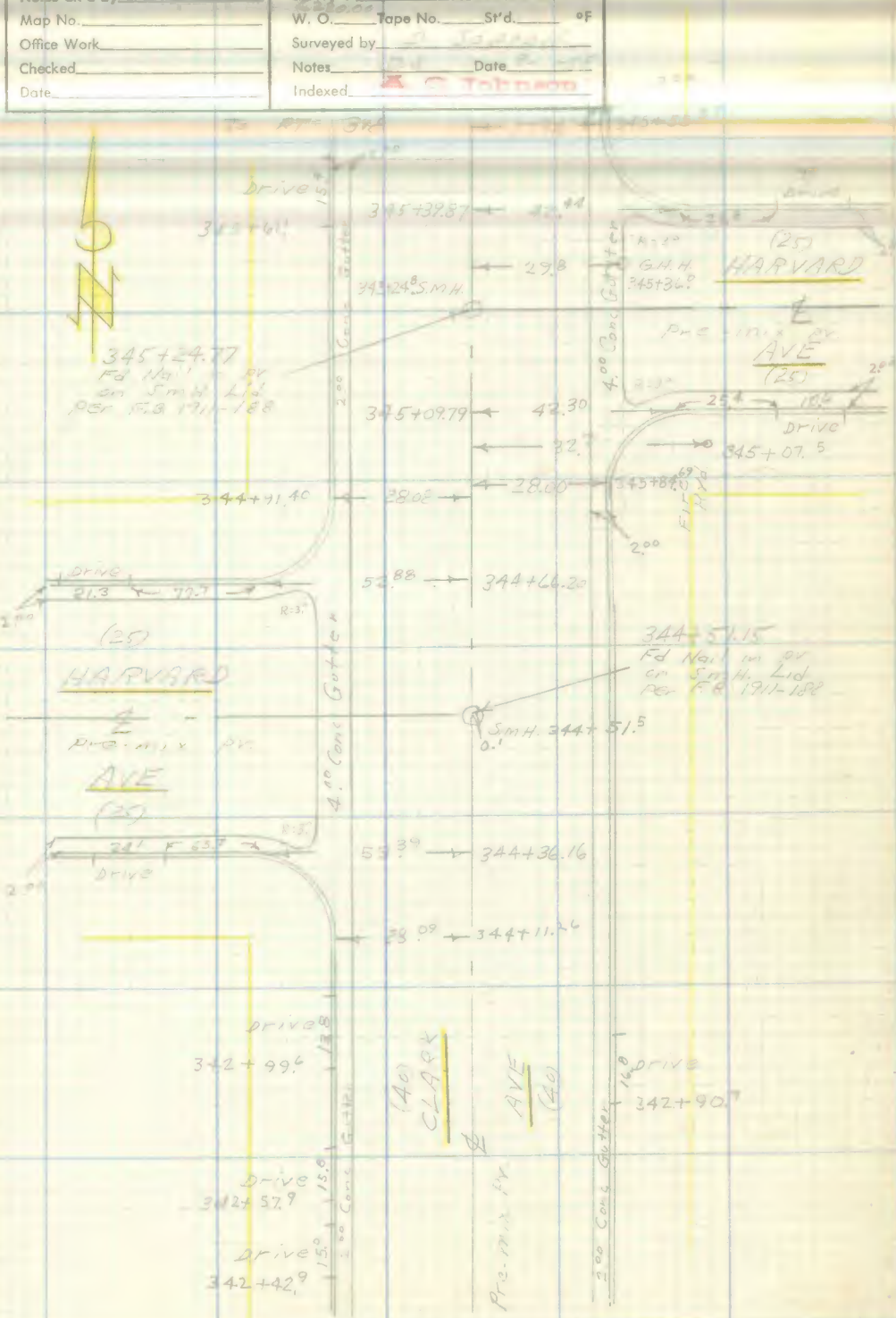

Note: Any Additions or Changes on This Sheet Must be Made or Circled in Red Ink With Date and Name of Person Making Change.

Do not extend notes this side of this line.

RETURN TO
LOS ANGELES COUNTY SURVEYOR
726 LOS ANGELES COUNTY
ENGINEERING BLDG.

76F309S S&E #247. 8-54

RETURN TO
LOS ANGELES COUNTY SURVEYOR
726 LOS ANGELES COUNTY
ENGINEERING BLDG.

Note: Any Additions or Changes on This Sheet Must be Made or Circled In Red Ink With Date and Name of Person Making Change.

Do not extend notes this side of this line.

F. B. 1911 PG 318

To 60th 321

76F309S S&E #247. 8-54

RETURN TO
LOS ANGELES COUNTY SURVEYOR
726 LOS ANGELES COUNTY
ENGINEERING BLDG.

Note: Any Additions or Changes on This Sheet Must be Made or Circled in Red Ink With Date and Name of Person Making Change.

Do not extend notes this side of this line.

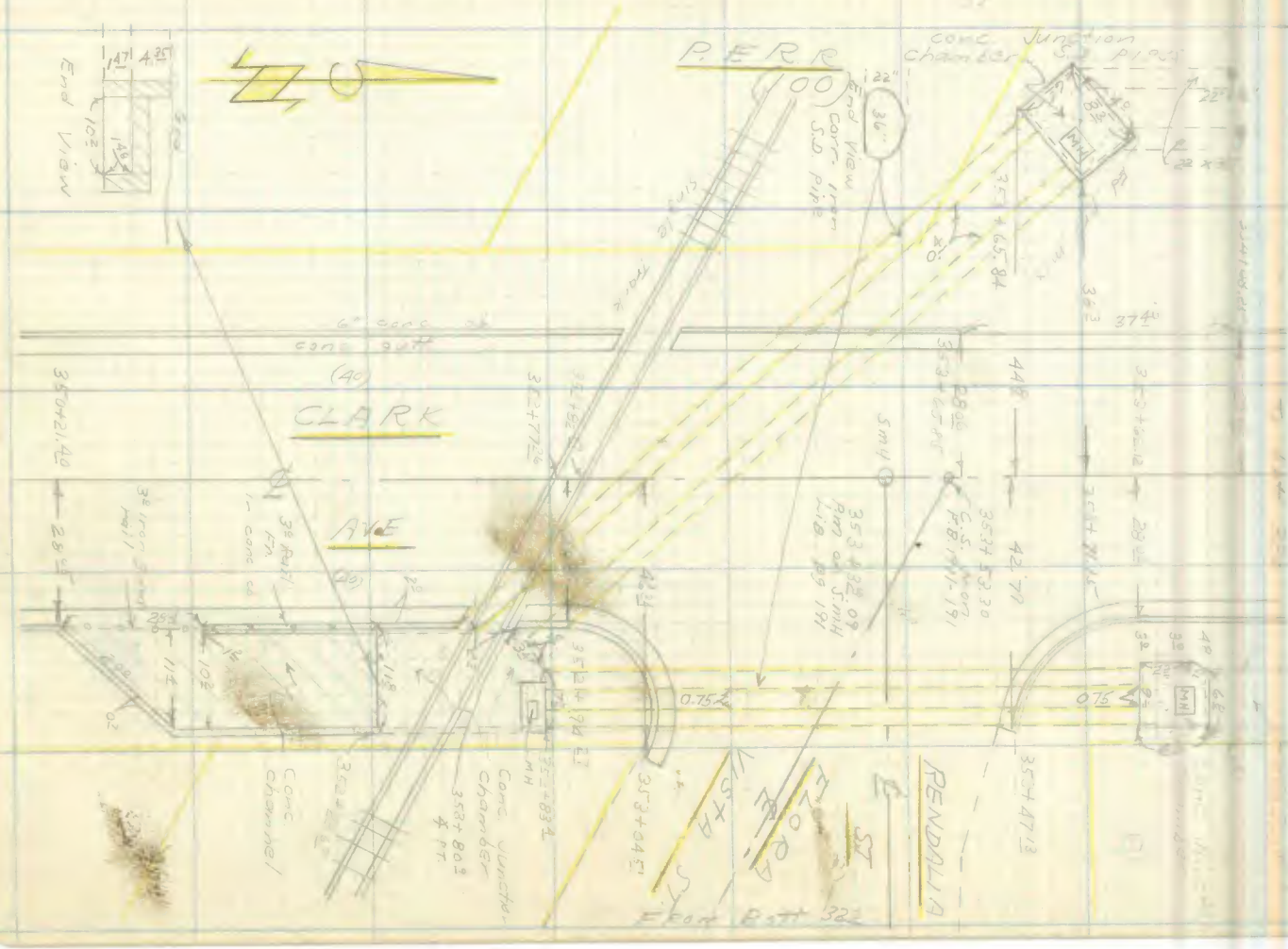

Notes Ck'd by _____
Map No. _____
Office Work _____
Checked _____
Date _____

Survey of _____
W. O. _____ Tape No. _____ Sr'd. _____ of
Surveyed by _____ Date _____
Notes _____
Indexed _____

F. B. _____ PG. _____

RETURN TO
LOS ANGELES COUNTY SURVEYOR
726 LOS ANGELES COUNTY
ENGINEERING BLDG.

Note: Any Additions or Changes on This Sheet Must be Made or Circled in Red Ink With Date and Name of Person Making Change.

Do not extend notes this side of this line.

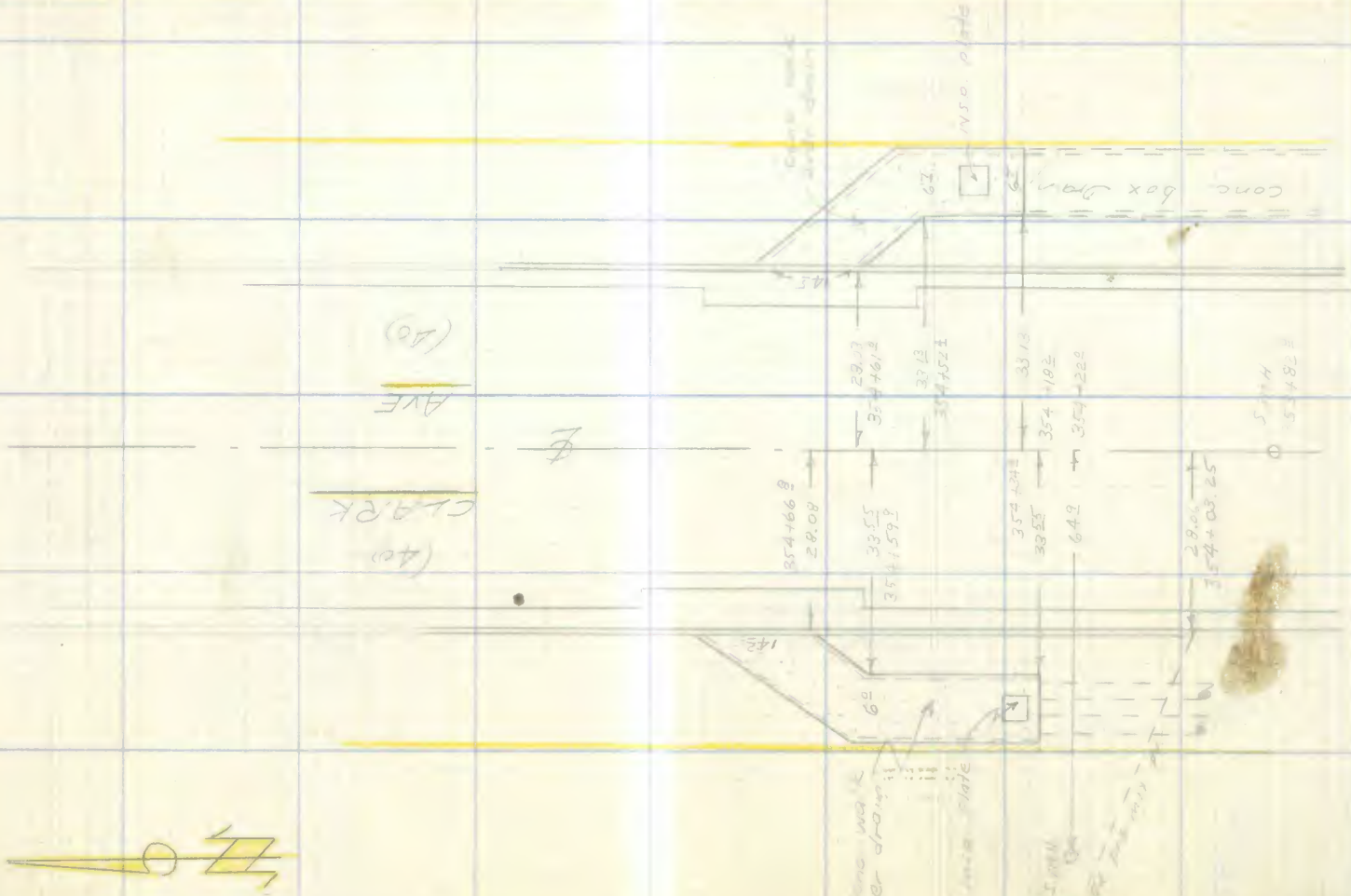
CLARK
AVE
(40)
(40)
℄
354+66.8
29.08
33.55
354+59.2
354+42.2
38.55
64.2
29.04
354+03.25
354+61.2
29.07
354+52.1
33.13
354+10.2
354+22.0
354+82.2
14.5
14.5
6.0
6.0
6.7
6.7
Conc box drain
Conc box drain
Conc wall over drain
Conc wall over drain
Conc wall over drain
Conc wall over drain
Curb & gutter
Curb & gutter
Curb & gutter

RETURN TO
LOS ANGELES COUNTY SURVEYOR
726 LOS ANGELES COUNTY
ENGINEERING BLDG.

Note: Any Additions or Changes on This Sheet Must be Made or Circled in Red Ink With Date and Name of Person Making Change.

Do not extend notes this side of this line.

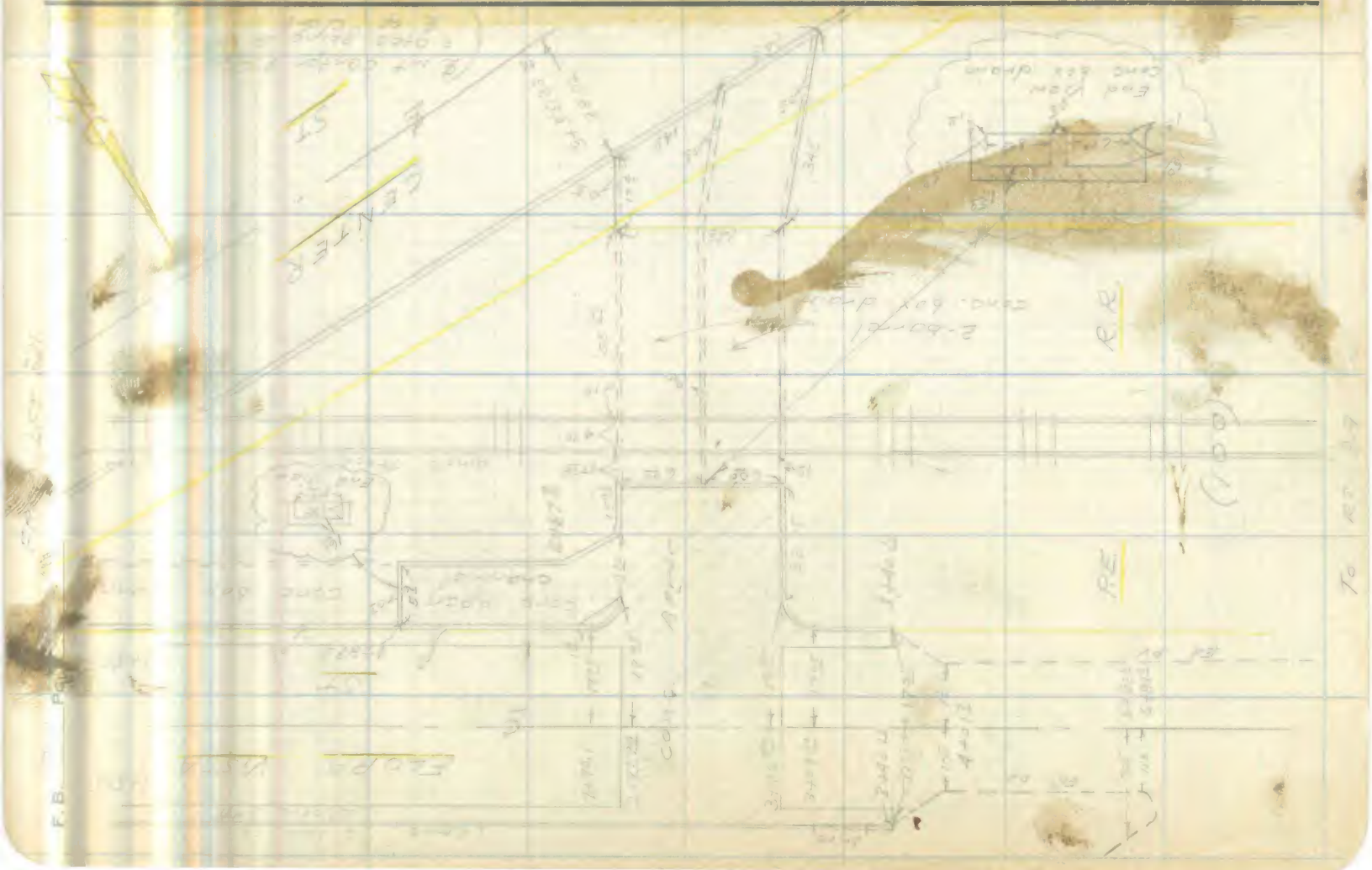

Notes Ck'd by	Survey of Los Carrizos Rd
Map No.	W. O. Tape No. St'd. °F
Office Work	Surveyed by D. Sapper
Checked	Notes 25 Date 9-[illegible]
Date	Indexed A. C. Johnson

F. B. 1911 Pg. 32[illegible]

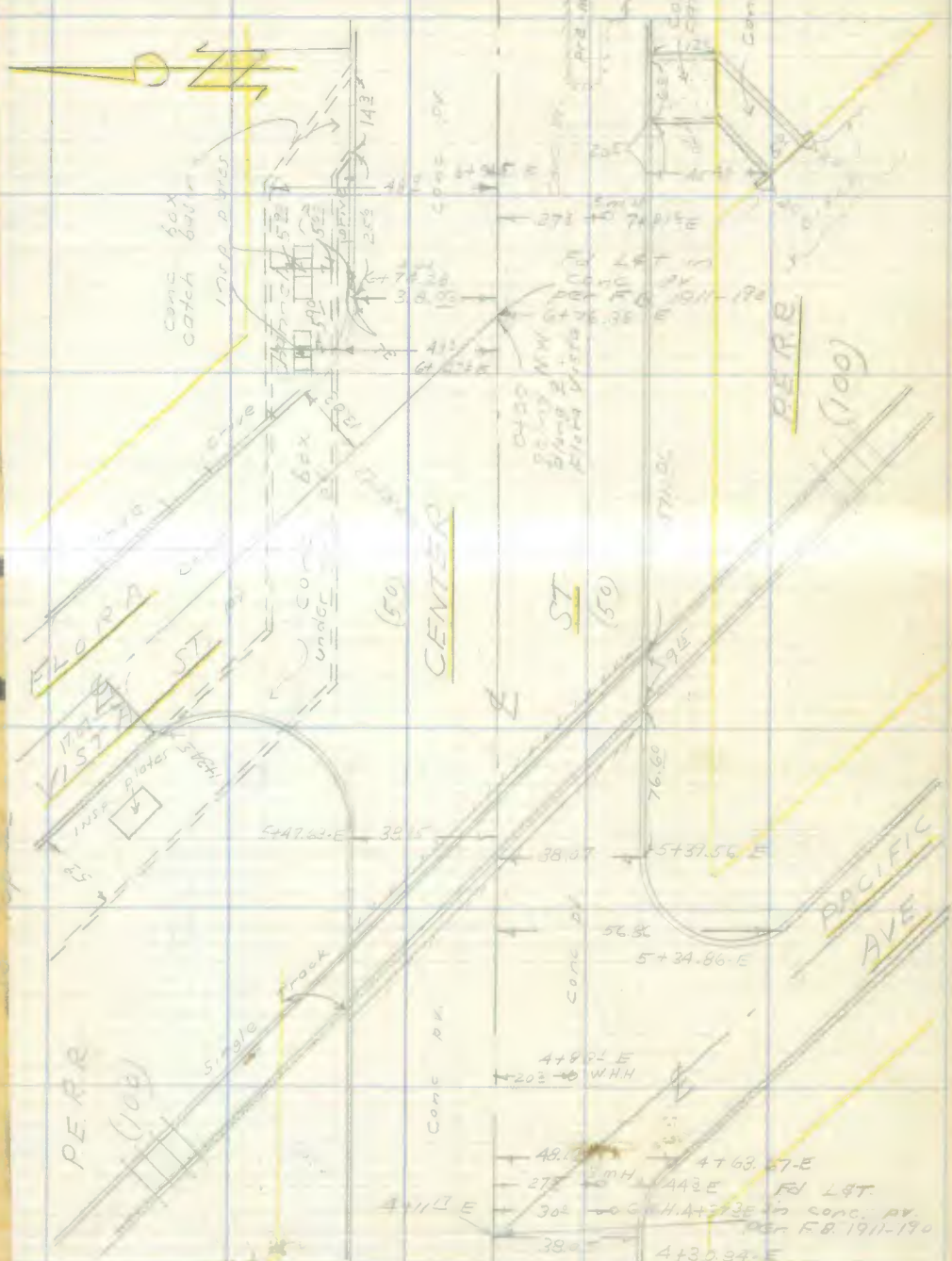

RETURN TO
LOS ANGELES COUNTY SURVEYOR
726 LOS ANGELES COUNTY
ENGINEERING BLDG.
Do not extend notes on this side of this line.