DATE	J.N.	DESCRIPTION	NOTES	PAGES
		LOS CERRITOS S.D.(LINE "F" CONT'D FROM F.B.1914-250		
7/55	6220	line "F"	topog	5-44
7/55		CENTER LINE *LINE "B"	C.L.	61-140
"		LINE "B"	topog	159-222
"		" "	x-sec	243-270
		CONT'D IN F.B.2113-5		

Microfilmed Dec. 86

76L298 S & E #307 9-54

PLEASE RETURN TO
LOS ANGELES COUNTY SURVEYOR
726 LOS ANGELES COUNTY ENGINEERING BLDG.

NOTE: ANY ADDITIONS OR CHANGES ON THIS SHEET MUST BE MADE OR CIRCLED IN RED INK, WITH DATE AND NAME OF PERSON MAKING CHANGE.

Do not extend notes this side of this line.

Line E

STATION	B. S.	H. I.	F. S.	ELEV.	Self Reading Rod Used	
49+98				25 30		℄ Los Coyotes
				25 44		5
				25 33		13
				24 88		22
				24 83		23
				25 49		23
		Con't From F.B. 1914-250		24 91	12	
				24 82	13	
				25 47	13	
50+14				25 32		℄ Los Coyotes
				25 40		5
				25 28		13
				25 09		17
				24 37		23
				25 49		23
				?	Unable to Open Catch	" F.L. 18
				25 12	7	
				24 30	13	Basin
				25 43	13	
				21 57	" F.L. 18" Pipe	

Profile Notes Red. ____ Plotted ____ Job No. ____ Division No. 10 F. B. 1013 Pg. 5

No. ____ Date ____ Date ____ Date ____ Survey of ____

No. ____ Date ____ Date ____ Map No. ____ Indexed ____ Checked ____ Date ____

76L298 S & E #307 9-54

PLEASE RETURN TO
LOS ANGELES COUNTY SURVEYOR
726 LOS ANGELES COUNTY ENGINEERING BLDG.

NOTE: ANY ADDITIONS OR CHANGES ON THIS SHEET MUST BE MADE OR CIRCLED IN RED INK, WITH DATE AND NAME OF PERSON MAKING CHANGE.

13.M

(26.02)

Do not extend notes this side of this line.

STATION	B. S.	H. I.	F. S.	ELEV.	Self-Reading Rod Used	
51+00				25 52		℄ Los Coyotes
				25 54		5
				25 41		13
				25 08		22 R
				24 99		23
				25 [illegible]		23
				25 08	12	
				25 [illegible]	13 L	
				25 [illegible]	13	
51+48 11				25 [illegible]		℄ Los Coyotes
				25 [illegible]		5
				25 [illegible]		13
				25 [illegible]		22 R
				25 12		23
				25 [illegible]		23
				25 [illegible]	12	
				25 08	13 L	
				25 [illegible]	13	
51+85 8				25 [illegible]	39 2 < T. cb.	
				25 [illegible]	" " B. "	(C.R.)
51+86 8				25 [illegible]	" " ed. gut.	

F. B. 19B Pg. 6

Job No. 6220.00 Division No. 10 Notes Red. Plotted Profile

Survey of Los Cerritos S.D. Date Date No.

Survey by English Notes Ed. Notes Chkd. Checked X-Sec.

Indexed R. C. Johnson Date Date Date No.

76L290 S & E #307 9-54

PLEASE RETURN TO
LOS ANGELES COUNTY SURVEYOR
726 LOS ANGELES COUNTY ENGINEERING BLDG.

NOTE: ANY ADDITIONS OR CHANGES ON THIS SHEET MUST BE MADE OR CIRCLED IN RED INK, WITH DATE AND NAME OF PERSON MAKING CHANGE.

Do not extend notes this side of this line.

STATION	B. S.	H. I.	F. S.	ELEV.	Self Reading Rod Used	
52+00 68				2566	℄ Int. Los Coyotes & Carfax - N.	
				2570		5
				2561		13
				2531		22
				2521		23
				2585		23
				2525	10 L ed. gut.	
				2521	12 " F.L.	
				2526	16 " ed. gut.	
				2582	40 " ℄ Carfax	
52+01 5		S.M.H.		2536	7' L - N. rim	
					T + D =	
					24" Inlet N. 6.31 + 2.00 =	8.31
					9" " W. 6.65 + 0.77 =	7.42
					24" Out S. 6.31 + 2.00 =	8.31
52+04 5		S.M.H.		2567	31 6 L - N. rim + D =	
					Note: Trap. Inlet W. (Unable to Obtain Read	
				18.25	Outlet E. 6.69 + 0.73 =	7.42

Profile Notes Red ____ Plotted ____ Job No. ____ Division No. 10 F. B. 1913 Pg. 7

No. ____ Date ____ Date ____ Survey of ____

No. ____ Date ____ Date ____ Map No. ____ Date ____

76L298 S & E #307 9-54

PLEASE RETURN TO
LOS ANGELES COUNTY SURVEYOR
726 LOS ANGELES COUNTY ENGINEERING BLDG.

NOTE: ANY ADDITIONS OR CHANGES ON THIS SHEET MUST BE MADE OR CIRCLED IN RED INK, WITH DATE AND NAME OF PERSON MAKING CHANGE.

Do not extend notes this side of this line.

STATION	B. S.	H. I.	F. S.	ELEV.	Self-Reading (Used)	
52+14.95				25 56	40.4 L	ed. gut.
52+15.95				25 40	" "	B. cb.
				26 03	" "	T. " C.R.
52+53.87				25 80		℄ Los Coyotes
				25 84		5
				25 71		13
				25 36		22 R
				25 30		23
				25 [illegible]4		23
				25 46	12	
				25 34	13 L	
				25 97	13	
53+00				25 90		℄ Los Coyotes
				25 [illegible]4		5
				25 [illegible]8		13
				25 46		22 R
				25 [illegible]		23
				26 [illegible]		23
				25 52	12	
				25 38	13 L	
				26 03	13	

F. B. 1913 PG. 8 Job No. 6220.00 Division No. 10 Notes Red. Plotted Profile
Survey of Los Cerritos S.D. Date Date No.
Survey by English Notes Ed. Notes Chkd. Checked X-Sec.
Indexed L. C. Johnson Date Date Date No.

76L298 S & E #307 9-34

PLEASE RETURN TO
LOS ANGELES COUNTY SURVEYOR
726 LOS ANGELES COUNTY ENGINEERING BLDG.

NOTE: ANY ADDITIONS OR CHANGES ON THIS SHEET MUST BE MADE OR CIRCLED IN RED INK, WITH DATE AND NAME OF PERSON MAKING CHANGE.

Do not extend notes this side of this line.

STATION	B. S.	H. I.	F. S.	ELEV.	Self-Reading Rod Used	
54+00				2606		℄ Los Coyotes
				2609		5
				2600		13
				2575		22
				2565		23
				2629		23
				2565	12	
				2556	13	
				2622	13	
KN. 230					KN.-230, el. = 26.510, N.W. Cor.-5 F.B. 191	
54+36.06				2651	39.6 L T. cb.	
				2590	" " B "	
54+37.06				2604	" " ed. gut.	
54+52.51				2614	℄ Int. Los Coyotes & Conquistad	
				2624		5
				2616		13
				2585		22
				2574		23
				2636		23

L

R

R

Profile Notes Red. Plotted Job No. 6220.00 Division No. 10 F. B. 1913 PG. 7

No. Date Date Survey of

No. Date Date Map No. Ed Johnson Date

76L298 S & E #307 9-54

PLEASE RETURN TO
LOS ANGELES COUNTY SURVEYOR
726 LOS ANGELES COUNTY ENGINEERING BLDG.

NOTE: ANY ADDITIONS OR CHANGES ON THIS SHEET MUST BE MADE OR CIRCLED IN RED INK, WITH DATE AND NAME OF PERSON MAKING CHANGE.

Do not extend notes this side of this line.

STATION	B. S.	H. I.	F. S.	ELEV.	Self-Reading Rod Used	
54+52.51				2578	10 L ed. gut.	
				2575	13 " F.L.	
				2580	16 " Ed. gut.	
				2[illegible]7	40 " ℄ Conquista	
54+52.8		S.M.H.		2591	6.7 L - N. rim T	+ D = F/L.
				1723	24" Inlet N. 6.68	+2.00 = 8.68
				1835	8" " W. 6.90	+0.66 = 7.56
				1734	24" " N.E. 6.57	+ 2.00 = 8.57
				1724	24" Out S. 6.67	+ 2.00 = 8.6[illegible]7
54+56.5		S.M.H.		2619	31.5 L - N. rim T	+ D = F/L.
				Note:	Trap. Inlet (Unable to Obtain Rdg)	
				18.44	8" Out. E. 7.06	+0.69 = 7.75
54+58.0		M.H.		2624	Ar. rim.	2.5 R
					T +	D = F/L
				Note:	(Trap Inlet E.) Unable to Obtain Rdg	
				17.25	24" Out W. 6.99	+2.00 = 8.99

F. B. 1913 Pg. 10 Job No. 6220.00 Division No. 10 Notes Red. Plotted Profile
Survey of Los Cerritos S.D. Date Date No.
Survey by English Notes Ed. Notes Chkd. Checked X-Sec.
Indexed C. Johnson Date Date Date No.

76L298 S & E #307 9-54

PLEASE RETURN TO
LOS ANGELES COUNTY SURVEYOR
726 LOS ANGELES COUNTY ENGINEERING BLDG.

NOTE: ANY ADDITIONS OR CHANGES ON THIS SHEET MUST BE MADE OR CIRCLED IN RED INK, WITH DATE AND NAME OF PERSON MAKING CHANGE.

Do not extend notes this side of this line.

STATION	B. S.	H. I.	F. S.	ELEV.	Self-Reading Rod Used		
54+66.82				2606	40.2	L	ed. gut.
54+67.8				2589	"	"	B. cb.
				2653	"	"	T. " (C.R.)
55+00				2630			℄ Los Coyotes
				2635			5
				2623			13
				2594			22 R
				2584			23
				2648			23
				2580	12		
				2587	13	L	
				2651	13		
55+40.18				2648			℄ Los Coyotes
				2655			5
				2648			13
				2627			22 R
				2615			23
				2674			23
55+66.9				2604	12		B.C. cbs
				2597	13	L	
				2659	13		

Profile Notes Red. Plotted Job No. Division No. 10 F. B. 1913 Pg. 11
No. Date Date Survey of
No. Notes Chkd. Checked Survey of
No. Date Date Map No. Indexed Date

76L298 S & E #307 9-54

PLEASE RETURN TO
LOS ANGELES COUNTY SURVEYOR
726 LOS ANGELES COUNTY ENGINEERING BLDG.

NOTE: ANY ADDITIONS OR CHANGES ON THIS SHEET MUST BE MADE OR CIRCLED IN RED INK, WITH DATE AND NAME OF PERSON MAKING CHANGE.

Do not extend notes this side of this line.

T + D = F/L.

STATION	B. S.	H. I.	F. S.	ELEV.	Arg Rim		
						21" En N.E.	7.26 + 1.75 = 9.01
						24" " N.	7.03 + 2.00 = 9.03
55+97 9		S.M.H.		2655	7' L	24" Out S.	7.22 + 2.00 = 9.22
56+00 2				2663	P.I. - F.B. 1914-103		
56+33 5				2650			℄ Palo Verde
				2660			7 R W/4
				2660			14 " cd. gut.
				2653			15 " B. cb.
				2703			15 " T. "
				2638	6		
				2620	12		
				2605	13	L Same	
				2670	13		
57+00				2652			℄ Palo Verde
				2666			7
				2668			14
				2670			15 R
				2720			15
				2640	6		
				2630	12		
				2621	13	L	
				2632	13		

F. B. 1913 Pg. 12 Job No. 6220.00 Division No. 10 Notes Red. Plotted Profile
Survey of Los Cerritos Date Date No.
Survey by Notes Notes Chkd. Checked X-Sec.
Indexed A. C. Johnson Date Date Date No.

76L298 307 8-53

PLEASE RETURN TO
LOS ANGELES COUNTY SURVEYOR
726 LOS ANGELES COUNTY ENGINEERING BLDG.

NOTE: ANY ADDITIONS OR CHANGES ON THIS SHEET MUST BE MADE OR CIRCLED IN RED INK, WITH DATE AND NAME OF PERSON MAKING CHANGE.

Do not extend notes this side of this line.

STATION	B. S.	H. I.	F. S.	ELEV.	Self-Reading Rod Used	
58+00				26 70		℄ Palo Verde
				26 83		7
				26 85		14
				26 83		15
				27 32		15
				26 55	6	
				26 49	12	
				26 36	13	
				27 02	13	
58+39		S.M.H.		26 53	7° L - N.T rim + D = [illegible]	
				17 52	"Inlet N. 7.06 + 2.00 = 9.[illegible]6	
				17 55	"Outlet S. 7.03 + 2.00 = 9.[illegible]3	
59+00				26 73		℄ Palo Verde
				26 81		7
				27 02		14
				27 04		15
				27 55		15
				26 67	6	
				26 60	12	
				26 48	13	
				27 13	13	

L

R

L

R

Profile Notes Red. Plotted Job No. Division No.
No. Date Date Survey of
No. Date Date Map No. Date
F. B. PG.

76L298 307 8-53

PLEASE RETURN TO
LOS ANGELES COUNTY SURVEYOR
726 LOS ANGELES COUNTY ENGINEERING BLDG.

NOTE: ANY ADDITIONS OR CHANGES ON THIS SHEET MUST BE MADE OR CIRCLED IN RED INK, WITH DATE AND NAME OF PERSON MAKING CHANGE.

2955

Do not extend notes this side of this line.

F. B. 1913 Pg. 14 Job No. 622000 Division No. 10 Notes Red. Plotted Profile No.
Survey of LOS CERRITOS Date Date X-Sec. No.
Survey by ENGLISH Notes Ed. Notes Chkd. Checked
Indexed J. C. Johnson Date Date

STATION	B. S.	H. I.	F. S.	ELEV.	Sets Reading	Rod Used
60+00				2[illegible]97		℄ Palo Verde
				2695		7
				2710		14
				2[illegible]28		15 R
				2756		15
				2670	6	
				2645	12	
				2[illegible]55	13	
				2723	13	
60+56.4				2[illegible]28		℄ Palo Verde
				2[illegible]5		7
				2[illegible]3		14
				2[illegible]1		15 R
				2[illegible]9		15
				26[illegible]	6	
				2680	12	
				2[illegible]8	13	
				2732	13	
60+93.51				2741	40 L T. cb.	
				26[illegible]6	" " B. "	(C.R.)
60+94.5				2685	" " ed. gut.	

76L298 307 8-53

PLEASE RETURN TO
LOS ANGELES COUNTY SURVEYOR
726 LOS ANGELES COUNTY ENGINEERING BLDG.

NOTE: ANY ADDITIONS OR CHANGES ON THIS SHEET MUST BE MADE OR CIRCLED IN RED INK, WITH DATE AND NAME OF PERSON MAKING CHANGE.

Do not extend notes this side of this line.

STATION	B. S.	H. I.	F. S.	ELEV.	Self-Reading Rod Used	
61+11 2		S.M.H.		27 33	32' L - N. rim	
					T + D = F/L	
					Note. Trap Inlet (Unable to Obtain	
				18.89	8" Outlet E=7.75 + 0.69 = 8.4	
61+11 2		S.M.H.		27 30	7' L - Av. rim	
					T + D =	
				17.70	24" Inlet N. 7.60 + 2.00 =	
				18 70	8" " " W. 7.88 + 0.72 =	
				17 69	24" Out S. 7.41 + 2.00 =	
61+11 29				27 24	℄ Int. Palo Verde & Monlaco	
				27 27		7
				27 31		14
				27 26		15
				27 75		15
				27 25	40 L ℄ Monlaco	
61+25 53				27 08	45 L ed. gut.	
61+30 4				26 51	" " B. cb. (Catch	
				27 40	" " T. cb.	
61+32 4				23 82	" " F.L. 24" Pipe	
K.N.-231				27 62	KN.-231, el=27.618, F.B. 1911	
					N.W. Cor. -	

Profile Notes Red. Plotted Job No. Division No. 10 F. B. 1913 Pg. 15

No. Date Notes Chkd. Date Checked Date Map No. Date Date

76L298 307 8-53

PLEASE RETURN TO
LOS ANGELES COUNTY SURVEYOR
726 LOS ANGELES COUNTY ENGINEERING BLDG.

NOTE: ANY ADDITIONS OR CHANGES ON THIS SHEET MUST BE MADE OR CIRCLED IN RED INK, WITH DATE AND NAME OF PERSON MAKING CHANGE.

Do not extend notes this side of this line.

STATION	B. S.	H. I.	F. S.	ELEV.	Self-Reading Rod Used	
61+31				27 28	F.L. 5" "Weep hole" pipe & B. cb.	- 15 R
61+66 ℄				27 31		℄ Palo Verde
				27 42		7
				27 52		14
				27 50		15 R
				27 95		15
				27 18	6	
				27 10	12	
				27 01	13 L	
				27 65	13	
62+00				27 44		℄ Palo Verde
				27 54		7
				27 64		14
				27 62		15 R
				28 10		15
				27 30	6	
				27 24	12	
				27 11	13 L	
				27 75	13	

F. B. 1913 PG. 16

Job No. 6220.00 Division No. 10 Notes Red. Plotted Profile

Survey of LOS CERRITOS Date Date No.

Survey by ENGLISH Notes ED Notes Chkd. Checked X-Sec.

Indexed A. C. Johnson Date Date Date No.

76L298 307 8-53

PLEASE RETURN TO
LOS ANGELES COUNTY SURVEYOR
726 LOS ANGELES COUNTY ENGINEERING BLDG.

NOTE: ANY ADDITIONS OR CHANGES ON THIS SHEET MUST BE MADE OR CIRCLED IN RED INK, WITH DATE AND NAME OF PERSON MAKING CHANGE.

T.P. 28.37

Do not extend notes this side of this line.

STATION	B. S.	H. I.	F. S.	ELEV.	— Self-Reading Rod Used —	
63+00				27 90		℄ Palo V[illegible]
				27 99		7
				28 05		14
				28 05		15
				28 56		15
				27 82	6	
				27 76	12	
				27 62	13	
				28 27	13	
64+00				28 14		℄ Palo V[illegible]
				28 24		7
				28 30		14
				28 30		15
				28 80		15
				28 05	6	
				27 96	12	
				27 84	13	
				28 46	13	
64+38.4		S.M.H.		28 11	7° L. — T Av. rim + D	= [illegible]
				17 83	"Inlet N. 8:28 + 2.00	= [illegible]
				17 86	"Outlet. S. 8:25 + 2.00	= [illegible]

Profile Notes Red. Plotted Job No. [illegible] Division No. 10 F. B. 1713 PG. 17

No. Date Date Survey of [illegible]

No. Notes Chkd. Date Date Map No. Indexed Date

Indexed Johnson

76L298 307 8-53

PLEASE RETURN TO
LOS ANGELES COUNTY SURVEYOR
726 LOS ANGELES COUNTY ENGINEERING BLDG.

NOTE: ANY ADDITIONS OR CHANGES ON THIS SHEET MUST BE MADE OR CIRCLED IN RED INK, WITH DATE AND NAME OF PERSON MAKING CHANGE.

Do not extend notes this side of this line.

STATION	B. S.	H. I.	F. S.	ELEV.	Self-Reading Rod Used	
65+00				28 25		℄ Palo Verde
				28 35		7
				28 42		14
				28 45		15 R
				28 73		15
				28 18	6	
				28 07	12	
				28 07	13 L	
				28 41	13	
66+00				28 42		℄ Palo Verde
				28 51		7
				28 60		14
				28 62		15 R
				29 10		15
				28 33	6	
				28 20	12	
				28 08	13 L	
				28 14	13	

F. B. 1913 PG. 18

Job No. 622000 Division No. 10 Notes Red. Plotted Profile
Survey of LOS CERRITOS Date Date No.
Survey by ENGLISH Notes ED Notes Chkd. Checked X-Sec.
Indexed A. C. Johnson Date Date Date No.

76L298 307 8-53

PLEASE RETURN TO
LOS ANGELES COUNTY SURVEYOR
726 LOS ANGELES COUNTY ENGINEERING BLDG.

NOTE: ANY ADDITIONS OR CHANGES ON THIS SHEET MUST BE MADE OR CIRCLED IN RED INK, WITH DATE AND NAME OF PERSON MAKING CHANGE.

Do not extend notes this side of this line.

STATION	B. S.	H. I.	F. S.	ELEV.	Self-Reading Rod Used	
67+00				28 56		℄ Palo Ve
				28 68		7
				28 71		14
				28 72		15
				29 22		15
				28 45	6	
				28 33	12	
				28 24	13	
				28 87	13	
67+87		S.M.H.		28 58	7° L. — T Av.	+ rim D =
				18 01	24" Inlet N. = 8.57	+ 2.00 = 10
				18 02	24" Out. S. = 8.56	+ 2.00 = 10
				28 67		℄ Palo
68+00				28 81		7
				28 86		14
				28 88		15
				29 38		15
				28 62	6	
				28 48	12	
				28 40	13	
				29 05	13	

Profile Notes Red. Plotted Job No. Division No. F. B. 1913 Pg. 19

No. Date Date Survey of

No. Date Date Map No. Indexed Date

K. C. Johnson

76L298 307 8-53

PLEASE RETURN TO
LOS ANGELES COUNTY SURVEYOR
726 LOS ANGELES COUNTY ENGINEERING BLDG.

NOTE: ANY ADDITIONS OR CHANGES ON THIS SHEET MUST BE MADE OR CIRCLED IN RED INK, WITH DATE AND NAME OF PERSON MAKING CHANGE.

Do not extend notes this side of this line.

STATION	B. S.	H. I.	F. S.	ELEV.	— Self-Reading Rod Used —	
69+00				28 86		℄ Palo Verde
				28 97		7
				29 06		14
				29 05		15 R
				29 54		15
				28 78	6	
				28 [illegible]	12	
				28 [illegible]	13 L	
				29 [illegible]	13	
70+00				[illegible]		℄ Palo Verde
				29 17		7
				29 18		14
				29 19		15 R
				29 20		15
				28 [illegible]	6	
				28 [illegible]	12	
				28 68	13 L	
				29 28	13	
B.M. 9-14				28 35	B.M. 9-14, el. = 28.33 4, F.B. 19[illegible]-52	
						N.W. Cor. in H.H. (Mon)

F. B. 1913 Pg. 20
Survey of LOS CERRITOS
Survey by ENGLISH Notes E.D.
Indexed K. C. Johnson Date
Job No. 622000 Division No. 10 Notes Red. Date Plotted Date
Notes Chkd. Date Checked Date
Profile No. X-Sec. No.

76L298 307 8-53

28.3

PLEASE RETURN TO
LOS ANGELES COUNTY SURVEYOR
726 LOS ANGELES COUNTY ENGINEERING BLDG.

NOTE: ANY ADDITIONS OR CHANGES ON THIS SHEET MUST BE MADE OR CIRCLED IN RED INK, WITH DATE AND NAME OF PERSON MAKING CHANGE.

Do not extend notes this side of this line.

STATION	B. S.	H. I.	F. S.	ELEV.	Self-Reading Rod Used	
70+17.5				2908		℄ Palo Verde
				2919		7
				2922		14 R
				2924	(cb. grade Brk.)	15
				2972		15
70+79				2917		℄ Palo Verde
				2905	6 L	
				2890	12 "	
				2880	13 " L	
				2945	13 "	
70+93.8				2925		℄ Palo Verde
				2970		7
				3065		14
				3066		15 R
				3162		15
71+34.01				3020	℄ Int. Palo Verde (W. Barrel) & [illegible]	
					=2+00 going E. on ℄ Conant	
0+49				2965	℄ Int. Conant & Conquista - [illegible]	
1+15				2949		℄ Conant
				2936		8 R W/4
				2918		17 R ed[illegible]

Profile No. ____ Date ____ Notes Red. ____ Plotted ____ Job No. 6220 Division No. 10 F. B. 1913 Pg. 21

Survey of ____

Map No. ____ Indexed ____ Date ____

Johnson

76L298 307 8-53

9.84

PLEASE RETURN TO
LOS ANGELES COUNTY SURVEYOR
726 LOS ANGELES COUNTY ENGINEERING BLDG.

NOTE: ANY ADDITIONS OR CHANGES ON THIS SHEET MUST BE MADE OR CIRCLED IN RED INK, WITH DATE AND NAME OF PERSON MAKING CHANGE.

Do not extend notes this side of this line.

STATION	B. S.	H. I.	F. S.	ELEV.	— Self-Reading Rod Used —	
1+15				29 06		18 R-B. cb.
				29 71		18 " - T. "
				29 28	9 L W/4	
				28 43	19 4/4 " ed. gut.	
				28 44	23 " B. cb.	
				29 43	23 " T. "	(Catch Basin)
1+22 5	Unable to Open →				25 6/4 L - F.L. 24" Pipe	
1+50				29 50		℄ Conant
				29 27		8 R
				29 13		17 R
				28 99		18 R Same
				29 62		18 R
				29 40	10	
				29 40	21	
				29 26	22	
				29 92	22 Same	
1+93		S.M.H.		29 84	Ar. rim	℄ Conant
					T	+ D = F/L.
				17 98	24" Inlet N	9.86 +2.00 = 11.86
				19 40	9" Inlet W.	9.98 +.76 = 10.74
				18 98	9" Inlet E.	10.06 +.80 = 10.86 (stu-b)
				18 [illegible]	24" Outlet S.	9.70 +2.00 = 11.70

F. B. 1913 PG. 22 Job No. 6220.00 Division No. 10 Notes Red. Plotted Date No. Profile
Survey of LOS CERRITOS Date No. X-Sec.
Survey by ENGLISH Notes ED Notes Chkd. Checked Date No.
Indexed A. C. Johnson Date

76L298 307 8-53

PLEASE RETURN TO
LOS ANGELES COUNTY SURVEYOR
726 LOS ANGELES COUNTY ENGINEERING BLDG.

NOTE: ANY ADDITIONS OR CHANGES ON THIS SHEET MUST BE MADE OR CIRCLED IN RED INK, WITH DATE AND NAME OF PERSON MAKING CHANGE.

Do not extend notes this side of this line.

STATION	B. S.	H. I.	F. S.	ELEV.	Self-Reading Rod Used	
2+00				30 20	℄ Conant	
				30 58	8 L	
				30 88	16 "	Same
				30 91	17 "	
				31 59	17 "	
2+17 4				31 00	(St. Grade Brk.)	℄ Conant
2+24				31 00		℄ "
				31 02		24° R B. cb.
				31 95		" " T. "
				30 98	12 3 L B. cb.	
				31 94	" " T. "	
2+43				30 99		℄ Conant
				31 00		27 3 R
				32 00		" " Same
				31 00	9 5 L	
				31 96	" " Same	
B.M. 9-14				28 33	B.M. 9-14, el.= 28.334, F.B. 1911-5	
					X- Sections on E. Side [illegible]	
KN-225				23 19	K.N.-225, el= 23.188, F.B. 1911-[illegible]	
					(catch [illegible]	

Profile No. ____ Date ____ Notes Red. ____ Date ____ Plotted ____ Date ____ Job No. [illegible] Survey of ____ Division No. 10 F. B. 1913 Pg. 23

No. ____ Date ____ Date ____ Map No. ____ Indexed A. C. Johnson Date ____

76L298 307 8-53

PLEASE RETURN TO
LOS ANGELES COUNTY SURVEYOR
726 LOS ANGELES COUNTY ENGINEERING BLDG.

NOTE: ANY ADDITIONS OR CHANGES ON THIS SHEET MUST BE MADE OR CIRCLED IN RED INK, WITH DATE AND NAME OF PERSON MAKING CHANGE.

62
53° b...

Do not extend notes this side of this line.

STATION	B. S.	H. I.	F. S.	ELEV.	Self-Reading Rod Used	
3+62.65				23 10	See:	23.3 R ed. gut.
				23 40	F.B. 1914-81	23.3 " B. cb.
				23 58		25.3 " T. " (CR.)
(Bridge under Construction) L.A. Co. Rd.						
P.I.				23 8	P.I., F.B. 1914-81	
					= 4+00 going N. on ℄ Los Coyotes Dia.	
5+00				24 4		℄ " "
				24 2		15.0 R W/4
				23 51		30.5 " ed. Gut.
				23 29		32.5 " B. cb.
				23 36		32.5 " T. "
				24 6	20.5 L B.B.	
				27 6	30 L. T.B.	
6+00				24 7		℄ Los Coyotes
				24 3		18.6 R W/4
				23 83		37.3 "
				23 66		39.3 " Same
				24 30		39.3 "
				24 8	16 L	
				27 5	21 " Same	

F. B. 1913 Pg. 24 Job No. 6220.00 Division No. 10 Notes Red. Plotted Profile
Survey of LOS CERRITOS Date Date No.
Survey by ENGLISH Notes ED Notes Chkd. Checked X-Sec.
Indexed C. Johnson Date Date Date No.

76L298 307 8-53

6+51 65 C.R. (E.C.)

PLEASE RETURN TO
LOS ANGELES COUNTY SURVEYOR
726 LOS ANGELES COUNTY ENGINEERING BLDG.

NOTE: ANY ADDITIONS OR CHANGES ON THIS SHEET MUST BE MADE OR CIRCLED IN RED INK, WITH DATE AND NAME OF PERSON MAKING CHANGE.

Do not extend notes this side of this line.

STATION	B. S.	H. I.	F. S.	ELEV.	— Self-Reading Rod Used	
7+00				250		℄ Los Coyotes
				248		20 R
				2402		38 "
				2391		40 "
				2441		40 "
				250	16 L	
				278	21 " Same	
8+00				250		℄ Los Coyotes
				247		20
				2424		38
				2405		40
				2471		40
				250	16 L	
				274	21 " Same	
9+00				251		℄ Los Coyotes
				249		20
				2434		38
				2418		40
				2485		40
				251	16 L	
				274	21 " Same	

Profile Notes Red. Plotted Job No. 600066 Division No. 10 F. B. 1913 PG. 2

No. Date Date Survey of

No. Date Date Map No. Indexed Date

E. C. Johnson

76L298 307 8-53

PLEASE RETURN TO
LOS ANGELES COUNTY SURVEYOR
726 LOS ANGELES COUNTY ENGINEERING BLDG.

NOTE: ANY ADDITIONS OR CHANGES ON THIS SHEET MUST BE MADE OR CIRCLED IN RED INK, WITH DATE AND NAME OF PERSON MAKING CHANGE.

24.88

Do not extend notes this side of this line.

STATION	B. S.	H. I.	F. S.	ELEV.	Self-Reading Rod Used	
10+00				256		℄ Los Coyotes
				251		20
				24 47		38
				24 37		40 R
				24 39		40
				255	15 L	
				279	21 "	
11+00				257		℄ Los Coyotes
				255		20
				24 43		38
				24 52		40 R
				25 17		40
				256	15 "	
				279	21 " L	
12+00				258		℄ Los Coyotes
				255		20
				24 79		38
				24 70		40 R
				25 32		40
				256	15	
				280	21 L	

F. B. 1913 Pg. 26 Job No. 622006 Division No. 10 Notes Red. Plotted Date No. Profile
Survey of LOS CERRITOS Date X-Sec.
Survey by ENGLISH Notes ED Notes Chkd. Checked
Indexed K. C. Johnson Date Date No.

76L298 307 8-53

PLEASE RETURN TO
LOS ANGELES COUNTY SURVEYOR
726 LOS ANGELES COUNTY ENGINEERING BLDG.

NOTE: ANY ADDITIONS OR CHANGES ON THIS SHEET MUST BE MADE OR CIRCLED IN RED INK, WITH DATE AND NAME OF PERSON MAKING CHANGE.

Do not extend notes this side of this line.

STATION	B. S.	H. I.	F. S.	ELEV.	Self-Reading Rod Used	
13+00				261		℄ Los Coy[illegible]
				258		20
				2497		38 R
				2482		40
				2548		40
				262	16° L	
				286	21°	
14+00				265		℄ Los Coy[illegible]
				258		20
				2510		38 R
				2497		40
				2562		40
				265	16 L	
				292	21	
14+94				263		℄ Los Coy[illegible]
				257		20
				2525		38 R
				2507		40
				2575		40
				266	20 L	
				296	26	

Profile Notes Red. Plotted Job No. Division No. F. B. PG.
No. Date Date Survey of
No. Date Date Map No. Indexed Date
K. C. Johnson

76L298 307 8-53

PLEASE RETURN TO
LOS ANGELES COUNTY SURVEYOR
726 LOS ANGELES COUNTY ENGINEERING BLDG.

NOTE: ANY ADDITIONS OR CHANGES ON THIS SHEET MUST BE MADE OR CIRCLED IN RED INK, WITH DATE AND NAME OF PERSON MAKING CHANGE.

Do not extend notes this side of this line.

STATION	B. S.	H. I.	F. S.	ELEV.	Self-Reading Rod used	Mc Nab-NW Cor. 1'N.
KN-227					KN-227, el.= 24.737, F.B. 1911-51	
15+55 95				2[illegible]8	℄ Int. Los Coyotes & Metz - F.B. 1914-83	
					=0+00 going E. on ℄ Metz	
0+50 E.				25 55		℄ "
0+88 E.				25 21		℄ "
				25 [illegible]8		6 R w/4
				24 80		13 " ed. gut.
				24 70		15 " S. cb.
				25 36		15 " T. "
				2[illegible]4	6 L	
				24 23	13 "	
				24 73	15 " Same	
				25 38	15 "	
1+50 E.				24 70		℄ Metz
16+18				26 6		℄ Los Coyotes
				26 1		20
				25 [illegible]3		38 R
				25 [illegible]8		40 Same
				25 75		40
				26 6	0°	
				28 8	18° L	

F. B. 1913 PG. 28 Job No. 6220.00 Division No. 10 Notes Red. Plotted Profile
Survey of Los Cerritos SD. Date Date No.
Survey by English Notes Ed. Notes Chkd. Checked X-Sec.
Indexed K. C. Johnson Date Date Date No.

76L298 307 8-53

PLEASE RETURN TO
LOS ANGELES COUNTY SURVEYOR
726 LOS ANGELES COUNTY ENGINEERING BLDG.

NOTE: ANY ADDITIONS OR CHANGES ON THIS SHEET MUST BE MADE OR CIRCLED IN RED INK, WITH DATE AND NAME OF PERSON MAKING CHANGE.

Do not extend notes this side of this line.

STATION	B. S.	H. I.	F. S.	ELEV.	Self-Reading Rod U[illegible]	
17+10.8				26 6		℄ Los Co[illegible]
				26 3		8.0 Btm/B[illegible]
				26 2		20
				25 55		38 R
				25 44	(end cb.)	40
				26 07		40
				27 0	8.5	
				28 5	8.5 L	
				28 7	20.0	

E. side of S.D. channel is unimproved [illegible] to: 41+57

KN. 231					KN.-231, el= 27.618, F.B. 1911 [illegible]	
41+57.7				28 04	See:	℄ Palo Ve[illegible]
				27 72	F.B. 1914-89	17 R ch[illegible]
				27 48		29 " ed[illegible]
				27 33	(Beg. cb.)	31.4 " B[illegible]
				27 97		31.4 " T[illegible]
42+26.7				27 94		℄ Palo Ve[illegible]
				27 61		17
				27 43		27.4 R.
				26 86	(Catch Basin)	31.4
				27 86		31.4
				19.21	F.L. " Pipe	31.4 R

Profile No. ____ Date ____ Notes Red. ____ Date ____ Plotted ____ Job No. [illegible] Division No. 10 Survey of ____ F. B. 1923 Pg. 29

No. ____ Date ____ Date ____ Map No. ____ Indexed ____ Date ____

76L298 307 8-53

PLEASE RETURN TO
LOS ANGELES COUNTY SURVEYOR
726 LOS ANGELES COUNTY ENGINEERING BLDG.

NOTE: ANY ADDITIONS OR CHANGES ON THIS SHEET MUST BE MADE OR CIRCLED IN RED INK, WITH DATE AND NAME OF PERSON MAKING CHANGE.

TP 28.09

Do not extend notes this side of this line.

STATION	B. S.	H. I.	F. S.	ELEV.	Self-Reading Rod Used	
~~[illegible]~~ 94 41				28 08	℄ Int. Palo Verde & Keynote	F.B. 1914-90
					= 0+00 going E. on ℄	"
0+17 E				27 81	P.V. ℄	"
0+22.8 E				27 57	ed. gut. ℄	"
0+25.8 E				27 54	F.L. ℄	"
0+28.8 E				27 56	ed. gut. ℄	"
0+73 E				28 03	℄	"
				27 96		6 R W/4
				27 73		13 " ed gut
				27 61		15 " B. cb.
				28 25		15 " T. "
				27 96	6	
				27 73	13	
				27 62	15 L. Same	
				28 25	15	
0+75.8 E		S.M.H.		27 93	Av. rim T + D 9' R F/L.	
					Dead End. to West.	
				22 29	8" Outlet E = 4.96 + 0.68 = 5.64	
1+50 E				28 17	℄ Keynote	

F. B. 1913 PG. 30
Survey of LOS CERRITOS SD. Job No. 6200.00 Division No. 10 Notes Red. Date Plotted No. X-Sec.
Survey by ENGLISH Notes ED Date Notes Chkd. Date Checked No.
Indexed A. C. Johnson Date Date

76L298 307 8-53

PLEASE RETURN TO
LOS ANGELES COUNTY SURVEYOR
726 LOS ANGELES COUNTY ENGINEERING BLDG.

NOTE: ANY ADDITIONS OR CHANGES ON THIS SHEET MUST BE MADE OR CIRCLED IN RED INK, WITH DATE AND NAME OF PERSON MAKING CHANGE.

Do not extend notes this side of this line.

STATION	B. S.	H. I.	F. S.	ELEV.	Self-Reading Rod Used	
43+57				28 07		℄ Palo Verde
				27 90		14 R ca
				27 67		29 " cd
				27 52		31 " B
				28 15		31 " T
43+61.5		S.M.H.		27 80	Av. rim	- 23
					T+	D = F/L
					Dead End.	
				21 80	8" Outlet N=5.34+0.66 = 6.00	
44+00				28 27		℄ Palo Verde
				28 06		14
				27 85		29
				27 71		31 R
				28 32		31
45+00				28 67		℄ Palo Verde
				28 45		14
				28 26		29
				28 14		31 R
				28 74		31

Profile Notes Red. ____ Plotted ____ Job No. 6200.96 Division No. 10 F. B. 1913 Pg. 31

No. ____ Date ____ Date ____ Survey of ____

No. ____ Date ____ Date ____ Map No. ____ Indexed A. C. Johnson Date ____

76L298 307 8-53

PLEASE RETURN TO
LOS ANGELES COUNTY SURVEYOR
726 LOS ANGELES COUNTY ENGINEERING BLDG.

NOTE: ANY ADDITIONS OR CHANGES ON THIS SHEET MUST BE MADE OR CIRCLED IN RED INK, WITH DATE AND NAME OF PERSON MAKING CHANGE.

29.14

Do not extend notes this side of this line.

STATION	B. S.	H. I.	F. S.	ELEV.	— Self-Reading Rod Used —	
45+51.5		S.M.H.		28 60	Ar. rim	23' Rd
					T +	D = F/L
				2[illegible]35	8" Inlet S. 5.60	+.65 = 6.25
				2[illegible]0	8" Outlet N. 5.63	+.67 = 6.30
46+00				29 10		℄ Palo Verde
				28 [illegible]		14
				28 [illegible]		29 R
				2[illegible]		31
				29 [illegible]6		31
47+00				29 [illegible]8		℄ Palo Verde
				29 38		14
				29 [illegible]		29 R
				28 [illegible]8		31
				29 [illegible]3		31
48+00				29 85		℄ Palo Verde
				29 77		14
				29 51		29 R
				29 40		31
				30 08		31

F. B. 1913 Pg. 32
Job No. 6200.00 Division No. 10 Notes Red. Plotted Date Profile No.
Survey of LOS CERRITOS S.D. Date X-Sec. No.
Survey by ENGLISH Notes ED Notes Chkd. Checked Date
Indexed C. Johnson Date Date

76L298 307 8-53

50+13.9
+78
64.1

PLEASE RETURN TO
LOS ANGELES COUNTY SURVEYOR
726 LOS ANGELES COUNTY ENGINEERING BLDG.

NOTE: ANY ADDITIONS OR CHANGES ON THIS SHEET MUST BE MADE OR CIRCLED IN RED INK, WITH DATE AND NAME OF PERSON MAKING CHANGE.

Do not extend notes this side of this line.

28.

STATION	B. S.	H. I.	F. S.	ELEV.	— Self-Reading Rod Used		
49+00				30 30		℄ Palo Verde	
				30 18		14	
				29 97		29	R
				29 84		31	
				30 46		31	
49+01 5		S.M.H.		30 03	Av. rim	-	2
					T	+ D =	F
				21 45	8" Inlet S. 7.87	+ 0.71 =	8
				21 48	" Outlet N. 7.86	+ 0.69 =	8
49+49				30 58		℄ Palo Verde	
				30 32		14	
				30 16		29	
				30 06		31	R
				30 66		31	
50+13 90				31 05	℄ Int. Palo Verde & Conant		
					= 0+00 going E. on ℄	"	
0+77 5 E.				30 78		℄ "	
				30 68		8 R	W
				30 34		17 "	ea
				30 26		18 "	B
				30 85		18 "	T.

Profile Notes Red. ____ Plotted ____ Job No. 6200 00 Division No. 10 F. B. 1913 PG. 33

No. ____ Date ____ Date ____ Survey of ____

No. ____ Date ____ Date ____ Map No. ____ Index Johnson Date ____

76L298 307 8-53

PLEASE RETURN TO
LOS ANGELES COUNTY SURVEYOR
726 LOS ANGELES COUNTY ENGINEERING BLDG.

NOTE: ANY ADDITIONS OR CHANGES ON THIS SHEET MUST BE MADE OR CIRCLED IN RED INK, WITH DATE AND NAME OF PERSON MAKING CHANGE.

Do not extend notes this side of this line.

F. B. 1913 Pg. 34 Job No. 6200.9 Division No. 10 Notes Red. Plotted Profile
Survey of LOS CERRITOS S.D. Date Date No.
Survey by ENGLISH Notes Red Notes Chkd. Checked X-Sec.
Indexed A. C. Johnson Date Date Date No.

STATION	B. S.	H. I.	F. S.	ELEV.	Self-Reading Rod Used	
0+77 5/8 E.				30 66	8 L	
				30 26	17 "	
				30 26	18 "	Same
				30 84	18 "	
1+30 E.				30 88		℄ Conant
50+78				30 49		℄ Palo Verde
				30 40		15 R
				30 [illegible]		29 "
				30 10		31 "
				30 70		31 "
51+20				30 [illegible]		℄ Palo Verde
				30 23		15
				30 09		29
				29 97		31 R
				30 [illegible]		31
52+00				30 92		℄ Palo Verde
				30 29		15
				29 35		29
				29 46		31 R
				30 48		31

76L298 307 8-53

PLEASE RETURN TO
LOS ANGELES COUNTY SURVEYOR
726 LOS ANGELES COUNTY ENGINEERING BLDG.

NOTE: ANY ADDITIONS OR CHANGES ON THIS SHEET MUST BE MADE OR CIRCLED IN RED INK, WITH DATE AND NAME OF PERSON MAKING CHANGE.

Do not extend notes this side of this line.

29.[illegible]

STATION	B. S.	H. I.	F. S.	ELEV.	Self-Reading Rod Used	
52+52		S.M.H.		3004	Av. rim T. +	D = F/L. 23 R
				20 68	8" Inlet S. 8.67	+0.69 = 9 3[illegible]
				20 66	8" Outlet N. 8.70	+0.68 = 9 3[illegible]
53+00				3027		℄ Palo Ve[illegible]
				3009		15
				2985		29
				2974		31
				3036		31
54+00				3004		℄ Palo Ve[illegible]
				2987		15
				2964		29
				2951		31
				3015		31
55+00				2984		℄ Palo V[illegible]
				2967		15
				2951		29
				2938		31
				2998		31

Profile No. ____ Date ____ Notes Red. ____ Date ____ Plotted ____ Job No. [illegible] Division No. 10 Survey of ____ F. B. 1913 Pg. 35

No. ____ Date ____ Date ____ Map No. ____ Indexed Johnson Date ____

76L298 307 8-53

12.98
11.05
1.93
2.81
11.46
12.20
0.74
1.90
12.94
11.00

PLEASE RETURN TO

LOS ANGELES COUNTY SURVEYOR

726 LOS ANGELES COUNTY ENGINEERING BLDG.

NOTE: ANY ADDITIONS OR CHANGES ON THIS SHEET MUST BE MADE OR CIRCLED IN RED INK, WITH DATE AND NAME OF PERSON MAKING CHANGE.

Do not extend notes this side of this line.

STATION	B. S.	H. I.	F. S.	ELEV.	— Self-Reading Rod Used —	
56+00				29.77		℄ Palo Verde
				29.56		15
				29.35		29 R
				29.21		31
				29.21		31
56+06		S.M.H.		29.45	Av. rim T. +	D=23' R. F/L.
				—	Trap Inlet N.	{Unable to
				—	" " S.	Obtain Rdg's.}
				19.52	"9 Outlet W. 9.20	+0.73 = 9.93
56+06		S.M.H.		31.61	Av. rim T +	D=5' L. F/L.
				18.51	24" Inlet N. 11.00	+2.00 = 13.00
				19.41	9" Inlet E. 11.46	+0.74 = 12.20
				18.36	24" Outlet 11.05	+2.00 = 13.05
57+00				29.65		℄ Palo Verde
				29.37		15
				29.19		29 R
				29.07		31
				29.08		31

F. B. 1913 Pg. 36 Job No. 6200.08 Division No. 10 Notes Red. Plotted Date No. Profile

Survey of LOS CERRITOS SD Date Checked X-Sec.

Survey by ENGLISH Notes ED Notes Chkd. Date No.

Indexed R. C. Johnson Date

76L298 307 8-53

PLEASE RETURN TO
LOS ANGELES COUNTY SURVEYOR
726 LOS ANGELES COUNTY ENGINEERING BLDG.

NOTE: ANY ADDITIONS OR CHANGES ON THIS SHEET MUST BE MADE OR CIRCLED IN RED INK, WITH DATE AND NAME OF PERSON MAKING CHANGE.

29.5

Do not extend notes this side of this line.

STATION	B. S.	H. I.	F. S.	ELEV.	— Self-Reading Rod Used —	
57+70				29 50		℄ Palo V
				29 30		15 W/4
				29 10		29 Edge
				29 00		31 B.
				29 62		31 T. Cb.
58+13 4				29 52		℄ Palo V
				29 32		15
				29 14		27
				28 61		31
				29 57	(Catch Basin)	31
				24 17	F.L. " Pipe	31 → 18 30 M= F.
58+83 21				29 59	℄ Int. Palo Verde & Harc	
					= 0+00 going E. on ℄ "	
0+23 E.		S.M.H.		29 38	T + ℄ D = "	
				20 47	9" Inlet N. 8.12 + 0.79 =	
				20 55	9" " E. 8.08 + 0.75 =	
				20.31	9" Outlet S. 8.37 + 0.70 =	
				—		
				—		
				—		

Profile Notes Red. Plotted Job No. 60000 Division No. 10 F. B. 1913 PG. 37

No. Date Date Survey of

No. Date Date Map No. Indexed Date

E. C. Johnson

76L298 307 8-53

13.00 p.94
11.06

PLEASE RETURN TO
LOS ANGELES COUNTY SURVEYOR
726 LOS ANGELES COUNTY ENGINEERING BLDG.

NOTE: ANY ADDITIONS OR CHANGES ON THIS SHEET MUST BE MADE OR CIRCLED IN RED INK, WITH DATE AND NAME OF PERSON MAKING CHANGE.

49
83.8
62.2

Do not extend notes this side of this line.

STATION	B. S.	H. I.	F. S.	ELEV.	Self-Reading Rod Used	
0+27 E				29 31	ed. gut.	℄ Harco
0+30 E				29 26	F.L.	℄ "
0+33 E				29 31	Ed. gut.	℄ "
0+78 E				29 67		℄ "
				29 62		8 R W/4
				29 42		16 " ed. gut.
				29 30		18 " B. cb.
				29 95		18 " T. cb.
				29 65	8	
				29 43	16	
				29 30	18	L
				29 95	18	
1+50 E				30 20		℄ Harco
59+49				29 83		℄ Palo Verde
				29 64		15
				29 47		29
				29 37		31 R
				29 42		31
59+56 3		S.M.H.		31 94	Av. rim T +	D=5' L. F/L.
				18 94	24" Inlet N.	11.06 + 1.94 = 13.00
				18 88	24" Outlet S	11.12 + " = 13.06

F. B. 1913 PG. 38
Job No. 6200.08 Division No. 10 Notes Red. Plotted
Survey of LOS CERRITOS S.D. Date Date No.
Survey by ENGLISH Notes E.D. Notes Chkd. Checked X-Sec.
Indexed C. Johnson Date Date Date No.

76L298 307 8-53

PLEASE RETURN TO
LOS ANGELES COUNTY SURVEYOR
726 LOS ANGELES COUNTY ENGINEERING BLDG.

9.50

NOTE: ANY ADDITIONS OR CHANGES ON THIS SHEET MUST BE MADE OR CIRCLED IN RED INK, WITH DATE AND NAME OF PERSON MAKING CHANGE.

8.72
.78

Do not extend notes this side of this line.

STATION	B. S.	H. I.	F. S.	ELEV.	Self-Reading Rod Use
60+00				30 14	℄ Palo Verde
				29 88	15 W/4
				29 68	29 Edge
				29 48	31 B. Cb
				30 13	31 T. Cb.
61+00				30 59	℄ Palo Verde
				30 37	15
				30 14	29
				30 02	31 R
				30 64	31
62+00				31 05	℄ Palo Verde
				30 87	15
				30 61	29
				30 51	31 R
				31 14	31
62+35.6		S.M.H.		30 92	Av. rim -23
				—	T + D =
				21.51	"Inlet N. 8.72 +0.69 9.4
				20.37	"Outlet S. 6.86 +0.69 = 9.5
				—	
				—	

Profile Notes Red. Plotted Job No. 670008 Division No. 10 F. B. 1913 Pg. 39

No. Date Date Survey of

No. Date Date Map No. Made by Johnson Date

76L298 307 8-53

PLEASE RETURN TO
LOS ANGELES COUNTY SURVEYOR
726 LOS ANGELES COUNTY ENGINEERING BLDG.

NOTE: ANY ADDITIONS OR CHANGES ON THIS SHEET MUST BE MADE OR CIRCLED IN RED INK, WITH DATE AND NAME OF PERSON MAKING CHANGE.

Do not extend notes this side of this line.

STATION	B. S.	H. I.	F. S.	ELEV.	Self-Reading Rod Used	
62+67 8				31 14		℄ Palo Verde
				3 4		15 W/4
				2 8		29 Edge Gutt.
				30 25	(end CB.)	31 B. Cb.
				3 0		31 T. Cb.
63+00				31 68		℄ Palo Verde
				31 43		15 cr.
				31 14		29 ed. pv.
				30 8		33 Bk.
				31 9		40 -P.L.
63+05 5		S.M.H.		33 75	5' L - Av. rim	
					T + D = F/L.	
				19 25	"Inlet N. 12.50 + 2.00 = 14.50	
				19 22	"Outlet S. 12.53 + 2.00 = 14.53	
64+00				32 23		℄ Palo Verde
				3		15 W/4
				31 55		29 Edge Pvt.
				31 4		32 Bk.
				33 0		40 P.

F. B. 1913 Pg. 40
Job No. 6200.00 Division No. 10 Notes Red. Plotted
Survey of LOS CERRITOS S.D. Date Date No.
Survey by ENGLISH Notes ED Notes Chkd. Checked X-Sec.
Indexed C. Johnson Date Date Date No.
Profile

76L298 307 8-53

PLEASE RETURN TO
LOS ANGELES COUNTY SURVEYOR
726 LOS ANGELES COUNTY ENGINEERING BLDG.

NOTE: ANY ADDITIONS OR CHANGES ON THIS SHEET MUST BE MADE OR CIRCLED IN RED INK, WITH DATE AND NAME OF PERSON MAKING CHANGE.

Do not extend notes this side of this line.

STATION	B. S.	H. I.	F. S.	ELEV.	Self Reading Rod Used
65+00				32 77	℄ Palo Verde
				32 50	15 W/4
				32 12	29 Edge
				32 1	32 BK R
				33 8	40
66+00				33 20	℄ Palo Verde
				32 91	15
				32 61	29
				32 4	32 BK R
				33 9	40
66+57°		S.M.H.		34 71	5ᵈ L. - Av. rim
					T + D =
				14 45	"Inlet N. 13.26 + 2.00 = 20.
				14 45	"Outlet S. 13.26 + 2.00 = 20.2
67+00				33 70	℄ Palo Verde
				33 37	15
				33 01	29
				32 7	33 BK R
				33 9	40
68+00				34 07	℄ Palo Verde
				33 87	15
				33 51	29
				33 2	33 R BK
				34 0	40

Profile No. ____ Date ____ Notes Red. ____ Date ____ Plotted ____ Job No. 6200 Division No. 10 F. B. 1913 PG. 41

No. ____ Date ____ Date ____ Map No. ____ Survey of ____ Date ____

Jobson

76L298 307 8-53

PLEASE RETURN TO
LOS ANGELES COUNTY SURVEYOR
726 LOS ANGELES COUNTY ENGINEERING BLDG.

NOTE: ANY ADDITIONS OR CHANGES ON THIS SHEET MUST BE MADE OR CIRCLED IN RED INK, WITH DATE AND NAME OF PERSON MAKING CHANGE.

S = 6.90
+ 6
7.50
32.32
24.82

6.85 = N
+ 6
7.45
32.32
24.87

Do not extend notes this side of this line.

STATION	B. S.	H. I.	F. S.	ELEV.	Self-Reading Rod used	
69+28.07				34.24		℄ Palo Verde
				34.68		15 R w/4
				34.[illegible]7		29 R cd. gut.
				34.14		31 R B. cb.
				34.69		31 R T. "
69+27.40				34.53	14 L	
				34.66	27 "	
				34.07	29 "	Same
				34.[illegible]7	29 "	
69+39.6				32.32	T. conc. H-Wall	- 42' R
				24.82	F.L. " Pipe	- " " = (S. Pipe.)
69+49.6				24.87	" " "	- " " = (N. Pipe.)
					(E. side) 4' N. of S. end CB.	
K.N. - 235				34.71	K.N. 235, el. = 34.768, F.B. 1911-54	
70+00				35.02		℄ Palo Verde
				34.90		15
				34.53		29
				34.[illegible]1		31 R
				34.88		31

Beg. Cb.

5.8 3.8

F.B. 1913 Pg. 42
Job No. 620000
Division No. 10
Notes Red. Date Plotted Date No.
Survey of LOS CERRITOS SD
Survey by ENGLISH Notes ED Date Notes Chkd. Date Checked Date X-Sec. No.
Indexed J. C. Johnson Date

76L298 307 8-53

PLEASE RETURN TO
LOS ANGELES COUNTY SURVEYOR
726 LOS ANGELES COUNTY ENGINEERING BLDG.

NOTE: ANY ADDITIONS OR CHANGES ON THIS SHEET MUST BE MADE OR CIRCLED IN RED INK, WITH DATE AND NAME OF PERSON MAKING CHANGE.

Do not extend notes this side of this line.

STATION	B. S.	H. I.	F. S.	ELEV.	Self-Reading Rod Used	
70+00				3488	14	
				3451	27	
				3442	29	L
				3492	29	
70+05.5		S.M.H.		3500	29° L - Av. rim	
					T + D =	
				1964	24" Inlet N. 13.36	+2.00 =
				1964	24" Outlet S. 13.36	+2.00 =
71+00				3527		℄ Palo Ve
				3512		15
				3476		29
				3462		31
				3510		31
				3513	14	
				3476	27	
				3468	29	L
				3514	29	

Profile Notes Red. Plotted Job No. 62000 Division No. 10 F. B. 1913 Pg. 43

No. Date Date Survey of

No. Date Date Map No. Indexed A. C. Johnson Date

76L298 307 8-53

PLEASE RETURN TO
LOS ANGELES COUNTY SURVEYOR
726 LOS ANGELES COUNTY ENGINEERING BLDG.

NOTE: ANY ADDITIONS OR CHANGES ON THIS SHEET MUST BE MADE OR CIRCLED IN RED INK, WITH DATE AND NAME OF PERSON MAKING CHANGE.

Do not extend notes this side of this line.

STATION	B. S.	H. I.	F. S.	ELEV.	— Self-Reading Rod Used —	
72+00				3 5 48		℄ Palo Verde
				3 [illegible] 32		15 W/4
				3 5 00		29 R Edge Gut.
				3 4 88		31 B. Cb.
				3 5 37		31 T. Cb.
				3 5 46	14 W/4	
				3 5 03	27 Edge Gutt.	
				3 4 91	29 B. Cb.	
				3 5 38	29 T. Cb.	
73+00				3 5 80		℄ Palo Verde
				3 5 62		15
				3 5 25		29 R
				3 5 11		31
				3 5 58		31
				3 5 67	14	
				3 5 25	27	
				3 5 13	29 L	
				3 5 60	29	
73+56°		S.M.H.		3 5 [illegible]	4 ± L.T. - Av. rim + D = F/L	
(Apparently 18" Pipe. Unable to obtain accurate Rdg					"Inlet N. 14.05 + =	
					"Outlet S 14.05 + =	

"End X-Sections" Top Pipe

F. B. 1913 Pg. 44
Job No. 62000B Division No. 10 Notes Red. Plotted Profile
Survey of LOS CERRITOS SD Date Date No.
Survey by ENGLISH Notes ED Notes Chkd. Checked X-Sec.
Indexed C. Johnson Date Date Date No.

PWFB 0524 427

F. B. _____ PG. _____

Notes Ck'd by _____ Survey of _____
Map No. _____ W. O. _____ Tape No. _____ of d. _____
Office Work _____ Surveyed by English
Checked _____ Notes Ed. Date 7-55
Date _____ Indexed [illegible]
12-18-55

LOS CERRITOS
STORM DRAIN
PROJECT No 9
LINE "B"

CENTERLINE
OF
STREETS

July 1955
English
Smiley
Peterson
Clifford
Cakebread

Note: Any Additions or Changes on This Sheet Must be Made or Circled In Red Ink With Date and Name of Person Making Change.

Do not extend notes this side of this line.

RETURN TO
LOS ANGELES COUNTY SURVEYOR
726 LOS ANGELES COUNTY
ENGINEERING BLDG.

76F3095 247 4-53

F.B. 198 PG. 62

PWFB 0524 428

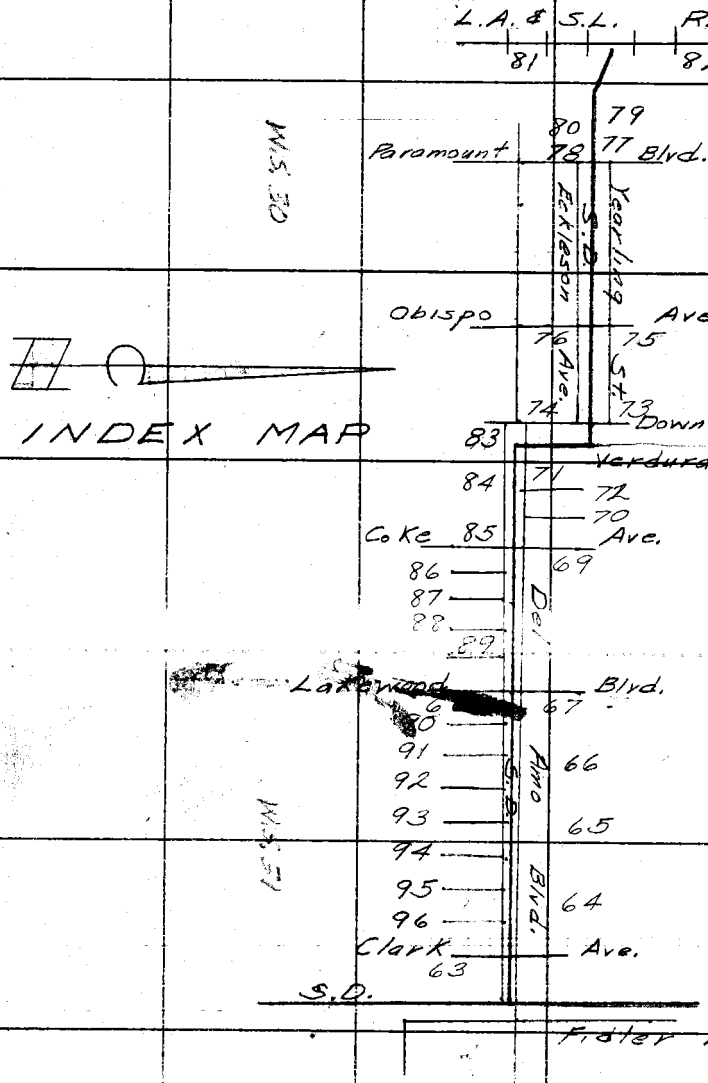

RETURN TO
LOS ANGELES COUNTY SURVEYOR
720 LOS ANGELES COUNTY
ENGINEERING BLDG.

Do not extend notes this side of this line.

Note: Any Additions or Changes on This Sheet Must be Made or Circled in Red Ink With Date and Name of Person Making Change.

PWFB 0524 429

F. B. ___ PG. ___

Notes Ch'd by ___ Survey of ___
Map No. ___ W. O. ___ Tape No. ___ Sta. ___
Office Work ___ Surveyed by English
Checked ___ Notes ___ Date ___
Date ___ Indexed ___ Johnson

Con't. F.B. 1911-142

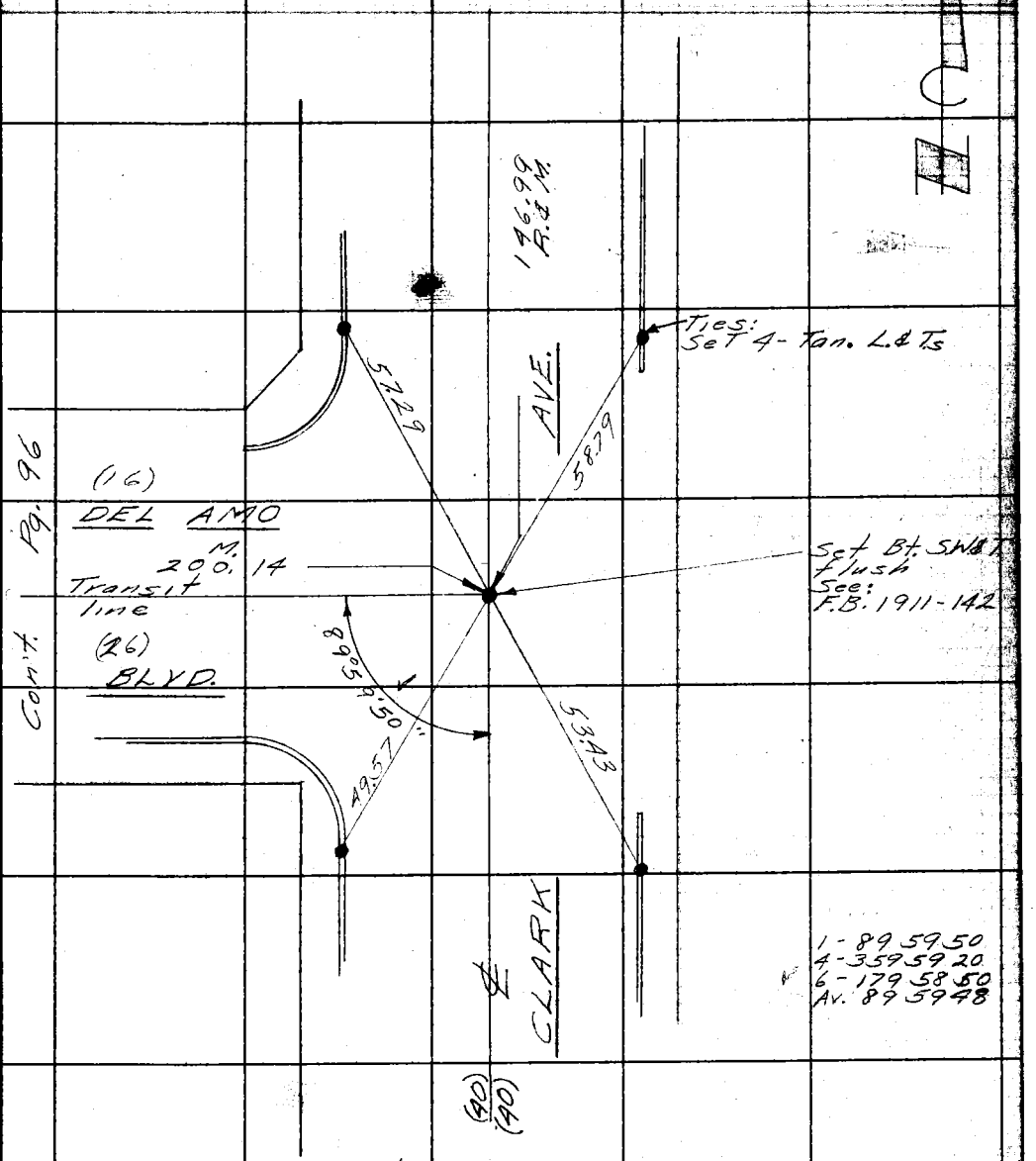

Con't. Pg. 96

60.97

Con't. F.B. 1911-142

Note: Any Additions or Changes on This Sheet Must be Made or Circled in Red Ink With Date and Name of Person Making Change.

Do not extend notes this side of this line.

RETURN TO
LOS ANGELES COUNTY SURVEYOR
726 LOS ANGELES COUNTY
ENGINEERING BLDG.

76F3095 247 4-53

F.B. 1913 PG. 84

PWFB 0524 430, 431

W.S. 31-A-1

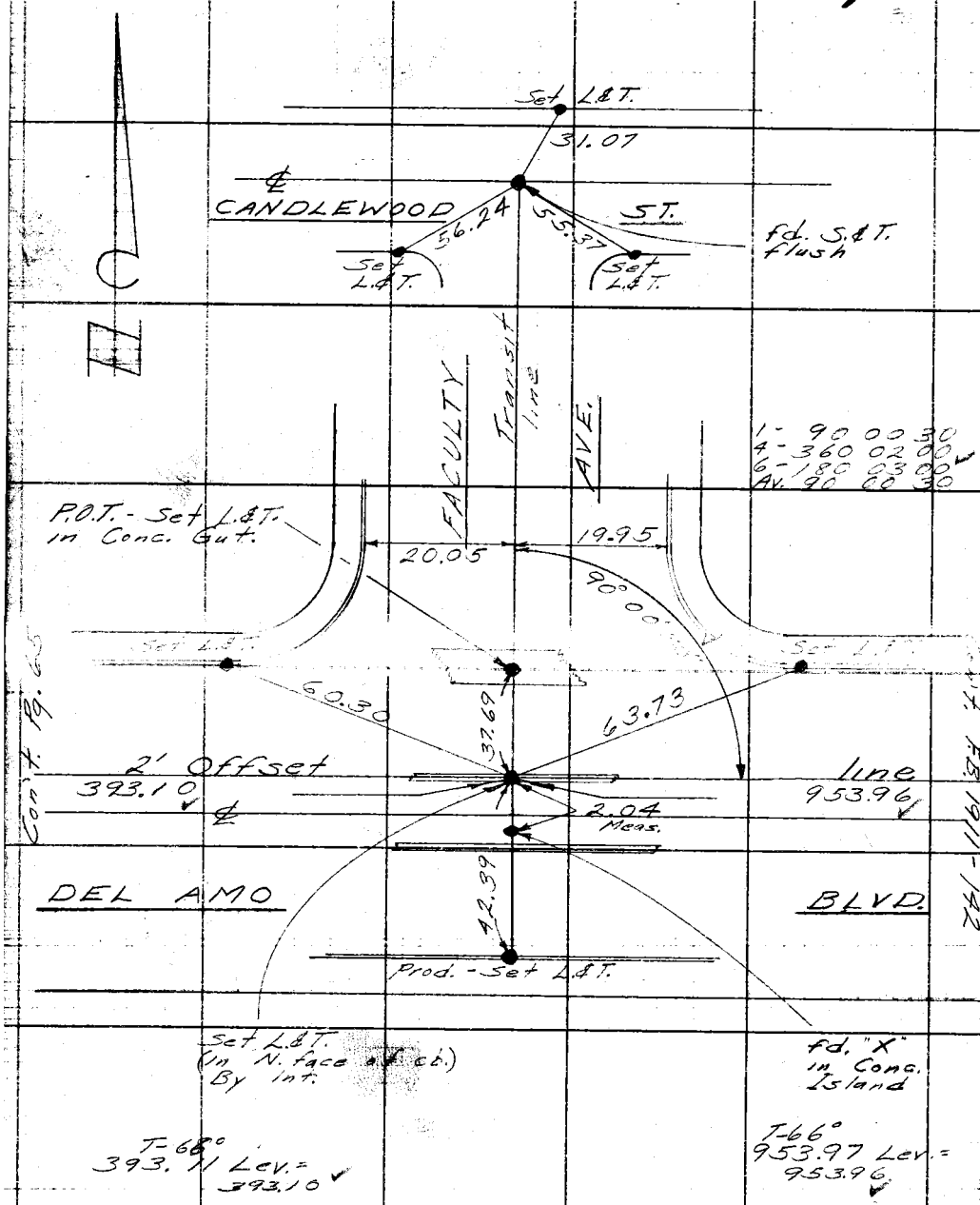

RETURN TO
LOS ANGELES COUNTY SURVEYOR
726 LOS ANGELES COUNTY
ENGINEERING BLDG.

Do not extend notes this side of this line.

Note: Any Additions or Changes on This Sheet Must be Made or Circled in Red Ink With Date and Name of Person Making Change.

PWFB 0524 432, 433

F. B. ___ PG. ___

Notes Ch'd by Aia
Map No.
Office Work
Checked
Date

Survey of
W. O. Tape No. of
Surveyed by English
Notes Ed Date 7-53
Indexed A. C. Johnson

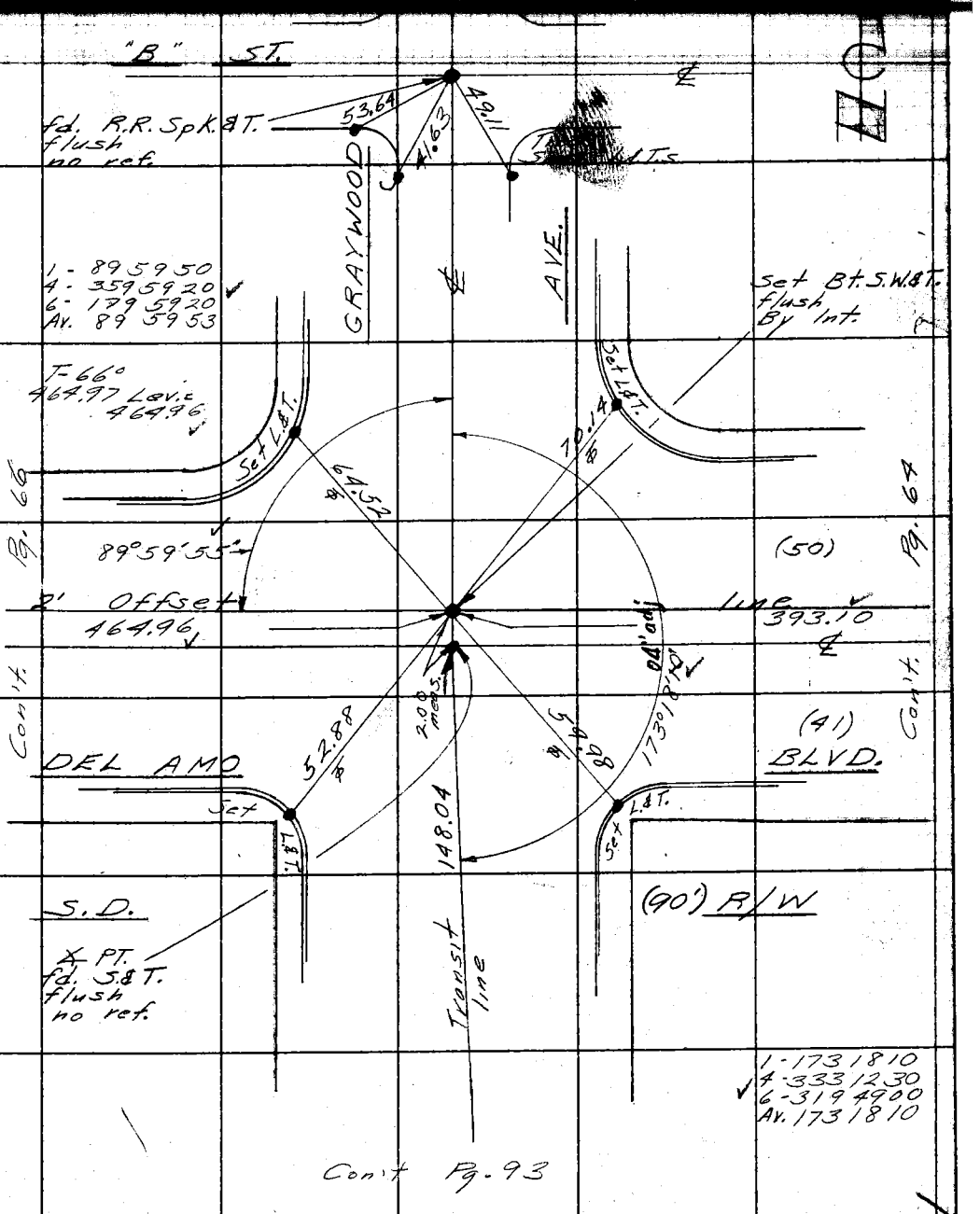

Note: Any Additions or Changes on This Sheet Must be Made or Circled in Red Ink With Date and Name of Person Making Change.

Do not extend notes this side of this line.

RETURN TO
LOS ANGELES COUNTY SURVEYOR
726 LOS ANGELES COUNTY
ENGINEERING BLDG.

76F3095 247 4-53

F.B. 1915 PG. 66

PWFB 0524 434, 435

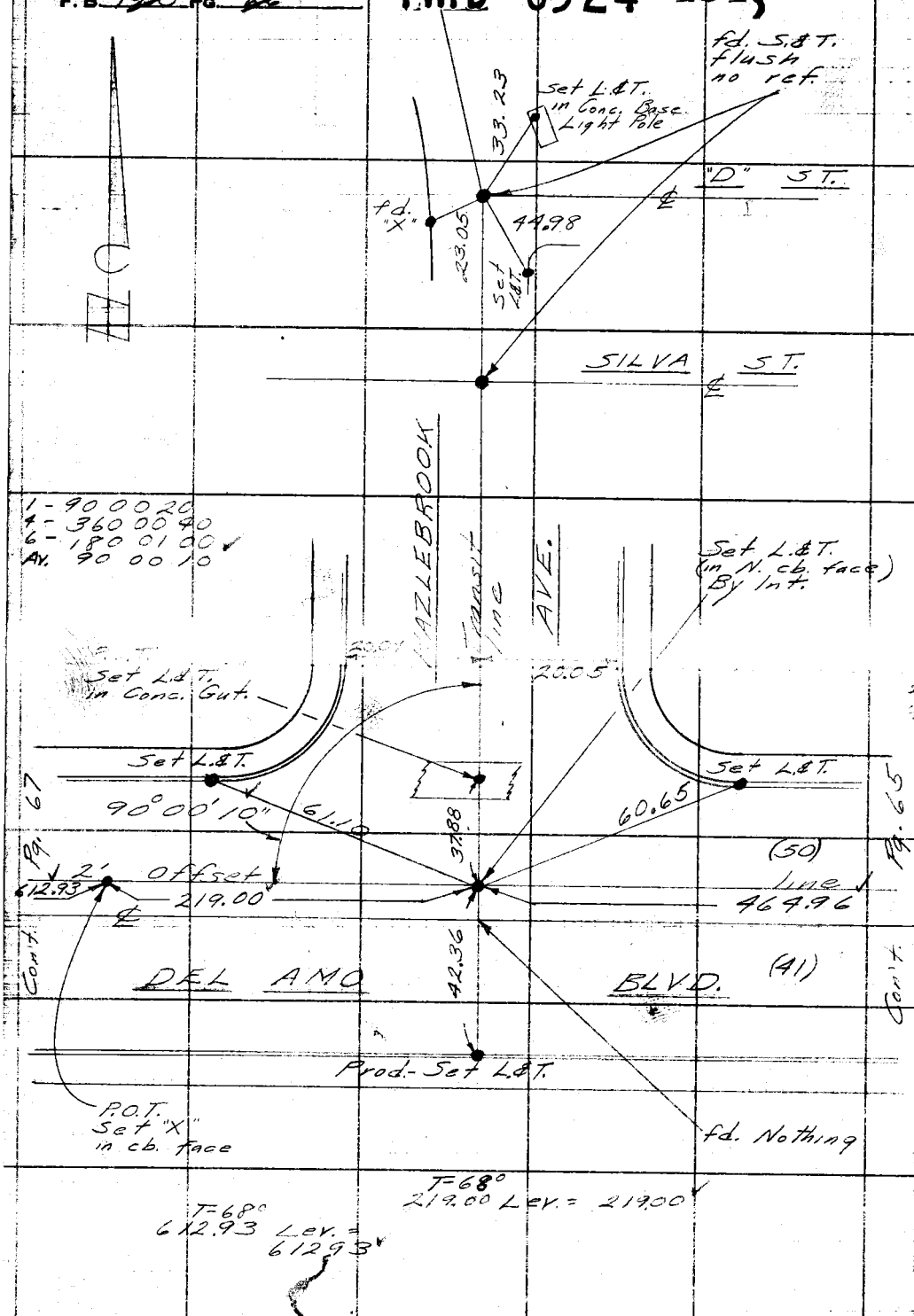

W.S. 31 - A.1

RETURN TO
LOS ANGELES COUNTY SURVEYOR
726 LOS ANGELES COUNTY
ENGINEERING BLDG.

Do not extend notes beyond this line.

Note: Any Additions or Changes on This Sheet Must be Made or Circled in Red Ink With Date and Name of Person Making Change.

PWFB 0524 436, 437

F. B. ____ PG. ____

Notes Ck'd by ____ Survey of ____
Map No. ____ W. O. ____ Tape No. ____
Office Work ____ Surveyed by English
Checked ____ Notes Ed. Date 7-53
Date ____ Indexed ____ S. Johnson

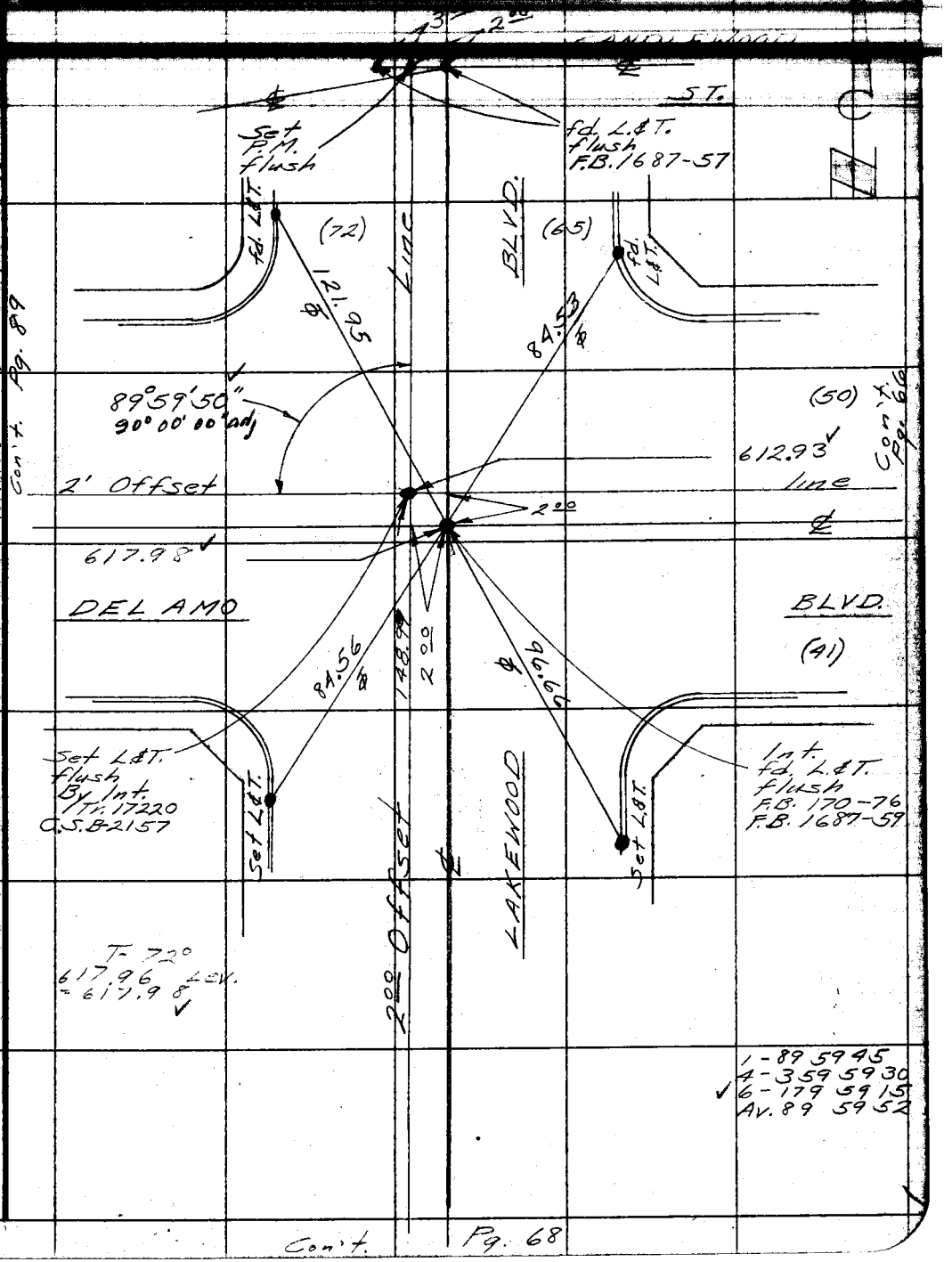

Note: Any Additions or Changes on This Sheet Must be Made or Circled in Red Ink With Date and Name of Person Making Change.

Do not extend notes this side of this line.

RETURN TO
LOS ANGELES COUNTY SURVEYOR
726 LOS ANGELES COUNTY
ENGINEERING BLDG.

1298.88
W.S. 3

76F3095 247 4-53

F.B. 1913 Pg. 78

Con't. Pg. 67

PWFB 0524 438,439

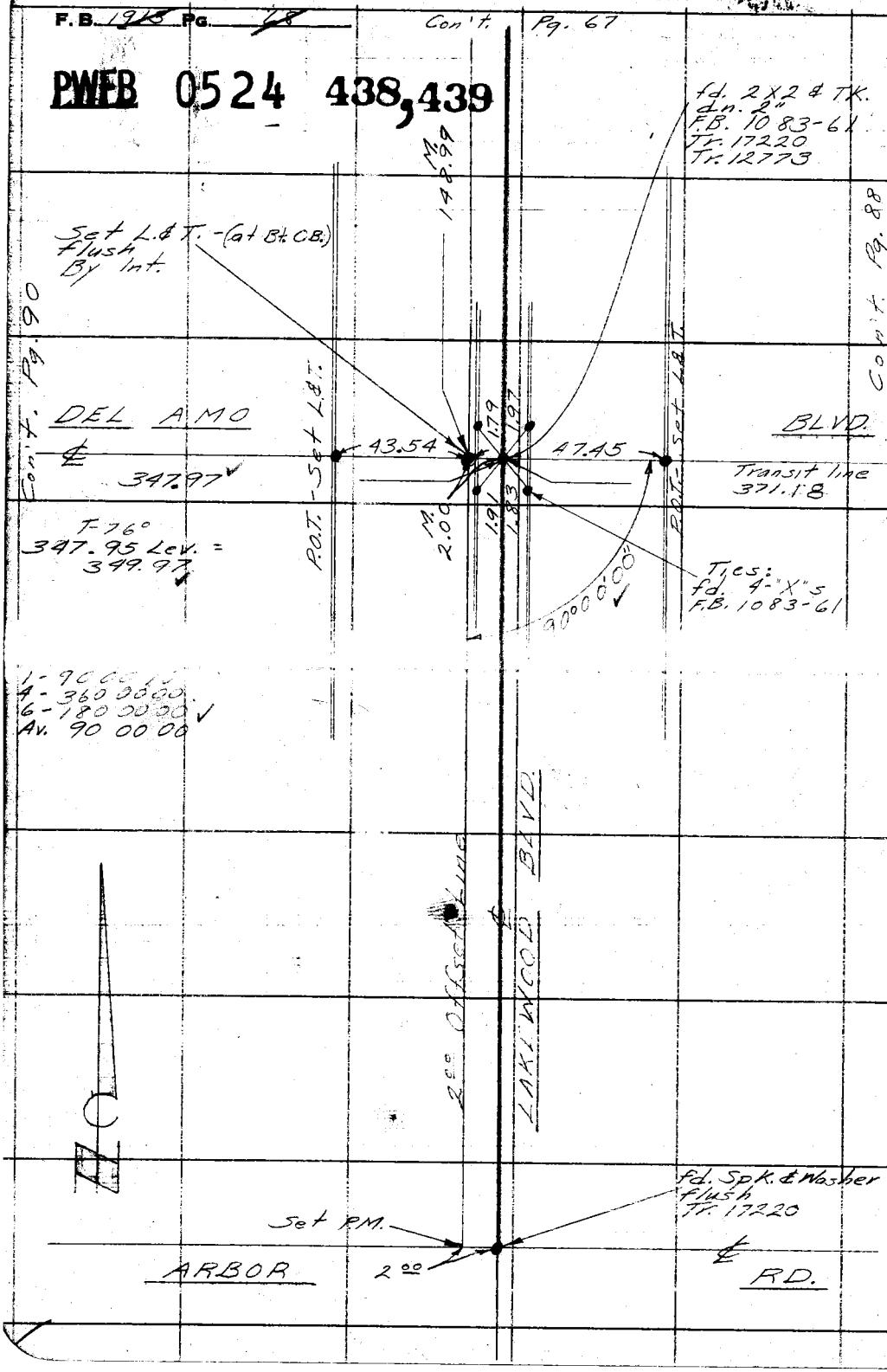

W.S. 31-A-1

148.99

RETURN TO
LOS ANGELES COUNTY SURVEYOR
726 LOS ANGELES COUNTY
ENGINEERING BLDG.

Do not extend notes this side of this line.

Note: Any Additions or Changes on This Sheet Must be Made or Circled in Red Ink With Date and Name of Person Making Change.

PWFB 0524 440, 441

F. B. ____ Pg. ____

Notes Ck'd by ____
Map No. ____
Office Work ____
Checked ____
Date ____

Survey of ____
W. O. ____ Tape No. ____ Sta. ____
Surveyed by English
Notes Ed. Date 7-55
Indexed C. Johnson

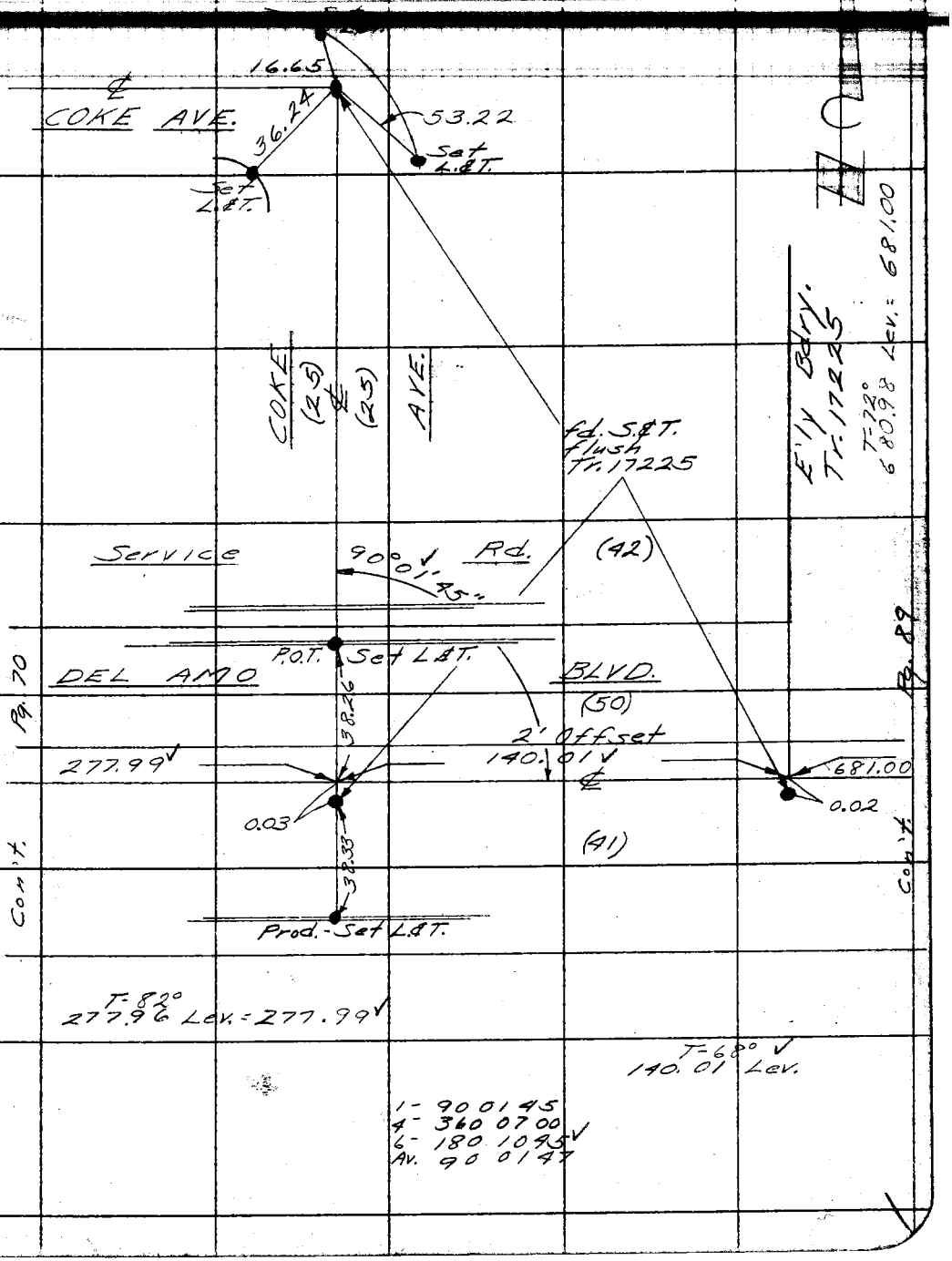

Note: Any Additions or Changes on This Sheet Must be Made or Circled In Red Ink With Date and Name of Person Making Change.

Do not extend notes this side of this line.

RETURN TO
LOS ANGELES COUNTY SURVEYOR
726 LOS ANGELES COUNTY
ENGINEERING BLDG.

76F3098 247 4-53

F.B. 1913 Pg. 70

PWFB 0524 442, 443

W.S. 30-D-1

RETURN TO
LOS ANGELES COUNTY SURVEYOR
726 LOS ANGELES COUNTY
ENGINEERING BLDG.
Do not extend notes this side of this line.

Note: Any Additions or Changes on This Sheet Must be Made or Circled in Red Ink With Date and Name of Person Making Change.

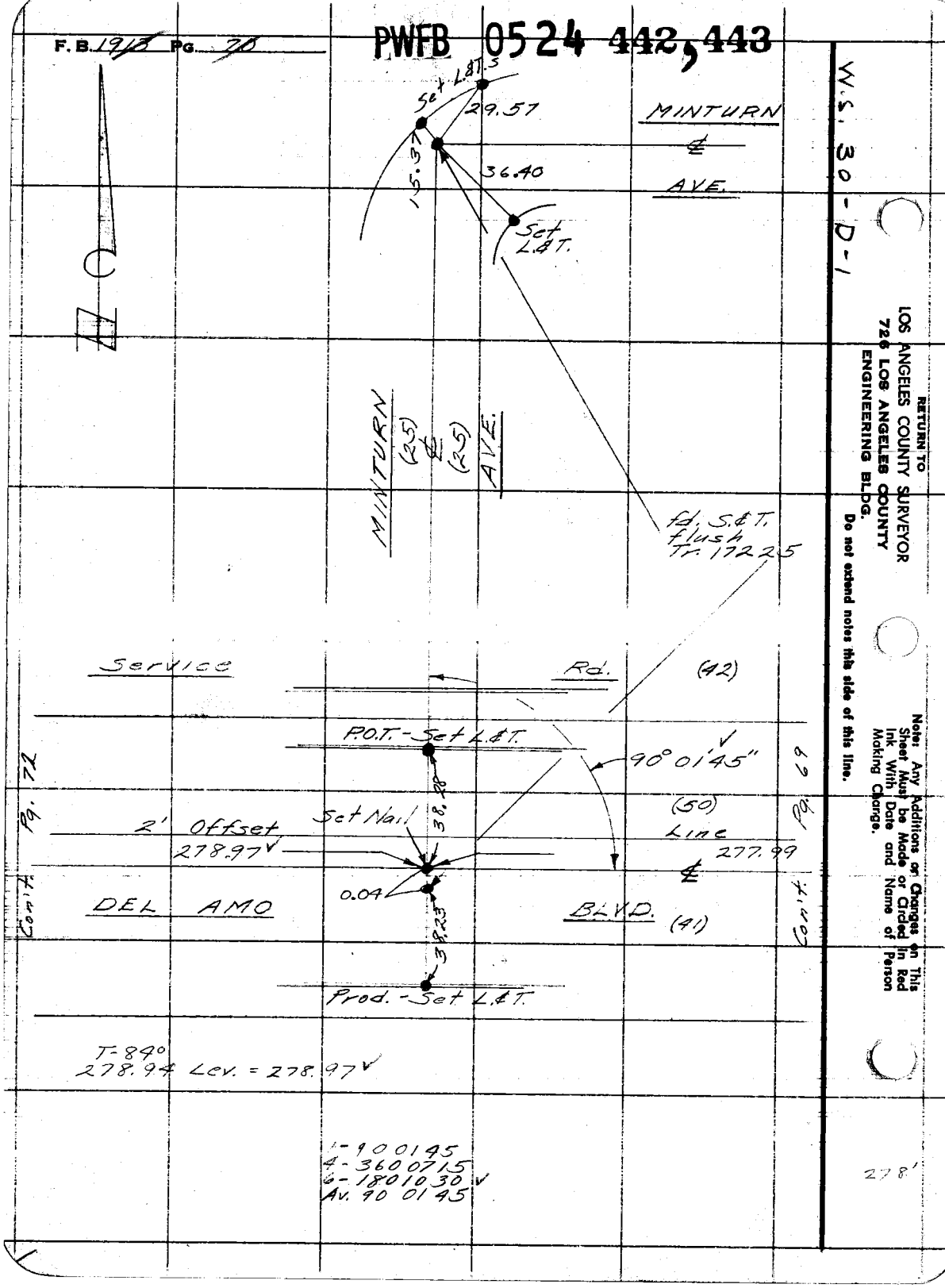

PWFB 0524 444

Notes Ck'd by Aig	Survey of	F. B. ___ Pg. ___
Map No.	W. O. Tape No.	
Office Work	Surveyed by English	
Checked	Notes Fd. Date 7-55	
Date	Indexed A. C. Johnson	

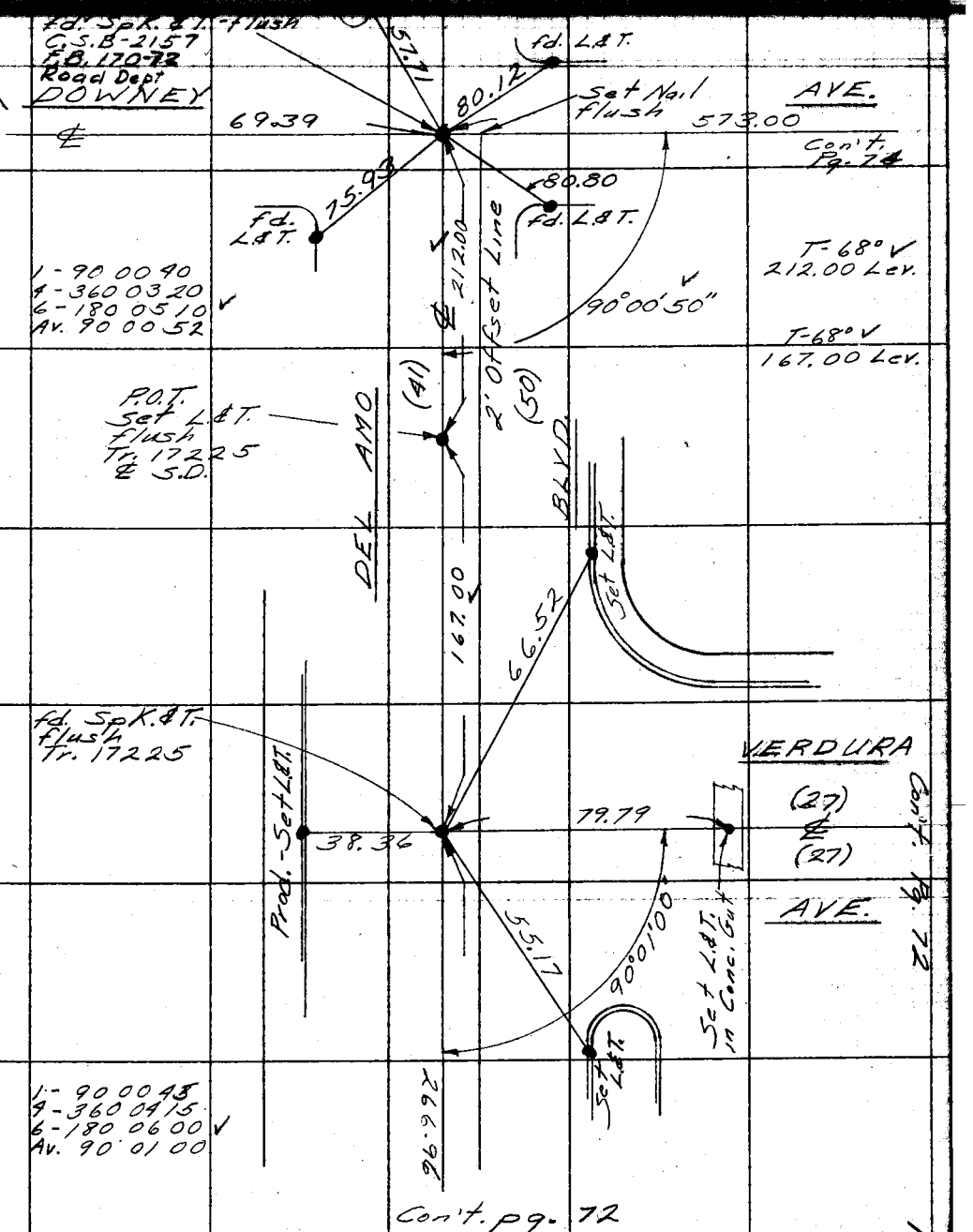

Note: Any Additions or Changes on This Sheet Must be Made or Circled in Red Ink With Date and Name of Person Making Change.

Do not extend notes this side of this line.

RETURN TO
LOS ANGELES COUNTY SURVEYOR
726 LOS ANGELES COUNTY
ENGINEERING BLDG.

76F3098 247 4-53

F.B. 1918 Pg. 72

PWFB 0524 445,446,447

W.S. 30-D-1

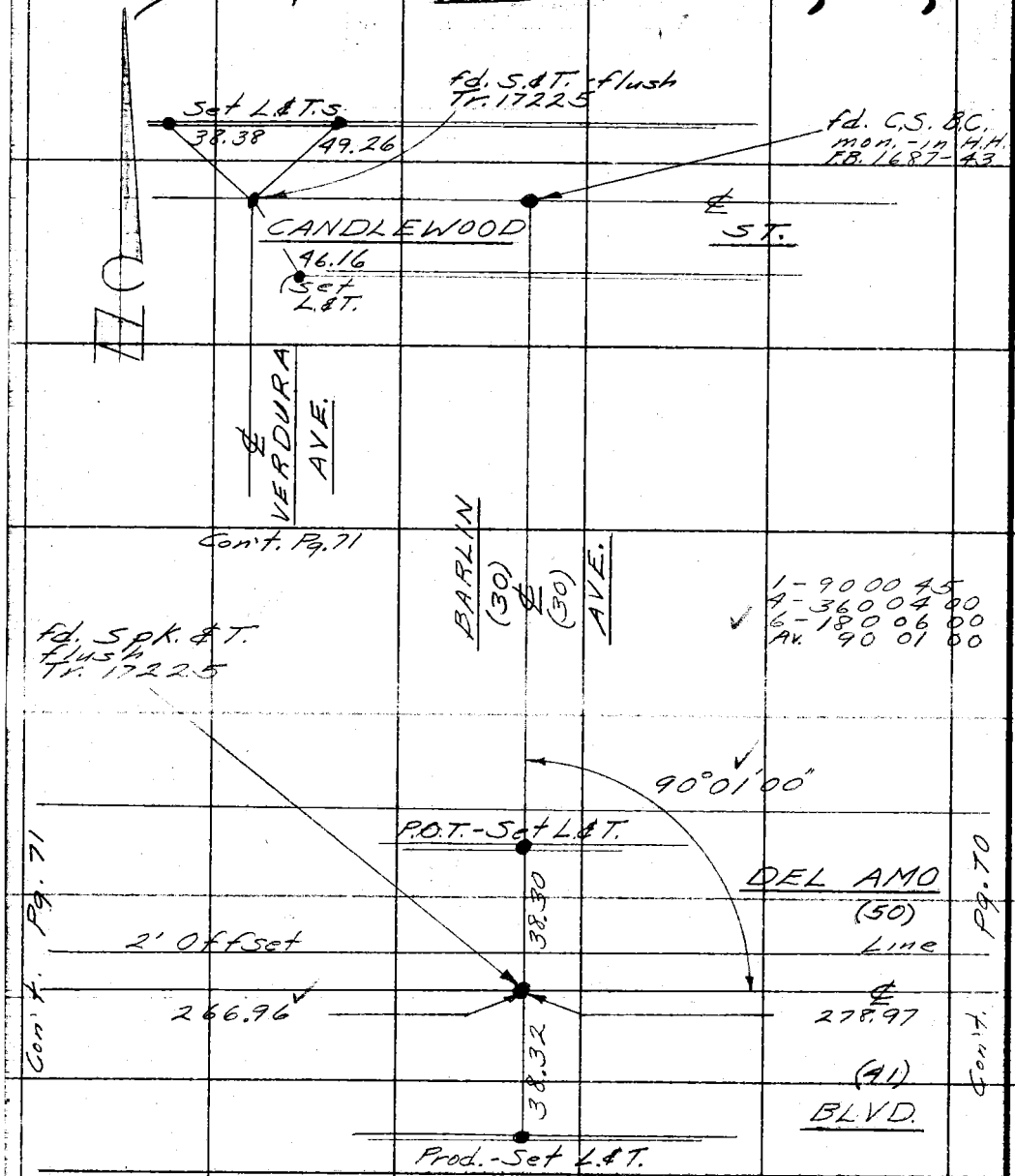

RETURN TO
LOS ANGELES COUNTY SURVEYOR
726 LOS ANGELES COUNTY
ENGINEERING BLDG.

Do not extend notes this side of this line.

Note: Any Additions or Changes on This Sheet Must be Made or Circled in Red Ink With Date and Name of Person Making Change.

PWFB 0524 448

F. B. ___ PG. ___

Notes Ck'd by Aia
Map No.
Office Work
Checked
Date

Survey of
W. O. Tape No. Std.
Surveyed by Eng
Notes Ed. Date 7-53
Indexed A. C. Johnson

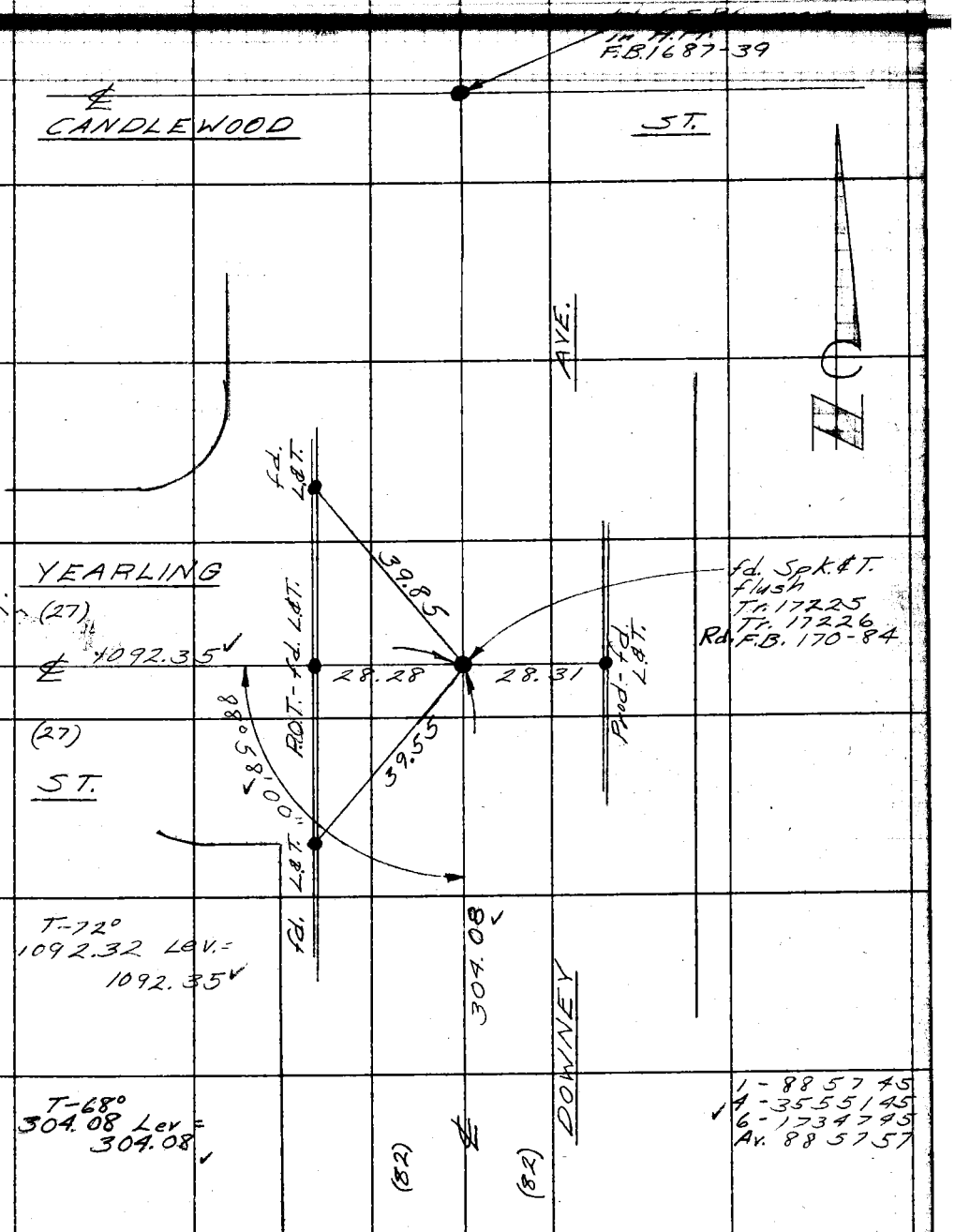

Con't. Pg. 75

Con't. Pg. 74

Note: Any Additions or Changes on This Sheet Must be Made or Circled in Red Ink With Date and Name of Person Making Change.

Do not extend notes this side of this line.

RETURN TO
LOS ANGELES COUNTY SURVEYOR
726 LOS ANGELES COUNTY
ENGINEERING BLDG.

76F3098 247 4-53

F. B. 19/3 PG. 7A

Con't. pg. 73

PWFB 0524 449

1 - 88 58 15
4 - 35 55 2 45
6 - 173 49 15
Av. 88 58 12½

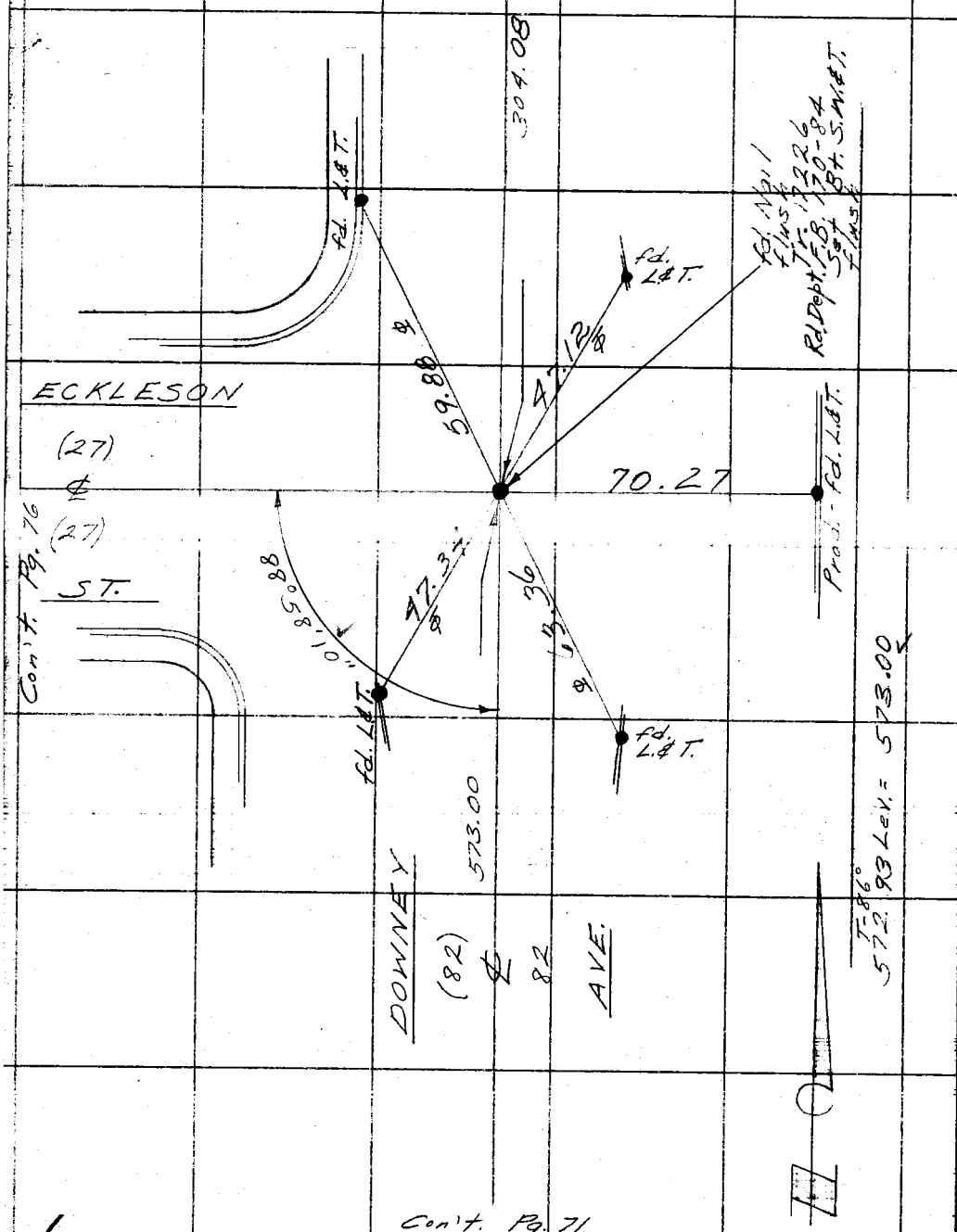

Con't. Pg. 76

Con't. Pg. 71

W.S. 30-D-1

RETURN TO
LOS ANGELES COUNTY SURVEYOR
726 LOS ANGELES COUNTY
ENGINEERING BLDG.

Do not extend notes this side of this line.

Note: Any Additions or Changes on This Sheet Must be Made or Circled in Red Ink With Date and Name of Person Making Change.

PWFB 0524 450

F. B. ____ PG. ____

Notes Ch'd by Aia
Map No.
Office Work
Checked
Date

Survey of
W. O. Tape No. Sta.
Surveyed by English
Notes Date
Indexed A. C. Johnson

1547.42

W.S. 30 D-1

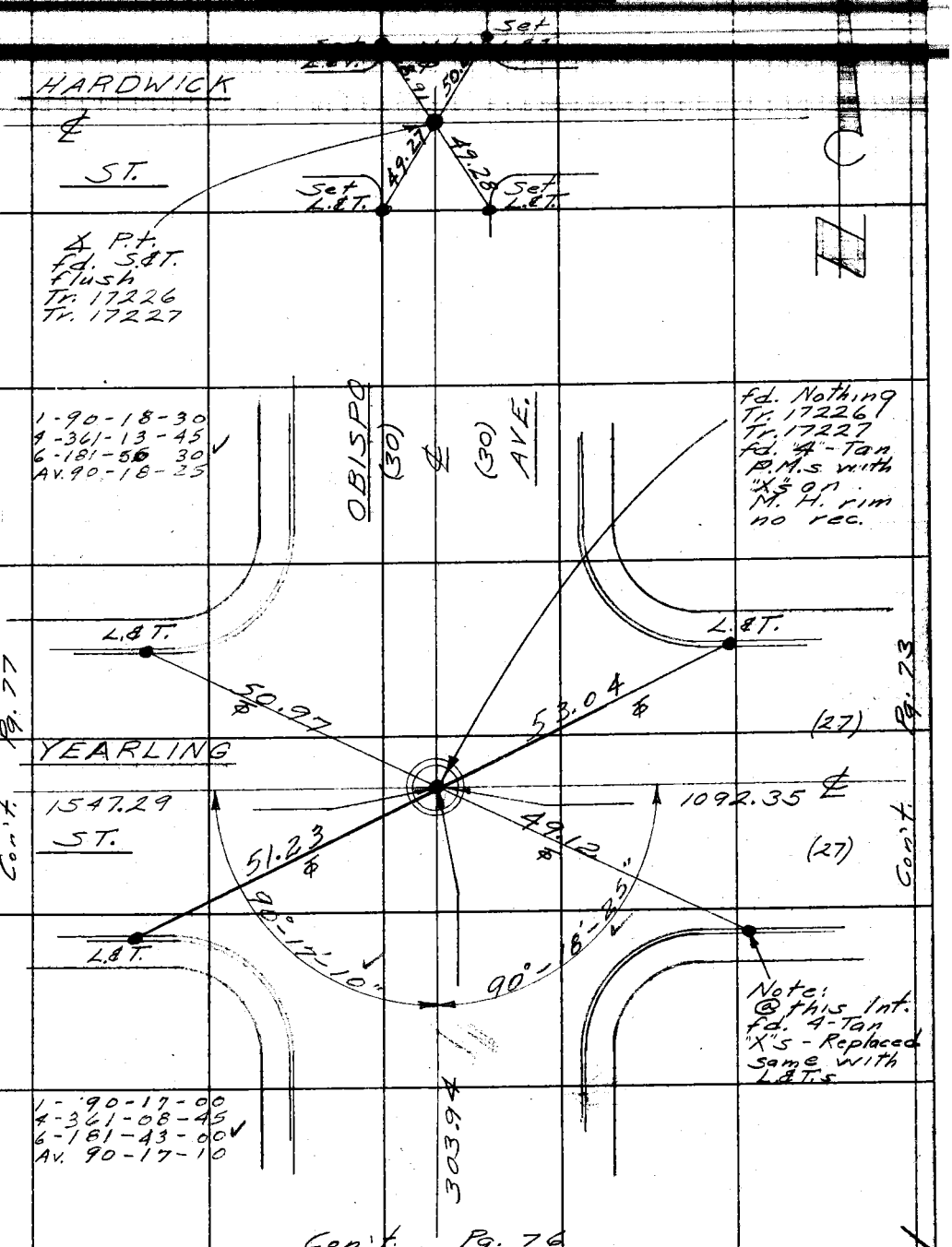

Note: Any Additions or Changes on This Sheet Must be Made or Circled in Red Ink With Date and Name of Person Making Change.

Do not extend notes this side of this line.

RETURN TO
LOS ANGELES COUNTY SURVEYOR
726 LOS ANGELES COUNTY
ENGINEERING BLDG.

76F3095 247 4-53

PWFB 0524 451, 452

Con't. Pg. 75

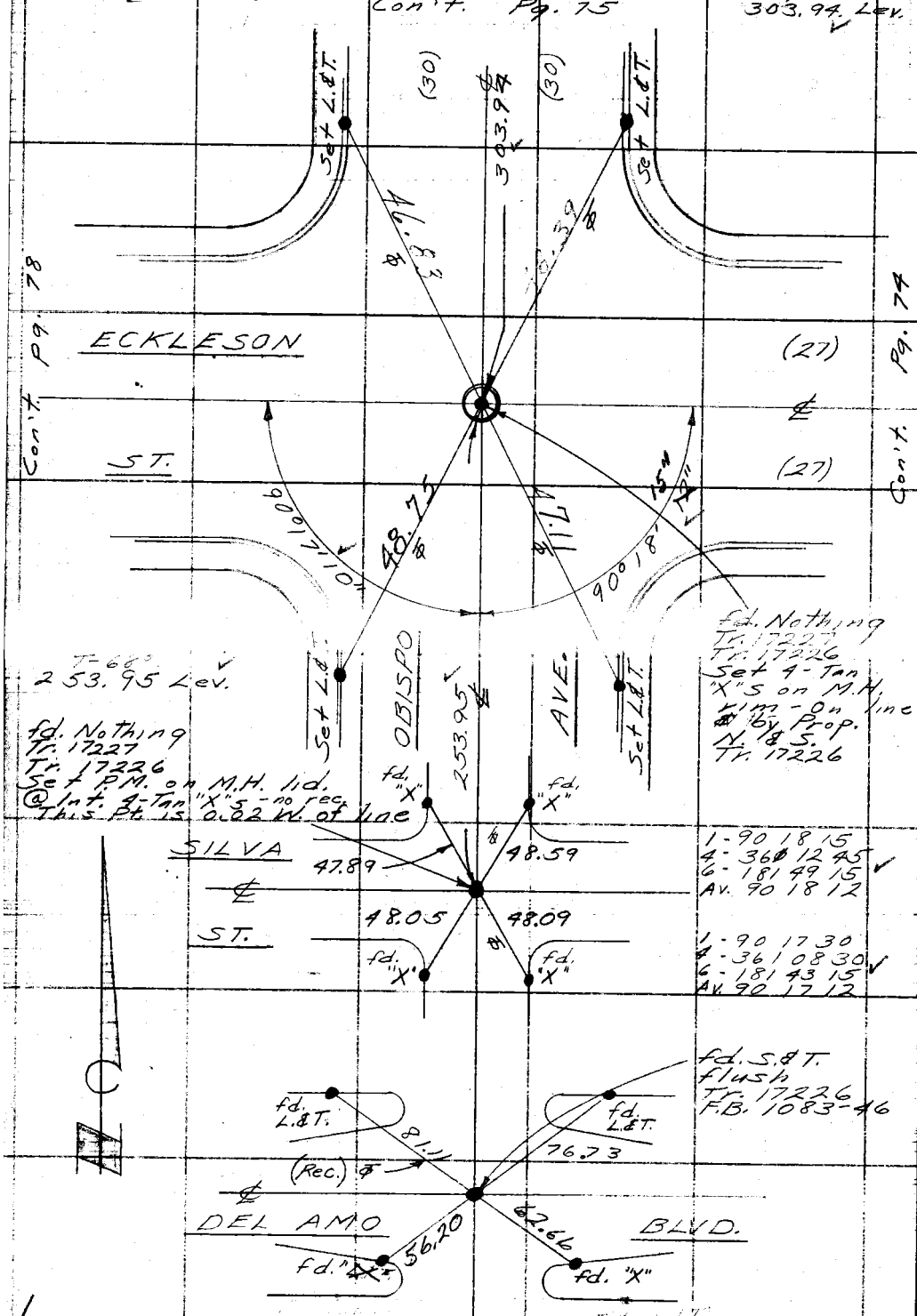

RETURN TO
LOS ANGELES COUNTY SURVEYOR
726 LOS ANGELES COUNTY
ENGINEERING BLDG.
Do not extend notes this side of this line.

Note: Any Additions or Changes on This Sheet Must be Made or Circled in Red Ink With Date and Name of Person Making Change.

PWFB 0523 339

F. B. ____ PG. ____

Map No. ____
Office Work ____
Checked ____
Date ____

W. O. ____ Tape No. ____ Sta. ____
Surveyed by English
Notes ____ Date 7-55
Indexed A. C. Johnson

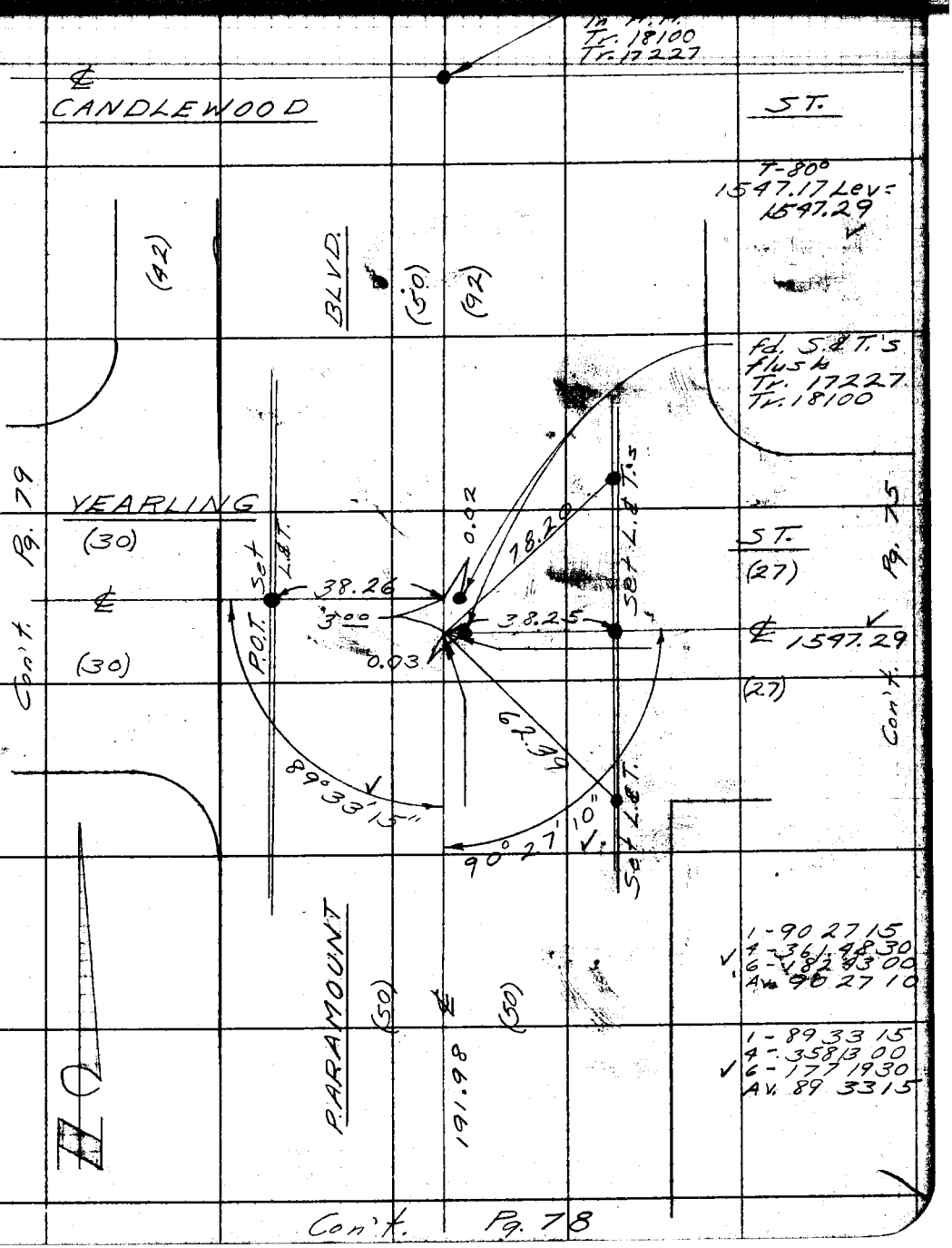

Note: Any Additions or Changes on This Sheet Must be Made or Circled in Red Ink With Date and Name of Person Making Change.

Do not extend notes this side of this line.

RETURN TO
LOS ANGELES COUNTY SURVEYOR
726 LOS ANGELES COUNTY
ENGINEERING BLDG.

76F3095 247 4-53

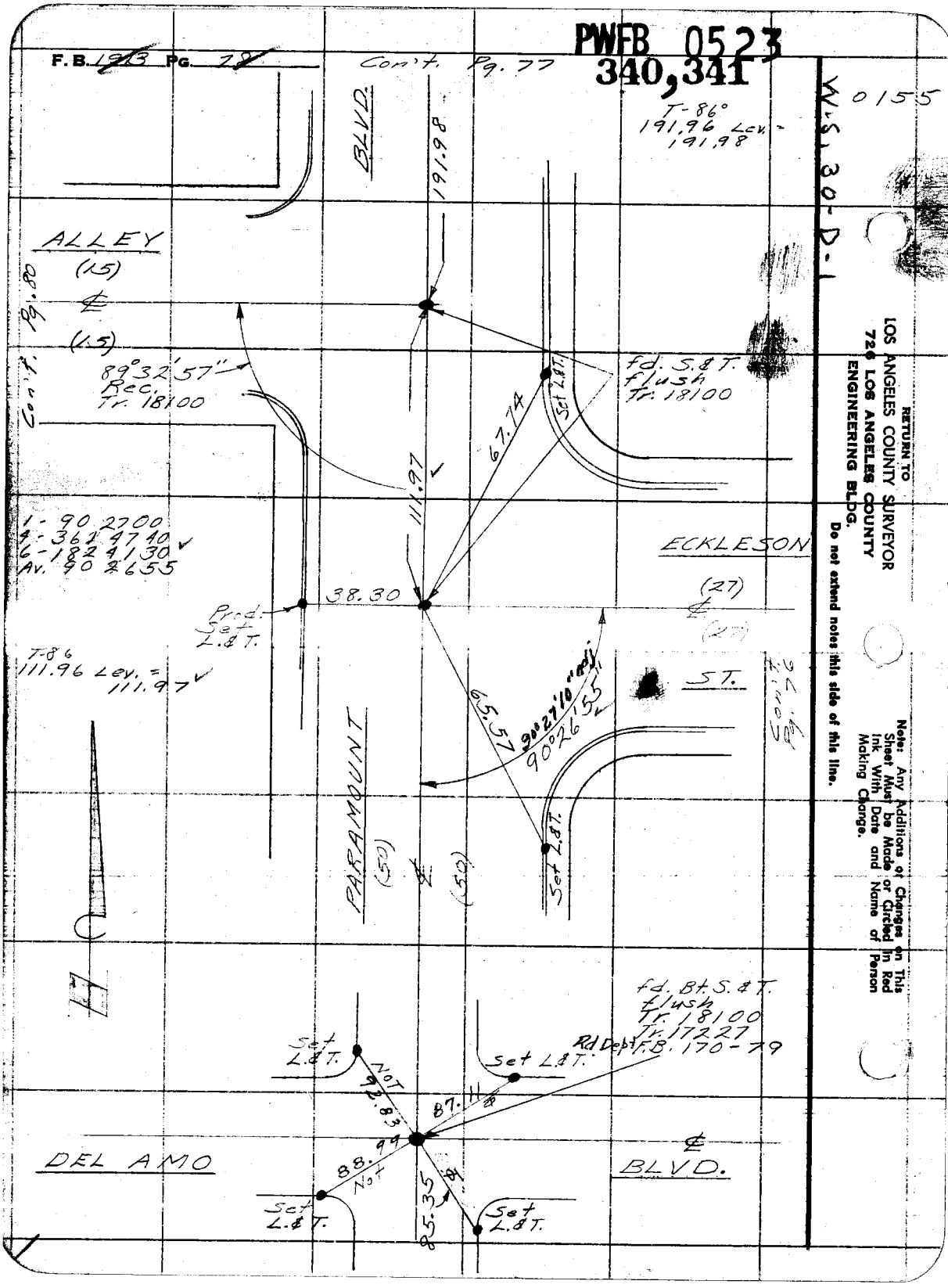
F.B. 1913 Pg. 78
Con't. Pg. 77
PWFB 0523
340,341
0155
W.S. 30-D-1
T-86°
191.96 Lev. = 191.98
BLVD.
191.98
ALLEY
(15)
(15)
Con't. Pg. 80
89°32'57"
Rec.
Tr. 18100
fd. S.&T.
flush
Tr. 18100
Set L.&T.
67.74
111.97
1-90 2700
4-362 4740
6-182 4130
Av. 90 2655
ECKLESON
(27)
(27)
38.30
Prod.
Set
L.&T.
T-86
111.96 Lev. = 111.97
ST.
65.57
90°27'10" adj.
90°26'55"
Con't. Pg. 76
PARAMOUNT
(50)
(50)
Set L.&T.
fd. Bt. S.&T.
flush
Tr. 18100
Tr. 17227
Rd Dept F.B. 170-79
Set L.&T.
Set L.&T.
NOT
92.83
87.11
88.99
Not
85.35
DEL AMO
BLVD.
Set L.&T.
Set L.&T.
RETURN TO
LOS ANGELES COUNTY SURVEYOR
726 LOS ANGELES COUNTY
ENGINEERING BLDG.
Do not extend notes this side of this line.
Note: Any Additions or Changes on This Sheet Must be Made or Circled in Red Ink With Date and Name of Person Making Change.

PWFB 0523 342, 343

F. B. ___ PG. ___

Notes Chk'd by ___ Survey of ___

Map No. ___ W. O. ___ Tape No. ___ Sta. ___

Office Work ___ Surveyed by English

Checked ___ Notes ___ Date 7-55

Date ___ Indexed A. C. Johnson

W.S. 30 D-1

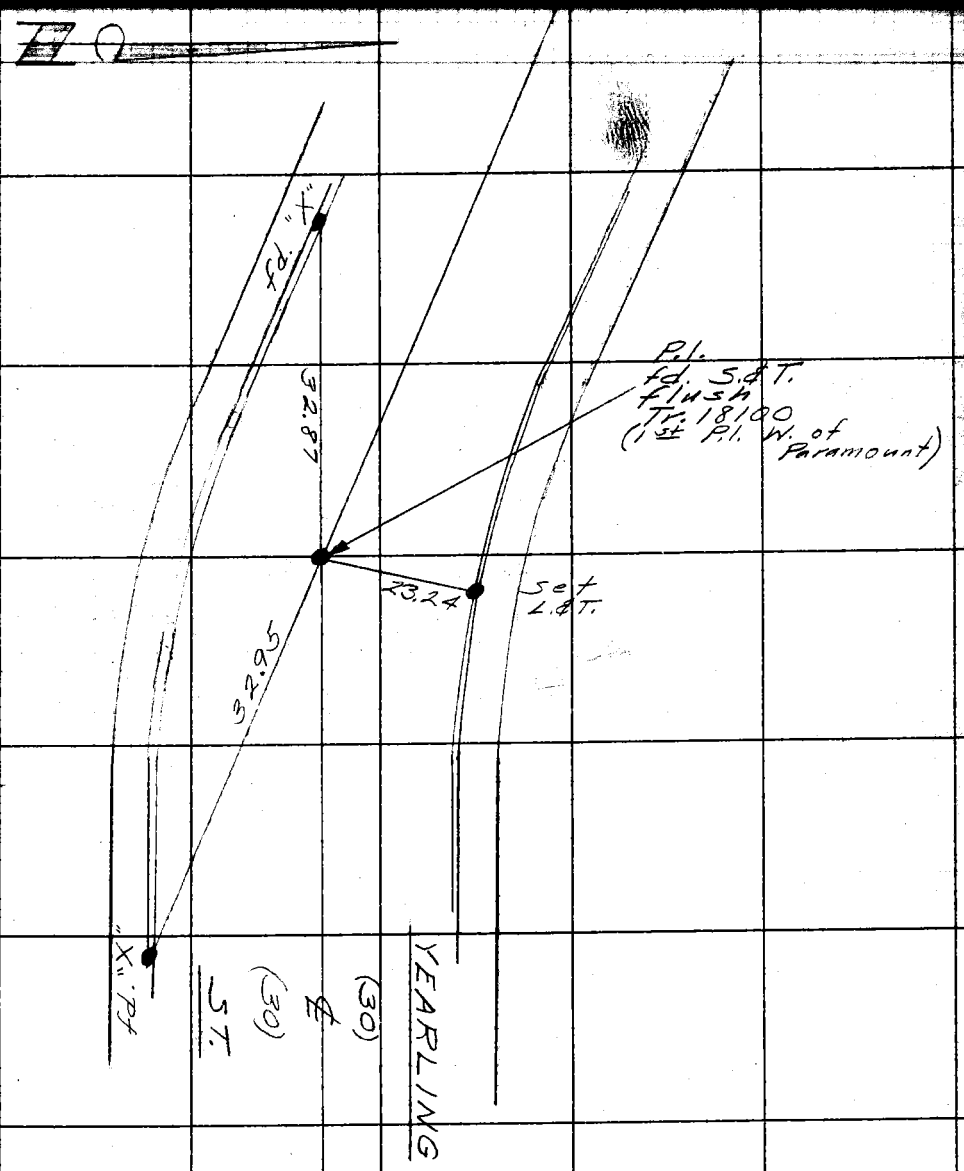

Con't. Pg. 77

Note: Any Additions or Changes on This Sheet Must be Made or Circled in Red Ink With Date and Name of Person Making Change.

Do not extend notes this side of this line.

RETURN TO
LOS ANGELES COUNTY SURVEYOR
726 LOS ANGELES COUNTY
ENGINEERING BLDG.

76F3095 247 4-53

F. B. 1913 PG. 80

PWFB 0523 344

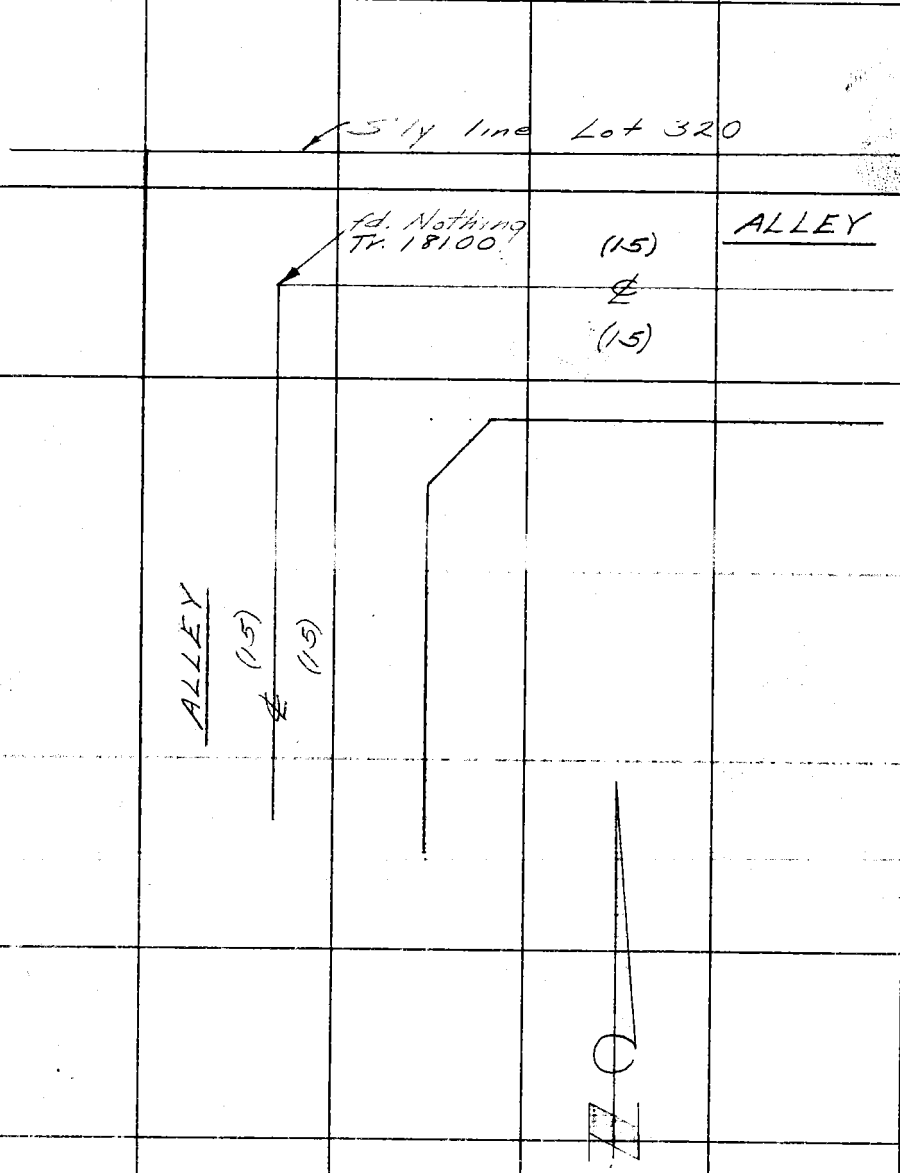

RETURN TO
LOS ANGELES COUNTY SURVEYOR
726 LOS ANGELES COUNTY
ENGINEERING BLDG.

Do not extend notes this side of this line.

Note: Any Additions or Changes on This Sheet Must be Made or Circled in Red Ink With Date and Name of Person Making Change.

PWFB 0523 345, 346

F. B. ____ PG. ____

Map No. ____
Office Work ____
Checked ____
Date ____

W. O. ____ Tape No. ____ Std. ____
Surveyed by: English
Notes ____ Date ____
Indexed A. C. Johnson

Con't. Pg. 82

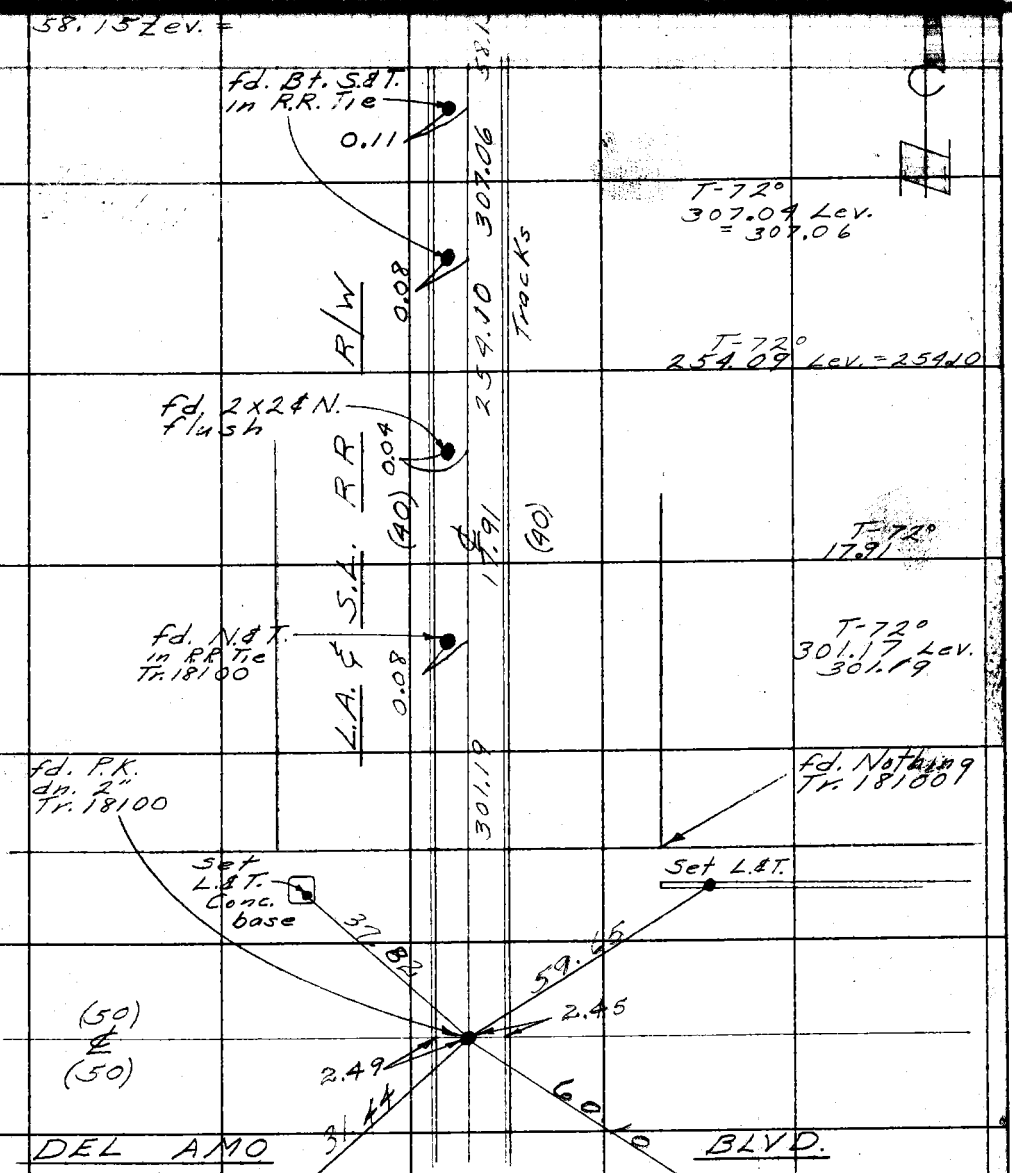

Note: Any Additions or Changes on This Sheet Must be Made or Circled in Red Ink With Date and Name of Person Making Change.

Do not extend notes this side of this line.

RETURN TO
LOS ANGELES COUNTY SURVEYOR
726 LOS ANGELES COUNTY
ENGINEERING BLDG.

76F3095 247 4-53

F.B. 1913 Pg. 82



W.S. 30-D-1

RETURN TO
LOS ANGELES COUNTY SURVEYOR
726 LOS ANGELES COUNTY
ENGINEERING BLDG.

Do not extend notes this side of this line.

Note: Any Additions or Changes on This Sheet Must be Made or Circled in Red Ink With Date and Name of Person Making Change.

Con't. Pg. 81

PWFB 0524 453

F. B. ____ PG. ____

Notes Ck'd by Aia
Map No.
Office Work
Checked
Date

Survey of
W. O. Tape No.
Surveyed by English
Notes Ed. Date
Indexed K. C. Johnson

W.S. 30 D.

Note: Any Additions or Changes on This Sheet Must be Made or Circled In Red Ink With Date, and Name of Person Making Change.

Do not extend notes this side of this line.

RETURN TO
LOS ANGELES COUNTY SURVEYOR
726 LOS ANGELES COUNTY
ENGINEERING BLDG.

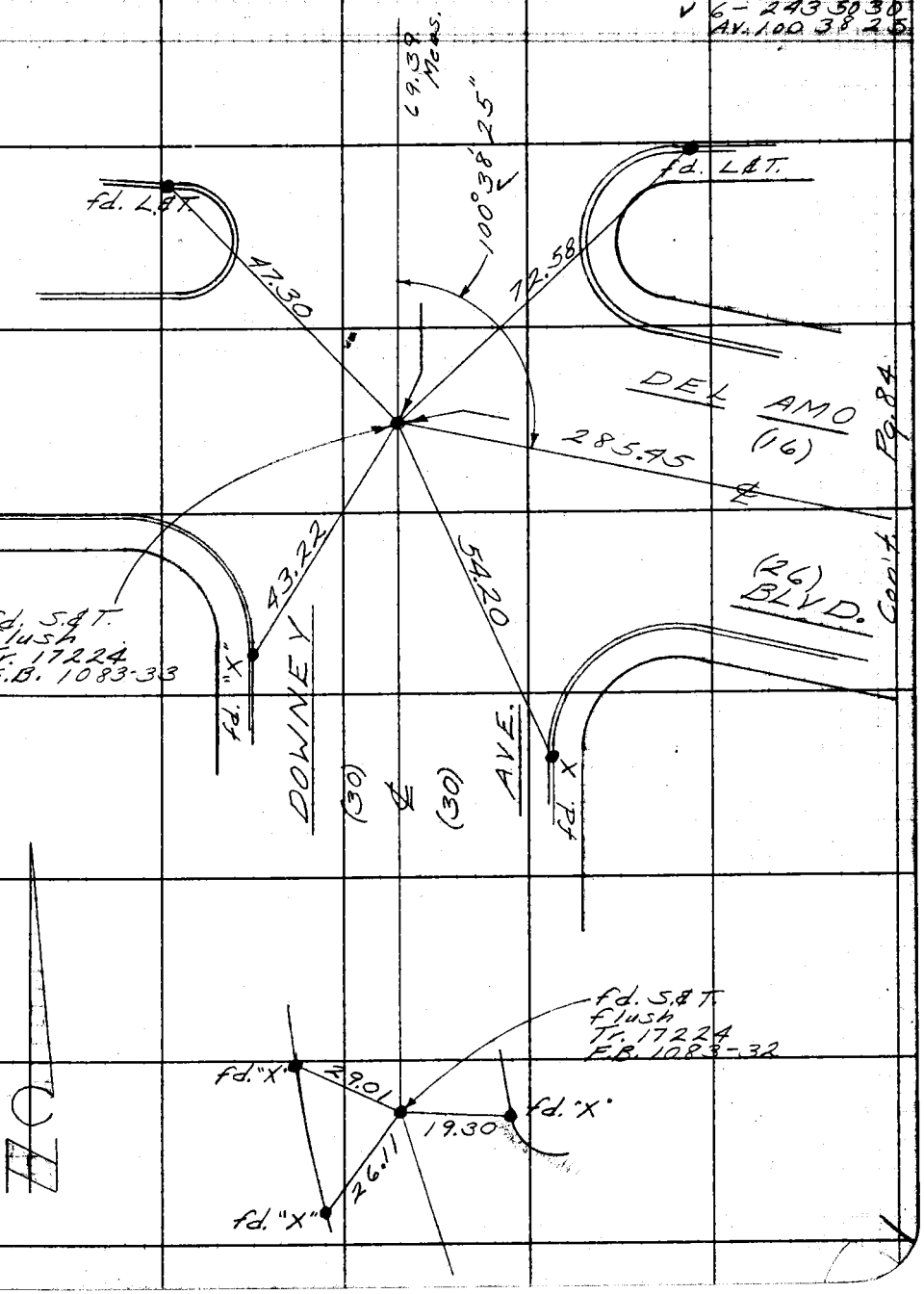

76F3093 247 4-53

F.B. 1913 Pg. 84

Con't. Pg. 85

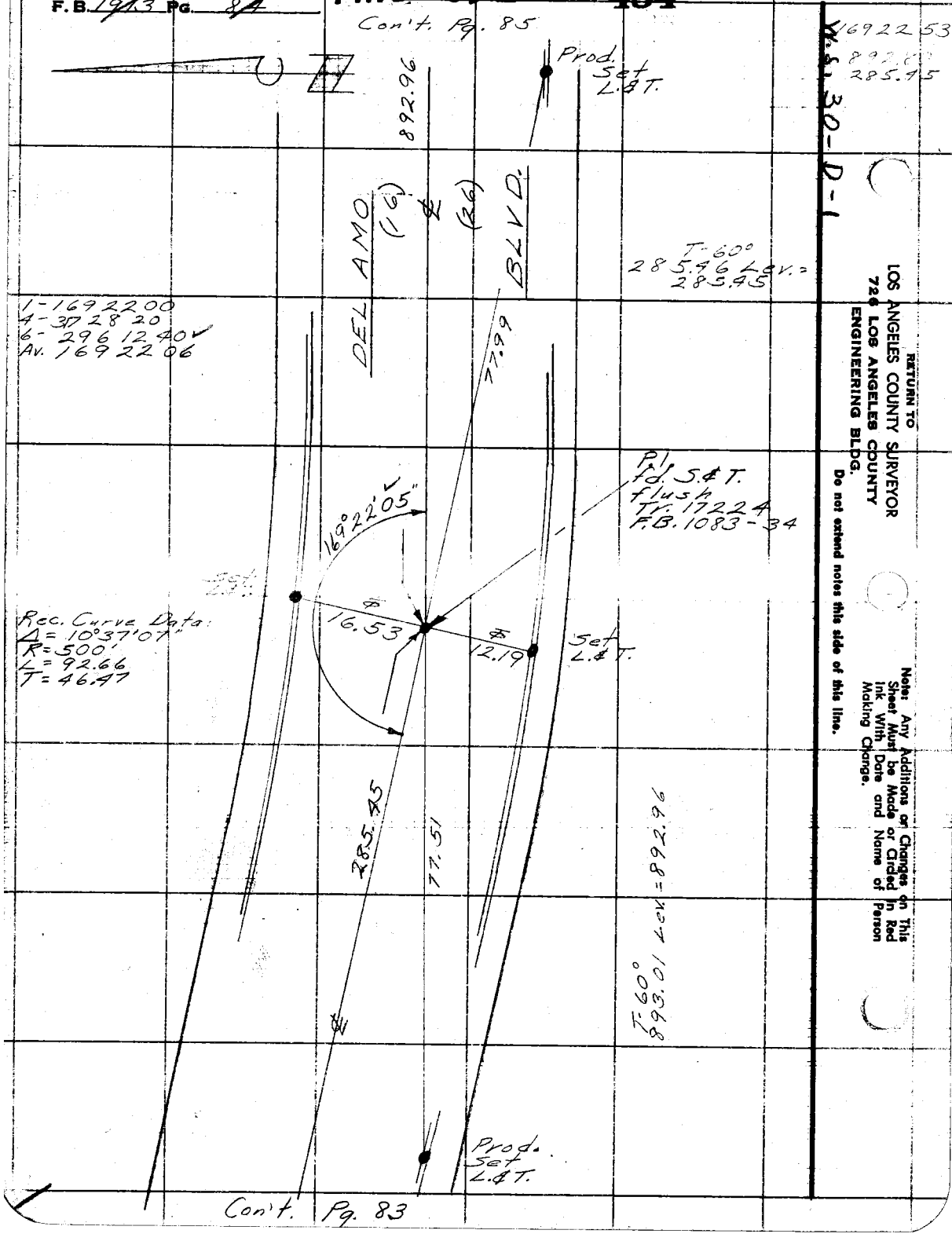

Con't. Pg. 83

16922.53
892.96
285.45

W.S. 30-D-1

RETURN TO
LOS ANGELES COUNTY SURVEYOR
726 LOS ANGELES COUNTY
ENGINEERING BLDG.

Do not extend notes this side of this line.

Note: Any Additions or Changes on This Sheet Must be Made or Circled in Red Ink With Date and Name of Person Making Change.

PWFB 0524 455

F. B. ___ PG. ___

Notes Ck'd by Aig
Map No.
Office Work
Checked
Date

Survey of
W. O. ___ Tape No. ___ Sta. ___
Surveyed by English
Notes Ed. Date 9-65
Indexed S. C. Johnson

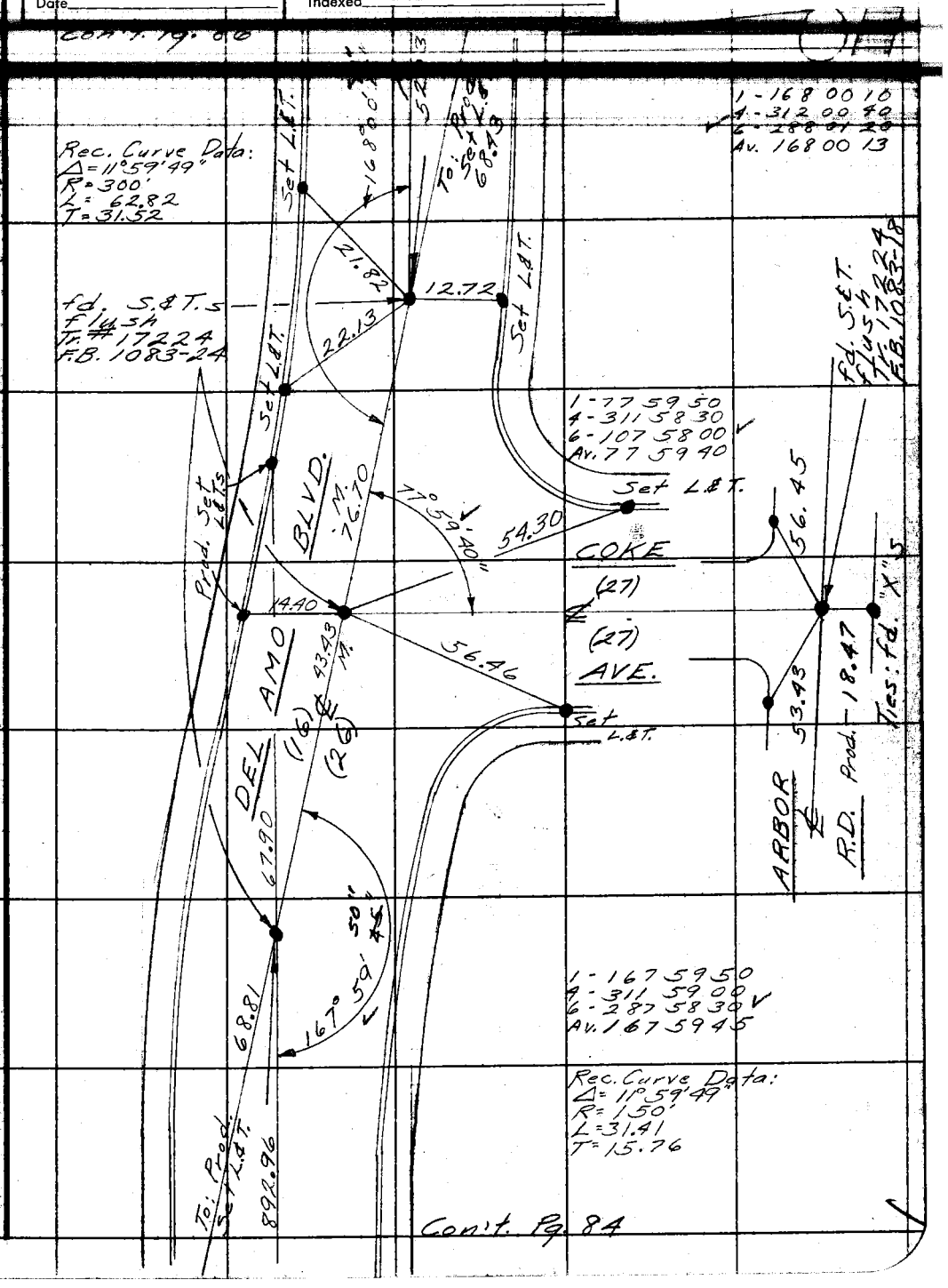

Note: Any Additions or Changes on This Sheet Must be Made or Circled In Red Ink With Date and Name of Person Making Change.

Do not extend notes this side of this line.

RETURN TO
LOS ANGELES COUNTY SURVEYOR
726 LOS ANGELES COUNTY
ENGINEERING BLDG.

76F3098 247 4-53

PWFB 0524 456

F.B. 1913 Pg. 86

T-79°
273.04 Lev.
273.05

T-74°
137.94 Lev.
137.95

Tr. line
fd. S.&T.
Flush
Tr. 17224
Tr. 17220
F.B. 1083-25

fd. S.&T.
Flush
Tr. 17220
F.B. 1083-57

W.S. 30-E-1

895906

Rec. 300

Set L.&T.

Prod.
Set L.&T.

Cont. Pg. 85

14.36

DEL AMO

14.08

BLVD.

Cont. Pg. 87

52.03

(16)
℄
(24)

137.95

273.05

90°00'00"

14.19

20.60

Set L.&T.s

45.49

45.71

Set L.&T.

Set L.&T.

Tr. 17224
Tr. 17220

HAYTER

(30)
℄
(30)

AVE.

1-90 00 00
4-360 00 00
6-180 00 00
Av. 90 00 00

N

P.L.
fd. S.&T.
Flush
Tr. 17220
F.B. 1083-56

18.04

Ties:
fd. 3-"X"s

16.65

24.20

RETURN TO
LOS ANGELES COUNTY SURVEYOR
726 LOS ANGELES COUNTY
ENGINEERING BLDG.

Do not extend notes this side of this line.

Note: Any Additions or Changes on This Sheet Must be Made or Circled in Red Ink With Date and Name of Person Making Change.

PWFB 0524 457

F. B. ____ PG. ____

Notes Ck'd by Aia
Map No.
Office Work
Checked
Date

Survey of
W. O. ____ Tape No. ____ Sheet ____
Surveyed by English
Notes Fd. Date 9-55
Indexed A. C. Johnson

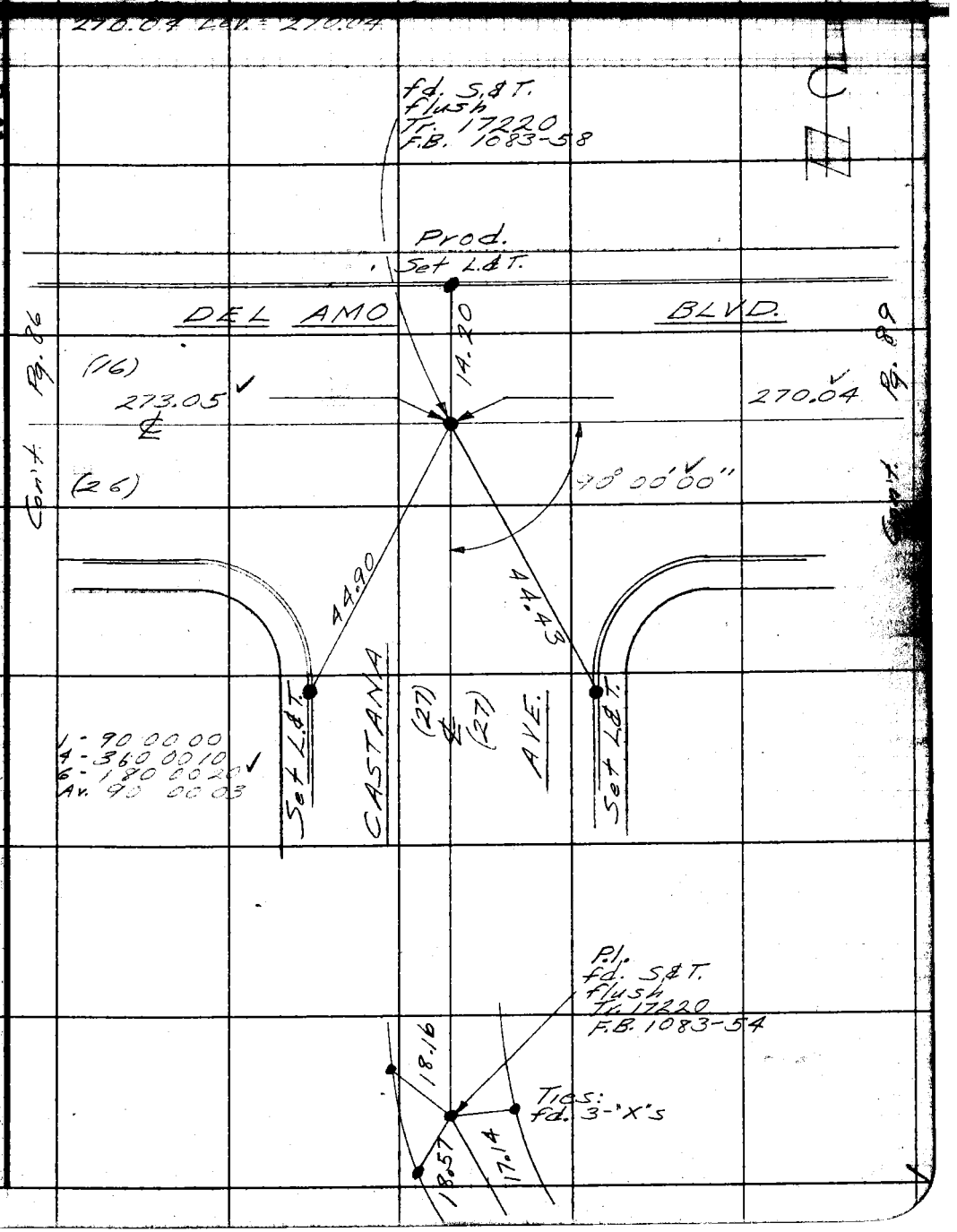

Note: Any Additions or Changes on This Sheet Must be Made or Circled in Red Ink With Date and Name of Person Making Change.

Do not extend notes this side of this line.

RETURN TO
LOS ANGELES COUNTY SURVEYOR
726 LOS ANGELES COUNTY
ENGINEERING BLDG.

76F3098 247 4-53

F.B. 19/3 Pg. 8/8

PWFB 0524 458, 459

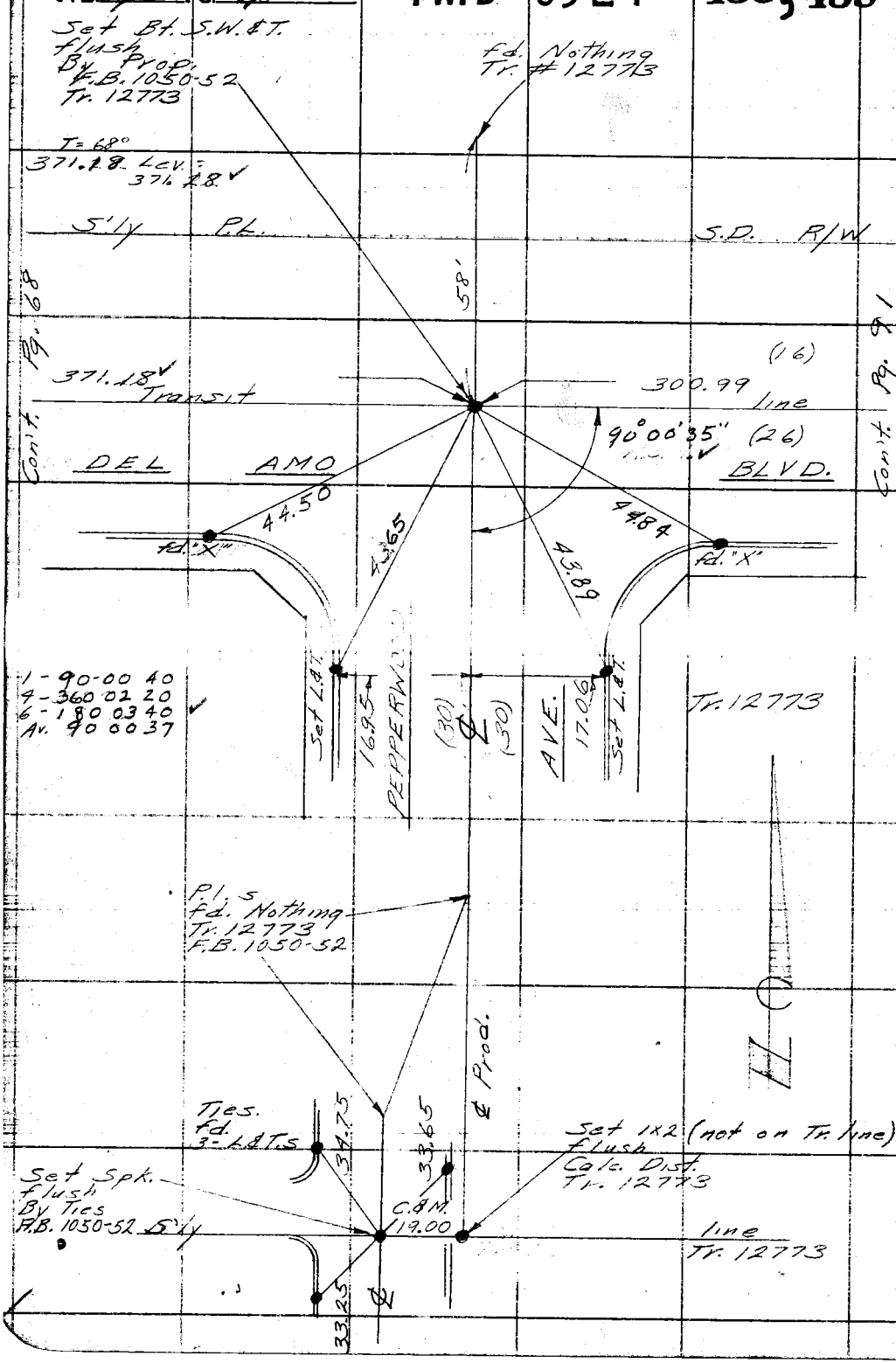

W.S. 31-A-1

68

371.22

17.05

RETURN TO
LOS ANGELES COUNTY SURVEYOR
726 LOS ANGELES COUNTY
ENGINEERING BLDG.

Do not extend notes this side of this line.

Note: Any Additions or Changes on This Sheet Must be Made or Circled in Red Ink With Date and Name of Person Making Change.

PWFB 0524 460, 461

F. B. _____ PG. _____

Notes Ck'd by Aia	Survey of
Map No.	W.O.
Office Work	Surveyed by English
Checked	Notes Ld. Date 7-55
Date	Indexed E. C. Johnson

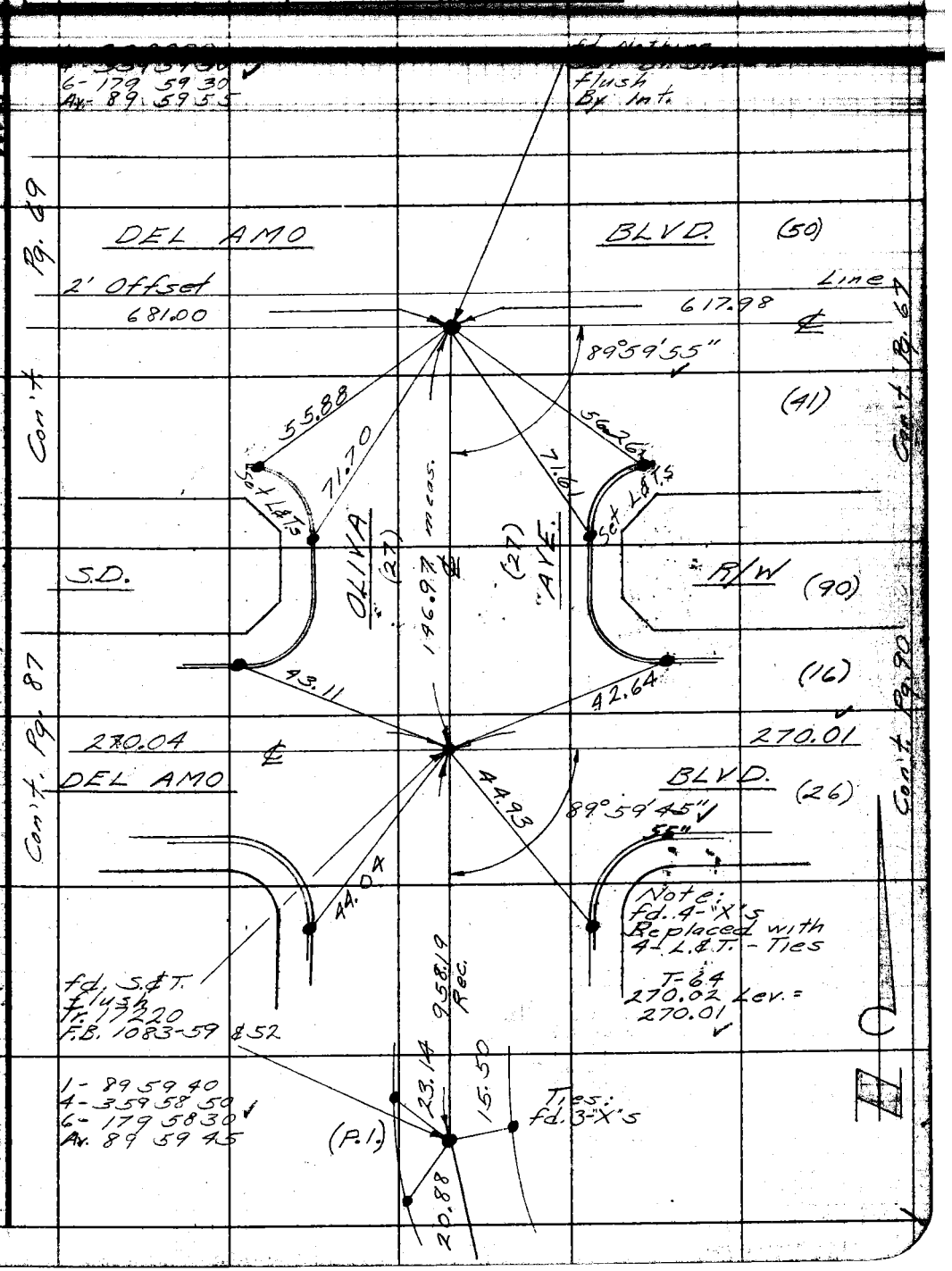

Note: Any Additions or Changes on This Sheet Must be Made or Circled in Red Ink With Date and Name of Person Making Change.

Do not extend notes this side of this line.

RETURN TO
LOS ANGELES COUNTY SURVEYOR
726 LOS ANGELES COUNTY
ENGINEERING BLDG.

76F3095 247 4-53

F.B. 1913 Pg. 90

PWFB 0524 462, 463

W.S. 30-E-1

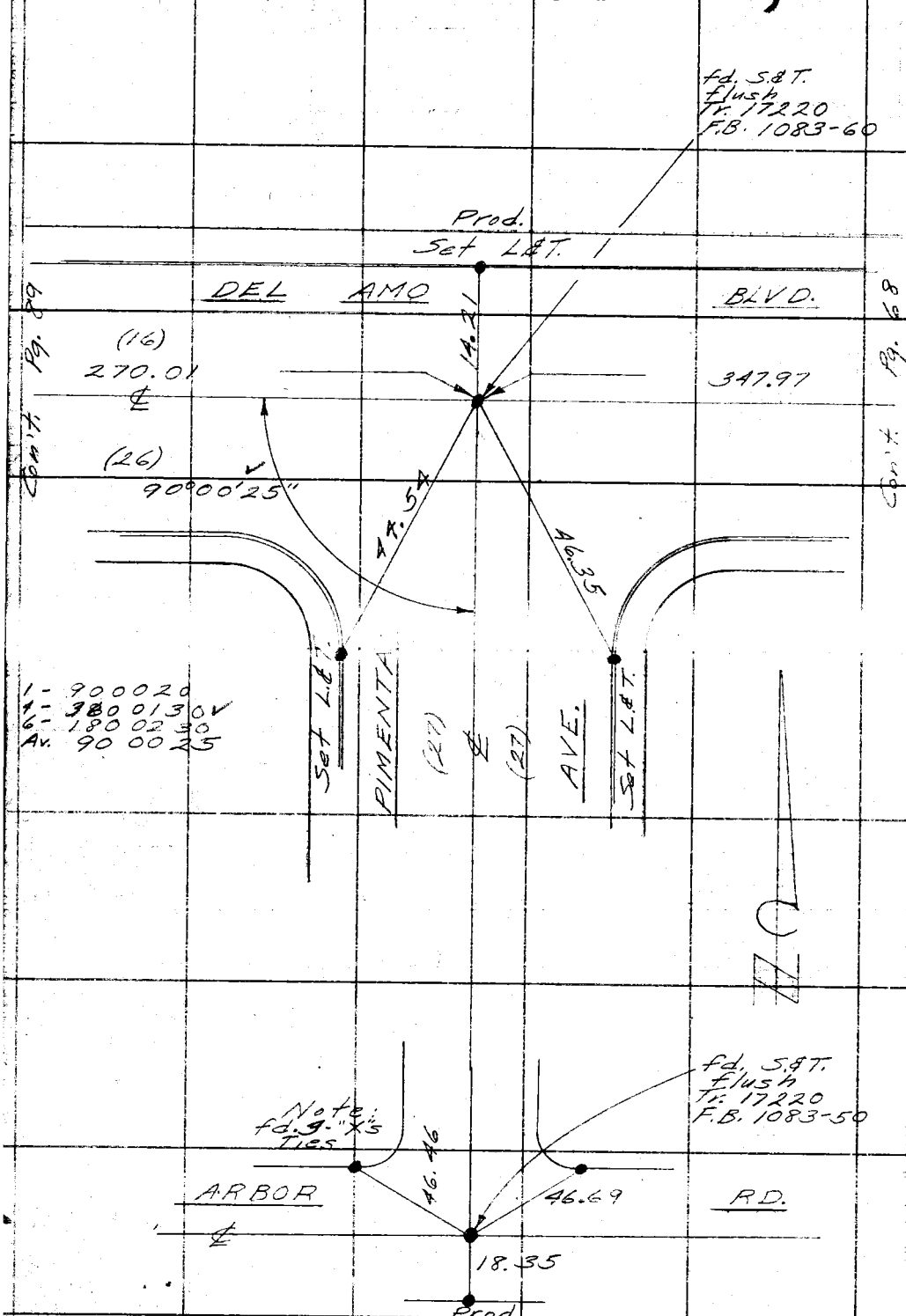

RETURN TO
LOS ANGELES COUNTY SURVEYOR
726 LOS ANGELES COUNTY
ENGINEERING BLDG.

Do not extend notes this side of this line.

Note: Any Additions or Changes on This Sheet Must be Made or Circled in Red Ink With Date and Name of Person Making Change.

PWFB 0524 464, 465

F. B. ____ PG. ____

Notes Ck'd by Aia
Map No.
Office Work
Checked
Date

Survey of
W. O.
Surveyed by English
Notes Ed. Date 7-55
Indexed A. C. Johnson

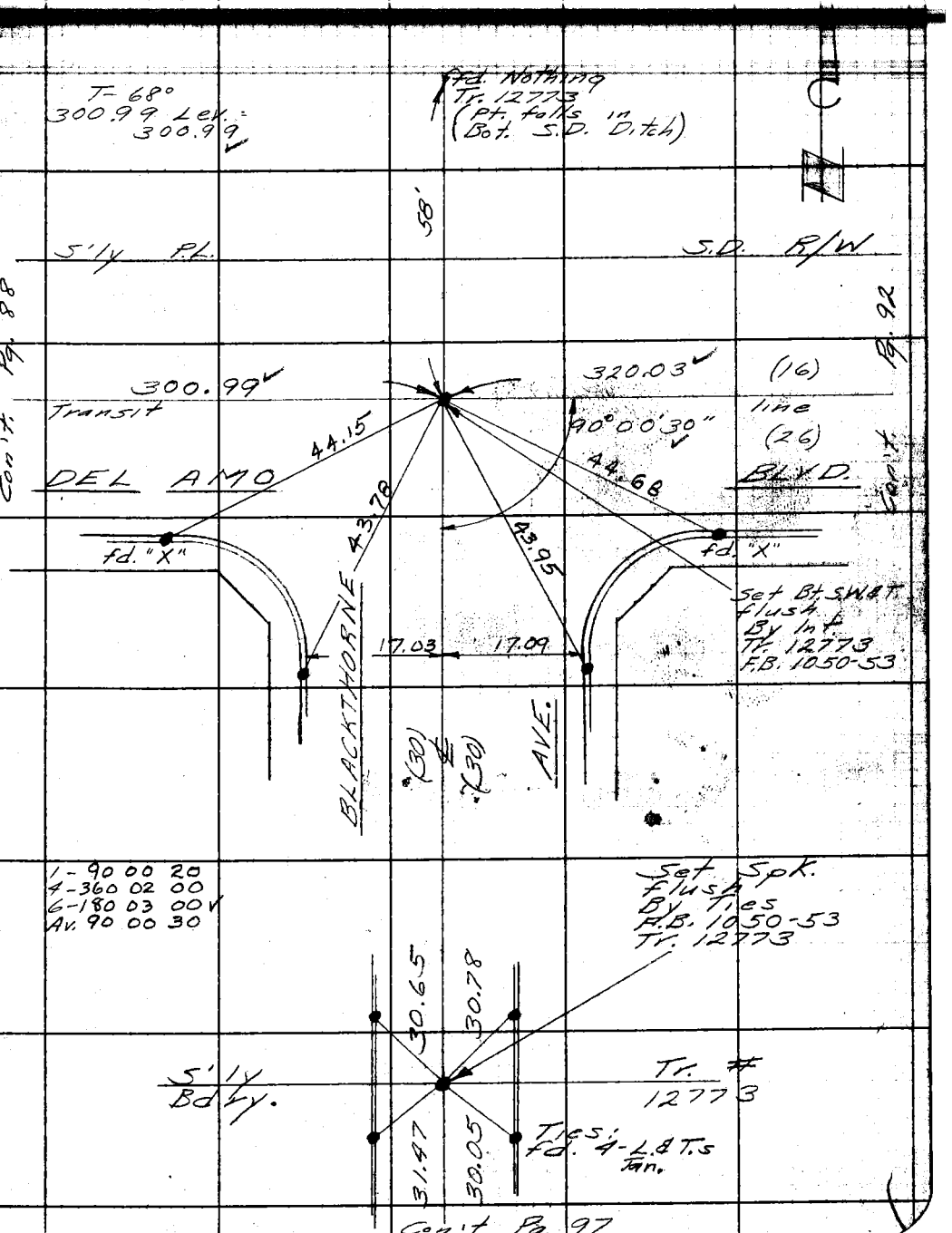

Note: Any Additions or Changes on This Sheet Must be Made or Circled in Red Ink With Date and Name of Person Making Change.

Do not extend notes this side of this line.

RETURN TO
LOS ANGELES COUNTY SURVEYOR
726 LOS ANGELES COUNTY
ENGINEERING BLDG.

76F3099 247 4-53

F.B. 1913 Pg. 92

PWFB 0524 466, 467, 468, 469

W.S. 31-A-1

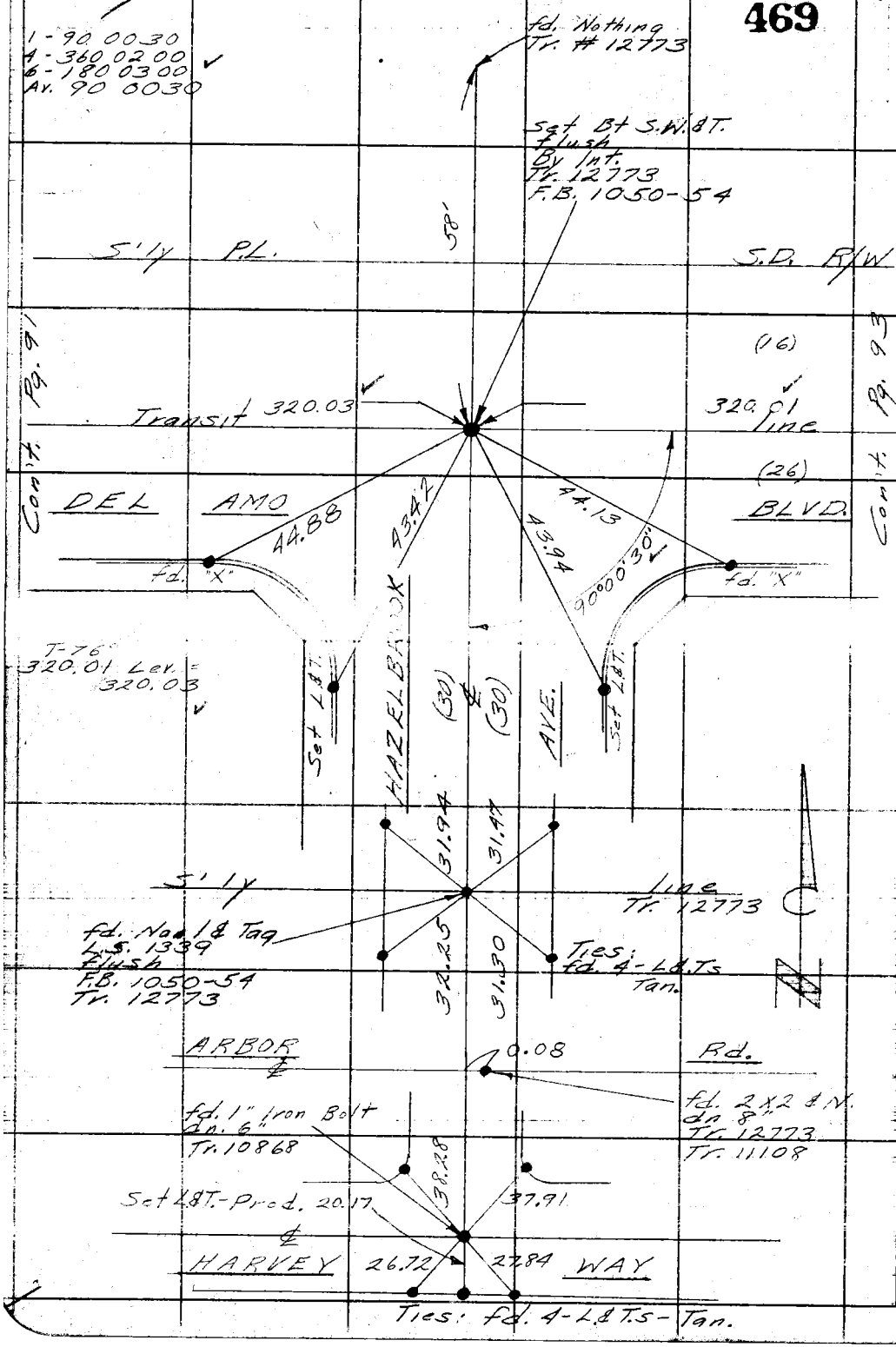

RETURN TO
LOS ANGELES COUNTY SURVEYOR
726 LOS ANGELES COUNTY
ENGINEERING BLDG.

Do not extend notes this side of this line.

Note: Any Additions or Changes on This Sheet Must be Made or Circled in Red Ink With Date and Name of Person Making Change.

PWFB 0524 470, 471, 472, 473

F. B. ____ PG. ____

Map No.	W. O. ____ Tape No. ____ Sta. ____
Office Work	Surveyed by English
Checked	Notes ____ Date 9-53
Date	Indexed C. Johnson

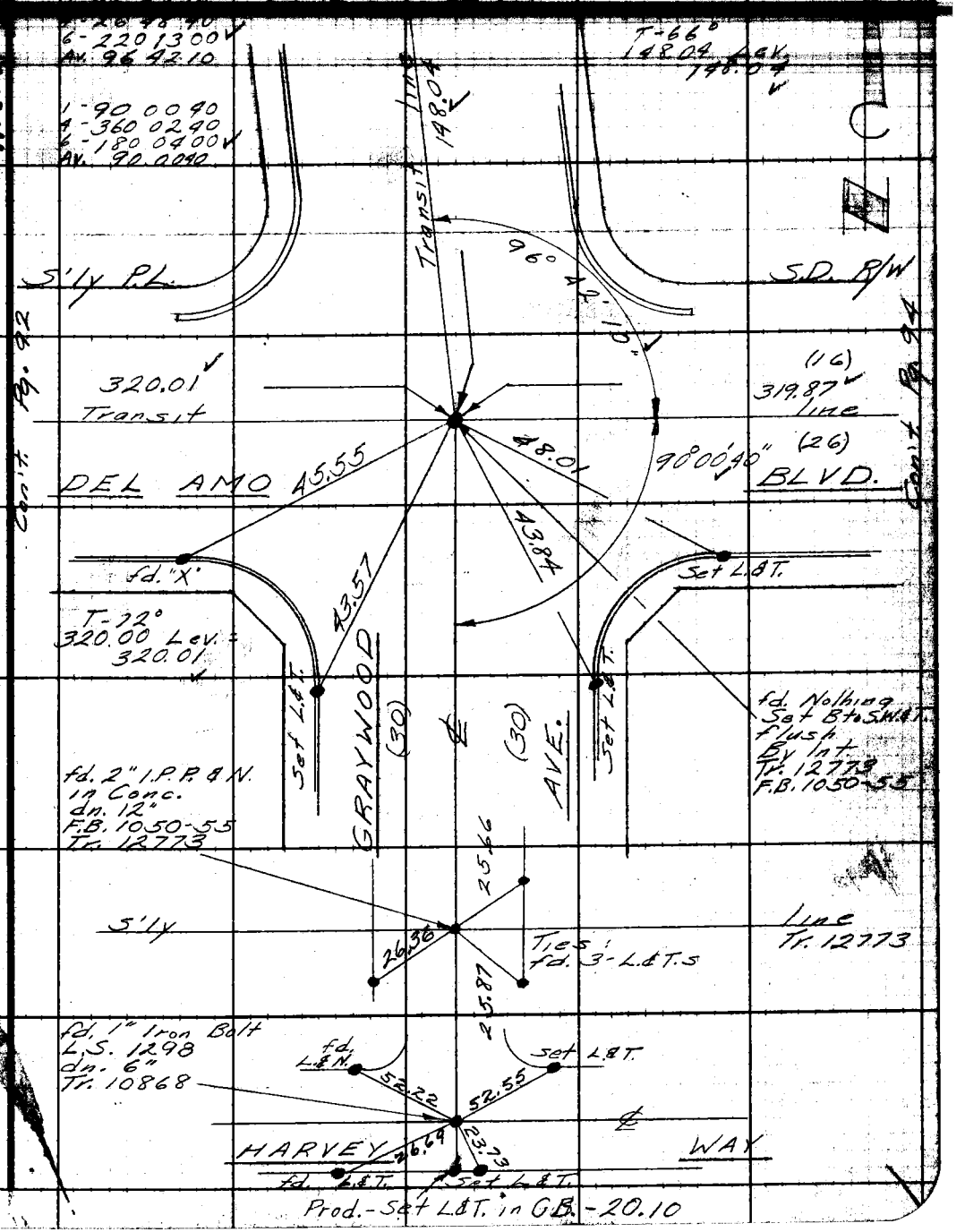

Note: Any Additions or Changes on This Sheet Must Be Made or Circled in Red Ink With Date and Name of Person Making Change.

Do not extend notes this side of this line.

RETURN TO
LOS ANGELES COUNTY SURVEYOR
726 LOS ANGELES COUNTY
ENGINEERING BLDG.

76F3095 247 2-51

26 69

F.B. 1915 PG. 94

PWFB 0524 474,475, 476

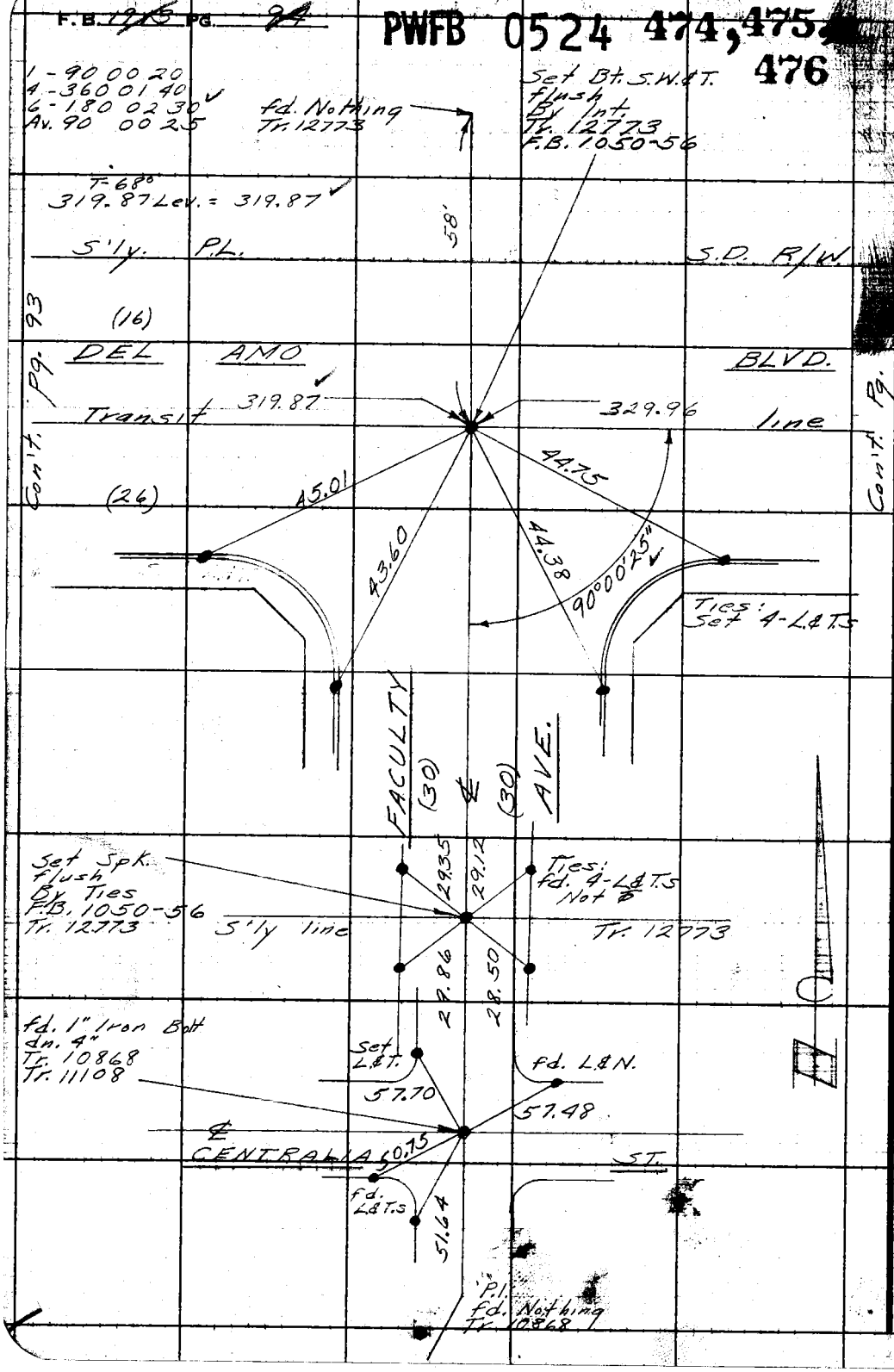

RETURN TO
LOS ANGELES COUNTY SURVEYOR
726 LOS ANGELES COUNTY
ENGINEERING BLDG.

Do not extend notes this side of this line.

Note: Any Additions or Changes on This Sheet Must be Made or Circled in Red Ink With Date and Name of Person Making Change.

PWFB 0524 477, 478, 479, 480

F. B. ____ Pg. ____

Map No. ____ W. O. ____ Tape No. ____ Srd. ____

Office Work ____ Surveyed by English

Checked ____ Notes ____ Date 9-53

Date ____ Indexed C. Johnson

T-72°

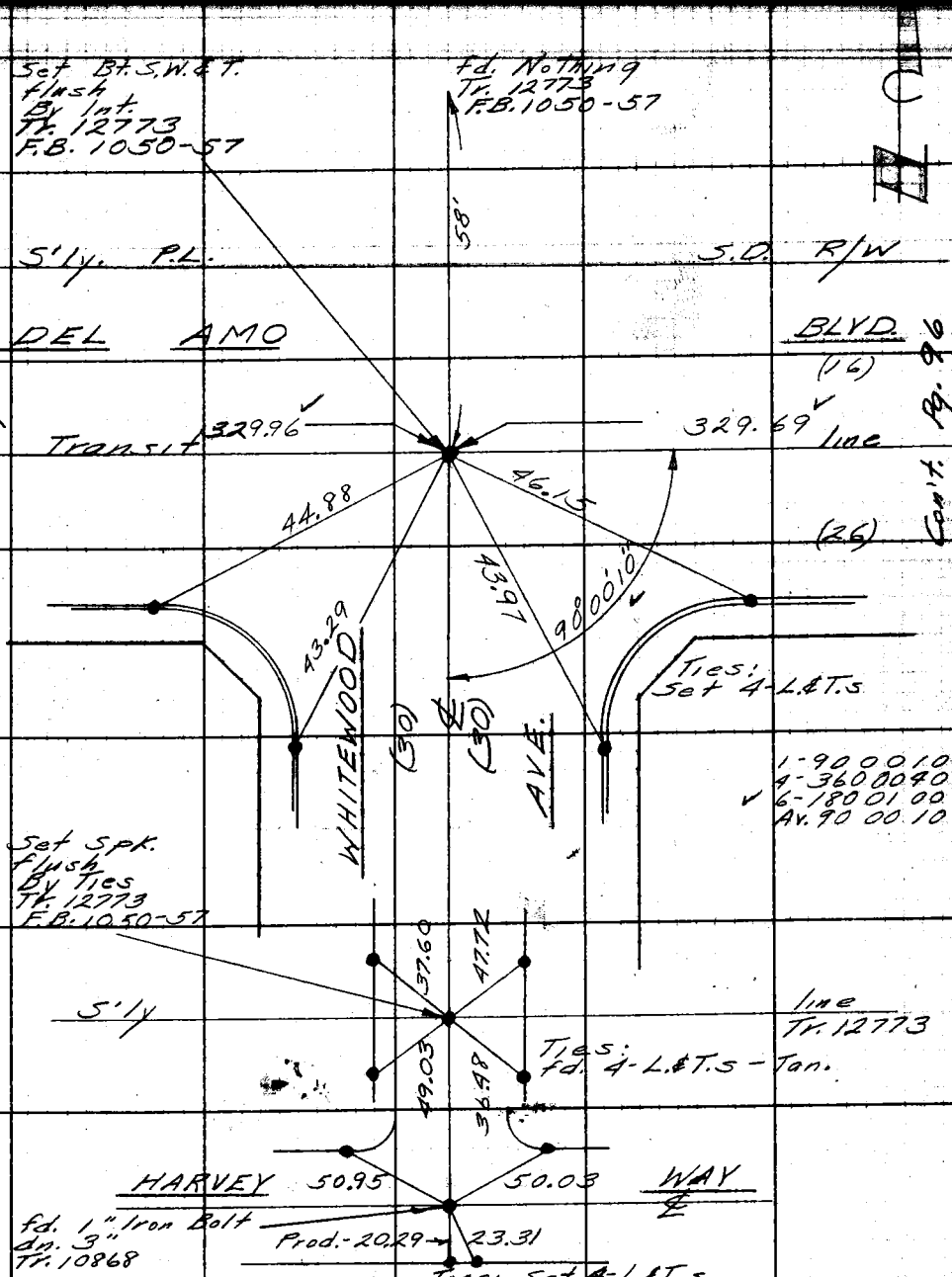

Note: Any Additions or Changes on This Sheet Must be Made or Circled in Red Ink With Date and Name of Person Making Change.

Do not extend notes this side of this line.

RETURN TO
LOS ANGELES COUNTY SURVEYOR
726 LOS ANGELES COUNTY
ENGINEERING BLDG.

76F3095 247 2-51

F.B. 19/3 PG. 96 PWFB 0524 481, 482, 483, 484

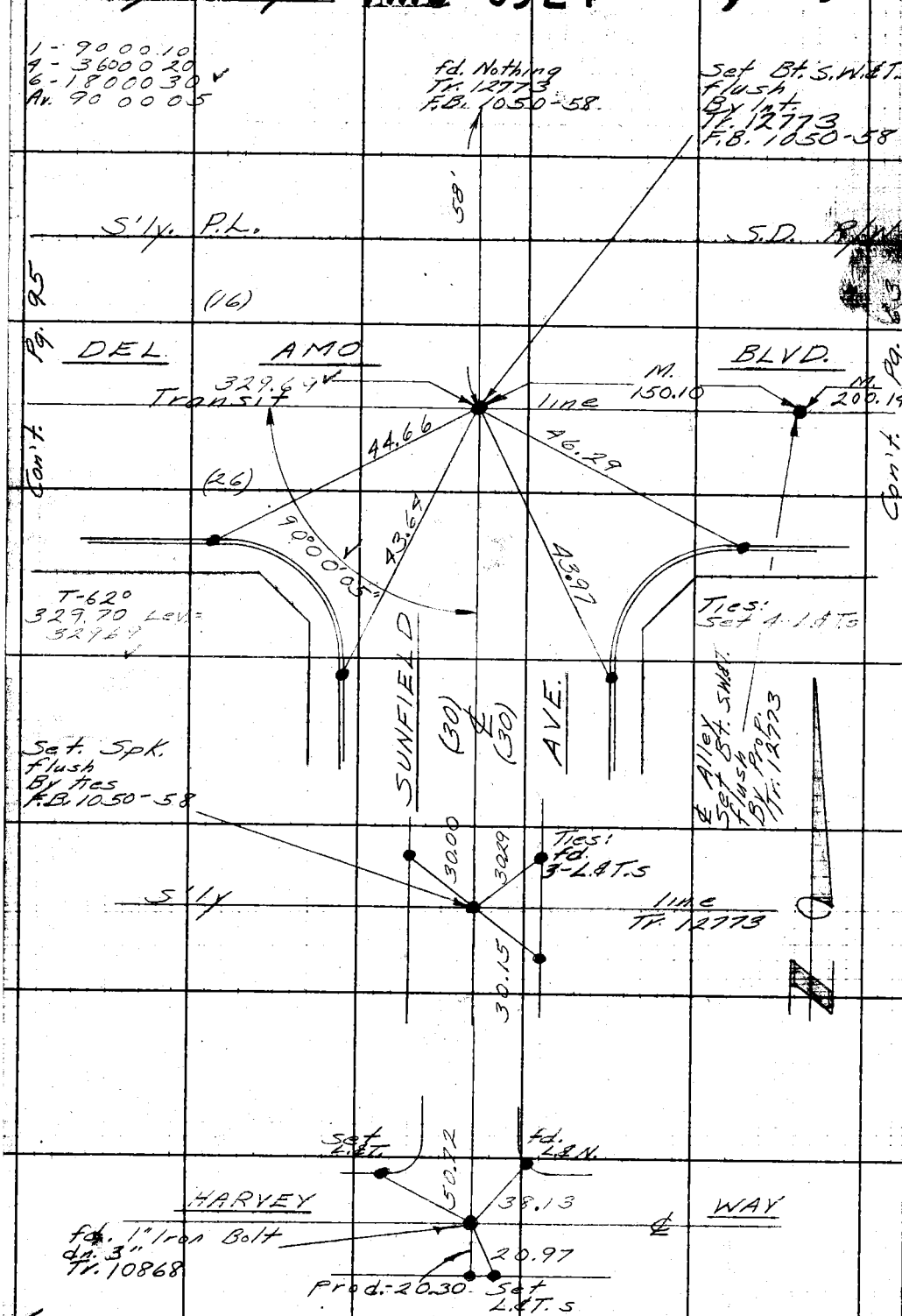

RETURN TO
LOS ANGELES COUNTY SURVEYOR
726 LOS ANGELES COUNTY
ENGINEERING BLDG.

Do not extend notes this side of this line.

Note: Any Additions or Changes on This Sheet Must be Made or Circled in Red Ink With Date and Name of Person Making Change.

PWFB 0524 [redacted] 485, 486

F. B. ___ PG. ___

Map No.	W. O. ___ Tape No. ___ Std. ___
Office Work	Surveyed by English
Checked	Notes ___ Date ___
Date	Indexed A. C. Johnson

W.S. 3

Con't. Pg. 91

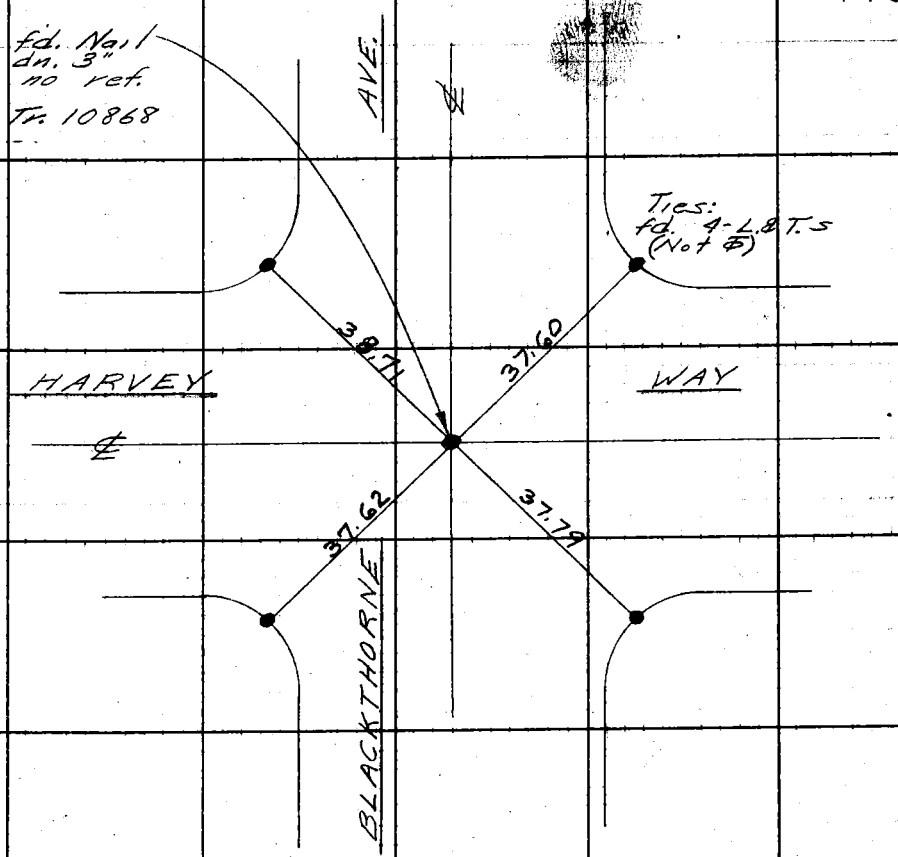

Note: Any Additions or Changes on This Sheet Must be Made or Circled in Red Ink With Date and Name of Person Making Change.

Do not extend notes this side of this line.

RETURN TO
LOS ANGELES COUNTY SURVEYOR
726 LOS ANGELES COUNTY
ENGINEERING BLDG.

76F3095 247 2-51

RETURN TO
LOS ANGELES COUNTY SURVEYOR
726 LOS ANGELES COUNTY
ENGINEERING BLDG.

Note: Any Additions or Changes on This Sheet Must be Made or Circled in Red Ink With Date and Name of Person Making Change.

Do not extend notes this side of this line.

F.B. 19753 Pg. 98

PWFB 0524 487

F. B. ____ PG. ____

Notes Ck'd by [illegible]
Map No. ____
Office Work ____
Checked ____
Date ____

Survey of Los Cerritos [illegible]
W. [illegible] Tape No. [illegible]
Surveyed by English
Notes [illegible] Date 7-55
Indexed [illegible] Johnson
[illegible]

LOS CERRITOS
STORM DRAIN
PROJECT Nº 9
LINE "B"

CENTERLINE
OF
STORM DRAIN

July 1955
English
Smiley
Peterson
Clifford
Cakebread
Santucci

Note: Any Additions or Changes on This Sheet Must be Made or Circled In Red Ink With Date and Name of Person Making Change.

Do not extend notes this side of this line.

RETURN TO
LOS ANGELES COUNTY SURVEYOR
726 LOS ANGELES COUNTY
ENGINEERING BLDG.

76F3098 247-4-53

F.B. 1913 PG. 126 PWFB 0524 488

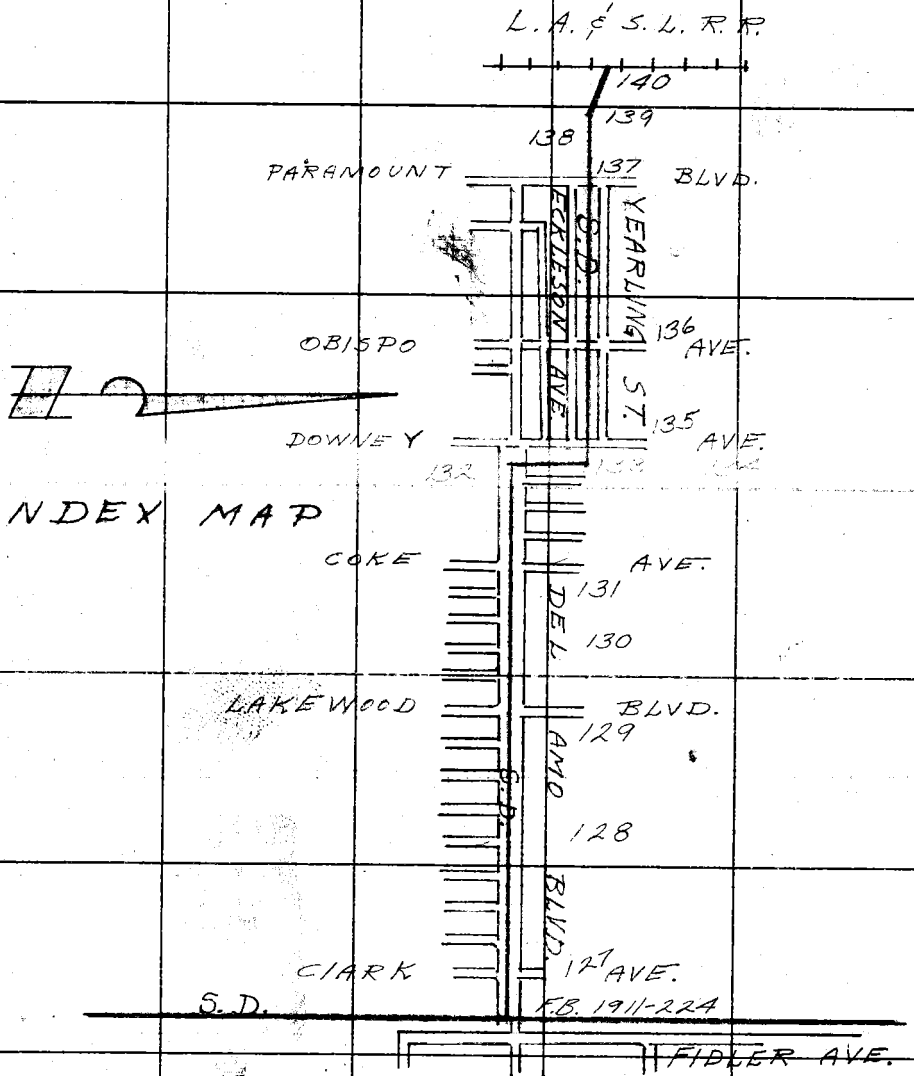

RETURN TO
LOS ANGELES COUNTY SURVEYOR
726 LOS ANGELES COUNTY
ENGINEERING BLDG.
Do not extend notes this side of this line.

Note: Any Additions or Changes on This Sheet Must be Made or Circled in Red Ink With Date and Name of Person Making Change.

PWEB 0524 489

F. B. ___ PG. ___

Map No. ___ W. O. ___ Tape No. ___ Srd. ___

Office Work ___ Surveyed by ___

Checked ___ Notes ___ Date ___

Date ___ Indexed ___

Note: Any Additions or Changes on This Sheet Must be Made or Circled in Red Ink With Date and Name of Person Making Change.

Do not extend notes this side of this line.

RETURN TO
LOS ANGELES COUNTY SURVEYOR
726 LOS ANGELES COUNTY
ENGINEERING BLDG.

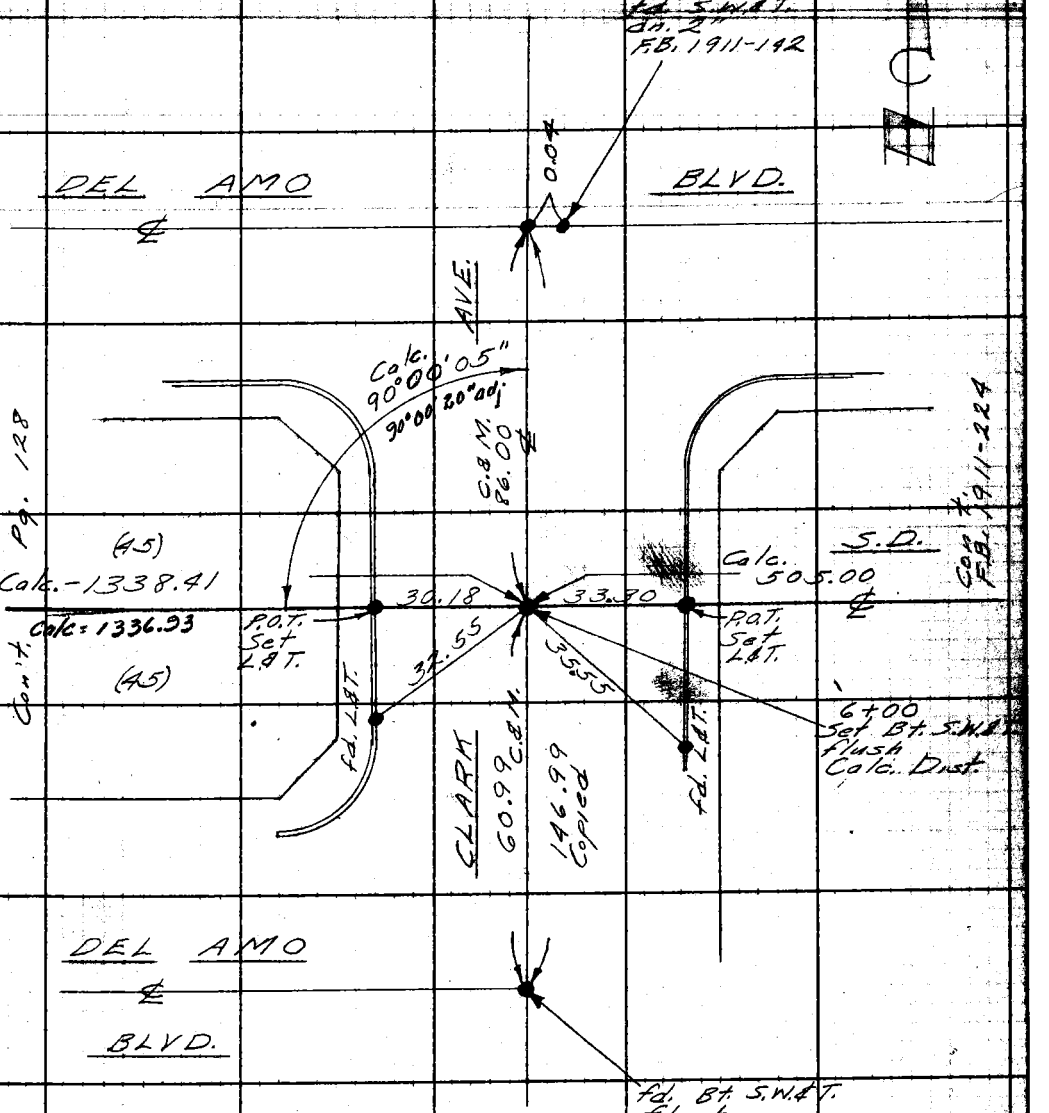

76FS098 247 2-51

F.B. 19[illegible] PG. 1[illegible]8

PWFB 0524 490

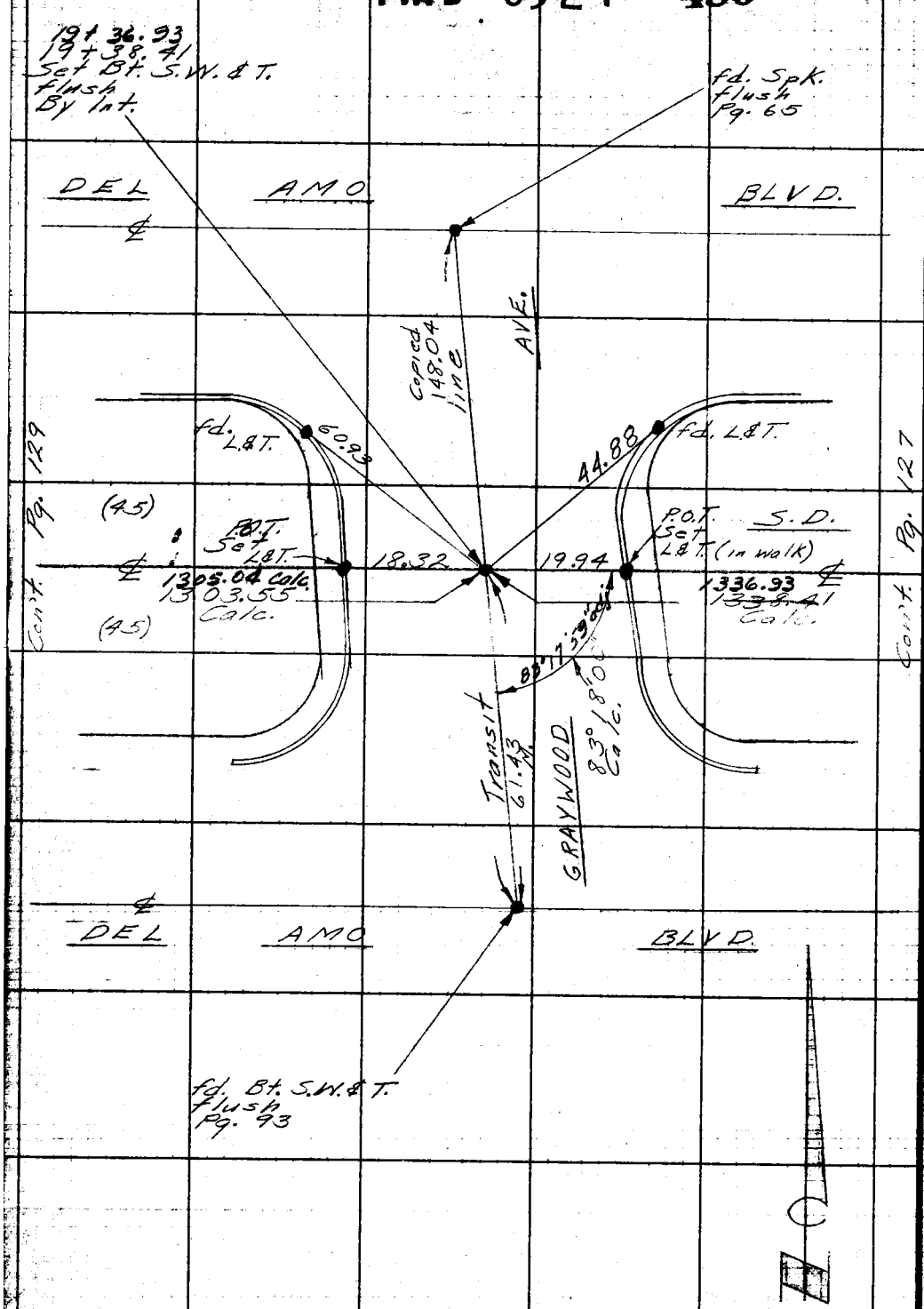

W.S. 31-A-1

RETURN TO
LOS ANGELES COUNTY SURVEYOR
726 LOS ANGELES COUNTY
ENGINEERING BLDG.

Do not extend notes this side of this line.

Note: Any Additions or Changes on This Sheet Must be Made or Circled in Red Ink With Date and Name of Person Making Change.

PWFB 0524 491

F. B. ____ PG. ____

Map No. ____ W. O. ____ Tape No. ____ Sp. ____

Office Work ____ Surveyed by ____

Checked ____ Notes ____ Date ____

Date ____ Indexed ____

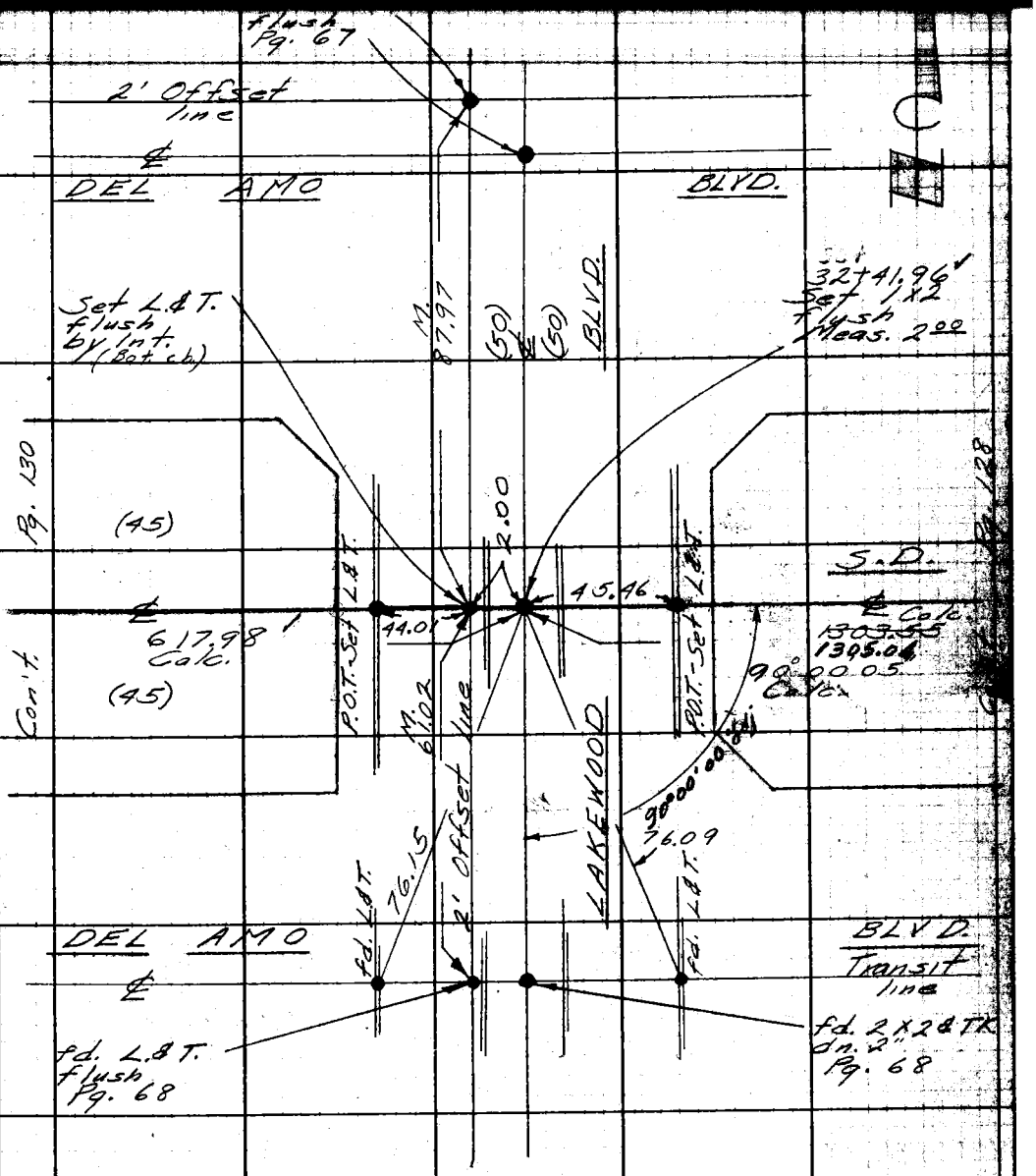

Note: Any Additions or Changes on This Sheet Must be Made or Circled in Red Ink With Date and Name of Person Making Change.

Do not extend notes this side of this line.

RETURN TO
LOS ANGELES COUNTY SURVEYOR
726 LOS ANGELES COUNTY
ENGINEERING BLDG.

76F3095 247 2-51

F.B. 1915 PG. 120

PWFB 0524 492

W.S. 30-D-1

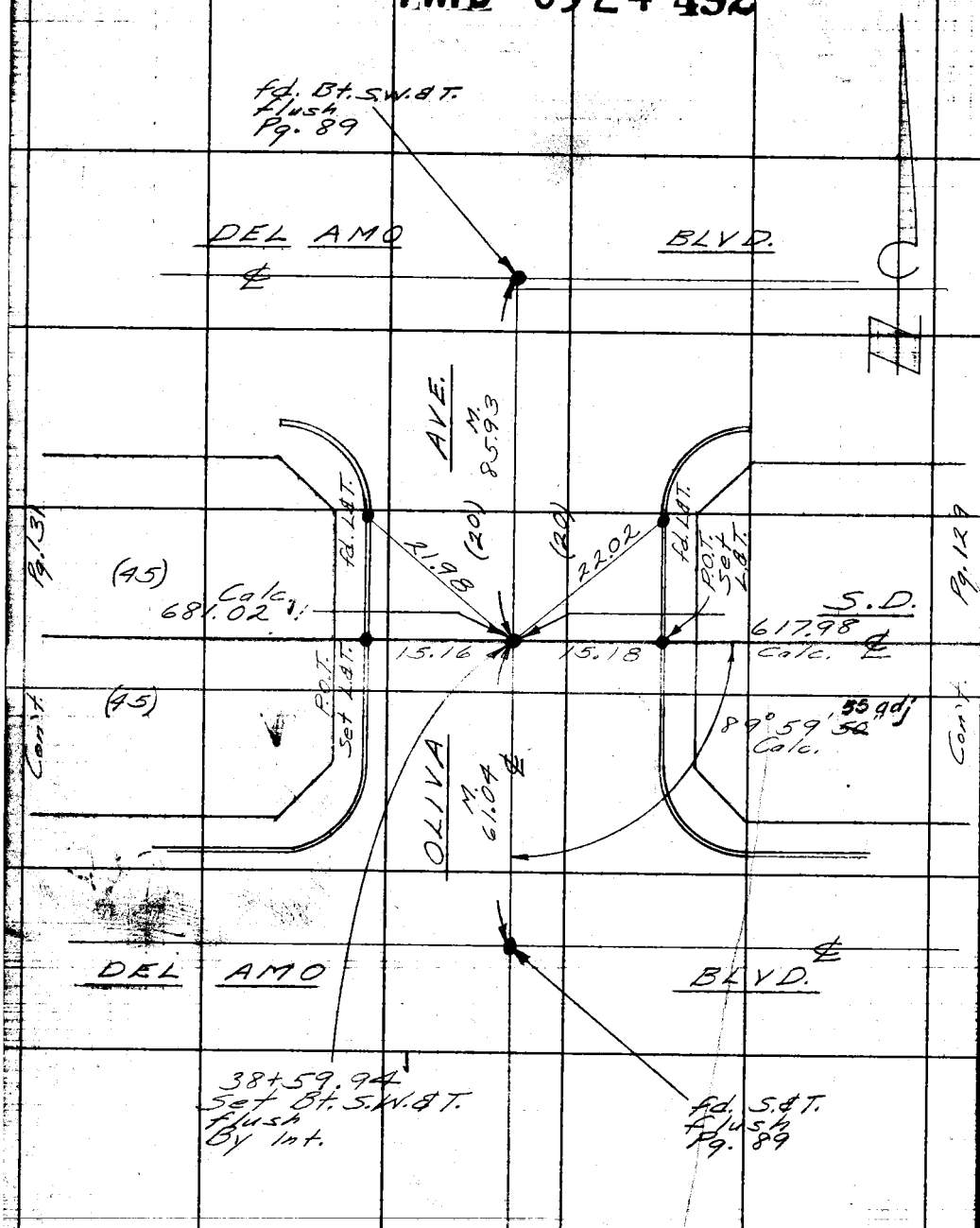

RETURN TO
LOS ANGELES COUNTY SURVEYOR
725 LOS ANGELES COUNTY
ENGINEERING BLDG.

Do not extend notes this side of this line.

Note: Any Additions or Changes on This Sheet Must be Made or Circled in Red Ink With Date and Name of Person Making Change.

PWFB 0524 493

F. B. 1 PG. 1

Map No.
Office Work
Checked
Date

W. O. Tape No. Sr. 0.
Surveyed by English
Notes Ed. Date 10-30
Indexed

Con't. Pg. 130

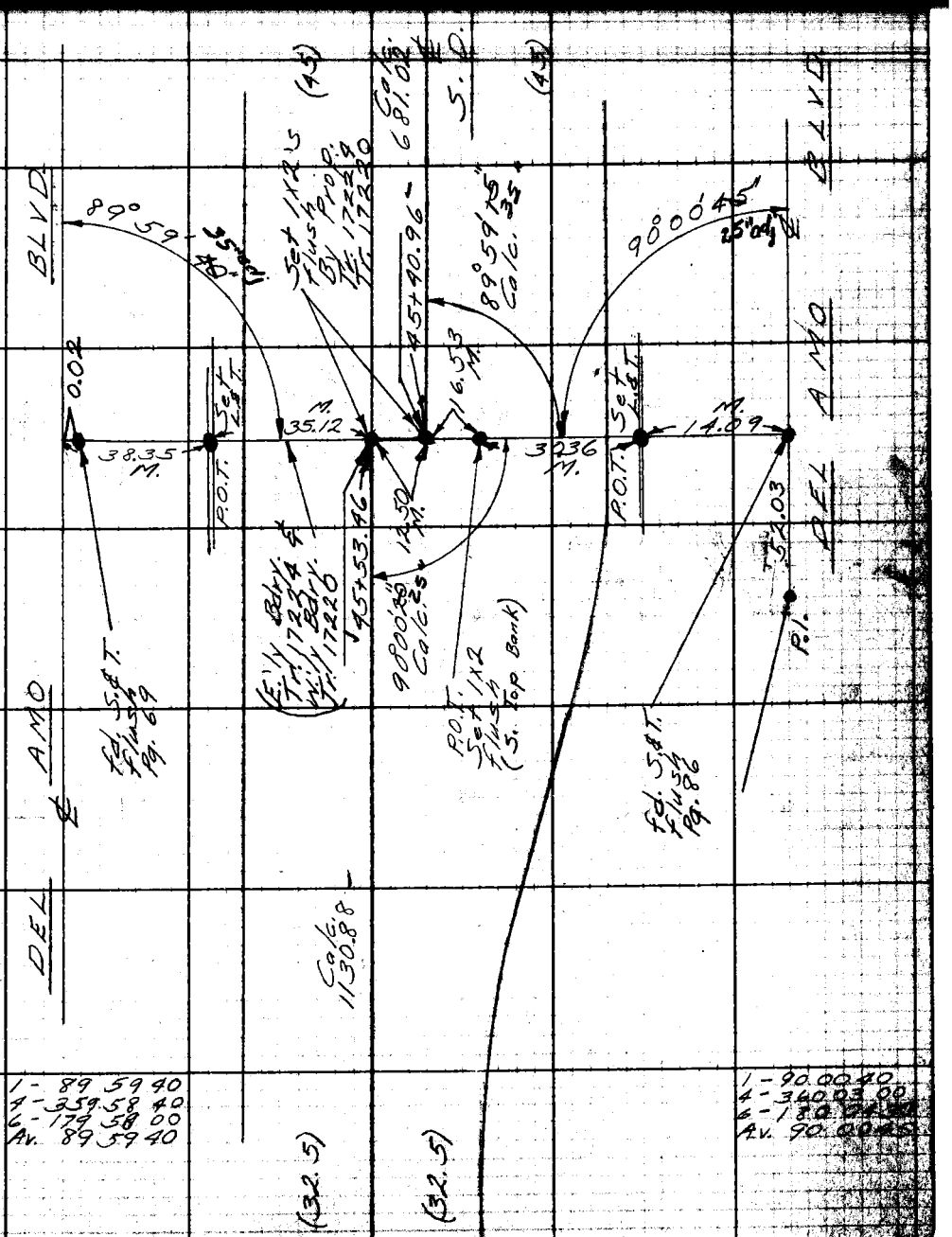

Note: Any Additions or Changes on This Sheet Must be Made or Circled in Red Ink With Date and Name of Person Making Change.

Do not extend notes this side of this line.

RETURN TO
LOS ANGELES COUNTY SURVEYOR
726 LOS ANGELES COUNTY
ENGINEERING BLDG.

75F3098 247 2-51

Con't. Pg. 132

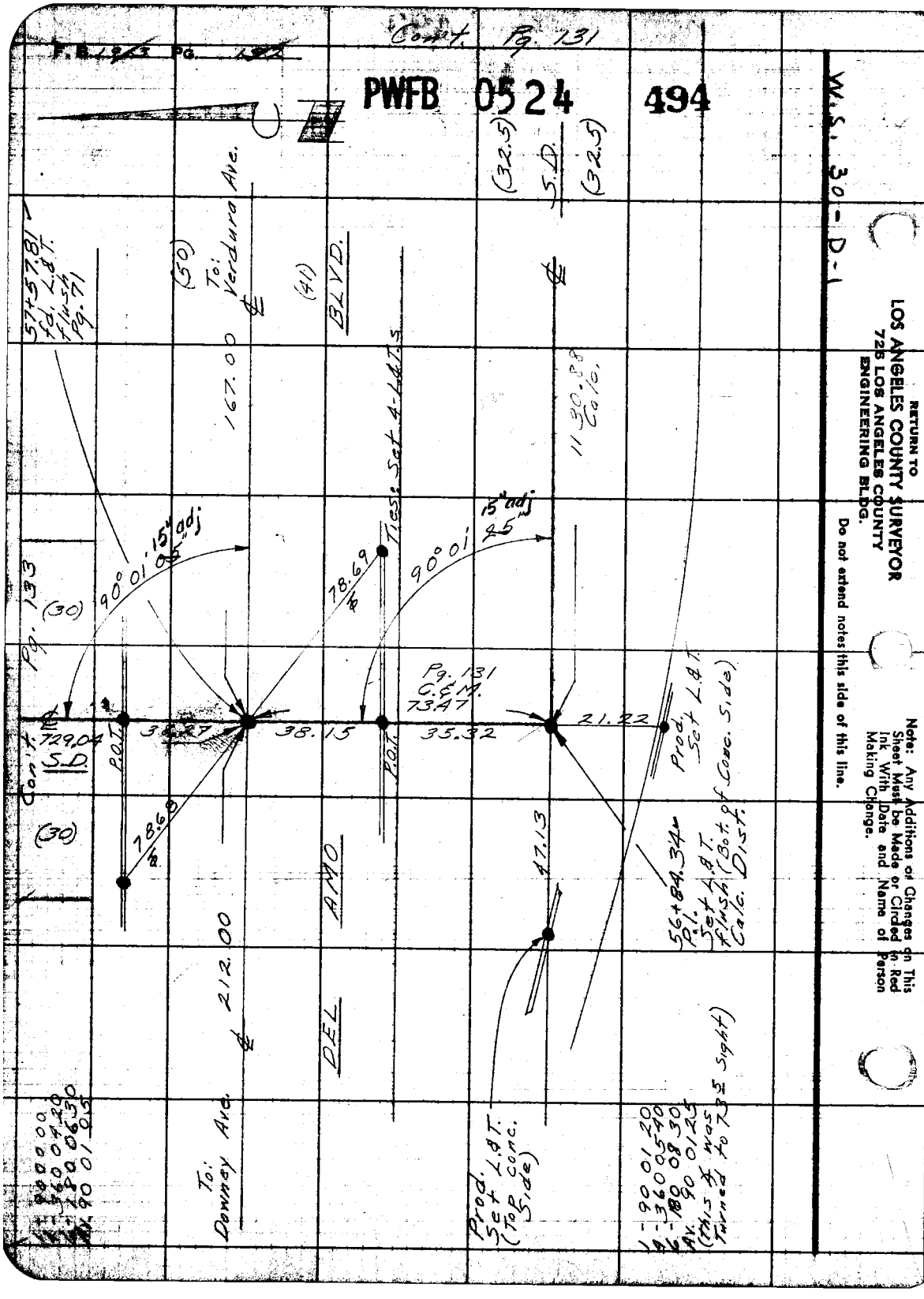

Cont. Pg. 131
F.B. 1963 PG. 192
PWFB 0524 494
W.S. 30-D-1
RETURN TO
LOS ANGELES COUNTY SURVEYOR
725 LOS ANGELES COUNTY
ENGINEERING BLDG.
Do not extend notes this side of this line.
Note: Any Additions or Changes on This Sheet Must be Made or Circled in Red Ink With Date and Name of Person Making Change.
57+57.81
fd. L&T.
flush
Pg. 71
(50)
To: Verdura Ave.
167.00
(41)
BLVD.
(32.5)
S.D.
(32.5)
1130.88
Calc.
Ties: Set 4-L&T.s
90°01'05" 15" adj
90°01'25" 15" adj
78.69
Pg. 133
(30)
Pg. 131
C.&M.
73.47
Cont.
729.04
S.D.
P.O.T.
38.27
38.15
35.32
21.22
Prod. Set L&T.
(30)
78.68
47.13
56+84.34
P.I.
Set L&T.
flush (Bot. of Conc. Side)
Calc. Dist.
212.00
DEL AMO
To: Downey Ave.
Prod. Set L&T. (Top conc. Side)
1-90 01 20
4-360 05 40
6-180 08 30
Av. 90 01 25
(This ∡ was Turned to 73.5 sight)

PWFB 0524 495

F. B. ___ PG. ___

Map No. ___ W. O. ___ Tape No. ___ Std. ___ °F

Office Work ___ Surveyed by English

Checked ___ Notes ___ Date 10-55

Date ___ Indexed ___ C. Johnson

Curve Data

Δ = 91° 01' 30" 35 in

R = 95.00

T = 96.72

L = 150.93

L.C. = 135.54

Con't. Pg. 134

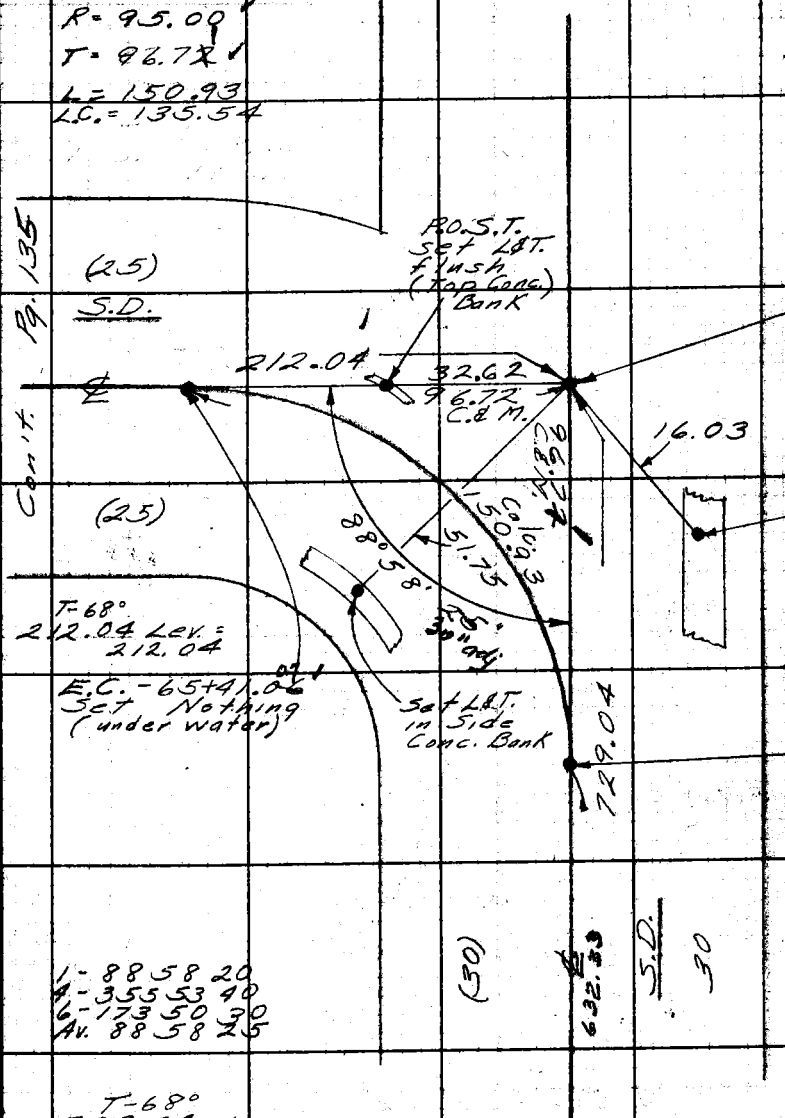

1 - 88 58 20
4 - 355 53 40
6 - 173 50 30
Av. 88 58 25

728.96

90.13
96.72
186.85

T-68°
729.04 Lev. = 729.04

Con't. Pg. 132

Note: Any Additions or Changes on This Sheet Must be Made or Circled in Red Ink With Date and Name of Person Making Change.

Do not extend notes this side of this line.

RETURN TO
LOS ANGELES COUNTY SURVEYOR
726 LOS ANGELES COUNTY
ENGINEERING BLDG.

76F8098 247 2-51

F.B. 1913 Pg. 134

PWFB 0524 496, 497

W.S. 30T D-1

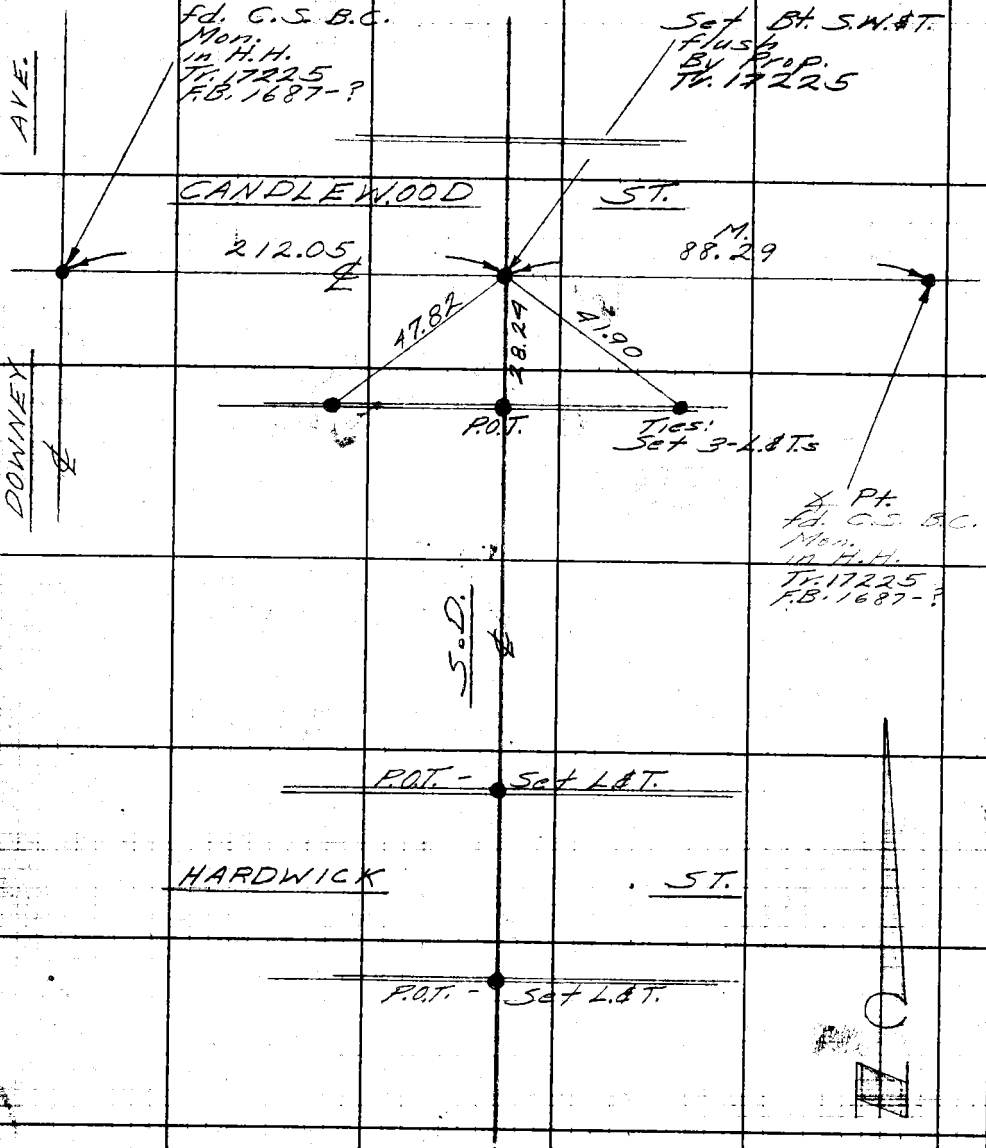

Con't. Pg. 133

RETURN TO
LOS ANGELES COUNTY SURVEYOR
725 LOS ANGELES COUNTY
ENGINEERING BLDG.

Do not extend notes this side of this line.

Note: Any Additions or Changes on This Sheet Must be Made or Circled in Red Ink With Date and Name of Person Making Change.

PWFB 0524 498

F. B. ____ PG. ____

Notes Ch'd by: [illegible] | Survey of: [illegible]
Map No. ____ | W. O. ____ Tape No. ____ Sl. ____
Office Work ____ | Surveyed by: English
Checked ____ | Notes: [illegible] Date: [illegible]
Date ____ | Indexed ____

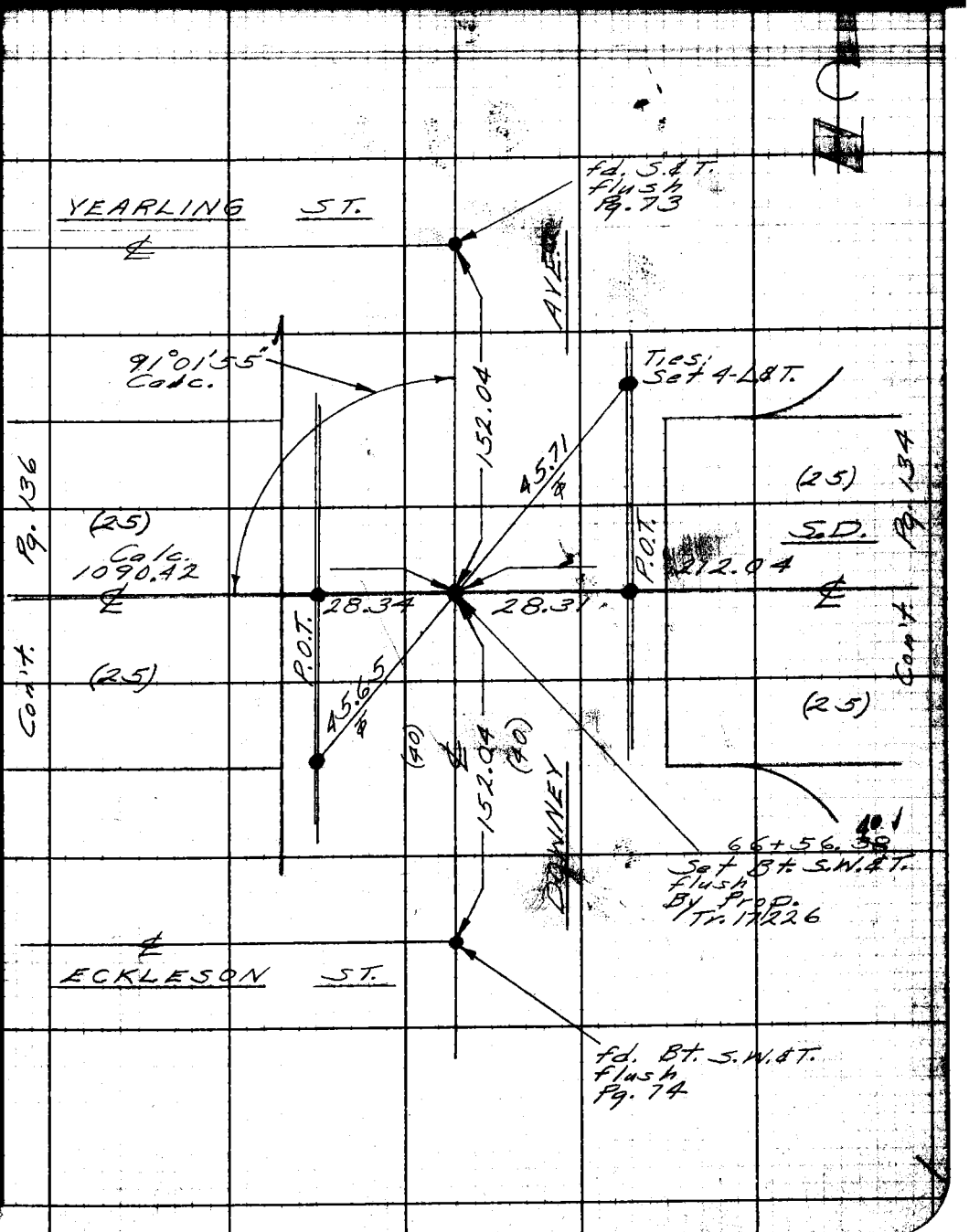

Note: Any Additions or Changes on This Sheet Must be Made or Circled in Red Ink With Date and Name of Person Making Change.

Do not extend notes this side of this line.

RETURN TO
LOS ANGELES COUNTY SURVEYOR
726 LOS ANGELES COUNTY
ENGINEERING BLDG.

76F3098 247 2-51

F.B. 1963 PG. 136 PWFB 0524 499

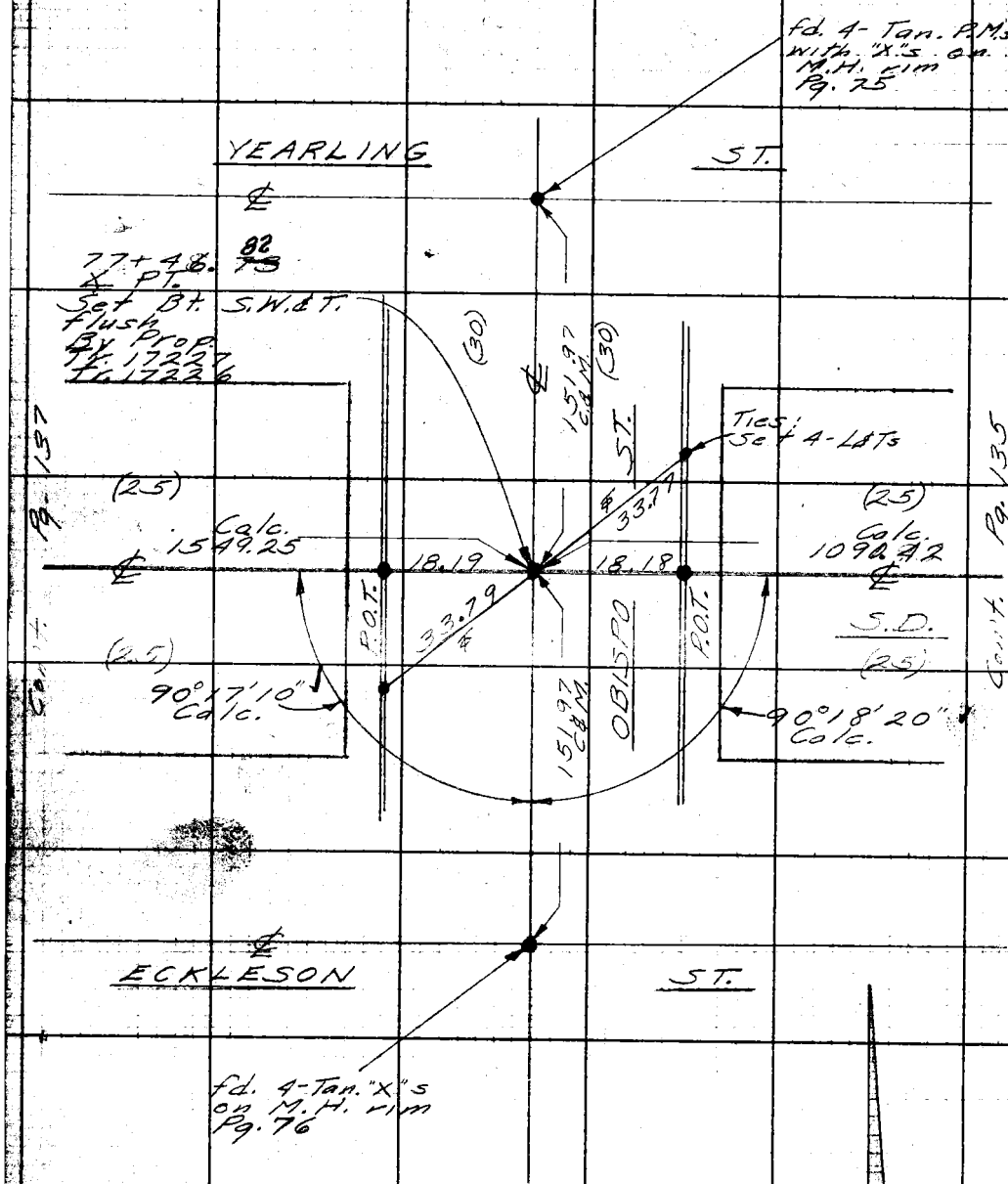

W.S. 30-D-1

M. 303.94
R. 304.00
1/2
153.00

77+29
18
77+47

RETURN TO
LOS ANGELES COUNTY SURVEYOR
726 LOS ANGELES COUNTY
ENGINEERING BLDG.

Do not extend notes this side of this line.

Note: Any Additions or Changes on This Sheet Must be Made or Circled in Red Ink With Date and Name of Person Making Change.

100.93
51.17
52.10

100.92
31.01
51.93
152.10
309.03

PWFB 0523 352

Notes Ck'd by [redacted]	Survey of [redacted]	F. B. ____ Pg. ____
Map No. ____	W. O. ____ Tape No. ____	
Office Work ____	Surveyed by English	
Checked ____	Notes [redacted] Date [redacted]	
Date ____	Indexed [redacted] Johnson	

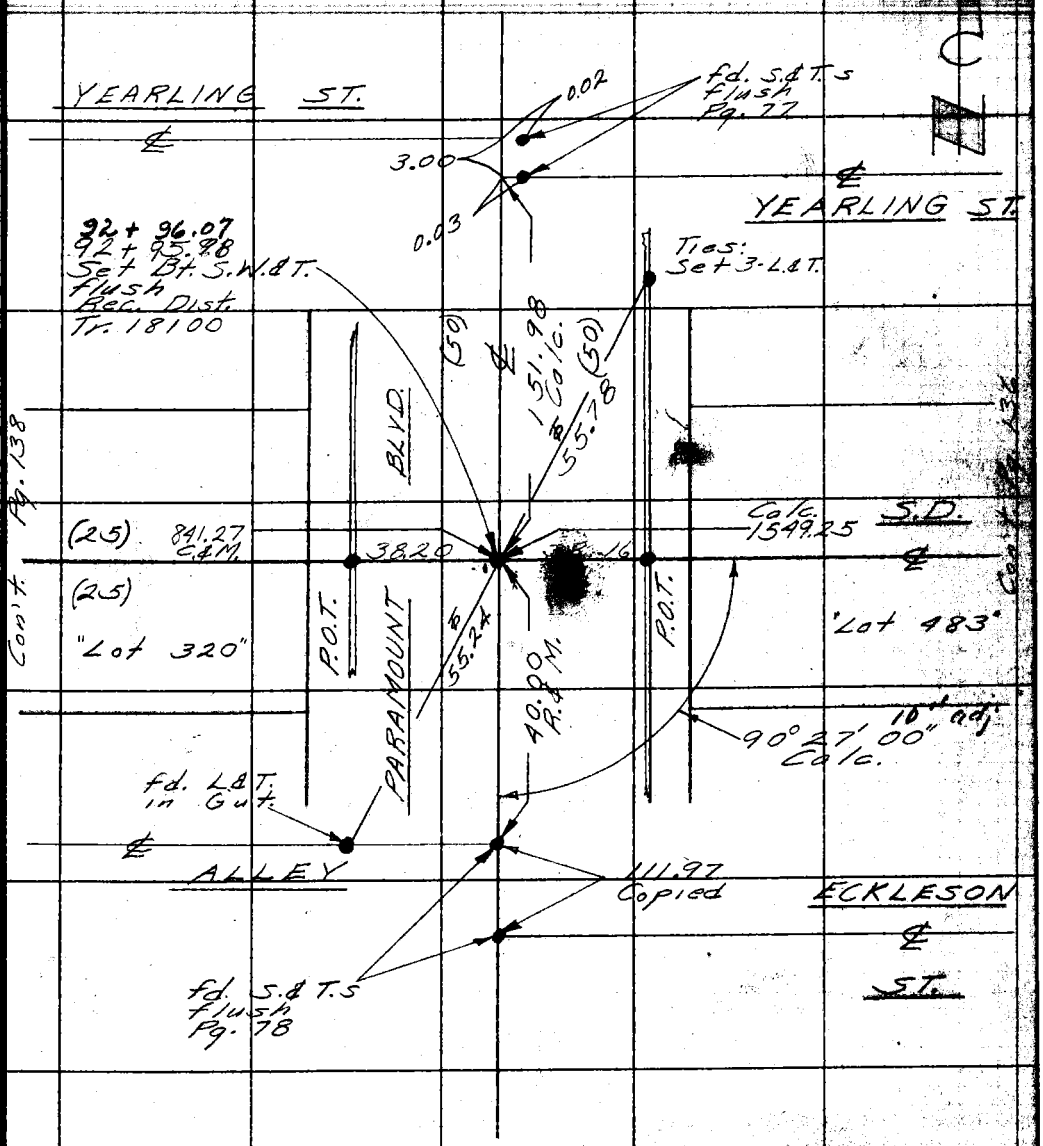

Note: Any Additions or Changes on This Sheet Must be Made or Circled in Red Ink With Date and Name of Person Making Change.

Do not extend notes this side of this line.

RETURN TO
LOS ANGELES COUNTY SURVEYOR
726 LOS ANGELES COUNTY
ENGINEERING BLDG.

F.B. 1913 Pg. 138

PWFB 0523 353,354

Con't. Pg. 139

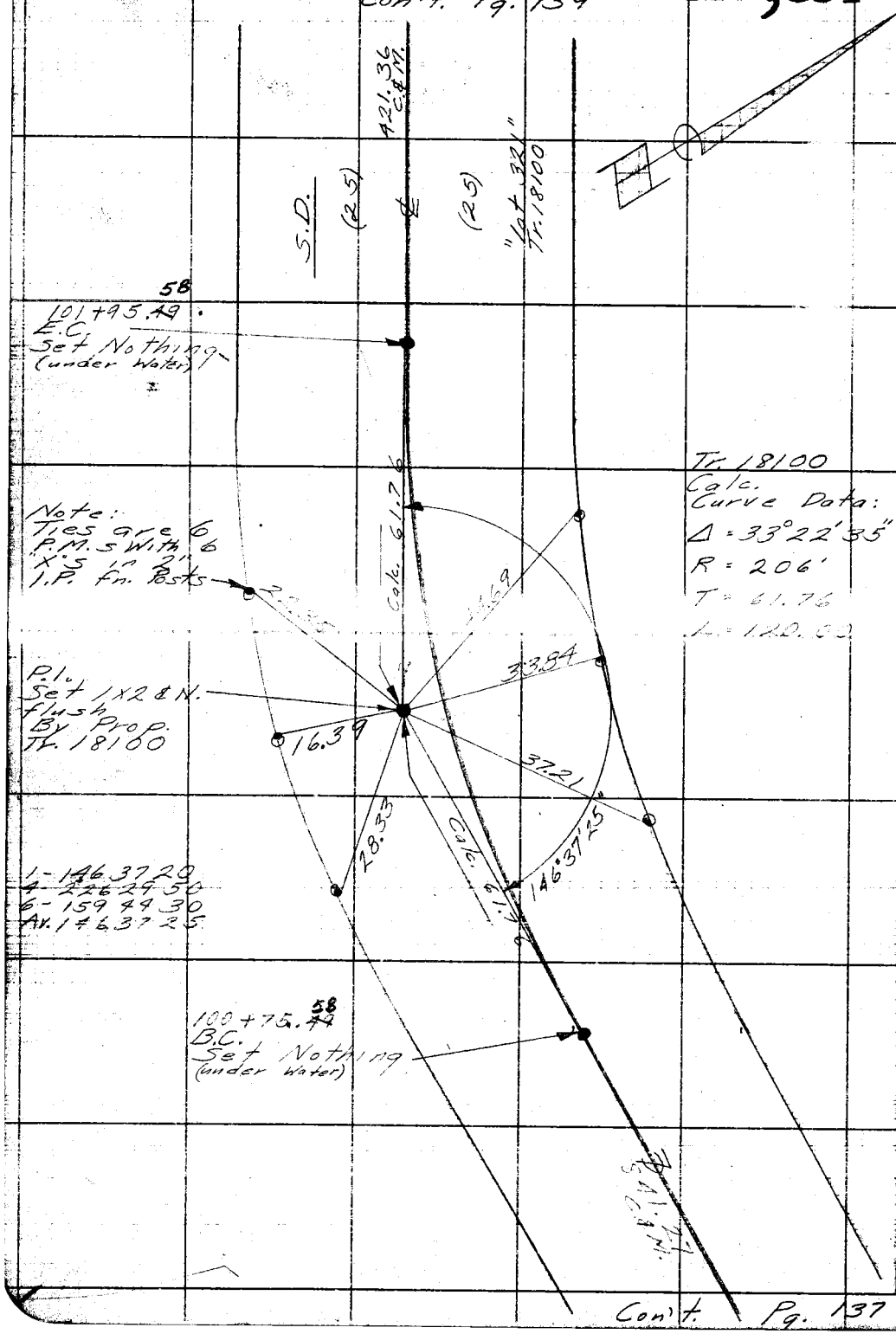

RETURN TO
LOS ANGELES COUNTY SURVEYOR
726 LOS ANGELES COUNTY
ENGINEERING BLDG.

Do not extend notes this side of this line.

Note: Any Additions or Changes on This Sheet Must be Made or Circled in Red Ink With Date and Name of Person Making Change.

Con't. Pg. 137

PWFB 0523 355

F. B. ____ PG. ____

Notes Chk'd by: [illegible]
Map No.
Office Work
Checked
Date

Survey of
W. O. ____ Tape No. ____
Surveyed by: English
Notes: Ed. Date: 10-55
Indexed: [illegible]

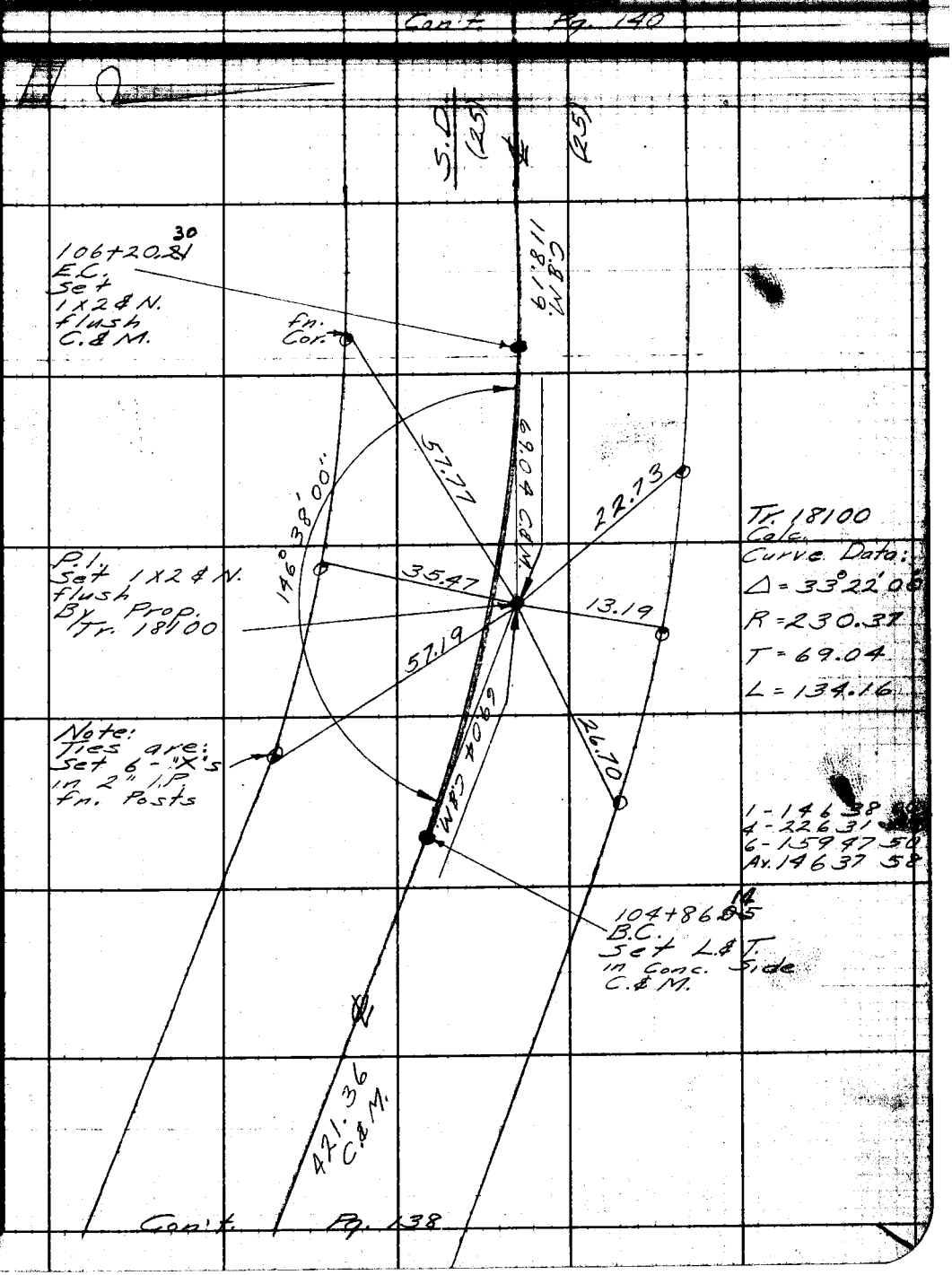

Tr. 18100
Calc.
Curve Data:
Δ = 33°22'00"
R = 230.37
T = 69.04
L = 134.16

1 - 146 38 00
4 - 226 31 [illegible]
6 - 159 47 50
Av. 146 37 58

Δ = 33°22'20"
T = 68.94

421.27

Note: Any Additions or Changes on This Sheet Must be Made or Circled in Red Ink With Date and Name of Person Making Change.

Do not extend notes this side of this line.

RETURN TO
LOS ANGELES COUNTY SURVEYOR
726 LOS ANGELES COUNTY
ENGINEERING BLDG.

76F3095 247 2-51

F.B. 1973 PG. 140

PWFB 0523

358

W.S. 30-D-1

RETURN TO
LOS ANGELES COUNTY SURVEYOR
726 LOS ANGELES COUNTY
ENGINEERING BLDG.

Do not extend notes this side of this line.

Note: Any Additions or Changes on This Sheet Must Be Made or Circled in Red Ink With Date and Name of Person Making Change.

F. B. 1912 PG. 150

Notes Ck'd by	Survey of
Office Work	Surveyed by English
Checked	Notes [illegible]
Date	Indexed A. O. Johnson 12-16-55

PROJECT # 9
LINE "B"

J.N. 6220.00

-TOPOGRAPHY-

SEPT 1955
ENGLISH
SMILEY
PETERSON
SANTUCCI
FOULGER

Note: Any Additions or Changes on This Sheet Must be Made or Circled in Red Ink With Date and Name of Person Making Change.

Do not extend notes this side of this line.

RETURN TO
LOS ANGELES COUNTY SURVEYOR
726 LOS ANGELES COUNTY
ENGINEERING BLDG.

76F3098 247 4-53

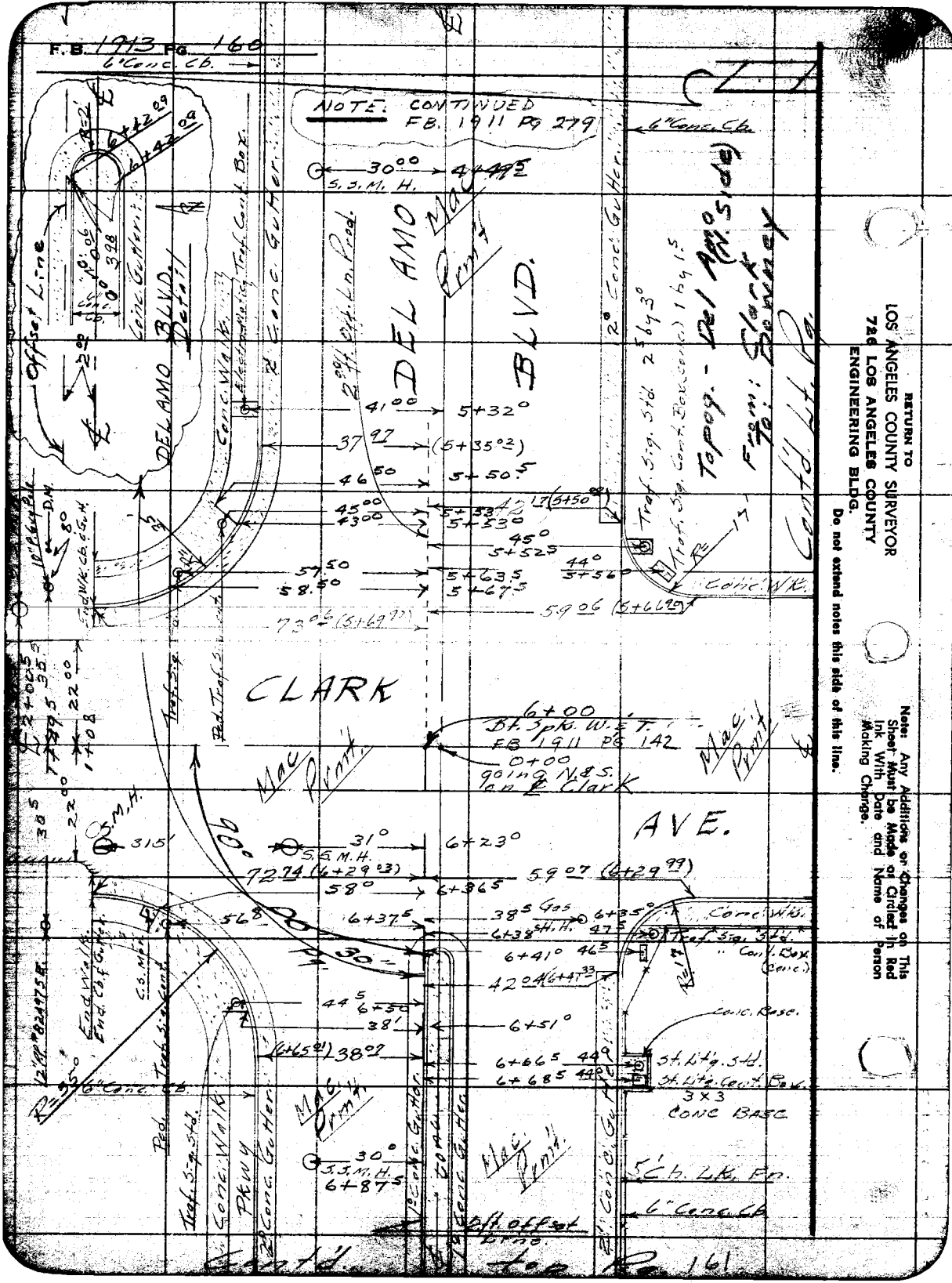

RETURN TO
LOS ANGELES COUNTY SURVEYOR
726 LOS ANGELES COUNTY
ENGINEERING BLDG.

Do not extend notes this side of this line.

Note: Any Additions or Changes on This Sheet Must be Made or Circled in Red Ink With Date and Name of Person Making Change.

F. B.______ PG.______

Notes Ch'k'd by________ Survey of________
Map No.________ W. O.____ Tape No.____
Office Work________ Surveyed by English
Checked________ Notes Shirley Date 10-55
Date________ Indexed________

Cont'd Fr. ...

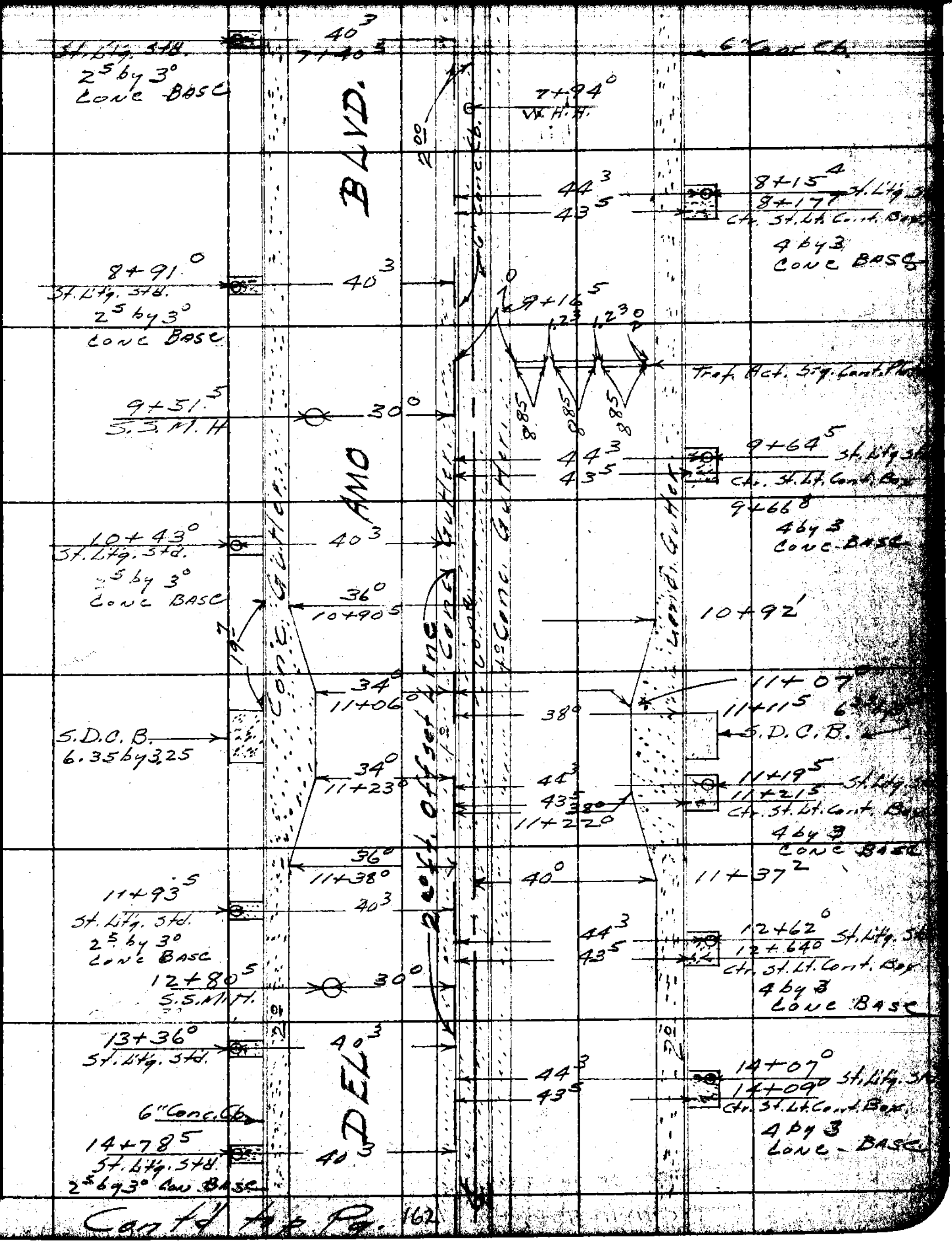

Cont'd to Pg. 162

Note: Any Additions or Changes on This Sheet Must be Made or Circled in Red Ink With Date and Name of Person Making Change.

Do not extend notes this side of this line.

RETURN TO
LOS ANGELES COUNTY SURVEYOR
726 LOS ANGELES COUNTY ENGINEERING BLDG.

76F3095 247 4-53

CONT FROM BOTT. PG 161

F.B. 1913 PG. 162

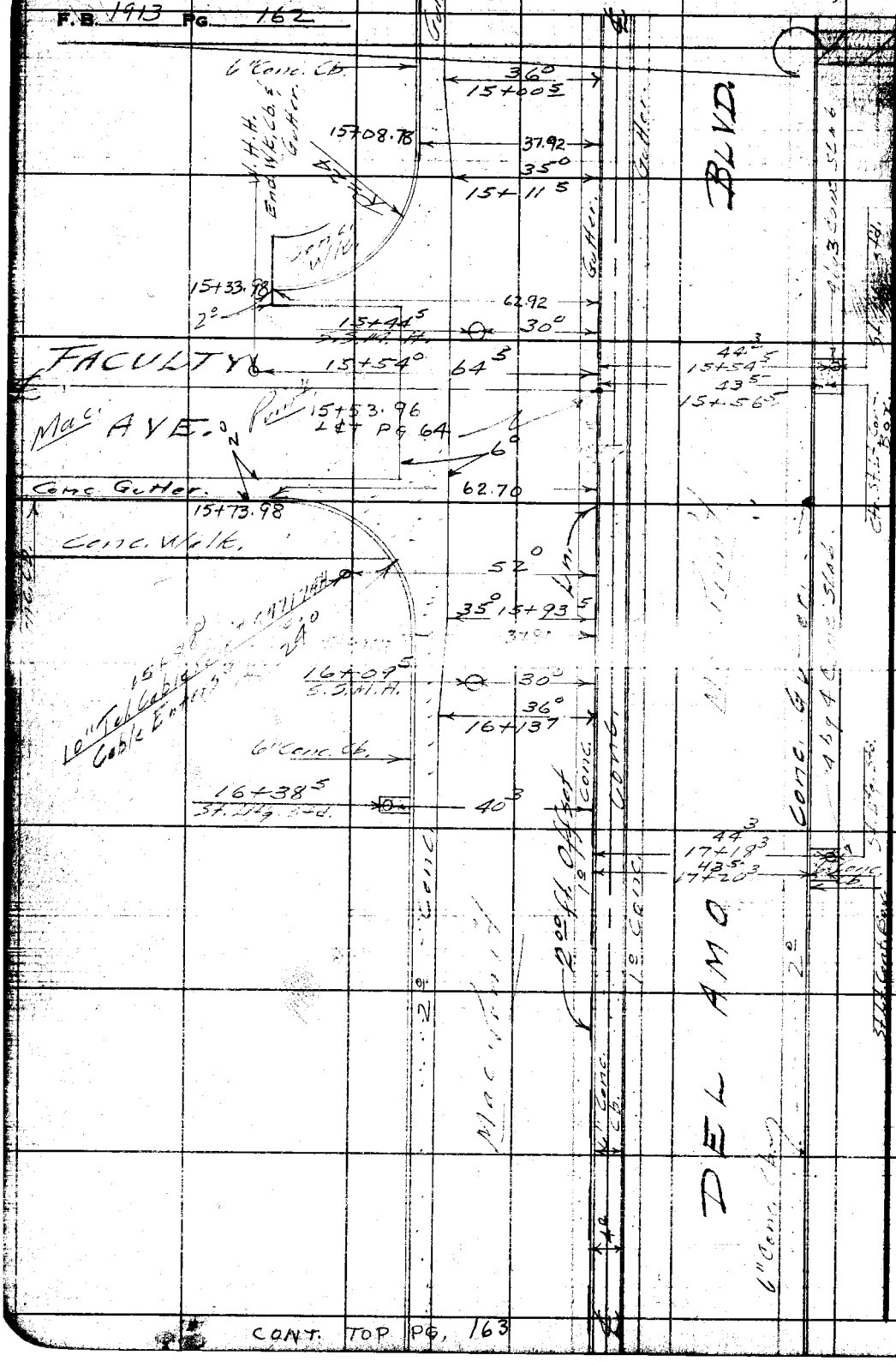

RETURN TO
LOS ANGELES COUNTY SURVEYOR
726 LOS ANGELES COUNTY
ENGINEERING BLDG.

Do not extend notes this side of this line.

Note: Any Additions or Changes on This Sheet Must be Made or Circled in Red Ink With Date and Name of Person Making Change.

CONT. TOP PG. 163

Notes Ck'd by	Survey of	F. B. 1012 PG. 162
Office Work	Surveyed by	
Date	Indexed A. C. Johnson	

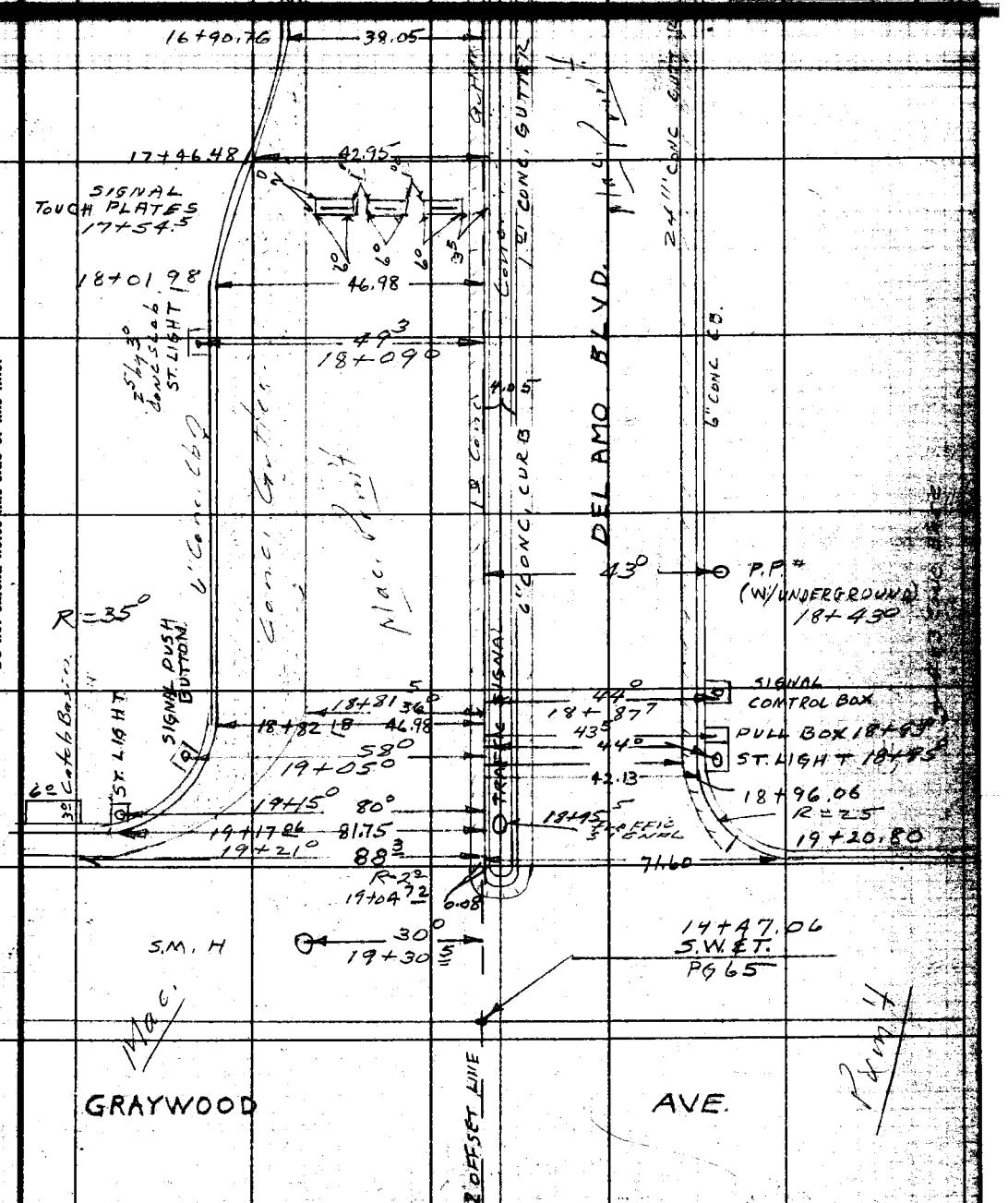

Note: Any Additions or Changes on This Sheet Must be Made or Circled in Red Ink With Date and Name of Person Making Change.

Do not extend notes this side of this line.

RETURN TO
LOS ANGELES COUNTY SURVEYOR
726 LOS ANGELES COUNTY
ENGINEERING BLDG.

76F3088 247 4-53

CONT. TOP. PG. 164

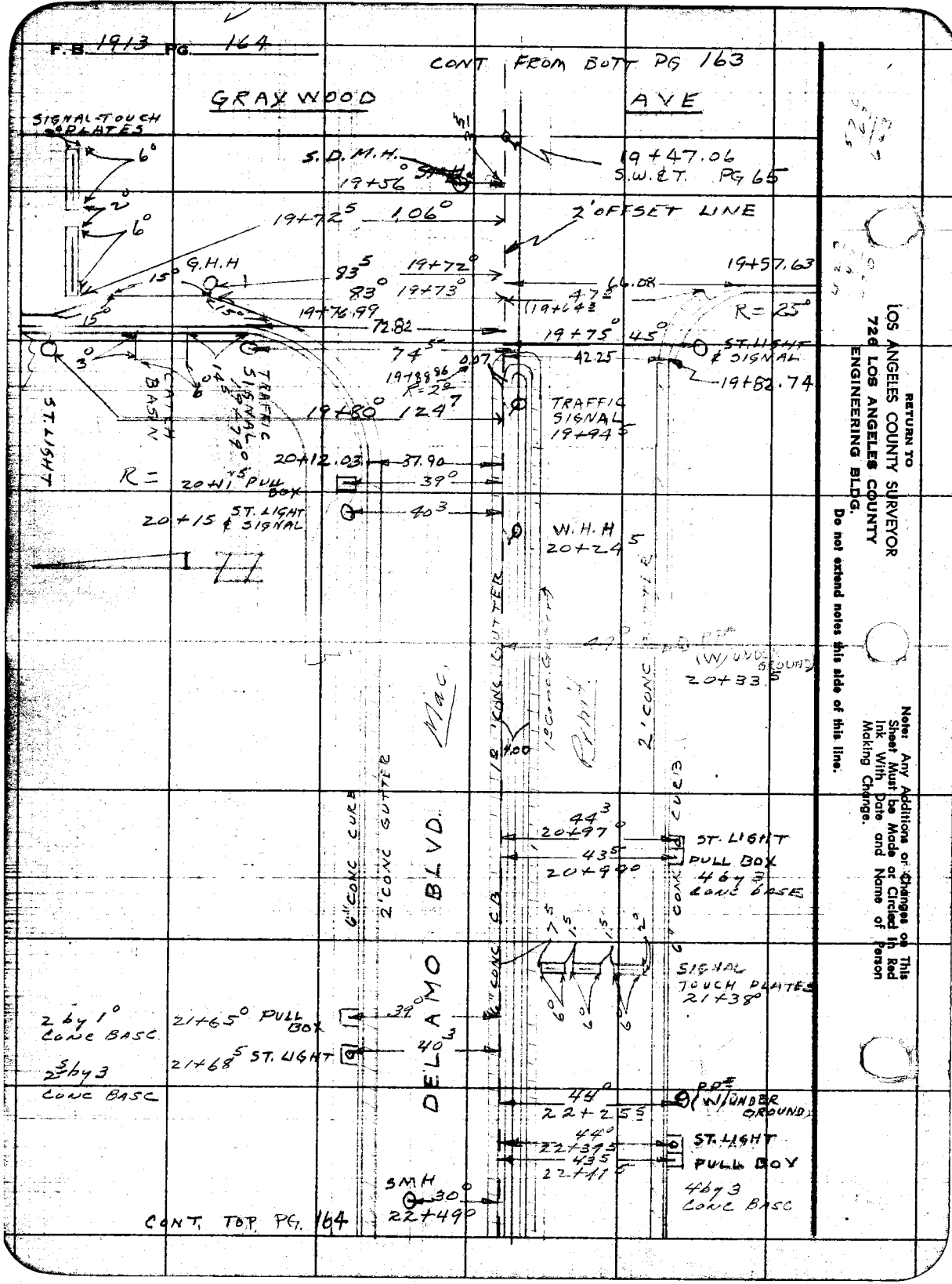
F.B. 1913 PG. 164
CONT FROM BOTT PG 163
GRAYWOOD AVE
SIGNAL-TOUCH PLATES
S.D.M.H.
19+56
19+47.06
S.W.&T. PG 65
19+72.5 1.06
2' OFFSET LINE
G.H.H
83.5
19+72
83
19+73
19+57.63
66.08
47.5
19+64.3
R=25
19+76.99
72.82
19+75 45
ST. LIGHT & SIGNAL
74.5
42.25
19+82.74
19+88.86
R=2
TRAFFIC SIGNAL 19+94.5
19+80 124.7
TRAFFIC SIGNAL 19+79.0
CATCH BASIN
ST. LIGHT
20+12.03
37.90
R=
20+11.5 PULL BOX
39
20+15 ST. LIGHT & SIGNAL
40.3
W.H.H 20+24.5
(W/UNDER GROUND)
20+33.5
Mac.
Pratt
1.00
6" CONC CURB
2' CONC GUTTER
DELAMO BLVD.
44.3
20+97
ST. LIGHT
43.5
PULL BOX
20+99
4 by 3 CONC BASE
SIGNAL TOUCH PLATES 21+38
2 by 1 CONC BASE
21+65 PULL BOX
39
21+68.5 ST. LIGHT
40.3
2.5 by 3 CONC BASE
44
22+25.5
(W/UNDER GROUND)
44
22+39.5
ST. LIGHT
43.5
22+41.5
PULL BOX
4 by 3 CONC BASE
SMH
30
22+49
CONT. TOP PG. 164
RETURN TO
LOS ANGELES COUNTY SURVEYOR
726 LOS ANGELES COUNTY
ENGINEERING BLDG.
Do not extend notes this side of this line.
Note: Any Additions or Changes on This Sheet Must be Made or Circled in Red Ink With Date and Name of Person Making Change.

Notes Ck'd by _____ Survey of _____ F. B. _____ PG. _____

Office Work _____ Surveyed by _____

Checked _____ Note _____

Date _____ Indexed _____

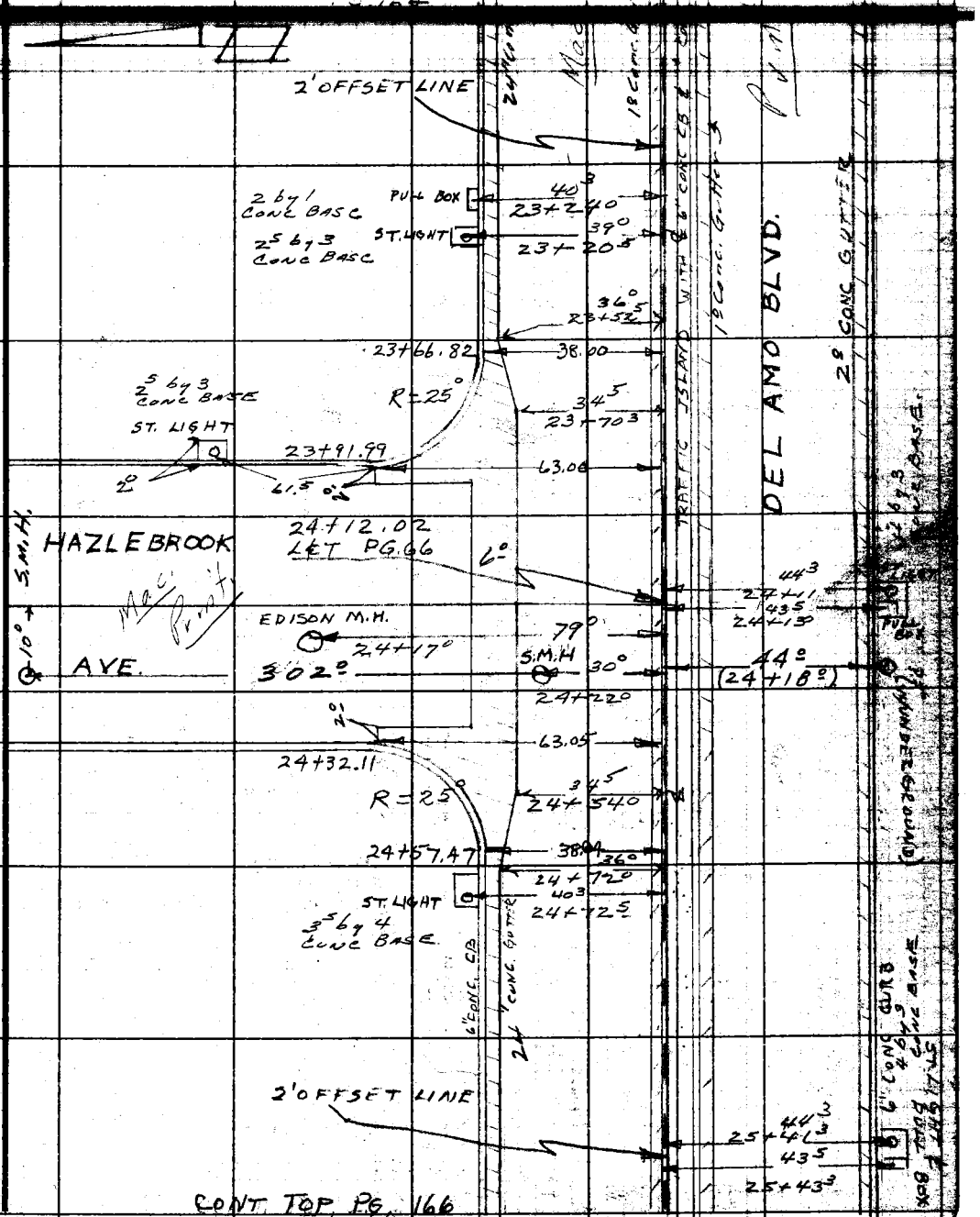

Note: Any Additions or Changes on This Sheet Must be Made or Circled in Red Ink With Date and Name of Person Making Change.

Do not extend notes this side of this line.

RETURN TO
LOS ANGELES COUNTY SURVEYOR
726 LOS ANGELES COUNTY
ENGINEERING BLDG.

76F3095 247 4-53

F.B. 1913 PG. 166

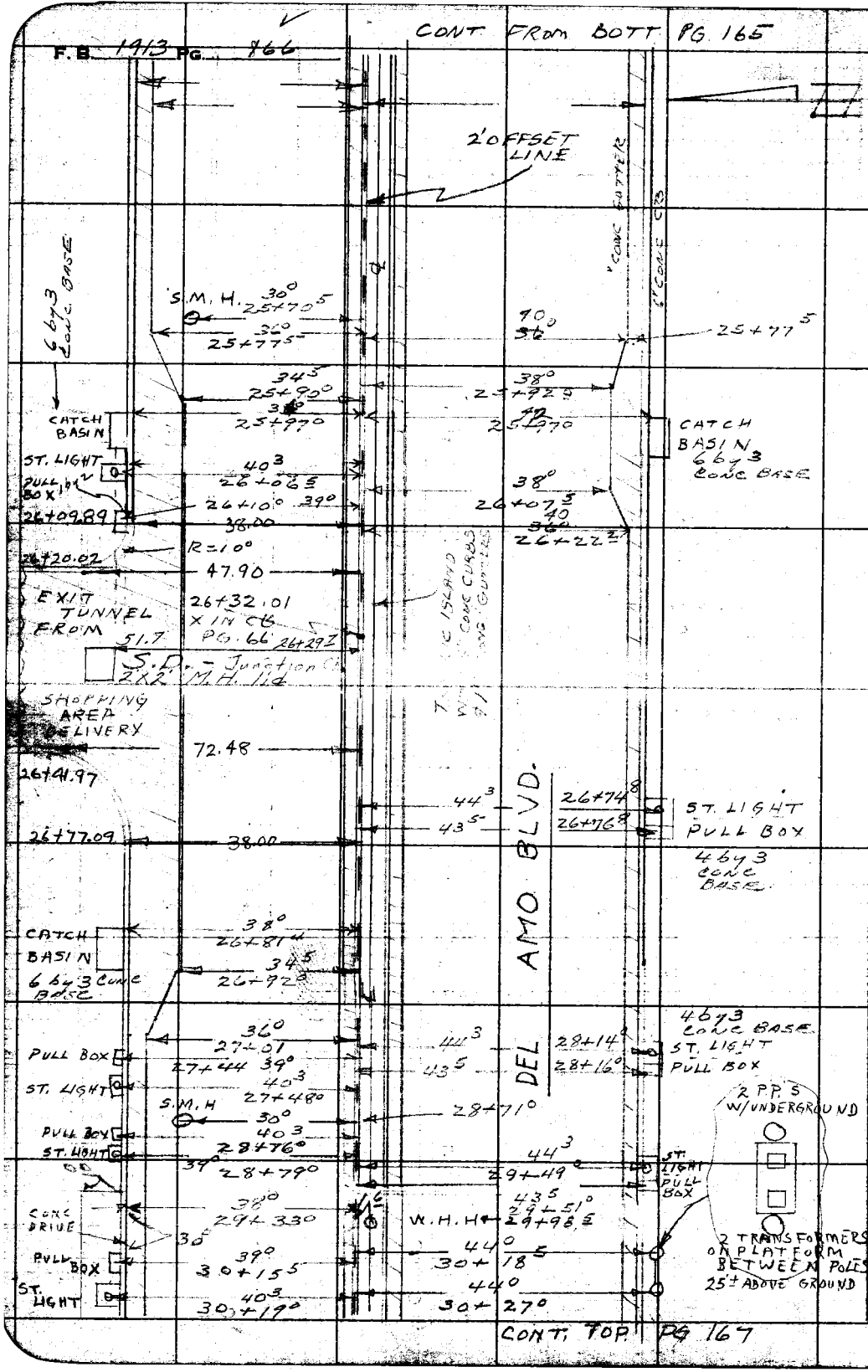

RETURN TO
LOS ANGELES COUNTY SURVEYOR
726 LOS ANGELES COUNTY
ENGINEERING BLDG.
Do not extend notes this side of this line.

Note: Any Additions or Changes on This Sheet Must be Made or Circled in Red Ink With Date and Name of Person Making Change.

CONT. TOP. PG 167

Notes Ck'd by	Survey of	F. B. Pg.
Map No.	W. O. Topo No. of	
Office Work	Surveyed by English	
Checked	Notes Smiley Date 10-53	
Date	Indexed A. C. Johnson	

Cont. from

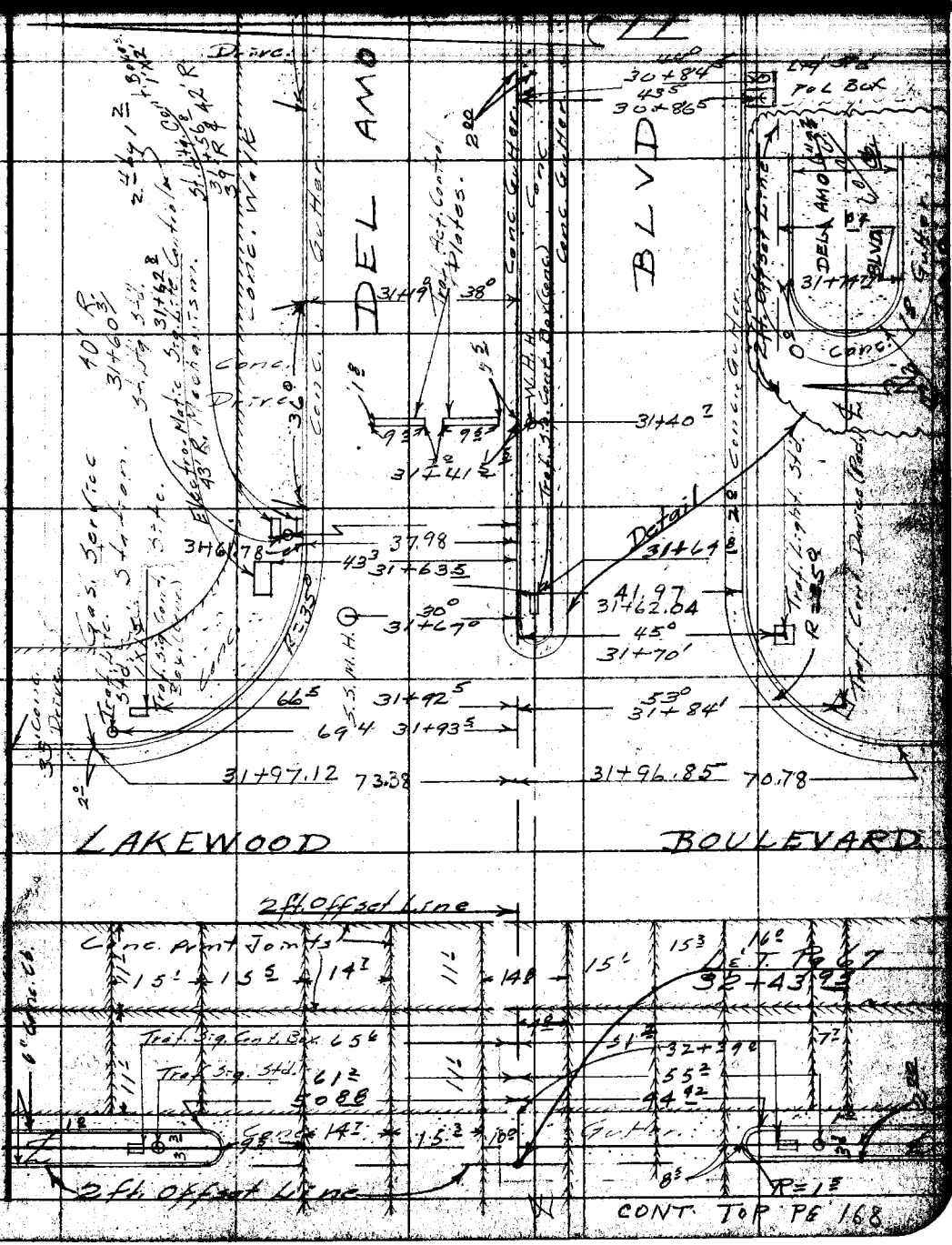

CONT. TOP PG 168

Note: Any Additions or Changes on This Sheet Must be Made or Circled in Red Ink With Date and Name of Person Making Change.

Do not extend notes this side of this line.

RETURN TO
LOS ANGELES COUNTY SURVEYOR
726 LOS ANGELES COUNTY
ENGINEERING BLDG.

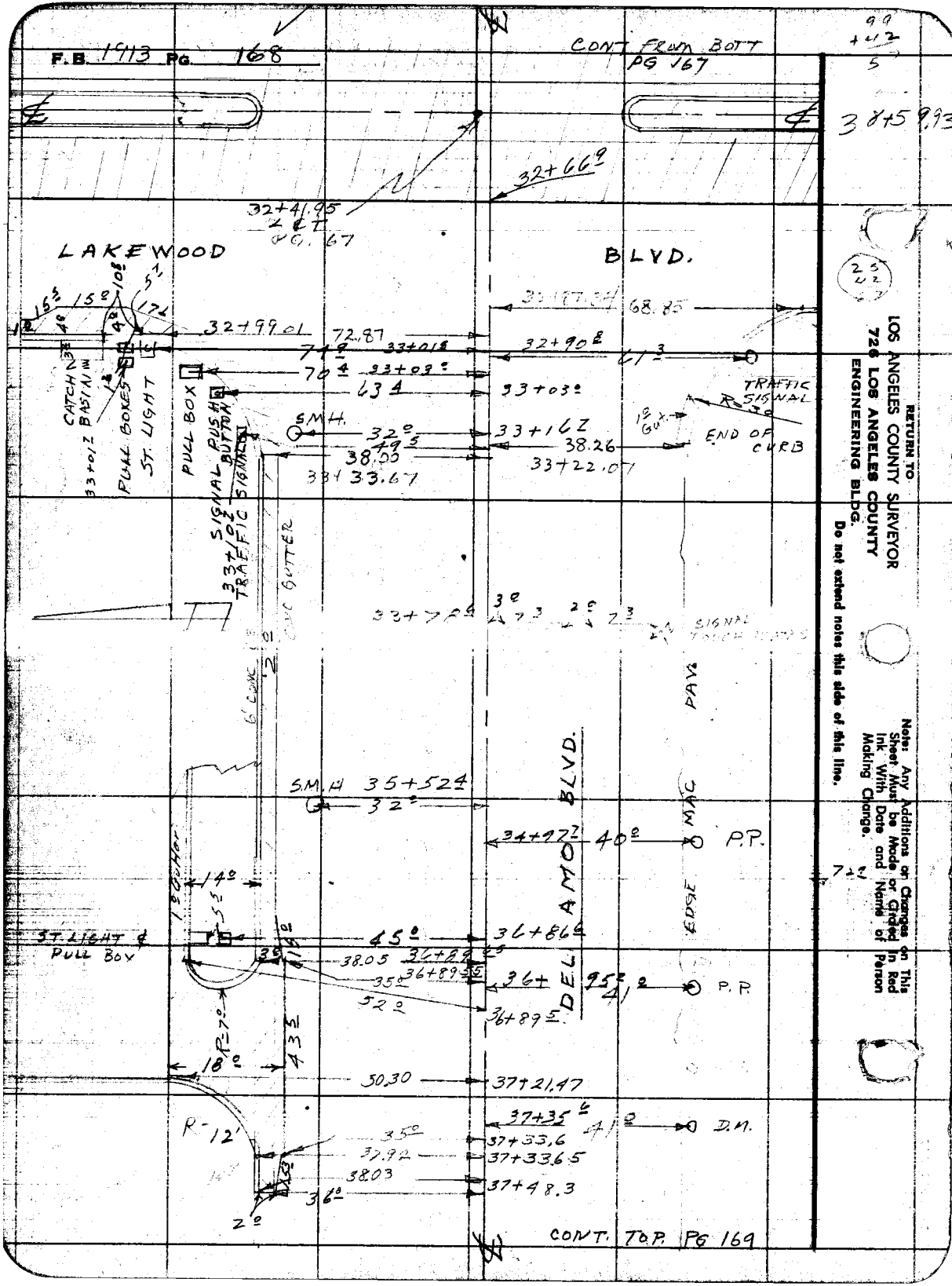
F.B. 1913 PG. 168
CONT FROM BOTT PG 167
38+59.93
32+66.9
32+41.95
LAKEWOOD
BLVD.
32+99.01
72.87
74.9
33+01.8
32+90.8
61.3
70.4
33+03.0
63.4
33+03.0
68.85
TRAFFIC SIGNAL
END OF CURB
S.M.H.
32.0
49.5
38.00
33+33.67
33+16.2
38.26
33+22.07
CATCH BASIN
PULL BOXES
ST. LIGHT
PULL BOX
SIGNAL PUSH BUTTON
TRAFFIC SIGNAL
CONC GUTTER
33+78.4
SIGNAL TOUCH PLATES
6' CONC
S.M.H. 35+52.4
32.0
34+97.7
40.0
P.P.
DEL AMO BLVD.
EDGE MAC PAV.
14.0
ST. LIGHT & PULL BOX
45.0
36+86.6
38.05
36+89.5
35.0
36+89.5
36+95.2
41.0
P.P.
52.0
36+89.5
R-7.0
43.5
18.0
50.30
37+21.47
37+35.6
41.0
D.M.
R-12'
35.0
37+33.6
37.92
37+33.65
38.03
37+48.3
36.0
2.0
CONT. TOP. PG 169
RETURN TO
LOS ANGELES COUNTY SURVEYOR
726 LOS ANGELES COUNTY
ENGINEERING BLDG.
Do not extend notes this side of this line.
Note: Any Additions or Changes on This Sheet Must be Made or Circled in Red Ink With Date and Name of Person Making Change.

Notes Ck'd by	Survey of	F. B. 1012 PG. 169
Office Work	Surveyed by [illegible]	PG 168
Checked	Notes PETERSON 12-55	
Date	Indexed A C Johnson	

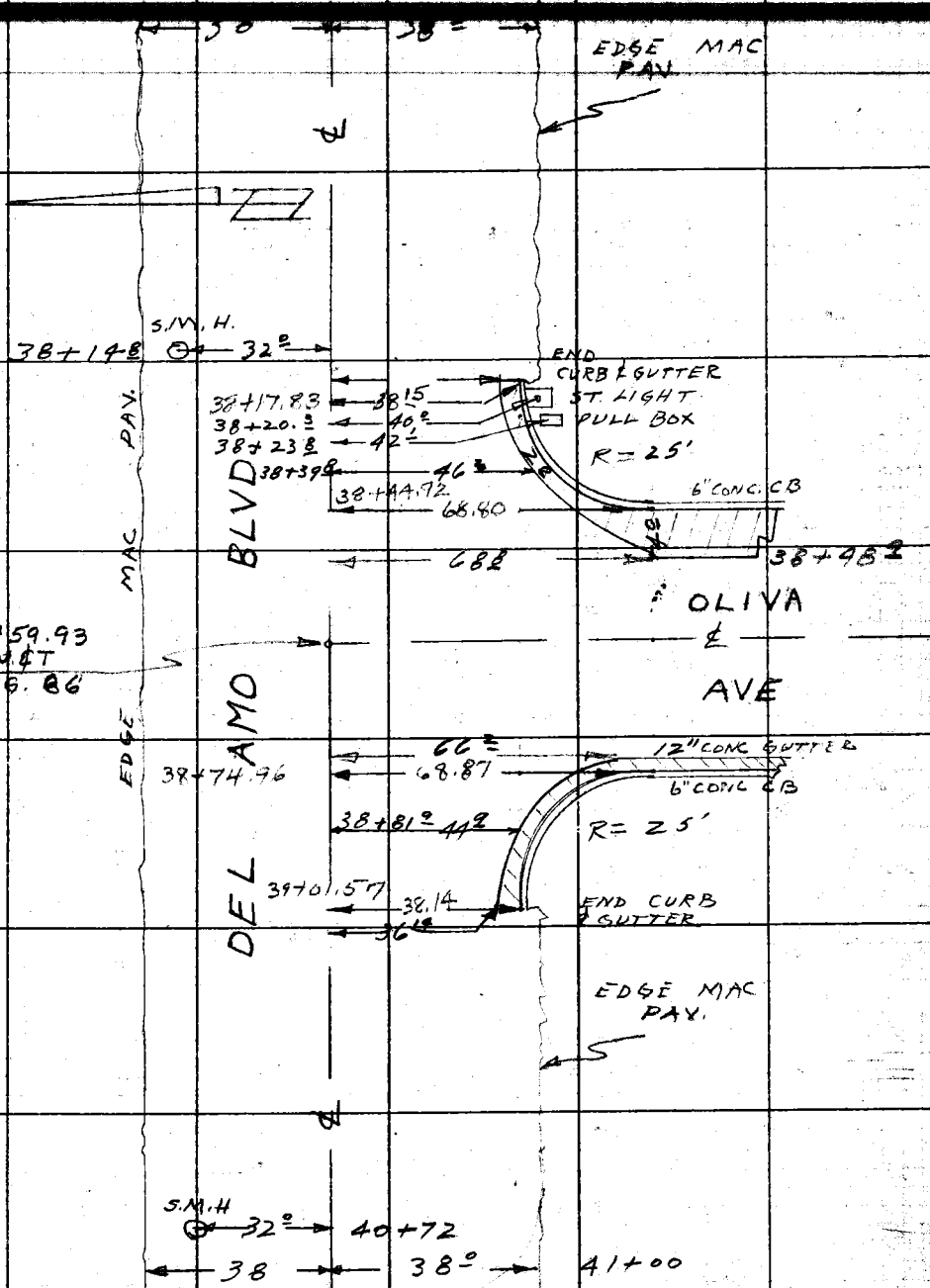

CONT. TOP PG 170

Note: Any Additions or Changes on This Sheet Must be Made or Circled in Red Ink With Date and Name of Person Making Change.

Do not extend notes this side of this line.

RETURN TO
LOS ANGELES COUNTY SURVEYOR
726 LOS ANGELES COUNTY
ENGINEERING BLDG.

78F3098 247 4-53

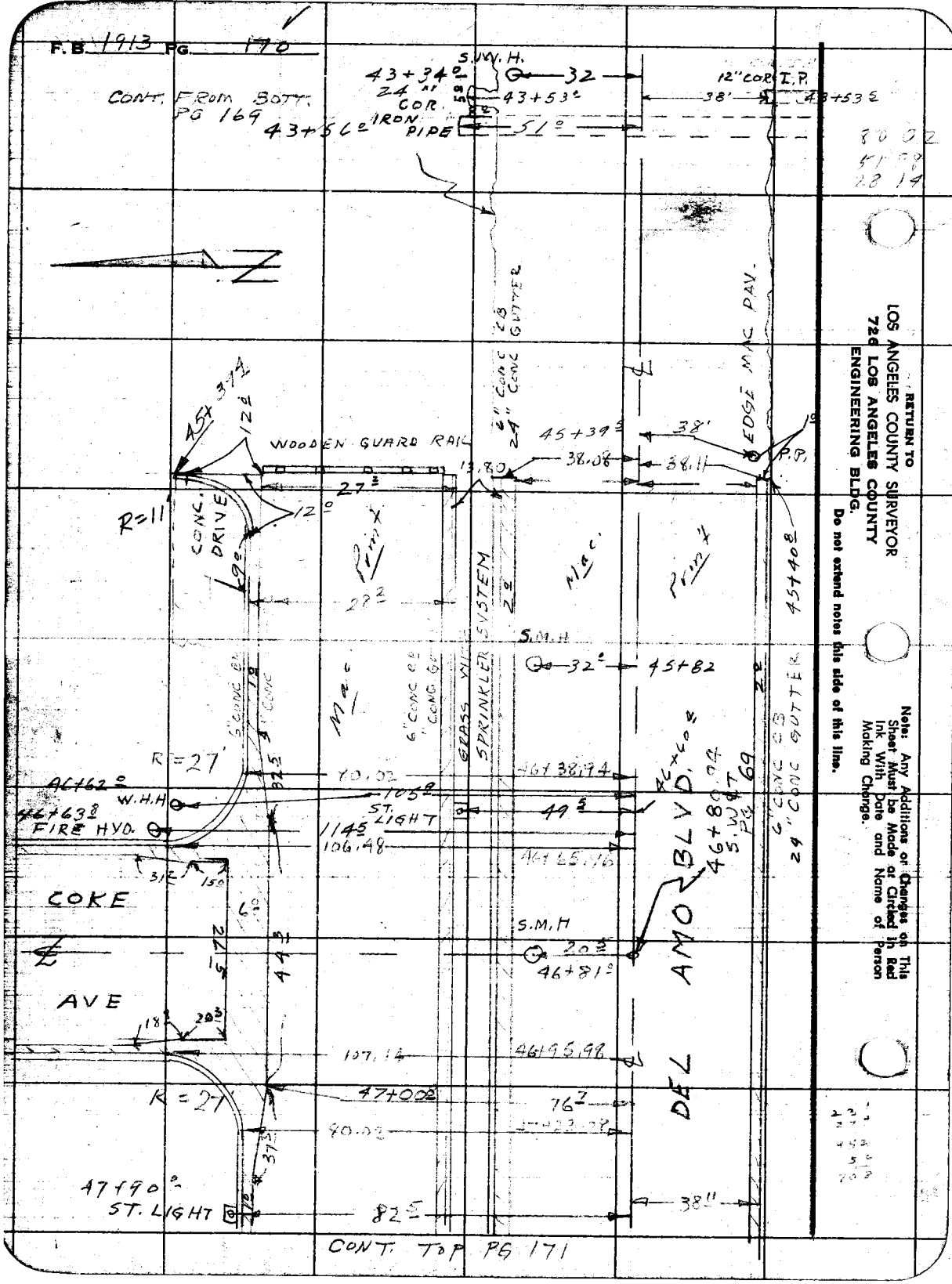

RETURN TO
LOS ANGELES COUNTY SURVEYOR
726 LOS ANGELES COUNTY
ENGINEERING BLDG.

Do not extend notes this side of this line.

Note: Any Additions or Changes on This Sheet Must be Made or Circled in Red Ink With Date and Name of Person Making Change.

Notes Ck'd by	Survey of
Office Work	Surveyed by
Checked	Notes [illegible] 10-5-5
Date	Indexed [illegible]

F. B. 1012 PG. 171

Note: Any Additions or Changes on This Sheet Must be Made or Circled in Red Ink With Date and Name of Person Making Change.

Do not extend notes this side of this line.

RETURN TO
LOS ANGELES COUNTY SURVEYOR
726 LOS ANGELES COUNTY
ENGINEERING BLDG.

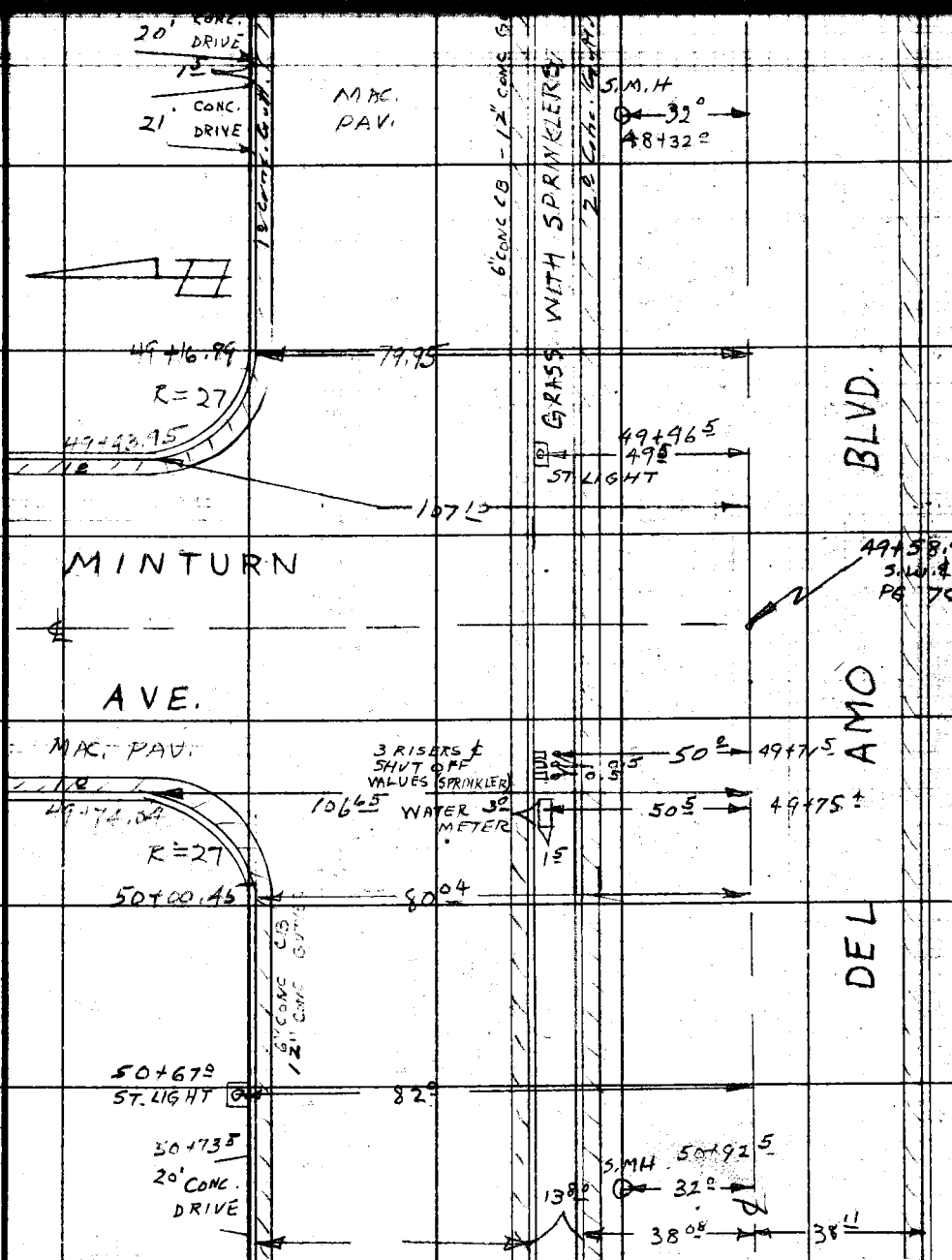

76F3099 247 4-55

F.B. 1913 PG. 172

CONT FROM BOTT PG 171

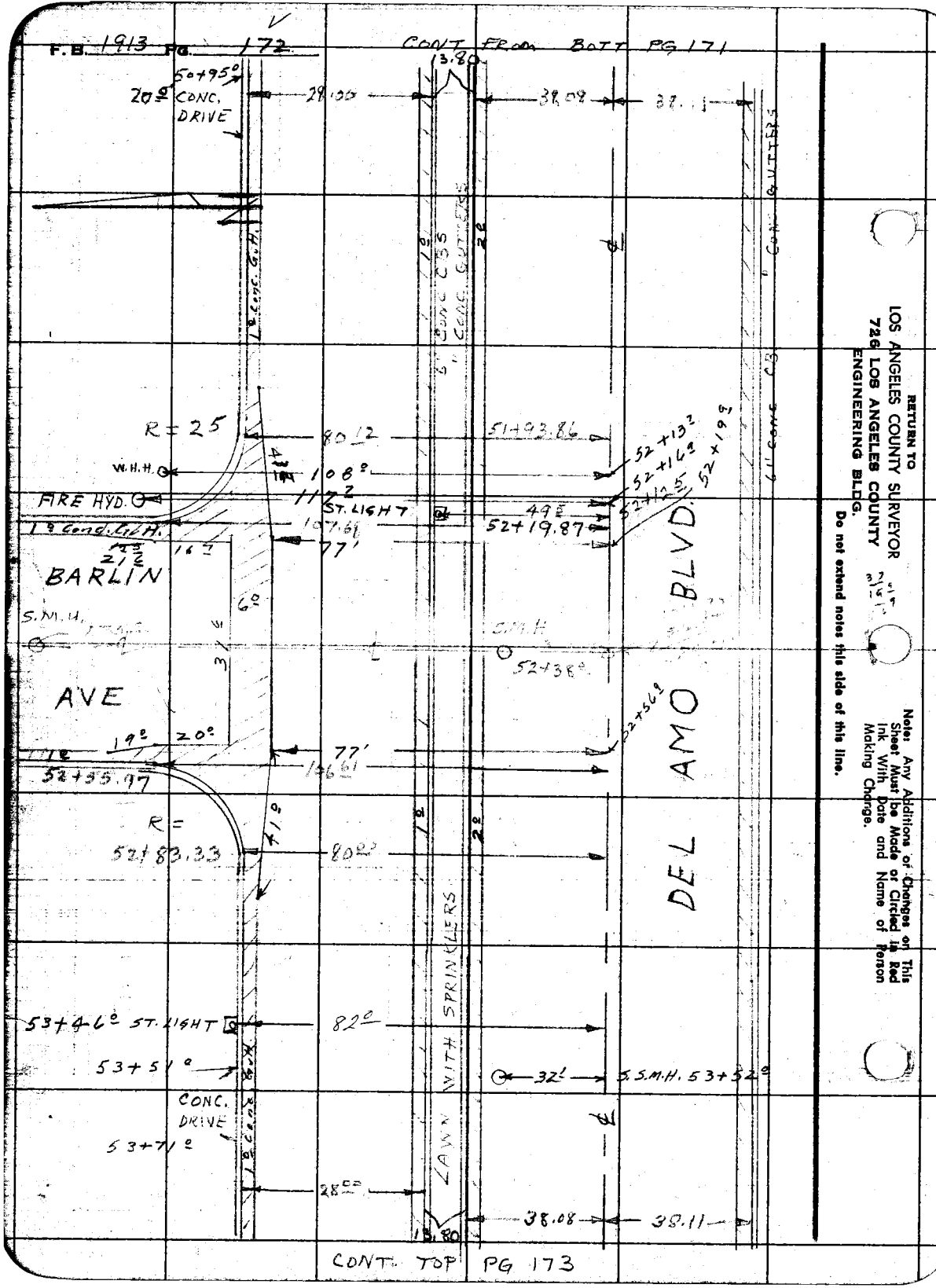

CONT. TOP PG 173

RETURN TO
LOS ANGELES COUNTY SURVEYOR
726 LOS ANGELES COUNTY
ENGINEERING BLDG.
Do not extend notes this side of this line.

Note: Any Additions or Changes on This Sheet Must be Made or Circled in Red Ink With Date and Name of Person Making Change.

F. B. 1912 PG. 172

Notes Ck'd by	Survey of
Office Work	Surveyed by ENGLISH
Checked	Notes PETERSON 10-55
Date	Indexed A. C. Johnson

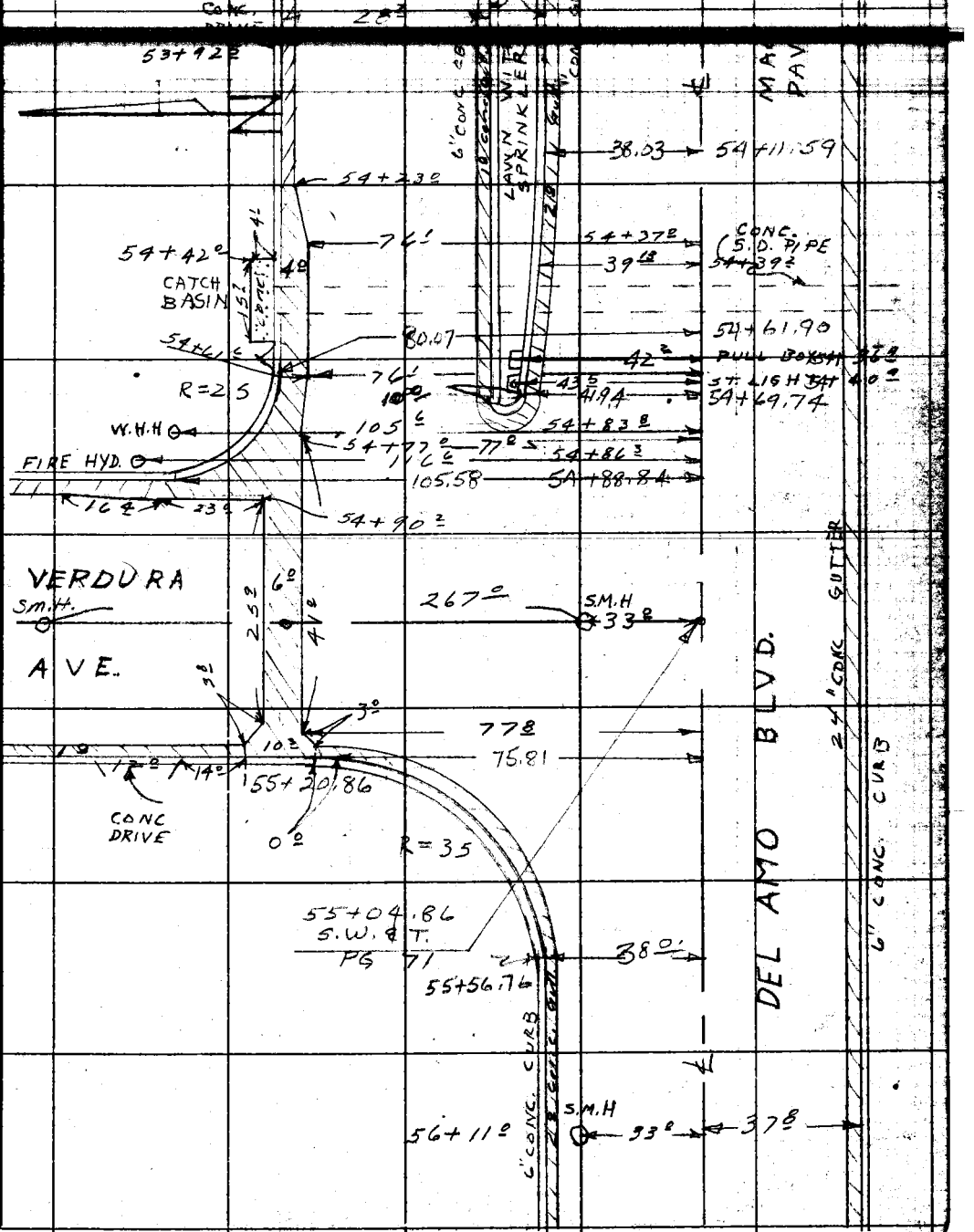

Note: Any Additions or Changes on This Sheet Must be Made or Circled in Red Ink With Date and Name of Person Making Change.

Do not extend notes this side of this line.

RETURN TO
LOS ANGELES COUNTY SURVEYOR
726 LOS ANGELES COUNTY
ENGINEERING BLDG.

76F3095 247 4-52

CONT. TOP PG 174


F.B. 1913 PG. 174
CONT FROM BOTT PG 173
CONC DRIVE
56+37.5
56+55.5
56+59.0
56+71.86 fd. L&T. Pg. 71
56+53.9
CONC. STORM DRAIN
97.8
P.P. (W/UNDERGROUND) 57+07.0
39.5
DEL AMO
56+93.8
S.M.H.
58+21.0
33.0
SIGNAL CONTROL BOX
58+22.0
41.0
PULL BOX
40.0
58+24.5
58+25.3
37.89
58+19.55
CATCH BASIN
48.0
58+30.0
S.D. CLEAN OUT
58+35.0
61.5
R=35
58+54.8
74.60
58+55.98
58+83.86 S.W.L.T. PG 73
Mac Pvmt
Dia = 56.0
DOWNEY
MAC. PAV.
AVE
SIGNAL TOUCH PLATES
85.4
BLVD.
2.0 Conc. Gutter
59+11.68
73.68
PULL BOX
59+15.2
52.0
59+25.7
48.2
CATCH BASIN
R=35
59+49.7
SIGNAL
CATCH BASIN
65.2
59+48.70
37.73
ST. LIGHT
40.2
Dia = 56.0
59+50.0
PULL BOX
38.2
Mac. Pvmt. 59+54.0
3.0
℄ PROD
MAC. PAV.
CONT. TOP PG 175
RETURN TO
LOS ANGELES COUNTY SURVEYOR
726 LOS ANGELES COUNTY
ENGINEERING BLDG.
Do not extend notes this side of this line.
Note: Any Additions or Changes on This Sheet Must be Made or Circled in Red Ink With Date and Name of Person Making Change.

Notes Ck'd by	Survey of	F. B. 1012 PG. 175
Office Work	Surveyed by [illegible]	CONT FROM BOOK PG 174
Checked	Notes DETERSON Date 10-50	
Date	Indexed E. C. Johnson	



Note: Any Additions or Changes on This Sheet Must be Made or Circled in Red Ink With Date and Name of Person Making Change.

Do not extend notes this side of this line.

RETURN TO
LOS ANGELES COUNTY SURVEYOR
726 LOS ANGELES COUNTY
ENGINEERING BLDG.

76F3095 247 4-53

F.B. 1913 PG. 176

Topog. - Del Amo (S. Side)
From: Clark
To: Downey

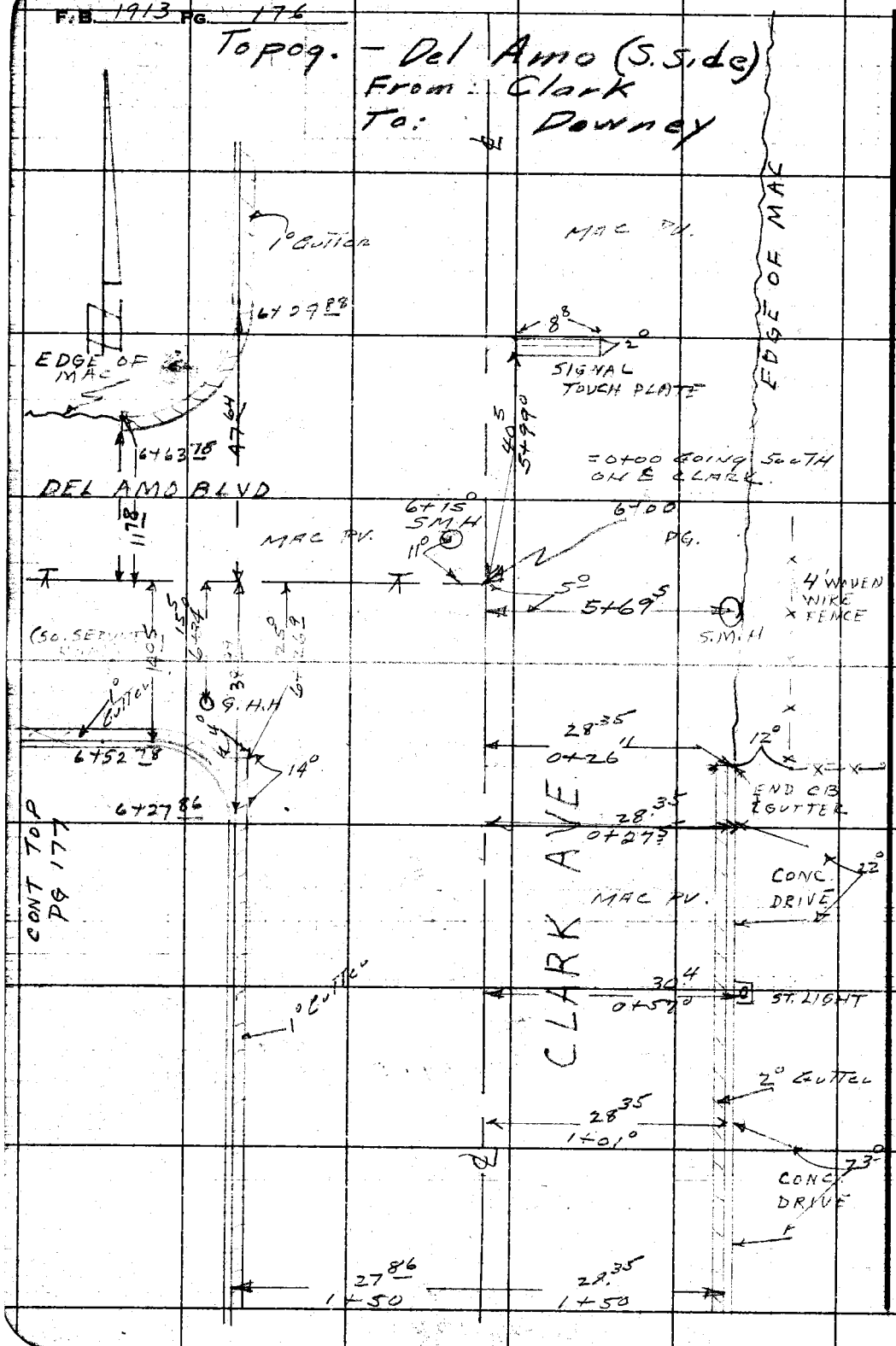

RETURN TO
LOS ANGELES COUNTY SURVEYOR
726 LOS ANGELES COUNTY
ENGINEERING BLDG.
Do not extend notes this side of this line.

Note: Any Additions or Changes on This Sheet Must be Made or Circled in Red Ink With Date and Name of Person Making Change.

Notes Ck'd by	Survey of	F. B. 1013 PG. 177
Office Work	Surveyed by	
Checked	Notes PETERSON Date 10-65	CONT FROM
Date	Indexed	

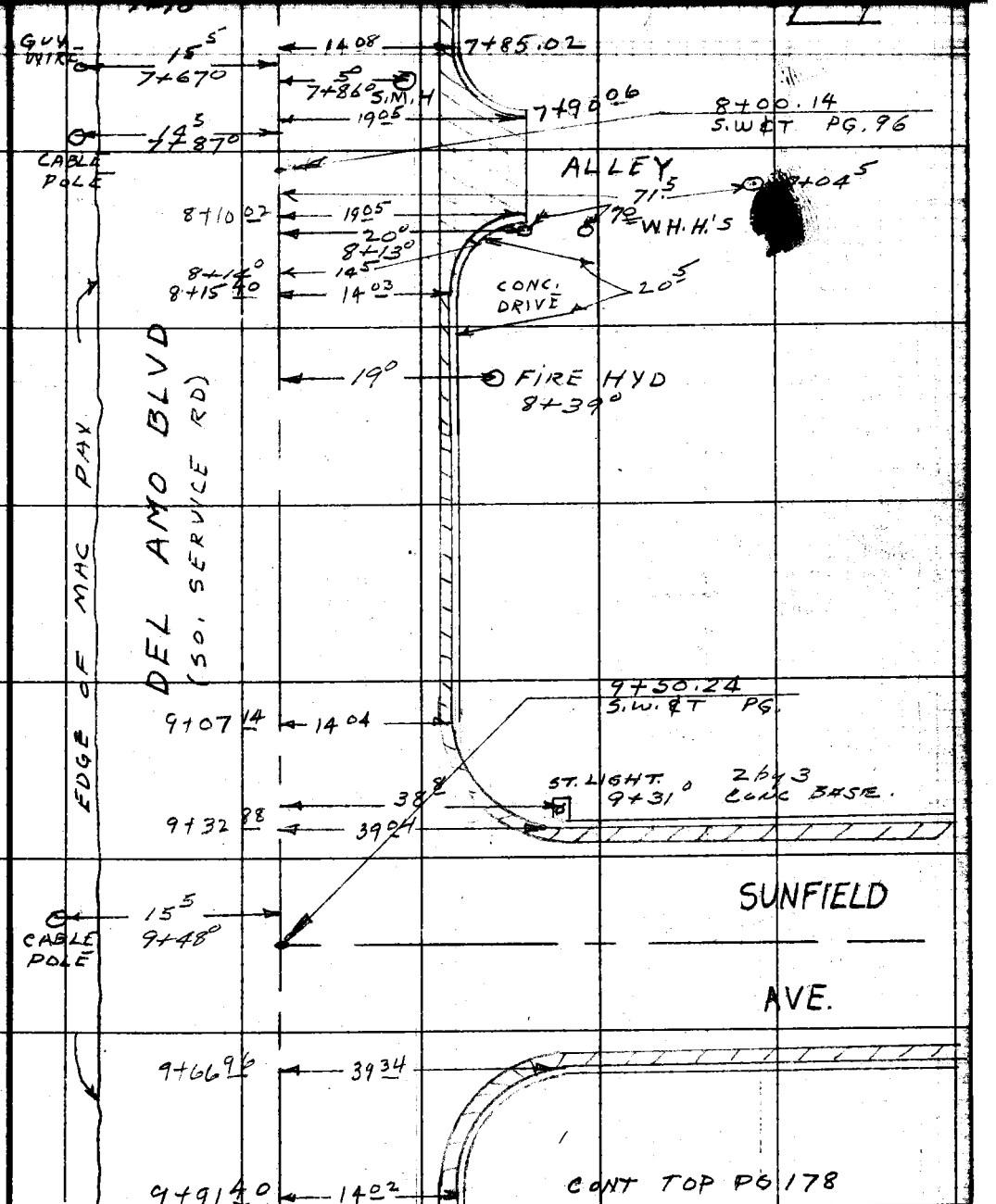

Note: Any Additions or Changes on This Sheet Must be Made or Circled in Red Ink With Date and Name of Person Making Change.

Do not extend notes this side of this line.

RETURN TO
LOS ANGELES COUNTY SURVEYOR
726 LOS ANGELES COUNTY
ENGINEERING BLDG.

76F3098 247 4-53

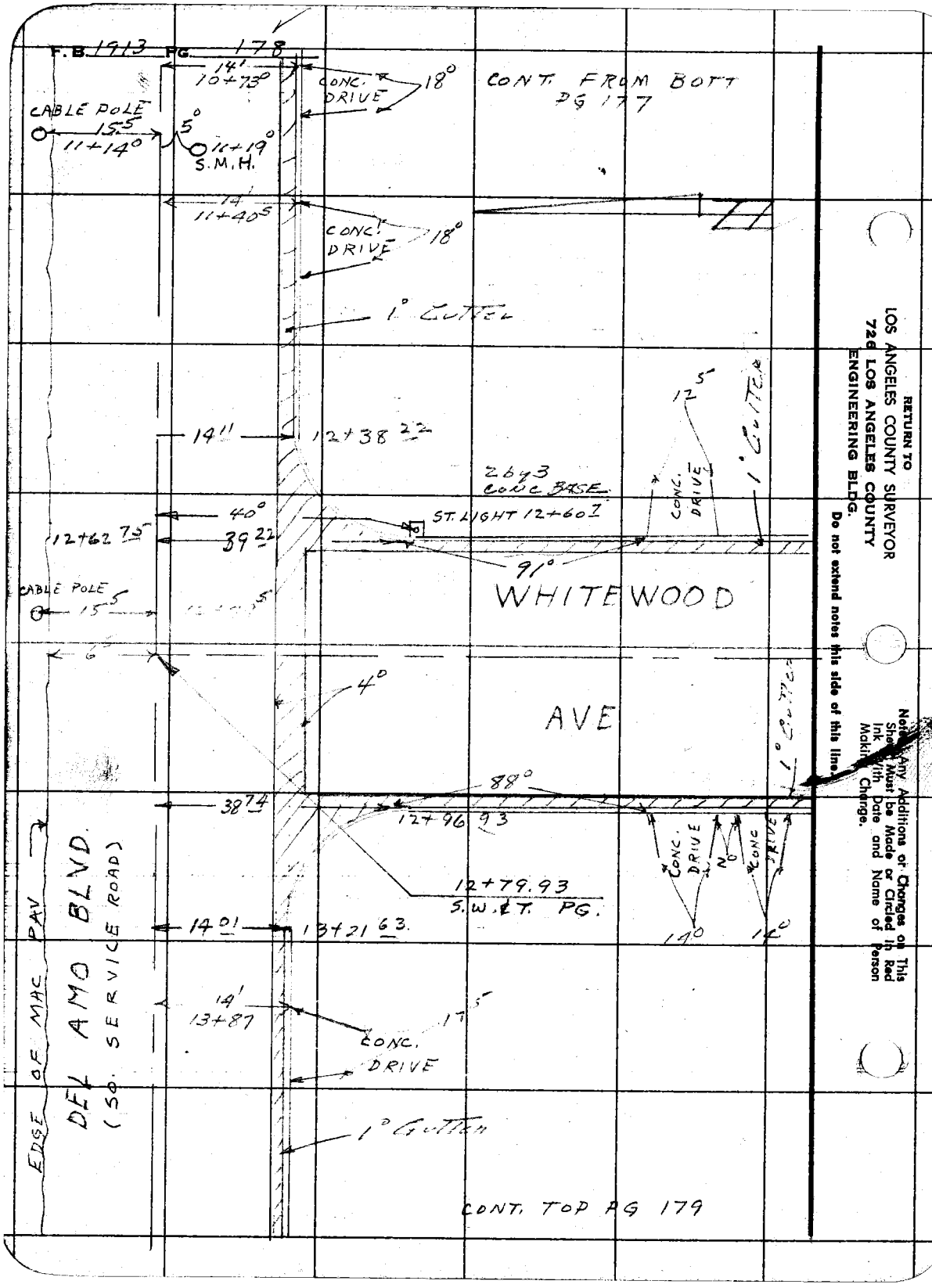
F.B. 1913 PG. 178
14'
10+73°
CONC. DRIVE
18°
CONT. FROM BOTT PG 177
CABLE POLE
15.5
11+14°
5°
11+19°
S.M.H.
14'
11+40.5
CONC. DRIVE
18°
1° Gutter
14''
12+38.22
12.5
1° Gutter
2 by 3 CONC BASE
CONC. DRIVE
40°
ST. LIGHT 12+60.7
12+62.75
39.22
91°
CABLE POLE
15.5
WHITEWOOD
6
4°
AVE
1° Gutter
88°
38.74
12+96.93
CONC. DRIVE
20
CONC. DRIVE
12+79.93
S.W.&T. PG.
14.01
13+21.63
14°
14°
14'
13+87
17.5
CONC. DRIVE
1° Gutter
EDGE OF MAC PAV
DEL AMO BLVD.
(SO. SERVICE ROAD)
CONT. TOP PG 179
RETURN TO
LOS ANGELES COUNTY SURVEYOR
726 LOS ANGELES COUNTY
ENGINEERING BLDG.
Do not extend notes this side of this line.
Note: Any Additions or Changes on This Sheet Must be Made or Circled in Red Ink With Date and Name of Person Making Change.

Notes Ck'd by _____ Survey of _____ F. B. _____ PG. _____

Office Work _____ Surveyed by _____

Checked _____ Notes PETERSON Date 10-55

Date _____ Indexed C. Johnson

PG 178

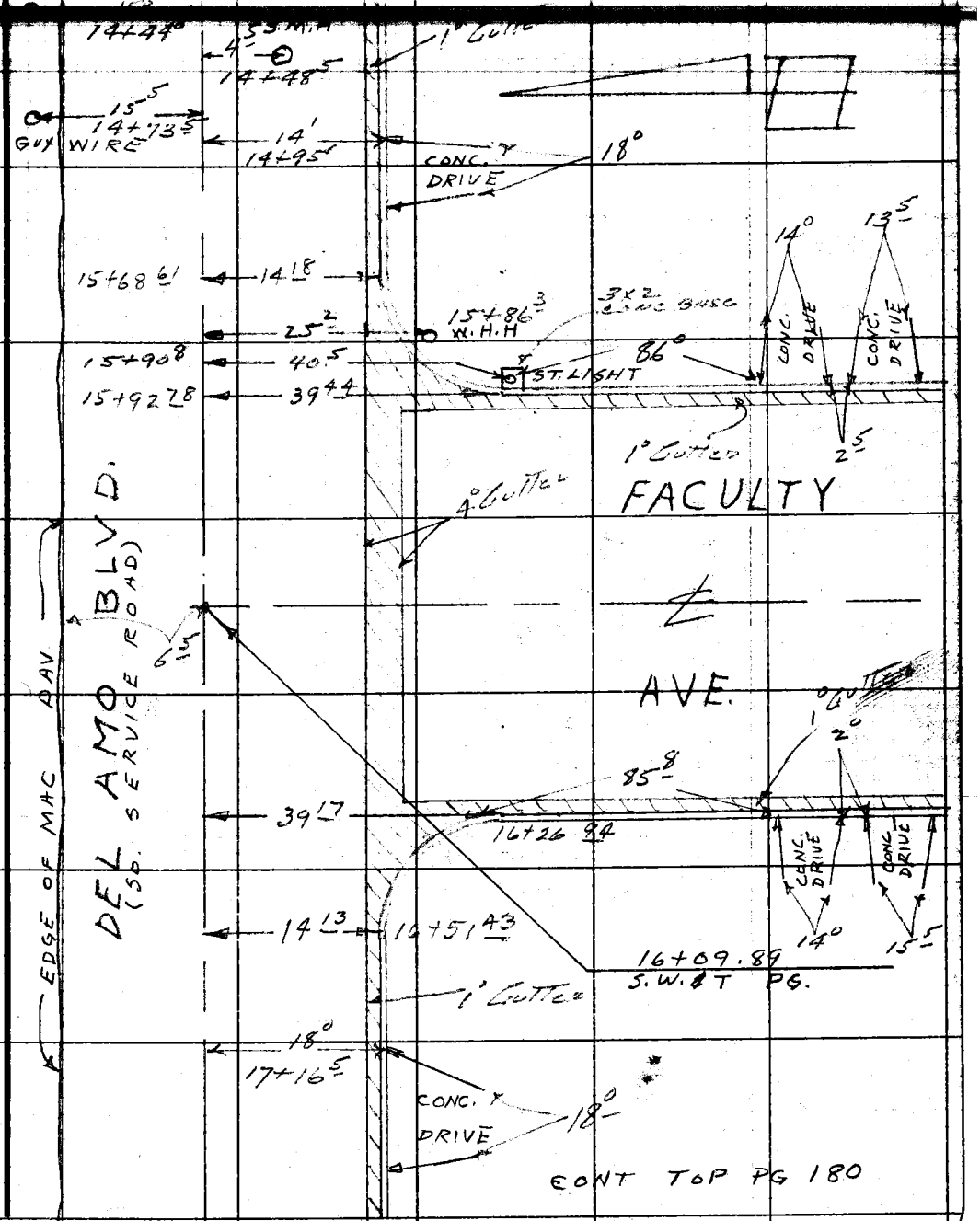

CONT TOP PG 180

Note: Any Additions or Changes on This Sheet Must be Made or Circled in Red Ink With Date and Name of Person Making Change.

Do not extend notes this side of this line.

RETURN TO
LOS ANGELES COUNTY SURVEYOR
726 LOS ANGELES COUNTY
ENGINEERING BLDG.

76F3098 247 4-59

F.B. 1913 PG. 180

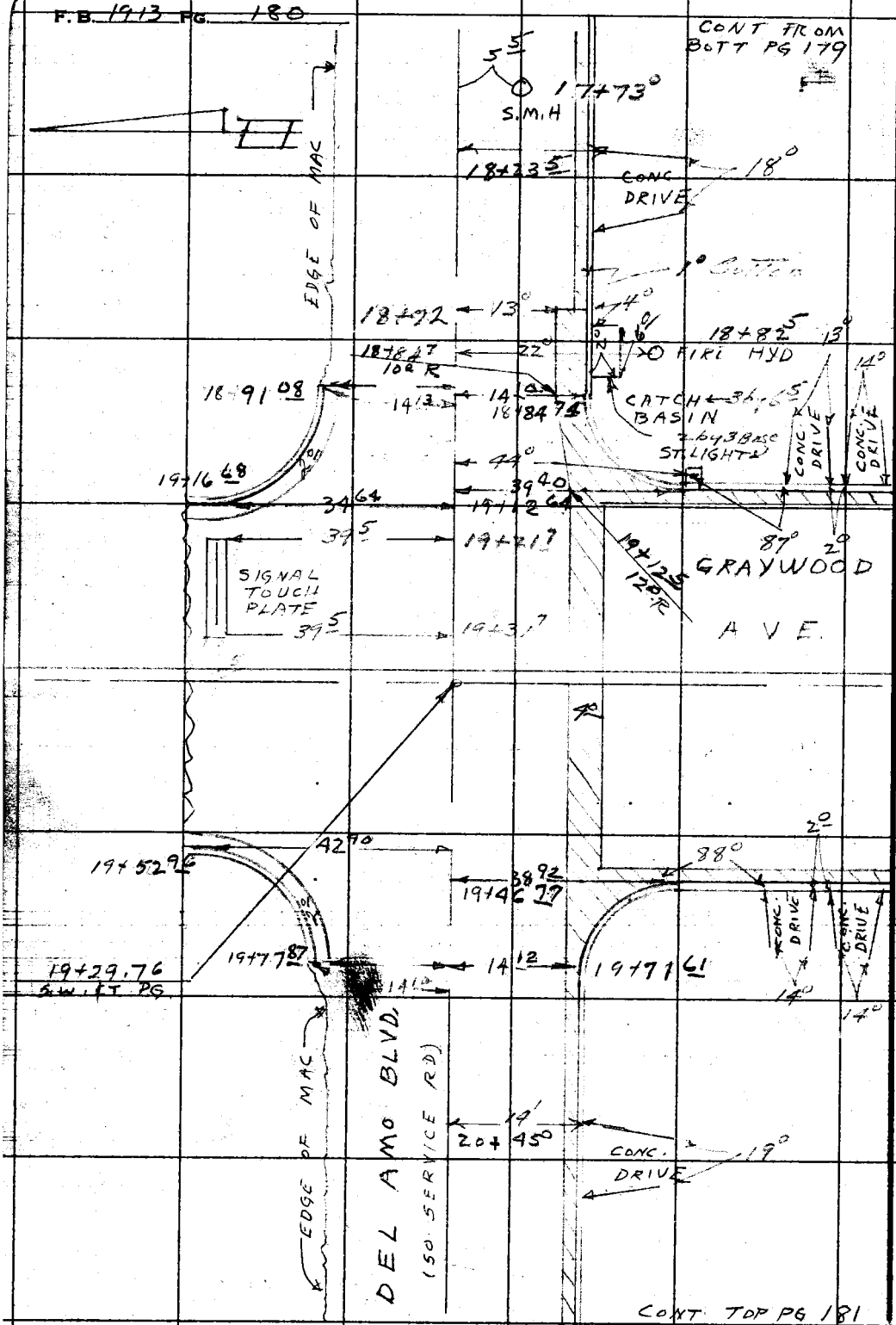

RETURN TO
LOS ANGELES COUNTY SURVEYOR
726 LOS ANGELES COUNTY
ENGINEERING BLDG.

Do not extend notes this side of this line.

Note: Any Additions or Changes on This Sheet Must be Made or Circled in Red Ink With Date and Name of Person Making Change.

Notes Ck'd by	Survey of	F. B. 1912 PG. 181
Office Work	Surveyed by ENGLOW	PG 180
Checked	Notes PETERSON Date 10-55	
Date	Indexed A. C. Johnson	

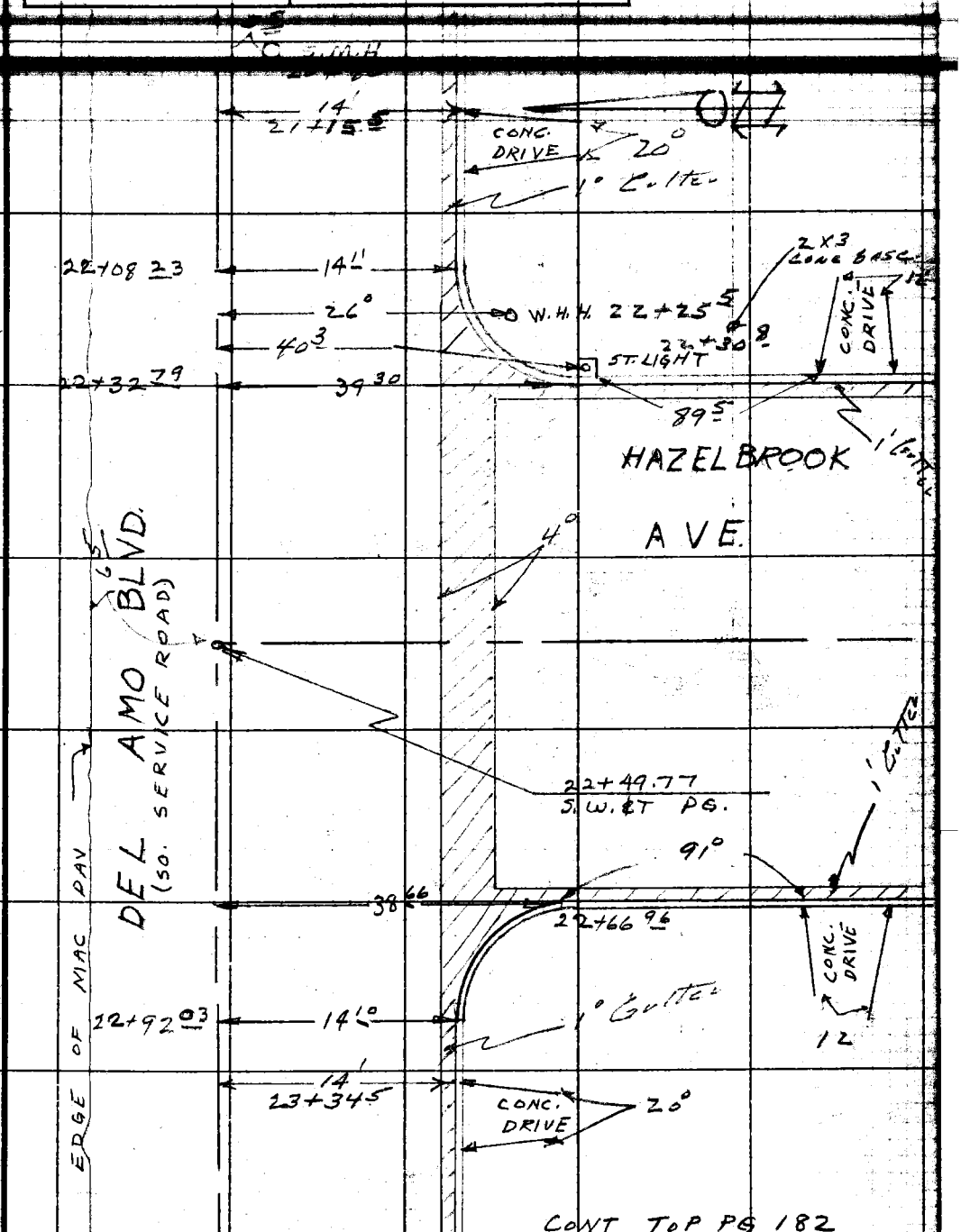

CONT TOP PG 182

Note: Any Additions or Changes on This Sheet Must be Made or Circled in Red Ink With Date and Name of Person Making Change.

Do not extend notes this side of this line.

RETURN TO
LOS ANGELES COUNTY SURVEYOR
726 LOS ANGELES COUNTY
ENGINEERING BLDG.

76F3098 247 4-53

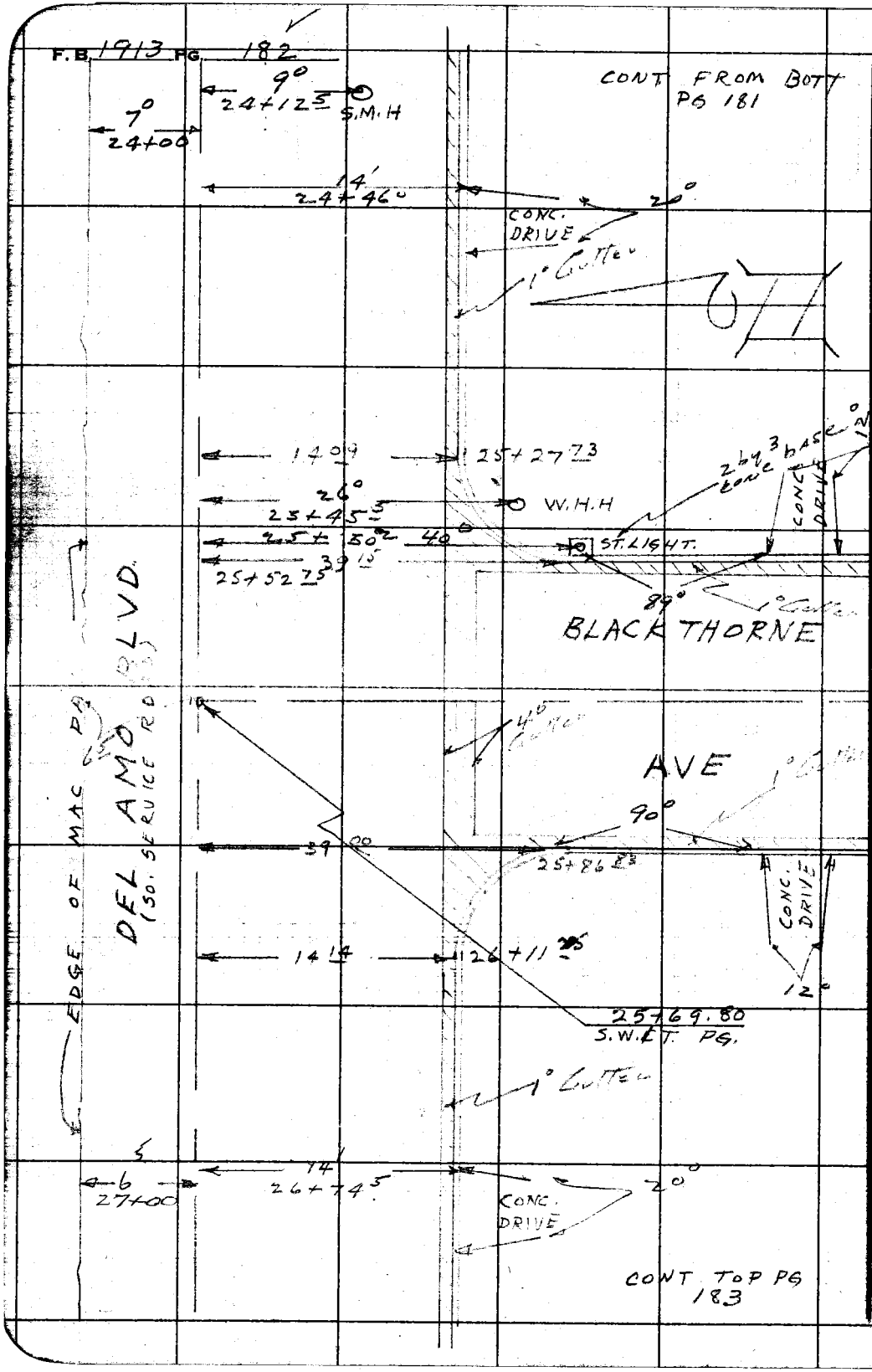

RETURN TO
LOS ANGELES COUNTY SURVEYOR
726 LOS ANGELES COUNTY
ENGINEERING BLDG.

Do not extend notes this side of this line.

Note: Any Additions or Changes on This Sheet Must be Made or Circled in Red Ink With Date and Name of Person Making Change.

Notes Ck'd by	Survey of	F. B. 1913 PG. 182
Office Work	Surveyed by	
Checked	Notes PETERSON Date 10-55	
Date	Indexed C. Johnson	

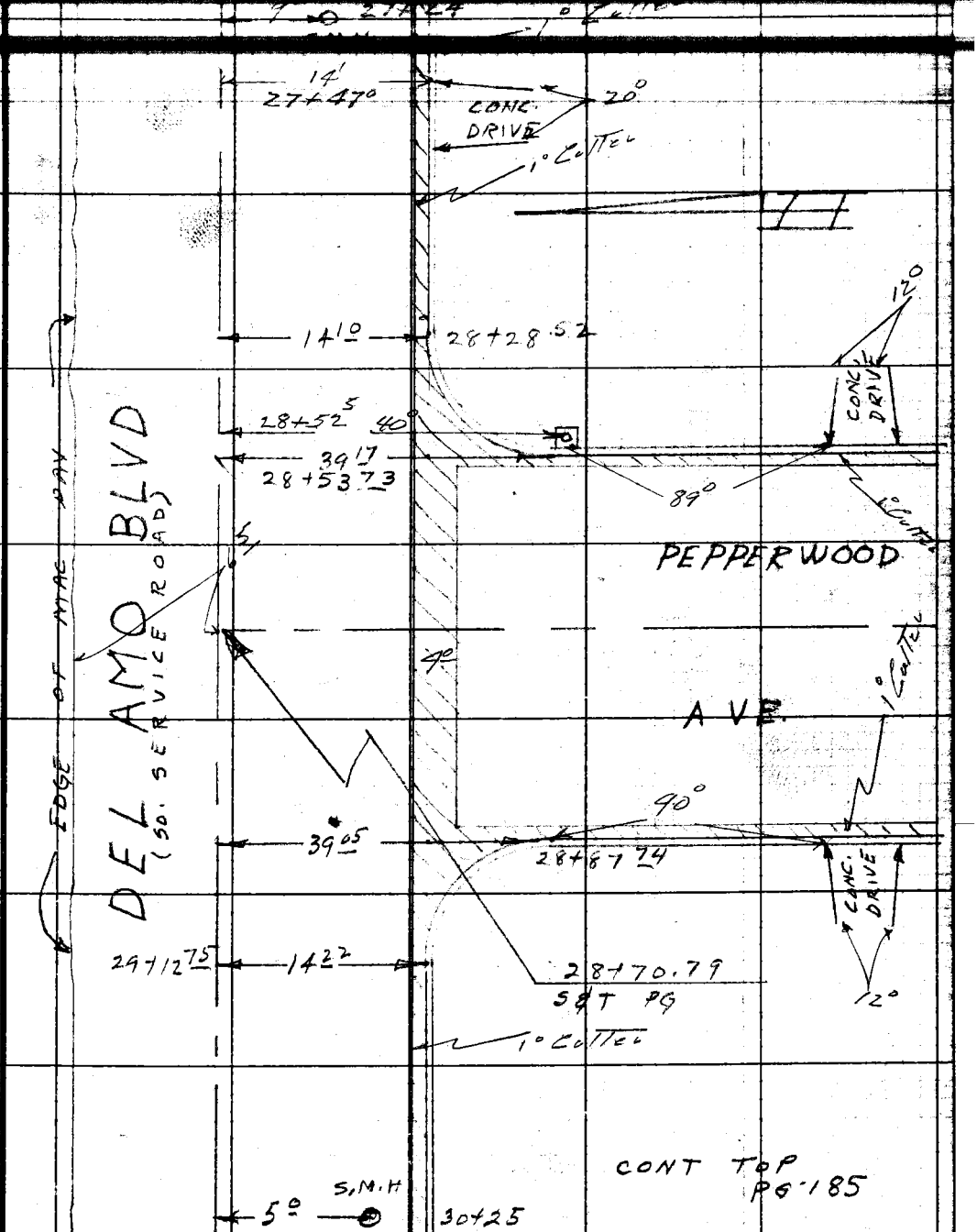

Note: Any Additions or Changes on This Sheet Must be Made or Circled in Red Ink With Date and Name of Person Making Change.

Do not extend notes this side of this line.

RETURN TO
LOS ANGELES COUNTY SURVEYOR
726 LOS ANGELES COUNTY
ENGINEERING BLDG.

76F3098 247 4-53

RETURN TO
LOS ANGELES COUNTY SURVEYOR
726 LOS ANGELES COUNTY
ENGINEERING BLDG.

Note: Any Additions or Changes on This Sheet Must be Made or Circled in Red Ink With Date and Name of Person Making Change.

Do not extend notes this side of this line.

BLANK

F.B. 1413 PG. 184

F. B. 1912 PG. 185

Notes Ck'd by	Survey of
Office Work	Surveyed by English
Checked	Notes Sunday Dec 10 65
Date	Indexed A. C. Johnson

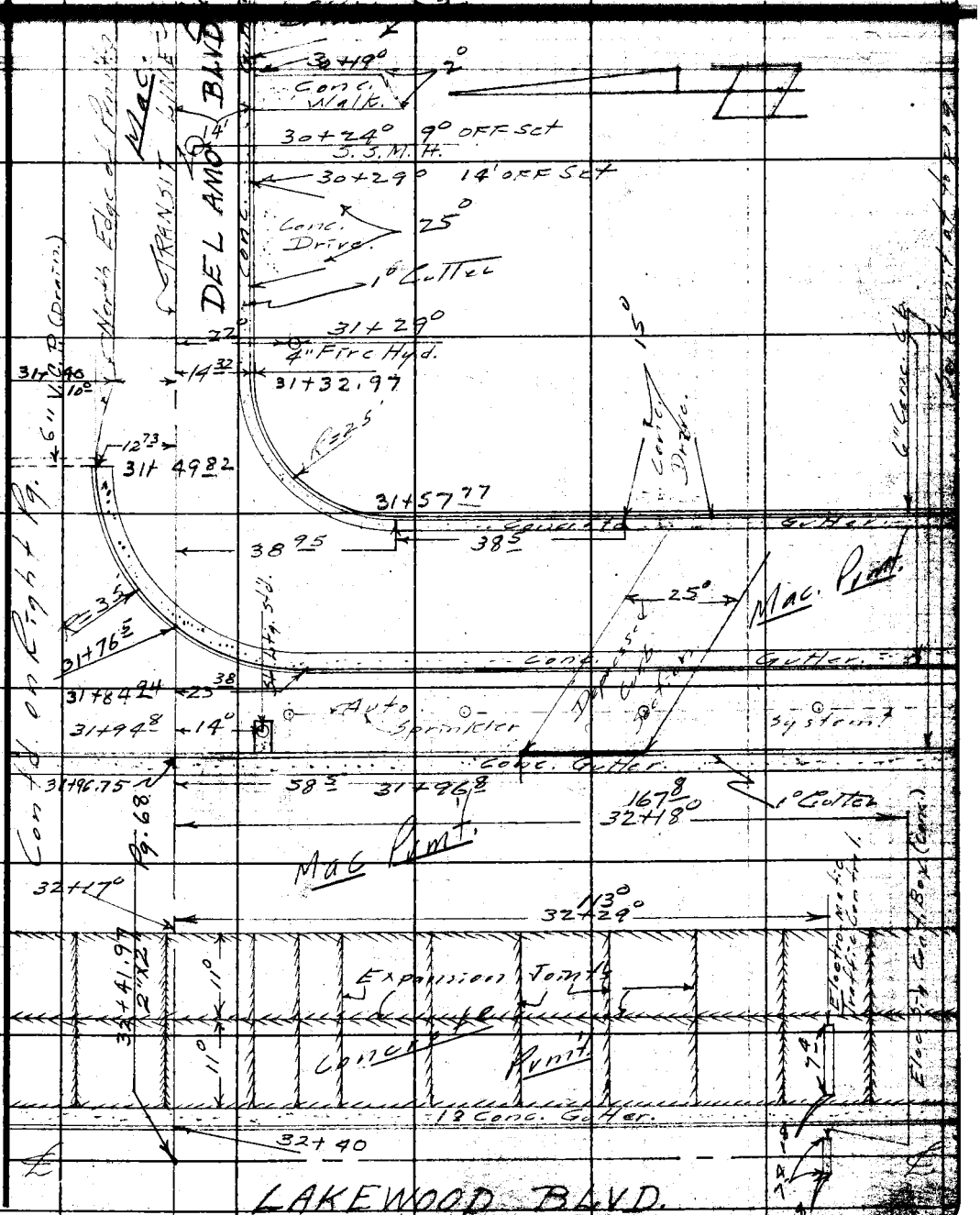

Note: Any Additions or Changes on This Sheet Must be Made or Circled in Red Ink With Date and Name of Person Making Change.

Do not extend notes this side of this line.

RETURN TO
LOS ANGELES COUNTY SURVEYOR
726 LOS ANGELES COUNTY
ENGINEERING BLDG.

76F8098 847 4-66

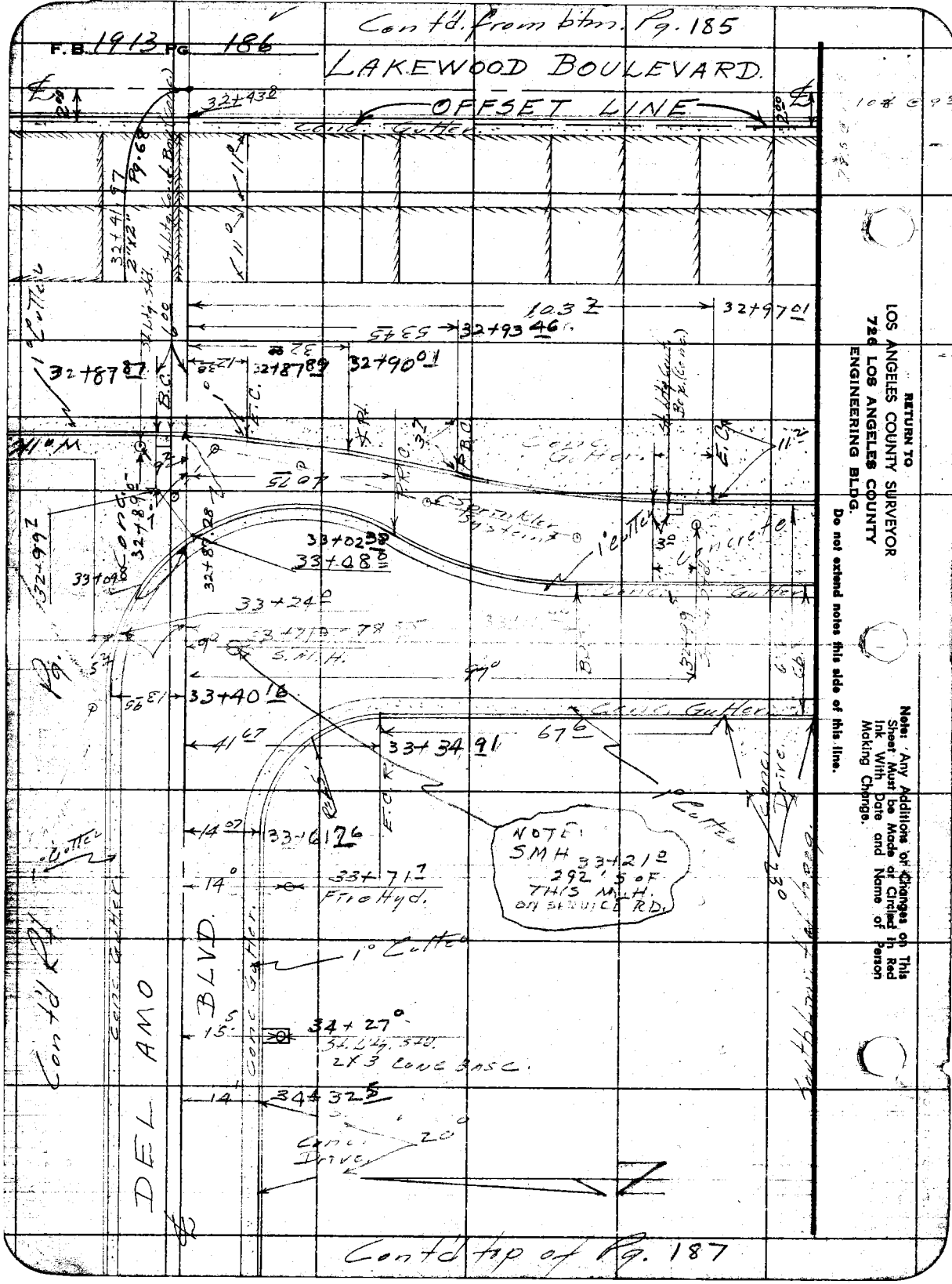

RETURN TO
LOS ANGELES COUNTY SURVEYOR
726 LOS ANGELES COUNTY
ENGINEERING BLDG.
Do not extend notes this side of this line.

Note: Any Additions or Changes on This Sheet Must be Made or Circled in Red Ink With Date and Name of Person Making Change.

Notes Ck'd by	Survey of
Office Work	Surveyed by
Checked	Name PETERSON 12-63
Date	Indexed K. C. Johnson

F. B. 1012 PG. 197

PG 186

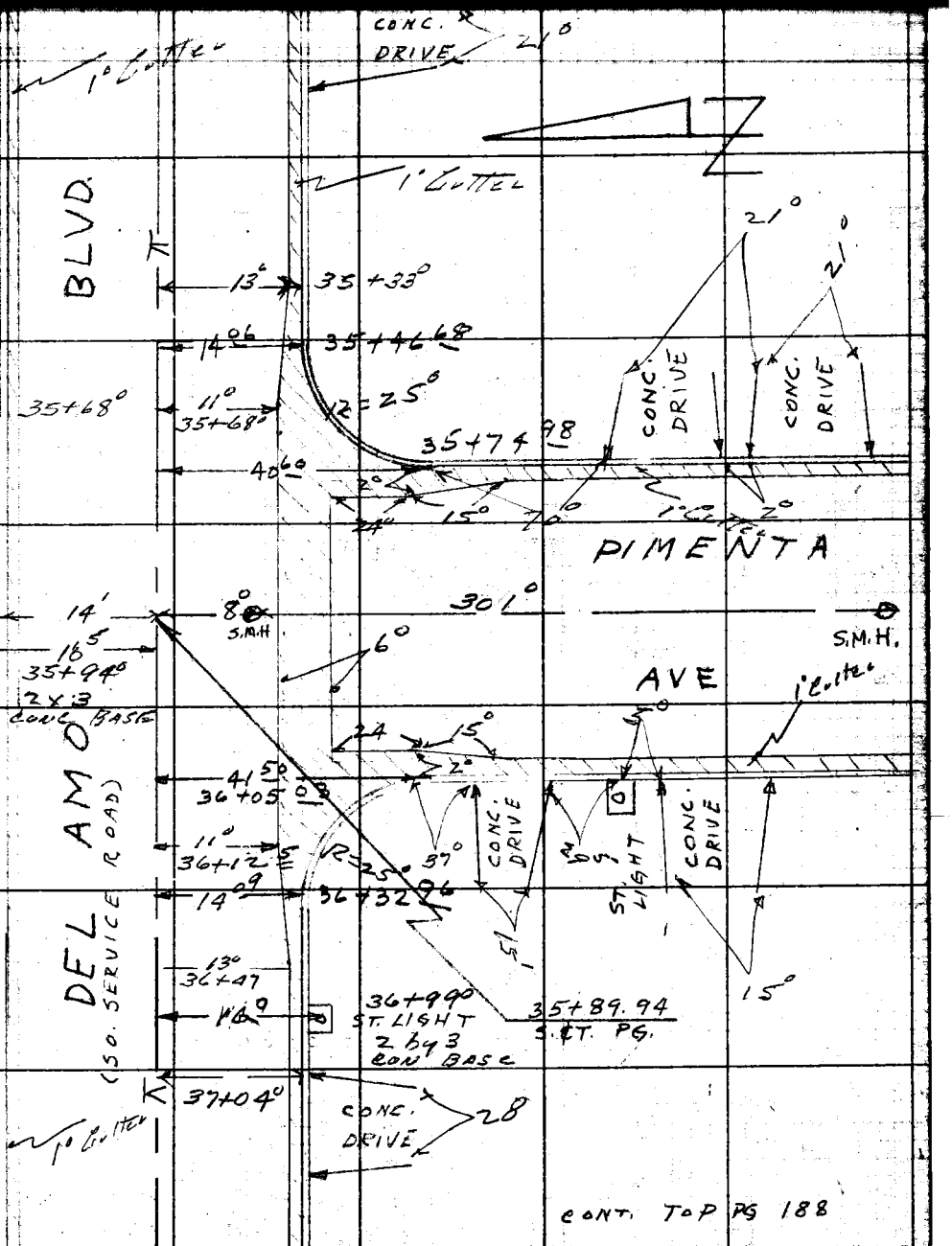

CONT. TOP PG 188

Note: Any Additions or Changes on This Sheet Must be Made or Circled in Red Ink With Date and Name of Person Making Change.

Do not extend notes this side of this line.

RETURN TO
LOS ANGELES COUNTY SURVEYOR
726 LOS ANGELES COUNTY
ENGINEERING BLDG.

76F3098 247 4-53

F.B. 1913 PG. 188

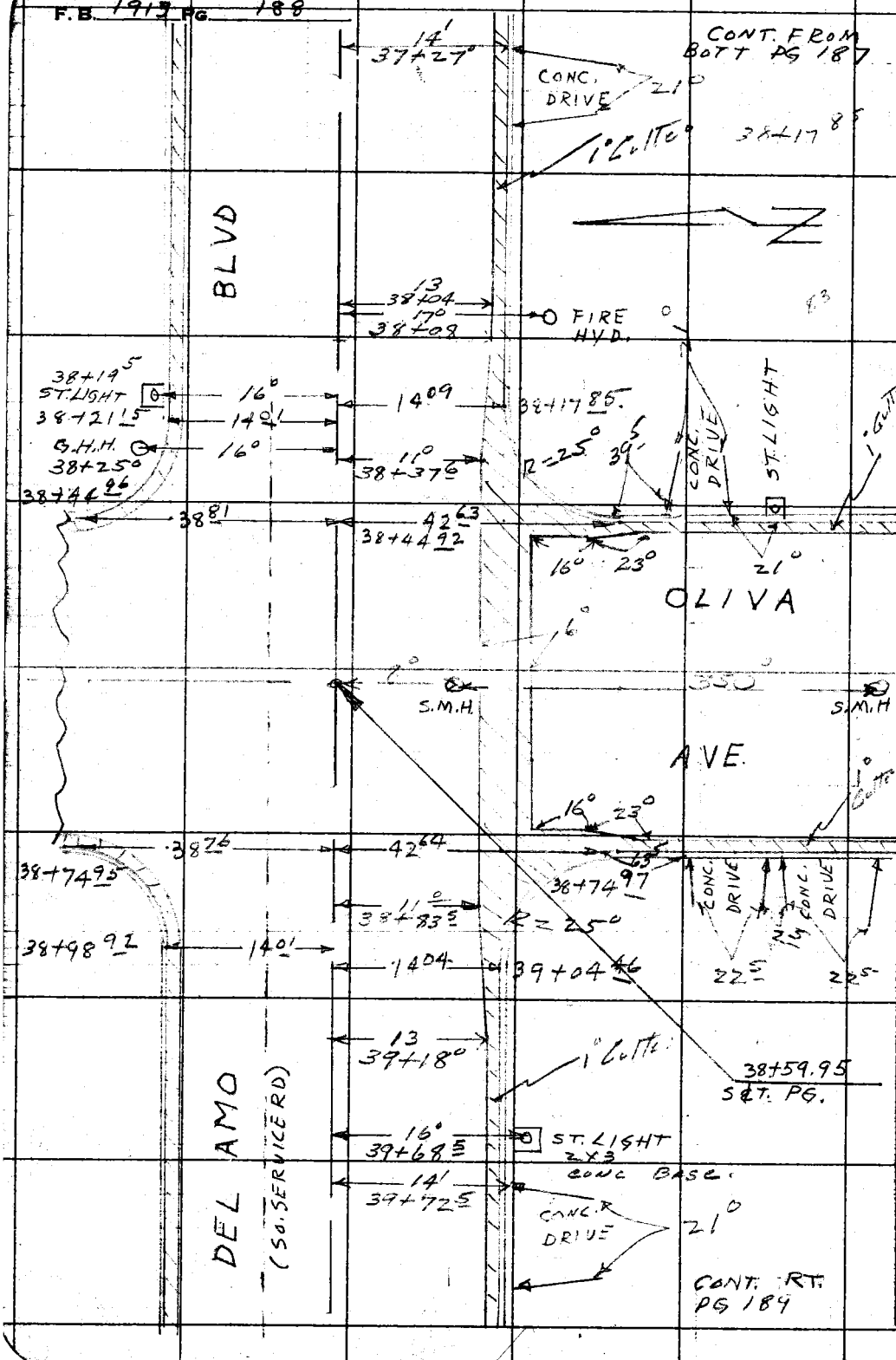

RETURN TO
LOS ANGELES COUNTY SURVEYOR
726 LOS ANGELES COUNTY
ENGINEERING BLDG.

Do not extend notes this side of this line.

Note: Any Additions or Changes on This Sheet Must be Made or Circled in Red Ink With Date and Name of Person Making Change.

Notes Ck'd by	Survey of	F. B. PG.
Office Work	Surveyed by	
Checked	Notes PETERSON Date 10-55	
Date	Indexed C. Johnson	

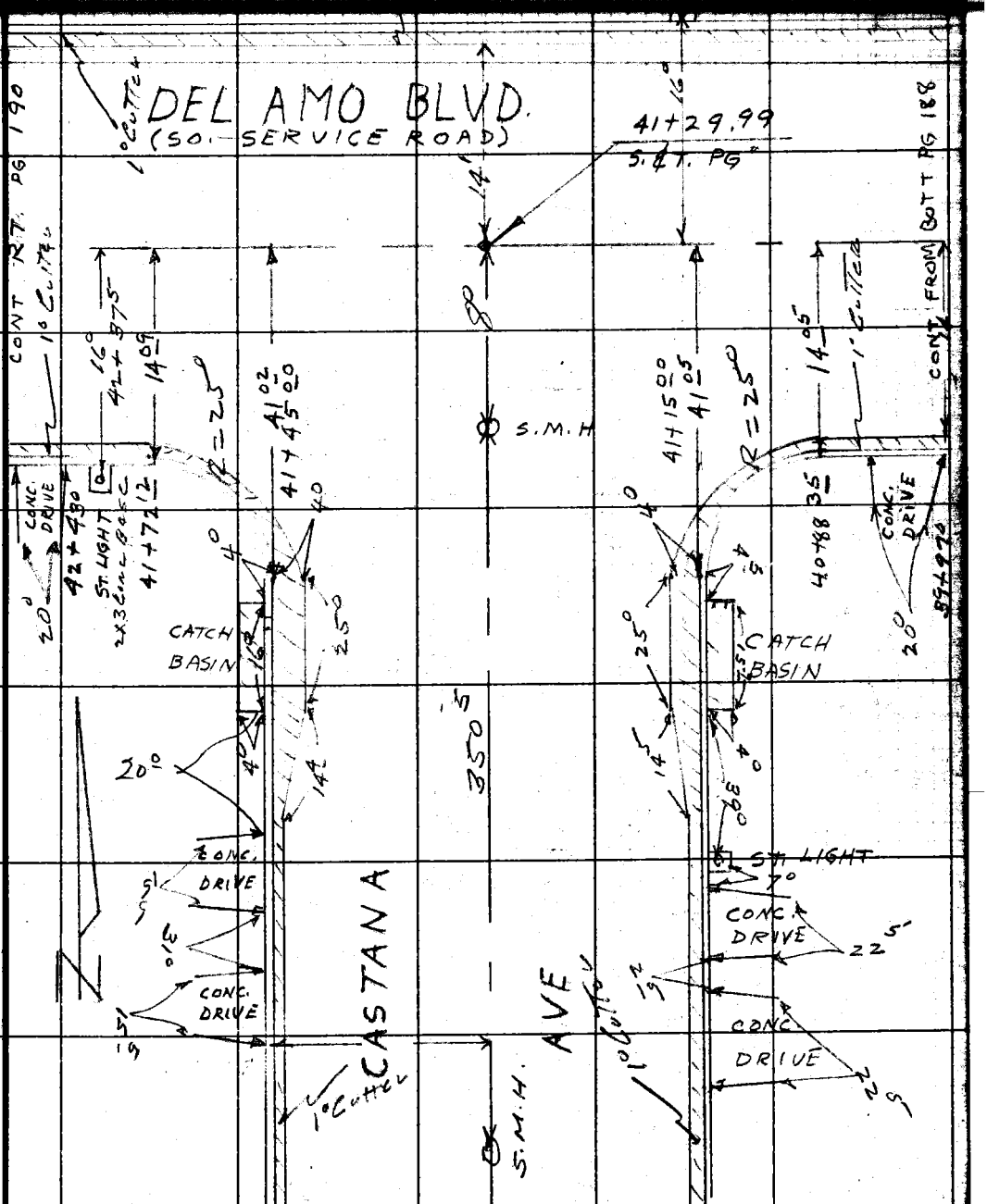

Note: Any Additions or Changes on This Sheet Must be Made or Circled in Red Ink With Date and Name of Person Making Change.

Do not extend notes this side of this line.

RETURN TO
LOS ANGELES COUNTY SURVEYOR
726 LOS ANGELES COUNTY
ENGINEERING BLDG.

76F3095 247 4-53

RETURN TO
LOS ANGELES COUNTY SURVEYOR
726 LOS ANGELES COUNTY
ENGINEERING BLDG.

Note: Any Additions or Changes on This Sheet Must be Made or Circled in Red Ink With Date and Name of Person Making Change.

Do not extend notes this side of this line.

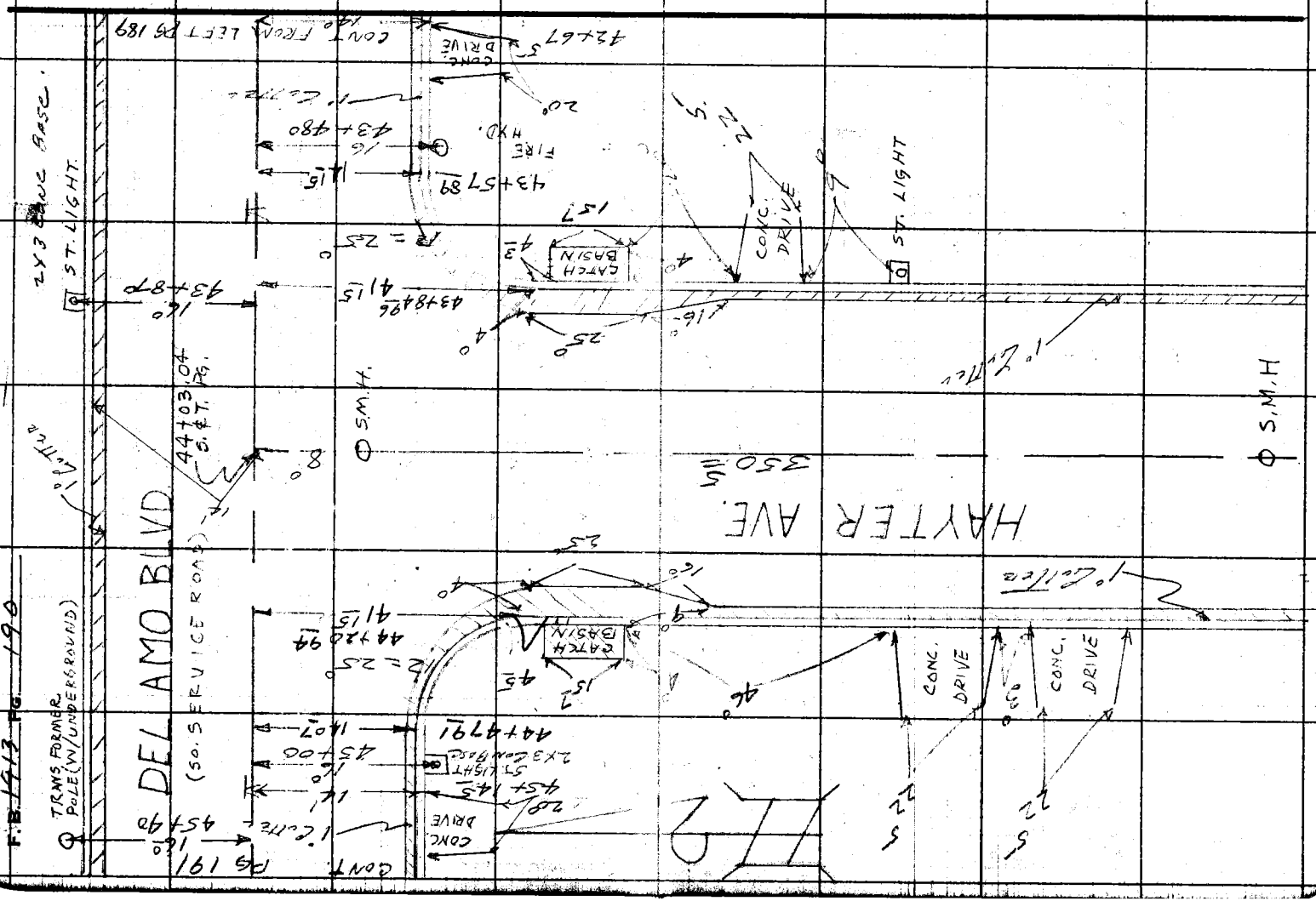

Notes Ck'd by	Survey of
Office Work	Surveyed by ENGLISH
Checked	Notes PETERSON 10-55
Date	Indexed E. C. Johnson

F.B. 1013 PG. 191

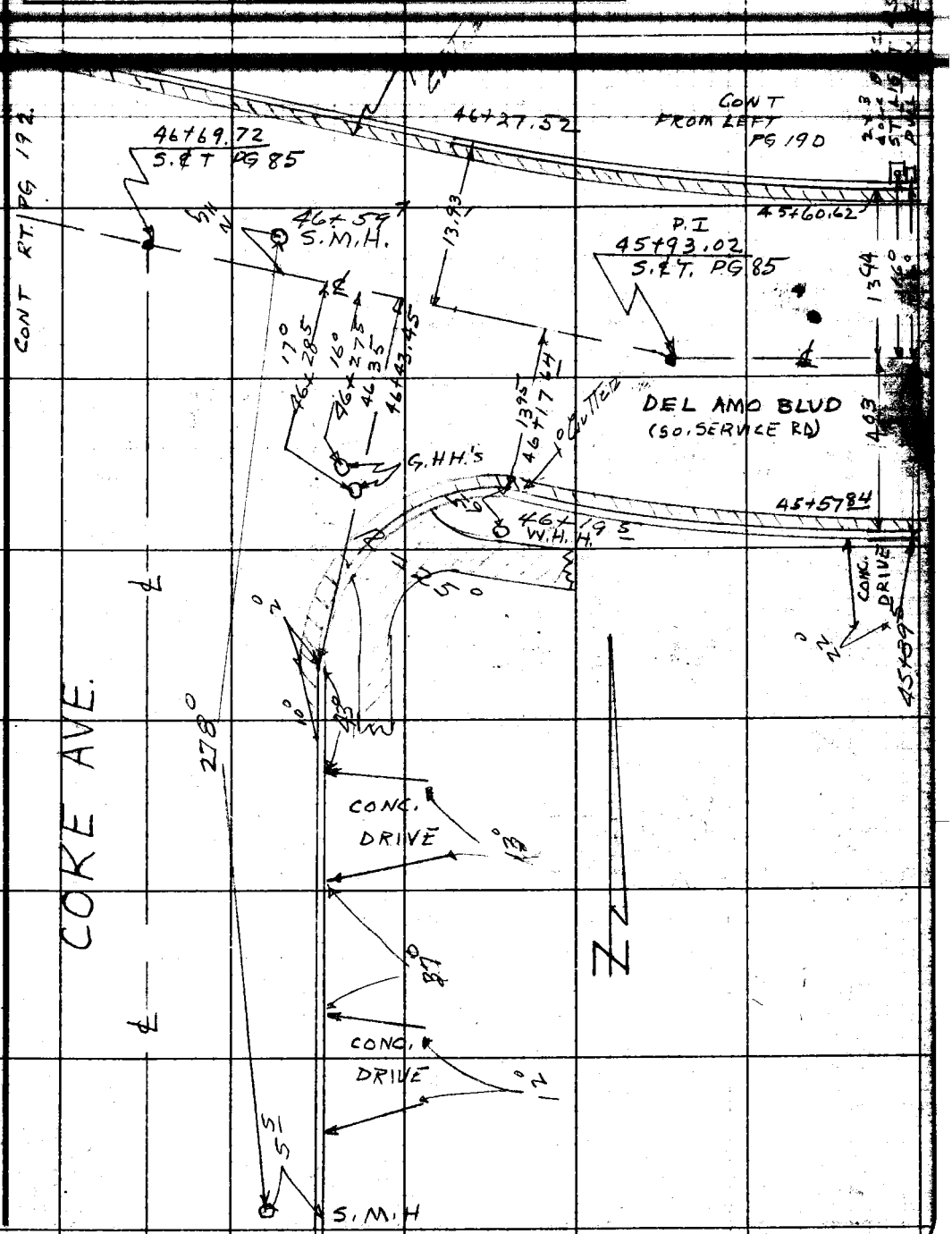

Note: Any Additions or Changes on This Sheet Must be Made or Circled In Red Ink With Date and Name of Person Making Change.

Do not extend notes this side of this line.

RETURN TO
LOS ANGELES COUNTY SURVEYOR
726 LOS ANGELES COUNTY
ENGINEERING BLDG.

76F3095 247 4-53

F.B. 1913 PG. 192

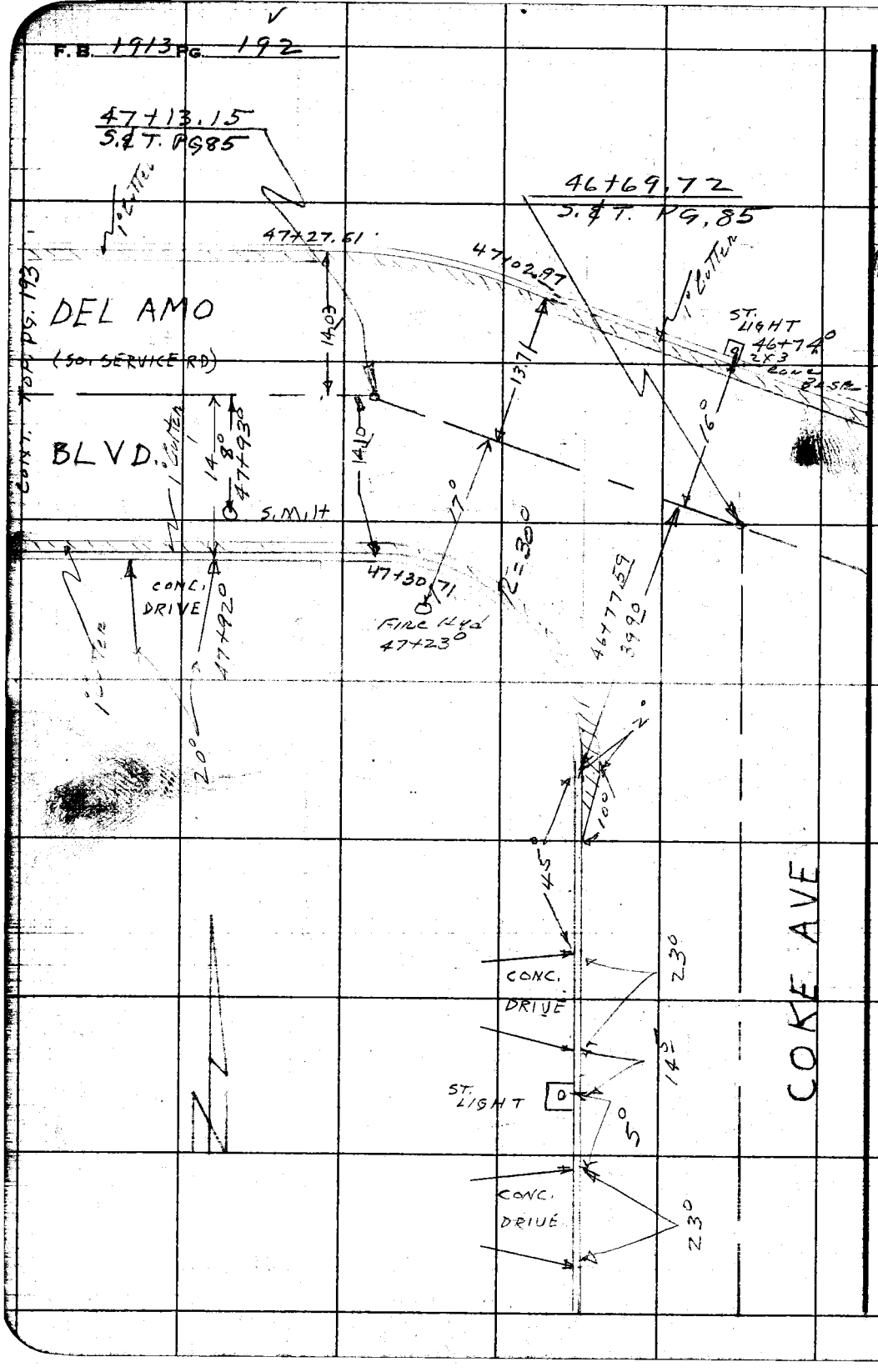

RETURN TO
LOS ANGELES COUNTY SURVEYOR
726 LOS ANGELES COUNTY
ENGINEERING BLDG.

Do not extend notes this side of this line.

Note: Any Additions or Changes on This Sheet Must be Made or Circled in Red Ink With Date and Name of Person Making Change.

Notes Ck'd by	Survey of
Office Work	Surveyed by ENGLISH
Checked	Notes PETERSON Date 10-55
Date	Indexed A. Johnson

F.B. 1612 PG. 193

CONT. FROM LEFT

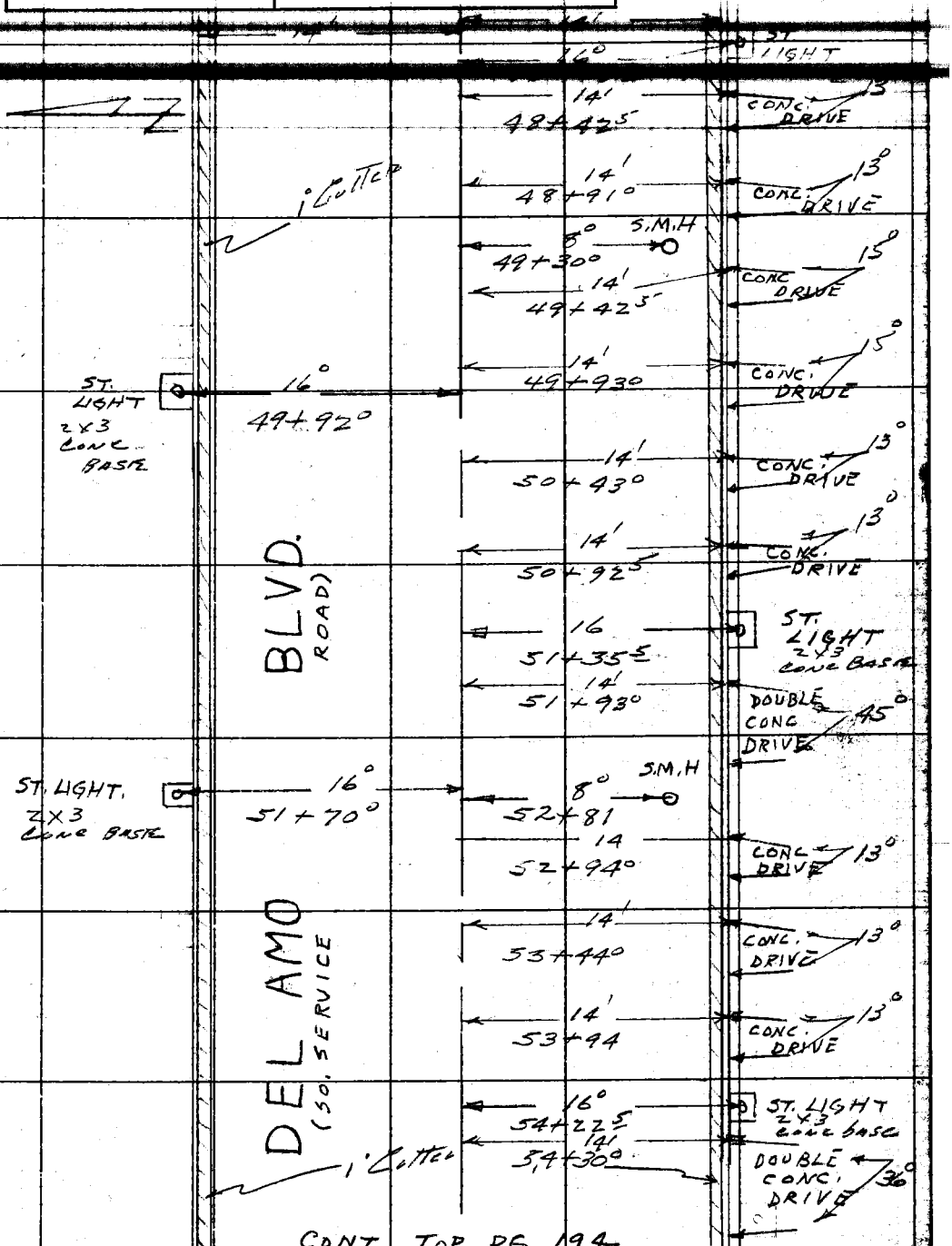

CONT TOP PG 194

Note: Any Additions or Changes on This Sheet Must be Made or Circled in Red Ink With Date and Name of Person Making Change.

Do not extend notes this side of this line.

RETURN TO
LOS ANGELES COUNTY SURVEYOR
726 LOS ANGELES COUNTY
ENGINEERING BLDG.

76F3095 247 4-53

F.B. 1913 PG. 194

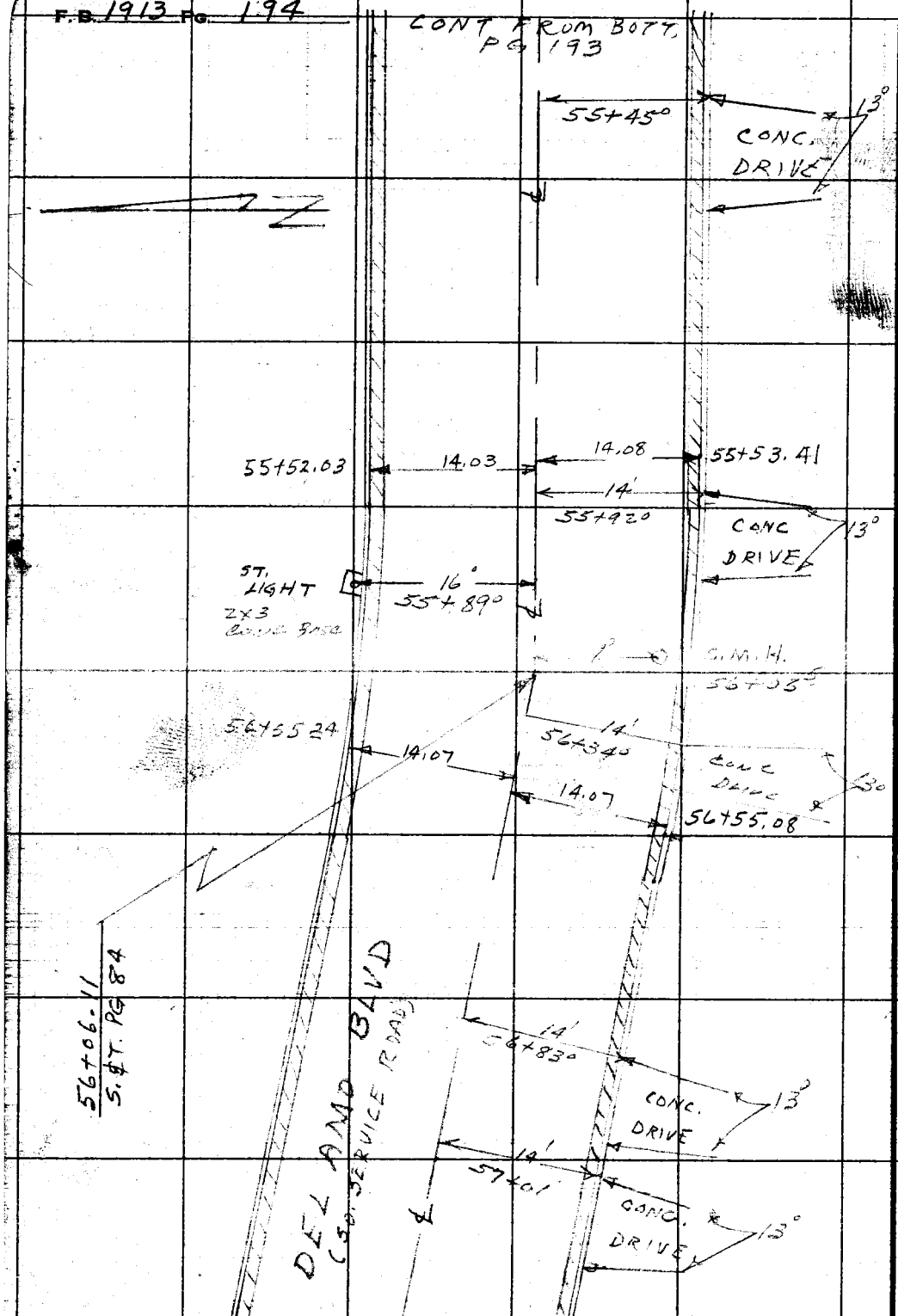

RETURN TO
LOS ANGELES COUNTY SURVEYOR
726 LOS ANGELES COUNTY
ENGINEERING BLDG.

Do not extend notes this side of this line.

Note: Any Additions or Changes on This Sheet Must be Made or Circled in Red Ink With Date and Name of Person Making Change.

Notes Ck'd by	Survey of
Office Work	Surveyed by
Date	Indexed

F.B. 1912 PG. 195

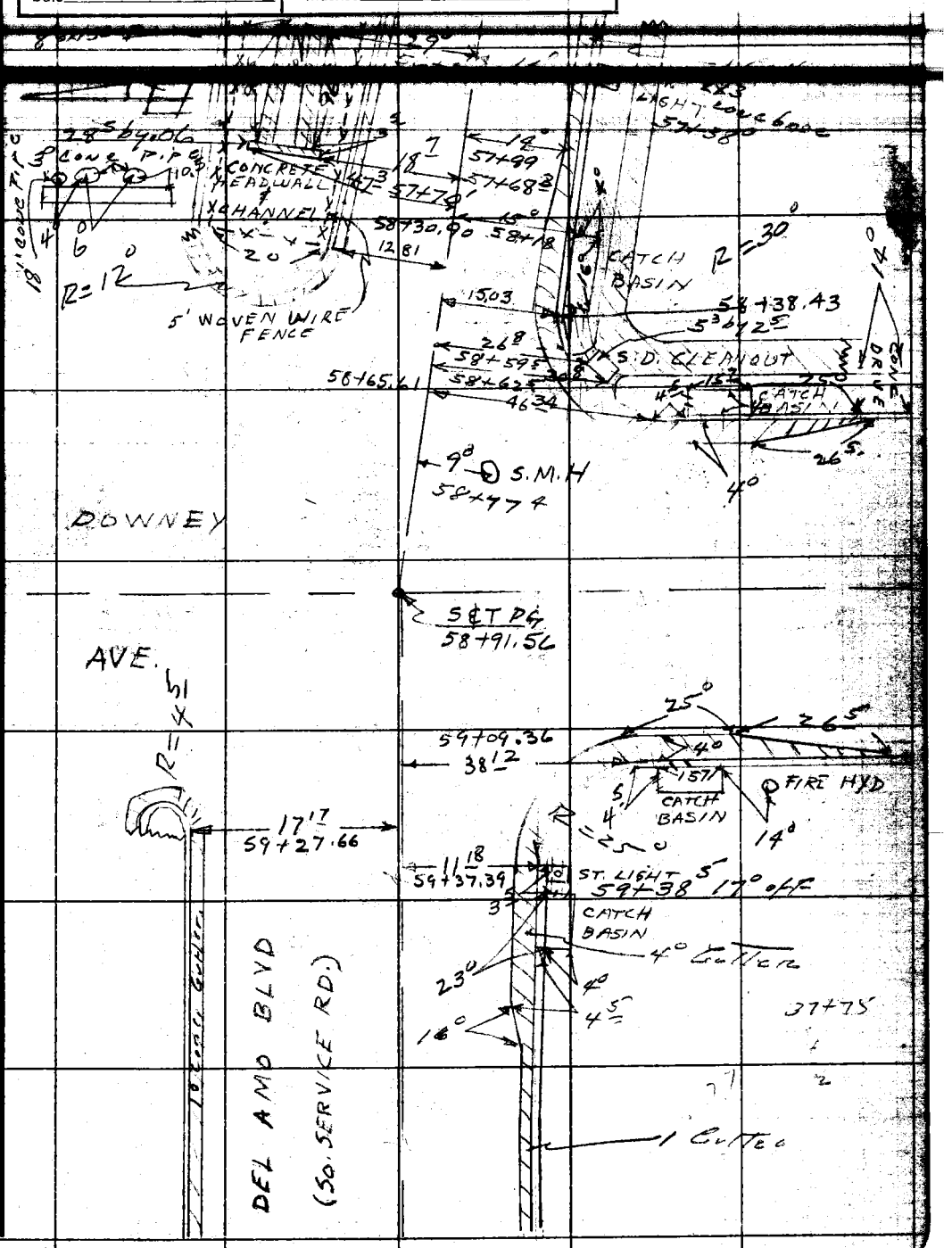

Note: Any Additions or Changes on This Sheet Must be Made or Circled in Red Ink With Date and Name of Person Making Change.

Do not extend notes this side of this line.

RETURN TO
LOS ANGELES COUNTY SURVEYOR
726 LOS ANGELES COUNTY
ENGINEERING BLDG.

76F3095 247 4-55

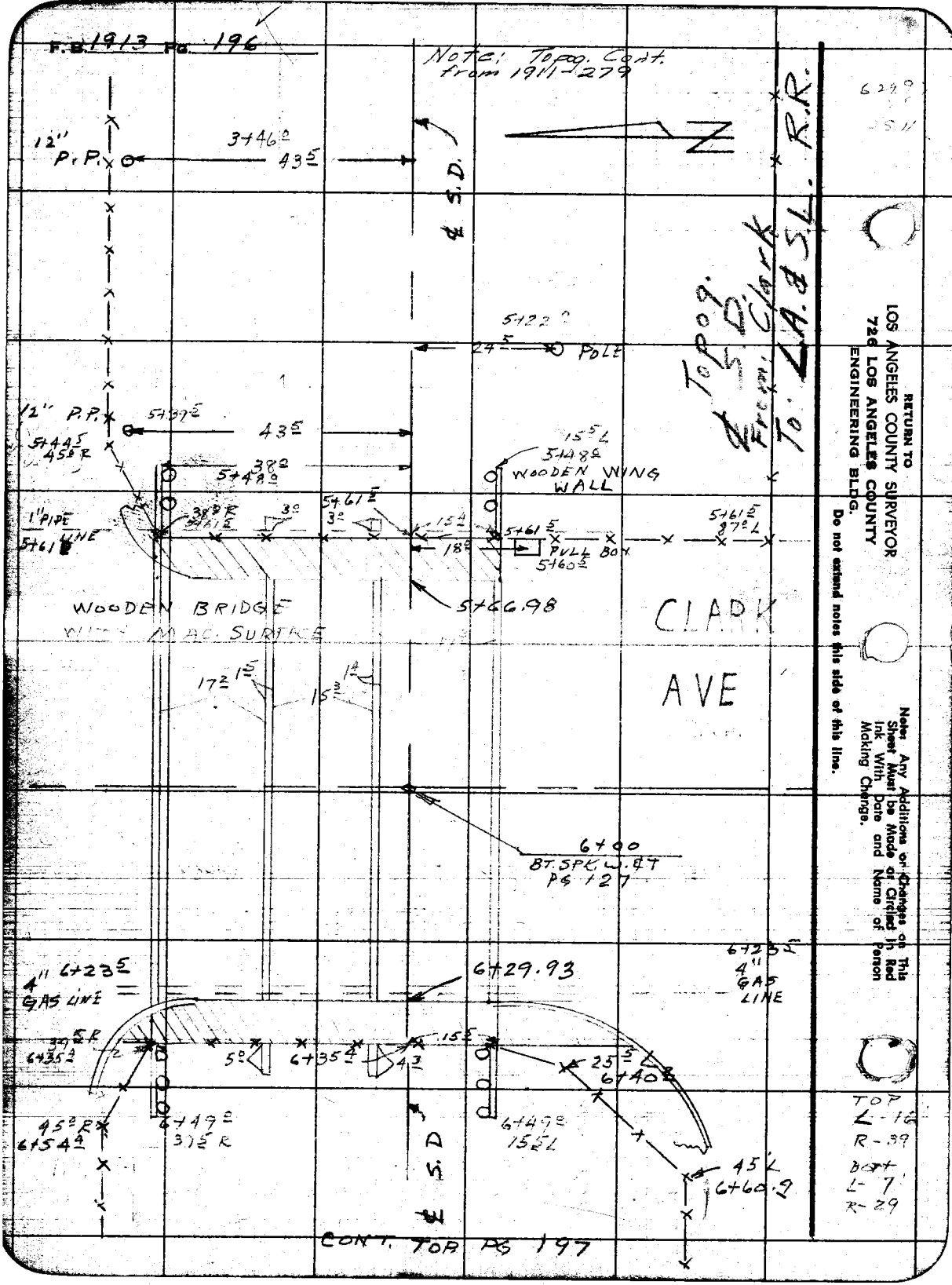
F.B. 1913 PG. 196
Note: Topog. Cont. from 1911-279
12" P.P.
3+46.0
43.5
℄ S.D.
5+22.0
24.5
POLE
12" P.P.
5+39.5
43.5
5+44.5
45.0 R
38.0
5+48.0
15.5 L
5+48.0
WOODEN WING WALL
1" PIPE LINE
5+61.5
38.0 R
5+61.5
3.0
3.0
5+61.5
15.4
18.0
5+61.5
PULL BOX
5+60.5
5+61.5
87.0 L
WOODEN BRIDGE
MAC. SURFACE
5+66.98
CLARK
AVE
17.2 1.5
15.3 1.4
6+00
BT. SPK. W. & T
PG 127
4" GAS LINE
6+23.5
6+29.93
6+23.5
4" GAS LINE
39.5 R
6+35.4
5.0
6+35.4
4.3
15.5
25.5 L
6+40.2
45.0 R
6+54.4
6+49.0
39.5 R
6+49.0
15.5 L
45 L
6+60.9
℄ S.D.
CONT. TOP PG 197
Topog. S.D. From Clark To L.A. & S.L. R.R.
RETURN TO
LOS ANGELES COUNTY SURVEYOR
726 LOS ANGELES COUNTY
ENGINEERING BLDG.
Do not extend notes this side of this line.
Note: Any Additions or Changes on This Sheet Must be Made or Circled in Red Ink With Date and Name of Person Making Change.
TOP
L-16
R-39
BOTT
L-7
R-29

Notes Ck'd by _____ Survey of _____ F. B. _____ PG. _____

Office Work _____ Surveyed by _____

Date _____ Indexed _____

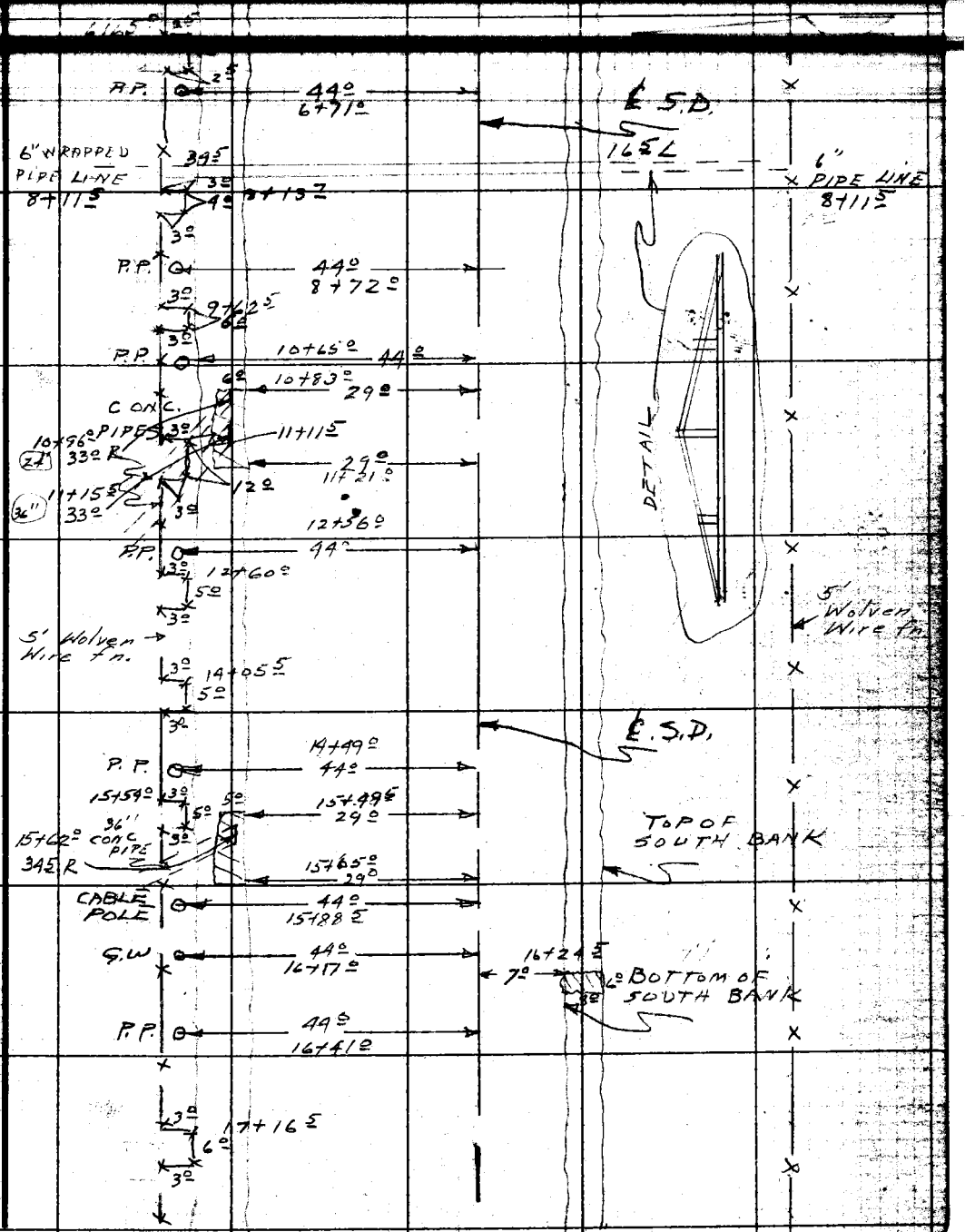

Note: Any Additions or Changes on This Sheet Must be Made or Circled in Red Ink With Date and Name of Person Making Change.

Do not extend notes this side of this line.

RETURN TO
LOS ANGELES COUNTY SURVEYOR
726 LOS ANGELES COUNTY
ENGINEERING BLDG.

76F3096 247 4-53

F.B. 1913 PG. 198

CONT FROM BOTT PG 197

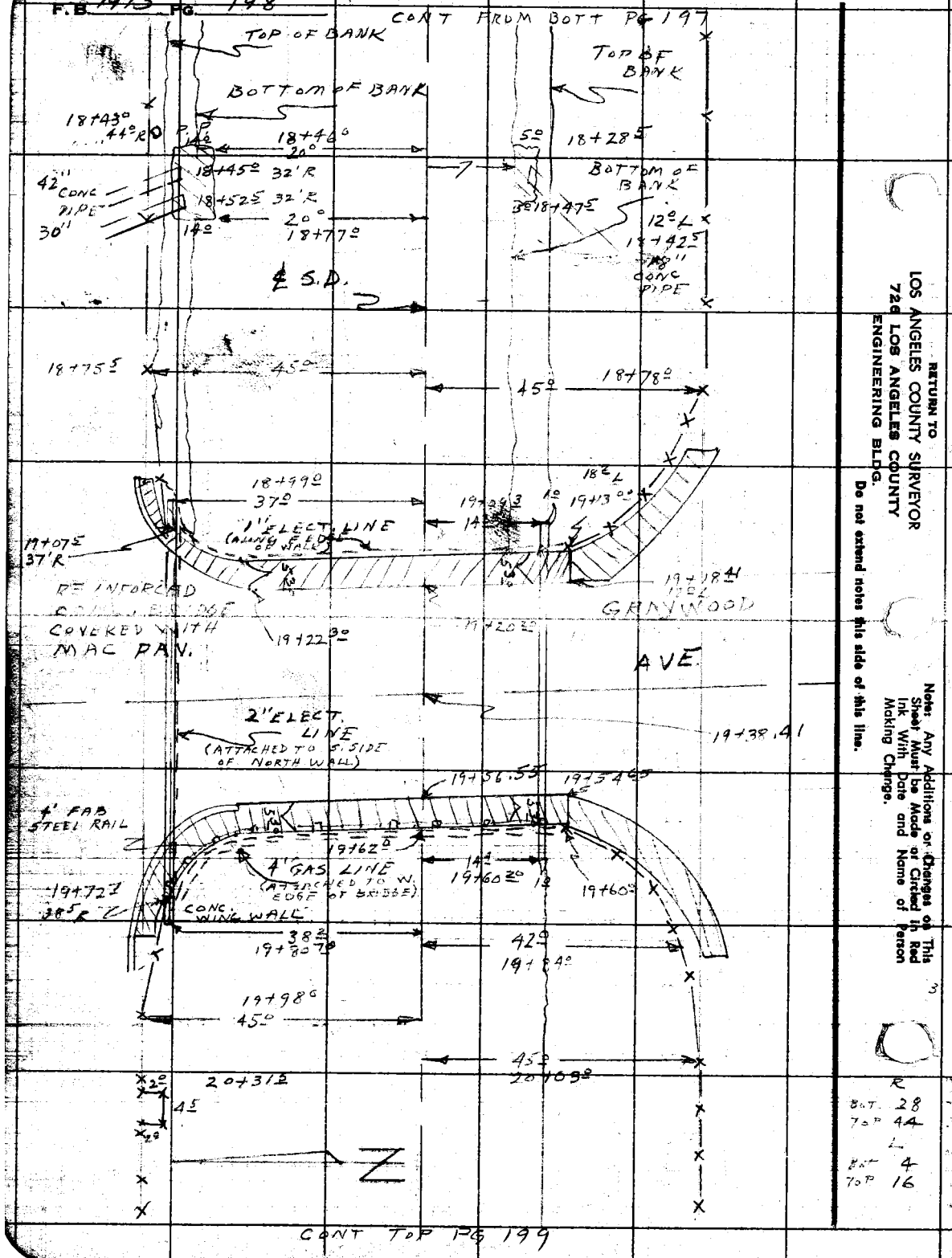

RETURN TO
LOS ANGELES COUNTY SURVEYOR
720 LOS ANGELES COUNTY
ENGINEERING BLDG.
Do not extend notes this side of this line.

Note: Any Additions or Changes on This Sheet Must be Made or Circled in Red Ink With Date and Name of Person Making Change.

R
BOT. 28
TOP 44
L
BOT 4
TOP 16

Notes Ck'd by	Survey of
Office Work	Surveyed by PARISH
Checked	Notes PETERSON Date 10-35
Date	Indexed E. C. Johnson

F. B. 1012 PG. 109

PG 198

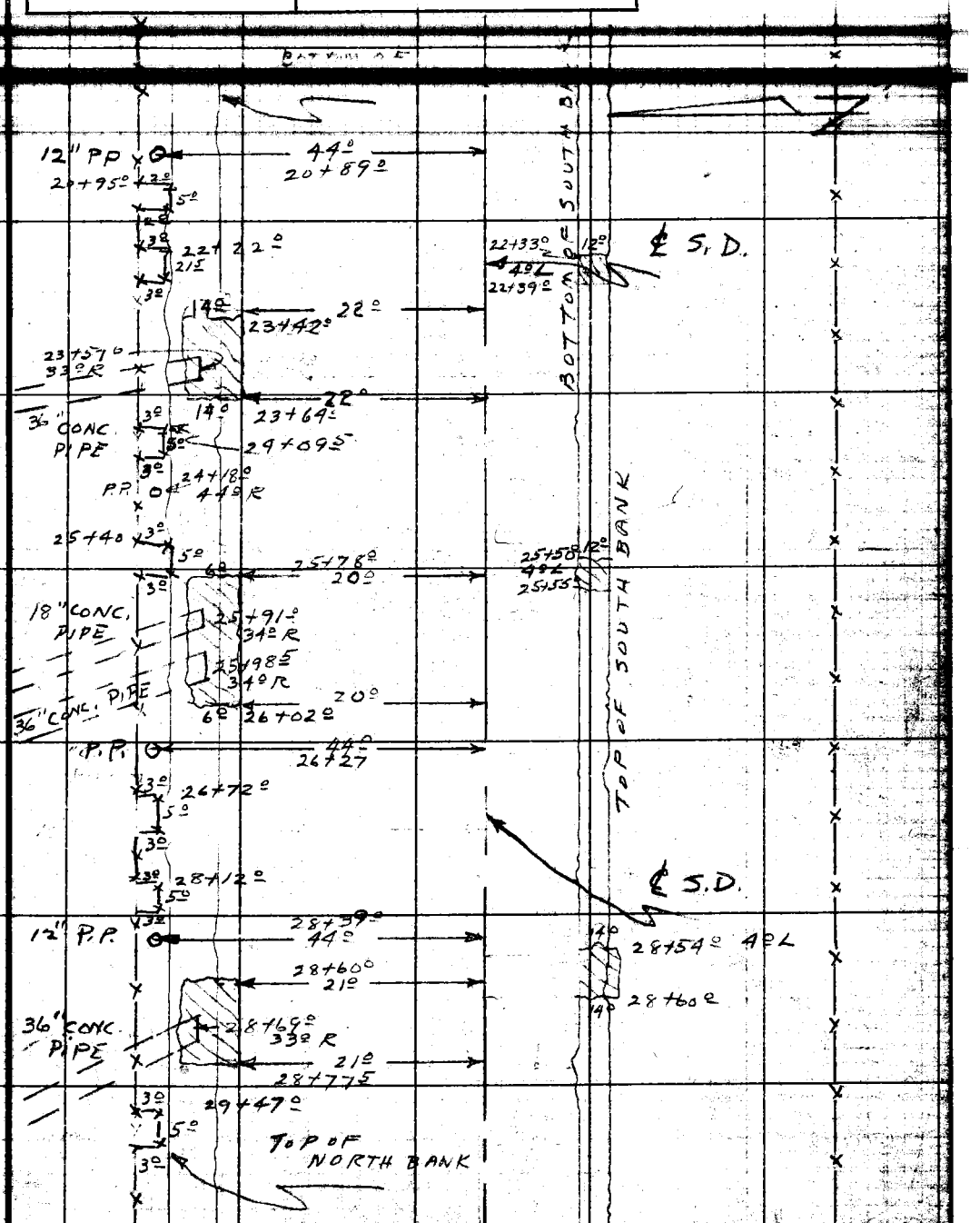

CONT TOP PG 201

Note: Any Additions or Changes on This Sheet Must be Made or Circled in Red Ink With Date and Name of Person Making Change.

Do not extend notes this side of this line.

RETURN TO
LOS ANGELES COUNTY SURVEYOR
726 LOS ANGELES COUNTY
ENGINEERING BLDG.

76FS095 247 4-53

F.B. 1913 PG. 200

RETURN TO
LOS ANGELES COUNTY SURVEYOR
726 LOS ANGELES COUNTY
ENGINEERING BLDG.

Do not extend notes this side of this line.

Note: Any Additions or Changes on This Sheet Must be Made or Circled in Red Ink With Date and Name of Person Making Change.

Notes Ck'd by	Survey of	F. B. 1913 PG.
Office Work	Surveyed by	
Checked	Note Smiley 9-55	
Date	Indexed	

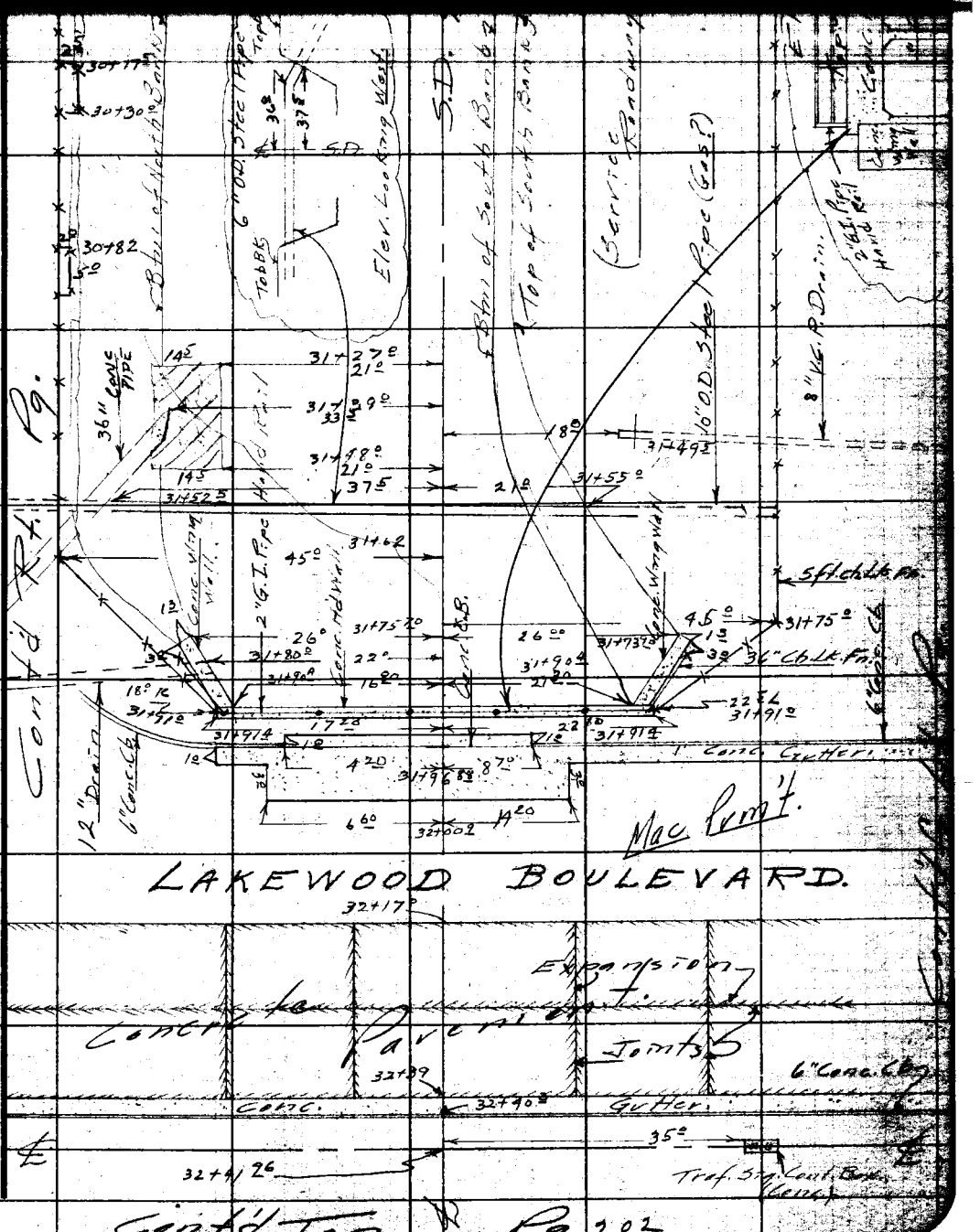

Cont'd Top Pg. 202

Note: Any Additions or Changes on This Sheet Must be Made or Circled in Red Ink With Date and Name of Person Making Change.

Do not extend notes this side of this line.

RETURN TO
LOS ANGELES COUNTY SURVEYOR
726 LOS ANGELES COUNTY
ENGINEERING BLDG.

76F3095 247 4-55

F.B. 1913 PG. 202 Cont'd. fr. btm. Pg. 201

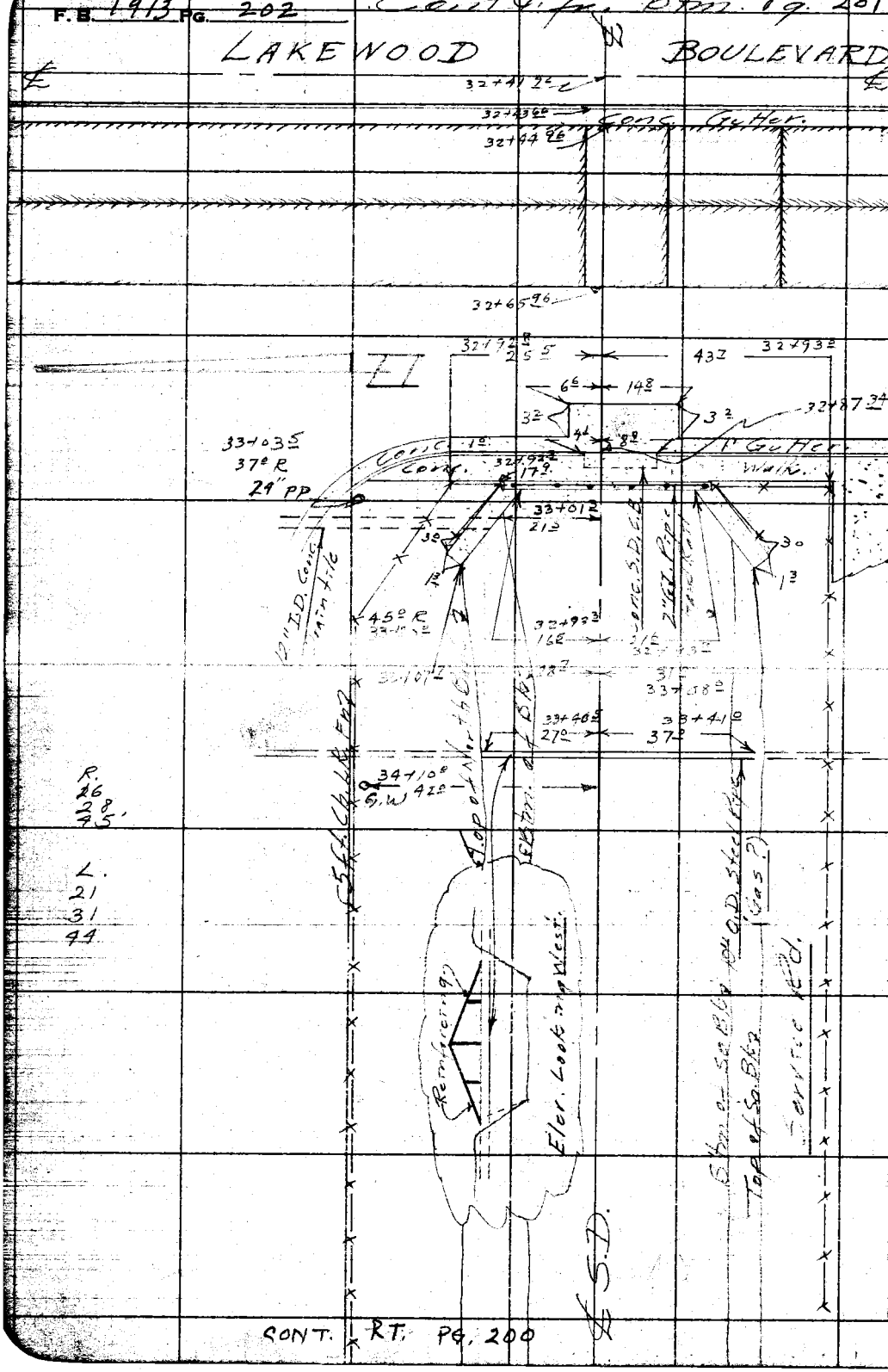

CONT. RT. PG. 200

RETURN TO
LOS ANGELES COUNTY SURVEYOR
726 LOS ANGELES COUNTY
ENGINEERING BLDG.

Do not extend notes this side of this line.

Note: Any Additions or Changes on This Sheet Must be Made or Circled in Red Ink With Date and Name of Person Making Change.

205

34+5
Top 40
Bot 28
Top 21
Bot 17

F. B. 1012 PG. 9 & 3

Notes Ck'd by	Survey of
Office Work	Surveyed by
Checked	Notes PETERSON 10-55
Date	Indexed A. C. Johnson

CONT. FROM LEFT PG 200

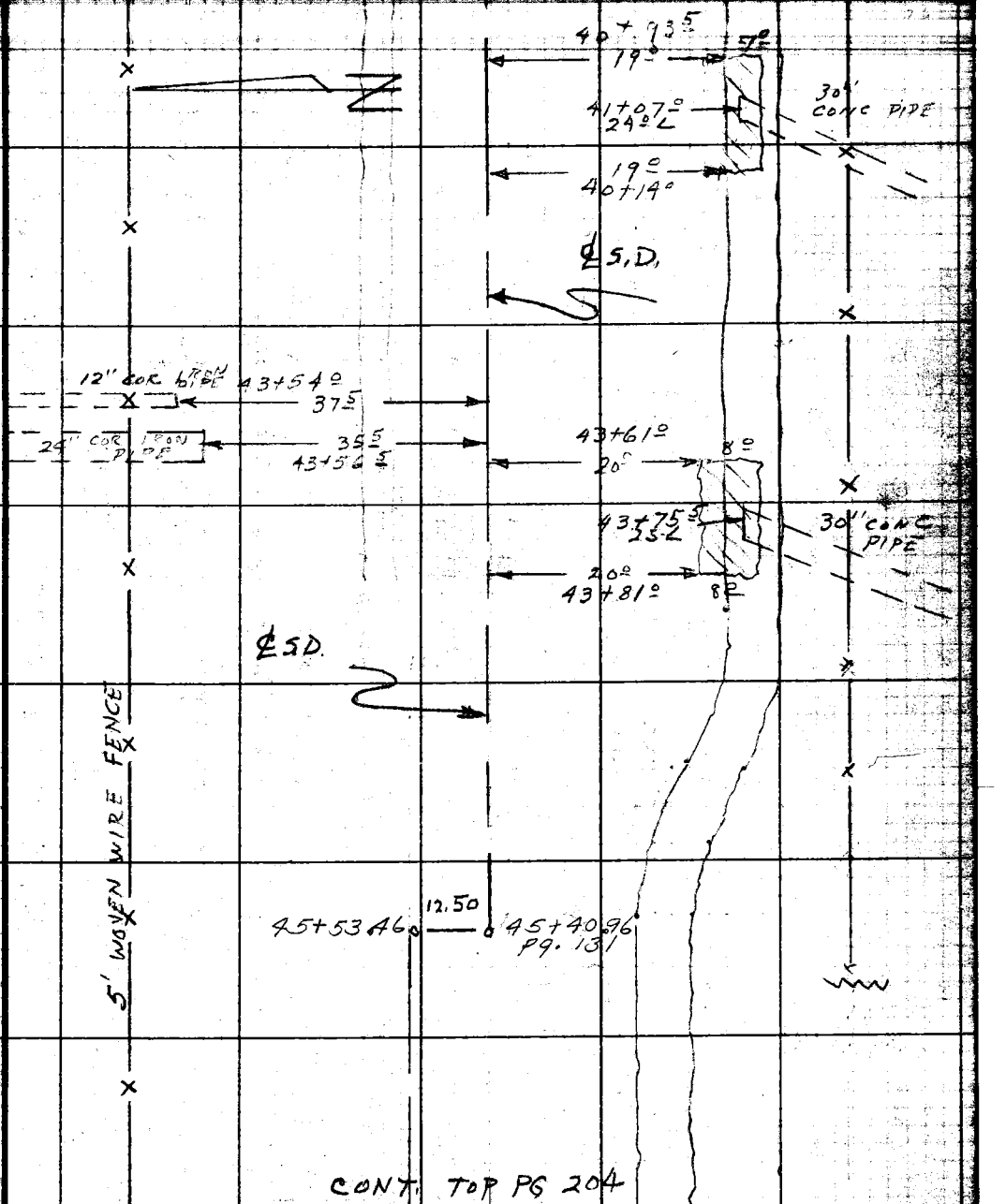

44+36
40
36 R
22
16
45+25
43
34 R

CONT. TOP PG 204

Note: Any Additions or Changes on This Sheet Must be Made or Circled in Red Ink With Date and Name of Person Making Change.

Do not extend notes this side of this line.

RETURN TO
LOS ANGELES COUNTY SURVEYOR
726 LOS ANGELES COUNTY
ENGINEERING BLDG.

76F3095 247 4-53

F.B. 1913 PG. 204

CONT. FROM BOT. PG 203

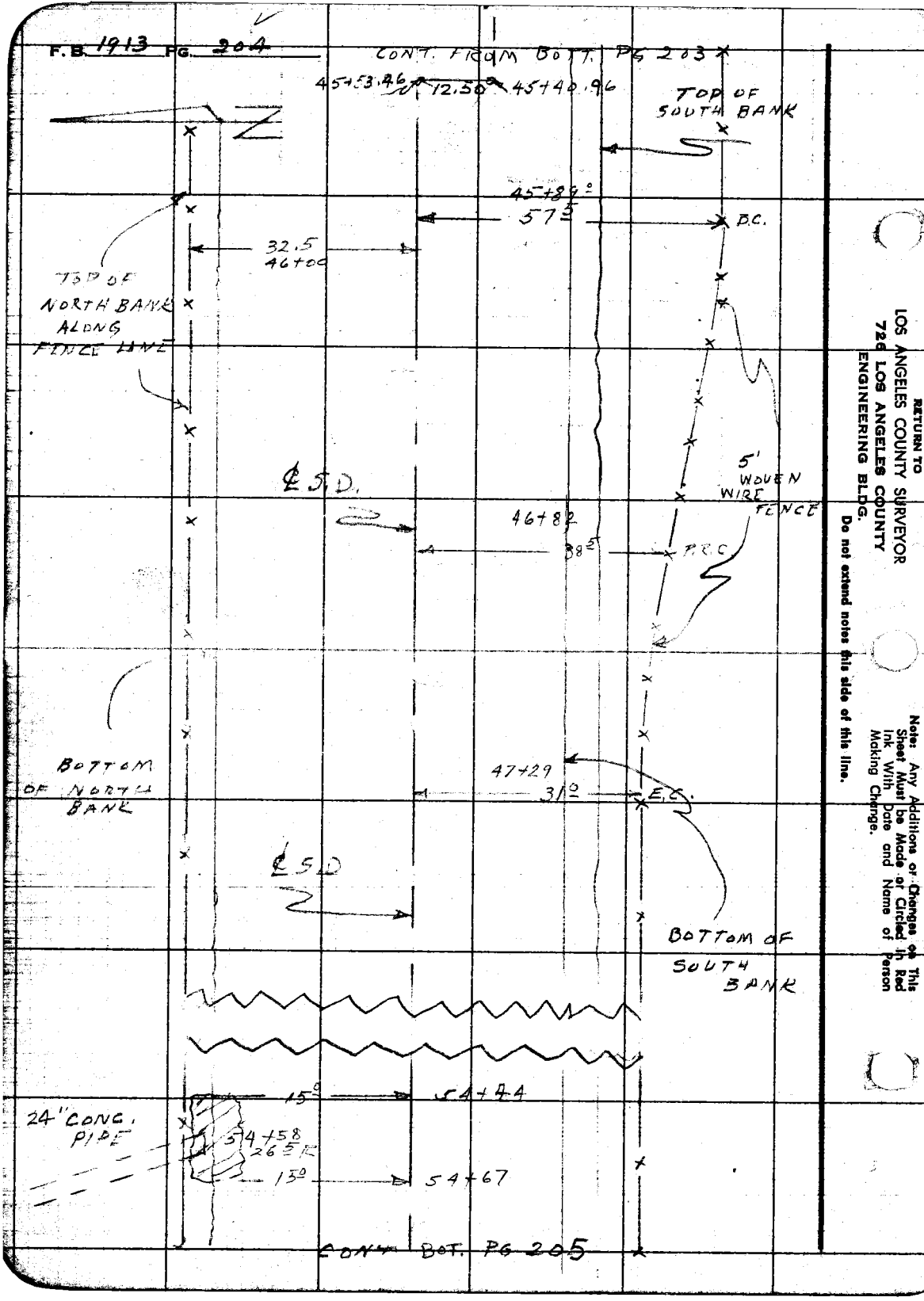

CONT. BOT. PG 205

RETURN TO
LOS ANGELES COUNTY SURVEYOR
726 LOS ANGELES COUNTY
ENGINEERING BLDG.
Do not extend notes this side of this line.

Note: Any Additions or Changes on This Sheet Must be Made or Circled in Red Ink With Date and Name of Person Making Change.

Notes Ck'd by	Survey of
Map No.	
Office Work	Surveyed by
Checked	Notes PETERSON Date 10-55
Date	Indexed

F. B. _____ PG. _____

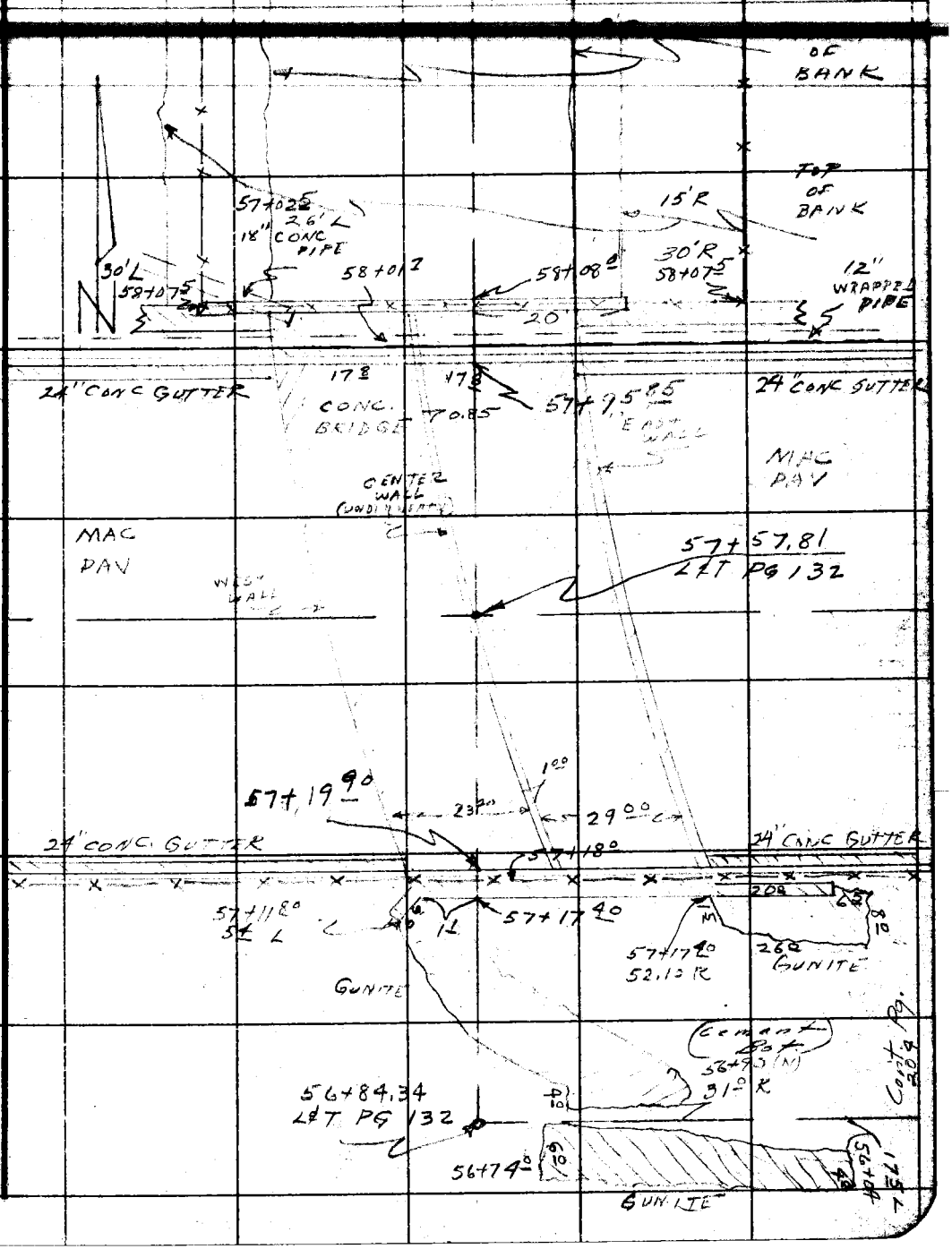

Note: Any Additions or Changes on This Sheet Must be Made or Circled in Red Ink With Date and Name of Person Making Change.

Do not extend notes this side of this line.

RETURN TO
LOS ANGELES COUNTY SURVEYOR
726 LOS ANGELES COUNTY
ENGINEERING BLDG.

76F3095 S&E #247. 8-54

F.B. 1913 PG. 206

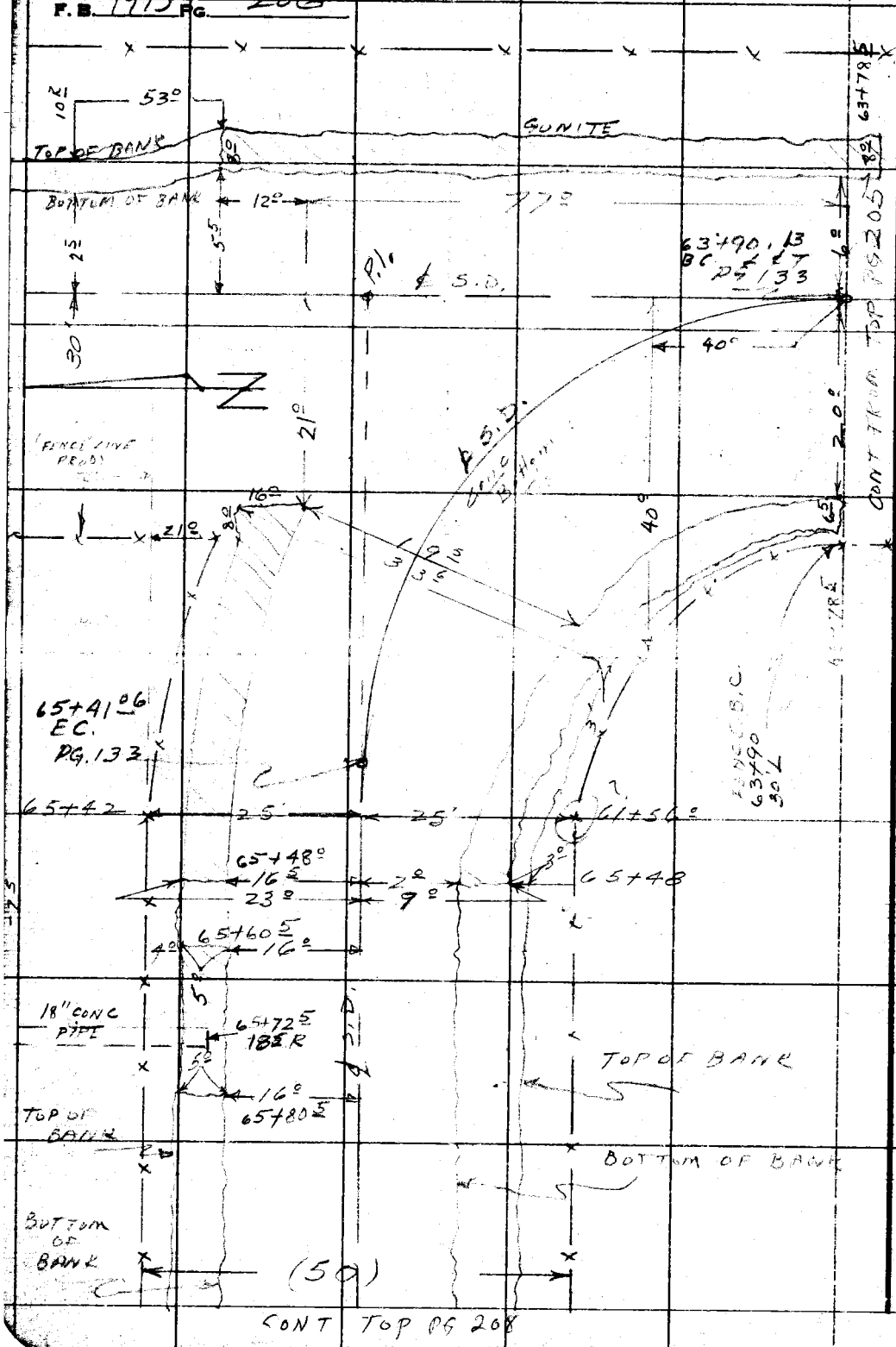

RETURN TO
LOS ANGELES COUNTY SURVEYOR
728 LOS ANGELES COUNTY
ENGINEERING BLDG.
Do not extend notes this side of this line.

Note: Any Additions or Changes on This Sheet Must be Made or Circled in Red Ink With Date and Name of Person Making Change.

RETURN TO
LOS ANGELES COUNTY SURVEYOR
726 LOS ANGELES COUNTY
ENGINEERING BLDG.

Note: Any Additions or Changes on This Sheet Must be Made or Circled in Red Ink With Date and Name of Person Making Change.

Do not extend notes this side of this line.

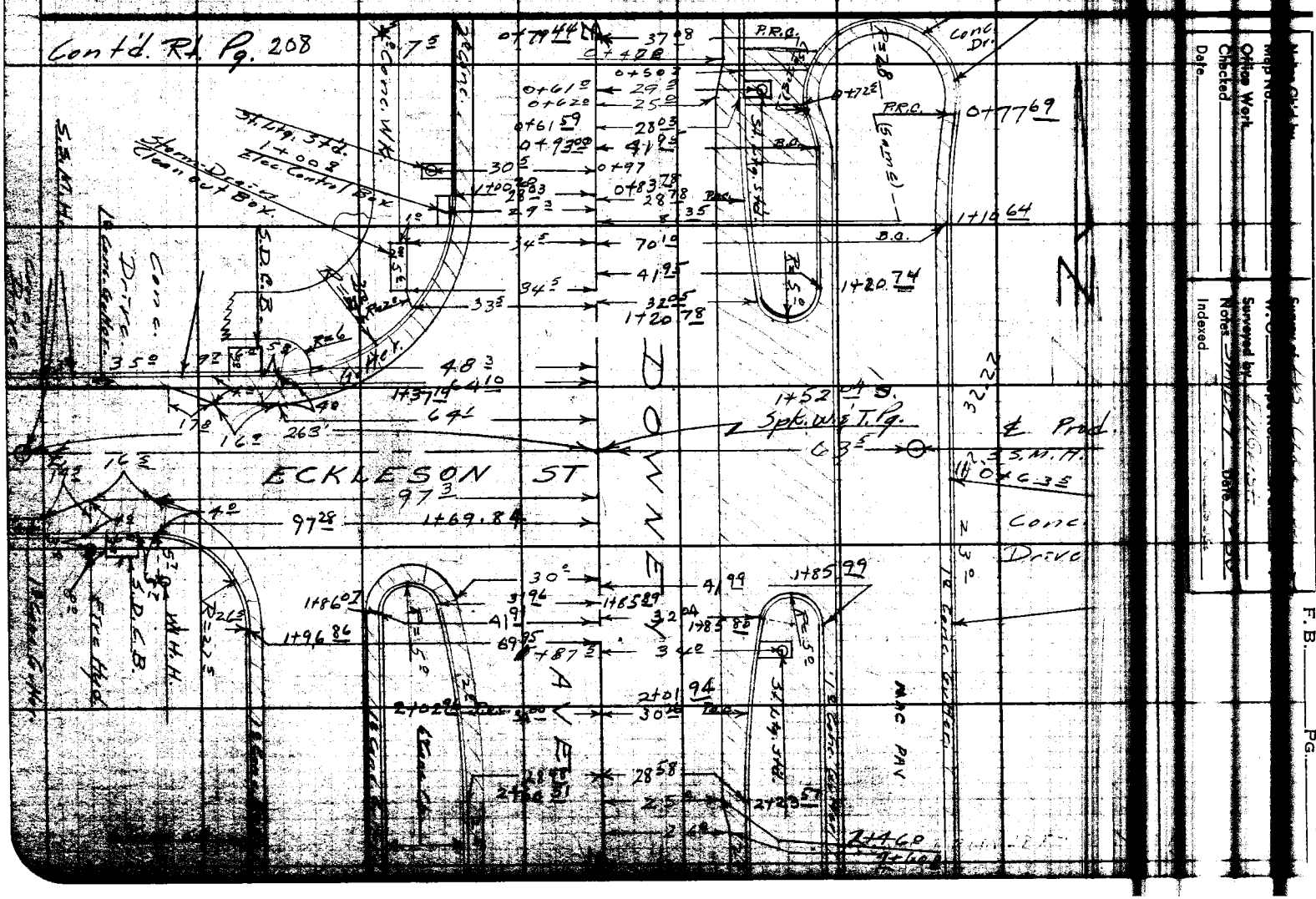

Map No.
Office Work
Checked
Date
Surveyed by
Notes
Indexed
Date
F.B.
PG.

Bk 1913 Pg 208

CONT FROM BOTT PG 206

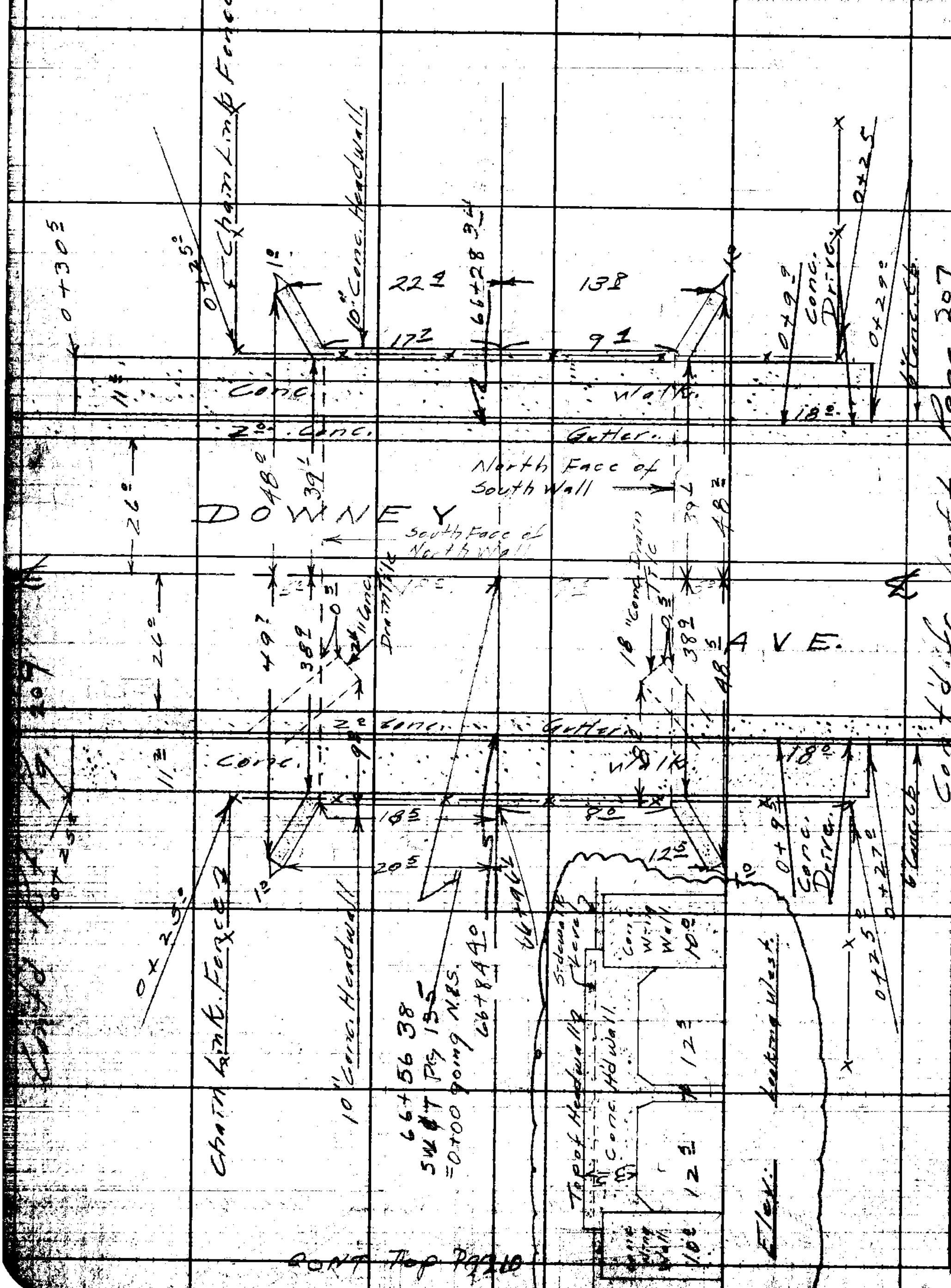

CONT Top Pg 210

RETURN TO
LOS ANGELES COUNTY SURVEYOR
728 LOS ANGELES COUNTY
ENGINEERING BLDG.
Do not extend notes this side of this line.

Note: Any Additions or Changes on This Sheet Must be Made or Circled in Red Ink With Date and Name of Person Making Change.

F. B. 192 PG.

Notes Ch'k'd by
Map No.
Office Work
Checked
Date

Survey of
W.O. Topo No.
Surveyed by ENGLISH
Notes Date
Indexed

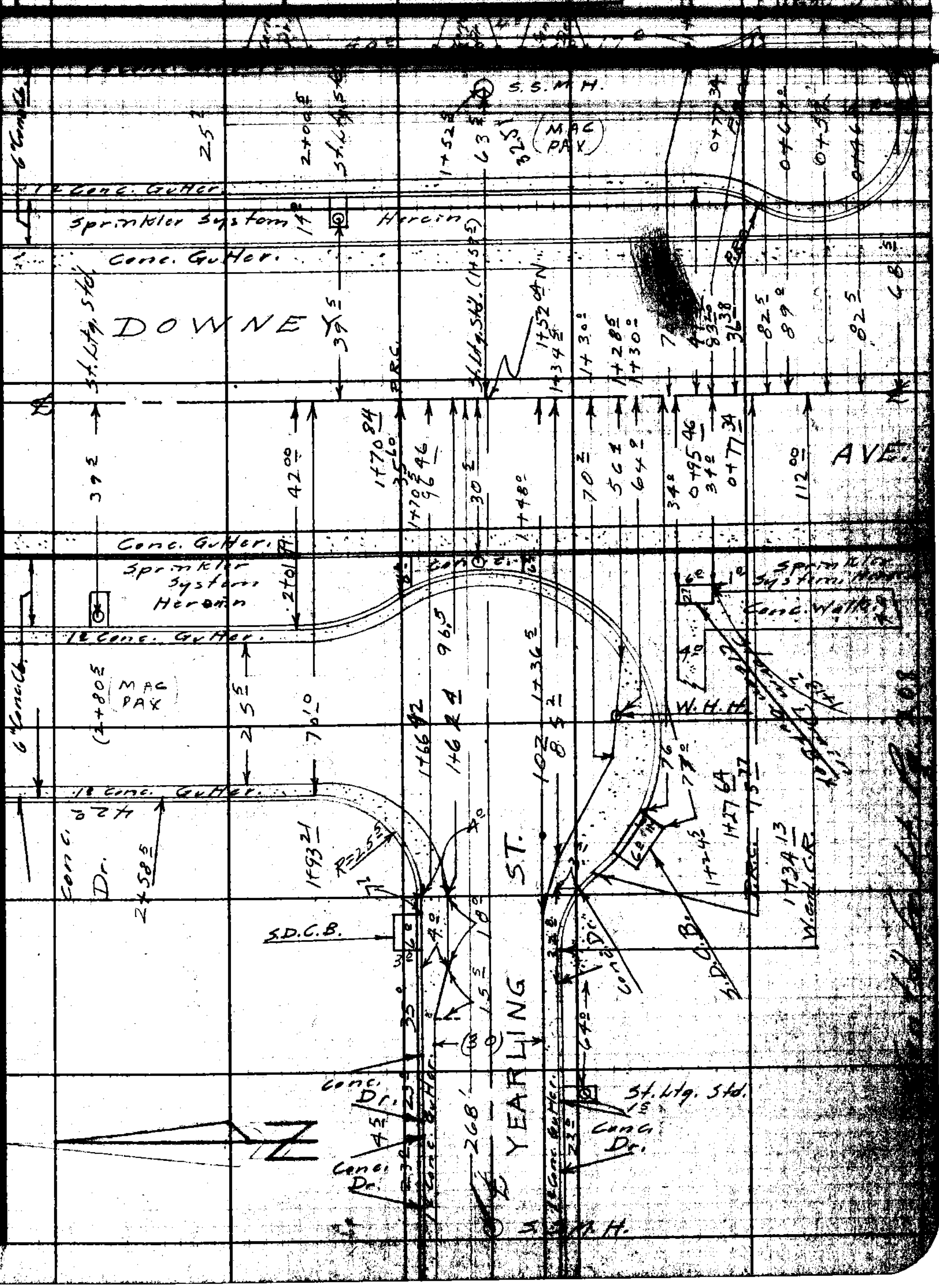

Note: Any Additions or Changes on This Sheet Must be Made or Circled in Red Ink With Date and Name of Person Making Change.

Do not extend notes this side of this line.

RETURN TO
LOS ANGELES COUNTY SURVEYOR
726 LOS ANGELES COUNTY ENGINEERING BLDG.

76P3005 247 2-51

Cont'd fr. Btm. Pg. 208



Cont'd Top Pg. 211

RETURN TO
LOS ANGELES COUNTY SURVEYOR
726 LOS ANGELES COUNTY
ENGINEERING BLDG.
Do not extend notes this side of this line.

Note: Any Additions or Changes on This Sheet Must be Made or Circled in Red Ink With Date and Name of Person Making Change.

76F3095 247 4-53

RETURN TO
LOS ANGELES COUNTY SURVEYOR
726 LOS ANGELES COUNTY
ENGINEERING BLDG.

Note: Any Additions or Changes on This Sheet Must be Made or Circled in Red Ink With Date and Name of Person Making Change.

Do not extend notes this side of this line.

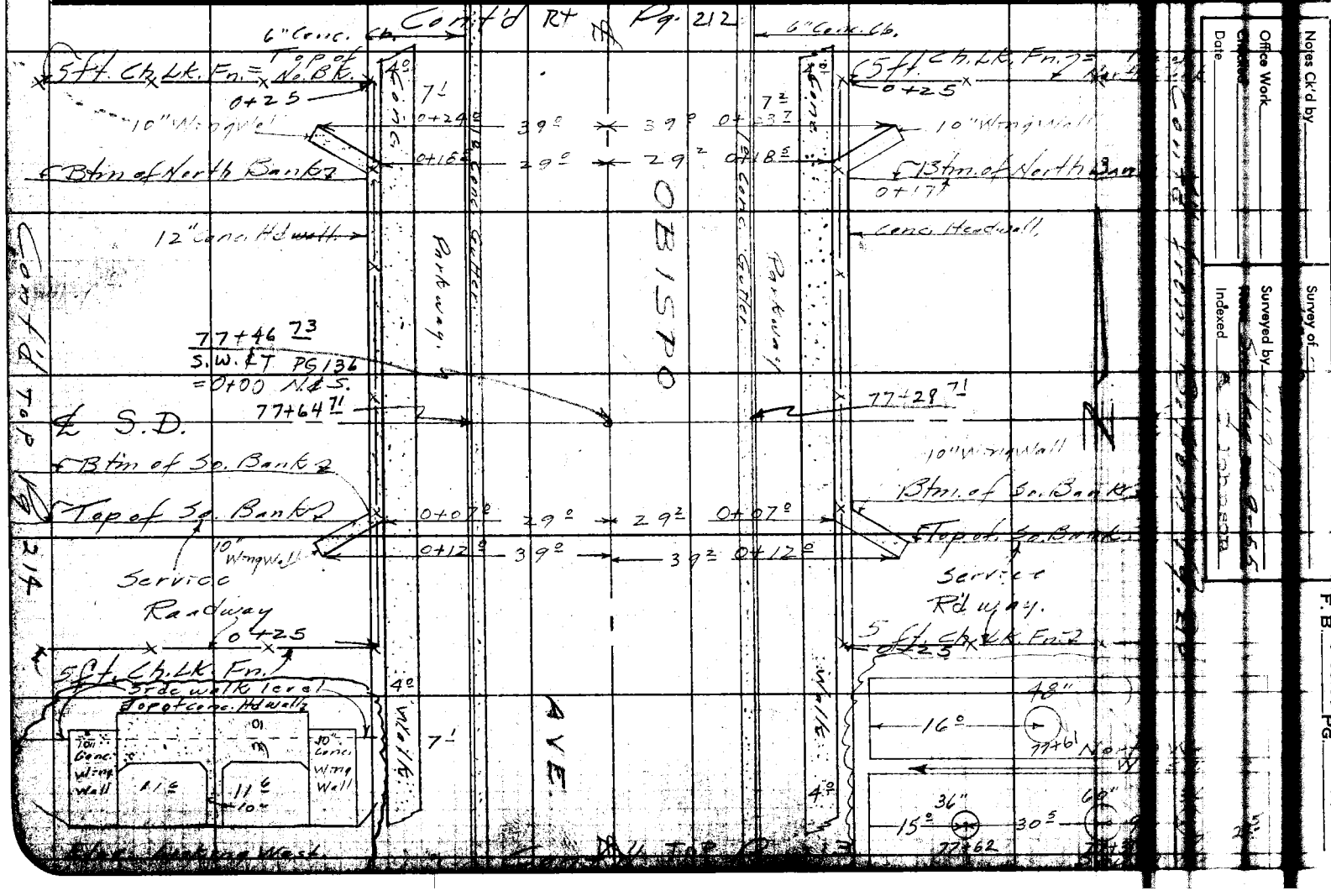

Notes Ck'd by

Office Work Checked

Date

Survey of

Surveyed by

Indexed

F.B. 1913 Pg. 211

RETURN TO
LOS ANGELES COUNTY SURVEYOR
726 LOS ANGELES COUNTY
ENGINEERING BLDG.

Note: Any Additions or Changes on This Sheet Must be Made or Circled in Red Ink With Date and Name of Person Making Change.

Do not extend notes this side of this line.

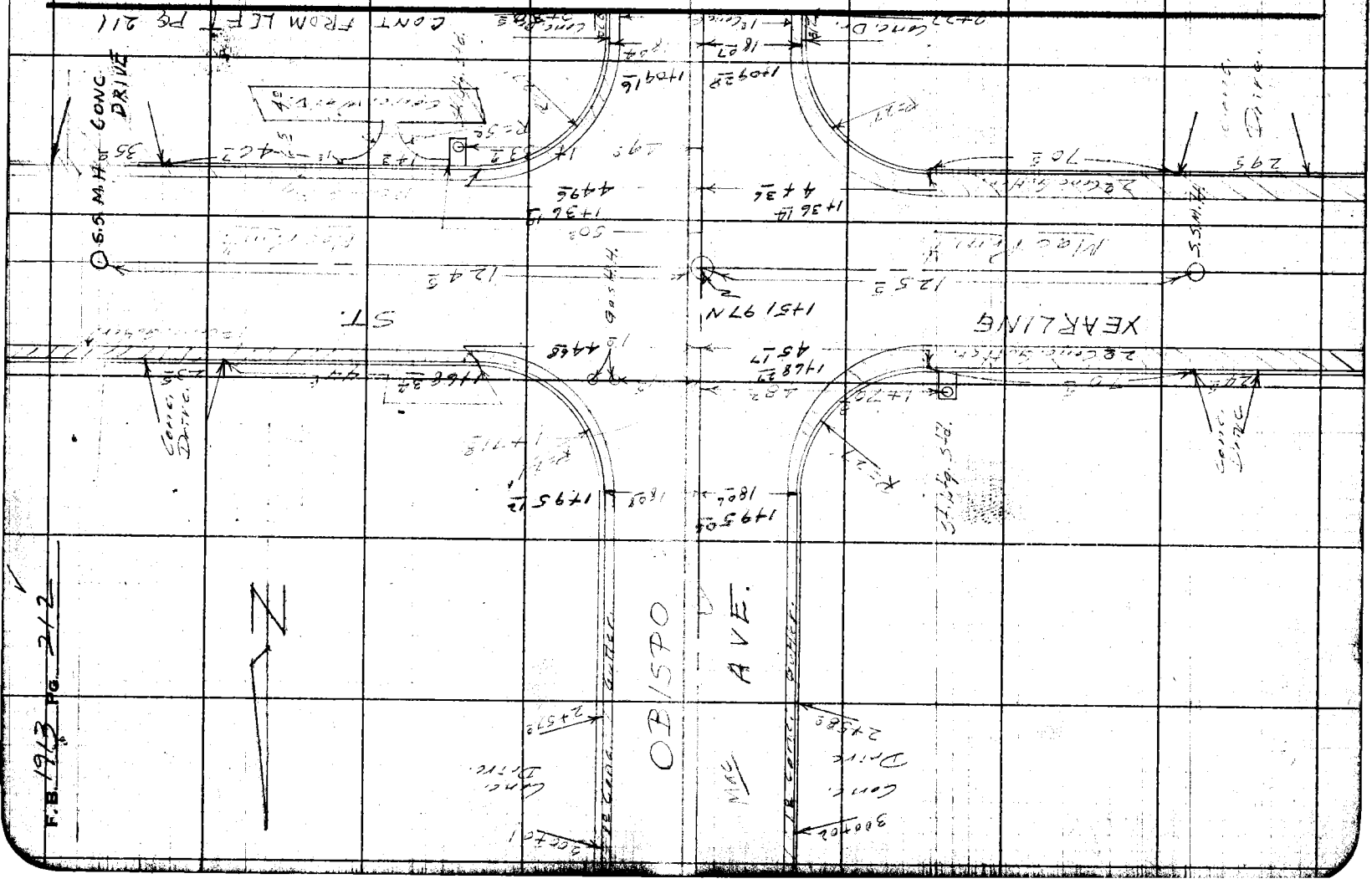

F.B. 1913 PG. 212

Notes Ck'd by	Survey of
Map No.	
Office Work	Surveyed by
Checked	Notes DF-TZ KSON Date 1-5-5
Date	Indexed

F.B. 1912 PG. 912

PG 211

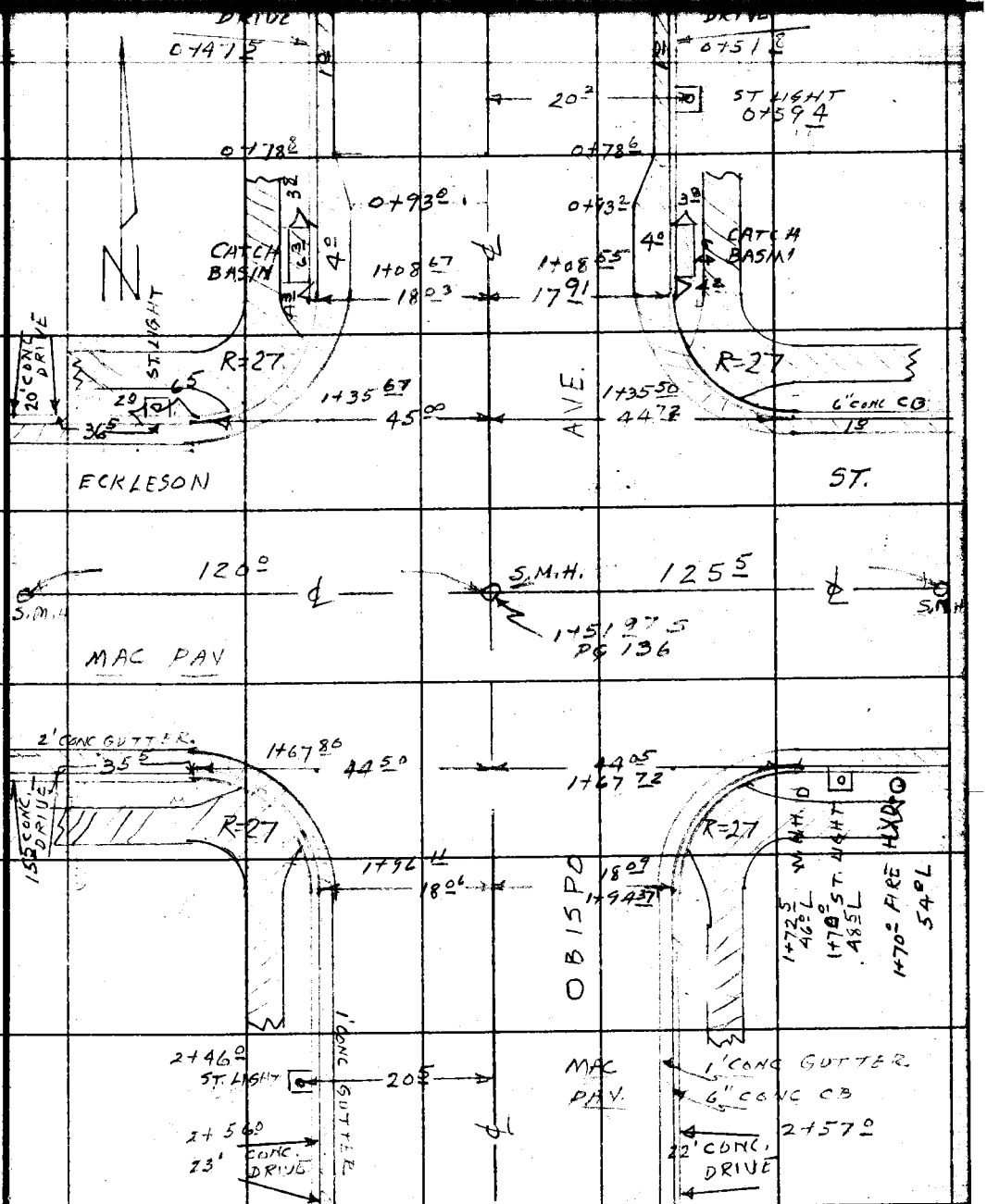

Note: Any Additions or Changes on This Sheet Must be Made or Circled in Red Ink With Date and Name of Person Making Change.

Do not extend notes this side of this line.

RETURN TO
LOS ANGELES COUNTY SURVEYOR
726 LOS ANGELES COUNTY
ENGINEERING BLDG.

76F3098 S&E #247. 8-54

RETURN TO
LOS ANGELES COUNTY SURVEYOR
726 LOS ANGELES COUNTY
ENGINEERING BLDG.

Note: Any Additions or Changes on This Sheet Must be Made or Circled In Red Ink With Date and Name of Person Making Change.

Do not extend notes this side of this line.



F. B. _____ PG. _____

Map No. _____ W. O. _____ Tape No. _____ Sta. _____

Office Work _____ Surveyed by ENGLISH

Checked _____ Notes _____ Date _____

Date _____ Indexed _____

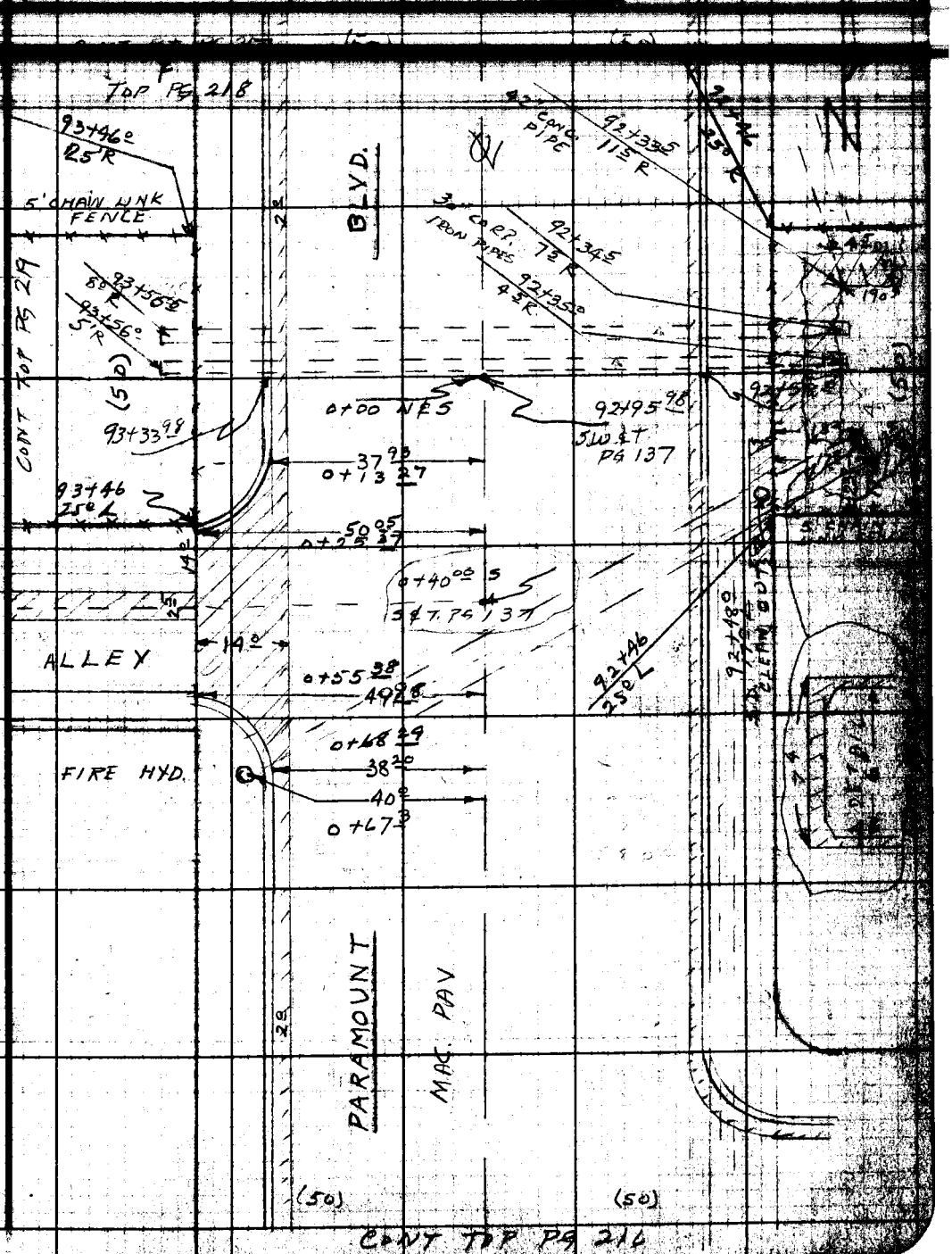

Note: Any Additions or Changes on This Sheet Must Be Made or Circled in Red Ink With Date and Name of Person Making Change.

Do not extend notes this side of this line.

RETURN TO
LOS ANGELES COUNTY SURVEYOR
726 LOS ANGELES COUNTY
ENGINEERING BLDG.

76F3095 247 2-51

F.B. 1913 PG. 216 CONT FROM BOT. PG 215

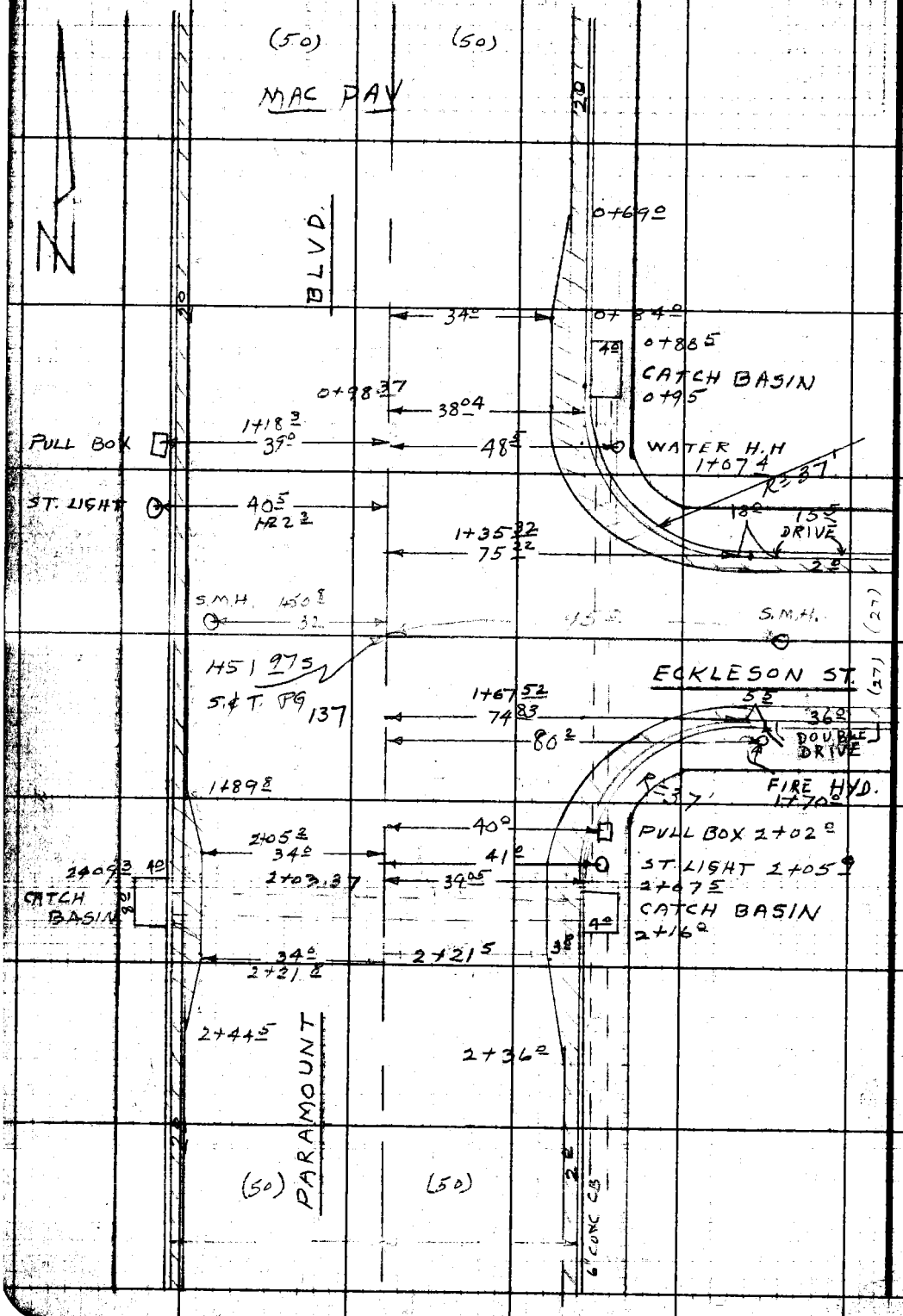

RETURN TO
LOS ANGELES COUNTY SURVEYOR
726 LOS ANGELES COUNTY
ENGINEERING BLDG.

Do not extend notes this side of this line.

Note: Any Additions or Changes on This Sheet Must be Made or Circled in Red Ink With Date and Name of Person Making Change.

76F3098 247 4-53

RETURN TO
LOS ANGELES COUNTY SURVEYOR
726 LOS ANGELES COUNTY
ENGINEERING BLDG.

Note: Any Additions or Changes on This Sheet Must be Made or Circled in Red Ink With Date and Name of Person Making Change.

Do not extend notes this side of this line.

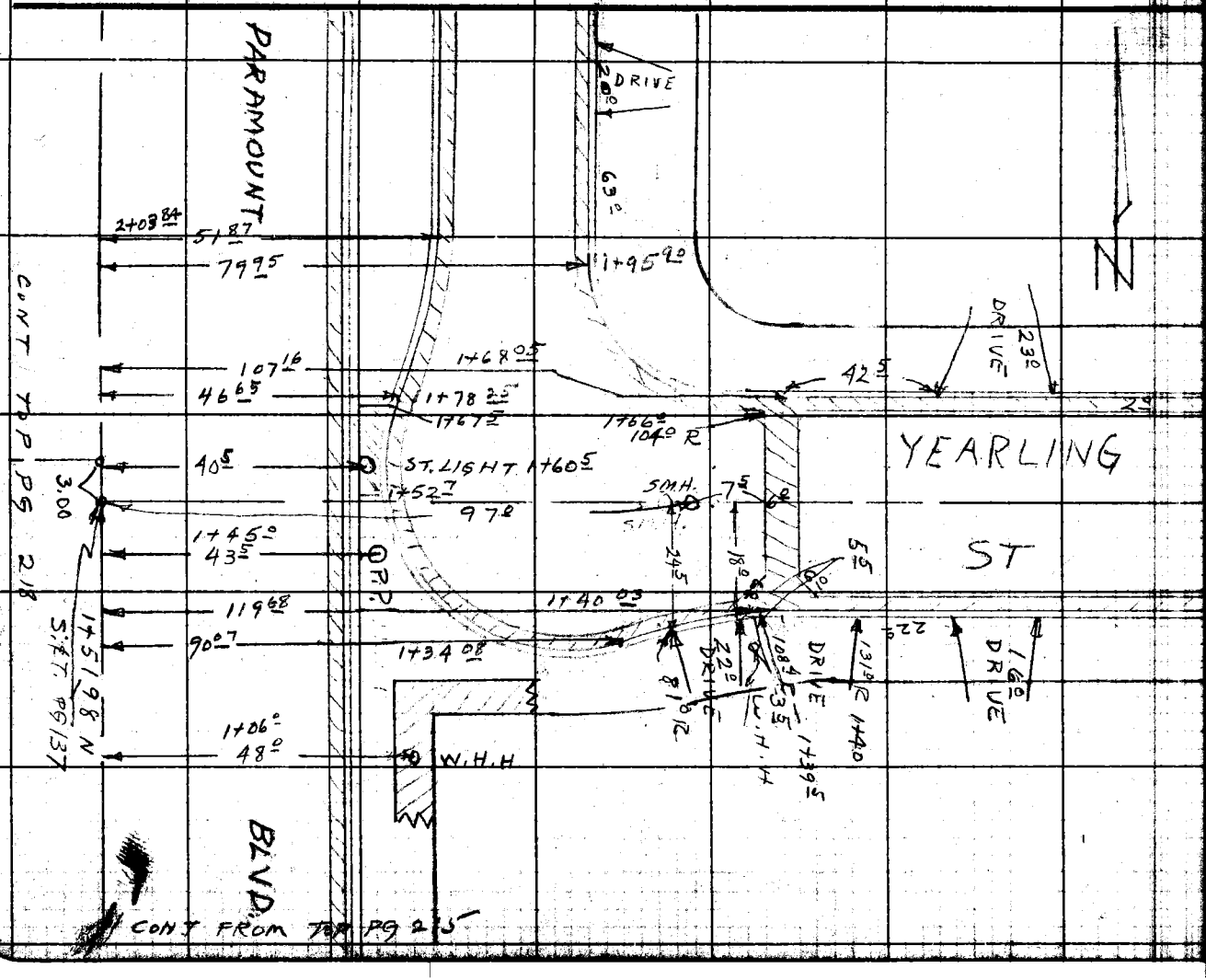

Notes Ck'd by

Office Work

Date

Indexed

Survey of

Surveyed by

F.B. 1917 PG. 217

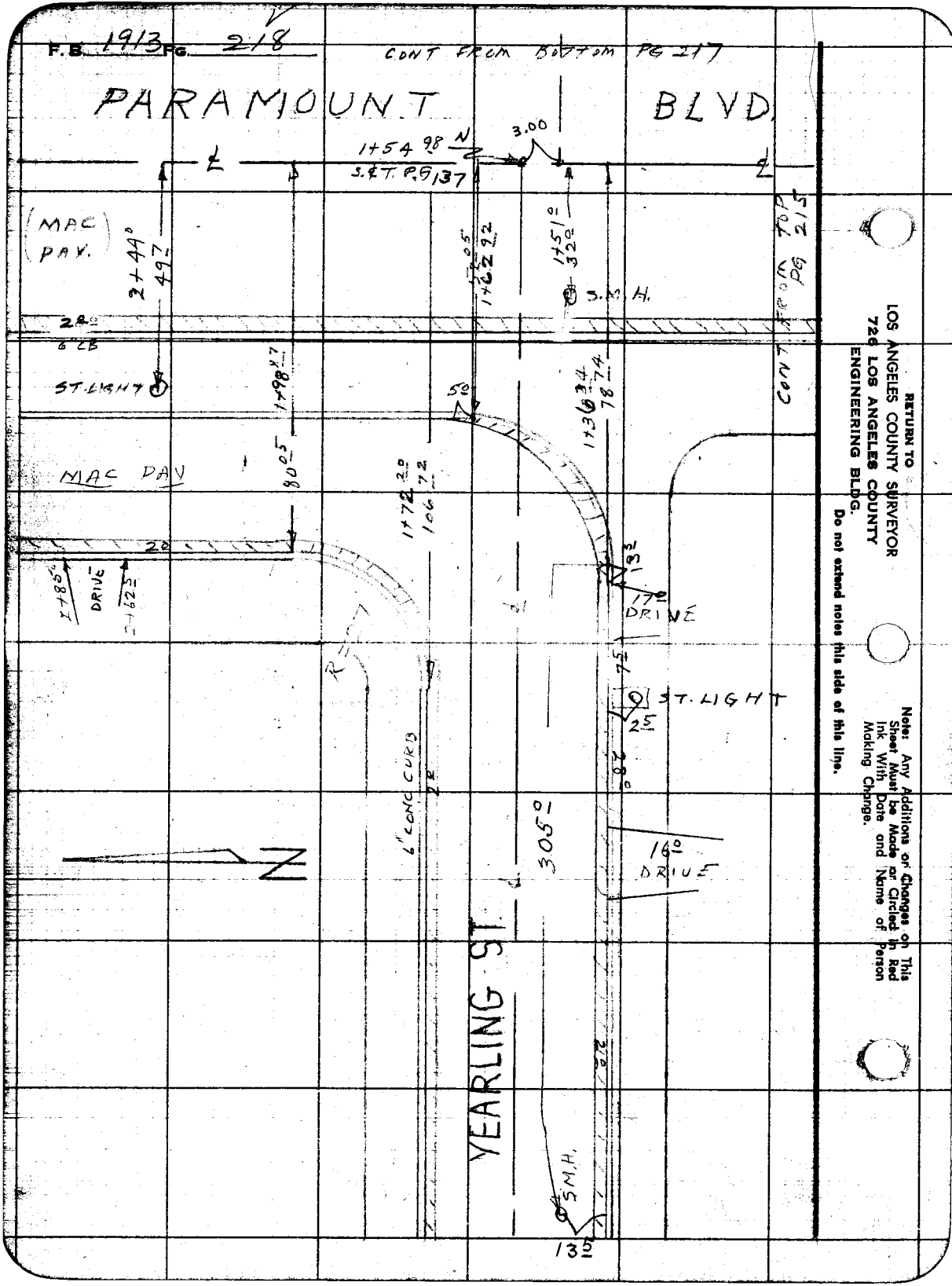

RETURN TO
LOS ANGELES COUNTY SURVEYOR
726 LOS ANGELES COUNTY
ENGINEERING BLDG.

Do not extend notes this side of this line.

Note: Any Additions or Changes on This Sheet Must be Made or Circled in Red Ink With Date and Name of Person Making Change.

F. B. ____ PG. ____

Map No. ____ W. O. ____ Tape No. ____ Std. ____

Office Work ____ Surveyed by ENGLISH

Checked ____ Notes PETERSON Date 1/83

Date ____ Indexed ~~A. G. Johnson~~

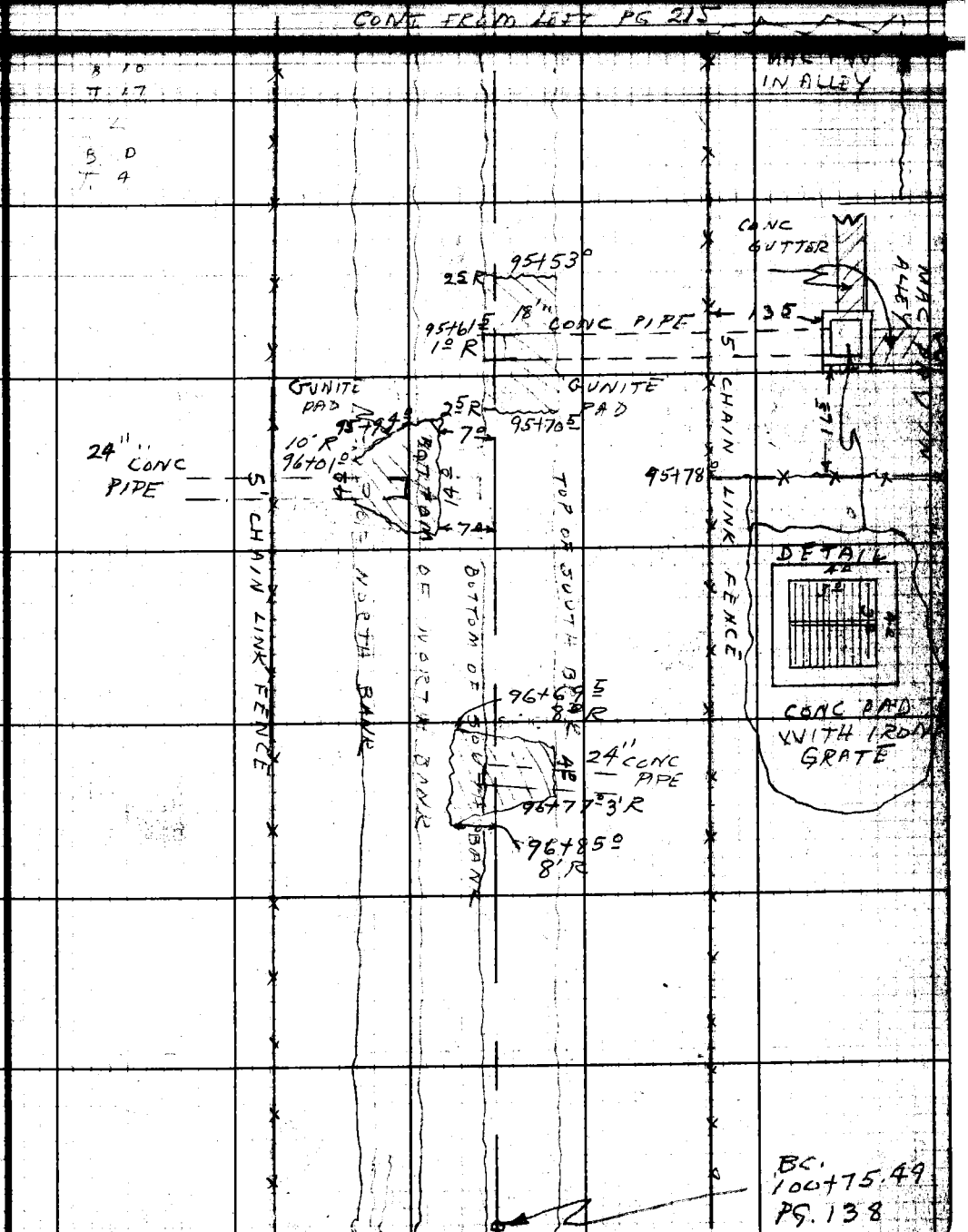

Note: Any Additions or Changes on This Sheet Must be Made or Circled in Red Ink With Date and Name of Person Making Change.

Do not extend notes this side of this line.

RETURN TO
LOS ANGELES COUNTY SURVEYOR
726 LOS ANGELES COUNTY
ENGINEERING BLDG.

76F309S 247 2-51

F.B. 1913 PG. 220

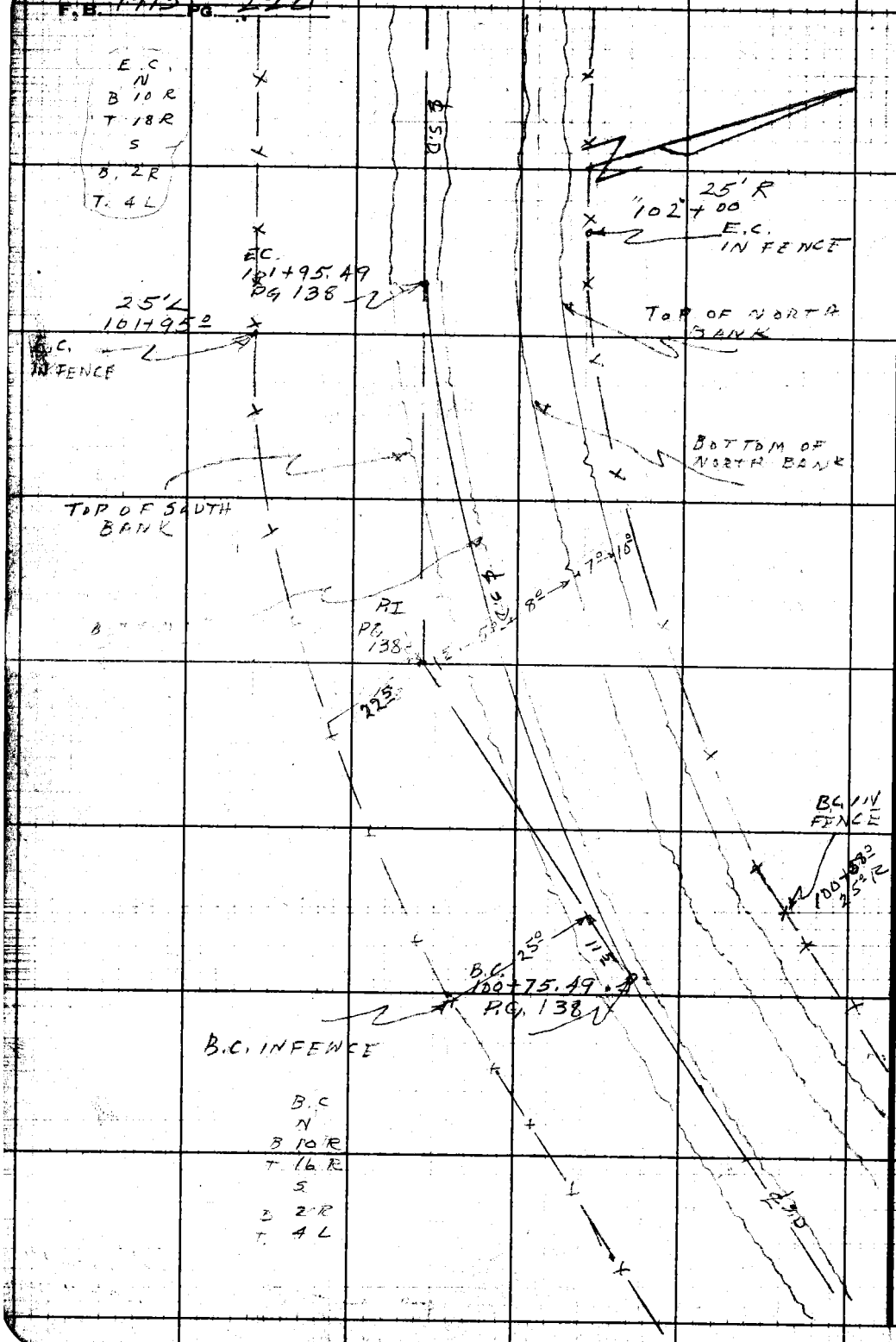

RETURN TO
LOS ANGELES COUNTY SURVEYOR
726 LOS ANGELES COUNTY
ENGINEERING BLDG.

Do not extend notes this side of this line.

Note: Any Additions or Changes on This Sheet Must be Made or Circled in Red Ink With Date and Name of Person Making Change.

F. B. _____ PG. _____

Notes Ck'd by _____
Map No. _____
Office Work _____
Checked _____
Date _____

Survey of _____
Surveyed by _____
Notes _____ Date _____
Indexed _____

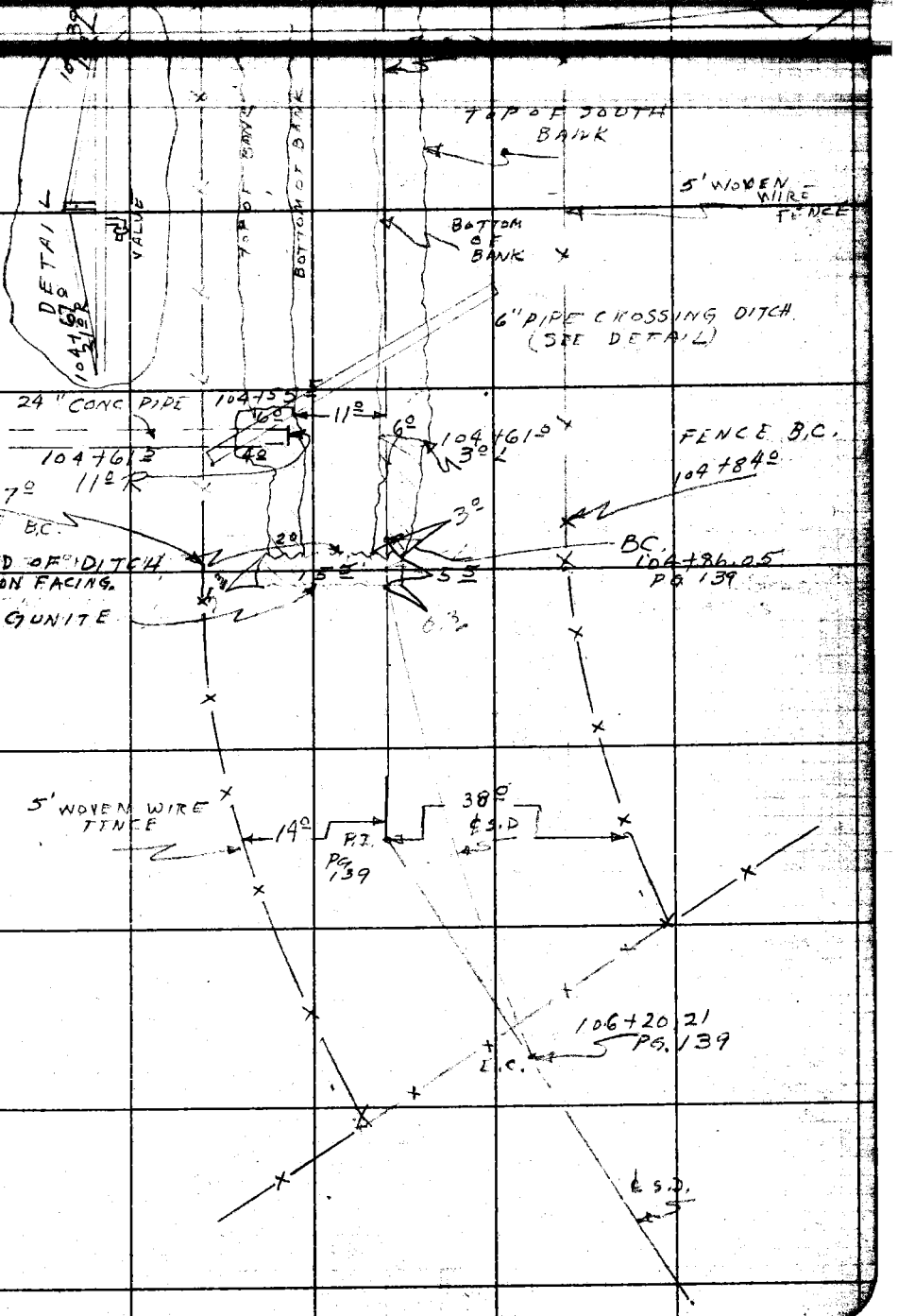

Note: Any Additions or Changes on This Sheet Must be Made or Circled in Red Ink With Date and Name of Person Making Change.

Do not extend notes this side of this line.

RETURN TO
LOS ANGELES COUNTY SURVEYOR
726 LOS ANGELES COUNTY
ENGINEERING BLDG.

78F3098 247 4-53

F.B. 1913 Pg. 222

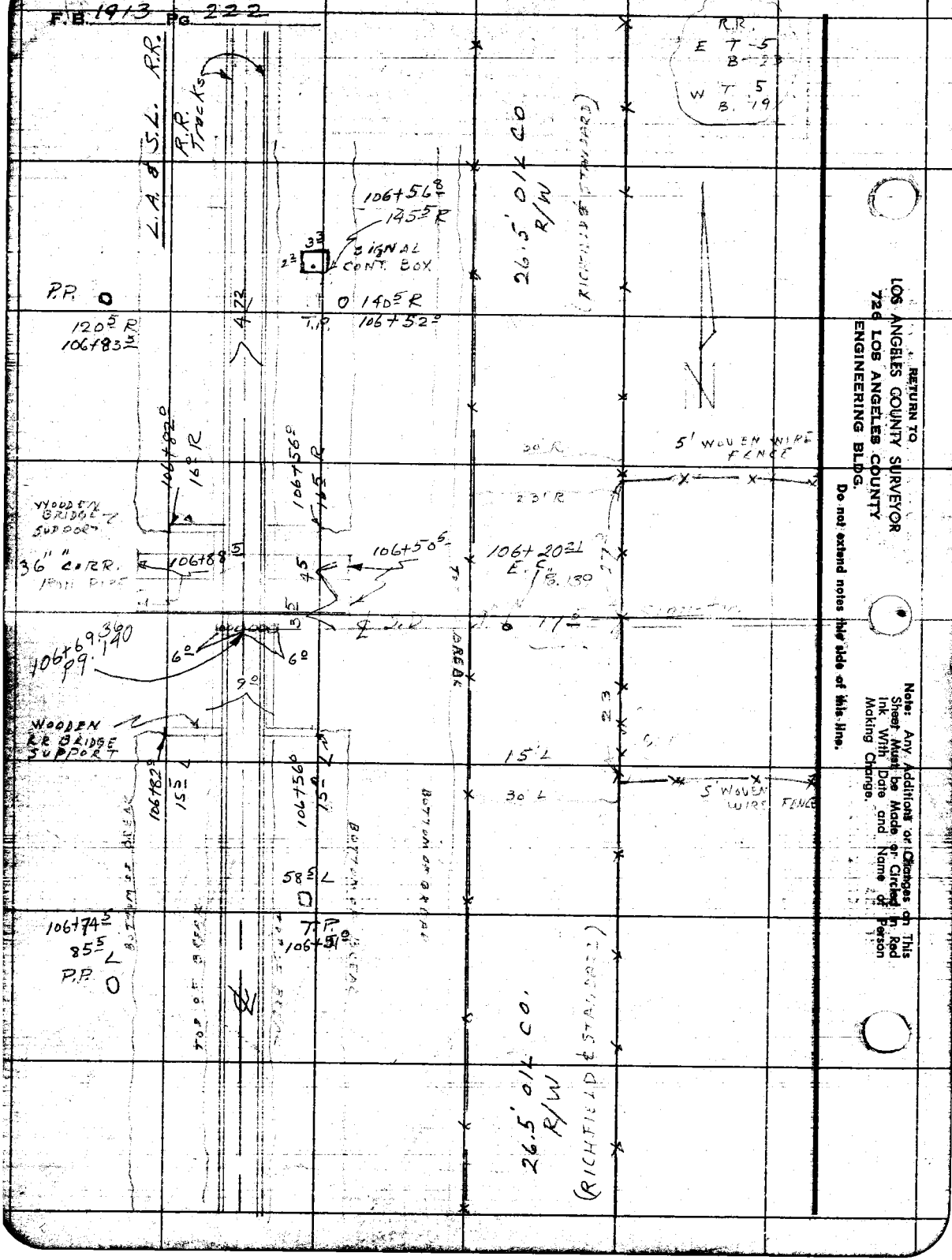

RETURN TO
LOS ANGELES COUNTY SURVEYOR
726 LOS ANGELES COUNTY
ENGINEERING BLDG.

Do not extend notes this side of this line.

Note: Any Additions or Changes on This Sheet Must be Made or Circled in Red Ink With Date and Name of Person Making Change.

Profile No. _____ Notes Red. _____ Date _____ Plotted _____ Date _____ Job No. 6220.00 Division No. 10 Survey of _____

F. B. 1913 Pg. 243

No. _____ Date _____ Date _____ Map No. _____ Indexed Johnson Date 12-16-55

STORM DRAIN
PROJECT Nº 9
LINE "B"

CROSS-SECTIONS

STATION	B. S.	H. I.	F. S.	ELEV.

Nov. 1955
English
Smiley
Peterson
Santucci
Foulger

NOTE: ANY ADDITIONS OR CHANGES ON THIS SHEET MUST BE MADE OR CIRCLED IN RED INK, WITH DATE AND NAME OF PERSON MAKING CHANGE.

Do not extend notes this side of this line.

PLEASE RETURN TO
LOS ANGELES COUNTY SURVEYOR
726 LOS ANGELES COUNTY ENGINEERING BLDG.

761298 307 8-53

76L298 307 8-53

PLEASE RETURN TO
LOS ANGELES COUNTY SURVEYOR
726 LOS ANGELES COUNTY ENGINEERING BLDG.

NOTE: ANY ADDITIONS OR CHANGES ON THIS SHEET MUST BE MADE OR CIRCLED IN RED INK, WITH DATE AND NAME OF PERSON MAKING CHANGE.

Do not extend notes this side of this line. Del Amo (N. Side S.D.)

STATION	B. S.	H. I.	F. S.	ELEV.	From: Clark	To: Downey
Note: X-Sections Con't. from F.B. 1988-241 To 258						
td. B.M. 32-7				46 77	B.M. 32-7, el. = 46.774, F.B. 1911-65	
					Clark & Del Amo (N.), N.W. Cor.	
					C.S. Mon. in H.H., at M.C.R.	
3+00				46 27		℄ Del Amo (N.)
				46 16		19 R w/4
				45 65		38 " ed. gut.
				45 48		40 " B. cb.
				46 13		40 " T. cb.
				46 13	19 L	
				46 47	38 "	
				45 47	40 " Same	
				46 21	40 "	
4+00				46 61		℄ Del Amo
				46 60		19 R
				46 17		38 "
				46 01		40 " Same
				46 65		40 "
				46 45	19	
				46 19	38 L.	
				46 00	40 Same	
				46 65	40	

F.B. 1913 Pg. 244 6220.00 Job No. Division No. 10 Notes Red. Plotted Profile
Survey of Los Cerritos S.D. Date Date No. X-Sec.
Survey by English Notes Edie Smiley Notes Chkd. Checked
Indexed K. C. Johnson Date Date Date No.

76L298 S & E #307 9-54

PLEASE RETURN TO
LOS ANGELES COUNTY SURVEYOR
726 LOS ANGELES COUNTY ENGINEERING BLDG.

NOTE: ANY ADDITIONS OR CHANGES ON THIS SHEET MUST BE MADE OR CIRCLED IN RED INK, WITH DATE AND NAME OF PERSON MAKING CHANGE.

Do not extend notes this side of this line.

STATION	B. S.	H. I.	F. S.	ELEV.	Self-Reading Rod Used	
4+49.5		S.M.H.		4658	Av. rim	32' R.
				—	"In N. = Plug:	T + D
				—	"In E. = Trap.	
				2838	15" Out. W.	16.98 + 1.22
4+85				4715		℄ Del Am
				4695		19
				4657		38
				4642		40 R.
				4717		40
				4683	19	
				4653	38	
				4643	40 L.	
				4705	40	
5+25				4720		℄ Del Am
				4714		19
				4679		38
				4661		40 R.
				4728		40

Profile Notes Red. Plotted Job No. 6220.00 Division No. 10 F. B. 1913 Pg. 245

No. Date Date Survey of

No. Date Date Map No. Indexed Date

76L298 S & E #307 9-54

PLEASE RETURN TO
LOS ANGELES COUNTY SURVEYOR
726 LOS ANGELES COUNTY ENGINEERING BLDG.

NOTE: ANY ADDITIONS OR CHANGES ON THIS SHEET MUST BE MADE OR CIRCLED IN RED INK, WITH DATE AND NAME OF PERSON MAKING CHANGE.

Do not extend notes this side of this line.

STATION	B. S.	H. I.	F. S.	ELEV.	Self-Reading Rod Used	
5+40				47 16		℄ Del Amo
				46 94	19	
				46 85	38	
				46 70	40 L.	
				47 35	40	
5+67				47 05		℄ Del Amo
6+00				47 20	℄ Int. Del Amo & Clark - Pg. 160	
					= 0+00 going N. & S. on ℄ Clark	
0+40 N.				47 47		℄ Clark
0+73 N.				47 54		℄ "
				47 44		14 R 1/4
				47 28		28 " ed. gut.
				47 08	(end cb.)	30 " B. cb.
				47 75		30 " T. "
				47 43	14	
				47 25	28	
				47 15	30 L.	
				47 36	30 Same	(end cb.)

F. B. 1913 Pg. 246 Job No. 6220.00 Division No. 10 Notes Red. Plotted Profile
Survey of Los Cerritos S.D. Date No. X-Sec.
Survey by English Notes Ed. & Smiley Notes Chkd. Checked
Indexed H. C. Johnson Date Date No.

76L298 S & E #307 9-54

PLEASE RETURN TO
LOS ANGELES COUNTY SURVEYOR
726 LOS ANGELES COUNTY ENGINEERING BLDG.

NOTE: ANY ADDITIONS OR CHANGES ON THIS SHEET MUST BE MADE OR CIRCLED IN RED INK, WITH DATE AND NAME OF PERSON MAKING CHANGE.

Do not extend notes this side of this line.

STATION	B. S.	H. I.	F. S.	ELEV.	Self-Reading Rod Used	
1+23 N.				4765		℄ Clark
				4757		11 R W/
				4725		22 " ed.
				470		29 " Br.
				486		42 "
				4751	11 L	
				4714	22 "	
				470	29 " Same	
				481	32 "	
2+00.5 N		S.M.H.		4803	Av. rim	30.5 R.
				2923	24" [illegible]	16.80 + 2.00 =
				2928	24" Out. S.	16.75 + 2.00 =
2+23 N.				4798		℄ Clark
				4791		11 R
				4756		22 "
				466		29 "
				486		42 "
				4781	11	
				4731	22	
				470	29 L. Gnd. Same	
				483	32 "	

Profile Notes Red ____ Plotted ____ Job No. ____ Division No. ____ F. B. 1913 Pg. 247

No. ____ Date ____ Date ____ Survey of ____

No. ____ Notes Chkd. ____ Checked ____ Survey of ____

No. ____ Date ____ Date ____ Map No. ____ Indexed ____ Date ____

76L298 S & E #307 9-54

PLEASE RETURN TO
LOS ANGELES COUNTY SURVEYOR
726 LOS ANGELES COUNTY ENGINEERING BLDG.

NOTE: ANY ADDITIONS OR CHANGES ON THIS SHEET MUST BE MADE OR CIRCLED IN RED INK, WITH DATE AND NAME OF PERSON MAKING CHANGE.

Do not extend notes this side of this line.

F. B. 1913 Pg. 248 Job No. 6220.00 Division No. 10 Notes Red. Plotted. Profile No.
Survey of Los Angeles Co. Flood Control Dist. S.D. Date. Date. X-Sec. No.
Survey by Earl Bailey Notes Chkd. Checked. Date. Date.
Indexed Ed. C. Johnson Date. Date.

STATION	B. S.	H. I.	F. S.	ELEV.	Self-Reading Rod Used	
3+46 N.		S.M.H.		47.55	23' L.	Av. rim
				[illegible]	10" Inlet N.	T. ± D. = Fl.
				[illegible]	8" Inlet S.	18.50 + 1.00 = 20.00
				[illegible]		[illegible]
0+40 S.				[illegible]		℄ Clark
0+70 S.				[illegible]		℄ "
				[illegible]		15 R N/A
				[illegible]		30 " B. cb.
				[illegible]		30 " T. "
				4 [illegible] 92	16 L	
				4 [illegible] 82	23 "	Same
				[illegible] 41	33 "	
6+23		S.M.H.		47.34	Av. rim	31' R.
				[illegible]	24" Inlet W.	T. ± D. = Fl.
				[illegible]	20" " N.	18.62 + 1.78 = 20.34
				[illegible]	15" " E.	18.95 + 1.65 = 20.60
				[illegible]	27" Outlet S.	18.80 1.30 = 20.10
						18.69 2.22 = 20.91
6+30				47.30		℄ Del. Amo
6+39				47.43	ed. gutter	℄ "
6+90				47.45	B. cb.	℄ "
6+90				48.00	T. cb.	℄ "

76L298 S & E #307 9-54

PLEASE RETURN TO
LOS ANGELES COUNTY SURVEYOR
726 LOS ANGELES COUNTY ENGINEERING BLDG.

NOTE: ANY ADDITIONS OR CHANGES ON THIS SHEET MUST BE MADE OR CIRCLED IN RED INK, WITH DATE AND NAME OF PERSON MAKING CHANGE.

Do not extend notes this side of this line.

STATION	B. S.	H. I.	F. S.	ELEV.	Self-Reading Rod Used	
6+57				47 92		℄ Del Am
				47 87	2 L F. cb.	
				47 38	" " B. "	
				47 35	3 " ed. gut.	
				47 14	19 " W/4	
				46 81	38 " ed. gut.	
				46 75	40 " B. cb.	
				47 38	40 " T. "	
6+75				47 87		℄ Del Am
				47 85		2 R
				47 34		2 "
				47 34		3 "
				47 22		19 "
				46 78		38 "
				46 64		40 "
				47 22		40 "
6+87.5		S.M.H.		46 91	Av. rim	32' R.
				26 55	24" Outlet E.	T 18.40 + D. 1.96
					Trap from W.	

Profile Notes Red. Plotted Job No. Division No. 10 F. B. 1913 PG. 249
No. Date Date Survey of
No. Notes Chkd. Checked Survey by
No. Date Date Map No. Indexed Johnson Date

76L298 S & E #307 9-54

PLEASE RETURN TO
LOS ANGELES COUNTY SURVEYOR
726 LOS ANGELES COUNTY ENGINEERING BLDG.

NOTE: ANY ADDITIONS OR CHANGES ON THIS SHEET MUST BE MADE OR CIRCLED IN RED INK, WITH DATE AND NAME OF PERSON MAKING CHANGE.

Do not extend notes this side of this line.

STATION	B. S.	H. I.	F. S.	ELEV.	Self-Reading	Rod Used
7+00				47 79		℄ Del Amo
				47 73		2
				47 26		2
				47 24		3
				47 28		19 R.
				46 70		38
				46 54		40
				47 16		40
				47 76	2	
				47 25	2	
				47 26	3	
				47 07	19	
				47 74	38 L.	
				46 55	40	
				47 17	40	
8+00		el. left		47 46		℄ Del Amo
		47 43		el. Right 47 [illegible]		2
		46 94		46 95		2
		46 94		46 93		3 R.
		46 66		46 70		19
		46 40		46 39		38

F. B. 1913 Pg. 250 Job No. 6220.00 Division No. 10 Notes Red. Plotted Profile
Survey of Los Cerritos S.D. Date Date No.
Survey by English Notes Ed. Smiley Notes Chkd. Checked X-Sec.
Indexed C. Johnson Date Date Date No.

76L298 S & E #307 9-54

PLEASE RETURN TO
LOS ANGELES COUNTY SURVEYOR
726 LOS ANGELES COUNTY ENGINEERING BLDG.

NOTE: ANY ADDITIONS OR CHANGES ON THIS SHEET MUST BE MADE OR CIRCLED IN RED INK, WITH DATE AND NAME OF PERSON MAKING CHANGE.

Do not extend notes this side of this line.

STATION	B. S.	H. I.	F. S.	ELEV.	Self-Reading Rod Used			
		el. Left		el. Right				
8+00		46 25		46 25		40		R.
		46 86		46 89		40		
9+00				47 20		℄ Del Am		
				47 20		2		
				46 69		2		
				46 64		3		
				46 46		19		R
				46 10		38		
				45 97		40		
				46 62		40		
				47 14	2			
				46 65	2			
				46 66	3			
				46 34	19			
				46 15	38			
				45 98	40			
				46 61	40			
9+51 5		S.M.H.		46 14	Av. rim	30' R.		
				26 99	21" Inlet W.	T. 17.33 +	D. 1.82	
				28 12	8" " N.	17.39	0.63	
				27 04	21" out E.	17.32	1.78	

L.

Profile Notes Red. Plotted Job No. Division No. 10 F. B. 1913 PB. 251

No. Date Notes Chkd. Date Checked Date Survey of Survey by Map No. Indexed Date

No. Date Date Date Map No. Indexed Date

76L298 S & E #307 9-54

PLEASE RETURN TO
LOS ANGELES COUNTY SURVEYOR
726 LOS ANGELES COUNTY ENGINEERING BLDG.

NOTE: ANY ADDITIONS OR CHANGES ON THIS SHEET MUST BE MADE OR CIRCLED IN RED INK, WITH DATE AND NAME OF PERSON MAKING CHANGE.

Do not extend notes this side of this line.

STATION	B. S.	H. I.	F. S.	ELEV.	Self-Reading Rod Used	
10+00				4[illegible]		℄ Del Amo
				46[illegible]8		2
				4[illegible]39		2
				4[illegible]5		3
				4[illegible]20		19 R.
				4[illegible]85		38
				4[illegible]68		40
				46[illegible]34		40
				4[illegible]7	2	
				46[illegible]36	2	
				4[illegible]34	3	
				4[illegible]09	19 L	
				45[illegible]9	38	
				45[illegible]0	40	
				46[illegible]34	40	
11+14				46[illegible]0		℄ Del Amo
				46[illegible]0		2
				46[illegible]8		2 R.
				46[illegible]5		3
				45[illegible]		19
				45[illegible]0		36

F. B. 1913 Pg. 252 Job No. 6220.00 Division No. 10 Notes Red. Plotted Profile
Survey of Los Cerritos S.D. Date Date No.
Survey by English Notes Ed. & Smiley Notes Chkd. Checked X-Sec.
Indexed R. C. Johnson Date Date Date No.

76L298 S & E #307 9-54

PLEASE RETURN TO
LOS ANGELES COUNTY SURVEYOR
726 LOS ANGELES COUNTY ENGINEERING BLDG.

NOTE: ANY ADDITIONS OR CHANGES ON THIS SHEET MUST BE MADE OR CIRCLED IN RED INK, WITH DATE AND NAME OF PERSON MAKING CHANGE.

Do not extend notes this side of this line.

STATION	B. S.	H. I.	F. S.	ELEV.	Self-Reading Rod Used	
11+14				45 05	~~Unable to Open~~ (Catch Basin)	40 R.
				46 03		40
11+14				40 68	F.L. 24" S.D. Pipe - 40 5/ R.	
11+14				46 56	2	
				46 08	2	
				46 05	3	
				45 83	19	
				45 55	36	
				45 05	40 (Catch Basin)	~~Unable to Open~~
				46 02	40	
11+12				39 52	42 6/ L. - F.L. 24" S.D. Pipe	
12+00				46 86		& Del Am
				46 85		2
				46 35		2
				46 34		3
				46 13		19 R.
				45 80		38
				45 [illegible]		40
				46 29		40
				46 83	2 L.	
				46 32	2	

Profile Notes Red. Plotted Job No. Division No.
No. Date Date Survey of
Notes Chkd. Checked Survey by
No. Date Date Map No. Indexed Johnson Date
F. B. 1913 Pg. 253

76L298 S & E #307 9-54

PLEASE RETURN TO
LOS ANGELES COUNTY SURVEYOR
726 LOS ANGELES COUNTY ENGINEERING BLDG.

NOTE: ANY ADDITIONS OR CHANGES ON THIS SHEET MUST BE MADE OR CIRCLED IN RED INK, WITH DATE AND NAME OF PERSON MAKING CHANGE.

Do not extend notes this side of this line.

STATION	B. S.	H. I.	F. S.	ELEV.	Self-Reading Rod Used	
12+00				4 630	3	
				4 609	19	
				4 577	38	L.
				4 561	40	
				4 [illegible]8	40	
12+80 5		S.M.H.		4 616	Av. rim	T 32 + R. D. = F/L.
				2 [illegible]8	24" Inlet W.	17.09 1.89 18.98
				2 833	8" " N.	17.19 0.64 17.83
				2 721	24" Outlet E.	17.11 1.84 18.95
13+00				4 707		℄ Del Amo
				4 707		2
				4 655		2
				4 652		3
				4 630		19
				4 6[illegible]2		38 R.
				4 586		40
				4 650		40
				4 706	2	
				4 654	2	
				4 651	3	L.
				4 622	19	
				4 601	38	

F. B. 1913 Pg. 254 Job No. 6220.00 Division No. 10 Notes Red. Plotted Profile
Survey of Los Cerritos S.D. Date Date No.
Survey by English Notes Ed. & L.C.S. Notes Chkd. Checked X-Sec.
Indexed C. Johnson Date Date Date No.

76L298 S & E #307 9-54

PLEASE RETURN TO
LOS ANGELES COUNTY SURVEYOR
726 LOS ANGELES COUNTY ENGINEERING BLDG.

NOTE: ANY ADDITIONS OR CHANGES ON THIS SHEET MUST BE MADE OR CIRCLED IN RED INK, WITH DATE AND NAME OF PERSON MAKING CHANGE.

Do not extend notes this side of this line.

STATION	B. S.	H. I.	F. S.	ELEV.	Self-Reading Rod Used	
13+00				4582	40	
				4647	40	L.
14+00				4732		℄ Del A
				4731		2
				4661		2
				4680		3
				4656		19 R.
				4625		38
				4611		40
				4674		40
				4731	2	
				4681	2	
				4680	3	
				4660	19	L.
				4625	38	
				4611	40	
				4677	40	
14+59				4746		℄ Del A
				4744		2
				4695		2
				4695		3

Profile Notes Red. Plotted Job No. Division No. 10 F. B. 1913 Pg. 255

No. Date Date Survey of

No. Date Date Map No. Index Johnson Date

76L298 S & E #307 9-54

PLEASE RETURN TO
LOS ANGELES COUNTY SURVEYOR
726 LOS ANGELES COUNTY ENGINEERING BLDG.

NOTE: ANY ADDITIONS OR CHANGES ON THIS SHEET MUST BE MADE OR CIRCLED IN RED INK, WITH DATE AND NAME OF PERSON MAKING CHANGE.

Do not extend notes this side of this line.

STATION	B. S.	H. I.	F. S.	ELEV.	Self-Reading Rod used	
14+59				4666		19
				4[illegible]7		38
				4623		40
				4688		40
				4745	2	
				46[illegible]	2	
				46[illegible]	3	
				4676	19	
				4646	38	
				4627	40	
				46[illegible]	40	
14+99				[illegible]		℄ Del Amo
				47[illegible]		2
				4708		2
				47[illegible]		3
				4681		19
				46[illegible]		38
				46[illegible]		40
				47[illegible]		40

R

L

R.

F. B. 1913 Pg. 256 Job No. 6220.00 Division No. 10 Notes Red ____ Plotted ____ Profile
Survey of Los Cerritos S.D. Date ____ Date ____ No. ____
Survey by English Notes Ed. Smiley Notes Chkd. ____ Checked ____ X-Sec.
Indexed C. Johnson Date ____ Date ____ No. ____

76L298 S & E #307 9-54

PLEASE RETURN TO
LOS ANGELES COUNTY SURVEYOR
726 LOS ANGELES COUNTY ENGINEERING BLDG.

NOTE: ANY ADDITIONS OR CHANGES ON THIS SHEET MUST BE MADE OR CIRCLED IN RED INK, WITH DATE AND NAME OF PERSON MAKING CHANGE.

Do not extend notes this side of this line.

STATION	B. S.	H. I.	F. S.	ELEV.	Self-Reading Rod Used		
14+99				4757	2		
				4709	2		
				4706	3		
				4689	19		
				4654	38		
				4639	40		
				4704	40		
15+44 5		S.M.H.		4667	Av. rim	30' R.	
						T.	D.
				2745	21" Inlet W.	17.39	1.83
				2817	8" " N.	17.83	0.67
				2742	24" Outld E.	17.36	1.89
15+53 96				4774	℄ Int. Del Amo & Faculty -		
				—	= 0+00 going N. on ℄ "		
0+02 N.				4771	T. cb.	℄ Faculty	
0+02 N.				4721	B. cb.	℄ "	
0+03 N.				4718	ed. gut.	℄ "	
0+19 N.				4694	W/4	℄ "	
0+37 N.				4655	ed. conc. gut.	℄ "	
0+40 N.				4650	F.L. " "	℄ "	
0+43 N				4660	ed. " "	℄ "	
0+63 N.				4717		℄ "	

Profile Notes Red ____ Plotted ____ Job No. ____ Division No. ____

No. ____ Date ____ Date ____ Survey of ____

Notes Chkd. ____ Checked ____ Survey of ____

No. ____ Date ____ Date ____ Map No. ____ Indexed Johnson Date ____

F. B. 1913 PG. 257

76L298 S & E #307 9-54

PLEASE RETURN TO
LOS ANGELES COUNTY SURVEYOR
726 LOS ANGELES COUNTY ENGINEERING BLDG.

NOTE: ANY ADDITIONS OR CHANGES ON THIS SHEET MUST BE MADE OR CIRCLED IN RED INK, WITH DATE AND NAME OF PERSON MAKING CHANGE.

Do not extend notes this side of this line.

STATION	B. S.	H. I.	F. S.	ELEV.	Self Reading Rod Used	
0+63 N.				47 06		10 R W/4
				4 75		18 " ed. gut.
				46 59		20 " B. cb.
				47 24	(end cb.)	20 " T. "
0+73 N.				47 30		℄ Faculty
				47 07		9 R W/4
				46 82		18 " ed. pv.
				47 2		30 "
				47 26	9 L W/4	
				47 09	18 " ed. gut.	
				47 05	20 " B. cb.	
				47 56	20 " T. cb.	
1+73 N.				48 45		℄ Faculty
				47 91		9 R
				48 29		18 " Same
				47 9		30 "
				48 46	9	
				48 35	18	
				48 17	20 L. Same	
				48 69	20	

F. B. 1913 Pg. 258 Job No. 6220.00 Division No. 10 Notes Red. Plotted Profile
Survey of Los Cerritos S.D. Date Date No.
Survey by English Notes Ed E. Smiley Notes Chkd. Checked X-Sec.
Indexed A. C. Johnson Date Date Date No.

76L298 S & E #307 9-54

PLEASE RETURN TO
LOS ANGELES COUNTY SURVEYOR
726 LOS ANGELES COUNTY ENGINEERING BLDG.

NOTE: ANY ADDITIONS OR CHANGES ON THIS SHEET MUST BE MADE OR CIRCLED IN RED INK, WITH DATE AND NAME OF PERSON MAKING CHANGE.

Do not extend notes this side of this line.

STATION	B. S.	H. I.	F. S.	ELEV.	Self-Reading Rod Used			
					Silva St. & Faculty Ave., 9 N.			
+ 9 N.		S.M.H.		50 20	Av. rim	9 R.		
						T.	+ D.	
				29 80	8" Inlet W.	19.77	0.63	
				29 77	8" " N.	19.76	0.67	
				29 76	8" " E.	19.76	0.68	
				29 70	8" Outlet S.	19.80	0.70	
15+54				47 72	2 L. T. cb.			
				47 21	2 " B. cb.			
				47 19	3 " ed. gut.			
				47 07	19 " W/4			
				46 68	38 " ed. gut.			
				46 52	40. " B. cb.			
				47 17	40 " T. "			
16+09.5		S.M.H.		46 96	Av. rim	32' R.		
						T.	+ D.	
				28 61	8" Inlet N.	17.75	0.60	
				27 55	21" " W.	17.56	1.85	
				27 51	21" Outlet E.	17.61	1.84	
16+10				47 87		℄ Del		
				47 87		2		
				47 36		2	R.	
				47 36		3		

Profile Notes Red. Plotted Job No. Division No. F. B. 1713 Pg. 259

No. Date Date Survey of

No. Date Date Map No. Indexed Johnson Date

76L298 S & E #307 9-54

PLEASE RETURN TO
LOS ANGELES COUNTY SURVEYOR
726 LOS ANGELES COUNTY ENGINEERING BLDG.

NOTE: ANY ADDITIONS OR CHANGES ON THIS SHEET MUST BE MADE OR CIRCLED IN RED INK, WITH DATE AND NAME OF PERSON MAKING CHANGE.

Do not extend notes this side of this line.

STATION	B. S.	H. I.	F. S.	ELEV.	Self-Reading Rod Used	
16+10				47 09		19
				46 19		38
				46 45		40
				47 31		40
				47 56	2	
				47 32	2	
				47 32	3	
				47 07	19	
				[illegible]	38	
				46 [illegible]	40	
				47 31	40	
16+50				47 [illegible]		℄ Del Amo
				47 [illegible]		2
				47 52		2
				47 49		3
				47 [illegible]		19
				46 [illegible]		38
				46 82		40
				47 [illegible]		40

L.

R.

R.

F. B. 1913 Pg. 260 Job No. 6220.00 Division No. 10 Notes Red. Plotted Profile
Survey of Los Cerritos S.D. Date Date No.
Survey by Eng. Ltd. Notes Ed. & Smiley Notes Chkd. Checked X-Sec.
Indexed C. Johnson Date Date Date No.

76L298 S & E #307 9-54

PLEASE RETURN TO
LOS ANGELES COUNTY SURVEYOR
726 LOS ANGELES COUNTY ENGINEERING BLDG.

NOTE: ANY ADDITIONS OR CHANGES ON THIS SHEET MUST BE MADE OR CIRCLED IN RED INK, WITH DATE AND NAME OF PERSON MAKING CHANGE.

Do not extend notes this side of this line.

STATION	B. S.	H. I.	F. S.	ELEV.	Self-Reading Rod Used		
16+50				4799	2		
				4750	2		
				4745	3		
				4731	19		
				4699	38	L.	
				4682	40		
				4745	40		
17+00				4816			& Del A
				4815		2	
				4764		2	
				4762		3	
				4734		19	
				4710		38	
				4696		40 3	B. Cb.
				4758		40 3	T. "
				4814	2		
				4760	2		
				4757	3		
				4736	19		
				4709	38	L.	
				4694	40	B. Cb.	
				4753	40	T. "	

Profile Notes Red. ____ Plotted ____ Job No. ____ Division No. ____ F. B. ____ Pg. 261

No. ____ Date ____ Notes Chkd. ____ Date ____ Checked ____ Date ____ Survey of ____

No. ____ Date ____ Date ____ Map No. ____ Indexed J. Johnson Date ____

76L298 S & E #307 9-54

PLEASE RETURN TO
LOS ANGELES COUNTY SURVEYOR
726 LOS ANGELES COUNTY ENGINEERING BLDG.

NOTE: ANY ADDITIONS OR CHANGES ON THIS SHEET MUST BE MADE OR CIRCLED IN RED INK, WITH DATE AND NAME OF PERSON MAKING CHANGE.

Do not extend notes this side of this line.

STATION	B. S.	H. I.	F. S.	ELEV.	Self-Reading Rod Section	
18+00				48 40		℄ Del Amo
				48 40		2
				47 [illegible]		2
				47 52		3
				47 58		19
				47 30		38 R
				47 22		49
				47 [illegible]		49
				48 [illegible]	2	
				47 [illegible]	2	
				47 [illegible]	3	
				47 [illegible]	19	
				47 [illegible]	38 L.	
				47 [illegible]	40	
				47 [illegible]	40	
18+52				48 [illegible]		℄ Del Amo
				48 [illegible]		2
				48 [illegible]		2 R
				47 [illegible]		3
				47 [illegible]		19
				47 [illegible]		38

F. B. 26 PG. 262 Job No. 6220.00 Division No. 10 Notes Red. Plotted Profile
Survey of Los Cerritos S.D. Date No.
Survey by [illegible] Notes Ed. & Bailey Notes Chkd. Checked X-Sec.
Indexed C. Johnson Date Date No.

76L298 S & E #307 9-54

PLEASE RETURN TO

LOS ANGELES COUNTY SURVEYOR

726 LOS ANGELES COUNTY ENGINEERING BLDG.

NOTE: ANY ADDITIONS OR CHANGES ON THIS SHEET MUST BE MADE OR CIRCLED IN RED INK, WITH DATE AND NAME OF PERSON MAKING CHANGE.

Do not extend notes this side of this line.

STATION	B. S.	H. I.	F. S.	ELEV.	Self-Reading Rod Used	
18+42				4730		49 R.
				4795		49
				4851	2	
				4801	2	
				4798	3	
				4776	19	
				4752	38 L.	
				4730	40	
				4799	40	
18+72				4864		℄ Del Am
				4860		2
				4810		2
				4807		[illegible]
				4790		19 R
				4754		38
				4744		49
				4809		49
18+86				4864		℄ Del A
				4861	2	
				4807	2	
				4804	3	

Profile Notes Red. Plotted Job No. Division No. F. B. 1913 Pg. 263

No. Date Date Survey of

No. Date Date Map No. Indexed Johnson Date

76L298 S & E #307 9-54

PLEASE RETURN TO
LOS ANGELES COUNTY SURVEYOR
726 LOS ANGELES COUNTY ENGINEERING BLDG.

NOTE: ANY ADDITIONS OR CHANGES ON THIS SHEET MUST BE MADE OR CIRCLED IN RED INK, WITH DATE AND NAME OF PERSON MAKING CHANGE.

Do not extend notes this side of this line. 4 5.87

STATION	B. S.	H. I.	F. S.	ELEV.	Self-Reading Rod Use			
18+86				[illegible]	19			
				[illegible]	38			
				[illegible]	40			
				[illegible]	40			
19+06.2				[illegible]	T. cb.	℄ Del Amo		
19+06.9				[illegible]	B. "	℄ " "		
19+08.1				[illegible]	ed. gut.	℄ " "		
19+30.5		S.M.H.		[illegible]	Av. rim	30.0 R.		
						T. +	D. =	F/L.
				2[illegible]	21" Inlet W.	18.30	1.89	20.19
				2[illegible]	8" " N.	18.50	0.72	19.22
				2[illegible]	21" Outlet E.	18.35	1.[illegible]	20.20
B.M. K.N.-250					KN.-250, el.= 45.882, F.B. 1911-65			
					Del Amo (S.) & Graywood - S.E. Cor. 4.5 E.			
19+47.06				[illegible]	Int. Del Amo & " - Pg. 163			
					= 0+00 going N. & S. on Graywood			
0+50 N.				47.[illegible]		℄ Graywood		
0+93 N.	← Ctr. Catch Basin			48.[illegible]		℄ "		
						℄ "		
				47.87		13 R W/4		
				47.[illegible]		26 " ed. gut.		

F. B. 1913 Pg. 264 Job No. 6220.00 Division No. 10 Notes Red. Plotted Profile
Survey of Los Cerritos S.D. Date Date No.
Survey by Engineering Notes Ed. Smiley Notes Chkd. Checked X-Sec.
Indexed C. Johnson Date Date No.

76L298 S & E #307 9-54

PLEASE RETURN TO
LOS ANGELES COUNTY SURVEYOR
726 LOS ANGELES COUNTY ENGINEERING BLDG.

NOTE: ANY ADDITIONS OR CHANGES ON THIS SHEET MUST BE MADE OR CIRCLED IN RED INK, WITH DATE AND NAME OF PERSON MAKING CHANGE.

Do not extend notes this side of this line.

STATION	B. S.	H. I.	F. S.	ELEV.	Self-Reading Rod Used	
0+93 N.				47 05		30 R B.
				48 06		30 " T.
0+91 N.				44 06	F.L. 18" S.D. Pipe	31 5 R
0+94 N.	← Ctr. Catch Basin			47 96	14 L	
				47 67	"	
				47 09	30 "	
				48 10	30 "	
0+90 5 N.				44 05	31 5 " - F.L. 18" S.D. Pipe	
1+32 N.				48 49	Graywood Ave. ℄ ~~Del Am~~	
				48 30		14 R
				48 06		28 "
				47 87		30 " S
				48 ~~54~~		30 "
				48 31	14 L.	
				48 00	28 " Same	
				47 84	30 "	
				48 46	30 "	
2+32 N.				49 76	Graywood Ave. ℄ Del Am	
				49 71		14 R
				49 39		28 "
				49 16		30 " S
				49 83		30 "

Profile Notes Red. ____ Plotted ____ Job No. ____ Division No. 10 F. B. 1913 Pg. 265

No. ____ Date ____ Date ____ Survey of ____

No. ____ Date ____ Date ____ Map No. ____ Indexed Johnson Date ____

76L298 S & E #307 9-54

PLEASE RETURN TO

LOS ANGELES COUNTY SURVEYOR

726 LOS ANGELES COUNTY ENGINEERING BLDG.

NOTE: ANY ADDITIONS OR CHANGES ON THIS SHEET MUST BE MADE OR CIRCLED IN RED INK, WITH DATE AND NAME OF PERSON MAKING CHANGE.

30" Out.

Do not extend notes this side of this line.

STATION	B. S.	H. I.	F. S.	ELEV.	Self-Reading Rod Used
2+32 N.				49 [illegible]5	14 L
				4[illegible]	28 "
				4[illegible]2	30 " Same
				4[illegible]3	30 "
N.		S.M.H.			Av. rim
					[illegible]able to [illegible]
0+40 S.				4[illegible]	Transit line - Del Amo
19+56		S.D.M.H. ~~S.M.H.~~		48 20	35 R. = Av. rim
					14" Inlet F/L Elev. 41.67
					14" Inlet F/L El: 41.67
					24" Inlet. F/L El: 40.75
					30" Outlet. F/L El: 40.30
					Note: Height: Inside Chamber. F/L to Ceiling 6.40
19+86				48 17	ed. gut. ℄ Del Amo
19+87				4[illegible]21	B. cb. ℄ " "
19+87				48 19	T. cb. ℄ " "
19+93				48 72	℄ " "
				48 [illegible]	2
				48 19	2 L.



F. B. 1913 Pg. 266 Job No. 6220.00 Division No. 10 Notes Red. Plotted Profile

Survey of Los Cerritos S.D. Date Date No.

Survey by English Notes Ed. Smiley Notes Chkd. Checked X-Sec.

Indexed A. C. Johnson Date Date No.

76L298 S & E #307 9-54

PLEASE RETURN TO
LOS ANGELES COUNTY SURVEYOR
726 LOS ANGELES COUNTY ENGINEERING BLDG.

NOTE: ANY ADDITIONS OR CHANGES ON THIS SHEET MUST BE MADE OR CIRCLED IN RED INK, WITH DATE AND NAME OF PERSON MAKING CHANGE.

Do not extend notes this side of this line.

STATION	B. S.	H. I.	F. S.	ELEV.	Self-Reading Rod Used	
19+93				4816	3	
				4804	19	
				4763	38	L.
				4743	40	
				4811	40	
20+22				4[illegible]		℄ Del Am[illegible]
				4857		2
				4811		2
				4808		3
				4794		19
				4755		38
				4740		40
				4805		40
20+42				4854		℄ Del Am[illegible]
				4850		2
				4804		2
				4799		3
				4785		19
				4755		38
				4738		40
				4803		40

Profile Notes Red. Plotted Job No. Division No. 10 F. B. 1913 Pg. 267

No. Date Date Survey of

No. Notes Chkd. Checked Date Date Map No. Indexed Johnson Date

76L298 S & E #307 9-54

PLEASE RETURN TO
LOS ANGELES COUNTY SURVEYOR
726 LOS ANGELES COUNTY ENGINEERING BLDG.

NOTE: ANY ADDITIONS OR CHANGES ON THIS SHEET MUST BE MADE OR CIRCLED IN RED INK, WITH DATE AND NAME OF PERSON MAKING CHANGE.

Do not extend notes this side of this line.

STATION	B. S.	H. I.	F. S.	ELEV.	Self-Reading Rod Used		
20+42				[illegible]	2		
				[illegible]	2		
				[illegible]	3		
				[illegible]	19		
				[illegible]	38	L.	
				[illegible]	40		
				[illegible]	40		
21+00				[illegible]			& Del Amo
				[illegible]			2
				[illegible]			2
				[illegible]			3
				[illegible]			19
				[illegible]			38
				[illegible]			40
				[illegible]			40
				[illegible]	2		
				[illegible]	2		
				[illegible]	3		
				[illegible]	19	L.	
				[illegible]	38		
				[illegible]	40		
				[illegible]	40		

R.

F. B. 1913 Pg. 268 Job No. 6220.00 Division No. 10 Notes Red. Plotted Profile
Survey of Los Cerritos S.D. Date Date No.
Survey by English Notes Edg. Smiley Notes Chkd. Checked X-Sec.
Indexed C. Johnson Date Date No.

76L298 S & E #307 9-54

PLEASE RETURN TO
LOS ANGELES COUNTY SURVEYOR
726 LOS ANGELES COUNTY ENGINEERING BLDG.

NOTE: ANY ADDITIONS OR CHANGES ON THIS SHEET MUST BE MADE OR CIRCLED IN RED INK, WITH DATE AND NAME OF PERSON MAKING CHANGE.

Do not extend notes this side of this line.

STATION	B. S.	H. I.	F. S.	ELEV.	— Self-Reading Rod Used —			
22+00				4814		℄ Del Am		
				4812		2		
				4762		2		
				4760		3		
				4739		19		
				4715		38		R
				4694		40		
				4759		40		
				4811	2			
				4761	2			
				4757	3			
				4745	19			
				4715	38	L.		
				4696	40			
				4760	40			
22+49.0		S.M.H.		4711	Av. rim	32' R.		
				—		T. +	D.	=
				2801	21" Inlet W.	17.28	1.82	17
				2903	6" " N.	17.50	0.58	18
				2791	21" Outlet E.	17.30	1.90	17
				—				

Profile Notes Red. Plotted Job No. 62-20.06 Division No. 16 F. B. 1913 Pg. 269

No. Date Date Survey of

No. Date Date Map No. Indexed Johnson Date

F.B. 1913 Pg. 270 Job No. 6220.00 Division No. 10 Notes Red. Plotted

Survey of Los Gerritos S.D. Date Date

Survey by Eng/Tsh. Notes Smiley Ed. Notes Chkd. Checked

Indexed K. C. Johnson Date Date Date

Profile

STATION	B. S.	H. I.	F. S.	ELEV.	Self-Reading Rod Used	
23+16				[illegible]		℄ Del Amo
				[illegible]		2
				[illegible]		2
				7 27		3
				4 1 04		19
				[illegible]		38
				[illegible]		40
				[illegible]		40
				[illegible]	2	
				[illegible]	2	
				[illegible]	3	
				4 7 16	19	
				4 6 84	38	L.
				[illegible]	40	
				4 7 25	40	

X-Sections-Con't. F.B. 2113-5