1914

INDEX TO B

DATE	J.N.	DESCRIPTION	NOTES	PAGES
		LOS CERRITOS SD PROJRCT # 9 DIV # 3 LINE "E"		
5-55	6220	STREET CENTER LINE "LINE E"	L	7-44
6-55	"	CENTER LINE OF STORM DRAIN "LINE E"	SD L	53-68
6-55	"	TOPOG ON LINE "E"	topog	77-131
6-55	"	X*SEC ON LINE "E"	x-sec	141-250
4-57	"	LOS COYOTES DIA & PAGEANTRY ST.LINE "E"	P.LINE	251-258
4-57	"	LOS COYOTES DIA & PAGEANTRY ST "	topoh	259-262
4-57	"	LINE "E" ADD B.Ms.	B.Ms.	263-265
4-57	"	x-sec ON P LINE LINE "E"	x-sec	267-270
4-57	"	ELEV ON TOP OF BRIDGE AT LOS COYOTES DIA & PAGEANTRY	elev	271-272
11-57	"	CANDLEWOOD ST FROM PALO VERDE AVE TO L.A.Co.SD	L	273-276
11-57	"	SO END OF BRIDGE ON CANDLEWOOD ST N'LY TO 3-72 C.M.P.S.	topog	277-279
11-57	"	X*SEC ON ABOVE	x-sec	281-287

P.M.D. file o.k. 2-88.
Microfilmed Jan 87

PWFB 0425 319

Notes Ck'd by	Survey of	F B Pg.
Office Work	Surveyed by	
Checked	Notes Date 5-55	
Date	Indexed 7-19-55	

LOS CERRITOS
STORM DRAIN
PROJECT Nº 9
(DIVISION #3)
LINE

CENTERLINE
OF
STREETS

May 1955
English
Smiley
Peterson
Santucci

Note: Any Additions or Changes on This Sheet Must be Made or Circled in Red Ink With Date and Name of Person Making Change.

Do not extend notes this side of this line.

RETURN TO
LOS ANGELES COUNTY SURVEYOR
726 LOS ANGELES COUNTY
ENGINEERING BLDG.

76F3095 S&E #247.

F. B. 19/4 PG. 2

PWFB 0425 320

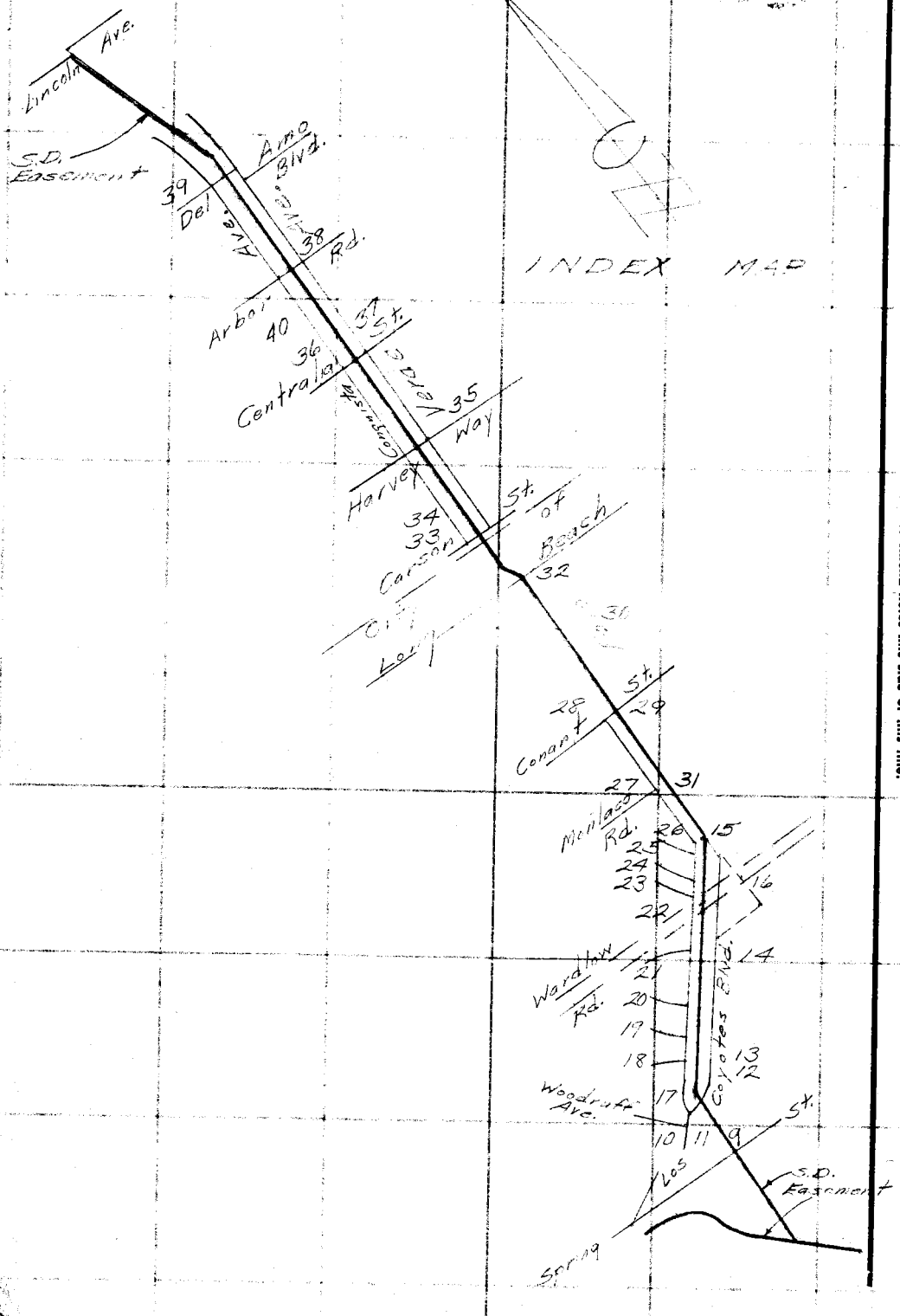

RETURN TO
LOS ANGELES COUNTY SURVEYOR
726 LOS ANGELES COUNTY
ENGINEERING BLDG.

Do not extend notes this side of this line.

Note: Any Additions or Changes on This Sheet Must be Made or Circled in Red Ink With Date and Name of Person Making Change.

PWTB 0425 321, 322, 323

F. B. _____ PG. _____

Map No. _____
Office Work _____
Checked _____
Date _____

W. O. _____ Tape No. _____ Sta. _____
Surveyed by English
Notes _____ Date 5-85
Indexed _____

Center Sec. 23
C.S.B. 633
F.B. 1685-20
F.B. 1138-7

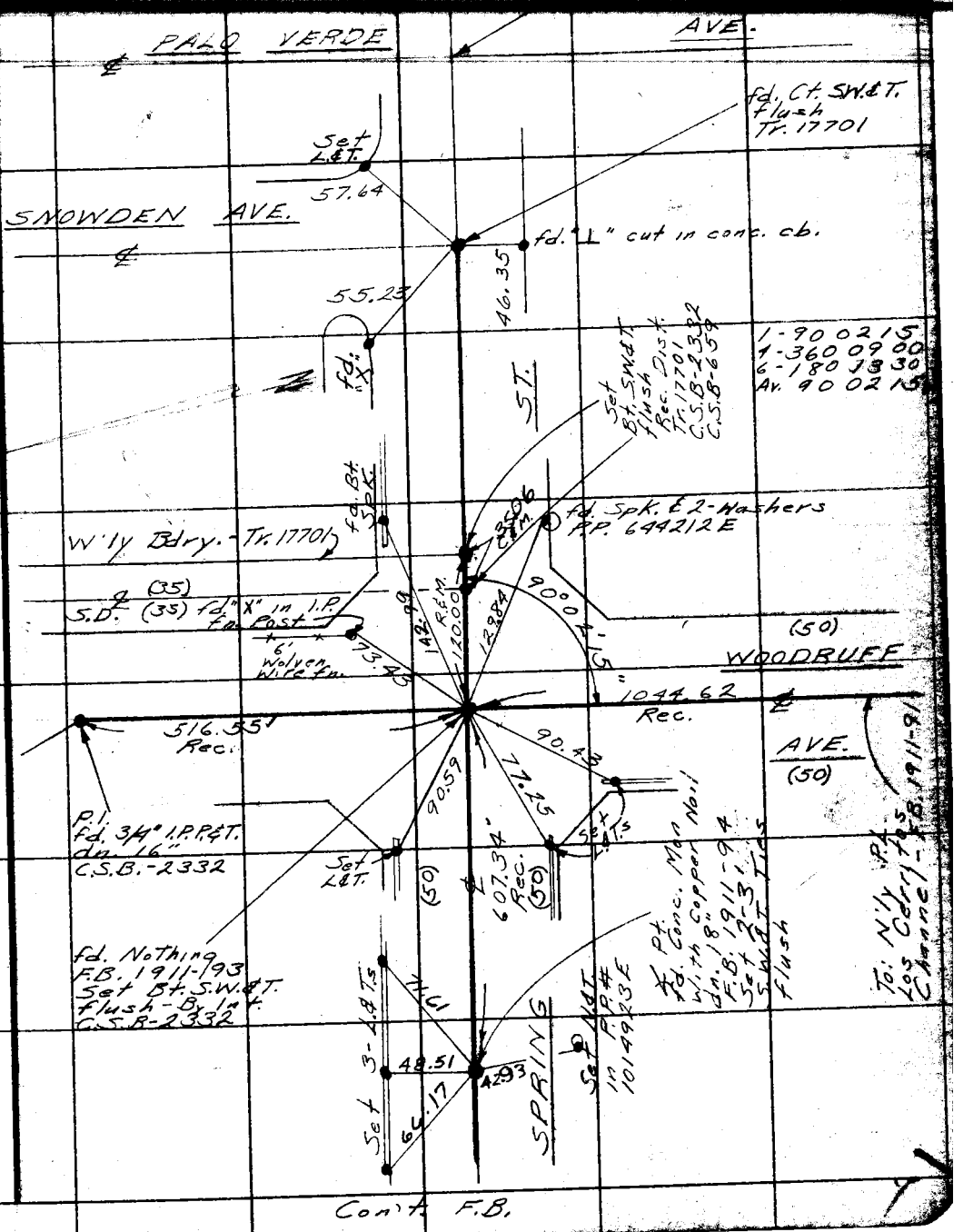

W.S. 31 B-3

Note: Any Additions or Changes on This Sheet Must be Made or Circled in Red Ink With Date and Name of Person Making Change.

Do not extend notes this side of this line.

RETURN TO
LOS ANGELES COUNTY SURVEYOR
726 LOS ANGELES COUNTY
ENGINEERING BLDG.

76F309S S&E #247. 8-84

F.B. 1919 PG. 10

PWFB 0425 324

Con't. pg. 12

BLVD.

Rec. 548.60

COYOTES

fd. 4-"X" on S.M.H. rim F.B. 959-80 C.S. B-2332 Tr. 17701

WOODRUFF

AVE.

LOS

RETURN TO
LOS ANGELES COUNTY SURVEYOR
724 LOS ANGELES COUNTY
ENGINEERING BLDG.
Do not extend notes this side of this line.

Note: Any Additions or Changes on This Sheet Must be Made or Circled in Red Ink With Date and Name of Person Making Change.

PWFB 0425 325

F. B. ___ PG. ___

Map No. ___
Office Work ___
Checked ___
Date ___

Survey of ___
W. O. ___ Tape No. ___
Surveyed by ___
Notes ___ Date 5-55
Indexed ___

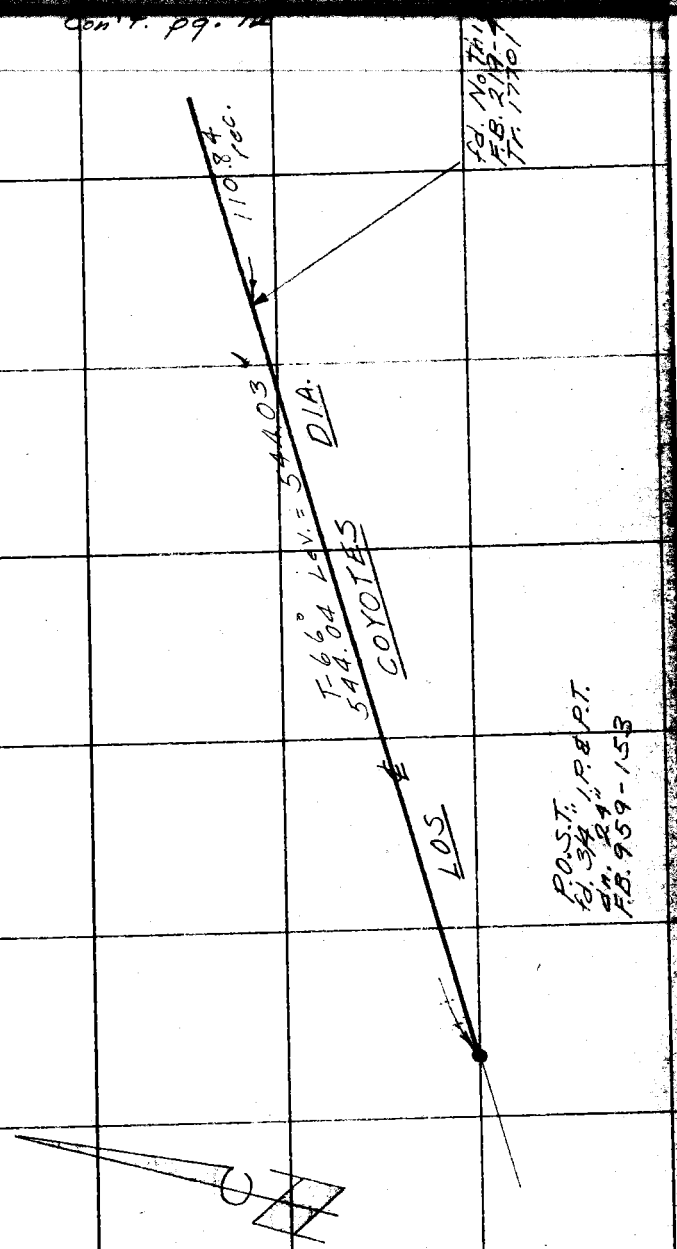

RETURN TO
LOS ANGELES COUNTY SURVEYOR
726 LOS ANGELES COUNTY
ENGINEERING BLDG.

Note: Any Additions or Changes on This Sheet Must be Made or Circled in Red Ink With Date and Name of Person Making Change.

Do not extend notes this side of this line.

76F3098 S&E #247. 8-54

RETURN TO
LOS ANGELES COUNTY SURVEYOR
726 LOS ANGELES COUNTY
ENGINEERING BLDG.

Note: Any Additions or Changes on This Sheet Must be Made or Circled in Red Ink With Date and Name of Person Making Change.

Do not extend notes this side of this line.

W.S. 31 - B - 3

W.S. 31 - B - 3

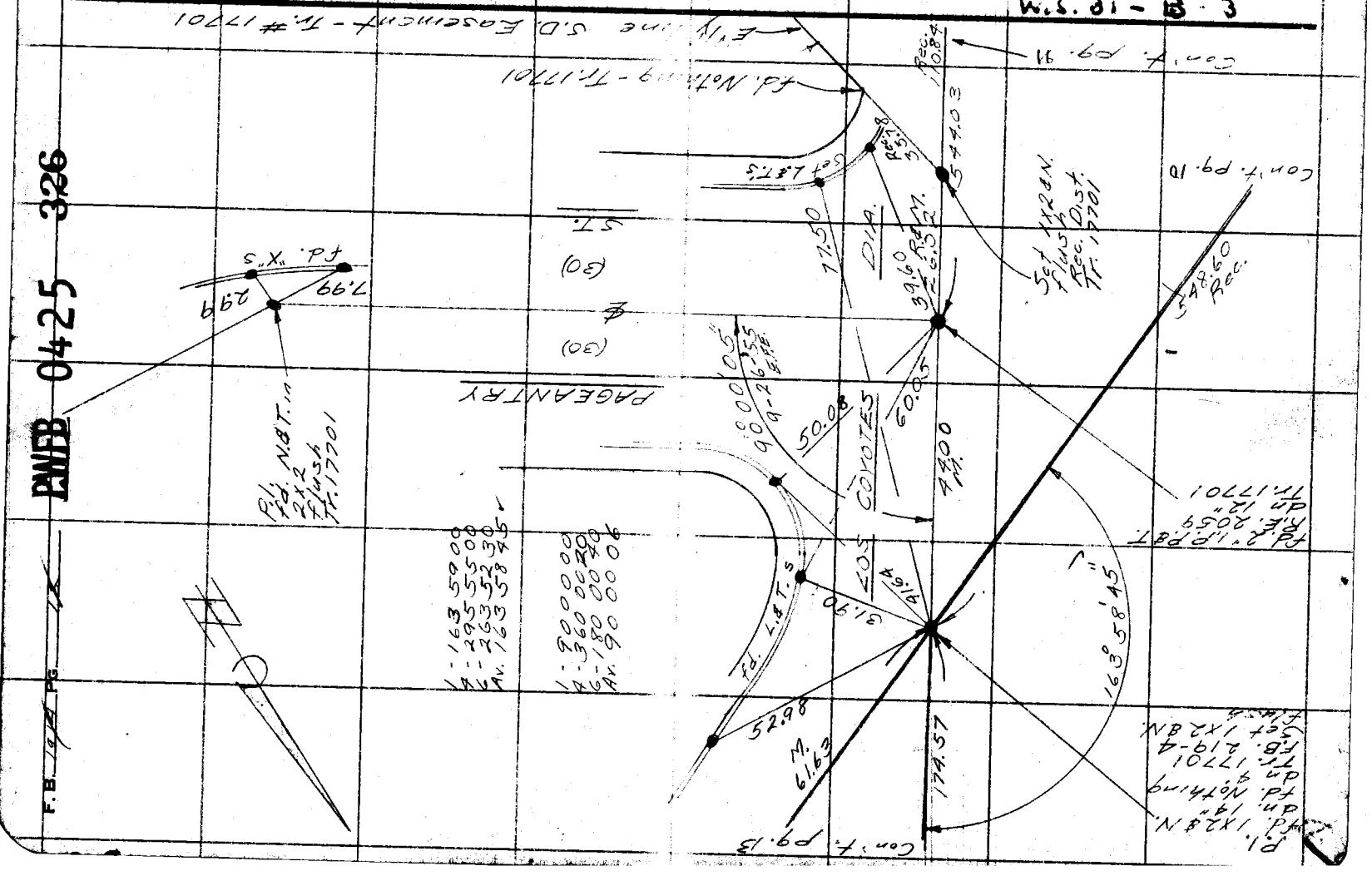

PWFB 0425 326

F.B. 19 PG. 12

76F309S S&E #247. 8-54

RETURN TO
LOS ANGELES COUNTY SURVEYOR
726 LOS ANGELES COUNTY
ENGINEERING BLDG.

Note: Any Additions or Changes on This Sheet Must be Made or Circled In Red Ink With Date and Name of Person Making Change.

Do not extend notes this side of this line.

W.S. 31-

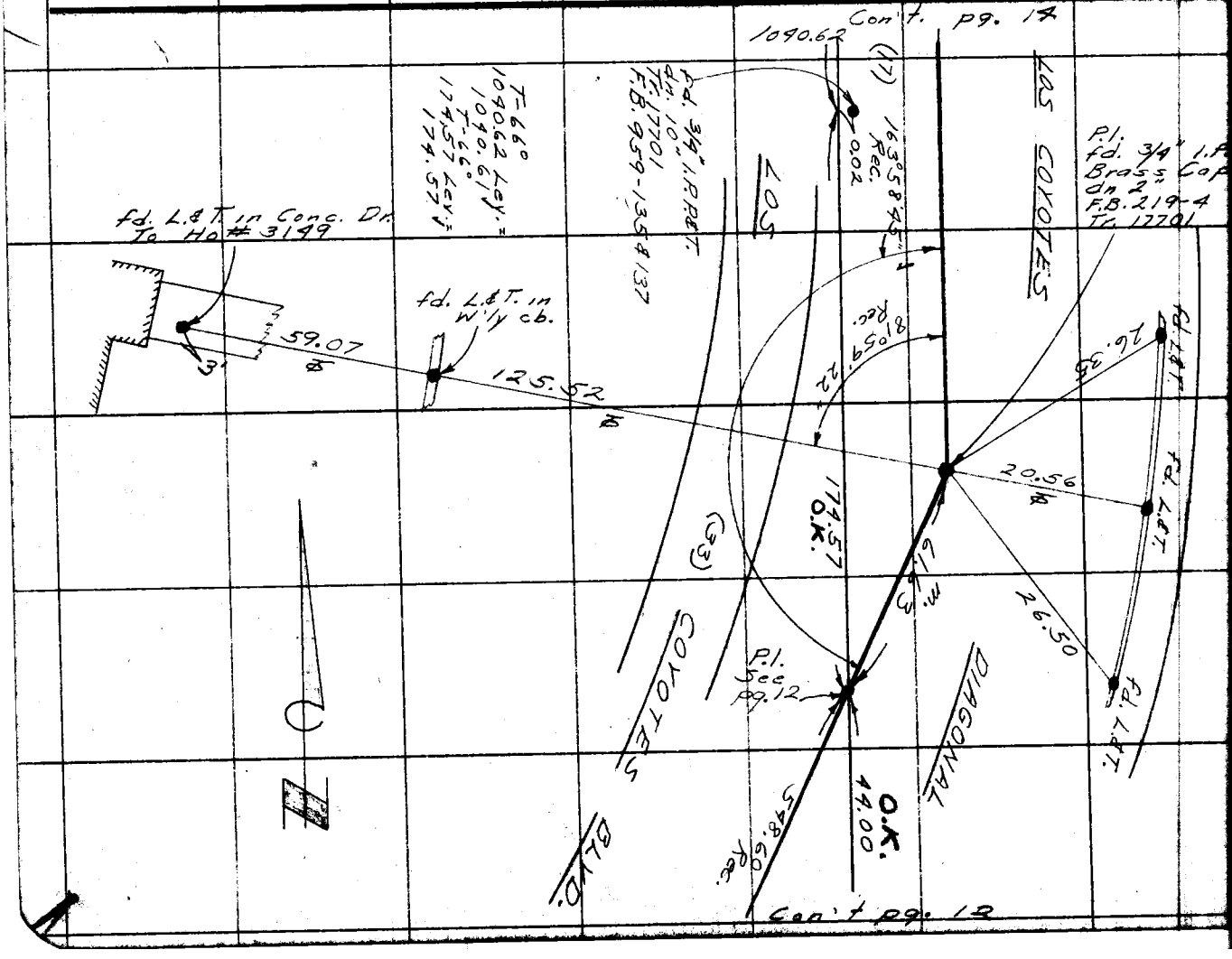

PWFB 0425 327

Map No.
Office Work
Checked
Date

Survey of
Surveyed by
Notes
Indexed

F. B.
PG.

F.B. 19/4 Pg. 14

PWFB 0425 328

W.S. 31-B-3

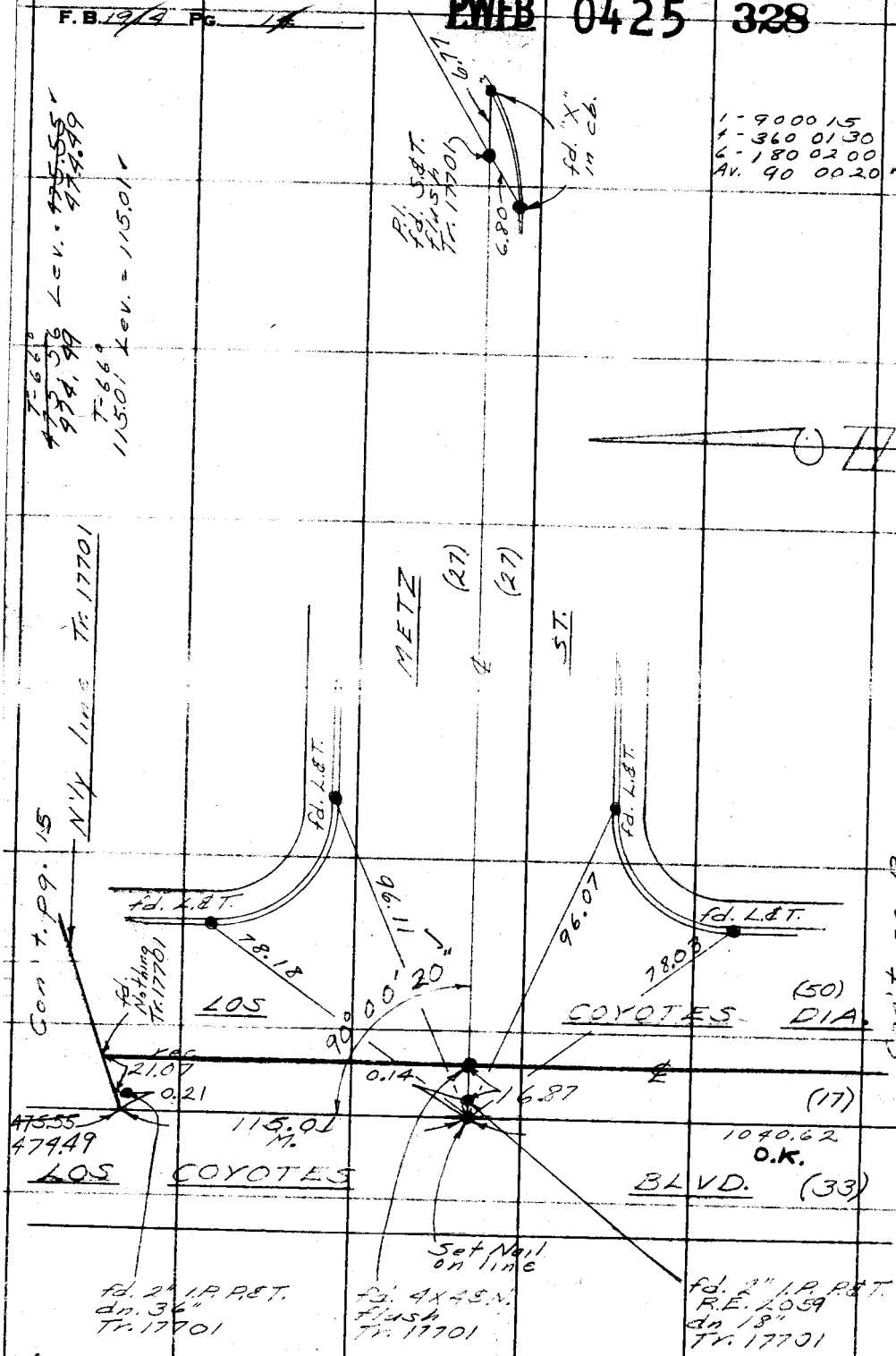

RETURN TO
LOS ANGELES COUNTY SURVEYOR
726 LOS ANGELES COUNTY
ENGINEERING BLDG.

Do not extend notes this side of this line.

Note: Any Additions or Changes on This Sheet Must be Made or Circled in Red Ink With Date and Name of Person Making Change.

PWFB 0425 329,330

F. B. ____ PG. ____

Map No. ____
Office Work ____
Checked ____
Date ____

W. O. ____ Tape No. ____ Sta. ____
Surveyed by Eng. ____
Notes ____ Date 5-55
Indexed ____

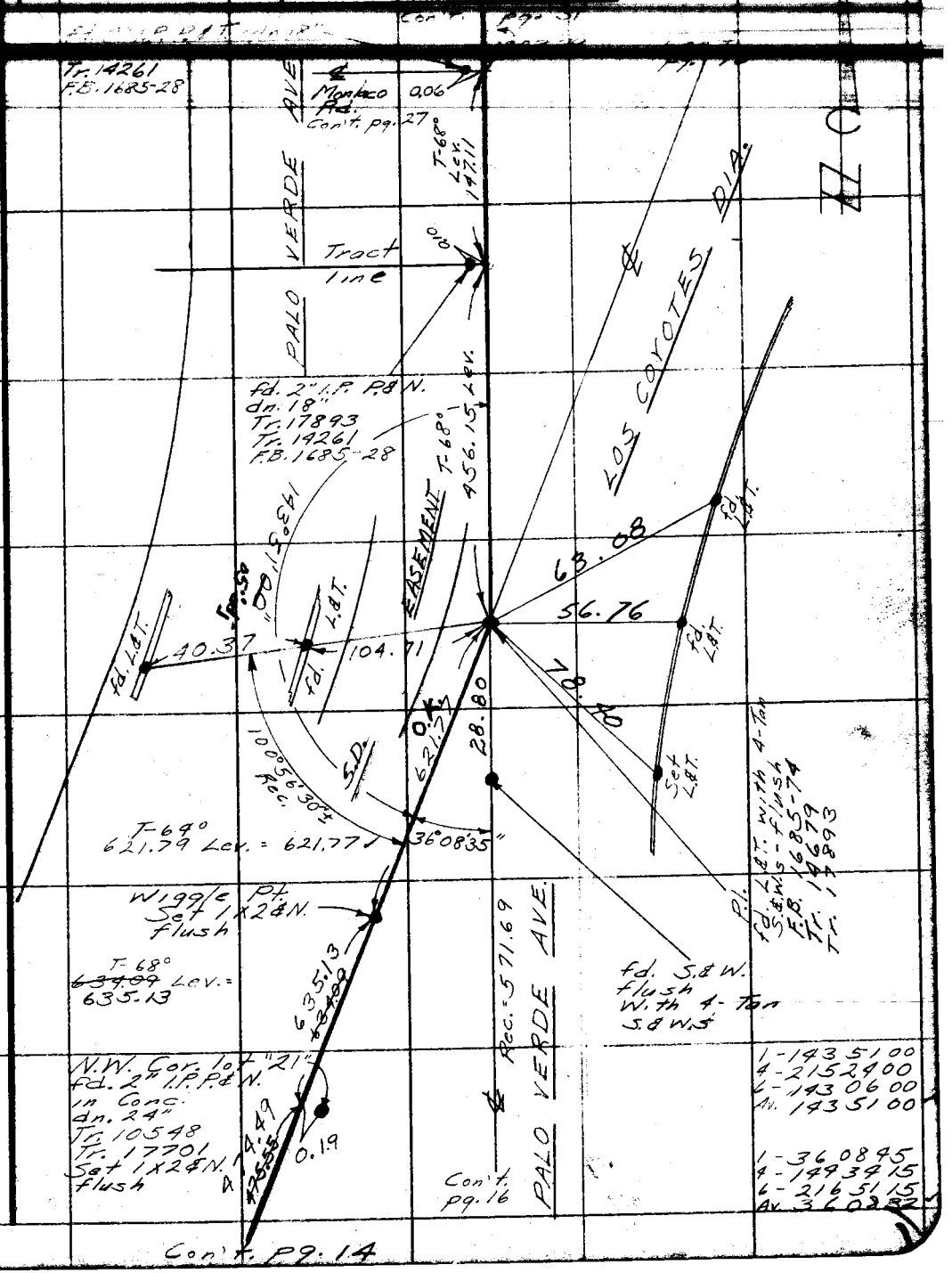

36 09 08
143 51 14

W.S. 31

Note: Any Additions or Changes on This Sheet Must be Made or Circled in Red Ink With Date and Name of Person Making Change.

Do not extend notes this side of this line.

RETURN TO
LOS ANGELES COUNTY SURVEYOR
726 LOS ANGELES COUNTY
ENGINEERING BLDG.

76F309S S&E #247. 8-54

F.B. 1914 PG. 16

PWFB 0425 331, 332, 333

W.S. 31 - B-3

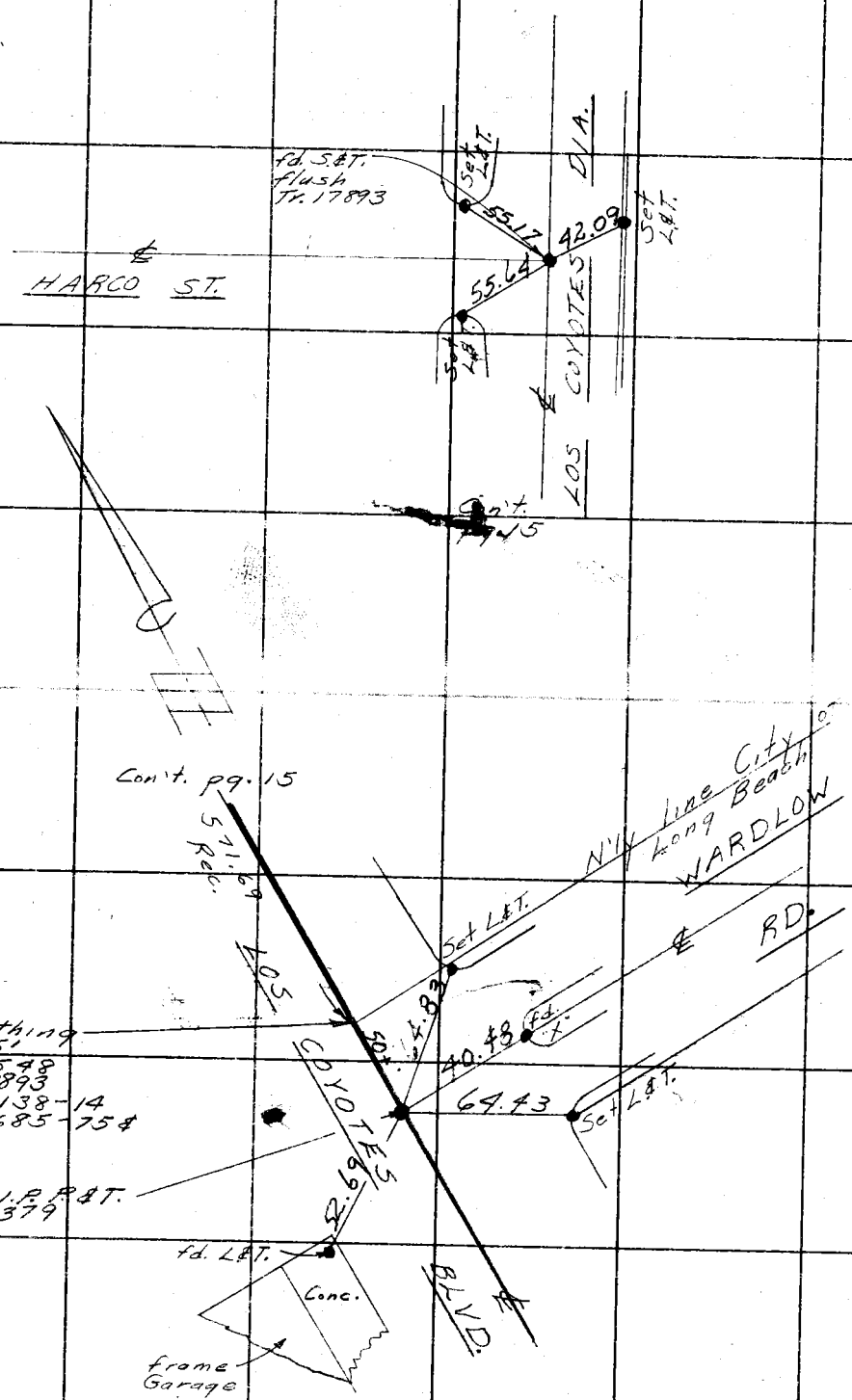

RETURN TO
LOS ANGELES COUNTY SURVEYOR
724 LOS ANGELES COUNTY
ENGINEERING BLDG.

Do not extend notes this side of this line.

Note: Any Additions or Changes on This Sheet Must be Made or Circled in Red Ink With Date and Name of Person Making Change.

PWFB 0425 - 334

F. B. _____ PG. _____

Notes Ch'd by _____ Survey of _____

Map No. _____ W. O. _____ Type No. _____ of G. _____

Office Work _____ Surveyed by English

Checked _____ Notes _____ Date _____

Date _____ Indexed C. Johnson

W.6. 3-3

1- 178 02 15
4- 352 10 30
6- 348 16 15
Av. 178 02 42

Note: Any Additions or Changes on This Sheet Must be Made or Circled in Red Ink With Date and Name of Person Making Change.

Do not extend notes this side of this line.

RETURN TO
LOS ANGELES COUNTY SURVEYOR
726 LOS ANGELES COUNTY
ENGINEERING BLDG.

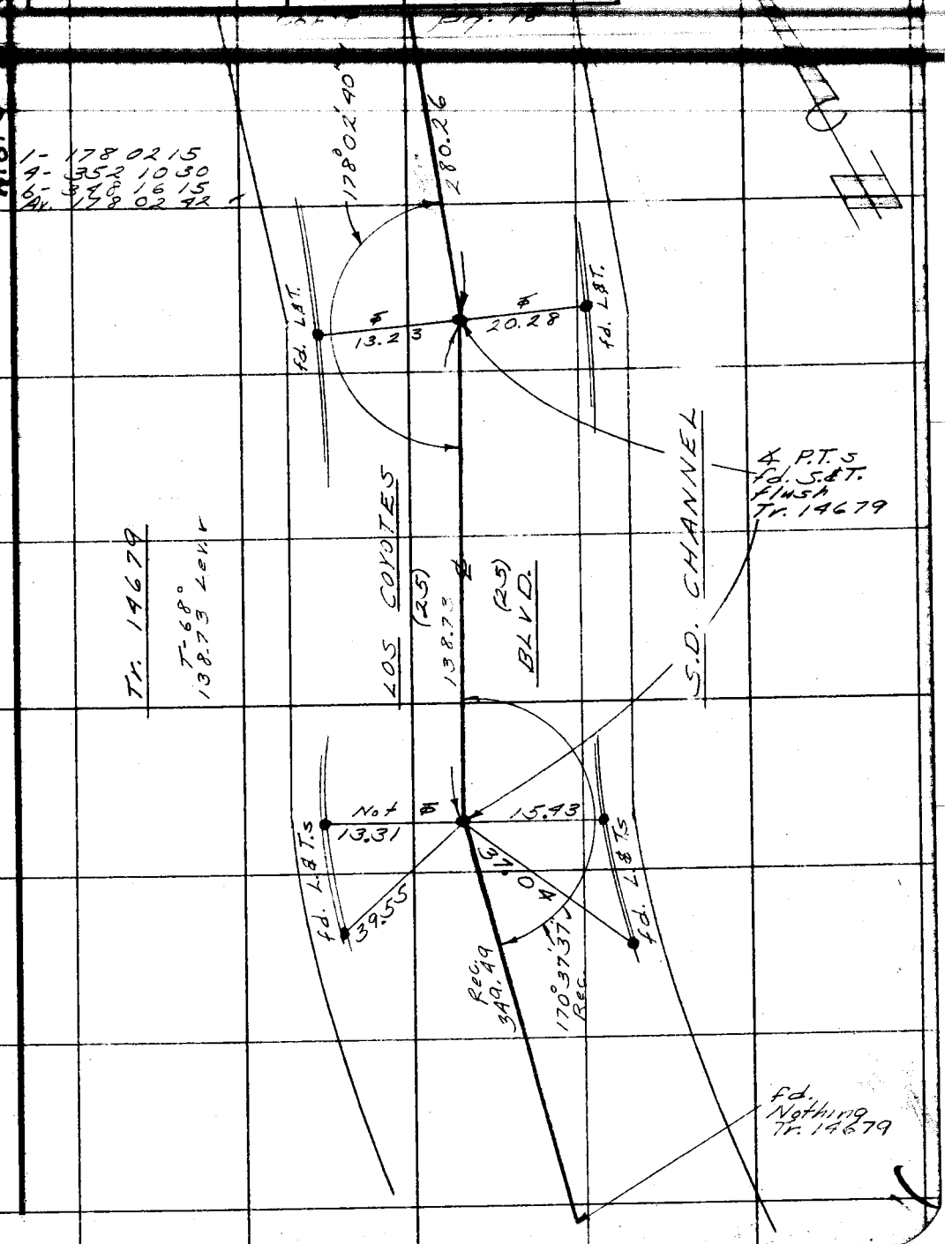

76F309S S&E #247. 8-54

F. B. 194 PG. 18

PWFB 0425 335

W.S. 31-B-3

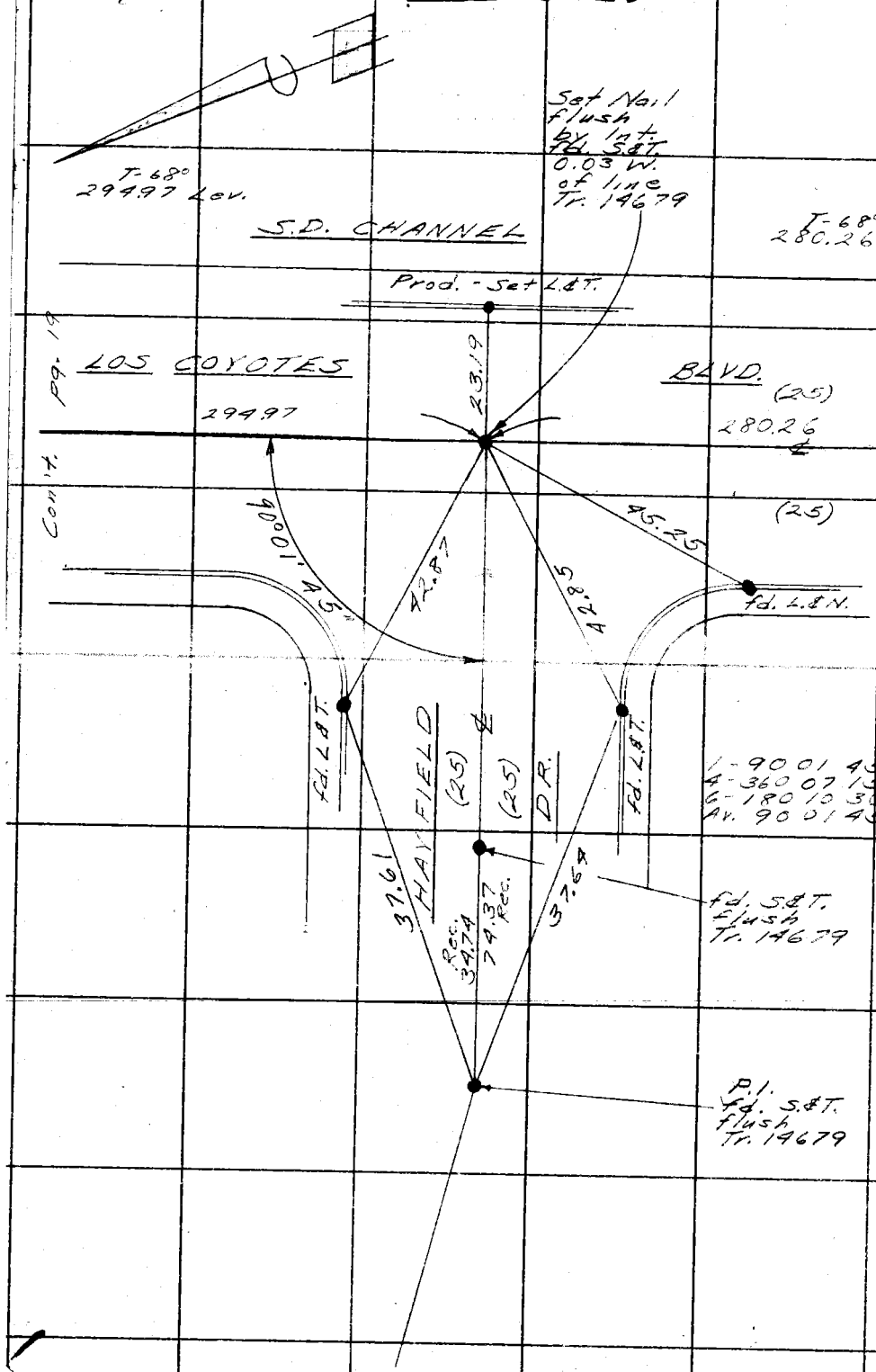

RETURN TO
LOS ANGELES COUNTY SURVEYOR
726 LOS ANGELES COUNTY
ENGINEERING BLDG.

Do not extend notes this side of this line.

Note: Any Additions or Changes on This Sheet Must be Made in Red Ink With Date and Name of Person Making Change or Circled.

PWFB 0425 336

F. B. _____ PG. _____

Map No. _____
Office Work _____
Checked _____
Date _____

Survey of _____
W. O. _____ Type No. _____ Sr. d. _____
Surveyed by _____
Notes _____ Date 5-55
Indexed _____ C. Johnson

W.S. 31 B-3

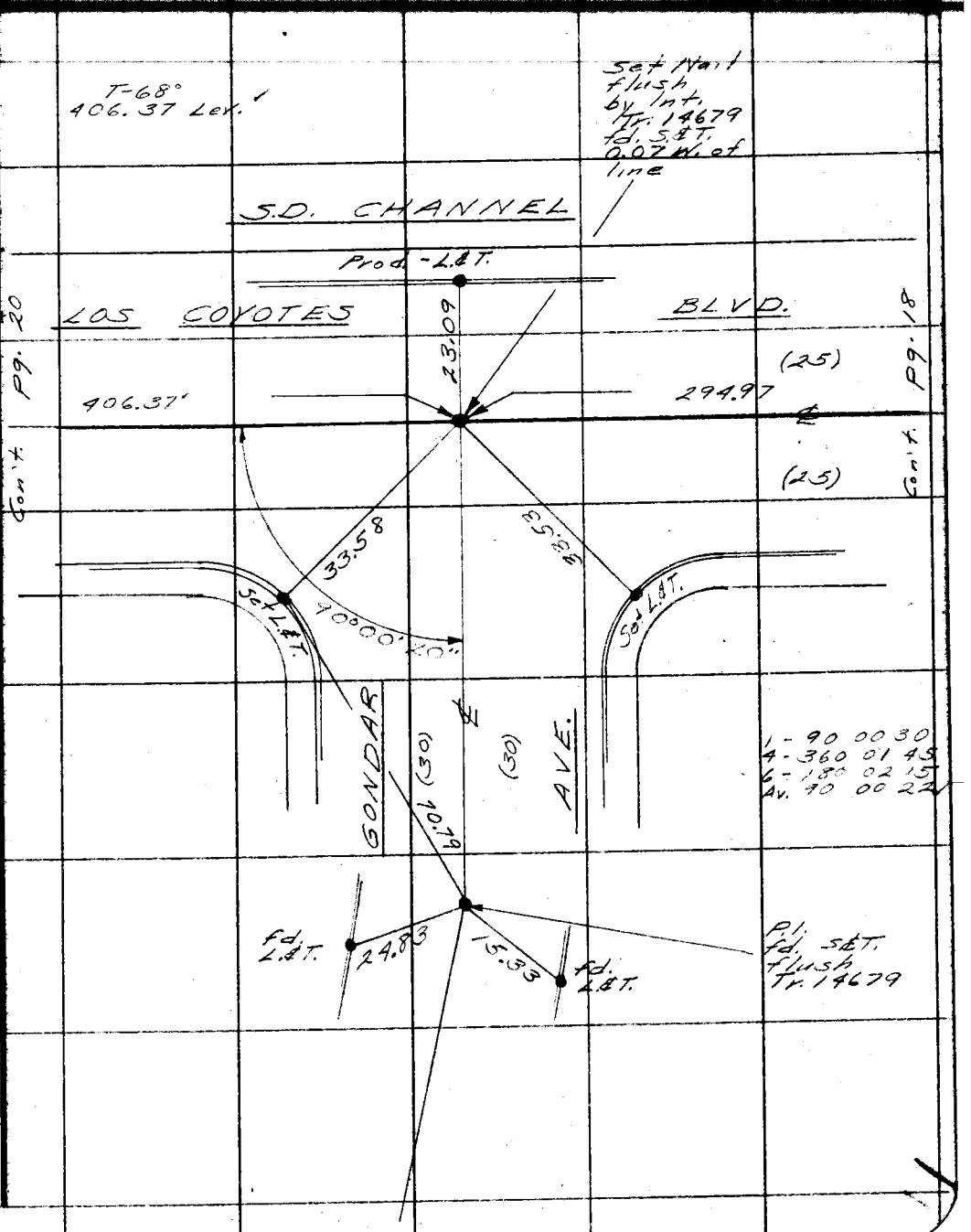

Note: Any Additions or Changes on This Sheet Must be Made or Circled in Red Ink With Date and Name of Person Making Change.

Do not extend notes this side of this line.

RETURN TO
LOS ANGELES COUNTY SURVEYOR
726 LOS ANGELES COUNTY
ENGINEERING BLDG.

76F309S S&E #247. 8-54

F.B. 1914 PG. 20

PWFB 0425 337

W.S.31 - B.3

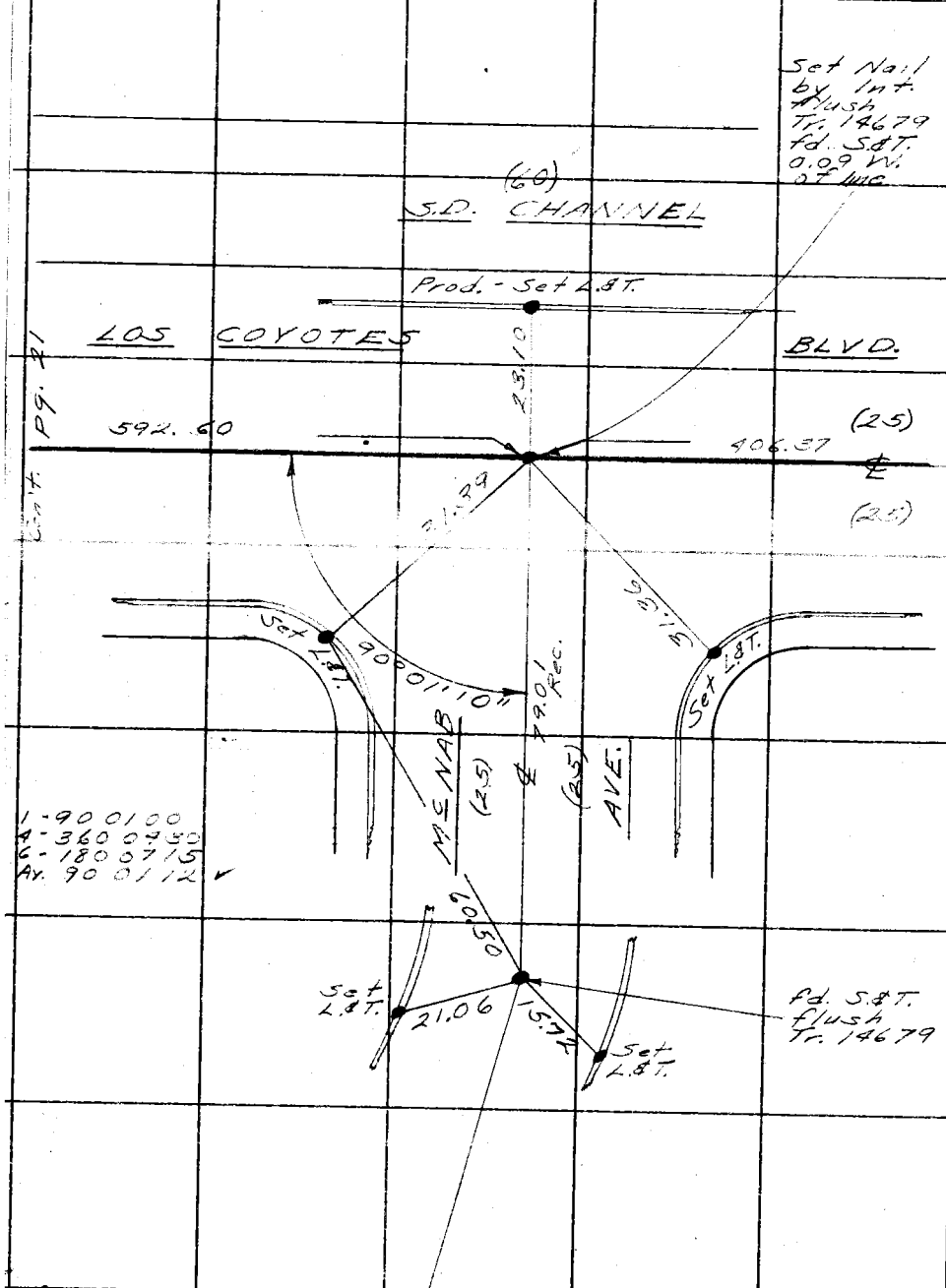

Cont. pg. 21

Cont. pg. 19

RETURN TO
LOS ANGELES COUNTY SURVEYOR
726 LOS ANGELES COUNTY
ENGINEERING BLDG.
Do not extend notes this side of this line.

Note: Any Additions or Changes on This Sheet Must be Made or Circled in Red Ink With Date and Name of Person Making Change.

PWFB 0425 338

F. B. _____ PG. _____

Map No. _____
Office Work _____
Checked _____
Date _____

W. O. _____ Tape No. _____ Std. _____
Surveyed by English
Notes _____ Date 5-55
Indexed A. C. Johnson

W.S. 31-3-3

Note: Any Additions or Changes on This Sheet Must be Made or Circled in Red Ink With Date and Name of Person Making Change.

Do not extend notes this side of this line.

RETURN TO
LOS ANGELES COUNTY SURVEYOR
726 LOS ANGELES COUNTY
ENGINEERING BLDG.

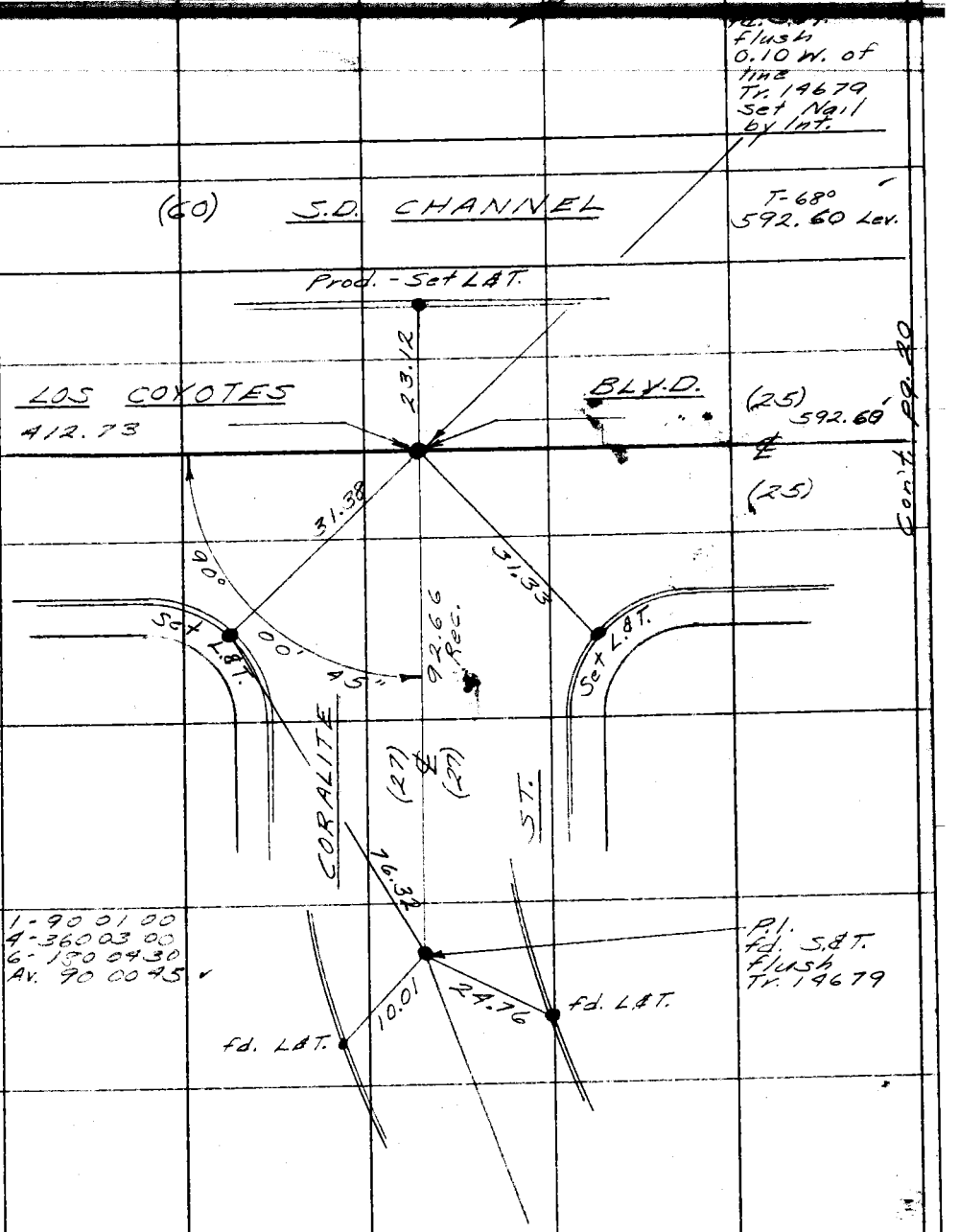

76F309S S&E #247. 8-54

F.B. 1914 PG. 22

PWFB 0425 339
340

W.S. 31-B-3

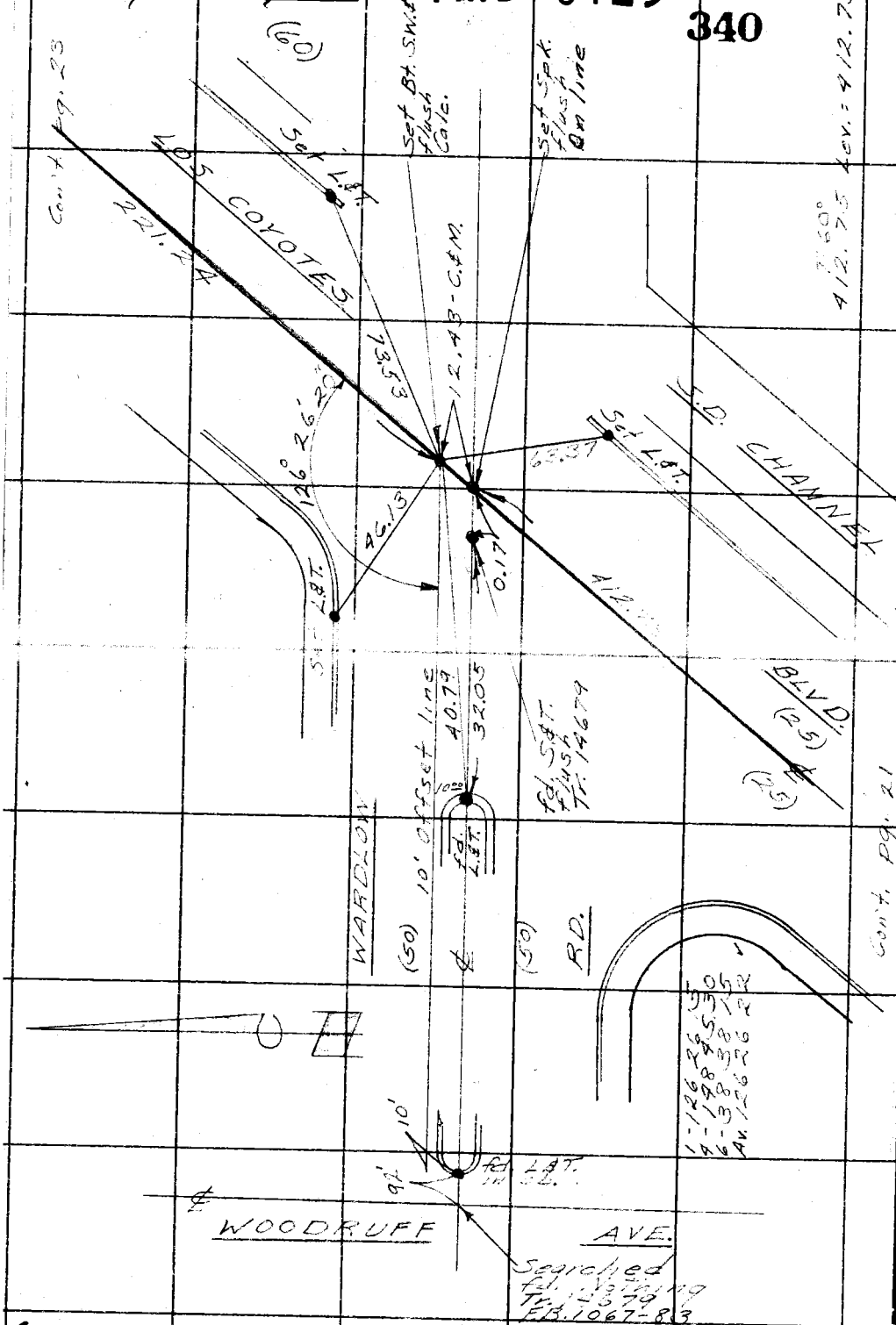

RETURN TO
LOS ANGELES COUNTY SURVEYOR
726 LOS ANGELES COUNTY
ENGINEERING BLDG.

Do not extend notes this side of this line.

Note: Any Additions or Changes on This Sheet Must be Made or Circled in Red Ink With Date and Name of Person Making Change.

PWFB 0425 341

F. B. _____ PG. _____

Notes Ch'd by [illegible]	Survey of [illegible]
Map No.	W. O. _____ Tape No. _____ Sta. _____
Office Work	Surveyed by [illegible]
Checked	Notes _____ Date 5-55
Date	Indexed A. C. Johnson

W.S. 31 - B-3

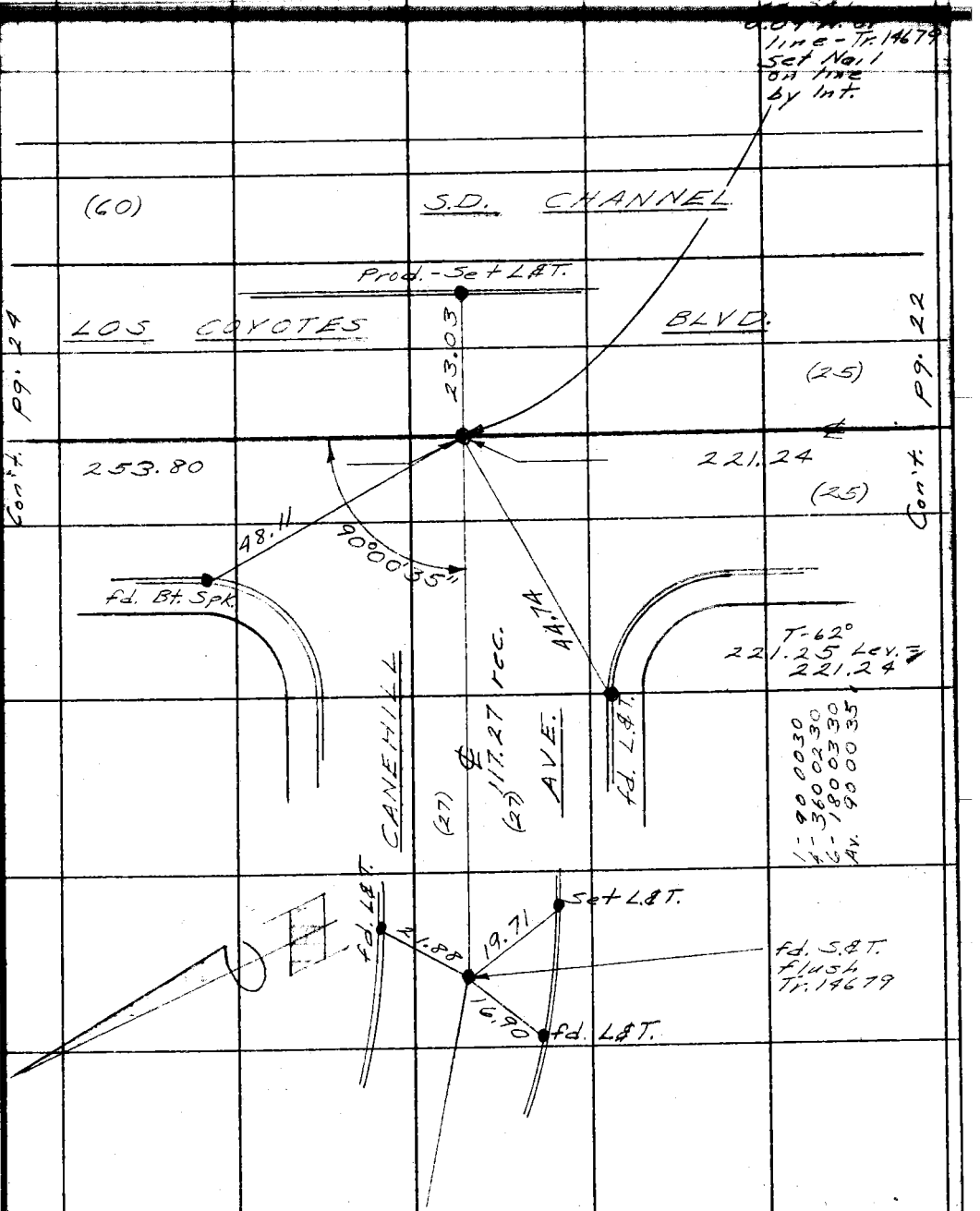

Note: Any Additions or Changes on This Sheet Must be Made or Circled in Red Ink With Date and Name of Person Making Change.

Do not extend notes this side of this line.

RETURN TO
LOS ANGELES COUNTY SURVEYOR
726 LOS ANGELES COUNTY
ENGINEERING BLDG.

76F3095 S&E #247. 8-54

F.B. 19/14 PG. 24

PWFB 0425 342

W.S. 31-B-2

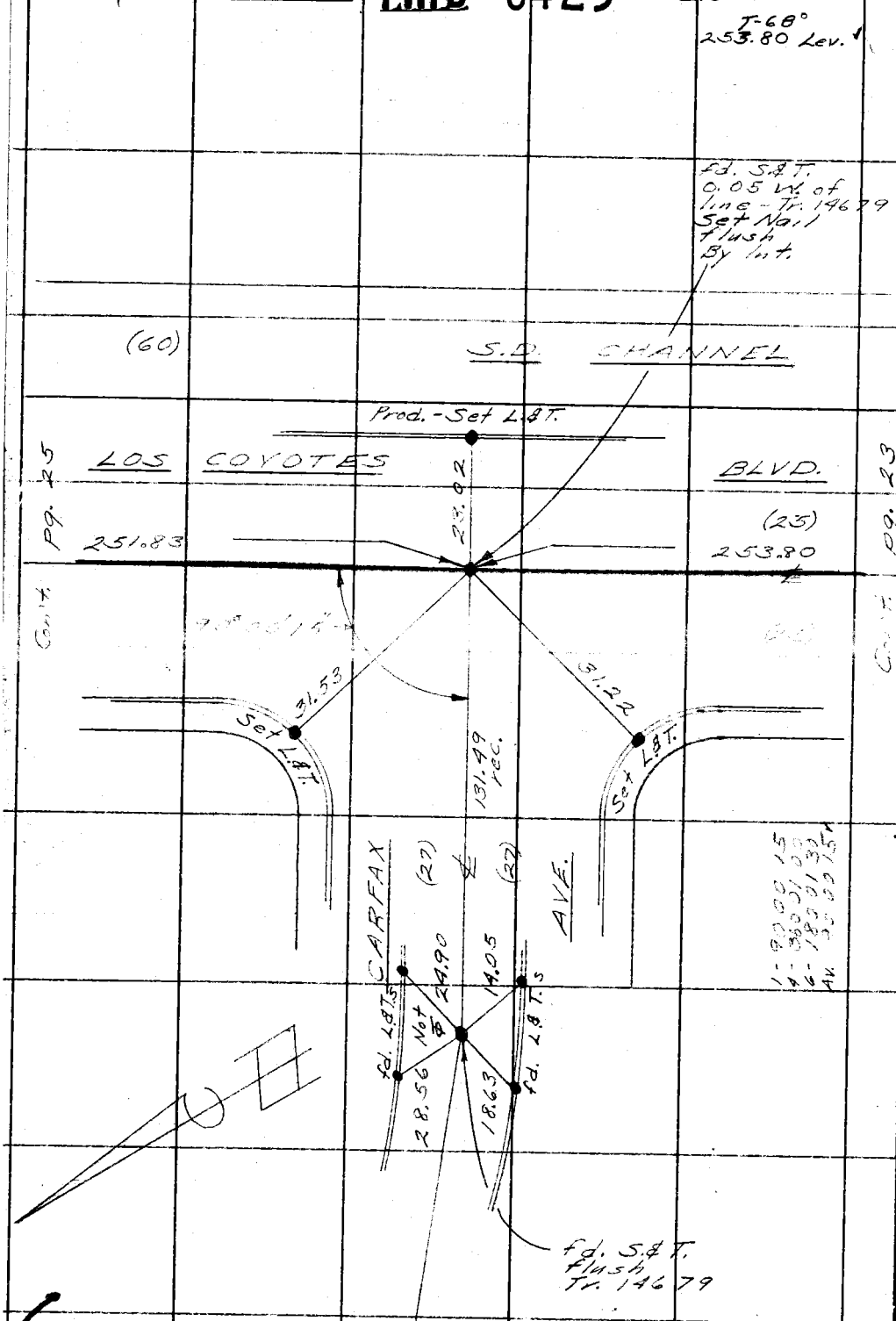

RETURN TO
LOS ANGELES COUNTY SURVEYOR
726 LOS ANGELES COUNTY
ENGINEERING BLDG.

Do not extend notes this side of this line.

Note: Any Additions or Changes on This Sheet Must be Made or Circled in Red Ink With Date and Name of Person Making Change.

PWFB 0425 343

F. B. ____ PG. ____

Map No. ____
Office Work ____
Checked ____
Date ____

W. O. ____ Tape No. ____ Std. ____
Surveyed by English
Notes ____ Date 5-55
Indexed A. C. Johnson

W.S. 81-B-2

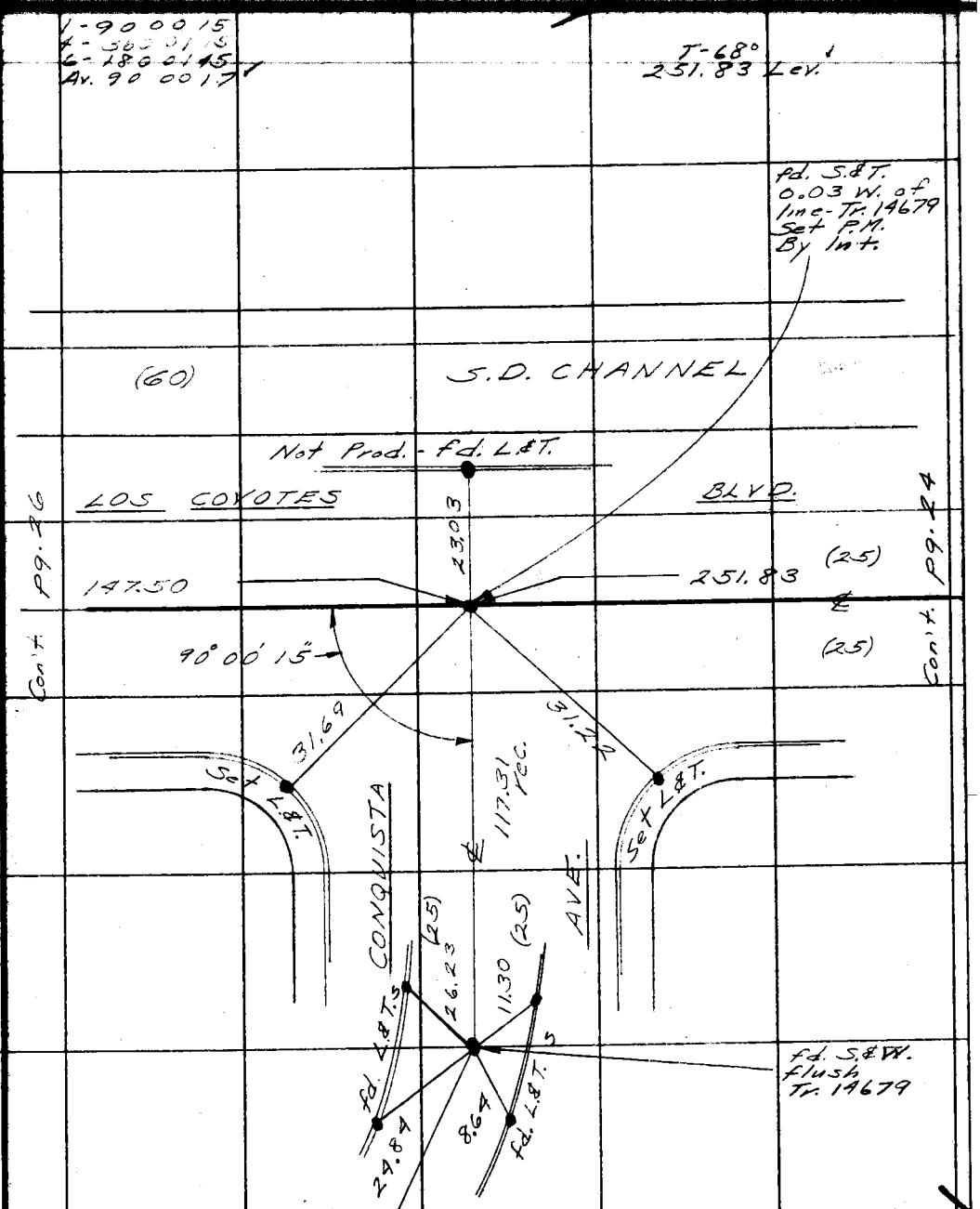

Note: Any Additions or Changes on This Sheet Must be Made or Circled in Red Ink With Date and Name of Person Making Change.

Do not extend notes this side of this line.

RETURN TO
LOS ANGELES COUNTY SURVEYOR
726 LOS ANGELES COUNTY
ENGINEERING BLDG.

76F309S S&E #247. 8-54

F.B. 1914 Pg. 26

Con't. pg. 27

W.S. 81-8-2

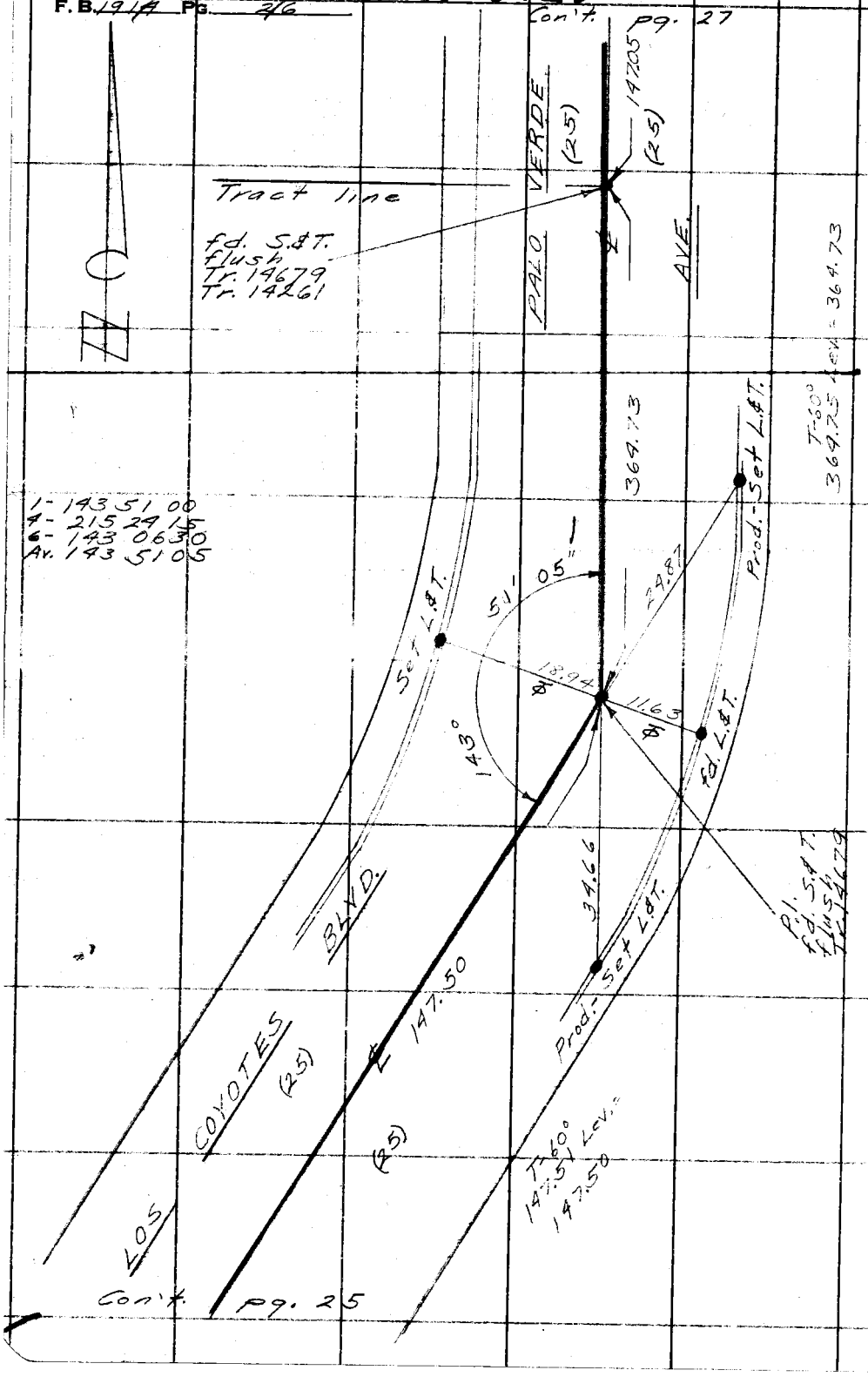

Con't. pg. 25

RETURN TO
LOS ANGELES COUNTY SURVEYOR
726 LOS ANGELES COUNTY
ENGINEERING BLDG.
Do not extend notes this side of this line.

Note: Any Additions or Changes on This Sheet Must be Made or Circled in Red Ink With Date and Name of Person Making Change.

PWFB 0425 345

F. B. ____ PG. ____

Map No. ____
Office Work ____
Checked ____
Date ____

W. O. ____ Type No. ____ Std. ____
Surveyed by Eng
Notes ____ Date 5-55
Indexed A. C. Johnson

"O.K."
9-2-55

W.S. - 31 - 3 -

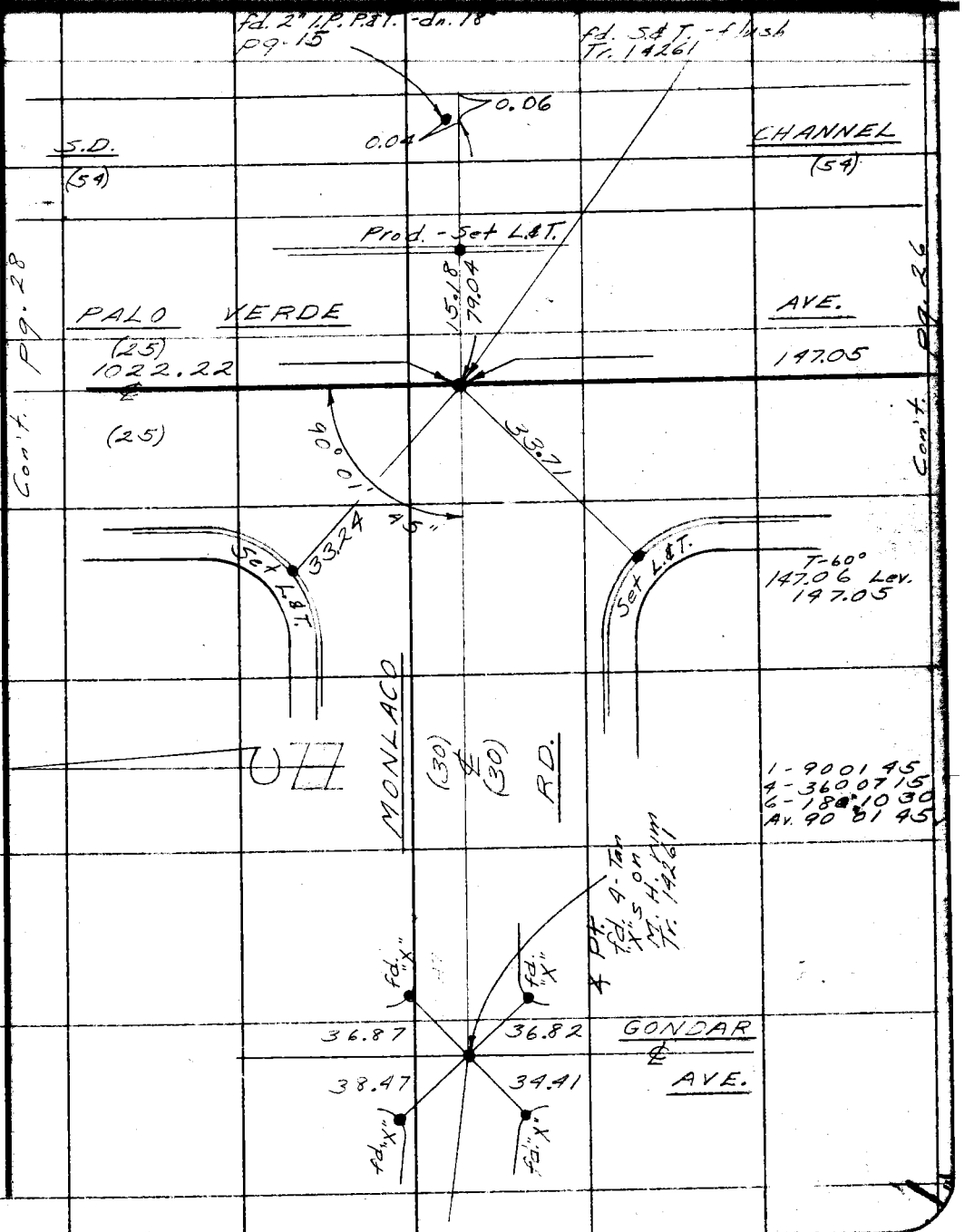

Note: Any Additions or Changes on This Sheet Must be Made or Circled in Red Ink With Date and Name of Person Making Change.

Do not extend notes this side of this line.

RETURN TO
LOS ANGELES COUNTY SURVEYOR
726 LOS ANGELES COUNTY
ENGINEERING BLDG.

76F309S S&E #247. 8-54

F.B. 1974 PG. 28

Con't. pg. 29

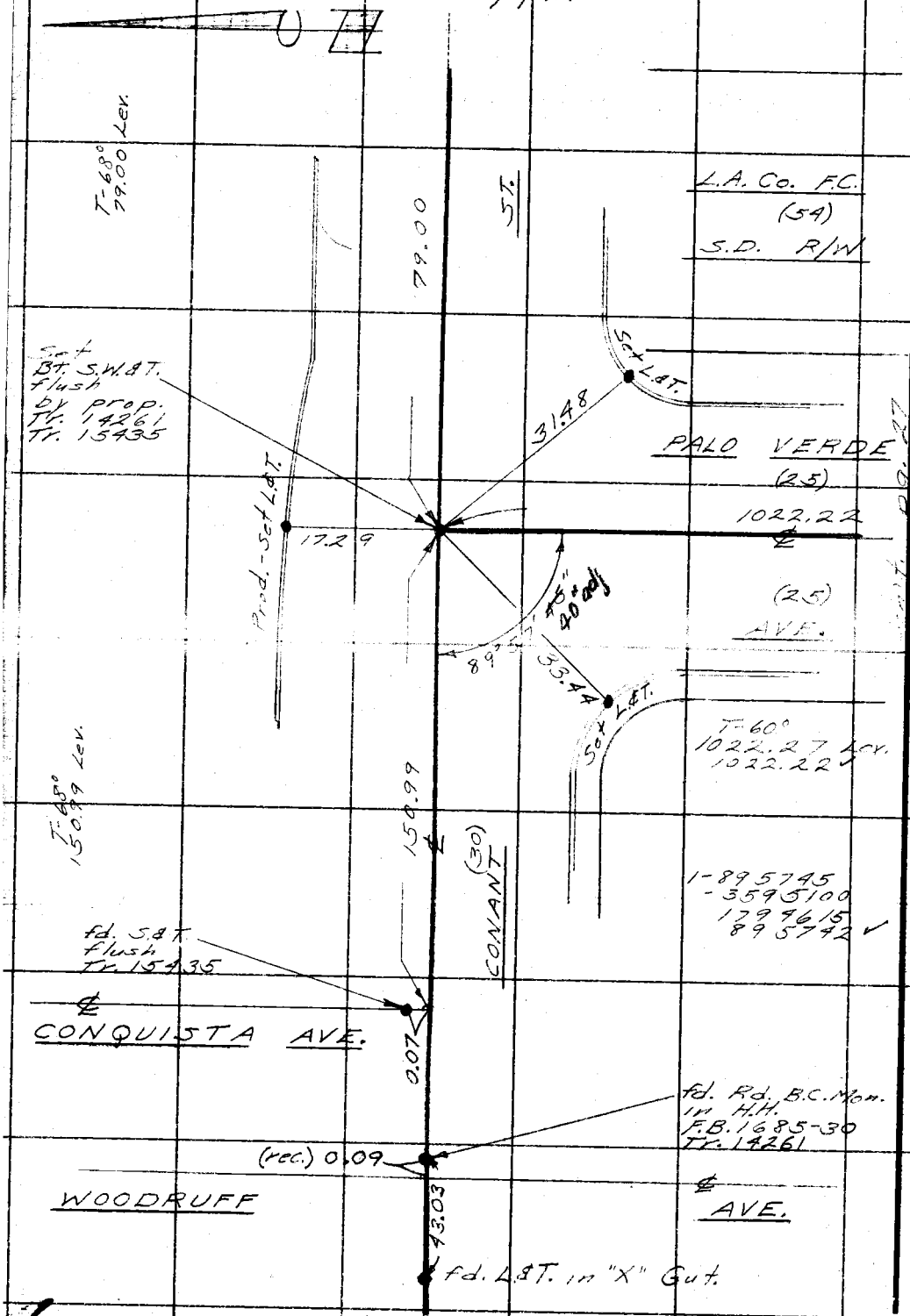

RETURN TO
LOS ANGELES COUNTY SURVEYOR
726 LOS ANGELES COUNTY
ENGINEERING BLDG.

Do not extend notes this side of this line.

Note: Any Additions or Changes on This Sheet Must be Made or Circled in Red Ink With Date and Name of Person Making Change.

76F3095 S&E #247. 8-54

89

RETURN TO
LOS ANGELES COUNTY SURVEYOR
726 LOS ANGELES COUNTY
ENGINEERING BLDG.

Note: Any Additions or Changes on This Sheet Must be Made or Circled in Red Ink With Date and Name of Person Making Change.

Do not extend notes this side of this line.

W.S. 31

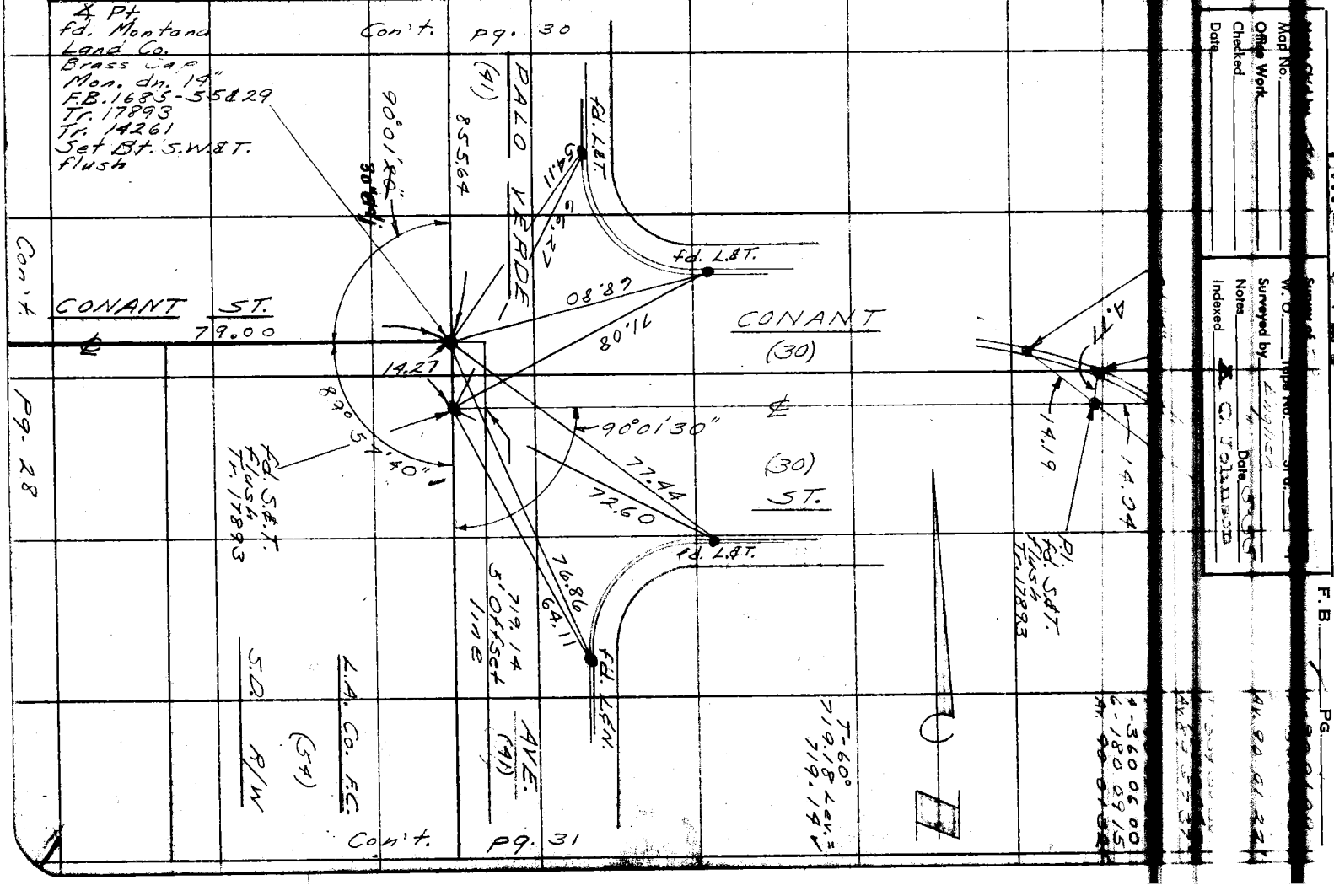

Map No.
Office Work
Checked
Date

W.O.
Surveyed by
Notes
Indexed
Date

PWFB 0425 347

F.B.
PG.

F.B. 194 PG. 36

PWFB 0425 348

W.S. 31-8-2

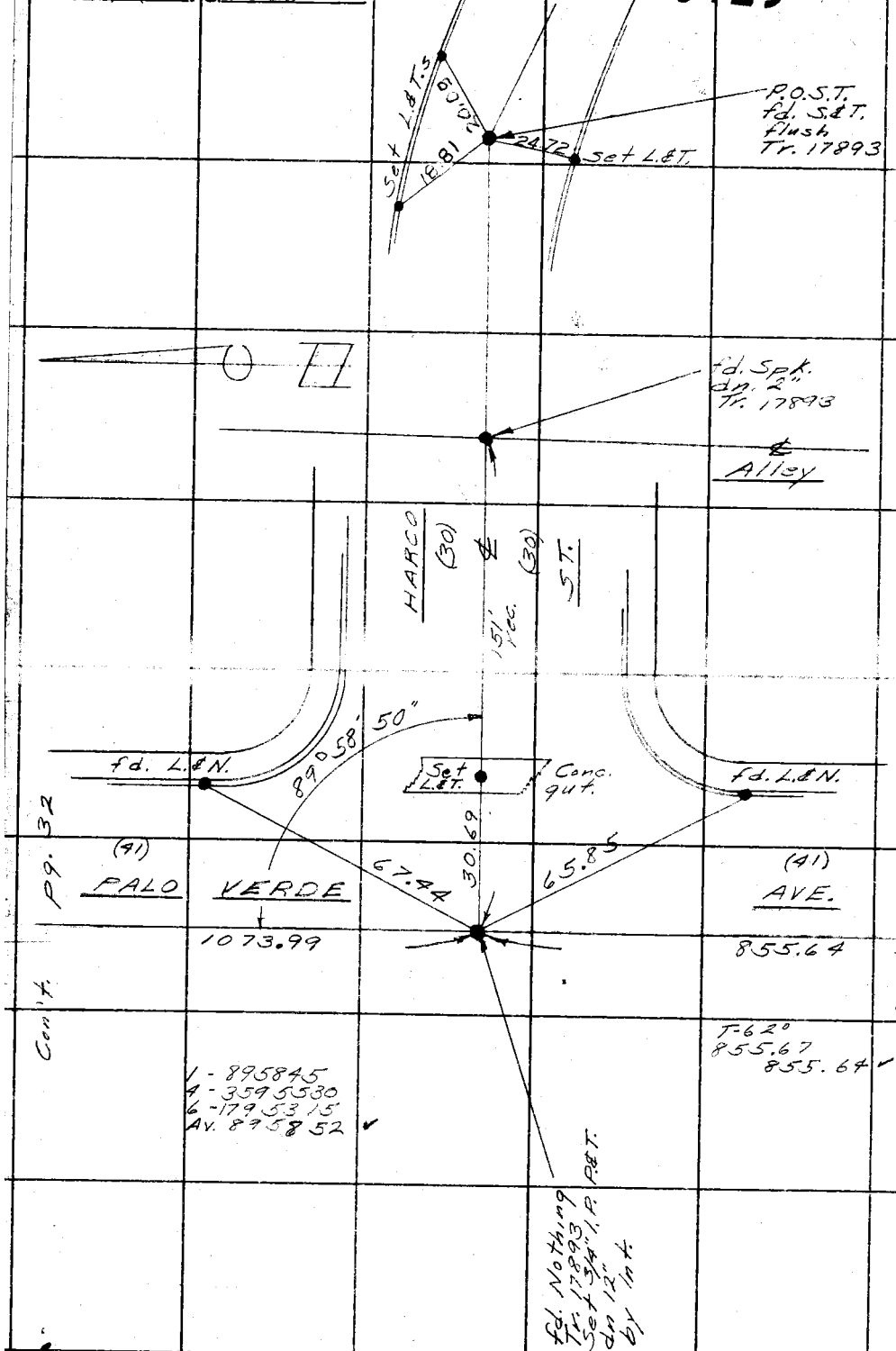

Pg. 32 Con't.

Con't. Pg. 29

RETURN TO
LOS ANGELES COUNTY SURVEYOR
72d LOS ANGELES COUNTY
ENGINEERING BLDG.

Do not extend notes this side of this line.

Note: Any Additions or Changes on This Sheet Must be Made or Circled in Red Ink With Date and Name of Person Making Change.

PWFB 0425 349, 350, 351

F. B. ____ PG. ____

Notes Ck'd by ____ Survey of ____

Office Work ____ Surveyed by ____

Checked ____ Notes ____ Date ____

Date ____ Indexed ____

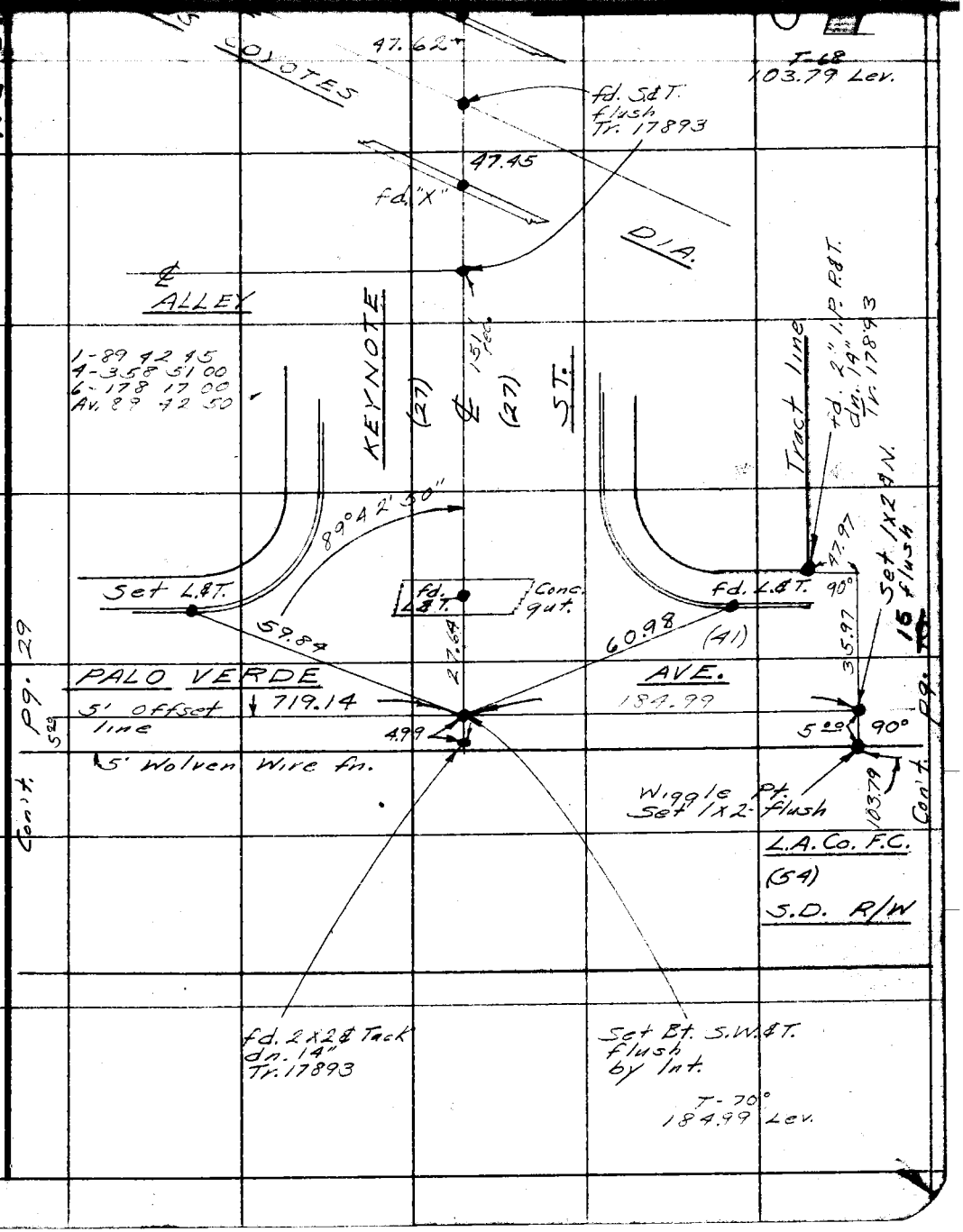

Note: Any Additions or Changes on This Sheet Must be Made or Circled in Red Ink With Date and Name of Person Making Change.

Do not extend notes this side of this line.

RETURN TO
LOS ANGELES COUNTY SURVEYOR
726 LOS ANGELES COUNTY
ENGINEERING BLDG.

76F3095 S&E #247. 8-54

F.B. 19/4 PG. 38

PWFB 0425

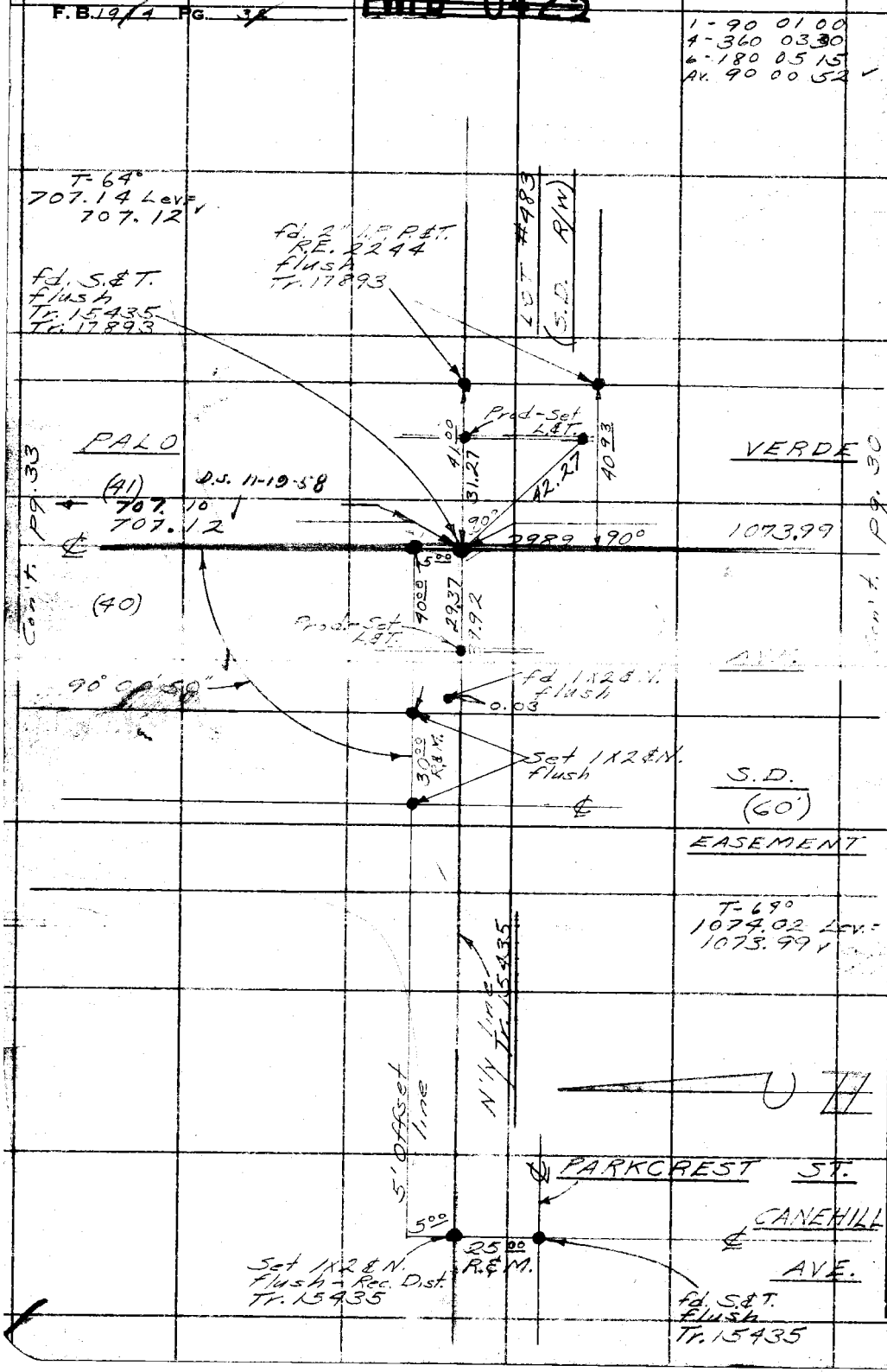

RETURN TO
LOS ANGELES COUNTY SURVEYOR
726 LOS ANGELES COUNTY
ENGINEERING BLDG.

Do not extend notes this side of this line.

Note: Any Additions or Changes on This Sheet Must be Made or Circled in Red Ink With Date and Name of Person Making Change.

PWFB 0525 259

F. B. ___ Pg. ___

Notes Chk'd by ___
Map No. ___
Office Work ___
Checked ___
Date ___

Survey of ___
W. O. ___ Type No. ___ Grid ___
Surveyed by English
Notes ___ Date ___
Indexed C. Johnson

W.S. 31 B-2

Retraced - 1-3-58

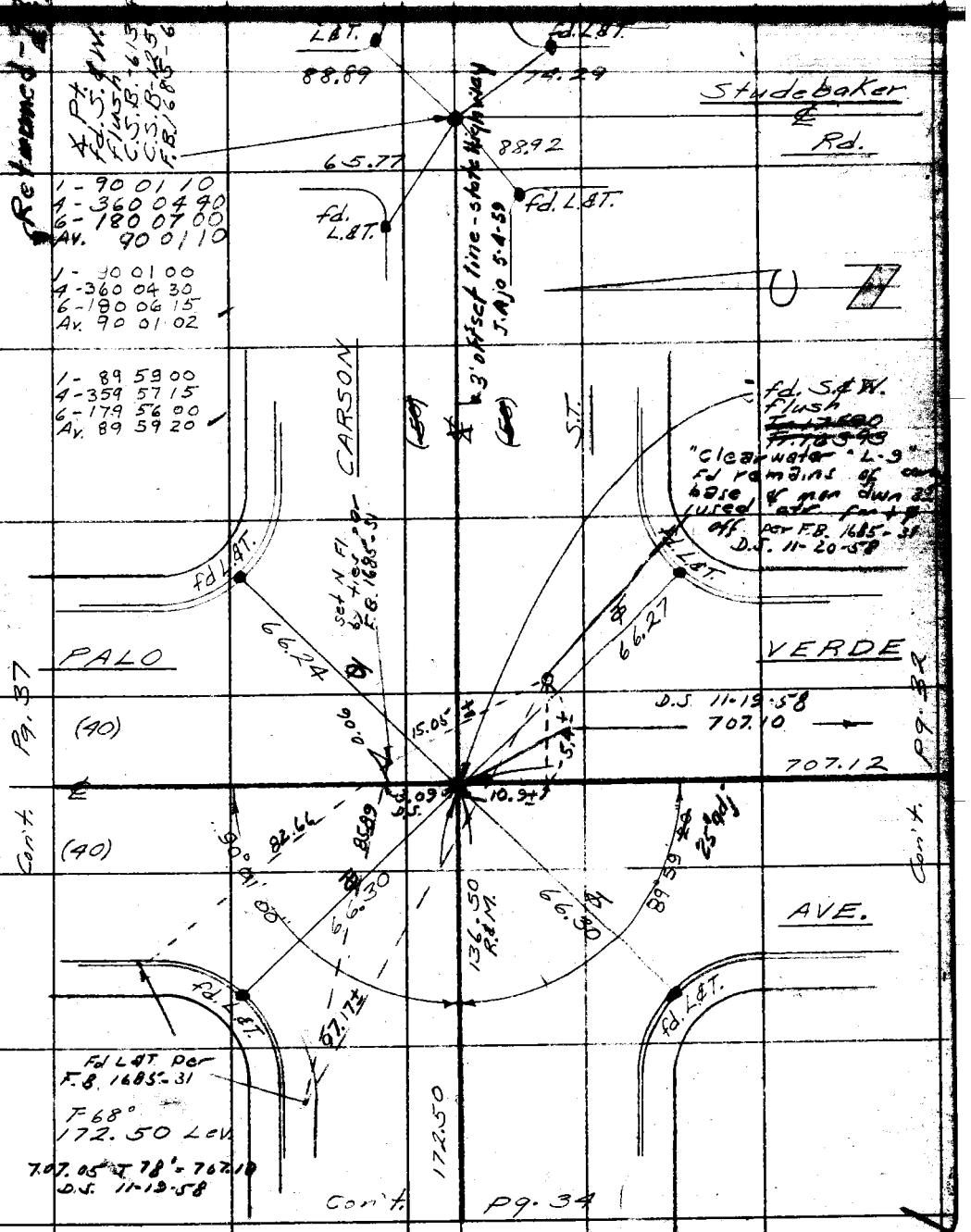

Note: Any Additions or Changes on This Sheet Must be Made or Circled in Red Ink With Date and Name of Person Making Change.

Do not extend notes this side of this line.

RETURN TO
LOS ANGELES COUNTY SURVEYOR
726 LOS ANGELES COUNTY
ENGINEERING BLDG.

76F3098 S&E #247 (8-58)

PWFB 0525 260, 261

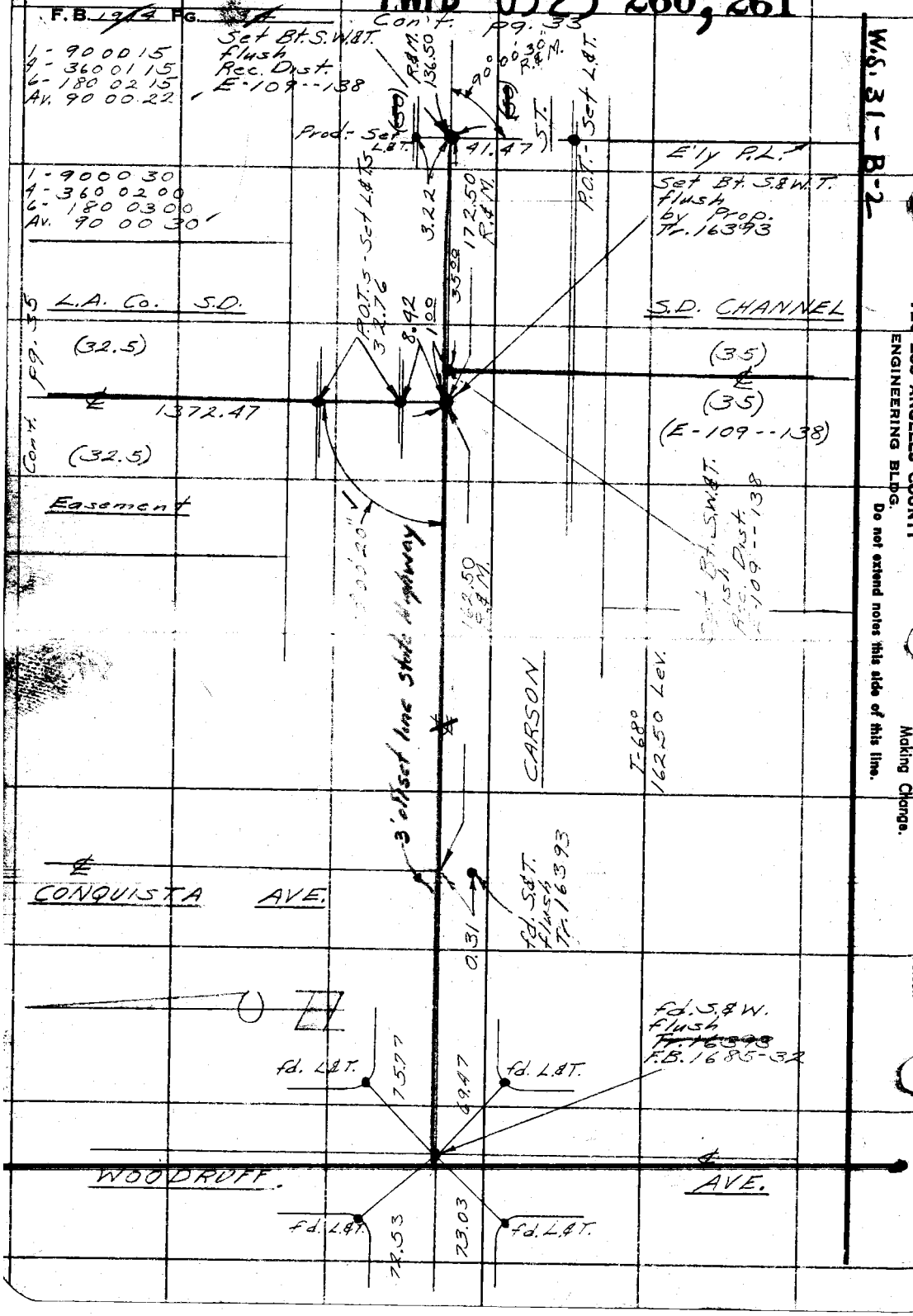

W.S. 31-B-2

RETURN TO
LOS ANGELES COUNTY SURVEYOR
726 LOS ANGELES COUNTY
ENGINEERING BLDG.

Do not extend notes this side of this line.

Note: Any Additions or Changes on This Sheet Must be Made or Circled in Red Ink With Date and Name of Person Making Change.

PWFB 0525 262, 263

F. B. ___ PG. ___

Map No. ___
Office Work ___
Checked ___
Date ___

W. O. ___ Tape No. ___ Std. ___
Surveyed by ___
Notes ___ Date ___
Indexed A. C. Johnson

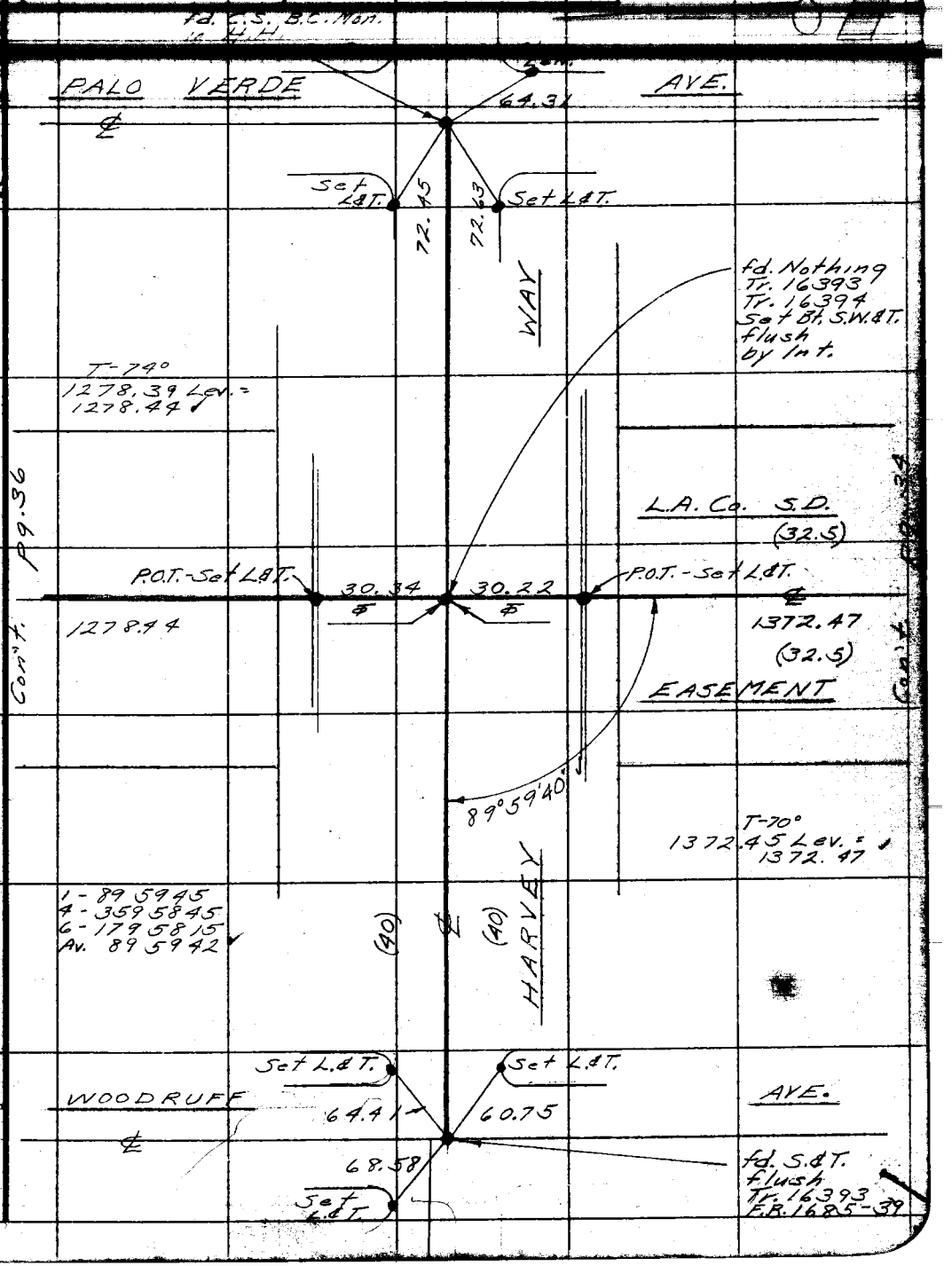

Note: Any Additions or Changes on This Sheet Must be Made or Circled In Red Ink With Date and Name of Person Making Change.

Do not extend notes this side of this line.

RETURN TO
LOS ANGELES COUNTY SURVEYOR
726 LOS ANGELES COUNTY
ENGINEERING BLDG.

76F3098 247 4-53

F. B. 194 Pg. 36

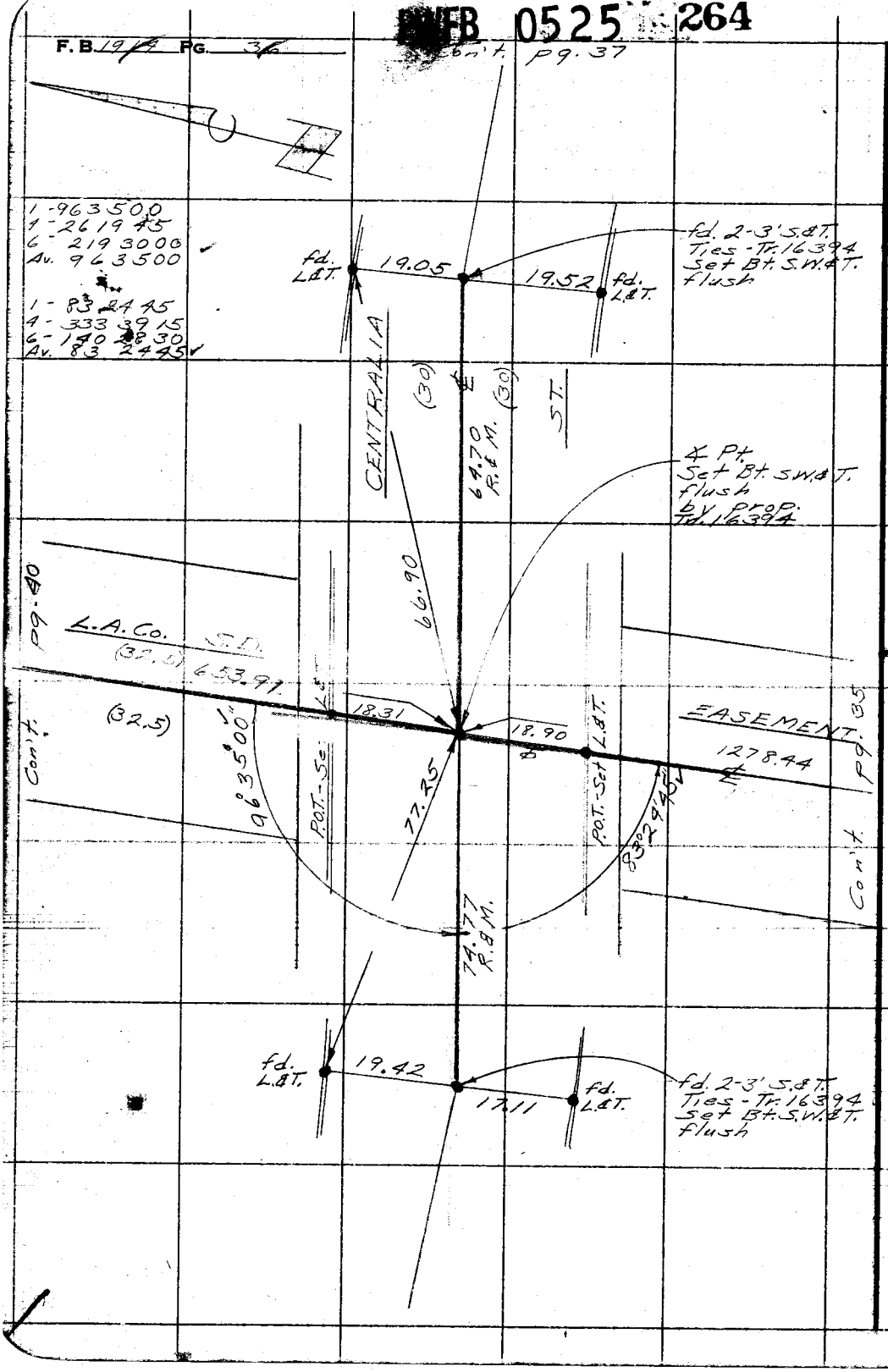

RETURN TO
LOS ANGELES COUNTY SURVEYOR
726 LOS ANGELES COUNTY
ENGINEERING BLDG.

Do not extend notes this side of this line.

Note: Any Additions or Changes on This Sheet Must be Made or Circled in Red Ink With Date and Name of Person Making Change.

PWFB 0525 265

F. B. ____ Pg. ____

Map No. ____
Office Work ____
Checked ____
Date ____

W. O. ____ Tape No. ____ Sp'd. ____
Surveyed by ____
Notes ____ Date ____
Indexed C. Johnson

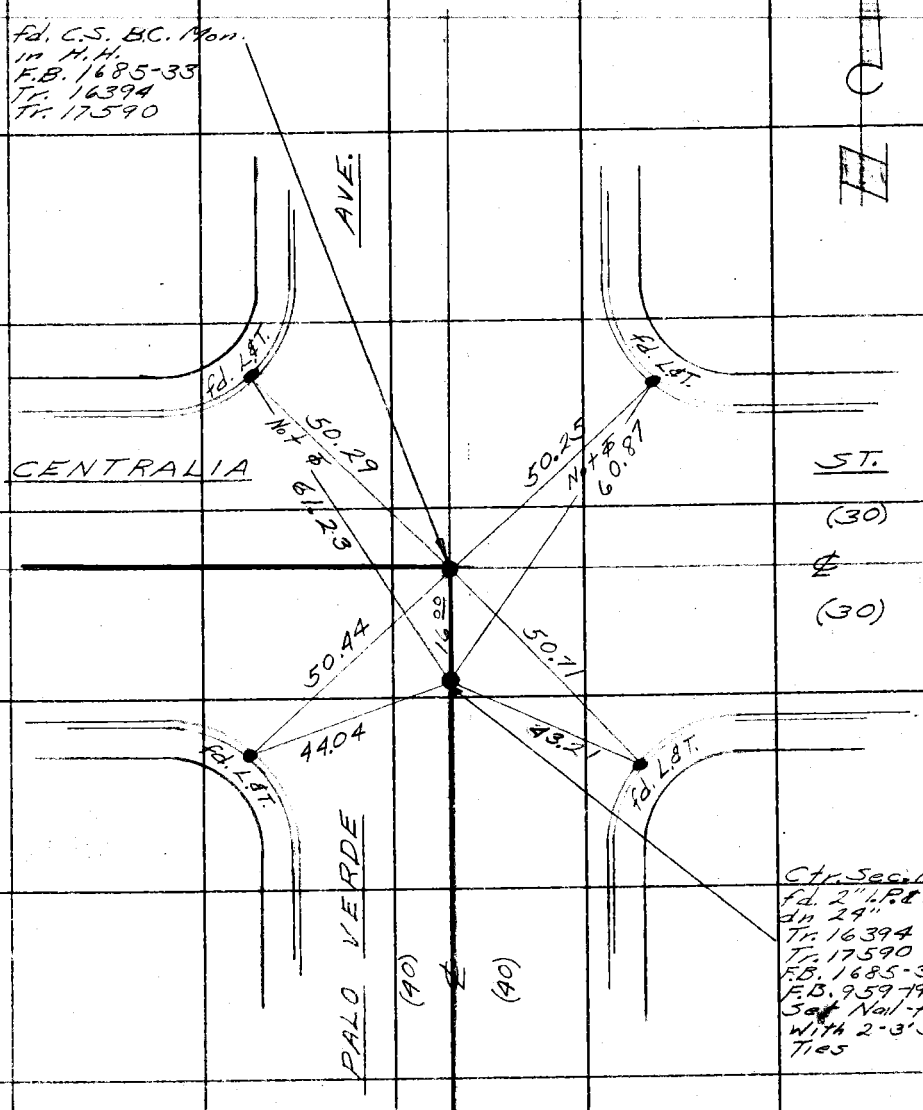

Con't. pg. 36

Con't. pg. 33

Note: Any Additions or Changes on This Sheet Must be Made or Circled in Red Ink With Date and Name of Person Making Change.

Do not extend notes this side of this line.

RETURN TO
LOS ANGELES COUNTY SURVEYOR
726 LOS ANGELES COUNTY
ENGINEERING BLDG.

76F3085 S&E #247. 6-54

F.B. 19/4 Pg. 98

PMB 0525 266 267 268

W.S. 31-B-1

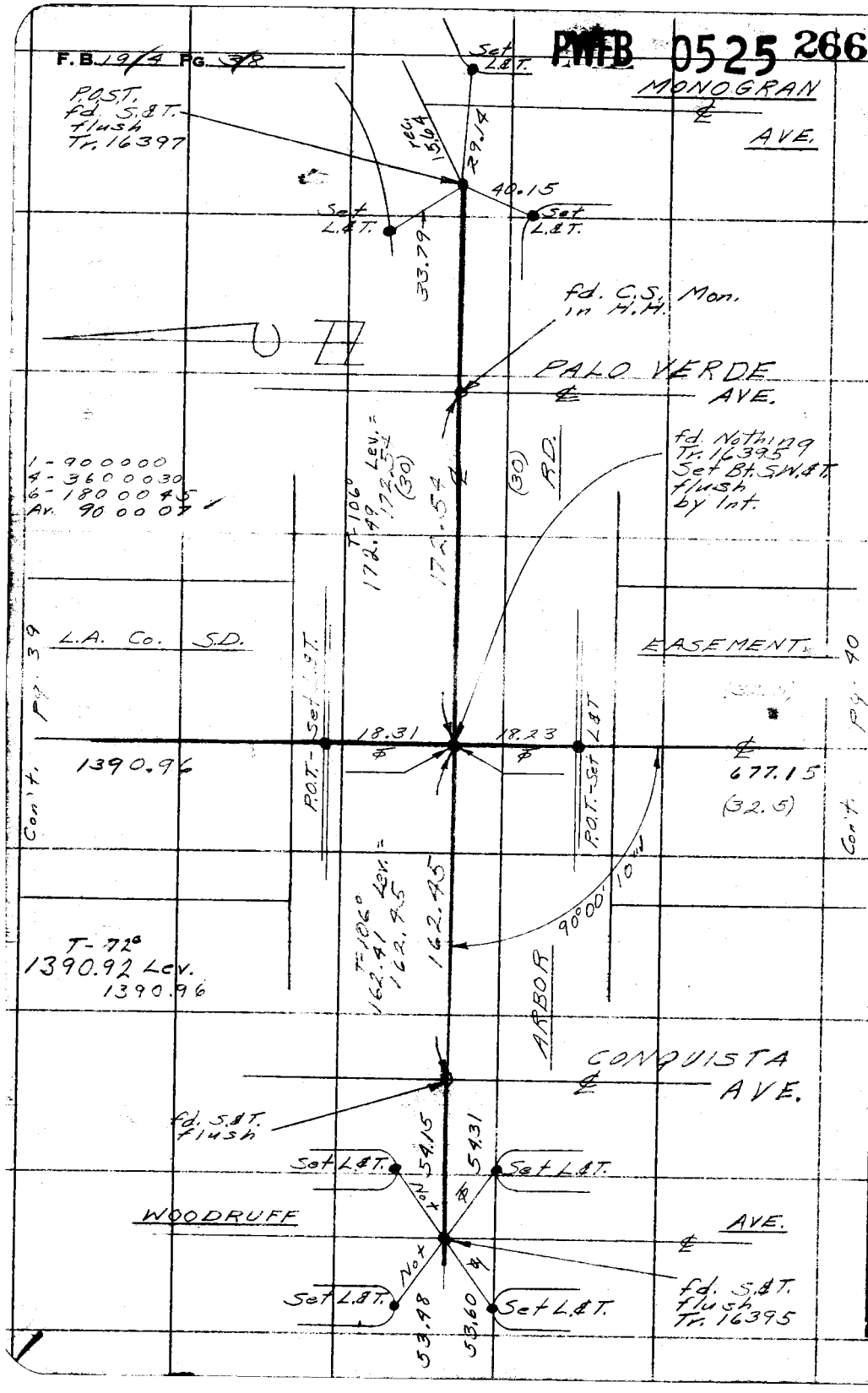

RETURN TO
LOS ANGELES COUNTY SURVEYOR
726 LOS ANGELES COUNTY
ENGINEERING BLDG.

Do not extend notes this side of this line.

Note: Any Additions or Changes on This Sheet Must be Made or Circled in Red Ink With Date and Name of Person Making Change.

PWFB 0525 269, 270

F. B. ____ Pg. ____

Map No. ____
Office Work
Checked ____
Date ____

W. O. ____ Tape No. ____ Sta. ____
Surveyed by Engineer
Notes ____ Date ____
Indexed A. C. Johnson

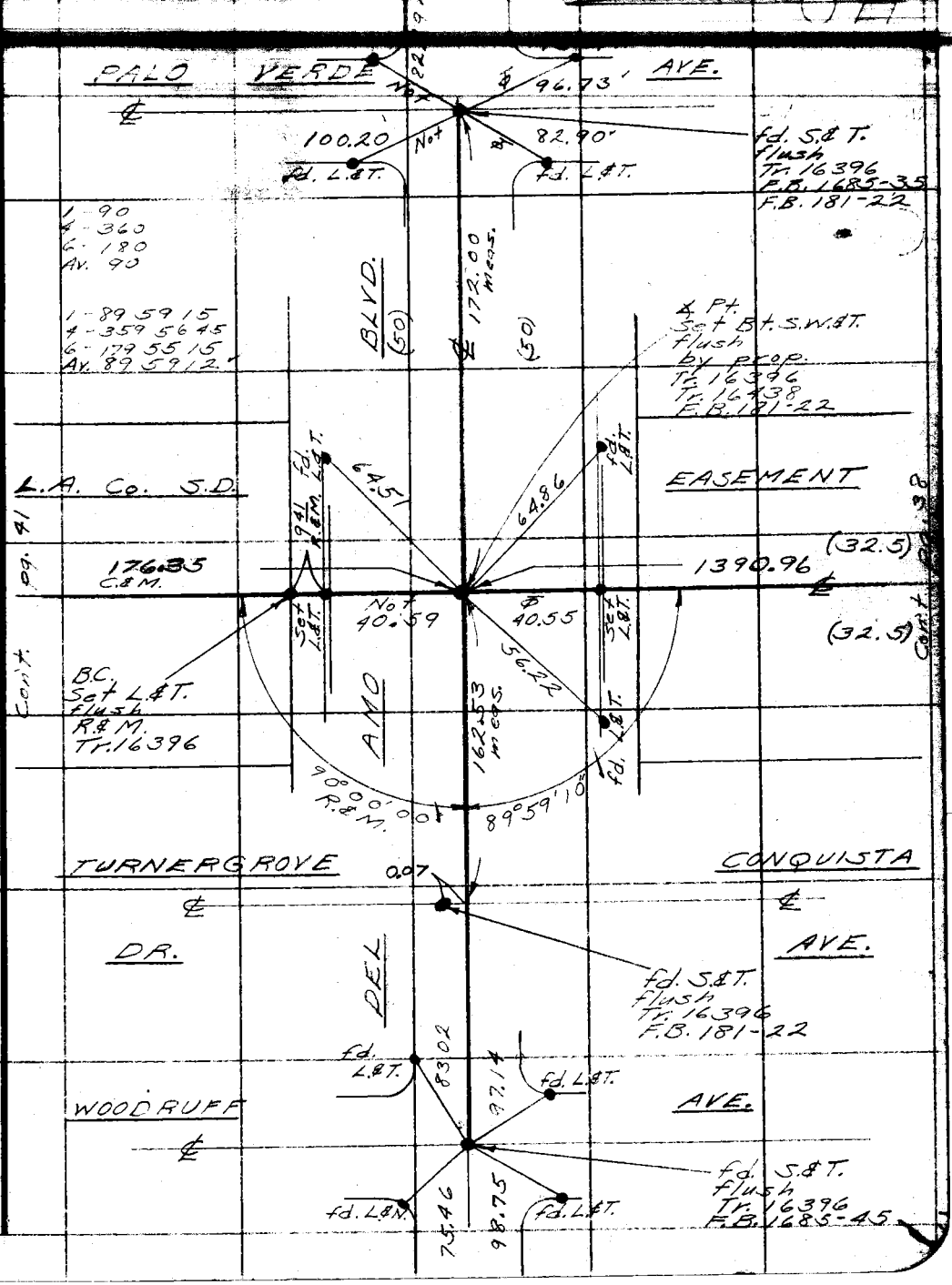

F.B. 1919 Pg. 40

PWFB 0525 271,272

W.S. 31-B-1

fd. Nothing
Tr. 16395
Set L.&T.
Flush-in Conc.
by Int.

T-68°
677.05
Lev.

T-68°
651.32
Lev.

Prod. - Set L.&T.
in Conc. Side of Drain

Con't. Pg. 38

Con't. Pg. 36

7.85

677.15

(32.5)
653.91
℄

25.96

20.92

26.82

(32.5)

L.A. Co. S.D.

EASEMENT

89°59'25"

Set L&T.s
in Conc.

T-790
677.12 Lev. =
677.15

653.88 Lev. =
653.91

P.O.T. - Set L.&T.

18.19

CONQUISTA

18.23

AVE. ℄

P.O.T. - Set L&T.

1 - 89.59.30
A - 359.57.30
C - 179 56 15
Av. 89 59 22

L.A. Co. S.D.
(12.5)
(12.5)
EASEMENT

fd. S.&T.
Flush
Tr. 16395

Set L&T.

GONDAR

25.86

AVE.
℄

32.95

23.80

Set. L.&T.s

RETURN TO
LOS ANGELES COUNTY SURVEYOR
726 LOS ANGELES COUNTY
ENGINEERING BLDG.

Do not extend notes this side of this line.

Note: Any Additions or Changes on This Sheet Must be Made or Circled In Red Ink With Date and Name of Person Making Change.

PWFB 0525 273, 274

F. B. ____ PG. ____

Notes Ck'd by Av	Survey of
Map No.	W. O. Type No.
Office Work	Surveyed by Engineer
Checked	Notes Date 5-55
Date	Indexed A. C. Johnson

Con't. pg. 42

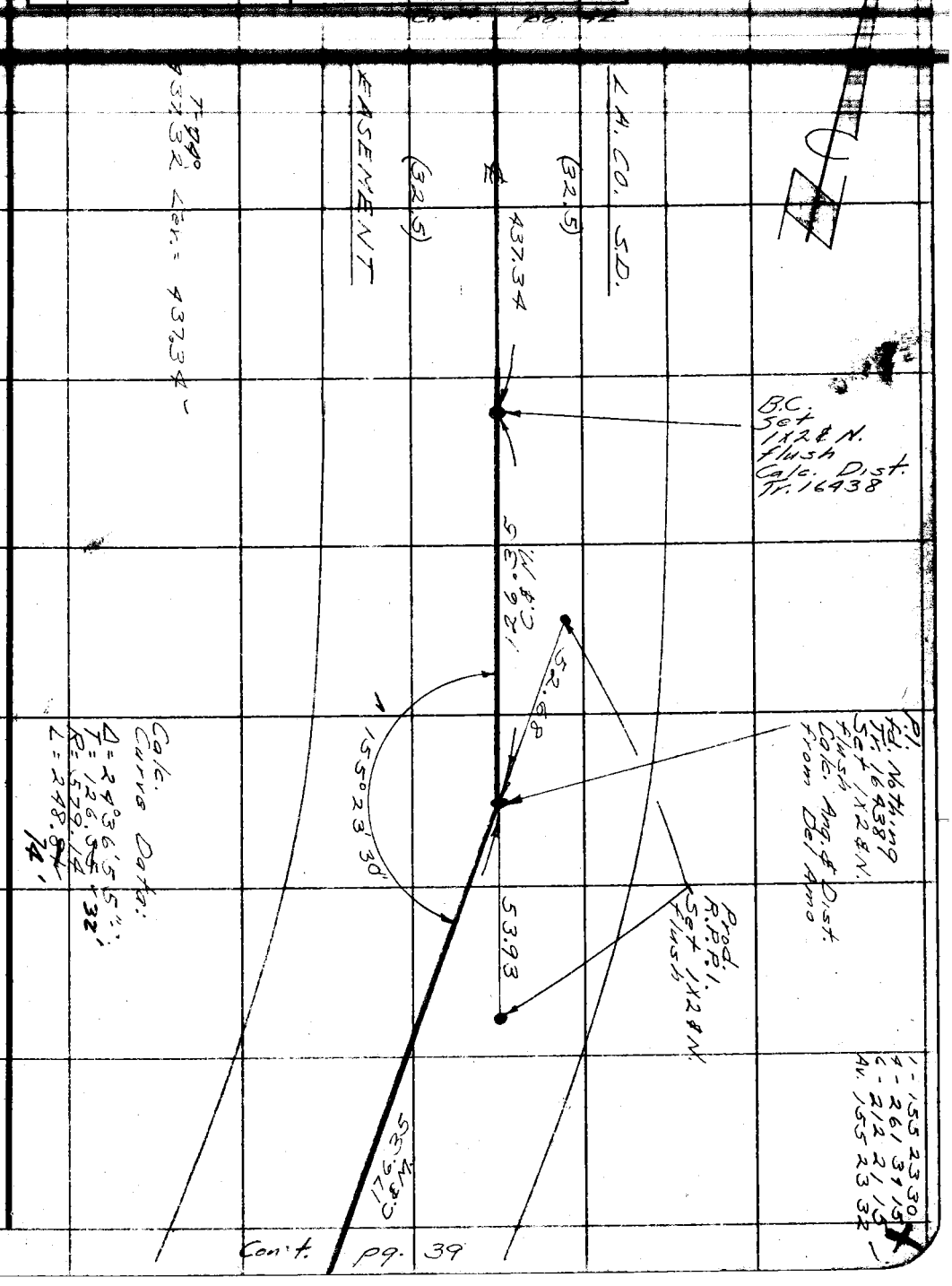

Con't. pg. 39

RETURN TO
LOS ANGELES COUNTY SURVEYOR
726 LOS ANGELES COUNTY
ENGINEERING BLDG.

Note: Any Additions or Changes on This Sheet Must be Made or Circled in Red Ink With Date and Name of Person Making Change.

Do not extend notes this side of this line.

76F3095 S&E #247. 8-54

F.B. 1914 Pg. 41

PWFB 0525 275, 276

RETURN TO
LOS ANGELES COUNTY SURVEYOR
726 LOS ANGELES COUNTY
ENGINEERING BLDG.

Do not extend notes this side of this line.

Note: Any Additions or Changes on This Sheet Must be Made or Circled in Red Ink With Date and Name of Person Making Change.

W.O. 31-8-2

06 06 32
53 52 38

PWFB 0525 277,278,279,280

F. B. ____ PG. ____

Map No. ____
Office Work ____
Checked ____
Date ____

Survey of ____
W. O. ____ Tape No. ____ Sta. ____
Surveyed by English
Notes ____ Date ____
Indexed C. Johnson

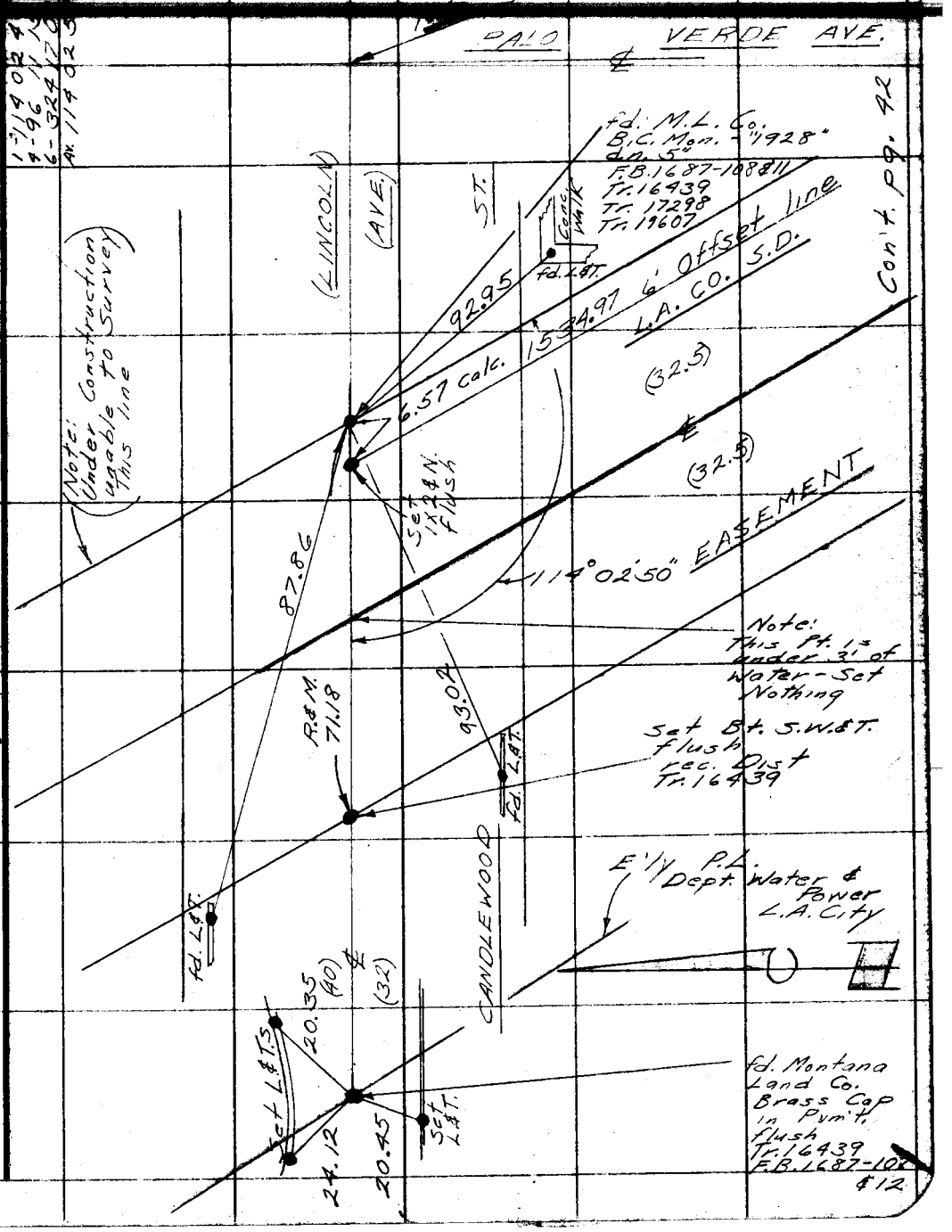

Note: Any Additions or Changes on This Sheet Must be Made or Circled in Red Ink With Date and Name of Person Making Change.

Do not extend notes this side of this line.

RETURN TO
LOS ANGELES COUNTY SURVEYOR
726 LOS ANGELES COUNTY
ENGINEERING BLDG.

76F309S S&E #247. 8-54

F.B. 1914 PG. 44

Con't. pg. 34

Approx.

-Calc.-
Curve Data:
Δ =
R = 207'
T =
L =

E.C.
Set 1x2 & N.
flush
Calc. & Mea.



1 - 141 29 30
4 - 205 58 30
6 - 128 57 45
Av. 141 29 37

P.I.
Set 3/4

1 - 141 29 30
4 - 205 57 15
6 - 128 55 30
Av. 141 29 15

-Calc.-
Curve Data:
Δ =
R = 293'
T =
L =

RETURN TO
LOS ANGELES COUNTY SURVEYOR
726 LOS ANGELES COUNTY
ENGINEERING BLDG.
Do not extend notes this side of this line.

Note: Any Additions or Changes on This Sheet Must be Made or Circled in Red Ink With Date and Name of Person Making Change.

Con't. pg. 32

PWFB 0425 352

F. B. 1 PG.

Map No.
Office Work
Checked
Date

W. O. Tape No. Sta.
Surveyed by English
Notes Date 6-55
Indexed

LOS CERRITOS
STORM DRAIN
PROJECT Nº 9
(DIVISION #3)

CENTERLINE
OF
STORM DRAIN

June 1955
English
Smiley
Peterson
Santucci

Note: Any Additions or Changes on This Sheet Must be Made or Circled in Red Ink With Date and Name of Person Making Change.

Do not extend notes this side of this line.

RETURN TO
LOS ANGELES COUNTY SURVEYOR
726 LOS ANGELES COUNTY
ENGINEERING BLDG.

76F309S S&E #247. 8-54

F.B. 19/14 PG. 34

PWFB 0425 353

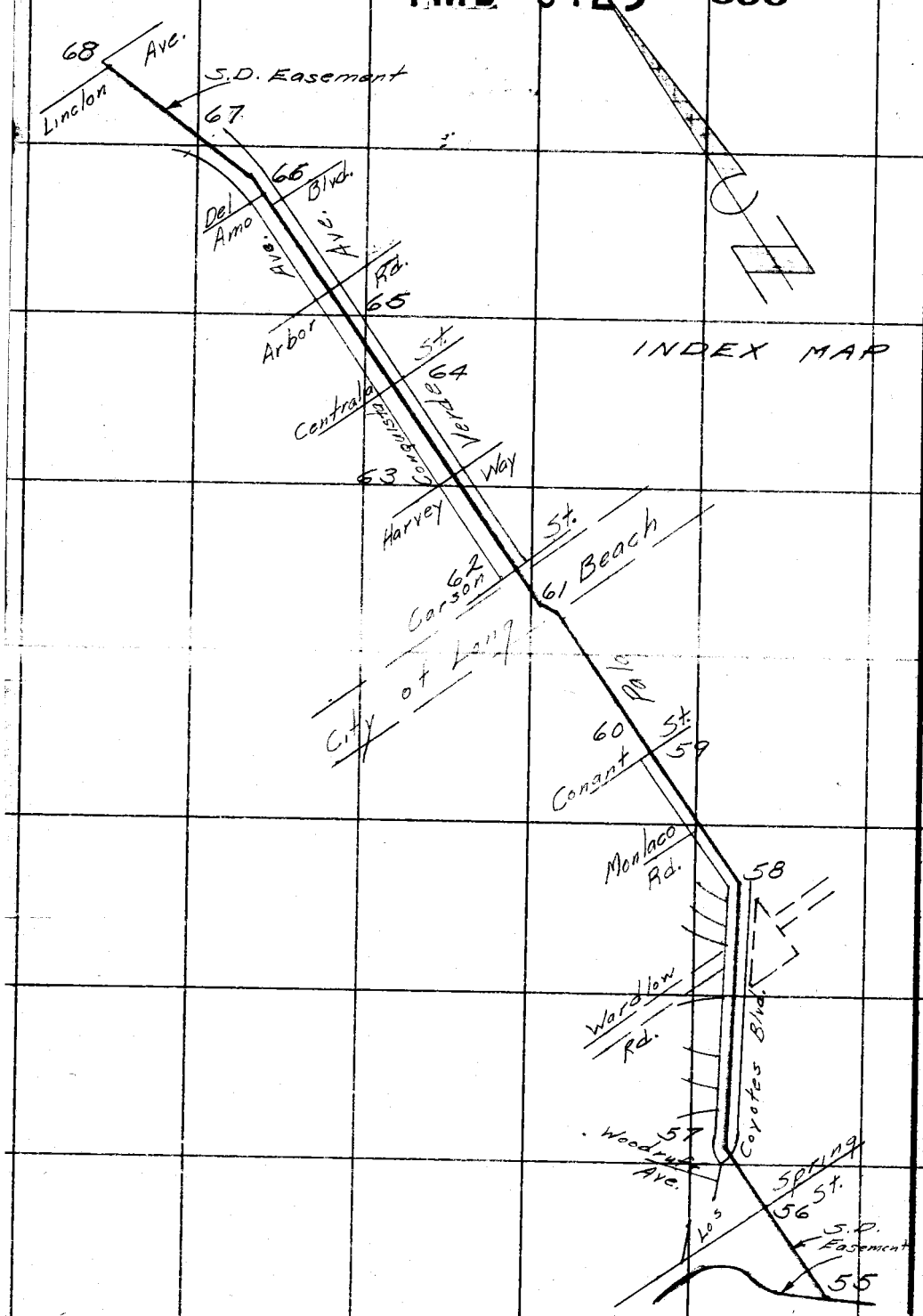

RETURN TO
LOS ANGELES COUNTY SURVEYOR
720 LOS ANGELES COUNTY
ENGINEERING BLDG.

Do not extend notes this side of this line.

Note: Any Additions or Changes on This Sheet Must be Made or Circled in Red Ink With Date and Name of Person Making Change.

PWFB 0425 354

F. B. ____ PG. ____

Map No. ____
Office Work ____
Checked ____
Date ____

W. O. ____ Tape No. ____ Sta. ____
Surveyed by English
Notes ____ Date ____
Indexed ____

Con't. pg. 38

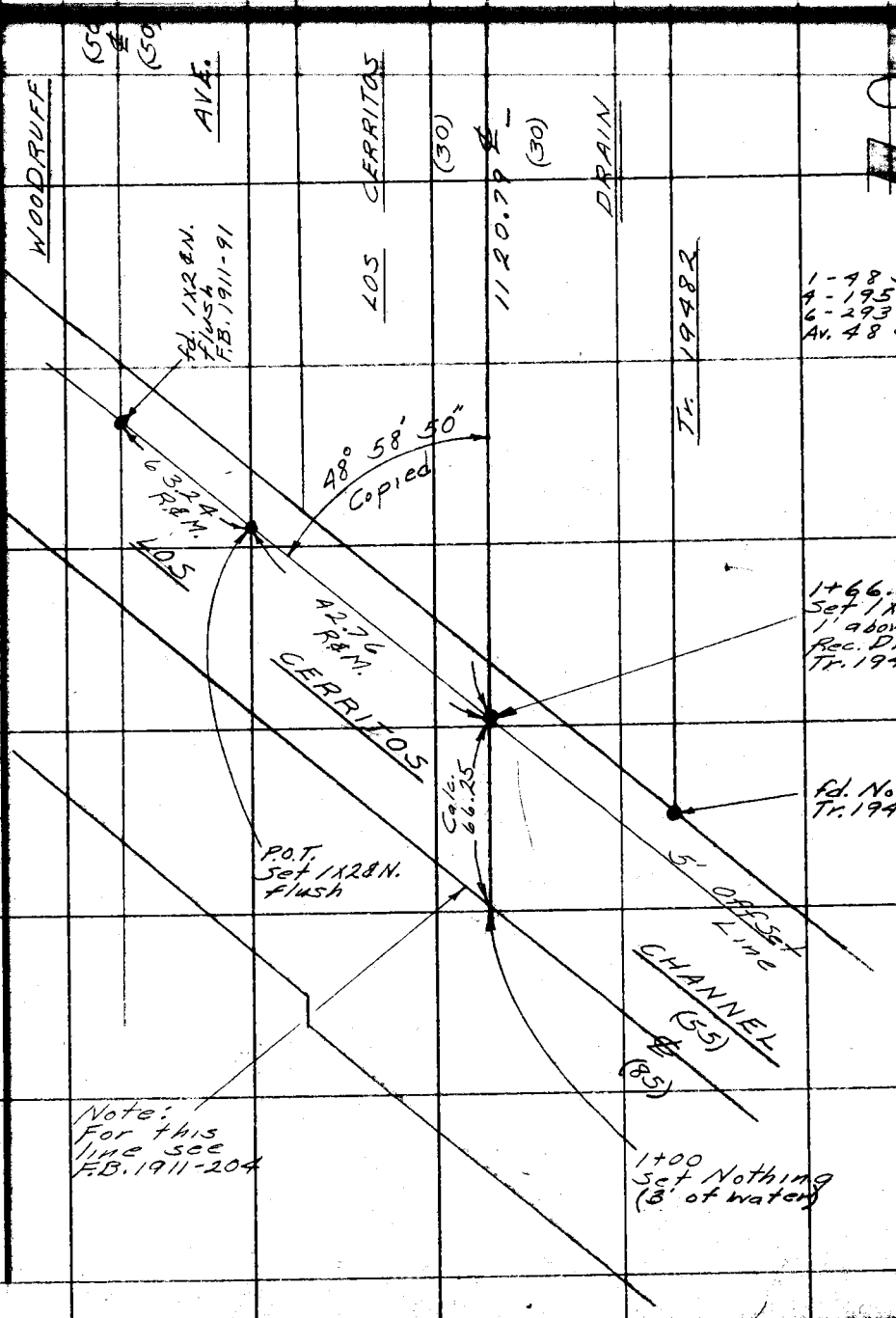

Note: Any Additions or Changes on This Sheet Must be Made or Circled in Red Ink With Date and Name of Person Making Change.

Do not extend notes this side of this line.

RETURN TO
LOS ANGELES COUNTY SURVEYOR
726 LOS ANGELES COUNTY
ENGINEERING BLDG.

76F309S S&E #247. 8-54

113979

F.B. 1914 PG. 56

PWFB 0425 355

W.S. 31-B-3

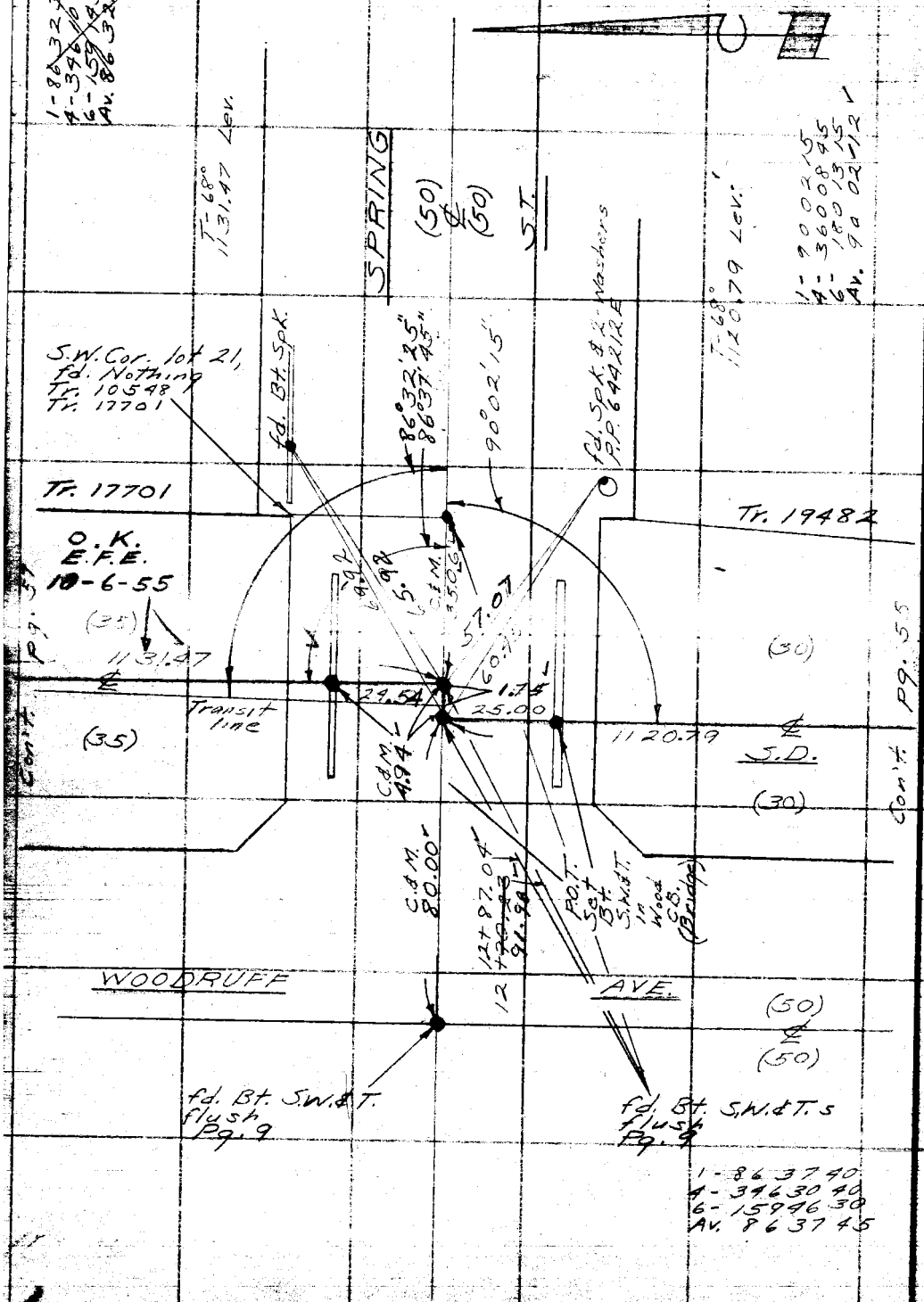

RETURN TO
LOS ANGELES COUNTY SURVEYOR
726 LOS ANGELES COUNTY
ENGINEERING BLDG.

Do not extend notes this side of this line.

Note: Any Additions or Changes on This Sheet Must be Made or Circled in Red Ink With Date and Name of Person Making Change.

PWFB 0425 356

Map No.	W. O. / Tape No.	F. B. / PG.
Checked	Surveyed by English	
Date	Notes / Date	
	Indexed	

Note: Any Additions or Changes on This Sheet Must Be Made of Checked in Red Ink With Date and Name of Person Making Change.

RETURN TO LOS ANGELES COUNTY SURVEYOR 726 LOS ANGELES COUNTY ENGINEERING BLDG.

Do not extend notes into this side of this line.

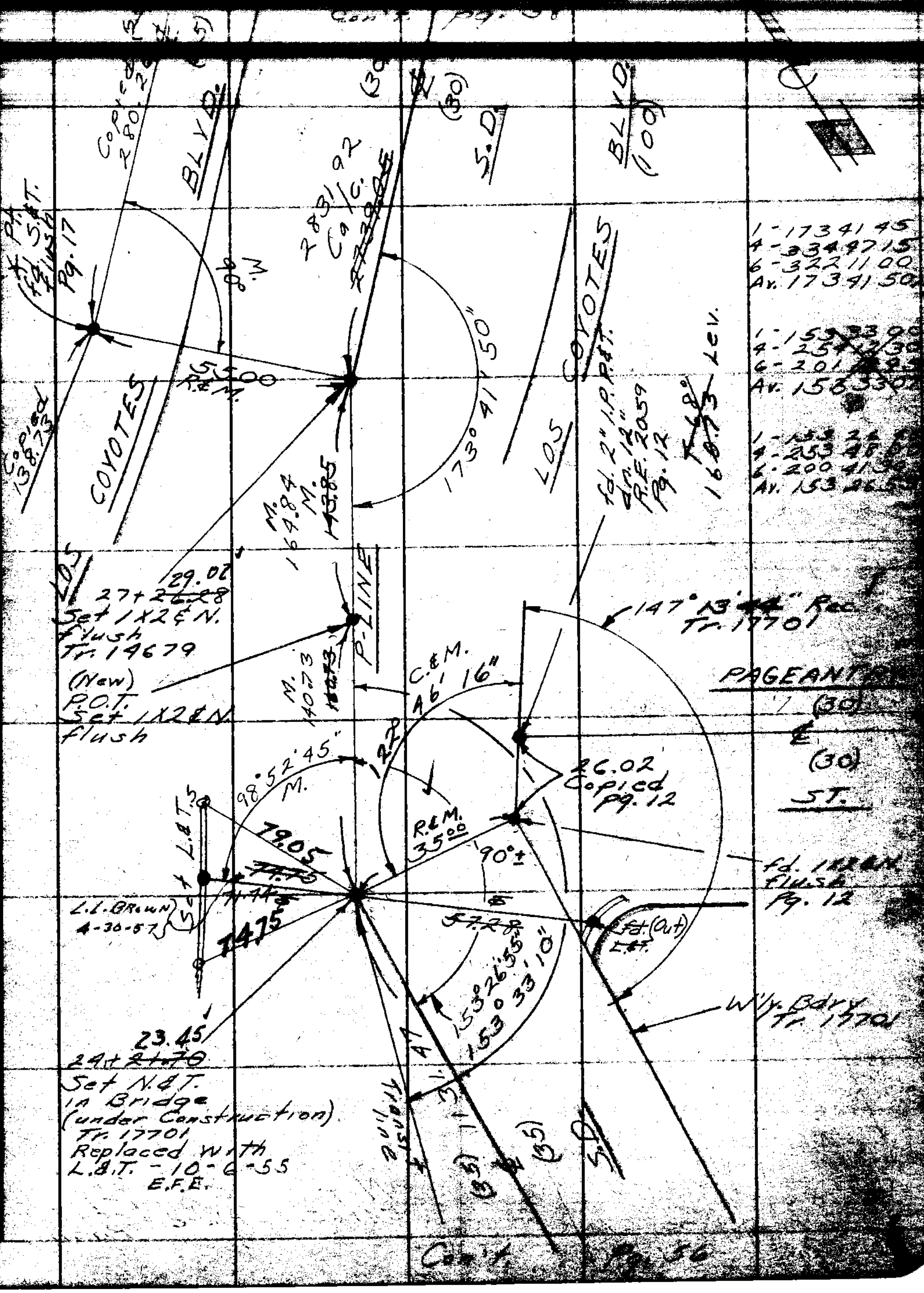

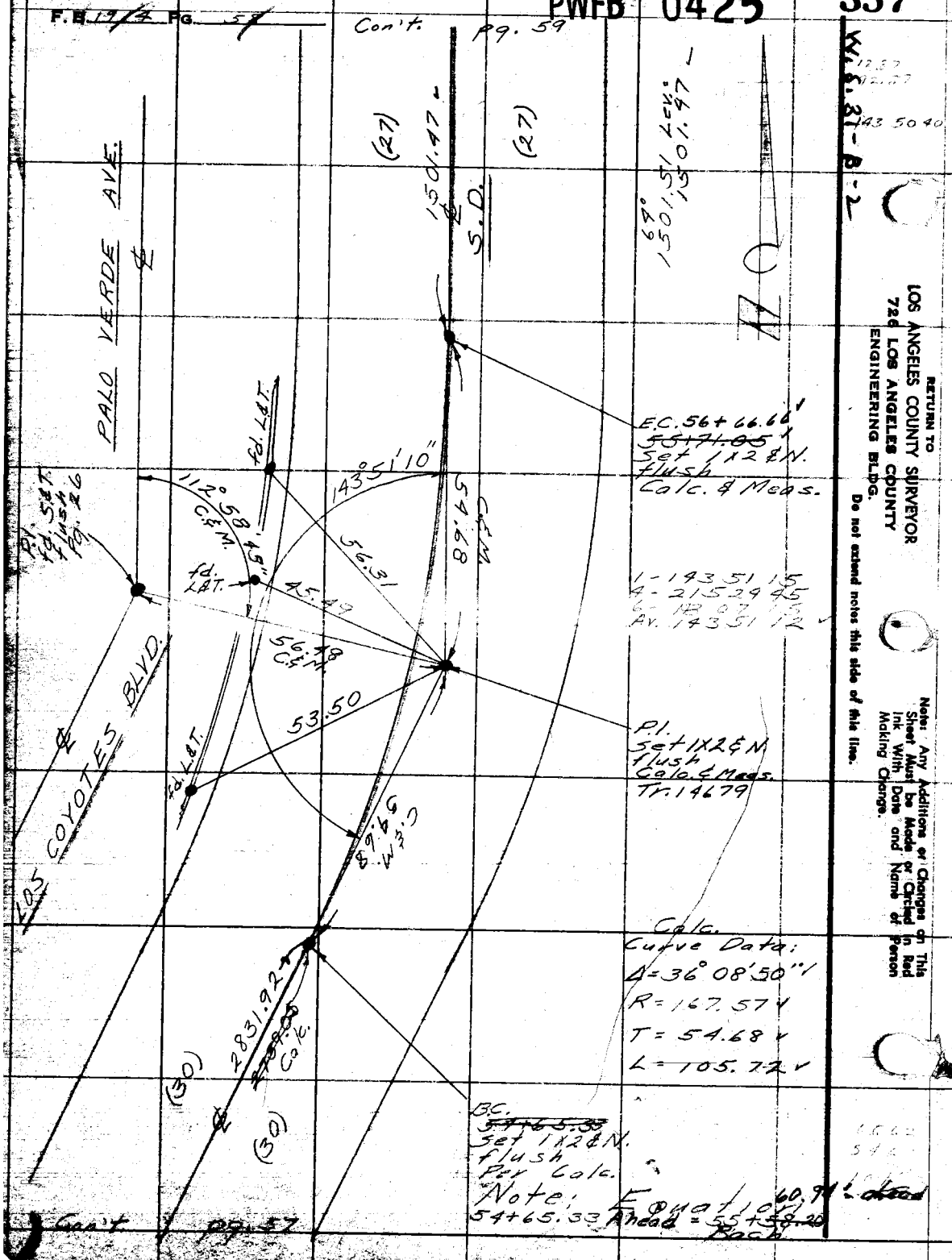
F.B. 19/4 Pg. 58
Con't. pg. 59
PWFB 0425
357
W.S. 31-B-2
143 50 40
PALO VERDE AVE.
S.D.
(27)
(27)
1501.47
69° 1501.51 Lev.
1501.47
E.C. 56+66.66
~~55+71.05~~
Set 1X2 & N.
flush
Calc. & Meas.
143°51'10"
112°58'43"
C.&M.
fd. L&T.
P.I. fd. S&T. flush Pg. 26
56.31
54.68
C.&M.
45.49
56.48
C.&M.
53.50
1-143 51 15
4-215 29 45
6-143 07 15
Av. 143 51 12
P.I.
Set 1X2 & N
flush
Calc. & Meas.
Tr. 14679
LOS COYOTES BLVD.
fd. L&T.
C.&M.
59.68
Calc.
Curve Data:
Δ=36°08'50"
R=167.57
T=54.68
L=105.72
2831.92
~~2739.05~~
Calc.
(30)
(30)
B.C.
~~54+65.33~~
Set 1X2 & N.
flush
Per Calc.
Note: Equation
54+65.33 Ahead = 55+~~58.20~~ 60.94 Back
Con't pg. 57
RETURN TO
LOS ANGELES COUNTY SURVEYOR
726 LOS ANGELES COUNTY
ENGINEERING BLDG.
Do not extend notes this side of this line.
Note: Any Additions or Changes on This Sheet Must be Made or Circled in Red Ink With Date and Name of Person Making Change.

PWFB 0425 358

F. B. ____ PG. ____

Map No. ____
Office Work ____
Checked ____
Date ____

W. O. ____ Tape No. ____ Sta. ____
Surveyed by English
Notes ____ Date ____
Indexed C. Johnson

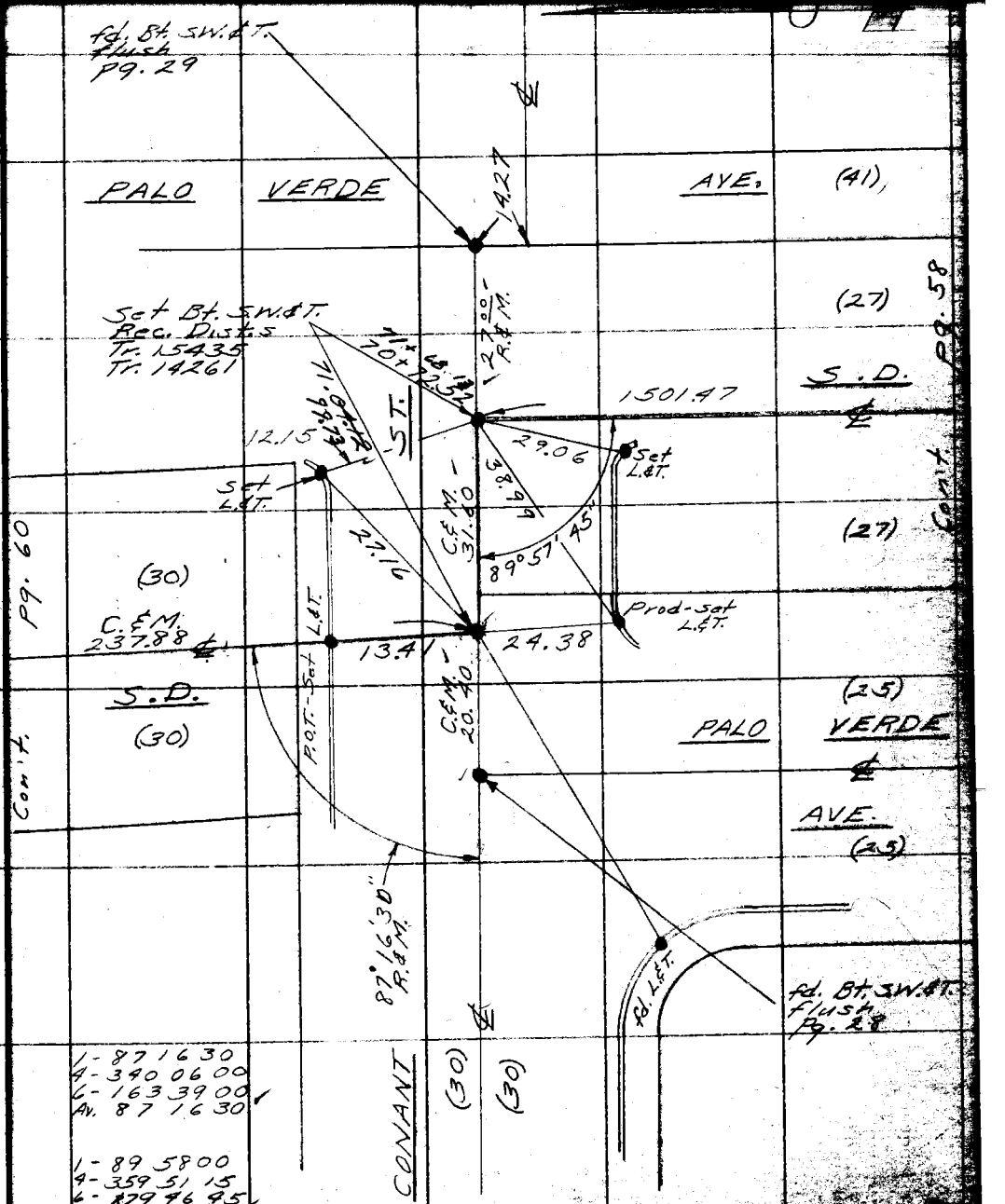

Note: Any Additions or Changes on This Sheet Must be Made or Circled in Red Ink With Date and Name of Person Making Change.

Do not extend notes this side of this line.

RETURN TO
LOS ANGELES COUNTY SURVEYOR
726 LOS ANGELES COUNTY
ENGINEERING BLDG.

76F3085 S&E #247. 8-54

F.B. 1918 PG. 60

Con't. pg. 61

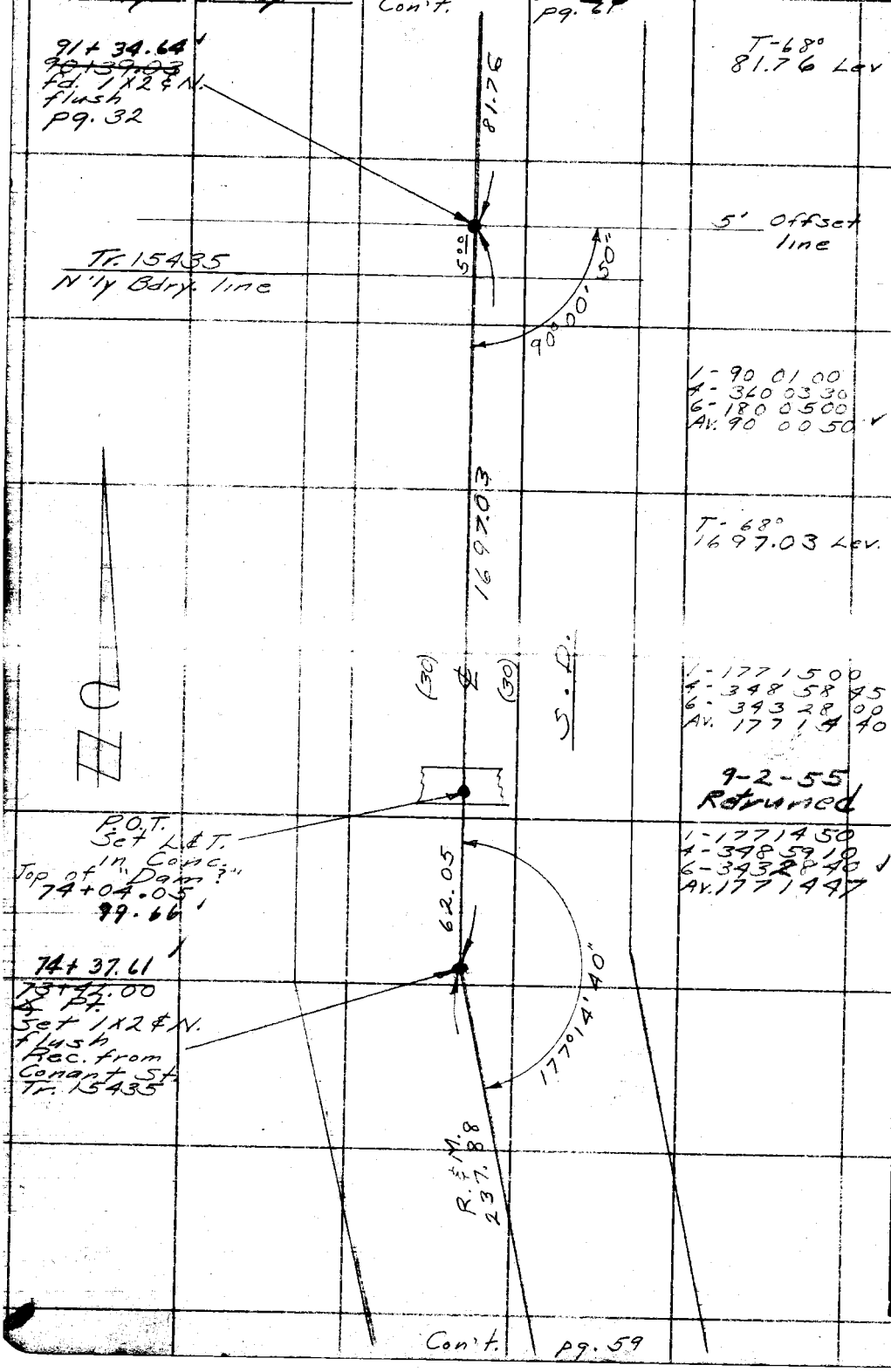

W.S. 31-B-2

RETURN TO
LOS ANGELES COUNTY SURVEYOR
726 LOS ANGELES COUNTY
ENGINEERING BLDG.

Do not extend notes this side of this line.

Note: Any Additions or Changes on This Sheet Must be Made or Circled in Red Ink With Date and Name of Person Making Change.

Con't. pg. 59

PWFB 0525 283, 284

F. B. ___ PG. ___

Notes Ck'd by ___
Map No. ___
Office Work ___
Checked ___
Date ___

Survey of Los Co[illegible]
W. O. ___ Tape No. ___ Sta. ___
Surveyed by English
Notes ___ Date 6-55
Indexed C. Johnson

Note:
97+76.81
92+83.08
493.73

452.31
41.42
493.73

Suggestion: 11° Ext. fits ℄ of Existing Ditch

Suggestion: 15° Ext. fits ℄ of Existing Ditch

T-68°
162.29 Lev.

EASEMENT
(E-109-138)
S.D.
162.29
P-Line

493.73
(35)
141° 16' 40"
45"
16'
141°
81.76
(30)
(30)

1-141 16 45
4-205 06 30
6-127 40 00
Av. 141 16 40

93+78.69
~~92+83.08~~

P.I. Set 1X2 & N. flush fits ℄ of Existing Ditch

~~91+20.79~~
92+16.40

1-141 16 45
4-205 07 00
6-127 40 30
Av. 141 16 45

Con't. Pg. 62

Con't. Pg. 60

W.S. 31-

Note: Any Additions or Changes on This Sheet Must be Made or Circled in Red Ink With Date and Name of Person Making Change.

Do not extend notes this side of this line.

RETURN TO
LOS ANGELES COUNTY SURVEYOR
726 LOS ANGELES COUNTY
ENGINEERING BLDG.

76F309S S&E #247. 8-54

PWFB 0525 285

F.B. 1914 PG. 62

Con't. pg. 63

W.S. 31-B-1

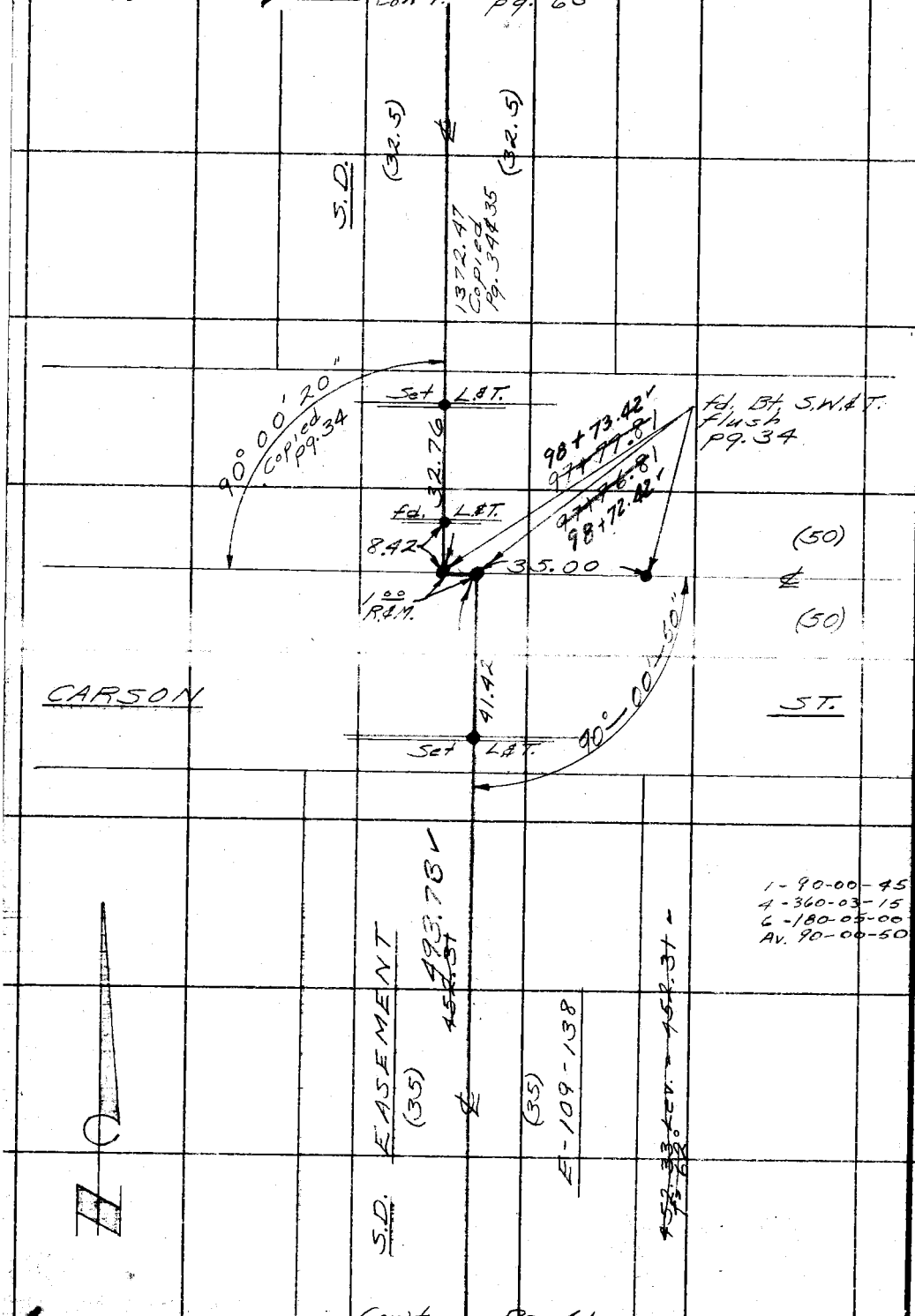

1 - 90-00-45
4 - 360-03-15
6 - 180-05-00
Av. 90-00-50

RETURN TO
LOS ANGELES COUNTY SURVEYOR
726 LOS ANGELES COUNTY
ENGINEERING BLDG.

Do not extend notes this side of this line.

Note: Any Additions or Changes on This Sheet Must be Made or Circled in Red Ink With Date and Name of Person Making Change.

Con't. Pg. 61

PWFB 0525 286

F. B. ___ PG. ___

Notes Ck'd by ___ Survey of ___
Map No. ___ W. O. ___ Tape No. ___ Std. ___
Office Work ___ Surveyed by Eng. S.
Checked ___ Notes ___ Date 6-55
Date ___ Indexed A. C. Johnson

W.S. 31-2

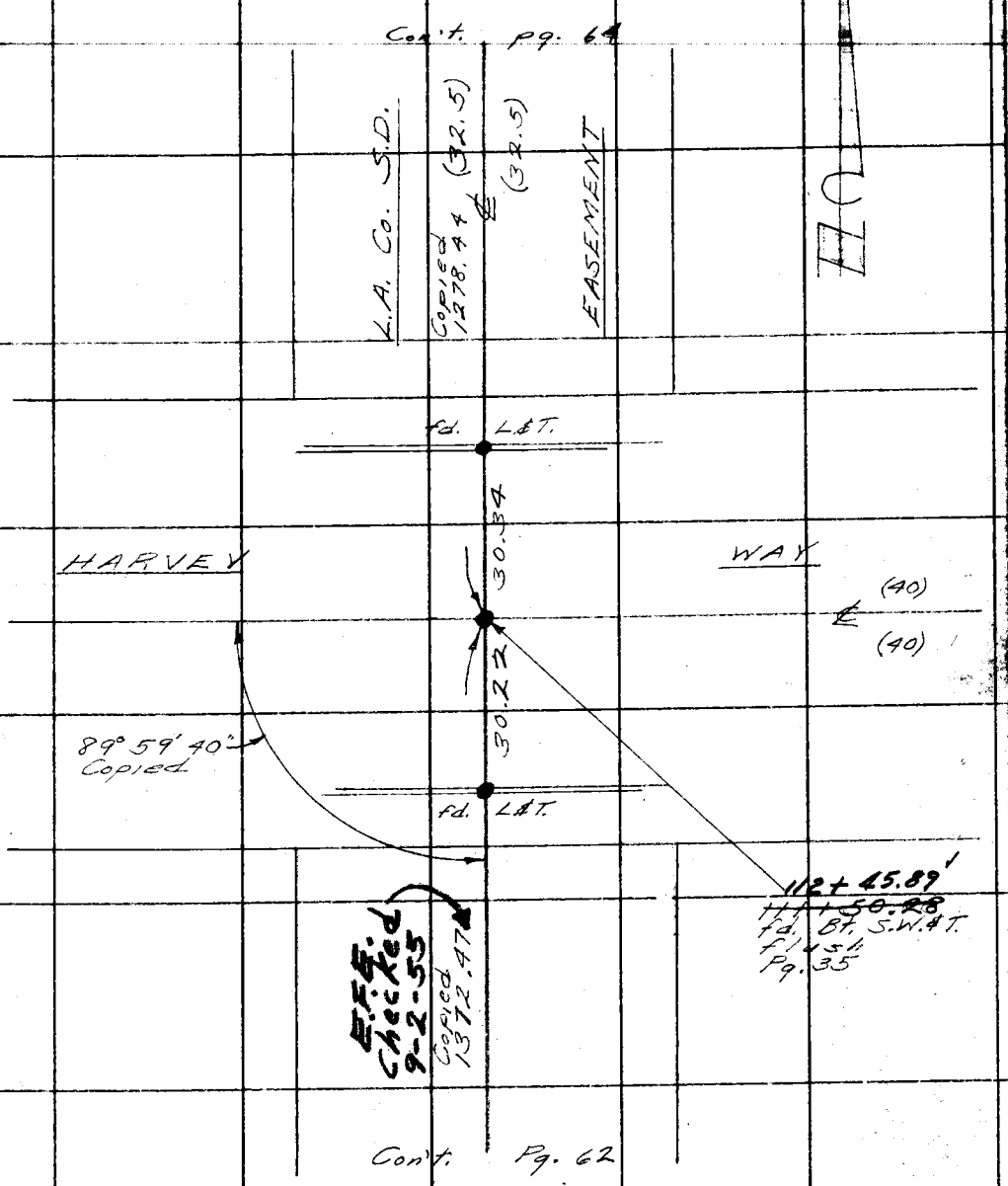

Note: Any Additions or Changes on This Sheet Must be Made or Circled in Red Ink With Date and Name of Person Making Change.

Do not extend notes this side of this line.

RETURN TO
LOS ANGELES COUNTY SURVEYOR
726 LOS ANGELES COUNTY
ENGINEERING BLDG.

76F309S S&E #247. 8-54

F.B. 19/4 PG. 64

PWFB 0525 287

W.S. 31-8-1

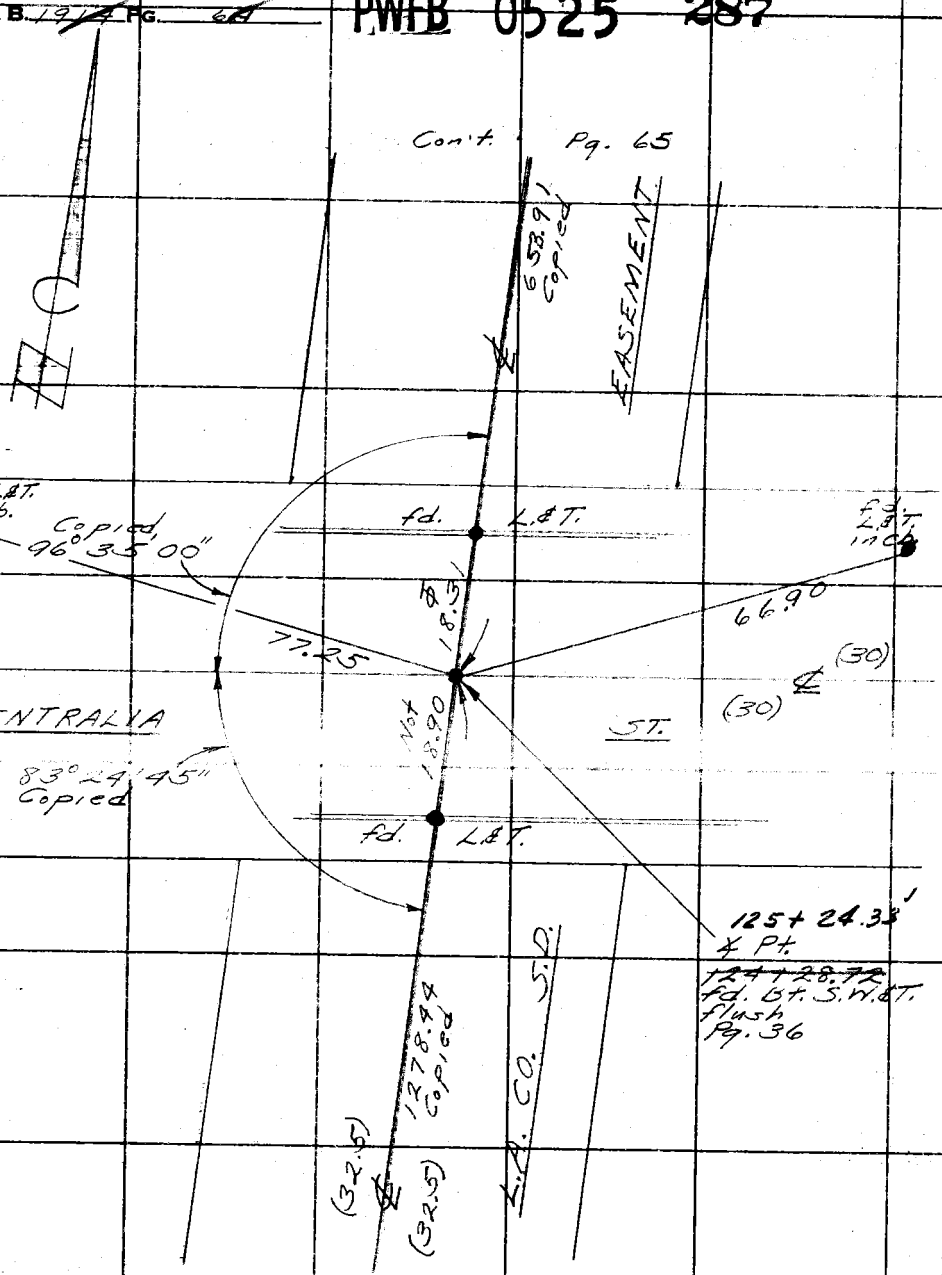

RETURN TO
LOS ANGELES COUNTY SURVEYOR
726 LOS ANGELES COUNTY
ENGINEERING BLDG.
Do not extend notes this side of this line.

Note: Any Additions or Changes on This Sheet Must be Made or Circled in Red Ink With Date and Name of Person Making Change.

PWFB 0525 288, 289

F. B. _____ PG. _____

Map No. _____
Office Work _____
Checked _____
Date _____

W. O. _____ Tape No. _____ Sta. _____
Surveyed by English
Notes Fd. Date 6-55
Indexed C. Johnson

Con't. Pg. 66

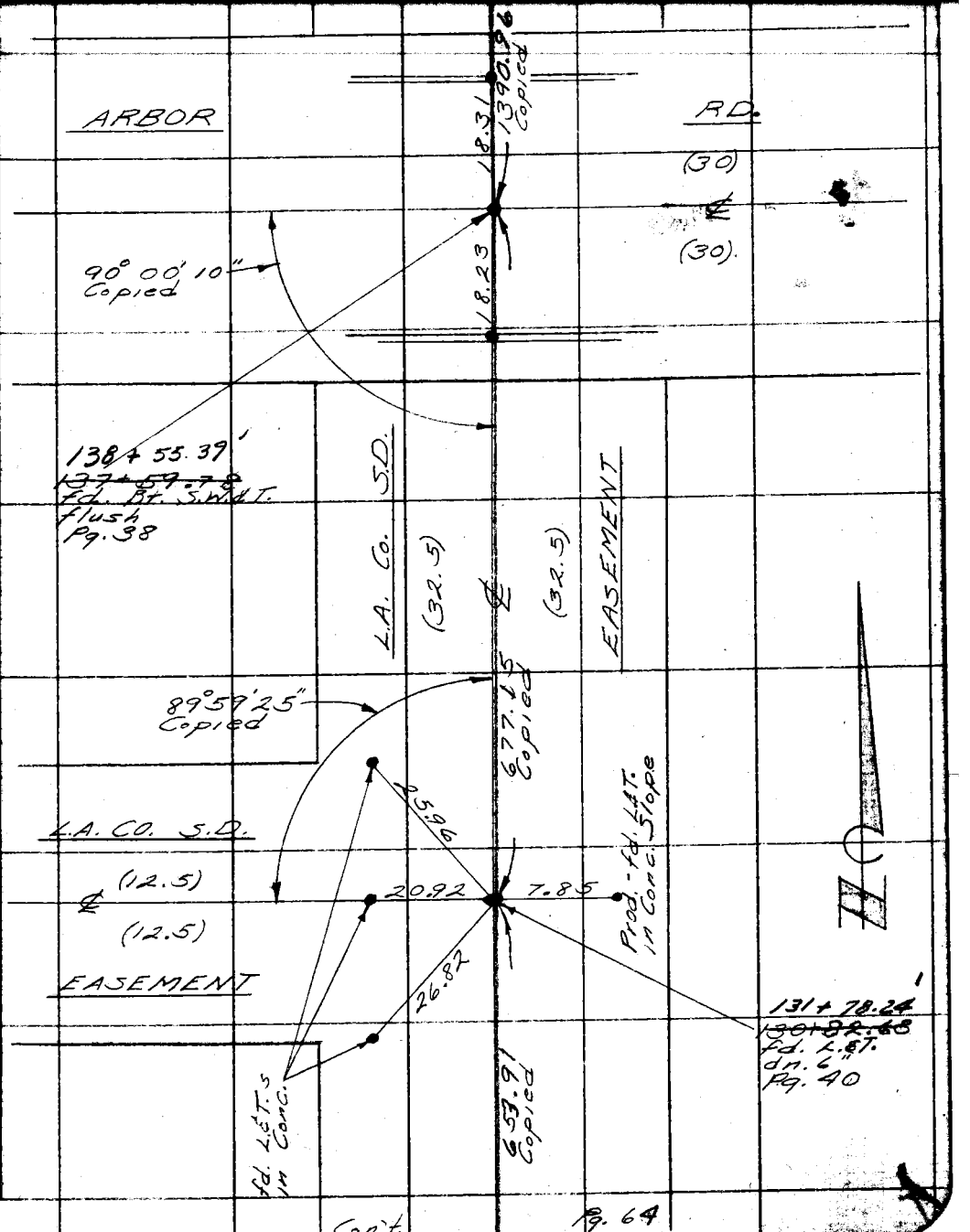

Con't. Pg. 64

W.S. A1-B1

Note: Any Additions or Changes on This Sheet Must be Made or Circled in Red Ink With Date and Name of Person Making Change.

Do not extend notes this side of this line.

RETURN TO
LOS ANGELES COUNTY SURVEYOR
726 LOS ANGELES COUNTY
ENGINEERING BLDG.

76F309S S&E #247. 8-54

PWFB 0525 290

F.B. 1914 PG. 46

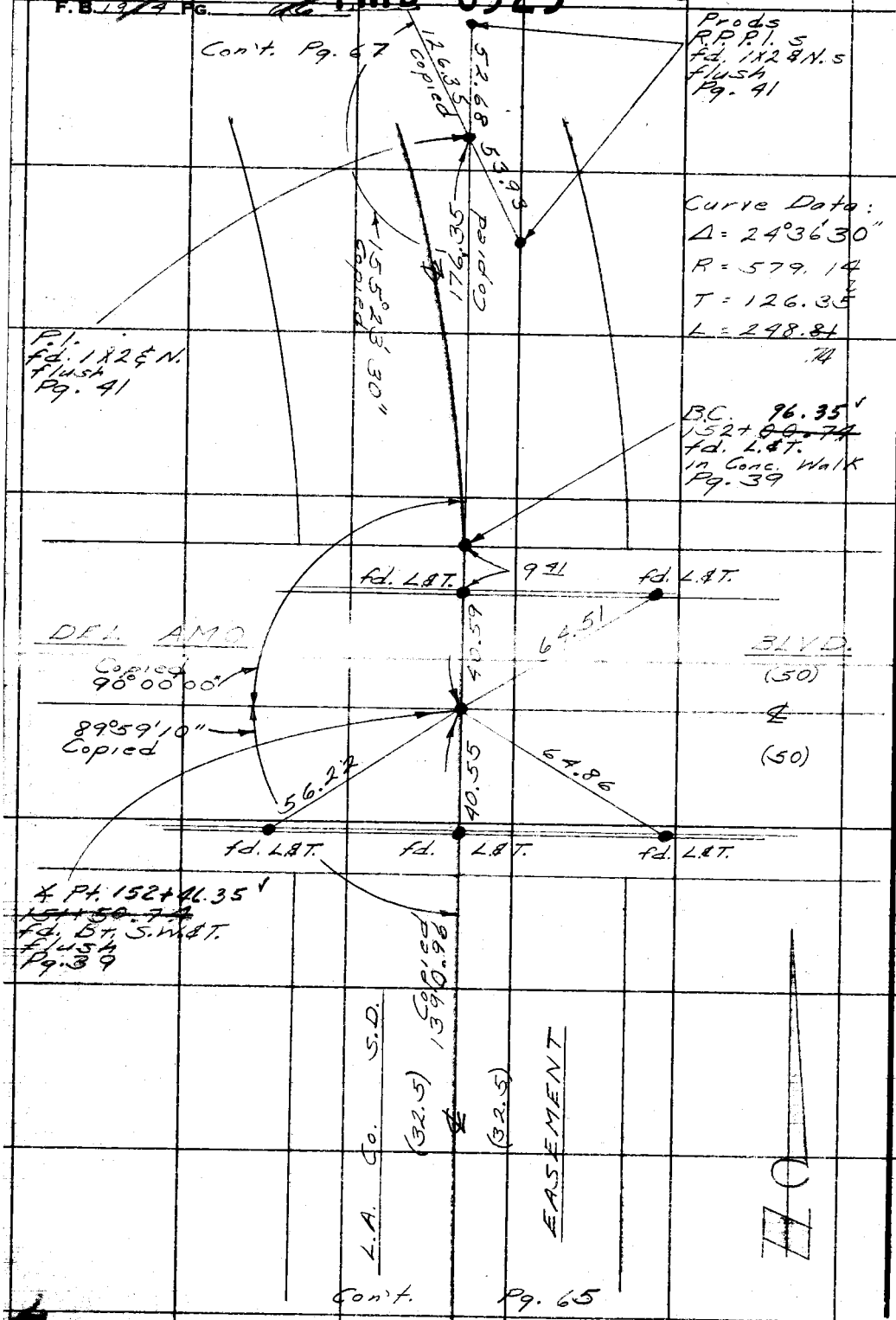

W.S. 31 - B-1

RETURN TO
LOS ANGELES COUNTY SURVEYOR
726 LOS ANGELES COUNTY
ENGINEERING BLDG.
Do not extend notes this side of this line.

Note: Any Additions or Changes on This Sheet Must be Made or Circled in Red Ink With Date and Name of Person Making Change.

PWFB 0525 291, 292

Notes Ck'd by	Survey of
Map No.	
Office Work	Surveyed by
Checked	Notes Fd Date 6-55
Date	Indexed C. Johnson

F. B. ____ PG. ____

Note: Any Additions or Changes on This Sheet Must be Made or Circled in Red Ink With Date and Name of Person Making Change.

Do not extend notes this side of this line.

RETURN TO
LOS ANGELES COUNTY SURVEYOR
726 LOS ANGELES COUNTY
ENGINEERING BLDG.

76F3095 S&E #247. 8-54

F.B. [illegible] Pg. [illegible]

PWFB 0525 293, 294

W.S. 31- B-1



RETURN TO
LOS ANGELES COUNTY SURVEYOR
726 LOS ANGELES COUNTY
ENGINEERING BLDG.

Do not extend notes this side of this line.

Note: Any Additions or Changes on This Sheet Must be Made or Circled in Red Ink With Date and Name of Person Making Change.

6' of Fs of 175+53.6

F. B. _____ PG. _____

Notes Ck'd by _____
Map No. _____
Office Work _____
Checked _____
Date _____

Survey of _____
W. O. _____ Type No. _____
Surveyed by English
Notes E.G. Date 6-55
Indexed K. C. Johnson 7-18-55

LOS CERRITOS
STORM DRAIN
PROJECT Nº 9
(DIVISION Nº 3)

TOPOGRAPHY

June 1955
English
Smiley
Peterson
Santucci

Note: Any Additions or Changes on This Sheet Must be Made or Circled in Red Ink With Date and Name of Person Making Change.

Do not extend notes this side of this line.

RETURN TO
LOS ANGELES COUNTY SURVEYOR
726 LOS ANGELES COUNTY
ENGINEERING BLDG.

76F309S S&E #247. 8-54

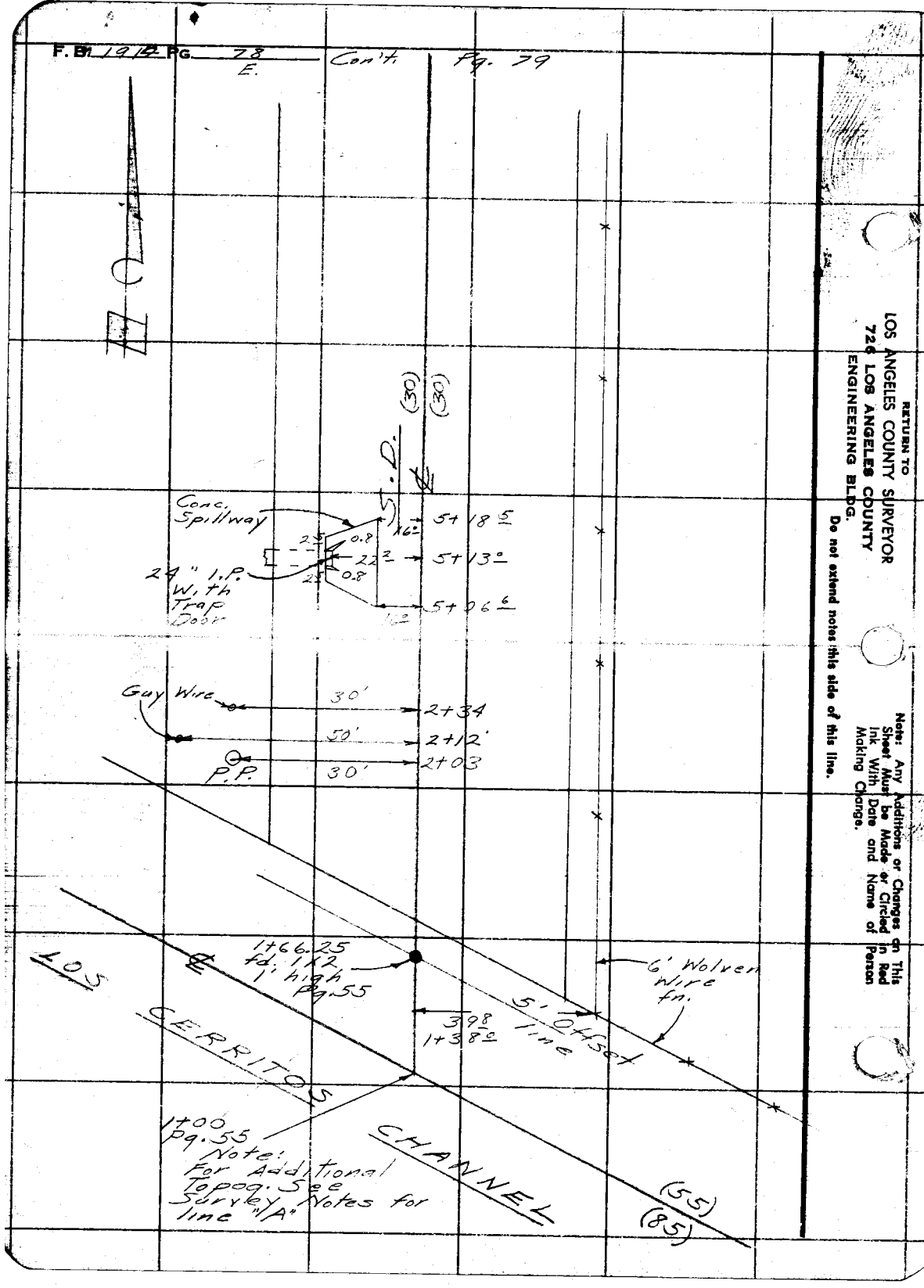
F. B. 1912 PG. 78 E.
Con't. Pg. 79
S.D.
(30)
(30)
Conc. Spillway
24" I.P. With Trap Door
2.5
0.8
22.2
0.8
2.5
16.0
16.0
5+18.5
5+13.0
5+06.6
Guy Wire
30'
50'
30'
2+34
2+12
2+03
P.P.
1+66.25
fd. 1/2
1' high
Pg. 55
6' Wolven Wire fn.
5' Offset line
39.8
1+38.0
LOS CERRITOS CHANNEL
1+00
Pg. 55
Note: For Additional Topog. See Survey Notes for line "A"
(55)
(85)
RETURN TO
LOS ANGELES COUNTY SURVEYOR
726 LOS ANGELES COUNTY
ENGINEERING BLDG.
Do not extend notes this side of this line.
Note: Any Additions or Changes on This Sheet Must be Made or Circled in Red Ink With Date and Name of Person Making Change.

Notes Ch'd by	Survey of	F. B. ____ Pg. ____
Map No.	W. O. ____ Tape No. ____	
Office Work	Surveyed by English	
Checked	Notes ____ Date 6-53	
Date	Indexed C. Johnson	

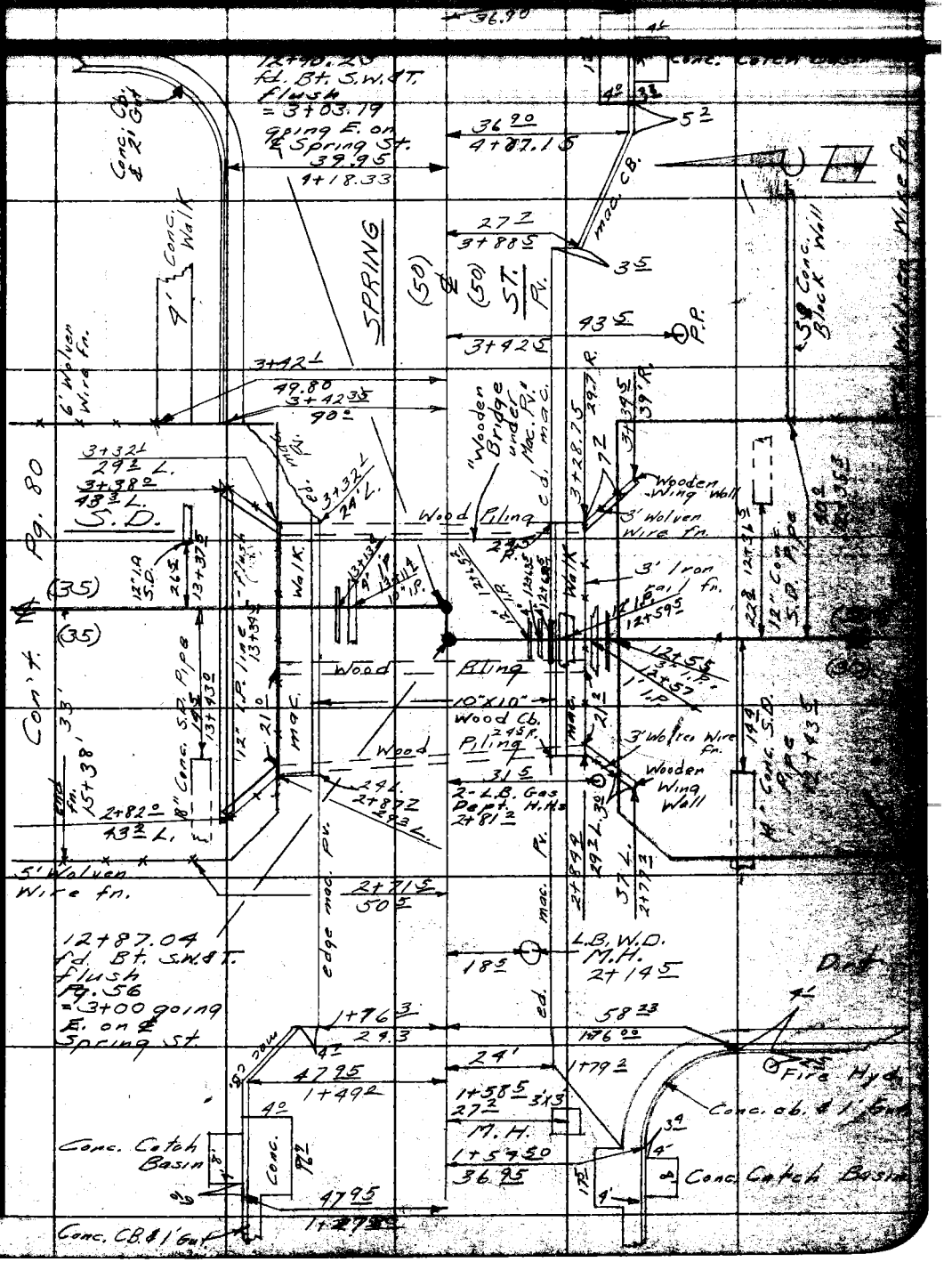

Note: Any Additions or Changes on This Sheet Must Be Made or Circled in Red Ink With Date and Name of Person Making Change.

Do not extend notes this side of this line.

RETURN TO
LOS ANGELES COUNTY SURVEYOR
726 LOS ANGELES COUNTY
ENGINEERING BLDG.

75FSD65 247 4-53

F.B. 1914 Pg. 80
E

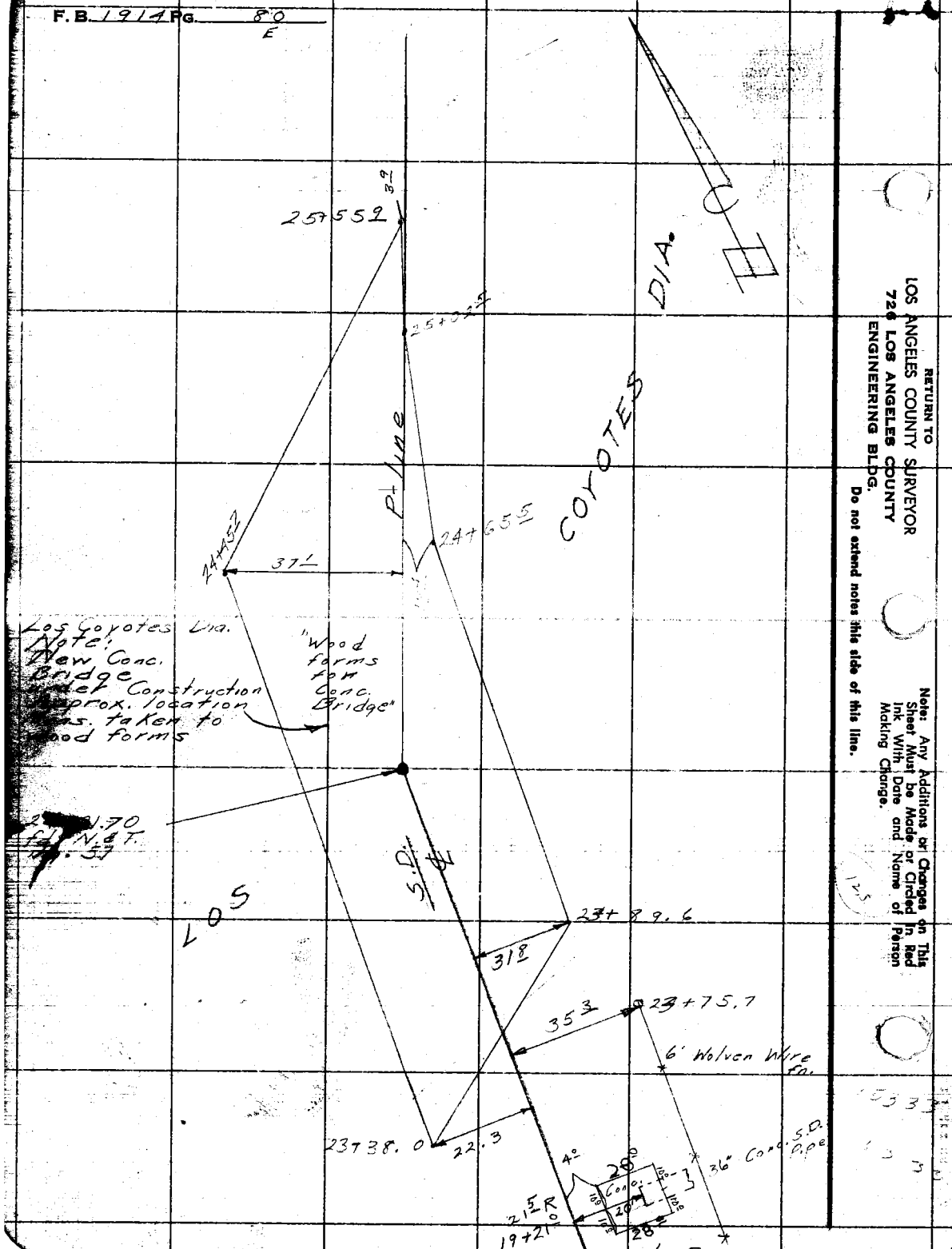

RETURN TO
LOS ANGELES COUNTY SURVEYOR
726 LOS ANGELES COUNTY
ENGINEERING BLDG.
Do not extend notes this side of this line.

Note: Any Additions or Changes on This Sheet Must be Made or Circled in Red Ink With Date and Name of Person Making Change.

Notes Ck'd by	Survey of Los Cerritos	F. B.____ PG.____
Map No.____	W. O.____ Tape No.____ of G.____	
Office Work____	Surveyed by Englis...	
Checked____	Notes Smi... Date 6-43	
Date____	Indexed A. C. Johnson	

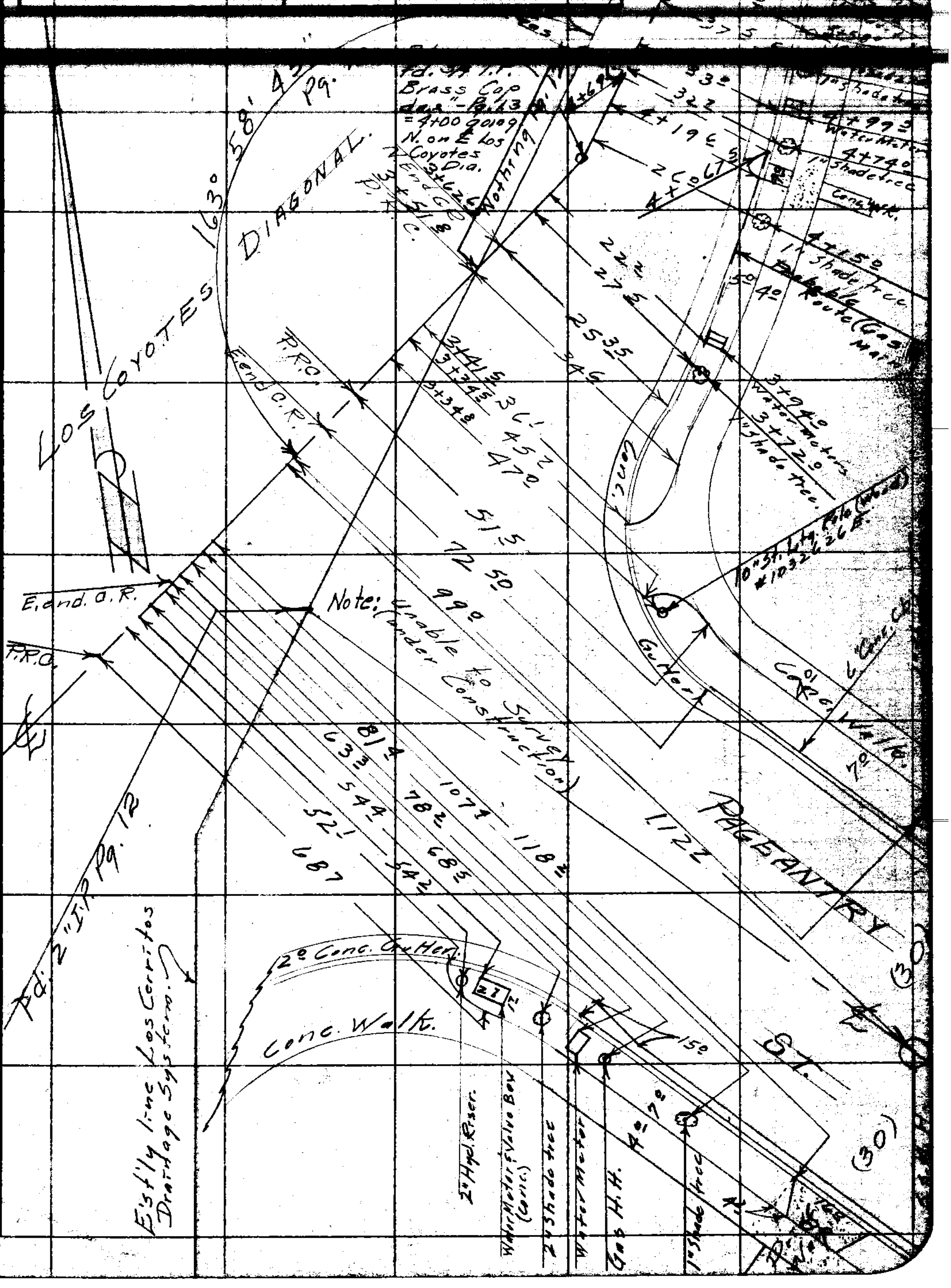

Note: Any Additions or Changes on This Sheet Must be Made or Circled In Red Ink With Date and Name of Person Making Change.

Do not extend notes this side of this line.

RETURN TO
LOS ANGELES COUNTY SURVEYOR
726 LOS ANGELES COUNTY ENGINEERING BLDG.

455 + Cb Rm.

767068 247 4-38

Con't. Pg. 83

F.B. 1914 Pg. 82 E

(50)

DIAGONAL

LOS COYOTES

Station	Elevation
14+41.1 Conc. Walk	39.9
14+34.3 1" Shade tree	43.2
14+09.8 Water Meters	39.9
13+83.8 1" Shade tree	43.5
13+35.4 1" Shade tree	43.2
13+03.7 Water Meters	40.0
12+97.4 10" St. Ltg. Pole (Wood) # 1032630 E.	41.0
12+70.4 1" Shade tree	43.5
12+21.8 1" Shade tree	43.5
11+83.3 Water Meters	40.0
11+65.5 1" Shade tree	43.7
11+48.5 Conc. Walk	40.0
11+06.2 1" Shade tree	43.5
10+74.0 Water Meters	41.4
10+42.5 1" Shade tree	43.5
10+12.6 10" St. Ltg. Pole (Wood) # 1032629 E.	41.0
9+92.0 1" Shade tree	43.7
9+68.0 4" Fire Hyd.	41.8
9+55.3 Water Meters	41.4
8+01.0 1" Shade tree	43.5
7+85.2 10" St. Ltg. Pole (Wood) # 1032628 E.	41.0
7+53.0 1" Shade tree	43.3
7+25.8 Water Meters	40.4
6+87.8 1" Shade tree	43.5

Typical Water Meter: 1.5 Conc. Shell

2° Conc. Gutter

4° Conc. Walk

5° 4°

Cont'd from top Pg. 81 39.90

6" Conc. Cb.

6+51.65 E.C.

RETURN TO
LOS ANGELES COUNTY SURVEYOR
726 LOS ANGELES COUNTY
ENGINEERING BLDG.

Do not extend notes this side of this line.

Note: Any Additions or Changes on This Sheet Must be Made or Circled in Red Ink With Date and Name of Person Making Change.

Notes Ck'd by	Survey of
Map No.	W. O. Tape No.
Office Work	Surveyed by English
Checked	Notes Date
Date	Indexed C. Johnson

F. B. Pg.

Note: Any Additions or Changes on This Sheet Must be Made or Circled In Red Ink With Date and Name of Person Making Change.

Do not extend notes this side of this line.

RETURN TO
LOS ANGELES COUNTY SURVEYOR
726 LOS ANGELES COUNTY
ENGINEERING BLDG.

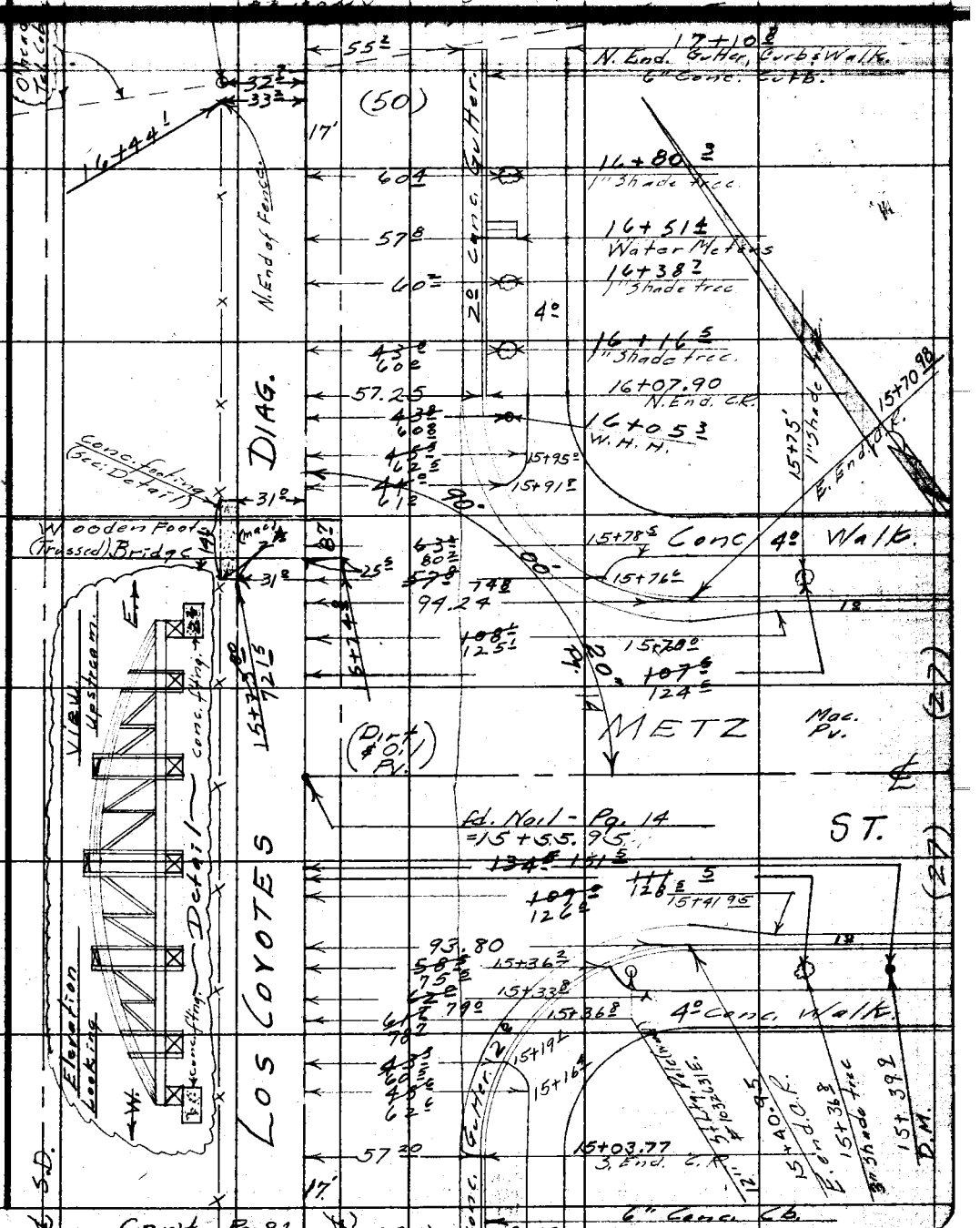

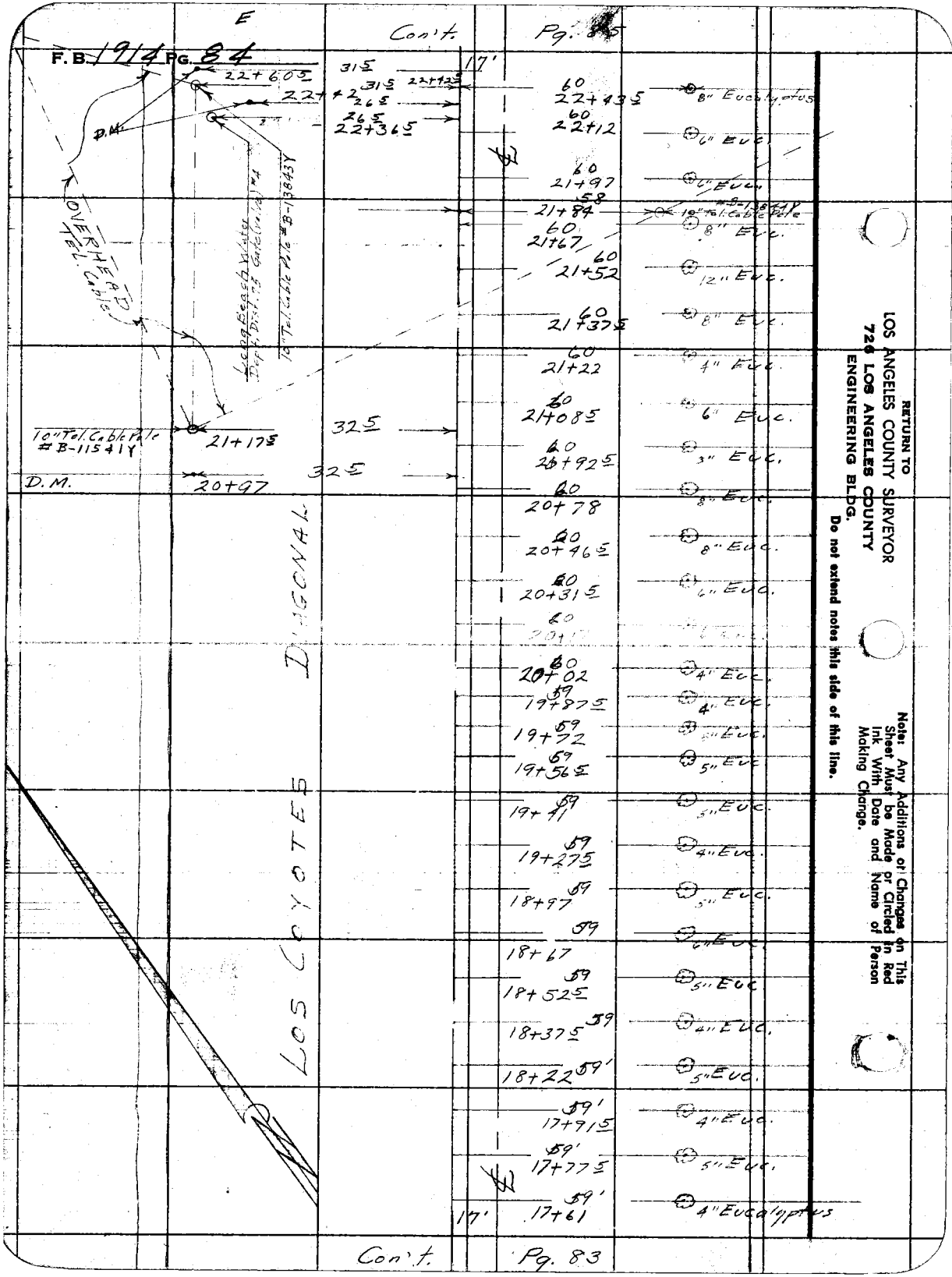

RETURN TO
LOS ANGELES COUNTY SURVEYOR
726 LOS ANGELES COUNTY
ENGINEERING BLDG.

Do not extend notes this side of this line.

Note: Any Additions or Changes on This Sheet Must be Made or Circled in Red Ink With Date and Name of Person Making Change.

6220.00

Notes Ck'd by	Survey of Los Cerritos S.D.
Map No.	W. O. ___ Tape No. ___ of ___
Office Work	Surveyed by English
Checked	Notes Smiley Date 6-55
Date	Indexed A. C. Johnson

F. B. ___ Pg. ___

Pg. 86

Note: Any Additions or Changes on This Sheet Must be Made or Circled in Red Ink With Date and Name of Person Making Change.

Do not extend notes this side of this line.

RETURN TO
LOS ANGELES COUNTY SURVEYOR
726 LOS ANGELES COUNTY
ENGINEERING BLDG.

76F3095 247 4-58

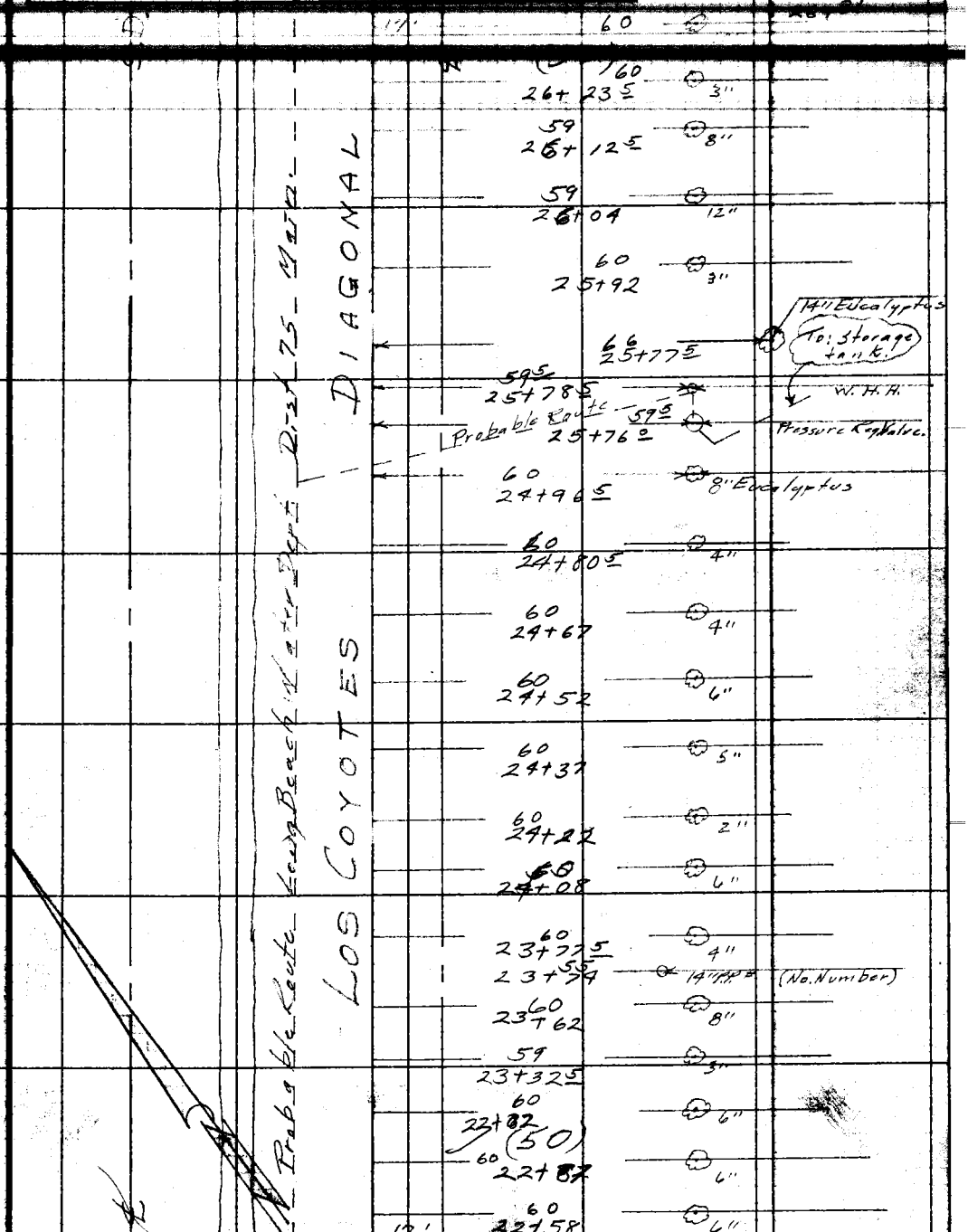

Cont'd fr. top Pg 84.

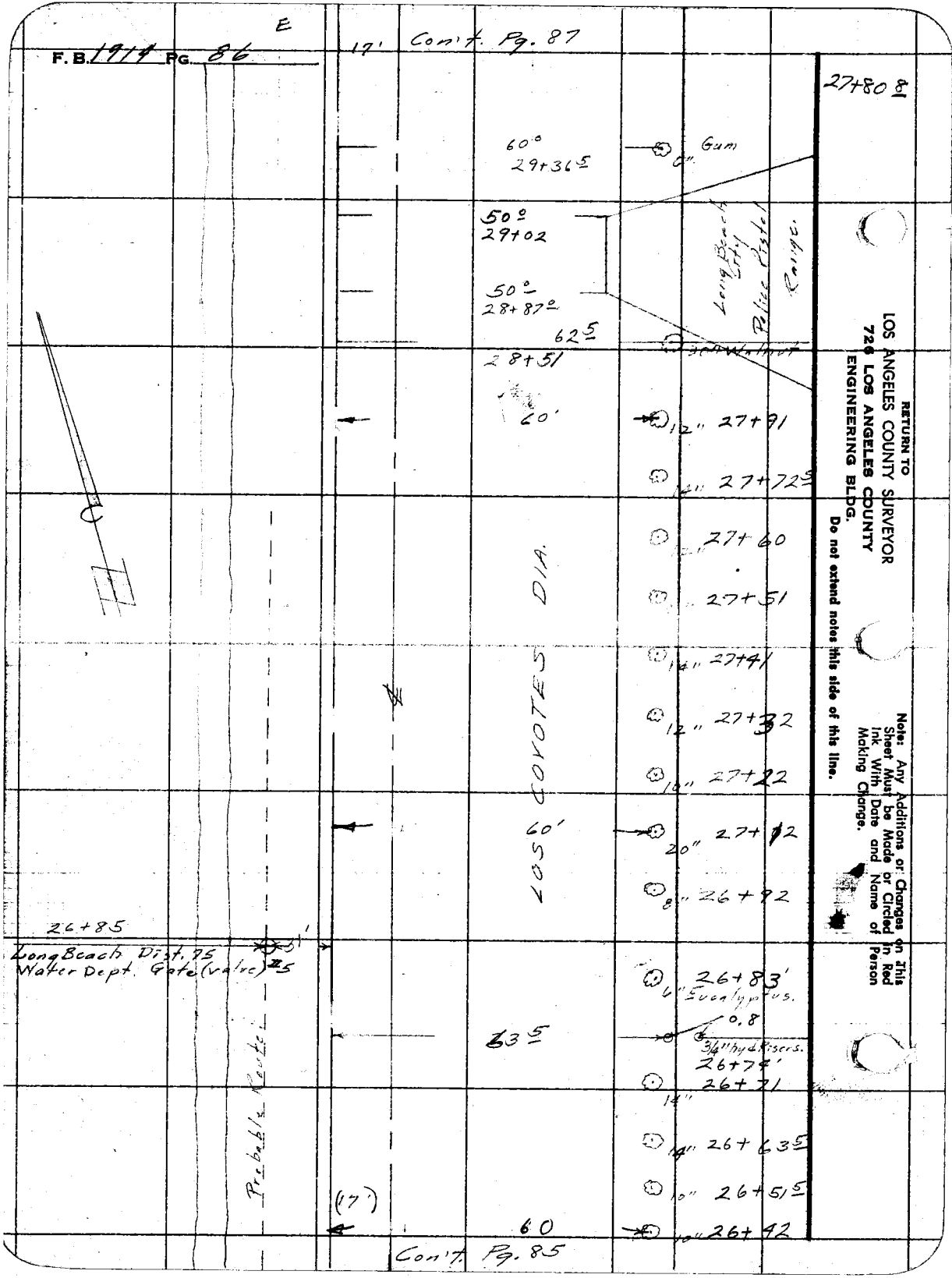
F.B. 1914 Pg. 86
E
17'
Con't. Pg. 87
27+80 8
60°
29+36 5
Gum
0"
50°
29+02
50°
28+87°
62 5
28+51
Long Beach City Police Pistol Range.
60'
12" 27+91
14" 27+72 5
27+60
27+51
14" 27+41
12" 27+32
10" 27+22
LOS COYOTES DIA.
60'
20" 27+12
8" 26+92
26+85
Long Beach Dist. 75
Water Dept. Gate (valve) #5
31'
26+83'
6" Eucalyptus.
0.8
63 5
3/4" hyd. Risers.
26+74'
26+71
14"
14" 26+63 5
10" 26+51 5
Probable Route
(17')
60
10" 26+42
Con't. Pg. 85
RETURN TO
LOS ANGELES COUNTY SURVEYOR
726 LOS ANGELES COUNTY
ENGINEERING BLDG.
Do not extend notes this side of this line.
Note: Any Additions or Changes on This Sheet Must be Made or Circled in Red Ink With Date and Name of Person Making Change.

Notes Chk'd by	Survey of Los Angeles Co.	F. B. [illegible] Pg. [illegible]
Map No.	W. O. Tape No. Std. 60	
Office Work	Surveyed by English	
Checked	Notes Smiley Date 6-55	
Date	Indexed A. C. Johnson	

Con't Pg. 88

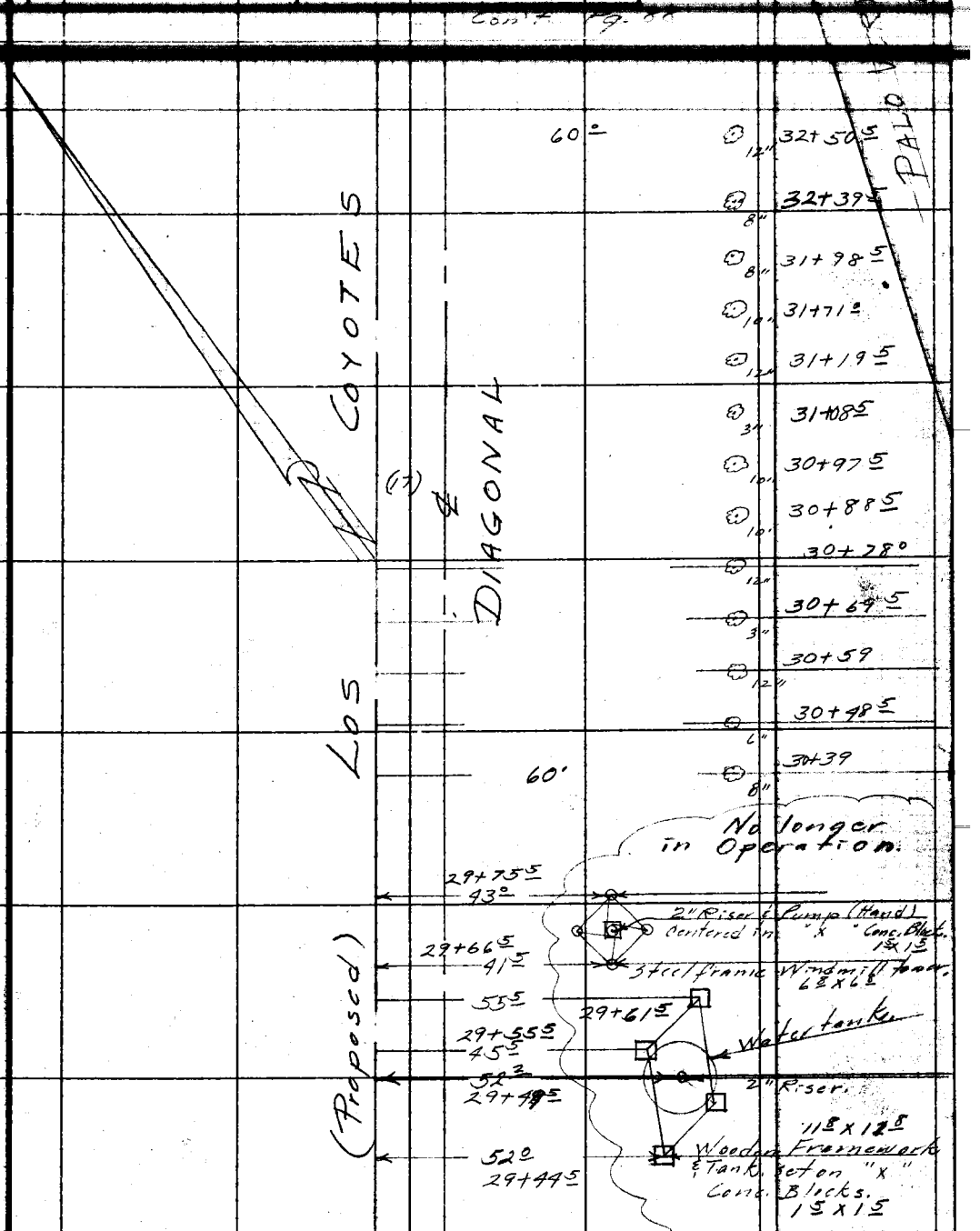

Con't. Pg. 86

Note: Any Additions or Changes on This Sheet Must be Made or Circled in Red Ink With Date and Name of Person Making Change.

Do not extend notes this side of this line.

RETURN TO
LOS ANGELES COUNTY SURVEYOR
726 LOS ANGELES COUNTY
ENGINEERING BLDG.

76FB095 247 4-53

360835

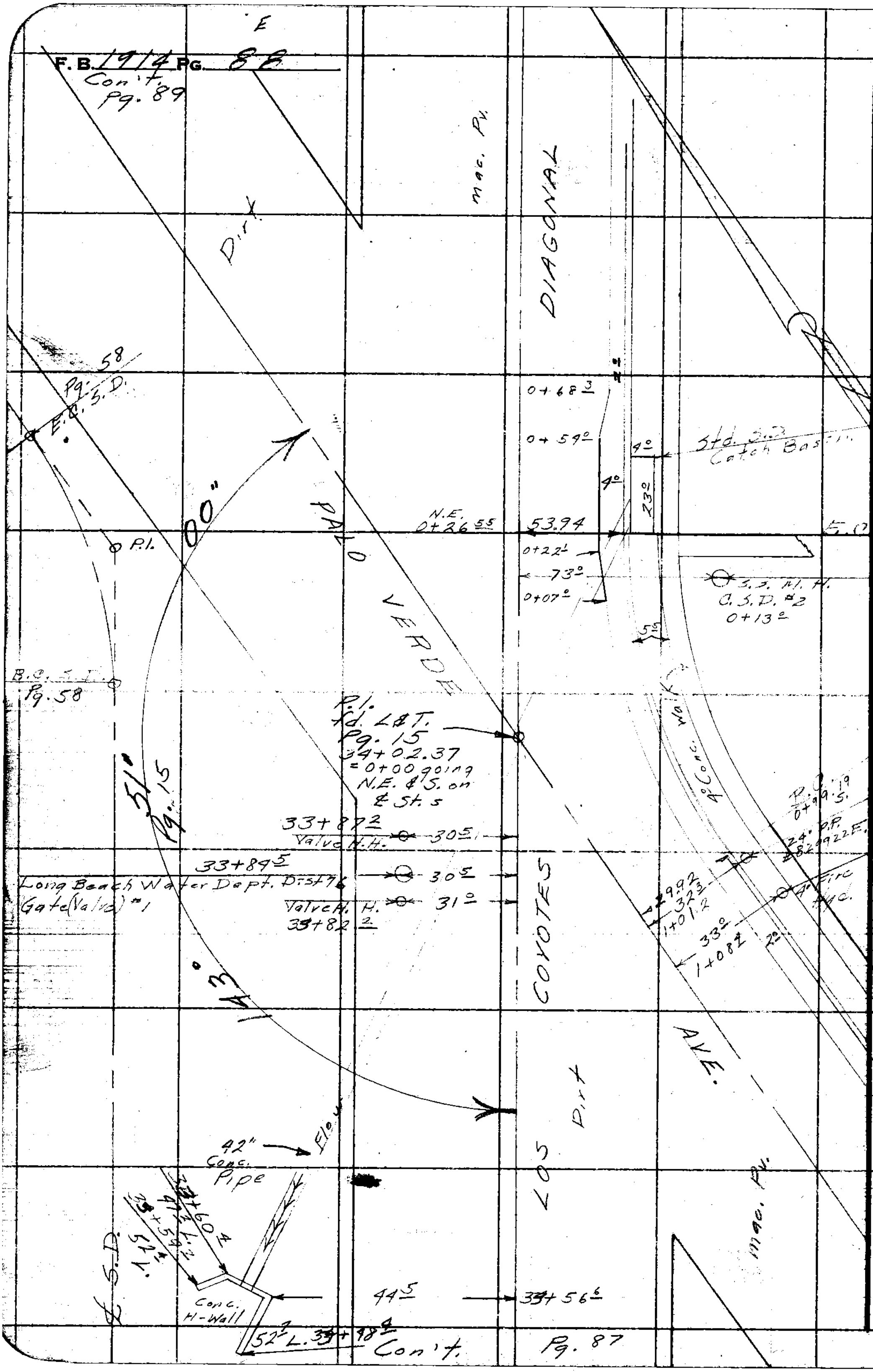

RETURN TO
LOS ANGELES COUNTY SURVEYOR
726 LOS ANGELES COUNTY ENGINEERING BLDG.

Do not extend notes this side of this line.

Notes: Any Additions or Changes on This Sheet Must be Made or Circled In Red Ink With Date and Name of Person Making Change.

6220.00

Notes Ck'd by	Survey of Los Cerritos
Office Work	Surveyed by English
Checked	Notes Fairley Date 6-65
Date	Indexed E. C. Johnson

F. B. ____ PG. ____

Note: Any Additions or Changes on This Sheet Must be Made or Circled in Red Ink With Date and Name of Person Making Change.

Do not extend notes this side of this line.

RETURN TO
LOS ANGELES COUNTY SURVEYOR
726 LOS ANGELES COUNTY ENGINEERING BLDG.



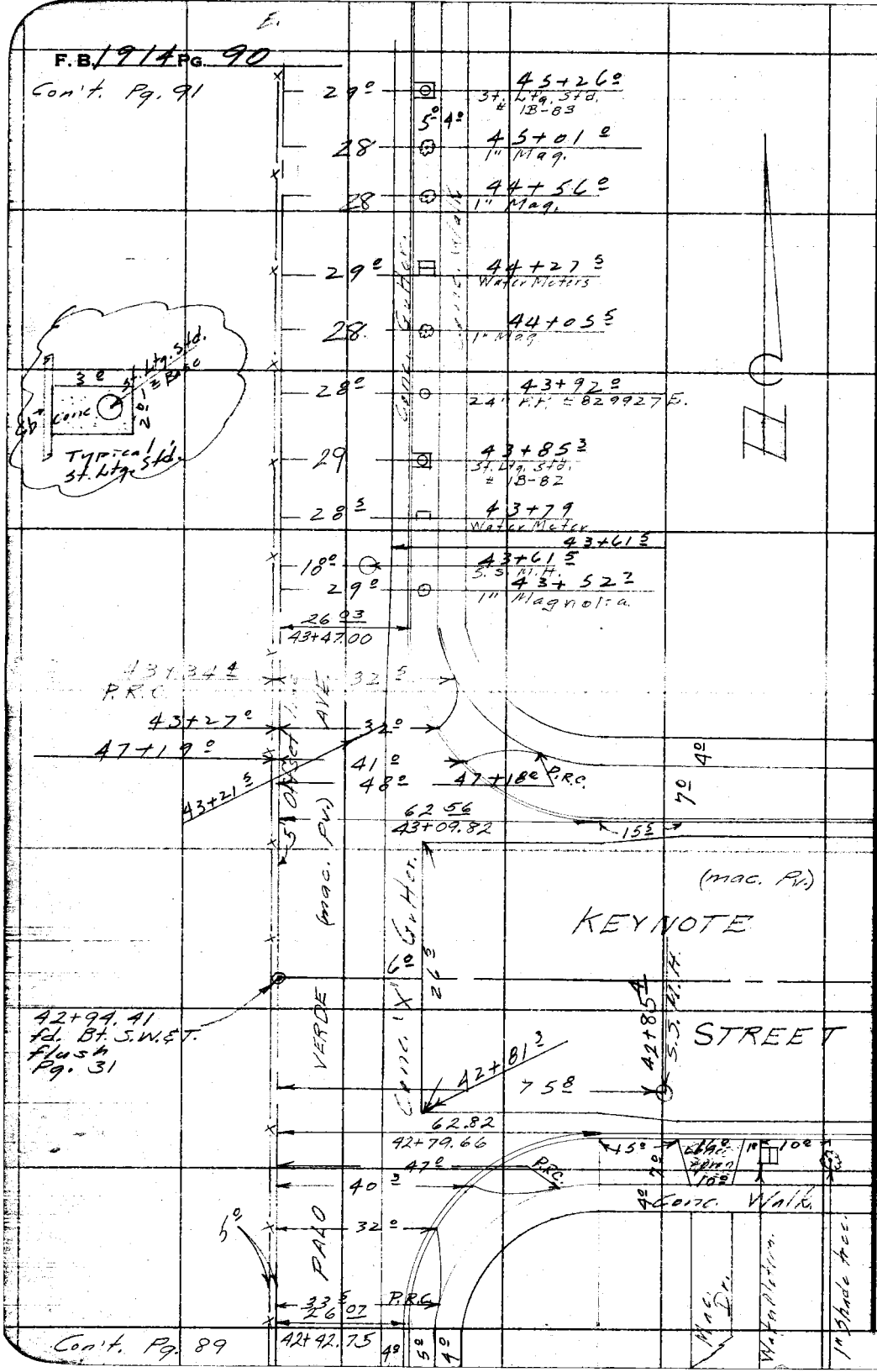

RETURN TO
LOS ANGELES COUNTY SURVEYOR
726 LOS ANGELES COUNTY
ENGINEERING BLDG.

Do not extend notes this side of this line.

Note: Any Additions or Changes on This Sheet Must be Made or Circled in Red Ink With Date and Name of Person Making Change.

6220.00

Notes Ck'd by	Survey of [illegible]
Map No.	
Office Work	Surveyed by English
Checked	Notes Smiley Date 6-55
Date	Indexed C. Johnson

F. B. _____ Pg. _____

Con't Pg. 157

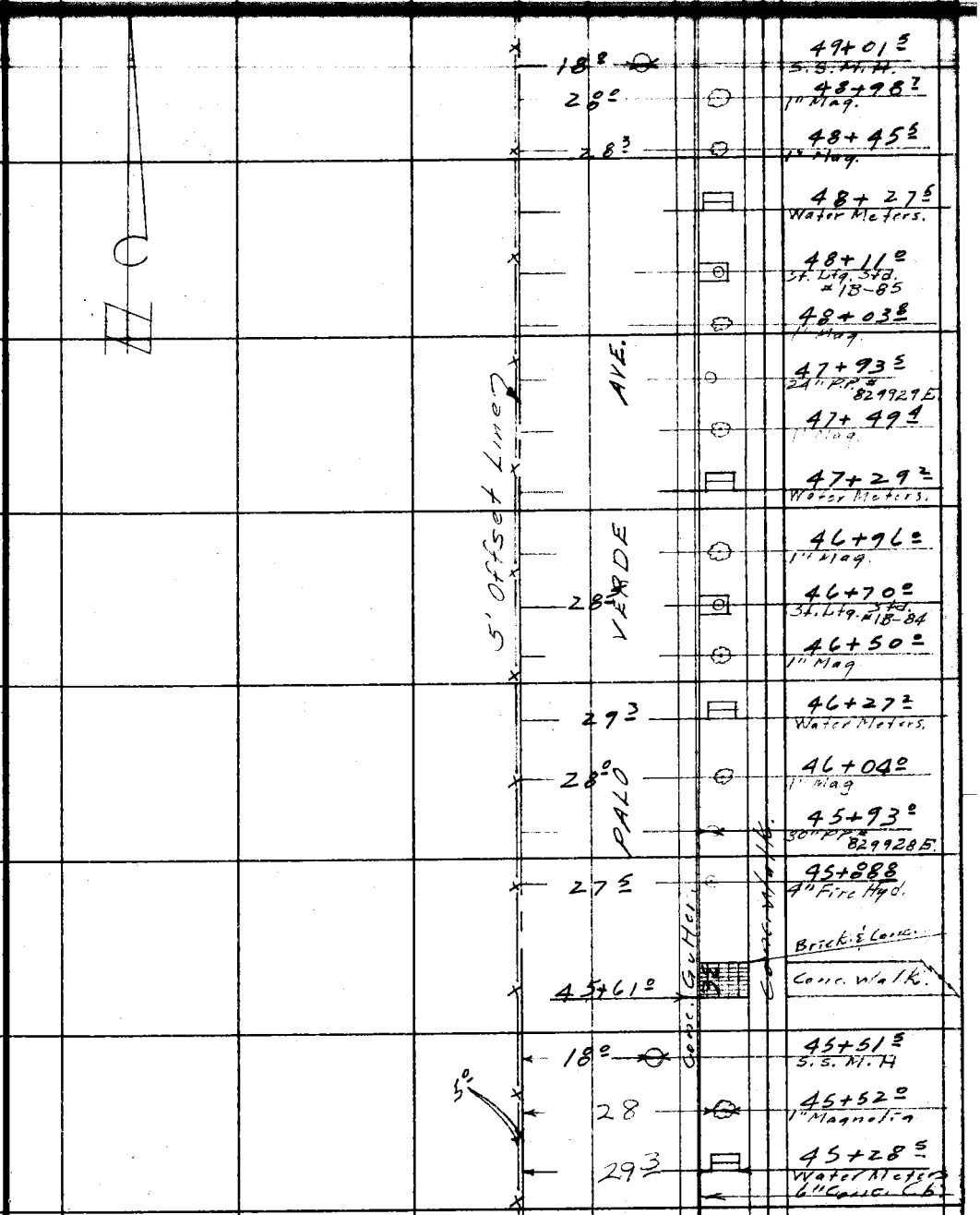

Con't Pg. 90

Note: Any Additions or Changes on This Sheet Must be Made or Circled in Red Ink With Date and Name of Person Making Change.

Do not extend notes this side of this line.

RETURN TO
LOS ANGELES COUNTY SURVEYOR
726 LOS ANGELES COUNTY
ENGINEERING BLDG.

76F309S S&E #247. 8-54

RETURN TO
LOS ANGELES COUNTY SURVEYOR
726 LOS ANGELES COUNTY
ENGINEERING BLDG.

Note: Any Additions or Changes on This Sheet Must be Made or Circled in Red Ink With Date and Name of Person Making Change.

Do not extend notes this side of this line.

BLANK

F.B. 1114 PG. 92

F. B.________ PG.________

Notes Ck'd by________
Map No.________
Office Work________
Checked________
Date________

Survey of________
W. O.____ Tape No.____
Surveyed by Angier
Notes Snyder Date 6-55
Indexed A. C. Johnson

Note: Any Additions or Changes on This Sheet Must be Made or Circled in Red Ink With Date and Name of Person Making Change.

RETURN TO
LOS ANGELES COUNTY SURVEYOR
726 LOS ANGELES COUNTY ENGINEERING BLDG.

Do not extend notes this side of this line.

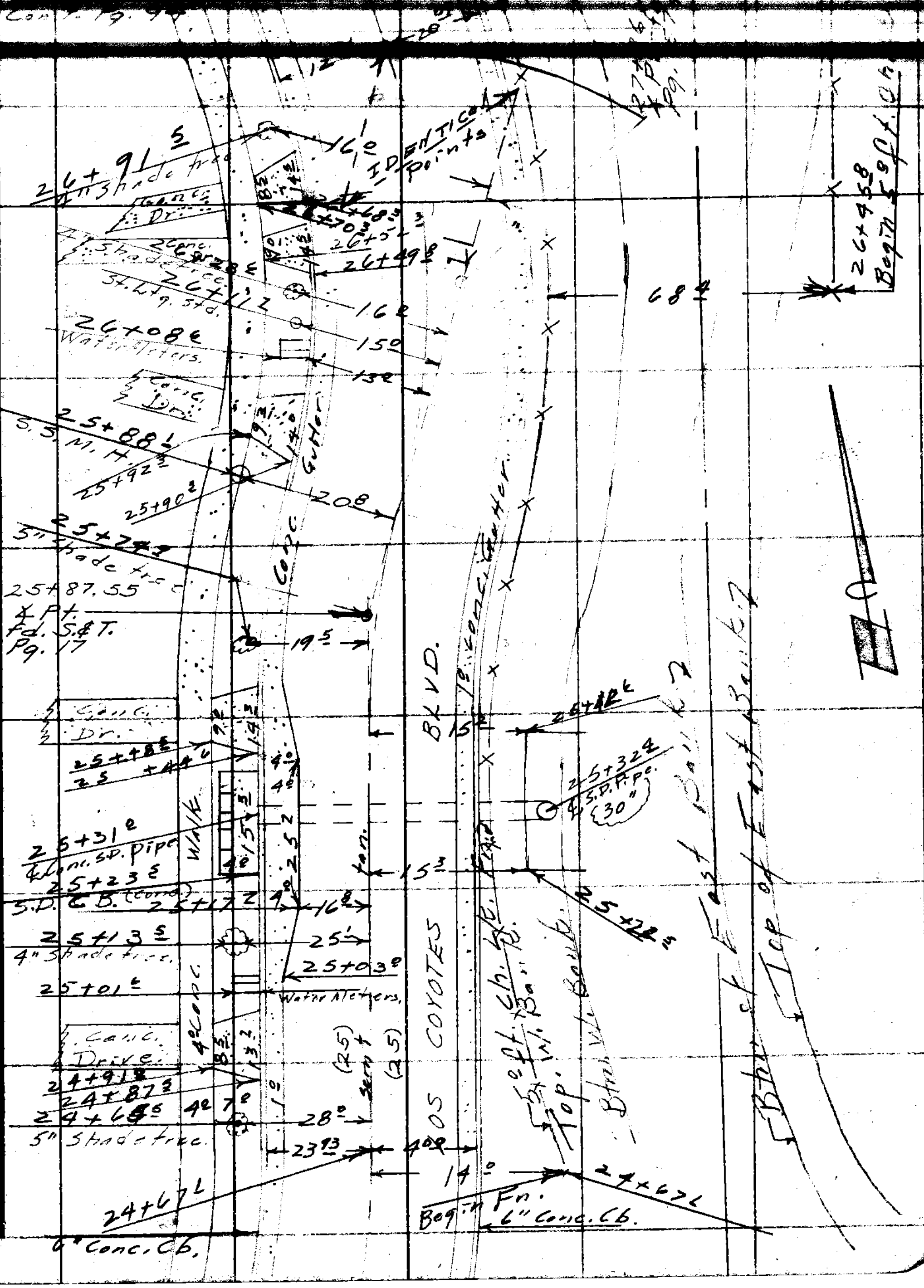

76F2095 S&E #247. 8-54


F.B. 1914 Pg. 94
Con't. Pg. 95
29+12.5 Water Meters
28+95.5 4" Shade tree
Conc. Dr.
28+72.0
28+69.0
28+63.0 St. Ltg. Std.
28+53.0 S.S. Mtg.
28+47.5
28+36.5 6" Shade tree
28+12.5 Water Meters
Conc. Dr.
27+99.5
27+97.0
27+87.5 3" Shade tree
27+79.0
27+74.8 ℄ S.D. Pipe
27+67.2
27+42.0 6" Shade tree
Conc. Dr.
26+17.9
Gutter
Conc. Walk
Conc.
LOS COYOTES BLVD.
(25)
1.0 Conc. Gutter
Top of West Bank
Btm of West Bank
℄ S.D.
Top of East Bank
Btm of East Bank
27+97.9
26+79.0
Rock & Conc. Spill Apron
27+79.0
℄ 12" G.I. (Corr. S.D. Pipe)
27+64
27+52.1
6" Conc. Ch.
Con't. Pg. 93
RETURN TO
LOS ANGELES COUNTY SURVEYOR
726 LOS ANGELES COUNTY
ENGINEERING BLDG.
Do not extend notes this side of this line.
Note: Any Additions or Changes on This Sheet Must be Made or Circled in Red Ink With Date and Name of Person Making Change.

6320.00

Notes Ck'd by	Survey of
Office Work	Surveyed by English
Checked	Notes Smith Date 5-31-55
Date	Indexed C. Johnson

F. B. Pg.

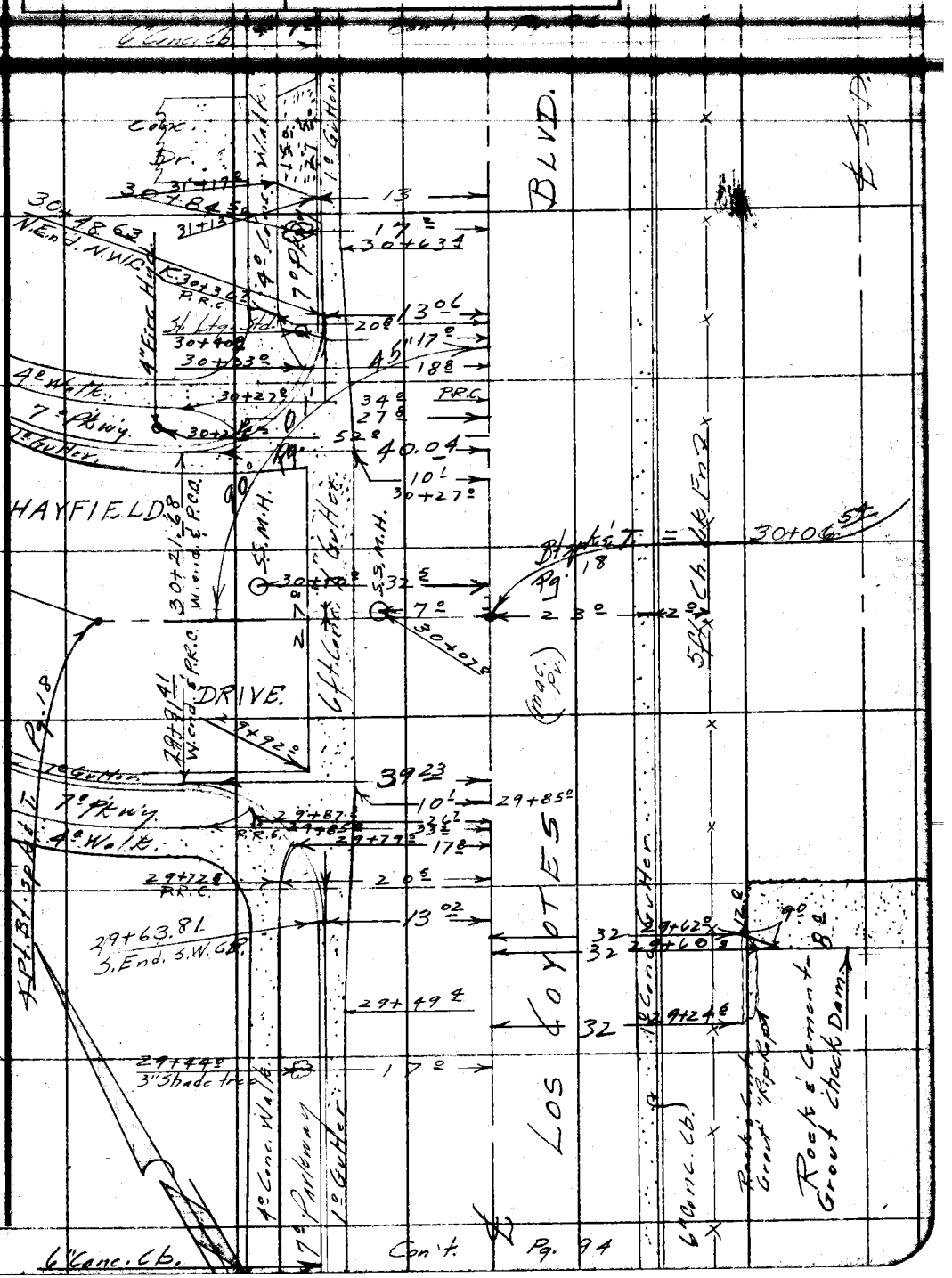

Note: Any Additions or Changes on This Sheet Must be Made or Circled in Red Ink With Date and Name of Person Making Change.

Do not extend notes this side of this line.

RETURN TO
LOS ANGELES COUNTY SURVEYOR
726 LOS ANGELES COUNTY
ENGINEERING BLDG.

76F3095 S&E #247. 8-54

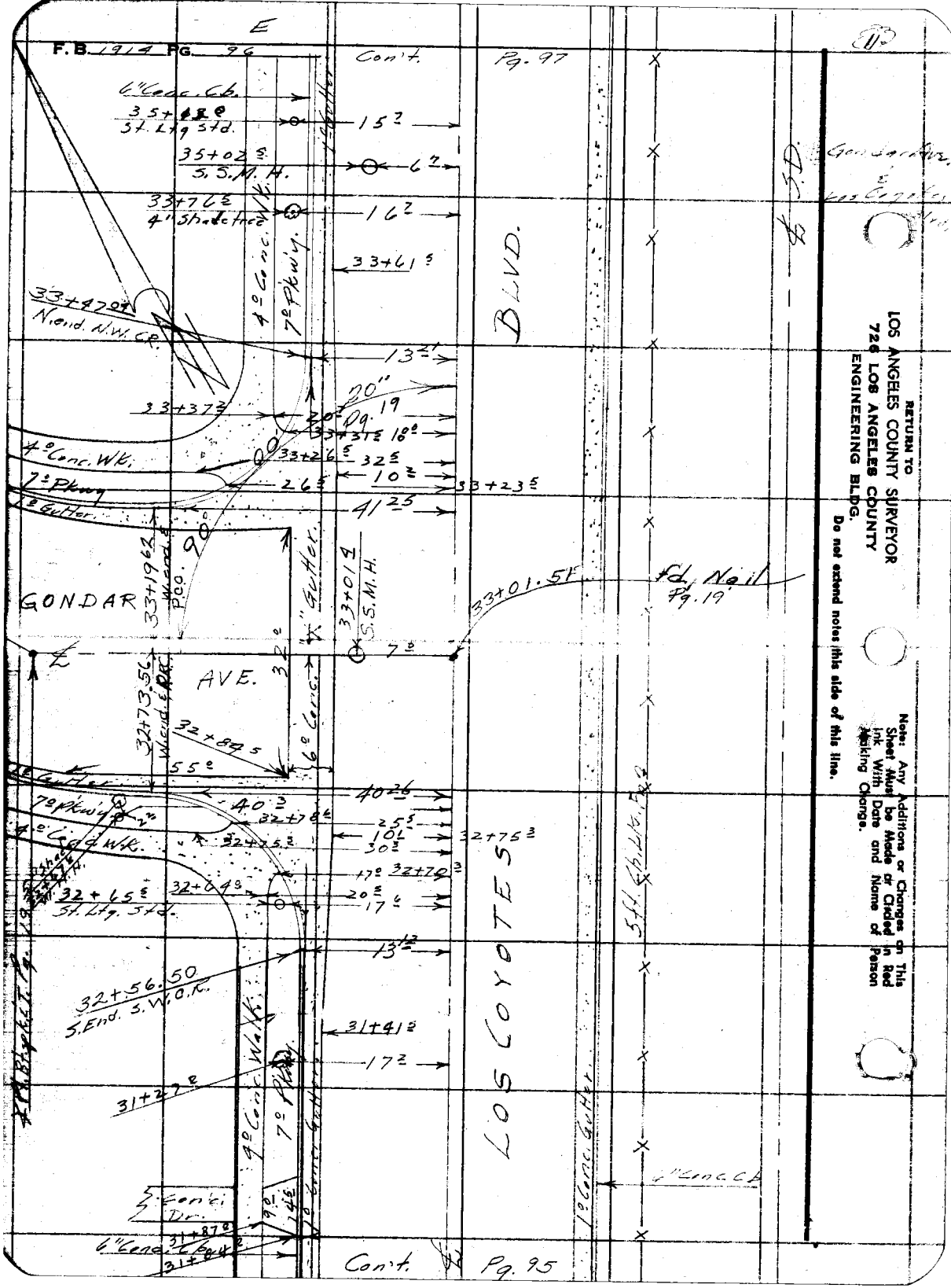

RETURN TO
LOS ANGELES COUNTY SURVEYOR
726 LOS ANGELES COUNTY
ENGINEERING BLDG.
Do not extend notes this side of this line.

Note: Any Additions or Changes on This Sheet Must be Made or Circled in Red Ink With Date and Name of Person Making Change.

6220.00

F. B. _____ PG. _____

Notes Ch'd by _____
Map No. _____
Office Work _____
Checked _____
Date _____

Survey of Los Coyotes Blvd.
W. O. _____ Tape No. _____ Std. _____
Surveyed by English
Notes Smiley Date 6-7-55
Indexed A. C. Johnson

Note: Any Additions or Changes on This Sheet Must be Made or Circled in Red Ink With Date and Name of Person Making Change.

Do not extend notes this side of this line.

RETURN TO
LOS ANGELES COUNTY SURVEYOR
726 LOS ANGELES COUNTY
ENGINEERING BLDG.

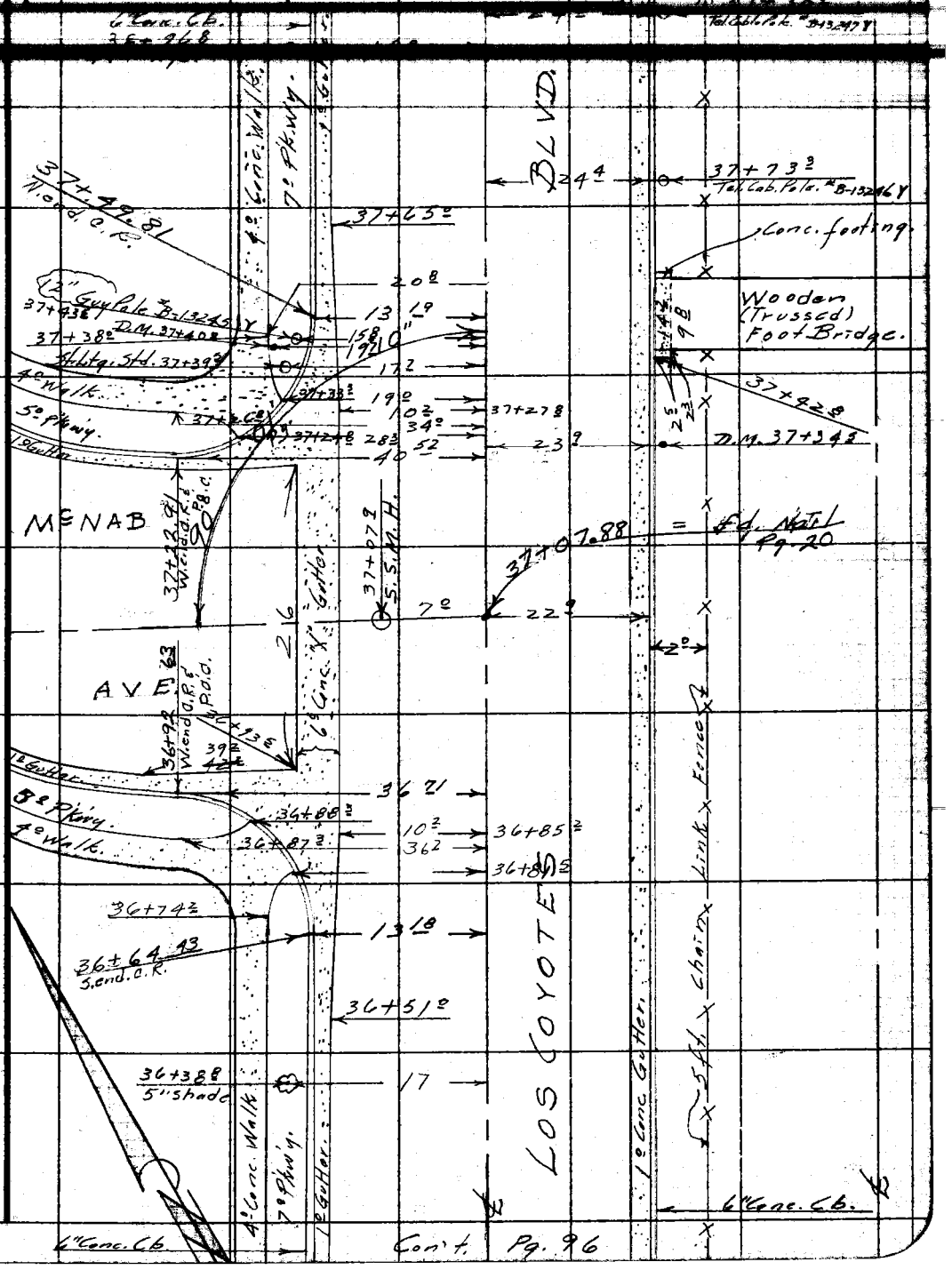

76FBOSS 247 4-56

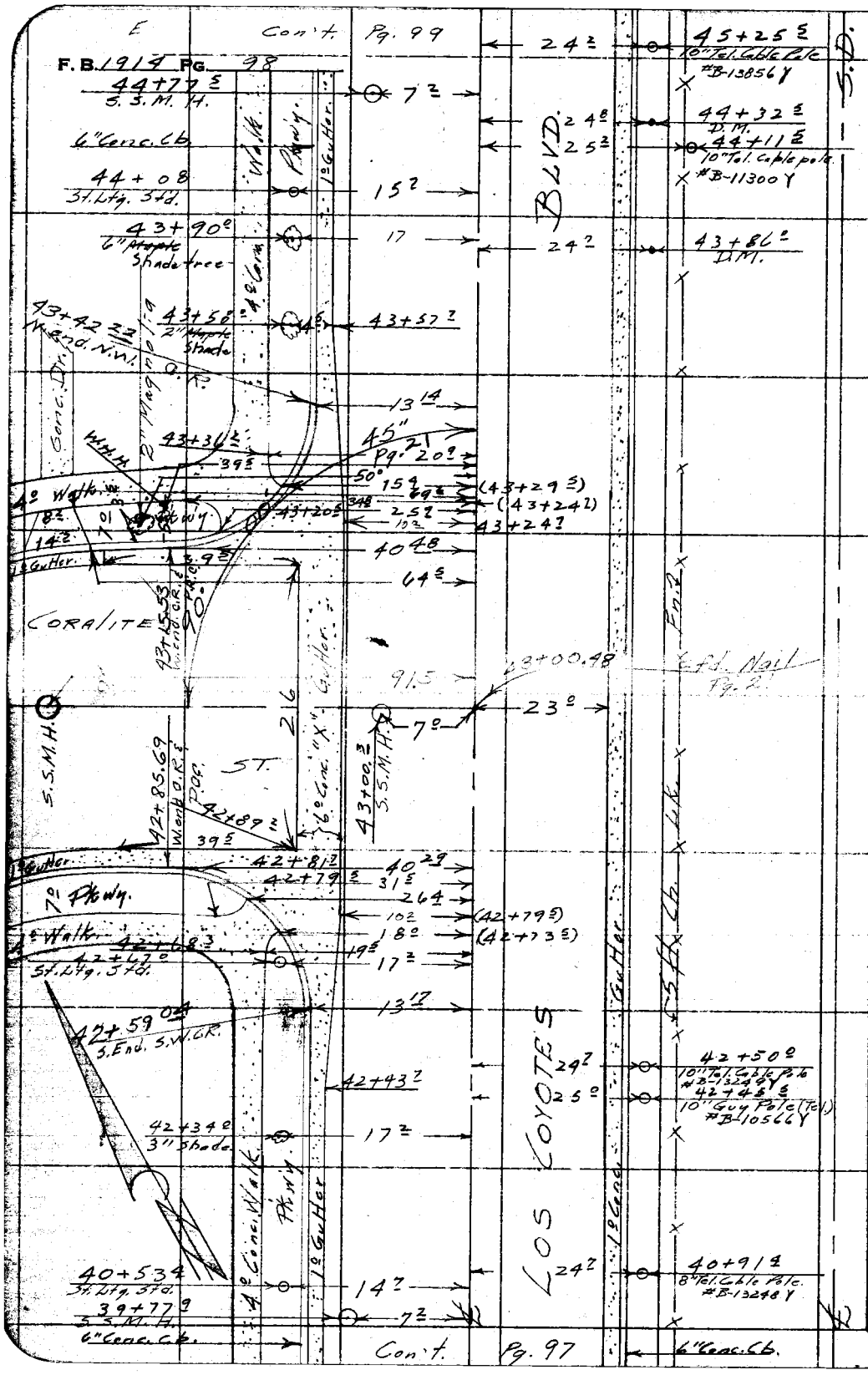

RETURN TO
LOS ANGELES COUNTY SURVEYOR
726 LOS ANGELES COUNTY
ENGINEERING BLDG.

Do not extend notes this side of this line.

Note: Any Additions or Changes on This Sheet Must be Made or Circled in Red Ink With Date and Name of Person Making Change.

6220.00

Notes Ck'd by	Survey of Los Cerritos	F. B. ____ Pg. ____
Map No.	W. O. ____ Tape No. ____ Sta. ____	
Office Work	Surveyed by English	
Checked	Notes Smiley Date 6-1-55	
Date	Indexed C. Johnson	

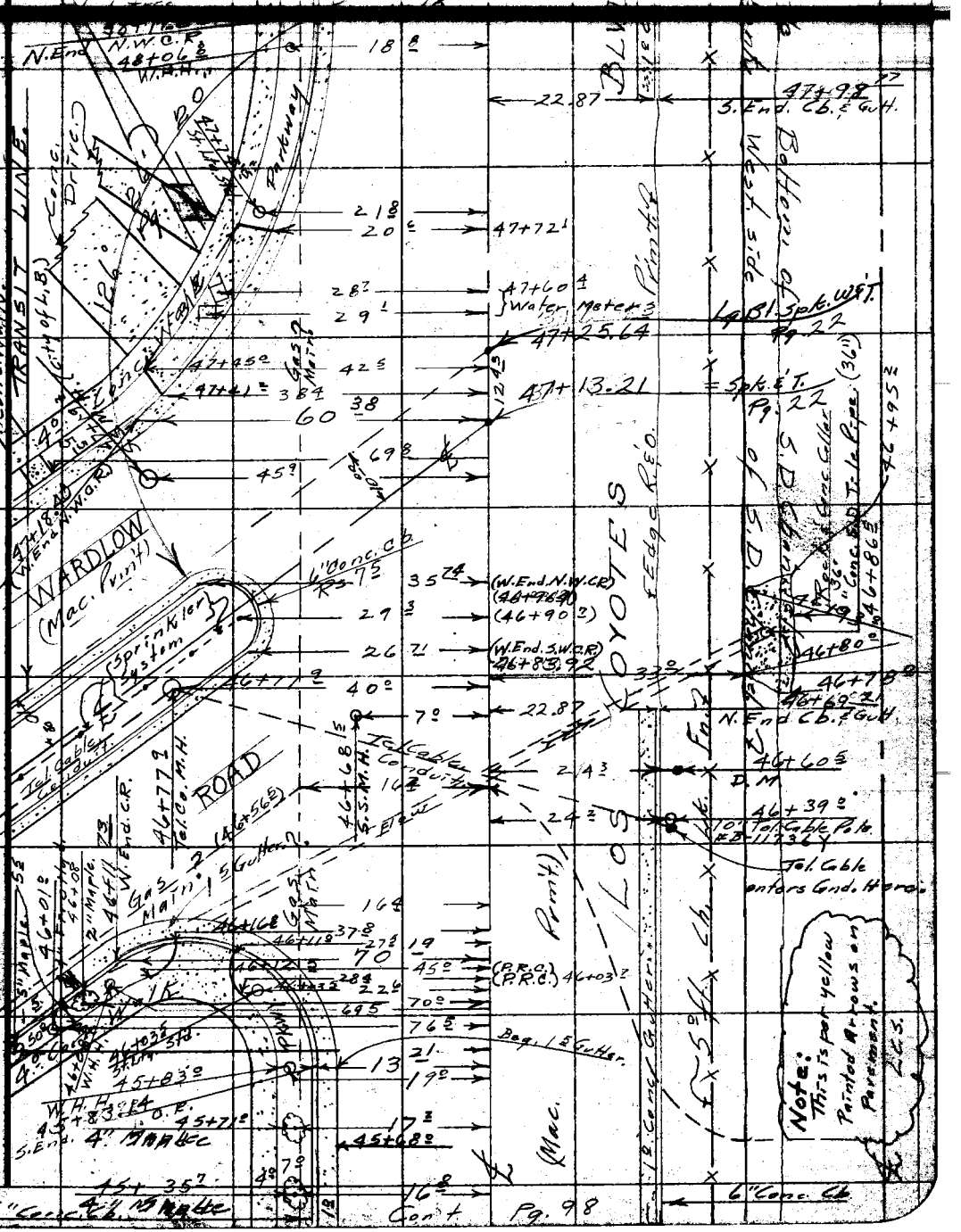

Note: Any Additions or Changes on This Sheet Must be Made or Circled in Red Ink With Date and Name of Person Making Change.

Do not extend notes this side of this line.

RETURN TO
LOS ANGELES COUNTY SURVEYOR
726 LOS ANGELES COUNTY
ENGINEERING BLDG.

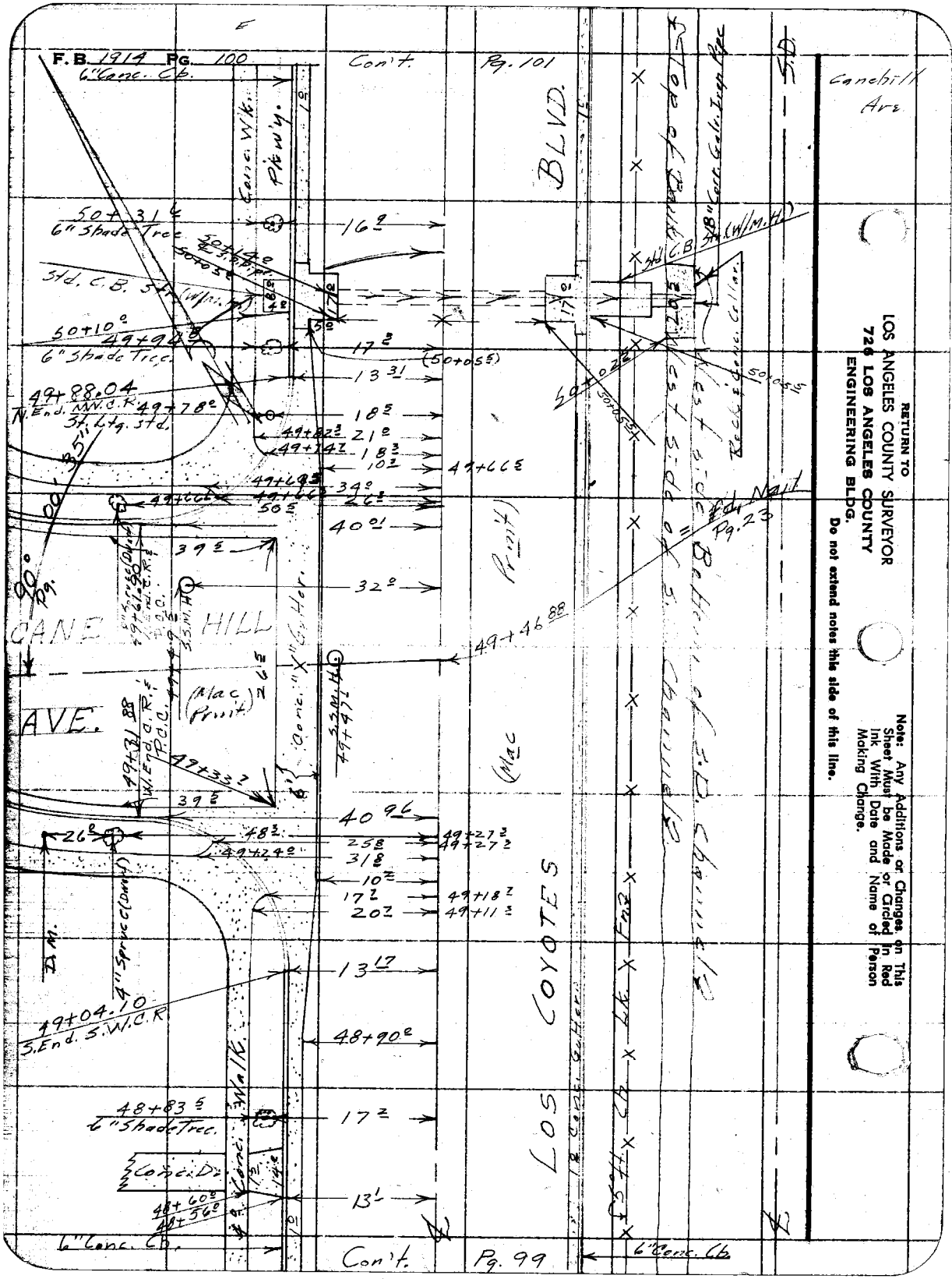
F.B. 1914 Pg. 100
Con't.
Pg. 101
6" Conc. Cb.
Conc. Wk.
Pkwy.
BLVD.
Canehill Ave.
50+31
6" Shade Tree
16
Std. C.B. Str. (W/M.H.)
50+10
49+94
6" Shade Tree
17
(50+05)
13
49+88.04
N. End. N.W.C.R.
49+78
St. Ltg. Std.
18
49+82
21
49+74
18
10
49+66
49+69
34
49+66
26
50
40
39
32
CANE HILL
AVE.
49+46.88
(Mac Pruit)
Conc. "X" Gutter
49+31.88
W. End. C.R.
49+33
39
40
26
48
49+27
49+27
49+24
25
31
10
17
49+18
20
49+11
D.M.
4" Spruce (Dwn)
13
49+04.10
S. End. S.W.C.R.
48+90
48+83
6" Shade Tree
17
Conc. Walk
Conc. D.
48+60
48+56
13
6" Conc. Cb.
Con't.
Pg. 99
6" Conc. Cb.
LOS COYOTES
Conc. Gutter
Lk. Fn.
Rock & Conc. Cellar
Fd. Nail
Pg. 23
S.D.
Note: Any Additions or Changes on This Sheet Must be Made or Circled in Red Ink With Date and Name of Person Making Change.
RETURN TO
LOS ANGELES COUNTY SURVEYOR
726 LOS ANGELES COUNTY
ENGINEERING BLDG.
Do not extend notes this side of this line.

6220.00

Notes Ck'd by	Survey of
Map No.	
Office Work	Surveyed by Engineer
Checked	Notes Smithey Date 6-55
Date	Indexed A. C. Johnson

F. B. ______ PG. ______

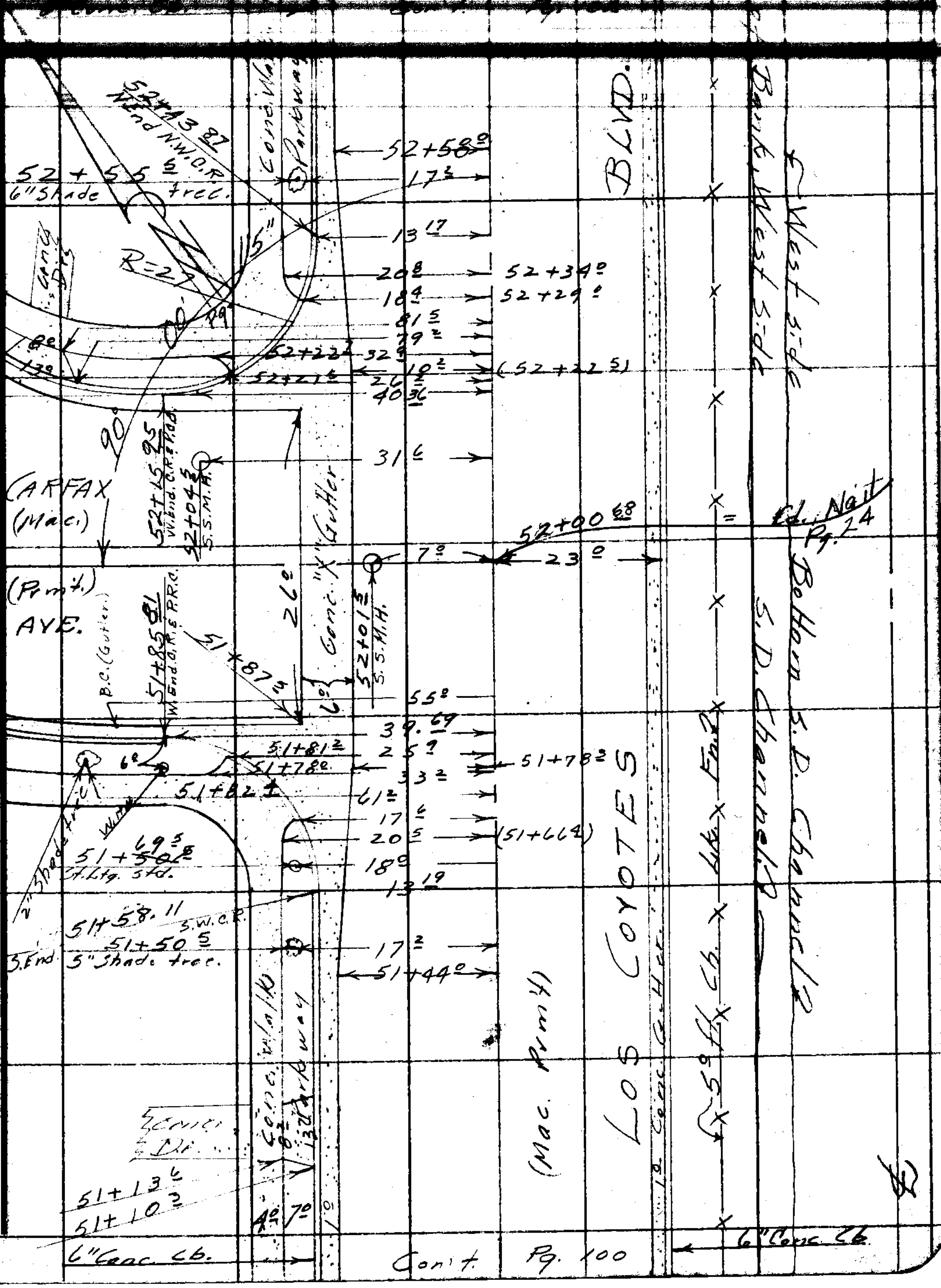

Note: Any Additions or Changes on This Sheet Must be Made or Circled in Red Ink With Date and Name of Person Making Change.

Do not extend notes this side of this line.

RETURN TO
LOS ANGELES COUNTY SURVEYOR
726 LOS ANGELES COUNTY ENGINEERING BLDG.

76F309B S&E #247. 8-54

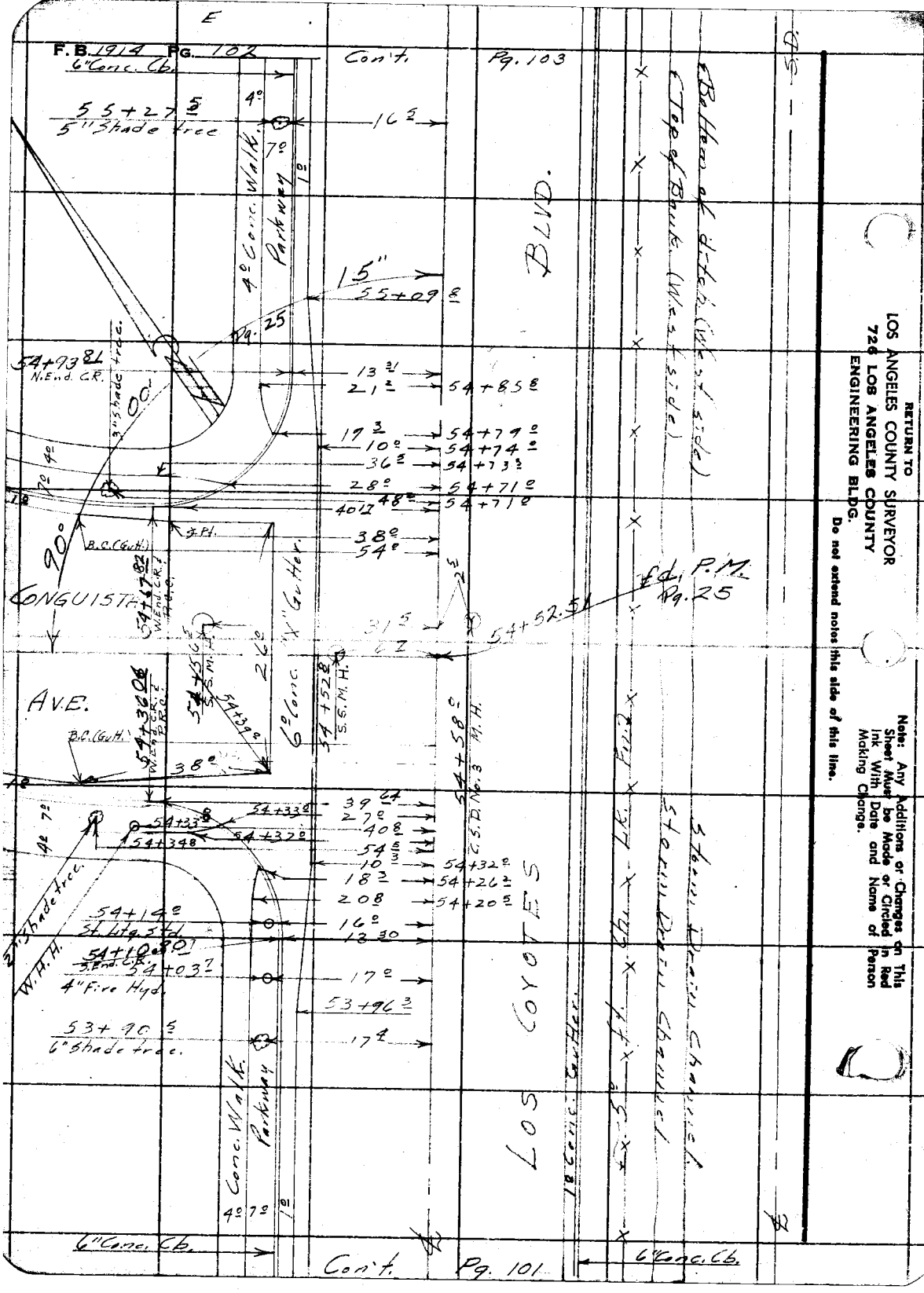

RETURN TO
LOS ANGELES COUNTY SURVEYOR
726 LOS ANGELES COUNTY
ENGINEERING BLDG.
Do not extend notes this side of this line.

Note: Any Additions or Changes on This Sheet Must be Made or Circled in Red Ink With Date and Name of Person Making Change.

76F3093 S&E #247. 8-54

RETURN TO
LOS ANGELES COUNTY SURVEYOR
726 LOS ANGELES COUNTY
ENGINEERING BLDG.

Note: Any Additions or Changes on This Sheet Must be Made or Circled In Red Ink With Date and Name of Person Making Change.

Do not extend notes this side of this line.

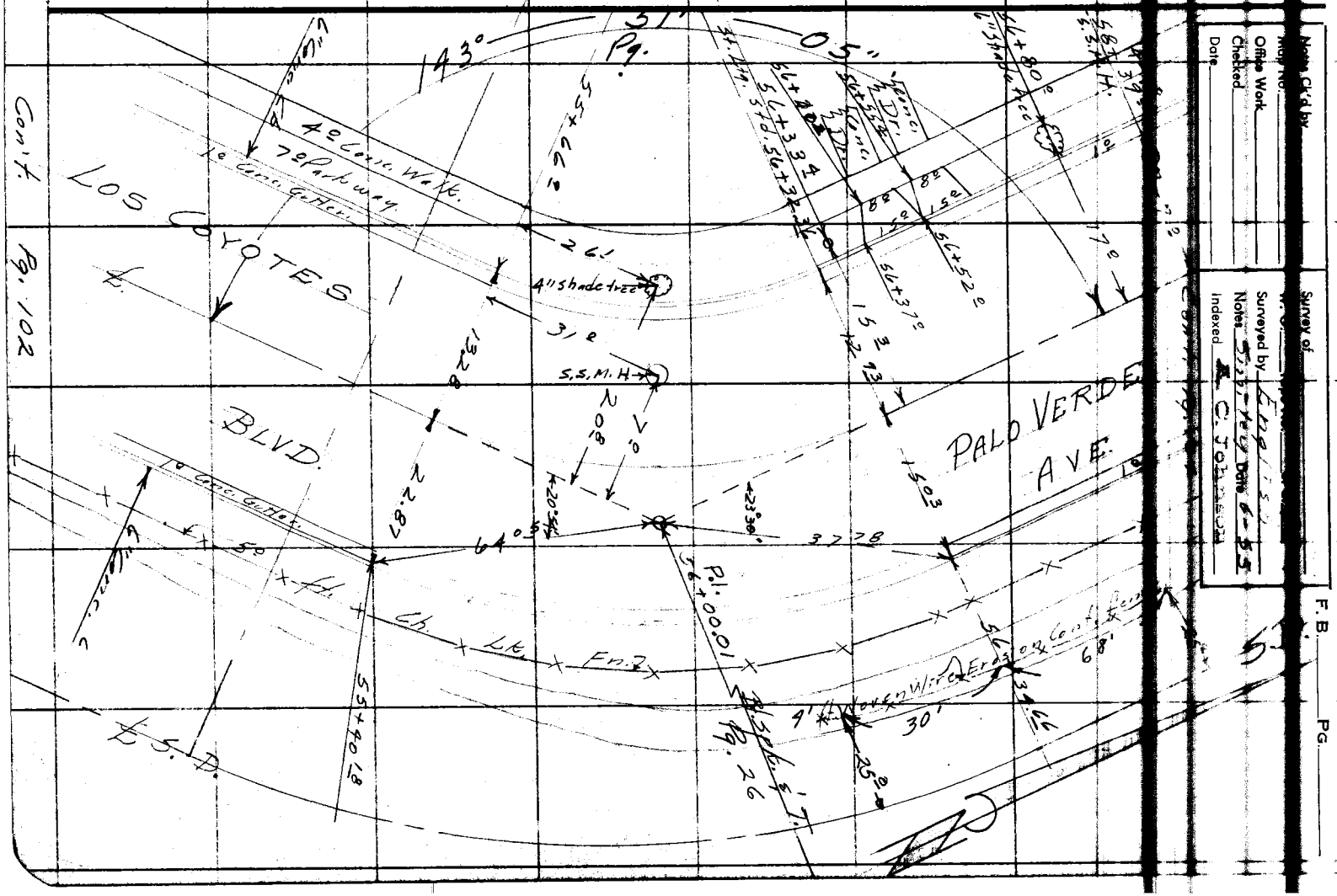

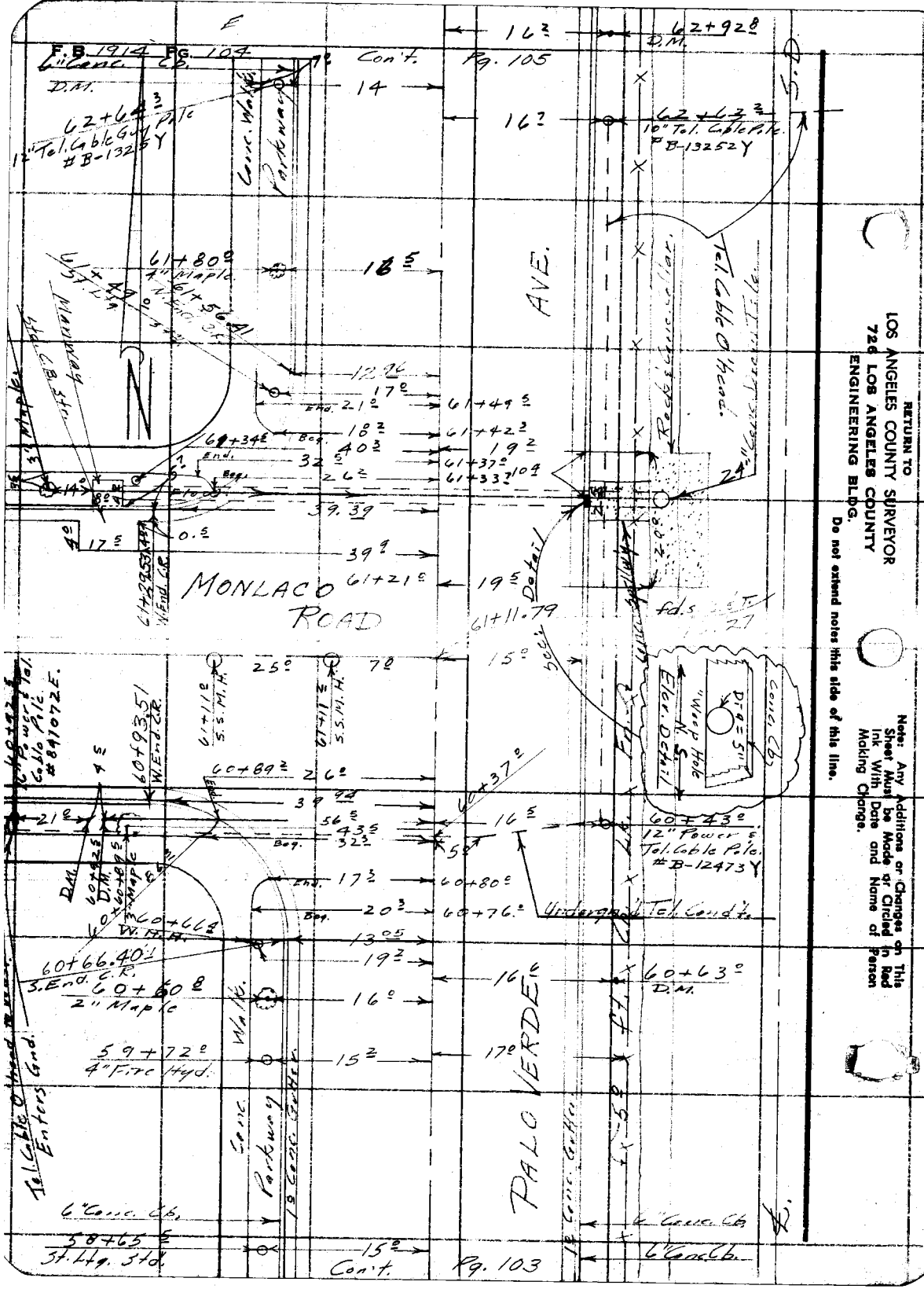

RETURN TO
LOS ANGELES COUNTY SURVEYOR
726 LOS ANGELES COUNTY
ENGINEERING BLDG.
Do not extend notes this side of this line.

Note: Any Additions or Changes on This Sheet Must be Made or Circled in Red Ink With Date and Name of Person Making Change.

Notes Ch'd by
Map No.
Office Work
Checked
Date

Survey of
W. O. Tape No. Sta.
Surveyed by English
Notes Smiley Date 6-30
Indexed A. C. Johnson

F. B. Pg.

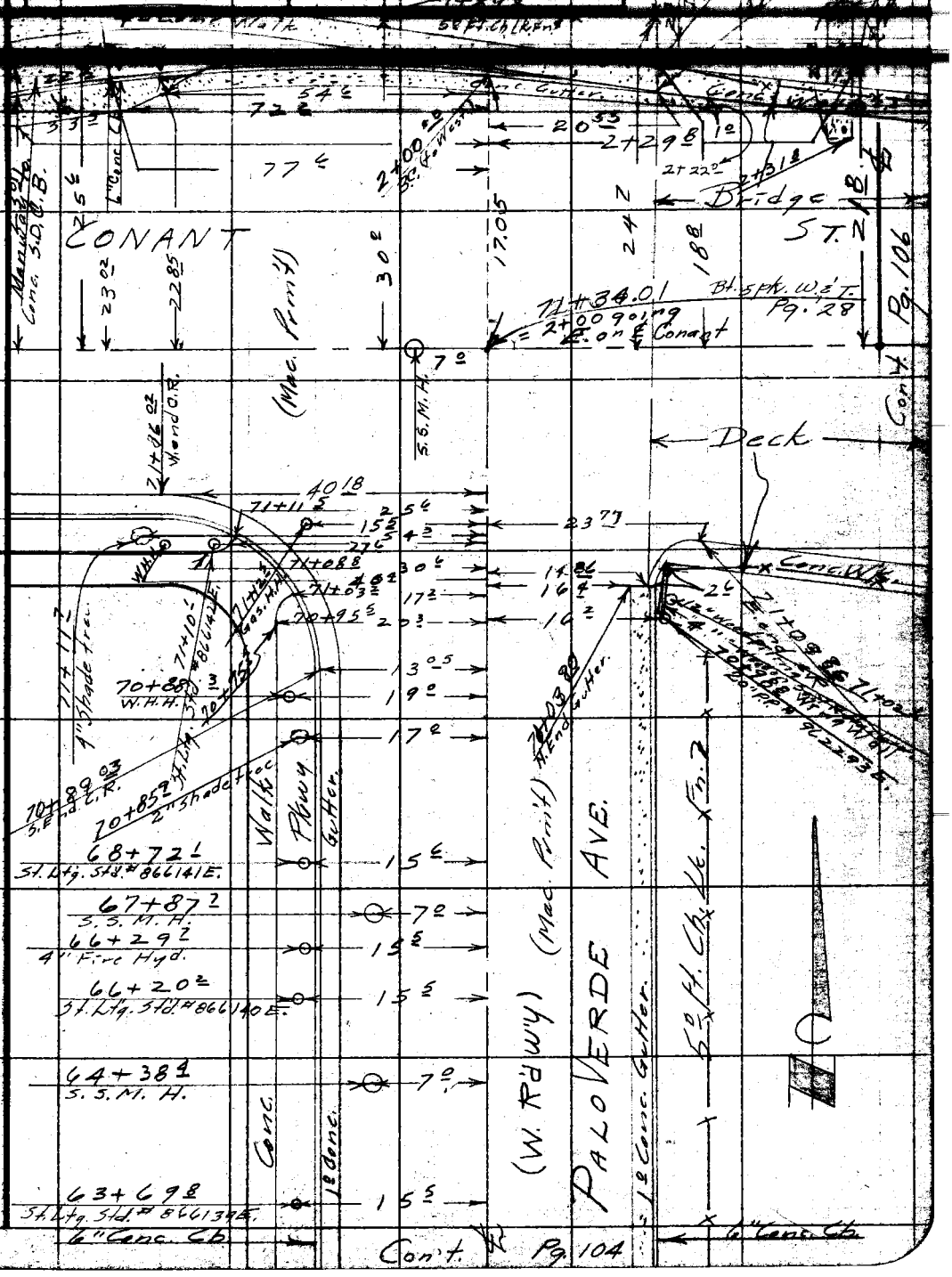

Note: Any Additions or Changes on This Sheet Must be Made or Circled in Red Ink With Date and Name of Person Making Change.

Do not extend notes this side of this line.

RETURN TO
LOS ANGELES COUNTY SURVEYOR
726 LOS ANGELES COUNTY
ENGINEERING BLDG.

F.B. 1914 Pg. 106

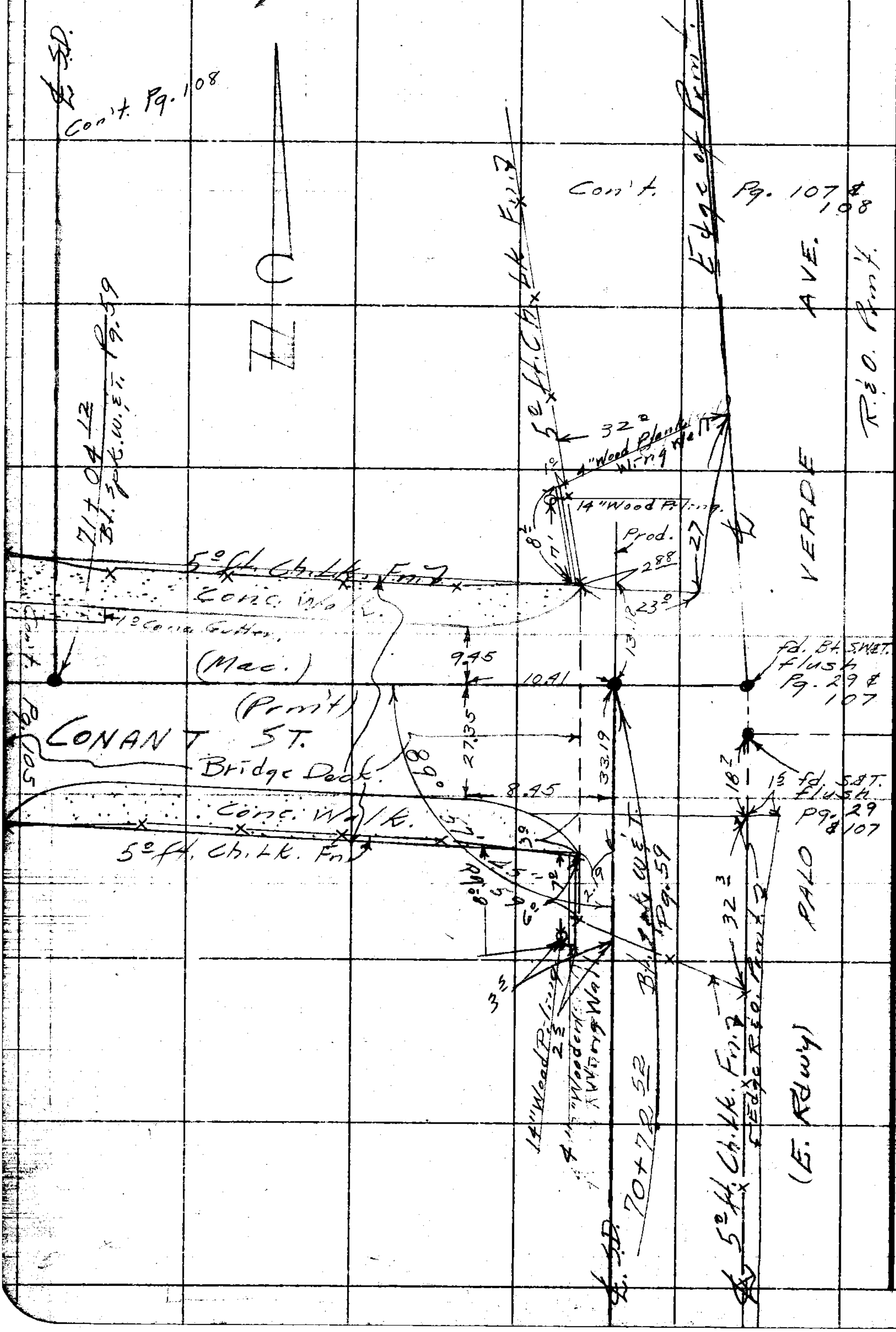

RETURN TO
LOS ANGELES COUNTY SURVEYOR
726 LOS ANGELES COUNTY
ENGINEERING BLDG.

Do not extend notes this side of this line.

Note: Any Additions or Changes on This Sheet Must be Made or Circled in Red Ink With Date and Name of Person Making Change.

Notes Ch'd by	Survey of	F. B. ____ PG. ____
Map No.	W. O. ____ Tape No. ____ Std. ____	
Office Work	Surveyed by English	
Checked	Notes ____ Date ____	
Date	Indexed K. C. Johnson	

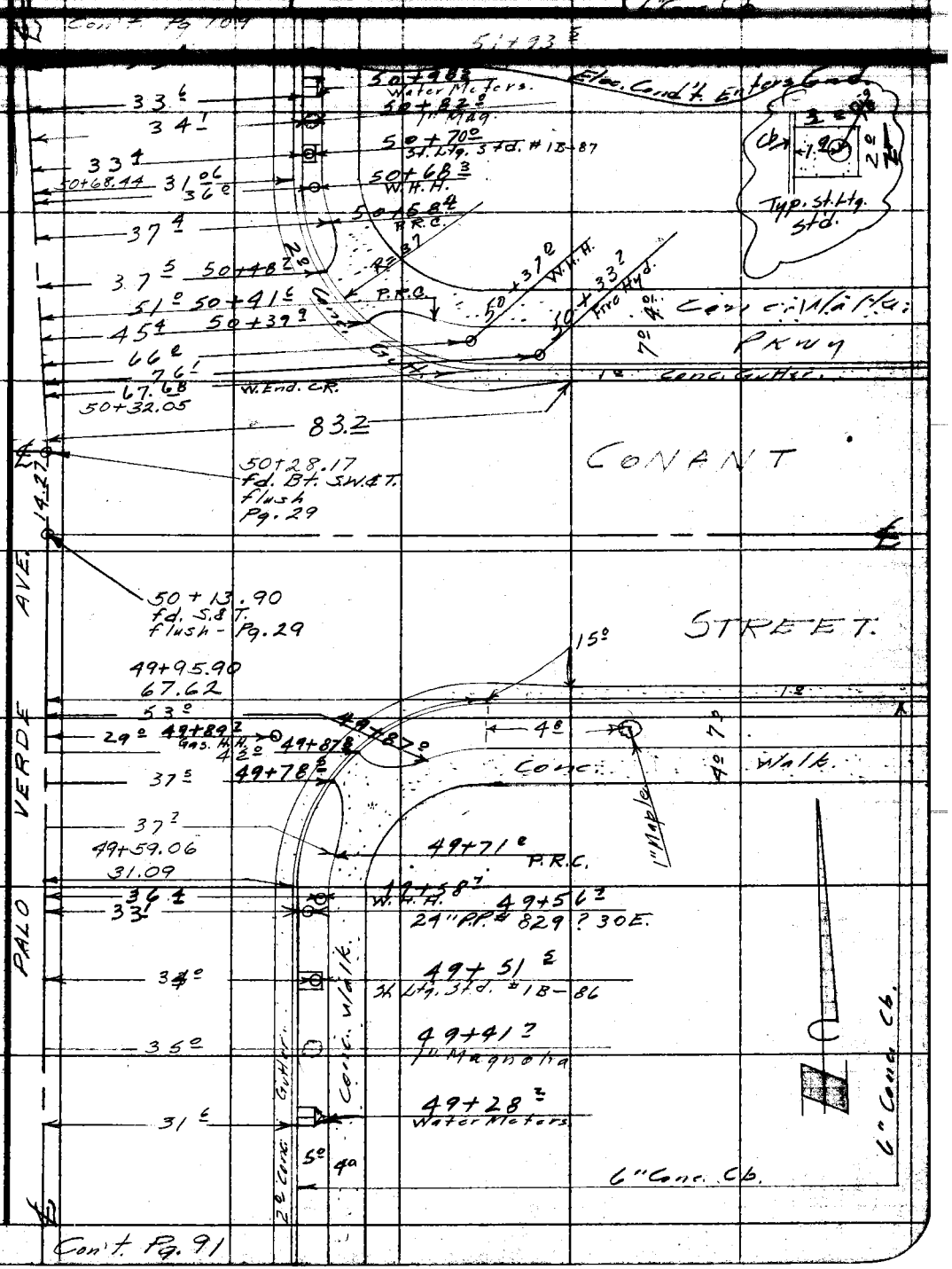

Note: Any Additions or Changes on This Sheet Must be Made or Circled in Red Ink With Date and Name of Person Making Change.

Do not extend notes this side of this line.

RETURN TO
LOS ANGELES COUNTY SURVEYOR
726 LOS ANGELES COUNTY
ENGINEERING BLDG.

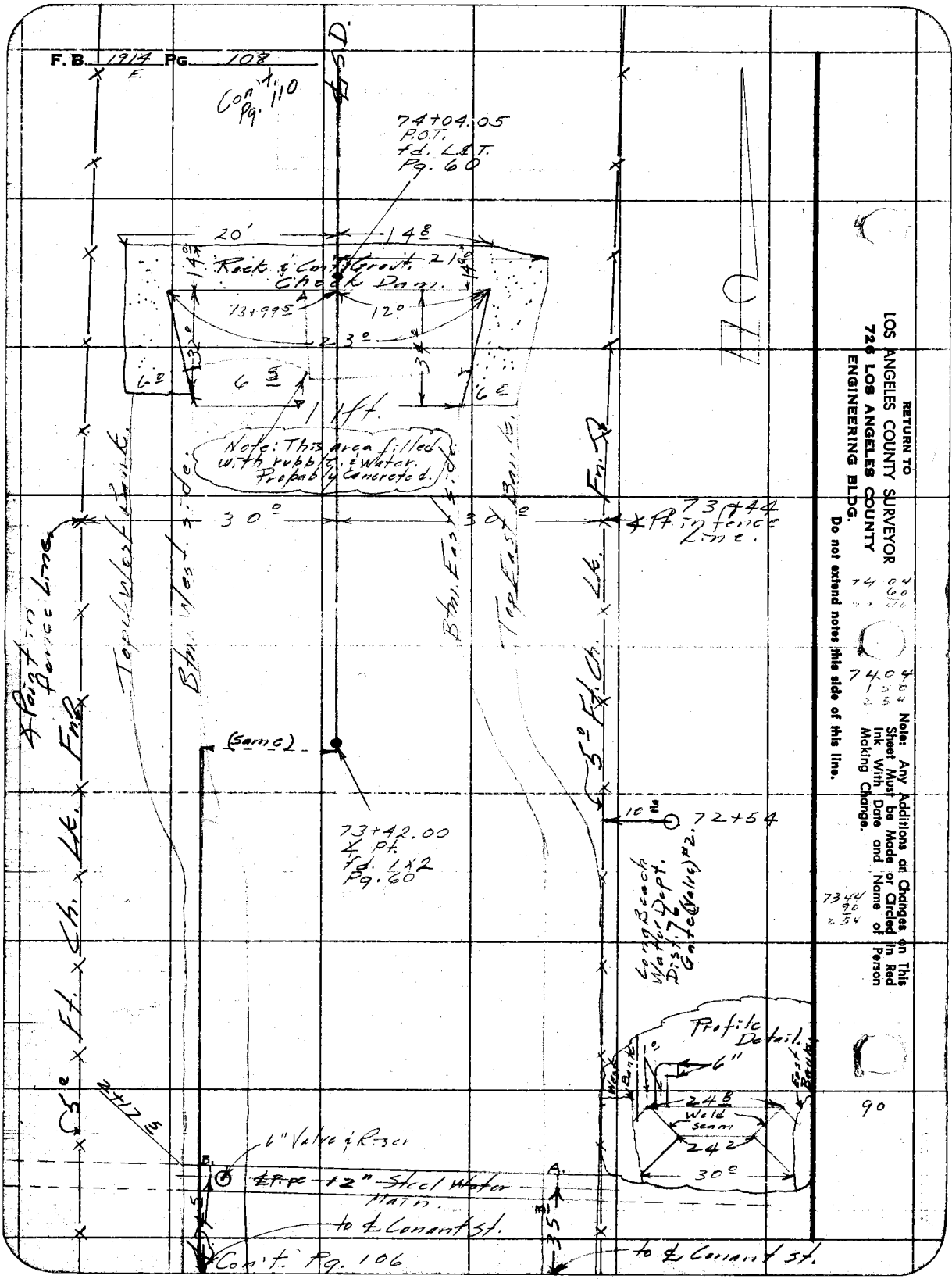
F.B. 1914 Pg. 108
Con't. Pg. 110
74+04.05
P.O.T.
fd. L&T.
Pg. 60
20'
14.8
Rock & Cont. Grout.
Check Dam.
73+99.5
12°
23°
6°
6.5
1 ft.
Note: This area filled with rubble & water. Probably Concreted.
30°
30°
73+44
℄ Pt. in fence Line.
Top West Bank
Btm. West side
Btm. East side
Top East Bank
℄ Point in fence Line
Fn. R
Ft. Ch. Lk.
5° Ft. Ch. Lk.
(Same)
73+42.00
℄ Pt.
fd. 1x2
Pg. 60
72+54
Long Beach Water Dept.
Dist. 76
Gate (Valve) #2.
Profile Detail.
6"
24.8
Weld seam
24.2
30°
West Bank
East Bank
2+17.5
6" Valve & Riser
℄ Pipe 12" Steel Water Main.
to ℄ Conant St.
Con't. Pg. 106
to ℄ Conant St.
RETURN TO
LOS ANGELES COUNTY SURVEYOR
726 LOS ANGELES COUNTY
ENGINEERING BLDG.
Do not extend notes this side of this line.
Note: Any Additions or Changes on This Sheet Must be Made or Circled in Red Ink With Date and Name of Person Making Change.
74.04
60
74.04
1.50
2.54
73.44
90
2.54
90

F. B. _____ PG. _____

Notes Chk'd by _____ Survey of _____

Map No. _____ W. O. _____ Tape No. _____ Sta. _____

Office Work _____ Surveyed by English

Checked _____ Notes Sunley Date 6-55

Date _____ Indexed A. C. Johnson

Con't.

Note: Any Additions or Changes on This Sheet Must be Made or Circled in Red Ink With Date and Name of Person Making Change.

Do not extend notes this side of this line.

RETURN TO
LOS ANGELES COUNTY SURVEYOR
726 LOS ANGELES COUNTY
ENGINEERING BLDG.

76F3095 247 4-53

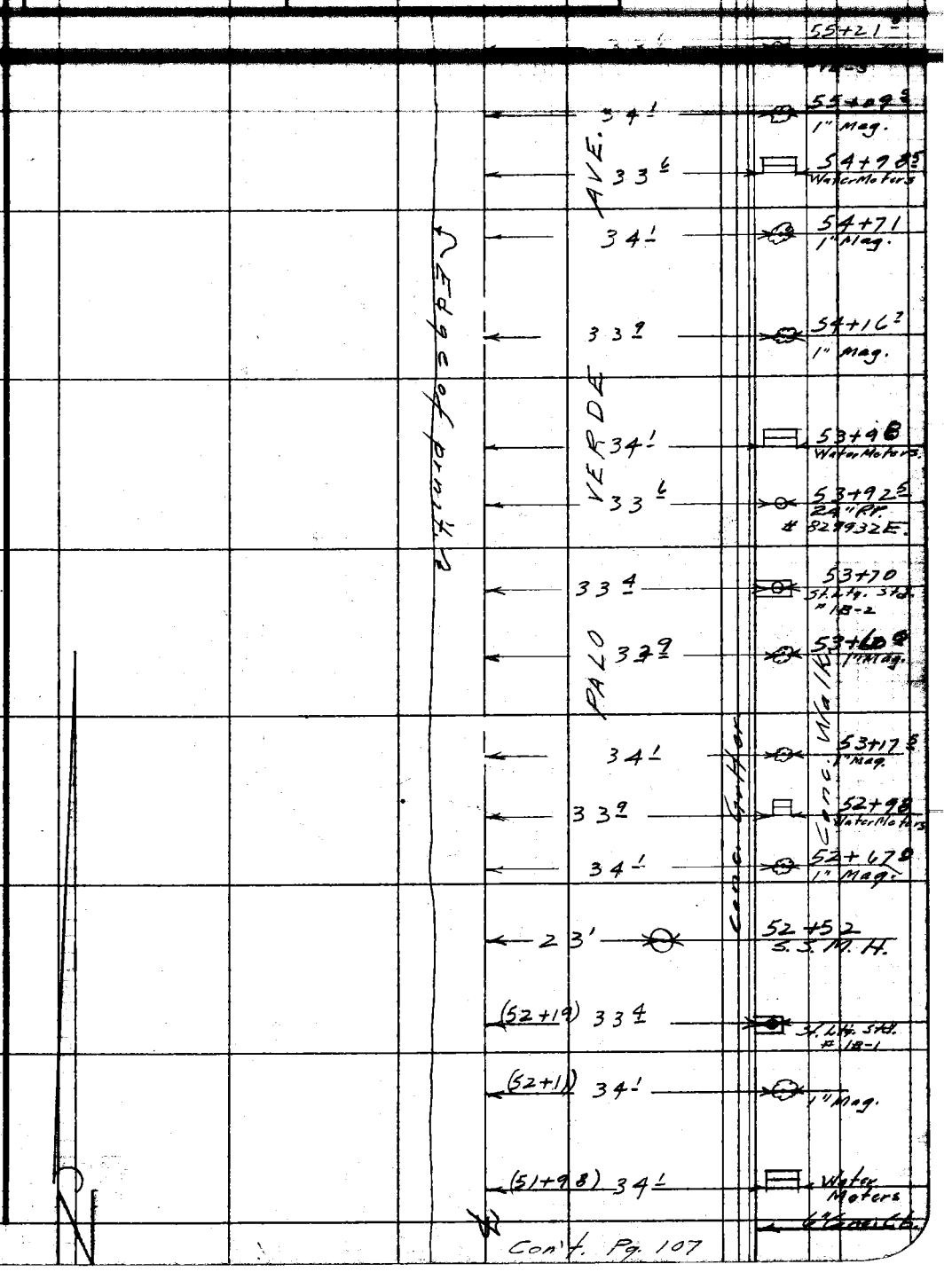

Con't. Pg. 107

F.B. 1914 Pg. 110

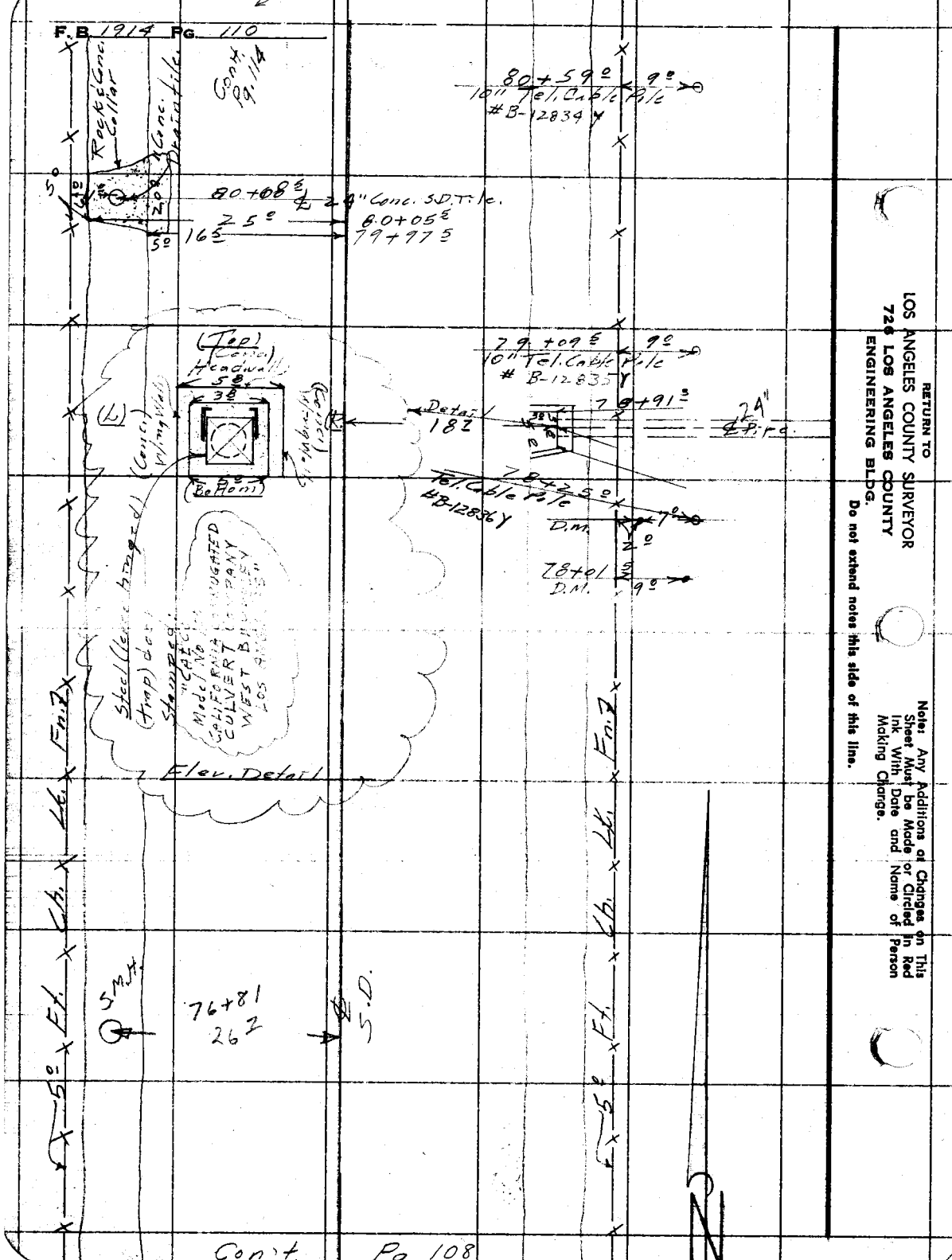

RETURN TO
LOS ANGELES COUNTY SURVEYOR
726 LOS ANGELES COUNTY
ENGINEERING BLDG.

Do not extend notes this side of this line.

Note: Any Additions or Changes on This Sheet Must be Made or Circled in Red Ink With Date and Name of Person Making Change.

Notes Ck'd by	Survey of	F. B. ____ Pg. ____
Map No.	W. O. ____ Tape No. ____	
Office Work	Surveyed by Engineer	
Checked	Notes Survey Date 6-55	Pg. 113
Date	Indexed A. C. Johnson	

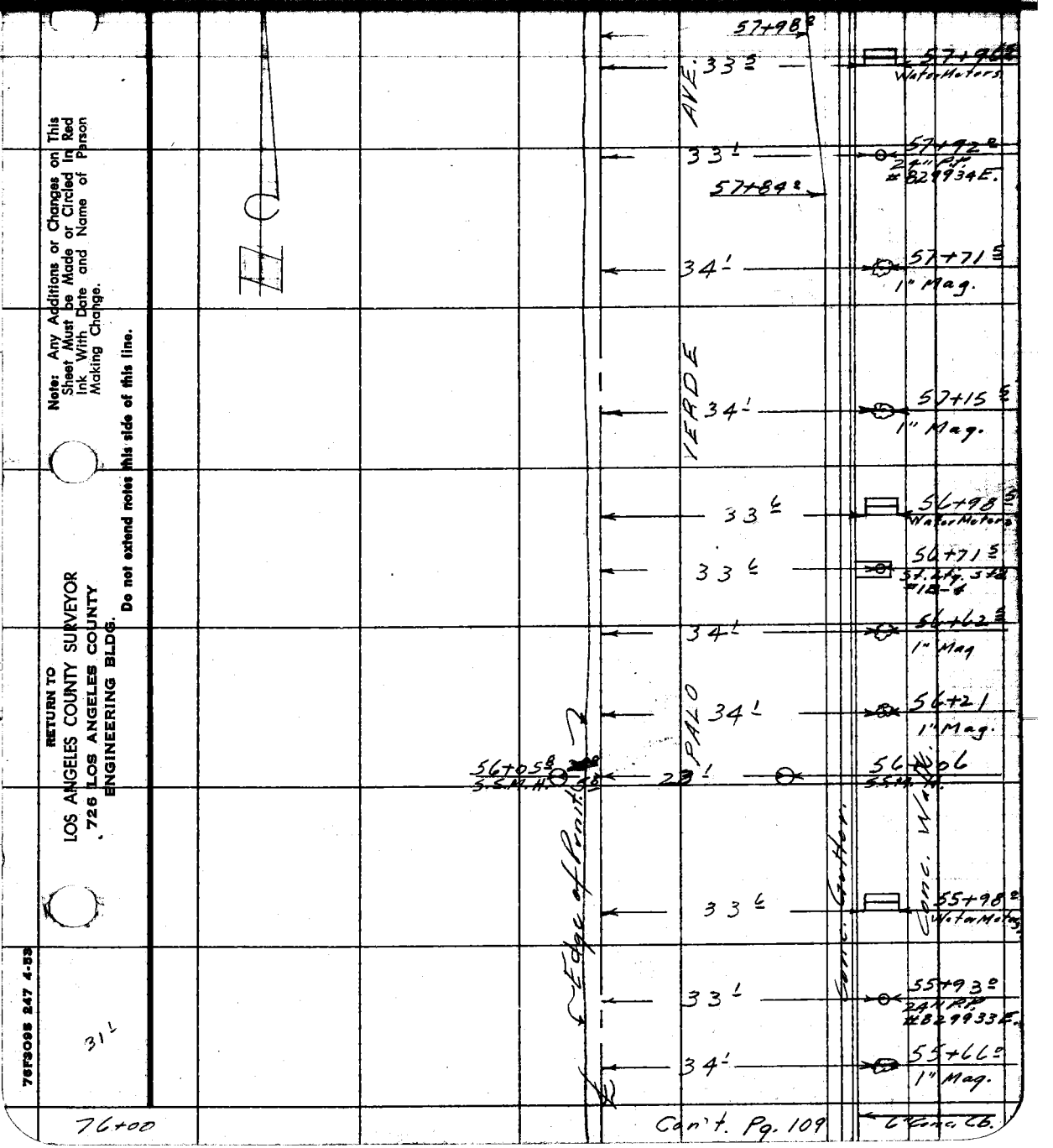

Note: Any Additions or Changes on This Sheet Must be Made or Circled in Red Ink With Date and Name of Person Making Change.

Do not extend notes this side of this line.

RETURN TO
LOS ANGELES COUNTY SURVEYOR
726 LOS ANGELES COUNTY
ENGINEERING BLDG.

76F3095 247 4-53

F. B. 1914 PG. 112

BLANK

RETURN TO
LOS ANGELES COUNTY SURVEYOR
720 LOS ANGELES COUNTY
ENGINEERING BLDG.

Do not extend notes this side of this line.

Note: Any Additions or Changes on This Sheet Must be Made or Circled in Red Ink With Date and Name of Person Making Change.

E.

F. B. _____ PG. _____

Notes Ch'd by _____ Survey of _____

Map No. _____ W. O. _____ Tape No. _____ Std. _____

Office Work _____ Surveyed by English

Checked _____ Notes Smiley Date 6-55

Date _____ Indexed A. C. Johnson

Con't. Pg. 115

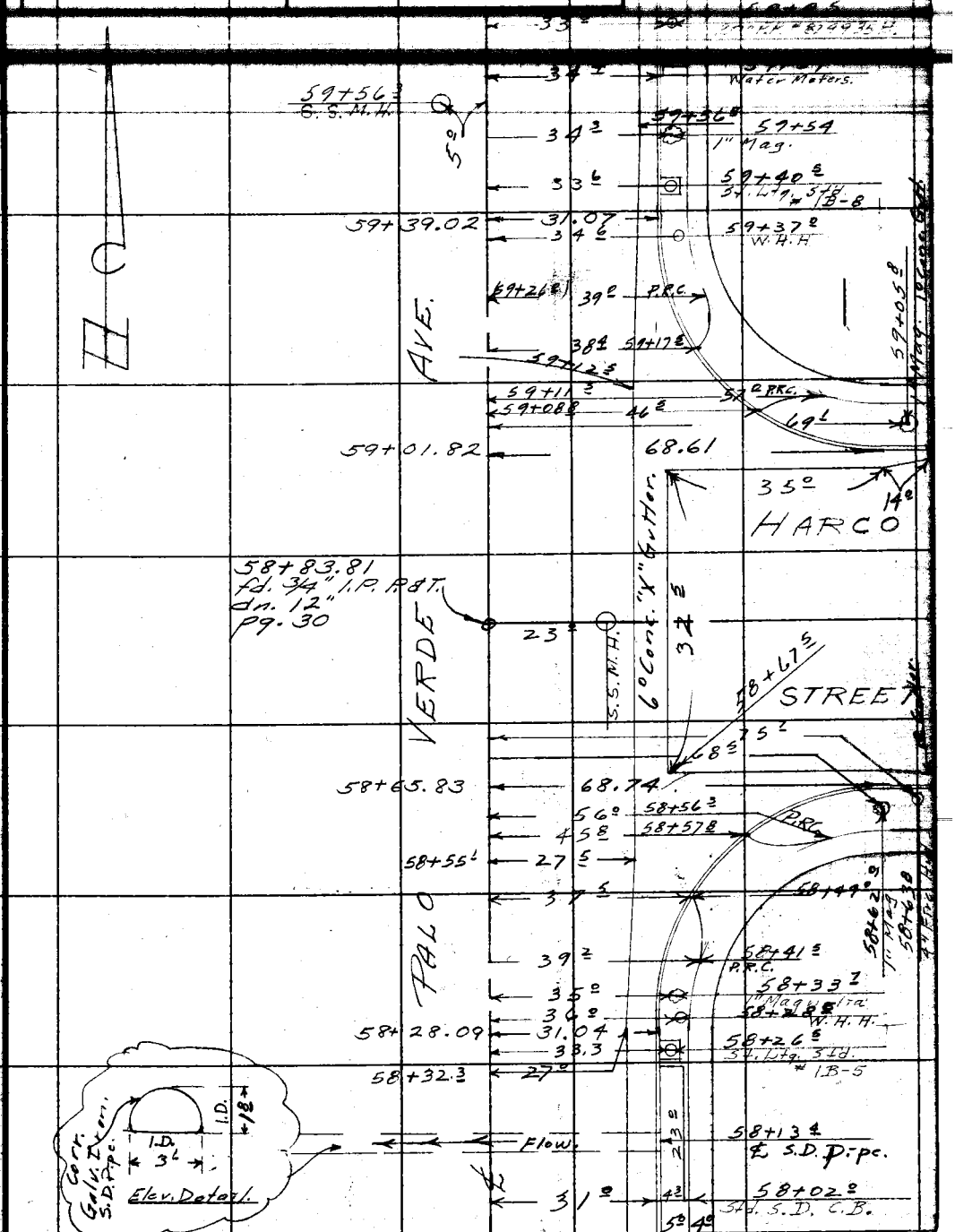

Con't. Pg. 111

Note: Any Additions or Changes on This Sheet Must be Made or Circled in Red Ink With Date and Name of Person Making Change.

Do not extend notes this side of this line.

RETURN TO
LOS ANGELES COUNTY SURVEYOR
726 LOS ANGELES COUNTY
ENGINEERING BLDG.

76FS095 247 4-53

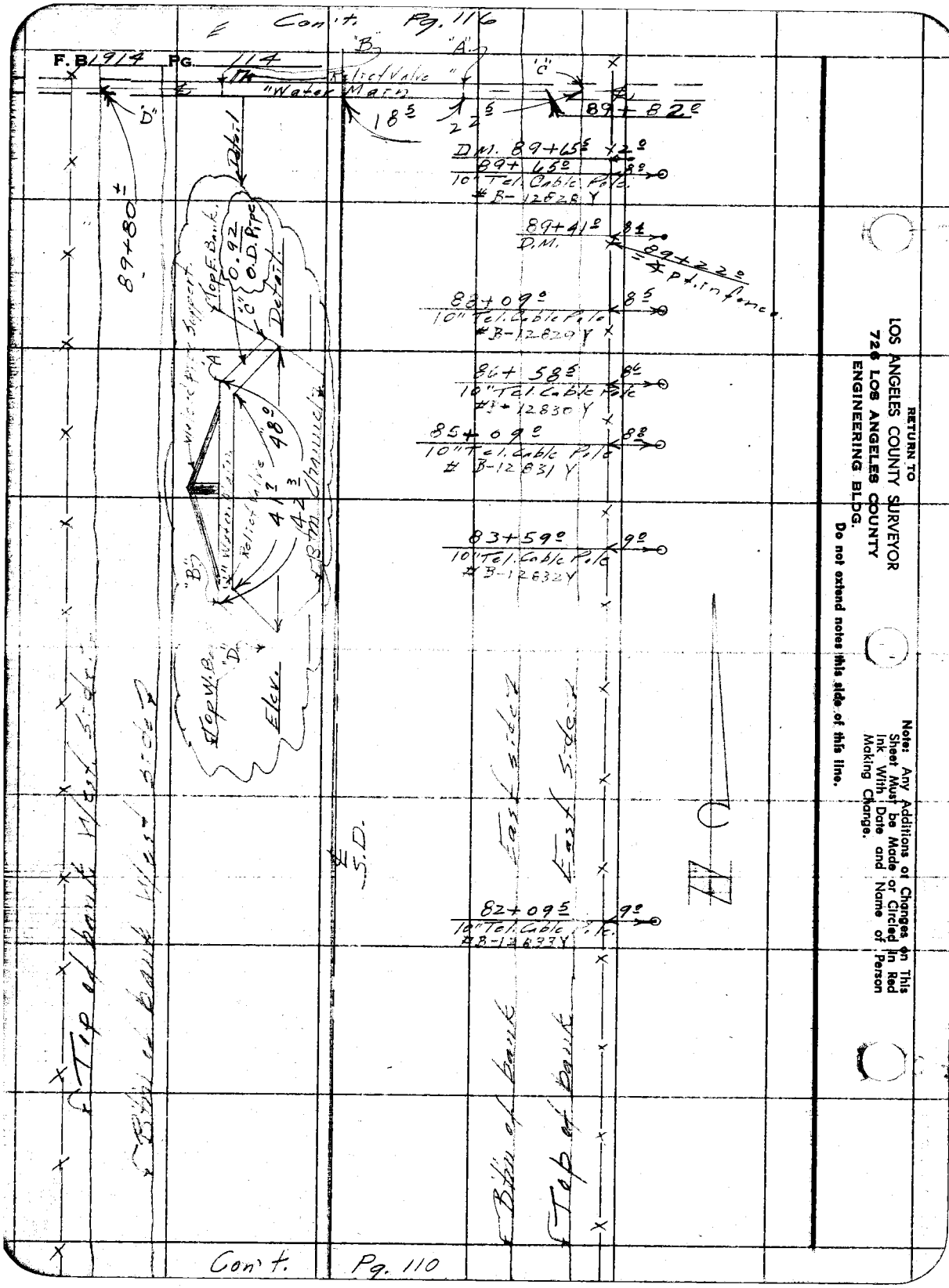

RETURN TO
LOS ANGELES COUNTY SURVEYOR
726 LOS ANGELES COUNTY
ENGINEERING BLDG.

Do not extend notes this side of this line.

Note: Any Additions or Changes on This Sheet Must be Made or Circled in Red Ink With Date and Name of Person Making Change.

Notes Ck'd by	Survey of
Map No.	W. O. Map No.
Office Work	Surveyed by Engineer
Checked	Notes Smiley Date 6-55
Date	Indexed A. C. Johnson

F. B. _____ PG. _____

Con't. Pg. 117

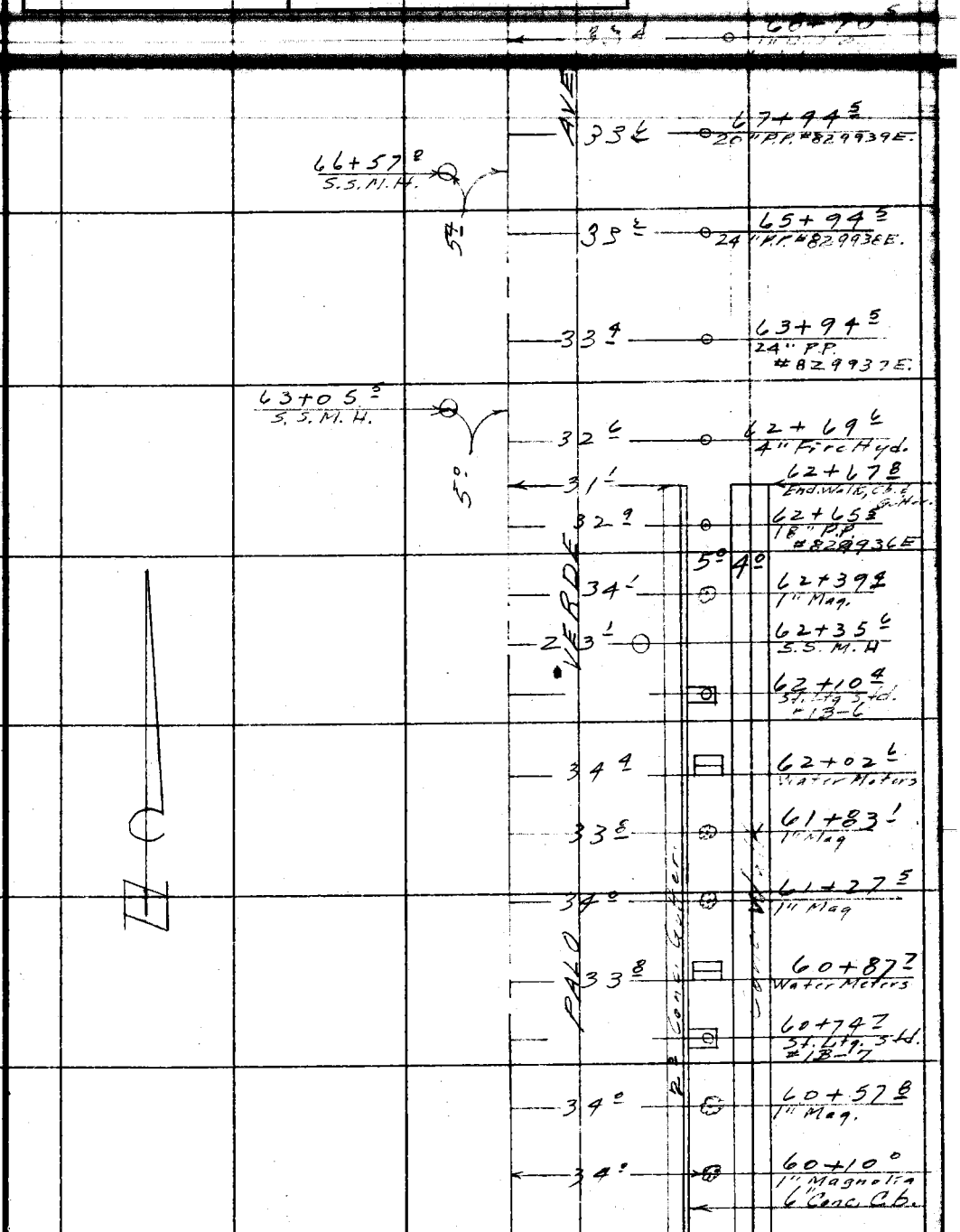

Con't. Pg. 113

Note: Any Additions or Changes on This Sheet Must be Made or Circled in Red Ink With Date and Name of Person Making Change.

Do not extend notes this side of this line.

RETURN TO
LOS ANGELES COUNTY SURVEYOR
726 LOS ANGELES COUNTY
ENGINEERING BLDG.

76F3098 S&E #247. 8-54

31.1
8.0

F.B. 1919 PG. 116

Con't. Pg. 119

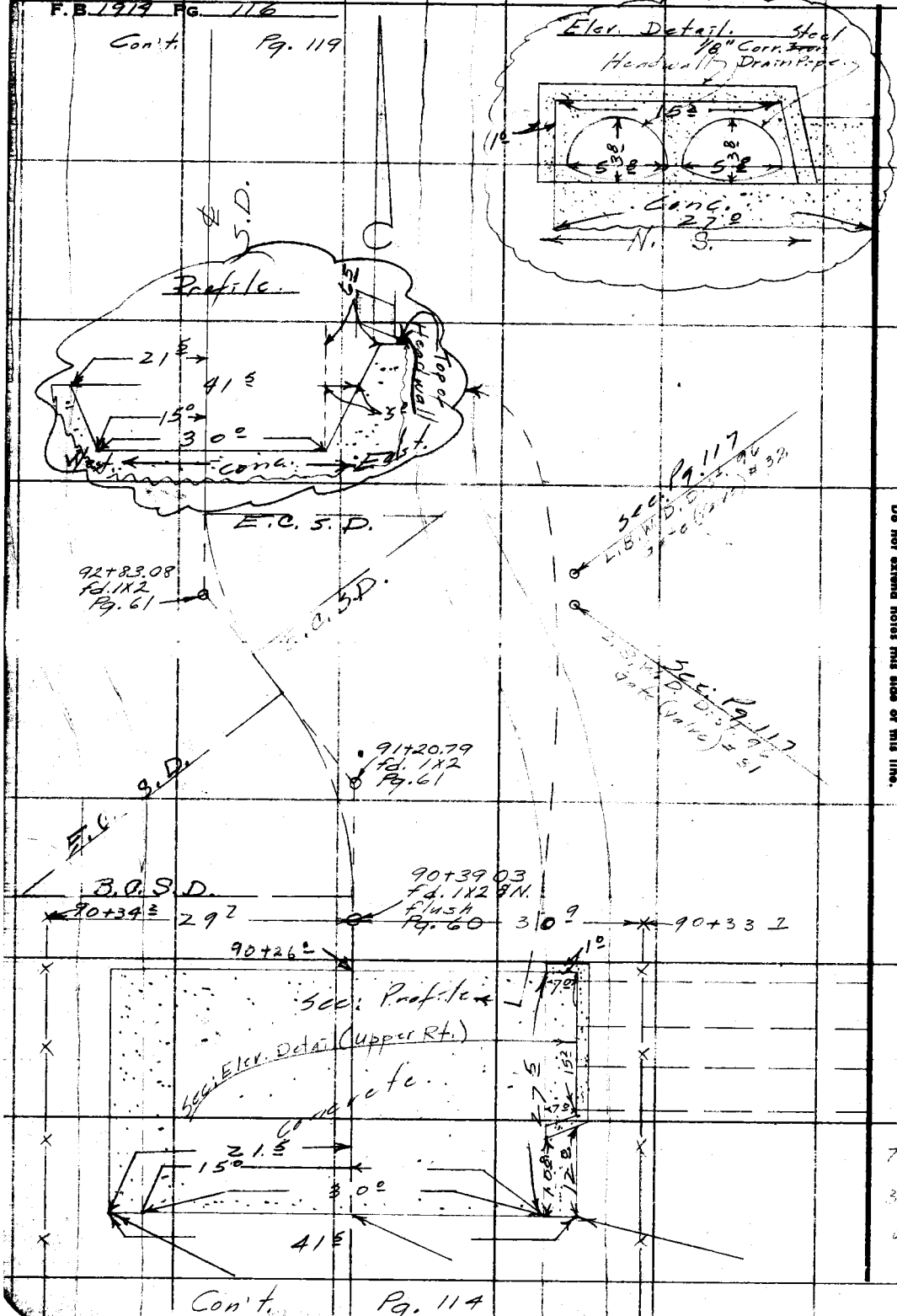

Con't. Pg. 114

RETURN TO
LOS ANGELES COUNTY SURVEYOR
726 LOS ANGELES COUNTY
ENGINEERING BLDG.
Do not extend notes this side of this line.

Note: Any Additions or Changes on This Sheet Must be Made or Circled in Red Ink With Date and Name of Person Making Change.

Notes Ck'd by	Survey of
Map No.	W. O.
Office Work	Surveyed by English
Checked	Notes Smiley Date 6-55
Date	Indexed E. C. Johnson

F. B. _____ PG. _____

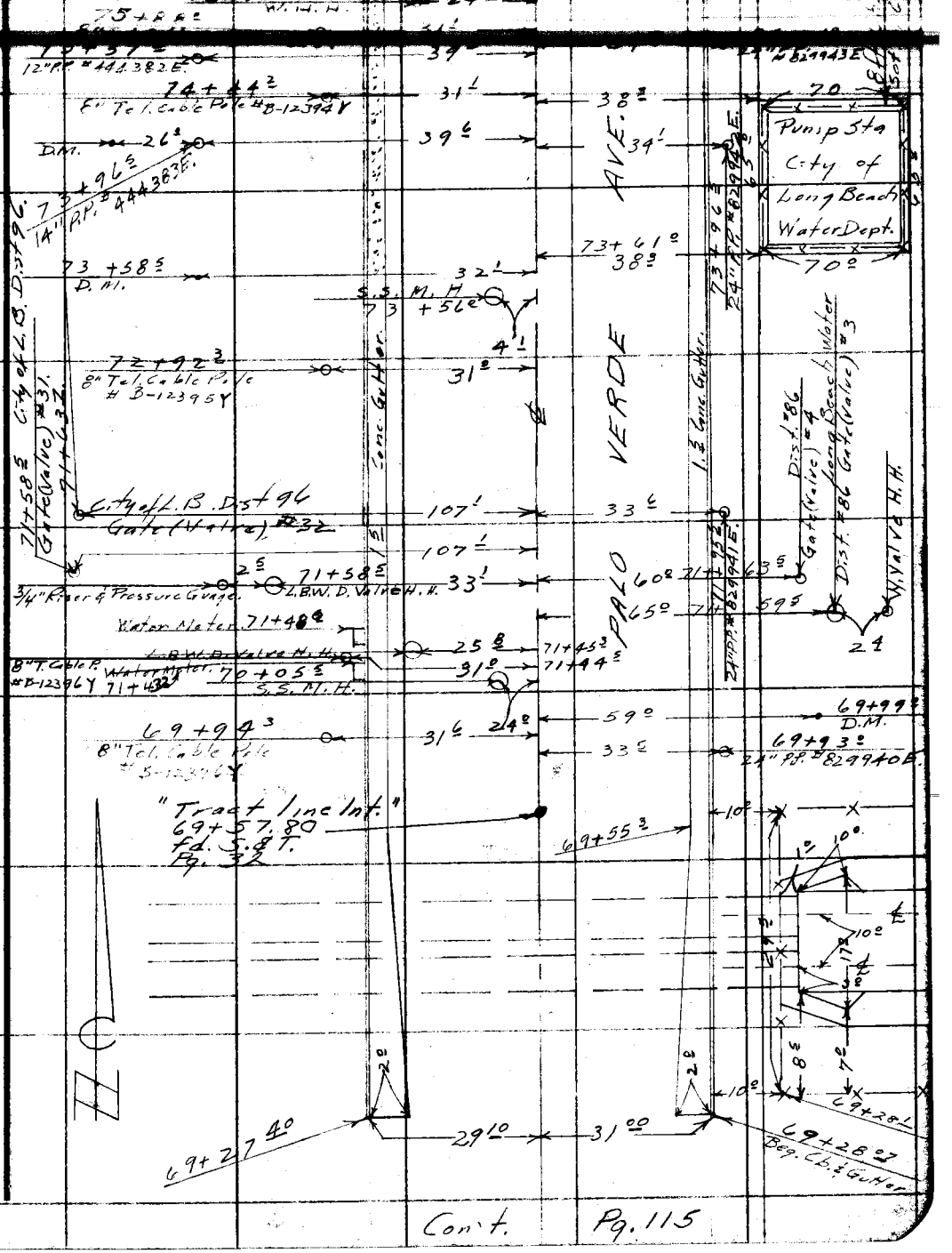

Note: Any Additions or Changes on This Sheet Must be Made or Circled in Red Ink With Date and Name of Person Making Change.

Do not extend notes this side of this line.

RETURN TO
LOS ANGELES COUNTY SURVEYOR
726 LOS ANGELES COUNTY
ENGINEERING BLDG.

76F3093 S&E #247. 8-54

Con't. Pg. 115

RETURN TO
LOS ANGELES COUNTY SURVEYOR
726 LOS ANGELES COUNTY
ENGINEERING BLDG.

Note: Any Additions or Changes on This Sheet Must be Made or Circled in Red Ink With Date and Name of Person Making Change.

Do not extend notes this side of this line.

BLANK

F.B. 1919 PG. 118

76F3095 247 4-53

RETURN TO
LOS ANGELES COUNTY SURVEYOR
726 LOS ANGELES COUNTY
ENGINEERING BLDG.

Note: Any Additions or Changes on This Sheet Must be Made or Circled in Red Ink With Date and Name of Person Making Change.

Do not extend notes this side of this line.

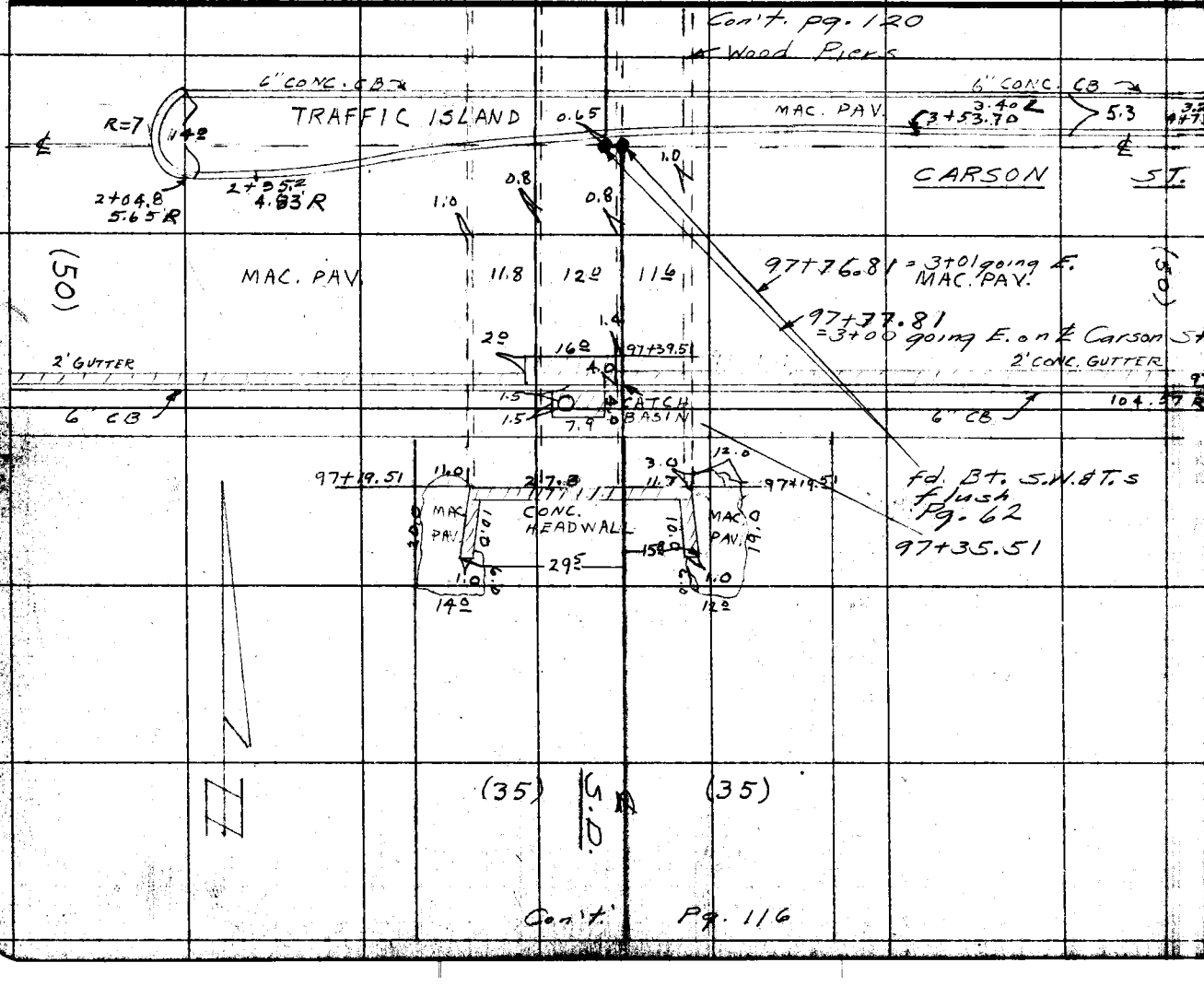

Map No.
Office Work
Checked
Date

W. O. Tape No. Sta.
Surveyed by ENGLISH
Notes Date
Indexed C. Johnson

F. B. PG.

F.B. 1914 PG. 120

RETURN TO
LOS ANGELES COUNTY SURVEYOR
726 LOS ANGELES COUNTY
ENGINEERING BLDG.

Do not extend notes this side of this line.

Note: Any Additions or Changes on This Sheet Must be Made or Circled in Red Ink With Date and Name of Person Making Change.

F. B. _____ PG. _____

Map No. _____
Office Work _____
Checked _____
Date _____

W. O. _____ Tape No. _____ Std. _____
Surveyed by ENGLISH
Notes PETERSON Date [illegible]
Indexed C. Johnson

Cont. Pg. 122

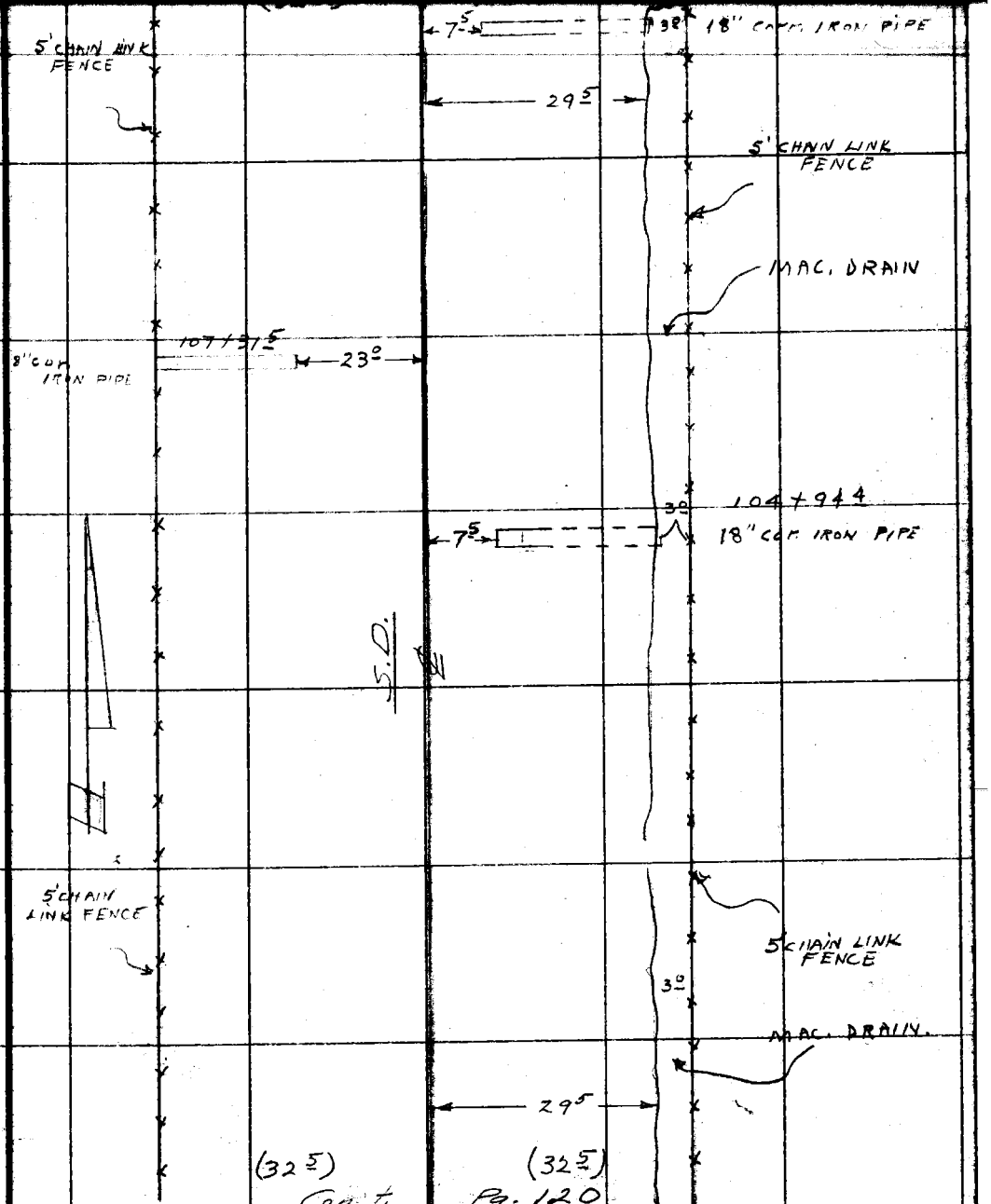

Note: Any Additions or Changes on This Sheet Must be Made or Circled in Red Ink With Date and Name of Person Making Change.

Do not extend notes this side of this line.

RETURN TO
LOS ANGELES COUNTY SURVEYOR
726 LOS ANGELES COUNTY
ENGINEERING BLDG.

76F309S S&E #247. 8-54

RETURN TO
LOS ANGELES COUNTY SURVEYOR
726 LOS ANGELES COUNTY
ENGINEERING BLDG.

Note: Any Additions or Changes on This Sheet Must be Made or Circled in Red Ink With Date and Name of Person Making Change.

Do not extend notes this side of this line.

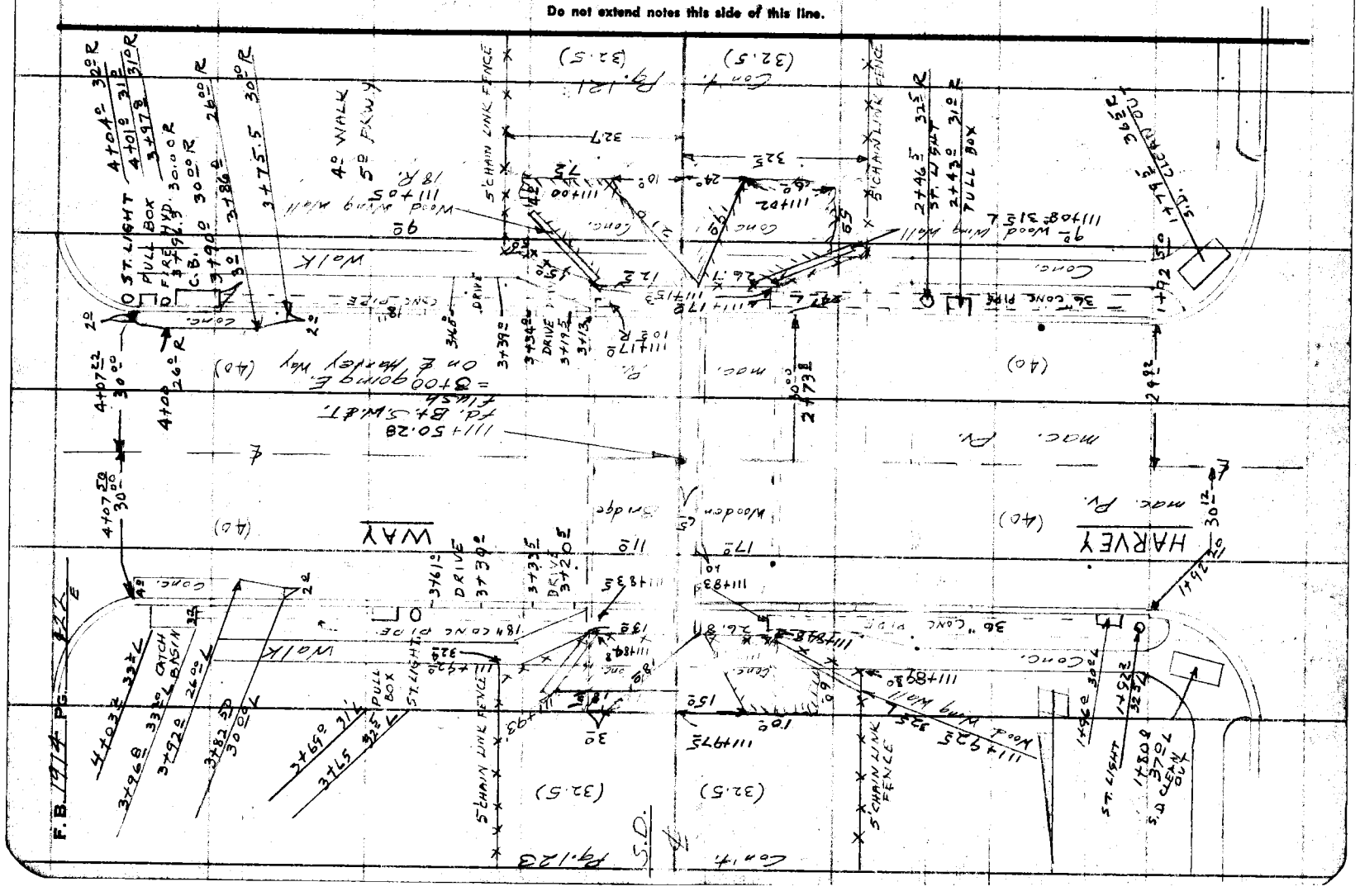

F. B. _____ Pg. _____

Map No. _____
Office Work
Checked _____
Date _____

W. O. _____ Tape No. _____ St'd. _____ °F
Surveyed by ENGLISH
Notes _____ Date _____
Indexed A. C. Johnson

Con't. Pg. 124

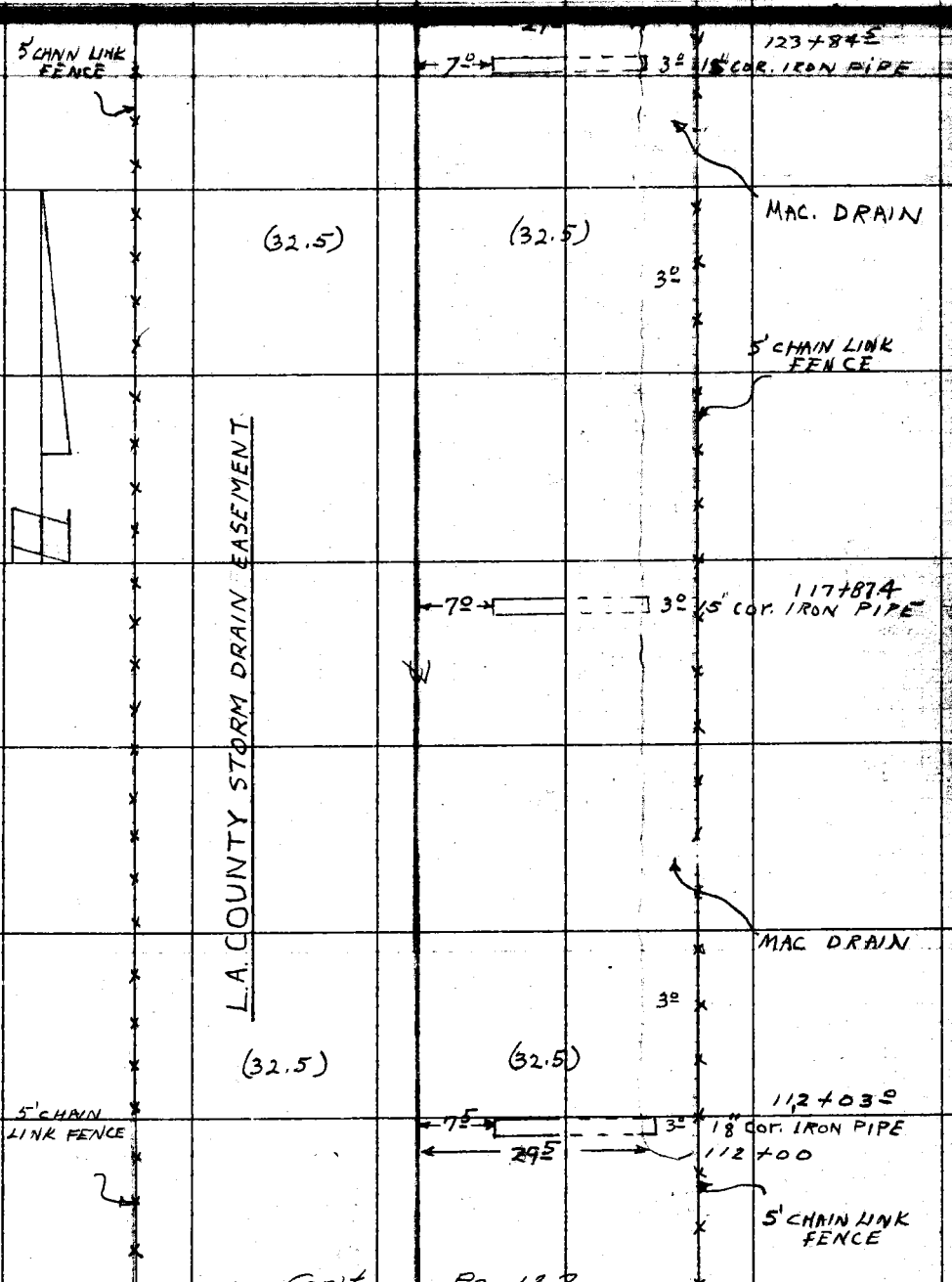

Con't. Pg. 122

Note: Any Additions or Changes on This Sheet Must be Made or Circled in Red Ink With Date and Name of Person Making Change.

Do not extend notes this side of this line.

RETURN TO
LOS ANGELES COUNTY SURVEYOR
726 LOS ANGELES COUNTY
ENGINEERING BLDG.

76F3095 247 4-53

RETURN TO
LOS ANGELES COUNTY SURVEYOR
726 LOS ANGELES COUNTY
ENGINEERING BLDG.

Note: Any Additions or Changes on This Sheet Must be Made or Circled In Red Ink With Date and Name of Person Making Change.

Do not extend notes this side of this line.

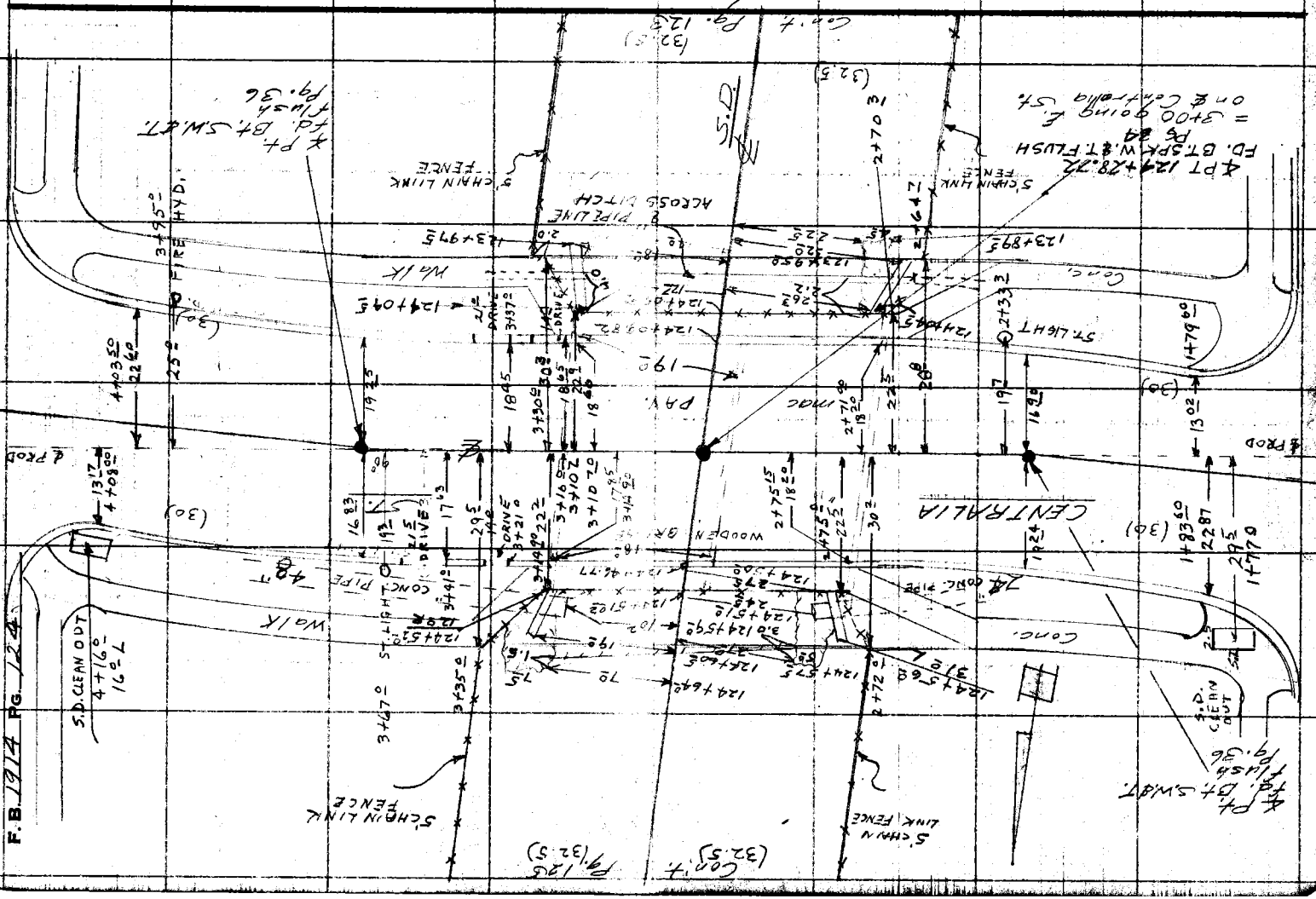

F. B. _____ PG. 125

Notes Ch'd by _____
Map No. _____
Office Work _____
Checked _____
Date _____

Survey of [illegible]
W. O. _____ Type No. _____
Surveyed by ENGLISH
Notes PERSON Date 6-56
Indexed E. C. Johnson

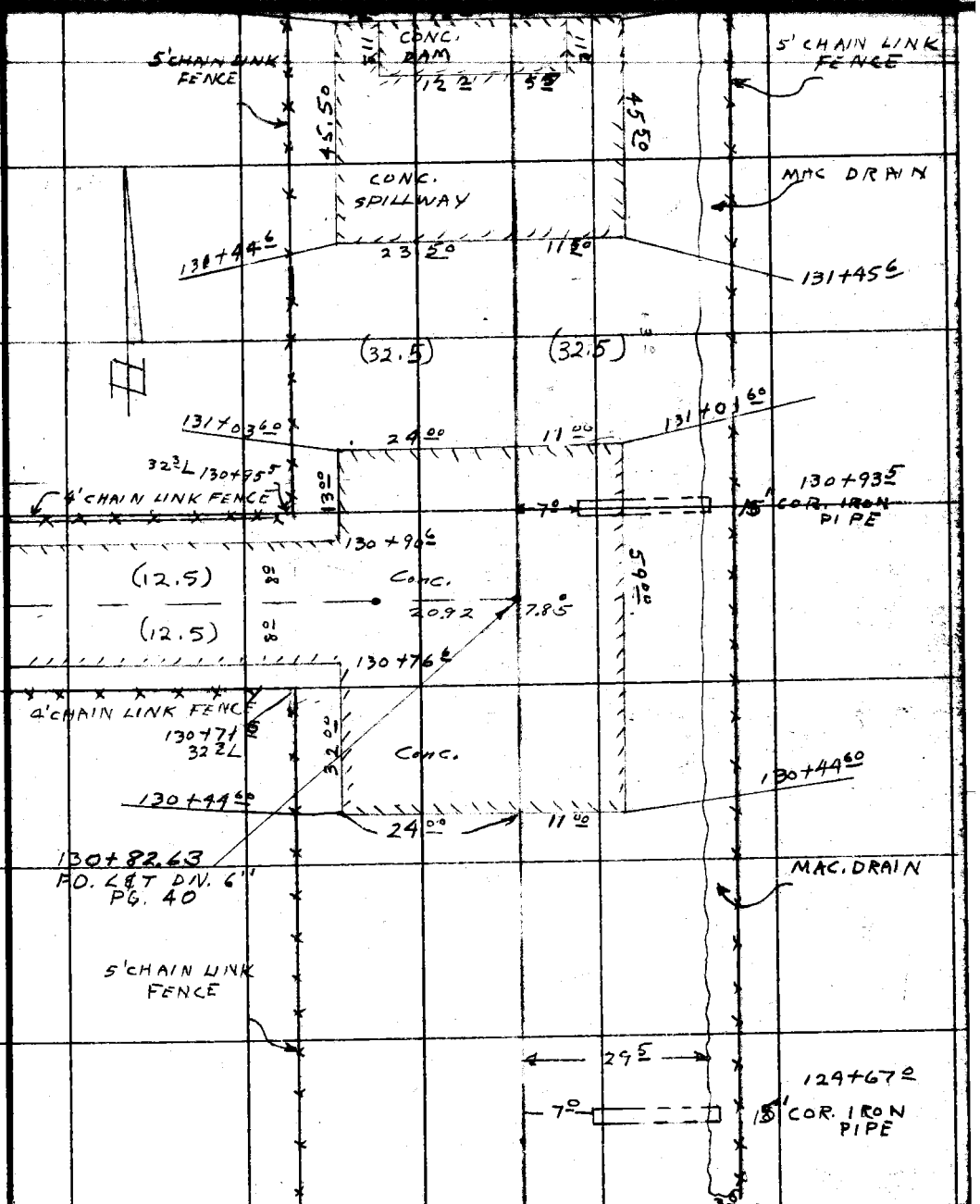

Note: Any Additions or Changes on This Sheet Must be Made or Circled in Red Ink With Date and Name of Person Making Change.

Do not extend notes this side of this line.

RETURN TO
LOS ANGELES COUNTY SURVEYOR
726 LOS ANGELES COUNTY
ENGINEERING BLDG.

76F309S S&E #247. 8-54

Con't. Pg. 124

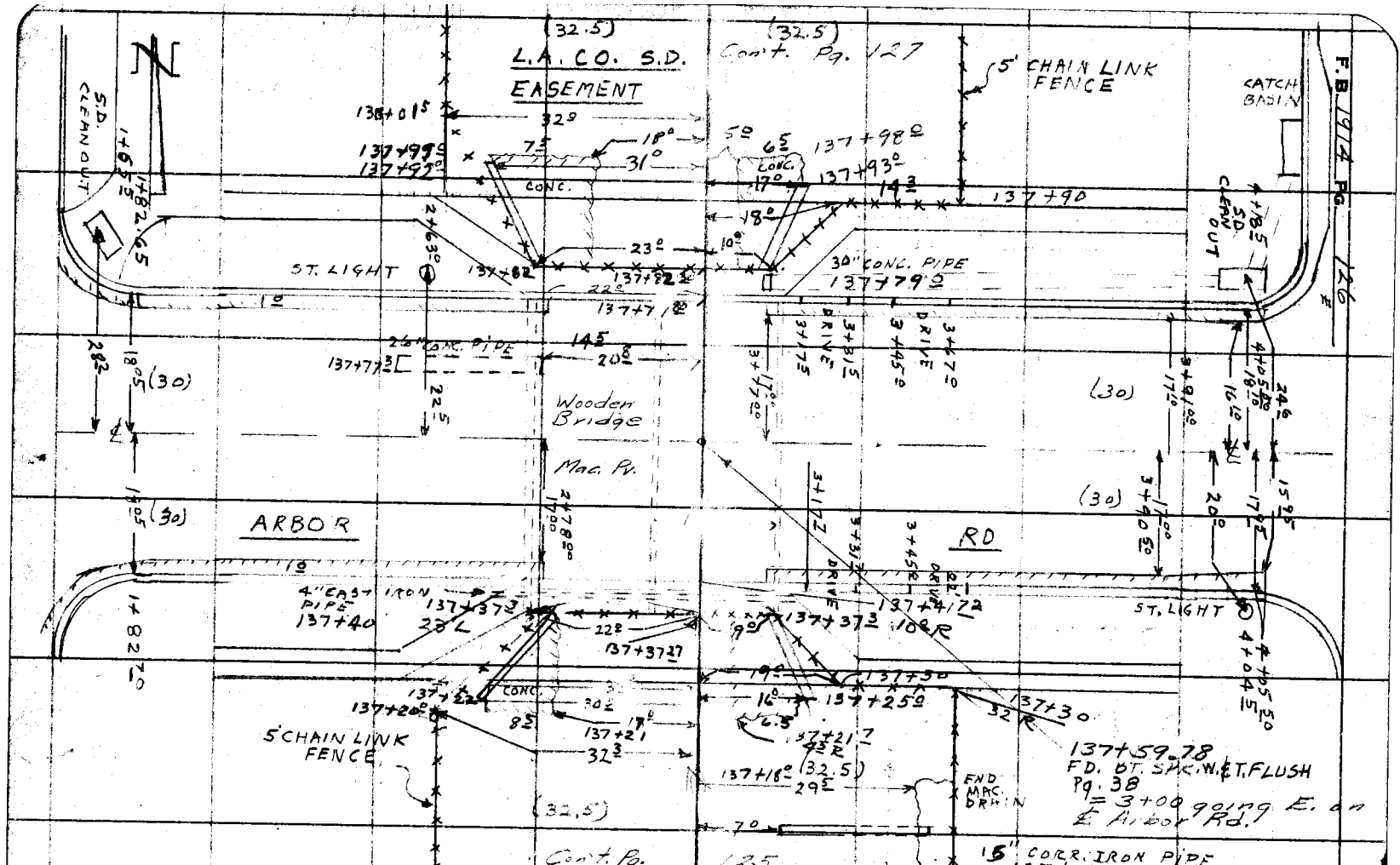

RETURN TO
LOS ANGELES COUNTY SURVEYOR
726 LOS ANGELES COUNTY
ENGINEERING BLDG.

Note: Any Additions or Changes on This Sheet Must be Made or Circled in Red Ink With Date and Name of Person Making Change.

Do not extend notes this side of this line.

F. B. _____ PG. _____

Map No. _____
Office Work _____
Checked _____
Date _____

W. O. _____ Tape No. _____ Sta. _____
Surveyed by: ENG-ISH
Notes _____ Date _____
Indexed A. C. Johnson

Con't. Pg. 128

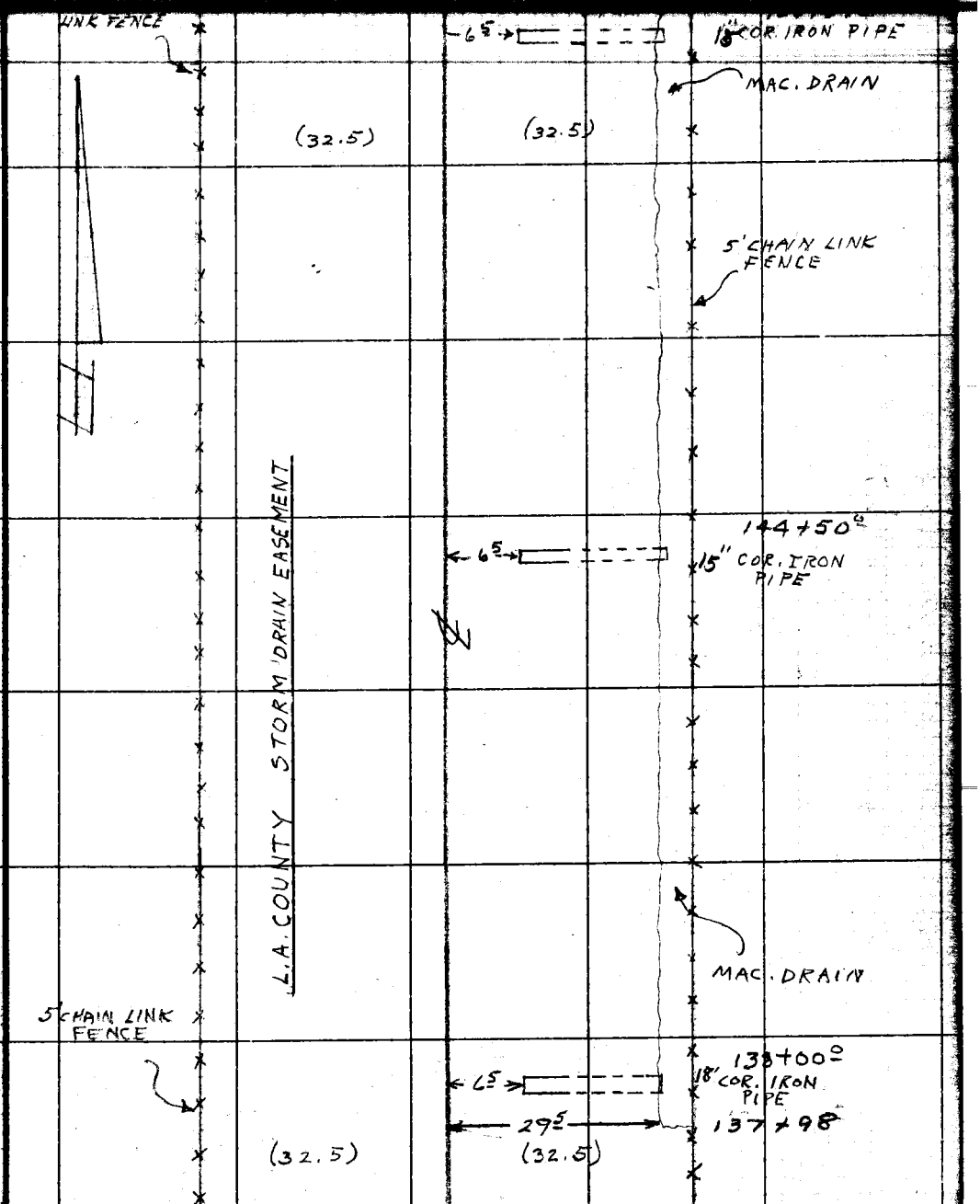

Con't. Pg. 126

Note: Any Additions or Changes on This Sheet Must be Made or Circled in Red Ink With Date and Name of Person Making Change.

Do not extend notes this side of this line.

RETURN TO
LOS ANGELES COUNTY SURVEYOR
726 LOS ANGELES COUNTY
ENGINEERING BLDG.

76F3098 247 4-53

RETURN TO
LOS ANGELES COUNTY SURVEYOR
726 LOS ANGELES COUNTY
ENGINEERING BLDG.

Note: Any Additions or Changes on This Sheet Must be Made or Circled In Red Ink With Date and Name of Person Making Change.

Do not extend notes this side of this line.

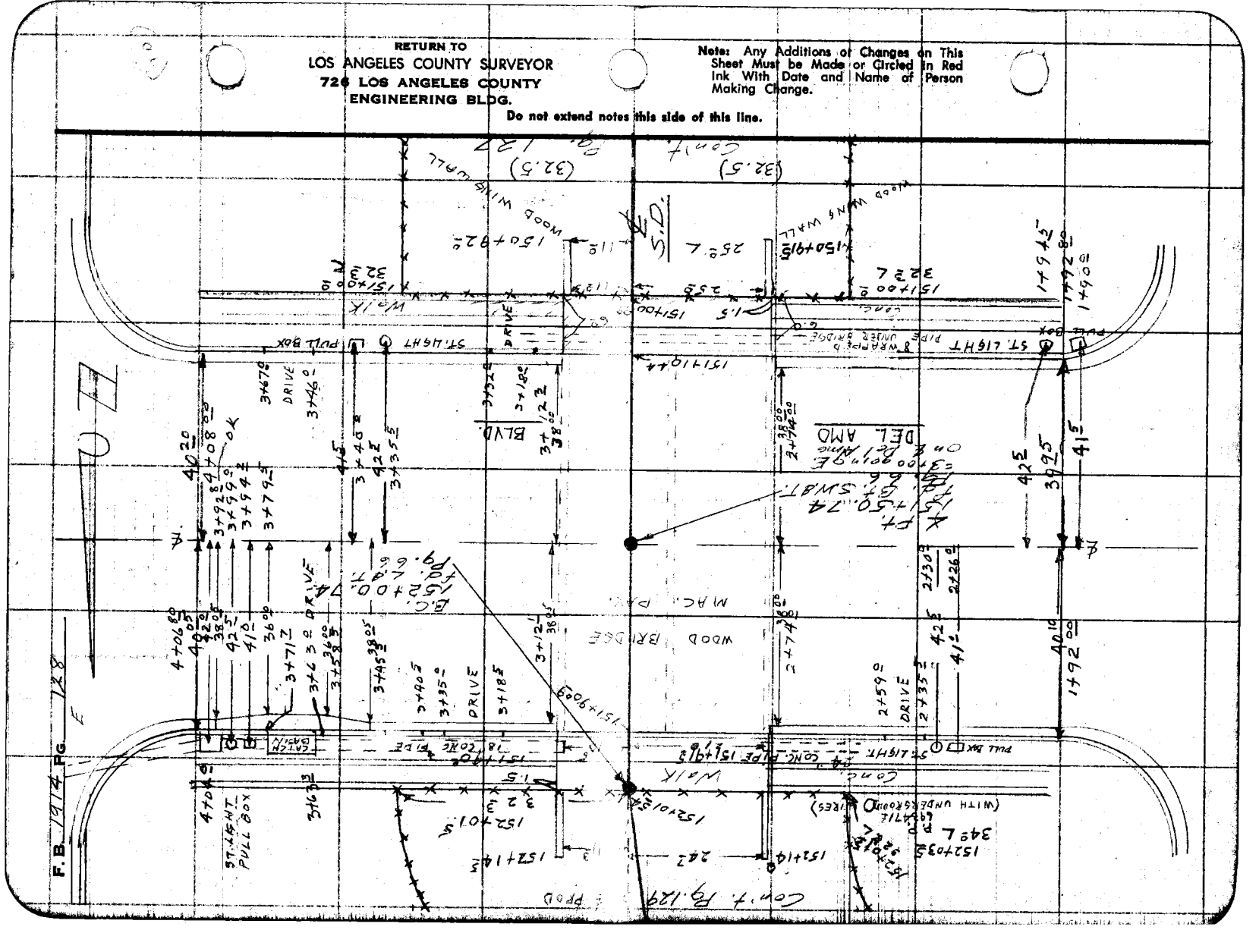

F. B. _____ PG. _____

Map No. _____
Office Work _____
Checked _____
Date _____

W. O. _____ Tape No. _____ Sta. _____
Surveyed by English
Notes Peterson Date 6-55
Indexed A. C. Johnson

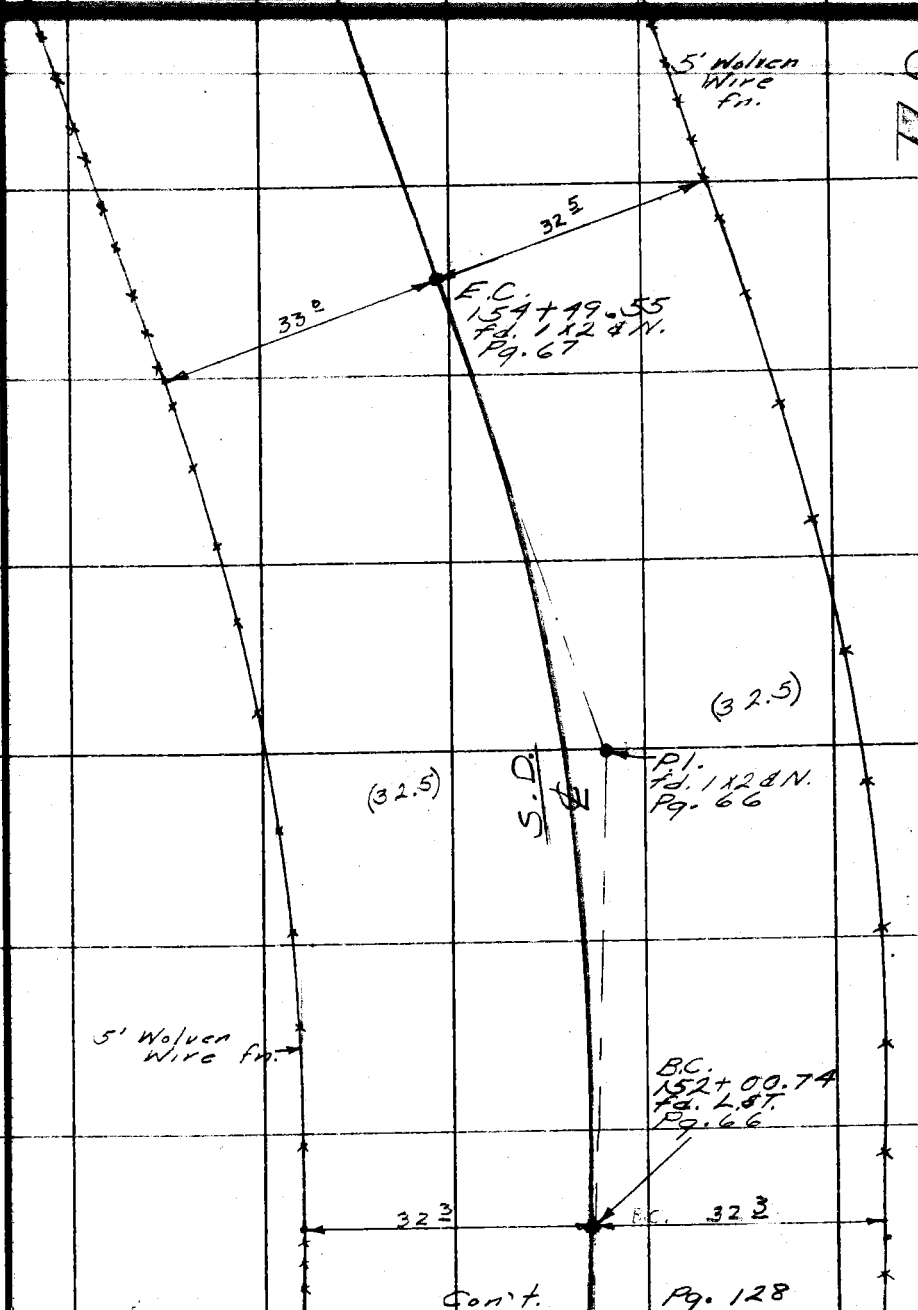

Note: Any Additions or Changes on This Sheet Must be Made or Circled in Red Ink With Date and Name of Person Making Change.

Do not extend notes this side of this line.

RETURN TO
LOS ANGELES COUNTY SURVEYOR
726 LOS ANGELES COUNTY
ENGINEERING BLDG.

76F309S S&E #247. 8-54

Con't. Pg. 131

F.B. 1914 Pg. 130

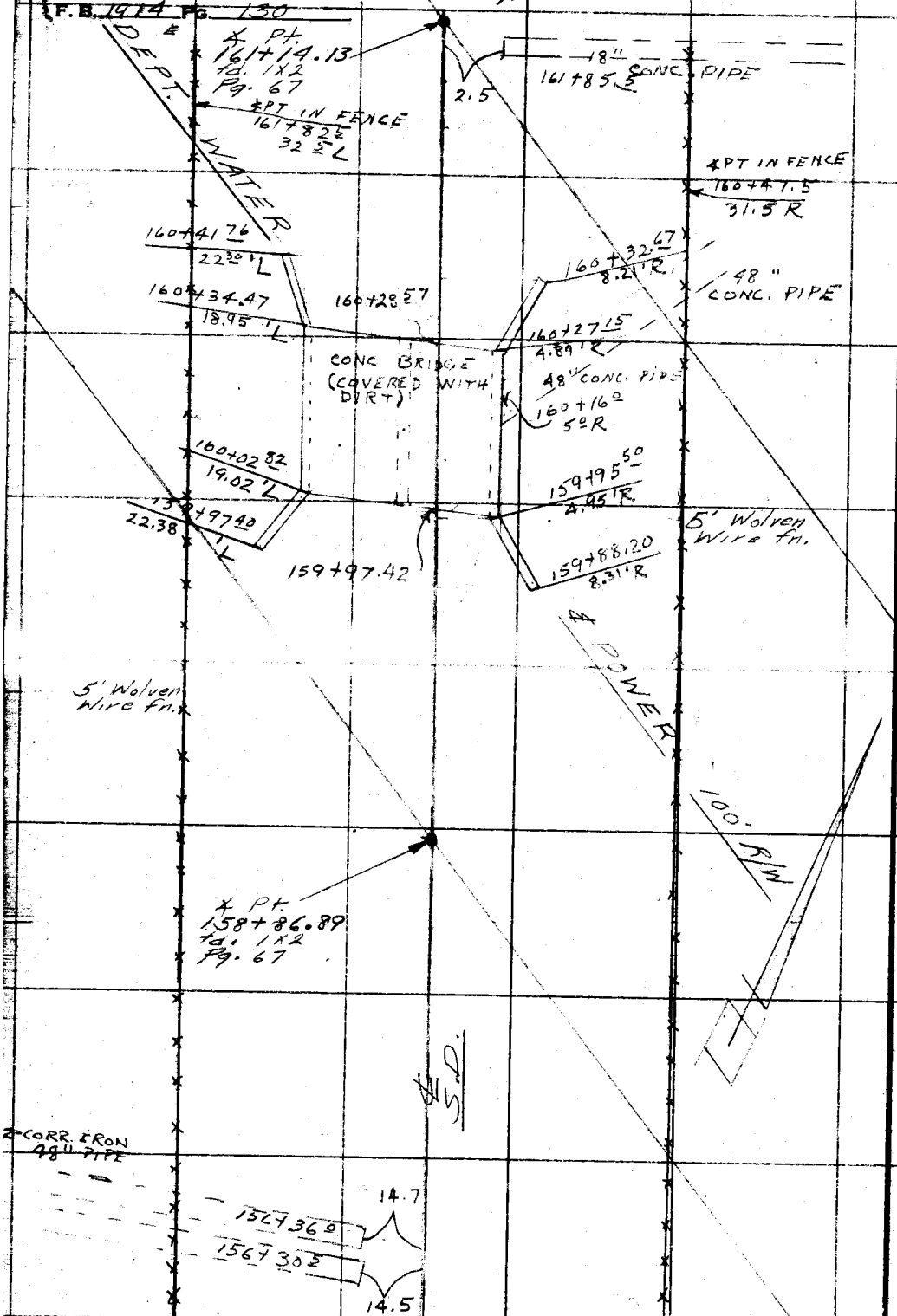

Con't. Pg. 129

RETURN TO
LOS ANGELES COUNTY SURVEYOR
72d LOS ANGELES COUNTY
ENGINEERING BLDG.
Do not extend notes this side of this line.

Note: Any Additions or Changes on This Sheet Must be Made or Circled in Red Ink With Date and Name of Person Making Change.

Notes Ch'd by	Survey of LOS CERRITOS SW.	F. B. ____ Pg. ____
Map No. ____	W. O. ____ Tape No. ____ Std. ____	
Office Work ____	Surveyed by ENGLISH	
Checked ____	Notes PETERSON Date 6-55	
Date ____	Indexed C. Johnson	

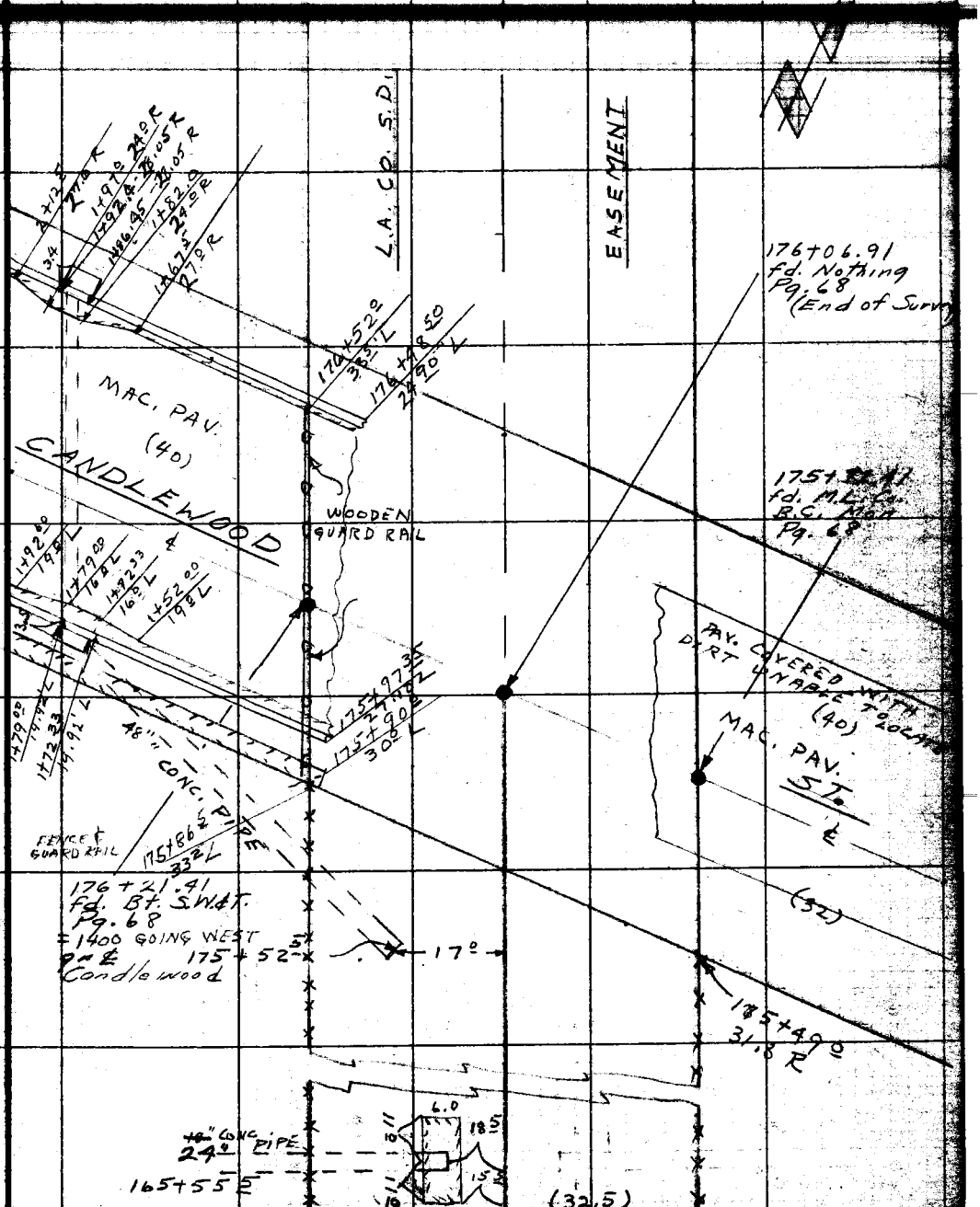

Note: Any Additions or Changes on This Sheet Must be Made or Circled In Red Ink With Date and Name of Person Making Change.

Do not extend notes this side of this line.

RETURN TO
LOS ANGELES COUNTY SURVEYOR
726 LOS ANGELES COUNTY
ENGINEERING BLDG.

Con't. Pg. 130

RETURN TO
LOS ANGELES COUNTY SURVEYOR
726 LOS ANGELES COUNTY
ENGINEERING BLDG.

Note: Any Additions or Changes on This Sheet Must be Made or Circled in Red Ink With Date and Name of Person Making Change.

Do not extend notes this side of this line.

F.B. _____ PG. 132

Profile Notes Red. Plotted Job No. Division No. 16 F.B. 1914

Notes Chkd. Checked

LOS [illegible]

STORM DRAIN

PROJECT Nº 9

(DIVISION Nº 3)

Line E

CROSS-SECTIONS

June 1955

English

Smiley

Peterson

Santucci

STATION	B.S.	H.I.	F.S.	ELEV.

NOTE: ANY ADDITIONS OR CHANGES ON THIS SHEET MUST BE MADE OR CIRCLED IN RED INK, WITH DATE AND NAME OF PERSON MAKING CHANGE.

PLEASE RETURN TO

LOS ANGELES COUNTY SURVEYOR

726 LOS ANGELES COUNTY ENGINEERING BLDG.

Do not extend notes this side of this line.

76L298 S & E #307 9-54

76L298 S & E #307 9-54

PLEASE RETURN TO
LOS ANGELES COUNTY SURVEYOR
726 LOS ANGELES COUNTY ENGINEERING BLDG.

NOTE: ANY ADDITIONS OR CHANGES ON THIS SHEET MUST BE MADE OR CIRCLED IN RED INK, WITH DATE AND NAME OF PERSON MAKING CHANGE.

Do not extend notes this side of this line.

Note: For Additional X-Sections At Int. lines "A" & "E" see Survey Notes for line "A" (1+00)

STATION	B. S.	H. I.	F. S.	ELEV.		
fd. B.M. KN-223	3 05	26 14		23 09	KN-223, el.= 23.092, F.B. 1911-47 E. side F.C. Channel, 625'± S. Spring St., 2'W. chain link fn. & 75' N. P.P. #1000111 E, C.S. Mon. up 3"	
1+00			15 6	105	℄ S.D. (Conc. Bot.)	pg. 55
1+30			15 2	109		16 R (Int.) B.B.s
1+35			3 8	223		29 R T.B.s
1+55			15 0	111	16 L (Int.) B.B.s	
1+77			3 2	229	25 " T.B.s	
2+00			14 8	113		℄ S.D.
			14 9	112		16 R B.B.
			4 7	214		29 " T.B.
			4 3	218		40 "
			14 6	115	16 L	
			2 6	235	25 " Same	
			2 3	238	40 "	
3+00			15 2	109		℄ S.D.
			14 9	112		16 R
			4 9	212		29 " Same
			4 1	220		40 "

Survey of Los Cerritos S.D. Job No. 6220.00 Division No. 10 Notes Red. Plotted Date No. Profile
Survey by English Notes Ed Date Notes Chkd. Checked Date X-Sec.
Indexed R. Johnson Date Date No.

76L298 307 8-53

PLEASE RETURN TO
LOS ANGELES COUNTY SURVEYOR
726 LOS ANGELES COUNTY ENGINEERING BLDG.

NOTE: ANY ADDITIONS OR CHANGES ON THIS SHEET MUST BE MADE OR CIRCLED IN RED INK, WITH DATE AND NAME OF PERSON MAKING CHANGE.

Do not extend notes this side of this line.

STATION	B. S.	H. I.	F. S.	ELEV.		
3+00		26 14	14 9	112	16 L Same	
			3 9	222	25 "	
			4 1	220	40 "	
4+00			15 1	110	✓	℄ S.D.
			14 7	114		16 R
			4 6	215		29 "
			4 5	216		40 "
			14 2	119	16 L	
			4 4	217	25 " Same	
			4 3	238	40 "	
5+00			14 5	116		℄ S.D.
			14 5	116		16 R
			4 5	216		29 "
			3 8	223		40 " Same
			14 2	119	16 L	
			5 2	209	25 " Same	
			4 1	220	40 "	
5+13			11 20	1494	22² L, F.L. 24 " Conc. S.D. Pipe	
5+13			11 71	1443	19² L. conc. Spillway	

Profile Notes Red. ____ Plotted ____ Job No. 692000 Division No. 10

No. ____ Date ____ Notes Chkd. ____ Date ____ Checked ____ Survey by ____ Date ____

No. ____ Date ____ Date ____ Map No. ____ Date ____

F. B. 1914 Pg. 143

76L298 307 8-53

PLEASE RETURN TO
LOS ANGELES COUNTY SURVEYOR
726 LOS ANGELES COUNTY ENGINEERING BLDG.

NOTE: ANY ADDITIONS OR CHANGES ON THIS SHEET MUST BE MADE OR CIRCLED IN RED INK, WITH DATE AND NAME OF PERSON MAKING CHANGE.

Do not extend notes this side of this line.

STATION	B. S.	H. I.	F. S.	ELEV.		
6+00		26 14	148	113		℄ S.D.
			147	114		16 R
			46	215		29 " Same
			44	217		40 "
			145	116	16 L	
			46	215	25 " Same	
			44	217	40 "	
T.P.	2 20		1 98	24 16		
7+00		26 86	151	118		℄ S.D.
			148	121		16 R
			50	219		29 " Same
			48	221		40 "
			153	116	16 L	
			51	218	25 " Same	
			51	218	40 "	
8+00			146	123		℄ S.D.
			146	123		16 R
			411	228		29 " Same
			43	226		40 "
			142	127	16 L	
			45	224	25 " Same	
			49	220	40 "	

Profile
Plotted ____ No. ____
Date ____ X-Sec.
Checked ____ No. ____
Date ____

Job No. 6220.00 Division No. 10 Notes Red. ____
Survey of Los Cerritos S.D. Date ____
Survey by English Notes Ed. Notes Chkd. ____
Indexed K. O. Johnson Date ____ Date ____

V. B. 1414 Pg. 144

76L298 307 8-53

PLEASE RETURN TO
LOS ANGELES COUNTY SURVEYOR
726 LOS ANGELES COUNTY ENGINEERING BLDG.

NOTE: ANY ADDITIONS OR CHANGES ON THIS SHEET MUST BE MADE OR CIRCLED IN RED INK, WITH DATE AND NAME OF PERSON MAKING CHANGE.

Do not extend notes this side of this line.

STATION	B. S.	H. I.	F. S.	ELEV.		
9+00		26 86	151	118		℄ S.D.
			145	124		16 R
			47	222		29 " Same
			45	224		40 "
			151	118	16 L	
			48	221	25 " Same	
			47	222	40 "	
10+00			152	117		℄ S.D.
			149	120		16 R
			47	222		29 " Same
			44	225		40 "
			154	115	16 L	
			47	222	25 " Same	
			44	225	40 "	
11+00			150	119		℄ S.D.
			147	122		16 R
			48	221		29 " Same
			46	223		40 "
			153	116	16 L	
			45	224	25 " Same	
			42	227	40 "	

Profile Notes Red. ____ Plotted ____ Job No. ____ Division No. ____

No. ____ Date ____ Notes Chkd. ____ Date ____ Checked ____ Date ____ Survey by ____ Date ____ Map No. ____ Date ____

F. B. 1914 Pg. 145

76L298 307 8-53

PLEASE RETURN TO
LOS ANGELES COUNTY SURVEYOR
726 LOS ANGELES COUNTY ENGINEERING BLDG.

NOTE: ANY ADDITIONS OR CHANGES ON THIS SHEET MUST BE MADE OR CIRCLED IN RED INK, WITH DATE AND NAME OF PERSON MAKING CHANGE.

Do not extend notes this side of this line.

STATION	B. S.	H. I.	F. S.	ELEV.		
12+00		26 86	152	[illegible]7		℄ S.D.
			146	[illegible]3		12 R.
			27	[illegible]		29 " Same
			29	[illegible]0		90 "
			151	[illegible]8	16 L	
			28	[illegible]	23 "	
			29	[illegible]0	90 " Same	
B.M. K.N. 224	5 21	28 71	3 36	25 50	KN. 224, el. = 23.50, F.B. 1911-47	
12+36 5			10 95	18 26	F.L. 12" Conc. S.D. Pipe	22 & R
12+43 5			11 10	17 61	F.L. 14" " "	14 & L
12+87 04			5 25	23 46	Int. S.D. & Spring. St., Pg. 56	
					= 3+00 going E. on ℄ Spring	
3+00			5 32	23 39		12 R. w/ ℄ (wood)
			5 37	23 34		24 " B. cb.
			4 79	23 97		24 " T.
			4 67	24 04		292 " ed. Bridge
			16 9	118		30 " B. Ditch
			5 31	23 40	12 L.	
			5 36	23 35	24 "	
			4 72	23 99	24 " Same	
			4 66	24 05	29 "	
			167	120	30 "	

F. B. 1914 Pg. 146
Job No. 6220.00 Division No. 10
Survey of Los Cerritos
Survey by Engleish
Indexed A. C. Johnson
Profile No. X-Sec. No.
Plotted Date Checked Date
Notes Red. Date Notes Chkd. Date
Notes

76L298 307 8-53

PLEASE RETURN TO
LOS ANGELES COUNTY SURVEYOR
726 LOS ANGELES COUNTY ENGINEERING BLDG.

NOTE: ANY ADDITIONS OR CHANGES ON THIS SHEET MUST BE MADE OR CIRCLED IN RED INK, WITH DATE AND NAME OF PERSON MAKING CHANGE.

Do not extend notes this side of this line.

STATION	B. S.	H. I.	F. S.	ELEV.		
3+29		28 71	526	2345		℄ Spring
			535	2336		12 R
			541	2330		24 "
			473	2398		24 "
			468	2403		29 7 "
3+32			536	2335	12 L	
			533	2338	24 "	
			473	2398	24 "	Same
			468	2403	29 "	
4+18 3			557	2314		℄ Spring
			583	2288	19 L	W/4
			623	2248	38 "	ed. gut.
			639	2232	40 "	B. cb. (C.R.)
			574	2297	40 "	T. cb.
4+15 6			557	2314		℄ Spring
			581	2290		16 R. W/4
			615	2256		33 " ed. apron
			668	2203	(Catch Basin)	37 " B. c
			585	2286		37 " T. "
			886	1985	F.L. 12" Pipe.	39 "
5+00			550	2321		℄ Spring

Profile Notes Red. ____ Plotted ____ Job No. ____ Division No. ____

No. ____ Date ____ Notes Chkd. ____ Date ____ Checked ____ Date ____ Map No. ____ Survey by ____ Date ____ Notes ____ Date ____

F. B. ____ PG. 147

76L298 307 8-53

PLEASE RETURN TO
LOS ANGELES COUNTY SURVEYOR
726 LOS ANGELES COUNTY ENGINEERING BLDG.

NOTE: ANY ADDITIONS OR CHANGES ON THIS SHEET MUST BE MADE OR CIRCLED IN RED INK, WITH DATE AND NAME OF PERSON MAKING CHANGE.

Do not extend notes this side of this line.

STATION	B. S.	H. I.	F. S.	ELEV.		
2+84		28 71	5 26	23 45	o.k.	℄ Spring
			5 36	23 35	12 R W/4	
			5 41	23 30	24 " B. cb (Wood)	
			4 70	24 01	24 " T. "	
			4 68	24 03	29 " ed. Bridge	o.k.
2+87 2			5 32	23 39		12 L
			5 40	23 31		24 " Same
			4 69	24 02		24 "
			4 58	24 13		29 "
2+14 5		L.B. W.D.	5 89	22 82	M.H. W. rim.	18 5 R.
				18 40	To floor of Chamber 4.40	
			—	—		
			—			
1+76			5 95	22 76		58 2 R B.cb.
			5 44	23 27	o.k. (C.R.)	" " T.cb.
1+54 5			6 19	22 52	36' R. ed. gut.	
			6 29	22 42	37' " B. cb.	
			5 81	22 90	" " T. cb. (C.R.)	
1+50 5			5 79	22 92		℄ Spring
			5 97	22 74		16 R. W/4
			6 15	22 56		33 " ed apron

F. B. 1914 Pg. 148
Job No. 6220.00 Division No. 10
Survey of Los Cerritos S.D.
Survey by English Notes Ed.
Indexed K. C. Johnson Date
Notes Red. Plotted
Date No.
Notes Chkd. Checked
Date No.
Profile
X-Sec.

76L298 307 8-53

PLEASE RETURN TO
LOS ANGELES COUNTY SURVEYOR
726 LOS ANGELES COUNTY ENGINEERING BLDG.

NOTE: ANY ADDITIONS OR CHANGES ON THIS SHEET MUST BE MADE OR CIRCLED IN RED INK. WITH DATE AND NAME OF PERSON MAKING CHANGE.

Do not extend notes this side of this line.

STATION	B. S.	H. I.	F. S.	ELEV.		
1+50.5		28 71	6 63	22 08		37 R B.
			5 85	22 86	(Catch Basin)	37 " T.
			9 77	18 94	F.L. 18" Pipe	39 "
1+34.3			5 89	22 82	22 L. w/4	
			6 11	22 60	44 "	
			6 70	22 01	48 " Same	(Catch Basin)
			5 75	22 76	48 "	
			9 40	19 31	50 " F.L.	18" Pipe
1+00			5 61	23 10		℄ Spring
3+42.7		(Out of Order)	534	23 37		℄ "
			5 96	23 25	18 L w/4	
			5 56	23 15	38 " ed. gut	
			5 72	22 99	40 " B. cb.	(end cb.)
			5 10	23 61	" " T. "	
13+37.5			7 71	21 00	F.L. 12" I.P. S.D. - 26.5 R.	
13+43.0			13 26	15 45	19.5 L ; F.L. 18" Conc. S.D.	
T.P.	3 01	27 09	4 63	24 08		
14+00			158	11 3		℄ S.D.
			153	11 8		20 R. B.B.
			2 8	24 3		32 R. T.B.
			2 8	24 3		35 R.

Profile Notes Red ____ Plotted ____ Job No. ____ Division No. ____

No. ____ Date ____ Notes Chkd. ____ Date ____ Checked ____ Date ____ Map No. ____ Date ____

F. B. 17 Pg. 149

76L298 307 8-53

PLEASE RETURN TO
LOS ANGELES COUNTY SURVEYOR
726 LOS ANGELES COUNTY ENGINEERING BLDG.

NOTE: ANY ADDITIONS OR CHANGES ON THIS SHEET MUST BE MADE OR CIRCLED IN RED INK, WITH DATE AND NAME OF PERSON MAKING CHANGE.

Do not extend notes this side of this line.

STATION	B. S.	H. I.	F. S.	ELEV.		
14+00		27 09	15 6	115	9 L B.B.	
			4 5	226	20 L T.B.	
			4 2	229	35 "	
15+00			15 6	115		℄ S.D.
			16 1	110		20 R.
			2 8	243		32 " Same
			2 8	243		35 "
			15 4	117	9 L	
			3 9	232	20 " Same	
			3 9	232	35 "	
16+00			15 8	113		℄ S.D.
			15 2	119		20 R
			2 7	244		32 " Same
			2 7	244		35 "
			15 0	121	9 L	
			3 8	233	20 " Same	
			3 8	233	35 "	
17+00			14 5	126		℄ S.D.
			14 6	125		20 R
			2 3	248		32 " Same
			2 3	248		35 "

F. B. 1914 Pg. 150 Job No. 6220.00 Division No. 10 Notes Red. Plotted Profile
Survey of Los Cerritos S.D. Date Date No.
Survey by English Notes Ed. Notes Chkd. Checked X-Sec.
Indexed C. Johnson Date Date Date No.

76L298 307 8-53

PLEASE RETURN TO
LOS ANGELES COUNTY SURVEYOR
726 LOS ANGELES COUNTY ENGINEERING BLDG.

NOTE: ANY ADDITIONS OR CHANGES ON THIS SHEET MUST BE MADE OR CIRCLED IN RED INK, WITH DATE AND NAME OF PERSON MAKING CHANGE.

Do not extend notes this side of this line.

STATION	B. S.	H. I.	F. S.	ELEV.		
17+00		27.09	14 4	127	9 L	
			3 8	233	20 "	Same
			3 8	233	35 "	
18+00			14 6	125		℄ S.D.
			14 2	129		20 R
			2 6	245		32 " Same
			2 6	245		35 "
			14 9	122	9 L	
			3 4	237	20 "	Same
			3 1	240	35 "	
19+00			14 0	131		℄ S.D.
			13 1	140		20 R
			3 4	237		32 " Same
			3 4	237		35 "
			14 2	129	9 L	
			3 4	237	20 "	Same
			3 4	237	35 "	
19+21			12 93	1416	F.L. 36" Conc. S.D. Pipe - 20 R.	
19+21			13 93	1316	Conc. Spillway	18.5 R.

Profile Notes Red. ____ Plotted ____ Job No. ____ Division No. ____ F. B. ____ Pg. 151

No. ____ Date ____ Notes Chkd. ____ Date ____ Checked ____ Date ____ Survey of ____ Survey by ____ Date ____ Map No. ____ Indexed J. C. Johnson Date ____

76L298 307 8-53

PLEASE RETURN TO
LOS ANGELES COUNTY SURVEYOR
726 LOS ANGELES COUNTY ENGINEERING BLDG.

NOTE: ANY ADDITIONS OR CHANGES ON THIS SHEET MUST BE MADE OR CIRCLED IN RED INK, WITH DATE AND NAME OF PERSON MAKING CHANGE.

Do not extend notes this side of this line.

F. B. 1914 Pg. 152 Job No. 6220.00 Division No. 10 Notes Red. Plotted Profile
Survey of Los Cerritos Date Date No.
Survey by Ed. English Notes Notes Chkd. Checked X-Sec.
Indexed E. G. Johnson Date Date Date No.

STATION	B. S.	H. I.	F. S.	ELEV.		
20+00		27 09	14 5	12 6		℄ S.D.
			147	124		20 R
			2 8	[illegible]		32 " Same
			2 8	[illegible]		35 "
			141	130	9 L	
			30	241	20 " Same	
			2 4	247	35 "	
21+00			13 5	136		℄ S.D.
			13 6	135		20 R
			2 0	[illegible]		32 " Same
			2 0	251		35 "
			137	[illegible]	9 L	
			2 5	[illegible]	20 " Same	
			30	[illegible]	35 "	
22+00			134	[illegible]		℄ S.D.
			134	[illegible]		20 R
			2 3	248		32 " Same
			2 3	[illegible]		35 "
			13 2	137	9 L	
			2 2	249	20 " Same	
			2 6	245	35 "	

76L298 S & E #307 9-54

PLEASE RETURN TO
LOS ANGELES COUNTY SURVEYOR
726 LOS ANGELES COUNTY ENGINEERING BLDG.

NOTE: ANY ADDITIONS OR CHANGES ON THIS SHEET MUST BE MADE OR CIRCLED IN RED INK, WITH DATE AND NAME OF PERSON MAKING CHANGE.

Do not extend notes this side of this line.

STATION	B. S.	H. I.	F. S.	ELEV.		
		27 09				
T.P.	4 84	26 63	5 30	21 79		
23+00			13 6	133		℄ S.D.
			12 7	139		20 R
			1 6	250		32 " Same
			1 6	250		35 "
			12 8	138	9 L	
			1 8	248	20 " Same	
			1 1	255	35 "	
24+21 70		Note:			Approx. ℄ S.D. (Conc.) Bridge under construction unable to get elev. (see L.A. Co. R.D.)	
T.P.	3 91	27 03	3 51	23 12	1X2	
27+26 28			12 7	143		℄ S.D. - Pg. 57
			13 2	138		14 R. B.B.
			1 3	257		27 R. T.B.
			13 1	139	16 L. B.B.	
			3 8	232	26 L. T.B.	
27+74 0			8 48	1855	F.L. 12" G.I. S.D. Pipe - 19' L.	

Profile Notes Red. ____ Plotted ____ Job No. ____ Division No. ____ F. B. ____ Pg. 1/42

X-Sec. Notes Chkd. ____ Checked ____ Survey by ____ Notes ____ Date ____

No. ____ Date ____ Date ____ Map No. ____ C. Johnson Date ____

76L298 S & E #307 9-54

PLEASE RETURN TO
LOS ANGELES COUNTY SURVEYOR
726 LOS ANGELES COUNTY ENGINEERING BLDG.

NOTE: ANY ADDITIONS OR CHANGES ON THIS SHEET MUST BE MADE OR CIRCLED IN RED INK, WITH DATE AND NAME OF PERSON MAKING CHANGE.

Do not extend notes this side of this line.

F.B. 1914 Pg. 154 Job No. 6220.00 Division No. 10 Notes Red. Plotted Profile
Survey of Los Cerritos S.D. Date Date No.
Survey by English Ed. Notes Chkd. Checked X-Sec.
Indexed K. O. Johnson Date Notes Date Date No.

STATION	B. S.	H. I.	F. S.	ELEV.		
28+00		27 03	12 8	24 2		℄ S.D.
			12 8	24 2		15 R
			1 1	25 7		30 " Same
			12 3	14 7	15 L	
			2 7	24 3	25 " Same	
29+00			12 7	14 3		℄ S.D.
			12 5	12 5		15 R
			1 7	25 3		30 R Same
			12 4	14 6	15 L	
			3 6	22 4	25 " Same	
29+60			150	12 0		℄ S.D.
			12 04	14 99	Top. Conc. Dam	℄ S.D.
29+64			12 15	14 88	" " "	℄ S.D.
29+65			12 7	14 3		℄ S.D.
KN-226	3 67	27 06	3 64	23 39	KN-226, el. = 23.39, F.B. 1911-50	
30+00			12 8	14.3		℄ S.D.
			11 9	15 2		15 R
			0 6	26 5		30 " Same
			11 4	15 7	15 L	
			3 5	23 6	25 L Same	

76L298 S & E #307 9-54

PLEASE RETURN TO
LOS ANGELES COUNTY SURVEYOR
726 LOS ANGELES COUNTY ENGINEERING BLDG.

NOTE: ANY ADDITIONS OR CHANGES ON THIS SHEET MUST BE MADE OR CIRCLED IN RED INK, WITH DATE AND NAME OF PERSON MAKING CHANGE.

Do not extend notes this side of this line.

STATION	B. S.	H. I.	F. S.	ELEV.		
31+00		27 06	131	140		℄ S.D.
			11 6	155		15 R
			0 4	267		30 R
			11 3	158	15 L	Same
			3 5	236	25 "	
32+00			11 8	153		℄ S.D.
			11 6	155		15 R
			0 1	270		30 R
			11 2	159	15 L	Same
			3 0	241	25 "	
33+00			11 3	158		℄ S.D.
			11 6	155		15 R
			+ 0 3	27 4		30 R
			10 7	164	15 L	Same
			3 0	241	25 "	
T.P.	4 07	28 35	2 78	24 28		
34+00			130	154		℄ S.D.
			120	164		15 R
			1 0	274		30 "
			12 2	162	15 L	Same
			4 2	24 2	25 "	

Profile Notes Red. Plotted Job No. Division No. 10 F. B. 1914 Pg. 155

No. Date Date Survey of

Notes Chkd. Checked Survey by Notes

No. Date Date Map No. Indexed Johnson Date

76L298 S & E #307 9-54

PLEASE RETURN TO
LOS ANGELES COUNTY SURVEYOR
726 LOS ANGELES COUNTY ENGINEERING BLDG.

NOTE: ANY ADDITIONS OR CHANGES ON THIS SHEET MUST BE MADE OR CIRCLED IN RED INK, WITH DATE AND NAME OF PERSON MAKING CHANGE.

Do not extend notes this side of this line.

STATION	B. S.	H. I.	F. S.	ELEV.		
35+00		28 35	11 9	165		℄ S.D.
			11 4	170		15 R Same
			1 4	270		30 "
			12 4	160	15 L Same	
			4 0	244	25 "	
36+00			12 1	163		℄ S.D.
			11 9	165		15 R Same
			1 3	271		30 R
			12 0	164	15 L Same	
			3 9	245	25 "	
37+00			12 2	162		℄ S.D.
			11 6	168		15 R Same
			1 2	272		30 "
			11 6	168	15 L Same	
			3 9	245	25 "	
37+50			2 10	2625	Floor - "Wood Foot Bridge"	℄ S.D.
KN. 227			3 62	2473	KN-227, el.=2474, F.B. 1911-51	
	3 97	28 71		2474		
38+00			13 1	156		℄ S.D.
			12 1	166		15 R Same
			1 5	272		26 "

F. B. 1914 Pg. 156 Job No. 6220.00 Division No. 10 Notes Red. Plotted Profile
Survey of Los Cerritos S.D. Date Date No.
Survey by English Notes Ed. Notes Chkd. Checked X-Sec.
Indexed C. Johnson Date Date Date No.

76L298 S & E #307 9-54

PLEASE RETURN TO
LOS ANGELES COUNTY SURVEYOR
726 LOS ANGELES COUNTY ENGINEERING BLDG.

NOTE: ANY ADDITIONS OR CHANGES ON THIS SHEET MUST BE MADE OR CIRCLED IN RED INK, WITH DATE AND NAME OF PERSON MAKING CHANGE.

Do not extend notes this side of this line.

STATION	B. S.	H. I.	F. S.	ELEV.		
38+00		28 71	12 0	167	15 L.	
			4 1	246.	25 L. Same	
39+00			12 0	167.		℄ S.D.
			12 0	167		15 R Same
			0 9	278		26 "
			12 0	167	15 L	
			3 7	250	25 " Same	
40+00			12 0	167		℄ S.D.
			11 8	169		15 R Same
			0 7	280.		26 "
			12 0	167	15 L	
			3 4	253	25 L Same	
41+00			11 5	172		℄ SD
			11 8	169		15 R
			0 6	271		26 R Same
			11 7	170	15 L	
			3 0	257	25 " Same	
42+00			11 5	172		℄ S.D.
			11 7	170		15 R Same
			0 3	284		26 "
			11 4	173	15 L Same	
			3 0	257	25 L	

Profile Notes Red. Plotted Job No. Division No.
No. Date Date Survey of
Notes Chkd. Checked Survey by
No. Date Date Map No. Endorsed Date
F. B. 1914 Pg. 157

76L298 S & E #307 9-54

PLEASE RETURN TO
LOS ANGELES COUNTY SURVEYOR
726 LOS ANGELES COUNTY ENGINEERING BLDG.

NOTE: ANY ADDITIONS OR CHANGES ON THIS SHEET MUST BE MADE OR CIRCLED IN RED INK, WITH DATE AND NAME OF PERSON MAKING CHANGE.

Do not extend notes this side of this line.

STATION	B. S.	H. I.	F. S.	ELEV.		
		28 71				
T.P.	3 01	28 83	2 89	25 82	1X2	
43+00			11 5	[illegible]		℄ S.D.
			11 4	[illegible]		15 R Same
			0 8	[illegible]		26
			11 4	[illegible]	15 L Same	
			3 0	[illegible]	25	
44+00			11 6	[illegible]		℄ S.D.
			11 2	[illegible]		15 R Same
			0 2	[illegible]		26
			11 1	[illegible]	15 L Same	
			2 7	[illegible]	25	
45+00			12 2	[illegible]		℄ S.D.
			11 1	[illegible]		15 R Same
		+	0 7	29 5		26
			11 0	178	15 L Same	
			2 7	26	25	
46+00			11 0	[illegible]		℄ S.D.
			11 3	[illegible]		15 R Sa
		+	0 6	29 4		26
			10 9	179	15 L Same	
			3 0	25	25	

F. B. 1914 Pg. 158 Job No. 6220.00 Division No. 10 Notes Red. Plotted Profile
Survey of Los Cerritos S.D. Date Date No.
Survey by English Notes Ed. Notes Chkd. Checked X-Sec.
Indexed C. Johnson Date Date Date No.

76L298 S & E #307 9-54

PLEASE RETURN TO
LOS ANGELES COUNTY SURVEYOR
726 LOS ANGELES COUNTY ENGINEERING BLDG.

NOTE: ANY ADDITIONS OR CHANGES ON THIS SHEET MUST BE MADE OR CIRCLED IN RED INK, WITH DATE AND NAME OF PERSON MAKING CHANGE.

Do not extend notes this side of this line.

STATION	B. S.	H. I.	F. S.	ELEV.		
47+00		28 83	110	178.		℄ S.D.
			115	173		15 R Same
		+	17	305		26
			110	178	15 L	
			35	253	25	Same
D.K. 46+85			851	2032	19' L. - F.L. 36" Conc. S.D.	
			1154	1729	10' L - Conc.	
48+00			123	165		℄ S.D.
			109	179		15 R
		+	20	308		26
			113	175	15	
			30	258	25 L	Same
T.P. 49+00	396	30 37	242	261		
			124	180		℄ S.D.
			125	179		15 R
			00	304		26
			119	185	15	
			42	262	25. L	Same
50+00			134	170		℄ S.D.
			131	173		15 R
			00	304		26

Profile Notes Red. ____ Plotted ____ Job No. ____ Division No. 10 F. B. 1914 Pg. 159

No. ____ Date ____ Notes Chkd. ____ Date ____ Checked ____ Date ____ Survey by ____ Date ____ No. ____ Date ____ Map No. ____ Date ____

76L298 S & E #307 9-54

PLEASE RETURN TO
LOS ANGELES COUNTY SURVEYOR
726 LOS ANGELES COUNTY ENGINEERING BLDG.

NOTE: ANY ADDITIONS OR CHANGES ON THIS SHEET MUST BE MADE OR CIRCLED IN RED INK, WITH DATE AND NAME OF PERSON MAKING CHANGE.

Do not extend notes this side of this line.

STATION	B. S.	H. I.	F. S.	ELEV.		
50+00		30 37	123	[illegible]	15 L Same	
			41	[illegible]	25	
50+08.5			965	[illegible]	18 L. F.L 18" S.D. I.P.	
			1320	[illegible]	10 L. Conc. Bot.	
51+00			119	[illegible]		℄ S.D.
			118	[illegible]		15 R Same
		+	08	31[illegible]2		26
			123	[illegible]	15 L Same	
			43	[illegible]	25	
T.P.	5 42	31 39	440	[illegible]	1x2. (Car fax - S. cb. line)	
52+00			135	[illegible]		℄ S.D.
			132	[illegible]		15 R Same
			05	[illegible]		26
			137	[illegible]	15 L. Same	
			51	[illegible]	25	
53+00			134	180		℄ S.D.
			121	[illegible]		15 R Same
			17	[illegible]		26
			131	[illegible]	15 L. Same	
			48	266	25	

F. B. 1914 Pg. 160 Job No. 6220.00 Division No. 10 Notes Red. Plotted Profile
Survey of Los Cerritos S.D. Date Date No.
Survey by English Notes 6-55 Notes Chkd. Checked X-Sec.
Indexed E. C. Johnson Date Date Date No.

76L298 S & E #307 9-54

PLEASE RETURN TO
LOS ANGELES COUNTY SURVEYOR
726 LOS ANGELES COUNTY ENGINEERING BLDG.

NOTE: ANY ADDITIONS OR CHANGES ON THIS SHEET MUST BE MADE OR CIRCLED IN RED INK, WITH DATE AND NAME OF PERSON MAKING CHANGE.

Do not extend notes this side of this line.

STATION	B. S.	H. I.	F. S.	ELEV.		
54+00		31 39	13 6	178		℄ S.D.
			13 5	179		15 P
			1 5	299		26 R Same
			12 4	190	15 L	
			4 7	267	25 L Same	
55+00			13 2	182		℄ S.D.
			13 2	182		15 R Same
			1 0	304		26 "
			11 5	199	15 L	
			5 4	260	25 L Same	
55+35.5			13 00	18 39	F.L. 42" S.D. Pipe Conc.	16.6 R
			13 22	18 17	Conc. Bot.	15 "
KN-230			4 90	26 49	KN.-230, el.=26.51, F.B. 19[illegible]-5	
	4 06	30 57		26 51		
55+58.20			12 8	178	B.C., Pg. 58, (Equation P[illegible]) See Pg. 58	
			12 3	183		15
		+	0 1	30 7		26 R Same
			10 0	29 57	15 L. Same	
			3 7	269	25	

Profile Notes Red. ____ Plotted ____ Job No. ____ Division No. ____ F. B. ____ Pg. 161

No. ____ Date ____ Notes Chkd. ____ Checked ____ Survey by ____ Date ____ Date ____ Map No. ____ Date ____

76L298 S & E #307 9-54

PLEASE RETURN TO
LOS ANGELES COUNTY SURVEYOR
726 LOS ANGELES COUNTY ENGINEERING BLDG.

NOTE: ANY ADDITIONS OR CHANGES ON THIS SHEET MUST BE MADE OR CIRCLED IN RED INK, WITH DATE AND NAME OF PERSON MAKING CHANGE.

Do not extend notes this side of this line.

54
56

STATION	B. S.	H. I.	F. S.	ELEV.		
55+71.05		30 57	0 8	[illegible]	E.C. Pg. 58	℄ S.D. T.B.
			0 3	[illegible]		27 R P.L.
			12 3	[illegible]	13 L B.B.	
			12 3	[illegible]	22 L "	
			3 2	[illegible]	32 " T.B.	
56+40			0 6	30 0		℄ S.D. T.B.
56+46			5 5	[illegible]	(S.D. Ditch enters main Channel from The East)	℄ S.D. B.B.
56+50			5 7	[illegible]		℄ S.D.
			5 7	[illegible]		27 R.
			12 2	[illegible]	13 L B.B.	
			12 5	[illegible]	22 " B.B.	
			3 5	[illegible]	32 " T.B.	
56+54			5 5	[illegible]	B.B.	℄ S.D.
56+56			0 3	[illegible]	T.B.	℄ S.D.
~~57+00~~						℄ S.D. T.B.
						27 R.
					13 L	
					22 " Same	
					32 "	

F. B. 1914 Pg. 162 Job No. 6220.00 Division No. 10 Notes Red. Plotted Profile
Survey of Los Cerritos S.D. Date Date No.
Survey by English Notes Ed. Notes Chkd. Checked X-Sec.
Indexed ~~A. O. Johnson~~ Date Date Date No.

76L298 S & E #307 9-54

PLEASE RETURN TO
LOS ANGELES COUNTY SURVEYOR
726 LOS ANGELES COUNTY ENGINEERING BLDG.

NOTE: ANY ADDITIONS OR CHANGES ON THIS SHEET MUST BE MADE OR CIRCLED IN RED INK, WITH DATE AND NAME OF PERSON MAKING CHANGE.

Do not extend notes this side of this line.

STATION	B. S.	H. I.	F. S.	ELEV.			
57+00	✓	30 57	0 0	306			℄ S.D.
			0 5	301			27 R.
			11 8	188	13 L		
			12 1	185	22 "	Same	
			3 3	273	32 "		
58+00			0 4	302			℄ S.D. T.B
			1 2	294			27 R.
			12 2	184	13 L		
			11 9	187	22 "	Same	
			3 1	275	32 "		
T.P.	3 67	33 13	1 [illegible]	29 46			
59+00			3 7	294			℄ S.D.
			3 5	296			27 R.
			15 3	178	13 L		
			14 5	186	22 "	Same	
			5 5	176	32 "		
60+00			3 4	297			℄ S.D.
			2 9	302			27 R.
			15 2	179	13 L		
			14 9	182	22 "	Same	
			5 5	276	32 "		

Profile Notes Red. Plotted Job No. Division No. 10 F. B. 1914 Pg. 163

No. Date Date Survey of

No. Notes Chkd. Checked Survey by

No. Date Date Map No. Ralph Johnson Date

76L298 S & E #307 9-54

PLEASE RETURN TO
LOS ANGELES COUNTY SURVEYOR
726 LOS ANGELES COUNTY ENGINEERING BLDG.

NOTE: ANY ADDITIONS OR CHANGES ON THIS SHEET MUST BE MADE OR CIRCLED IN RED INK, WITH DATE AND NAME OF PERSON MAKING CHANGE.

Do not extend notes this side of this line.

STATION	B. S.	H. I.	F. S.	ELEV.		
60+70 2		33 13	9 74	2339	28 5 L F.L. 24"	Conc. S.D. Pipe
			14 44	1869	25 L. Conc.	Bot.
61+00			3 6	295	T.B.	℄ S.D.
			3 1	300		27 R.
			13 7	194	13 L	
			14 0	191	22 " Same	
			5 3	278	32 "	
62+00			3 1	300		℄ S.D.
			4 9	282		27 R.
			14 3	188	13 L	
			14 6	185	22 " Same	
			4 7	2[illegible]	32 "	
62+71			14 63	1850	11 5 L. - F.L. 30"	Conc. S.D. Pipe
			14 93	1820	14 L. Conc.	Bot.
T.P.	4 50	34 38	3 25	2988	1X2	
63+00			4 6	298		℄ S.D.
			6 1	283		27 R.
			4 7	297	2 L T.B.	
			15 0	194	13 L B.B.	
			14 9	195	32 L "	
			5 6	288	35 L T.B.	

F. B. 1914 Pg. 164 Job No. 6220.00 Division No. 10 Notes Red. Plotted Profile
Survey of Los Cerritos S.D. Date Date No.
Survey by English Notes Ed. Notes Chkd. Checked X-Sec.
Indexed V. Johnson Date Date Date No.

76L298 S & E #307 9-54

PLEASE RETURN TO
LOS ANGELES COUNTY SURVEYOR
726 LOS ANGELES COUNTY ENGINEERING BLDG.

NOTE: ANY ADDITIONS OR CHANGES ON THIS SHEET MUST BE MADE OR CIRCLED IN RED INK, WITH DATE AND NAME OF PERSON MAKING CHANGE.

Do not extend notes this side of this line.

STATION	B. S.	H. I.	F. S.	ELEV.		
64+00		34 38	4 6	298		℄ S.D.
			6 2	282		27 R.
			4 [illegible]	298	2 L	
			4 2	196	13 "	Same
			14 4	200	32 "	
			5 4	290	35 "	
65+00			4 4	300		℄ S.D.
			5 8	286		27 R.
			4 4	300	2 L	
			14 4	200	13 "	
			14 1	303	32 "	Same
			5 5	289	35 "	
66+00			4 2	302		℄ S.D.
			5 4	290		27 R.
			4 3	301	2 L	
			14 9	195	13 "	
			14 8	196	32 "	Same
			5 4	290	35 "	

Profile Notes Red. ____ Plotted ____ Job No. ____ Division No. ____ F. B. 10 [illegible] Pg. 165

No. ____ Date ____ Notes Chkd. ____ Checked ____ Survey of ____ Date ____

No. ____ Date ____ Date ____ Map No. ____ Ed Johnson Date ____

76L298 S & E #307 9-54

PLEASE RETURN TO
LOS ANGELES COUNTY SURVEYOR
726 LOS ANGELES COUNTY ENGINEERING BLDG.

NOTE: ANY ADDITIONS OR CHANGES ON THIS SHEET MUST BE MADE OR CIRCLED IN RED INK, WITH DATE AND NAME OF PERSON MAKING CHANGE.

Do not extend notes this side of this line.

STATION	B. S.	H. I.	F. S.	ELEV.			
67+00		34 38	4 2	[illegible]			℄ S.D.
			5 1	[illegible]			27 R.
			4 2	[illegible]	2	L	
			14 2	[illegible]	13	"	
			14 1	2[illegible]	32	"	Same
			4 8	296	35	"	
68+00			3 8	[illegible]			℄ S.D.
			4 6	29[illegible]			27 R.
			3 8	[illegible]	2	L	
			14 2	2[illegible]	13	"	
			14 5	1[illegible]	32	"	Same
			5 2	292	35	"	
69+00			3 6	[illegible]			℄ S.D.
			4 2	[illegible]			27 R.
			3 6	3[illegible]	2	L	
			13 7	2[illegible]	13	"	
			13 8	206	32	"	Same
			4 6	29[illegible]	35	"	

F. B. 1914 Pg. 166 Job No. 6220.00 Division No. 10 Notes Red. Plotted Profile
Survey of Los Cerritos S.D. Date Date No.
Survey by English Notes Ed. Notes Chkd. Checked X-Sec.
Indexed C. Johnson Date Date Date No.

76L298 S & E #307 9-54

PLEASE RETURN TO
LOS ANGELES COUNTY SURVEYOR
726 LOS ANGELES COUNTY ENGINEERING BLDG.

NOTE: ANY ADDITIONS OR CHANGES ON THIS SHEET MUST BE MADE OR CIRCLED IN RED INK, WITH DATE AND NAME OF PERSON MAKING CHANGE.

71+ 21.8

Do not extend notes this side of this line.

STATION	B. S.	H. I.	F. S.	ELEV.		
70+00		34 38	3 3	311		℄ S.D.
			3 8	306		27 R
			3 3	311	2 L	
			14 2	202	13 "	
			14 1	203	32 " Same	
			4 8	296	35 "	
B.M. 9-14			6 03	28 35	B.M. 9-14, el. = 28.33	F.B. 1911-52
	7 35	35 68		28 33		
70+	72.52		4 63	31 05	(Int.s	℄ S.D. Pg. 59
71+	04.12		4 68	31 00	Conant)	℄ S.D.
71+25.8			14 10	21 58	F.L. 30" Conc. S.D. Pipe	9 R.
71+38.3			6 6	291	2 L	Top. 12"
			4 73	30 95		2 R. " "
			7 4	28 3		25 R " "
			4 76	30 92		29 R " "
71+50			—			℄ S.D.
			14 3	21 4		8 R. B.S.
			14 3	21 4		19 R "
			5 0	30 7		29 R T.B.
			4 5	31 2	2 L. T.B.	
			3 9	31 8	30 L P.L.	

Profile Notes Red. Plotted Job No. 6220.00 Division No.
No. Date Notes Chkd. Date Checked Survey of Survey by
No. Date Date Map No. Date
F. B. 1914 Pg. 167

76L298 S & E #307 9-54

PLEASE RETURN TO
LOS ANGELES COUNTY SURVEYOR
726 LOS ANGELES COUNTY ENGINEERING BLDG.

NOTE: ANY ADDITIONS OR CHANGES ON THIS SHEET MUST BE MADE OR CIRCLED IN RED INK, WITH DATE AND NAME OF PERSON MAKING CHANGE.

Do not extend notes this side of this line.

STATION	B. S.	H. I.	F. S.	ELEV.		
72+00		35 68				℄ S.D.
			146	2[illegible]		4 R
			143	2[illegible]		14 R
			56	[illegible]		27 R Same
			53	3[illegible]		30 R
			44	[illegible]	4' L	
			36	[illegible]	30 L	
72+75			159	1[illegible]		℄ S.D.
			147	2[illegible]		3' R. B.B.
			45	3[illegible]		15 R T.B.
			42	3[illegible]		30 R P.L.
			148	2[illegible]	8 L B.B.	
			96	3[illegible]	16 " TB	
			34	3[illegible]	30 " P.L.	
73+42			154	[illegible]	4 Pt. - Pg. 60	℄ S.D.
			147	2[illegible]		5 R
			42	3[illegible]		14 " Same
			42	3[illegible]		30 "
			142	2[illegible]	9 L	
			45	3[illegible]	17 "	
			38	3[illegible]	30 " Same	

F. B. 1914 Pg. 168 Job No. 6220.00 Division No. 10 Notes Red. Plotted Profile
Survey of Los Cerritos S.D. Date Date No.
Survey by English Notes Ed. Notes Chkd. Checked X-Sec.
Indexed C. Johnson Date Date Date No.

76L298 S & E #307 9-54

PLEASE RETURN TO
LOS ANGELES COUNTY SURVEYOR
726 LOS ANGELES COUNTY ENGINEERING BLDG.

NOTE: ANY ADDITIONS OR CHANGES ON THIS SHEET MUST BE MADE OR CIRCLED IN RED INK, WITH DATE AND NAME OF PERSON MAKING CHANGE.

Do not extend notes this side of this line.

STATION	B. S.	H. I.	F. S.	ELEV.		
73+95		35 68	158	199		℄ S.D.
73+99.5			12 62	23 06		℄ " Top conc.
74+00			12 62	23 06	Section (across Dam)	℄ " "
			12 61	23 07		15 R. B.
			4 3	31 4		26 " T.
			4 3	31 4		30 " P.
			12 88	22 80	12 L	
			4 7	31 0	26 "	
			4 7	31 0	30 " Same	
74+13.5			13 1	22 6	Top conc. Dam	℄ S.D.
74+15			13 6	22 1		℄ S.D.
			13 7	22 0		℄ S.D.
75+00			13 4	22 3		12 R
			5 0	30 7		22 " Sa
			5 0	30 7		30 "
			12 3	23 4	13 L Same	
			3 6	32 1	23 "	
			3 3	32 4	30 "	
T.P.	5 41	36 04	5 05	30 63	1 x 2	

Profile Notes Red. Plotted Job No. Division No. F. B. 1914 Pg. 169

No. Date Date Survey of

No. Date Date Map No. Date

Notes Chkd. Checked Survey by Ed Johnson

76L298 S & E #307 9-54

13.85
17.84

PLEASE RETURN TO

LOS ANGELES COUNTY SURVEYOR

726 LOS ANGELES COUNTY ENGINEERING BLDG.

NOTE: ANY ADDITIONS OR CHANGES ON THIS SHEET MUST BE MADE OR CIRCLED IN RED INK, WITH DATE AND NAME OF PERSON MAKING CHANGE.

13.85
11.95

Do not extend notes this side of this line.

STATION	B. S.	H. I.	F. S.	ELEV.		
76+00		36 04	13 0	[illegible]		℄ S.D.
			13 3	[illegible]		12 R
			5 4	3[illegible]6		22 " Same
			5 3	[illegible]		30 "
			12 1	[illegible]	13 L	
			3 5	[illegible]	23 " Same	
			3 1	[illegible]	30 "	
76+81		SM.H.	3 72	[illegible]	26 2 L	N. rim
					T +	D = F/L.
				18 44	Inlet E. 11.84	+2.01 = 13.85
				18 47	Outlet S. 11.90	+1.95 = 13.85
77+00			12 9	[illegible]		℄ S.D.
			12 6	[illegible]		12 R
			5 1	[illegible]		22 " Same
			5 2	[illegible]		30 "
			12 8	[illegible]	13 L	
			3 1	[illegible]	23 " Same	
			2 7	[illegible]	30 "	

F. B. 1914 Pg. 170 Job No. 6220.00 Division No. 10 Notes Red. Plotted Profile

Survey of Los Cerritos S.D. Date Date No. X-Sec.

Survey by English Notes Ed. Notes Chkd. Checked

Indexed K. C. Johnson Date Date Date No.

76L298 S & E #307 9-54

PLEASE RETURN TO
LOS ANGELES COUNTY SURVEYOR
726 LOS ANGELES COUNTY ENGINEERING BLDG.

NOTE: ANY ADDITIONS OR CHANGES ON THIS SHEET MUST BE MADE OR CIRCLED IN RED INK, WITH DATE AND NAME OF PERSON MAKING CHANGE.

Do not extend notes this side of this line.

STATION	B. S.	H. I.	F. S.	ELEV.		
78+00		36 04	14 2	21 2		℄ S.D.
			12 9	23 1		12 R
			4 8	31 2		22 " Same
			4 9	31 1		30 "
			13 2	22 8	13 L	
			3 4	22 6	23 "	
			2 4	33 6	30 " Same	
78+89			12 23	23 31	F.L. 24" Conc. SD Pipe	- 18² R.
79+00			12 9	23 1		℄ S.D.
			12 7	23 3		12 R
			4 8	31 2		22 R Same
			4 9	31 1		30 R
			12 9	23 1	13 L	
			3 0	33 0	23 "	
			2 0	34 0	30 " Same	
80+00			13 1	22 9		℄ S.D.
			12 2	23 8		12 L
			4 7	31 3		22 "
			4 9	31 1		30 "

Profile Notes Red. ____ Plotted ____ Job No. ____ Division No. ____ F. B. 1010 Pg. 171
Notes Chkd. ____ Checked ____ Survey by ____
No. ____ Date ____ Date ____ Map No. ____ Date ____

76L298 S & E #307 9-54

PLEASE RETURN TO
LOS ANGELES COUNTY SURVEYOR
726 LOS ANGELES COUNTY ENGINEERING BLDG.

NOTE: ANY ADDITIONS OR CHANGES ON THIS SHEET MUST BE MADE OR CIRCLED IN RED INK, WITH DATE AND NAME OF PERSON MAKING CHANGE.

Do not extend notes this side of this line.

STATION	B. S.	H. I.	F. S.	ELEV.		
80+00		36.04	121	239	13 L	
			1 6	3[illegible]4	23 " Same	
			1 6	[illegible]	30 "	
80+08 5			8 72	[illegible]	19 L. F.L. 24" Conc. S.D. pipe	
			11 66	[illegible]38	16 L. Conc.	
81+00			12 3	237		℄ S.D.
			11 6	2[illegible]4		12 R
			5 2	308		22 " Same
			5 4	306		30 "
			12 8	[illegible]	13 L	
			2 0	[illegible]	23 " Same	
			1 0	[illegible]	30 "	
T.P.	6 74	37 56	5 22	30 72	1X2	
82+00			13 7	239		℄ S.D.
			13 1	[illegible]		12 R
			6 6	310		22 " Same
			6 8	3[illegible]9		30 "
			14 2	234	13 L	
			3 4	342	23 " Same	
			2 5	351	30 "	

F. B. 1914 Pg. 172 Job No. 6220.00 Division No. 10 Notes Red. Plotted Profile
Survey of Los Cerritos S.D. Date Date No.
Survey by English Notes Ed. Notes Chkd. Checked X-Sec.
Indexed [illegible] Date Date Date No.

76L298 S & E #307 9-54

PLEASE RETURN TO
LOS ANGELES COUNTY SURVEYOR
726 LOS ANGELES COUNTY ENGINEERING BLDG.

NOTE: ANY ADDITIONS OR CHANGES ON THIS SHEET MUST BE MADE OR CIRCLED IN RED INK, WITH DATE AND NAME OF PERSON MAKING CHANGE.

Do not extend notes this side of this line.

STATION	B. S.	H. I.	F. S.	ELEV.		
83+00		37 56	132	234		℄ S.D.
			129	247		12 R
			64	312		22 " Sa
			64	312		30 "
			140	236	13 L	
			26	350	23 " Same	
			23	353	30 "	
84+00			147	229		℄ S.D.
			132	245		12 R
			78	228		22 " Sa
			51	325		30 "
			137	239	13 L	
			32	344	23 " Same	
			15	361	30 "	
85+00			132	244		℄ S.D.
			129	247		12 R
			44	332		22 " Sa
			44	332		30 "
			136	240	13 L	
			28	348	23 " Same	
			18	358	30 "	

Profile Notes Red. ____ Plotted ____ Job No. ____ Division No. ____

No. ____ Date ____ Notes Chkd. ____ Date ____ Checked ____ Date ____ Map No. ____ Date ____

F. B. 1014 Pg. 177

76L298 S & E #307 9-54

PLEASE RETURN TO
LOS ANGELES COUNTY SURVEYOR
726 LOS ANGELES COUNTY ENGINEERING BLDG.

NOTE: ANY ADDITIONS OR CHANGES ON THIS SHEET MUST BE MADE OR CIRCLED IN RED INK, WITH DATE AND NAME OF PERSON MAKING CHANGE.

Do not extend notes this side of this line.

STATION	B. S.	H. I.	F. S.	ELEV.		
86+00		37 56	13 2	[illegible] 4		℄ S.D.
			12 4	[illegible] 2		12 R
			3 5	[illegible]		22 " Same
			3 9	[illegible] 7		30 "
			13 4	[illegible]	13 L	
			2 1	[illegible]	23 " Same	
			1 7	[illegible]	30 "	
87+00			12 8	[illegible]		℄ S.D.
			12 4	[illegible]		12 R
			3 4	[illegible] 2		22 " Same
			3 7	[illegible]		30 "
			13 2	[illegible]	13 L	
			20	[illegible]	23 " Same	
			1 5	[illegible]	30 "	
T.P.	6 45	40 60	3 41	3[illegible] 15	1X2	
88+00			15 5	[illegible]		℄ S.D.
			15 4	[illegible]		12 R
			[illegible] 2	3[illegible] 4		22 " Same
			6 5	3[illegible] 1		30 "
			15 7	2[illegible]	13 L	
			4 8	2[illegible]	23 " Same	
			4 3	2[illegible]	30 "	

F. B. 1914 Pg. 174 Job No. 6220.00 Division No. 10 Notes Red. Plotted Profile
Survey of Los Cerritos S.D. Date Date No.
Survey by Engl. Notes Ed. Notes Chkd. Checked X-Sec.
Indexed Johnson Date Date Date No.

76L298 S & E #307 9-54

PLEASE RETURN TO
LOS ANGELES COUNTY SURVEYOR
726 LOS ANGELES COUNTY ENGINEERING BLDG.

NOTE: ANY ADDITIONS OR CHANGES ON THIS SHEET MUST BE MADE OR CIRCLED IN RED INK, WITH DATE AND NAME OF PERSON MAKING CHANGE.

Do not extend notes this side of this line.

STATION	B. B.	H. I.	F. B.	ELEV.		
89+00		40 60	156	25[illegible]		℄ S.D.
			153	[illegible]		12 R
			60	326		22 "
			61	345		30 " Same
			146	26[illegible]	13 L	
			45	[illegible]	23 " Same	
			43	3[illegible]	30 "	
89+81			410	3650	.92 O.D. I.P.	℄ S.D.
89+99			1617	24[illegible]3	ed. conc.	℄ S.D.
			1601	2459	"	15R
			59	352		22 " Same
			49	357		30 "
			1599	2[illegible]	15 L Conc.	
			51	355	23 " Same	
			45	3[illegible]	30 "	
90+16.3			1597	24[illegible]3	F.L. 5.8 x 3.8 Pipe S.D.	-22°R
90+23.1			1588	24[illegible]2	" "	-22°R
90+26.0			1616	2444	ed. conc.	℄ S.D.
K.N.-235	6 67	41 44	583	3477	K.N. 235, el.= 34.768, F.B. [illegible]	
90+60			162	252		℄ S.D.

Profile Notes Red. Plotted Job No. 6220.00 Division No. 10 F. B. 1914 Pg. 175

No. Date Notes Chkd. Date Checked Date Survey of Map No. Indexed Date

Survey by Johnson

76L298 S & E #307 9-54

PLEASE RETURN TO
LOS ANGELES COUNTY SURVEYOR
726 LOS ANGELES COUNTY ENGINEERING BLDG.

NOTE: ANY ADDITIONS OR CHANGES ON THIS SHEET MUST BE MADE OR CIRCLED IN RED INK, WITH DATE AND NAME OF PERSON MAKING CHANGE.

Do not extend notes this side of this line.

F. B. 1914 Pg. 176 Job No. 6220.00 Division No. 10 Notes Red. Plotted Profile No.
Survey of Los Cerritos S.D. Date Date X-Sec. No.
Survey by Engliss Notes Ed. Notes Chkd. Checked
Indexed R. Johnson Date Date Date No.

STATION	B. S.	H. I.	F. S.	ELEV.		
90+60		41 44	16 0	2[illegible]		15 R
			6 1	3[illegible]		25 " Same
			6 1	3[illegible]		30 "
			15 3	[illegible]	15 L	
			5 3	[illegible]	28 "	
			5 5	[illegible]	30 " Same	
91+20.79			14 5	[illegible]	P.I. Pg. 61	
			6 2	3[illegible]	(X-Section at Split of ∡)	12'R T.B.
			15 6	[illegible]	2 L B.B.	
			15 8	2[illegible]	15 " ctr. Ditch	
			15 3	2[illegible]	30 " B.B.	
			5 3	3[illegible]	41 " T.B.	
92+00			15 5	2[illegible]	ctr. Dit. P-line - Pg. 61	
			15 3	2[illegible]		14 R. B.B.
			5 5	3[illegible]		26 R T.B.
			16 1	2[illegible]	13 L B.B.	
			5 3	3[illegible]	26 L T.B.	

76L298 S & E #307 9-54

PLEASE RETURN TO
LOS ANGELES COUNTY SURVEYOR
726 LOS ANGELES COUNTY ENGINEERING BLDG.

NOTE: ANY ADDITIONS OR CHANGES ON THIS SHEET MUST BE MADE OR CIRCLED IN RED INK, WITH DATE AND NAME OF PERSON MAKING CHANGE.

Do not extend notes this side of this line.

STATION	S. S.	H. I.	F. S.	ELEV.		
92+83.08		41 44	15 5	259	P.I. - pg. 61	
			15 5	259	(X-Section at	13 R. ctr.
			15 7	257	Split of ∡)	26 R. B.B.
			5 1	363		38 " T.B.
			14 8	266	3' L B.B.	
			5 0	364	15 " T.B.	
93+50			15 0	264		℄ S.D.
			15 2	262		5 R B.B.
			5 0	364		18 R T.B.
			14 9	265	8 L ctr. Pit.	
			15 0	264	21 L B.B.	
			5 0	364	33 " T.B.	
94+00			15 4	260		℄ S.D.
			14 5	269		5 R
			5 3	361		18 " Same
			15 1	263	10 L	
			15 0	264	20 " Same	
			4 7	367	34 "	
95+00			15 1	263		℄ S.D.
			14 1	273		5 R
			5 2	362		18 " Same

Profile Notes Red. Plotted Job No. 1000.10 Division No. 10 F. B. 1914 Pg. 177

No. Date Date Survey of

No. Notes Chkd. Date Checked Survey by

No. Date Date Map No. Indexed S. Johnson Date

76L298 S & E #307 9-54

PLEASE RETURN TO
LOS ANGELES COUNTY SURVEYOR
726 LOS ANGELES COUNTY ENGINEERING BLDG.

NOTE: ANY ADDITIONS OR CHANGES ON THIS SHEET MUST BE MADE OR CIRCLED IN RED INK, WITH DATE AND NAME OF PERSON MAKING CHANGE.

Do not extend notes this side of this line.

STATION	B. S.	H. I.	F. S.	ELEV.		
95+00		41 44	14 7	267	10 L	
			13 7	277	20 "	Same
			4 9	365	34 "	
96+00			14 8	266		℄ S.D.
			14 2	272		5 R Same
			5 5	359		18 R.
			14 4	270	10 L	
			14 5	269	20 "	Same
			5 0	364	34 "	
97+00			14 1	273		℄ S.D.
			13 7	[illegible]		5 R Same
			4 6	[illegible]		18 "
			14 2	[illegible]	10 L	
			13 6	[illegible]	20 "	Same
			4 7	[illegible]	34 "	
KN-236	4 79	42 09	4 14	37 30	KN-236, el.= 37.299, F.B. 1911-55	
97+19.5			16 19	[illegible]	F.L. (CONC.)	℄ S.D.
			7 19	[illegible]	Top Conc. H-Wall	℄ S.D.
97+26			48	[illegible]	Br K.	℄ S.D.
97+35.51			4 83	[illegible]	T. cb.	℄ "
			5 47	31 62	B. cb.	℄ "

F. B. 1914 Pg. 178 Job No. 6220.00 Division No. 10 Notes Red. Plotted Profile
Survey of Los Cerritos S.D. Date Date No.
Survey by English Notes Ed. Notes Chkd. Checked X-Sec.
Indexed R. C. Johnson Date Date Date No.

76L298 S & E #307 9-54

7681
35.51
41.30 R.

PLEASE RETURN TO
LOS ANGELES COUNTY SURVEYOR
726 LOS ANGELES COUNTY ENGINEERING BLDG.

NOTE: ANY ADDITIONS OR CHANGES ON THIS SHEET MUST BE MADE OR CIRCLED IN RED INK, WITH DATE AND NAME OF PERSON MAKING CHANGE.

Do not extend notes this side of this line.

L. = 4

STATION	B. S.	H. I.	F. S.	ELEV.		
97+37.51		42 09	535	3674	cd. gut.	℄ S.D.
97+56			489	3720	W/4	℄ S.D.
97+76.81			455	3754	Int. - Pg. 119	
97+77.81			454	3755	℄ Int. Carson & S.D. - Pg. 119	
					= 3+00 going E. on ℄ Carson	
1+00			413	3796		℄ Carson
1+37.5			424	3785	℄ Int. Carson & Conquista	
1+92.5			429	3780		℄ Carson
			462	3747		20.5 R. W/4
			516	3693		39.3 R. cd. gut
			530	3679		41.3 R B. cb.
			465	3744		" " T. cb.
			455	3754	20.5 L W/4	
			508	3701	39 L cd. gut.	
			516	3693	41 L B. cb.	@ C.R.
			449	3760	" L T. cb.	
1+98.0			437	3772	B. cb.	℄ carson
1+98			387	3822	T. "	℄ "
2+50			378	3831		℄ Carson
			387	3822		4' R B. cb.
			431	3778		4' R B. cb.

Profile Notes Red. Plotted Job No. 6226.00 Division No. 10 F. B. 1914 Pg. 179

No. Date Date Survey of

No. Date Date Map No. Indexed Date

Notes Chkd. Checked Survey by A. S. Johnson

76L298 S & E #307 9-54

PLEASE RETURN TO
LOS ANGELES COUNTY SURVEYOR
726 LOS ANGELES COUNTY ENGINEERING BLDG.

NOTE: ANY ADDITIONS OR CHANGES ON THIS SHEET MUST BE MADE OR CIRCLED IN RED INK, WITH DATE AND NAME OF PERSON MAKING CHANGE.

Do not extend notes this side of this line.

STATION	B. S.	H. I.	F. S.	ELEV.		
2+50		42 09	466	37 43		20^{5} R. w/4
			525	3684		39^{3} " ed. gut.
			540	3669		41^{3} " B. cb.
			476	3733		41^{3} " T. cb.
			409	[illegible]	8^{5} L T cb	
			451	[illegible]	8^{5} " B cb.	
			470	3739	20^{5} " w/4	
			514	3695	39 " ed. gut.	
			525	3684	41 " B. cb	
			460	3749	41 " T. "	
2+58^{5}		T.M.H.	440	[illegible]	L. 49' - N. rim	
				29 37	to Floor of Chamber = 8.32	
2+93			400	[illegible]	T.cb.	℄ Carson
			455	3754	B.cb.	℄ Carson
			529	3680		37^{3} R. ed. conc. apron
			580	3629	(Catch Basin) (Water Props into channel)	41^{3} " B.cb.
			480	[illegible]		" " T.cb.

F. B. 1914 Pg. 180 Job No. 6220.00 Division No. 10 Notes Red. Plotted Profile
Survey of Los Cerritos S.D. Date Date No.
Survey by English Notes Ed. Notes Chkd. Checked X-Sec.
Indexed A. C. Johnson Date Date Date No.

76L298 S & E #307 9-54

PLEASE RETURN TO
LOS ANGELES COUNTY SURVEYOR
726 LOS ANGELES COUNTY ENGINEERING BLDG.

NOTE: ANY ADDITIONS OR CHANGES ON THIS SHEET MUST BE MADE OR CIRCLED IN RED INK, WITH DATE AND NAME OF PERSON MAKING CHANGE.

Do not extend notes this side of this line. R=41 3 L.

STATION	B. S.	H. I.	F. S.	ELEV.			
3+50		42 09	459	3750			℄ Carson
			493	3716			20 5 R N/4
			545	3664			39 3 " ed.
			557	3652			41 3 " B.
			493	3716			" " T.
			455	3754	3 5 L	B ob	
			403	3806	3 5 "	T "	
			416	3793	8 0 "	T "	
			462	3747	8 0 "	B "	
			491	3718	20 5 L	N/4	
			535	3674	39 "	ed. gut.	
			554	3655	41 "	B ob.	
			—	—	41 "	T. "	
4+04			464	3745			℄ Carson
			497	3712			20 5 R
			543	3666			39 3 "
			558	3651		C.R.	41 3 "
			497	3712			" "

Profile Notes Red. Plotted Job No. 622.00 Division No. 10 F. B. 1914 Pg. 181

No. Date Date Survey of

No. Date Date Map No. Andrew Johnson Date

76L298 S & E #307 9-54

PLEASE RETURN TO
LOS ANGELES COUNTY SURVEYOR
726 LOS ANGELES COUNTY ENGINEERING BLDG.

NOTE: ANY ADDITIONS OR CHANGES ON THIS SHEET MUST BE MADE OR CIRCLED IN RED INK, WITH DATE AND NAME OF PERSON MAKING CHANGE.

Do not extend notes this side of this line.

91

STATION	B. S.	H. I.	F. S.	ELEV.		
4+04		42 09	463	3746	3.5 ∠	
			415	3794	3.5 "	
			421	3788	8.0 "	Same
			472	3737	8.0 "	
			496	3713	20.5 "	
			551	3[illegible]	39 "	
			563	3[illegible]6	41 "	Same C.R.
			497	3[illegible]2	41 "	
4+04		(UNABLE	to [illegible]		43 " F.L.	" S.D. Pipe
4+72.5			483	3[illegible]6	℄ Int. Carson & Palo Verde	
5+00			488	3721		℄ Carson
97+78.46			450	3[illegible]9	B. cb.	℄ S.D.
97+78.5			396	3[illegible]3	T cb.	℄ "
97+17			413	3[illegible]6	T "	℄ "
97+17			464	3[illegible]5	B "	℄ S.D.
98+00			487	3[illegible]2	W/4	℄ S.D.
98+08.3			1519	2[illegible]	F.L. 98" S.D. Pipe	-11.5 R.
98+[illegible]6.8			526	3[illegible]3	ed. gut.	℄ S.D.
98+[illegible]8.8			531	3[illegible]	B. cb.	℄ S.D.
			468	3[illegible]1	T. "	℄ S.D.
98+22.8			1398	2[illegible]1	F.L. 18" Conc. S.D. Pipe	-11.5 R

F. B. 1914 Pg. 182 Job No. 6220.00 Division No. 10 Notes Red. Plotted No.
Survey of Los Cerritos S.D. Date Date X-S
Survey by English Notes Ed. Notes Chkd. Checked No.
Indexed C. Johnson Date Date

76L298 S & E #307 9-54

PLEASE RETURN TO
LOS ANGELES COUNTY SURVEYOR
726 LOS ANGELES COUNTY ENGINEERING BLDG.

NOTE: ANY ADDITIONS OR CHANGES ON THIS SHEET MUST BE MADE OR CIRCLED IN RED INK, WITH DATE AND NAME OF PERSON MAKING CHANGE.

Do not extend notes this side of this line.

+41.5 32 R 8

STATION	B. S.	H. I.	F. S.	ELEV.		
98+30.2		42 89	4 45	3[illegible]4	Conc. Walk	℄ S.D.
98+35.8			6 10	[illegible]	Top Conc. H-Wall	℄ "
			15 25	261	F.L. Conc.	℄ "
98+47			13 60	28.29 F.L.	18" Corr. I.P. S.D.	8' R.
98+48.8			10 86	31[illegible]	27.3 L. - F.L.	30' Conc. S.D.
98+47			7 00	3509	F.L. 18" Corr. I.P.	S.D. - 29
99+00			16 4	257		℄ S.D.
			15 7	26[illegible]		7 R B.B.
			4 9	372		19 " T.B.
			4 7	374		29.5 " T.B.
			5 5	366		31 " F.L.
			4 5	376		32.5 " P.L.
			15 8	263	21 L B.B.	
			5 0	371	32.5 " T.B.	
100+00			16 0	261		℄ S.D.
			15 5	266		7 R
			5 0	371		19 "
			4 9	372		29.5 "
			5 4	367		31 "
			4 7	374		32.5 "

Profile Notes Red ____ Plotted ____ Job No. ____ Division No. ____ F. B. 14 Pg. 183

No. ____ Date ____ Date ____ Survey of ____

No. ____ Date ____ Date ____ Map No. ____ Added Johnson Date ____

76L298 S & E #307 9-54

PLEASE RETURN TO
LOS ANGELES COUNTY SURVEYOR
726 LOS ANGELES COUNTY ENGINEERING BLDG.

NOTE: ANY ADDITIONS OR CHANGES ON THIS SHEET MUST BE MADE OR CIRCLED IN RED INK, WITH DATE AND NAME OF PERSON MAKING CHANGE.

Do not extend notes this side of this line.

STATION	B. S.	H. I.	F. S.	ELEV.		
100+00		42 09	153	[illegible]	21 L	
			39	[illegible]	32.5 " Same	
T.P. 101+00	5 12	42 40	4 81	37 [illegible]		
			164	[illegible]		℄ SD
			158	[illegible]		7 R
			49	[illegible]		19 "
			52	[illegible]		29.5 " Same
			54	[illegible]		31 "
			48	[illegible]		32.5 "
			164	[illegible]	21 L	
			44	[illegible]	32.5 " Same	
102+00			155	[illegible]		℄ S.D.
			159	[illegible]		7 R
			47	[illegible]		19 "
			48	[illegible]		29.5 " Same
			52	[illegible]		31 "
			47	[illegible]		32.5 "
			154	[illegible]	21 L	
			62	[illegible]	32.5 " Same	

F. B. 1914 PG. 784 Job No. 6220.00 Division No. 10 Notes Red. Plotted Profile
Survey of Los Cerritos S.D. Date Date No.
Survey by English Notes Ed. Notes Chkd. Checked X-Sec.
Indexed X C. Johnson Date Date Date No.

76L293 S & E #307 9-54

PLEASE RETURN TO
LOS ANGELES COUNTY SURVEYOR
726 LOS ANGELES COUNTY ENGINEERING BLDG.

NOTE: ANY ADDITIONS OR CHANGES ON THIS SHEET MUST BE MADE OR CIRCLED IN RED INK, WITH DATE AND NAME OF PERSON MAKING CHANGE.

Do not extend notes this side of this line.

STATION	B. S.	H. I.	F. S.	ELEV.		
103+00		42 40	33	261		℄ S.D.
			130	264		7 R
			46	372		19 "
			45	379		29.5 "
			51	373		31 "
			43	381		32.5 "
			142	222	21 L	Same
			51	373	32.5 "	
104+00			159	[illegible]		℄ S.D.
			151	273		7 R
			46	379		19 "
			46	378		29.5 "
			52	372		31 "
			45	379		32.5 "
			150	274	21 L	
			48	376	32.5 "	Same
104+94			12 72	29 68	F.L. 18" Conc. I.P.	7.5 R.
			6 13	3627	" " " "	29.5 R.

Profile Notes Red. ____ Plotted ____ Job No. ____ Division No. ____ F. B. ____ Pg. ____

No. ____ Date ____ Date ____ Date ____ Survey of ____

No. ____ Date ____ Date ____ Map No. ____ Checked Johnson Date ____

76L298 S & E #307 9-54

PLEASE RETURN TO
LOS ANGELES COUNTY SURVEYOR
726 LOS ANGELES COUNTY ENGINEERING BLDG.

NOTE: ANY ADDITIONS OR CHANGES ON THIS SHEET MUST BE MADE OR CIRCLED IN RED INK, WITH DATE AND NAME OF PERSON MAKING CHANGE.

Do not extend notes this side of this line.

STATION	B. S.	H. I.	F. S.	ELEV.		
105+00		42 40	146	[illegible]		℄ SD.
			146	[illegible]		7 R
			44	[illegible]		19 "
			42	[illegible]		29.5 "
			51	[illegible]		31 "
			40	[illegible]		32.5 "
			144	[illegible]	21 L	
			47	[illegible]	32.5 " Same	
106+00			147	[illegible]		℄ SD
			151	[illegible]		7 R
			44	[illegible]		19 "
			46			29.5 "
			50	[illegible]		31 " Same
			43	[illegible]		32.5 "
			143	[illegible]	21 L	
			40	[illegible]	32.5 " Same	

F. B. 1914 Pg. 186 Job No. 6220.00 Division No. 10 Notes Red. Plotted Profile
Survey of Los Cerritos S.D. Date Date No.
Survey by English Notes Ed. Notes Chkd. Checked X-Sec.
Indexed K. C. Johnson Date Date Date No.

76L298 S & E #307 9-54

PLEASE RETURN TO
LOS ANGELES COUNTY SURVEYOR
726 LOS ANGELES COUNTY ENGINEERING BLDG.

NOTE: ANY ADDITIONS OR CHANGES ON THIS SHEET MUST BE MADE OR CIRCLED IN RED INK, WITH DATE AND NAME OF PERSON MAKING CHANGE.

Do not extend notes this side of this line.

STATION	S. S.	H. I.	F. S.	ELEV.		
107+00		42 40	144	280		℄ S.D.
			145	279		7 R
			41	375		19 "
			41	373		29½ "
			46	378		31 "
			42	372		32½ "
			143	281	21 L	
			57	367	32½ "	Same
107+31½			130	310	23° L	F.L. 8" Corr. I.P.
108+00			156	268		℄ S.D.
			40	374		7 R
			39	385		19 "
			42	382		29½ "
			48	376		31 "
			41	383		32½ "
			137	287	21	
			45	379	32½ L	Same
T.P.	2 94	41 32	402	3838	1X2	
109+00			137	276		℄ S.D.
			142	271		7
			50	383		19 R

Profile Notes Red. ____ Plotted ____ Job No. ____ Division No. ____
No. ____ Date ____ Date ____ Survey of ____
No. ____ Date ____ Date ____ Map No. ____ Date ____
F. B. ____ Pg. ____

76L298 S & E #307 9-54

PLEASE RETURN TO
LOS ANGELES COUNTY SURVEYOR
726 LOS ANGELES COUNTY ENGINEERING BLDG.

NOTE: ANY ADDITIONS OR CHANGES ON THIS SHEET MUST BE MADE OR CIRCLED IN RED INK, WITH DATE AND NAME OF PERSON MAKING CHANGE.

Do not extend notes this side of this line.

STATION	B. S.	H. I.	F. S.	ELEV.		
109+00		41 32	32	3[illegible]		29 5
			32	3[illegible]		31 R
			32	3[illegible]		32 5 Same
			130	[illegible]	21	
			31	3[illegible]	32 5 L Same	
110+00			138	2[illegible]		℄ S.D.
			128	[illegible]		7
			29	[illegible]		19
			32	3[illegible]		29 5 R
			40	3[illegible]		31
			32	3[illegible]		32 5 Same
			127	[illegible]	21	
			32	3[illegible]	32 5 L Same	
110+99 5			11 36	2[illegible]	F.L. 18" Corr. I.P.	7 5 R.
			5 42	3[illegible]	" " " "	29 5 R
111+00			141	2[illegible]		℄ S.D.
			127	[illegible]		7
			37	3[illegible]		19
			36	3[illegible]		29 5 R Same
			45	36[illegible]		31
			37	376		32 5

F. B. 1914 Pg. 8

Job No. 6220.00 Division No. 10 Notes Red. Plotted Profile

Survey of Los Cerritos S.D. Date Date No.

Survey by English Notes Ed. Notes Chkd. Checked X-Sec.

Indexed [illegible] Date Date Date No.

76L298 S & E #307 9-54

PLEASE RETURN TO
LOS ANGELES COUNTY SURVEYOR
726 LOS ANGELES COUNTY ENGINEERING BLDG.

NOTE: ANY ADDITIONS OR CHANGES ON THIS SHEET MUST BE MADE OR CIRCLED IN RED INK, WITH DATE AND NAME OF PERSON MAKING CHANGE.

Do not extend notes this side of this line. 15 15 30 ≤ 9.82

STATION	B. S.	H. I.	F. S.	ELEV.		
111+00		41 32	133	280	21 L same	
			33	380	32.5	
111+15			1780	2352	F.L.	℄ S.D.
111+15			400	3732	Conc. Walk.	℄ "
111+19.8			403	3729	T. cb.	℄ "
111+19.8			491	3641	B. "	℄ "
111+34.8			483	3649	W/4	℄ "
111+50.28			480	3652	℄ Int. S.D. & Harvey Way	
					= 3+.00 going E. on ℄ Harvey	
1+00			505	3627		℄ Harvey
1+37.5			489	3644	℄ Int Harvey & Conquista	
1+79.5		Locked			F.L. " Pipe – 36.5 R.	
1+80			unable to obtain		" " " –	3
1+92.5			473	3659		℄ Harvey
			493	3639		15 R' W/4
			558	3574		30 " B.
			473	3649		" " T.
			486	3646	15 L	@ C.R.s
			547	3585	30 "	Same
			487	3645	30 "	

Profile Notes Red. ____ Plotted ____ Job No. ____ Division No. 10 F. B. 19.4 Pg. 189

No. ____ Date ____ Date ____ Survey of ____

No. ____ Date ____ Date ____ Map No. ____ Indexed ____ Date ____

76L298 S & E #307 9-54

PLEASE RETURN TO
LOS ANGELES COUNTY SURVEYOR
726 LOS ANGELES COUNTY ENGINEERING BLDG.

NOTE: ANY ADDITIONS OR CHANGES ON THIS SHEET MUST BE MADE OR CIRCLED IN RED INK, WITH DATE AND NAME OF PERSON MAKING CHANGE.

Do not extend notes this side of this line.

STATION	B. S.	H. I.	F. S.	ELEV.		
2+50		51 32	473	3659		℄ Harvey
			483	3649		15 R
			515	3617		30 " Same
			420	3712		30 "
			478	3654	15 L	
			512	[illegible]	30 " Same	
			417	3715	30 "	
3+50			467	3665		℄ Harvey
			479	3653		15 R
			522	3610		30 " Same
						30 "
			477	3655	15 L	
			520	3612	30 " Same	
			442	3610	30 "	
3+93			520	3612		26 R. ed. apron
			575	3557	(unable to open)	30 B. ob.
			474	[illegible]	(Catch Basin)	" T. "
					F.L. 18" Conc. Pipe	

F. B. 1914 Pg. 190 Job No. 6220.00 Division No. 10 Notes Red. Plotted Profile
Survey of Los Cerritos S.D. Date Date No.
Survey by English Notes Ed. Notes Chkd. Checked X-Sec.
Indexed A. J. Johnson Date Date Date No.

76L298 S & E #307 9-54

PLEASE RETURN TO
LOS ANGELES COUNTY SURVEYOR
726 LOS ANGELES COUNTY ENGINEERING BLDG.

NOTE: ANY ADDITIONS OR CHANGES ON THIS SHEET MUST BE MADE OR CIRCLED IN RED INK, WITH DATE AND NAME OF PERSON MAKING CHANGE.

4+72 5

Do not extend notes this side of this line.

STATION	B. S.	H. I.	F. S.	ELEV.		
4+00		41 32	518	3614	26L ed. apron	
			579	3553	30 " B. cb.	
			471	3661	30 " T. "	
4+07 5			463	3669		℄ Harvey
			491	3641		15' R. W/4
			532	3600		28' R EDGE G
			555	3577		30 R B.
			476	3656		30 " T.
			478	3654	15'L W/4 @	
			518	3614	28'L EDGE GUTTER	C.R.S
			546	3586	30 "	
			471	3661	30 " Same	
4+72 5			476	3656	Int. Harvey & Palo Ver	
5+00			484	3648		℄ Harvey
111+17 0			1009	3123	F.L. 18" Conc. S.D.	-10 5 R
111+17			1215	2917	" 36" " "	- 24 7 L
111+65			487	3645	W/4	℄ S.D.
111+80			530	3633	B. cb.	℄ "
			2[illegible]	3724	T "	℄ "
111+84			4[illegible]	3731	ed. walk	℄ "
			1379		F.L.	℄ "
K.N.	238		4 05	3727	K.N. -238, el = 37.280, F.B. 19[illegible]	
	4 05	41 33		3728		

Profile Notes Red. ____ Plotted ____ Job No. ____ Division No. ____ F. B. ____ Pg. 191

No. ____ Date ____ Date ____ Survey of ____

No. ____ Date ____ Date ____ Map No. ____ Indexed E. Johnson Date ____

76L298 S & E #307 9-54

PLEASE RETURN TO
LOS ANGELES COUNTY SURVEYOR
726 Los Angeles County Engineering Bldg.

NOTE: ANY ADDITIONS OR CHANGES ON THIS SHEET MUST BE MADE OR CIRCLED IN RED INK, WITH DATE AND NAME OF PERSON MAKING CHANGE.

Do not extend notes this side of this line.

F. B. 1914 Pg. 192 | Job No. 6220.00 | Division No. 10 | Notes Red. | Plotted | Profile No.
Survey of Los Cerritos S.D. | Date | Date | X-Sec. No.
Survey by English Notes Ed. | Notes Chkd. | Checked
Indexed H. C. Johnson Date | Date | Date | No.

STATION	B. S.	H. I.	F. S.	ELEV.		
111+83 5		41 33	10 11	31 22	F.L. 18" Conc. S.D.	- 10 5 R.
111+83 5			12 93	28 40	" 36" " "	- 2 22 L
112+00			13 2	28 1		℄ S.D
			12 6	28 7		5 R. B.B.
			2 9	39 4		19 " T.B.
			2 4	31 9		29 5 " Brk.
			3 5	3 78		31 " Ctr. Dit.
			2 5	3 8		32 5 " T.B.
			130	2	18 L B.B.	
			30	3	32 5 " T.B.	
112+03			11 39	29 94	F.L. 18" Corr. S.D.	7 5 R.
			9 52	31	" " " "	29 5 R
113+00			131			℄ S.D.
			125	2		5 R
			1 9	3		19 " Same
			2 2	3		29 "
			2 8	3		31 "
			2 2	3		32 5 "
			126	2	18 L	
			2 8	3	32 5 " Same	

76L298 S & E #307 9-54

PLEASE RETURN TO
LOS ANGELES COUNTY SURVEYOR
726 LOS ANGELES COUNTY ENGINEERING BLDG.

NOTE: ANY ADDITIONS OR CHANGES ON THIS SHEET MUST BE MADE OR CIRCLED IN RED INK, WITH DATE AND NAME OF PERSON MAKING CHANGE.

Do not extend notes this side of this line.

STATION	B. S.	H. I.	F. S.	ELEV.		
[illegible]+00		41 33	138	275		℄ S.D.
			128	275		5 R
			20	393		19 "
			18	395		29 5 "
			26	317		31 "
			18	395		32 5 "
			133	280	18 L	
			23	390	32 5 " Same	
T.P. 443		43 98	178	395 5		
115+00			156	284		℄ S.D.
			149	296		5 R
			57	383		19 "
			45	390		29 5 "
			50	393		31 "
			43	397		32 5 "
			149	291	18 L	
			50	390	32 5 " Same	
116+00			156	294		℄ S.D.
			148	292		5
			46	394		19
			44	396		29 5 R
			49	391		31
			38	402		32 5

Profile No.____ Notes Red____ Date____ Plotted____ Date____ Job No.____ Survey of____ Division No.____ F. B.

No.____ Date____ Date____ Map No.____ Indexed [illegible] Date____

76L298 S & E #307 9-54

PLEASE RETURN TO
LOS ANGELES COUNTY SURVEYOR
726 LOS ANGELES COUNTY ENGINEERING BLDG.

NOTE: ANY ADDITIONS OR CHANGES ON THIS SHEET MUST BE MADE OR CIRCLED IN RED INK, WITH DATE AND NAME OF PERSON MAKING CHANGE.

Do not extend notes this side of this line.

11.97
.8
13.27

STATION	B. S.	H. I.	F. S.	ELEV.		
116+00		43 98	15 2	[illegible]	18	L Same
			5 0	[illegible]	32.5	
117+00			15 5	2		℄ S.D.
			14 5	[illegible]		5
			4 4	[illegible]		19
			4 3	[illegible]		29.5 R
			5 0	3		31 Same
			4 2	39 8		32.5
			14 9	29 1	18	
			4 9	39 1	32.5 L same	
117+87.4			13 27	30 71	F.L.1.5" Corr. I.P.	- 7 R.
			6 26	37 72	" " " "	" - 29.5 "
118+00			15 4	29 6		℄ S.D.
			14 5	29 [illegible]		5
			4 3	39 [illegible]		19
			4 1	39 9		29.5 R
			5 0	39 [illegible]		31 Same
			3 8	4 [illegible]		32.5
			14 9	2 [illegible]	18	
			4 4	39 [illegible]	32.5 L Same	

F. B. 1914 Pg. 194 Job No. 6220.00 Division No. 10 Notes Red. Plotted Profile
Survey of Los Cerritos S.D. Date Date No.
Survey by English Notes Ed. Notes Chkd. Checked X-Sec.
Indexed R. J. Johnson Date Date Date No.

76L298 S & E #307 9-54

PLEASE RETURN TO
LOS ANGELES COUNTY SURVEYOR
726 LOS ANGELES COUNTY ENGINEERING BLDG.

NOTE: ANY ADDITIONS OR CHANGES ON THIS SHEET MUST BE MADE OR CIRCLED IN RED INK, WITH DATE AND NAME OF PERSON MAKING CHANGE.

Do not extend notes this side of this line.

STATION	B. S.	H. I.	F. S.	ELEV.		
119+00		43 98	150	290		℄ S.D.
			148	292		5
			44	396		19
			45	395		29.5 R
			51	389		31
			41	399		32.5 S
			147	293	18	
			44	396	32.5 L Same	
120+00			148	292		℄ S.D.
			140	300		5
			44	396		19
			43	397		29.5 R
			47	393		31
			39	401		32.5 Same
			146	294	18	
			42	398	32.5 L Same	
121+00			149	291		℄ S.D.
			141	299		5
			41	399		19
			39	401		29.5 R
			45	395		31
			38	402		32.5

Profile Notes Red. ____ Plotted ____ Job No. ____ Division No. ____ F. B. 19-9 Pg. 195

No. ____ Date ____ Date ____ Survey of ____

No. ____ Date ____ Date ____ Map No. ____ Lizzie Johnson Date ____

76L298 S & E #307 9-54

PLEASE RETURN TO
LOS ANGELES COUNTY SURVEYOR
726 LOS ANGELES COUNTY ENGINEERING BLDG.

NOTE: ANY ADDITIONS OR CHANGES ON THIS SHEET MUST BE MADE OR CIRCLED IN RED INK, WITH DATE AND NAME OF PERSON MAKING CHANGE.

Do not extend notes this side of this line.

STATION	B. S.	H. I.	F. S.	ELEV.		
121+00		43 98	14 7	[illegible]	18	
			4 2	[illegible]	32.5 L same	
122+00			14 6	[illegible]		℄ S.D.
			14 2	[illegible]		5
			4 0	[illegible]	Note: 122+00 el. 18.5 L same 31	19
			4 0	[illegible]		29.5 R
			4 5	[illegible]	F.S. 14.6 37	31 Same
			3 9	4		32.5
123+00			14 3	[illegible]		℄ S.D.
			14 0	[illegible]		5
			3 8	4		19
			3 8	4		29.5
			4 1	[illegible]		31
			3 4	4		32.5
			13 7	[illegible]	18	
			4 2		32.5 L Same	
~~123+00~~						~~℄ S.D.~~
						~~5~~
						~~19~~
						~~29.5~~ R Same
						~~31~~
						~~32.5~~

F. B. 1914 Pg. 196 Job No. 6220.00 Division No. 10 Notes Red. Plotted Profile
Survey of Los Carritos S.D. Date Date No.
Survey by English Notes Ed. Notes Chkd. Checked X-Sec.
Indexed R. C. Johnson Date Date Date No.

76L298 S & E #307 9-54

PLEASE RETURN TO
LOS ANGELES COUNTY SURVEYOR
726 LOS ANGELES COUNTY ENGINEERING BLDG.

NOTE: ANY ADDITIONS OR CHANGES ON THIS SHEET MUST BE MADE OR CIRCLED IN RED INK, WITH DATE AND NAME OF PERSON MAKING CHANGE.

Do not extend notes this side of this line.

STATION	B. S.	H. I.	F. S.	ELEV.		
~~123+00~~		~~43 98~~			~~18~~	
		43 98			~~32 5 L Same~~	
123+84 5			11 30	32 68	F.L. 18" corr. Pipe	7
			5 50	38 48	" 15" " "	29 5
KN.-240	4 48	43 05	5 41	38 57	KN.-240, el. = 38.573, F.B. 1[illegible]	
124+05 9			13 3	29 8	F.L. (Dirt.) ℄ S.D.	
			4 43	38 62	Conc. Walk ℄ S.D.	
124+09 8			4 48	38 57	T. cb. ℄ S.D.	
			5 40	37 65	B. cb. ℄ "	
124+19			5 27	37 78	W/4 ℄ "	
124+28.72			5 20	37 85	℄ Int. S.D. & Centralia - Pg. [illegible]	
					= 3+00 going E. on ℄ Cen[illegible] & ℄ F[illegible]	
			4 95	38 10	℄ Int. Centralia & Conquist[illegible]	
1+77 0			10 53	32 52	29 5 L - F.L. 24" S.D. - (℄ prod.) - Pg. 12	
1+79 6			4 97	38 08	(℄ ") - "	
			5 15	37 90	6 P. W/[illegible]	
			5 49	37 56	13 " B. [illegible]	
			4 89	38 16	13 " T.	

Profile Notes Red. ____ Plotted ____ Job No. ____ Division No. ____ F. B. ____ Pg. ____

No. ____ Date ____ Date ____ Survey of ____

No. ____ Date ____ Date ____ Map No. ____ Indexed E. C. Johnson Date ____

76L298 S & E #307 9-54

PLEASE RETURN TO
LOS ANGELES COUNTY SURVEYOR
726 LOS ANGELES COUNTY ENGINEERING BLDG.

NOTE: ANY ADDITIONS OR CHANGES ON THIS SHEET MUST BE MADE OR CIRCLED IN RED INK, WITH DATE AND NAME OF PERSON MAKING CHANGE.

Do not extend notes this side of this line.

STATION	B. S.	H. I.	F. S.	ELEV.		
1+83 6		4 3 05	4 94	3[illegible] 11		(℄ Prod.) - Pg. 124
			5 03	3[illegible] 02		11 L
			5 46	3[illegible] 9		23 " Same
			4 85	3[illegible] 0		23 "
2+50			5 17	3[illegible] 8		℄ Centralia
			5 30	3[illegible] 5		9 R W/4
			5 43	3[illegible] 2		18 " B. cb.
			4 64	3[illegible] 1		18 " T. cb.
			5 23	3[illegible] 2	9 L	
			5 44	3[illegible] 1	18 " Same	
			4 65	3[illegible] 0	18 "	
3+50			5 16	3[illegible] 9		℄ Centralia
			5 18	3[illegible] 7		9 R
			5 43	3[illegible] 2		18 5 " Same
						18 5 "
			5 30	3[illegible] 5	8 L	
			5 53	3[illegible] 2	17 " Same	
					17 "	

F. B. 1914 Pg. 198 Job No. 6220.00 Division No. 10 Notes Red. Plotted Profile
Survey of Los Cerritos S.D. Date Date No.
Survey by English Notes Ed. Notes Chkd. Checked X-Sec.
Indexed C. Johnson Date Date Date No.

76L298 S & E #307 9-54

PLEASE RETURN TO
LOS ANGELES COUNTY SURVEYOR
726 LOS ANGELES COUNTY ENGINEERING BLDG.

NOTE: ANY ADDITIONS OR CHANGES ON THIS SHEET MUST BE MADE OR CIRCLED IN RED INK, WITH DATE AND NAME OF PERSON MAKING CHANGE.

Do not extend notes this side of this line.

STATION	B. S.	H. I.	F. S.	ELEV.		
4+03.5		43 05	5 20	37 85		(℄ Prod.) - Pg. [illegible]
			5 18	37 87		11 R
			5 57	37 48		22.6 " S
			4 91	3[illegible]		22.6 "
4+08.0			5 37	37 68	6 L	
			5 64	37 4[illegible]	13 " Same	
			4 96	38 09	13 "	
4+16.0					16.0 L. - S.D. Clean Out	(unable [illegible]
			5 43	37 62	Int. Centralia & Palo Verde	
124+38			5 33	37 77	W/4	℄ S.D.
124+46.77			5 44	37 61	B. cb.	℄ "
			4 50	38 55	T. cb.	℄ "
124+51			4 44	38 61	Conc. Walk	℄ "
			13 90	29 [illegible]	F.L.	℄ "
124+51			11 20	31 85	24.5 L. = F.L.	24" Conc. [illegible]
124+59			13 07	2[illegible]	10' R. - "	18" "
124+[illegible]			11 65	31 [illegible]	7' R. - "	15" Corr. [illegible]
			5 35	37 70	29.5 " - "	" "
125+00			13 0	30 1		℄ S.D.
			13 2	29 9		5 R B[illegible]
			2 6	40 5		17 " T[illegible]

Profile Notes Red. ____ Plotted ____ Job No. ____ Division No. ____ F. B. [illegible] Pg. [illegible]

No. ____ Date ____ Date ____ Survey of ____

No. ____ Date ____ Date ____ Map No. ____ Date ____

E. G. Johnson

76L298 S & E #307 9-54

PLEASE RETURN TO
LOS ANGELES COUNTY SURVEYOR
726 LOS ANGELES COUNTY ENGINEERING BLDG.

NOTE: ANY ADDITIONS OR CHANGES ON THIS SHEET MUST BE MADE OR CIRCLED IN RED INK, WITH DATE AND NAME OF PERSON MAKING CHANGE.

Do not extend notes this side of this line.

STATION	B. S.	H. I.	F. S.	ELEV.		
125+00		43 05	2 6	[illegible]		29.5 R T.B.
			3 2	[illegible]		31 1 " Ctr. Dit.
			2 5	4 [illegible]		32.5 " P.L.
			12 6	[illegible]	14 L B.B.	
			2 7	[illegible]	32.5 " T.B.	
126+00			12 8	3 [illegible]		℄ S.D.
			12 2	3 [illegible]		5 R
			2 3	4 [illegible]		17 "
			2 5	4 [illegible]		29.5 "
			2 9	4 [illegible]		31 " Same
			2 3	4 [illegible]		32.5 "
			12 7	3 [illegible]	14 L Same	
			2 4	4 [illegible]	32.5 "	
127+00			13 0	3 [illegible]		℄ S.D.
			12 9	3 [illegible]		5
			2 1	4 [illegible]		17 R
			1 9	4 1 [illegible]		29.5
			2 9	4 [illegible]		31 Same
			2 1	4 [illegible]		32.5
			12 4	3 [illegible]	14 L Same	
			2 0	4 [illegible]	32.5	

F. B. 1914 Pg. 200 Job No. 6220.00 Division No. 10 Notes Red. Plotted Date No. Profile
Survey of Los Cerritos S.D. Date Checked Date No. X-Sec.
Survey by English Notes Ed. Notes Chkd. Date
Indexed C. Johnson Date

76L298 S & E #307 9-54

PLEASE RETURN TO
LOS ANGELES COUNTY SURVEYOR
726 LOS ANGELES COUNTY ENGINEERING BLDG.

NOTE: ANY ADDITIONS OR CHANGES ON THIS SHEET MUST BE MADE OR CIRCLED IN RED INK, WITH DATE AND NAME OF PERSON MAKING CHANGE.

Do not extend notes this side of this line.

STATION	B. S.	H. I.	F. S.	ELEV.		
		43 05				
T.P.	577	46 84	1 98	41 01	1X2	
122+00			16 3	305		℄ S.D.
			16 0	308		5
			6 0	408		17
			5 7	411		295 R
			6 1	407		31
			56	412		325
			16 2	306	14	
			55	413	325 L Same	
122+00			16 2	306		℄ S.D.
			155	313		5
			55	413		17
			5 3	415		295 R
			6 1	407		31
			52	416		325
			164	304	14	
			50	418	325 L Same	

Profile Notes Red. ____ Plotted ____ Job No. ____ Division No. ____ F. B. ____ Pg. ____

No. ____ Date ____ Date ____ Date ____ Survey of ____

No. ____ Date ____ Date ____ Map No. ____ Checked by ____ Date ____

76L298 S & E #307 9-54

PLEASE RETURN TO
LOS ANGELES COUNTY SURVEYOR
726 LOS ANGELES COUNTY ENGINEERING BLDG.

NOTE: ANY ADDITIONS OR CHANGES ON THIS SHEET MUST BE MADE OR CIRCLED IN RED INK, WITH DATE AND NAME OF PERSON MAKING CHANGE.

Do not extend notes this side of this line.

F. B. 1914 Pg. 202 Job No. 6220.00 Division No. 10 Notes Red. Plotted Profile
Survey of Los Carritos S.D. Date Date No.
Survey by English Notes Notes Chkd. Checked X-Sec.
Indexed C. Johnson Date Date Date No.

STATION	B. S.	H. I.	F. S.	ELEV.		
130+00		96 84	16 5			℄ S.D.
			15 9	3		5
			4 8			17
			9 8	4		29.5 R
			5 7	4		31
			9 8	4		32 ℄ Same
			15 2		14	
			5 1	4	32 ℄ L Same	
130+44.6			17 7	2		℄ S.D.
			17 7	29		11 ½ R. B.B. Conc.
130+71.5			17 7	29	14 L Conc.	
			5 3	4	32 ½ T.B.	
130+80.6			14 90	3 5	30 L. B.B.	
130+82.63			17 10	2 4	℄ Int. S.D.	Channel S-Pg. 125
					= 0+00 90 ang	W. on ℄ S.D.
0+30 W.			16 17	3		℄ S.D.
			14 96	3 8		3 R B.B.
			11 34	3 0		7 R T. Conc. Wall
			5 7	4		12 T.B.

76L298 S & E #307 9-54

PLEASE RETURN TO
LOS ANGELES COUNTY SURVEYOR
726 LOS ANGELES COUNTY ENGINEERING BLDG.

NOTE: ANY ADDITIONS OR CHANGES ON THIS SHEET MUST BE MADE OR CIRCLED IN RED INK, WITH DATE AND NAME OF PERSON MAKING CHANGE.

Do not extend notes this side of this line.

STATION	B. S.	H. I.	F. S.	ELEV.		
0+50 W.		46 84	15 12	31 76		℄ S.D.
			15 04	31 80		3 R. 3
			11 39	35 45		7 " T.
			5 6	41 2		12 " T.
			15 05	31 79	3 L	
			11 37	35 47	7 " Same	
			5 4	41 4	12 "	
1+00 W.			15 00	41 94		℄ S.D.
			14 92	31 92		3 R
			11 31	35 53		7 " S
			5 3	41 5		12 "
			14 86	31 98	3 L	
			10 91	35 93	7 " Same	
			5 1	41 7	12 "	
130+93 5			13 24	33 60	F.L. 15" Corr.	S.D. - 7
			6 82	40 02	" " "	" - 29 5
131+01 60			16 4	30 4		℄ S.D.
			16 4	30 4		5 R. B.B.
			11 4	35 4		7 " T. c
			16 4	30 4	14 L B.B.	
			11 8	35 0	24 L T. conc.	

Profile Notes Red. Plotted Job No. Division No. 10. F. B. 1914 Pg. 203

No. Date Date Survey of

No. Date Date Map No. Date

Notes Chkd. Checked

Date

76L298 S & E #307 9-54

PLEASE RETURN TO
LOS ANGELES COUNTY SURVEYOR
726 LOS ANGELES COUNTY ENGINEERING BLDG.

NOTE: ANY ADDITIONS OR CHANGES ON THIS SHEET MUST BE MADE OR CIRCLED IN RED INK, WITH DATE AND NAME OF PERSON MAKING CHANGE.

Do not extend notes this side of this line.

STATION	B. S.	H. I.	F. S.	ELEV.		
132+00		46 84	4 6	4 [illegible]		17
			5 2	4 [illegible]		29 5
			5 8	4 [illegible]		31
			5 1	4 [illegible]		32 5
			5 2	4 [illegible]	32 5 L. T.B.	
131+45			16 4	[illegible]	T.B.	℄ S.D.
131+65			18 5	2 [illegible]	B.B.	℄ "
131+78			18 8	2 [illegible]	"	℄ "
131+79			14 50	3 [illegible]	T. conc. Dam	℄ "
131+90			14 51	3 [illegible]	" " "	℄ "
131+91			15 2	3 [illegible]	B.B.	℄ "
132+00			16 3	3 [illegible]		℄ "
			14 2	3 [illegible]		5
			4 8	4 [illegible]		17
			5 0	4 [illegible]		29 5
			5 7	4 [illegible]		31
			5 0	4 [illegible]		32 5
			13 3	3 [illegible]	14	
			4 7	4 [illegible]	32 5 L Same	

R Same

R Same

F. B. 1914 Pg. 204 Job No. 6220.00 Division No. 10 Notes Red. Plotted Profile
Survey of Los Cerritos S.D. Date Date No.
Survey by English Notes Ed. Notes Chkd. Checked X-Sec.
Indexed R. C. Johnson Date Date Date No.

76L298 S & E #307 9-54

PLEASE RETURN TO
LOS ANGELES COUNTY SURVEYOR
726 LOS ANGELES COUNTY ENGINEERING BLDG.

NOTE: ANY ADDITIONS OR CHANGES ON THIS SHEET MUST BE MADE OR CIRCLED IN RED INK, WITH DATE AND NAME OF PERSON MAKING CHANGE.

Do not extend notes this side of this line.

STATION	B. S.	H. I.	F. S.	ELEV.		
133+00		46 84	159	309		℄ S.D.
			137	331		5
			48	420		17
			51	417		295
			56	412		31
			50	418		32.5
			136	332	14	
			50	418	32.5 L Same	
134+00			151	[illegible]		℄ S.D.
			135	333		5
			46	422		17
			50	418		295
			55	413		31
			49	419		32.5
			129	339	14	
			49	419	32.5 L Same	

Profile Notes Red. ____ Plotted ____ Job No. ____ Division No. ____ F. B. ____ Pg. ____

No. ____ Date ____ Notes Chkd. ____ Date ____ Survey of ____

No. ____ Date ____ Map No. ____ Andrew Johnson Date ____

76L298 S & E #307 9-54

PLEASE RETURN TO
LOS ANGELES COUNTY SURVEYOR
726 LOS ANGELES COUNTY ENGINEERING BLDG.

NOTE: ANY ADDITIONS OR CHANGES ON THIS SHEET MUST BE MADE OR CIRCLED IN RED INK, WITH DATE AND NAME OF PERSON MAKING CHANGE.

Do not extend notes this side of this line.

STATION	B. S.	H. I.	F. S.	ELEV.		
135400		96 84	137	331		℄ S.D.
			129	3[illegible]		5
			50	[illegible]		17
			50	[illegible]		29.5 R Same
			56	[illegible]		31
			51	[illegible]		32.5
			132	3[illegible]	14	
			47	[illegible]	32.5 L Same	
136400			[illegible]	[illegible]		℄ S.D.
			134	[illegible]		05
			46	[illegible]		17
			50	[illegible]		29.5 R
			57	4[illegible]		31
			48	4[illegible]		32.5 Same
			131	3[illegible]	14	
			48	4[illegible]	32.5 L Same	
137400			133	3[illegible]		℄ S.D.
			128	3[illegible]		5
			46	4[illegible]		17
			45	4[illegible]		29.5 R Same
			55	4[illegible]		31
			46	4[illegible]		32.5

F. B. 1914 Pg. 206 | Job No. 6220.00 | Division No. 10 | Notes Red. | Plotted | Profile
Survey of Los Cerritos S.D. | Date | No.
Survey by English Notes Ed. | Notes Chkd. | Checked | X-Sec.
Indexed K. C. Johnson Date | Date | Date | No.

76L298 S & E #307 9-54

PLEASE RETURN TO
LOS ANGELES COUNTY SURVEYOR
726 LOS ANGELES COUNTY ENGINEERING BLDG.

NOTE: ANY ADDITIONS OR CHANGES ON THIS SHEET MUST BE MADE OR CIRCLED IN RED INK, WITH DATE AND NAME OF PERSON MAKING CHANGE.

Do not extend notes this side of this line.

STATION	B. S.	H. I.	F. S.	ELEV.		
137+00		46 84	127	341	4	
			44	424	32.5 L	Same
K.N. 242	4 25	46 07	502	41 82	K.N.-242, ch. 41.822, F.B. 191	5
137+			938	36 69	F.L. 15" Corr. S.D. Pipe - 7	
			45	416	" " " " " - 29.5	
137+37.3			1315	3292	F.L ℄ S.D.	
137+37.3			415	4192	Conc. Walk	℄ S.D.
			422	41 85	T. cb.	℄ "
			506	41 01	B. cb.	℄ "
			497	41 10	w/4	℄ "
137+59.78			491	41 16	℄ Int. S.D. & Arbor Rd. - Pg 12	
					= 3+00 going E. on ℄ Arbor	
1+00			617	39 90		℄ Arbor
1+37.5			610	39 97	℄ Int. Arbor & Conquista	
1+65.5			(unable to open)		28.2 L. S.D. Clean Out ch	
1+82.7			556	40 51		℄ Arbor
			565	40 42		9 R w/4
			608	39 99		17 " ℄
			623	39 74		18 " B. cb
			548	40 59		@ 18 " T.
			566	40 41		C.R.
			599	40 08	9 L	
			608	39 99	17 L	
			542	40 65	18 " Same	

Profile Notes Red. Plotted Job No. Division No.
No. Date Date Survey of
Notes Chkd. Checked
No. Date Date Map No. Index Date
F. B. 1914 Pg. 207

76L298 S & E #307 9-54

PLEASE RETURN TO
LOS ANGELES COUNTY SURVEYOR
726 LOS ANGELES COUNTY ENGINEERING BLDG.

NOTE: ANY ADDITIONS OR CHANGES ON THIS SHEET MUST BE MADE OR CIRCLED IN RED INK, WITH DATE AND NAME OF PERSON MAKING CHANGE.

Do not extend notes this side of this line.

STATION	B. S.	H. I.	F. S.	ELEV.		
2+50		46 07	486	[illegible]		℄ Arbor
			491	[illegible]		9 R
			517	[illegible]		17 "
			523	[illegible]		18 " Same
			437	[illegible]		18 "
			495	[illegible]	9	
			510	[illegible]	17	
			519	[illegible]	18 L	
			436	[illegible]	18 Same	
3+50			475	[illegible]		℄ Arbor
			497	[illegible]		9 R
			517	[illegible]		17 "
			527	[illegible]		18 " Same
			445	[illegible]		18 "
			488	[illegible]	9	
			516	[illegible]	17	
			533	[illegible]	18 L	
			441	[illegible]	18 Same	

F. B. 1914 Pg. 208 Job No. 6220.00 Division No. 10 Notes Red. Plotted Profile
Survey of Los Cerritos S.D. Date Date No.
Survey by English Notes Ed. Notes Chkd. Checked X-Sec.
Indexed A. C. Johnson Date Date Date No.

76L298 S & E #307 9-54

PLEASE RETURN TO
LOS ANGELES COUNTY SURVEYOR
726 LOS ANGELES COUNTY ENGINEERING BLDG.

NOTE: ANY ADDITIONS OR CHANGES ON THIS SHEET MUST BE MADE OR CIRCLED IN RED INK, WITH DATE AND NAME OF PERSON MAKING CHANGE.

Do not extend notes this side of this line.

STATION	B. S.	H. I.	F. S.	ELEV.		
4+18.5		46 07	(unable to open)		24.6 L. - F.L.	"S.D. Clean Ch
4+05			549			℄ Arbor
			557			8 R
			577			16 " Same
			591			18 "
			526		@	18 "
			559		8 L	C.R.S
			571		16 "	
			597		18 " Same	
			526		18 "	
4+72.5			601		℄ Int. Arbor	& Palo Verde
5+00			596			℄ Arbor
137+69			492		W/4	℄ S.D.
137+77.80			510		B. cb.	℄
			425		T. "	℄
137+82.3			419		Conc. Walk	℄
			1289		F.L. conc.	℄
137+77.3			1201		20.8 L - F.L. 26"	Conc. S.D.
137+79.2			1237		10' R. - " 30"	" "

Profile Notes Red. ____ Plotted ____ Job No. ____ Division No. 10 F. B. 1914 Pg. 2.5

No. ____ Date ____ Date ____ Survey of ____

No. ____ Date ____ Date ____ Map No. ____ Indexed E. C. Johnson Date ____

76L298 S & E #307 9-54

PLEASE RETURN TO
LOS ANGELES COUNTY SURVEYOR
726 LOS ANGELES COUNTY ENGINEERING BLDG.

NOTE: ANY ADDITIONS OR CHANGES ON THIS SHEET MUST BE MADE OR CIRCLED IN RED INK, WITH DATE AND NAME OF PERSON MAKING CHANGE.

Do not extend notes this side of this line.

STATION	B. S.	H. I.	F. S.	ELEV.		
138+00		46 07	9 43	3664	F.L. 18" Corri. Pipe	− 6.5 R.
			4 86	4[illegible]21	" " " "	− 29.5 "
138+00			12 4	337		℄ S.D.
			12 0	3[illegible]		3 R. B.B.
			3 8	[illegible]		17 " T.B.
			3 7	4[illegible]4		29.5 T.B.
			4 2	[illegible]		31 " Ctr. Dit.
			4 3	4[illegible]		32.5 " P.L.
			12 2	339	15 L.B.B.	
			2 5	436	32.5 " T.P.	
139+00			12 7	354		℄ S.D.
			12 3	338		3
			3 1	430		17
			3 0	431		29.5 R
			3 6	425		31
			2 8	433		32.5 Same
			11 8	343	15	
			3 2	4[illegible]	32.5 L Same	

F. B. 1914 Pg. 210 Job No. 6220.00 Division No. 10 Notes Red. Plotted Profile
Survey of Los Cerritos S.D. Date Date No.
Survey by English Notes Ed. Notes Chkd. Checked X-Sec.
Indexed A. C. Johnson Date Date Date No.

76L298 S & E #307 9-54

PLEASE RETURN TO
LOS ANGELES COUNTY SURVEYOR
726 LOS ANGELES COUNTY ENGINEERING BLDG.

NOTE: ANY ADDITIONS OR CHANGES ON THIS SHEET MUST BE MADE OR CIRCLED IN RED INK, WITH DATE AND NAME OF PERSON MAKING CHANGE.

Do not extend notes this side of this line.

STATION	B. S.	H. I.	F. S.	ELEV.		
140+00		46 07	12 1	340		℄ S.D.
			12 1	340		3
			2 6	435		17
			2 9	432		29 5 R
			3 3	428		31
			2 7	434		32 5
			11 9	342	15	
			2 9	432	32 5 L Same	
141+00			11 7	344		℄ S.D.
			12 0	341		3
			2 5	436		17
			2 3	438		29 5 R
			2 9	432		31
			2 3	438		32 5
			11 6	345	15	
			2 3	438	32 5 L Same	
T.P.	502	48 79	2 30	43 77	1X2	
142+00			13 9	349		℄ S.D.
			14 2	346		3
			4 9	439		17 R
			4 7	441		29 5

Profile Notes Red. Plotted Job No. Division No. 10 F. B. 1914 Pg. 211

No. Date Date Survey of

No. Date Date Map No. Made by Johnson Date

76L298 S & E #307 9-54

PLEASE RETURN TO
LOS ANGELES COUNTY SURVEYOR
726 LOS ANGELES COUNTY ENGINEERING BLDG.

NOTE: ANY ADDITIONS OR CHANGES ON THIS SHEET MUST BE MADE OR CIRCLED IN RED INK, WITH DATE AND NAME OF PERSON MAKING CHANGE.

Do not extend notes this side of this line.

STATION	S. S.	H. I.	F. S.	ELEV.		
142+00		4879	55	433		31
			46	[illegible]		32.5 R Same
			139	349	15	
			42	446	32.5 L Same	
143+00			136	352		℄ S.D.
			136	35[illegible]		3
			47	44[illegible]		17
			45	443		29.5 R
			54	434		31
			45	4[illegible]		32.5 Same
			138	[illegible]	15	
			44	44[illegible]	32.5 L Same	
144+00			141	3[illegible]		℄ S.D.
			137	351		3
			49	4[illegible]		17
			44	444		29.5 R
			53	435		31
			44	44[illegible]		32.5 Same
			138	35[illegible]	15	
			56	3[illegible]	32.5 L Same	

F. B. 1914 Pg. 212 Job No. 6220.00 Division No. 10 Notes Red. Plotted Profile
Survey of Los Cerritos S.D. Date Date No.
Survey by English Notes Ed. Notes Chkd. Checked X-Sec.
Indexed A. C. Johnson Date Date Date No.

76L298 S & E #307 9-54

PLEASE RETURN TO
LOS ANGELES COUNTY SURVEYOR
726 LOS ANGELES COUNTY ENGINEERING BLDG.

NOTE: ANY ADDITIONS OR CHANGES ON THIS SHEET MUST BE MADE OR CIRCLED IN RED INK, WITH DATE AND NAME OF PERSON MAKING CHANGE.

Do not extend notes this side of this line.

STATION	B. S.	H. I.	F. S.	ELEV.		
144+50		48 79	1134	3745	F.L. 15" Corri.	S.D. - 6.5
			626	4253	" " " "	" - 29.5
145+00			138	350		℄ S.D.
			138	350		3
			45	443		17
			41	447		29.5 R
			48	440		31
			39	449		32.5 Same
			137	351	15	
			44	444	32.5 L Same	
146+00			136	352		℄ S.D.
			138	350		3
			47	441		17
			42	446		29.5 R
			47	441		31
			42	446		32.5
			133	355	15	
			42	446	32.5 L Same	

Profile Notes Red. Plotted Job No. Division No. 10 F. B. 1914 Pg. 213

No. Date Notes Chkd. Date Checked Date Survey of Survey by

No. Date Date Map No. Indexed Date

E. S. Johnson

76L298 S & E #307 9-54

PLEASE RETURN TO
LOS ANGELES COUNTY SURVEYOR
726 LOS ANGELES COUNTY ENGINEERING BLDG.

NOTE: ANY ADDITIONS OR CHANGES ON THIS SHEET MUST BE MADE OR CIRCLED IN RED INK, WITH DATE AND NAME OF PERSON MAKING CHANGE.

Do not extend notes this side of this line.

STATION	B. S.	H. I.	F. S.	ELEV.		
147+00		48 79	136	352		℄ S.D.
			131	3[illegible]7		3
			43	4[illegible]		17
			41	447		29.5 R
			47	441		31
			41	4[illegible]7		32.5
			150	[illegible]	15	
			38	[illegible]	32.5 L	
148+00			135	353		℄ S.D.
			131	3[illegible]		3
			40	4[illegible]		17
			40	4[illegible]		29.5 R
			46	4[illegible]		31
			39	4[illegible]		32.5
			130	3[illegible]	15	
			39	4[illegible]	32.5 L	
149+00			131	3[illegible]		℄ S.D.
			131	3[illegible]		3
			36	4[illegible]		17
			38	4[illegible]		29.5
			46	4[illegible]		31
			38	45.0		32.5

F. B. 1914 Pg. 214 Job No. 6220.00 Division No. 10 Notes Red. Plotted Profile
Survey of Los Cerritos S.D. Date Date No.
Survey by English Notes Ed. Notes Chkd. Checked X-Sec.
Indexed C. Johnson Date Date Date No.

76L298 S & E #307 9-54

PLEASE RETURN TO
LOS ANGELES COUNTY SURVEYOR
726 LOS ANGELES COUNTY ENGINEERING BLDG.

NOTE: ANY ADDITIONS OR CHANGES ON THIS SHEET MUST BE MADE OR CIRCLED IN RED INK, WITH DATE AND NAME OF PERSON MAKING CHANGE.

Do not extend notes this side of this line.

STATION	B. S.	H. I.	F. S.	ELEV.		
149+00		48 79	12 7	361	15 L	
			4 2	446	32 5 " L	
150+00			12 6	362		℄ S.D.
			11 7	371		3
			3 1	457		17
			3 5	453		29 5 R
			4 4	444		31
			3 7	451		32 5
			10 6	382	15	
			3 2	456	32 5 L	
150+89 5			10 32	3847	F.L. 15" Corr. S.D. - 6	
			5 70	43 09	" " " " - 29	
K.N. 244	4 73	49 63	3 89	44 90	K.N. - 244, el. = 44.897, F.B.	
151+00 0			14 0	356	FL	℄ S.D.
			4 35	45 28	Conc. Walk.	℄ "
151+10 4			4 48	45 15	T. cb.	℄ "
			5 65	43 98	B. "	℄ "
151+39			5 55	44 08	W/4	℄ "
151+50 24			5 42	44 21	∡ S.D. @ ℄ Carson St.	
					= 3+00 going E. on ℄ De	

Profile Notes Red. Plotted Job No. Division No. 10 F. B. 1914 Pg. 215

No. Date Date Survey of

No. Notes Chkd. Checked Survey of

No. Date Date Map No. Indexed Date

A. C. Johnson

76L298 S & E #307 9-54

PLEASE RETURN TO
LOS ANGELES COUNTY SURVEYOR
726 LOS ANGELES COUNTY ENGINEERING BLDG.

NOTE: ANY ADDITIONS OR CHANGES ON THIS SHEET MUST BE MADE OR CIRCLED IN RED INK, WITH DATE AND NAME OF PERSON MAKING CHANGE.

Do not extend notes this side of this line.

STATION	B. S.	H. I.	F. S.	ELEV.		
1+00		49 63	5 90	43 73		℄ Del Amo
1+37 5			5 87	43 76	℄ Int. Conquista	℄ Del Amo
1+92 80			5 61	44 02		℄ Del Amo
			5 76	43 87		19 R w/℄
			6 09	43 54		38 " ed. gut
			6 26	43 37		40 " B. cb.
			5 55	44 08		40 " T. cb.
			5 58	44 05	19 L	
			6 05	43 58	38 "	
			6 22	43 41	40 "	
			5 55	44 08	40 " Same	
2+50			5 44	44 19		℄ Del Amo
			5 61	44 02		19 R
			5 83	43 [illegible]		38 "
			6 02	[illegible]		40 " Same
			5 30	44 33		40 "
			5 44	44 19	19 L	
			5 83	43 40	38 "	
			6 00	43 63	40 " Same	
			4 98	44 65	40 "	

F. B. 1914 Pg. 216 Job No. 6220.00 Division No. 10 Notes Red. Plotted Profile
Survey of Los Cerritos S.D. Date Date No.
Survey by English Notes Ed. Notes Chkd. Checked X-Sec.
Indexed R. C. Johnson Date Date Date No.

76L298 S & E #307 9-54

PLEASE RETURN TO
LOS ANGELES COUNTY SURVEYOR
726 LOS ANGELES COUNTY ENGINEERING BLDG.

NOTE: ANY ADDITIONS OR CHANGES ON THIS SHEET MUST BE MADE OR CIRCLED IN RED INK, WITH DATE AND NAME OF PERSON MAKING CHANGE.

Do not extend notes this side of this line.

STATION	B. S.	H. I.	F. S.	ELEV.			
3+50		49 63	503	44 60			℄ Del Amo
			509	44 54			19 R
			535	44 28			38 "
			554	44 09			40 "
			492	44 71			40 "
			513	44 50	19 L		
			531	44 32	38 "		
			545	44 18	40 "	Same	
			—	—	40 "		
3+67			516	44 47	36 L	cd. gut.	
			569	43 94	40 "	B. cb.	(Catch Basin)
			474	44 89	40 "	T. "	unable To open
4+06 80			478	44 85			℄ Del Amo
			481	44 82	19 L		
			513	44 50	38 "		
			526	44 37	40 "	Same	
			462	45 01	40 "		
4+08 0			480	44 83		@ C.R.S	19 R.
			504	44 59			38 "
			521	44 42			40 "
			449	45 14			40 "

Profile Notes Red. Plotted Job No. Division No. 12 F. B. 1914 Pg. 217

X-Sec. Notes Chkd. Checked Survey by

No. Date Date Map No. Date

Ed. Johnson

F. B. 1914 Pg. 218 Job No. 6220.00 Division No. 10 Notes Red. Plotted 1 Profile
Survey of Los Cerritos S.D. Date Date No. X-Sec.
Survey by English Notes Ed. Notes Chkd. Checked No.
Indexed C. Johnson Date Date Date

76L298 S & E #307 9-54

PLEASE RETURN TO
LOS ANGELES COUNTY SURVEYOR
726 LOS ANGELES COUNTY ENGINEERING BLDG.

NOTE: ANY ADDITIONS OR CHANGES ON THIS SHEET MUST BE MADE OR CIRCLED IN RED INK, WITH DATE AND NAME OF PERSON MAKING CHANGE.

Do not extend notes this side of this line.

STATION	B. S.	H. I.	F. S.	ELEV.		
9+72		49.63	4.56	45.07	℄ Int. Del Amo & Polo Verde	
5100			4.49	45.14		℄ Del Amo
151+70			5.45	44.18	W/4	℄ S.D.
151+90.09			5.57	44.06	B. cb.	℄ "
			4.49	45.14	T. "	℄ "
152+01.54			4.37	45.26	conc. Walk	℄ "
			13.[illegible]	36.[illegible]	F.L.	℄ "
151+90			11.21	38.42	F.L. 18" Conc. S.D.	- 10° R
151+91.5			13.02	36.61	" 29" " "	- 21° L
153+00			12.9	3[illegible]		℄ S.D.
			12.7	36.9		1' R B.B.
			1.9	47.7		17 R T.B.
			1.4	48.2		32.5 R P.L.
			13.6	3[illegible]	8' L ctr.	
			13.0	36.[illegible]	19' L B.B.	
T.P.	4.01	52.33	3.1	46.5	32.5 " P.L. & T.B.	
154+00			1.31	4[illegible]		1x2 ℄ S.D.
			16.2	36.1		1
			4.5	47.8		17 R
			4.2	48.1		
			16.5	35.8	8' L ctr.	32.5
			15.9	36.4	19	
			6.3	46.0	32.5 L	

76L298 S & E #307 9-54

PLEASE RETURN TO
LOS ANGELES COUNTY SURVEYOR
726 LOS ANGELES COUNTY ENGINEERING BLDG.

NOTE: ANY ADDITIONS OR CHANGES ON THIS SHEET MUST BE MADE OR CIRCLED IN RED INK, WITH DATE AND NAME OF PERSON MAKING CHANGE.

Do not extend notes this side of this line.

STATION	B. S.	H. I.	F. S.	ELEV.		
154+49 55		52 33	16 0	36 3	E.C. - Pg. 129	
155+00						℄ S.D.
			15 4	36 9		1
			4 2	48 1		17 R
			4 3	48 0		32 5
			15 5	36 5	8	
			15 0	36 0	19 L	
			5 7	46 6	32 5	
156+30 5			16 78	35 55	14 5 L. - F.L. 48" Corr.	
156+36 2			16 77	35 56	14 2 L. - " " "	
156+00						℄ S.D.
			15 5	36 8		1
			4 5	47 8		17 R
			4 4	47 9		32 5
			16 6	45 7	8	
			13 7	48 6	19 L	
			6 3	46 0	32 5	
157+00			~~14 8~~			℄ S.D.
			14 8	37 5		1
			4 3	47 0		17 R
			4 4	47 9		32 5

Profile Notes Red. Plotted Job No. Division No.
No. Date Date Survey of
No. Date Date Map No. Date
F. B. 1014 Pg. 219

76L298 S & E #307 9-54

PLEASE RETURN TO
LOS ANGELES COUNTY SURVEYOR
726 LOS ANGELES COUNTY ENGINEERING BLDG.

NOTE: ANY ADDITIONS OR CHANGES ON THIS SHEET MUST BE MADE OR CIRCLED IN RED INK, WITH DATE AND NAME OF PERSON MAKING CHANGE.

Do not extend notes this side of this line.

STATION	B. S.	H. I.	F. S.	ELEV.		
157+00		5233	158	36 5	8	
			150	36 3	19	L
			45	47 8	32.5	
158+00						℄ S.D.
			147	37 6		1
			43	47 0		17 R
			41	47 2		32.5
			156	46 7	8	
			147	37 6	19	L
			42	47 1	32.5	
158+86.89			143	37 0	∡ Pt. - Pg. 130	
K.N. 245	805	52 09	8 29	44 04	K.N.-245, el. = 44.044, F.B. 1911-59	
159+00			147	37 3		℄ S.D.
			147	37 3		1
			40	48 0		17 R
			39	48 1		32.5
			149	37 1	8	
			146	37 4	19	L
			38	48 2	32.5	

F. B. 1914 Pg. 220 Job No. 6220.00 Division No. 10 Notes Red. Plotted Profile
Survey of Los Cerritos S.D. Date Date No.
Survey by English Notes Ed. Notes Chkd. Checked X-Sec.
Indexed C. Johnson Date Date Date No.

76L298 S & E #307 9-54

PLEASE RETURN TO
LOS ANGELES COUNTY SURVEYOR
726 LOS ANGELES COUNTY ENGINEERING BLDG.

NOTE: ANY ADDITIONS OR CHANGES ON THIS SHEET MUST BE MADE OR CIRCLED IN RED INK, WITH DATE AND NAME OF PERSON MAKING CHANGE.

Do not extend notes this side of this line.

STATION	B. S.	H. I.	F. S.	ELEV.		
159+97.4		52.09	14.7	37.3	F.L.	℄ S.D.
			8.10	43.99	Top conc. Bridge	℄ S.D.
160+16.0			16.21	35.28	F.L. 48" Conc. S.D. pipe 5' R	
160+28.6			14.7	37.3	F.L.	℄ S.D.
			8.08	44.01	Top conc. Bridge	℄ S.D.
161+00			13.2	38.8		℄ S.D.
			13.2	38.9		1 R
			3.6	38.4		17
			3.7	48.3		30 B.B.
			2.4	47.6		32.5
			14.7	37.3	8	
			14.7	37.3	19	L
			4.8	47.2	32.5	
161+85.5			13.06	39.03	F.L. 18" Conc. S.D. pipe	
162+00			14.3	37.7		℄ S.D.
			14.3	37.7		1
			4.2	47.8		17 R
			4.0	48.0		30
			2.8	49.2		32.5
			14.8	37.2	8	
			14.2	37.8	19	L
			4.3	47.7	32.5	

Profile Notes Red. ____ Plotted ____ Job No. ____ Division No. ____ F. B. ____ Pg. ____

No. ____ Date ____ Date ____ Survey of ____

No. ____ Date ____ Date ____ Map No. ____ Checked Johnson Date ____

76L298 S & E #307 9-54

PLEASE RETURN TO
LOS ANGELES COUNTY SURVEYOR
726 LOS ANGELES COUNTY ENGINEERING BLDG.

NOTE: ANY ADDITIONS OR CHANGES ON THIS SHEET MUST BE MADE OR CIRCLED IN RED INK, WITH DATE AND NAME OF PERSON MAKING CHANGE.

Do not extend notes this side of this line.

STATION	B. S.	H. I.	F. S.	ELEV.		
163+00		5209	144	376		℄ SD
			144	376		1
			38	482		17
			40	480		30
			25	495		32.5 R
			130	390	8	
			152	368	19	
			32	488	32.5 L	
164+00			145	375		℄ S.D.
			145	375		1
			40	480		17
			41	479		30
			28	492		32.5 R
			148	372	8	
			145	375	19	
			34	496	32.5 L	
165+00			134	386		℄ S.D.
			134	386		1
			36	484		17
			37	483		30
			21	499		32.5 R
			133	387	8	
			135	385	19	
			36		32.5 L	

F. B. 1914 PG. 222 Job No. 6220.00 Division No. 10 Notes Red. Plotted Profile
Survey of Los Cerritos S.D. Date Date No.
Survey by English Notes Ed Notes Chkd. Checked X-Sec.
Indexed A. O. Johnson Date Date Date No.

76L298 S & E #307 9-54

PLEASE RETURN TO
LOS ANGELES COUNTY SURVEYOR
726 LOS ANGELES COUNTY ENGINEERING BLDG.

NOTE: ANY ADDITIONS OR CHANGES ON THIS SHEET MUST BE MADE OR CIRCLED IN RED INK, WITH DATE AND NAME OF PERSON MAKING CHANGE.

48.13

Do not extend notes this side of this line.

STATION	B. S.	H. I.	F. S.	ELEV.		
165+55.5		52 09	12 46	3763	18.5 L - F.L. 24" Conc. S.D.	
T.P.	11 99	53 87	10 21	41 88	Top pipe	
166+00			15 7	38 1		℄ S.D.
			15 6	38 2		1
			4 8	49 0		17
			4 7	49 1		30
			3 6	50 2		32.5
			15 6	38 2	8	
			15 5	38 3	19	
			5 1	48 7	32.5	
167+00						℄
			15 2	38 6		℄ S.D.
			15 2	38 6		1
			4 8	49 0		17
			4 7	49 1		30
			3 7	50 1		32.5
			15 7	38 1	8	
			15 5	38 2	19	
			5 2	48 6	32.5	

R

L

R

L

Profile Notes Red. Plotted Job No. 622100 Division No. 10 F. B. 1918 Pg. 223

No. Date Date Survey of

No. Date Date Map No. Indexed Johnson Date

76L298 S & E #307 9-54

PLEASE RETURN TO
LOS ANGELES COUNTY SURVEYOR
726 LOS ANGELES COUNTY ENGINEERING BLDG.

NOTE: ANY ADDITIONS OR CHANGES ON THIS SHEET MUST BE MADE OR CIRCLED IN RED INK, WITH DATE AND NAME OF PERSON MAKING CHANGE.

Do not extend notes this side of this line.

F. B. 1914 Pg. 224 Job No. 6220.00 Division No. 10 Notes Red. Plotted Profile
Survey of Los Cerritos S.D. Date No.
Survey by English Ed. Notes Chkd. Date X-Sec.
Indexed K. C. Johnson Notes Checked
Date Date No.

STATION	B. S.	H. I.	F. S.	ELEV.		
168+00		53 97	152	356		℄ S.D.
			152	386		1
			48	490		17
			47	491		30 R
			35	503		32.5
			156	382	8	
			149	389	19	
			47	491	32.5	L
169+00			141	389		℄ S.D.
			150	388		1
			48	490		17
			46	492		30 R
			34	504		32.5
			152	386	8	
			150	386	19	
			40	495	32.5	L
170+00			145	393		℄ S.D.
			145	393		1
			47	491		17
			48	490		30 R
			32	506		32.5

76L298 S & E #307 9-54

PLEASE RETURN TO
LOS ANGELES COUNTY SURVEYOR
726 LOS ANGELES COUNTY ENGINEERING BLDG.

NOTE: ANY ADDITIONS OR CHANGES ON THIS SHEET MUST BE MADE OR CIRCLED IN RED INK, WITH DATE AND NAME OF PERSON MAKING CHANGE.

Do not extend notes this side of this line.

STATION	B. S.	H. I.	F. S.	ELEV.		
170+00		53 87	15 1	38 7	8	
			14 9	38 9	19	
			4 5	49 3	32 5	
171+00			14 7	39 1		℄ S.D.
			14 6	39 2		1
			4 7	49 1		17
			4 3	49 5		30
			3 5	50 3		32 5
			14 6	39 2	8	
			14 6	39	19	
			4 0	49 8	32 5	
172+00			14 5	39 3		℄ S.D.
			14 4	39 4		1
			4 5	49 3		17
			4 5	49 3		30
			3 6	50 2		32 5
			14 6	39 2	8	
			14 3	39 5	19	
			3 9	38 9	32 5	

Profile Notes Red ____ Plotted ____ Job No. [illegible] Division No. 10 F. B. 1914 Pg. 225

No. ____ Date ____ Notes Chkd. ____ Date ____ Checked ____ Date ____ Survey of ____ Survey by ____ Map No. ____ Date ____ Date ____ Date ____

76L298 S & E #307 9-54

PLEASE RETURN TO
LOS ANGELES COUNTY SURVEYOR
726 LOS ANGELES COUNTY ENGINEERING BLDG.

NOTE: ANY ADDITIONS OR CHANGES ON THIS SHEET MUST BE MADE OR CIRCLED IN RED INK, WITH DATE AND NAME OF PERSON MAKING CHANGE.

Do not extend notes this side of this line.

STATION	B. S.	H. I.	F. S.	ELEV.		
173+00		5387	F 2	396		℄ S.D.
			42	396		1
			46	492		17 R
			45	493		30
			34	504		325
			143	395	8	
			142	396	19	
			40	498	325 L	
174+00			137	401		℄ S.D.
			136	402		1
			49	489		17 R
			47	481		30
			38	500		325
			141	397	8	
			138	400	19	
			35	503	325 L	

F. B. 1914 Pg. 226 Job No. 6220.00 Division No. 10 Notes Red. Plotted Profile
Survey of Los Cerritos S.D. Date No.
Survey by Eng 54 Ed. Notes Chkd. Checked X-Sec.
Indexed ~~J. Johnson~~ Notes Date Date No.

76L298 S & E #307 9-54

1100

42.87

PLEASE RETURN TO

LOS ANGELES COUNTY SURVEYOR

726 LOS ANGELES COUNTY ENGINEERING BLDG.

NOTE: ANY ADDITIONS OR CHANGES ON THIS SHEET MUST BE MADE OR CIRCLED IN RED INK, WITH DATE AND NAME OF PERSON MAKING CHANGE.

Do not extend notes this side of this line.

STATION	B. S.	H. I.	F. S.	ELEV.		
175+00		53 87	133	40 5		℄ S.D.
			132	40 6		1
			53	49 5		17
			48	49 0		30
			39	49 9		32.5
			136	40 2	8	
			137	40 1	19	
			37	50 1	32.5	
175+52.5			15 37		17.0 L - F.L. 48" Conc. S.D.	
K.M.-248-4.71		52 84	5 74	48 13	K.M. 248, el. 48.133, F.B. 1911	
176+21.21			4 8	48 0	Int. W'ly P.L.(S.D.) ℄ Candlewood	
					= 3+00 going W. on ℄ Candle	
					Pg.	
1+00			5 48	47 4		℄ Candlewood
			5 2	47 6		30 R
			6 10	46 74	30 L	
2+00			5 0	47 9		℄ Candlewood
			4 7	48 1		30 R
			4 5	48 3	30 L	

Profile Notes Red. Plotted Job No. 6220.00 Division No. 10 F. B. 1914 Pg. 227

No. Date Date Survey of

No. Date Date Map No. Indexed Date

Notes Chkd. Checked Survey Date

Johnson

76L298 S & E #307 9-54

PLEASE RETURN TO
LOS ANGELES COUNTY SURVEYOR
726 LOS ANGELES COUNTY ENGINEERING BLDG.

NOTE: ANY ADDITIONS OR CHANGES ON THIS SHEET MUST BE MADE OR CIRCLED IN RED INK, WITH DATE AND NAME OF PERSON MAKING CHANGE.

3+04 4

45
36

Do not extend notes this side of this line.

F. B. 1914 Pg. 228 Job No. 6220.00 Division No. 10 Notes Red. Plotted Profile
Survey of Los Cerritos S.D. Date Date No.
Survey by English Notes Notes Chkd. Checked X-Sec.
Indexed J. C. Johnson Date Date No.

STATION	B. S.	H. I.	F. S.	ELEV.		
2+48		5284	48	450	TB	℄ Candlewood
2+63			132	396	BB	℄ "
2+70			145	383	Ctr.	℄ "
2+78			132	496	BB.	℄ "
2+93			48	450	T.B.	℄ "
2+85 7			518	4766	19 L ed. gut.	
			530	4754	20 " B. cb	
			465	4719	20 " T. "	(end cd.)
3+04 9			519	4665		27 R
			530	4754		28 "
			465	4819	(end cb.)	28 " Same
3+72 3			481	4803		℄ Candlewood
			496	4788	8 L W/4	
			530	4753	16 " ed. gut.	
			586	4698	20 " B. cb	(Catch basin)
			488	4796	20 " T. "	
			1742	3542	20 " F.L. 48"	Pipe
3+86 5			482	4502		12 L
			524	4460		24 "
			573	4411	(unable to open)	28 " Same
			483	4801	(Catch basin)	28 "

76L298 S & E #307 9-54

PLEASE RETURN TO
LOS ANGELES COUNTY SURVEYOR
726 LOS ANGELES COUNTY ENGINEERING BLDG.

NOTE: ANY ADDITIONS OR CHANGES ON THIS SHEET MUST BE MADE OR CIRCLED IN RED INK, WITH DATE AND NAME OF PERSON MAKING CHANGE.

Do not extend notes this side of this line.

STATION	B. S.	H. I.	F. S.	ELEV.		
4+00		54 84	4 77	48 13		℄ Candlewood
5+00			4 68	48 16		℄ "
K.M.-248			4 71	48 13	K.M.-248. el.= 48133, F.B. 19.1[illegible]	
		X-Sections on W. side S.D.				
K.N.-225				23 19	KN.-225, el.= 23.188, F.B. 19[illegible]	
24+67				22 61	Pg. 93	℄ Los Coyotes
				22 58		3 R ed. [illegible]
				22 60		9 R B. [illegible]
				23 09		4 R T.
				22 45	12 L pv.	
				22 22	23 " ed. gut.	
				22 12	24 " B. cb.	
				22 75	24 " T. "	
25+31				22 51		℄ Los Coyote
				22 47		6 R
				22 49		7 " S[illegible]
				22 98		7 "

Profile Notes Red. Plotted Job No. 6[illegible] Division No. 10 F. B. 1914 Pg. 229

No. Date Date Survey of

No. Notes Chkd. Checked Survey of

No. Date Date Map No. Indexed Johnson Date

76L298 S & E #307 9-54

PLEASE RETURN TO
LOS ANGELES COUNTY SURVEYOR
726 LOS ANGELES COUNTY ENGINEERING BLDG.

NOTE: ANY ADDITIONS OR CHANGES ON THIS SHEET MUST BE MADE OR CIRCLED IN RED INK, WITH DATE AND NAME OF PERSON MAKING CHANGE.

1.58
18.85
20.43
17.27
2.82

Do not extend notes this side of this line.

STATION	B. S.	H. I.	F. S.	ELEV.		
25+31.0				22 40	8 L w/a	
				22 17	17 L ed. gut.	
				21 58	21 " B. cb	
				22 66	21 " T. "	(Catch Basin)
				18 56	21 " F.L. 30" S.D. pipe	
25+32.4				17 27	F.L. 30" S.D. pipe - 16 R	
25+87.55				22 48	∡ Pt. - pg. 93	
25+88.1		S.M.H.		22 99	20.8 L - N. rim	
					T +D=	F/L.
				16 09	24" Inlet N. 4.90 2.00	6.90
				16 06	24" Outlet S 4.93 +2.00	6.93
26+00				22 53		℄ Los Coyotes
				22 58		14.3 R ed gut
				22 58		15.3 " B. cb
				23 09		15.3 " T. cb
				22 26	11.6 L	
				22 16	12.6 " Same	
				22 80	12.6 "	
27+74.8 O.K.				22 97		℄ Los Coyotes
				22 65	unable to open	19 R ed. gut.
				21 95	(Catch Basin)	23 " B. cb.
				23 00		

F. B. 1914 Pg. 230 Job No. 6220.00 Division No. 10 Notes Red. Plotted Profile
Survey of Los Cerritos S.D. Date Date No.
Survey by English Notes Ed. Notes Chkd. Checked X-Sec.
Indexed [redacted] Date Date Date No.

76L298 S & E #307 9-54

PLEASE RETURN TO
LOS ANGELES COUNTY SURVEYOR
726 LOS ANGELES COUNTY ENGINEERING BLDG.

NOTE: ANY ADDITIONS OR CHANGES ON THIS SHEET MUST BE MADE OR CIRCLED IN RED INK, WITH DATE AND NAME OF PERSON MAKING CHANGE.

Do not extend notes this side of this line.

STATION	B. S.	H. I.	F. S.	ELEV.		
27+00				2283		℄ Los Coyote
				2256		18² R
				2242		19² "
				2304		19² "
				2237	11³ L	
				2227	12³ "	Same
				2294	12³ "	
27+26.28				2281	∡ Pt. - pg. 93	
28+00				2295		℄ Los Coyote
				2299		5 R cr
				2290		13 " w/
				2249		22 " ed.
				2235		23 " B.
				2299		23 " T.
				2257	12 L ed. gut.	
				2242	13 " B. cb.	
				2306	13 " T. "	
28+53.0		S.M.H.		2276	7½ L — N. rim	
					T + D =	
				1625	24" In. N. 4.48	2.03 6.
				1620	" " Out S: 4.53	2.03 6.

Profile Notes Red. Plotted Job No. Division No. 10 F. B. 1914 Pg. 231

No. Date Date Survey of

Notes Chkd. Checked Survey by

No. Date Date Map No. Date

Chief Johnson

76L298 S & E #307 9-54

PLEASE RETURN TO
LOS ANGELES COUNTY SURVEYOR
726 LOS ANGELES COUNTY ENGINEERING BLDG.

NOTE: ANY ADDITIONS OR CHANGES ON THIS SHEET MUST BE MADE OR CIRCLED IN RED INK, WITH DATE AND NAME OF PERSON MAKING CHANGE.

Do not extend notes this side of this line.

STA.	B. S.	H. I.	F. S.	ELEV.		
29+00				23 02		℄ Los Coyotes
				23 07		5 R
				22 97		13 "
				22 63		22 "
				22 46		23 "
				23 10		23 "
				22 73	12 L	
				22 60	13 "	Same
				23 25	13 "	
29+53.8				23 15		℄ Los Coyotes
				23 21		5
				23 12		13
				22 71		22 R
				22 59		23
				23 21		23
				22 84	12	
				22 69	13	
				23 35	13 L	
K.N. 226				23 39	K.N. -226, el = 23.387, F.B. 1911-50	S.W. Cor. 1 S.

F. B. 1914 Pg. 232 Job No. 6220.00 Division No. 10 Notes Red. Plotted
Survey of Los Cerritos S.D. Date Date No. X-Sec.
Survey by English Notes Ed. Notes Chkd. Checked
Indexed C. Johnson Date Date No.

76L298 S & E #307 9-54

PLEASE RETURN TO
LOS ANGELES COUNTY SURVEYOR
726 LOS ANGELES COUNTY ENGINEERING BLDG.

NOTE: ANY ADDITIONS OR CHANGES ON THIS SHEET MUST BE MADE OR CIRCLED IN RED INK, WITH DATE AND NAME OF PERSON MAKING CHANGE.

Do not extend notes this side of this line.

STATION	B. S.	H. I.	F. S.	ELEV.		
29+91 4				23 76	39 3 L. - T. cb.	(C.R.)
				23 10	" L - B. cb.	
29+92 4				23 28	" " - ed. gut.	
30+06 54				23 19	℄ Int. S.D.	℄ Hayfield - [illegible]
				23 39		5 R
				23 20		13 "
				22 80		22 " S[illegible]
				22 69		23 "
				23 35		23 "
				22 85	10 L ed. gut.	
				22 79	13 " F.L.	
				22 85	16 " ed. gut.	
				23 30	40 "	℄ Hayfield
30+07 8		S.M.H.		22 98	7' L - N. T rim + D	= F/[illegible]
				17 18	9" Inlet W. 5.06	+.74 = 5.[illegible]
				16 27	24" Inlet N. 4.71	+2.00 = 6.[illegible]
				16 27	" Outlet S. 4.71	+2.00 = 6.[illegible]
30+10 0		S.M.H.		23 16	32 5 L - N. T rim + D	= F/[illegible]
				17 52	8" Inlet W. 4.96	+0.68 = 5.[illegible]
				17 53	9" Outlet E. 4.88	+0.75 = 5.[illegible]

Profile Notes Red. Plotted. Job No. Division No.
No. Date. Date. Survey of
No. Notes Chkd. Checked Survey by
No. Date. Date. Map No. Ind. Gd. Johnson Date.
F. B. Pg.

76L298 S & E #307 9-54

PLEASE RETURN TO
LOS ANGELES COUNTY SURVEYOR
726 LOS ANGELES COUNTY ENGINEERING BLDG.

NOTE: ANY ADDITIONS OR CHANGES ON THIS SHEET MUST BE MADE OR CIRCLED IN RED INK, WITH DATE AND NAME OF PERSON MAKING CHANGE.

30+06 S

Do not extend notes this side of this line.

STATION	B. S.	H. I.	F. S.	ELEV.	Self-Reading Rod Used	
30+20 2				23 23	40 L - ed. gut.	
30+21 2				23 05	" " - B. cb	(C.R.)
				23 68	" " - T. "	
30+58 6				23 38		℄ Los Coyotes
				23 44		5
				23 34		13
				22 93		22 R
				22 82		23
				23 45		23
				22 96	12	
				22 86	13 L	
				23 54	13	
31+00				23 39		℄ Los Coyotes
				23 37		5
				23 37		13
				22 97		22 R
				22 87		23
				23 52		23
				23 08	12	
				22 94	13 L	
				23 58	13	

F. B. 1914 Pg. 234
Job No. 6220.00 Division No. 10 Notes Red. Plotted Profile
Survey of Los Cerritos S.D. Date Date No.
Survey by English Notes Ed. Notes Chkd. Checked X-Sec.
Index C. Johnson Date Date Date No.

76L298 S & E #307 9-54

PLEASE RETURN TO
LOS ANGELES COUNTY SURVEYOR
726 LOS ANGELES COUNTY ENGINEERING BLDG.

NOTE: ANY ADDITIONS OR CHANGES ON THIS SHEET MUST BE MADE OR CIRCLED IN RED INK, WITH DATE AND NAME OF PERSON MAKING CHANGE.

Do not extend notes this side of this line.

STATION	B. S.	H. I.	F. S.	ELEV.	Self-Reading Rod Used	
32+00				2367		℄ Los Coyo[illegible]
				2369		5
				2357		13
				2317		22 R
				2305		23
				2368		23
				2320	12	
				2311	13 L	
				2376	13	
32+46.5				2368		℄ Los Coy[illegible]
				2373		5
				2362		13
				2326		22 R
				2311		23
				2375		23
				2329	12	
				2318	13 L	
				2383	13	
T.P.				2376		

Profile Notes Red. Plotted Job No. Division No. 10 F. B. 1914 Pg. 2335

No. Date Date Survey of

No. Date Date Map No. Ed Johnson Date

76L298 S & E #307 9-54

PLEASE RETURN TO
LOS ANGELES COUNTY SURVEYOR
726 LOS ANGELES COUNTY ENGINEERING BLDG.

NOTE: ANY ADDITIONS OR CHANGES ON THIS SHEET MUST BE MADE OR CIRCLED IN RED INK, WITH DATE AND NAME OF PERSON MAKING CHANGE.

Do not extend notes this side of this line.

F. B. 1914 PG. 236 | Job No. 6220.00 | Division No. 10 | Notes Red. | Plotted | Profile
Survey of Los Cerritos S.D. | Date | Date | No.
Survey by English Ed. | Notes Chkd. | Checked | X-Sec.
Indexed K. C. Johnson | Notes | Date | Date | No.

STATION	B. S.	H. I.	F. S.	ELEV.	Self-Reading Rod used.	
32+73 6				2407	40 3 L T. cb.	
				2343	" " B. "	(C.R.)
32+79 6				2363	" " ed. gut.	
33+01 4		S.M.H.		2350	7' L - M. rim	
					T + D = F/L	
				1639	24" Inlet N. 5.12 + 1.99 = 7.11	
				1700	9" " W. 5.15 + 0.75 = 5.90	
				1833	24" Out S. 5.18 + 1.99 = 7.17	
33+01 51				2371	℄ Int. Los Coyotes & Gondar - Pg. 96	
				2385		5
				2374		13
				2338		22
				2325		23
				2307		23
				2338	10 L. ed. gut.	
				2333	13 " F.L.	
				2338	16 " ed. gut.	
				2381	41 " ℄ Gondar	
33+18 62				2365	41 L ed. gut.	
33+19 62				2342	" " B. cb.	(C.R.)
				2412	" " T. "	

76L298 S & E #307 9-54

PLEASE RETURN TO
LOS ANGELES COUNTY SURVEYOR
726 LOS ANGELES COUNTY ENGINEERING BLDG.

NOTE: ANY ADDITIONS OR CHANGES ON THIS SHEET MUST BE MADE OR CIRCLED IN RED INK, WITH DATE AND NAME OF PERSON MAKING CHANGE.

Do not extend notes this side of this line.

STATION	B. S.	H. I.	F. S.	ELEV.	Self-Rendering Rod Use	
33+57				2397		℄ Los Coyotes
				2404		5
				2387		13
				2346		22 R
				2333		23
				2398		23
				2362	12	
				2345	13 L	
				2406	13	
34+00				2407		℄ Los Coyotes
				2411		5
				2394		13
				2354		22 R
				2342		23
				2408		23
				2369	12	
				2355	13 L	
				2419	13	

Profile Notes Red. Plotted Job No. Division No. 10 F. B. 1914 Pg.
No. Date Date Survey of
No. Date Date Map No. Date

76L298 S & E #307 9-54

PLEASE RETURN TO
LOS ANGELES COUNTY SURVEYOR
726 LOS ANGELES COUNTY ENGINEERING BLDG.

NOTE: ANY ADDITIONS OR CHANGES ON THIS SHEET MUST BE MADE OR CIRCLED IN RED INK, WITH DATE AND NAME OF PERSON MAKING CHANGE.

Do not extend notes this side of this line.

STATION	B. S.	H. I.	F. S.	ELEV.	Self-Reading Rod Used	
35+00				24 15		℄ Los Coyotes
				24 24		5
				24 10		13
				23 [illegible]		22 R
				23 60		23
				24 25		23
				23 83	12	
				23 [illegible]	13 L	
				24 35	13	
35+02.5		S.M.H.		23 44	6.2 L. - T + D = F/L N. rim	
				16 47	24" Inlet N. 5.47 + 2.00 = 7.47	
				16 44	" Out S. 5.50 + 2.00 = 7.50	
36+00				24 [illegible]		℄ Los Coyotes
				24 37		5
				24 [illegible]		13
				23 [illegible]		22 R
				23 [illegible]		23
				24 43		23
				23 [illegible]	12	
				23 [illegible]	13 L	
				24 52	13	

F. B. 1914 Pg. 238 Job No. 6220 Division No. 40 Notes Red. Plotted Profile
Survey of Los Cerritos S.D. Date Date No.
Survey by English Notes Ed. Notes Chkd. Checked X-Sec.
Indexed C. Johnson Date Date Date No.

76L298 S & E #307 9-54

PLEASE RETURN TO
LOS ANGELES COUNTY SURVEYOR
726 LOS ANGELES COUNTY ENGINEERING BLDG.

NOTE: ANY ADDITIONS OR CHANGES ON THIS SHEET MUST BE MADE OR CIRCLED IN RED INK, WITH DATE AND NAME OF PERSON MAKING CHANGE.

Do not extend notes this side of this line.

STATION	B. S.	H. I.	F. S.	ELEV.		
36+54 4				24 37		℄ Los Coyotes
				24 43		5
				24 35		13
				24 00		22 R
				23 89		23
				24 52		23
				24 06	12	
				23 95	13 L	
				24 57	13	N.W. Co[illegible]
K.N. 227				24 75	K.N. -227, el. = 24.737, F.B. 1911	
36+92 6				24 78	37 L T. cb.	
				24 04	" " B. cb.	(C.R.)
36+93 6				24 06	" " ed. gut.	
37+07 88				24 43	℄ Int. Los Coyotes & McNab - [illegible]	
				24 51		5
				24 38		13
				24 10		22 R
				23 92		23
				24 58		23

Profile Notes Red. ____ Plotted ____ Job No. 6[illegible] Division No. 10 F. B. 1914 Pg. 239

No. ____ Date ____ Date ____ Survey of ____

No. ____ Date ____ Date ____ Map No. ____ Indexed K. D. Johnson Date ____

76L298 S & E #307 9-54

PLEASE RETURN TO
LOS ANGELES COUNTY SURVEYOR
726 LOS ANGELES COUNTY ENGINEERING BLDG.

NOTE: ANY ADDITIONS OR CHANGES ON THIS SHEET MUST BE MADE OR CIRCLED IN RED INK, WITH DATE AND NAME OF PERSON MAKING CHANGE.

Do not extend notes this side of this line.

STATION	B. S.	H. I.	F. S.	ELEV.		
37+07 88		S.M.H.		24 21	7' L - N. rim	
				16 56	24" Inlet N. 5.65	+ D = F/L + 2.00 = 7.65
				17 86	8" " W. 5.66	+ 0.69 = 6.35
				16 70	24" Out. S. 5.70	+ 2.00 = 7.70
37+07 88				24 10	10 L ed. gut.	
				24 02	13 " F.L.	
				24 14	16 " ed. gut	
				24 59	40 " ℄ M.S. Nob.	
37+21 91				24 38	40 5 L - ed. gut.	
37+22 91				24 17	" " B. cb.	
				24 53	" " T. "	(C.R.)
37+59 8				24 55		℄ Los Coyotes
				24 58		5
				24 44		13
				24 11		22
				24 10		23
				24 15		23
				24 20	12	
				24 12	13	
				24 15	13	

L

R

F. B. 1914 Pg. 240 Job No. 6220.00 Division No. 10 Notes Red. Plotted Profile
Survey of Los Cerritos S.D. Date No.
Survey by English Notes Ed. Notes Chkd. Checked X-Sec.
Indexed C. Johnson Date Date Date No.

76L298 S & E #307 9-54

PLEASE RETURN TO
LOS ANGELES COUNTY SURVEYOR
726 LOS ANGELES COUNTY ENGINEERING BLDG.

NOTE: ANY ADDITIONS OR CHANGES ON THIS SHEET MUST BE MADE OR CIRCLED IN RED INK, WITH DATE AND NAME OF PERSON MAKING CHANGE.

Do not extend notes this side of this line.

STATION	B. S.	H. I.	F. S.	ELEV.	Self-Reading Rod used.	
38+00				24 63		℄ Los Cayo[illegible]
				24 68		5
				24 50		13
				24 13		22
				24 05		23
				24 70		23
				24 27	12	
				24 17	13	
				24 82	13	
39+00				24 75		℄ Los Cayo[illegible]
				24 79		5
				24 67		13
				24 36		22
				24 24		23
				24 90		23
				24 40	12	
				24 30	13	
				24 [illegible]	13	
39+77		S.M.H.		24 [illegible]	7 2 L — T + N. rim	D = [illegible]
				16 61	24" Inlet N. 6.07	+ 2.00 = 8.[illegible]
				16 61	24" Out S. 6.07	+ 2.00 = 8.[illegible]

L

R

L

R

Profile Notes Red. Plotted. Job No. [illegible] Division No. 10 F. B. 1914 Pg. 291

No. Date. Date. Survey of [illegible]

No. Notes Chkd. Checked Survey by [illegible]

No. Date. Date. Map No. Indexed E. C. Johnson Date.

76L298 S & E #307 9-54

PLEASE RETURN TO
LOS ANGELES COUNTY SURVEYOR
726 LOS ANGELES COUNTY ENGINEERING BLDG.

NOTE: ANY ADDITIONS OR CHANGES ON THIS SHEET MUST BE MADE OR CIRCLED IN RED INK, WITH DATE AND NAME OF PERSON MAKING CHANGE.

Do not extend notes this side of this line.

F. B. 1914 Pg. 242 Job No. 6220.00 Division No. 10 Notes Red. ____ Plotted ____ Profile
Survey of Los Cerritos S.D. Date ____ No. ____
Survey by English Ed. Notes Chkd. ____ Date ____ X-Sec.
Indexed ~~R. O. Johnson~~ Date ____ Checked ____ Date ____ No. ____

STATION	B. S.	H. I.	F. S.	ELEV.	Self-Reading Rod Used	
40+00				24 96		℄ Los Coyotes
				25 03		5
				24 [illegible]		13
				24 56		22 R
				24 45		23
				24 [illegible]		23
				24 [illegible]	12	
				24 51	13	
				23 13	13 L	
41+00				23 [illegible]		℄ Los Coyotes
				23 [illegible]		5
				23 [illegible]		13
				23 [illegible]		22 R
				24 [illegible]		23
				23 [illegible]		23
				24 [illegible]	12	
				23 [illegible]	13	
				23 [illegible]	13 L	

76L298 S & E #307 9-54

PLEASE RETURN TO
LOS ANGELES COUNTY SURVEYOR
726 LOS ANGELES COUNTY ENGINEERING BLDG.

NOTE: ANY ADDITIONS OR CHANGES ON THIS SHEET MUST BE MADE OR CIRCLED IN RED INK, WITH DATE AND NAME OF PERSON MAKING CHANGE.

Do not extend notes this side of this line.

STATION	B. S.	H. I.	F. S.	ELEV.	Self-Reading Rod Used	
42+00				2532		℄ Los Coyo[illegible]
				2537		5
				2528		13
				2495		22
				2488		23
				2549		23
				2493	12	
				2482	13	
				2551	13	
42+49				2536		℄ Los Coyo[illegible]
				2542		5
				2532		13
				2501		22
				2493		23
				2557		23
				2497	12	
				2488	13	
				2552	13	
KN.-228				2577	K.N.-228, el.=25.772, F.B. 1911 N.W. [illegible] 1' N[illegible]	

Profile No. ____ Notes Red. ____ Plotted ____ Job No. [illegible] Division No. 10 F. B. 1914 Pg. 293

No. ____ Date ____ Date ____ Survey of ____

No. ____ Notes Chkd. ____ Checked ____ Survey by ____

No. ____ Date ____ Date ____ Map No. ____ Indexed Johnson Date ____

76L298 S & E #307 9-54

PLEASE RETURN TO
LOS ANGELES COUNTY SURVEYOR
726 LOS ANGELES COUNTY ENGINEERING BLDG.

NOTE: ANY ADDITIONS OR CHANGES ON THIS SHEET MUST BE MADE OR CIRCLED IN RED INK, WITH DATE AND NAME OF PERSON MAKING CHANGE.

Do not extend notes this side of this line.

STATION	B. S.	H. I.	F. S.	ELEV.	Self Reading	Rod Used
42+85 69				2[illegible]62	40 3 L T. cb.	C.R.
				2[illegible]23	" " B. cb.	
42+86 7				2[illegible]33	" " ed. gut.	
43+00 3		S.M.H.		2[illegible]8	7' L — N. rim	
					T + D = F/L.	
				16.77	24" Inlet N. 6.44 + 1.97 = 8.41	
				17.86	8" " W. 6.60 + 0.72 = 7.32	
				16.85	24 Out S 6.36 + 1.97 = 8.33	
43+00 48				2[illegible]9	℄ Int. Los Coyotes & Coralite — Pg. 98	
				2[illegible]57		5
				2[illegible]43		13
				2[illegible]0		22
				2[illegible]0		23
				2[illegible]6		23
				2[illegible]8	10 L ed. gut.	
				2[illegible]2	13 " F.L.	
				2[illegible]2	16 " ed. gut.	
				2[illegible]3	40 " ℄ Coralite	
43+14 53				2[illegible]	40 5 " ed. gut.	
43+15 53				2[illegible]	" " B. cb.	
				2[illegible]9	" " T. "	

R

F. B. 1914 Pg. 244 Job No. 622000 Division No. 10 Notes Red. Plotted Profile
Survey of Los Cerritos S.D. Date Date No.
Survey by English Notes Ed. Notes Chkd. Checked X-Sec.
Indexed R. C. Johnson Date Date Date No.

76L298 S & E #307 9-54

PLEASE RETURN TO
LOS ANGELES COUNTY SURVEYOR
726 LOS ANGELES COUNTY ENGINEERING BLDG.

NOTE: ANY ADDITIONS OR CHANGES ON THIS SHEET MUST BE MADE OR CIRCLED IN RED INK, WITH DATE AND NAME OF PERSON MAKING CHANGE.

Do not extend notes this side of this line.

STATION	B. S.	H. I.	F. S.	ELEV.	— Self-Reading Rod Used —	
43+52.3				2556		℄ Los Coyotes
				2567		5
				2547		13
				2514		22
				2505		23
				2571		23
				2521	12	
				2512	13	
				2573	13	
44+00				2569		℄ Los Coyotes
				2576		5
				2558		13
				2528		22
				2516		23
				2580		23
				2532	12	
				2520	13	
				2584	13	
44+77.5		S.M.H.		2560	7.3 L - N. rim + D =	
				1678	24" Inlet N. 6.82	+2.00 = 8.82
				1670	24" Out S. 6.90	+2.00 = 8.90

Profile Notes Red. Plotted Job No. 6220.00 Division No. 10 F. B. 1914 Pg. 292

No. Date Date Survey of

No. Notes Chkd. Checked Date Map No. Date

Date Date Date

Edited Johnson

76L298 S & E #307 9-54

PLEASE RETURN TO
LOS ANGELES COUNTY SURVEYOR
726 LOS ANGELES COUNTY ENGINEERING BLDG.

NOTE: ANY ADDITIONS OR CHANGES ON THIS SHEET MUST BE MADE OR CIRCLED IN RED INK, WITH DATE AND NAME OF PERSON MAKING CHANGE.

Do not extend notes this side of this line.

STATION	B. S.	H. I.	F. S.	ELEV.	Self-Reactivated Used	
45+00				2[illegible]		℄ Los Coyotes
				2[illegible]		5
				2[illegible]		13
				2[illegible]		22 R
				25 [illegible]		23
				2[illegible]		23
				2[illegible]	12	
				2[illegible]	13 L	
				2[illegible]	13	
45+73 2				2[illegible]		℄ Los Coyotes
				2[illegible]		5
				2[illegible]		13
				2[illegible]		22 R
				2[illegible]		23
				2[illegible]		23
				2[illegible]	12	
				2[illegible]	13	
				2[illegible]	13 L	
46+11 23				25 [illegible]	70 2 L T. cb.	
				25 [illegible]	" " B. cb.	(C.R.)
46+13 8				25 [illegible]	" " ed. gut.	

F. B. 1914 Pg. 246 Job No. 6220.00 Division No. 10 Notes Red. Plotted Profile
Survey of Los Cerritos S.D. Date Date No.
Survey by English Notes Ed. Notes Chkd. Checked X-Sec.
Indexed A. C. Johnson Date Date Date No.

76L298 S & E #307 9-54

PLEASE RETURN TO
LOS ANGELES COUNTY SURVEYOR
726 LOS ANGELES COUNTY ENGINEERING BLDG.

NOTE: ANY ADDITIONS OR CHANGES ON THIS SHEET MUST BE MADE OR CIRCLED IN RED INK, WITH DATE AND NAME OF PERSON MAKING CHANGE.

6.04
5.62
42

Do not extend notes this side of this line.

STATION	B. S.	H. I.	F. S.	ELEV.		
46+68 5		S.M.H.		2612	7' L. - N. rim	D = P
				1682	24" Inlet N. 7.30 +	2.00 = 9.[illegible]
				1778	9" " N.W. 7.59 +	0.75 = 8.[illegible]
				1789	8" " W. 7.57 +	0.66 = 8.[illegible]
				1682	24" Out. S. 7.30 +	2.00 = 9.3[illegible]
46+69 21				2604		℄ Los Coyo[illegible]
				2603		5
				2598		13
				2589		22
				2572		23
				2634		23 (end [illegible]
46+77 9		Tel. M.H.		2671	40' L - N. rim	
				19.05	Btm. Chamber. (Rim to btm = [illegible]	
46+82 5				2630	26 2 L - ed. gut.	
46+83 9				2626	" " B. cb.	(C.R.)
				2676	" " T. "	
46+96 4				2652	35 2 L T. cb.	
				2605	35 2 " B. cb.	(C.R.)
46+97 2				2609	" " ed gut.	

Profile Notes Red. Plotted Job No. 1990.00 Division No. 10 F. B. [illegible] Pg. 247

No. Date Date Survey of

No. Notes Chkd. Date Date Map No. [illegible] Date

76L298 S & E #307 9-54

PLEASE RETURN TO
LOS ANGELES COUNTY SURVEYOR
726 LOS ANGELES COUNTY ENGINEERING BLDG.

NOTE: ANY ADDITIONS OR CHANGES ON THIS SHEET MUST BE MADE OR CIRCLED IN RED INK, WITH DATE AND NAME OF PERSON MAKING CHANGE.

Do not extend notes this side of this line.

STATION	B. S.	H. I.	F. S.	ELEV.		
47+13 21				2[illegible]5	℄ Int. Los Coyotes & Wardlow - Pg. 99	
				2[illegible]18		5 R
				2622		13 "
				2[illegible]15		23 " ed. pv.
				2[illegible]05	15 L Pv.	
				2[illegible]8	30 " "	
				2[illegible]4	45 " "	
47+18 40				2563	50 ± L ed. gut.	
				2549	60 " B. cb.	
				2[illegible]9	60 " T. "	
47+19 2		S.M.H.		2[illegible]85	46' L - N. rim	
					T + D = F/L.	
				18[illegible]11	8" Inlet W. 7.10 + 0.64 = 7.74	
				18[illegible]02	8" Out. S.W. 7.12 + 0.71 = 7.83	
47+98 77				26[illegible]		℄ Los Coyotes
				2613		5
				26[illegible]5		13
				25[illegible]5		22 R
				25[illegible]5		23
				26[illegible]2		23 (end cb.)

Profile
Plotted ____ No. ____
Date ____ X-Sec.
Checked ____ No. ____
Date ____

Job No. 6220.00 Division No. 10 Notes Red. ____ Date ____
Survey of Los Cerritos S.D. Notes Chkd. ____ Date ____
Survey by English Notes Ed. Date ____
Indexed A. C. Johnson

76L298 S & E #307 9-54

PLEASE RETURN TO
LOS ANGELES COUNTY SURVEYOR
726 LOS ANGELES COUNTY ENGINEERING BLDG.

NOTE: ANY ADDITIONS OR CHANGES ON THIS SHEET MUST BE MADE OR CIRCLED IN RED INK, WITH DATE AND NAME OF PERSON MAKING CHANGE.

Do not extend notes this side of this line.

STATION	B. S.	H. I.	F. S.	ELEV.	Self-Reading Rod Used	
48+21 36				2611		℄ Los Coyote
				2611		5
				2600		13 R.
				2581		22
				2571		23
				2635		23
				2588	12	
				2572	13 L	
				2637	13	
48+94 10				2587		℄ Los Coyote
				2592		5
				2577		13
				2544		22 R
				2535		23
				2601		23
				2547	12	
				2537	13 L	
				2600	13	
K.N. 229				2554	K.N. 229, el. = 25.539, F.B. 191	
49+47		S.M.H.		2530	7° L	Av. rim
				1694	Inlet N. 24"	6.36 + 2.00 = 8.36
				1794	" W. 8"	6.67 + 0.69 = 7.36
				1694	Outlet S. 24"	6.36 + 2.00 = 8.36

Profile Notes Red. Plotted Job No. 6220.00 Division No. 10 F. B. 1914 Pg. 24

No. Date Date Survey of

No. Date Date Map No. Indexed Johnson Date

76L298 S & E #307 9-54

PLEASE RETURN TO
LOS ANGELES COUNTY SURVEYOR
726 LOS ANGELES COUNTY ENGINEERING BLDG.

NOTE: ANY ADDITIONS OR CHANGES ON THIS SHEET MUST BE MADE OR CIRCLED IN RED INK, WITH DATE AND NAME OF PERSON MAKING CHANGE.

Do not extend notes this side of this line.

M.H. 25.30

STATION	B. S.	H. I.	F. S.	ELEV.	[illegible]	
49+31 88				2[illegible]5	41 L T. cb.	
				2[illegible]2	" " B cb.	(C.R.)
49+32 88				25 49	" " ed. gut.	
49+46 88				2[illegible]	℄ Int. Los Coyotes & Canehill	
				25 67		5
				25 [illegible]5		13
				2[illegible]20		22
				2[illegible]8		23
				2[illegible]3		23
				25 [illegible]	10 ed. gut.	
				25 [illegible]	13 F.L.	
				25 [illegible]9	16 ed. gut.	
				25 [illegible]9	40 ℄ Canehill	
49+49 6		S.M.H.		25 [illegible]0	32° L. - N. rim T + D = F/L	
					? Inlet W/= 6.30 = Top of Trap.	
				18.25	8" Out E. = 6.64 + 0.71 = 7.35	
49+60 90				25 [illegible]2	40 L ed. gut.	
49+61 90				25 [illegible]3	" " B. cb.	(C.R.)
				25 [illegible]	" " T. "	

Con't. F.B. 1913-5

R

Unable to Obtain Edgon Inv.

F.B. 1914 Pg. 250 Job No. 6220.00 Division No. 10 Notes Red. Plotted Profile
Survey of Los Cerritos S.D. Date Date No.
Survey by English Notes Ed. Notes Chkd. Checked X-Sec.
Indexed C. Johnson Date Date Date No.

Notes Ck'd by	Survey of LOS CERRITOS LINE E
Map No.	
Office Work	Surveyed by L.L. BROWN
Checked	Notes L.L. BROWN Date [illegible]
Date	Indexed A. C. Johnson

LOS CERRITOS S.D LINE E

P-LINES

J.N. 6220.00

FOR LOCATION OF CONC. BRIDGE
& CROSS SECTIONS ON S.D.
LOS COYOTES DIA. & PAGEANTRY ST.

~PARTY~
BROWN
BOWLES
WEST
GREENE

Note: Any Additions or Changes on this Sheet Must be Made or Circled in Red Ink With Date and Name of Person Making Change.

Do not extend this side of this line.

PLEASE RETURN TO
LOS ANGELES COUNTY ENGINEER
700 LOS ANGELES COUNTY ENGINEERING BLDG.

76F3098 S&E #247 1-56

F. B. 1914 Pg. 252

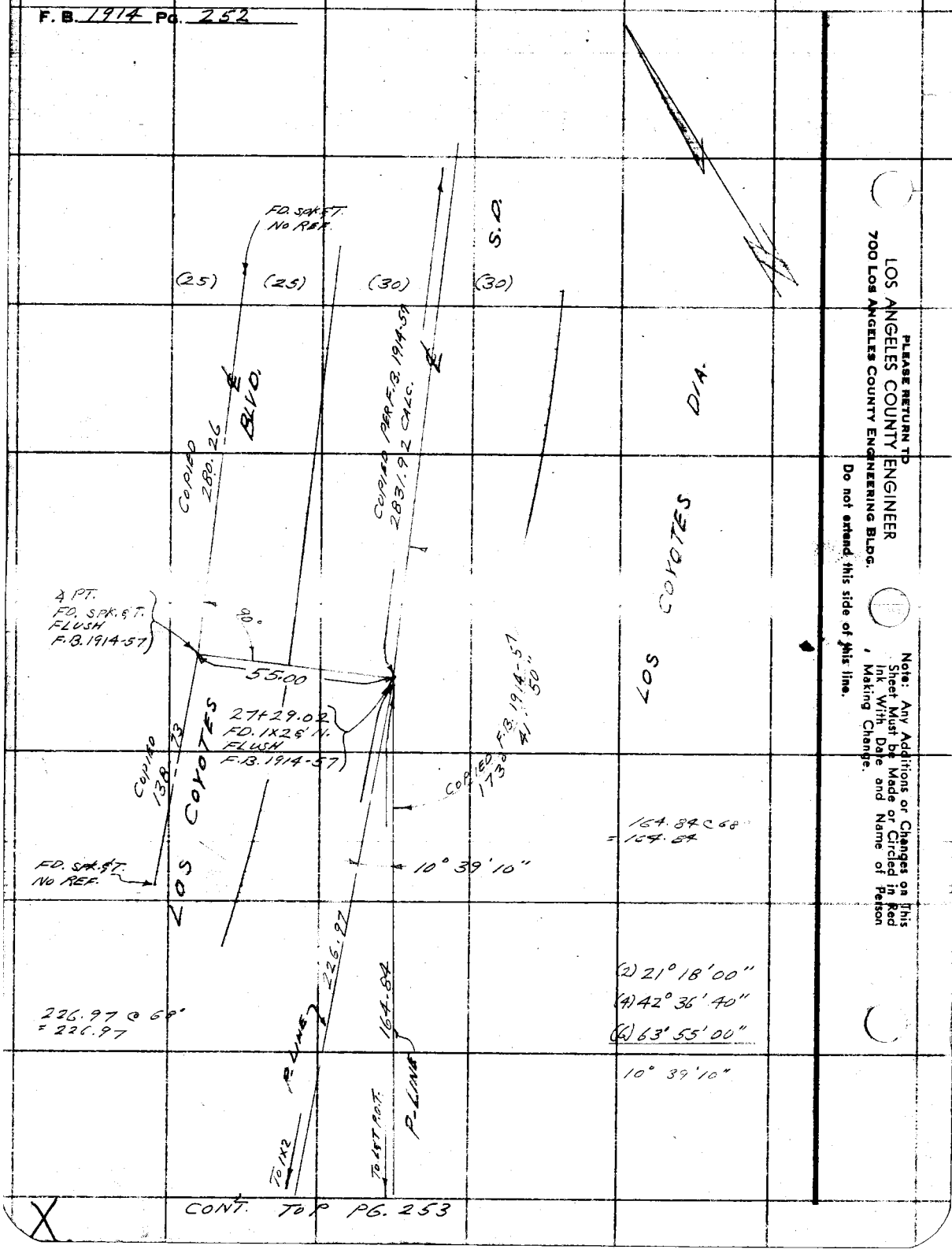

CONT. TO P PG. 253

PLEASE RETURN TO
LOS ANGELES COUNTY ENGINEER
700 Los Angeles County Engineering Bldg.
Do not extend this side of this line.

Note: Any Additions or Changes on This Sheet Must be Made or Circled in Red Ink With Date and Name of Person Making Change.

Notes Ck'd by	Survey of [illegible]
Map No.	[illegible]
Office Work	Surveyed by L. L. BROWN
Checked	Notes L. L. BROWN Date [illegible]
Date	Indexed E. C. Johnson

F.B. 1914 Pg. [illegible]

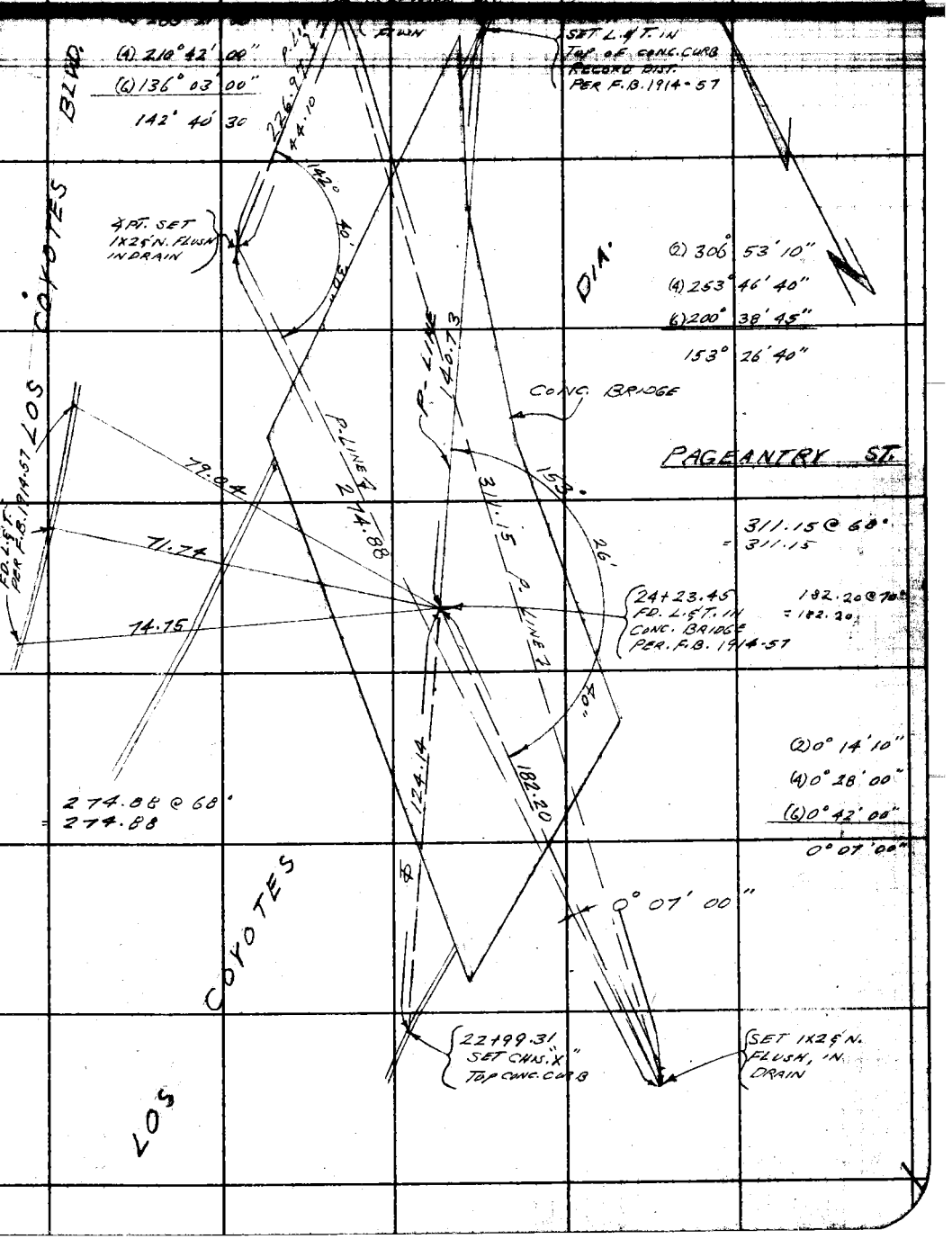

Note: Any Additions or Changes on this Sheet Must be Made or Circled in Red Ink With Date and Name of Person Making Change.

Do not extend this side of this line.

PLEASE RETURN TO
LOS ANGELES COUNTY ENGINEER
700 LOS ANGELES COUNTY ENGINEERING BLDG.

76F3098 S&E #247 1-56

F. B. 1914 Pg. 254

DIAGRAM
SHOWING P-LINES
& STATIONS.

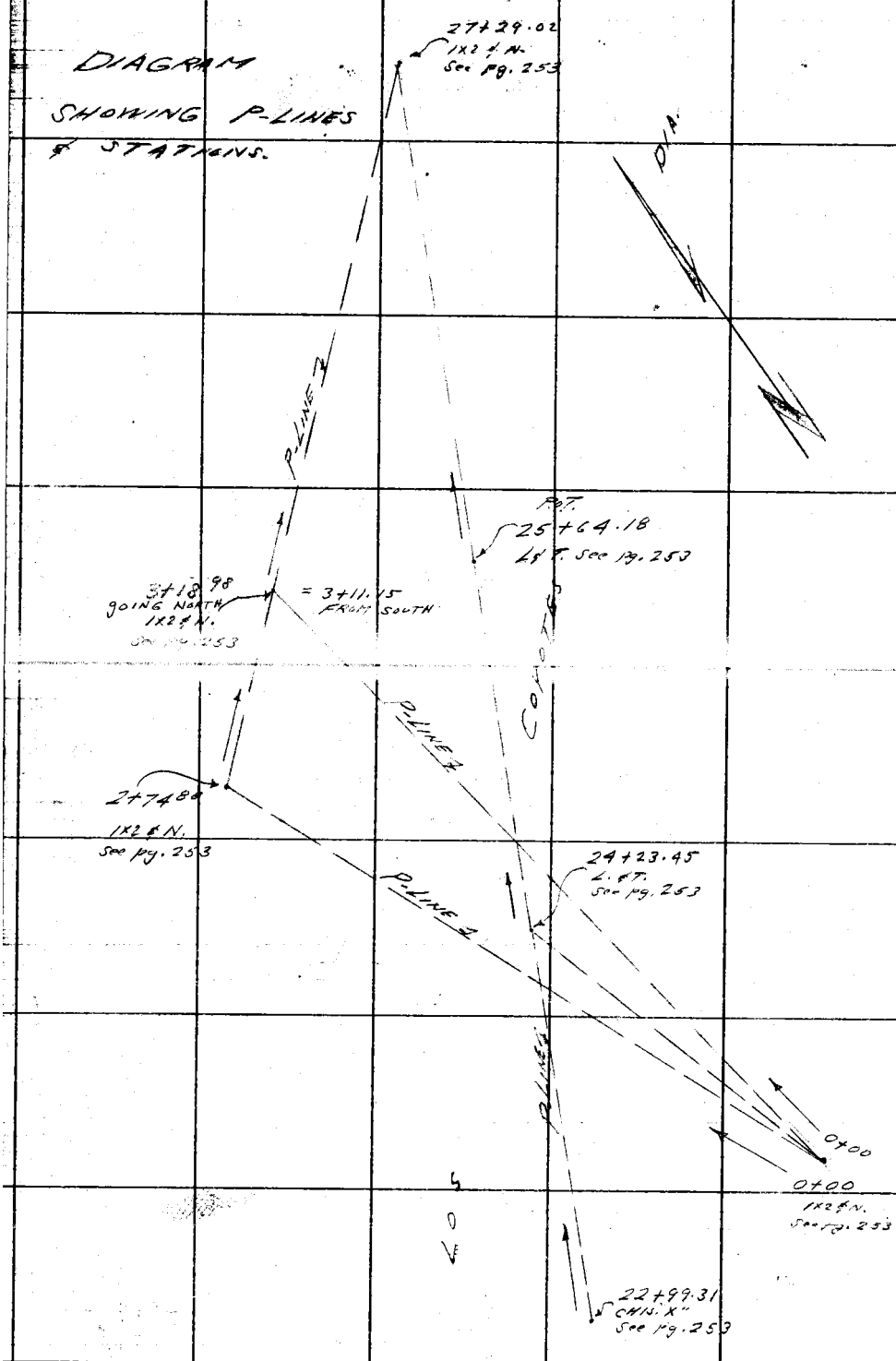

PLEASE RETURN TO
LOS ANGELES COUNTY ENGINEER
700 LOS ANGELES COUNTY ENGINEERING BLDG.
Do not extend this side of this line.
Note: Any Additions or Changes on This Sheet Must be Made or Circled in Red Ink With Date and Name of Person Making Change.

Notes Ck'd by	Survey of [illegible]
Map No.	[illegible]
Office Work	Surveyed by L. L. Brown
Checked	Notes L. L. Brown Date [illegible]
Date	Indexed A. C. Johnson

F.B. 1914 Pg. 255

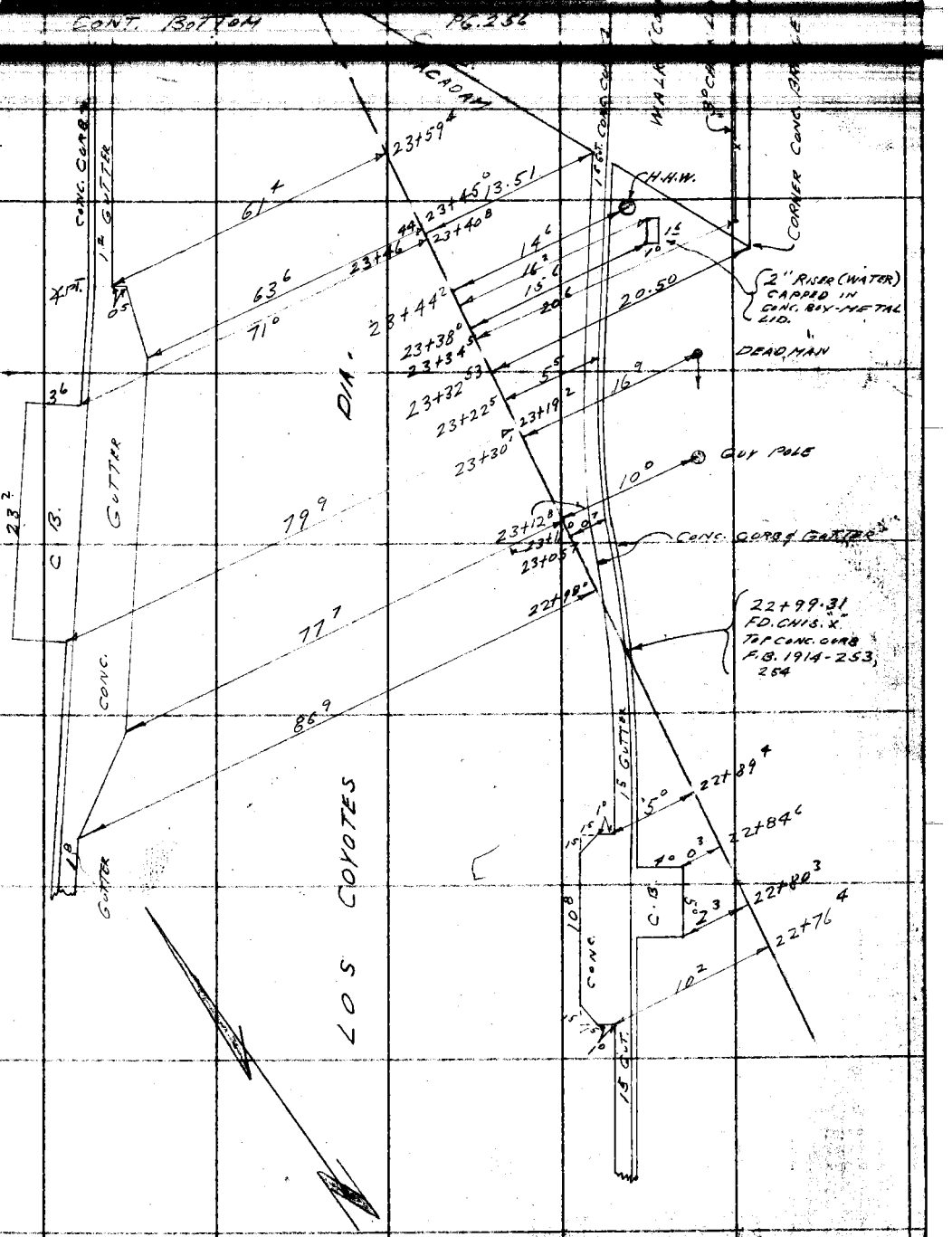

Note: Any Additions or Changes on This Sheet Must be Made or Circled in Red Ink With Date and Name of Person Making Change.

PLEASE RETURN TO
LOS ANGELES COUNTY ENGINEER
700 LOS ANGELES COUNTY ENGINEERING BLDG.
Do not extend this side of this line.

76F309S S&E #247 1-56

F. B. 1914 PG. 256

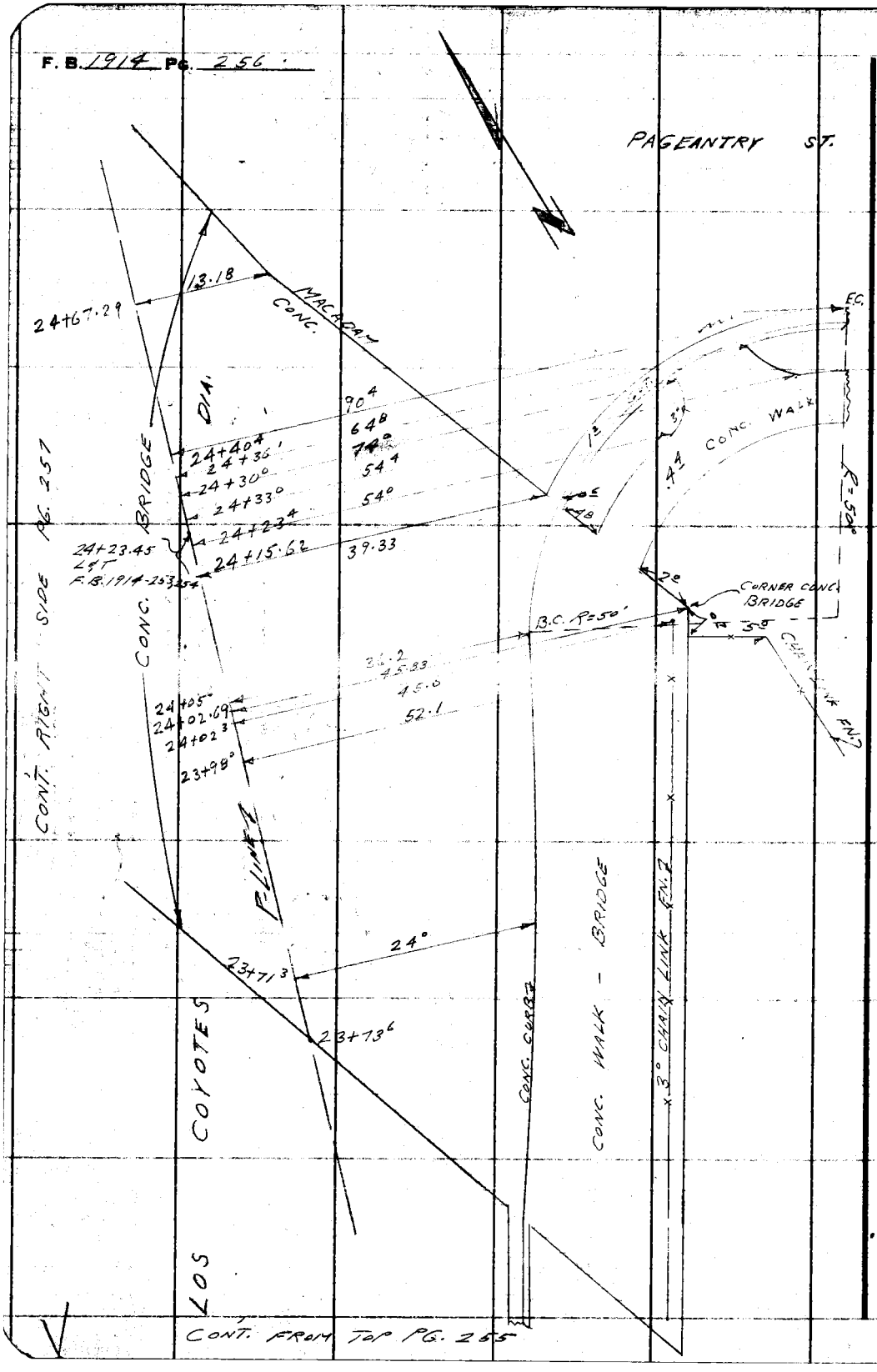

PLEASE RETURN TO
LOS ANGELES COUNTY ENGINEER
700 Los Angeles County Engineering Bldg.
Do not extend this side of this line.

Note: Any Additions or Changes on This Sheet Must be Made or Circled in Red Ink With Date and Name of Person Making Change.

Notes Ck'd by	Survey of LOS CERRITOS LINE
Map No.	
Office Work	Surveyed by L.L. BROWN
Checked	Notes L.L. BROWN Date 4-26-57
Date	Indexed K. C. Johnson

F.B. 1914 Pg. 257

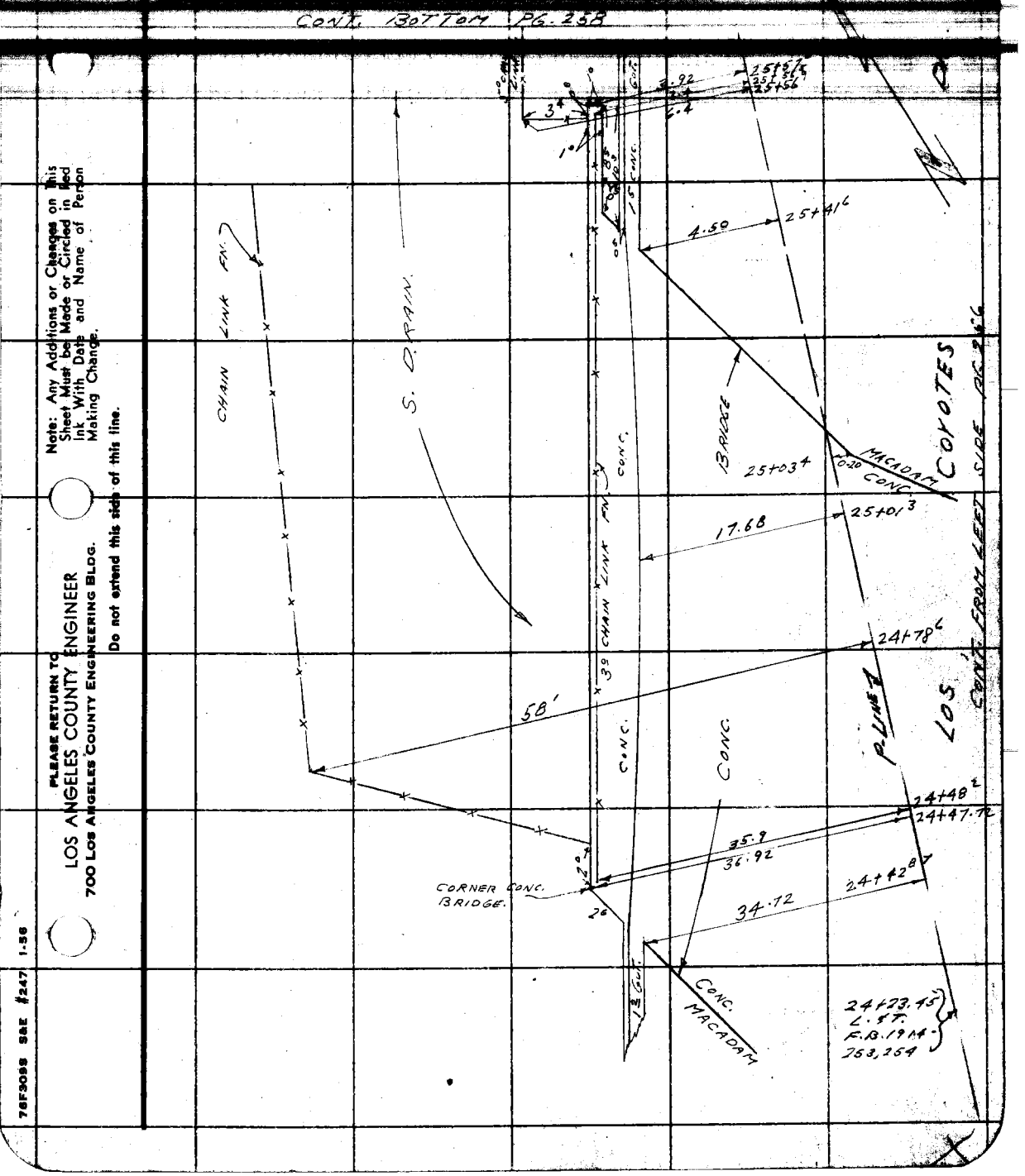

Note: Any Additions or Changes on this Sheet Must be Made or Circled in Red Ink With Date and Name of Person Making Change.

PLEASE RETURN TO
LOS ANGELES COUNTY ENGINEER
700 LOS ANGELES COUNTY ENGINEERING BLDG.

Do not extend this side of this line.

76F3098 S&E #247 1-56

F.B. 1914 PG. 258

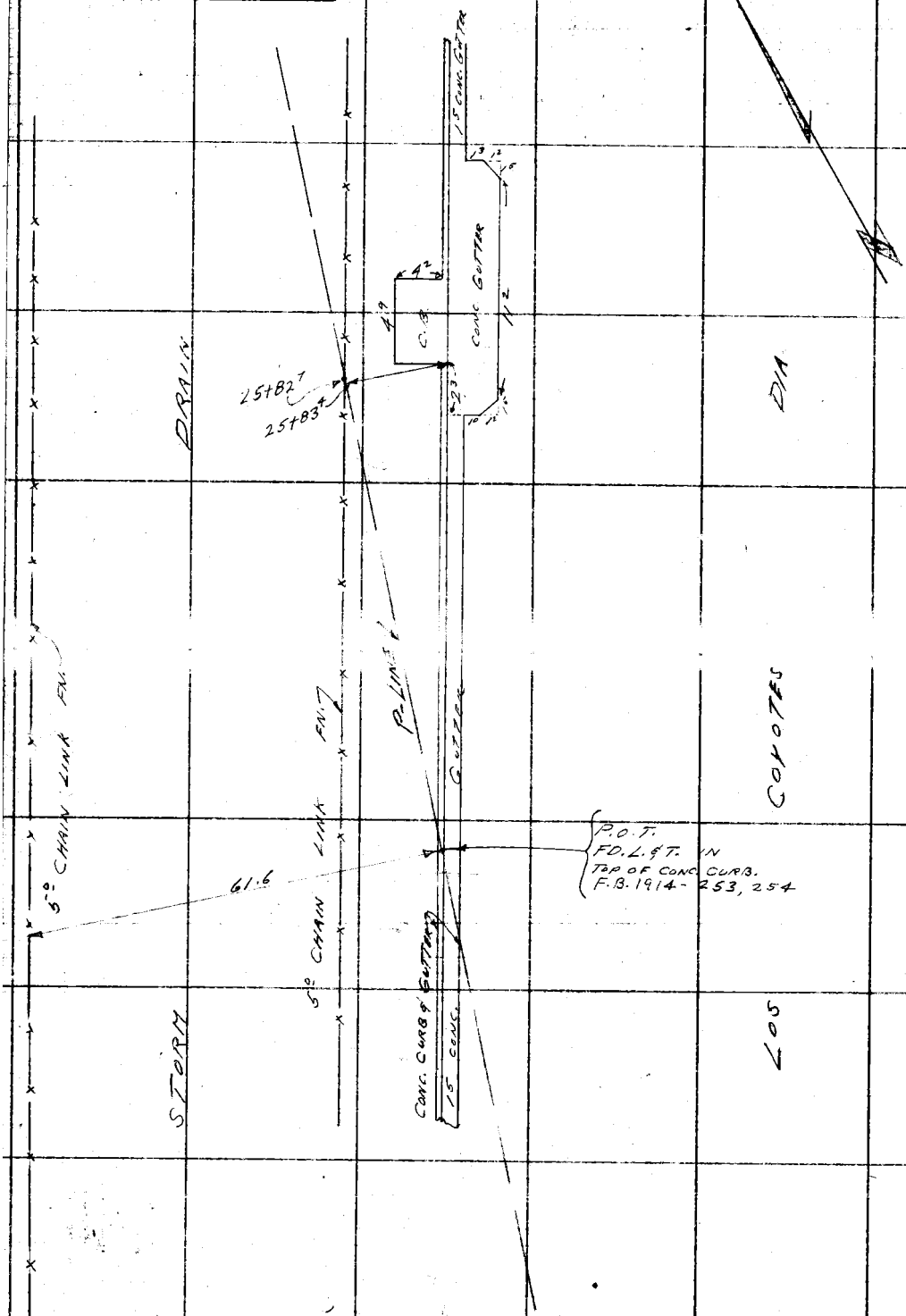

CONT. FROM TOP PG. 257

PLEASE RETURN TO
LOS ANGELES COUNTY ENGINEER
700 LOS ANGELES COUNTY ENGINEERING BLDG.
Do not extend this side of this line.
Note: Any Additions or Changes on This Sheet Must be Made or Circled in Red Ink With Date and Name of Person Making Change.

Notes Ck'd by	Survey of LOS CERRITOS-LINE E B 1914 Pg 259
Map No.	JN [illegible]
Office Work	Surveyed by L.L. BROWN
Checked	Notes L.L. BROWN Date 4-29-57
Date	Indexed A. C. Johnson

U-N- 6220.00

LOS CERRITOS STORM DRAIN.
LINE "E"

Location of under Structure of Conc- bridge at Los Coyotes Dia. and Pageantry.

4-30-57

Party
L.L. Brown
Bowles
West
Greene.

Note: Any Additions or Changes on This Sheet Must be Made or Circled in Red Ink With Date and Name of Person Making Change.

PLEASE RETURN TO
LOS ANGELES COUNTY ENGINEER
700 LOS ANGELES COUNTY ENGINEERING BLDG.

Do not extend this side of this line.

76F309S S&E #247 1-56

F. B. 1914 PG. 260

CONT. BOTTOM PG 262

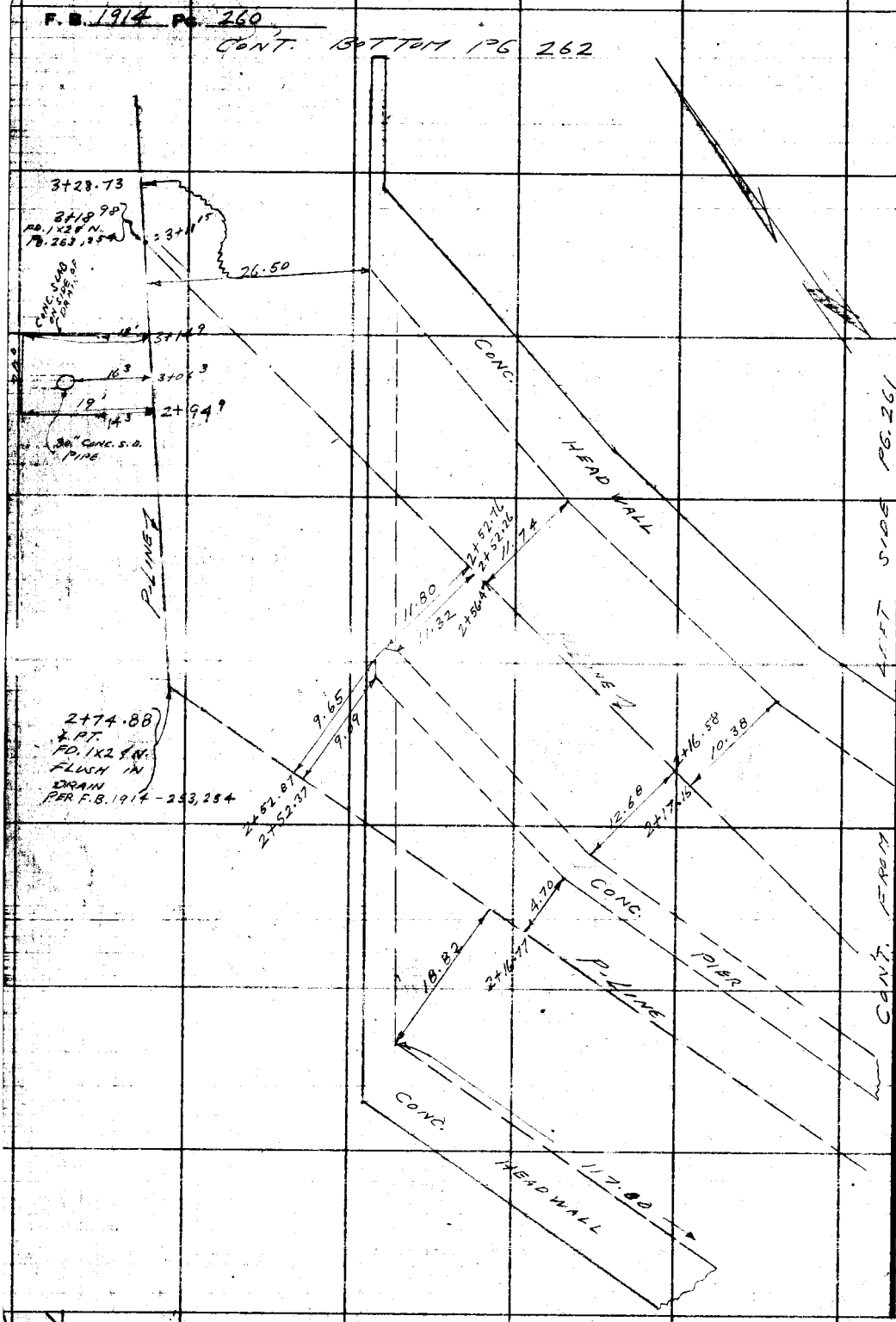

PLEASE RETURN TO
LOS ANGELES COUNTY ENGINEER
700 LOS ANGELES COUNTY ENGINEERING BLDG.

Do not extend this side of this line.

Note: Any Additions or Changes on This Sheet Must be Made or Circled in Red Ink With Date and Name of Person Making Change.

76F3095 S&E #247 1-56

PLEASE RETURN TO
LOS ANGELES COUNTY ENGINEER
700 LOS ANGELES COUNTY ENGINEERING BLDG.

Note: Any Additions or Changes on This Sheet Must be Made or Circled in Red Ink With Date and Name of Person Making Change.

Do not extend this side of this line.

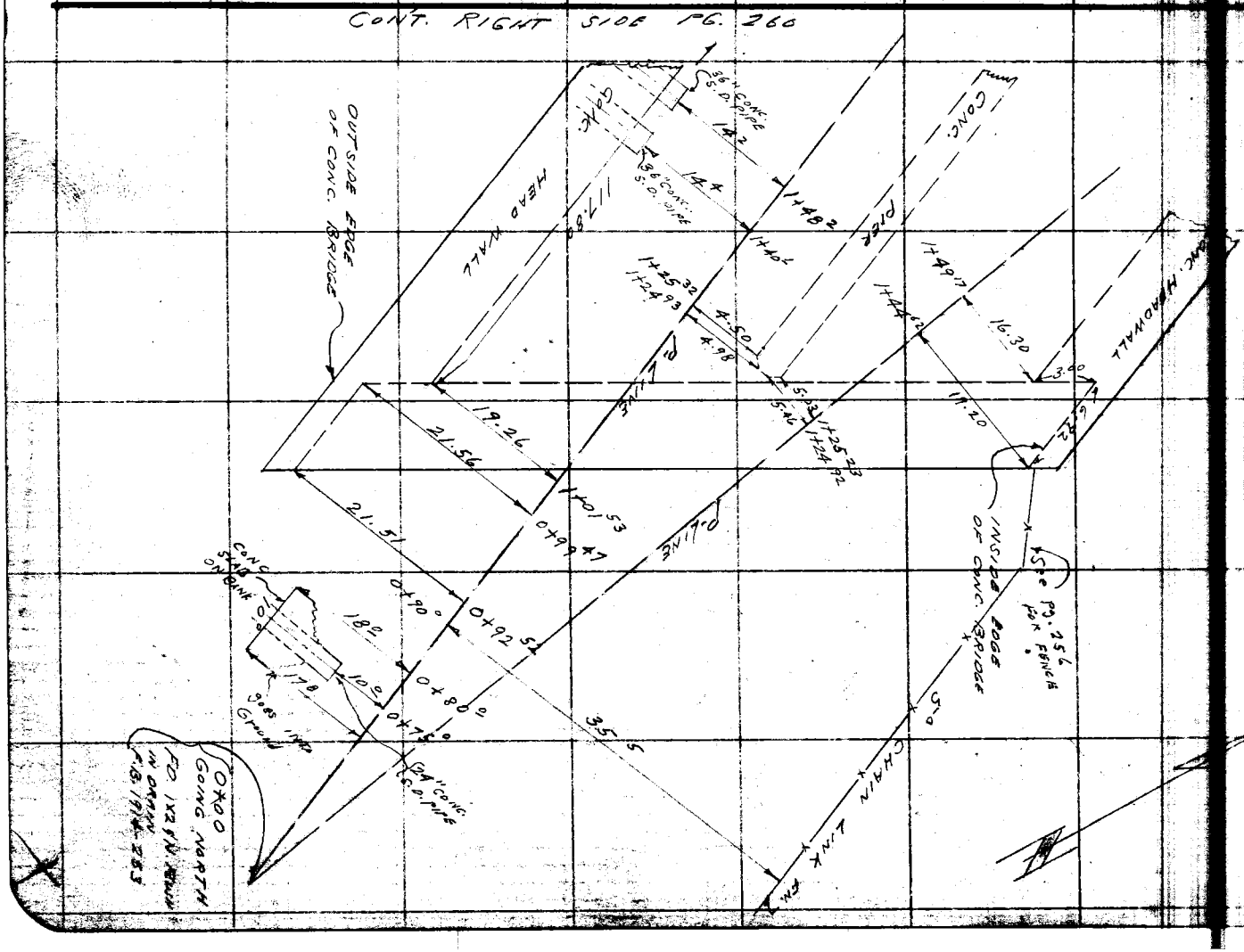

Notes Ck'd by _____

Office Work _____

Checked _____

Date _____

Survey of [illegible]

Surveyed by [illegible] Date [illegible]

Notes [illegible]

Indexed [illegible]

F. B. 1914 Pg. 262



CONT. FROM TOP PG. 260

PLEASE RETURN TO
LOS ANGELES COUNTY ENGINEER
700 LOS ANGELES COUNTY ENGINEERING BLDG.
Do not extend this side of this line.
Note: Any Additions or Changes on This Sheet Must be Made or Circled in Red Ink With Date and Name of Person Making Change.

Profile No. _____ Notes Red. Bowles Plotted _____ Job No. 6220.00 Division No. 10 **F.B.** 1914 **PG.** 263

Date _____ Date _____ Survey of _____

No. _____ Date _____ Date _____ Map No. _____ Indexed Johnson Date 5-2-57

Los Cerritos Storm Drain.
Line "E"

Bench Levels.

4-30-57

Party
L.L. Brown.
Bowles.
West-
Greene-

STATION	B.S.	H.I.	F.S.	ELEV.

NOTE: ANY ADDITIONS OR CHANGES ON THIS SHEET MUST BE MADE OR CIRCLED IN RED INK, WITH DATE AND NAME OF PERSON MAKING CHANGE.

Do not extend notes this side of this line.

PLEASE RETURN TO
LOS ANGELES COUNTY SURVEYOR
726 LOS ANGELES COUNTY
ENGINEERING BLDG.

76L298 307 10-51

76L298 307 10-51

PLEASE RETURN TO

LOS ANGELES COUNTY SURVEYOR
726 LOS ANGELES COUNTY
ENGINEERING BLDG.

NOTE: ANY ADDITIONS OR CHANGES ON THIS SHEET MUST BE MADE OR CIRCLED IN RED INK, WITH DATE AND NAME OF PERSON MAKING CHANGE.

Do not extend notes this side of this line.

STATION	B. S.	H. I.	F. S.	ELEV.		
B.M.-K.N.-223				23092	B.M.-K.N.-223	E. Side F.C. Channel 625'± S. of ℄ Spring St. 2° W. of 6' C.L. Fence 75' N. of P.P. 1000111-E. A Std C.S. B.M. Mon. up 3" Marked County Surveyor R.E.63 (F.B. 1911-47
	3664	26756				
T.P.			4620	22136		
	5535	27671				
T.P.			5001	22670		
	5734	28404				
T.P.			4222	24182		
	4565	28747				
B.M.-K.N.-224			5240	23507	B.M.-K.N.-224	Spring St. & Shady Park Dr N.W. Cor. 62' W. of W end C.R., B't sp'k in curb. (El. 23.500 F.B. 1911-47
	3790	27297				
T.P.			6200	21097		
	5048	26145				
T.P.			5725	20420		
	4802	25222				
T.P.			5262	19960		
	5775	25735				
T.P.			5185	20550		
	5961	26511				
T.P.			4370	22141		
	5380	27521				
B.M.			3535	23986	B.M.	S.E. Cor. of Pageantry & Los Coyotes Dia. N.E. Cor Conc Bridge set B't sp'k in Ld

F.B. 1914 PG. 264 Job No. 6220.00 Division No. 10 Notes Red. Bowles Plotted ____ Profile ____
Survey of Los Cerritos S.D. Date ____ Date ____ No. ____
Survey by L.L. Brown Notes Bowles Notes Chkd. ____ Checked ____ X-Sec. ____
Indexed C. Johnson Date 4-30-57 Date ____ Date ____ No. ____

76298 S & E #307—7-55

PLEASE RETURN TO
LOS ANGELES COUNTY ENGINEER
700 LOS ANGELES COUNTY ENGINEERING BLDG.

NOTE: ANY ADDITIONS OR CHANGES ON THIS SHEET MUST BE MADE OR CIRCLED IN RED INK, WITH DATE AND NAME OF PERSON MAKING CHANGE.

Do not extend notes this side of this line.

STATION	B. S.	H. I.	F. S.	ELEV.		
B. M.				23986	B.M (see page 264)	
	3[illegible]422	27 408				
T. P.			6 112	21 296		
	4 704	26 000				
T. P.			5607	20 393		
	4 854	25 247				
T. P.			5 295	19 952		
	5 917	25 869				
T. P.			4 948	20 921		
	6157	27 078				
T. P.			5 129	21 949		
	6 105	28 054				
B.M-K.N-224			4 550	23 504	B.M-K.N.-224 (see pg 264)	

Profile Notes Red. [illegible] Plotted _____ Job No. [illegible] Division No. 10 F. B. [illegible] Pg. 265

No. _____ Date _____ Date _____ Survey of _____

No. _____ Date _____ Date _____ Map No. _____ Indexed Johnson Date _____

F. B. 1914 Pg. 266

Job No. 6220.00 Division No. 10 Notes Red. Bowles Plotted

Survey of Los Cerritos S.D. Date Date

Survey by L. L. Brown Notes Bowles. Notes Chkd. Checked

Indexed A. C. Johnson Date 4-30-57 Date Date

Profile No.

X-Sec. No.

STATION	B. S.	H. I.	F. S.	ELEV.

Do not extend notes this side of this line.

NOTE: ANY ADDITIONS OR CHANGES ON THIS SHEET MUST BE MADE OR CIRCLED IN RED INK, WITH DATE AND NAME OF PERSON MAKING CHANGE.

PLEASE RETURN TO

LOS ANGELES COUNTY ENGINEER

700 LOS ANGELES COUNTY ENGINEERING BLDG.

76298 S & E #307—7-55

F. B. 194 Pg. 267

Profile No. _____ Notes Red. [illegible] Date _____ Plotted _____ Date _____ Job No. [illegible] Division No. 10

Survey of [illegible]

No. _____ Date _____ Date _____ Map No. _____ Indexed C. Johnson Date _____

Los Cerritos Storm Drain.
Line "E"

~ Cross Sections. ~

4-30-57

Party.
L.L. Brown
Bowles
West
Greene.

STATION	B. S.	H. I.	F. S.	ELEV.

NOTE: ANY ADDITIONS OR CHANGES ON THIS SHEET MUST BE MADE OR CIRCLED IN RED INK, WITH DATE AND NAME OF PERSON MAKING CHANGE.

Do not extend notes this side of this line.

PLEASE RETURN TO
LOS ANGELES COUNTY ENGINEER
700 LOS ANGELES COUNTY ENGINEERING BLDG.

76298 S & E #307—7-55

76298 S & E #307—7-55

PLEASE RETURN TO
LOS ANGELES COUNTY ENGINEER
700 LOS ANGELES COUNTY ENGINEERING BLDG.

NOTE: ANY ADDITIONS OR CHANGES ON THIS SHEET MUST BE MADE OR CIRCLED IN RED INK, WITH DATE AND NAME OF PERSON MAKING CHANGE.

Do not extend notes this side of this line.

STATION	B. S.	H. I.	F. S.	ELEV.	
				23 99	B.M. (see Page 264)
	2 05	26 04			
0+00			12 2	13 8	P-LINE
			11 8	14 2	19° RIGHT - TOE SLOPE
			1 2	24 8	33⁵ " - TOP BANK
			11 5	14 5	11⁵ LEFT - TOE SLOPE
			0 9	25 1	25° " - TOP BANK
0+50			12 5	13 5	P-LINE
			12 2	13 8	19⁵ RIGHT - TOE SLOPE
			0 6	25 4	34° " - TOP BANK
			12 0	14 0	9° LEFT - TOE SLOPE
			1 0	25 0	25° " - TOP BANK
0+75°			11 93	14 11	INVERT CONC. S.D. PIPE
0+90			12 2	13 8	P-LINE
			11 7	14 3	19³ RIGHT - TOE SLOPE
			1 3	24 7	34³ " - TOP BANK
			11 8	14 2	5⁵ LEFT - TOE SLOPE
			2 5	23 5	25³ " - TOP BANK
			4 6	21 4	S.E. COR. CONC. BRIDGE (DIRT SHOT)
			11 9	14 1	18° NORTH OF S.E. COR. CONC. BRIDGE - DRAIN
			11 2	14 8	14° SOUTH OF N.E. COR. CONC. BRIDGE - DRAIN

NOTE: SHOTS ARE ALONG EASTERLY EDGE OF CONC. BRIDGE

F. B. 1914 Pg. 268 Job No. 6220-00 Division No. 10 Notes Red Bowles Plotted _____ Profile
Survey of Los Cerritos SD. Date _____ Date _____ No. _____
Survey by L. L. Brewer Notes _____ Notes Chkd. _____ Checked _____ X-Sec.
Indexed [illegible] Johnson Date 4-30-57 Date _____ Date _____ No. _____

76L298 307 4-50

PLEASE RETURN TO
LOS ANGELES COUNTY SURVEYOR
726 LOS ANGELES COUNTY ENGINEERING BLDG.

NOTE: ANY ADDITIONS OR CHANGES ON THIS SHEET MUST BE MADE OR CIRCLED IN RED INK, WITH DATE AND NAME OF PERSON MAKING CHANGE.

Do not extend notes this side of this line.

STATION	B. S.	H. I.	F. S.	ELEV.	
		26 04			
			3 2	22 8	N.E. COR. CONC. BRIDGE - DIRT SHOT
			2 05	23 99	B.M. (See Page 264)
				23 99	B.M. (See Page 264)
	3 55	27 54			NOTE: SHOTS ARE ALONG WESTERLY EDGE OF [illegible]
			7 2	20 3	S.W. COR. CONC. BRIDGE (DIRT SHOT)
			13 7	13 8	23.8 N. OF S.W. COR. OF CONC. BRIDGE IN DRA[illegible]
			12 4	15 1	24 2 S. OF N.W. " " " " "
3+28 73			9 0	18 5	26.50 RIGHT DIRT SHOT see Pg. 260
			5 1	22 4	N.W. COR. CONC. BRIDGE DIRT SHOT.
2+74 88			13 3	14 2	∡ PT. IN P-LINE SEE F.B. 1914 Pg. [illegible]
			4 6	22 9	13° LEFT - TOP BANK - 90° OFF BACK L[illegible]
3+06 3			10 21	17 33	INVERT EL. ON 30" CONC. S.D. PIPE
3+18 98			13 6	13 9	P-LINE - DRAIN SHOT
			13 4	14 1	17° RIGHT - BOT. DRAIN - WESTERLY SIDE [illegible]
			12 9	14 6	13 6 LEFT - TOE SLOPE
			4 8	22 7	25 8 " - TOP BANK
3+62 8			12 23	15 31	INVERT ELEV. 24" CONC. S.D. PIPE
3+68 98			14 2	13 3	P-LINE DRAIN
			12 2	15 3	16 7 RIGHT - TOE SLOPE

Profile Notes Red. [illegible] Plotted _____ Job No. [illegible] Division No. [illegible] F. B. 1914 Pg. 267

No. _____ Date _____ Date _____ Survey of [illegible]

No. _____ Date _____ Date _____ Map No. _____ Indexed Johnson Date _____

76L298 307 4-50

PLEASE RETURN TO
LOS ANGELES COUNTY SURVEYOR
726 LOS ANGELES COUNTY ENGINEERING BLDG.

NOTE: ANY ADDITIONS OR CHANGES ON THIS SHEET MUST BE MADE OR CIRCLED IN RED INK, WITH DATE AND NAME OF PERSON MAKING CHANGE.

Do not extend notes this side of this line.

STATION	B. S.	H. I.	F. S.	ELEV.		
		27 54				
3+68 98			4 0	23 5	28² - RIGHT - TOP BANK	
			13 9	13 6	14° - LEFT - TOE SLOPE	
			4 5	23 0	27° - LEFT - TOP BANK	
			3 55	23 99	B.M. - (See Page 264)	
		INVERT ELEV'S. ON 2 - 36" CONC. S.D. PIPE				
		LOCATED UNDER CONC. BRIDGE - SEE F.B. 1914-261				
				23 99	B.M. (See page 264)	
	2 00	25 99				
			12 02	13 97	T.P.	
	4 86	16 88				
1+40¹			2 51	14 37	INVERT EL. 36" CONC. S.D. PIPE	
1+48²			1 78	15 10	" " " " " "	
				13 97	T.P.	
	11 49	25 46				
			1 48	23 98	B.M. (SEE PG. 264.)	

F. B. 1914 PG. 270

Job No. 6220 00 Division No. 10 Notes Red. Bowles Plotted _____ Profile

Survey of Los Cerritos S.D. Date _____ Date _____ No. _____

Survey by L. L. Brown Notes _____ Notes Chkd. _____ Checked _____ X-Sec.

Indexed K. C. Johnson Date 4-30-57 Date _____ Date _____ No. _____

Profile No. | Notes Red. Date | Plotted Date | Job No. 6220.00 | Division No. 10 | F. B. 1914 Pg. 271

No. | Date | Date | Map No. | Indexed A. C. Johnson Date

Los Cerritos Storm Drain
Line "E"

Elevations on top of bridge at
Los Coyotes Dia. & Pageantry.

4-30-57

Party
L.L. Brown
Bowles
West.
Greene.

STATION	B. S.	H. I.	F. S.	ELEV.

NOTE: ANY ADDITIONS OR CHANGES ON THIS SHEET MUST BE MADE OR CIRCLED IN RED INK, WITH DATE AND NAME OF PERSON MAKING CHANGE.

Do not extend notes this side of this line.

PLEASE RETURN TO
LOS ANGELES COUNTY ENGINEER
700 LOS ANGELES COUNTY ENGINEERING BLDG.

76298 S & E #307—7-55

76298 S & E #307—7-55

PLEASE RETURN TO

LOS ANGELES COUNTY ENGINEER

700 LOS ANGELES COUNTY ENGINEERING BLDG.

NOTE: ANY ADDITIONS OR CHANGES ON THIS SHEET MUST BE MADE OR CIRCLED IN RED INK, WITH DATE AND NAME OF PERSON MAKING CHANGE.

Do not extend notes this side of this line.

STATION	B. S.	H. I.	F. S.	ELEV.
				23 79
	4 49	28 48		
No. 1			4 75	23 73
2			5 75	22 73
3			4 68	23 80
4			5 20	23 28
5			5 51	22 97
6			4 55	23 93
7			4 49	23 99
8			4 65	23 83
9			4 67	23 81
10			5 66	22 82
11			4 80	23 68
12			5 80	22 68
13			4 80	23 68
14			4 59	23 89
			4 49	23 99

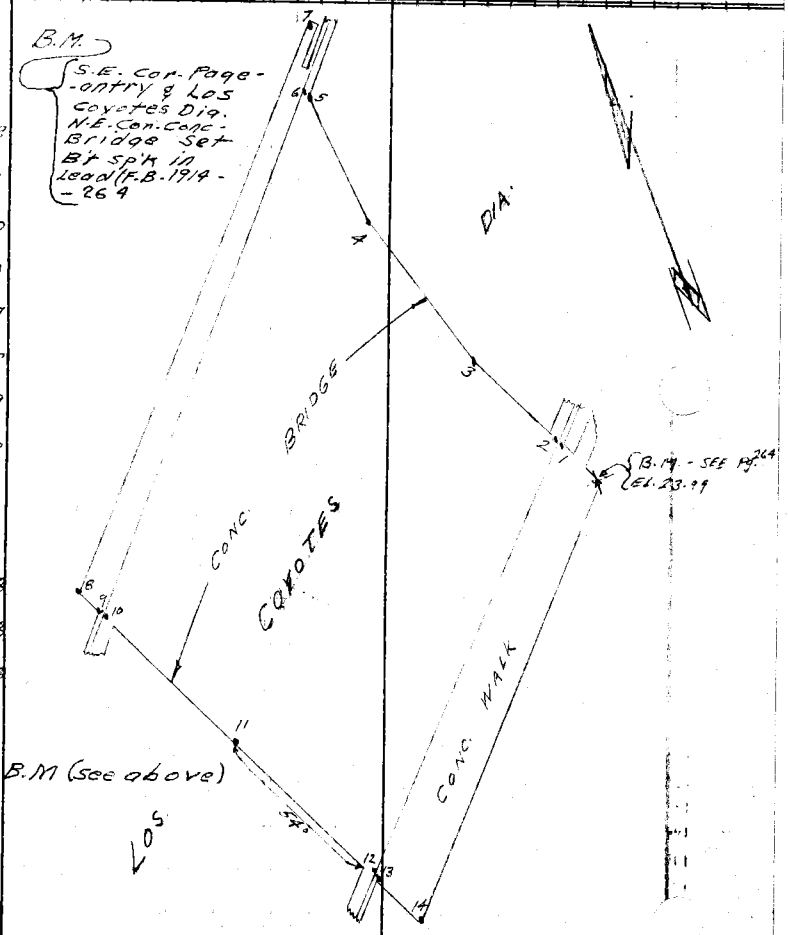

F. B. 1919 Pg. 272 Job No. 6220.00 Division No. 10 Notes Red. Plotted Profile

Survey of Los Coyotes S.D. Line E. Date No. X-Sec.

Survey by L.L. Brown Notes L.L.B. Notes Chkd. Checked

Indexed A. C. Johnson Date 4-30-57 Date Date No.

PWFB 0525 295

Notes Ck'd by [illegible]	Survey of [illegible] F.B. [illegible] PG. [illegible]
Office Work	Surveyed by J. Sappell
Checked	Notes [illegible] Date 11-7-57
Date	Indexed E. C. Johnson 11-14-57

LOS CERRITOS S.D.

LINE "E"

CENTER LINE SURVEY

ON CANDLEWOOD ST. FROM PALO VERDE AVE TO L.A. Co. S.D. EASEMENT.

Party: Sappell
Shoemaker
Myers
Caro

Note: Any Additions or Changes on This Sheet Must be Made or Circled in Red Ink With Date and Name of Person Making Change.

Do not extend this side of this line.

PLEASE RETURN TO
LOS ANGELES COUNTY ENGINEER
700 LOS ANGELES COUNTY ENGINEERING BLDG.

76F3095 SAE #247 1-56

To RT PG 275

F. B. 194 PG. 274

PWFB 0525
296, 297

190.82

190.82

190.82 T 68°

CARFAX

AVE

Fd Bt SPK W&T
Fl. & 4. Tan. SPK
& W. surf. ties
No Ref.

CANDLEWOOD

(40)

℄ ST.

(40)

PALO VERDE

AVE

Fd Bt SPK. W&T.
Fl. & 4. Tan. SPK
& W. surf. ties
No Ref.

X

PLEASE RETURN TO
LOS ANGELES COUNTY ENGINEER
700 LOS ANGELES COUNTY ENGINEERING BLDG.

Do not extend this side of this line.

Note: Any Additions or Changes on This Sheet Must be Made or Circled in Red Ink With Date and Name of Person Making Change.

PWFB 0525 298, 299

Notes Ck'd by Galli	Survey of [illegible] F.B. [illegible] Pg. [illegible]
Map No.	
Office Work	Surveyed by D. Sappell
Checked	Notes D.S. Date [illegible]
Date	Indexed A. C. Johnson

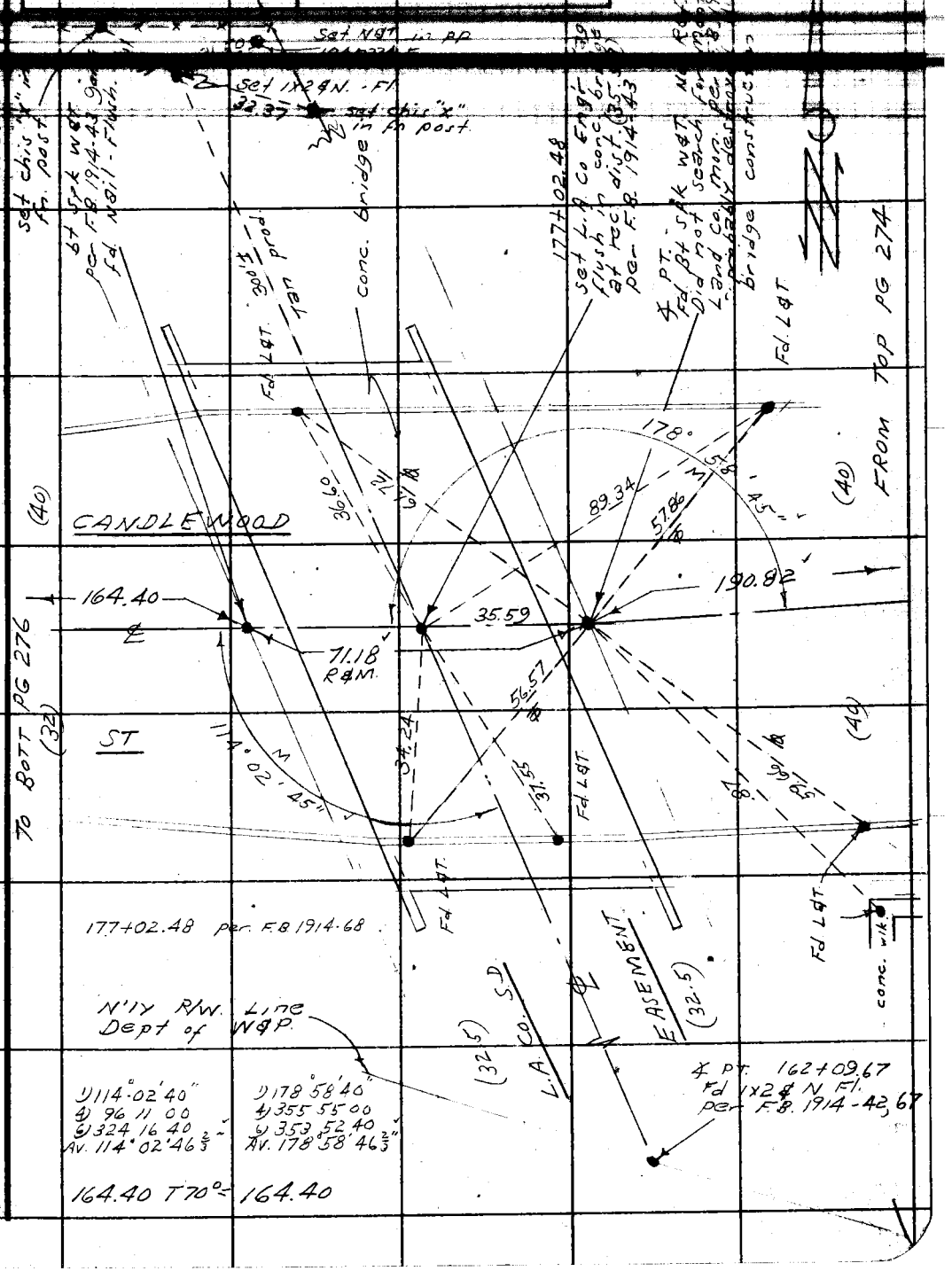

Note: Any Additions or Changes on This Sheet Must be Made or Circled in Red Ink With Date and Name of Person Making Change.

Do not extend this side of this line.

PLEASE RETURN TO
LOS ANGELES COUNTY ENGINEER
700 LOS ANGELES COUNTY ENGINEERING BLDG.

76F309S S&E #247 1-56

F. B. 1914 Pg. 276

PWFB 0525 300, 301

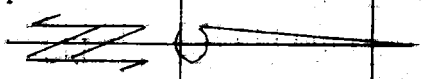

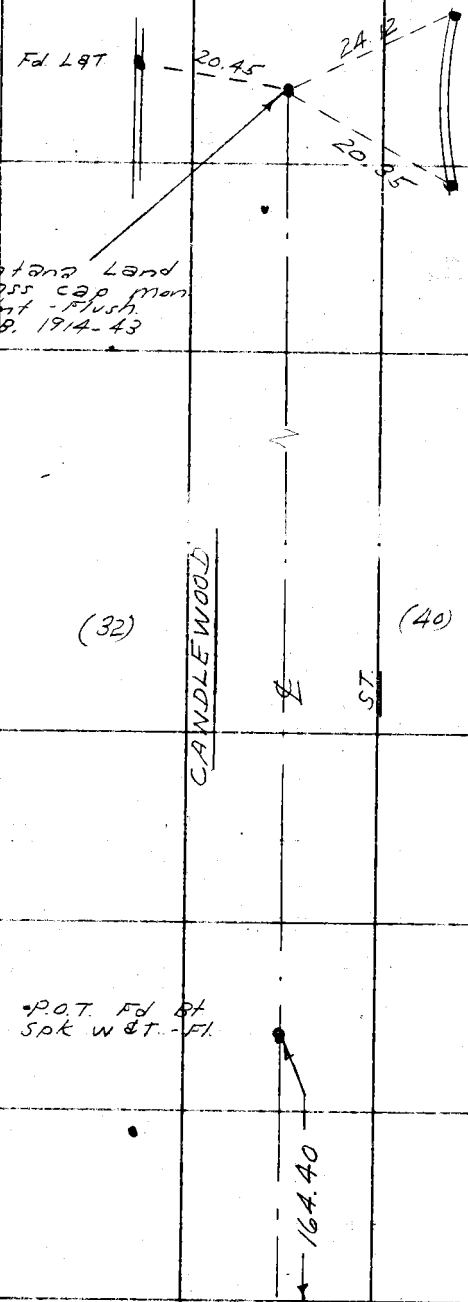

From Top PG 275

PLEASE RETURN TO
LOS ANGELES COUNTY ENGINEER
700 LOS ANGELES COUNTY ENGINEERING BLDG.
Do not extend this side of this line.

Note: Any Additions or Changes on This Sheet Must be Made or Circled in Red Ink With Date and Name of Person Making Change.

Notes Ck'd by	Survey of Los Cerritos S.D. Line E
Map No.	SN
Office Work	Surveyed by D. Sappell
Checked	Notes D.S. Date 11-12-57
Date	Indexed A. C. Johnson

F.B. 1714 Pg.

J.N. 6220.00

LOS CERRITOS STORM DRAIN

LINE "E"

LOCATION OF IMP.

FROM

So. End bridge on Candlewood St.
N'ly to 3-72" C.M.P.S.

party: Sappell
Shoemaker
Myers
Caro

Note: Any Additions or Changes on This Sheet Must be Made or Circled in Red Ink With Date and Name of Person Making Change.

PLEASE RETURN TO
LOS ANGELES COUNTY ENGINEER
700 LOS ANGELES COUNTY ENGINEERING BLDG.

Do not extend this side of this line.

76F309S S&E #247 1-56

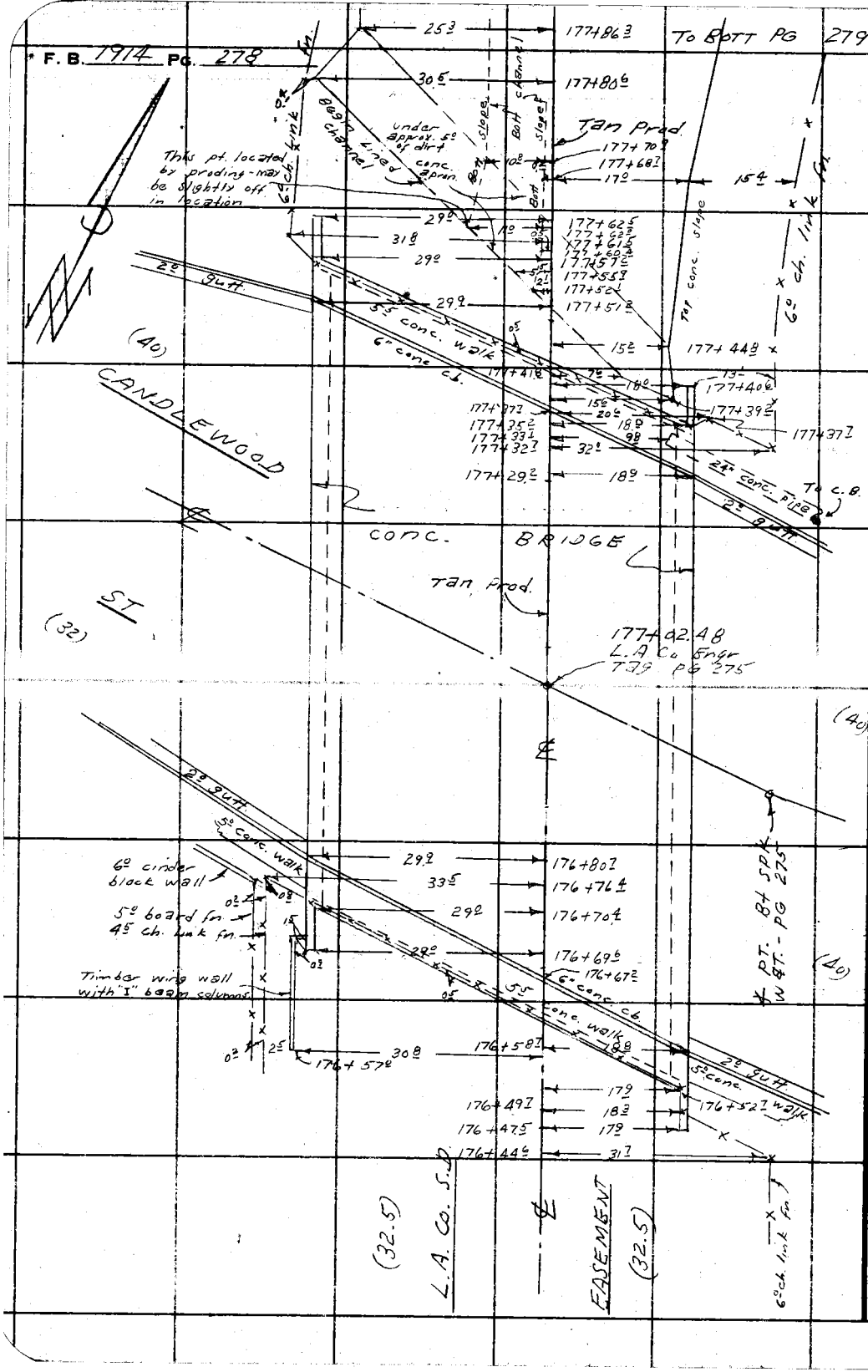

PLEASE RETURN TO
LOS ANGELES COUNTY ENGINEER
700 LOS ANGELES COUNTY ENGINEERING BLDG.

Do not extend this side of this line.

Note: Any Additions or Changes on This Sheet Must be Made or Circled in Red Ink With Date and Name of Person Making Change.

Notes Ck'd by	Survey of Los Cerritos S.D.
Map No.	SN
Office Work	Surveyed by D. Sappell
Checked	Notes D.S. Date 11-12-57
Date	Indexed K. C. Johnson

F.B. 1914 Pg. 279

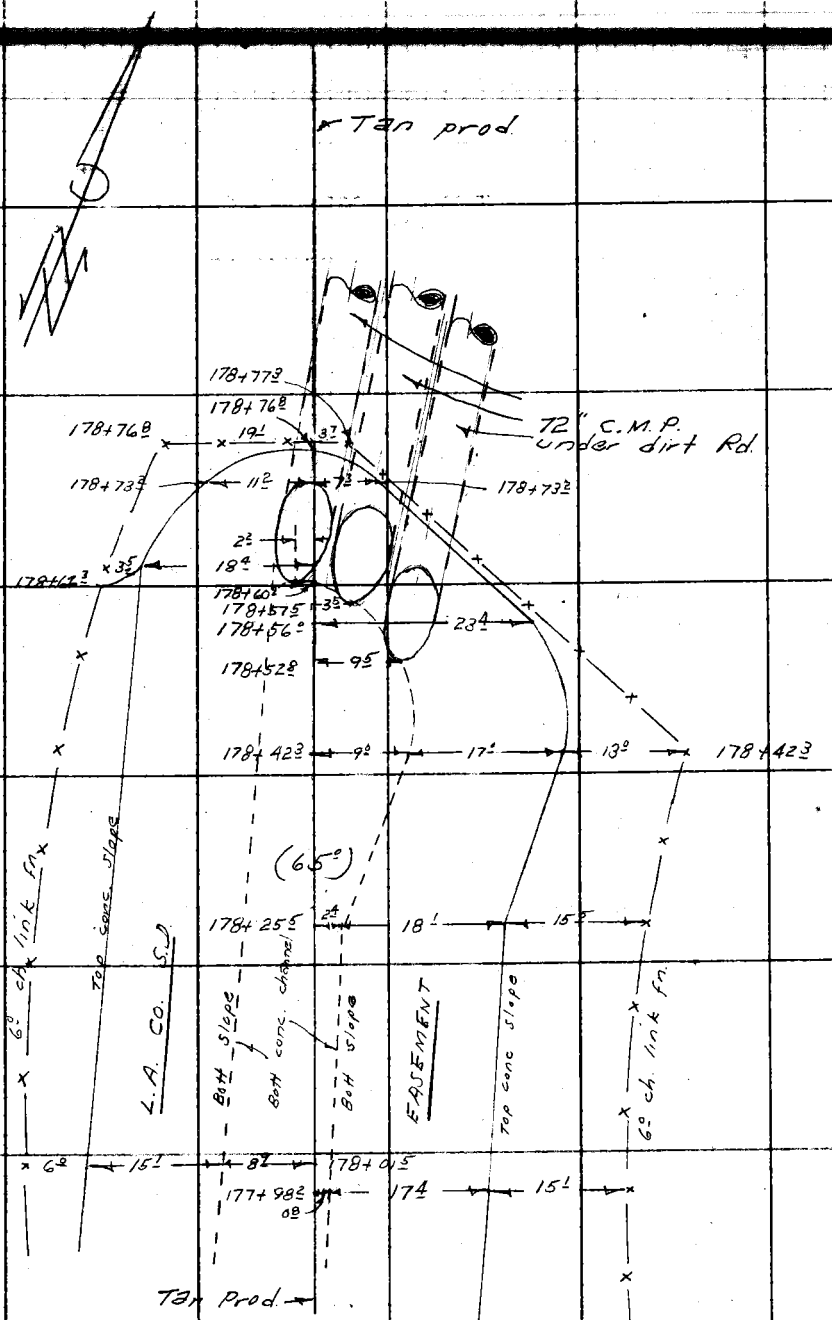

FROM TOP PG 278

Note: Any Additions or Changes on this Sheet Must be Made or Circled in Red Ink With Date and Name of Person Making Change.

PLEASE RETURN TO
LOS ANGELES COUNTY ENGINEER
700 LOS ANGELES COUNTY ENGINEERING BLDG.

Do not extend this side of this line.

76F309S S&E #247 1-56

F. B. 1914 PG. 280

PLEASE RETURN TO
LOS ANGELES COUNTY ENGINEER
700 LOS ANGELES COUNTY ENGINEERING BLDG.

Do not extend this side of this line.

Note: Any Additions or Changes on This Sheet Must be Made or Circled in Red Ink With Date and Name of Person Making Change.

Profile No. Notes Red. Plotted Job No. 622206 Division No. 10 F. B. 1914 Pg. 281
Date Date Survey of
Notes Chkd. Checked
No. Date Date Map No. Indexed J. C. Johnson Date 11-12-57

U.N. 6220.00

LOS CERRITOS STORM DRAIN

LINE "E"

CROSS - SECTIONS FROM

So. End of bridge at Candlewood St. N'ly to 3- EXIST 72" C.M.P.'s.

STATION	B. S.	H. I.	F. S.	ELEV.

Party: Sappell
Shoemaker
Myers
Caro

NOTE: ANY ADDITIONS OR CHANGES ON THIS SHEET MUST BE MADE OR CIRCLED IN RED INK, WITH DATE AND NAME OF PERSON MAKING CHANGE.

Do not extend notes this side of this line.

PLEASE RETURN TO
LOS ANGELES COUNTY ENGINEER
700 LOS ANGELES COUNTY ENGINEERING BLDG.

76298 S & E #307—7-55

76298 S & E #307—7-55

PLEASE RETURN TO
LOS ANGELES COUNTY ENGINEER
700 LOS ANGELES COUNTY ENGINEERING BLDG.

NOTE: ANY ADDITIONS OR CHANGES ON THIS SHEET MUST BE MADE OR CIRCLED IN RED INK, WITH DATE AND NAME OF PERSON MAKING CHANGE.

✓ AC

Do not extend notes this side of this line.

STATION	B. S.	H. I.	F. S.	ELEV.		
BMKN 247	2 41	53 85		51 44	BMKN 247, El. 51.434, F.B. 1911-60, W. side Fc. Channel, 600'± S. of ℄ Candlewood St., Bt Spk in E. side of A.P. # 867047-E	
T.P.	4 64	53 96	453	49 32	T.P.	
T.P.	4 56	53 77	475	49 21	T.P.	
176+47.5			141	[illegible]		℄ S.D. bott channel
			14.9	[illegible]		3.0 R bott slope
			67	[illegible]		17.9 " int slope ℄ End W.W.
			3 89	[illegible]		17.9 " Top End W.W.
			38	[illegible]		31.7 " Gnd. at fn. line
176+57.9			140	[illegible]		℄ S.D. - bott channel
			140	[illegible]	16 'L bott slope	
			63	[illegible]	30.8 " Int. " ℄ Timber End W.W.	
			372	[illegible]	" " Top " "	
			34	[illegible]	33.3 " Gnd fn. line	
176+52.7 + o.k.			78	[illegible]		17.9 R int slope ℄ W.W.
			388	[illegible]		17.9 " int W.W. ℄ S. Ed. Bridge
176+69.6 + o.k.			141	[illegible]	16.0 L bott channel	
			78	[illegible]	29 " Int. slope ℄ End W.W.	
			3 38	[illegible]	29 " Top End W.W.	
			32	[illegible]	33.5 " fn. line - gnd.	

F. B. 1914 Pg. 282 | Job No. 6220.00 | Division No. 10 | Notes Red. ____ | Plotted ____ | Profile ____

Survey of Los Cerritos S.D. - Line "E" | Date ____ | No. ____ | X-Sec. ____

Survey by D. Sapell | Notes D.S. | Notes Chkd ____ | Checked ____

Indexed K. C. Johnson | Date ____ | Date ____ | No. ____

76298 S & E #307—7-55

PLEASE RETURN TO
LOS ANGELES COUNTY ENGINEER
700 LOS ANGELES COUNTY ENGINEERING BLDG.

NOTE: ANY ADDITIONS OR CHANGES ON THIS SHEET MUST BE MADE OR CIRCLED IN RED INK, WITH DATE AND NAME OF PERSON MAKING CHANGE.

Do not extend notes this side of this line.

STATION	B. S.	H. I.	F. S.	ELEV.		
		53 77				
176+58.7			4 59	49.18		18.8 R bott cb.
			3 93	49.84		18.8 " Top "
176+69.8			4 21	49.56	5.5 L bott cb. on ℄ Bridge	
			3 52	50.25	5.5 " Top " " "	
176+70.4			8 2	45.6	29 " Int. slope & W.W.	
			3 35	50.42	29 " Int. W.W. & So. Ed. bridge - Top	
176+80.7			4 03	49.74	5.5 L Top bridge	
			4 15	49.62	29.9 " bott cb. (W. ed. of bridge)	
			3 49	50.28	29.9 " Top " " "	
177+02.48	= 0+00 going E&W. along the ℄ of Candlewood.					
0+00			3 79	49.98		℄ int
0+20.5 E.			4 07	49.70		℄ Candlewood -
0+06.2 W.			3 75	50.02		℄ " &
0+32.7 W			4 13	49.64		" & W. E
177+29.2	(Tan. prod.)		4 14	49.63		18.9 R. bott cb.
			3 47	50.30		Top "
177+33.1		"	11 69	42.08		9.8 R F/L 24"
177+35.2		"	8 9	44.9		18.0 " Int. slop
		"	3 34	50.43		18.0 " Top-int
			4 19	49.58	5.5 L bott cb.	
177+40.4		"	3 52	50.25	5.5 " Top "	

Profile No. ____ Date ____ Notes Red. ____ Date ____ Plotted ____ Date ____ Job No. 6220.00 Division No. 10 Survey of ____ Map No. ____ Ed Johnson Date ____

F. B. 1714 Pg. 283

76298 S & E #307—7-55

PLEASE RETURN TO
LOS ANGELES COUNTY ENGINEER
700 LOS ANGELES COUNTY ENGINEERING BLDG.

NOTE: ANY ADDITIONS OR CHANGES ON THIS SHEET MUST BE MADE OR CIRCLED IN RED INK, WITH DATE AND NAME OF PERSON MAKING CHANGE.

46

Do not extend notes this side of this line.

STATION	B. S.	H. I.	F. S.	ELEV.		
177+39.2		53 77	5 91	47.86		15.6 R. Top cor. conc. Slope.
(Fd.) T.B.M. #3			5 74	48 03	T.B.M. #3 Bt ?	Candlewood st.
	4 26	52 29			(N. Side) 109' W. of ℄	bridge & 1.0 W. of W.
					end catch basin - A	bt spk in cb.
177+40.6			4 0	4[illegible]		18.0 R int gnd & End. W.W.
			1 87	5[illegible]		18.0 " Top End. W.W.
			2 3	5[illegible]		32.0 " gnd fn. line
177+41.8			10 7	4[illegible]		7.6 R. gnd.
			10 65	4[illegible].4		7.6 " ∡ pt. conc. S.S.
177+44.8			3 52	48.77		15.2 R Top conc. "
177+51.2			3 37	4[illegible]	29.9 L bott cb.	(W. side bridge)
			2 72	4[illegible]	29.9 " Top "	" "
177+52.1			12 4	3[illegible]	2.1 L gnd.	
			16 60	3[illegible]	2.1 " Ed. conc. apron.	
177+57.2 +O.K.			7 2	45.[illegible]	29.0 L int slope & W.W.	
			2 69	4[illegible]	29.0 " Top int. W.W. & No. ed. bridge	
177+55.9			12 3	40.[illegible]	5.5 L gnd.	
			17 75	34.[illegible]	5.5 " Ed. conc. apron.	
177+62.0			12 1	40.[illegible]	11.0 " gnd.	
			17 42	34.87	11.0 " Ed. conc. apron	

F. B. 1914 Pg. 284 Job No. 6220.00 Division No. 10 Notes Red. Plotted Profile
Survey of Los Cerritos S.D. Line "E" Date No. X-Sec.
Survey by D. Sappell Notes D.S. Notes Chkd. Checked
Indexed R. C. Johnson Date Date No.

76L-298 S & E #307—1-56

PLEASE RETURN TO
LOS ANGELES COUNTY ENGINEER
700 LOS ANGELES COUNTY ENGINEERING BLDG.

NOTE: ANY ADDITIONS OR CHANGES ON THIS SHEET MUST BE MADE OR CIRCLED IN RED IN, WITH DATE AND NAME OF PERSON MAKING CHANGE.

✓ EM

Do not extend notes this side of this line.

STATION	B. S.	H. I.	F. S.	ELEV.		
177+60.4 t.o.k.		52.29	124	39.9	0.5 L gnd.	
			1420	38.09	0.5 " bott conc. channel	
177+62.5			54	46.9	29' L int slope & End W.W.	
			269	49.60	29 " Top End W.W.	
			27	49.5	31.0 " gnd - fn. line	
177+68.7			123	40.9	0.2 L gnd	
			1421	38.03	0.2 " bott conc. channel	
			338	48.91		17.0 " Top conc.
177 +70.9			120	40.3	10.8 L gnd.	
			1413	38.16	10.8 " bott conc. channel	
177+80.6			445	47.84	30' 5 L ∡ pt. Top conc. S.S.	
			34	48.9	31.0 " gnd. fn. line	
177+86.3			340	48.87	25.3 " ∡ pt. Top conc. S.S.	
			32	49.1	31.0 " gnd. fn. line	
177+98.2			120	40.3		0.8 R gnd.
			1404	38.25		0.8 " bott conc.
			323	49.06		18.2 " Top conc.
178+01.5			124	39.9	8.9 L gnd.	
			1404	38.25	8.9 L bott conc. channel	
			327	49.02	24.0 " Top " S.S.	
			27	49.6	30' " gnd - fn line	

Profile Notes Red. Plotted. Job No. 4220.00 Division No. 10

Notes Chkd. Date Checked Date Survey of

No. Date Date Map No. Date

Max E. Johnson

F. B. PG. 285

76L-298 S & E #307—1-56

PLEASE RETURN TO
LOS ANGELES COUNTY ENGINEER
700 LOS ANGELES COUNTY ENGINEERING BLDG.

NOTE: ANY ADDITIONS OR CHANGES ON THIS SHEET MUST BE MADE OR CIRCLED IN RED INK, WITH DATE AND NAME OF PERSON MAKING CHANGE.

Do not extend notes this side of this line.

STATION	B. S.	H. I.	F. S.	ELEV.		
178+25.5		52 29	121	4[illegible]		2.4 R gnd
			1394	38,35		2.4 " bott conc. channel
			301	4[illegible]8		20.5 " Top " S.S.
			27	4[illegible]		36 " gnd - fn. line
178+42.3			121	40[illegible]		9.0 R gnd
			1393	38,36		9.0 " bott conc channel
			298	4[illegible]1		26.0 " Top " S.S. - B.C.
178+52.8			120	4[illegible]		9.5 R gnd.
			1385	38,44		9.5 " Inv. El. 72" c.m.p.
178+56.0			Toe	Falls in	cut out end of c.m.p.	
			305	4[illegible]24		23.4 R. Top conc. S.S.
			30	4[illegible]		24.9 " fn Line gnd.
178+57.5			122	40[illegible]		3.5 R gnd.
			1390	38,39		3.5 " Inv. El. 72" c.m.p.
178+60.0			124	3[illegible]	2.2 L gnd.	
			1387	38[illegible]	2.2 " Inv El. 72" c.m.p.	
178+62.3		Toe	falls	in	L gnd	
		cutout	end of	c.m.p.	" bott conc. channel	
			301	49,28	18.4 " Top "	S.S.
			29	4[illegible]	30 " gnd. - fn. line	

F. B. 1914 PG. 286
Job No. 6220.00 Division No. 10
Survey of Los Cerritos S.D. - Line "5"
Survey by D. Sappell Notes D.S.
Indexed K. C. Johnson Date
Notes Red. Date
Notes Chkd. Date
Plotted Date
Checked Date
Profile No.
X-Sec. No.

76L-298 S & E #307—1-56

PLEASE RETURN TO
LOS ANGELES COUNTY ENGINEER
700 LOS ANGELES COUNTY ENGINEERING BLDG.

NOTE: ANY ADDITIONS OR CHANGES ON THIS SHEET MUST BE MADE OR CIRCLED IN RED INK, WITH DATE AND NAME OF PERSON MAKING CHANGE.

Do not extend notes this side of this line.

STATION	B. S.	H. I.	F. S.	ELEV.		
178+73.2		52 29	3 03	49 26		7.3 R Top conc. cha
			3 01	49 28	11.2 'L Top conc. channel	
178+76.8			3 03	49 26	Tan prod - Top conc.	
			2 8	49 5	19.1 L gnd - fn. cor	
T.P.			2 47	49 82	T.P.	
	3 94	53 76				
T.P.			4 34	49 42	T.P.	
	4 63	54 05				
T P.			4 82	49 23	T.P.	
	4 46	53 69				
B.m. KN 247			2 24	51 45	B.m KN 247, El. 51.436, F.B. 1911-60, W. Sec. F.C. Channel, 600'± S. of ℄ Cand'l[illegible] St, Bt spk in E. side of P.P. #8[illegible]	

Note: Bm KN 248 Destroyed during bridge cons.

Profile Notes Red. Plotted Job No. 6220.30 Division No. 10 F. B. 1914 PG. 287

Date Date Survey of

Notes Chkd. Checked Survey

No. Date Date Map No. Date

[illegible] Johnson

F. B. 1914 Pg. 288

Job No. Division No. Notes Red. Plotted Profile

Survey of Date Date No.

Survey by Notes Notes Chkd. Checked X-Sec.

Indexed Date Date Date No.

STATION	B. S.	H. I.	F. S.	ELEV.

Do not extend notes this side of this line.

NOTE: ANY ADDITIONS OR CHANGES ON THIS SHEET MUST BE MADE OR CIRCLED IN RED INK, WITH DATE AND NAME OF PERSON MAKING CHANGE.

PLEASE RETURN TO

LOS ANGELES COUNTY ENGINEER

700 LOS ANGELES COUNTY ENGINEERING BLDG.

76L-298 S & E #307—1-56