F.B. 1915 PG. 5

TES RED. _____ JOB NO. _____ SURVEY OF _____

NOTES CHKD. _____ NOTES BY A.R. Bartlett DATE _____

INDEXED [illegible] DATE 11-26-53

K&E Pads
252
255

J.N. 6955 Ints. Berg #16851
π - Hand

CLAREMONT STORM DRAIN Project #22

BENCH LEVELS
From: Kingsley Ave & Mills Ave
Northley to Baseline Rd & Indian Hill

Elevations based on L.A. County Surveyor's Precise Level Net 1952 Adj.
For Adj. [illegible] see A-5[illegible]
Adj. 10/6/53 [illegible]

indexed 10-26-57

DESCRIPTION	ADJ. ELEV.	3RD RUN	2ND RUN	DIFF.	1ST RUN	B.M.

NOTE: ANY ADDITIONS OR CHANGES ON THIS SHEET MUST BE MADE OR CIRCLED IN RED INK, WITH DATE AND NAME OF PERSON MAKING CHANGE.

Do not extend notes this side of this line

PLEASE RETURN TO
LOS ANGELES COUNTY SURVEYOR
725 LOS ANGELES COUNTY ENGINEERING BLDG.

768420 353 3-51

768420 353 3-51

PLEASE RETURN TO
LOS ANGELES COUNTY SURVEYOR
725 LOS ANGELES COUNTY ENGINEERING BLDG.

NOTE: ANY ADDITIONS OR CHANGES ON THIS SHEET MUST BE MADE OR CIRCLED IN RED INK, WITH DATE AND NAME OF PERSON MAKING CHANGE.

Do not extend notes this side of this line

B.M.	1ST RUN	DIFF.	2ND RUN	3RD RUN	ADJ. ELEV.	DESCRIPTION
T.P. spk	966.569					
+	5.239		5.256			
π	971.808	+2.829	+2.827		+2.8280	+9.7895 3
(set) −	2.410		2.429			
B.M. KK-16	969.398				969.389	B.M. KK16 Elev E.B. 1915 [illegible]
+	5.209		5.282			Mills Ave & Ochard Ave 170± S & 21 W of [illegible]
π	974.607	+3.380	+3.379		+3.3795	Bt. spk (E. side) P.P. 839342 E
−	1.829		1.903			
T.P. (spk)	972.778					
+	6.080		6.020			
π	978.858	+3.710	+3.711		+3.7105	
−	2.370		2.309			
T.P. (spk)	976.488					
+	6.502		6.437			
π	982.990	+3.257	+3.259		+3.2580	
−	3.245		3.178			
T.P. spk	979.745					
+	6.468		6.635			
π	986.213	+6.288	+6.2[illegible]		+6.2865	+16.6345 4
(set) −	0.180		0.3[illegible]0			
B.M. KK-17	986.033				986.017	B.M. KK-17 Elev E.B. 1915 [illegible]
+	4.836		4.830			Mills Ave & Rudisill St. 330 N & 48 W of [illegible]
π	990.869	+2.892	+2.8[illegible]		+2.8910	Bt spk in P.P. (E. side) P.P. 942648 [illegible]
−	1.944		1.940			
T.P. (spk)	988.925					
+	5.912		5.890			
π	994.837	+3.492	+3.490		+3.4910	
−	2.420		2.400			
T.P. spk	992.417					

NOTES RED. ____ JOB NO. ____ SURVEY OF ____

NOTES CHKD. ____ NOTES BY ____ DATE ____

DATE ____ INDEXED ____ C. Johnson DATE ____

F.B. 1915 PG. 7

76S420 353 3-51

PLEASE RETURN TO
LOS ANGELES COUNTY SURVEYOR
725 LOS ANGELES COUNTY ENGINEERING BLDG.

NOTE: ANY ADDITIONS OR CHANGES ON THIS SHEET MUST BE MADE OR CIRCLED IN RED INK, WITH DATE AND NAME OF PERSON MAKING CHANGE.

Do not extend notes this side of this line

B.M.	1ST RUN	DIFF.	2ND RUN	3RD RUN	ADJ. ELEV.	DESCRIPTION
T.P. (spk)	992.417					
+	5.602		5.481			
π	998.019	+3.377	+3.376		+3.3765	
-	2.225		2.105			
T.P. (spk)	995.794					
+	5.989		5.918			
π	1001.783	+4.864	+4.864		+4.8640	+14.6225 4
(set) -	1.125		1.054			
B.M.-KK-18	1000.658				1000.652	B.M. KK-18 Elev F.B 1915 - pg 8
+	2.415		2.504			Mills Ave & Benita Ave; S.E. Cor:
π	1003.073	+0.082	+0.084		+0.0830	Bt. spk in small Stump (N-side) 72" Gum Tr.
	2.333		2.420			
T.P. (spk)	1000.740					
+	5.780		5.832			
π	1006.520	+3.918	+3.918		+3.9180	
-	1.862		1.914			
T.P. (spk)	1004.658					
+	6.925		6.868			
π	1011.583	+4.730	+4.730		+4.7300	+8.7310 3
(Fd) -	2.195		2.138			
B.M.-11-75	1009.388				1009.360	(Claremont K-3) Elev 1009.360 F.B 1915 pg-8
						Mills Ave & San Bernardino Ave; 98.6' N.E.'ly from the ℄ Inter. & 9.0' S.E.'ly from the ℄ of Mills Ave; in a well cut thru the pavement and protected by cast iron cover marked, "County Surveyor Monument." A std. 4" brass tablet inscribed, "L.A. County Survey Control System Traverse Station Claremont K-3 R.E. 2177 Set in Concrete 10" below the Surface. cont Next pg.

JOB NO. 6955 SURVEY OF Claremont Storm Drain #22 NOTES RED.
SURVEY BY Holmes DATE
NOTES BY A.R.B. DATE 9-22-53 NOTES CHKD.
INDEXED R. C. Johnson DATE DATE

F.B. 1915 PG. 8

765420 353 3-51

PLEASE RETURN TO
LOS ANGELES COUNTY SURVEYOR
725 LOS ANGELES COUNTY ENGINEERING BLDG.

NOTE: ANY ADDITIONS OR CHANGES ON THIS SHEET MUST BE MADE OR CIRCLED IN RED INK, WITH DATE AND NAME OF PERSON MAKING CHANGE.

Do not extend notes this side of this line

B.M.	1ST RUN	DIFF.	2ND RUN	3RD RUN	ADJ. ELEV.	DESCRIPTION
						Cont from Pg. 8
						F.B. 1376-67 1952 Adj Elev. 1009.3
(Fd)						
B.M 11-75	1009.360				1009.360	See discribtion bottom pg-8
+	4.825		4.835			
π	1014.185	-1.475	-1.475		-1.4750	
-	6.300		6.310			
T.P. (spk)	1007.885					
+	4.300		4.350			
π	1012.185	-1.608	-1.608		-1.6080	
-	5.908		5.958			
T.P. (spk)	1006.277					
+	4.550		4.570			
π	1010.827	-1.273	-1.272		-1.2730	
-	5.823		5.842			
T.P. (spk)	1005.004					
+	3.705		3.725			
π	1008.709	-0.443	-0.443		-0.4430	-4.7990 4
(set) -	4.148		4.168			
B.M. KK-19	1004.561				1004.560	B.M. KK-19 Elev F.B. 1915 [illegible]
+	5.875		5.870			College Ave & San Bernardino Ave [illegible]
π	1010.436	+3.164	+3.162		+3.1630	Bt. spk in Curb 17' W. of W. end [illegible]
-	2.711		2.708			
T.P. (spk)	1007.725					
+	6.745		6.790			
π	1014.470	+3.187	+3.188		+3.1875	+6.3505 2
(set) -	3.558		3.602			
B.M. KK-20	1010.912				1010.910	B.M. KK-20 Elev F.B. 1915 [illegible]
+	5.370		5.326			College Ave & James Pl. N.W. Cor.
π	1016.282	+3.530	+3.528		+3.5290	Bt. spk in Curb 5' W. of W. end [illegible]
-	1.840		1.798			

NOTES RED. ____ JOB NO. ____ SURVEY OF ____
DATE ____ SURVEY BY ____ DATE ____
NOTES CHKD. ____ NOTES BY ____ DATE ____
DATE ____ INDEXED ____ E. C. Johnson DATE ____

F.B. 1915 PG. 9

769420 353 3-51

PLEASE RETURN TO
LOS ANGELES COUNTY SURVEYOR
725 LOS ANGELES COUNTY ENGINEERING BLDG.

NOTE: ANY ADDITIONS OR CHANGES ON THIS SHEET MUST BE MADE OR CIRCLED IN RED INK, WITH DATE AND NAME OF PERSON MAKING CHANGE.

Do not extend notes this side of this line

JOB NO. 6955 SURVEY OF Claremont Storm D. #22 NOTES RED. ____ DATE ____
SURVEY BY Holmes NOTES CHKD. ____ DATE ____
NOTES BY A.P.B. DATE 9-23-53 INDEXED J. C. Johnson DATE ____
F.B. 1915 Pg. 10

B.M.	1ST RUN	DIFF.	2ND RUN	3RD RUN	ADJ. ELEV.	DESCRIPTION
T.P.(spk)	1014.442					
+	6.490		6.102			
π	1020.932	+2.525	+2.523		+2.5240	+6.0530 2
(set) −	3.965		3.579			
B.M.KK-21	1016.967				1016.963	B.M. KK-21 Elev. F.B. 1915-10
+	6.105		5.962			College Ave & Russell Pl; N.W. Cor
π	1023.072	+3.554	+3.552		+3.5530	Bt. spk in Curb .5' W. of W. end C.R.
−	2.551		2.410			
T.P.(spk)	1020.521					
+	5.445		5.305			
π	1025.966	+2.587	+2.586		+2.5865	+6.1395 2
(set) −	2.858		2.719			
B.M.KK-22	1023.108				1023.102	B.M. KK-22 Elev. F.B. 1915
+	5.970		5.873			College Ave & Elaine St; N.W. Cor,
π	1029.078	+3.570	+3.570		+3.5700	Bt. spk in Curb .5' W. of W. end C.R.
−	2.400		2.303			
T.P.(spk)	1026.678					
+	5.145		4.988			
π	1031.823	+2.542	+2.540		+2.5410	+6.1110 2
(set) −	2.603		2.448			
B.M.KK-23	1029.220				1029.212	B.M. KK-23 Elev. F.B. 1915-10
+	5.950		5.850			College Ave & American Ave; N.W. Cor.
π	1035.170	+2.735	+2.735		+2.7350	Bt. spk in Curb .15' N. of N. end C.R.
−	3.215		3.115			
T.P.(spk)	1031.955					
+	6.484		6.603			
π	1038.439	+3.534	+3.533		+3.5335	
−	2.950		3.070			
T.P. spk	1035.489					

768420 353 3-51

PLEASE RETURN TO
LOS ANGELES COUNTY SURVEYOR
725 LOS ANGELES COUNTY ENGINEERING BLDG.

NOTE: ANY ADDITIONS OR CHANGES ON THIS SHEET MUST BE MADE OR CIRCLED IN RED INK, WITH DATE AND NAME OF PERSON MAKING CHANGE.

Do not extend notes this side of this line

B.M.	1ST RUN	DIFF.	2ND RUN	3RD RUN	ADJ. ELEV.	DESCRIPTION
T.P. (spk)	1035.489					
+	6.623		6.435			
π	1042.112	+ 3.918	+ 3.916		+3.9170	+10.1855 2
(set) −	2.705		2.519			
B.M. KK-24	1039.407				1039.387	B.M. KK-24 Elev F.B. 191[illegible]
+	5.368		5.245			College Ave & Bryn Mawr Dr; N[illegible] Co[illegible]
π	1044.775	+ 2.300	+ 2.299		+2.2995	Bt. spk in Curb; 15' E. of E end C[illegible]
−	3.068		2.946			
T.P. (spk)	1041.707					
+	5.545		5.405			
π	1047.252	+3.507	+3.508		+3.5075	
−	2.038		1.897			
T.P. (spk)	1045.214					
+	6.978		6.691			
π	1052.192	+3.898	+3.895		+3.8965	
−	3.080		2.796			
T.P. (spk)	1049.112					
+	6.550		6.592			
π	1055.662	+ 3.462	+3.462		+3.4620	
−	3.088		3.130			
T.P. (rxi)	1052.574					
+	6.152		5.966			
π	1058.726	+ 2.258	+2.256		+2.2570	+15.4225 5
(set) −	3.894		3.710			
B.M. KK-25	1054.832				1054.819	B.M. KK-25 Elev F.B. 19[illegible]
+	6.195		6.197			College Ave & San Jose Ave; N.W. [illegible]
π	1061.027	+ 2.855	+2.855		+2.8550	Bt. spk in Curb; 5' W. of W[illegible] C[illegible]
−	3.340		3.342			
T.P. (spk)	1057.687					

NOTES RED. _____ JOB NO. _____ SURVEY OF _____

NOTES CHKD. _____ NOTES BY _____ DATE _____

DATE _____ INDEXED K. C. Johnson DATE _____

F.B. 1915 PG. 11

JOB NO. 6958 SURVEY OF Claremont Storm D. #22 NOTES RED
SURVEY BY Holmes DATE NOTES CO
NOTES BY A.P. DATE 9-23-53
INDEXED J. C. Johnson DATE

F.B. 1918 PG. 12

763420 353 3-51

PLEASE RETURN TO
LOS ANGELES COUNTY SURVEYOR
725 LOS ANGELES COUNTY ENGINEERING BLDG.

NOTE: ANY ADDITIONS OR CHANGES ON THIS SHEET MUST BE MADE OR CIRCLED IN RED INK, WITH DATE AND NAME OF PERSON MAKING CHANGE.

Do not extend notes this side of this line

B.M.	1ST RUN	DIFF.	2ND RUN	3RD RUN	ADJ. ELEV.	DESCRIPTION
T.P. (spk)	1057.687					
+	6.812		6.613			
π	1064.499	+3.752	+3.753		+3.7525	
−	3.060		2.860			
T.P. (spk)	1061.439					
+	6.505		6.415			
π	1067.944	+3.395	+3.395		+3.3950	
−	3.110		3.020			
T.P. (spk)	1064.834					
+	6.235		6.098			
π	1071.069	+4.003	+4.004		+4.0035	+14.0060 4
(set) −	2.232		2.094			
B.M. KK-26	1068.837				1068.824	B.M. KK-26 Elev. F.B. 1915-12
+	5.995		5.889			College Ave. N. side, 550± N. of ℄ San Jose Ave
π	1074.832	+3.647	+3.649		+3.6480	Bt. spk in curb, in Front Ho. 555
−	2.348		2.240			
T.P. (spk)	1072.484					
+	6.885		6.749			
π	1079.369	+4.895	+4.895		+4.8950	
−	1.990		1.854			
T.P. (spk)	1077.379					
+	7.226		7.075			
π	1084.605	+5.396	+5.397		+5.3965	+13.9395 2
(set) −	1.830		1.678			
B.M. KK-27	1082.775				1082.763	B.M. KK-27 Elev. F.B. 1915-12
+	6.235		6.132			College Ave & Oak Park Dr., N.W. Cor.
π	1089.010	+3.683	+3.681		+3.6820	Bt. spk in Curb, 18' N. of N. end. C.R.
−	2.552		2.451			
T.P. (spk)	1086.458					

76S420 353 3-51

PLEASE RETURN TO
LOS ANGELES COUNTY SURVEYOR
725 LOS ANGELES COUNTY ENGINEERING BLDG.

NOTE: ANY ADDITIONS OR CHANGES ON THIS SHEET MUST BE MADE OR CIRCLED IN RED INK, WITH DATE AND NAME OF PERSON MAKING CHANGE.

Do not extend notes this side of this line

B.M.	1ST RUN	DIFF.	2ND RUN	3RD RUN	ADJ. ELEV.	DESCRIPTION
T.P.(spk)	1086.458					
+	6.329		6.230			
π	1092.787	+2.923	+2.923		+2.9230	
−	3.406		3.307			
T.P.(spk)	1089.381					
+	6.180		6.066			
π	1095.561	+3.793	+3.793		+3.7930	+10.3980 3
(set) −	2.387		2.273			
B.M. KK-28	1093.174				1093.160	B.M. KK-28 Elev F.B. 19[illegible]
+	5.620		5.764			College Ave 550± N. of ℄ Oak Park [illegible]
π	1098.794	+3.013	+3.012		+3.0125	Bt. spk in Curb; Front Ho. 409
−	2.607		2.752			
T.P.(spk)	1096.187					
+	6.793		6.717			
π	1102.980	+3.757	+3.755		+3.7560	
−	3.036		2.962			
T.P.(spk)	1099.944					
+	6.700		6.506			
π	1106.644	+4.021	+4.021		+4.0210	
−	2.679		2.485			
T.P.(spk)	1103.965					
+	5.975		5.849			
π	1109.940	+3.742	+3.744		+3.7430	+14.5325 3
(set) −	2.233		2.105			
B.M. KK-29	1107.707				1107.692	B.M. KK-29 Elev F.B. [illegible]
+	2.410		2.290			College Ave Cucamonga Ave, N. [illegible]
π	1110.117	−1.710	−1.710		−1.7100	Bt. spk in Curb; 15' N. of N. and [illegible]
−	−4.120		4.000			
T.P.(spk)	1105.997					

NOTES RED. ____ JOB NO. ____ SURVEY OF ____

DATE ____ SURVEY BY ____ DATE ____

NOTES CHKD. ____ NOTES BY K. C. Johnson DATE ____

DATE ____ INDEXED ____ DATE ____

F.B. 1915 PG. 13

76S420 3[illegible] 3-51

PLEASE RETURN TO
LOS ANGELES COUNTY SURVEYOR
725 LOS ANGELES COUNTY ENGINEERING BLDG.

NOTE: ANY ADDITIONS OR CHANGES ON THIS SHEET MUST BE MADE OR CIRCLED IN RED INK, WITH DATE AND NAME OF PERSON MAKING CHANGE.

Do not extend notes this side of this line

B.M.	1ST RUN	DIFF.	2ND RUN	3RD RUN	ADJ. ELEV.	DESCRIPTION
T.P. (spk)	1105.997					
+	4.995		4.842			
π	1110.992	+1.035	+1.034		+1.0345	-0.6755 2
(set) -	3.960		3.808			
B.M. KK-30	1107.032				1107.016	B.M. KK-30 Elev F.B-1915-14
+	6.032		6.160			Cucamonga Ave & St. Bona Ventura Ave, S.E. Cor.
π	1113.064	+2.163	+2.162		+2.1625	Bt spk in Curb; 5' S of S. end C.R.
-	3.869		3.998			
T.P. (lxi)	1109.195					
+	4.297		4.160			
π	1113.492	+0.015	+0.015		+0.0150	+2.1775 2
(set) -	4.282		4.145			
B.M. KK 31	1109.210				1109.193	B.M. KK-31 Elev. F.B. 1915-14
+	4.478		4.406			Cucamonga Ave & Springfield St. (W. Curb)
π	1113.688	+0.463	+0.461		+0.4620	Bt-spk in Curb 75- S. of ℄ Cucamonga Ave
-	4.015		3.945			
T.P. (spk)	1109.673					
+	5.300		5.353			
π	1114.973	+1.069	+1.066		+1.0675	
-	4.231		4.287			
T.P. spk	1110.742					
+	6.348		6.227			
π	1117.090	+0.880	+0.880		+0.8800	+2.4095 3
(set) -	5.468		5.347			
B.M. KK-32	1111.622				1111.602	B.M. KK-32 Elev. F.B-1915-14
+	4.390		4.259			Cucamonga Ave & Olive St. N.W. Cor
π	1116.012	-1.353	-1.351		-1.3520	Bt-spk in Curb; 18' W- of W. end C.R.
-	5.743		5.610			
T.P. (spk)	1110.269					

JOB NO. 69.55 SURVEY OF Claremont SD #22 NOTES RED.
SURVEY BY Holmes DATE
NOTES BY A.B.B. DATE 9-24-53 NOTES CHKD.
INDEXED C. Johnson DATE

F.B. 1915 Pg. 14

765420 353 3-51

PLEASE RETURN TO
LOS ANGELES COUNTY SURVEYOR
725 LOS ANGELES COUNTY ENGINEERING BLDG.

NOTE: ANY ADDITIONS OR CHANGES ON THIS SHEET MUST BE MADE OR CIRCLED IN RED INK, WITH DATE AND NAME OF PERSON MAKING CHANGE.

Do not extend notes this side of this line

B.M.	1ST RUN	DIFF.	2ND RUN	3RD RUN	ADJ. ELEV.	DESCRIPTION
T.P. (spk)	1110.269					
+	4.550		4.394			
π	1114.819	+ 1.472	+ 1.472		+1.4720	+0.1200 2
−	3.078		2.922			
B.M. KK-33	1111.741				1111.721	B.M. KK-33 Elev. F.B. 19[illegible]
+	6.598		6.390			Cucamonga Ave & Alexander Ave. N. [illegible]
π	1118.339	+ 4.653	+ 4.655		+4.6540	Bt. spk in Curb; 15' N. of N. end C[illegible]
−	1.945		1.735			
T.P. (spk)	1116.394					
+	6.846		6.645			
π	1123.240	+ 5.081	+ 5.080		+5.0805	
−	1.765		1.565			
T.P. (spk)	1121.475					
+	7.823		7.942			
π	1129.298	+ 6.891	+ 6.892		+6.8915	+16.6260 3
−	0.932		1.050			
B.M. KK-34	1128.366				1128.346	B.M. KK-34 Elev. F.B. 1[illegible]
+	2.392		6.155			Alexander Ave & Green St.; N.E. Cor.
π	1134.758	+ 4.824	+ 4.825		+4.8245	Bt. spk - in Curb. 15' N. of N. end C[illegible]
−	1.568		1.330			
T.P. (spk)	1133.190					
+	7.775		7.877			
π	1140.965	+ 7.070	+ 7.069		+7.0695	+11.8940 2
(spk.) −	0.705		0.808			
B.B. KK-35	1140.260				1140.240	B.M. KK-35 Elev. F.B. 1[illegible]
+	7.295		7.430			Alexander & 5th & Santa Fe St. S.W. C[illegible]
π	1147.555	+ 4.660	+ 4.660		+4.6600	Bt spk in Curb 28' N. of W. end [illegible]
−	2.635		2.770			
T.P. (spk)	1144.920					

NOTES RED. ____ NOTES BY ____ DATE ____ JOB NO. ____ SURVEY OF ____

NOTES CHKD. ____ DATE ____ INDEXED ____ DATE ____

F.B. 1915 Pg. 15

769420 353 3-51

PLEASE RETURN TO
LOS ANGELES COUNTY SURVEYOR
725 LOS ANGELES COUNTY ENGINEERING BLDG.

NOTE: ANY ADDITIONS OR CHANGES ON THIS SHEET MUST BE MADE OR CIRCLED IN RED INK, WITH DATE AND NAME OF PERSON MAKING CHANGE.

Do not extend notes this side of this line

JOB NO. 6955 SURVEY OF Claremont S.D. #22 NOTES RED.
SURVEY BY Haines DATE NOTES CHKD.
NOTES BY A.R.B. DATE 9-24-53 DATE
INDEXED C. Johnson DATE

F.B. 1915 PG. 16

B.M.	1ST RUN	DIFF.	2ND RUN	3RD RUN	ADJ. ELEV.	DESCRIPTION	
T.P.(spk)	1144.920						
+	6.703		6.537				
π	1151.623	+4.054	+4.054		+4.0540		
−	2.649		2.483				
T.P.(spk)	1148.974						
+	5.420		5.281				
π	1154.394	+1.765	+1.765		+1.7650	+10.4790	3
(set) −	3.655		3.516				
B.M. KK-36	1150.739				1150.718	B.M. KK-36 Elev.	F.B. 1915-16
+	9.349		9.155			Alexander Ave & 1st.	N.W. Cor
π	1160.088	+7.668	+7.690		+7.6890	Bt. spk in Curb; 52' N. of N. end C.R.	
(set) −	1.661		1.465			"cb in Poor Condition to 50"	
B.M. KK-37	1158.427				1158.407	B.M. KK-37 Elev.	F.B. 1915-16
+	6.381		6.176			Alexander St. (N. curb)	Prod. of W. 2nd St.
π	1164.808	+3.871	+3.871		+3.8710	Bolt in Curb	5' S. of ℄ Prod. of 2nd St.
−	2.510		2.305				
T.P. spk.	1162.298						
+	7.367		7.086				
π	1169.665	+4.013	+4.013		+4.0130	+7.8840	2
(set) −	3.354		3.073				
B.M. KK-38	1166.311				1166.290	B.M. KK-38 Elev.	F.B. 1915-16
+	6.282		6.032			Alexander St. & 3rd St.; S.W. Cor.	
π	1172.533	+4.152	+4.152		+4.1520	Bt. spk in Curb	17' S. of S. end C.R.
−	2.070		1.880				
T.P. spk	1170.463						
+	7.351		7.182				
π	1177.814	+6.359	+6.357		+6.3580	+10.5100	2
−	0.992		0.825				
B.M. KK-39	1176.822				1176.800	B.M. KK-39 Elev.	F.B. 1915-16
						Alexander St. & 4th St.	N.E. Cor.
						Bt. spk in Curb 24' S. of E. end C.R.	

768420 353 3-51

PLEASE RETURN TO
LOS ANGELES COUNTY SURVEYOR
725 LOS ANGELES COUNTY ENGINEERING BLDG.

NOTE: ANY ADDITIONS OR CHANGES ON THIS SHEET MUST BE MADE OR CIRCLED IN RED INK, WITH DATE AND NAME OF PERSON MAKING CHANGE.

Do not extend notes this side of this line

B.M.	1ST RUN	DIFF.	2ND RUN	3RD RUN	ADJ. ELEV.	DESCRIPTION
B.M. KK-39	1176.822				1176.800	See page 16 for description
+	7.100		7.029			
π	1183.922	+ 5.148	+ 5.146		+5.1470	+ 5.1470 ①
(set) -	1.952		1.883			
B.M. KK-40	1181.970				1181.946	B.M. KK-40 Elev. F.B. 19[illegible]
+	3.879		3.814			Alexander St & Harrison Ave (E curb)
π	1185.849	- 1.289	- 1.290		-1.2895	Bt spk in Curb; 4' N & 8' E of ℄ Inte[illegible]
-	5.168		5.104			
T.P. (spk.)	1180.681					
+	4.581		4.418			
π	1185.262	+ 0.028	+ 0.028		+0.0280	-1.2615 ②
(set) -	4.553		4.390			
B.M. KK-41	1180.709				1180.684	B.M. KK-41 Elev. F.B. 19[illegible]
+	4.723		4.583			Harrison Ave & Indian Hill Blvd (S. curb)
π	1185.432	+ 1.430	+ 1.430		+1.4300	Bolt spk in Curb 28' W of Indian Hill [illegible]
-	3.293		3.153			
= BR-41A T.P. Bolt	1182.139				1182.114	+ 1.4300 ①
+	5.410		5.233			Indian Hill Blvd. & Harrison Ave.; N. E. Cor[illegible]
π	1187.549	+ 1.387	+ 1.386		+1.3865	Bolt spk in Curb 5' E of Ctr of C.R.
-	4.023		3.847			
T.P. spk -	1183.526					
+	6.519		6.473			
π	1190.045	+ 3.402	+ 3.404		+3.4030	+4.7895 ②
(set) -	3.117		3.069			
B.B. HK-42	1186.928				1186.903	B.M. KK-42 Elev. F.B. 19[illegible]
+	7.073		7.219			Indian Hill Blvd & 6th St. S.E. C[illegible]
π	1194.001	+ 4.053	+ 4.054		+4.0535	Bt. spk in Curb 5' S. of San[illegible] C[illegible]
-	3.020		3.165			
	1190.981					

NOTES RED. _____ JOB NO. _____ SURVEY OF _____

NOTES CHKD. _____ NOTES BY _____ DATE _____

DATE _____ INDEXED C. Johnson DATE _____

F.B. [illegible] PG. 17

76S420 353 3-51

PLEASE RETURN TO
LOS ANGELES COUNTY SURVEYOR
725 LOS ANGELES COUNTY ENGINEERING BLDG.

NOTE: ANY ADDITIONS OR CHANGES ON THIS SHEET MUST BE MADE OR CIRCLED IN RED INK, WITH DATE AND NAME OF PERSON MAKING CHANGE.

Do not extend notes this side of this line

JOB NO. 6955 SURVEY OF Claremont S.D. #22 NOTES RED
SURVEY BY Holmes DATE
NOTES BY A.R.B. DATE 9-22-53 NOTES CHKD.
INDEXED A. C. Johnson DATE

F.B. 1915 Pg. 18

B.M.	1ST RUN	DIFF.	2ND RUN	3RD RUN	ADJ. ELEV.	DESCRIPTION		
T.P. spk.	1190.981							
+	6.588		6.448					
π	1197.569	+ 4.146	+4.147		+4.1465	+8.2000	2	
(set) −	2.442		2.301					
B.M. KK-43	1195.127				1195.103	B.M. KK-43 Elev.		F.B. 1915-18
+	6.962		6.827			Indian Hill Blvd & 17th		S.E. Cor.
π	1202.089	+ 5.298	+ 5.298		+5.2980	Bt. spk. in Curb		5'S. of S. end C.R.
−	1.664		1.529					
T.P. (spk)	1200.425							
+	6.098		6.016					
π	1206.523	+ 4.529	+4.530		+4.5295	+9.8275	2	
(set) −	1.569		1.486					
B.M. KK-44	1204.954				1204.930	B.M. KK-44 Elev.		F.B. 1915-18
+	7.104		6.960			Indian Hill Blvd & 8th St.		S.E. Cor.
π	1212.058	+ 5.830	+5.831		+5.8305	Bt. spk. in Curb. 5' S. of S end C.R.		
−	1.274		1.129					
T.P. spk.	1210.784							
+	7.840		7.934					
π	1218.624	+ 6.502	6.501		+6.5015			
−	1.338		1.433					
T.P. (spk)	1217.286							
+	8.151		8.265					
π	1225.437	+ 7.897	7.897		+7.8970	+20.2290	3	
(set) −	0.254		0.368					
B.M. KK-45	1225.183				1225.158	B.M. KK-45 Elev.		F.B. 1915-18
+	7.620		7.726			Indian Hill Blvd & 10th St.		S.E. Cor.
π	1232.803	+ 6.392	+6.391		+6.3915	Bt. spk. in Curb		20'S. of S. end C.R.
−	1.228		1.335					
T.P. spk	1231.575							

768420 353 3-51

PLEASE RETURN TO
LOS ANGELES COUNTY SURVEYOR
725 LOS ANGELES COUNTY ENGINEERING BLDG.

NOTE: ANY ADDITIONS OR CHANGES ON THIS SHEET MUST BE MADE OR CIRCLED IN RED INK, WITH DATE AND NAME OF PERSON MAKING CHANGE.

Do not extend notes this side of this line

B.M.	1ST RUN	DIFF.	2ND RUN	3RD RUN	ADJ. ELEV.	DESCRIPTION
T.P. (spk)	1231.575					
+	6.882		6.754			
=	1238.457	+4.497	+4.497		+4.4970	+10.8885 2
(set) −	2.385		2.257			
B.M. KK-46	1236.072				1236.046	B.M. KK-46 Elev. E.B. 19[illegible]
+	6.012		6.323			Indian Hill Blvd & 11th St. S.E. C[illegible]
=	1242.084	+3.500	+3.498		+3.4990	Bt spk. in Curb; 5' S. of S[illegible]
−	2.512		2.825			
T.P. (spk.)	1239.572					
+	5.510		5.365			
=	1245.082	+3.167	+3.168		+3.1675	+6.6665 2
set −	2.343		2.197			
B.M. KK-47	1242.739				1242.712	B.M. KK-47 Elev. E.B. 19[illegible]
+	5.810		5.672			Indian Hill Blvd & 12th St. N.W. C[illegible]
=	1248.549	+4.[illegible]51	+45[illegible]		+4.5510	Bt spk. in Curb; 5' W. of W[illegible]
(set) −	1.259		1.121			
B.M. KK-48	1247.290				1247.263	B.M. KK-48 Elev. E.B. 19[illegible]
+	5.678		5.552			Indian Hill Blvd & Baughman (E[illegible]
=	1252.968	+2.778	+2.779		+2.7785	Bt spk. in Curb - 6' S. of Baughman [illegible]
−	2.900		2.773			
T.P. (spk.)	1250.068					
+	7.328		7.405			
=	1257.396	+3.666	+3.667		+3.6665	+6.4450 2
set −	3.662		3.738			
B.M. KK-49	1253.734				1253.707	B.M. KK-49 Elev. E.B. [illegible]
+						Indian Hill Blvd & Foothill Blvd. [illegible]
=						Bt. spk. in Curb - 17' W. of W[illegible]

NOTES RED. _____ JOB NO. _____ SURVEY OF _____

NOTES CHKD. _____ NOTES BY _____ DATE _____

DATE _____ INDEXED _____ DATE _____

F.B. [illegible] PG. 19

76S420 353 3-51

PLEASE RETURN TO
LOS ANGELES COUNTY SURVEYOR
725 LOS ANGELES COUNTY ENGINEERING BLDG.

NOTE: ANY ADDITIONS OR CHANGES ON THIS SHEET MUST BE MADE OR CIRCLED IN RED INK, WITH DATE AND NAME OF PERSON MAKING CHANGE.

Do not extend notes this side of this line

B.M.	1ST RUN	DIFF.	2ND RUN	3RD RUN	ADJ. ELEV.	DESCRIPTION
B.M.KK-49	1253.734				1253.707	see pg 19 for description
+	7.163		7.046			
π	1260.897	+3.277	+3.278		+3.2775	
-	3.886		3.768			
B.M.KK-50	1257.011				1256.984	B.M.KK-50 Elev. F.B-1915-20
+	6.732		6.601			Indian Hill Blvd & Foothill Blvd; N.E. Cor
π	1263.743	+5.609	+5.609		+5.6090	Bt. spk in Curb; 15' N of N. end C.R.
-	1.123		-0.992			
T.P. (spk)	1262.620					
+	7.073		6.957			
π	1269.693	+5.602	+5.603		+5.6025	
-	1.471		-1.354			
T.P. (spk)	1268.222					
+	8.277		8.147			
π	1276.499	+5.814	+5.816		+5.8150	+17.0265 3
(set) -	2.463		-2.331			
B.M.KK-51	1274.036				1274.011	B.M.KK-51 Elev. F.B-1915-20
+	8.836		8.655			Indian Hill Blvd & Via La Selva; S.E. Cor
	1282.872	+6.679	+6.679		+6.6790	Bt. spk in Curb; 5' S. of S. end C.R.
	2.157		-1.976			
T.P. (spk)	1280.715					
+	8.852		8.684			
π	1289.567	+6.856	+6.854		+6.8550	
-	1.996		-1.830			
T.P. (spk)	1287.571					
+	8.096		8.198			
π	1295.667	+6.945	+6.945		+6.9450	
-	1.151		1.253			
T.P. spk	1294.516					

JOB NO. 6953 SURVEY OF Claremont S.D. #22 NOTES RED.
SURVEY BY Holmes DATE
NOTES BY A.R.B. DATE NOTES CHKD.
INDEXED C. Johnson DATE DATE

F.B. 1915 Pg.

768420 353 3-51

PLEASE RETURN TO
LOS ANGELES COUNTY SURVEYOR
725 LOS ANGELES COUNTY ENGINEERING BLDG.

NOTE: ANY ADDITIONS OR CHANGES ON THIS SHEET MUST BE MADE OR CIRCLED IN RED INK, WITH DATE AND NAME OF PERSON MAKING CHANGE.

Do not extend notes this side of this line

B.M.	1ST RUN	DIFF.	2ND RUN	3RD RUN	ADJ. ELEV.	DESCRIPTION
T.P. spk	1294.516					
+	7.857		7.728			
π	1302.373	+ 6.012	+6.012		+6.0120	+26.4910 4
(set) -	1.845		1.716			
B.M. KK52	1300.528				1300.501	B.M. KK-52 Elev. F.B. 19[illegible]
+	8.173		8.156			Indian Hill Blvd & Via Zurita 5[illegible]
π	1308.701	+ 4.676	+4.678		+4.6770	Bt. spk in Curb; 5' S. of S. [illegible]
-	3.497		3.478			
T.P. (spk)	1305.204					
+	8.100		8.001			
π	1313.304	+ 5.349	+ 5.350		+5.3490	
-	2.751		2.651			
T.P. (spk)	1310.553					
+	6.006		5.910			
π	1316.559	+ 3.579	+ 3.580		+3.5795	+13.6055 3
-	2.427		2.330			
B.M. KK-53	1314.132				1314.106	B.M. KK 53 Elev. F.B. 19[illegible]
+	6.422		6.310			Indian Hill Blvd; (E. curb) 490' N. of [illegible]
π	1320.554	+ 4.310	+ 4.310		+4.3100	Bt. spk in Curb; 37' N. of T.P. #6482 [illegible]
-	2.112		2.000			
T.P. (spk)	1318.442					
+	7.290		7.134			
π	1325.732	+ 5.365	+ 5.365		+5.3650	
-	1.925		1.769			
T.P. (spk)	1323.807					
+	7.093		6.959			
π	1330.900	+ 5.534	+ 5.534		+5.5340	+15.2090 3
(set) -	1.559		1.425			B.M. KK 54 Elev. F.B. [illegible]
B.M. KK 54	1329.341				1329.314	Indian Hill Blvd & N. Claremont City Bd. [illegible]
						Bt. spk in Curb. 5' S. of N. end of Curb.

NOTES RED. _____ JOB NO. _____ SURVEY OF _____

NOTES CHKD. _____ NOTES BY _____ DATE _____

DATE _____ INDEXED [illegible] DATE _____

F.B. 1915 PG. 21

768420 353 3-51

PLEASE RETURN TO
LOS ANGELES COUNTY SURVEYOR
725 LOS ANGELES COUNTY ENGINEERING BLDG.

NOTE: ANY ADDITIONS OR CHANGES ON THIS SHEET MUST BE MADE OR CIRCLED IN RED INK, WITH DATE AND NAME OF PERSON MAKING CHANGE.

Do not extend notes this side of this line

B.M.	1ST RUN	DIFF.	2ND RUN	3RD RUN	ADJ. ELEV.	DESCRIPTION
B.M. KK54	1329.341				1329.314	see page 21 for description
+	6.797		6.695			
π	1336.138	+ 5.182	+ 5.182		+5.1820	
−	1.615		1.513			
T.P. (spk)	1334.523					
+	7.462		7.390			
π	1341.985	+ 6.051	+ 6.051		+6.0510	
	1.411		1.339			
T.P. (spk)	1340.574					
+	7.112		6.951			
π	1347.686	+ 5.267	+ 5.267		+5.2670	
−	1.845		1.684			
T.P. (spk)	1345.841					
+	5.858		5.767			
π	1351.699	+ 3.218	+ 3.218		+3.2180	+19.7180 4
(set) −	2.640		2.549			
B.M. KK-55	1349.059				1349.031	B.M. KK-55 Elev. F.B-1915-22
+	6.101		6.044			Indian Hill Blvd. (E-curb) 748' N. of N. Claremont City Bdry.
π	1355.160	+ 4.303	+ 4.305		+4.3040	Btopkin Curb; 47' S. of T.P. # G16952-Y
−	1.798		1.739			
T.P. (spk.)	1353.362					
+	6.420		6.297			
π	1359.782	+ 4.668	+ 4.667		+4.6675	
−	1.752		1.630			
T.P. (spk)	1358.030					
+	6.395		6.340			
π	1364.425	+ 5.110	+ 5.108		+5.1090	
T.P. spk −	1.285		1.232			
	1363.140					

JOB NO. 6955 SURVEY OF Claremont S.D. #22 NOTES RED.
SURVEY BY Holmes DATE
NOTES BY A.R.B. DATE 9-29-53 NOTES CHKD.
INDEXED C. Johnson DATE DATE

F.B. 1915 PG. 22

765420 353 3-51

PLEASE RETURN TO
LOS ANGELES COUNTY SURVEYOR
725 LOS ANGELES COUNTY ENGINEERING BLDG.

NOTE: ANY ADDITIONS OR CHANGES ON THIS SHEET MUST BE MADE OR CIRCLED IN RED INK, WITH DATE AND NAME OF PERSON MAKING CHANGE.

Do not extend notes this side of this line

B.M.	1ST RUN	DIFF.	2ND RUN	3RD RUN	ADJ. ELEV.	DESCRIPTION
T.P. spk	1363.140					
+	5.098		4.860			
=	1368.238	+ 2.093	+ 2.094		+2.0935	+16.1740 (4)
(set) -	3.005		2.766			
B.M. KK 56	1365.233				1365.204	B.M. KK-56 Elev - F.B. 19[illegible]
+	7.215		.142			Indian Hill Blvd. (E. curb) 1205' S of [illegible]
=	1372.448	+ 6.655	6.655		+6.6560	Bt. spk in Curb, Bet. Ho. # 2501 & 2520
-	0.558		0.487			
T.P.	1371.890					
+	7.750		7.617			
=	1379.640	+ 6.925	6.923		+6.9240	
	0.825		0.694			
T.P. spk	1378.815					
+	6.888		6.720			
=	1385.703	+ 6.234	+ 6.234		+6.2340	+19.8140 (3)
(set) -	0.654		0.556			
B.M. KK-57	1385.049				1385.017	B.M. KK-57 Elev F.B. 19[illegible]
+	6.980		6.83[illegible]			Indian Hill Blvd. (E. curb) 1469' S. of [illegible]
=	1392.029	+ 5.4[illegible]	5.44[illegible]		+5.4460	Bt. spk in Curb Front of T.P. # 6169[illegible]
-	1.5[illegible]		1.390			
T.P. spk	139[illegible]					
+	6[illegible]		6.320			
=	1397.063	[illegible]	4.242		+4.2425	+19.[illegible]5 (2)
(set) -	2.325					
B.M. 11-64	139[illegible].738				1394.[illegible]	Lo[illegible] S-10 Elev 1394.[illegible]
						In[illegible] Base Line Rd. & Indian [illegible]
						2[illegible] of the [illegible] Base Line Rd. & 49' E. of the [illegible]
						of Indian [illegible] Blvd., in a vault [illegible]
						pavement protected by a cast iron [illegible]
						Marked, County Surveyor Monu[illegible]

NOTES RED ____ JOB NO. ____ SURVEY OF ____

NOTES CHKD. ____ NOTES BY ____ DATE ____

DATE ____ INDEXED BY ____ DATE ____

F.B. [illegible] PG. 23

768420 353 3-51

PLEASE RETURN TO
LOS ANGELES COUNTY SURVEYOR
725 LOS ANGELES COUNTY ENGINEERING BLDG.

NOTE: ANY ADDITIONS OR CHANGES ON THIS SHEET MUST BE MADE OR CIRCLED IN RED INK, WITH DATE AND NAME OF PERSON MAKING CHANGE.

Do not extend notes this side of this line

JOB NO. 6935 SURVEY OF Claremont S.D. #22 NOTES RED ____ DATE ____
SURVEY BY Holmes NOTES CHKD. ____ DATE ____
NOTES BY A.R.B. DATE 6-29-53
INDEXED C. Johnson DATE ____

F.B. 1915 PG. 24

B.M.	1ST RUN	DIFF.	2ND RUN	3RD RUN	ADJ. ELEV.	DESCRIPTION
						a. Std. 4" Brass tablet inscribed "L.A. County Survey Control System Traverse Station L.A. Verne J-10 R.E. 2177," set in Concrete 10" below the surface of St. F.B. 1376-57. 1952 Adj Elev-1394.705
	1394.738					
+	4.396		4.607			
Σ	1399.134	-0.126	-0.125		-0.1255	
(Fd) -	4.522		4.732			
B.M. 11-63	1394.612				1394.580	B.M. 11-63 Elev. 1394.580 F.B. 1915-24. (U.S. 3001) (U.S.C. & G.S. "D-36") Near S.W. cor. of Base Line Rd. & Indian Hill Blvd. 7.5' S. of the S. curb of Base Line Rd. & 15.2' W. of the W. curb of Indian Hill Blvd. A concrete Post with Disk in top Marked "U.S.C. & G.S. B.M. "D-36". F.B. 1376-57 1952 Adj Elev. 1394.580

PWFB 1437 90

Notes Ck'd by Galli	Survey of [illegible]	F. B. 1015 Pg. 21
Map No.	W. O. [illegible]	
Office Work	Surveyed by DE Holmes	
Checked	Notes Holmes Date	
Date	Indexed R. C. Johnson 11-16-58	

CLAREMONT STORM DRAIN (PROJECT #22)
℄ SURVEY
from.
MILLS & SAN BERNADINO AVE
North To
FOOTHILL BLVD.

INDEX Pg's 32-34
℄ Pg's. 35-90
IMPROVEMENTS. Pgs. 92-130
℄ S.D. Pgs. 132-144
(X) Sections & Profile
Pro. Storm Drain Pg's

W.S. 49

Note: Any Additions or Changes on This Sheet Must be Made or Circled In Red Ink With Date and Name of Person Making Change.

Do not extend notes this side of this line.

RETURN TO
LOS ANGELES COUNTY SURVEYOR
726 LOS ANGELES COUNTY
ENGINEERING BLDG.

76F3098 247 4-53

F.B. 1915 Pg. 32 PWFB 1437 91

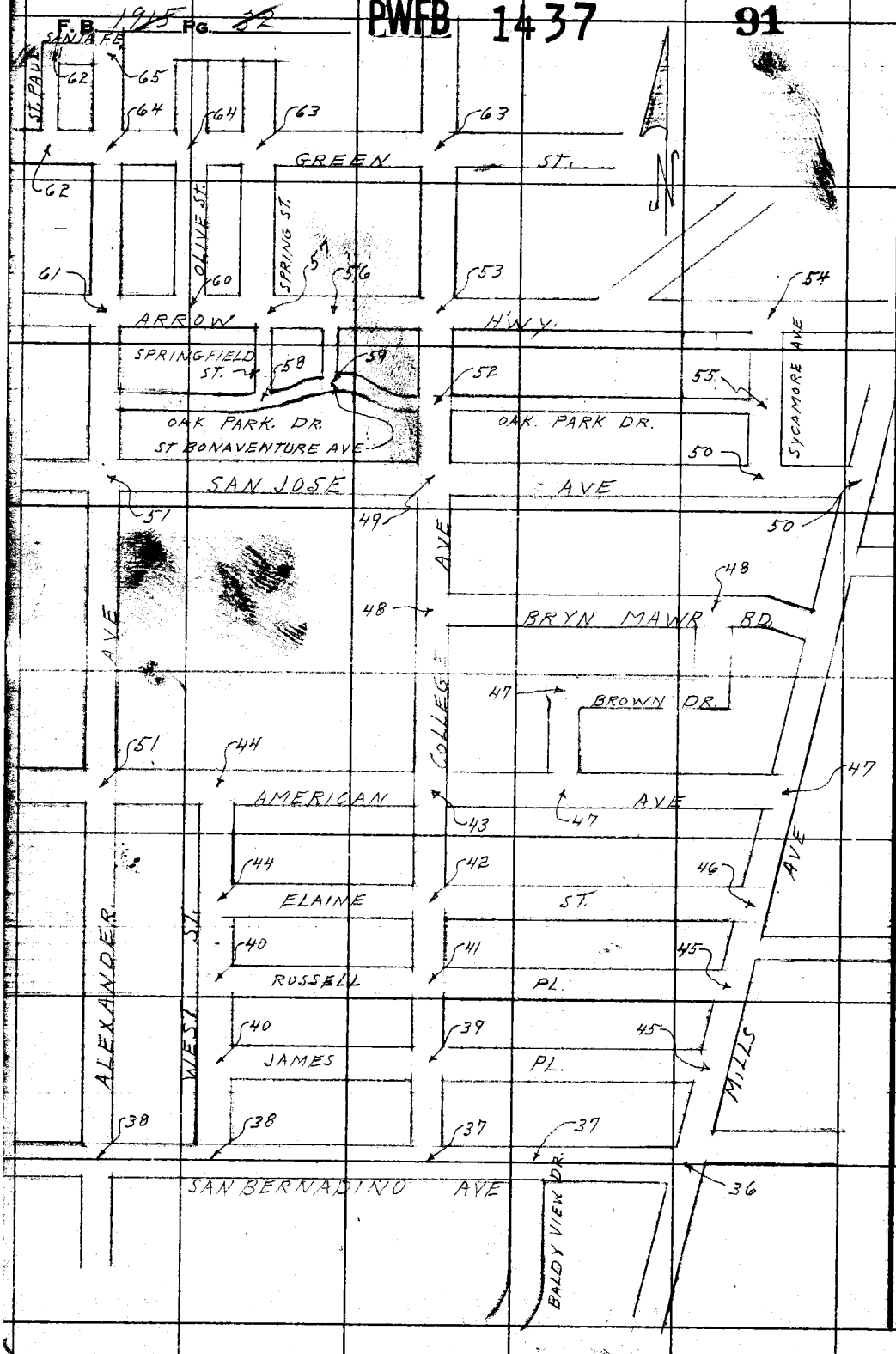

RETURN TO
LOS ANGELES COUNTY SURVEYOR
726 LOS ANGELES COUNTY
ENGINEERING BLDG.

Do not extend notes this side of this line.

Notes: Any Additions or Changes on This Sheet Must be Made or Circled in Red Ink With Date and Name of Person Making Change.

PWFB 1537 50

F. B. 10 Pg. 22

Notes Ck'd by Galli

Survey of

Office Work

Checked

Date

Surveyed by D.E. Holmes

Notes Holmes Date 10-53

Indexed A. C. Johnson

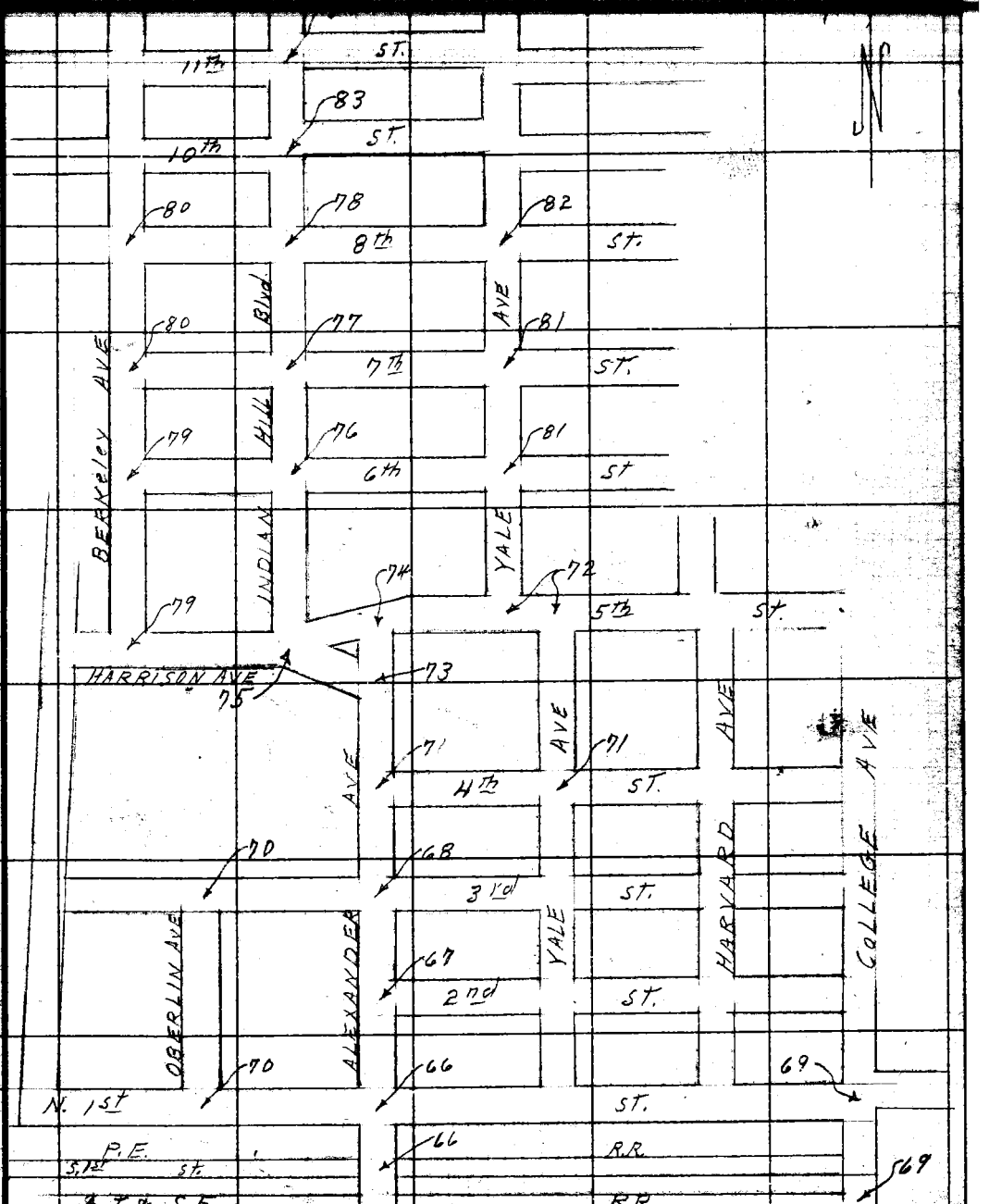

Note: Any Additions or Changes on This Sheet Must be Made or Circled In Red Ink With Date and Name of Person Making Change.

Do not extend notes this side of this line.

RETURN TO
LOS ANGELES COUNTY SURVEYOR
726 LOS ANGELES COUNTY
ENGINEERING BLDG.

76F8095 247 4-53

F. B. 1915 Pg. 34

PWFB 1537

51, 52, 53, 54

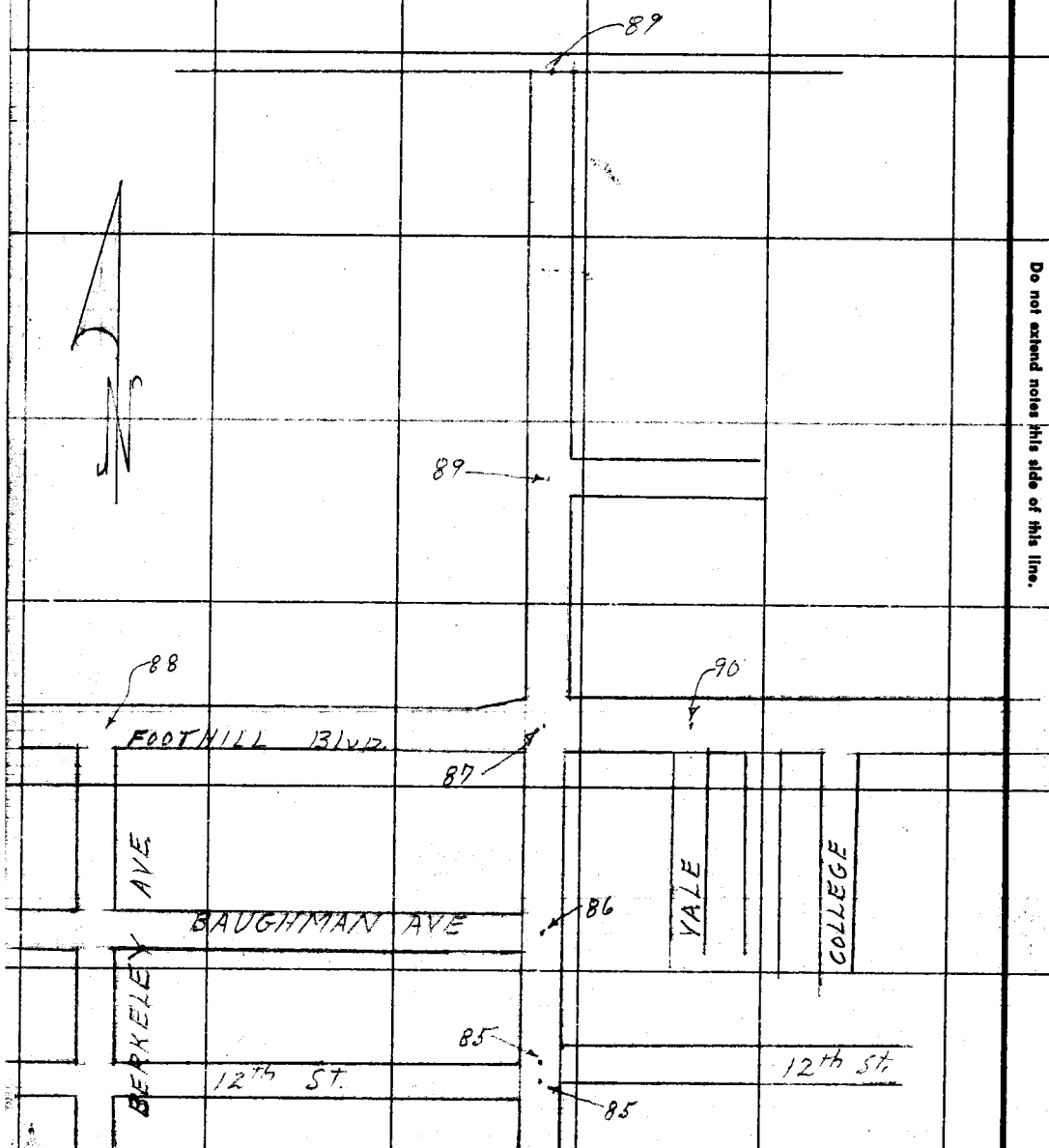

RETURN TO
LOS ANGELES COUNTY SURVEYOR
720 LOS ANGELES COUNTY
ENGINEERING BLDG.

Do not extend notes this side of this line.

Note: Any Additions or Changes on This Sheet Must be Made or Circled in Red Ink With Date and Name of Person Making Change.

Notes Ck'd by Galli	Survey of [illegible]	F. B. [illegible] Pg. [illegible]
Office Work	Surveyed by [illegible]	P/FB 1437
Checked	Notes DEH Date 10-1-53	93
Date	Indexed [illegible]	

JN 6953
CLAREMONT STORM DRAIN (PROJECT #22)
& SURVEY.

Note: Any Additions or Changes on This Sheet Must be Made or Circled in Red Ink With Date and Name of Person Making Change.

Do not extend notes this side of this line.

RETURN TO
LOS ANGELES COUNTY SURVEYOR
726 LOS ANGELES COUNTY
ENGINEERING BLDG.

76F309S 247 4-53

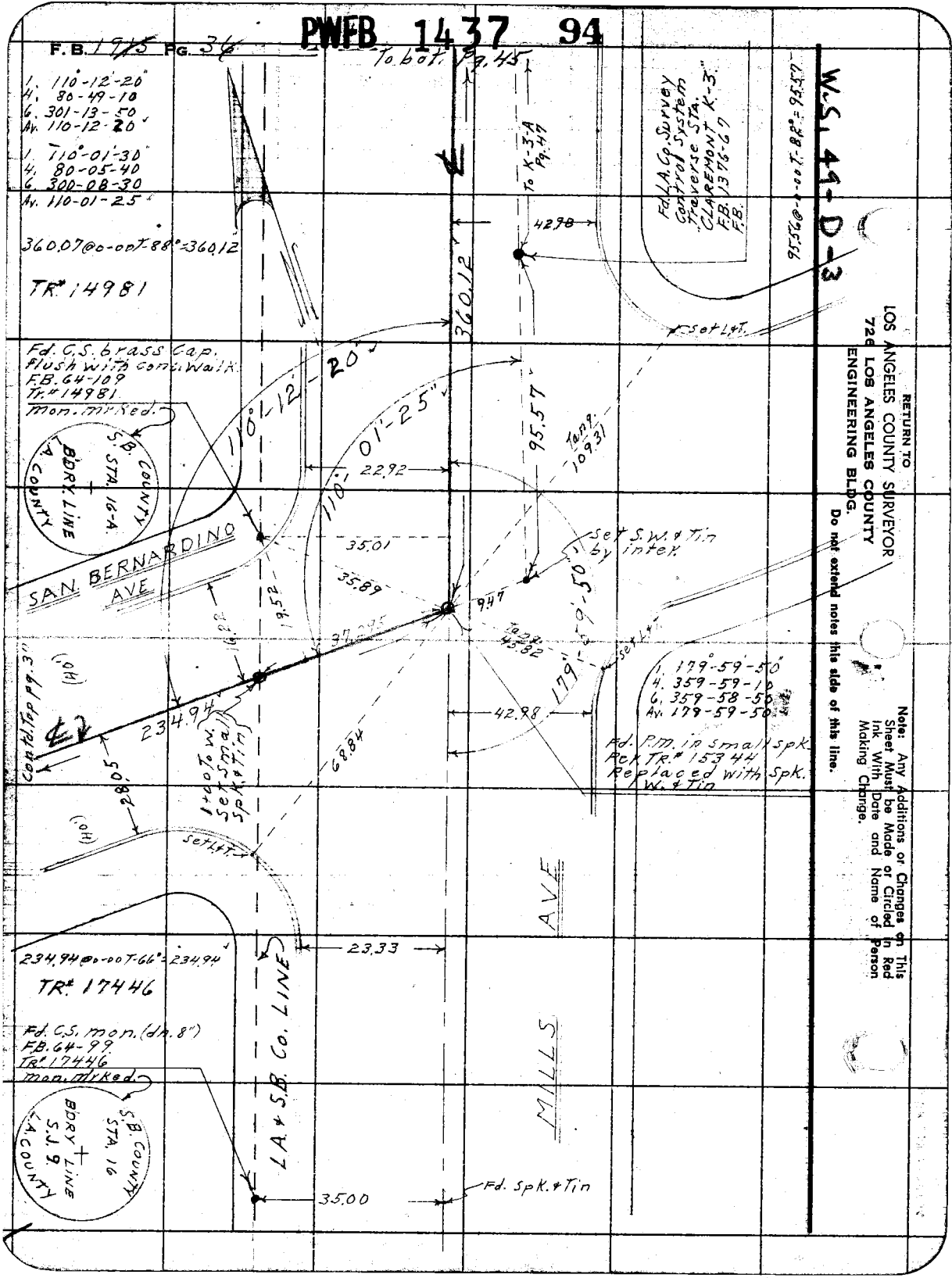
PWFB 1437 94
F.B. 1915 Pg. 36
To bot. Pg. 45
1. 110°-12'-20"
4. 80-49-10
6. 301-13-50
Av. 110-12-20
1. 110°-01'-30"
4. 80-05-40
6. 300-08-30
Av. 110-01-25
360.07@0-00T-88°=360.12
TR# 14981
Fd. C.S. brass Cap. flush with conc. Walk. F.B. 64-109 Tr.# 14981 Mon. mrked.
S.B. COUNTY STA. 16-A. BDRY. LINE L.A. COUNTY
SAN BERNARDINO AVE
To K-3-A Pg. 47
42.98
360.12
Fd. L.A. Co. Survey Control System Traverse STA. CLAREMONT K-3 F.B. 1376-67 F.B.
95.56@-0-00T-82°=95.57
Set L&T.
110°-12'-20"
110°-01'-25"
95.57
Tang. 109.31
22.92
35.01
35.89
Set S.W. & Tin by inter.
9.47
Tang. 45.82
179°-59'-50"
Set L&T.
1. 179°-59'-50"
4. 359-59-10
6. 359-58-50
Av. 179-59-50
Fd. P.M. in small spk. Per TR.# 15344 Replaced with Spk. W. & Tin
42.98
68.84
234.94
Contd. Top pg. 3
28.05
1+00 To W. Set Small Spk. & Tin
Set L&T.
AVE
MILLS
23.33
234.94@0-00T-66°=234.94
TR# 17446
Fd. C.S. mon. (dn. 8") F.B. 64-99 TR# 17446 mon. mrked.
S.B. COUNTY STA. 16 BDRY. LINE S.J. 9. L.A. COUNTY
L.A. & S.B. Co. LINE
35.00
Fd. Spk. & Tin
W.S. 49-D-3
RETURN TO
LOS ANGELES COUNTY SURVEYOR
726 LOS ANGELES COUNTY
ENGINEERING BLDG.
Do not extend notes this side of this line.
Note: Any Additions or Changes on This Sheet Must be Made or Circled in Red Ink With Date and Name of Person Making Change.

Notes Ck'd by Galli	Survey of	F. B. 1915 Pg. 27
Office Work	Surveyed by	PWFB 1437
Checked	Notes D.E.H. Date 10-8-52	95
Date	Indexed R. O. Johnson	

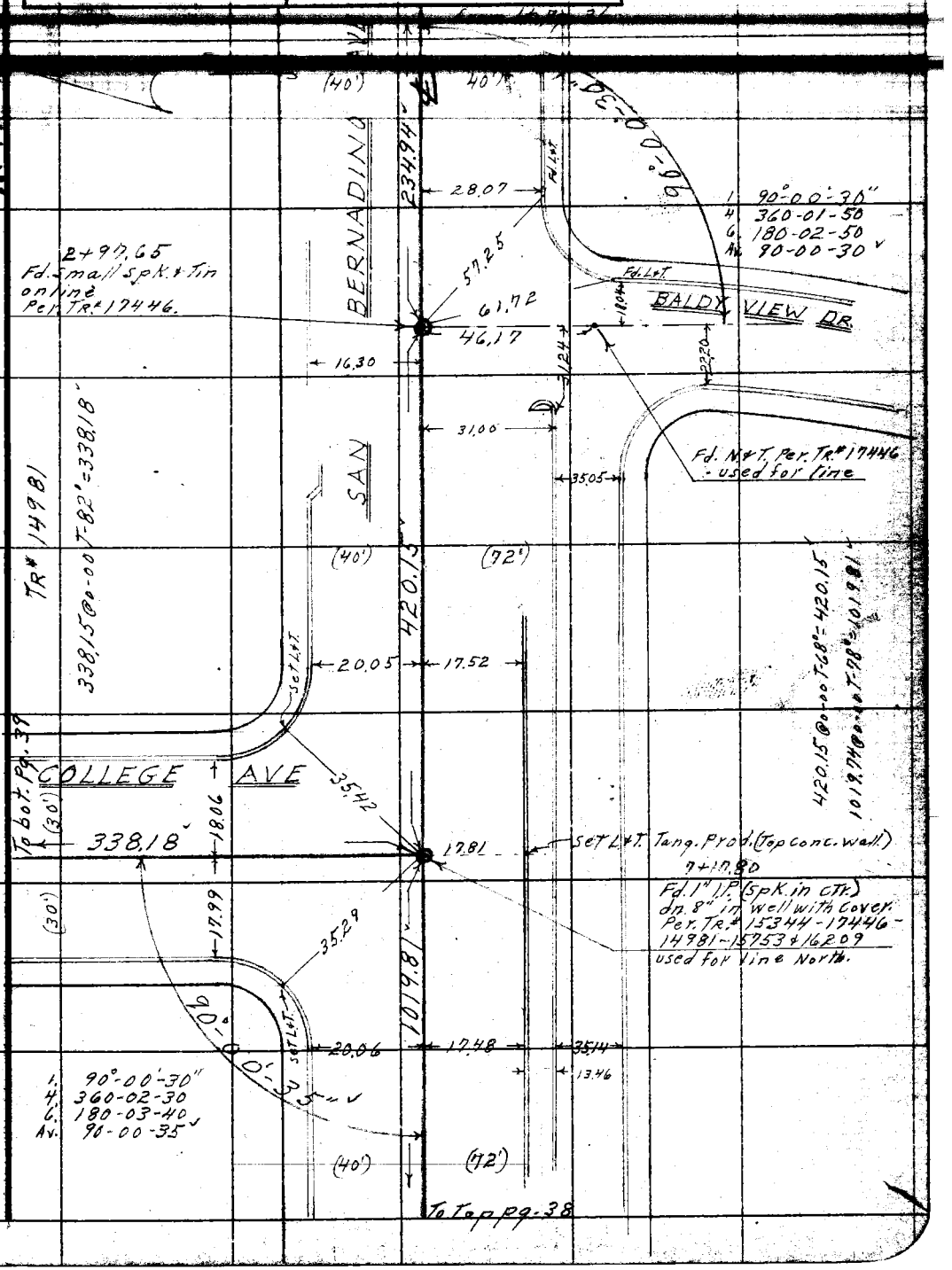

Note: Any Additions or Changes on This Sheet Must be Made or Circled in Red Ink With Date and Name of Person Making Change.

Do not extend notes this side of this line.

RETURN TO
LOS ANGELES COUNTY SURVEYOR
726 LOS ANGELES COUNTY
ENGINEERING BLDG.

76F3098 247 4-53

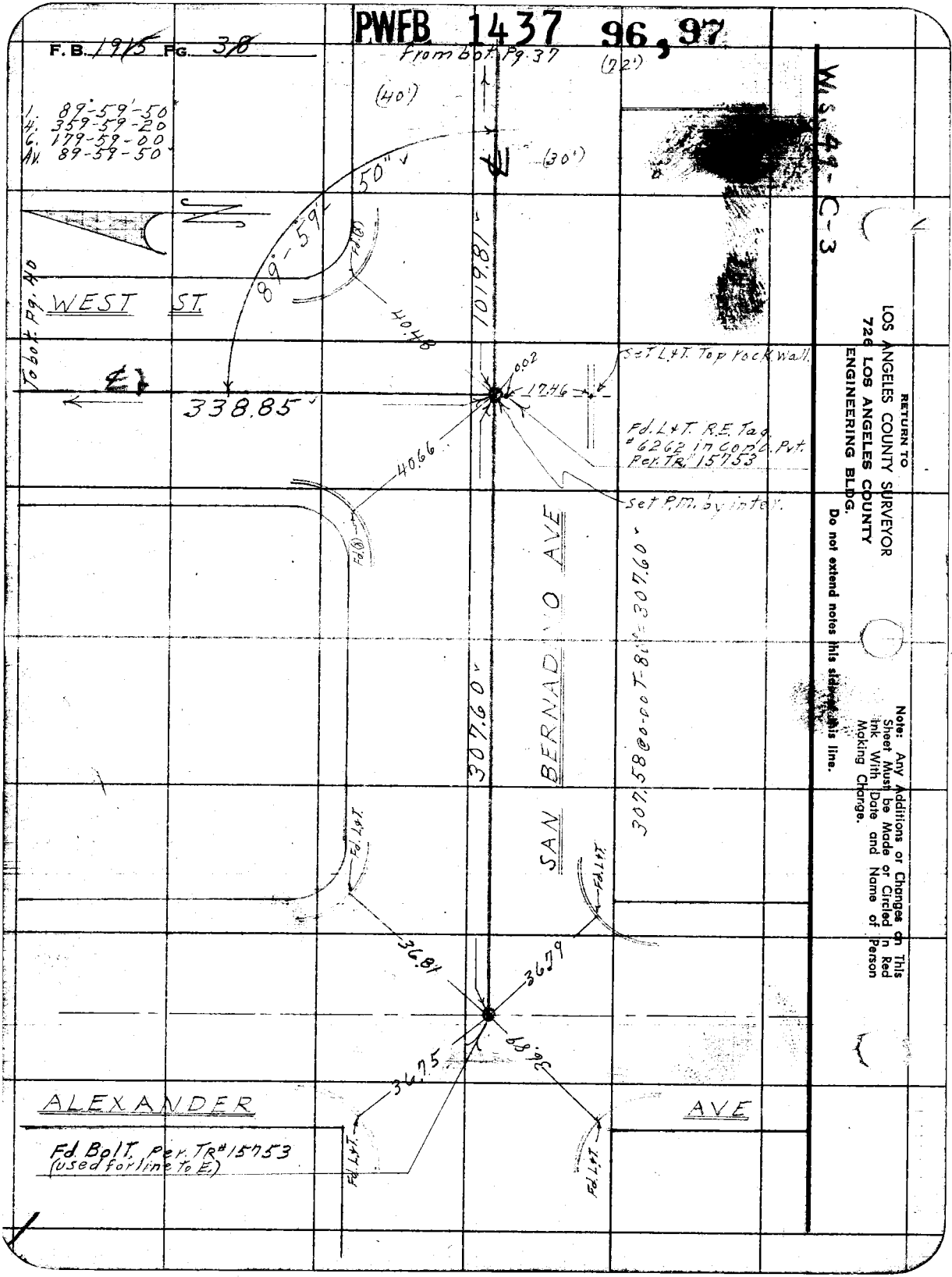
PWFB 1437 96,97
F.B. 1915 Pg. 38
From bot. Pg. 37
(72')
(40')
(30')
1. 89°-59'-50"
4. 359-59-20
6. 179-59-00
Av. 89-59-50
50"
89°-59'
40.48
1019.81
WEST ST.
To bot. Pg. 40
338.85
0.02
17.46
Set L&T. Top rock wall
Fd. L&T. R.E. Tag #6262 in conc. Pvt. Per. TR. 15753
40.66
Set P.M. by inter.
SAN BERNADINO AVE
307.60
307.58@0-00 T-80 = 307.60
Fd. L&T.
36.81
36.79
36.89
36.75
ALEXANDER
AVE
Fd. Bolt. Per. TR# 15753 (used for line to E.)
W.S. 49-C-3
RETURN TO
LOS ANGELES COUNTY SURVEYOR
726 LOS ANGELES COUNTY
ENGINEERING BLDG.
Do not extend notes this side of this line.
Note: Any Additions or Changes on This Sheet Must be Made or Circled in Red Ink With Date and Name of Person Making Change.

PWFB 1437 98

Notes Ck'd by Galli | Survey of [illegible] | F. B. 191 Pg. 79

Office Work | Surveyed by D.E. Holmes

Checked | Notes D.E.H. [illegible]

Date | Indexed

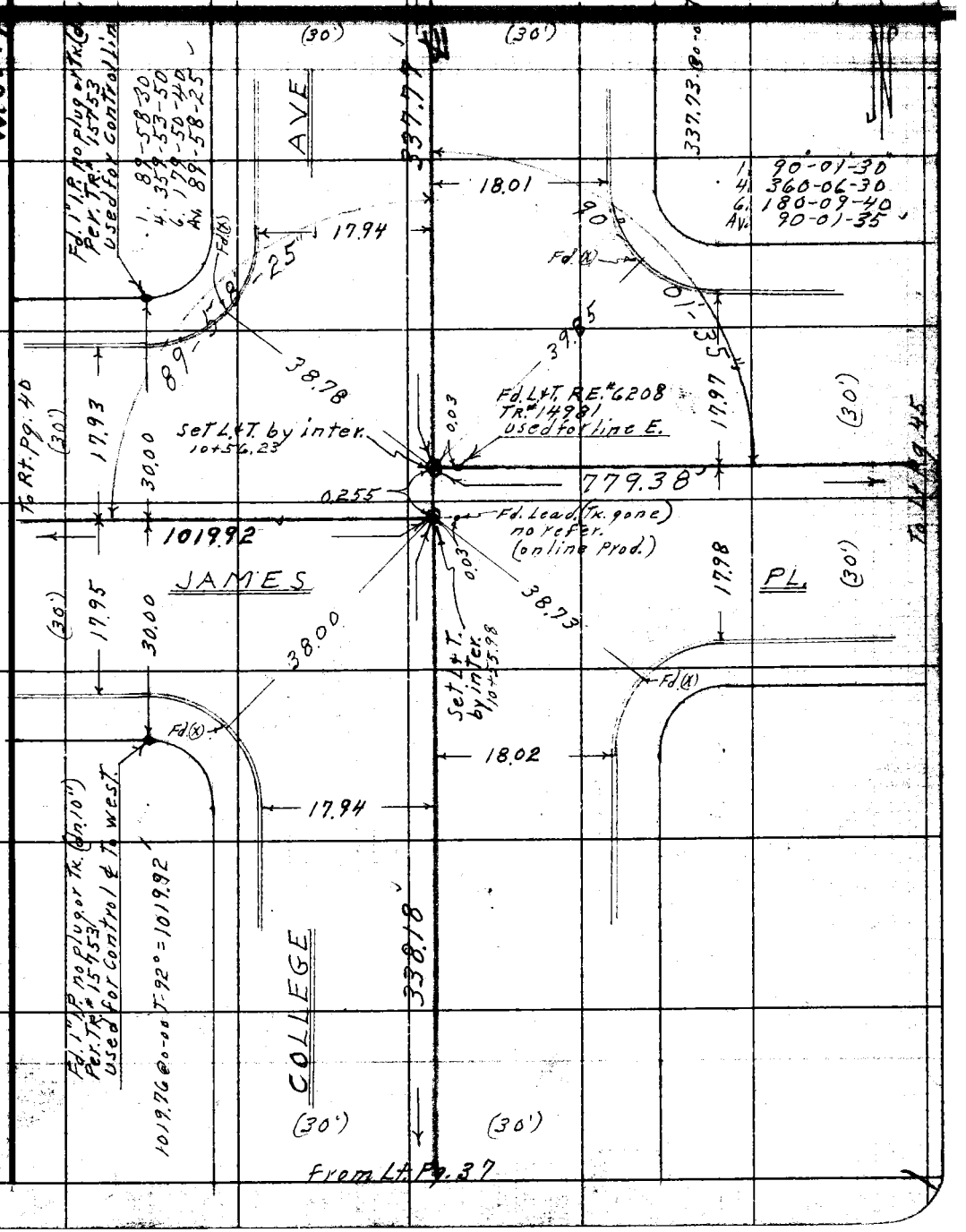

Note: Any Additions or Changes on This Sheet Must be Made or Circled in Red Ink With Date and Name of Person Making Change.

Do not extend notes this side of this line.

RETURN TO
LOS ANGELES COUNTY SURVEYOR
726 LOS ANGELES COUNTY
ENGINEERING BLDG.

76FS09S 247 4-53

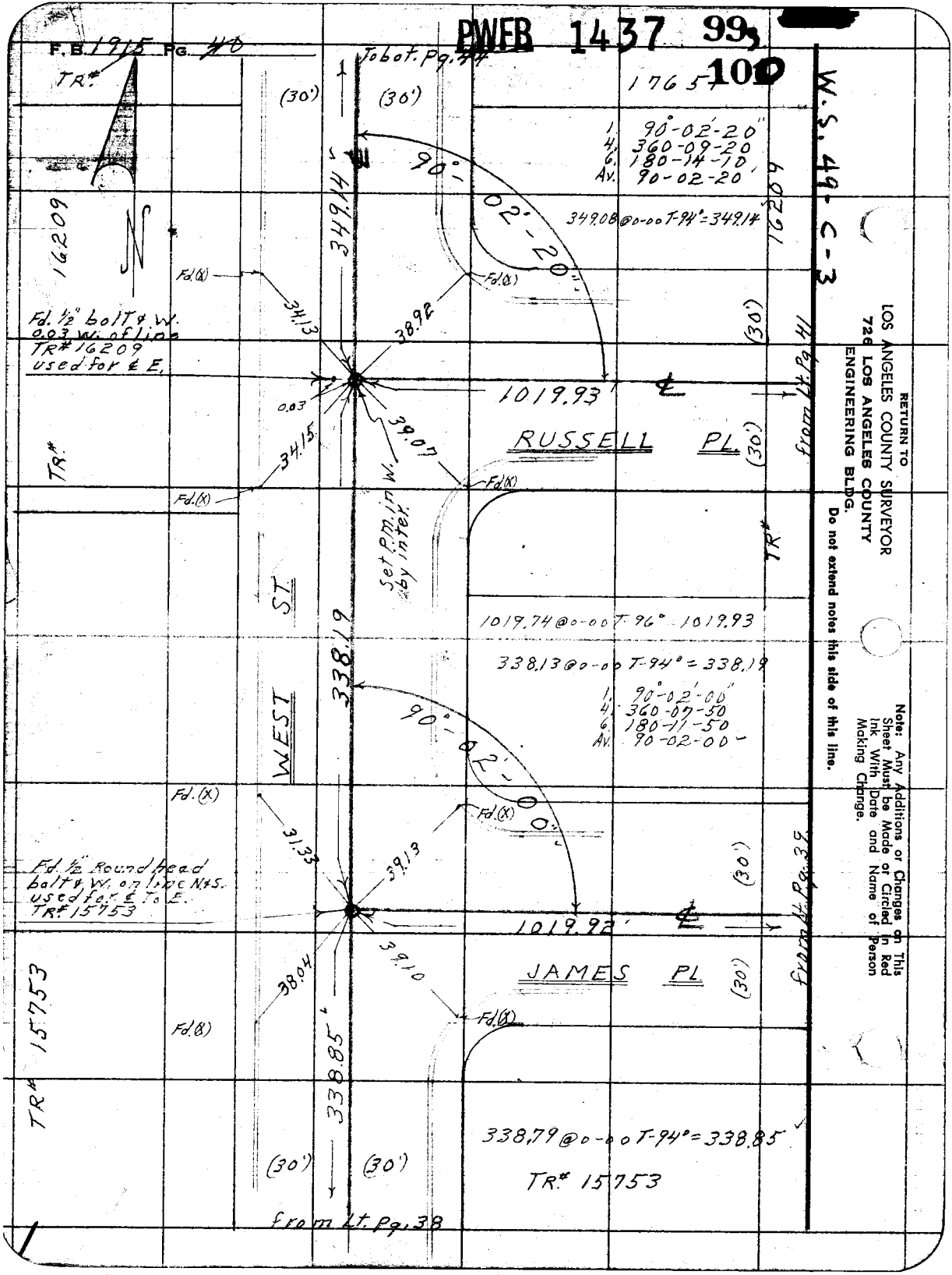

F.B. 1915 Pg. 40
PWFB 1437 99, 100
W.S. 49-C-3
To bot. Pg. 44
1765
1. 90°-02'-20"
4. 360-09-20
6. 180-14-10
Av. 90-02-20
349.08 @ 0-00 T-94° = 349.14
90°-02'-20"
349.14
16209
Fd. (X)
34.13
38.92
Fd. 1/2" bolt & W. 0.03 W. of line TR# 16209 used for ℄ E.
0.03
1019.93
RUSSELL PL.
39.07
34.15
Set P.M. in W. by inter.
from Lt. Pg. 41
TR#
WEST ST.
338.19
1019.74 @ 0-00 T-96° = 1019.93
338.13 @ 0-00 T-94° = 338.19
1. 90°-02'-00"
4. 360-07-50
6. 180-11-50
Av. 90-02-00
90°-02'-00"
31.33
39.13
Fd. 1/2" Round head bolt & W. on line N&S. used for ℄ To E. TR# 15753
1019.92
JAMES PL.
38.04
39.10
from Lt. Pg. 39
TR# 15753
338.85
338.79 @ 0-00 T-94° = 338.85
TR# 15753
from Lt. Pg. 38
RETURN TO
LOS ANGELES COUNTY SURVEYOR
726 LOS ANGELES COUNTY
ENGINEERING BLDG.
Do not extend notes this side of this line.
Note: Any Additions or Changes on This Sheet Must be Made or Circled in Red Ink With Date and Name of Person Making Change.

PWFB 1437 101

Notes Ck'd by Galli	Survey of [illegible]
Office Work	Surveyed by D.E. Holmes
Checked	Notes [illegible]
Date	Indexed A. C. Johnson

F.B. 101 Pg. 41

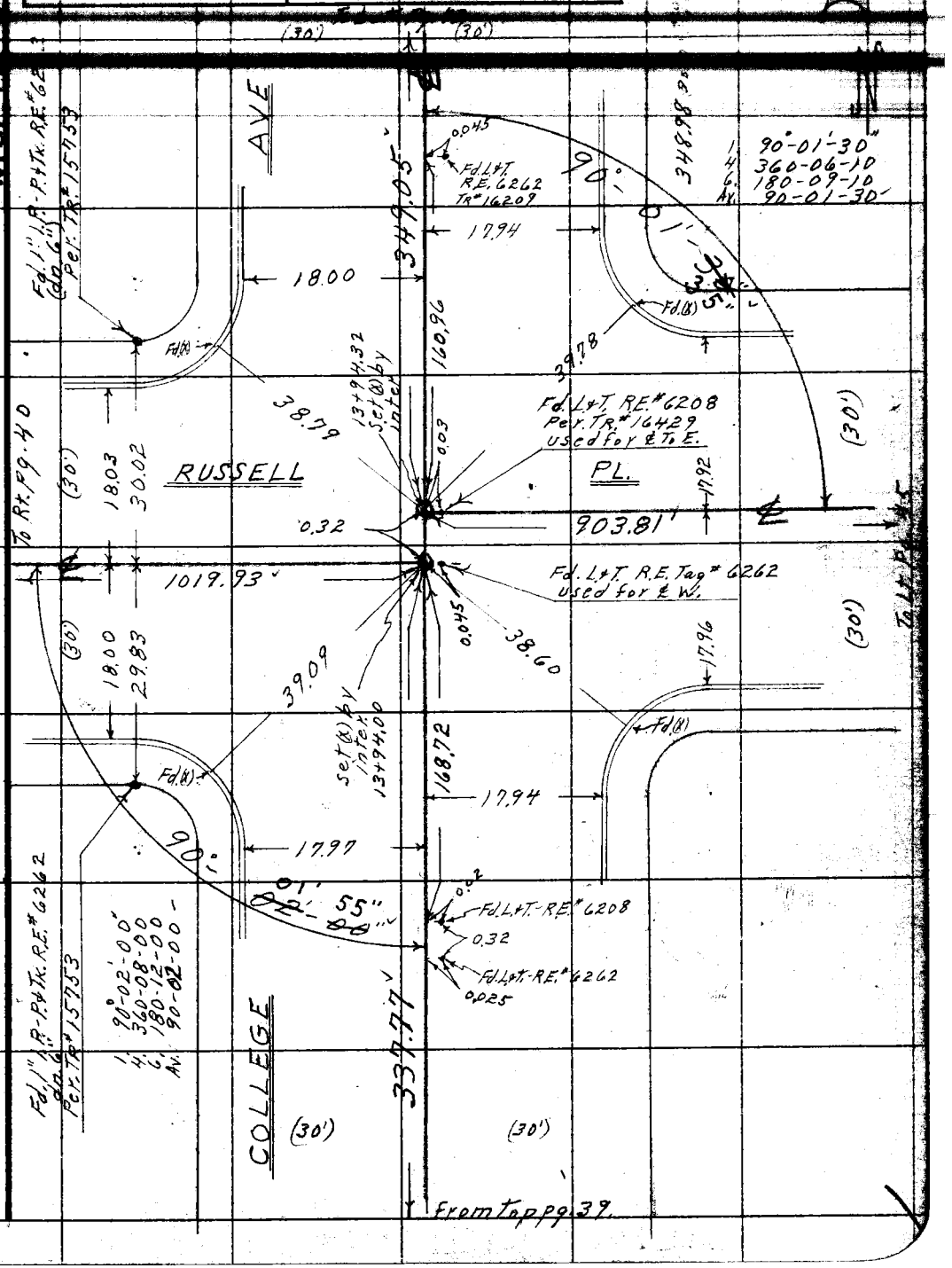

Note: Any Additions or Changes on This Sheet Must be Made or Circled in Red Ink With Date and Name of Person Making Change.

Do not extend notes this side of this line.

RETURN TO
LOS ANGELES COUNTY SURVEYOR
726 LOS ANGELES COUNTY
ENGINEERING BLDG.

76F3095 247 4-53

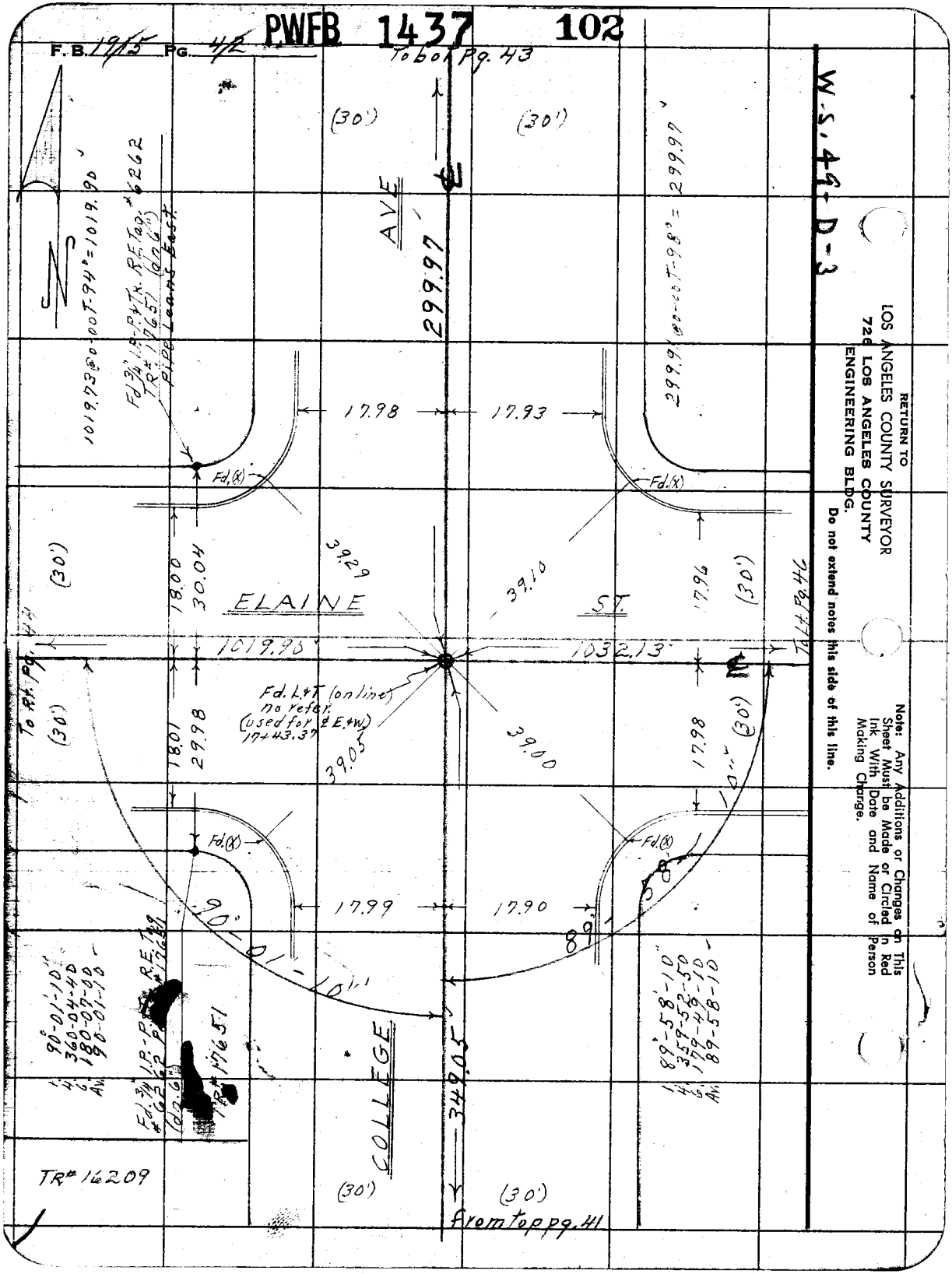
PWFB 1437 102
F.B. 1915 Pg. 42
To bot Pg. 43
W.S. 49-D-3
(30')
(30')
AVE
299.97
1019.73 @ 0-00 T-94° = 1019.90
299.97 @ 0-00 T-98° = 299.97
17.98
17.93
Fd.(X)
Fd.(X)
39.29
39.10
18.00
30.04
17.96
(30')
(30')
ELAINE
ST.
To Lt. Pg. 46
1019.90
1032.13
To Rt. Pg. 44
Fd. L&T (on line) no refer. (used for ℄ E.&W.) 17+43.37
39.05
39.00
(30')
(30')
18.01
29.98
17.98
Fd.(X)
Fd.(X)
17.99
17.90
90°-01'-10"
89°-58'-10"
COLLEGE
349.05
TR# 16209
(30')
(30')
From top pg. 41
RETURN TO
LOS ANGELES COUNTY SURVEYOR
726 LOS ANGELES COUNTY
ENGINEERING BLDG.
Do not extend notes this side of this line.
Note: Any Additions or Changes on This Sheet Must be Made or Circled in Red Ink With Date and Name of Person Making Change.

Notes Ck'd by Galli	Survey of [illegible]	F. B. 1015 PG. 47
Office Work	Surveyed by D.E. [illegible]	[illegible] 1497
Checked	Notes [illegible]	103
Date	Indexed R. C. Johnson	

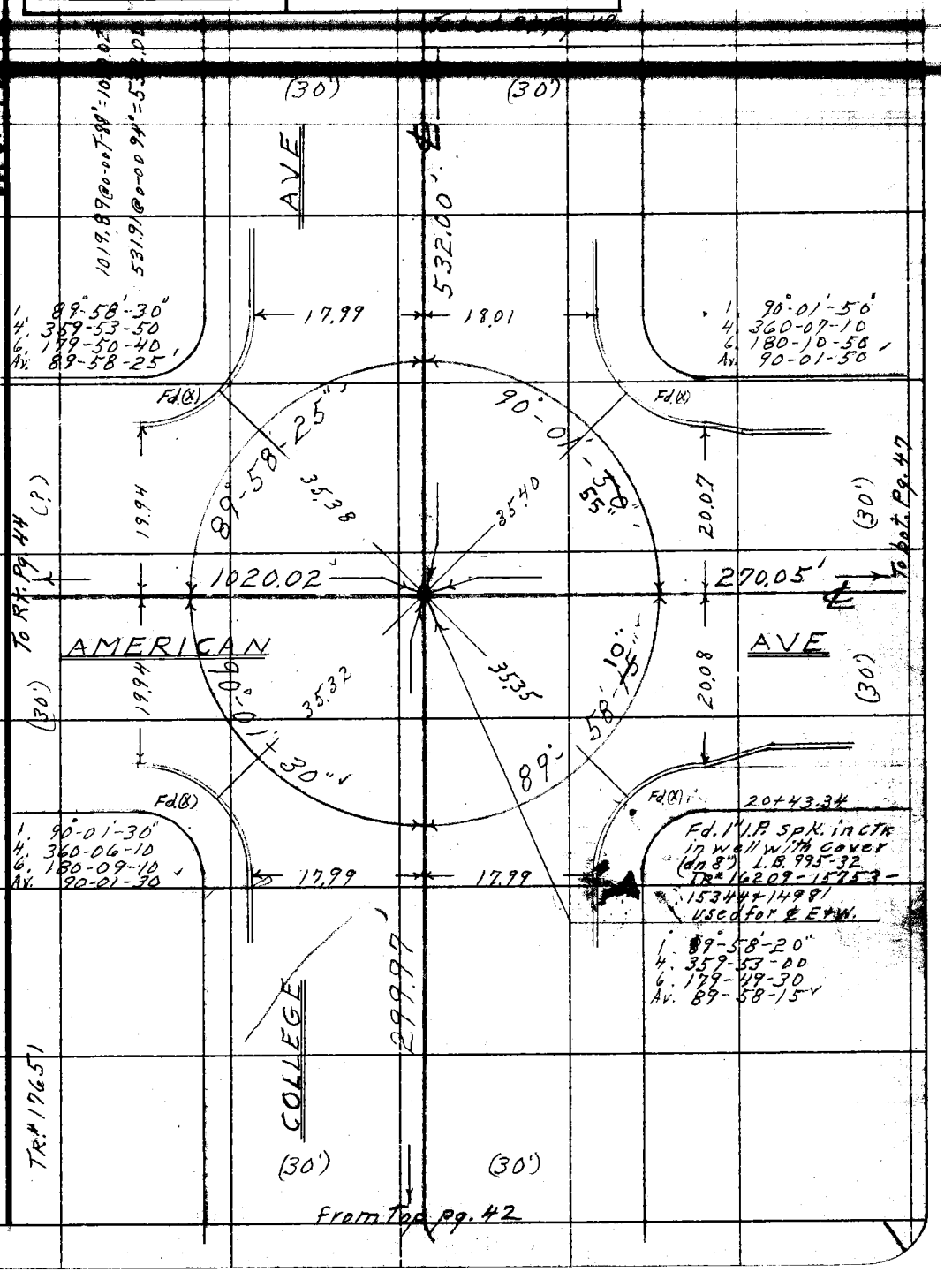

Note: Any Additions or Changes on This Sheet Must be Made or Circled in Red Ink With Date and Name of Person Making Change.

Do not extend notes this side of this line.

RETURN TO
LOS ANGELES COUNTY SURVEYOR
726 LOS ANGELES COUNTY
ENGINEERING BLDG.

76F3098 247 4-53

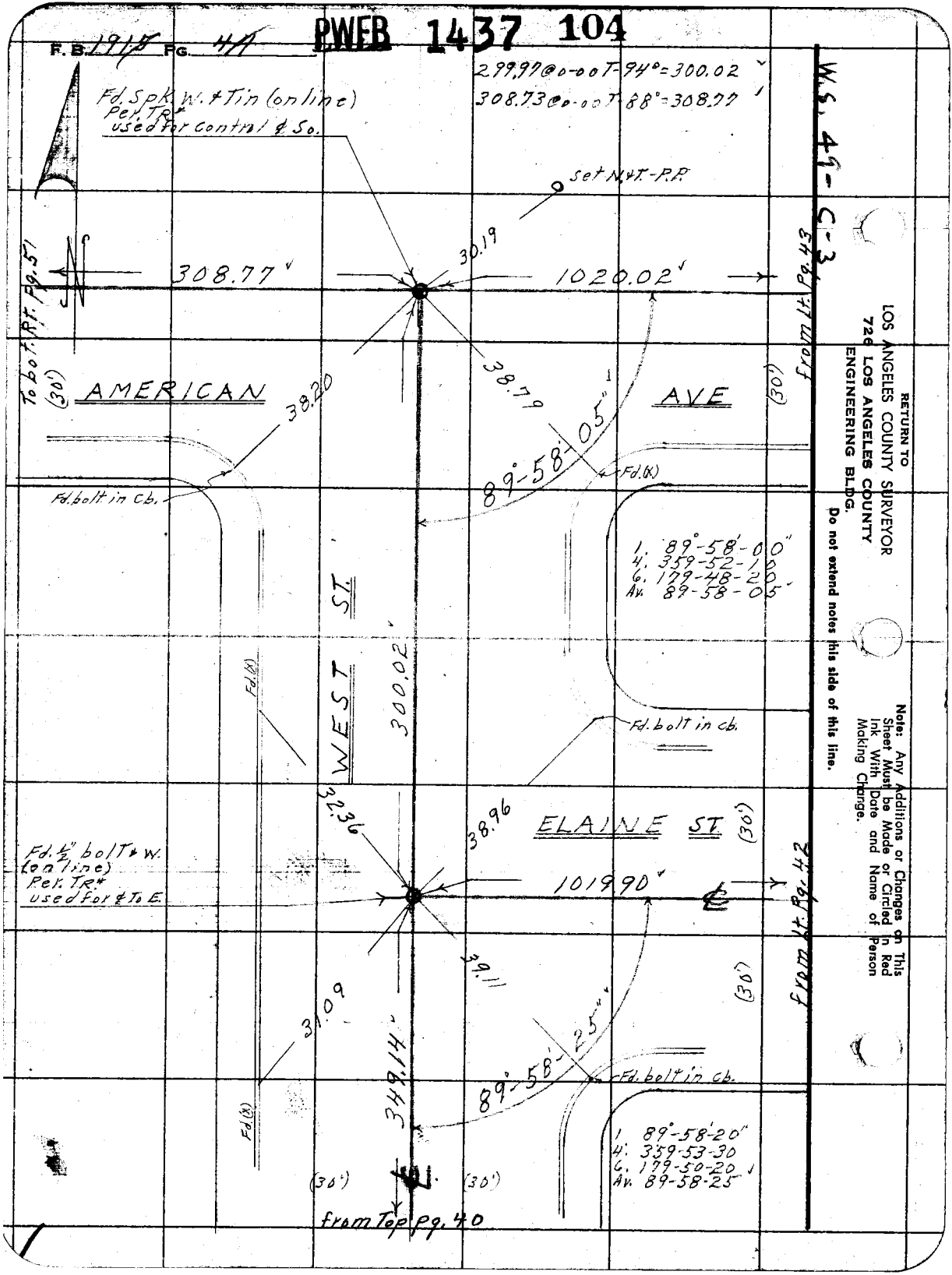
F.B. 1915 Pg. 44
PWEB 1437 104
W.S. 49-C-3
299.97@0-00T-94°=300.02
308.73@0-00T-88°=308.77
Fd. Spk. W. & Tin (on line)
Per. TR.
used for control & So.
set N.&T.-P.P.
30.19
308.77
1020.02
To bot. Rt. Pg. 51
from Lt. Pg. 43
(30')
AMERICAN
AVE
38.20
38.79
89°-58'-05"
Fd.(X)
Fd. bolt in Cb.
1. 89°-58'-00"
4. 359-52-10
6. 179-48-20
Av. 89-58-05
WEST ST.
300.02
Fd.(X)
Fd. bolt in cb.
32.36
38.96
ELAINE ST.
(30')
Fd. 1/2" bolt & W.
(on line)
Per. TR.
used for & To E.
1019.90
39.11
from Lt. Pg. 42
31.09
349.14
89°-58'-25"
Fd. bolt in cb.
Fd.(X)
1. 89°-58'-20"
4. 359-53-30
6. 179-50-20
Av. 89-58-25
(30')
(30')
from Top Pg. 40
RETURN TO
LOS ANGELES COUNTY SURVEYOR
726 LOS ANGELES COUNTY
ENGINEERING BLDG.
Do not extend notes this side of this line.
Note: Any Additions or Changes on This Sheet Must be Made or Circled in Red Ink With Date and Name of Person Making Change.

PWFB 1437 105, 106, 107, 108

Notes Ck'd by Galli	Survey of [illegible]
Office Work	Surveyed by D.E. Holmes
Checked	Notes [illegible]
Date	Indexed A. C. Johnson

F.B. [illegible] Pg. 45

W.S. 49 D-3

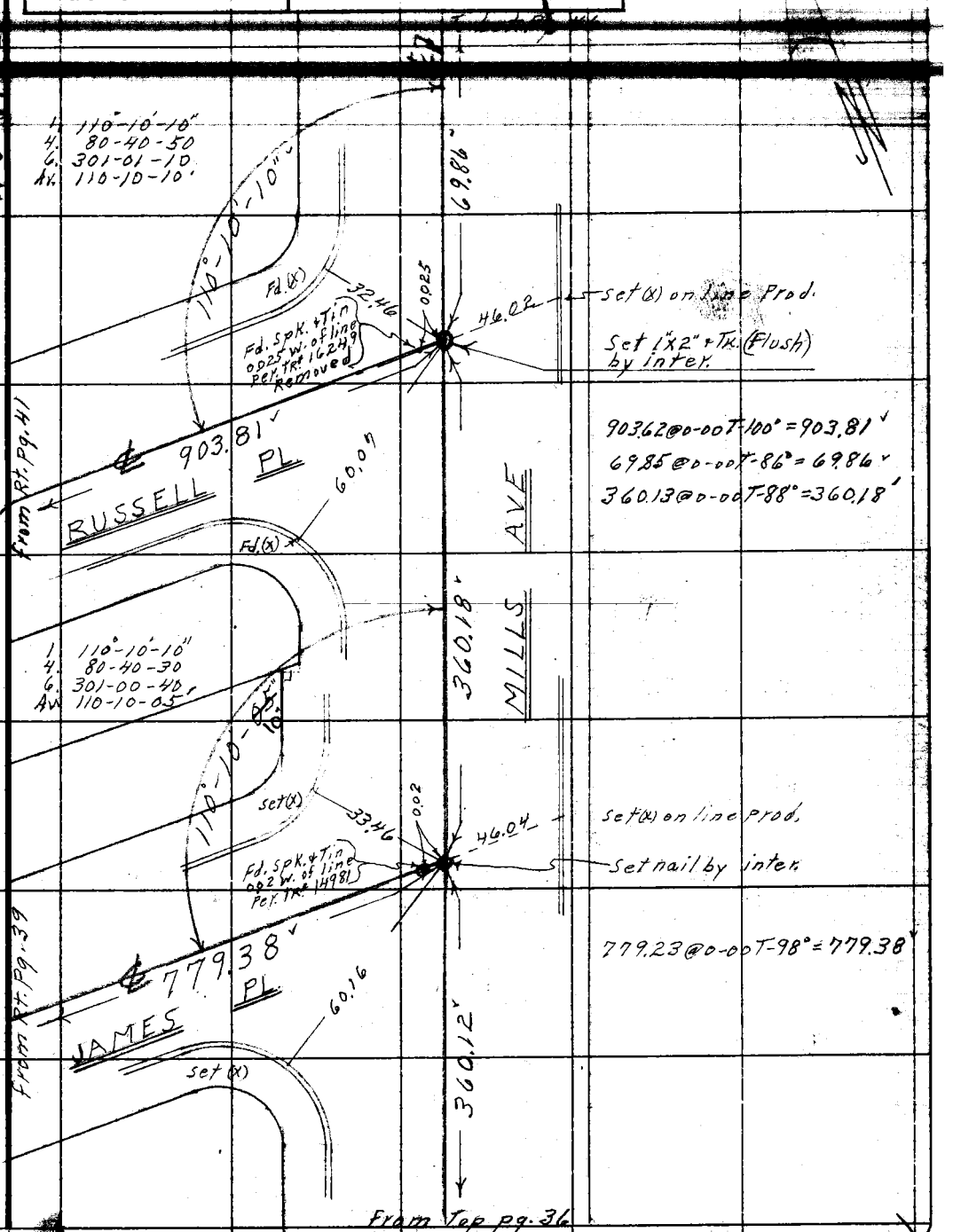

Note: Any Additions or Changes on This Sheet Must be Made or Circled in Red Ink With Date and Name of Person Making Change.

Do not extend notes this side of this line.

RETURN TO
LOS ANGELES COUNTY SURVEYOR
726 LOS ANGELES COUNTY
ENGINEERING BLDG.

76F3098 247 4-53

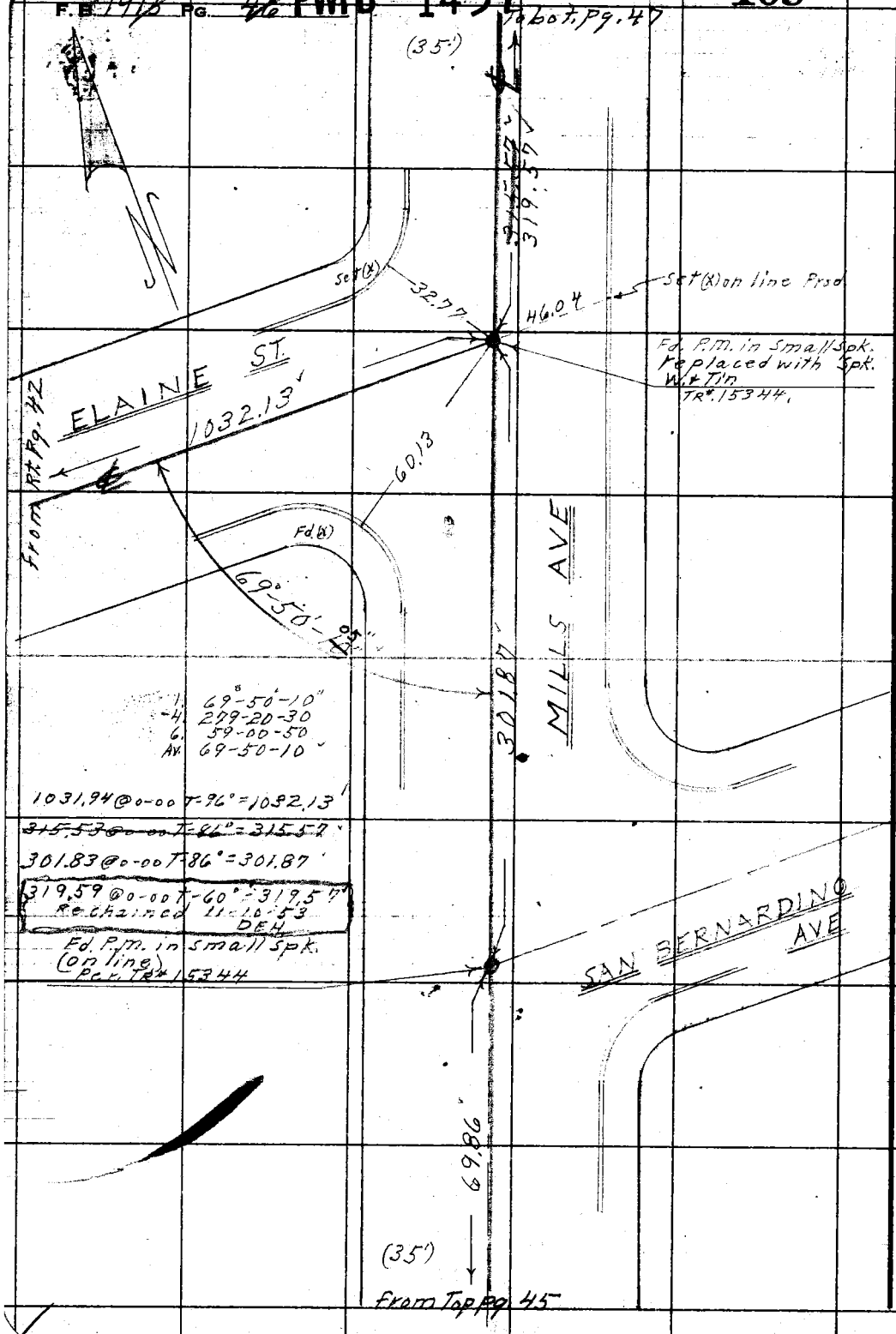

W.S. 49-D-3

RETURN TO
LOS ANGELES COUNTY SURVEYOR
726 LOS ANGELES COUNTY
ENGINEERING BLDG.

Do not extend notes this side of this line.

Note: Any Additions or Changes on This Sheet Must be Made or Circled in Red Ink With Date and Name of Person Making Change.

PWFB 1437 110, 111, 112

Notes Ck'd by Galli	Survey of [illegible]	F.B. [illegible] Pg. 47
Office Work	Surveyed by D.E. Holmes	
Checked	Notes D.E.H. Date 10-6-53	
Date	Indexed & C. Johnson	

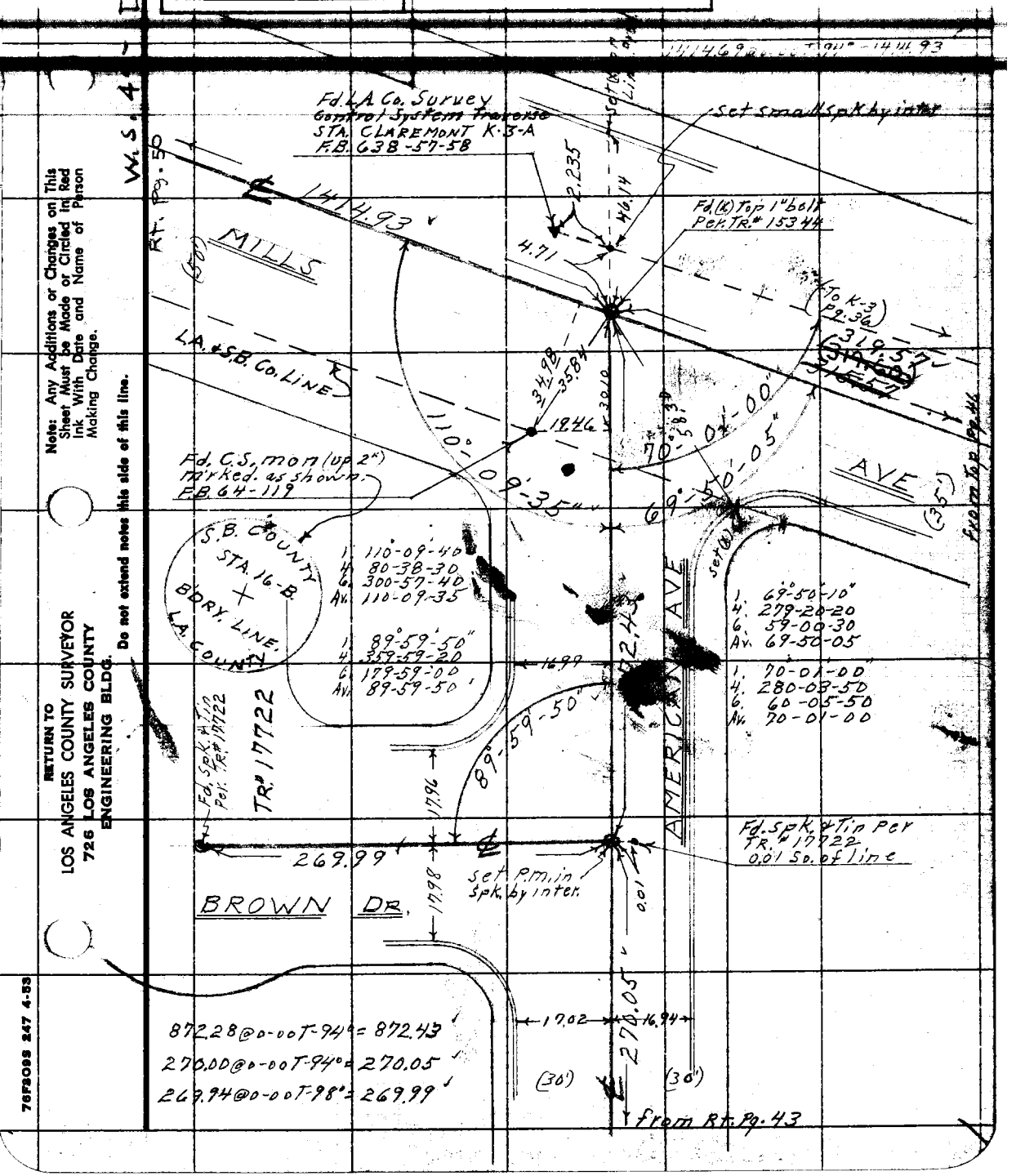

Note: Any Additions or Changes on This Sheet Must be Made or Circled in Red Ink With Date and Name of Person Making Change.

Do not extend notes this side of this line.

RETURN TO
LOS ANGELES COUNTY SURVEYOR
726 LOS ANGELES COUNTY
ENGINEERING BLDG.

76F3098 247 4-53

F.B. 1915 Pg. 48

PWFB 1437 / 113

RETURN TO
LOS ANGELES COUNTY SURVEYOR
726 LOS ANGELES COUNTY
ENGINEERING BLDG.

Do not extend notes this side of this line.

Note: Any Additions or Changes on This Sheet Must be Made or Circled in Red Ink With Date and Name of Person Making Change.

W.S. 49-D-3

PWFB 1437 114

F. B. 1910 PG. 49

Notes Ck'd by Galli

Survey of

Office Work

Surveyed by D.E. Holmes

Checked

Notes DEH 10-8-53

Date

Indexed A. C. Johnson

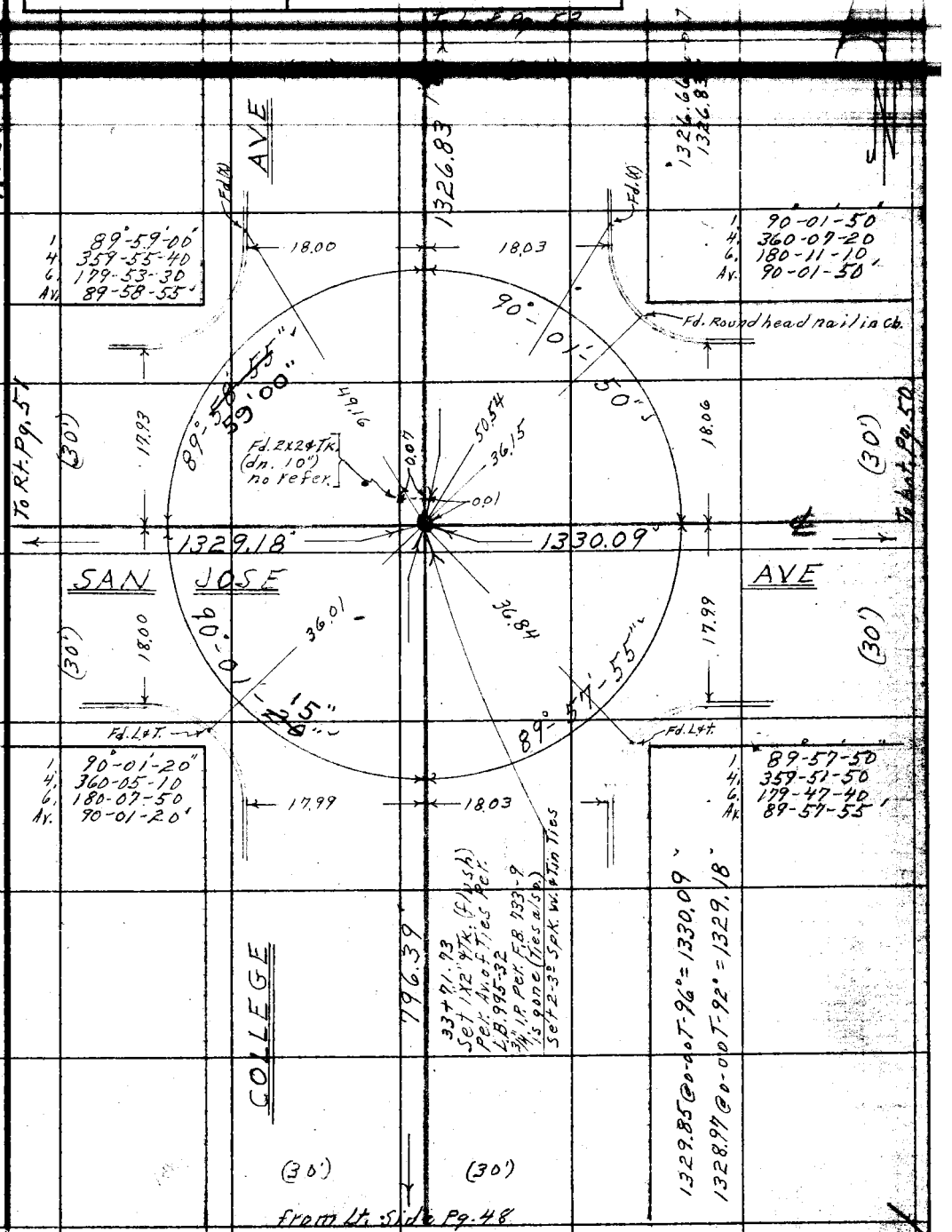

Note: Any Additions or Changes on This Sheet Must be Made or Circled in Red Ink With Date and Name of Person Making Change.

Do not extend notes this side of this line.

RETURN TO
LOS ANGELES COUNTY SURVEYOR
726 LOS ANGELES COUNTY
ENGINEERING BLDG.

76F3098 247 4-53

F.B. 1915 Pg. 50 PWFB 1437 115

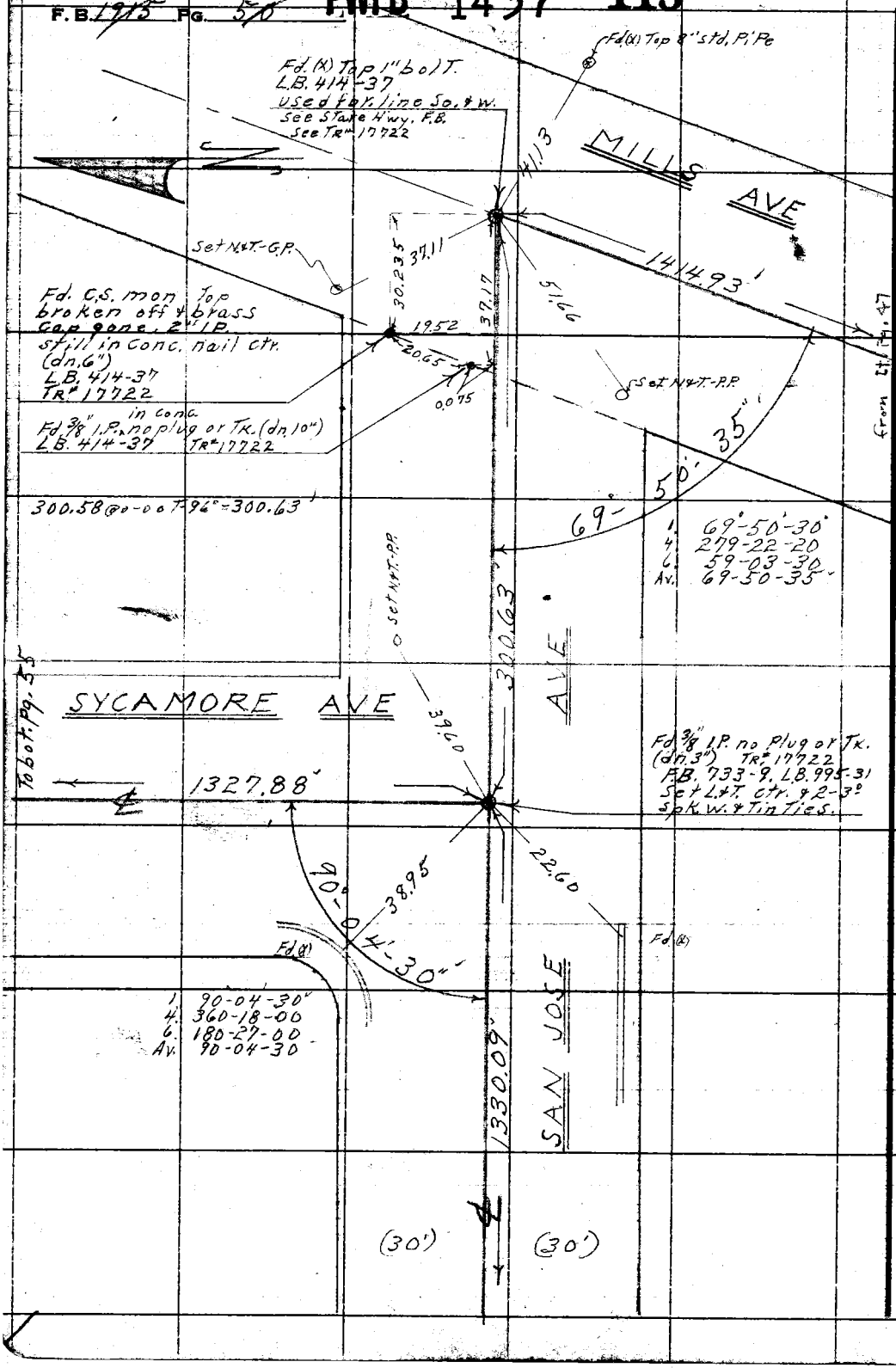

RETURN TO
LOS ANGELES COUNTY SURVEYOR
726 LOS ANGELES COUNTY
ENGINEERING BLDG.

Do not extend notes this side of this line.

Note: Any Additions or Changes on This Sheet Must be Made or Circled in Red Ink With Date and Name of Person Making Change.

PWFB 1437 116, 117

F. B. 1915 Pg. 54

Notes Ck'd by Galli

Office Work

Checked

Date

Survey of [illegible]

Surveyed by D.E. Holmes

Notes D.E.H. Date 10-9-53

Indexed A. C. Johnson

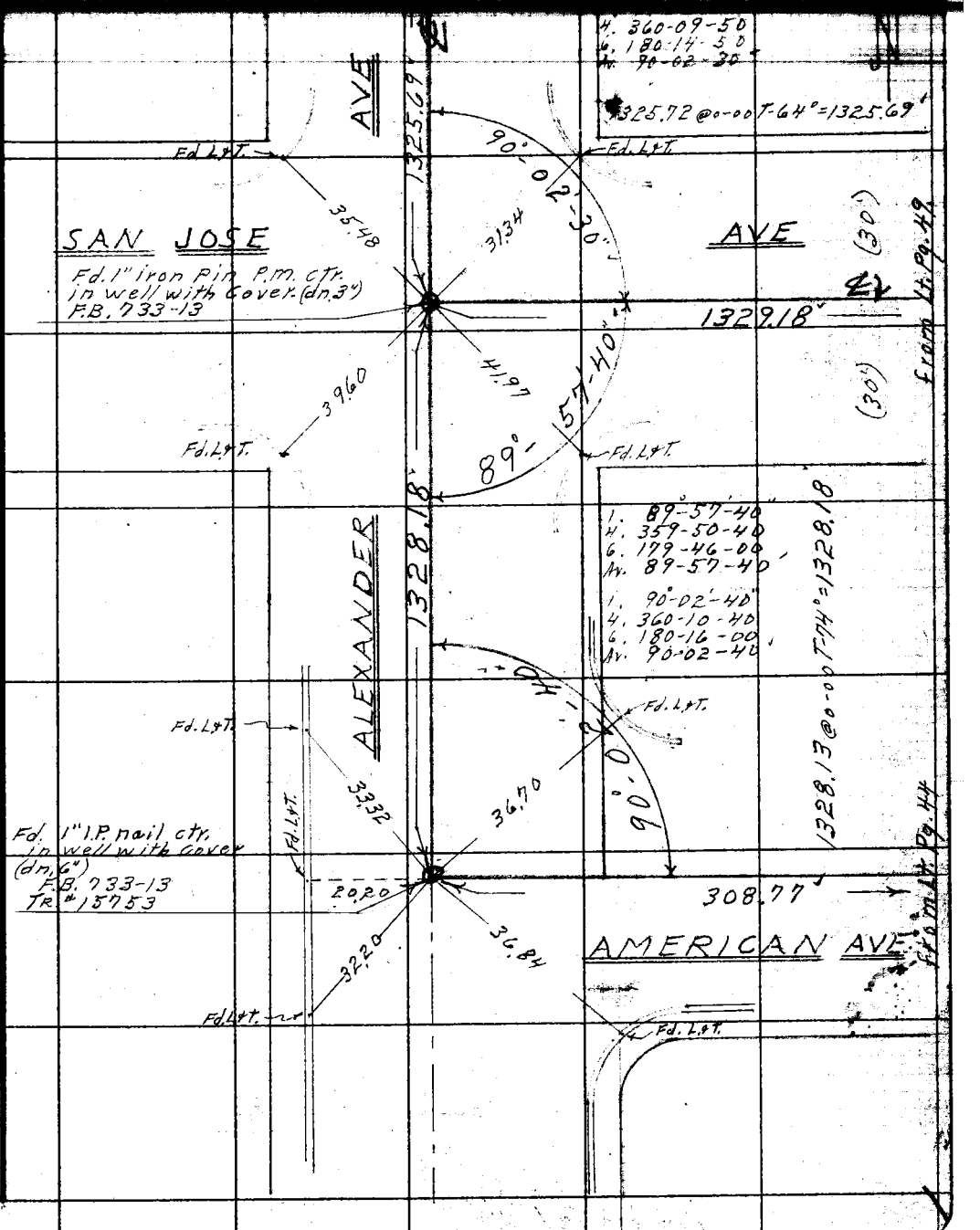

Note: Any Additions or Changes on This Sheet Must be Made or Circled in Red Ink With Date and Name of Person Making Change.

Do not extend notes this side of this line.

RETURN TO
LOS ANGELES COUNTY SURVEYOR
726 LOS ANGELES COUNTY
ENGINEERING BLDG.

76F3098 247 4-53

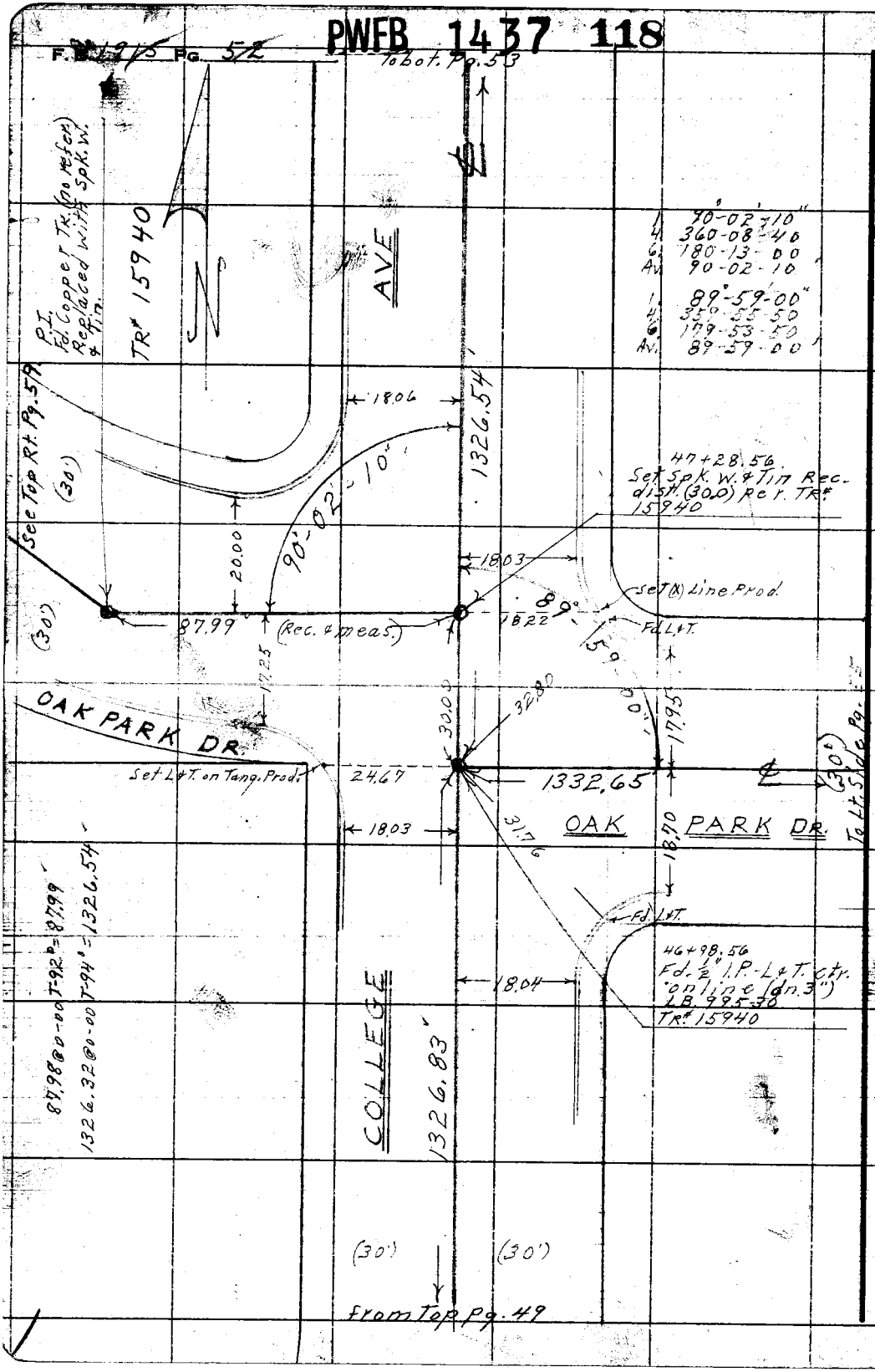

RETURN TO
LOS ANGELES COUNTY SURVEYOR
726 LOS ANGELES COUNTY
ENGINEERING BLDG.

Do not extend notes this side of this line.

Note: Any Additions or Changes on This Sheet Must be Made or Circled in Red Ink With Date and Name of Person Making Change.

PWFB 1437 119

F. B. 1915 PG. 52

Notes Ck'd by Galli	Survey of
Office Work	Surveyed by D.E. Holmes
Checked	Notes D.E.H. 10-12-53
Date	Indexed A. C. Johnson

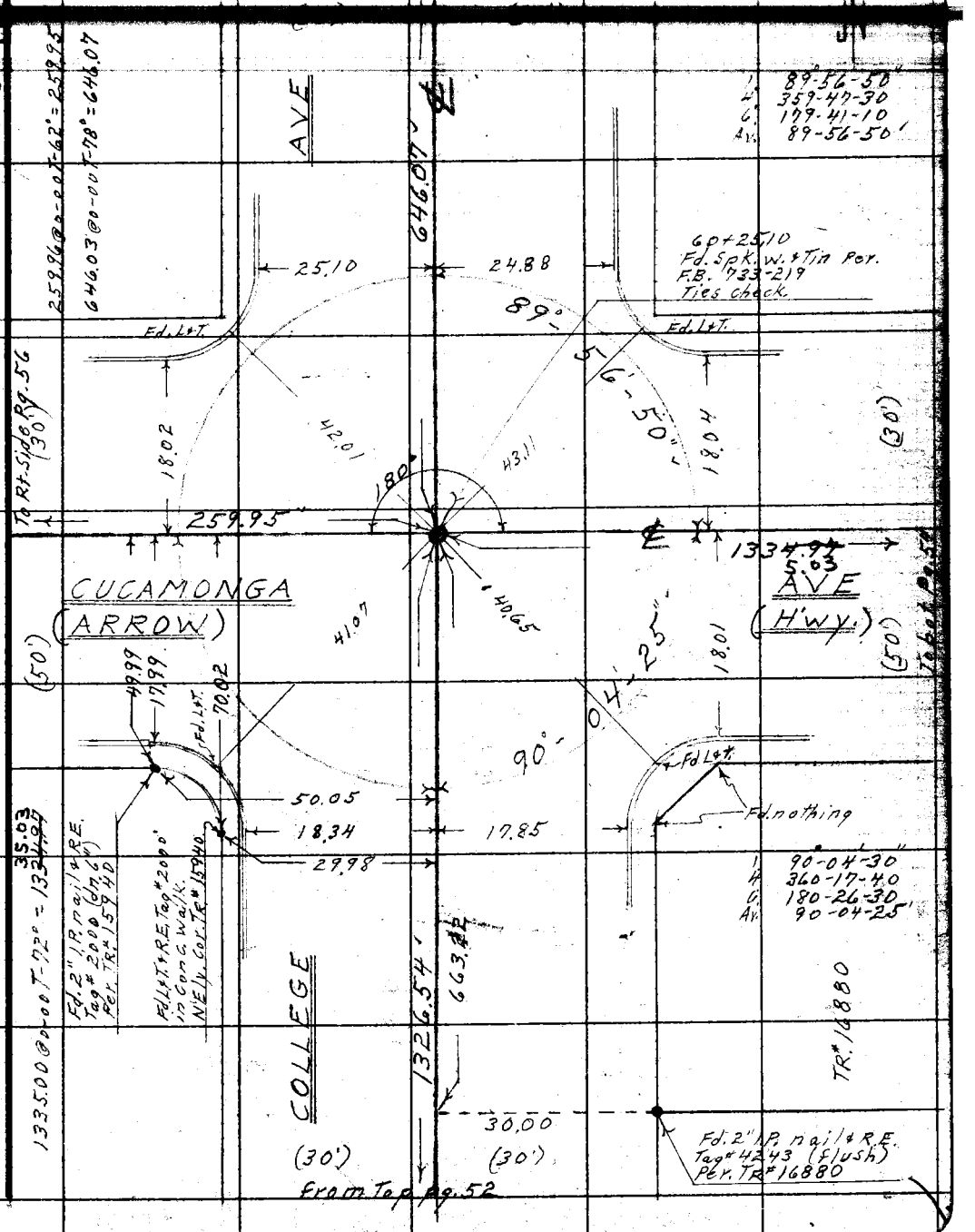

Note: Any Additions or Changes on This Sheet Must be Made or Circled in Red Ink With Date and Name of Person Making Change.

Do not extend notes this side of this line.

RETURN TO
LOS ANGELES COUNTY SURVEYOR
726 LOS ANGELES COUNTY
ENGINEERING BLDG.

76F3098 247 4-53

F.B. 1915 PG. 54 PWFB 1437 120

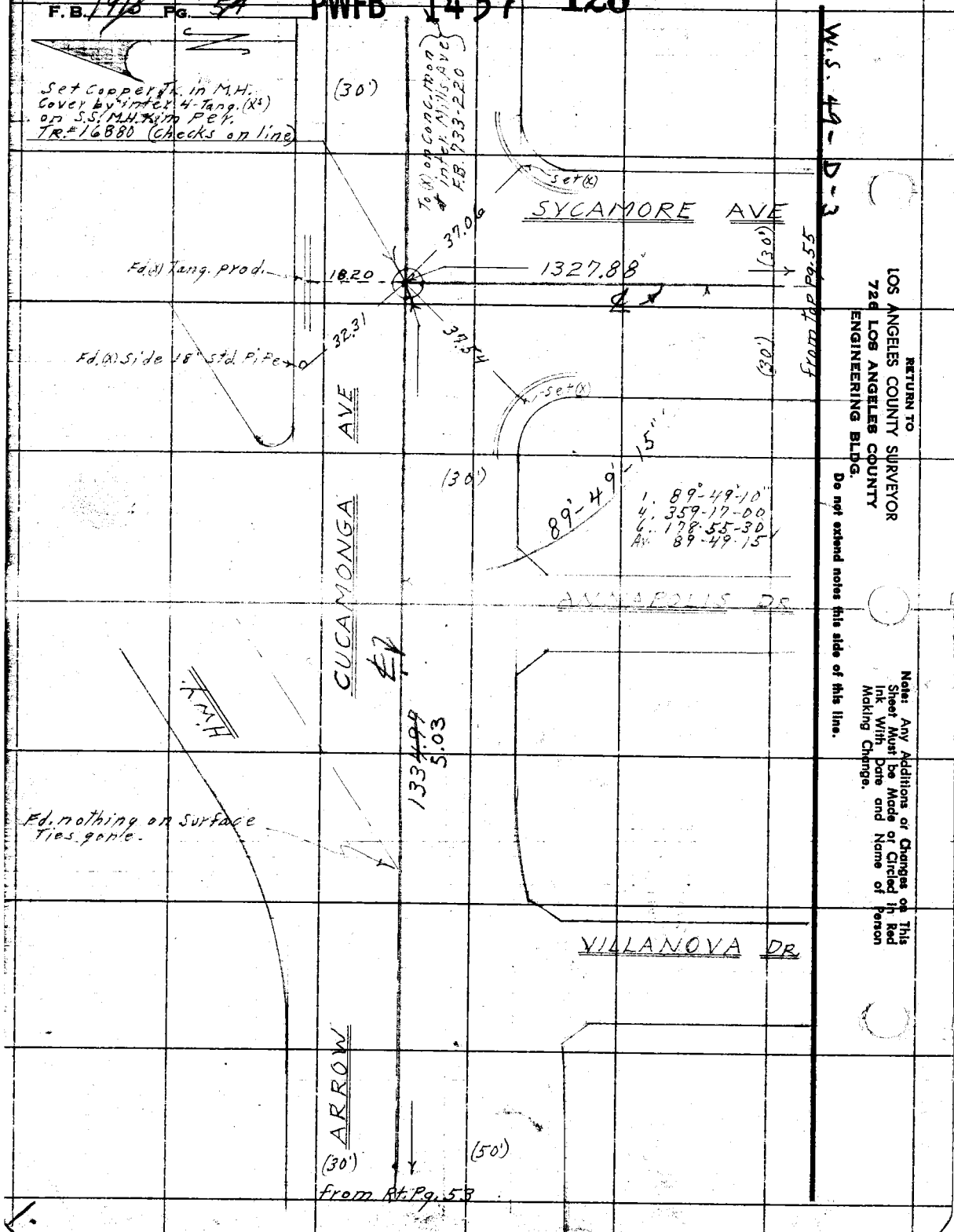

PWFB 1437 121

F. B. 101F Pg. 55

Notes Ck'd by Galli

Survey of [illegible]

Office Work

Checked

Date

Surveyed by D.E. Holmes

Notes D.E.H. Date 10-9-53

Indexed A. C. Johnson

W. S. 4 - D 3

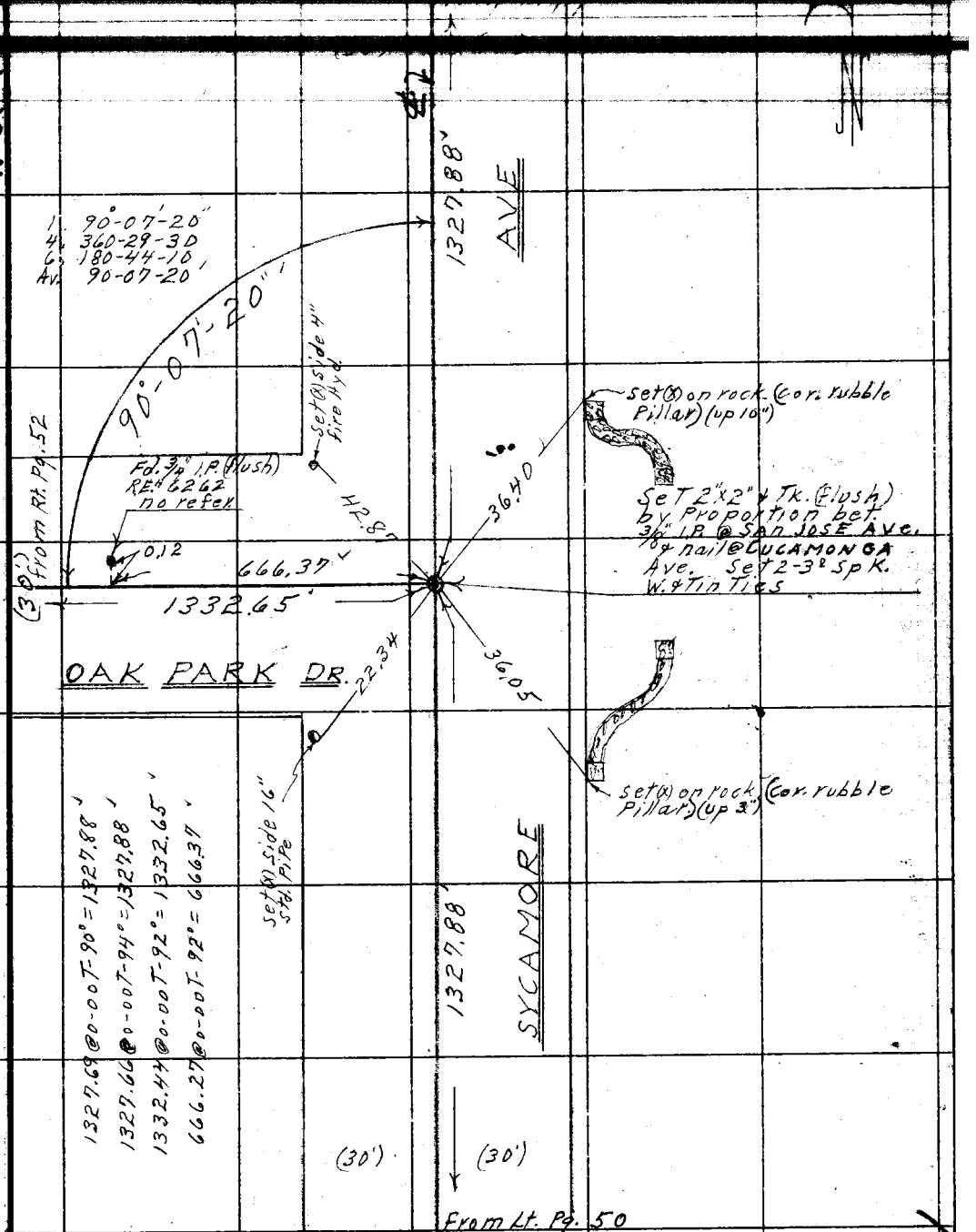

Note: Any Additions or Changes on This Sheet Must be Made or Circled in Red Ink With Date and Name of Person Making Change.

Do not extend notes this side of this line.

RETURN TO
LOS ANGELES COUNTY SURVEYOR
726 LOS ANGELES COUNTY
ENGINEERING BLDG.

76F3098 247 4-53

F.B. 1918 PG. 56

PWFB 1437 122

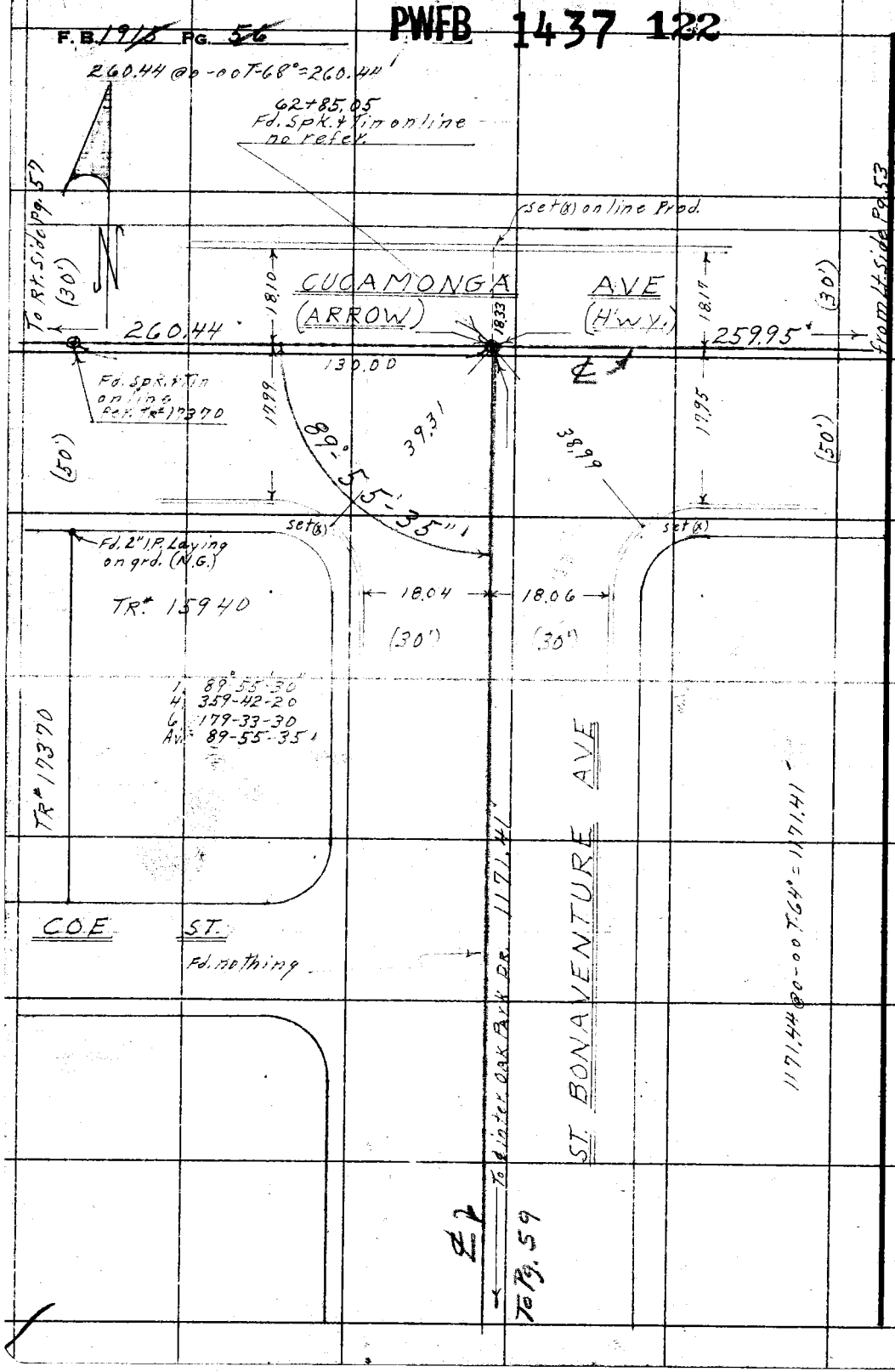

PWFB 1437 123

Notes Ck'd by Galli	Survey of [illegible]
Map No.	[illegible]
Office Work	Surveyed by D.E. [illegible]
Checked	Notes D.E.H. Date 10-14-53
Date	Indexed A. C. Johnson

F. B. _____ PG. _____

W.S. 47-D-3

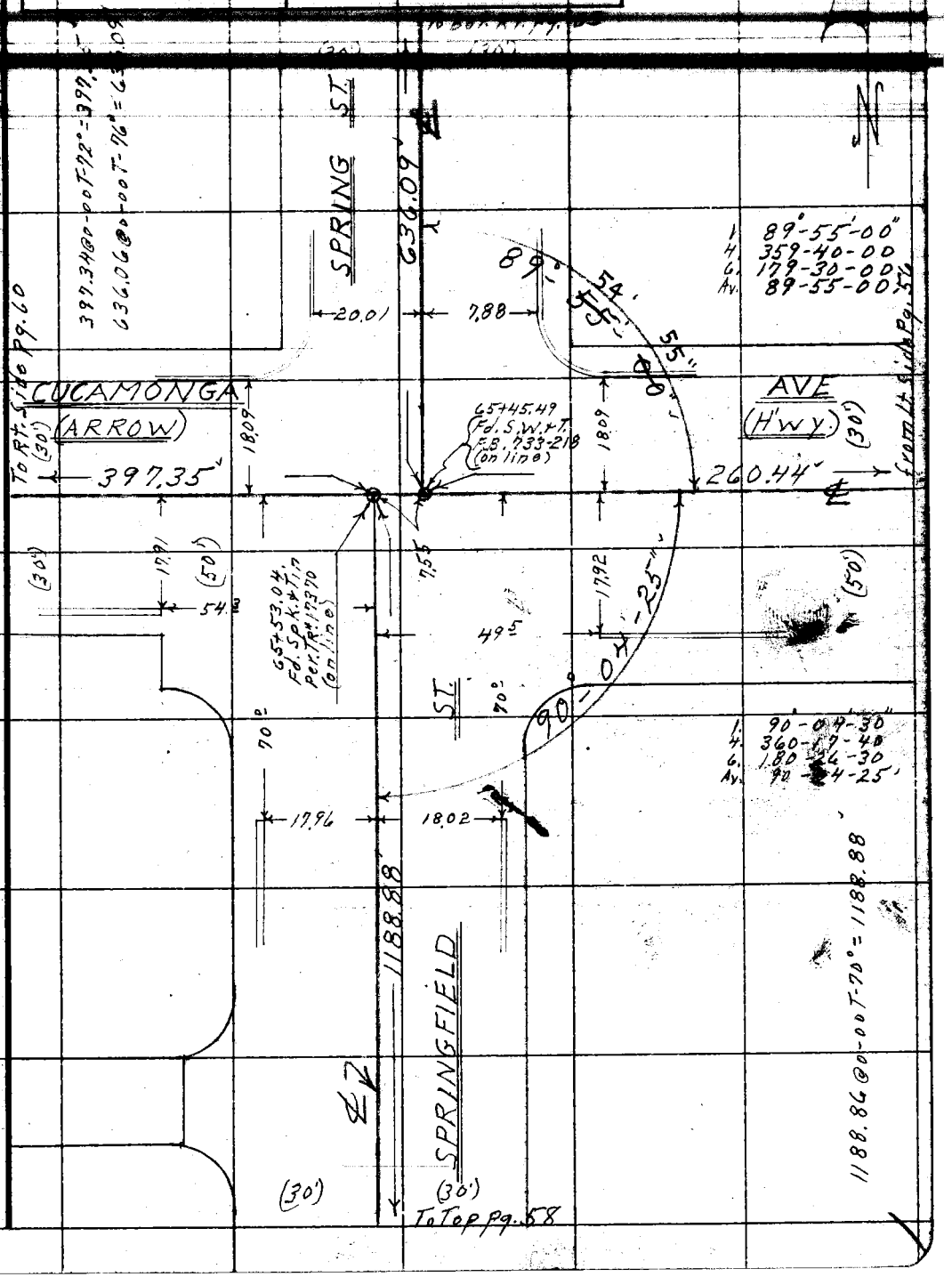

Note: Any Additions or Changes on This Sheet Must be Made or Circled in Red Ink With Date and Name of Person Making Change.

Do not extend notes this side of this line.

RETURN TO
LOS ANGELES COUNTY SURVEYOR
726 LOS ANGELES COUNTY
ENGINEERING BLDG.

76F3095 247 4-53

F.B. 1915 Pg. 58 PWFB 1437 124

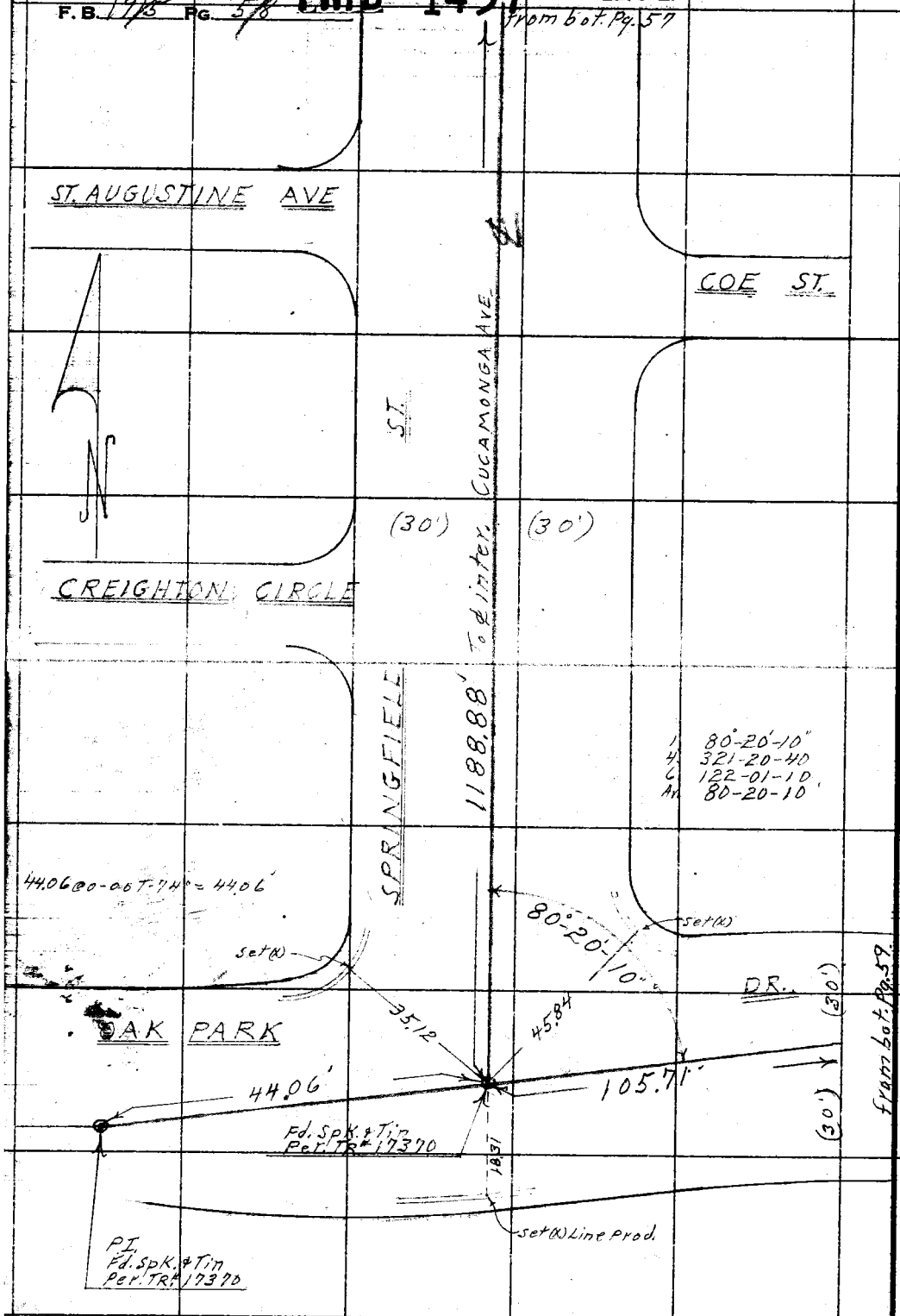

W.S. 49-D-3

RETURN TO
LOS ANGELES COUNTY SURVEYOR
726 LOS ANGELES COUNTY
ENGINEERING BLDG.

Do not extend notes this side of this line.

Note: Any Additions or Changes on This Sheet Must be Made or Circled in Red Ink With Date and Name of Person Making Change.

PWFB 1437 125, 126

F. B. _____ PG. _____

Notes Ck'd by Galli
Map No.
Office Work
Checked
Date

Survey of [illegible]
Surveyed by D.E. Holmes
Notes D.E.H. Date 10-14-53
Indexed R. C. Johnson

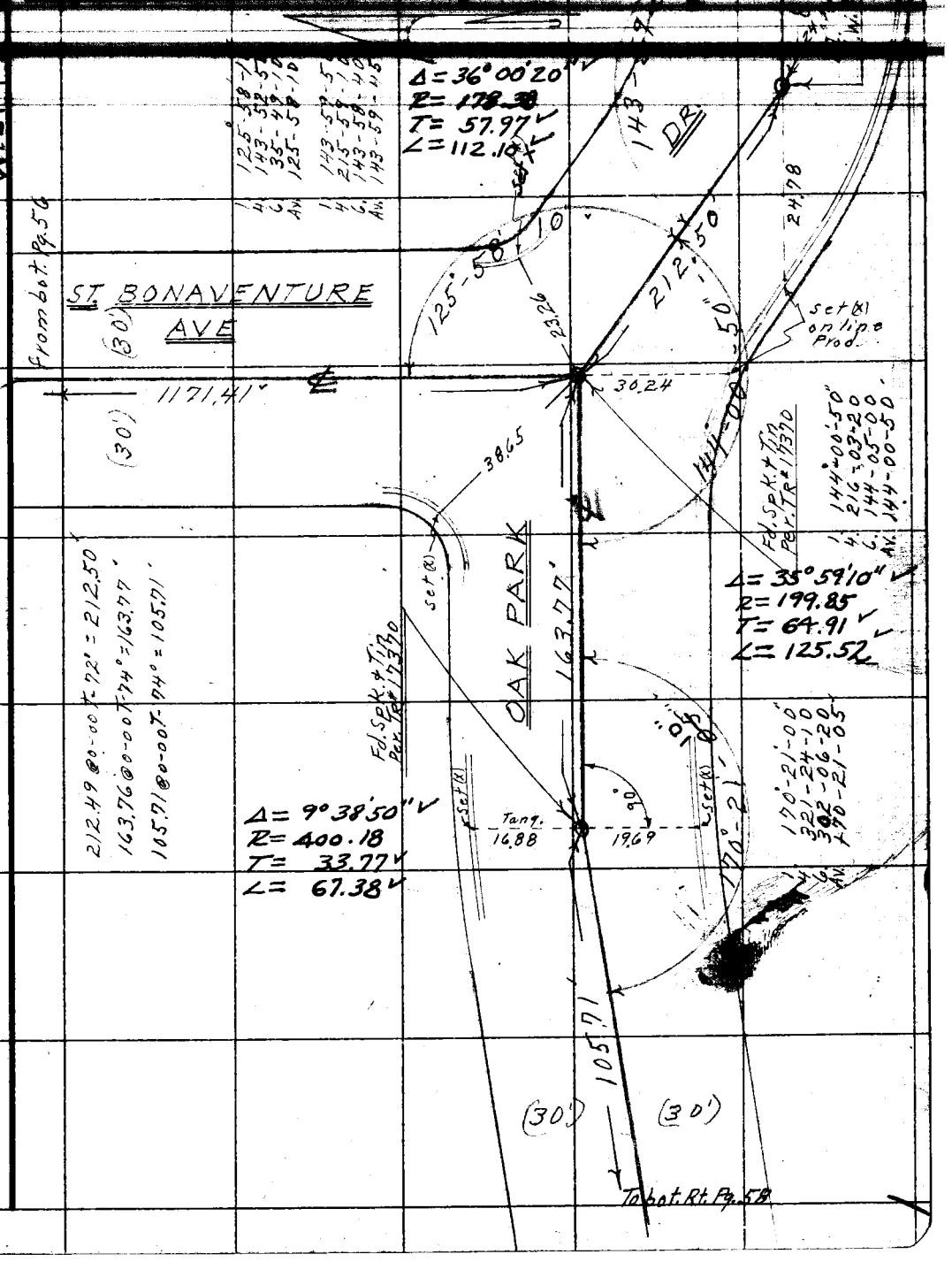

Note: Any Additions or Changes on This Sheet Must be Made or Circled in Red Ink With Date and Name of Person Making Change.

Do not extend notes this side of this line.

RETURN TO
LOS ANGELES COUNTY SURVEYOR
726 LOS ANGELES COUNTY
ENGINEERING BLDG.

76F3095 247 4-53

PWFB 1437 127

F.B. 1915 PG. 68

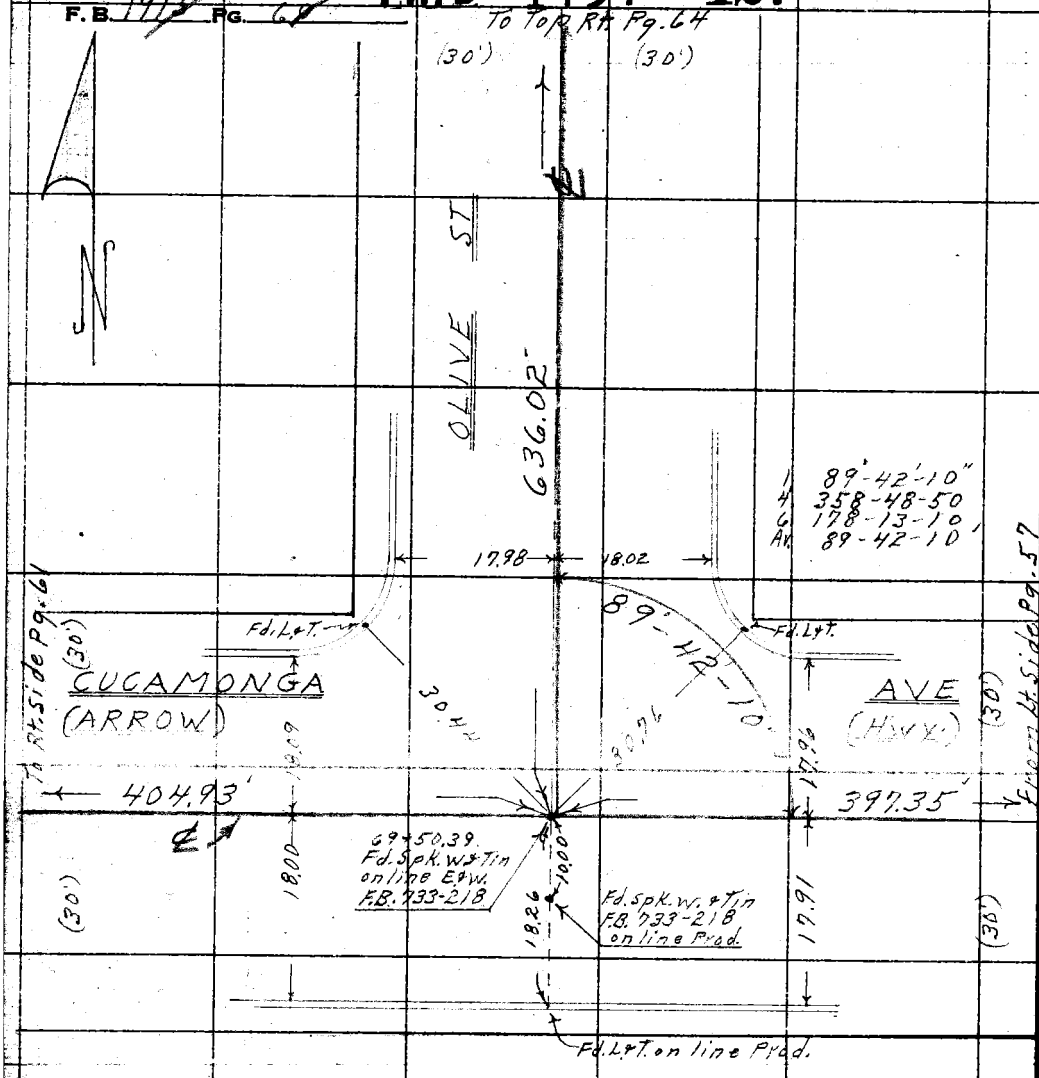

404.92 @ 0-00 T-70° = 404.93'

636.00 @ 0-00 T-74° = 636.

W.S. 49-C-3

RETURN TO
LOS ANGELES COUNTY SURVEYOR
726 LOS ANGELES COUNTY
ENGINEERING BLDG.

Do not extend notes this side of this line.

Note: Any Additions or Changes on This Sheet Must be Made or Circled in Red Ink With Date and Name of Person Making Change.

PWFB 1437 128

Notes Ck'd by Galli	Survey of [illegible]	F. B. [illegible] PG.
Office Work	Surveyed by D.E. [illegible]	6. 179-37-50
Checked	Notes D.E.H. Date 10-18-53	Av. 89-56-40
Date	Indexed K. C. Johnson	

W. S. 4 - C 3

Fd. ½ iron rod in conc. (dn. 3) in well with cover. Per F.B. 733-11 [illegible]

Top of rod bent over Set L&T in conc. mon. by Tang. Ties Per F.B. 733-11 F.B. 528-239

1. 90°-21'-00"
4. 361-24-10
6. 182-06-20
Av. 90-21-05

17.93

30'±

Fd. L&T.

635.92'

17.95

Fd. L&T.

89°-56'-40"

Tang. 41.68

90°-21'-05"

CUCAMONGA AVE

(ARROW) (H'wy.)

(30') (30')

To bot. Rt. Pg. 62

15.00

624.06'

51.01

18.00

404.93'

Fd. S.W.&T. F.B. 733-218

10.00

37.09 Tang.

89°-39'-25"

45.39

90°-02'-50"

15.00

18.02

(30') (30')

from Lt. Side Pg. 60

1. 89°-39'-30"
4. 358-37-50
6. 177-56-40
Av. 89-39-25

20.01

19.91

Fd. L&T.

Fd. L&T.

1. 90°-02'-50"
4. 360-11-30
6. 180-17-10
Av. 90-02-50

N

1325.68'

ALEXANDER AVE

1325.71 @ 0-00 T-64° = 1325.68'

624.05 @ 0-00 T-70° = 624.06'

635.91 @ 0-00 T-70° = 635.92'

Fd Spk. & Tin 0.025 W. of line Per TR# 15940

0.025

1325.69'

(30') (30')

from Top Pg. 51

Note: Any Additions or Changes on This Sheet Must be Made or Circled in Red Ink With Date and Name of Person Making Change.

Do not extend notes this side of this line.

RETURN TO
LOS ANGELES COUNTY SURVEYOR
726 LOS ANGELES COUNTY
ENGINEERING BLDG.

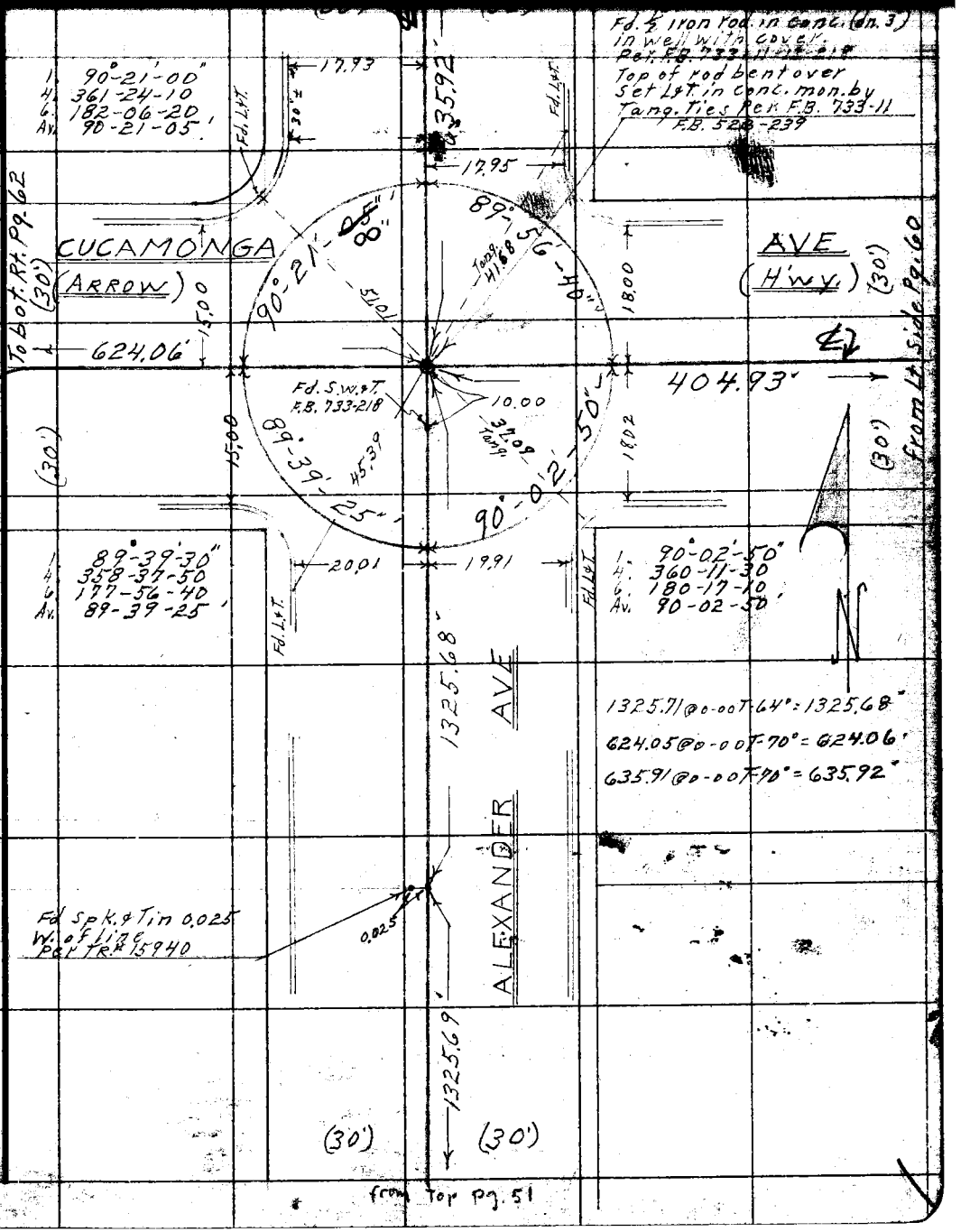

76F3095 247 4-53

F.B. 1915 Pg. 62 PWFB 1437 129, 130

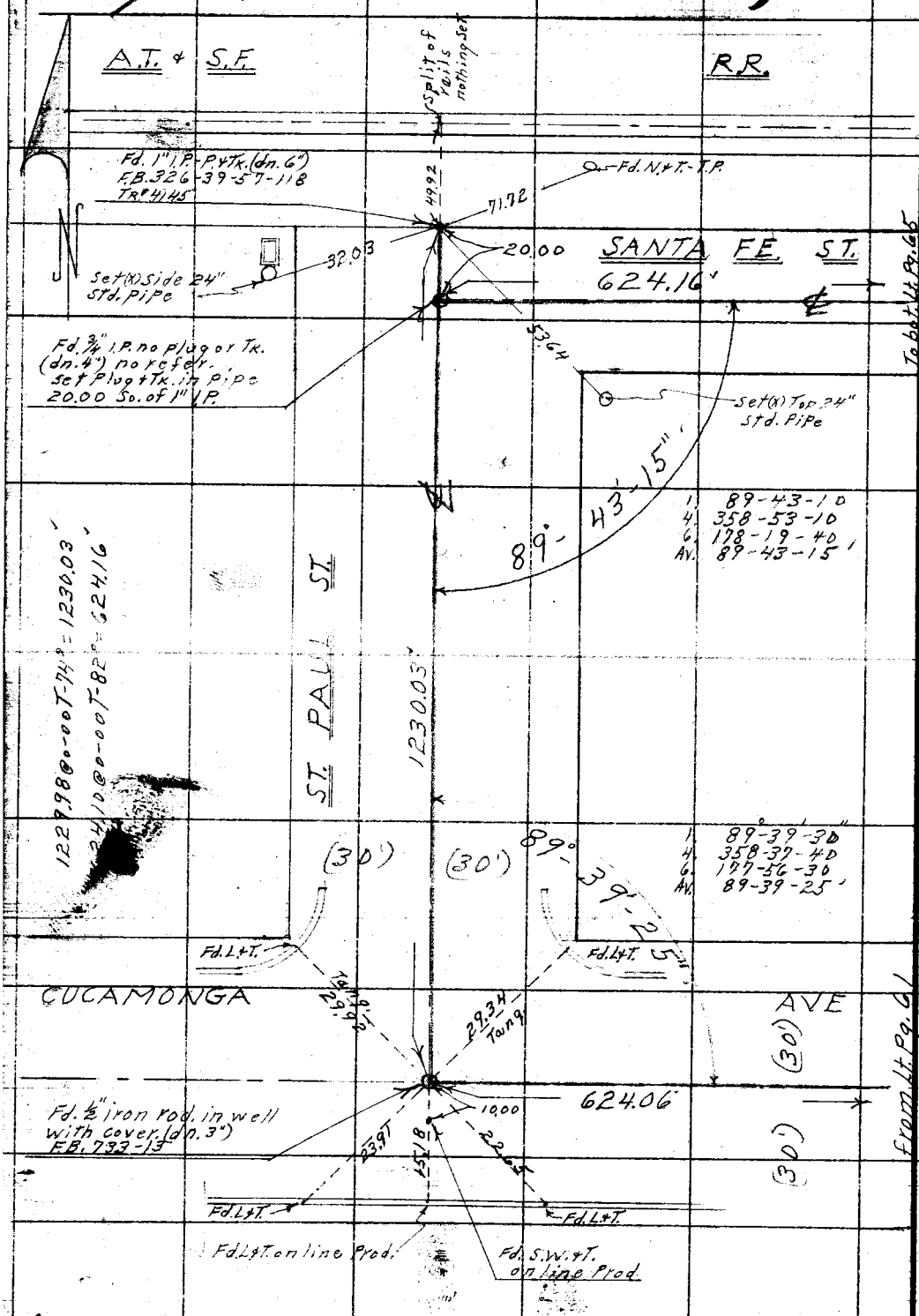

W.S. 49-C-2, C-3

To bot. Lt. Pg. 65

From Lt. Pg. 61

RETURN TO
LOS ANGELES COUNTY SURVEYOR
726 LOS ANGELES COUNTY
ENGINEERING BLDG.

Do not extend notes this side of this line.

Note: Any Additions or Changes on This Sheet Must be Made or Circled in Red Ink With Date and Name of Person Making Change.

PWFB 1437 131, 132

Notes Ck'd by Galli	Survey of [illegible]	F. B. [illegible] Pg. [illegible]
Office Work	Surveyed by D.E. Holmes	
Checked	Notes DEH [illegible]	
Date	Indexed A. C. Johnson	

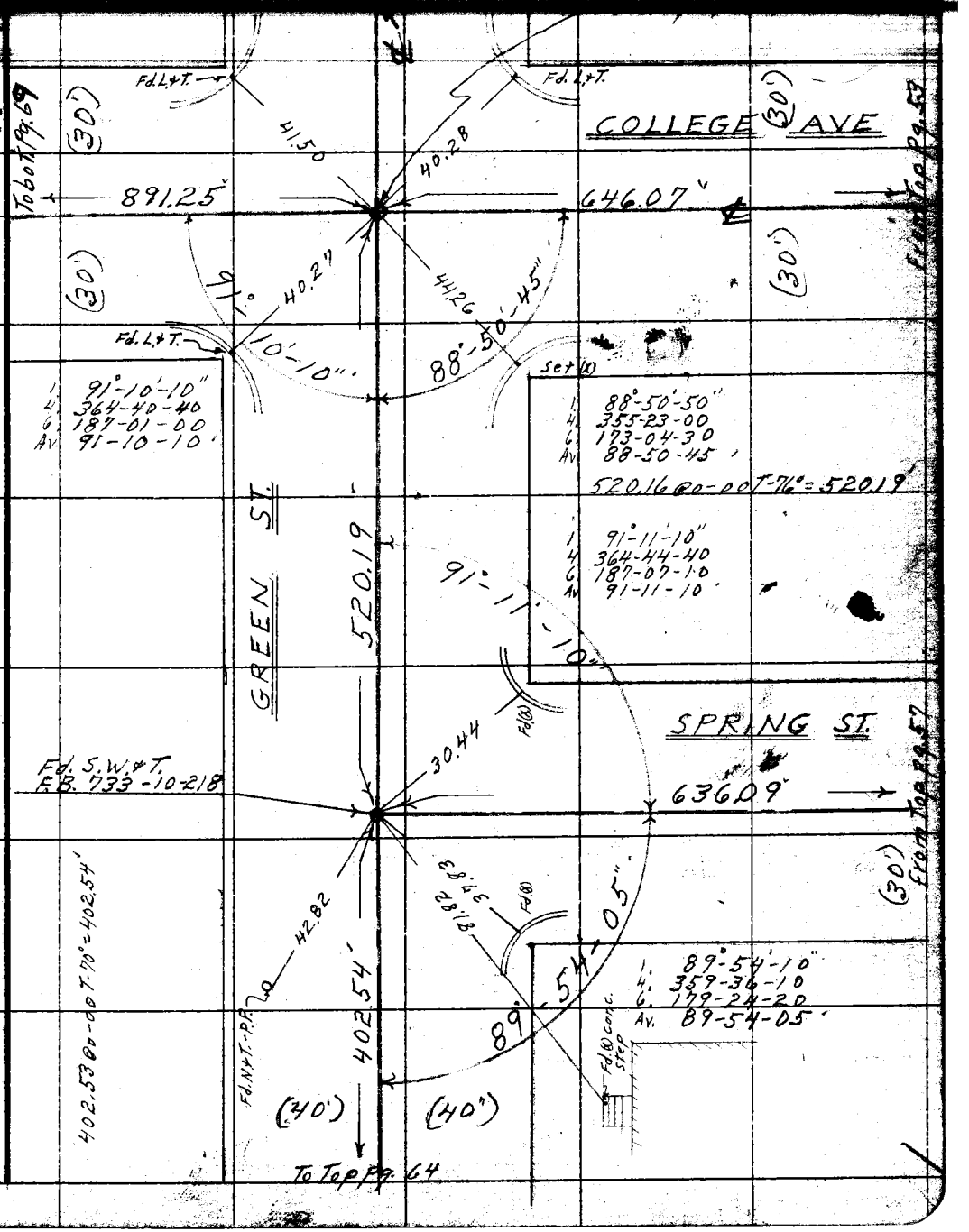

Note: Any Additions or Changes on This Sheet Must be Made or Circled in Red Ink With Date and Name of Person Making Change.

Do not extend notes this side of this line.

RETURN TO
LOS ANGELES COUNTY SURVEYOR
726 LOS ANGELES COUNTY
ENGINEERING BLDG.

76F3098 247 4-53

PWFB 1437 133, 134

F.B. 1915 Pg. 64

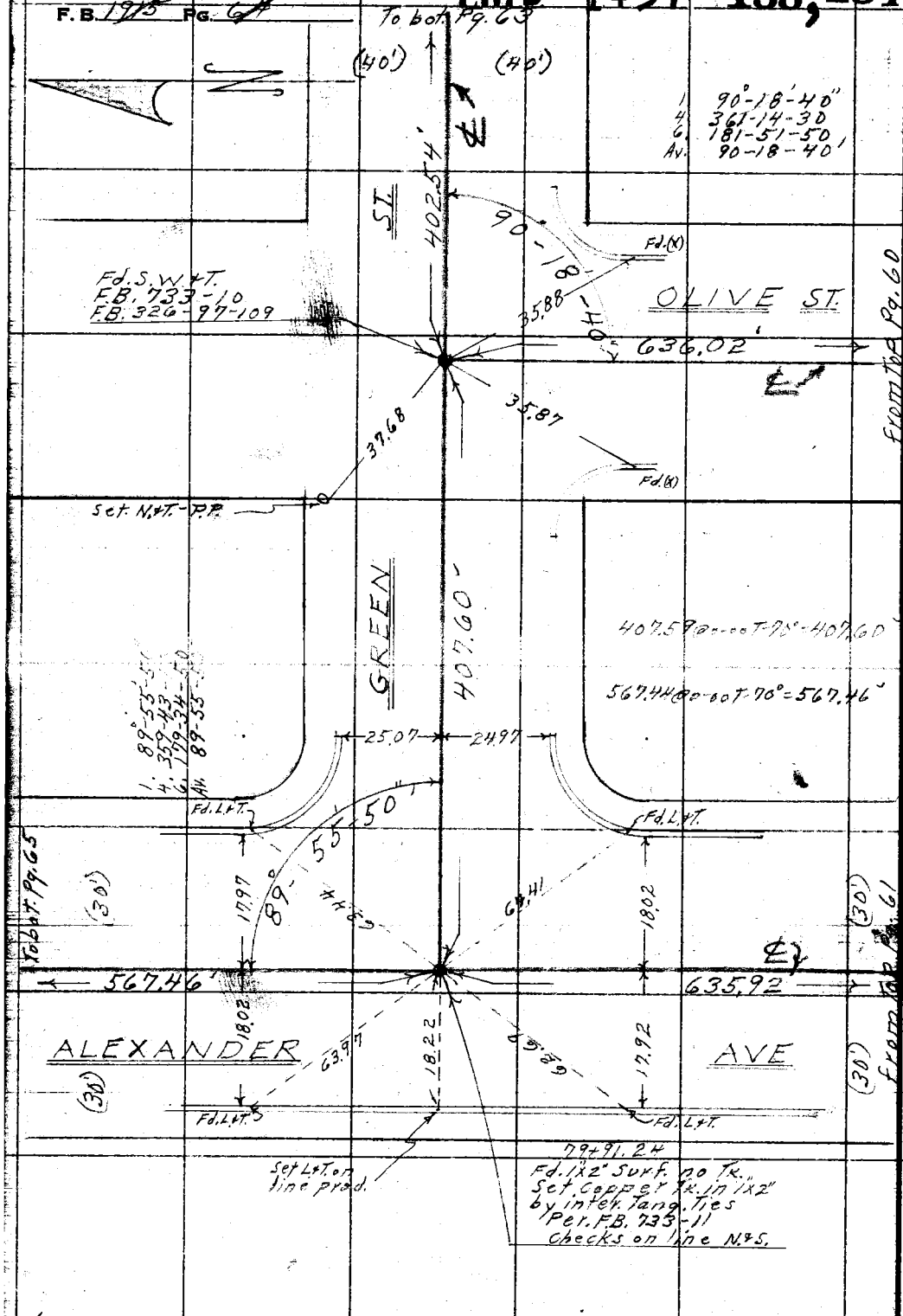

W.S. 49-C-2

RETURN TO
LOS ANGELES COUNTY SURVEYOR
726 LOS ANGELES COUNTY
ENGINEERING BLDG.

Do not extend notes this side of this line.

Note: Any Additions or Changes on This Sheet Must be Made or Circled in Red Ink With Date and Name of Person Making Change.

PWFB 1437 135

Notes Ck'd by Galli	Survey of [illegible]
Office Work	Surveyed by D.E. Holmes
Checked	Notes [illegible]
Date	Indexed C. Johnson

F. B. [illegible] Pg. [illegible]

W. S. #1

Note: Any Additions or Changes on This Sheet Must be Made or Circled in Red Ink With Date and Name of Person Making Change.

Do not extend notes this side of this line.

RETURN TO
LOS ANGELES COUNTY SURVEYOR
726 LOS ANGELES COUNTY
ENGINEERING BLDG.

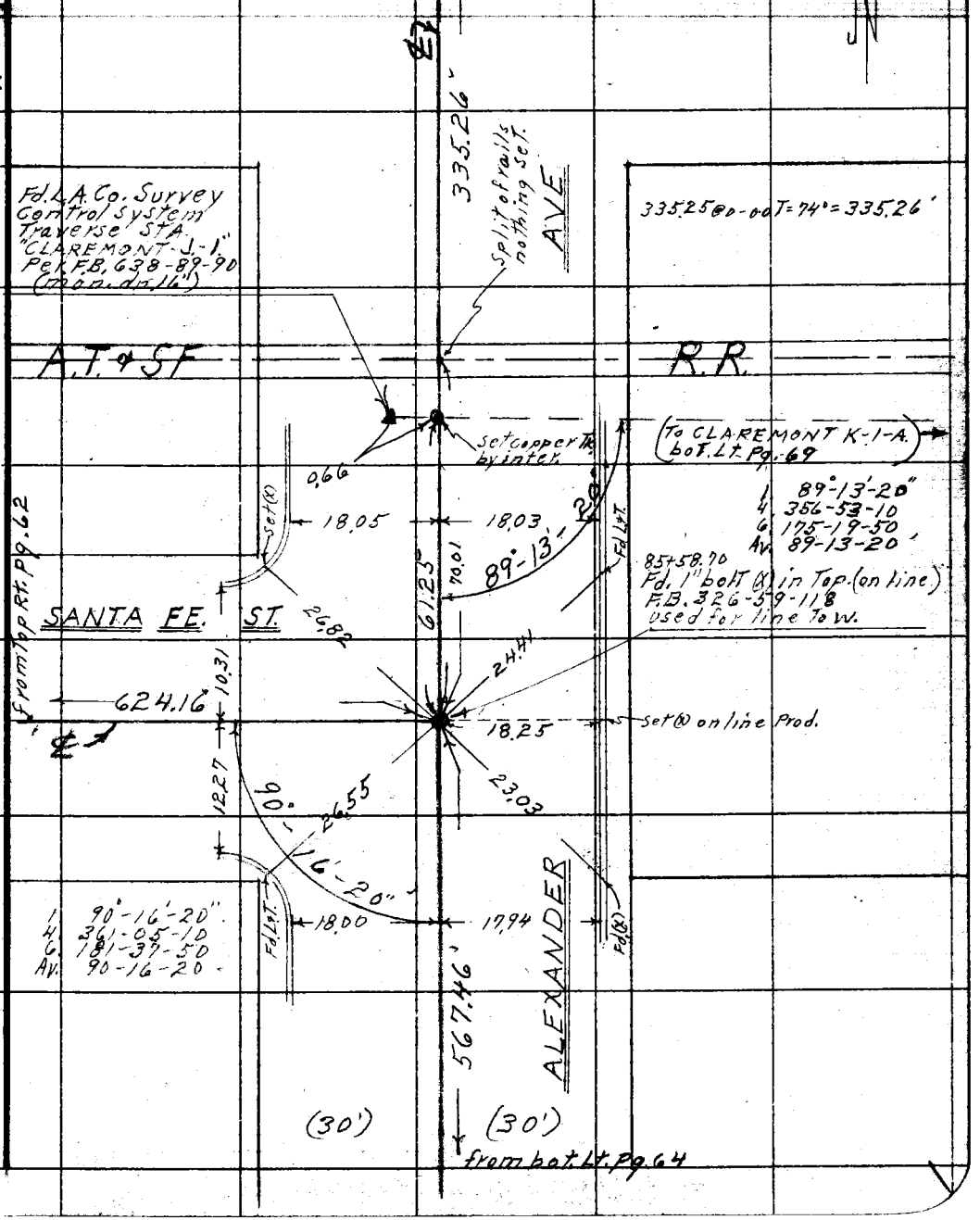

76F3098 247 4-53

F.B. 1915 PG. 66

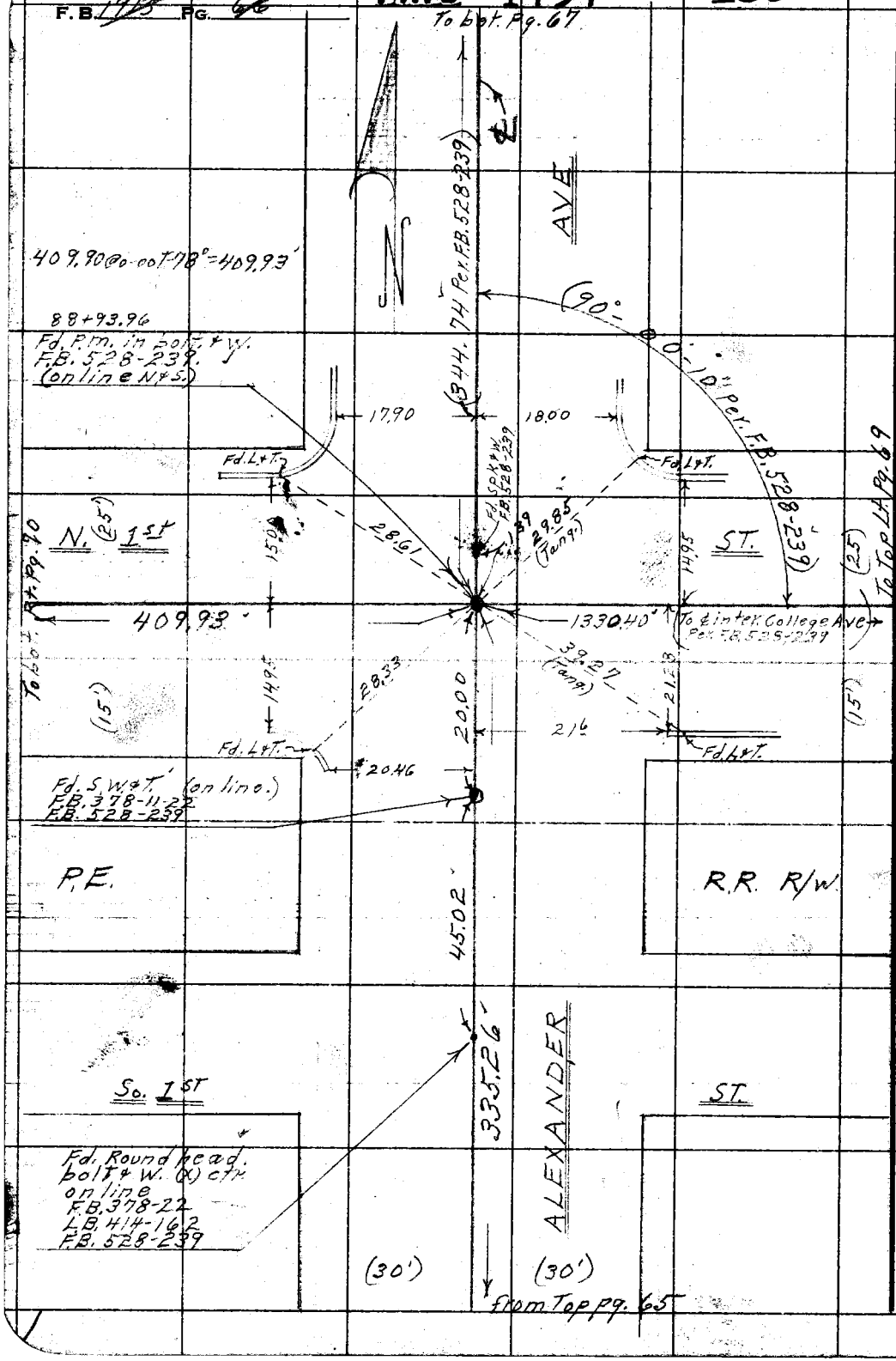

RETURN TO
LOS ANGELES COUNTY SURVEYOR
726 LOS ANGELES COUNTY
ENGINEERING BLDG.

Do not extend notes this side of this line.

Note: Any Additions or Changes on This Sheet Must be Made or Circled in Red Ink With Date and Name of Person Making Change.

PWFB 1437 137

Notes Ck'd by Galli	Survey of	F. B. PG.
Office Work	Surveyed by D.E. Holmes	
Checked	Notes D.E.H. Date 10-24-52	
Date	Indexed E. C. Johnson	

W.S. 49 0-2

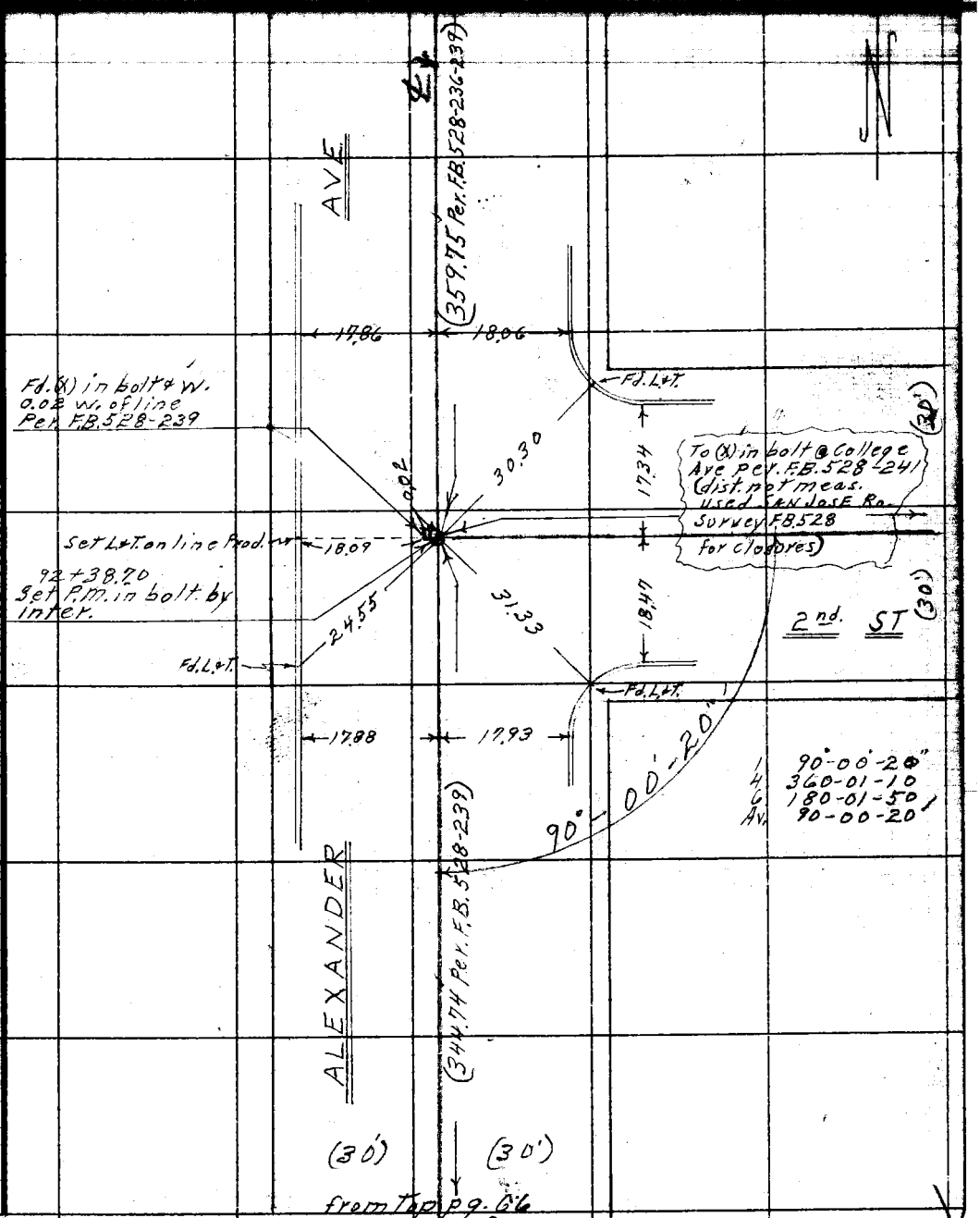

Note: Any Additions or Changes on This Sheet Must be Made or Circled in Red Ink With Date and Name of Person Making Change.

Do not extend notes this side of this line.

RETURN TO
LOS ANGELES COUNTY SURVEYOR
726 LOS ANGELES COUNTY
ENGINEERING BLDG.

76FS09S 247 4-53

F.B. 1915 Pg. 68

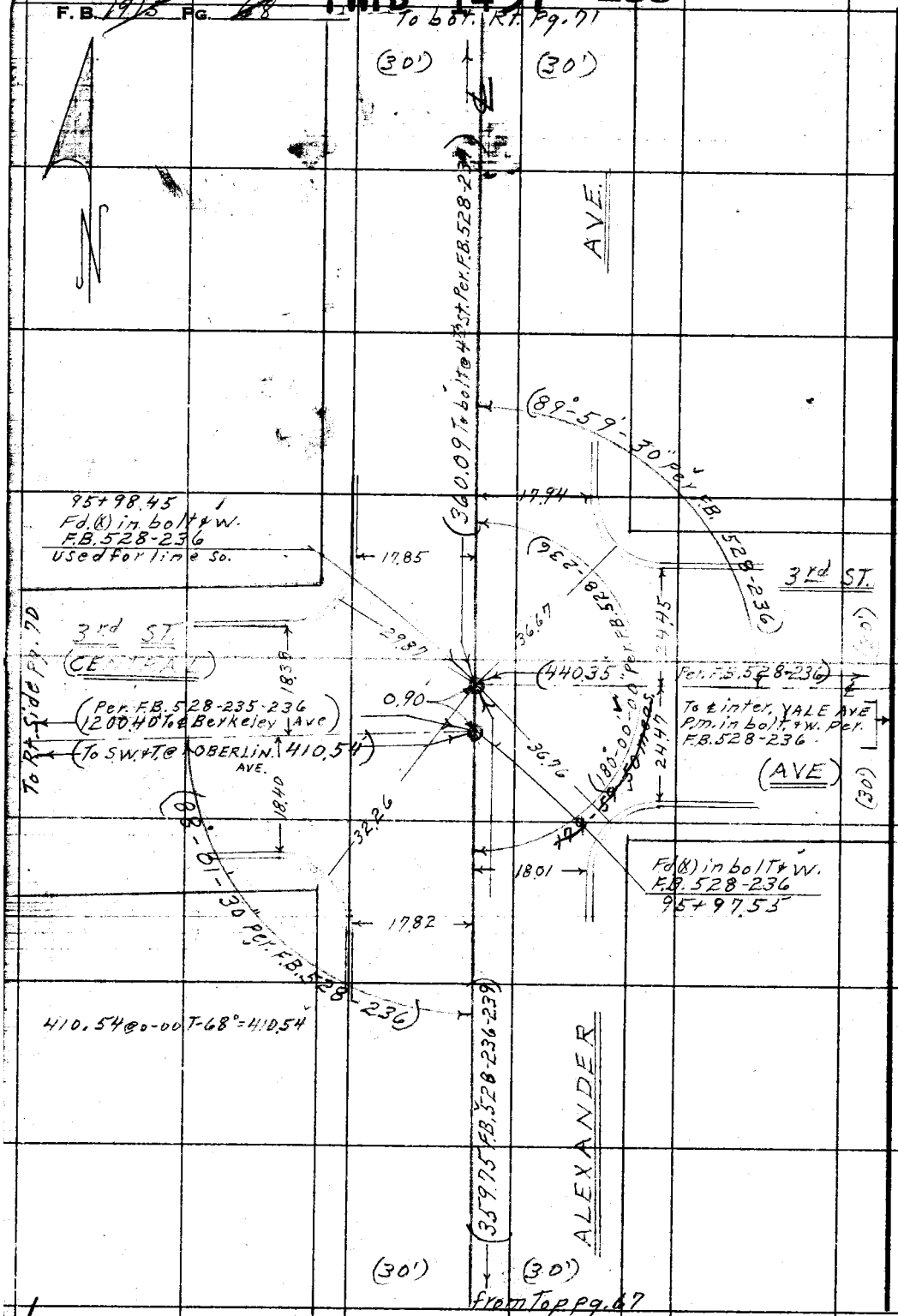

W.S. 49-C-2

RETURN TO
LOS ANGELES COUNTY SURVEYOR
726 LOS ANGELES COUNTY
ENGINEERING BLDG.

Do not extend notes this side of this line.

Note: Any Additions or Changes on This Sheet Must be Made or Circled in Red Ink With Date and Name of Person Making Change.

PWFB 1437 139

F.B. 1918 PG. 69

Notes Ck'd by Galli

Survey of

Office Work

Checked

Date

Surveyed by D.E. Holmes

Notes D.E.H. Date 10-19-53

Indexed A. C. Johnson

(See F.B. 528-241 for ℄ to North)

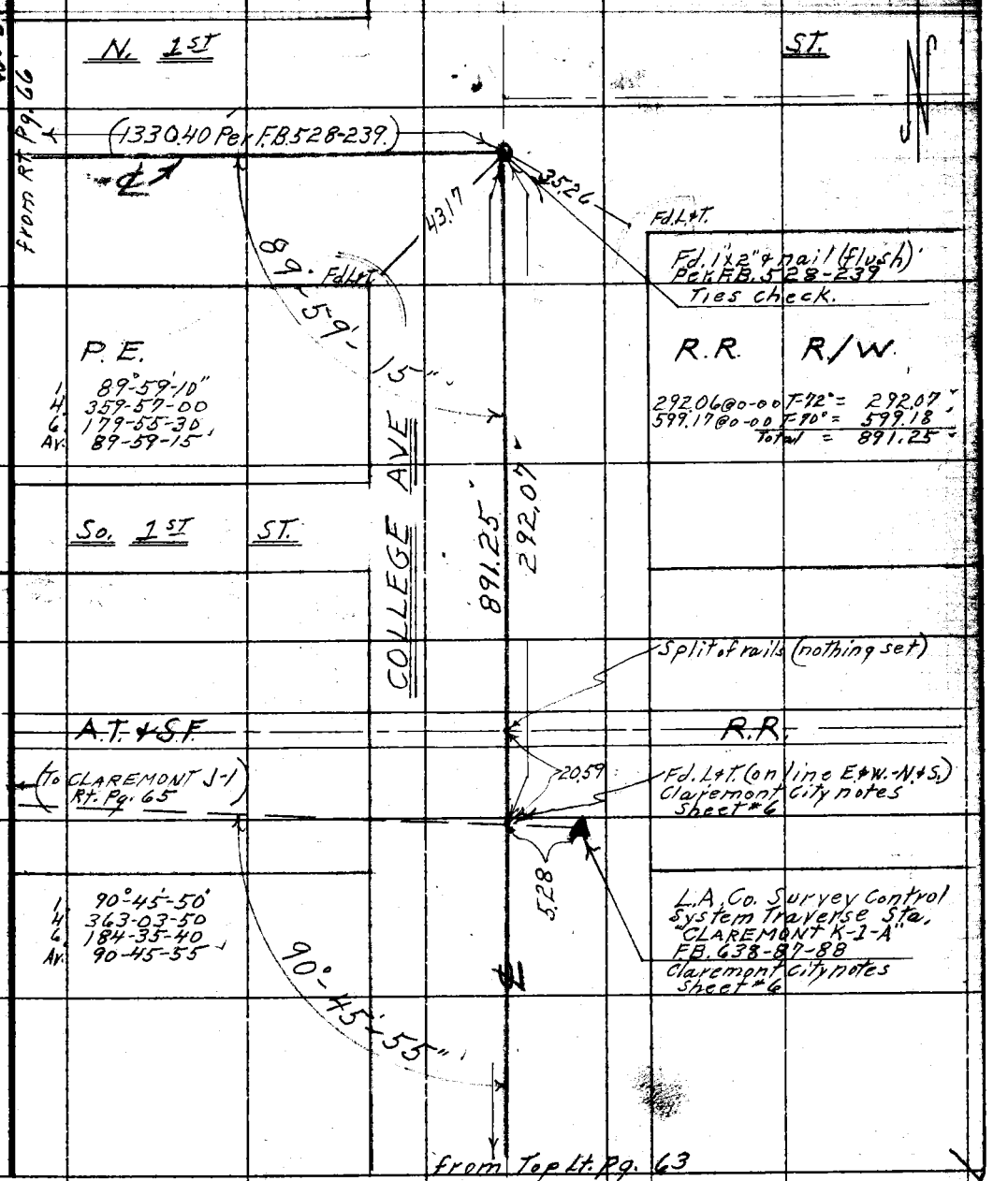

Note: Any Additions or Changes on This Sheet Must be Made or Circled in Red Ink With Date and Name of Person Making Change.

Do not extend notes this side of this line.

RETURN TO
LOS ANGELES COUNTY SURVEYOR
726 LOS ANGELES COUNTY
ENGINEERING BLDG.

76FS093 247 4-53

F.B. 1915 PG. 70 PWFB 1437 140, 141

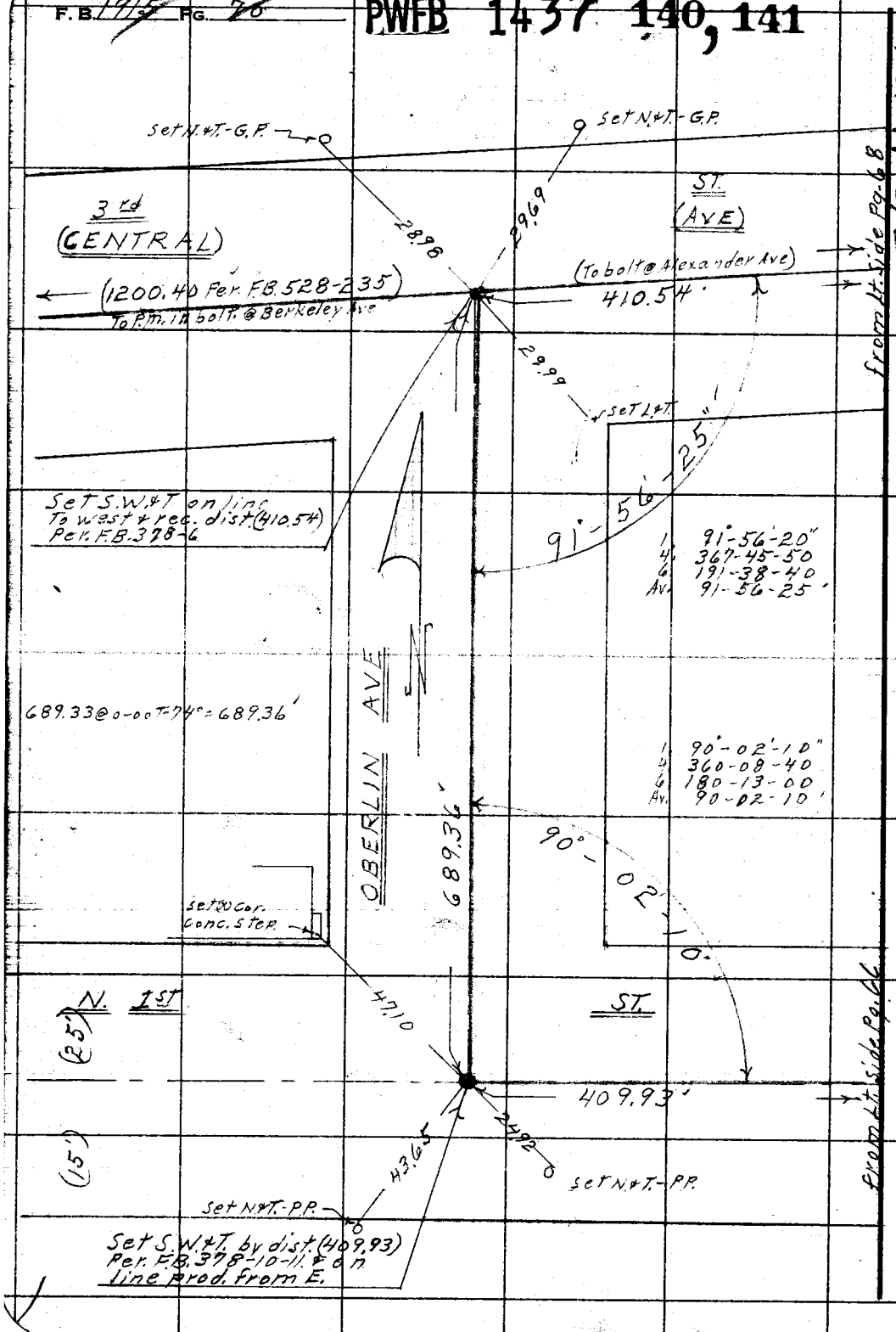

RETURN TO
LOS ANGELES COUNTY SURVEYOR
726 LOS ANGELES COUNTY
ENGINEERING BLDG.

Do not extend notes this side of this line.

Note: Any Additions or Changes on This Sheet Must be Made or Circled in Red Ink With Date and Name of Person Making Change.

PWFB 1437 142, 143

F. B. 1911 PG. 71

Notes Ck'd by Galli	Survey of [illegible]
Office Work	Surveyed by D.E. Holmes
Checked	Notes DEH Date 10-20-53
Date	Indexed R. C. Johnson

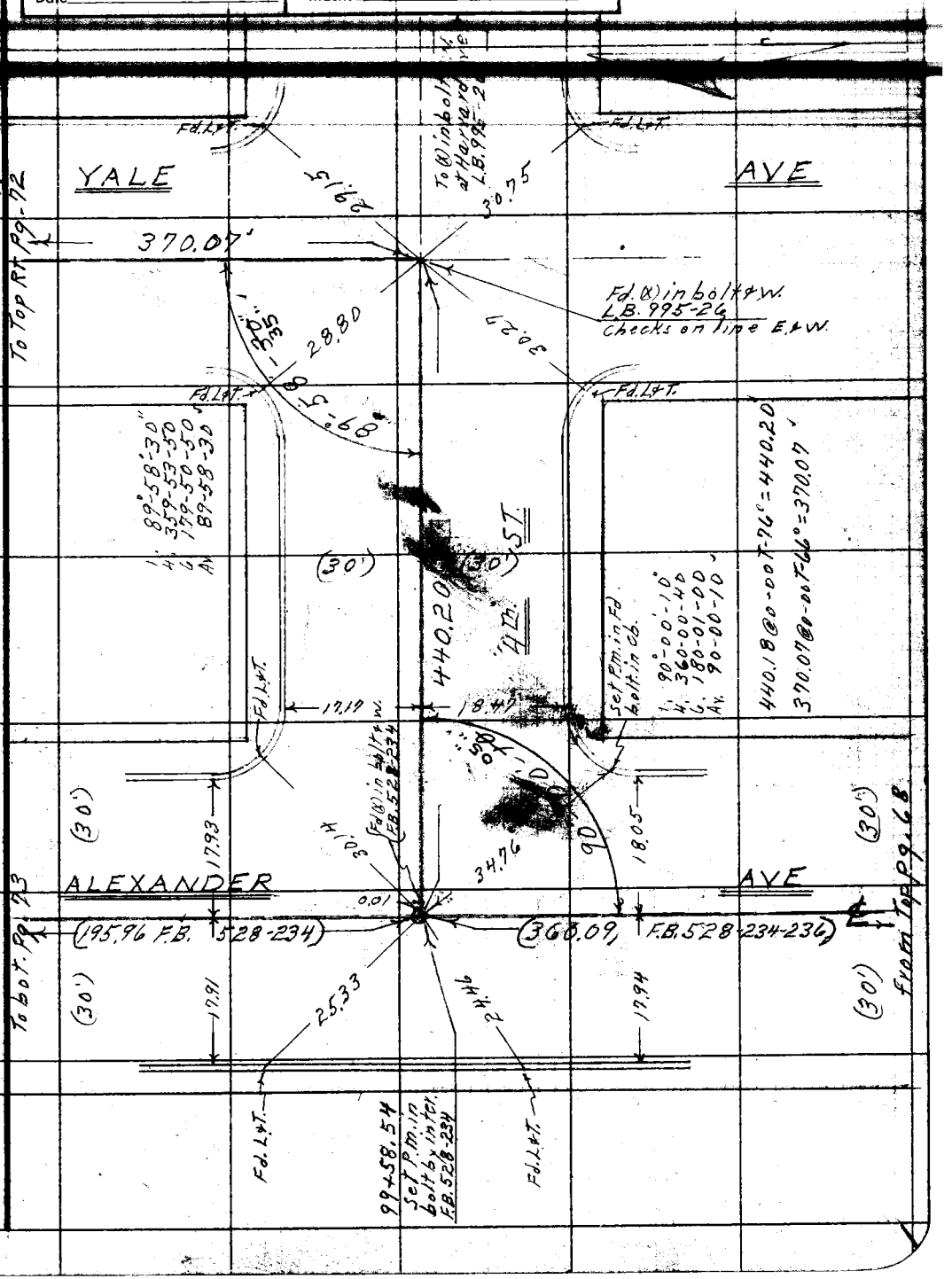

Note: Any Additions or Changes on This Sheet Must be Made or Circled in Red Ink With Date and Name of Person Making Change.

Do not extend notes this side of this line.

RETURN TO
LOS ANGELES COUNTY SURVEYOR
726 LOS ANGELES COUNTY
ENGINEERING BLDG.

76FS098 247 4-53

F.B. 1915 PG. 72 PWFB 1437 144

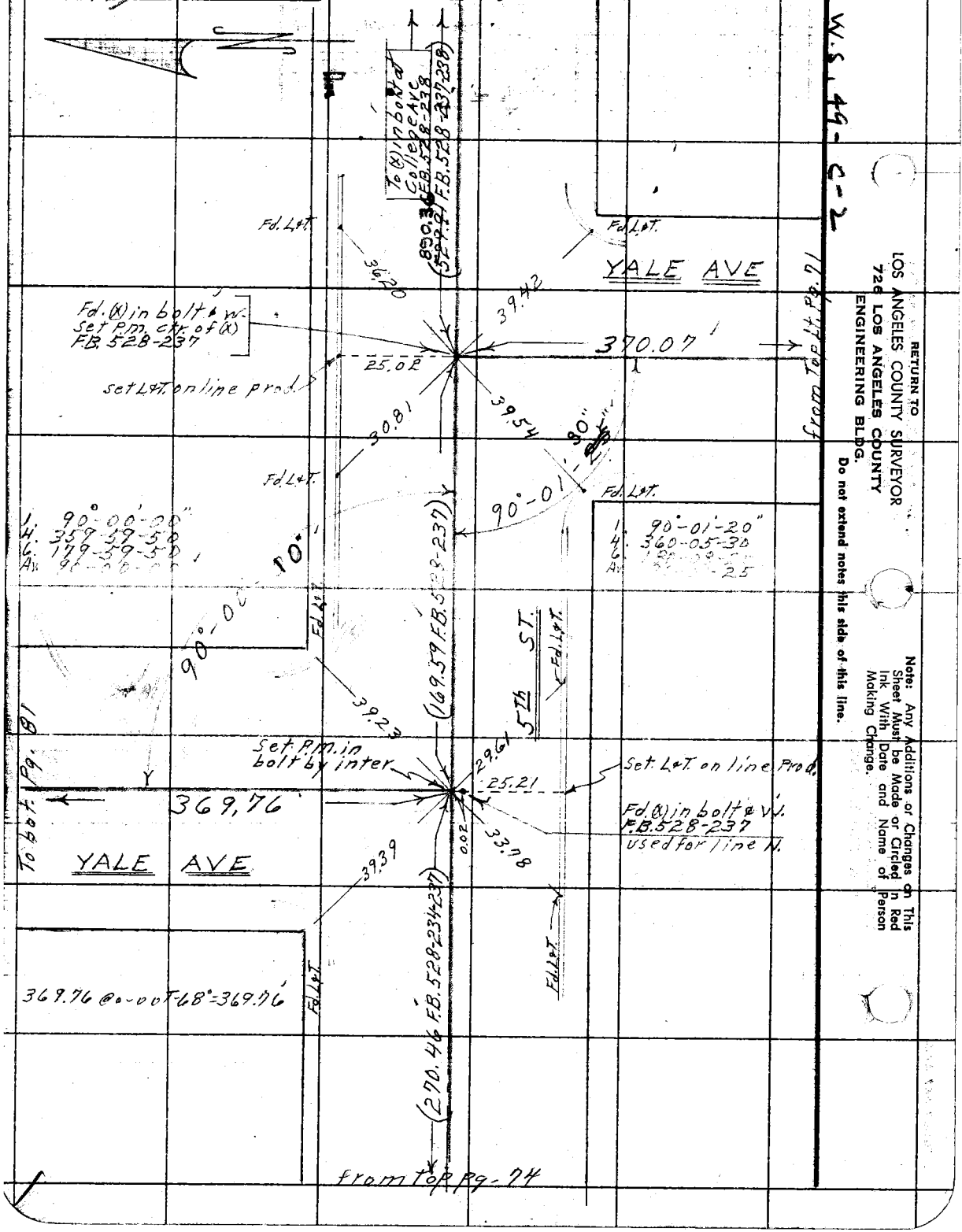

RETURN TO
LOS ANGELES COUNTY SURVEYOR
726 LOS ANGELES COUNTY
ENGINEERING BLDG.

Do not extend notes this side of this line.

Note: Any Additions or Changes on This Sheet Must be Made or Circled in Red Ink With Date and Name of Person Making Change.

PWFB 1437 145

F. B. 1015 Pg. 72

Notes Ck'd by Galli	Survey of [illegible]
Office Work	Surveyed by DEHolmes
Checked	Notes DEH Date 10-21-53
Date	Indexed C. Johnson

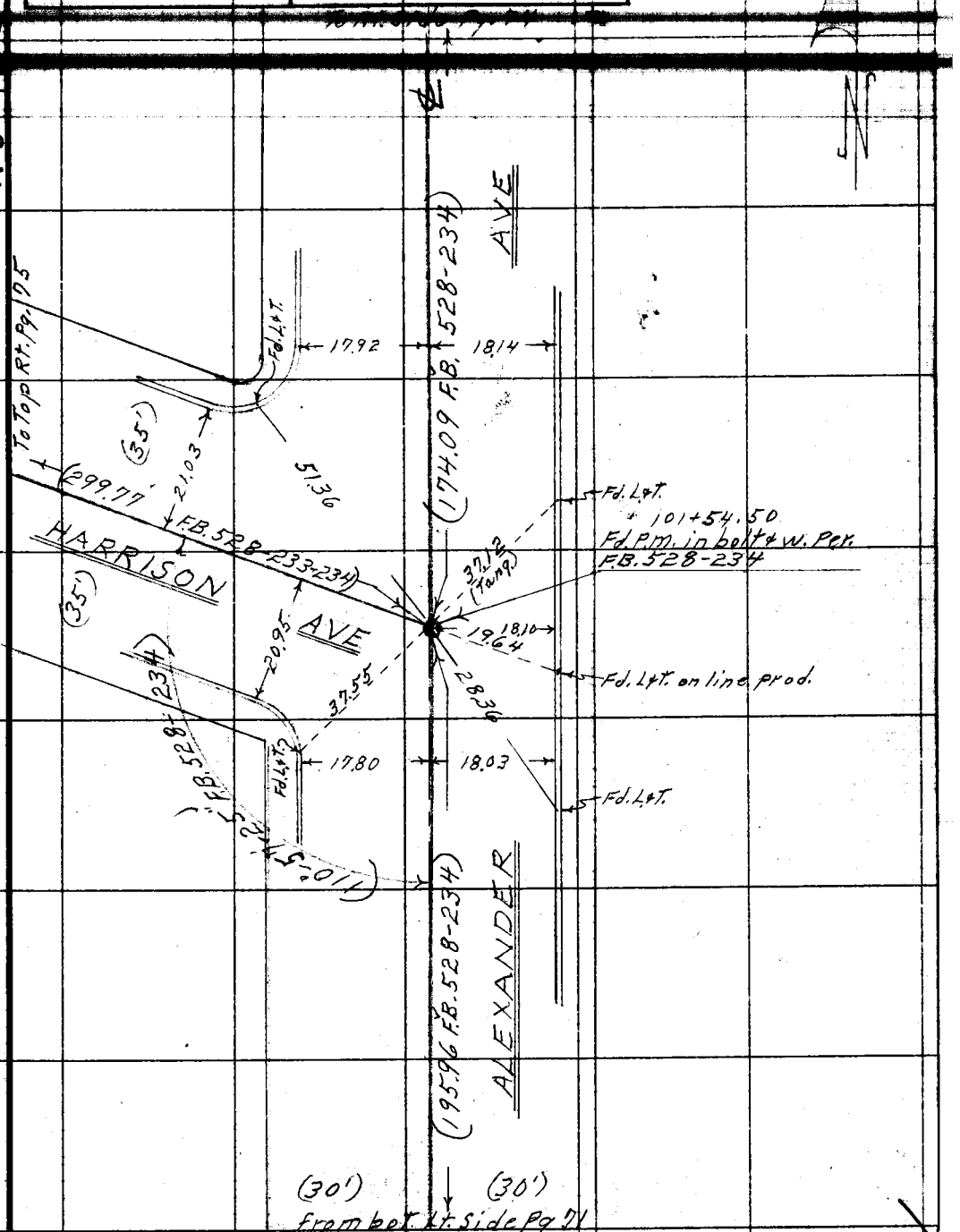

Note: Any Additions or Changes on This Sheet Must be Made or Circled in Red Ink With Date and Name of Person Making Change.

Do not extend notes this side of this line.

RETURN TO
LOS ANGELES COUNTY SURVEYOR
726 LOS ANGELES COUNTY
ENGINEERING BLDG.

76F3095 247 4-53

PWFB 1437 146

F.B. 1915 PG. 74

PWFB 1437 147

F. B. 19[illegible] Pg. 7[illegible]

Notes Ck'd by Galli	Survey of [illegible]
Office Work	Surveyed by D.E. Holmes
Checked	Notes D.E.H. Date 10-21-52
Date	Indexed K. C. Johnson

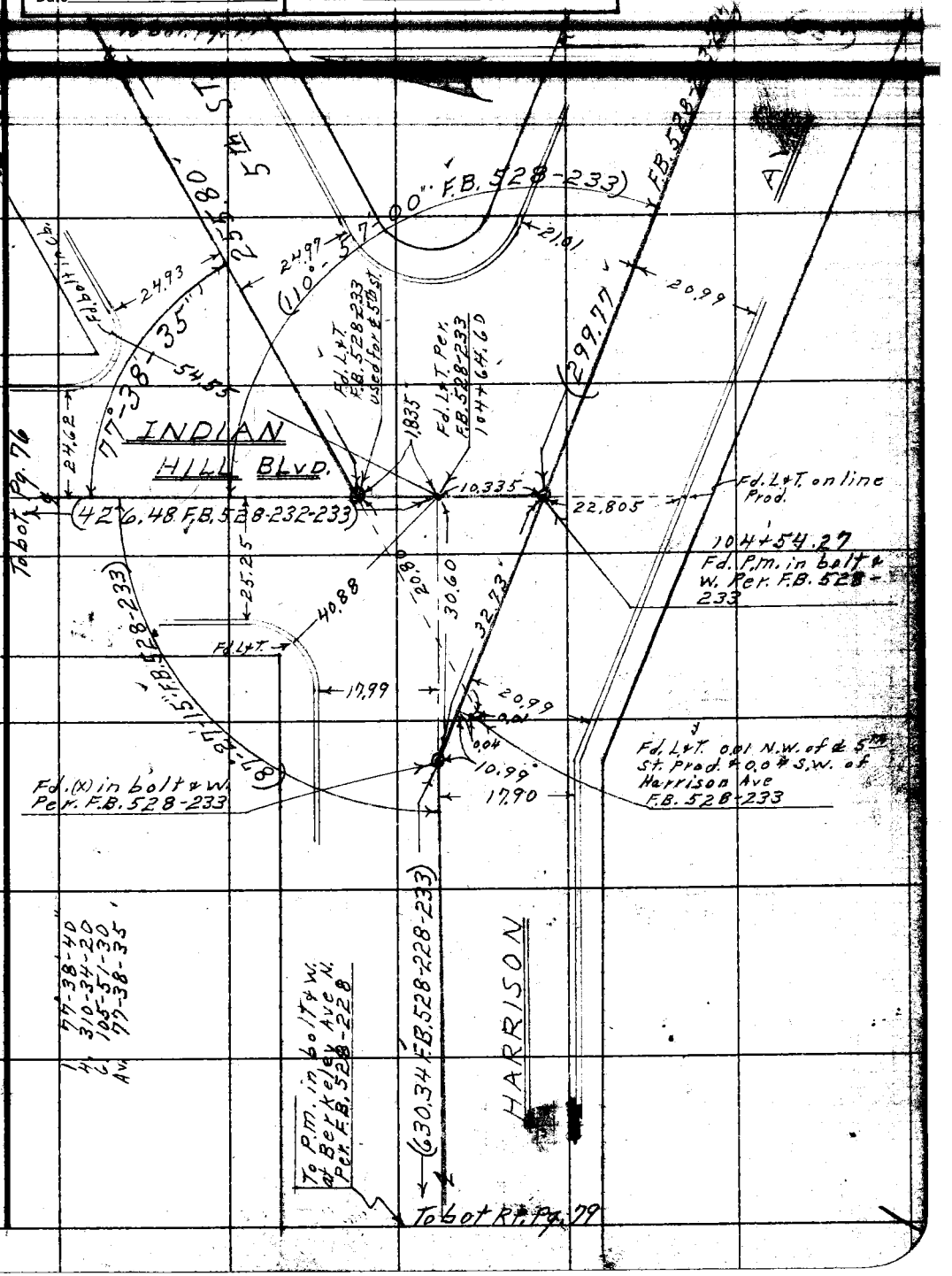

Note: Any Additions or Changes on This Sheet Must be Made or Circled in Red Ink With Date and Name of Person Making Change.

Do not extend notes this side of this line.

RETURN TO
LOS ANGELES COUNTY SURVEYOR
726 LOS ANGELES COUNTY
ENGINEERING BLDG.

76F3095 247 4-53

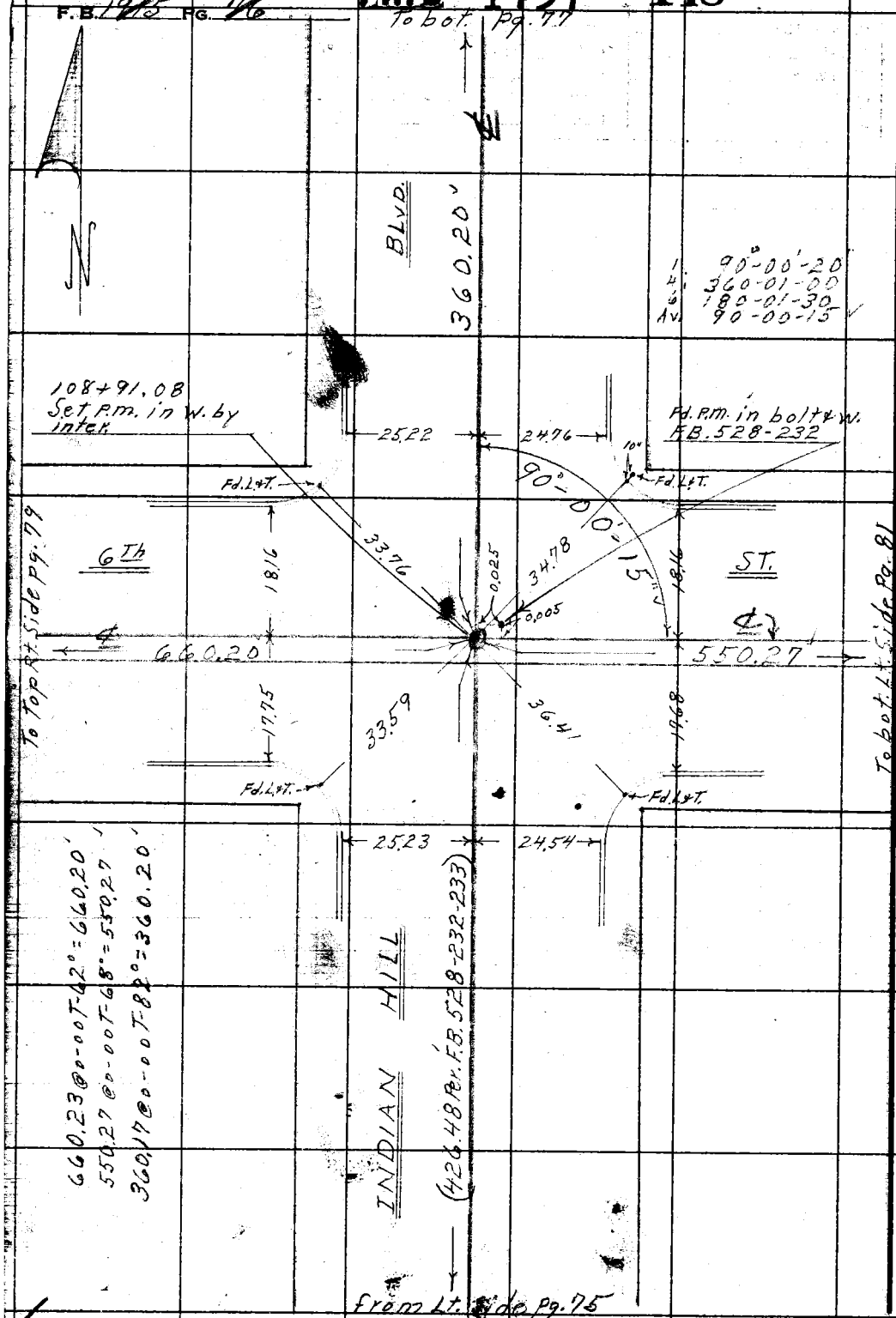

RETURN TO
LOS ANGELES COUNTY SURVEYOR
726 LOS ANGELES COUNTY
ENGINEERING BLDG.

Do not extend notes this side of this line.

Note: Any Additions or Changes on This Sheet Must be Made or Circled in Red Ink With Date and Name of Person Making Change.

PWFB 1437 149

Notes Ck'd by Galli	Survey of [illegible]	F. B. ____ Pg. 75
Map No.	W. [illegible]	
Office Work	Surveyed by D.E. Holmes	
Checked	Notes D.E.H. Date 10-21-53	
Date	Indexed C. Johnson	

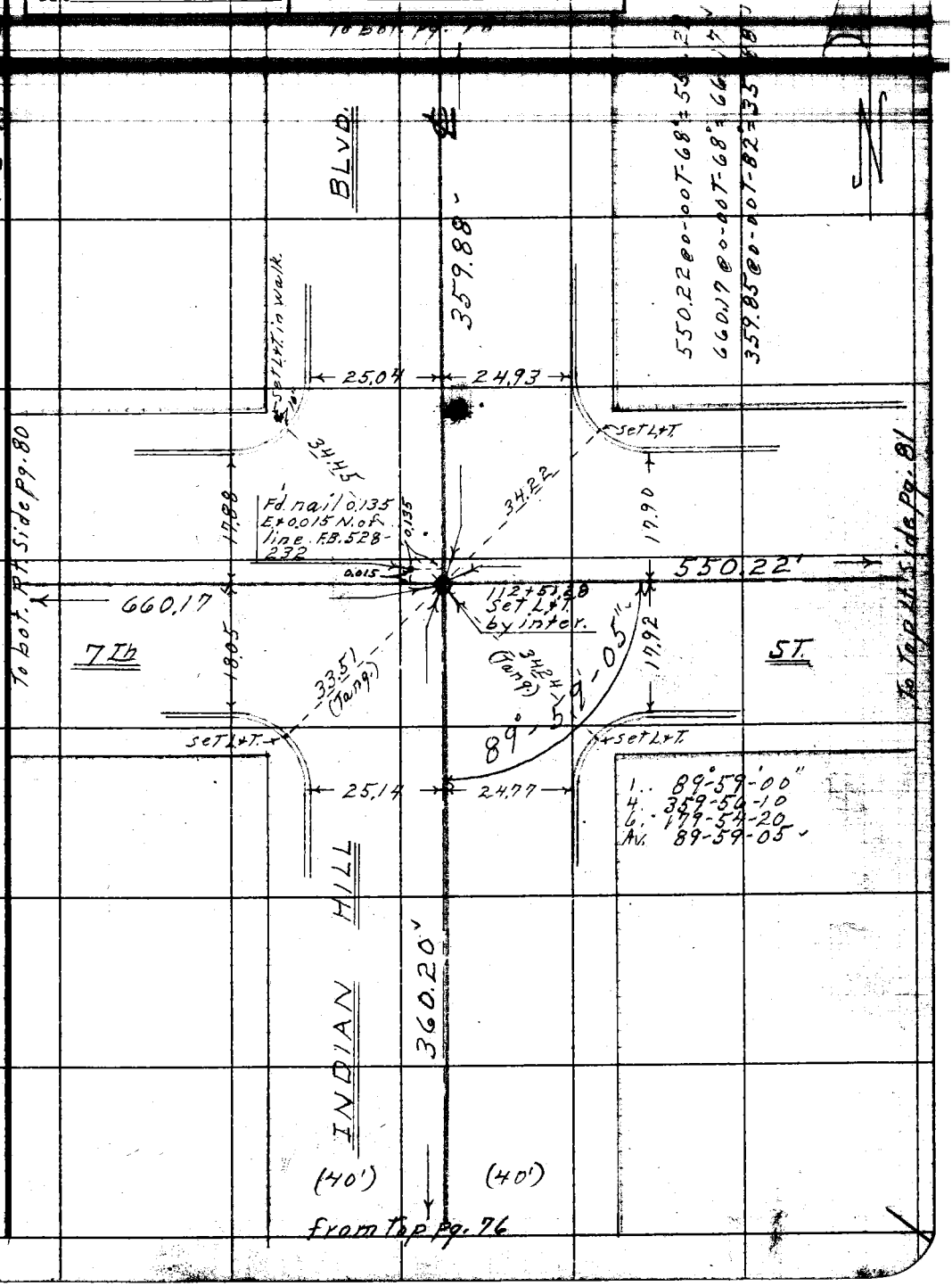

Note: Any Additions or Changes on This Sheet Must be Made or Circled in Red Ink With Date and Name of Person Making Change.

Do not extend notes this side of this line.

RETURN TO
LOS ANGELES COUNTY SURVEYOR
725 LOS ANGELES COUNTY
ENGINEERING BLDG.

76F3095 247 4-53

F.B. 1915 Pg. 78 PWFB 1437 150

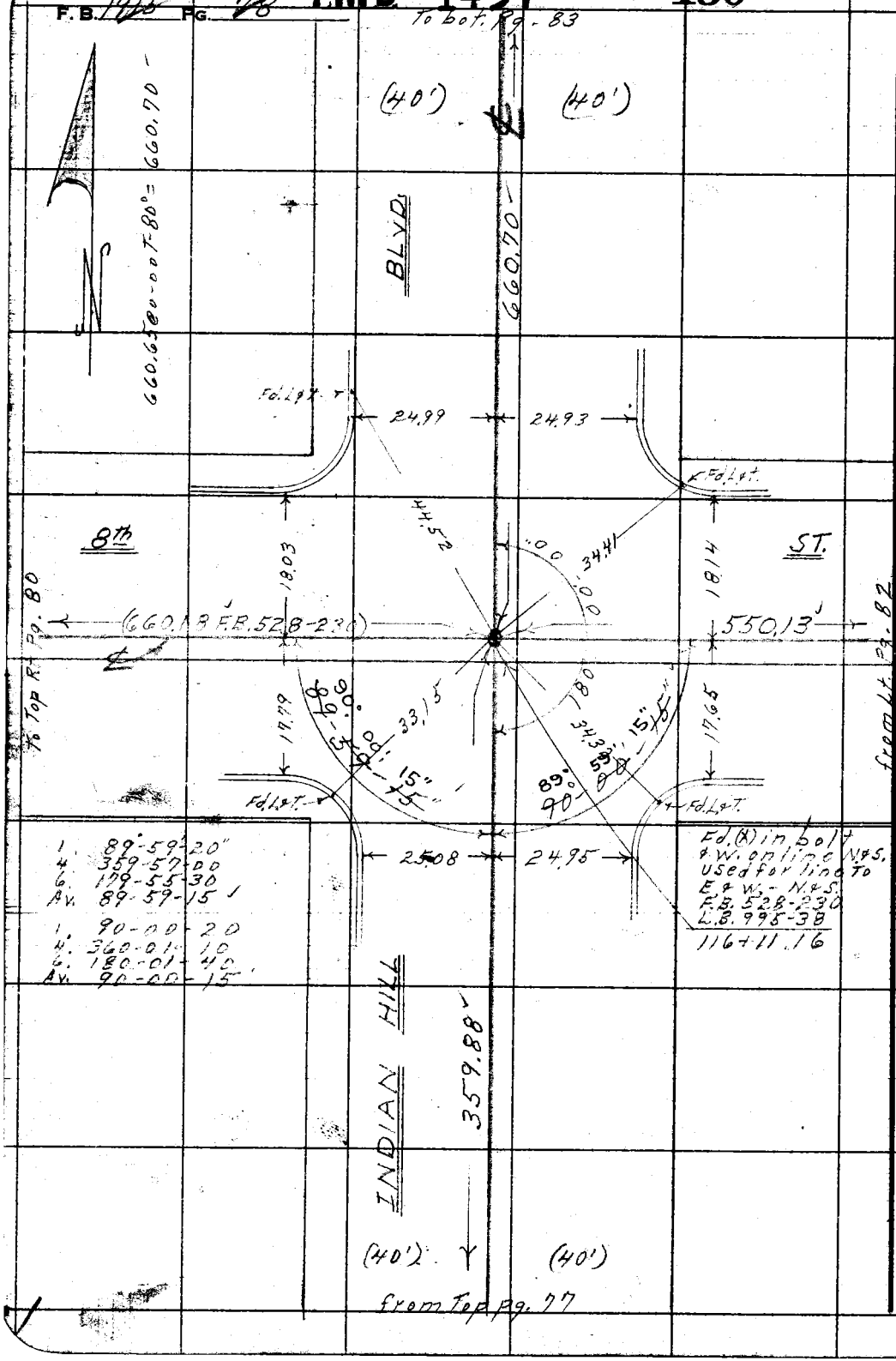

W.S. 49-C-L

RETURN TO
LOS ANGELES COUNTY SURVEYOR
726 LOS ANGELES COUNTY
ENGINEERING BLDG.

Do not extend notes this side of this line.

Note: Any Additions or Changes on This Sheet Must be Made or Circled in Red Ink With Date and Name of Person Making Change.

PWFB 1437 151, 152

F. B. 1915 PG. 72

Notes Ck'd by Galli

Survey of [illegible]

Office Work

Checked

Date

Surveyed by D.E. Holmes

Notes D.E.H. Date 10-22-53

Indexed A. C. Johnson

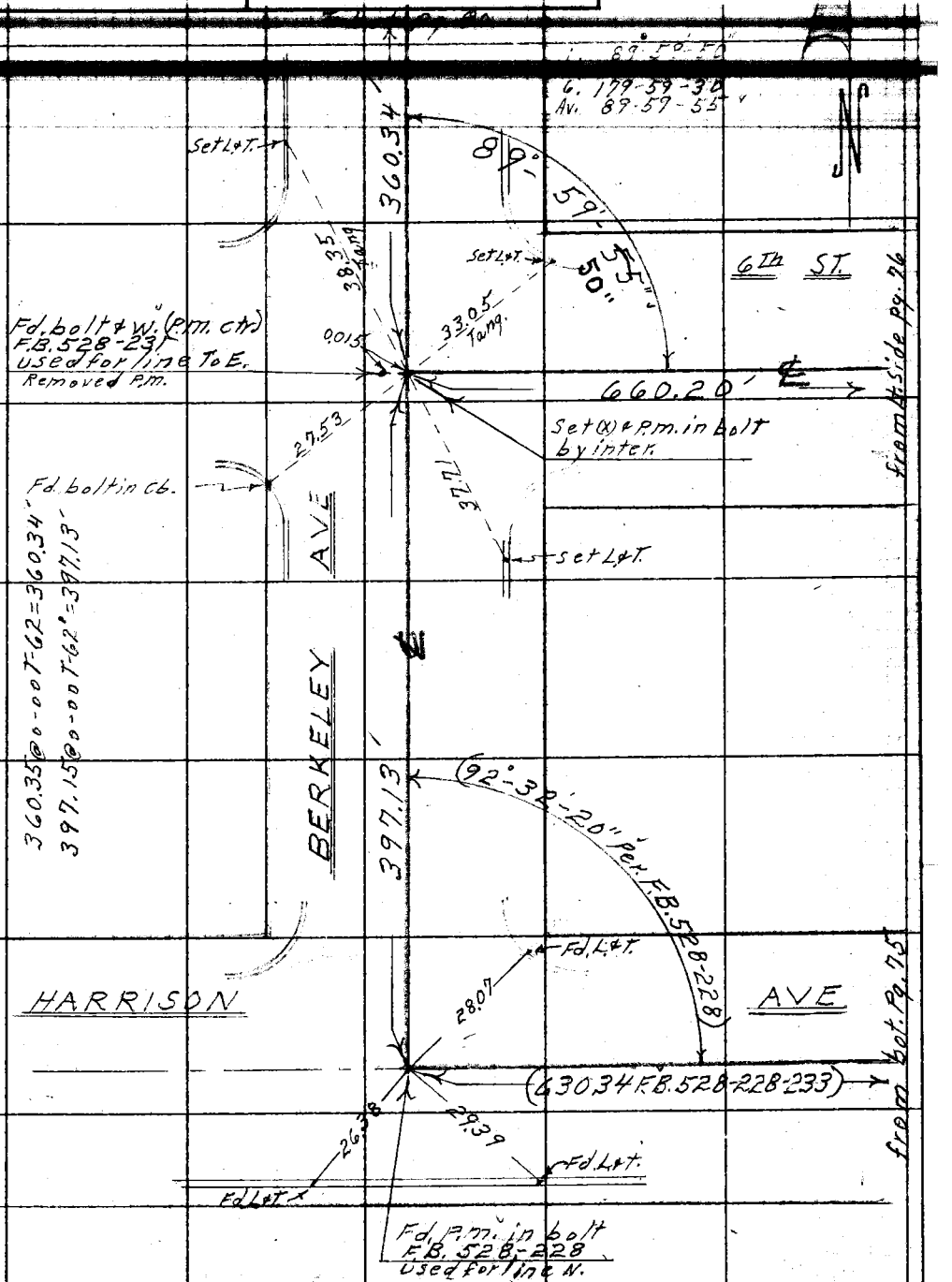

Note: Any Additions or Changes on This Sheet Must be Made or Circled in Red Ink With Date and Name of Person Making Change.

Do not extend notes this side of this line.

RETURN TO
LOS ANGELES COUNTY SURVEYOR
726 LOS ANGELES COUNTY
ENGINEERING BLDG.

76F3098 247 4-53

F. B. 1915 PG. 86 PWFB 1437 153

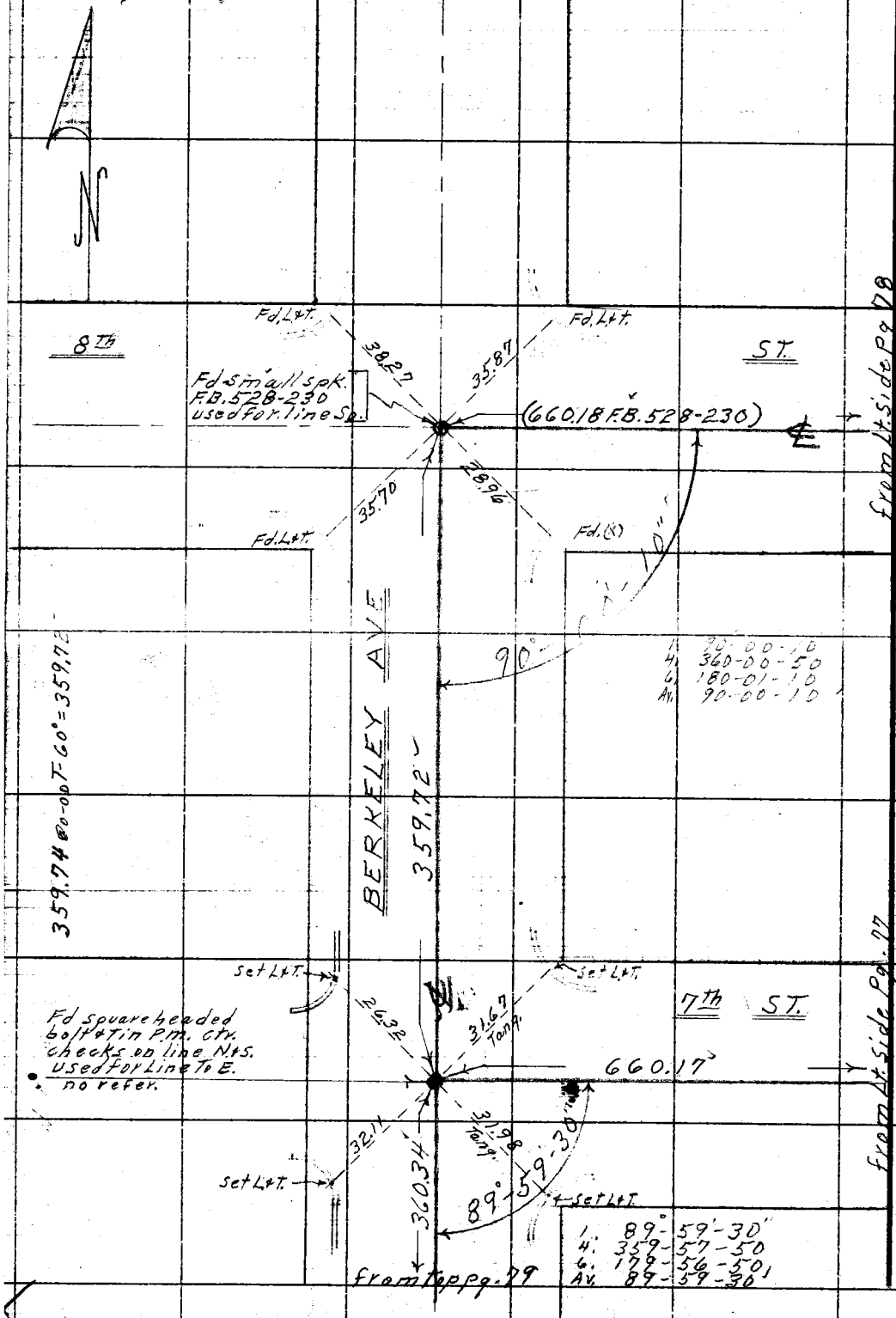

RETURN TO
LOS ANGELES COUNTY SURVEYOR
726 LOS ANGELES COUNTY
ENGINEERING BLDG.

Do not extend notes this side of this line.

Note: Any Additions or Changes on This Sheet Must be Made or Circled in Red Ink With Date and Name of Person Making Change.

PWFB 1437 154

Notes Ck'd by Galli | Survey of [illegible] | F. B. [illegible] Pg. [illegible]

Office Work | Surveyed by DEHolmes

Checked | Notes [illegible]

Date | Indexed E. C. Johnson

W.S. 49-C-2

Note: Any Additions or Changes on This Sheet Must be Made or Circled in Red Ink With Date and Name of Person Making Change.

Do not extend notes this side of this line.

RETURN TO
LOS ANGELES COUNTY SURVEYOR
726 LOS ANGELES COUNTY
ENGINEERING BLDG.

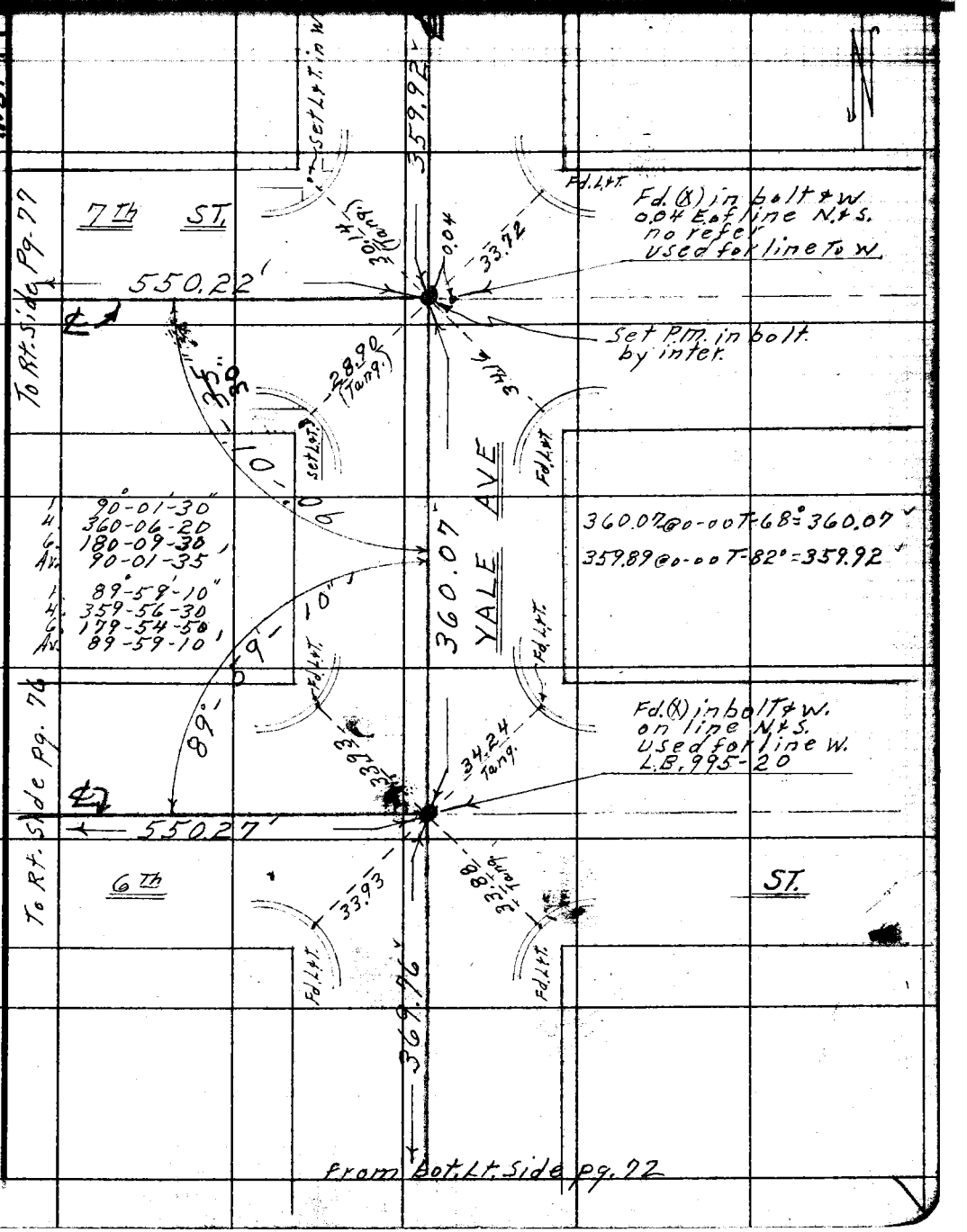

76F3096 247 4-53

F.B. 1915 PG. 82 PWFB 1437 155

W.S. 49-C-2

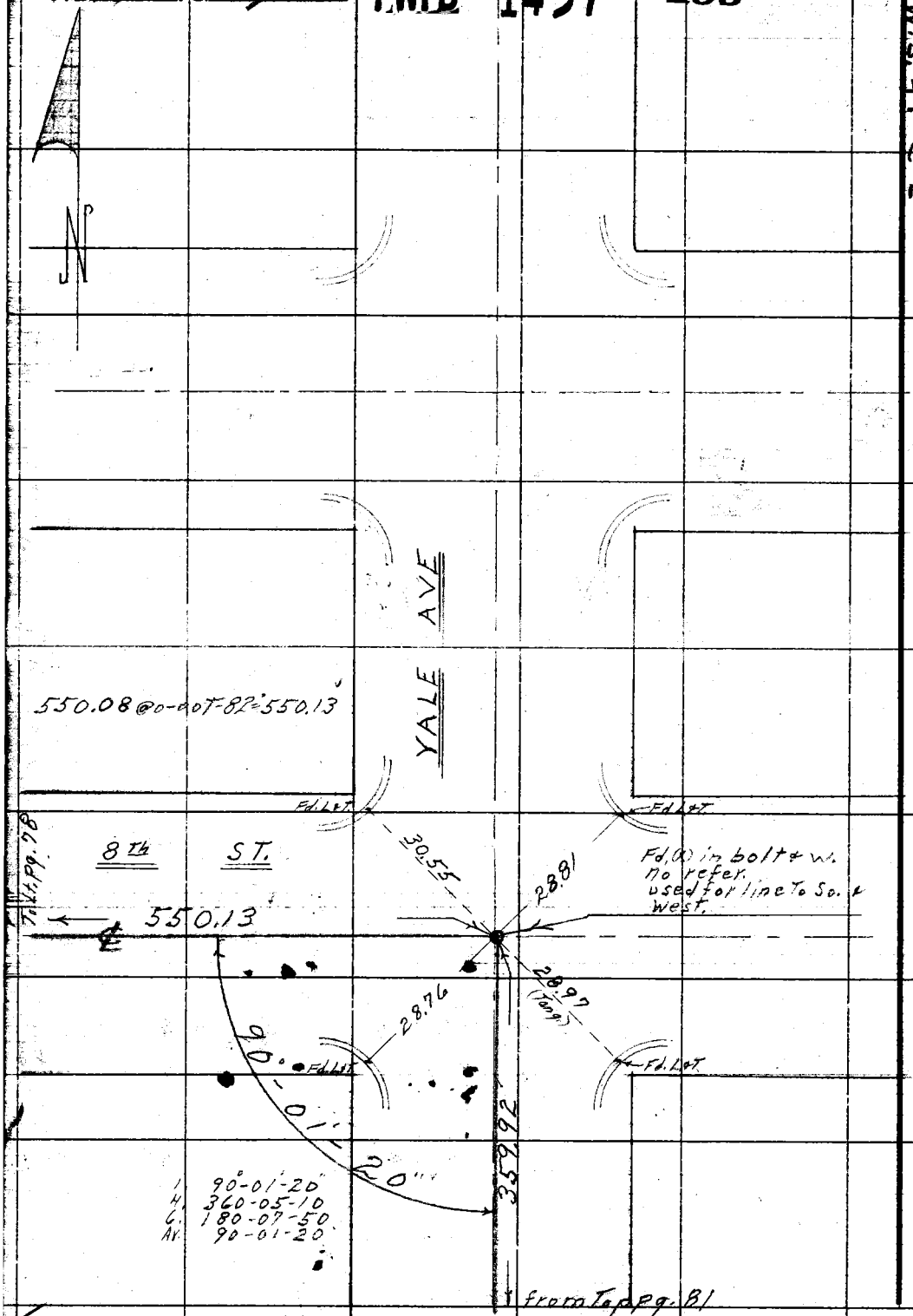

RETURN TO
LOS ANGELES COUNTY SURVEYOR
726 LOS ANGELES COUNTY
ENGINEERING BLDG.

Do not extend notes this side of this line.

Note: Any Additions or Changes on This Sheet Must be Made or Circled in Red Ink With Date and Name of Person Making Change.

PWFB 1537 55

Notes Ck'd by Galli	Survey of	F. B. ___ Pg. ___
Office Work	Surveyed by D.E. Holmes	
Checked	Notes D.E.H. Date 10-26-53	
Date	Indexed A. C. Johnson	

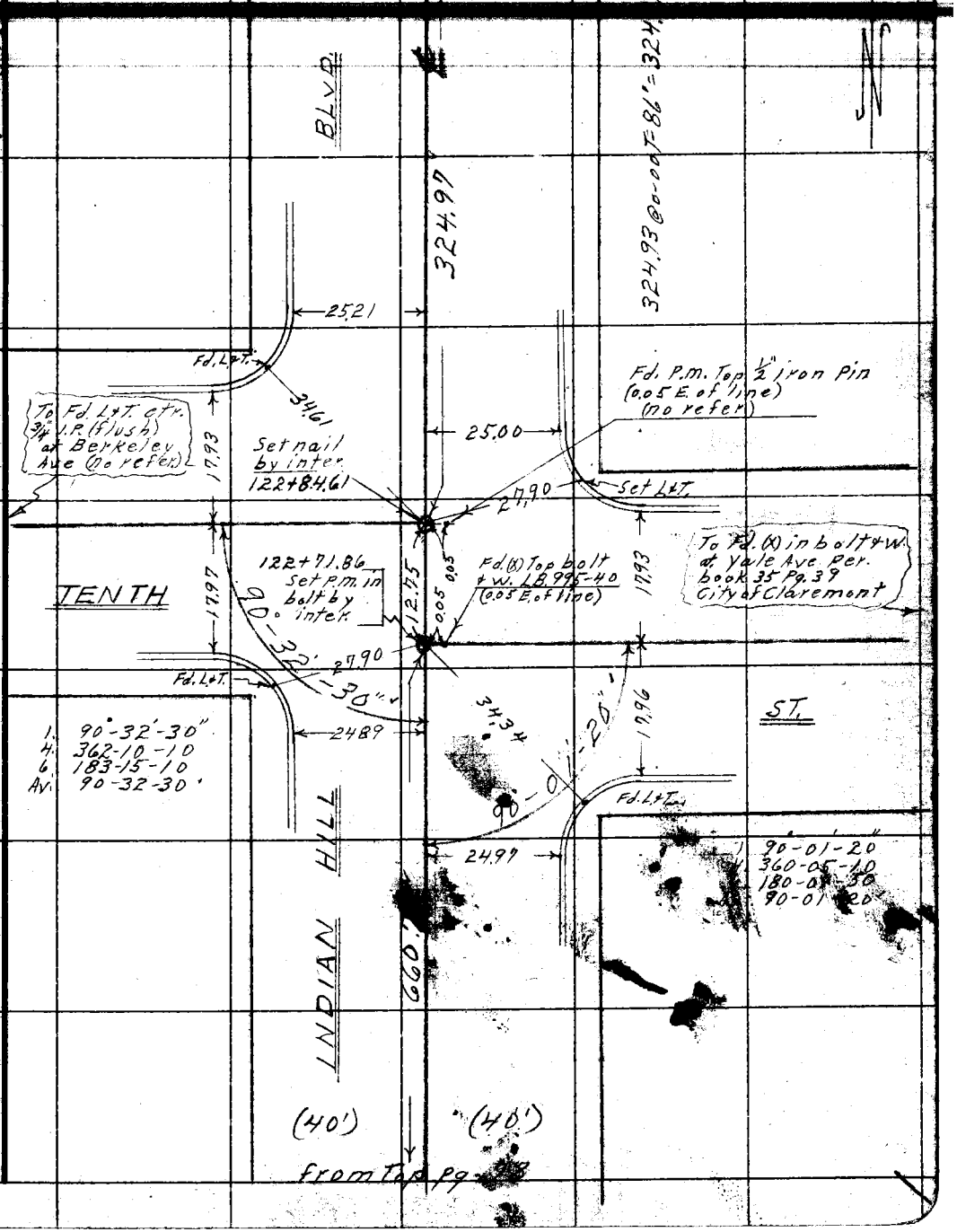

Note: Any Additions or Changes on This Sheet Must be Made or Circled in Red Ink With Date and Name of Person Making Change.

Do not extend notes this side of this line.

RETURN TO
LOS ANGELES COUNTY SURVEYOR
726 LOS ANGELES COUNTY
ENGINEERING BLDG.

76F3095 247 4-53

F.B. 1915 PG. 84

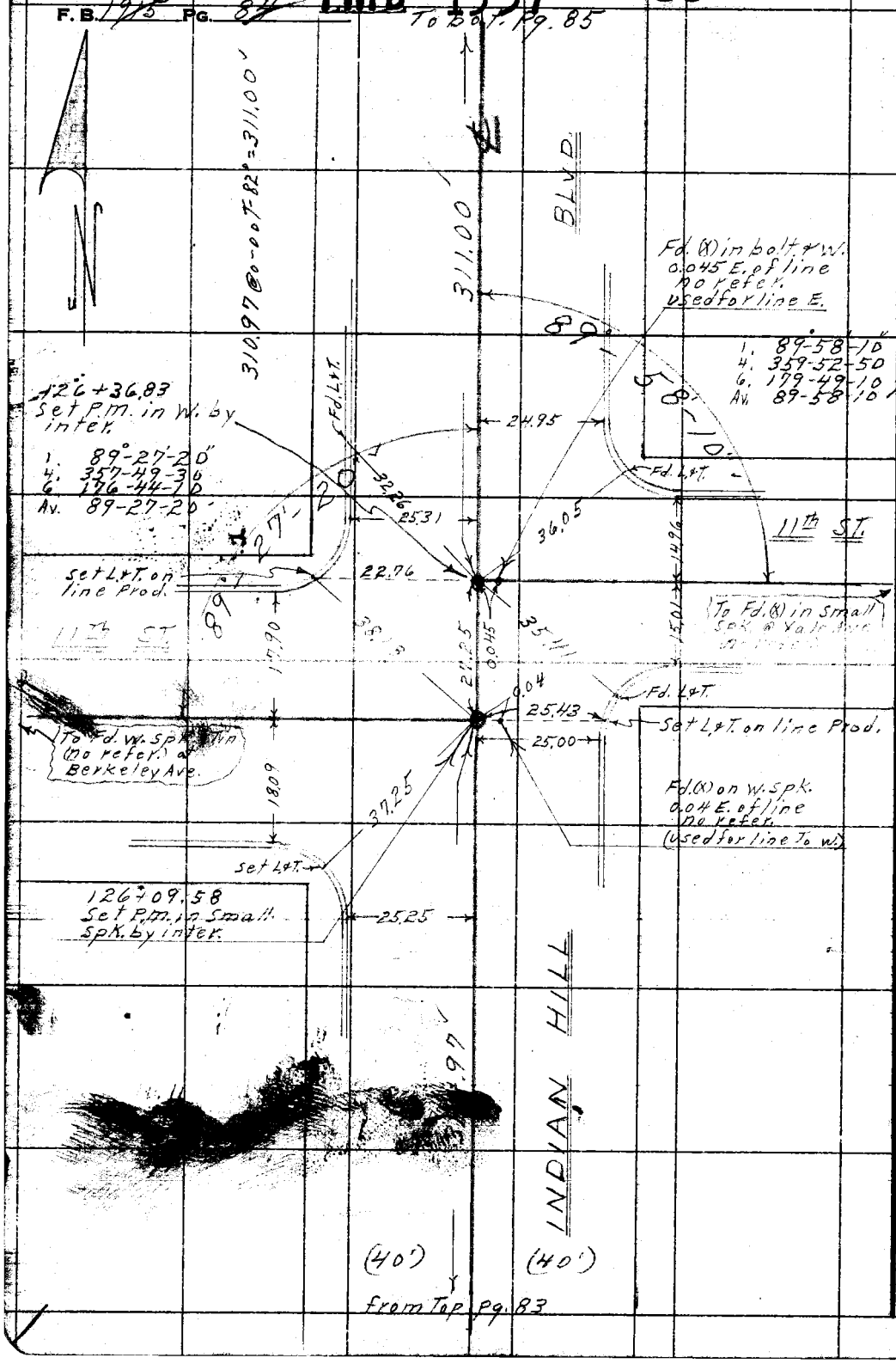

W.S. 49-C-2

RETURN TO
LOS ANGELES COUNTY SURVEYOR
726 LOS ANGELES COUNTY
ENGINEERING BLDG.
Do not extend notes this side of this line.

Note: Any Additions or Changes on This Sheet Must be Made or Circled in Red Ink With Date and Name of Person Making Change.

PWFB 1537 57

F. B. 1915 PG. 85

Notes Ck'd by Galli	Survey of
Office Work	Surveyed by DE [illegible]
Checked	Notes DEH Date 10-26-53
Date	Indexed A C Johnson

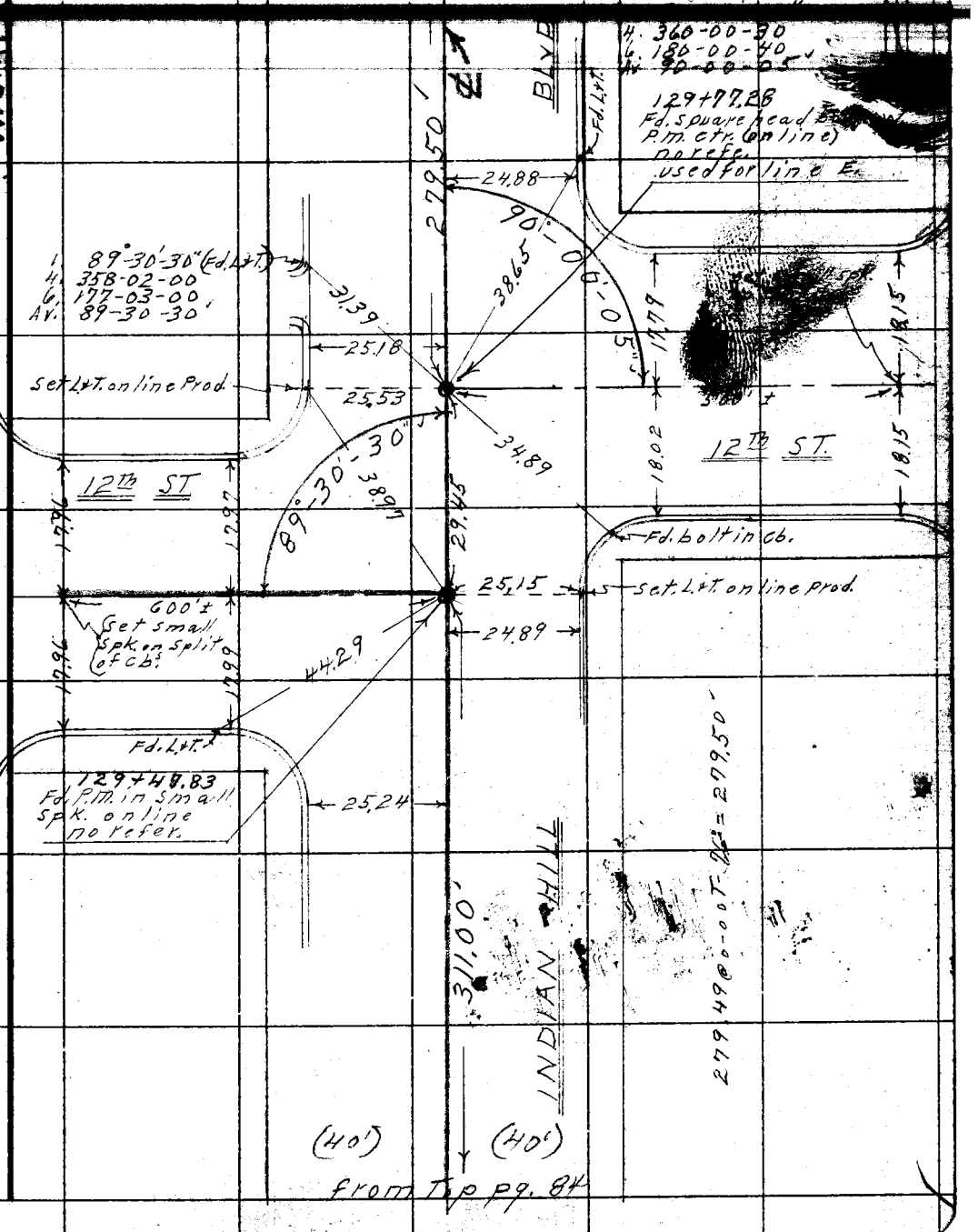

Note: Any Additions or Changes on This Sheet Must be Made or Circled in Red Ink With Date and Name of Person Making Change.

Do not extend notes this side of this line.

RETURN TO
LOS ANGELES COUNTY SURVEYOR
726 LOS ANGELES COUNTY
ENGINEERING BLDG.

76F3098 247 4-53



F.B. 1915 PG. 86
PWFB 1537
58
To Kt. Pg. 87
W.S. 49-C-2
317.17 60-00 T-86° = 317.21'
N
BLVD
317.21'
132+56.78
set Small spk by inter.
25.12
24.97
set L&T
17.98
18.03
500'±
25.23
set L&T on line Prod.
BAUGHMAN AVE
90°
36.63
29'-30"
set L&T
1. 90-29-30
4. 361-58-00
6. 182-57-00
Av. 90-29-30
25.18
24.97
HILL
279.50'
INDIAN
(40')
(40')
from top pg. 85
RETURN TO
LOS ANGELES COUNTY SURVEYOR
726 LOS ANGELES COUNTY
ENGINEERING BLDG.
Do not extend notes this side of this line.
Note: Any Additions or Changes on This Sheet Must be Made or Circled in Red Ink With Date and Name of Person Making Change.

PWFB 1537 59

Notes Ck'd by Galli	Survey of Claremont	F. B. 1915 Pg. 65
Map No.	W. O. Map No.	
Office Work	Surveyed by D.E. Holmes	
Checked	Notes D.E.H. Date 10-26-53	
Date	Indexed A. C. Johnson	

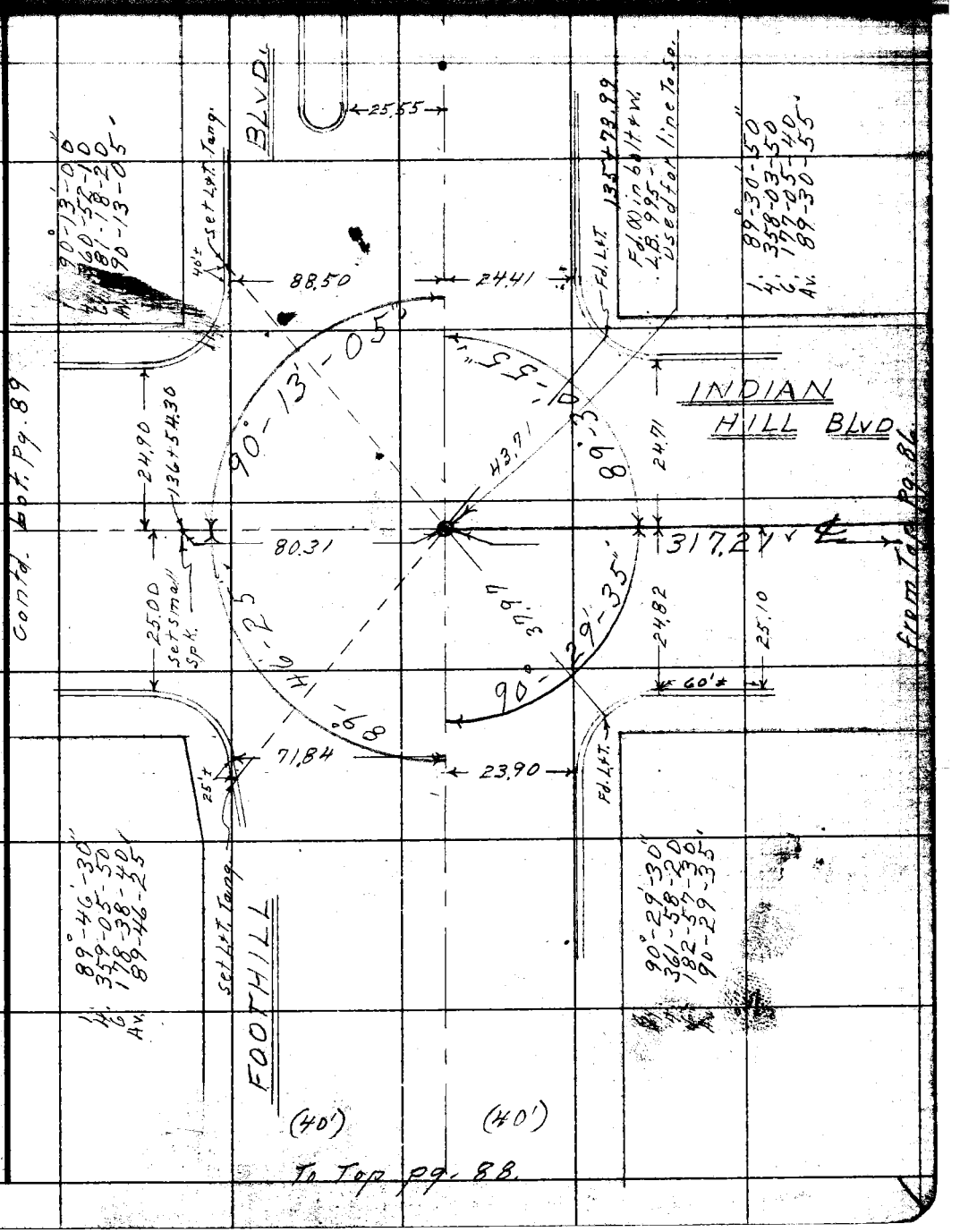

Note: Any Additions or Changes on This Sheet Must be Made or Circled in Red Ink With Date and Name of Person Making Change.

Do not extend notes this side of this line.

RETURN TO
LOS ANGELES COUNTY SURVEYOR
726 LOS ANGELES COUNTY
ENGINEERING BLDG.

76F3095 247 4-53

PWFB 1537 60

F.B. 1915 PG. 88

from bot. Pg. 87

W.S. 49-C-2

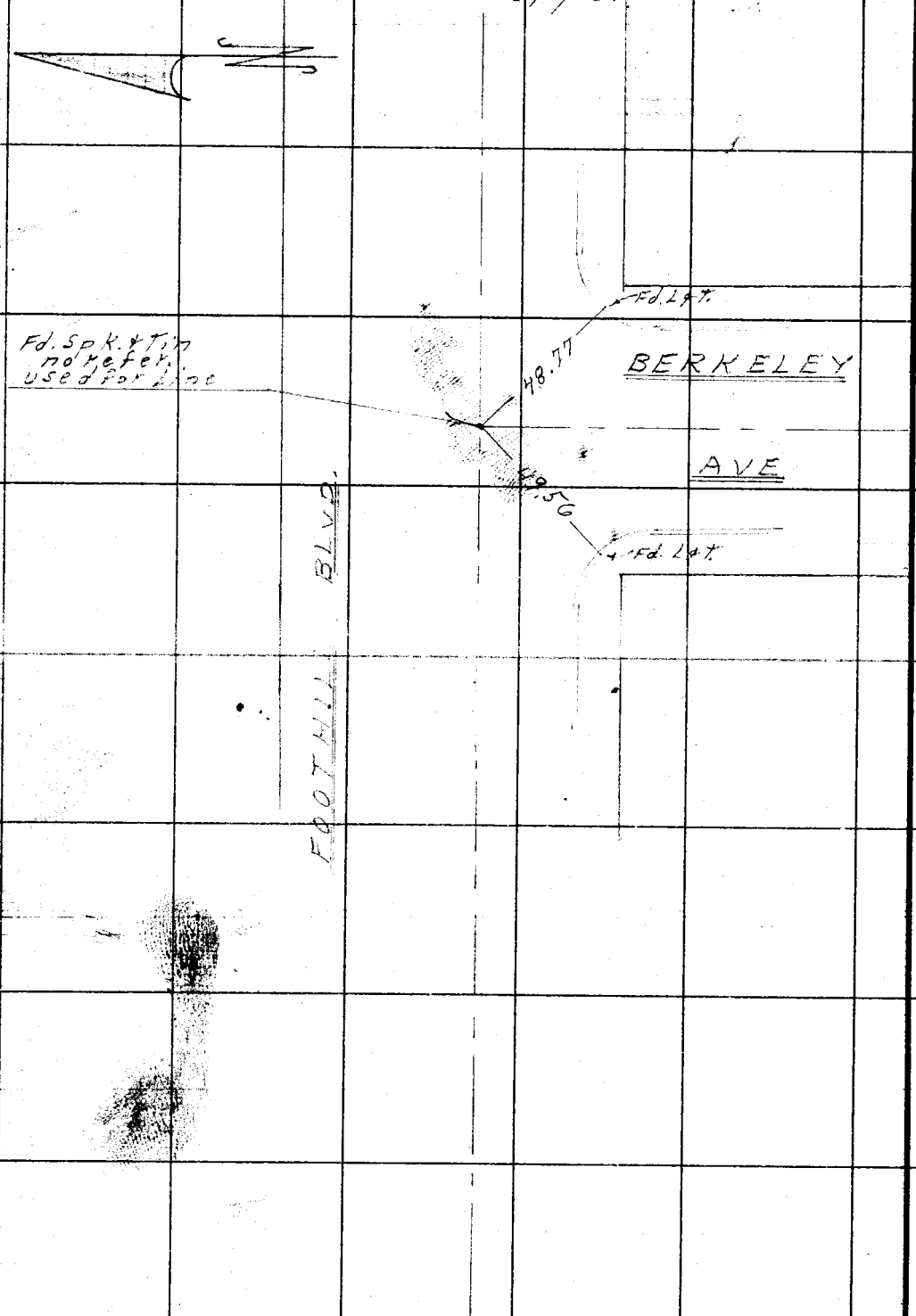

RETURN TO
LOS ANGELES COUNTY SURVEYOR
726 LOS ANGELES COUNTY
ENGINEERING BLDG.

Do not extend notes this side of this line.

Note: Any Additions or Changes on This Sheet Must be Made or Circled in Red Ink With Date and Name of Person Making Change.

PWFB 1537 61

F. B. ✓ Pg.

Map No.
Office Work
Checked
Date

W. O. 6955 Tape No. 8148 Std. 63 Sp
Surveyed by Holmes
Notes Holmes Date 10-26-53
Indexed A. C. Johnson

W.S. #9

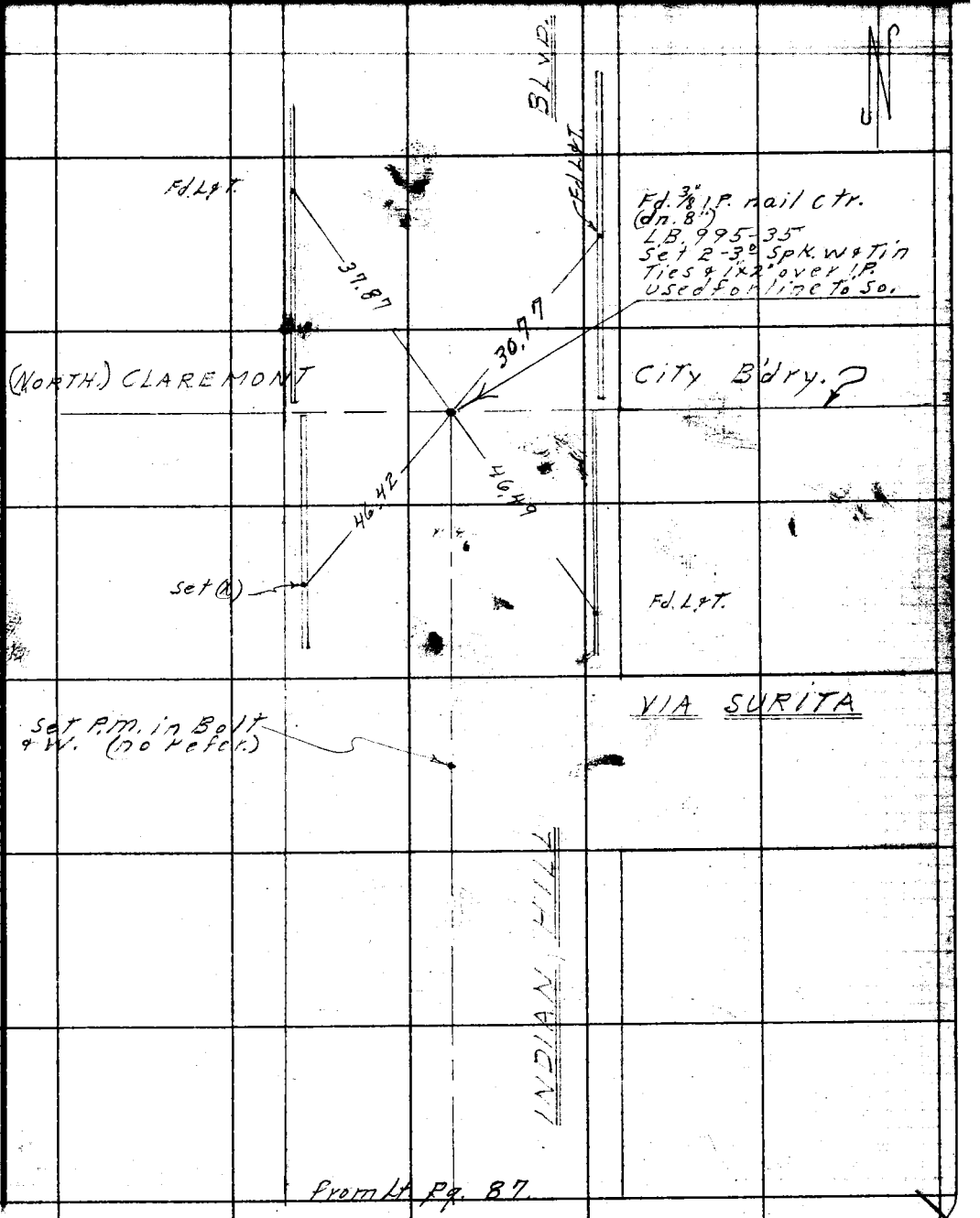

From Lt. Pg. 87.

Note: Any Additions or Changes on This Sheet Must be Made or Circled in Red Ink With Date and Name of Person Making Change.

Do not extend notes this side of this line.

RETURN TO
LOS ANGELES COUNTY SURVEYOR
726 LOS ANGELES COUNTY
ENGINEERING BLDG.

76F3098 247 4-53

F.B. 1915 Pg. 90

PWFB 1537 62

W.S. 49-C-2

RETURN TO
LOS ANGELES COUNTY SURVEYOR
726 LOS ANGELES COUNTY
ENGINEERING BLDG.
Do not extend notes this side of this line.

Note: Any Additions or Changes on This Sheet Must be Made or Circled in Red Ink With Date and Name of Person Making Change.

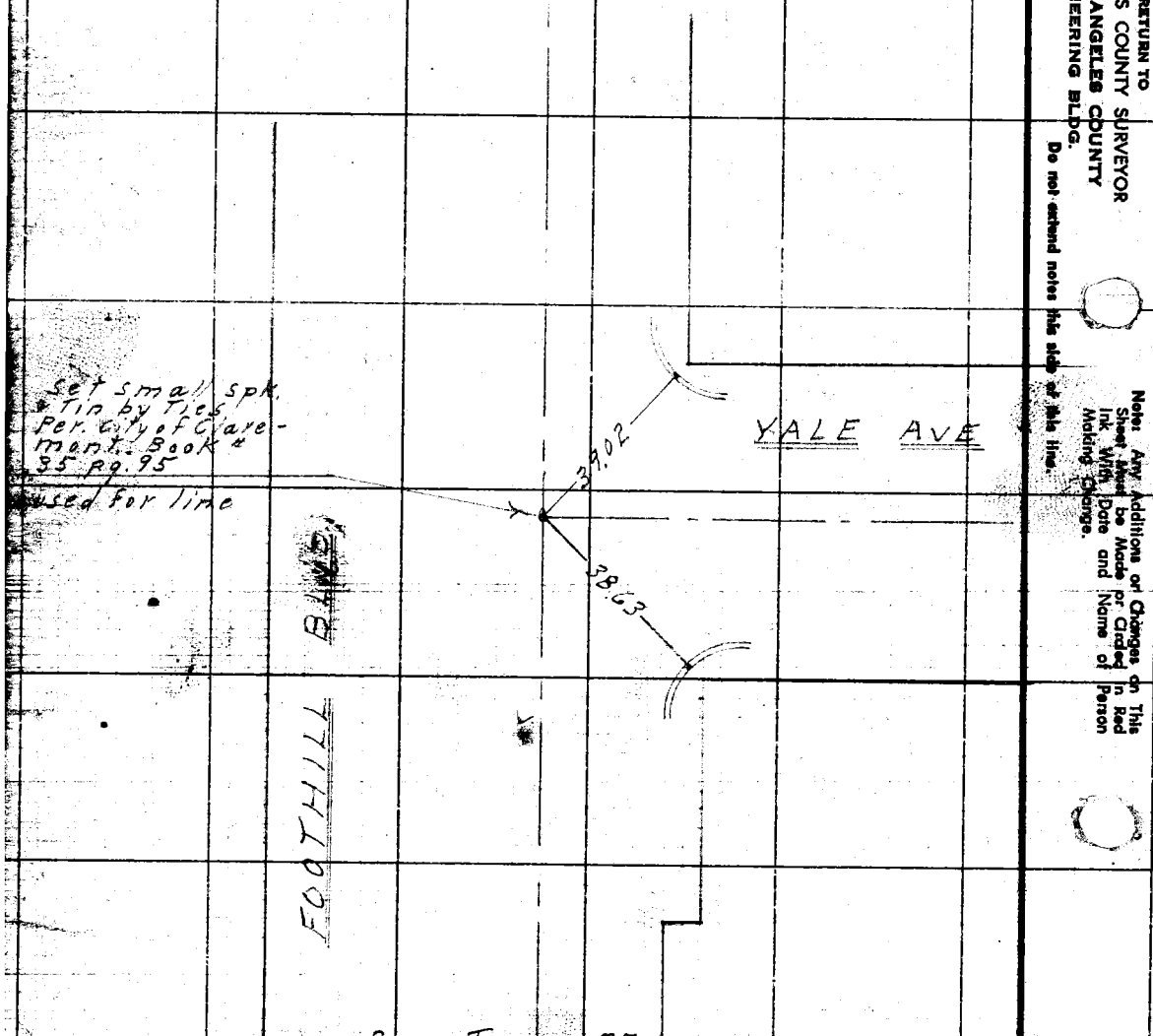

from Top Pg. 87

F. B. 1915 PG. 91

Notes Ck'd by	Survey of [illegible]
Map No.	
Office Work	Surveyed by: D.E. Holmes
Checked	Notes [illegible] Date 10-[illegible]
Date	Indexed A. C. Johnson 12-11-53

CLAREMONT STORM DRAIN (PROJECT #22)
LOCATION of IMPROVEMENTS

Note
offsets To Trees-poles,
H.H., Meter boxes etc. are To ctr.
Gutter widths are to Top face of Cb's

Note
for information of present "S.D."
from inter. Indian Hill Blvd &
Harrison Ave So. to Santa FE. St.
on Alexander Ave. See
City of Claremont files
"Pocket #2 Folder #3"
D.E.H.

Note: Any Additions or Changes on This Sheet Must be Made or Circled in Red Ink With Date and Name of Person Making Change.

Do not extend notes this side of this line.

RETURN TO
LOS ANGELES COUNTY SURVEYOR
726 LOS ANGELES COUNTY
ENGINEERING BLDG.

76FSG98 247 4-53

1915 92

F. B. _____ Pg. _____

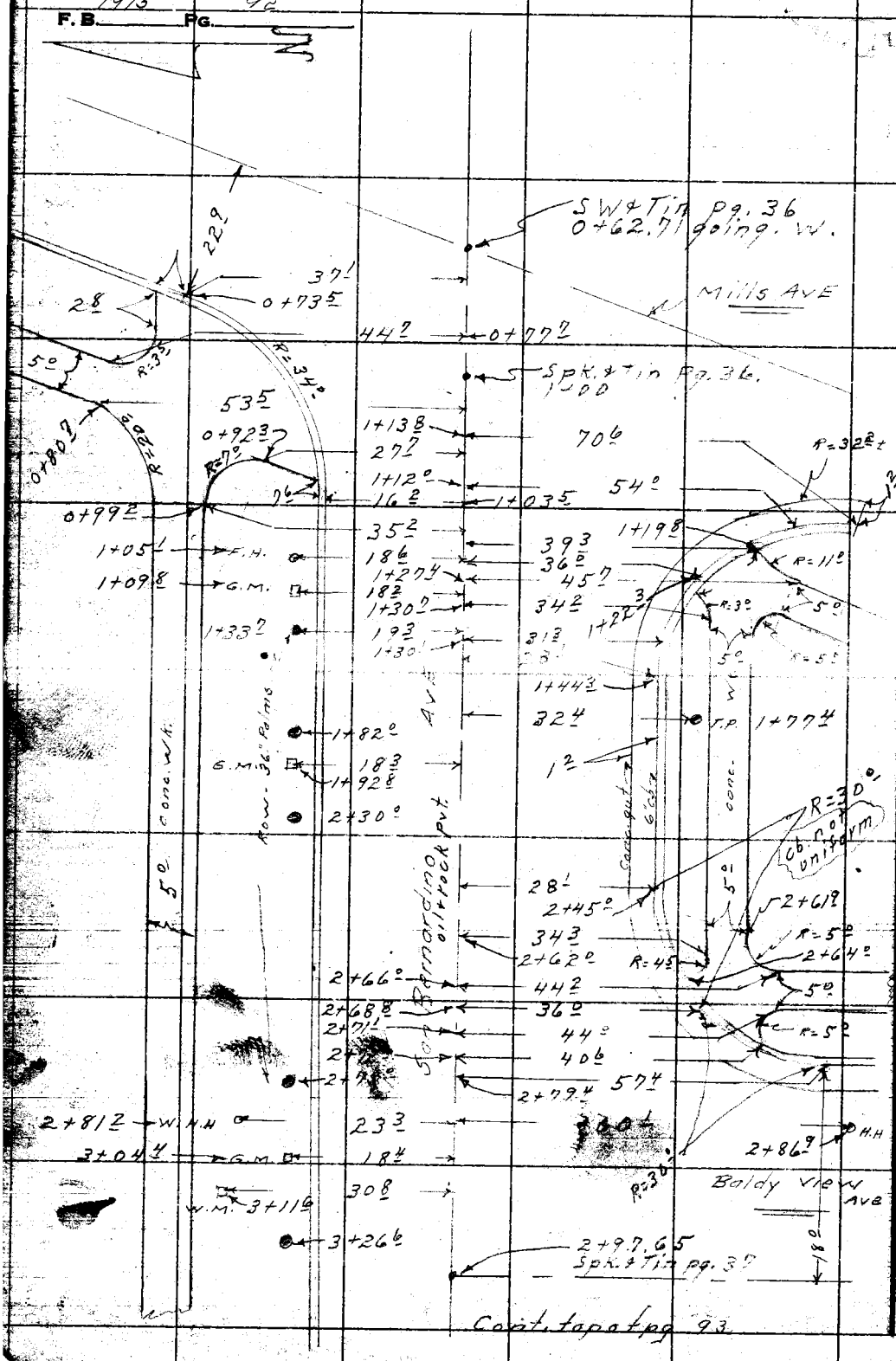

RETURN TO
LOS ANGELES COUNTY SURVEYOR
720 LOS ANGELES COUNTY
ENGINEERING BLDG.

Do not extend notes this side of this line.

Note: Any Additions or Changes on This Sheet Must be Made or Circled in Red Ink With Date and Name of Person Making Change.

Notes Ch'd by	Survey of Claremont S.D.	F. B. ____ PG. ____
Map No.	W. O. ____ Tape No. ____	
Office Work	Surveyed by Holmes	
Checked	Notes A.P.B. Date	
Date	Indexed E. C. [illegible]	



Note: Any Additions or Changes on This Sheet Must be Made or Circled in Red Ink With Date and Name of Person Making Change.

Do not extend notes this side of this line.

RETURN TO
LOS ANGELES COUNTY SURVEYOR
726 LOS ANGELES COUNTY
ENGINEERING BLDG.

76F2095 247 4-63

F.B. 1915 PG. 94

Cont. b of of pg 95

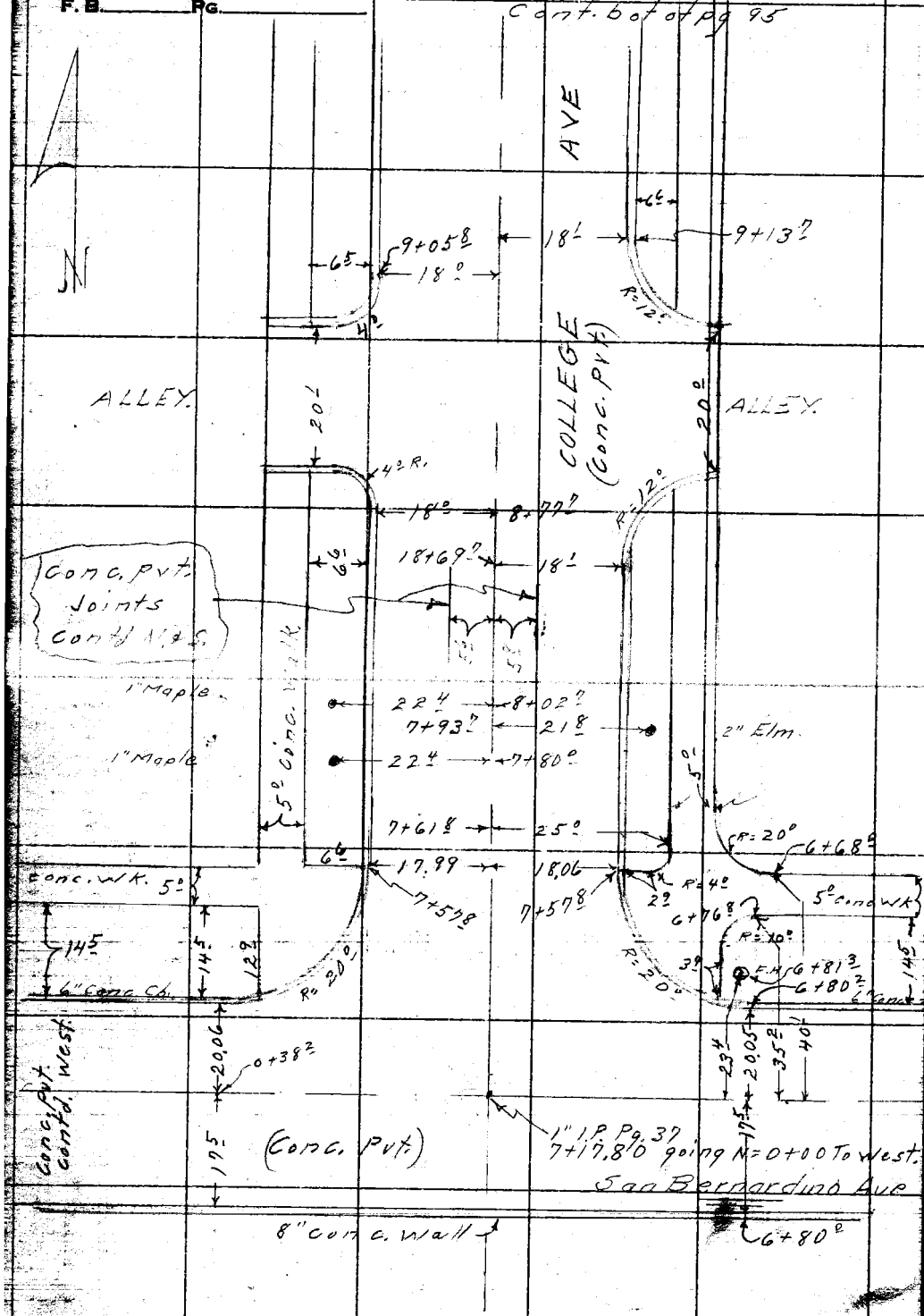

Cont from b of of pg 93

RETURN TO
LOS ANGELES COUNTY SURVEYOR
726 LOS ANGELES COUNTY
ENGINEERING BLDG.
Do not extend notes this side of this line.

Note: Any Additions or Changes on This Sheet Must be Made or Circled in Red Ink With Date and Name of Person Making Change.

F. B. 1015 PG. 95

Notes Ck'd by	Survey of
Map No.	W.O.
Office Work	Surveyed by Holmes
Checked	Notes A.R.B Date
Date	Indexed C. Johnson

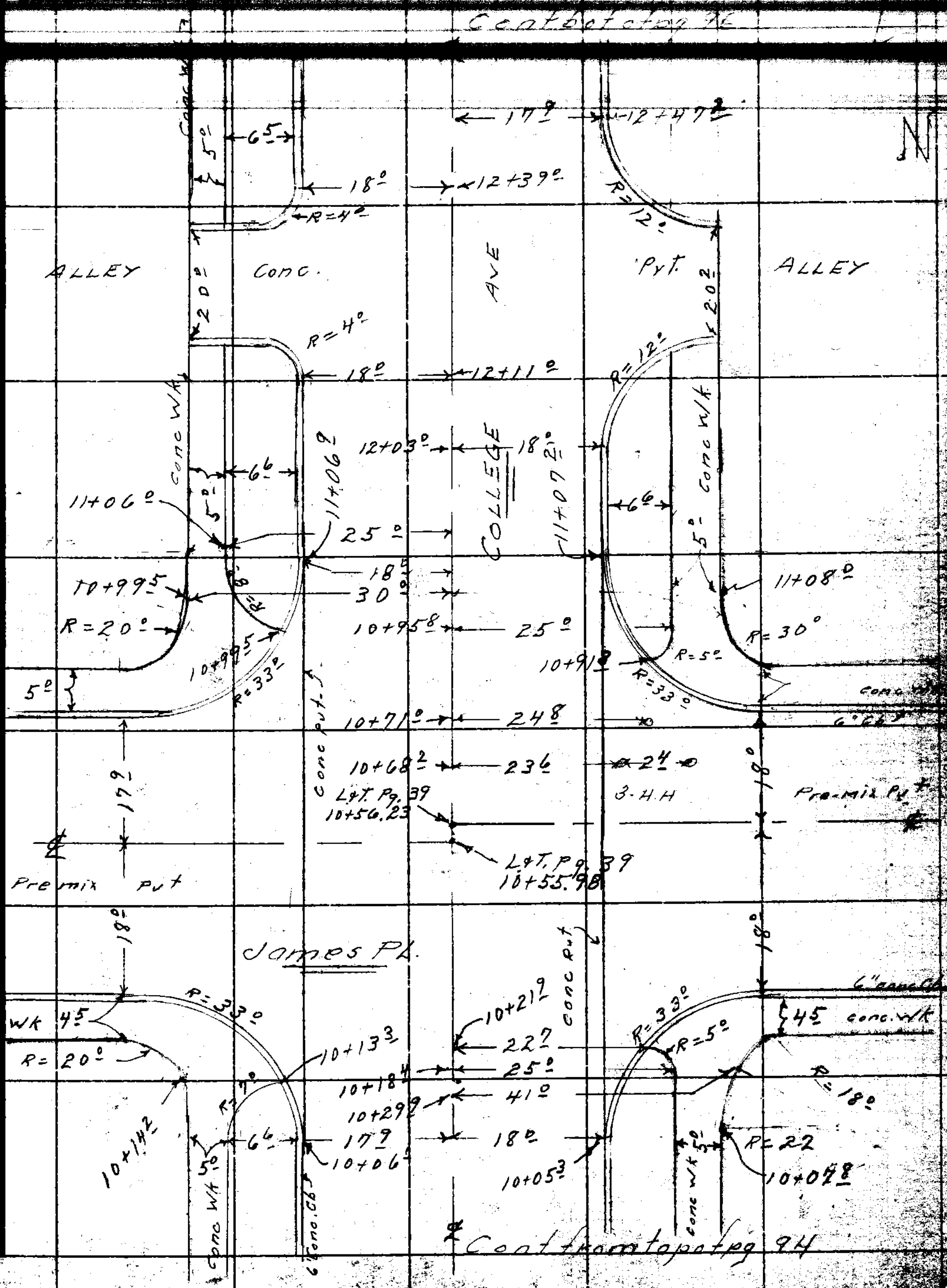

Note: Any Additions or Changes on This Sheet Must be Made or Circled In Red Ink With Date and Name of Person Making Change.

Do not extend notes this side of this line.

RETURN TO
LOS ANGELES COUNTY SURVEYOR
726 LOS ANGELES COUNTY ENGINEERING BLDG.

76TD098 247 4-58

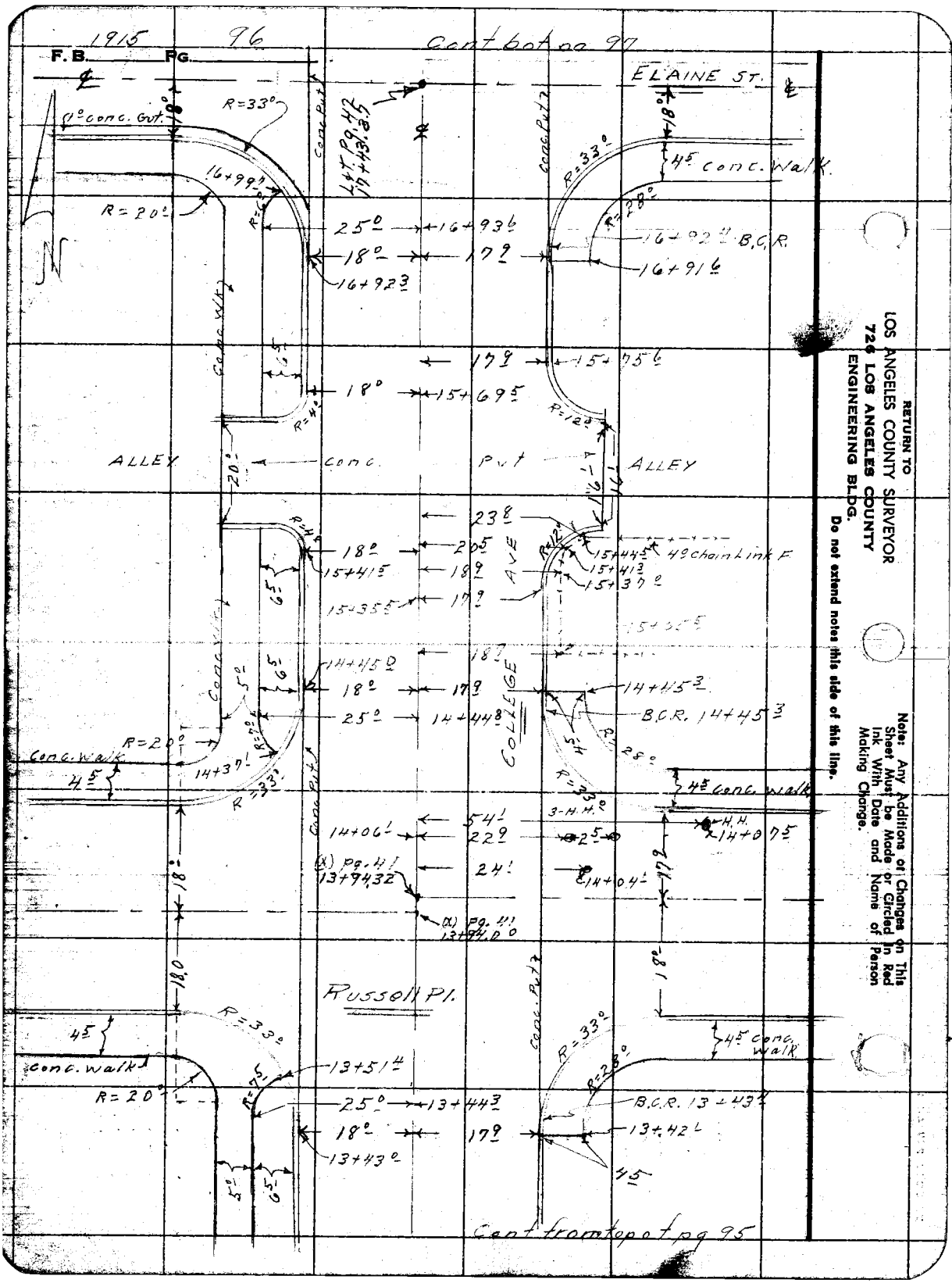

RETURN TO
LOS ANGELES COUNTY SURVEYOR
726 LOS ANGELES COUNTY
ENGINEERING BLDG.
Do not extend notes this side of this line.

Note: Any Additions or Changes on This Sheet Must be Made or Circled in Red Ink With Date and Name of Person Making Change.

F. B. 1915 PG. 97

Notes Ck'd by	Survey of [illegible]
Map No.	
Office Work	Surveyed by Holmes
Checked	Notes [illegible] Date
Date	Indexed A. C. Johnson

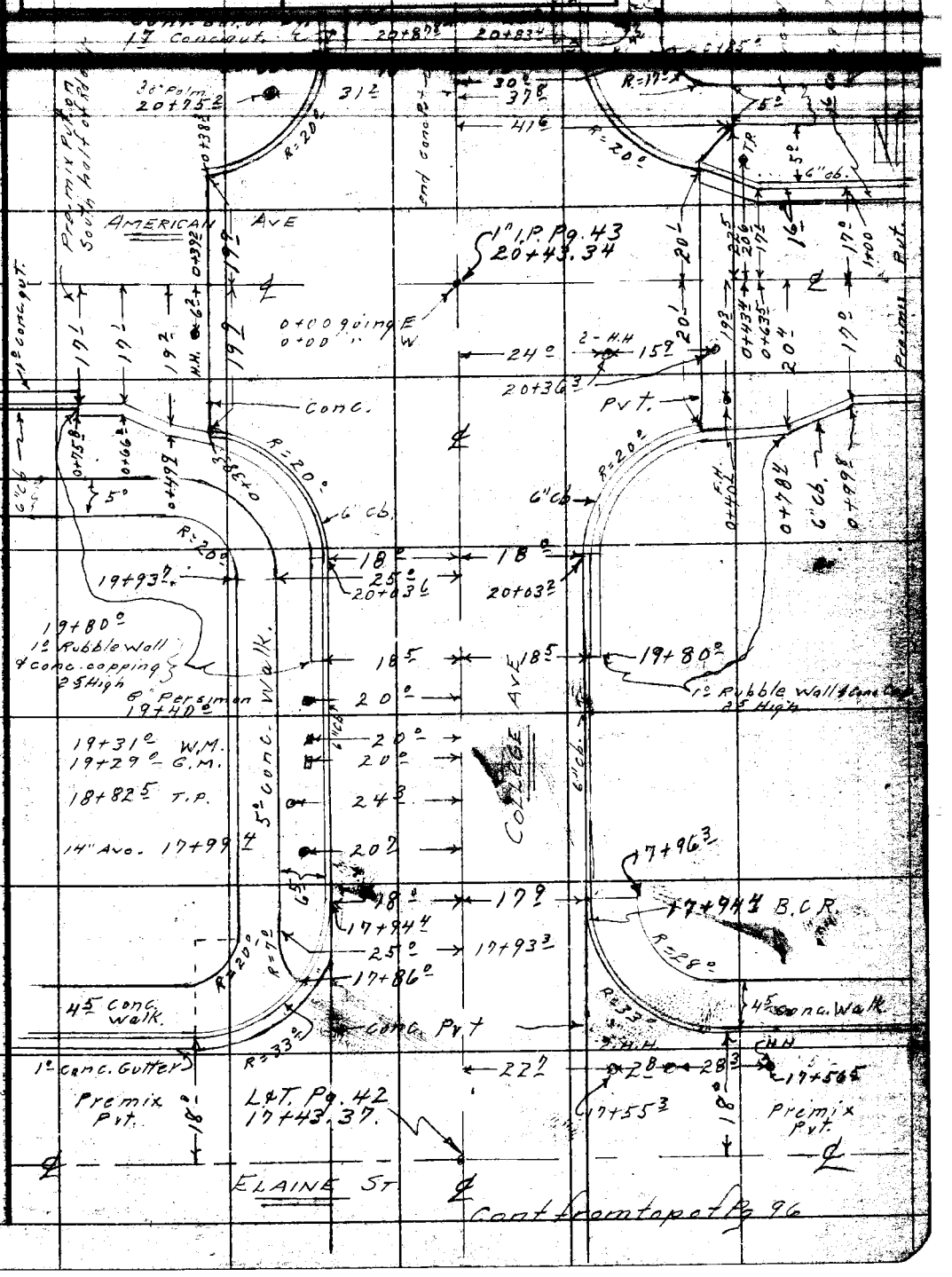

Note: Any Additions or Changes on This Sheet Must be Made or Circled in Red Ink With Date and Name of Person Making Change.

Do not extend notes this side of this line.

RETURN TO
LOS ANGELES COUNTY SURVEYOR
726 LOS ANGELES COUNTY
ENGINEERING BLDG.

76F3095 247 4-53

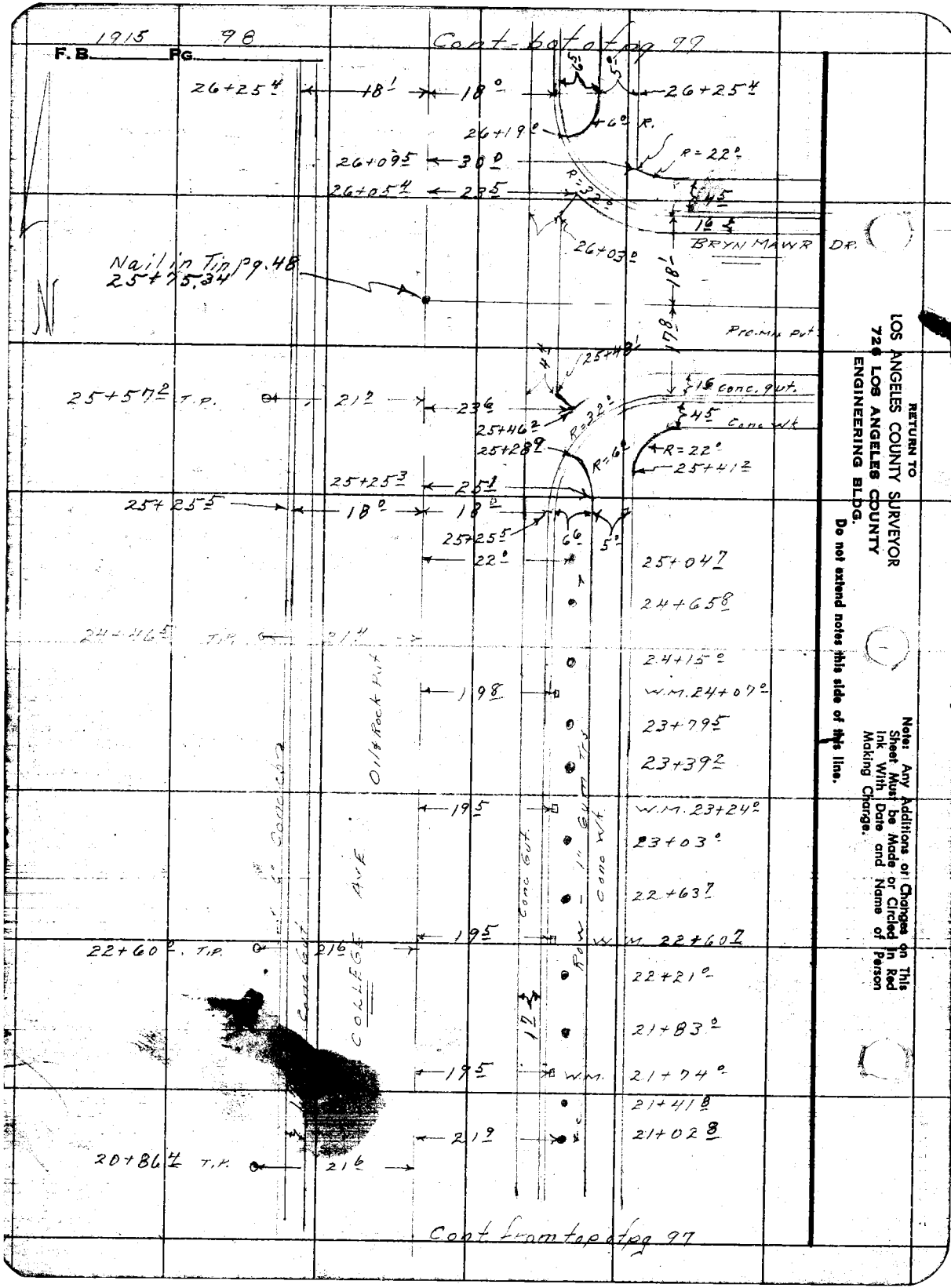

RETURN TO
LOS ANGELES COUNTY SURVEYOR
726 LOS ANGELES COUNTY
ENGINEERING BLDG.

Do not extend notes this side of this line.

Note: Any Additions or Changes on This Sheet Must be Made or Circled in Red Ink With Date and Name of Person Making Change.

F. B. 1918 PG. 99

Notes Ck'd by	Survey of [illegible]
Map No.	W. O. [illegible]
Office Work	Surveyed by Hemies
Checked	Notes A.R.B. Date
Date	Indexed A. C. Johnson

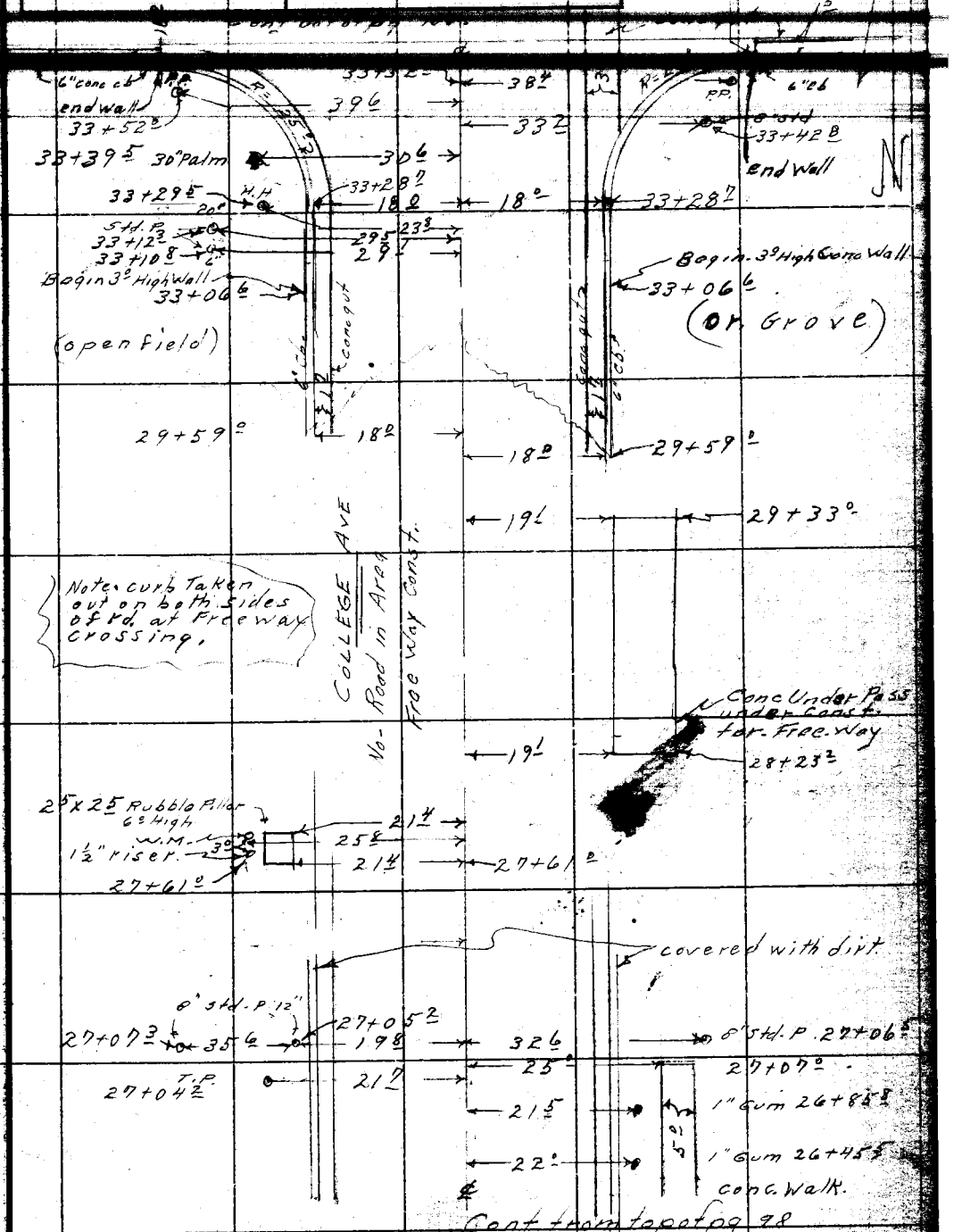

Cont from top of pg 98

Note: Any Additions or Changes on This Sheet Must be Made or Circled in Red Ink With Date and Name of Person Making Change.

Do not extend notes this side of this line.

RETURN TO
LOS ANGELES COUNTY SURVEYOR
726 LOS ANGELES COUNTY
ENGINEERING BLDG.

7[illegible] 247 4-53

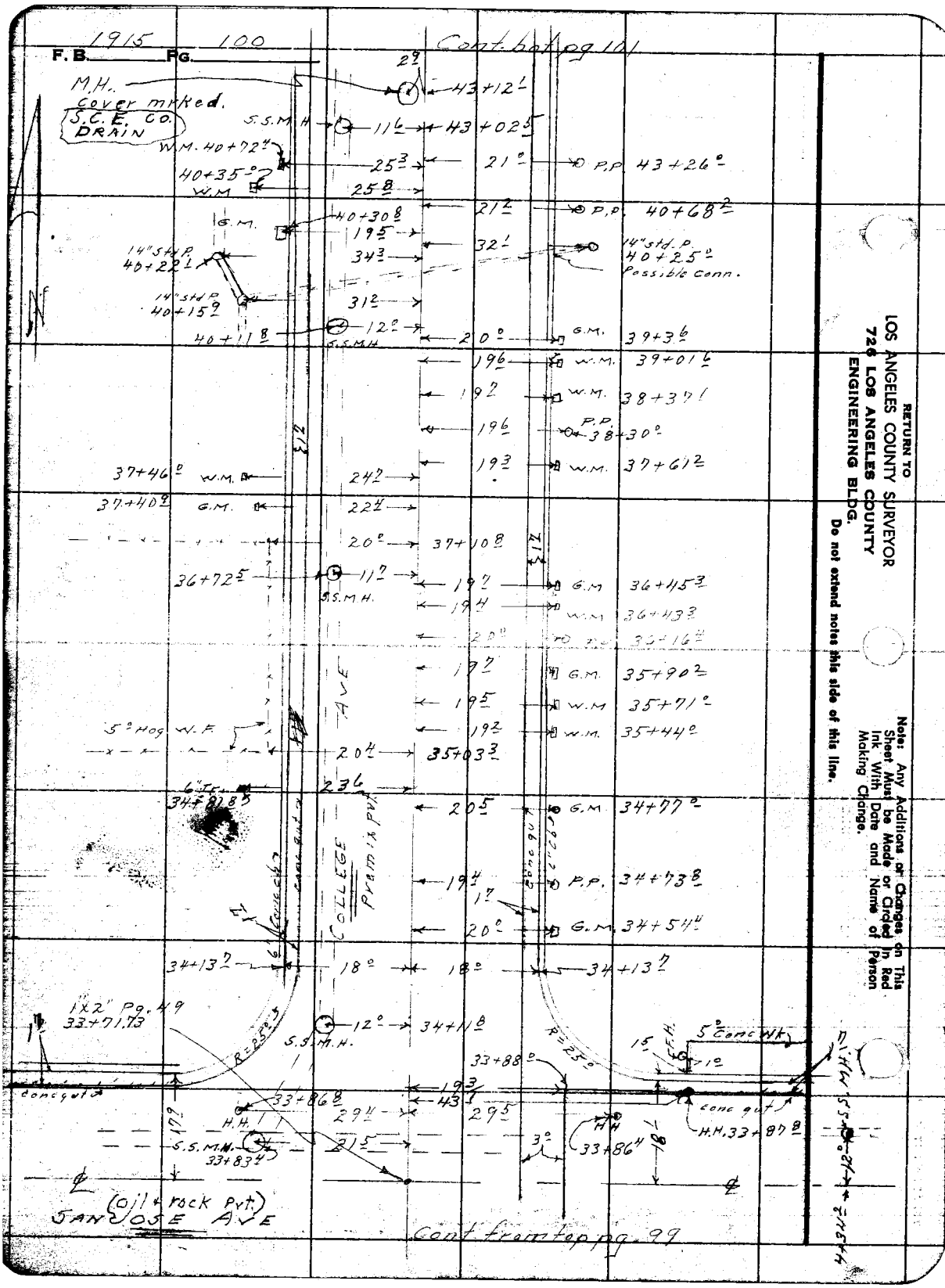
1915 100
F.B. Pg.
Cont. bot pg 101
M.H. cover mrked.
S.C.E. Co. DRAIN
S.S.M.H.
W.M. 40+72.4
40+35.0
W.M.
G.M.
40+30.8
14" std P. 40+22.1
14" std P. 40+15.9
40+11.8
S.S.M.H.
P.P. 43+26.0
P.P. 40+68.2
14" std. P. 40+25.0 Possible conn.
G.M. 39+3.6
W.M. 39+01.6
W.M. 38+37.1
P.P. 38+30.0
W.M. 37+61.2
37+46.0 W.M.
37+40.9 G.M.
37+10.8
36+72.5
S.S.M.H.
G.M. 36+45.3
W.M. 36+43.3
G.M. 35+90.2
W.M. 35+71.0
W.M. 35+44.0
5° Hog W.F.
35+03.3
6" Tr. 34+87.8
G.M. 34+77.0
P.P. 34+73.8
G.M. 34+54.4
COLLEGE AVE
Prem. Pvt.
34+13.7
1"x2" Pg. 49 33+71.73
R=25.0
S.S.M.H.
12.0 34+11.8
33+88.0
5° Conc Wk.
conc gut
33+86.8
H.H.
S.S.M.H. 33+83.4
H.H. 33+87.8
33+86.4
(oil + rock Pvt.)
SAN JOSE AVE
Cont from top pg. 99
RETURN TO
LOS ANGELES COUNTY SURVEYOR
726 LOS ANGELES COUNTY
ENGINEERING BLDG.
Do not extend notes this side of this line.
Note: Any Additions or Changes on This Sheet Must be Made or Circled in Red Ink With Date and Name of Person Making Change.

F. B. 1915 PG. 101

Notes Ck'd by	Survey of
Office Work	Surveyed by
Checked	Notes
Date	Indexed A. C. Johnson

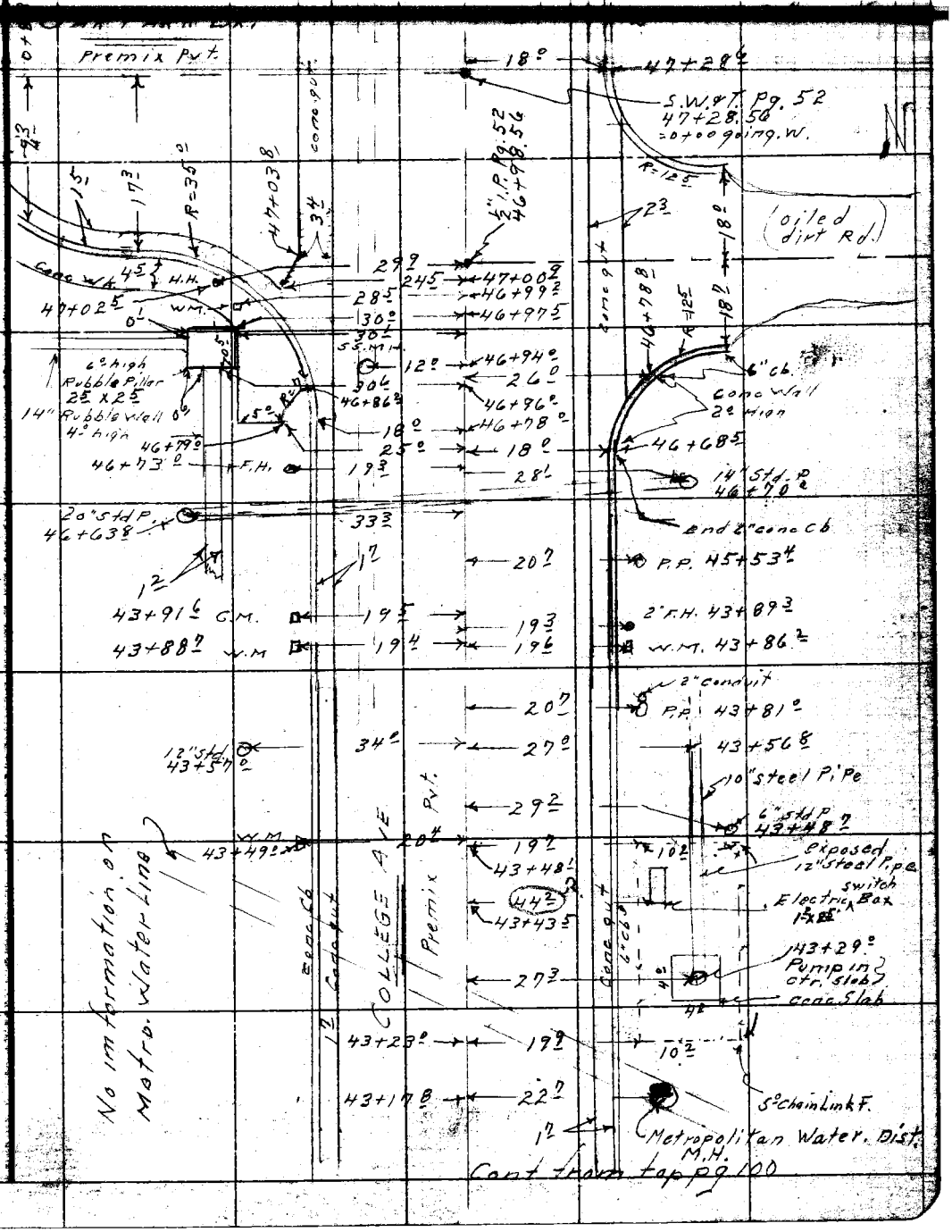

Note: Any Additions or Changes on This Sheet Must be Made or Circled in Red Ink With Date and Name of Person Making Change.

Do not extend notes this side of this line.

RETURN TO
LOS ANGELES COUNTY SURVEYOR
726 LOS ANGELES COUNTY
ENGINEERING BLDG.

76F3095 247 4-53

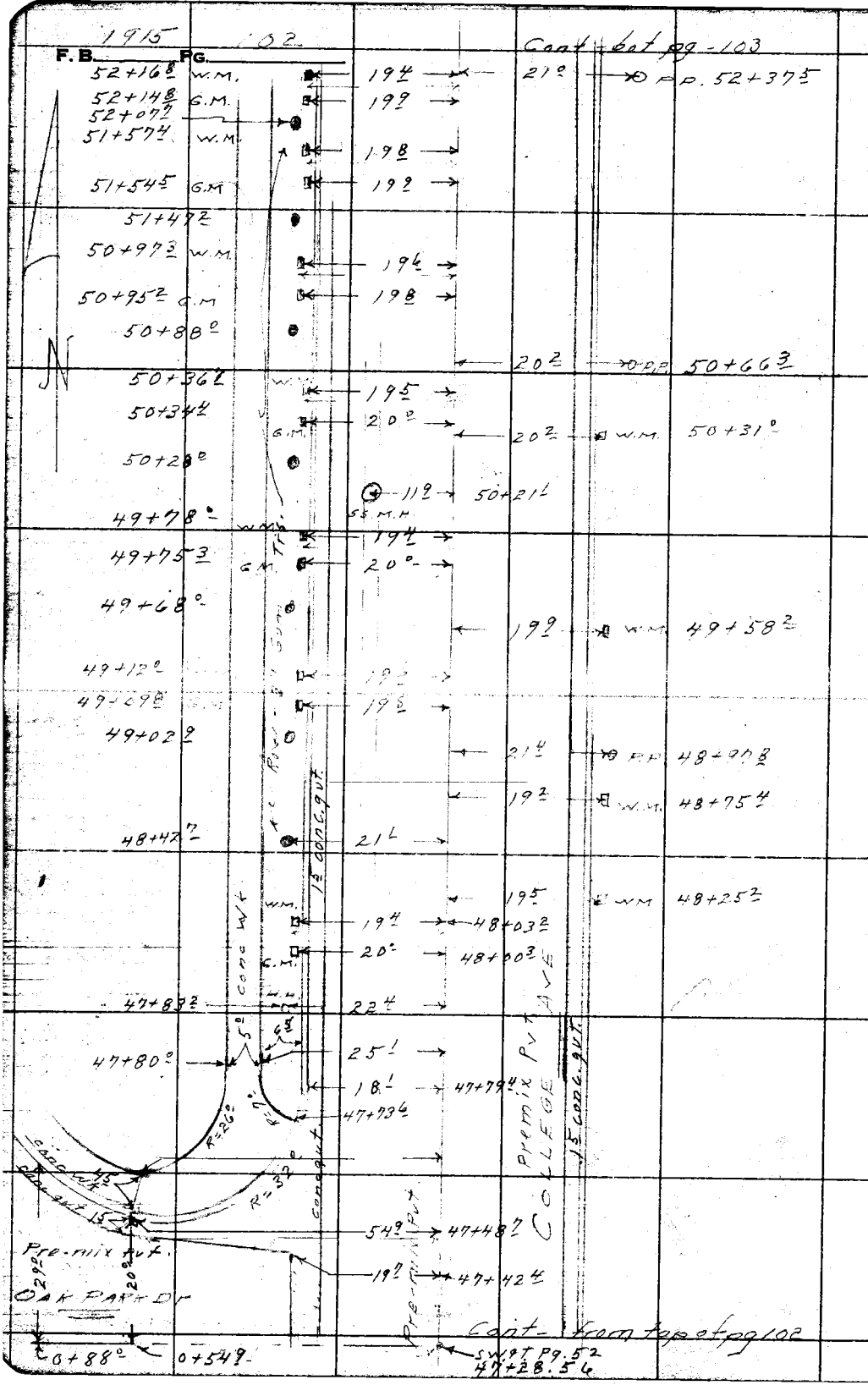

RETURN TO
LOS ANGELES COUNTY SURVEYOR
726 LOS ANGELES COUNTY
ENGINEERING BLDG.

Do not extend notes this side of this line.

Note: Any Additions or Changes on This Sheet Must be Made or Circled in Red Ink With Date and Name of Person Making Change.

1915 103

F. B. _____ Pg. _____

Notes Ck'd by _____
Map No. _____
Office Work _____
Checked _____
Date _____

Survey of _____
W. O. _____ Tape No. _____
Surveyed by Holmes
Notes A R B Date _____
Indexed A. C. Johnson



Cont from top of pg 102

Note: Any Additions or Changes on This Sheet Must be Made or Circled in Red Ink With Date and Name of Person Making Change.

Do not extend notes this side of this line.

RETURN TO
LOS ANGELES COUNTY SURVEYOR
726 LOS ANGELES COUNTY
ENGINEERING BLDG.

76F3095 247 4-53

F.B. 1915 Pg. 104

Cont Rt. pg 105

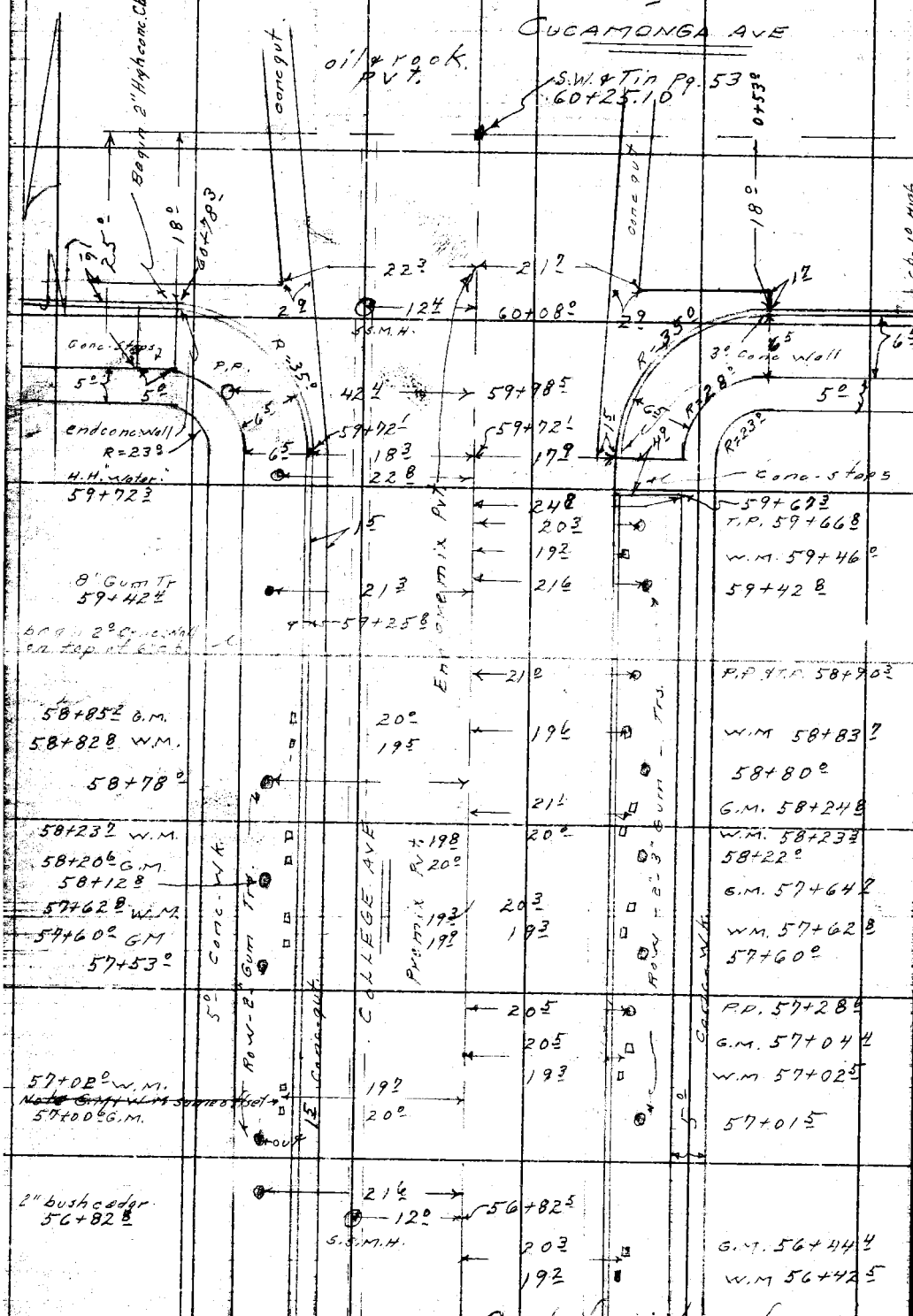

Cont from top of pg 103

RETURN TO
LOS ANGELES COUNTY SURVEYOR
726 LOS ANGELES COUNTY
ENGINEERING BLDG.

Do not extend notes this side of this line.

Note: Any Additions or Changes on This Sheet Must be Made or Circled in Red Ink With Date and Name of Person Making Change.

76F3095 247 4-53

RETURN TO
LOS ANGELES COUNTY SURVEYOR
726 LOS ANGELES COUNTY
ENGINEERING BLDG.

Note: Any Additions or Changes on This Sheet Must be Made or Circled in Red Ink With Date and Name of Person Making Change.

Do not extend notes this side of this line.

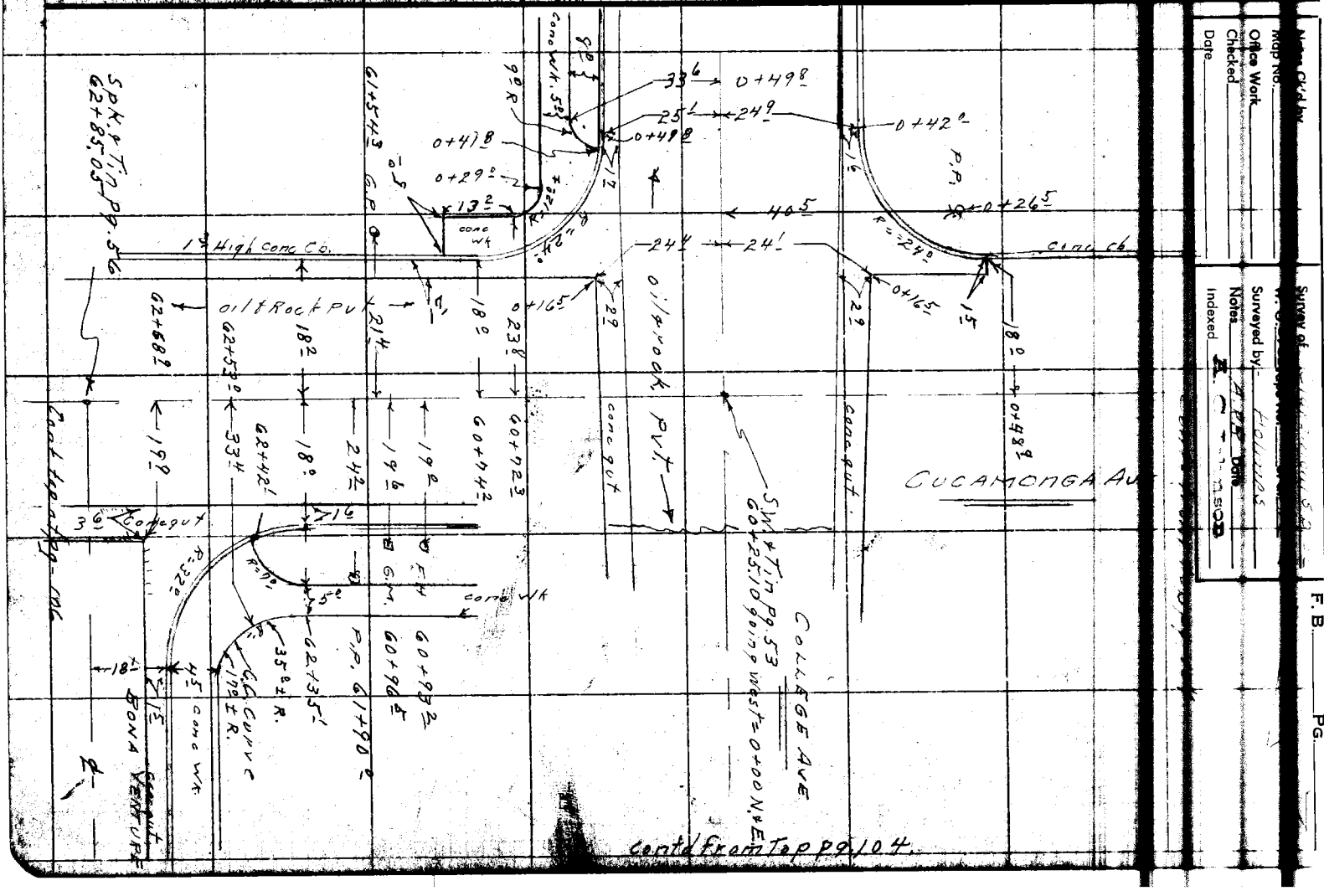



RETURN TO
LOS ANGELES COUNTY SURVEYOR
726 LOS ANGELES COUNTY
ENGINEERING BLDG.
Do not extend notes this side of this line.

Note: Any Additions or Changes on This Sheet Must be Made or Circled in Red Ink With Date and Name of Person Making Change.

1916 107

F. B. _____ PG. _____

Notes Chk'd by	Survey of Claremont S.W. #22
Map No.	W. O. 6933 Tape No. ____ Std. ____
Office Work	Surveyed by Holmes
Checked	Notes A.R.B. Date
Date	Indexed R. C. Johnson

Cont from bot pg 106

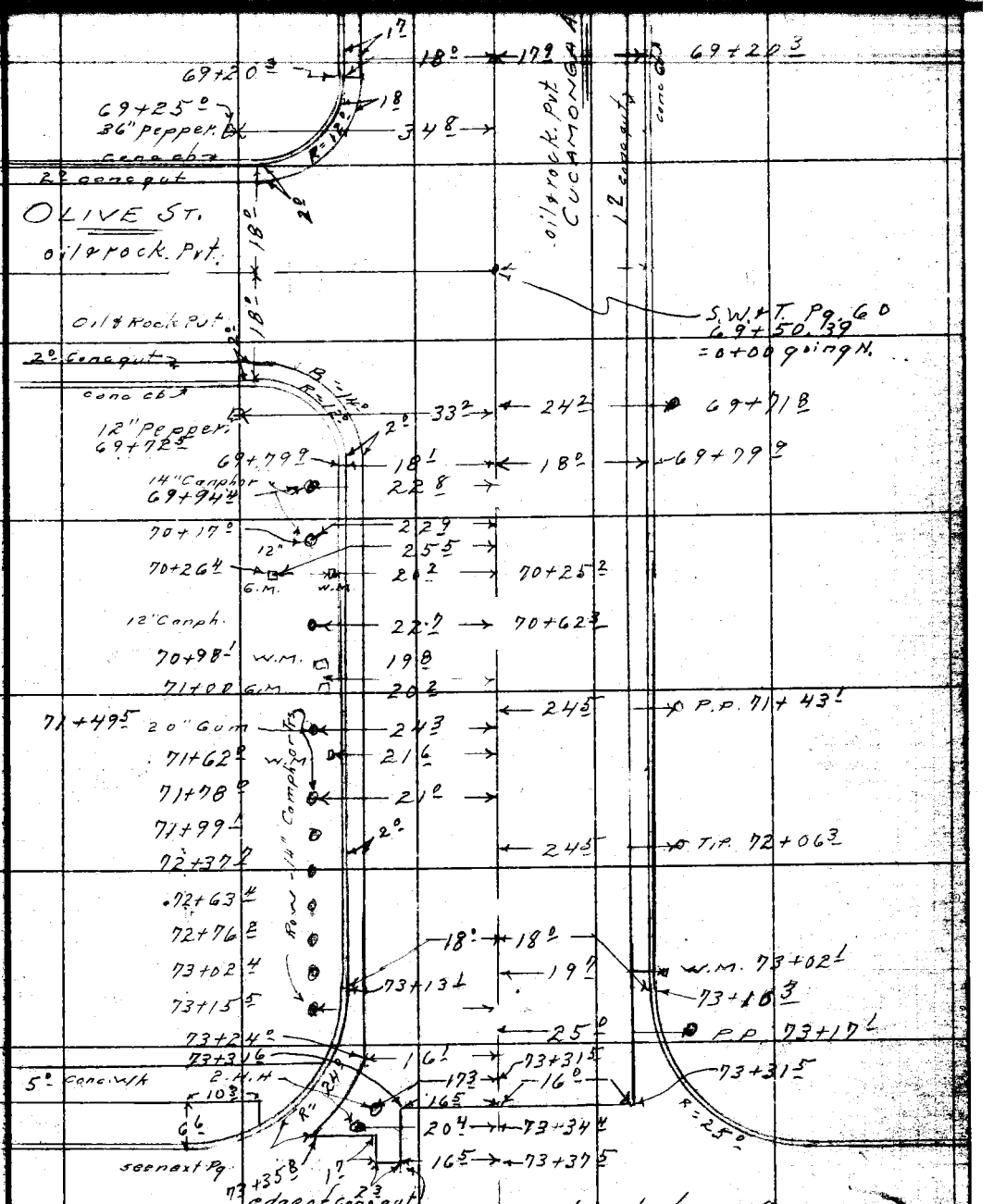

Cont bot of pg 108

Note: Any Additions or Changes on This Sheet Must be Made or Circled in Red Ink With Date and Name of Person Making Change.

Do not extend notes this side of this line.

RETURN TO
LOS ANGELES COUNTY SURVEYOR
726 LOS ANGELES COUNTY
ENGINEERING BLDG.

76F2098 247 4-53

F.B. 1915 Pg. 108

Cont bot pg 109

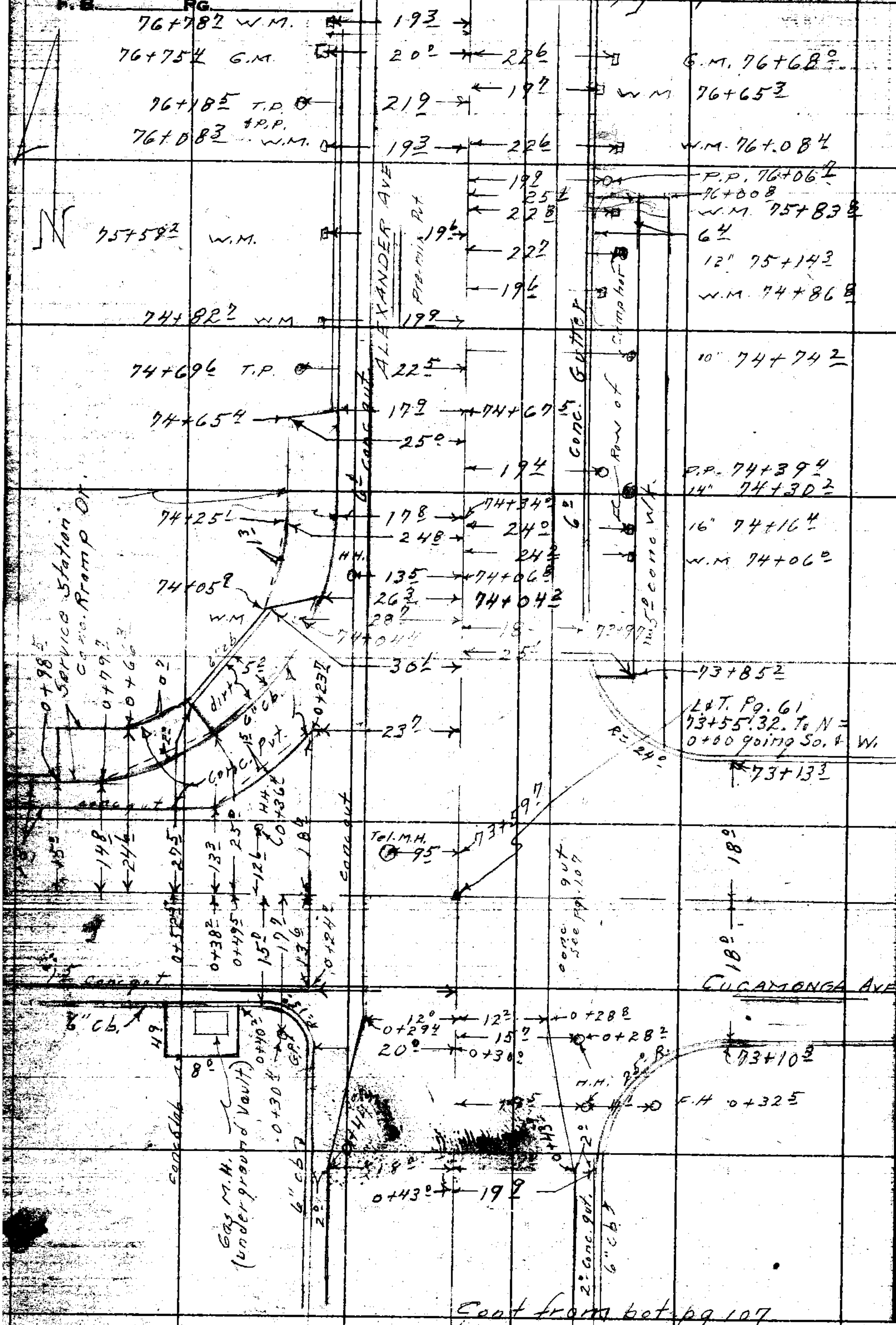

Cont from bot pg 107

RETURN TO
LOS ANGELES COUNTY SURVEYOR
726 LOS ANGELES COUNTY
ENGINEERING BLDG.
Do not extend notes this side of this line.
Note: Any Additions or Changes on This Sheet Must be Made or Circled in Red Ink With Date and Name of Person Making Change.

1915 F. B. _____ PG. 109

Notes Ck'd by _____
Map No. _____
Office Work _____
Checked _____
Date _____

Survey of Claremont [illegible]
W. O. _____ Tape No. _____
Surveyed by Holmes
Notes A.R.H. Date _____
Indexed C. Johnson

Cont bot of pg 110



Cont from top of pg 108

Note: Any Additions or Changes on This Sheet Must be Made or Circled in Red Ink With Date and Name of Person Making Change.

Do not extend notes this side of this line.

RETURN TO
LOS ANGELES COUNTY SURVEYOR
726 LOS ANGELES COUNTY
ENGINEERING BLDG.



RETURN TO
LOS ANGELES COUNTY SURVEYOR
726 LOS ANGELES COUNTY
ENGINEERING BLDG.
Do not extend notes this side of this line.
Note: Any Additions or Changes on This Sheet Must be Made or Circled in Red Ink With Date and Name of Person Making Change.

F. B. _____ PG. _____

Map No. _____
Office Work
Checked _____
Date _____

Surveyed by: Holmes
Notes: A.R.E. Date _____
Indexed: L. C. Johnson

Note: Any Additions or Changes on This Sheet Must be Made or Checked in Red Ink With Date and Name of Person Making Change.

Do not extend notes this side of this line.

RETURN TO
LOS ANGELES COUNTY SURVEYOR
726 LOS ANGELES COUNTY
ENGINEERING BLDG.





RETURN TO
LOS ANGELES COUNTY SURVEYOR
726 LOS ANGELES COUNTY
ENGINEERING BLDG.
Do not extend notes this side of this line.

Note: Any Additions or Changes on This Sheet Must be Made on Circled in Red Ink With Date and Name of Person Making Change.

F.B. Pg. 116A

Map No. W. O. Tape No. St'd. °F

Office Work Surveyed by

Checked Notes Date

Date Indexed

See Next Pg.

Note: Any Additions or Changes on This Sheet Must be Made or Circled in Red Ink With Date and Name of Person Making Change.

Do not extend notes this side of this line.

RETURN TO
LOS ANGELES COUNTY SURVEYOR
726 LOS ANGELES COUNTY
ENGINEERING BLDG.

76FS098 247 4-68

F.B. Pg. 112B.

RETURN TO
LOS ANGELES COUNTY SURVEYOR
726 LOS ANGELES COUNTY
ENGINEERING BLDG.

Do not extend notes this side of this line.

Note: Any Additions or Changes on This Sheet Must be Made or Circled in Red Ink With Date and Name of Person Making Change.

F. B. _____ PG. _____

Map No. _____	W. O. 2955 Tape No. _____ Std. _____
Office Work _____	Surveyed by Holmes
Checked _____	Notes A & E Date _____
Date _____	Indexed C. Johnson

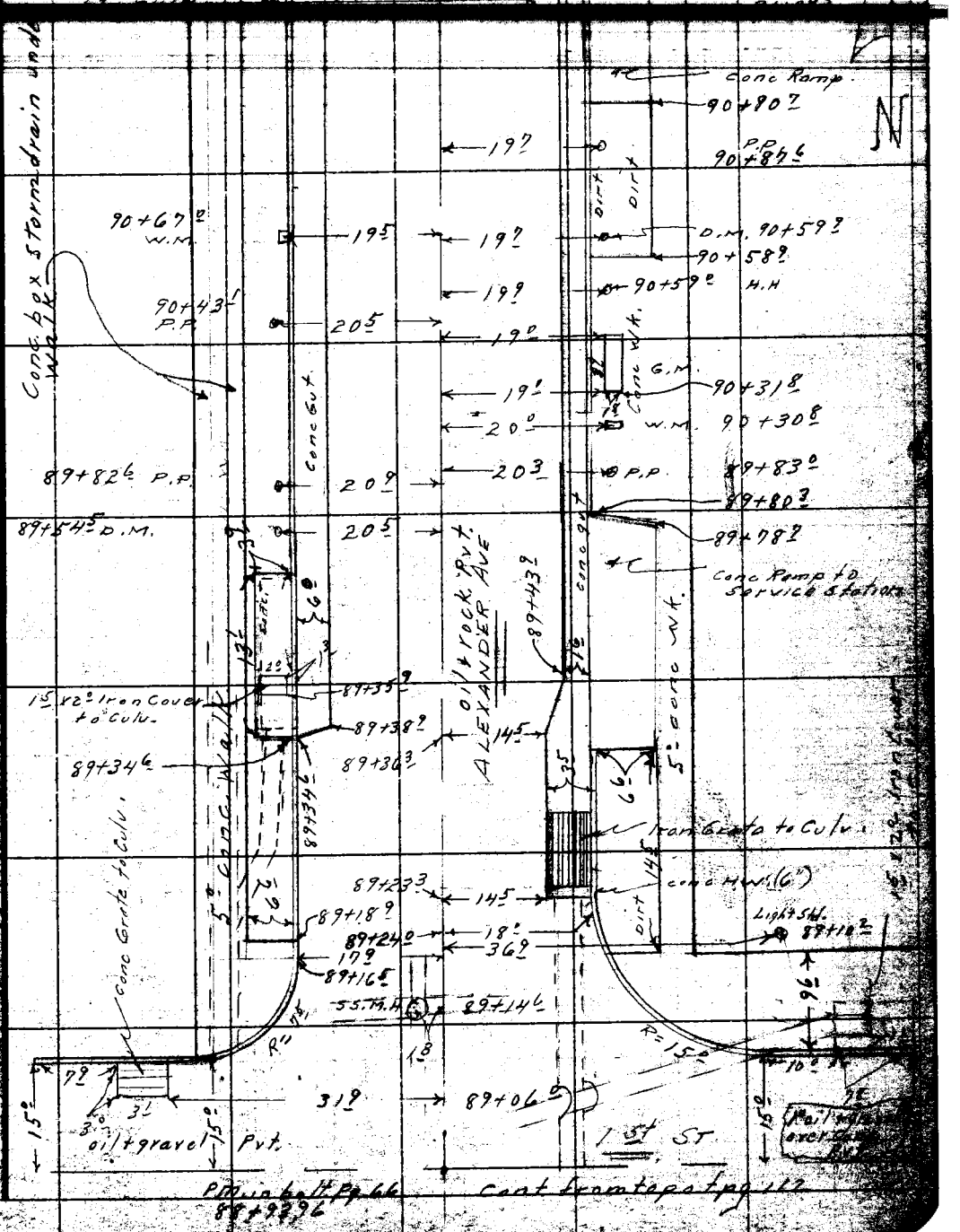

Note: Any Additions or Changes on This Sheet Must be Made or Circled in Red Ink With Date and Name of Person Making Change.

Do not extend notes this side of this line.

LOS ANGELES COUNTY SURVEYOR
726 LOS ANGELES COUNTY
ENGINEERING BLDG.


1915
114
F.B.
Pg.
Cont. bot of pg 115
94+07.4 W.M.
94+04.5
19.1
Acacia Tr.
14"
1.7
conc
G.M. - Iron Cover
6.6
93+83.4
93+75.2
22.3
93+27.8
22.0
20.3
P.P. 93+21.8
93+09.5
6"
4"
Row Syc. Trees
92+97.5 W.M.
92+96.5 W.M.
92+91.0
19.7
12"
22.0
92+69.5
92+68.0
17.9
18.1
5.0 conc wk
92+68.0
5.0 conc wk
dirt
6.4
R=12.0
92+45.5 D.M.
92+45.5 T.M.
23.1
19.2
92+44.0
1.5 x 2.0 Iron Cover Ctr Conc Wk to Conc Box Storm Drain below Wk.
92+39.4 W.M.
92+37.5 G.M.
19.4
19.7
SS.M.H.
92+36.4
1.0 x 2.0 Iron cover
11.4
92+30.0
92+16.3
3.0
17.3
17.4
150'±
oil & rock. Put.
conc gut
35.7
6.6
dirt
conc wk
5.0
17.9
17.9
92+08.2
2.0
92+05.7
19.3
P.P.
92+05.0
6.6
conc Ramp to Service Station
6.0 conc gut
ALEXANDER AVE
oil & rock Put.
91+75.2
dirt
conc wk
91+48.9
conc Ramp
20.0
Cont from top of pg 113
RETURN TO
LOS ANGELES COUNTY SURVEYOR
726 LOS ANGELES COUNTY
ENGINEERING BLDG.
Do not extend notes this side of this line.
Note: Any Additions or Changes on This Sheet Must be Made or Circled in Red Ink With Date and Name of Person Making Change.

F. B. 1914 PG. 115

Notes Ch'd by	Survey of Claremont [illegible]
Map No.	W. O. [illegible] Tape No. Sta.
Office Work	Surveyed by Holmes
Checked	Notes A.R.B. Date
Date	Indexed A. C. Johnson

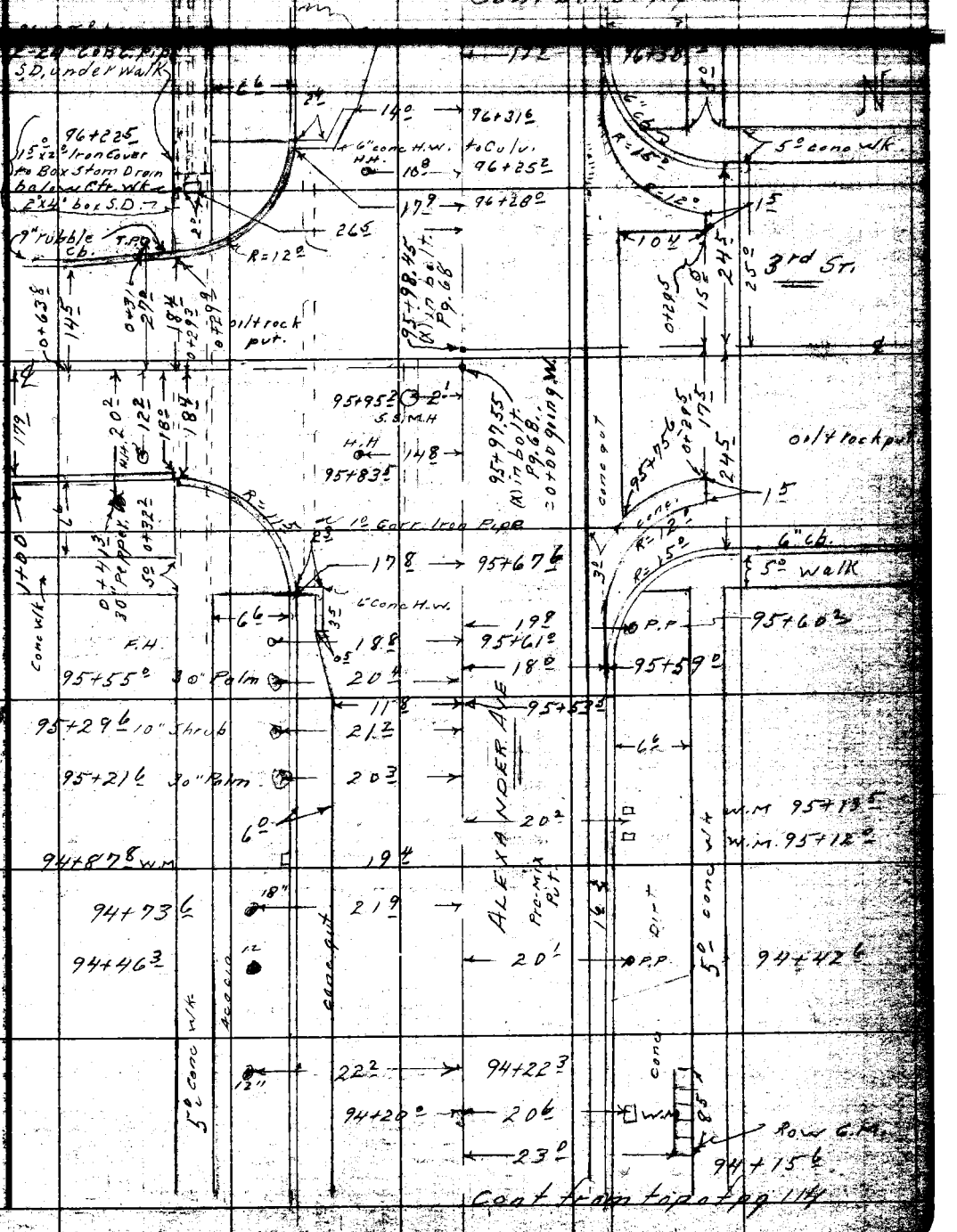

Note: Any Additions or Changes on This Sheet Must be Made or Checked in Red Ink With Date and Name of Person Making Change.

Do not extend notes this side of this line.

RETURN TO
LOS ANGELES COUNTY SURVEYOR
725 LOS ANGELES COUNTY
ENGINEERING BLDG.

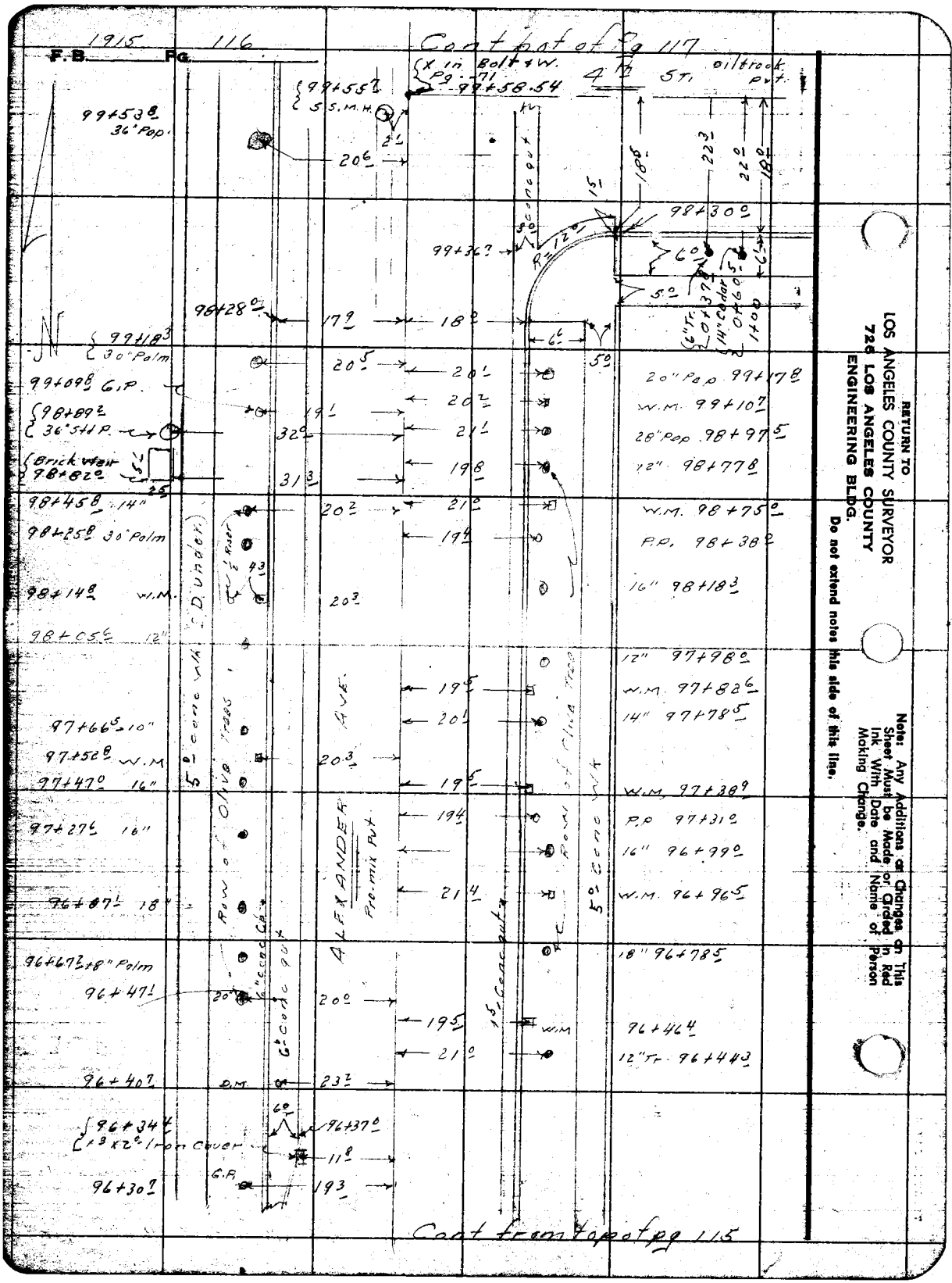

RETURN TO
LOS ANGELES COUNTY SURVEYOR
726 LOS ANGELES COUNTY
ENGINEERING BLDG.
Do not extend notes this side of this line.

Note: Any Additions or Changes on This Sheet Must be Made or Graded in Red Ink With Date and Name of Person Making Change.

1915 117

F. B. _____ PG. _____

Notes Ch'd by _____
Map No. _____
Office Work _____
Checked _____
Date _____

Survey of Cyprement S.D. Line
W. O. _____ Tape No. _____ of _____
Surveyed by Holmes
Notes _____ Date _____
Indexed R. C. Johnson

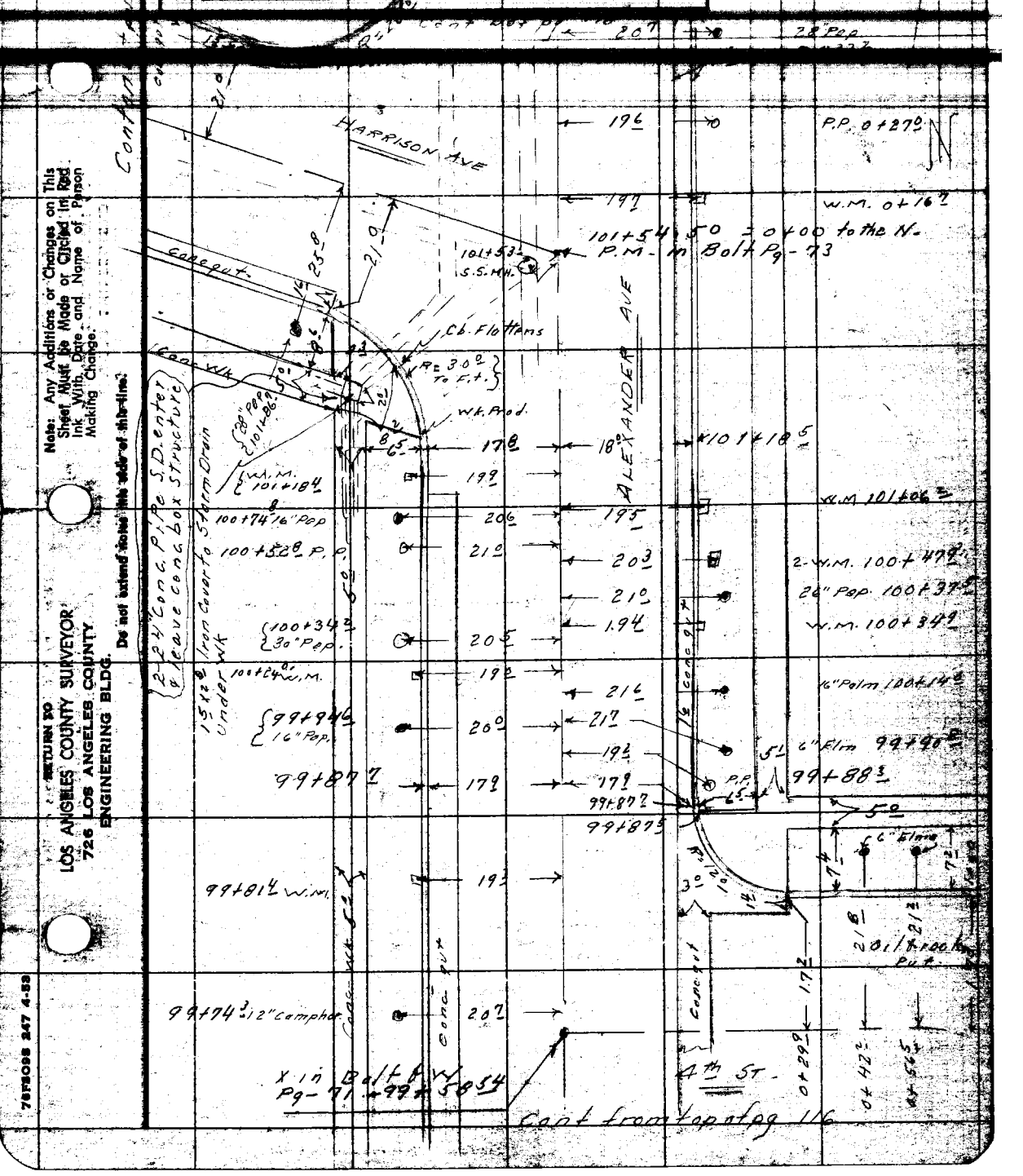

Note: Any Additions or Changes on This Sheet Must be Made or Circled in Red Ink With Date and Name of Person Making Change.

Do not extend notes this side of this line.

RETURN TO
LOS ANGELES COUNTY SURVEYOR
726 LOS ANGELES COUNTY
ENGINEERING BLDG.

76F5098 247 4-53

RETURN TO
LOS ANGELES COUNTY SURVEYOR
726 LOS ANGELES COUNTY
ENGINEERING BLDG.

Notes: Any Additions or Changes on This Sheet Must be Made or Graded in Red Ink With Date and Name of Person Making Change.

Do not extend notes this side of this line.

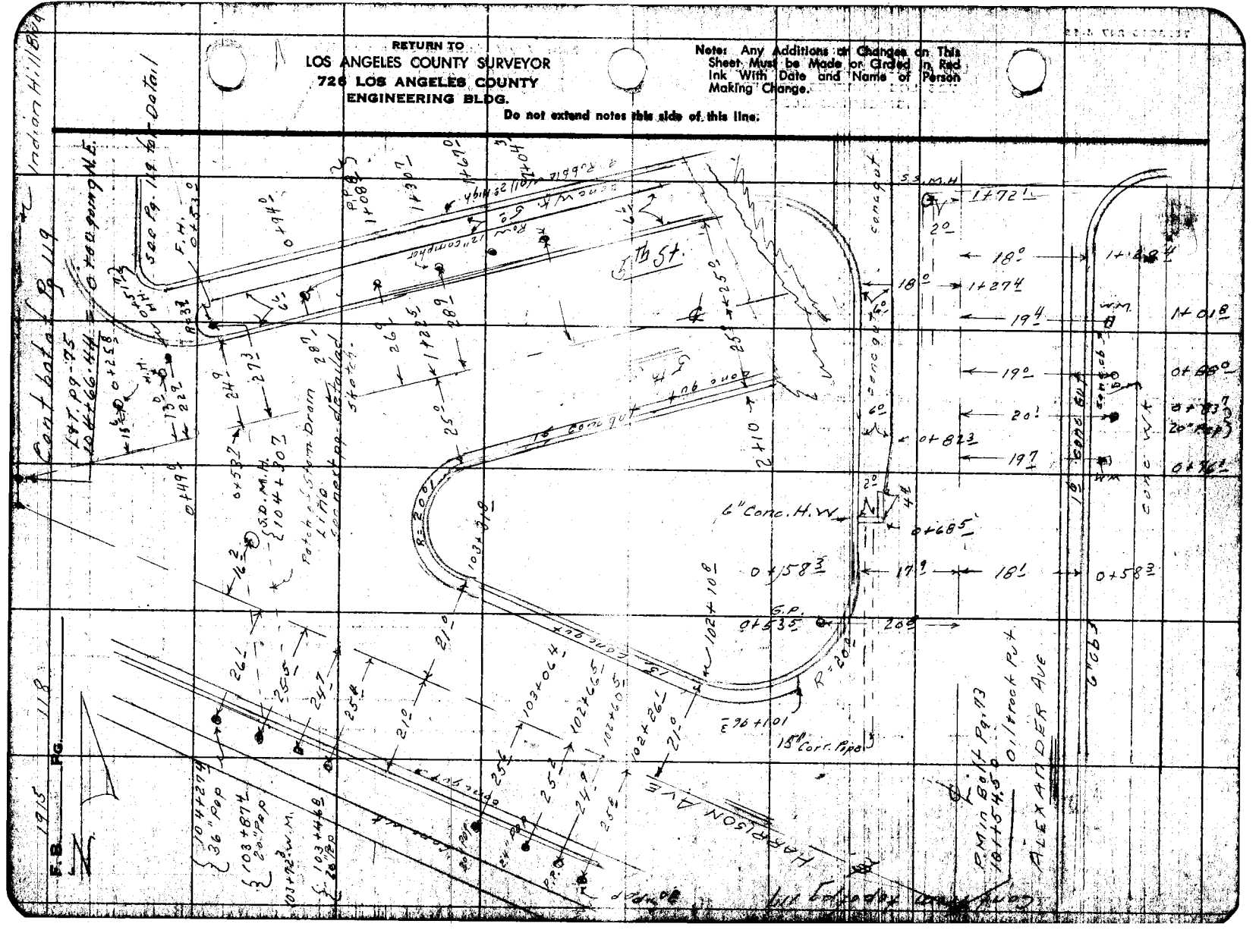

1915 119

F. B. _____ PG. _____

Notes Ch'd by	Survey of [illegible]
Map No.	W. O. [illegible] Tape No. [illegible]
Office Work	Surveyed by Holmes
Checked	Notes [illegible] Date
Date	Indexed C. Johnson

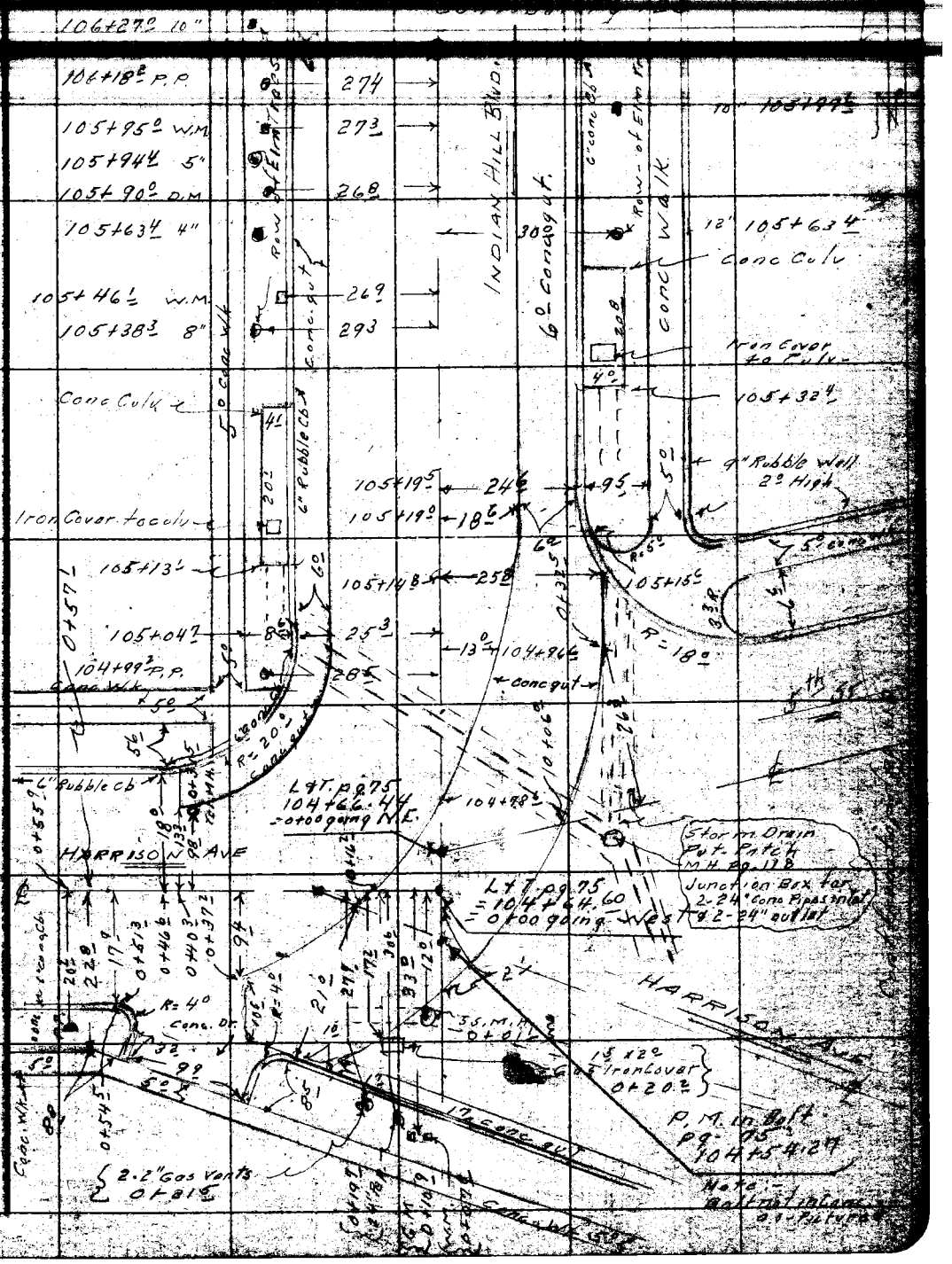

Note: Any Additions or Changes on This Sheet Must be Made or Circled in Red Ink With Date and Name of Person Making Change.

Do not extend notes this side of this line.

RETURN TO
LOS ANGELES COUNTY SURVEYOR
725 LOS ANGELES COUNTY
ENGINEERING BLDG.

F.B. 1915 Pg. 120



RETURN TO
LOS ANGELES COUNTY SURVEYOR
726 LOS ANGELES COUNTY
ENGINEERING BLDG.

Do not extend notes this side of this line.

Note: Any Additions or Changes on This Sheet Must be Made or Circled in Red Ink With Date and Name of Person Making Change.

F. B. 1015 Pg. 121

Notes Ch'k'd by	Survey of Claremont ...
Map No.	W. O. 2735 Tape No. ...
Office Work	Surveyed by Holmes
Checked	Notes A.R.R. Date
Date	Indexed A. C. Johnson

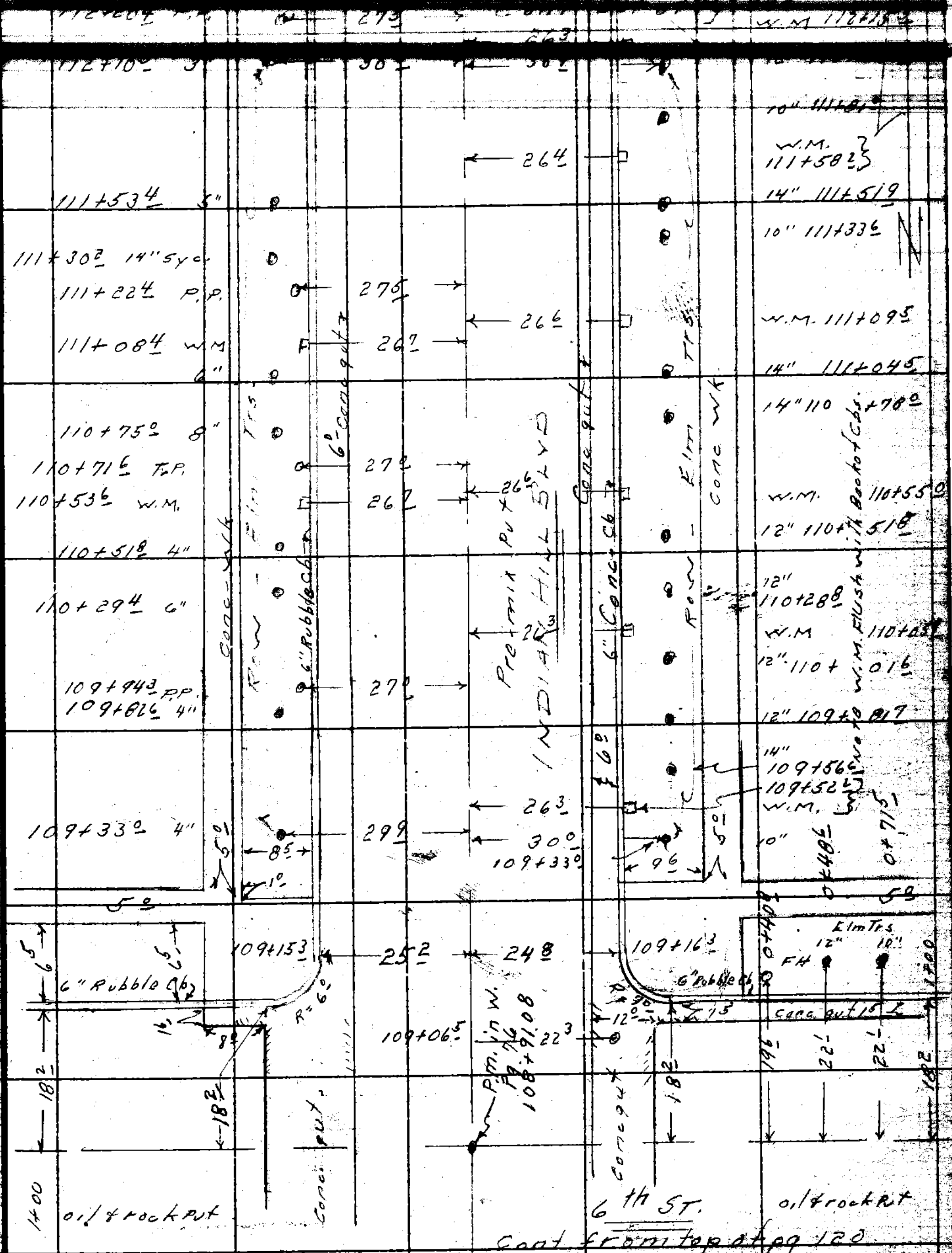

Note: Any Additions or Changes on This Sheet Must be Made or Circled in Red Ink With Date and Name of Person Making Change.

Do not extend notes this side of this line.

RETURN TO LOS ANGELES COUNTY SURVEYOR 726 LOS ANGELES COUNTY ENGINEERING BLDG.

76F3098 247 4-53



RETURN TO
LOS ANGELES COUNTY SURVEYOR
726 LOS ANGELES COUNTY
ENGINEERING BLDG.

Do not extend notes this side of this line.

Note: Any Additions or Changes on This Sheet Must be Made or Circled in Red Ink With Date and Name of Person Making Change.

1215 122

Map No.	W. O. 6233 Tape No. ____ St'd. ____ °F	F. B. ____ Pg. ____
Office Work	Surveyed by Holmes	
Checked	Notes ____ Date ____	
Date	Indexed C. Johnson	

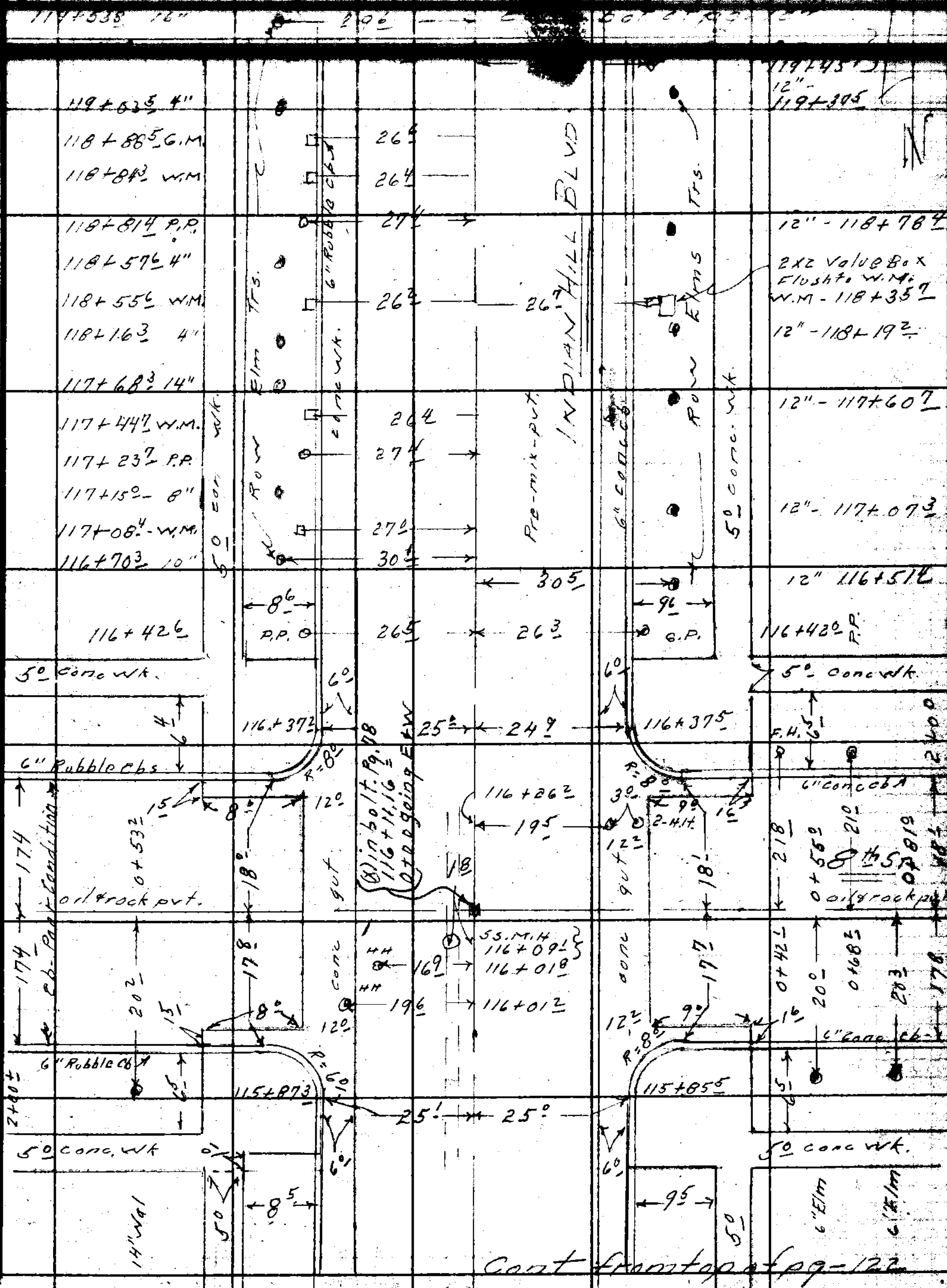

Note: Any Additions or Changes on This Sheet Must be Made or Circled in Red Ink With Date and Name of Person Making Change.

Do not extend notes this side of this line.

RETURN TO
LOS ANGELES COUNTY SURVEYOR
726 LOS ANGELES COUNTY ENGINEERING BLDG.

76F3008 247 4-53

1915 124 Cont bot of pg 125

F.B. Pg.

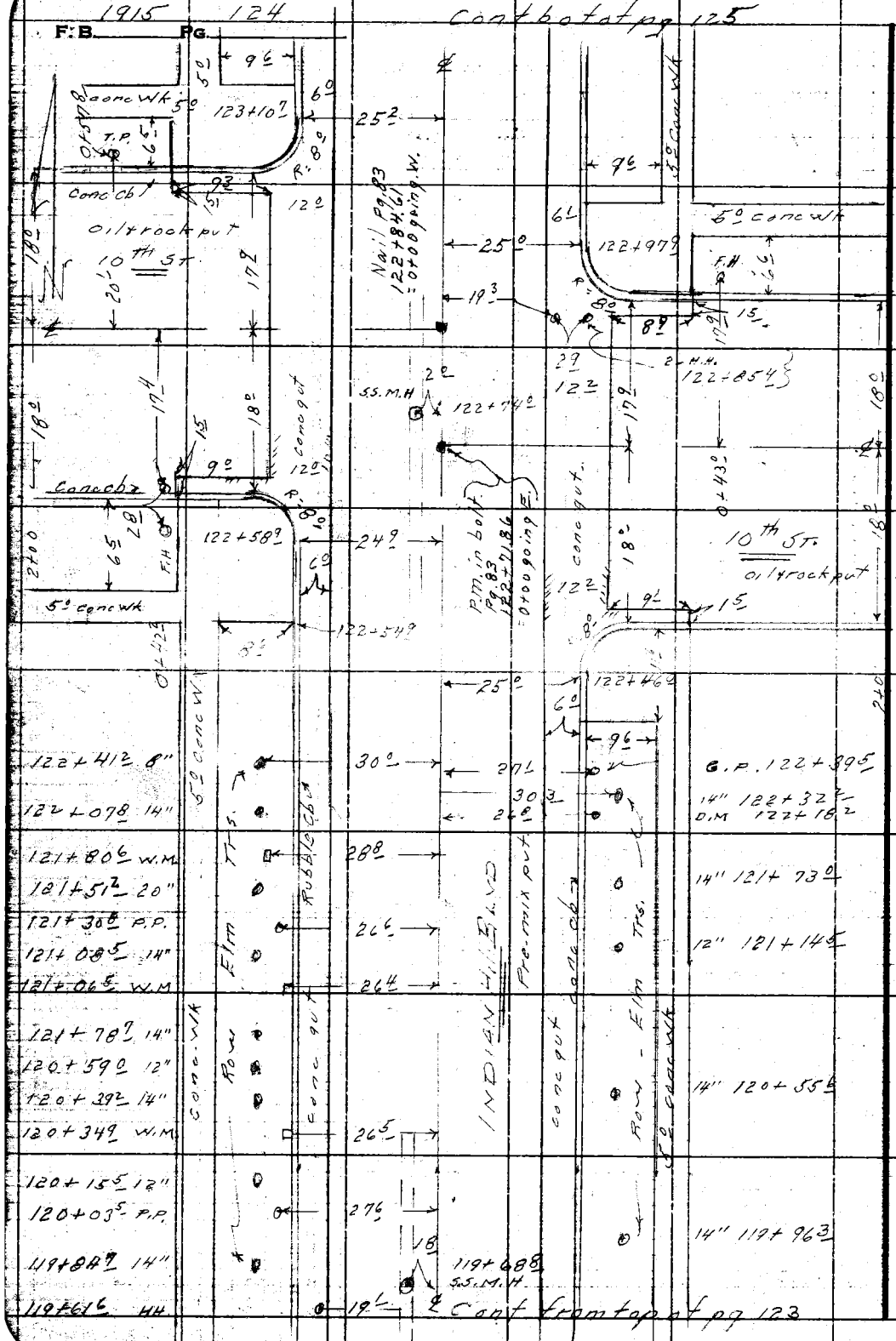

RETURN TO
LOS ANGELES COUNTY SURVEYOR
726 LOS ANGELES COUNTY
ENGINEERING BLDG.

Do not extend notes this side of this line.

Note: Any Additions or Changes on This Sheet Must be Made or Circled in Red Ink With Date and Name of Person Making Change.

F.B. _____ PG. _____

Map No. _____ W. O. _____ Tape No. _____ St'd. _____ °F

Office Work _____ Surveyed by Holmes

Checked _____ Notes _____ Date _____

Date _____ Indexed C. Johnson

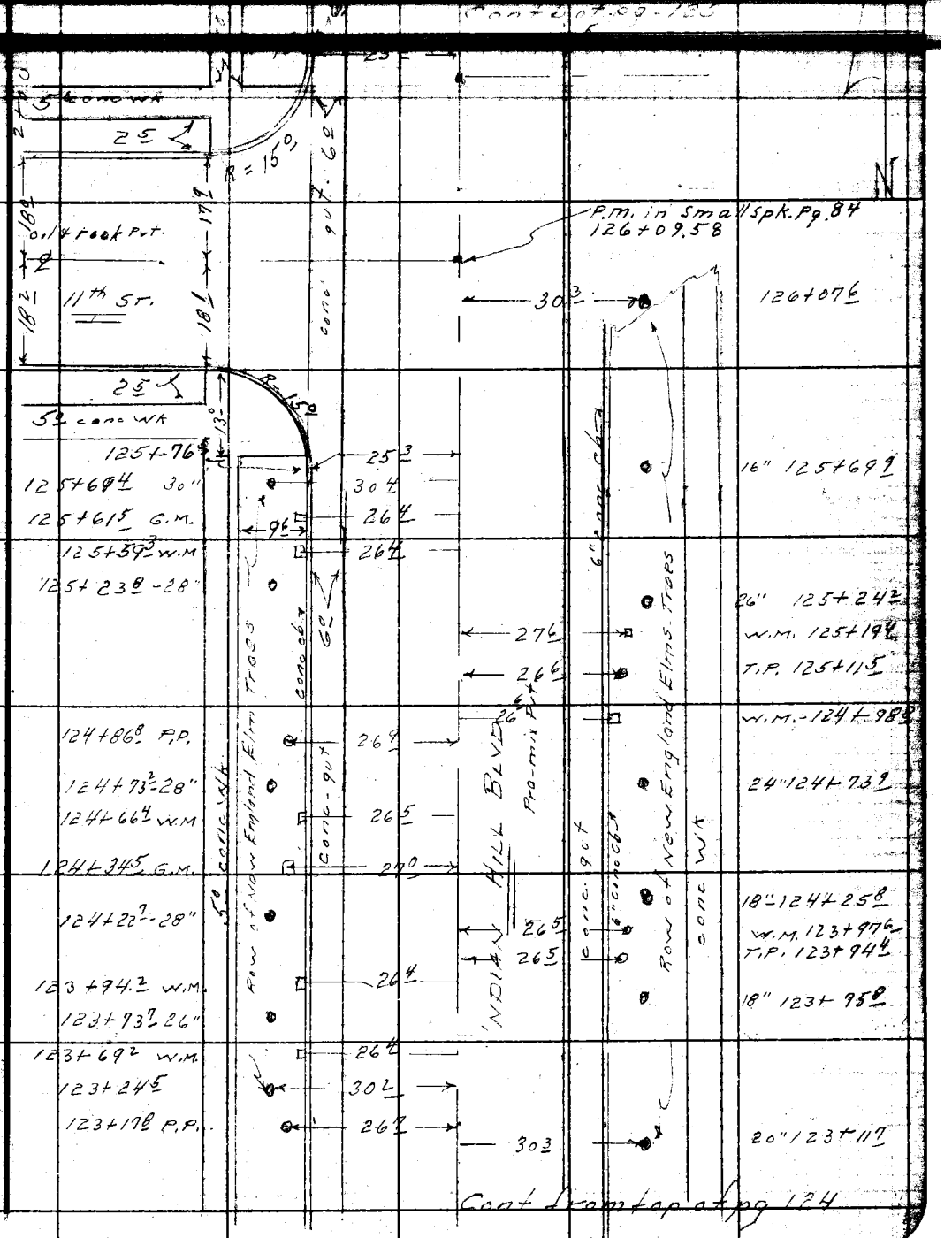

Note: Any Additions or Changes on This Sheet Must be Made or Circled in Red Ink With Date and Name of Person Making Change.

Do not extend notes this side of this line.

RETURN TO
LOS ANGELES COUNTY SURVEYOR
726 LOS ANGELES COUNTY
ENGINEERING BLDG.

76F3098 247 4-53

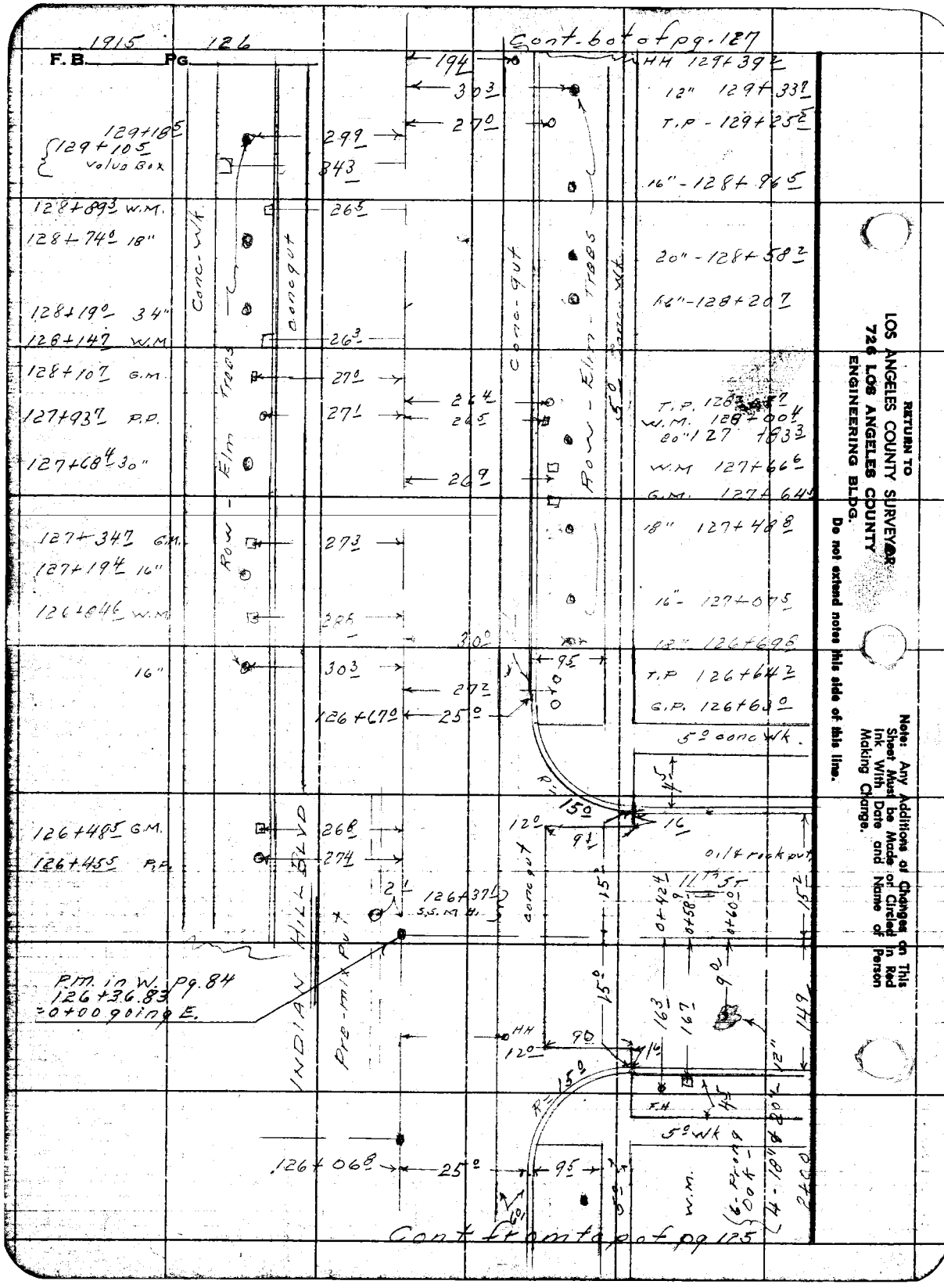

RETURN TO
LOS ANGELES COUNTY SURVEYOR
726 LOS ANGELES COUNTY
ENGINEERING BLDG.

Do not extend notes this side of this line.

Note: Any Additions or Changes on This Sheet Must be Made or Circled in Red Ink With Date and Name of Person Making Change.

F.B. Pg.

Map No. _____ W. O. 6955 Tape No. _____ St'd. _____ °F

Office Work _____ Surveyed by Holmes

Checked _____ Notes _____ Date _____

Date _____ Indexed A. C. Johnson

Cont bot pg 126

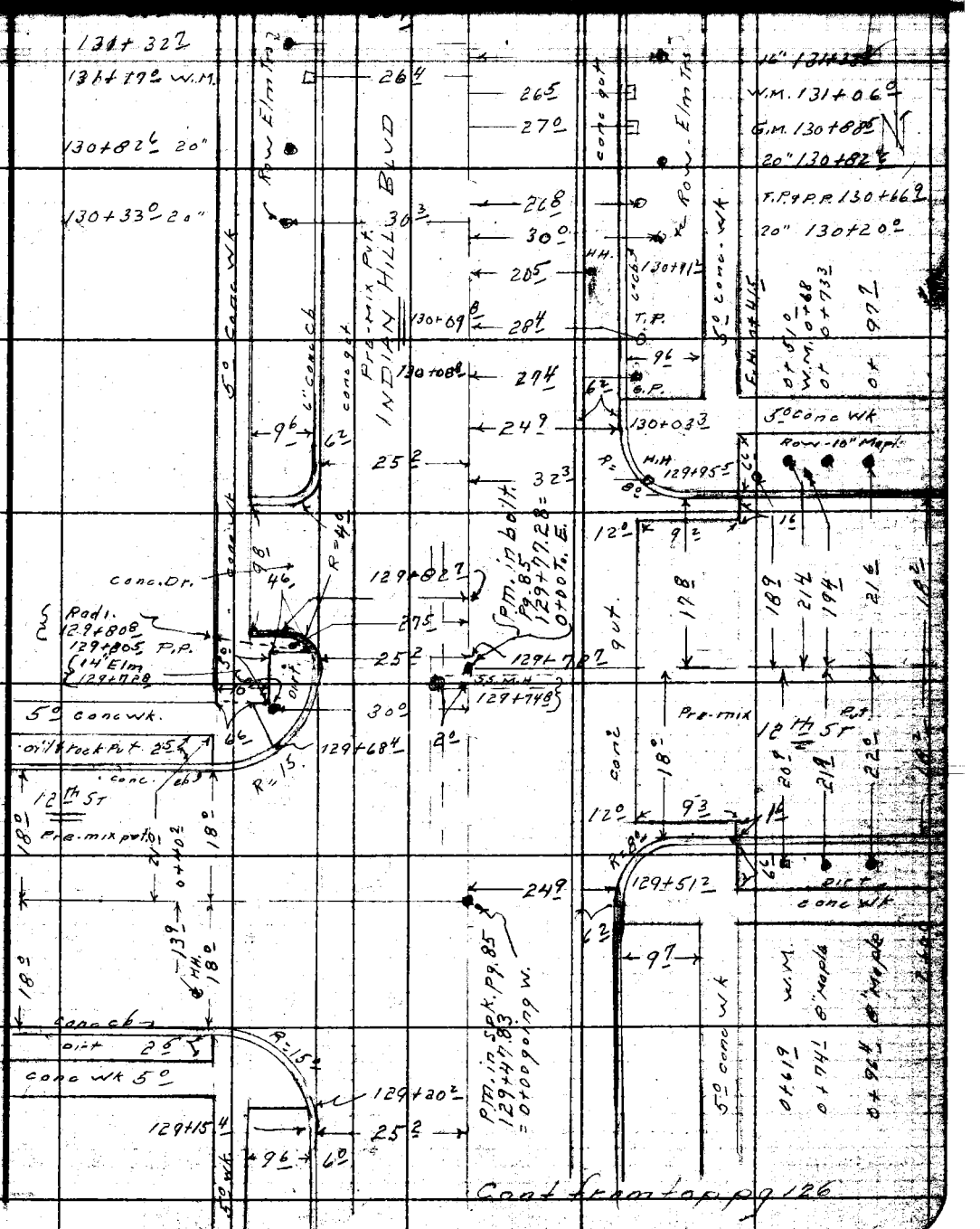

Cont from top pg 126

Note: Any Additions or Changes on This Sheet Must be Made or Circled in Red Ink With Date and Name of Person Making Change.

Do not extend notes this side of this line.

RETURN TO
LOS ANGELES COUNTY SURVEYOR
726 LOS ANGELES COUNTY
ENGINEERING BLDG.

76F8095 247 4-53



RETURN TO
LOS ANGELES COUNTY SURVEYOR
726 LOS ANGELES COUNTY
ENGINEERING BLDG.
Do not extend notes this side of this line.

Note: Any Additions or Changes on This Sheet Must be Made or Circled in Red Ink With Date and Name of Person Making Change.

F.B. Pg.

Map No.
Office Work
Checked
Date

W. O. 6955 Tape No. St'd. °F
Surveyed by Holmes
Notes Date
Indexed C. Johnson

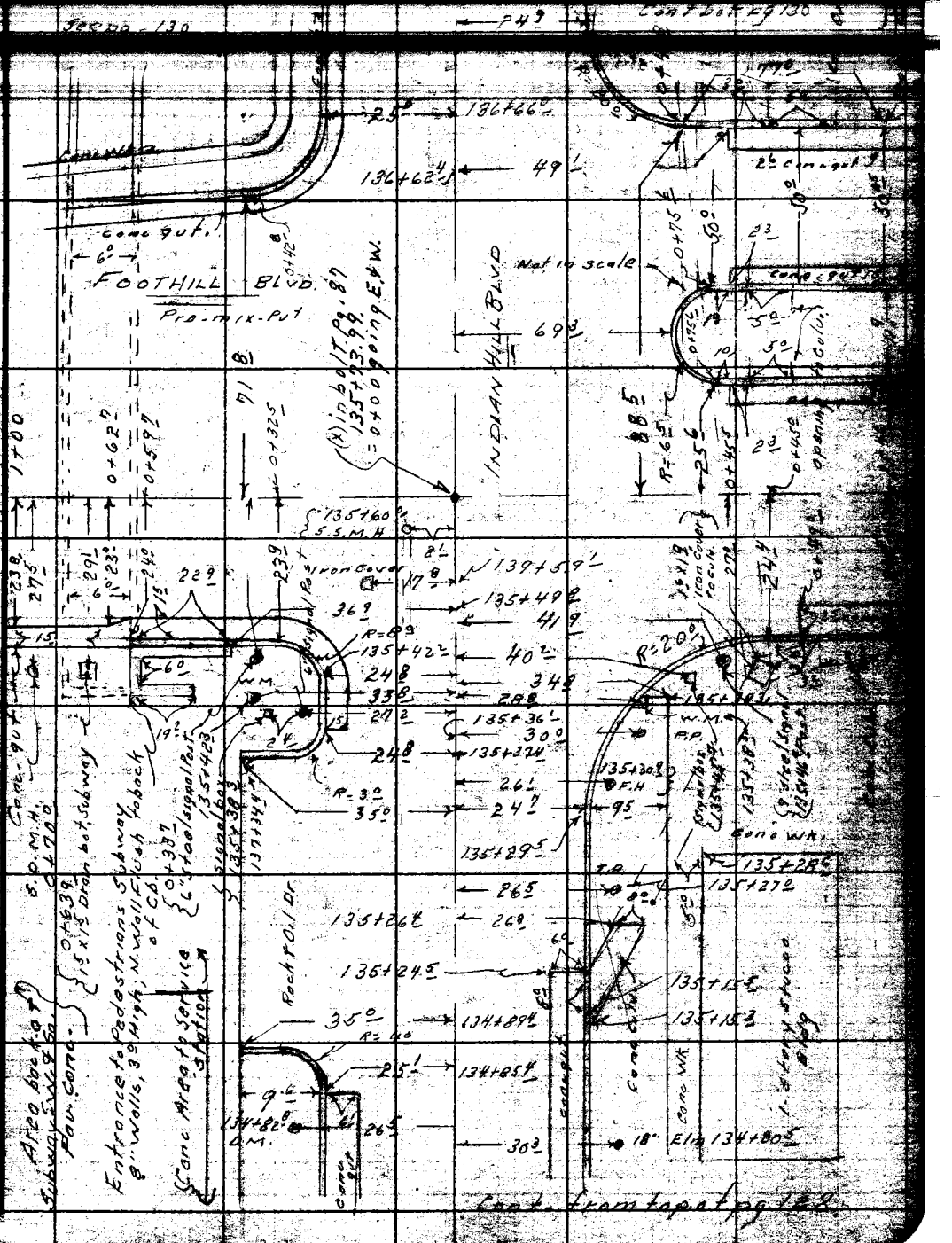

RETURN TO
LOS ANGELES COUNTY SURVEYOR
726 LOS ANGELES COUNTY
ENGINEERING BLDG.

Note: Any Additions or Changes on this Sheet Must be Made or Circled in Red Ink With Date and Name of Person Making Change.

Do not extend notes this side of this line.

1946 130

F.B. Pg.

RETURN TO
LOS ANGELES COUNTY SURVEYOR
726 LOS ANGELES COUNTY
ENGINEERING BLDG.

Do not extend notes this side of this line.

Note: Any Additions or Changes on This Sheet Must be Made for Order in Red Ink With Date and Name of Person Making Change.

Notes Ch'd by	Survey of [illegible]
Map No.	W. O. [illegible] Tape No. Sta.
Office Work	Surveyed by Holmes
Checked	Notes Holmes Date 10-53
Date	Indexed C. Johnson 12-11-53

F. B. Pg.

J.N. 6955

CLAREMONT STORM DRAIN

PROJECT # 22

STAKING of PRO. & STORM DRAIN

Holmes
Barilotti
Hand
West
Cericola

Note: Any Additions or Changes on This Sheet Must be Made or Circled in Red Ink With Date and Name of Person Making Change.

Do not extend notes this side of this line.

RETURN TO
LOS ANGELES COUNTY SURVEYOR
726 LOS ANGELES COUNTY
ENGINEERING BLDG.

76F8098 247 4-53

F.B. 1915 Pg. 132

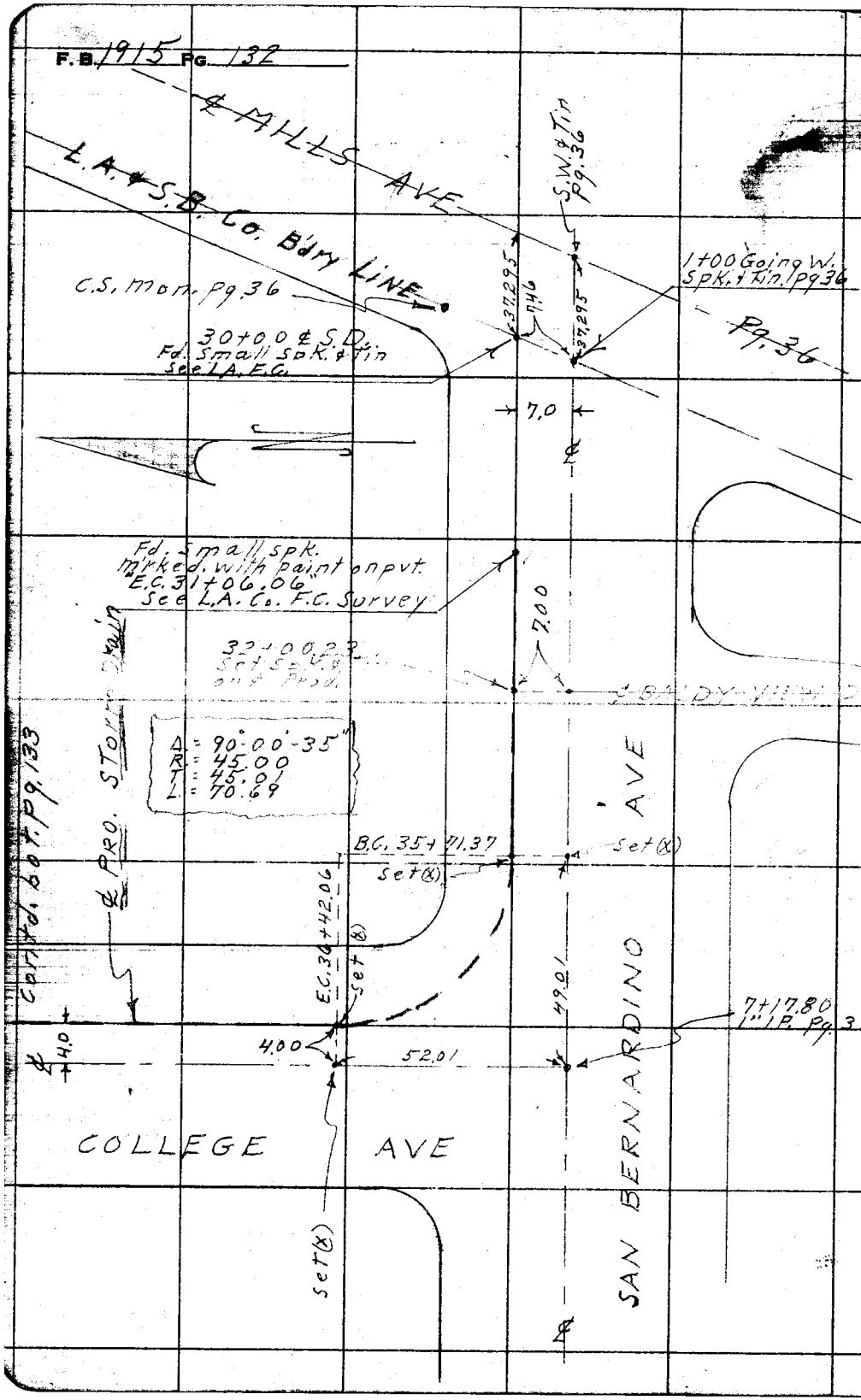

RETURN TO
LOS ANGELES COUNTY SURVEYOR
726 LOS ANGELES COUNTY
ENGINEERING BLDG.
Do not extend notes this side of this line.

Note: Any Additions or Changes on This Sheet Must be Made or Circled in Red Ink With Date and Name of Person Making Change.

F. B. _____ PG. _____

Map No. _____
Office Work _____
Checked _____
Date _____

W. O. _____ Tape No. _____ St'd. _____ of
Surveyed by Holmes
Notes _____ Date _____
Indexed R. C. Johnson

To S.O.T. Pg. 134

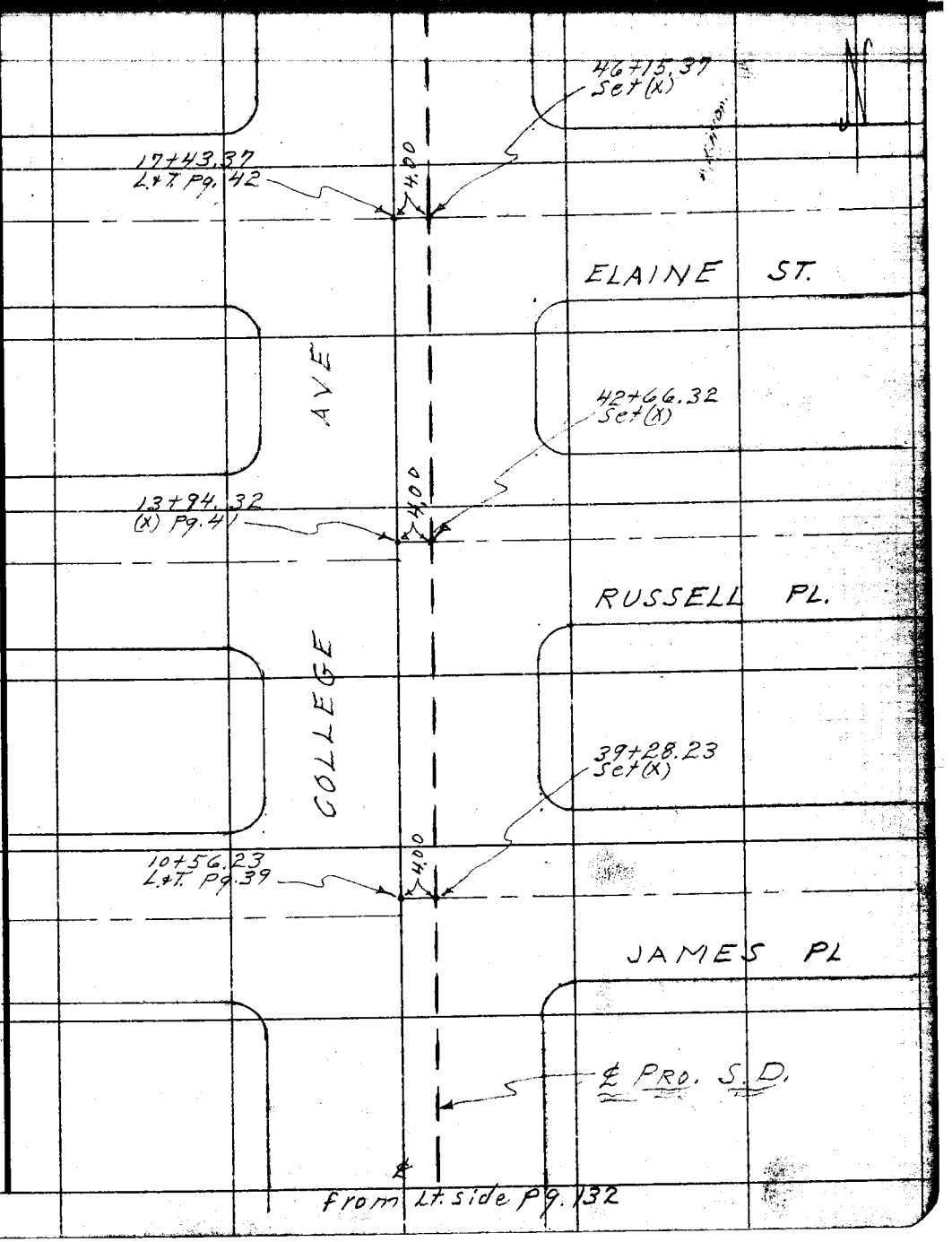

Note: Any Additions or Changes on This Sheet Must be Made or Circled In Red Ink With Date and Name of Person Making Change.

Do not extend notes this side of this line.

RETURN TO
LOS ANGELES COUNTY SURVEYOR
726 LOS ANGELES COUNTY
ENGINEERING BLDG.

76F2098 247 4-53

F.B. 1915 Pg. 134

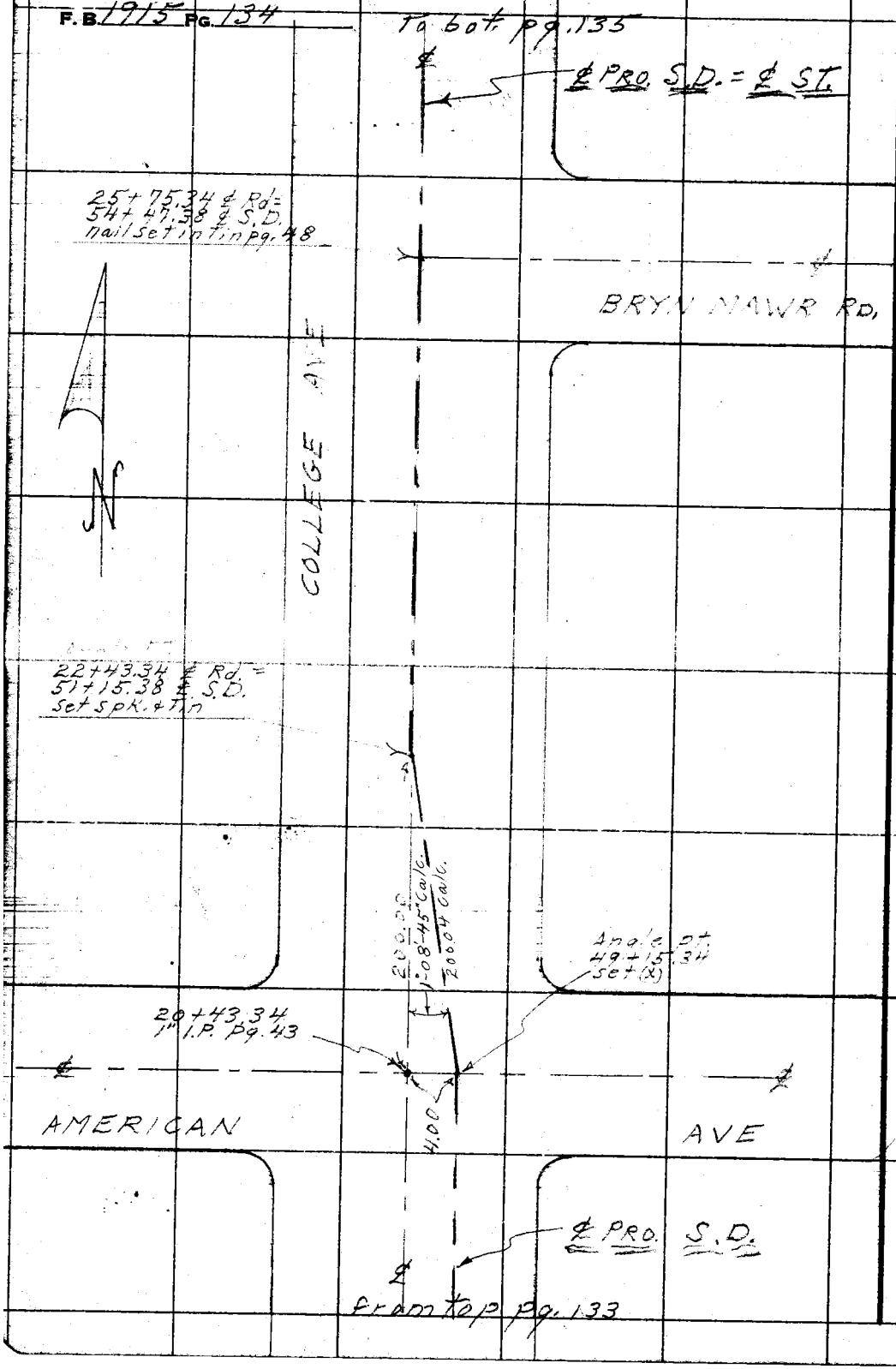

RETURN TO
LOS ANGELES COUNTY SURVEYOR
726 LOS ANGELES COUNTY
ENGINEERING BLDG.

Do not extend notes this side of this line.

Note: Any Additions or Changes on This Sheet Must be Made or Circled in Red Ink With Date and Name of Person Making Change.

F. B. ____ PG. ____

Map No. ____
Office Work ____
Checked ____
Date ____

W. O. ____ Tape No. ____ St'd. ____ °F
Surveyed by Holmes
Notes ____ Date ____
Indexed C. Johnson

contd B-f Pg 136

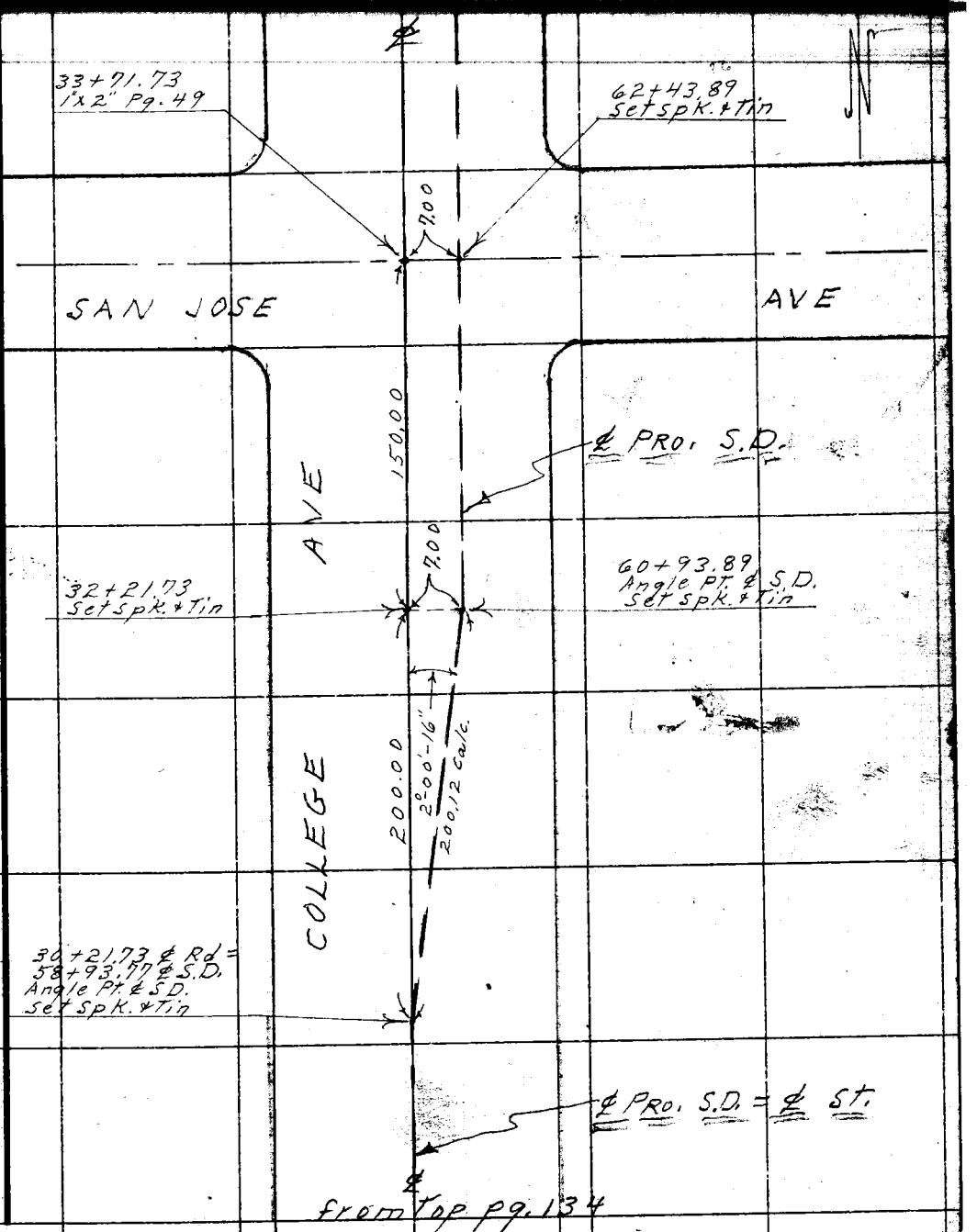

Note: Any Additions or Changes on This Sheet Must be Made or Circled in Red Ink With Date and Name of Person Making Change.

Do not extend notes this side of this line.

RETURN TO
LOS ANGELES COUNTY SURVEYOR
726 LOS ANGELES COUNTY
ENGINEERING BLDG.

76F3098 247 4-53

F.B. 1915 PG. 136

E.C. 89+51.65
Set Spk. & Tin

AVE

60+25.10
S.W. & T. Pg. 53

CUCAMONGA AVE

To Top Pg. 137

3.00

83.11

61+08.21
Set Spk. & Tin

87.10

B.C. 88+10.16
Set Spk. & Tin

A. = 90-04-25
R. = 90.00

7.00

59+38.00
Set Spk.

℄ PRO. S.D.

OAK PARK DR.

46+98.56
Fd. ½ I.P. Pg. 52

7.00

OAK PARK DR.

COLLEGE

75+70.72
Set Spk. & Tin

℄ from Top pg. 135

RETURN TO
LOS ANGELES COUNTY SURVEYOR
726 LOS ANGELES COUNTY
ENGINEERING BLDG.

Do not extend notes this side of this line.

Note: Any Additions or Changes on This Sheet Must be Made or Circled in Red Ink With Date and Name of Person Making Change.

F. B. _____ PG. _____

Map No. _____
Office Work _____
Checked _____
Date _____

Survey of Claremont S.D. [illegible]
W. O. [illegible] Tape No. _____ Std. _____
Surveyed by Holmes
Notes Holmes Date [illegible]
Indexed A. C. Johnson

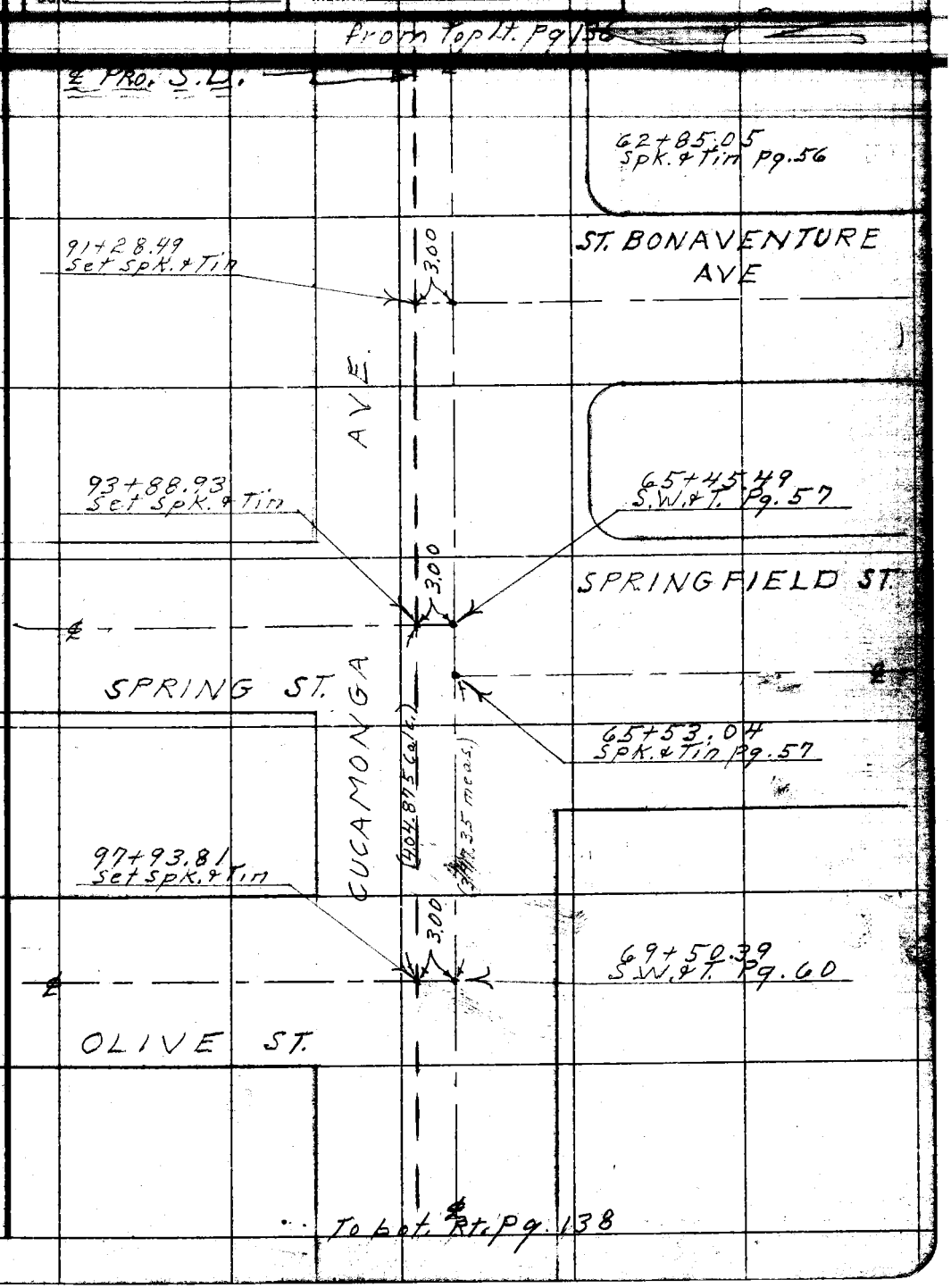

Note: Any Additions or Changes on This Sheet Must be Made or Circled in Red Ink With Date and Name of Person Making Change.

Do not extend notes this side of this line.

RETURN TO
LOS ANGELES COUNTY SURVEYOR
726 LOS ANGELES COUNTY
ENGINEERING BLDG.

76F3098 247 4-53

F.B. 1915 PG. 138

Cont'd. bot. Pg. 139

113+79.79 ℄ S.D. =
85+58.70 ℄ Rd.
(X) in 60 ft. Pg. 65

SANTA FE ST.

℄ PRO. S.D. = ℄ ST.

N

ALEXANDER AVE

108+12.33 ℄ S.D. =
79+91.24 ℄ Rd.
COPPER TR. in 1x2
Pg. 64

GREEN ST.

Δ = 90°-03'-20"
R = 45.00
T = 45.04
L = 70.73

EC. 102+24.45 ℄ S.D. =
74+03.36 ℄ Rd.
Set Spk. & Tin

℄ PRO. S.D.

BC. 101+53.02
Set Spk. & Tin

CUCAMONGA AVE

48.04

3.00

45.04

73+10.28
Set Spk. & Tin

Cont'd bot. Pg. 137

73+55.32
Lat. Top Conc. mon.
Pg. 61

RETURN TO
LOS ANGELES COUNTY SURVEYOR
726 LOS ANGELES COUNTY
ENGINEERING BLDG.

Do not extend notes this side of this line.

Note: Any Additions or Changes on This Sheet Must be Made or Circled in Red Ink With Date and Name of Person Making Change.

F. B. _____ PG. _____

Map No. _____
Office Work _____
Checked _____
Date _____

W. O. 6755 Tape No. _____ Std. _____ of
Surveyed by Holmes
Notes Holmes Date 10-53
Indexed C. Johnson

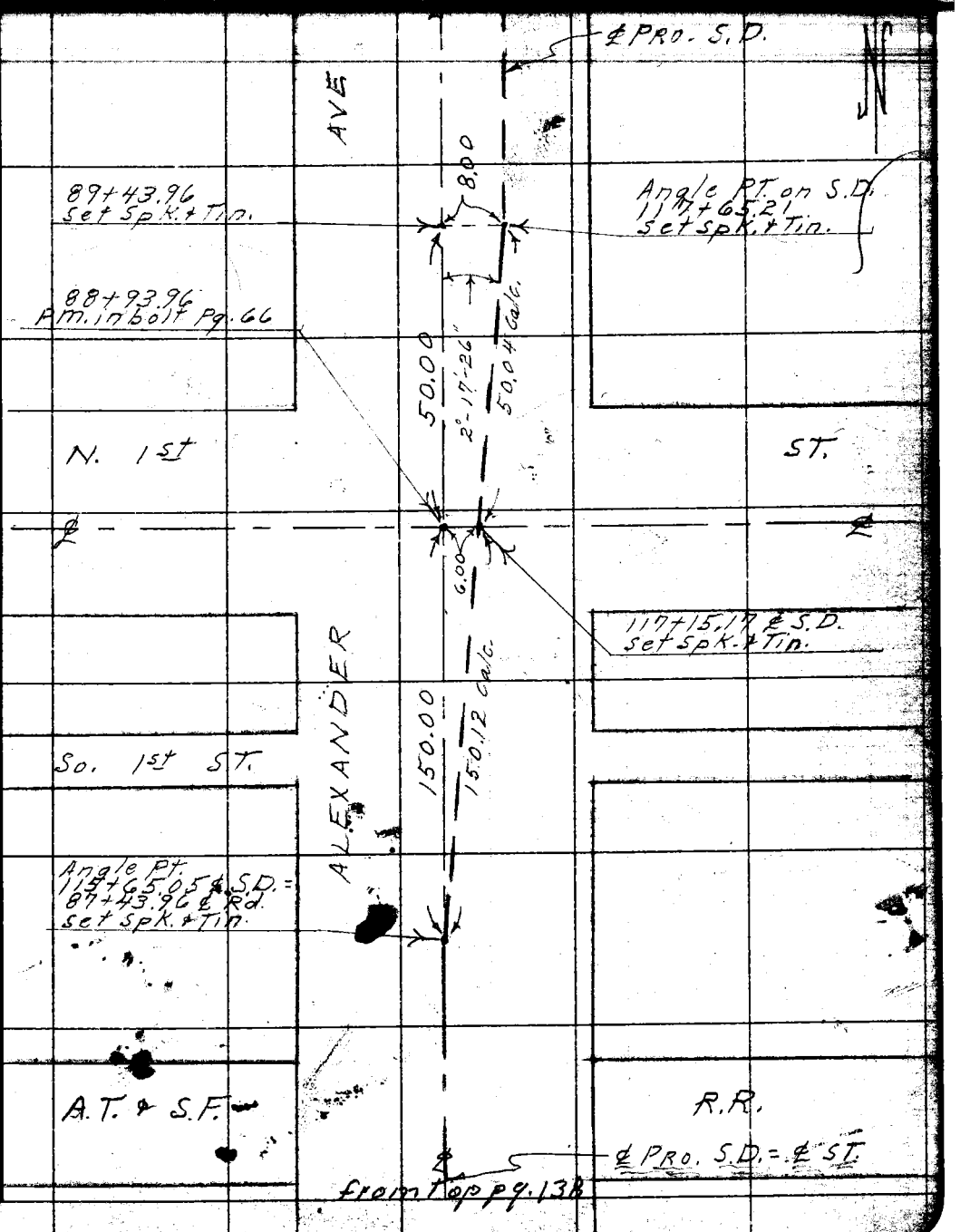

Note: Any Additions or Changes on This Sheet Must be Made or Circled In Red Ink With Date and Name of Person Making Change.

Do not extend notes this side of this line.

RETURN TO
LOS ANGELES COUNTY SURVEYOR
726 LOS ANGELES COUNTY
ENGINEERING BLDG.

76F3098 247 4-53

F.B. 1915 PG. 140

To Rt. Side pg. 141

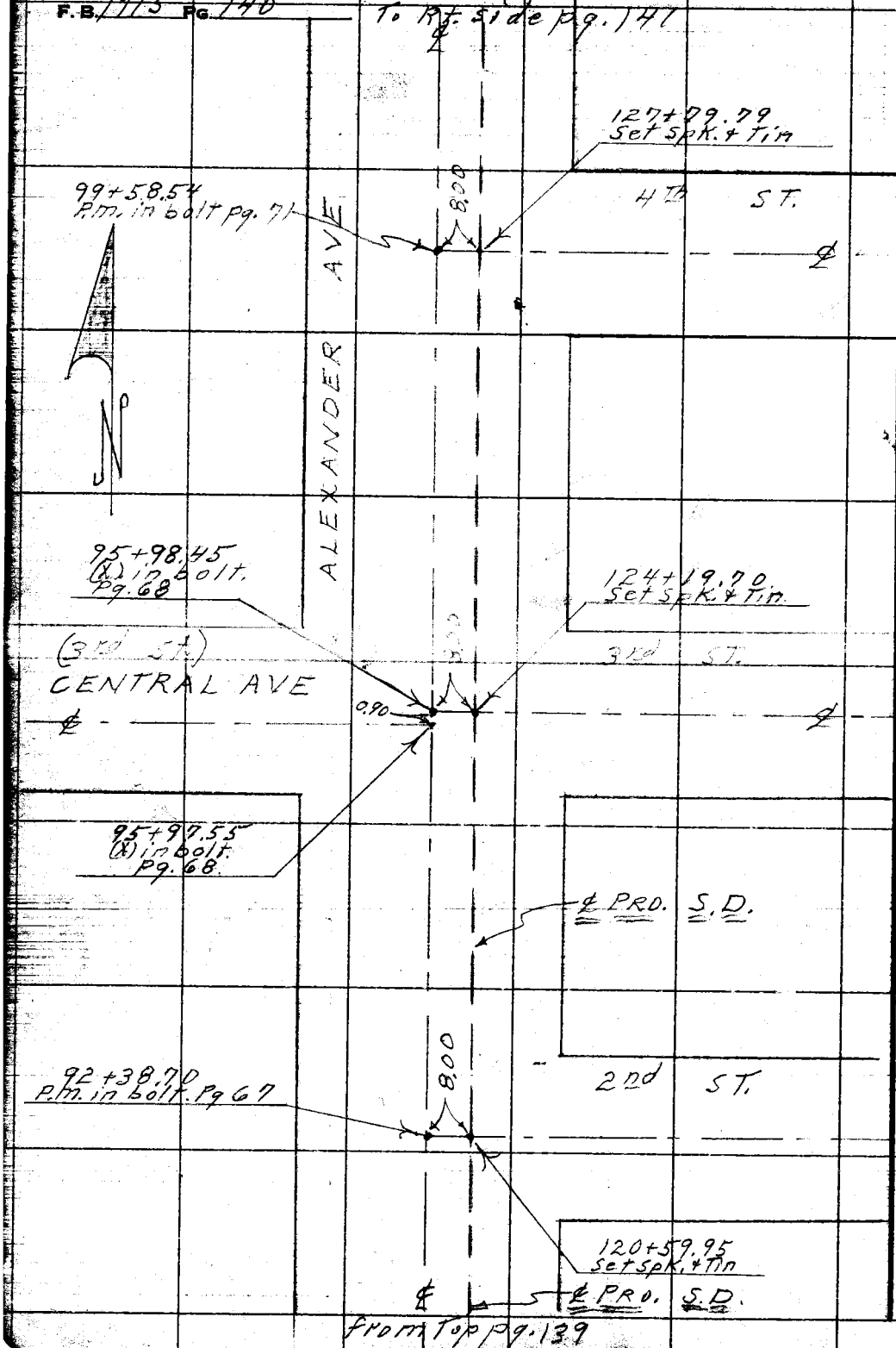

from Top pg. 139

RETURN TO
LOS ANGELES COUNTY SURVEYOR
726 LOS ANGELES COUNTY
ENGINEERING BLDG.
Do not extend notes this side of this line.

Note: Any Additions or Changes on This Sheet Must be Made or Circled in Red Ink With Date and Name of Person Making Change.

76F3095 247 4-53

RETURN TO
LOS ANGELES COUNTY SURVEYOR
726 LOS ANGELES COUNTY
ENGINEERING BLDG.

Note: Any Additions or Changes on This Sheet Must be Made or Circled In Red Ink With Date and Name of Person Making Change.

Do not extend notes this side of this line.

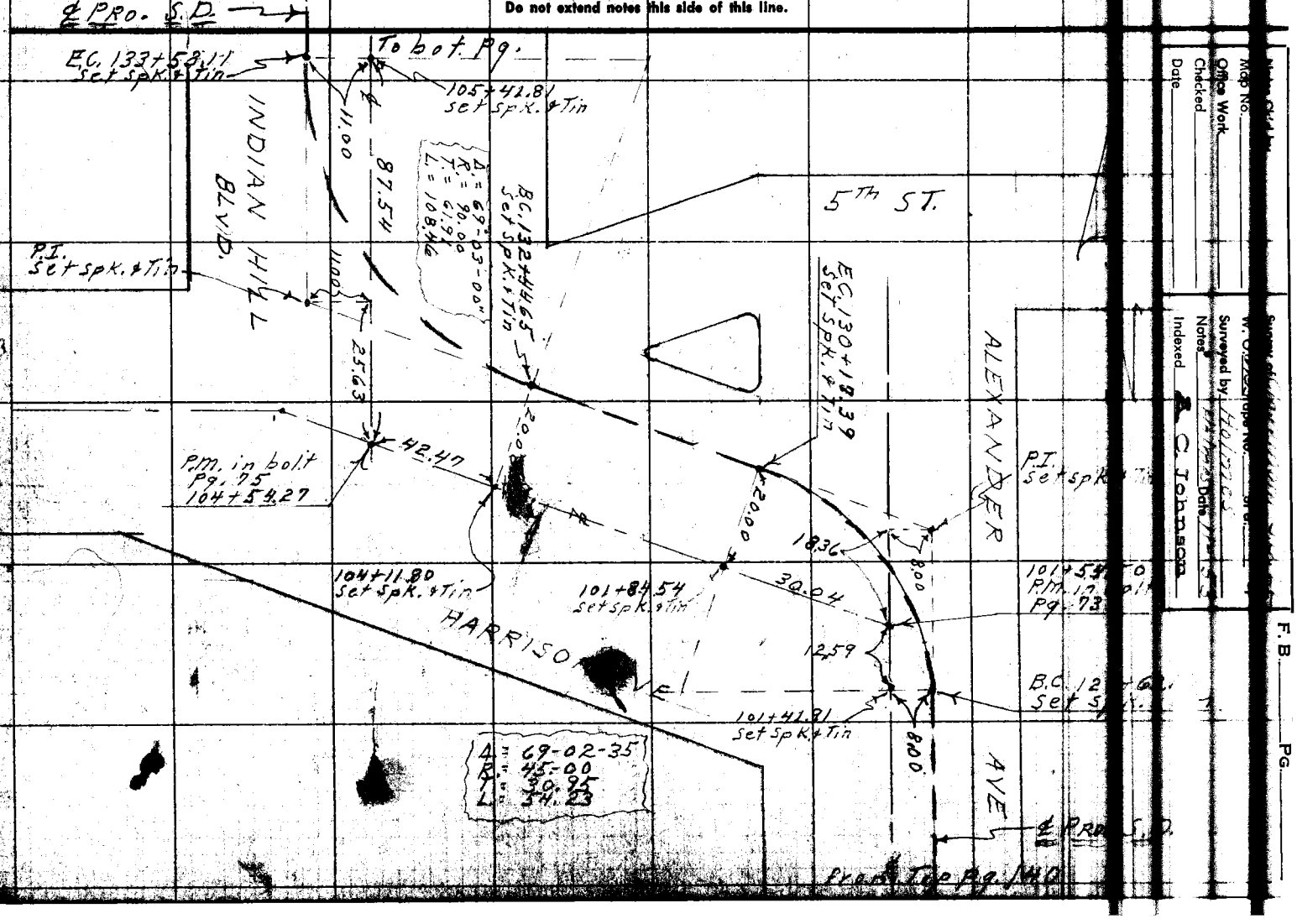

Map No.
Office Work
Checked
Date

Surveyed by
Notes
Indexed
C. Johnson

F.B.
PG.

F.B. 1915 PG. 142

To bot. Pg. 143

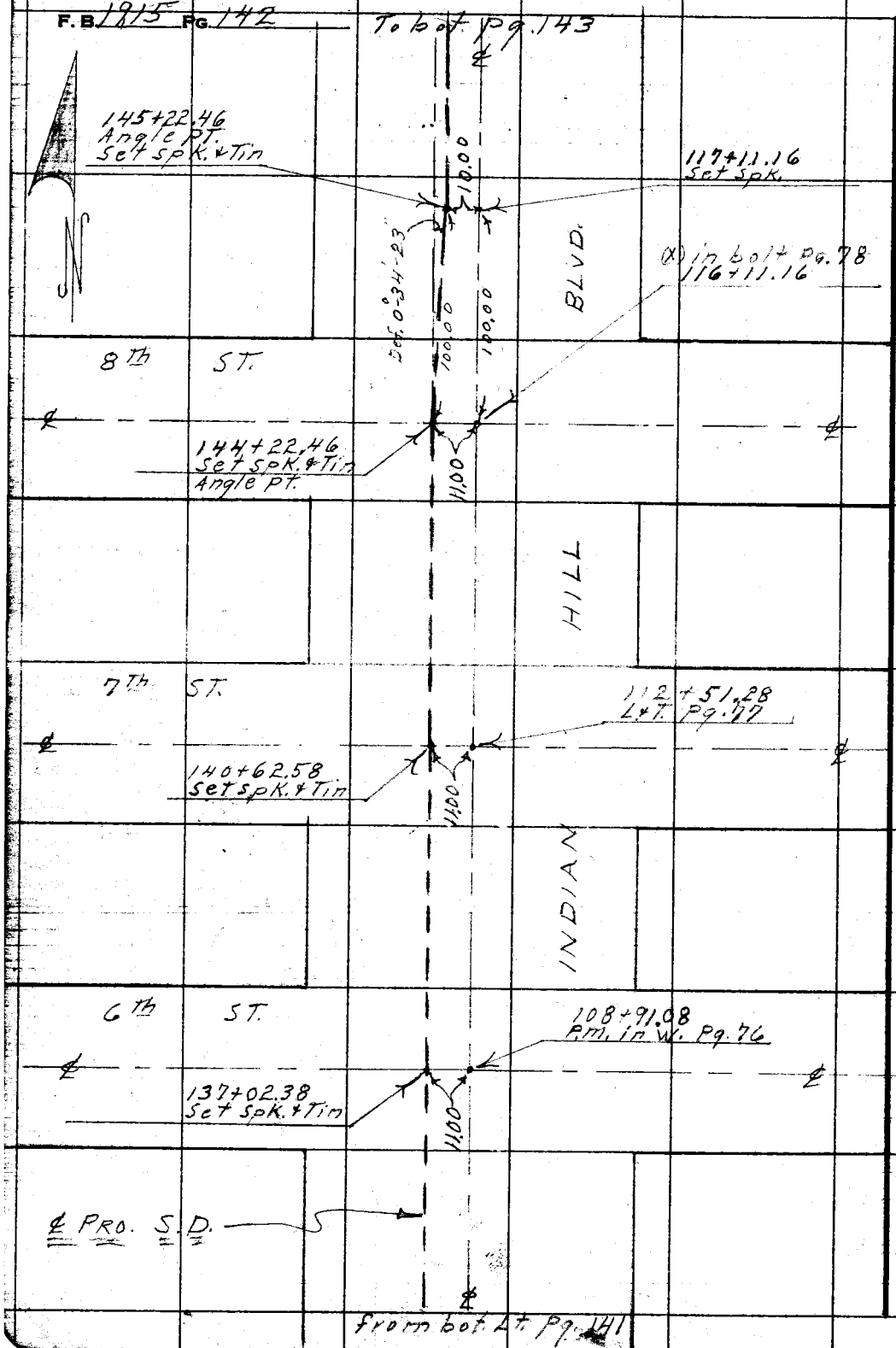

from bot. Lt. Pg. 141

RETURN TO
LOS ANGELES COUNTY SURVEYOR
726 LOS ANGELES COUNTY
ENGINEERING BLDG.

Do not extend notes this side of this line.

Note: Any Additions or Changes on This Sheet Must be Made or Circled in Red Ink With Date and Name of Person Making Change.

F. B. _____ PG. _____

Map No. _____
Office Work _____
Checked _____
Date _____

Survey of Claremont S.D.
W. O. _____ Tape No. _____ Sta. _____
Surveyed by Holmes
Notes Holmes Date 11-53
Indexed C. Johnson

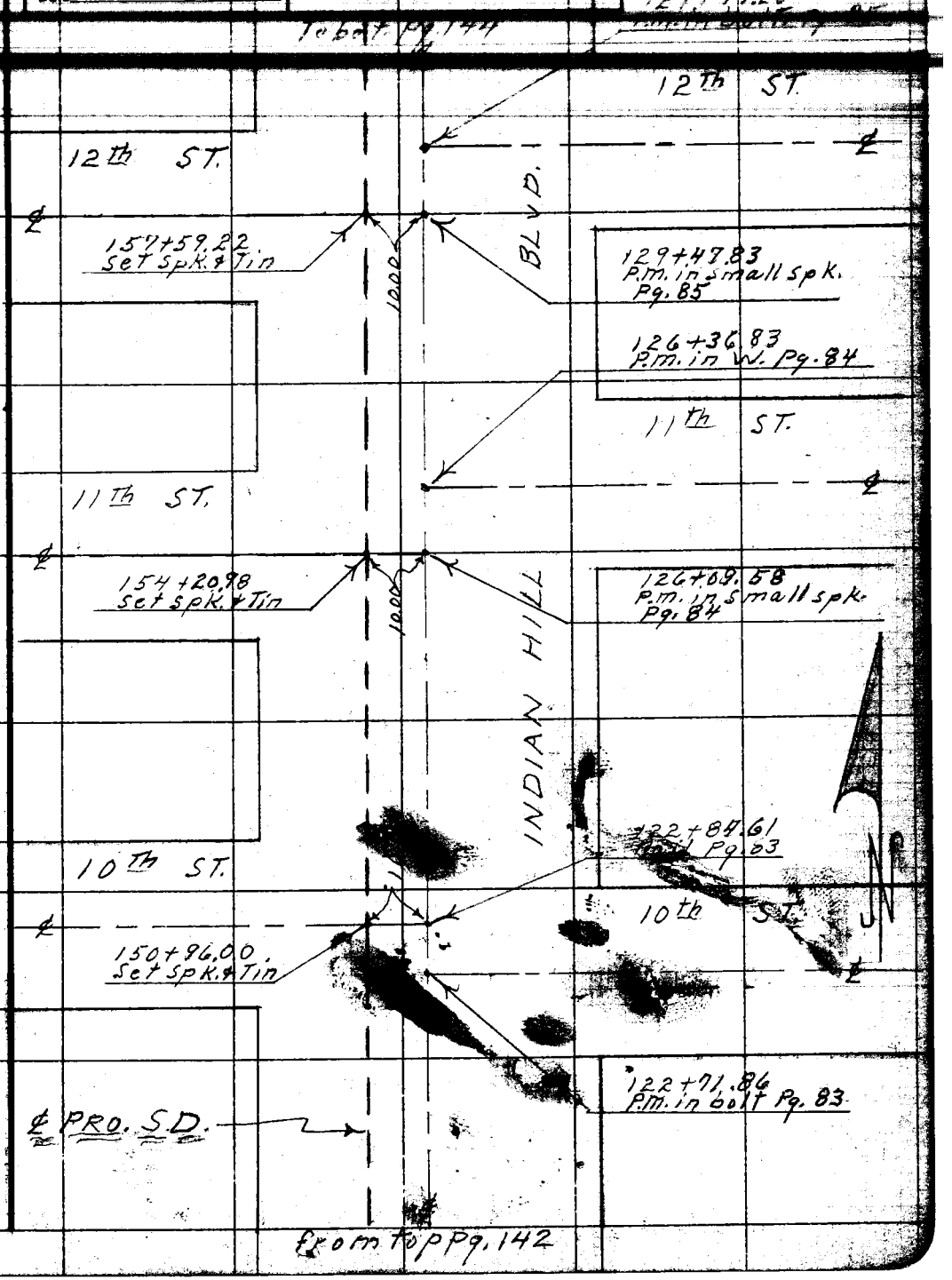

Note: Any Additions or Changes on This Sheet Must be Made or Circled in Red Ink With Date and Name of Person Making Change.

Do not extend notes this side of this line.

RETURN TO
LOS ANGELES COUNTY SURVEYOR
726 LOS ANGELES COUNTY
ENGINEERING BLDG.

76F3098 247 4-53

F.B. 1915 PG. 144

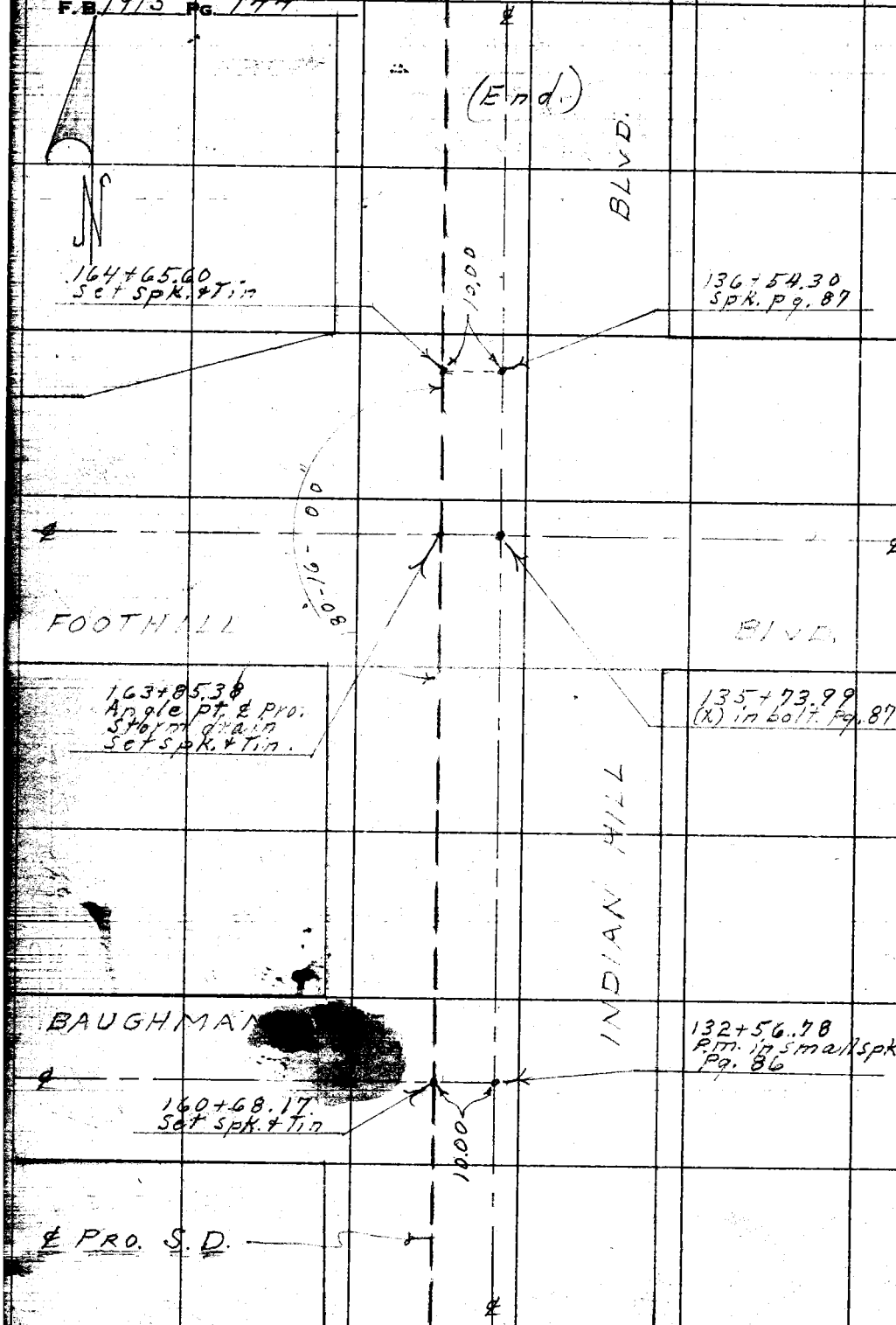

from top pg. 143

RETURN TO
LOS ANGELES COUNTY SURVEYOR
726 LOS ANGELES COUNTY
ENGINEERING BLDG.
Do not extend notes this side of this line.

Note: Any Additions or Changes on This Sheet Must be Made or Circled in Red Ink With Date and Name of Person Making Change.

76L298 307 4-50

PLEASE RETURN TO
LOS ANGELES COUNTY SURVEYOR
726 LOS ANGELES COUNTY ENGINEERING BLDG.

NOTE: ANY ADDITIONS OR CHANGES ON THIS SHEET MUST BE MADE OR CIRCLED IN RED INK, WITH DATE AND NAME OF PERSON MAKING CHANGE.

Do not extend notes this side of this line.

STATION	B. S.	H. I.	F. S.	ELEV.		
		1013 09				
30+73			542	1007 67	35 Lt gut	
			494	1008 15	1 " " Top Cb.	
31+00			497	1008 12		℄ Put
			491	1008 18		9° Rt.
			450	1008 59		" " Top Cb.
			428	1008 81		28² " edge of
			422	1008 87		33 " " "
			500	1008 09	7° Lt ℄ St - Put	
			530	1007 79	18 " Put	
			536	1007 73	25 " "	
			548	1007 61	34 " edge gut	
			558	1007 51	35 " gut	
			509	1008 00	" " Top Cb.	
			494	100[illegible]	41² " edge of W/k	
			482	1008 27	46 " " " "	
EC. 31+06			500	1008 09		℄ sph + Tin = put
31+4[illegible]6			520	1007 89		℄
			519	1007 90	7 Lt put ℄ St	
			553	1007 56	18 " "	
			562	1007 47	25 " "	

Profile Notes Red. ____ Plotted ____ Job No. 6955 Division No. ____ F. B. 1915 Pg. 149

No. ____ Date ____ Date ____ Survey of ____

No. ____ Date ____ Date ____ Map No. ____ Date ____

76L298 307 4-50

PLEASE RETURN TO
LOS ANGELES COUNTY SURVEYOR
726 LOS ANGELES COUNTY ENGINEERING BLDG.

NOTE: ANY ADDITIONS OR CHANGES ON THIS SHEET MUST BE MADE OR CIRCLED IN RED INK, WITH DATE AND NAME OF PERSON MAKING CHANGE.

Do not extend notes this side of this line.

STATION	B. S.	H. I.	F. S.	ELEV.		
		1013 09				
31+47.6			576	1007 33	34 Lt edge of gut	
			588	1007 21	35 " "	
			539	1007 70	35 " Top of Cb.	
			525	1007 84	41 " edge of wlk	
			513	1007 96	46 " " " "	
31+82.0			724	1005 85	60 " bot. of Cb.	
			674	1006 35	60 " Top " "	
32+00.23			543	1007 66		℄
			570	1007 39		9 Rt. bot gut
			522	1007 87		94 " Top Cb
			506	1008 03		28 " edge of wlk
			495	1008 14		33 " "
			527	1007 82	7 Lt. pvt. ℄ st. Brk	
			561	1007 48	18 " "	
			581	1007 28	25 " "	
			643	1006 66	50 " "	
			834	1004 75	100 " " Flow is to South	
32+31.8			562	1007 47		℄
			544	1007 65	7 Lt. pvt. ℄ of st.	
			580	1007 29	18 " "	

F. B. 1915 Pg. 150
Job No. 6955 Division No. Notes Red. Plotted Profile
Survey of Claremont S.D. #22 Date Date No.
Survey by D.E.H. Notes A.R.B. Notes Chkd. Checked X-Sec.
Indexed C. Johnson Date Date No.

76L298 307 4-50

PLEASE RETURN TO
LOS ANGELES COUNTY SURVEYOR
726 LOS ANGELES COUNTY ENGINEERING BLDG.

NOTE: ANY ADDITIONS OR CHANGES ON THIS SHEET MUST BE MADE OR CIRCLED IN RED INK, WITH DATE AND NAME OF PERSON MAKING CHANGE.

Do not extend notes this side of this line.

STATION	B. S.	H. I.	F. S.	ELEV.		
		1013 09 ✓				
32+31.8			6 62	100647	34 Lt	edge of gut N-end of island
			6 71	100638	35 "	gut
			6 24	100685	35½ "	Top of Cb
			6 51	100658	38 "	" " " S-end-island
			6 95	100614	38½ "	gut
			6 83	100626	39½ "	edge gut
			6 82	100627	37 "	Put
32+54			5 78	100731		℄ Put.
			5 59	100750	7 Lt.	Put ℄ st
			5 77	100732	15 "	"
			6 15	100694	20 "	"
			6 60	100649	27 "	edge of put
			6 71	100638	38 "	Top of Cb
			7 18	100591	38½ "	gut
			7 11	100598	39 "	edge of gut
			6 98	100611	50 "	Put.
			7 10	100599	62 "	" Brk.
			7 65	100544	72 "	edge of gut
			7 79	100530	73 "	gut
			7 26	100583	73½ "	Top of Cb

Profile Notes Red. Plotted Job No. 6955 Division No.
No. Date Date Survey of
No. Date Date Map No. Date
F. B. 1915 Pg. 151

76L298 307 4-50

PLEASE RETURN TO
LOS ANGELES COUNTY SURVEYOR
726 LOS ANGELES COUNTY ENGINEERING BLDG.

NOTE: ANY ADDITIONS OR CHANGES ON THIS SHEET MUST BE MADE OR CIRCLED IN RED INK, WITH DATE AND NAME OF PERSON MAKING CHANGE.

Do not extend notes this side of this line.

F. B. 1915 Pg. 152 Job No. 6855 Division No. Claremont S.D. #22 Notes Red. Plotted Profile
Survey of D.E.H. Notes A.R.B. Date Date No.
Survey by C. Johnson Date Notes Chkd. Checked X-Sec.
Indexed Date Date Date No.

STATION	B. S.	H. I.	F. S.	ELEV.		
		1013 09				
32+54			718	1005 91	78 Lt Backwlk	
T. P. nail			601	1007 08		
	355	1010 63				
33+00			365	1006 98		℄ Put.
			392	1006 71		93 Rt gut
			348	1007 15		94 " Top of cb
			338	1007 25		233 " edge of wlk.
			329	1007 34		33 " " " "
			347	1007 16	7 Lt Put	
			267	1008 96	17 " "	
			404	1006 59	22 " edge put	
			35	1007 [illegible]	29 " gr	
			453	1006 [illegible]0	37 8 " Top of Cb	
			506	1005 [illegible]7	38 " gut	
			498	1005 65	39 " edge "	
			482	1005 81	50 " Put	
			488	1005 75	57 " " & st.	
			547	1005 16	72 " edge of gut	
			556	1005 07	72 9 " gut	
			504	1005 59	73 " Top of Cb	

76L298 307 4-50

PLEASE RETURN TO
LOS ANGELES COUNTY SURVEYOR
726 LOS ANGELES COUNTY ENGINEERING BLDG.

NOTE: ANY ADDITIONS OR CHANGES ON THIS SHEET MUST BE MADE OR CIRCLED IN RED INK, WITH DATE AND NAME OF PERSON MAKING CHANGE.

Do not extend notes this side of this line.

STATION	B. S.	H. I.	F. S.	ELEV.		
		1010.63				
33+00			493	100570	78 Lt edge of Wk	
34+00			446	100617		℄ Put
			476	100587		95 Rt. Put gu
			429	100634		96 " Top of [illegible]
			407	100656		28 " edge of [illegible]
			400	100663		33 " " "
			432	100631	7 Lt Put ℄ St	
			447	100616	13 " "	
			482	100581	20 " edge Put	
			46.	10060	34 " gr. brb	
			539	100524	37.8 " Top cb	
			589	100474	38 " gut	
			581	100482	39 " edge gut	
			569	100494	56 " Put.	
			627	100436	72 " edge gut	
			638	100425	73.0 " gut	
			588	100475	73.1 " Top of Cb	
			579	100484	78 " Back of Wk.	
34+46.7			471	100592		℄ Put.
			455	100608	7 Lt Put	

Profile Notes Red. Plotted Job No. 6855 Division No. F. B. 1915 Pg. 153

No. Date Date Survey of

No. Date Date Map No. Date

76L298 307 4-50

PLEASE RETURN TO
LOS ANGELES COUNTY SURVEYOR
726 LOS ANGELES COUNTY ENGINEERING BLDG.

NOTE: ANY ADDITIONS OR CHANGES ON THIS SHEET MUST BE MADE OR CIRCLED IN RED INK, WITH DATE AND NAME OF PERSON MAKING CHANGE.

Do not extend notes this side of this line.

STATION	B. S.	H. I.	F. S.	ELEV.		
		1010 63				
34+46.7			477	1005 86	16 Lt Put brk	
			500	1005 63	20 " edge of put	
			51	1005 5	24 " bot Wall	
			309	1007 54	24.2 Top "	
			48	1005 8	26 " bot "	
34+77.0			499	1005 64		℄ Put
			548	1005 15	∡ Pt gut & ch-	9.5 Rt- gut. (no ch. Drive)
34+98			535	1005 28	Begin Conc. Put	℄
			568	1004 95		13 Rt gut
			492	1005 71		13.2 " Top of ch
			532	1005 31	7 Lt conc Put	
			535	1005 28	15 " " "	
			548	1005 15	24 " " " Bot. Wall	
35+00			537	1005 26		℄ Conc Put,
			568	1004 95		13 Rt gut
			491	1005 72		13.1 " Top of ch
			474	1005 89		28 " edge-wk.
			465	1005 98		33 " "
			535	1005 28	7 Lt conc put	
			537	1005 26	15 " "	

F. B. 1915 Pg. 154 Job No. 6955 Division No. Notes Red. Plotted Profile
Survey of Claremont S.D. #22 Date Date No.
Survey by D.E.H. Notes A.R.B. Notes Chkd. Checked X-Sec.
Indexed C. Johnson Date Date Date No.

76L298 307 4-50

PLEASE RETURN TO
LOS ANGELES COUNTY SURVEYOR
726 LOS ANGELES COUNTY ENGINEERING BLDG.

NOTE: ANY ADDITIONS OR CHANGES ON THIS SHEET MUST BE MADE OR CIRCLED IN RED INK, WITH DATE AND NAME OF PERSON MAKING CHANGE.

Do not extend notes this side of this line.

STATION	B. S.	H. I.	F. S.	ELEV.		
		1010 63				
35+00			547	100516	24 Lt	bot Wall. conc.
			371	100692	24½ "	Top " "
			47	10059	25⁵ "	bot gr-
			625	100438	37⁹ "	Top of Cb
			673	100390	38¹ "	gut conc
			659	100404	39 "	edge "
			643	100420	57 "	Put.
			716	100347	72 "	edge of gut
			729	100334	73 "	gut
			679	100384	73² "	Top of Cb.
			664	100399	78 "	edge of Wk.
B.M. KK-19			608	100455		B.M. KK-19 Elev 1004.560 F.B. 1915-9 College Ave & San Bernardino Ave, N.W. Co
						Bt. spk. in Cb - 17° W of W. end C.R.
B.M. KK-19				100456		Elev - 1004.560 see above
	464	1009 20				
B.C. 35+71.37			445	100475		℄ conc put.
			473	100447		12⁹ Rt gut
			397	100523		13.° " Top a
			380	100540		20° " Edge

Profile Notes Red. Plotted Job No. 6955 Division No. F. B. 1915 Pg. 155
No. Date Date Survey of
No. Date Date Map No. Indexed Date

76L298 307 4-50

PLEASE RETURN TO
LOS ANGELES COUNTY SURVEYOR
726 LOS ANGELES COUNTY ENGINEERING BLDG.

NOTE: ANY ADDITIONS OR CHANGES ON THIS SHEET MUST BE MADE OR CIRCLED IN RED INK, WITH DATE AND NAME OF PERSON MAKING CHANGE.

Do not extend notes this side of this line.

F. B. 1915 Pg. 156 Job No. 6955 Division No. Claremont S.D. #22 Notes Rcd. Plotted Profile
Survey of D.E.H. Date Date No.
Survey by Notes A.R.B. Notes Chkd. Checked X-Sec.
Indexed C. Johnson Date Date Date No.

STATION	B. S.	H. I.	F. S.	ELEV.		
		1009.20				
35+71.37			368	1005.52		33 Rt edge of wlk
			442	1004.78	7 Lt	conc. put
			454	1004.66	22 "	" " Rt
			458	1004.62	24 "	" " Bot of wall
			211	1004.99	246	Top of Conc. w[illegible]
			42	1005[illegible]	256	Bot wall g[illegible]
			532	1003.88	38.0 "	Top of c[illegible]
			581	1003.39	38.2 "	gut
			571	1003.49	39.2 "	edge of gut
			559	1003.61	55 "	center St put
			628	1002.92	72.5 "	edge of gut
			638	1002.82	73.0	gut
			585	1003.35	73.2	Top of cb
			577	1003.43	78 "	edge of wlk
35+80			448	1004.72		℄ conc. Put
35+86.5			455	1004.65		" " "
			477	1004[illegible]3		11.4 Rt
			403	1005.17		11.4 " Top of Co. E.C.R.
			382	1005.38	sect. taken Rad.	27.4 " edge of wlk
			364	1005.56		37.2 " " " "

76L298 307 4-50

PLEASE RETURN TO
LOS ANGELES COUNTY SURVEYOR
726 LOS ANGELES COUNTY ENGINEERING BLDG.

NOTE: ANY ADDITIONS OR CHANGES ON THIS SHEET MUST BE MADE OR CIRCLED IN RED INK, WITH DATE AND NAME OF PERSON MAKING CHANGE.

Do not extend notes this side of this line.

STATION	B. S.	H. I.	F. S.	ELEV.		
		1009 20				
35+90			460	1004 60		℄ Conc Pvt
			460	1004 60	12.0 Lt conc Pvt.	
			480	1004 40	28.6 " edge of gut	
			484	1004 36	30.8 " Bot Wall	
36+00			490	1004 30		℄ S.D. conc [illegible]
36+10			428	1004 92		℄ " "
			507	1004 13		8.9 Rt gut
			414	1005 06		9.0 " Top of [illegible]
			352	1005 68		31.7 " N. edge of [illegible]
			551	1003 69	[illegible] Lt. conc pvt	
			565	1003 55	[illegible]2.5 " "	
			568	1003 52	57.0 " edge of gut	
			563	1003 57	60.0 " Bot. of Wall	
36+20			54[illegible]	1003 79		℄ S.D. conc [illegible]
36+25.2			5[illegible]	1003 79		℄ " "
			51[illegible]	1004 04		12.0 Rt bot of [illegible]
			4[illegible]	1005 15		12.2 " Top [illegible]
			3[illegible]	1005 40		19.3 " edge of [illegible]
			348	1005 72		30.1 " "
36+30			539	1003 81		℄ S.D. conc [illegible]

Profile Notes Red. Plotted Job No. 6955 Division No.
No. Date Date Survey of
No. Date Date Map No. Date
F. B. 1915 Pg. 157

76L298 307 4-50

PLEASE RETURN TO
LOS ANGELES COUNTY SURVEYOR
726 LOS ANGELES COUNTY ENGINEERING BLDG.

NOTE: ANY ADDITIONS OR CHANGES ON THIS SHEET MUST BE MADE OR CIRCLED IN RED INK, WITH DATE AND NAME OF PERSON MAKING CHANGE.

Do not extend notes this side of this line.

STATION	B. S.	H. I.	F. S.	ELEV.		
		1009 20				
36+30			544	1003 76	6.5 Lt conc put	
			543	1003 77	15 " " "	
			523	1003 97	25.5 " gut	
			413	1005 07	25.7 " Top of Cb.	
36+34.3 E.C.			534	1003 56		℄ Conc put
			536	1003 54	4.3 Lt conc put ctr-put	
			537	1003 53	10 " " "	
			516	1004 04	22.7 " Bot cb - E.C.R.	
			395	1005 25	22.9 " Top Cb " "	
36+40			523	1003 97		℄ S.D. conc put
36+42.06			521	1003 99		℄ conc put
			497	1004 23		13.7 Rt. Bot of Cb.
			380	1005 40		14.0 " Top " "
			362	1005 58		21.0 " edge of Wk
			347	1005 73		27.5 " " " "
			521	1003 99	4.1 Lt conc put.	
			518	1004 02	10.0 " " "	
			496	1004 24	21.9 " Bot of Cb	
			379	1005 41	22.1 " Top " "	
			380	1005 40	29.1 " edge of Wk	

F. B. 1915 Pg. 158
Job No. 6955 Division No. ____ Notes Red. ____ Plotted ____ Profile ____
Survey of Claremont S.D. #22 Date ____ Date ____ No. ____
Survey by D.E.H. Notes A.R.B. Notes Chkd. ____ Checked ____ X-Sec. ____
Indexed R. C. Johnson Date ____ Date ____ Date ____ No. ____

76L298 307 4-50

PLEASE RETURN TO
LOS ANGELES COUNTY SURVEYOR
726 LOS ANGELES COUNTY ENGINEERING BLDG.

NOTE: ANY ADDITIONS OR CHANGES ON THIS SHEET MUST BE MADE OR CIRCLED IN RED INK, WITH DATE AND NAME OF PERSON MAKING CHANGE.

Do not extend notes this side of this line.

STATION	B. S.	H. I.	F. S.	ELEV.		
		100920				
36+42.06			381	100539	34° Lt edge of wk	
36+50			504	100416		℄ conc put
37+00			398	100522		℄ conc put
			401	100519		7° Rt " "
			400	100520		13° " Bot Cb
36+96			292	100628		Top "
37+00			266	100654		21 " edge of wk
			258	100662		26 "
			401	100519	4° Lt conc put.	
			402	100518	15 " " "	
			399	100521	21° " bot of Cb.	
36+98			285	10063[illegible]	2° " Top of "	
37+00			260	100660	[illegible] edge of wk	
			251	100669	34° " "	
38+00			196	100724		℄ conc Put
			204	100716		7° Rt. conc put
			217	100703		13° " Bot of Cb
			100	100820		13° " Top "
			090	100830		21° " edge of wk
			080	100840		26° " " "

Profile Notes Red. Plotted Job No. 6955 Division No.
No. Date Date Survey of
No. Date Date Map No. Date
F. B. 1915 Pg. 159

76L298 307 4-50

PLEASE RETURN TO
LOS ANGELES COUNTY SURVEYOR
726 LOS ANGELES COUNTY ENGINEERING BLDG.

NOTE: ANY ADDITIONS OR CHANGES ON THIS SHEET MUST BE MADE OR CIRCLED IN RED INK, WITH DATE AND NAME OF PERSON MAKING CHANGE.

Do not extend notes this side of this line.

STATION	B. S.	H. I.	F. S.	ELEV.		
		1009 20				
38+00			1 93	1007 27	4° Lt. of conc put	
			2 01	1007 19	15 " " "	
			2 15	1007 05	21° " Bot of Cb.	
			0 95	1008 25	22 " Top " "	
			0 78	1008 42	29° " edge of wlk	
			0 68	1008 52	34° " " "	
T.P. 1x2			0 73	1008 47		
	700	1015 47				
38+50			7 23	1008 24		℄ Conc Put
			7 36	1008 11		7 Rt " "
			7 53	1008 [illegible]		13° " bot Conc Cb
			6 42	1009 05		13° " Top " "
			6 24	1009 23		21 " edge of wlk
			6 14	1009 33		26 " " " "
			7 22	1008 25	4 Lt. conc put	
			7 33	1008 14	14 " " "	
			7 54	1007 93	21° " Bot of Cb	
			6 35	1009 12	22° " Top " "	
			6 16	1009 31	29° " edge of wlk.	
			6 07	1009 40	34° " " "	

F. B. 1915 Pg. 160 Job No. 695 Division No. Notes Red. Plotted Profile
Survey of Clarence St. S. 22 Date Date No.
Survey by D.E.H. Notes A.T.B. Notes Chkd. Checked X-Sec.
Indexed C. Johnson Date Date No.

76L298 307 4-50

PLEASE RETURN TO
LOS ANGELES COUNTY SURVEYOR
726 LOS ANGELES COUNTY ENGINEERING BLDG.

NOTE: ANY ADDITIONS OR CHANGES ON THIS SHEET MUST BE MADE OR CIRCLED IN RED INK, WITH DATE AND NAME OF PERSON MAKING CHANGE.

Do not extend notes this side of this line.

STATION	B. S.	H. I.	F. S.	ELEV.		
		1015 47				
38+78.0			674	1008 73		℄ conc. put.
			689	1008 58		7 Rt
			707	1008 40		13.8 Bot of Cb
			591	1009 56		13.9 Top "
			574	1009 73		21 " edge of W
			563	1009 84		26 " "
38+80.8			673	1008 74		℄ conc Put
			671	1008 76	4 Lt ℄ conc Put	
			683	1008 64	14 " " "	
			704	1008 43	21.8 " Bot of Cb	
			583	1009 64	21.9 " Top "	
			565	1009 82	28.9 " edge of Wk	
			556	1009 91	30.0 " Prop Line	
39+00			636	1009 11		℄ X = Pg - 133 Ce
39+28.23			589	1009 58		℄ Inter conc put
			601	1009 46		7 Rt
			618	1009 29		13.8 " got edge
			586	1009 61	4 Lt conc put	
			595	1009 52	14 " " "	
			614	1009 33	21.8 " edge W "	
39+78.9			500	1010 47		℄ conc Put

Profile Notes Red. Plotted Job No. 6955 Division No. F. B. 1915 Pg. 161

No. Date Date Survey of

No. Date Date Map No. Indexed Date

76L298 307 4-50

PLEASE RETURN TO
LOS ANGELES COUNTY SURVEYOR
726 LOS ANGELES COUNTY ENGINEERING BLDG.

NOTE: ANY ADDITIONS OR CHANGES ON THIS SHEET MUST BE MADE OR CIRCLED IN RED INK, WITH DATE AND NAME OF PERSON MAKING CHANGE.

Do not extend notes this side of this line.

F. B. 1915 Pg. 162 Job No. 6955 Division No. Notes Red. Plotted Profile
Survey of Claremont S.D. #22 Date Date No.
Survey by D.E.H. Notes A.R.B. Notes Chkd. Checked X-Sec.
Indexed C. Johnson Date Date Date No.

STATION	B. S.	H. I.	F. S.	ELEV.		
		1015.47				
39+78.9			4.97	1010.56	4 Lt	conc. Put
			5.06	1010.41	14 "	" "
			5.24	1010.23	21.9	Bot conc Cb & C.R.
			4.09	1011.38	22°	Top " "
			3.94	1011.53	29°	edge of wlk
			3.82	1011.65	34°	" "
39+79.3			4.99	1010.48	℄	conc Put
			5.11	1010.36	7 Rt	Conc Put
			5.30	1010.17	13.9 "	bot of Cb
			4.08	1011.39	14° "	Top " "
			3.98	1011.49	21° "	edge of wlk
			3.88	1011.59	26.	" "
40+00			4.60	1010.87	℄	
			4.74	1010.73	7 Rt	conc Put
			4.94	1010.53	13.9	Bot of Cb
			3.69	1011.78	14°	Top "
			3.54	1011.93	21°	edge of wlk
			3.39	1012.08	26	" "
			4.59	1010.88	4 Lt	conc Put
			4.78	1010.69	14 "	" "

76L298 307 4-50

PLEASE RETURN TO
LOS ANGELES COUNTY SURVEYOR
726 LOS ANGELES COUNTY ENGINEERING BLDG.

NOTE: ANY ADDITIONS OR CHANGES ON THIS SHEET MUST BE MADE OR CIRCLED IN RED INK, WITH DATE AND NAME OF PERSON MAKING CHANGE.

Do not extend notes this side of this line.

STATION	B. S.	H. I.	F. S.	ELEV.		
		1015 47				
40+00			494	1010 53	21° Lt bot of Cb	
			369	1011 78	22° " Top " "	
			355	1011 92	29 " edge of wlk	
			343	1012 04	34 " " "	
40+74°			329	1012 18		℄
			342	1012 05		7 Rt conc P[illegible]
			361	1011 86		13° " Bot of Cb
			240	1013 07		14° Top [illegible]
			237	1013 10		21 edge of [illegible]
			227	1013 20		26 Back [illegible]
			311	1012 36		℄
40+83			309	1012 38	4 Lt conc put	
			321	1012 26	14 " " "	
			346	1012 01	21° " bot. of Cb	
			225	1013 22	22° " Top " "	
			211	1013 36	29 " edge of wlk.	
			203	1013 44	34 " " " "	
41+00			279	1012 68		℄ conc [illegible]
			313	1012 34		13° Rt. gut.
			233	1013 14		26° " conc [illegible]
			278	1012 69	4 Lt	
			290	1012 57	14 " conc Put	

Profile Notes Red. ____ Plotted ____ Job No. 6955 Division No. ____ F. B. 1915 Pg. 163

No. ____ Date ____ Date ____ Survey of ____

No. ____ Date ____ Date ____ Map No. ____ Indexed ____ Date ____

76L298 307 4-50

PLEASE RETURN TO
LOS ANGELES COUNTY SURVEYOR
726 LOS ANGELES COUNTY ENGINEERING BLDG.

NOTE: ANY ADDITIONS OR CHANGES ON THIS SHEET MUST BE MADE OR CIRCLED IN RED INK, WITH DATE AND NAME OF PERSON MAKING CHANGE.

Do not extend notes this side of this line.

STATION	B. S.	H. I.	F. S.	ELEV.		
		1015 47				
41+00			3 11	1012 36	21 9 Lt gut	
			2 01	1012 46	34 " Alley conc Apron	
41+11 0			2 93	1012 54	21 9 Lt bot of Cb	
			1 71	1013 76	22 0 " Top "	
41+19			2 79	1012 68		13 9 Rt bot cb
			1 54	1013 93		14 0 " Top "
T. P. 1+2			1 02	1014 45		
	6 93	1021 38				
B.M. KK-21			4 41	1016 97	Elev 1016.963 F.B. 1915-10 College Ave & Russell Pl N.W Cor. Bt spk in Cb 5 0 W of W end C.R.	
	4 41	1021 37		1016 96	see above	
42+00			6 97	1014 40		℄ conc Put
			7 09	1014 28		7 Rt " "
			7 27	1014 10		13 9 " bot Cb
			5 98	1015 39		14 0 " Top "
			5 7	1015 7		26 " gr.
			6 94	1014 43	4 Lt conc Put	
			7 05	1014 32	14 " "	
			7 25	1014 12	21 9 bot cb	
			6 05	1015 32	22 0 Top "	

F. B. 1915 Pg. 164 Job No. 6955 Division No. ____ Notes Red. ____ Plotted ____ Profile ____
Survey of Claremont S.D. #22 Date ____ Date ____ No. ____
Survey by D.E.H. Notes A.R.B. Notes Chkd. ____ Checked ____ X-Sec. ____
Indexed C. Johnson Date ____ Date ____ Date ____ No. ____

76L298 307 4-50

PLEASE RETURN TO
LOS ANGELES COUNTY SURVEYOR
726 LOS ANGELES COUNTY ENGINEERING BLDG.

NOTE: ANY ADDITIONS OR CHANGES ON THIS SHEET MUST BE MADE OR CIRCLED IN RED INK, WITH DATE AND NAME OF PERSON MAKING CHANGE.

Do not extend notes this side of this line.

STATION	B. S.	H. I.	F. S.	ELEV.		
		1021 37				
42+00			589	101548	29 Lt edge wk	
			577	101560	34 " " "	
42+14²			672	101465		℄ conc Put
			685	101452		7 Rt "
			703	101434		13 9 " bot Cb
			572	101565		14° " Top
			563	101574		26 " Back wk
			54	10160		30 " Prop
42+15			670	101467		℄ conc
			668	101469	4° Lt conc. Put	
			681	101456	14 " " "	
			699	101438	21 9 " bot-Cb	
			577	101560	22° " Top "	
			559	101578	29 " edge wk	
			544	101593	34 " " "	
42+66.32			581	101556		℄ X = pg-133
43+00			523	101614		℄
T. P.			350	101787		
	553	1023 40				
43+169			696	101644		℄

Profile Notes Red. Plotted Job No. 6955 Division No. F. B. 1915 Pg. 165
No. Date Date Survey of
No. Date Date Map No. Date

76L298 307 4-50

PLEASE RETURN TO
LOS ANGELES COUNTY SURVEYOR
726 LOS ANGELES COUNTY ENGINEERING BLDG.

NOTE: ANY ADDITIONS OR CHANGES ON THIS SHEET MUST BE MADE OR CIRCLED IN RED INK, WITH DATE AND NAME OF PERSON MAKING CHANGE.

Do not extend notes this side of this line.

STATION	B. S.	H. I.	F. S.	ELEV.		
		102340				
43+16.9			694	101646	4 Lt conc Put	
			706	101634	14 " " "	
			724	101616	21.9 bot Cb	
			600	101740	22.0 Top "	
			587	101753	39.0 edge wk	
			577	101763	34.0 " "	
43+17.3			696	101644		℄ conc Put
			708	101632		7' Rt. " "
			728	101612		13.9 " bot Cb
			596	101744		14.0 " Top "
			590	101750		19.0 " edge of wk
			55	1017 9		26.0 " " Prop L
43+42.0			650	101690		℄
			662	101678		7 Rt conc Put
			682	101658		13.9 bot cb
			552	101788		14.0 Top "
			650	101690	4 Lt conc Put	
			662	101678	14 " " "	
			676	101664	21.9 " Bot cb	
			552	101788	20.0 " top "	

F. B. 1915 Pg. 166
Job No. Division No. Notes Red. Plotted Profile
Survey of Date Date No.
Survey by Notes Checked X-Sec.
Indexed C. Johnson Date Date No.

76L298 307 4-50

PLEASE RETURN TO
LOS ANGELES COUNTY SURVEYOR
726 LOS ANGELES COUNTY ENGINEERING BLDG.

NOTE: ANY ADDITIONS OR CHANGES ON THIS SHEET MUST BE MADE OR CIRCLED IN RED INK, WITH DATE AND NAME OF PERSON MAKING CHANGE.

Do not extend notes this side of this line.

STATION	B. S.	H. I.	F. S.	ELEV.		
		102340				
43+67°			607	101733		℄ conc. pu
			618	101722		6 Rt " "
			638	101702		13° " bot cb
43+61°	o.k.		522	101818		14° Top "
43+67°			606	101734	4 Lt conc put	
			617	101723	14 " " "	
			634	101706	21° " bot Cb	
			513	101827	22° " Top "	
44+00			549	101791		℄ conc p
			560	101780		7 Rt " "
			576	101764		13° " bot cb
			449	101891		14° " Top "
			40	10194		26 " Prop h
			548	101792	4 Lt conc put	
			548	101792	14 " " "	
			575	101765	21° " bot. cb	
			456	101884	22° " Top "	
			438	101902	29 " edge wk.	
			428	101912	34 " " "	
45+00			367	101973		℄ conc put

Profile Notes Red. Plotted Job No. 6955 Division No.
No. Date Date Survey of
No. Date Date Map No. Indexed Date
F. B. 195 Pg. 167

76L298 307 4-50

PLEASE RETURN TO
LOS ANGELES COUNTY SURVEYOR
726 LOS ANGELES COUNTY ENGINEERING BLDG.

NOTE: ANY ADDITIONS OR CHANGES ON THIS SHEET MUST BE MADE OR CIRCLED IN RED INK, WITH DATE AND NAME OF PERSON MAKING CHANGE.

Do not extend notes this side of this line.

STATION	B. S.	H. I.	F. S.	ELEV.		
		1023 40				
45+00			379	1019 61		7 Rt conc put
			400	1019 40		13.9 " bot cb
			271	1020 69		14.0 " Top "
			26	10208		26 " Prop - gr
			366	1019 74	4 Lt. conc put	
			380	1019 60	14 " " "	
			400	1019 40	21.9 " bot cb	
			280	1020 60	22.0 " Top "	
			261	1020 79	29.0 " edge wk	
			252	1020 88	34.0 " " "	
45+63.7			252	1020 88		℄ conc put
			269	1020 71		7 Rt " "
			290	1020 50		13.9 " bot cb
			160	1021 80		14.0 " Top "
			140	1022 00		26 " Prop L.
45+64.4			251	1020 89		℄ conc put
			251	1020 89	4 [illegible] conc put	
			262	1020 78	14 [illegible] " "	
			286	1020 54	21.9 bot cb	
			161	1021 79	Top - "	

F. B. 1915 Pg. 168
Job No. 6955 Division No. Notes Red. Plotted Date Profile No.
Survey of Claremont Storm Drain #22 Date Checked X-Sec. No.
Survey by Holmes Notes A.R.B. Notes Chkd. Date
Indexed C. 3 [illegible] Date

76L298 307 4-50

PLEASE RETURN TO
LOS ANGELES COUNTY SURVEYOR
726 LOS ANGELES COUNTY ENGINEERING BLDG.

NOTE: ANY ADDITIONS OR CHANGES ON THIS SHEET MUST BE MADE OR CIRCLED IN RED INK, WITH DATE AND NAME OF PERSON MAKING CHANGE.

Do not extend notes this side of this line.

STATION	B. S.	H. I.	F. S.	ELEV.		
		102340				
45+64			142	102198	29° Lt edge of wk.	
46+00			136	102204	34 " " "	
			291	102049		℄
46+15 37			163	102177		℄ inter conc p
			177	102163		7 Rt " "
			196	102144		13° edge of
			161	102179	4 Lt conc –	
			173	102167	14 "	
			192	102148	21° " edge conc put.	
					B.M. KK-22 Elev 1023.102 F.B. 1915-10	
B.M. KK-22			030	102310	College Ave & Elaine St, N. W. Cor.	
	385	102695			Bt. spk in Cb. 5° W of W end C	
46+66 5			427	102268		℄ Conc
			441	102254		7 Rt "
			463	102232		17° " bot Cb
			335	102360		18° " Top "
			322	102373		23° back wk
			32	10238		30 " Prop
			424	102271	4 Lt conc	
			437	102258	14 " "	
			457	102238	21° bot cb	
			333	102362	22° Top	

Profile Notes Red. ____ Plotted ____ Job No. 6955 Division No. ____ F. B. 1915 Pg. 169

No. ____ Date ____ Date ____ Survey of ____

No. ____ Date ____ Date ____ Map No. ____ Indexed. Johnson Date ____

76L298 307 4-50

PLEASE RETURN TO
LOS ANGELES COUNTY SURVEYOR
726 LOS ANGELES COUNTY ENGINEERING BLDG.

NOTE: ANY ADDITIONS OR CHANGES ON THIS SHEET MUST BE MADE OR CIRCLED IN RED INK, WITH DATE AND NAME OF PERSON MAKING CHANGE.

Do not extend notes this side of this line.

STATION	B. S.	H. I.	F. S.	ELEV.		
		1026 95				
46+66.5			315	1023 80	29 Lt edge of wk	
			303	1023 92	34 " " " "	
46 F68 3			316	1023 79		23 back wlk
46 F91.0			381	1023 14		℄ conc
			397	1022 98		7 Rt "
			420	1022 75		17.9 " bot cb
			286	1024 09		18.0 " Top "
			26	1024 4		26 " Prop L
			380	1023 15	4 Lt conc	
			392	1023 03	14 " " "	
			413	1022 82	21.9 " bot cb	
			219	1024 76	22.0 Top "	
			273	1024 22	29.0 edge wk	
			259	1024 36	34.0 " " "	
47+00			364	1023 31		℄ conc
47+16			338	1023 57		℄ " conc
			353	1023 42		7 Rt "
			372	1023 23		17.9 bot cb
			242	1024 53		18.0 " Top "
			22	1024 8		26.0 Prop

F. B. 1915 Pg. 170 Job No. 6955 Division No. Notes Red. Plotted Profile
Survey of Claremont S.D. #22 Date Date No.
Survey by D.E.H. Notes A.P.B. Notes Chkd. Checked X-Sec.
Indexed C. Johnson Date Date No.

76L298 307 4-50

PLEASE RETURN TO
LOS ANGELES COUNTY SURVEYOR
726 LOS ANGELES COUNTY ENGINEERING BLDG.

NOTE: ANY ADDITIONS OR CHANGES ON THIS SHEET MUST BE MADE OR CIRCLED IN RED INK, WITH DATE AND NAME OF PERSON MAKING CHANGE.

Do not extend notes this side of this line.

STATION	B. S.	H. I.	F. S.	ELEV.		
		1026 95				
47+16			337	102358	4 Lt conc	
			347	102348	14 " "	
			369	102326	21 9 " bot cb	
			250	102445	22 0 " Top "	
			231	102464	29 0 edge wk	
			223	102472	34 0 " " "	
48+00			188	102507		℄ conc
			204	102491		7 Rt "
			223	102472		13 9 bot c
			089	102606		14 0 " Top
			08	10262		26 " Prop
			187	102508	4 Lt conc	
			199	102496	14 " "	
			222	102473	21 9 " bot cb	
			098	102597	22 0 " top "	
			085	102610	29 0 " edge wk	
			078	102617	34 0 " " "	
T.P. 1X2			035	102660		
	5 78	1032 38				
48+52			548	102690		14 0 Rt Beam

Profile Notes Red. Plotted Job No. 1915 Division No. F. B. 1915 Pg. 171

No. Date Date Survey of

No. Date Date Map No. Indexed Date

76L298 307 4-50

PLEASE RETURN TO
LOS ANGELES COUNTY SURVEYOR
726 LOS ANGELES COUNTY ENGINEERING BLDG.

NOTE: ANY ADDITIONS OR CHANGES ON THIS SHEET MUST BE MADE OR CIRCLED IN RED INK, WITH DATE AND NAME OF PERSON MAKING CHANGE.

Do not extend notes this side of this line.

STATION	B. S.	H. I.	F. S.	ELEV.		
		1032 38				
48+52			542	1026 96	22.8 Lt begin wall "Rubble"	
48+56.9			362	1028 46		14.8 Rt Top of Rubble wall
			355	1028 83	22.8 Lt Top rubble wall	
48+75.3			598	1026 40		℄ conc
			612	1026 26		7 Rt "
			627	1026 11		13.9 bot cb.
			514	1027 24		14.0 Top " B.C.R.
			325	1029 13		14.8 " rubble wall
			48	1027 6		15.8 " bot " "
			45	1027 9		26 " Prop.
			596	1026 42		
48+75.8			595	1026 43	4 Lt. [illegible]	
			601	1026 37	14 " [illegible]	
			618	1026 20	21.9 " [illegible] cb.	
			513	1027 25	22.0 " [illegible] "	
			320	1029 18	22.8 " Top rubble wall	
			48	1027 6	27.5 " bot " [illegible]	
			482	1027 56	31.5 " edge wk	
			472	1027 66	36.9 " "	
49+00			547	1026 91		℄ conc.
49+15.34			513	1027 25	4 Pt	℄ "

F. B. 1915 Pg. 172

Job No. ____ Division No. ____ Notes Red. ____ Plotted ____ Profile ____
Survey of ____ Date ____ Date ____ No. ____
Survey by ____ Notes ____ Notes Chkd. ____ Checked ____ X-Sec. ____
Indexed ____ Date ____ Date ____ Date ____ No. ____

76L298 307 4-50

PLEASE RETURN TO
LOS ANGELES COUNTY SURVEYOR
726 LOS ANGELES COUNTY ENGINEERING BLDG.

NOTE: ANY ADDITIONS OR CHANGES ON THIS SHEET MUST BE MADE OR CIRCLED IN RED INK, WITH DATE AND NAME OF PERSON MAKING CHANGE.

Do not extend notes this side of this line.

STATION	B. S.	H. I.	F. S.	ELEV.		
		1032 38				
B.M. KK-23			317	1029 21	B.M. KK-23 Elev 1029.212 F.B. 1915 10	
	519	1034 40				
49+55 4			633	1028 07		℄ Storm Drain end
			643	1027 97		7 Rt "
			658	1027 82		13 2 " edge
			663	1027 77		14 7 " bot.
			551	1028 89		15 0 " top "
			545	1028 95		20 0 " edge
			530	1029 10		26 9 " "
			53	1029 1		30 " gr
49+57 8			633	1028 07		℄ Rock
			634	1028 06	4 Lt pav	N. end
			645	1027 95	14 " "	
			660	1027 80	19 5 edge gut	
			660	1027 80	20 9 bot.	
			553	1028 87	21 4 top "	
			56	1028 8	34 0 Prop	
49+80			595	1028 45		℄
			608	1028 32		7 Rt pav
			606	1028 34		13 7 " edge

Profile Notes Red. Plotted Job No. 6455 Division No.
No. Date Date Survey of
No. Date Date Map No. Indexed Date
F. B. 1915 Pg. 173

76L298 307 4-50

PLEASE RETURN TO
LOS ANGELES COUNTY SURVEYOR
726 LOS ANGELES COUNTY ENGINEERING BLDG.

NOTE: ANY ADDITIONS OR CHANGES ON THIS SHEET MUST BE MADE OR CIRCLED IN RED INK, WITH DATE AND NAME OF PERSON MAKING CHANGE.

Do not extend notes this side of this line.

STATION	B. S.	H. I.	F. S.	ELEV.		
		1034 40				
49+80			616	1028 24		15² Rt bot out
			505	1029 35		15⁵ " Top "
			592	1028 48	4 Lt	Pav
			603	1028 37	14 "	"
			610	1028 30	19¹ "	edge out
			618	1028 22	20⁶ "	bot ch
			507	1029 33	20⁵ "	top "
50+00			557	1028 83		℄ pav
			561	1028 79		7 Rt "
			565	1028 75		14 " edge out
			578	1028 62		15⁶ " bot ch
			463	1029 77		15⁹ top "
			445	1029 95		22⁹ edge wk
			437	1030 03		27⁹ " "
			553	1028 87	3 Lt	pav
			558	1028 82	13² "	"
			570	1028 70	18⁸ "	edge out
			576	1028 64	20² "	bot ch
			463	1029 77	20⁵ "	top "
			50	1029 [illegible]	20⁹	bot ch

F. B. 1915 Pg. 174 Job No. Division No. Notes Red. Plotted Profile
Date Date No.
Notes Chkd. Checked X-Sec.
Date Date No.
Notes
Date
Survey of
Survey by
Indexed C. Johnson

76L298 307 4-50

PLEASE RETURN TO
LOS ANGELES COUNTY SURVEYOR
726 LOS ANGELES COUNTY ENGINEERING BLDG.

NOTE: ANY ADDITIONS OR CHANGES ON THIS SHEET MUST BE MADE OR CIRCLED IN RED INK, WITH DATE AND NAME OF PERSON MAKING CHANGE.

Do not extend notes this side of this line.

STATION	B. S.	H. I.	F. S.	ELEV.		
		1034 40				
50+00			56	10288	33 Lt Prop	
51+00			358	103082		
51+15.38			329	103111	Spk + Tin Pg. 134 Angle	℄ Pt. ℄ S.D. (X) Section to Line Ahead
			330	103110		9 Rt -
			335	103105		16 3 " edge out
			345	103095		17 9 " bot cb
			232	103208		18 1 " top "
			219	103221		25 " edge [illegible]
			207	103233		30 "
			331	103109	9 Lt -	
			341	103099	16 3 " edge out	
			347	103093	17 9 bot cb	
			235	103205	18 1 top cb	
			31	10313	23 "	
			32	10312	30 Prop	
T.P. 1X2			687	103353		
	828	1041 81				
52+00			900	103281		℄ Pav
			897	103284		9 Rt "
			906	103275		16 3 edge [illegible]
			920	103261		17 9 bot [illegible]

Profile Notes Red. Plotted Job No. 6955 Division No.
No. Date Date Survey of
No. Date Date Map No. Indexed Date
F. B. 1915 Pg. 175

76L298 307 4-50

PLEASE RETURN TO
LOS ANGELES COUNTY SURVEYOR
726 LOS ANGELES COUNTY ENGINEERING BLDG.

NOTE: ANY ADDITIONS OR CHANGES ON THIS SHEET MUST BE MADE OR CIRCLED IN RED INK, WITH DATE AND NAME OF PERSON MAKING CHANGE.

Do not extend notes this side of this line.

F. B. 1915 Pg. 176 Job No. Division No. Notes Red. Plotted Profile
Date Date No.
Notes Chkd. Checked X-Sec.
Date Date No.
Notes
Date
Survey of
Survey by C. Johnson
Indexed

STATION	B. S.	H. I.	F. S.	ELEV.		
		1041 81				
52+00			805	1033 76		18' Rt. top cb
			790	1033 91		25 "
			884	1032 97		30 "
			899	1032 82	9 Lt Pav	
			906	1032 75	16½ edge out	
			913	1032 68	17½ bot cb	
			800	1033 81	18' " top "	
			85	103[illegible]	20 " gr	
			86	1033[illegible]	30 Prop	
53+00			692	1034 89		Pav
			695	1034 86		9 Rt "
			706	1034 75		16½ edge out
			714	1034 67		17½ bot cb
53+06			592	1035 89		18' top "
53+00			588	1035 93		25 edge wk
			578	1036 03		30 " "
			703	1034 78	9 Lt Pav	
			714	1034 67	16½ " edge c & gut	
			717	1034 64	17½ " bot cb	
			603	1035 78	18' " top "	

76L298 307 4-50

PLEASE RETURN TO
LOS ANGELES COUNTY SURVEYOR
726 LOS ANGELES COUNTY ENGINEERING BLDG.

NOTE: ANY ADDITIONS OR CHANGES ON THIS SHEET MUST BE MADE OR CIRCLED IN RED INK, WITH DATE AND NAME OF PERSON MAKING CHANGE.

Do not extend notes this side of this line.

STATION	B. S.	H. I.	F. S.	ELEV.		
		1041 81				
			65	10353	19 Lt gr	
			66	10352	30 " Prop	
53+97.7			507	103674		℄
			504	103677		9 Rt
			515	103666		16.3 " edge gu
			520	103661		17.9 " bot c
			408	103773		18.1 " top
			394	103787		25 edge
			391	103790		30
54+00			502	103679		℄
			505	103676	9 Lt Pav	
			509	103672	16.3 " edge gut	
			515	103666	17.9 " bot cb	
			405	103776	18.0 "	
			45	10373	20 " gr	
			46	10372	30 " Prop	
54+47.38			401	103780	nail set in Tin pg-134 ✓ ℄ Inters.	
B.M. KK-24			241	103940	B.M. KK-24 Elev 1039.397 F.B. 1915-17 College Ave & Bryn Mawr Dr;	
					Bt spk in Cb 15 E. of E end C	
	6.57	1045.97		1039.40	Elev 1039.397 See above for Disc	

Profile Notes Red. Plotted Job No. 6955 Division No. F. B. 1915 Pg. 177

No. Date Date Survey of

No. Date Date Map No. Indexed Date

76L298 307 4-50

PLEASE RETURN TO
LOS ANGELES COUNTY SURVEYOR
726 LOS ANGELES COUNTY ENGINEERING BLDG.

NOTE: ANY ADDITIONS OR CHANGES ON THIS SHEET MUST BE MADE OR CIRCLED IN RED INK, WITH DATE AND NAME OF PERSON MAKING CHANGE.

Do not extend notes this side of this line.

STATION	B. S.	H. I.	F. S.	ELEV.		
		1045 97				
54+95			716	1038 81		℄ oil & rock pav
			717	1038 80	9 Lt pav.	
			734	1038 63	16 9 " edge gut	
			744	1038 53	17 9 " bot cb	
			630	1039 67	18 9 " top "	
			67	10393	20 9 " bot "	
			70	10390	30 " Prop.	
54+97.5			713	1038 84		℄
			712	1038 85		9 Rt
			730	1038 67		16 3 " edge gut
			735	1038 62		17 9 " " gut
			620	1039 47		18 2 " Top of Cb
			600	1039 47		25 " edge wk
			598	1039 99		30 " "
55+61.0			496	1041 01	18 2 Lt. paint B.M. 25-A Elev. 1041.26 This Bench set by State H.W. for construction purpose; used for Elev. of Buried "S.D." conduit Pipe under Freeway	Fd. round head nail & W. Top of Cb. marke with
55+70.0			567	1040 30		℄
			569	1040 28		9 Rt Pav.
			584	1040 13		16 3 " edge gut
			590	1040 07		17 9 "

F. B. 1915 Pg. 178 Job No. 6955 Division No. ____ Notes Red. ____ Plotted ____ Profile ____
Survey of ____ Date ____ Date ____ No. ____
Survey by ____ Notes ____ Notes Chkd. ____ Checked ____ X-Sec. ____
Indexed C. Johnson Date ____ Date ____ Date ____ No. ____

76L298 307 4-50

PLEASE RETURN TO
LOS ANGELES COUNTY SURVEYOR
726 LOS ANGELES COUNTY ENGINEERING BLDG.

NOTE: ANY ADDITIONS OR CHANGES ON THIS SHEET MUST BE MADE OR CIRCLED IN RED INK, WITH DATE AND NAME OF PERSON MAKING CHANGE.

Do not extend notes this side of this line.

STATION	B. S.	H. I.	F. S.	ELEV.		
		104597				
55+70			472	104125		18° Rt top [illegible]
			460	104137		25 " [illegible]
			454	104143		30 " "
			574	104023	9 Lt pav	
			582	104015	16³ " edge gut	
			592	104005	17⁹ " bot-ch	
			480	104117	18¹ " top " & gr.	
			53	10407	30 " prop. Note: Area N. under [illegible]	
56+00			511	104086		℄ ground
56+94⁸			526	104071	24 Rt. south end of Pedestrian Tunnel conc [illegible]	
57+00			39	10421		
58+00			23	10437		℄ [illegible]
T.P. 1X2			072	104525		
	341	104866				
58+05			583	104283	25 Rt. North end Pedestrian Tunnel con[illegible]	
58+73.77			184	104682	spk & Tin pg-135 & pt	℄ S.D. (X) section [illegible]
			189	104677		9 Rt pa[illegible]
			201	104665		10³ " edge [illegible]
			204	104662		17⁹ " bot-[illegible]
			093	104773		18° " Top [illegible]

Profile Notes Red. Plotted Job No. 6955 Division No.
No. Date Date Survey of
No. Date Date Map No. Indexed Date
F. B. 1915 PG. 179

76L298 307 4-50

PLEASE RETURN TO
LOS ANGELES COUNTY SURVEYOR
726 LOS ANGELES COUNTY ENGINEERING BLDG.

NOTE: ANY ADDITIONS OR CHANGES ON THIS SHEET MUST BE MADE OR CIRCLED IN RED INK, WITH DATE AND NAME OF PERSON MAKING CHANGE.

Do not extend notes this side of this line.

STATION	B. S.	H. I.	F. S.	ELEV.		
		1048 66				
58193.77			0 9	1047 8		30 Rt Prop
			192	1046 74	9 Lt pav	
			203	1046 63	16 " edge gut	
			209	1046 57	19 " bot cb	
			097	1047 69	15 " Top "	
			10	1047 7	30 " prop gr	
59400			174	1046 92		℄ pav
TP. 1x2			062	1046 64		
	699	1055 03				
60400			607	1048 96	(X) Section 90° S.'D. Line)	℄ pav
			609	1048 94		8 Rt "
			621	1048 82		12½ edge gut
			629	1048 74		14 bot cb
			515	1049 88		14½ top "
			50	1050 0		26½ Prop
			607	1048 96	3 8 Lt ctr St pav	
			614	1048 89	12 8 " "	
			623	1048 80	20 1 " edge gut	
			627	1048 76	21 6 " bot cb	
			518	1049 85	22 1 top "	

Profile No. ____ X-Sec. No. ____

Plotted ____ Date ____ Checked ____ Date ____

Notes Red ____ Date ____ Notes Chkd. ____ Date ____

Division No. ____ Job No. 6965 Notes ____ Date ____

P.B. 1913 Pg. 180

Survey of ____

Survey by C. Johnson

Indexed ____

76L298 307 4-50

PLEASE RETURN TO
LOS ANGELES COUNTY SURVEYOR
726 LOS ANGELES COUNTY ENGINEERING BLDG.

NOTE: ANY ADDITIONS OR CHANGES ON THIS SHEET MUST BE MADE OR CIRCLED IN RED INK, WITH DATE AND NAME OF PERSON MAKING CHANGE.

Do not extend notes this side of this line.

STATION	B. S.	H. I.	F. S.	ELEV.		
		105503				
			54	10496	33.8 Prop	
60+93.85			416	105087	sph + Tin - pg 135 ℄ Pt. ℄ S.D.	(XL Sa[illegible] To Li[illegible]
			435	105068		9.3 Rt edge g[illegible]
			439	105064		10.9 " bot cb
			331	105172		11.2 " top "
			30	10520		23 " prop
			414	105089	7 Lt ctr sf. pav.	
			425	105078	16 " "	
			441	105062	23.3 " edge gut	
			443	105060	24.9 " bot cb	
			332	105171	25.2 " top "	
			34	10516	37 " prop	
61+00			405	105098		℄
61+78.7			245	105258		℄
			248	105255		2 Rt
			266	105237		9.3 " [illegible]
			273	105230		10.9 bot c[illegible]
			163	105340		11.2 top [illegible]
			147	105356		23 prop
			246	105257	7 Lt pav	

Profile Notes Red. Plotted Job No. 6955 Division No. F. S. 1915 Pg. 181

No. Date Date Survey of

No. Date Date Map No. Indexed Date

76L298 307 4-50

PLEASE RETURN TO
LOS ANGELES COUNTY SURVEYOR
726 LOS ANGELES COUNTY ENGINEERING BLDG.

NOTE: ANY ADDITIONS OR CHANGES ON THIS SHEET MUST BE MADE OR CIRCLED IN RED INK, WITH DATE AND NAME OF PERSON MAKING CHANGE.

Do not extend notes this side of this line.

STATION	B. S.	H. I.	F. S.	ELEV.		
		1055 03				
			251	1052 52	16° Lt Pav	
61+78 7			265	1052 38	23³ Lt edge gut	
			269	1052 34	24⁹ " bot Cb	
			156	1053 47	25² " Top of Cb & Begining conc Wall	
			19	1053 1	37 " prop.	
T. P. nail			254	1058 9		
	635	1058 84				
61+81 8			349	1055 35		11³ Rt Top conc Wall
			347	1055 37	25³ Lt Top of conc. wall	
62+00 8			600	1052 84	(Rd covered by 4° of Gravel)	9³ Rt. edge gut
			607	1052 77		10⁹ " bot wall
			308	1055 76		11³ " top wall B.C.R.
			43	1054 5		16° " gr - brk
			48	1054 0		23 " "
			606	1052 78	23³ Lt edge gut	
			608	1052 76	24⁹ " bot wall B.C.R.	
			308	1055 76	25³ top "	
			47	1054 1	37 " prop	
62+43.89			446	1054 38	Inter - spk & Tin pg. 135 - Pav -	
					B.M. KK-25 Elev 1054.819 F.B 1915-11	
B.M. KK-25			402	1054 82	College Ave & Sandosa Ave; N.W. Cor	
					Bt. spk in Cb. 5 W of W end C.R.	

F. B. 1915 Pg. 182 Job No. 6955 Division No. Notes Red Plotted Profile
Survey of Date Date No.
Survey by Notes Checked X-Sec.
Indexed [illegible] Date Date No.

76L298 307 4-50

PLEASE RETURN TO
LOS ANGELES COUNTY SURVEYOR
726 LOS ANGELES COUNTY ENGINEERING BLDG.

NOTE: ANY ADDITIONS OR CHANGES ON THIS SHEET MUST BE MADE OR CIRCLED IN RED INK, WITH DATE AND NAME OF PERSON MAKING CHANGE.

Do not extend notes this side of this line.

STATION	B. S.	H. I.	F. S.	ELEV.		
					BMKK-25	
	574	106056		105482	Lt	5.99 Rod 6.0
62+65.5	(D.M.H.)		599	105457	28.5 = E. S.S.M.H. Rim	5.58 Mea 5.1
			602	105454	" N. SS M.H. Rim	1.00 Dia. P
						12.57 12.0
			1257	104799	12" Inlet East ?	
			1200	104856	10" Outlet from N. East	
62+84.0			591	105465	19.0 Lt = S. West - S.S.M.H. Rim	5.91 Rod 5.90
			590	105466	" " = North " " " "	4.84 Mea 4.75
			1158	104898	10" Outlet - S. West	83 Dia. .83
						11.58 11.48
			1148	104908	10" Inlet - North	
62+86.9			572	105484		℄
			580	105476		2 Rt
			610	105446		9.3 edge [illegible]
			617	105439		10.9 bot [illegible]
			504	105552		11.2 top [illegible]
			41	10565		23 Prop
			560	105496	7 Pav.	
			575	105481	16 "	
			605	105451	23.3 edge gut	
			612	105444	24.9 bot-cb	
			496	105560	25.2 top "	
			40	10566	37 Prop	

Profile Notes Red. ____ Plotted ____ Job No. 6955 Division No. ____ F. B. 1915 Pg. 183

No. ____ Date ____ Date ____ Survey of ____

No. ____ Date ____ Date ____ Map No. ____ Indexed Johnson Date ____

76L298 307 4-50

PLEASE RETURN TO
LOS ANGELES COUNTY SURVEYOR
726 LOS ANGELES COUNTY ENGINEERING BLDG.

NOTE: ANY ADDITIONS OR CHANGES ON THIS SHEET MUST BE MADE OR CIRCLED IN RED INK, WITH DATE AND NAME OF PERSON MAKING CHANGE.

Do not extend notes this side of this line.

STATION	B. S.	H. I.	F. S.	ELEV.		
		1060 56				
63+00			548	105508		℄ Pav
63+25			503	105553		℄ "
			532	105524		9³ Rt edge gut "
			537	105519		10⁹ " bot-cb
			426	105630		11⁰ " top "
			36	10570		23 " Prop
			50	10556	7 Lt Pav	
			517	105539	16 " "	
			531	105525	23³ edge of gut	
			534	105522	24⁹ bot cb	
			425	105631	25" top "	
			34	10572	37 Prop	
62+72	Plus O.K. (omitted on previous pg.)				Round Head Nail & W. Top of Cb Marked with Paint B.M. 26 set by State H.W.Y. for-	
" "			540	105516	Const Purpose No. Elev	(15⁶ RT ℄ S.D.)
63+50			458	105598		℄
			462	105594		2⁰ Rt Pav
			480	105576		9³ " edge gut
			484	105572		10⁹ bot cb
63+49			375	105681		11⁰ Top cb
63+50			32	10574		Prop

F. B. 1915 Pg. 184 Job No. 6955 Division No. Notes Red. Plotted Profile
Survey of Claremont S.D. #22 Date Date No.
Survey by D.E.H. Notes A.R.B. Notes Chkd. Checked X-Sec.
Indexed C. Johnson Date Date Date No.

76L298 307 4-50

PLEASE RETURN TO
LOS ANGELES COUNTY SURVEYOR
726 LOS ANGELES COUNTY ENGINEERING BLDG.

NOTE: ANY ADDITIONS OR CHANGES ON THIS SHEET MUST BE MADE OR CIRCLED IN RED INK, WITH DATE AND NAME OF PERSON MAKING CHANGE.

Do not extend notes this side of this line.

STATION	B. S.	H. I.	F. S.	ELEV.			
		1060 56					
63+50			458	105598	7 Lt	Par	
			467	105589	16 "	"	
			483	105573	23 3	edge out	
			487	105569	24 9	bot ch	
			373	105683	25 2	top "	
			30	10576	37 "	Prop	
64+00			367	105689			
			370	105686		2 RF	
			383	105673		9 3	edge
			389	105667		9 9	bot
			276	105780		11	top
			28	10586		13	
			19	10587		23	Prop
			362	105694	7 Lt	Par	
			361	105695	16 "	"	
			380	105676	23 3	edge out	
			389	105667	24 9	bot ch	
			281	105775	25 "	top "	
			19	10587	37 "	prop	
TIP			227	105829			
	781	1066 16					

Profile Notes Red. ____ Plotted ____ Job No. 6255 Division No. ____ F. B. 1915 Pg. 185

No. ____ Date ____ Date ____ Date ____ Survey of ____

No. ____ Date ____ Date ____ Map No. ____ Indexed ____ Date ____

76L298 307 4-50

PLEASE RETURN TO
LOS ANGELES COUNTY SURVEYOR
726 LOS ANGELES COUNTY ENGINEERING BLDG.

NOTE: ANY ADDITIONS OR CHANGES ON THIS SHEET MUST BE MADE OR CIRCLED IN RED INK, WITH DATE AND NAME OF PERSON MAKING CHANGE.

Do not extend notes this side of this line.

STATION	B. S.	H. I.	F. S.	ELEV.		
		1066 10				
65+00			726	1058 24		℄
			728	105[illegible]2		2 Rt - Pav
			748	105[illegible]2		9 3 " edge gut
			752	105[illegible]8		10 9 " bot cb
			640	105[illegible]0		11 1 " top cb
			59	10[illegible]		23 "
			722	105[illegible]8	7 Lt Pav	
			733	105[illegible]7	16 " "	
			751	105[illegible]9	23 3 " edge gut	
			756	105[illegible]4	24 9 " bot cb	
			642	105[illegible]	25 1 top cb	
			58	106[illegible]	37 " prop.	
66+00			526	106084		℄
			530	106080		2 Rt Pav
			547	106063		9 3 " edge gut
			554	106056		10 [illegible] bot cb
			441	106[illegible]9		11 [illegible] top "
			32	1062[illegible]		23 " prop
			521	106089	7 Lt pav	
			534	106[illegible]6	16 " "	

F. B. 1915 Pg. 186 Job No. 6955 Division No. Notes Red. Plotted Profile
Survey of Date Date No.
Survey by Notes Notes Chkd. Checked X-Sec.
Indexed C. Johnson Date Date Date No.

76L298 307 4-50

PLEASE RETURN TO
LOS ANGELES COUNTY SURVEYOR
726 LOS ANGELES COUNTY ENGINEERING BLDG.

NOTE: ANY ADDITIONS OR CHANGES ON THIS SHEET MUST BE MADE OR CIRCLED IN RED INK, WITH DATE AND NAME OF PERSON MAKING CHANGE.

Do not extend notes this side of this line.

STATION	B. S.	H. I.	F. S.	ELEV.				
		106610						
66+00			552	106058	23 3	edge gut		
			558	106052	24 9	bot cb		
			441	106169	25 1	top "		
			31	10630	27 0	brk		
			30	10631	37 0	prop		
67+00			323	106287			℄	
			328	106282			2 Rt	
			347	106263			9 3	edge gut
			355	106255			10 9	bot cb
			242	106368			11 0	top "
			22	10639			13	brk
			17	10644			23	prop
			319	106291	7 Lt	Pnr		
			335	106275	16 "	"		
			350	106260	23 3 "	edge gut		
			356	106254	24 9 "	bot cb		
			243	106367	25 1 "	top "		
			16	10645	29 "	brk		
			10	10651	37 "	prop		
T.P.			169	106441				

Profile Notes Red. Plotted Job No. 6955 Division No. F. B. 1915 Pg. 187

No. Date Date Survey of

No. Date Date Map No. Indexed Date

76L298 307 4-50

PLEASE RETURN TO
LOS ANGELES COUNTY SURVEYOR
726 LOS ANGELES COUNTY ENGINEERING BLDG.

NOTE: ANY ADDITIONS OR CHANGES ON THIS SHEET MUST BE MADE OR CIRCLED IN RED INK, WITH DATE AND NAME OF PERSON MAKING CHANGE.

Do not extend notes this side of this line.

STATION	B. S.	H. I.	F. S.	ELEV.		
				1064 41		
	780	1072 21				
68+00			739	1064 82		℄
			741	1064 80		2 Rt
			758	1064 63		9.3 edge gut
			767	1064 54		10.9 bot cb
			655	1065 66		11.1 top "
			66	1065 [illegible]		13.0 brk gr
			58	1066 4		23.0 Prop "
			733	1064 88	7 Lt Pav	
			739	1064 82	16 "	
			758	1064 63	23.3 " edge gut	
			765	1064 56	24.9 bot cb	
			654	1065 67	25.1 top "	
			52	1067 [illegible]	30 brk gr.	
			48	1067 [illegible]	37 Prop "	
68+84.1			585	1066 36	19 Lt = South S.S.M.H. Rim	585 Rod 5.78
			578	1066 43	19 " = North " " "	456 Meg. 4.57
			1124	1060 77	10" South outlet	83 Dia. P. 83
			1118	1061 03	10" North inlet	11.24 11.18
68+88			506	1067 15	38.2 Lt Flow line	6" conc Pipe cross [illegible]

F. B. 1915 Pg. 188 Job No. 6955 Division No. ____ Notes Red. ____ Plotted ____ Profile ____
Survey of ____ Date ____ Date ____ No. ____
Survey by ____ Notes ____ Notes Chkd. ____ Checked ____ X-Sec. ____
Indexed ____ Date ____ Date ____ Date ____ No. ____

76L298 307 4-50

PLEASE RETURN TO
LOS ANGELES COUNTY SURVEYOR
726 LOS ANGELES COUNTY ENGINEERING BLDG.

NOTE: ANY ADDITIONS OR CHANGES ON THIS SHEET MUST BE MADE OR CIRCLED IN RED INK, WITH DATE AND NAME OF PERSON MAKING CHANGE.

Do not extend notes this side of this line.

STATION	B. S.	H. I.	F. S.	ELEV.		
68+97		1072.21	5.20	1067.01	25' Rt. Flow Line 6" Conc Pipe	
69+00			5.40	1066.81	℄	
			5.44	1066.77	2 Rt	pav
			5.56	1066.65	9.3	edge gut
			5.64	1066.57	10.9	bot. cb
			4.48	1067.73	11	top "
			3.5	1068.7	14	brk "
			2.6	1069.6	23	prop
			5.35	1066.86	7 Lt	pav
			5.41	1066.80	16 "	"
			5.59	1066.62	23.3 "	edge gut
			5.67	1066.54	24.9	Bot cb
			4.55	1067.66	25'	top "
			3.5	1068.7	30	brk "
			3.2	1069.0	37	prop "
70+00			3.41	1068.8	℄	
			3.42	1068.79	2 Rt	pav
			3.65	1068.56	9.3	edge gut
			3.68	1068.53	10.9	bot. cb
			2.51	1069.70	11	top "
			4.03	1072.5	16.9	brk "

Profile No. ____ Date ____ Notes Red. ____ Date ____ Plotted ____ Date ____ Job No. 6955 Division No. ____ Survey of ____

No. ____ Date ____ Date ____ Map No. ____ Date ____

F. B. 1915 PG. 189

76L298 307 4-50

PLEASE RETURN TO
LOS ANGELES COUNTY SURVEYOR
726 LOS ANGELES COUNTY ENGINEERING BLDG.

NOTE: ANY ADDITIONS OR CHANGES ON THIS SHEET MUST BE MADE OR CIRCLED IN RED INK, WITH DATE AND NAME OF PERSON MAKING CHANGE.

Do not extend notes this side of this line.

STATION	B. S.	H. I.	F. S.	ELEV.		
		1072 21				
70+00			+05	10727		23 Rt prop
			337	106884	7 Lt Pav	
			348	106843	16 " "	
			362	106859	23 3 edge gut	
			369	106852	24 9 bot-cb	
			256	106965	25 1 top "	
			16	10706	30 brk gr	
			17	10705	37 prop "	
T.P. nail			146	10705		
	725	1078 00				
71+00			730	107070		℄
			735	107065		2 Rt Pav
			755	107045		7 3 edge gut
			757	107043		10 9 bot cb
			643	107157		11 1 top "
			34	1074[illegible]		16 brk gr.
			34	107[illegible]		23 Prop "
			727	107073	7 Lt Pav	
			734	107066	16 " "	
			748	107052	23 3 edge gut	

F. B. 1915 Pg. 190 Job No. 6955 Division No. Notes Red. Plotted Profile
Survey of Date Date No.
Survey by Notes Notes Chkd. Checked X-Sec.
Indexed [illegible] Date Date Date No.

76L298 307 4-50

PLEASE RETURN TO
LOS ANGELES COUNTY SURVEYOR
726 LOS ANGELES COUNTY ENGINEERING BLDG.

NOTE: ANY ADDITIONS OR CHANGES ON THIS SHEET MUST BE MADE OR CIRCLED IN RED INK, WITH DATE AND NAME OF PERSON MAKING CHANGE.

Do not extend notes this side of this line.

STATION	B. S.	H. I.	F. S.	ELEV.			
		1078.00					
71+00			752	107048	249 Lt bot cb		
			638	107162	25' " top "		
			48	10732	29 " brk gr		
			50	10730	37 " prop		
71+74 H			589	107211	18.7 Lt South S.S.M.H Rim	5.89	Rad 5.84
			584	107216	18.7 " North " " " " "	4.55	Mag [illegible]
			1127	106673	16" South outlet "	.83	Dia .83
			1115	106685	10" North inlet "	11.27	"
71+84			556	107244	10.2 Lt Edison Co. S.D. MH. South Rim		
			554	107246	10.2 " " " " North "		
			1231	106569	Top of Cast Iron cover in Bot. of 4" Dia. M.H Mar[illegible] "S.C.E. Co. Drain"		
447901 E. T.P. Spk in Pole			274	107526			
	512	1080.38					
71+9[illegible]			403	107635	15.4 Rt. Ctr. Metrop. W. M.H. N-Rim	Rad 4. Mag 11.	
			1563	106475	" " Probable top of Metrop. Water District Main Conduit. Dia. unknown. Stat[illegible] painted on Mth 1670+61	5.	
72+00			773	107265	℄		
			779	107259	2 Rt.		

Profile Notes Red. ____ Plotted ____ Job No. 6955 Division No. ____ F. B. 1915 Pg. 191

No. ____ Date ____ Date ____ Survey of ____

No. ____ Date ____ Date ____ Map No. ____ Indexed ____ Date ____

76L298 307 4-50

PLEASE RETURN TO
LOS ANGELES COUNTY SURVEYOR
726 LOS ANGELES COUNTY ENGINEERING BLDG.

NOTE: ANY ADDITIONS OR CHANGES ON THIS SHEET MUST BE MADE OR CIRCLED IN RED INK, WITH DATE AND NAME OF PERSON MAKING CHANGE.

Do not extend notes this side of this line.

STATION	B. S.	H. I.	F. S.	ELEV.		
		1080 38				
72+00			799	[illegible]		9 3 Rt edge gut
			798	107240		10 9 " bot cb
			683	107255		11 2 " top cb
			42	[illegible]		15 " brk gr
			38	10766		23 " prop "
			769	107269	7 Lt pav	
			767	107271	16 " "	
			785	107253	23 3/4 " edge gut	
			789	107249	24 9 " bot cb	
			676	107362	25 1/4 " top "	
			55	10749	30 " brk gr	
			56	10748	37 " prop "	
73+00			570	107468		℄
			575	107463		2 Rt
			597	107441		9 2 edge of gut
			603	107435		10 9 bot-cb
			491	107547		11 2 top "
			22	10782		15 0 brk gr
			17	10787		23 prop "
			562	107476	7 Lt pav	

F. S. 1915 Pg. 192 Job No. 6955 Division No. Notes Red. Plotted Date No. Profile
Survey of Notes Date Notes Chkd. Checked Date No. X-Sec.
Survey by C. Johnson Date
Indexed

76L298 307 4-50

PLEASE RETURN TO
LOS ANGELES COUNTY SURVEYOR
726 LOS ANGELES COUNTY ENGINEERING BLDG.

NOTE: ANY ADDITIONS OR CHANGES ON THIS SHEET MUST BE MADE OR CIRCLED IN RED INK, WITH DATE AND NAME OF PERSON MAKING CHANGE.

Do not extend notes this side of this line.

STATION	B. S.	H. I.	F. S.	ELEV.			
		1080 38					
73+00			570	107468	16 Lt	Pav	
			593	107445	23³ "	edge gut	
			602	107436	24⁹ "	bot cb	
			486	107552	25¹ "	top "	
			41	10763	30 "	brk gr	
			38	10766	37 "	prop "	
74+00			366	107672			℄
			391	107647			2 Rt
			392	107646			9³ " edge gu
			397	107641			10⁹ " bot cb
			289	107749			11¹ " top "
			+08	10812			15 " brk gr
			+06	10810			23 " prop gr
			357	107681	7 Lt	Pav	
			371	107667	16 "	"	
			400	107638	23³	edge gut	
			405	107633	24⁹ "	bot cb	
			292	107746	25¹ "	top "	
			13	10791	29 "	brk gr	
			10	10794	37 "	prop "	

Profile Notes Red. Plotted Job No. 6955 Division No. F. B. 1915 Pg. 193

No. Date Date Survey of

No. Date Date Map No. Indexed Johnson Date

76L298 307 4-50

PLEASE RETURN TO
LOS ANGELES COUNTY SURVEYOR
726 LOS ANGELES COUNTY ENGINEERING BLDG.

NOTE: ANY ADDITIONS OR CHANGES ON THIS SHEET MUST BE MADE OR CIRCLED IN RED INK, WITH DATE AND NAME OF PERSON MAKING CHANGE.

Do not extend notes this side of this line.

STATION	B. S.	H. I.	F. S.	ELEV.		
		1080 38				
T. P. 1X1			290	1077 48		
	743	1084 91				
75+00			626	1078 65		℄ fac
			632	1078 59		2 Rt "
			653	1078 38		93 edge gut
			660	1078 31		102 top ch
			545	1079 46		115 bot "
			24	10825		16 " brk gr
			21	10828		23 " prop "
			620	1078 71	7 Lt. Pac	
			629	1078 62	16 " "	
			655	1078 36	23 " edge gut	
			663	1078 28	24 " bot-ch	
			551	1079 40	25 " top "	
			48	10801	29 " brk gr	
			50	10799	37 " prop "	
75+40.5			550	1079 41		℄
			552	1079 39		2 Rt
			583	1079 08		93 edge gut
			582	1079 09		102 bot-ch

F. B. 1915 Pg. 194 Job No. 6955 Division No. Notes Red. Plotted Profile
Survey of Date Date No.
Survey by Notes Notes Chkd. Checked X-Sec.
Indexed R. C. Johnson Date Date Date No.

76L298 307 4-50

PLEASE RETURN TO
LOS ANGELES COUNTY SURVEYOR
726 LOS ANGELES COUNTY ENGINEERING BLDG.

NOTE: ANY ADDITIONS OR CHANGES ON THIS SHEET MUST BE MADE OR CIRCLED IN RED INK, WITH DATE AND NAME OF PERSON MAKING CHANGE.

Do not extend notes this side of this line.

STATION	B. S.	H. I.	F. S.	ELEV.		
		1084 91				
75+40.5			4 75	108016	11' Rt top cb & Beging Wall	
			1 4	10835		19 Rt bck g
			0 7	10842		23 " Prop g
75+42.5			3 74	108117		11' top wal
75+50.1			5 28	107963		℄.
			5 15	107976	7 Lt Pav.	
			5 21	107970	16 " "	
			5 54	107937	23.3 " edge gut	
			5 61	107930	24.9 " bot cb	
			4 54	108037	25.1 " top "	
			4 44	108047	32 " edge wk	
			4 31	108060	37 " back "	
75+50.6			3 42	108149		18' Rt top of wall
75+51.2			4 33	108058	19.3 Rt top of cb & Bot	
75+67.3	J. S.S.M.H.		4 85	108006	19.2 Lt south S.S. Mth Rim	
			4 85	108006	" " North " " "	Rod 4.85 4.85 4.8
			4 88	108003	North W. " " "	Mea 6.38 6.26 6.0
			12 06	107285	10" South outlet " "	Dia .83 .83
			11 94	107297	10" North Inlet " "	12.06 11.94 11.5
			11 56	107335	8" North W. Inlet	

Profile Notes Red. Plotted Job No. 6955 Division No. F. B. 1915 Pg. 195

No. Date Date Survey of

No. Date Date Map No. Date

Joh

76L298 307 4-50

PLEASE RETURN TO
LOS ANGELES COUNTY SURVEYOR
726 LOS ANGELES COUNTY ENGINEERING BLDG.

NOTE: ANY ADDITIONS OR CHANGES ON THIS SHEET MUST BE MADE OR CIRCLED IN RED INK, WITH DATE AND NAME OF PERSON MAKING CHANGE.

Do not extend notes this side of this line.

F. B. 1915 Pg. 196 Job No. 6955 Division No. Notes Red. Plotted Profile
Survey of Clairemont S.D. project #22 Date Date No.
Survey by Holmes Notes A.R. Barilotti Notes Chkd. Checked X-Sec.
Indexed Date Date Date No.

STATION	B. S.	H. I.	F. S.	ELEV.			
		1084 91					
75+70 72			475	1080 16	Spk & Tin Dg 136	℄	Pav
			600	1078 91	38¾ Lt Bot. 10" Std P.		
75+42 5			468	1080 23	21° Lt – Bot. 10" Std P.		
B.M. KK-27			215	1083 76	B.M. KK-27 Elev. 1082.763 F.B. 1915-12 College Ave & Oak Park Dr; N.W. Cor		
	580	1088 56			Bt-spk in cb ; 18 N-of N-end C.R.		
76+00			781	1080 75		℄	Pav
76+00 7			780	1080 76		℄	"
			786	1080 70		2 Rt	"
			825	1080 31		9¾	edge out
			831	1080 25		10¾	bot cb
			719	1081 37		11½	top " E.C.I.R
			50	1083 6		23	Prop
76+25 7			735	1081 21		℄	Pav
			740	1081 16		2 Rt	"
			776	1080 80		9¾	edge out
			783	1080 73		10¾	bot cb
			669	1081 87		11½	top "
76+51 5			681	1081 75		℄	
			671	1081 85	7 Lt	Pav	

76L298 307 4-50

PLEASE RETURN TO
LOS ANGELES COUNTY SURVEYOR
726 LOS ANGELES COUNTY ENGINEERING BLDG.

NOTE: ANY ADDITIONS OR CHANGES ON THIS SHEET MUST BE MADE OR CIRCLED IN RED INK, WITH DATE AND NAME OF PERSON MAKING CHANGE.

Do not extend notes this side of this line.

STATION	B. S.	H. I.	F. S.	ELEV.			
		1088 56					
76+51.5			686	108170	16 Lt	Pav	
			723	108133	23 3/4 "	edge gut	
			727	108129	24 1/2 "	bot cb	
			616	108240	25 1/2	top " E.C.R.	
			597	108259	32	edge wlk	
			587	108269	37	" "	
76+77.0			627	108229			℄
			631	108225			2 Rt
			673	108183			9 3/4 " edge
			661	108175			10 1/2 bot cb
			567	108289			11 1/2 top c
			28	10858			23 prop
			620	108236	7 Lt	Pav	
			636	108220	16 "	"	
			674	108182	23 3/4	edge gut	
			678	108178	24 1/2	bot cb	
			566	108290	25 1/2	top "	
			549	108307	32	edge wlk	
			543	108313	37	" "	
77+00			582	108274			℄

Profile No. ____ Date ____ Notes Red. ____ Date ____ Plotted ____ Date ____ Job No. 6955 Division No. ____ Survey of ____

No. ____ Date ____ Date ____ Map No. ____ Indexed ____ Date ____

F. B. 1715 PG. 19

76L298 307 4-50

PLEASE RETURN TO
LOS ANGELES COUNTY SURVEYOR
[illegible] LOS ANGELES COUNTY ENGINEERING BLDG.

NOTE: ANY ADDITIONS OR CHANGES ON THIS SHEET MUST BE MADE OR CIRCLED IN RED INK, WITH DATE AND NAME OF PERSON MAKING CHANGE.

Do not extend notes this side of this line.

STATION	B.S.	H. I.	F. S.	ELEV.		
		1088 56				
77+00			583	1082 73		2 Rt Pav
			587	1082 69		9 3/4 " edge gut
			633	1082 23		10 9/4 " bot cb
			639	1082 17		11 1/4 top "
			525	1083 31		23 1/4 brk gr.
			28	10858		
			577	1082 79	7 Lt Pav.	
			590	1082 66	16 " "	
			625	1082 31	23 3/4 edge gut	
			629	1082 27	24 9/4 bot cb	
			517	1083 39	25 1/4 top "	
			505	1083 51	32 edge wk	
			494	1083 62	37 " "	
78+00			393	1084 63		℄ Pav.
			397	1084 59		2 Rt "
			432	1084 24		9 3/4 " edge gut
			441	1084 15		10 9/4 " bot cb
			328	1085 28		11 1/4 top cb
			15	108[illegible]		23 1/4 prop
			388	1084 68	7 Lt Pav	

F. B. 1915 Pg. 198 Job No. 6955 Division No. ____ Notes Red. ____ Plotted ____ Prefix ____
Survey of ____ Date ____ Date ____ No. ____
Survey by ____ Notes ____ Notes Chkd. ____ Checked ____ X-Sec. ____
Indexed [illegible] Date ____ Date ____ Date ____ No. ____

76L298 307 4-50

PLEASE RETURN TO
LOS ANGELES COUNTY SURVEYOR
726 LOS ANGELES COUNTY ENGINEERING BLDG.

NOTE: ANY ADDITIONS OR CHANGES ON THIS SHEET MUST BE MADE OR CIRCLED IN RED INK, WITH DATE AND NAME OF PERSON MAKING CHANGE.

Do not extend notes this side of this line.

STATION	B. S.	H. I.	F. S.	ELEV.			
		108856					
78+00			400	108456	16 Lt Pav.		
			435	108421	23 3 edge gut		
			439	108417	24 9 bot cb		
			328	108528	25 1 top "		
			315	108541	32 0 edge wk		
			303	108553	37 0 " "		
78+93 3	SS.M.H		224	108632	18 Lt SS.MH south rim	Rod 2.24	2.2
			221	108635	" " " " North rim	Meq 5.32	5.4
			839	108017	10" south outlet	dia .83	
			828	108028	10" North inlet	8.39	8.2
79+00			207	108649		℄	
			210	108646		2 Rt	Pav
			245	108611		9 3 edge gu	
			247	108609		10 9 bot cb	
			133	108723		11 1 top "	
			+17	10903		16 brk	
			+15	10901		23 prop	
			201	108655	7 Lt. Pav		
			210	108646	16 " "		
			243	108613	23 8 edge gut		

Profile Notes Red. Plotted Job No. 6955 Division No.
No. Date Date Survey of
No. Date Date Map No. Date
F. B. 1915 Pg. 199

76L298 307 4-50

PLEASE RETURN TO
LOS ANGELES COUNTY SURVEYOR
726 LOS ANGELES COUNTY ENGINEERING BLDG.

NOTE: ANY ADDITIONS OR CHANGES ON THIS SHEET MUST BE MADE OR CIRCLED IN RED INK, WITH DATE AND NAME OF PERSON MAKING CHANGE.

Do not extend notes this side of this line.

F. B. 1915 Pg. 200 Job No. 6966 Division No. Notes Red. Plotted Profile
Date Date No.
Survey of Notes Chkd. Checked X-Sec.
Survey by Notes Date
Indexed Date Date No.

STATION	B. S.	H. I.	F. S.	ELEV.		
		108856				
79+00			249	108607	24 9 Lt	bot cb
			135	108721	25 1 "	top "
			121	108735	32 "	edge wk
			112	108744	37 "	back "
T.P. No. 1			196	108660		
	763	109423				
80+00			574	108849		
			577	108846		2 Rt Pav
			617	108806		9 3 " edge gut
			623	108800		10 9 " bot cb
			510	108913		11 1 " top "
			27	109[illegible]		15 " Brk gu
			21	109[illegible]		23 " drop "
			567	108856	7 Lt	Pav
			577	108846	16 "	"
			611	108812	23 3	edge gut
			616	108807	24 9	bot cb
80+08			491	108932	25 1	top "
80+00			486	108937	32 9	edge wk
			478	108945	37 0	back "

76L298 307 4-50

PLEASE RETURN TO
LOS ANGELES COUNTY SURVEYOR
726 LOS ANGELES COUNTY ENGINEERING BLDG.

NOTE: ANY ADDITIONS OR CHANGES ON THIS SHEET MUST BE MADE OR CIRCLED IN RED INK, WITH DATE AND NAME OF PERSON MAKING CHANGE.

Do not extend notes this side of this line.

STATION	B. S.	H. I.	F. S.	ELEV.			
		109423					
81+00			380	109043		℄	
			383	109040		2 Rt	
			423	109000		9	edge pvt
			432	108991		10	bot cb
			317	109106		11	top "
			+15	10957		16	br. g
			+14	10956		23	pro
			376	109047	7 Lt.	Pav.	
			390	109033	16 "	"	
			428	109005	23 "	edge out	
			434	108989	24 "	bot cb	
			316	109107	25 "	top "	
			299	109124	32	edge wlk	
			292	109131	37 "	"	
82+00			188	109235		℄	
			192	109231		2 Rt	
			227	109196		9	edge qu
			238	109185		10	bot cb
			126	109297		11	top "
			+24	10986		15	brk

Profile No. ____ Date ____ Notes Red. ____ Date ____ Plotted ____ Date ____ Job No. 6955 Survey of ____ Division No. ____ F. B. 1915 Pg. 201

No. ____ Date ____ Date ____ Map No. ____ Date ____

76L298 307 4-50

PLEASE RETURN TO
LOS ANGELES COUNTY SURVEYOR
726 LOS ANGELES COUNTY ENGINEERING BLDG.

NOTE: ANY ADDITIONS OR CHANGES ON THIS SHEET MUST BE MADE OR CIRCLED IN RED INK, WITH DATE AND NAME OF PERSON MAKING CHANGE.

Do not extend notes this side of this line.

STATION	B. S.	H. I.	F. S.	ELEV.		
		1094 23				
82+00		+	23	1096 5		23 Rt prop gr
			188	1092 35	7 Lt Pav	
			199	1092 24	16 " "	
			233	1092 90	23³ " edge gut	
			239	1092 24	24⁹ bot cb	
			126	1092 97	25¹ top "	
			107	1093 6	32 edge wk	
			093	1093 30	37 back	
B.M. KK-28			107	1093 16	B.M. KK-28 - Elev 1093.160 F.B. 1915-13 College Ave 550± N of ℄ Oak Park Dr. Bt spk in cb; Front of Ho-409	
	592	1099 08				
82+23²	S.S.M.H		641	1092 67	19L. S.S.M.H. - South Rim	Rod 6.41 / Mea 4.81 / dia 8 3 / 12.05 — 6.38 / 4.79 / .83 / 12.00
			638	1092 70	" " " North Rim	
			1205	1087 03	10" South outlet	
			1200	1087 08	10" North inlet	
82+36⁰			652	1092 36	19 Rt. culv outlet gut	
82+40⁴			643	1092 65	" "	
82+79⁵			520	1093 88		
82+33² ok			446	1094 62	17⁹ Rt edge wk Begin wk	
" "			428	1094 80	23 " back wk	
82+37⁴			438	1094 70	17 " edge wk	

F. B. 1915 Pg. 202 Job No. 6955 Division No. Notes Red. Plotted Profile
Survey of Date Date No.
Survey by Notes Checked X-Sec.
Indexed L. C. Johnson Date Date No.

76L298 307 4-50

PLEASE RETURN TO
LOS ANGELES COUNTY SURVEYOR
726 LOS ANGELES COUNTY ENGINEERING BLDG.

NOTE: ANY ADDITIONS OR CHANGES ON THIS SHEET MUST BE MADE OR CIRCLED IN RED INK, WITH DATE AND NAME OF PERSON MAKING CHANGE.

Do not extend notes this side of this line.

STATION	B. S.	H. I.	F. S.	ELEV.		
		109908				
82+37.4			426	109482	23 Rt back wk	Top of culv
82+43.0			436	109472	18 - Rt edge wk	" " "
			424	109484	23 " back "	" " "
82+79.5			564	109344	9.3 Rt. edge gut	
			563	109345	10.9 " bot of cb	end conc gut
29 32 00 E.			457	109451	10.1 " Top " "	cb cont-
T.P. spk in pole			389	109519		
	512	110031				
83+00			605	109426		℄
			607	109424		2 Rt- pav
			628	109403		10.9 " bot cb
			542	109489		11.1 " top
			436	109595		[illegible] " edge wk
			428	109603		23 " back "
			603	109428	7 Lt pav	
			615	109416	16 " "	
			654	109377	23.3 " edge gut	
			658	109373	24.9 " bot cb	
			545	109486	25.1 " top cb	
			531	109500	32 " edge wk	

Profile Notes Red. Plotted Job No. 6955 Division No.
No. Date Date Survey of
No. Date Date Map No. Indexed Date
F. B. 7915 Pg. 203

76L298 307 4-50

PLEASE RETURN TO
LOS ANGELES COUNTY SURVEYOR
726 LOS ANGELES COUNTY ENGINEERING BLDG.

NOTE: ANY ADDITIONS OR CHANGES ON THIS SHEET MUST BE MADE OR CIRCLED IN RED INK, WITH DATE AND NAME OF PERSON MAKING CHANGE.

Do not extend notes this side of this line.

STATION	B. S.	H. I.	F. S.	ELEV.		
		1100 31				
83+00			529	1095 02	37 Lt back wk	
84+00			415	1096 16		℄
			419	109[illegible]2		2 Rt pav
			437	1095 94		10.9 " bot cb
			353	109[illegible]8		11 " top "
			253	1097 78		18 " edge wk
			243	1097 88		23 " " "
			410	109[illegible]1	7 Pav	
			423	109[illegible]8	16 "	
			458	1095 73	23.3 edge [illegible]	
			465	1095 66	24.9 bot cb	
			351	109[illegible]0	25.1 top "	
			337	1096 94	32.0 edge wk	
			329	1097 02	37.0 "	
85+00			228	1098 03		℄ pav
			231	1098 00		2 "
			254	1097 77		10.9 bot cb
			165	1098 66		11.1 top "
			064	1099 67		18 edge wk
			054	1099 77		23 " "

F. S. 1915 Pg. 204 Job No. 6955 Division No. Notes Red. Plotted Profile
Survey of Claremont S.D. #27 Date Date No.
Survey by C. Johnson Notes Notes Chkd. Checked X-Sec.
Indexed Date Date No.

76L298 307 4-50

PLEASE RETURN TO
LOS ANGELES COUNTY SURVEYOR
726 LOS ANGELES COUNTY ENGINEERING BLDG.

NOTE: ANY ADDITIONS OR CHANGES ON THIS SHEET MUST BE MADE OR CIRCLED IN RED INK, WITH DATE AND NAME OF PERSON MAKING CHANGE.

Do not extend notes this side of this line.

STATION	B. S.	H. I.	F. S.	ELEV.			
		1100 31					
85+00			222	109809	7 Lt	pav	
			231	109800	16 "	"	
			262	109769	23 3/4 "	edge gut	
			271	109760	24 9/4 "	bot cb	
			162	109869	25 1/4 "	top "	
			146	109885	32 "	edge wk	
			139	109892	37 "	" "	
T. P. Nail			106	109925			
	664	110589					
85+54 1/2		"S.S.M.H."	686	109903	18 9/4 Lt	South Rim	South / Rod 6.86 / Mean 4.88 / Dia .83 / 12.57
			682	109907	" "	North Rim	
			1257	109332		South inlet	
			[illegible]49	109340		North inlet	
86+00			581	11[illegible]08			℄
			585	110004			2-Rt
			606	109983			10 9/4 " bot a[illegible]
			516	110073			11 1/4 " top "
			414	110175			18 " edge [illegible]k
			404	110185			23 "
			580	110009	7 Lt	Pav	

Profile Notes Red. Plotted Job No. 6955 Division No. F. B. 1915 Pg. 205

No. Date Date Survey of

No. Date Date Map No. Indexed [illegible] Date

76L298 307 4-50

PLEASE RETURN TO
LOS ANGELES COUNTY SURVEYOR
726 LOS ANGELES COUNTY ENGINEERING BLDG.

NOTE: ANY ADDITIONS OR CHANGES ON THIS SHEET MUST BE MADE OR CIRCLED IN RED INK, WITH DATE AND NAME OF PERSON MAKING CHANGE.

Do not extend notes this side of this line.

STATION	B. S.	H. I.	F. S.	ELEV.			
		110589					
86+00			592	109997	16 Lt	Pav	
			628	109961	23 3	edge gut	
			632	109957	24 1	bot ch	
85+99			520	110069	25 1	top "	
86+00			508	110081	32 "	edge wk	
			499	110090	37 "	"	
87+00			385	110[illegible]4			℄
			387	110[illegible]2			2 Rt
			407	1101[illegible]			10 9 bot ch
			322	110267			[illegible] top "
			230	110359			16 edge wk
			214	110375			23 " "
			383	110206	7 Lt	Pav	
			395	110[illegible]4	16 "	"	
			433	110[illegible]	23 3 "	edge gut	
			440	110149	24 2 "	bot ch	
			329	110260	25 1 "	top "	
			316	110273	32 "	edge wk	
			307	110[illegible]2	37 "	" "	
T.P. bait			252	110[illegible]7			

F. B. 1915 Pg. 206 Job No. 6955 Division No. Notes Red. Plotted Profile
Survey of Date Date No.
Survey by Notes Notes Chkd. Checked X-Sec.
Indexed C. Johnson Date Date Date No.

76L298 307 4-50

PLEASE RETURN TO
LOS ANGELES COUNTY SURVEYOR
726 LOS ANGELES COUNTY ENGINEERING BLDG.

NOTE: ANY ADDITIONS OR CHANGES ON THIS SHEET MUST BE MADE OR CIRCLED IN RED INK, WITH DATE AND NAME OF PERSON MAKING CHANGE.

Do not extend notes this side of this line.

STATION	B. S.	H. I.	F. S.	ELEV.		
				1103 37		
	849	1111 86				
87+97.6			734	1104 52	25.1 Lt	Top of cb & Begin wall - end cb.
" "			544	1106 42	" "	Top of conc wall.
88+00			789	1103 97		℄
			793	1103 93		2 Rt. -
			820	1103 66		10.9 " bot
			722	1104 64		11.1 " top
			668	1105 18		18 " edge w
			655	1105 31		23 " back
			785	1104 01	7 Lt	par
			794	1103 92	16 "	
			829	1103 57	23.3 "	edge gut
			841	1103 45	24.9 "	bot wall
			544	1106 42	25.4 "	top "
			59	1106 0	26	bot "
			689	1104 97	32 "	edge wall
			684	1105 02	32 "	"
88+10.16	B.C.		770	1104 16	Pg - 136 - spk & Tin	℄
			775	1104 11		2 RA
			796	1103 90		10.9 bot

Note:- See Pages for Elev of C.R. & S.S. M.H. South & West of ℄ Intersect College Ave & Cucamonga Ave

Profile Notes Red. ____ Plotted ____ Job No. 6955 Division No. ____ F.B. 1915 Pg. 207

No. ____ Date ____ Date ____ Survey of ____

No. ____ Date ____ Date ____ Map No. ____ Date ____

76L298 307 4-50

PLEASE RETURN TO
LOS ANGELES COUNTY SURVEYOR
726 LOS ANGELES COUNTY ENGINEERING BLDG.

NOTE: ANY ADDITIONS OR CHANGES ON THIS SHEET MUST BE MADE OR CIRCLED IN RED INK, WITH DATE AND NAME OF PERSON MAKING CHANGE.

Do not extend notes this side of this line.

STATION	B. S.	H. I.	F. S.	ELEV.		
		1111 86				
88+16 16			706	1104 80		11' Rt top cb
			645	1105 [illegible]		18 " edge wk
			627	1105 59		23 " back wk
			767	110[illegible]	7 Lt pav	
			774	110[illegible]	[illegible] "	
			810	1103 76	39 " edge gut	
			821	1103 65	29 9 out wall	
			523	1[illegible]	25 4 top "	
			56	1[illegible]	26 ± bot "	
			661	1105 75	32 0 edge wk	
			554	1106 32	37 back	
88+20			754	1104 32		℄ pav
88+30			735	1104 51		℄ "
88+40			722	1104 64		℄ "
+50			706	1104 80		℄ "
+60			692	1104 94		℄ "
+70			686	1105 00		℄ "
+80			692	1104 94		℄ conc gut
+90			676	1105 10		℄ " "
+91 8			670	1105 16		℄ edge " "

F. B. 1915 Pg. 208 Job No. 6955 Division No. ____ Notes Red. ____ Date ____ Plotted ____ Date ____ Profile ____ No. ____

Survey of ____ Notes ____ Date ____ Notes Chkd. ____ Date ____ Checked ____ Date ____ X-Sec. ____ No. ____

Survey by ____ Indexed K. C. Johnson

76L298 307 4-50

PLEASE RETURN TO
LOS ANGELES COUNTY SURVEYOR
726 LOS ANGELES COUNTY ENGINEERING BLDG.

NOTE: ANY ADDITIONS OR CHANGES ON THIS SHEET MUST BE MADE OR CIRCLED IN RED INK, WITH DATE AND NAME OF PERSON MAKING CHANGE.

Do not extend notes this side of this line.

STATION	B. S.	H. I.	F. S.	ELEV.			
		1111 86					
89+00			662	110524		℄	Pav
+10			624	110562		℄	"
+20			589	110597		℄	"
+30			569	110617		℄	"
+40			562	110624			"
50			557	110629			
E.C 89+	51 65		555	110631	Pg-136 spk & Tin	℄	
			557	110629		5 Rt	Pav
			580	110606		13 4	edge gu
			585	110601		149	bot ch
			441	110745		15 1	top ch
			34	11085		27	prop
			557	110629	3 Lt ctr. St Pav		
			582	110604	9 " "		
			639	110547	19 4 " edge gut		
			644	110542	20 9 " bot ch		
			484	110702	21 1 " top "		
			465	110721	28 " edge wk		
			458	110728	33 back "		
			50	11069	52		

Profile Notes Red. Plotted Job No. 6955 Division No. F. B. 1915 Pg. 209

No. Date Date Survey of

No. Date Date Map No. Indexed Date

76L298 307 4-50

PLEASE RETURN TO
LOS ANGELES COUNTY SURVEYOR
726 LOS ANGELES COUNTY ENGINEERING BLDG.

NOTE: ANY ADDITIONS OR CHANGES ON THIS SHEET MUST BE MADE OR CIRCLED IN RED INK, WITH DATE AND NAME OF PERSON MAKING CHANGE.

Do not extend notes this side of this line.

F.B. 1915 Pg. 210 Job No. 6955 Division No. Notes Red. Plotted Profile
Survey of Date Date No.
Survey by C. Johnson Notes Notes Chkd. Checked X-Sec.
Indexed Date Date Date No.

STATION	B. S.	H. I.	F. S.	ELEV.		
		1111 86				
B.M. KK-29			417	1107 69	B.M. KK-29 Elev 1107.692 FB 1915-13 College Ave & Cucamonga Ave; N.W. cor.	
	455	1112 24			Bt spk in cb, 15 N of N en C.R.	
90+00			573	1106 51		℄ Pav
			589	1106 35		9 Rt "
			588	1106 36		13 edge gut
			594	1106 30		14 bot cb
			484	1107 40		15 top "
			42	1108 80		27 prop gr
			592	1106 32	9 Lt Pav	
			640	1105 84	19 edge gut	
			645	1105 79	30 bot cb	
			487	1107 37	21 top "	
			471	1107 53	28 " edge wlk	
			466	1107 58	33 " back "	
			55	1106 [illegible]	53 " gr	
90+78.5			525	1106 99		℄
			545	1106 79	9 Lt Pav	pav
			600	1106 24	19 edge gut	
			607	1106 17	20 bot cb	
			447	1107 77	21 top cb	

76L298 307 4-50

PLEASE RETURN TO
LOS ANGELES COUNTY SURVEYOR
726 LOS ANGELES COUNTY ENGINEERING BLDG.

NOTE: ANY ADDITIONS OR CHANGES ON THIS SHEET MUST BE MADE OR CIRCLED IN RED INK, WITH DATE AND NAME OF PERSON MAKING CHANGE.

Do not extend notes this side of this line.

STATION	B. S.	H. I.	F. S.	ELEV.		
		1112 24				
			419	110805	28 Lt edge wk	
			414	110810	33 Lt back wk.	
			47	11075	53 Lt gr	
B.M. KK-30			522	110702	B.M. KK-30 Elev 1107.016 F.B. 1916 - 4 Cucamonga Ave & St Bonaventure Ave. S.	
	594	1112 96			Bt. spk in Cb; 5. S. of S. end C.D.	
91+00			586	110710		℄
			588	110708		6 Rt pav
			602	110694		13 4 " edge wk
			615	110681		15 0 " bot cb
			506	110790		15 2 " top cb
			50	11080		27 " gr
91+28 29			565	110731		℄ inter
91+78 5			536	110760		℄
			555	110741	9 Lt pav	
			606	110690	19 4 " edge gut	
			609	110687	20 9 " bot-cb	
			449	110847	21 " top "	
			439	110857	28 " edge wk	
			430	110866	33 " "	
			51	11079	50 Lawn	

Profile Notes Red. Plotted Job No. 6955 Division No.
No. Date Date Survey of
No. Date Date Map No. Indexed Date
F. B. 1915 Pg. 211

76L298 307 4-50

PLEASE RETURN TO
LOS ANGELES COUNTY SURVEYOR
726 LOS ANGELES COUNTY ENGINEERING BLDG.

NOTE: ANY ADDITIONS OR CHANGES ON THIS SHEET MUST BE MADE OR CIRCLED IN RED INK, WITH DATE AND NAME OF PERSON MAKING CHANGE.

Do not extend notes this side of this line.

F. B. 1915 Pg. 212 Job No. 6955 Division No. Notes Red. Plotted Profile
Survey of Date Date No.
Survey by C. Johnson Notes Notes Chkd. Checked X-Sec.
Indexed Date Date Date No.

STATION	B. S.	H. I.	F. S.	ELEV.		
		1112 96				
92+00			525	1107 71		℄ P.a.v.
92+63.5			523	1107 73		℄ "
			526	1107 70		6 Rt "
			536	1107 60		13 edge gut
			550	1107 46		14 bot cb
			446	1108 50		15 top "
			45	1108 [illegible]		27 " prop gr
			541	1107 55	9 Lt	pav
			589	1107 07	19 "	edge gut
			595	1107 01	20 "	bot cb
			435	1108 61	21 "	Top cb
			424	1108 72	28	edge walk
			416	1108 80	33 "	" "
			502	1107 94	49 "	Lawn
92+28.5			509	1107 87		℄
			512	1107 84		6 Rt
			524	1107 72		13 edge gut
			534	1107 62		14 bot cb
			431	1108 65		15 top "
			43	1108 [illegible]		27 prop gr

76L298 307 4-50

PLEASE RETURN TO
LOS ANGELES COUNTY SURVEYOR
726 LOS ANGELES COUNTY ENGINEERING BLDG.

NOTE: ANY ADDITIONS OR CHANGES ON THIS SHEET MUST BE MADE OR CIRCLED IN RED INK, WITH DATE AND NAME OF PERSON MAKING CHANGE.

Do not extend notes this side of this line.

STATION	B. S.	H. I.	F. S.	ELEV.		
		1112 96				
92+28.5			527	1107 69	9 Lt Pav	
"			575	1107 21	19.4 " edge gut	
"			579	1107 17	20.9 " bot cb	
"			416	1108 80	21 " top "	
"			404	1108 92	28 " edge wk.	
"			392	1109 04	33 " "	
"			41	1108 9	45 " Lawn	
92+58.4			387	1109 09	28 " edge wk.	End Conc wk
92+58.4			381	1109 15	33 " back "	
93+00			462	1108 34		℄
93+28.5			447	1108 49		℄
			447	1108 49		6 Rt
			464	1108 32		13.4 " edge [illegible]
			476	1108 20		14.9 " bot c[illegible]
			378	1109 18		15.0 " top "
			38	1109 2		27 " prop [illegible]
			464	1108 32	9 Lt Pav	
			507	1107 89	16.3 edge gut	
			511	1107 85	20.9 bot cb	
			349	1109 47	21 top cb	
			46	1108 4	53 - gr	
B.M. KK-31			377	1109 19	See next Pg	

Profile Notes Red. ____ Plotted ____ Job No. 6155 Division No. ____ F. B. 1115 Pg. 213

No. ____ Date ____ Date ____ Survey of ____

No. ____ Date ____ Date ____ Map No. ____ Indexed Journal Date ____

76L298 307 4-50

PLEASE RETURN TO
LOS ANGELES COUNTY SURVEYOR
726 LOS ANGELES COUNTY ENGINEERING BLDG.

NOTE: ANY ADDITIONS OR CHANGES ON THIS SHEET MUST BE MADE OR CIRCLED IN RED INK, WITH DATE AND NAME OF PERSON MAKING CHANGE.

Do not extend notes this side of this line.

F. B. 1915 Pg. 214 | Job No. 6855 | Division No. | Notes Red. | Plotted | Profile
Survey of | Date | Date | No.
Survey by C. Johnson | Notes | Notes Chkd. | Checked | X-Sec.
Indexed | Date | Date | Date | No.

STATION	B. S.	H. I.	F. S.	ELEV.		
					BM-RK-31 Elev-1109.193 F.B. 1915-14	
B.M.-RK-31		1113 52		1109 19	Cucamonga Ave & Springfield St. (W-Curb	
	433				Bt sp. tin cb; 75.5- of ℄ Cucamonga Ave	
93+47°			492	1108 60	℄	Pav
			495	1108 57	3 Lt	Pav
			512	1108 40	10 Lt	"
			550	1108 02	19.3 edge out	
			557	1108 95	20.8 bot cb.	
			392	1109 10	21 top "	
			49	1106 6	51 gr.	
93+71'			476	1108 76	℄	Pav
			460	1108 92	6 Rt	"
			497	1108 55	13.3 " edge out	
			505	1108 47	14.9 " bot. cb.	
			408	1109 44	15 " to cb. B.C.R	
			33	1110 2	27 " gr.	
			479	1108 73	3 Lt	Pav
			503	1108 49	12 "	"
			529	1108 23	18 "	"
			536	1108 16	20.5 " out	"
			527	1108 25	23.0	"
			510	1108 42	27.6	"

76L298 307 4-50

PLEASE RETURN TO
LOS ANGELES COUNTY SURVEYOR
726 LOS ANGELES COUNTY ENGINEERING BLDG.

NOTE: ANY ADDITIONS OR CHANGES ON THIS SHEET MUST BE MADE OR CIRCLED IN RED INK, WITH DATE AND NAME OF PERSON MAKING CHANGE.

Do not extend notes this side of this line.

STATION	B. S.	H. I.	F. S.	ELEV.		
		1113 52				
93+71			534	110818	29.5 Lt	got Premix Pav
			473	110879	32 "	
			47	110888	50 "	Ground
93+88.93			462	110890		Spike Tin - pg-137 ℄
94+00			457	110895		℄
94+18.6			443	110909		℄
			449	110903		6 Rt
			464	110888		13.4 edge
			469	110883		14.2 bot
			382	110970		15 top
			23	11112		22 " gr
			22	11113		30 "
94+30			439	110913		℄
			442	110910	3 Lt	pav
			463	110889	12 "	"
			490	110862	18 "	
			50.0	110852	21 "	
			488	110864	25 "	edge pre-mix Berm
			446	110906	26.5	Top " "
			50	11085		bot " gr

Profile No. ____ Date ____ Notes Red. ____ Date ____ Plotted ____ Date ____ Job No. 6455 Survey of ____ Division No. ____

No. ____ Date ____ Map No. ____ Date ____ Date ____

F. B. 1915 PG. 215

76L298 307 4-50

PLEASE RETURN TO
LOS ANGELES COUNTY SURVEYOR
726 LOS ANGELES COUNTY ENGINEERING BLDG.

NOTE: ANY ADDITIONS OR CHANGES ON THIS SHEET MUST BE MADE OR CIRCLED IN RED INK, WITH DATE AND NAME OF PERSON MAKING CHANGE.

Do not extend notes this side of this line.

F. B. 1915 Pg. 216 | Job No. 6955 | Division No. | Notes Red. | Plotted | Profile
Survey of | Date | Date | No.
Survey by C. Johnson | Notes | Notes Chkd. | Checked | X-Sec.
Indexed | Date | Date | Date | No.

STATION	B. S.	H. I.	F. S.	ELEV.		
		1113 52				
94+50 7			431	1109 21		℄ Pav
			433	1109 19	3 Lt Pav	
			456	1108 96	12 "	
			487	1108 65	19 3/4 " edge gut	
			493	1108 59	20 8/ bot cb	
			332	1109 20	21 1/2 top cb	
			44	1109 1	23 9/ gr	
			42	1109 3	30 "	
94+43 6			435	1109 7		℄
			433	1109 9		6 Rt. Pav
			452	1109 00		13 3/ edge gut
			460	1108 92		14 9/ bot-cb
			376	1109 82		15 1/ top "
			18	1109 7		21 " gr-
			18	1109 7		30 "
			436	1109 16	3 Lt Pav	
			459	1108 93	12 " "	
			485	1108 67	18 " "	
			493	1108 59	20 4/ bot Berm	
			450	1109 02	22 1/ top pre-mix Berm	

76L298 307 4-50

PLEASE RETURN TO
LOS ANGELES COUNTY SURVEYOR
726 LOS ANGELES COUNTY ENGINEERING BLDG.

NOTE: ANY ADDITIONS OR CHANGES ON THIS SHEET MUST BE MADE OR CIRCLED IN RED INK, WITH DATE AND NAME OF PERSON MAKING CHANGE.

Do not extend notes this side of this line.

STATION	B. S.	H. I.	F. S.	ELEV.		
		1113 52				
94+43 6			51	1108 4	24 Lt bot Berm Gr	
			46	1108 9	30 " gr	
94+50 5			486	1108 66	18 3 Lt edge gut	
			493	1108 59	29 9 " bot cb	
			332	1110 20	21 2 " top "	
94+68 8			422	1109 30		℄
			425	1109 27		6 Rt P
			440	1109 12		13 3 " edge g
			446	1109 06		14 9 bot cb
			356	1109 96		15 1 top c
			18	1111 7		20 gr
			16	1111 9		30 "
			424	1109 28	3 Lt pav	
			450	1109 0[illegible]	12 " "	
			482	1108[illegible]	[illegible]9 3 edge gut	
			486	1108 6[illegible]	29 9 bot cb	
			[illegible]	1110 25	21 2 top "	
			38	1109 7	30 gr	
95+00			407	1109 45		
95+68 8			370	1109 82		

Profile Notes Red. Plotted Job No. 6955 Division No. F. B. 1915 Pg. 217

No. Date Date Survey of

No. Date Date Map No. Indexed Date

76L298 307 4-50

PLEASE RETURN TO
LOS ANGELES COUNTY SURVEYOR
726 LOS ANGELES COUNTY ENGINEERING BLDG.

NOTE: ANY ADDITIONS OR CHANGES ON THIS SHEET MUST BE MADE OR CIRCLED IN RED INK, WITH DATE AND NAME OF PERSON MAKING CHANGE.

Do not extend notes this side of this line.

F. B. 6955 Pg. 218 Job No. 6955 Division No. Notes Red. Plotted Profile
Survey of Claremont S.D. #22 Date Date No.
Survey by L. C. Johnson Notes Chkd. Checked X-Sec.
Indexed Notes Date Date Date No.

STATION	B. S.	H. I.	F. S.	ELEV.		
		1113 52				
95+68			372	1109 80		6 Rt pav
			386	1109 66		13 3/4" edge out
			391	1109 61		14 1/2" bot cb
			309	[illegible]		15 1/2" top "
			18	[illegible]		30 " gr
			370	1109 82	3 Lt pav	
			385	1109 67	12 " "	
			406	1109 46	19 1/4" edge out	
			413	1109 39	24 1/2" bot cb	
			280	[illegible]	21 1/2" top "	
			30	[illegible]	30 " gr	
T.P. Nail			399	1109 53		
	625	1115 78				
96+00			584	1109 94		
			585	1109 93		6 Rt pav
			597	1109 81		13 " edge out
			601	1109 77		14 1/2" bot cb
96+07			508	1110 90		15 1/2" top "
			28	1113 [illegible]		20 brk gr
			27	1113 [illegible]		30 "

76L298 307 4-50

PLEASE RETURN TO
LOS ANGELES COUNTY SURVEYOR
726 LOS ANGELES COUNTY ENGINEERING BLDG.

NOTE: ANY ADDITIONS OR CHANGES ON THIS SHEET MUST BE MADE OR CIRCLED IN RED INK, WITH DATE AND NAME OF PERSON MAKING CHANGE.

Do not extend notes this side of this line.

STATION	B. S.	H. I.	F. S.	ELEV.				
		1115.78						
96+00			584	110994	3 Lt	Pav		
			590	110988	12 "	"		
			604	110974	19 4 "	edge gut		
			608	110970	20 9	bot cb		
			490	111088	21 2	top "		
			50	11108		gr		
97+00			521	111057			℄	
			524	111054			6 Rt	
			534	111044			13 3	edge g
			543	111035			14 9	bot cb
			462	111116			15 1	top "
			30	11128			20 "	brk g
			30	11128			30	" "
			521	111057	3 Lt	pav		
			527	111051	12 "	"		
			542	111036	19 4	edge gut		
			549	111029	20 9	bot cb		
			457	111121	21 2	top "		
			51	11107	30	gr		
97+63 5			478	111100			℄	Pav

Profile Notes Red. ____ Plotted ____ Job No. 6955 Division No. ____ F. B. 1915 Pg. 219

No. ____ Date ____ Date ____ Survey of ____

No. ____ Date ____ Date ____ Map No. ____ Indexed ____ Date ____

76L298 307 4-50

PLEASE RETURN TO
LOS ANGELES COUNTY SURVEYOR
726 LOS ANGELES COUNTY ENGINEERING BLDG.

NOTE: ANY ADDITIONS OR CHANGES ON THIS SHEET MUST BE MADE OR CIRCLED IN RED INK, WITH DATE AND NAME OF PERSON MAKING CHANGE.

Do not extend notes this side of this line.

F. B. 1915 Pg. 220 Job No. 6955 Division No. Notes Red. Plotted Profile
Date Date No.
Notes Chkd. Checked X-Sec.
Date Date No.
Notes
Date
Survey of
Survey by
Indexed K. C. Johnson

STATION	B. S.	H. I.	F. S.	ELEV.		
		1115.78				
97+63.5			480	1110.98		6 Rt. pav
			496	1110.82		13.3 edge pvt
			501	1110.77		14.9 bot cb
			423	1111.55		15 top " B.C.R.
			35	1122		19 " brk pvt
			31	1112.7		27 " " "
			448	1111.30	97+93.81 spk + Tin	F.B. 1915-137 ℄ Pav.
98+00			451	1111.27		℄ Pav
			447	1111.31		"
			459	1111.19		pvt pre-mix pav.
			453	1111.25	3 Lt	pav
			475	1111.03	12 "	
			496	1110.82	19 "	edge pvt
			501	1110.77	20.9	bot cb
			433	1112.45	21.2	top cb
			49	1109	33	prop
98+23.3			459	1111.19		pav
			460	1111.18		Rt "
			484	1110.94		4 " edge pvt
			489	1110.89		14.9 " bot

76L298 307 4-50

PLEASE RETURN TO
LOS ANGELES COUNTY SURVEYOR
726 LOS ANGELES COUNTY ENGINEERING BLDG.

NOTE: ANY ADDITIONS OR CHANGES ON THIS SHEET MUST BE MADE OR CIRCLED IN RED INK, WITH DATE AND NAME OF PERSON MAKING CHANGE.

Do not extend notes this side of this line.

STATION	B. S.	H. I.	F. S.	ELEV.		
		111578				
98+23.3			416	111162		15 Rt Top c
			29	11129		27' gr.
98+48.3			464	111114		℄
			467	111111		6 Rt.
			492	111086		13.0 " edge gut
			497	111081		14.9 bot c b
			419	111159		15' top "
			27	11131		27 gr
			465	111113	3 Lt pav	
			486	111092	12 " "	
			511	111067	19 " edge gut	
			519	111059	20.9 " bot cb	
			447	111131	21 " top "	
			51	11107	33 " gr.	
98+73.3			474	111104		℄
			475	111103		6 Rt -
			486	111091		13.0 " edge gut
			495	111083		14.9 bot c
			424	111154		15' top "
			27	11131		27 [illegible]

Profile Notes Red. ____ Plotted ____ Job No. 6955 Division No. ____ F. B. 1915 Pg. 221

No. ____ Date ____ Date ____ Survey of ____

No. ____ Date ____ Date ____ Map No. ____ Date ____

[illegible] Johnson

76L298 307 4-50

PLEASE RETURN TO
LOS ANGELES COUNTY SURVEYOR
726 LOS ANGELES COUNTY ENGINEERING BLDG.

NOTE: ANY ADDITIONS OR CHANGES ON THIS SHEET MUST BE MADE OR CIRCLED IN RED INK, WITH DATE AND NAME OF PERSON MAKING CHANGE.

Do not extend notes this side of this line.

STATION	B. S.	H. I.	F. S.	ELEV.		
		1115 78				
98+73 3			476	1111 02	3 Lt pav	
			492	1110 86	12 " "	
			514	1110 64	19 4 " edge gut	
			524	1110 54	20 9 " bot cb	
			50	1110 8	21 "	
			489	1110 89	33 " gr	
99+00			484	1110 94		℄ pav
			493	1110 85		6 Rt "
			502	1110 76		13 2 edge gut
			430	1110 48		149 bot cb
			35	11123		15 1 top "
			492	1110 86		27 gr
			491	1110 87	3 Lt pav	
			500	1110 78	12 " "	
			523	1110 55	19 4 " edge gut	
			530	1110 48	20 9 " bot cb	
			457	1111 21	21 2 " top cb	
			53	11105	33 " gr	
B.M. KK-32			418	1111 60	B.M. KK-32 Elev. 1111.602 F.B. 1915-14 Cucamonga Ave & Olive St. N.W. Cor Bt spk in cb; 18' W of W end C.R.	

F. B. 1915 Pg. 222
Job No. 6955 Division No. Notes Red. Plotted Profile
Survey of Claremont S.D. Proj #22 Date Date No.
Survey by Notes Notes Chkd. Checked X-Sec.
Indexed R. O. Johnson Date Date Date No.

76L298 307 4-50

PLEASE RETURN TO
LOS ANGELES COUNTY SURVEYOR
726 LOS ANGELES COUNTY ENGINEERING BLDG.

NOTE: ANY ADDITIONS OR CHANGES ON THIS SHEET MUST BE MADE OR CIRCLED IN RED INK, WITH DATE AND NAME OF PERSON MAKING CHANGE.

Do not extend notes this side of this line.

STATION	B. S.	H. I.	F. S.	ELEV.		
					B.M.KK 33 - Elev. 1111.721 F.B. 1915-1[illegible]	
B.M.KK-33	311	1114 83		1111 721	Cucamonga Ave & Alexander Ave; N.E. [illegible]	
					Bt spkin Curb; 15 N. of N. end c[illegible]	
100+00			434	111049		℄
			432	111051		6 Rt.
			443	111040		13° edge g[illegible]
			451	111032		14° bot-cb
			380	111103		15' top cb
			31	11117		27 gr
			434	111049	3 Lt pav	
			445	111038	12 "	
			467	111016	19 4 edge gut	
			475	111008	20 9 bot cb	
			401	111082	21' top cb	
			52	11096	33 gr	
101+00			462	111021		℄
			462	111021		6 Rt
			470	111013		13° edge gut
			477	111006		14 9 bot-cb
			407	111076		15' top
			33	11115		27 gr
			467	111016	3 Lt pav	

Profile Notes Red. ____ Plotted ____ Job No. 4455 Division No. ____ F. B. 1915 PG. 223

No. ____ Date ____ Date ____ Survey of ____

No. ____ Date ____ Date ____ Map No. ____ Indexed Johnson Date ____

76L298 307 4-50

PLEASE RETURN TO
LOS ANGELES COUNTY SURVEYOR
726 LOS ANGELES COUNTY ENGINEERING BLDG.

NOTE: ANY ADDITIONS OR CHANGES ON THIS SHEET MUST BE MADE OR CIRCLED IN RED INK, WITH DATE AND NAME OF PERSON MAKING CHANGE.

Do not extend notes this side of this line.

STATION	B. S.	H. I.	F. S.	ELEV.				
		1.14 83						
101+00			480	1110 03	12 Lt	pav		
			500	1109 83	19 4	edge gut		
			509	1109 74	20 9	bot cb		
			436	1110 47	21 1	top "		
			58	1109 0		gr		
101+53.72	B.C		471	1110 12			℄	pav
			471	1110 12			6 Rt	"
			488	1109 95			13 0	edge gut
			496	1109 87			14 9	bot cb
			425	1110 58			15 1	top cb
			36	1111 2			27	gr.
			474	1110 09	3 Lt	pav		
			495	1109 88	12 "	"		
			525	1109 58	19 3	edge gut		
			535	1109 48	20 9	bot. Cb		
			460	1110 23	21 1	top "		
			61	1108 7	33	gr.		
101+60			473	1110 10			℄	pav
+70			481	1110 02			℄	
+74			500	1109 83			℄	edge conc gut

F. B. 1915 Pg. 224 Job No. 6955 Division No. Notes Red. Plotted Profile
Survey of Date Date No.
Survey by Notes Notes Chkd. Checked X-Sec.
Indexed R. C. Johnson Date Date Date No.

76L298 307 4-50

PLEASE RETURN TO
LOS ANGELES COUNTY SURVEYOR
726 LOS ANGELES COUNTY ENGINEERING BLDG.

NOTE: ANY ADDITIONS OR CHANGES ON THIS SHEET MUST BE MADE OR CIRCLED IN RED INK, WITH DATE AND NAME OF PERSON MAKING CHANGE.

Do not extend notes this side of this line.

STATION	B. S.	H. I.	F. S.	ELEV.			
		1114 83					
101+80			505	110978		℄	conc gut
+86			504	110979		℄	Flow Line gut
+90			485	110998		℄	conc
+91			482	111001		℄	edge conc gut
102+00			433	111050		℄	pav
102+10			402	111081		℄	"
102+20			376	111107		℄	"
102+24 45	E.C. Pg-138		362	111121		℄	"
102+25 6			362	111121		℄	pav
			376	111107	6 Lt		
			418	111065	11 9 "	edge gut	
			439	111044	16 0 "	gut	
			434	111049	17 9	"	
			411	111072	26 2	bot cb	
			361	111122	26 4	top-cb	
102+43 4			311	111172		℄	pav
			316	111167		6 Rt	pav
			340	111143		12 "	
			358	111125		16 "	
			[illegible]53	111130		17 9	

Profile Notes Red. ____ Plotted ____ Job No. 6955 Division No. ____ F. B. 1915 Pg. 225

No. ____ Date ____ Date ____ Survey of ____

No. ____ Date ____ Date ____ Map No. ____ Indexed ____ Date ____

76L298 307 4-50

PLEASE RETURN TO
LOS ANGELES COUNTY SURVEYOR
726 LOS ANGELES COUNTY ENGINEERING BLDG.

NOTE: ANY ADDITIONS OR CHANGES ON THIS SHEET MUST BE MADE OR CIRCLED IN RED INK, WITH DATE AND NAME OF PERSON MAKING CHANGE.

Do not extend notes this side of this line.

STATION	B. S.	H. I.	F. S.	ELEV.		
		1114 83				
102+43 4			276	111207	(wk Poor Shape)	18 Rt top cb
			267	111216		25 " edge wk
			268	111215		30 " back wk
			335	111[illegible]8	6 Lt pav	
			374	111[illegible]9	11 9 " edge conc gut	
			394	111089	16 " "	
			388	111095	17 8 " " "	
			379	111104	19 6	
			306	111177	24 8 " Top conc ramp	
			314	111169	30 " oil & rock pvt.	
102+68 4			245	111238		℄
			253	111230		6 Rt pav
			277	111[illegible]6		12 " edge conc gut
			296	111187		16 " " " "
			294	111189		17 9 " "
102+76			197	111286		18 Top cb
			203	111280		25 edge wk
			195	111288		30 back "
			268	111215	6 Lt pav	
			308	111175	11 9 " edge gut	

F. B. 1915 Pg. 226 Job No. 6955 Division No. ____ Notes Red. ____ Plotted ____ Profile ____
Survey of ____ Date ____ Date ____ No. ____
Survey by ____ Notes ____ Notes Chkd ____ Checked ____ X-Sec. ____
Indexed C. Jodanson Date ____ Date ____ Date ____ No. ____

76L298 307 4-50

PLEASE RETURN TO
LOS ANGELES COUNTY SURVEYOR
726 LOS ANGELES COUNTY ENGINEERING BLDG.

NOTE: ANY ADDITIONS OR CHANGES ON THIS SHEET MUST BE MADE OR CIRCLED IN RED INK, WITH DATE AND NAME OF PERSON MAKING CHANGE.

Do not extend notes this side of this line.

STATION	B. S.	H. I.	F. S.	ELEV.		
		1114 83				
102+68 4			331	111152	16 Lt gut	
			322	111161	17 9 bot ramp	
			242	111241	25 Lt top " "	
			244	111239	30 " oil rock pav.	
B.M. KK-33			311	111172	B.M. KK-33 Elev. 1111.721 F.B. 1915	
	766	1119 38				
102+88 5			655	111283	℄	
102+88 5			675	111263	6 Lt	
			717	111221	11 9 " edge gut	
			741	111197	16 " "	
			731	111207	17 9 bot cb	
			654	111284	18 1 top "	
103+00			627	111311	℄	
			635	111303		6 Rt
			667	111271		12 " edge gut
			686	111252		16 " "
			677	111261		17 9 " bot cb
			595	111343		18 1 " top "
			571	111367		25 " edge gut
			561	111377		30 " back

Profile Notes Red. Plotted Job No. 6955 Division No. F. B. 1915 Pg. 227

No. Date Date Survey of

No. Date Date Map No. And Johnson Date

76L298 307 4-50

PLEASE RETURN TO
LOS ANGELES COUNTY SURVEYOR
726 LOS ANGELES COUNTY ENGINEERING BLDG.

NOTE: ANY ADDITIONS OR CHANGES ON THIS SHEET MUST BE MADE OR CIRCLED IN RED INK, WITH DATE AND NAME OF PERSON MAKING CHANGE.

Do not extend notes this side of this line.

F. B. 1915 Pg. 328 Job No. 6955 Division No. Notes Red Plotted Profile
Date Date No.
Notes Chkd. Checked X-Sec.
Date Date No.
Notes
Date
Survey of
Survey by C. Johnson
Indexed

STATION	B. S.	H. I.	F. S.	ELEV.		
		1119 38				
103+00			650	1112 88	6 Lt	pav
			688	1112 50	11 "	edge gut
			715	1112 23	16 "	"
			707	1112 31	17 "	bot-cb
			628	1113 10	18	top "
			63	1113 [illegible]	30 "	gr
104+00			376	1115 62	℄	pav
			382	1115 56	6 Rt	"
			416	1115 22	12 "	edge gut
			430	1112 08	16 "	"
			422	1115 16	17	bot-cb
			343	1115 95	18	top "
			328	1112 10	25	wk
			315	1112 23	30	back "
			400	1112 38	6 Lt	pav
			447	1112 91	11 "	edge gut
			466	1112 72	16 "	"
			459	1112 79	17	bot-cb
			381	1115 57	18	top "
			36	1115 8	30	gr

76L298 307 4-50

PLEASE RETURN TO
LOS ANGELES COUNTY SURVEYOR
726 LOS ANGELES COUNTY ENGINEERING BLDG.

NOTE: ANY ADDITIONS OR CHANGES ON THIS SHEET MUST BE MADE OR CIRCLED IN RED INK, WITH DATE AND NAME OF PERSON MAKING CHANGE.

Do not extend notes this side of this line.

STATION	B. S.	H. I.	F. S.	ELEV.		
		1119 38				
104+21.9			268	111670		25 Rt wk & [illegible]
			252	111686		30 " back wk
105+00			130	111808		℄
			134	111804		6 Rt [illegible]
			158	111780		12 " edge gu[illegible]
			174	111764		16 " "
			167	111771		17.9 bot ab
			095	111843		18.1 top
			07	11187		30 gr.
			155	111783	6 Lt pav	
			200	111738	11.9 " edge gut	
			223	111715	16 " "	
			213	111725	17.9 " bot ab	
			136	111802	18.1 " top "	
			12	11182	30 gr.	
T.P spk			134	111804		
	869	1126 73				
106+00			621	112052		℄
			624	112049		6 Rt
			644	112029		12 " edge [illegible]

Profile Notes Red. Plotted Job No. 6955 Division No.
No. Date Date Survey of
No. Date Date Map No. Indexed Date

F. B. 1915 Pg. 229

76L298 307 4-50

PLEASE RETURN TO
LOS ANGELES COUNTY SURVEYOR
726 LOS ANGELES COUNTY ENGINEERING BLDG.

NOTE: ANY ADDITIONS OR CHANGES ON THIS SHEET MUST BE MADE OR CIRCLED IN RED INK, WITH DATE AND NAME OF PERSON MAKING CHANGE.

Do not extend notes this side of this line.

STATION	B. S.	H. I.	F. S.	ELEV.		
		1126 73				
106+00			660	112013		16 Rt gut
			652	112021		17½ " bot cb
			574	112099		18½ " top "
			55	11212		30 " gr
			650	112023	6 Lt pav	
			694	111979	11½ " edge gut	
			713	111960	16 " "	
			709	111964	17½ " bot cb	
			630	112043	18½ " " "	
			61	11206	30 " gr	
107+00			363	112310		℄ pav
			364	112309		6 Rt. "
			390	112283		12 " edge gut
			410	112263		16 " "
			400	112273		17½ bot cb
			320	112323		18½ top "
			30	11237		30 gr
			396	112277	6 Lt pav	
			442	112231	11½ " edge gut	
			464	112209	16 " "	

F. B. 1915 Pg. 230 Job No. 6955 Division No. Notes Red. Plotted Profile
Survey of Claremont S.D. #22 Date Date No.
Survey by D.E.H. Notes A.R.B. Notes Chkd. Checked X-Sec.
Indexed K. C. Johnson Date Date Date No.

76L298 307 4-50

PLEASE RETURN TO
LOS ANGELES COUNTY SURVEYOR
726 LOS ANGELES COUNTY ENGINEERING BLDG.

NOTE: ANY ADDITIONS OR CHANGES ON THIS SHEET MUST BE MADE OR CIRCLED IN RED INK, WITH DATE AND NAME OF PERSON MAKING CHANGE.

Do not extend notes this side of this line.

STATION	B. S.	H. I.	F. S.	ELEV.		
		112673				
107+00			460	112213	17.9 Lt bot cb	
			382	112291	18' " top "	
			40	11227	30 " gr	
107+47.4			252	112421		℄
			247	112426		6 Rt
			268	112405		12" edge a
			283	112390		16
			275	112398		17.9 bot cb
			193	112480		18' top
			20	11247		[illegible]
107+71.0			192	112481		℄
			190	112483		6 Rt
			210	112463		12 " edge a
			225	112448		17" "
			208	112465		19.1
			216	112457		25.6 bot cb
			140	112533		27.8 top cb
107+80			172	112501		℄
			168	112505		6 Rt
			190	112483		12 "

Profile Notes Red. Plotted Job No. 6955 Division No. F. B. 1915 Pg. 231

No. Date Date Survey of

No. Date Date Map No. Indexed Date

76L298 307 4-50

PLEASE RETURN TO
LOS ANGELES COUNTY SURVEYOR
726 LOS ANGELES COUNTY ENGINEERING BLDG.

NOTE: ANY ADDITIONS OR CHANGES ON THIS SHEET MUST BE MADE OR CIRCLED IN RED INK, WITH DATE AND NAME OF PERSON MAKING CHANGE.

Do not extend notes this side of this line.

STATION	B. S.	H. I.	F. S.	ELEV.		
		1126 73				
107+80			1 97	112[illegible]76		18 Rt gut
			1 69	112[illegible]4		23 " conc gut
			1 90	1124[illegible]3		30 " conc gut
			1 86	112[illegible]7		35 5 bot ch
			1 21	112[illegible]2		35 7 [illegible]
			1 49	112524		24 Rt Inter conc gut
107+88 9			1 29	112544		
108+00			1 29	112544		℄ pav
			1 59	112514	6 Lt - pav	
			2 09	112464	11 " edge gut	
			2 32	112[illegible]1	16 " "	
			2 26	112[illegible]7	17 " bot ch	
			1 47	112526	18 " top	
			1 3	112541	30 prog	
108+12 33			0 95	112[illegible]8	℄ S.D. Copper in 1x2 pg-138	℄ pav
T.P. Rock			1 97	112[illegible]6		
	514	1129 90				
108+36			3 56	112[illegible]4		℄ pav
			3 56	112[illegible]4		6 Rt.
			3 83	112[illegible]7		12 " edge

F. B. 1915 Pg. 232 Job No. 6955 Division No. Notes Red Plotted Profile
Survey of Claremont S.D. #22 Date Date No.
Survey by Notes Notes Chkd Checked X-Sec.
Indexed C. Johnson Date Date No.

76L298 307 4-50

PLEASE RETURN TO
LOS ANGELES COUNTY SURVEYOR
726 LOS ANGELES COUNTY ENGINEERING BLDG.

NOTE: ANY ADDITIONS OR CHANGES ON THIS SHEET MUST BE MADE OR CIRCLED IN RED INK, WITH DATE AND NAME OF PERSON MAKING CHANGE.

Do not extend notes this side of this line.

STATION	B. S.	H. I.	F. S.	ELEV.		
		1129 90				
			400	112590		16 Rt conc gut
			372	112618		23 8 " Inter edge "
108+52 8			341	112649		12 Rt edge gut
			358	112632		16 "
			354	112636		18
			321	112669		26 5 bot cb
			238	112752		26 8 top cb
108+77 4			232	112758		℄
			245	112745		6 Rt
			268	112722		12 " edge gut
			287	112703		16 " "
			278	112712		17 9 bot cb
			198	112792		18 1 top " CB
			11	11288		30 Lawn
			263	112727	6 Lt. pav	
			311	112679	12 " edge gut	
			330	112660	16 "	
			323	112667	17 9 bot	
			245	112745	18 top	
			24	11275	30 "	

Profile Notes Red. Plotted Job No. 6955 Division No. F. B. 1915 Pg. 633

No. Date Date Survey of

No. Date Date Map No. Indexed Date

76L298 307 4-50

PLEASE RETURN TO
LOS ANGELES COUNTY SURVEYOR
726 LOS ANGELES COUNTY ENGINEERING BLDG.

NOTE: ANY ADDITIONS OR CHANGES ON THIS SHEET MUST BE MADE OR CIRCLED [illegible]ED INK, WITH DATE AND NAME [illegible]SON MAKING CHANGE.

Do not extend notes this side [illegible] this line.

STATION	B. S.	H. I.	F. S.	ELEV.		
		1129 90				
109+00			173	[illegible]817		℄
			175	1128 15		6 Rt
			205	112[illegible]85		12 " edge gut
			222	112[illegible]68		16 "
			214	112[illegible]76		17 ℄ bot cb
			133	112[illegible]57		18 top "
			07	112[illegible]		30 Lawn
			199	112[illegible]91	6 Lt pav	
			246	112[illegible]4	12 " edge gut	
			266	1127[illegible]4	16 " "	
			260	112[illegible]30	17 ℄ bot cb	
			181	112[illegible]09	18 ℄ top "	
			17	112[illegible]	30	
KK-3[illegible]			155	112[illegible]35	B.M. [illegible]K-34 Elev 1128.346 E.B-1915-15 Alexander Ave & Green St; N.E. Cor	
	816	1136 51			[illegible] sp[illegible] cb 15' N. of N and CR.	
110+00			559	1[illegible]092		℄ pav
			568	113083		6 Rt "
			[illegible]92	113059		12 " edge gut
			[illegible]	113045		16 " "
			[illegible]98	113053		17 ℄ bot cb

F. B. 1915 Pg. 234 Job No. 6955 Division No. ____ Notes Red. ____ Plotted ____ Profile ____
Survey of ____ Date ____ Date ____ No. ____
Survey by ____ Notes ____ Notes Chkd. ____ Checked ____ X-Sec. ____
Indexed C. Johnson Date ____ Date ____ Date ____ No. ____

76L298 307 4-50

PLEASE RETURN TO
LOS ANGELES COUNTY SURVEYOR
726 LOS ANGELES COUNTY ENGINEERING BLDG.

NOTE: ANY ADDITIONS OR CHANGES ON THIS SHEET MUST BE MADE OR CIRCLED IN RED INK, WITH DATE AND NAME OF PERSON MAKING CHANGE.

Do not extend notes this side of this line.

STATION	B. S.	H. I.	F. S.	ELEV.		
		113651				
110+00			522	113129		18' Rt Top of c
			48	11317		30 " gr
			581	113070	6 Lt pav	
			628	113023	12 " edge gut	
			648	113003	16 " "	
			643	[illegible]	17? bot-cb	
			564	113087	18' [illegible] "	
			55	11310	30 " [illegible]	
[illegible]+00			[illegible]6	1133[illegible]		℄
			[illegible]95	113356		6 Rt
			319	113332		12 edge [illegible]
			332	113319		16 "
			322	11332[illegible]		17? bot [illegible]
			240	113411		18' top
			23	11342		30 gr
			312	113339	6 Lt pav	
			352	113299	12 " edge gut	
			377	113274	16 " "	
			368	113283	17? bot cb	
111+16.0			253	113398	18' " top "	

Profile Notes Red. Plotted Job No. 6955 Division No.
No. Date Date Survey of
No. Date Date Map No. Indexed Date
F. B. 1915 Pg. 235

76L298 307 4-50

PLEASE RETURN TO
LOS ANGELES COUNTY SURVEYOR
726 LOS ANGELES COUNTY ENGINEERING BLDG.

NOTE: ANY ADDITIONS OR CHANGES ON THIS SHEET MUST BE MADE OR CIRCLED IN RED INK, WITH DATE AND NAME OF PERSON MAKING CHANGE.

Do not extend notes this side of this line.

STATION	B. S.	H. I.	F. S.	ELEV.		
		1136 51				
111+16			2.6	113[illegible]9	30 Lt gr.	
111+87			159	113[illegible]92	17.9 " N-end Storm Drain outlet gut.	
T.P. spk.			078	113[illegible]3		
	892	1144 65				
112+00			825	113[illegible]40		℄
			833	113[illegible]32		6 Rt pav
			862	11[illegible]3		12 " edge gut
			874	1135[illegible]		16 "
			865	113[illegible]00		17.9 [illegible]
			770	113[illegible]93		18.1 [illegible]
						~~30~~ g[illegible]
			845	113620	6 Lt pav	
			892	113573	12 " edge gut	
			933	113532	16 "	
			940	113[illegible]25	17.9 [illegible] cub-ope[illegible]	
			828	113637	18.1 top "	
			824	113[illegible]41	22 " back of conc culv	
			8.0	113[illegible]7	23 gr.	
			73	113[illegible]	30 - gr.	
112+29.0			804	113[illegible]61	12 Lt edge gut	

F. B. 1915 Pg. 236 Job No. 6955 Division No. Notes Red Plotted Profile
Survey of Date Date No.
Survey by Notes Checked X-Sec.
Indexed C. Johnson Date Date No.

76L298 307 4-50

PLEASE RETURN TO
LOS ANGELES COUNTY SURVEYOR
726 LOS ANGELES COUNTY ENGINEERING BLDG.

NOTE: ANY ADDITIONS OR CHANGES ON THIS SHEET MUST BE MADE OR CIRCLED IN RED INK, WITH DATE AND NAME OF PERSON MAKING CHANGE.

Do not extend notes this side of this line.

STATION	B. S.	H. I.	F. S.	ELEV.		
		114465				
112+34²			805	113660	14² Lt gut	
112+40			787	113678	14° "	
			798	113667	16 "	
			791	113674	17.9 " bot co	
			713	113752	18 " top "	
			687	113778	30 " back-of curb & wk	
B.M. KK-35			441	114024	B.M. KK-35 Elev 1140.240 F.B. 1915-1 Alexander St. & Santa Fe St.; S.W. Co Bt. spk. in Curb 20' W. of We and	
	772	114796				
113+00			877	113919	℄	pa
113+10			849	113947	℄	
			855	113941	6 Rt	
			880	113916	12 " edge g	
			901	113895	16 "	
			894	113902	17.9 " bot c	
			784	114012	18 " top	
			79	11401	30 gr	
			870	113926	6 Lt pa	
			920	113876	14 " edge gut	
			931	113865	16 " "	

Profile Notes Red. Plotted Job No. 6955 Division No. F. B. 1915 Pg. 237

No. Date Date Survey of

No. Date Date Map No. Indexed - Johnson Date

76L298 307 4-50

PLEASE RETURN TO
LOS ANGELES COUNTY SURVEYOR
726 LOS ANGELES COUNTY ENGINEERING BLDG.

NOTE: ANY ADDITIONS OR CHANGES ON THIS SHEET MUST BE MADE OR CIRCLED IN RED INK, WITH DATE AND NAME OF PERSON MAKING CHANGE.

Do not extend notes this side of this line.

F. B. 1915 Pg. 238 Job No. 6855 Division No. Notes Red. Plotted Profile
Date Date No.
Survey of Notes Chkd. Checked X-Sec.
Survey by Notes Date Date No.
Indexed K. C. Johnson Date Date

STATION	B. S.	H. I.	F. S.	ELEV.		
		1147 96				
113+10			920	1138 76	17 9 Lt bot	
			844	1139 52	18 " top "	
			82	[illegible]	30 " gr	
113+50			722	[illegible]	26 ± Lt	Top of S. Rim - M.H. located Pg. 110 (Flow Line)
" "			1118	1136 78	[illegible] " ctr. 5 5 wide x 2 9 deep Conc Box culv	
113+55 ±			715	[illegible]		℄
			730	[illegible]	6 Lt	pav
			769	[illegible]	14 " edge out	
			772	[illegible]	16 "	
			[illegible]	[illegible]	17 9 bot	
			715	1140 81	18 top "	
			71	1140 9	30 gr	
113+59 8 ±			701	1140 95		℄ pav
			[illegible]	[illegible]		6 Rt pav
			248	[illegible]		12 " edge conc out
			963	[illegible]		16 "
			746	[illegible]		17 9 bot cbt culv open
			638	[illegible]		18 top "
			60	[illegible]		30 " gr
113+63			736	1140 60		12 Rt edge out end

76L298 307 4-50

PLEASE RETURN TO
LOS ANGELES COUNTY SURVEYOR
726 LOS ANGELES COUNTY ENGINEERING BLDG.

NOTE: ANY ADDITIONS OR CHANGES ON THIS SHEET MUST BE MADE OR CIRCLED IN RED INK, WITH DATE AND NAME OF PERSON MAKING CHANGE.

Do not extend notes this side of this line.

STATION	B. S.	H. I.	F. S.	ELEV.		
		114796				
113+68.5			671	114125		℄ pav
			679	114117		6 Rt
			709	114087		12 "
			731	114065		15 " edge gut
			743	114053		17.8 bot [illegible]
			616	114180		18.1 top "
113+79.79	Pg-138		628	114168	Bolt & W.	℄ pav
113+80.6			625	114171		℄
			610	114186		6 Rt
			606	114196		12 "
			595	114201		15 " edge gu[illegible]
			592	114204		17.8 bot [illegible]
			579	114217		18.1 top [illegible]
114+00			550	114246		℄ pav
			541	114255		6 Rt "
			535	114261		17.9 " pav
			528	114268		18 " top [illegible]
114+05.1			532	114264		℄ pav
			550	114246	6 Lt pav	
			582	114214	14 " edge gut end	

Profile Notes Red. ____ Plotted ____ Job No. 6955 Division No. ____ F. B. 1915 Pg. 239

No. ____ Date ____ Date ____ Survey of ____

No. ____ Date ____ Date ____ Map No. ____ Indexed ____ Date ____

76L298 307 4-50

PLEASE RETURN TO
LOS ANGELES COUNTY SURVEYOR
226 LOS ANGELES COUNTY ENGINEERING BLDG.

NOTE: ANY ADDITIONS OR CHANGES ON THIS SHEET MUST BE MADE OR CIRCLED IN RED INK, WITH DATE AND NAME OF PERSON MAKING CHANGE.

Do not extend notes this side of this line.

STATION	B. S.	H. I.	F. S.	ELEV.		
		1147 96				
114+05.6			590	1142 06	16 Lt gut.	
			594	1142 02	17.9 " bot ab	
			579	1142 17	[illegible] Top [illegible] end.	
114+33.4			394	1144 02	℄ Pav. flush with R.R. rails	
			395	1144 01		18.4 Rt Top Rail (pav Flush)
			405	1143 91	18 - Lt Top s. rail (pav Flush with rail)	
114+38.4			395	1144 01		℄ Top of rail
			393	1144 03	18 Rt. top rail (pav - flush)	
			405	1143 91	18 Lt top of rail (pav flush -)	
114+47.4			383	1144 13		℄ top rail (pav. Flush)
			375	1144 21	18 Rt. top rail pav flush	
			392	1144 04	18 Lt top rail pav flush	
114+52.4			383	1144 13		℄ top rail pav flush
			376	1144 20	18 Rt top rail pav flush	
			393	1144 03	18 Lt top rail pav flush	
			390	1144 06		℄ top rail
			387	1144 09	18 Rt top rail pav - flush	
			402	1143 94	18 Lt top rail	
114+67.2			394	1144 02		℄ top rail
			390	1144 06	18 Rt top rail pav flush	

F. B. 1915 PG. 240 Job No. 6955 Division No. Notes Red. Plotted Profile
Survey of Claremont S.D. #22 Date Date No.
Survey by C. Johnson Notes Notes Chkd. Checked X-Sec.
Indexed Date Date No.

76L298 307 4-50

PLEASE RETURN TO
LOS ANGELES COUNTY SURVEYOR
726 LOS ANGELES COUNTY ENGINEERING BLDG.

NOTE: ANY ADDITIONS OR CHANGES ON THIS SHEET MUST BE MADE OR CIRCLED IN RED INK, WITH DATE AND NAME OF PERSON MAKING CHANGE.

Do not extend notes this side of this line.

STATION	B. S.	H. I.	F. S.	ELEV.		
		1147 96				
114+67 2			4 04	114392	18 Lt top rail pav - flush - with top rails	
T. P nail			3.84	114412		
	655	115067				
114+75 5			714	114353	26 7 Lt S.D.M.H - South Rim	
			1214	113853	" " Flow Line " to	5 0 wide by 3 1 [illegible] Conc Box - Storm [illegible]
114+76 6			666	114401	pav → ℄	
			675	114392		6 Rt pav [illegible]
			700	114367		13 8 " [illegible] ed[illegible]
			669	114398		14 3 Top of conc [illegible]
			667	114400		18 1 Top of C[illegible]
114+83 0			722	114345		14 3 Rt Top of conc [illegible]
			804	114263		15 4 " bot of c[illegible]
			802	114265		17 9 " " " "
114+83 3			753	114314		14 7 " Lip of B[illegible]
			754	114313		17 9 " " " "
114+84 4			647	114420	℄	
			667	114400		6 Rt [illegible]
			694	114373		12 edge [illegible]
			727	114340		12 9 bot [illegible]
			647	114420		18 1 top [illegible]

Profile Notes Red. Plotted Job No. 6955 Division No. F. B. 1915 Pg. 241

No. Date Date Survey of

No. Date Date Map No. Indexed Date

76L298 307 4-50

PLEASE RETURN TO
LOS ANGELES COUNTY SURVEYOR
726 LOS ANGELES COUNTY ENGINEERING BLDG.

NOTE: ANY ADDITIONS OR CHANGES ON THIS SHEET MUST BE MADE OR CIRCLED IN RED INK, WITH DATE AND NAME OF PERSON MAKING CHANGE.

Do not extend notes this side of this line.

STATION	B. S.	H. I.	F. S.	ELEV.		
		115067				
114+84.4			58	114[illegible]9		30 Rt gr.
			652	114415	9 Lt pav	
			673	114[illegible]4	14 " edge gut	
			684	114383	17.9 bot cb	
			643	114424	18.1 top "	
			65[illegible]	114[illegible]7	30 oil & rock pav	
115+00			614	114[illegible]3		℄ pav
			633	114434		6 Rt "
			665	114402		12 edge gut
			694	114[illegible]3		17.9 bot cb
			602	114[illegible]5		18.0 top "
			57	114[illegible]		30 Gr
			619	114448	9 Lt pav	
			635	114[illegible]2	14 edge gut	
			650	114[illegible]	17.9 bot cb	
			604	114[illegible]3	18.1 top "	
			62	114[illegible]	30 gr	
115+65.05			467	114600	[X Section taken 90° to Back Line]	℄ pav
			501	114566		6 Rt "
			550	114517		12 " edge gut

F. B. 1915 Pg. 242 Job No. 6955 Division No. ____ Notes Red ____ Plotted ____ Profile ____
Survey of ____ Date ____ Date ____ No. ____
Survey by ____ Notes ____ Notes Chkd. ____ Checked ____ X-Sec. ____
Indexed C. Johnson Date ____ Date ____ Date ____ No. ____

76L298 307 4-50

PLEASE RETURN TO
LOS ANGELES COUNTY SURVEYOR
726 LOS ANGELES COUNTY ENGINEERING BLDG.

NOTE: [redacted] ADDITIONS OR CHANGES ON THIS SHEET MUST BE MADE OR CIRCLED IN RED INK, WITH DATE AND NAME OF PERSON MAKING CHANGE.

Do not extend notes this side of this line.

STATION	B. S.	H. I.	F. S.	ELEV.		
		115067				
115+65.05			598	114469		17.9 bot cb
			433	114634		18.- top "
			41	11466		30 gr
			474	114593	9 Lt pav	
			492	114575	14 " edge gut	
			511	114556	17.9 bot cb	
			462	114605	18.- top "	
			31	11456	30 gr	
115+78			435	114632	[X taken 90° ahead]	℄ pav
			473	114594		6 Rt "
			522	114545		11.4 " edge g
			573	114494	opening to culv →	17.3 " bot cb
			398	114669		17.5 top "
115+85.2			417	114650		℄
			453	114614		6 Rt
			499	114568		11.- " ℄ gut
115+88.0			411	114656		℄ pav
			440	114627		6 Rt
			531	114536		14.3 edge
			561	114506	open to culv	17.0 bot

Profile Notes Red. Plotted Job No. 6955 Division No.
No. Date Date Survey of
No. Date Date Map No. Indexed Date
F. B. 1915 Pg. 243

76L298 307 4-50

PLEASE RETURN TO
LOS ANGELES COUNTY SURVEYOR
726 LOS ANGELES COUNTY ENGINEERING BLDG.

NOTE: ANY ADDITIONS OR CHANGES ON THIS SHEET MUST BE MADE OR CIRCLED IN RED INK, WITH DATE AND NAME OF PERSON MAKING CHANGE.

Do not extend notes this side of this line.

STATION	B. S.	H. I.	F. S.	ELEV.		
		1150 67				
115+88			374	1146 93		17 2 Rt top cb
116+00			380	1146 87		℄
			387	1146 80		7 Rt
			399	1146 68		13 7 edge gutt end
			399	1146 68		16 7 bot cb
			350	1147 17		16 8 top "
			34	1147 3		30 Gr
			393	1146 74	9 Lt pav	
			418	1146 49	15 3 "	
			431	1146 36	19 4 bot cb	
			380	1146 87	19 6 top "	
			42	1146 5	Gr	
116+27 4			308	1147 59		℄ pav
			311	1147 56		6 Rt "
			330	1147 37		15 5 bot cb
			278	1147 89		15 6 top cb
			32	1147 5		30 Gr
116+28 5			305	1147 62		℄ pav
			305	1147 62	2 5 Lt pav	
			313	1147 54	8 Lt pav	

F. B. 1915 Pg. 244 Job No. Division No. Notes Red. Plotted Profile
Survey of Date Date No.
Survey by Notes Checked X-Sec.
Indexed C. Johnson Date Date No.

76L298 307 4-50

PLEASE RETURN TO
LOS ANGELES COUNTY SURVEYOR
726 LOS ANGELES COUNTY ENGINEERING BLDG.

NOTE: ANY ADDITIONS OR CHANGES ON THIS SHEET MUST BE MADE OR CIRCLED IN RED INK, WITH DATE AND NAME OF PERSON MAKING CHANGE.

Do not extend notes this side of this line.

STATION	B. S.	H. I.	F. S.	ELEV.		
		1150.67				
116+28.5			340	1147.27	16.4	edge of gutter end
			342	1147.25	20.6	bot. cb
			307	1147.60	20.7	top. cb
			35	1147.2	32	gr
T.P. spk in	Pole [redacted]		222	1148.45		
	495	1153.40				
116+60			473	1148.67		℄
+70			464	1148.76		℄ Top rail
+75			457	1148.83		℄ " "
+86.5			459	1148.81		℄ " "
+91.5			459	1148.81		℄ " "
117+00			445	1148.95		℄ pa
117+15.17			434	1149.06	Spk & Tin F.B. 1915-139	℄ pa
117+65.21			380	1149.60	spk & T. & Pt. ℄ Storm D. F.B. 1915-139	
B.M. KK-36			268	1150.72	B.M. KK-36 Elev. 1150.72 F.B. 1915-14 Alexander Ave & 1st. N.W. Cor.	
	742	1158.14			Bt spk. in curb 58' N of N. end	
118+00			748	1150.66	℄	pa
			773	1150.41		8.4 Rt edge gr
			788	1150.26		9.2 "
118+02			702	1151.12		10+ top cb

Profile No. ____ Date ____ Date ____ Date ____ Date ____

Notes Red. ____ Date ____ Date ____ Date ____ Date ____

Plotted ____ Date ____ Date ____ Date ____ Date ____

Job No. 6955 Division No. ____ Survey of ____ Map No. ____ Index of Corrections ____

F. B. 1915 Pg. 2

76L298 307 4-50

PLEASE RETURN TO
LOS ANGELES COUNTY SURVEYOR
726 LOS ANGELES COUNTY ENGINEERING BLDG.

NOTE: ANY ADDITIONS OR CHANGES ON THIS SHEET MUST BE MADE OR CIRCLED IN RED INK, WITH DATE AND NAME OF PERSON MAKING CHANGE.

Do not extend notes this side of this line.

STATION	B. S.	H. I.	F. S.	ELEV.		
		1158 14				
118+00			699	1151 15		17. Rt edge wk
			694	1151 20		22 " back wk
			755	1150 59	8 Lt ctr pav	
			786	1150 28	17 " "	
			802	1150 12	20 " edge gut	
			818	1149 96	24 " flowline "	
			813	1150 01	25 " bot. ob.	
			734	1150 80	26 " Top ob.	
			723	1150 91	33 " edge wk	
			718	1150 96	38 " back "	
118+25			679	1157 35		℄
			698	1151 16		8 4 Rt edge gut
			714	1151 00		9 9 " "
			624	1151 90		10 1 " edge wk
			612	1152 02		22 " back "
			683	1151 31	8 Lt pav	
			712	1151 [illegible]	17 " "	
			723	1150 [illegible]	20 " edge gut	
			740	115[illegible]	24 flowline "	
			741	1150 [illegible]	[illegible] bot ob.	

F. B. 1915 Pg. 246 Job No. 6955 Division No. ____ Notes Red. ____ Plotted ____ Profile ____
Survey of ____ Date ____ Date ____ No. ____
Survey by ____ Notes ____ Notes Chkd. ____ Checked ____ X-Sec. ____
Indexed R. C. Johnson Date ____ Date ____ Date ____ No. ____

76L298 307 4-50

PLEASE RETURN TO
LOS ANGELES COUNTY SURVEYOR
726 LOS ANGELES COUNTY ENGINEERING BLDG.

NOTE: ANY ADDITIONS OR CHANGES ON THIS SHEET MUST BE MADE OR CIRCLED IN RED INK, WITH DATE AND NAME OF PERSON MAKING CHANGE.

Do not extend notes this side of this line.

STATION	B. S.	H. I.	F. S.	ELEV.		
		115814				
118425			643	115171	33 Lt edge wk	
			638	115176	38 " back "	
119+00			449	115365		℄
			466	115348		8.4 Rt edge
			487	115327		9.9 bot ob
			409	115405		10.1 top "
			397	115417		17 " edge
			385	115429		22 " back
			448	115366	8 Lt pav	
			481	115333	17 " "	
			499	115315	20 edge gut	
			515	115299	2[illegible] flowline "	
			509	115305	25.9 bot ob	
			435	115379	26.0 top "	
			409	115405	33 edge wk	
			405	115409	38 back "	
120+00			141	115673		℄
			174	115640		8.4 Rt edge
			183	115631		9.9 bot ob
			092	115722		17 " edge

Profile Notes Red. Plotted Job No. 6955 Division No.
No. Date Date Survey of
No. Date Date Map No. Added Johnson Date
F. B. 1915 PG. 247

76L298 307 4-50

PLEASE RETURN TO
LOS ANGELES COUNTY SURVEYOR
726 LOS ANGELES COUNTY ENGINEERING BLDG.

NOTE: ANY ADDITIONS OR CHANGES ON THIS SHEET MUST BE MADE OR CIRCLED IN RED INK, WITH DATE AND NAME OF PERSON MAKING CHANGE.

Do not extend notes this side of this line.

Profile No. ____ X-Sec. No. ____
Plotted ____ Date ____
Checked ____ Date ____
Notes Red. ____ Date ____
Notes Chkd. ____ Date ____
Job No. 6255 Division No. ____
Notes ____ Date ____
Survey of ____
Survey by L. C. Johnson
Indexed ____
E. B. 715 Pg. 248

STATION	B. S.	H. I.	F. S.	ELEV.		
		1158 14				
120+00			080	115[illegible] 34		22 Rt backwk
			141	115[illegible]73	8 Lt pav	
			181	1156 33	" "	
			197	1156 17	20 " edge gut	
			214	1156 06	24 flow Line of gut	
			206	1156 [illegible]	19 bot ch	
			126	1156 58	26 top "	
			094	115[illegible] 30	33 edge wk	
			089	115[illegible] 25	38 back "	
T.P. spk			185	1156 29		
	850	1164 79				
120+29			718	1157 61		& pav
			752	1157 27		8½ Rt edge gut
			762	1157 17		9 bot ch
			681	115[illegible] 98		10 top " B.C.R.
			660	1158 9[illegible]		17 wk
			645	1158 34		22 back
120+57	5.5	M.H.	667	115[illegible] 2	10 Lt So. Rim	Rod South 6.67 North 6.57
			657	1158 22	N. Rim	Meg 4.31 4.33
			1181	1152 98	10 ± Southoutlet	Dia. 83 83
						11.81 11.75

76L298 307 4-50

PLEASE RETURN TO
LOS ANGELES COUNTY SURVEYOR
726 LOS ANGELES COUNTY ENGINEERING BLDG.

NOTE: ANY ADDITIONS OR CHANGES ON THIS SHEET MUST BE MADE OR CIRCLED IN RED INK, WITH DATE AND NAME OF PERSON MAKING CHANGE.

Do not extend notes this side of this line.

STATION	B. S.	H. I.	F. S.	ELEV.		
		1164 79				
120+57 2			1173	1153 06	10" North inlet S.S.M.H.	
120+66 1			576	1159 03	35 5 Lt S. Rim S.D.M.H.	
			802	1156 77	" " Flow line Conc. Box S. Drain 4 wide	
120+59 95			655	1158 24		
120+89 3			580	1158 99	℄	
" "			599	1158 80		8 4 Rt edge
			611	1158 68		9 9 " bot
			541	1159 38		10 " top "
			525	1159 54		17 "
			518	1159 61		22 " bac
121+00			552	1159 27	℄	
			549	1159 30	8 Lt pav	
			578	1159 01	17 " "	
			590	1158 89	20 " edge gut	
			60[illegible]	1158 75	24 " flow line "	
			5[illegible]	[illegible]58 80	25 9 bot cb	
			523	[illegible]59 56	26 " top "	
			489	1159 90	33 " edge wtk	
			489	1159 90	38 " back "	

Profile Notes Red. Plotted Job No. 6955 Division No.
No. Date Date Survey of
No. Date Date Map No. Indexed Date
F. B. 1915 Pg. 249

76L298 307 4-50

PLEASE RETURN TO
LOS ANGELES COUNTY SURVEYOR
726 LOS ANGELES COUNTY ENGINEERING BLDG.

NOTE: ANY ADDITIONS OR CHANGES ON THIS SHEET MUST BE MADE OR CIRCLED IN RED INK, WITH DATE AND NAME OF PERSON MAKING CHANGE.

Do not extend notes this side of this line.

STATION	B. S.	H. I.	F. S.	ELEV.		
B.M. KK-37		1164 79	638	1158 41	B.M. KK-37 Elev 1158.407 E.B. 1915.16 Alexander Ave (W. curb) Prod of W. 2nd St Bolt in curb; 5 So of ℄ prod of 2nd St.	
	874	1167 15				
121+14 3			751	1159 24		℄
			785	1159 30		8 4 Rt. edge gut
			790	1159 25		9 9 bot cb
			708	1160 08		10 1 top "
			691	1160 24		17 edge wk
			681	1160 34		22 back "
121+39 3			692	1160 23		℄
			701	[illegible]		8 4 Rt edge gut
			712	1160 03		9 9 bot cb
			644	1160 71		10 0 top "
			624	1160 91		17 " edge wk
			620	1160 95		22 backwt
			687	1160 78	8 Lt pav	
			709	1160 56	17 " "	
			719	1159 96	20 " edge gut	
			737	1159 78	24 " flow line "	
			731	1159 84	25 9 [illegible] cb	
			653	1160 62	26 1 top "	
			629	1160 86	33 edge-cb	

F. B. 1915 Pg. 250 Job No. 6955 Division No. Notes Red Date Plotted Date No. Profile
Survey of Notes Date Checked Date No. X-Sec.
Survey by C. Johnson Notes Chkd Date
Indexed Date

76L298 307 4-50

PLEASE RETURN TO
LOS ANGELES COUNTY SURVEYOR
726 LOS ANGELES COUNTY ENGINEERING BLDG.

NOTE: ANY ADDITIONS OR CHANGES ON THIS SHEET MUST BE MADE OR CIRCLED IN RED INK, WITH DATE AND NAME OF PERSON MAKING CHANGE.

Do not extend notes this side of this line.

STATION	B. S.	H. I.	F. S.	ELEV.		
		1167 15				
121+39 3			625	116090	38 Lt back wk	
122+00			535	116180		℄
			546	116169		8 4 Rt edge
			559	116156		9 9 bot ch
122+05			474	116241		10 1 top "
122+00			469	116246		17 edge w
			466	116249		22 back "
			534	116181	5 Lt par	
			561	116154	17 " "	
			575	116140	20 " edge gut	
			591	116124	24 " Flow line "	
			582	116133	25 9 bot ch	
			499	116216	26 top "	
			477	116238	33 edge wk	
			476	116239	38 back "	
123+00			290	116425		℄
			300	116415		8 4 edge
			313	116402		9 9 bot ch
123+04			226	116489		10 1 top "
123+00			225	116490		17 edge

Profile Notes Red. Plotted Job No. 6955 Division No.
No. Date Date Survey of
No. Date Date Map No. Indexed Date
F. B. 1915 Pg. 251

76L298 307 4-50

PLEASE RETURN TO
LOS ANGELES COUNTY SURVEYOR
726 LOS ANGELES COUNTY ENGINEERING BLDG.

NOTE: ANY ADDITIONS OR CHANGES ON THIS SHEET MUST BE MADE OR CIRCLED IN RED INK, WITH DATE AND NAME OF PERSON MAKING CHANGE.

Do not extend notes this side of this line.

STATION	B. S.	H. I.	F. S.	ELEV.		
		1167 15				
123+00			211	1165 04		22 Rt backwk
			288	116[illegible]7	8 Lt pav	
			322	1163 93	17 " "	
			326	1163 89	20 " edge gut	
			342	116[illegible]3	24 " flowline "	
			339	116[illegible]6	25 1 bot cb	
			255	116[illegible]0	26 2 top	
			252	11[illegible]3	33 edge wk	
			249	11[illegible]6	38 back "	
T.P. spk.			278	1164 37		
	6.67	1171 04				
B.M. KK-38			475	1166 29	B.M. KK-38-Elev. Alexandes St & 3rd	290 F.B. 1915-16 S.W. Cor.
	5.99	1172 28			Bt. spkin curb	[illegible] of S. and C R.
123+74 8			609	1166 19		pav
			616	1166 12	8 Lt pav	
			646	1165 82	17 " "	
			660	1165 68	20 " edge gut	
			676	1165 52	24 " gut	
			668	1165 60	25 9 bot cb	
			586	1166 42	26 1 top	

F. B. 1915 Pg. 252
Job No. 6955 Division No. Notes Red. Plotted Profile
Survey of Claremont S.D. #22 Date Date No.
Survey by D.E.H. Notes A.R.B. Notes Chkd. Checked X-Sec.
Indexed C. Johnson Date Date Date No.

76L298 307 4-50

PLEASE RETURN TO
LOS ANGELES COUNTY SURVEYOR
726 LOS ANGELES COUNTY ENGINEERING BLDG.

NOTE: ANY ADDITIONS OR CHANGES ON THIS SHEET MUST BE MADE OR CIRCLED IN RED INK, WITH DATE AND NAME OF PERSON MAKING CHANGE.

Do not extend notes this side of this line.

STATION	B. S.	H. I.	F. S.	ELEV.		
		1172 38'				
123+79.5			596	116632		℄
			606	116622		8.4 Rt edge
			623	116605		9.9 " bot
			548	116680		10 " top
			532	116696		17 " edge w
			520	116708		22 " back w
123+84.7			639	116589	24 Lt begin H.W.	
+86.8			574	116654	24 " Top H.W.	
87.5			711	116517	25 " flowline 15"	"Lower than out corrig. iron pipe
123+88			575	116653		℄
			573	116655	8 Lt Pav	
			579	116649	17 " "	
			573	116655	24 Lt top H.W.	
			571	116657	26 " Top cbt Pav Flush	
			556	116672	33 " edge wk	
			552	116676	38 " back wk	
124+16.5	S.S.M.H.		512	116716	10' Lt south rim	South: Rod 5.12; Mba 4.69; Dia 83
"			508	116720	North rim	
"			10 ~~61~~ 64	116 ~~67~~ 64	10" South outlet	10.64
"			10 55	116173	10" North inlet	

Profile Notes Red. ____ Plotted ____ Job No. 6955 Division No. ____ F. B. 1915 Pg. 253

No. ____ Date ____ Date ____ Survey of ____

No. ____ Date ____ Date ____ Map No. ____ Date ____

76L298 307 4-50

PLEASE RETURN TO
LOS ANGELES COUNTY SURVEYOR
726 LOS ANGELES COUNTY ENGINEERING BLDG.

NOTE: ANY ADDITIONS OR CHANGES ON THIS SHEET MUST BE MADE OR CIRCLED IN RED INK, WITH DATE AND NAME OF PERSON MAKING CHANGE.

Do not extend notes this side of this line.

STATION	B. S.	H. I.	F. S.	ELEV.		
		1172.28				
124+19.76			314	116[illegible]14	F.B. 1915-140 -	℄ inters pav.
124+44.5	S.D.M.H.		431	1167.97	35.5 Lt ctr M.H. S.O.-Rim. S.D.M.H.	
			721	1165.07	" " Flowline Conc. Box S.D. 2.5 deep 4' wide	
124+48.3			456	1167.72		℄ pav
			447	1167.81	8 Lt pav	
			453	1167.75	17 "	
			440	1167.88	23.5 " Top H.W. flush with pav	
			438	1167.93	26 " top cb & pav flush	
			420	1166.08	33 " edge wk	
			415	1166.13	38 " back "	
124+48.7			[illegible]	1166.08	25 " Flow line 15" corrig. Iron Pipe	
+52.9			446	1167.82		℄ pav
			440	1167.88	8 pav	
			470	1167.58	20 "	
			499	1167.29	22.4 bot H.W.	
			532	1166.96	24 " flow line gut	
			522	1167.06	25.9 " bot cb	
			421	1168.07	26 " top "	
124+58.5			438	1167.90		℄
			433	1167.95	8 Lt ctr pav	

F. B. 1915 Pg. 254 Job No. 6955 Division No. ____ Notes Red. ____ Plotted ____ Profile ____
Survey of ____ Date ____ Date ____ No. ____
Survey by ____ Notes ____ Notes Chkd. ____ Checked ____ X-Sec. ____
Indexed R. C. Johnson Date ____ Date ____ Date ____ No. ____

76L298 307 4-50

PLEASE RETURN TO
LOS ANGELES COUNTY SURVEYOR
726 LOS ANGELES COUNTY ENGINEERING BLDG.

NOTE: ANY ADDITIONS OR CHANGES ON THIS SHEET MUST BE MADE OR CIRCLED IN RED INK, WITH DATE AND NAME OF PERSON MAKING CHANGE.

Do not extend notes this side of this line.

STATION	B. S.	H. I.	F. S.	ELEV.		
		1172 28				
124+58.5			448	116780	14 Lt pav	
			478	116750	20 " edge gut of ℄ Pt gut	
			494	116734	24 " flow line gut	
			484	116744	25 " bot cb	
124+59.3			436	116792		℄
			463	116765	8 4 Lt edge gut	
			477	116751	9 9 " bot cb	
			401	116827	10 " top "	
			383	116845	7 " edge wk	
			374	116854	22 back "	
124+85			378	116850		℄
			396	116832		8 4 Rt edge
			411	116817		9 9 bot cb
			341	116887		10 top "
			320	116908		17 wk
			313	116915		22 back "
			374	116854	8 Lt pav	
			400	116828	17 " "	
			410	116818	20 " edge gut	
			429	116799	24 " "	

Profile Notes Red. ____ Plotted ____ Job No. 6955 Division No. ____ F. B. 1915 Pg. 255

No. ____ Date ____ Date ____ Survey of ____

No. ____ Date ____ Date ____ Map No. ____ Detail Johnson Date ____

76L298 307 4-50

PLEASE RETURN TO
LOS ANGELES COUNTY SURVEYOR
726 LOS ANGELES COUNTY ENGINEERING BLDG.

NOTE: ANY ADDITIONS OR CHANGES ON THIS SHEET MUST BE MADE OR CIRCLED IN RED INK, WITH DATE AND NAME OF PERSON MAKING CHANGE.

Do not extend notes this side of this line.

STATION	B. S.	H. I.	F. S.	ELEV.		
		1172 28				
124+85			424	1165 04	25.9 Lt. bot cb	
			346	1165 82	26 " top "	
			331	1165 97	33 edge wk	
			325	1169 03	38 back "	
125+00			336	1165 92		℄ pav
125+10			315	1169 13		℄ pav
			332	1165 96		8.4 Rt
			343	1165 95		9.9 " bot cb
			272	1169 56		10 " top "
			251	1169 47		17 " wk
			242	1169 36		22 back "
			313	1169 15	8 Lt pav	
			343	1168 85	17 " "	
			354	1168 74	20 " edge out	
			373	1168 55	24 "	
			364	1168 64	25.9 bot cb	
			288	1169 40	26 top "	
			267	1169 61	33 wk	
			263	1169 65	38 back "	
126+00			082	1171 46		℄

F. B. 1915 Pg. 256

Job No. 6955 Division No. ____ Notes Red. ____ Plotted ____ Profile ____

Survey of ____ Date ____ Date ____ No. ____

Survey by C. Johnson Notes ____ Notes Chkd. ____ Checked ____ X-Sec. ____

Indexed ____ Date ____ Date ____ No. ____

76L298 307 4-50

PLEASE RETURN TO
LOS ANGELES COUNTY SURVEYOR
726 LOS ANGELES COUNTY ENGINEERING BLDG.

NOTE: ANY ADDITIONS OR CHANGES ON THIS SHEET MUST BE MADE OR CIRCLED IN RED INK, WITH DATE AND NAME OF PERSON MAKING CHANGE.

Do not extend notes this side of this line.

STATION	B. S.	H. I.	F. S.	ELEV.		
		1172 28				
126+00			098	117130		8 4 Rt edge
			111	117117		9 2 " bot cb
			036	117192		10 " top "
			012	117216		17 " edge
			008	117220		22 " back "
			089	117139	8 Lt pav	
			125	117103	17 " "	
			144	117084	20 " edge gut	
			164	117064	24 "	
			156	117072	25 9 bot cb	
			080	117148	26 " top "	
			064	117164	33 wk	
			060	117168	38 back "	
T.P. nail			090	117138		
	884	1180 22				
127+00			629	117393		℄
			651	117371		8 4 Rt edge
			659	117363		9 2 bot
			581	117441		10 " top
			563	117459		17 " edge

Profile Notes Red. ____ Plotted ____ Job No. 6965 Division No. ____ F. B. 1915 Pg. 257

No. ____ Date ____ Date ____ Survey of ____

No. ____ Date ____ Date ____ Map No. ____ Indexed ____ Date ____

76L298 307 4-50

PLEASE RETURN TO
LOS ANGELES COUNTY SURVEYOR
726 LOS ANGELES COUNTY ENGINEERING BLDG.

NOTE: ANY ADDITIONS OR CHANGES ON THIS SHEET MUST BE MADE OR CIRCLED IN RED INK, WITH DATE AND NAME OF PERSON MAKING CHANGE.

Do not extend notes this side of this line.

STATION	B. S.	H. I.	F. S.	ELEV.		
		1180.22				
127+00			556	1174.66		22 Rt back wk
			636	1173.86	9 Lt pav	
			677	1173.45	17 " "	
			702	1173.20	20 " edge gut	
			722	1173.00	24 "	
			715	1173.07	35.9 botch	
			638	1173.84	[illegible] top "	
			628	1173.94	3[illegible] edge wk	
			620	1174.02	38 back "	
127+49.4			507	1175.15		℄
			527	1174.95		8.9 Rt edge gut
			533	1174.89		9.9 " botch
			449	1175.73		10.1 " top "
			436	1175.[illegible]		17 " edge wk
			426	1175.96		22 " back "
127+77		S.S.M.H.	451	1175.71	10.1 Lt South Rim	South / North: Rod 4.51 / 4.47; Meg 4.99 / 5.00; Dia .83 / .83; 16.33 / 10.30
			447	1175.75	North Rim	
			10.33	1169.89	10" South outlet	
			10.30	1169.92	10" North Inlet	
127+79.79			436	1175.86	E.B-1915-140	℄ pav

F. B. 7915 Pg. 258 Job No. 6955 Division No. Notes Red. Date Plotted Date Profile No.
Survey of Notes Date Notes Chkd. Date Checked Date X-Sec. No.
Survey by C. Johnson Date
Indexed

76L298 307 4-50

PLEASE RETURN TO
LOS ANGELES COUNTY SURVEYOR
726 LOS ANGELES COUNTY ENGINEERING BLDG.

NOTE: ANY ADDITIONS OR CHANGES ON THIS SHEET MUST BE MADE OR CIRCLED IN RED INK, WITH DATE AND NAME OF PERSON MAKING CHANGE.

Do not extend notes this side of this line.

STATION	B. S.	H. I.	F. S.	ELEV.		
		1180 22				
B.M. KK-39			344	1176 78	KK-39 Elev 1176.800 F.B.-1915-16 Alexander St & 4th St N.E. Cor.	
				1176 80	Bt sp k in curb 21 E. of [illegible]	
	689	1183 69				
128+00			730	1176 39		℄
128+08			704	1176 65		℄
			732	1176 37		8 4 Rt edge [illegible]
			743	1176 26		9 9 bot cb
			668	1177 01		10 1 top "
			652	1177 17		17 edge [illegible]
			644	1177 [illegible]		22 back "
128+34			636	1177 33		℄
			661	1177 08		8 4 Rt edge [illegible]
			673	1176 96		9 9 " bot cb
			595	1177 74		10 1 top "
			571	1177 98		17 edge [illegible]
			561	1178 08		22 back "
			639	1177 30	8 Lt pav	
			668	1177 01	17 "	
			681	1176 88	20 " edge gut	
			703	1176 66	24 " "	

Profile Notes Red. Plotted Job No. 6855 Division No.
No. Date Date Survey of
No. Date Date Map No. Indexed Date
F. B. 1915 Pg. 259

76L298 307 4-50

PLEASE RETURN TO
LOS ANGELES COUNTY SURVEYOR
726 LOS ANGELES COUNTY ENGINEERING BLDG.

NOTE: ANY ADDITIONS OR CHANGES ON THIS SHEET MUST BE MADE OR CIRCLED IN RED INK, WITH DATE AND NAME OF PERSON MAKING CHANGE.

Do not extend notes this side of this line.

STATION	B. S.	H. I.	F. S.	ELEV.		
		1183 69				
128+34			696	1176 73	25 9 Lt bot cb	
			615	1177 54	26 1 " top "	
			601	1177 68	33 edge wk	
			597	1177 72	38 back "	
128+59			566	1177 53		℄
			586	1177 83		8 4 Rt edge gut
			601	1177 68		9 9 bot cb
			525	1177 [illegible]		20 1 top "
			488	1177 [illegible]		11 edge wk
			492	1177 [illegible]	wk Poor Shape	22 back "
B.M.KK-40			1[illegible]	1181 75	B.M.KK-40 - Elev [illegible] 946 F.B. 1915-17 Alexander St. & Harrison Ave (E curb)	
	531	1187 26			Bt. spk in Curb, [illegible] N. 418 [illegible] of ℄ intersec	
129+00			798	1179 28		℄
			817	1179 09		8 [illegible] Rt edge gut
			835	1178 91		[illegible] bot cb
			763	1179 63		12 " top-cb
			744	1179 82		17 edge wk
			737	1179 89		22 back "
			800	1179 26	8 Lt pav	
			827	1178 99	17 " "	

F. B. 1915 Pg. 260 Job No. 6955 Division No. Notes Red. Date Plotted Date No. Profile
Survey of Notes Date Notes Chkd. Date Checked Date No. X-Sec.
Survey by C. Johnson
Indexed

76L298 307 4-50

PLEASE RETURN TO
LOS ANGELES COUNTY SURVEYOR
726 LOS ANGELES COUNTY ENGINEERING BLDG.

NOTE: ANY ADDITIONS OR CHANGES ON THIS SHEET MUST BE MADE OR CIRCLED IN RED INK, WITH DATE AND NAME OF PERSON MAKING CHANGE.

Do not extend notes this side of this line.

STATION	B. S.	H. I.	F. S.	ELEV.		
		1187 26				
129+00			839	117887	20 Lt	edge gut
			854	117872	24	gut
			844	117882	25 9	bot cb
			756	117970	26	top "
			742	117984	33	edge wk
			739	117987	38	
129+36 6			685	118041		℄
			675	118051	8 Lt	pav
			693	117033	17 " "	"
			724	118002	20 " "	edge gut
			772	117954	24 5 "	
			759	117967	25 9	bot c[illegible]
			66[illegible]	118064	26 1	top "
129+[illegible]8			736	117990	25 9	bot cb
			650	118076	26 1	top cb
			637	118089	33	edge wk
			632	118094	38	back wk
129+46 2			653	118073		℄
			641	118085	8 Lt	pav
			643	118083	20 "	"

Profile Notes Red. ____ Plotted ____ Job No. 6955 Division No. ____ F. B. 1915 Pg. 261

No. ____ Date ____ Date ____ Survey of ____

No. ____ Date ____ Date ____ Map No. ____ Indexed ____ Date ____

76L298 307 4-50

PLEASE RETURN TO
LOS ANGELES COUNTY SURVEYOR
726 LOS ANGELES COUNTY ENGINEERING BLDG.

NOTE: ANY ADDITIONS OR CHANGES ON THIS SHEET MUST BE MADE OR CIRCLED IN RED INK, WITH DATE AND NAME OF PERSON MAKING CHANGE.

Do not extend notes this side of this line.

Profile No. ____ Plotted ____ Date ____ Notes Red. ____ Date ____ Notes Chkd. ____ Date ____
X-Sec. No. ____ Checked ____ Date ____

Division No. 6955 Job No. 6955 Notes ____ Date ____ Pg. 26 Survey C. Jo Surveyed ____ Indexed ____

STATION	B. S.	H. I.	F. S.	ELEV.		
		137 76				
129+46 2			681	118045	39 Rt	bot cb
			629	118097	27 2 "	top cb
129+53 4			599	118127	35 5 Lt	ctr S.D.M.H E RIM Northly
" "			1371	117355	" "	flow line 2-24" Conc Pipe Inlet
			1381	117345	" " "	" Southerly inlet pipe
" "			1034	117592	348 "	flow line (Ctr. Man Hole open) of 15" Cast Iron pipe drain
B.C. 129+63.16			605	118127		℄ 3pt + Tin pav.
129+70			587	118139		℄ " " " "
+80			556	118170		℄ " " " "
+90			525	118201		℄ " " " "
130+00			497	118229		℄
+10			491	118235		℄ " " " "
130+17 39			474	118252		℄ " " " "
130+29 2			452	118274		5 1 Rt edge out & begin
130+29 4			450	118276		6 8 Rt bot cb
130+68 5			[illegible]	118283		6 9 " top cb
			[illegible]	118217		℄ conc out
			369	118[illegible]7		1 1 Rt bot cb
			489	118[illegible]7		1 2 " top cb
			46	118[illegible]		12 " lawn

76L298 307 4-50

PLEASE RETURN TO
LOS ANGELES COUNTY SURVEYOR
726 LOS ANGELES COUNTY ENGINEERING BLDG.

NOTE: ANY ADDITIONS OR CHANGES ON THIS SHEET MUST BE MADE OR CIRCLED IN RED INK, WITH DATE AND NAME OF PERSON MAKING CHANGE.

Do not extend notes this side of this line.

STATION	B. S.	H. I.	F. S.	ELEV.		
		1187.26				
130+68.5			511	1182[illegible]	0.5 Lt edge gut	
			548	118178	10 " pav	
			582	118144	20 " "	
			615	118111	30 "	
			645	118081	39.2 "	
			646	118080	40.2 bot cb	
			611	118115	41 top cb	
			588	118138	50 edge wk	
			583	118143	55 back "	
131+00			532	118194		
			532	118194		1.0 Rt bot c[illegible]
			506	118220		1.2 " top c[illegible]
			47	11826		11 " Lawn
			533	118193	10 Lt pav	
			564	118162	20 " "	
			591	118135	30 "	
			623	118103	39.2 edge gut	
			654	118072	40.2 "	
			611	118115	41 " "	
			590	118136	50 " edge wk	

Profile Notes Red. Plotted Job No. 6955 Division No. F. B. 1915 Pg. 263

No. Date Date Survey of

No. Date Date Map No. Indexed Date

76L298 307 4-50

PLEASE RETURN TO
LOS ANGELES COUNTY SURVEYOR
726 LOS ANGELES COUNTY ENGINEERING BLDG.

NOTE: ANY ADDITIONS OR CHANGES ON THIS SHEET MUST BE MADE OR CIRCLED IN RED INK, WITH DATE AND NAME OF PERSON MAKING CHANGE.

Do not extend notes this side of this line.

STATION	B. S.	H. I.	F. S.	ELEV.		
		1187 26				
131+00			582	1181 44	55 Lt. back wk	
131+65 5			581	1181 45		℄ conc gut
			582	1181 44		1 L Rt bot cb
			541	1181 85		1 2 " top "
			50	1182 3		11 " Lawn
131+84 6			486	1182 40		19 8 Rt Top cb
+84 7			540	1182 86		19 8 " bot "
+86 2			540	1182 86		19 8 " edge gut
B.M. KK 41			658	1182 18	B.M. KK-41 Elev 1180.684 F.B. 1915-17. Harrison Ave & Indian Hill Blvd, south curb	
	595	1186 63			Bolt spk in curb 28' W. of Indian Hill-Prod.	
132+00			530	1181 33		℄ pav
			501	1181 62		10 Rt pav
			480	1181 83		20 " "
			461	1182 02		30 " "
			558	1181 05	10 Lt pav	
			583	1180 80	20 " "	
			610	1180 53	30 "	
			629	1180 34	39 2 " edge gut	
			631	1180 32	40 8 bot cb	
			[illegible]	[illegible] 3	41 0 top "	

F. B. 1915 Pg. 264 Job No. 6955 Division No. Notes Red. Plotted Profile
Survey of Date Date No.
Survey by Notes Checked X-Sec.
Indexed C. Johnson Date Date No.

76L298 307 4-50

PLEASE RETURN TO
LOS ANGELES COUNTY SURVEYOR
726 LOS ANGELES COUNTY ENGINEERING BLDG.

NOTE: ANY ADDITIONS OR CHANGES ON THIS SHEET MUST BE MADE OR CIRCLED IN RED INK, WITH DATE AND NAME OF PERSON MAKING CHANGE.

Do not extend notes this side of this line.

STATION	B. S.	H. I.	F. S.	ELEV.		
		1186 63				
132+00			552	118111	50 Lt edge wk	
			548	118115	55 back "	
B.C. 132+44.65			552	118111		℄
F.B. 1915-141			533	118130		10 Rt
			510	118153		20 "
			572	118091	10 Lt pav	
			600	118063	20 " "	
			627	118036	30 " "	
			651	118012	39.3 " edge got	
			651	118012	40.8 bot cb	
			584	118079	41.2 top "	
			563	118100	50 edge wk	
			558	118105	55 back "	
132+50			555	118108		℄
+60			557	118106		℄
+70			563	118100		℄
+80			576	118087		℄
90			604	118059		℄
133+00			565	118098		℄
+10			558	118105		℄

Profile Notes Red. Plotted Job No. 6955 Division No. F. B. 1915 Pg. 265

No. Date Date Survey of

No. Date Date Map No. Date

76L298 307 4-50

PLEASE RETURN TO
LOS ANGELES COUNTY SURVEYOR
726 LOS ANGELES COUNTY ENGINEERING BLDG.

NOTE: ANY ADDITIONS OR CHANGES ON THIS SHEET MUST BE MADE OR CIRCLED IN RED INK, WITH DATE AND NAME OF PERSON MAKING CHANGE.

Do not extend notes this side of this line.

STATION	B.S.	H. I.	F. S.	ELEV.		
		1136.63				
133+20			559	1181 04		℄ pav
+30			563	1181 00		℄ "
+40			561	1181 02		℄ "
+50			547	1181 16		℄ "
133+53.11	E.C.		542	1181 21		℄ "
			486	1181 77		11 Rt ctr. pav.
			468	1181 95		21 " "
			463	1182 00		27 " "
			484	1181 79		29.6 " edge gut
			510	1181 53		32.3 " brk "
			555	1181 08		35.5 " ctr. gut open
			426	1182 37		35.7 " Top
			413	1182 50		40.2 " back culv
			404	1182 59		45.6 edge wk.
			393	1182 70		50.6 back "
			605	1180 58	8.3 Lt edge gut	
			631	1180 32	12.3 " flowline	
			623	1180 40	14.2 bot-ab	
			543	1181 20	14.4 top "	
			522	1181 41	23.5 edge wk	

F. S. 1915 Pg. 266 Job No. 6955 Division No. Notes Red. Plotted Profile
Survey of Claremont S.D. #27 Date Date No.
Survey by D.E.H. Notes A.R.B. Notes Chkd. Checked X-Sec.
Indexed C. Johnson Date Date Date No.

F. B. 1913 Pg. 268 Job No. Division No. Notes Red. Plotted Profile

Survey of Date Date No.

Indexed Date Date Date

B. M.

H. I.

F. B.

ELEV.

...ANGELES COUNTY SURVEYOR
726 LOS ANGELES COUNTY ENGINEERING BLDG.

...ANY ADDITIONS OR CHANGES ON THIS SHEET MUST BE MADE OR CIRCLED IN RED INK, WITH DATE AND NAME OF PERSON MAKING CHANGE.

Do not extend notes this side of this line.

STATION	B. S.	H. I.	F. S.	ELEV.		
		1186 63				
133+53.11			514	1181 49	285 ft backwk	
B.M. KK-41A			452	1182 11	B.M. KK-41A Elev 1182.114 F.B. 1915-17 Indian Hill Blvd & Harrison Ave; N.E. Cor. Bolt-spkin curb 5 E of ctr of C.R.	

See F.B. 1920-6 For contd.

of Profile & Cross Section of Proposed ℄ Claremont Storm Drain Proj. #22

Cont'd in FB 1920-5

Profile No. ___ Notes Red. ___ Plotted ___ Job No. 6955 Division No. ___ F. B. 1915 Pg. 267
Date ___ Date ___ Survey of Claremont S.D. #22
X-Sec. No. ___ Notes Chkd. ___ Checked ___ Survey by D.E.H. Notes A.R.B. Date ___
Date ___ Date ___ Map No. ___ Date ___

768420 353 3-51

PLEASE RETURN TO
LOS ANGELES COUNTY SURVEYOR
725 LOS ANGELES COUNTY ENGINEERING BLDG.

NOTE: ANY ADDITIONS OR CHANGES ON THIS SHEET MUST BE MADE OR CIRCLED IN RED INK, WITH DATE AND NAME OF PERSON MAKING CHANGE.

Do not extend notes this side of this line

B.M.	1ST RUN	DIFF.	2ND RUN	3RD RUN	ADJ. ELEV.	DESCRIPTION
Fd. B.M. 11-76					947.134	B.M. 11-76 Elev 947.134 F.B 1376-68 S.S. corner of Mills Ave and Kingsley Ave; 5' West of the Centerline of Mills Ave. and 6.2' N. of the centerline of Kingsley Ave; in a Wellcut thru the pavement and protected by a cast iron cover Marked, "County Surveyor Monument" A std. County Surveyor Monument stamped, "B.M. 11-76 1952 R.E. 63" set in concrete 10" below the surface.
Fd. - B.M. 11-76	947.134					
+	6.995		6.968			
π	954.129	+4.825	+4.827		+4.8260	
-	2.170		2.141			
T.P. (spk)	951.959					
+	6.500		6.414			
π	958.459	+4.912	+4.914		+4.9130	
-	1.588		1.500			
T.P. (spk)	956.871					
+	5.718		5.688			
π	962.589	+2.735	+2.735		+2.7350	+12.4740 3
(set) -	2.983		2.953			
B.M. KK-15	959.606				959.604	B.M. KK-15 Elev. F.B. 1915 pg 6 Kingsley Ave & Mills Ave 640' N & 19' W. of ℄ Inter. Bt. spk in S.E. Cor of Conc. W[illegible]
+	4.308		4.305			
π	963.914	+3.186	+3.185		+3.1855	
-	1.122		1.120			
Set T.P. (spk)	962.792					
+	5.629		5.662			
π	968.421	+3.777	+3.775		+3.7760	
-	1.852		1.887			
T.P. (spk)	966.569					

JOB NO. 6955 SURVEY OF Claremont Storm D. #22 NOTES RED.
SURVEY BY D.E. Holmes DATE
NOTES BY A.R.B. DATE 9-22-53 NOTES CHKD.
INDEXED A. C. Johnson DATE DATE

F.B. 1915 Pg. 41