LOS ANGELES COUNTY LITTERGRAM

1916

TO Field Engineer FROM Wm. C. Mack

Subject Date No.

MONTEZUMA WAY AREA (WEST COVINA)

MELHAM AVE. AREA (VALINDA)

-STREET CENTERLINES

J.N. 0303.00

J.N. 0303.00

Please monument and re-tie street centerlines in Montezuma Way Area (West Covina) and in Melham Ave. Area (Valinda) to preserve surveys shown in F.B. 2146-16-26 and F.B. 1916-91-103.

Prepare new F.B. notes for all re-ties and monument descriptions, and include sketch of brass cap markings.

Show cross references to both new and old F.B. pages.

Do not monument within city limits. Set monuments only in UN-incorporated County territory.

Wm. C. Mack

Wm. C. Mack
Chief Field Engineer
Survey Division

WCM:bg 11

To: BAY

R

wmm 8-17-72

6038

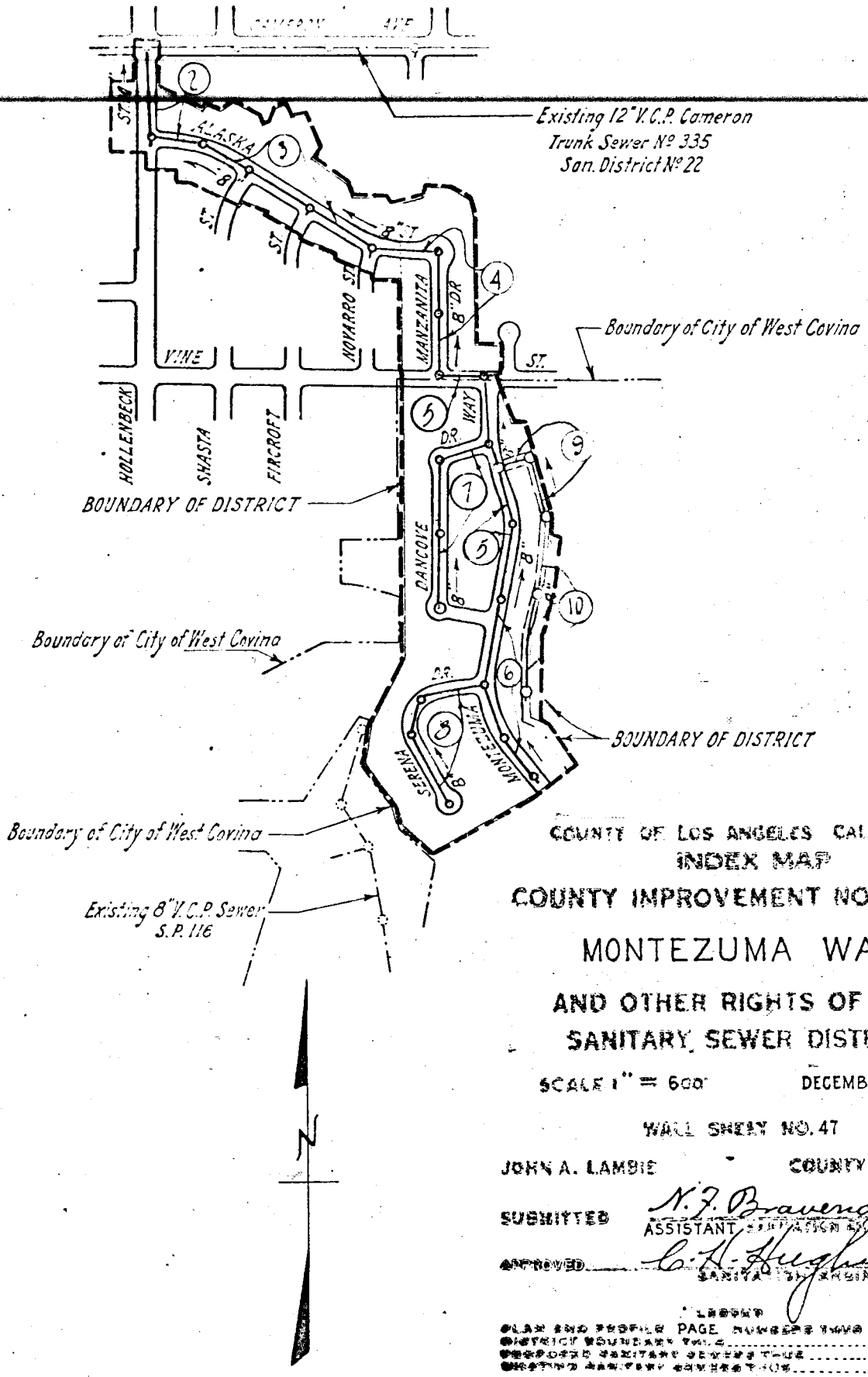

COUNTY OF LOS ANGELES CALIFORNIA

INDEX MAP

COUNTY IMPROVEMENT NO. 1944 M

MONTEZUMA WAY

AND OTHER RIGHTS OF WAY

SANITARY SEWER DISTRICT

SCALE 1" = 600' DECEMBER, 1956

WALL SHEET NO. 47

JOHN A. LAMBIE COUNTY ENGINEER

SUBMITTED N. F. Bravender
ASSISTANT [illegible]

APPROVED C. H. Hughes
SANITARY ENGINEER

LEGEND

PLAN AND PROFILE PAGE NUMBER THUS ..... (2)

DISTRICT BOUNDARY THUS .....

PROPOSED SANITARY SEWERS THUS .....

EXISTING SANITARY SEWERS THUS .....

DRAWN	Stanger	DEC 1956
TRACED	Stanger	DEC 1956
CHECKED	Kawakita	OCT 1957

Supervisorial District No 1

C.I. 1944M

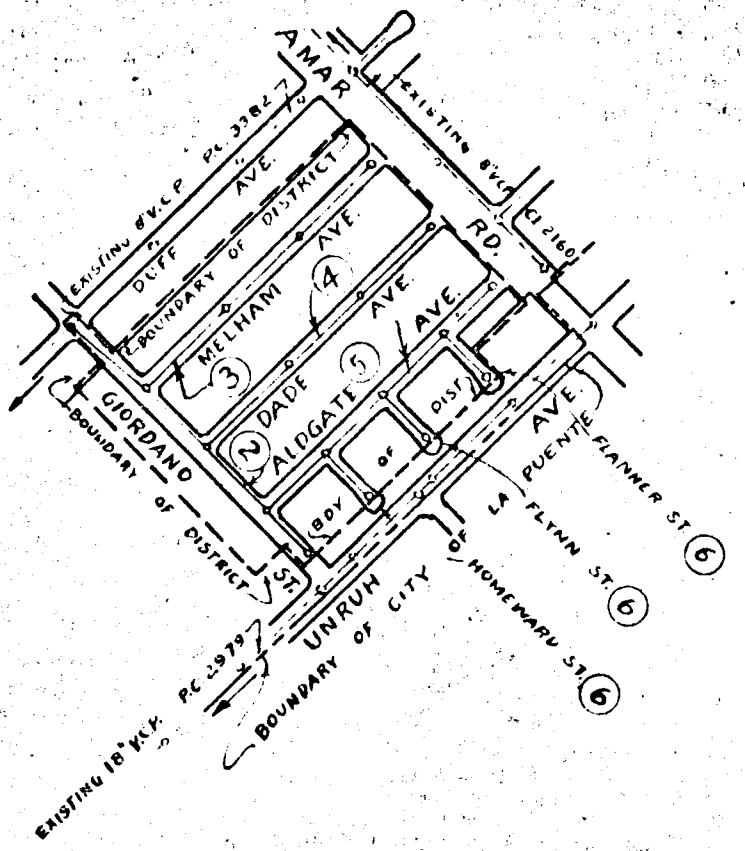

COUNTY OF LOS ANGELES CALIFORNIA

INDEX MAP

COUNTY IMPROVEMENT NO. 2308M

MELHAM AVENUE AND OTHER RIGHTS OF WAY

SANITARY SEWER DISTRICT

SCALE 1" = 600' JULY 1964

WALL SHEET NO. 38

JOHN A. LAMBIE COUNTY ENGINEER

SUBMITTED _____
DESIGN ENGINEER

APPROVED _____
SANITATION ENGINEER

LEGEND

PLAN AND PROFILE PAGE NUMBERS (2)

DISTRICT BOUNDARY

PROPOSED SANITARY SEWERS

EXISTING SANITARY SEWERS

NOTES RED. _____ JOB NO. [illegible] SURVEY OF [illegible]

F. B 1716 Pg. 5

DATE _____ SURVEY BY [illegible]

NOTES CHKD. _____ NOTES BY [illegible] DATE [illegible]

DATE _____ INDEXED K. C. Johnson DATE AUG 16 '57

~~C.I. 200014~~

~~C.I. 190434~~

~~PENT LAND ST~~

SERENO DR.

BENCH - LEVEL CIRCUIT

DESCRIPTION	ADJ. ELEV.	3RD RUN	2ND RUN	DIFF.	1ST RUN	B.M.
		LANIGAN RIKE, ALWIN				
			indexed 7-14-55			

NOTE: ANY ADDITIONS OR CHANGES ON THIS SHEET MUST BE MADE OR CIRCLED IN RED INK, WITH DATE AND NAME OF PERSON MAKING CHANGE.

Do not extend notes this side of this line

PLEASE RETURN TO
LOS ANGELES COUNTY SURVEYOR
725 LOS ANGELES COUNTY ENGINEERING BLDG.

768420 353 3-51

765420 353 3-51

PLEASE RETURN TO
LOS ANGELES COUNTY SURVEYOR
725 LOS ANGELES COUNTY ENGINEERING BLDG.

NOTE: ANY ADDITIONS OR CHANGES ON THIS SHEET MUST BE MADE OR CIRCLED IN RED INK, WITH DATE AND NAME OF PERSON MAKING CHANGE.

Do not extend notes this side of this line

B.M.	1ST RUN	DIFF.	2ND RUN	3RD RUN	ADJ. ELEV.	DESCRIPTION
BMTE787	333.503				333.503	BMTE787 - ELEV. 333.503 - F.B. 1588
+	5.366		5.170			148 - ENCINITA AVE & SERENO DR,
⊼	338.869	-0.054	-0.051			S.W. cor., BT spk. in conc. walk to ho#
−	5.420		5.221			4857 ~~1407~~ (NOTE change in ho. No.)
T.P	333.449					T.P.
+	6.241		6.084			
⊼	339.690	+1.723	+1.723			
−	4.518		4.361			
T.P	335.172					T.P.
+	6.116		6.037			
⊼	341.288	+3.015	+3.012			
−	3.101		3.025			
T.P	338.187					T.P
+	6.075		5.960			
⊼	344.262	+3.506	+3.506			
−	2.569		2.454			
TE795	341.693				341.683	TE795 ELEV. 341.683 - F.B. 1588-152
+	1.170		1.289			ACASCO DR. & SERENO DR. S.W. cor., BT. SPK
⊼	342.863	-4.405	-4.400			in conc. drive to ho # 9090 ~~1140~~ - (NOTE
−	5.575		5.689			change in ho. No.)
set WM980	337.288				337.291	BMWM980 - Elev. F.B. 1916-6
+	4.889		5.281	5.535		SERENO DR (S. side) at LOMA AVE., BT.
⊼	342.177	+1.653	+1.659	+1.658		SPK in conc. drive to ho # 4941
−	3.236		3.622	3.877		
T.P	338.941					T.P
+	5.764		5.932			
⊼	344.705	+2.195	+2.194			
−	3.569		3.738			
set WM981	341.136				341.142	WM981 - ELEV F.B. 1916-6
						LOMA AVE (W. side) 325' N. of SERENO DR.
						BT. SPK. in conc. drive to ho # 4979

JOB NO. 190434 SURVEY OF [illegible]TLAND ST. NOTES RED.
SURVEY BY J. J. LANIGA DATE 1-22-57 DATE
NOTES BY LANIGA DATE 1-22-57 NOTES CHKD.
INDEXED X. C. Johnson DATE DATE

F.B. 1716 Pg. 6

768420 353 3-51

PLEASE RETURN TO
LOS ANGELES COUNTY SURVEYOR
725 LOS ANGELES COUNTY ENGINEERING BLDG.

NOTE: ANY ADDITIONS OR CHANGES ON THIS SHEET MUST BE MADE OR CIRCLED IN RED INK; WITH DATE AND NAME OF PERSON MAKING CHANGE.

Do not extend notes this side of this line

B.M.	1ST RUN	DIFF.	2ND RUN	3RD RUN	ADJ. ELEV.	DESCRIPTION
Set W.M981	341.136				341.142	W.M981 - SCC pg 6
+	3.675		3.469			
⊼	344.811	-2.413	-2.415			
−	6.088		5.884			
T.P	338.723					T.P
+	3.848		3.948	4.004		
⊼	342.571	-1.602	-1.607	-1.603		
−	5.450		5.555	5.607		
T.P.	337.121					T.P
+	.5349		5.615			
⊼	342.470	+3.150	+3.147			
−	2.199		2.468			
T.P	340.271					T.P
+	5461		5.701			
⊼	345.732	+2.618	+2.620			
−	2.843		3.081			
T.P	342.889					T.P
+	6.061		5.916			
⊼	348.950	+3.817	+3.814			
−	2.244		2.102			
T.P	346.706					T.P
+	5.497		5.595			
⊼	352.203	+2.248	+2.247			
−	3.249		3.348			
Set TE794A	348.954				348.963	BM794A Elev F.B. 1916-
+	5.036		5.189			ACASCO DR & SULTANA AVE, S.W.
⊼	353.990	+2.807	+2.804			BT. SPK in conc drive to ho# 9
−	2.229		2.385			
T.P	351.761					T.P

NOTES RED. JOB NO. 1794 SURVEY OF [illegible]
DATE
NOTES CHKD. NOTES BY [illegible] DATE
DATE INDEXED C. Johnson DATE
F.B. 1916 Pg. 7

768420 353 3-51

PLEASE RETURN TO
LOS ANGELES COUNTY SURVEYOR
725 LOS ANGELES COUNTY ENGINEERING BLDG.

NOTE: ANY ADDITIONS OR CHANGES ON THIS SHEET MUST BE MADE OR CIRCLED IN RED INK, WITH DATE AND NAME OF PERSON MAKING CHANGE.

Do not extend notes this side of this line

JOB NO. 1904.34 SURVEY OF PENTLAND ST NOTES RED.
SURVEY BY J.J. LANIGAN DATE
NOTES BY J.J.L. DATE NOTES CHKD.
INDEXED J. C. Johnson DATE DATE

F.B. 1916 PG. 8

B.M.	1ST RUN	DIFF.	2ND RUN	3RD RUN	ADJ. ELEV.	DESCRIPTION
T.P	351.761					T.P.
+	5.515		5.961			
⊼	357.276	+2.394	+2.398			
−	3.121		3.563			
T.P	354.155					T.P
+	5.845		6.021			
⊼	360.000	+2.092	+2.092			
−	3.753		3.929			
T.P	356.247					T.P.
+	6.088		6.027			
⊼	362.335	+3.336	+3.339			
−	2.752		2.688			
SCT WM978	359.583				359.598	BMWM978 Elev. F.B. 1916-8
+	5.657		5.888			SULTANA AVE. & PENTLAND ST., S.W. cor.
⊼	365.240	+2.634	+2.635			BT. spk. in curb, 6' W. of W. end C.R.
−	3.023		3.253			
T.P	362.217					T.P.
+	5.542		5.749			
⊼	367.759	+2.277	+2.278			
−	3.265		3.471			
SCT WM979	364.494				364.509	WM979 Elev F.B. 1916-8
+	3.194		3.061	3.202		SULTANA AVE. (W. side) 115' S. of
⊼	367.688	-2.939	-2.934	-2.939		SERENO DR. BT. spk. in drive to no. #5141
−	6.133		5.995	6.141		
TE796	361.555					BMTE796 - Elev. ~~361.752~~ 361.572 F.B. 1588-153
+	2.221		2.285			Sereno DR. (N. side) 900'± E. of ROSE-
⊼	363.776	-3.784	-3.784			MEAD BLVD. BT. spk. in conc. drive
−	6.005		6.069			to no. ~~704~~ 5168 (NOTE change in no. No.)
T.P	357.771					T.P

765420 353 3-51

PLEASE RETURN TO
LOS ANGELES COUNTY SURVEYOR
725 LOS ANGELES COUNTY ENGINEERING BLDG.

NOTE: ANY ADDITIONS OR CHANGES ON THIS SHEET MUST BE MADE OR CIRCLED IN RED INK, WITH DATE AND NAME OF PERSON MAKING CHANGE.

Do not extend notes this side of this line

B.M.	1ST RUN	DIFF.	2ND RUN	3RD RUN	ADJ. ELEV.	DESCRIPTION
T.P	357.771					T.P
+	2.421		2.988	2.701		
⋔	360.192	-3.268	-3.262	-3.261		
−	5.889		6.150	5.962		
T.P	354.503					T.P
+	13.920		4.078			
⋔	358.423	-1.649	-1.650			
−	5.569		5.728			
T.E797	352.854					BM T.E797 - Elev. 352.87 - F.B. [illegible]
						SERENO DR. (E. side) 850' N. of [illegible]
						DR. BT. spk. in conc. drive [illegible]
						(NOTE change in Ho. No.)
			BLACKLEY ST.			
T.E.797	352.876					B.M. T.E797 - Set above
+	6.221		6.062			
⋔	359.097	+3.779	+3.775			
−	2.442		2.287			
T.P	356.655					T.P
+	5.340		5.541			
⋔	361.995	+2.315	+2.319			
−	3.025		3.232			
WM 983 Set	358.970				358.974	WM 983 - Elev. F.B. [illegible]
+	3.975		3.915			SERENO DR. (W. side) at BLA[illegible]
⋔	362.965	-1.630	-1.628			S.T. BT. spk. in conc. drive [illegible]
−	5.625		5.543			# 5147
WM 982 Set	357.340				357.349	WM 982 - Elev. F.B. [illegible]
+	5.405		5.561			BLACKLEY ST. at E. curb [illegible]
⋔	362.745	+1.264	+1.260			BT SPK. in private curb [illegible]
−	4.141		4.301			opp. ± end of ST.
T.P	358.604					T.P

NOTES RED _____ JOB NO. [illegible] SURVEY OF [illegible]
DATE _____ SURVEY BY [illegible] NOTES BY [illegible] DATE [illegible]
DATE _____ INDEXED C. Johnson DATE _____

F.B. 1916 PG. 9

769420 353 3-51

PLEASE RETURN TO
LOS ANGELES COUNTY SURVEYOR
725 LOS ANGELES COUNTY ENGINEERING BLDG.

NOTE: ANY ADDITIONS OR CHANGES ON THIS SHEET MUST BE MADE OR CIRCLED IN RED INK, WITH DATE AND NAME OF PERSON MAKING CHANGE.

Do not extend notes this side of this line

JOB NO 1904.34 SURVEY OF PENTLAND ST. NOTES RED. DATE
SURVEY BY J.J. LANIGAN. NOTES CHKD. DATE
NOTES BY J.J.L. DATE 7-22-57 DATE
INDEXED K. C. Johnson DATE

F.B. 976 Pg. 10

B.M.	1ST RUN	DIFF.	2ND RUN	3RD RUN	ADJ. ELEV.	DESCRIPTION
T.P	358.604					T.P
+	6.171		5.892			
=	364.775	+2.983	+2.982			
−	3.188		2.910			361.572
JE796	361.587					BM JE796 - Elev 364.752 - AD 1588-153 SERENO AVE (N.S.) 700' E. of ROSEMEAD BLVD. BT. Spk in conc. drive to No. 5168

NOTES RED. _____ JOB NO. [illegible] SURVEY OF [illegible]

F. B. 1916 PG. 11

DATE _____ SURVEY BY [illegible]

NOTES CHKD. _____ NOTES BY [illegible] DATE _____

DATE _____ INDEXED A. C. Johnson DATE _____

2004.34

C.I. ~~1904.34~~

SERENO DR.

~~PENTLAND ST~~

DESCRIPTION	ADJ. ELEV.	3RD RUN	2ND RUN	DIFF.	1ST RUN	B.M.
CHECK LEVELS BETWEEN B.M. TE 786 AND B.M. TE 787			LANIGAN RIKE ALWIN			

NOTE: ANY ADDITIONS OR CHANGES ON THIS SHEET MUST BE MADE OR CIRCLED IN RED INK, WITH DATE AND NAME OF PERSON MAKING CHANGE.

Do not extend notes this side of this line

PLEASE RETURN TO
LOS ANGELES COUNTY SURVEYOR
725 LOS ANGELES COUNTY ENGINEERING BLDG.

76S420 353 3-51

F.B. 1914 PG. 12

JOB NO. 1904.34 SURVEY OF PENTLAND ST NOTES RED.
SURVEY BY J. J. LANIGAN DATE
NOTES BY LANIGAN DATE 7-22-57 NOTES CHKD.
INDEXED A. C. Johnson DATE DATE

76S420 353 3-51

PLEASE RETURN TO
LOS ANGELES COUNTY SURVEYOR
725 LOS ANGELES COUNTY ENGINEERING BLDG.

NOTE: ANY ADDITIONS OR CHANGES ON THIS SHEET MUST BE MADE OR CIRCLED IN RED INK, WITH DATE AND NAME OF PERSON MAKING CHANGE.

Do not extend notes this side of this line

B.M.	1ST RUN	DIFF.	2ND RUN	3RD RUN	ADJ. ELEV.	DESCRIPTION	
TE787	333.503					BM TE787 - ELEV 333.503 - F.B. 1588.148	
+	4.000		4.045			ENCINITA AVE & SERENO DR., S.W. COR	
⊼	337.503	-2.166	-2.164			BT. sph. in conc. walk to ho # ~~1007~~ 4857	
−	6.166		6.209				
T.P	331.337					T.P	
+	4.024		3.941	2.922			
⊼	335.361	-0.677	-0.687	-0.684			
−	4.701		4.628	3.606			
T.E786	330.660					BM TE786 - ELEV. 330.652 - F.B 1588-147	4836
						ENCINITA AVE. (E. side) 450'± N. of LOWER	
						AZUSA RD., BT. sph. in conc. slab to	
						garage to ho # ~~1026~~ 4836	

Sereno Dr.

Notes Ck'd by	Survey of [illegible]
Office Work	Surveyed by J. J. LANIGAN
Checked	Notes [illegible] Date [illegible]
Date	Indexed K. C. Johnson

2004.14

C.I. ~~1004.34~~

~~PENTLAND ST~~

Sereno Drive

ROSEMEAD AVE

FROM

S.P.R.R. R/W TO EATON WASH

LOCATION OF IMPROVEMENTS

NOTE: OFFSETS TO POLES AND TREES TAKEN TO CENTERS

LANIGAN
RIKE
ALWIN
YASUI

Note: Any Additions or Changes on This Sheet Must be Made or Circled in Red Ink With Date and Name of Person Making Change.

Do not extend this side of this line.

PLEASE RETURN TO
LOS ANGELES COUNTY ENGINEER
700 LOS ANGELES COUNTY ENGINEERING BLDG.

76F3055 S&E #247 1-56

F. B. 1916 Pg. 14

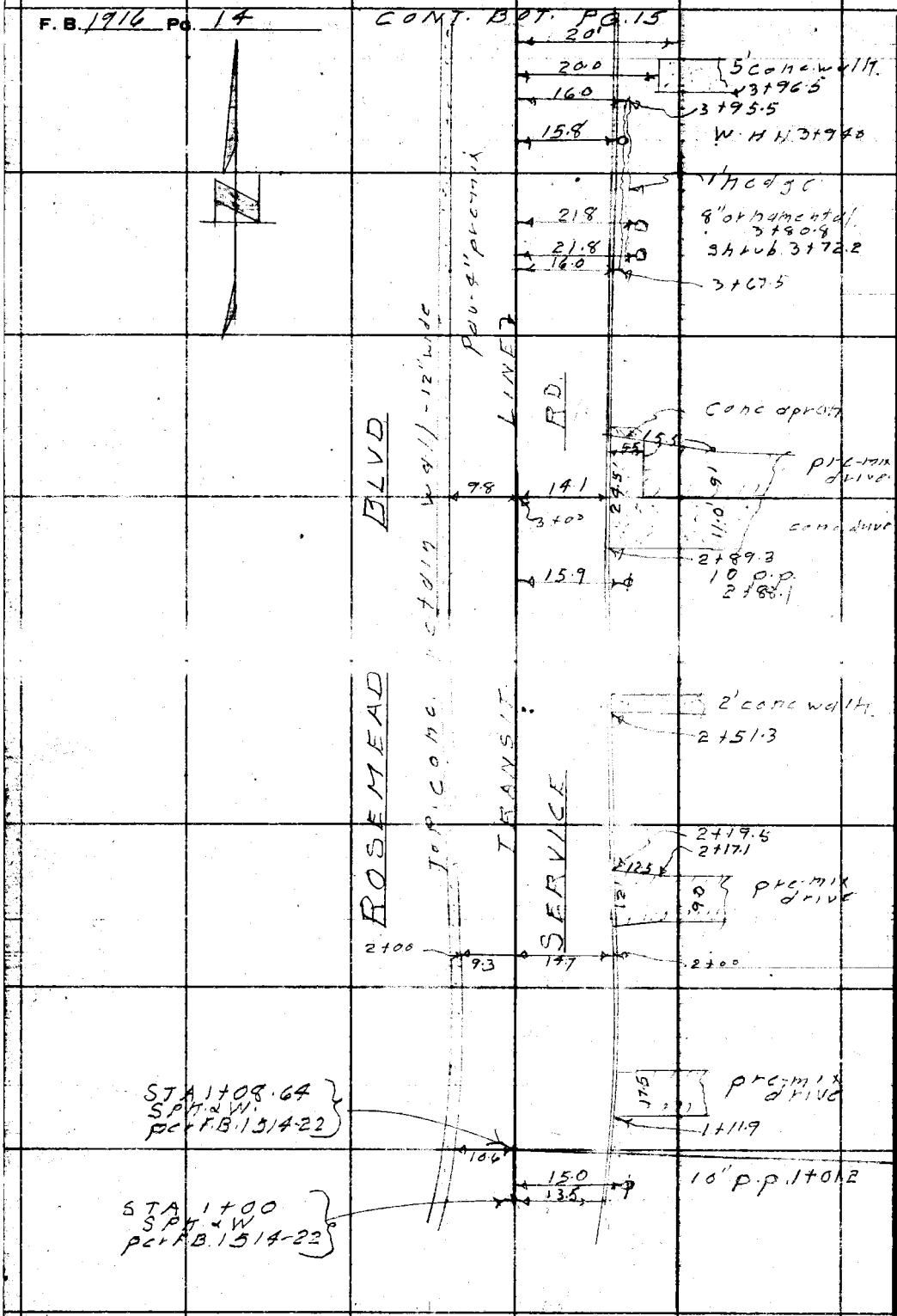

PLEASE RETURN TO
LOS ANGELES COUNTY ENGINEER
700 LOS ANGELES COUNTY ENGINEERING BLDG.

Do not extend this side of this line.

Note: Any Additions or Changes on This Sheet Must be Made or Circled in Red Ink With Date and Name of Person Making Change.

Serena Dr

Notes Ck'd by	Survey of [illegible]
Map No.	SN [illegible] Tape [illegible] Sid [illegible]
Office Work	Surveyed by J. J. LANIGAN
Checked	Notes [illegible] Date [illegible]
Date	Indexed C. Johnson

CONT BOT PG 16

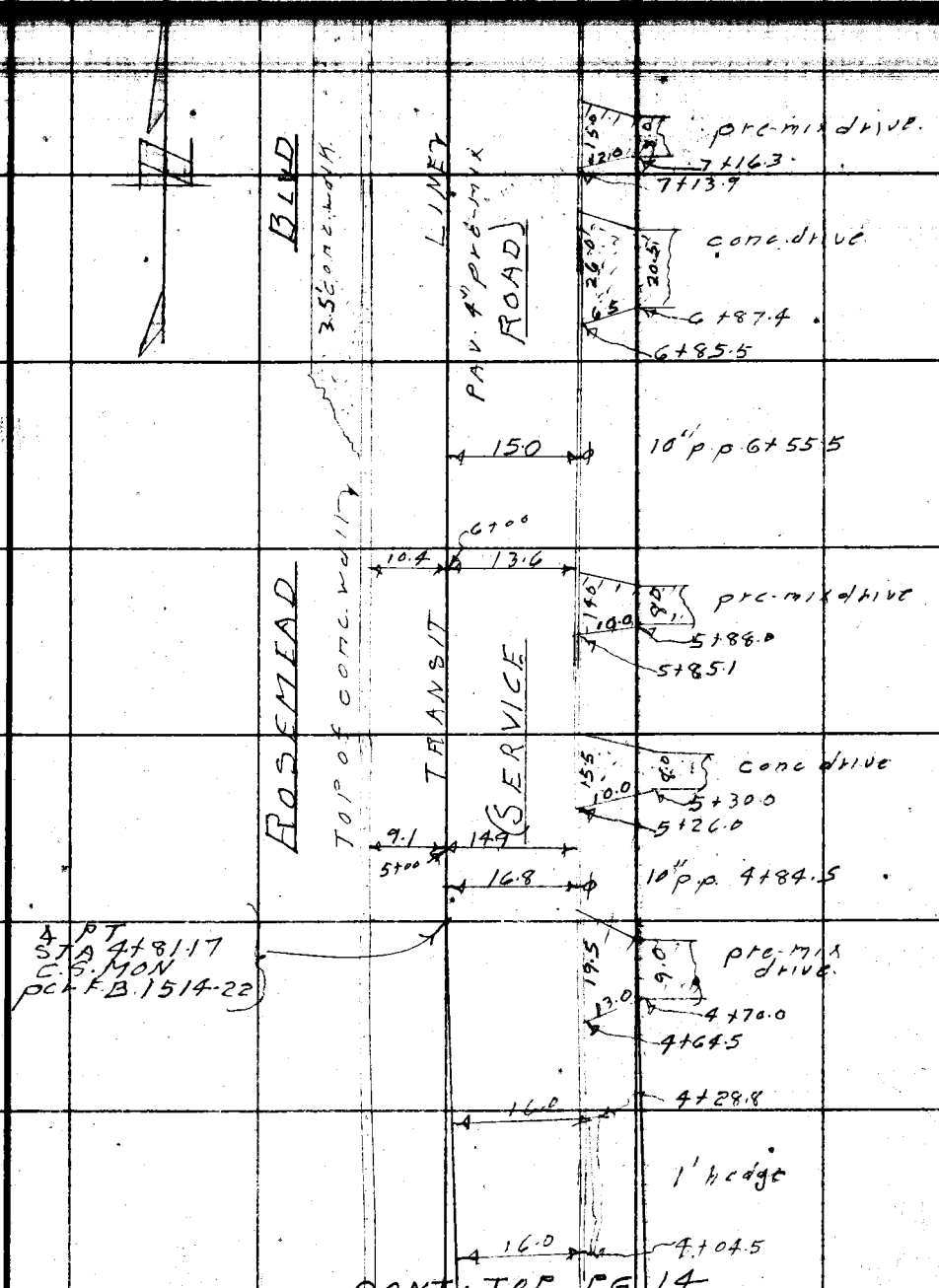

CONT. TOP PG 14

Note: Any Additions or Changes on This Sheet Must be Made or Circled in Red Ink With Date and Name of Person Making Change.

PLEASE RETURN TO
LOS ANGELES COUNTY ENGINEER
700 LOS ANGELES COUNTY ENGINEERING BLDG.
Do not extend this side of this line.

76F3098 S&E #247 1-56

F. B. 1916 Pg. 16

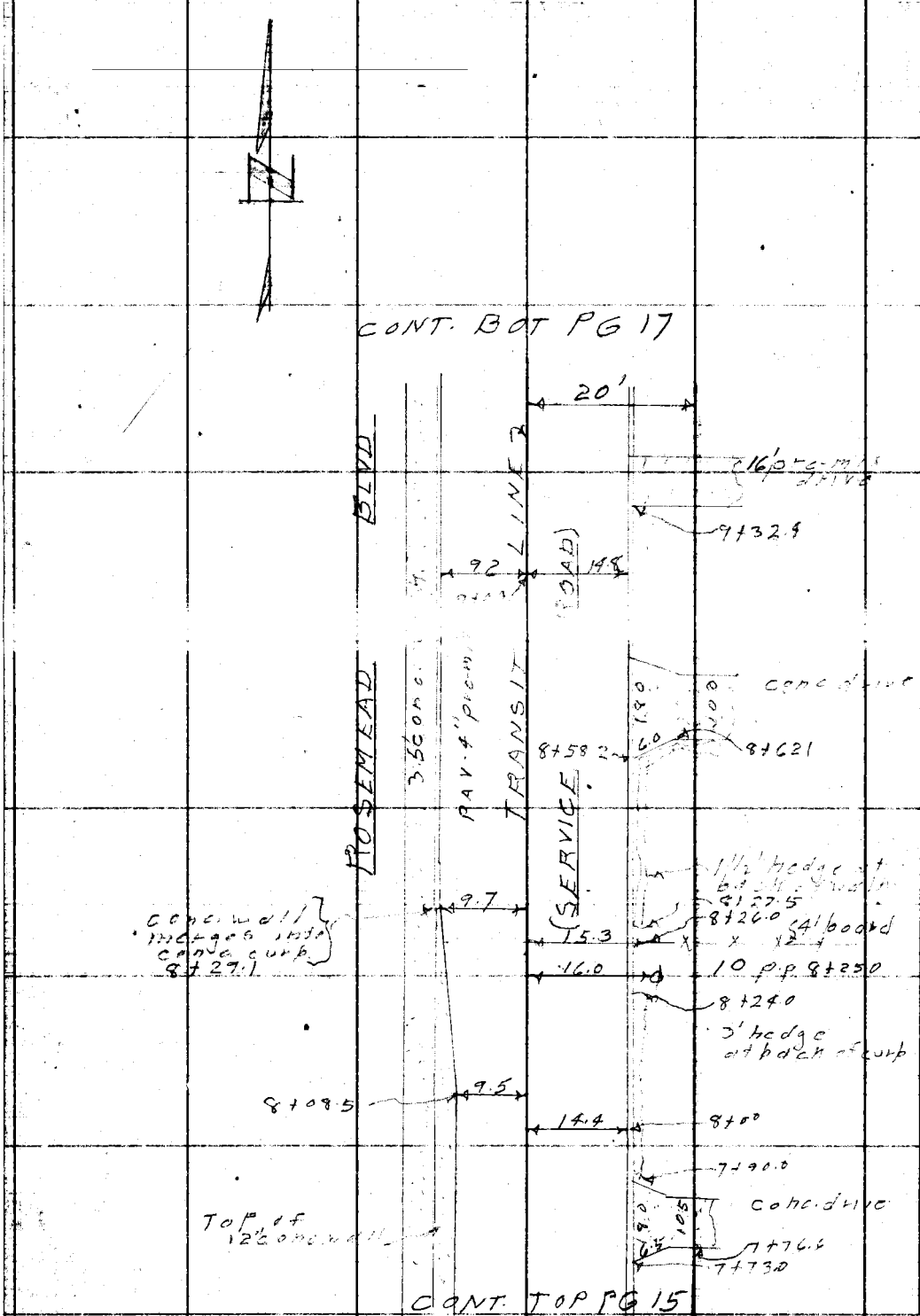

PLEASE RETURN TO
LOS ANGELES COUNTY ENGINEER
700 LOS ANGELES COUNTY ENGINEERING BLDG.

Do not extend this side of this line.

Note: Any Additions or Changes on This Sheet Must be Made or Circled in Red Ink With Date and Name of Person Making Change.

Sereno Dr.

Notes Ck'd by	Survey of [illegible]
Office Work	Surveyed by J. J. LANIGAN
Checked	Notes [illegible] Date [illegible]
Date	Indexed A. C. Johnson

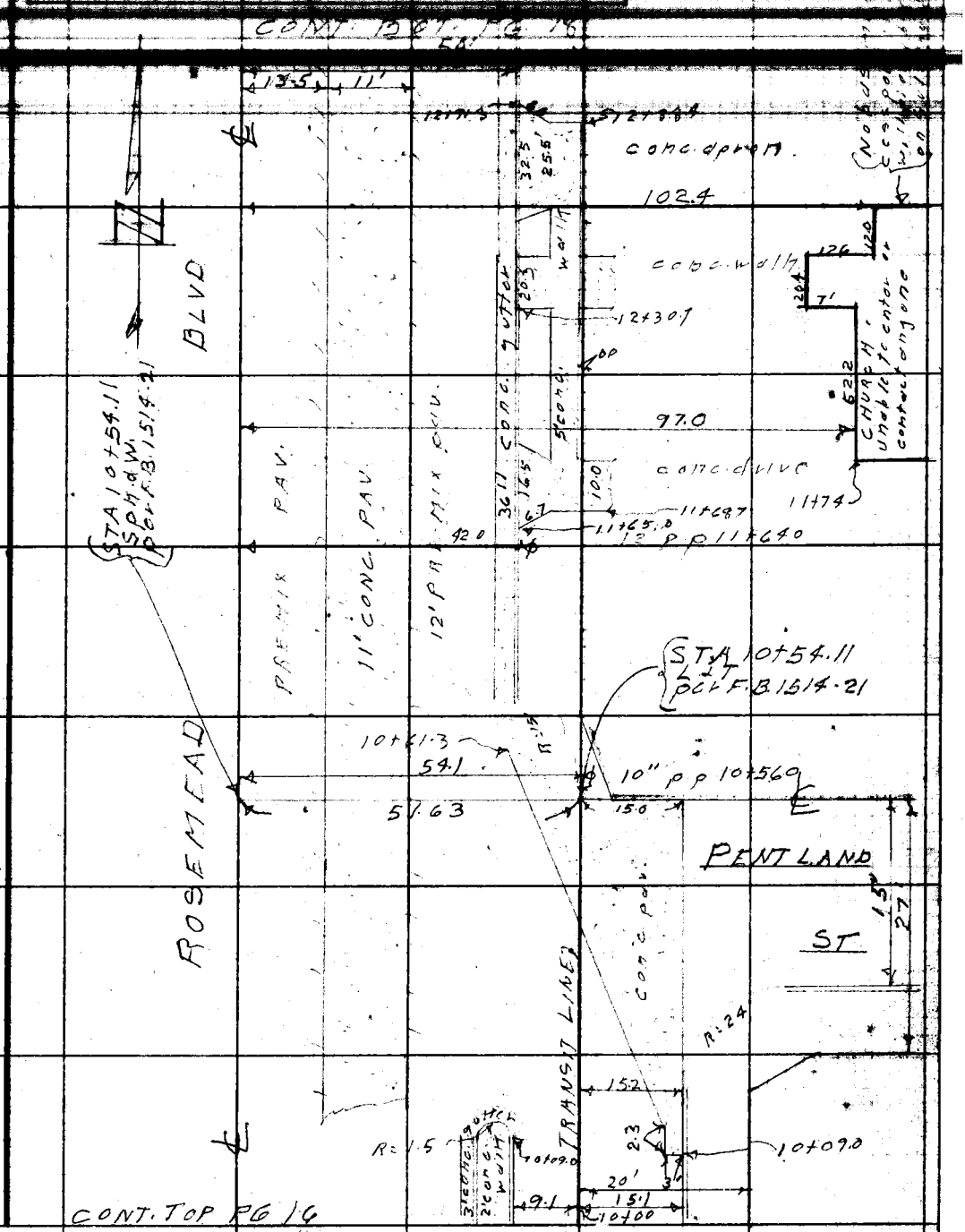

Note: Any Additions or Changes on This Sheet Must be Made or Circled in Red Ink With Date and Name of Person Making Change.

Do not extend this side of this line.

PLEASE RETURN TO
LOS ANGELES COUNTY ENGINEER
700 Los Angeles County Engineering Bldg.

76F2095 S&E #247 1-56

97

F. B. 1916 PG. 18

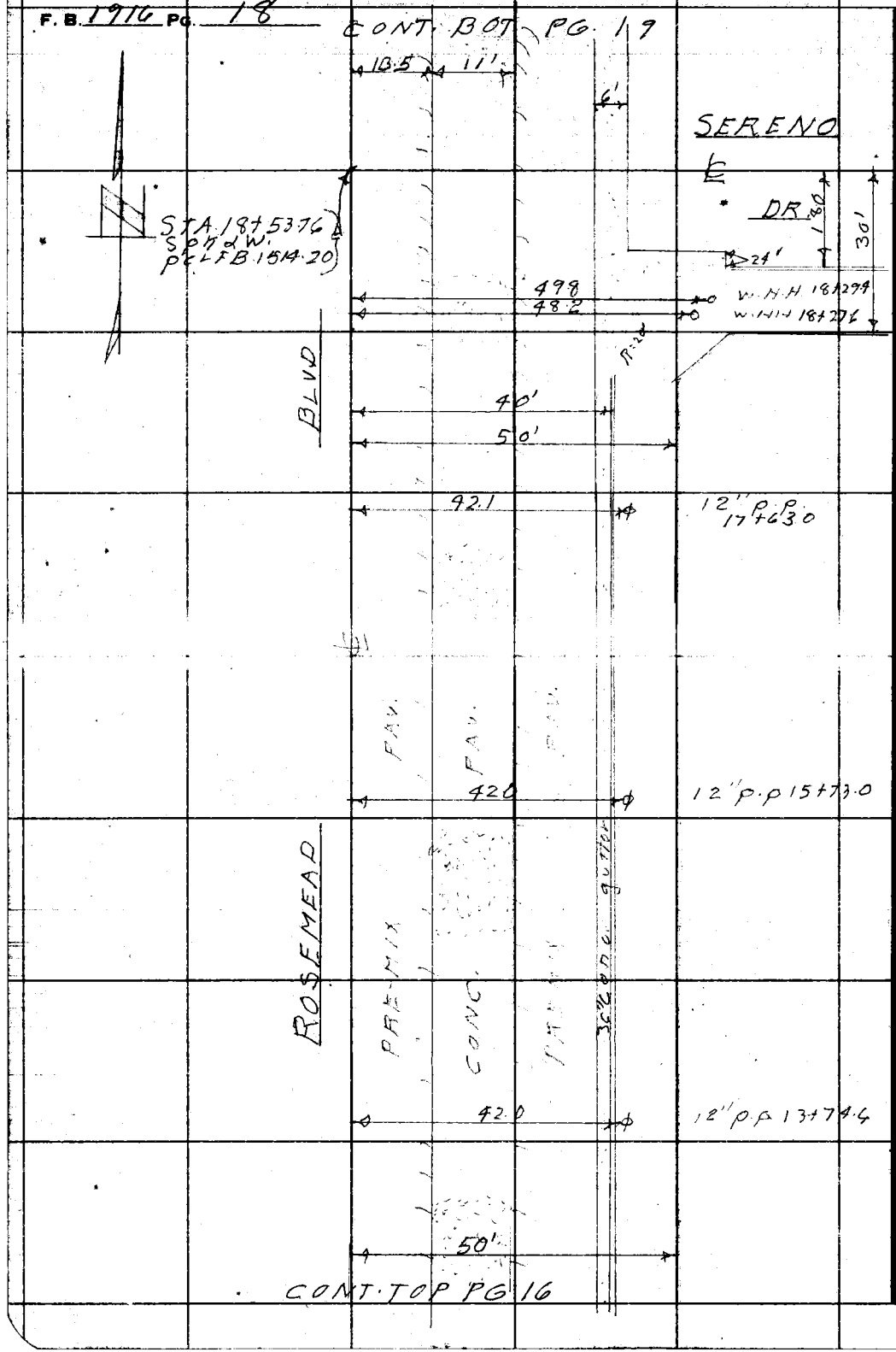

PLEASE RETURN TO
LOS ANGELES COUNTY ENGINEER
700 LOS ANGELES COUNTY ENGINEERING BLDG.

Do not extend this side of this line.

Note: Any Additions or Changes on This Sheet Must be Made or Circled in Red Ink With Date and Name of Person Making Change.

Serena Dr.

Notes Ck'd by	Survey of [illegible]
Map No.	[illegible]
Office Work	Surveyed by J. J. LANIGAN
Checked	Notes J.J.L. Date [illegible]
Date	Indexed [illegible] C. Johnson

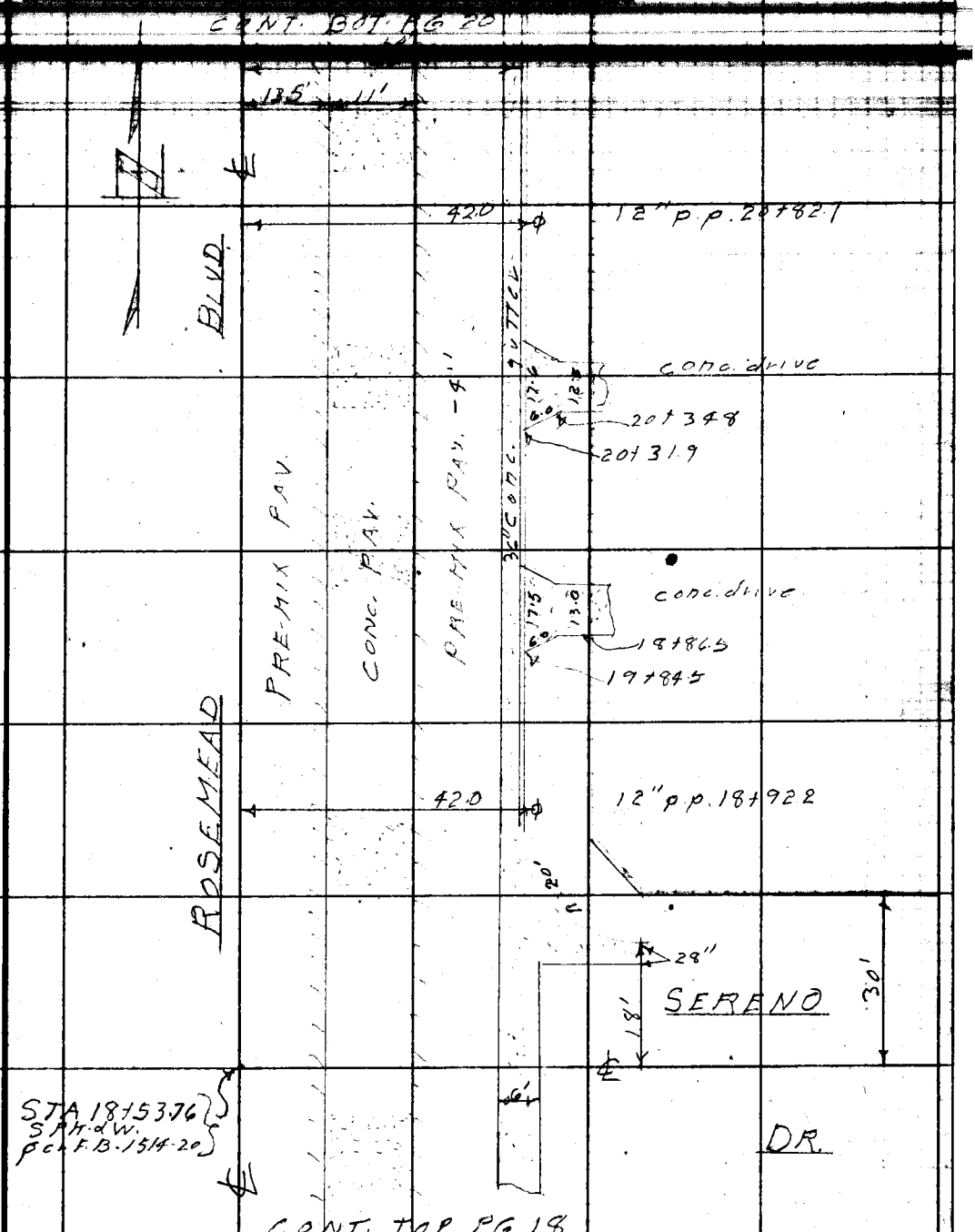

Note: Any Additions or Changes on This Sheet Must be Made or Circled in Red Ink With Date and Name of Person Making Change.

PLEASE RETURN TO
LOS ANGELES COUNTY ENGINEER
700 LOS ANGELES COUNTY ENGINEERING BLDG.
Do not extend this side of this line.

75F3095 S&E #247 1-56

PLEASE RETURN TO
LOS ANGELES COUNTY ENGINEER
700 LOS ANGELES COUNTY ENGINEERING BLDG.

Note: Any Additions or Changes on This Sheet Must be Made or Circled in Red Ink With Date and Name of Person Making Change.

Do not extend this side of this line.

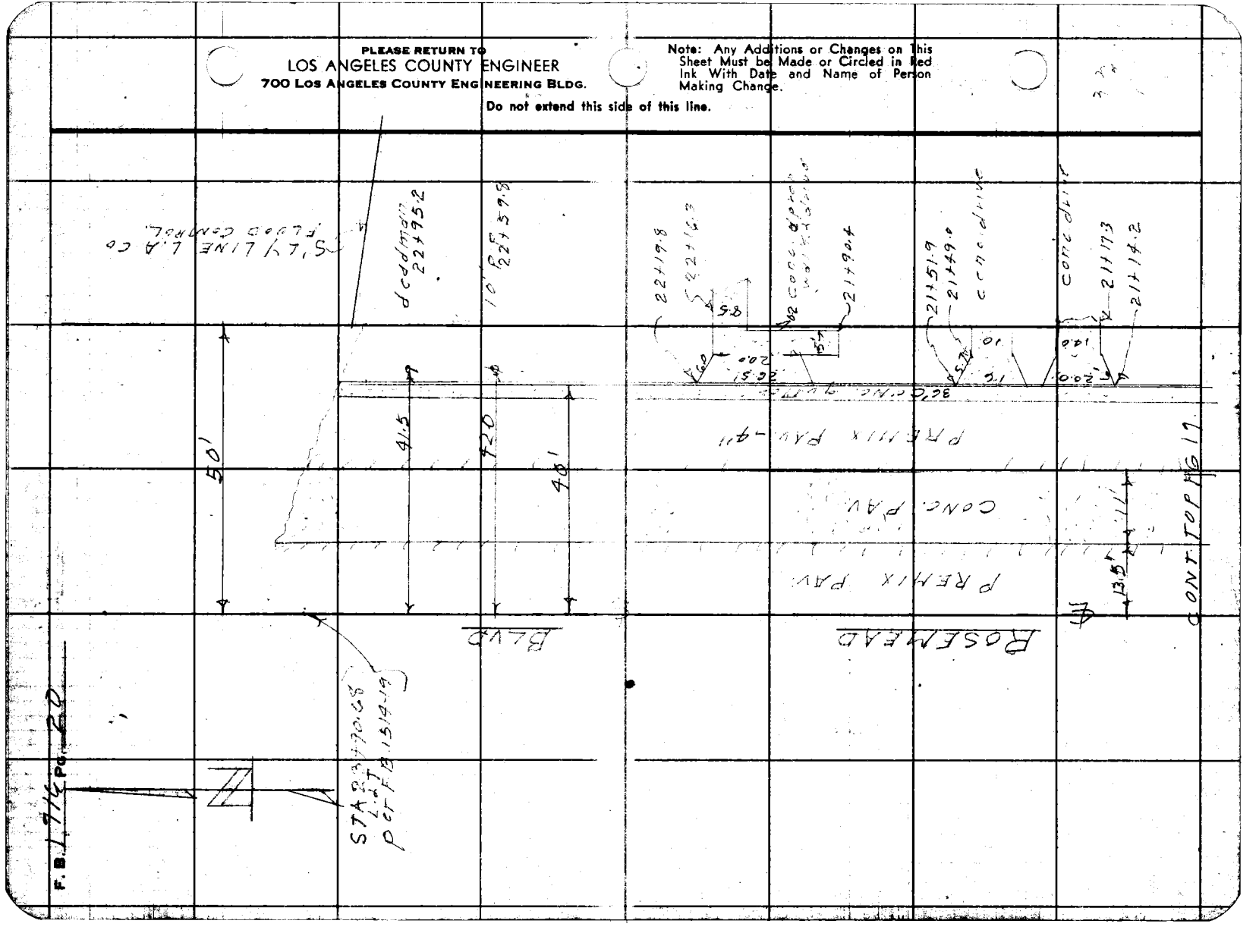

2004.14

Profile No. | Notes Red. Date | Plotted Date | Job No. | Division No. | F. B. | Pg.

No. Date | Date | Map No. | Date

2004.14

C.I. ~~190434~~

~~PENTLAND ST.~~

SERENO DR.

ROSEMEAD BLVD.

FROM

S.P.R.R. R/W TO EATON WASH

PROFILE AND CROSS SECTION

STATION	B. S.	H. I.	F. S.	ELEV.

LANIGAN
RIKE
ALWIN
YASUI.

NOTE: ANY ADDITIONS OR CHANGES ON THIS SHEET MUST BE MADE OR CIRCLED IN RED INK, WITH DATE AND NAME OF PERSON MAKING CHANGE.

Do not extend notes this side of this line.

PLEASE RETURN TO
LOS ANGELES COUNTY ENGINEER
700 Los Angeles County Engineering Bldg.

76298 S & E #307—7.55

76298 S & E #307—7-55

PLEASE RETURN TO
LOS ANGELES COUNTY ENGINEER
700 LOS ANGELES COUNTY ENGINEERING BLDG.

NOTE: ANY ADDITIONS OR CHANGES ON THIS SHEET MUST BE MADE OR CIRCLED IN RED INK, WITH DATE AND NAME OF PERSON MAKING CHANGE.

Do not extend notes this side of this line.

STATION	B. S.	H. I.	F. S.	ELEV.	ROSEMEAD	BLVD.
B.M.TE-774				35[illegible]	FN = 351.347 F.B. 1588-142 B.M.TE-774 ROSEMEAD BLVD (E. SIDE) 70'± N. OF ℄ S.P.R.R., BT. SPK IN CURB, 45' N. OF S. END WEFRONT OF ~~HO# 254~~ (SHOULD BE HO# 4904) LT. T.L.	RT.
0+95				35[illegible]	T.L.	
" "				[illegible]		13.5' EDGE PVT.
" "				35[illegible]		20' P/L
" "				34[illegible]		125'± BACK LOT LINE
1+00				35[illegible]	T.L.	
" "				35[illegible]		13.5' EDGE PVT.
" "				35[illegible]		13.5' CURB
" "				35[illegible]		20' P/L
" "				35[illegible]	10.6' EDGE PVT.	
" "				35[illegible]	10.6' TOP CONC. WALL	
2+00				351.7	T.L.	
" "				35[illegible]		14.7' EDGE PVT.
" "				35[illegible]		14.7' CURB
" "				35[illegible]		20' P/L
" "				351.5	9.3' EDGE PVT.	
" "				352.[illegible]	9.3' TOP CONC. WALL	
T. P.				351.[illegible]	T. P.	
2+88				35[illegible]	T.L.	

F. B. 1916 Pg. 22 | Job No. 200 4.12 | Division No. 10 | Notes Red. | Plotted | Profile
Survey of RENTLAND ~~[illegible]~~ | Date | No. | X-Sec.
Survey by LANIGAN | Notes RIKE | Notes Chkd. | Checked | Date | No.
Indexed K. O. Johnson | Date | Date

76298 S & E #307—7-55

PLEASE RETURN TO
LOS ANGELES COUNTY ENGINEER
700 LOS ANGELES COUNTY ENGINEERING BLDG.

NOTE: ANY ADDITIONS OR CHANGES ON THIS SHEET MUST BE MADE OR CIRCLED IN RED INK, WITH DATE AND NAME OF PERSON MAKING CHANGE.

Do not extend notes this side of this line.

STATION	B. S.	H. I.	F. S.	ELEV.	ROSEMEAD	BLVD. (CO[illegible])
					LT.	RT.
					T.L.	
2+88				3520		14' EDGE PV[illegible]
" "				35282		14' CURB
" "				3528		20' P[illegible]
"				35[illegible]	7.8' EDGE PVT	
" "				35312	7.8' TOP CONC. WALL	
3+00				3528		230'± BACK LO[illegible]
4±00				3538	T.L.	
" "				3534		14.4' EDGE P[illegible]
" "				35415		14.4' CUR[illegible]
" "				3543		20' [illegible]
" "				3537	9.6' EDGE PVT	
" "				35444	9.6' TOP CONC. WALL	
5+00				3551	T.L.	
" "				3548		14.9' EDGE PV[illegible]
" "				35551		14.9' CU[illegible]
" "				3557		20' P[illegible]
" "				3550	9.1' EDGE PVT.	
" "				35577	9.1' TOP CONC. WALL	
T. P.				35560	T. P.	
5+84				3563	T.L.	

Profile Notes Red. Plotted Job No. [illegible] Division No. [illegible] F. S. 1916 PG. 23

No. Date Date Survey of

No. Date Date Map No. Indexed Johnson Date

76298 S & E #307—7-55

PLEASE RETURN TO
LOS ANGELES COUNTY ENGINEER
700 LOS ANGELES COUNTY ENGINEERING BLDG.

NOTE: ANY ADDITIONS OR CHANGES ON THIS SHEET MUST BE MADE OR CIRCLED IN RED INK, WITH DATE AND NAME OF PERSON MAKING CHANGE.

Do not extend notes this side of this line.

STATION	B. S.	H. I.	F. S.	ELEV.	ROSEMEAD	BLVD. (CONT.)
					LT.	RT.
					T.L.	
5+64				35[illegible]		13.6' EDGE PVT.
" "				[illegible]		13.6' CURB
" "				[illegible]		20' P/L
" "				35[illegible]	10.4' EDGE PVT.	
" "				35[illegible]	10.4' TOP CONC. WALL	
6+00				356.2		T.L. 205'± BACK LOTLINE
6+85				357.[illegible]		T.L.
" "				357.[illegible]		13.4' EDGE PVT.
" "				357.[illegible]8		13.4' CURB
" "				358.[illegible]		20' P/L
" "				35[illegible]	10.6' EDGE PVT.	
" "				358.[illegible]6	10.6' TOP CONC. WALL	
8+00				359.[illegible]		T.L.
" "				358.[illegible]		14.4' EDGE PVT.
" "				359.[illegible]5		14.4' CURB
" "				35[illegible]		20' P/L
" "				35[illegible]	9.5' EDGE PVT.	
" "				35[illegible]	9.5' TOP CONC. WALL	
T. P.				359.[illegible]9	T. P.	
8+09				359.[illegible]		T.L.

F. B. 1916 PG. 24 | Job No. 2004.14 ~~[illegible]~~ | Division No. 10 | Notes Red. | Plotted | Profile
Survey of ~~[illegible]~~ Serena Dr. | Date | Date | No.
Survey by [illegible] | Notes | Notes Chkd. | Checked | X-Sec.
Indexed K. C. Johnson | Date | Date | Date | No.

76298 S & E #307—7-55

PLEASE RETURN TO
LOS ANGELES COUNTY ENGINEER
700 LOS ANGELES COUNTY ENGINEERING BLDG.

NOTE: ANY ADDITIONS OR CHANGES ON THIS SHEET MUST BE MADE OR CIRCLED IN RED INK, WITH DATE AND NAME OF PERSON MAKING CHANGE.

Do not extend notes this side of this line.

STATION	B. S.	H. I.	F. S.	ELEV.	ROSEMEAD	BLVD. (CON[illegible]T.)
					LT. T.L.	RT.
8+08.5				3592	9.5' EDGE PVT.	
" "				35988	9.5' END OF TOP OF WALL	
8+76				3592		200' ± BACK LO[illegible]
9+00				3604	T.L.	
" "				3600		14.8' EDGE PVT
" "				36075		14.8' CUR[illegible]
" "				3607		20' P[illegible]
" "				3603	9.2' EDGE PVT.	
" "				36107	9.2' CURB	
10+00				3614	T.L.	
" "				3610		15.1' EDGE P[illegible]
" "				36174		15.1' CUR[illegible]
" "				36[illegible]3		20' [illegible]
" "				3614	9.1' EDGE PVT.	
" "				36[illegible]	9.1' CURB	
T. [illegible]				36286	T.[illegible]	
10+0[illegible]				3617	9.1' EDGE PVT.	
" "				36246	9.1' END CONC. CURB.	
10+54.11	INTER. ℄	PENTLAND	ST.	3617	INTER. ℄ PENTLAND ST.	
				3611	S. END S.E.C.R. GUT.	

Profile No. ____ Date ____ Notes Red. ____ Date ____ Plotted ____ Date ____ Job No. 2004.14 Division No. 10 Survey of ____ F. B. 1916 Pg. 25

No. ____ Date ____ Date ____ Map No. ____ Index Johnson Date ____

76298 S & E #307—7-55

PLEASE RETURN TO
LOS ANGELES COUNTY ENGINEER
700 Los Angeles County Engineering Bldg.

NOTE: ANY ADDITIONS OR CHANGES ON THIS SHEET MUST BE MADE OR CIRCLED IN RED INK, WITH DATE AND NAME OF PERSON MAKING CHANGE.

Do not extend notes this side of this line.

F. B. 1716 Pg. 26 | Job No. 2004.14 | Division No. 10 | Notes Red. | Plotted | No. | Profile
Survey of PENTLAND ST. | Date | Date | No. | X-Sec.
Survey by LANIGAN Notes AIKE | Notes Chkd. | Checked
Indexed K. C. Johnson Date | Date | Date | No.

STATION	B. S.	H. I.	F. S.	ELEV.	ROSE MEAD BLVD. (CONT.)	
					LT.	RT.
						T.L.
					S.END S.E. C.R. CURB	
					E. " " " GUT.	
					" " " " CURB	
					" " N.E. " GUT.	
					" " " " CURB	
					N. " " " GUT.	
					" " " " CURB	
					100' E. OF E PENTLAND ST.	
					15' S. GUT.	
					" " CURB	
					200' E. OF E PENTLAND ST.	
					15' S. GUT.	
					" " CURB	
					LT.	RT.
10+54.11						25.5' E. EDGE CONC. SLAB
" "						40'
10+96						25.5' E. EDGE CONC. SLAB
						40' GUT.
" "						40' CURB
" "						50' ℄

76298 S & E #307—7-55

PLEASE RETURN TO
LOS ANGELES COUNTY ENGINEER
700 LOS ANGELES COUNTY ENGINEERING BLDG.

NOTE: ANY ADDITIONS OR CHANGES ON THIS SHEET MUST BE MADE OR CIRCLED IN RED INK, WITH DATE AND NAME OF PERSON MAKING CHANGE.

Do not extend notes this side of this line.

STATION	B. S.	H. I.	F. S.	ELEV.	ROSEMEAD LT.	BLVD. (CONT.) ℄ RT.
12+00				364 4		25.5' E. EDGE C[illegible]
" "				363 7		40' GUT.
" "				364 48		40' CU[illegible]
" "				364 6		50' [illegible]
" "				364 58	T.P.	
13+00				365 8		25.5' E. EDGE CON[illegible]
" "				365 1		40' GUT.
" "				365 86		40' CU[illegible]
" "				365 7		50' [illegible]
" "				364 1		2[illegible]0 [illegible]
14+00				367 1		25.5' E. EDGE CO[illegible]
" "				366 4		40' GUT.
" "				367 18		40' CU[illegible]
" "				366 6		50' [illegible]
15+00				368 4		25.5' E. EDGE CO[illegible]
" "				367 7		40' GU[illegible]
" "				368 52		40' [illegible]
" "				368 7		[illegible]

Profile Notes Red. Plotted Job No. 2004.14 Division No. F. B. Pg. 27
No. Date Date Survey of
No. Date Date Map No. Index Johnson Date

76298 S & E #307—7-55

PLEASE RETURN TO
LOS ANGELES COUNTY ENGINEER
700 LOS ANGELES COUNTY ENGINEERING BLDG.

NOTE: ANY ADDITIONS OR CHANGES ON THIS SHEET MUST BE MADE OR CIRCLED IN RED INK, WITH DATE AND NAME OF PERSON MAKING CHANGE.

Do not extend notes this side of this line.

STATION	B. S.	H. I.	F. S.	ELEV.	ROSEMEAD	BLVD. (CONT.)
					LT.	℄ RT.
T. P.				36[illegible]9	T. P.	
16+00				36[illegible]		25.5' E. EDGE CONC. SLAB
" "				36[illegible]		40' GUT.
" "				36[illegible]3		40' CURB
" "				36[illegible]9		50' P/L
" "				36[illegible]		260'±
T. P.				370[illegible]	T. P.	
17+00				371 0		25.5' E. EDGE CONC. SLAB
" "				370 3		40' GUT.
" "				37[illegible]20		40' CURB
" "				371 3		50' P/L
18+00				372 3		25.5' E. EDGE CONC. SLAB
" "				37[illegible]		40' GUT.
" "				37[illegible]5		40' CURB
" "				37[illegible]		50' P/L
T. P.				[illegible]	T. P.	
18+53.76	INTER. ℄ SERENO		DR.	——	INTER. ℄ SERENO DR.	
				37[illegible]	S. END S.E. C.R. GUT.	
				37[illegible]8	" " " " CURB	
				372 6	E. " " " GUT.	

F. B. 1916 PG. 28 | Job No. 2004.14 | Division No. 10 | Notes Red. | Plotted | Profile
Survey of ~~PENT LAND~~ Sereno Dr. | Date | Date | No.
Survey by LANIGAN RIKE | Notes | Notes Chkd. | Checked | X-Sec.
Indexed K. C. Johnson | Date | Date | Date | No.

76298 S & E #307—7-55

PLEASE RETURN TO
LOS ANGELES COUNTY ENGINEER
700 LOS ANGELES COUNTY ENGINEERING BLDG.

NOTE: ANY ADDITIONS OR CHANGES ON THIS SHEET MUST BE MADE OR CIRCLED IN RED INK, WITH DATE AND NAME OF PERSON MAKING CHANGE.

Do not extend notes this side of this line.

STATION	B. S.	H. I.	F. S.	ELEV.	ROSEMEAD BLVD. (CON	
					L.L.	℄ R.T.
				373.25	E. END S.E. C.R. CURB	
				373.0	" " N.E. " GUT.	
				373.61	" " " " CURB	
				372.9	N. " " " GUT.	
				373.71	" " " " CURB	
				373.0	25.5' E'LY. ON ℄ SERENO DR. E. EDGE CONC. S	
				372.4	40' " " " " " CONC. CURB	
				373.1	55' " " " " " CTR. PAV	
				372.9	100' " " " " " " "	
				371.4	200' " " PROD. ON ℄ SERENO DR	
19+00				373.6		25.5' E. EDGE CONC. S
" "				373.0		40' GUT.
" "				373.80		40' CURB
" "				373.6		50'
T. P.				373.82	T. P.	
20+02				375.0		25.5' E. EDGE CONC. S
" "				375.4		40' GUT.
" "				375.18		40' CURB

Profile Notes Red. Plotted. Job No. 2004.14 Division No. F. B. 1911 Pg. 27

No. Date Date Date Survey of

No. Date Date Map No. Checked Johnson Date

76298 S & E #307—7-55

PLEASE RETURN TO
LOS ANGELES COUNTY ENGINEER
700 LOS ANGELES COUNTY ENGINEERING BLDG.

NOTE: ANY ADDITIONS OR CHANGES ON THIS SHEET MUST BE MADE OR CIRCLED IN RED INK, WITH DATE AND NAME OF PERSON MAKING CHANGE.

Do not extend notes this side of this line.

STATION	B. S.	H. I.	F. S.	ELEV.	ROSEMEAD LT.	BLVD. (CONT.) ℄ RT.
20 + 02				375 2		50' P/L
21 + 00				37[illegible]		25.5' E. EDGE CONC. SLAB
" "				37[illegible]		40' GUT.
" "				37[illegible]		40' CURB
" "				37[illegible]		50' P/L
T. P.				37[illegible] 2	T. P.	
21 + 37				37[illegible]		25.5' E. EDGE CONC. SLAB
" "				37[illegible]		40' GUT.
" "				37[illegible]		40' CURB
" "				37[illegible]		50' P/L
" "				375 5		195' ± BACK LOT LINE
22 + 20				379 0		25.5' E. EDGE CONC. SLAB
" "				378 2		40' GUT.
" "				37[illegible] 2		40' CURB.
" "				37[illegible]		50' P/L
T. P.				37[illegible] 2	T. P.	
23 + 00				380 6		25.5' E. EDGE CONC. SLAB
" "				380 1		40' GUT.
" "				380 73		40' CURB
" "				380 7		50' P/L

F. B. 1916 PG. 30

Job No. 1904.34 Division No. 10 Notes Red. Plotted Profile

Survey of PENTLAND ST. Date Date No.

Survey by LANIGAN RIKE Notes Chkd. Checked X-Sec.

Indexed K. C. Johnson Date Date Date No.

76298 S & E #307—7-55

PLEASE RETURN TO
LOS ANGELES COUNTY ENGINEER
700 LOS ANGELES COUNTY ENGINEERING BLDG.

NOTE: ANY ADDITIONS OR CHANGES ON THIS SHEET MUST BE MADE OR CIRCLED IN RED INK, WITH DATE AND NAME OF PERSON MAKING CHANGE.

Do not extend notes this side of this line.

STATION	B. S.	H. I.	F. S.	ELEV.	ROSEMEAD	BLVD. (CONT.)
					LT. ℄	RT.
				381 0	S. E'LY. LINE FLOOD CONTROL R/W	32' E. EDGE CONC. SLAB
23+14±				380 5	" " " " "	" 51' GU
" "				381 29	" " " " "	" " CURB
				381 2	" " " " "	" 64' [illegible]
				379 1	" " " " "	" 110'±
				376 9	" " " " "	" 210'±
B.M.TE-777				382 61	B.M.TE-777 EN. = 382.617 F.B. 1588-143 ROS[illegible] BLVD. & OLIVE ST., N.E. COR., BT. S[illegible] CURB, 4' N. OF N. END C.R.	

Profile Notes Red. Plotted Job No. Division No. F. B. 1916 Pg. 31

No. Date Date Survey of

No. Date Date Map No. Date

Johnson

F. B. 1916 Pg. 32

13.

Job No. 1904.34 Division No. 10 Notes Red. Plotted Profile

Survey of PENTLAND ST. Date Date No.

Survey by LANIGAN Notes KIKE Notes Chkd. Checked X-Sec.

Indexed Date Date Date No.

STATION	B. S.	H. I.	F. S.	ELEV.	

PLEASE RETURN TO

LOS ANGELES COUNTY ENGINEER

700 Los Angeles County Engineering Bldg.

Do not extend notes this side of this line.

NOTE: ANY ADDITIONS OR CHANGES ON THIS SHEET MUST BE MADE OR CIRCLED IN RED INK, WITH DATE AND NAME OF PERSON MAKING CHANGE.

76298 S & E #307—7-55

Notes Ck'd by	Survey of
Office Work	Surveyed by
Checked	Notes Date
Date	Indexed A. C. Johnson

Note: Any Additions or Changes on This Sheet Must be Made or Circled in Red Ink With Date and Name of Person Making Change.

Do not extend this side of this line.

PLEASE RETURN TO
LOS ANGELES COUNTY ENGINEER
700 Los Angeles County Engineering Bldg.

76F3088 SAE #247 1-56

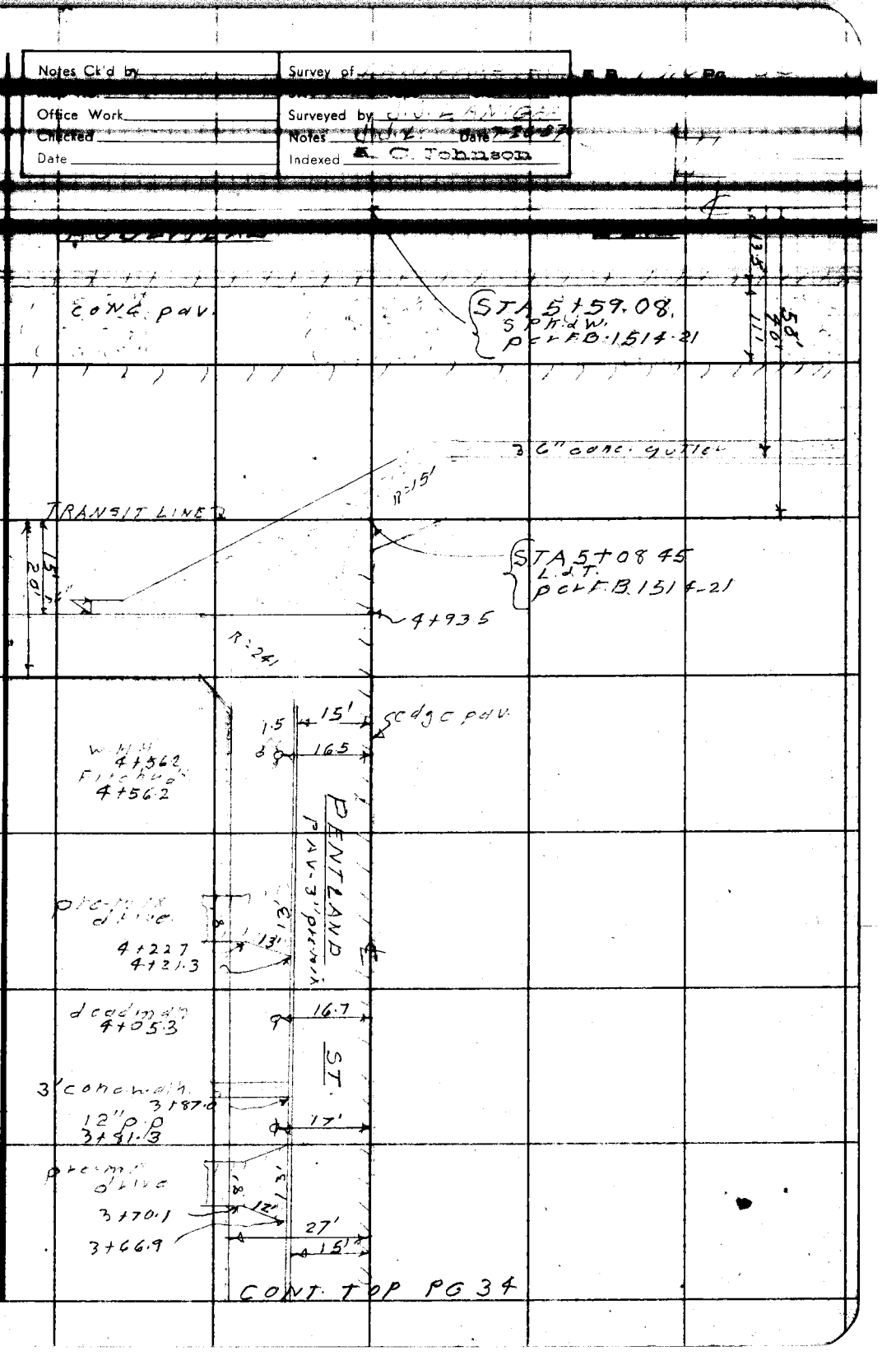

PLEASE RETURN TO
LOS ANGELES COUNTY ENGINEER
700 LOS ANGELES COUNTY ENGINEERING BLDG.

Note: Any Additions or Changes on This Sheet Must be Made or Circled in Red Ink With Date and Name of Person Making Change.

Do not extend this side of this line.

F. B. 1776 Pg. 36

Profile No. | Notes Red. Date | Plotted Date | Job No. | Division No. | F. B. 19[illegible] Pg. 37

Notes Chkd. Date | Checked Date | Survey of | Survey By

No. | Date | Date | Map No. | Indexed C. Johnson | Date AUG 16 57

2004.14

C.I. ~~190434~~

~~PENTLAND ST.~~

SERENO DR.

PENTLAND ST.

FROM

SULTANA AVE. TO ROSEMEAD BLVD.

PROFILE AND CROSS SECTION

ELEV.

F. B.

H. I.

B. B.

STATION

LANIGAN
RIKE
YASUI
ALWIN

NOTE: ANY ADDITIONS OR CHANGES ON THIS SHEET MUST BE MADE OR CIRCLED IN RED INK, WITH DATE AND NAME OF PERSON MAKING CHANGE.

PLEASE RETURN TO
LOS ANGELES COUNTY ENGINEER
700 LOS ANGELES COUNTY ENGINEERING BLDG.

Do not extend notes this side of this line.

76298 S & E #307—7-55

76298 S & E #307—7-55

PLEASE RETURN TO
LOS ANGELES COUNTY ENGINEER
700 LOS ANGELES COUNTY ENGINEERING BLDG.

NOTE: ANY ADDITIONS OR CHANGES ON THIS SHEET MUST BE MADE OR CIRCLED IN RED INK, WITH DATE AND NAME OF PERSON MAKING CHANGE.

Do not extend notes this side of this line.

STATION	B. S.	H. I.	F. S.	ELEV.	PENTLAND	ST.
B.M. WM-978				359.58	E'V. = 359.583 (UNADJ.) F.B. 1916-8 B.M. WM-978 SULTANA AVE. + PENTLAND ST. S.W. COR., BT. S.P.K. IN CURB, 6' W. OF W. END C.R.	
					LT.	℄ RT.
1+00	INTER. ℄ SULTANA AVE.			359.35	INTER ℄ SULTANA AVE	
				358.2	S. END S.W. C.R. GUT.	
				358.78	" " " " CURB	
				358.8	W. " " " GUT.	
				359.52	" " " " CURB	
				36[illegible]	100' N. ON ℄ SULTANA AVE.	
				357.9	" S. " " " "	
				35[illegible].5	15' W. GUT	
				358.[illegible]	" " CURB	
1+15				359.2		℄
1+47				359.5		℄
" "				36[illegible].4		22'
" "				359.6	27' P/L	
2+00				359.9		℄
" "				360.0		14' EDGE PVT.
" "				359.3	15' GUT.	

F. B. 1916 PG. 38

Job No. 190434 Division No. 10 Notes Red. Plotted Profile

Survey of PENTLAND ST. Date Date No.

Survey by LANIGAN Notes RIKE Notes Chkd. Checked X-Sec.

Indexed K. C. Johnson Date Date Date No.

76298 S & E #307—7-55

PLEASE RETURN TO
LOS ANGELES COUNTY ENGINEER
700 LOS ANGELES COUNTY ENGINEERING BLDG.

NOTE: ANY ADDITIONS OR CHANGES ON THIS SHEET MUST BE MADE OR CIRCLED IN RED INK, WITH DATE AND NAME OF PERSON MAKING CHANGE.

Do not extend notes this side of this line.

Profile Notes Red. No. Date Plotted No. Date Job No. Division No. F. B. Pg.
No. Date Date Map No. Indexed Johnson Date Survey of

STATION	B. S.	H. I.	F. S.	ELEV.	PENTLAND AVE. (CONT.)		
					LT.	℄	RT.
2+00				359 92	15' CURB		
" "				360 4	27' P/L		
T. P.				360 33	T. P.		
2+80				360 3		℄	
" "				359 8	15' GUT.		
" "				360 42	15' CURB		
" "				360 7	27' P/L		
" "				359 3	175' ± S.W. COR. REAR HOUSE (NO PLUMBING)		
3+00				360 4		℄	
" "				360 5			14' EDGE PVT.
" "				359 9	15' GUT.		
" "				360 54	15' CURB		
" "				361 0	27' P/L		
T. P.				360 46	T. P.		
4+00				361 0		℄	+ EDGE PVT.
" "				361 7			14'
" "				361 6	15' GUT.		
" "				361 19	15' CURB		
" "				361 4	27' P/L		
4+60				361 3		℄	+ EDGE PVT.

76298 S & E #307—7-55

PLEASE RETURN TO
LOS ANGELES COUNTY ENGINEER
700 LOS ANGELES COUNTY ENGINEERING BLDG.

NOTE: ANY ADDITIONS OR CHANGES ON THIS SHEET MUST BE MADE OR CIRCLED IN RED INK, WITH DATE AND NAME OF PERSON MAKING CHANGE.

Do not extend notes this side of this line.

F. B. 1916 Pg. 40 | Job No. 19043 | Division No. 10 | Notes Red. | Plotted | No. | Profile
Survey of PENTLAND ST. | Date | Date | No. | X-Sec.
Survey by LANIGAN Notes RIKE | Notes Chkd. | Checked | No.
Indexed K. C. Jansen Date | Date | Date

STATION	B. S.	H. I.	F. S.	ELEV.	PENTLAND ST. (CONT.)	
					LT.	RT.
47+60				36'.5	℄	14'
" "				36'.1	45' GUT.	
" "				36'.9	15' CURB	
" "				36'.4	27' P/L	
5+00				36'.2		℄ + SIDE CONC. PVT.
5+08.95	INTER. T.L. SERVICE RD. ROSEMEAD BLVD.			36'.1	INTER. ℄ T.L. SERVICE RD. ROSEMEAD BLVD.	
				36'.1	60' S. ON T.L. SERVICE RD. ROSEMEAD BLVD.	
				36'.0	15.1' E. GUT.	
				36'.6	" " CURB	
				36'.5	9.1' W. GUT.	
				36'.7	" " CURB	
				36'.1	S. END S.E.C.R. GUT.	
				36'.1	" " " " CURB	
				36'.1	E. " " " GUT.	
				36'.0	" " " " CURB	
				36'.1	E. " N.E " GUT.	
				36'.2	" " " " CURB	
				36'.1	N. " " " GUT.	

76298 S & E #307—7-55

PLEASE RETURN TO
LOS ANGELES COUNTY ENGINEER
700 LOS ANGELES COUNTY ENGINEERING BLDG.

NOTE: ANY ADDITIONS OR CHANGES ON THIS SHEET MUST BE MADE OR CIRCLED IN RED INK, WITH DATE AND NAME OF PERSON MAKING CHANGE.

Do not extend notes this side of this line.

STATION	B. S.	H. I.	F. S.	ELEV.	PENTLAND ST. (CONT.) LT.	℄	RT.
				362 75	N. END N.E. C.R. CURB		
				363 2	100' N. ON E. CURB LINE ROSEMEAD BLVD.		
				363 98	" " " " " " "		
B.M.TE-775				362 88	B.M.TE-775 EN = 362.90 8 F.B. 1588-143 ROSEMEAD BLVD. & PENTLAND ST. N.E. COR., ST. SPK. IN CURB, 8' N. OF N. END C[illegible]		

Profile Notes Red. Plotted Job No. 190434 Division No. 10 F. B. 1916 Pg. 41

No. Date Date Survey of

No. Date Date Map No. Indexed Johnson Date

F. B. 1916 Pg. 42

Job No. 190434 Division No. 10 Notes Red _____ Plotted _____ Profile

Survey of PENTLAND ST. Date _____ Date _____ No. _____

Survey by LANIGAN Notes PIKE Notes Chkd. _____ Checked _____ X-Sec.

Indexed _____ Date _____ Date _____ Date _____ No. _____

STATION	B. S.	H. I.	F. S.	ELEV.

PLEASE RETURN TO
LOS ANGELES COUNTY ENGINEER
700 Los Angeles County Engineering Bldg.

Do not extend notes this side of this line.

NOTE: ANY ADDITIONS OR CHANGES ON THIS SHEET MUST BE MADE OR CIRCLED IN RED INK, WITH DATE AND NAME OF PERSON MAKING CHANGE.

76298 S & E #307—7-55

Notes Ck'd by	Survey of [illegible]
Office Work	Surveyed by [illegible]
Checked	Notes [illegible] Date [illegible]
Date	Indexed [illegible]

F.B. [illegible] Pg. [illegible]

AUG 16 '57

2004.14

C.I. ~~1901.34~~

~~PENTLAND ST~~

SERENO DR.

SULTANA AVE

FROM

ACASCO DR. TO SERENO DR.

LOCATION OF IMPROVEMENTS

NOTE OFFSETS TO POLES AND TREES TAKEN TO CENTER

LANIGAN
RIHE
YASUI
ALWIN

Note: Any Additions or Changes on This Sheet Must be Made or Circled in Red Ink With Date and Name of Person Making Change.

PLEASE RETURN TO
LOS ANGELES COUNTY ENGINEER
700 LOS ANGELES COUNTY ENGINEERING BLDG.

Do not extend this side of this line.

76F3098 S&E #247 1-56

F. B. 1916 Pg. 44 CONT. BOT. PG. 45

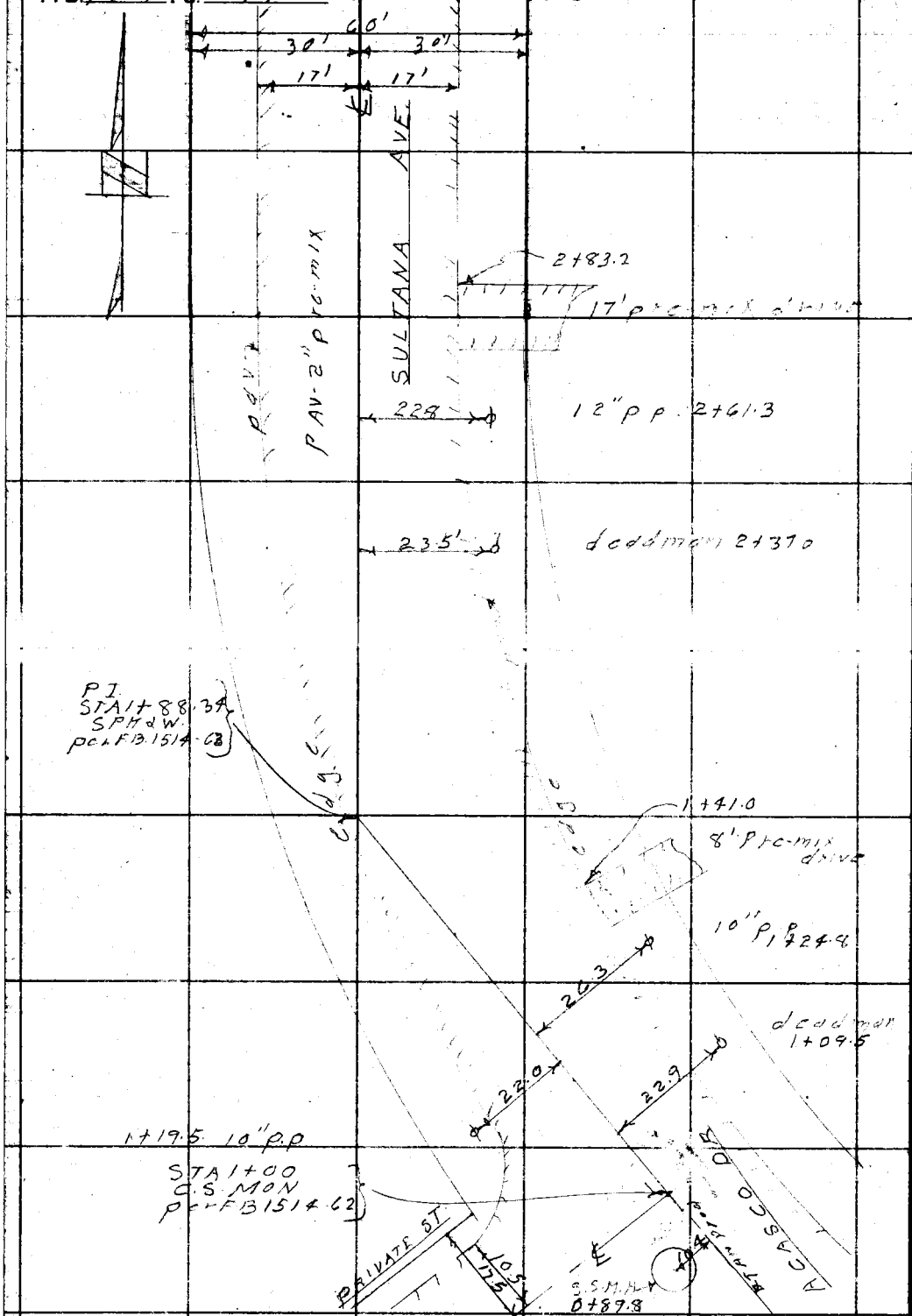

PLEASE RETURN TO
LOS ANGELES COUNTY ENGINEER
700 LOS ANGELES COUNTY ENGINEERING BLDG.

Do not extend this side of this line.

Note: Any Additions or Changes on This Sheet Must be Made or Circled in Red Ink With Date and Name of Person Making Change.

Notes Ck'd by	Survey of [illegible]
Office Work	Surveyed by U.J. LANIGAN
Checked	Notes [illegible] Date [illegible]
Date	Indexed K. C. Johnson

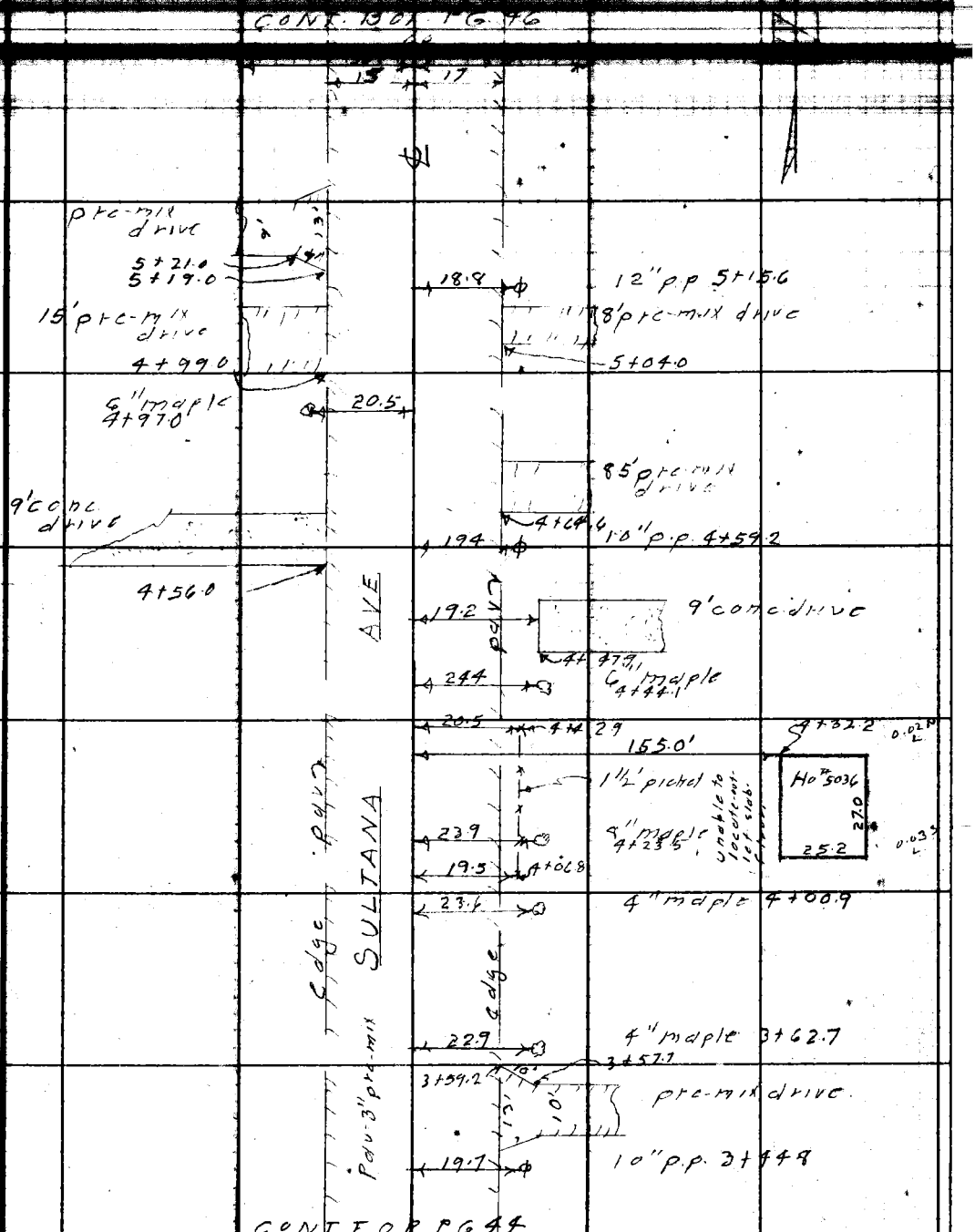

Note: Any Additions or Changes on this Sheet Must be Made or Circled in Red Ink With Date and Name of Person Making Change.

PLEASE RETURN TO
LOS ANGELES COUNTY ENGINEER
700 LOS ANGELES COUNTY ENGINEERING BLDG.
Do not extend this side of this line.

76F309S S&E #247 1-56

F. B. 916 Pg. 46

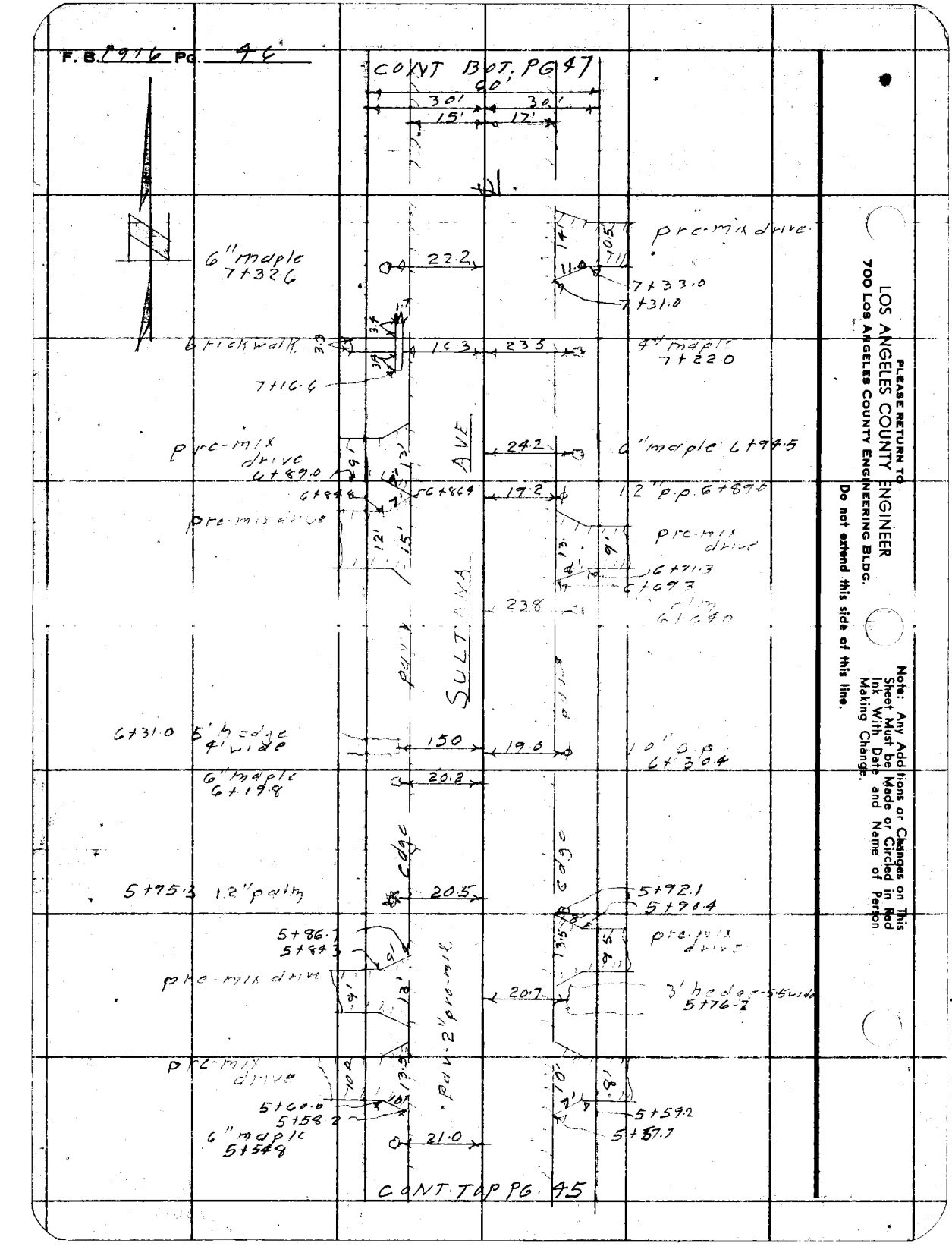

PLEASE RETURN TO
LOS ANGELES COUNTY ENGINEER
700 LOS ANGELES COUNTY ENGINEERING BLDG.

Do not extend this side of this line.

Note: Any Additions or Changes on This Sheet Must be Made or Circled in Red Ink With Date and Name of Person Making Change.

Notes Ck'd by	Survey of [illegible]
Map No.	[illegible]
Office Work	Surveyed by J. J. LANIGAN
Checked	Notes [illegible] Date [illegible]
Date	Indexed A. C. Johnson

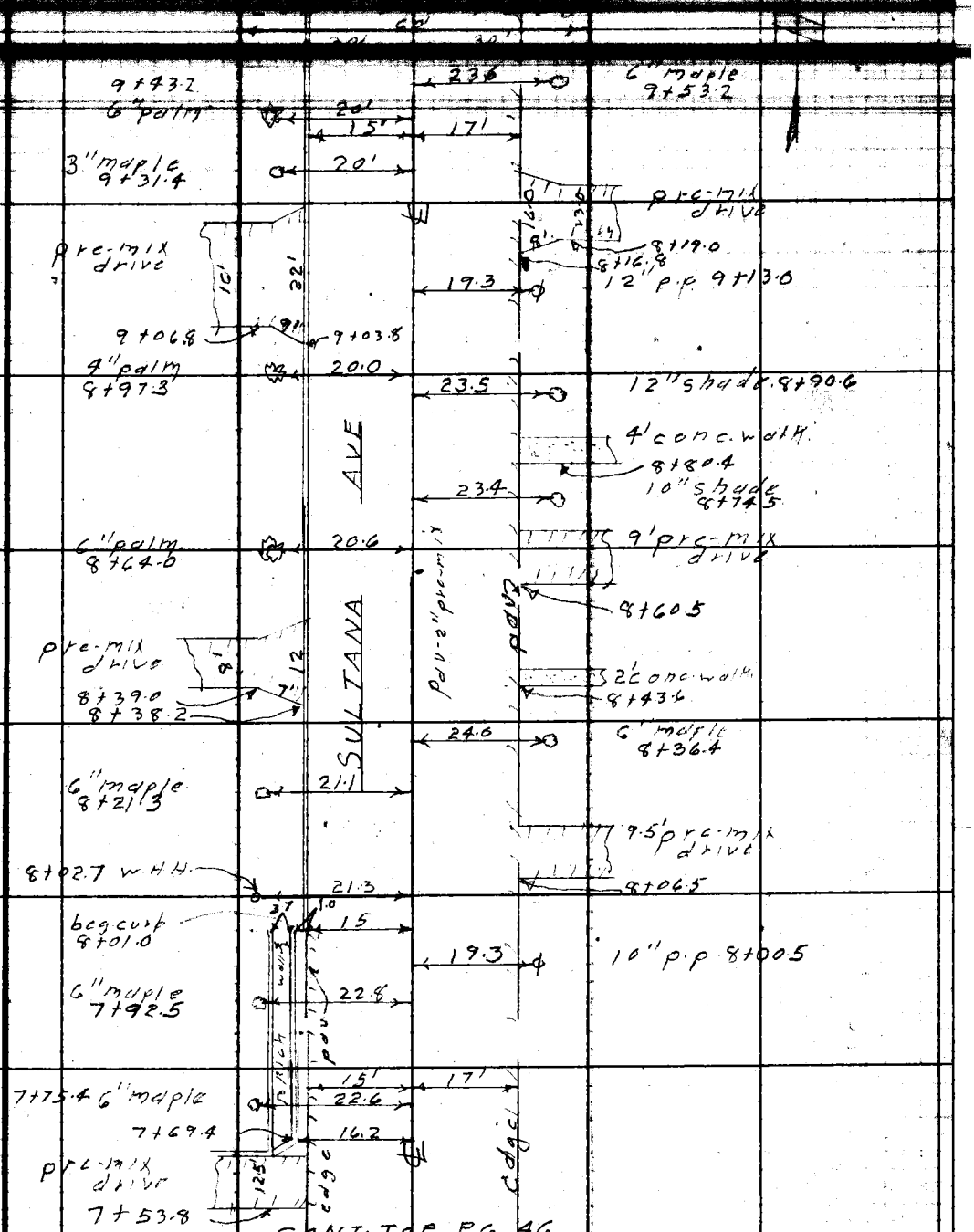

CONT. TOP PG 46

Note: Any Additions or Changes on This Sheet Must be Made or Circled in Red Ink With Date and Name of Person Making Change.

Do not extend this side of this line.

PLEASE RETURN TO
LOS ANGELES COUNTY ENGINEER
700 LOS ANGELES COUNTY ENGINEERING BLDG.

76F3098 S&E #247 1-56

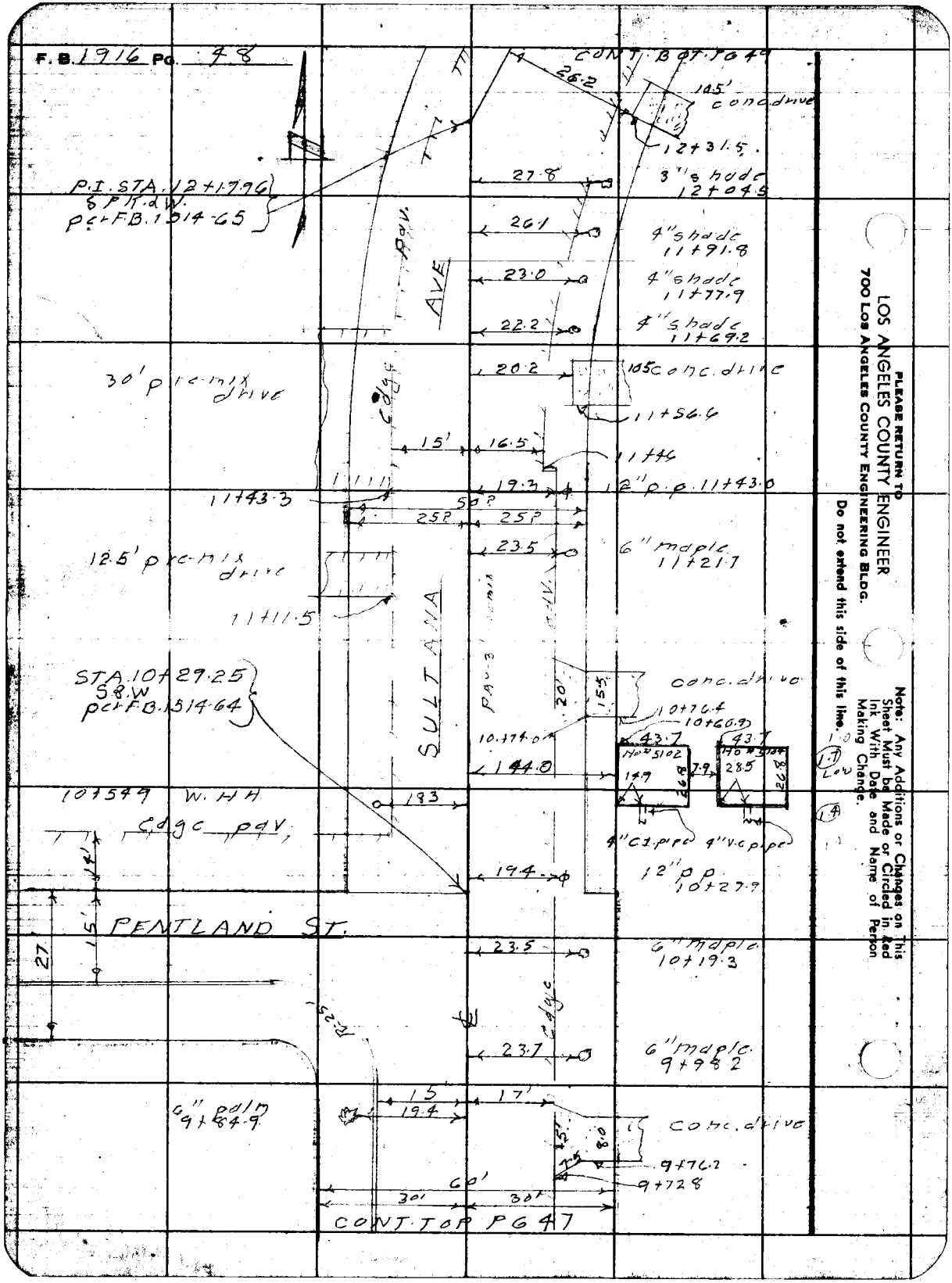

PLEASE RETURN TO
LOS ANGELES COUNTY ENGINEER
700 Los Angeles County Engineering Bldg.

Do not extend this side of this line.

Note: Any Additions or Changes on This Sheet Must be Made or Circled in Red Ink With Date and Name of Person Making Change.

Notes Ck'd by	Survey of
Office Work	Surveyed by U.J. LANIGAN
Checked	Notes Date 8-8-67
Date	Indexed K. C. Johnson

F. B. PG.

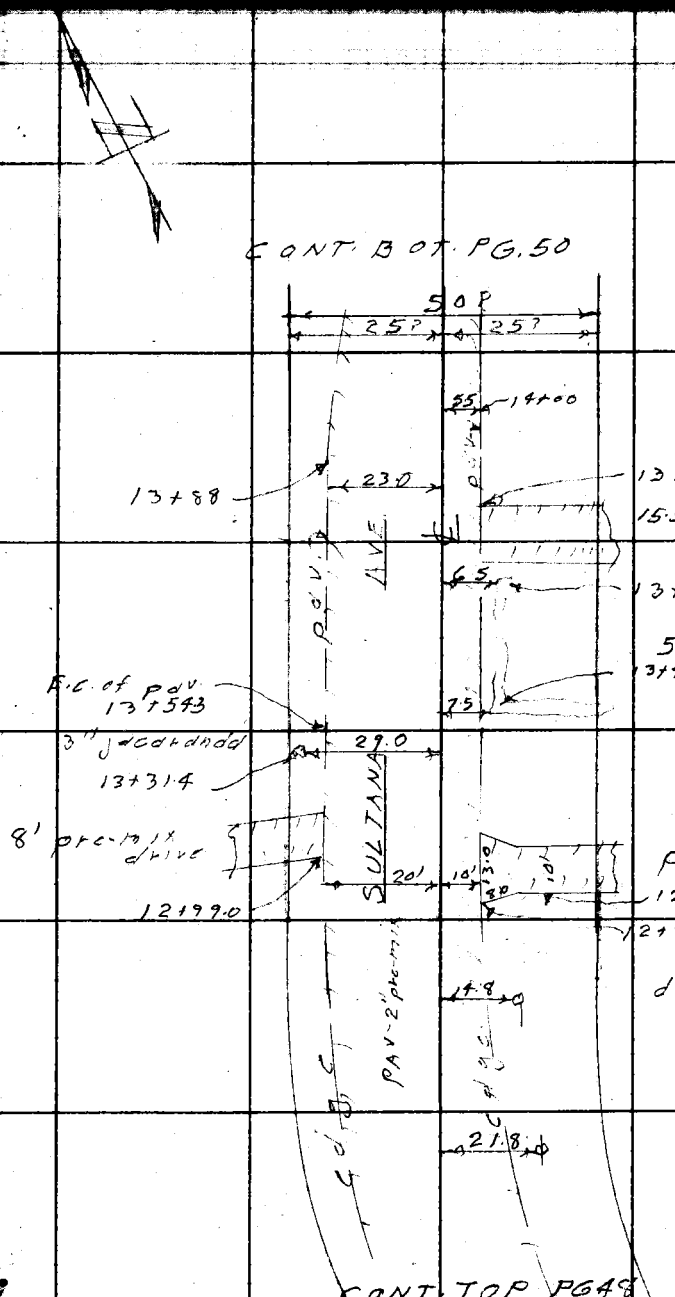

Note: Any Additions or Changes on this Sheet Must be Made or Circled in Red Ink With Date and Name of Person Making Change.

Do not extend this side of this line.

PLEASE RETURN TO
LOS ANGELES COUNTY ENGINEER
700 LOS ANGELES COUNTY ENGINEERING BLDG.

76F3098 S&E #247 1-56

F. B. 1916 PG. 50

PLEASE RETURN TO
LOS ANGELES COUNTY ENGINEER
700 LOS ANGELES COUNTY ENGINEERING BLDG.

Do not extend this side of this line.

Note: Any Additions or Changes on This Sheet Must be Made or Circled in Red. Ink With Date and Name of Person Making Change.

Profile No. | Notes Red. Date | Plotted Date | Job No. 190434 | Division No. 10 | F. B. 1916 Pg. 51

Notes Chkd. Date | Checked Date | Survey of

No. | Date | Date | Map No. ~~X~~ Indexed G. Johnson | Date AUG 16 '57

2004.14

C.I. ~~1904.34~~

~~PENTLAND ST.~~

SERENO DR.

SULTANA AVE.

FROM

ACASCO DR. TO SERENO DR

PROFILE AND CROSS SECTION

STATION	B. B.	H. I.	F. B.	ELEV.

LANIGAN
RIKE
YASUI
ALWIN.

NOTE: ANY ADDITIONS OR CHANGES ON THIS SHEET MUST BE MADE OR CIRCLED IN RED INK, WITH DATE AND NAME OF PERSON MAKING CHANGE.

PLEASE RETURN TO
LOS ANGELES COUNTY ENGINEER
700 LOS ANGELES COUNTY ENGINEERING BLDG.

Do not extend notes this side of this line.

76298 S & E #307—7-55

76298 S & E #307—7-55

PLEASE RETURN TO
LOS ANGELES COUNTY ENGINEER
700 LOS ANGELES COUNTY ENGINEERING BLDG.

NOTE: ANY ADDITIONS OR CHANGES ON THIS SHEET MUST BE MADE OR CIRCLED IN RED INK, WITH DATE AND NAME OF PERSON MAKING CHANGE.

Do not extend notes this side of this line.

STATION	B. S.	H. I.	F. S.	ELEV.	SULTANA AVE.	
B.M. [illegible]				[illegible]	ELV. = 348.954 (UNADJ.) F.B. 1916-7 B.M. [illegible] ACASCO DR. & SULTANA AVE., S.W. COR., BT. SPK. IN CONC. DR. [illegible]	
					LT.	RT.
0+89.8					S.T. S.S.M.H. 8" OUTLET S.E. RIM 348.24 DEPTH 8.20 340.04 DIAM. 0.67	10.4 8.S.M.H
8" OUTLET-S.E.				339.37	ELV. 339.37 S.S.M.H. 8" INLET N. RIM 348.28 DEPTH 7.97 340.31 DIAM. 0.67	
8" INLET-N.				339.64	ELV. 339.64 S.S.M.H. 8" INLET W. RIM 348.30 DEPTH 7.93 340.37 DIAM. 0.67	
8" INLET-W.				33[illegible]	ELV. 339.70	
1+00	[illegible] S.T. PRIVATE ST.			348.4	INTER. S.T. PRIVATE ST.	
				34[illegible]	40' ON S.T. PRIVATE ST. CTR. PVT.	
1+17				34[illegible]	29.4	
2+00				35[illegible]	S.T.	
" "				35[illegible]		23' GUT.
" "				350.3		24' TOP BERM
" "				35[illegible]		30' P/L

F. B. 1916 Pg. 52 Job No. 90434 Division No. 10 Notes Red. Plotted Profile
Survey of PENTLAND ST. Date Date No.
Survey by LANIGAN Notes RIKE Notes Chkd. Checked X-Sec.
Indexed R. C. Johnson Date Date Date No.

76298 S & E #307—7-55

PLEASE RETURN TO
LOS ANGELES COUNTY ENGINEER
700 LOS ANGELES COUNTY ENGINEERING BLDG.

NOTE: ANY ADDITIONS OR CHANGES ON THIS SHEET MUST BE MADE OR CIRCLED IN RED INK, WITH DATE AND NAME OF PERSON MAKING CHANGE.

Do not extend notes this side of this line.

STATION	B. S.	H. I.	F. S.	ELEV.	SULTANA AVE. (CONT.) LT.	RT.
					S.T.	
2+00				350 4	8' EDGE PVT.	
" "				350 4	17' P/L	
3+00				351 5	℄	
" "				351 1		17' GUT.
" "				351 4		18' TOP B[illegible]
" "				351 2		30' P/L
" "				351 5	[illegible]' EDGE PVT.	
" "				351 9	30' P/L	
T. P.				352 21	T.P.	
4+00				352 4	℄	
" "				352 4		17' GUT.
" "				352 8		18' TOP BERM
" "				352 7		30' P/L
" "				350 7		186'± B[illegible]
4+05.2				349 7		180.2 - S.E. co[illegible]
4+32.2				349 8		180.2 - N.E. "
4+00				352 5	17' EDGE PVT.	
" "				352 9	30' P/L	
" "				353 4	170'± BACK LOT LINE	
T. P.				353 41	T.P.	

Profile Notes Red. Plotted 3 Job No. [illegible] Division No. 10 F. B. 1716 Pg. 53

No. Date Date Survey of

No. Date Date Map No. [illegible] Date

76298 S & E #307—7-55

PLEASE RETURN TO
LOS ANGELES COUNTY ENGINEER
700 LOS ANGELES COUNTY ENGINEERING BLDG.

NOTE: ANY ADDITIONS OR CHANGES ON THIS SHEET MUST BE MADE OR CIRCLED IN RED INK, WITH DATE AND NAME OF PERSON MAKING CHANGE.

Do not extend notes this side of this line.

F. B. 1916 Pg. 54 | Job No. 19434 Division No. 10 Notes Red. Plotted
Survey of PENTLAND ST. Date No.
Survey by LANIGAN Notes KIKE Notes Chkd. Checked X-Sec.
Indexed C. Johnson Date Date Date No.
Profile

STATION	B. S.	H. I.	F. S.	ELEV.	SULTANA AVE. (CONT.)	
					LT.	RT.
5+00				355.9		
" "				355.5		17' GUT.
" "				355.8		18' TOP BERM
" "				355.7		30' P/L
" "				355.5	17' EDGE PVT.	
" "				355.7	18' TOP BERM	
" "				355.7	30' P/L	
6+00				355.3		
" "				355.1		17' GUT.
" "				354.2		18' TOP BERM
" "				355.1		30' P/L
" "				355.3	17' EDGE P/T.	
" "				355.4	18' TOP BERM	
" "				355.3	30' P/L	
T. P.				355.23	T. P.	
7+00				355.1		
" "				355.1		17' GUT.
" "				355.7		18' TOP BERM
" "				356.5		30' P/L
" "				355.4	17' GUT.	

76298 S & E #307—7-55

PLEASE RETURN TO
LOS ANGELES COUNTY ENGINEER
700 LOS ANGELES COUNTY ENGINEERING BLDG.

NOTE: ANY ADDITIONS OR CHANGES ON THIS SHEET MUST BE MADE OR CIRCLED IN RED INK, WITH DATE AND NAME OF PERSON MAKING CHANGE.

Do not extend notes this side of this line.

STATION	B. B.	H. I.	F. S.	ELEV.	SULTANA LT	AVE. (CONT.) RT
					℄	
7+00				355 5	18' TOP BERM	
" "				356 6	30' P/L	
7+44				356 1	℄	
"				355 9		17' GUT.
" "				[illegible]		18' TOP B[illegible]
" "				356 4		30' P/L
				354 2		15[illegible]
"				355 5	17' GUT	
"				355 9	18' TOP BERM	
" "				357 0	30' P/L	
" "				358 8	150'±	
8+00				356 5	℄	
" "				356 5		17' GUT.
" "				356 8		18' TOP B[illegible]
" "				[illegible]		30' P/L
8+01				356 0	15' GUT.	
" "				356 63	15" BEGIN. CONC. CURB	
" "				357 1	30' P/L	
T. P.				357 54	T. P.	
9+00				357 5	℄	

Profile Notes Red. Plotted Job No. [illegible] Division No. [illegible] F. B. [illegible] PG. [illegible]

No. Date Date Survey of

No. Date Date Map No. Indexed Johnson Date

76298 S & E #307—7-55

PLEASE RETURN TO
LOS ANGELES COUNTY ENGINEER
700 LOS ANGELES COUNTY ENGINEERING BLDG.

NOTE: ANY ADDITIONS OR CHANGES ON THIS SHEET MUST BE MADE OR CIRCLED IN RED INK, WITH DATE AND NAME OF PERSON MAKING CHANGE.

Do not extend notes this side of this line.

STATION	B. S.	H. I.	F. S.	ELEV.	SULTANA LT.	AVE. (CONT.) ℄ RT.
9+00				357.5		17' EDGE PVT.
" "				357.[illegible]		30' P/L
" "				35[illegible]	15' GUT.	
" "				357.5	15' CURB	
" "				35[illegible]	30' P/L	
9+85				358.6		℄
" "				358.[illegible]		17' GUT.
" "				35[illegible].1		18' TOP BERM
" "				359.0		30' P/L
" "				358.[illegible]	15' GUT.	
" "				358.[illegible]	15' CURB	
" "				35[illegible]	30' P/L	
10+29.25	INTER ℄ PENTLAND ST.			35[illegible]	INTER. ℄ PENTLAND ST.	
				358.2	S. END S.W. CR. GUT.	
				358.78	" " " " CURB	
				358.8	W. " " " GUT.	
				359.53	" " " " CURB	
				359.7	80' W. ON ℄ PENTLAND ST.	
				359.2	15' S. GUT.	

F. B. 1916 PG. 56 Job No. 190434 Division No. 10 Notes Red. 6 Plotted Date No. Profile
Survey of PENTLAND ST. Date Checked Date No. X-Sec.
Survey by LANIGAN Notes RIKE. Notes Chkd. Date
Indexed K. C. Johnson Date

76298 S & E #307—7-55

PLEASE RETURN TO
LOS ANGELES COUNTY ENGINEER
700 LOS ANGELES COUNTY ENGINEERING BLDG.

NOTE: ANY ADDITIONS OR CHANGES ON THIS SHEET MUST BE MADE OR CIRCLED IN RED INK, WITH DATE AND NAME OF PERSON MAKING CHANGE.

Do not extend notes this side of this line.

STATION	B. S.	H. I.	F. S.	ELEV.	SULTANA	AVE. (CONT.)
					LT. ℄	RT.
				359 79	15' S. CURB	
B.M. WM-978				359 57	ELV. 359.583 (UNADJ.) F.B. 1916-[illegible] B.M. WM-978 SULTANA AVE. + PENTLAND S[illegible] COR., BT. SPK. IN CURB, 6" W. OF W. END C.R.	
10+ 33				360 3	25' P/L	
T. P.				359 61	T. P.	
10 + 29				358 4		277' ±
10 +89				358 6		277' ±
10 + 34.1				359 0		HO[illegible] 158.9' GR. OVER PI[illegible]
10 + 34.1				357 8		158.9' TOP 4" C.I.[illegible]
10 + 34.1				358 5		224' GR. OVER P[illegible]
10 + 34.1				357 5		224.1' TOP 4" C.I.[illegible]
11+00				360 4	℄	
" "				359 9		17' GUT.
" "				360 2		18' TOP BE[illegible]
" "				360 3		25' P/[illegible]
" "				360 [illegible]	15' GUT.	
" "				360 4	16' TOP BERM	
" "				361 0	25' P/L	
12+00				361 6	S. T.	

Profile Notes Red. Plotted Job No. Division No.
No. Date Date Survey of
No. Date Date Map No. Date
F. B. 1916 Pg. 57

76298 S & E #307—7-55

PLEASE RETURN TO
LOS ANGELES COUNTY ENGINEER
700 LOS ANGELES COUNTY ENGINEERING BLDG.

NOTE: ANY ADDITIONS OR CHANGES ON THIS SHEET MUST BE MADE OR CIRCLED IN RED INK, WITH DATE AND NAME OF PERSON MAKING CHANGE.

Do not extend notes this side of this line.

STATION	B. S.	H. I.	F. S.	ELEV.	SULTANA LT.	AVE. (CONT.) RT.
					S.T.	
12+00				361 4		24' GUT. (BACKLINE)
" "				361 6		25' TOP BERM
" "				361 7		35' P/L
" "				361 1		137'±
" "				361 4	7.5' GUT	
" "				361 6	8.5' TOP BERM	
" "				361 [illegible]	18.5' P/L	
T. P.				36[illegible] 7	T. P.	
13+00				362 7	S.T.	
" "				362 4		9' EDGE PVT. (LINE AHD.)
" "				362 9		19' P/L
" "				362 8	20' EDGE PVT.	
" "				363 2	30' P/L	
" "				362 5	50'	
14+00				363 [illegible]	℄	
" "				36[illegible] 1		6' GUT.
" "				363 7		7' TOP BERM
" "				363 7		17' P/L
" "				363 7	23' GUT.	
" "				364 0	24' TOP BERM	
" "				364 [illegible]	34' P/L	

F. B. 1916 PG. 58 Job No. 190434 Division No. 10 8 Notes Red. Plotted Profile
Survey of PENTLAND ST. Date Date No. X-Sec.
Survey by LANIGAN RIKE Notes Chkd. Checked
Indexed K. C. Johnson Date Date Date No.

76298 S & E #307—7-55

PLEASE RETURN TO
LOS ANGELES COUNTY ENGINEER
700 LOS ANGELES COUNTY ENGINEERING BLDG.

NOTE: ANY ADDITIONS OR CHANGES ON THIS SHEET MUST BE MADE OR CIRCLED IN RED INK, WITH DATE AND NAME OF PERSON MAKING CHANGE.

Do not extend notes this side of this line.

STATION	B. S.	H. I.	F. S.	ELEV.	SULTANA AVE. (CONT) LT. ℄ RT.
T. P.				363 62	T. P.
15+05.77	INTER. ℄ SERENO		DR.	364 0	INTER. ℄ SERENO DR.
15+20				364 0	CTR. PAVT. ON SERENO DR.
				362 7	100' E'LY. CTR. PAVT. ON SERENO [illegible]
				365 4	" W'LY. " " " "
B.M.WM-979				364 48	B.M.WM-979 ELV = 364.494 (UNADJ.) F.B. [illegible] SULTANA AVE. (W. SIDE) [illegible] OF SERENO DR., BT. SPK. IN DRIVE TO [illegible]

Profile No. ____ Date ____ Notes Red. ____ Date ____ Plotted ____ Date ____ Job No. 17 [illegible] Division No. [illegible] Survey of ____ F. B. 1916 Pg. 59

No. ____ Date ____ Date ____ Map No. ____ Indexed ____ Date ____

F. B. 1916 Pg. 60 | Job No. 190434 | Division No. 10 | Notes Red. | Plotted | Profile

Survey of PENTLAND ST. | Date | Date | No.

Survey by LANIGEN Notes RIKE | Notes Chkd. | Checked | X-Sec.

Indexed | Date | Date | Date | No.

10.

STATION	B. S.	H. I.	F. S.	ELEV.
SULTANA AVE. (CONT.)				

76298 S & E #307—7-55

PLEASE RETURN TO

LOS ANGELES COUNTY ENGINEER

700 Los Angeles County Engineering Bldg.

Do not extend notes this side of this line.

NOTE: ANY ADDITIONS OR CHANGES ON THIS SHEET MUST BE MADE OR CIRCLED IN RED INK, WITH DATE AND NAME OF PERSON MAKING CHANGE.

PWFB 1426 2848

Notes Ck'd by	Survey of [illegible]
Map No.	SN [illegible] Tape [illegible]
Office Work	Surveyed by J. J. LANIGAN
Checked	Notes J.J.L. Date [illegible]
Date	Indexed [illegible] C. Johnson

AUG 16 '57

J.N. 0303.00
CENTER-LINE SURVEY
OF
BLACKLEY AVE.
(PRIVATE ST.)

LANIGAN
[illegible]
[illegible]
[illegible]

Note: Any Additions or Changes on This Sheet Must be Made or Circled in Red Ink With Date and Name of Person Making Change.

PLEASE RETURN TO
LOS ANGELES COUNTY ENGINEER
700 LOS ANGELES COUNTY ENGINEERING BLDG.

Do not extend this side of this line.

76F309S S&E #247 1-56

PWFB 1426

2849

F. B. 1716 Pg. 62

W.S. 44, C-5

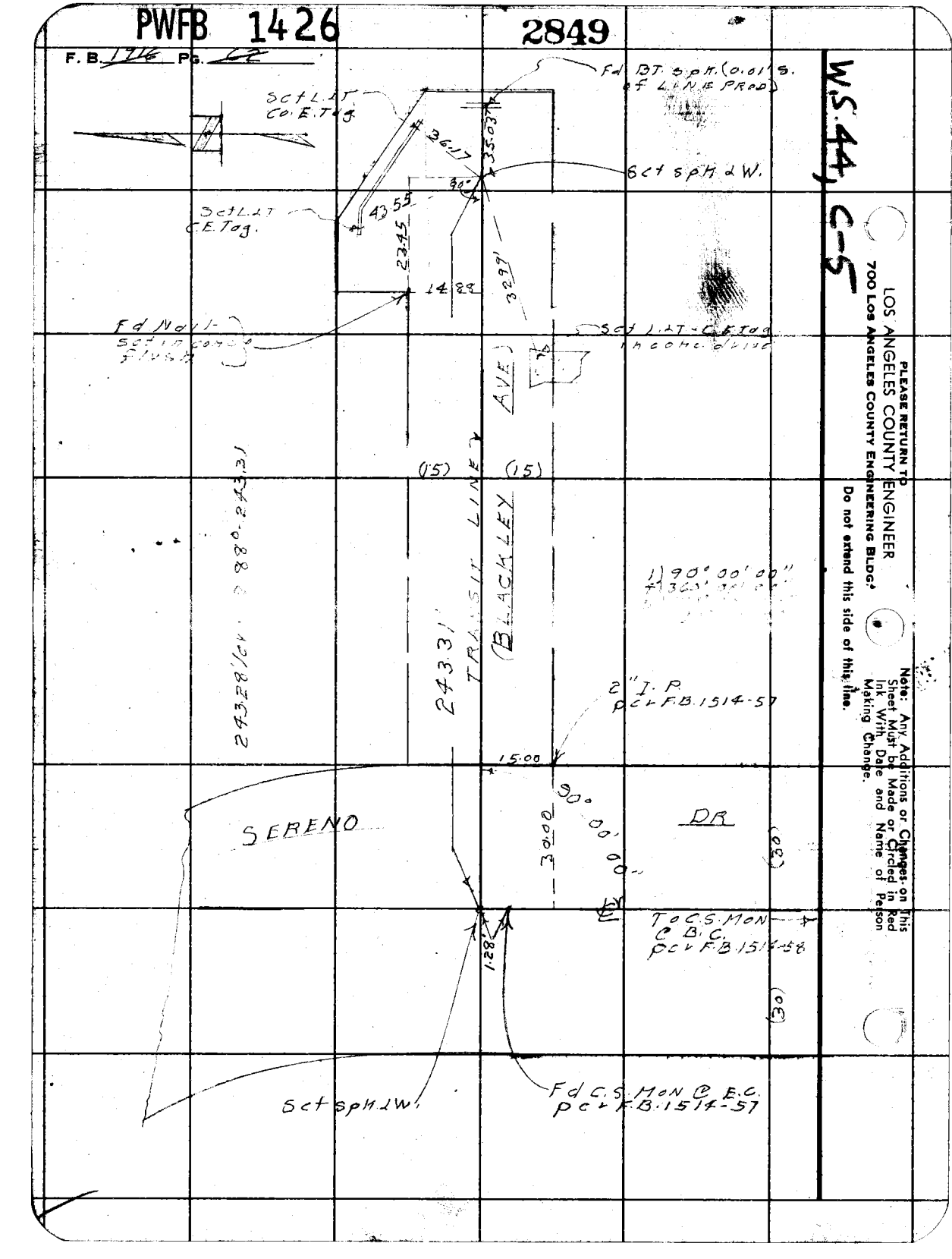

LOS ANGELES COUNTY ENGINEER
700 Los Angeles County Engineering Bldg.

PLEASE RETURN TO

Do not extend this side of this line.

Note: Any Additions or Changes on This Sheet Must be Made or Circled in Red Ink With Date and Name of Person Making Change.

Notes Ck'd by	Survey of	F.B. Pg.
Office Work	Surveyed by	
Checked	Notes	Date
Date	Indexed E. C. Johnson	

200414

C.I. ~~100434~~

~~PENTLAND ST~~

SERENO DR.

BLACKLEY AVE.

FROM

SERENO DR. TO E. END OF ST.

LOCATION OF IMPROVEMENTS

NOTE: CURBS TO FACE TANGENT TO CENTER.

LANIGAN
RITE
ALWIN
VASQUEZ

Note: Any Additions or Changes on this Sheet Must be Made or Circled in Red Ink With Date and Name of Person Making Change.

Do not extend this side of this line.

PLEASE RETURN TO
LOS ANGELES COUNTY ENGINEER
700 Los Angeles County Engineering Bldg.

7672088 SEE #247 1-56

F. B. 1716 PG. 64

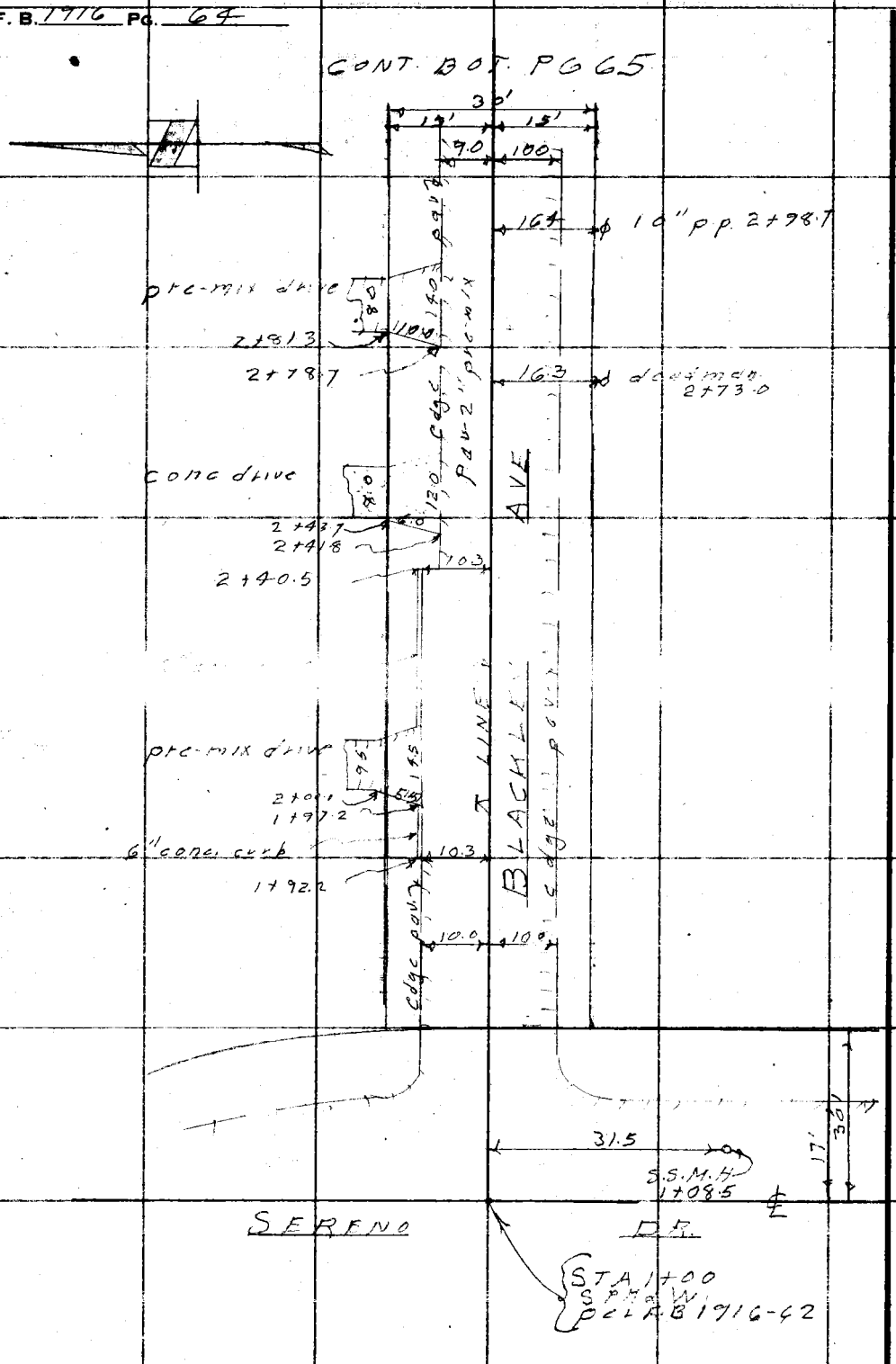

PLEASE RETURN TO
LOS ANGELES COUNTY ENGINEER
700 Los Angeles County Engineering Bldg.

Do not extend this side of this line.

Note: Any Additions or Changes on This Sheet Must be Made or Circled in Red Ink With Date and Name of Person Making Change.

Notes Ck'd by	Survey of
Map No.	Tape
Office Work	Surveyed by
Checked	Notes Date
Date	Indexed

Note: Any Additions or Changes on This Sheet Must be Made or Circled in Red Ink With Date and Name of Person Making Change.

Do not extend this side of this line.

PLEASE RETURN TO
LOS ANGELES COUNTY ENGINEER
700 Los Angeles County Engineering Bldg.

76F3098 SAE #247 1-56

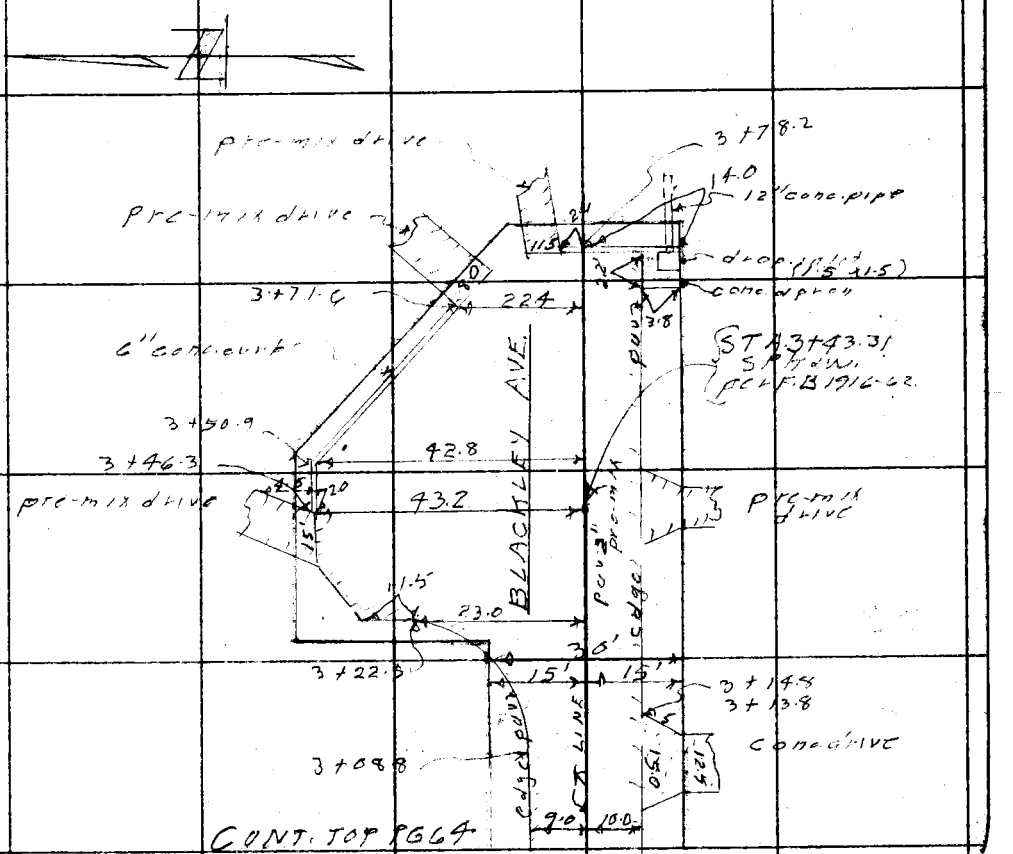

PLEASE RETURN TO
LOS ANGELES COUNTY ENGINEER
700 LOS ANGELES COUNTY ENGINEERING BLDG.

Note: Any Additions or Changes on This Sheet Must be Made or Circled in Red Ink With Date and Name of Person Making Change.

Do not extend this side of this line.

F. B. 1916 Pg. 66

Profile | Notes Red. | Plotted | Job No. | Division No. | F. B. | Pg.

No. | Date | Date | Survey of

No. | Notes Chkd. | Checked | Survey By | Date

No. | Date | Date | Map No. | Index | Date AUG 16 '57

2004.34

C.I. 1504.34

~~PENTLAND ST.~~

SERENO DR.

BLACKLEY ST.

FROM

SERENO DR. TO E. END OF STREET

PROFILE AND CROSS SECTION

STATION	B. S.	H. I.	F. S.	ELEV.

LANIGAN
RIKE
ALWIN
YASUI

NOTE: ANY ADDITIONS OR CHANGES ON THIS SHEET MUST BE MADE OR CIRCLED IN RED INK, WITH DATE AND NAME OF PERSON MAKING CHANGE.

Do not extend notes this side of this line.

PLEASE RETURN TO
LOS ANGELES COUNTY ENGINEER
700 Los Angeles County Engineering Bldg.

76298 S & E #307—7-55

76298 S & E #307—7-55

PLEASE RETURN TO
LOS ANGELES COUNTY ENGINEER
700 LOS ANGELES COUNTY ENGINEERING BLDG.

NOTE: ANY ADDITIONS OR CHANGES ON THIS SHEET MUST BE MADE OR CIRCLED IN RED INK, WITH DATE AND NAME OF PERSON MAKING CHANGE.

Do not extend notes this side of this line.

STATION	B. S.	H. I.	F. S.	ELEV.	BLACKLEY	ST.	
					ELV. = 358.970 (UNADJ.) F.B. 1916-9		
B.M.WM-983				35[illegible]	B.M.WM-983 SERENO DR. (W. SIDE) AT BLACKLEY ST., BT. SPK. IN CONC. DR. TO HO. # 6147		
1+08.5					S.S.M.H. 8" INLET N. RIM	358.14	31.5' RIGT. S.S.M.H.
					DEPTH	8.86	
						349.28	
					DIAM.	0.67	
8" INLET N.				[illegible]	ELV.	348.61	
1+08.5					S.S.M.H. 8" OUTLET S. RIM	358.09	31.5' RIGHT S.S.M.H.
					DEPTH	9.19	
						348.90	
					DIAM.	0.67	
8" OUTLET S.				[illegible]	ELV.	[illegible]	
					T. L.		
					LT.	RT.	
1+00	INTER ℄ SERENO DR. + T.L.			358.[illegible]	INTER ℄ SERENO DR. + T.L.		
				35[illegible]	100' S. ON ℄ SERENO DR.		
				35[illegible]	100' N. ON SERENO DR. CTR. PAVT.		
1+11				35[illegible]	T. L.		
1+30				35[illegible]	T. L.		
" "				[illegible]		15' P/L	
				35[illegible]	15' P/L		
1+92				35[illegible]	T. L.		
" "				[illegible]	15' GUT. + EDGE PVT.		

F. B. 1916 PG. 68

Job No. 190434 Division No. 13 Notes Red. Plotted Profile

Survey of PENTLAND ST. Date Date No. X-Sec.

Survey by LANIGAN Notes KIKE Notes Chkd. Checked

Indexed A. C. Johnson Date Date Date No.

76298 S & E #307—7-55

PLEASE RETURN TO
LOS ANGELES COUNTY ENGINEER
700 LOS ANGELES COUNTY ENGINEERING BLDG.

NOTE: ANY ADDITIONS OR CHANGES ON THIS SHEET MUST BE MADE OR CIRCLED IN RED INK, WITH DATE AND NAME OF PERSON MAKING CHANGE.

Do not extend notes this side of this line.

STATION	B. S.	H. I.	F. S.	ELEV.	BLACKLEY LT.	ST. (CONT.) RT.
					T. L.	
1+92				358 48	10' BEGIN. CONC. CURB	
" "				358 5	15' P/L	
2+00				358 2	T. L.	
" "				357 9		10' EDGE PV[illegible]
" "				357 8		15' P/L
T. P.				357 98	T. P.	
2+[illegible]				357 [illegible]	T. L.	
" "				357 6		10' EDGE PV[illegible]
" "				357 4		15' P/L
" "				357 0		70' BACK [illegible]
" "				357 6	10' EDGE PVT.	
" "				357 7	15' P/L	
" "				360 0	150' BACK LOT LINE	
2+40.5				357 8	T. L.	
" "				357 [illegible]		10' GUT. [illegible]
" "				357 97		10' END CON[illegible]
" "				358 2		15' P/L
3+00				357 5	T. L.	
" "				357 4		10' EDGE PV[illegible]
" "				357 3		15' P/L

Profile Notes Red. ____ Plotted ____ Job No. 19[illegible] Division No. [illegible] F. B. 1916 PG. 69

No. ____ Date ____ Date ____ Survey of ____

No. ____ Date ____ Date ____ Map No. ____ Date ____

76298 S & E #307—7-55

PLEASE RETURN TO
LOS ANGELES COUNTY ENGINEER
700 LOS ANGELES COUNTY ENGINEERING BLDG.

NOTE: ANY ADDITIONS OR CHANGES ON THIS SHEET MUST BE MADE OR CIRCLED IN RED INK, WITH DATE AND NAME OF PERSON MAKING CHANGE.

Do not extend notes this side of this line.

STATION	B. S.	H. I.	F. S.	ELEV.	BLACKLEY LT.	ST. (CONT.) RT.
					T.L.	
3+00				35[illegible]5	9' EDGE PVT.	
" "				35[illegible]	15' P/L	
3+[illegible].31				35[illegible]		T.L. END
3+46.3				[illegible]		T.L.
" "				[illegible]		10' EDGE PVT.
" "				[illegible]		15' P/L
" "				357.2	10' GUT.	
" "				35[illegible]	43' EDGE PVT.	
"				35[illegible]	BEGIN 43' CONC. CURB	
3+[illegible].2				35[illegible]		T.L. PROD & EDGE PVT.
" "				35[illegible]		T.L. " TOP CONC. CURB
" "				35[illegible]		10' EDGE PVT.
" "				355.1		DROP INLET 12" CONC. PIPE. 13.2' FLOW LINE
" "				35[illegible]		14.2' TOP CONC. CURB
				35[illegible]	22.4' GUT.	
3+71.6				35[illegible]	22.4' CURB	
" "						
B.M. WM-982				35[illegible]2	B.M. WM-982 BLACKLEY ST. AT END OF ST., BT. SPK. IN PRIVATE CURB ON APPROX. ℄ PROD OF ST.	ELEV. 357.340 (UNADJ.) F.B. 1916-9

F. B. 1916 PG. 70 Job No. 1904.34 Division No. 10 Notes Red. Plotted Profile
Survey of PENTLAND ST. Date Date No.
Survey by LANIGAN Notes RIKE Notes Chkd. Checked X-Sec.
Indexed K. C. Johnson Date Date Date No.

Notes Ck'd by	Survey of [illegible]
Map No.	SN [illegible] Tape [illegible] Std.
Office Work	Surveyed by [illegible]
Checked	Notes [illegible] Date [illegible]
Date	Indexed A. C. Johnson

F. B. [illegible] PG. [illegible]

AUG 16 '57

2004.14

C.I. ~~1901.31~~

~~PENTLAND ST~~

SERENO DR.

LOMA AVE.

FROM

SERENO DR TO N. END OF ST.

LOCATION OF IMPROVEMENTS.

NOTE: OFFSETS TO POLES AND TREES TAKEN TO CENTERS

LANIGAN
RIKE
ALWIN
YASUI

Note: Any Additions or Changes on This Sheet Must be Made or Circled in Red Ink With Date and Name of Person Making Change.

PLEASE RETURN TO
LOS ANGELES COUNTY ENGINEER
700 LOS ANGELES COUNTY ENGINEERING BLDG.

Do not extend this side of this line.

76F309S S&E #247 1-56

F. B. 1916 Pg. 72 CONT. B.O.T. PG 73

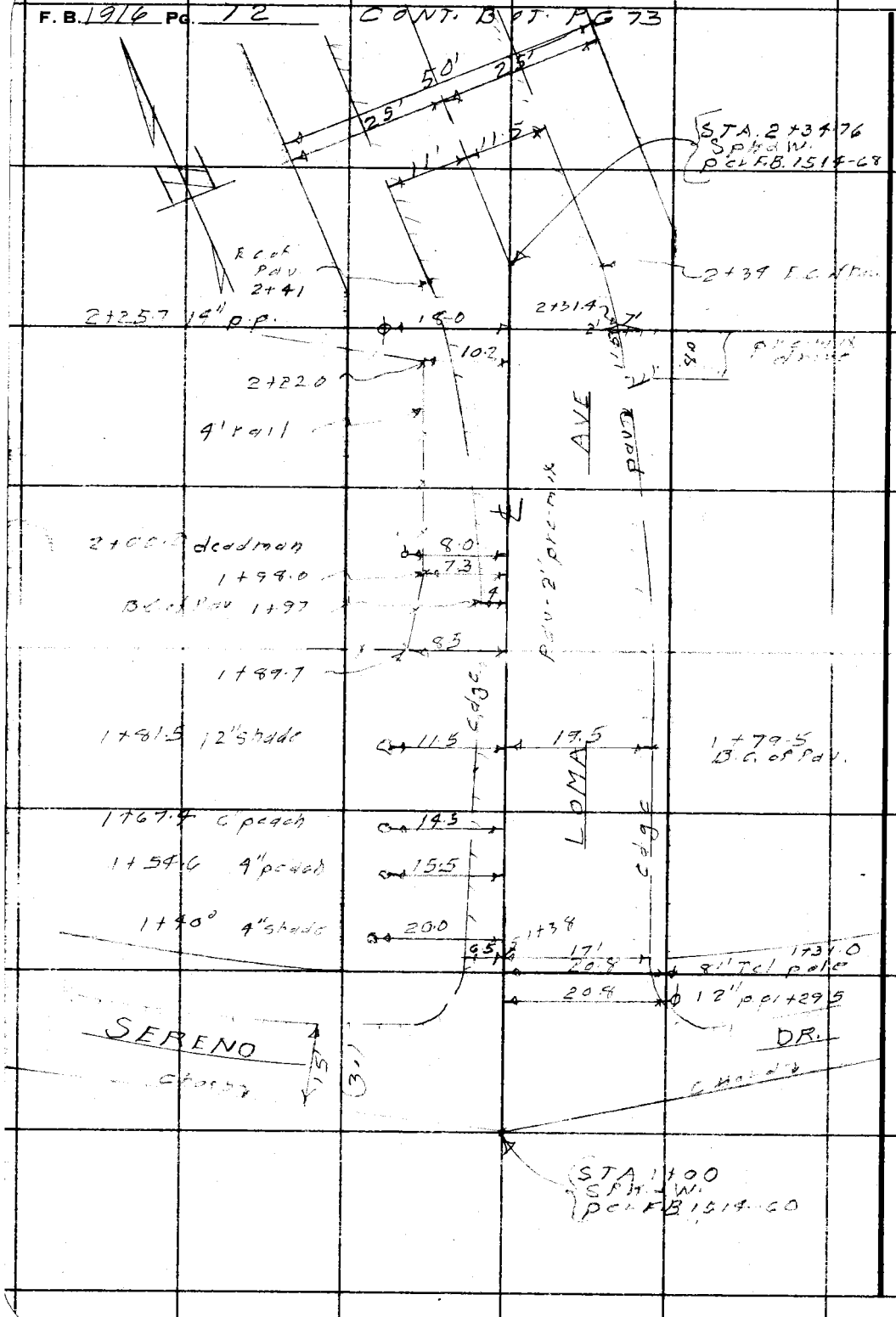

PLEASE RETURN TO
LOS ANGELES COUNTY ENGINEER
700 Los Angeles County Engineering Bldg.

Do not extend this side of this line.

Note: Any Additions or Changes on this Sheet Must be Made or Circled in Red Ink With Date and Name of Person Making Change.

Notes Ck'd by	Survey of
Map No.	Tape
Office Work	Surveyed by
Checked	Notes Date
Date	Indexed A. C. Johnson

F.B. Pg.

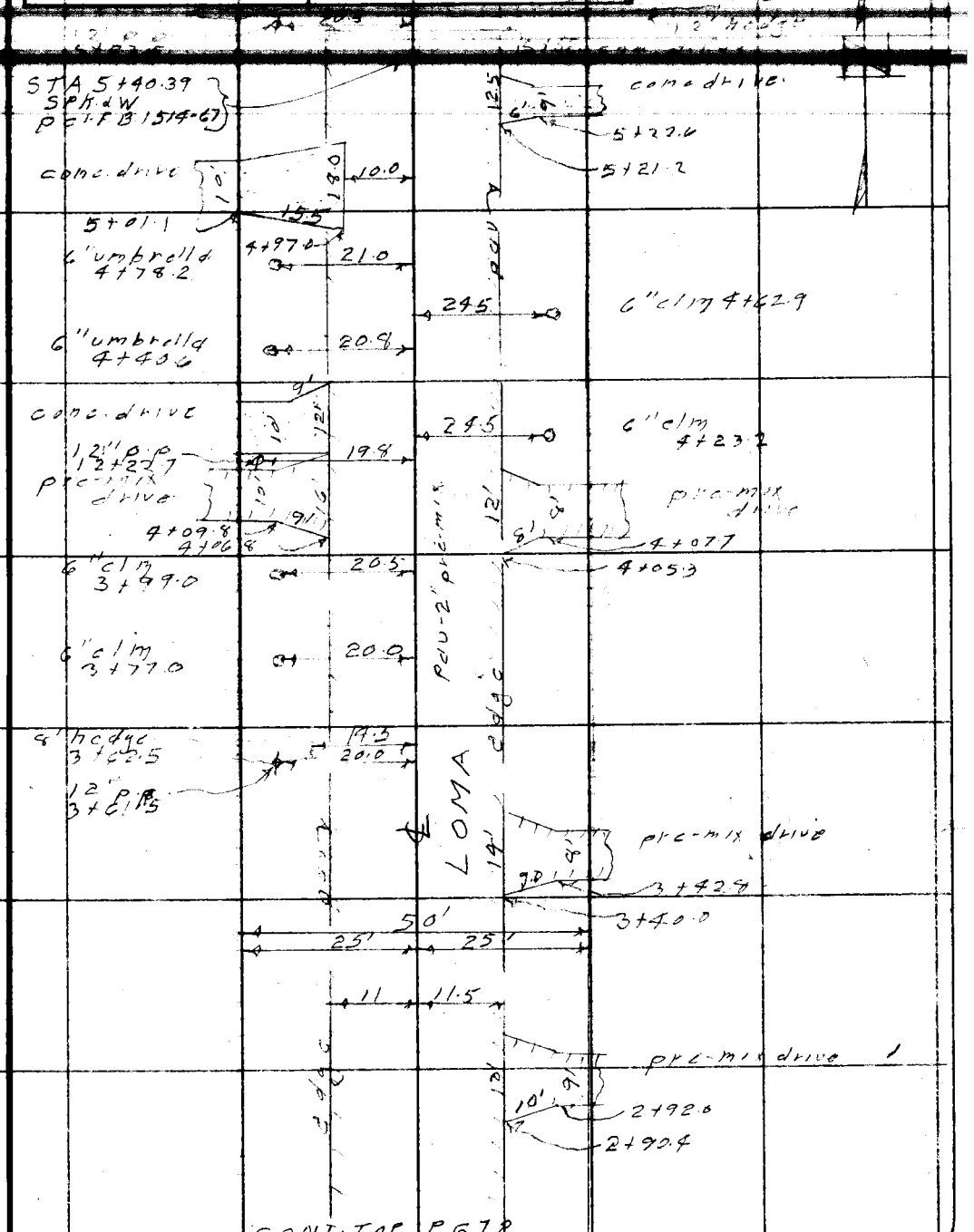

CONT. TOP PG 72

Note: Any Additions or Changes on This Sheet Must be Made or Circled in Red Ink With Date and Name of Person Making Change.

PLEASE RETURN TO
LOS ANGELES COUNTY ENGINEER
700 LOS ANGELES COUNTY ENGINEERING BLDG.

Do not extend this side of this line.

76F309S S&E #247 1-56

PLEASE RETURN TO
LOS ANGELES COUNTY ENGINEER
700 LOS ANGELES COUNTY ENGINEERING BLDG.

Note: Any Additions or Changes on This Sheet Must be Made or Circled in Red Ink With Date and Name of Person Making Change.

Do not extend this side of this line.

F. B. 1114 Pg. 74

Profile No. | Notes Red. | Plotted | Job No. | Division No. | F. B. 1816 Pg. 75
Date | Date | Survey of
Notes Chkd. | Checked | Survey By
No. | Date | Date | Map No. | Indexed Johnson | Date AUG 16 '57

2004.14

C.T. ~~1904.34~~

~~PENTLAND ST.~~

SERENO DR.

LOMA AVE.

FROM

SERENO DR. TO N. END OF STREET

PROFILE AND CROSS SECTION

ELEV.

F. B.

H. I.

LANIGAN

B. B.

RIKE
ALWIN
YASUI.

STATION

NOTE: ANY ADDITIONS OR CHANGES ON THIS SHEET MUST BE MADE OR CIRCLED IN RED INK, WITH DATE AND NAME OF PERSON MAKING CHANGE.

PLEASE RETURN TO
LOS ANGELES COUNTY ENGINEER
700 LOS ANGELES COUNTY ENGINEERING BLDG.

Do not extend notes this side of this line.

76298 S & E #307—7-55

76298 S & E #307—7-55

PLEASE RETURN TO
LOS ANGELES COUNTY ENGINEER
700 LOS ANGELES COUNTY ENGINEERING BLDG.

NOTE: ANY ADDITIONS OR CHANGES ON THIS SHEET MUST BE MADE OR CIRCLED IN RED INK, WITH DATE AND NAME OF PERSON MAKING CHANGE.

Do not extend notes this side of this line.

STATION	B. S.	H. I.	F. S.	ELEV.	LOMA	AVE.
B.M.WM-980				3[illegible]	ELV. = 337.288 (UNADJ.) F.B. 1916-6 B.M.WM-980 SERENO DR. (S SIDE) AT LOMA AVE. [illegible]	
					LT.	℄ RT.
1+00	INTER. ℄ SERENO	DR.		33[illegible]	INTER. ℄ SERENO DR.	
				33[illegible]	100' E'LY ON SERENO DR. CTR. PAVT.	
				33[illegible]	" W'LY " "	" " "
1+14				33[illegible]		℄
1+30				33[illegible]		25' P/L
" "				33[illegible]	25' P/L	
2+00				33[illegible]		℄
"				33[illegible]		8.5' CTR. PAVT.
"				33[illegible]		19.4' GUT
"				33[illegible]		20.4' [illegible] PVT.
"				33[illegible]		25' P/L
"				33[illegible]	4' GUT.	
"				33[illegible]	[illegible] PVT.	
"				33[illegible]	25' P/L	
T. P.				338.14	T. P.	
2+04.5				33[illegible]		143'± S.W'LY. [illegible] LOT # 76

F. B. 1916 Pg. 76 Job No. 1904.34 Division No. 10 Notes Red. 2 Plotted Profile
Survey of PENTLAND ST. Date Date No. X-Sec.
Survey by LANIGAN Notes RIKE Notes Chkd. Checked
Indexed K. C. Johnson Date Date Date No.

76298 S & E #307—7-55

PLEASE RETURN TO
LOS ANGELES COUNTY ENGINEER
700 LOS ANGELES COUNTY ENGINEERING BLDG.

NOTE: ANY ADDITIONS OR CHANGES ON THIS SHEET MUST BE MADE OR CIRCLED IN RED IN, WITH DATE AND NAME OF PERSON MAKING CHANGE.

Do not extend notes this side of this line.

STATION	B. S.	H. I.	F. S.	ELEV.	LOMA LT.	AVE. (CONT) RT.
						℄
2+54.5				337 8		143'± N.ELY. COR LOT #7
" "				338 0		131.5'± S.W. COR LOT #7
3+00				338 7		℄
" "				338 9		12' EDGE PVT.
" "				339 2		25' P.L.
" "				338 5	12' GUT.	
" "				338 8	12' EDGE PVT.	
" "				339 4	25' P.L.	
3+04.5				338 6		131.5'± N.ELY. COR LOT #7
T. P.				339 06	T. P.	
4+00				340 2		℄
" "				339 7		12' GUT.
" "				340 1		13' EDGE PVT.
" "				343 1		25' P.L.
" "				339 7		12' GUT.
" "				339 7	12' GUT.	
" "				340 1	13' EDGE PVT.	
" "				340 5	25' P.L.	
T. P.				340 37	T. P.	
1+22.6				342 0	145'± BACK LOT LINE.	

Profile Notes Red. Plotted Job No. Division No. F. B. Pg. 77

No. Date Notes Chkd. Date Checked Date Survey of

No. Date Map No. Checked Date

76298 S & E #307—7-55

PLEASE RETURN TO
LOS ANGELES COUNTY ENGINEER
700 LOS ANGELES COUNTY ENGINEERING BLDG.

NOTE: ANY ADDITIONS OR CHANGES ON THIS SHEET MUST BE MADE OR CIRCLED IN RED INK, WITH DATE AND NAME OF PERSON MAKING CHANGE.

Do not extend notes this side of this line.

STATION	B. S.	H. I.	F. S.	ELEV.	LOMA LT.	AVE. (CONT.) RT.
4+77				34[illegible]		℄ 157'± BACK LOT LINE.
5+00				34[illegible]		℄
" "				34[illegible]7		12' GUT.
" "				34[illegible]		13' EDGE PVT.
" "				34[illegible]		25' P/L
" "				34[illegible]	11' GUT.	
" "				[illegible]	[illegible] EDGE PVT.	
				34[illegible]	25' P/L	
T. P.				34[illegible]3	T. P.	
5+40.39				34[illegible]5		℄
" "				34[illegible]		12' GUT.
" "				34[illegible]7		13' EDGE PVT.
" "				34[illegible]6		25' P/L
" "				34[illegible]		155'± BACK LOT LINE.
" "				34[illegible]	11.5' GUT.	
" "				34[illegible]7	12.5' EDGE PVT.	
" "				34[illegible]0	25' P/L	
" "				34[illegible]6	65'	
B.M.WM-981				34[illegible]4	B.M.WM-981 ELV. = 341.136 (UNADJ.) F.B. 1916-6 LOMA AVE. (W. SIDE) 325'± N. OF ℄ SERENO DR., BT. SPK. IN CONC. DR., TO HO. # 4979.	

F. B. 1916 PG. 78 Job No. 190434 Division No. 10 Notes Red. Plotted Profile
Survey of PENTLAND ST. Date Date No.
Survey by LANIGAN Notes RIKE Notes Chkd. Checked X-Sec.
Indexed [illegible] Date Date Date No.

PWFB 1426 2850

Notes Ck'd by	Survey of
Office Work	Surveyed by
Checked	Notes
Date	Indexed A. C. Johnson

F. B. Pg.

CENTER-LINE SURVEY FOR S.S. R/W IN FIRST LOT N. OF S.P.R.R R/W ON EAST SIDE OF ROSEMEAD BLVD.

LANIGAN
RIKE
ALWIN
YASUI

Note: Any Additions or Changes on this Sheet Must be Made or Circled in Red Ink With Date and Name of Person Making Change.

PLEASE RETURN TO
LOS ANGELES COUNTY ENGINEER
700 Los Angeles County Engineering Bldg.

Do not extend this side of this line.

76F3098 SEE #247 1-56

PWFB 1426 2851

F. B. 1714 PG. 86

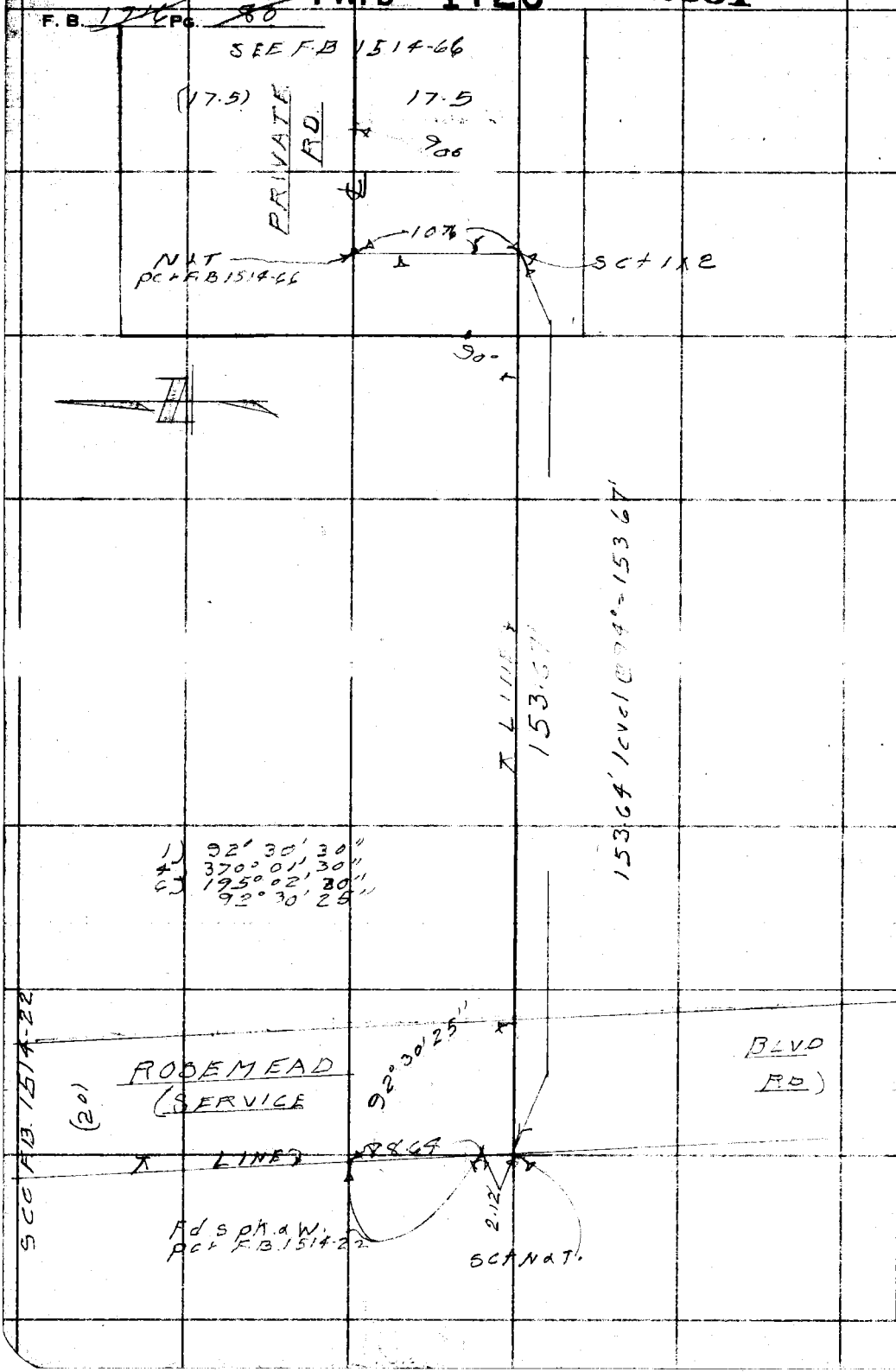

PLEASE RETURN TO
LOS ANGELES COUNTY ENGINEER
700 LOS ANGELES COUNTY ENGINEERING BLDG.

Do not extend this side of this line.

Note: Any Additions or Changes on This Sheet Must be Made or Circled in Red Ink With Date and Name of Person Making Change.

Notes Ck'd by	Survey of [illegible]	F.B. [illegible] Pg. [illegible]
Office Work	Surveyed by [illegible]	
Checked	Notes [illegible] Date [illegible]	
Date	Indexed A. C. Johnson	

2004.14

C.I. ~~1904.34~~

~~PENTLAND ST~~

SERENO DR.

S.S. R/W IN FIRST LOT N. OF S.P. R.R. R/W.

ON EAST SIDE ROSEMEAD BLVD.

LOCATION OF IMPROVEMENTS

LANIGAN
RIKE
ALWIN
YASUI

Note: Any Additions or Changes on This Sheet Must be Made or Circled in Red Ink With Date and Name of Person Making Change.

Do not extend this side of this line.

PLEASE RETURN TO
LOS ANGELES COUNTY ENGINEER
700 LOS ANGELES COUNTY ENGINEERING BLDG.

76F3096 S&E #247 1-56

F. B. 1916 PG. 82

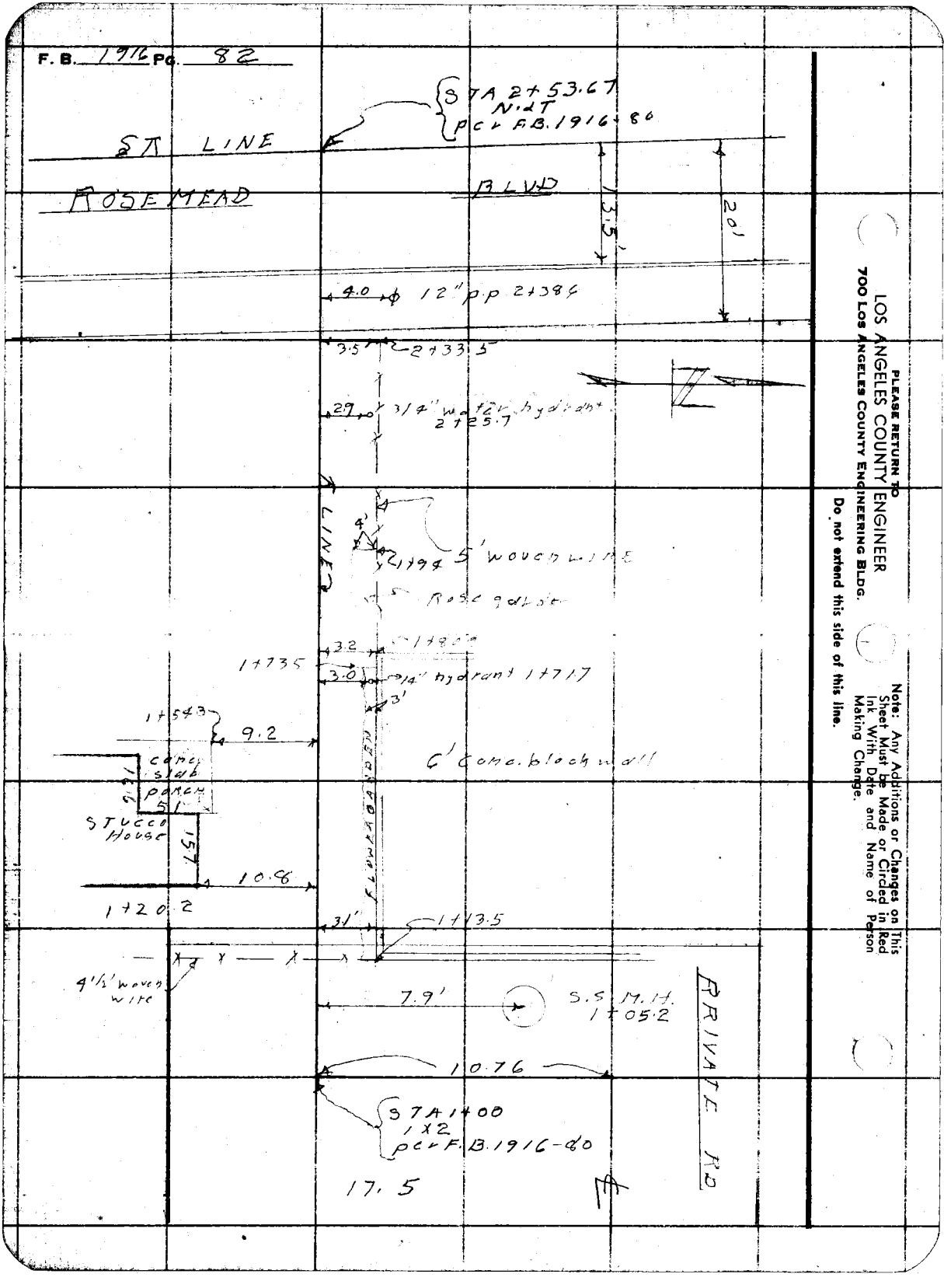

PLEASE RETURN TO
LOS ANGELES COUNTY ENGINEER
700 Los Angeles County Engineering Bldg.

Do not extend this side of this line.

Note: Any Additions or Changes on This Sheet Must be Made or Circled in Red Ink With Date and Name of Person Making Change.

Profile No. ____ Notes Red. ____ Date ____ Plotted ____ Date ____ Job No. ____ Division No. ____ Survey of ____

F. B. 1916 Pg. 83

No. ____ Date ____ Date ____ Map No. ____ Indexed X C. Johnson Date ____

2004.14

C.T. 1304.34

~~PENTLAND ST~~

SERENO DR.

S.S. R/W IN FIRST LOT N. OF S.P.R.R.

R/W ONE SIDE ROSEMEAD BLVD.

PROFILE AND CROSS SECTION

ELEV.

F. B.

H. I.

B. S.

STATION

LANIGAN
RIKE
ALWIN
YASUI

NOTE: ANY ADDITIONS OR CHANGES ON THIS SHEET MUST BE MADE OR CIRCLED IN RED INK, WITH DATE AND NAME OF PERSON MAKING CHANGE.

PLEASE RETURN TO
LOS ANGELES COUNTY ENGINEER
700 LOS ANGELES COUNTY ENGINEERING BLDG.

Do not extend notes this side of this line.

76298 S & E #307—7-55

76298 S & E #307—7-55

PLEASE RETURN TO
LOS ANGELES COUNTY ENGINEER
700 LOS ANGELES COUNTY ENGINEERING BLDG.

NOTE: ANY ADDITIONS OR CHANGES ON THIS SHEET MUST BE MADE OR CIRCLED IN RED INK, WITH DATE AND NAME OF PERSON MAKING CHANGE.

Do not extend notes this side of this line.

STATION	B. S.	H. I.	F. S.	ELEV.	S. S.	R/W.
B.M. TE 774				3[illegible]	ELV. = 351.347 F.B. 1588-142 ROSEMEAD B.M. TE 774 BLVD. (E. SIDE) 70'± N. OF ℄ S.P.R.R. BT. SPK. IN CURB 15' N. OF S. END IN FRONT OF HO. #4904	
					LT.	RT.
1+05.2					T.L. S.S.M.H. 8" INLET W. RIM DEPTH DIAM.	347.69 [illegible] 343.54 0.67
8" INLET W.				34[illegible]	ELV.	342.87
[illegible]					S.S.M.H. 8" OUTLET E. RIM DEPTH DIAM.	349.70 6.27 343.43 0.67
8" OUTLET E.				342.76	ELV.	342.76
1+00				34[illegible]		
" "				34[illegible]		1.5' EDGE PVT.
" "				3[illegible]		3'
" "				3[illegible]	11'	
2+00				3[illegible]	T.L.	
" "				3[illegible]		3'
" "				3[illegible]	11'	
2+[illegible]				35[illegible]	T.L.	
" "				3[illegible]		3'
" "				3[illegible]	11'	
2+32				3[illegible]	T.L.	

F. B. 1916 PG. 84

Job No. 190434 Division No. 10 Notes Red. Plotted Profile

Survey of PENTLAND ST. Date Date No. X-Sec.

Survey by LANIGAN Notes RIKE Notes Chkd. Checked

Indexed K. C. Johnson Date Date Date No.

76298 S & E #307—7-55

PLEASE RETURN TO
LOS ANGELES COUNTY ENGINEER
700 LOS ANGELES COUNTY ENGINEERING BLDG.

NOTE: ANY ADDITIONS OR CHANGES ON THIS SHEET MUST BE MADE OR CIRCLED IN RED INK, WITH DATE AND NAME OF PERSON MAKING CHANGE.

Do not extend notes this side of this line.

STATION	S. S.	H. I.	F. S.	ELEV.	S. S.	R/W (CON[illegible])
					LT. T.L.	RT.
2+32				350 9		3'
" "				350 7	[illegible]	
[illegible]				350 85	T.L. + CURB	
" "				350 6	T.L. + GUT.	
" "				351 38		3' CURB
" "				350 7		3' GUT.
" "				351 35	12' CURB	
" "				350 6	12' GUT.	
T. P.				350 77	T. P.	
2+53.67	INTER. T.L. SERVICE ROAD ROSEMEAD BLVD.			351 0	INTER. T.L. SERVICE ROAD ROSEMEAD BLVD.	
				351 6	100' N. ON T.L. SERVICE RD., ROSEMEAD BL[illegible]	
				351 [illegible]	14.7' E. GUT.	
				351 [illegible]	14.7. E. CURB	
				351 5	9.5' W. GUT.	
				352 2[illegible]	9.5' W. TOP OF WALL	
				350 6	45' S. ON T.L. SERVICE ROAD, ROSEMEAD B[illegible] ELV. = 351.347	
B.M.TE774				351 35	B.M.TE774 (SEE PAGE #84 FOR DESCR[illegible])	

Profile Notes Red. ____ Plotted ____ Job No. [illegible] Division No. [illegible] F. B. [illegible] Pg. 85

No. ____ Date ____ Date ____ Survey of ____

No. ____ Date ____ Date ____ Map No. A Index Johnson Date ____

F. B. 1916 Pg. 86

Job No. 190434 Division No. 10 Notes Red. Plotted Profile

Survey of PENTLAND ST. Date Date No.

Survey by LANGAN Notes RIKE Notes Chkd. Checked X-Sec.

Indexed Date Date Date No.

STATION	B. S.	H. I.	F. S.	ELEV.	

76298 S & E #307—7-55

PLEASE RETURN TO

LOS ANGELES COUNTY ENGINEER

700 LOS ANGELES COUNTY ENGINEERING BLDG.

NOTE: ANY ADDITIONS OR CHANGES ON THIS SHEET MUST BE MADE OR CIRCLED IN RED INK, WITH DATE AND NAME OF PERSON MAKING CHANGE.

Do not extend notes this side of this line.

Profile | Notes Red. | Plotted | Job No. | Division No. | F. B. 1916 Pg. 87

No. | Date | Date | Survey of

Notes Chkd. | Checked | Survey By

No. | Date | Date | Map No. | Indexed | Date

C.I. 20014

SERENO DR.

INVERT ELEVATIONS OF S.S.M.H.

ON SERENO DR. 139'± N. OF BLACKLEY ST.

STATION	B. S.	H. I.	F. S.	ELEV.

LANIGAN
RIKE
YASUI
ALWIN.

NOTE: ANY ADDITIONS OR CHANGES ON THIS SHEET MUST BE MADE OR CIRCLED IN RED INK, WITH DATE AND NAME OF PERSON MAKING CHANGE.

Do not extend notes this side of this line.

PLEASE RETURN TO
LOS ANGELES COUNTY SURVEYOR
726 Los Angeles County Engineering Bldg.

761,293 S & E #307 9-54

76L290 S & E #307 9-54

PLEASE RETURN TO

LOS ANGELES COUNTY SURVEYOR

726 LOS ANGELES COUNTY ENGINEERING BLDG.

NOTE: ANY ADDITIONS OR CHANGES ON THIS SHEET MUST BE MADE OR CIRCLED IN RED INK, WITH DATE AND NAME OF PERSON MAKING CHANGE.

Do not extend notes this side of this line.

STATION	B. S.	H. I.	F. S.	ELEV.
B.M. WM-983				3[illegible] 97
8" INLET-N.W'LY.				352 95
8" OUTLET-S.				352 82

ELV. = 358.970 (UNADJ.) F.B. 1916-9

B.M. WM-983 SERENO DR. (W. SIDE) AT BLACKLEY ST. BT. SPK. IN CONC. DRIVE TO HO. #5147

S.S.M.H. 8" INLET N.W'LY. RIM	360.69
DEPTH	7.07
	353.62
DIAM.	0.67
ELV.	352.95
S.S.M.H. 8" OUTLET S. RIM	360.63
DEPTH	7.14
	353.49
DIAM	0.67
ELV.	352.82

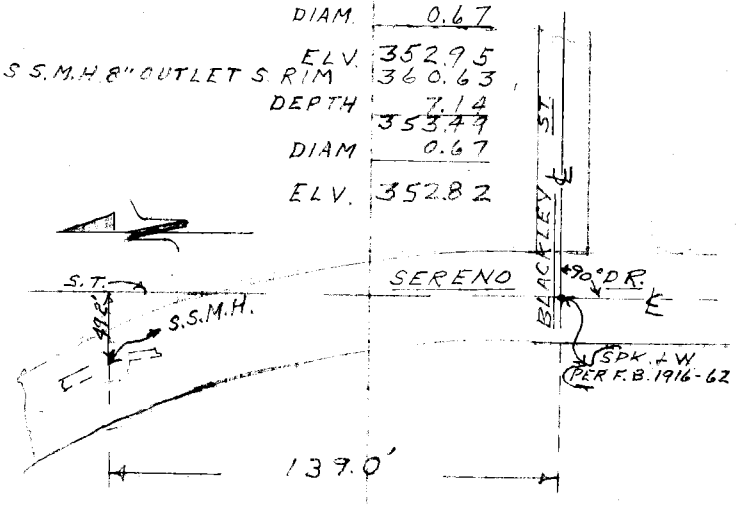

F. B. 1916 Pg. 88

Job No. 2004.14 Division No. 10 Notes Red. Plotted Profile

Survey of SERENO DR. Date Date No.

Survey by LANIGAN Notes RIKE Notes Chkd. Checked X-Sec.

Indexed Date Date Date No.

Profile Notes Red. Plotted Job No. 200414 Division No. 11 F. B. 1916 Pg. 89

No. Date Date Survey of SERENO

Notes Chkd. Checked Survey By

No. Date Date Map No. Indexed Date

NOTE: ANY ADDITIONS OR CHANGES ON THIS SHEET MUST BE MADE OR CIRCLED IN RED INK, WITH DATE AND NAME OF PERSON MAKING CHANGE.

PLEASE RETURN TO
LOS ANGELES COUNTY ENGINEER
700 Los Angeles County Engineering Bldg.

Do not extend notes this side of this line.

C.I. 200414
SERENO DR.

INVERT ELEVATIONS OF M.H.'S ON SERENO DR. BETWEEN ENCINITA AVE + ACASCO DR.

STATION	B. S.	H. I.	F. S.	ELEV.

CANIGAN
RIKE
YASUI
ALWIN

76298 S & E #307—7-55

76298 S & E #307—7-55

PLEASE RETURN TO
LOS ANGELES COUNTY ENGINEER
700 LOS ANGELES COUNTY ENGINEERING BLDG.

NOTE: ANY ADDITIONS OR CHANGES ON THIS SHEET MUST BE MADE OR CIRCLED IN RED INK, WITH DATE AND NAME OF PERSON MAKING CHANGE.

Do not extend notes this side of this line.

F. B. 1916 Pg. 90 Job No. 2004.4 Division No. 10 Notes Red. Plotted
Survey of SERENO DR. Date No.
Survey by LANIGAN Notes PIKE Date X-Sec.
Indexed Notes Chkd. Checked
Date Date No.
Profile

STATION	B. S.	H. I.	F. S.	ELEV.	
B.M.WM-980				337.29	B.M.WM-980 DR. (S. SIDE) AT LOMA AVE, BT. SPK. IN CONC. DR., TO HD. #4941
0+95.1	S.S.M.H.	76.0'	RIGHT.		S.S.M.H. 8" INLET W'LY. RIM 33559 DEPTH 724 32835 DIAM. 067 ELV. 32768 S.S.M.H. 8" OUTLET E'LY. RIM 33562 DEPTH 736 32826 DIAM. 067 ELV. 32759
8" INLET W'LY.				33[illegible]8	
8" OUTLET N.				32[illegible]59	
					8" INLET N.W'LY. RIM 34070 DEPTH 916 33154 DIAM. 067 330.87
8" INLET N.W'LY.				330.87	ELV. 8" INLET S.W'LY. RIM 340.68 DEPTH 898 33170 DIAM. 067
8" INLET S.W'LY.				331.03	ELV. 331.03 8" OUTLET E'LY. RIM 340.67 DEPTH 929 33138 DIAM. 067
8" OUTLET E'LY.				330.71	ELV. 330.71 ELV. = 341.683
B.M.TE-795				34[illegible]59	ELV. = 341.683 F.B. 1588-152 B.M. TE-795 ACASCO DR. + SERENO DR. S.W. COR., BT. SPK. IN CONC. DR. TO HD. #9990

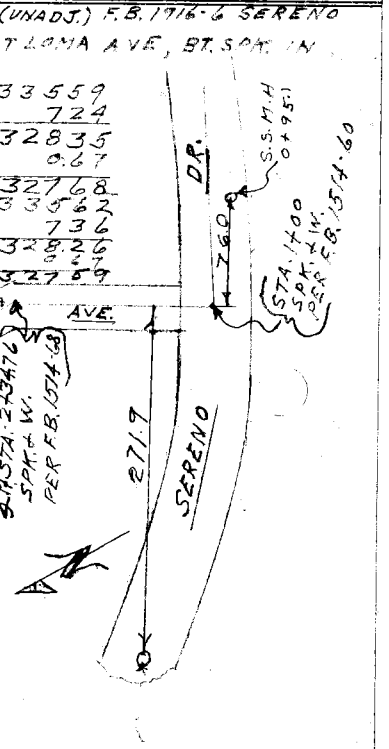

PWFB 1230 1099

Map No.	JN 0303.00 Tape [illegible] Std 68 °F
Office Work	Surveyed by G. PORTER
Checked	Notes [illegible] Date 4-13-64
Date	Indexed [illegible]

CENTER LINE SURVEY
MELHAM AVE C/L & OTHER
R/W'S

TR# 19435 LA PUENTE AREA
JN 0303.00

APRIL 1964
G. PORTER & PARTY

Note: Any Additions or Changes on This Sheet Must be Made or Circled in Red Ink With Date and Name of Person Making Change.

PLEASE RETURN TO
LOS ANGELES COUNTY ENGINEER
403 LOS ANGELES COUNTY ENGINEERING BLDG.
Do not extend this side of this line.

76F3095 CE #310 6-62

PWFB 1230

1100, 1101, 1102, 1103

F. B. 1916 PG 92

DUFF

BENCH LEVELS - 106 - 110
IMPROVEMENTS - 112 - 130
CROSS SECTIONS - 131 - 174

MELHAM AVE

DADE AVE

ALDGATE AVE

HOME WARD ST. 97

FLYNN ST. 97

FLANNER ST 97

GIORDANO ST.

ELLIOTT AVE

UNRUH AVE

93 94 95 96 99 103 102 101 100

PAGE INDEX & NOTES

PLEASE RETURN TO
LOS ANGELES COUNTY ENGINEER
403 Los Angeles County Engineering Bldg.

Do not extend this side of this line.

Note: Any Additions or Changes on This Sheet Must be Made or Circled in Red Ink With Date and Name of Person Making Change.

PWFB 1230 1104

Notes Ch'd by [illegible] Survey of [illegible] F.B. [illegible] Pg. [illegible]
Map No. [illegible] Tape [illegible]
Office Work [illegible] Surveyed by G. PORTER
Checked [illegible] Notes [illegible] Date [illegible]
Date [illegible] Indexed [illegible] J. GALLI

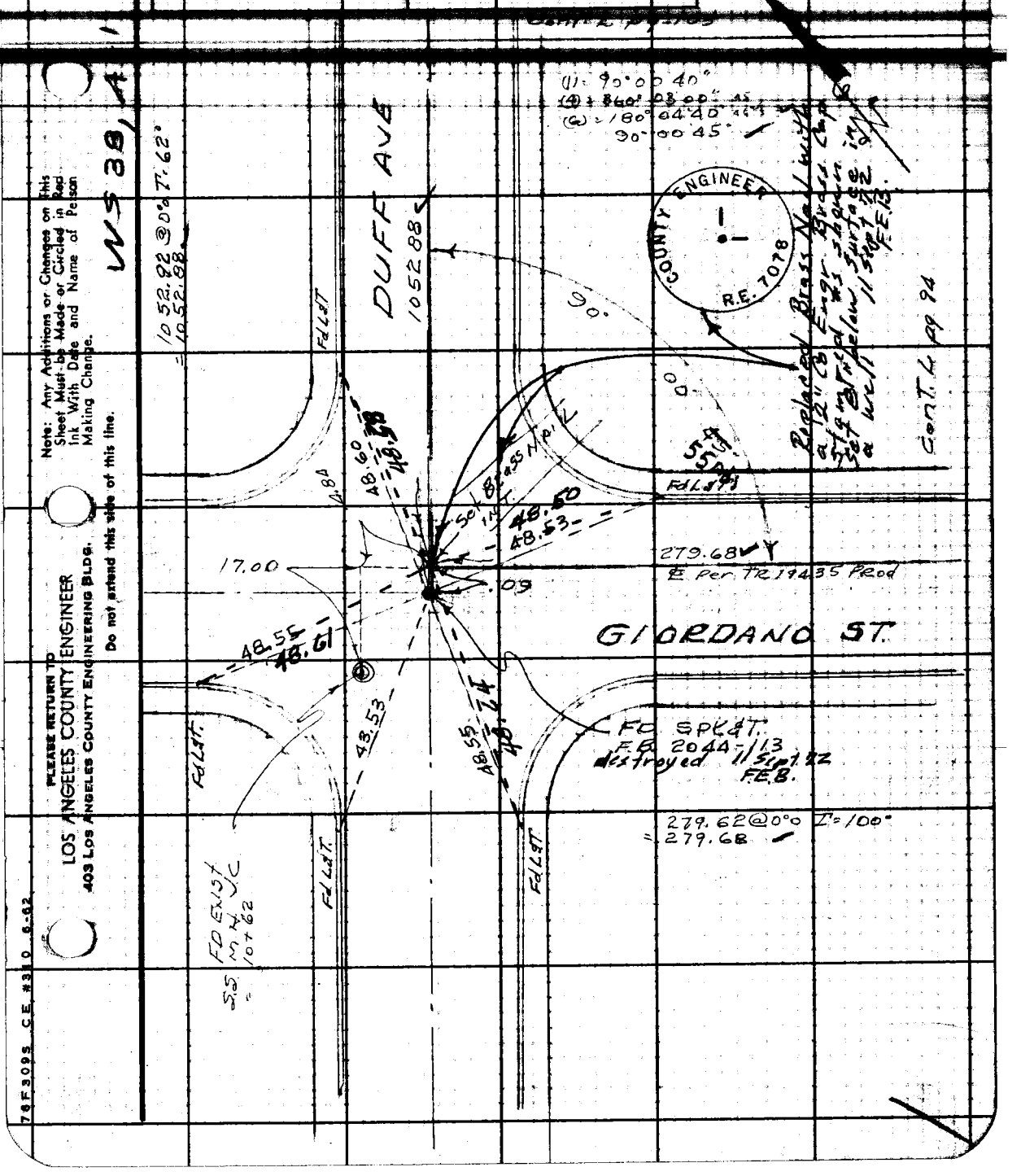

Note: Any Additions or Changes on This Sheet Must be Made or Circled in Red Ink With Date and Name of Person Making Change.

Do not extend this side of this line.

PLEASE RETURN TO
LOS ANGELES COUNTY ENGINEER
403 LOS ANGELES COUNTY ENGINEERING BLDG.

76F309S CE #310 6-62

PWFB 1230

1105

F. B. 1916 PG 94

Cont. L. Pg-102

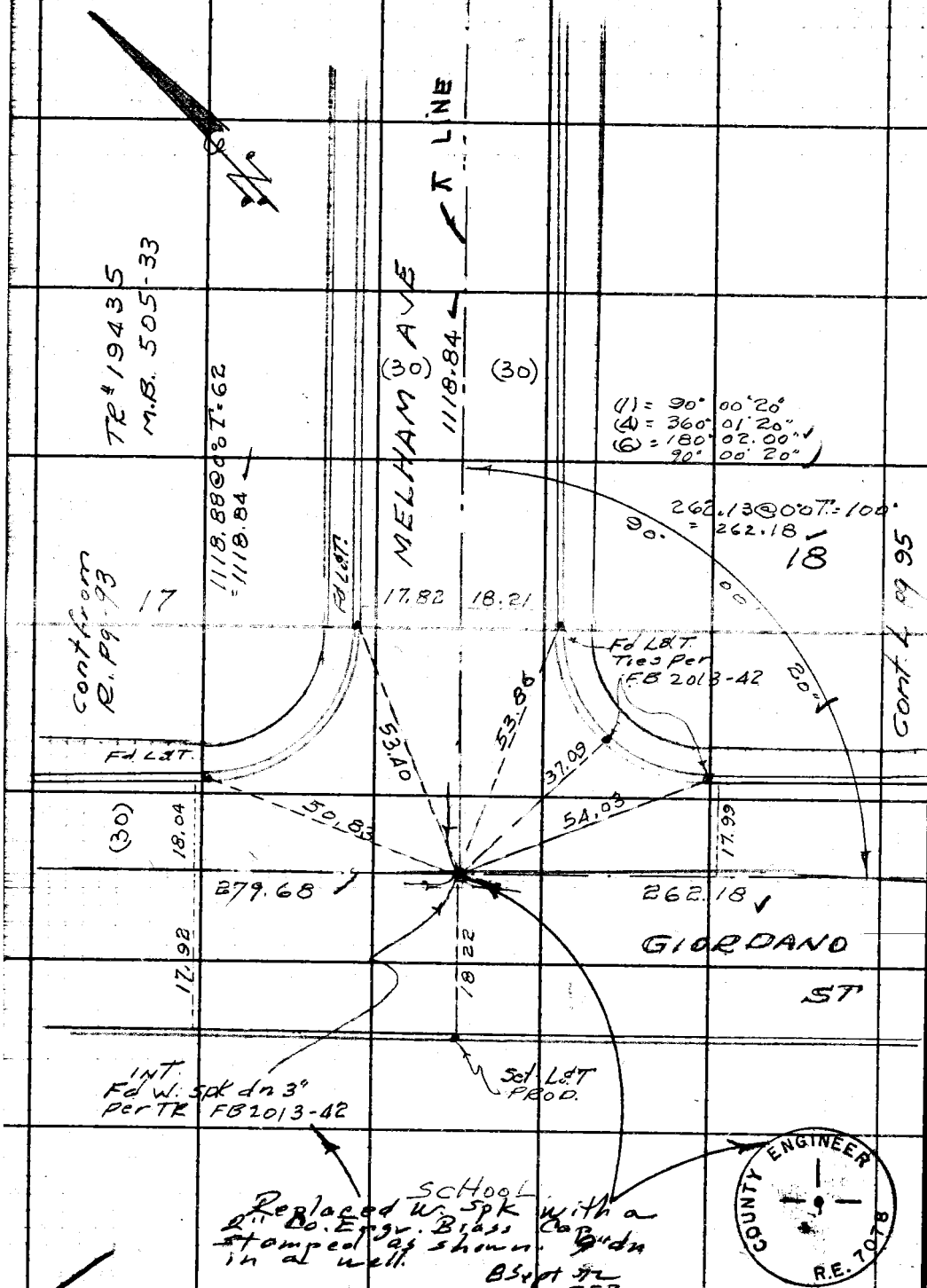

WS 38 A-1

PLEASE RETURN TO
LOS ANGELES COUNTY ENGINEER
403 LOS ANGELES COUNTY ENGINEERING BLDG.

Do not extend this side of this line.

Note: Any Additions or Changes on This Sheet Must Be Made or Circled in Red Ink With Date and Name of Person Making Change.

PWFB 1230 1106

Notes Ck'd by W. J. BRENNER	Survey of [illegible]
Office Work	Surveyed by G Foerter
Checked	Notes [illegible] Date [illegible]
Date	Indexed [illegible]

F.B. [illegible] Pg. [illegible]

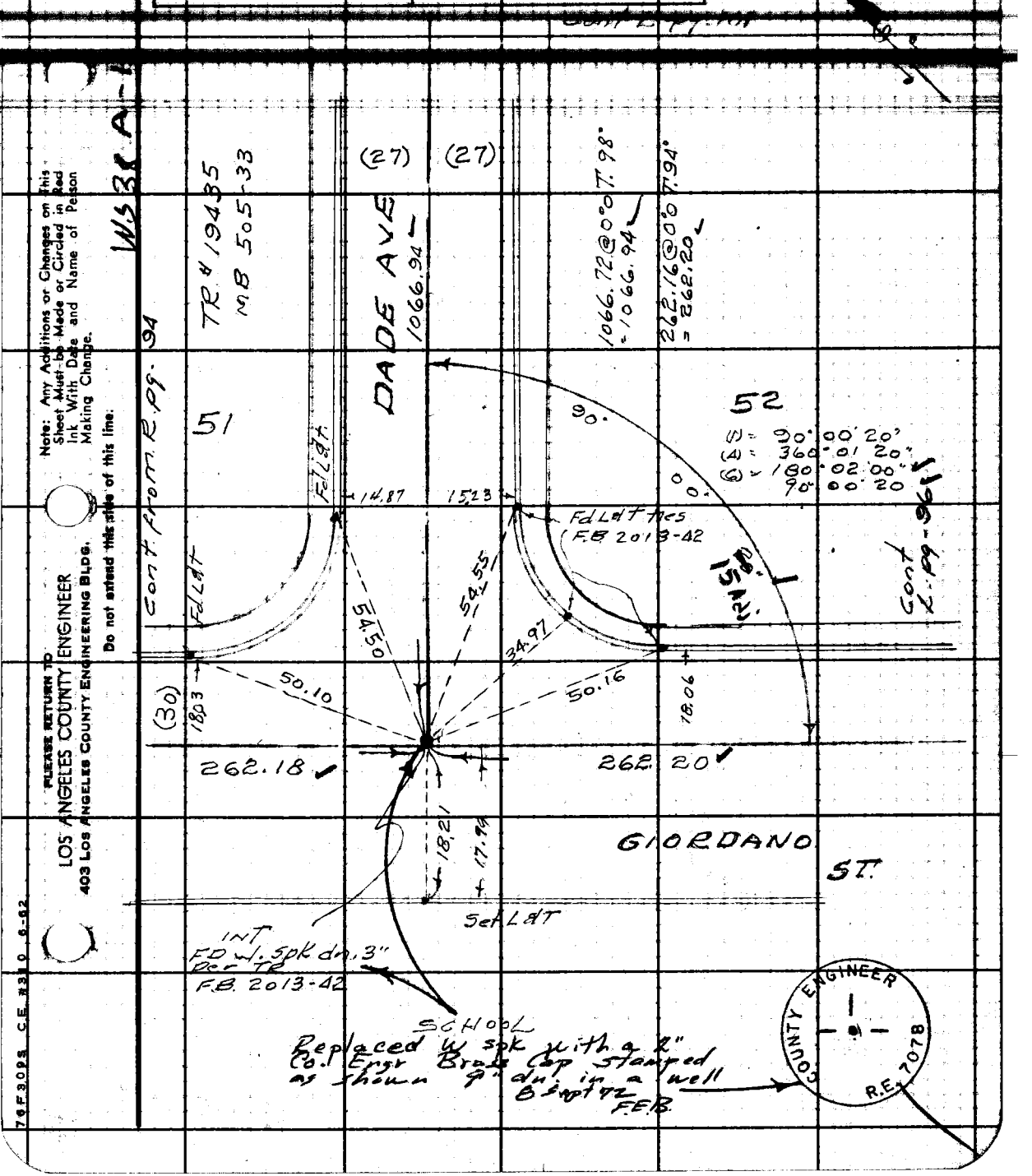

Note: Any Additions or Changes on This Sheet Must be Made or Circled in Red Ink With Date and Name of Person Making Change.

Do not extend this side of this line.

PLEASE RETURN TO
LOS ANGELES COUNTY ENGINEER
403 LOS ANGELES COUNTY ENGINEERING BLDG.

76F309S C.E. #310 6-62

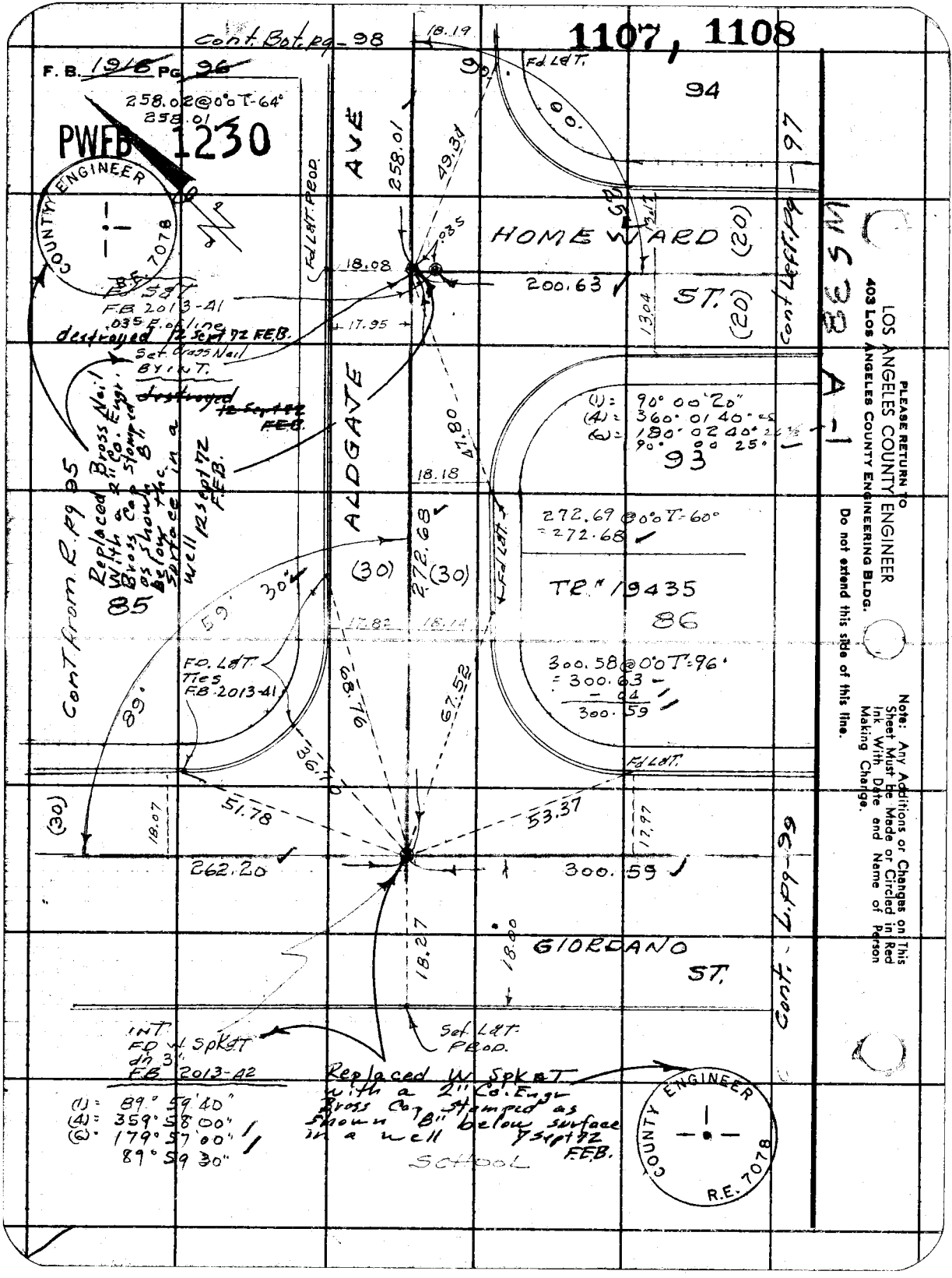
1107, 1108
F. B. 1916 PG 96
PWFB 1230
COUNTY ENGINEER
R.E. 7078
Cont. Bot. pg - 98
18.19
Fd L&T.
94
258.02@0°0T-64°
258.01
AVE
258.01
49.34
HOMEWARD
ST.
(20)
(20)
Cont Left pg - 97
Fd L&T. PROD.
18.08
200.63
17.95
13.04
F.B. 2013-41
.035 E. of line
destroyed 12 Sept 72 F.E.B.
Set Brass Nail
BY INT.
destroyed 12 Sept 72 F.E.B.
ALDGATE
47.80
18.18
(1) = 90° 00' 20"
(4) = 360° 01 40"
(6) = 180° 02 40"
90° 00 25"
93
Replaced Bross Nail With a 2" Co. Engr. Bross Cap stamped as shown B" below the surface in a well 12 Sept 72 F.E.B.
Cont from R. pg 95
85
272.69 @ 0°0T-60°
= 272.68
272.68
(30)
(30)
Fd L&T.
TR. # 19435
86
30"
59
17.82
18.14
FD. L&T. Ties F.B. 2013-41
300.58 @ 0°0T-96°
= 300.63
- .04
300.59
89°
68.76
67.52
36.70
Fd L&T.
(30)
18.07
51.78
53.37
17.97
262.20
300.59
Cont. L. pg - 99
18.27
18.00
GIORDANO
ST.
INT. FD W. Spk&T dn 3" F.B. 2013-42
Set L&T. PROD.
(1) = 89° 59' 40"
(4) = 359° 58' 00"
(6) = 179° 57' 00"
89° 59 30"
Replaced W. Spk&T with a 2" Co. Engr Bross Cap stamped as shown "B" below surface in a well 7 Sept 72 F.E.B.
School
COUNTY ENGINEER
R.E. 7078
PLEASE RETURN TO
LOS ANGELES COUNTY ENGINEER
403 Los Angeles County Engineering Bldg.
Do not extend this side of this line.
Note: Any Additions or Changes on This Sheet Must be Made or Circled in Red Ink With Date and Name of Person Making Change.
MS 38 A-1

PWFB 1230 1109, 1110

Notes Ck'd by [illegible] Survey of [illegible] F. B. [illegible] Pg. [illegible]

Office Work [illegible] Surveyed by [illegible]

Checked [illegible] Notes [illegible] Date [illegible]

Date [illegible] Indexed [illegible]

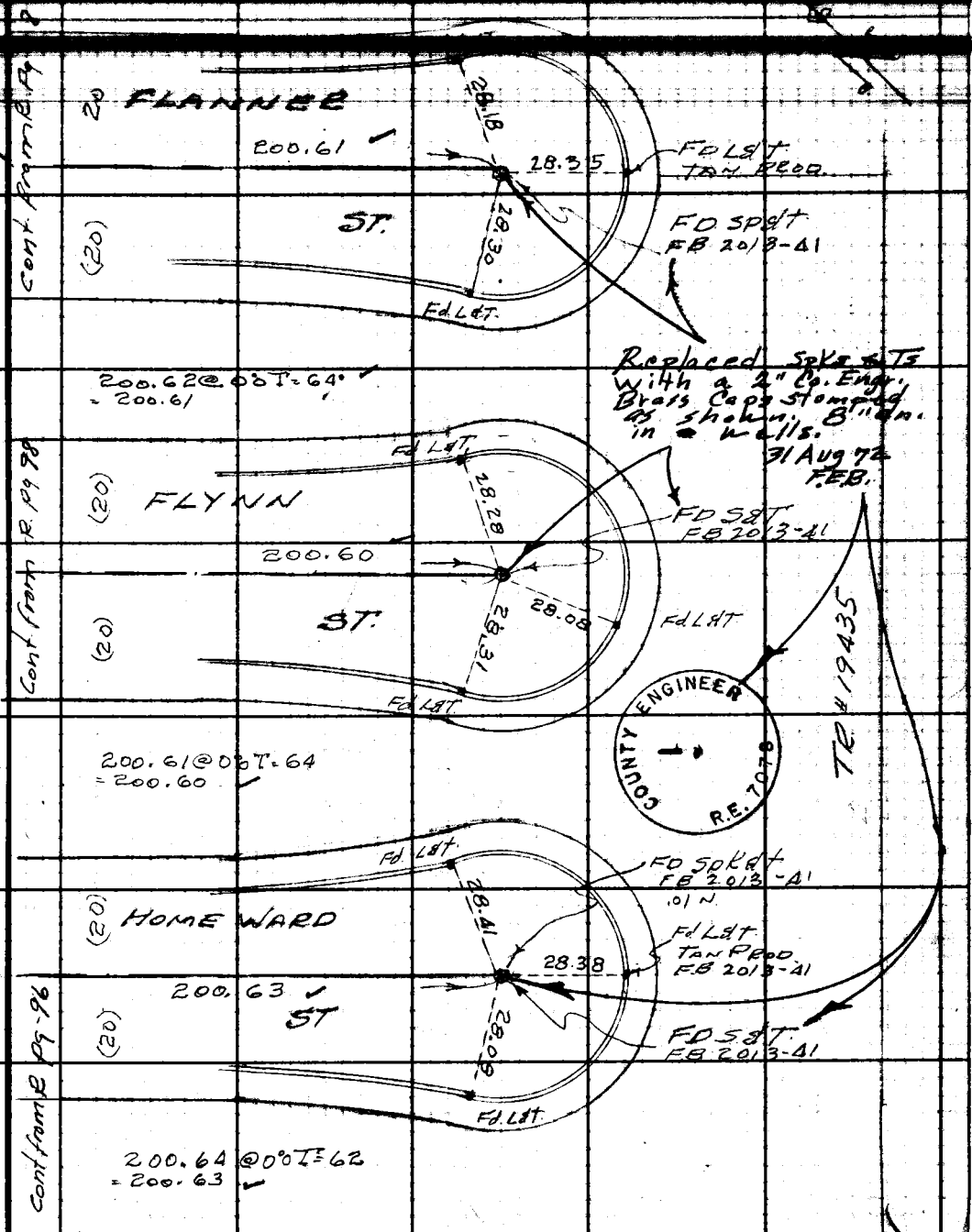

Note: Any Additions or Changes on This Sheet Must be Made or Circled in Red Ink With Date and Name of Person Making Change.

Do not extend this side of this line.

PLEASE RETURN TO
LOS ANGELES COUNTY ENGINEER
403 LOS ANGELES COUNTY ENGINEERING BLDG.

76F3095 CE #310 6-62

PWFB 1230 Cont L page 100 **1111**

F. B. 1916 Pg 08

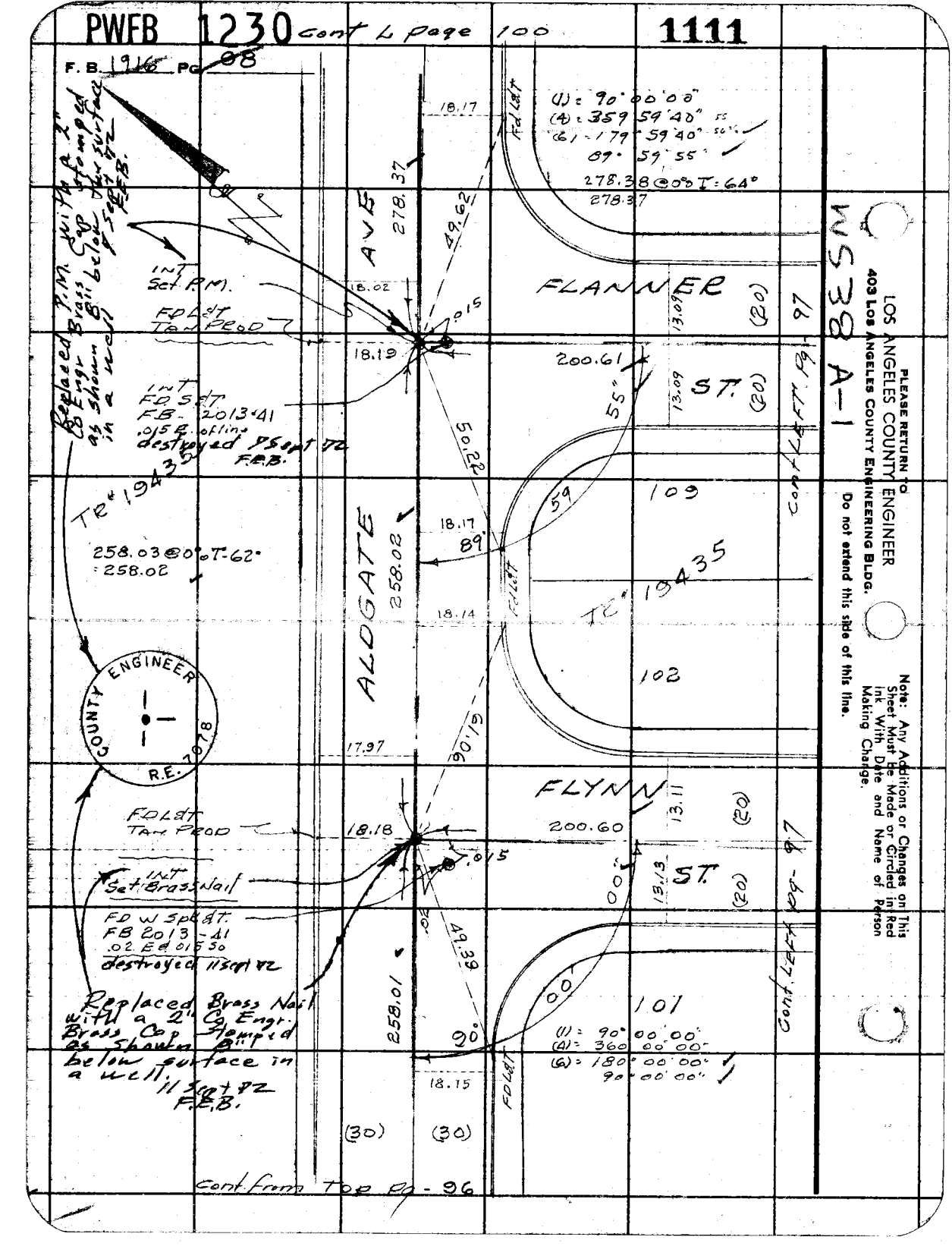

PWFB 1230 1112

Notes Ck'd by W. J. BRENNER | Survey of [illegible] | F. B. [illegible] Pg. [illegible]

Office Work | Surveyed by G. FORTER

Checked | Notes [illegible] Date 4-22-66

Date | Indexed S. J. GALLI

WS 38, A

Note: Any Additions or Changes on This Sheet Must be Made or Circled in Red Ink With Date and Name of Person Making Change.

Do not extend this side of this line.

PLEASE RETURN TO
LOS ANGELES COUNTY ENGINEER
403 LOS ANGELES COUNTY ENGINEERING BLDG.

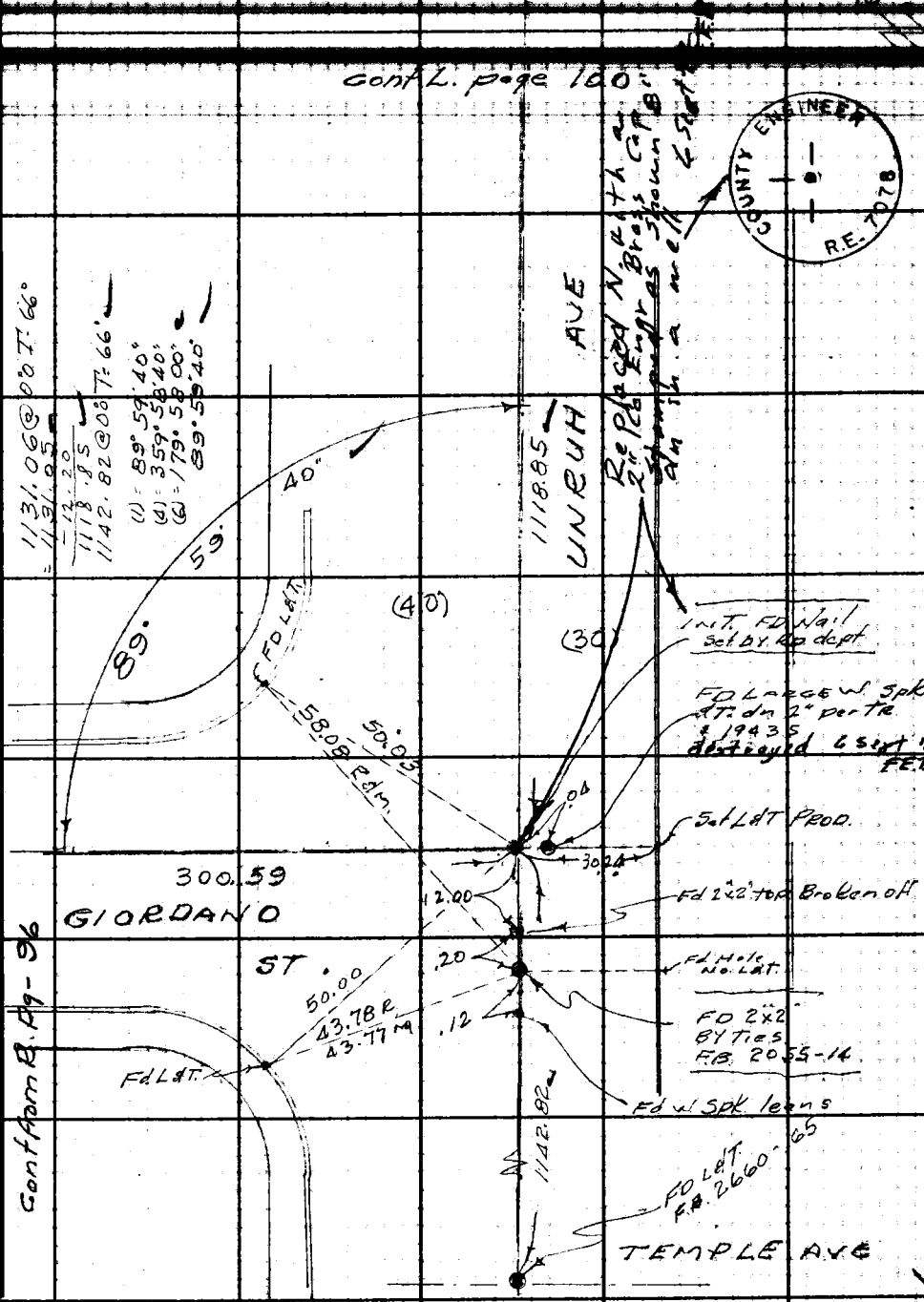

76F3095 CE #310 6-62

PWFB 1230 Cont. Bot pg- 101 1113, 1114

F. B. ~~1916~~ PG. ~~100~~

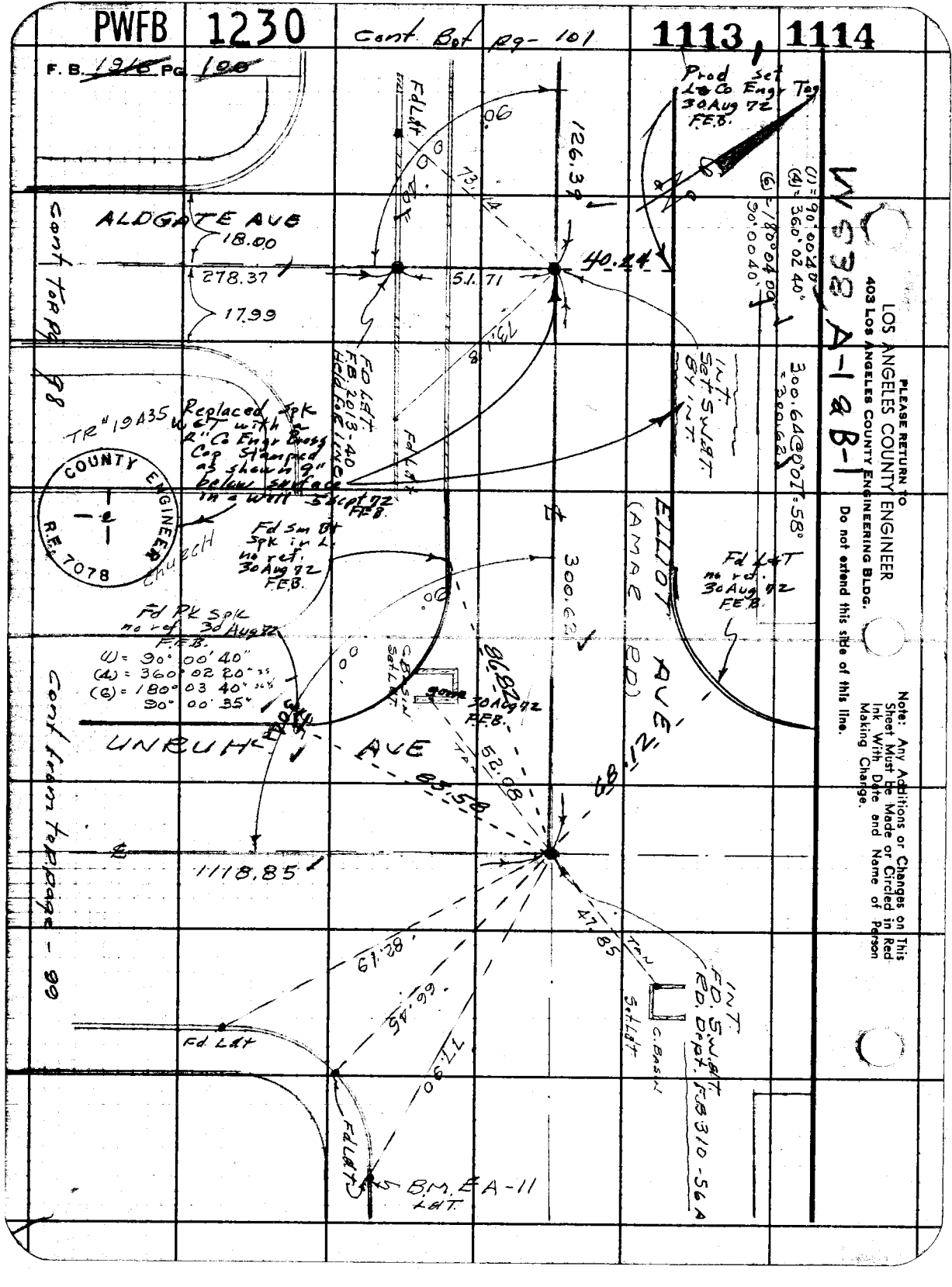

W 538 A-1 & B-1

PLEASE RETURN TO
LOS ANGELES COUNTY ENGINEER
403 LOS ANGELES COUNTY ENGINEERING BLDG.
Do not extend this side of this line.

Note: Any Additions or Changes on This Sheet Must be Made or Circled in Red Ink With Date and Name of Person Making Change.

PWEB 1230 1115

Notes Ck'd by W. J. BRENNEN	Survey of
Office Work	Surveyed by G. Porter
Checked	Notes Porter Date 4-23-64
Date	Indexed J. GALLI

F. B. Pg.

Cont Bot Pg. 102

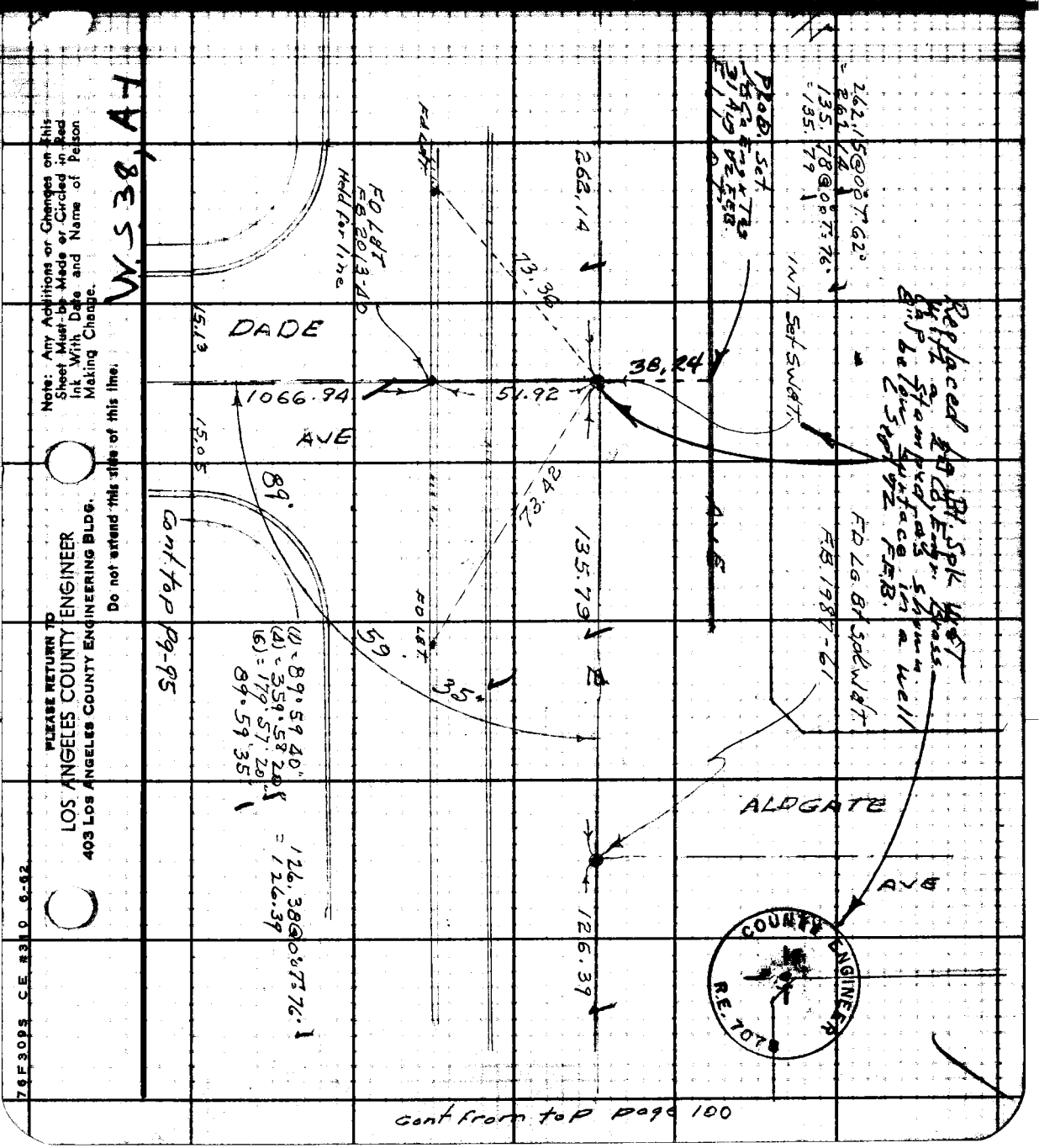

Cont from top page 100

Note: Any Additions or Changes on This Sheet Must be Made or Circled in Red Ink With Date and Name of Person Making Change.

Do not extend this side of this line.

PLEASE RETURN TO
LOS ANGELES COUNTY ENGINEER
403 LOS ANGELES COUNTY ENGINEERING BLDG.

76F309S CE #310 6-62

PLEASE RETURN TO
LOS ANGELES COUNTY ENGINEER
403 LOS ANGELES COUNTY ENGINEERING BLDG.

Note: Any Additions or Changes on This Sheet Must be Made or Circled in Red Ink With Date and Name of Person Making Change.

Do not extend this side of this line.

WS 38 A-1

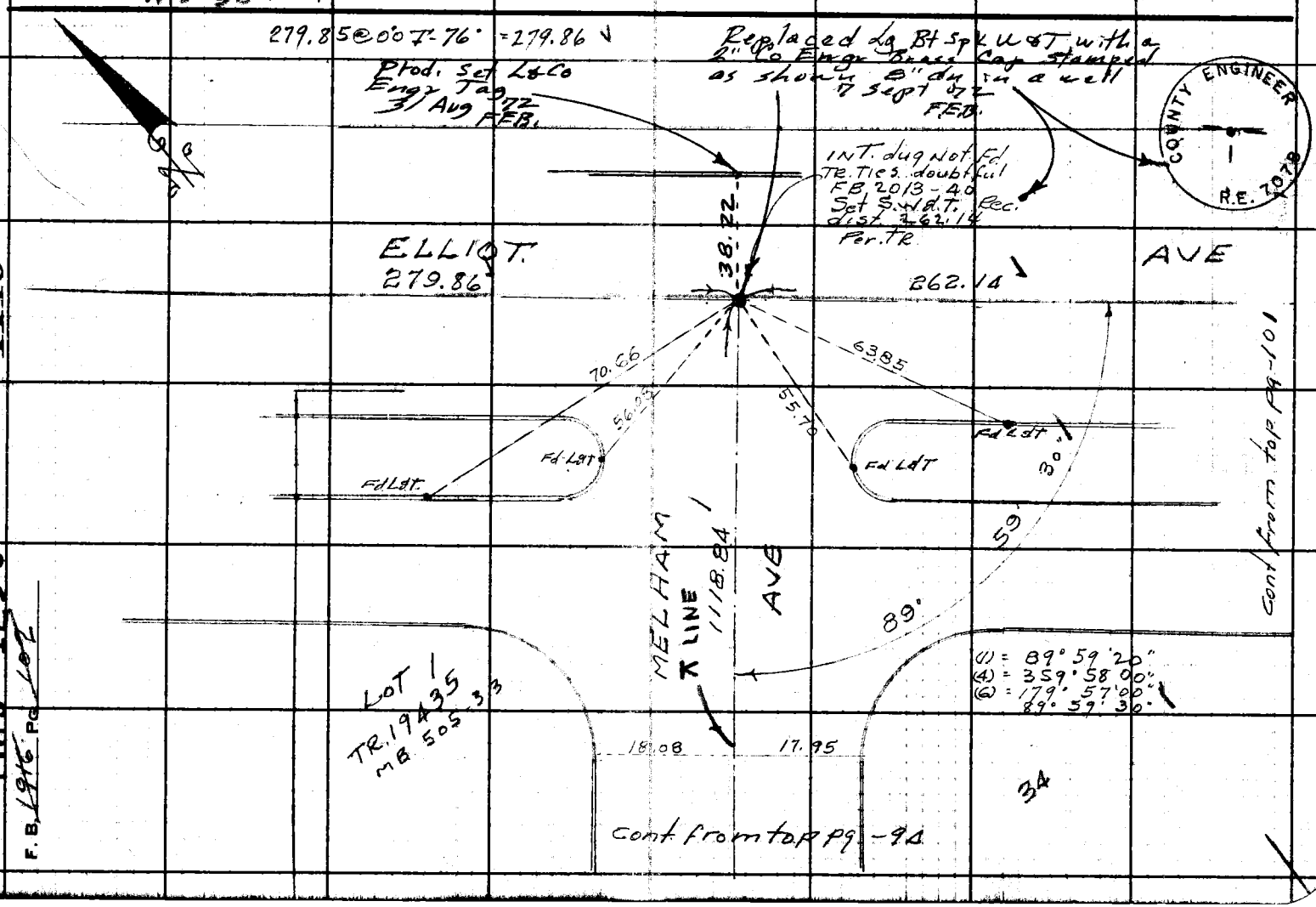

1116

PWFB 1230

F. B. 1916 PG 102

PWFB 1230 1117

Notes Ck'd by W. J. BRENNEL	Survey of [illegible]
Map No.	
Office Work	Surveyed by G. Pobick
Checked	Notes [illegible] Date [illegible]
Date	Indexed E. J. GALLI

F.B. [illegible] Pg. [illegible]

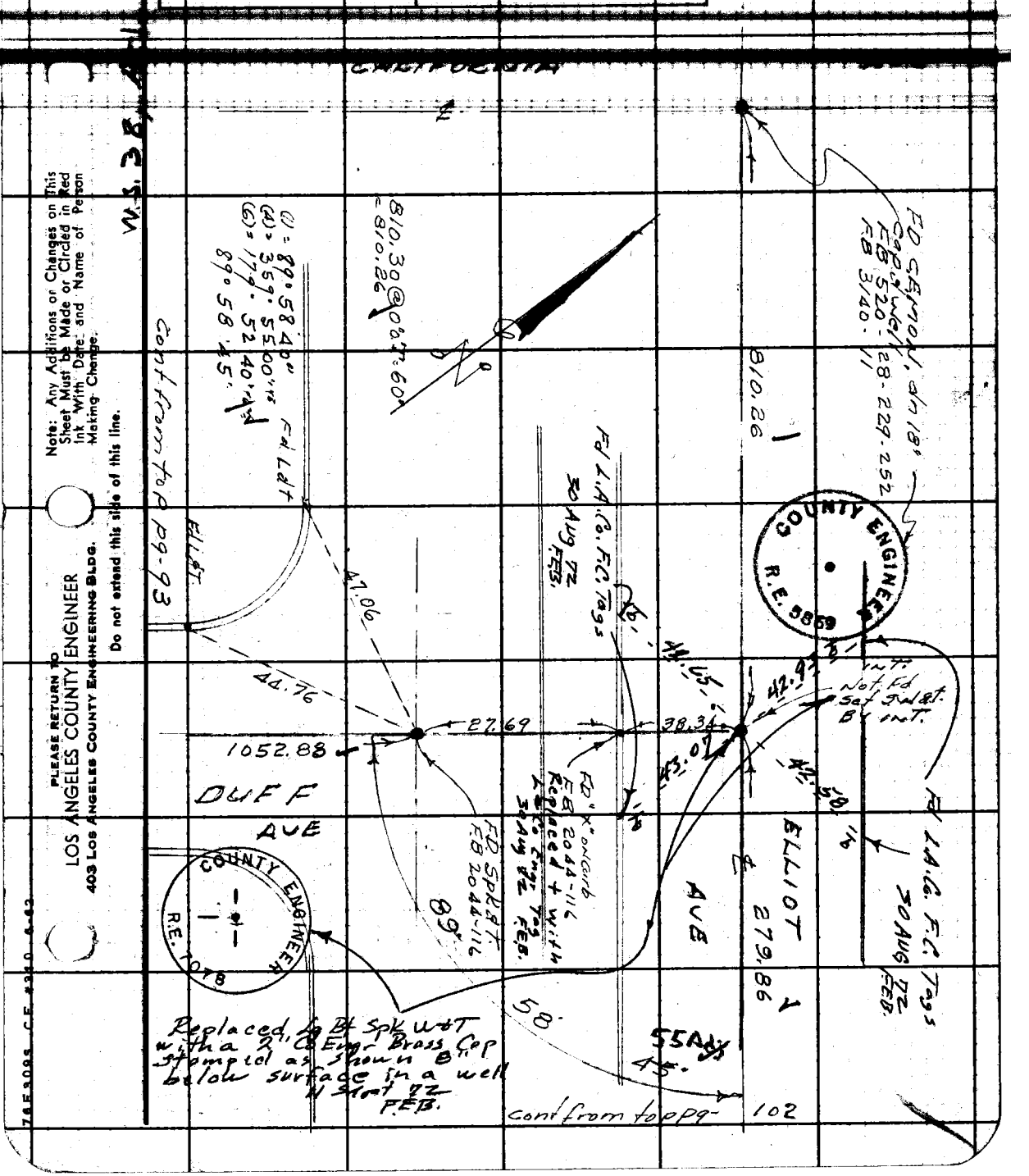

Note: Any Additions or Changes on This Sheet Must be Made or Circled in Red Ink With Date and Name of Person Making Change.

Do not extend this side of this line.

PLEASE RETURN TO
LOS ANGELES COUNTY ENGINEER
403 LOS ANGELES COUNTY ENGINEERING BLDG.

PLEASE RETURN TO
LOS ANGELES COUNTY ENGINEER
403 LOS ANGELES COUNTY ENGINEERING BLDG.

Note: Any Additions or Changes on This Sheet Must be Made or Circled in Red Ink With Date and Name of Person Making Change.

Do not extend this side of this line.

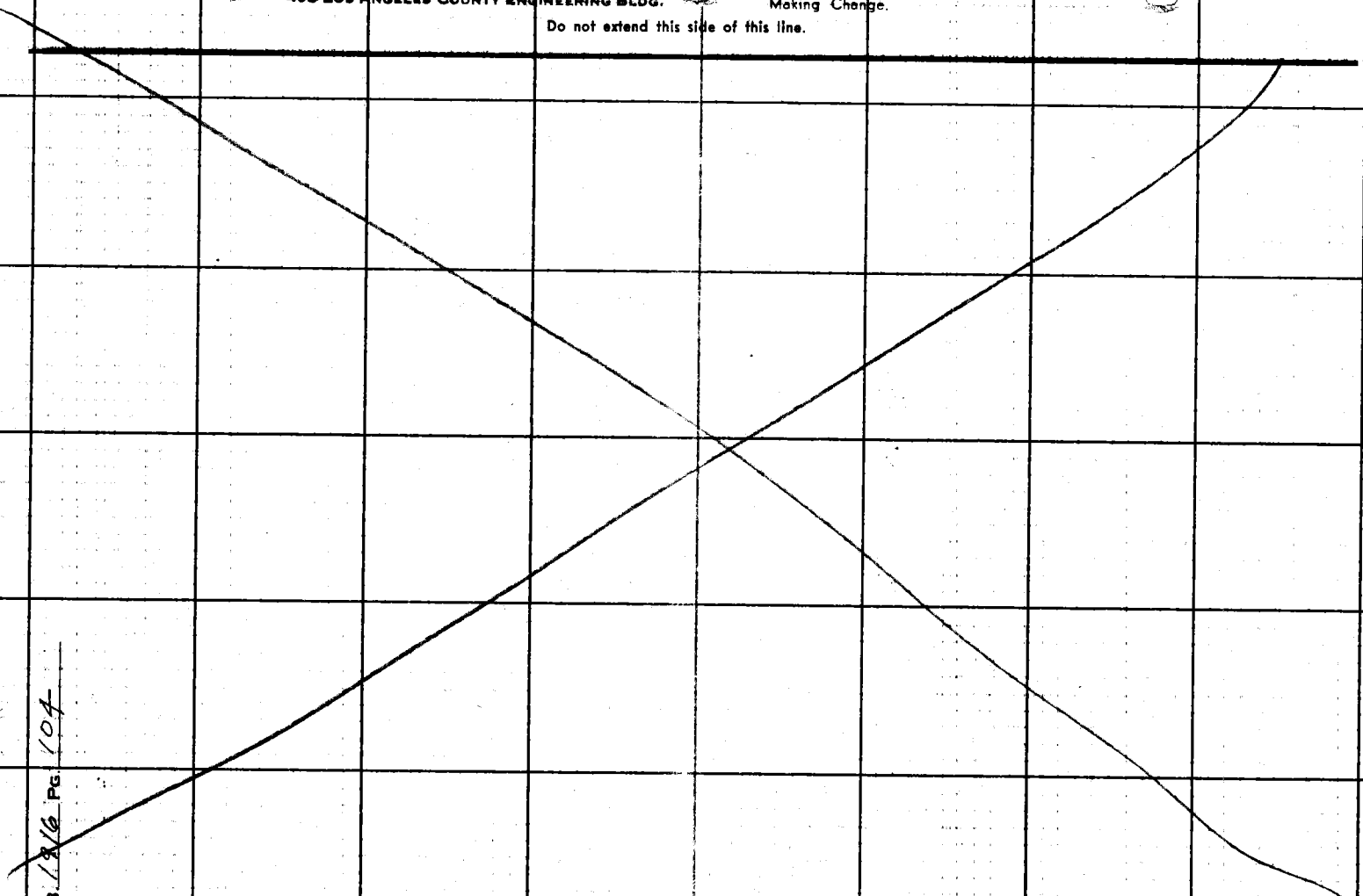

F. B. 1216 PG. 104

Profile Notes Red_____ Plotted_____ Job No. 0301.02 Division No._____ F.B. 1916 Pg. 105

No. Date_____ Date_____ Survey of_____

No. Date_____ Date_____ Map No._____ Indexed J. J. GALLI Date May '64

BENCH LEVELS

MELHAM AVE. C.I.

G. PORTER
A. GOBLE
R. BEAUDRY
R. GLIDDEN

4-27-64

JN. 0301.02

STATION	B.S.	H.I.	F.S.	ELEV.

NOTE: ANY ADDITIONS OR CHANGES ON THIS SHEET MUST BE MADE OR CIRCLED IN RED INK, WITH DATE AND NAME OF PERSON MAKING CHANGE.

Do not extend notes this side of this line.

PLEASE RETURN TO
LOS ANGELES COUNTY ENGINEER
403 Los Angeles County Engineering Bldg.

76-L-298 CE 307 2-63

76-L-298 CE 307 2-63

PLEASE RETURN TO
LOS ANGELES COUNTY ENGINEER
403 Los Angeles County Engineering Bldg.

NOTE: ANY ADDITIONS OR CHANGES ON THIS SHEET MUST BE MADE OR CIRCLED IN RED INK, WITH DATE AND NAME OF PERSON MAKING CHANGE

Do not extend notes this side of this line.

F.B. 1916 Pg. 106 | 0301.02 Job No. Division No. Profile
Survey of MELHAM AVE C.I. No. X-Sec.
Survey by G. POETER Notes POETER Notes Chkd. Checked No.
Indexed J. GALM Date Date Date

STATION	B.S.	H.I.	F.S.	ELEV.		
B.M. EA-11 FD.				322.822	ELLIOT AVE & UNRUH AVE S.E. COR. L&T 1.0 E. OF E.C.R. MARKED B.M. EA-11 ELEV. = 322.822 F.B. 1987-57	
	4 752	327 574				
T.P.			5 345	322 229	SPK	
	4 088	326 317				
B.M. EA-12 Set			5 043	321 274	ELLIOT AVE & ALDGATE AVE SOUTH N.E. COR B. SPK IN LEAD 1.0'± N OF SO. C.R. MARKED B.M. EA-12 Elev. =	
	3 982	325 256				
B.M. EA-13 Set			4 667	320 589	ALDGATE AVE & FLANNER ST. W. SIDE B. SPK IN LEAD 3.0 SO. OF TAN PROD of E FLANNER MARKED B.M. EA-13 ELEV. =	
	4 848	325 437				
B.M. EA-14 Set			3 903	321 534	E. END FLANNER ST. 5' N of E Prod B. SPK IN LEAD MARKED B.M. EA-14 - Elev. =	
	4 085	325 619				
T.P.			5 818	319 801	SPK	
	4468	324 269				
B.M. EA-15 Set			4 520	319 749	ALDGATE AVE & FLYNN ST. W SIDE B. SPK. IN LEAD 2' ON. of TAN. PROD. of FLYNN ST MARKED B.M. EA-15 ELEV. =	
	4908	324 657				
B.M. EA-16 Set			3 898	320 759	E. END FLYNN ST. 5 6 N. of E PROD B. SPK IN LEAD MARKER B.M. EA-16 ELEV. =	
	4 087	324 846				
T.P.			5 853	318 993	SPK	

76-L-298 CE 307 2-63

PLEASE RETURN TO
LOS ANGELES COUNTY ENGINEER
403 LOS ANGELES COUNTY ENGINEERING BLDG.

NOTE: ANY ADDITIONS OR CHANGES ON THIS SHEET MUST BE MADE OR CIRCLED IN RED INK, WITH DATE AND NAME OF PERSON MAKING CHANGE.

Do not extend notes this side of this line.

STATION	B. S.	H. I.	F. S.	ELEV.	
T.P.				318 993	SPK
	4 482	323 475			
Set B.M.EA-17			4 553	318 922	ALDGATE AVE & HOMEWARD ST W. SID B.SPK IN LEAD 10.2 So. of TAN PROD. of HOMEWARD ST. MARKED B.M.EA-17 Elev =
	4 970	323 892			
Set B.M.EA-18			3 940	319 952	HOMEWARD. ST. E. END 5.1 N. of ℄ PROD. B SPK IN LEAD MARKED B.M.EA 18 ELEV. =
	5 332	325 284			
T.P.			6 723	318 561	SPK.
	4 520	323 081			
Set B.M.EA-19			3 937	319 144	GIORDANO ST. & UNRUH AVE NO SIDE B. SPK IN LEAD 5.6' W. of W.C.R. MARKED B.M.EA.-19 ELEV. =
	4 695	323 839			
Set B.M.EA-20			5 547	318 292	GIORDANO ST. & ALDGATE AVE. N.E. COR. B. SPK IN LEAD MIDDLE C.R. MARKED B.M.EA.-20 ELEV. =
	3 922	322 214			
Set B.M.EA-21			4 793	317 421	GIORDANO ST & DADE AVE. N.E. COR. B. SPK IN LEAD MIDDLE OF C.R. MARKED B.M.EA-21 ELEV. =
	3 778	321 199			
Set B.M.EA-22			4 650	316 549	GIORDANO ST. & MELHAM AVE N.E. COR. B. SPK LEAD MIDDLE C.R. MARKED B.M.EA.-22 ELEV. =
	4 012	320 561			
Set B.M. EA-23			5 310	315 251	GIORDANO ST. & DUFF AVE N.E. COR. B. SPK IN LEAD MIDDLE C.R. MARKED B.M.EA-23 ELEV. =
	5300	320 551			

Profile Notes Red ____ Plotted ____ Job No. 0301.02 Division No. ____ F.B. 1916 Pg. 107

No. ____ Date ____ Date ____ Date ____ Survey of MELHAM AVE

No. ____ Date ____ Date ____ Map No. ____ Indexed C. J. GAIN Date ____

76-L-298 CE 307 2-63

PLEASE RETURN TO
LOS ANGELES COUNTY ENGINEER
403 LOS ANGELES COUNTY ENGINEERING BLDG.

NOTE: ANY ADDITIONS OR CHANGES ON THIS SHEET MUST BE MADE OR CIRCLED IN RED INK, WITH DATE AND NAME OF PERSON MAKING CHANGE

Do not extend notes this side of this line.

STATION	B.S.	H.I.	F.S.	ELEV.		
T.P.		320 551	4 003	316 548	SPK.	
	4 582	321 130				
T.P.			4 385	316 745	SPK.	
	5 368	322 113				
B.M.EA-24 Set			3 865	318 248	MELHAM AVE E. side. 550± N of GIORDANO INT. B.SPK IN LEAD MARKED B.M. EA-24 ELEV.=	
	4 918	323 166				
T.P.			4 643	318 523	SPK.	
	5 190	323 713				
B.M.EA-25 Set			4 013	319 700	MELHAM AVE & ELLIOT AVE. S.E.COR. B.SPK. IN LEAD 10'± SO. OF S.C.R. MARKED B.M.E.A.-25 ELEV.=	
	4 592	324 292				
B.M.SG1110 FD.			3 420	320 872	ELLIOT AVE SO. curb 50'± E. of ℄ DUFF RD. DEPT. BM. TAG IN LEAD F.B. 1987-56 Elev.=	
	4 603	325 475				
T.P.			4 237	321 238	SPK.	
	4 385	325 623				
T.P.			4 822	320 801	SPK	
	4 060	324 861				
T.P.			5 023	319 838	SPK.	
	4 488	324 326				
BMEA-26 Set			4 673	319 653	DADE AVE E. SIDE 550'± No of INT GIORDANO ST. B. SPK IN LEAD MARKED BM EA-26 ELEV.=	

F.B. 1916 PG. 108 Job No. 0301.02 Division No. Notes Red Plotted Profile
Survey of MELHAM AVE C.I. Date Date No.
Survey by G. PORTER Notes PORTER Notes Chkd. Checked X-Sec.
Indexed J. GALLI Date Date Date No.

76-L-298 CE 307 2-63

PLEASE RETURN TO
LOS ANGELES COUNTY ENGINEER
403 LOS ANGELES COUNTY, ENGINEERING BLDG.

NOTE: ANY ADDITIONS OR CHANGES ON THIS SHEET MUST BE MADE OR CIRCLED IN RED INK. WITH DATE AND NAME OF PERSON MAKING CHANGE.

Do not extend notes this side of this line.

STATION	B. S.	H. I.	F. S.	ELEV.	
BM EA-26				319 653	
	4 752	324 405			
T.P.			4 567	319 838	spk
	4 962	324 800			
Set B.M. EA-27			4 000	320 800	DADE AVE & ELLIOT AVE S.E. COR. B. SPK [illegible] 5.1 SO of S.C.R. MARKED BM EA-27 ELEV. =
	5 812	326 612			
BM SG Fd. 1109			4 145	322 467	ALDGATE & ELLIOT AVE L&T. in W. cur of ALDGATE NO. - 1' N of C.R. N.W. COR. Elev = 322.45 ADJ. FB 1987-56
	4 358	326 825			
FD B.M. SG 1108			4 422	322 403	ALDGATE & ELLIOT AVE N.E. COR. L&T 1' N of C.R. FB 1987-57 Elev = 322.391

322.403
322.391
.012 diff

EST. LENGTH = 6790'

Profile Notes Red ____ Plotted ____ Job No. 0301.02 Division No. ____ F.B. 1916 PG. 109

No. ____ Date ____ Date ____ Survey of ____

No. ____ Date ____ Date ____ Map No. ____ Indexed [redacted] J. GAIN Date ____

F.B. 1916 Pg. 110

Job No. Division No. Notes Red Plotted Profile

Survey of Date Date No.

Survey by Notes Notes Chkd. Checked X-Sec.

Indexed Date Date Date No.

STATION	B.S.	H.I.	F.S.	ELEV.	

Do not extend notes this side of this line.

PLEASE RETURN TO

LOS ANGELES COUNTY ENGINEER

403 Los Angeles County Engineering Bldg.

NOTE: ANY ADDITIONS OR CHANGES ON THIS SHEET MUST BE MADE OR CIRCLED IN RED INK, WITH DATE AND NAME OF PERSON MAKING CHANGE

76-L-298 CE 307 2-63

Notes Ck'd by	Survey of MELROSE AVE
Map No.	JN [illegible] Tape Std
Office Work	Surveyed by G PORTER
Checked	Notes PORTER Date 5-11-62
Date	Indexed [illegible]

E.B. 1916 Pg. 111

LOCATION OF
IMPROVEMENTS IN
GIORDANO ST
DUFF AVE EASTERLY TO UNRUH AVE

Note: Any Additions or Changes on This Sheet Must be Made or Circled in Red Ink With Date and Name of Person Making Change.

PLEASE RETURN TO
LOS ANGELES COUNTY ENGINEER
403 LOS ANGELES COUNTY ENGINEERING BLDG.

Do not extend this side of this line.

76E309S C.E. #310 6-62

Cont. B.k Page 113

F. B. 1916 PG. 112

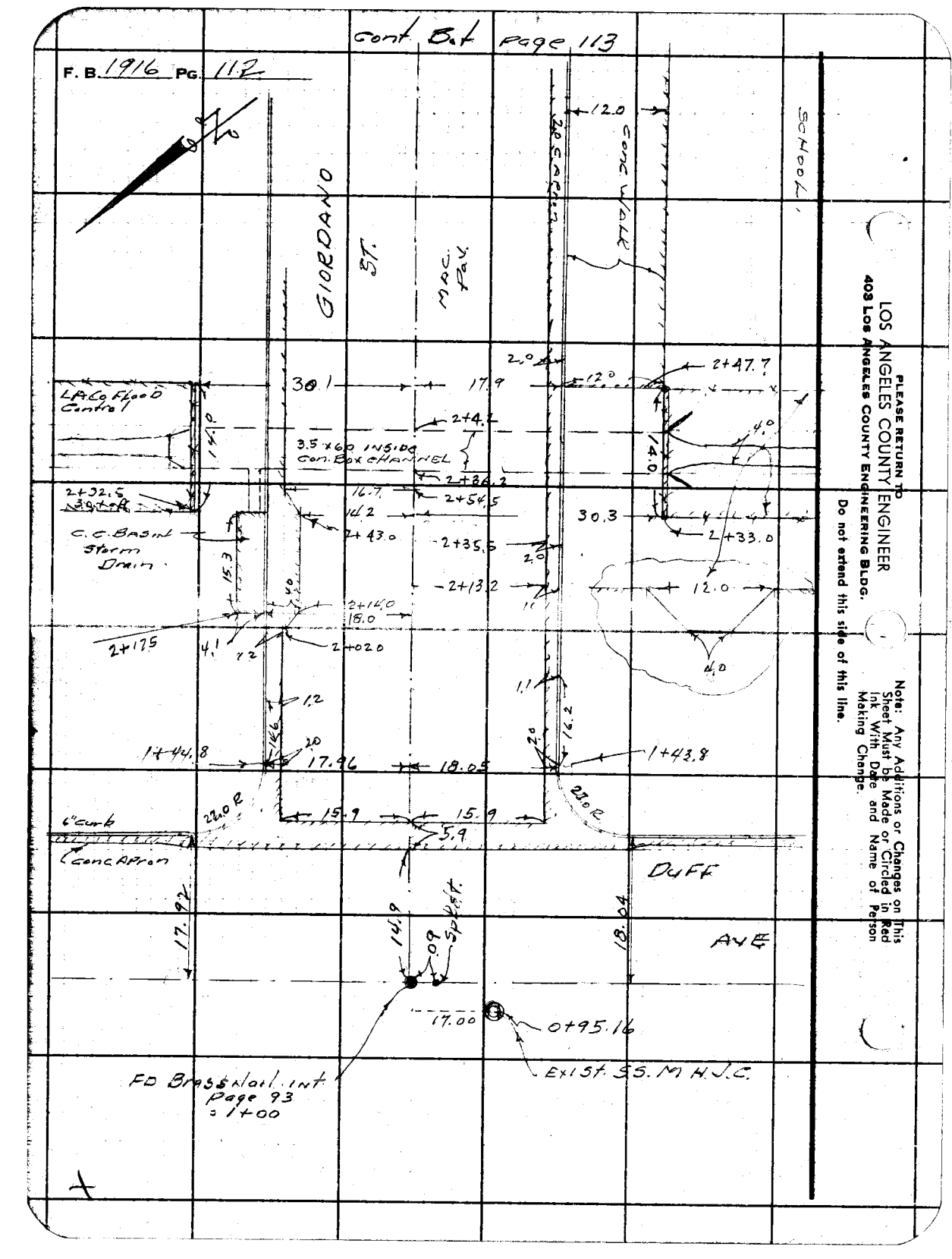

PLEASE RETURN TO
LOS ANGELES COUNTY ENGINEER
403 Los Angeles County Engineering Bldg.

Do not extend this side of this line.

Note: Any Additions or Changes on This Sheet Must be Made or Circled in Red Ink With Date and Name of Person Making Change.

Notes Ck'd by
Map No.
Office Work
Checked
Date

Survey of MELHAM AVE
JN Tape Std
Surveyed by G. PORTER
Notes PORTER Date 5-11-64
Indexed S. J. GALLI

Cont Bot Page 115

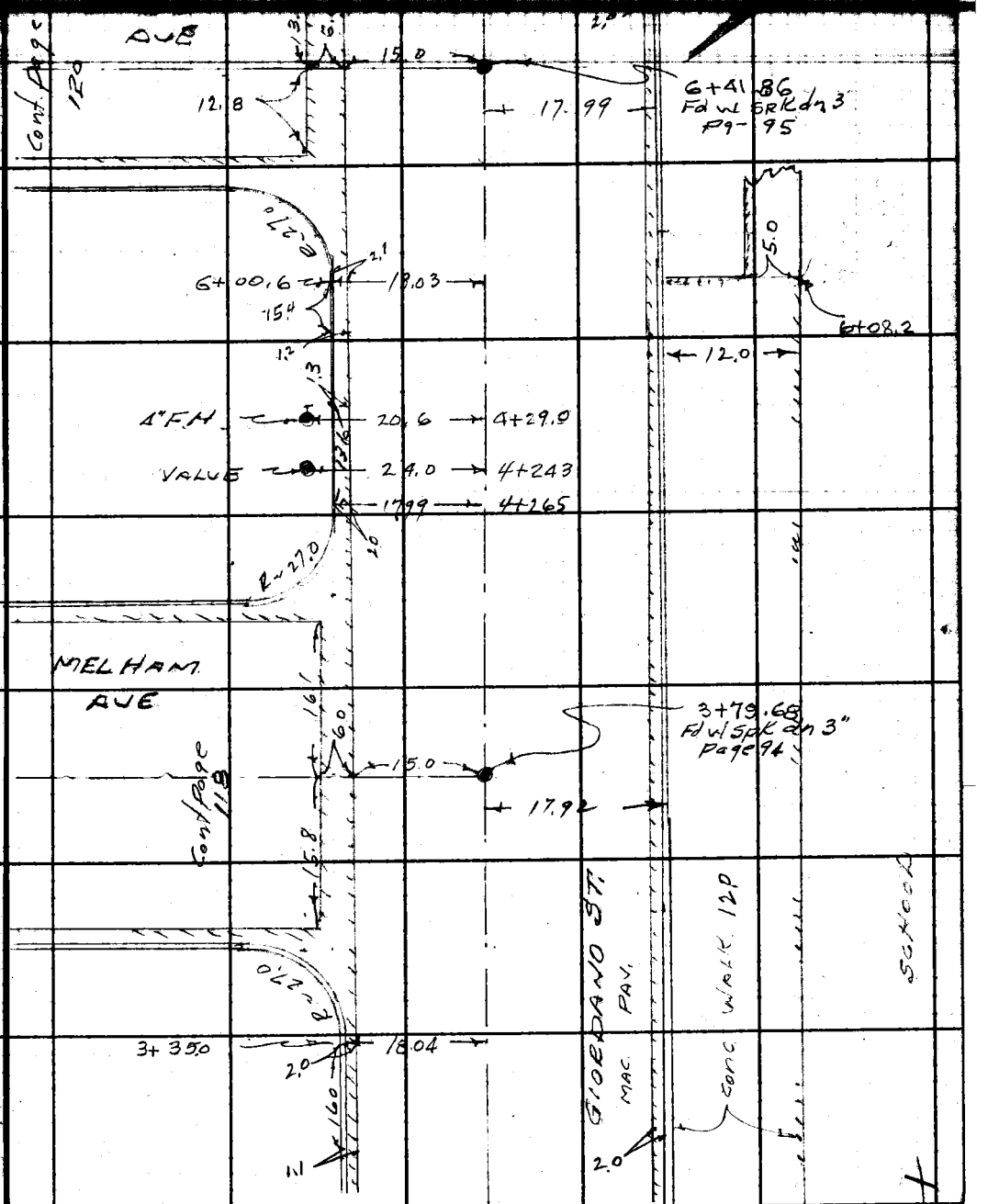

Cont from top Page 112

Note: Any Additions or Changes on This Sheet Must be Made or Circled in Red Ink With Date and Name of Person Making Change.

Do not extend this side of this line.

PLEASE RETURN TO
LOS ANGELES COUNTY ENGINEER
403 LOS ANGELES COUNTY ENGINEERING BLDG.

76F309S C.F. #310 6-62

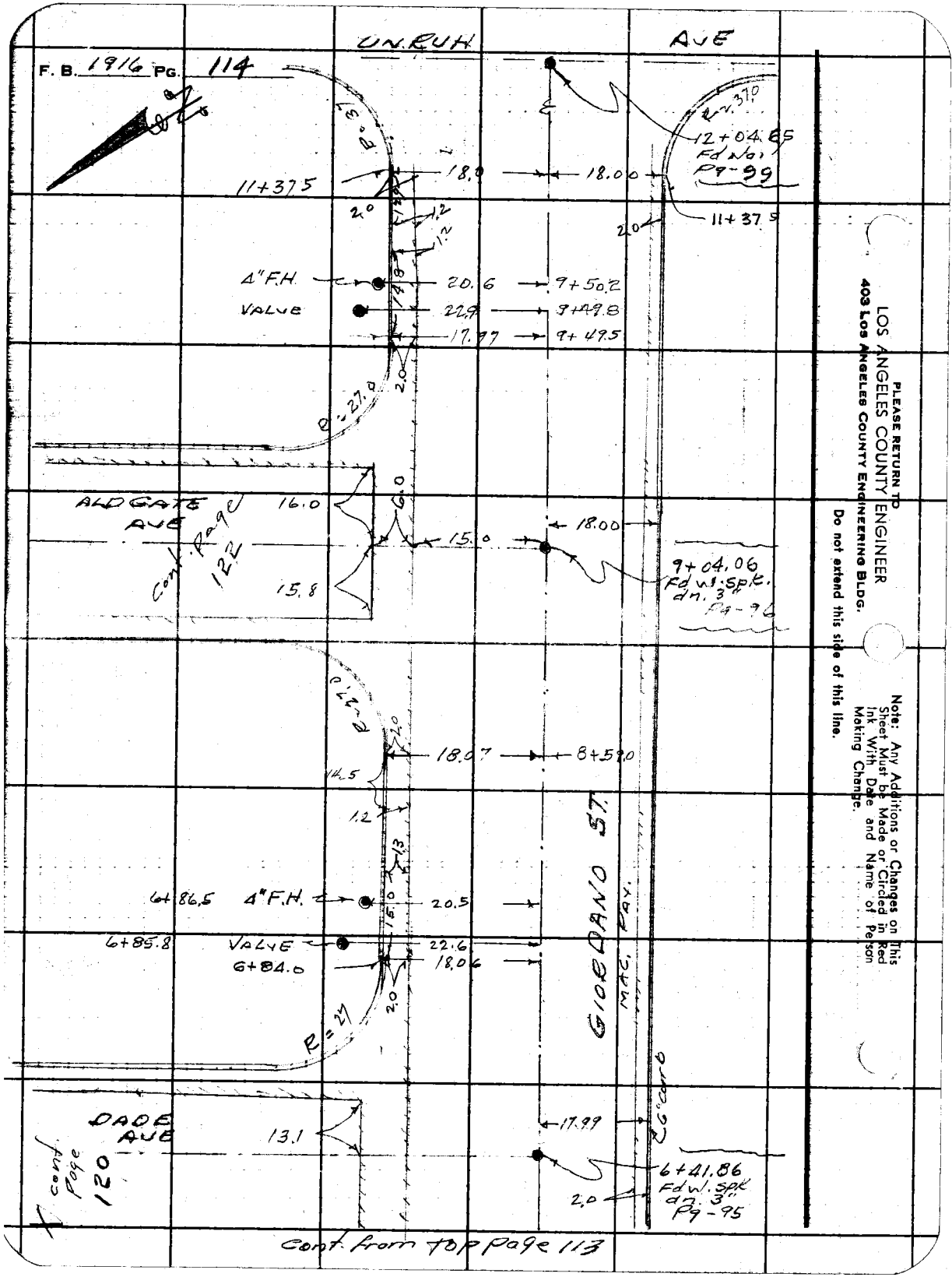

LOS ANGELES COUNTY ENGINEER
403 Los Angeles County Engineering Bldg.

PLEASE RETURN TO

Do not extend this side of this line.

Note: Any Additions or Changes on This Sheet Must be Made or Circled in Red Ink With Date and Name of Person Making Change.

Notes Ck'd by	Survey of [illegible]
Office Work	Surveyed by G. Foster
Checked	Notes [illegible] Date 5-11-66
Date	Indexed [illegible] GALM

F.B. 1116 PG. 117

LOCATION OF
IMPROVEMENTS IN
MELHAM AVE
GIORDANO St Northerly to
ELLIOT AVE

Note: Any Additions or Changes on This Sheet Must be Made or Circled in Red Ink With Date and Name of Person Making Change.

PLEASE RETURN TO
LOS ANGELES COUNTY ENGINEER
403 LOS ANGELES COUNTY ENGINEERING BLDG.

Do not extend this side of this line.

76F309S CE #310 6-62

F. B. 1916 PG. 116

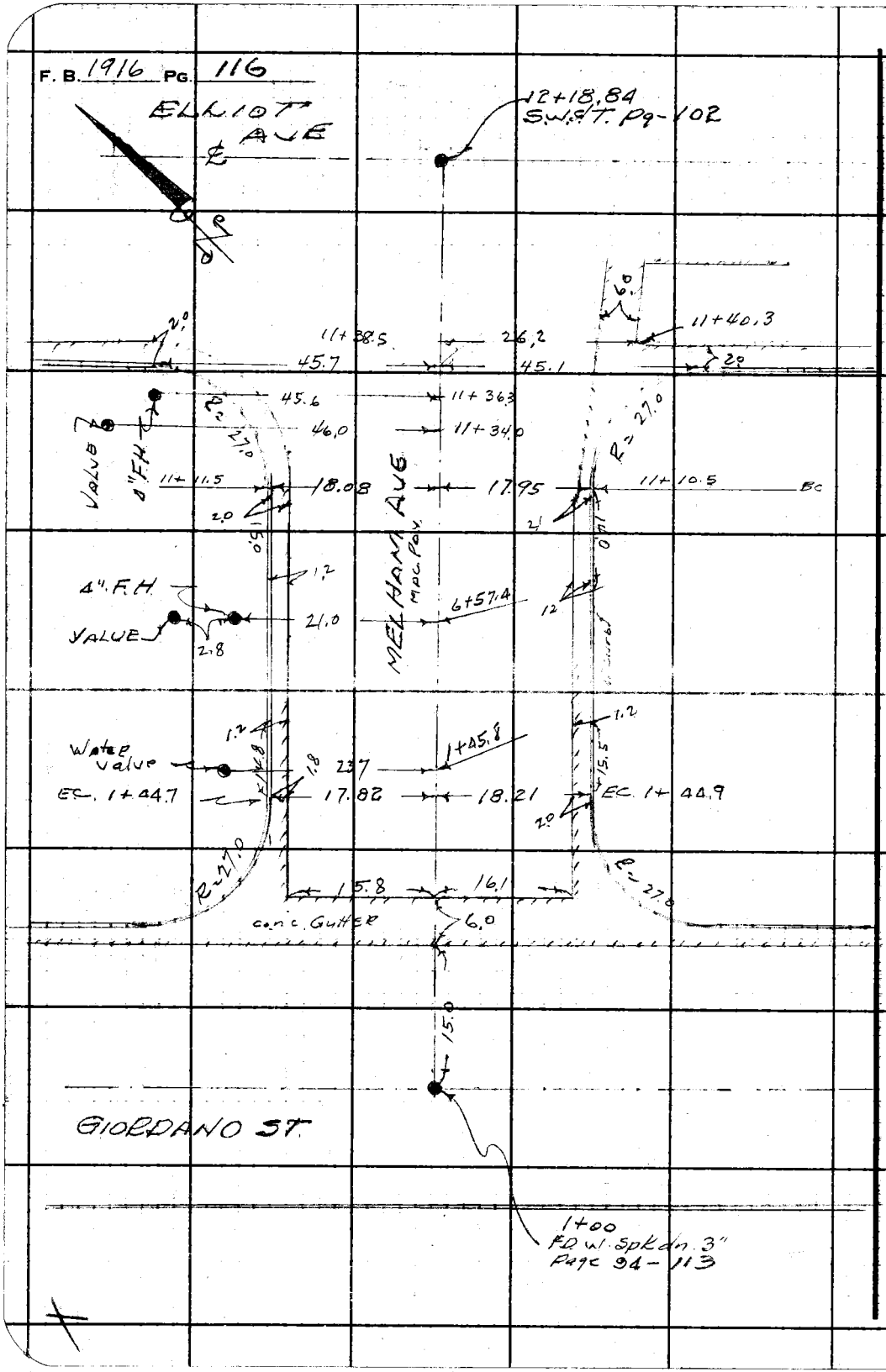

PLEASE RETURN TO
LOS ANGELES COUNTY ENGINEER
403 LOS ANGELES COUNTY ENGINEERING BLDG.

Do not extend this side of this line.

Note: Any Additions or Changes on This Sheet Must be Made or Circled in Red Ink With Date and Name of Person Making Change.

Notes Ck'd by	Survey of
Map No.	
Office Work	Surveyed by G. [illegible]
Checked	Notes [illegible] Date 5-19-66
Date	Indexed R. J. GAIN

F. B. [illegible] PG. [illegible]

LOCATION OF
IMPROVEMENTS IN
DADE AVE

FROM GIORDANO ST TO ELLIOT AVE

Note: Any Additions or Changes on This Sheet Must be Made or Circled in Red Ink With Date and Name of Person Making Change.

PLEASE RETURN TO
LOS ANGELES COUNTY ENGINEER
403 LOS ANGELES COUNTY ENGINEERING BLDG.

Do not extend this side of this line.

76E3095 CE #310 6-63

F. B. 1916 PG. 118

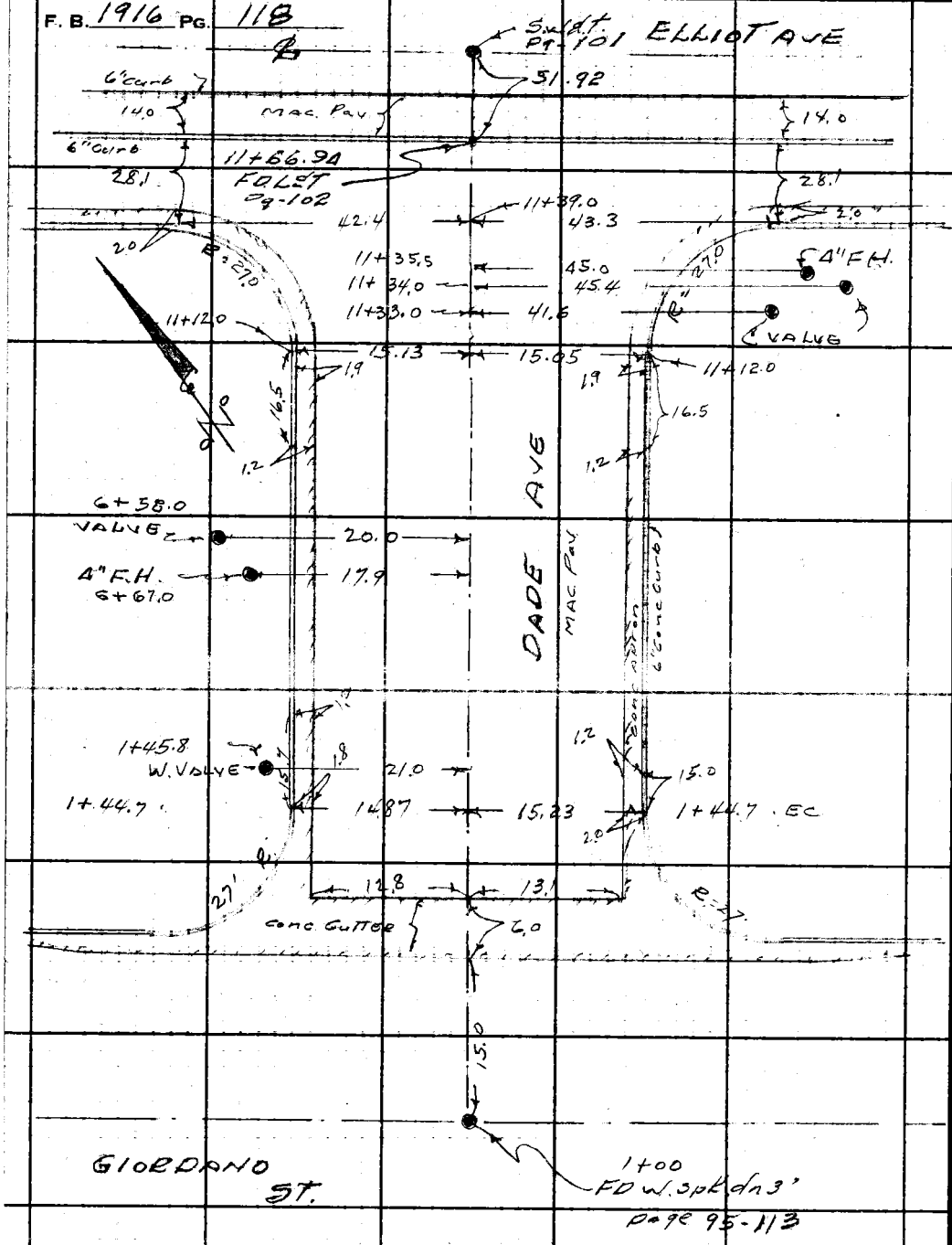

PLEASE RETURN TO
LOS ANGELES COUNTY ENGINEER
403 Los Angeles County Engineering Bldg.

Do not extend this side of this line.

Note: Any Additions or Changes on This Sheet Must be Made or Circled in Red Ink With Date and Name of Person Making Change.

Notes Ck'd by	Survey of [illegible]
Map No.	SN [illegible] Tape [illegible]
Office Work	Surveyed by G. PORTER
Checked	Notes PORTER Date 5-19-64
Date	Indexed [illegible] GALLE

F.B. [illegible] PG. [illegible]

LOCATION OF
IMPROVEMENTS IN
ALDGATE AVE
GIORDANO ST. TO
ELLIOT AVE

Note: Any Additions or Changes on This Sheet Must be Made or Circled in Red Ink With Date and Name of Person Making Change.

PLEASE RETURN TO
LOS ANGELES COUNTY ENGINEER
403 LOS ANGELES COUNTY ENGINEERING BLDG.

Do not extend this side of this line.

76E3095 C.E. #310 6-63

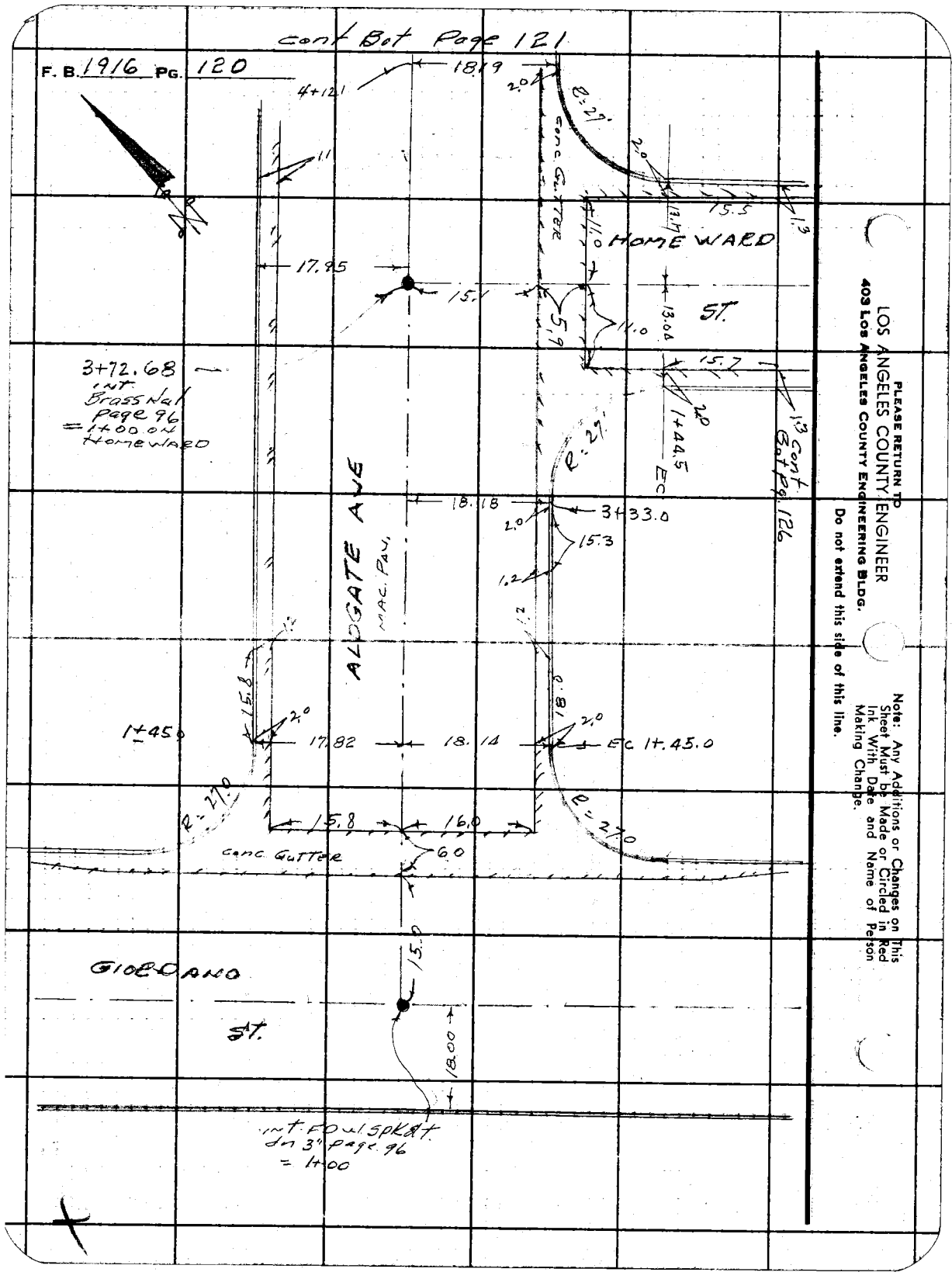

LOS ANGELES COUNTY ENGINEER
403 Los Angeles County Engineering Bldg.

PLEASE RETURN TO

Do not extend this side of this line.

Note: Any Additions or Changes on This Sheet Must be Made or Circled in Red Ink With Date and Name of Person Making Change.

Map No.
Office Work
Checked
Date

Survey of MELHAM AVE.
JN 2500.0 Tape Std
Surveyed by G. PORTER
Notes PORTER Date 5-14-64
Indexed J. GALLI

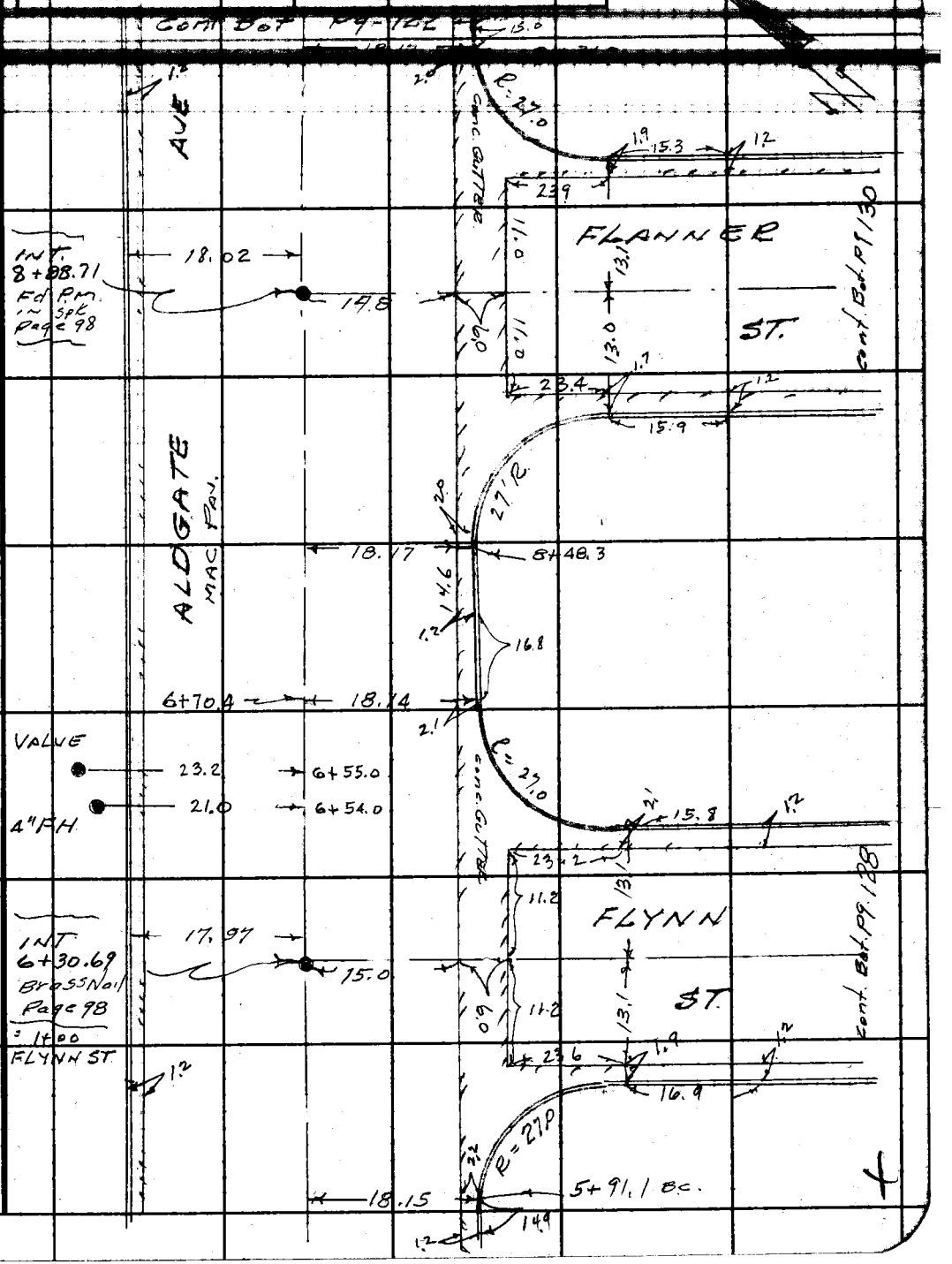

Note: Any Additions or Changes on this Sheet Must be Made or Circled in Red Ink With Date and Name of Person Making Change.

PLEASE RETURN TO
LOS ANGELES COUNTY ENGINEER
403 LOS ANGELES COUNTY ENGINEERING BLDG.
Do not extend this side of this line.

76F3095 CE #3 0 6-62

F. B. 1916 PG. 122

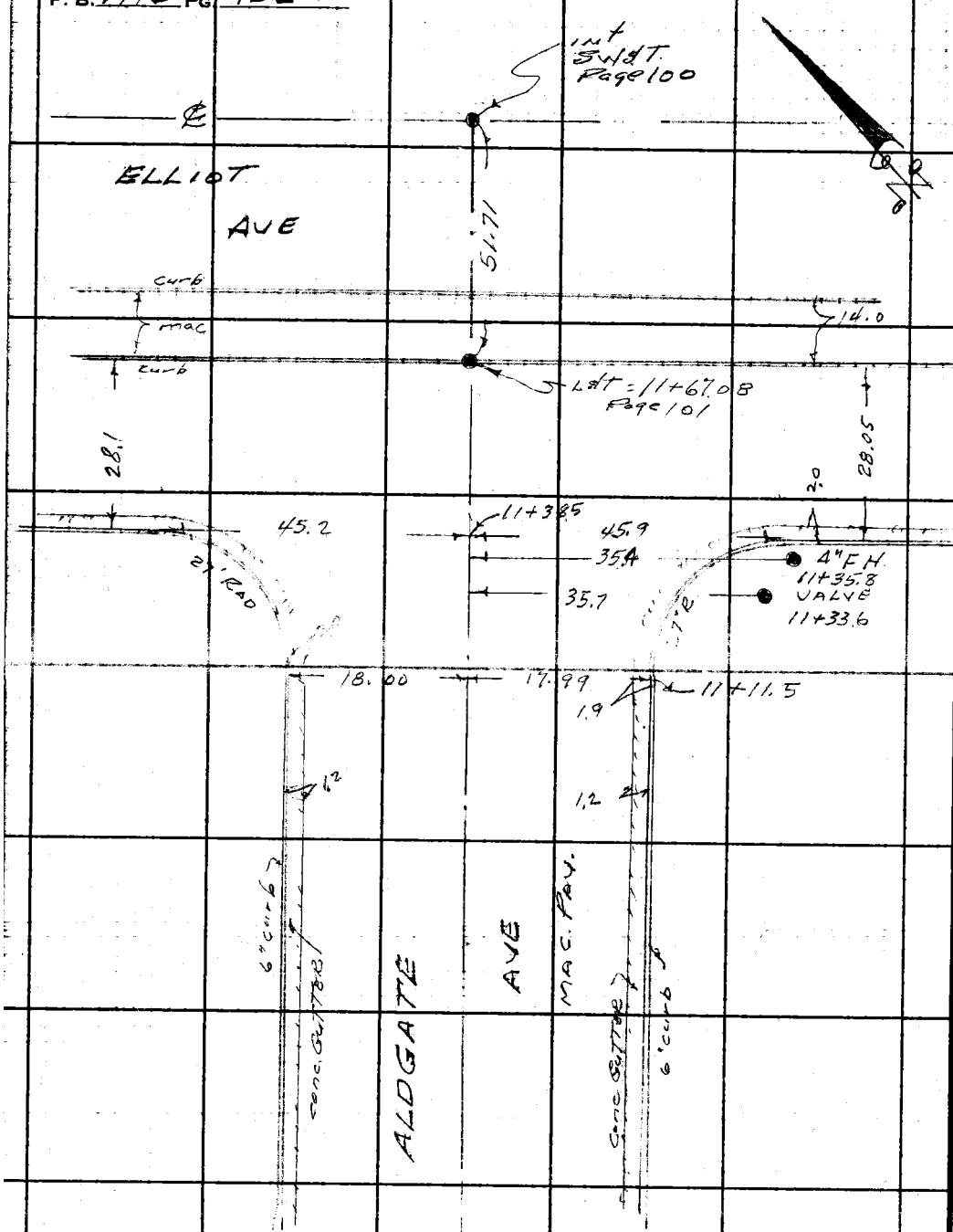

Cont from top page 121

PLEASE RETURN TO
LOS ANGELES COUNTY ENGINEER
403 LOS ANGELES COUNTY ENGINEERING BLDG.

Do not extend this side of this line.

Note: Any Additions or Changes on This Sheet Must be Made or Circled in Red Ink With Date and Name of Person Making Change.

76F3099 CE #310 6-63

PLEASE RETURN TO
LOS ANGELES COUNTY ENGINEER
403 LOS ANGELES COUNTY ENGINEERING BLDG.

Note: Any Additions or Changes on This Sheet Must be Made or Circled in Red Ink With Date and Name of Person Making Change.

Do not extend this side of this line.

BLANK

Map No. _____ JN _____ Tape _____ Std _____

Office Work

Checked _____ Surveyed by _____

Date _____ Notes _____ Date _____

Indexed _____

PLEASE RETURN TO
LOS ANGELES COUNTY ENGINEER
403 LOS ANGELES COUNTY ENGINEERING BLDG.

Note: Any Additions or Changes on This Sheet Must be Made or Circled in Red Ink With Date and Name of Person Making Change.

Do not extend this side of this line.

F. B. 1916 Pg. 124

Map No. _____
Office Work _____
Checked _____
Date _____

JN 2505 Tape _____ Std _____ °F
Surveyed by G. PORTER
Notes [illegible] Date 5-11-60
Indexed [illegible] J. GALLI

LOCATION OF
IMPROVEMENTS IN
HOMEWARD ST.

Note: Any Additions or Changes on This Sheet Must be Made or Circled in Red Ink With Date and Name of Person Making Change.

PLEASE RETURN TO
LOS ANGELES COUNTY ENGINEER
403 LOS ANGELES COUNTY ENGINEERING BLDG.
Do not extend this side of this line.

76F309S CE #310 6-62

F. B. 1916 Pg 126

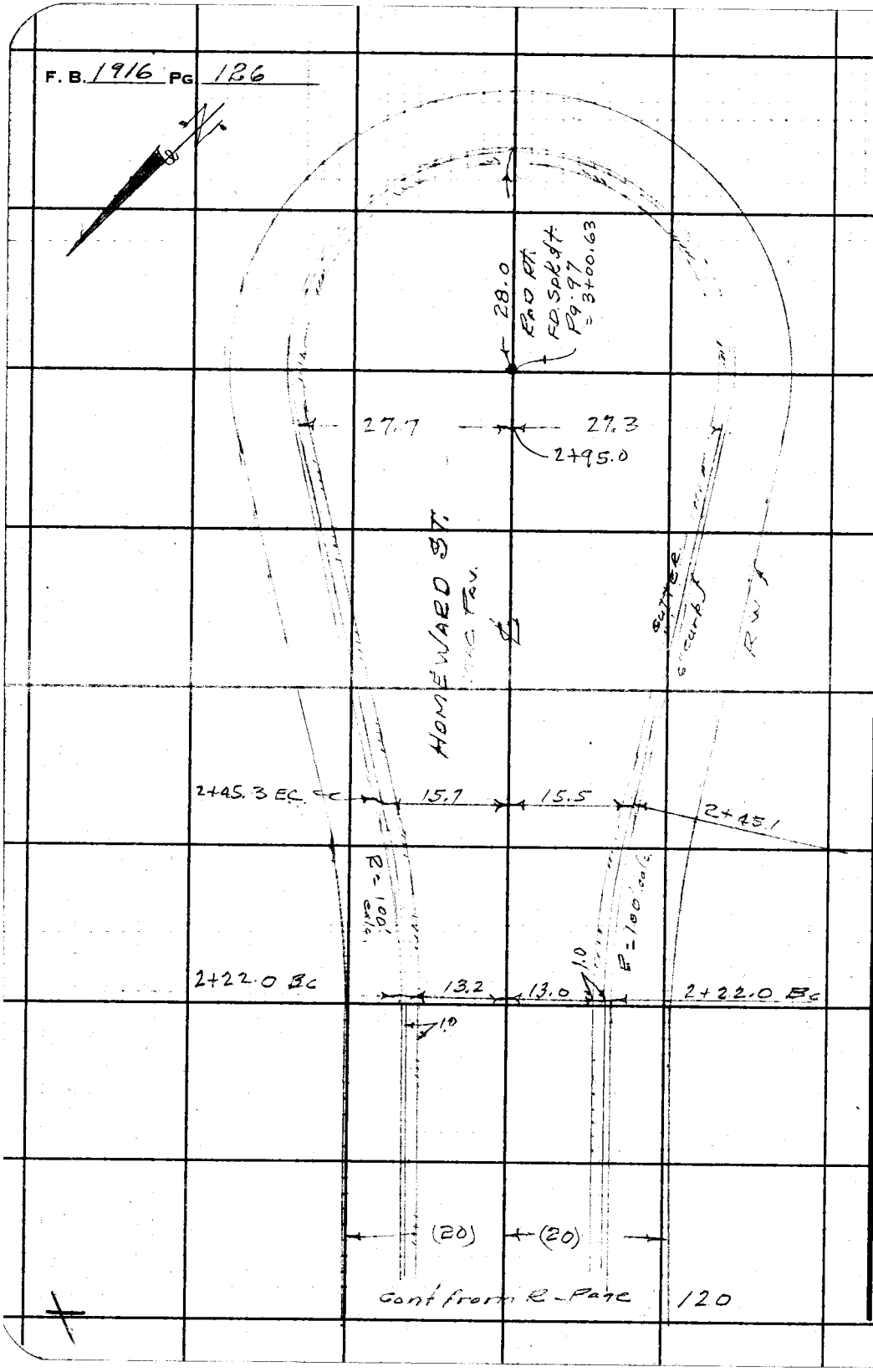

PLEASE RETURN TO
LOS ANGELES COUNTY ENGINEER
403 LOS ANGELES COUNTY ENGINEERING BLDG.

Do not extend this side of this line.

Note: Any Additions or Changes on This Sheet Must Be Made or Circled in Red Ink With Date and Name of Person Making Change.

Map No.
Office Work
Checked
Date

JN [illegible] Tape Std F
Surveyed by G. [illegible]
Notes [illegible] Date 5-15-[illegible]
Indexed [illegible] J. GALLI

LOCATION OF
IMPROVEMENTS IN
FLYNN ST.

Note: Any Additions or Changes on This Sheet Must be Made or Circled in Red Ink With Date and Name of Person Making Change.

PLEASE RETURN TO
LOS ANGELES COUNTY ENGINEER
403 LOS ANGELES COUNTY ENGINEERING BLDG.

Do not extend this side of this line.

76F309S CE #310 6-62

F. B. 1916 PG. 128

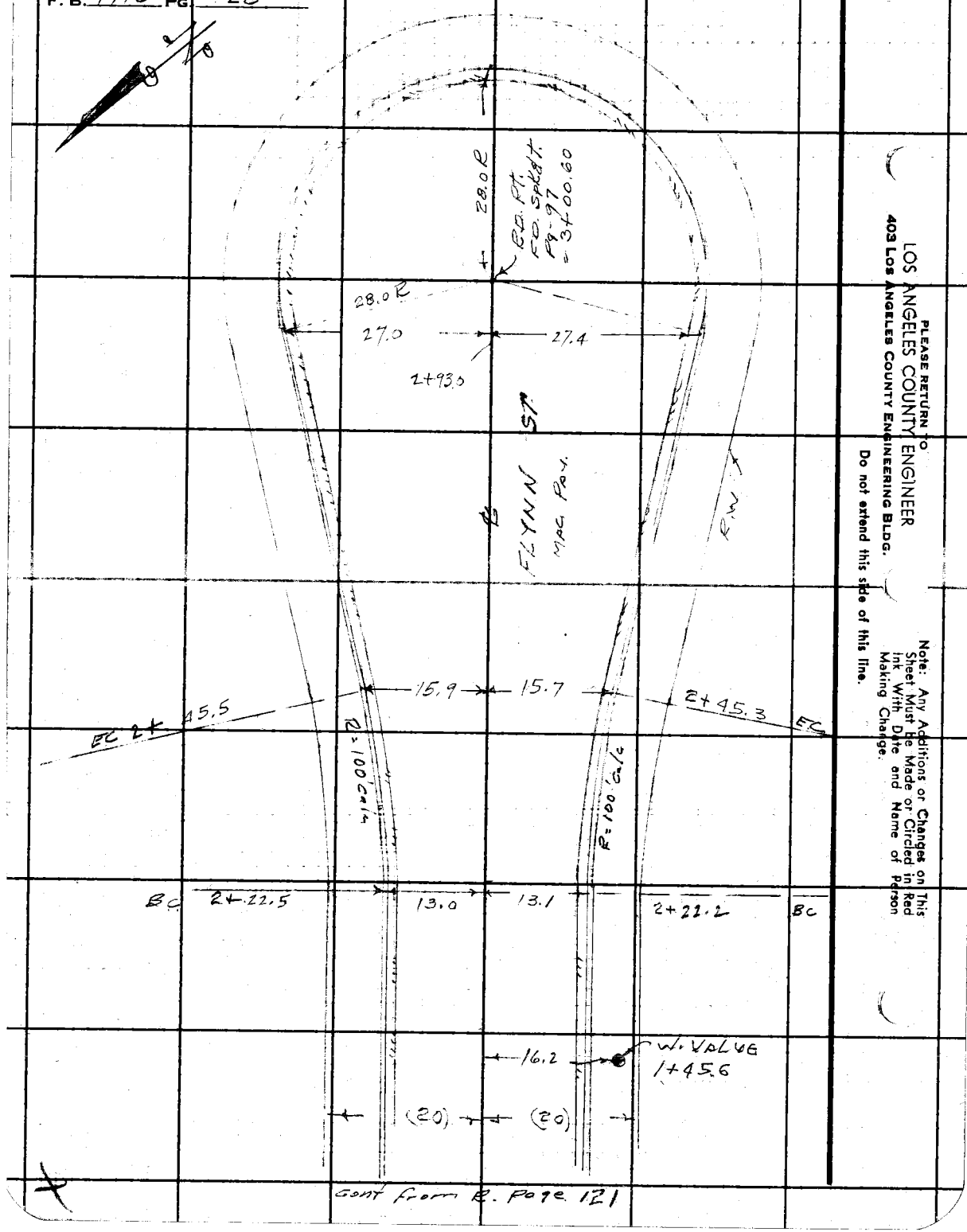

Cont from R. Page 121

PLEASE RETURN TO
LOS ANGELES COUNTY ENGINEER
403 Los Angeles County Engineering Bldg.

Do not extend this side of this line.

Note: Any Additions or Changes on This Sheet Must be Made or Circled in Red Ink With Date and Name of Person Making Change.

Map No. _____ JN 235812 Tape _____ Std _____ °F

Office Work _____ Surveyed by G. FORTER

Checked _____ Notes Rotor Date 5-15-61

Date _____ Indexed E. J. GALLI

LOCATION OF

IMPROVEMENTS IN

FLANNER ST.

Note: Any Additions or Changes on This Sheet Must be Made or Circled in Red Ink With Date and Name of Person Making Change.

PLEASE RETURN TO
LOS ANGELES COUNTY ENGINEER
403 LOS ANGELES COUNTY ENGINEERING BLDG.

Do not extend this side of this line.

76F309S CE #310 6-62

F. B. 1916 PG. 130

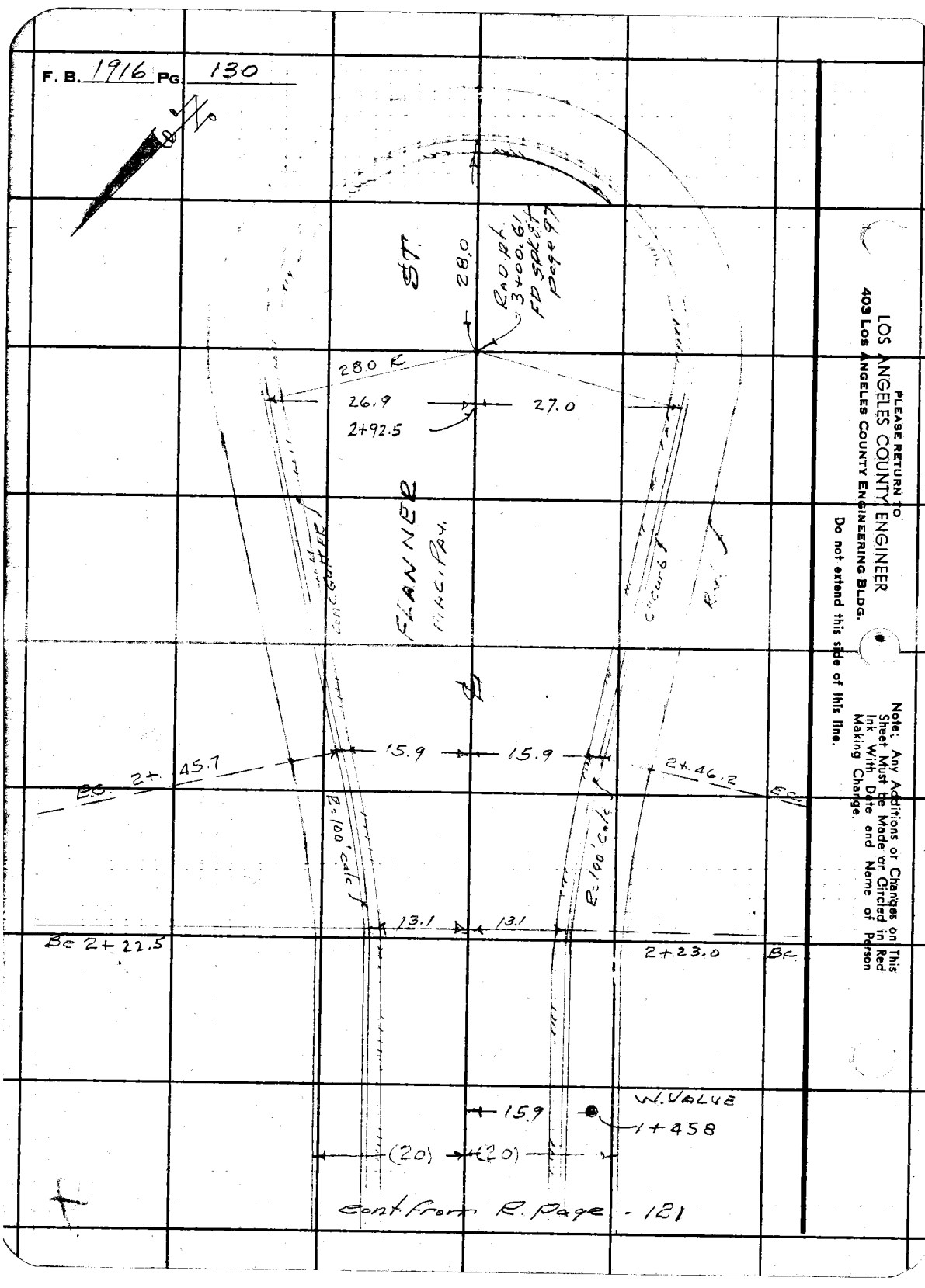

PLEASE RETURN TO
LOS ANGELES COUNTY ENGINEER
403 Los Angeles County Engineering Bldg.
Do not extend this side of this line.

Note: Any Additions or Changes on This Sheet Must be Made or Circled in Red Ink With Date and Name of Person Making Change.

Profile Notes Red_____ Plotted_____ Job No. 2308.1A Division No._____ F.B. 1961 Pg. 21

No._____ Date_____ Date_____ Survey of MELHAM AVE. C.I.

Notes Checked: BREW Checked_____ Survey by PARTY Notes Plotted_____ Date_____

No._____ Date_____ Date_____ Map No._____ Indexed C. J. GALLI Date_____

C.I. 2308.1A

MELHAM AVE

CROSS SECTIONS

GIORDANO ST.

DUFF AVE TO UNRUH AVE

5-18-64

G. Porter
A Goble
R. Beaudry
R. Glidden

STATION	B. S.	H. I.	F. S.	ELEV.

NOTE: ANY ADDITIONS OR CHANGES ON THIS SHEET MUST BE MADE OR CIRCLED IN RED INK, WITH DATE AND NAME OF PERSON MAKING CHANGE.

Do not extend notes this side of this line.

PLEASE RETURN TO
LOS ANGELES COUNTY ENGINEER
403 Los Angeles County Engineering Bldg.

76-L-298 CE 307 2-63

76-L-298 CE 307 2-63

PLEASE RETURN TO
LOS ANGELES COUNTY ENGINEER
403 Los Angeles County Engineering Bldg.

NOTE: ANY ADDITIONS OR CHANGES ON THIS SHEET MUST BE MADE OR CIRCLED IN RED INK, WITH DATE AND NAME OF PERSON MAKING CHANGE

Do not extend notes this side of this line.

F.B. 1916 Pg. 132 | Job No. 2308/4 | Division No. | Notes Red | Plotted | Profile
Survey of MELNAM AVE C.L. | Date | Date | No. | X-Sec.
Survey by G. POETER | Notes POETER | Notes Chkd. | Checked | No.
Indexed C. J. GALLI | Date | Date | Date

STATION	B.S.	H.I.	F.S.	ELEV.	GIORDANO	℄ ST
B.M. EA-23		✓		315 25	B.M. EA-23 ELEV.: 315.25 DUFF AVE N.E. COR. M.C.R.	FB 1916-pg-107 B. SPK. IN LEAD
	4 49	319 74				
0+95.16			4 93	314 81		17' R. W. RIM
"			4 95	314 79		17 R E RIM
"			13 07	306 67	INVERT (4.94 Rod, 7.46 M., .67 DIA, 13.07)	17 R 8" STUB EAST
"			13 10	306 64	INVERT	18" LINE FROM N/1
T.P.		✓	4 49	315 25	B.M. EA. 23 (4.94, 7.49, .67, 13.10)	above.
	5 37	320 62				
1+00			5 75	314 37	℄ INT. DUFF AVE & GIORDANO ST.	
1+14.9			6 03	314 59	W. Edge Conc. GUTTER	℄
1+18.0			6 08	314 54	GUTTER — center	℄
1+20.8			6 00	314 62	E Edge Conc GUTTER	℄
1+43.8			5 24	315 38		℄
"			5 74	314 88		16.0 Edge of GUTTER
"			5 92	314 70		18.0 GUTTER
"			5 24	315 38		18.0 E. END Curb Ret.
1+44.8			5 23	315 39		℄
"			5 73	314 89	16.0 Edge GUTTER	

76-L-298 CE 307 2-63

PLEASE RETURN TO
LOS ANGELES COUNTY ENGINEER
403 LOS ANGELES COUNTY ENGINEERING BLDG.

NOTE: ANY ADDITIONS OR CHANGES ON THIS SHEET MUST BE MADE OR CIRCLED IN RED INK, WITH DATE AND NAME OF PERSON MAKING CHANGE.

Do not extend notes this side of this line.

Profile Notes Red ____ Plotted ____ Job No. 2308.14 Division No. ____ F.B. 1916 Pg. 123

No. ____ Date ____ No. ____ Date ____ No. ____ Date ____ Map No. ____ Index J. Gall Date ____

STATION	B. S.	H. I.	F. S.	ELEV.	GIORDANO & ST. LT.	RIGHT
		320.62				
1+44.8			586	314.76	18.0 Gutter	
"			520	315.42	18.0 E. End Curb Ret.	
2+00			454	316.08	℄	
"			522	315.40		17.0 Edge Gutter
"			534	315.28		18.0 Gutter
"			525	315.37		18.0 IN. DR. W/a.Y.
"			517	315.45	17.0 Ed Gutter	
"			524	315.38	18.0 Gutter	
"			454	316.08	18.0 Curb	
2+39.2			448	316.14	℄	
"			516	315.46		16.0 Edge Gutter
"			527	315.35		18.0 Gutter
"			465	315.97		Curb
"			446	316.16		30 R. TOP H. Wall
"			990	310.72		30.5 R. Flow LINE CHAN
"			484	315.78	43 L. Edge Gutter	
"			520	315.42	18.0 Gutter	
"			436	316.26	18.0 Curb	
"			404	316.58	30.0 Top Conc N. WALL	
X "			953	311.09	30.5 FL. LINE FC. Conc Box Channel	

76-L-298 CE 307 2-63

PLEASE RETURN TO
LOS ANGELES COUNTY ENGINEER
403 Los Angeles County Engineering Bldg.

NOTE: ANY ADDITIONS OR CHANGES ON THIS SHEET MUST BE MADE OR CIRCLED IN RED INK, WITH DATE AND NAME OF PERSON MAKING CHANGE

Do not extend notes this side of this line.

F.B. 1916 Pg. 134 | Job No. 2302.14 | Division No. | Notes Red | Plotted | Profile
Survey of MELHAM AVE G.L. | Date | Date | No.
Survey by G. PORTER Notes PORTER | Notes Chkd. | Checked | X-Sec.
Indexed E. J. GALLI Date | Date | Date | No.

STATION	B.S.	H.I.	F.S.	ELEV.	GIORDANO LEFT	℄ ST RIGHT
		320.62				
3+00			4.49	316.13		℄
"			4.95	315.67		16.0 - Edge Gutter
"			5.08	315.54		18.0 Gutter
"			4.45	316.17		Curb
"			4.95	315.67	17.0 Edge of Gutter	
"			5.06	315.56	17.0 Gutter	
"			4.42	316.20	18.0 Curb	
3+35.0			4.39	316.23		℄
"			4.80	315.82	16.0 Ed Gutter	
"			5.00	315.62	18.0 Gutter	
"			4.34	316.28	18.0 W END Curb Ret.	
3+79.68			4.33	316.29		℄ INT. MELHAM AVE
"			4.65	315.97		16.0 Edge Gutter
"			4.87	315.75		18.0 Gutter
"			4.18	316.44		18.0 Curb
"			4.62	316.00	15.0 Edge Gutter	
"			4.67	315.95	18.0 Gutter	
"			4.57	316.05	21.0 Edge Gutter	
4+00			4.31	316.31		℄
4+26.5			4.15	316.47		℄

76-L-298 CE 307 2-63

PLEASE RETURN TO
LOS ANGELES COUNTY ENGINEER
403 LOS ANGELES COUNTY ENGINEERING BLDG.

NOTE: ANY ADDITIONS OR CHANGES ON THIS SHEET MUST BE MADE OR CIRCLED IN RED INK, WITH DATE AND NAME OF PERSON MAKING CHANGE.

Do not extend notes this side of this line.

STATION	B. S.	H. I.	F. S.	ELEV.	GIORDANO ℄ St Left.	Right
		320 62				
4+265			4 45	316 17	16.0 Edge Gutter	
"			4 64	315 98	18.0 Gutter	
"			4 00	316 62	18.0 E. END Curb Ret.	
T.P.			4 06	316 56		
	5 41	321 97				
5+00			5 24	316 73	℄	
"			5 63	316 34		16.0 Edge Gutter
"			5 82	316 15		18.0 Gutter
"			5 75	316 22		18.0 curb in Drwa
"			5 65	316 32	17.0 Edge Gutter	
"			5 75	316 22	18.0 Gutter	
"			5 13	316 84	18.0 Curb	
5+12.25			5 15	316 82	℄	
"			4 4	317 6	30.0 SW COR Lot 51.	
6+00.60			4 84	317 13	℄	
"			5 37	316 60		16.0 Edge Gutter
"			5 50	316 47		18.0 Gutter
"			4 85	317 12		18.0 Curb
"			5 30	316 67	16.0 Edge Gutter	
			5 47	316 50	18.0 Gutter	

Profile Notes Red ____ Plotted ____ Job No. 2308.16 Division No. ____
No. ____ Date ____ Date ____ Survey of ____
No. ____ Date ____ Date ____ Map No. ____ Indexed E. J. GALLI Date ____

F.B. 1916 PG. 135

76-L-298 CE 307 2-63

PLEASE RETURN TO
LOS ANGELES COUNTY ENGINEER
403 LOS ANGELES COUNTY ENGINEERING BLDG.

NOTE: ANY ADDITIONS OR CHANGES ON THIS SHEET MUST BE MADE OR CIRCLED IN RED INK, WITH DATE AND NAME OF PERSON MAKING CHANGE

Do not extend notes this side of this line.

STATION	B.S.	H.I.	F.S.	ELEV.	GIORDANO ℄	ST
		321.97			LEFT	RIGHT
6+00.60			4 81	317 16	18.0 W. END Curb Ret.	
6+41.86			4 72	317 25		℄ INT DADE AVE
"			5 21	316 76		16.0 Edge Gutter
"			5 36	316 61		18.0 Gutter
"			4 70	317 27		18.0 Curb
"			5 07	316 90	15.0 Edge Gutter	
"			5 14	316 83	18.0 Gutter	
"			5 02	316 95	21.0 Edge Gutter	
6+84.0			4 63	317 34		℄
"			5 07	316 90		16.0 Edge Gutter
"			5 21	316 76		18.0 Gutter
"			4 56	317 41		18.0 Curb
"			4 99	316 98	16.0 Edge Gutter	
"			5 11	316 86	18.0 Gutter	
"			4 47	317 50	18.0 E END Curb Ret.	
7+00			4 54	317 43		℄
"			5 03	316 94		16.0 Edge Gutter
"			5 17	316 80		18.0 Gutter
"			4 51	317 46		18.0 Curb
"			4 95	317 02	17.0 Edge Gutter	

F.B. 1916 PG. 136 Job No. 2308.14 Division No. Notes Red Plotted Profile
Survey of MELHAM AVE C.I. Date Date No. X-Sec.
Survey by G. Porter Notes PORTER Notes Chkd. Checked
Indexed C. J. GALLI Date Date Date No.

76-L-298 CE 307 2-63

PLEASE RETURN TO
LOS ANGELES COUNTY ENGINEER
403 LOS ANGELES COUNTY ENGINEERING BLDG.

NOTE: ANY ADDITIONS OR CHANGES ON THIS SHEET MUST BE MADE OR CIRCLED IN RED INK, WITH DATE AND NAME OF PERSON MAKING CHANGE.

Do not extend notes this side of this line.

Profile Notes Red____ Plotted____ Job No.____ Division No.____ F.B. 1491 Pg. 57

Notes Checked____ Date____ Surveyed____ Date____ Notes____ Date____

No.____ Date____ Date____ Map No.____ Indexed C. J. Graul Date____

GIORDANO ℄ 57

STATION	B. S.	H. I.	F. S.	ELEV.	Left	℄	Right
		321.97					
7+00			509	316.88	18.0 Gutter		
"			447	317.50	18.0 curb		
T.P.			453	317.44			
	506	322.50					
7+70.9			479	317.71		℄	
"			41	318.4	30.0 S.W. COR. Lot 85		
8+00			471	317.79		℄	
"			512	317.28			16.0 Edge Gutter
"			540	317.10			18.0 Gutter
"			474	317.76			18.0 Curb
"			515	317.35	17.0 Edge Gutter		
"			528	317.22	18.0 Gutter		
"			468	317.82	18.0 Curb		
8+59.0			458	317.92		℄	
"			503	317.47			16.0 Edge Gutter
"			520	317.30			18.0 Gutter
"			512	317.38			18.0 Curb
"			498	317.52	16.0 Edge Gutter		
"			514	317.36	18.0 Gutter R		
"			448	318.02	18.0 W END Curb Ref.		

76-L-298 CE 307 2-63

PLEASE RETURN TO
LOS ANGELES COUNTY ENGINEER
403 LOS ANGELES COUNTY ENGINEERING BLDG.

NOTE: ANY ADDITIONS OR CHANGES ON THIS SHEET MUST BE MADE OR CIRCLED IN RED INK, WITH DATE AND NAME OF PERSON MAKING CHANGE

Do not extend notes this side of this line.

STATION	B.S.	H.I.	F.S.	ELEV.	GIORDANO	℄ St.
		322 50			Left	Right
9+04.06			4 44	318 06		℄ Int. ALOGATE
"			4 86	317 64		16.0 Edge Gutter
"			5 04	317 46		18.0 Gutter
"			4 38	318 12		18.0 curb
"			4 77	317 73	15.0 Edge Gutter	
"			4 88	317 62	18.0 Gutter	
"			4 75	317 75	21.0 Edge Gutter	
T.P.			4 17	318 33		
	6 07	324 40				
9+49.5			6 16	318 24		℄
"			6 62	317 78		16.0 Edge Gutter
"			6 77	317 63		18.0 Gutter
"			6 10	318 30		18.0 CURB
"			6 56	317 84	16.0 Edge Gutter	
"			6 75	317 65	18.0 Gutter	
"			6 11	318 29	18.0 W.END Curb Ret.	
10+00			5 46	318 94		℄
"			6 01	318 39		16.0 - Edge Gutter
"			6 14	318 26		18.0 Gutter
"			5 50	318 90		18.0 Curb

F.B. 1916 PG. 138 Job No. 2308.14 Division No. Notes Red Plotted Profile
Survey of MELHAM AVE Cl' Date Date No. X-Sec.
Survey by G. Porter Notes Porter Notes Chkd. Checked
Indexed C. J. GALLI Date Date Date No.

76-L-298 CE 307 2-63

PLEASE RETURN TO
LOS ANGELES COUNTY ENGINEER
403 LOS ANGELES COUNTY ENGINEERING BLDG.

NOTE: ANY ADDITIONS OR CHANGES ON THIS SHEET MUST BE MADE OR CIRCLED IN RED INK, WITH DATE AND NAME OF PERSON MAKING CHANGE.

Do not extend notes this side of this line.

STATION	B. S.	H. I.	F. S.	ELEV.	GIORDANO ℄ LEFT	St RIGHT
		324 40				
10+00			6 04	318 36	17.0 Edge Gutter	
"			6 15	318 25	18.0 Gutter	
"			5 51	318 89	18.0 Curb	
10+50			4 56	319 84		℄ Brk in Grad
"			5 06	319 34		16.0 Edge Gutt
"			5 20	319 20		18.0 Gutter
"			4 46	319 94		18.0 Curb
"			4 98	319 42	17.0 Edge Gutter	
"			5 10	319 30	18.0 Gutter	
"			4 45	319 95	18.0 Curb	
11+00			4 61	319 79		℄
"			5 17	319 23		16.0 Edge Gutter
"			5 32	319 08		18.0 Gutter
"			4 65	319 75		18.0 Curb
"			5 11	319 29	17.0 Edge Gutter	
"			5 26	319 14	18.0 Gutter	
"			4 65	319 75	18.0 Curb	
11+37.5			5 25	319 15		℄
"			5 89	318 51		16.0 Edge Gutter
"			6 13	318 27		18.0 Gutter

Profile Notes Red ____ Plotted ____ Job No. 2308.14 Division No. ____ F.B. 1916 PG. 139

No. ____ Date ____ Date ____ Survey of ____

No. ____ Date ____ Date ____ Map No. ____ Indexed ____ Date ____

76-L-298 CE 307 2-63

PLEASE RETURN TO
LOS ANGELES COUNTY ENGINEER
403 Los Angeles County Engineering Bldg.

NOTE: ANY ADDITIONS OR CHANGES ON THIS SHEET MUST BE MADE OR CIRCLED IN RED INK, WITH DATE AND NAME OF PERSON MAKING CHANGE

Do not extend notes this side of this line.

F.B. 1916 Pg. 140 | Job No. 2308.14 | Division No. | Notes Red | Plotted | Profile
Survey of MELTHAM AVE C/L | Date | No. | X-Sec.
Survey by G. PORTER Notes Porter | Notes Chkd. | Checked | No.
Indexed C. J. GALLI | Date | Date | Date

STATION	B.S.	H.I.	F.S.	ELEV.	GIORDANO & 57th
		324.40			
11+37.5			5.56	31[illegible].84	18.0 W END Curb Ref.
"			5.74	31[illegible].66	16.0 Edge GUTTER
"			5.97	31[illegible].43	18.0 Gutter
"			5.31	31[illegible].09	18.0 W END CURB Ref.
11+71.8			6.30	31[illegible].10	
11+74.8			6.48	31[illegible].12	W. Side UNRUH AVE ℄ W edge Gutter
11+79.7			6.45	31[illegible].95	℄ center Gutter
12+04.65			5.92	31[illegible].68	℄ E. edge Gutter
					℄ INT. UNRUH AVE.
BM EA-19			5.21	31[illegible].19	BM EA-19 Elev. = 319.144 FB 1916-107 GIORDANO ST. & UNRUH AVE No. side B. SPK IN LEAD 5.6 W of W END Curb Ref.

Profile Notes Red____ Plotted____ Job No. 2308.14 Division No.____ F.B. 1916 Pg. 141

No.____ Date____ Date____ Survey of MELHAM AVE

Notes Checked____ Survey By____

No.____ Date____ Date____ Map No.____ Indexed C. J. GALLI Date____

C.I. 2308.14

MELHAM AVE

CROSS SECTIONS

MELHAM AVE.

GIORDANO ST. NO TO ELLIOT AVE

5-18-64

G. PORTER

A. GOBLE

R. BEAUDRY

R. GLIDDEN

STATION	B.S.	H.I.	F.S.	ELEV.

NOTE: ANY ADDITIONS OR CHANGES ON THIS SHEET MUST BE MADE OR CIRCLED IN RED INK, WITH DATE AND NAME OF PERSON MAKING CHANGE.

Do not extend notes this side of this line.

PLEASE RETURN TO
LOS ANGELES COUNTY ENGINEER
403 Los Angeles County Engineering Bldg.

76-L-298 CE 307 2-63

76-L-298 CE 307 2-63

PLEASE RETURN TO
LOS ANGELES COUNTY ENGINEER
403 LOS ANGELES COUNTY ENGINEERING BLDG.

NOTE: ANY ADDITIONS OR CHANGES ON THIS SHEET MUST BE MADE OR CIRCLED IN RED INK. WITH DATE AND NAME OF PERSON MAKING CHANGE

Do not extend notes this side of this line.

STATION	B.S.	H.I.	F.S.	ELEV.	MELHAM	℄ AVE
BM E.A-22		✓		316 55	BM E.A. 22 Elev= 316.549 F.B 1916-107 GORDANO ST & MELHAM AVE N.E COR. B SPK IN LEAD M.C.R.	
	5 10	321 65			LEFT.	RIGHT
1+44.9			5 45	31[illegible] 30		℄
"			5 60	3[illegible] 05		16.0 Edge Gutter
"			5 76	31[illegible] 89		18.0 Gutter
"			5 11	31[illegible] 54		18.0 N. END Curb Ref.
"			5 65	31[illegible] 00	16.0 Edge Gutter	
"			5 82	31[illegible] 83	18.0 Gutter	
"			5 18	31[illegible] 47	18.0 N END CURB Ref.	
2+00			5 26	316 39		℄
"			5 47	316 18		17.0 Edge Gutter
"			5 57	316 08		18.0 Gutter
"			4 98	316 67		18.0 curb
1+95			5 28	31[illegible] 37		℄
"			5 48	31[illegible] 17	17.0 Edge Gutter	
"			5 60	316 05	18.0 Gutter	
"			4 99	316 66	18.0 Curb	
3+05.0			4 83	316 82		℄
"			5 19	316 46		17.0 Edge Gutter
"			5 30	316 35		18.0 Gutter

F.B. 1916 PG. 142 Job No. 2308.14 Division No. Notes Red Plotted Profile
Survey of MELHAM AVE C.I. Date Date No. X-Sec.
Survey by G. Porter Notes Porter Notes Chkd. Checked
Indexed C. J. GALLI Date Date Date No.

76-L-298 CE 307 2-63

PLEASE RETURN TO
LOS ANGELES COUNTY ENGINEER
403 LOS ANGELES COUNTY ENGINEERING BLDG.

NOTE: ANY ADDITIONS OR CHANGES ON THIS SHEET MUST BE MADE OR CIRCLED IN RED INK, WITH DATE AND NAME OF PERSON MAKING CHANGE.

Do not extend notes this side of this line.

STATION	B. S.	H. I.	F. S.	ELEV.	MELHAM	℄	AVE
		321 65			LEFT		RIGHT
3+05.0			4 68	316 97			18.0 CURB
"			5 14	316 51	17.0 Edge Gutter		
"			5 22	316 43	18.0 GUTTER		
"			4 60	317 05	18.0 Curb		
3+95.0			4 55	317 10		℄	
"			4 89	316 76			17.0 Edge Gutter
			5 00	316 65			18.0. Gutter
"			4 36	317 29			18.0 Curb
"			4 85	316 80	17.0 Edge Gutter.		
"			4 92	316 73	18.0 Gutter		
"			4 32	317 33	18.0 Curb		
T.P.			4 52	317 13	SPK 4+00		
	5 24	322 37					
4+24.0			5 14	317 23		℄	
"			3 0	319 4	HAND Level		132.6 SE COR Lot 23
"			4 4	318 0	132.6 S.W. COR Lot 12		TR 19435
4+92.0			4 90	317 47		℄	
"			5 19	317 18			17.0 Edge Gutter
"			5 33	317 04			18.0 Gutter
"			4 70	317 67			18.0 Curb

Profile Notes Red ____ Plotted ____ Job No. 2308.14 Division No. ____ F.B. 1916 Pg. 147

No. ____ Date ____ Date ____ Survey of [illegible]

No. ____ Date ____ Date ____ Map No. ____ Indexed C. J. GALLI Date ____

76-L-298 CE 307 2-63

PLEASE RETURN TO
LOS ANGELES COUNTY ENGINEER
403 LOS ANGELES COUNTY ENGINEERING BLDG.

NOTE: ANY ADDITIONS OR CHANGES ON THIS SHEET MUST BE MADE OR CIRCLED IN RED INK, WITH DATE AND NAME OF PERSON MAKING CHANGE

Do not extend notes this side of this line.

F.B. 1916 PG. 144 Job No. 2308.14 Division No. Notes Red Date Plotted Profile
Survey of MELHAM PUMP C.I. Date No. X-Sec.
Survey by F. PORTER Notes PORTER Notes Chkd. Checked
Indexed C. J. GALLI Date Date No.

STATION	B.S.	H.I.	F.S.	ELEV.	MELHAM LEFT	&	AUG RIGHT
		322 37					
4+92			5 25	3[illegible] 12	17.0 Edge Gutter		
"			5 33	31[illegible] 04	18.0 Gutter		
"			4 70	31[illegible] 67	18.0 Curb		
6+00			4 42	3[illegible] 75		&	
"			4 87	31[illegible] 50			17.0 Edge Gutter
"			4 97	31[illegible] 40			18.0 Gutter
"			4 36	31[illegible] 01			18.0 Curb
"			4 85	31[illegible] 52	17.0 Edge Gutter		
"			4 94	31[illegible] 43	18.0 Gutter		
"			4 31	318 06	18.0 Curb		
T.P.		/	4 12	31[illegible] 25			
	5 36	323 61					
6+94.0			5 48	318 13		&	
"			5 77	31[illegible] 84			17.0 Edge Gutter
"			5 89	31[illegible] 72			18.0 Gutter
"			5 26	318 35			18.0 Curb
"			5 76	317 85	17.0 Edge Gutter		
"			5 89	317 72	18.0 Gutter		
"			5 27	318 34	18.0 Curb		
7+16			5 39	318 22		&	

76-L-298 CE 307 2-63

PLEASE RETURN TO
LOS ANGELES COUNTY ENGINEER
403 LOS ANGELES COUNTY ENGINEERING BLDG.

NOTE: ANY ADDITIONS OR CHANGES ON THIS SHEET MUST BE MADE OR CIRCLED IN RED INK, WITH DATE AND NAME OF PERSON MAKING CHANGE.

Do not extend notes this side of this line.

STATION	B. S.	H. I.	F. S.	ELEV.	MELHAM	℄ AVE
		323 61			LEFT	RIGHT
7+16			3 1	320 5		132.6 R. N.E. Cor. Lot 2
"			4 6	319 0	132.6 N.W. Cor. Lot 8	TR 19435
8+00			5 17	318 44		℄
"			5 44	318 17		17.0 Edge Gutter
"			5 56	318 05		18.0 Gutter
"			4 95	318 66		18.0 Curb
"			5 41	318 20	17.0 Edge Gutter	
"			5 50	318 11	18.0 Gutter	
"			4 87	318 74	18.0 Curb	
8+95			4 82	318 79		℄
"			5 14	318 47		17.0 Edge Gutter
"			5 24	318 37		18.0 Gutter
"			4 61	319 00		18.0 Curb
"			5 11	318 50	17.0 Edge Gutter	
"			5 24	318 37	18.0 Gutter	
"			4 59	319 02	18.0 Curb	
T.P.			4 77	318 84	9+00	
	5 31	324 15				
10+00			4 91	319 24		℄
"			5 30	318 85		17.0 Edge Gutter

Profile Notes Red ____ Plotted ____ Job No. 2308.14 Division No. ____ F.B. 1916 Pg. 14

No. ____ Date ____ Date ____ Survey of [illegible]

No. ____ Date ____ Date ____ Map No. ____ Indexed C. J. GALLI Date ____

76-L-298 CE 307 2-63

PLEASE RETURN TO
LOS ANGELES COUNTY ENGINEER
403 LOS ANGELES COUNTY ENGINEERING BLDG.

NOTE: ANY ADDITIONS OR CHANGES ON THIS SHEET MUST BE MADE OR CIRCLED IN RED INK, WITH DATE AND NAME OF PERSON MAKING CHANGE

Do not extend notes this side of this line.

STATION	B. S.	H. I.	F. S.	ELEV.	MELHAM	℄ AVE
		324 15			LEFT	RIGHT
10+00			5 40	318 75		18.0 Gutter
"			4 77	319 38		18.0 curb
"			5 33	318 82	17.0 Edge Gutter	
"			5 42	318 73	18.0 Gutter	
"			4 77	319 38	18.0 Curb	
10+09			4 88	319 27		℄
"			3 6	320 6		132.6 N.E.COR. Lot 32
"			4 0	320 2	132.6 N.W.COR. Lot 3 TR 19435	
11+00			4 60	319 55		℄
"			4 89	319 26		16.5 Edge Gutter
"			5 08	319 07		18.0 Gutter
"			4 44	319 71		18.0 Curb
"			4 89	319 26	16.5 Edge Gutter	
"			5 04	319 11	18.0 Gutter	
"			4 41	319 74	18.0 Curb	
11+10.5			4 54	319 61		℄
"			4 81	319 34		16.0 Edge Gutter
"			5 06	319 09		18.0 Gutter
"			4 40	319 75		18.0 SEND CURB Ret.

F.B. 1916 PG. 146 Job No. 2308.14 Division No. Notes Red Plotted Profile
Survey of MELHAM AVE C.I. Date Date No.
Survey by G. PORTER Notes PORTER Notes Chkd. Checked X-Sec.
Indexed E. J. GALLI Date Date Date No.

76-L-298 CE 307 2-63

PLEASE RETURN TO
LOS ANGELES COUNTY ENGINEER
403 LOS ANGELES COUNTY ENGINEERING BLDG.

NOTE: ANY ADDITIONS OR CHANGES ON THIS SHEET MUST BE MADE OR CIRCLED IN RED INK, WITH DATE AND NAME OF PERSON MAKING CHANGE.

Do not extend notes this side of this line.

STATION	B. S.	H. I.	F. S.	ELEV.	MELHAM ℄ AVE LEFT	RIGHT
		324 15				
11+11.5			4 89	319 26	16.0 Edge Gutter	
"			5 04	319 11	18.0 GUTTER	
"			4 39	319 76	18.0 S. END CURB Ret.	
12+00			2 54	321 61		
B.M.E.A.-25			4 42	319 73	BMEA-25 Elev.= 319.70 FB 1916-10 ℄ MELHAM AVE & ELLIOT AVE SE COR B. SPK IN LEAD 10' SO OF SE CR.	

Profile Notes Red ____ Plotted ____ Job No. 2308.14 Division No. ____ F.B. 1916 PG. 147

No. ____ Date ____ Date ____ Survey of ____

No. ____ Date ____ Date ____ Map No. ____ Indexed C. J. GALLI Date ____

F. B. 1916 Pg. 148 2308.14

Job No. _____ Division No. _____ Notes Red _____ Plotted _____ Profile

Survey of MELHAM AVE C.I. Date _____ Date _____ No. _____

Survey by G POERR Notes PORTER Notes Chkd. _____ Checked _____ X-Sec.

Indexed C. J. GALLI Date _____ Date _____ Date _____ No. _____

STATION	B.S.	H.I.	F.S.	ELEV.

76-L-298 CE 307 2-63

PLEASE RETURN TO

LOS ANGELES COUNTY ENGINEER

403 Los Angeles County Engineering Bldg.

Do not extend notes this side of this line.

NOTE: ANY ADDITIONS OR CHANGES ON THIS SHEET MUST BE MADE OR CIRCLED IN RED INK. WITH DATE AND NAME OF PERSON MAKING CHANGE

Profile Notes Red _____ Plotted _____ Job No. 2308.14 Division No. _____ F.B. 1916 Pg. 140

No. _____ Date _____ Date _____ Survey of [illegible]

[illegible]

No. _____ Date _____ Date _____ Map No. _____ Indexed [redacted] J. GALLI Date _____

[redacted]

MELHAM AVE C.R.

CROSS SECTIONS

DADE AVE

GIORDANO ST NO TO ELLIOT AVE

5-19-64

G. PORTER
A. GOBLE
R. BEAUDRY
R. GLIDDEN

STATION	B.S.	H.I.	F.S.	ELEV.

NOTE: ANY ADDITIONS OR CHANGES ON THIS SHEET MUST BE MADE OR CIRCLED IN RED INK, WITH DATE AND NAME OF PERSON MAKING CHANGE.

PLEASE RETURN TO
LOS ANGELES COUNTY ENGINEER
403 LOS ANGELES COUNTY ENGINEERING BLDG.

Do not extend notes this side of this line.

76-L-298 CE 307 2-63

76-L-298 CE 307 2-63

PLEASE RETURN TO
LOS ANGELES COUNTY ENGINEER
403 Los Angeles County Engineering Bldg.

NOTE: ANY ADDITIONS OR CHANGES ON THIS SHEET MUST BE MADE OR CIRCLED IN RED INK, WITH DATE AND NAME OF PERSON MAKING CHANGE

Do not extend notes this side of this line.

F.B. 1916 Pg. 150 Job No. 2308.14 Division No. Notes Red Plotted Profile
Survey of MELHAM AVE C.L. Date Date No. X-Sec.
Survey by Gpeter Notes Peter Notes Chkd. Checked
Indexed C. J. GALLI Date Date Date No.

STATION	B.S.	H.I.	F.S.	ELEV.	DADE	℄ AVE
B.M EA-21				317.42	B.M. EA.-21 ELEV. 317.42 FB 1916-107 GIORDANO STA DADE AVE NE COR B. SPLIT LEAD M. curb Ref.	
	5.57	322.99			LEFT	RIGHT
1+44.7			5.83	317.16		℄
"			6.11	316.88		13.0 Edge Gutter
"			6.25	316.74		15.0 Gutter
"			5.64	317.35		15.0 Curb
"			6.12	316.87	13.0 Edge Gutter	
"			6.33	316.66	15.0 Gutter	
"			5.64	317.35	15.0 Curb	
1+95			5.45	317.54		℄
"			5.84	317.15		14.0 Edge Gutter
"			5.93	317.06		15.0 Gutter
"			5.30	317.69		15.0 Curb
"			5.87	317.12	14.0 Edge Gutter	
"			5.97	317.02	15.0 Gutter	
"			5.34	317.65	15.0 Curb	
3+05			4.87	318.12		℄
"			4.99	318.00		14.0 Edge Gutter
"			5.11	317.88		15.0 Gutter
"			4.47	318.52		15.0 Curb
"			5.14	317.85	14.0 Edge Gutter	

76-L-298 CE 307 2-63

PLEASE RETURN TO
LOS ANGELES COUNTY ENGINEER
403 LOS ANGELES COUNTY ENGINEERING BLDG.

NOTE: ANY ADDITIONS OR CHANGES ON THIS SHEET MUST BE MADE OR CIRCLED IN RED INK, WITH DATE AND NAME OF PERSON MAKING CHANGE.

Do not extend notes this side of this line.

STATION	B. S.	H. I.	F. S.	ELEV.	DADE ℄ LEFT	AVE ℄ RIGHT
3+05		322 99	5 23	317 76	15.0 Gutter	
"			4 60	318 39	15.0 curb	
T.P.			4 39	318 60		
	516	323 76				
4+00			5 16	318 60	℄	℄
"			5 52	318 24		14.0 Edge Gutter
"			5 66	318 10		15.0 Gutter
"			5 04	318 72		15.0 curb
"			5 54	318 22	14.0 Edge Gutter	
"			5 65	318 11	15.0 Gutter	
"			4 99	318 77	15.0 curb	
4+23.0			5 13	318 63	℄	℄
"			3 7	320 1		129.6 N.E.Co℄ Lo
5+05			4 83	318 93	℄	℄
"			5 16	318 60		14.0 Edge Gutter
"			5 27	318 49		15.0 Gutter
"			4 63	319 13		15.0 curb
"			5 13	318 63	14.0 Edge Gutter	
"			5 24	318 52	15.0 Gutter	
"			4 59	319 17	15.0 Curb	
X 6+ 00			4 43	319 33	℄	℄

Profile Notes Red ____ Plotted ____ Job No. 2308.11 Division No. ____
No. ____ Date ____ Date ____ Survey of ____ F. B. 1916 Pg. 151
No. ____ Date ____ Date ____ Map No. ____ Indexed ____ Date ____

76-L-298 CE 307 2-63

PLEASE RETURN TO
LOS ANGELES COUNTY ENGINEER
403 Los Angeles County Engineering Bldg.

NOTE: ANY ADDITIONS OR CHANGES ON THIS SHEET MUST BE MADE OR CIRCLED IN RED INK, WITH DATE AND NAME OF PERSON MAKING CHANGE

Do not extend notes this side of this line.

F.B. 1916 Pg. 152 Job No. 2308.14 Division No. Profile
Survey of MELHAM AVE C.L. Notes Red Plotted
Survey by G. Peter Notes Peter Date Date No. X-Sec.
Indexed C. J. GALLI Date Notes Clkd. Checked
Date Date No.

STATION	B. S.	H. I.	F. S.	ELEV.	DADE LEFT	℄ AVE RIGHT
6+00		323.76	4.90	318.86		14.0 Edge Gutter
"			5.04	318.72		15.0 Gutter
"			4.42	319.34		15.0 curb
"			4.74	319.02	14.0 Edge Gutter	
"			4.85	318.91	15.0 Gutter	
"			4.24	319.52	15.0 curb	
T.P.			4.11	319.65		
	5.11	324.76				
6+90			5.11	319.65		℄
"			5.51	319.25		14.0 Edge Gutter
"			5.60	319.16		15.0 Gutter
"			5.00	319.76		15.0 curb
"			5.45	319.31	14.0 Edge Gutter	
"			5.53	319.23	15.0 Gutter	
"			4.94	319.82	15.0 curb	
7+16			5.03	319.73		℄
"			3.8	321.0		129.6 N.E.COR Lot 61
8+05			4.69	320.07		℄
"			5.12	319.64		14.0 Edge Gutter
"			5.23	319.53		15.0 Gutter
"			4.57	320.19		15.0 curb

76-L-298 CE 307 2-63

PLEASE RETURN TO
LOS ANGELES COUNTY ENGINEER
403 LOS ANGELES COUNTY ENGINEERING BLDG.

NOTE: ANY ADDITIONS OR CHANGES ON THIS SHEET MUST BE MADE OR CIRCLED IN RED INK, WITH DATE AND NAME OF PERSON MAKING CHANGE.

Do not extend notes this side of this line.

STATION	B. S.	H. I.	F. S.	ELEV.	DADE ℄ AVE LEFT	RIGHT
8+05		324 76	5 09	319 67	14.0 Edge Gutter	
"			5 18	319 58	15.0 Gutter	
"			4 55	320 21	15.0 curb	
T.P.			4 47	320 29		
	5 36	325 65				
8+95			5 37	320 28		℄
"			5 78	319 87		14.0 Edge Gutter
"			5 90	319 75		15.0 Gutter
"			5 24	320 41		15.0 curb
"			5 74	319 91	14.0 Edge Gutter	
"			5 83	319 82	15.0 Gutter	
"			5 23	320 42	15.0 curb	
10+09			5 15	320 50		℄
"			5 59	320 06		14.0 Edge Gutter
"			5 76	319 89		15.0 Gutter
"			5 11	320 54		15.0 curb
"			3 7	322 0		129.6 N.E. COR Lot [illegible]
"			5 54	320 11	14.0 Edge Gutter	
"			5 66	319 99	15.0 Gutter	
"			5 04	320 61	15.0 curb	
11+00			5 08	320 57		℄

Profile Notes Red ____ Plotted ____ Job No. 2308.14 Division No. ____

No. ____ Date ____ Date ____ Survey of ____ Notes ____ Date ____

No. ____ Date ____ Date ____ Map No. ____ Indexed C. J. Gruhl Date ____

F.B. 1916 Pg. 123

76-L-298 CE 307 2-63

PLEASE RETURN TO
LOS ANGELES COUNTY ENGINEER
403 LOS ANGELES COUNTY ENGINEERING BLDG.

NOTE: ANY ADDITIONS OR CHANGES ON THIS SHEET MUST BE MADE OR CIRCLED IN RED INK, WITH DATE AND NAME OF PERSON MAKING CHANGE

Do not extend notes this side of this line.

STATION	B.S.	H.I.	F.S.	ELEV.	DADE ℄ AVE LEFT	RIGHT
11+00		325 65	5 36	320 29		13.5 Edge Gutter
"			5 52	320 13		15.0 Gutter
"			4 89	320 76		15.0 curb
"			5 36	320 29	13.5 Edge Gutter	
"			5 50	320 15	15.0 Gutter	
"			4 88	320 77	15.0 curb	
11+12			5 07	320 58		℄
"			5 30	320 35		13.0 Edge Gutter
"			5 49	320 16		15.0 Gutter
"			4 83	320 82		15.0 S. END Curb Ret
"			5 31	320 34	13.0 Edge Gutter	
"			5 52	320 13	15.0 Gutter	
"			4 82	320 83	15.0 S. END Curb Ret	
11+66.94			4 62	321 03		℄ Gutter
"			4 12	321 53		℄ Top Curb
BM.E.A-27			4 83	320 82	B.M.E.A-27 Elev. = 320.80 FB 1916-109 DADE AVE & ELLIOT AVE SE COR B. SP IN LEAD 5.1 SO of S. Curb Ret.	

F.B. 1916 PG. 154 Job No. 2308.14 Division No. Notes Red Plotted Profile
Survey of MELHAM AVE C.I. Date Date No. X-Sec.
Survey by G. PORTER Notes PORTER Notes Chkd. Checked
Indexed C. J. GALLI Date Date No.

2308.14

F.B. 1916 PG. 155

Profile Notes Red_____ Plotted_____ Job No._____ Division No._____

No._____ Date_____ Date_____ Survey of [illegible]

Notes Chkd._____ Checked_____ Survey by [illegible] Notes_____ Date_____

No._____ Date_____ Date_____ Map No._____ Indexed C. J. GALLI Date_____

C.F. 2308.14

CROSS SECTIONS

ALOGATE AVE

GIORDANO ST. No To ELLIOT AVE

5-19-64

G. PORTER
A. GOBLE
R. BEAUDRY
R. GLIDDEN

STATION	B. S.	H. I.	F. S.	ELEV.

NOTE: ANY ADDITIONS OR CHANGES ON THIS SHEET MUST BE MADE OR CIRCLED IN RED INK, WITH DATE AND NAME OF PERSON MAKING CHANGE.

Do not extend notes this side of this line.

PLEASE RETURN TO
LOS ANGELES COUNTY ENGINEER
403 Los Angeles County Engineering Bldg.

76-L-298 CE 307 2-63

X

76-L-298 CE 307 2-63

PLEASE RETURN TO
LOS ANGELES COUNTY ENGINEER
403 LOS ANGELES COUNTY ENGINEERING BLDG.

NOTE: ANY ADDITIONS OR CHANGES ON THIS SHEET MUST BE MADE OR CIRCLED IN RED INK, WITH DATE AND NAME OF PERSON MAKING CHANGE

Do not extend notes this side of this line.

F.B. 1916 Pg. 156 | Job No. 2308.14 | Division No. | Notes Red | Plotted | Profile
Survey of MELHAM AVE C.L. | Date | Date | No. | X-Sec.
Survey by G. PETER | Notes PETER | Notes Chkd. | Checked | No.
Indexed C. J. GALLI | Date | Date | Date

STATION	B. S.	H. I.	F. S.	ELEV.	ALDGATE	&	AVE
B.M. EA-20				318 29	B.M. EA-20 ELEV = 318.29 FB 1916-107 GIORDANO ST & ALDGATE AVE N.E. COR. B. SPRINLEAD M. C. Ref.		
	4 98	323 27					
1+45.0			5 24	318 03	LEFT	&	RIGHT
"			5 55	317 72			16.0 Edge Gutter
"			5 71	317 56			18.0 Gutter
"			5 08	318 19			18.0 N. END Curb Ret.
"			5 56	317 71	16.0 Edge Gutter		
"			5 71	317 56	18.0 Gutter		
"			5 07	318 20	18.0 N. END Curb Ret.		
2+15.0			4 92	318 35		&	
"			5 38	317 89			17.0 Edge Gutter
"			5 50	317 77			18.0 Gutter
"			4 85	318 42			18.0 Curb
"			5 34	317 93	17.0 Edge Gutter		
"			5 45	317 82	18.0 Gutter		
"			4 83	318 14	18.0 Curb		
3+00			4 59	318 68		&	
"			5 12	318 15			17.0 Edge Gutter
"			5 25	318 02			18.0 Gutter
"			4 61	318 66			18.0 Curb
"			5 05	318 22	17.0 Edge Gutter		

76-L-298 CE 307 2-63

PLEASE RETURN TO
LOS ANGELES COUNTY ENGINEER
403 LOS ANGELES COUNTY ENGINEERING BLDG.

NOTE: ANY ADDITIONS OR CHANGES ON THIS SHEET MUST BE MADE OR CIRCLED IN RED INK, WITH DATE AND NAME OF PERSON MAKING CHANGE.

Do not extend notes this side of this line.

STATION	B. S.	H. I.	F. S.	ELEV.	ALOGATE & AVE LEFT	RIGHT
3+00		323 27	5 16	318 11	18.0 Gutter	
"			4 53	318 74	18.0 Curb	
3+33			4 45	318 82	✓	℄
"			5 02	318 25	✓	16.0 Edge Gutter
"			5 15	318 12	✓	18.0 Gutter
"			4 53	318 74	✓	18.0 S. END CURB Ret
3+72.68			4 37	318 90	✓	℄ INT. HOMEWARD ST
"			4 84	318 43	✓	15.0 Edge Gutter
"			4 89	318 38	✓	18.0 Gutter
"			4 80	318 47	✓	21.0 Edge Gutter
"			4 86	318 41	✓ 17.0 Edge Gutter	
"			4 94	318 33	18.0 Gutter	
"			4 28	318 99	✓ 18.0 Curb	
T.P.			4 35	318 92	✓	
	5 13	324 05				
4+12.0			5 07	318 98	✓	℄
"			5 54	318 51	✓	16.0 Edge Gutter
"			5 67	318 38	✓	18.0 Gutter
"			5 06	318 99	✓	18.0 N END Curb Ret
"			5 49	318 56	✓ 17.0 Edge Gutter	
"			5 58	318 47	18.0 Gutter	

Profile Notes Red Plotted Job No. 2308.14 Division No.
No. Date Notes Checked Date Survey by Notes Date
Map No. Indexed J. J. GAUL Date
F. B. 1916 PG. 57

76-L-298 CE 307 2-63

PLEASE RETURN TO
LOS ANGELES COUNTY ENGINEER
403 LOS ANGELES COUNTY ENGINEERING BLDG.

NOTE: ANY ADDITIONS OR CHANGES ON THIS SHEET MUST BE MADE OR CIRCLED IN RED INK, WITH DATE AND NAME OF PERSON MAKING CHANGE

Do not extend notes this side of this line.

F.B. 1916 Pg. 158 | Job No. 2308.14 | Division No. | Notes Red | Plotted | Profile
Survey of MELHAM AVE C.I. | Date | Date | No.
Survey by G. FRETZ Notes FRETZ | Notes Ckd. | Checked | X-Sec.
Indexed C. J. GALLI | Date | Date | No.

STATION	B.S.	H.I.	F.S.	ELEV.	ALDGATE & LEFT	& AVE RIGHT
4+12.0		324.05	4.99	319.06	18.0 curb	
5+00			4.85	319.20		&
"			5.30	318.75		17.0 Edge Gutter
"			5.41	318.64		18.0 Gutter
"			4.81	319.24		18.0 curb
"			5.22	318.83	17.0 Edge Gutter	
"			5.38	318.67	18.0 Gutter	
"			4.76	319.29	18.0 curb	
5+91.1			4.56	319.49		&
"			4.85	319.20		16.0 Edge Gutter
"			4.99	319.06		18.0 Gutter
"			4.33	319.72		18.0 SEND Curb Ret
"			4.96	319.09	17.0 Edge Gutter	
"			5.07	318.98	18.0 Gutter	
"			4.43	319.62	18.0 curb	
6+30.69 INT			4.45	319.60		& INT. FLYNN ST.
"			4.71	319.34		15.0 Edge Gutter
"			4.78	319.27		18.0 Gutter
"			4.66	319.39		21.0 Edge Gutter
"			4.78	319.27	17.0 Edge Gutter	
"			4.90	319.15	18.0 Gutter	

76-L-298 CE 307 2-63

PLEASE RETURN TO
LOS ANGELES COUNTY ENGINEER
403 LOS ANGELES COUNTY ENGINEERING BLDG.

NOTE: ANY ADDITIONS OR CHANGES ON THIS SHEET MUST BE MADE OR CIRCLED IN RED INK, WITH DATE AND NAME OF PERSON MAKING CHANGE.

Do not extend notes this side of this line.

Profile Notes Red____ Plotted____ Job No. 2308.14 Division No.____

No.____ Date____ Notes Checked____ Date____ Survey by____ Notes Date____

Date____ Map No.____ Indexed J. GALL Date____

F.B. 1916 Pg. 19

STATION	B. S.	H. I.	F. S.	ELEV.	ALDGATE LEFT	℄	AVE RIGHT
6+30.69		324 05	4 30	319 75	18.0 curb		
T. P.			4 30	319 75			
	5 29	325 04					
6+70.4			5 23	319 81		℄	
"			5 64	319 40			16.0 Edge Gutter
"			5 82	319 22			18.0 Gutter
"			5 17	319 87			18.0 N END Curb & Gutter
7+00			5 12	319 92		℄	
"			5 62	319 42			17.0 Edge Gutter
"			5 73	319 31			18.0 Gutter
"			5 08	319 96			18.0 curb
"			5 56	319 48	17.0 Edge Gutter		
"			5 69	319 35	18.0 Gutter		
"			5 06	319 98	18.0 curb		
8+00			4 84	320 20		℄	
"			5 33	319 71			17.0 Edge Gutter
"			5 44	319 60			18.0 Gutter
"			4 85	320 19			18.0 curb
"			5 25	319 79	17.0 Edge Gutter		
"			5 42	319 62	18.0 Gutter		
			4 77	320 27	18.0 curb		

76-L-298 CE 307 2-63

PLEASE RETURN TO
LOS ANGELES COUNTY ENGINEER
403 Los Angeles County Engineering Bldg.

NOTE: ANY ADDITIONS OR CHANGES ON THIS SHEET MUST BE MADE OR CIRCLED IN RED INK, WITH DATE AND NAME OF PERSON MAKING CHANGE

Do not extend notes this side of this line.

F.B. 1916 Pg. 160 | Job No. 2308.14 | Division No. C.I. | Notes Red | Plotted | Profile
Survey of MELHAM AVE | Date | No.
Survey by G. FOSTER, Notes FOSTER | Date | X-Sec.
Indexed C. J. GALLI | Notes Chkd. | Checked | No.
Date | Date | Date

STATION	B.S.	H.I.	F.S.	ELEV.	ALDGATE	℄ AVE
					LEFT	℄ RIGHT
8+48.3		325 04	4 73	320 31	✓	
"			5 11	319 93	✓	16.0 Edge Gutter
"			5 31	319 73	✓	18.0 Gutter
"			4 69	320 35	✓	18.0 S.END Curb Ret.
8+88.7 INT.			4 62	320 42	✓	℄ INT. FLANNER ST.
"			4 96	320 08	✓	15.0 Edge Gutter
"			5 01	320 03	✓	18.0 Gutter
"			4 89	320 15	✓	21.0 Edge Gutter
"			4 95	320 09	✓ 17.0 Edge Gutter	
"			5 06	319 98	✓ 18.0 Gutter	
"			4 45	320 59	✓ 18.0 curb	
T.P.			4 46	320 58	✓	
	5 46	326 04				
9+31.3			5 47	320 57	✓	℄
"			5 84	320 20	✓	16.0 Edge Gutter
"			5 98	320 06	✓	18.0 Gutter
"			5 44	320 60	✓	18.0 N.END Curb Ret.
"			5 85	320 19	✓ 17.0 Edge Gutter	
"			5 97	320 07	✓ 18.0 Gutter	
"			5 33	320 71	✓ 18.0 Curb	
10+00			5 21	320 83	✓	℄

76-L-298 CE 307 2-63

PLEASE RETURN TO
LOS ANGELES COUNTY ENGINEER
403 LOS ANGELES COUNTY ENGINEERING BLDG.

NOTE: ANY ADDITIONS OR CHANGES ON THIS SHEET MUST BE MADE OR CIRCLED IN RED INK, WITH DATE AND NAME OF PERSON MAKING CHANGE.

Do not extend notes this side of this line.

STATION	B. S.	H. I.	F. S.	ELEV.	ALDGATE ℄ AVE LEFT	RIGHT
10+00		326 04	5 70	320 34 ✓		17.0 Edge Gutter
"			5 80	320 24 ✓		18.0 Gutter
"			5 17	320 87 ✓		18.0 curb
"			5 68	320 36 ✓	17.0 Edge Gutter	
"			5 78	320 26 ✓	18.0 Gutter	
"			5 13	320 91 ✓	18.0 curb	
11+11.5			4 94	321 10 ✓		℄
"			5 29	320 75 ✓		16.0' Edge Gutter
"			5 47	320 57 ✓		18.0 Gutter
"			4 81	321 23 ✓		18.0 S. END Curb Ret
"			5 27	320 77 ✓	16.0 Edge GUTTER	
"			5 40	320 64 ✓	18.0 Gutter	
"			4 79	321 25 ✓	18.0 S. END Curb Ret	
11+67.08			4 48	321 56 ✓		℄ Gutter
"			4 08	321 96 ✓		℄ curb
B.M.EA-12			4 79	321 25 ✓	B.M.EA-12 ELEV: 321.27 FB. 1916-10[illegible] ELLIOT AVE. & ALDGATE AVE. S.E. C[illegible] B. SPKIN LEAD 1.0 N. of S. END curb R[illegible]	

Profile Notes Red ____ Plotted ____ Job No. 2308.14 Division No. ____ F.B. 1916 PG. 161

No. ____ Date ____ Date ____ Survey of [illegible]

No. ____ Date ____ Date ____ Map No. ____ Indexed C. J. GALLI Date ____

F.B. 1916 PG. 162

Job No._____ Division No._____ Notes Red_____ Plotted_____ Profile

Survey of_____ Date_____ Date_____ No._____

Survey by_____ Notes_____ Notes Chkd._____ Checked_____ X-Sec.

Indexed C. J. GALLI Date_____ Date_____ Date_____ No._____

STATION	B. S.	H. I.	F. S.	ELEV.	

76-L-296 CE 307 2-63

PLEASE RETURN TO

LOS ANGELES COUNTY ENGINEER

403 LOS ANGELES COUNTY ENGINEERING BLDG.

Do not extend notes this side of this line.

NOTE: ANY ADDITIONS OR CHANGES ON THIS SHEET MUST BE MADE OR CIRCLED IN RED INK. WITH DATE AND NAME OF PERSON MAKING CHANGE

Profile Notes Red _____ Plotted _____ Job No. 2308.14 Division No. _____ F.B. 1916 Pg. 163

No. _____ Date _____ Date _____ Survey of [illegible]

No. _____ Date _____ Date _____ Map No. _____ Indexed C. J. GALL Date _____

2308.14

MELHAM AVE C.T.

CROSS SECTIONS

HOMEWARD ST

ALDGATE AVE E. TO END

STATION	B.S.	H.I.	F.S.	ELEV.

NOTE: ANY ADDITIONS OR CHANGES ON THIS SHEET MUST BE MADE OR CIRCLED IN RED INK, WITH DATE AND NAME OF PERSON MAKING CHANGE.

PLEASE RETURN TO
LOS ANGELES COUNTY ENGINEER
403 LOS ANGELES COUNTY ENGINEERING BLDG.

Do not extend notes this side of this line.

76-L-298 CE 307 2-63

76-L-298 CE 307 2-63

PLEASE RETURN TO
LOS ANGELES COUNTY ENGINEER
403 Los Angeles County Engineering Bldg.

NOTE: ANY ADDITIONS OR CHANGES ON THIS SHEET MUST BE MADE OR CIRCLED IN RED INK, WITH DATE AND NAME OF PERSON MAKING CHANGE

Do not extend notes this side of this line.

F.B. 1916 Pg. 164 | Job No. 2308.14 | Division No. | Notes Red | Plotted | Profile
Survey of MELHAM AVE C.I. | Date | Date | No.
Survey by | Notes | Notes Chkd. | Checked | X-Sec.
Indexed C. J. GALE | Date | Date | Date | No.

STATION	B. S.	H. I.	F. S.	ELEV.	HOMEWARD ℄ ST
B.M. EA-17				318 92	B.M. EA-17 ELEV. = B 18.92 FB. 1916-107 ALDGATE & HOMEWARD ST W. SIDE B. SPK IN LEAD 10.2 So. OF TAN PROD.
	5 56	324 48			
					LEFT ℄ RIGHT
1+44.5			5 56	318 92	
"			5 68	318 80	11.0 Edge Gutter
"			5 85	318 63	13.0 Gutter
"			5 36	318 12	13.0 E. End Curb Ret
"			5 78	318 70	11.0 Edge Gutter
"			5 97	318 51	13.0 Gutter
"			5 44	318 04	13.0 E. End Curb Ret
2+22.0			5 11	319 37	℄
"			5 38	319 10	12.0 Edge Gutter
"			5 52	318 96	13.0 Gutter
"			5 03	319 45	13.0 Curb
"			5 47	319 01	12.0 Edge Gutter
"			5 60	318 88	13.0 Gutter
"			5 12	319 36	13.0 Curb
2+43			5 05	319 43	℄
"			4 1	320 4	131.5 S.E. Cor. Lot 92
"			3 6	320 9	129.0 N.E. Cor. Lot 95
2+45			5 03	319 45	℄
"			5 37	319 11	14.2 Edge Gutter

76-L-298 CE 307 2-63

PLEASE RETURN TO
LOS ANGELES COUNTY ENGINEER
403 LOS ANGELES COUNTY ENGINEERING BLDG.

NOTE: ANY ADDITIONS OR CHANGES ON THIS SHEET MUST BE MADE OR CIRCLED IN RED INK, WITH DATE AND NAME OF PERSON MAKING CHANGE.

Do not extend notes this side of this line.

STATION	B. S.	H. I.	F. S.	ELEV.	HOMEWARD	℄ ST.
2+45		324 48	5 46	319 02	LEFT	RIGHT 15.5 Gutter
"			4 95	319 53		15.5 Curb
"			5 35	319 13	14.6 Edge Gutter	
"			5 45	319 03	15.7 Gutter	
"			4 97	319 51	15.7 Curb	
2+95.0			4 72	319 76		℄
"			5 20	319 28		26.1 Edge Gutter
"			5 29	319 19		27.3 Gutter
"			4 80	319 68		27.3 Curb
"			5 15	319 33	26.6 Edge Gutter	
"			5 30	319 18	27.7 Gutter	
"			4 81	319 67	27.7 Curb	
3+00.63			4 69	319 79		℄ RAD. PT
3+27.63			4 88	319 60		℄ Prod. Edge Gutter
3+28.63			5 00	319 48		℄ " Gutter
"			4 52	319 96		℄ " Top Curb
BMEA-18			4 54	319 94	B.M.E.A.-18 Elev. = 319.952 F.B. 1916-107 HOMEWARD ST. E. END 5.1 N of ℄ PROD. B. SPK. IN LEAD	

Profile Notes Red ____ Plotted ____ Job No. 2308.14 Division No. ____ F.B. 1916 PG. 165

No. ____ Date ____ Date ____ Survey of ____ Notes ____ Date ____

No. ____ Date ____ Date ____ Map No. ____ Indexed ____ Date ____

F.B. 1916 Pg. 166

Job No._____ Division No._____ Notes Red_____ Plotted_____ Profile

Survey of_____ Date_____ Date_____ No._____

Survey by_____ Notes_____ Notes Chkd._____ Checked_____ X-Sec.

Indexed_____ Date_____ Date_____ Date_____ No._____

STATION	B. S.	H. I.	F. S.	ELEV.

76-L-298 CE 307 2-63

PLEASE RETURN TO

LOS ANGELES COUNTY ENGINEER

403 Los Angeles County Engineering Bldg.

Do not extend notes this side of this line.

NOTE: ANY ADDITIONS OR CHANGES ON THIS SHEET MUST BE MADE OR CIRCLED IN RED INK. WITH DATE AND NAME OF PERSON MAKING CHANGE

2308/4

F.B. 1916 PG. 167

Profile Notes Red _____ Plotted _____ Job No. _____ Division No. _____

No. _____ Date _____ Date _____ Survey of [illegible]

[illegible] Notes [illegible] Checked _____ Survey by [illegible] Notes _____ Date _____

No. _____ Date _____ Date _____ Map No. _____ Indexed C. J. GALLI Date _____

2308/4

MELHAM AVE C.I.

CROSS SECTIONS

FLYNN ST.

ALDGATE AVE East to To END.

STATION	B.S.	H.I.	F.S.	ELEV.

NOTE: ANY ADDITIONS OR CHANGES ON THIS SHEET MUST BE MADE OR CIRCLED IN RED INK, WITH DATE AND NAME OF PERSON MAKING CHANGE.

PLEASE RETURN TO
LOS ANGELES COUNTY ENGINEER
403 LOS ANGELES COUNTY ENGINEERING BLDG.

Do not extend notes this side of this line.

76-L-298 CE 307 2-63

76-L-298 CE 307 2-63

PLEASE RETURN TO
LOS ANGELES COUNTY ENGINEER
403 Los Angeles County Engineering Bldg.

NOTE: ANY ADDITIONS OR CHANGES ON THIS SHEET MUST BE MADE OR CIRCLED IN RED INK, WITH DATE AND NAME OF PERSON MAKING CHANGE

Do not extend notes this side of this line.

F.B. 1916 Pg. 168 | Job No. 2308.1 | Division No. | Notes Red. | Plotted | Profile
Survey of Lakewood Ranch Co. | Date | No. | X-Sec.
Survey by G. Peter Notes P. Peter | Date | Notes Chkd. | Checked | Date | No.
Indexed C. J. Gault | Date | Date | Date

STATION	B. S.	H. I.	F. S.	ELEV.	FLYNN	℄ ST.
B.M.E.A.-15				319 75	B.M. E.A-15 Elev.: 319.749 F.B. 1916 - 106 Aldgate Ave & Flynn St. W. side B. Spk. in lead 2.0 No. of Tan. Prod of Flynn St.	
	5 68	325 43			LEFT	RIGHT
1+44.5			5 61	319 82		℄
"			5 84	319 59		11.0 Edge Gutter
"			6 04	319 39		13.0 Gutter
"			5 50	319 93		13.0 Curb
"			5 84	319 59	11.0 Edge Gutter	
"			6 02	319 41	13.0 Gutter	
"			5 50	319 93	13.0 Curb	
2+22.5			5 23	320 20		℄
"			5 53	319 90		12.0 Edge Gutter
"			5 65	319 78		13.0 Gutter
"			5 14	320 29		13.0 Curb
"			5 57	319 86	12.0 Edge Gutter	
"			5 66	319 77	13.0 Gutter	
"			5 19	320 26	13.0 Curb	
2+45.5			5 04	320 39		℄
"			5 44	319 99		14.6 Edge Gutter
"			5 56	319 87		15.7 Gutter
"			5 07	320 36		15.7 ~~Gutter~~ Curb

76-L-298 CE 307 2-63

PLEASE RETURN TO
LOS ANGELES COUNTY ENGINEER
403 LOS ANGELES COUNTY ENGINEERING BLDG.

NOTE: ANY ADDITIONS OR CHANGES ON THIS SHEET MUST BE MADE OR CIRCLED IN RED INK. WITH DATE AND NAME OF PERSON MAKING CHANGE.

Do not extend notes this side of this line.

STATION	B. S.	H. I.	F. S.	ELEV.	FLYNN ℄ ST. LEFT.	RIGHT
2+45.5		325 43	5 40	320 03	14.5 Edge Gutter	
"			5 56	319 87	15.7 Gutter	
"			5 07	320 36	15.7 curb	
2+93			4 75	320 68		℄
"			5 27	320 16		26.0 Edge Gu[illegible]
"			5 38	320 05		27.4 Gutter
"			4 86	320 57		27.4 Curb
"			5 14	320 29	26.0 Edge Gutter	
"			5 28	320 15	27.0 Gutter	
"			4 77	320 66	27.0 Curb	
3+00.60			4 79	320 64		℄
3+27.6			5 02	320 41		℄ Edge Gutter
3+28.5			5 14	320 29		℄ Gutter
3+28.6			4 66	320 77		℄ Curb
B.M.E.A.-16			4 67	320 76	BM. EA-16 Elev.: 320.759 FB1916-106 E. END FLYNN ST. B. SPK. IN LEAD 5 [illegible] of ℄ TAN. PROD.	

Profile Notes Red ____ Plotted ____ Job No. 230814 Division No. ____ F.B. 1916 Pg. 169

No. ____ Date ____ Date ____ Survey of [illegible]

No. ____ Date ____ Date ____ Map No. ____ Indexed C. J. GALL Date ____

F. B. 1916 Pg. 170

Job No. Division No. Notes Red Plotted Profile

Survey of Date Date No.

Survey by Notes Notes Chkd. Checked X-Sec.

Indexed Date Date Date No.

STATION	B.S.	H.I.	F.S.	ELEV.	

76-L-298 CE 307 2-63

PLEASE RETURN TO

LOS ANGELES COUNTY ENGINEER

403 Los Angeles County Engineering Bldg.

Do not extend notes this side of this line.

NOTE: ANY ADDITIONS OR CHANGES ON THIS SHEET MUST BE MADE OR CIRCLED IN RED INK, WITH DATE AND NAME OF PERSON MAKING CHANGE

Profile Notes Red _____ Plotted _____ Job No. 2308.14 Division No. _____ F.B. 1916 PG. 171

No. _____ Date _____ Date _____ Survey of [illegible]

Notes [illegible] Checked _____ Survey by [illegible] Notes [illegible] Date _____

No. _____ Date _____ Date _____ Map No. _____ Indexed C. J. GALLI Date _____

C.I. 2308.14

MELHAM AVE. C.I.

CROSS SECTIONS

IN

FLANNER ST.

ALDGATE AVE TO E END

STATION	B.S.	H.I.	F.S.	ELEV.

NOTE: ANY ADDITIONS OR CHANGES ON THIS SHEET MUST BE MADE OR CIRCLED IN RED INK. WITH DATE AND NAME OF PERSON MAKING CHANGE.

PLEASE RETURN TO
LOS ANGELES COUNTY ENGINEER
403 LOS ANGELES COUNTY ENGINEERING BLDG.

Do not extend notes this side of this line.

76-L-298 CE 307 2-63

76-L-298 CE 307 2-63

PLEASE RETURN TO
LOS ANGELES COUNTY ENGINEER
403 LOS ANGELES COUNTY ENGINEERING BLDG.

NOTE: ANY ADDITIONS OR CHANGES ON THIS SHEET MUST BE MADE OR CIRCLED IN RED INK. WITH DATE AND NAME OF PERSON MAKING CHANGE

Do not extend notes this side of this line.

STATION	B.S.	H.I.	F.S.	ELEV.	FLANNER ℄ ST.	
BM.EA.-13	5 59	326 18		320 59	B.M.E.A.-13 Elev. = 320.589 FB 1916-106 FLANNER ST. & ALD GATE AVE. W. SIDE B. SPKIN LEAD 3.0' SO. OF TAN PROD OF FLANNER ST.	
					LEFT	RIGHT
1+44.5			5 63	320 55		℄
"			5 81	320 37		11.4 Edge Gutter
"			5 95	320 23		13.0 Gutter
"			5 47	320 71		13.0 Curb
"			5 84	320 34	11.3 Edge Gutter	
"			5 98	320 20	13.0 Gutter	
"			5 48	320 70	13.0 Curb	
2+22.5			5 18	321 00		℄
"			5 49	320 69		12.0 Edge Gutter
"			5 60	320 58		13.0 Gutter
"			5 14	321 04		13.0 Curb
"			5 50	320 68	12.0 Edge Gutter	
"			5 60	320 58	13.0 Gutter	
"			5 13	321 05	13.0 Curb	
2+43.0			5 03	321 15		℄
"			4 7	321 5		129.0 S.E. COR. Lot 108
2+46.0			4 99	321 19		℄
"			5 47	320 71		15' Edge Gutter

F.B. 1916 PG. 172 Job No. 2308.14 Division No. Notes Red Plotted Profile
Survey of MELHAM AVE C.I. Date Date No.
Survey by G. Porter Notes Porter Notes Chkd. Checked X-Sec.
Indexed C. J. GALLI Date Date Date No.

76-L-298 CE 307 2-63

PLEASE RETURN TO
LOS ANGELES COUNTY ENGINEER
403 LOS ANGELES COUNTY ENGINEERING BLDG.

NOTE: ANY ADDITIONS OR CHANGES ON THIS SHEET MUST BE MADE OR CIRCLED IN RED INK, WITH DATE AND NAME OF PERSON MAKING CHANGE.

Do not extend notes this side of this line.

FLANNER & ST

STATION	B. S.	H. I.	F. S.	ELEV.	LEFT.	&	RIGHT
2+46.0		326.18	555	320.63			16.0 Gutter
"			508	321.10			16.0 Curb
"			547	320.71	15.0 Edge Gutter		
"			556	320.62	16.0 Gutter		
"			506	321.12	16.0 Curb		
2+92.5			471	321.47		&	
"			521	320.97			26.0 Edge Gutter
"			532	320.86			27.0 Gutter
"			481	321.37			27.0 Curb
"			526	320.92	26.0 Edge Gutter		
"			534	320.84	27.0 Gutter		
"			587	320.31	27.0 Curb		
3+00.61			468	321.50		&	Rad Pt.
3+27.6			502	321.16		&	EDGE Gutter
3+28.6			513	321.05		&	Gutter
"			465	321.53		&	Curb
B.M. E.A-14			465	321.53	B.M. E.A-14 Elev.: 321.534 FB 1916-105 E. END OF FLANNER ST. B. SPK. IN LEAD 5'0. No of E. TAN. PROP.		

Profile Notes Red ____ Plotted ____ Job No. 2308.4 Division No. ____
Notes Checked ____ Date ____ Survey by ____ Notes ____ Date ____
No. ____ Date ____ Date ____ Map No. ____ Indexed C.J. GALL Date ____
F.B. 1916 Pg. 173

F. B. 1916 PG. 174

Job No.______ Division No.______ Notes Red______ Plotted______ Profile

Survey of______ Date______ Date______ No.______

Survey by______ Notes______ Notes Chkd.______ Checked______ X-Sec.

Indexed______ Date______ Date______ Date______ No.______

STATION	B.S.	H.I.	F.S.	ELEV.

Do not extend notes this side of this line.

PLEASE RETURN TO
LOS ANGELES COUNTY ENGINEER
403 LOS ANGELES COUNTY ENGINEERING BLDG.

NOTE: ANY ADDITIONS OR CHANGES ON THIS SHEET MUST BE MADE OR CIRCLED IN RED INK, WITH DATE AND NAME OF PERSON MAKING CHANGE

76-L-298 CE 307 2-63

NOTES RED. _____ JOB NO. 239714 SURVEY OF Valley Blvd Elevations in Area F. B. 1316 PG. 175

DATE _____ SURVEY BY _____

DATE _____ INDEXED C. J. GALLE DATE MAY 5 66

NOTE: ANY ADDITIONS OR CHANGES ON THIS SHEET MUST BE MADE OR CIRCLED IN RED INK, WITH DATE AND NAME OF PERSON MAKING CHANGE.

Do not extend notes this side of this line

PLEASE RETURN TO
LOS ANGELES COUNTY ENGINEER
700 LOS ANGELES COUNTY ENGINEERING BLDG.

765420 S & E-353 9-65

B.M.	1ST RUN	DIFF.	2ND RUN	3RD RUN	ADJ. ELEV.	DESCRIPTION
						VALLEY BLVD.
						Bench Levels for Sewer Preliminary
						Burkholder Newman Sandoral Moore
						ELEVATIONS BASED ON 1959 Adj.

765420 S & E-353 9-55

PLEASE RETURN TO
LOS ANGELES COUNTY ENGINEER
700 LOS ANGELES COUNTY ENGINEERING BLDG.

NOTE: ANY ADDITIONS OR CHANGES ON THIS SHEET MUST BE MADE OR CIRCLED IN RED INK, WITH DATE AND NAME OF PERSON MAKING CHANGE.

Do not extend notes this side of this line

JOB NO. 2397.14 SURVEY OF Valley Blvd. (Puente Area) NOTES RED. DATE
SURVEY BY Burkholder NOTES CHKD. Knowles DATE
NOTES BY D.L.B. DATE 5-2-66
INDEXED C. J. [illegible] DATE

B.M.	1ST RUN	DIFF.	2ND RUN	3RD RUN	ADJ. ELEV.	DESCRIPTION
(Fd) B.M. 11-115B	303.770				303.770	B.M. 11-115B, El. = 303.770, F.B. 1733-192
+	5.913		5.795			"Puente D-9B, Valley Blvd. & 9th Ave on
⊼	309.683	+ 1.266	+1.265	-1.271		& Prod of Ninth Ave. 3.6' S.W. of N. Cb. L.A.
-	4.647		4.530			Co. Trav. Mon. in H.H. 1059 Adj. El. = 303.770
(Fd) B.M. AZ 398	305.036				305.041	B.M. AZ 398, El. = 305.041, F.B. 1733-192
+	4.915		5.008			Valley Blvd. N. Side @ 9th Ave, Bt. Spk
⊼	309.951	+ 0.237	0.238	+0.235		in cb. 10' ± E. of ℄ Prod. of 9th Ave.
-	4.678		4.770			
T.P.	305.273					
+	5.350		5.400			
⊼	310.623	+ 1.103	+1.103	+1.100		
-	4.247		4.297			
(Set) B.M. AZ-458	306.376				306.376	B.M. AZ-458 El. = F.B. 1916-176
+	4.044		3.965			Valley Blvd. N. Side, 530' ± E. of 9th Ave
⊼	310.420	- 1.124	- 1.125	-1.124		A P.K. Nail in cb.
-	5.168		5.090			
T.P.	305.252					
+	4.445		4.370			
⊼	309.697	- 1.482	- 1.483	-1.482		
-	5.927		5.853			
(Fd) B.M. 11-115B	303.770				303.770	B.M. 11-115B El. = 303.770 F.B. 1733-192 See description above.

F.B. 1916 Pg. 176

4

PWFB 1229

1154

Notes Ch'd by [illegible]
Map No.
Office Work
Checked
Date

Survey of Valley Blvd. Puente Ave
JN 239714 Tape [illegible] Sheet
Surveyed by Burkholder
Notes D.L.B. Date 5-2-66
Indexed C. J. GALLI

JN 239714

VALLEY BLVD.

PUENTE AREA

Sewer Preliminary
from 9th Ave
to 530'± East.

References Used.
F.B. 1733
F.B. 2660
CS. 2762-2

Locate Imp Pg# 183-186
Cross-section Pg# 187-191

Burkholder
Newman
Sandoval
Moore

Note: Any Additions or Changes on This Sheet Must be Made or Circled in Red Ink With Date and Name of Person Making Change.

PLEASE RETURN TO
LOS ANGELES COUNTY ENGINEER
403 LOS ANGELES COUNTY ENGINEERING BLDG.

Do not extend this side of this line.

76F309S CE#310 1-65

PWFB 1229 1155, 1156, 1157, 1158

F. B. 1946 Pg 178

INDEX

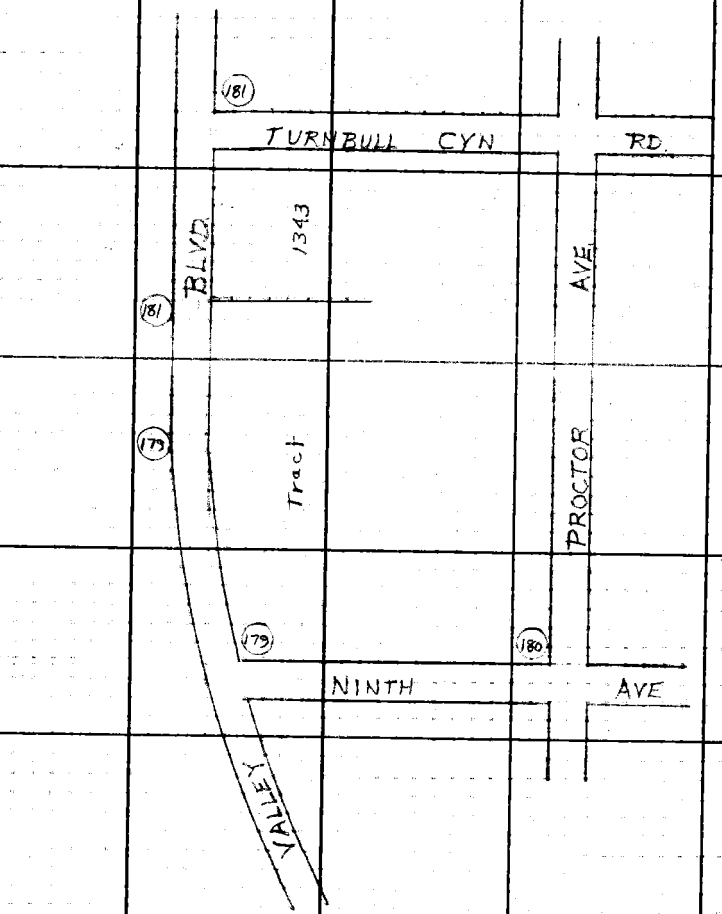

PLEASE RETURN TO
LOS ANGELES COUNTY ENGINEER
403 Los Angeles County Engineering Bldg.

Do not extend this side of this line.

Note: Any Additions or Changes on This Sheet Must be Made or Circled in Red Ink With Date and Name of Person Making Change.

PWFB 1229

1159

Map No. _____ JN _____ Tape 0107 Std _____ °F

Office Work _____ Surveyed by Burkholder

Checked _____ Notes _____ Date _____

Date _____ Indexed C. J. GALLI

NS 38 A 2

Note: Any Additions or Changes on this Sheet Must be Made or Circled in Red Ink With Date and Name of Person Making Change.

Do not extend this side of this line.

PLEASE RETURN TO
LOS ANGELES COUNTY ENGINEER
403 Los Angeles County Engineering Bldg.

76F309S CE#310 1-65

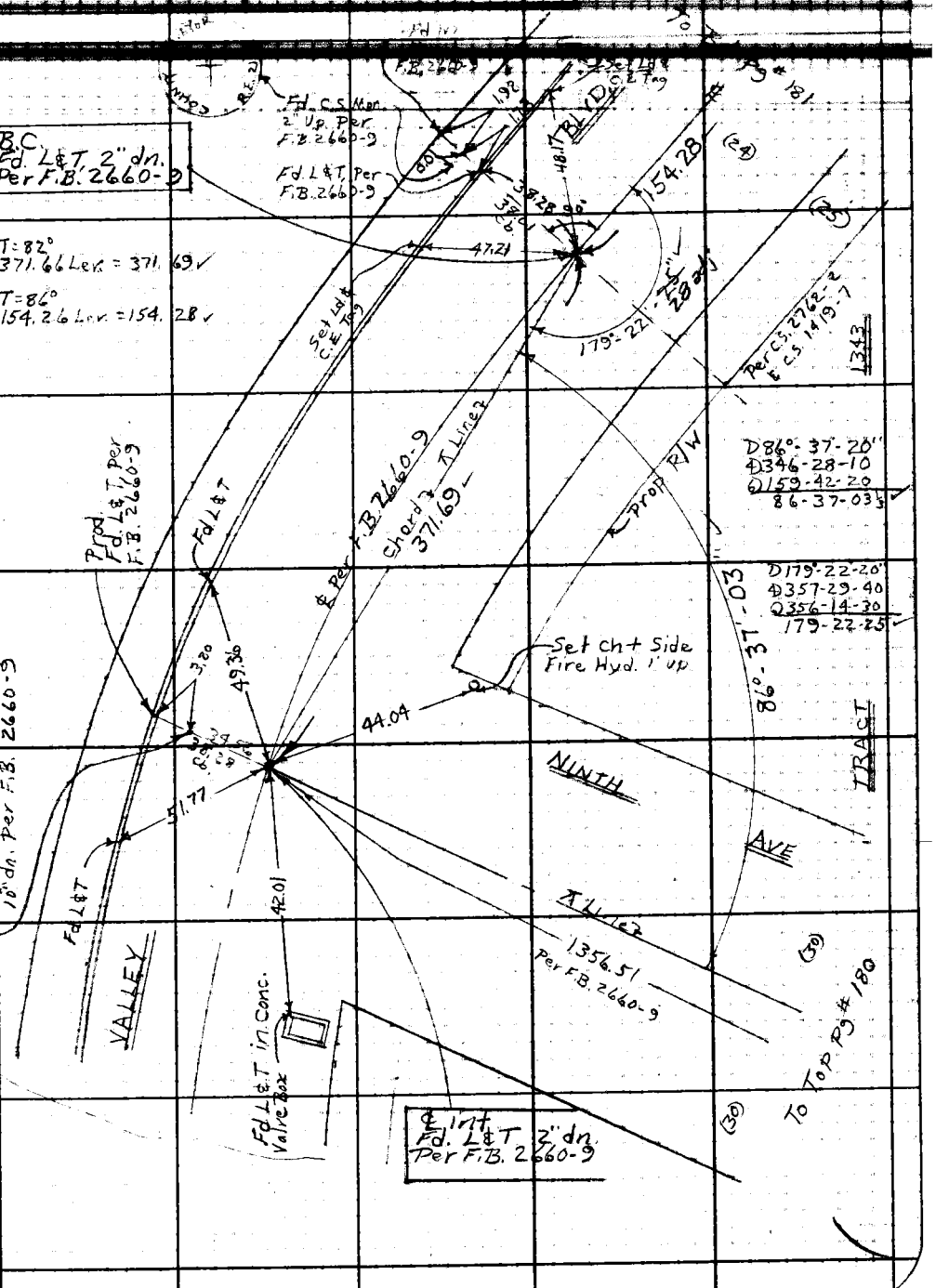

PWFB 1229 1160

F. B. 1916 PG. 180

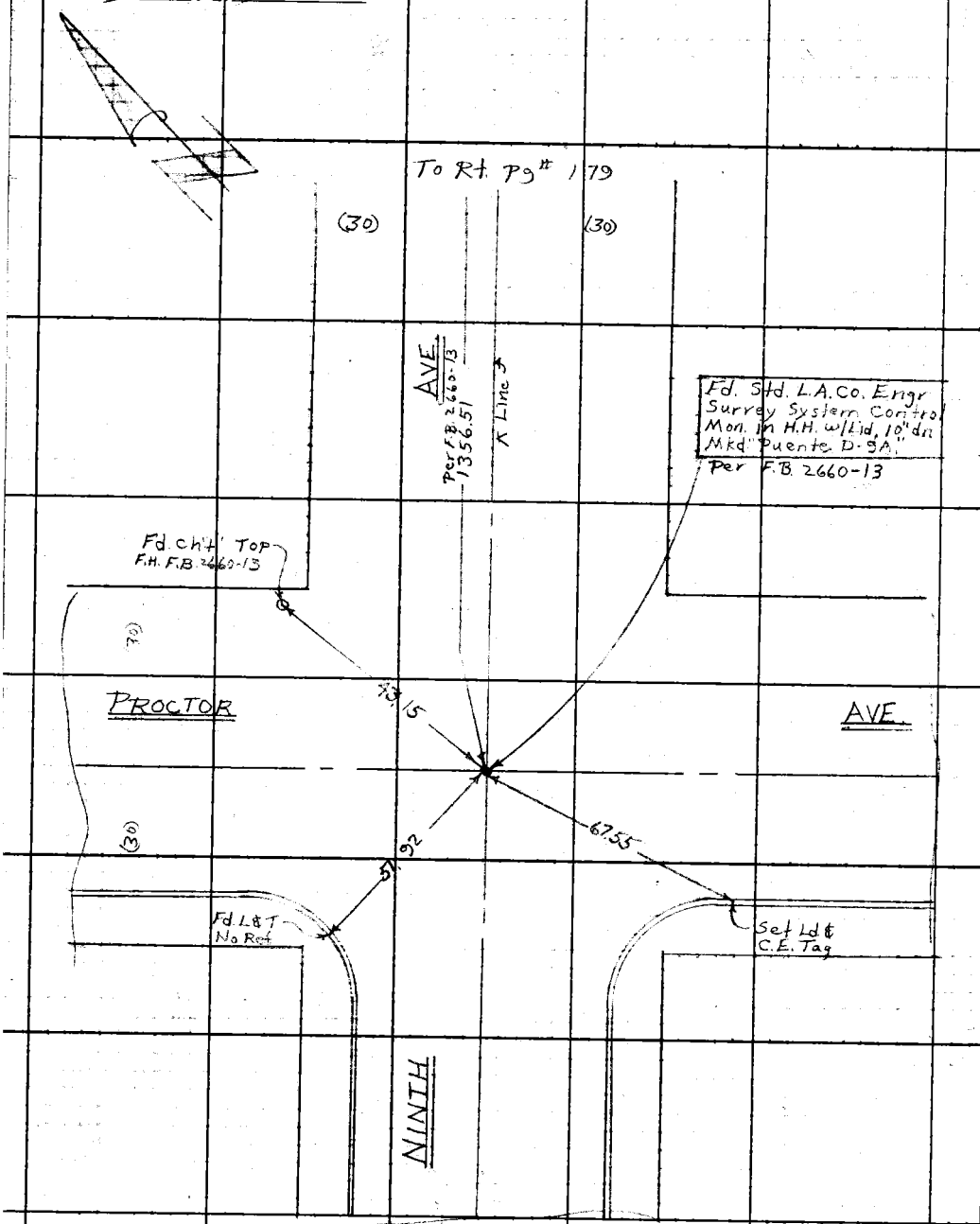

WS 38, A-2

PLEASE RETURN TO
LOS ANGELES COUNTY ENGINEER
403 LOS ANGELES COUNTY ENGINEERING BLDG.

Do not extend this side of this line.

Note: Any Additions or Changes on This Sheet Must be Made or Circled in Red Ink With Date and Name of Person Making Change.

PWFB 1229 1161, 1162

Map No. _____ JN [illegible] Tape [illegible] Std 62 °F
Office Work _____ Surveyed by Burkholder
Checked _____ Notes _____ Date 5-2-[illegible]
Date _____ Indexed C. J. [illegible]

W.S. 38, A-2

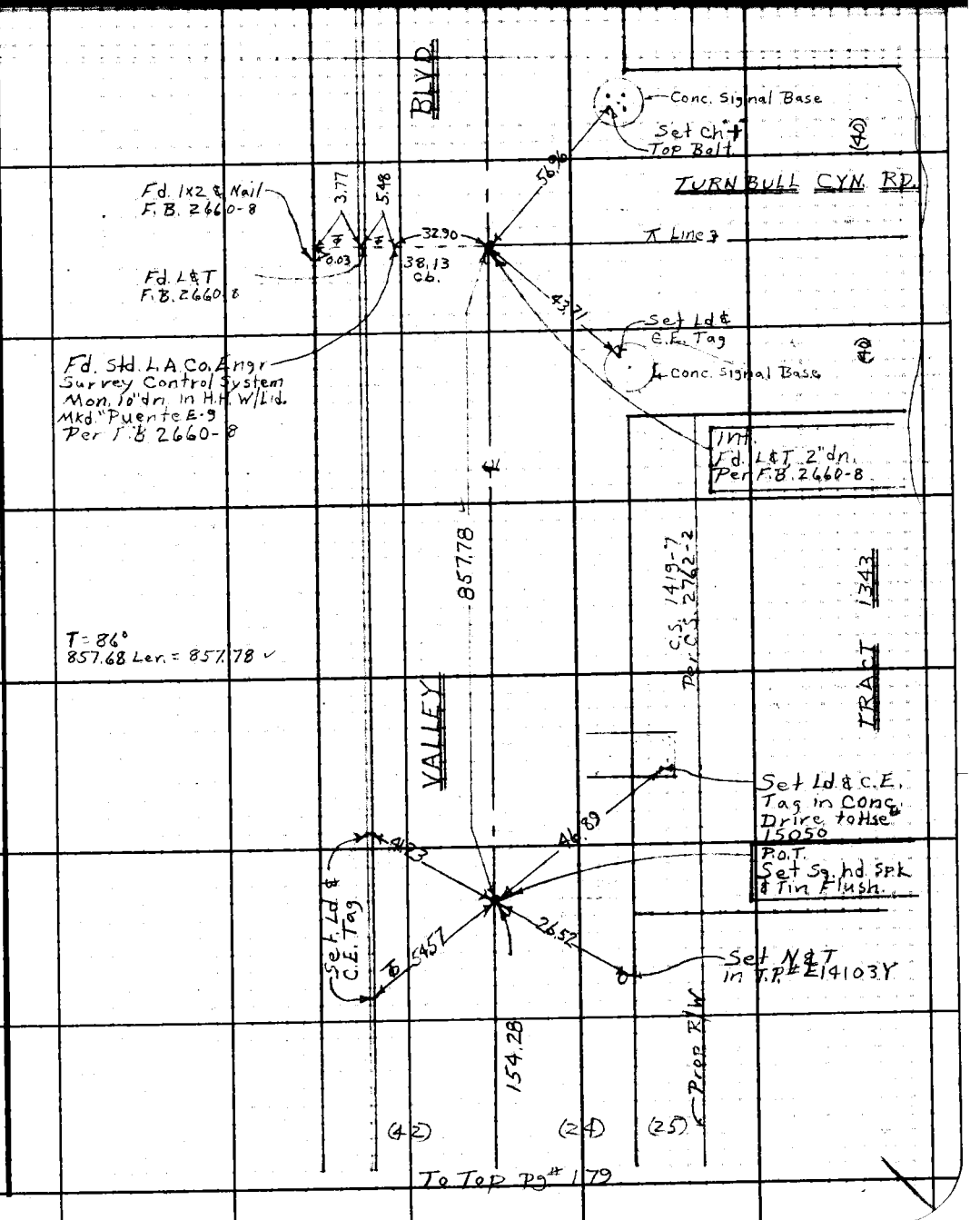

Note: Any Additions or Changes on this Sheet Must be Made or Circled in Red Ink With Date and Name of Person Making Change.

Do not extend this side of this line.

PLEASE RETURN TO
LOS ANGELES COUNTY ENGINEER
403 LOS ANGELES COUNTY ENGINEERING BLDG.

26F309S CE#310 1-65

PLEASE RETURN TO
LOS ANGELES COUNTY ENGINEER
403 LOS ANGELES COUNTY ENGINEERING BLDG.

Note: Any Additions or Changes on This Sheet Must be Made or Circled in Red Ink With Date and Name of Person Making Change.

Do not extend this side of this line.

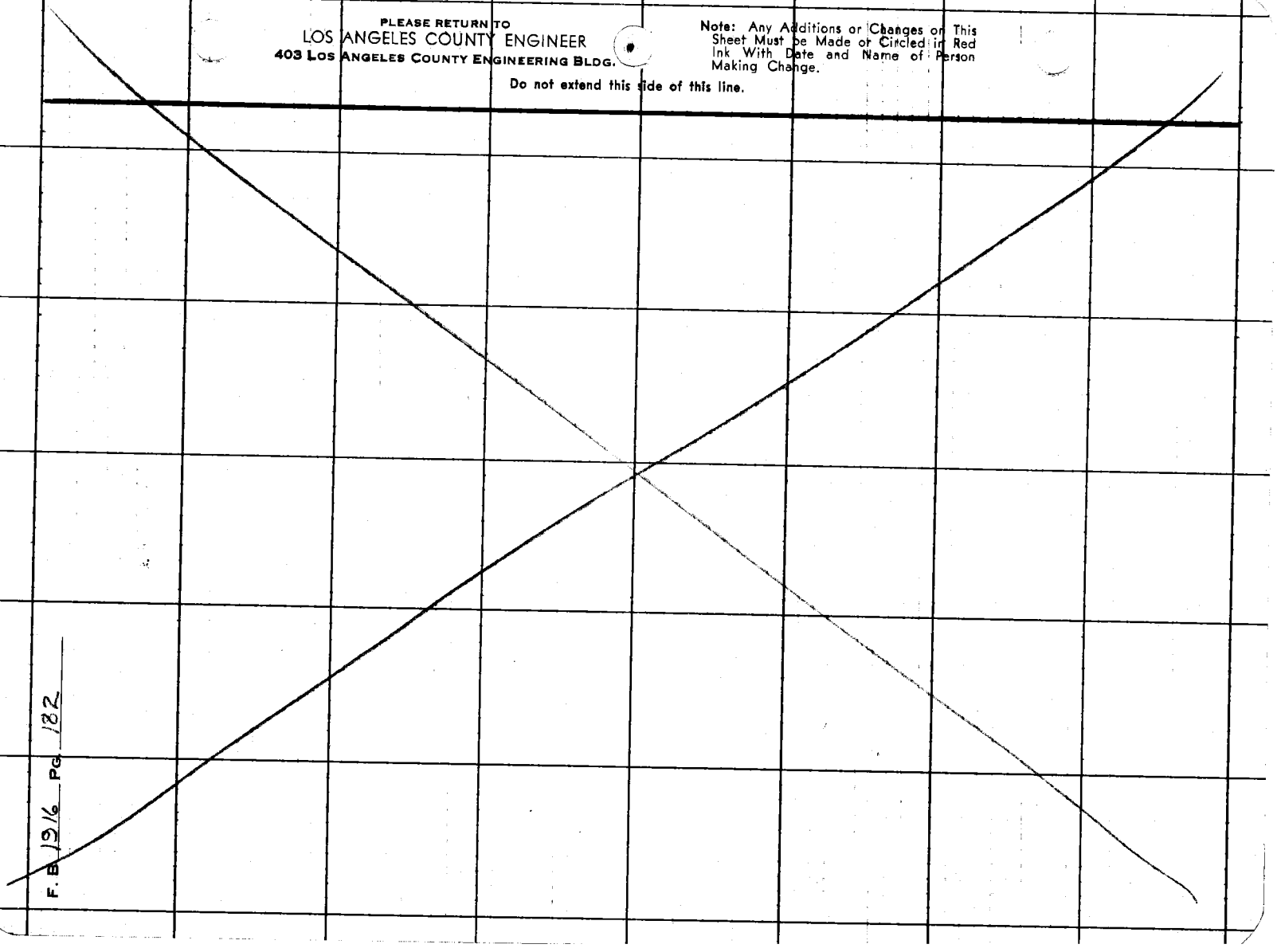

F. B. 1916 PG 182

Notes Ck'd by	Survey of [illegible]
Map No.	JN [illegible] Tape Std
Office Work	Surveyed by Burkholder
Checked	Notes Newman Date 5-3-66
Date	Indexed C. J. GALLI

E.B. [illegible] PG. [illegible]

VALLEY BLVD. S.S. DIST

J.N. 2397.14

LOCATION OF IMPROVEMENTS

ON

VALLEY BLVD.

FROM 9TH AVE.
E'LY 530'±

MAY 3, 1966

Burkholder
Newman
Moore
Sandoval

Note: Any Additions or Changes on This Sheet Must be Made or Circled in Red Ink With Date and Name of Person Making Change.

Do not extend this side of this line.

PLEASE RETURN TO
LOS ANGELES COUNTY ENGINEER
403 LOS ANGELES COUNTY ENGINEERING BLDG.

76F309S CE#310 1-65

F. B. 1916 PG 184

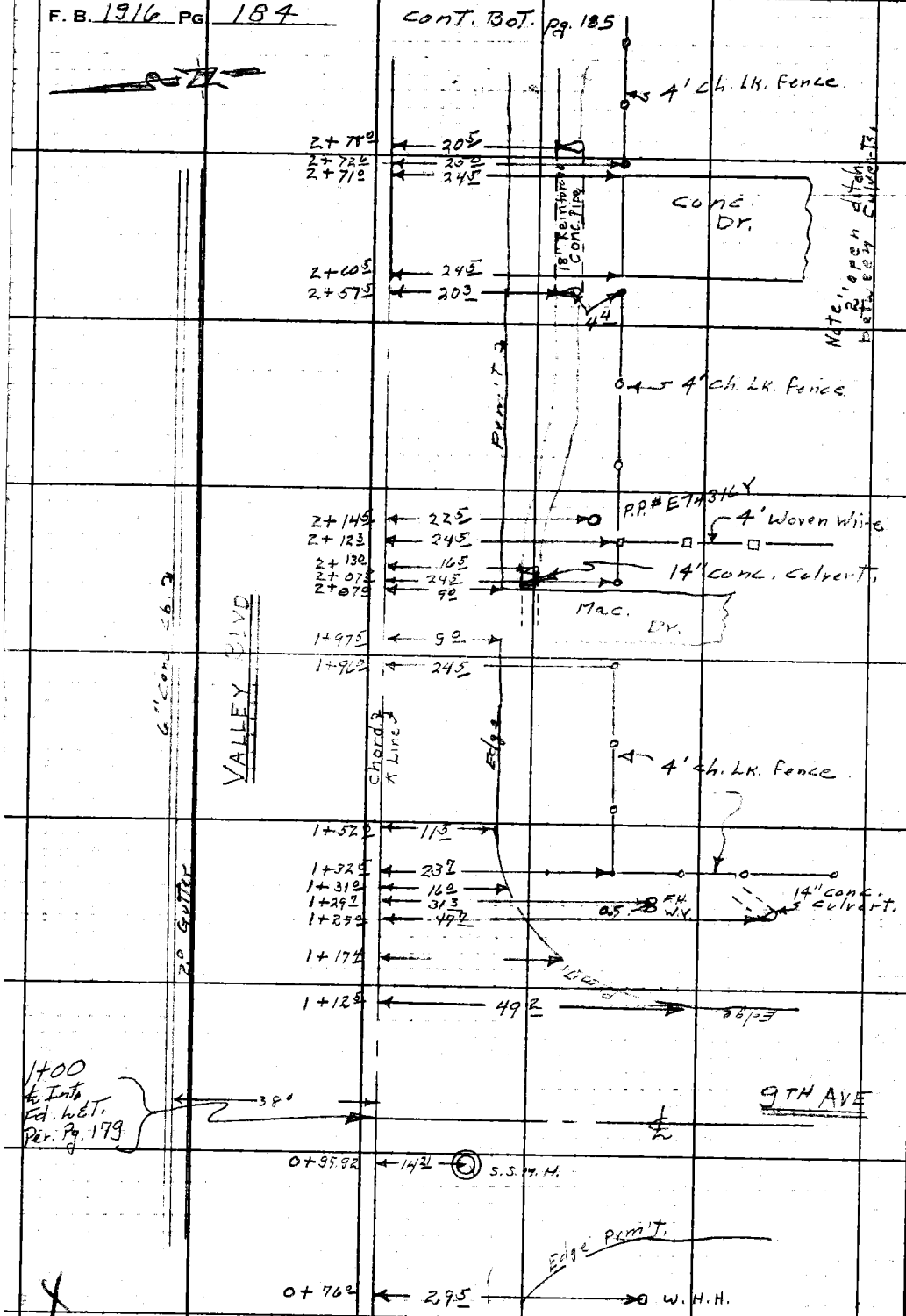

PLEASE RETURN TO
LOS ANGELES COUNTY ENGINEER
403 LOS ANGELES COUNTY ENGINEERING BLDG.

Do not extend this side of this line.

Note: Any Additions or Changes on This Sheet Must be Made or Circled in Red Ink With Date and Name of Person Making Change.

Notes Ck'd by	Survey of [illegible]
Map No.	JN [illegible] Tape Std
Office Work	Surveyed by [illegible]
Checked	Notes [illegible] Date [illegible]
Date	Indexed C. J. [illegible]

F. B. [illegible] Pg. [illegible]

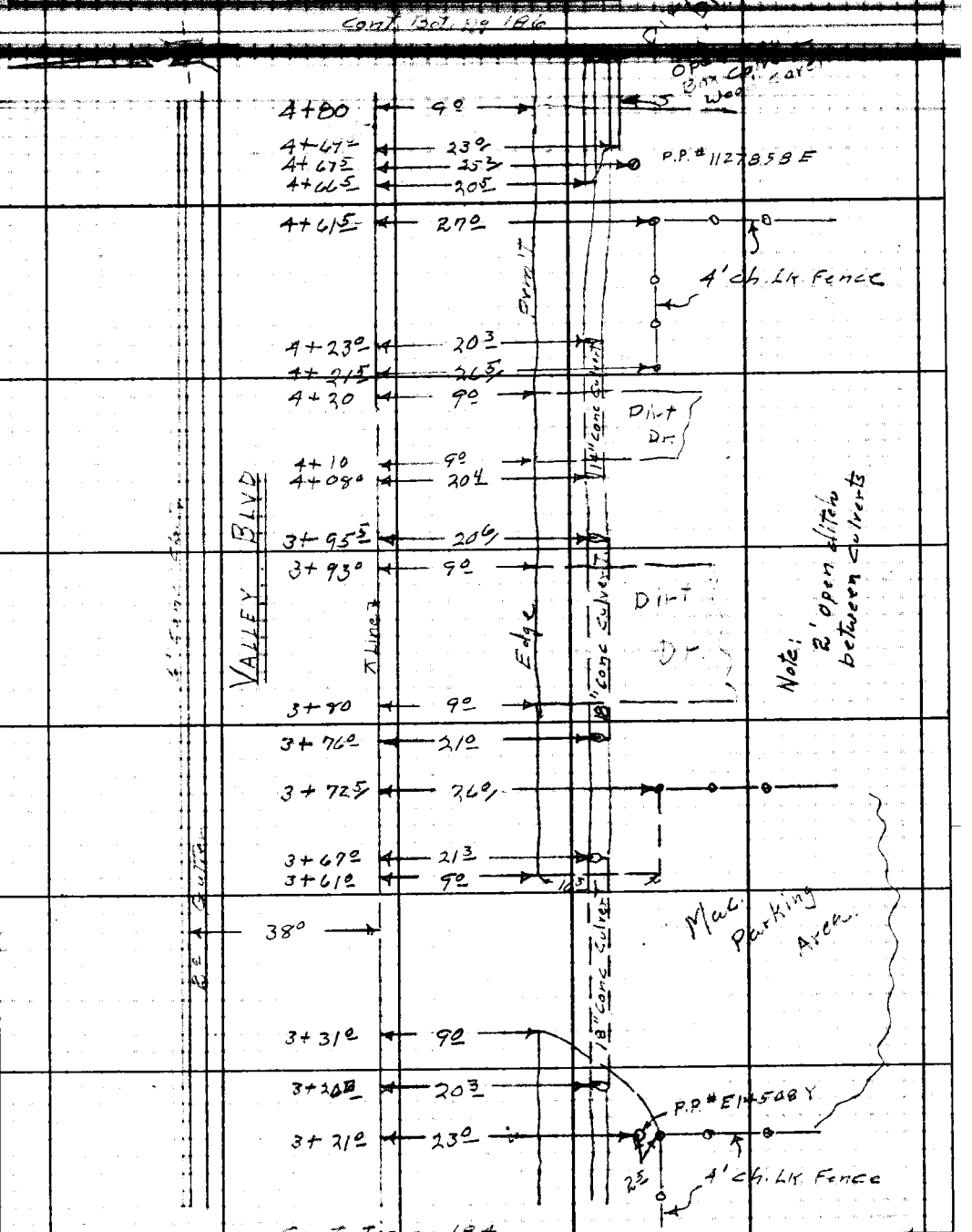

Note: Any Additions or Changes on This Sheet Must be Made or Circled in Red Ink With Date and Name of Person Making Change.

PLEASE RETURN TO
LOS ANGELES COUNTY ENGINEER
403 LOS ANGELES COUNTY ENGINEERING BLDG.

Do not extend this side of this line.

76F309S CE#310 1-65

F. B. 1916 PG 186

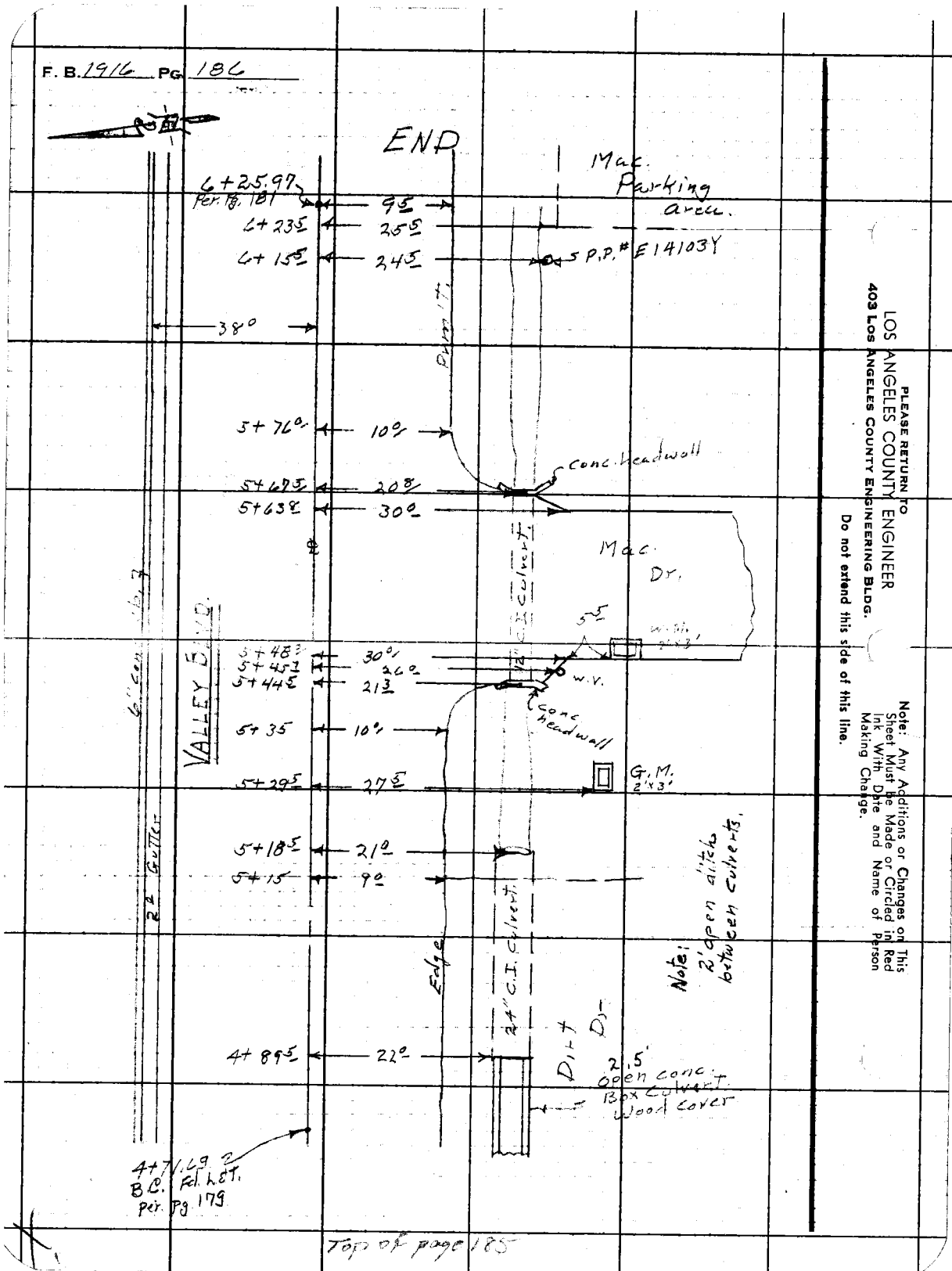

Top of page 185

PLEASE RETURN TO
LOS ANGELES COUNTY ENGINEER
403 Los Angeles County Engineering Bldg.

Do not extend this side of this line.

Note: Any Additions or Changes on This Sheet Must be Made or Circled in Red Ink With Date and Name of Person Making Change.

Profile No. | Notes Red Date | Plotted Date | Job No. 23974 | Division No. II | F.B. 1916 | Pg. 187

No. | Date | Date | Map No. | Indexed C. J. GALLI Date MAY 5 68

J.N. 23974

VALLEY BLVD.

Sewer Preliminary

Cross-Sections

From - Ninth Ave.

To - 530' East.

Burkholder
Newman
Sandoval
Moore

STATION	B.S.	H.I.	F.S.	ELEV.

NOTE: ANY ADDITIONS OR CHANGES ON THIS SHEET MUST BE MADE OR CIRCLED IN RED INK, WITH DATE AND NAME OF PERSON MAKING CHANGE.

Do not extend notes this side of this line.

PLEASE RETURN TO
LOS ANGELES COUNTY ENGINEER
403 Los Angeles County Engineering Bldg.

76-L-298 CE 307 2-63

76-L-298 CE 307 2-63

PLEASE RETURN TO
LOS ANGELES COUNTY ENGINEER
403 Los Angeles County Engineering Bldg.

NOTE: ANY ADDITIONS OR CHANGES ON THIS SHEET MUST BE MADE OR CIRCLED IN RED INK, WITH DATE AND NAME OF PERSON MAKING CHANGE

Do not extend notes this side of this line.

F.B. 1916 Pg. 188 | Job No. 2337.4 | Division No. 11 | Notes Red | Plotted | Profile
Survey of Valley Blvd. | Date 5-3-66 | Date | No. | X-Sec.
Survey by Burkholder | Notes D.L.B. | Notes Chkd. | Checked
Indexed [illegible] | Date 1 | Date | Date | No.

STATION	B. S.	H. I.	F. S.	ELEV.		
B.M. AZ 398				305.04	B.M. AZ-398 El. 305.036, F.B. 1916-176. Valley Blvd. No. Side @ 9th Ave. Bt. Spk in cb. 10' E. of & Prod. of 9th Ave.	
					Lt. & No. Valley	↑ Blvd. Rt. & So.
0+95.92						14.21 ctr. M.H.
		W. Rim		304 51	Rim 304.53	Rim 304.53
		E. Rim		304 55	Meas. 8.00 Top Pipe 296.53	Meas. 7.90 Top Pipe 296.63
					diam 0.67 Inv. 8" outlet So. 295.86	Diam 0.67 Inv. 8" Stub. E. 295.96
1+00				304 [illegible]		↑ Int.
				304 88	15° & Prmt.	
				304 10		19° Prmt.
				304 97		24° Prmt.
1+12.5				304 12		19° Prmt.
				304 31		49.3 Prmt. Ret.
1+25.°				304 7		24° dirt.
				303 08		47.3 F.L. 14" Conc. Culvert
2+00				305 30		↑ Prmt.
				305 34	15° & Prmt.	

76-L-298 CE 307 2-63

PLEASE RETURN TO
LOS ANGELES COUNTY ENGINEER
403 LOS ANGELES COUNTY ENGINEERING BLDG.

NOTE: ANY ADDITIONS OR CHANGES ON THIS SHEET MUST BE MADE OR CIRCLED IN RED INK, WITH DATE AND NAME OF PERSON MAKING CHANGE.

Do not extend notes this side of this line.

STATION	B. S.	H. I.	F. S.	ELEV.	Lt. & No. Valley	Blvd. Rt. &
2+00				305 22		9° Edge Prmt.
				305 45		24° P/L. Mac. Drive
2+13°				303 31		16.5 F.L. 14" Conc. C[illegible]
2+57.5				303 49		20.3 F.L. 18" Conc. C[illegible]
2+78°				303 61		20.5 F.L. 18" Conc. C[illegible]
3+00 ⊙				305 56		Prmt.
				305 58	15° ℄ Prmt.	
				305 41		9° Edge Prmt.
				305 2		17° Top brk.
				303 5		20° bot. @ ℄ 2' drain [illegible]
				305 6		23° Top brk
				305 6		24° P/L.
3+26.3				303 39		20.3 F.L. 18" Con[illegible]
3+67°				303 70		21.3 F.L. 18" Con[illegible]
3+76°				303 29		21° F.L. 18" Con[illegible]
3+95.5				303 32		20.6 F.L. 18" Con[illegible]
4+00				305 76		Prmt.
				305 82	15° ℄ Prmt.	
				305 60		9° Edge Prmt.
				305 6		17.5 Top brk.
				303 2		20.5 Bot @ ℄ 2' drain [illegible]

Profile Notes Red ____ Plotted ____ Job No. ____ Division No. ____ F.B. ____ Pg. ____

No. ____ Date ____ Date ____ Survey of ____

No. ____ Date ____ Date ____ Map No. ____ Indexed C. J. GALL Date ____

76-L-298 CE 307 2-63

PLEASE RETURN TO
LOS ANGELES COUNTY ENGINEER
403 Los Angeles County Engineering Bldg.

NOTE: ANY ADDITIONS OR CHANGES ON THIS SHEET MUST BE MADE OR CIRCLED IN RED INK, WITH DATE AND NAME OF PERSON MAKING CHANGE

Do not extend notes this side of this line.

F.B. 1316 Pg. 190 Job No 2397.4 Division No. 11 Notes Red. Plotted Profile
Survey of Valley Blvd. Date 5-3-66 Date No. X-Sec. No.
Survey by Turkheimer Notes 2 L.B. Notes Chkd. Checked
Indexed C. J. Cahill Date Date Date

STATION	B.S.	H.I.	F.S.	ELEV.	Lt. & No. Valley	& Blvd Rt. & So.
4+00				305.3		24° P/L.
4+08°				303.70		20¹ F.L. 14" Conc. Culvert
4+23°				303.66		20³ F.L. 14" Conc. Culvert
4+69°				303.63		21² F.L. 25° open conc. box Culvert (Wood Cover)
4+71.69				303.20		℄ Pvmt. BC.
				302.35	15° ℄ Pvmt.	
				302.43		9° Edge Pvmt.
				302.07		22° Top 2.5 box drain
				302.75		23³ F.L. @ ℄ 2.5 box drain
				302.5		25° dirt.
5+00				302.00		℄ Pvmt.
				301.96	15° ℄ Pvmt.	
				302.18		9° Edge Pvmt.
				302.7		24° P/L.
5+18.5				302.35		21° F.L. 24" C.I. Culvert
5+44.5				302.17		21³ F.L. 12" C.I. Culvert
				302.96		21³ Top Conc. head wall
				302.48		21³ Mac Drive
5+67.5				303.73		20⁸ F.L. 12" C.I. Culvert
				302.14		20⁸ Top Conc. head wall
				302.60		20⁸ Mac Drive

76-L-298 CE 307 2-63

PLEASE RETURN TO
LOS ANGELES COUNTY ENGINEER
403 LOS ANGELES COUNTY ENGINEERING BLDG.

NOTE: ANY ADDITIONS OR CHANGES ON THIS SHEET MUST BE MADE OR CIRCLED IN RED INK, WITH DATE AND NAME OF PERSON MAKING CHANGE.

Do not extend notes this side of this line.

STATION	B. S.	H. I.	F. S.	ELEV.	Lt. & N. Valley	℄ Blvd. Rt. [illegible]
6+00				306 15		℄ Prmt.
				306 22	15° ℄ Prmt.	
				305 94		9.5 Edge Prmt. & T[illegible]
				304 9		21.2 Bot. brk, F.L.
				305 8		26.5 Top brk
6+25.37				306 22		℄ Prmt.
				306 28	15° ℄ Prmt.	
				306 02		9.5 Edge Prmt. & To[illegible]
				305 1		20.5 bot. brk, F.L.
				306 4		25.8 Top brk
B.M. AZ 458				306 38	B.M. AZ 458 El. = 306.376, F.B. 1916-176, Valley [illegible] N. Side, 530'± E. of 9th Ave, A P.K. Nail in [illegible]	

Profile Notes Red ____ Plotted ____ Job No. 2297/4 Division No. 11 F.B. 1916 Pg. 191

No. ____ Date ____ Date ____ Survey of Valley [illegible]

No. ____ Date ____ Date ____ Map No. ____ Indexed G. J. GALLI Date ____

F. B. 1916 Pg. 192 Job No. Division No. Notes Red Plotted Profile

Survey of Date Date No.

Survey by Notes Notes Chkd. Checked X-Sec.

Indexed Date Date Date No.

STATION	B.S.	H.I.	F.S.	ELEV.	

76-L-298 CE 307 2-63

PLEASE RETURN TO

LOS ANGELES COUNTY ENGINEER

403 Los Angeles County Engineering Bldg.

Do not extend notes this side of this line.

NOTE: ANY ADDITIONS OR CHANGES ON THIS SHEET MUST BE MADE OR CIRCLED IN RED INK, WITH DATE AND NAME OF PERSON MAKING CHANGE

Map No. _____ JN _____ Tape _____ Std _____ °F
Office Work _____ Surveyed by _____
Checked _____ Notes _____ Date _____
Date _____ Indexed _____

VALLEY Blv'd.
C.I. 2432.15

F.B. 1916
Pages - 193, 208

Note: Any Additions or Changes on this Sheet Must be Made or Circled in Red Ink With Date and Name of Person Making Change

Do not extend this side of this line.

PLEASE RETURN TO
LOS ANGELES COUNTY ENGINEER
403 LOS ANGELES COUNTY ENGINEERING BLDG.

76P2098 CE #310 5-66

PLEASE RETURN TO
LOS ANGELES COUNTY ENGINEER
403 LOS ANGELES COUNTY ENGINEERING BLDG.

Note: Any Additions or Changes on this Sheet Must be Made or Circled in Red Ink With Date and Name of Person Making Change

Do not extend this side of this line.

P.B. ____ Pg. ____

Notes Ck'd by	Survey of [redacted] F. B. PG.
Map No.	
Office Work	Surveyed by [redacted]
Checked	Notes [redacted] Date 2-47
Date	Indexed C. J. GALL. FEB 4 10 '47

C.I 2432.15

VALLEY BLVD.

(La Puente Area)

LOCATING IMPROVEMENTS ON SOUTHWEST SIDE OF VALLEY BLVD from 900' NW of TURNBULL CN RD, SE'ly to TURNBULL CN RD

Note: Any Additions or Changes on This Sheet Must be Made or Circled in Red Ink With Date and Name of Person Making Change.

Do not extend this side of this line.

PLEASE RETURN TO
LOS ANGELES COUNTY ENGINEER
403 Los Angeles County Engineering Bldg.

76F3095 CE #310 6/63

PLEASE RETURN TO
LOS ANGELES COUNTY ENGINEER
403 LOS ANGELES COUNTY ENGINEERING BLDG.

Note: Any Additions or Changes on This Sheet Must be Made or Circled in Red Ink With Date and Name of Person Making Change.

Do not extend this side of this line.

F. B. 1916 PG. 194

Notes Ck'd. by
Map No.
Office Work
Checked
Date

Survey of
Surveyed by
Notes
Date
Indexed C. J. GALL

F. B.
PG.

Note: Any Additions or Changes on This Sheet Must be Made or Circled in Red Ink With Date and Name of Person Making Change.

Do not extend this side of this line.

PLEASE RETURN TO
LOS ANGELES COUNTY ENGINEER
403 Los Angeles County Engineering Bldg.

74F3095 CE #310 8-63

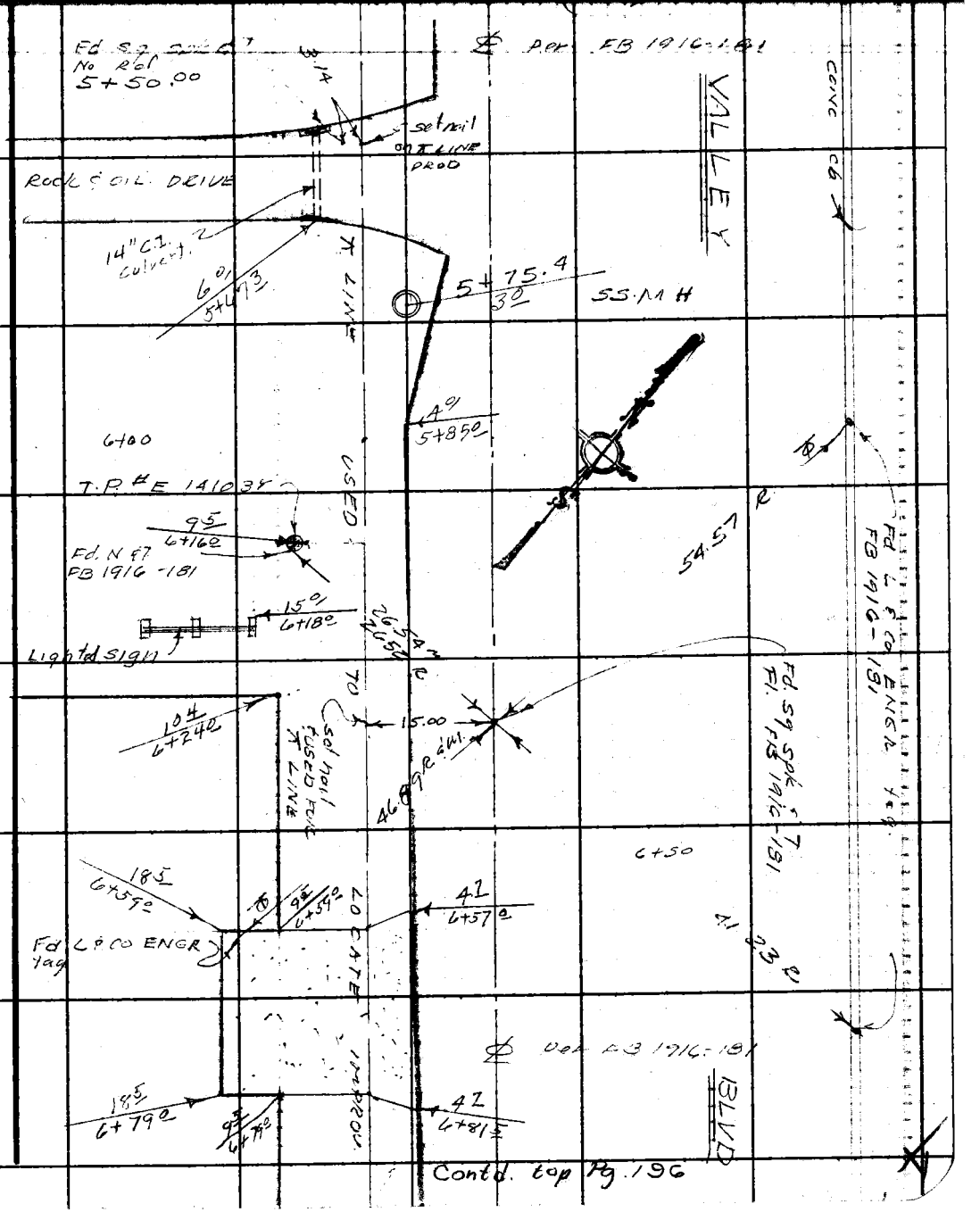



PLEASE RETURN TO
LOS ANGELES COUNTY ENGINEER
403 LOS ANGELES COUNTY ENGINEERING BLDG.
Do not extend this side of this line.

Note: Any Additions or Changes on This Sheet Must be Made or Circled in Red Ink With Date and Name of Person Making Change.

Notes Ck'd by	Survey of LA PUENTE AREA	F. B. PG.
Office Work	Surveyed by	
Checked	Notes	Date 2-67
Date	Indexed C. J. CALL	

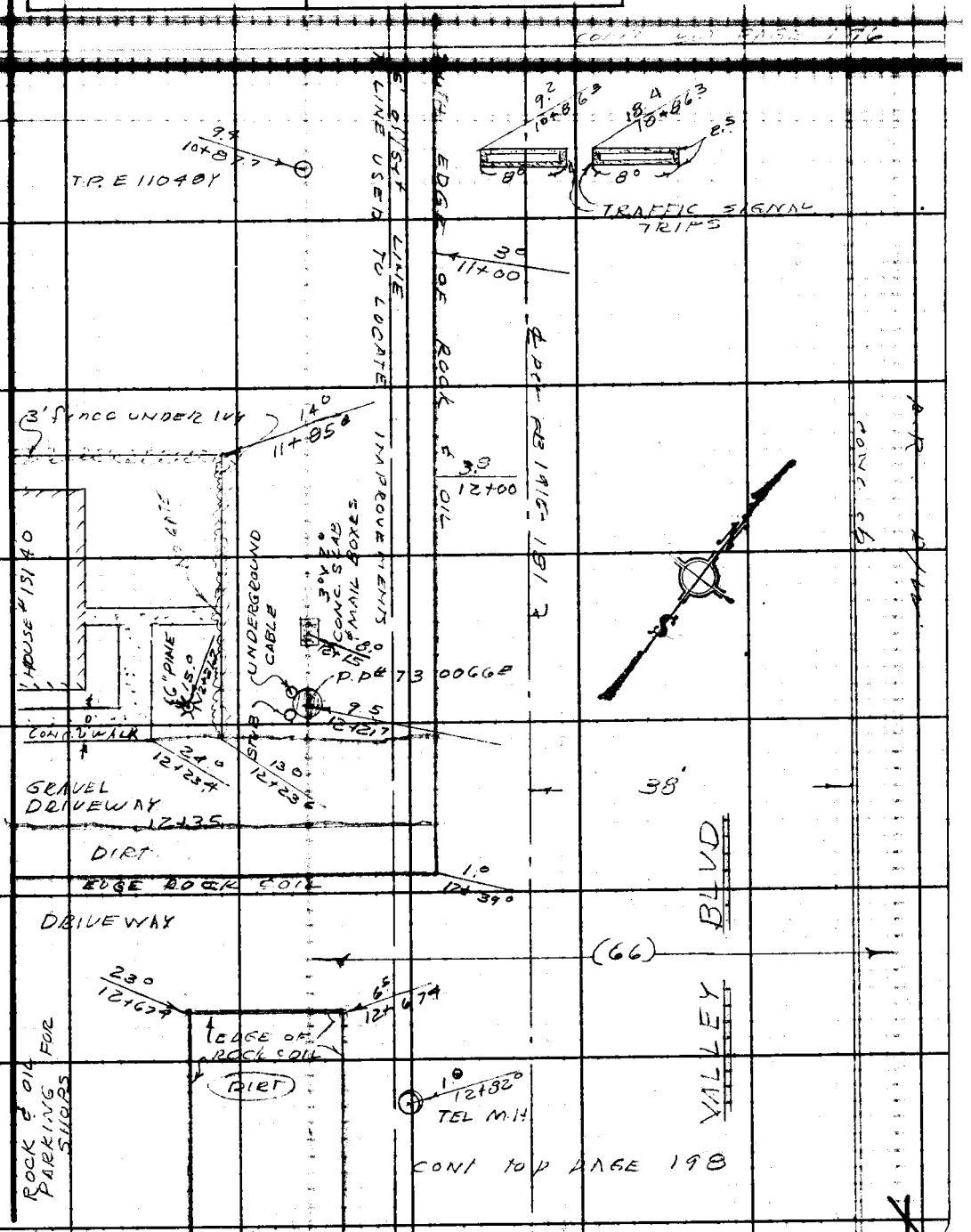

Note: Any Additions or Changes on This Sheet Must be Made or Circled in Red Ink With Date and Name of Person Making Change.

Do not extend this side of this line.

PLEASE RETURN TO
LOS ANGELES COUNTY ENGINEER
403 LOS ANGELES COUNTY ENGINEERING BLDG.

76F309S CE #310 6-63

PLEASE RETURN TO
LOS ANGELES COUNTY ENGINEER
403 LOS ANGELES COUNTY ENGINEERING BLDG.

Note: Any Additions or Changes on This Sheet Must be Made or Circled in Red Ink With Date and Name of Person Making Change.

Do not extend this side of this line.

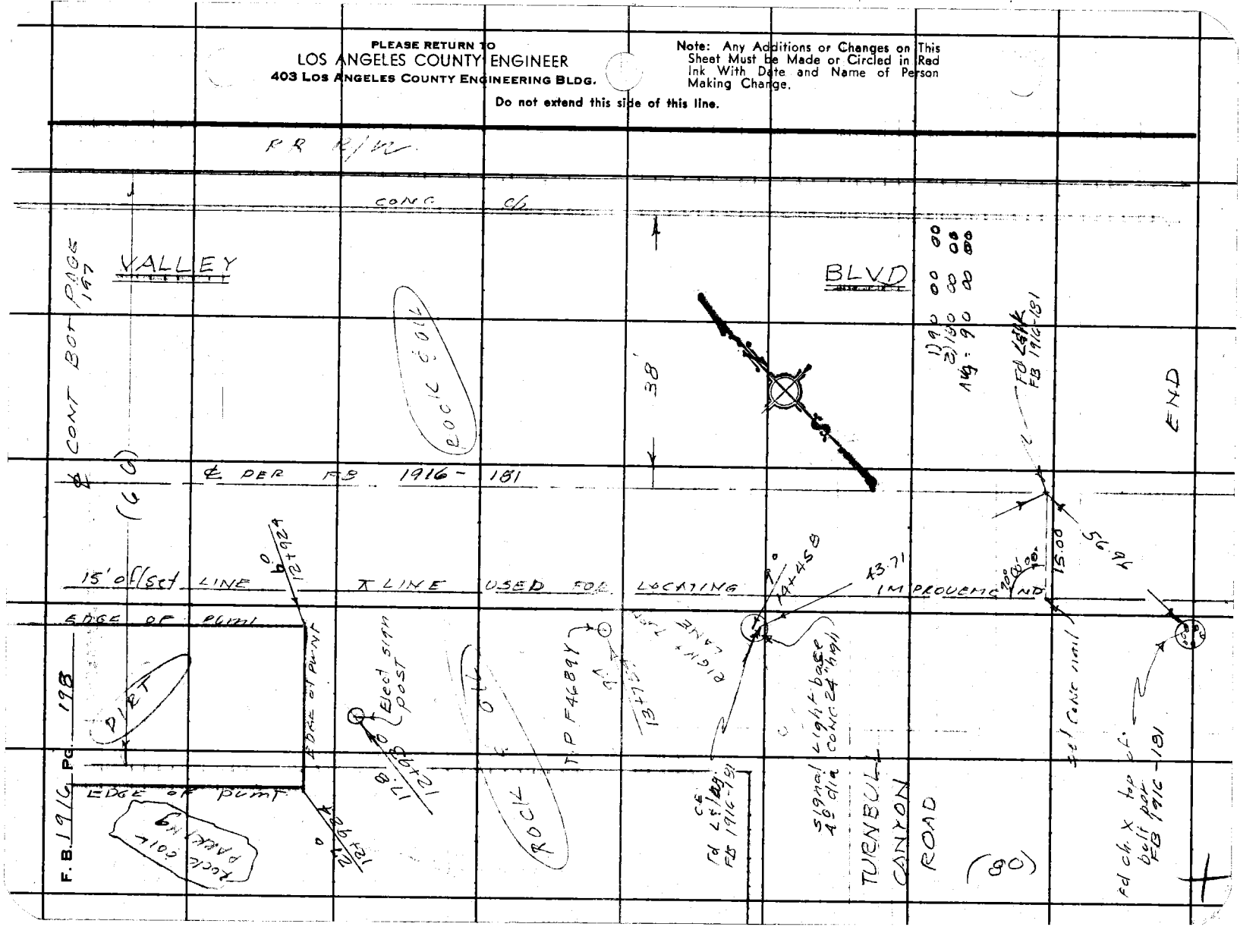

Profile No. | Notes Red Date | Plotted Date | Job No. 2432.15 | Division No. 11 | Survey of | F.B. 1916 | Pg. 19

No. | Date | Date | Map No. | Indexed C. J. CALL Date FEB 10 '67

VALLEY BLVD

Puente Area

S.S. DIST.

C.I. 2432.15

CROSS SECTIONS ON VALLEY BLVD

From 400 Ft. East of 9th Ave.
To. Turnbull Cyn Rd.

Feb. 1967
J.H. Brown
W.E. Newman
E. Goshorn
R. Moore

STATION	B.S.	H.I.	F.S.	ELEV.

NOTE: ANY ADDITIONS OR CHANGES ON THIS SHEET MUST BE MADE OR CIRCLED IN RED INK, WITH DATE AND NAME OF PERSON MAKING CHANGE.

Do not extend notes this side of this line.

PLEASE RETURN TO
LOS ANGELES COUNTY ENGINEER
403 LOS ANGELES COUNTY ENGINEERING BLDG.

76-L-296 CE 307 2-63

76-L-298 CE 307 2-63

PLEASE RETURN TO
LOS ANGELES COUNTY ENGINEER
403 LOS ANGELES COUNTY ENGINEERING BLDG.

NOTE: ANY ADDITIONS OR CHANGES ON THIS SHEET MUST BE MADE OR CIRCLED IN RED INK, WITH DATE AND NAME OF PERSON MAKING CHANGE

Do not extend notes this side of this line.

STATION	B.S.	H.I.	F.S.	ELEV.	
(Fd) B.M. 11-115B				30[illegible]7	B.M. 11-115B. (Puente D-9B) Elev. 303.770
					1959 Adj. (303.708 - 1963 Adj.) F.B. 1733-192
					Valley Blvd. & 9th Ave., on ℄ Prod of 9th Ave.
					3.8 ft. S.W. of N'ly cb. of Valley Blvd. A. L.A. Co.
+				[illegible]	Sur. Control System Traverse Station. Mkd.
π				30[illegible]4	"Puente D-9B 1956" set 9" below surface
−				[illegible]	under a cast iron cover.
Fd. B.M. AZ-398				30[illegible]4	B.M. AZ-398 Elev. 305.041 F.B. 1916-176
+				[illegible]	Valley Blvd. N. side @ 9th Ave., BT. spk.
π				30[illegible]	in cb. 10'± E. of ℄ Prod. of 9th Ave.
−				[illegible]3	
T.P.				30[illegible]7	Nail in cb.
+				[illegible]	
				3[illegible]	
				[illegible]	
Fd. B.M. AZ-458				30[illegible]8	B.M. AZ-458 Elev. 306.376 F.B. 1916-176
					Valley Blvd. N. side, 530'± E. of 9th Ave.
					A. P.K. Nail in cb.

F.B. 1916 Pg. 200
Job No. 2432.15 Division No. 11 Notes Red ___ Plotted ___ Profile ___
Survey of Valley Blvd. S.S. Dist. Date ___ Date ___ No. ___
Survey by J.H. Brown Notes Newman Notes Chkd. ___ Checked ___ X-Sec. ___
Indexed C. J. GALLI Date ___ Date ___ No. ___

76-L-298 CE 307 2-63

PLEASE RETURN TO
LOS ANGELES COUNTY ENGINEER
403 LOS ANGELES COUNTY ENGINEERING BLDG.

NOTE: ANY ADDITIONS OR CHANGES ON THIS SHEET MUST BE MADE OR CIRCLED IN RED INK, WITH DATE AND NAME OF PERSON MAKING CHANGE.

Do not extend notes this side of this line.

STATION	B. S.	H. I.	F. S.	ELEV.	Lt. or North	Rt. or South
B.M. AZ-458				306 38	B.M. AZ-458 Elev. 306.376 F.B. 1916-17	
					Valley Blvd. N. Side, 530'± E. of 9[illegible]	
					A. P.K. Nail in cb.	
5+50				305 77		
5+67 3				303 84		6° F.L. 14" cu[illegible]
5+75 4					3° S.S.M.H.	
					outlet / inlet	
outlet				297 16	Rim 305.87 / -Rod 8.04 / 297.83 / Dia. .67 / F.L. 297.16 — Rim 305.88 / -Rod 8.05 / 297.83 / Dia. .67 / F.L. 297.16	
inlet				297 16		
5+85				305 83	4° ∡ pt. edge prm't	
6+00				305 4		Dirt
				304 9		5° F.L.
				305 7		18° Top Br[illegible]
				305 9		40°
				305 77	4° edge prm't	
				306 22	29° Crown	
				305 71	53° Gut.	
				306 35	53° T.C.	
6+24 0				306 18		10 4 cor p[illegible]
6+ 50				305 87		

Profile No. ____ Date ____ Notes Red ____ Date ____ Plotted ____ Date ____ Job No. 2437 15 Division No. 11 Survey of ____ F.B. 1916 PG. 201

No. ____ Date ____ Date ____ Map No. ____ Indexed C. J. GALLI Date ____

76-L-298 CE 307 2-63

PLEASE RETURN TO
LOS ANGELES COUNTY ENGINEER
403 LOS ANGELES COUNTY ENGINEERING BLDG.

NOTE: ANY ADDITIONS OR CHANGES ON THIS SHEET MUST BE MADE OR CIRCLED IN RED INK. WITH DATE AND NAME OF PERSON MAKING CHANGE

Do not extend notes this side of this line.

STATION	B. S.	H. I.	F. S.	ELEV.	Lt. or North	Rt. or South
6+57°				30[illegible]5	4⁷ Cor. Conc. Dr.	
6+59°				30[illegible]2		edge conc. Dr.
				30[illegible]1		5° " " F.L.
				30[illegible]9		10⁴ " "
				30[illegible]2		18⁵ Cor. Conc. Dr.
6+79°				30[illegible]7		edge conc. Dr.
				30[illegible]6		5° " " F.L.
				30[illegible]2		10⁴ " "
				30[illegible]2		18⁵ " " Cor. Conc. Dr.
6+81⁵				30[illegible]7	4⁷ Cor. Conc. Dr.	
7+00				30[illegible]7		
				30[illegible]5		5° F.L.
				30[illegible]0		9² cor. prm't.
				30[illegible]3		40° Dirt
				30[illegible]0	4° edge prm't	
				30[illegible]5	29° Crown prm't.	
7+50				30[illegible]1		T.P.
8+00				30[illegible]1		Dirt
				30[illegible]7		5° F.L.
				30[illegible]0		8° Brk.
				30[illegible]4		40°

F.B. 1916 PG. 202 Job No. 2432.15 Division No. 11 Notes Red ____ Plotted ____ Profile ____
Survey of Valley Blvd. S.S. Dist. Date ____ Date ____ No. ____
Survey by J.H. Brown Notes Newman Notes Chkd. ____ Checked ____ X-Sec. ____
Indexed C. J. GALLY Date ____ Date ____ No. ____

76-L-298 CE 307 2-63

PLEASE RETURN TO
LOS ANGELES COUNTY ENGINEER
403 LOS ANGELES COUNTY ENGINEERING BLDG.

NOTE: ANY ADDITIONS OR CHANGES ON THIS SHEET MUST BE MADE OR CIRCLED IN RED INK. WITH DATE AND NAME OF PERSON MAKING CHANGE.

Do not extend notes this side of this line.

STATION	B. S.	H. I.	F. S.	ELEV.	Lt. or North	Rt. or South
8+00				306 28	3.8 edge Prm't	
				308 64	29.0 Crown "	
8+50				306 1		Dirt
9+00				306 3		"
				306 0		6.0 F.L.
				306 8		14.0 Brk.
				307 0		40.0
				306 37	2.0 edge prm't	
				306 84	29.0 Crown	
9+50				306 5		Dirt
10+00				306 7		"
				306 6		5.0 F.L.
				306 9		9.0 Brk.
				307 0		40.0
				306 68	2.3 edge Prm't	
				307 06	29.0 Crown "	
				306 55	53.0 Gut	
				307 18	53.0 T.C.	
10+50				306 69		T.P.

Profile No. ____ Date ____ Notes Red ____ Date ____ Plotted ____ Date ____ Job No. ____ Survey of ____ Division No. ____ Map No. ____ Indexed G. J. GALLI Date ____ F.B. ____ PG. 203

76-L-298 CE 307 2-63

PLEASE RETURN TO
LOS ANGELES COUNTY ENGINEER
403 LOS ANGELES COUNTY ENGINEERING BLDG.

NOTE: ANY ADDITIONS OR CHANGES ON THIS SHEET MUST BE MADE OR CIRCLED IN RED INK, WITH DATE AND NAME OF PERSON MAKING CHANGE

Do not extend notes this side of this line.

STATION	B. S.	H. I.	F. S.	ELEV.	Lt. or North	⊼	Rt. or South
11+00				30[illegible] 8		⊼	Dirt
				3[illegible] 6			5° F.L.
				3[illegible] 1			9° Brk.
				3[illegible] 1			40°
				3[illegible] 0	3° edge Prm't		
				3[illegible] 5	29° Crown "		
11+50				30[illegible] 0		⊼	Dirt
12+00				30[illegible] 1		⊼	Dirt
				30[illegible] 9			6° F.L.
				3[illegible] 5			11° Brk
				30[illegible] 5			40°
				3[illegible] 4	3° edge prm't		
				30[illegible] 5	29° Crown "		
12+39°				306 99	1° cor "		
12+50				307 22		⊼	T.P.
12+67.4				307 37			6° cor prm't
12+82°				307 33	1° Tel. M.H.		
12+92.4				30[illegible] 62			6° cor. prm't
13+00				30[illegible] 47		⊼	& F.L.
				30[illegible] 4			20° prm't
				30[illegible] 5			40° "

F. B. 1914 PG. 204 Job No. 24432.15 Division No. 11 Notes Red ____ Plotted ____ Profile ____
Survey of Valley Blvd. S.S. Dist. Date ____ Date ____ No. ____
Survey by J.H. Brown Notes Newman Notes Chkd. ____ Checked ____ X-Sec. ____
Indexed G. J. GALLI Date ____ Date ____ No. ____

76-L-298 CE 307 2-63

PLEASE RETURN TO
LOS ANGELES COUNTY ENGINEER
403 LOS ANGELES COUNTY ENGINEERING BLDG.

NOTE: ANY ADDITIONS OR CHANGES ON THIS SHEET MUST BE MADE OR CIRCLED IN RED INK, WITH DATE AND NAME OF PERSON MAKING CHANGE.

Do not extend notes this side of this line.

STATION	B. S.	H. I.	F. S.	ELEV.	Lt. or North	Rt. or South
13+00				307 66	29° Crown Pvm't	
13+50				307 74		pvm't
14+00				307 77		"
				308 24		20° Pvm't
				308 33		40° "
				307 80	29° Crown	
				307 34	53° Gut.	
				308 00	53° T.C.	
14+ 50 (Ed)				307 63		
B.M. 11-115A				306 86	B.M. 11-115A (Puente E-9A). Elev. 306.854 [illegible] adj. (306.806, 1963 adj.). F.B. 1376-102 [illegible] Valley Blvd. and Turnbull Cyn. Rd. on [illegible] Prod. of Turnbull Cyn. Rd. 5.3 ft. S. [illegible] N'ly cb. of Valley Blvd. A. L.A. Co. Sur. [illegible] System Traverse Station, Mkd. "Puente E 9 1956" set 9" below the surface un[illegible] cast iron cover.	

Profile No. ____ Date ____ Notes Red ____ Date ____ Plotted ____ Date ____ Job No. [illegible] Survey of ____ Division No. 11 F.B. 1916 Pg. 205

No. ____ Date ____ Date ____ Map No. ____ Indexed C. J. GALLI Date ____

F.B. 1916 Pg. 206

Job No. Division No. Notes Red Plotted

Survey of Date Date

Survey by Notes Notes Chkd Checked

Indexed Date Date Date

No.

STATION	B.S.	H.I.	F.S.	ELEV.

PLEASE RETURN TO
LOS ANGELES COUNTY ENGINEER
900 Los Angeles County Engineering Bldg.

Do not extend notes this side of this line.

NOTE: ANY ADDITIONS OR CHANGES ON THIS SHEET MUST BE MADE OR CIRCLED IN RED INK, WITH DATE AND NAME OF PERSON MAKING CHANGE.

F.B. 1916 Pg. 207

Profile Notes Red_____ Plotted_____ Job No. 2432.14 Division No._____

Date Date Survey of VALLEY BLVD. (LA PUENTE AREA)

X-Sec. Notes Chkd._____ Checked_____ Survey by_____ Notes_____ Date_____

No._____ Date_____ Date_____ Map No._____ Indexed C. J. GALLI Date MAR 13 '67

(LA PUENTE AREA)

C.I. 2432.14

FLOOR ELEV. OF EXISTING TEL. M.H. AT STA. 12+82 = PER F.B. 1916-197

NOTE: USED LENKER ROD.

PARTY

BROWN, L.L.
MOODYMAN, W.
SANDOVAL, M.
MERINO, G.

STATION	B.S.	H.I.	F.S.	ELEV.

NOTE: ANY ADDITIONS OR CHANGES ON THIS SHEET MUST BE MADE OR CIRCLED IN RED INK. WITH DATE AND NAME OF PERSON MAKING CHANGE.

PLEASE RETURN TO
LOS ANGELES COUNTY ENGINEER
403 Los Angeles County Engineering Bldg.

Do not extend notes this side of this line.

76-1 298 CE 307 3-61

F.B. 1916 Pg. 208

Job No. 2432.14 Division No. Notes Red Plotted Profile

Survey of VALLEY BLVD. (LA PUENTE AREA) Date Date No. X-Sec.

Survey by L.L. BROWN Notes L.L.B. Notes Chkd. Checked

Indexed C. J. [illegible] Date [illegible] '67 Date Date
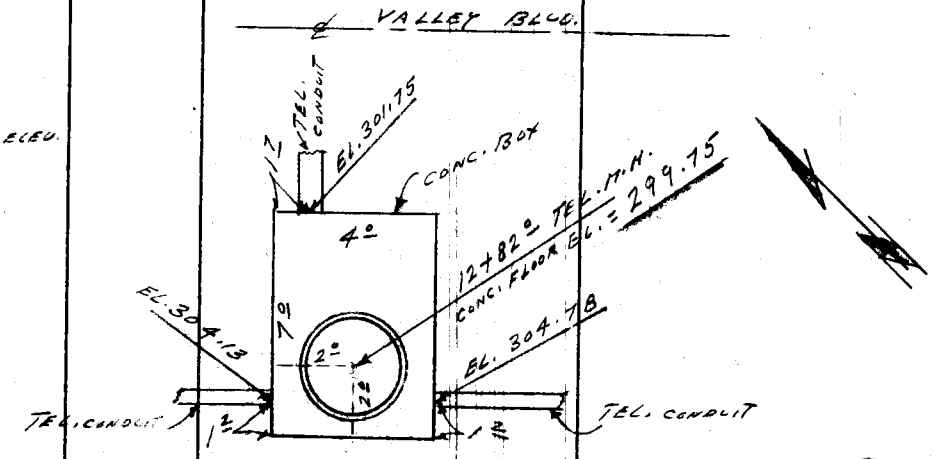
STATION	B.S.	H.I.	F.S.	ELEV.	
(PD) B.M. 11-115A				306 85	B.M. 11-115A (PUENTE E-9A) ELEV. 306.854, 1959 ADJ. (306.806, 1963 ADJ.) F.B. 1376-102B. VALLEY BLVD. & TURNBULL CN. RD. ON ℄ PROD. TURNBULL CN. RD., 5.3 FT. S.W. OF THE N'LY. CURB OF VALLEY BLVD. A L.A.CO. SUR. CONTROL SYSTEM TRAV. STA. MKD. PUENTE E-9A 1956 SET 9" BELOW SURFACE UNDER A. C.I. COVER.
12+82° TEL. M.H.	Pg 197	E. RIM = 307.34 W. RIM = 307.32 MEAN R. = 307.33 - 7.58 299.75 FL. ELEV.