1918

INDEX TO F.B. [illegible]

DATE	J.N.	DESCRIPTION	NOTES	PAGES
1-54	6947	MICHIGAN AVE S.D.DISTRIC CENTER LINE	C.L.	5-14
"	"	" " B.M. CIRCUIT	B.M.	15-22
"	"	STORM DRAIN R/W FROM OAK STREET TO WHITTIER BLVD	topog	23-34
"	"	SYORM DRAIN R/W FROM OAK ST TO 2ND ST	x-sec	35-64
"	"	APPROX C.L. OF SD.EASEMENT FROMN OAK ST TO 400' SLY	x-sec	65-68
"	"	MICHIGAN AVE S.D. DISTRIC C.L.	C.L.	69-142
"	"	" " REALIGNMENT BETWEEN SUNSET DRIVE & SUNRISE DRIVE	C.L.	143-144
"	"	" " " "	topog	145-150
"	"	" " "	x-sec	151-157

D.W.D. file o.k. 2-88.

Microfilmed Jan 87

PWFB 0927 1155

Notes Ck'd by C. Igalli	Survey of [illegible]
Map No.	W. O. [illegible] Tape No. St'd. °F
Office Work	Surveyed by A. N. HELLSTROM
Checked	Notes A.N.H. Date 1-[illegible]
Date	Indexed R. C. Johnson 1-14-54

F. B. [illegible] PG. [illegible]

A. N. HELLSTROM
[illegible]
[illegible]
[illegible]

J. N. 6947 (In Whittier, Calif.)

MICHIGAN AVE. STORM DR. Project 12
(That Portion Between Oak St. & 2nd St.)

Index Map To Pages	Page	6
℄ Storm Dr. & ℄ Streets	Pages	7-14
Bench Marks Established	Pages	15-22
Location Of Improvements	Pages	23-34
Profile & X-Sections	Pages	35-64

See City Engr. of Whittier
For Check On Utilities That Are Underground
We Have Shown Everything Noticeable On Surface

Note: Any Additions or Changes on This Sheet Must be Made or Circled in Red Ink With Date and Name of Person Making Change.

Do not extend notes this side of this line.

RETURN TO
LOS ANGELES COUNTY SURVEYOR
726 LOS ANGELES COUNTY
ENGINEERING BLDG.

76F3095 247 2-51

F. B. 1918 PG. 8

1156

INDEX
FOR PAGE NUMBERS TO JOB

RETURN TO
LOS ANGELES COUNTY SURVEYOR
726 LOS ANGELES COUNTY
ENGINEERING BLDG.

Do not extend notes this side of this line.

Note: Any Additions or Changes on This Sheet Must be Made or Circled in Red Ink With Date and Name of Person Making Change.

PWFB 0927 1157

Notes Ck'd by Galli	Survey of [illegible]
Map No.	W. O. [illegible] Tape No. [illegible] St'd. [illegible] °F
Office Work	Surveyed by [illegible]
Checked	Notes [illegible] Date [illegible]
Date	Indexed [illegible] Johnson

F. B. [illegible] PG. [illegible]

W.S. 34-B-1

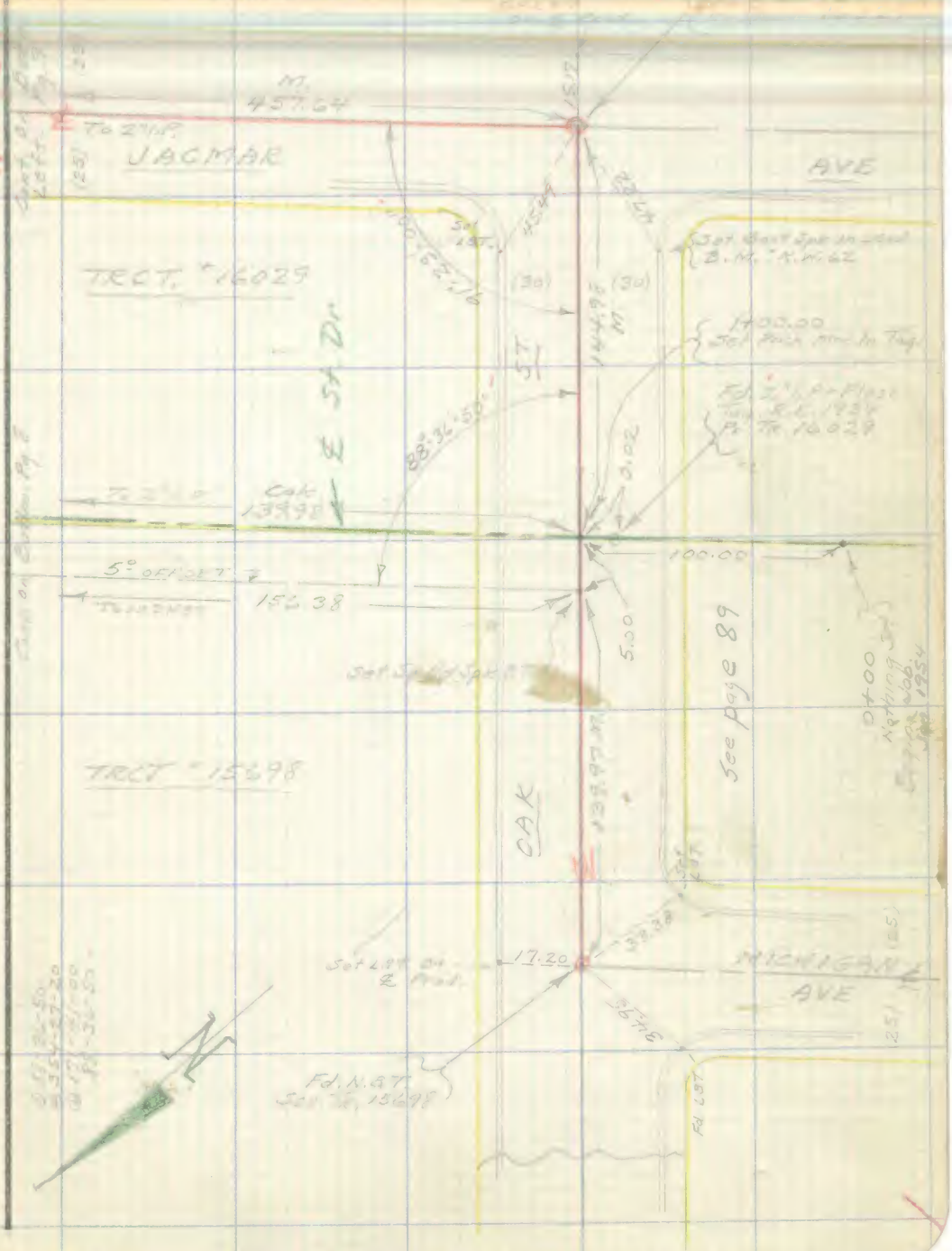

Note: Any Additions or Changes on This Sheet Must be Made or Circled in Red Ink With Date and Name of Person Making Change.

Do not extend notes this side of this line.

RETURN TO
LOS ANGELES COUNTY SURVEYOR
726 LOS ANGELES COUNTY
ENGINEERING BLDG.

76F309S 247 4-53

F. B. 1918 PG. 8

PWFB 0927 1158

RETURN TO
LOS ANGELES COUNTY SURVEYOR
726 LOS ANGELES COUNTY
ENGINEERING BLDG.

Do not extend notes this side of this line.

Note: Any Additions or Changes on This Sheet Must be Made or Circled in Red Ink With Date and Name of Person Making Change.

PWFB 0928 507

Notes Ck'd by Galli	Survey of [illegible]
Map No.	W. O. [illegible] Tape No. Sl'd. °F
Office Work	Surveyed by [illegible]
Checked	Notes [illegible] Date
Date	Indexed [illegible]

F. B. Pg.

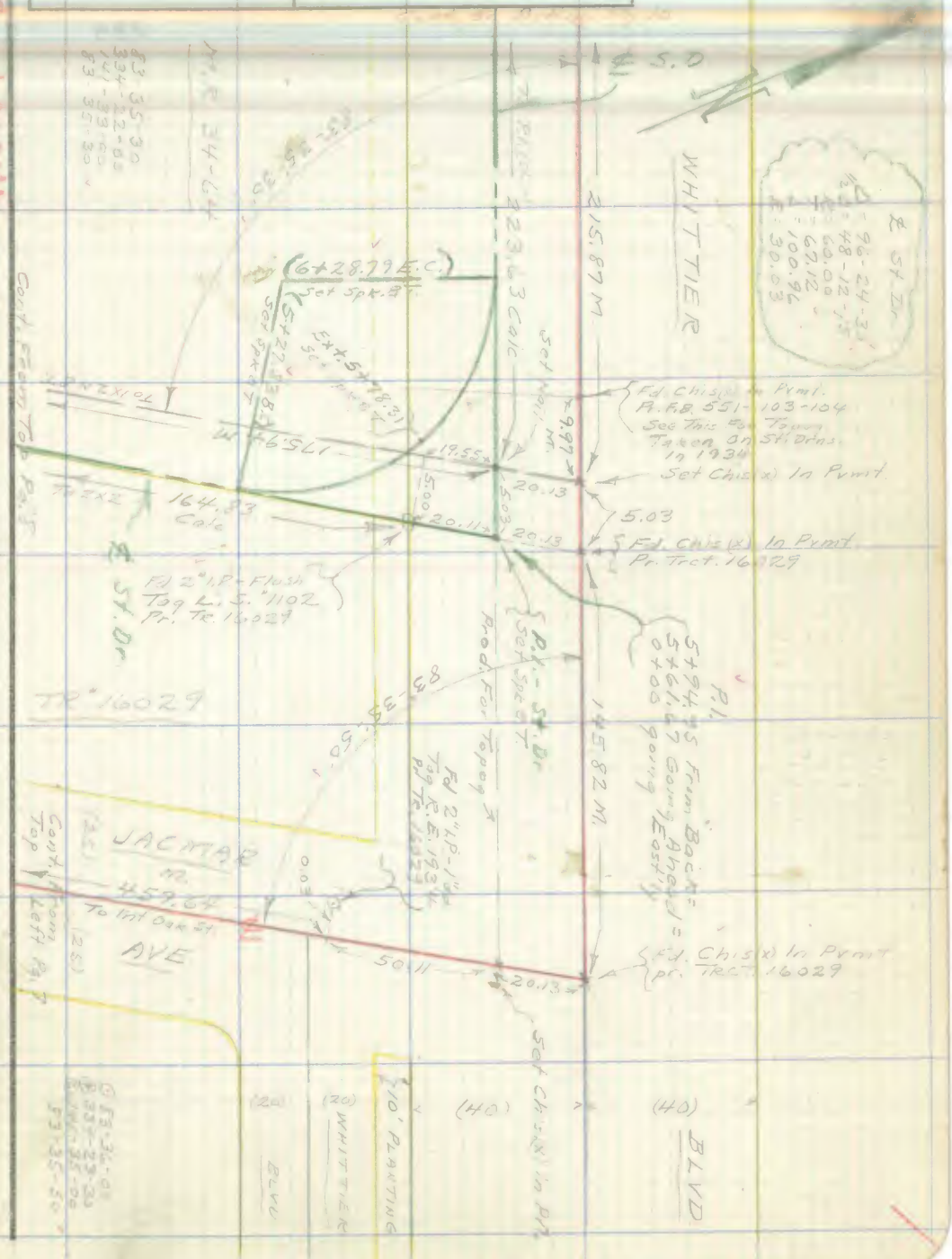

Note: Any Additions or Changes on This Sheet Must be Made or Circled in Red Ink With Date and Name of Person Making Change.

Do not extend notes this side of this line.

RETURN TO
LOS ANGELES COUNTY SURVEYOR
726 LOS ANGELES COUNTY
ENGINEERING BLDG.

76F3095 247 4-53

F.B. 1918 PG. 10 PWFB 0928 508

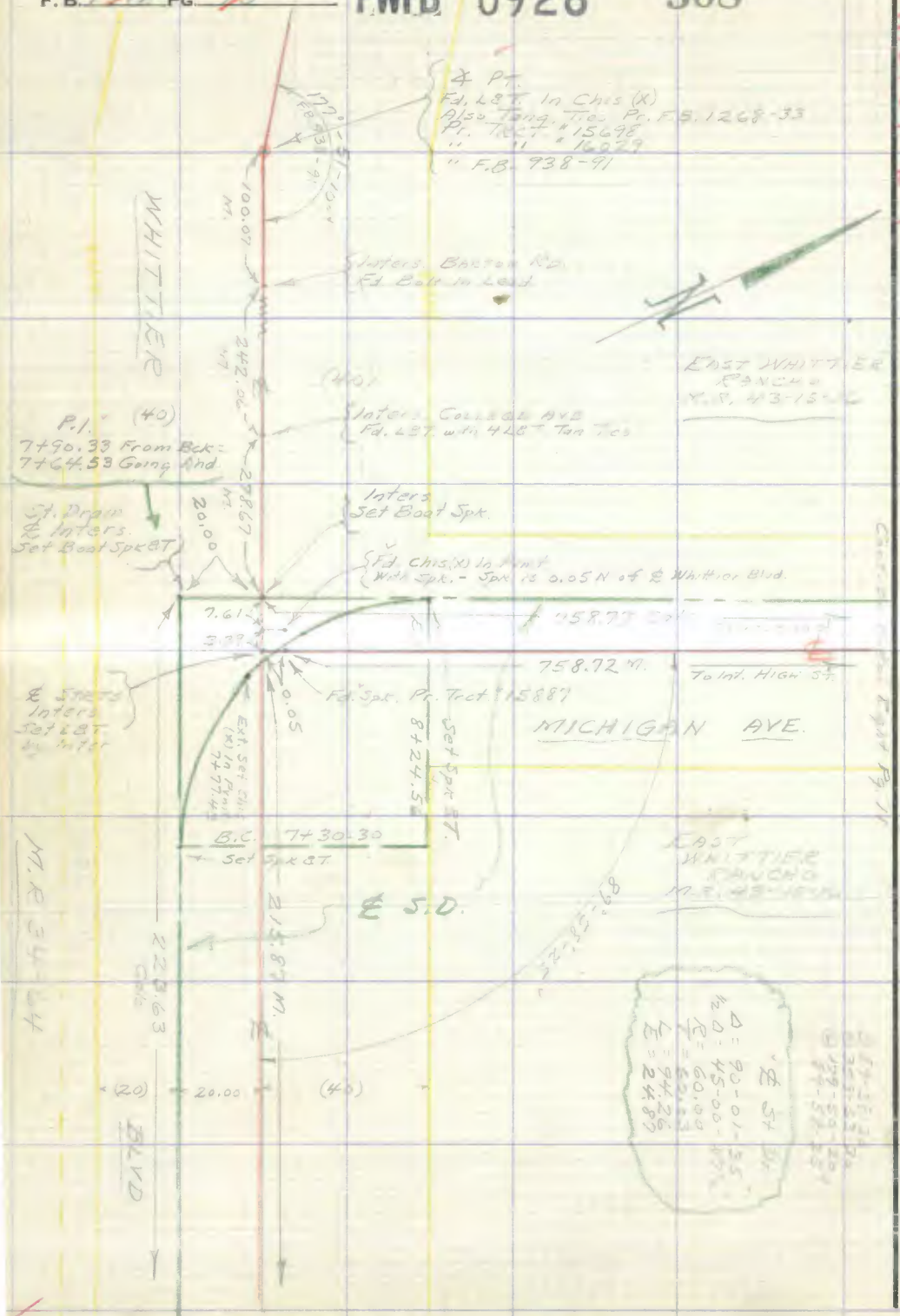

Cont. From Top Pg. 9

W.S. 34-B-1

RETURN TO
LOS ANGELES COUNTY SURVEYOR
726 LOS ANGELES COUNTY
ENGINEERING BLDG.

Do not extend notes this side of this line.

Note: Any Additions or Changes on This Sheet Must be Made or Circled in Red Ink With Date and Name of Person Making Change.

PWFB 0928 509, 510, 511

Notes Ck'd by Galli	Survey of [illegible]
Map No.	W. O. [illegible] Tape No. [illegible] St'd. [illegible] °F
Office Work	Surveyed by A.W. Hollstrom
Checked	Notes [illegible] Date 12-53
Date	Indexed [illegible]

F. B. [illegible] Pg. [illegible]

W.S. 3 - E - 1



Note: Any Additions or Changes on This Sheet Must be Made or Circled in Red Ink With Date and Name of Person Making Change.

Do not extend notes this side of this line.

RETURN TO
LOS ANGELES COUNTY SURVEYOR
726 LOS ANGELES COUNTY
ENGINEERING BLDG.

76F309S 247 4-53

F.B. 1918 PG. 12

PWFB 0928 512, 513

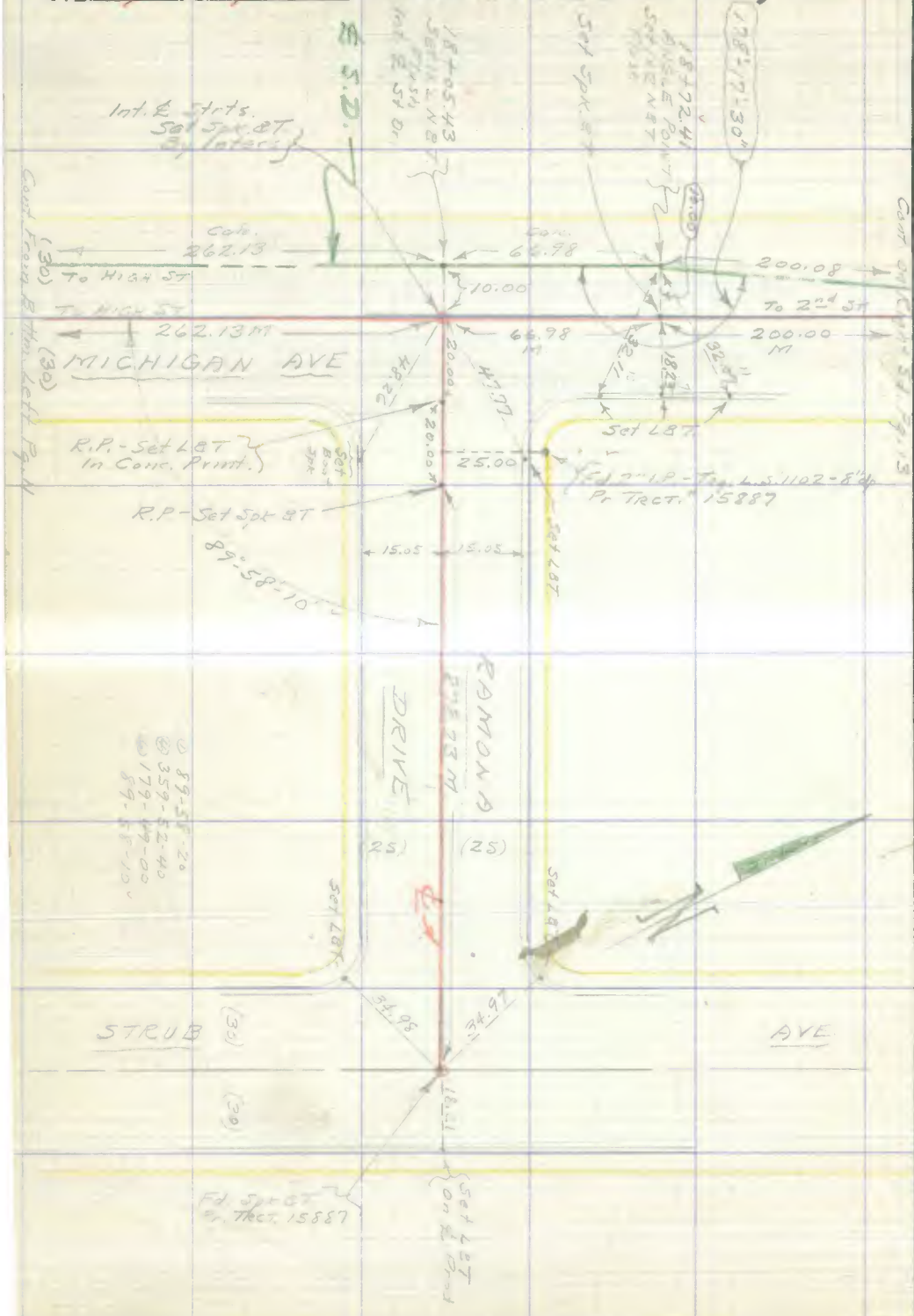

W.S. 34-B-1

RETURN TO
LOS ANGELES COUNTY SURVEYOR
726 LOS ANGELES COUNTY
ENGINEERING BLDG.

Do not extend notes this side of this line.

Note: Any Additions or Changes on This Sheet Must be Made or Circled in Red Ink With Date and Name of Person Making Change.

76F309S 247 4-53

RETURN TO
LOS ANGELES COUNTY SURVEYOR
726 LOS ANGELES COUNTY
ENGINEERING BLDG.

Note: Any Additions or Changes on This Sheet Must be Made or Circled in Red Ink With Date and Name of Person Making Change.

Do not extend notes this side of this line.

W.S. 34-B-1 W.S. 34-B-1

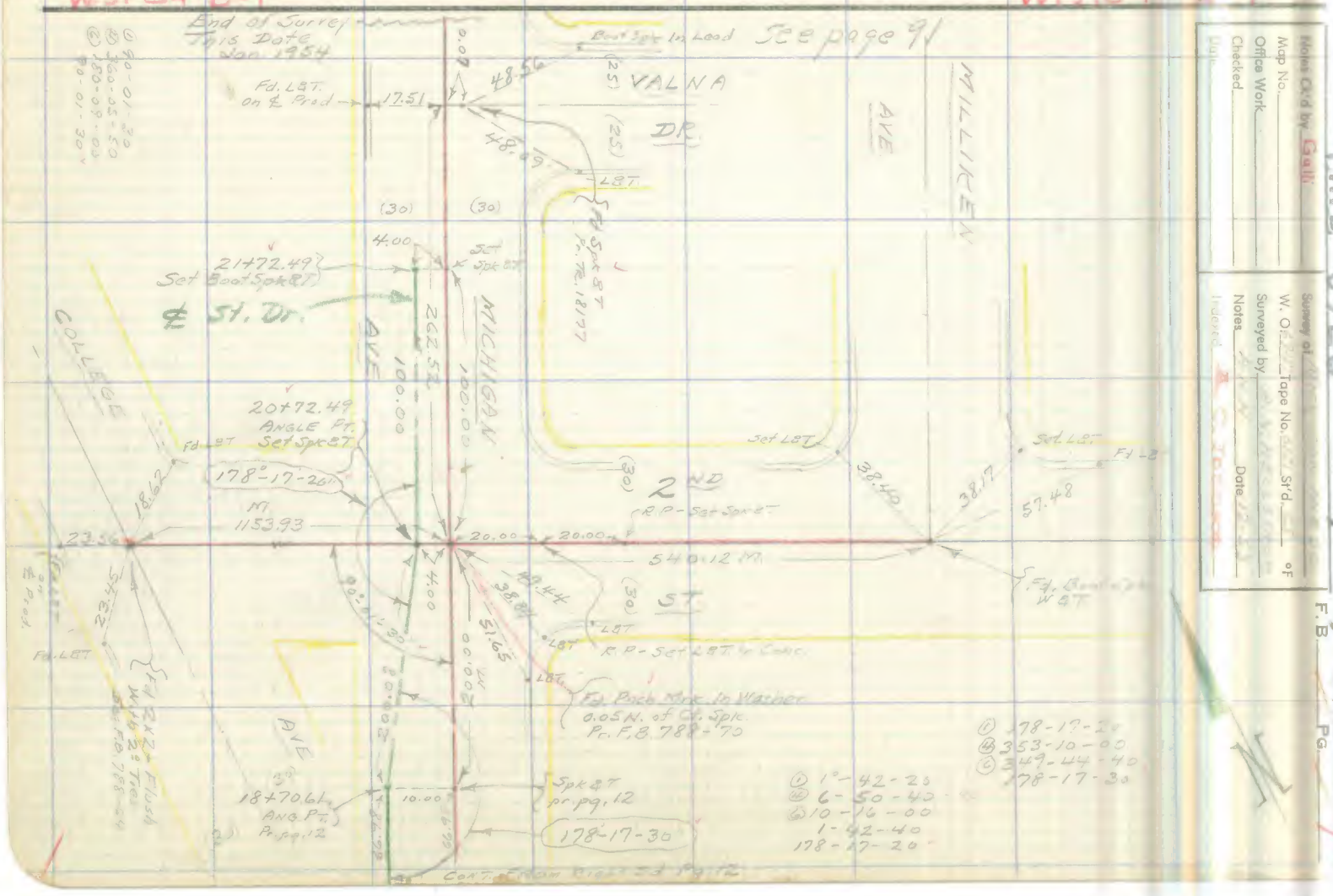

Notes Ch'd by Gall
Map No.
Office Work
Checked
Date

Survey of
W. O. Tape No. Str'd. of
Surveyed by
Notes Date
Indexed

PWFB 0928 514, 515, 516

F.B. Pg.

F. B. 1911 PG. 14

RETURN TO
LOS ANGELES COUNTY SURVEYOR
726 LOS ANGELES COUNTY
ENGINEERING BLDG.

Do not extend notes this side of this line.

Note: Any Additions or Changes on This Sheet Must be Made or Circled in Red Ink With Date and Name of Person Making Change.

F. B. 1918 PG. 15

NOTES RED. JOB NO. SURVEY OF

DATE SURVEY BY

NOTES CHKD. NOTES BY DATE

DATE INDEXED R. C. Johnson DATE 1-14-54

NOTE: ANY ADDITIONS OR CHANGES ON THIS SHEET MUST BE MADE OR CIRCLED IN RED INK, WITH DATE AND NAME OF PERSON MAKING CHANGE.

Do not extend notes this side of this line

PLEASE RETURN TO
LOS ANGELES COUNTY SURVEYOR
725 LOS ANGELES COUNTY ENGINEERING BLDG.

76S420 353 3-51

B.M.	1ST RUN	DIFF.	2ND RUN	3RD RUN	ADJ. ELEV.	DESCRIPTION
(Fd) BM #12	256.975					El. 256.975 F.B. 1202-12 Wheatley Blvd. [illegible] BM #12 Ave. 53 [illegible] Blvd. E 13 [illegible]
+	3.995					
X	260.970					
−	5.720					
TP	255.250					
+	3.510					
X	258.760					
−	6.102					
TP	252.658					
+	3.329					
X	255.987					
−	6.479					
TP	249.508					TP – Walnut Way
+	3.161					
X	252.669					
−	5.749					
TP	246.920					TP – Calmada Ave
+	3.540					
X	250.460					
−	6.231					
TP	244.229					TP
+	3.266					
X	247.495					
−	5.805					
TP	241.690					TP – California Ave
+	3.270					
X	244.960					
−	5.344					
TP	239.616					TP – Boyer Ave

{BENCH LEVELS FOR MICHIGAN AVE. ST. DR. FROM OAK ST. TO 2nd ST. – Pages 15-21}

Bench Circuit Not adjustable – B.M's to be considered as temporary pending further check. Use Field Elevations Jr.

76S420 353 3-51

PLEASE RETURN TO
LOS ANGELES COUNTY SURVEYOR
725 LOS ANGELES COUNTY ENGINEERING BLDG.

NOTE: ANY ADDITIONS OR CHANGES ON THIS SHEET MUST BE MADE OR CIRCLED IN RED INK, WITH DATE AND NAME OF PERSON MAKING CHANGE.

Do not extend notes this side of this line

B.M.	1ST RUN	DIFF.	2ND RUN	3RD RUN	ADJ. ELEV.	DESCRIPTION
TP	239.616					TP - Boyar Ave
+	1359					
⊼	240.975					
−	5916					
TP	235.059					TP
+	2209					
⊼	237.268					
−	3938					
TP	233.330					TP - Tilley ave. (W side)
+	4275					
⊼	237.605					
−	5228					
TP	232.377					TP - Lucia Ave.
+	4451					
⊼	236.828					
−	4868					
TP	231.960					TP Jacmar - E side
+	2809					
⊼	234.769					
−	7100					
TP	227.669					TP
+	2525					
⊼	230.194					
−	6596					
TP	223.598					TP
+	2588					
⊼	226.186					
−	5829					
# (SET)						BM #KW62 Jacmar ave & Oak ST.
BM KW62	220.357					W end S.W. CR. bt spk & Lead in curb.

JOB NO. 6942 SURVEY OF Michigan Ave. NOTES RED.
SURVEY BY G.N. Hellstrom DATE
NOTES BY Curtis DATE 12-53 NOTES CHKD.
INDEXED L. C. Johnson DATE DATE

F. B. 1918 PG. 16

76S420 353 3-51

PLEASE RETURN TO
LOS ANGELES COUNTY SURVEYOR
725 LOS ANGELES COUNTY ENGINEERING BLDG.

NOTE: ANY ADDITIONS OR CHANGES ON THIS SHEET MUST BE MADE OR CIRCLED IN RED INK, WITH DATE AND NAME OF PERSON MAKING CHANGE.

Do not extend notes this side of this line

B.M.	1ST RUN	DIFF.	2ND RUN	3RD RUN	ADJ. ELEV.	DESCRIPTION
BM# KW62	220.357					BM# KW62 Pr. pg. 16
+	5.980					
	226.337					
−	2.741					
T.P.	223.596					T.P.
+	6.450					
⊼	230.046					
−	2.379					
T.P.	227.667					T.P.
+	6.001					
⊼	233.668					
− (SET)	1.682					
BM# KW63	231.986					BM# KW63 Jacmar Ave & W[illegible] Ave S.W. Cor − So. end S.W. C.E. bt. spk & lead in curb
+	5.685					
⊼	237.671					
−	4.536					
T.P.	233.135					T.P. Elec. con- [illegible]
+	4.610					
⊼	237.745					
− (SET)	4.992					
BM# KW64	232.753					BM# KW64 Whittier Blvd & [illegible] Ave. So. curb [illegible] W of Int. Lead & bt. [illegible]
+	5.118					
⊼	237.871					
−	3.789					
T.P.	234.082					T.P.
+	6.670					
⊼	240.752					
−	1.768					
T.P.	238.934					T.P.

NOTES RED ____ JOB NO. ____ SURVEY OF ____
DATE ____ SURVEY BY ____
NOTES CHKD. ____ NOTES BY ____ DATE ____
DATE ____ INDEXED ____ DATE ____

C. Johnson

F.B. 918 PG. 17

76S420 353 3-51

PLEASE RETURN TO
LOS ANGELES COUNTY SURVEYOR
725 LOS ANGELES COUNTY ENGINEERING BLDG.

NOTE: ANY ADDITIONS OR CHANGES ON THIS SHEET MUST BE MADE OR CIRCLED IN RED INK, WITH DATE AND NAME OF PERSON MAKING CHANGE.

Do not extend notes this side of this line

B.M.	1ST RUN	DIFF.	2ND RUN	3RD RUN	ADJ. ELEV.	DESCRIPTION
T.P.	238.984					T.P.
+	6.059					
⊼	245.043					
−	2.143					
T.P.	242.900					T.P.
+	6.940					
⊼	249.840					
(SET) ±	1.513					
BM KW 65	248.327					# High ST. & Michigan Ave. BM KW 65 S.E. Cor. E. end S.E. C.R. bt. spk & lead in Curb
+	6.798					
⊼	255.125					
−	2.480					
T.P.	252.645					T.P.
+	6.259					
⊼	258.904					
± (SET)	4.292					
BM KW 66	254.612					# Ramona ST. & Michigan Ave. BM KW 66 S.E. Cor. E. end S.E. C.R. bt. spk. & lead in Curb.
+	6.009					
⊼	260.621					
−	1.902					
T.P.	258.719					T.P.
+	6.129					
⊼	264.848					
−	2.599					
# (SET) BM KW 67	262.249					# Second ST. & Michigan St. BM KW 67 S.E. Cor. ± 17' E. of E. end S.E. C.R. - Bt. spk & lead in curb
+	5.281					
⊼	267.530					
−	0.941					
T.P.	266.589					

JOB NO. 6947 SURVEY OF Michigan Ave. NOTES RED.
SURVEY BY A. N. Hollstrom DATE
NOTES BY Curtis DATE 12-53 NOTES CHKD.
INDEXED R. C. Johnson DATE DATE

F. B. 1918 PG. 18

76S420 353 3-51

PLEASE RETURN TO
LOS ANGELES COUNTY SURVEYOR
725 LOS ANGELES COUNTY ENGINEERING BLDG.

NOTE: ANY ADDITIONS OR CHANGES ON THIS SHEET MUST BE MADE OR CIRCLED IN RED INK, WITH DATE AND NAME OF PERSON MAKING CHANGE.

Do not extend notes this side of this line

B.M.	1ST RUN	DIFF.	2ND RUN	3RD RUN	ADJ. ELEV.	DESCRIPTION
TP	266.537					TP
+	5.141					
X	271.678					
TBM	2.898					
BM 6N 68	268.780					Valna Dr & Michigan Ave SPK 6N68 NE Cor - E end NE Cor Block & lead in curb.
+	2.175					
X	270.955					
+	2.455					
TP	268.500					TP
+	1.207					
X	269.707					
-	4.168					
TP	265.539					TP
+	3.110					
X	268.649					
-	2.831					
TP	265.818					TP
+	2.110					
X	267.928					
-	2.267					
TP	265.661					TP
+	5.525					
X	271.186					
-	1.220					
TP	269.966					TP
+	3.[illegible]					
X	273.[illegible]					
-	2.187					
TP	270.7[illegible]					TP

NOTES RED _____ JOB NO. _____ SURVEY OF _____

DATE _____ SURVEY BY _____

NOTES CHKD. _____ NOTES BY _____ DATE _____

DATE _____ INDEXED C. Johnson DATE _____

F. B. 1918 PG. 19

76S420 353 3-51

PLEASE RETURN TO
LOS ANGELES COUNTY SURVEYOR
725 LOS ANGELES COUNTY ENGINEERING BLDG.

NOTE: ANY ADDITIONS OR CHANGES ON THIS SHEET MUST BE MADE OR CIRCLED IN RED INK, WITH DATE AND NAME OF PERSON MAKING CHANGE.

Do not extend notes this side of this line

JOB NO. 2947 SURVEY OF Michigan Ave.
SURVEY BY _____ DATE _____ NOTES RED _____
NOTES BY A. C. Johnson DATE _____ NOTES CHKD. _____
INDEXED _____ DATE _____

F. B. 1918 PG. 20

B.M.	1ST RUN	DIFF.	2ND RUN	3RD RUN	ADJ. ELEV.	DESCRIPTION
T.P.	270.794					T.P.
+	6.160					
Π	276.954					
−	3.566					
T.P.	273.498					T.P. bt. spk @ College Ave.
+	6.035					
Π	279.533					
−	6.705					
T.P.	272.828					T.P. spk @ College Ave.
+	4.130					
Π	276.958					
−	5.297					
T.P.	271.661					T.P. 1"x2"
+	1.790					
Π	273.451					
−	5.002					
T.P.	268.449					T.P. spk in curb. Ramona
+	3.579					
Π	272.028					
−	5.531					
T.P.	266.497					T.P. spk in ℄ strip
+	2.685					
Π	269.182					
−	7.095					
T.P.	262.087					T.P. " " " " @ Central Ave.
+	1.278					
Π	263.365					
−	6.360					
T.P.	257.005					T.P. " " " " Ramona

76S420 353 3-51

PLEASE RETURN TO
LOS ANGELES COUNTY SURVEYOR
725 LOS ANGELES COUNTY ENGINEERING BLDG.

NOTE: ANY ADDITIONS OR CHANGES ON THIS SHEET MUST BE MADE OR CIRCLED IN RED INK, WITH DATE AND NAME OF PERSON MAKING CHANGE.

Do not extend notes this side of this line

B.M.	1ST RUN	DIFF.	2ND RUN	3RD RUN	ADJ. ELEV.	DESCRIPTION
T.P.	257.005					T.P. Spkin ℄ Strip [illegible]
+	1181					
⊼	258.186					
-	6461					
T.P.	251.725					T.P. [illegible]
+	0.18[illegible]					
⊼	251.905					
-	8.150					
T.P.	243.755					T.P. Spk in pole. [illegible]
+	1.150					
⊼	244.905					
-	6.083					El. 238.820 FB. 1202-1[illegible]
BM	238.817					BM # 1-13 Whittier Blvd & [illegible] 78' E'ly from ℄ Painter Ave [illegible] South & 165 S'ly from ℄ of [illegible] Blvd. Set in conc. 15" below the surface in a well cut thru [illegible] pavement & protected by a [illegible] iron cover marked "County Surveyor Monument" marked BM. 1-13 1951 RE. 329

NOTES RED ____ JOB NO. [illegible] SURVEY OF [illegible]
DATE ____ SURVEY BY [illegible]
NOTES CHKD. ____ NOTES BY [illegible] DATE [illegible]
DATE ____ INDEXED [illegible] DATE ____

F. B. [illegible] PG. 21

F. B. 1913 PG. 22

JOB NO. 6947 SURVEY OF Michigan Ave NOTES RED.
SURVEY BY A. M. Hellstrom DATE
NOTES BY Curtis DATE 12-53 NOTES CHKD.
INDEXED M. C. Johnson DATE DATE

B.M.	1ST RUN	DIFF.	2ND RUN	3RD RUN	ADJ. ELEV.	DESCRIPTION

765420 353 3-51

PLEASE RETURN TO
LOS ANGELES COUNTY SURVEYOR
725 LOS ANGELES COUNTY ENGINEERING BLDG.

Do not extend notes this side of this line

NOTE: ANY ADDITIONS OR CHANGES ON THIS SHEET MUST BE MADE OR CIRCLED IN RED INK, WITH DATE AND NAME OF PERSON MAKING CHANGE.

76F309S 247 4-53

RETURN TO
LOS ANGELES COUNTY SURVEYOR
726 LOS ANGELES COUNTY
ENGINEERING BLDG.

Note: Any Additions or Changes on This Sheet Must be Made or Circled in Red Ink With Date and Name of Person Making Change.

Do not extend notes this side of this line.

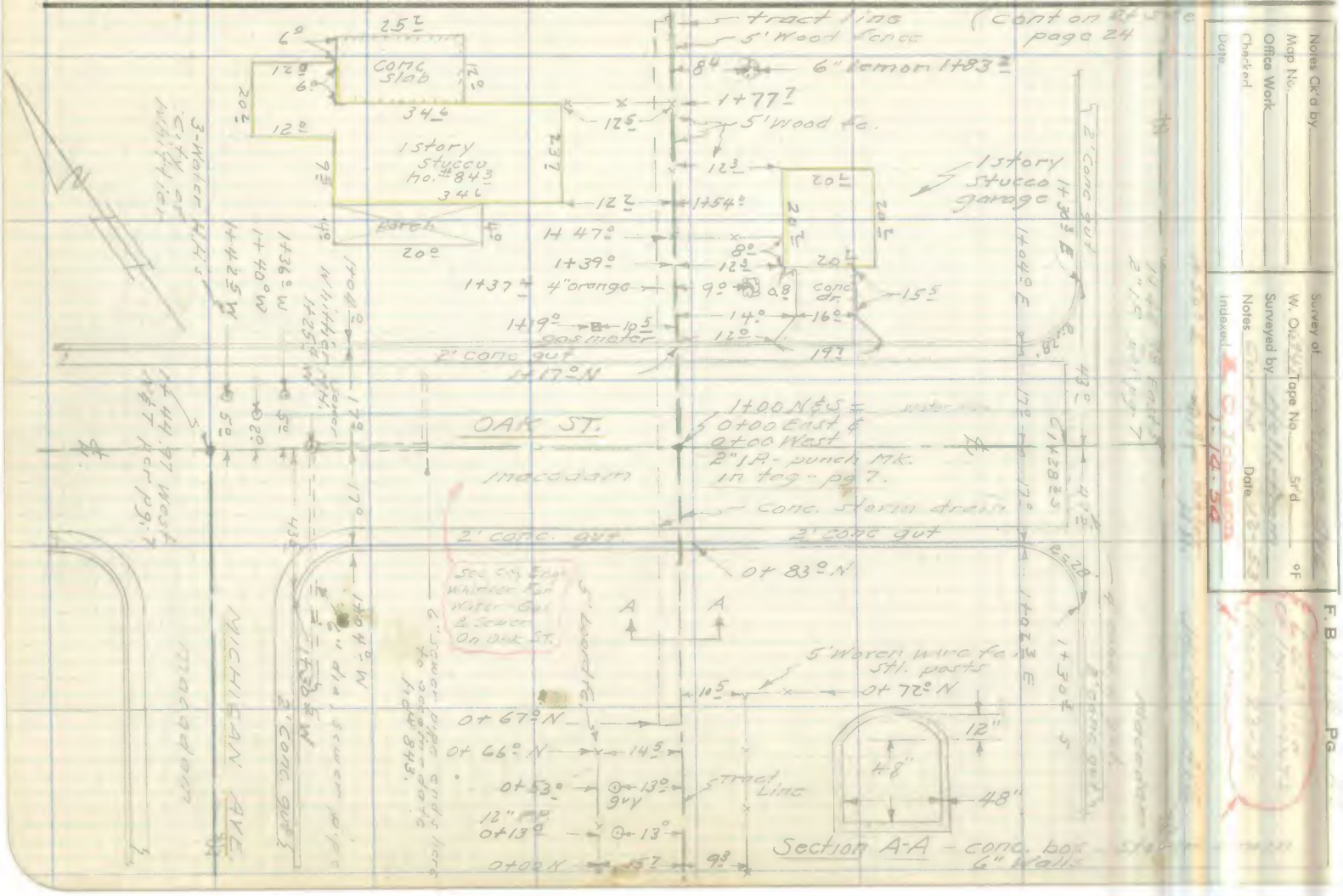

RETURN TO
LOS ANGELES COUNTY SURVEYOR
726 LOS ANGELES COUNTY
ENGINEERING BLDG.

Note: Any Additions or Changes on This Sheet Must be Made or Circled in Red Ink With Date and Name of Person Making Change.

Do not extend notes this side of this line.



F.B. 1918 PG. 24

76F309S 247 4-53

RETURN TO
LOS ANGELES COUNTY SURVEYOR
726 LOS ANGELES COUNTY
ENGINEERING BLDG.

Note: Any Additions or Changes on This Sheet Must be Made or Circled in Red Ink With Date and Name of Person Making Change.

Do not extend notes this side of this line.



Notes Ck'd by _____
Map No. _____
Office Work _____
Checked _____
Date _____

Survey of _____
W. O. _____ Tape No. _____ Str'd. _____ °F
Surveyed by _____
Notes _____ Date _____
Indexed _____

F. B. _____ PG. _____

RETURN TO
LOS ANGELES COUNTY SURVEYOR
726 LOS ANGELES COUNTY
ENGINEERING BLDG.

Note: Any Additions or Changes on This Sheet Must be Made or Circled in Red Ink With Date and Name of Person Making Change.

Do not extend notes this side of this line.



F.B. 1913 Pg. 26

76F309S 247 2-51

RETURN TO
LOS ANGELES COUNTY SURVEYOR
726 LOS ANGELES COUNTY
ENGINEERING BLDG.

Note: Any Additions or Changes on This Sheet Must be Made or Circled in Red Ink With Date and Name of Person Making Change.

Do not extend notes this side of this line.

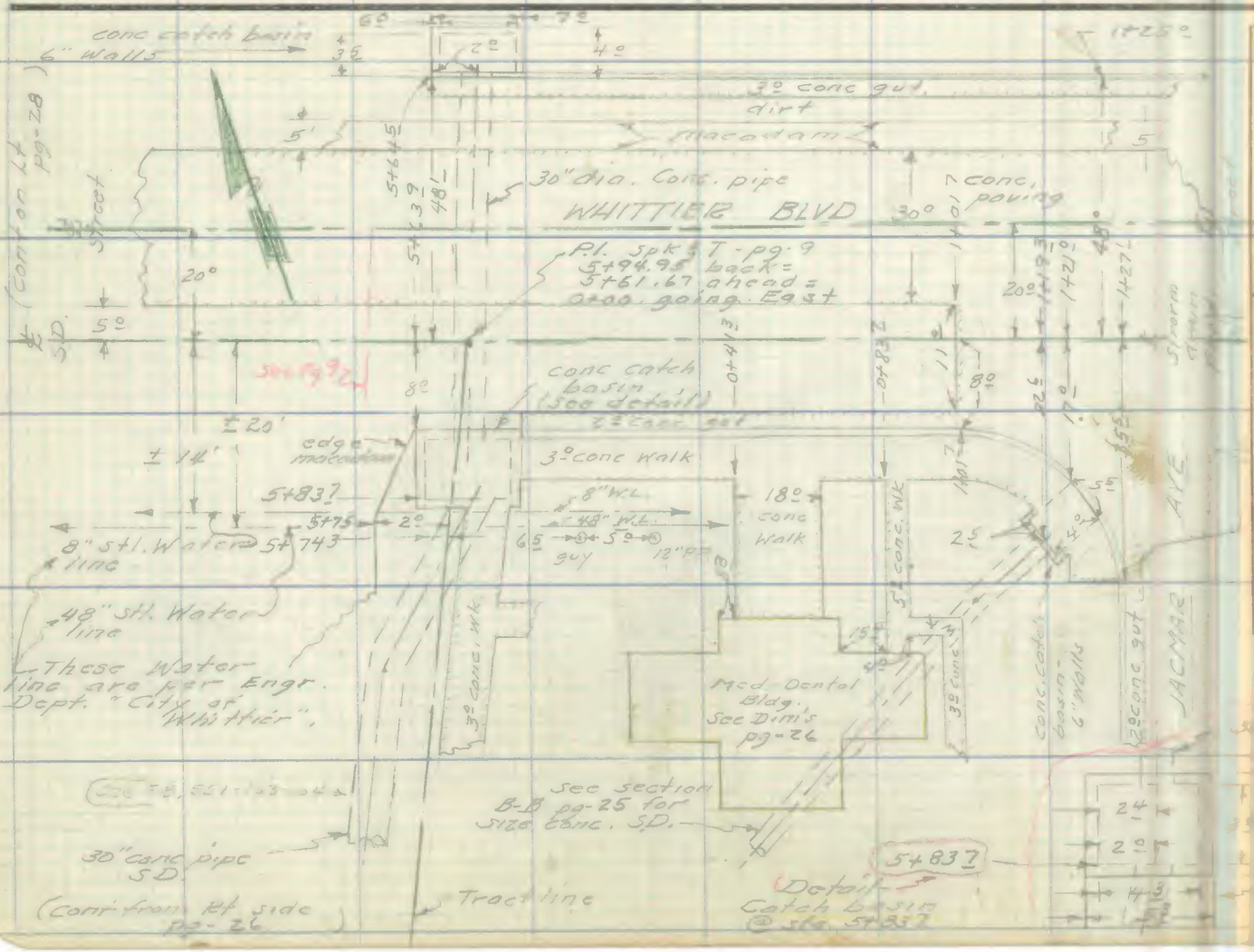

Notes Ck'd by ____
Map No. ____
Office Work ____
Checked ____
Date ____

Survey of ____
W. O. ____ Tape No. ____ Std. ____ °F
Surveyed by ____
Notes ____ Date ____
Indexed ____

F. B. ____ Pg. ____

RETURN TO
LOS ANGELES COUNTY SURVEYOR
726 LOS ANGELES COUNTY
ENGINEERING BLDG.

Note: Any Additions or Changes on This Sheet Must be Made or Circled in Red Ink With Date and Name of Person Making Change.

Do not extend notes this side of this line.



76F309S 247 2-51

RETURN TO
LOS ANGELES COUNTY SURVEYOR
726 LOS ANGELES COUNTY
ENGINEERING BLDG.

Note: Any Additions or Changes on This Sheet Must be Made or Circled in Red Ink With Date and Name of Person Making Change.

Do not extend notes this side of this line.

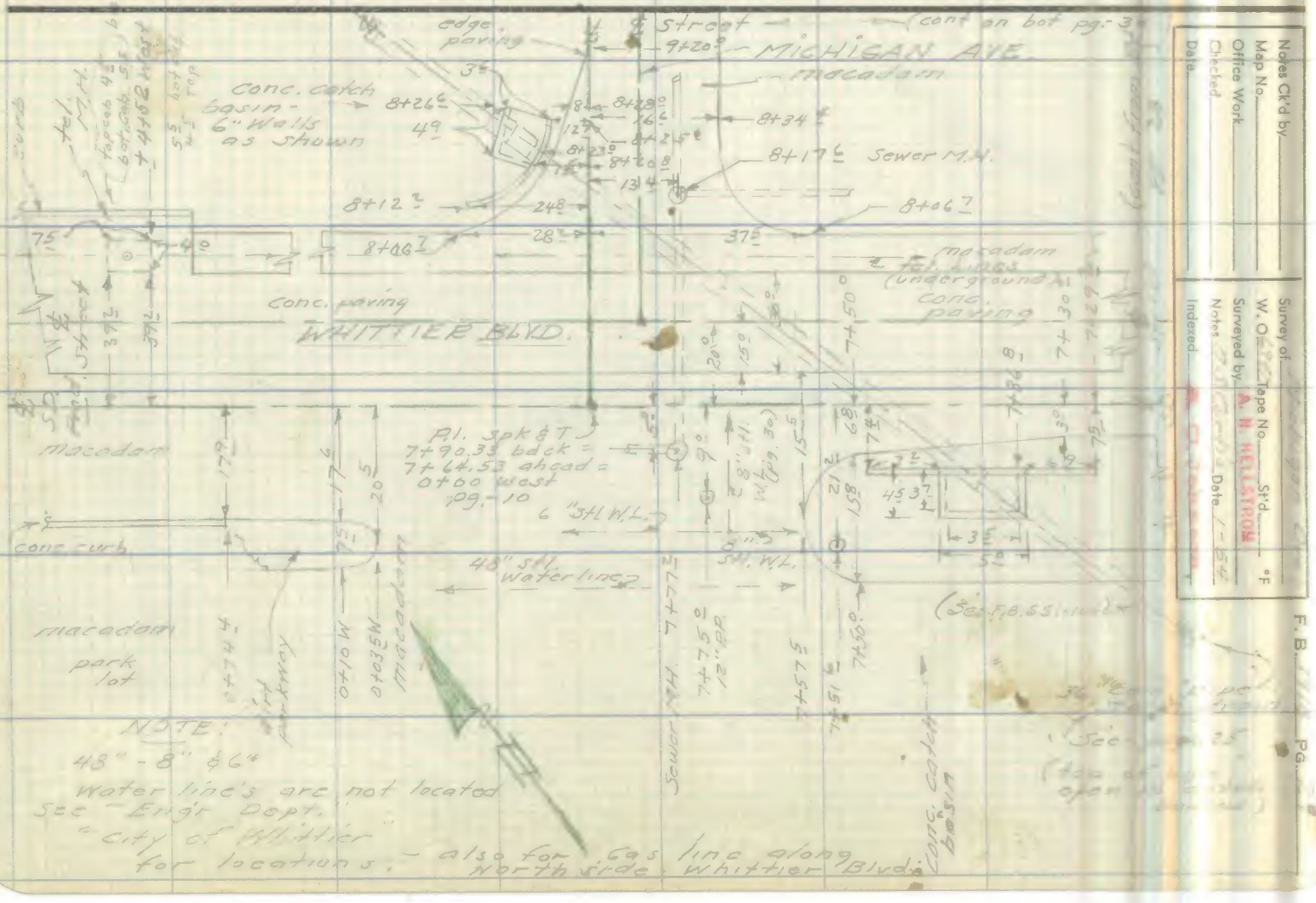

Notes Ck'd by
Map No.
Office Work
Checked
Date

Survey of
W. O. Tape No. Std. °F
Surveyed by A. H. HELLSTROM
Notes
Indexed Date 1-54

F. B. PG.

F. B. 1918 PG. 30

RETURN TO
LOS ANGELES COUNTY SURVEYOR
725 LOS ANGELES COUNTY
ENGINEERING BLDG.

Do not extend notes this side of this line.

Note: Any Additions or Changes on This Sheet Must be Made or Circled in Red Ink With Date and Name of Person Making Change.

Notes Ck'd by	Survey of Michigan Ave
Map No.	W. O. 694 Tape No. St'd °F
Office Work	Surveyed by A. H. BELLSTROM
Checked	Notes A. Curtis Date 1-54
Date	Indexed A. C. Johnson

F. B. [illegible] PG. 31

Cont on top pg-32



(Cont. from top pg.-30)

Note: Any Additions or Changes on This Sheet Must be Made or Circled in Red Ink With Date and Name of Person Making Change.

Do not extend notes this side of this line.

RETURN TO
LOS ANGELES COUNTY SURVEYOR
700 HALL OF RECORDS

FORM 247 5M 11-46

F. B. 1915 PG. 32

RETURN TO
LOS ANGELES COUNTY SURVEYOR
700 HALL OF RECORDS
Do not extend notes this side of this line.

Note: Any Additions or Changes on This Sheet Must be Made or Circled in Red Ink With Date and Name of Person Making Change.

Notes Ck'd by	Survey of
Map No.	W. O. Tape No. St'd °F
Office Work	Surveyed by A. H. HELLSTROM
Checked	Notes Date 1-54
Date	Indexed

F. B. 1918 PG. 33

cont. on bot. pg. 34

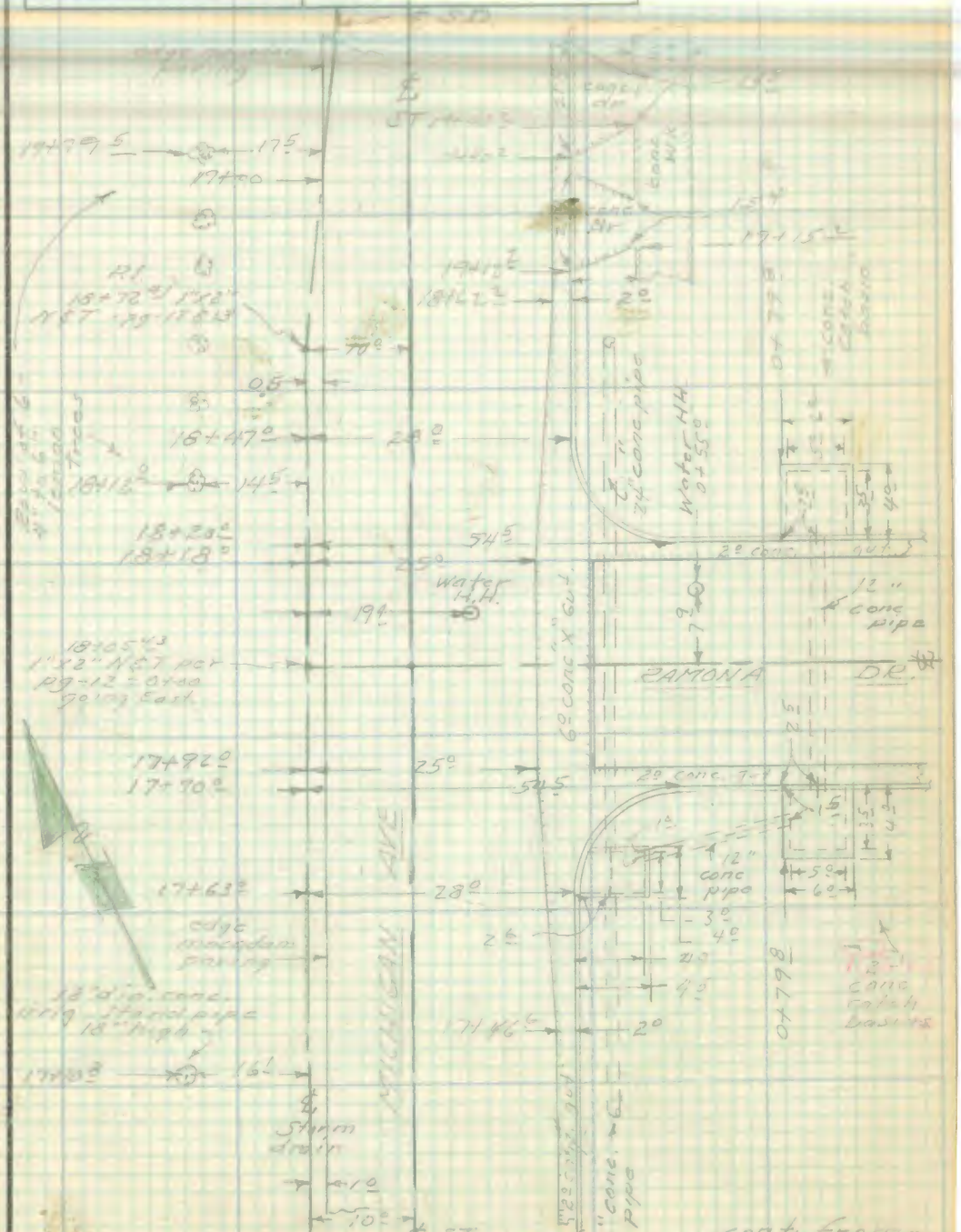

Note: Any Additions or Changes on This Sheet Must be Made or Circled in Red Ink With Date and Name of Person Making Change.

Do not extend notes this side of this line.

RETURN TO
LOS ANGELES COUNTY SURVEYOR
700 HALL OF RECORDS

FORM 247 5M 5-46

F. B. 1918 Pg. 34



RETURN TO
LOS ANGELES COUNTY SURVEYOR
700 HALL OF RECORDS
Do not extend notes this side of this line.

Note: Any Additions or Changes on This Sheet Must be Made or Circled in Red Ink With Date and Name of Person Making Change.

76L298 307 10-51

PLEASE RETURN TO
LOS ANGELES COUNTY SURVEYOR
726 LOS ANGELES COUNTY
ENGINEERING BLDG.

NOTE: ANY ADDITIONS OR CHANGES ON THIS SHEET MUST BE MADE OR CIRCLED IN RED INK, WITH DATE AND NAME OF PERSON MAKING CHANGE.

Do not extend notes this side of this line.

STATION	B. S.	H. I.	F. S.	ELEV.		
Profile and X-Sections On St. Drain From Oak St. To 2nd St. — Michigan Ave. S.D. (Pages 35-64)						
BM KW-62				220.357	B.M.-KW-62 - Elev. 220.357 - F.B. 1918-1 Jacmar Ave & Oak St. - N. End S.W Curb Nose Bot Spt 3 2d. in Curb	
	5.85	226.21				
					(Sections take on ℄ prop S.D. line)	
0+00 North			13.4	212.8		℄ prop SD. line ℄ bot bk
✓			7.2	219.0		5° Rt top bk
✓			7.2	219.0		20' Rt.
✓			13.4	212.8	4° Lt. bot bk	
✓			7.2	219.0	8° Lt. top bk	
✓			7.2	219.0	20' Lt	
0+50			12.0	214.2		℄ ℄ bot bk.
✓			5.7	220.5		5° Rt top bk
✓			5.7	220.5		20' Rt
✓			12.0	214.2	4° Lt. bot bk	
✓			5.4	220.8	8° Lt. top bk	
✓			5.4	220.8	20' Lt.	(page [illegible])
0+67.0			11.66	214.55		℄ prop SD - bot bk. ℄ invert 4.8' [illegible]
✓			5.5	220.7		65 Rt. top bk.
✓			5.5	220.7		20' Rt.

Profile No. ____ Date ____ Job No. 3907 Division No. ____ F.B. 1918 Pg. 35
Notes Sed ____ Plotted ____ Survey of Michigan Ave. S.D. Notes ____ Date ____
X-Sec. No. ____ Date ____ Notes Chkd ____ Checked ____ Survey by ____ Date ____
Date ____ Map No. ____ Indexed ____ Date 1-14-54

76L298 307 10-51

PLEASE RETURN TO

LOS ANGELES COUNTY SURVEYOR
726 LOS ANGELES COUNTY
ENGINEERING BLDG.

NOTE: ANY ADDITIONS OR CHANGES ON THIS SHEET MUST BE MADE OR CIRCLED IN RED INK, WITH DATE AND NAME OF PERSON MAKING CHANGE.

Do not extend notes this side of this line.

STATION	B. S.	H. I.	F. S.	ELEV.		
		226.21				
0+67			11.66	2[illegible] 55	4° Lt. bot bk & invert	48" conc. S.D. (pg. 23)
✓			5.2	22[illegible] 0	8° Lt. top bk	
✓			5.2	22[illegible] 0	20' Lt.	
0+71 °			52	22[illegible] 0		℄ & top bank
✓			52	22[illegible] 0		20' Rt
✓			52	22[illegible] 0	20' Lt.	
1+00 North & 0+00 East & West		(see page 23)				
0+00 West			468	22[illegible] 53	(Oak ST)	℄ St & ℄ dr. line
✓			470	22[illegible] 51		17° Rt or No. gut
✓			429	22[illegible] 92		✓ ✓ ✓ ✓ curb
✓			567	22[illegible] 54	17° Lt or So gut	
✓			5.23	22[illegible] 98	✓ ✓ ✓ ✓ curb	
0+50 W			525	22[illegible] 96		℄ St
✓			529	22[illegible] 92		17° Rt gut
✓			486	22[illegible] 35		✓ ✓ curb
✓			629	2[illegible] 92	17° Lt gut	
✓			584	220 37	✓ ✓ curb	
1+04 W			570	220 51		℄ ST
✓			571	220 50		17° Rt. gut
✓			5.31	22[illegible] 90		17° ✓ curb

F.B. 1[illegible] PG. 3[illegible]

Job No. 6942 Division No. ✓ Notes Red. ____ Plotted ____ Profile ____

Survey of Michigan Ave Date ____ Date ____ No. ____

Survey by Hellstrom Notes Curtis Notes Chkd. ____ Checked ____ X-Sec. ____

Indexed A. C. Johnson Date ____ Date ____ Date ____ No. ____

76L298 307 10-51

PLEASE RETURN TO

LOS ANGELES COUNTY SURVEYOR
726 LOS ANGELES COUNTY
ENGINEERING BLDG.

NOTE: ANY ADDITIONS OR CHANGES ON THIS SHEET MUST BE MADE OR CIRCLED IN RED INK, WITH DATE AND NAME OF PERSON MAKING CHANGE.

Do not extend notes this side of this line.

STATION	B. S.	H. I.	F. S.	ELEV.		
		226 21				
1+04 W			6.78	219 43	17° Lt. gut — E end SE. CR	
✓			6.35	219 86	✓ ✓ curb — ✓ ✓ — —	
1+25.4 W			13.79	212 42	℄ Sewer M.H. @ ℄ ST	Rod Top MH 50 4 top MH top inside 74 5 6" pipe pipe dia. 5 13.7
1+30.5 W			730	218 91	43.5' Lt So. end SE CR. gut	
✓ W			695	219 26	43.5 ✓ ✓ ✓ — curb	
1+[illegible] 44.9 W			620	220 01	℄ Int Michigan Ave & Oak ST.	
0+[illegible] East			505	221 16		℄ ST. (Oak ST.)
✓			[illegible]	220 06		17° Rt gut
			654	220 67		— — curb
✓			509	221 12	17° Lt gut	
✓			457	221 64	✓ ✓ curb	
1+02.3 E			540	220 81		℄ ST
✓			645	219 76	gut-	17° Rt W end SW CR
✓			586	220 35	curb-	✓ ✓ —
1+04.9 E			543	220 78	17° Lt W end N.W. CR gut	
			479	221 42	✓ ✓ — — — curb	

Profile No. ____ Date ____ Notes Red. ____ Plotted ____ Job No. 6947 Division No. ✓ F.B. 1918 PG. 37

X-Sec. No. ____ Date ____ Notes Chkd. ____ Date ____ Checked ____ Survey of ____ Survey by ____ Notes ____ Date ____

No. ____ Date ____ Date ____ Map No. ____ Indexed ____ Date ____

76L298 307 10 51

PLEASE RETURN TO

LOS ANGELES COUNTY SURVEYOR
726 LOS ANGELES COUNTY
ENGINEERING BLDG.

NOTE: ANY ADDITIONS OR CHANGES ON THIS SHEET MUST BE MADE OR CIRCLED IN RED INK, WITH DATE AND NAME OF PERSON MAKING CHANGE.

Do not extend notes this side of this line.

STATION	B. S.	H. I.	F. S.	ELEV.		
		226.21				
1+30.3 East			6.02	220.19		℄ ST & cross gut
✓			7.05	219.16	47.5 Rt S. end SW CR	gut
✓			6.40	219.81	✓ " " " ✓	curb
✓			5.60	220.61	43° Lt. N end NW. CR.	gut
✓			4.42	221.79	✓ " " " ✓	curb
1+44.98 East			5.44	220.77	℄ Int. Jacmar Ave. & Oak ST.	
			(Sections taken on Prop. ℄ Storm Drain)			
1+50 north			2.8	223.4		℄ SD. Line
✓			2.8	223.4		20° Rt
✓			2.8	223.4	20° Lt.	
T.P.			2.32	223.89	T.P.	
	7.08	231.77				
2+00			7.8	224.0		℄ drain line
✓			7.8	224.0		20° Rt
✓			7.8	224.0	20° Lt	
2+50			6.6	225.2		℄ drain line
✓			6.6	225.2		20° Rt
✓			6.6	225.2	20° Lt	
3+00			5.4	226.4		℄ drain line
✓			5.4	226.4		20° Rt

F.B. 1918 PG. 38 Job No. 6947 Division No. V Notes Red. Plotted Profile
Survey of Michigan Ave Date Date No.
Survey by Hellstrom Notes Curtis Notes Chkd. Checked X-Sec.
Indexed A. C. Johnson Date Date Date No.

76L298 307 10-51

PLEASE RETURN TO

LOS ANGELES COUNTY SURVEYOR
726 LOS ANGELES COUNTY
ENGINEERING BLDG.

NOTE: ANY ADDITIONS OR CHANGES ON THIS SHEET MUST BE MADE OR CIRCLED IN RED INK, WITH DATE AND NAME OF PERSON MAKING CHANGE.

Do not extend notes this side of this line.

STATION	B. S.	H. I.	F. S.	ELEV.		
		231,77				
3+00			5.4	226,4	20° Lt	(This point dug out & El. taken thru hole top S.D.)
±3+15			13.40	218.37	1° Lt. invert @ ℄ 48" Conc. S.D.	(pg-25)
✓			5.2	226.6		℄ SD line (ground)
3+50			4.2	227.6		℄ SD line
✓			48	227.0		20° Rt.
✓			4.0	227.8	20° Lt	
4[illegible]+00			32	228.6		℄ SD line
✓			34	228.3		20° Rt.
✓			3.0	228.8	20° Lt	
T.P			279	228,98	T.P.	
	775	236,73				
4+05±			±161	±220.6	1° Lt ℄ & invert 40" conc. S.D. (pg-25)	
4+47°			687	229.86	℄ & 0.2 Rt. edge macadam paving	
✓			73	229.4	20° Rt. dirt.	
✓			7.90	228.83	10° Lt edge macadam paving	
✓			7.07	229.66	20° Lt. edge macadam paving	
4+65°			626	230,47	℄ & 0.3 Rt. edge ✓ ✓	
✓			648	230,25	20° ✓ ✓ ✓ ✓	
✓			778	228,95	11° Lt. macadam paving	
✓			722	229,51	20° Lt. ✓ ✓	

Profile No. ____ Date ____ Notes Red ____ Plotted ____ Date ____ Job No. ____ Division No. ____ F.B. 1918 PG. 39

X-Sec. No. ____ Date ____ Notes Chkd. ____ Date ____ Checked ____ Date ____ Survey of ____ Survey by ____ Notes ____ Date ____ Map No. ____ Indexed ____ Date ____

76L298 307 10 51

PLEASE RETURN TO

LOS ANGELES COUNTY SURVEYOR
726 LOS ANGELES COUNTY
ENGINEERING BLDG.

NOTE: ANY ADDITIONS OR CHANGES ON THIS SHEET MUST BE MADE OR CIRCLED IN RED INK, WITH DATE AND NAME OF PERSON MAKING CHANGE.

Do not extend notes this side of this line.

STATION	B. S.	H. I.	F. S.	ELEV.	
		23[illegible],73			
					(pg-26)
5+05.6			5,78	23[illegible],95	℄ & 0.3 Rt. edge macadam paving
✓			5,72	23[illegible],01	0.8 Rt & 3.8 Rt. edges conc walk
✓			5,98	23[illegible],75	20° Rt. edge macadam paving
✓			7.48	22[illegible] 25	14° Lt. macadam paving
✓			7,21	22[illegible] 52	20° Lt. macadam ✓
					(pg-26)
5+54.[illegible]			4,30	2[illegible],43	℄ SD line & 0.3 Rt edge mac. paving
✓			4,24	232,49	1° Rt. & 4° Rt. edges conc. walk
✓			4,4	2[illegible],3	11° Rt - dirt
✓			3 74	232,99	10° Lt, mac. paving
✓			3,53	2[illegible] 20	20° Lt. ✓ ✓
✓			3,69	233 04	30° Lt. ✓ ✓
5+75.0			3,56	23[illegible] 17	0.8 Rt. & 3.8 Rt. edges conc. walk
✓			3.7	233.0	20° Rt.
✓			2 92	2[illegible] 81	2° Lt. edge mac. paving
✓			3 20	233,53	20° Lt. mac. paving
✓			3,15	233,58	30° Lt. ✓ ✓
5+83.2			8,30	22[illegible] 43	2° Rt. invert 30" conc. S.D.

F.B. 1918 PG. 40 Job No. 6947 Division No. ✓ Notes Red. Plotted Profile
Survey of Michigan Ave. Date Date No.
Survey by Hellstrom Notes Curtis Notes Chkd. Checked X-Sec.
Indexed R. C. Johnson Date Date No.

76L298 307 10-51

PLEASE RETURN TO

LOS ANGELES COUNTY SURVEYOR
726 LOS ANGELES COUNTY
ENGINEERING BLDG.

NOTE: ANY ADDITIONS OR CHANGES ON THIS SHEET MUST BE MADE OR CIRCLED IN RED INK, WITH DATE AND NAME OF PERSON MAKING CHANGE.

Do not extend notes this side of this line.

STATION	B. S.	H. I.	F. S.	ELEV.		
		236.73				
5+78.31 Ext.			3.20	233.53		℄ prop SD.
✓			3.44	233.29		10° Rt
✓			4.01	232.72		20° Rt
✓			3.05	233.68	10° Lt macadam	
			3.30	233.43	20° Lt. ✓	
5+94.95 back = 0+00 going East on ℄ storm drain prod.						
0+00.3 E			4.96	231.77	8° Rt ℄	catch basin
0+00.3 E			3.65	233.08	8° Rt ✓	✓ ✓
0+03.1 E			4.48	232.25	✓ ✓	gut
✓			3.85	232.88	✓ ✓	curb
0+07.0 E			4.45	232.28		8° Rt gut
0+07.0 E			3.80	232.93		8° ✓ curb
0+50.0 E			4.33	232.40		8° Rt. gut
✓			3.68	233.05		8° Rt. curb
0+00.3 E			8.27	228.46	8° Rt. invert 30" conc. pipe	SD
1+01.7 E			4.13	233.60	8° Rt. W end SW CR	gut
✓			3.50	233.23	✓ ✓ ✓	cb (page
1+21.0			9.98	226.75	22.6 Rt. invert 36" conc. box	SD
1+[illegible]27.1			5.36	23[illegible].37	35.5 Rt S. end SW CR	gut
✓			4.[illegible]	[illegible].95	✓ ✓ ✓	curb

Profile No. ____ Date ____ Notes Red ____ Plotted ____ Job No. 6447 Division No. ✓ F.B. 1918 PG. 41

X-Sec. No. ____ Date ____ Notes Chkd. ____ Date ____ Checked ____ Date ____ Survey of [illegible] Survey by [illegible] Notes [illegible] Date [illegible]

Map No. ____ Indexed [illegible] Date ____

76L298 307 10 51

PLEASE RETURN TO

LOS ANGELES COUNTY SURVEYOR
726 LOS ANGELES COUNTY
ENGINEERING BLDG.

NOTE: ANY ADDITIONS OR CHANGES ON THIS SHEET MUST BE MADE OR CIRCLED IN RED INK, WITH DATE AND NAME OF PERSON MAKING CHANGE.

Do not extend notes this side of this line.

STATION	B. S.	H. I.	F. S.	ELEV.		
		236.73				
P.I. 5+61.67 ahead						
5+62.5	✓		4.82	2[illegible].71	48' Rt ℄ catch basin - gut	
✓	✓		3.35	2[illegible].38	✓ ✓ ✓ ✓ ✓ curb	
✓	✓		7.65	22[illegible].08	48' Rt. invert 30" Conc. pipe S.D.	
5+64.5			4.78	2[illegible].95	✓ ✓ gut	
✓			3.41	233.32	✓ ✓ curb	
TP			3.60	23[illegible].13	TP.	
	3.55	236.68				
6+00			4.20	2[illegible].48		℄ prod SD
✓			4.35	2[illegible].33	4° Lt. gut. mac	
✓			3.14	2[illegible].54	20° Lt. ✓	
6+28.79 EC.			4.22	2[illegible].46		℄ Prop S.D. mac.
✓			4.01	2[illegible].67		5° Rt edge conc.
✓			3.81	2[illegible].87		20° Rt ℄ ST.
✓			4.38	2[illegible]2.30	3° Lt. edge mac	
✓			4.6	2[illegible]1	8° Lt. gut	
✓			3.3	2[illegible]3.4	10° Lt.	
✓			3.1	2[illegible].6	21' Lt.	
✓			4.6	23[illegible].1	23 Lt. edge mac.	

F.B. 1918 Pg. 42 Job No. 6947 Division No. V Notes Red. Plotted Profile
Survey of Michigan Ave. Date Date No. X-Sec.
Survey by Hellstrom Notes Curtis Notes Chkd. Checked
Indexed R. C. Johnson Date Date Date No.

76L298 307 10-51

PLEASE RETURN TO

LOS ANGELES COUNTY SURVEYOR
726 LOS ANGELES COUNTY
ENGINEERING BLDG.

NOTE: ANY ADDITIONS OR CHANGES ON THIS SHEET MUST BE MADE OR CIRCLED IN RED INK, WITH DATE AND NAME OF PERSON MAKING CHANGE.

Do not extend notes this side of this line.

STATION	B. S.	H. I.	F. S.	ELEV.		
		236.68				
6+50			4.20	232.48		℄ prop SD [illegible]
✓			4.04	232.64		5° Rt. edge [illegible]
✓			3.82	232.86		20° Rt ℄ ST.
✓			4.40	232.28	3° Lt. edge mac	
✓			4.5	232.2	8° Lt. gut	
✓			3.4	233.3	10° Lt	
✓			3.2	233.5	21° Lt.	
✓			4.73	231.95	23° Lt edge mac	
7+00			4.34	232.34		℄ prop SD [illegible]
✓			4.20	232.48		5° Rt edge [illegible]
✓			3.95	232.73		20° Rt ℄ ST. [illegible]
✓			4.50	232.18	3° Lt. edge mac.	
✓			4.6	232.1	8° Lt. gut.	
✓			3.5	233.2	10° Lt	
✓			3.5	233.2	21° Lt.	
✓			4.88	231.80	23° Lt edge macadam	
7+29.2			4.44	232.24		℄ prop S.D.
✓			4.94	231.74	7.5 Lt. gut.	
✓			3.94	232.74	7.5 Lt. curb	

Profile No. ____ Date ____ Notes Red ____ Plotted ____ Date ____ Job No. 1947 Division No. ____ F.B. 1918 PG. 43

X-Sec. No. ____ Date ____ Notes Chkd. ____ Date ____ Checked ____ Date ____ Survey of [illegible] Survey by [illegible] Notes [illegible] Date [illegible]

Map No. ____ Indexed ____ Date ____

76L298 307 10-51

PLEASE RETURN TO
LOS ANGELES COUNTY SURVEYOR
726 LOS ANGELES COUNTY
ENGINEERING BLDG.

NOTE: ANY ADDITIONS OR CHANGES ON THIS SHEET MUST BE MADE OR CIRCLED IN RED INK, WITH DATE AND NAME OF PERSON MAKING CHANGE.

Do not extend notes this side of this line.

STATION	B. S.	H. I.	F. S.	ELEV.		
		236.68				
7+30.3 BC			4.44	232.24		℄ prop. S.D.
✓			4.27	232.41		5' Rt. edge conc.
✓			4.00	232.68		20' Rt ℄ st.
✓			4.91	232.77	7' Lt. gut	
✓			3.93	232.75	7' Lt. curb	
✓			3.7	233.0	11' Lt.	
✓			3.5	233.2	21' Lt	
✓			4.78	232.90	23' Lt. edge mac	
7+36.8			10.90	225.78	11' Lt invert 36" conc. pipe S.D. - pg 49	
7+41.5			8.6	228.1	41' Rt. MH. (Tel Co.) El. top cables	
✓			10.7	226.0	✓ ✓ ✓ ✓ bot. ✓ ✓	
7+48.3			4.40	232.28		℄ prop S.D.
✓			4.27	232.41		5' Rt. edge conc
✓			3.94	232.74		20' Rt ℄ st.
✓			5.01	231.67	6' Lt edge mac.	
✓			5.01	231.67	7' Lt. gut	
✓			4.06	232.62	7' Lt. curb	
✓			3.2	233.5	21' Lt.	
✓			3.96	232.72	23' Lt. edge mac	

F.B. 1918 PG. 44 Job No. 6947 Division No. ✓ Notes Red. ✓ Plotted ✓ Profile
Survey of Mechanicsville Drive Date ✓ Date ✓ No. ✓
Survey by Hallstrom Notes Curtis Notes Chkd. ✓ Checked ✓ X-Sec. ✓
Indexed R. D. Tobias Date ✓ Date ✓ No. ✓

76L298 307 10-51

PLEASE RETURN TO

LOS ANGELES COUNTY SURVEYOR
726 LOS ANGELES COUNTY
ENGINEERING BLDG.

NOTE: ANY ADDITIONS OR CHANGES ON THIS SHEET MUST BE MADE OR CIRCLED IN RED INK, WITH DATE AND NAME OF PERSON MAKING CHANGE.

Do not extend notes this side of this line.

STATION	B. S.	H. I.	F. S.	ELEV.		
		236,68				
7+57.5			4.39	232,29		℄ S.D. prod
✓			4.80	231,88	10° Lt gut mac	
✓			3.62	233,06	20° Lt mac.	
7+77.2			12,25	224,43	5° Lt. ℄ SD prod - Sewer M.H.	(inlet from North) Rod to [illegible] Rim to [illegible] dia [illegible]
BM # KW 64			3.93	232,75	BM # KW64 (per pg-17.)	
	3,83	236,58				
7+77.43 Ext.			3,91	232,67		℄ prop S.D.
✓			3,97	232,61		20° Rt. conc.
✓			4.22	232.36	20° Lt. mac.	
7+90.33 back P.I. = 0+00 going West			4,29	232,29		℄ prod S.D.
✓			4,19	232,39		5° Rt edge conc.
✓			3,88	232,70		20° Rt ℄ ST
✓			4.69	231,89	12° Lt gut - mac	
✓			3.93	232.65	20° Lt.	
✓						

Profile Notes Red ____ Plotted ____ Job No. 5011 Division No. V F.B. 1919 PG. 45

No. ____ Date ____ Date ____ Survey of [illegible]

X Sec. Notes Chkd. ____ Checked ____ Survey by [illegible] Notes [illegible] Date [illegible]

No. ____ Date ____ Date ____ Map No. ____ Indexed [illegible] Date ____

76L298 307 10-51

PLEASE RETURN TO

LOS ANGELES COUNTY SURVEYOR
726 LOS ANGELES COUNTY
ENGINEERING BLDG

NOTE: ANY ADDITIONS OR CHANGES ON THIS SHEET MUST BE MADE OR CIRCLED IN RED INK, WITH DATE AND NAME OF PERSON MAKING CHANGE.

Do not extend notes this side of this line.

STATION	B. S.	H. I.	F. S.	ELEV.		
		236.58				
0+50 West			4.32	232.26		℄ S.D. prod
✓			4.16	232.42		5° Rt. edge conc
✓			3.86	232.72		20° Rt ℄ ST.
✓			4.01	232.57		35° Rt edge conc
✓			4.25	232.33		40° Rt. mac
✓						
✓						
✓			4.54	232.04	17° Lt. edge mac.	
✓			3.8	232.8	22° Lt. brk	
0+74 West			4.27	232.31		℄ S.D. prod
✓			4.63	232.95	17° Lt. gut	
✓			4.04	232.54	✓ ✓ curb	
1+00 West			4.22	232.36		℄ S.D. prod.
✓			4.11	232.47		5° Rt edge conc
✓			3.78	232.80		20° Rt ℄ ST.
✓			3.92	232.66		35° Rt edge conc.
✓			4.13	232.45		40° Rt. mac.
✓			4.49	232.09	18° Lt. gut	
✓			3.91	232.67	✓ ✓ curb	

F.B. 1918 PG. 46 Job No. 6947 Division No. V Notes Red. ____ Plotted ____ Profile ____

Survey of Michigan Ave. Date ____ Date ____ No. ____

Survey by Hellstrom Notes Curtis Notes Chkd. ____ Checked ____ X-Sec. ____

Indexed M. G. Johnson Date ____ Date ____ No. ____

76L298 307 10-51

PLEASE RETURN TO

LOS ANGELES COUNTY SURVEYOR
726 LOS ANGELES COUNTY
ENGINEERING BLDG.

NOTE: ANY ADDITIONS OR CHANGES ON THIS SHEET MUST BE MADE OR CIRCLED IN RED INK, WITH DATE AND NAME OF PERSON MAKING CHANGE.

Do not extend notes this side of this line.

STATION	B. S.	H. I.	F. S.	ELEV.		
		236,58				
1+50			4.00	232.58		℄ prop S.D.
✓			4.93	232.[illegible]		5° Rt-edge [illegible]
✓			3.64	232.[illegible]		20° Rt - ℄ [illegible]
✓			3.81	232.[illegible]		35° Rt. - edge [illegible]
✓			4.14	232.44		40° Rt. - [illegible]
✓			4.42	232.[illegible]	18° Lt. gut	
✓			3.[illegible]	232.[illegible]	✓ ✓ curb	
			(going North on ℄ Prop. S.D.)			
7+99.5 ahead			4.00	232.5[illegible]		℄ S.D. prod (edge [illegible]
✓			3.97	232.[illegible]		20° Rt. edge [illegible]
✓			4.03	232.[illegible]	20° Lt. edge conc.	
8+12° ahead			4.66	231.[illegible]		℄ S.D. prod. cross [illegible]
✓			4.[illegible]	232.98		20° Rt. cross [illegible]
✓			4.[illegible]	232.[illegible]	15° Lt. cross gutter	
8+12.2 ahead			4.[illegible]	231.[illegible]	24° Lt gut, —	W. end S.W.C.R.
✓			3.00	233.18	✓ ✓ curb —	✓ ✓
8+17.6 M.H.			9.08	2[illegible]	13" Rt Sewer MH (inlet from North)	dia 10" pipe [illegible] Rim to top pipe 5.86 Rod [illegible] Total - [illegible]
8+17.6			9.94	226.64	✓ inlet from East	dia 10" pipe [illegible] Rim to top pipe [illegible] Rod [illegible] Total - [illegible]

Profile Notes Red ____ Plotted ____ Job No. [illegible] Division No. [illegible] F.B. [illegible] PG. 47

No. ____ Date ____ Date ____ Survey of [illegible]

X-Sec. Notes Chkd. ____ Checked ____ Survey by [illegible] Notes [illegible] Date [illegible]

No. ____ Date ____ Date ____ Map No. ____ Indexed [illegible] Date ____

76L298 307 10-51

PLEASE RETURN TO

LOS ANGELES COUNTY SURVEYOR
726 LOS ANGELES COUNTY
ENGINEERING BLDG.

NOTE: ANY ADDITIONS OR CHANGES ON THIS SHEET MUST BE MADE OR CIRCLED IN RED INK, WITH DATE AND NAME OF PERSON MAKING CHANGE.

Do not extend notes this side of this line.

F.B. 1418 PG. 48 Job No. 6747 Division No. V Notes Red. ____ Plotted ____ Profile ____
Survey of Highway Improvement Notes Chkd. ____ Date ____ No. ____ X-Sec. ____
Survey by H. C. Johnson Notes ____ Checked ____ Date ____ No. ____
Indexed H. C. Johnson Date ____

STATION	B. S.	H. I.	F. S.	ELEV.		
		236.58				(page 29)
8+23			821	235.37	14° Lt. invert 36" conc. pipe SD.	
8+25			467	232.91	12° Lt. gut. - N end NEC	
✓			353	233.05	✓ ✓ curb ✓ ✓	
8+24.56	E.C.		415	232.43		℄ prop. S.D.
✓			428	232.30		16° Rt. edge mac
✓			46	232.0		23° Rt. gut
✓			3.2	233.4		27° Rt. brk
8+50			298	233.60		℄ SD.
✓			303	231.55		15° Rt edge mac
✓			4.2	232.4		24° Rt gut
✓			1.3	235.3		27° top brk
✓			3.17	233.41	4° Lt edge	
✓			4.3	232.3	10° Lt. gut	
✓			2.2	234.4	15° Lt brk	
✓			1.1	235.5	20° Lt. top brk	
TP			353	233.05	T.P.	
	7.99	241.04				
9+00			5.55	235.49		℄ SD
✓			5.59	235.45		19° Rt edge mac
✓			8.2	232.8		27° Rt ditch

76L298 307 10-51

PLEASE RETURN TO

LOS ANGELES COUNTY SURVEYOR
726 LOS ANGELES COUNTY
ENGINEERING BLDG.

NOTE: ANY ADDITIONS OR CHANGES ON THIS SHEET MUST BE MADE OR CIRCLED IN RED INK, WITH DATE AND NAME OF PERSON MAKING CHANGE.

Do not extend notes this side of this line.

STATION	B. S.	H. I.	F. S.	ELEV.		
		241.04				
9+00			5.5	235.5		32° Rt. bank
✓			5.5	235.5		40° Rt.
✓			5.50	235.54	0.5 Lt. edge mas.	
✓			7.9	233.1	7.8 Lt. ditch	
✓			6.3	234.7	10° Lt. brk	
✓			5.3	235.7	20° Lt	
9+[illegible]50			4.68	236.36		℄ S.D. edge mas
✓			4.58	236.46		17.4 Rt.
✓			6.6	234.4		26.5 Rt. ditch
✓			4.8	236.2		29° Rt top bank
✓			5.9	235.1	7° Lt. bot. ditch	
✓			4.5	236.5	10° Lt. brk.	
✓			4.0	237.0	20° Lt.	
9+21°			8.89	232.15		13.5 Rt. MH - top 8" Stl. pipe [illegible] (pg-[illegible])
10+00			3.67	237.37		℄ S.D. edge mas
✓			3.60	237.44		17.5 Rt. edge mas
✓			6.0	235.0		27° Rt. ditch
✓			3.2	237.8		30° Rt. top bk.
✓			4.5	236.5		8° Lt ditch
✓			3.9	237.1		10° Lt. brk

Profile No. ____ Date ____ Notes Red ____ Plotted ____ Job No. ____ Division No. ____

X-Sec. No. ____ Date ____ Notes Chkd. ____ Date ____ Checked ____ Date ____ Survey of ____ Survey by ____ Notes ____ Date ____

Map No. ____ Indexed ____ Date ____

F.B. [illegible] PG. [illegible]

76L298 307 10-51

PLEASE RETURN TO

LOS ANGELES COUNTY SURVEYOR
726 LOS ANGELES COUNTY
ENGINEERING BLDG.

NOTE: ANY ADDITIONS OR CHANGES ON THIS SHEET MUST BE MADE OR CIRCLED IN RED INK, WITH DATE AND NAME OF PERSON MAKING CHANGE.

Do not extend notes this side of this line.

F.B. 1918 PG. 50 Job No. 6242 Division No. V Notes Red. ✓ Plotted ____ No. ____ Profile
Survey of Mc Ilhenny Date ____ Date ____ X-Sec.
Survey by Wellington Notes ____ Notes Chkd. ____ Checked ____
Indexed R Date ____ Date ____ Date ____ No. ____

STATION	B. S.	H. I.	F. S.	ELEV.		
		241.04				
10+00			3.5	[illegible]	20° Lt.	
10+50			2.76	23[illegible]28		℄ S.D. ed. mac
✓			2.72	23[illegible].32		18° Rt. edge mac
✓			5.0	23[illegible].0		26° Rt. dt.
✓			2.3	23[illegible].7		30° Rt. top bk.
✓			4.1	23[illegible].9	7° Lt ditch	
✓			3.2	2[illegible] 8	9° Lt brk	
✓			2.7	23[illegible].3	20° Lt	
11+00			1.65	23[illegible].39		℄ SD ed mac.
✓			1.92	23[illegible].12		17° Rt. ed. mac
✓			4.2	232.8		27° Rt. dt.
✓			1.1	237.9		31° Rt. top bk.
✓			3.1	237.9	7° Lt. dt.	
✓			2.1	23[illegible].9	9° Lt brk	
✓			1.5	237.5	20° Lt	
T.P.			2.06	23[illegible].98	T.P. 10+85 East side - spk	
	7.08	246.06				
11+50			5.75	240.31		℄ prop SD. & edge mac.
✓			5.84	240.22		18° Rt. ed mac
✓			8.0	235.1		26° Rt. ditch

76L298 307 10-51

PLEASE RETURN TO

LOS ANGELES COUNTY SURVEYOR
726 LOS ANGELES COUNTY
ENGINEERING BLDG.

NOTE: ANY ADDITIONS OR CHANGES ON THIS SHEET MUST BE MADE OR CIRCLED IN RED INK, WITH DATE AND NAME OF PERSON MAKING CHANGE.

Do not extend notes this side of this line.

STATION	B. S.	H. I.	F. S.	ELEV.		
		246.06				
11+50			5.2	240.9		30° Rt top bk.
✓			7.0	239.1	8° Lt. dt.	
✓			5.2	239.9	10° Lt brk	
✓			5.7	240.4	20° Lt	
12+00			4.72	241.34		℄ S.D. & cd. [illegible]
✓			4.74	241.32		28° Rt. ✓ ✓
✓			6.9	239.2		26° ✓ dt.
✓			4.2	241.9		30° ✓ top bk
✓			6.7	239.4	7° Lt dt.	
✓			5.8	240.3	9° Lt. brk	
✓			5.3	240.8	20° Lt.	
12+50			3.59	242.47		℄ S.D. & cd. [illegible]
✓			3.82	242.24		17° Rt. ✓ ✓
✓			6.4	239.7		21° Rt dt.
✓			3.3	242.8		31° Rt top bk
✓			6.1	240.0	9° Lt. dt.	
✓			4.5	241.6	13° Lt. brk	
✓			3.2	242.9	20° Lt	
13+00			2.49	243.57		℄ S.D. & cd. [illegible]
✓			2.72	243.34		17° Rt. ✓ ✓

Profile No. ____ Date ____ Notes Red ____ Plotted ____ Date ____ Job No. ____ Division No. ____ F.B. ____ PG. ____

X-Sec. No. ____ Date ____ Notes Chkd. ____ Date ____ Checked ____ Date ____ Survey of ____ Survey by ____ Notes ____ Date ____ Map No. ____ Indexed ____ Date ____

76L298 307 10-51

PLEASE RETURN TO

LOS ANGELES COUNTY SURVEYOR
726 LOS ANGELES COUNTY
ENGINEERING BLDG

NOTE: ANY ADDITIONS OR CHANGES ON THIS SHEET MUST BE MADE OR CIRCLED IN RED INK, WITH DATE AND NAME OF PERSON MAKING CHANGE.

Do not extend notes this side of this line.

F.B. 912 PG. 52 Job No. 1947 Division No. K Notes Red. ___ Plotted ___ Profile No. ___

Survey of Hellman Ave. Curbs Date ___ Date ___ X-Sec. No. ___

Survey by H. C. Johnson Notes ___ Notes Chkd. ___ Checked ___

Indexed ___ Date ___ Date ___

STATION	B. S.	H. I.	F. S.	ELEV.		
		246.06				
13+00			5.3	20[illegible]		27.5 Rt. dt
—			2.6	20[illegible]5		32° Rt top bk.
—			5.2	2[illegible]9	8° Lt. dt	
—			3.2	2[illegible]9	13° Lt. brk	
—			1.5	24[illegible]6	20° Lt.	
13+50			1.15	24[illegible]91		℄ SD. ℄ [illegible] mac
✓			1.20	24[illegible]86		17° Rt. — —
✓			4.1	24[illegible]6		26° Rt dt.
✓			1.6	2[illegible]5		32° Rt top bk.
✓			3.8	2[illegible]3	8° Lt. dt.	
✓			2.7	24[illegible]2	13° Lt. brk	
✓			1.0	3[illegible]	20° Lt	
T.P.			0.23	24[illegible]83	TP	13+35 [illegible] 31 dc
	6.04	251.87				
14+00			5.7	2[illegible]2		℄ SD
✓			5.73	2[illegible]4		0.5 Rt cd. mac.
—			5.89	24[illegible]8		18° Rt — —
—			9.3	24[illegible]6		30° Rt dt.
—			5.6	24[illegible]3		33° Rt top bk
✓			8.2	24[illegible]7	8° Lt. dt.	

76L298 307 10-51

PLEASE RETURN TO

LOS ANGELES COUNTY SURVEYOR

726 LOS ANGELES COUNTY
ENGINEERING BLDG.

NOTE: ANY ADDITIONS OR CHANGES ON THIS SHEET MUST BE MADE OR CIRCLED IN RED INK, WITH DATE AND NAME OF PERSON MAKING CHANGE.

Do not extend notes this side of this line.

STATION	B. S.	H. I.	F. S.	ELEV.		
		251.87				
14+00			7.1	244.8	13° Lt. ark	
✓			5.5	246.4	20° Lt.	
14+11B			5.40	246.47		18° Rt. mac.
✓			6.40	245.47		28° Rt. gut
✓			5.83	246.04		✓ ✓ curb
✓			5.78	246.09		30° Lt. top [illegible]
✓			10.64	241.23	30° Lt. invert 24" Conc. [illegible] inlet from [illegible]	
14+[illegible] MH.			11.36	240.51	14° Rt. invert 10" sewer pipe [illegible]	
14+50			4.5	247.4		℄ S.D. total
✓			4.49	247.38		0.5 Rt. ed. mac.
✓			5.58	246.39		28° Rt. gut
✓			4.97	246.90		✓ ✓ cb
✓			7.1	244.8	7° Lt. dt.	
✓			5.5	246.4	9° Lt. brk.	
✓			4.3	247.6	20° Lt.	
[illegible]			3.3	248.6		℄ S.D.
✓			3.32	248.55		0.5 Rt. ed. mac.
✓			4.33	247.54	28° Rt. gut	2 and [illegible]
✓			3.65	248.22	✓ ✓ curb	[illegible]
✓			9.40	242.47	31° Rt. invert 24" conc. pipe	

Profile

No. ____ Date ____ Notes Red ____ Plotted ____ Job No. ____ Division No. ____

X-Sec. Notes Chkd. ____ Checked ____ Survey of ____ Notes ____ Date ____

No. ____ Date ____ Date ____ Map No. ____ Indexed ____ Date ____

F.B. ____ PG. ____

76L298 307 10-51

PLEASE RETURN TO

LOS ANGELES COUNTY SURVEYOR
726 LOS ANGELES COUNTY
ENGINEERING BLDG.

NOTE: ANY ADDITIONS OR CHANGES ON THIS SHEET MUST BE MADE OR CIRCLED IN RED INK, WITH DATE AND NAME OF PERSON MAKING CHANGE.

Do not extend notes this side of this line.

STATION	B. S.	H. I.	F. S.	ELEV.		
		251.87				
14+99.0			5.7	2[illegible] 2	6° Lt. [illegible]	
✓			4.1	2[illegible] 8	10° Lt. brk	
✓			3.1	2[illegible] 8	20° Lt	
15+01.0			9.38	2[illegible] 49	32° Rt invert 12" conc. pipe S.D.	- pg - 32
15+02.0			9.38	2[illegible] 49	31° ✓ ✓ 24" ✓ ✓ ✓	- ✓
15+28.3			3.56	2[illegible] 3	55° Rt - gut E end S.E. [illegible]	
✓						
15+43.30 =			3.52	2[illegible] 35	✓ ✓ cb ✓ ✓ ✓	
0+00 going East			2.3	2[illegible] 6	Int. High ST & ℄ prop. S.D.	
0+00.5 E			2.26	2[illegible] 2[illegible]		℄ High ST & cd. mac
0+28.9 E			3.66	2[illegible] 2[illegible]		✓ ✓ ✓ & "X" gut.
0+55.0 E			2.46	2[illegible] 4[illegible]		℄ ✓ ✓ ℄ brk
0+73.0 E			3.64	2[illegible] 2[illegible]		℄ ✓ ✓ ✓ ✓
✓			4.69	2[illegible] 78		15° Rt gut
✓			4.08	24[illegible] 79		✓ ✓ cb
✓			3.57	24[illegible] 30	15° Lt. gut	
✓			2.95	24[illegible] 92	✓ ✓ curb	
0+82.3 E			5.15	24[illegible] 72	℄ catch basin - 15° Rt gut	
✓			4.24	24[illegible] 63	✓ ✓ ✓	15° Rt cb.
✓			6.98	24[illegible] 89	15.5 Rt. invert 12" conc. pipe (pg 32)	
0+80.7 E			7.00	24[illegible] 87	17.5 ✓ ✓ ✓ ✓	

F.B. 1918 PG. 54 Job No. 6947 Division No. ✓ Notes Red. ____ Plotted ____ Profile
Survey of Michigan Ave. Date ____ Date ____ No. ____
Survey by [illegible] Notes [illegible] Notes Chkd. ____ Checked ____ X-Sec.
Indexed [illegible] Date ____ Date ____ No. ____

76L298 307 10-51

PLEASE RETURN TO

LOS ANGELES COUNTY SURVEYOR
726 LOS ANGELES COUNTY
ENGINEERING BLDG.

NOTE: ANY ADDITIONS OR CHANGES ON THIS SHEET MUST BE MADE OR CIRCLED IN RED INK, WITH DATE AND NAME OF PERSON MAKING CHANGE.

Do not extend notes this side of this line.

STATION	B. S.	H. I.	F. S.	ELEV.		
		251.87				
0+82.3 E			4.18	247.69	15° Lt. gut	
✓			3.16	248.71	✓ ✓ curb	
✓			5.58	246.29	15° Lt. invert 12" conc. pipe	pg. 5
1+00 E			3.89	247.98		℄ High ST.
✓			4.91	246.96		15° Rt gut
✓			4.22	247.65		✓ ✓ curb
✓			3.89	247.98	15° Lt. gut	
✓			3.24	248.63	✓ ✓ curb	
1+50 E			3.75	248.12		℄ High ST.
✓			4.85	247.02		15° Rt. gut
✓			4.14	247.73		✓ ✓ curb
✓			3.84	248.03	15° Lt. gut	
✓			3.23	248.64	✓ ✓ curb	
15+58.5			2.54	249.33	55.3 Rt. gut - E end N.E. CR.	
✓			2.48	249.39	✓ ✓ curb - ✓ ✓ ✓	
15+85.1			1.2	250.7		℄ SD
✓			1.18	250.69		1° Rt ed mac
✓			2.25	249.62	28° Rt gut N end N.E. CR	
✓			1.69	250.18	✓ ✓ curb ✓ ✓ ✓ ✓	

Profile No. ____ Date ____ Notes Red ____ Plotted ____ Job No. ____ Division No. ____

X-Sec. No. ____ Date ____ Notes Chkd ____ Checked ____ Survey of ____ Survey by ____ Notes ____ Date ____

No. ____ Date ____ Map No. ____ Indexed ____ Date ____

F.B. ____ PG. 55

76L298 307 10-51

PLEASE RETURN TO

LOS ANGELES COUNTY SURVEYOR
726 LOS ANGELES COUNTY
ENGINEERING BLDG.

NOTE: ANY ADDITIONS OR CHANGES ON THIS SHEET MUST BE MADE OR CIRCLED IN RED INK, WITH DATE AND NAME OF PERSON MAKING CHANGE.

Do not extend notes this side of this line.

STATION	B. S.	H. I.	F. S.	ELEV.		
		251.87				
154+85±			3.5	24[illegible].4	7° Lt. ditch	
✓			1.6	25[illegible].3	10° Lt. brk	
✓			0.7	2[illegible].2	20° Lt.	
T.P.			[illegible].82	251.05	T.P. 16 max	
	7.55	258.6[illegible]				
164+50			6.4	25[illegible].2		℄ S.D.
✓			6.41	252.19		1° Rt. bd max.
✓			6.30	252.30		12° Rt.
✓			7.45	25[illegible].18		28° Rt. gut
✓			6.85	25[illegible].75		✓ ✓ curb
✓			8.9	24[illegible].7	7° Lt. ct	
✓			6.9	25[illegible].7	10° Lt. brk	
✓			6.9	2[illegible]	20° Lt	
17+00			5.2	252.4		℄ S.D.
✓			5.22	252.38		1° Rt. bd max
✓			5.20	252.46		12° Rt.
✓			6.32	252.28		28° Rt. gut
✓			5.70	252.90		✓ ✓ curb
✓			7.4	251.2	75 Lt. ditch	
✓			5.2	252.[illegible]	10° Lt. brk	

F.B. 1918 PG. 52 | Job No. 6942 Division No. 4 | Notes Red. ____ Plotted ____ No. ____ Profile
Survey of Philadelphia Avenue
Survey by Halbrook Notes ____ Date ____ Notes Chkd. ____ Date ____ Checked ____ Date ____ X-Sec. ____ No. ____
Indexed J. C. Tobacco Date ____

76L298 307 10-51

PLEASE RETURN TO

LOS ANGELES COUNTY SURVEYOR
726 LOS ANGELES COUNTY
ENGINEERING BLDG.

NOTE: ANY ADDITIONS OR CHANGES ON THIS SHEET MUST BE MADE OR CIRCLED IN RED INK, WITH DATE AND NAME OF PERSON MAKING CHANGE.

Do not extend notes this side of this line.

STATION	B. S.	H. I.	F. S.	ELEV.		
		258.60				
17+00			5.0	253.6	20° Lt.	
BM # KW 66			3.99	254.61	B.M. # KW66 - page 18	
	7.32	261.93				
17+63°			8.16	253.77	28° Rt. gut - S end SE cr.	
✓			7.56	254.37	28° Rt. curb - ✓ ✓ ✓ ✓	
✓			14.57	247.36	30° Rt. invert 24" conc. pipe S.D.	
17+ 65°			14.55	247.38	32° Rt. ✓ 12" ✓ ✓ ✓	
17+ 66°			14.50	247.43	30° ✓ 24" ✓ ✓ ✓	
17+90°			7.35	254.58	54° Rt. E end. SE CR gut	
			7.30	254.53	54° ✓ ✓ ✓ ✓ curb	
18+05.43 = 0+00 going East			6.2	255.7	Tat ℄ SD ℄ ℄ Ramona Dr	
0+01° E			6.18	255.75	℄ Ramona Dr. ℄ cage	
0+12° E			6.08	255.85	✓ ✓ ✓	
0+28° E			7.52	254.41	✓ ✓ ✓ cross gut	
0+55° E			6.31	255.62	℄ Ramona Dr.	
0+72° E			7.40	254.53	℄ Ramona Dr	
✓			8.30	253.63	15° Rt. gut	
✓			7.61	254.32	✓ ✓ curb	
✓			7.40	254.53	15° Lt gut	
✓			6.77	255.16	✓ ✓ curb	

Profile Notes Red. ____ Plotted ____ Job No. ____ Drawn No. ____

No. ____ Date ____ Date ____ Survey of ____ Notes ____ Date ____

X-Sec. ____ Notes Chkd ____ Checked ____ Survey by ____

No. ____ Date ____ Date ____ Map No. ____ Date ____

F.B. 1919 PG. 17

76L298 307 10-51

PLEASE RETURN TO

LOS ANGELES COUNTY SURVEYOR
726 LOS ANGELES COUNTY
ENGINEERING BLDG.

NOTE: ANY ADDITIONS OR CHANGES ON THIS SHEET MUST BE MADE OR CIRCLED IN RED INK, WITH DATE AND NAME OF PERSON MAKING CHANGE.

Do not extend notes this side of this line.

STATION	B. S.	H. I.	F. S.	ELEV.		
		261.93				
0+82.3 E			8.75	253.18	15° Rt. [illegible] & center catch basin	
✓			7.76	25[illegible].17	✓ ✓ curb ✓ ✓	inlet ✓
✓			10.90	251.03	15° Rt invert 12" conc pipe S.D. - pg. 33	
✓			7.95	253.98	15° Lt. gut. & cent. catch basin	
✓			7.02	25[illegible].91	✓ ✓ curb ✓ ✓	outlet
✓			9.45	25[illegible].48	15° Lt. invert 12" conc. pipe S.D. - pg. 33	inlet pg 33
0+80.3 E			10.80	2[illegible].13	16° Rt. invert 12" conc. pipe S.D.	
1+00 E			7.70	25[illegible].23		℄ Ramona Dr.
✓			8.75	2[illegible].18		15° Rt. gut
✓			8.03	2[illegible].90		✓ ✓ curb
✓			7.76	2[illegible].17	15° Lt. gut	
✓			7.95	2[illegible].88	✓ ✓ curb	
1+50 E			7.22	2[illegible].11		℄ Ramona Dr
✓			8.70	2[illegible].23		15° Rt. gut
✓			8.11	253.82		✓ ✓ curb
✓			7.71	2[illegible].22	15° Lt. gut.	
✓			7.13	25[illegible].80	15° Lt. curb	
		(Sections taken on ℄ prop. S.D.)				
18+20°			6.41	255.52	54° Rt. E. cnd [illegible] - gut.	
✓			6.35	255.58	✓ ✓ ✓ ✓ ✓	- curb

F.B. 1918 PG. 58 Job No. 6942 Division No. V Notes Red. ____ Plotted ____ No. ____ Profile

Survey of Hollistown Michigan Curb Etc Date ____ Date ____ X-Sec.

Survey by ____ Notes ____ Notes Chkd. ____ Checked ____ No. ____

Indexed A. O. Johnson Date ____ Date ____ Date ____

76L298 307 10-51

PLEASE RETURN TO

LOS ANGELES COUNTY SURVEYOR
726 LOS ANGELES COUNTY
ENGINEERING BLDG.

NOTE: ANY ADDITIONS OR CHANGES ON THIS SHEET MUST BE MADE OR CIRCLED IN RED INK, WITH DATE AND NAME OF PERSON MAKING CHANGE.

Do not extend notes this side of this line.

STATION	B. S.	H. I.	F. S.	ELEV.		
		261.93				
18+21°			5.81	256 12	1° Rt. edge mac.	
✓			5.74	256 19	12° Rt.	
✓			7.12	254 81	28° Rt gutter	
✓			8.2	253 7	7° Lt. ditch	
✓			5.6	256 3	13° Lt. brk	
✓			5.4	256 5	20° Lt.	
18 +47°			5.2	256 7		℄ S.D.
✓			5.18	256 75		1° Rt. ed. mac.
✓			6.22	255 71		28° Rt. gut [illegible]
✓			5.60	256 33		✓ ✓ curb ✓ ✓
19+00			3.82	258 11		℄ S.D. & ed. mac.
✓			4.94	256 99		27.3 Rt. gut
✓			4.39	257 54		✓ ✓ curb
✓			6.7	255 2	8° Lt. dt.	
✓			3.6	258 3	15° Lt brk	
✓			3.6	258 3	20° Lt.	
19+50			2.57	259 36		℄ S.D.
✓			2.63	259 30		10° Rt.
✓			3.60	258 33		25.5 Rt. gut

Profile Notes Red ____ Plotted ____ Job No. ____ Division No. ____ F.B. ____ PG. ____

No. ____ Date ____ Date ____ Survey of [illegible]

X-Sec. Notes Chkd. ____ Checked ____ Survey by [illegible] Notes [illegible] Date ____

No. ____ Date ____ Date ____ Map No. ____ Indexed [illegible] Date ____

76L298 307 10-51

PLEASE RETURN TO

LOS ANGELES COUNTY SURVEYOR
726 LOS ANGELES COUNTY
ENGINEERING BLDG.

NOTE: ANY ADDITIONS OR CHANGES ON THIS SHEET MUST BE MADE OR CIRCLED IN RED INK, WITH DATE AND NAME OF PERSON MAKING CHANGE.

Do not extend notes this side of this line.

F.B. 1918 PG. 60 Job No. 6947 Division No. ✓ Notes Red. ✓ Plotted ✓ Profile No. ✓
Survey of Helistrans 16th Ave SD Date ✓ Date ✓ X-Sec. No. ✓
Survey by R. O. Tolbert Notes ✓ Notes Chkd. ✓ Checked ✓
Indexed ✓ Date ✓ Date ✓ Date ✓

STATION	B. S.	H. I.	F. S.	ELEV.		
		261.93				
19+50			2.62	259.31	25 Lt. brk	
✓			5.9	256.0	96 Lt. dt	
✓			2.2	259.7	165 Lt. brk	
✓			2.2	259.7	208 Lt.	
19+63			3.21	258.72		Rt. 30 ft
✓			2.63	259.30		✓ curb
20+00			1.14	260.79		℄ SD
✓			1.21	260.72		10° Rt
✓			2.02	259.91		242 Rt. 30 ft
✓			1.38	260.55		✓ ✓ curb
✓			1.15	260.75	42 Lt cd. mac. & brk	
✓			3.3	258.6	116 Lt. dt.	
✓			0.7	261.2	162 Lt. brk.	
✓			0.7	261.2	200	
19+86			5.04	256.89	59 Lt. invert 42" corr. iron pipe	P.34
T.P.			0.50	261.43	T.P.	
	246	267.88				
20+19			11.50	256.39	263 Rt invert 24" conc. pipe	S.D. P.34
20+22			11.27	256.62	278 Rt ✓ 15" pipe	✓ ✓

76L298 307 10-51

PLEASE RETURN TO

LOS ANGELES COUNTY SURVEYOR

726 LOS ANGELES COUNTY
ENGINEERING BLDG.

NOTE: ANY ADDITIONS OR CHANGES ON THIS SHEET MUST BE MADE OR CIRCLED IN RED INK, WITH DATE AND NAME OF PERSON MAKING CHANGE.

Do not extend notes this side of this line.

STATION	B. S.	H. I.	F. S.	ELEV.		
		267.89				
20+26.3			7.17	260.72	23° Rt S. end SE CR. - gut	
✓			6.55	261.34	" " " " - curb	
20+50.9			5.26	262.63	℄ S.D.	
✓			5.52	262.37	10° Rt	
✓			5.41	262.48	6° Lt.	
✓			4.87	263.02	11° Lt. top conc. hd wall - [illegible]	
✓			7.67	260.22	11° Lt. invert 24" conc culv.	
20+54.1			9.20	258.69	50° Rt. invert 15" tile pipe - inlet	
20+54.5			6.21	261.68	48° Rt E. end SE CR. gut	
✓			5.63	262.26	" " " " " curb	
✓						
20+72.49 on ℄ prop. S.D. Line = Int 2nd Ave. = 0+00 going east & West					(inlet east) from rim to top pipe [illegible]	
20+72.49 ahead MH			11.85	256.[illegible]	9° Rt. invert 10" sewer pipe	10" O.D. [illegible] Rod [illegible] Total [illegible]
						(see [illegible])
20+72.49 ahead			8.31	259.58	23° Rt. ℄ MH. & invert 4-corr. iron pipe	
0+00 going East			4.48	263.41	Int. prop SD. line & 2nd Ave	
0+20° E			4.82	263.07	℄ 2nd Ave	
0+52.5 E			5.18	262.[illegible]	℄ " "	
✓			6.52	261.37	20° Rt gut - [illegible]	
✓			5.65	262.24	" " cb - [illegible]	

Profile No. ____ Date ____ Notes Red ____ Date ____ Plotted ____ Job No. ____ Division No. ____

X-Sec. No. ____ Date ____ Notes Chkd. ____ Date ____ Checked ____ Date ____ Survey of ____ Survey by ____ Date ____ Map No. ____ Date ____ Indexed ____ Date ____

F.B. ____ PG. ____

76L298 307 10-51

PLEASE RETURN TO

LOS ANGELES COUNTY SURVEYOR
726 LOS ANGELES COUNTY
ENGINEERING BLDG.

NOTE: ANY ADDITIONS OR CHANGES ON THIS SHEET MUST BE MADE OR CIRCLED IN RED INK, WITH DATE AND NAME OF PERSON MAKING CHANGE.

Do not extend notes this side of this line.

F.B. 1918 PG. 62 Job No. 6340 Division No. Notes Red. Plotted Profile No.
Survey of Hawthorne Blvd. Date Date X-Sec. No.
Survey by Notes Notes Chkd. Checked
Indexed Date Date Date

STATION	B. S.	H. I.	F. S.	ELEV.		
		267.89				
0+52 S			6.61	261.28	20° Lt. gut. & cinder catch basin	
✓			5.63	262.26	✓ ✓ curb ✓	✓ ✓ ✓
1+00 E			5.10	262.79		℄ 2nd Ave
✓			6.16	261.73		20° Rt. gut.
✓			5.58	262.31		✓ ✓ curb
✓			6.09	261.80	20° Lt. gut	
✓			5.41	262.48	✓ ✓ curb	
1+50 E			4.86	263.03		℄ 2nd Ave
✓			6.08	261.81		20° Rt. gut
✓			5.49	262.40		✓ ✓ curb
✓			5.93	261.96	20° Lt. gut	
✓			5.27	262.62	✓ ✓ curb	
0+20 West			4.48	263.41		℄ 2nd Ave.
0+50 ✓			4.58	263.31		℄ ✓ ✓
1+00 ✓			4.35	263.54		℄ ✓ ✓
1+50 ✓			3.98	263.91		℄ ✓ ✓
20+92 S			6.32	261.57	49° Rt. E. end N.E. cr. gut	
✓			5.63	262.26	✓ ✓ ✓ ✓	✓ curb

76L298 307 10-51

PLEASE RETURN TO

LOS ANGELES COUNTY SURVEYOR

726 LOS ANGELES COUNTY
ENGINEERING BLDG.

NOTE: ANY ADDITIONS OR CHANGES ON THIS SHEET MUST BE MADE OR CIRCLED IN RED INK, WITH DATE AND NAME OF PERSON MAKING CHANGE.

Do not extend notes this side of this line.

STATION	B. S.	H. I.	F. S.	ELEV.		
		267.89				
20+93 3			3.76	[illegible]	13.5 Lt. top conc. hd. wall	Pg 34
✓			6.75	[illegible]	✓ ✓ invert 24" corr. culv. inlet (section [illegible]	
20+93 5			7.56	[illegible]	50.5 Rt. invert 24" corr. culv.	pg 34
21+02 5			4.05	[illegible]		℄ prop. S.D. - [illegible]
✓			[illegible]	256.86	℄ S.D. ℄ invert 36" conc. pipe W.L.	
21+05 1			3.98	[illegible]		℄ prop. S.D.
✓			4.34	[illegible]		10° Rt
✓			4.19	[illegible]	7.5 Lt. [illegible]	
✓			5.78	[illegible]	10.5 Lt. gut	
✓			5.05	[illegible]	10.5 ✓ curb	
21+19 8			5.48	[illegible]	22.1 Rt. [illegible] N.E. CR - gut	
✓			4.75	[illegible]	22.1 Rt. ✓ ✓ N.E. CR - curb	pg 34
21+20 7			7.47	[illegible]	23.5 Rt. invert 36" corr. iron culv. S.D.	
21+25 0			[illegible]	[illegible]	22.1 Rt. gut ℄ center catch basin	
✓			4.59	[illegible]	✓ ✓ curb ℄ ✓	
21+50			3.22	[illegible]		℄ prop. S.D.
✓			3.21	[illegible]		4° Rt.
✓			4.56	[illegible]		22' Rt. gut
✓			3.84	[illegible]		✓ ✓ curb
✓			3.56	[illegible]	[illegible] Lt. [illegible]	

Profile No. ____ Date ____ Notes Red. ____ Plotted ____ Job No. ____ Division No. ____

X-Sec. No. ____ Date ____ Notes Chkd. ____ Checked ____ Survey of ____ Survey by ____ Notes ____ Date ____

Map No. ____ Date ____ Indexed ____ Date ____

F.B. ____ PG. ____

76L298 307 10-51

PLEASE RETURN TO

LOS ANGELES COUNTY SURVEYOR
726 LOS ANGELES COUNTY
ENGINEERING BLDG.

NOTE: ANY ADDITIONS OR CHANGES ON THIS SHEET MUST BE MADE OR CIRCLED IN RED INK, WITH DATE AND NAME OF PERSON MAKING CHANGE.

Do not extend notes this side of this line.

STATION	B. S.	H. I.	F. S.	ELEV.		
		267 89				
21+50			459	2[illegible] 30	13.5 Lt. gut.	
✓			3.8[illegible]	2[illegible] 07	✓ ✓ curb	
22+00			185	2[illegible] 04		℄ S.D.
—			1.79	2[illegible] 10		4.0 Rt
—			3.10	2[illegible] 79		22.1 Rt gut
—			242	2[illegible] 47		✓ ✓ curb
—			2.16	2[illegible] 73	6.5 Lt. brk.	
—			309	2[illegible] 80	13.5 Lt. gut	
—			2.32	2[illegible] 57	13.5 Lt. curb	
BM # KW67			564	26[illegible] 25	BM # KW67 (per pg-18)	

F.B. 1918 PG. 64 Job No. 6947 Division No. ✓ Notes Red. Plotted No. Profile
Survey of Michigan Ave Date Date X-Sec.
Survey by Hellstrom Notes Curb Notes Chkd. Checked
Indexed A. C. Johnson Date Date No.

Profile No. ____ Notes Red ____ Plotted ____ Job No. ____ Division No. ____ F.B. ____ Pg. 65

Date ____ Date ____ Survey of [illegible]

X-Sec. No. ____ Notes Chkd. [illegible] Checked ____ Survey by [illegible] Notes [illegible] Date [illegible]

Date [illegible] Date ____ Map No. ____ Indexed C. Johnson Date ____

MICHIGAN AVE. S.D.

S.N. 6222.00

PROFILE
ON
APPROX. ℄
S.D. EASEMENT
FROM
OAK ST.
TO
40[illegible]'± Sly

May 1954
English
Sappell
Peterson
Lind
Santucci

STATION	B. S.	H. I.	F. S.	ELEV.

NOTE: ANY ADDITIONS OR CHANGES ON THIS SHEET MUST BE MADE OR CIRCLED IN RED INK, WITH DATE AND NAME OF PERSON MAKING CHANGE.

PLEASE RETURN TO
LOS ANGELES COUNTY SURVEYOR
726 LOS ANGELES COUNTY
ENGINEERING BLDG.

Do not extend notes this side of this line.

76L298 307 10-51

76L298 307 10-51

PLEASE RETURN TO

LOS ANGELES COUNTY SURVEYOR
726 LOS ANGELES COUNTY
ENGINEERING BLDG

NOTE: ANY ADDITIONS OR CHANGES ON THIS SHEET MUST BE MADE OR CIRCLED IN RED INK, WITH DATE AND NAME OF PERSON MAKING CHANGE.

Do not extend notes this side of this line.

STATION	B. S.	H. I.	F. S.	ELEV.	
(Fd.) B.M. #K.W.62	5 84	226 20		2[illegible] 36	K.W. 62, el. 220.357, F.B. 1918-16 Jacmar Ave. & Oak St., S.W. Cor. bt. Spk. & lead in Wend C.R.
0+00 (going S'ly on Approx. ℄ S.D. easement)			4 68	2[illegible] 52	℄ Int. Oak St. & 20' S.D. Easement Fd. 2" I.P. & Tag R.E. 1934, flush, F.B. 1918-7
0+17			5 68	2[illegible] 52	B. cb.
0+17			5 22	2[illegible] 98	T. cb.
0+28			5 4	2[illegible] 8	T. Brk.
0+33			11 81	214 39	B. "
0+33			11 9	214 3	F.L. 4'x5' Conc. S.D. pipe (under Oak St.)
0+50			12 6	21[illegible] 6	Approx. ℄ S.D. Easement (open Ditch)
0+75			12 0	214 2	
1+00			14 2	21[illegible] 0	
1+25			14 4	21[illegible] 8	
1+50			14 6	21[illegible] 6	
1+75			15 9	21[illegible] 3	
2+00			16 0	210 2	
2+25			16 2	2[illegible] 0	
2+50			16 9	209 3	
2+75			16 8	209 4	
3+00			17 5	208 7	

F.B. 1918 PG. 66 6222.00

Job No. ____ Division No. ____ Notes Red. ____ Plotted ____ Profile ____

Survey of Michigan Ave. S.D. Date ____ Date ____ No. ____

Survey by English Notes ____ Notes Chkd. ____ Checked ____ X-Sec. ____

Indexed R. O. Johnson Date ____ Date ____ Date ____ No. ____

76L298 307 10-51

PLEASE RETURN TO

LOS ANGELES COUNTY SURVEYOR

726 LOS ANGELES COUNTY
ENGINEERING BLDG.

NOTE: ANY ADDITIONS OR CHANGES ON THIS SHEET MUST BE MADE OR CIRCLED IN RED INK, WITH DATE AND NAME OF PERSON MAKING CHANGE.

Do not extend notes this side of this line.

STATION	B. S.	H. I.	F. S.	ELEV.		
3+25		226.20	17.8	208.4	Approx. ℄ S.D.	easement
3+50			18.7	207.5	"	
3+75			19.3	206.9	"	
4+00			19.3	206.9	"	
T.P.	4.65	226.09	4.76	221.44	"	
B.M. K.W. 62			5.23	220.36	K.W. 62 Elev. 220.357, F.B. 1918/16	

Profile Notes Red. Plotted Job No. Division No. F.B. Pg. 69

No. Date Date Survey of

X-Sec. Notes Chkd. Checked Survey by Notes Date

No. Date Date Map No. Indexed Date

F.B. 1978 PG. 68 Job No. Division No. Notes Red. Plotted Profile

Survey of Date Date No.

Survey by Notes Notes Chkd. Checked X-Sec.

Indexed Date Date Date No.

76L298 307 10-51

PLEASE RETURN TO

LOS ANGELES COUNTY SURVEYOR

726 LOS ANGELES COUNTY ENGINEERING BLDG.

Do not extend notes this side of this line.

NOTE: ANY ADDITIONS OR CHANGES ON THIS SHEET MUST BE MADE OR CIRCLED IN RED INK, WITH DATE AND NAME OF PERSON MAKING CHANGE.

STATION	B. S.	H. I.	F. S.	ELEV.

PWFB 0927 1160

F. B. 1918 PG. 69

Notes Ck'd by	Survey of [illegible]
Map No.	W. O. 6222.00 Tape No. 8164 St'd. [illegible] °F
Office Work	Surveyed by N. R. Smith
Checked	Notes Date Jan-1955
Date	Indexed A. C. Johnson 4-15-55

CI. 6222.00

MICHIGAN AVE. PROJECT #17

CENTER LINE

N. R. Smith
H. Fronk
B. Nunez
L. Banksson

3-1-55 J. Bazen

Note: Any Additions or Changes on This Sheet Must be Made or Circled in Red Ink With Date and Name of Person Making Change.

Do not extend notes this side of this line.

RETURN TO
LOS ANGELES COUNTY SURVEYOR
726 LOS ANGELES COUNTY
ENGINEERING BLDG.

76F3095 247 4-53

F. B. 198 Pg. 70

PWEB 0927 1161

RETURN TO
LOS ANGELES COUNTY SURVEYOR
726 LOS ANGELES COUNTY
ENGINEERING BLDG.
Do not extend notes this side of this line.

Note: Any Additions or Changes on This Sheet Must be Made or Circled in Red Ink With Date and Name of Person Making Change.

PWFB 0928 517, 518, 519

P.B. 118 PG. 11

Notes Ck'd by	Survey of [illegible]
Map No.	W. O. Tape No. [illegible] St'd. [illegible] °F
Office Work	Surveyed by [illegible]
Checked	Notes Date 1-55
Date	Indexed [illegible]

Note: Any Additions or Changes on This Sheet Must be Made or Circled in Red Ink With Date and Name of Person Making Change.

Do not extend notes this side of this line.

RETURN TO
LOS ANGELES COUNTY SURVEYOR
726 LOS ANGELES COUNTY
ENGINEERING BLDG.

76F3O9S 247 4-53

1918 72

F. B. _____ PG. _____

RETURN TO
LOS ANGELES COUNTY SURVEYOR
726 LOS ANGELES COUNTY
ENGINEERING BLDG.

Note: Any Additions or Changes on This Sheet Must be Made or Circled in Red Ink With Date and Name of Person Making Change.

Do not extend notes this side of this line.

PWFB 0927 1162

Notes Ck'd by ____
Map No. ____
Office Work ____
Checked ____
Date ____

Survey of ____
W. O. ____ Tape No. ____ St'd. ____ °F
Surveyed by ____
Notes ____ Date ____
Indexed ____

F. B. 1515 Pg. 73

W.S. 34-8-2

Note: Any Additions or Changes on This Sheet Must be Made or Circled in Red Ink With Date and Name of Person Making Change.

Do not extend notes this side of this line.

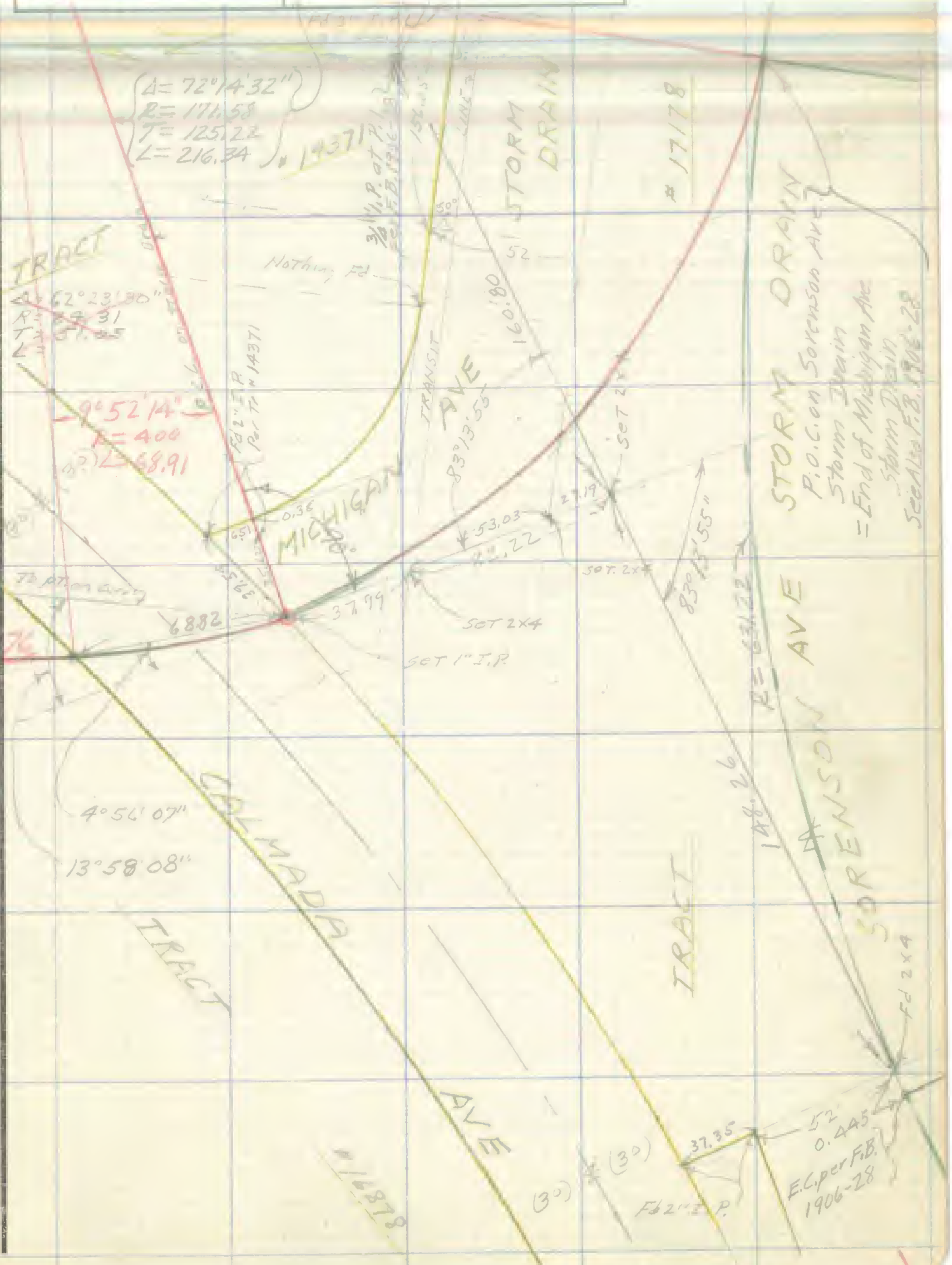

RETURN TO
LOS ANGELES COUNTY SURVEYOR
726 LOS ANGELES COUNTY
ENGINEERING BLDG.

76F3095 247 4-53

F.B. 1918 PG. 74

PWFB 0927 1163

RETURN TO
LOS ANGELES COUNTY SURVEYOR
726 LOS ANGELES COUNTY
ENGINEERING BLDG.

Do not extend notes this side of this line.

Note: Any Additions or Changes on This Sheet Must be Made or Circled in Red Ink With Date and Name of Person Making Change.

KM 3-34-B-2

76F8099 247 4-53

RETURN TO
LOS ANGELES COUNTY SURVEYOR
726 LOS ANGELES COUNTY
ENGINEERING BLDG.

Note: Any Additions or Changes on This Sheet Must be Made or Circled in Red Ink With Date and Name of Person Making Change.

Do not extend notes this side of this line.

W.S. 34 - B - 2

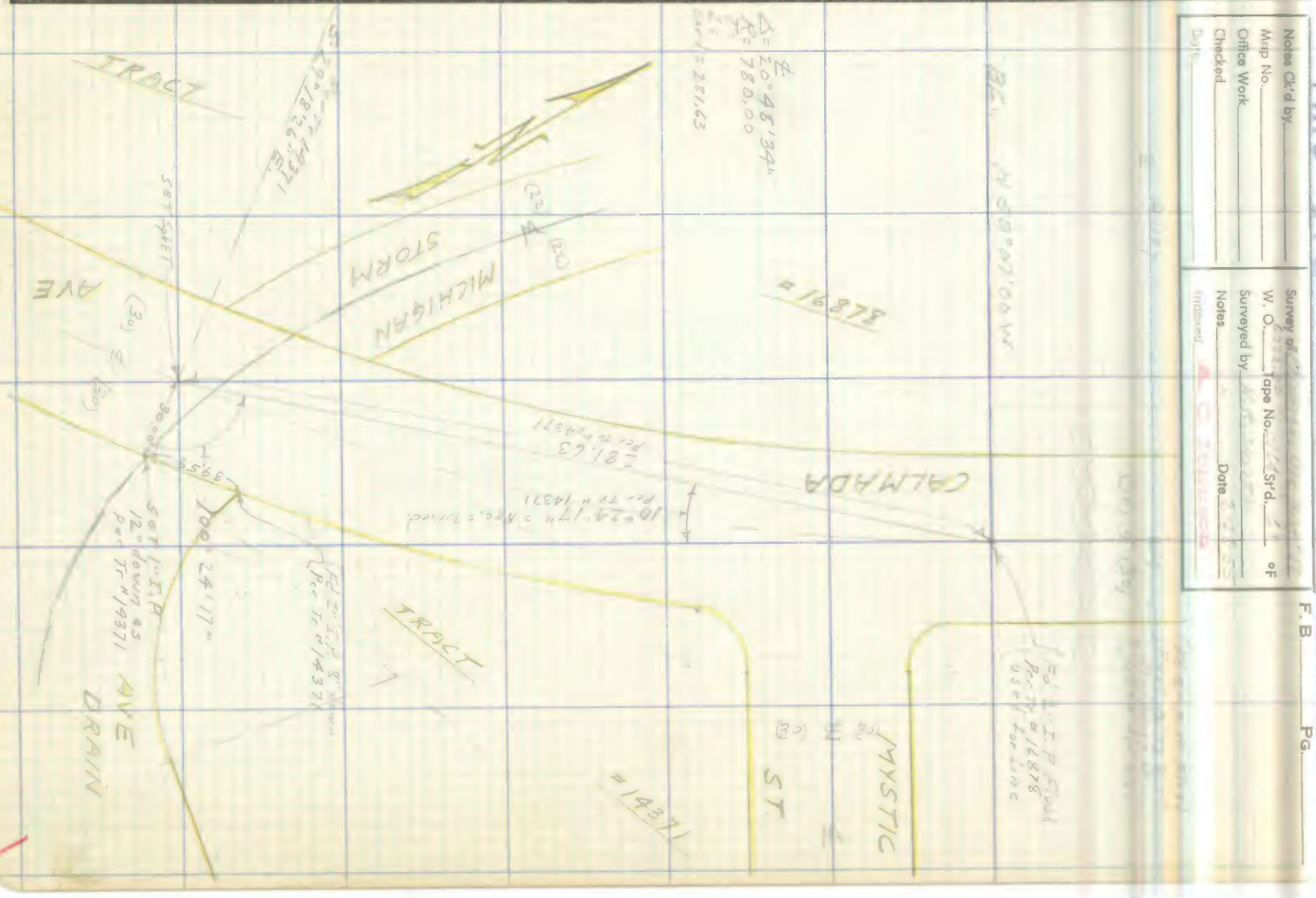

Notes Ck'd by _____
Map No. _____
Office Work _____
Checked _____
Date _____

Survey of _____
W. O. _____ Tape No. _____ Sr'd. _____ of
Surveyed by _____
Notes _____ Date _____
Indexed _____

PWFB 0927 1164

F. B. _____ PG. _____

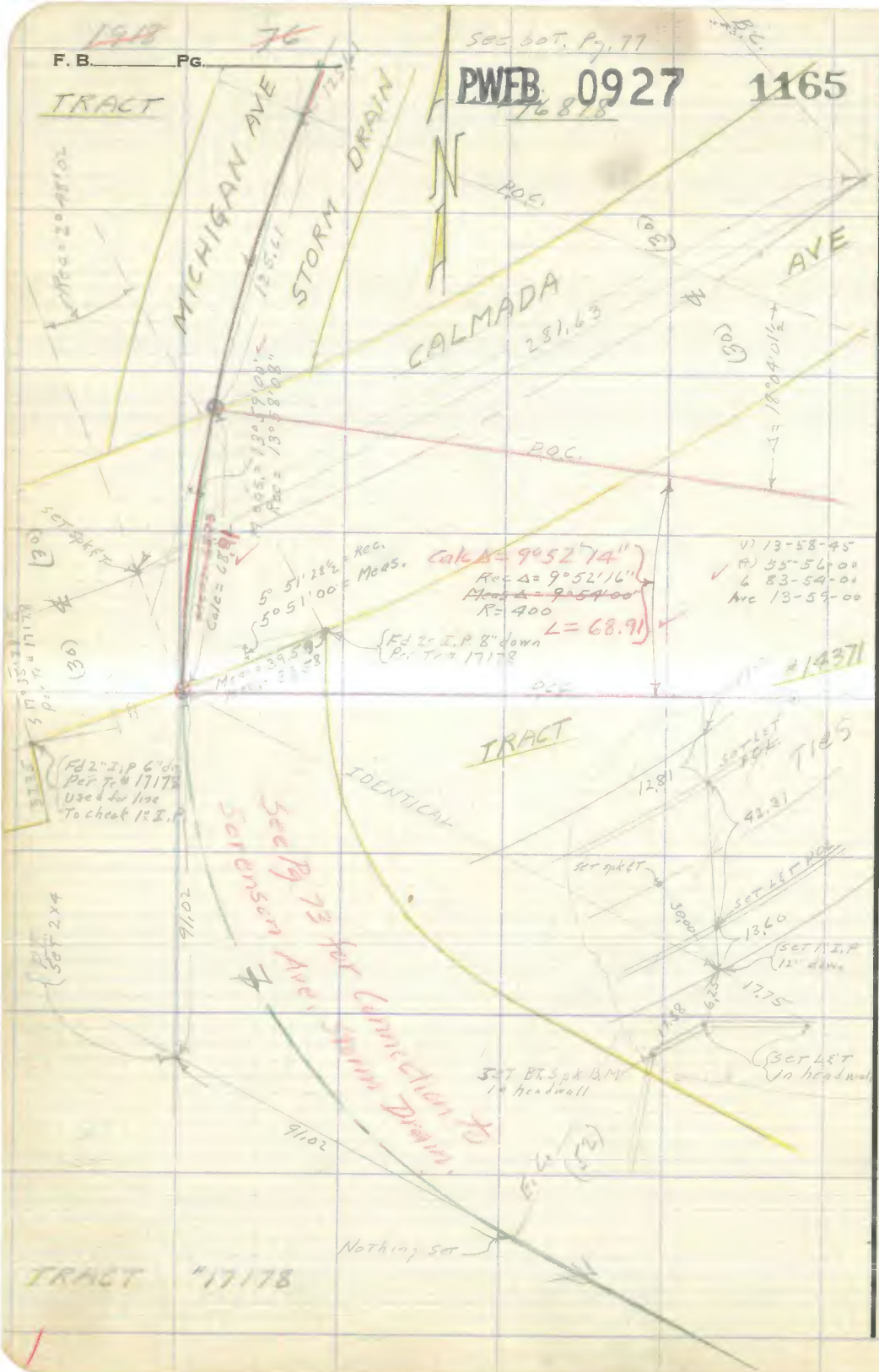

W.S. 34-B-2

RETURN TO
LOS ANGELES COUNTY SURVEYOR
726 LOS ANGELES COUNTY
ENGINEERING BLDG.

Do not extend notes this side of this line.

Note: Any Additions or Changes on This Sheet Must be Made or Circled in Red Ink With Date and Name of Person Making Change.

PWFB 0927 1166

Notes Ck'd by	Survey of
Map No.	W. O. Tape No. St'd. °F
Office Work	Surveyed by
Checked	Notes Date
Date	Indexed

F. B. Pg.

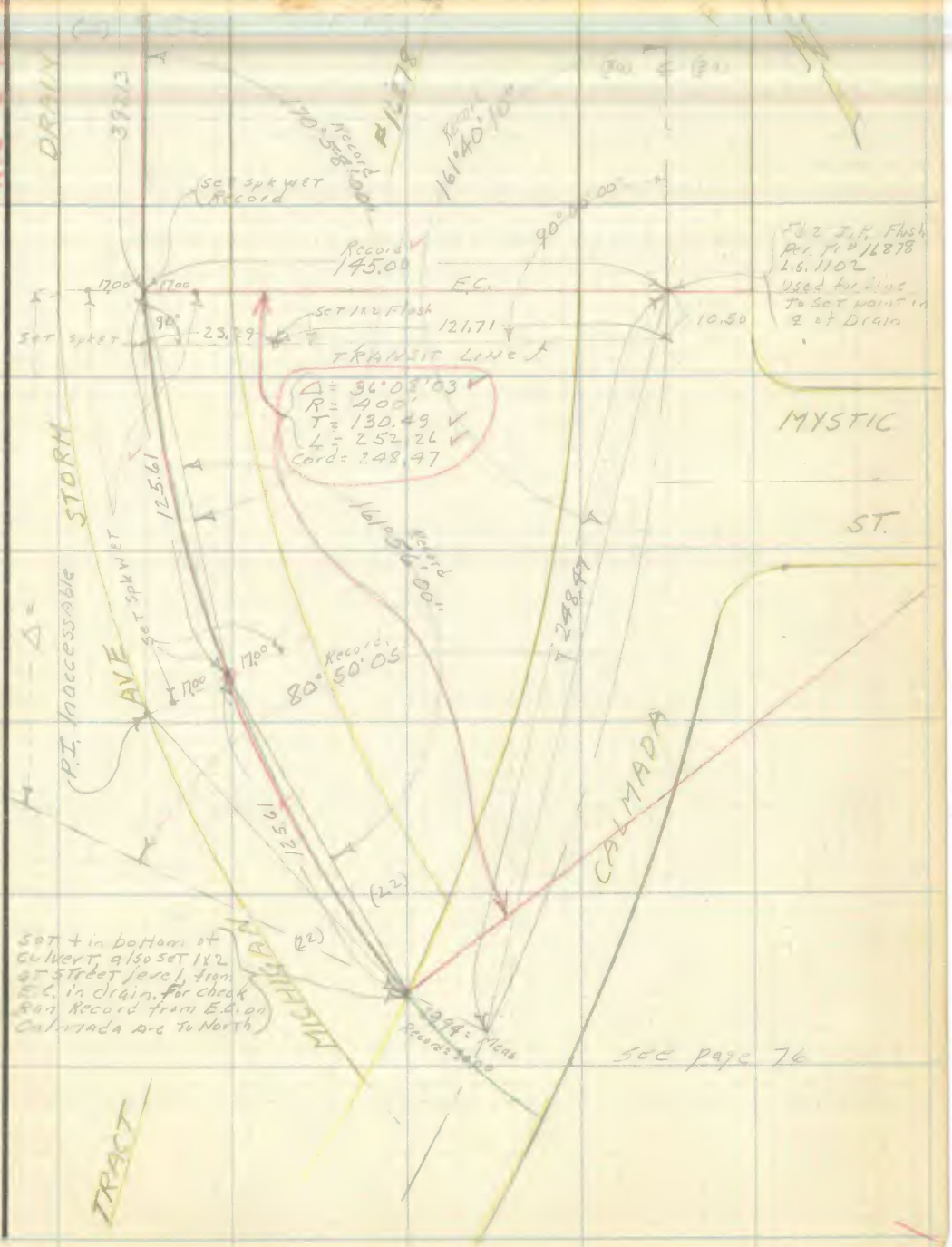

Note: Any Additions or Changes on This Sheet Must be Made or Circled in Red Ink With Date and Name of Person Making Change.

Do not extend notes this side of this line.

RETURN TO
LOS ANGELES COUNTY SURVEYOR
726 LOS ANGELES COUNTY
ENGINEERING BLDG.

78F309S 247 4-53

1918 12 78 PWFB 0927

F. B. _____ Pg. _____

1167

W.S. 34-B-2

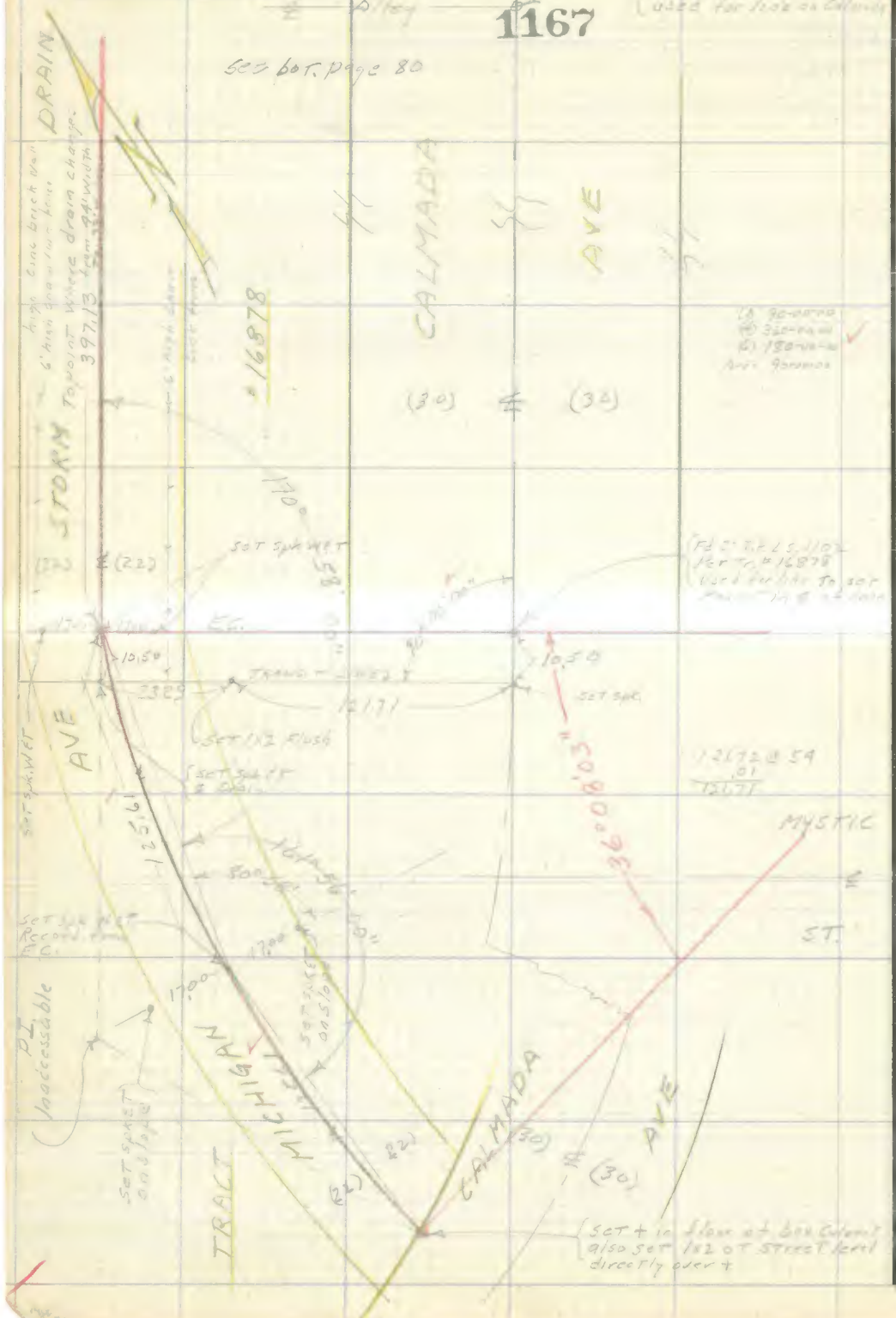

RETURN TO
LOS ANGELES COUNTY SURVEYOR
726 LOS ANGELES COUNTY
ENGINEERING BLDG.

Do not extend notes this side of this line.

Note: Any Additions or Changes on This Sheet Must be Made or Circled in Red Ink With Date and Name of Person Making Change.

1918 ~~85~~ See Sht pg 81 PWFB 0927

F.B. _____ Pg. _____

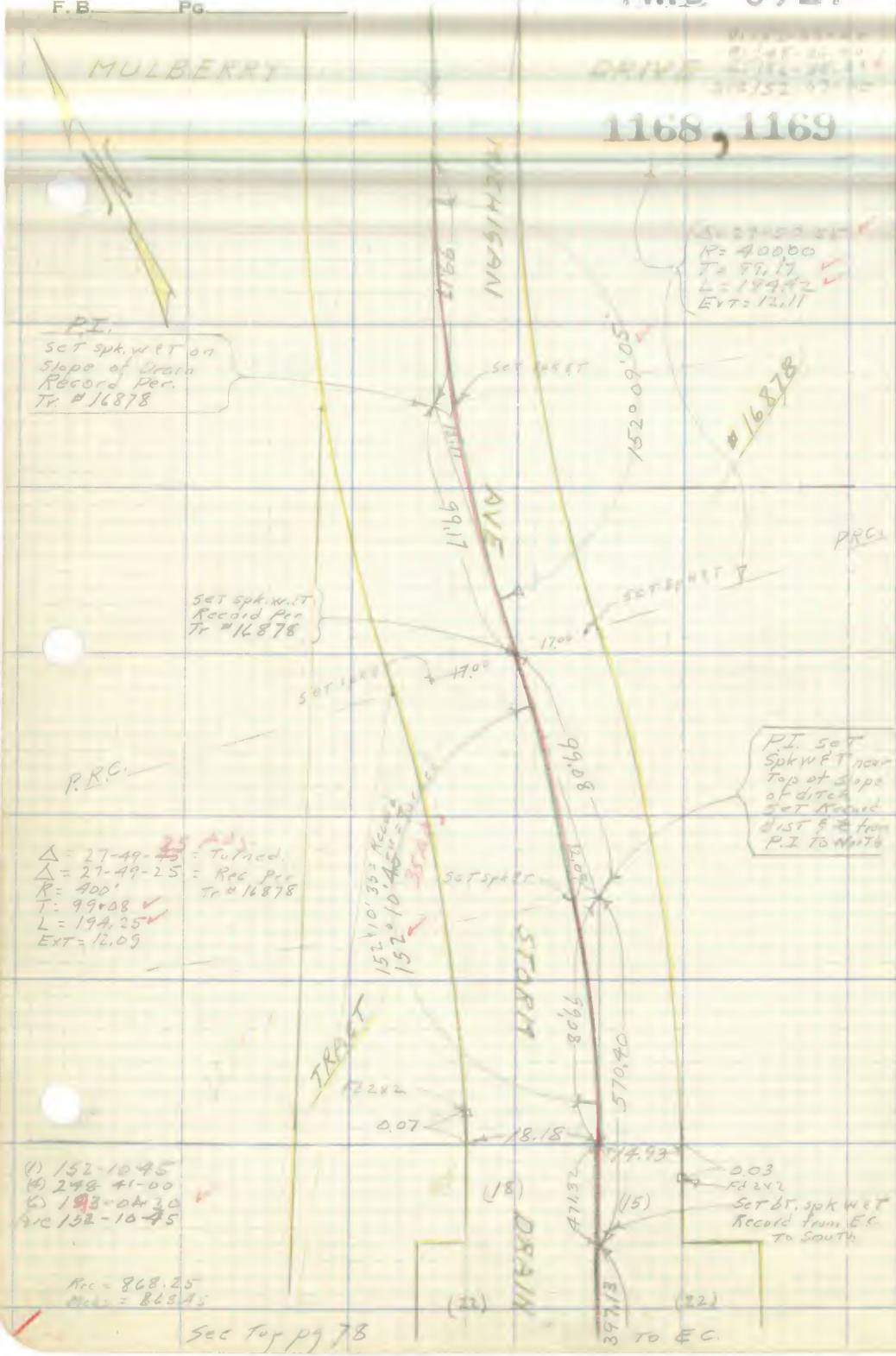

RETURN TO
LOS ANGELES COUNTY SURVEYOR
726 LOS ANGELES COUNTY
ENGINEERING BLDG.

Do not extend notes this side of this line.

Note: Any Additions or Changes on This Sheet Must be Made or Circled in Red Ink With Date and Name of Person Making Change.

1918 13-79

Notes Ck'd by	Survey of	F. B. Pg.
Map No.	W. O. Tape No. St'd. °F	
Office Work	Surveyed by	
Checked	Notes Date	
Date	Indexed A. C. Johnson	

Note: Any Additions or Changes on This Sheet Must be Made or Circled in Red Ink With Date and Name of Person Making Change.

Do not extend notes this side of this line.

RETURN TO
LOS ANGELES COUNTY SURVEYOR
726 LOS ANGELES COUNTY
ENGINEERING BLDG.

76F9098 247 4-53

PWFB 0927 1170, 1171

1918 81

Notes Ck'd by [illegible]	Survey of [illegible]
Map No.	W. O. Tape No. [illegible] St'd. [illegible] °F
Office Work	Surveyed by [illegible]
Checked	Notes Date [illegible]
Date	Indexed [illegible]

F. B. Pg.

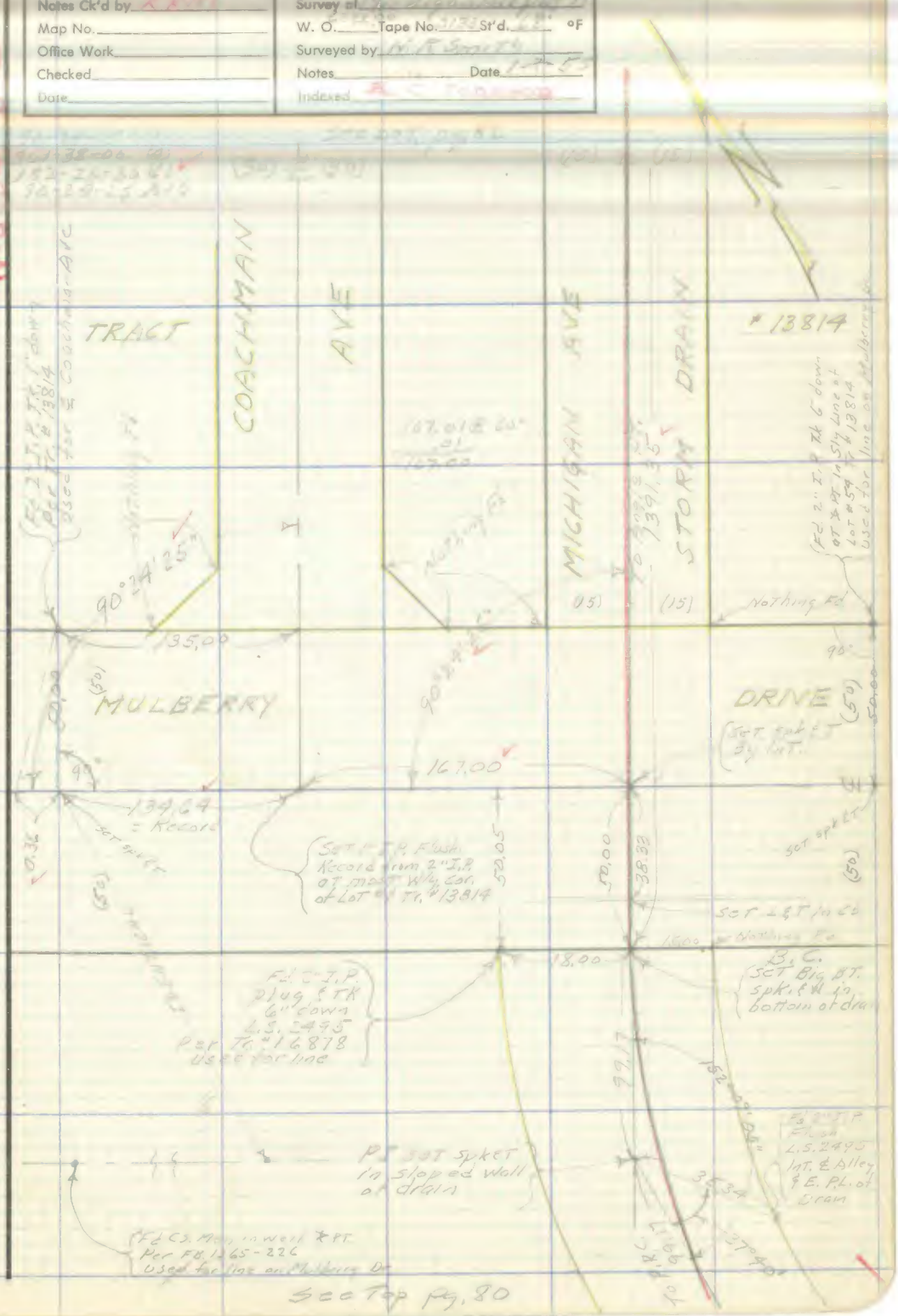

Note: Any Additions or Changes on This Sheet Must be Made or Circled in Red Ink With Date and Name of Person Making Change.

Do not extend notes this side of this line.

RETURN TO
LOS ANGELES COUNTY SURVEYOR
726 LOS ANGELES COUNTY
ENGINEERING BLDG.

76F3095 247 4-53

1918-16 82

F. B. _____ PG. _____

PWFB 0927 1172

See bot. pg. 83

W.S. 34-B-1

See Top pg. 81

RETURN TO
LOS ANGELES COUNTY SURVEYOR
726 LOS ANGELES COUNTY
ENGINEERING BLDG.

Do not extend notes this side of this line.

Note: Any Additions or Changes on This Sheet Must be Made or Circled in Red Ink With Date and Name of Person Making Change.

PWFB 0927

1173

Notes Ck'd by:	Survey of:
Map No.	W. O. Tape No. St'd. °F
Office Work	Surveyed by:
Checked	Notes Date
Date	Indexed

F. B. Pg.

Note: Any Additions or Changes on This Sheet Must be Made or Circled in Red Ink With Date and Name of Person Making Change.

Do not extend notes this side of this line.

RETURN TO
LOS ANGELES COUNTY SURVEYOR
726 LOS ANGELES COUNTY
ENGINEERING BLDG.

76F309S 247 4-53

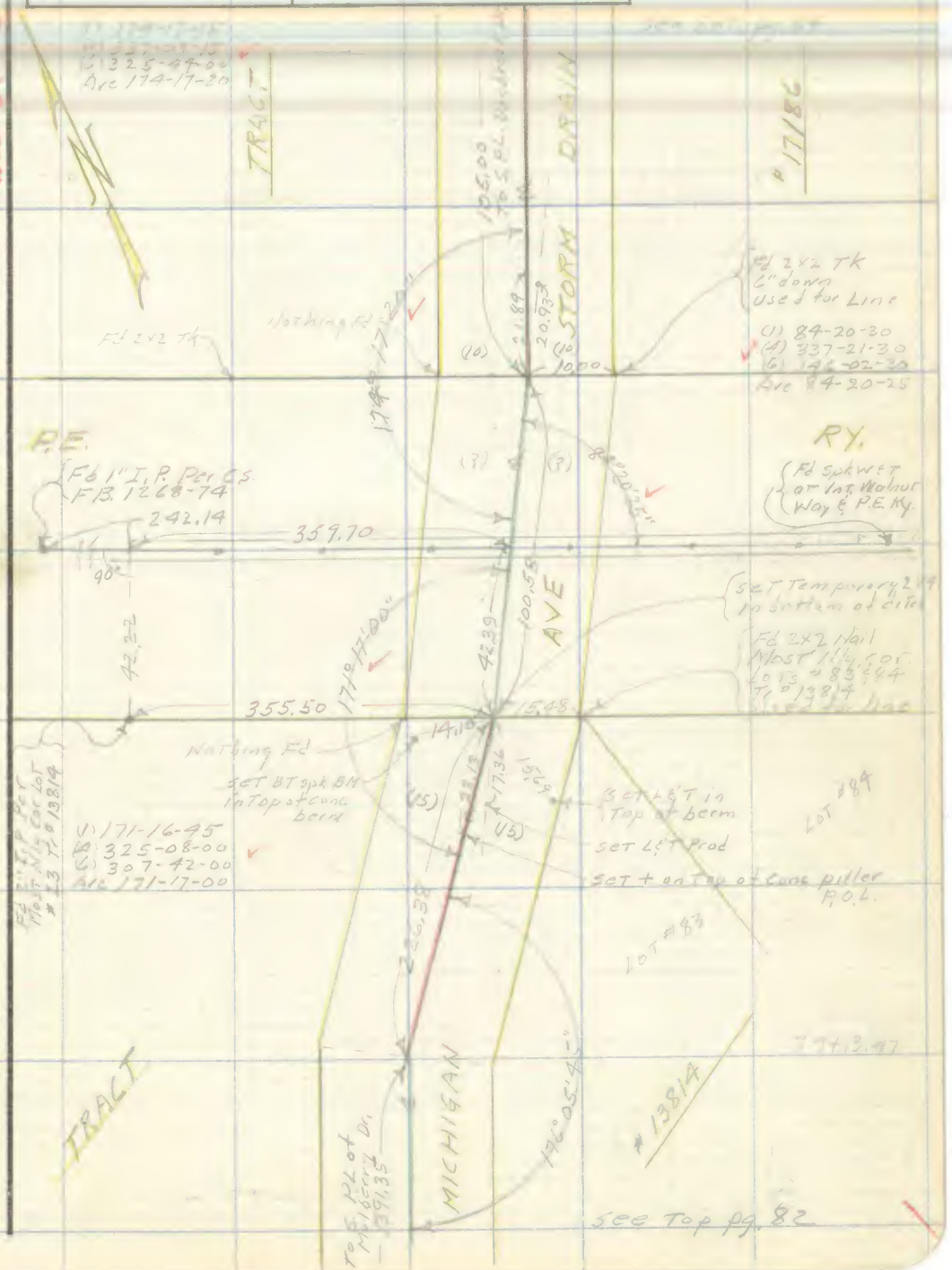

1918 16 84 PWFB 0927

F. B. _____ Pg. _____

See bot. pg. 85

1174

W.S. 34-B-1

See Top pg. 83

RETURN TO
LOS ANGELES COUNTY SURVEYOR
726 LOS ANGELES COUNTY
ENGINEERING BLDG.
Do not extend notes this side of this line.

Note: Any Additions or Changes on This Sheet Must be Made or Circled in Red Ink With Date and Name of Person Making Change.

PWFB 0927 1175

Notes Ck'd by	Survey of
Map No.	W. O. Tape No. St'd. °F
Office Work	Surveyed by
Checked	Notes Date
Date	Indexed

F. B. Pg.

Note: Any Additions or Changes on This Sheet Must be Made or Circled in Red Ink With Date and Name of Person Making Change.

Do not extend notes this side of this line.

RETURN TO
LOS ANGELES COUNTY SURVEYOR
726 LOS ANGELES COUNTY
ENGINEERING BLDG.

76F309S 247 4-53

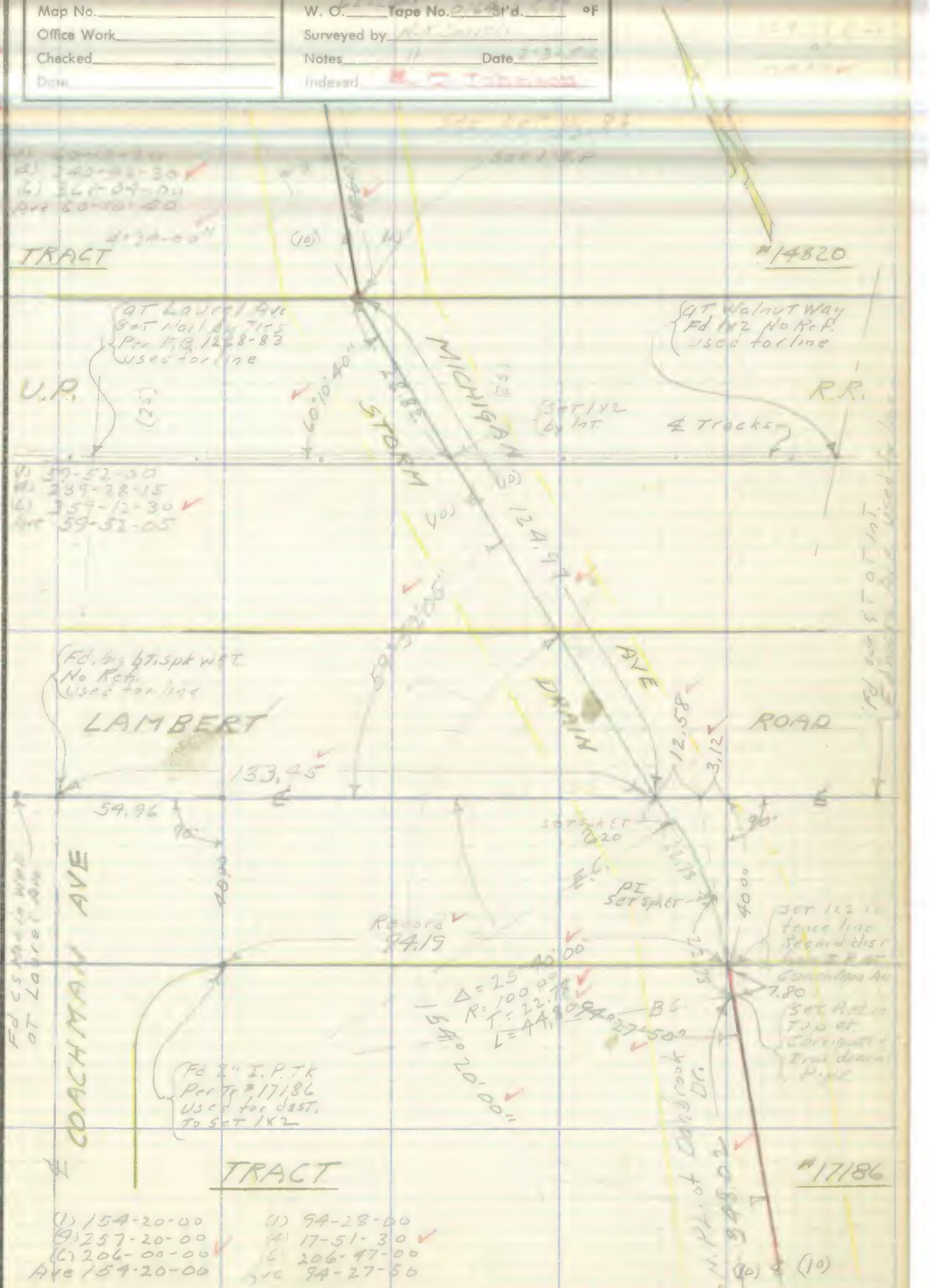

F. B. ____ PG. ____ PWFB 0927 see bot pg. 87

1176

W.S. 34-B-1

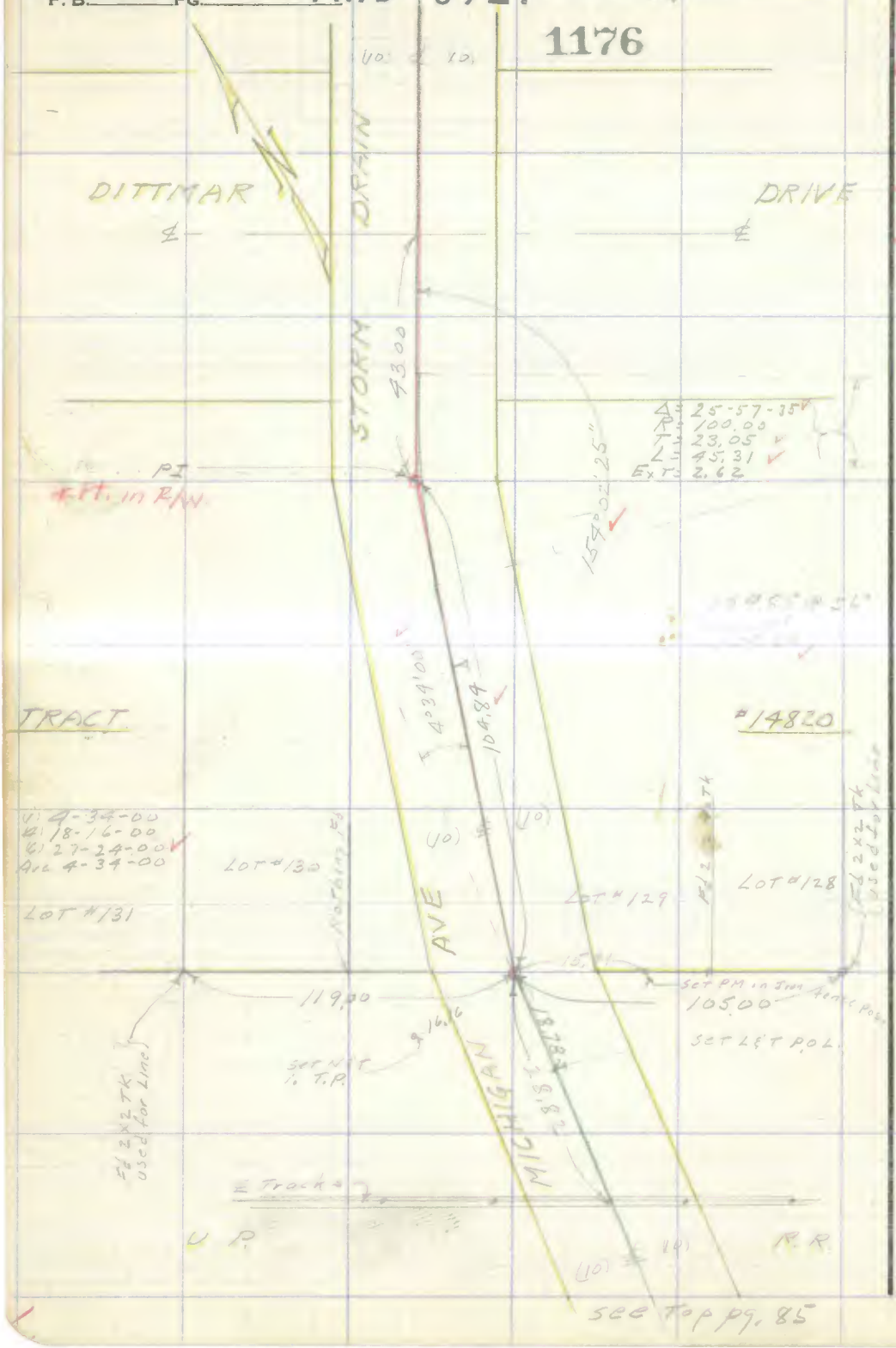

RETURN TO
LOS ANGELES COUNTY SURVEYOR
726 LOS ANGELES COUNTY
ENGINEERING BLDG.

Do not extend notes this side of this line.

Note: Any Additions or Changes on This Sheet Must be Made or Circled in Red Ink With Date and Name of Person Making Change.

PWFB 0927 1177, 1178 198 87

Notes Ck'd by [illegible]	Survey of [illegible]
Map No.	W. O. 6222.00 Tape No. 0133 St'd. 68 °F
Office Work	Surveyed by [illegible]
Checked	Notes [illegible] Date 2-1-55
Date	Indexed [illegible]

F. B. Pg.

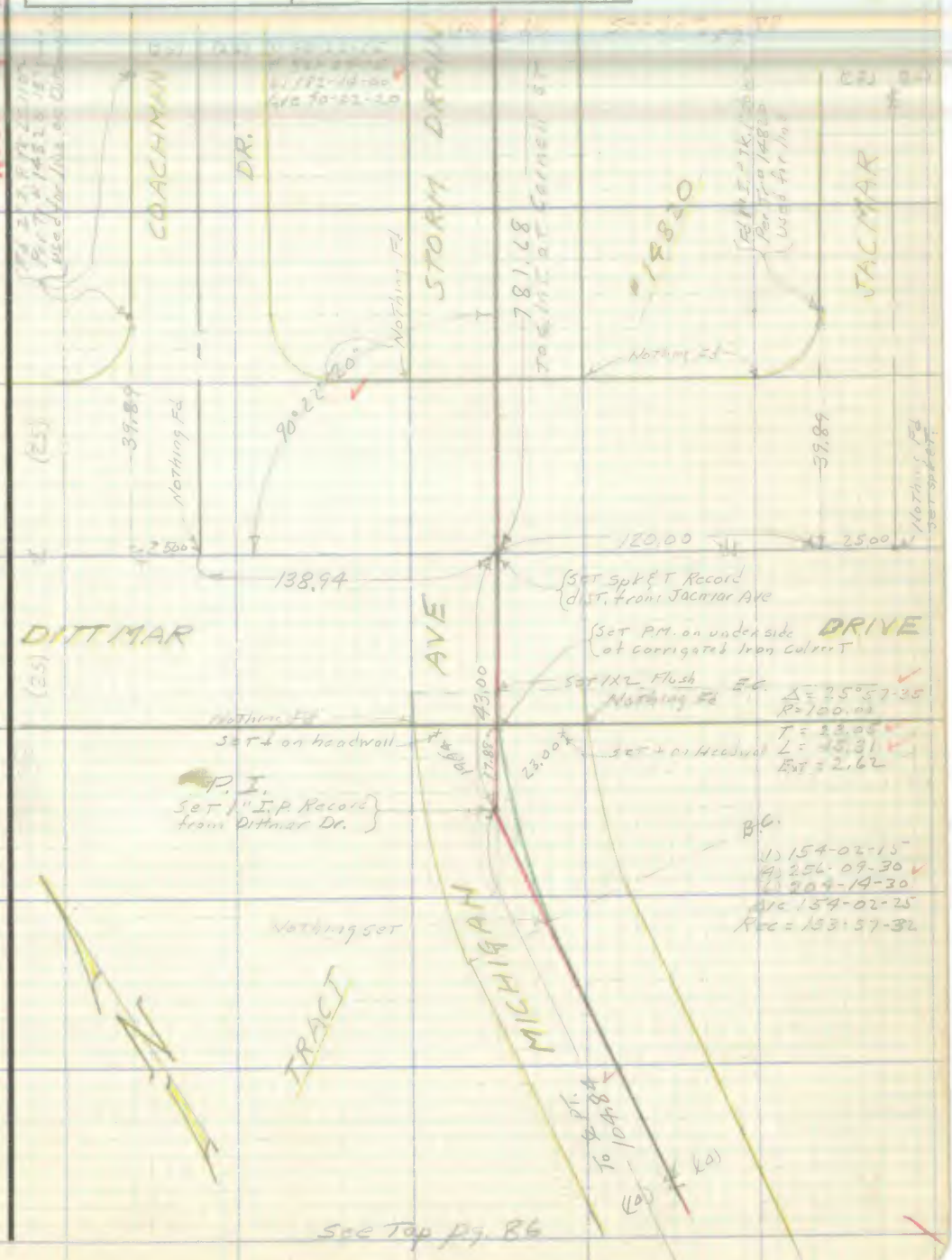

Note: Any Additions or Changes on This Sheet Must be Made or Circled in Red Ink With Date and Name of Person Making Change.

Do not extend notes this side of this line.

RETURN TO
LOS ANGELES COUNTY SURVEYOR
726 LOS ANGELES COUNTY
ENGINEERING BLDG.

76F3095 247 4-53

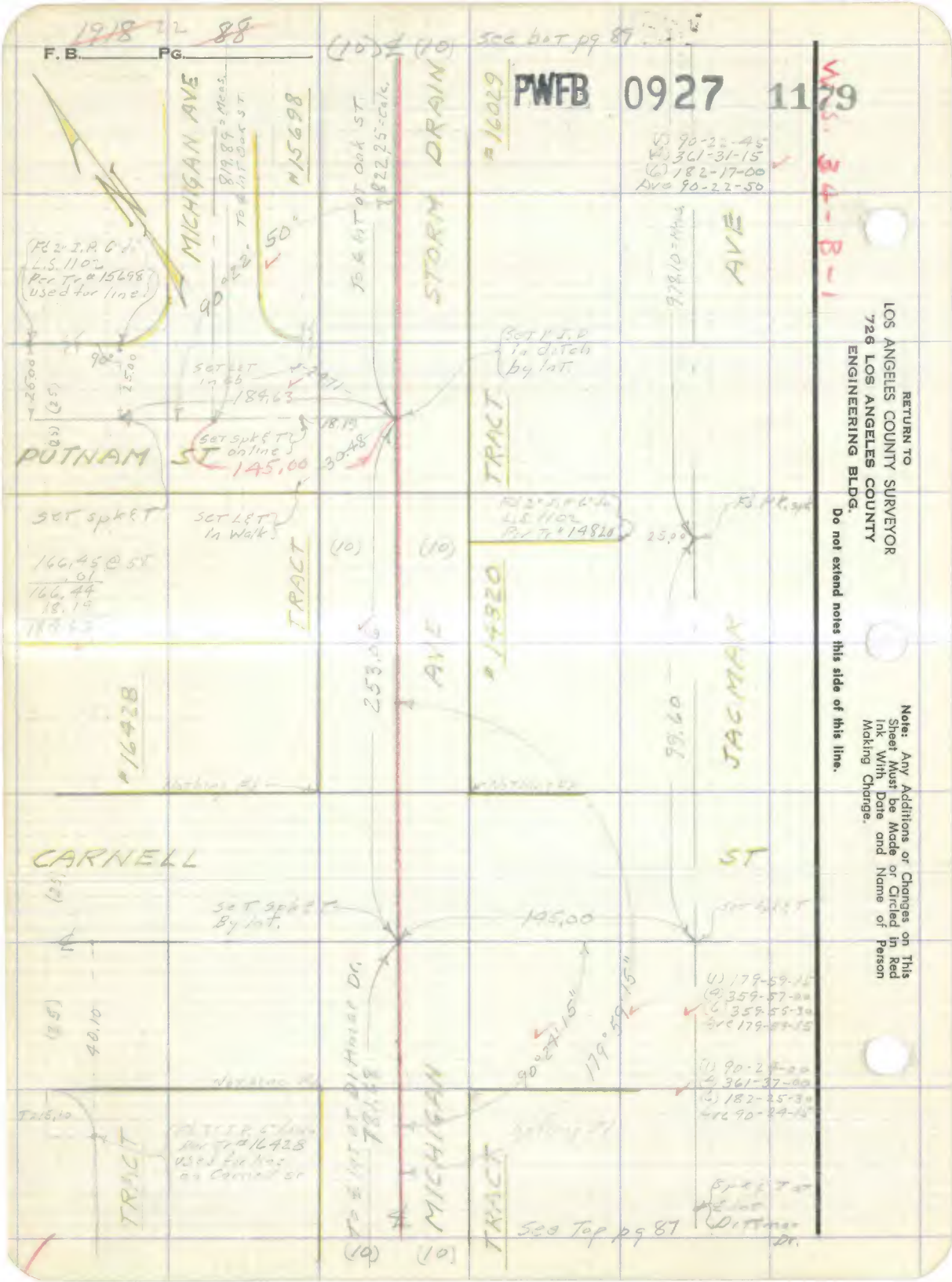

RETURN TO
LOS ANGELES COUNTY SURVEYOR
726 LOS ANGELES COUNTY
ENGINEERING BLDG.

Do not extend notes this side of this line.

Note: Any Additions or Changes on This Sheet Must be Made or Circled in Red Ink With Date and Name of Person Making Change.

PWFB 0927 1180

1918 23 89

F. B. _____ Pg _____

Notes Ck'd by [illegible]	Survey of [illegible]
Map No.	W. O. [illegible] Tape No. [illegible] St'd. [illegible] °F
Office Work	Surveyed by [illegible]
Checked	Notes " Date 2-4-55
Date	Indexed [illegible]

W.S. 34 B 1

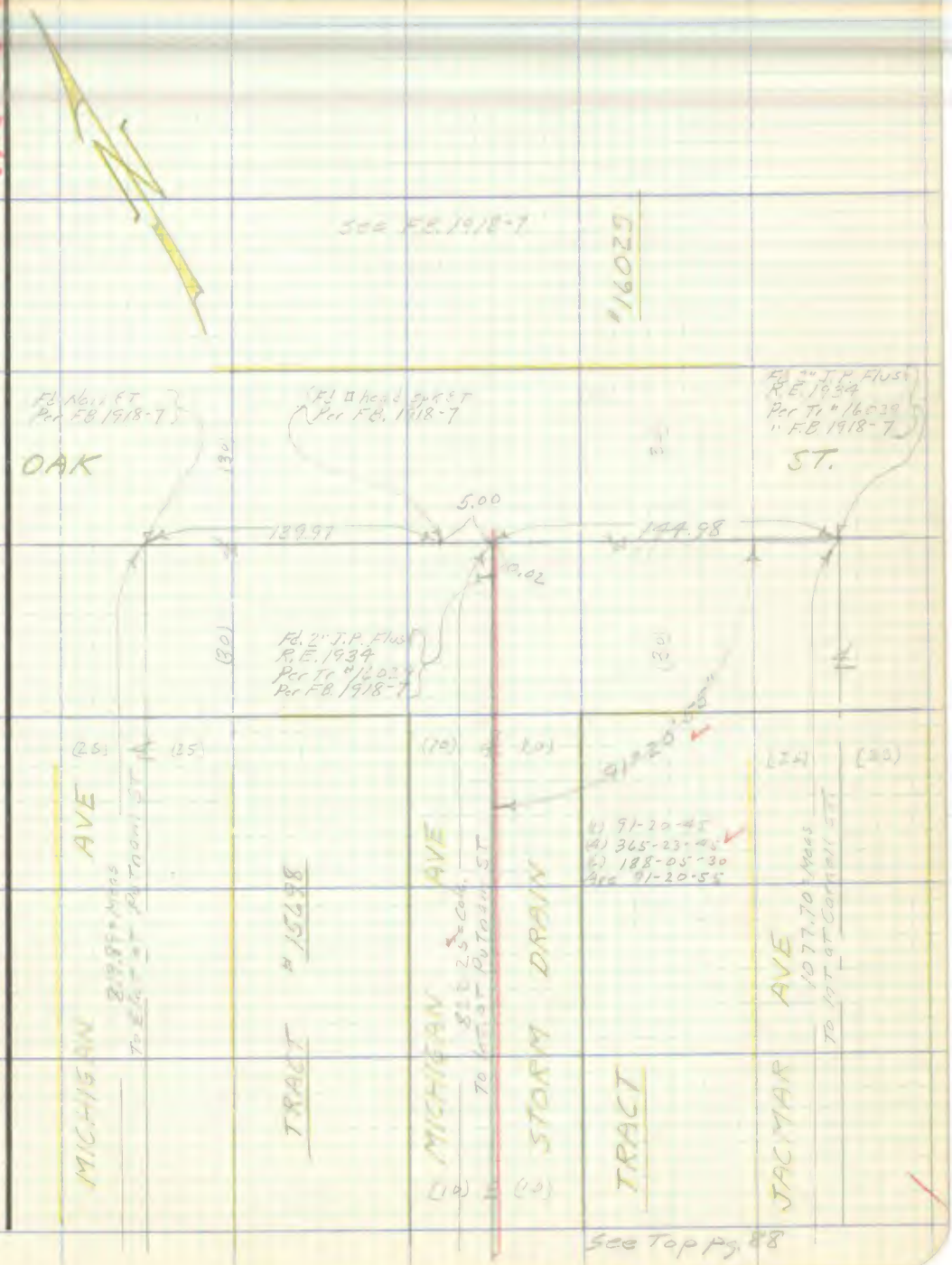

Note: Any Additions or Changes on This Sheet Must be Made or Circled in Red Ink With Date and Name of Person Making Change.

Do not extend notes this side of this line.

RETURN TO
LOS ANGELES COUNTY SURVEYOR
726 LOS ANGELES COUNTY
ENGINEERING BLDG.

76F3095 247 4-53

RETURN TO
LOS ANGELES COUNTY SURVEYOR
726 LOS ANGELES COUNTY
ENGINEERING BLDG.

Note: Any Additions or Changes on This Sheet Must be Made or Circled in Red Ink With Date and Name of Person Making Change.

Do not extend notes this side of this line.

F. B. 1918-7 PG. 9D

PWFB 0928 520

F. B. 1918 Pg. 21

Notes Ck'd by	Survey of
Map No.	W. O. ____ Tape No. ____ St'd. ____ °F
Office Work	Surveyed by
Checked	Notes ____ Date 9-7-55
Date	Indexed

W.S. 34 - B.

Note: Any Additions or Changes on This Sheet Must be Made or Circled in Red Ink With Date and Name of Person Making Change.

Do not extend notes this side of this line.

RETURN TO
LOS ANGELES COUNTY SURVEYOR
726 LOS ANGELES COUNTY ENGINEERING BLDG.

76F309S 247 4-53

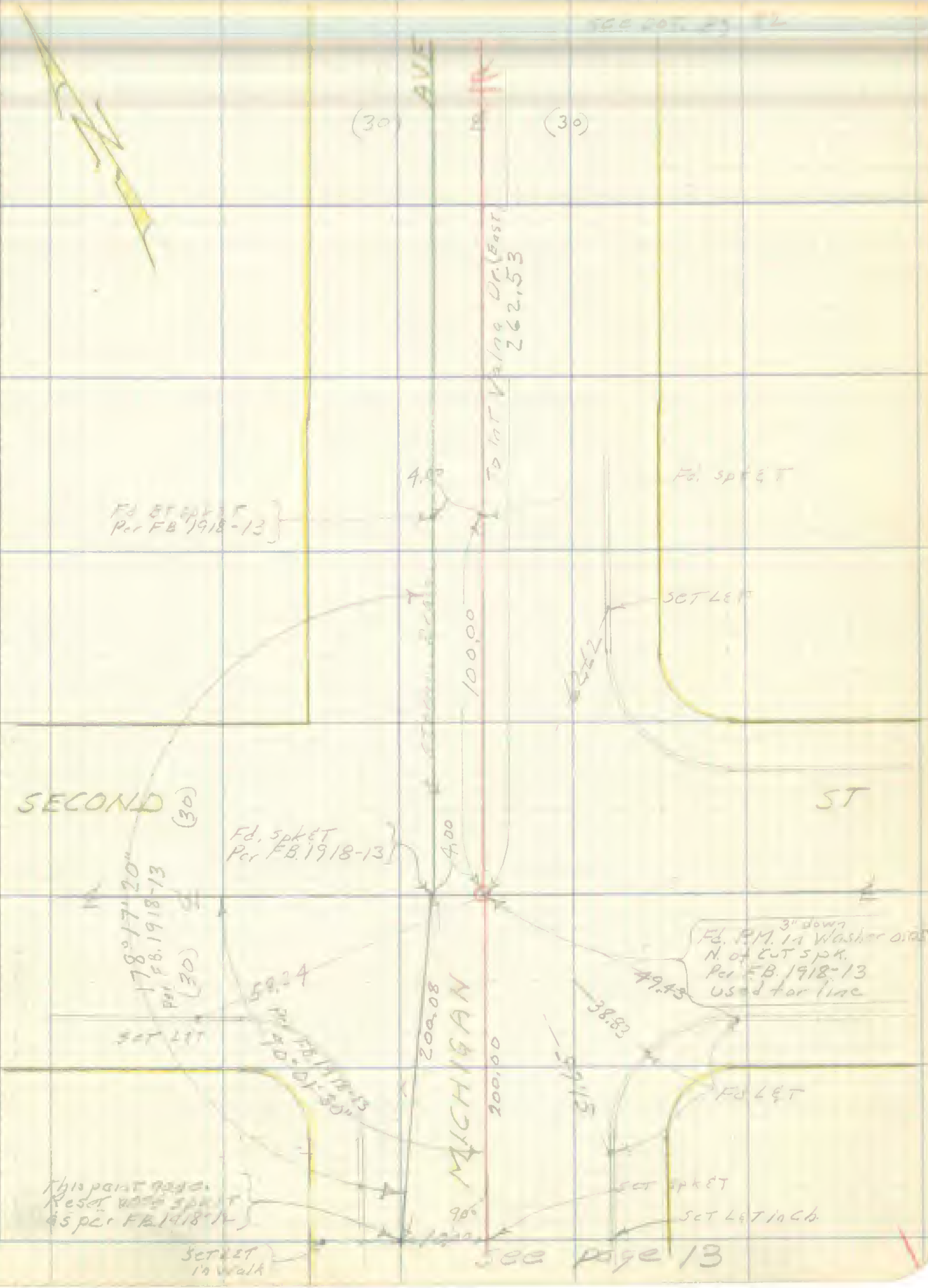

See page 13

1918 92 PWFB 0928 SEE BOT. PG. 93 521

F.B. Pg.

W.S. 34-B-1

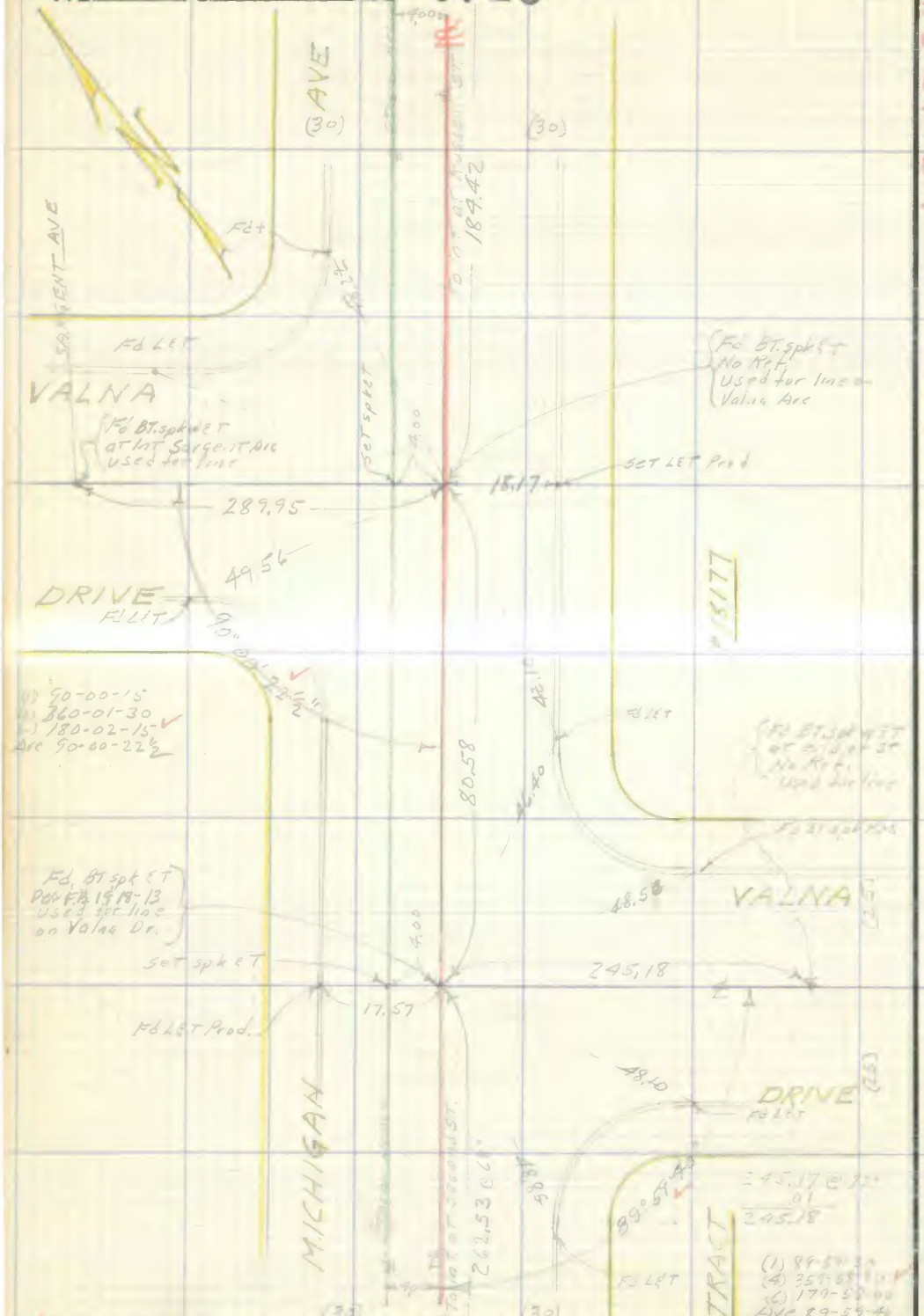

RETURN TO
LOS ANGELES COUNTY SURVEYOR
726 LOS ANGELES COUNTY
ENGINEERING BLDG.
Do not extend notes this side of this line.

Note: Any Additions or Changes on This Sheet Must be Made or Circled in Red Ink With Date and Name of Person Making Change.

PWFB 0928 522, 523

F. B. ____ PG. ____

Notes Ck'd by [illegible]	Survey of ____
Map No. ____	W. O. ____ Tape No. ____ St'd. ____ °F
Office Work ____	Surveyed by ____
Checked ____	Notes ____ Date ____
Date ____	Indexed A. C. Johnson

W. S. 34 - B - 1

Note: Any Additions or Changes on This Sheet Must be Made or Circled in Red Ink With Date and Name of Person Making Change.

Do not extend notes this side of this line.

RETURN TO
LOS ANGELES COUNTY SURVEYOR
726 LOS ANGELES COUNTY
ENGINEERING BLDG.

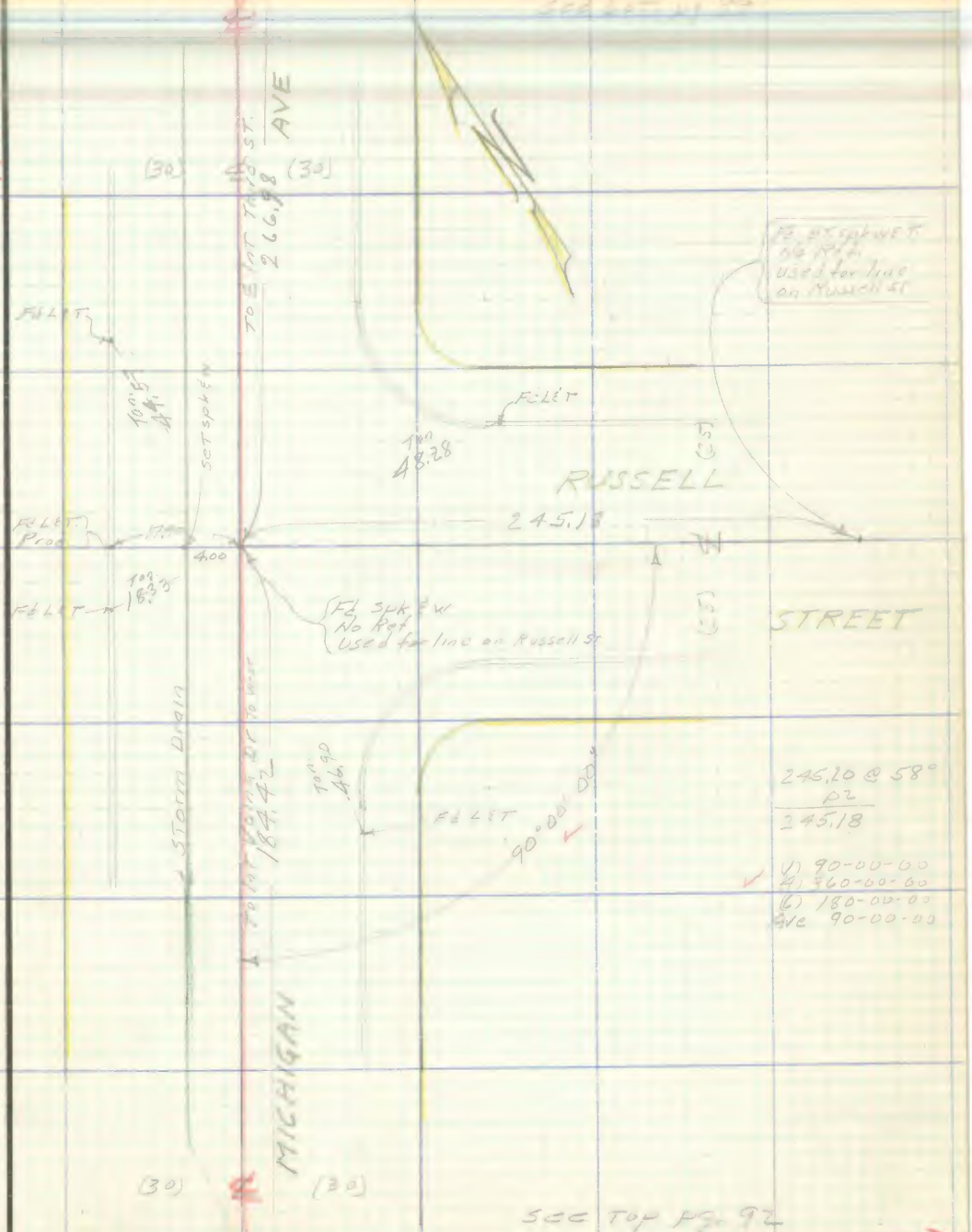

76F309S 247 4-53

F. B. 1918 PG. 94

PWFB 0928 524

W.S. 37-C-6

RETURN TO
LOS ANGELES COUNTY SURVEYOR
726 LOS ANGELES COUNTY
ENGINEERING BLDG.
Do not extend notes this side of this line.

Note: Any Additions or Changes on This Sheet Must be Made or Circled in Red Ink With Date and Name of Person Making Change.

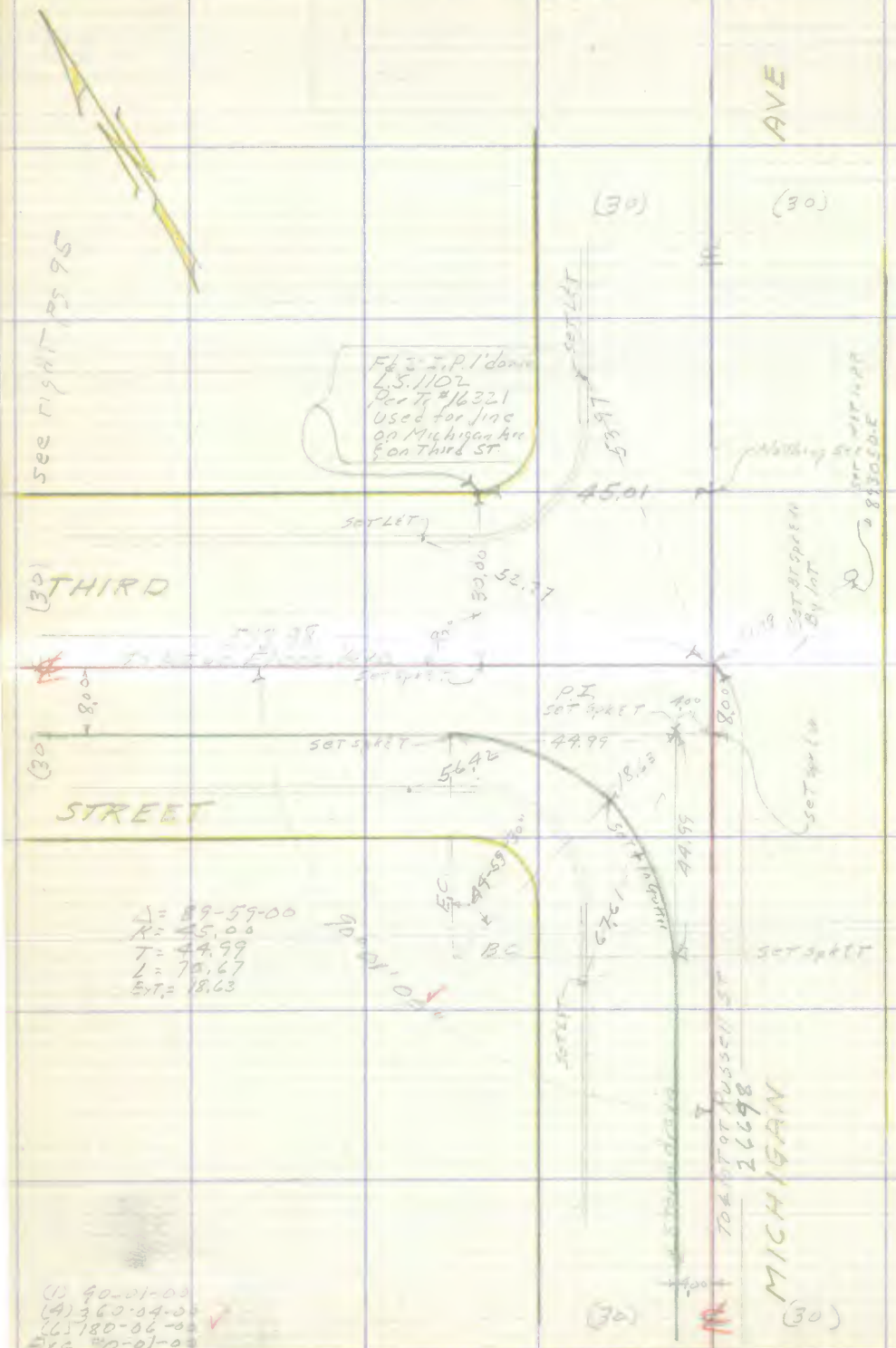

PWFB 1028 264

Notes Ck'd by	Survey of
Map No.	W. O. Tape No. St'd. °F
Office Work	Surveyed by
Checked	Notes Date
Date	Indexed

F. B. Pg.

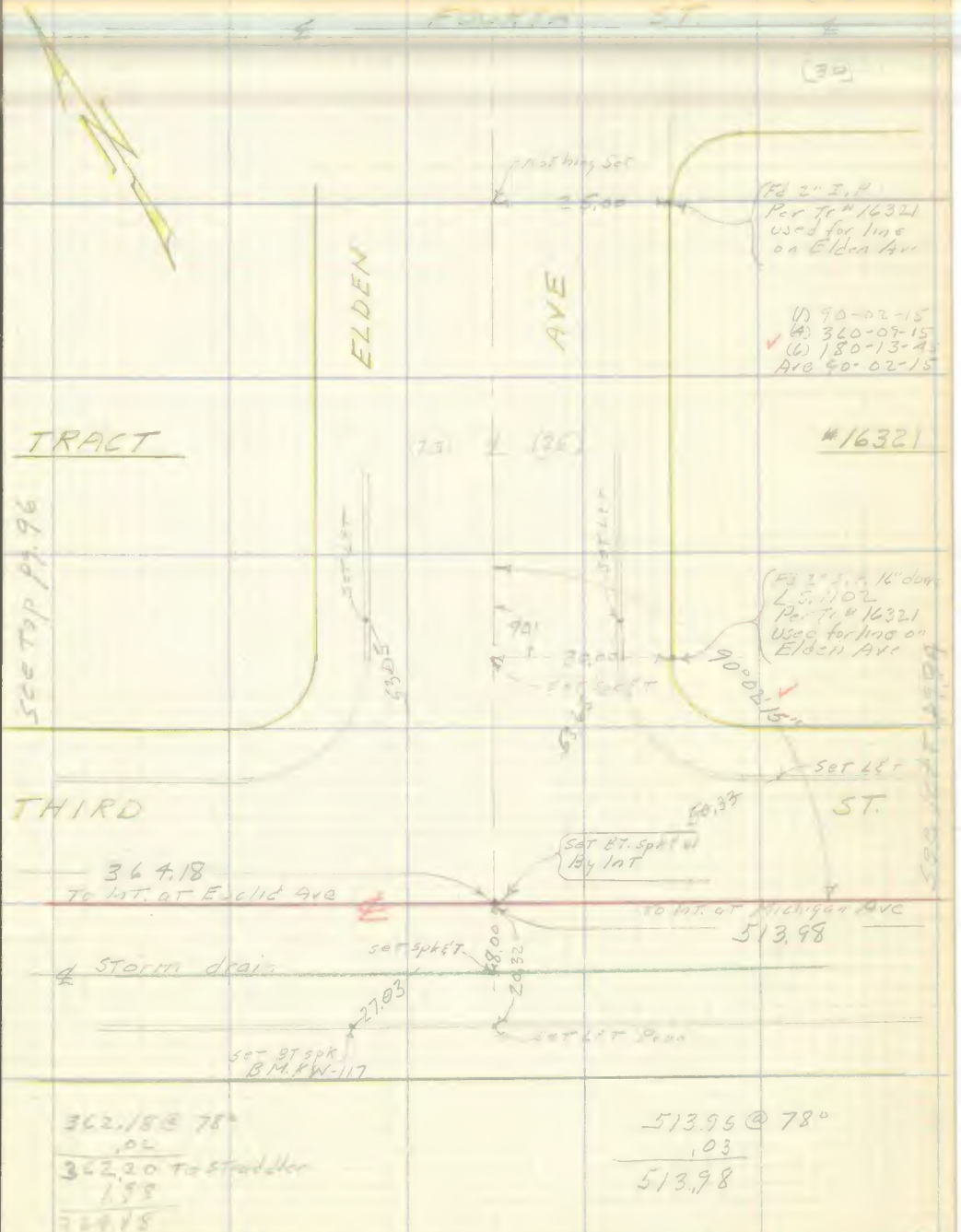

Note: Any Additions or Changes on This Sheet Must be Made or Circled in Red Ink With Date and Name of Person Making Change.

Do not extend notes this side of this line.

RETURN TO
LOS ANGELES COUNTY SURVEYOR
726 LOS ANGELES COUNTY
ENGINEERING BLDG.

76FS095 247 4-53

F. B.________ PG.________ PWFB 1028

265

See left page 95

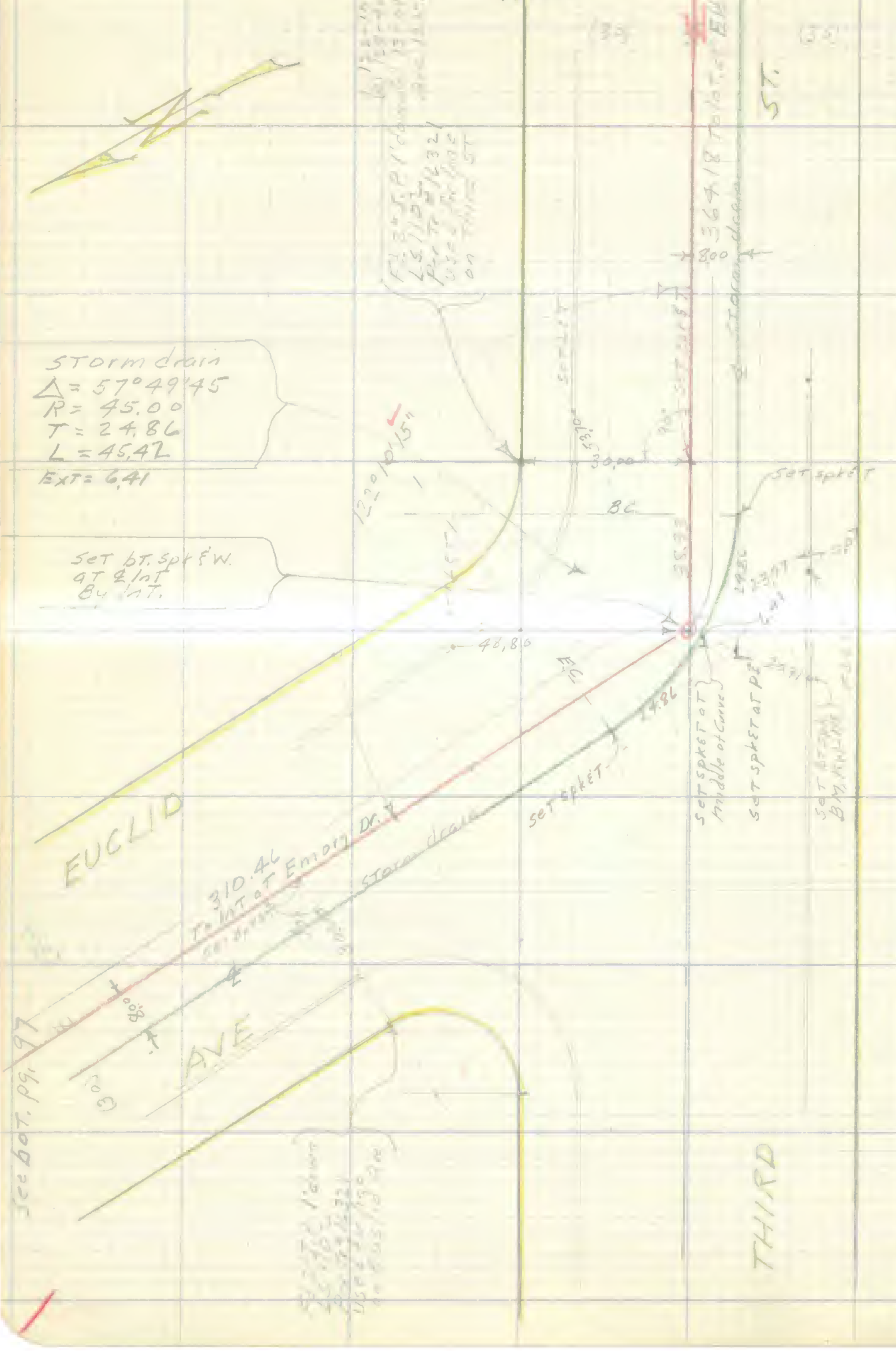

W.S. 37-C-6

RETURN TO
LOS ANGELES COUNTY SURVEYOR
726 LOS ANGELES COUNTY
ENGINEERING BLDG.

Do not extend notes this side of this line.

Note: Any Additions or Changes on This Sheet Must be Made or Circled in Red Ink With Date and Name of Person Making Change.

PWFB 1028 266

Notes Ck'd by	Survey of
Map No.	W. O. Tape No. St'd. °F
Office Work	Surveyed by
Checked	Notes Date
Date	Indexed

F. B. Pg.

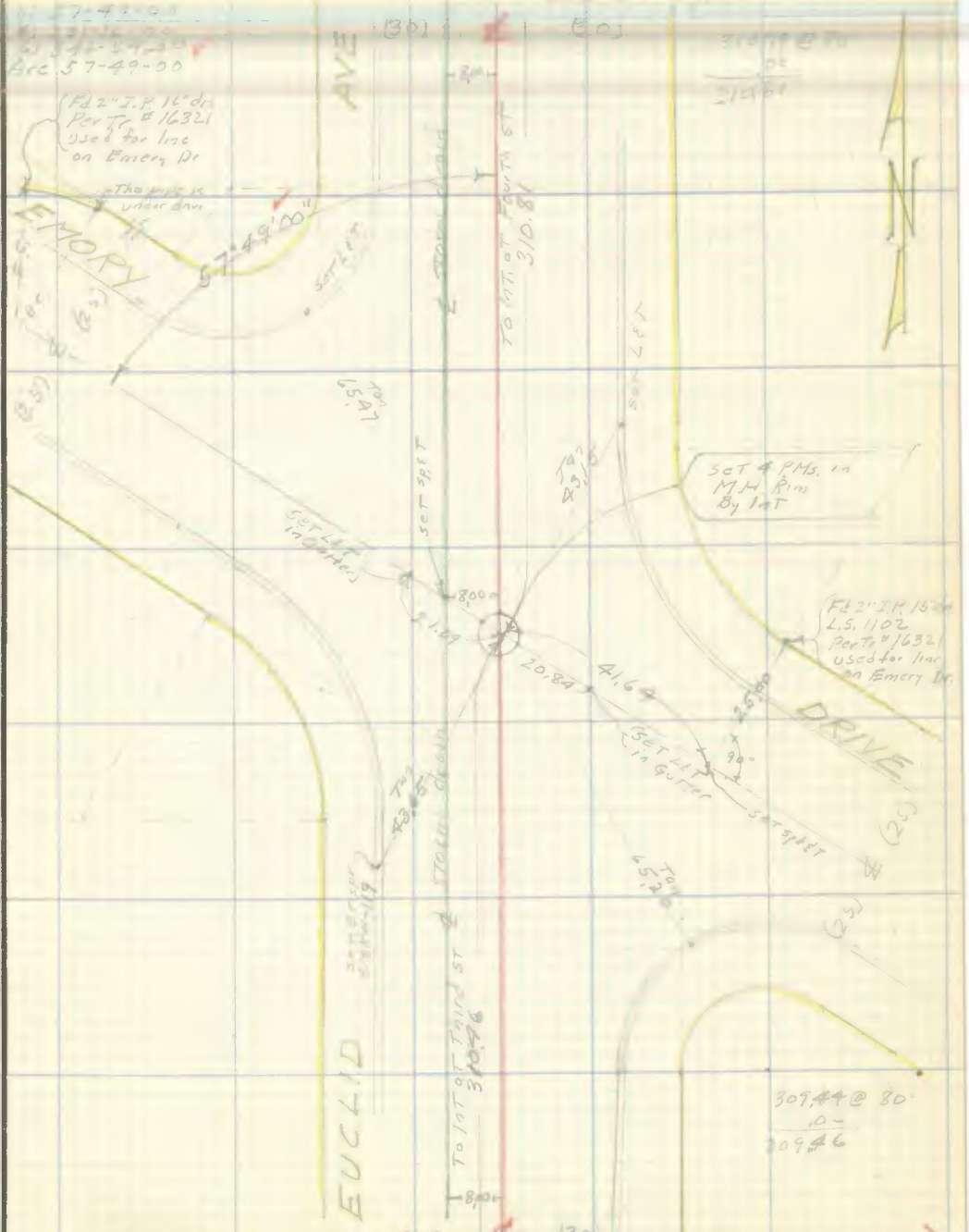

See Left pg. 96

Note: Any Additions or Changes on This Sheet Must be Made or Circled in Red Ink With Date and Name of Person Making Change.

Do not extend notes this side of this line.

RETURN TO
LOS ANGELES COUNTY SURVEYOR
726 LOS ANGELES COUNTY
ENGINEERING BLDG.

76F3098 247 4-53

1918 3 - 98

F. B. _____ PG. _____

See Bot. pg 99

PWFB 1028

267

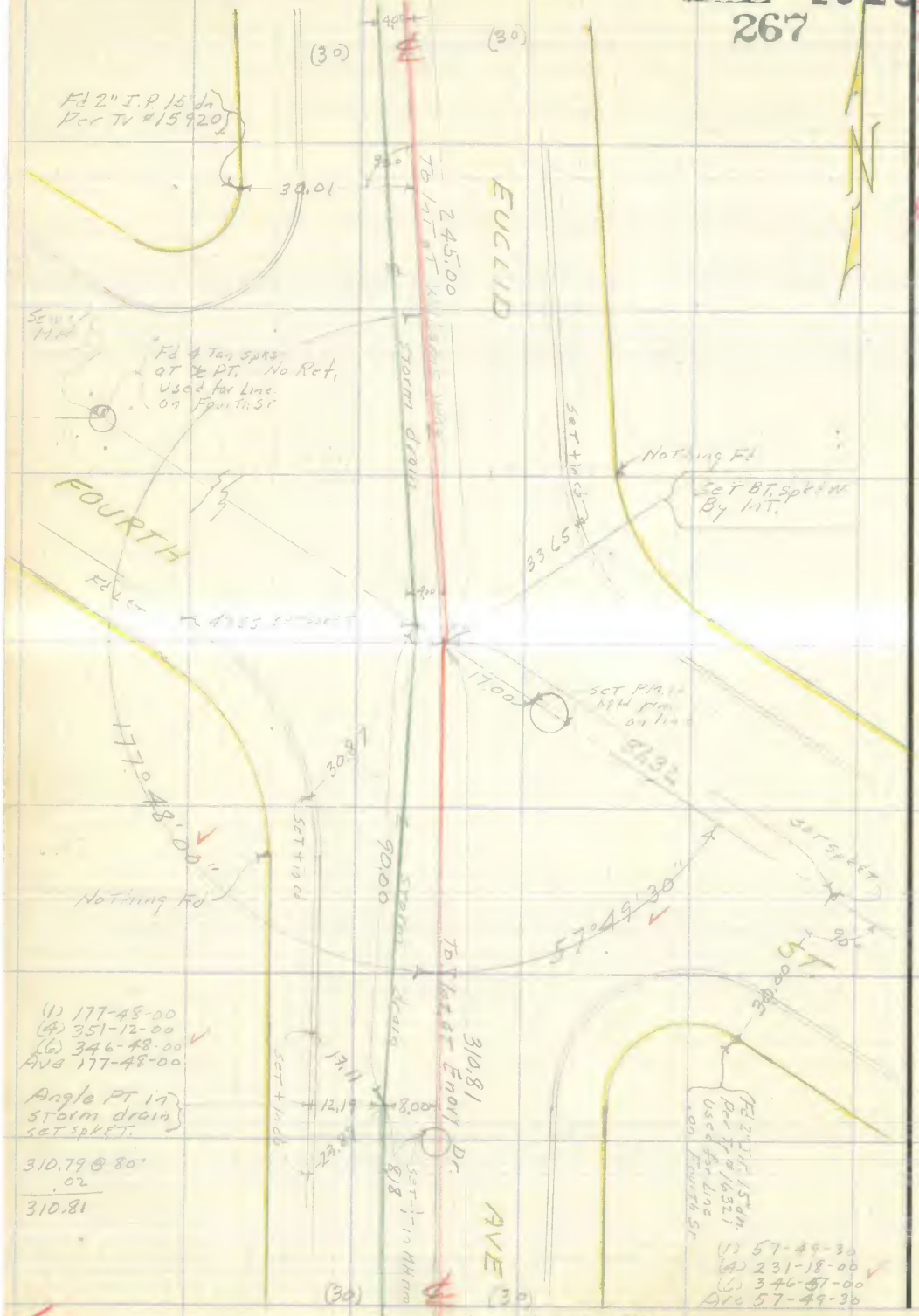

See Top pg. 97

RETURN TO
LOS ANGELES COUNTY SURVEYOR
726 LOS ANGELES COUNTY
ENGINEERING BLDG.

Do not extend notes this side of this line.

Note: Any Additions or Changes on This Sheet Must be Made or Circled in Red Ink With Date and Name of Person Making Change.

76F309S 247 4-53

RETURN TO
LOS ANGELES COUNTY SURVEYOR
726 LOS ANGELES COUNTY
ENGINEERING BLDG.

Note: Any Additions or Changes on This Sheet Must be Made or Circled in Red Ink With Date and Name of Person Making Change.

Do not extend notes this side of this line.

W.S. 37 - C - 6

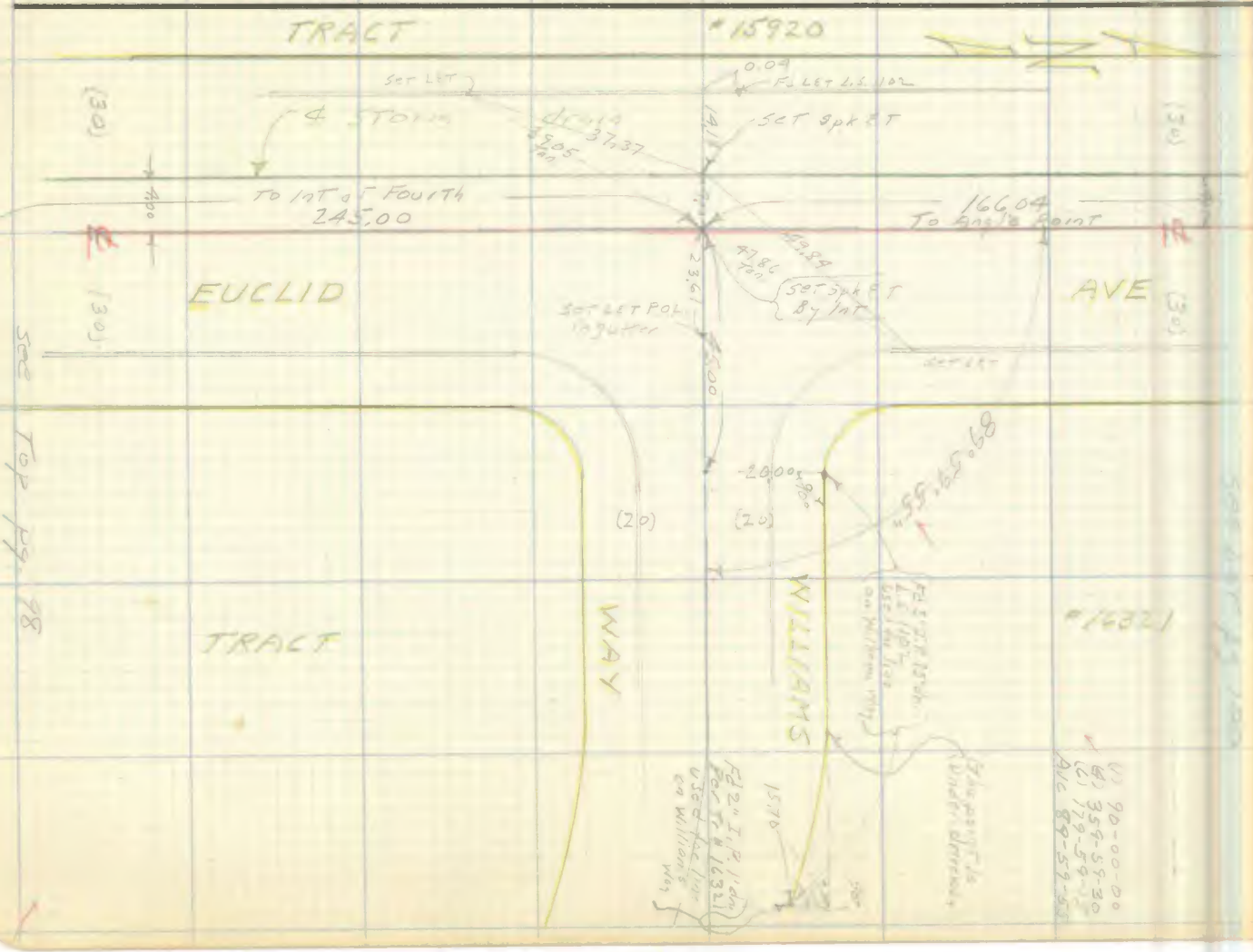

Notes Ck'd by
Map No.
Office Work
Checked
Date

Survey of
W. O. Tape No. Sr'd. of
Surveyed by
Notes Date
Indexed

PWFB 1028 268

F. B. PG.

F. B. 1918 PG. 100

PWFB 1028 269

W.S. 37-C-6

RETURN TO
LOS ANGELES COUNTY SURVEYOR
726 LOS ANGELES COUNTY
ENGINEERING BLDG.

Do not extend notes this side of this line.

Note: Any Additions or Changes on This Sheet Must be Made or Circled in Red Ink With Date and Name of Person Making Change.

76F309S 247 4-53

RETURN TO
LOS ANGELES COUNTY SURVEYOR
726 LOS ANGELES COUNTY
ENGINEERING BLDG.

Note: Any Additions or Changes on This Sheet Must be Made or Circled in Red Ink With Date and Name of Person Making Change.

Do not extend notes this side of this line.

W.S. 37-6-6

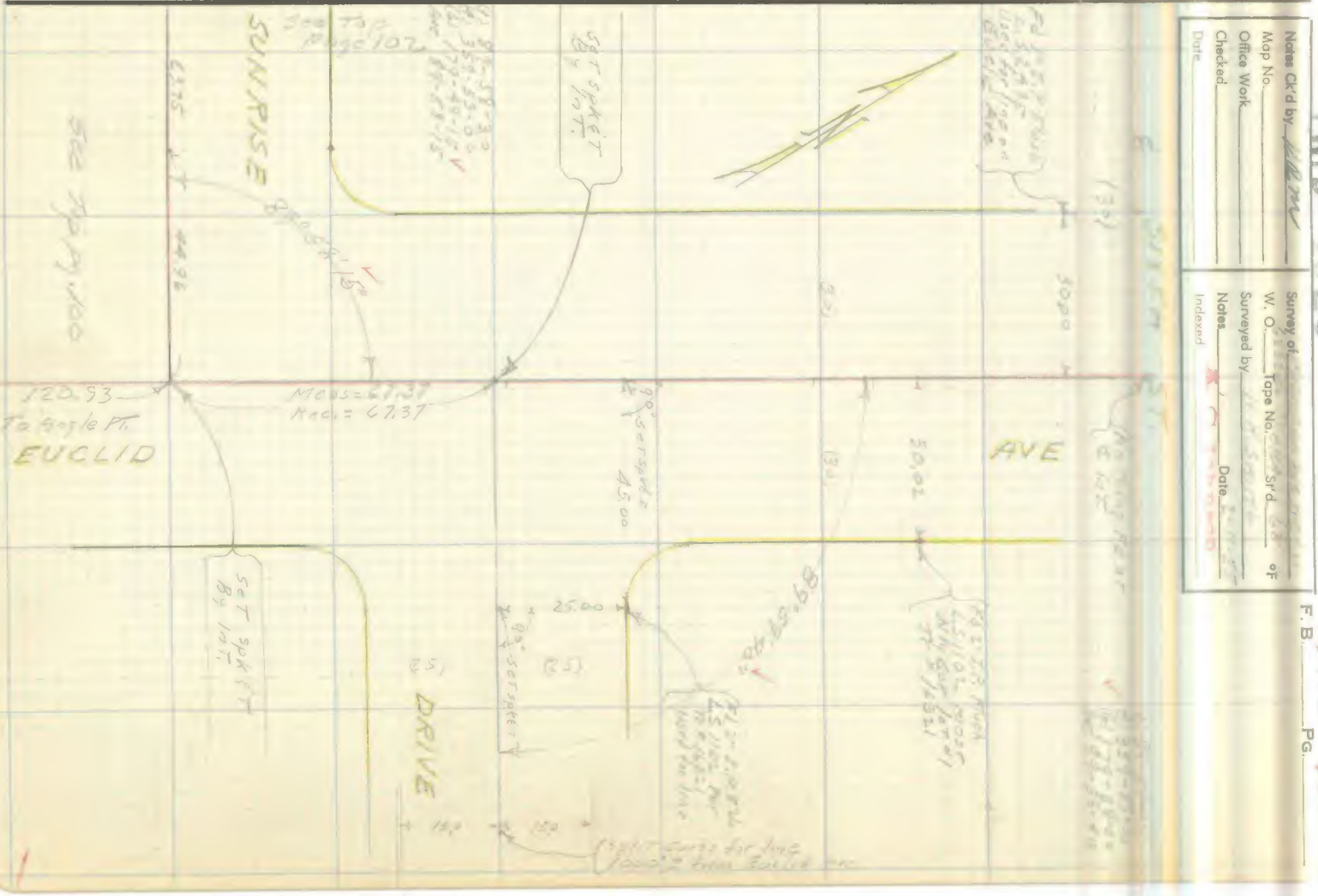

Notes Ck'd by
Map No.
Office Work
Checked
Date

Survey of
W. O. Tape No. Srd. of
Surveyed by
Notes Date
Indexed

PWFB 1028 270

F. B. PG.

F. B. 1918 PG. 102

PWFB 1028

271

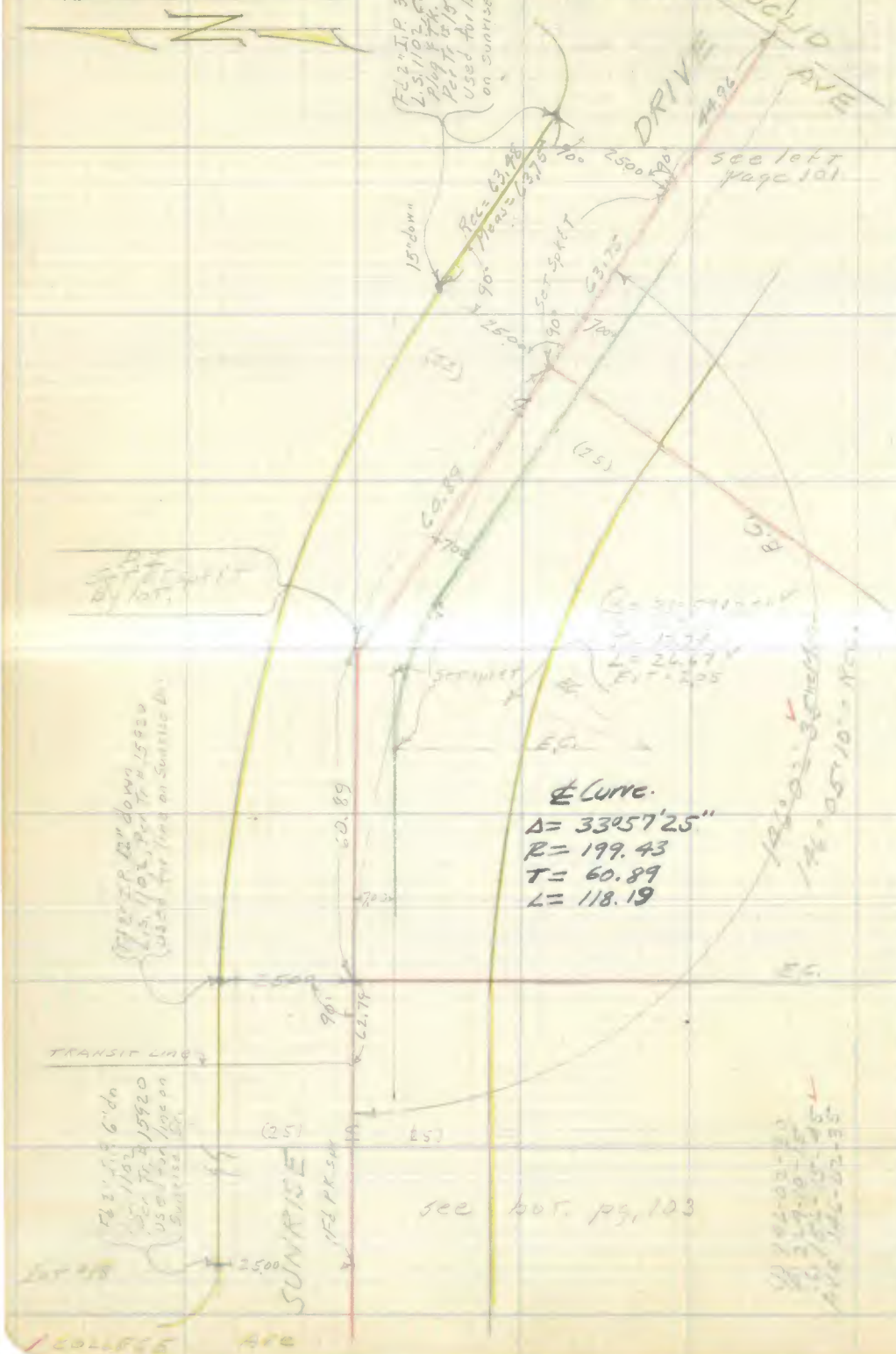

W.S. 37-C-6

RETURN TO
LOS ANGELES COUNTY SURVEYOR
726 LOS ANGELES COUNTY
ENGINEERING BLDG.

Do not extend notes this side of this line.

Note: Any Additions or Changes on This Sheet Must be Made or Circled in Red Ink With Date and Name of Person Making Change.

PWFB 1028 272

Notes Ck'd by KRM	Survey of
Map No.	W. O. Tape No. St'd. °F
Office Work	Surveyed by
Checked	Notes Date
Date	Indexed

F. B 1918 PG. 103

W.S. 37-C-5

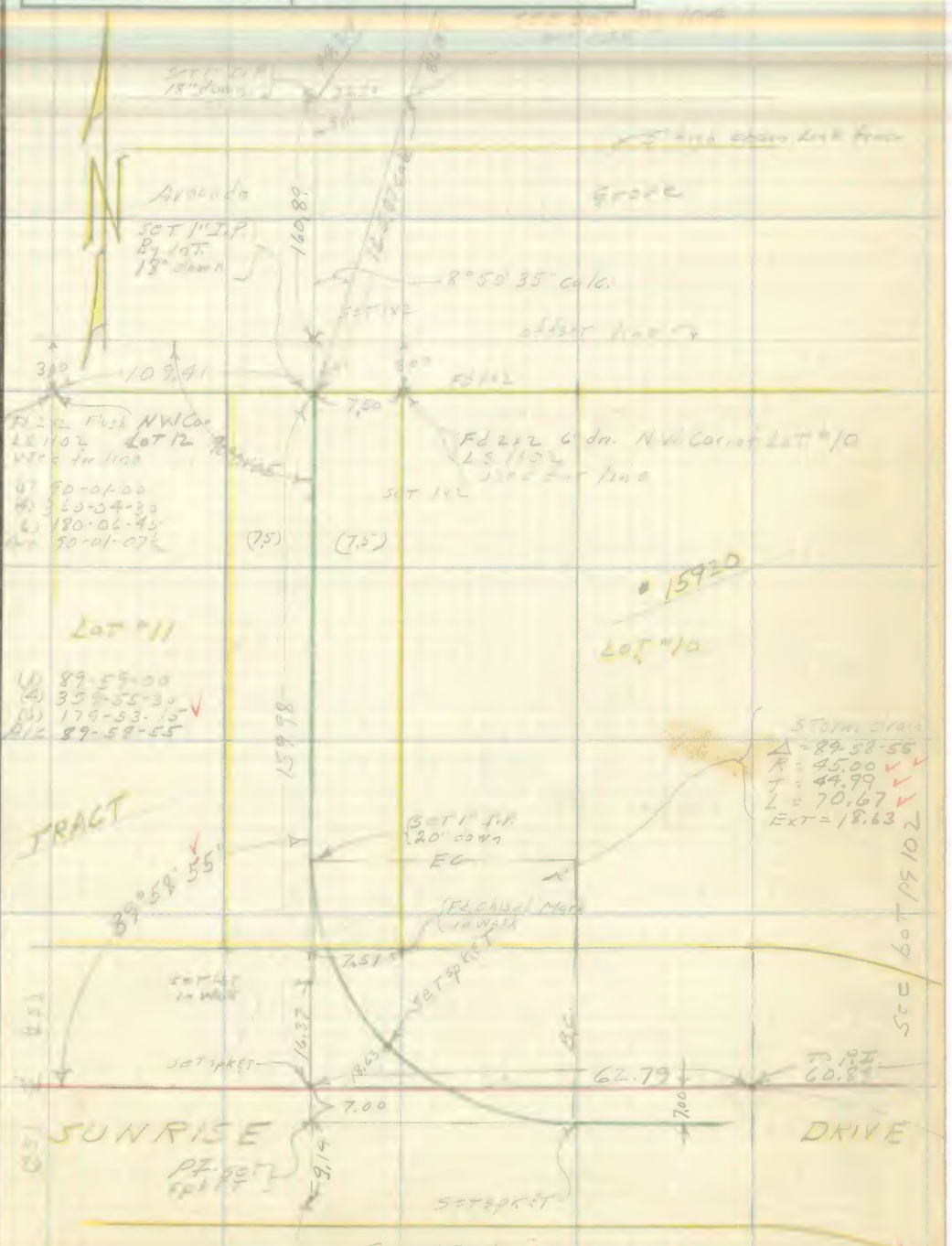

Note: Any Additions or Changes on This Sheet Must be Made or Circled in Red Ink With Date and Name of Person Making Change.

Do not extend notes this side of this line.

RETURN TO
LOS ANGELES COUNTY SURVEYOR
726 LOS ANGELES COUNTY
ENGINEERING BLDG.

76F309S 247 4-53

F. B. ~~19183~~ ~~104~~ PG.

PWFB 1028 273

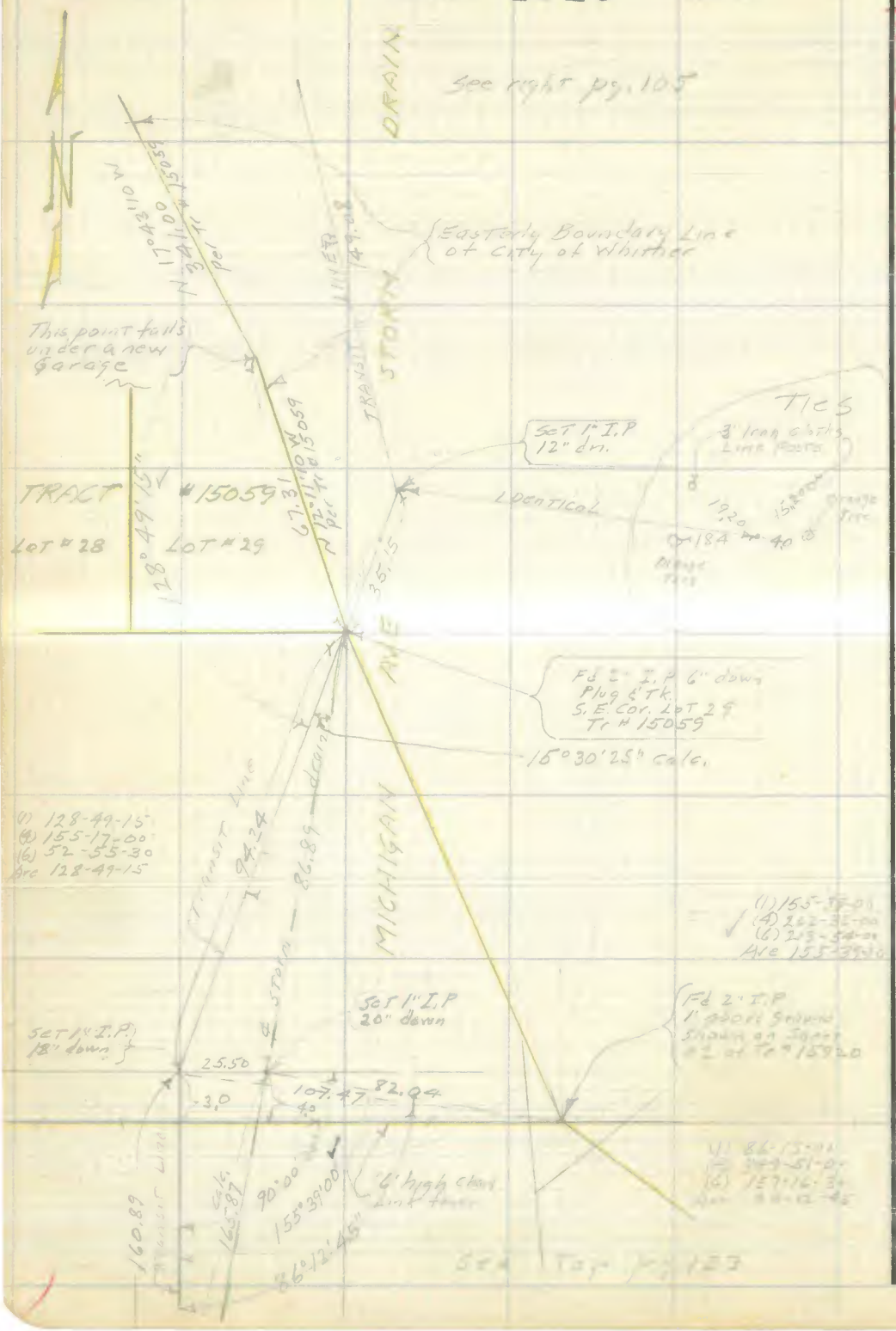

W.S. 37-C-6

RETURN TO
LOS ANGELES COUNTY SURVEYOR
726 LOS ANGELES COUNTY
ENGINEERING BLDG.

Do not extend notes this side of this line.

Note: Any Additions or Changes on This Sheet Must be Made or Circled in Red Ink With Date and Name of Person Making Change.

76F309S 247 4-53

RETURN TO
LOS ANGELES COUNTY SURVEYOR
726 LOS ANGELES COUNTY
ENGINEERING BLDG.

Note: Any Additions or Changes on This Sheet Must be Made or Circled in Red Ink With Date and Name of Person Making Change.

Do not extend notes this side of this line.

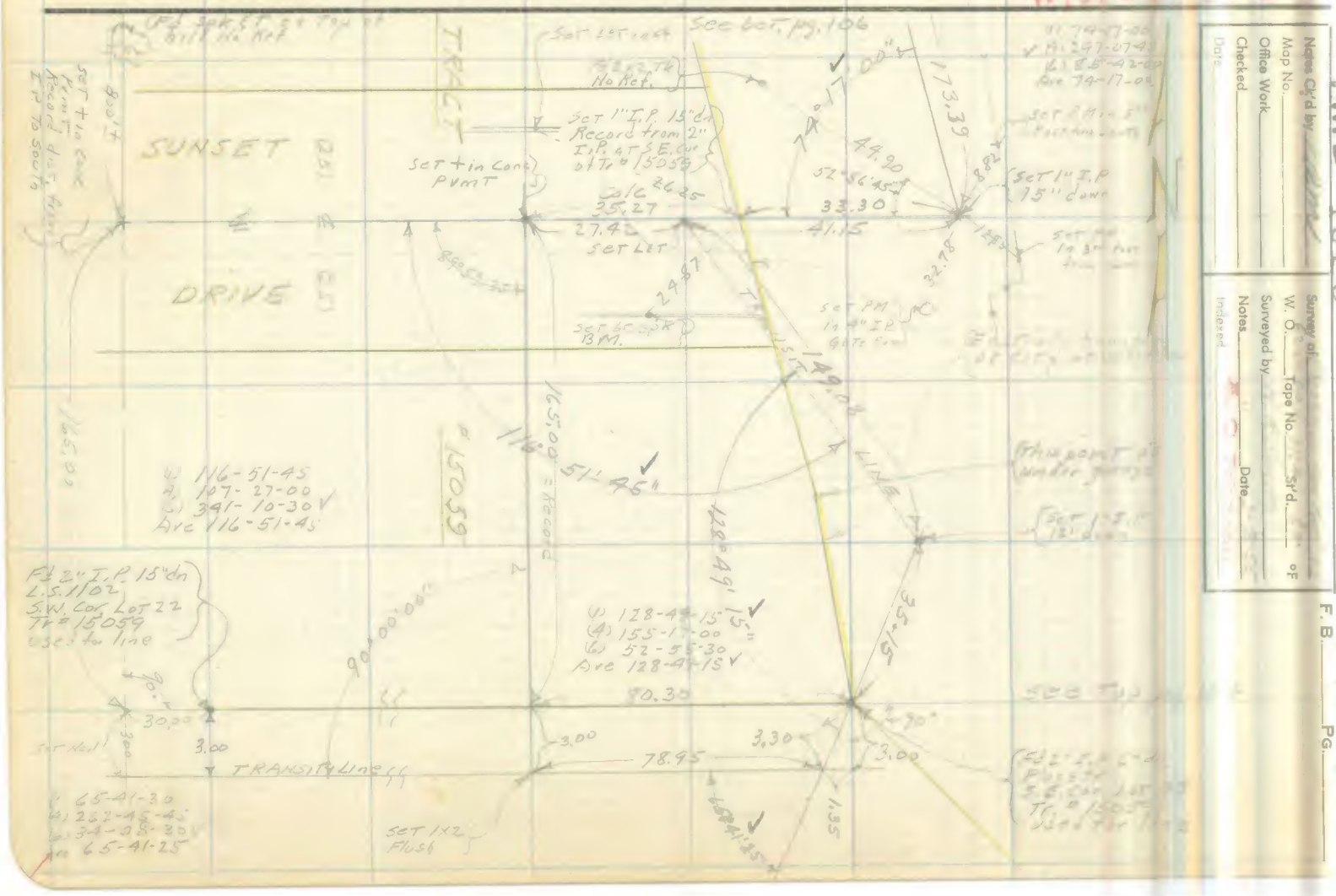

Notes Ck'd by _____
Map No. _____
Office Work _____
Checked _____
Date _____

Survey of _____
W. O. _____ Tape No. _____ St'd. _____ of
Surveyed by _____
Notes _____ Date _____
Indexed _____

PWFB 1028 274

F. B. _____ PG. _____

1918 106 PWFB 1028 See bot. pg. 107

F. B. _____ Pg. _____

275

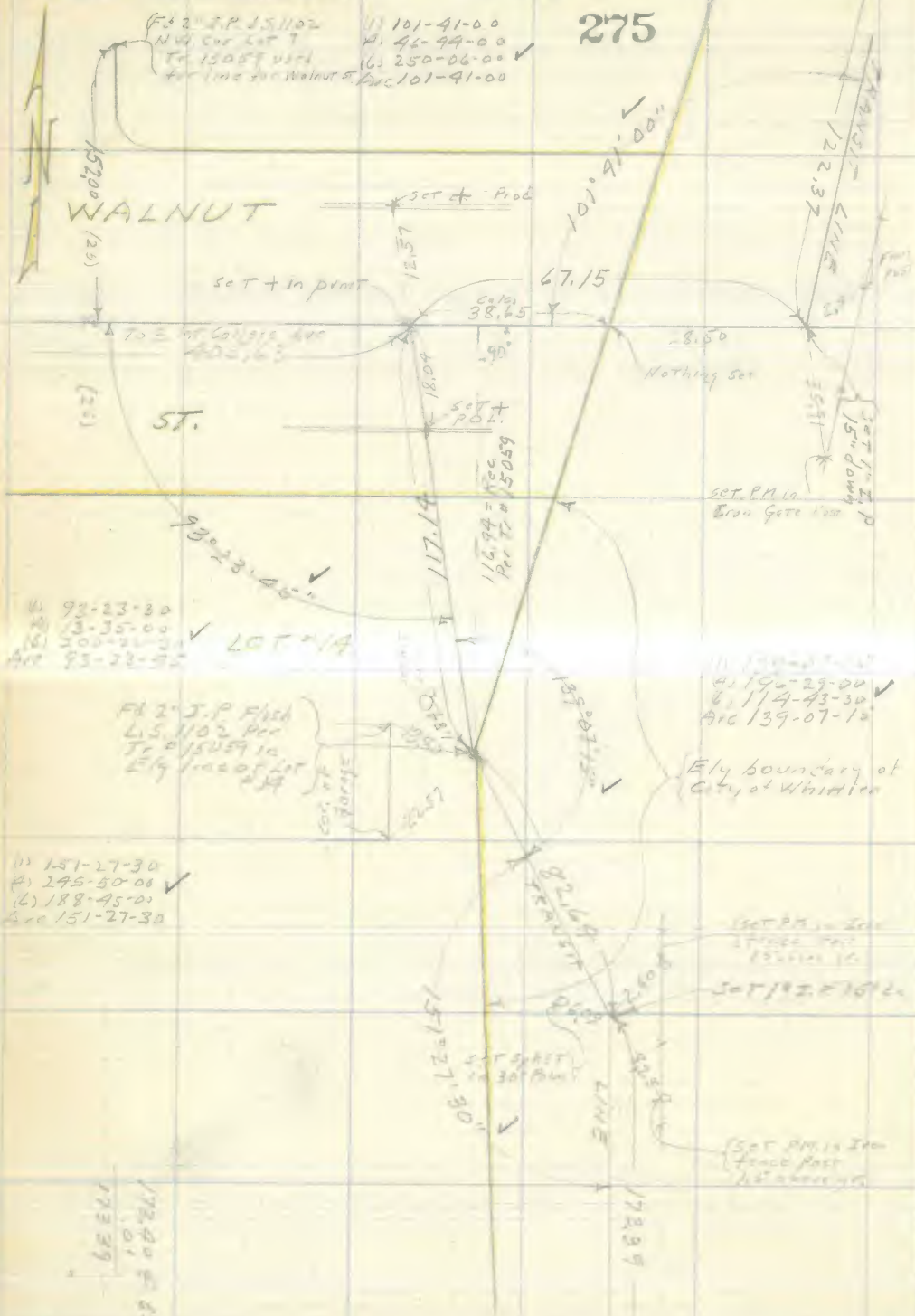

See left pg. 105

W.S. 37-C-5

RETURN TO
LOS ANGELES COUNTY SURVEYOR
726 LOS ANGELES COUNTY
ENGINEERING BLDG.

Do not extend notes this side of this line.

Note: Any Additions or Changes on This Sheet Must be Made or Circled in Red Ink With Date and Name of Person Making Change.

PWFB 1028 276

F. B. ~~1918~~ PG. ~~107~~

Notes Ck'd by [illegible]	Survey of
Map No.	W. O. 6222 Tape No. [illegible] St'd. [illegible] °F
Office Work	Surveyed by H. R. Smith
Checked	Notes [illegible] Date 2-23-55
Date	Indexed A. C. Johnson

W.S. 31-C-5

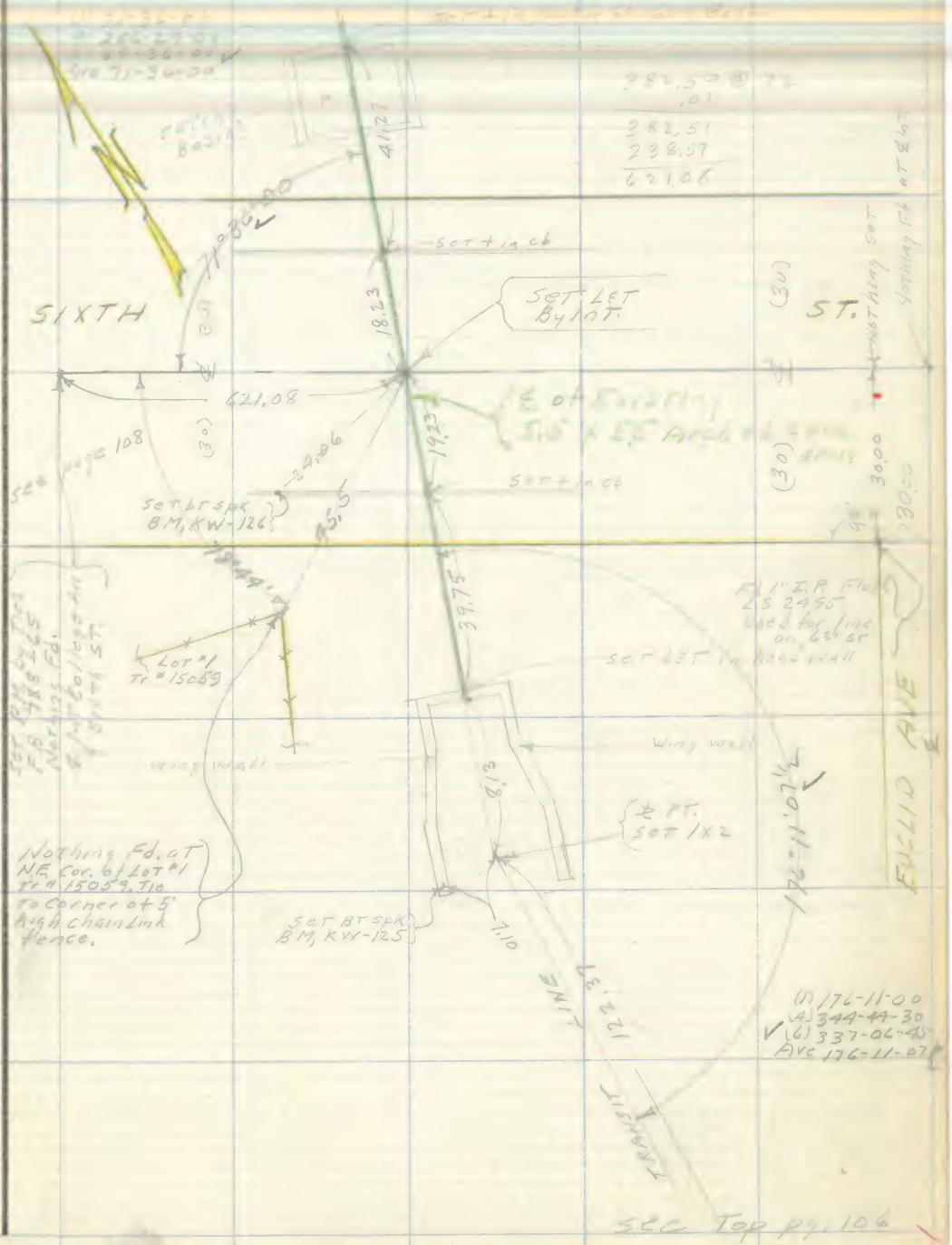

see Top pg. 106

Note: Any Additions or Changes on This Sheet Must be Made or Circled in Red Ink With Date and Name of Person Making Change.

Do not extend notes this side of this line.

RETURN TO
LOS ANGELES COUNTY SURVEYOR
726 LOS ANGELES COUNTY
ENGINEERING BLDG.

76F309S 247 4-53

F. B. 1918 108 PWFB 1028 277

W.S. 37-0-5

RETURN TO
LOS ANGELES COUNTY SURVEYOR
726 LOS ANGELES COUNTY
ENGINEERING BLDG.
Do not extend notes this side of this line.

Note: Any Additions or Changes on This Sheet Must be Made or Circled In Red Ink With Date and Name of Person Making Change.

PWFB 0928 526

F. B 1918 Pg 125

Notes Ck'd by	Survey of [illegible]
Map No.	W. O. [illegible] Tape No. [illegible] St'd. [illegible] °F
Office Work	Surveyed by [illegible]
Checked	Notes " Date 4-[illegible]-55
Date	Indexed [illegible]

J.N. 6222.00

MICHIGAN AVE. PROJECT #17

CENTER LINE of STORM DRAIN

from

SECOND ST. TO SIXTH ST.

N.R. Smith
H. Frank
J. Bozen
L. Bankson

Note: Any Additions or Changes on This Sheet Must be Made or Circled in Red Ink With Date and Name of Person Making Change.

Do not extend notes this side of this line.

RETURN TO
LOS ANGELES COUNTY SURVEYOR
726 LOS ANGELES COUNTY
ENGINEERING BLDG.

76F3O9S 247 4-53

F. B. 928 Pg. 126

PWFB 0928 527, 528, 529

RETURN TO
LOS ANGELES COUNTY SURVEYOR
726 LOS ANGELES COUNTY
ENGINEERING BLDG.

Do not extend notes this side of this line.

Note: Any Additions or Changes on This Sheet Must be Made or Circled in Red Ink With Date and Name of Person Making Change.

PWFB 0928 530

~~1918~~ ~~127~~

Notes Ck'd by KRM	Survey of Michigan Ave Pr #17
Map No.	W. O. 6222000 Tape No. 2164 St'd. 68 °F
Office Work	Surveyed by N. R. Smith
Checked	Notes Date 1955
Date	Indexed J. Johnson

F. B. PG.

JN. 6222000

MICHIGAN AVE PROTECT #17

CENTER LINE of STORM DRAIN

from

SECOND ST. TO SIXTH ST.

N. R. Smith
H. Frank
3-1-55 B. Nunez
L. Bankson

3-1-55 J. Bazan

Note: Any Additions or Changes on This Sheet Must be Made or Circled in Red Ink With Date and Name of Person Making Change.

RETURN TO
LOS ANGELES COUNTY SURVEYOR
726 LOS ANGELES COUNTY
ENGINEERING BLDG.

Do not extend notes this side of this line.

76F309S 247 4-53

F. B. 1918 PG. 128

PWFB 0928 531

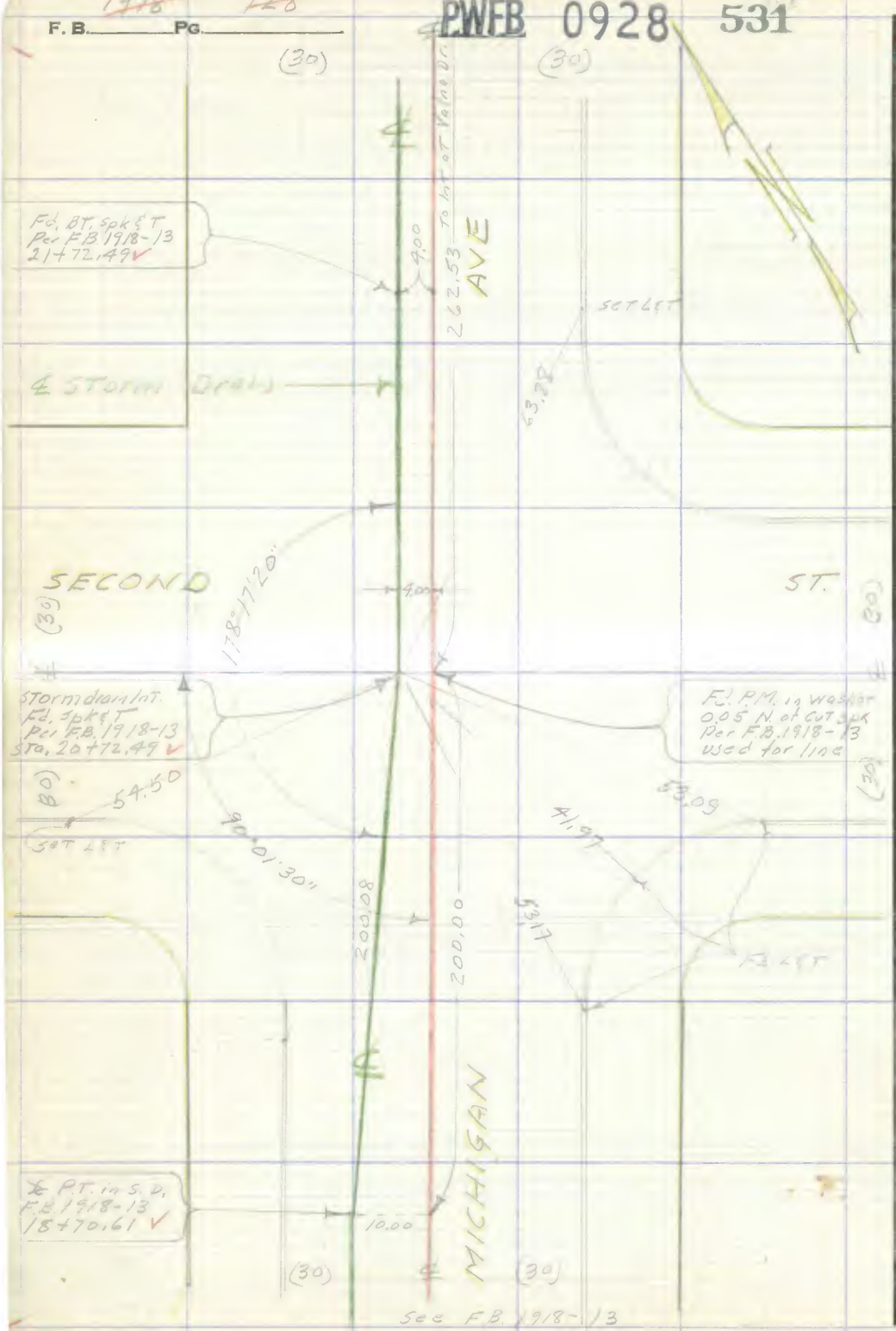

M.S. 37-C-6

RETURN TO
LOS ANGELES COUNTY SURVEYOR
726 LOS ANGELES COUNTY
ENGINEERING BLDG.
Do not extend notes this side of this line.

Note: Any Additions or Changes on This Sheet Must be Made or Circled in Red Ink With Date and Name of Person Making Change.

PWFB 0928 532

F. B. 1918 PG. 129

Notes Ck'd by KRM
Map No.
Office Work
Checked
Date

Survey of
W. O. Tape No. 0124 St'd. 68 °F
Surveyed by
Notes Date
Indexed

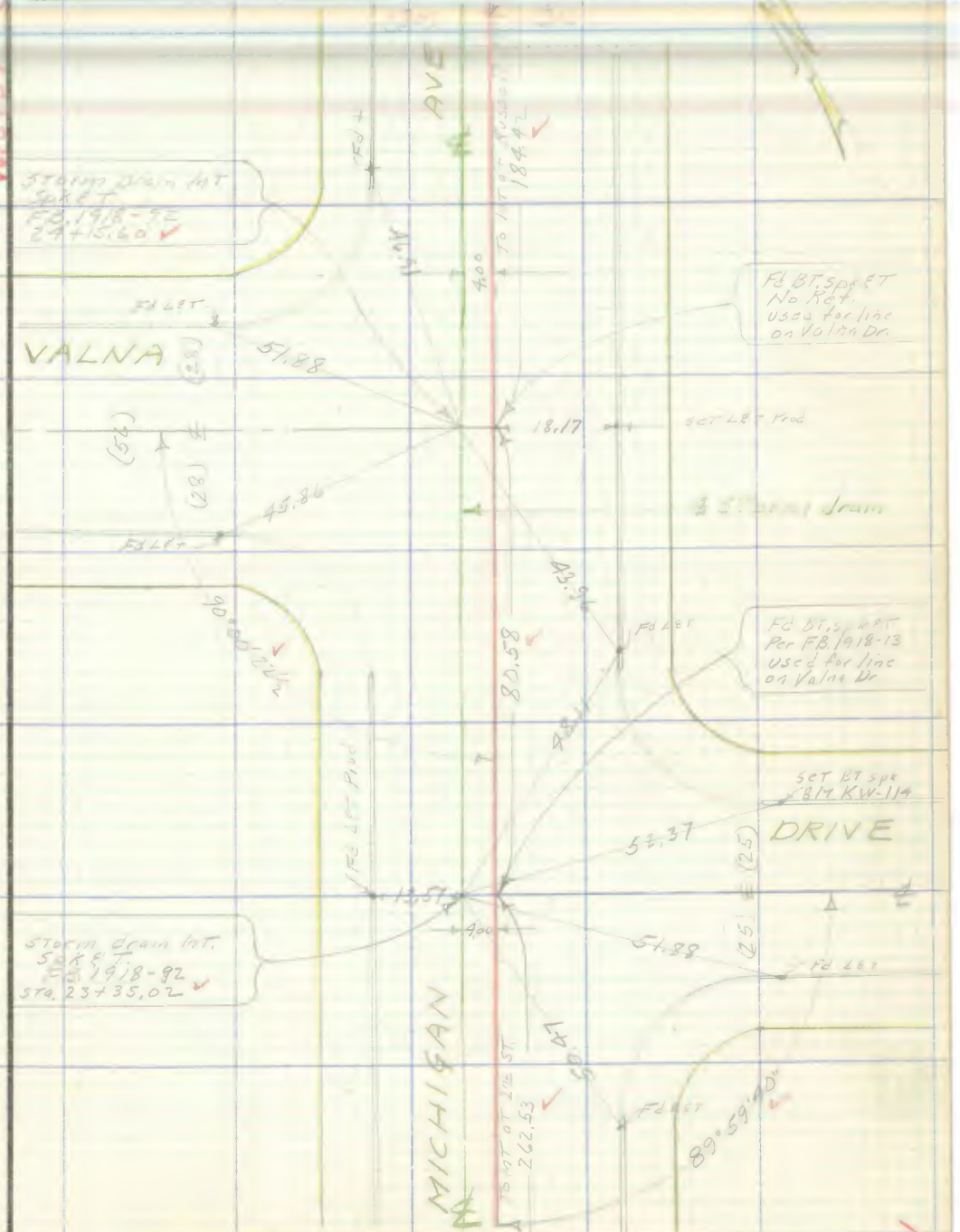

Note: Any Additions or Changes on This Sheet Must be Made or Circled in Red Ink With Date and Name of Person Making Change.

Do not extend notes this side of this line.

RETURN TO
LOS ANGELES COUNTY SURVEYOR
726 LOS ANGELES COUNTY
ENGINEERING BLDG.

76F309S 247 4-53

1918 130

F. B. _____ PG. _____

PWFB 0928 533, 534

W.S. 37-C-6

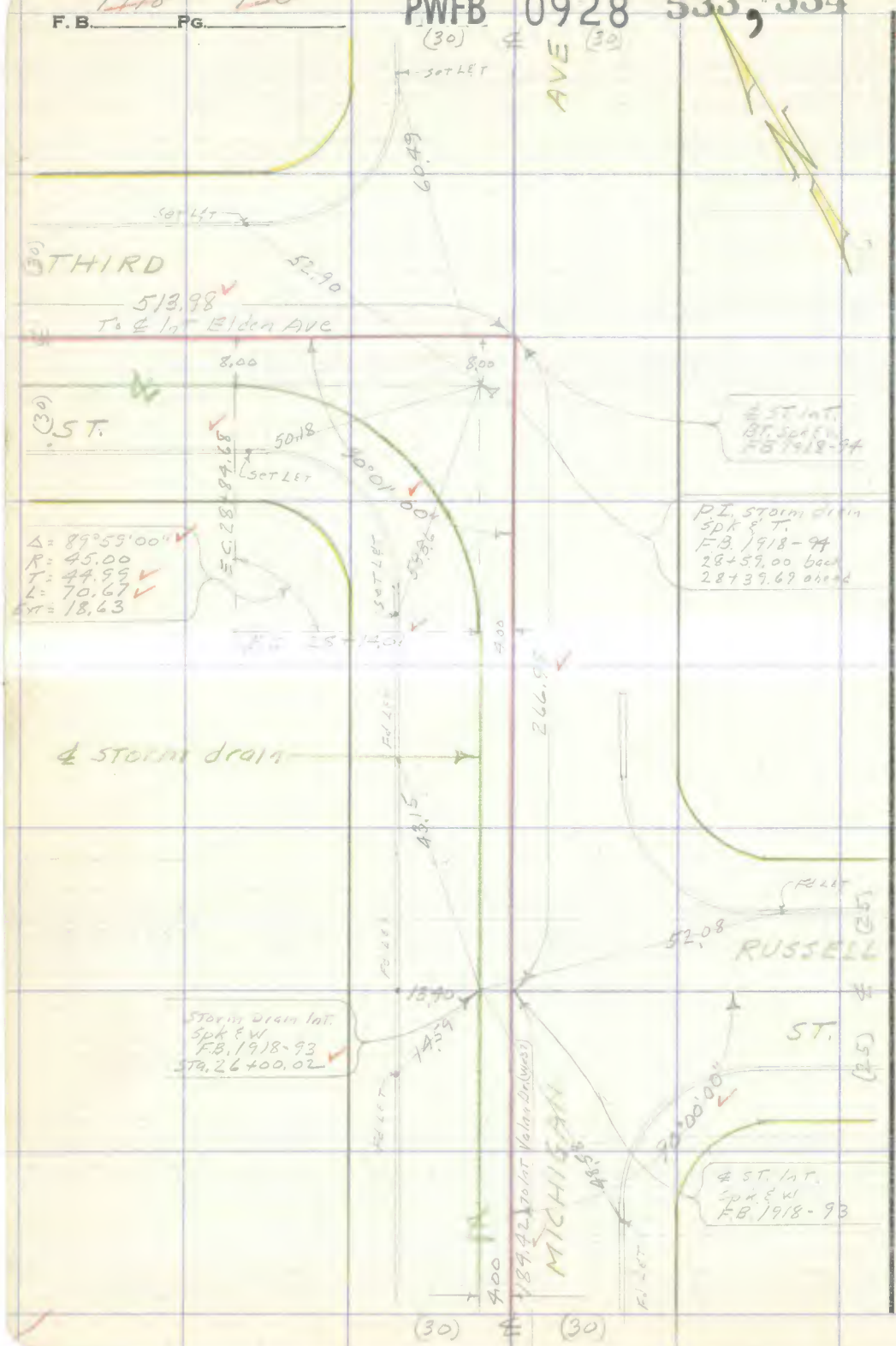

RETURN TO
LOS ANGELES COUNTY SURVEYOR
726 LOS ANGELES COUNTY
ENGINEERING BLDG.

Do not extend notes this side of this line.

Note: Any Additions or Changes on This Sheet Must be Made or Circled In Red Ink With Date and Name of Person Making Change.

76F309S 247 4-53

RETURN TO
LOS ANGELES COUNTY SURVEYOR
726 LOS ANGELES COUNTY
ENGINEERING BLDG.

Note: Any Additions or Changes on This Sheet Must be Made or Circled in Red Ink With Date and Name of Person Making Change.

Do not extend notes this side of this line.

W.S. 37-C-6

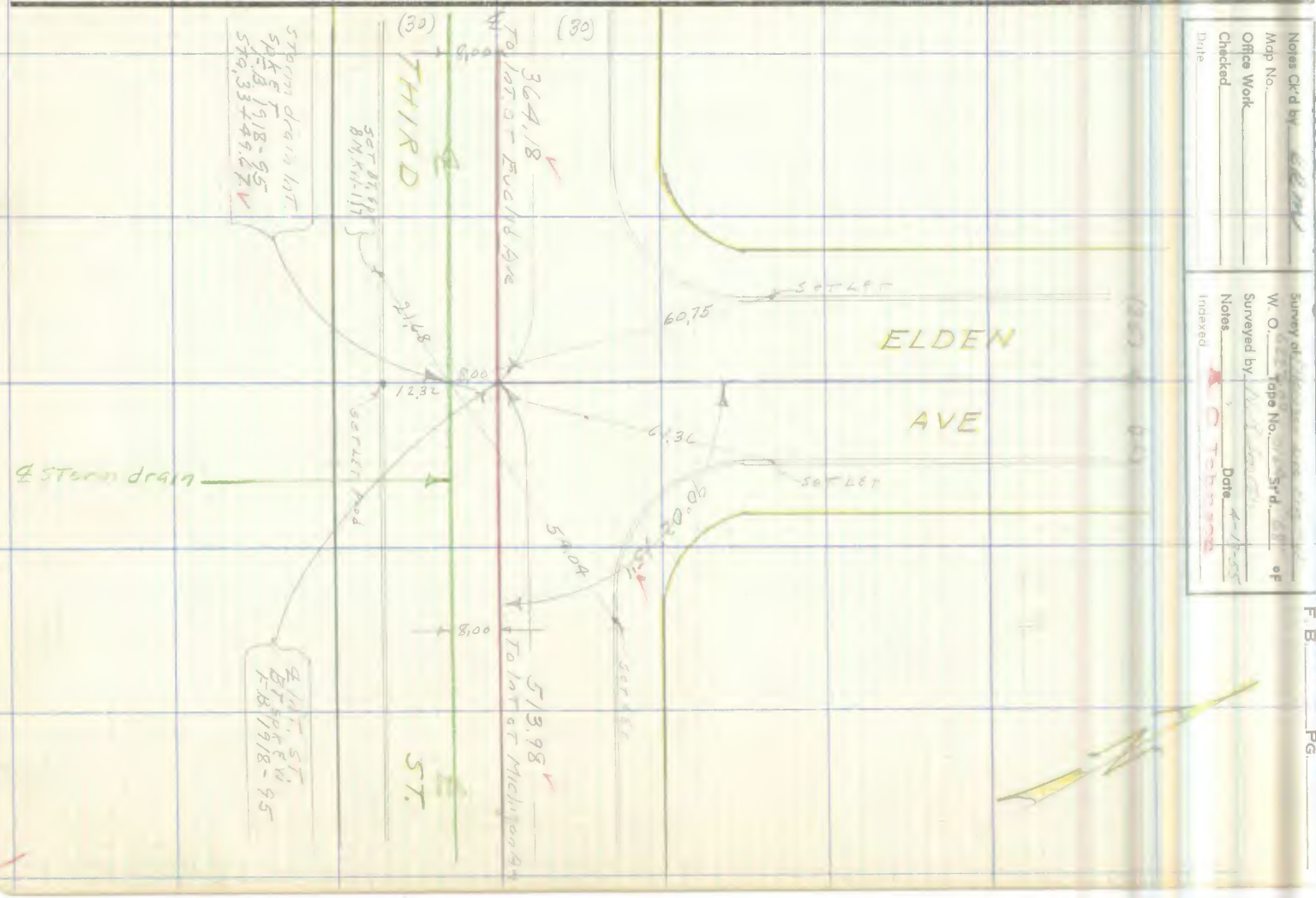

Notes Ck'd by
Map No.
Office Work
Checked
Date

Survey of
W. O. Tape No. Srd. of
Surveyed by
Notes Date
Indexed

PWFB 0928 535

F. B. Pg.

RETURN TO
LOS ANGELES COUNTY SURVEYOR
726 LOS ANGELES COUNTY
ENGINEERING BLDG.

Note: Any Additions or Changes on This Sheet Must be Made or Circled in Red Ink With Date and Name of Person Making Change.

Do not extend notes this side of this line.

W.S. 37-C-6

PWFB 1028 282

F. B. 1918 PG. 133

Notes Ck'd by RRM	Survey of [illegible]
Map No.	W. O. [illegible] Tape No. [illegible] St'd. [illegible] °F
Office Work	Surveyed by N. R. Smith
Checked	Notes " Date
Date	Indexed X C Johnson

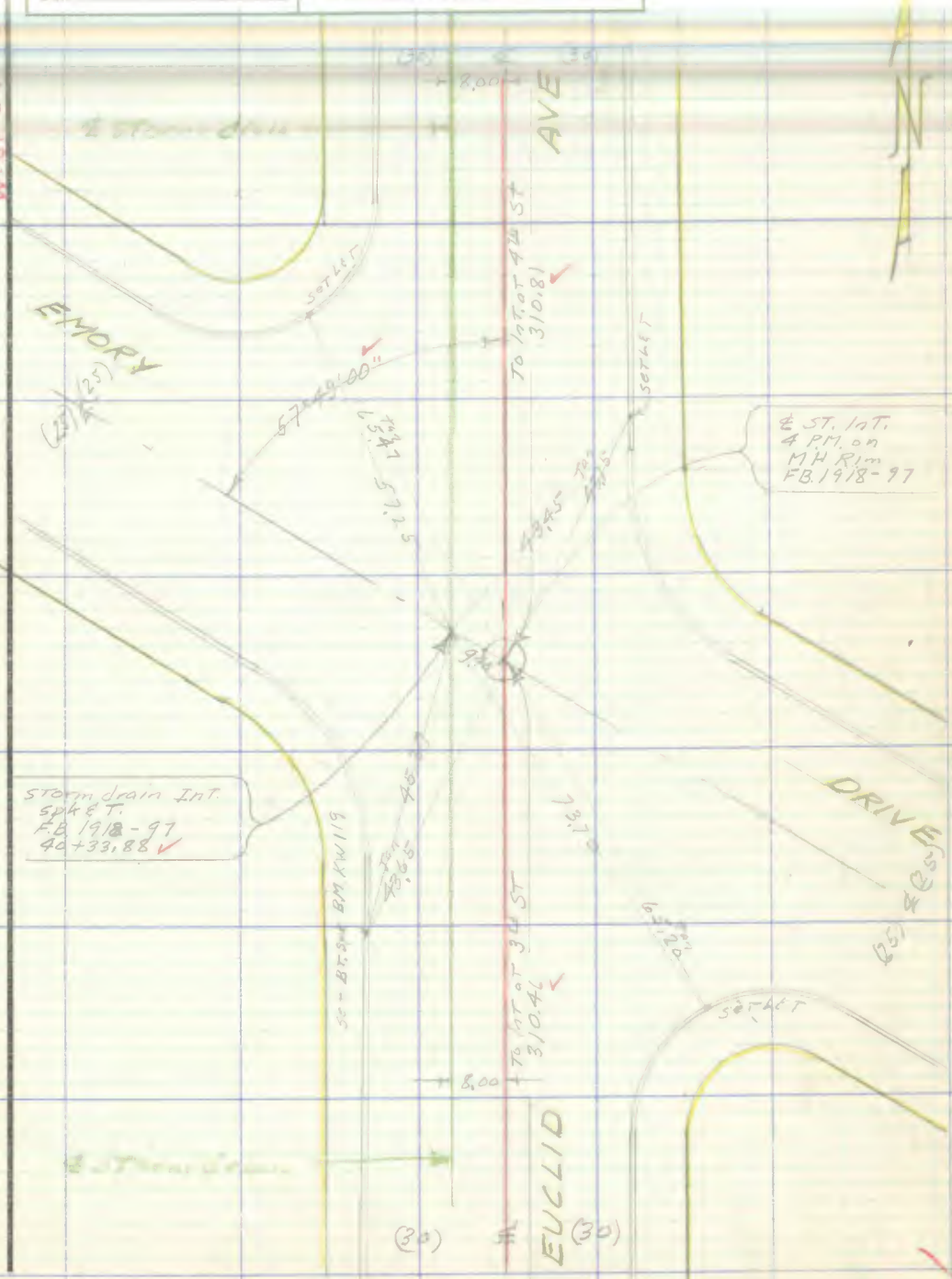

Note: Any Additions or Changes on This Sheet Must be Made or Circled in Red Ink With Date and Name of Person Making Change.

Do not extend notes this side of this line.

RETURN TO
LOS ANGELES COUNTY SURVEYOR
726 LOS ANGELES COUNTY
ENGINEERING BLDG.

76F309S 247 4-53

F. B. ~~1918~~ Pg. ~~124~~

PWFB 1028 283

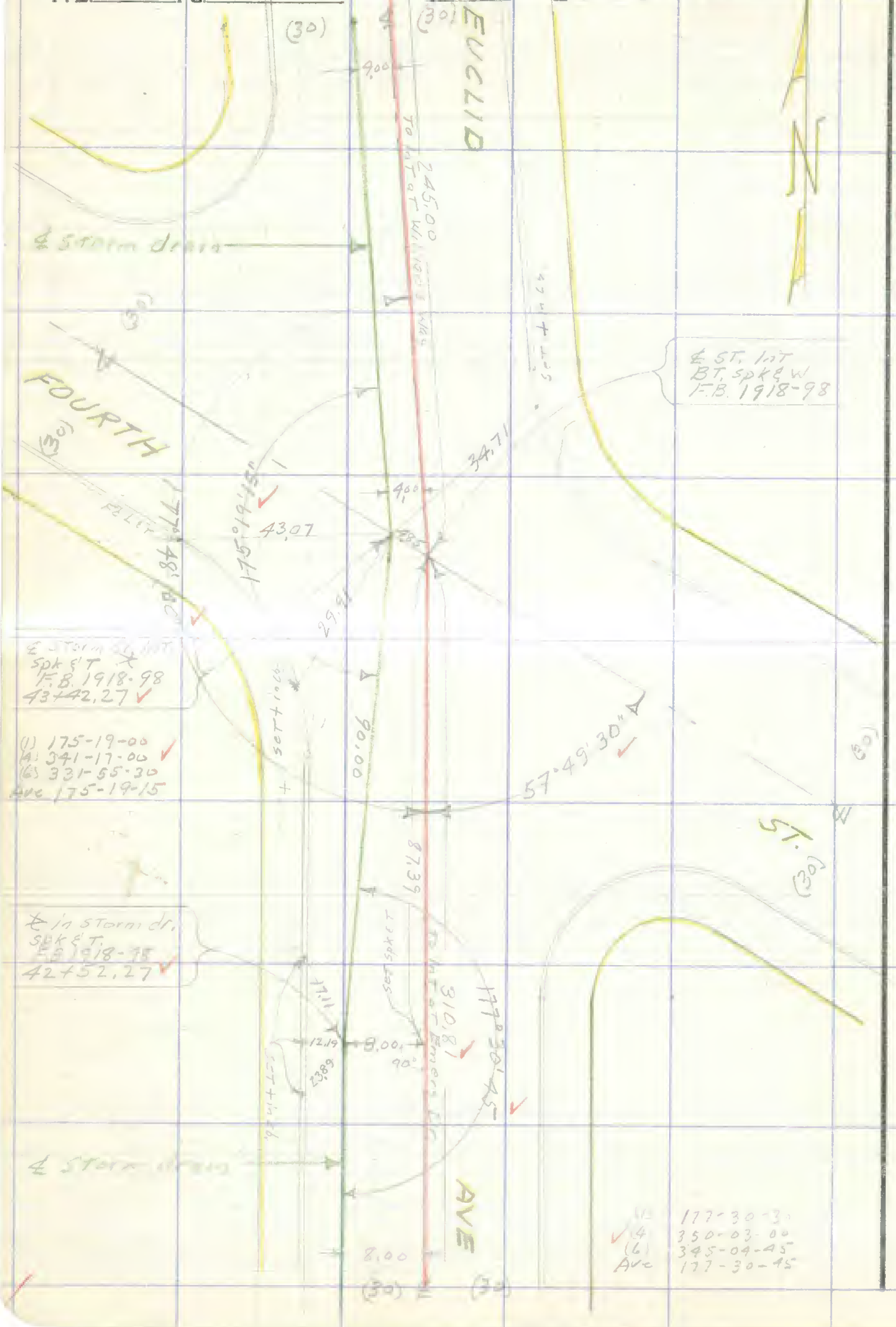

RETURN TO
LOS ANGELES COUNTY SURVEYOR
726 LOS ANGELES COUNTY
ENGINEERING BLDG.

Do not extend notes this side of this line.

Note: Any Additions or Changes on This Sheet Must be Made or Circled in Red Ink With Date and Name of Person Making Change.

PWFB 1028 284

~~1918~~ ~~135~~

F. B _____ PG. _____

Notes Ck'd by [illegible]	Survey of [illegible]
Map No.	W. O. 6222.08 Tape No. [illegible] St'd. [illegible] °F
Office Work	Surveyed by [illegible]
Checked	Notes [illegible] Date
Date	Indexed A. C. Johnson

W. S. 37 C. 6

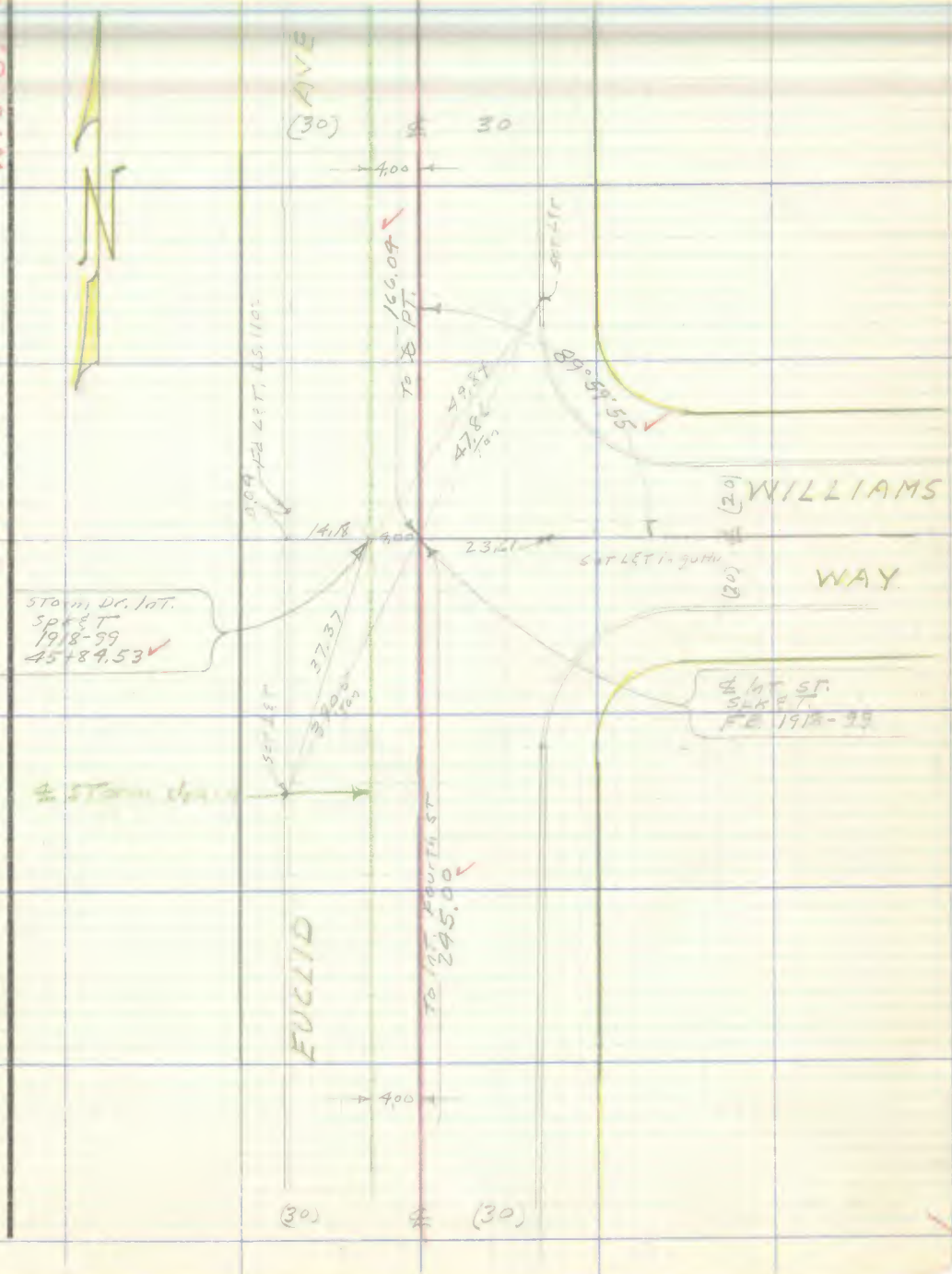

Note: Any Additions or Changes on This Sheet Must be Made or Circled in Red Ink With Date and Name of Person Making Change.

Do not extend notes this side of this line.

RETURN TO
LOS ANGELES COUNTY SURVEYOR
726 LOS ANGELES COUNTY
ENGINEERING BLDG.

76F309S 247 4-53

F. B. 1918 Pg. 136

PWFB 1028 285

W.S. 37-C-6

RETURN TO
LOS ANGELES COUNTY SURVEYOR
726 LOS ANGELES COUNTY
ENGINEERING BLDG.
Do not extend notes this side of this line.

Note: Any Additions or Changes on This Sheet Must be Made or Circled In Red Ink With Date and Name of Person Making Change.

PWFB 1028 286

Notes Ck'd by	Survey of
Map No.	W. O. 6222.06 Tape No. 3164 St'd. 59° °F
Office Work	Surveyed by
Checked	Notes " Date 4-55
Date	Indexed

F. B. 1918 Pg. 100

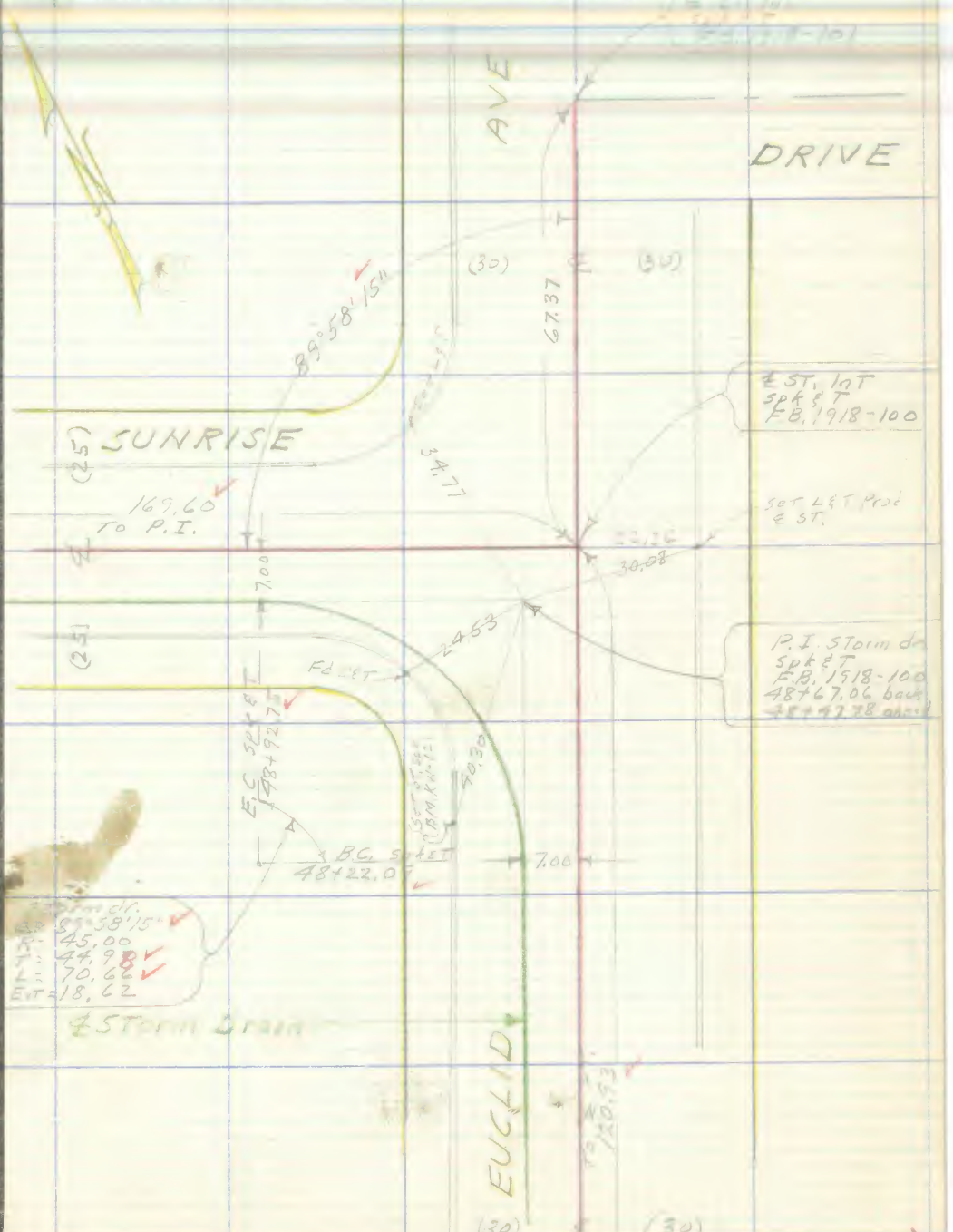

Note: Any Additions or Changes on This Sheet Must be Made or Circled in Red Ink With Date and Name of Person Making Change.

Do not extend notes this side of this line.

RETURN TO
LOS ANGELES COUNTY SURVEYOR
726 LOS ANGELES COUNTY
ENGINEERING BLDG.

76F395 247 4-53

RETURN TO
LOS ANGELES COUNTY SURVEYOR
726 LOS ANGELES COUNTY
ENGINEERING BLDG.

Note: Any Additions or Changes on This Sheet Must be Made or Circled in Red Ink With Date and Name of Person Making Change.

Do not extend notes this side of this line.

W.S. 37-C-6

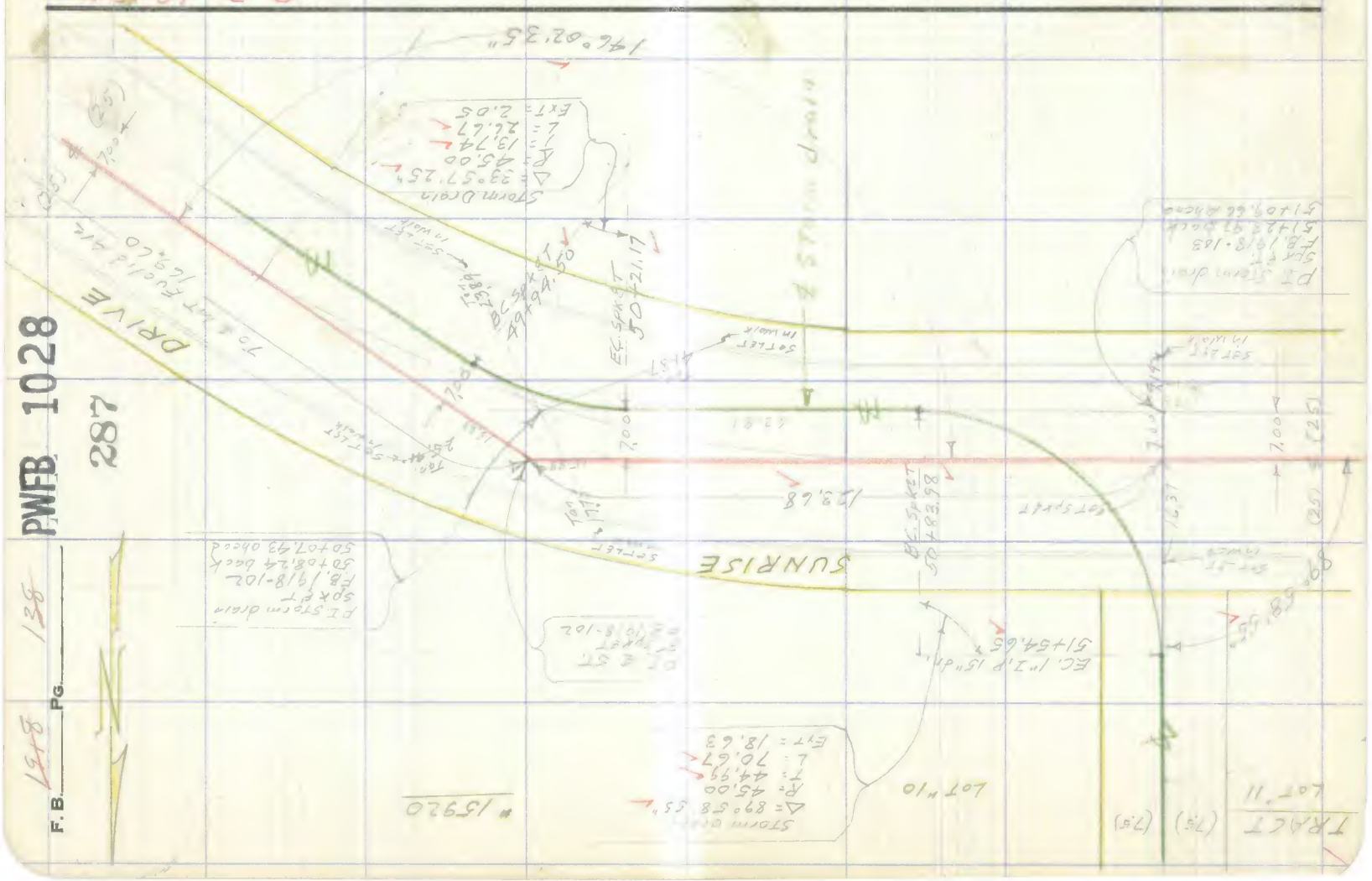

PWFB 1028

287

F. B. 1948 PG. 138

PWFB 1028 288

1918 139

Notes Ck'd by K.R.M.	Survey of
Map No.	W. O. Tape No. St'd. °F
Office Work	Surveyed by
Checked	Notes Date
Date	Indexed

F. B. Pg.

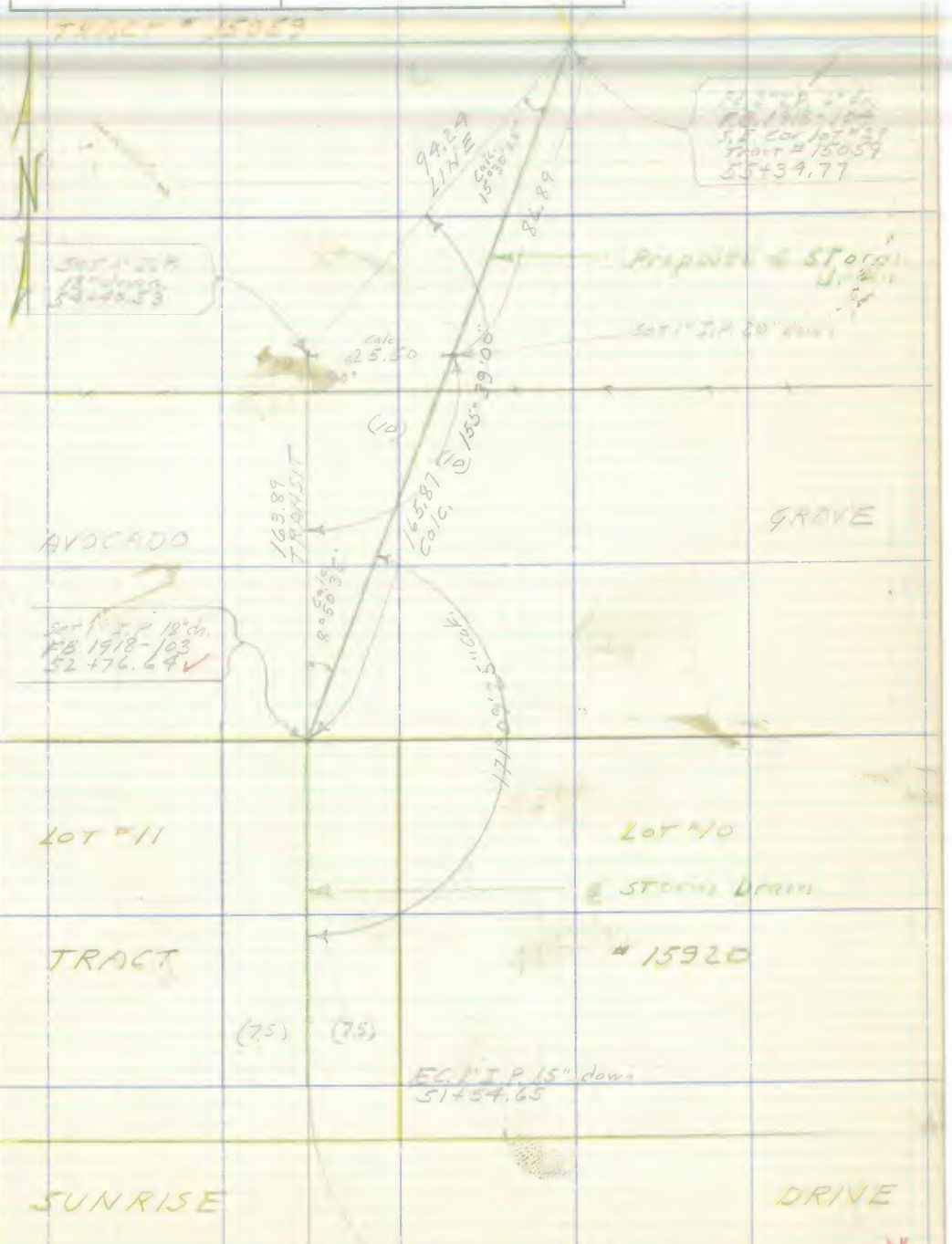

Note: Any Additions or Changes on This Sheet Must be Made or Circled in Red Ink With Date and Name of Person Making Change.

Do not extend notes this side of this line.

RETURN TO
LOS ANGELES COUNTY SURVEYOR
726 LOS ANGELES COUNTY
ENGINEERING BLDG.

76F309S 247 4-53

F. B. 1918 PG. 139A

PWFB 1028 289

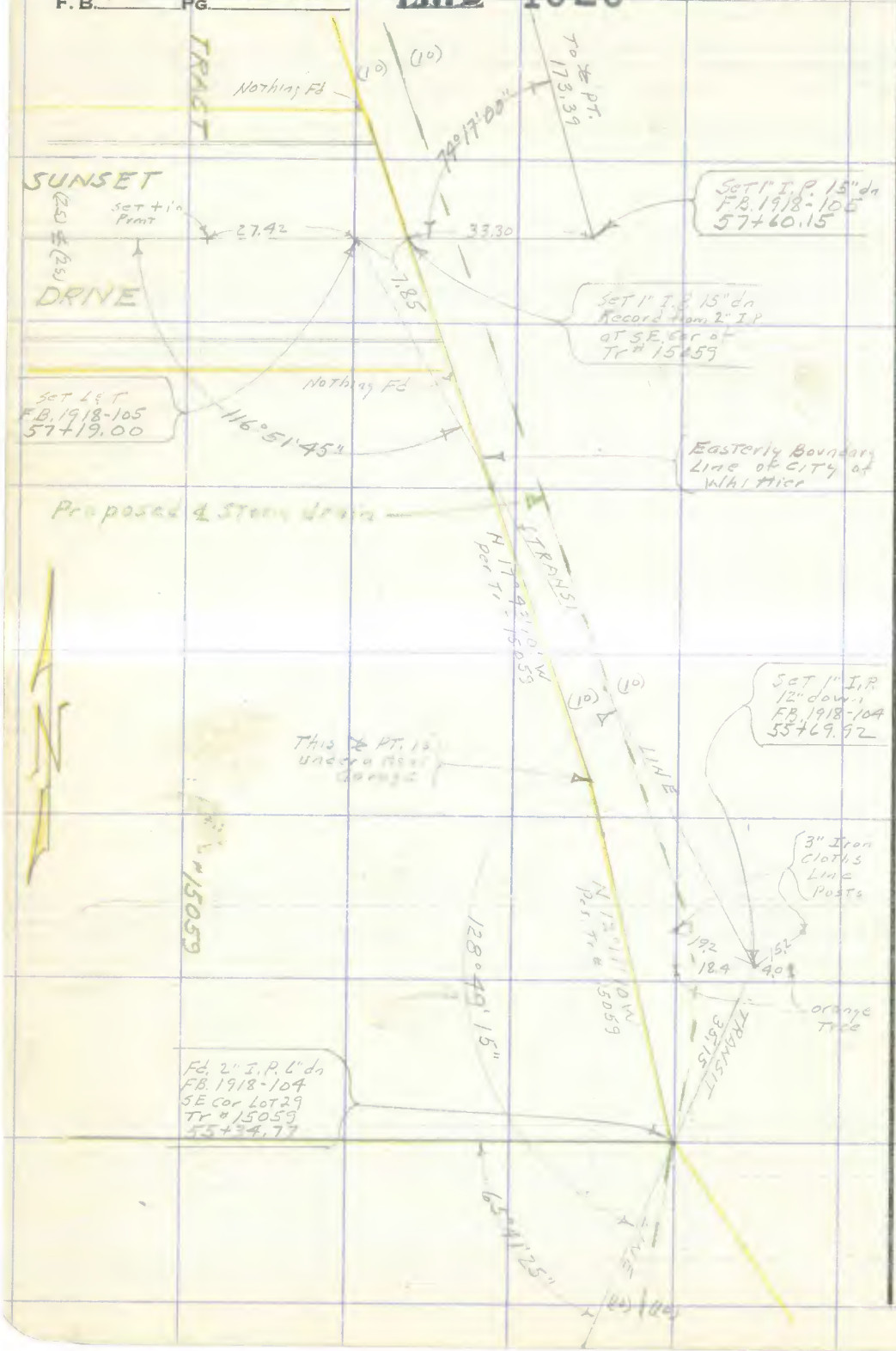

RETURN TO
LOS ANGELES COUNTY SURVEYOR
726 LOS ANGELES COUNTY
ENGINEERING BLDG.
Do not extend notes this side of this line.

Note: Any Additions or Changes on This Sheet Must be Made or Circled in Red Ink With Date and Name of Person Making Change.

W 5-37-C-5

PWFB 1028 290, 291

F. B. 1918 PG. 132

Notes Ck'd by	Survey of
Map No.	W. O. Tape No. St'd. °F
Office Work	Surveyed by
Checked	Notes Date 4-6-55
Date	Indexed A. C. Johnson

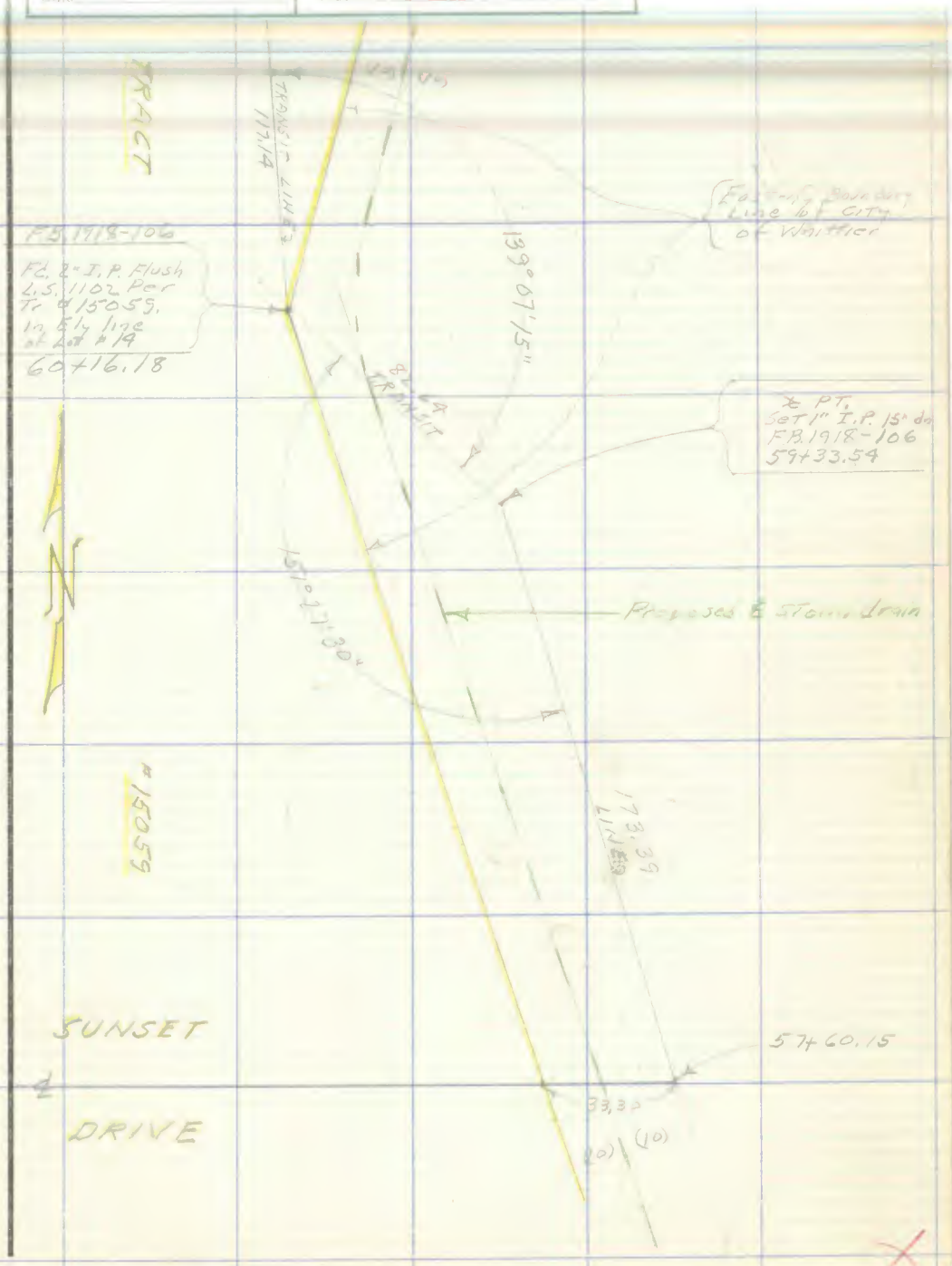

Note: Any Additions or Changes on This Sheet Must be Made or Circled in Red Ink With Date and Name of Person Making Change.

Do not extend notes this side of this line.

RETURN TO
LOS ANGELES COUNTY SURVEYOR
726 LOS ANGELES COUNTY
ENGINEERING BLDG.

76F309S 247 4-53

F. B. ~~1918~~ PG. ~~140A~~ PWFB 1028 292

W. S. 37-C-5

RETURN TO
LOS ANGELES COUNTY SURVEYOR
726 LOS ANGELES COUNTY
ENGINEERING BLDG.

Do not extend notes this side of this line.

Note: Any Additions or Changes on This Sheet Must be Made or Circled in Red Ink With Date and Name of Person Making Change.

Notes Ck'd by	Survey of [illegible]
Map No.	W. O. Tape No. 0164 St'd. [illegible] of
Office Work	Surveyed by N. R. [illegible]
Checked	Notes Date 4-7-55
Date	Indexed [illegible]

F. B. 1918 PG. 41

PWFB 1028

293

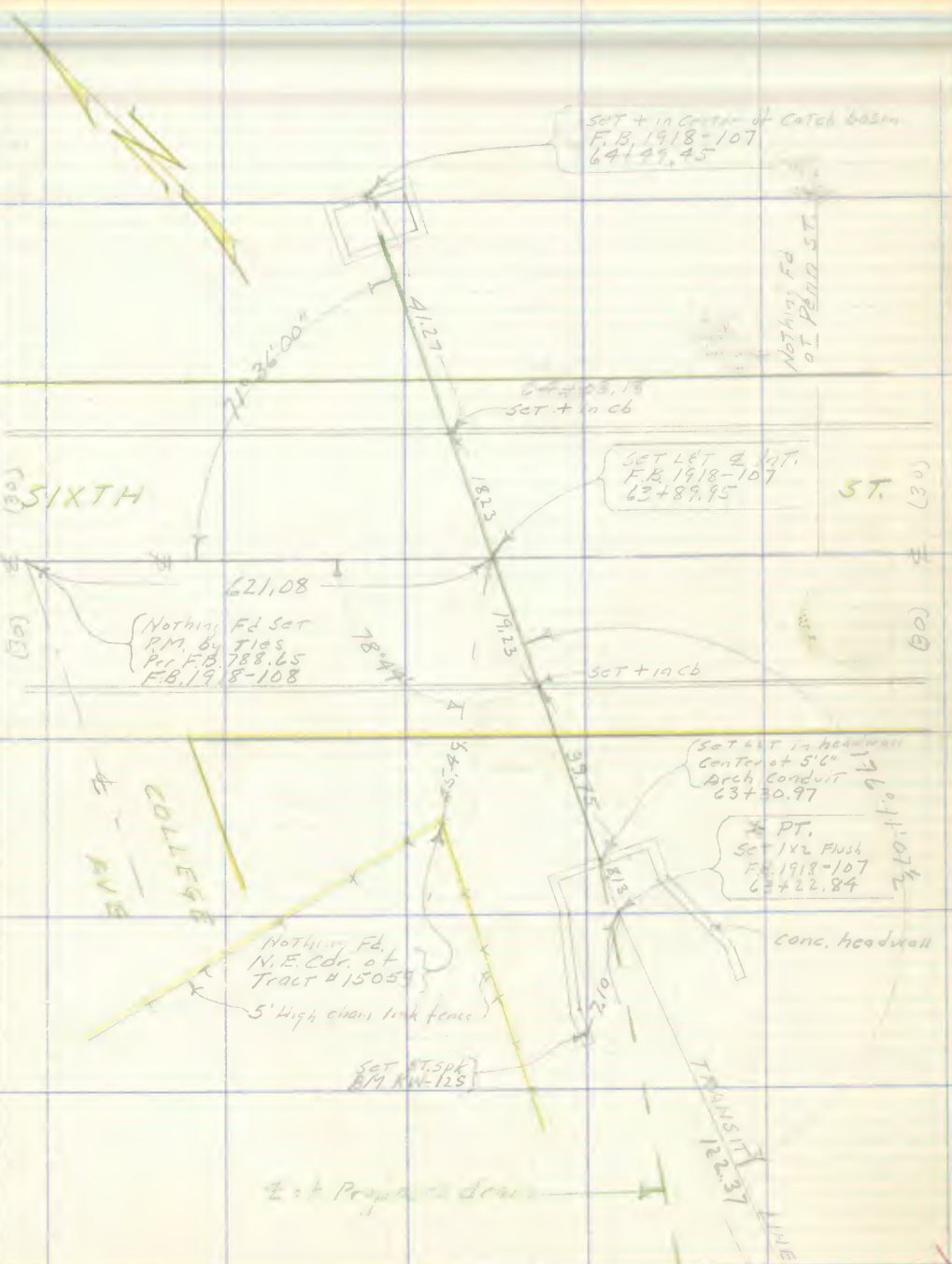

Note: Any Additions or Changes on This Sheet Must be Made or Circled in Red Ink With Date and Name of Person Making Change.

Do not extend notes this side of this line.

RETURN TO
LOS ANGELES COUNTY SURVEYOR
726 LOS ANGELES COUNTY
ENGINEERING BLDG.

76F309S 247 4-53

F. B. 1918 Pg. 142

RETURN TO
LOS ANGELES COUNTY SURVEYOR
726 LOS ANGELES COUNTY
ENGINEERING BLDG.

Do not extend notes this side of this line.

Note: Any Additions or Changes on This Sheet Must be Made or Circled in Red Ink With Date and Name of Person Making Change.

PWFB 1028 294

Notes Ck'd by	Survey of Michigan Ave Storm
Map No.	W. O. 6222.00 Tape No. 0126 St'd. 68 °F
Office Work	Surveyed by J.P. Menne
Checked	Notes J.P.M. Date 11-16-54
Date	Indexed

F. B. Pg.

REALIGNMENT OF

MICHIGAN AVE STORM DRAIN

BETWEEN

SUNSET DRIVE

AND

SUNRISE DRIVE

J.N. 6222.00

J.P. Menne
V.B. Anderson
D.A. Drown
G.O. Guizado

Note: Any Additions or Changes on This Sheet Must be Made or Circled in Red Ink With Date and Name of Person Making Change.

Do not extend notes this side of this line.

RETURN TO
LOS ANGELES COUNTY SURVEYOR
726 LOS ANGELES COUNTY
ENGINEERING BLDG.

76F309S 247 2-51

PWFB 1028 295

F. B. 1918 PG. 104

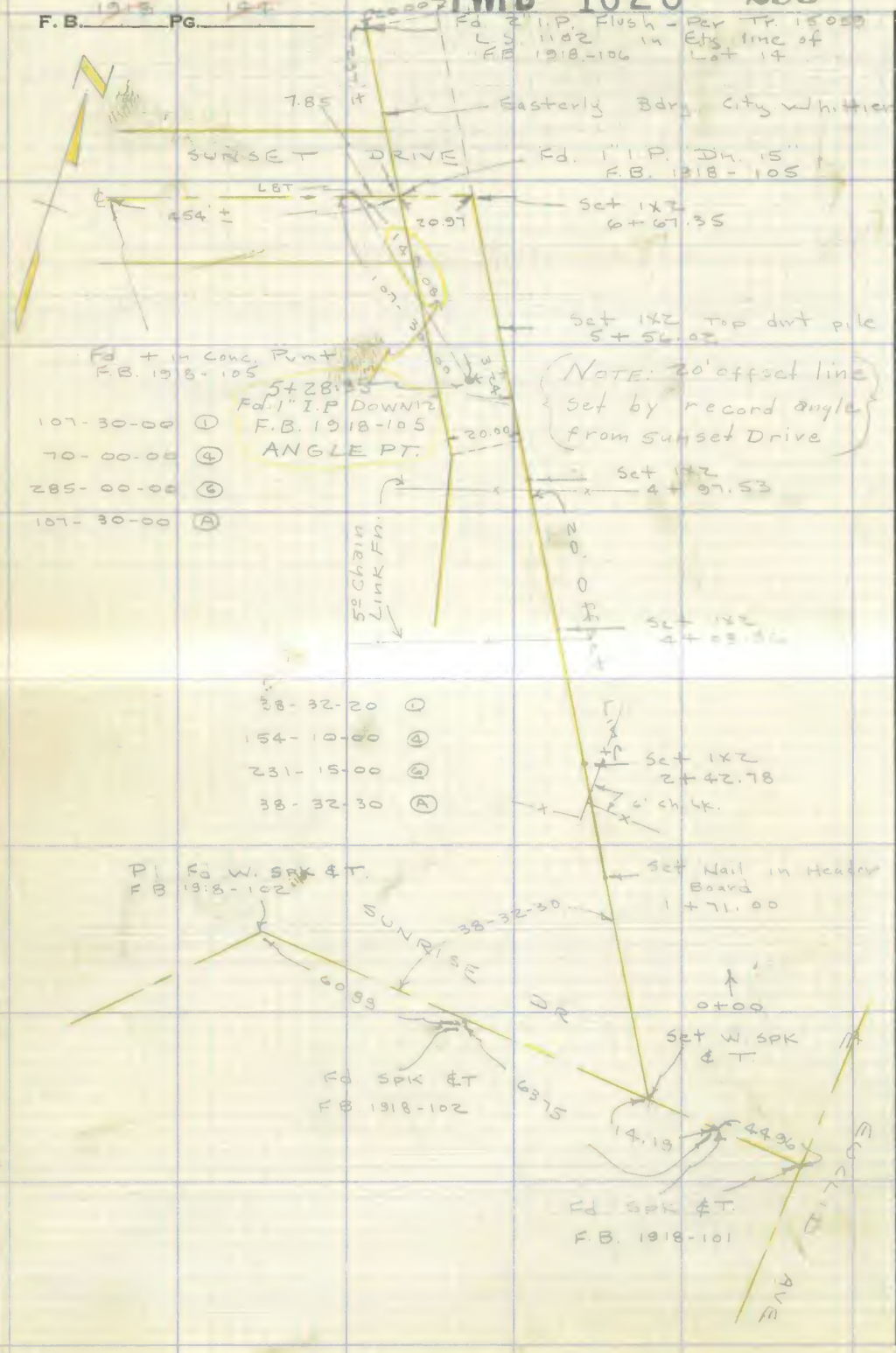

RETURN TO
LOS ANGELES COUNTY SURVEYOR
726 LOS ANGELES COUNTY
ENGINEERING BLDG.

Do not extend notes this side of this line.

Note: Any Additions or Changes on This Sheet Must be Made or Circled in Red Ink With Date and Name of Person Making Change.

Notes Ck'd by	Survey of [illegible]
Map No.	W. O. Tape No. St'd. °F
Office Work	Surveyed by J. P. Menne
Checked	Notes J. P. M. Date [illegible]
Date	Indexed

F. B. Pg.

TOPOGRAPHY

ON

REALIGNMENT OF

MICHIGAN AVE STORM DRAIN

BETWEEN

SUNSET DRIVE

AND

SUNRISE DRIVE

J.N. 6222.00

J. P. Menne
V. B. Anderson
D. A. Drown
G. O. Guizado

Note: Any Additions or Changes on This Sheet Must be Made or Circled in Red Ink With Date and Name of Person Making Change.

Do not extend notes this side of this line.

RETURN TO
LOS ANGELES COUNTY SURVEYOR
726 LOS ANGELES COUNTY
ENGINEERING BLDG.

76F309S 247 2-51

1918 146 CON'T ON BOTTOM PG. 147

F. B. _____ PG. _____

RETURN TO
LOS ANGELES COUNTY SURVEYOR
726 LOS ANGELES COUNTY
ENGINEERING BLDG.

Do not extend notes this side of this line.

Note: Any Additions or Changes on This Sheet Must be Made or Circled in Red Ink With Date and Name of Person Making Change.

76F309S 247 2-51

RETURN TO
LOS ANGELES COUNTY SURVEYOR
726 LOS ANGELES COUNTY
ENGINEERING BLDG.

Note: Any Additions or Changes on This Sheet Must be Made or Circled in Red Ink With Date and Name of Person Making Change.

Do not extend notes this side of this line.

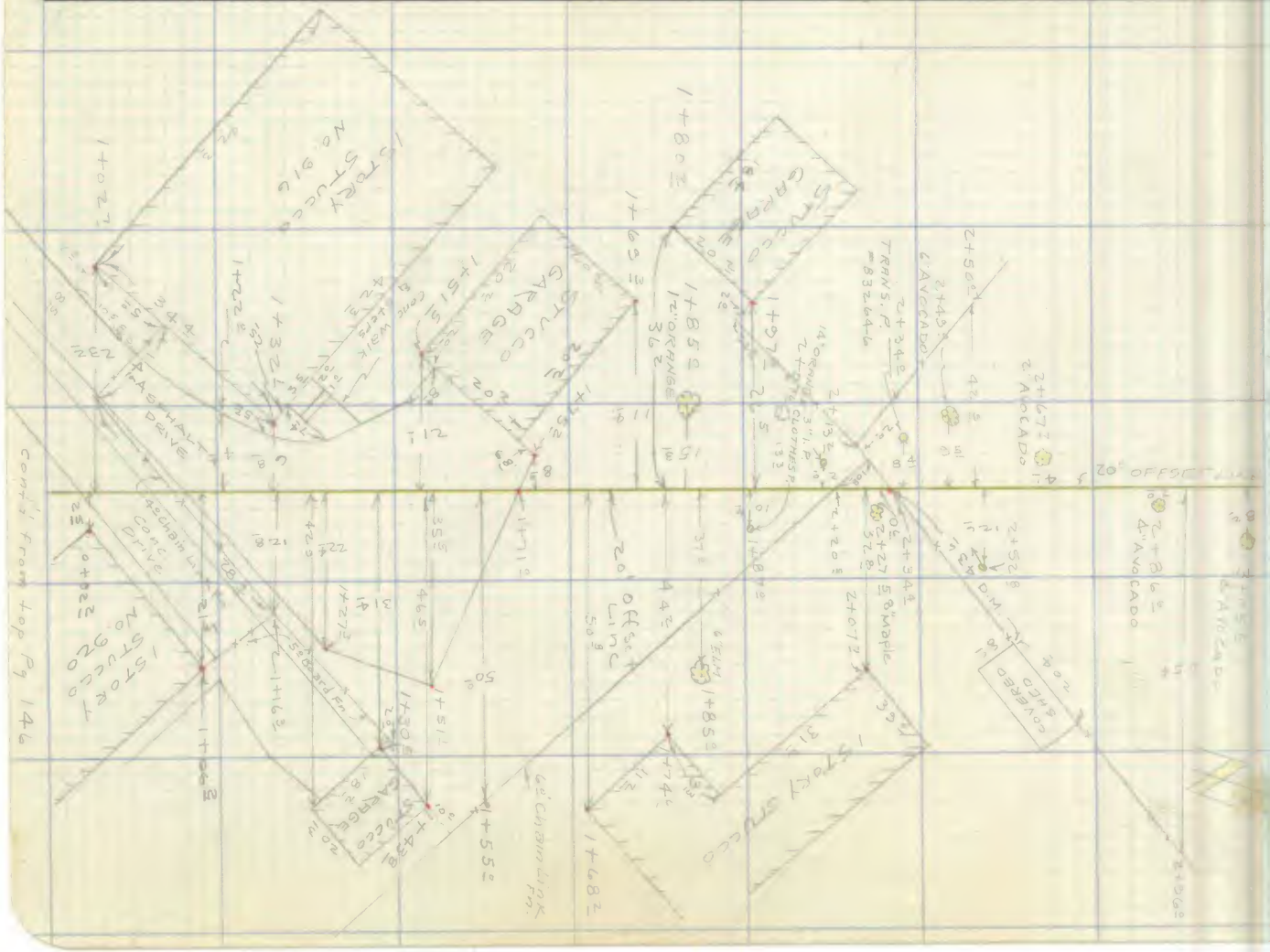

Notes Ck'd by_____
Map No._____
Office Work_____
Checked_____
Date_____

Survey of Michigan Ave Storm Drain
W. O._____ Tape No._____ St'd._____ °F
Surveyed by_____
Notes Y. B. No._____ Date_____
Indexed_____

F. B._____ PG._____

F. B. 1318 PG. 148

Contd. BOTTOM PAGE 149

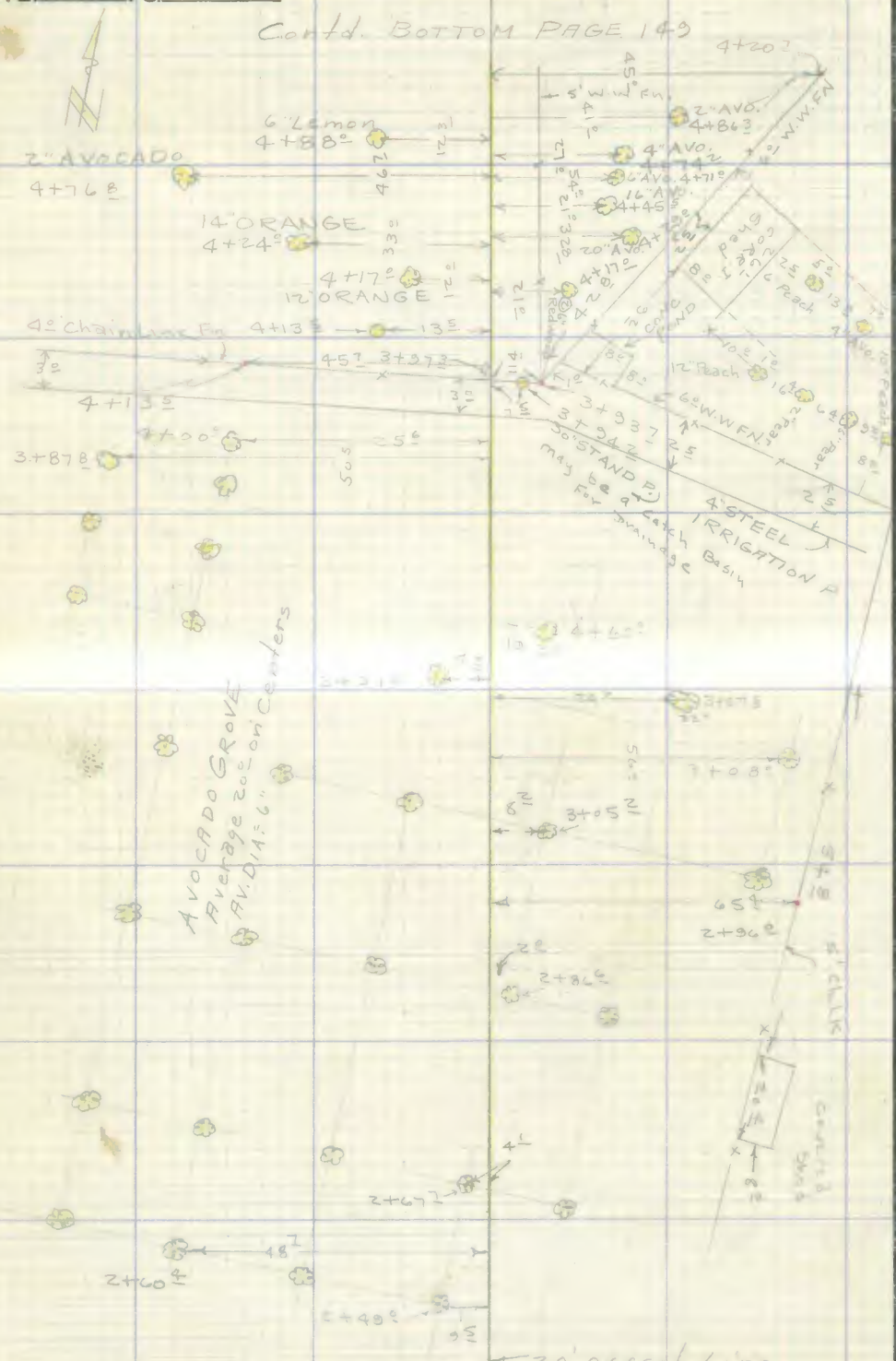

CONTD FROM BOTTOM PAGE 147

RETURN TO
LOS ANGELES COUNTY SURVEYOR
726 LOS ANGELES COUNTY
ENGINEERING BLDG.

Do not extend notes this side of this line.

Note: Any Additions or Changes on This Sheet Must be Made or Circled in Red Ink With Date and Name of Person Making Change.

Notes Ck'd by	Survey of Michigan Ave. Storm D.
Map No.	W. O. 6222 Tape No. St'd. °F
Office Work	Surveyed by S. P. [illegible]
Checked	Notes: B. [illegible] Date 1-19-[illegible]
Date	Indexed

F. B. [illegible] PG. [illegible]



CONT'D FROM TOP PG. 148

Note: Any Additions or Changes on This Sheet Must be Made or Circled in Red Ink With Date and Name of Person Making Change.

Do not extend notes this side of this line.

RETURN TO
LOS ANGELES COUNTY SURVEYOR
726 LOS ANGELES COUNTY
ENGINEERING BLDG.

76F309S 247 2-51

F. B. 1918 PG. 150

RETURN TO
LOS ANGELES COUNTY SURVEYOR
726 LOS ANGELES COUNTY
ENGINEERING BLDG.

Do not extend notes this side of this line.

Note: Any Additions or Changes on This Sheet Must be Made or Circled in Red Ink With Date and Name of Person Making Change.

Profile No. _____ Notes Red _____ Date _____ Plotted _____ Date _____ Job No. 6222.00 Division No _____ F.B. 1918 PG. 151

X-Sec. No. _____ Notes Chkd. _____ Date _____ Checked _____ Date _____ Survey of [illegible] Survey by [illegible] Notes [illegible] Date [illegible] Map No. _____ Indexed [illegible] Date _____

PROFILE & CROSS SECTION
OF
REALIGNMENT OF
MICHIGAN AVE. STORM DRAIN
BETWEEN
SUNSET DRIVE
AND
SUNRISE DRIVE

J.N 6222.00

J. P. MENNE
V.B. ANDERSON
D.A. DROWN
G.G. GUIZADO

STATION	B.S.	H.I.	F.S.	ELEV.

NOTE: ANY ADDITIONS OR CHANGES ON THIS SHEET MUST BE MADE OR CIRCLED IN RED INK, WITH DATE AND NAME OF PERSON MAKING CHANGE.

Do not extend notes this side of this line.

PLEASE RETURN TO
LOS ANGELES COUNTY SURVEYOR
726 LOS ANGELES COUNTY
ENGINEERING BLDG.

76L298 307 10-51

76L298 307 10-51

PLEASE RETURN TO

LOS ANGELES COUNTY SURVEYOR
726 LOS ANGELES COUNTY
ENGINEERING BLDG.

NOTE: ANY ADDITIONS OR CHANGES ON THIS SHEET MUST BE MADE OR CIRCLED IN RED INK, WITH DATE AND NAME OF PERSON MAKING CHANGE.

Do not extend notes this side of this line.

F.B. 1918 PG. 152 Job No. 62222 Division No. Profile
Survey of Michigan Ave Sidewalk Plan
Survey by J. P. Moore Notes V. B. Anderson Notes Chkd. Notes Red. Plotted No. X-Sec.
Indexed L. C. Johnson Date Date Date Date Checked Date No.

STATION	B. S.	H. I.	F. S.	ELEV.		
0+00 =	INT SUNRISE DR. & 120' OFFLINE GOING NO.					F.B. 1918-144
B.M-K.W.-122		323336 43		33[illegible]53	SUNRISE DR. NO. SIDE 250'± W. ℄ EUCLID AVE BT. SPK. IN WALK F.B. 1325-233	
					LEFT	℄ RIGHT
0+00			751	328[illegible]		
"			713	329 30		25± BK. WALK
0+23°			685	329 58		℄ @ GUT.
0+25⁵			636	330 07		℄ @ T. CB.
0+31⁸			617	330 26		℄ @ BK. WALK
"			59	330 5		5°
"			43	330 1		19⁵
"			45	331 9		34°
0+50			49	331 5		℄
0+60⁷			508	331 35	8⁸ BK. WALK	
0+66⁶			34	330 0		14⁴ = COR. HOUSE #320
0+81°			465	331 78	14° INT BK-WALK & DRIVE	
0+84⁵			367	330 76	7.6° E. EDGE DRIVE	
0+89°			312	330 31	4° E. ED. DRIVE	
0+91⁸			332	330 11	50⁸ W. ED. DRIVE & WALK	
0+92.2			30	330 4		25 = COR. HOUSE
0+94⁸			297	330 46	8° W. ED. DRIVE	

76L298 307 10-51

PLEASE RETURN TO
LOS ANGELES COUNTY SURVEYOR
726 LOS ANGELES COUNTY
ENGINEERING BLDG.

NOTE: ANY ADDITIONS OR CHANGES ON THIS SHEET MUST BE MADE OR CIRCLED IN RED INK, WITH DATE AND NAME OF PERSON MAKING CHANGE.

Do not extend notes this side of this line.

STATION	B. S.	H. I.	F. S.	ELEV.	LEFT	℄ RIGHT
		33643				
1+00			278	33365		℄ = ON DRIVE
1+02.7			25	3339	23.2 = HOUSE COR.	
1+06.0			25	3339		℄ @ F.N.
T.P.			211	33432		
	628	34060				
1+06.2			65	3341		21.5 = COR HOUSE
1+14.8			654	33406		14.4 = W. ED. DRIVE
1+16.0			61	3345		12.8 = FN COR
1+16.6			51	3355		43.5 = GAR. COR
1+30.2			513	33547		31.4 = "
1+32.1			54	3352	6.8 = COR HOUSE #916	
1+43.8			48	3358		46.5 = GAR. COR.
1+50			520	33540		℄ ON DRIVE
1+51.1			477	33583		35.5 = COR. DRIVE
1+51.5			49	3357	21.1 = COR. GAR.	
1+71.0			463	33597		℄ NO. ED DRIVE
1+75.2			454	33606	8.0 = COR. DRIVE	
1+75.5			38	3368		44.0
1+80.2			41	3365	36.2 = GARAGE COR.	
1+97.8			38	3368	26.5 " "	

Profile
Notes Red. ____ Plotted ____ Job No. ____ Division No. ____
No. ____ Date ____ Date ____ Survey of ____ Date ____
R.Sec. ____
Notes Chkd. ____ Checked ____ Survey by ____ Notes ____ Date ____
No. ____ Date ____ Date ____ Map No. ____ Checked ____ Date ____

F.B. 1916 PG. 152

76L298 307 10-51

PLEASE RETURN TO

LOS ANGELES COUNTY SURVEYOR
726 LOS ANGELES COUNTY
ENGINEERING BLDG.

NOTE: ANY ADDITIONS OR CHANGES ON THIS SHEET MUST BE MADE OR CIRCLED IN RED INK, WITH DATE AND NAME OF PERSON MAKING CHANGE.

Do not extend notes this side of this line.

STATION	B. S.	H. I.	F. S.	ELEV.	Left	Right
		340 60				
2+00			3 6	337 0		℄
T.P.			3 42	337 18	T.P.	
	6 17	343 35				
2+50			4 84	338 51		℄ on 1x1
"			4 3	339 0		17° on Fn Line
"			3 8	339 5		50°
"			4 3	339 0	50°	
T.P.			4 98	338 37	T.P.	
	7 00	345 37				
3+00			5 01	340 36	4 7 340.7 Ground @	℄ on 1x1
"			4 4	341 0		15°
"			4 0	341 4		50°
"			4 6	340 8	25°	
"			4 4	341 0	50°	
3+50			2 9	342 5		℄
"			2 4	343 0		25°
"			2 0	343 4		50°
"			3 5	341 9	25°	
"			2 8	342 6	50°	
T.P.			3 07	342 30	T.P.	

F.B. 1918 PG. 154

Job No. 6222.10 Division No. _____ Notes Red. _____ Plotted _____ Profile _____

Survey of Michigan Ave Storm Drain Date _____ Date _____ No. _____ X-Sec. _____

Survey by S.P. Mc Notes S.P.M. Notes Chkd. _____ Checked _____ No. _____

Indexed [illegible] Date _____ Date _____ Date _____

76L298 307 10-51

PLEASE RETURN TO

LOS ANGELES COUNTY SURVEYOR

726 LOS ANGELES COUNTY
ENGINEERING BLDG.

NOTE: ANY ADDITIONS OR CHANGES ON THIS SHEET MUST BE MADE OR CIRCLED IN RED INK, WITH DATE AND NAME OF PERSON MAKING CHANGE.

Do not extend notes this side of this line.

STATION	B. S.	H. I.	F. S.	ELEV.	LEFT	℄	RIGHT
T.P.				342 30	T.P.		
	5 66	347 96					
3+90			4 1	343 9		℄	
"			3 4	344 6			15° on Fr. Line
"			3 2	344 8			25°
"			3 2	344 8			50°
"			4 8	343 2	15°		
"			4 2	343 8	50°		
3+94 2			5 4	342 6			7 5 Bottom [illegible] Stone [illegible]
"			2 5	345 5			7 5 Top [illegible]
4+00			4 0	344 0		℄	
"			1 7	346 3			2 5 Top Bank
"			3 5	344 5			8 5 Bott. ℄ [illegible]
"			2 6	345 4			10 5 Top Bank
T.P.			2 98	344 98	T.P.		
	6 28	351 26					
4+50			4 99	346 27		℄ on 1x1	
"			4 0	347 3			5° Top Bank
"			5 0	346 3			8° Bott. ℄ [illegible]
"			4 0	347 3			9° Top Bank
"			3 9	347 4			25°

Profile No. ____ Date ____ Notes Red. ____ Plotted ____ Job No. [illegible] Division No. ____

X-Sec. No. ____ Date ____ Notes Chkd. ____ Date ____ Checked ____ Date ____ Survey of [illegible] Survey by [illegible] Notes [illegible] Date [illegible]

Map No. ____ Date ____ Indexed ____ Date ____

F.B. 1918 PG. 155

76L298 307 10-51

PLEASE RETURN TO

LOS ANGELES COUNTY SURVEYOR
726 LOS ANGELES COUNTY
ENGINEERING BLDG

NOTE: ANY ADDITIONS OR CHANGES ON THIS SHEET MUST BE MADE OR CIRCLED IN RED INK, WITH DATE AND NAME OF PERSON MAKING CHANGE.

Do not extend notes this side of this line.

STATION	B. S.	H. I.	F. S.	ELEV.	LEFT	℄ RIGHT
		351 26				
4+50			3 5	347 8		50°
"			5 6	345 7	15°	
"			5 3	344 0	25°	
"			5 1	346 2	50°	
4+91			2 4	348 9		3° Top Bank
"			3 9	347 4		7° Bott ℄ Drain
"			3 6	347 7		10° Top Bank
"			4 1	347 2	2° Bott Bank	
4+95			3 8	347 5		4° Bott Bank
5+00			3 71	347 55		℄ on 1x1
"			2 8	348 5		25°
"			3 0	348 3		50°
"			3 6	347 7	25°	
"			3 9	347 4	50°	
T.P			3 05	348 21	T.P	
	4 75	352 96				
5+41			4 5	348 5		8°
			3 4	349 6		15°
			3 4	349 6		25°
			3 5	349 5		50°

F.B. 1918 PG. 156

Job No. 6222 Division No. Notes Red. Plotted Profile

Survey of Michigan Ave Storm Drain Date Date No. X-Sec.

Survey by J.P. Moore Notes J.P.M. Notes Chkd. Checked

Indexed A.C. Johnson Date Date No.

76L298 307 10-51

PLEASE RETURN TO

LOS ANGELES COUNTY SURVEYOR
726 LOS ANGELES COUNTY
ENGINEERING BLDG.

NOTE: ANY ADDITIONS OR CHANGES ON THIS SHEET MUST BE MADE OR CIRCLED IN RED INK, WITH DATE AND NAME OF PERSON MAKING CHANGE.

Do not extend notes this side of this line.

STATION	B. S.	H. I.	F. S.	ELEV.	LEFT	RIGHT
		352 96				
5+45			4 7	348 3		℄ → Bott Bank
"			4 5	348 5	18° Bott Bank	
"			4 2	348 8	31° " "	
5+48			3 08	349 88		℄ → Top on conc. [illegible]
"			2 8	350 2	20° Top	
5+50			2 7	350 3	30° Top	
T.P			2 62	350 34	TP	
	5 82	356 16				
			2 94	353 22	B.M. KW-123 Sunset Drive ℄ [illegible] Ave Drain Bt spk in S. curb [illegible] E of W. PL House No 835 El - 353 202	

Profile Notes Red ____ Plotted ____ Job No. ____ Division No. ____

No. ____ Date ____ Date ____ Survey of [illegible]

X-Sec. Notes Chkd ____ Checked ____ Survey by [illegible] Notes [illegible] Date [illegible]

No. ____ Date ____ Date ____ Map No. ____ Indexed [illegible] Date ____

F.B. 1918 PG. 157

F.B. PG.

Job No. Division No. Notes Red. Plotted

Survey of Date Date

Survey by Notes Notes Chkd. Checked

Indexed Date Date Date

Profile

No.

X-Sec.

STATION

B. S.

H. I.

F. S.

ELEV.

LOS ANGELES COUNTY SURVEYOR

726 LOS ANGELES COUNTY

not extend notes this side