1921

DATE	J.N.	DESCRIPTION	NOTES	PAGES
XXXXX		**BYWAYS STREET, C.I. 1959.34** ← F.B. 1527		
2-57	1959.34	FAWCETT AVE., from Tyler Ave. to Farmer Ave.	Topog	5-11
"	"	" " "	X-sects	13-19
"	"	SAN.SEWER R/W, From Fawcett Ave. to Penn Mar Ave.	Topog	21-22
"	"	" " "	X-sects	23-25
"	"	PENN MAR AVE., from S'ly end of street to Byways St.	Topog	27-30
"	"	" " "	X-sects	31-37
"	"	MAPLEFIELD STREET, from Penn Mar Ave. to Durfee Ave.	Topog	39-44
"	"	" " "	X-sects	45-52
"	"	ALLGEYER AVE., from S'ly end of street to Central Ave.	Topog	53-57
"	"	" " "	X-sects	59-67
"	"	BYWAYS STREET, from Penn Mar Ave. to Allgeyer Ave.	Topog	67-69
"	"	" " "	X-sects	71-74
"	"	FAWECTT AVE PROD.FROM FARMER AVE TO DURFEE AVE. Pel lissier Rd & Durfee Rd to Edison Co R/W	profile	75-78
"	"	Durfee Ave . From Maplefield St To Central Ave	topog	79-82
"	"	" "	x-sec	83-86
7/60	2148.34	LARKIN DRIVE .BENCH LEVELS	B.M.	91-104
"	"	DISTRICT CENTER LINE	C.L.	109-132
"	"	LARKEN DRIVE.FROM EDNA PL.TO CLOVERMEAD ST	x-sec	133-140
"	"	KELBY ST FROM LARKEN DR.TO END OF STREET.	x-sec	141-144

Microfilmed Jan 87

INDEX TO F.B. 1921

DATE	J.N.	DESCRIPTION	NOTES	PAGES
8/60	2148.34	GRISWOLD RD.FROM LARKIN DR TO END OF STREET.	x-sec	145-148
"	"	HEATHDALE AVE.FROM EDNA PLACE.TO CYPRESS STREET.	x-sec	149-156
"	"	EASTBURY AVE.FROM EDNA PLACE TO CLOVERMEAD ST.	x-sec	157-162
"	"	HOLLENBECK AVE.FROM CLOVERMEAD ST.NORTH TO CYPRESS ST.	x-sec	163-166
"	"	EDNA PLACE.FROMFIRST B.C. WEST OF EASTBURY.TO HOLLENBECK	x-sec	167-174
"	"	RINARD AVE.FROM CLOVERMEAD ST TO END OF STREET.	x-sec	175-176
"	"	CLOVERMEAD ST.WEST FROM EASTBURY AVE.TO LARKE DRIVE	x-sec	177-178
"	"	CYPRESS ST.& HEATHDALE AVE	x-sec	179-180
"	"	DISTRICT TOPOG.	topog	181-198

Map No.	JN 1957.34 Tape Std
Office Work	Surveyed by Snyder
Checked	Notes PRS Date 2-5-57
Date	Indexed A. C. Johnson

FEB 15 '57

C.T. 1957.34
BYWAYS ST S.S. Dist.

Location of Improvements
on
FAWCETT AVE

From - Tyler Ave
To - Farmer Ave

Snyder
Le Gault
Harrington
Bankson

Note: Any Additions or Changes on This Sheet Must be Made or Circled in Red Ink With Date and Name of Person Making Change.

PLEASE RETURN TO
LOS ANGELES COUNTY ENGINEER
700 LOS ANGELES COUNTY ENGINEERING BLDG.

Do not extend this side of this line.

76F309S S&E #247 1-58

F. B. 1921 PG. 6

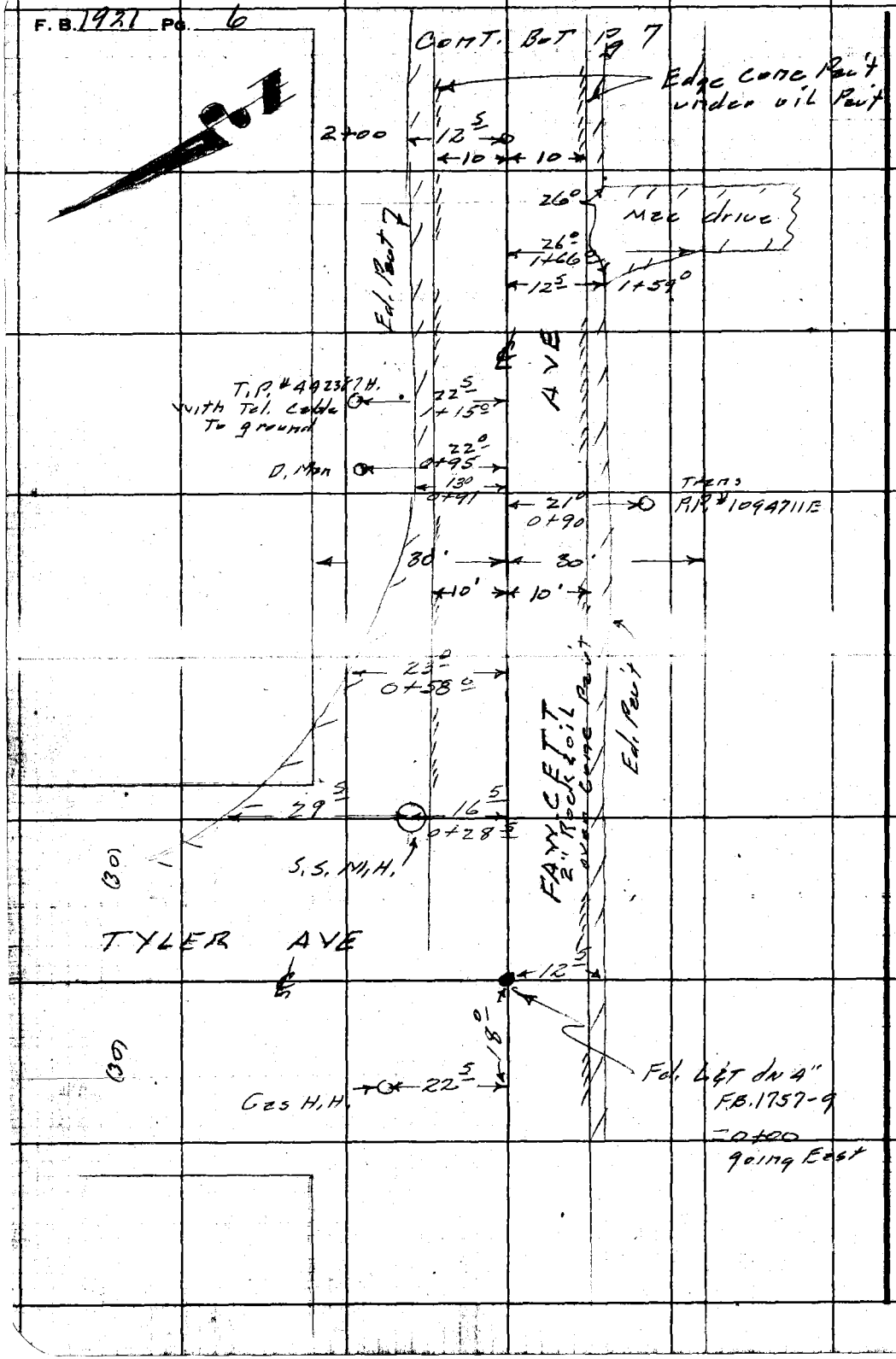

PLEASE RETURN TO
LOS ANGELES COUNTY ENGINEER
700 Los Angeles County Engineering Bldg.
Do not extend this side of this line.

Note: Any Additions or Changes on This Sheet Must be Made or Circled in Red Ink With Date and Name of Person Making Change.

Notes Ck'd by	Survey of Byrneys St
Map No.	JN [illegible] Tape Std
Office Work	Surveyed by: Snyder
Checked	Notes [illegible] Date [illegible]
Date	Indexed C. Johnson

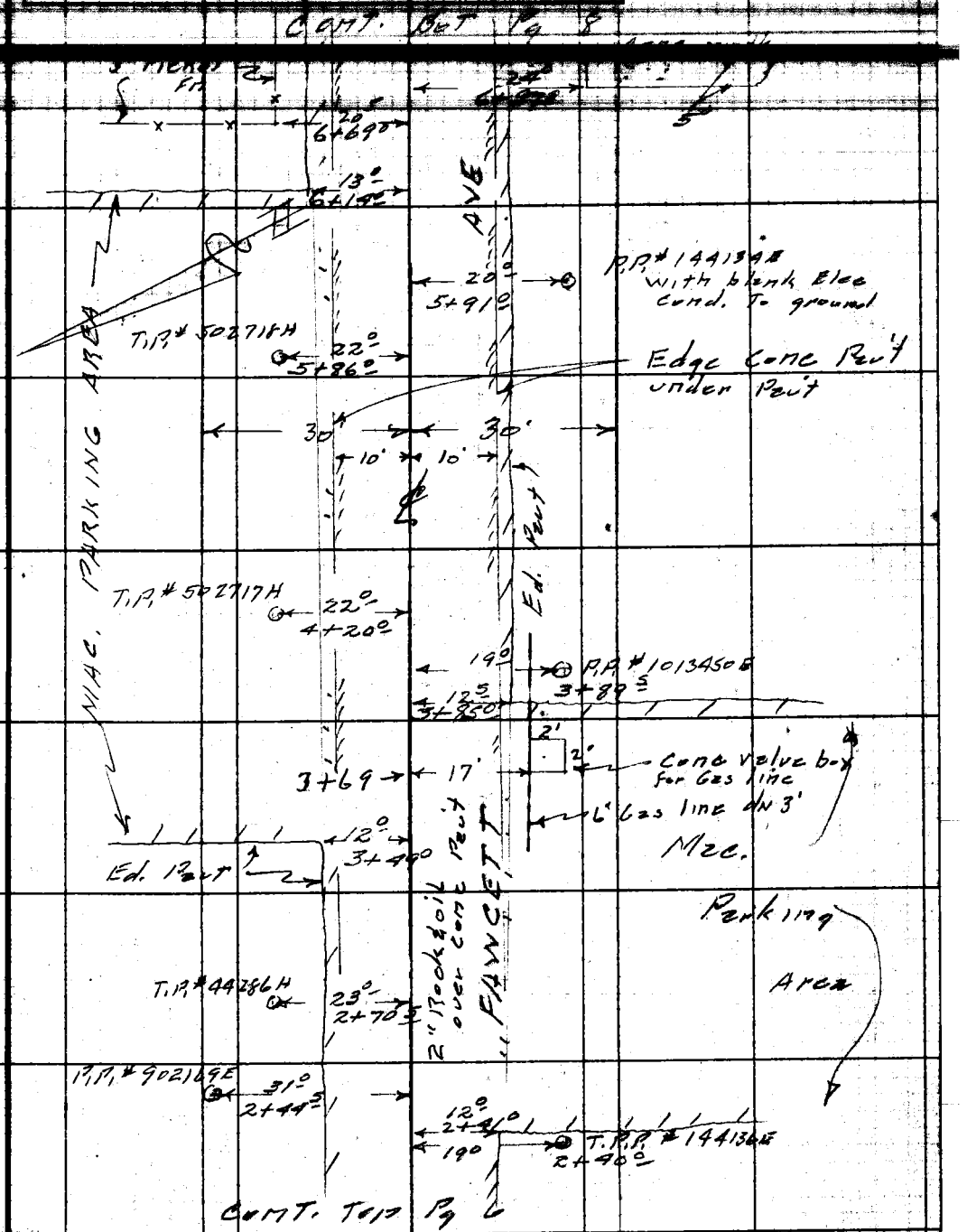

Note: Any Additions or Changes on This Sheet Must be Made or Circled in Red Ink With Date and Name of Person Making Change.

Do not extend this side of this line.

PLEASE RETURN TO
LOS ANGELES COUNTY ENGINEER
700 LOS ANGELES COUNTY ENGINEERING BLDG.

76F309S S&E #247 1-56

F. B. 1921 PG. 8

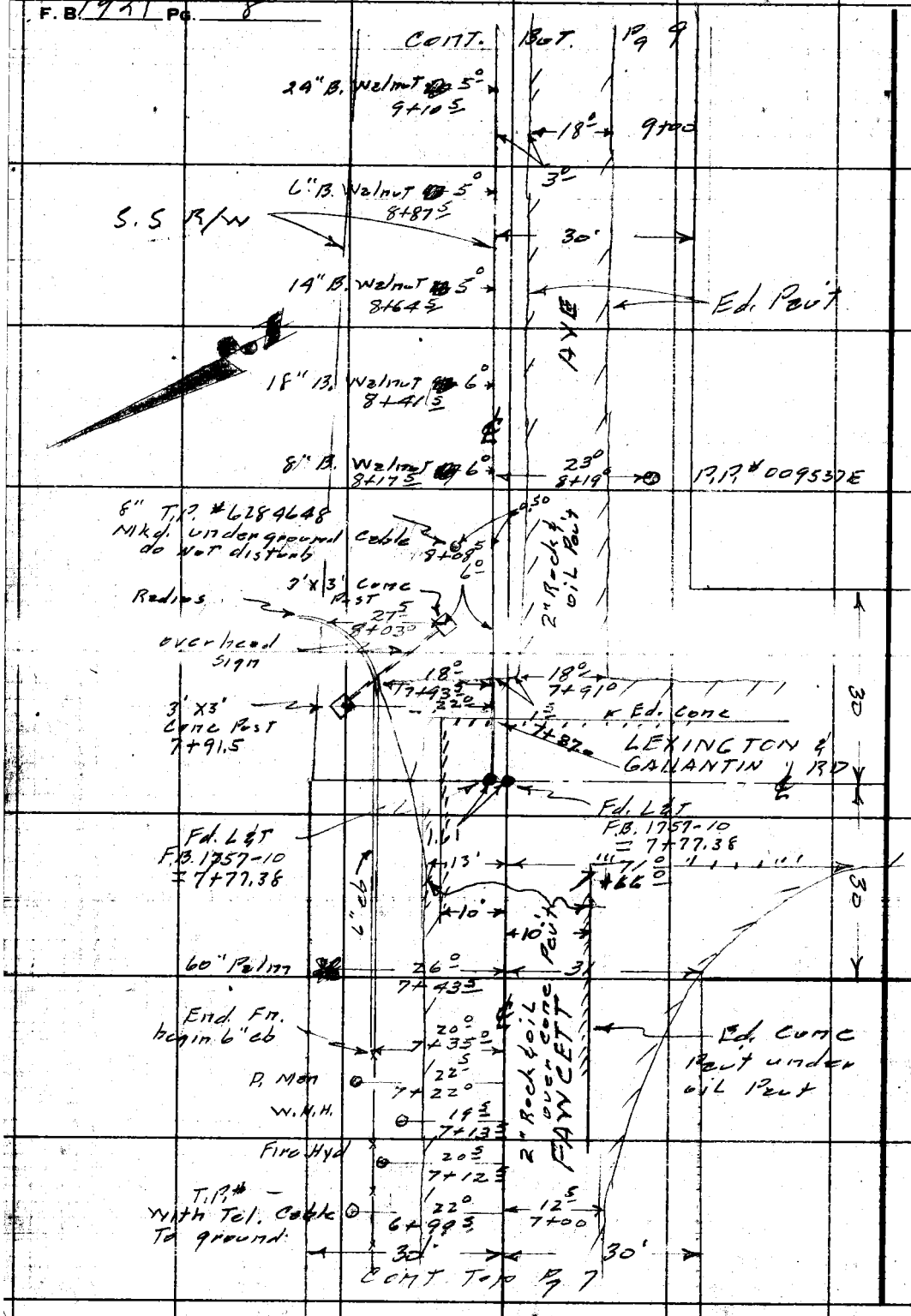

LOS ANGELES COUNTY ENGINEER
700 Los Angeles County Engineering Bldg.

PLEASE RETURN TO

Do not extend this side of this line.

Note: Any Additions or Changes on This Sheet Must be Made or Circled in Red Ink With Date and Name of Person Making Change.

Map No.	JN 1737 Tape Std
Office Work	Surveyed by Snyder
Checked	Notes PRS Date 3-31-57
Date	Indexed C. Johnson



Cont. Top Pg 8

Note: Any Additions or Changes on this Sheet Must be Made or Circled in Red Ink With Date and Name of Person Making Change.

PLEASE RETURN TO
LOS ANGELES COUNTY ENGINEER
700 Los Angeles County Engineering Bldg.

Do not extend this side of this line.

76F3098 S&E #247 1-56

F. B. 1921 PG. 10



PLEASE RETURN TO
LOS ANGELES COUNTY ENGINEER
700 LOS ANGELES COUNTY ENGINEERING BLDG.

Do not extend this side of this line.

Note: Any Additions or Changes on this Sheet Must be Made or Circled in Red Ink With Date and Name of Person Making Change.

Notes Chk'd by	Survey of [illegible]
Map No.	JN [illegible] Tape Std.
Office Work	Surveyed by Snyder
Checked	Notes PRS Date 2-5-57
Date	Indexed C. Johnson

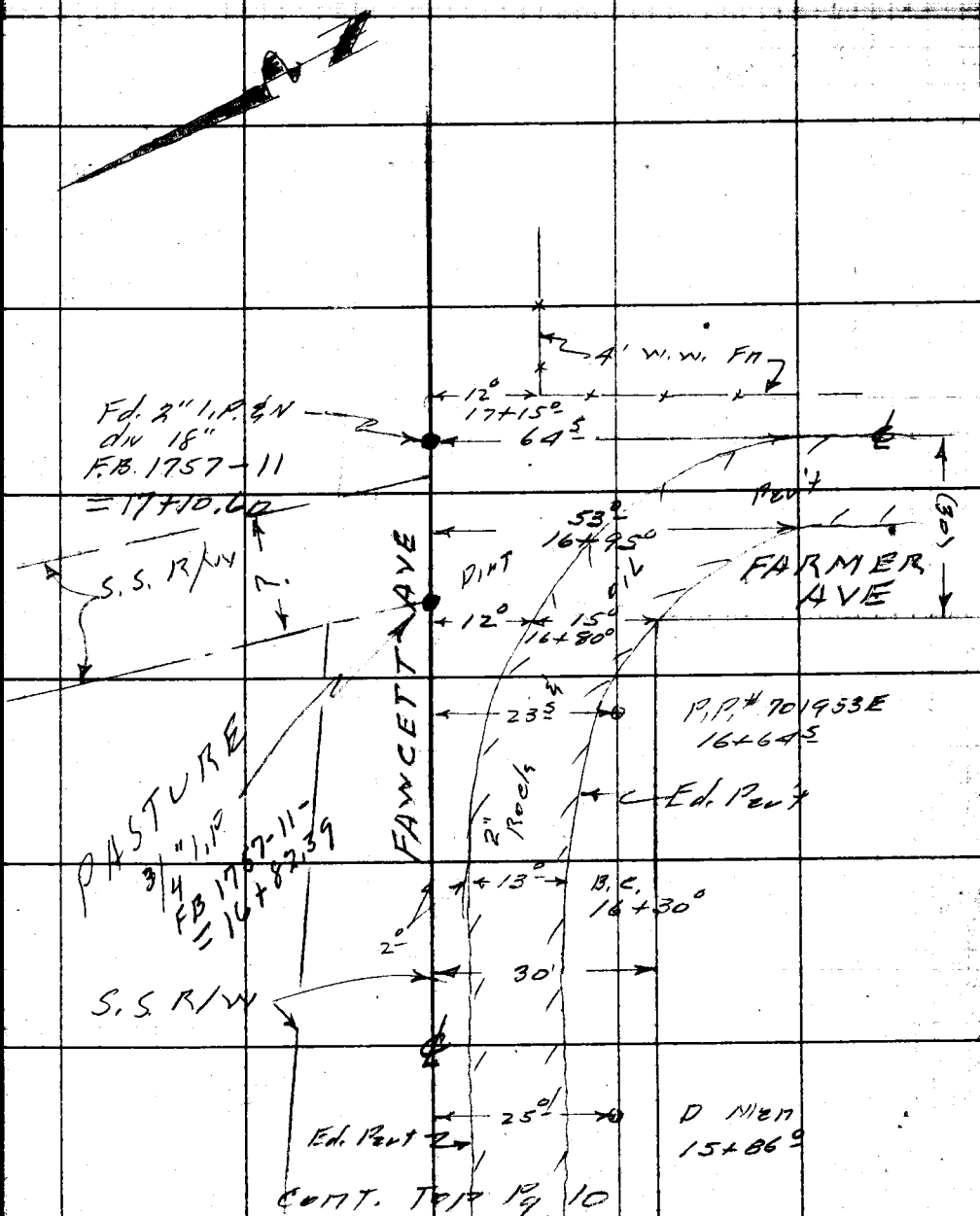

Note: Any Additions or Changes on This Sheet Must be Made or Circled in Red Ink With Date and Name of Person Making Change.

PLEASE RETURN TO
LOS ANGELES COUNTY ENGINEER
700 LOS ANGELES COUNTY ENGINEERING BLDG.
Do not extend this side of this line.

76F309S S&E #247 1-56

F. B. 1931 PG. 13

PLEASE RETURN TO
LOS ANGELES COUNTY ENGINEER
700 LOS ANGELES COUNTY ENGINEERING BLDG.

Do not extend this side of this line.

Note: Any Additions or Changes on This Sheet Must be Made or Circled in Red Ink With Date and Name of Person Making Change.

Profile Notes Red. Plotted Job No. 1959.34 Division No. 16 F. B. 1921 Pg. 13

X-Sec. Notes Chkd. Date Survey of [illegible]

Date Date Map No. Indexed Date

Cal. 1959.64

BYWAYS ST S.S. DIST

X SECTIONS

on

FAWCETT AVE

From — Tyler Ave

To — Farmer Ave

Snyder
Le Gault
Harrington
Bankson

STATION	B. S.	H. I.	F. S.	ELEV.

NOTE: ANY ADDITIONS OR CHANGES ON THIS SHEET MUST BE MADE OR CIRCLED IN RED INK, WITH DATE AND NAME OF PERSON MAKING CHANGE.

PLEASE RETURN TO
LOS ANGELES COUNTY SURVEYOR
726 LOS ANGELES COUNTY ENGINEERING BLDG.

Do not extend notes this side of this line.

76L298 S & E #307 9-54

76L298 S & E #307 9-54

PLEASE RETURN TO
LOS ANGELES COUNTY SURVEYOR
726 LOS ANGELES COUNTY ENGINEERING BLDG.

NOTE: ANY ADDITIONS OR CHANGES ON THIS SHEET MUST BE MADE OR CIRCLED IN RED IN RED INK, WITH DATE AND NAME OF PERSON MAKING CHANGE.

Do not extend notes this side of this line.

Fawcett Ave

STATION	S. S.	H. I.	F. S.	ELEV.	Left ℄ N	℄ Right ℄ S.
B.M. 14-3				231.36	B.M. 14.3 BL. 231.35 2 F.B. 1927-126 Fawcett Ave & Tyler Ave 11'S & 5' W ℄ INT. — C.S. Mon in well	
0+00	℄ INT			23[illegible].29		℄ INT. Fawcett Ave & Tyler Ave
				23[illegible].10		12.5 R Rd. Pav't
				23[illegible].19		22' R Gutter
				23[illegible].3		30' R P/L
				232.38	100' L	
				232.30	200' L	
0+28.5				232.11	R/W of S.S. M.H.	
33" Inlet N	232.11 / 11.29 / 220.82			220.82	Meas 8.54 / Dia 2.75 / 11.29	
33" outlet W	232.11 / 11.35 / 220.76	232.11 / 9.67 / 222.44		220.76	Meas 8.84 / Dia 1.83 / 9.67	Meas 8.60 / Dia 2.75 / 11.35
10" stub E				222.44		
1+00				232.11		℄
				231.89		12.5 R Edge Pav't
				230.3		30' R P/L
				229.2		130' R
				231.8	18' L Edge Pav't	
				230.3	21' L Gutter	
				231.3	28' L top	

Profile No. ____ Plotted ____ Date ____ Checked ____ Date ____
X-Sec. No. ____ Notes Red ____ Date ____ Notes Chkd. ____ Date ____
Job No. 1927 Division No. 14 Notes La Grant
Survey of Levels Survey by Sylvester Indexed by C. Johnson

76L298 S & E #307 9-54

PLEASE RETURN TO
LOS ANGELES COUNTY SURVEYOR
726 LOS ANGELES COUNTY ENGINEERING BLDG.

NOTE: ANY ADDITIONS OR CHANGES ON THIS SHEET MUST BE MADE OR CIRCLED IN RED INK, WITH DATE AND NAME OF PERSON MAKING CHANGE.

Do not extend notes this side of this line. FAWCETT

STATION	B. S.	H. I.	F. S.	ELEV.	Left ℄	℄ Right ℄
1+00				2309	30' P/L	
2+00				23198		℄
				23178		12.5 Edge Pav't
				2306		30' P/L
				23183	13' L Edge Pav't	
				2309	21' L Gutter	
				2313	30' P.L.	
3+00	⊙			23178		℄
				23166		12.5 Edge Pav't
				2308		30' P/L
				2302		130' R
				23166	12' Edge Pav't	
				2314	21' Gutter	
				2314	30' P/L	
3+50				2322	100' L	
"				2328	200' L	
4+00				23166		℄
"				23153		12.5 Edge Pav't
"				2307		30' P/L
"				23152	12' Edge Pav't	
"				2313	21' Gutter	

Profile Notes Red. Plotted Job No. 1954 32 Division No. 10 F. B. 1921 Pg. 15

X-Sec. Notes Chkd. Checked Survey of

Date Date Map No. Indexed Date

76L298 S & E #307 9-54

PLEASE RETURN TO
LOS ANGELES COUNTY SURVEYOR
726 LOS ANGELES COUNTY ENGINEERING BLDG.

NOTE: ANY ADDITIONS OR CHANGES ON THIS SHEET MUST BE MADE OR CIRCLED IN RED INK, WITH DATE AND NAME OF PERSON MAKING CHANGE.

Do not extend notes this side of this line. Fawcett St

STATION	B. S.	H. I.	F. S.	ELEV.	Left ℄ N	℄ Right ℄ S
4+00				2316	30' P/L	
5+00	⊙			23152		℄
				23138		12.5 Edge Pavt
				2308		30' P/L
				2306		130' P
				23141	12' Edg Pavt	
				2311	21' Gutter	
				2316	30' P/L	
6+00				23146		℄
				23125		12.5 Edge Pavt
				2309		30' P/L
				23138	12' Edge Pavt	
				2312	21' Gutter	
				2315	30' P/L	
				2313	100' L	
				2318	200' L	
7+00				23136		℄
				23115		12.5 Pavt Edge
				2318		30' P/L
				23126	12' Edge Pavt	
				2312	21' Gutter	

F. B. 1921 Pg. 16 Job No. 195934 Division No. 10 Notes Red. Plotted Profile
Survey of Byways St Date Date No.
Survey by Snyder Notes Le Gault Notes Chkd Checked X-Sec.
Indexed A. C. Johnson Date Date Date No.

76L298 S & E #307 9-54

PLEASE RETURN TO
LOS ANGELES COUNTY SURVEYOR
726 LOS ANGELES COUNTY ENGINEERING BLDG.

NOTE: ANY ADDITIONS OR CHANGES ON THIS SHEET MUST BE MADE OR CIRCLED IN RED INK, WITH DATE AND NAME OF PERSON MAKING CHANGE.

Do not extend notes this side of this line.

FAWCETT ST

STATION	B. S.	H. I.	F. S.	ELEV.	Left ℄	℄ Right ℄
7+00	38			2317	30' P/L	
7+77				23131	℄ Int Fawcett & Lexington Gallery	
8+00		⊙		23144		℄
				23127		1.5 Edge Pavt
				23128		19.5 "
				2317		30' P/L
				2320	30' L	
9+00				2314		℄
				23118		1.5 Edge Pavt
				23096		19.5 "
				2312		30' P.L
				2319	30' L	
10+00				2313		℄
				23107		1.5 Edge Pavt
				23073		19.5 " "
				2309		30' P/L
				2309	30' L	
11+00				2308		℄
				23073		1.5 Edge Pavt
				23028		19.5 "
				2308		30' PL

Profile Notes Red. Plotted Job No. 1209 Division No. 10 F. B. 1921 Pg. 17

Notes Chkd. Checked Survey of

Date Date Map No. Indexed Johnson Date

76L298 S & E #307 9-54

PLEASE RETURN TO
LOS ANGELES COUNTY SURVEYOR
726 LOS ANGELES COUNTY ENGINEERING BLDG.

NOTE: ANY ADDITIONS OR CHANGES ON THIS SHEET MUST BE MADE OR CIRCLED IN RED INK, WITH DATE AND NAME OF PERSON MAKING CHANGE.

Do not extend notes this side of this line.

STATION	B. S.	H. I.	F. S.	ELEV.	Left ℄ N	℄ Right ℄ S
					FAWCETT ST	
11+00				2302	30' L	
11+30.00 ±				23055	℄ INT FAWCETT ST & LEXHAM AVE	
				2303		100' R
				2303		200' "
12+00				23037		℄
				23030		2° Edge Pavt
				23012		18° " "
				2306		30' P/L
				2299	30' P/L	
13+00				2302		℄
				23005		2° Edge Pavt
				22989		18° " "
				23000		30' P/L
				2298	30' P/L	
14+00				2298		℄
				22954		2° Edg Pavt
				22953		18° " "
				2298		30° P/L
				2295		100' R
				2298		175' R
				2293	30' P/L	

F. B. 1921 Pg. 18 Job No. 195434 Division No. 10 Notes Red. Plotted Profile
Survey of Byways St Date Date No.
Survey by Snyder Notes LeCompte Notes Chkd Checked X-Sec.
Indexed C. Johnson Date Date Date No.

76L298 S & E #307 9-54

PLEASE RETURN TO
LOS ANGELES COUNTY SURVEYOR
726 LOS ANGELES COUNTY ENGINEERING BLDG.

NOTE: ANY ADDITIONS OR CHANGES ON THIS SHEET MUST BE MADE OR CIRCLED IN RED INK, WITH DATE AND NAME OF PERSON MAKING CHANGE.

Do not extend notes this side of this line. FAWCETT ST

STATION	B. S.	H. I.	F. S.	ELEV.	Left ℄ N	℄ Right ℄
15+00	①			22961		℄
				22930		2° Ed Pa
				22910		18° "
				2291		30 P/L
				2289	30 L	
16+00				2293		℄
				22878		2° Edge
				22865		18 "
				2287		30' P/L
				2289	30' L	
17+00				2292		℄
17+10 60				2292	℄ Int FAWCETT & FARMER AVE	
"				22890		164.5 R Edge
"				22838		200' R
				2291	30' L	
18+00				2287		℄ Prod
19+00				2284		℄ "
BM NIE 534				22876	B. M. NIE 534 (EL 228.725 Field EL) F.B. 1927-1 Fawcett Ave & Farmer Ave S.W. Cor BT. In walk To ho# 1053	

Profile Notes Red. Plotted Job No. 10034 Division No. 10 F. B. 1921 Pg. 16

Date Date Survey of

X-Sec. Notes Chkd. Checked Date

No. Date Date Map No. Date

F. B. 1921 Pg. 20 | Job No. | Division No. | Notes Red. | Plotted | Profile

Survey of | Date | Date | No.

Survey by | Notes | Notes Chkd. | Checked | X-Sec.

Indexed | Date | Date | Date | No.

STATION	B. S.	H. I.	F. S.	ELEV.

Do not extend notes this side of this line.

761.298 S & E #307 9-54

PLEASE RETURN TO

LOS ANGELES COUNTY SURVEYOR

726 LOS ANGELES COUNTY ENGINEERING BLDG.

NOTE: ANY ADDITIONS OR CHANGES ON THIS SHEET MUST BE MADE OR CIRCLED IN RED INK, WITH DATE AND NAME OF PERSON MAKING CHANGE.

F. B. 1[illegible] Pg. 21

Notes Ch'd by	Survey of [illegible]
Map No.	W. O. [illegible]
Office Work	Surveyed by Snyder
Checked	Notes PRS Date 2-8-57
Date	Indexed

FEB 19 '57

C.T. 1951.34

BYWAYS ST S.S. DIST.

Location of Improvements

in

S. S. R. W.

From - Fawcett Ave
To - Penn Mar Ave

Snyder
Le Gault
Harrington
Bankson

Note: Any Additions or Changes on This Sheet Must be Made or Circled in Red Ink With Date and Name of Person Making Change.

Do not extend notes this side of this line.

RETURN TO
LOS ANGELES COUNTY SURVEYOR
726 LOS ANGELES COUNTY
ENGINEERING BLDG.

76F309S S&E #247. 8-54

F.B. 1921 PG. 22

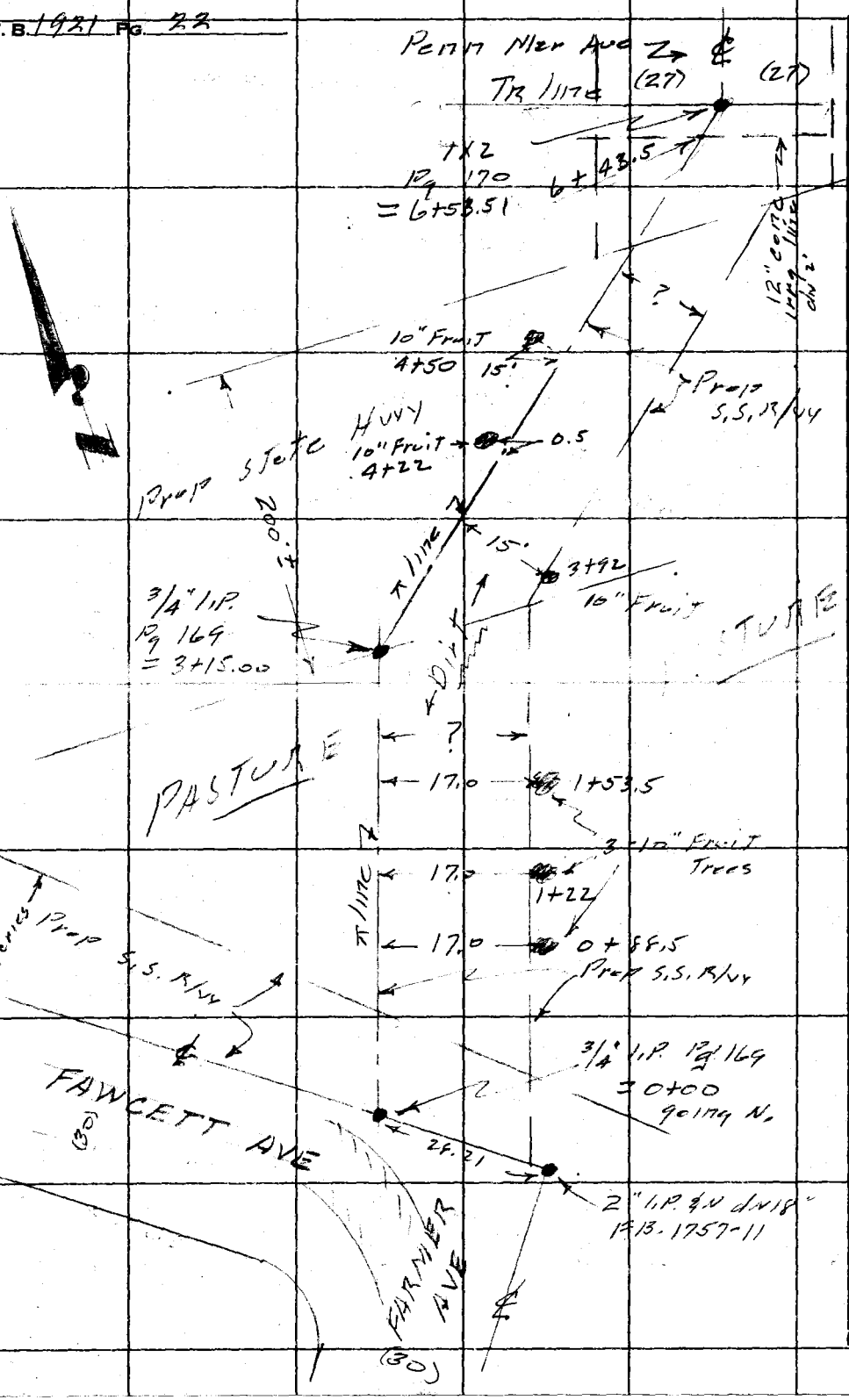

RETURN TO
LOS ANGELES COUNTY SURVEYOR
726 LOS ANGELES COUNTY
ENGINEERING BLDG.
Do not extend notes this side of this line.

Note: Any Additions or Changes on This Sheet Must be Made or Circled in Red Ink With Date and Name of Person Making Change.

Profile | Notes Red. | Plotted | Job No. 1959 53 | Division No. 10 | F. B. 1921 | Pg. 23

[redacted] | Date | Date | Survey of [redacted]

X-Sec. | Notes Chkd. | Checked | [redacted]

No. | Date | Date | Map No. [redacted] Indexed Johnson | Date [redacted]

C.I. 1907-3 +

[redacted] ST S.S. DIST

X SECTIONS

IN

S. S. R/W

From - Fawcett Ave

To - Penn Mar Ave

Snyder
Le Gault
Harrington
Bankson

STATION	B. B.	H. I.	F. B.	ELEV.

NOTE: ANY ADDITIONS OR CHANGES ON THIS SHEET MUST BE MADE OR CIRCLED IN RED INK, WITH DATE AND NAME OF PERSON MAKING CHANGE.

PLEASE RETURN TO
LOS ANGELES COUNTY SURVEYOR
726 LOS ANGELES COUNTY ENGINEERING BLDG.

Do not extend notes this side of this line.

76L298 S & E #307 9-54

76L298 S & E #307 9-54

PLEASE RETURN TO
LOS ANGELES COUNTY SURVEYOR
726 LOS ANGELES COUNTY ENGINEERING BLDG.

NOTE: ANY ADDITIONS OR CHANGES ON THIS SHEET MUST BE MADE OR CIRCLED IN RED INK, WITH DATE AND NAME OF PERSON MAKING CHANGE.

Do not extend notes this side of this line. S. S. B/W

STATION	B. S.	H. I.	F. S.	ELEV.	Left & W	Right & E
B. M. M. E 534				22873	B. M. M. E 534 EL 228.725 FB 1927-127 Fawcett Ave & Farmer Ave S. W. Cor. Bt. Spkin Conc Walk Ht 1053	
0+00	Int. Fawcett Ave & ⊼ line			2290		⊼
"				2292		25' R
"				2288	25' L	
1+00				2291		⊼
"				2290		25' R
"				2289	25' L	
2+00				2293		⊼
"				2294		25' R
"				2292	25' R	
3+00	①			22954		⊼
"				2297		25' R
"				2293	25' L	
3+15.00				2295		⊼ L
"				2296		25' R 90° to Front Line
"				2296	90° to Front Line	
4+00				2301		⊼ 25' R
"				2300	25' L	↓
"				2299	↓	

F. B. 1921 Pg. 24 Job No. 1959.34 Division No. 10 Notes Red. Plotted Profile
Survey of Byways St Date Date No.
Survey by Snyder Notes PRS Notes Chkd. Checked X-Sec.
Indexed C. Johnson Date Date Date No.

76L298 S & E #307 9-54

PLEASE RETURN TO
LOS ANGELES COUNTY SURVEYOR
726 LOS ANGELES COUNTY ENGINEERING BLDG.

NOTE: ANY ADDITIONS OR CHANGES ON THIS SHEET MUST BE MADE OR CIRCLED IN RED INK, WITH DATE AND NAME OF PERSON MAKING CHANGE.

Do not extend notes this side of this line. S.S R/W

STATION	B. B.	H. I.	F. B.	ELEV.	Left & W	⊼ Line Right & E
5+00				2300		⊼
"				2299		25' R
"				2302	25' L	
6+00				2301		⊼
				2300		25' R
				2302	25' L	
6+43 5				2289		⊼ top cone Irig [illegible]
6+53 51				2306	⊼ Line Int track Line at Pen Mar St.	
"				2310		25' R Along track Line
"				2309	25' L Along track Line	
BM. ME535				23027	BM ME535 Elev 230.262 F B 1[illegible] Penn Mar Ave W side at S. end of BT. spk in cb 25' N. of S. end in [illegible] of ho# 1209	

Profile Notes Red. Plotted Job No. 1459 34 Division No. 10 F. B. 19[illegible] Pg. [illegible]

X-Sec. Notes Chkd. Date Checked Date Survey of [illegible]

No. Date Date Map No. Indexed Date Date

F. B. 1921 Pg. 26 Job No. Division No. Notes Red. Plotted Profile

Survey of Date Date No.

Survey by Notes Notes Chkd. Checked X-Sec.

Indexed Date Date Date No.

STATION	B. S.	H. I.	F. S.	ELEV.

Do not extend notes this side of this line.

LOS ANGELES COUNTY SURVEYOR
726 LOS ANGELES COUNTY ENGINEERING BLDG.

PLEASE RETURN TO

761.298 S & E #307 9-54

NOTE: ANY ADDITIONS OR CHANGES ON THIS SHEET MUST BE MADE OR CIRCLED IN RED INK, WITH DATE AND NAME OF PERSON MAKING CHANGE.

F. B. _____ PG. 27

Map No. _____
Office Work _____
Checked _____
Date _____

Survey of Byways
W. O. [illegible] Type No. _____
Surveyed by [illegible]
Notes LeGault Date 2-11-57
Indexed [illegible]

FEB 19 '57

C.T. [illegible]

BYWAYS ST S.S. DIST.

Location of Improvements
on

PENN MAR AVE

From - S. end of ST. at TR line
To - Byways ST

Snyder
LeGault
Harrington
Bankson

Note: Any Additions or Changes on This Sheet Must be Made or Circled in Red Ink With Date and Name of Person Making Change.

Do not extend notes this side of this line.

RETURN TO
LOS ANGELES COUNTY SURVEYOR
726 LOS ANGELES COUNTY
ENGINEERING BLDG.

76F309S S&E #247. 8-54

F.B. 1921 PG. 28 Cont. Bot Pg. 29

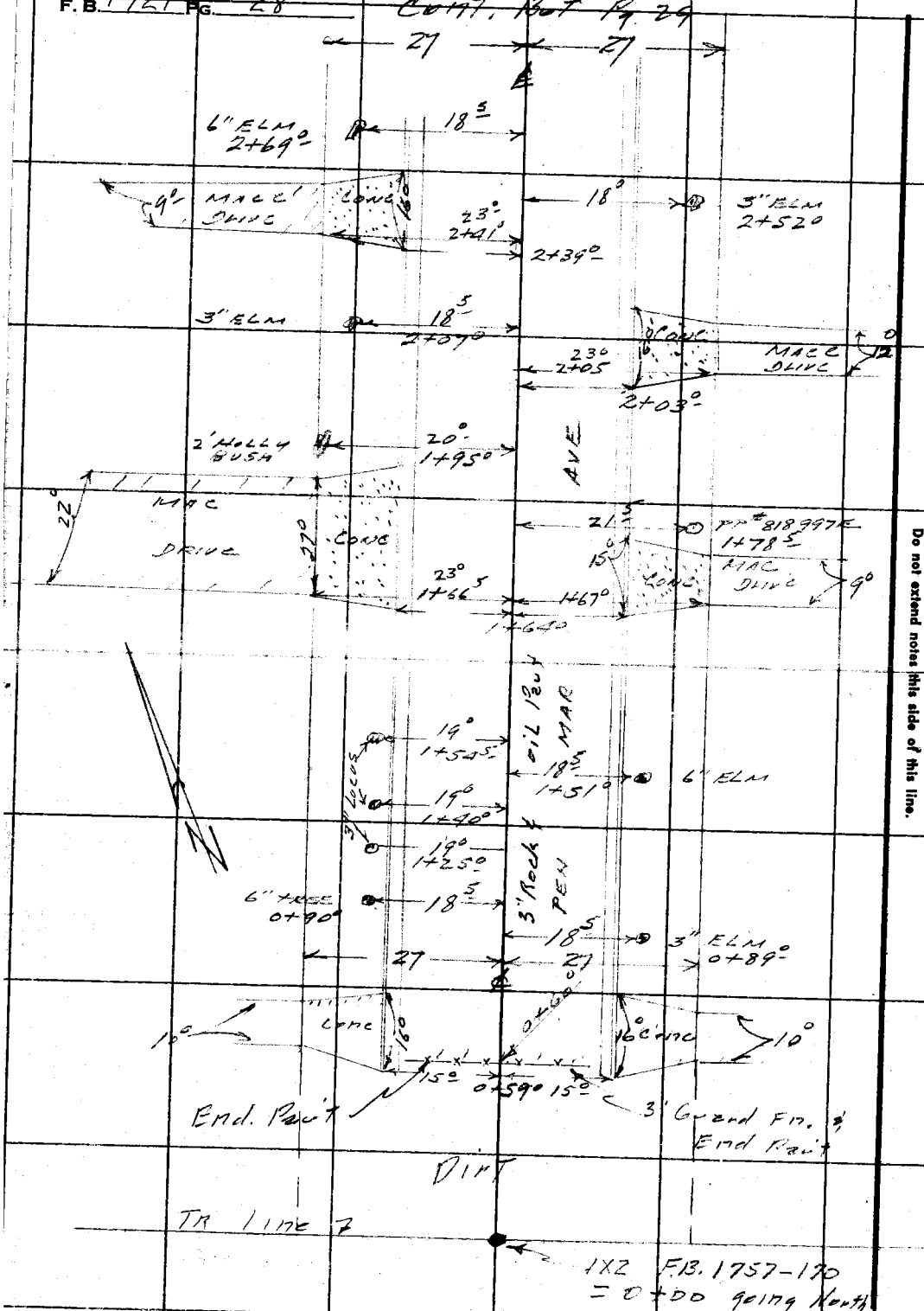

RETURN TO
LOS ANGELES COUNTY SURVEYOR
726 LOS ANGELES COUNTY
ENGINEERING BLDG.

Do not extend notes this side of this line.

Note: Any Additions or Changes on This Sheet Must be Made or Circled in Red Ink With Date and Name of Person Making Change.

Notes Ck'd by	Survey of [illegible]	F. B. [illegible] Pg. [illegible]
Map No.		
Office Work	Surveyed by [illegible]	
Checked	Notes [illegible] Date [illegible]	
Date	Indexed [illegible]	

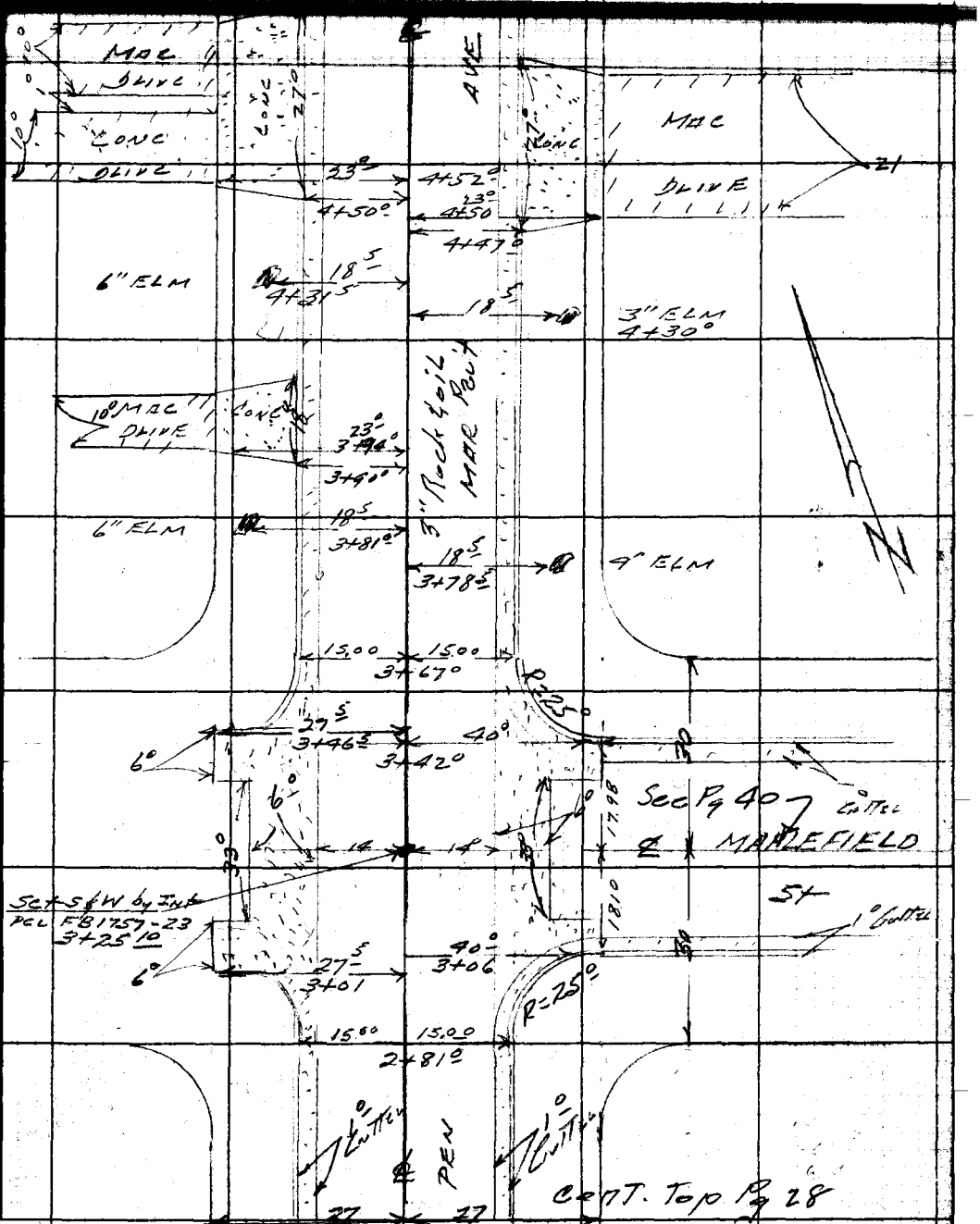

Note: Any Additions or Changes on This Sheet Must be Made or Circled in Red Ink With Date and Name of Person Making Change.

Do not extend notes this side of this line.

RETURN TO
LOS ANGELES COUNTY SURVEYOR
726 LOS ANGELES COUNTY
ENGINEERING BLDG.

76F3095 247 4-53

F.B. 1921 PG. 30

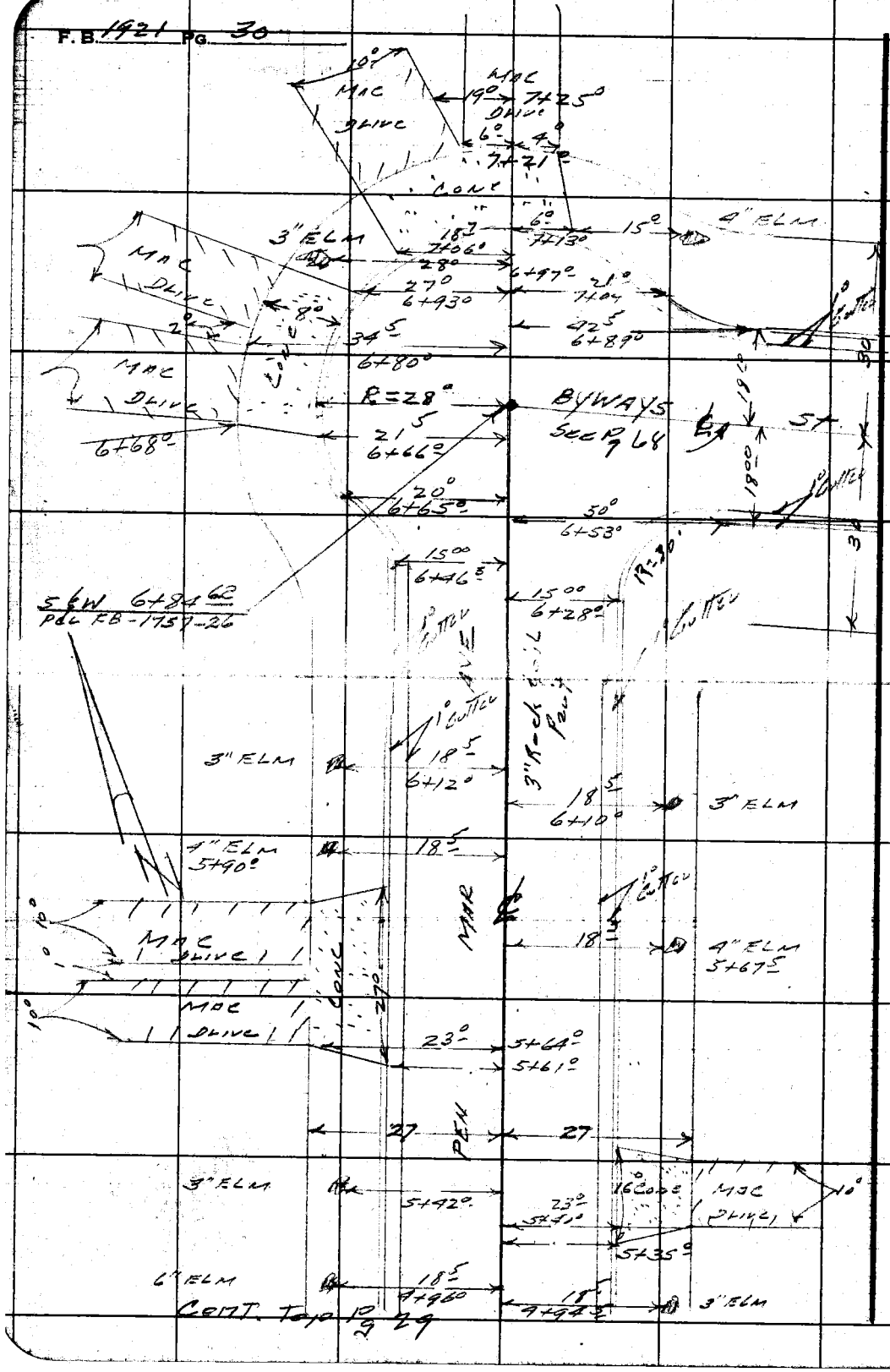

RETURN TO
LOS ANGELES COUNTY SURVEYOR
726 LOS ANGELES COUNTY
ENGINEERING BLDG.

Do not extend notes this side of this line.

Note: Any Additions or Changes on This Sheet Must be Made or Circled in Red Ink With Date and Name of Person Making Change.

Profile | Notes Red. | Plotted | Job No. [illegible] | Division No. 10 | F. B. 1921 | Pg. 31

[redacted] | Date | Date | Survey of [illegible]

X-Sec. | Notes Chkd. | Checked | [illegible] | Date 2-18-37

No. | Date | Date | Map No. | Indexed Johnson | Date [illegible]

C. I [illegible]

[redacted]

Y SECTIONS

on

PEN MAR AVE

FROM - S. end of St at tr Line

to - BYWAYS St.

Snyder
Le Gault
Harrington
Bemkson

STATION	B. S.	H. I.	F. S.	ELEV.

NOTE: ANY ADDITIONS OR CHANGES ON THIS SHEET MUST BE MADE OR CIRCLED IN RED INK, WITH DATE AND NAME OF PERSON MAKING CHANGE.

PLEASE RETURN TO
LOS ANGELES COUNTY SURVEYOR
726 LOS ANGELES COUNTY ENGINEERING BLDG.

Do not extend notes this side of this line.

76L298 S & E #307 9-54

76L298 S & E #307 9-54

PLEASE RETURN TO
LOS ANGELES COUNTY SURVEYOR
726 LOS ANGELES COUNTY ENGINEERING BLDG.

NOTE: ANY ADDITIONS OR CHANGES ON THIS SHEET MUST BE MADE OR CIRCLED IN RED INK, WITH DATE AND NAME OF PERSON MAKING CHANGE.

Do not extend notes this side of this line. PENN. MAR AVE

STATION	B. S.	H. I.	F. S.	ELEV.	Left & W	℄ Right & E
BM-ME-535				23026	BM ME535 Elev 230.262 FB-1927-127 Pen Mar Ave (L) side at S end of SX. Bt Spk in Curb 25' N of S end front to # 1209	
0+00				2306	℄ Int of Pen Mar & tl Line	
				2310		27' R.
				2311		147' R B.L.L.
				2309	27' L	
				2316	152' L B.L.L.	
0+25				2291		℄
"				2288		27' R
"				2286	27' L	
0+50				2295		℄
"				2297		27 R
"				2300	27' L	
0+59				23009		℄
				22961		15' Gutter
				23024		" top Cb
				2304		27' P-L
				2311		147' B.L.L
				22961	15' Gutter	
				23025	" top Cb	
				2304	27' PL	

F.B. 1921 Pg. 32 Job No. 195934 Division No. 10 Notes Red. Plotted Profile
Survey of Byways St Date Date No.
Survey by Snyder Notes LeGault Notes Chkd. Checked X-Sec.
Indexed [illegible] Date Date Date No.

76L298 S & E #307 9-54

PLEASE RETURN TO
LOS ANGELES COUNTY SURVEYOR
726 LOS ANGELES COUNTY ENGINEERING BLDG.

NOTE: ANY ADDITIONS OR CHANGES ON THIS SHEET MUST BE MADE OR CIRCLED IN RED INK, WITH DATE AND NAME OF PERSON MAKING CHANGE.

Do not extend notes this side of this line. Pen Mar Ave

STATION	B. S.	H. I.	F. S.	ELEV.	Left & W	℄ Right & E
0+59				2310	152' L BLL	
1+00				23009		℄
				22965		15' Gutter
				23028		" Top Cb
				2306		27' P/L
				22965	15' Gutter	
				23030	" top Cb	
				2306	27' P/L	
2+00	①			23031		℄
				22981		15' Gutter
				23046		" top Cb
				2307		27' P/L
				2315		147' BLL
				22987	15' Gutter	
				23049	" top Cb	
				2309	27' P/L	
				2319	152' BLL	
3+25 10				23038	℄ Int Pen Mar Ave & Maple Pl Ln	
"				22998		17' R Gutter
"				23054		50" R
"				22999	17' Gutter	

Profile Notes Red. Plotted Job No. 1[illegible] Division No. 11 F. B. 1921 Pg. 33

No. Date Date Survey of [illegible]

No. Date Date Map No. Indexed Johnson Date

76L298 S & E #307 9-54

PLEASE RETURN TO
LOS ANGELES COUNTY SURVEYOR
726 LOS ANGELES COUNTY ENGINEERING BLDG.

NOTE: ANY ADDITIONS OR CHANGES ON THIS SHEET MUST BE MADE OR CIRCLED IN RED INK, WITH DATE AND NAME OF PERSON MAKING CHANGE.

Do not extend notes this side of this line. PENN MAR AVE

STATION	B. S.	H. I.	F. S.	ELEV.	Left & W	& Right & E.
3+25.10				2310	50' L	
"				23[illegible]	150' L	
				22992	S.E Cor S.end C.R.	Gutter
				23061	" " " " "	top Cb
				23008	" " " E end "	Gutter
				23069	" " " " "	top Cb
				2308	" " " " "	P/L cor.
				22999	N.E. Cor " E.end "	Gutter
				23068	" " " " "	top Cb
				23003	N.E Cor " N.end "	Gutter
				23069	" " " " "	top Cb
				2310	" " " " "	P/L cor
				23005	NW Cor " N.end "	Gutter
				23[illegible]	" " " " "	top Cb
				2311	" " " " "	P/L cor.
				23015	" " " W.end "	Gutter
				23069	" " " " "	top Cb
				23008	SW Cor " S.end "	Gutter
				23070	" " " " "	top Cb
				2308	" " " " "	P/L cor.

F. B. 1921 Pg. 34 Job No. 1459 34 Division No. 14 Notes Red. Plotted Profile
Survey of Byways St Date Date No.
Survey by Snyder Notes Le Gault Notes Chkd. Checked X-Sec.
Indexed E. C. Johnson Date Date Date No.

76L298 S & E #307 9-54

PLEASE RETURN TO
LOS ANGELES COUNTY SURVEYOR
726 LOS ANGELES COUNTY ENGINEERING BLDG.

NOTE: ANY ADDITIONS OR CHANGES ON THIS SHEET MUST BE MADE OR CIRCLED IN RED INK, WITH DATE AND NAME OF PERSON MAKING CHANGE.

Do not extend notes this side of this line. PENN MAR AVE

STATION	B. S.	H. I.	F. S.	ELEV.	LEFT & W	℄	RIGHT & E
				22994	SW Cb Rt (S) end		Gutter
				23060	" " " "	"	top Cb
4+00	①			23058		℄	
				23011			15' Gutter
				23071			" top Cb
				2311			27' P/L
				23008	15' Gutter		
				23072	" top Cb		
				2311	27' P.L		
5+00				23075		℄	
				23025			15 Gutter
				23087			" top Cb
				2313			27 P/L
				2327			93' B.L.L
				23024	15' Gutter		
				23087	" top Cb		
				2312	27 P/L		
				2321	152' B.L.L		
6+00				23100		℄	
"				23047			15' Gutter
"				23111			" top Cb

Profile Notes Red. Plotted Job No. 100034 Division No. 10 F. B. 1921 Pg. 25

No. Date Notes Chkd. Date Checked Survey of Surveyor

No. Date Date Map No. 1 Indexed Johnson Date

76L298 S & E #307 9-54

PLEASE RETURN TO
LOS ANGELES COUNTY SURVEYOR
726 LOS ANGELES COUNTY ENGINEERING BLDG.

NOTE: ANY ADDITIONS OR CHANGES ON THIS SHEET MUST BE MADE OR CIRCLED IN RED INK, WITH DATE AND NAME OF PERSON MAKING CHANGE.

Do not extend notes this side of this line. PENN MAR AVE

STATION	B. S.	H. I.	F. S.	ELEV.	Left & W	℄ Right & E
6+00				2313		27' R P/L
"				23042	15' Gutter	
"				23105	" top cb	
"				2313	27' P/L	
6+28				23103		℄
"				23054		15' Gutter
"				23[illegible]4		" top cb
"				2313		27' P/L
6+46				23105	15' Gutter	
"				23053	" top cb	
"				23116	27' P/L	
6+65.0				23110		℄
"				23058	20' Gutter	
"				23118	" Top cb	
"				2313	35' L	
6+84.62	①			23118	℄ Int Penn Mar Ave & By Ways St	
"				23125		15' L Along By Ways St.
"				23120		50' "
"				23058	28' Gutter	
"				23117	" top cb	
"				2314	40' L	

F. B. 1921 Pg. 36 Job No. 1954-26 Division No. 10 Notes Red. Plotted No.
Survey of By Ways St Date Date X-Sec.
Survey by Snyder Notes Le Gault Notes Chkd. Checked No.
Indexed A. C. Johnson Date Date Date

76L298 S & E #307 9-54

PLEASE RETURN TO
LOS ANGELES COUNTY SURVEYOR
726 LOS ANGELES COUNTY ENGINEERING BLDG.

NOTE: ANY ADDITIONS OR CHANGES ON THIS SHEET MUST BE MADE OR CIRCLED IN RED INK, WITH DATE AND NAME OF PERSON MAKING CHANGE.

Do not extend notes this side of this line. Penn Mar Ave

STATION	B. S.	H. I.	F. S.	ELEV.	Left ℄ N	℄ Right ℄ E
6+84.62				2327	152' S.L.L.	
7+13.00				23066		℄ Prod Gutter
"				23129		" " top Cb.
7+25				2314		
Between Lot 16 & 17				2336	235' ± Along Lot Line #16 & 17 From ℄ Int.	
Between Lot 15 & 14				2337	147' ± Along Lot Line #14 & 15 From ℄ Int.	
BM-ME-537				23113	BM ME 537 Elev - 231.120 FB-1927 127 Int Penn Mar Ave & Byways X S.E. Cor Bt Spk in Cb 5' (S) of (S) end Cb Return	

Profile Notes Red. Plotted Job No. 10-934 Division No. 10 F. B. 1921 Pg. 37

X-Sec. Notes Chkd. Checked Survey of [illegible] 9-13-37

No. Date Date Map No. Indexed Johnson Date

F. B. 1921 Pg. 38 Job No. 1959 34 Division No. 10 Notes Red. Plotted Profile

Survey of Byways SX Date Date No.

Survey by Snyder Notes Le Gault Notes Chkd. Checked X-Sec.

Indexed Date Date Date No.

STATION	B. S.	H. I.	F. S.	ELEV.	

76L298 S & E #307 9-54

PLEASE RETURN TO

LOS ANGELES COUNTY SURVEYOR

726 LOS ANGELES COUNTY ENGINEERING BLDG.

NOTE: ANY ADDITIONS OR CHANGES ON THIS SHEET MUST BE MADE OR CIRCLED IN RED INK, WITH DATE AND NAME OF PERSON MAKING CHANGE.

Do not extend notes this side of this line.

Notes Ck'd by	Survey of Byway St.	F. B. [illegible] Pg. 39
Map No.		
Office Work	Surveyed by Snyder	
Checked	Notes Harrington Date 2-11-57	
Date	Indexed A. C. Johnson	

FEB 19 '57

CI 1959.34

Byways St. S.S. Dist.

Locations of Improvements

on

Maplefield St.

From – Penn Mar Ave

To – Durfee Ave

Snyder
Le Gault
Harrington
Bankson

Note: Any Additions or Changes on This Sheet Must be Made or Circled in Red Ink With Date and Name of Person Making Change.

Do not extend notes this side of this line.

RETURN TO
LOS ANGELES COUNTY SURVEYOR
726 LOS ANGELES COUNTY
ENGINEERING BLDG.

76F3098 247 4-53

F.B. 1921 PG. 40

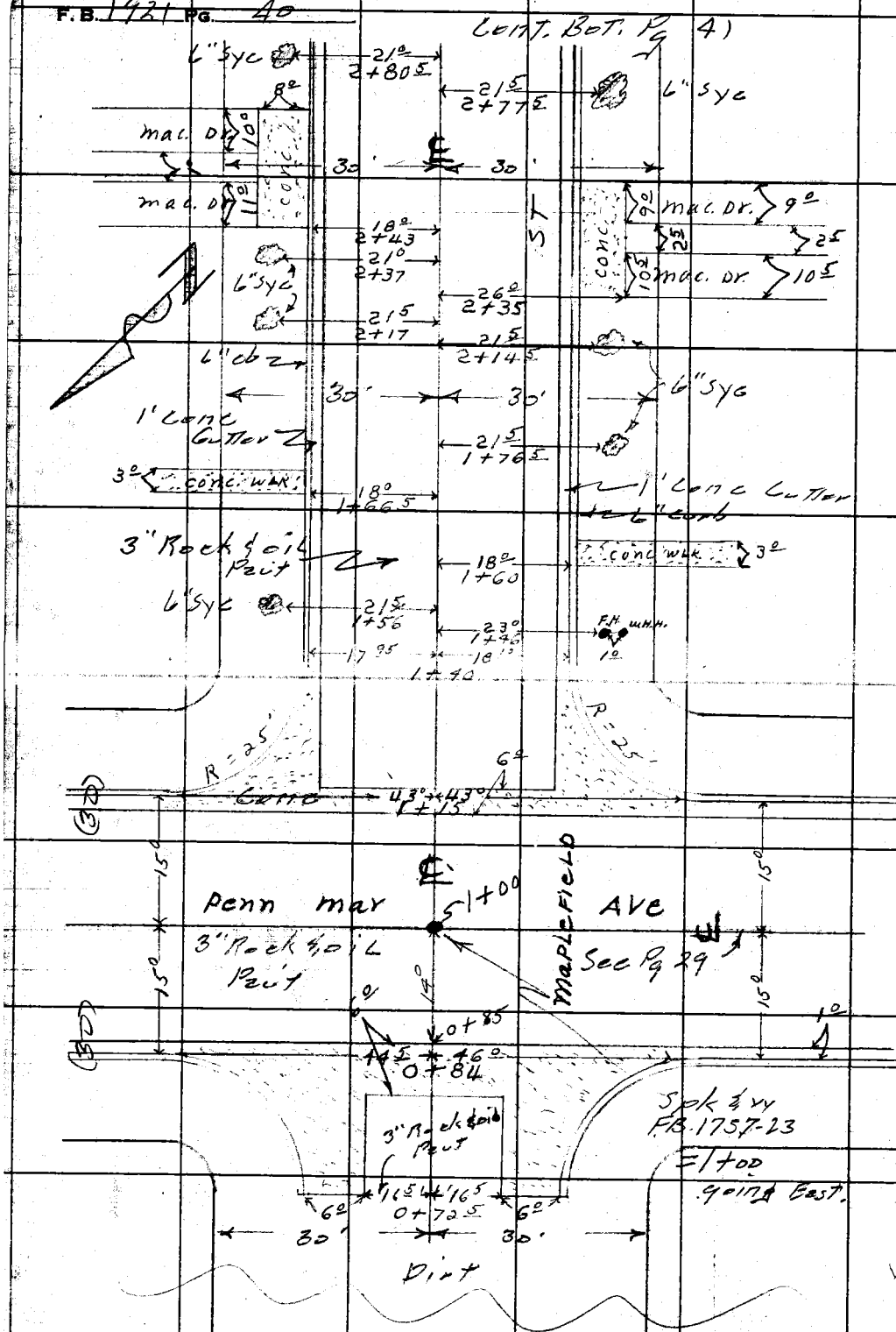

RETURN TO
LOS ANGELES COUNTY SURVEYOR
726 LOS ANGELES COUNTY
ENGINEERING BLDG.

Do not extend notes this side of this line.

Note: Any Additions or Changes on This Sheet Must be Made or Circled in Red Ink With Date and Name of Person Making Change.

Notes Ck'd by	Survey of Bryway St.	F. B. ____ Pg. 41
Map No.	W. O. ____ Map No. ____	
Office Work	Surveyed by Snyder	
Checked	Notes Harrington Date 8-11-59	
Date	Indexed C. Johnson	

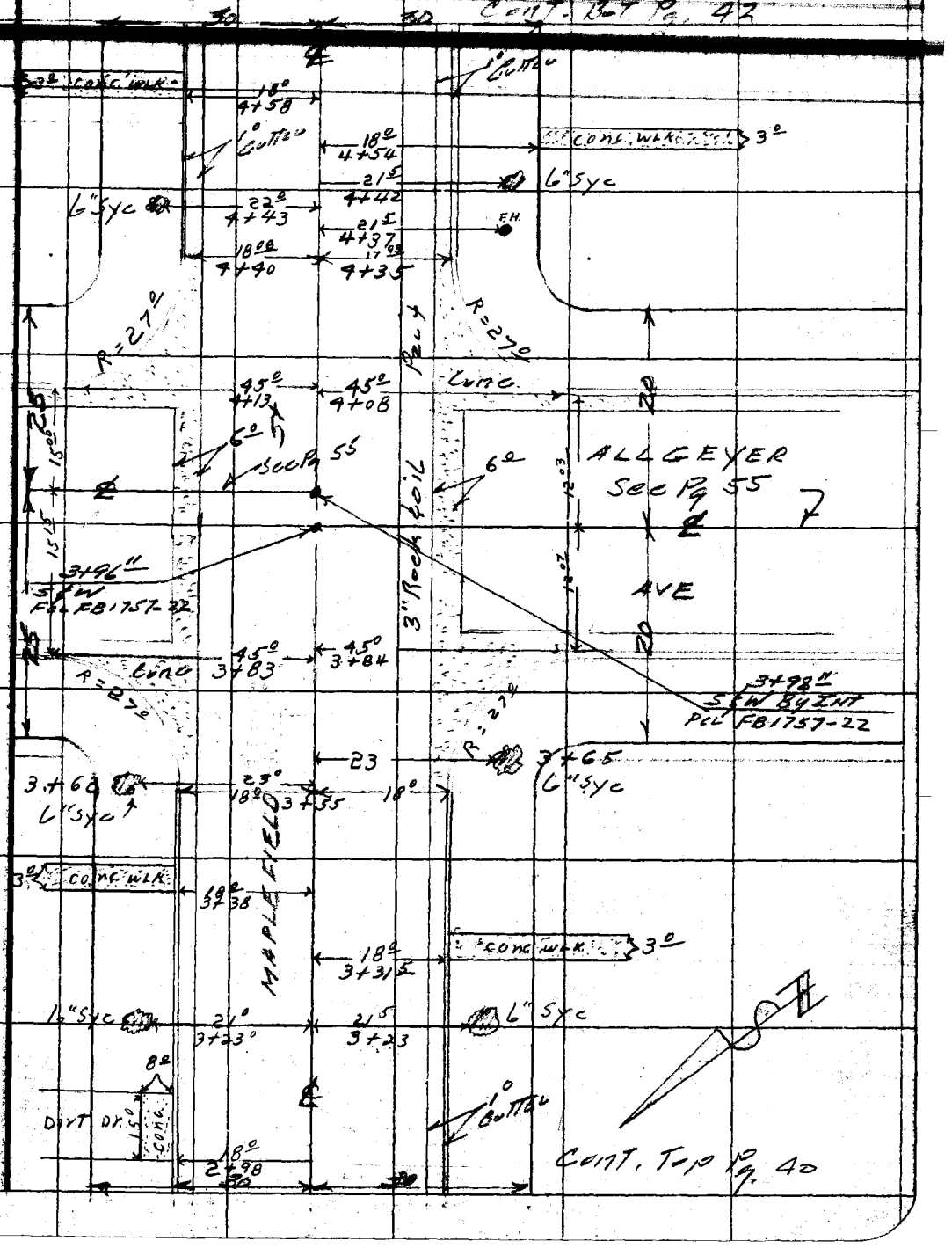

Note: Any Additions or Changes on This Sheet Must be Made or Circled in Red Ink With Date and Name of Person Making Change.

Do not extend notes this side of this line.

RETURN TO
LOS ANGELES COUNTY SURVEYOR
726 LOS ANGELES COUNTY
ENGINEERING BLDG.

76F3098 247 4-58

F.B. 1921 PG. 42

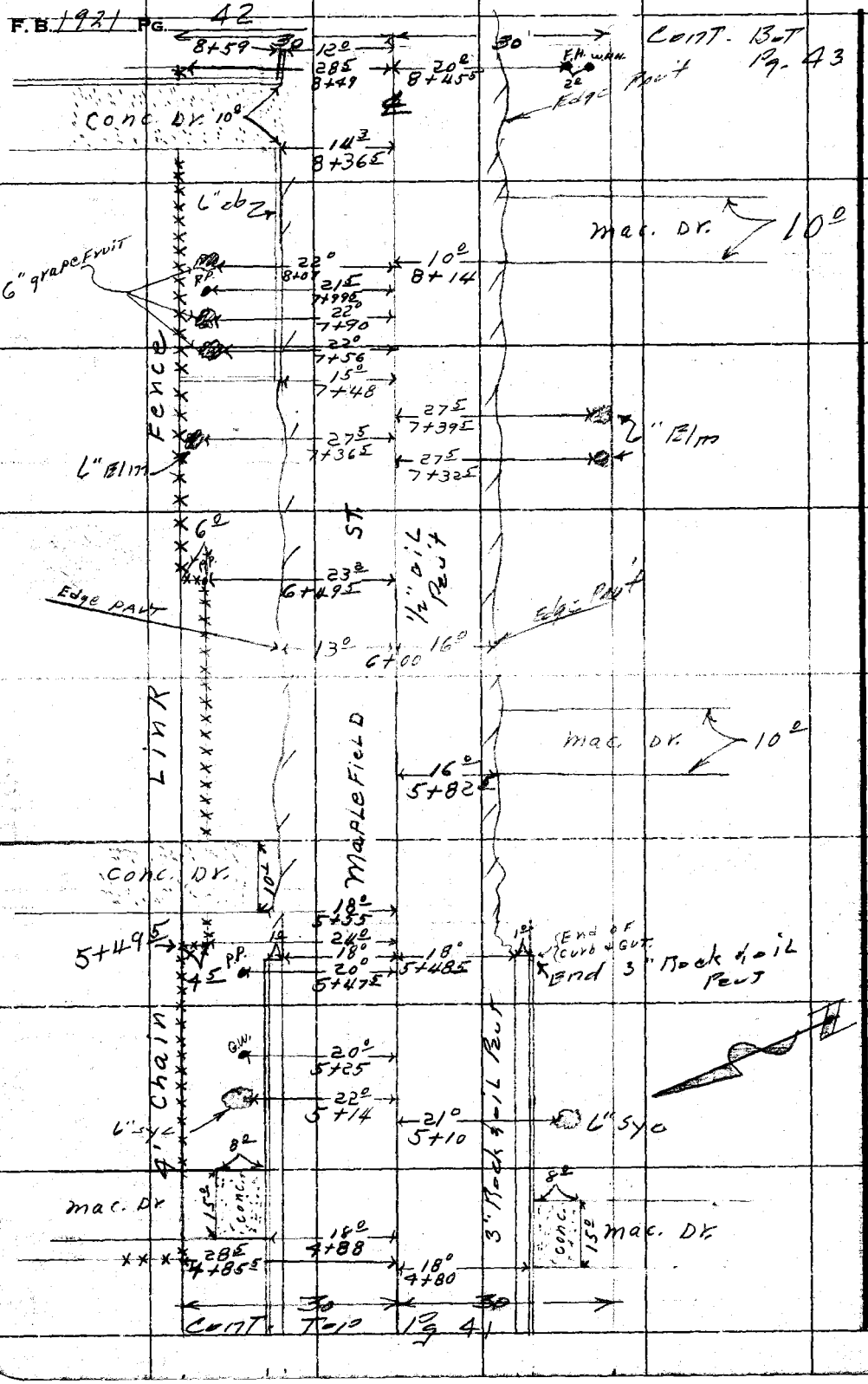

RETURN TO
LOS ANGELES COUNTY SURVEYOR
726 LOS ANGELES COUNTY
ENGINEERING BLDG.
Do not extend notes this side of this line.

Note: Any Additions or Changes on This Sheet Must be Made or Circled in Red Ink With Date and Name of Person Making Change.

Notes Ck'd by	Survey of [illegible]	F. B. [illegible] Pg. 43
Office Work	Surveyed by Snyder	
Checked	Notes [illegible] Date [illegible]	
Date	Indexed C. Johnson	

Cont. Bot Pg 44

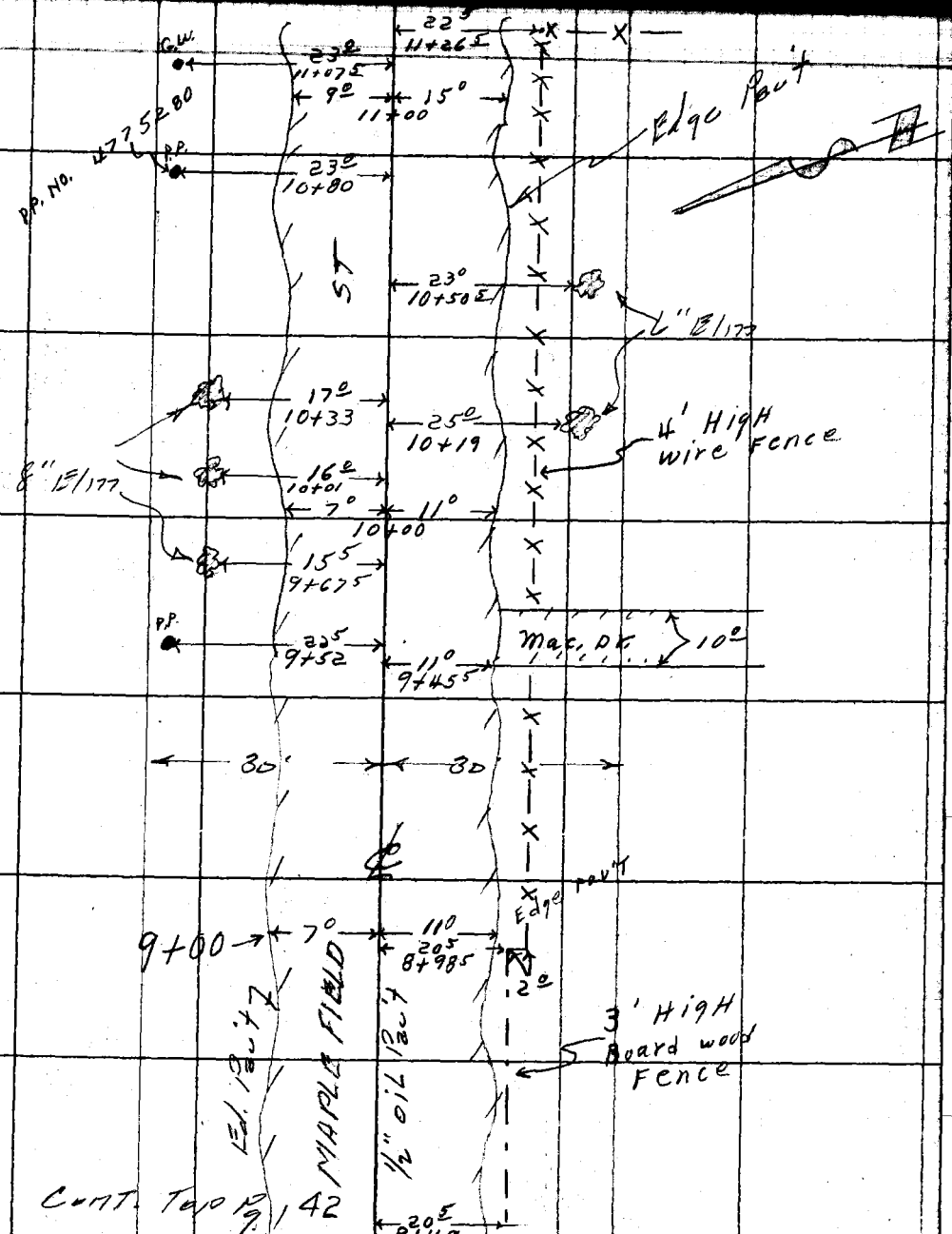

Cont. Top Pg. 42

Note: Any Additions or Changes on This Sheet Must be Made or Circled in Red Ink With Date and Name of Person Making Change.

Do not extend notes this side of this line.

RETURN TO
LOS ANGELES COUNTY SURVEYOR
726 LOS ANGELES COUNTY
ENGINEERING BLDG.

76F8098 247 4-53

F.B. 1921 PG. 44



RETURN TO
LOS ANGELES COUNTY SURVEYOR
726 LOS ANGELES COUNTY
ENGINEERING BLDG.

Do not extend notes this side of this line.

Note: Any Additions or Changes on This Sheet Must be Made or Circled in Red Ink With Date and Name of Person Making Change.

Profile Notes Red. Plotted Job No. 1959.34 Division No. 1

F. B. 1921 Pg. 45

[redacted]

X-Sec. Notes Chkd. Checked Survey By [redacted]

No. Date Date Map No. Indexed Johnson Date FEB 19 '57

C.I. 1959.34

[redacted]

X SECTIONS

on

MAPLEFIELD ST

From - Penn Mar Ave

To - Durfee Ave

Snyder
Le Gault
Herrington
Bankson

STATION	B.S.	H.I.	F.S.	ELEV.

NOTE: ANY ADDITIONS OR CHANGES ON THIS SHEET MUST BE MADE OR CIRCLED IN RED INK, WITH DATE AND NAME OF PERSON MAKING CHANGE.

PLEASE RETURN TO
LOS ANGELES COUNTY SURVEYOR
726 LOS ANGELES COUNTY ENGINEERING BLDG.

Do not extend notes this side of this line.

76L298 S & E #307 9-54

76L298 S & E #307 9-54

PLEASE RETURN TO
LOS ANGELES COUNTY SURVEYOR
726 LOS ANGELES COUNTY ENGINEERING BLDG.

NOTE: ANY ADDITIONS OR CHANGES ON THIS SHEET MUST BE MADE OR CIRCLED IN RED INK, WITH DATE AND NAME OF PERSON MAKING CHANGE.

Do not extend notes this side of this line. Maplefield St.

STATION	B. S.	H. I.	F. S.	ELEV.	Left ℄ N	℄ Right ℄ S
BM-ME-536				23070	BM-ME536 Elev 230.702 FB-1927-127 Penn Mar Ave & Maplefield St N.E. Cor Bt Spk in Cb S W. of N end CR.	
0+00				2310		℄
				2314		30' R
				2312	30' L	
0+84				22998		℄
1+00				23037	℄ Int Maplefield & Penn Mar Ave	
				23005	S.W. Cb Ret. W. end Gutter top Cb	
				23057	" " " " "	"
				22992	" " " S "	"
				23058	" " " " "	"
				22989	S.E. Cb " S "	"
				23059	" " " " "	"
				23005	" " " E "	"
				23056	" " " " "	"
				2308	" " " " "	P/L
				22997	NE Cb " E "	"
				23055	" " " " "	"
				23001	NE Cb " N "	"
				23006	" " " " "	"
				2310	" " " " "	P/L

Profile
No. ____ Plotted ____
X-Sec. ____ Date ____
No. ____ Checked ____
Date ____ Notes Chkd. ____
Date ____ Notes Le Claire
Date ____ Job No. 1959 Division No. 10
Survey of Byways St
Survey by Snyder
Indexed A. C. Johnson
Pg. A6
F. S. 1921

76L298 S & E #307 9-54

PLEASE RETURN TO
LOS ANGELES COUNTY SURVEYOR
726 LOS ANGELES COUNTY ENGINEERING BLDG.

NOTE: ANY ADDITIONS OR CHANGES ON THIS SHEET MUST BE MADE OR CIRCLED IN RED INK, WITH DATE AND NAME OF PERSON MAKING CHANGE.

Do not extend notes this side of this line. MAPLE FIELD ST

STATION	B. S.	H. I.	F. S.	ELEV.	Left ℄ N.	℄ Right ℄
1+00				23007	NW Cb Ret N	end Gutter
				23065	" " " "	"
				23013	" " " W	" "
				23067	" " " "	"
1+15				22998		℄
1+40				23044		℄
2+00				23059		℄
				23007		18' Gutter
				23072		" top Cb
				2308		30' P/L
				23005	18' Gutter	
				23071	" top Cb	
				2310	30' P/L	
3+00				23072		℄
				23013		18' Gutter
				23075		" top Cb
				2309		30' P/L
				2315		150' R
				23021	18' Gutter	
				23080	" top Cb	
				2310	30' P/L	

Profile Notes Red. Plotted Job No. 1049 34 Division No. 10 F. B. 1921 Pg. 47

Notes Chkd. Checked Survey of Survey Date

Date Date Map No. Indexed Johnson Date

76L298 S & E #307 9-54

PLEASE RETURN TO
LOS ANGELES COUNTY SURVEYOR
726 LOS ANGELES COUNTY ENGINEERING BLDG.

NOTE: ANY ADDITIONS OR CHANGES ON THIS SHEET MUST BE MADE OR CIRCLED IN RED INK, WITH DATE AND NAME OF PERSON MAKING CHANGE.

Do not extend notes this side of this line.

Maplefield St

STATION	B. S.	H. I.	F. S.	ELEV.	Left & N	℄ Right & S
3+00				23[illegible]4	138' L.	
3+98	①			23076	℄ Int Maplefield St & ALL GEYER TO NORTH	
				23079		45' R
				23100		100' R
				23100	45' L	
				23[illegible]3	100' L.	
				23[illegible]	SW Cor Cb Rct W end Gutter to Cb P/L	
				23085	" " " " "	"
				2311	" " " " "	"
				23042	" " " " (S) end "	
				23107	" " " " "	"
				23042	SE Cor " " (S) " "	
				23105	" " " " " "	"
				2312	" " " "	"
				23040	" " " " (E) end "	
				23[illegible]	" " " " " "	"
				23028	NE Cor " " (E) " "	
				23096	" " " " " "	"
				2310	" "	"
				23[illegible]	" " " " (N) " "	
				23118	" " " " " "	"

F. B. 1921 Pg. 48 Job No. 1959 34 Division No. 10 Notes Red. Plotted No. Profile
Survey of Bywaye SX Date Date X-Sec.
Survey by Snyder Notes Le Gault Notes Chkd. Checked No.
Indexed C. Johnson Date Date Date

76L298 S & E #307 9-54

PLEASE RETURN TO
LOS ANGELES COUNTY SURVEYOR
726 LOS ANGELES COUNTY ENGINEERING BLDG.

NOTE: ANY ADDITIONS OR CHANGES ON THIS SHEET MUST BE MADE OR CIRCLED IN RED INK, WITH DATE AND NAME OF PERSON MAKING CHANGE.

Do not extend notes this side of this line.

Maplefield St

STATION	B. S.	H. I.	F. S.	ELEV.	Left ℄ N	℄ Right ℄ S
3+98.4				23053	NW cor Cb Ret	N end Gutter top Cb
				23115	" " " "	" " "
				2312	" "	"
				23020	" " " "	W end "
				23089	" " " "	"
5+00	①			23110		℄
				23067		18' Gutter
				23130		" top Cb
				2315		30' P/L
				23047	18' Gutter	
				23109	" top Cb	
				2313	30' P/L	
5+48.5				23124		℄
				23090		18' Gutter
				23151		" top Cb
				2320		30' P/L
				2322		215'
				23080	18' Gutter	
				23138	" top Cb	
				2325	30' P/L	
				2330	275'	

Profile Notes Red. Plotted Job No. 10-1434 Division No. 10 F. B. 1421 Pg. 49

X-Sec. Notes Chkd. Checked Survey of Map No. Date Date Date Date Date

Index Johnson

76L298 S & E #307 9-54

PLEASE RETURN TO
LOS ANGELES COUNTY SURVEYOR
726 LOS ANGELES COUNTY ENGINEERING BLDG.

NOTE: ANY ADDITIONS OR CHANGES ON THIS SHEET MUST BE MADE OR CIRCLED IN RED INK, WITH DATE AND NAME OF PERSON MAKING CHANGE.

Do not extend notes this side of this line. Maplefield St

STATION	B. S.	H. I.	F. B.	ELEV.	Left ℄ H	℄ Right ℄ S
6+00				23211		℄
				23216		16' Edge Pav't
				2323		30' P/L
				23201	13' Edge Pav't	
				2327	30' P/L	
7+00	①			23320		℄
				23306		16' Edge Pav't
				2333		30' P/L
				23296	13'	1
				2335	30' P/L	
8+00				23383		℄
				23369		10' Edge Pav't
				2338		30' P/L
				23357	14' Gutter	
				23402	11 top Cb	
				2340	30' P/L	
8+59.0				23421		℄
				23422		10' Edge Pav't
				2344		30'
				2344		115'
				23396	12' Cb	

F. B. 1921 Pg. 50 Job No. 195934 Division No. 10 Notes Red. Plotted No. Profile
Survey of Byways St Date Date X-Sec.
Survey by Snyder Notes LeBault Notes Chkd. Checked No.
Indexed A. C. Johnson Date Date Date

76L298 S & E #307 9-54

PLEASE RETURN TO
LOS ANGELES COUNTY SURVEYOR
726 LOS ANGELES COUNTY ENGINEERING BLDG.

NOTE: ANY ADDITIONS OR CHANGES ON THIS SHEET MUST BE MADE OR CIRCLED IN RED INK, WITH DATE AND NAME OF PERSON MAKING CHANGE.

Do not extend notes this side of this line.

STATION	B. S.	H. I.	F. S.	ELEV.		
8+59				23441	12' top cb.	
				2343	30' P/L.	
				2351	240'	
9+00				23473		℄
				23468		11' Edge Pa[illegible]
				2350		30' P/L
				23453	7' Edge Pav't	
				2346	30' P/L	
10+00	⊙			2354		℄
				23532		11' Edge Pa[illegible]
				2357		30' P/L
				23532	7 Edge Pav't	
				2354	30' P/L	
11+00				23498		℄
				23485		15' Gutter
				2353		30' P/L
				23500	9° Edge Pav't	
				2355	30' P/L	
				2361	160' L.	
11+18				23427		℄
				23435		15' Gutter

Profile Notes Red. Plotted Job No. 10-034 Division No. 11 F. B. 1921 Pg. 51

No. Date Date Survey of [illegible]

X-Sec. Notes Chkd. Checked Survey by [illegible]

No. Date Date Map No. Indexed Johnson Date

76L298 S & E #307 9-54

PLEASE RETURN TO
LOS ANGELES COUNTY SURVEYOR
726 LOS ANGELES COUNTY ENGINEERING BLDG.

NOTE: ANY ADDITIONS OR CHANGES ON THIS SHEET MUST BE MADE OR CIRCLED IN RED INK, WITH DATE AND NAME OF PERSON MAKING CHANGE.

Do not extend notes this side of this line. Maplefield SX

STATION	B. S.	H. I.	F. S.	ELEV.	Left ℄ N	℄ Right ℄ S
11+18				2351		30' P/L
				23[illegible]15	9° Edge Pav't	
				2353	30' P/L	
11+45				23[illegible]6		℄
				23[illegible]		30' R
				23[illegible]	30' L	
11+58 69				23[illegible]0	L Int	
				23[illegible]6		30
				23[illegible]5		100
				23[illegible]2	30'	
				23[illegible]3	160'	
11+70 7				23[illegible]8		℄ Edge Pav't
BM-ME542				23[illegible]8	BM ME542 ELEV 234.195 FB-1927-128 Maplefield SX (N) side 300' ± W Dufee ave Bt. Spk in S.E. Cor Conc driveway #11215	

F. B. 192/Pg. 52 Job No. 1959 34 Division No. 10 Notes Red. Plotted Profile
Survey of Byways SX Date Date No.
Survey by Snyder Notes LeCrault Notes Chkd. Checked X-Sec.
Indexed C. Johnson Date Date Date No.

Notes Ck'd by	Survey of Byways
Map No.	W. O. No. Tape No. Ord.
Office Work	Surveyed by Snyder
Checked	Notes PRS Date 2-15-57
Date	Indexed A. C. Johnson

F. B. Pg.

FEB 19 '57

C.I. 1957.54

BYWAYS ST S.S. DIST.

Location of Improvements

on

ALLGEYER AVE

From - S. end of ST

To - Central Ave

Snyder
Le Gault
Harrington
Bankson

Note: Any Additions or Changes on This Sheet Must be Made or Circled in Red Ink With Date and Name of Person Making Change.

Do not extend notes this side of this line.

RETURN TO
LOS ANGELES COUNTY SURVEYOR
726 LOS ANGELES COUNTY
ENGINEERING BLDG.

76F3095 247 4-53

F.B. 1921 PG. 54

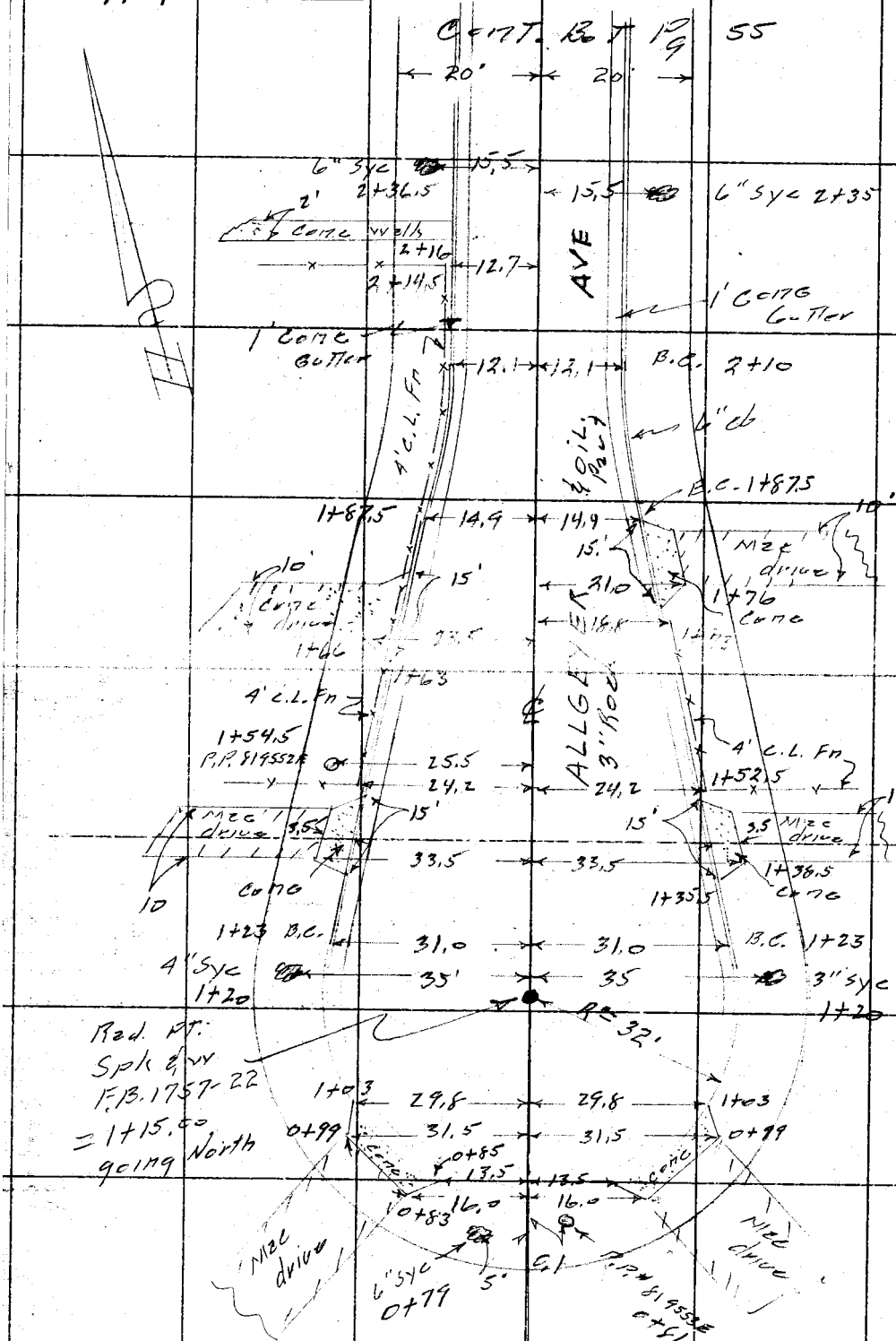

RETURN TO
LOS ANGELES COUNTY SURVEYOR
720 LOS ANGELES COUNTY
ENGINEERING BLDG.
Do not extend notes this side of this line.

Note: Any Additions or Changes on This Sheet Must be Made or Circled in Red Ink With Date and Name of Person Making Change.

Notes Ch'd by
Map No.
Office Work
Checked
Date

Survey of
W. O.
Map No.
Surveyed by
Notes
Date
Indexed

F. B. PG. 55

Cont. Bot Pg. 56

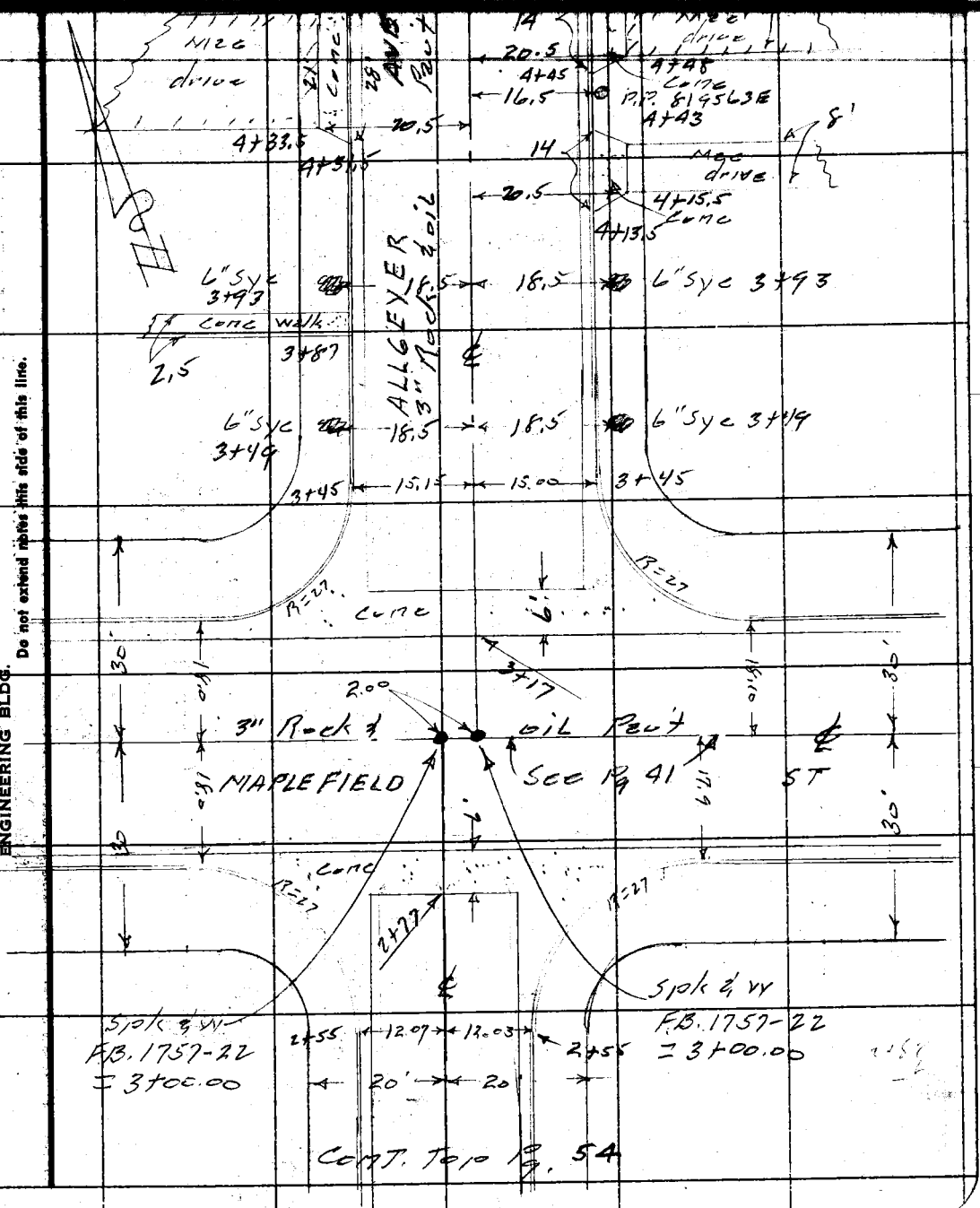

Note: Any Additions or Changes on This Sheet Must be Made or Circled in Red Ink With Date and Name of Person Making Change.

Do not extend notes this side of this line.

RETURN TO:
LOS ANGELES COUNTY SURVEYOR
726 LOS ANGELES COUNTY
ENGINEERING BLDG.

76F3095 247 4-53

F.B. 1921 PG. 56

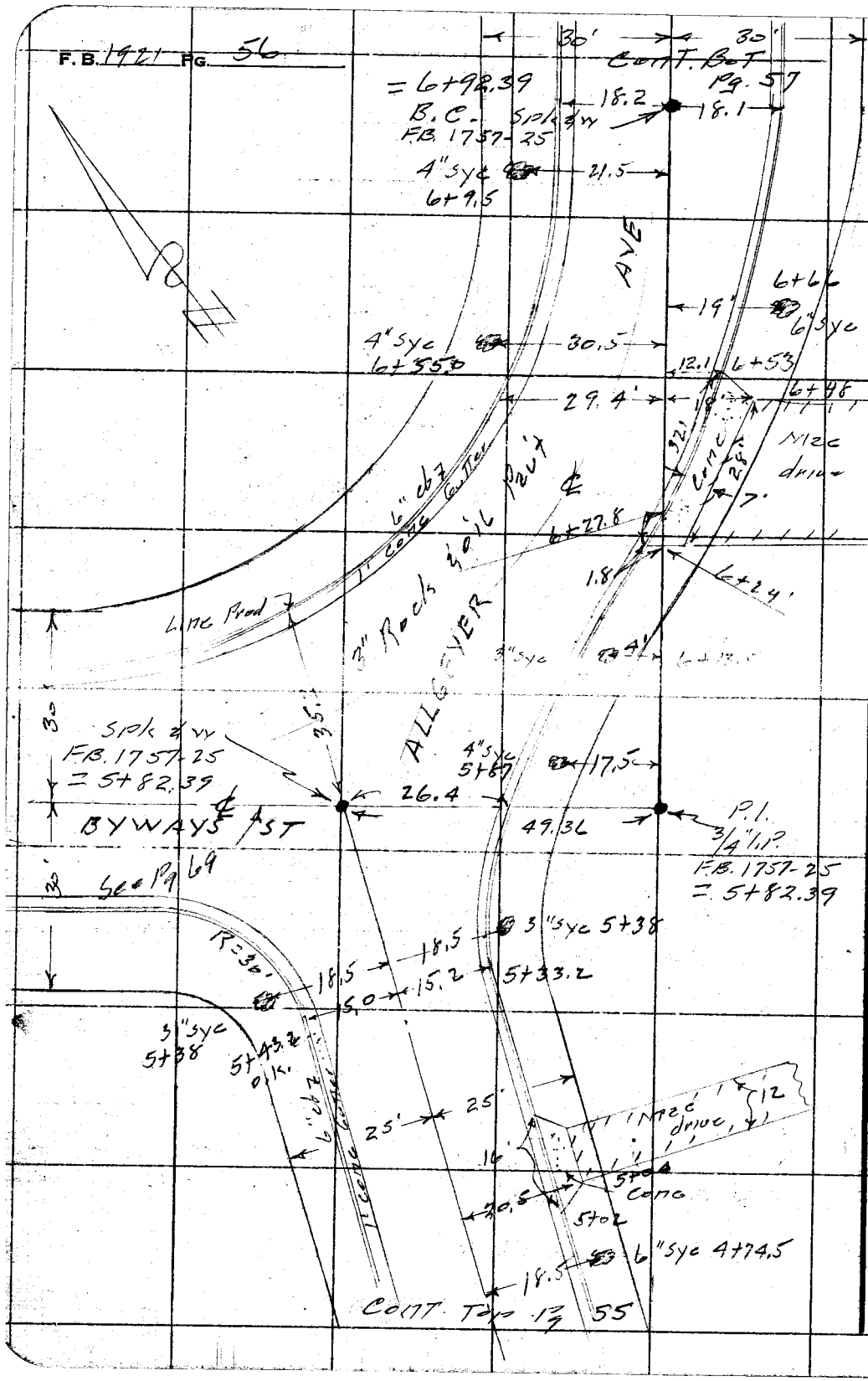

RETURN TO
LOS ANGELES COUNTY SURVEYOR
726 LOS ANGELES COUNTY
ENGINEERING BLDG.
Do not extend notes this side of this line.

Note: Any Additions or Changes on This Sheet Must be Made or Circled in Red Ink With Date and Name of Person Making Change.

F. B. _____ PG. 57

Notes Ck'd by _____
Map No. _____
Office Work _____
Checked _____
Date _____

Survey of _____
W. O. _____
Surveyed by _____
Notes _____ Date _____
Indexed _____

Note: Any Additions or Changes on This Sheet Must be Made or Circled in Red Ink With Date and Name of Person Making Change.

Do not extend notes this side of this line.

RETURN TO
LOS ANGELES COUNTY SURVEYOR
726 LOS ANGELES COUNTY
ENGINEERING BLDG.

76F3095 247 4-53

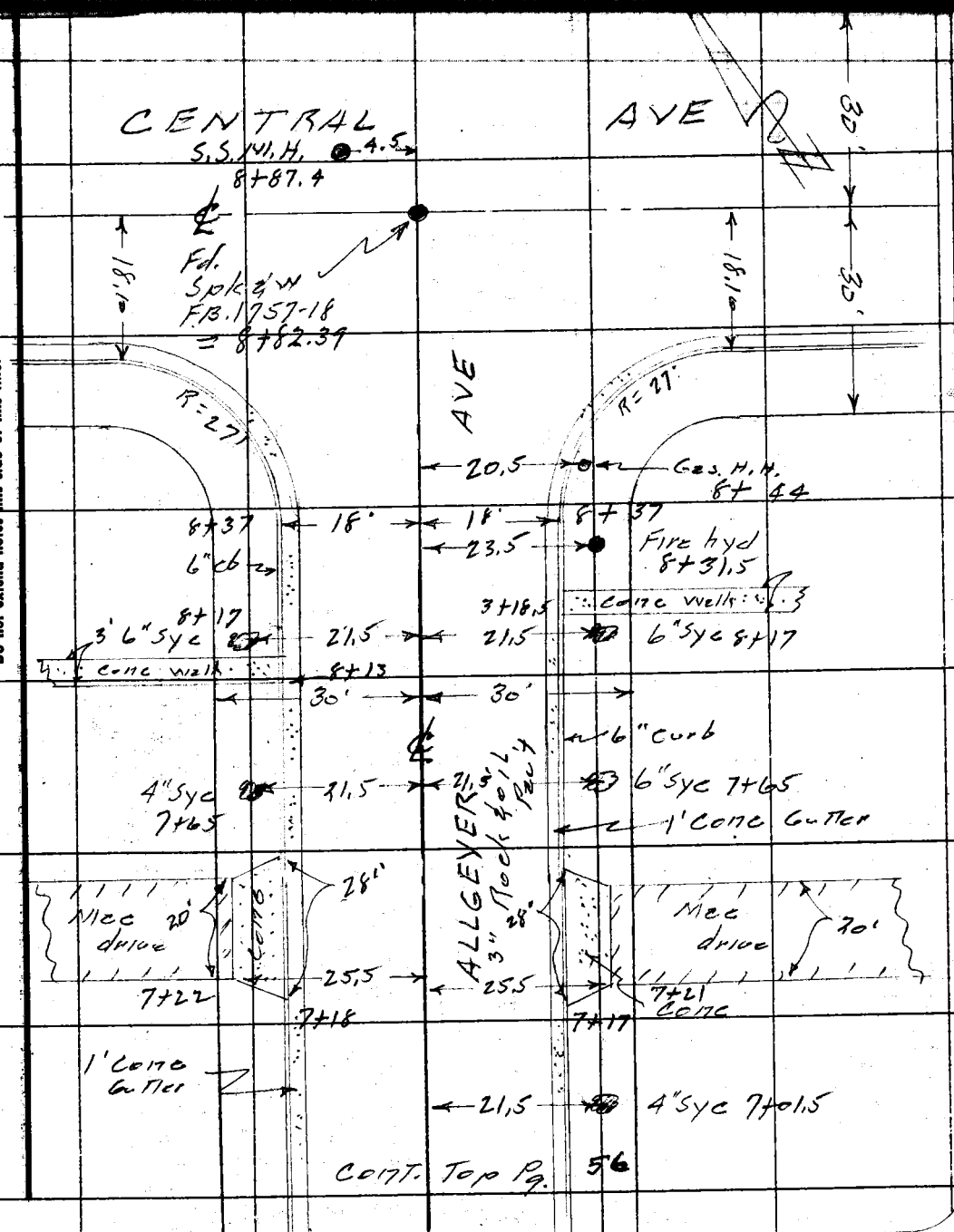

F. B. 1921 PG. 58

RETURN TO
LOS ANGELES COUNTY SURVEYOR
726 LOS ANGELES COUNTY
ENGINEERING BLDG.

Do not extend notes this side of this line.

Note: Any Additions or Changes on This Sheet Must be Made or Circled in Red Ink With Date and Name of Person Making Change.

Profile | Notes Red. | Plotted | Job No. 1956 34 | Division No. 1 | F. B. 1921 Pg. 59

X-Sec. | Notes Chkd. | Checked | Survey of [illegible]

No. | Date | Date | Map No. | Indexed Johnson | Date FEB 1957

C.I. 1957.54

[illegible] ST. S.S. Dist.

X SECTIONS

on

ALLGEYER AVE

From - S. end of ST.

To - Central Ave

Snyder
Le Gault
Harrington
Bankson

STATION	B.B.	H.I.	F.B.	ELEV.

NOTE: ANY ADDITIONS OR CHANGES ON THIS SHEET MUST BE MADE OR CIRCLED IN RED INK, WITH DATE AND NAME OF PERSON MAKING CHANGE.

PLEASE RETURN TO
LOS ANGELES COUNTY SURVEYOR
726 LOS ANGELES COUNTY ENGINEERING BLDG.

Do not extend notes this side of this line.

76L298 S & E #307 9-54

76L298 S & E #307 9-54

PLEASE RETURN TO
LOS ANGELES COUNTY SURVEYOR
726 LOS ANGELES COUNTY ENGINEERING BLDG.

NOTE: ANY ADDITIONS OR CHANGES ON THIS SHEET MUST BE MADE OR CIRCLED IN RED INK, WITH DATE AND NAME OF PERSON MAKING CHANGE.

Do not extend notes this side of this line.

Allgeyer Ave

STATION	B. S.	H. I.	F. S.	ELEV.	Left & W	℄ Right & E
B.M. M.E. 541				231.35	B.M. M.E. 541 EL. 231.34L P.B. 1927.128 Allgeyer ST. S. end of ST. - BT. Spk in curb 5' W of ℄ Prod of ST.	
0+35				2321		℄ Prod.
0+75				2316		℄ Prod P/L
0+83				23[illegible]3		℄ ✓ Top cb
✓				23[illegible]		℄ ✓ Gutter
1+15.00				23[illegible]	Red. Pt.	℄ S. end of ST
				23065		32' R Gutter
				23[illegible]		32' R Top cb
				23[illegible]		40' R P/L
				23066	32' L Gutter	
				23[illegible]0	32' L Top cb	
				23[illegible]	40' L P/L	
2+00				23[illegible]		℄
2+10				23[illegible]2		℄
				23051		12.1' R Gutter
				23117		12.1' R Top cb
				23[illegible]		20' R P/L
				23050	12.1 L Gutter	
				23105	12.1 L Top cb	

F. B. 1921 Pg. 60 Job No. 1959.34 Division No. 10 Notes Red. Plotted Date Date No. Profile
Survey of Byxyzys ST Date Date X-Sec.
Survey by Snyder Notes Le Cault Notes Chkd. Checked Date No.
Indexed C. Johnson Date Date

76L298 S & E #307 9-54

PLEASE RETURN TO
LOS ANGELES COUNTY SURVEYOR
726 LOS ANGELES COUNTY ENGINEERING BLDG.

NOTE: ANY ADDITIONS OR CHANGES ON THIS SHEET MUST BE MADE OR CIRCLED IN RED INK, WITH DATE AND NAME OF PERSON MAKING CHANGE.

Do not extend notes this side of this line. Allgeyer

STATION	B. S.	H. I.	F. S.	ELEV.	Left & W	℄ Right & E
2+10				2311	20' R P/L	
2+55				23080		℄
2+82				23037		℄ Gutter
3+00	℄ Int.			23077	℄ Int. Allgeyer Ave To S. & Maple [illegible]	
				23043	✓ S.E. Cor. S. end C.R.	Gutter
				23106	✓ ✓ ✓ ✓ ✓	Top [illegible]
				23042	✓ ✓ E. end C.R.	Gutter
				23110	✓ ✓ ✓ ✓	Top [illegible]
				2312	✓ ✓	Prop Cor.
				23029	✓ N.E. Cor E. end C.R.	Gutter
				23097	✓ ✓ ✓ ✓	Top [illegible]
				23054	✓ ✓ ✓ N. end C.R.	Gutter
				23118	✓ ✓ ✓ ✓ ✓	Top [illegible]
				2312	✓ ✓ ✓	Prop Cor
				23053	✓ N.W. Cor N end C.R.	Gutter
				23115	✓ ✓ ✓ ✓ ✓	Top [illegible]
				23024	✓ ✓ ✓ W. end C.R.	Gutter
				23090	✓ ✓ ✓ ✓ ✓	Top [illegible]
				2312	✓ ✓ ✓	Prop Cor.
				23023	✓ S.W. Cor W. end C.R.	Gutter
				23085	✓ ✓ ✓ ✓ ✓	Top [illegible]

Profile Notes Red. Plotted Job No. 1969 [illegible] Division No. [illegible] F. B. 1921 PG. 61

No. Date Notes Chkd. Date Checked Survey of [illegible] Date

No. Date Date Map No. [illegible] Date

76L298 S & E #307 9-54

PLEASE RETURN TO
LOS ANGELES COUNTY SURVEYOR
726 LOS ANGELES COUNTY ENGINEERING BLDG.

NOTE: ANY ADDITIONS OR CHANGES ON THIS SHEET MUST BE MADE OR CIRCLED IN RED INK, WITH DATE AND NAME OF PERSON MAKING CHANGE.

Do not extend notes this side of this line. Allgeyer Ave

STATION	B. S.	H. I.	F. S.	ELEV.	Left W.	℄ Right E
3+00				23[illegible]44	℄ Int. S.W. Cor.	Send C.R. Gutter
				23[illegible]09	" " "	" " Top cb
				23[illegible]	" " "	Prop Cor.
				23[illegible]77		45' R ℄ ST
				23[illegible]87	45' L ℄ ST.	
3+18				23[illegible]27		℄ Gutter
3+45				23[illegible]00		℄
4+00				23[illegible]7		℄
				23[illegible]3		18' R Gutter
				23[illegible]27		18' R Top cb
				23[illegible]		30' R P/L
				23[illegible]00	18' L Gutter	
				23[illegible]4	18' L Top cb	
				23[illegible]	30' L P/L	
5+00				23[illegible]35		℄
				23[illegible]7		18' R Gutter
				23[illegible]2		18' R Top cb
				23[illegible]		30' R P/L
				23[illegible]4	18' L Gutter	
				23[illegible]	18' L Top cb	
				23[illegible]	30' L P/L	

F. B. 1921 Pg. 62 Job No. 1959.34 Division No. 10 Notes Red. Plotted No. Profile
Survey of Byxxays ST Date Date X-Sec.
Survey by Snyder Notes PRS Notes Chkd. Checked No.
Indexed C. Johnson Date Date Date

76L298 S & E #307 9-54

PLEASE RETURN TO
LOS ANGELES COUNTY SURVEYOR
726 LOS ANGELES COUNTY ENGINEERING BLDG.

NOTE: ANY ADDITIONS OR CHANGES ON THIS SHEET MUST BE MADE OR CIRCLED IN RED INK, WITH DATE AND NAME OF PERSON MAKING CHANGE.

Do not extend notes this side of this line. Allgeyer Ave

STATION	B. S.	H. I.	F. S.	ELEV.	Left & W	℄ Right & E
5+33				23142		℄
				23096		18' R Gutter
				23157		18' R Top cb
5+82.39				23163	℄ INT Allgeyer Ave & Byways	
				23099	S.W. CBR S. end	C.R. Gutter
				23163	" " " "	" Top cb
				23099	" " " W. "	" Gutter
				23167	" " " "	" Top cb
				2316	" "	Prop CBR on ℄ Prod
				23110		26.4 R Gutter
				23165		" " Top
				2320		38' R P/L
				2333		148' R ± S.E. Cor
				2335		248' R ± S.E. Cor
				23150	50' L ℄ St	
6+27.8				23181		℄ Prod Semi Top cb
				23117		℄ " Gutter
				23173	20' L ℄ Pent	
				23115	43' L Gutter	
				23176	43' L Top cb	
				2320	60' L ± P/L	
6+92.39				23192		℄ E.C.
				23138		18' R Gutter

Profile Notes Red. Plotted Job No. Division No.
X-Sec. Notes Chkd. Checked Survey of
Date Date Map No. Indexed Johnson Date
F. B. 1921 Pg. 17

76L298 S & E #307 9-54

PLEASE RETURN TO
LOS ANGELES COUNTY SURVEYOR
726 LOS ANGELES COUNTY ENGINEERING BLDG.

NOTE: ANY ADDITIONS OR CHANGES ON THIS SHEET MUST BE MADE OR CIRCLED IN RED INK, WITH DATE AND NAME OF PERSON MAKING CHANGE.

Do not extend notes this side of this line. Allgeyer

STATION	B. S.	H. I.	F. S.	ELEV.	Left ℄ W	℄ Right ℄ E
6+92.39				23202		18' R Top cb
				23[illegible]2		30' R P/L
				23[illegible]42	18' L Gutter	
				23204	18' L Top cb	
				23[illegible]2	30' L P/L	
7+00 ⊙				23203		℄
8+00				23288		℄
				23[illegible]1		18' R Gutter
				23[illegible]77		18' R Top cb
				23[illegible]2		30' R P/L
				23228	18' L Gutter	
				23[illegible]9	18' L Top cb	
				23[illegible]	30' L P/L	
8+37				23[illegible]3		℄
8+82.39				23[illegible]5	℄ Int. Allgeyer Ave & Central Ave	
				23280	✓ S.E. Cor. S. end C.R. Gutter	
				23[illegible]	✓ ✓ ✓ ✓	Top cb
				23317	✓ ✓ ✓ E. end C.R. Gutter	
				23381	✓ ✓ ✓ ✓ ✓	Top cb
				23[illegible]	✓ ✓ ✓	Prop cor.

F. B. 1921 Pg. 64 Job No. 1959.34 Division No. 10 Notes Red. Plotted Profile
Survey of By Yeys St. Date Date No.
Survey by Snyder Notes PRS Notes Chkd. Checked X-Sec.
Indexed E. C. Johnson Date Date Date No.

76L298 S & E #307 9-54

PLEASE RETURN TO
LOS ANGELES COUNTY SURVEYOR
726 LOS ANGELES COUNTY ENGINEERING BLDG.

NOTE: ANY ADDITIONS OR CHANGES ON THIS SHEET MUST BE MADE OR CIRCLED IN RED INK, WITH DATE AND NAME OF PERSON MAKING CHANGE.

Do not extend notes this side of this line. Allgeyer Ave

STATION	B. S.	H. I.	F. S.	ELEV.	Left ℄ W	℄ Right ℄ E
8+82.39				23274	℄ Int. S. W. Cor.	S. end C.R. Gu[illegible]
				23343	✓ ✓ ✓	✓ ✓ Top [illegible]
				23302	✓ ✓ ✓	W. end C.R. [illegible]
				23367	✓ ✓	✓ ✓ Top [illegible]
				2336	✓ ✓	Prop cor.
				23367		50' R ℄ ST
				23388		150' R ✓
				2343		✓ Thence S. To P/L
				23366	50' L ℄ ST	
				23345	150' L ✓	
				2337	✓ Thence 30' S. To P/L	
8+87.4				23358	4.5' L Rim of S.S. M.H.	
8" Inlet N.		233.58 507 228.51		22851	MEAS 4.40 DIA 67 50.7	MEAS 4.40 DIA 67 5.07
8" Inlet E			233.58 509 228.49	22851		MEAS 4.42 DIA 67 5.09
8" outlet W				22849		
B.M. M.E. 538				23336	B.M. M.E. 538 EL. 233.388 (Field) F.B. 19[illegible]	
					Allgeyer Ave & Central Ave S. [illegible]	
					Bt. spkin cb 5' S. of S. end C.R.	

Profile Notes Red. Plotted Job No. 1069 34 Division No. 6 F. B. 1921 Pg. 15

X-Sec. Date Notes Chkd. Date Checked Survey of [illegible]

No. Date Date Map No. Index Date

F. B. 1921 Pg. 66 Job No. Division No. Notes Red. Plotted Profile

Survey of Date Date No.

Survey by Notes Notes Chkd. Checked X-Sec.

Indexed Date Date Date No.

STATION	B. S.	H. I.	F. S.	ELEV.

761298 S & E #307 9-54

PLEASE RETURN TO

LOS ANGELES COUNTY SURVEYOR

726 LOS ANGELES COUNTY ENGINEERING BLDG.

Do not extend notes this side of this line.

NOTE: ANY ADDITIONS OR CHANGES ON THIS SHEET MUST BE MADE OR CIRCLED IN RED INK, WITH DATE AND NAME OF PERSON MAKING CHANGE.

Notes Ck'd by	Survey of Byways St
Map No.	W. O. 707 Tape No. ___ Sta. ___
Office Work	Surveyed by Snyder
Checked	Notes RAS Date 5-13-57
Date	Indexed A. C. Johnson

F. B. ___ PG. ___

FEB 19 '57

C.I. 1757.34

BYWAYS ST S.S. DIST.

Location of Improvements on

BYWAYS ST

From - Penn Mar Ave
To - Allgeyer Ave

Snyder
Le Gault
Herrington
Bankson

Note: Any Additions or Changes on This Sheet Must be Made or Circled in Red Ink With Date and Name of Person Making Change.

Do not extend notes this side of this line.

RETURN TO
LOS ANGELES COUNTY SURVEYOR
726 LOS ANGELES COUNTY
ENGINEERING BLDG.

76F3098 247 4-53

F.B. 1921 PG. 68

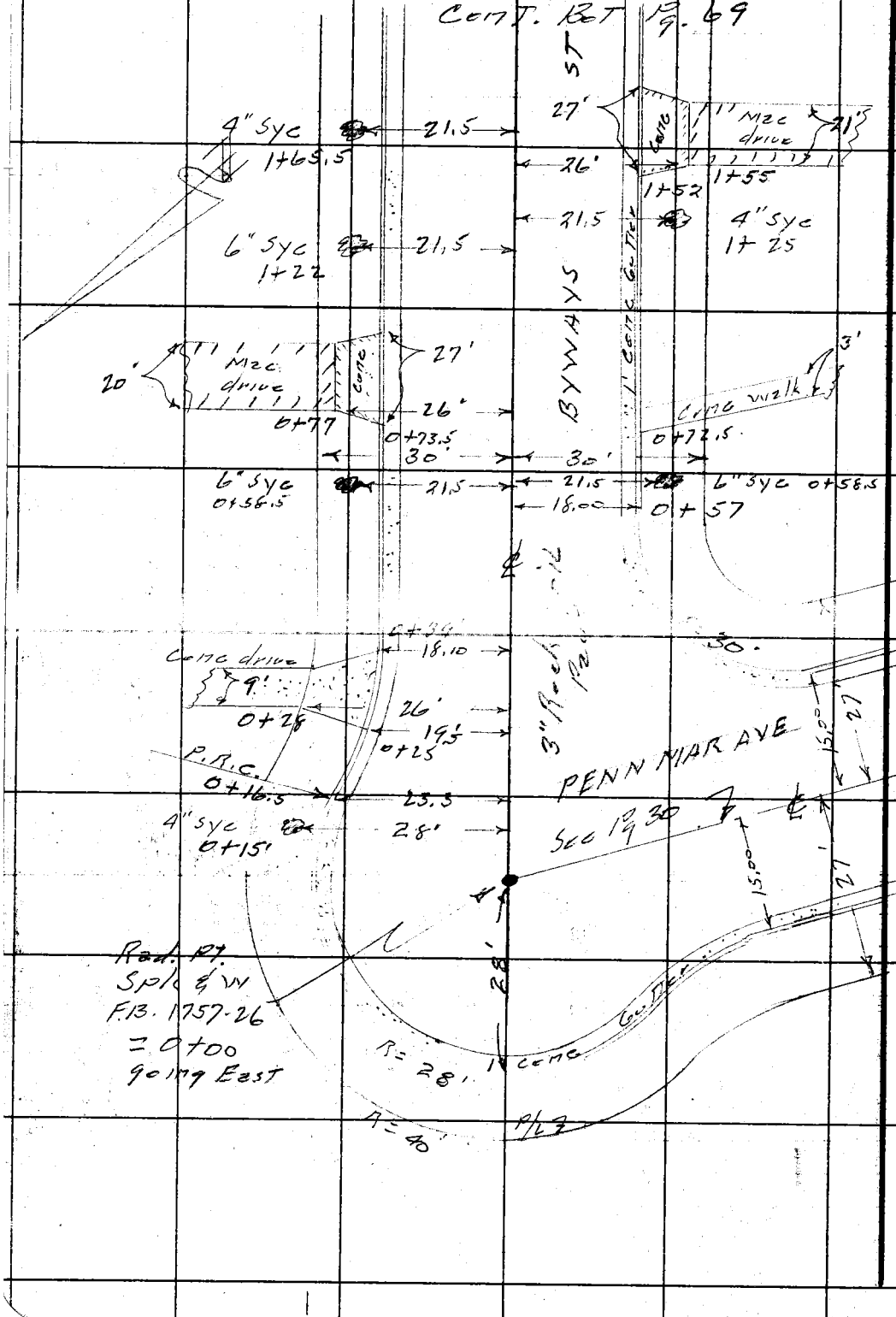

RETURN TO
LOS ANGELES COUNTY SURVEYOR
726 LOS ANGELES COUNTY
ENGINEERING BLDG.
Do not extend notes this side of this line.

Note: Any Additions or Changes on This Sheet Must be Made or Circled in Red Ink With Date and Name of Person Making Change.

F. B. _____ PG. _____

Notes Ch'd by	Survey of BY WAYS
Map No.	W. O. Tape No.
Office Work	Surveyed by
Checked	Notes PRS Date 2-15-57
Date	Indexed A. C. Johnson

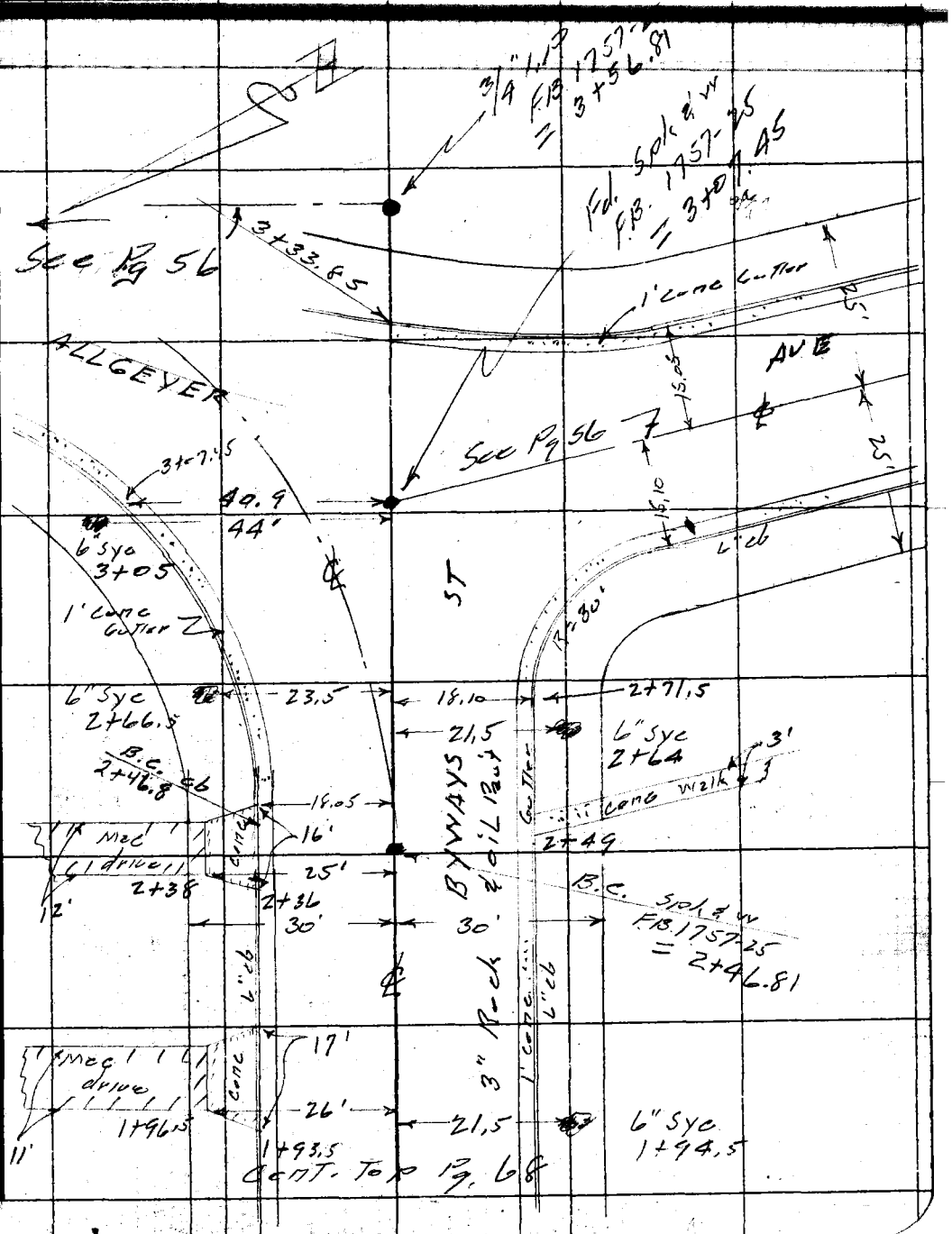

Note: Any Additions or Changes on This Sheet Must be Made or Circled in Red Ink With Date and Name of Person Making Change.

Do not extend notes this side of this line.

RETURN TO
LOS ANGELES COUNTY SURVEYOR
725 LOS ANGELES COUNTY
ENGINEERING BLDG.

76F3098 247 4-53

F. B. 1921 PG. 70

RETURN TO
LOS ANGELES COUNTY SURVEYOR
726 LOS ANGELES COUNTY
ENGINEERING BLDG.
Do not extend notes this side of this line.

Note: Any Additions or Changes on This Sheet Must be Made or Circled in Red Ink With Date and Name of Person Making Change.

Profile Notes Red. Plotted Job No. 1959.34 Division No. F. B. 1921 Pg. 71

X-Sec. Notes Chkd. Checked Survey By [illegible] Date FEB 19 '57

No. Date Date Map No. [illegible] Date

C.I. 1959.34

X SECTIONS
on
BYWAYS ST.
From- Penn Mar Ave
To- Allgeyer Ave

Snyder
Le Gault
Harrington
Bankson

STATION	B. S.	H. I.	F. S.	ELEV.

NOTE: ANY ADDITIONS OR CHANGES ON THIS SHEET MUST BE MADE OR CIRCLED IN RED INK, WITH DATE AND NAME OF PERSON MAKING CHANGE.

PLEASE RETURN TO
LOS ANGELES COUNTY SURVEYOR
726 LOS ANGELES COUNTY ENGINEERING BLDG.

Do not extend notes this side of this line.

76L298 S & E #307 9-54

76L298 S & E #307 9-54

PLEASE RETURN TO
LOS ANGELES COUNTY SURVEYOR
726 LOS ANGELES COUNTY ENGINEERING BLDG.

NOTE: ANY ADDITIONS OR CHANGES ON THIS SHEET MUST BE MADE OR CIRCLED IN RED INK, WITH DATE AND NAME OF PERSON MAKING CHANGE.

Do not extend notes this side of this line.

Byways St

STATION	B. S.	H. I.	F. S.	ELEV.	Left & N	℄ Right & S
B. M. M. E 537				231 12	B. M. M. E. 537 F.B. 1927-127 PL. 231.120 Penn Mar Ave & Byways St S.E. Cor. Bt. spk in cb 5' S. of S. end C.R.	
0+00	℄ Int.			231 17	℄ Int Byways St. & Penn Mar Ave	
				230 53	— S.E. Cor. S. end C.R. Gutter	
				231 13	— — — — — Top cb	
				230 75	— — — E. end C.R. Gutter	
				231 37	— — — — — Top cb	
				23[illegible]2		60' R on ℄ St
				230 66	28' L Gutter	
				23[illegible]28	28' L Top cb	
				23[illegible]4	40' L P/L	
0+39				23[illegible]0		℄
				230 70	18' L Gutter	
				23[illegible]1	18' L Top cb	
1+00				23[illegible]0		℄
				23[illegible]0		18' R Gutter
				231 44		18' R Top cb
				23[illegible]7		30' R P/L
				23[illegible]4		147' R S.W. Lot 25 Cor
				23[illegible]5	18' L Gutter	

F. B. 1921 Pg. 72 Job No. 1959.34 Division No. 10 Notes Red. Plotted Profile
Survey of Byways St. Date Date No.
Survey by Snyder Notes P135 Notes Chkd. Checked X-Sec.
Indexed C. Johnson Date Date Date No.

76L298 S & E #307 9-54

PLEASE RETURN TO
LOS ANGELES COUNTY SURVEYOR
726 LOS ANGELES COUNTY ENGINEERING BLDG.

NOTE: ANY ADDITIONS OR CHANGES ON THIS SHEET MUST BE MADE OR CIRCLED IN RED INK, WITH DATE AND NAME OF PERSON MAKING CHANGE.

Do not extend notes this side of this line. Byweys St

STATION	B. S.	H. I.	F. S.	ELEV.	Left N	℄ Right E
1+00				23140	18' L Top Cb	
				2316	30' L P/L	
				2336	150' L B.L.L.	
2+00				23150		℄
				23090		18' R Gutter
				23153		18' R Top Cb
				2317		30' R P/L
				23088	18' L Gutter	
				23152	18' L Top Cb	
				2316	30' L P/L	
2+46.81				23160		℄ B.C.
				23100	18' L Gutter	
				23168	18' L Top Cb	
				2318	30' L P/L	
3+00				23161		Semi Tan
3+07.45				23164	℄ Int Byweys St & Gilgeyer	
				23100	— S.W. Cor	W. end C.R. Gutter
				23168	— — —	— — Top Cb
				23101	— — —	S. end C.R. Gutter
				23166	— — —	— — Top Cb
				2317	— — —	Prop Cor

Profile Notes Red. Plotted Job No. 1969 34 Division No. 10 F. B. 1931 Pg. 73

X-Sec. Notes Chkd. Checked Survey of [illegible]

Date Date Map No. Indexed Johnson Date

76L298 S & E #307 9-54

PLEASE RETURN TO
LOS ANGELES COUNTY SURVEYOR
726 LOS ANGELES COUNTY ENGINEERING BLDG.

NOTE: ANY ADDITIONS OR CHANGES ON THIS SHEET MUST BE MADE OR CIRCLED IN RED INK, WITH DATE AND NAME OF PERSON MAKING CHANGE.

Do not extend notes this side of this line. Byways ST

STATION	B. S.	H. I.	F. S.	ELEV.	Left ℄ N	℄ Right ℄ S
3+07.45				23144		50' R on ℄ ST
				23143	15' L Pav't	
				23111	41' L Gutter	
				23175	41' L Top cb	
				23[illegible]9	60' L P/L	
3+33.85				23111		℄ Prod. Gutter
				23[illegible]6		℄ " Top cb
B.M. N.E 539				23166	B.M. N.E 539 EL. 231.660 Field BB 1927/128 Allgeyer Ave & Byways ST S.W. Cor Bt. Spk in cb 5' W. of W. end E.R.	

F.B. 1921 Pg. 74 Job No. 1959-34 Division No. 10 Notes Red. Plotted No. Profile
Survey of Byways ST. Date Date X-Sec.
Survey by Snyder Notes PRS Notes Chkd. Checked
Indexed C. Johnson Date Date No.

Profile Notes Red. Plotted Job No. 1059.34 Division No. 1 F. B. 1921 Pg. 75

[redacted]

X-Sec. Notes Chkd. Checked Survey of [redacted]

No. Date Date Map No. Indexed Date

C.I. 1959.34

[redacted]

PROFILE

From - Fawcett Ave & Farmer Ave

East on Fawcett Ave Prod. To Durfee Ave - then from Durfee Ave & Pellissier Rd. East on Pellissier Rd To Edison Co R/W.

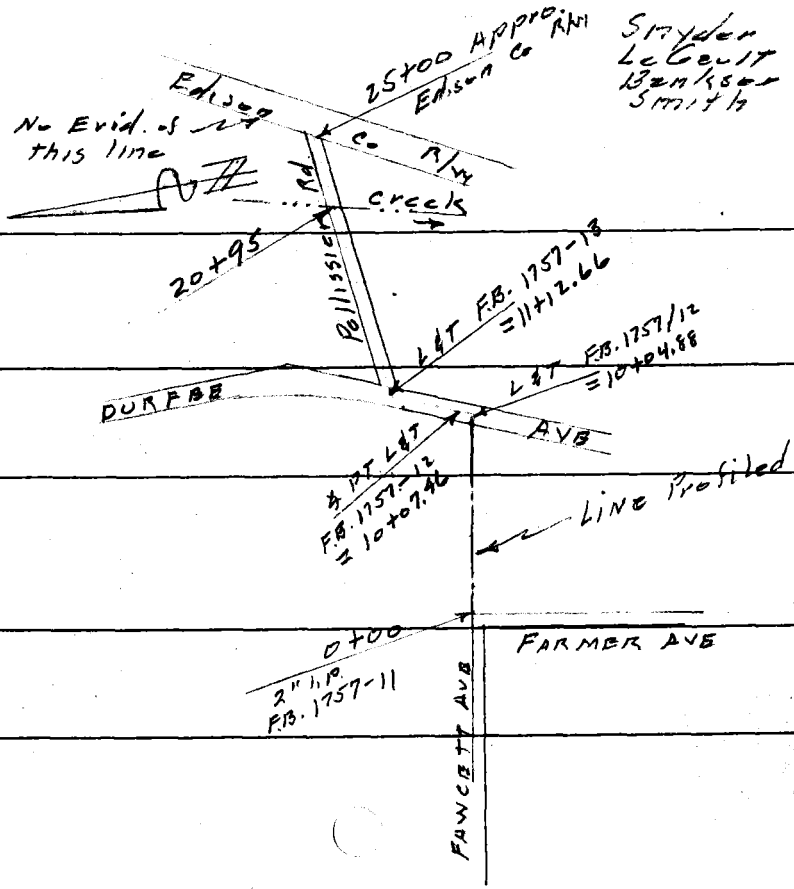

ELEV.

F. B.

H. I.

B. B.

STATION

NOTE: ANY ADDITIONS OR CHANGES ON THIS SHEET MUST BE MADE OR CIRCLED IN RED INK, WITH DATE AND NAME OF PERSON MAKING CHANGE.

PLEASE RETURN TO
LOS ANGELES COUNTY ENGINEER
700 Los Angeles County Engineering Bldg.

Do not extend notes this side of this line.

76298 S & E #307—7-55

76298 S & E #307—7-55

PLEASE RETURN TO
LOS ANGELES COUNTY ENGINEER
700 LOS ANGELES COUNTY ENGINEERING BLDG.

NOTE: ANY ADDITIONS OR CHANGES ON THIS SHEET MUST BE MADE OR CIRCLED IN RED INK, WITH DATE AND NAME OF PERSON MAKING CHANGE.

Do not extend notes this side of this line.

F. B. 1921 Pg. 76 | Job No. 1959.34 | Division No. 10 | Notes Red. | Plotted | No. | Profile
Survey of BY WAYS ST. | Date | Date | No. | X-Sec.
Survey by Sirvaler | Notes 1313.5 | Notes Chkd. | Checked
Indexed | Date | Date | Date

STATION	B. S.	H. I.	F. S.	ELEV.			
B.M. M.E 534				22872	B.M. M.E 534 EL 228.722 FB. 1927-127 Fawcett Ave & Farmer Ave S.W. Cor. BT. spk in conc walk No. 1053		
					ground at 2" I.P. FB 1757/11		
0+00				2292	INT. & Fawcett Ave & Farmer Ave		
1+00				2288	Fawcett Ave Prod E.		
2+00				2284	—	—	—
3+00				2286	—	—	—
4+00 ⊙				22876	—	—	— (T.P.)
5+00				2291	—	—	—
6+00				2295	—	—	—
7+00				2299	—	—	—
8+00 ⊙				23108	—	—	— (T.P.)
9+00				2327	—	—	—
9+70				2331	—	—	—
9+92				2332	Ed. Pav. —	—	—
10+04.88				2335	INT. & Dunsee Ave & Fawcett Ave Prod		
11+12.66				2338	INT & Dunsee Ave & Pellissier Rd		
11+48				2336	Ed. Pav. on & Pellissier Rd.		
12+00 ⊙				23253	(T.P.)	—	— —
13+00				2279		—	— —
14+00				2291		—	— —

76298 S & E #307—7-55

PLEASE RETURN TO
LOS ANGELES COUNTY ENGINEER
700 LOS ANGELES COUNTY ENGINEERING BLDG.

NOTE: ANY ADDITIONS OR CHANGES ON THIS SHEET MUST BE MADE OR CIRCLED IN RED INK, WITH DATE AND NAME OF PERSON MAKING CHANGE.

Do not extend notes this side of this line.

STATION	B. S.	H. I.	F. S.	ELEV.	Pellissier Rd ℄
15+00				2294	℄ Pellissier Rd.
16+00 ⊙				22955	" " " (T.P.)
17+00				2296	" " "
18+00				2294	" " "
19+00				2290	" " "
20+00				2286	" " "
20+86				2284	" " " Top Bk
20 +95				2246	Flow line 36" culvert Creek
21 +00				2285	Pellissier Rd.
22+00				2282	" " End Pcut
23+00				2286	" " Prod
24+00				2288	" " "
25+00				2288	Toe of slope To Peck Rd. " " " Appr Fd Co. [illegible]
T.P.				22955	T.P.
B.M. 14-2				23228	B.M. 14-2 EL 232.323 FB. 1927/[illegible]29 Pellissier Rd & Durfee Ave. Co Sur Mon. in a well Mkd. B.M. 14-[illegible] 9" below the surface - 7' N. [illegible] Pellissier Rd & 24.5' S.E. ℄ Durfee [illegible]

Profile Notes Red. Plotted Job No. [illegible] Division No.
No. Date Survey of [illegible]
X-Sec. Notes Chkd. Checked Survey by [illegible]
No. Date Date Map No. Indexed Date

F. B. 1671 Pg. 77

F. B. 1921 Pg. 78 Job No. Division No. Notes Red. Plotted Profile

Survey of Date Date No.

Survey by Notes Notes Chkd. Checked X-Sec.

Indexed Date Date Date No.

76298 S & E #307—7-55

PLEASE RETURN TO

LOS ANGELES COUNTY ENGINEER

700 LOS ANGELES COUNTY ENGINEERING BLDG.

NOTE: ANY ADDITIONS OR CHANGES ON THIS SHEET MUST BE MADE OR CIRCLED IN RED INK, WITH DATE AND NAME OF PERSON MAKING CHANGE.

Do not extend notes this side of this line.

STATION	B. S.	H. I.	F. S.	ELEV.

Map No. _____ JN 1959.34 Tape _____ Std _____ °F

Checked _____ Notes _____ Date _____

Date _____ Indexed _____

C.I. 1959.34

BYWAYS ST

Location of Improvements

on

DURFEE AVE

From- Maplefield ST.

To - Central Ave

Snyder
Le Gault
Hannington

Note: Any Additions or Changes on This Sheet Must be Made or Circled in Red Ink With Date and Name of Person Making Change.

Do not extend notes this side of this line.

RETURN TO
LOS ANGELES COUNTY ENGINEER
700 LOS ANGELES COUNTY ENGINEERING BLDG.

76F3093 CE #247—3-57

F.B. 1921 Pg. 80

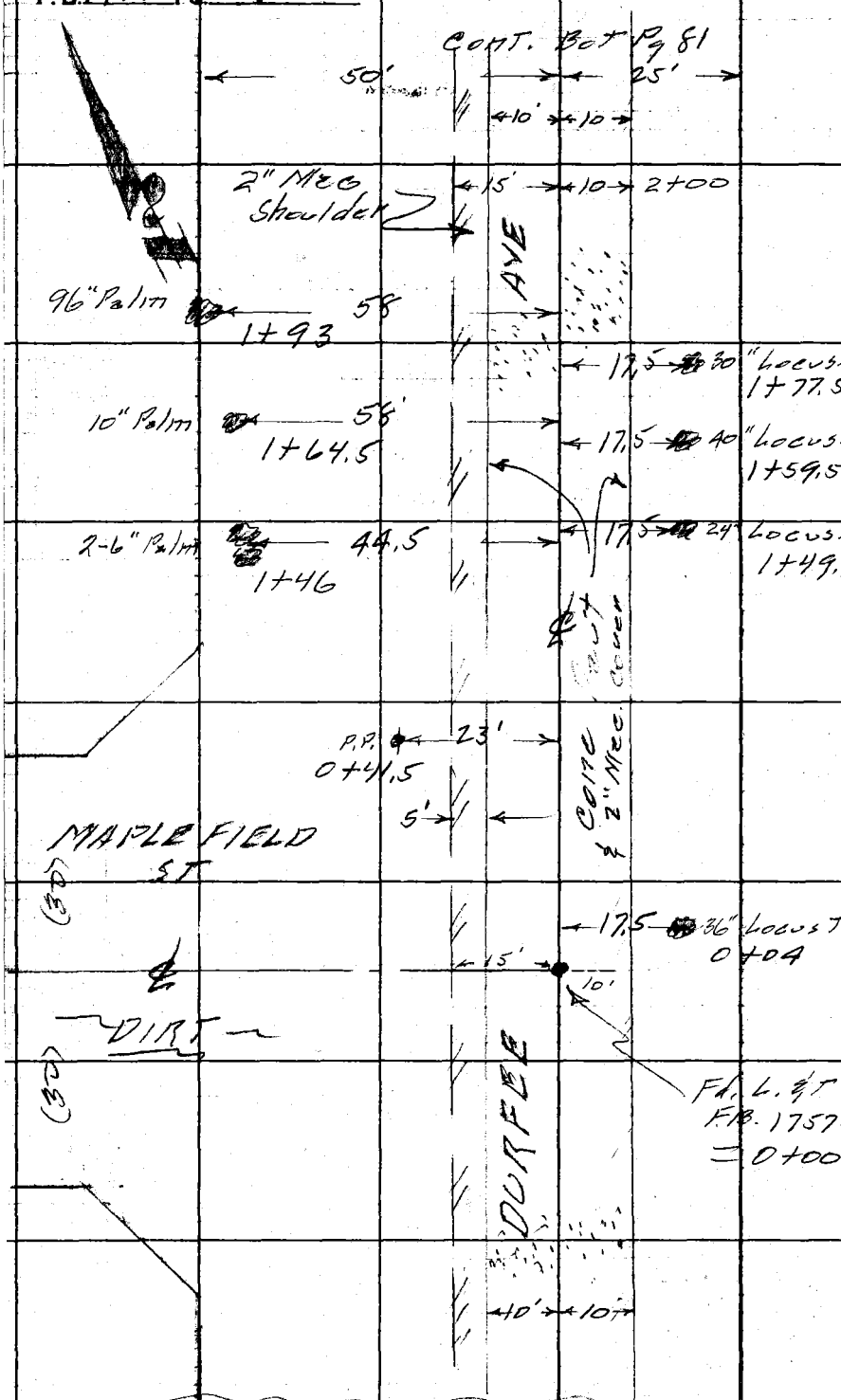

RETURN TO
LOS ANGELES COUNTY ENGINEER
700 LOS ANGELES COUNTY ENGINEERING BLDG.

Do not extend notes this side of this line.

Note: Any Additions or Changes on This Sheet Must be Made or Circled in Red Ink With Date and Name of Person Making Change.

Map No. _____ JN 1757 Tape _____ Std _____ °F

Checked _____ Notes _____ Date 4-24-59

Date _____ Indexed _____

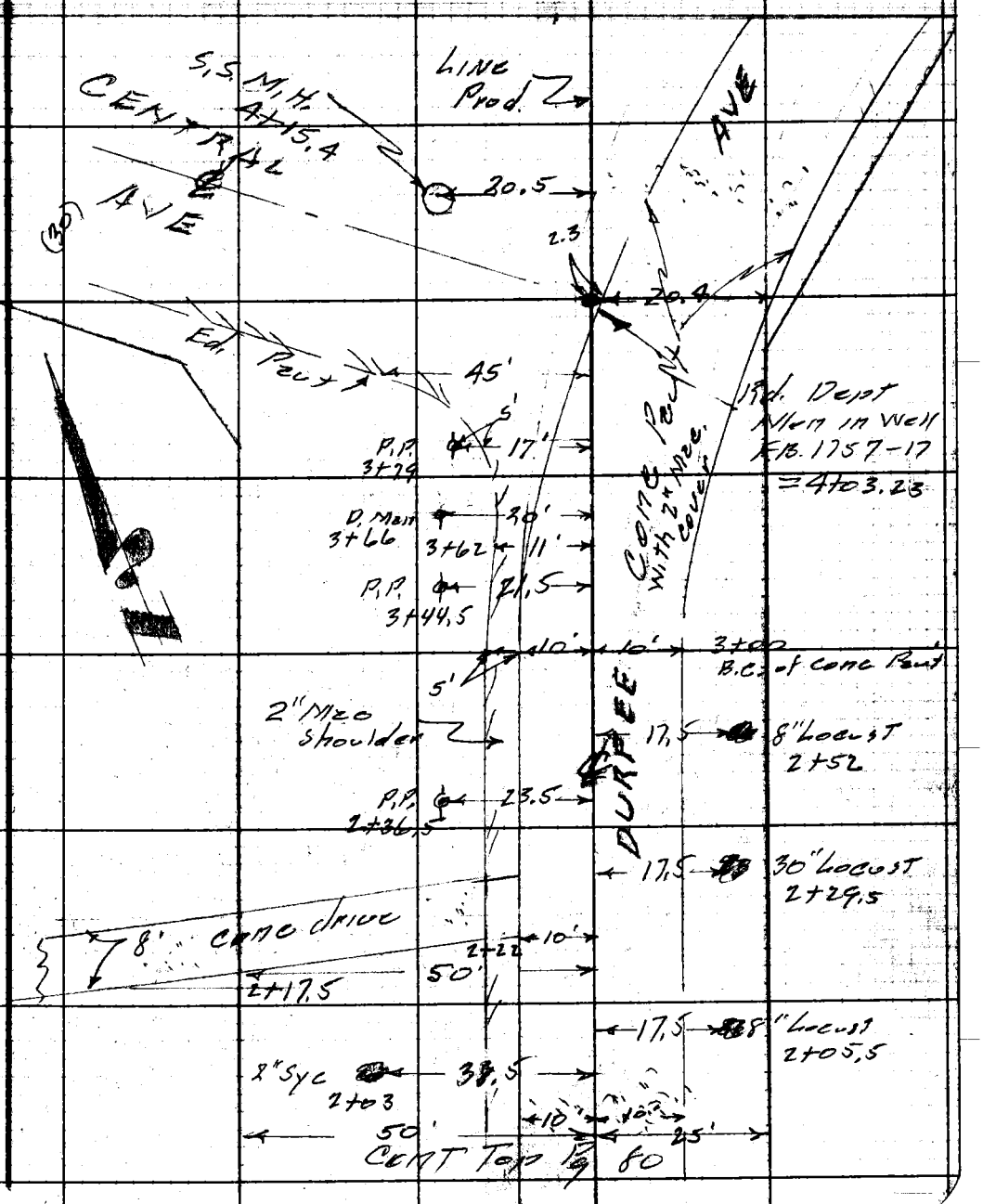

Note: Any Additions or Changes on This Sheet Must be Made or Circled in Red Ink With Date and Name of Person Making Change.

Do not extend notes this side of this line.

RETURN TO
LOS ANGELES COUNTY ENGINEER
700 LOS ANGELES COUNTY ENGINEERING BLDG.

76F3088 CE #247—3-57

F. B. 1931 PG. 82

RETURN TO
LOS ANGELES COUNTY ENGINEER
700 LOS ANGELES COUNTY ENGINEERING BLDG.

Note: Any Additions or Changes on This Sheet Must be Made or Circled in Red Ink With Date and Name of Person Making Change.

Do not extend notes this side of this line.

Profile | Notes Red. | Plotted | Job No. 195934 | Division No. | F. B. 1921 Pg. 83

No. | Date | Date | Survey of

No. | Notes Chkd. | Checked | Survey of

No. | Date | Date | Map No. | Indexed C. Johnson

C.I. 195934

X SECTIONS

on

DURFEE AVE

From - Maplefield ST.

To - Central Ave

Snyder
Le Gault
Harrington

STATION	B. S.	H. I.	F. S.	ELEV.

NOTE: ANY ADDITIONS OR CHANGES ON THIS SHEET MUST BE MADE OR CIRCLED IN RED INK, WITH DATE AND NAME OF PERSON MAKING CHANGE.

PLEASE RETURN TO
LOS ANGELES COUNTY ENGINEER
700 Los Angeles County Engineering Bldg.

Do not extend notes this side of this line.

76298 S & E #307—7-55

76298 S & E #307—7-55

PLEASE RETURN TO
LOS ANGELES COUNTY ENGINEER
700 LOS ANGELES COUNTY ENGINEERING BLDG.

NOTE: ANY ADDITIONS OR CHANGES ON THIS SHEET MUST BE MADE OR CIRCLED IN RED INK, WITH DATE AND NAME OF PERSON MAKING CHANGE.

Do not extend notes this side of this line.

STATION	B. S.	H. I.	F. S.	ELEV.	Left & W	℄ Right & E
M.E. 542				23419	M.E. 542 EL 234.189 FB 1927-128 Maplefield St. (N. side) 300'± W. of Dunfee Ave - Bt. spk in S.E. cor. Cone drive to ho # 11215	
T.P.				23461		
0+00	℄ Int			2349	℄ Int Dunfee Ave	& Maplefield St
				2347		10' R Ed. Conc
				2331		25'
				2331		100' R ℄ Prod of Maplefield St
				23[illegible]45		200' R
				2337	Bk	300' R
				2324		400' R
				2304		500' R
				2292		600' R
				2291		700' R
				2306		800' R
				2316		889' R Ed. Pav't
				2316		921'± R ℄ Pav't Peck Rd.
				2347	L Ed. Conc.	
				2345	L 40'	
				2334	L 100'	
				2349	L 200'	
1+00				2352		℄

F. B. 1921 Pg. 84 Job No. 1959.34 Division No. 10 Notes Red. Plotted No. Profile
Survey of By Ways St. Date Date X-Sec.
Survey by S. Yeager Notes 1925 Notes Chkd. Checked No.
Indexed C. Johnson Date Date

76298 S & E #307—7-55

PLEASE RETURN TO
LOS ANGELES COUNTY ENGINEER
700 LOS ANGELES COUNTY ENGINEERING BLDG.

NOTE: ANY ADDITIONS OR CHANGES ON THIS SHEET MUST BE MADE OR CIRCLED IN RED INK, WITH DATE AND NAME OF PERSON MAKING CHANGE.

Do not extend notes this side of this line.

STATION	B. S.	H. I.	F. S.	ELEV.	Left ℄ W	℄ Right ℄ E
1+00				2350		10' R Ed. Cone
				2348		17' R
				2330		25' R
				2351	10' L Ed. Cone	
				2351	L 20'	
				2358	50'	
2+00				2356		℄
				2355		10' R Ed. Cone
				2356		17'
				2340		25' R
				2356	Ed. Cone 10'	
				2358	20'	
				2367	50'	
				2363	150'	
				2356	270'	
3+00				2365		℄
				2363		10' R Ed. Cone
				2360		17'
				2345		25' R
				2364	Ed. Cone 10'	
				2367	20'	

Profile Notes Red. ____ Plotted ____ Job No. 1050 34 Division No. 1 F. B. 1921 Pg. 55

No. ____ Date ____ Date ____ Survey of ____

No. ____ Date ____ Date ____ Map No. ____ Indexed ____ Date ____

76298 S & E #307—7-55

PLEASE RETURN TO
LOS ANGELES COUNTY ENGINEER
700 LOS ANGELES COUNTY ENGINEERING BLDG.

NOTE: ANY ADDITIONS OR CHANGES ON THIS SHEET MUST BE MADE OR CIRCLED IN RED INK, WITH DATE AND NAME OF PERSON MAKING CHANGE.

Do not extend notes this side of this line.

STATION	B. S.	H. I.	F. S.	ELEV.	Left & W	℄ Right & E
3+00				236 3	50' L	
4+00						℄
4+03.23	℄ int			2371	℄ int Central Ave & Durfee Ave	
				2369		20' R Ed. Conc.
				2370		27
				2354		35' R
				2367	50	
				2362	100'	
4+15.4	N.H.	236.95		23695	20.5 L Rim of S.S. N.H.	
8" inlet	N.	697		22998	MEAS 6.30	
		22998			DIA. .67	
					6.97	
8" outlet	W	236.95		22988	MEAS. 6.40	
		707			DIA 67	
		22988			707	
T.P.				23446	T.P.	
B.M. N.E. 542				23419	B.M. N.E. 542 EL. 234.19 F.B. 1927-128	

F. B. 1921 Pg. 86 Job No. 1959.34 Division No. 10 Notes Red. Plotted Profile
Survey of By Weys ST Date Date No. X-Sec.
Survey by Snyder Notes PRS Notes Chkd. Checked
Indexed C. Johnson Date Date Date No.

Map No. _____ JN _____ Tape _____ Std _____ °F
Office Work _____ Surveyed by _____
Checked _____ Notes _____ Date _____
Date _____ Indexed [illegible] SEP 2 1 8 60

J.N. – C.I. # 2148.34

LARKIN DRIVE S.S. DIST.

INDEX SKETCH	Page	92
BENCH LEVELS	"	93-104
℄ OF STREETS		109-132
X-SECTS.		133-180
CONC. CRBS. GUTTRS & CROSS DRNS		181-198

NOTE – ALL STREETS ARE A.C. PVMT.

A. N. Hellstrom
J. C. Rike
J. [illegible] Call
H. H. Spriggs

Note: Any Additions or Changes on This Sheet Must be Made or Circled in Red Ink With Date and Name of Person Making Change.

Do not extend notes this side of this line.

RETURN TO
LOS ANGELES COUNTY ENGINEER
900 LOS ANGELES COUNTY ENGINEERING BLDG.

763098 CE #247—7-53

F.B. 1921 Pg. 92

INDEX SKETCH

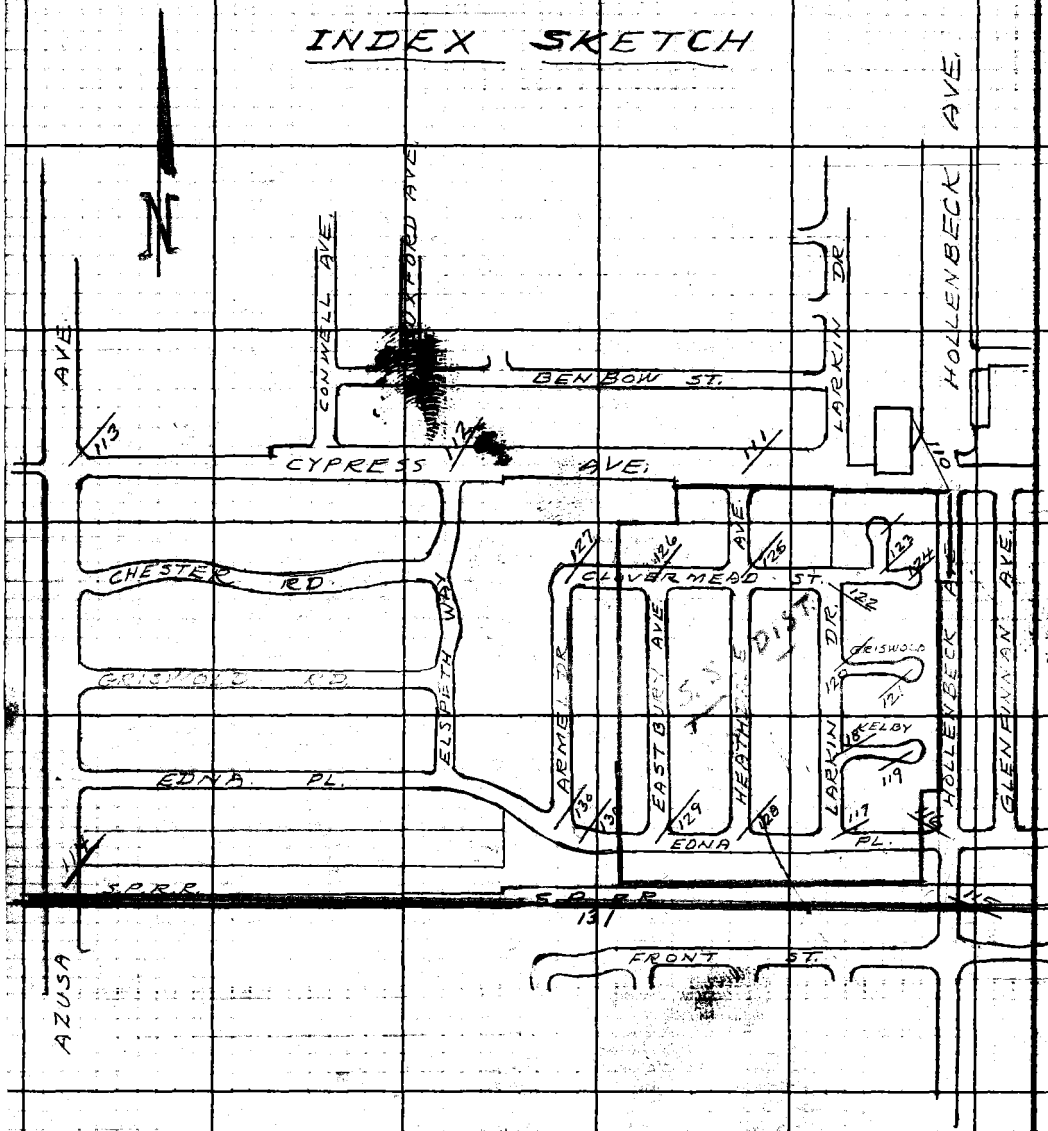

RETURN TO
LOS ANGELES COUNTY ENGINEER
700 Los Angeles County Engineering Bldg.

Do not extend notes this side of this line.

Note: Any Additions or Changes on This Sheet Must be Made or Circled in Red Ink With Date and Name of Person Making Change.

NOTES RED. C.I. JOB NO. SURVEY OF LARKIN DR. S.S. DIST. F. B. 1921 PG. 73

DATE SURVEY BY

NOTES CHKD. NOTES BY DATE

DATE INDEXED H. E. OTT DATE JUL 20 '60

DESCRIPTION	ADJ. ELEV.	3RD RUN	2ND RUN	DIFF.	1ST RUN	B.M.
J.N. - C.I. 2148.34						
LARKIN DR. S.S. DIST.						
BENCH - LEVELS = B.M.'S						
		NOTE: Elev. of B.M. #39-3 For GLENFINNAN AVE. S.S Used Elev. 512.625	For LARKIN DR. S.S. - Used Elev. 512.649			
			indexed 7/28/60			
					HELLSTROM - PIKE McCALL SPRIGGS LOVE	

NOTE: ANY ADDITIONS OR CHANGES ON THIS SHEET MUST BE MADE OR CIRCLED IN RED INK, WITH DATE AND NAME OF PERSON MAKING CHANGE.

Do not record notes this side of this line

PLEASE RETURN TO
LOS ANGELES COUNTY SURVEYOR
725 LOS ANGELES COUNTY ENGINEERING BLDG.

765420 353 3-51

768420 353 3-51

PLEASE RETURN TO
LOS ANGELES COUNTY SURVEYOR
725 LOS ANGELES COUNTY ENGINEERING BLDG.

NOTE: ANY ADDITIONS OR CHANGES ON THIS SHEET MUST BE MADE OR CIRCLED IN RED INK, WITH DATE AND NAME OF PERSON MAKING CHANGE.

Do not extend notes this side of this line

B.M.	1ST RUN	DIFF.	2ND RUN	3RD RUN	ADJ. ELEV.	DESCRIPTION
FD. B.M. 39-3	512.649 ✓				512.649 ✓	B.M. 39-3 (PUENTE L-1) ELEV. = 512.649 F.B. 1360-9 - CYPRESS AVE. & ELSPETH WAY 70.7' W. OF ℄ INTERSECTION ON ℄ OF CYPRESS AVE. IN A WELL PROTECTED BY A CAST IRON COVER MARKED "COUNTY SURVEYOR MONUMENT" A STD. COUNTY SURVEY CONTROL TRAVERSE STATION STAMPED "PUENTE L-1 1939" SET IN CONC. 12" BELOW THE SURFACE - 1958 ADJ. ELEV. NOTE: ELEV. = 512.525 Per F.B. 1705-202
+	7.766		7.493	3.257		
⊼	520.415 ✓	+3.258	+3.256			
−	4.508		4.237			
T.P.	515.907 ✓					
+	6.166		5.847			
⊼	522.073 ✓	+2.309	+2.309			
−	3.857		3.538			
T.P.	518.216 ✓					
+	6.096		5.955			
⊼	524.312 ✓	+2.362	+2.361	2.3615		
−	3.734		3.594			
T.P.	520.578 ✓					
+	5.630		5.496			
⊼	526.208 ✓	+1.679	+1.681	1.680		
−	3.951		3.815			
T.P.	522.257 ✓					
+	5.901		5.777			
⊼	528.158 ✓	+1.830	+1.829	1.8295		
Set	4.071		3.948			
B.M. AZ-372	524.087 ✓				524.090	B.M. AZ-372 ELEV. = CYPRESS ST., & HEATHDALE AVE. S.E. COR. BT. SPK. IN CURB 40' E. OF E. END. C.R. CHIS. IN CURB - MARKED B.M. S.D. 929
+	5.364		5.559	1.607		
⊼	529.451 ✓	+1.606	+1.608	+1.60		
−	3.758		3.951			
SET B.M. AZ-373	525.693 ✓				525.695	B.M. AZ-373 ELEV. = FB 1921-94 CYPRESS ST., (S. SIDE) AT LARKIN DR., BT. SPK. IN CURB, 12' S. W. OF ℄ PROD. OF LARKIN DR.
+	5.721		5.895	1.7355		
⊼	531.414 ✓	+1.737	+1.734	+1.736		
−	3.984		4.161			
T.P.	527.430 ✓				692	

JOB NO. 214834 SURVEY OF LARKIN DR. S.S. DIST. NOTES RED.
SURVEY BY A.N.H. DATE 7-5-60 NOTES CHKD. E.P.W.
NOTES BY T.C.R. DATE 7/20/60
INDEXED B.E. OTT DATE

F.B. 1921 PG. 94

76S420 353 3-51

PLEASE RETURN TO
LOS ANGELES COUNTY SURVEYOR
725 LOS ANGELES COUNTY ENGINEERING BLDG.

NOTE: ANY ADDITIONS OR CHANGES ON THIS SHEET MUST BE MADE OR CIRCLED IN RED INK, WITH DATE AND NAME OF PERSON MAKING CHANGE.

Do not extend notes this side of this line

B.M.	1ST RUN	DIFF.	2ND RUN	3RD RUN	ADJ. ELEV.	DESCRIPTION
T. P.	527.430					
+	6.310		4.863	1.925		
⊼	533.740	+1.926	+1.924	+1.925		
−	4.384		3.939			
SET B.M. AZ-374	529.356				529.355	B.M. AZ-374 ELEV. = CYPRESS ST. & HOLLENBECK AVE., [illegible] BT. SPK. IN CURB, 3' N. OF S. END C.R.
+	4.233		4.312			
⊼	533.589	+0.884	+0.885	0.8845		
−	3.349		3.427			
FD. B.M. AZ-225	530.240				530.240	B.M. AZ-225 ELEV. = 530.126 F.B. [illegible] GLENDALE ST. & CYPRESS AVE., [illegible] BT. SPK. IN CURB, 5' S. OF S. END [illegible]
+	3.523		3.635	3.509		
⊼	533.763	−0.913	−0.903	−0.906	.9845	(Note Basis Of Datum)
−	4.436		4.538	4.415		
T. P.	529.327					
+	5.321		5.449			
⊼	534.648	−1.530	−1.532	1.531		
−	6.851		6.981			
SET B.M. AZ-385	527.797				527.803	B.M. AZ-385 ELEV. = CLOVERMEAD ST. E. END OF CAL-DE [illegible] SPK. IN CURB, 3' N. OF E. CLOVERMEAD [illegible]
+	6.544		6.833			
⊼	534.341	+1.996	+1.994	1.995		
−	4.548		4.839			
T. P.	529.793					See Pg. 98, 99, 102 Pg. 102 For Re[illegible] of BMs bet. BM AZ-[illegible] BM. AZ-377
+	4.229		4.429	4.143		
⊼	534.022	−1.845	−1.850	1.846	1.8455	
−	6.074		6.279	5.989		
B.M. AZ-375	527.948				[illegible]	B.M. AZ-375 ELEV. = GRISWOLD DR. E. END OF CAL-DE [illegible] SPK. IN CURB, 2' N. OF GRISWOLD [illegible]
+	5.779		6.061			
⊼	533.727	+1.078	+1.080	1.079		
−	[illegible]		4.981			
T. P.	529.[illegible]					

SEE RE RUN

NOTES RED. _____ JOB NO. [illegible] SURVEY OF LARKIN DR. [illegible] DIST.
DATE _____ SURVEY BY _____
DATE July 20 1960 INDEXED _____ H. E. OTT DATE _____
F. [illegible] PG. 95

76S420 353 3-51

PLEASE RETURN TO
LOS ANGELES COUNTY SURVEYOR
725 LOS ANGELES COUNTY ENGINEERING BLDG.

NOTE: ANY ADDITIONS OR CHANGES ON THIS SHEET MUST BE MADE OR CIRCLED IN RED INK, WITH DATE AND NAME OF PERSON MAKING CHANGE.

Do not extend notes this side of this line

B.M.	1ST RUN	DIFF.	2ND RUN	3RD RUN	ADJ. ELEV.	DESCRIPTION
T.P.	529.026					
+	4.434		4.729			
π	533.460	-1.789	-1.786	-1.7875		
−	6.223		6.515			
SET B.M. AZ-376	527.237				527.232	B.M. AZ-376 ELEV. = KELBY ST. E. END OF CAL OF SAC, BT. SPK. IN CURB, 3' N. OF ℄ KELBY ST. PROD.
+	6.227		6.549			
π	533.464	+1.115	+1.115	+1.115		
−	5.112		5.434			
T.P.	528.352					
+	4.965		5.067			
π	533.317	+0.547	+0.549	+0.548		
−	4.418		4.518			
F.B. B.M. AZ-228	528.899				528.883	B.M. AZ-228 ELEV. = 528.756 F.B. 1705-203 HOLLENBECK AVE. + EDNA PL., S.E. COR., BT. SPK. IN CURB, 5' E. OF E. END C.R.
+	3.469		3.563	3.401		
π	532.368	-4.623	-4.615	-4.611	-4.613	
−	8.092		8.178	8.012		
T.P.	524.276					
+	3.844		3.978			
π	528.120	-1.675	-1.671	1.673		
−	5.519		5.649			
SET B.M. AZ-377	522.601				522.580	B.M. AZ-377 ELEV. = F.B. 1921-103 EDNA PL. (S. SIDE) AT LARKIN DR., BT. SPK. IN CURB, 3' E. OF ℄ PROD. OF LARKIN DR.
+	3.088		3.190			
π	525.689	-2.[illegible]	-2.998			
−	6.086		6.188			
SET B.M. AZ-378	519.603				519.587	B.M. AZ-378 ELEV. = EDNA PL. (S. SIDE) AT HEATHDALE AVE., BT. SPK. IN CURB, 3' E. OF ℄ PROD. OF HEATHDALE AVE.
+	3.556		3.475			
π	523.159	-2.493	-2.494	2.4935		
−	6.049		5.969			
SET B.M. AZ-379	517.110				517.093	B.M. AZ-379 ELEV. = F.B. 1921-[illegible] EDNA PL. (S. SIDE) AT EASTBURY AVE., BT. SPK. IN CURB, ON E. CURB LINE PROD. OF EASTBURY AVE.

SEE RE-RUN Pg. 98, 99, 102

SEE Pg. 98, 99 & 102, 103 FOR RE RUN

C.I.
JOB NO. 2148.34 SURVEY OF LARKIN DR. S.S. DIST.
SURVEY BY A.N.H. DATE
NOTES BY J.C.R. DATE
INDEXED H.E. OTT. DATE
NOTES RED. DATE
NOTES CHKD. ECW DATE 7-20-60

F.B. 1921 Pg. 96

768420 353 3-51

PLEASE RETURN TO
LOS ANGELES COUNTY S[illegible]
725 LOS ANGELES COUNTY ENGIN[illegible] BLDG.

NOTE: ANY ADDITIONS OR CHANGES ON THIS SHEET MUST BE MADE OR CIRCLED IN RED INK, WITH DATE AND NAME OF PERSON MAKING CHANGE.

[illegible] not extend notes this side of this line

B.M.	1ST RUN	DIFF.	2ND RUN	3RD RUN	ADJ. ELEV.	DESCRIPTION
SET B.M. AZ-379	517.110 ✓				517.093	B.M. AZ-379 ELEV= F.B. 192[illegible]-96
+	4.179		4.324			(SEE PAGE 96 FOR DESCRIP.)
⊼	521.289 ✓	+0.551	-0.552	-0.5515		
−	4.730		4.876			
T.P.	516.559 ✓					
+	4.950		5.138			
⊼	521.509 ✓	+0.590	+0.588	+0.589		
−	4.360		4.550			
SET B.M. AZ-380	517.149 ✓				517.130	B.M. AZ-380 ELEV= [illegible] EASTBURY AVE. (W. SIDE) BT. SPK. IN CURB IN FRONT OF HO. #4439, 430'± N. OF [illegible]
+	4.549		4.763			
⊼	521.698 ✓	+0.156	-0.157	-0.1565		
−	4.705					
T.P.	516.993 ✓					
+	4.886		5.066			
⊼	521.879 ✓	+1.024	+1.021	+1.0225		
−	3.862		4.045			
SET B.M. AZ-381	518.017 ✓				517.9[illegible]	B.M. AZ-381 ELEV= 1921-97 CLOVERMEAD ST. (N. SIDE) AT [illegible] AVE., BT. SPK. IN CURB, 3' E. OF ℄ [illegible] OF EASTBURY AVE.
+	6.003		6.181	6.263		
⊼	524.020 ✓	+3.400	+3.407	+3.407 ✓		
−	2.603		2.774	2.856		
B.M. AZ-382	521.417 ✓				521.403	B.M. AZ-382 ELEV= [illegible] CLOVERMEAD ST. & HEATHDALE [illegible] COR., BT. SPK. IN CURB, 3' S. OF [illegible]
+	5.223		5.341			
⊼	526.640 ✓	+1.964	+1.968	+1.966		
−	3.259		3.373			
T.P.	523.381 ✓					
+	4.519		4.689			
⊼	527.900 ✓	+0.726	+0.726	+0.726		
−	3.793		3.963			
B.M. AZ-372	524.107 ✓ (CHECK IN)				[illegible]	B.M. AZ-372 ELEV= [illegible] (SEE PAGE 94 FOR DES[illegible])

NOTES RED. ____ JOB NO. ____ SURVEY OF ____

NOTES CHKD. [illegible] NOTES BY ____ DATE ____

DATE [illegible] INDEXED ____ H.F. CTD. ____ DATE ____

F.B. 1921 PG. 97

76S420 353 3-51

PLEASE RETURN TO
LOS ANGELES COUNTY SURVEYOR
725 LOS ANGELES COUNTY ENGINEERING BLDG.

NOTE: ANY ADDITIONS OR CHANGES ON THIS SHEET MUST BE MADE OR CIRCLED IN RED INK, WITH DATE AND NAME OF PERSON MAKING CHANGE.

Do not extend notes this side of this line

B.M.	1ST RUN	DIFF.	2ND RUN	3RD RUN	ADJ. ELEV.	DESCRIPTION
B.M. AZ-372	524.107 ✓				524.090	B.M. AZ-372 ELEV. = F.B. 1921-94
+	3.125		3.225	3.096		(SEE PAGE 94 FOR DESCRIP.)
π	527.232 ✓	-3.079	-3.126	-3.128	-3.127	
−	6.204		6.351	6.224		
T.P.	521.028 ✓					
+	3.749		3.891	3.935		
π	524.777 ✓	2.326	-2.320	-2.319	-2.3195	
−	6.075		6.211	6.254		
T.P.	518.702 ✓					
+	3.522		3.643			
π	522.224 ✓	2.505	-2.503		-2.504	
−	6.027		6.146			
T.P.	516.197 ✓					
+	3.911		4.142			
π	520.108 ✓	3.492	-3.495		-3.4935	
−	7.403		7.637			
B.M. 39-3	512.705 ✓ (CHECK IN)				512.649 ✓	B.M. 39-3 ELEV. = 512.649 F.B. 1360-9 (SEE PAGE 95 FOR DESCRIP.)
B.M. AZ-377	522.601	From Pg 103			522.5[illegible]	B.M. AZ-377 ELEV. = F.B. 1921-96 EDNA PL. (S. SIDE) AT LARKIN DR., BT. SPK. IN CURB, 3' E. OF ℄ PROD. OF LARKIN DR.
+	5.316		5.301			
π	527.917	+0.722	+0.719	+0.7205		
−	4.594		4.582			
SET B.M. AZ-387	523.323				523.307	B.M. AZ-387 ELEV. = LARKIN DR. & KELBY ST., S.E. COR., BT. SPK. IN CURB, 3' S. OF S. END C.R.
+	4.674		4.554			
π	527.897	+0.394	+0.392	+0.393		
−	4.180		4.162			
SET B.M. AZ-386	523.717				523.700	B.M. AZ-386 ELEV. = LARKIN DR. & GRISWOLD RD., S.E. COR., BT. SPK. IN CURB, 3' S. OF S. END C.R.
+	4.67[illegible]		4.641	4.618		
π	528.387	+0.108	[illegible]	[illegible]	-0.1035	

C.I. JOB NO. 214834 SURVEY OF LARKIN DR. S.S. DIST. NOTES RED.
SURVEY BY A.N.H. DATE
NOTES BY J.C.R. DATE 7-15-60 NOTES CHKD.
INDEXED H.E. OD DATE DATE
F.B. 1921 PG. 98

769420 353 3-51

PLEASE RETURN TO
LOS ANGELES COUNTY SURVEYOR
725 LOS ANGELES COUNTY ENGINEERING BLDG.

NOTE: ANY ADDITIONS OR CHANGES ON THIS SHEET MUST BE MADE OR CIRCLED IN RED INK, WITH DATE AND NAME OF PERSON MAKING CHANGE.

Do not extend notes this side of this line

B.M.	1ST RUN	DIFF.	2ND RUN	3RD RUN	ADJ. ELEV.	DESCRIPTION
⊼	528.387	+0.108	+0.103	+0.104	-0.1035	
−	4.78		4.744	4.722		
T.P.	523.609					
+	4.350		4.322			
⊼	527.959	+0.450	+0.450		+0.450	
−	3.900		3.872			
SET B.M.AZ-383	524.059				524.046	B.M.AZ-383 ELEV. = 524.046 LARKIN DR. & CLOVERMEAD ST. [illegible] BT. SPK. IN CURB, 3' S. OF S. END C.R.
+	6.340		6.302	6.267		
⊼	530.399	+2.789	+2.781	+2.785	+2.787	
−	3.551		3.521	3.482		
SET B.M.AZ-384	526.848				526.833	B.M.AZ-384 ELEV. = 526.833 RINARD AVE. N. END OF CAL. DE [illegible] 195' N. OF CLOVERMEAD ST. E., BT. [illegible] IN CURB, 3' E. OF ℄ PROD. OF RINARD [illegible]
+	3.482		3.450	3.770		
⊼	530.330	+0.969	+0.962	+0.967	+0.968	
−	2.513		2.488	2.803		
B.M.AZ-385	527.817	(CHECK IN)			527.803	B.M.AZ-385 ELEV = 527.803 [illegible] CLOVERMEAD ST., E. END OF [illegible] SAC. BT. SPK. IN CURB, 3' N. OF [illegible] CLOVERMEAD ST. PROD.
					.028	
					.011	
					1017	

NOTES RED. DATE 7-26-66 INDEXED H.E.O. DATE

JOB NO. C.I. 7116 24 SURVEY OF LARKIN DR. & S.S. PROD.

F.B. 1721 PG. 79

F. B. 1921 PG. 100

JOB NO. 2148.34 SURVEY OF LARKIN DR. S.S. DIST. NOTES RED.
SURVEY BY A.N.H. DATE
NOTES BY J.C.R. DATE 7-18-60 NOTES CHKD.
INDEXED DATE DATE

B.M.	1ST RUN	DIFF.	2ND RUN	3RD RUN	ADJ. ELEV.	DESCRIPTION

769420 333 3-51

PLEASE RETURN TO
LOS ANGELES COUNTY SURVEYOR
725 LOS ANGELES COUNTY ENGINEERING BLDG.

NOTE: ANY ADDITIONS OR CHANGES ON THIS SHEET MUST BE MADE OR CIRCLED IN RED INK, WITH DATE AND NAME OF PERSON MAKING CHANGE.

Do not extend notes this side of this line

NOTES RED. _____ JOB NO. C.I. 2148.34 SURVEY OF LARKIN DR. S.S. DIST.

F.B. 1921 PG. 1015

DATE _____ SURVEY BY D. BURKHOLDER

NOTES CHKD. _____ NOTES BY _____ DATE _____

DATE _____ INDEXED H. E. OTT DATE SEP 2 8 '60

DESCRIPTION	ADJ. ELEV.	3RD RUN	2ND RUN	DIFF.	1ST RUN	B.M.
J.N. C.I. 2148.34 LARKIN DR. S.S. DIST. BENCH LEVELS = BM's Re-Run of BM's between BM AZ-385 & BM AZ-377						
	Checked 9/28/60	Burkholder Rike Spriggs Dover.				

NOTE: ANY ADDITIONS OR CHANGES ON THIS SHEET MUST BE MADE OR CIRCLED IN RED INK, WITH DATE AND NAME OF PERSON MAKING CHANGE.

Do not extend notes this side of this line

PLEASE RETURN TO
LOS ANGELES COUNTY SURVEYOR
725 LOS ANGELES COUNTY ENGINEERING BLDG.

765420 353 3-51

76S420 353 3-51

PLEASE RETURN TO
LOS ANGELES COUNTY SURVEYOR
725 LOS ANGELES COUNTY ENGINEERING BLDG.

NOTE: ANY ADDITIONS OR CHANGES ON THIS SHEET MUST BE MADE OR CIRCLED IN RED INK, WITH DATE AND NAME OF PERSON MAKING CHANGE.

Do not extend notes this side of this line

B.M.	1ST RUN	DIFF.	2ND RUN	3RD RUN	ADJ. ELEV.	DESCRIPTION
(Fd) B.M. AZ-385	527.797				527.803	B.M. AZ-385 Elev. = 527.803 F.B. 1921-95 Clovermead St. E. End of Cal-De-Sac. Bt spk in curb, 3' N. of ℄ Clovermead St. Prod.
+	6.785		6.961			
⊼	534.582	+ 1.996	+ 1.992			
-	4.789		4.969			
T.P.	529.793					
+	4.545		4.677			
⊼	534.338	- 1.847	- 1.845			
-	6.392	-	6.522			
(Fd) BM AZ-375	527.946				527.951	BM AZ-375 Elev. = 527.951 F.B. 1921-95 Griswold Dr. E. end of Cal-De-Sac Bt. spk in curb 2' N. of Griswold Dr. ℄ Prod.
+	6.179		6.261			
⊼	534.125	+ 1.070	+ 1.072			
-	5.109		5.189			
T.P.	529.016					
+	4.893		4.748			
⊼	533.909	- 1.789	- 1.789			
-	6.682		6.537			
(Fd) BM AZ-376	527.227				527.232	BM AZ-376 Elev. = 527.232 F.B. 1921-96 Kelby St. E. end of Cal-De-Sac, Bt. spk in curb, 3' N. of ℄ Kelby St. Prod.
+	6.668		6.489			
⊼	533.895	+ 1.099	+ 1.097			
-	5.569		5.392			
T.P.	528.326					
+	4.814		4.984			
⊼	533.140	+ 0.553	0.552			
-	4.261		4.432			
(Fd) BM AZ-228	528.879				528.883	B.M. AZ-228 Elev. = 528.756 F.B. 1705-203 Hollenbeck Ave & Edna Pl. S.E. Cor. Bt spk in curb. 5' E of E. end. C.R.
+	3.585		3.422			
[illegible]	532.464	- 4.617	- 4.620			
-	8.202		8.042			
T.P.	524.262					

JOB NO. C.I. 2148.34 SURVEY OF LARKIN DR. SS. DIST. NOTES RED. _____ DATE _____
SURVEY BY Burkholder NOTES CHKD. _____ DATE _____
NOTES BY DJB DATE 8-8-60
INDEXED H. E. OTT DATE _____

F.B. [illegible] 102

76S420 353 3-51

PLEASE RETURN TO
LOS ANGELES COUNTY SURVEYOR
725 LOS ANGELES COUNTY ENGINEERING BLDG.

NOTE: ANY ADDITIONS OR CHANGES ON THIS SHEET MUST BE MADE OR CIRCLED IN RED INK, WITH DATE AND NAME OF PERSON MAKING CHANGE.

Do not extend notes this side of this line

B.M.	1ST RUN	DIFF.	2ND RUN	3RD RUN	ADJ. ELEV.	DESCRIPTION
T.P.	524.262					
+	3.863		3.975			
⊼	528.125	- 1.679	- 1.679			
−	5.542		5.654			
(Fd) BM AZ-377	522.583				522.586	BM AZ-377 Elev. = FB. 192-96 Edna Pl. (So. Side) at Larkin Dr. 8' SPK in curb 3' E. of & Prod. of Larkin Dr.
+	4.988		5.175			
⊼	527.571	+ 0.713	0.714			
−	4.275		4.461			
(Fd) BM AZ-387	523.296				523.307	B.M. AZ-387 Elev. = FB. 192-98 Larkin Dr. & Kelby St. S.E. Cor. 8' SPK in curb 3' S. of S. end. C.R.
+	3.962		4.172	4.192		
⊼	527.258	+ 0.400	+ 0.394	+ .400		
−	3.562		3.778	3.792		
(Fd) BM AZ-386	523.696				523.700	B.M. AZ-386 Elev. = FB. 192-98 Larkin Dr. & Griswold Rd. S.E. Cor. 8' SPK in curb 3' S. of S. end. C.R.
+	4.618		4.463			
⊼	528.314	+ 0.337	+ 0.335			
−	4.281		4.128			
(Fd) BM AZ-383	524.033				524.046	BM AZ-383, Elev = FB. 192[illegible] LARK
+	3.087		3.015			
⊼	527.120	- 2.649	2.653			
(Fd)	5.736		5.668			
BM AZ-382	521.384				521.403	B.M. AZ-382, Elev. = 521.403 F.B. [illegible] 21[illegible]

← cont. on B.98

NOTES RED. _____ C.I. [illegible] JOB NO. [illegible] SURVEY OF [illegible]

DATE _____ NOTES CHKD. _____ DATE _____

DATE _____ NOTES BY _____ DATE _____

SURVEY BY [illegible]

INDEXED _____ DATE _____

F.B. 192 PG. 103

F.B. 1921 P. 104

JOB NO. C. SURVEY OF NOTES RED.
SURVEY BY DATE
NOTES BY DATE NOTES CHKD.
INDEXED DATE DATE

B.M.	1ST RUN	DIFF.	2ND RUN	3RD RUN	ADJ. ELEV.	DESCRIPTION

Do not extend notes this side of this line

765420 353 3-51

PLEASE RETURN TO
LOS ANGELES COUNTY SURVEYOR
725 LOS ANGELES COUNTY ENGINEERING BLDG.

NOTE: ANY ADDITIONS OR CHANGES ON THIS SHEET MUST BE MADE OR CIRCLED IN RED INK, WITH DATE AND NAME OF PERSON MAKING CHANGE.

PWFB 1431 530

Map No. _____ JN _____ Tape _____ Std _____ °F

Checked _____ Notes _____ Date _____

Date _____ Indexed H. E. OR SEP 2 8 '60

C.I. #2148.34

LARKIN DRIVE S.S. DIST.

℄ OF STREETS Pages 109 - 132

A. N. Hellstrom
J. C. Ritz
J. P. McCall
H. H. Spriggs

Note: Any Additions or Changes on This Sheet Must be Made or Circled in Red Ink With Date and Name of Person Making Change!

Do not extend notes this side of this line.

RETURN TO
LOS ANGELES COUNTY ENGINEER
100 LOS ANGELES COUNTY ENGINEERING BLDG.

789098 CE #247—7-53

PWFB 1431 531

F.B. 1921 Pg. 110

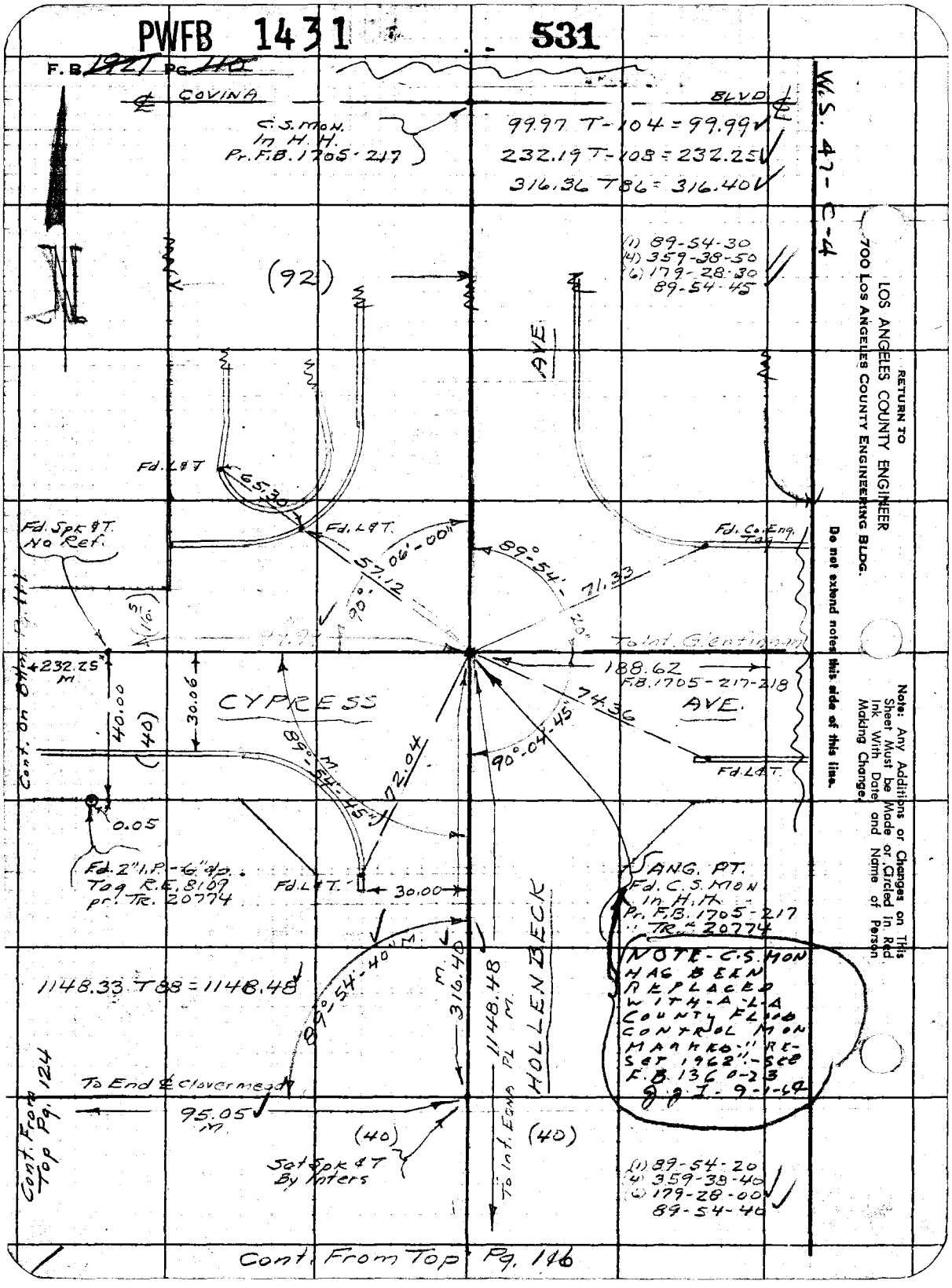

RETURN TO
LOS ANGELES COUNTY ENGINEER
700 LOS ANGELES COUNTY ENGINEERING BLDG.

Do not extend notes this side of this line.

Note: Any Additions or Changes on This Sheet Must be Made or Circled in Red Ink With Date and Name of Person Making Change.

PWFB 1431 532 533

Map No. JN Tape Std °F
Checked Notes Date
Date Indexed

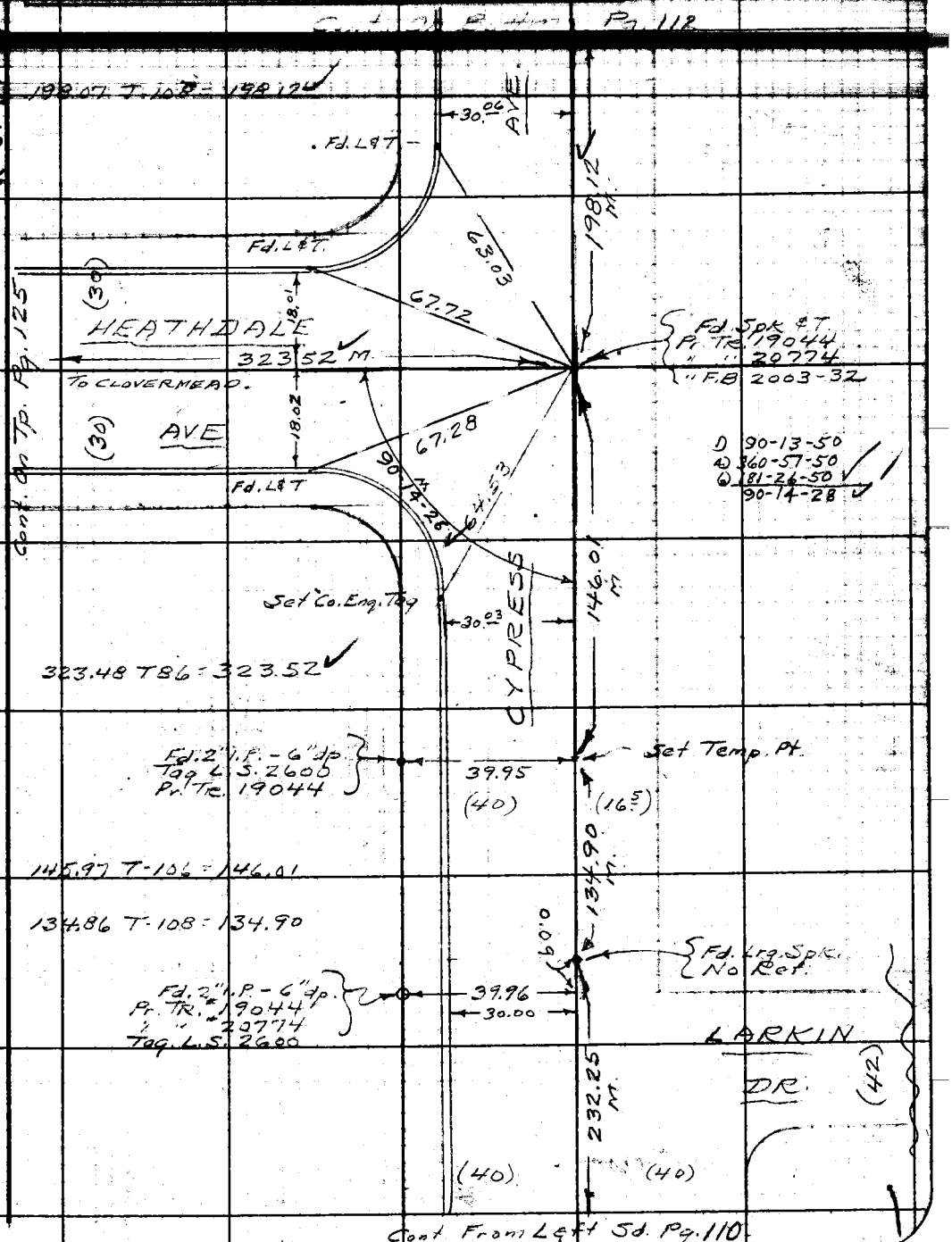

Note: Any Additions or Changes on This Sheet Must be Made or Circled in Red Ink With Date and Name of Person Making Change.

Do not extend notes this side of this line.

RETURN TO
LOS ANGELES COUNTY ENGINEER
100 LOS ANGELES COUNTY ENGINEERING BLDG.

763098 CE #247—7-53

PWFB 1431

534

Cont. On Bkm. Pg. 113

F. B. 1721 PG. 42

W.S. 42-C-4

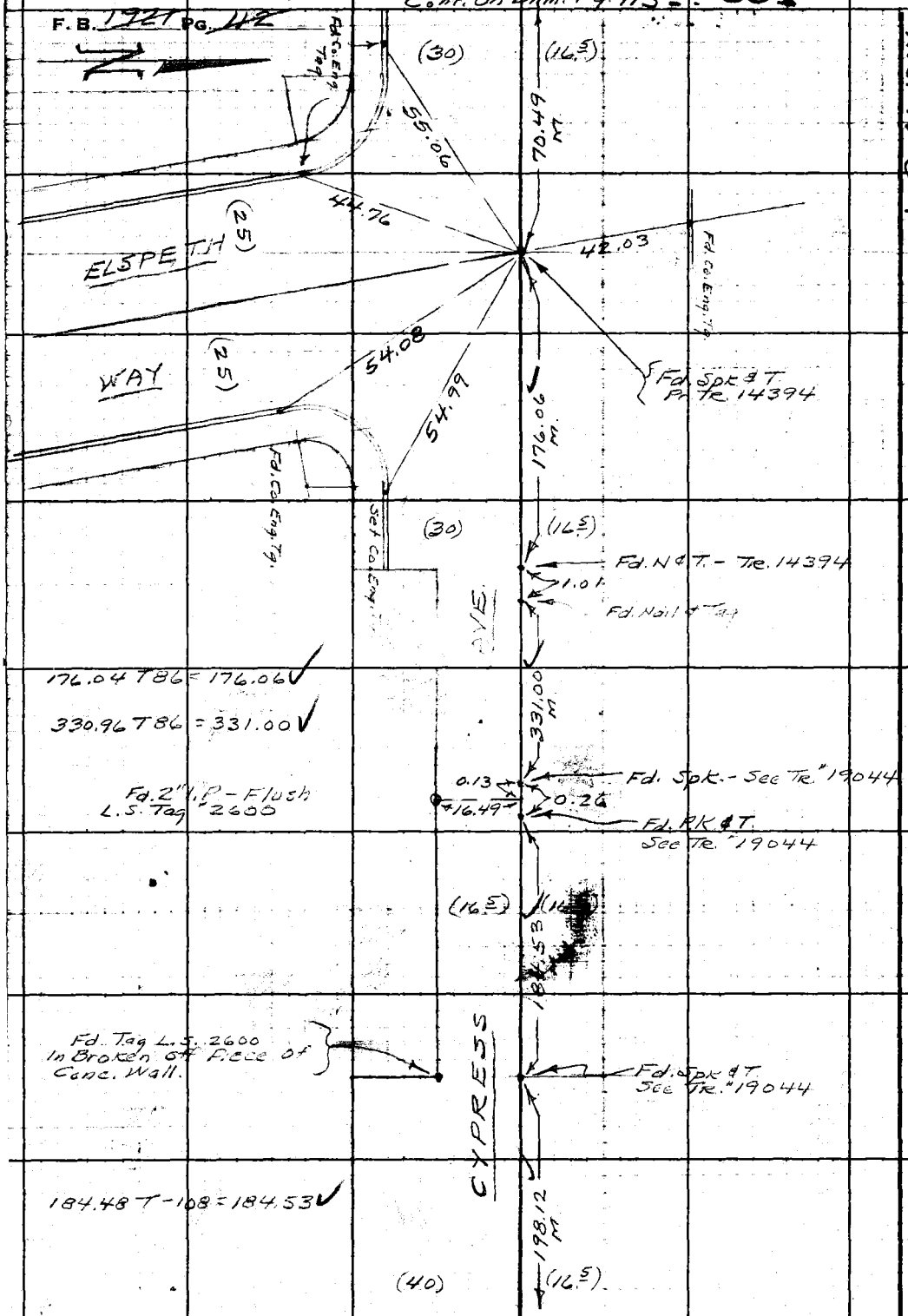

Cont. From Top Pg. 111

RETURN TO
LOS ANGELES COUNTY ENGINEER
700 LOS ANGELES COUNTY ENGINEERING BLDG.

Do not extend notes this side of this line.

Note: Any Additions or Changes on This Sheet Must be Made or Circled in Red Ink With Date and Name of Person Making Change.

PWFB 1431 535 536

Map No.	JN	Tape	Std °F
Checked	Notes		Date
Date	Indexed		

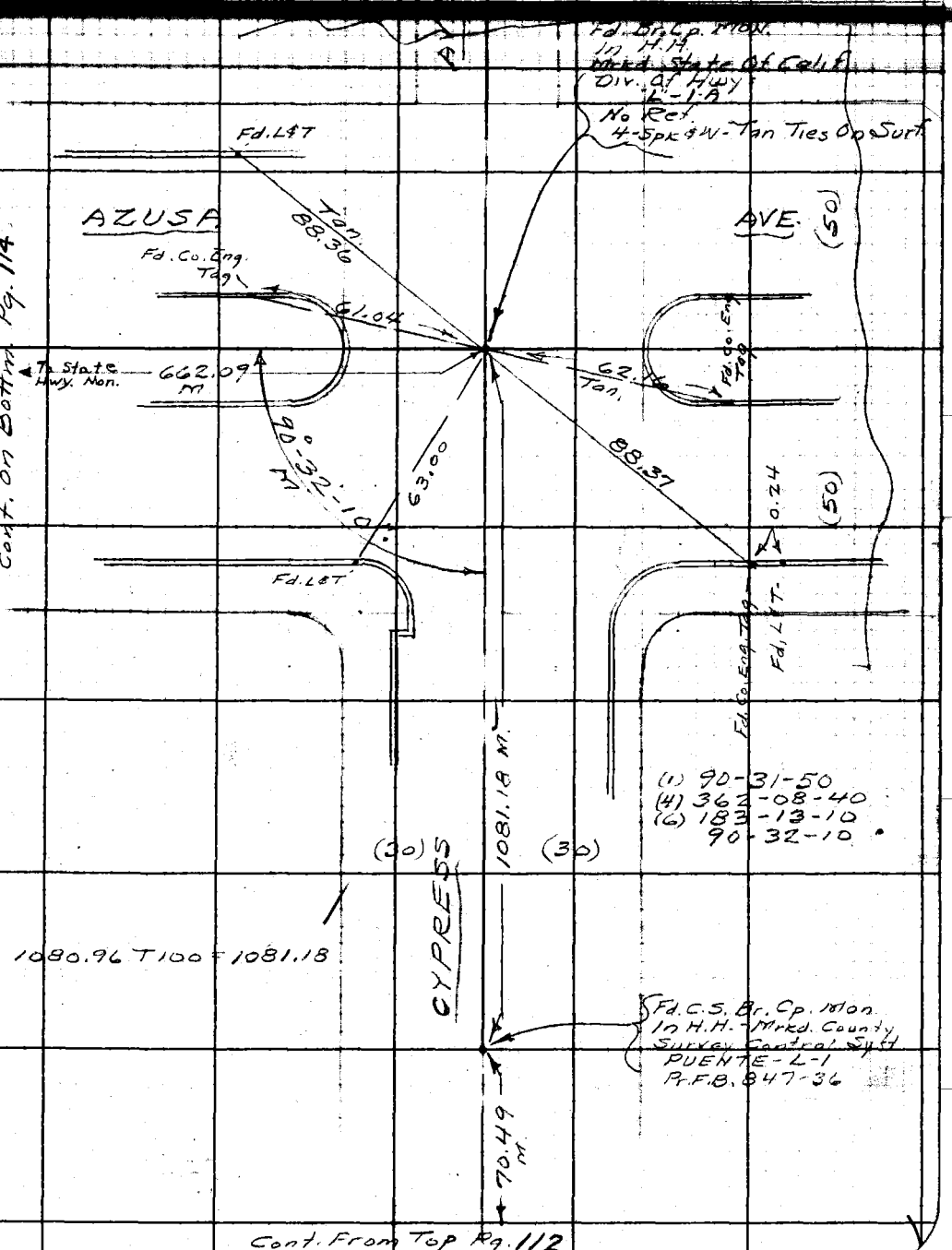

Note: Any Additions or Changes on This Sheet Must Be Made or Circled in Red Ink With Date and Name of Person Making Change.

Do not extend notes this side of this line.

RETURN TO
LOS ANGELES COUNTY ENGINEER
700 LOS ANGELES COUNTY ENGINEERING BLDG.

76309S CE #247—7-53

PWFB 1431 537

F. B. 1921 Pg. 114

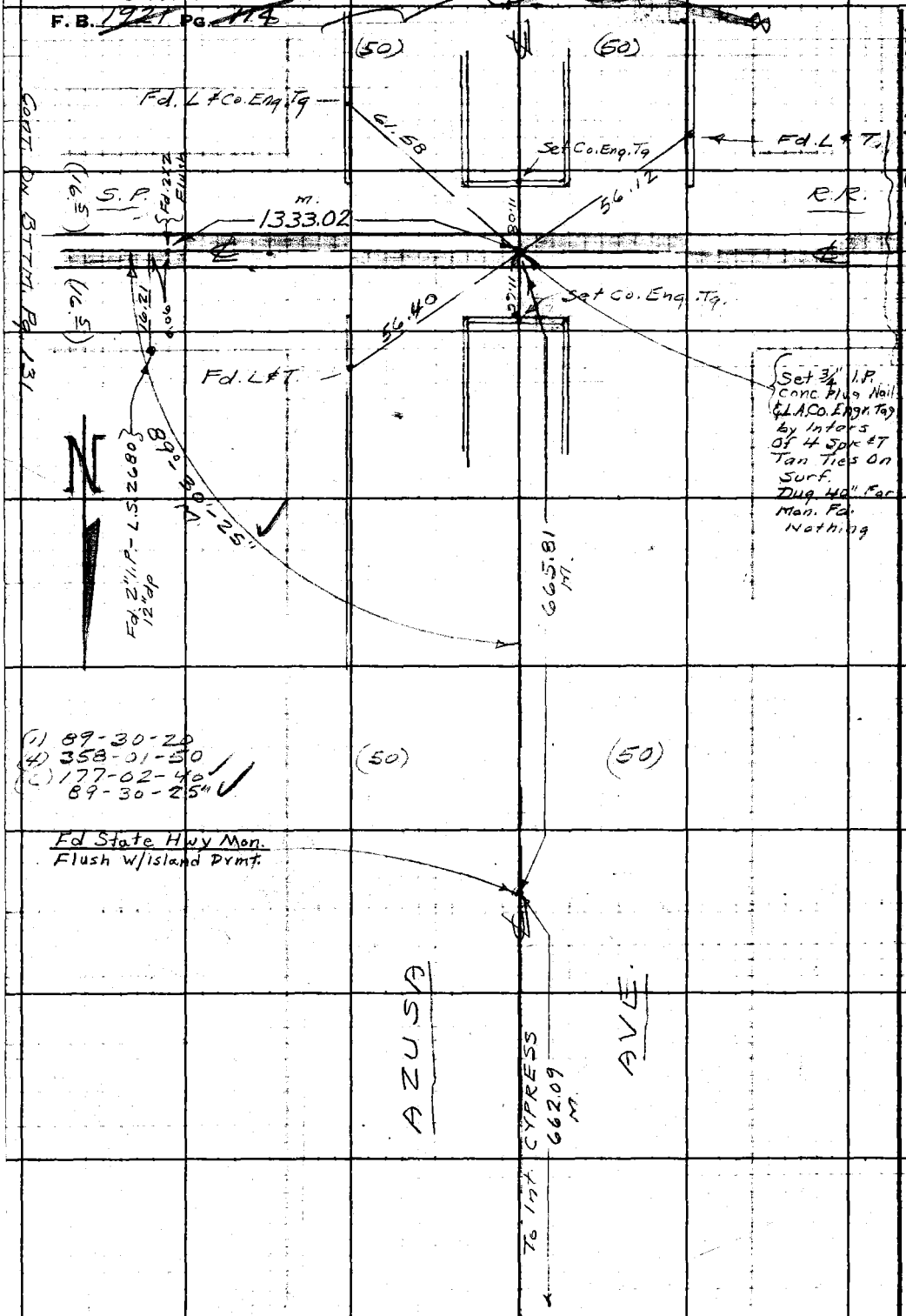

Cont. On BTTM. Pg. 131

W.S. 47-C-4

RETURN TO
LOS ANGELES COUNTY ENGINEER
700 LOS ANGELES COUNTY ENGINEERING BLDG.

Do not extend notes this side of this line.

Note: Any Additions or Changes on This Sheet Must be Made or Circled In Red Ink With Date and Name of Person Making Change.

Cont. From Left Side Pg. 113

PWFB 1431

538

Map No.	JN	Tape	Std. °F
Checked	Notes	Date	
Date	Indexed	M. E. OTT	

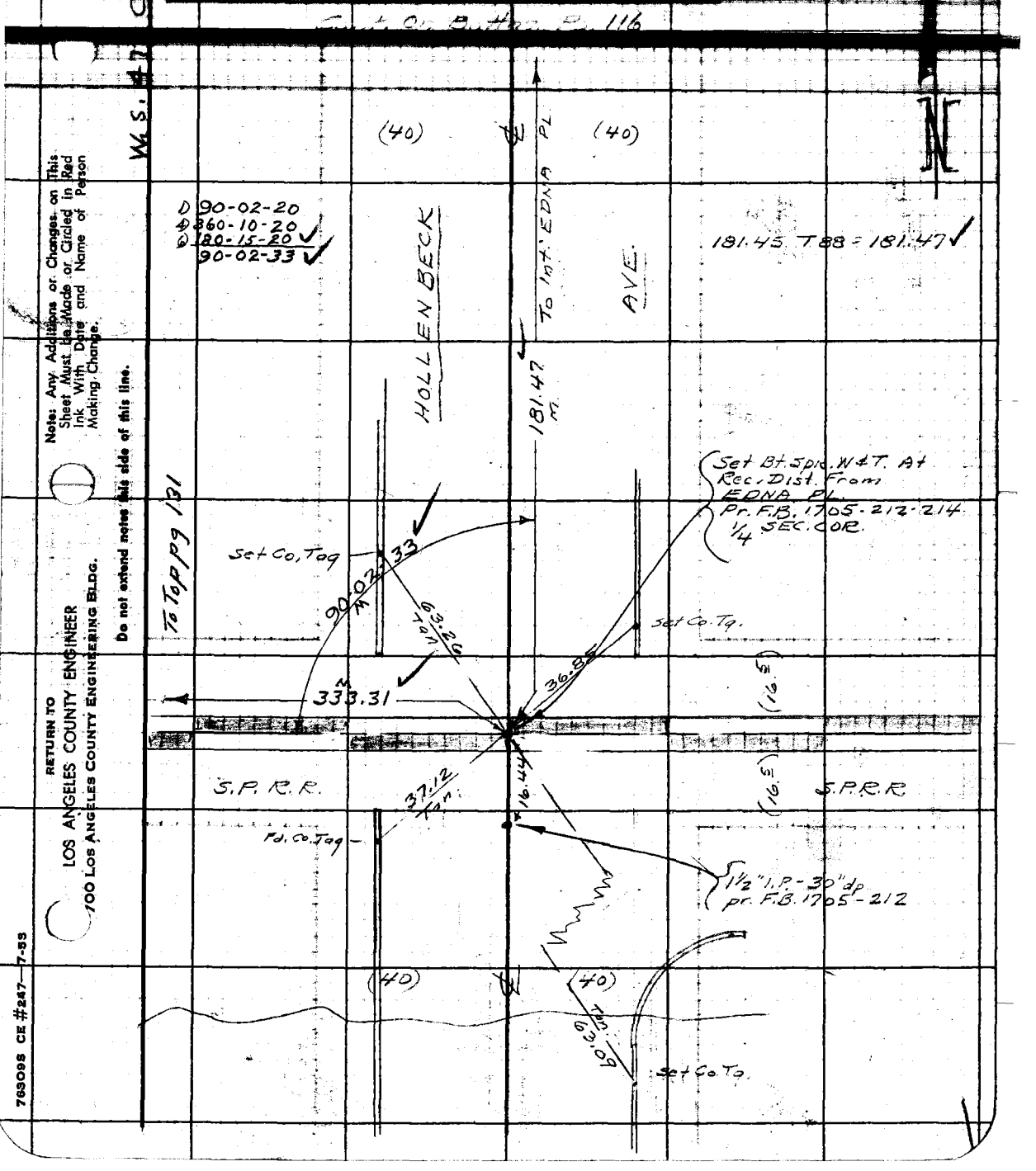

Note: Any Additions or Changes on This Sheet Must Be Made or Circled in Red Ink With Date and Name of Person Making Change.

Do not extend notes this side of this line.

RETURN TO
LOS ANGELES COUNTY ENGINEER
700 LOS ANGELES COUNTY ENGINEERING BLDG.

76309S CE #247—7-53

PWFB 1431 Cont. On Bottm. Pg. 110 539

F. B. 192+ PG. 116

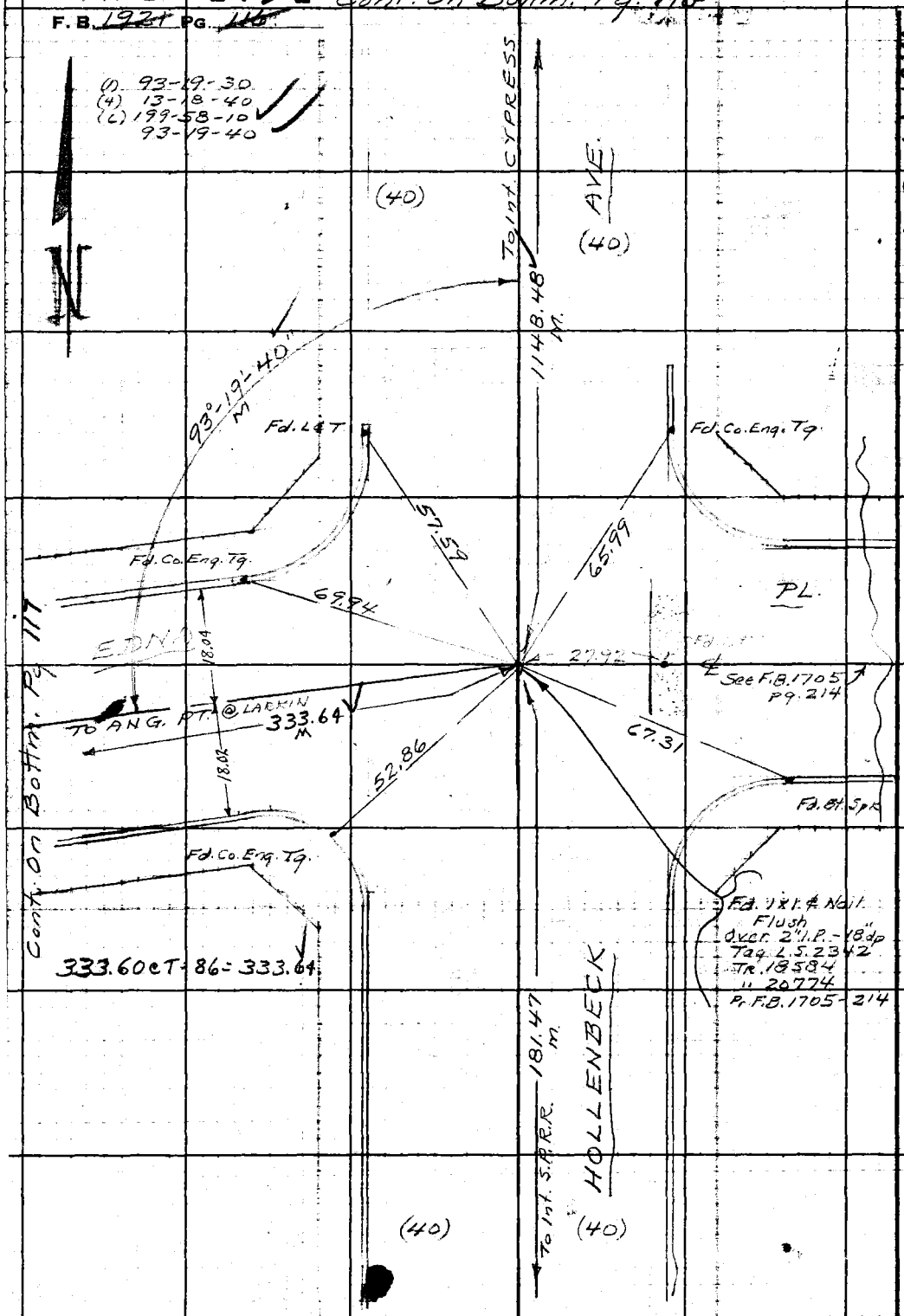

Cont. On Bottm. Pg. 117

Cont. From Top Pg. 115

W.S. 47-C-4

RETURN TO
LOS ANGELES COUNTY ENGINEER
700 LOS ANGELES COUNTY ENGINEERING BLDG.

Do not extend notes this side of this line.

Note: Any Additions or Changes on This Sheet Must be Made or Circled In Red Ink With Date and Name of Person Making Change.

PWFB 1431

540

Map No.	JN Tape 0128 Std °F
Checked	Notes Date
Date	Indexed H. E. OTT

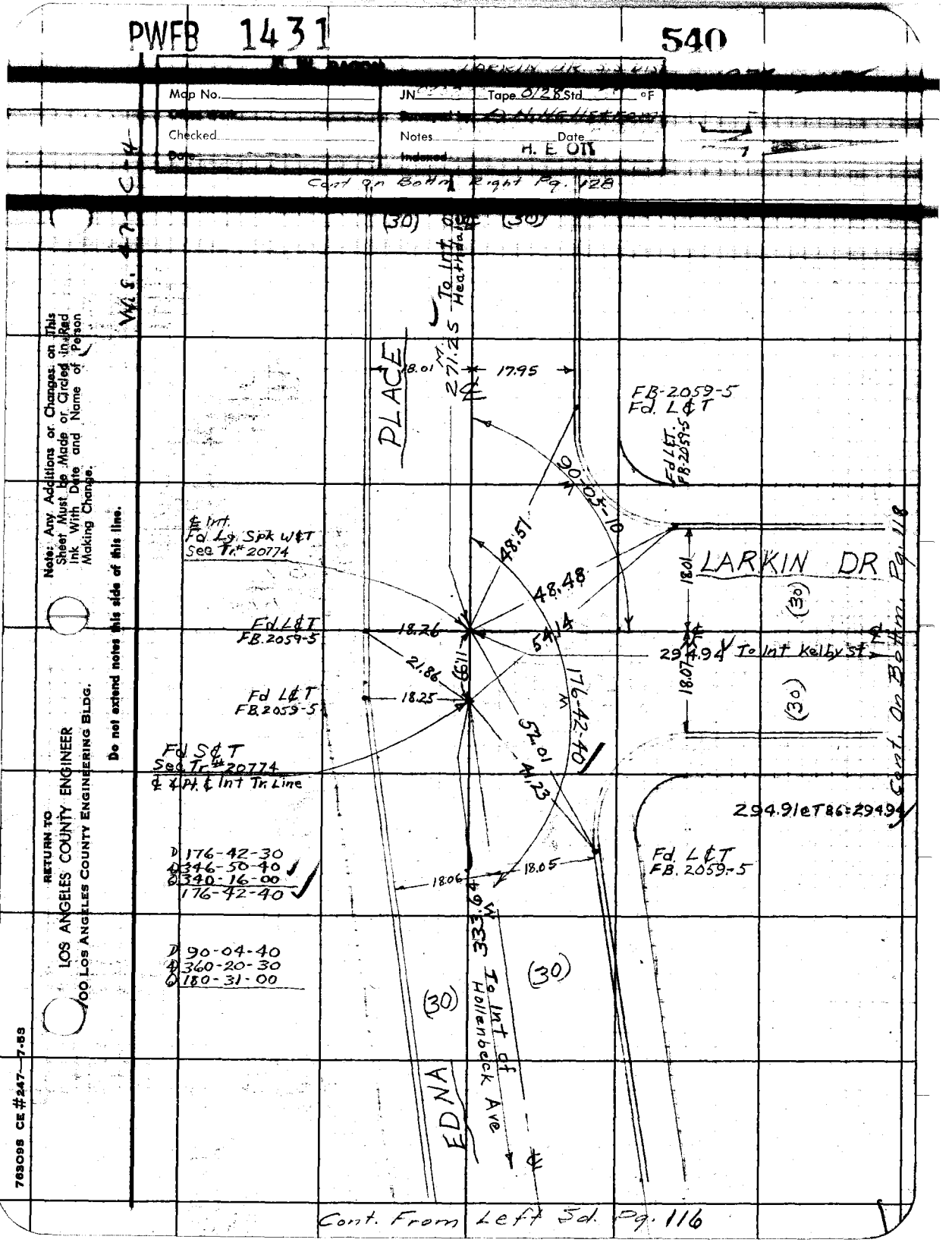

Note: Any Additions or Changes on This Sheet Must be Made or Circled in Red Ink With Date and Name of Person Making Change.

Do not extend notes this side of this line.

RETURN TO
LOS ANGELES COUNTY ENGINEER
100 LOS ANGELES COUNTY ENGINEERING BLDG.

763098 CE #247—7-53

PWFB 1431 541

F.B. 1927 PG. 118

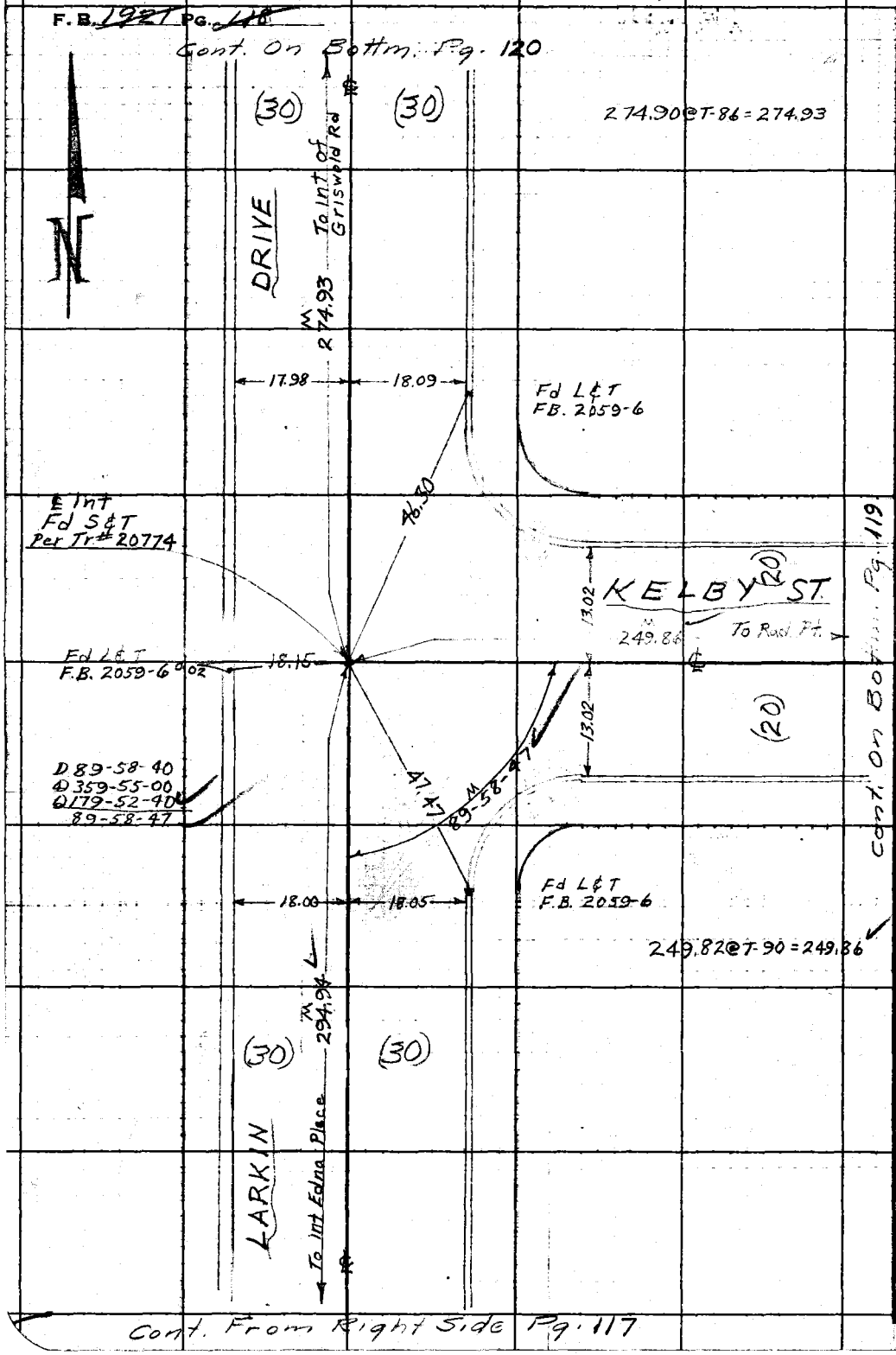

Cont. From Right Side Pg. 117

W.S. 47-C-4

RETURN TO
LOS ANGELES COUNTY ENGINEER
700 LOS ANGELES COUNTY ENGINEERING BLDG.

Do not extend notes this side of this line.

Note: Any Additions or Changes on This Sheet Must be Made or Circled In Red Ink With Date and Name of Person Making Change.

PWFB 1431

542

Map No.	JN [illegible] Tape [illegible] Std [illegible] °F
Office Work	Surveyed by [illegible]
Checked	Notes [illegible] Date
Date	Indexed H. E. OTT

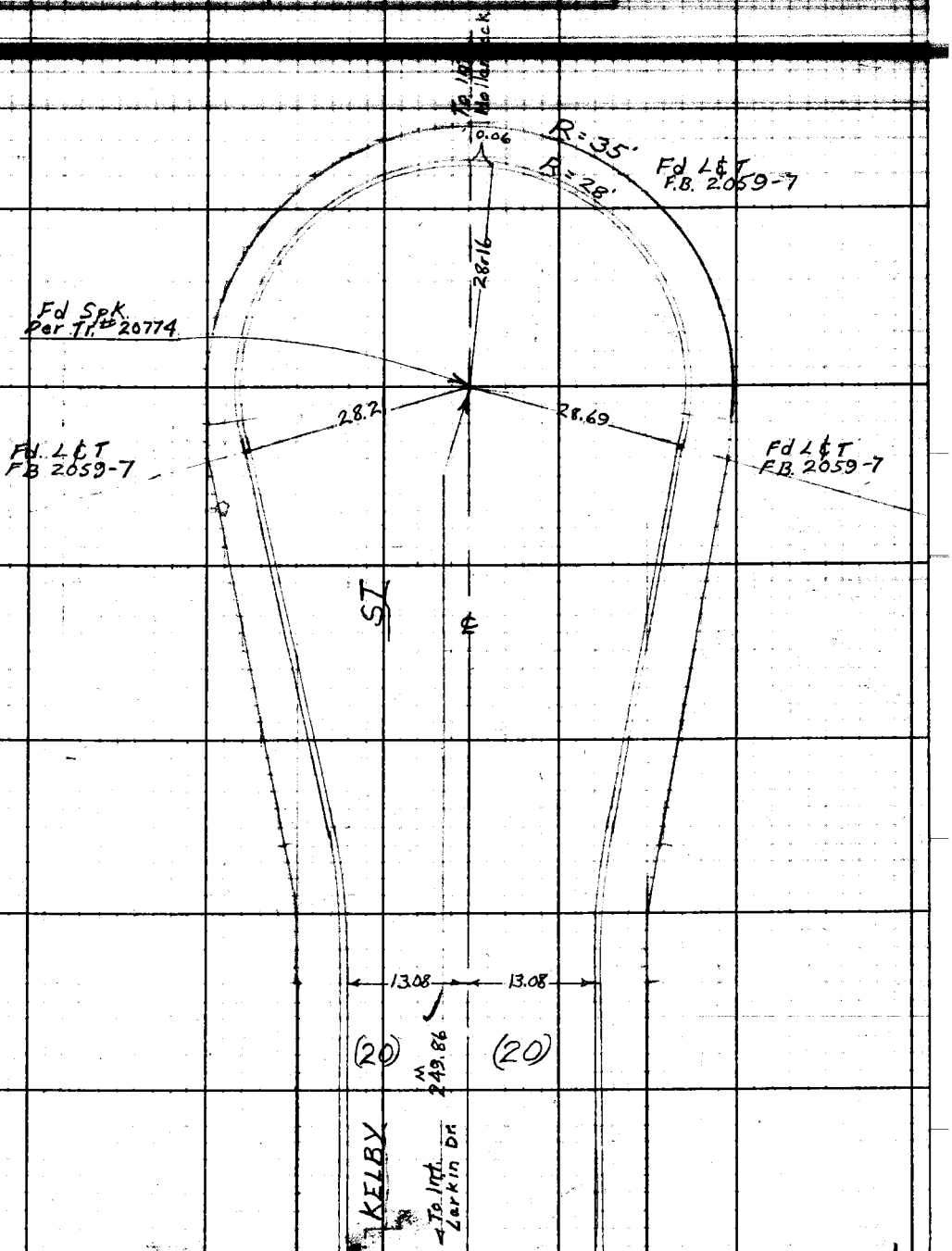

Cont From Right Side Pg. 118

Note: Any Additions or Changes on This Sheet Must be Made or Circled in Red Ink With Date and Name of Person Making Change.

Do not extend notes this side of this line.

RETURN TO
LOS ANGELES COUNTY ENGINEER
700 LOS ANGELES COUNTY ENGINEERING BLDG.

763098 CE #247—7-59

PWFB 1431 Con't bot Pg# 122 543

F. B. 1921 PG. 120

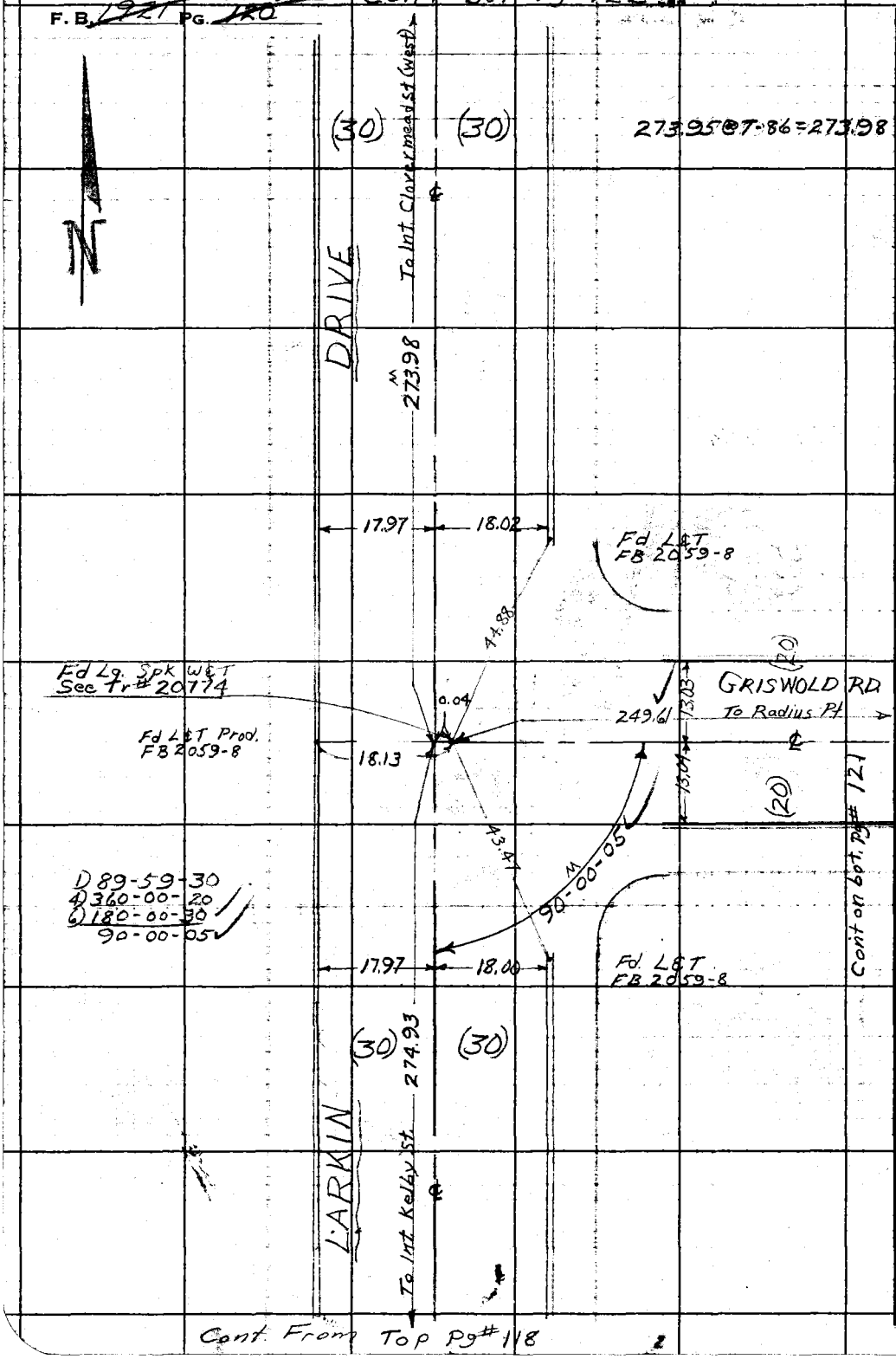

Cont From Top Pg# 118

W.S. 47-C-4

RETURN TO
LOS ANGELES COUNTY ENGINEER
100 LOS ANGELES COUNTY ENGINEERING BLDG.

Do not extend notes this side of this line.

Note: Any Additions or Changes on This Sheet Must be Made or Circled In Red Ink With Date and Name of Person Making Change.

PWFB 1431 544

Notes Ck'd by L. W. BACON	Survey of Larkin Dr. Sta. [illegible]
Map No.	
Office Work	Surveyed by D. Burkholder
Checked	Notes [illegible] Date 8-10-60
Date	Indexed [illegible]

W.S. 47-C-4

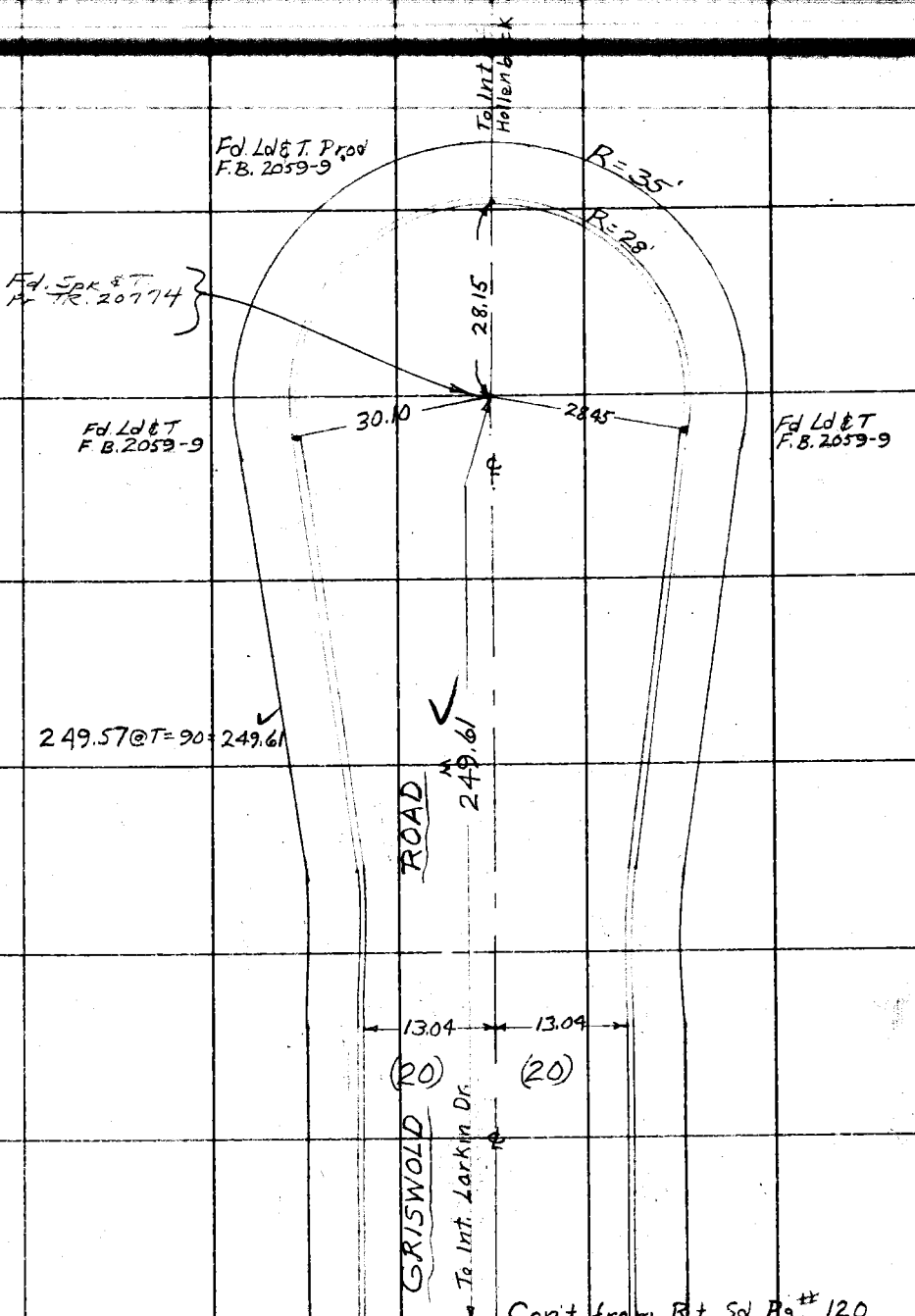

Con't from Rt Sd. Pg # 120

Note: Any Additions or Changes on This Sheet Must be Made or Circled in Red Ink With Date and Name of Person Making Change.

Do not extend notes this side of this line.

RETURN TO
LOS ANGELES COUNTY SURVEYOR
726 LOS ANGELES COUNTY
ENGINEERING BLDG.

F.B. ~~1921~~ Pg. ~~122~~

PWFB 1431

545

W.S. 47-C-4

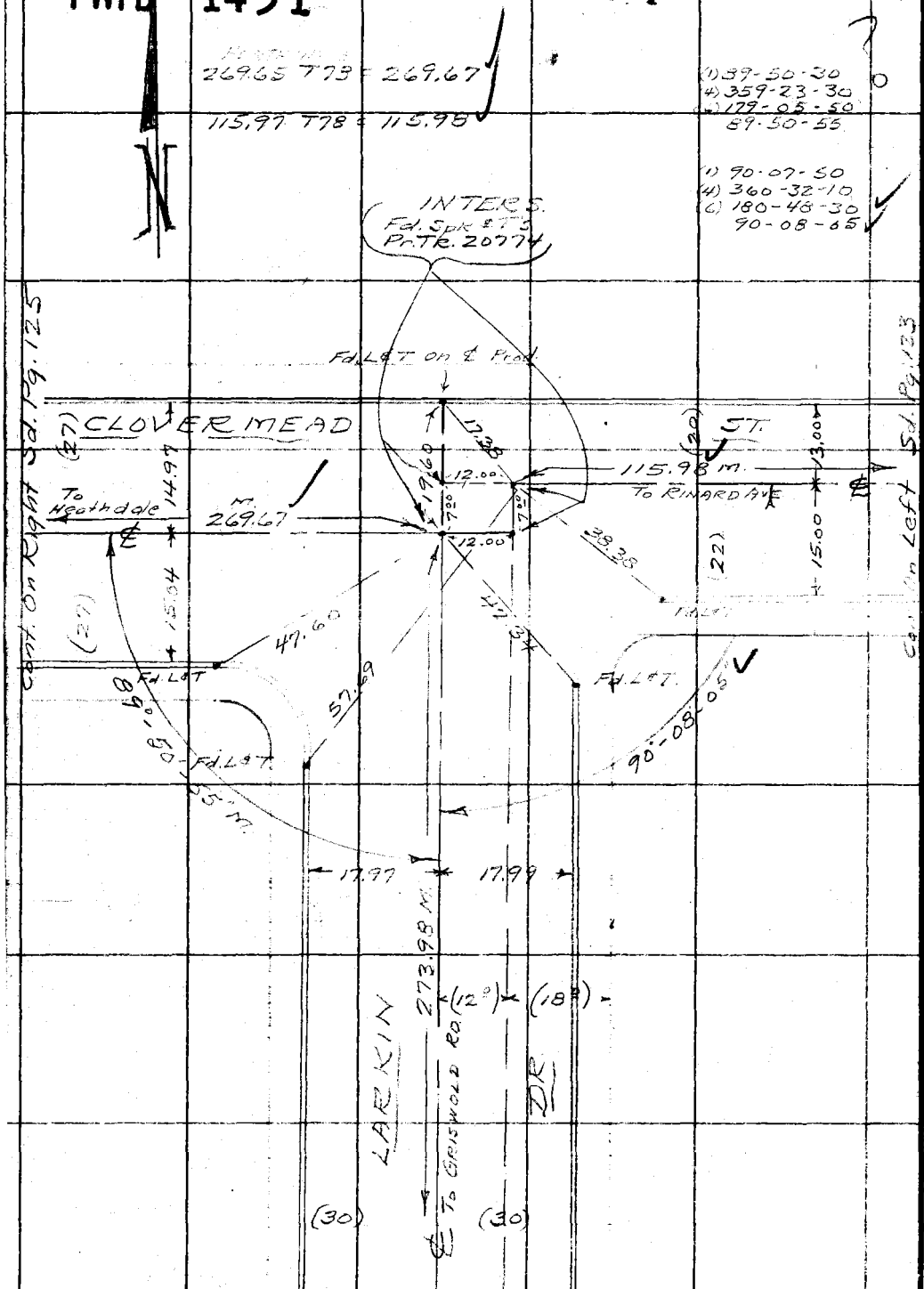

Cont. From Top Pg. 120

RETURN TO
LOS ANGELES COUNTY SURVEYOR
726 LOS ANGELES COUNTY
ENGINEERING BLDG.

Do not extend notes this side of this line.

Note: Any Additions or Changes on This Sheet Must be Made or Circled in Red Ink With Date and Name of Person Making Change.

0128

PWFB 1431

546

Map No. _____ JN _____ Tape _____ Std _____ °F

Checked _____ Notes _____ Date _____

Date _____ Indexed _____

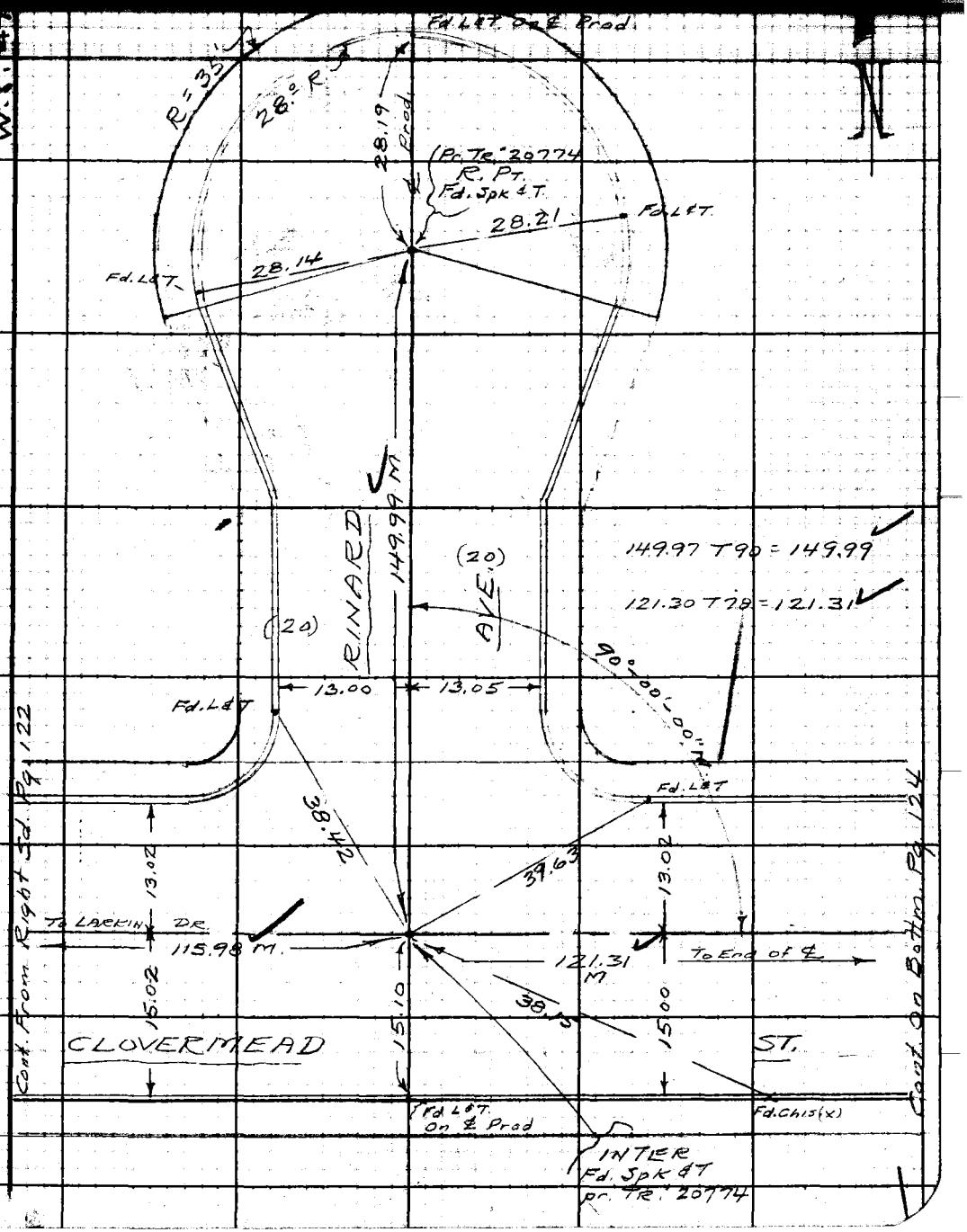

Note: Any Additions or Changes on this Sheet Must be Made or Circled in Red Ink With Date and Name of Person Making Change.

Do not extend notes this side of this line.

RETURN TO
LOS ANGELES COUNTY ENGINEER
700 LOS ANGELES COUNTY ENGINEERING BLDG.

PWFB 1431

547

F. B. ~~1927~~ PG. ~~124~~

Cont. On LEFT Sd. Pg. 110

W. S. 47-C-4

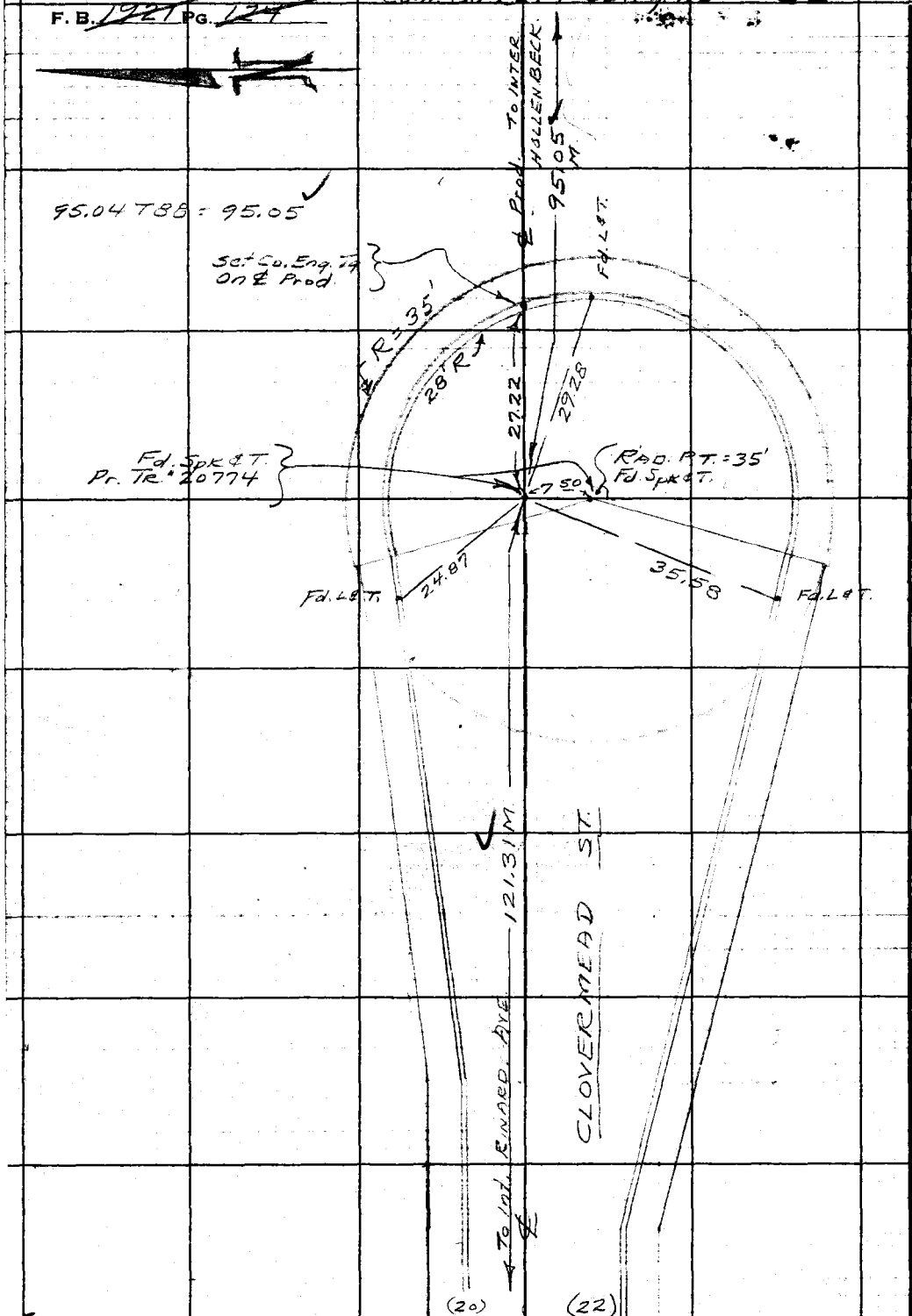

Cont. From Right Sd. Pg. 123

RETURN TO
LOS ANGELES COUNTY ENGINEER
100 LOS ANGELES COUNTY ENGINEERING BLDG.

Do not extend notes this side of this line.

Note: Any Additions or Changes on This Sheet Must be Made or Circled in Red Ink With Date and Name of Person Making Change.

PWFB 1431

548

Map No.	JN Tape Std of
Office Work	Surveyed by ANHELLSTROM
Checked	Notes Date
Date	Indexed H. E. OH

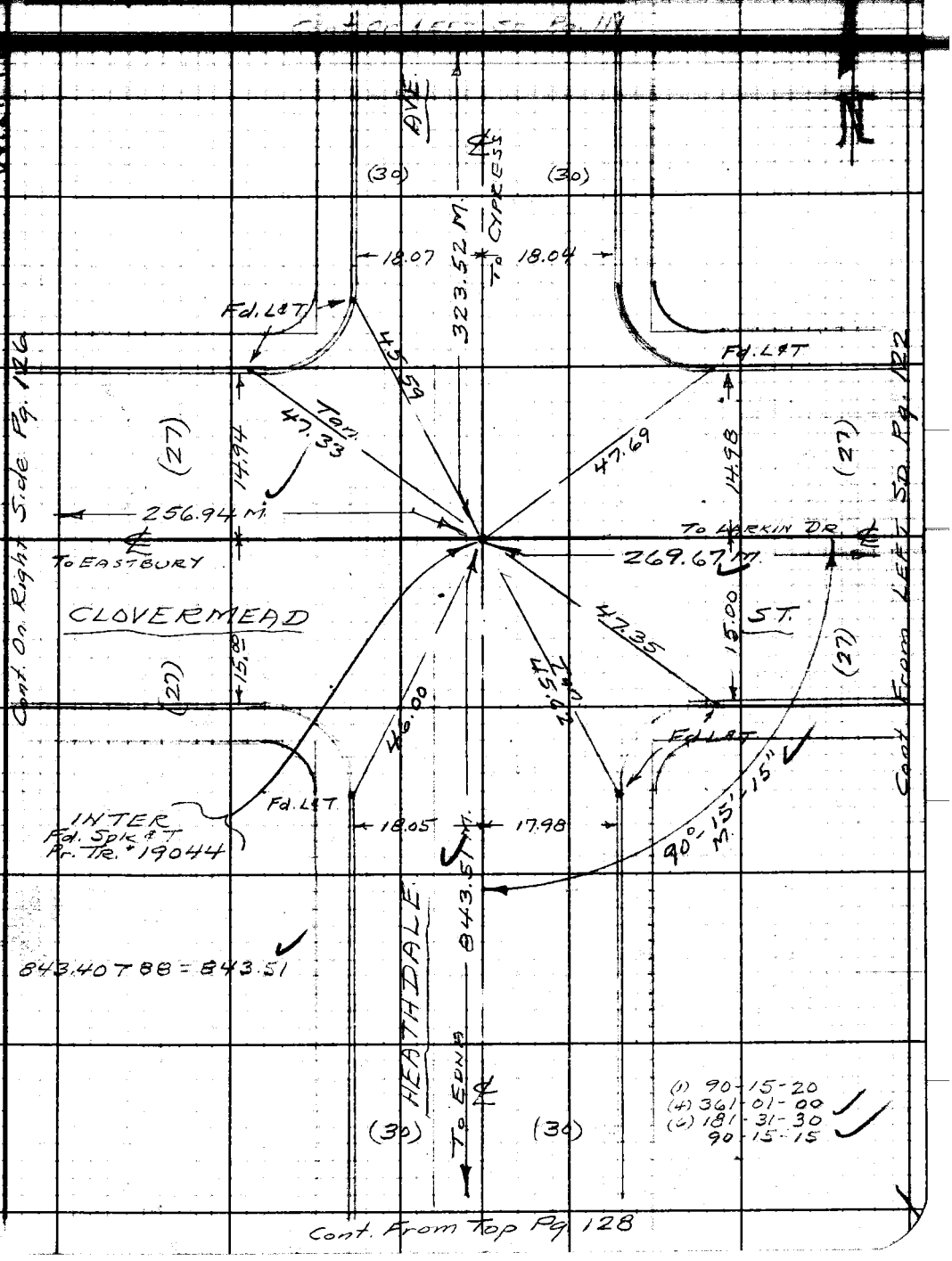

Note: Any Additions or Changes on This Sheet Must be Made or Circled in Red Ink With Date and Name of Person Making Change.

Do not extend notes this side of this line.

RETURN TO
LOS ANGELES COUNTY ENGINEER
700 LOS ANGELES COUNTY ENGINEERING BLDG.

763098 CE #247—7-55

PWFB 1431

549

F. B. 1927 PG. 126

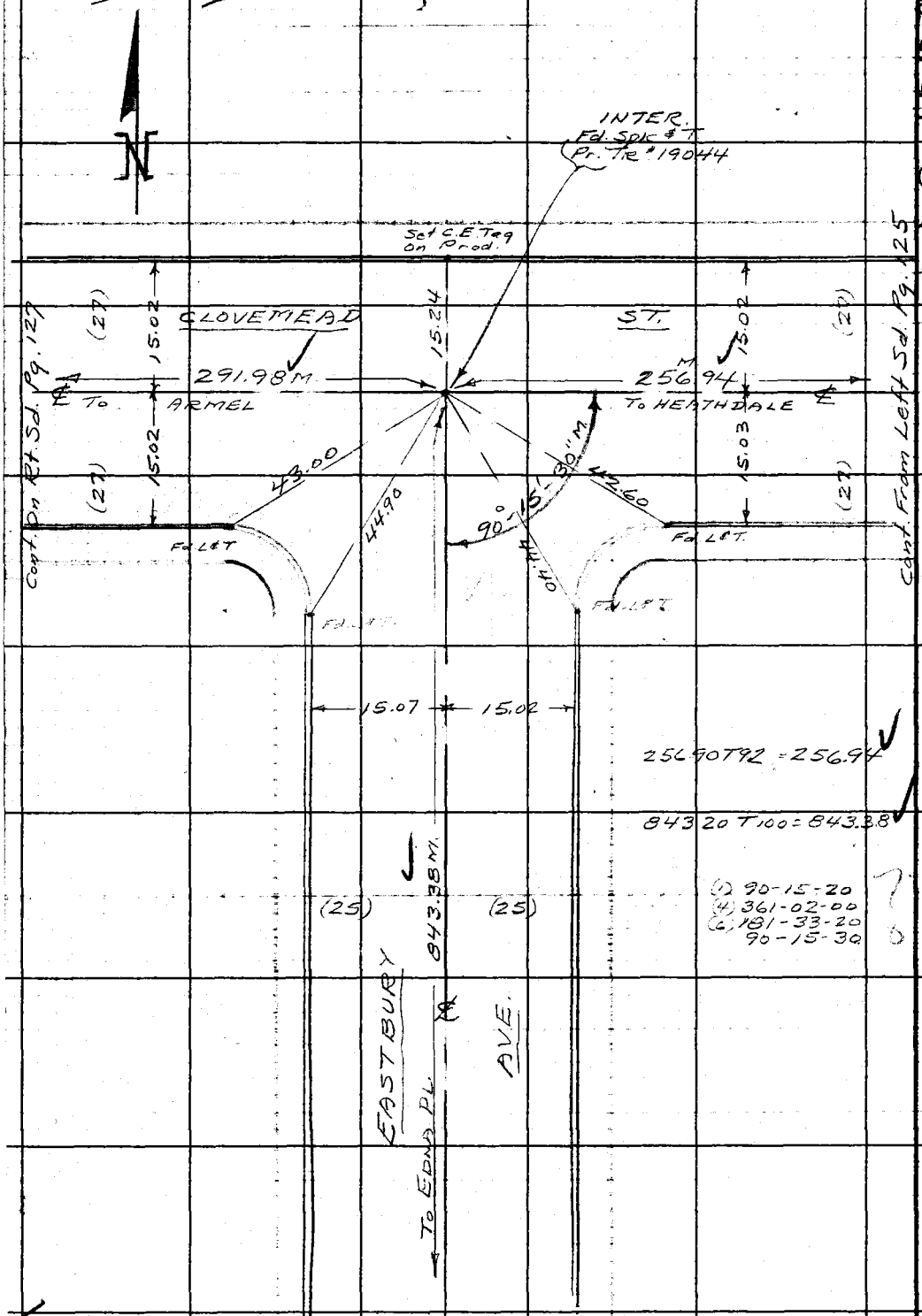

RETURN TO
LOS ANGELES COUNTY ENGINEER
700 LOS ANGELES COUNTY ENGINEERING BLDG.

Do not extend notes this side of this line.

Note: Any Additions or Changes on This Sheet Must be Made or Circled In Red Ink With Date and Name of Person Making Change.

PWFB 1431 550

E. W. BACON

Map No.	JN Tape Std °F
Office Work	Surveyed by A.N. Heinstrom
Checked	Notes Date
Date	Indexed H. E. OTT

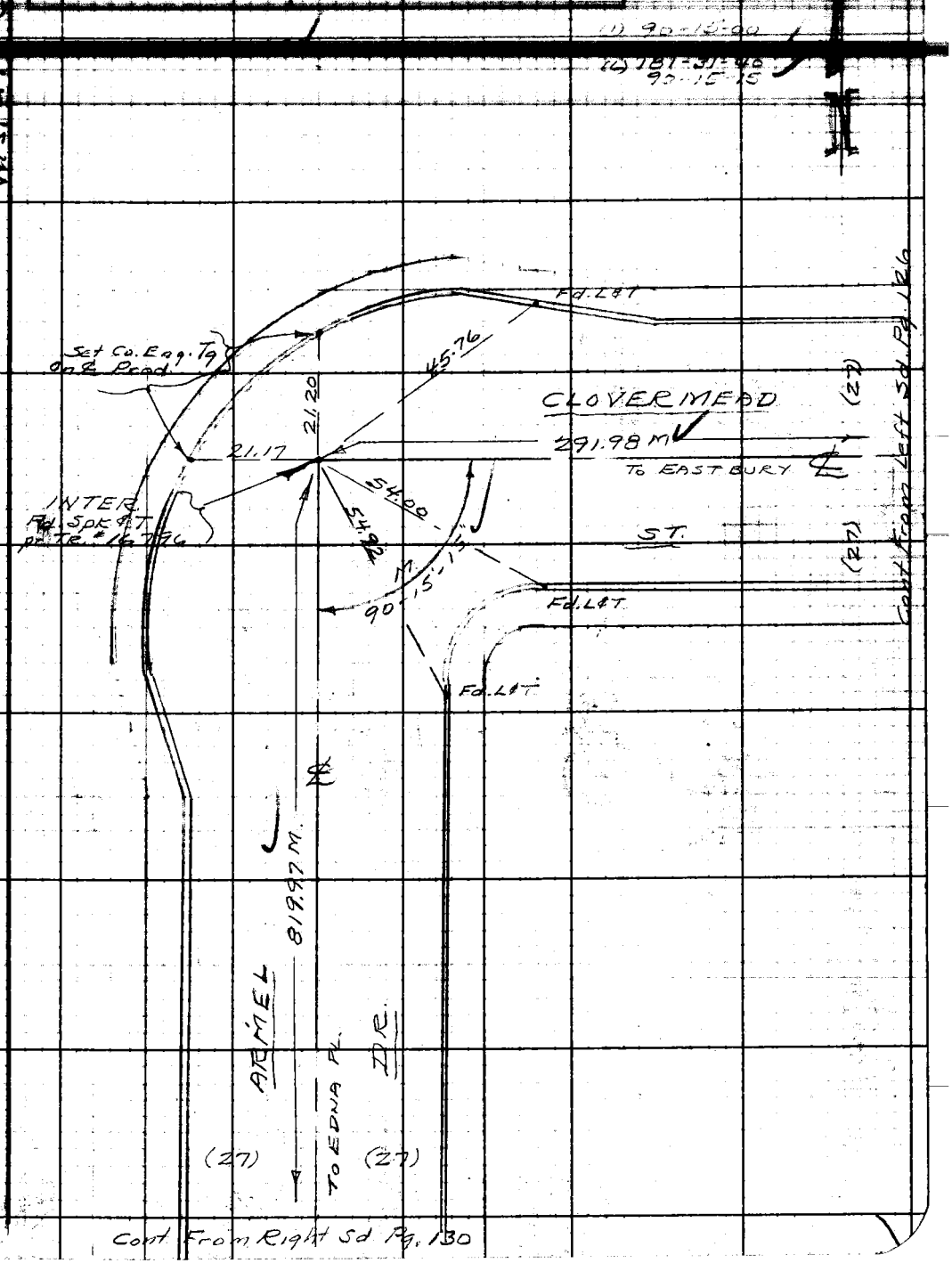

Note: Any Additions or Changes on This Sheet Must be Made or Circled in Red Ink With Date and Name of Person Making Change.

Do not extend notes this side of this line.

RETURN TO
LOS ANGELES COUNTY ENGINEER
700 LOS ANGELES COUNTY ENGINEERING BLDG.

763095 CE #247—7-53

551

F. B. 1921 PG. 128 Cont. on Bottm. Pg. 125

PWFB 1431

W.S. 47-C-4

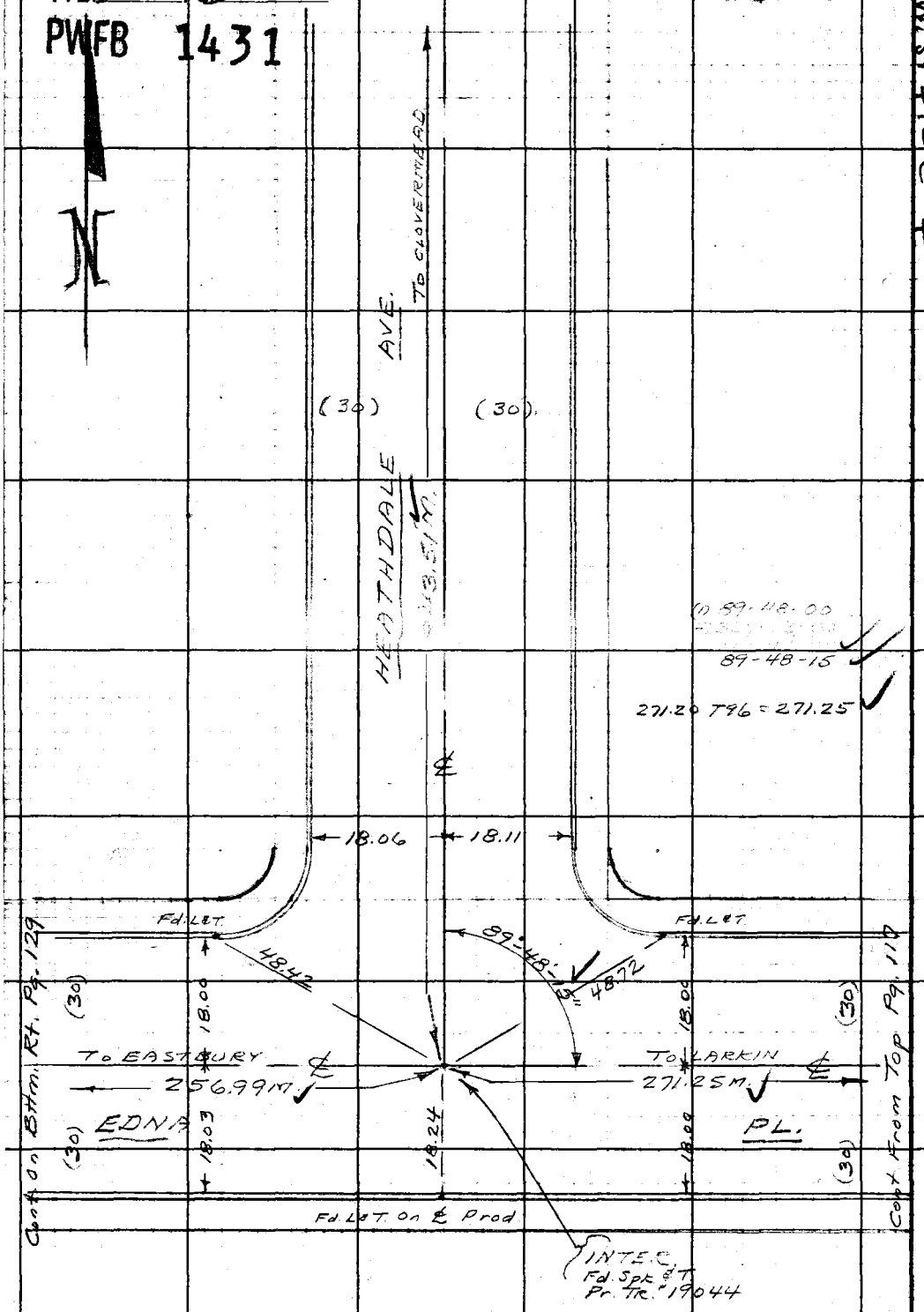

(1) 89-48-00

89-48-15

271.20 T96 = 271.25

RETURN TO
LOS ANGELES COUNTY ENGINEER
700 LOS ANGELES COUNTY ENGINEERING BLDG.

Do not extend notes this side of this line.

Note: Any Additions or Changes on This Sheet Must be Made or Circled in Red Ink With Date and Name of Person Making Change.

PWFB 1431 552

Map No.	JN 8353 Tape Std °F
Office Work	Surveyed by
Checked	Notes Date
Date	Indexed H. E. OTT

Cont. on Bttm. Pg. 126

W.S. 47 & 4

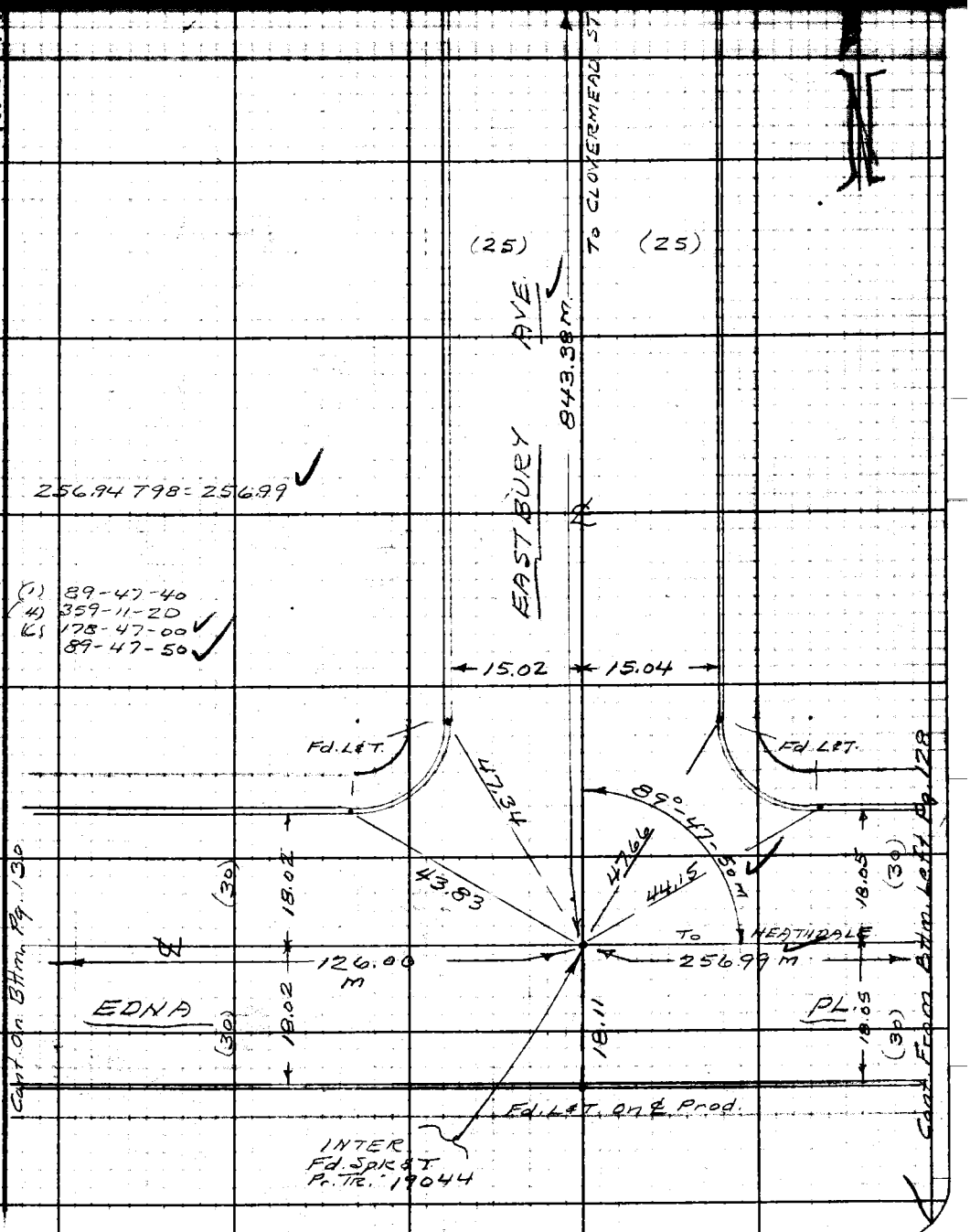

Note: Any Additions or Changes on This Sheet Must be Made or Circled in Red Ink With Date and Name of Person Making Change.

Do not extend notes this side of this line.

RETURN TO
LOS ANGELES COUNTY ENGINEER
700 LOS ANGELES COUNTY ENGINEERING BLDG.

76309S CE #247—7-53

F.B. 1921 Pg. 130

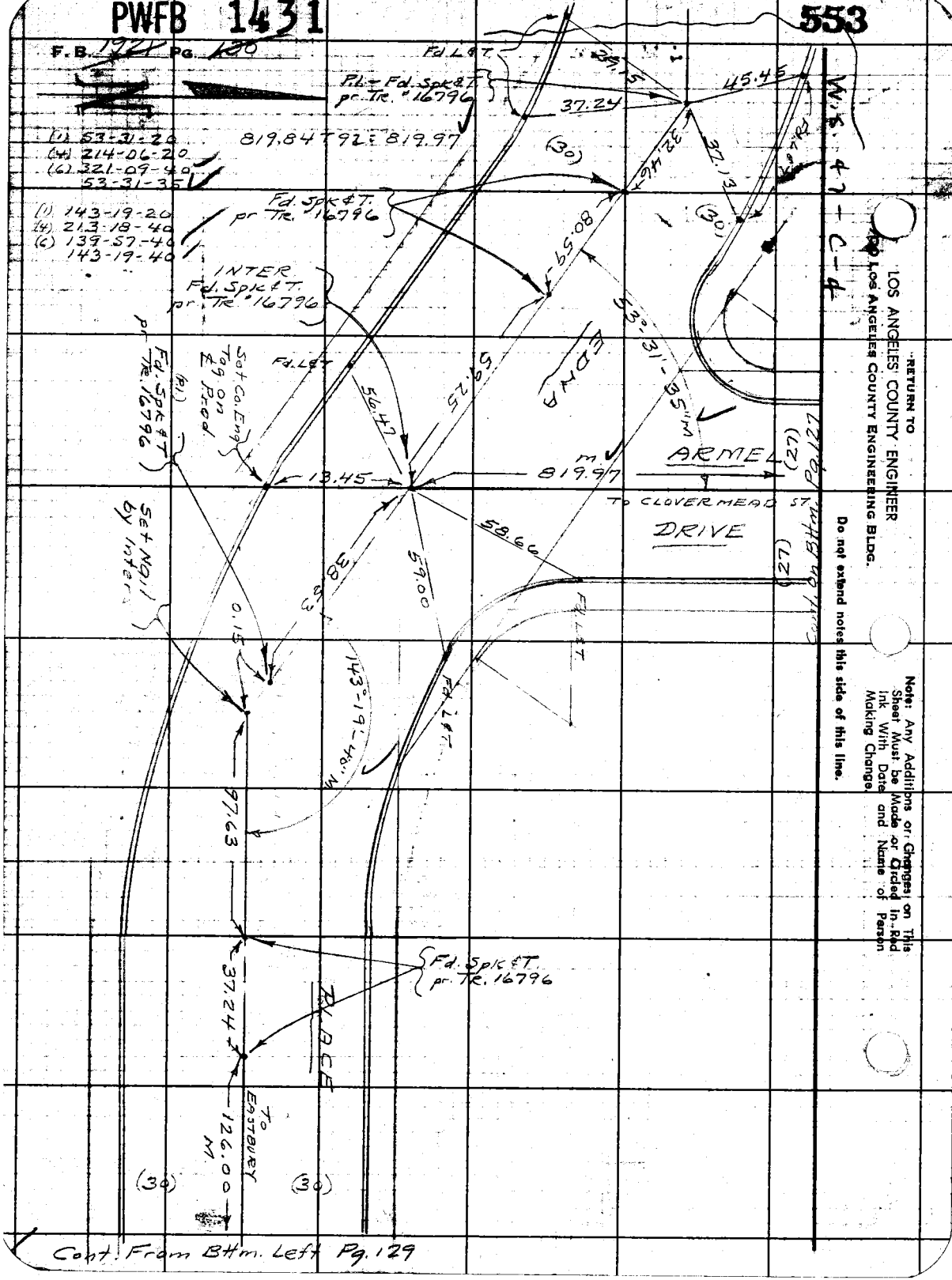

RETURN TO
LOS ANGELES COUNTY ENGINEER
DO LOS ANGELES COUNTY ENGINEERING BLDG.

Do not extend notes this side of this line.

Note: Any Additions or Changes on This Sheet Must be Made or Circled in Red Ink With Date and Name of Person Making Change.

PWFB 1431 554, 555

Notes Ch'd by [illegible]	Survey of Larkin Dr. S.S. Dist.
Map No.	JN 0303.06 Tape 0161 Std 8 ft
Office Work	Surveyed by D.L. Burkholder
Checked	Notes [illegible] Date 8-9-60
Date	Indexed U. E. Oil

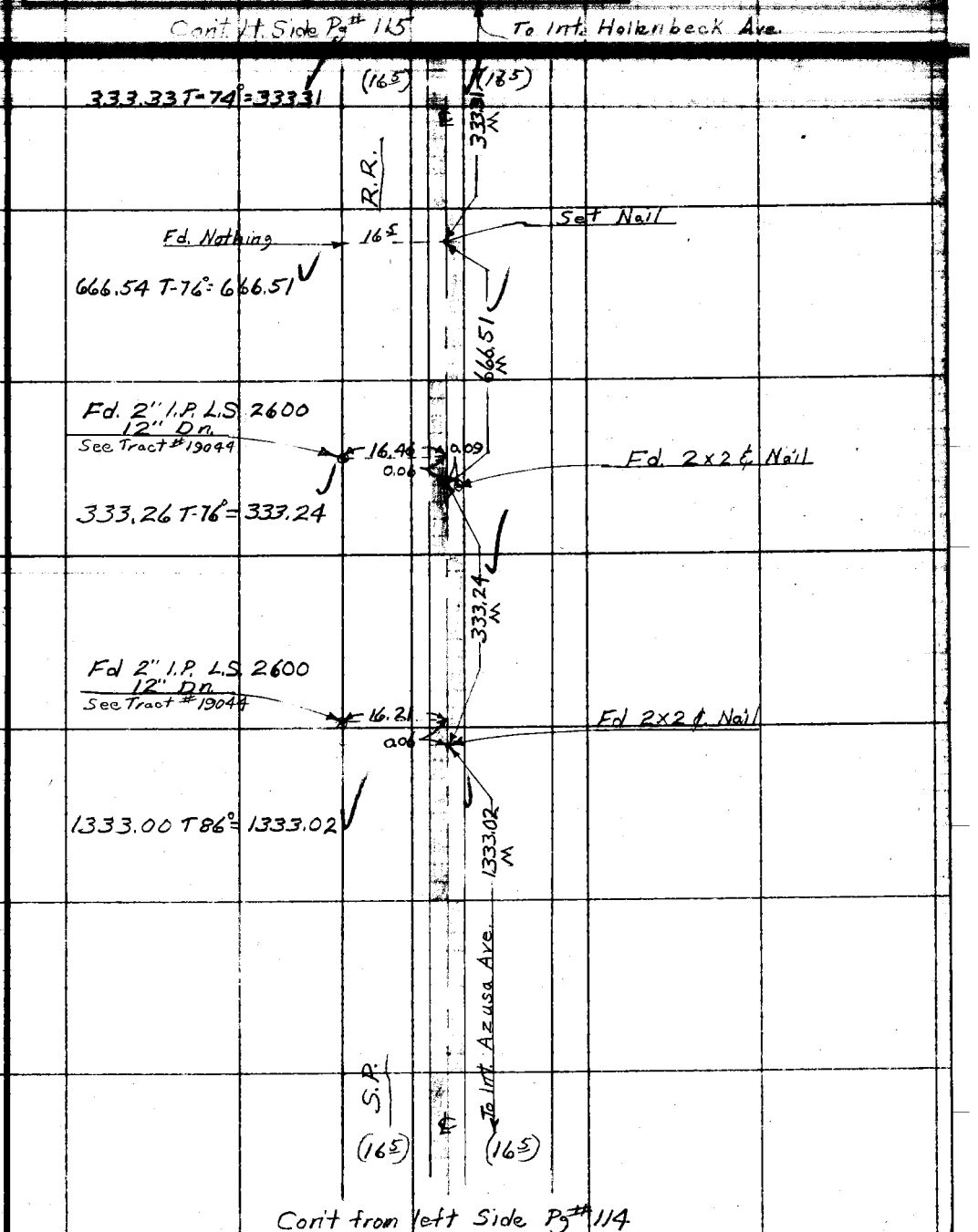

Note: Any Additions or Changes on This Sheet Must be Made or Circled in Red Ink With Date and Name of Person Making Change.

PLEASE RETURN TO
LOS ANGELES COUNTY ENGINEER
700 LOS ANGELES COUNTY ENGINEERING BLDG.
Do not extend this side of this line.

76F309S S&E #247 1-56

F. B. 1921 PG. 132

PLEASE RETURN TO
LOS ANGELES COUNTY ENGINEER
700 LOS ANGELES COUNTY ENGINEERING BLDG.

Do not extend this side of this line.

Note: Any Additions or Changes on This Sheet Must be Made or Circled in Red Ink With Date and Name of Person Making Change.

Profile Notes Red. Plotted Job No. 214834 Division No. 11 F. B. 1921 Pg.

Notes Chkd. Checked Survey of

No. Date Date Map No. Indexed H. E. Ott Date 2 3 60

C.I. 2148.34

LARKIN DR.

LARKIN DR.
FROM
EDNA PL. TO CLOVERMEAD ST.

PROFILE AND CROSS SECTION

STATION	B. S.	H. I.	F. S.	ELEV.

RIKE
SPRIGGS
DOVER.

NOTE: ANY ADDITIONS OR CHANGES ON THIS SHEET MUST BE MADE OR CIRCLED IN RED INK, WITH DATE AND NAME OF PERSON MAKING CHANGE.

PLEASE RETURN TO
LOS ANGELES COUNTY ENGINEER
700 LOS ANGELES COUNTY ENGINEERING BLDG.

Do not extend notes this side of this line.

76L-298 S & E #307—1-56

76L-298 S & E #307—1-56

PLEASE RETURN TO
LOS ANGELES COUNTY ENGINEER
700 LOS ANGELES COUNTY ENGINEERING BLDG.

NOTE: ANY ADDITIONS OR CHANGES ON THIS SHEET MUST BE MADE OR CIRCLED IN RED INK, WITH DATE AND NAME OF PERSON MAKING CHANGE.

Do not extend notes this side of this line.

STATION	B. S.	H. I.	F. S.	ELEV.	LARKIN	DR.
					ELEV. = 522.586 F.B. 1921-96	
B.M. AZ-377				522.59	B.M. AZ-377 EDNA PL. (S. SIDE) AT LARKIN DR., BT. SPK. IN CURB, 3' E. OF ℄ PROD. OF LARKIN DR.	
					LT.	℄ RT.
0+82	℄ PROD LARKIN		DR.-S.	521.72	18' S. GUT.	
" "	" "	"	" "	52[illegible].56	" " CURB	
1+00	INTER. LARKIN		DR.	52[illegible]3		
				52[illegible]7	120' E. ON ℄ EDNA PL.	
				52[illegible]9	18' S. GUT. = 130' E. ℄ ON EDNA PL	
				52[illegible]	" " CURB = " " " "	
				522[illegible]4	18' N. GUT. = 120' " " " "	
				52[illegible]3	" " CURB " " " " "	
				520[illegible]3	140' W. ON ℄ EDNA PL.	
				52[illegible]	18' N. GUT.	
				52[illegible]	" " CURB	
				52[illegible]	18' S. GUT.	
				52103	" " CURB	
1+18				52[illegible]7		℄ + CONC. CROSS GUT.
				52[illegible]3	E. END N.E.C.R. GUT.	
				52[illegible]3	" " " " CURB	

F. B. 1921 PG. 134
Job No. 214834 Division No. 11 Notes Red. Plotted Profile
Survey of LARKIN DR. Date Date No. X-Sec.
Survey by A.N.H. Notes J.C.R. Notes Chkd. Checked
Indexed H. E. OTT Date Date Date No.

76L-298 S & E #307—1-56

PLEASE RETURN TO
LOS ANGELES COUNTY ENGINEER
700 LOS ANGELES COUNTY ENGINEERING BLDG.

NOTE: ANY ADDITIONS OR CHANGES ON THIS SHEET MUST BE MADE OR CIRCLED IN RED INK, WITH DATE AND NAME OF PERSON MAKING CHANGE.

Do not extend notes this side of this line.

STATION	B. S.	H. I.	F. S.	ELEV.	LARKIN DR. (CONT.) LT.	RT.
						℄
				52228	N. END N.E. CR. GUT.	
				52300	" " " " CURB	
				52171	" " N.W. " GUT.	
				52240	" " " " CURB	
				52137	W. " " " GUT.	
				52203	" " " " CURB	
2+00				5226		℄
" "				52180	18' GUT.	
" "				52243	18' CURB	
" "				52243		18' GUT.
" "				52306		18' CURB
T.P.				52307	T.P.	
2+57				5242		120'±
" "				5264	140'±	
3+00				5226		℄
" "				52255		18' GUT.
" "				52317		18' CURB
"				52189	18' GUT.	
				52256	18' CURB	
3+94.94	INTER ℄ LARKIN DR., + KELBY ST.			52275		

Profile Notes Red. Plotted Job No. 21487 Division No. 11 F. B. Pg.

No. Date Date Survey of

No. Date Date Map No. Indexed H. E. OH Date

76L-298 S & E #307—1-56

PLEASE RETURN TO
LOS ANGELES COUNTY ENGINEER
700 LOS ANGELES COUNTY ENGINEERING BLDG.

NOTE: ANY ADDITIONS OR CHANGES ON THIS SHEET MUST BE MADE OR CIRCLED IN RED INK, WITH DATE AND NAME OF PERSON MAKING CHANGE.

Do not extend notes this side of this line.

STATION	B. S.	H. I.	F. S.	ELEV.	LARKIN LT.	DR. (CONT.) RT.
					℄	
3+94.9				522[illegible]0	18' ℄ PROD. KELBY ST., GUT - West	
3+94.9				522[illegible]90	18' ℄ PROD. KELBY ST., CURB - West	
				522[illegible]9	S. END S.E. C.R. GUT	
				52[illegible]7	" " " " CURB	
				52[illegible]8	E. " " " GUT.	
				52[illegible]	" " " " CURB	
				52[illegible]	" " N.E. " GUT.	
				52[illegible]	" " " " CURB	
				522[illegible]3	N. " " " GUT.	
				52[illegible]	" " " " CURB	
				52[illegible]	18' E. ON ℄ KELBY ST., CONC. CROSS GUTTER	
				524[illegible]7	100' " " " " "	
				52[illegible]	13' S. GUT	
				524[illegible]	" S. CURB	
				524[illegible]	" N. GUT.	
				52[illegible]	" " CURB	
5+00				5229		℄
" "				522[illegible]9		18' GUT.
" "				523[illegible]8		18' CURB

F. B. 1921 Pg. 136 Job No. 2148.34 Division No. 11 Notes Red Plotted Profile
Survey of LARKIN DR. Date Date No. X-Sec.
Survey by A.N.H. Notes J.C.R. Notes Chkd. Checked No.
Indexed H. E. Ott Date Date Date

76L-298 S & E #307—1-56

PLEASE RETURN TO
LOS ANGELES COUNTY ENGINEER
700 LOS ANGELES COUNTY ENGINEERING BLDG.

NOTE: ANY ADDITIONS OR CHANGES, ON THIS SHEET MUST BE MADE OR CIRCLED IN RED INK, WITH DATE AND NAME OF PERSON MAKING CHANGE.

Do not extend notes this side of this line.

STATION	B. S.	H. I.	F. S.	ELEV.	LARKIN DR. (CONT.) LT.	℄ RT.
5+00				5270		120'±
" "				52230	18' GUT.	
" "				52295	18' CURB	
" "				5242	140'±	
				52298	S. END S.E. C.R. GUT.	
				52368	" " " " CURB	
				52375	E. " " " GUT.	
				52428	" " " " CURB	
6+69.87	INTER ℄ LARKIN DR. + GRISWOLD RD.			5231		
" "				52248	18' ℄ PROD. GRISWOLD RD. GUT - West	
				52309	18' " " " " CURB - "	
				52382	E. END N.E. C.R. GUT.	
				52434	" " " " CURB	
				52323	N. " " " GUT.	
				52393	" " " " CURB	
T. P.				52370	T.P.	
				52320	18' E. ON ℄ GRISWOLD RD. + CONC. CR[illegible] G[illegible]	
				5251	100' " " " "	"
				5248	13' S. GUT.	

Profile Notes Red. Plotted Job No. 2[illegible] Division No. 11 F. B. [illegible] Pg. [illegible]

No. Date Notes Chkd. Date Checked Date Survey of Map No. Date Indexed J. E. OTT Date

76L-298 S & E #307—1-56

PLEASE RETURN TO
LOS ANGELES COUNTY ENGINEER
700 LOS ANGELES COUNTY ENGINEERING BLDG.

NOTE: ANY ADDITIONS OR CHANGES ON THIS SHEET MUST BE MADE OR CIRCLED IN RED INK, WITH DATE AND NAME OF PERSON MAKING CHANGE.

Do not extend notes this side of this line.

STATION	B. S.	H. I.	F. S.	ELEV.	LARKIN	DR. (CONT.)
					LT. ℄	RT.
				525[illegible]5	13' S. CURB = 100' E. ON ℄ GRISWOLD RD.	
				524[illegible]8	13' N. GUT.	
				525[illegible]8	" " CURB	
T.P.				523[illegible]6	T.P.	
8+00				523[illegible]4	℄	
" "				523 31		18' GUT.
" "				523[illegible]9		18' CURB
" "				52[illegible]7		120' ±
" "				52[illegible]1	18' GUT.	
" "				52[illegible]1	18' CURB	
" "				524 2	140' ±	
				523[illegible]1	S. END S.E. C.R. GUT	
				524[illegible]2	" " " " CURB	
				524[illegible]9	E. " " " GUT.	
				524[illegible]7	" " " " CURB	
				522 80	S. [illegible] S.W. " GUT.	
				523[illegible]8	" " " " CURB	
				522[illegible]4	W. " " " GUT.	
				523[illegible]	" " " " CURB	

F. B. 1921 Pg. 138 Job No. 214834 Division No. 11 Notes Red. Plotted Profile
Survey of LARKIN DR. Date Date No. X-Sec.
Survey by A.N.H. Notes J.C.R. Notes Chkd. Checked
Indexed B. & O. Date Date Date No.

76L-298 S & E #307—1-56

PLEASE RETURN TO
LOS ANGELES COUNTY ENGINEER
700 LOS ANGELES COUNTY ENGINEERING BLDG.

NOTE: ANY ADDITIONS OR CHANGES ON THIS SHEET MUST BE MADE OR CIRCLED IN RED INK, WITH DATE AND NAME OF PERSON MAKING CHANGE.

Do not extend notes this side of this line.

STATION	B. S.	H. I.	F. S.	ELEV.	LARKIN DR. (CONT.) LT.	℄ RT.
T.P.				524 04	T.P.	
9+43.85	INTER. ℄ LARKIN DR. + CLOVERMEAD ST. (WEST)			523 5		
9+63.5				523 3		℄ PROD. LARKIN DR. GU
" "				523 93		℄ " " " R
				524 [illegible]	50' E. ON PROD. OF CLOVERMEAD ST. (TO WEST	
				524 0	20' N. GUT.	
				524 48	" " CURB	
				522 8	90' W. ON ℄ CLOVERMEAD ST. (TO WEST	
				522 4	15' S. GUT.	
				522 94	" " CURB	
				522 4	15' N. GUT.	
				523 01	" " CURB	
					ELEV. = 524.046 F.B. 1721-99	
B.M. AZ-383				524 04	B.M. AZ-383 LARKIN DR. + CLOVERMEAD	
					S.E. COR., BT. SPK. IN CURB, 3' S. OF S. END	R

Profile Notes Red. Plotted Job No. Division No. 11 F. B. PG.

No. Date Date Survey of

Notes Chkd. Checked Survey by

No. Date Date Map No. Indexed Date

F. B. 1921 Pg. 140 Job No 2148.34 Division No. 11 Notes Red. Plotted Profile

Survey of LARKIN DR. Date Date No.

Survey by A.N.H. Notes J.C.R. Notes Chkd. Checked X-Sec.

Indexed Date Date Date No.

STATION	B. S.	H. I.	F. S.	ELEV.

Do not extend notes this side of this line.

PLEASE RETURN TO
LOS ANGELES COUNTY ENGINEER
700 LOS ANGELES COUNTY ENGINEERING BLDG.

NOTE! ANY ADDITIONS OR CHANGES ON THIS SHEET MUST BE MADE OR CIRCLED IN RED INK, WITH DATE AND NAME OF PERSON MAKING CHANGE.

76L-298 S & E #307—1-56

Profile Notes Red. Plotted Job No. Division No. F. B. Pg.

Date Date Survey of

Notes Chkd. Checked Survey By Notes

No. Date Date Map No. Indexed H. E. OTT Date

CL 214834

LARKIN DR.

KELBY ST.

FROM

LARKIN DR. TO END OF STREET.

PROFILE AND CROSS SECTION

STATION	B. S.	H. I.	F. S.	ELEV.

RIKE
SPRIGGS
DOVER

NOTE: ANY ADDITIONS OR CHANGES ON THIS SHEET MUST BE MADE OR CIRCLED IN RED INK, WITH DATE AND NAME OF PERSON MAKING CHANGE.

PLEASE RETURN TO
LOS ANGELES COUNTY ENGINEER
700 LOS ANGELES COUNTY ENGINEERING BLDG.

Do not extend notes this side of this line.

76L-298 S & E #307—1-56

76L-298 S & E #307—1-56

PLEASE RETURN TO
LOS ANGELES COUNTY ENGINEER
700 LOS ANGELES COUNTY ENGINEERING BLDG.

NOTE: ANY ADDITIONS OR CHANGES ON THIS SHEET MUST BE MADE OR CIRCLED IN RED INK, WITH DATE AND NAME OF PERSON MAKING CHANGE.

Do not extend notes this side of this line.

STATION	B. S.	H. I.	F. S.	ELEV.	KELBY	ST.
					ELEV. = 523-307 F.B. 1921-98	
B.M. AZ-387				52[illegible]	B.M. AZ-387 LARKIN DR. + KELBY ST., S.E. COR., BT. SPK. IN CURB, 3' S. OF S. END C.R.	
					LT.	℄ RT.
0+82				52[illegible]		℄ PROD. KELBY ST. GUT.
" "				52[illegible]		℄ " " " CURB
1+00	INTER. ℄ KELBY ST. + LARKIN DR.			52[illegible]		
1+18				52[illegible]		℄ + CONC. CROSS GUT.
				52[illegible]	S. END S.E. C.R. GUT.	
				52[illegible]	" " " " CURB	
				52[illegible]	S. " " GUT.	
				52[illegible]	" " " " CURB	
				52[illegible]	" " N.E. " GUT.	
				52[illegible]	" " " " CURB	
				52[illegible]	N. " " " GUT.	
				52[illegible]	" " " " CURB	
2+74				525.9		℄
" "				525.5		13' GUT.
" "				52[illegible]		13' CURB
" "				52[illegible]	13' GUT.	
" "				52[illegible]	13' CURB	
3+49.86				52[illegible]		℄ + RAD. PT.

F. B. 1921 Pg. 142
Job No. 2148.34 Division No. 11 Notes Red. Plotted Profile
Survey of LARKIN DR. Date Date No.
Survey by A.N.H. Notes J.C.R. Notes Chkd. Checked X-Sec.
Indexed Date Date Date No.

76L-298 S & E #307—1-56

PLEASE RETURN TO
LOS ANGELES COUNTY ENGINEER
700 LOS ANGELES COUNTY ENGINEERING BLDG.

NOTE: ANY ADDITIONS OR CHANGES ON THIS SHEET MUST BE MADE OR CIRCLED IN RED INK, WITH DATE AND NAME OF PERSON MAKING CHANGE.

Do not extend notes this side of this line.

STATION	B. S.	H. I.	F. S.	ELEV.	KELBY LT.	ST. (CON) ℄ RT.
3+49.86				526 46		28' GUT.
" "				526 96		28' CURB
" "				526 46	28' GUT.	
				526 96	28' CURB.	
3+77.9				526 80		℄ PROJ. END CAL DE SAC GUT.
" "				[illegible]		℄ " " "
B.M. AZ-376				527 22	ELEV. = 527.233 F.B. 1921-96 KELBY ST. B.M. AZ-376 E. END CAL DE SAC, BT. S CURB, 3' N. OF ℄ OF KELBY ST. PRO	

Profile Notes Red. Plotted Job No. Division No. 11 F. B. 1921 PG.

No. Date Notes Chkd. Date Checked Date Survey of

No. Date Date Map No. Indexed H. E. OTT Date

F. B. 1921 Pg. 144

Job No. 214634 Division No. 11 Notes Red _____ Plotted _____ Profile

Survey of LARKIN DR. Date _____ Date _____ No. _____

Survey by A.N.H. Notes J.C.R. Notes Chkd _____ Checked _____ X-Sec.

Indexed _____ Date _____ Date _____ Date _____ No. _____

STATION	B. S.	H. I.	F. S.	ELEV.

Do not extend notes this side of this line.

NOTE: ANY ADDITIONS OR CHANGES ON THIS SHEET MUST BE MADE OR CIRCLED IN RED INK, WITH DATE AND NAME OF PERSON MAKING CHANGE.

PLEASE RETURN TO
LOS ANGELES COUNTY ENGINEER
700 LOS ANGELES COUNTY ENGINEERING BLDG.

76L-298 S & E #307—1-56

Profile Notes Red. Plotted Job No. Division No. F. B. PG.

Date Survey of

Notes Chkd. Checked Survey by

No. Date Date Map No. Indexed Date

C12148 34

LARKIN DR

GRISWOLD RD.
FROM
LARKIN DR. TO END OF STREET.

RIKE
SPRIGGS
DOVER

STATION	B. S.	H. I.	F. S.	ELEV.

NOTE: ANY ADDITIONS OR CHANGES ON THIS SHEET MUST BE MADE OR CIRCLED IN RED INK, WITH DATE AND NAME OF PERSON MAKING CHANGE.

Do not extend notes this side of this line.

PLEASE RETURN TO
LOS ANGELES COUNTY ENGINEER
700 LOS ANGELES COUNTY ENGINEERING BLDG.

76L-298 S & E #307—1-56

76L-298 S & E #307—1-56

PLEASE RETURN TO
LOS ANGELES COUNTY ENGINEER
700 LOS ANGELES COUNTY ENGINEERING BLDG.

NOTE: ANY ADDITIONS OR CHANGES ON THIS SHEET MUST BE MADE OR CIRCLED IN RED INK, WITH DATE AND NAME OF PERSON MAKING CHANGE.

Do not extend notes this side of this line.

STATION	B. S.	H. I.	F. S.	ELEV.	GRISWOLD	RD.
					ELEV. = 523,700 F.B. 1921-98	
B.M. AZ-386				52[illegible]	B.M. AZ-386 LARKIN DR. + GRISWOLD RD. S.E. COR., BT. SPK. IN CURB, 3'S. OPS. END. C.R.	
					LT.	℄ RT.
0+82				5[illegible]		℄ PROD. GRISWOLD RD. GUT.
				[illegible]		℄ " " " CURB
1+00	INTER. ℄ GRISWOLD RD. + LARKIN DR.			5[illegible]		
				52[illegible]	E. END N.E. C.R. GUT.	
				52[illegible]	" " " " CURB	
				52[illegible]	N. " " " GUT.	
				52[illegible]	" " " " CURB	
				523.15	E. " S.E. " GUT.	
				[illegible]	" " " " CURB	
				[illegible]	S. " " " GUT.	
				[illegible]	" " " " CURB	
1+18				52[illegible]		℄ + CONC. CROSS [illegible]
2+00				[illegible]		℄
				[illegible]		13' GUT.
				[illegible]		13' CURB
				[illegible]	13' GUT.	
				[illegible]	13' CURB	

F. B. 1921 Pg. 146 Job No. 214834 Division No. 11 Notes Red. Plotted Profile
Survey of LARKIN DR. Date Date No. X-Sec.
Survey by A.N.H. Notes J.C.R. Notes Chkd. Checked
Indexed E.E. Oil Date Date Date No.

76L-298 S & E #307—1-56

PLEASE RETURN TO
LOS ANGELES COUNTY ENGINEER
700 LOS ANGELES COUNTY ENGINEERING BLDG.

NOTE: ANY ADDITIONS OR CHANGES ON THIS SHEET MUST BE MADE OR CIRCLED IN RED INK, WITH DATE AND NAME OF PERSON MAKING CHANGE.

Do not extend notes this side of this line.

STATION	B. S.	H. I.	F. S.	ELEV.	GRISWOLD LT.	RD. (CON RT.
						℄
3+49.61				527 6		℄ + RAD. PT.
" "				527 10		28' GUT.
" "				527 60		28' CURB
" "				527 12	28' GUT.	
" "				527 62	28' CURB	
3+77.61				527 38		℄ PROD. END OF CAL DES GU
" "				527 88		℄ " " CUR
B.M.AZ-375				527 94	B.M.AZ-375 - ELEV. = 527.950 F.B. [illegible] GRISWOLD DR., E. END OF CAL DES. [illegible] BT. SPK. IN CURB, 2' N. OF GRISWOLD R[illegible] ℄ PROD.	

Profile Notes Red. Plotted Job No. Division No.
No. Date Date Survey of
No. Notes Chkd. Checked Survey by Note
No. Date Date Map No. Indexed H. E. [illegible]

F. B. [illegible] Pg. [illegible]

F. B. 192 Pg. 148 Job No 2148.34 Division No. 11 Notes Red Plotted Profile

Survey of LARKIN DR. Date Date No.

Survey by N.H. Notes J.C.R. Notes Chkd. Checked

Indexed Date Date Date Date No.

STATION	B. S.	H. I.	F. S.	ELEV.

76L-298 S & E #307—1-56

PLEASE RETURN TO

LOS ANGELES COUNTY ENGINEER

700 Los Angeles County Engineering Bldg.

Do not extend notes this side of this line.

NOTE: ANY ADDITIONS OR CHANGES ON THIS SHEET MUST BE MADE OR CIRCLED IN RED INK, WITH DATE AND NAME OF PERSON MAKING CHANGE.

Profile Notes Red. Plotted Job No. 214834 Division No. 11 F. B. 1921 Pg. 147

Date Date Survey of

X-Sec. Notes Chkd. Checked Survey By

No. Date Date Map No. Indexed S. E. OTT Date

CL 214834

LARKIN DR.

HEATHDALE AVE.
FROM

EDNA PL TO CYPRESS ST.

PROFILE AND CROSS SECTION

STATION	B. S.	H. I.	F. S.	ELEV.

HELLSTROM
RIKE
SPRIGGS
ALWIN

NOTE: ANY ADDITIONS OR CHANGES ON THIS SHEET MUST BE MADE OR CIRCLED IN RED INK, WITH DATE AND NAME OF PERSON MAKING CHANGE.

Do not extend notes this side of this line.

PLEASE RETURN TO
LOS ANGELES COUNTY ENGINEER
700 LOS ANGELES COUNTY ENGINEERING BLDG.

76L-298 S & E #307—1-56

76L-298 S & E #307—1-56

PLEASE RETURN TO
LOS ANGELES COUNTY ENGINEER
700 LOS ANGELES COUNTY ENGINEERING BLDG.

NOTE: ANY ADDITIONS OR CHANGES ON THIS SHEET MUST BE MADE OR CIRCLED IN RED INK, WITH DATE AND NAME OF PERSON MAKING CHANGE.

Do not extend notes this side of this line.

STATION	B. S.	H. I.	F. S.	ELEV.	HEATHDALE	AVE.
					ELEV = 519.587 F.B. 1921-96 EDNA PL.	
B.M. AZ-378				519 59	B.M. AZ-378 (S. SIDE) AT HEATHDALE AVE. BT. SPK. IN CURB, 3' E. OF ℄ PROD. OF HEATHDALE AVE.	
					LT.	℄ RT.
0+82	℄ PROD. HEATHDALE AVE.-S.			518 7	18' S. GUT.	
" "	" " " " "			519 4	" ", CURB	
+00	INTER. HEATHDALE AVE. + EDNA PL.			519 4		
				520 9	120' ± E. ON ℄ EDNA PL.	
				520 1	18' N. GUT.	
				520 4	" " CURB	
				520 1	" S. GUT.	
				521 10	" " CURB	
				518 2	120' W. ON ℄ EDNA PL.	
				517 7	18' N. GUT.	
				518 5	" ". CURB	
				517 6	" S. GUT.	
				518 3	" ". CURB	
1+18				519 10		℄ + CONC. CROSS GUT.

F. B. 1921 Pg. 150

Job No. 214834 Division No. 11 Notes Red ____ Plotted ____ Profile ____

Survey of LARKIN DR. Date ____ Date ____ No. ____

Survey by A.N.H. Notes J.C.R. Notes Chkd. ____ Checked ____ X-Sec. ____

Indexed H. E. OTT Date ____ Date ____ Date ____ No. ____

76L-298 S & E #307—1-56

PLEASE RETURN TO
LOS ANGELES COUNTY ENGINEER
700 LOS ANGELES COUNTY ENGINEERING BLDG.

NOTE: ANY ADDITIONS OR CHANGES ON THIS SHEET MUST BE MADE OR CIRCLED IN RED INK, WITH DATE AND NAME OF PERSON MAKING CHANGE.

Do not extend notes this side of this line.

STATION	B. S.	H. I.	F. S.	ELEV.	HEATHDALE AVE. (CONT.) LT. ℄ RT.
				518 54	W. END N.W. C.R. GUT.
				519 23	" " " " CURB
				518 76	N. " " " GUT.
				519 40	" " " CURB
				519 23	" N.E. " GUT.
				519 88	" " " CURB
				519 45	E. " " " GUT.
				520 08	" " " CURB
T.P.				519 [illegible]	T.P.
4+30				520 0	℄
				519 75	18' GUT.
				520 40	18' CURB
				[illegible]	116'±
"				519 30	18' GUT.
" "				519 98	18' CURB
" "				519 8	116'±
T.P.				520 59	T.P.
7+30				520 6	℄
" "				520 43	18' GUT.
" "				521 06	18' CURB

Profile Notes Red. ____ Plotted ____ Job No. [illegible] Division No. 11 F. B. 1921 Pg. 151

No. ____ Date ____ Notes Chkd. ____ Date ____ Checked ____ Date ____ Map No. ____ Indexed ____ Date ____

76L-298 S & E #307—1-56

PLEASE RETURN TO
LOS ANGELES COUNTY ENGINEER
700 LOS ANGELES COUNTY ENGINEERING BLDG.

NOTE: ANY ADDITIONS OR CHANGES ON THIS SHEET MUST BE MADE OR CIRCLED IN RED INK, WITH DATE AND NAME OF PERSON MAKING CHANGE.

Do not extend notes this side of this line.

STATION	B. S.	H. I.	F. S.	ELEV.	HEATHDALE LT.	℄	AVE. (CONT.) RT.
7+30				523 5			116'±
" "				519 96	18' GUT.		
" "				520 62	18' CURB		
" "				520 0	116'±		
				520 71	S. END S.E. CR. GUT.		
				521 38	" " " " CURB		
				52[illegible]	E. " " " GUT.		
				521 77	" " " " CURB		
				52[illegible] 3	" " N.E. " GUT.		
				52[illegible] 7	" " " " CURB		
				521 15	N. " " " GUT.		
				521 77	" " " " CURB		
				520 [illegible]4	" " N.W. " GUT.		
				521 30	" " " " CURB		
				519 [illegible]3	W. " " " GUT.		
				520 [illegible]7	" " " " CURB		
				519 [illegible]	" " S.W. " GUT.		
				520 [illegible]	" " " " CURB		
				520 [illegible]	S. " " " GUT.		
				520 [illegible]	S. " " " CURB		

F. B. 1921 Pg. 152 Job No. 2148.34 Division No. 11 Notes Red ____ Plotted ____ Profile ____
Survey of LARKIN DR. Date ____ Date ____ No. ____
Survey by A.N.H. Notes J.C.R. Notes Chkd ____ Checked ____ X-Sec. ____
Indexed [illegible] Date ____ Date ____ Date ____ No. ____

76L-298 S & E #307—1-56

PLEASE RETURN TO
LOS ANGELES COUNTY ENGINEER
700 LOS ANGELES COUNTY ENGINEERING BLDG.

NOTE: ANY ADDITIONS OR CHANGES ON THIS SHEET MUST BE MADE OR CIRCLED IN RED INK, WITH DATE AND NAME OF PERSON MAKING CHANGE.

Do not extend notes this side of this line.

STATION	B. S.	H. I.	F. S.	ELEV.	HEATHDALE AVE. (CONT) LT.	℄	RT.
9+43.51	INTER. ℄ HEATHDALE AVE. + CLOVERMEAD ST.			521 2			
				521 05	18' E. ON ℄ CLOVERMEAD ST. CROSS GUT.		
				522 4	120' " " "	" "	
				521 9	15' S. GUT.		
				522 50	" " CURB		
				522 0	" N. GUT.		
				522 55	" " CURB		
				519 3	120' W. ON ℄ CLOVERMEAD ST.		
				518 8	15' S. GUT.		
				519 45	" " CURB		
				519 9	" N. GUT.		
				519 45	" " CURB		
T. P.				522 53	T.P.		
10+73.5				522 5		℄	
" "				522 3			18' GUT.
" "				522 92			18' CURB
				523 9			125'

Profile Notes Red. Plotted Job No. Division No.
Date Date Survey of
Notes Chkd. Checked Survey by
No. Date Date Map No. Indexed Date

F. B. 721 Pg. 153

76L-298 S & E #307—1-56

PLEASE RETURN TO
LOS ANGELES COUNTY ENGINEER
700 LOS ANGELES COUNTY ENGINEERING BLDG.

NOTE: ANY ADDITIONS OR CHANGES ON THIS SHEET MUST BE MADE OR CIRCLED IN RED INK, WITH DATE AND NAME OF PERSON MAKING CHANGE.

Do not extend notes this side of this line.

F. B. 1921 Pg. 154 | Job No. 2148.34 | Division No. 11 | Notes Red | Plotted | Profile
Survey of LARKIN DR. | Date | Date | No.
Survey by A.N.H. Notes J.C.R. | Notes Chkd. | Checked | X-Sec.
Indexed H.E. OTT | Date | Date | No.

STATION	B. S.	H. I.	F. S.	ELEV.	HEATHDALE AVE. (CONT.) LT.	℄	RT.
10+73.5				52[illegible]9	18' GUT.		
" "				52[illegible]13	18' CURB		
" "				52[illegible]3	125'±		
T. P.				52[illegible]68	T. P.		
11+85				523 7		℄	
" "				52[illegible]45			18' BEGIN. CONC. GUTTER
" "				524 10			18' CURB
" "				52[illegible]13	18' BEGIN. CONC. GUTTER		
" "				52[illegible]22	18' CURB		
				523 39	S. END S.E. C.R. GUT.		
				524 07	" " " " CURB		
				523[illegible]5	E. " " " GUT.		
				52[illegible]76	" " " " CURB		
				523[illegible]4	S. " S.W. " GUT.		
				52[illegible]3	" " " " CURB		
				522[illegible]5	W. " " " GUT		
				52[illegible]7	" " " " CURB		
12+37				522 82		℄	4 CONC. CROSS GUTTER
" "				520 90			INVERT OF 15" CONC. PIPE IN C.B.
12+67.03	INTER. ℄ HEATHDALE AVE. & CYPRESS ST.			52[illegible]			

76L-298 S & E #307—1-56

PLEASE RETURN TO
LOS ANGELES COUNTY ENGINEER
700 LOS ANGELES COUNTY ENGINEERING BLDG.

NOTE: ANY ADDITIONS OR CHANGES ON THIS SHEET MUST BE MADE OR CIRCLED IN RED INK, WITH DATE AND NAME OF PERSON MAKING CHANGE.

Do not extend notes this side of this line.

STATION	B. S.	H. I.	F. S.	ELEV.	HEATHDALE AVE. (CONT.)	
					℄	
				525 9	275' E. ON ℄ CYPRESS ST.	
				525 07	30' S. GUT.	
				525 67	" " CURB	
				521 9	158' W. ON ℄ CYPRESS ST.	
				521 16	30' S. GUT. + BEGIN. OF FILLED BLACK TOP	
				521 80	" " CURB	
				521 7	175' W. ON ℄ CYPRESS ST.	
				521 0	21' S. GUT. NOTE-(BLACK TOP FILLED [illegible] TOP OF [illegible]	
				521 70	30 " CURB	
NOTE - NORTH SIDE UNDER CONSTRUCTION FOR STORM DRAIN						
B.M. AZ-372				524 10	ELEV: 524.086 F.B. 1921-94 [illegible] B.M. AZ-372 + HEATHDALE AVE., S.E. CO[illegible] ST. SPK IN CURB, 40' E. OF E. END C.R., [illegible] CURB, - MARKED B.M. S.D. 129	

Profile Notes Red. Plotted Job No. Division No. F. B. PG.

Notes Chkd. Date Checked Date Survey of

No. Date Date Map No. Indexed E. OTT Date

F. B. 1921 PG. 156

Job No. 2148.34 Division No. 11 Notes Red. - Plotted _____ Profile

Survey of LARKIN DR. Date _____ Date _____ No. _____

Survey by A. N. H. Notes J. C. R. Notes Chkd. _____ Checked _____ X-Sec.

Indexed _____ Date _____ Date _____ Date _____ No. _____

STATION	B. S.	H. I.	F. S.	ELEV.	

76L-298 S & E #307—1-56

PLEASE RETURN TO

LOS ANGELES COUNTY ENGINEER

700 LOS ANGELES COUNTY ENGINEERING BLDG.

NOTE: ANY ADDITIONS OR CHANGES ON THIS SHEET MUST BE MADE OR CIRCLED IN RED INK, WITH DATE AND NAME OF PERSON MAKING CHANGE.

Do not extend notes this side of this line.

Profile Notes Red. _____ Plotted _____ Job No. _____ Division No. _____ F. B. [illegible] Pg. 57

Date _____ Date _____ Survey of _____

Notes Chkd. _____ Checked _____ Survey By _____ R. E. On _____

No. _____ Date _____ Date _____ Map No. _____ Indexed _____ Date _____

CLAUSEN

LARKIN DR.

EASTBURY AVE.

FROM

EDNA PL. TO CLOVERMEAD ST.

PROFILE AND CROSS SECTION

STATION	B. S.	H. I.	F. S.	ELEV.

HELLSTROM
RIKE
SPRIGGS
ALKIN

NOTE: ANY ADDITIONS OR CHANGES ON THIS SHEET MUST BE MADE OR CIRCLED IN RED INK, WITH DATE AND NAME OF PERSON MAKING CHANGE.

Do not extend notes this side of this line.

PLEASE RETURN TO
LOS ANGELES COUNTY ENGINEER
700 LOS ANGELES COUNTY ENGINEERING BLDG.

761-298 S & E #307—1-56

76L-298 S & E #307—1-56

PLEASE RETURN TO
LOS ANGELES COUNTY ENGINEER
700 LOS ANGELES COUNTY ENGINEERING BLDG.

NOTE: ANY ADDITIONS OR CHANGES ON THIS SHEET MUST BE MADE OR CIRCLED IN RED INK, WITH DATE AND NAME OF PERSON MAKING CHANGE.

Do not extend notes this side of this line.

STATION	B. S.	H. I.	F. S.	ELEV.	EASTBURY AVE.
[illegible]79				[illegible]	ELEV = 517.094 F.S. 1921.96 B.M. AZ-379 EDNA PL. (S. SIDE) AT EASTBURY AVE., BT. SPK. IN CURB, ON E. CURB LINE PROD. OF EASTBURY AVE.
					LT. ℄ RT.
0+82	℄ PROD. EASTBURY AVE. S.			516 3	GUT.
" "	" " " " S.			51[illegible] 74	CURB.
1+00	INTER. ℄ EASTBURY AVE. + EDNA PL.			51[illegible] 8	
				518 1	120' E. ON ℄ EDNA PL.
				5[illegible]	18' S. GUT.
				51[illegible]	" " CURB.
				51[illegible]	" N. GUT.
				5[illegible]	" " CURB
				515 3	120' W. ON EDNA PL.
				514 78	18' S. GUT.
				515 [illegible]2	" " CURB
				514 [illegible]5	" N. GUT.
				515 [illegible]2	" " CURB
				515 75	W. END N.W. C.R. GUT.
				516 [illegible]5	" " " " CURB
				516 [illegible]	N. " " " GUT.

F. B. 1921 Pg. 158 Job No. 2148.34 Division No. 11 Notes Red Date Plotted Date Profile No. X-Sec. No.
Survey of LARKIN DR. Date
Survey by A.N.H. Notes J.C.R. Notes Chkd Date Checked Date
Indexed H. E. OTT Date

76L-298 S & E #307—1-56

PLEASE RETURN TO
LOS ANGELES COUNTY ENGINEER
700 LOS ANGELES COUNTY ENGINEERING BLDG.

NOTE: ANY ADDITIONS OR CHANGES ON THIS SHEET MUST BE MADE OR CIRCLED IN RED INK, WITH DATE AND NAME OF PERSON MAKING CHANGE.

Do not extend notes this side of this line.

STATION	B. S.	H. I.	F. S.	ELEV.	EASTBURY LT.	AVE. (CONT) ℄ RT.
				516 75	N. END N.W. C.R. CURB	
				516 57	" " N.E. " GUT.	
				517 24	" " " CURB	
				516 70	E. " " " GUT.	
				517 35	" " " " CURB	
1+ [illegible]				516 40		℄ [illegible]
T. P.				516 51	T.P.	
4+ 83				517 1		℄
" "				516 85		15' GUT.
" "				517 52		15' CURB
" "				519 4		126'
" "				516 45	15' GUT.	
" "				517 12	15' CURB	
				516 5	126' ±	
T. P.				517 20	T.P.	
				517 52	S. END S.E. C.R. GUT.	
				518 17	" " " " CURB	
				517 66	E. " " " GUT.	
				518 35	" " " " CURB	

Profile Notes Red. Plotted Job No. Division No.
No. Date Date Survey of
Notes Chkd. Checked Survey by
No. Date Date Map No. Indexed F. E. OTT Date

F. B. 1921 PG. 159

76L-298 S & E #307—1-56

PLEASE RETURN TO
LOS ANGELES COUNTY ENGINEER
700 LOS ANGELES COUNTY ENGINEERING BLDG.

NOTE: ANY ADDITIONS OR CHANGES ON THIS SHEET MUST BE MADE OR CIRCLED IN RED INK, WITH DATE AND NAME OF PERSON MAKING CHANGE.

Do not extend notes this side of this line.

STATION	B. S.	H. I.	F. S.	ELEV.		
					LT.	℄
				51[illegible] 81	S. END. S.W. C.R. GUT.	
				51[illegible] [illegible]	" " " " CURB	
				517 00	W. " " " GUT.	
				51[illegible] [illegible]7	" " " " CURB	
9+01.5				517 5		℄
" "				517 8		7'
" "				517 52		15' GUT.
" "				518 17		15' CURB
" "				516 81	15' GUT.	
" "				517 46	15' CURB	
7+43.53	INTER. ℄ EASTBURY AVE. & CLOVERMEAD ST.			51[illegible] [illegible]		
9+70.5	℄ PROD. EASTBURY AVE. TO N.			517 30	GUT.	
" "	"	"	"	517 [illegible]	CURB	
				51[illegible] [illegible]	126' E. ON ℄ CLOVERMEAD ST.	
				51[illegible] [illegible]	15' S. GUT.	
				51[illegible] [illegible]	" " CURB	
				519 [illegible]	" N. GUT.	
				51[illegible] [illegible]3	" " CURB	

F.B. 1921 P. 60 Job No. 2148.34 Division No. 11 Notes Red Plotted Profile
Survey of Date No.
Survey by Notes Checked X-Sec.
Indexed H. E. OTT Date Date No.

76L-298 S & E #307—1-56

PLEASE RETURN TO
LOS ANGELES COUNTY ENGINEER
700 LOS ANGELES COUNTY ENGINEERING BLDG.

NOTE: ANY ADDITIONS OR CHANGES ON THIS SHEET MUST BE MADE OR CIRCLED IN RED INK, WITH DATE AND NAME OF PERSON MAKING CHANGE.

Do not extend notes this side of this line.

STATION	B. S.	H. I.	F. S.	ELEV.	LT. ℄ RT.
				517 15	15' W. ON ℄ CLOVERMEAD ST.-CONC CROSS [illegible]
				517 6	110' " " "
				517 03	15' S. [illegible]
				517 69	" " CURB
				517 17	" N. GUT.
				517 87	" " CURB
				517 4	130' W. ON ℄ CLOVERMEAD ST.
				516 87	15' S. GUT.
				517 54	" " CURB
				517 [illegible]	" N. [illegible]
				517 8[illegible]	" " CURB
B.M. AZ-381				517 99	ELEV.: 517.992 F.B. 1921-97 B.M. AZ-381 CLOVERMEAD ST., (N. SIDE.) AT EASTBURY AVE., BT. SPK. IN CURB, 3' E. OF ℄ PROD. OF EASTBURY AVE.

Profile Notes Red. Plotted Job No. [illegible] Division No. 11 F. B. 1921 Pg. 161

No. Date Notes Chkd. Date Checked Date Survey of Map No. Indexed [illegible] Date

F. B. 1921 PG. 162

Job No. 214834 Division No. 11 Notes Red. Plotted Profile

Survey of [illegible] DR. Date Date No.

Survey by A.N.H. Notes S.C.R. Notes Chkd. Checked X-Sec.

Indexed Date Date Date No.

STATION	B. S.	H. I.	F. S.	ELEV.	

76L-298 S & E #307—1-56

PLEASE RETURN TO

LOS ANGELES COUNTY ENGINEER

700 LOS ANGELES COUNTY ENGINEERING BLDG.

NOTE: ANY ADDITIONS OR CHANGES ON THIS SHEET MUST BE MADE OR CIRCLED IN RED INK, WITH DATE AND NAME OF PERSON MAKING CHANGE.

Do not extend notes this side of this line.

F. B. 1921 PG. 63

Profile Notes Red. Plotted Job No. Division No.

X-Sec. Notes Chkd. Checked Survey by Notes H. E. OTT Date

No. Date Date Map No. Indexed Date

C1214834

LARKIN DR.

HOLLENBECK AVE.
FROM
CLOVERMEAD ST. PROD. EAST,
NORTH TO CYPRESS ST.

PROFILE AND CROSS SECTION

STATION	B. S.	H. I.	F. S.	ELEV.

HELLSTROM
RIKE
SPRIGGS
ALWIN.

NOTE: ANY ADDITIONS OR CHANGES ON THIS SHEET MUST BE MADE OR CIRCLED IN RED INK, WITH DATE AND NAME OF PERSON MAKING CHANGE.

PLEASE RETURN TO
LOS ANGELES COUNTY ENGINEER
700 LOS ANGELES COUNTY ENGINEERING BLDG.

Do not extend notes this side of this line.

76L-298 S & E #307—1-56

76L-298 S & E #307—1-56

PLEASE RETURN TO
LOS ANGELES COUNTY ENGINEER
700 LOS ANGELES COUNTY ENGINEERING BLDG.

NOTE: ANY ADDITIONS OR CHANGES ON THIS SHEET MUST BE MADE OR CIRCLED IN RED INK, WITH DATE AND NAME OF PERSON MAKING CHANGE.

Do not extend notes this side of this line.

F. B. 1921 Pg. 164 | Job No. 2448.34 | Division No. 11 | Notes Red. | Plotted | Profile
Survey of HARRY DR | Notes | Date | Date | No. | X-Sec.
Survey by A. Dill | Notes Chkd. | Checked | No.
Indexed G. E. Ott | Date | Date | Date

STATION	B. S.	H. I.	F. S.	ELEV.	HOLLENBECK AVE.	
					ELEV. 527.8 DIA. B. TE. 25	
B.M. AZ-385				5[illegible] 90	B.M. AZ-385 CLOVERMEAD ST. S. END OF VAL-DE-CAS, 375' PK IN CURB, 3' N. E. & CLOVERMEAD ST. PROD.	
					LT.	RT.
0+00				53[illegible] 1	℄	℄
" "				52[illegible] 7		24' EDGE PAVT.
" "				52[illegible] 0		40' P/L
" "				52[illegible] 8	24' EDGE PAVT.	
" "				52[illegible] 2	40' P/L	
1+00	INTER. ℄ HOLLENBECK AVE. + CLOVERMEAD ST. PROD.			52[illegible] 5	INTER. ℄ HOLLENBECK AVE. + CLOVERMEAD ST. PROD. E.	
" "				52[illegible] 7		24' EDGE PAVT.
" "				53[illegible] 2		40' P/L
" "				529 7	24' EDGE PAVT.	
" "				527 1	40' P/L	
" "				529 1	52' "A" BRK.	
" "				52[illegible] 9	68' TOP CURB ℄ PROD.	CLOVERMEAD ST. E.
" "				52[illegible] 10	" GUT. " "	" " "
				52[illegible] 1	95' W. ON ℄ CLOVERMEAD ST. E.	
				5[illegible] 2	35.5' S. GUT.	
				52[illegible]	" " CURB	
				5[illegible] 3	20.5' N. GUT.	

76L-298 S & E #307—1-56

PLEASE RETURN TO
LOS ANGELES COUNTY ENGINEER
700 LOS ANGELES COUNTY ENGINEERING BLDG.

NOTE: ANY ADDITIONS OR CHANGES ON THIS SHEET MUST BE MADE OR CIRCLED IN RED INK, WITH DATE AND NAME OF PERSON MAKING CHANGE.

Do not extend notes this side of this line.

STATION	B. S.	H. I.	F. S.	ELEV.	HOLLENBECK LT.	AVE. (CONT) RT.
						℄
				527 43	20.5' N. CURB	
2+40.5				530 0		℄
				529 5		24' EDGE [illegible]
" "				530 1		40' P/L
" "				529 5	24' EDGE PRT	
" "				530 0	40' P/L	
" "				529 2	30' ±	
T.P.				529 51	T.P.	
3+50.5				529 3		℄
" "				529 0		24' EDGE P[illegible]
" "				529 3		40' P/L
" "				529 1	27' BRK.	
" "				528 80	30' BEGIN. GUT.	
" "				529 43	30' " CURB	
3+80.5				528 9		℄
"				528 8		32' EDGE [illegible]
" "				528 8		40' P/L
" "				528 8	30' CURB LINE	
" "				527 93	66' GUT.	

Profile Notes Red. Plotted Job No. Division No.
X-Sec. Notes Chkd. Checked Survey by Notes Date
No. Date Date Map No. Indexed H. E. OIL Date

F. B. [illegible] Pg. 165

76L-298 S & E #307—1-56

PLEASE RETURN TO
LOS ANGELES COUNTY ENGINEER
700 LOS ANGELES COUNTY ENGINEERING BLDG.

NOTE: ANY ADDITIONS OR CHANGES ON THIS SHEET MUST BE MADE OR CIRCLED IN RED INK, WITH DATE AND NAME OF PERSON MAKING CHANGE.

Do not extend notes this side of this line.

STATION	B. S.	H. I.	F. S.	ELEV.	HOLLENBECK LT.	AVE (CONT.) RT.
3+80.5				528.65	66' CURB	
B.M.AZ-374				5[illegible]36	B.M.AZ-374-ELEV.= 529.352 F.B. 1921-95 CYPRESS ST. & HOLLENBECK AVE., S.W. COR., [illegible]	

F. B. 1921 PG. 166 Job No. 214834 Division No. 11 Notes Red ____ Plotted ____ Profile ____
Survey of LARKIN DR. Date ____ Date ____ No. ____
Survey by A.N.H. Notes J.C.R. Notes Chkd. ____ Checked ____ X-Sec. ____
Indexed ____ Date ____ Date ____ Date ____ No. ____

Profile Notes Red. Plotted Job No. Division No. F. B. 1721 Pg. 167

X-Sec. Notes Chkd. Checked Survey by H. E. OTT Date

Date Date Map No. Indexed Date

C.1.2148.34

LARKIN DR.

EDNA PL.

FROM

FIRST B.C. WEST OF EASTBURY AVE.

TO HOLLENBECK AVE.

PROFILE AND CROSS SECTION

NOTE- NO EXISTING M.H. AT W. BDRY. SHOWN ON S.S. DISTRICT MAP-LARKIN DR. C.1.2148.34

(ON EDNA PL. TO WEST)

HELLSTROM
PIKE
SPRIGGS
ALWIN.

STATION	B. S.	H. I.	F. S.	ELEV.

NOTE: ANY ADDITIONS OR CHANGES ON THIS SHEET MUST BE MADE OR CIRCLED IN RED INK, WITH DATE AND NAME OF PERSON MAKING CHANGE.

PLEASE RETURN TO
LOS ANGELES COUNTY ENGINEER
700 LOS ANGELES COUNTY ENGINEERING BLDG.

Do not extend notes this side of this line.

76L-298 S & E #307—1-56

298 S & E #307—1-56

PLEASE RETURN TO
LOS ANGELES COUNTY ENGINEER
LOS ANGELES COUNTY ENGINEERING BLDG.

NOTE: ANY ADDITIONS OR CHANGES ON THIS SHEET MUST BE MADE OR CIRCLED IN RED INK, WITH DATE AND NAME OF PERSON MAKING CHANGE.

Do not extend notes this side of this line.

STATION	B. S.	H. I.	F. S.	ELEV.	EDNA	PL. (CONT.)
					ELEV. = 517.094	F.B. 1921-96 EDNA PL.
B.M. AZ-379				517.09	B.M. AZ-379 (S. SIDE) AT EASTBURY ST. BT. SPK. IN CURB, ON E. CURB LINE, PROD. OF EASTBURY AVE.	
					LT.	RT.
1+00 1st	B.C. W. OF EASTBURY AVE.			514.6		
				514.15		18' GUT.
				514.80		18' CURB.
				5[illegible].2		146'±
				514.20	18' GUT.	
				51[illegible].87	18' CURB	
				51[illegible].8		
2+63.24	INTER. ℄ EDNA PL. + EASTBURY AVE.			51[illegible].8	INTER. ℄ EDNA PL. + EASTBURY AVE.	
" "				51[illegible].3		18' GUT. ON PROD. EASTBURY AVE.
" "				51[illegible].80		18' CURB " "
				5[illegible].4	W. END N.W. C.R. GUT.	
				5[illegible].4	" " " " CURB	
				51[illegible].8	N " " " GUT.	
				51[illegible].3	" " " " CURB	
				51[illegible].7	N[illegible] N.E. " GUT.	
				51[illegible].3	" " " " CURB	
				51[illegible].1	E[illegible] " " " GUT.	
				51[illegible].5	" " " " CURB	

F. B. 1921 PG. 168

Job No. [illegible]834 Division No. 11 Notes Red. Plotted Profile

Survey of LARKIN DR. Date Date No. X-Sec.

Survey by A.N.H. Notes J.C.R. Notes Checked Checked No.

Indexed H. E. Ott Date Date Date

76L-298 S & E #307—1-56

PLEASE RETURN TO
LOS ANGELES COUNTY ENGINEER
700 LOS ANGELES COUNTY ENGINEERING BLDG.

NOTE: ANY ADDITIONS OR CHANGES ON THIS SHEET MUST BE MADE OR CIRCLED IN RED INK, WITH DATE AND NAME OF PERSON MAKING CHANGE.

Do not extend notes this side of this line.

STATION	B. S.	H. I.	F. S.	ELEV.	EDNA LT	PL. (CONT.) ℄ RT.
				516 38	18' N. ON ℄ EASTBURY AVE.	CONC CROSS GUT.
				516 8	100' " " " "	"
				516 61	15' E. GUT.	
				517 28	" " CURB	
				516 16	" W. GUT.	
				516 83	" " CURB	
T. P.				517 09	T.P.	
3+89				518 1		℄
				517 5		18' GUT.
" "				518 14		18' CURB
" "				518 5		14[illegible]
" "				517 6	18' GUT.	
" "				518 20	18' CURB	
" "				5[illegible]4	93' ±	
5+20.23	INTER. ℄ EDNA PL. + HEATHDALE AVE.			[illegible]4	INTER. ℄ EDNA PL. + HEATHDALE AVE.	
				518 [illegible]		ON ℄ P[illegible] 18' GUT. HEATH D[illegible]
				51[illegible]60		18' CURB "
T. P.				5[illegible]	T.P.	

Profile Notes Red. Plotted Job No. Division No. F. B. Pg. 67

X-Sec. Notes Chkd. Checked Survey by Notes Date

No. Date Date Map No. Checked H. E. OTT Date

76L-298 S & E #307—1-56

PLEASE RETURN TO
LOS ANGELES COUNTY ENGINEER
700 LOS ANGELES COUNTY ENGINEERING BLDG.

NOTE: ANY ADDITIONS OR CHANGES ON THIS SHEET MUST BE MADE OR CIRCLED IN RED INK, WITH DATE AND NAME OF PERSON MAKING CHANGE.

Do not extend notes this side of this line.

STATION	B. S.	H. I.	F. S.	ELEV.	EDNA	PL (CONT.)
					[illegible]	℄ RT
				518 54	W. END V.W. C.R. GUT.	
				519 23	" " " " CURB	
				[illegible] 15	N. " " " GUT.	
				[illegible] 10	" " " " CURB	
				[illegible] 23	" " N.E. " GUT.	
				[illegible] 28	" " " " CURB	
				[illegible]	[illegible] " " " GUT.	
				[illegible]	" " " " CURB	
				519 10	18' N. ON ℄ HEATHDALE AVE. CONC. CROSS GUTTER	
				[illegible] 5	100' " " " " "	
				[illegible] 31	18' E. GUT.	
				[illegible] 76	" " CURB	
				[illegible]	" W. GUT.	
				[illegible]	" " CURB	
6+51				[illegible] 7		℄
" "				[illegible]		18' GUT.
" "				[illegible] 28		18' CURB
				[illegible]		146'±

F. B. 1921 Pg. 170

Job No. 214834 Division No. 11 Notes Red. Plotted Profile

Survey of LARKIN DR. Date Date No.

Survey by A.M.H. Notes J.C.R. Notes Chkd. Checked X-Sec.

Indexed H. E. OTT Date Date Date No.

76L-298 S & E #307—1-56

PLEASE RETURN TO
LOS ANGELES COUNTY ENGINEER
700 LOS ANGELES COUNTY ENGINEERING BLDG.

NOTE: ANY ADDITIONS OR CHANGES ON THIS SHEET MUST BE MADE OR CIRCLED IN RED INK, WITH DATE AND NAME OF PERSON MAKING CHANGE.

Do not extend notes this side of this line.

STATION	B. S.	H. I.	F. S.	ELEV.	EDNA LT.	PL. (CONT RT.
					℄	
6+51				520 4	18' GUT.	
				521 01	18' CURB	
"				522 8	93'±	
T. P.				522 60	T.P.	
7+91.48	INTER. ℄ EDNA PL. & LARKIN DR.			522 3	INTER. ℄ EDNA PL. & LARKIN DR.	
" "				521 9		18' GUT. ℄ PRID LARK
" "				522 57		18' [illegible]
				521 36	W. END N.W. C.R. GUT.	
				522 04	" " " " CURB	
				521 72	N. " " " GUT.	
				522 40	" " " " CURB	
				522 30	" " N.E. " GUT.	
				522 96	" " " " CURB	
				522 37	E. " " " GUT.	
				523 03	" " " " CURB	
				521 97	18' N. ON ℄ LARKIN DR. CONC CROSS	
				522 7	100' " " " "	"
				522 47	18' E. GUT.	
				522 08	" CURB	

Profile Notes Red. Plotted Job No. Division No. F. Pg.

X-Sec. Notes Chkd. Checked Survey by Notes

No. Date Date Map No. Indexed H. E. OTT

76L-298 S & E #307—1-56

PLEASE RETURN TO
LOS ANGELES COUNTY ENGINEER
700 LOS ANGELES COUNTY ENGINEERING BLDG.

NOTE: ANY ADDITIONS OR CHANGES ON THIS SHEET MUST BE MADE OR CIRCLED IN RED INK, WITH DATE AND NAME OF PERSON MAKING CHANGE.

Do not extend notes this side of this line.

STATION	B. S.	H. I.	F. S.	ELEV.	EDNA	PL. (CONT.)
						℄
				5[illegible] 18	18' W. GUT.	
				5[illegible]	" " CURB	
9+10.5				5[illegible] 7		℄
"				5[illegible] 2		18' GUT.
"				5[illegible]		18' CURB
				5[illegible] 6		150'±
"				5[illegible]	18' GUT.	
"				5[illegible]	18' CURB	
"				52[illegible] 3	150'±	
T.P.				52[illegible] 62	T.P.	
10+31				525 2		℄
"				52[illegible] 2		18' GUT.
"				52[illegible] 0		18' CURB
"				5[illegible] 1		150'±
				524 65	18' GUT.	
				52[illegible] 27	18' CURB	
				528 8	150'±	
				52[illegible] 3	W. END N.W. C.R. GUT.	
				52[illegible] 0	" " " " CURB	

F. B. 1921 Pg. 172

Job No. 2[illegible] Division No. 11 Notes Red. Plotted Profile

Survey of [illegible] Date Date No.

Survey by [illegible] Notes J.C.S. Notes Chkd. Checked X-Sec.

Indexed [illegible] Date Date No.

76L-298 S & E #307—1-56

PLEASE RETURN TO
LOS ANGELES COUNTY ENGINEER
700 LOS ANGELES COUNTY ENGINEERING BLDG.

NOTE: ANY ADDITIONS OR CHANGES ON THIS SHEET MUST BE MADE OR CIRCLED IN RED INK, WITH DATE AND NAME OF PERSON MAKING CHANGE.

Do not extend notes this side of this line.

STATION	B. S.	H. I.	F. S.	ELEV.	EDNA PL. (CONT.	
					LT.	RT.
					℄	
				527 96	N. END N.W. C.R. GUT.	
				528 59	" " " " CURB	
				528 00	S. " S.W. " GUT.	
				528 65	" " " " CURB	
				525 88	W. " " " GUT.	
				526 53	" " " " CURB	
11+-07				527 8		ON W. CURB LINE OF ℄ HOLLENBECK AVE.
B.M. AZ-377				522 [illegible]	B.M. AZ-377 - ELEV. = 522.58 F.B. [illegible] EDNA PL. (S. SIDE) AT LARKIN DR, BT. [illegible] CURB, 3' E. OF ℄ PROJ. OF LARKIN DR.	

Profile Notes Red. ____ Plotted ____ Job No. ____ Division No. ____

X-Sec. Notes Chkd. ____ Checked ____ Survey by ____ Notes Chkd. ____ Date ____

No. ____ Date ____ Map No. ____ Indexed ____ Date ____

F. B. 1722 Pg. 173

F. B. 1921 Pg. 174 Job No. 214834 Division No. 11 Notes Red. Plotted Profile

Survey of LARKIN D.R. Date Date No.

Survey by A.N.H. Notes J.C.R. Notes Chkd. Checked X-Sec.

Indexed Date Date Date No.

STATION	B. S.	H. I.	F. S.	ELEV.

Do not extend notes this side of this line.

PLEASE RETURN TO
LOS ANGELES COUNTY ENGINEER
700 LOS ANGELES COUNTY ENGINEERING BLDG.

NOTE: ANY ADDITIONS OR CHANGES ON THIS SHEET MUST BE MADE OR CIRCLED IN RED INK, WITH DATE AND NAME OF PERSON MAKING CHANGE.

76L-298 S & E #307—1-56

Profile Notes Red. Plotted Job No. Division No. F. B. 1921 PG. 170

X-Sec. Notes Chkd. Checked Survey by Notes Date

No. Date Date Map No. Indexed N. E. OTT Date

C.I. 214834

LARKIN DR

RINARD AVE.
FROM
CLOVERMEAD ST. E. TO END OF STREET

PROFILE

STATION	B. S.	H. I.	F. S.	ELEV.

HELLSTROM
RIKE
SPRIGGS
ALWIN

NOTE: ANY ADDITIONS OR CHANGES ON THIS SHEET MUST BE MADE OR CIRCLED IN RED INK, WITH DATE AND NAME OF PERSON MAKING CHANGE.

PLEASE RETURN TO
LOS ANGELES COUNTY ENGINEER
700 LOS ANGELES COUNTY ENGINEERING BLDG.

Do not extend notes this side of this line.

76L-298 S & E #307—1-56

76L-298 S & E #307—1-56

PLEASE RETURN TO
LOS ANGELES COUNTY ENGINEER
700 LOS ANGELES COUNTY ENGINEERING BLDG.

NOTE: ANY ADDITIONS OR CHANGES ON THIS SHEET MUST BE MADE OR CIRCLED IN RED INK, WITH DATE AND NAME OF PERSON MAKING CHANGE.

Do not extend notes this side of this line.

F.B. 1921 PG. 176 | Job No. 214834 | Division No. 11 | Notes Red | Plotted | Profile
Survey of LARSKIN AVE. | Date | Date | No.
Survey by A.N.H. | Notes J.C.R. | Notes Chkd. | Checked | X-Sec.
Indexed d.E. Ott | Date | Date | Date | No.

STATION	B. S.	H. I.	F. S.	ELEV.			
					ELEV.=527.80 F.B. 1921-95		
B.M. AZ-385				527.80	B.M. AZ-385		
					LT.	℄	RT.
1+00	INTER. ℄ RINARD AVE. + CLOVERMEAD ST. E.			[illegible]	INTER. ℄ RINARD AVE. + CLOVERMEAD ST. E.		
				[illegible]	℄ PROD. RINARD AVE. S.		GUT. (GUTTER IN DRWY.)
				[illegible]	" " " "		CURB
				[illegible]	E. END N.E. C.R.		GUT.
				[illegible]	" " " "		CURB
				[illegible]	N. " " "		GUT.
				[illegible]	" " " "		CURB
				[illegible]	" " N.W. "		GUT.
				[illegible]	" " " "		CURB
				[illegible]	W. " " "		GUT.
				[illegible]	" " " "		CURB
1+13				[illegible]		℄ +	CONC. CROSS GUTTER
2+50				[illegible]		℄	
2+78				[illegible]		℄	PROD. GUT.
" + "				[illegible]		℄	" CURB
					ELEV.=526.833 F.B. 1921-99 RINARD AVE.		
B.M. AZ-384				[illegible]	B.M. AZ-384 N. END OF CAL-DE-SAC AND 195'± N. OF CLOVERMEAD ST. E., ℄, BT. SPK. IN CURB, 3' E. OF ℄ PROD., OF RINARD AVE.		

Profile Notes Red. Plotted. Job No. Division No. F. B. 1941 Pg. 177

X-Sec. Notes Chkd. Checked Survey by Notes Date

No. Date Date Map No. Date

C.I. 2148.34

LARKIN DR.

CLOVERMEAD ST. WEST.
FROM
EASTBURY AVE. TO LARKIN DR.
AND CLOVERMEAD ST. EAST
TO END OF ST.

PROFILE AND CROSS SECTION

STATION	B. S.	H. I.	F. S.	ELEV.
			HELLSTROM RIKE SPRIGGS ALWIN.	

NOTE: ANY ADDITIONS OR CHANGES ON THIS SHEET MUST BE MADE OR CIRCLED IN RED INK, WITH DATE AND NAME OF PERSON MAKING CHANGE.

PLEASE RETURN TO
LOS ANGELES COUNTY SURVEYOR
726 LOS ANGELES COUNTY ENGINEERING BLDG.

Do not extend notes this side of this line.

76L298 S & E #307 9-54

76L298 S & E #307 9-54

PLEASE RETURN TO
LOS ANGELES COUNTY SURVEYOR
726 LOS ANGELES COUNTY ENGINEERING BLDG.

NOTE: ANY ADDITIONS OR CHANGES ON THIS SHEET MUST BE MADE OR CIRCLED IN RED INK, WITH DATE AND NAME OF PERSON MAKING CHANGE.

Do not extend notes this side of this line.

F. B. 1921 Pg. 178 | Job No. 24834 | Division No. 11 | Notes Red. | Plotted | Profile
Survey of LARKIN DR. | Notes J.C.R. | Date | Date | No.
Survey by A.N.H. | Notes | Notes Chkd. | Checked | X-Sec.
Indexed | Date | Date | Date | No.

STATION	B. S.	H. I.	F. S.	ELEV.		
CLOVERMEAD ST. + EASTBURY AVE. SEE PAGES 159 + 160 FOR CURB RETURNS AT INTER. EASTBURY AVE. + CLOVERMEAD ST.						
SEE PAGE 152 FOR CURB RETURNS AT INTER. CLOVERMEAD + HEATHSDALE AVE.						
SEE PAGE 138 FOR CURB RETURNS AT INTER. CLOVERMEAD ST. + LARKIN DR.						
SEE PAGE 164 FOR ℄ SHOT + CURB + GUTTER SHOTS AT END OF STREET OF CLOVERMEAD ST. E.						
SEE PAGE-176 FOR CURB RETURNS AT INTER. CLOVERMEAD ST. E. + RINARD AVE.				ELEV.		

Profile Notes Red. Plotted Job No. Division No. F. B. 1921 Pg. 179

X-Sec. Notes Chkd. Checked Survey by

No. Date Date Map No. Indexed Date

C.1.2140.51

LARKIN DR.

CYPRESS ST.

CYPRESS ST.-ELEVATIONS OF CURB RETURNS AT INTER. CYPRESS ST. AND HEATHDALE AVE.

ELEV.

F. B.

H. I.

B. B.

STATION

HELLSTROM
RIKE
SPRIGGS
ALWIN.

NOTE: ANY ADDITIONS OR CHANGES ON THIS SHEET MUST BE MADE OR CIRCLED IN RED INK, WITH DATE AND NAME OF PERSON MAKING CHANGE.

PLEASE RETURN TO
LOS ANGELES COUNTY SURVEYOR
726 LOS ANGELES COUNTY ENGINEERING BLDG.

Do not extend notes this side of this line.

76L298 S & E #307 9-54

F. B. 1921 Pg. 180

Job No. 214834 Division No. 11 Notes Red. Plotted Profile

Survey of LARKIN DR. Date Date No.

Survey by A.N.H. Notes J.C.R Notes Chkd. Checked X-Sec.

Indexed Date Date Date No.

76L298 S & E #307 9-54

PLEASE RETURN TO

LOS ANGELES COUNTY SURVEYOR

726 LOS ANGELES COUNTY ENGINEERING BLDG.

NOTE: ANY ADDITIONS OR CHANGES ON THIS SHEET MUST BE MADE OR CIRCLED IN RED INK, WITH DATE AND NAME OF PERSON MAKING CHANGE.

Do not extend notes this side of this line.

STATION	B. S.	H. I.	F. S.	ELEV.	

SEE PAGE-154 FOR CURB ELEV. RETURNS AT INTER. CYPRESS ST. & HEATHDALE AVE.

Notes Ck'd by _____ Survey of _____ F.B. _____ Pg. _____

Map No. _____ JN 2148.34 Tape _____ Std. _____ °F

Office Work _____ Surveyed by A.N. HELLSTROM

Checked _____ Notes DEC 2 3 60 Date _____ H.E. OH

C.I. # 2148.34

LARKIN DRIVE S.S. DIST.

CONC. CURBS & GUTTERS, CONC. CROSS DRAINS & CONC. WALKS. ALSO RADII OF CURB RETURNS

A.N. HELLSTROM
J.C. RIKE
H.H. SPRIGGS
G.P. ALWIN

Note: Any Additions or Changes on This Sheet Must Be Made or Ended In Red Ink With Date and Name of Person Making Change.

Do not extend notes this side of this line.

RETURN TO
LOS ANGELES COUNTY ENGINEER
700 LOS ANGELES COUNTY ENGINEERING BLDG.

768093 CE #247—7-59

2

F. B. 1921 PG. 182

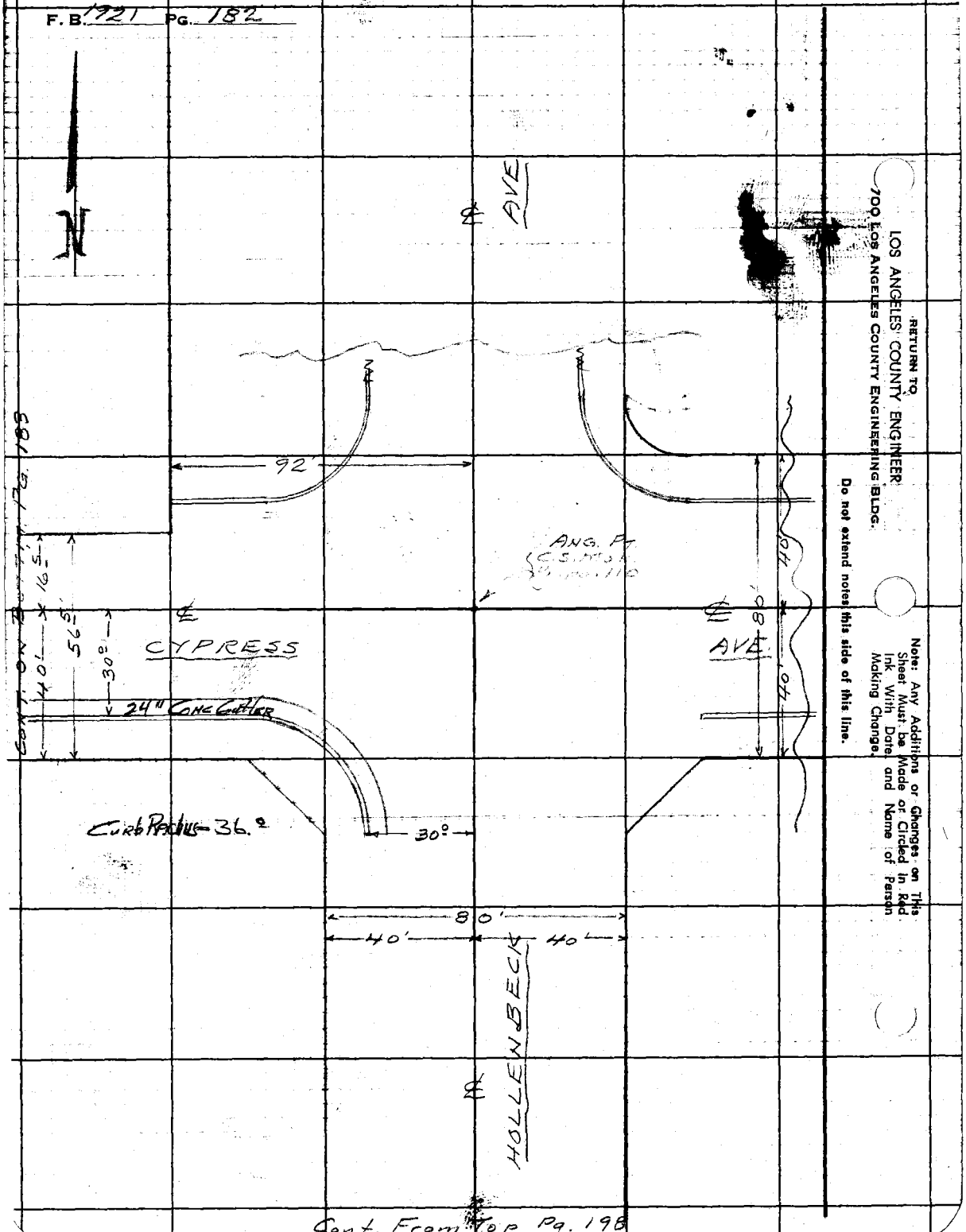

RETURN TO
LOS ANGELES COUNTY ENGINEER
700 LOS ANGELES COUNTY ENGINEERING BLDG.

Do not extend notes this side of this line.

Note: Any Additions or Changes on This Sheet Must be Made or Circled in Red Ink With Date and Name of Person Making Change.

76F3098 CE #247—3-57

RETURN TO
LOS ANGELES COUNTY ENGINEER
700 LOS ANGELES COUNTY ENGINEERING BLDG.

Note: Any Additions or Changes on This Sheet Must be Made or Circled In Red Ink With Date and Name of Person Making Change.

Do not extend notes this side of this line.

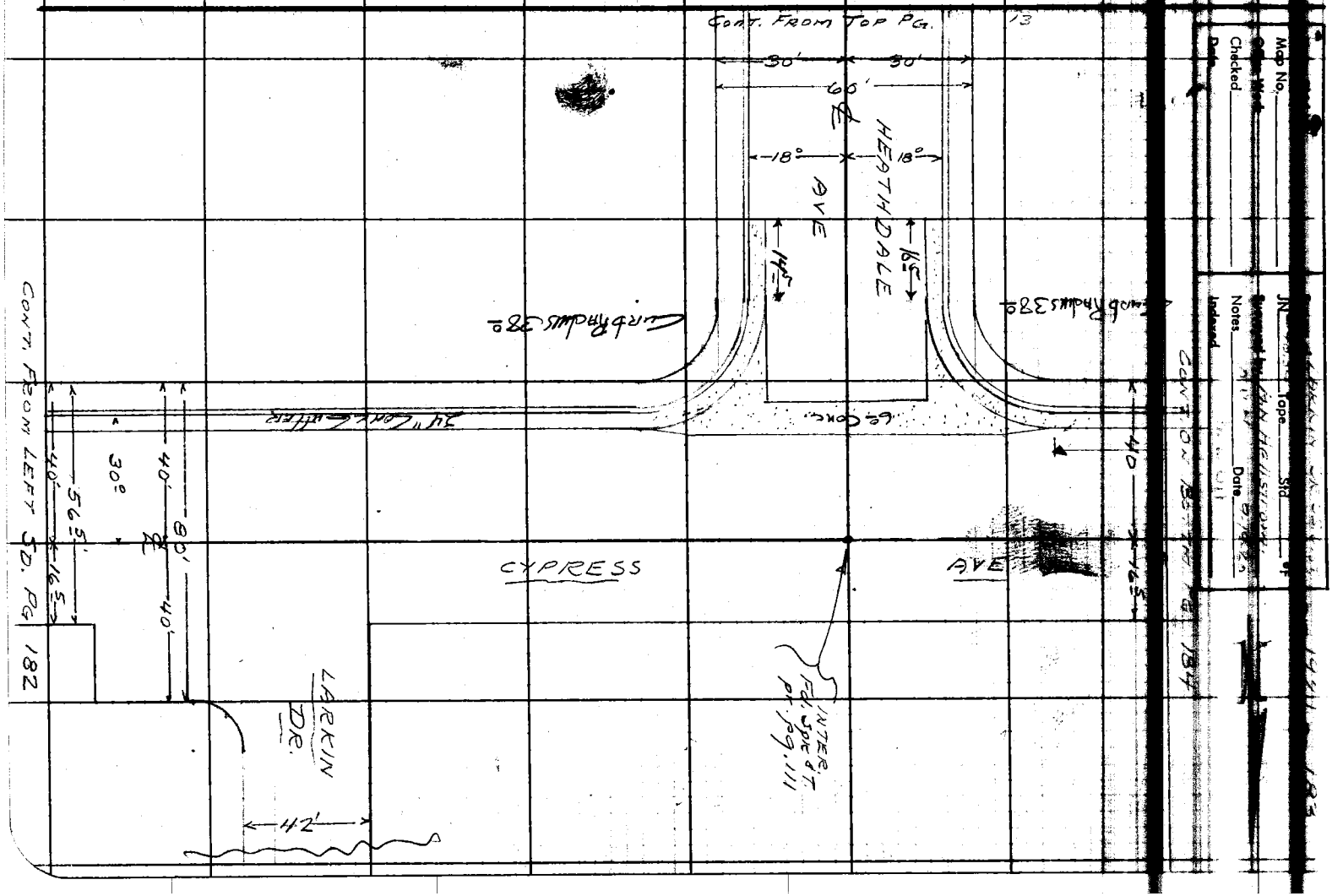

4

F.B. 1921 Pg. 184

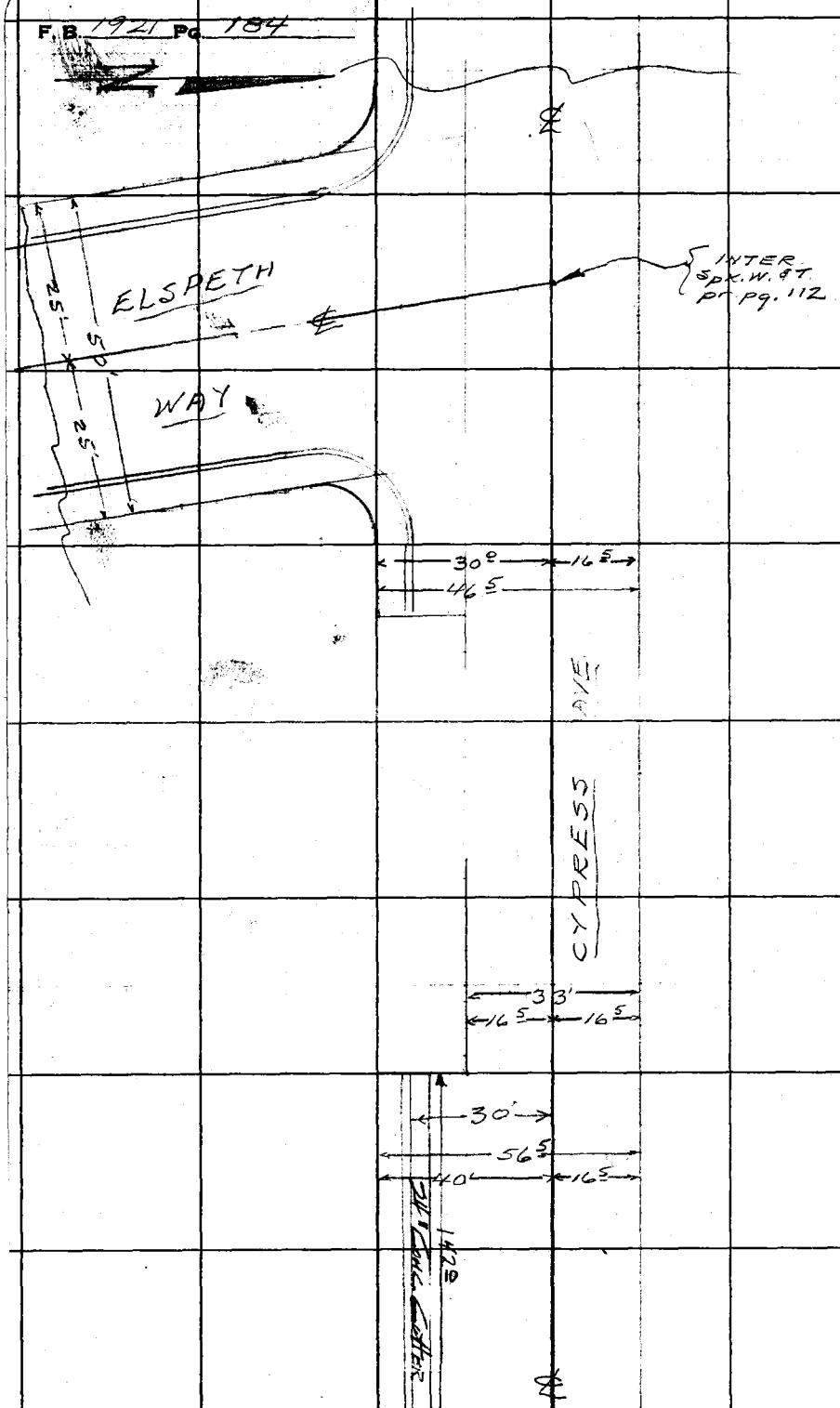

RETURN TO
LOS ANGELES COUNTY ENGINEER
700 LOS ANGELES COUNTY ENGINEERING BLDG.

Do not extend notes this side of this line.

Note: Any Additions or Changes on This Sheet Must be Made or Circled in Red Ink With Date and Name of Person Making Change.

CONT. FROM TOP PG. 183

763098 CE #247—7-53

RETURN TO
LOS ANGELES COUNTY ENGINEER
700 LOS ANGELES COUNTY ENGINEERING BLDG.

Note: Any Additions or Changes on This Sheet Must be Made or Circled in Red Ink With Date and Name of Person Making Change.

Do not extend notes this side of this line.

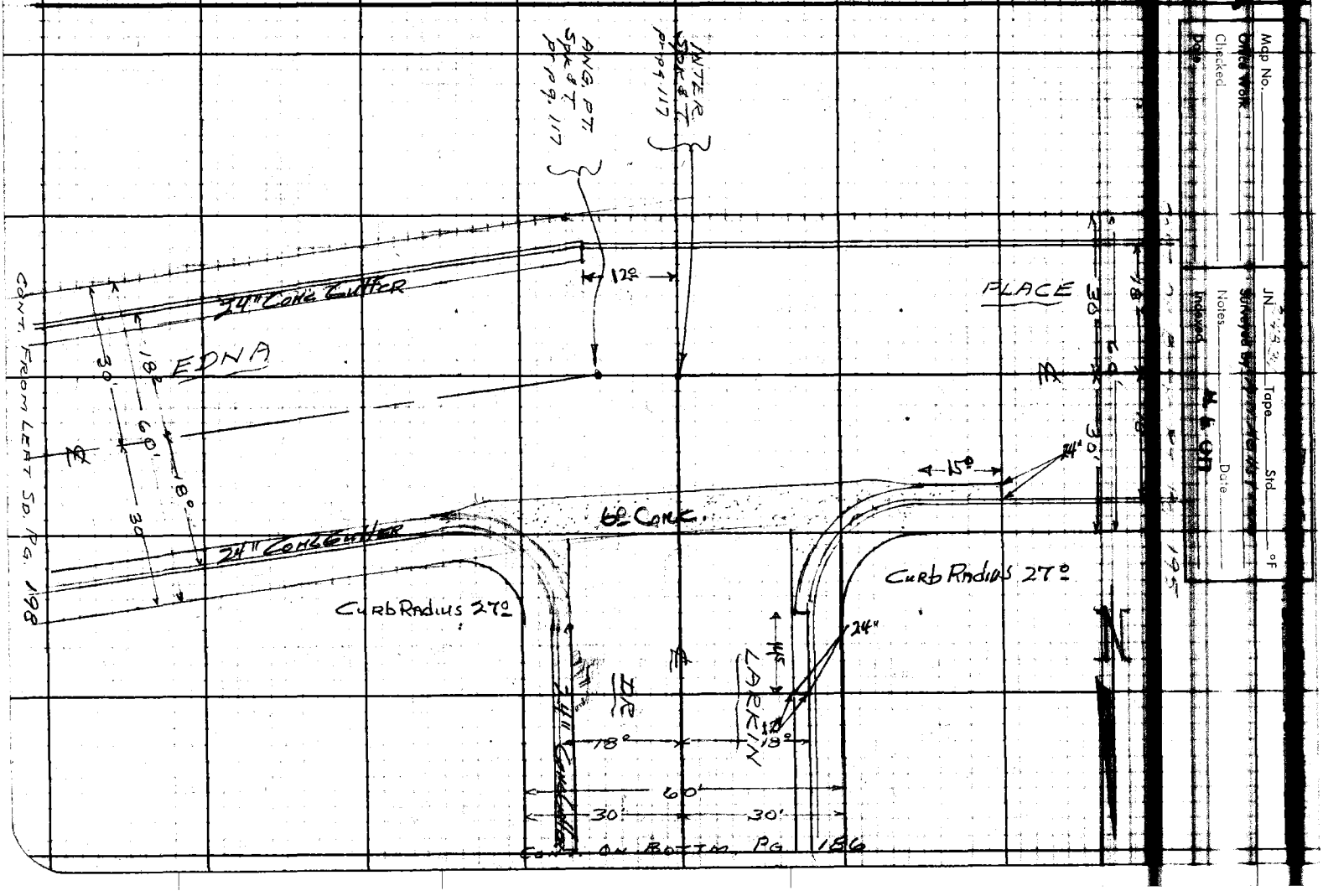

6

F.B. 1921 PG. 186

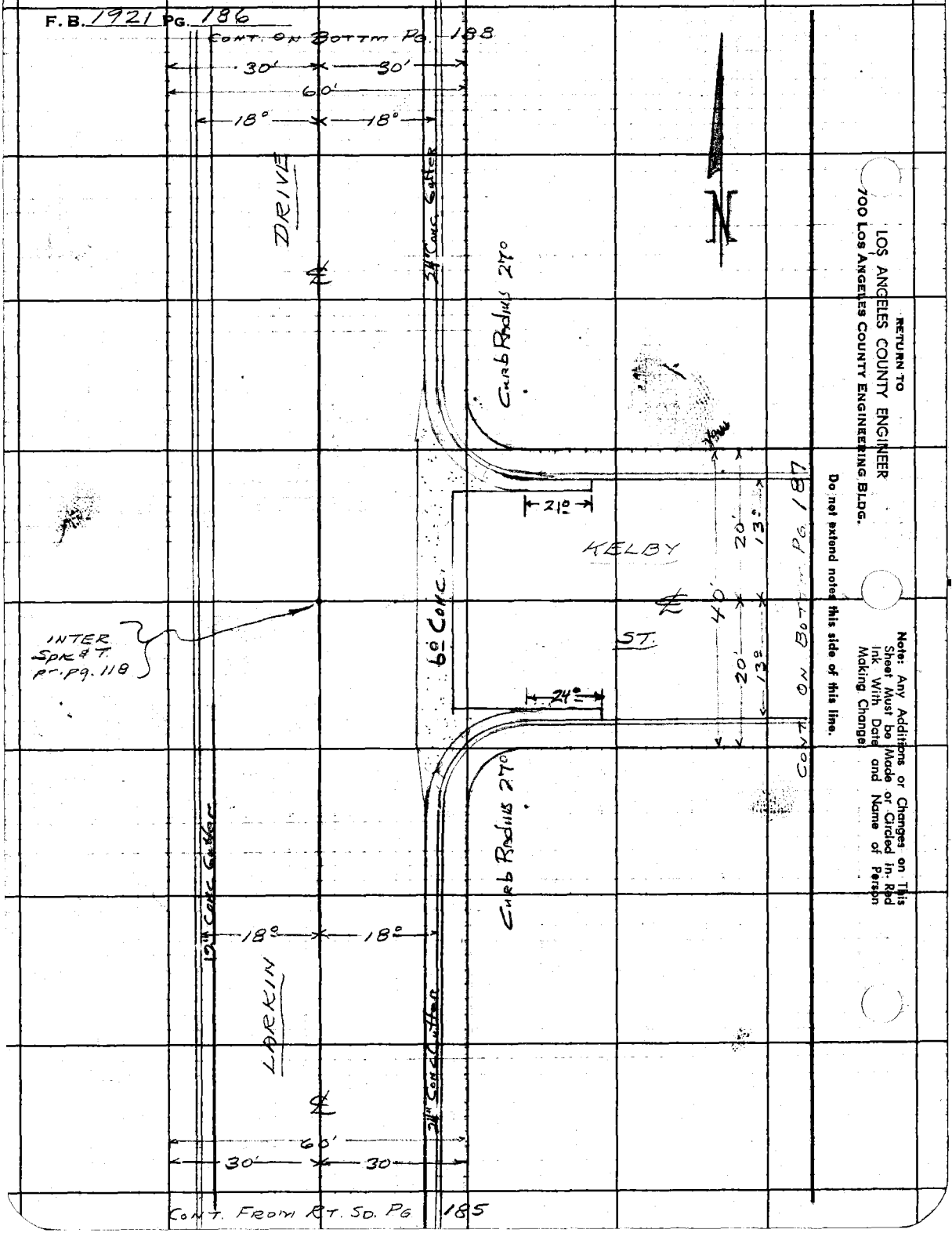

RETURN TO
LOS ANGELES COUNTY ENGINEER
700 LOS ANGELES COUNTY ENGINEERING BLDG.

Do not extend notes this side of this line.

Note: Any Additions or Changes on This Sheet Must be Made or Circled in Red Ink With Date and Name of Person Making Change

Map No.	JN 2148.30 Tape Std °F
Office Work	Surveyed by [illegible]
Checked	Notes Date
Date	Indexed H. E. OTT

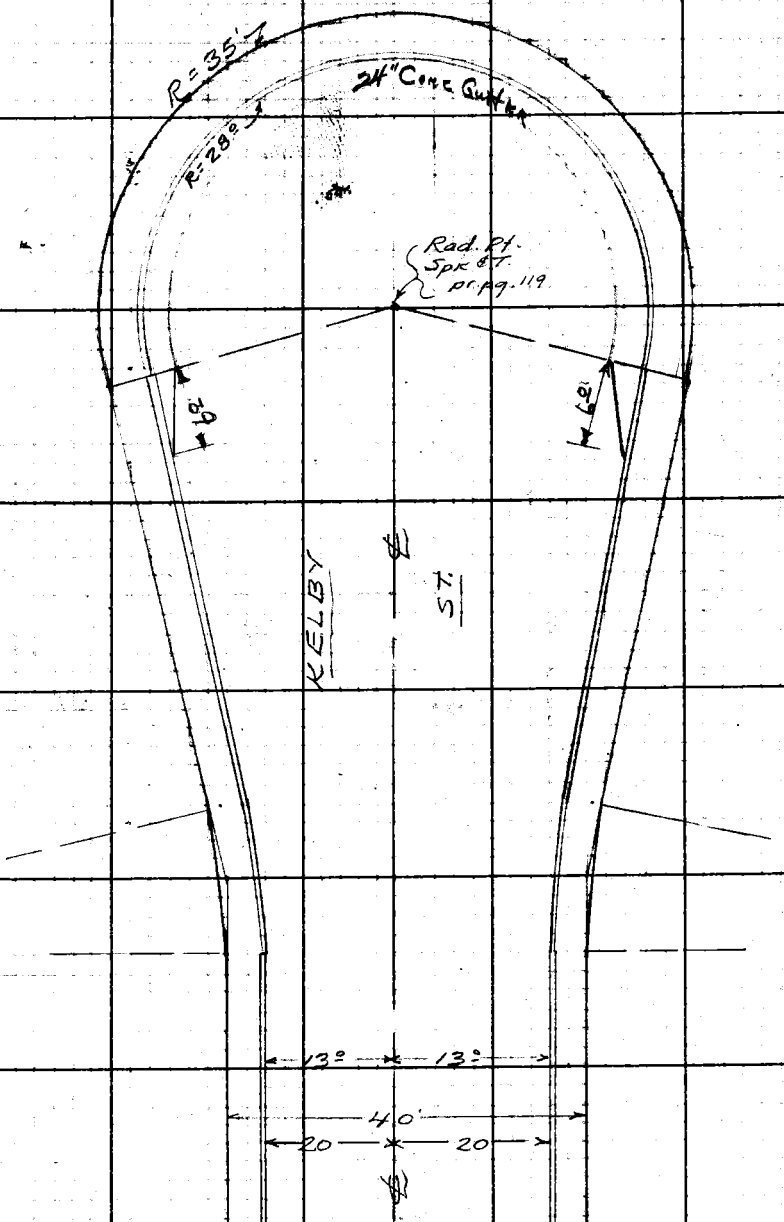

CONT. FROM RT. SD. PG. 186

Note: Any Additions or Changes on This Sheet Must Be Made or Circled in Red Ink With Date and Name of Person Making Change.

Do not extend notes this side of this line.

RETURN TO
LOS ANGELES COUNTY ENGINEER
700 LOS ANGELES COUNTY ENGINEERING BLDG.

763098 CE #247—7-53

8

CONT. ON BOTTM. PG. 190

F. B. 1921 PG. 188

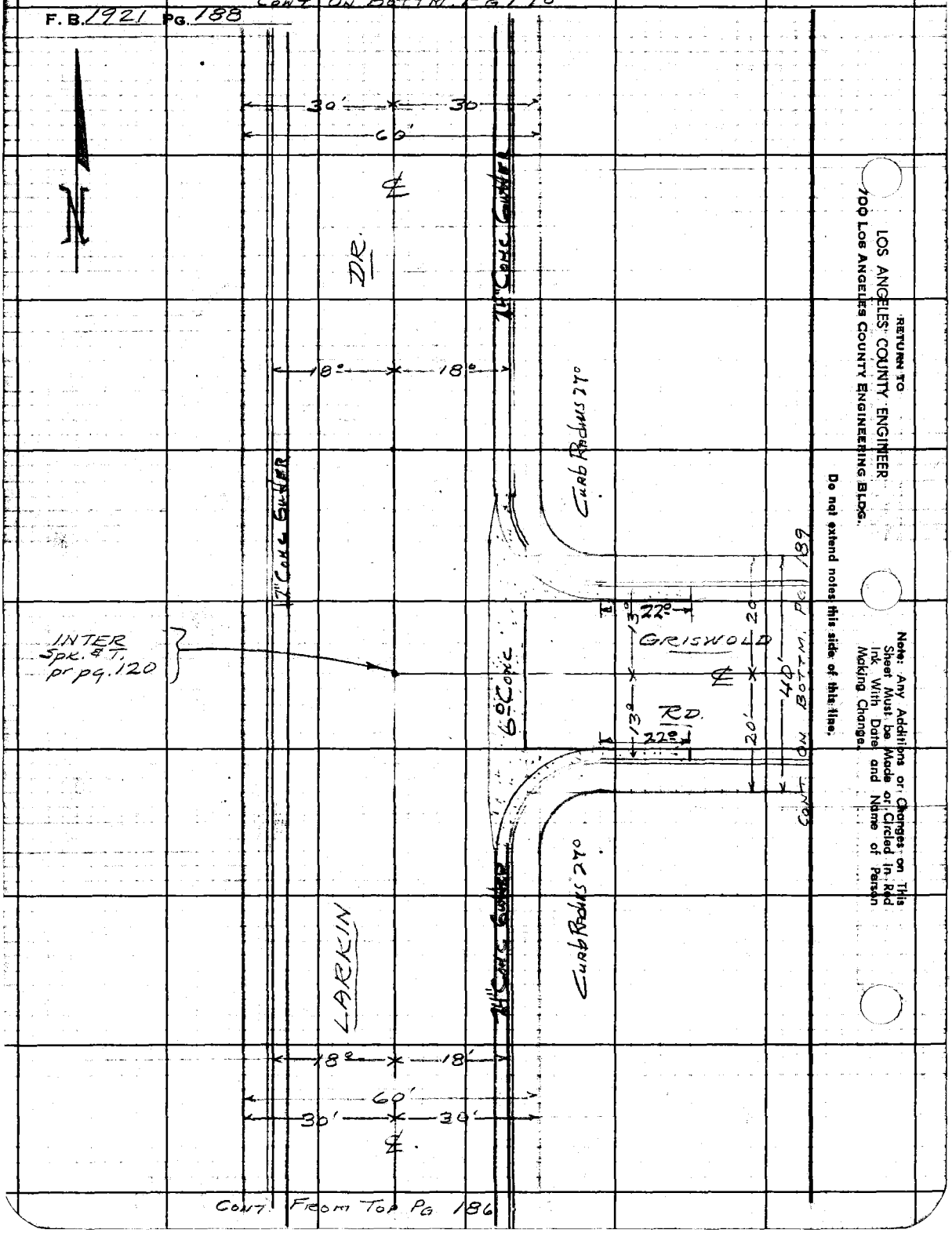

RETURN TO
LOS ANGELES COUNTY ENGINEER
100 LOS ANGELES COUNTY ENGINEERING BLDG.

Do not extend notes this side of this line.

Note: Any Additions or Changes on This Sheet Must be Made or Circled in Red Ink With Date and Name of Person Making Change.

Map No.	JN 18.54 Tape Std °F
Office Work	Surveyed by A.N. Hellstrom
Checked	Notes A.N.H. Date 9-19-7
Date	Indexed

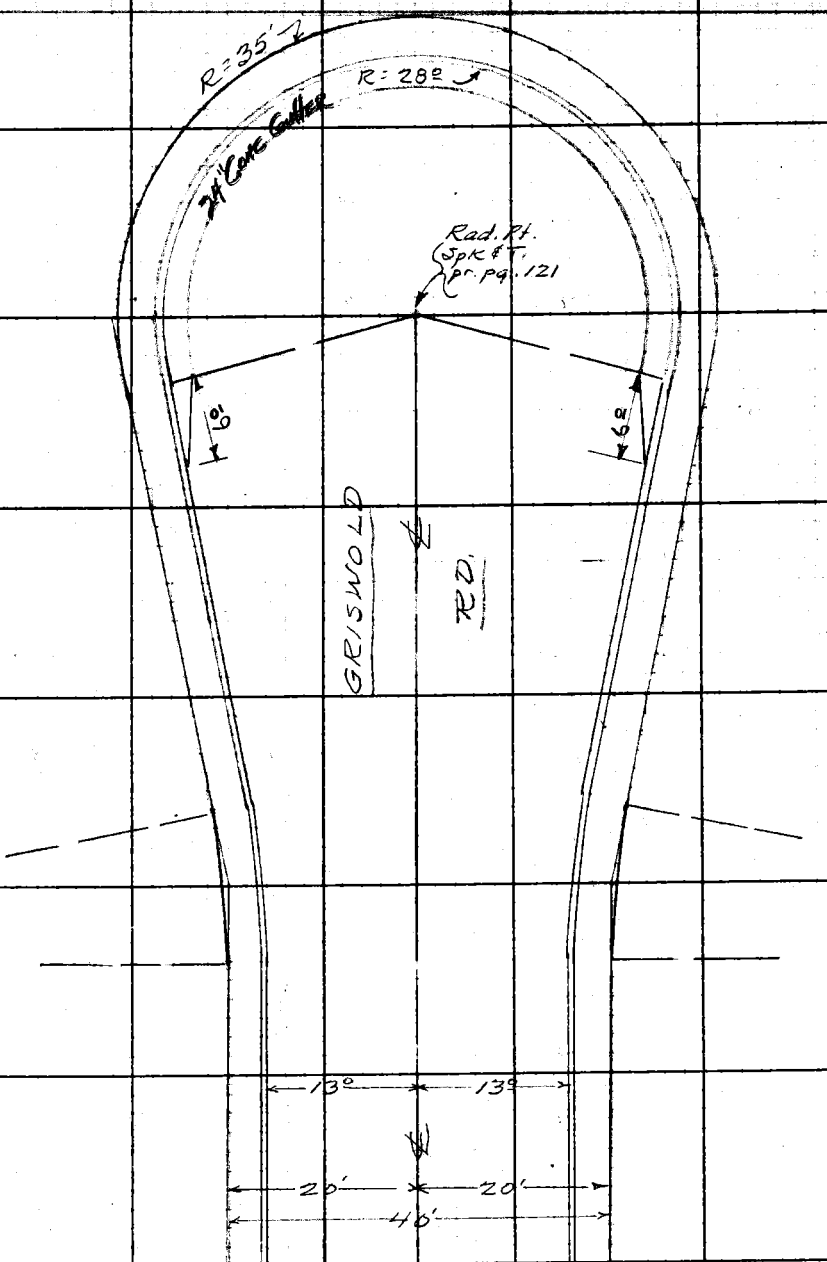

CONT. FROM RIGHT SD. PG. 188

Note: Any Additions or Changes on This Sheet Must be Made or Circled in Red Ink With Date and Name of Person Making Change.

Do not extend notes this side of this line.

RETURN TO
LOS ANGELES COUNTY ENGINEER
700 LOS ANGELES COUNTY ENGINEERING BLDG.

76F3098 CE #247—3-57

10

F. B. 1921 Pg. 190

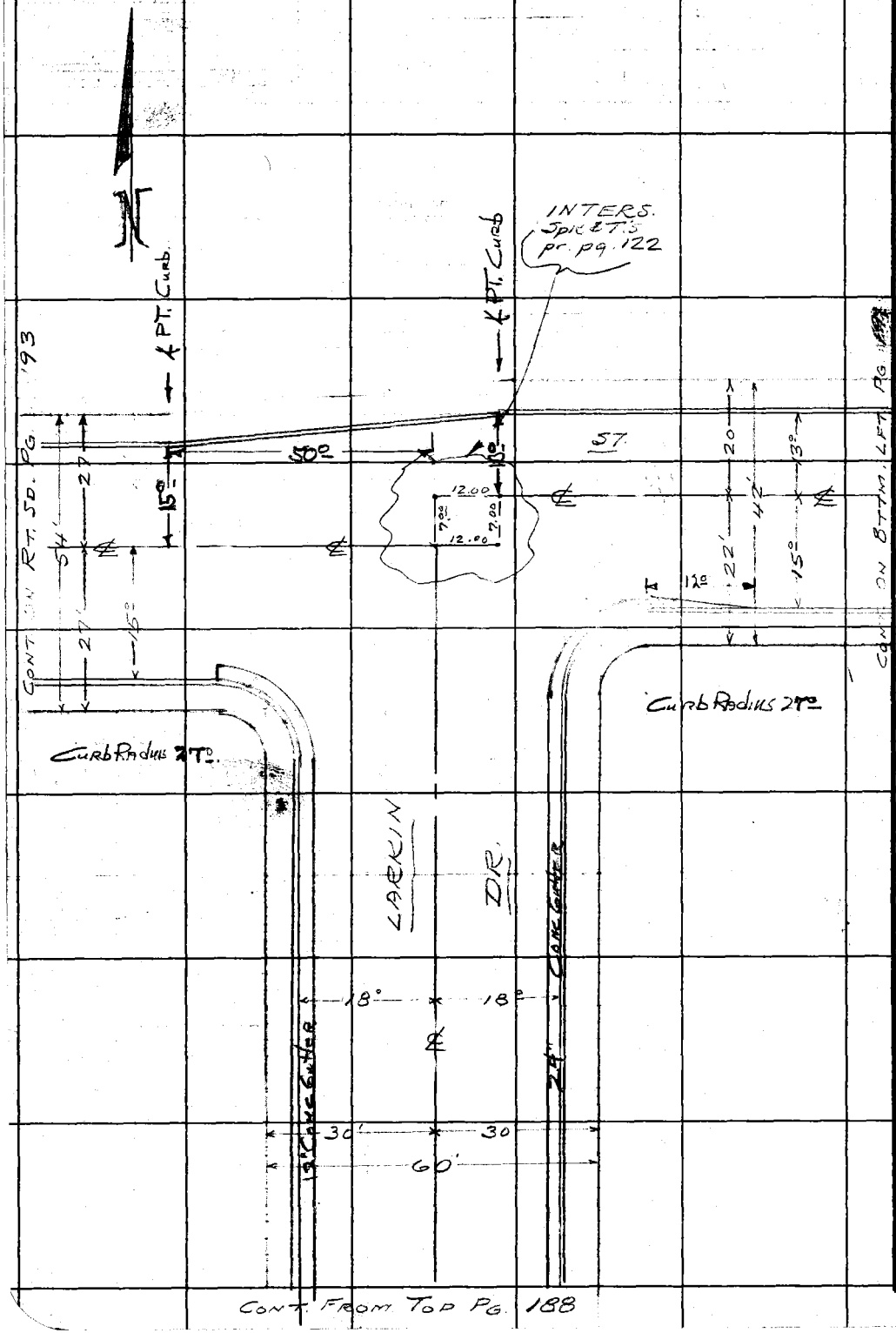

Cont. From Top Pg. 188

RETURN TO
LOS ANGELES COUNTY ENGINEER
700 LOS ANGELES COUNTY ENGINEERING BLDG.

Do not extend notes this side of this line.

Note: Any Additions or Changes on This Sheet Must be Made or Circled in Red Ink With Date and Name of Person Making Change.

Map No. _____ JN _____ Tape _____ Std _____ °F

Office Work _____ Surveyed by A.N. Hellstrom

Checked _____ Notes _____ Date _____

Date _____ Indexed _____

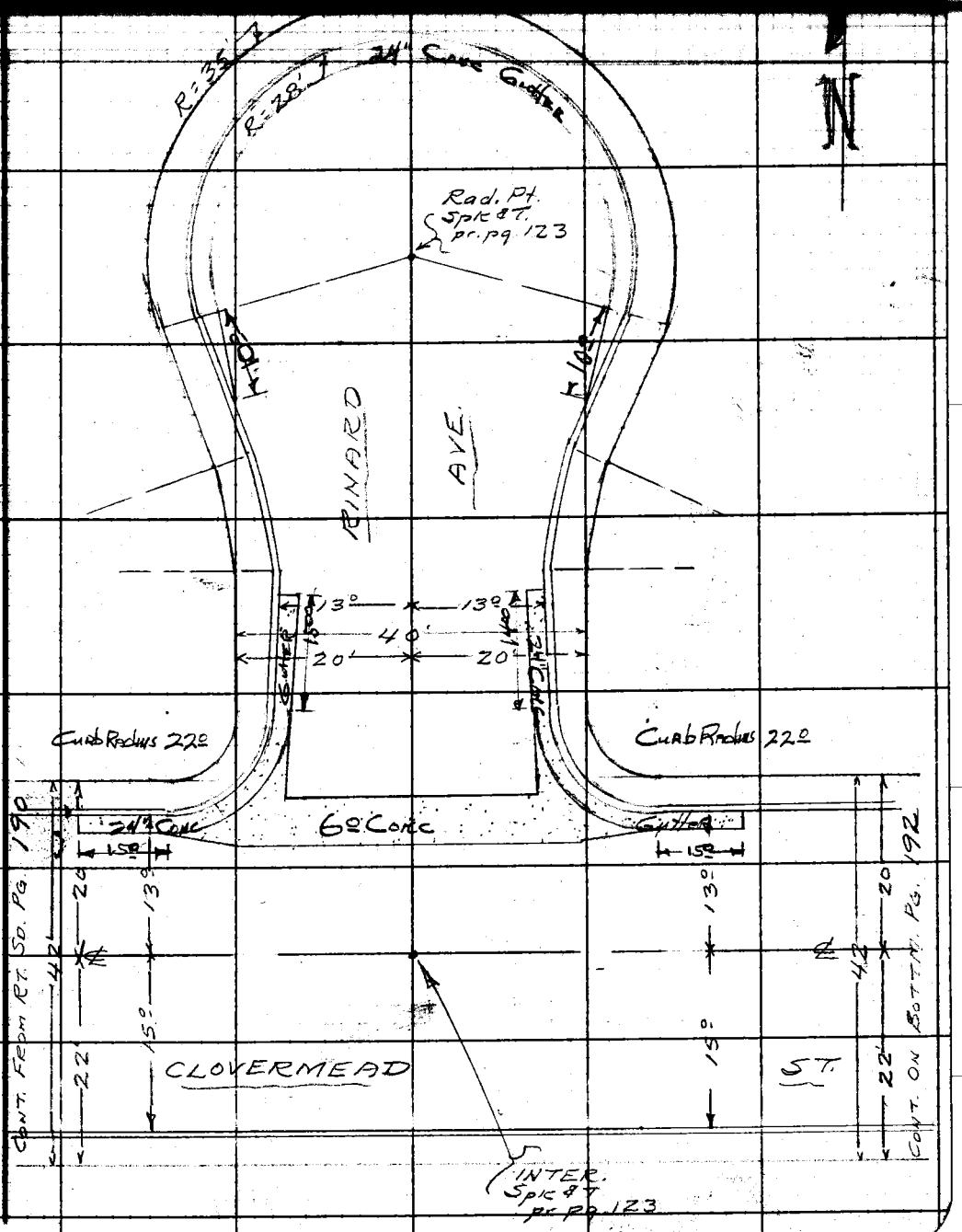

Note: Any Additions or Changes on This Sheet Must be Made or Circled in Red Ink With Date and Name of Person Making Change.

Do not extend notes this side of this line.

RETURN TO
LOS ANGELES COUNTY ENGINEER
700 LOS ANGELES COUNTY ENGINEERING BLDG.

76F309S CE #247—3-57

RETURN TO
LOS ANGELES COUNTY ENGINEER
700 LOS ANGELES COUNTY ENGINEERING BLDG.

Note: Any Additions or Changes on This Sheet Must be Made or Circled in Red Ink With Date and Name of Person Making Change.

Do not extend notes this side of this line.

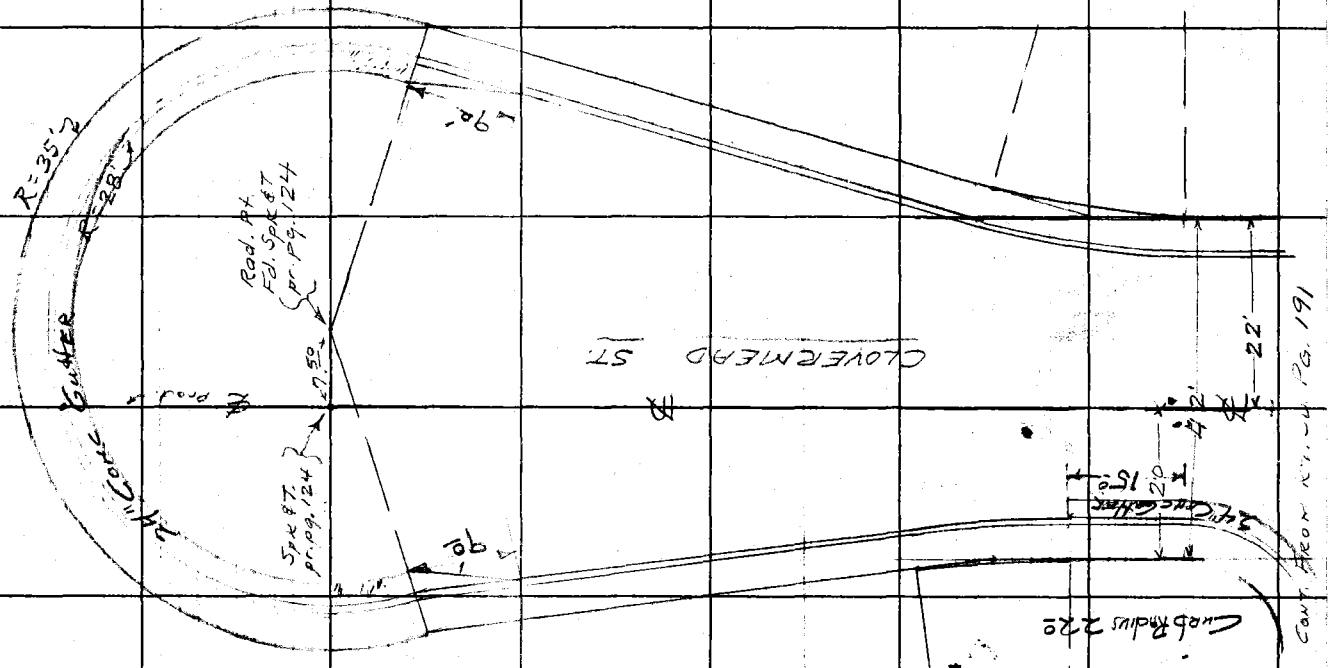

F.B. 1921 PG. 192

12

Map No.	JN Tape Sta
Office Work	Surveyed by
Checked	Notes Date 9-19-60
Date	Indexed

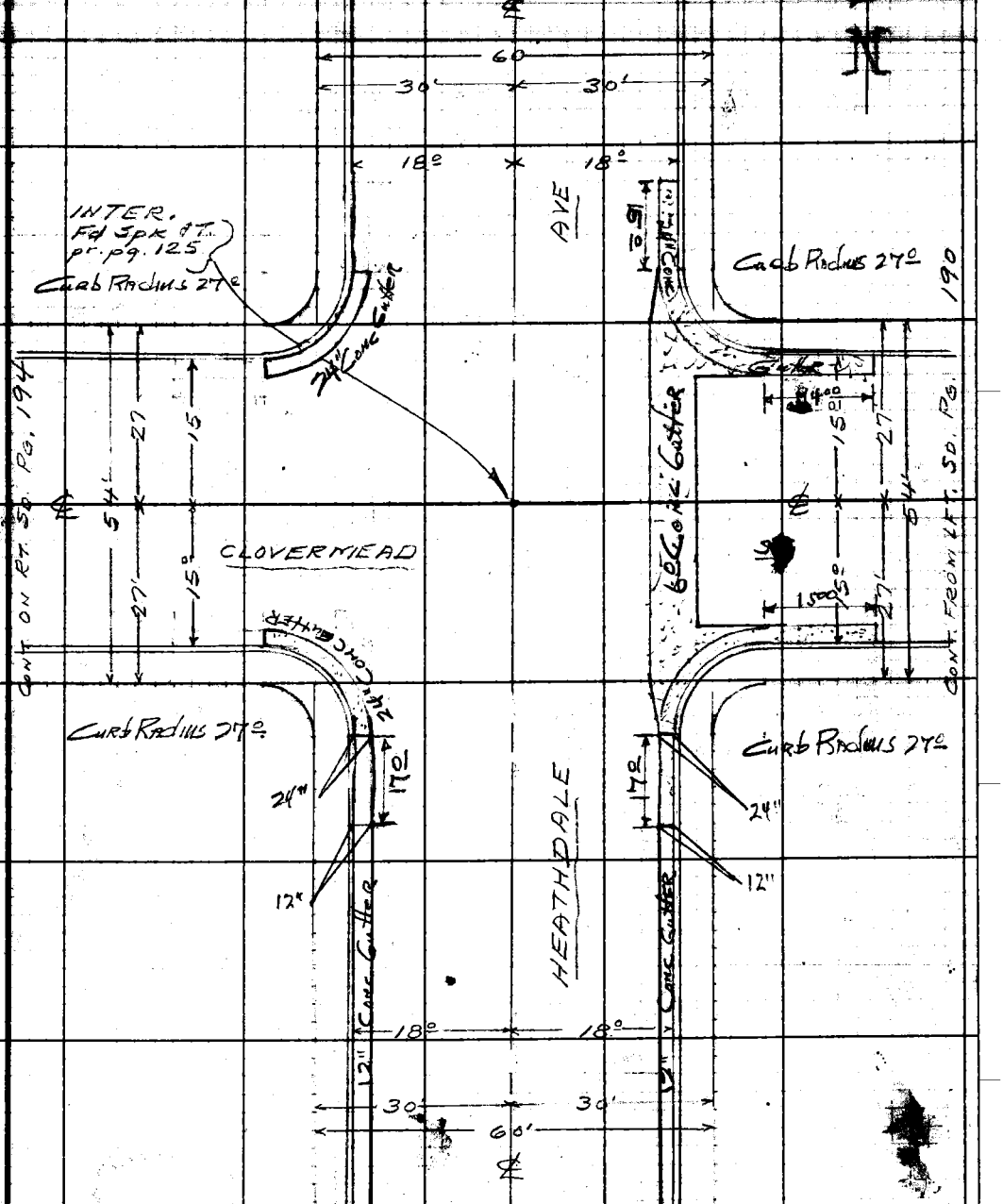

Note: Any Additions or Changes on This Sheet Must be Made or Circled in Red Ink With Date and Name of Person Making Change.

Do not extend notes this side of this line.

RETURN TO
LOS ANGELES COUNTY ENGINEER
700 LOS ANGELES COUNTY ENGINEERING BLDG.

76F3098 CE #247—3-57

14

F.B. 1921 Pg. 194

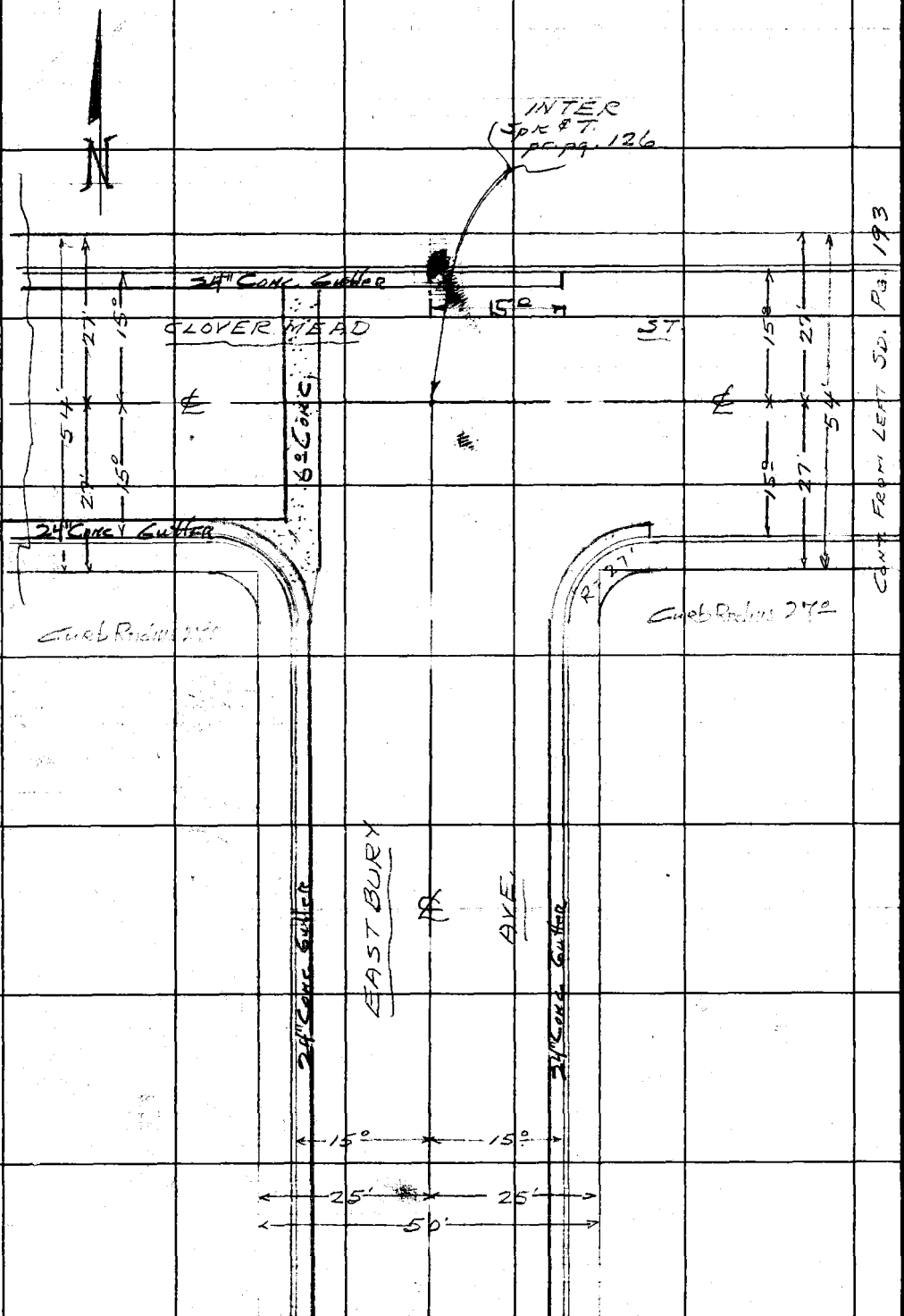

RETURN TO
LOS ANGELES COUNTY ENGINEER
700 LOS ANGELES COUNTY ENGINEERING BLDG.

Do not extend notes this side of this line.

Note: Any Additions or Changes on This Sheet Must be Made or Circled in Red Ink With Date and Name of Person Making Change.

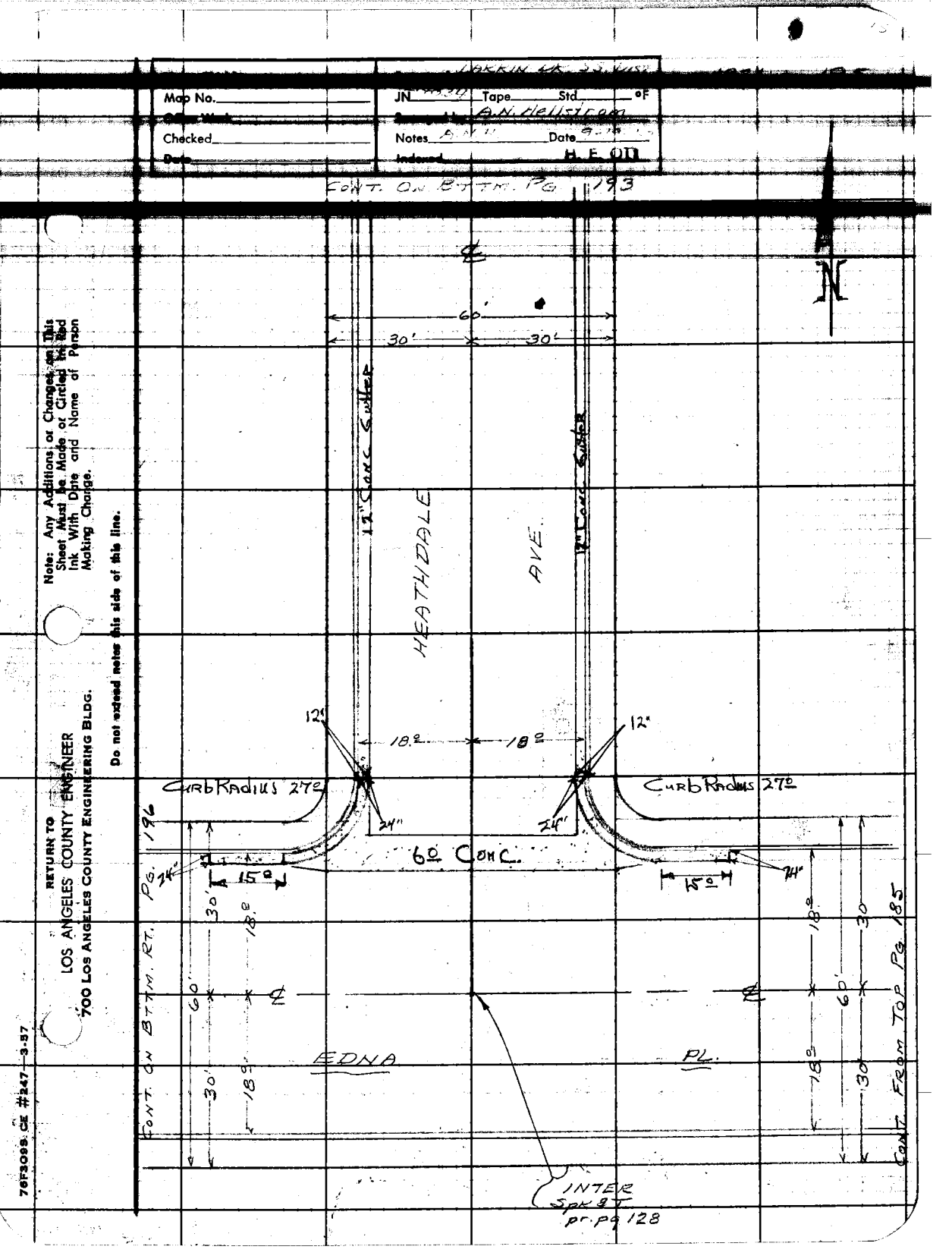

Map No.
Checked
Date
JN
Tape
Std
°F
A.N. Hellstrom
Notes
Date
Indexed
H. E. OTT
CONT. ON BTTM. PG. 193
N
60'
30'
30'
12" Conc Gutter
12" Conc Gutter
HEATHDALE
AVE.
12"
12"
18°
18°
Curb Radius 27°
Curb Radius 27°
24"
24"
24"
24"
6° Conc.
15°
15°
30'
18°
60'
30'
18°
CONT. ON BTTM. RT. PG. 196
EDNA
PL.
18°
30
60'
18°
30
CONT. FROM TOP PG. 185
INTER
Spk & T
pr. pg 128
Note: Any Additions or Changes on This Sheet Must Be Made or Circled in Red Ink With Date and Name of Person Making Change.
Do not extend notes this side of this line.
RETURN TO
LOS ANGELES COUNTY ENGINEER
700 LOS ANGELES COUNTY ENGINEERING BLDG.
76F3099 CE #247—3-57

16

F. B. 1921 Pg. 196

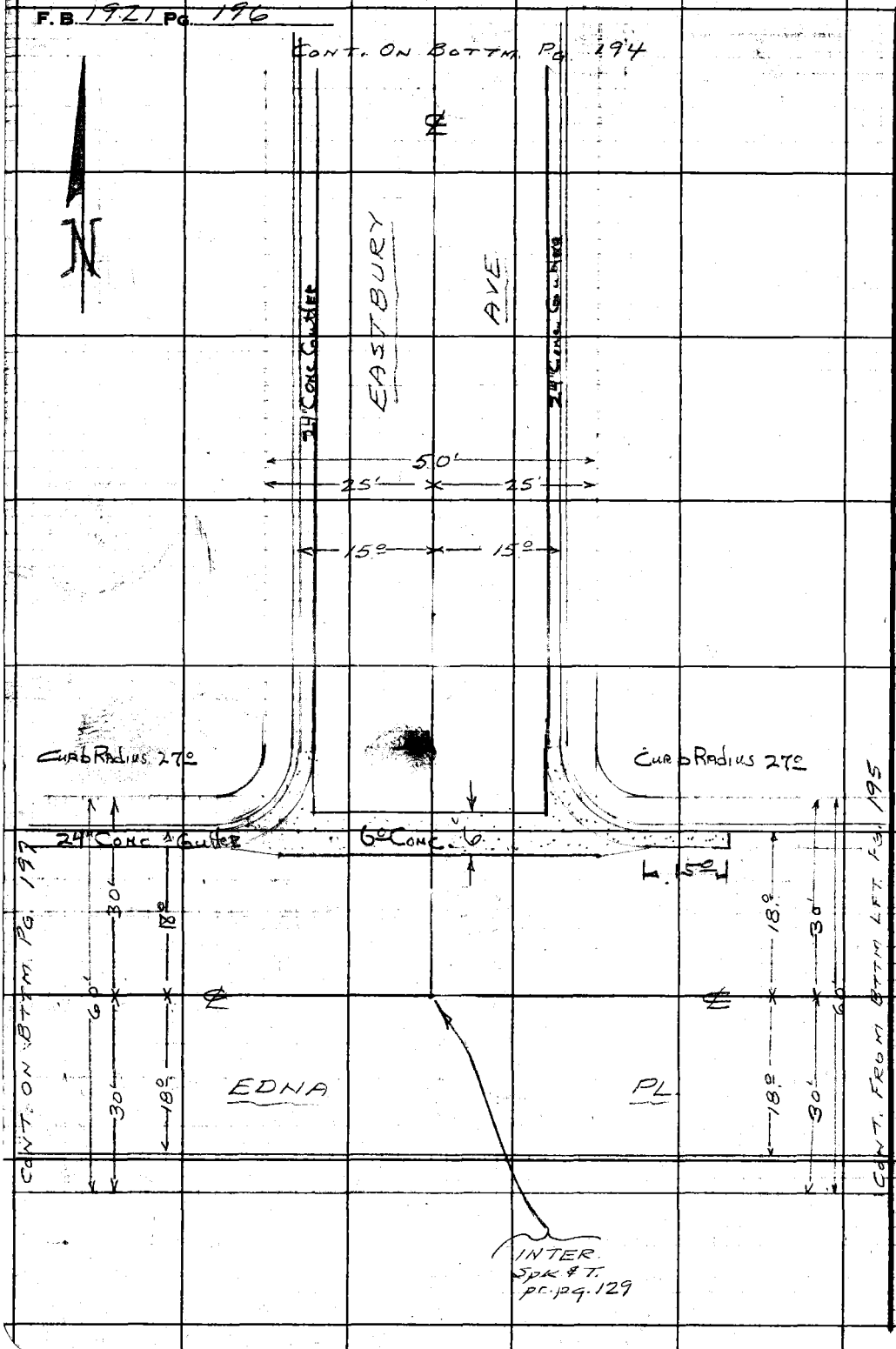

RETURN TO
LOS ANGELES COUNTY ENGINEER
700 LOS ANGELES COUNTY ENGINEERING BLDG.

Do not extend notes this side of this line.

Note: Any Additions or Changes on This Sheet Must be Made or Circled in Red Ink With Date and Name of Person Making Change.

Map No. _____ JN _____ Tape _____ Std _____ °F

Checked _____ Notes _____ Date _____

Date _____ Indexed _____

Note: Any Additions or Changes on This Sheet Must be Made or Circled in Red Ink With Date and Name of Person Making Change.

Do not extend notes this side of this line.

RETURN TO
LOS ANGELES COUNTY ENGINEER
LOS ANGELES COUNTY ENGINEERING BLDG.

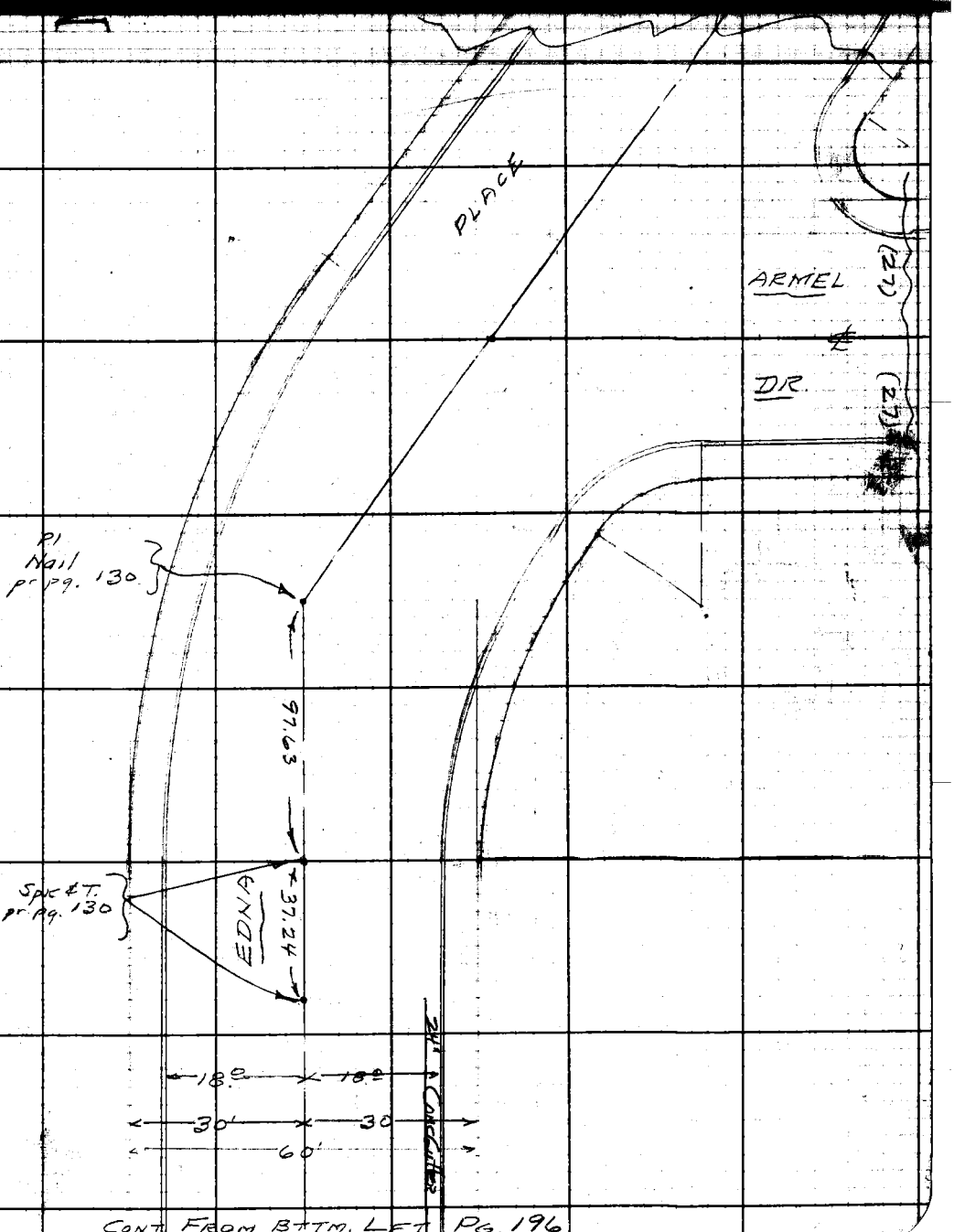

CONT. FROM BTTM. LFT PG. 196

F.B. 1921 Pg. 198
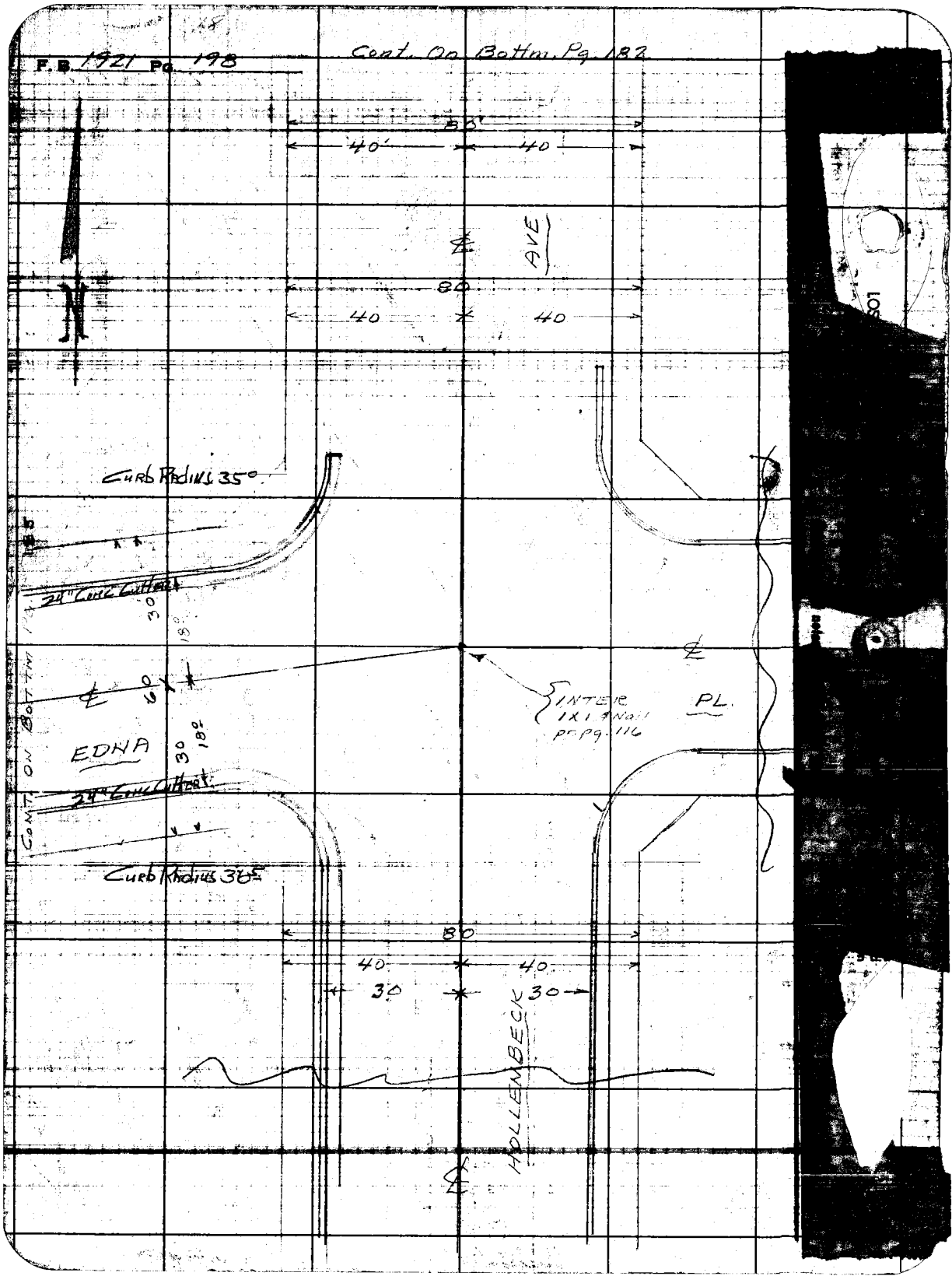
Cont. On Bottm. Pg. 182