INDEX TO F.B. 1923

| DATE | J.N. | DESCRIPTION | NOTES | PAGES |
|---|---|---|---|---|
| '54 | 6211 | -****** EAST COMPT ON CREEK STORM DRAIN #2B.Ms. @ Olive & Santa Fe Ave | B.M. | 11-14 |
| " | " | SANTA FE AVE. FROM OLIVE TO ROSECRANS AVE | topog | 15-24 |
| " | " | " " | x-sec | 25-64 |
| " | " | ROSECRANS AVE -TEMPLE ST *-& BULLIS RD. FROM SANTA FE AVE & ORCHARD AVE | topog | 65-74 |
| " | " | " " " | x-sec | 75-128 |
| " | " | LINE -E CENTER LINE | C.L. | 129-190 |
| " | " | " TOPOGRAPHY | topog | 191-200 |
| " | " | " x-section | x-sec | 225-250 |
| " | " | SOUTHERN AVE.& SOUTH GATE AVE.CHESTNUT AVE & ARDMORE AVE - INDEPENDENCE | topog | 251-25 |

Microfilmed March 87

Map No. ____ Office Work ____ Checked ____ Date ____

JN ____ Tape ____ Std ____ °F

Surveyed by ____ Notes ____ Date ____ Indexed ____

RETURN TO
LOS ANGELES COUNTY ENGINEER
700 LOS ANGELES COUNTY ENGINEERING BLDG.

**Note:** Any Additions or Changes on This Sheet Must be Made or Circled in Red Ink With Date and Name of Person Making Change.

**Do not extend notes this side of this line.**

| DATE | J.M. | DESCRIPTION | NOTES | PAGES |
|---|---|---|---|---|
| | | | | |

F.B. _____ PG. _____

INDEX TO F.B. _____ (CONT'D.)

F. B. _____ PG. _____

Notes Grid by _____ Survey of _____
Map No. _____ W. O. _____ Tape No. _____ Sta. _____ of
Office Work _____ Surveyed by R. J. MITCHELL
Checked _____ Notes R. J. MITCHELL Date _____
Date _____ Indexed _____

SURVEY OF

# EAST COMPTON CREEK STORM DRAIN NUMBER 2

IN THE CITIES OF

# COMPTON, LYNWOOD & SOUTH GATE

COUNTY SURVEYOR
JN 6211.00

FLOOD CONTROL
PROJECT NO 6

Additional Survey Data Concerning this Project will be found in County Surveyor Field Books No 1904, 1972, 1902, 1973, 1164, 1978, 916, 1182

Note: Any Additions or Changes on This Sheet Must be Made or Circled in Red Ink With Date and Name of Person Making Change.

Do not extend notes this side of this line.

RETURN TO
LOS ANGELES COUNTY SURVEYOR
726 LOS ANGELES COUNTY
ENGINEERING BLDG.

76F3098 247 4-53

RETURN TO
LOS ANGELES COUNTY SURVEYOR
726 LOS ANGELES COUNTY
ENGINEERING BLDG.

Note: Any Additions or Changes on This Sheet Must be Made or Circled in Red Ink With Date and Name of Person Making Change.

Do not extend notes this side of this line.

F. B. _____ PG. 6

NOTES RED. _____ JOB NO. 6211.00 SURVEY OF E. Compton Cr. No. 2 F.B. 1913 PG. 11

DATE _____ SURVEY BY [redacted]

[redacted]

DATE _____ INDEXED L. C. Johnson DATE 9-30-54

E. COMPTON CREEK NO. 2 ~ LINE E

JN 6211.00

DESCRIPTION: BENCH MARK LEVELS OLIVE AVE & SANTA FE AVE

ADJ. ELEV.

3RD RUN: The circuit shown on pgs 12 & 13 was run to establish new BM's KZ-1-A & T297A replacing BM's KZ-1 & T297 which have been destroyed.

2ND RUN

DIFF.: Mitchell, Carrasco, Teogan — Sept 1954

1ST RUN

B.M.: BM's adj 9/30/54 JK
Elev. based on L.A. Co. Surv. P.L.N-1952 Adj.

NOTE: ANY ADDITIONS OR CHANGES ON THIS SHEET MUST BE MADE OR CIRCLED IN RED INK, WITH DATE AND NAME OF PERSON MAKING CHANGE.

Do not extend notes this side of this line

PLEASE RETURN TO
LOS ANGELES COUNTY SURVEYOR
725 LOS ANGELES COUNTY ENGINEERING BLDG.

766420 353 3-91

JOB NO. 62.11.00 SURVEY OF E Compton Cir No 2 NOTES RED.
SURVEY BY R. J. MITCHELL DATE
NOTES BY R. J. MITCHELL DATE 9-54 NOTES CHKD.
INDEXED A. C. Johnson DATE DATE

T.B. 1973 Pg. 12

76S420 353 3-51

PLEASE RETURN TO
**LOS ANGELES COUNTY SURVEYOR**
725 LOS ANGELES COUNTY ENGINEERING BLDG.

NOTE: ANY ADDITIONS OR CHANGES ON THIS SHEET MUST BE MADE OR CIRCLED IN RED INK, WITH DATE AND NAME OF PERSON MAKING CHANGE.

Do not extend notes this side of this line

| B.M. | 1ST RUN | DIFF. | 2ND RUN | 3RD RUN | ADJ. ELEV. | DESCRIPTION |
|---|---|---|---|---|---|---|
| Fd BMKZ-3 | 62.570 | | | | 62.570 | BMKZ-3 Elev. 62.570 FB 1902-8 |
| + | 4.393 | | 4.329 | | | San Fe Ave & Cypress St SE Cor |
| π | 66.963 | -0.645 | -0.642 | | | Bt. Spk in cb 5 ft. So of S End CR |
| − | 5.038 | | 4.971 | | | |
| TP | 61.925 | | | | | Bt. Spk in pvmt |
| + | 4.867 | | 4.821 | | | |
| π | 66.792 | +0.054 | 0.050 | ~~0.050~~ | | |
| Fd − | 4.813 | | 4.771 | | | |
| BMKZ2 | 61.979 | | | | 61.990 | BMKZ-2 Elev 61.990 FB 1902-8 |
| + | 5.154 | | 5133 | | | Santa Fe Ave & Cacoa Ave SE Cor |
| π | 67.133 | -0.658 | +0.659 | | | Bt. Spk in cb. 5 ft So of S end CR |
| − | 5.812 | | 5792 | | | |
| TP | 61.321 | | | | | Bt. Spk in pvmt |
| + | 4.860 | | 4.830 | | | ~~Bt. Spk~~ |
| π | 66.181 | +0.290 | +0.291 | | | |
| set − | 4.570 | | 4.539 | | | |
| BMKZ1A | 61.611 | | | | 61.608 | BMKZ1 (Destroyed) BMKZ1A (set) |
| + | 4.618 | | 4.583 | | | Santa Fe Ave & Olive St NE Cor. |
| π | 66.229 | -0.475 | -0.475 | ~~-0.475~~ | | Bt. Spk in cb over CB. 35 ft N of N End CR |
| set − | 5.093 | | 5.058 | | | |
| BMT297A | 61.136 | | | | 61.132 | BMT297 (Destroyed) BM297-A (set) |
| + | 5.048 | | 4.999 | 4.969 | | Santa Fe Ave & Olive St NE Cor |
| π | 66.184 | +0.287 | [illegible] | +0.280 | | Bt. Spk in cb over CB 0.5 ft W of E end CR |
| − | 4.761 | | 4.718 | 4.689 | | |
| TP | 61.423 | | | | | Bt. Spk in pvmt. |
| + | 5.679 | | 5.639 | | | |
| π | 66.102 | +0.560 | +0.560 | | | |
| − | 5.119 | | 5.079 | | | |
| BMKZ2 | 61.983 | | | | 61.990 | BMKZ2 Elev 61.990 FB 1902-8 |

768420 353 3-51

PLEASE RETURN TO
**LOS ANGELES COUNTY SURVEYOR**
725 LOS ANGELES COUNTY ENGINEERING BLDG.

NOTE: ANY ADDITIONS OR CHANGES ON THIS SHEET MUST BE MADE OR CIRCLED IN RED INK, WITH DATE AND NAME OF PERSON MAKING CHANGE.

**Do not extend notes this side of this line**

| B.M. | 1ST RUN | DIFF. | 2ND RUN | 3RD RUN | ADJ. ELEV. | DESCRIPTION |
|---|---|---|---|---|---|---|
| BMKZ 2 | 61.983 | | | | 61.990 | BMKZ-2 (brought ahd fr. pg. ) |
| + | 4.876 | | 4.850 | | | |
| π | 66.859 | -0.014 | -0.016 | | | |
| − | 4.890 | | 4.866 | | | |
| T.P. | 61.969 | | | | | Bt. spk in prmt. |
| + | 5.050 | | 5.006 | | | |
| π | 67 66.019 | +0.605 | +0.607 | | | |
| − | 4.445 | | 4.399 | | | |
| BMKZ 3 | 62 61.574 | | | | 62.570 | BMKZ 3 Elev. 62.570 FB 1902 see page |

NOTES RED. _____ JOB NO. 1911 SURVEY OF E.R.L. Pk #9
DATE _____ SURVEY BY R. J. MITCHELL
NOTES CHKD. _____ NOTES BY R. J. MITCHELL DATE _____
DATE _____ INDEXED K. C. Johnson DATE _____

1913 13

F. B. 1993 PG. 14

JOB NO. 6211.00 SURVEY OF E Compton Crk No 2 NOTES RED.

SURVEY BY E. J. MITCHELL DATE

NOTES BY E. J. MITCHELL DATE 9-54 NOTES CHKD.

INDEXED DATE DATE

| B.M. | 1ST RUN | DIFF. | 2ND RUN | 3RD RUN | ADJ. ELEV. | DESCRIPTION |
|---|---|---|---|---|---|---|
| | | | | | | |

765420 353 3-51

PLEASE RETURN TO
LOS ANGELES COUNTY SURVEYOR
725 LOS ANGELES COUNTY ENGINEERING BLDG.

Do not extend notes this side of this line

NOTE: ANY ADDITIONS OR CHANGES ON THIS SHEET MUST BE MADE OR CIRCLED IN RED INK, WITH DATE AND NAME OF PERSON MAKING CHANGE.

F. B. _____ PG. 15

Notes Ck'd by _____
Map No. _____
Office Work _____
Checked _____
Date _____

Survey of _____
W. O. _____ Map No. _____
Surveyed by R. J. MITCHELL
Notes R. J. MITCHELL Date _____
Indexed _____

LINE "E"
J.N. 6211.00

SURVEY SHOWING
LOCATION OF IMPROVEMENTS
NOT PREVIOUSLY SHOWN IN
FB 1904

SANTA FE AVENUE

AND INTERSECTING STREETS
BETWEEN

OLIVE AVENUE
(STA 1+00)

AND

ROSECRANS AVE
(STA 56+21.93)

Mitchell, R.J.
Carrasco, A.A.
Merino, G.R. — Sept. 1954
Clifford, R.C.
Teagan, R.J.

The Notes on the following pages are intended only to supplement the work shown in FB1904 — They are NOT complete within themselves.

Note: Any Additions or Changes on This Sheet Must be Made or Circled In Red Ink With Date and Name of Person Making Change.

Do not extend notes this side of this line.

RETURN TO
LOS ANGELES COUNTY SURVEYOR
726 LOS ANGELES COUNTY
ENGINEERING BLDG.

76FS096 247 4-53

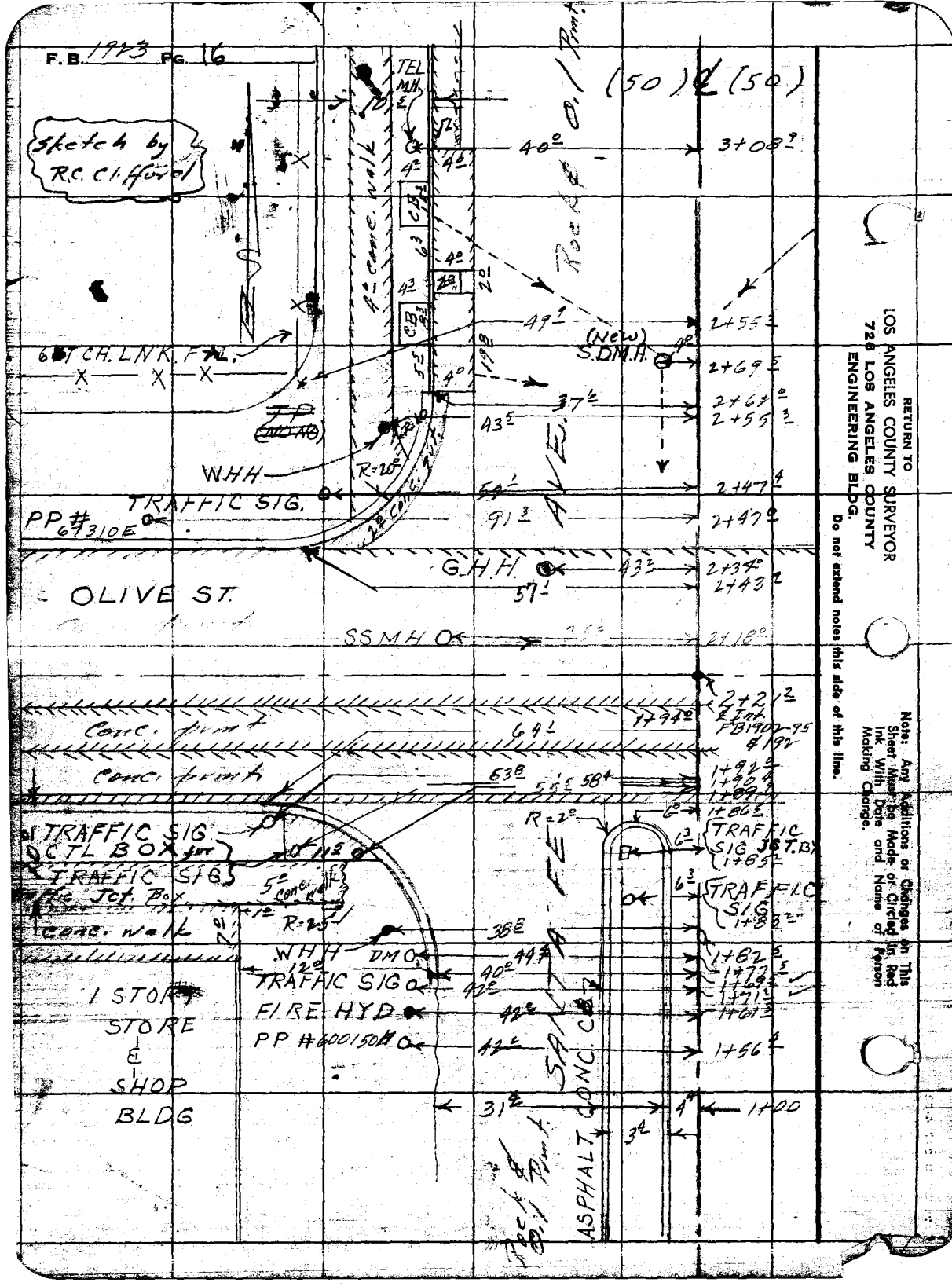
F.B. 1923 PG. 16
Sketch by R.C. Clifford
TEL MH
(50) ℄ (50)
40°
3+08
4° conc. walk
CB
49
2+55
(New) S.D.M.H.
2+69
6 CH. LNK. FN.
37
2+67
2+55
43
WHH
R=20
TRAFFIC SIG.
PP # 67310E
2+47
91
2+47
G.H.H.
43
2+34
2+43
57
OLIVE ST.
SSMH
2+18
2+21
℄ Int. FB1902-95 & 192
1+94
Conc. print
64
Conc. print
63
1+92
1+90
1+89
1+86
R=2
TRAFFIC SIG. CTL BOX for TRAFFIC SIG
TRAFFIC SIG JCT. BX
1+85
5° conc. walk
TRAFFIC SIG
1+83
R=25
conc. walk
38
WHH
DM
1+82
12°
TRAFFIC SIG
40
1+77
1+69
1+71
1+61
1 STORY STORE & SHOP BLDG
FIRE HYD
42
PP # 600150H
42
1+56
SANTA FE
ASPHALT CONC. CB
31
4
1+00
3
Rock & O.I. Print
Rock & O.I. Print
RETURN TO
LOS ANGELES COUNTY SURVEYOR
726 LOS ANGELES COUNTY
ENGINEERING BLDG.
Do not extend notes this side of this line.
Note: Any Additions or Changes on This Sheet Must be Made or Circled in Red Ink With Date and Name of Person Making Change.

JN 6211.00

Notes Ck'd by
Map No.
Office Work
Checked
Date

Survey of
Surveyed by J. J. MITCHELL
Notes J. J. MITCHELL Date
Indexed E. C. Johnson

F. B. Pg.

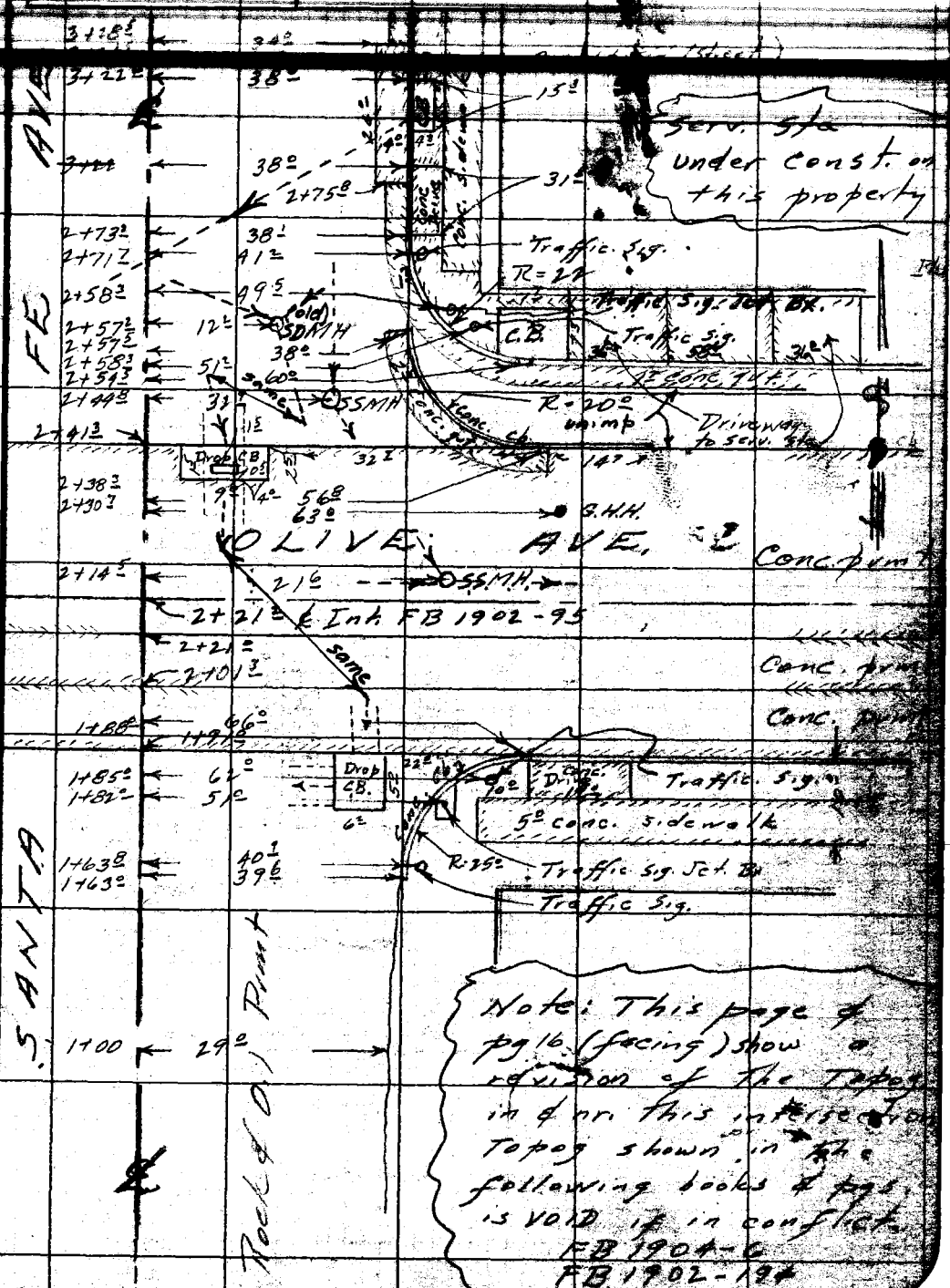


Note: This page & pg 16 (facing) show a revision of the Topog in & nr. this intersection. Topog shown in the following books & pgs is VOID if in conflict.
FB 1904-6
FB 1902-19

Note: Any Additions or Changes on This Sheet Must Be Made in Red Ink With Date and Name of Person Making Change.

Do not extend notes this side of this line.

RETURN TO
LOS ANGELES COUNTY SURVEYOR
726 LOS ANGELES COUNTY
ENGINEERING BLDG.

F. B. 1923 PG. 18

RETURN TO
LOS ANGELES COUNTY SURVEYOR
726 LOS ANGELES COUNTY
ENGINEERING BLDG.

Do not extend notes this side of this line.

Note: Any Additions or Changes on This Sheet Must be Made or Circled in Red Ink With Date and Name of Person Making Change.

TN 6211.00

| | | |
|---|---|---|
| Notes Ck'd by | Survey of [illegible] | F. B. ____ PG. ____ |
| Map No. | W. O. ____ | |
| Office Work | Surveyed by R. J. MITCHELL | |
| Checked | Notes R. J. MITCHELL Date [illegible] | |
| Date | Indexed [illegible] | |




Note: Any Additions or Changes on This Sheet Must be Made or Circled in Red Ink With Date and Name of Person Making Change.

Do not extend notes this side of this line.

RETURN TO
LOS ANGELES COUNTY SURVEYOR
726 LOS ANGELES COUNTY
ENGINEERING BLDG.

76F3098 247 4-53

F.B. 1923 PG. 20




RETURN TO
LOS ANGELES COUNTY SURVEYOR
725 LOS ANGELES COUNTY
ENGINEERING BLDG.

Do not extend notes this side of this line.

Note: Any Additions or Changes on This Sheet Must be Made or Circled In Red Ink With Date and Name of Person Making Change.

TN 62 11.00 LINE "E"

F. B. _____ PG. _____

| | |
|---|---|
| Notes Ck'd by | Survey of [illegible] |
| Map No. | W. O. _____ Tape No. _____ of d. _____ |
| Office Work | Surveyed by [illegible] MITCHELL |
| Checked | Notes [illegible] MITCHELL Date [illegible] |
| Date | Indexed |

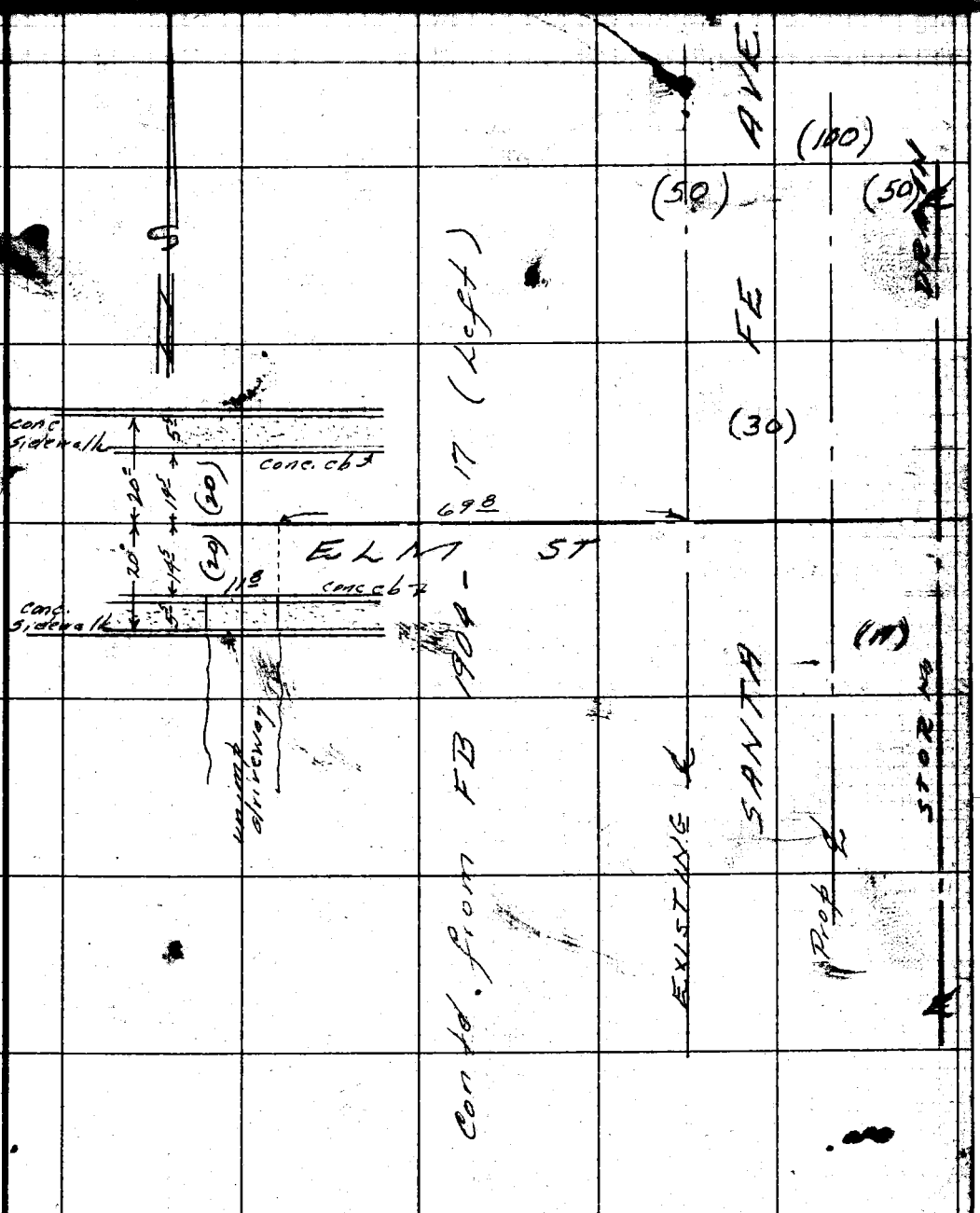


Note: Any Additions or Changes on This Sheet Must be Made or Circled In Red Ink With Date and Name of Person Making Change.

Do not extend notes this side of this line.

RETURN TO
LOS ANGELES COUNTY SURVEYOR
726 LOS ANGELES COUNTY
ENGINEERING BLDG.

76F3093 247 4-53

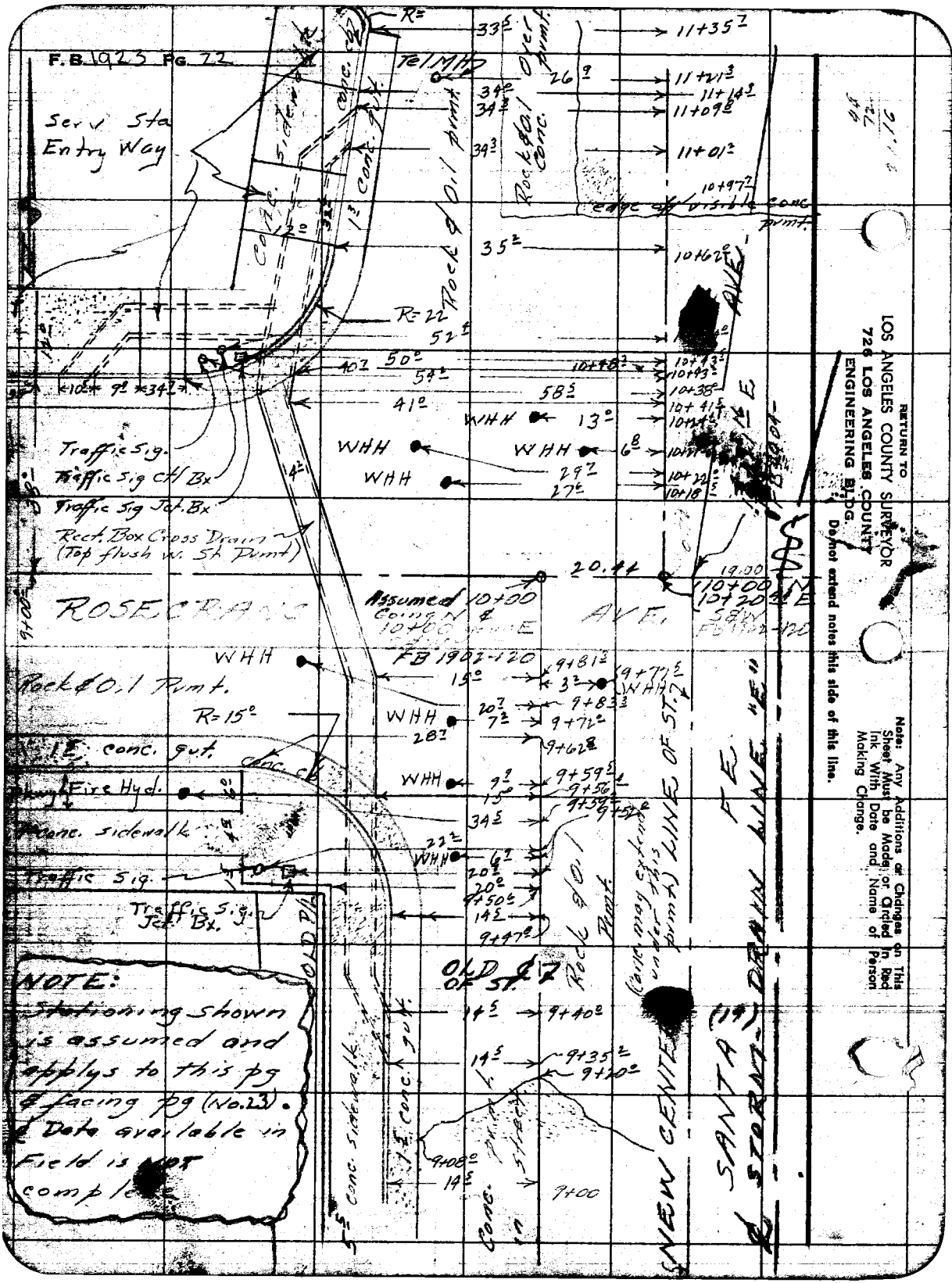
F.B. 1923 Pg. 72
Serv Sta Entry Way
Tel MH
Rock & Oil Pvmt.
Rock & Oil Conc.
Over Pvmt.
edge of visible conc pvmt.
Conc. sidewalk
1½ conc. gut.
R=22
Traffic Sig.
Traffic Sig Ctl Bx
Traffic Sig Jct. Bx
Rect. Box Cross Drain (Top flush w. St Pvmt)
ROSECRANS AVE.
Assumed 10+00 Going N & 10+00 Going E
FB 1902-120
Rock & Oil Pvmt.
R=15
1½ conc. gut.
Fire Hyd.
Conc. sidewalk
Traffic Sig.
Traffic Sig. Jct. Bx.
OLD ℄ OF ST.
Rock & Oil Pvmt.
(Conc. may extend under this pvmt.)
NEW CENTER LINE OF ST.
SANTA FE
℄ STORM DRAIN LINE "E"
(19)
Conc. sidewalk
1½ conc. gut.
Conc. pvmt. in street
NOTE:
Stationing shown is assumed and applys to this pg & facing pg (No. 23). Data available in Field is NOT complete.
RETURN TO
LOS ANGELES COUNTY SURVEYOR
726 LOS ANGELES COUNTY
ENGINEERING BLDG.
Do not extend notes this side of this line.
Note: Any Additions or Changes on This Sheet Must be Made or Circled in Red Ink With Date and Name of Person Making Change.

JN 6211.00 LINE "E"

F. B. _____ PG. 2-3

| | |
|---|---|
| Notes Ch'd by | Survey of [illegible] |
| Office Work | Surveyed by R. J. MITCHELL |
| Checked | Notes R. J. MITCHELL Date |
| Date | Indexed E. C. Johnson |

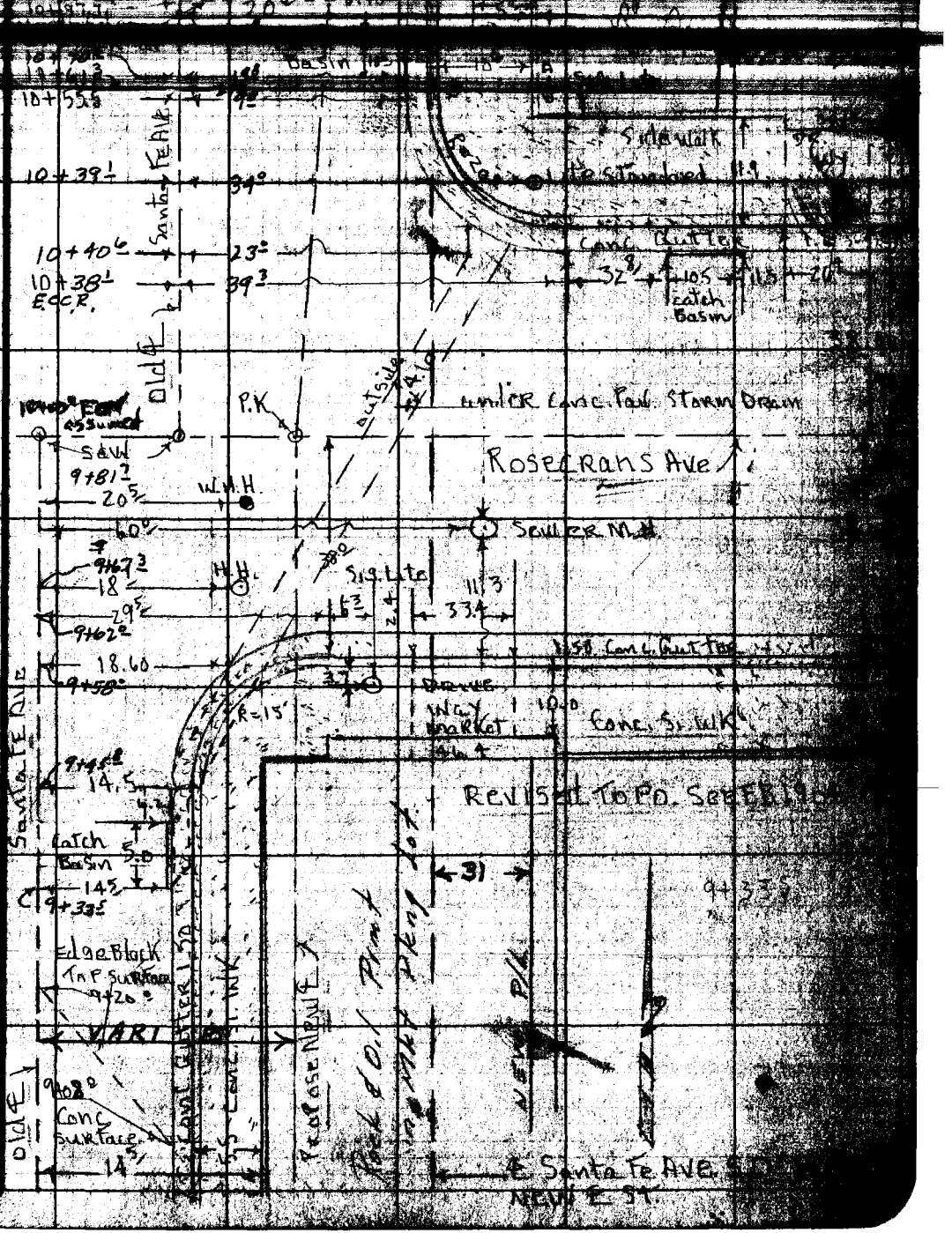


Note: Any Additions or Changes on Tracing Sheet Must Be Made as Carried Out Int. With Date and Name of Person Making Change.

Do not extend notes this side of this line.

LOS ANGELES COUNTY SURVEYOR
720 LOS ANGELES COUNTY
ENGINEERING BLDG.

RETURN TO
LOS ANGELES COUNTY SURVEYOR
725 LOS ANGELES COUNTY
ENGINEERING BLDG.

Note: Any Additions or Changes on This Sheet Must be Made or Circled in Red Ink With Date and Name of Person Making Change.

Do not extend notes this side of this line.

F.B. 1993 Pg. 44

Profile Notes Red. Plotted Job No. Division No. 10 F. B. 1923 Pg. 25

No. Date Date Survey of

No. Date Date Map No. Date 9-30-54

STORM DRAIN

[illegible]

SURVEY SHOWING
CROSS-SECTIONS
IN
SANTA FE AVENUE
& INTERSECTING ST.S
FROM
OLIVE AVENUE
TO
ROSECRANS AVENUE
As Requested By Storm
Drain Division Letter
Dated Aug. 27, '54

J.N. 6211.00

ELEV.

F. S.

R J Mitchell

H. I.

A A Carrasco
G R Merino
R.C. Clifford
R.J. Teagan

Sept. 1954

B. S.

These Notes Suppliment Work
Previously done by Wallace &
Van Deren in F.B. 1902 & 1904

STATION

NOTE: ANY ADDITIONS OR CHANGES ON THIS SHEET MUST BE MADE OR CIRCLED IN RED INK, WITH DATE AND NAME OF PERSON MAKING CHANGE.

PLEASE RETURN TO
LOS ANGELES COUNTY SURVEYOR
726 LOS ANGELES COUNTY ENGINEERING BLDG.

Do not extend notes this side of this line.

76L298 307 8-53

76L298 307 8-53

PLEASE RETURN TO
LOS ANGELES COUNTY SURVEYOR
726 LOS ANGELES COUNTY ENGINEERING BLDG.

NOTE: ANY ADDITIONS OR CHANGES ON THIS SHEET MUST BE MADE OR CIRCLED IN RED INK, WITH DATE AND NAME OF PERSON MAKING CHANGE.

Do not extend notes this side of this line.

Profile No. ___ X-Sec. No. ___
Plotted ___ Date ___ Checked ___ Date ___
Notes Red. ___ Date ___ Notes Chkd. ___ Date ___
Division No. 10
Job No. 6211.00
Notes Red. ___ Date ___ Notes Chkd. ___ Date ___

| STATION | B. S. | H. I. | F. S. | ELEV. | | |
|---|---|---|---|---|---|---|
| BMK ZHA | 4.91 | 66.52 | | 61.61 | BMK ZHA Elev 61.61 (1st Run - not adj) | |
| | | | | | FB 1923-12 | |
| | | | | | Santa Fe Ave & Olive St. N.E. Cor | |
| | | | | | Bl. stl. mon over CB 35 ft W & 2 ft N of CR | |
| 2+21½ | | | 5.22 | 61.30 | ℄ int. Santa Fe Ave & Olive St. | |
| | | | 5.22 | 61.30 | 60 ft Rt on ℄ Olive Ave - st ℄ | |
| | | | 5.40 | 61.12 | 60 ft do 5.40 ft Rt or N | 6 ft fr edge bmt |
| | | | 5.69 | 60.83 | 60 ft " 5.20 ft " | " exist. gr |
| | | | 5.90 | 60.62 | 60 " " 5.34 ft | do. edge gutter |
| | | | 6.02 | 60.50 | 60 " " 5.36 ft | do. flow line " |
| | | | 5.38 | 61.14 | End NECR 60 " " 5.36 ft | do. top of cb |
| | | | 5.22 | 61.30 | 66 ft do. ℄ Olive | |
| | | | 5.48 | 61.04 | End SECR 66 " " 5.15 ft Rt or S | 1 ft fr bmt |
| | | | 5.84 | 60.68 | 66 " " 5.30 ft Rt or S | flow line |
| | | | 5.17 | 61.35 | 66 " " 5.30 ft Rt or S | top of cb |
| | | | 5.18 | 61.34 | 85 ft do ft ℄ Olive | |
| | | | 5.30 | 61.22 | 85 " 5.10 ft Lt or N | 1 ft. |
| | | | 5.57 | 60.95 | 85 " 5.20 ft " | edge exist pmt |
| | | | 5.89 | 60.63 | 85 " 5.34 ft " | edge gutter |
| | | | 5.97 | 60.55 | 85 " " 5.36 ft " | flowline gutter |
| | | | 5.91 | 60.61 | 85 " " 5.36 ft " | cb in drive |
| | | | | | | 0.66 for normal cb |

76L298 307 8-53

PLEASE RETURN TO
LOS ANGELES COUNTY SURVEYOR
726 LOS ANGELES COUNTY ENGINEERING BLDG.

NOTE: ANY ADDITIONS OR CHANGES ON THIS SHEET MUST BE MADE OR CIRCLED IN RED INK, WITH DATE AND NAME OF PERSON MAKING CHANGE.

**Do not extend notes this side of this line.**

| STATION | B. S. | H. I. | F. S. | ELEV. | | |
|---|---|---|---|---|---|---|
| 2+21.2 | | 66.52 | | | | |
| | | | 515 | 61.37 | 91 ft R or E on ℄ Olive ~ St. ℄ | |
| | | | 539 | 61.13 | 91 ft do ℄ 15 ft R or S | 1/4 [illegible] |
| | | | 575 | 60.77 | " do ℄ 30 ft " | flow [illegible] |
| | | | 480 | 61.72 | " do ℄ 30 ft " | top [illegible] |
| | | | 514 | 61.38 | 110 do ℄ Olive | |
| | | | 524 | 61.28 | 110 " ℄ 10 ft L or N | 1/4 [illegible] |
| | | | 554 | 60.98 | 110 " ℄ 20 ft " | edge [illegible] |
| | | | 582 | 60.70 | 110 " ℄ 34.5 " | edge [illegible] |
| | | | 596 | 60.56 | 110 " ℄ 36 " | flow [illegible] |
| | | | 528 | 61.24 | 110 " ℄ 36 " | top [illegible] |
| | | | 512 | 61.40 | 116 " ℄ ℄ Olive | |
| | | | 534 | 61.18 | 116 " ℄ 15 ft R or S | 1/4 [illegible] |
| | | | 568 | 60.84 | 116 " ℄ 30 ft " | flow [illegible] |
| | | | 477 | 61.75 | 116 " ℄ 30 ft " | top [illegible] |
| | | | 497 | 61.55 | 200 " ℄ ℄ Olive | |
| | | | 504 | 61.48 | 200 " ℄ 10 ft L or N | 1/4 [illegible] |
| | | | 546 | 61.06 | 200 " ℄ 20 L " | edge [illegible] |
| | | | 564 | 60.88 | 200 " ℄ 34.4 " | edge [illegible] |
| | | | 580 | 60.72 | 200 " ℄ 36.0 " | flow [illegible] |
| | | | 510 | 61.42 | 200 " ℄ 36.0 " | top [illegible] |

Profile Notes Red. ____ Plotted ____ Job No. 6211.00 Division No. 10 F. B. 1923 PG. 27

No. ____ Date ____ Date ____ Survey of ____

No. ____ Date ____ Date ____ Map No. ____ Index [illegible] Johnson Date ____

76L298 307 8-53

PLEASE RETURN TO
LOS ANGELES COUNTY SURVEYOR
726 LOS ANGELES COUNTY ENGINEERING BLDG.

NOTE: ANY ADDITIONS OR CHANGES ON THIS SHEET MUST BE MADE OR CIRCLED IN RED INK, WITH DATE AND NAME OF PERSON MAKING CHANGE.

**Do not extend notes this side of this line.**

| STATION | B. S. | H. I. | F. S. | ELEV. | | |
|---|---|---|---|---|---|---|
| 2+21.2 | | 66.52 | | | | |
| | | | 4.98 | 61.54 | 216 Rar E along ℄ Olive ~ ℄ St. | |
| | | | 5.15 | 61.37 | 216 do ℄ 15 ft Rar S 1/4 pt pvmt | |
| | | | 5.52 | 61.00 | 216 " ℄ 30 ft " flow line | |
| | | | 4.71 | 61.81 | 216 ℄ 30 ft " top of cb | |
| | | | 4.91 | 61.61 | 57 ft Lar W along ℄ Olive ~ St ℄ | |
| | | | 5.04 | 61.48 | 57 do ℄ 10 Rar N 1/4 pt pvmt | |
| | | | 5.36 | 61.16 | 57 " ℄ 20 " flow line gut | |
| | | | 4.78 | 61.84 | 57 " ℄ 20 " top of cb | |
| | | | 4.90 | 61.62 | 64 do ℄ Olive | |
| | | | 5.06 | 61.46 | 64 " ℄ 15 Lar S 1/4 pt pvmt | |
| | | | 5.31 | 61.21 | 64 " ℄ 30 " flow line | |
| | | | 4.66 | 61.86 | 64 " ℄ 30 " | |
| | | | 4.85 | 61.67 | 82 do ℄ ℄ Olive | |
| | | | 4.96 | 61.56 | 82 " ℄ 10 Rar N 1/4 pt pvmt | |
| | | | 5.21 | 61.31 | 82 " ℄ 20 Rar N flow line gut | |
| | | | 4.52 | 62.00 | 82 " ℄ 20 " top cb | |
| | | | 4.82 | 61.70 | 89 do ℄ Olive | |
| | | | 4.95 | 61.57 | 89 " ℄ 15 Lar S 1/4 pt pvmt | |
| | | | 5.25 | 61.27 | 89 " ℄ 30 " flow line gut | |
| | | | 4.64 | 61.88 | 89 " ℄ 30 " top cb | |
| | | | 4.57 | | | |

Profile
Plotted No.
Date
X-Sec.
Checked No.
Date
Notes Red.
Date
Notes Chkd.
Date
Job No. 6711.08 Division No. 10
Survey of E. Compton Crk No 2 Line "E"
Survey by R. I. MITCHELL Notes R. I. MITCHELL
Indexed C. Johnson Date
B. 1923 Rg. 28

76L298 307 8-53

PLEASE RETURN TO
LOS ANGELES COUNTY SURVEYOR
726 LOS ANGELES COUNTY ENGINEERING BLDG.

NOTE: ANY ADDITIONS OR CHANGES ON THIS SHEET MUST BE MADE OR CIRCLED IN RED INK, WITH DATE AND NAME OF PERSON MAKING CHANGE.

**Do not extend notes this side of this line.**

| STATION | B. S. | H. I. | F. S. | ELEV. | |
|---|---|---|---|---|---|
| 2+21 2 | | 66 ~~62~~ 52 | | | |
| | | | 4 74 | 61 78 | 107 L or W along ℄ Olive ~ ℄ |
| | | | 4 86 | 61 66 | 107 do ℄ 10 R or N 1/4 pt. |
| | | | 5 10 | 61 42 | 107 " ℄ 20 R or N flow line |
| | | | 4 42 | 62 10 | 107 " ℄ 20 " top c |
| | | | 4 73 | 61 79 | 114 do ℄ Olive |
| | | | 4 86 | 61 66 | 114 " ℄ 15 L or S 1/4 pt. |
| | | | 5 12 | 61 40 | 114 " ℄ 30 " flow line |
| | | | 4 51 | 62 01 | 114 " ℄ 30 " top of |
| | | | 4 43 | 62 09 | 207 do ℄ Olive |
| | | | 4 54 | 61 98 | 207 " ℄ 10 R or N 1/4 pt. |
| | | | 4 30 | 61 72 | 207 " 20 " flow |
| | | | 4 10 | 62 42 | 207 " 20 " top c |
| | | | 4 46 | 62 06 | 214 do ℄ Olive |
| | | | 4 57 | 61 95 | 214 " ℄ 15 L or S 1/4 pt. |
| | | | 4 81 | 61 71 | 214 " ℄ 30 L or S flow line |
| | | | 4 15 | 62 37 | 214 " ℄ 30 " top |
| BMT297A | | | 5 38 | 61 14 | BMT297-A Elev. 61.136 (1st Run - [illegible] |

FB 1923-12

Santa Fe Ave ℄ Olive Street N E Corner

Rt. Sgl. in c.b. over C.B. 0.6 ft W. of E. [illegible]

DRM

Profile Notes Red. ____ Plotted ____ Job No. 7411 Division No. 10 F. B. 1923 Pg. 29

No. ____ Date ____ Date ____ Date ____ Survey of ____

No. ____ Date ____ Date ____ Map No. ____ [illegible] Johnson Date ____

76L298 307 8-53

PLEASE RETURN TO
LOS ANGELES COUNTY SURVEYOR.
726 LOS ANGELES COUNTY ENGINEERING BLDG.

NOTE: ANY ADDITIONS OR CHANGES ON THIS SHEET MUST BE MADE OR CIRCLED IN RED INK, WITH DATE AND NAME OF PERSON MAKING CHANGE.

~~Do not extend notes this side of this line.~~

F. B. 1999 Pg. 30 | Job No. 6711.00 | Division No. 10 | Notes Red. | Plotted | No. | Profile
of E Compton Creek No 2 - 2" | Date | Date | X-Sec.
by R. L. MITCHELL | Notes R. L. MITCHELL | Notes Chkd. | Checked | No.
Noted R. C. Johnson | Date | Date | Date

| STATION | B. S. | H. I. | F. S. | ELEV. | | |
|---|---|---|---|---|---|---|
| BMKZ2 | 448 | 6647 | | 61 99 | BMKZ2 Elev. 61.990 FB 1902-8 Santa Fe Ave & Cocoa St. SE Cor. Bt. spk in cb 5 ft S of S end CR. | |
| 5+86.24 | | | 4 10 | 62 37 | ℄ Int Santa Fe Ave & Cocoa St. | |
| | | | 4 70 | 61 77 | 58 ft Rt ℄ along ℄ Cocoa St ℄ | |
| | | | 4 23 | 61 74 | 58 ft do 9 9 ft Rt S | Top of punt |
| | | | 4 95 | 61 52 | 58 " 9 17 | " edge gutter |
| | | | 505 | 61 42 | 58 " 9 18 | " flow line |
| | | | 4 31 | 62 10 | 58 " 9 18 | " top of cb |
| | | | 4 80 | 61 67 | 53 " 9 9 | Lt N 1/4 pt. punt |
| | | | 485 | 61 62 | 58 " 17 | " edge gut. |
| | | | 497 | 61 50 | 58 " 18 | " flow line |
| | | | 432 | 62 15 | 58 " 18 | " top of cb |
| | | | 459 | 61 88 | 83 " ℄ Cocoa St | |
| | | | 466 | 61 81 | 83 " 9 ft Rt S | 1/4 pt. punt |
| | | | 488 | 61 59 | 83 " 17 | " edge gutter |
| | | | 500 | 61 47 | 83 " 18 | " flow line gut |
| | | | 435 | 62 12 | 83 " 18 | " top of cb. |
| | | | 462 | 61 85 | 83 " 9 | Lt N 1/4 pt. punt |
| | | | 485 | 61 62 | 83 " 17 | " edge gut |
| | | | 490 | 61 57 | 83 " 18 | " |

CB on ℄ Cocoa St. NE Cor.

KR on

76L298 307 8-53

PLEASE RETURN TO
LOS ANGELES COUNTY SURVEYOR
726 LOS ANGELES COUNTY ENGINEERING BLDG.

NOTE: ANY ADDITIONS OR CHANGES ON THIS SHEET MUST BE MADE OR CIRCLED IN RED INK, WITH DATE AND NAME OF PERSON MAKING CHANGE.

**Do not extend notes this side of this line.**

| STATION | B. S. | H. I. | F. S. | ELEV. | | |
|---|---|---|---|---|---|---|
| 5+86 24 | | 66 47 | | | | |
| | | | 425 | 6222 | 83 ft R or E along ℄ Cocoa St | |
| | | | 451 | 6196 | 108 ft R or E along ℄ Cocoa St. | |
| | | | 461 | 6186 | 108 do ℄ 9 ft R or S 1/4 pt | |
| | | | 490 | 6157 | 108 " ℄ 17 ft " edge | |
| | | | 498 | 6149 | 108 " ℄ 18 ft " flow | |
| | | | 492 | 6155 | 108 " ℄ 18 ft " top cb | |
| | | | 456 | 6191 | 108 " ℄ 9 ft L or N 1/4 | |
| | | | 484 | 6163 | 108 " ℄ 17 " | |
| | | | 492 | 6155 | 108 " ℄ 18 " | |
| | | | 484 | 6163 | 108 " ℄ 18 " add 0.65 top cb in | |
| | | | 441 | 6206 | 174 do ℄ Cocoa (Wly end "Bulb-en | |
| | | | 447 | 6200 | 174 " ℄ 9 R or S 1/4 pt | |
| | | | 477 | 6170 | 174 " ℄ 17 " edge | |
| | | | 486 | 6161 | 174 " ℄ 18 " flow | |
| | | | 418 | 6229 | 174 " ℄ 18 " top | |
| | | | 438 | 6209 | 182 do ℄ Cocoa (Wly end end of St) | |
| | | | 443 | 6204 | 182 " 9 L or N 1/4 | |
| | | | 470 | 6177 | 182 " 17 " edge | |
| | | | 475 | 6172 | 182 " 18 " flow | |
| | | | 410 | 6237 | 182 " 18 " top | |

GRm

Profile No. ____ Date ____ Notes Red. ____ Date ____ Plotted ____ Date ____ Job No. 6211.06 Division No. 10 Survey of ____ Map No. ____ Date ____ Date ____ Date ____ Rex G. Johnson

F. B. 1923 Pg. 31

76L298 307 8-53

PLEASE RETURN TO
LOS ANGELES COUNTY SURVEYOR
726 LOS ANGELES COUNTY ENGINEERING BLDG.

NOTE: ANY ADDITIONS OR CHANGES ON THIS SHEET MUST BE MADE OR CIRCLED IN RED INK, WITH DATE AND NAME OF PERSON MAKING CHANGE.

**Do not extend notes this side of this line.**

| STATION | B. S. | H. I. | F. S. | ELEV. | | |
|---|---|---|---|---|---|---|
| 5+86 24 | | 66 47 | | | | |
| | | | 4 36 | 62 11 | 229 R or E along ℄ Cypress St. ~ 3 ft "bulb" | |
| | | | 4 61 | 61 86 | 261 do ℄ prod. edge gutter | |
| | | | 4 65 | 61 82 | 262 do " flow line " | |
| | | | 4 03 | 62 44 | 262 do " top cb end of "bulb" | |
| 6+36 2 | | | 3 96 | 62 51 | | ℄ Santa Fe Ave |
| " | | | 4 25 | 62 22 | | 19R 14 ft. pavt |
| " | | | 4 88 | 61 59 | | 36R edge gutter |
| " | | | 5 00 | 61 47 | | 38R flow line gut |
| " | | | 4 35 | 62 12 | | 38R top of cb |
| " | | | 4 15 | 62 32 | 19L 14 ft. pavt | |
| " | | | 4 60 | 61 87 | 36L edge gutter | |
| " | | | 4 78 | 61 69 | 38L flow line gutter | |
| " | | | 4 12 | 62 35 | 38L top of cb | |
| T.P. | 5 20 | 67 18 | 4 [illegible] | 6[illegible] | Bl. Stk. in front | |
| 9+03 86 | | | 4 20 | 62 98 | ℄ Int. Santa Fe Ave & Cypress St. | (W) |
| | | | 4 86 | 62 32 | 50 ft L or W along ℄ Cypress St. ~ St. ℄ | |
| | | | 4 98 | 62 20 | " do & 14 ft L or S edge gutter | W end |
| | | | 5 04 | 62 14 | " " & 17 " " flow line, W end | |
| | | | 4 38 | 62 80 | " " & 17 " top cb W end. | |
| | | | 4 85 | 62 33 | 58 ft do ℄ Cypress St. | |

GRm

Profile No. ____ X-Sec. No. ____

Plotted ____ Date ____ Checked ____ Date ____

Notes Red. ____ Date ____ Notes Chkd. ____ Date ____

Division No. 10

Job No. 6211.00

Notes R. J. MITCHELL

Date ____

Survey of E. Compton Creek No 2 "E"

Survey by R. J. MITCHELL

Indexed R. O. Johnson

E. B. 1973 Pg. 32

76L298 307 8-53

PLEASE RETURN TO
LOS ANGELES COUNTY SURVEYOR
726 LOS ANGELES COUNTY ENGINEERING BLDG.

NOTE: ANY ADDITIONS OR CHANGES ON THIS SHEET MUST BE MADE OR CIRCLED IN RED INK, WITH DATE AND NAME OF PERSON MAKING CHANGE.

**Do not extend notes this side of this line.**

| STATION | B. S. | H. I. | F. S. | ELEV. | | |
|---|---|---|---|---|---|---|
| 9+~~83~~ 03 86 | | 6718 | | | | |
| | | | | | 58 ft L or W along ℄ Cypress St. | |
| | | | 494 | 6224 | 58 do 7 ft R or N 1/4 pt. | |
| | | | 503 | 6215 | 58 do ℄ 14 " edge | |
| | | | 511 | 6207 | 58 do ℄ 15 " flow line | |
| | | | 449 | 6269 | 58 do ℄ 15 " top of | |
| | | | 481 | 6237 | 83 do ℄ Cypress St | |
| | | | 484 | 6234 | 83 do ℄ 7 R or N 1/4 pt. | |
| | | | 492 | 6226 | 83 do ℄ 14 " edge | |
| | | | 500 | 6218 | 83 do ℄ 15 " flow | |
| | | | 448 | 6270 | 83 do ℄ 15 " top | |
| | | | 473 | 6243 | 108 do ℄ Cypress St | |
| | | | 475 | 6243 | 108 do ℄ 7 R or N 1/4 pt. | |
| | | | 491 | 6227 | 108 do ℄ 14 edge | |
| | | | 498 | 6220 | 108 do ℄ 15 flow | |
| | | | 457 | 6261 | 108 do ℄ 15 " top | |
| | | | 480 | 6238 | 208 do ℄ Cypress St | |
| | | | 484 | 6234 | 208 do ℄ 7 R or N 1/4 pt. | |
| | | | 512 | 6206 | 208 do ℄ 14 edge | |
| | | | 524 | 6194 | 208 do ℄ 15 flow | |
| | | | 490 | 6228 | 208 do ℄ 15 top | |

Opposite Wend N.W.C.R.

GRM

Profile Notes Red. ____ Plotted ____ Job No. 6211.86 Division No. 10 F. B. 1923 Pg. 33

No. ____ Date ____ Date ____ Survey of ____

No. ____ Date ____ Date ____ Map No. ____ Date ____

Rex C. Johnson

76L298 307 8-53

PLEASE RETURN TO
LOS ANGELES COUNTY SURVEYOR
726 LOS ANGELES COUNTY ENGINEERING BLDG.

NOTE: ANY ADDITIONS OR CHANGES ON THIS SHEET MUST BE MADE OR CIRCLED IN RED INK, WITH DATE AND NAME OF PERSON MAKING CHANGE.

**Do not extend notes this side of this line.**

F. B. 1973 Pg. 34 | Job No. 6211.00 | Division No. 10 | Notes Red. | Plotted | No. | Profile
Survey of E. Compton Cr. Nor. Line "E" | Date | Date | No. | X-Sec.
Survey by R. J. MITCHELL | Notes R. J. MITCHELL | Notes Chkd. | Checked
Indexed K. C. Johnson | Date | Date | Date | No.

| STATION | B. S. | H. I. | F. S. | ELEV. | | | | |
|---|---|---|---|---|---|---|---|---|
| | | 67 18 | | | | | | |
| 9+26.98 | | | 4 16 | 63 02 | | | | E Int. South E. Rd & Cypress St (E) |
| | | | 4 63 | 62 35 | 58 ft | Rod | along | E Cypress St. to St. ℄ |
| | | | 4 92 | 62 26 | 58 ft | do. | & 7 ft | Rod S 1/4 pt. point |
| | | | 4 95 | 62 23 | 58 | " | 14 | " edge gutter |
| | | | 5 04 | 62 14 | 58 | " | 15 | " flow line " |
| | | | 4 90 | 62 28 | 58 | " | 15 | " top c.b. |
| | | | 4 78 | 62 40 | 58 | " | 7 | Rod N 1/4 pt. point |
| | | | 4 93 | 62 25 | 58 | " | 14 | " edge gutter |
| | | | 5 03 | 62 15 | 58 | " | 15 | " flow line gut |
| | | | 4 35 | 62 83 | 58 | " | 15 | " top c.b. |
| | | | 4 51 | 62 67 | 83 | do. | | E Cypress St. |
| | | | 4 71 | 62 47 | 83 | " | 7 ft | Rod S 1/4 point |
| | | | 4 90 | 62 28 | 83 | " | 14 | " edge gut |
| | | | 5 00 | 62 18 | 83 | " | 15 | " flow line " |
| | | | 4 35 | 62 83 | 83 | " | 15 | " top c.b. |
| | | | 4 63 | 62 55 | 83 | " | 7 | Rod N 1/4 pt. point |
| | | | 4 82 | 62 36 | 83 | " | 14 | " edge gutter |
| | | | 4 90 | 62 28 | 83 | " | 15 | " flow line " |
| | | | 4 24 | 62 94 | 83 | " | 15 | " top c.b. |
| | | | 4 38 | 62 80 | 108 | do. | | E Cypress St. |

Off of E end of SEC

Off of E end of NECR

HRW

76L298 307 8-53

PLEASE RETURN TO
LOS ANGELES COUNTY SURVEYOR
726 LOS ANGELES COUNTY ENGINEERING BLDG.

NOTE: ANY ADDITIONS OR CHANGES ON THIS SHEET MUST BE MADE OR CIRCLED IN RED INK, WITH DATE AND NAME OF PERSON MAKING CHANGE.

**Do not extend notes this side of this line.**

| STATION | B. S. | H. I. | F. S. | ELEV. | | |
|---|---|---|---|---|---|---|
| | | 6718 | | | | |
| | | | | | 108 Ror E along ℄ Cypress St | |
| | | | 459 | 6259 | ~~108~~ ~~do~~ ℄ 7 Rors | 1/4 pt. [illegible] |
| | | | 487 | 6231 | 108 do 14 " | edge [illegible] |
| | | | 495 | 6223 | 108 " 15 " | flow line add 0.69 [illegible] |
| | | | 482 | 6236 | 108 " 15 " | top of [illegible] |
| | | | 449 | 6269 | 108 " 7 Lor N | 1/4 pt. [illegible] |
| | | | 473 | 6245 | 108 " 14 " | edge [illegible] |
| | | | 482 | 6236 | 108 " 15 " | flow [illegible] |
| | | | 416 | 6302 | 108 " 15 " | top [illegible] |
| | | | 407 | 6311 | 208 do ℄ Cypress St | |
| | | | 418 | 6300 | 208 " ℄ 7 Rors | 1/4 pt. [illegible] |
| | | | 425 | 6293 | 208 " 14 " | edge [illegible] |
| | | | 440 | 6278 | 208 " 15 " | flow [illegible] add 0.70 [illegible] |
| | | | 445 | 6273 | 208 " 15 " | top of [illegible] |
| | | | 417 | 6301 | 208 " 7 Lor N | 1/4 pt. [illegible] |
| | | | 440 | 6278 | 208 " 14 " | edge [illegible] |
| | | | 450 | 6268 | 208 " 15 " | |
| | | | 380 | 6338 | 208 " 15 " | |
| 9+77 | | | 404 | 6314 | | ℄ Santa Fe [illegible] |
| " | | | 435 | 6283 | | 18K 1/4 pt. [illegible] |

RJT

Profile Notes Red. ____ Plotted ____ Job No. 621100 Division No. 10 F. B. 1923 Pg. 35

No. ____ Date ____ Date ____ Survey of ____

No. ____ Date ____ Date ____ Map No. ____ Date ____

76L298 307 8-53

PLEASE RETURN TO
LOS ANGELES COUNTY SURVEYOR
726 LOS ANGELES COUNTY ENGINEERING BLDG.

NOTE: ANY ADDITIONS OR CHANGES ON THIS SHEET MUST BE MADE OR CIRCLED IN RED INK, WITH DATE AND NAME OF PERSON MAKING CHANGE.

16+45 66
74 97
15170 69

**Do not extend notes this side of this line.**

| STATION | B. S. | H. I. | F. S. | ELEV. | | |
|---|---|---|---|---|---|---|
| 9+77.0 | | 67 18 | | | | |
| " | | | 4 84 | 62 34 | | 36 R edge of gut |
| " | | | 5 00 | 62 18 | | 38 R flow line gut |
| " | | | 4 35 | 62 83 | | 38 R top of cb |
| " | | | 4 29 | 62 89 | 18 L 1/4 pt. prm + | |
| " | | | 4 73 | 62 45 | 36 L edge gutter | |
| " | | | 4 91 | 62 27 | 38 L flow line gutter | |
| " | | | 4 25 | 62 93 | 38 L top of cb | |
| BM KZ 3 | | | 4 58 | 6[illegible] | BM KZ 3 Elev 62.570 FB 1902-8 Santa Fe [illegible] Cypress [illegible] Bt spk in cb [illegible] | |
| BM KZ 4 | 4 45 | 68 13 | | 6[illegible] | BM KZ 4 Elev 63.[illegible]30 FB 1902-[illegible] Santa Fe [illegible] Myrrh [illegible] Bt in cb [illegible] | |
| 15+70.69 (Back on Sem. Tan.) | | | 4 24 | 63 89 | Int. ℄ Myrrh St. [illegible] Tan [illegible] | |
| | | | | | 55.5 R or W along ℄ Myrrh from Sem. Tan Santa Fe. | |
| | | | 4 68 | 63 45 | @ ℄ Myrrh | |
| | | | 4 72 | 63 41 | 55.5 do ℄ 7 ft R or S [illegible] | |
| | | | 4 86 | 63 27 | 55.5 " ℄ 14 " edge gutter | |

RJT

F. B. 1923 PG. 36 Job No. 6211.00 Division No. 10 Notes Red. Plotted No. Profile
Survey of E Compton Creek No 2 "E" Date Date X-Sec.
Survey by R. J. MITCHELL Notes R. J. MITCHELL Notes Chkd. Checked No.
Indexed C. Johnson Date Date Date

76L298 307 8-53

PLEASE RETURN TO
LOS ANGELES COUNTY SURVEYOR
726 LOS ANGELES COUNTY ENGINEERING BLDG.

NOTE: ANY ADDITIONS OR CHANGES ON THIS SHEET MUST BE MADE OR CIRCLED IN RED INK, WITH DATE AND NAME OF PERSON MAKING CHANGE.

**Do not extend notes this side of this line.**

| STATION | B. S. | H. I. | F. S. | ELEV. | | |
|---|---|---|---|---|---|---|
| 15+70.69 Back on Fair | | 6813 | | | 55.5 Rt or E along ℄ Myrtle from | |
| | | | 4.96 | 6317 | ℄ 15 ft Rt or S flow line | |
| | | | 4.33 | 6380 | 55.5 do. ℄ 15 ft " top | |
| | | | 4.65 | 6348 | 66.5 do. ℄ Myrtle st | |
| | | | 4.73 | 6340 | 66.5 do ℄ 7 ft Rt or N p | |
| | | | 4.83 | 6330 | 66.5 " ℄ 10 ft Lt or N edge | |
| | | | 4.97 | 6316 | 66.5 " ℄ 15 ft " flow | |
| | | | 4.37 | 6386 | 66.5 " 9 15 " top | |
| | | | 4.66 | 6355 | 80.5 do ℄ Myrtle | |
| | | | 4.83 | 6350 | 80.5 " ℄ 7 ft Rt or S p | |
| | | | 4.83 | 6332 | 80.5 " 14 " edge | |
| | | | [illegible] | 6327 | 80.5 " 15 " flow | |
| | | | [illegible] | 6392 | 80.5 " 15 " top | |
| | | | 4.47 | 6366 | 91.5 do. ℄ Myrtle st | |
| | | | 4.53 | 6360 | 91.5 " 7 Rt or N p | |
| | | | 4.80 | 6343 | 91.5 " 14 " edge | |
| | | | 4.96 | 6329 | 91.5 " 15 " flow | |
| | | | 4.16 | 6397 | 91.5 " 15 " top | |
| | | | 4.30 | 6373 | 105.5 do ℄ Myrtle | |
| | | | 4.37 | 6366 | 105.5 " 7 Rt or S p | |
| | | | 4.71 | 6342 | 105.5 " 14 " edge | |

837

Profile No. ____ Date ____ Notes Red. ____ Date ____ Plotted ____ Date ____ Job No. 6411 Division No. 10 Survey of ____ Map No. ____ Date ____ Indexed ____ Date ____

F. B. 1113 PG. 37

76L298 307 8-53

PLEASE RETURN TO
LOS ANGELES COUNTY SURVEYOR
726 LOS ANGELES COUNTY ENGINEERING BLDG.

NOTE: ANY ADDITIONS OR CHANGES ON THIS SHEET MUST BE MADE OR CIRCLED IN RED INK, WITH DATE AND NAME OF PERSON MAKING CHANGE.

**Do not extend notes this side of this line.**

| STATION | B. S. | H. I. | F. S. | ELEV. | | |
|---|---|---|---|---|---|---|
| 15+10.6 (back on semi-tan) | | 6515 | | | 105 [illegible] | |
| | | | 4 [illegible] | 63 33 | 105 do 4 15 ft [illegible] | |
| | | | 4 15 | 63 98 | 105 " 3 15 | |
| | | | 4 31 | 63 82 | 116 [illegible] | |
| | | | 4 36 | 63 77 | [illegible] | |
| | | | [illegible] | 63 58 | 116 " [illegible] | |
| | | | 4 [illegible] | 63 41 | [illegible] | |
| | | | 4 15 | 63 98 | [illegible] | |
| | | | [illegible] | 64 19 | 205 [illegible] | |
| | | | 4 [illegible] | 64 06 | 205 [illegible] | |
| | | | 4 [illegible] | 63 83 | 205 [illegible] | |
| | | | 4 [illegible] | 63 72 | 205 [illegible] | |
| | | | [illegible] | 64 40 | 205 [illegible] | |
| | | | [illegible] | 64 14 | 216 [illegible] | |
| | | | 4 [illegible] | 64 13 | 216 [illegible] | |
| | | | [illegible] | 63 90 | 216 [illegible] | |
| | | | [illegible] | 63 81 | 216 [illegible] | |
| | | | [illegible] | 64 49 | 216 [illegible] | |
| 16+[illegible] (back on semi-tan) | | | 4 21 | 63 92 | | |
| " | | | 4 37 | 63 76 | 18 [illegible] 1/4 [illegible] | |
| " | | | 4 83 | 63 30 | 36 " [illegible] | |

R.J.T.

F. B. 1923 Pg. 38 Job No. 6411.00 Division No. 10 Notes Red. Plotted Profile
Survey of E. Compton Creek No. 2 "E" Date Date No.
Survey by R. J. MITCHELL Notes R. J. MITCHELL Notes Chkd. Checked X-Sec.
Indexed R. C. Johnson Date Date Date No.

76L298 307 8-53

PLEASE RETURN TO
LOS ANGELES COUNTY SURVEYOR
726 LOS ANGELES COUNTY ENGINEERING BLDG.

NOTE: ANY ADDITIONS OR CHANGES ON THIS SHEET MUST BE MADE OR CIRCLED IN RED INK, WITH DATE AND NAME OF PERSON MAKING CHANGE.

**Do not extend notes this side of this line.**

| STATION | B. S. | H. I. | F. S. | ELEV. | | |
|---|---|---|---|---|---|---|
| 16+05.3 back on Semi Tan | | 68.13 | | | | |
| " | | | 5.00 | 63.13 | 38 ft L flow line gutter | |
| " | | | 4.33 | 63.80 | 38 " top of Ch. | |
| 16+28.0 back on semi tan | | | 4.11 | 64.02 | Semi Tan South | |
| " | | | 4.24 | 63.89 | 13 R 1/4 | |
| " | | | 4.33 | 63.30 | 36 R edge | |
| " | | | 4.[illegible] | 63.16 | 38 R flow | |
| " | | | 4.33 | 63.80 | 38 R top | |
| T.P. | 5.59 | 69.97 | 3.75 | 64.38 | | |
| BMKZ-5 | | | 5.11 | 64.86 | BMKZ-5 Elev. 64.85 FB 19[illegible] Same to [illegible] & Laurel St [illegible] [illegible] 6.5 [illegible] | |
| BMKZ-4 | 4.42 | 68.10 | | 63.68 | BMKZ-4 Elev 63.680 FB 1902 (see page 36) | |
| 15+70.69 (Back on Semi Tan) | | | | | 51.5 ft L or W along & Myrrh for [illegible] | |
| | | | 4.79 | 63.31 | & Myrrh | |
| | | | 4.76 | 63.34 | 51.5 do & 7 R or N 1/4 | |
| | | | 4.82 | 63.28 | 51.5 " & 14 " edge | |
| | | | 4.92 | 63.18 | 51.5 " & 15 " flow | |

RJT

Profile No. ____ Date ____ Notes Red. ____ Date ____ Plotted ____ Date ____ Job No. 64118 Survey of ____ Division No. 10 Map No. ____ Date ____ Index Johnson

F. B. 1923 Pg. 39

76L298 307 8-53

PLEASE RETURN TO
LOS ANGELES COUNTY SURVEYOR
726 LOS ANGELES COUNTY ENGINEERING BLDG.

NOTE: ANY ADDITIONS OR CHANGES ON THIS SHEET MUST BE MADE OR CIRCLED IN RED INK, WITH DATE AND NAME OF PERSON MAKING CHANGE.

**Do not extend notes this side of this line.**

| STATION | B. S. | H. I. | F. S. | ELEV. | | | | |
|---|---|---|---|---|---|---|---|---|
| 15+70 [illegible] | | 65 10 | | | 37.5 | [illegible] | [illegible] | [illegible] |
| | | | 4 [illegible] | 63 85 | | | ℄ 15 | Rer N top [illegible] |
| | | | 4 [illegible] | 63 32 | 62.2 | do | [illegible] | [illegible] |
| | | | 4 [illegible] | 63 32 | 62.2 | " | ℄ 7 | Lor S 1/4 [illegible] |
| | | | 4 [illegible] | 63 19 | [illegible] | " | ℄ 14 | " [illegible] |
| | | | 5 02 | 63 08 | [illegible] | " | ℄ 15 | " [illegible] |
| | | | 4 [illegible] | 63 74 | [illegible] | " | ℄ 15 | " [illegible] |
| | | | 4 77 | 63 33 | 76.5 | do | [illegible] | [illegible] |
| | | | 4 [illegible] | 63 30 | 76.5 | " | ℄ 7 | [illegible] 1/4 [illegible] |
| | | | 4 [illegible] | 63 19 | [illegible] | " | ℄ 14 | " [illegible] |
| | | | 5 01 | 63 09 | [illegible] | " | ℄ 15 | " [illegible] |
| | | | 4 [illegible] | 63 77 | 76.5 | " | ℄ 15 | " [illegible] |
| | | | 4 [illegible] | 63 39 | 87.2 | do | ℄ Mynch | |
| | | | 4 [illegible] | 63 27 | 87.2 | " | ℄ 7 | Lor S 1/4 [illegible] |
| | | | 4 [illegible] | 63 18 | 87.2 | " | ℄ 14 | " [illegible] |
| | | | 5 01 | 63 09 | 87.2 | " | ℄ 15 | " [illegible] |
| | | | 4 [illegible] | 63 75 | 87.2 | " | ℄ 15 | " [illegible] |
| | | | 4 [illegible] | 63 48 | 101.5 | do | ℄ Mynch | |
| | | | 4 66 | 63 44 | 101.5 | " | ℄ [illegible] | Rer N 1/4 [illegible] |
| | | | 4 89 | 63 21 | 101.5 | " | ℄ 14 | " [illegible] |
| | | | 4 99 | 63 11 | 101.5 | " | ℄ 15 | " [illegible] |

PJT

F. B. 1923 Pg. 30

Job No. 6211.00 Division No. 10 Notes Red. Plotted Profile

Survey of E. Compton Crk No 2 Line "E" Date No. X-Sec.

Survey by R. J. MITCHELL Notes R. J. MITCHELL Notes Chkd. Checked

Indexed R. C. Johnson Date Date No.

76L298 307 8-53

PLEASE RETURN TO
LOS ANGELES COUNTY SURVEYOR
726 LOS ANGELES COUNTY ENGINEERING BLDG.

NOTE: ANY ADDITIONS OR CHANGES ON THIS SHEET MUST BE MADE OR CIRCLED IN RED INK, WITH DATE AND NAME OF PERSON MAKING CHANGE.

**Do not extend notes this side of this line.**

| STATION | B. S. | H. I. | F. S. | ELEV. | |
|---|---|---|---|---|---|
| 1570 ± Back on Semi Tan. | | 68 10 | | | 101 5 Lam [illegible] |
| | | | 4 32 | 6378 | 8 15 Ro N [illegible] |
| | | | 4 56 | 6354 | 112 2 do 8 [illegible] |
| | | | 4 72 | 6338 | 112 2 " 8 7 Lo 5 [illegible] |
| | | | 4 90 | 6320 | 112 2 " 8 14 " [illegible] |
| | | | 5 90 | 6310 | 112 2 " 8 15 " flow [illegible] |
| | | | 4 35 | 6375 | 112 2 " 8 15 " top [illegible] |
| | | | 4 60 | 6350 | 201 5 do 8 [illegible] |
| | | | 4 50 | 6360 | 201 2 " 8 7 Ro 11 [illegible] |
| | | | 4 80 | 6330 | 201 2 " 8 14 " [illegible] |
| | | | 4 89 | 6321 | 201 2 " 8 15 " flow [illegible] |
| | | | 4 81 | 6329 | 201 2 " 8 15 " top [illegible] |
| | | | 4 40 | 6370 | 212 2 do 8 [illegible] |
| | | | 4 45 | 6365 | 212 2 " 8 7 Lo 5 [illegible] |
| | | | 4 70 | 6340 | 212 2 " 8 14 " [illegible] |
| | | | 4 79 | 6331 | 212 2 " 8 15 " flow [illegible] |
| | | | 4 20 | 6390 | 212 2 " 8 15 " top [illegible] |
| T.P. | 2 62 | [illegible] | 2 73 | 6535 | |
| BM K24 | | | 4 27 | 6368 | BM K24 [illegible] 63.680 [illegible] |
| | | | | | (See Pg. 36) |

R.J.T.

Profile Notes Red. Plotted. Job No. 6211.00 Division No. 10 F. B. 1923 Pg. 41

No. Date Date Date Date Map No. Survey of

Notes Checked [illegible] Johnson

76L298 307 8-53

PLEASE RETURN TO
LOS ANGELES COUNTY SURVEYOR
726 LOS ANGELES COUNTY ENGINEERING BLDG.

NOTE: ANY ADDITIONS OR CHANGES ON THIS SHEET MUST BE MADE OR CIRCLED IN RED INK, WITH DATE AND NAME OF PERSON MAKING CHANGE.

**Do not extend notes this side of this line.**

F. B. 1723 Pg. 5 Job No. 6411.98 Division No. 10 Notes Red. Plotted Profile No.
Survey of E. Carson Sta. CL No 1 Line E Date Date No.
Survey by R. J. MITCHELL Note R. J. MITCHELL Notes Chkd. Checked X-Sec.
Indexed L. C. Johnson Date Date Date No.

| STATION | B. S. | H. I. | F. S. | ELEV. | | |
|---|---|---|---|---|---|---|
| [illegible] | [illegible] | 69 19 | | 6[illegible] | [illegible] | |
| | | | | | (See page 39) | |
| 22+52.22 [illegible] | [illegible] | | 5 03 | 64 15 | Int. Laurel & Sem. Tar S.D. (= Sem. Tar Sta [illegible]) | |
| | | | ~~4 44~~ | | 42.5 R or E of ℄ Laurel from Sem Tar S.D. | |
| | | ~~4.44~~ | ~~4 63~~ | 64 74 | on ℄ Laurel | |
| | | 4.63 | ~~4 95~~ | 64 55 | 42.5 do ℄ 7.5 Rod S | 1/4 ft. front flow line gutter |
| | | 4.95 | ~~4 21~~ | 64 23 | 42.5 " ℄ 15 " | top of cb |
| | | | 4 21 | 64 97 | 42.5 " ℄ 15 " | 1/4 ft. front |
| | | | 4 51 | 64 67 | 42.5 " ℄ 10 Lot N | flow line gutter |
| | | | 4 86 | 64 32 | 42.5 " ℄ 10 " | top of cb |
| | | | 4 77 | 64 91 | 42.5 " ℄ 10 " | |
| | | | 4 40 | 64 78 | 67.5 do ℄ ℄ Laurel | |
| | | | 4 47 | 64 71 | 67.5 " ℄ 7.5 Rod S | 1/4 ft. front |
| | | | 4 80 | 64 38 | 67.5 " ℄ 15 " | flow line gutter |
| | | | 4 12 | 65 06 | 67.5 " ℄ 15 " | top cb |
| | | | 4 45 | 64 73 | 67.5 " ℄ 10 Lot N | 1/4 ft. front |
| | | | 4 81 | 64 37 | 67.5 " ℄ [illegible] " | flow line gutter |
| | | | 4 19 | 64 99 | 67.5 " ℄ [illegible] " | top of cb. |
| | | | 4 34 | 64 84 | 92.5 do ℄ Laurel | |
| | | | 4 13 | 64 75 | 92.5 " ℄ 7.5 Rod S | 1/4 ft. front |

approx E and C.L. Mulhare M/K

R.J.T.

76L298 307 8-53

PLEASE RETURN TO
LOS ANGELES COUNTY SURVEYOR
726 LOS ANGELES COUNTY ENGINEERING BLDG.

NOTE: ANY ADDITIONS OR CHANGES ON THIS SHEET MUST BE MADE OR CIRCLED IN RED INK, WITH DATE AND NAME OF PERSON MAKING CHANGE.

Do not extend notes this side of this line.

| STATION | B. S. | H. I. | F. S. | ELEV. | |
|---|---|---|---|---|---|
| 27+57.07 ahd on Sem tan of SD | | 69 18 | | | 92.5 Rark along ℄ Laurel from Sem tan |
| | | | 4 70 | 6448 | ℄ 15 Rar 5 flow line |
| | | | 3 98 | 6520 | 92.5 do ℄ 15 " top of |
| | | | 4 52 | 6466 | 92.5 " ℄ 10 Lar N 1/4 pt. p |
| | | | 4 77 | 6441 | 92.5 " ℄ 20 " flow line |
| | | | 4 07 | 6511 | 92.5 " ℄ 20 " top of |
| | | | 4 28 | 6490 | 117.5 " ℄ Laurel |
| | | | 4 45 | 6473 | 117.5 " ℄ 7.5 Rar 5 1/4 pt. front |
| | | | 4 65 | 6453 | 117.5 " ℄ 15 Rar 5 flow line gu |
| | | | 4 00 | 6518 | 117.5 " ℄ 15 Rar 5 top cb |
| | | | 4 19 | 6499 | 147.5 do ℄ Laurel |
| | | | 4 26 | 6492 | 147.5 " ℄ 5° Rar 5 1/4 pt. point |
| | | | 4 49 | 6469 | 147.5 " ℄ 9 Rar 5 edge gutter |
| | | | 4 53 | 6465 | 147.5 " ℄ 10 Rar 5 flow line " |
| | | | 3 85 | 6533 | 147.5 " ℄ 10 Rar 5 top of cb |
| | | | 4 30 | 6488 | 192.5 do ℄ Laurel |
| | | | 4 40 | 6478 | 192.5 " ℄ 5 Rar 5 1/4 pt. |
| | | | ~~4 54~~ 4 47 | 6471 | 192.5 " 9 " edge |
| | | | 4 51 | 6467 | 192.5 " 10 " flow line |
| | | | 4 51 | 6467 | 192.5 " 10 " top 9.63 |
| | | | 4 15 | 6503 | 192.5 " 10 Lar N 1/4 pt. |

Profile
Notes Red
Plotted
Job No. 62111.00
Division No.
Map No.
Survey by Johnson
Date
Notes Chkd.
Checked
Date
Date
No.
No.
F. B. 1913
Pg. 43

76L298 307 8-53

PLEASE RETURN TO
LOS ANGELES COUNTY SURVEYOR
726 LOS ANGELES COUNTY ENGINEERING BLDG.

NOTE: ANY ADDITIONS OR CHANGES ON THIS SHEET MUST BE MADE OR CIRCLED IN RED INK, WITH DATE AND NAME OF PERSON MAKING CHANGE.

Do not extend notes this side of this line.

| STATION | B. S. | H. I. | F. S. | ELEV. | |
|---|---|---|---|---|---|
| 22+52.07 and on Semi Tan | | 69 18 | | | 192.5 R or E along ℄ Laurel from Semi Tan S.D. |
| | | | 4 40 | 64 78 | 192.5 do ℄ 19 L or N edge of gutt |
| | | | 4 45 | 64 73 | 192.5 " ℄ 20 " flow line |
| | | | 4 45 | 64 73 | 192.5 " ℄ 20 " add 0.72 for std cb. top of cb in drive |
| | | | | | 171 L or W along ℄ Laurel from Semi Tan S.D. |
| | | | 4 71 | 64 47 | cut ℄ Laurel (opp Ward SWCR) |
| | | | 4 95 | 64 23 | 171 do on ℄ Laurel ~~[illegible] from S.D.~~ |
| | | | 4 75 | 64 43 | 271 do do. |
| T.P. | 3 50 | 69 ~~89~~ 09 | 3 59 | 65 59 | see pg 67 |
| T.P. | 5 16 | 70 18 | 4 07 | 65 02 | |
| BMT285A | 4 05 | 69 50 | 4 73 | 65 45 | BM-T-285-A Elev. 65.447 FB1902-10 Santa Fe Ave ℄ Compton Blvd NW Cor Bt. Spk in cb 35 ft ± N of N end CR |
| 29+49.42 | | | 4 42 | 65 08 | ℄ Int. Compton Blvd ℄ Storm Drain |
| | | | 4 38 | 65 12 | 31 ft R or E along ℄ Compton Blvd St. ℄ |
| | | | 4 46 | 65 04 | 31 do ℄ 8.5 R or S 1/4 pt. pvmt |
| | | | 4 58 | 64 92 | 31 do ℄ 17 " edge conc. |
| | | | 4 94 | 64 56 | 31 do ℄ 26.5 " flow line gut |
| | | | 4 32 | 65 18 | 31 do ℄ 26.5 " top of cb |
| | | | 4 41 | 65 09 | 31 do ℄ 8.5 L or N 1/4 pt pvmt |
| | | | 4 56 | 64 94 | 31 do ℄ 17 " edge conc. |

Future P.L.

F.B. 1923 Pg. 34 Job No. 6211.00 Division No. 10 Notes Red. Plotted No. Profile
Survey of E Compton Crk Nor "E" Date Date X-Sec.
Survey by R. I. MITCHELL Notes R. I. MITCHELL Notes Chkd. Checked No.
Indexed R. C. Johnson Date Date Date

76L298 307 8-53

PLEASE RETURN TO
LOS ANGELES COUNTY SURVEYOR
726 LOS ANGELES COUNTY ENGINEERING BLDG.

NOTE: ANY ADDITIONS OR CHANGES ON THIS SHEET MUST BE MADE OR CIRCLED IN RED INK, WITH DATE AND NAME OF PERSON MAKING CHANGE.

**Do not extend notes this side of this line.**

| STATION | B. S. | H. I. | F. S. | ELEV. | | |
|---|---|---|---|---|---|---|
| 29+49.42 | | 6950 | | | 31 ft R or E along ℄ Compton Blvd | |
| | | | 491 | 6459 | do ℄ 26.5 | L or N flow line |
| | | | 414 | 6536 | do ℄ 26.5 | " top |
| | | | 425 | 6525 | 46 ft R or E along ℄ Compton Blvd | |
| | | | 435 | 6515 | do ℄ 8.5 | R or S 1/4 pt. |
| | | | 448 | 6502 | do ℄ 17 | " edge |
| | | | 486 | 6464 | do ℄ 26.5 | " flow line |
| | | | 419 | 6531 | do ℄ 26.5 | " top |
| | | | 434 | 6516 | do ℄ 8.5 | L or N 1/4 pt. |
| | | | 448 | 6502 | do ℄ 17 | " edge |
| | | | 484 | 6476 | do ℄ 26.5 | " flow line |
| | | | 416 | 6534 | do ℄ 26.5 | " top |
| | | | 417 | 6533 | 71 ft R or E along ℄ Compton Blvd | |
| | | | 426 | 6524 | do ℄ 8.5 | R or S 1/4 pt. |
| | | | 442 | 6508 | do ℄ 17 | " edge |
| | | | 483 | 6467 | do ℄ 26.5 | " flow line |
| | | | 4[illegible] | 6542 | do ℄ 26.5 | " top |
| | | | 423 | 6527 | do ℄ 8.5 | L or N 1/4 pt. |
| | | | 434 | 6516 | do ℄ 17 | " edge |
| | | | 472 | 6478 | do ℄ 26.5 | " flow line |
| | | | 396 | 6554 | do ℄ 26.5 | " top |

Approx Future E end CR

Profile No. ____ Date ____ Notes Red. ____ Date ____ Plotted ____ Date ____ Job No. 6211.00 Survey of ____ Division No. 10 Map No. ____ Date ____ Date ____ F. B. 1923 Pg. 45

76L298 307 8-53

PLEASE RETURN TO
LOS ANGELES COUNTY SURVEYOR
726 LOS ANGELES COUNTY ENGINEERING BLDG.

NOTE: ANY ADDITIONS OR CHANGES ON THIS SHEET MUST BE MADE OR CIRCLED IN RED INK, WITH DATE AND NAME OF PERSON MAKING CHANGE.

**Do not extend notes this side of this line.**

| STATION | B. S. | H. I. | F. S. | ELEV. | | |
|---|---|---|---|---|---|---|
| 29+49.42 | | 69.50 | | | 96 ft Rar E along ℄ Compton Blvd (from SD) | |
| | | | 4.08 | 65.42 | ℄ Compton Blvd | |
| | | | 4.20 | 65.30 | do ℄ 8.5 | Rar S 1/4 pt. pvmt |
| | | | 4.35 | 65.15 | do ℄ 17 | " edge conc. |
| | | | 4.72 | 64.78 | do ℄ 26.5 | " flow line gut. |
| | | | 4.16 | 65.34 | do ℄ 26.5 | " top of cb |
| | | | 4.19 | 65.31 | do ℄ 8.5 | Lar N 1/4 pt. pvmt |
| | | | 4.35 | 65.15 | do ℄ 17 | " edge conc. |
| | | | 4.69 | 64.81 | do ℄ 26.5 | " flow line gut |
| | | | 3.94 | 65.56 | do ℄ 26.5 | " top of cb |
| | | | 3.96 | 65.54 | 196 ft Rar E along ℄ Compton Blvd - St. ℄ | |
| | | | 4.11 | 65.39 | do ℄ 8.5 | Rar S 1/4 pt. pvmt |
| | | | 4.27 | 65.23 | do ℄ 17 | " edge conc |
| | | | 4.68 | 64.82 | do ℄ 26.5 | " flow line |
| | | | 4.08 | 65.42 | do ℄ 26.5 | " top cb |
| | | | 4.00 | 65.50 | do ℄ 8.5 | Lar N 1/4 pt. pvmt |
| | | | 4.12 | 65.38 | do ℄ 17 | " edge conc. |
| | | | 4.48 | 65.02 | do ℄ 26.5 | " flow line gut |
| | | | 3.70 | 65.80 | do ℄ [illegible] | " top of cb |
| | | | 4.75 | 64.75 | 76 ft Lar W along ℄ Compton Blvd - St. ℄ | |
| | | | 4.73 | 64.77 | do ℄ 8.5 | Rar N 1/4 pt. pvmt |

F. B. 1923 Pg. 46 Job No. 6211.00 Division No. 10 Notes Red. Plotted Profile
Survey of E Compton Ck No 2 Line "E" Date Date No.
Survey by R. L. MITCHELL Notes R. L. MITCHELL Notes Chkd. Checked X-Sec.
Indexed K. C. Johnson Date Date Date No.

76L298 307 8-53

PLEASE RETURN TO
LOS ANGELES COUNTY SURVEYOR
726 LOS ANGELES COUNTY ENGINEERING BLDG.

NOTE: ANY ADDITIONS OR CHANGES ON THIS SHEET MUST BE MADE OR CIRCLED IN RED INK, WITH DATE AND NAME OF PERSON MAKING CHANGE.

**Do not extend notes this side of this line.**

| STATION | B. S. | H. I. | F. S. | ELEV. | | |
|---|---|---|---|---|---|---|
| 29+49.43 (℄ SD) | | 69 50 | | | 76 ft L or W along ℄ Compton Blvd (f | |
| | | | 4 77 | 64 73 | do ℄ 17 | R or N edge |
| | | | 4 87 | 64 63 | do ℄ 26.5 | " flow lin |
| | | | 4 20 | 65 30 | do ℄ 26.5 | " top |
| | | | 4 79 | 64 71 | do ℄ 8.5 | L or S 1/4 ft |
| | | | 4 86 | 64 64 | do ℄ 17 | " edge |
| | | | 4 96 | 64 54 | do ℄ 26.5 | " flow |
| | | | 4 31 | 65 19 | do ℄ 26.5 | " top |
| | | | 4 46 | 65 04 | 101 ft L or W along ℄ Compton Blvd | |
| | | | 4 47 | 65 03 | do ℄ 8.5 | R or N 1/4 ft |
| | | | 4 60 | 64 90 | do ℄ 17 | " edge |
| | | | 4 83 | 64 67 | do ℄ 26.5 | " flow |
| | | | 4 83 | 64 67 | do ℄ 26.5 | " top |
| | | | 4 60 | 64 90 | do ℄ 8.5 | L or S 1/4 ft |
| | | | 4 63 | 64 87 | do ℄ 17 | " edge |
| | | | 4 88 | 64 62 | do ℄ 26.5 | " flow lin |
| | | | 4 23 | 65 27 | do ℄ 26.5 | " top |
| | | | 4 28 | 65 22 | 126 ft L or W along ℄ Compton Blvd | |
| | | | 4 38 | 65 12 | do ℄ 8.5 | R or N 1/4 ft |
| | | | 4 54 | 64 96 | do ℄ 17 | " edge |
| | | | 4 82 | 64 68 | do ℄ 26.5 | " flow |

Wend HWCR

Wend SWCR

BRM

Profile Notes Red. ____ Plotted ____ Job No. 6211.08 Division No. 10 F. B. 1923 Pg. 47

No. ____ Date ____ Date ____ Survey of ____

No. ____ Date ____ Date ____ Map No. ____ Date ____

76L298 307 8-53

PLEASE RETURN TO
LOS ANGELES COUNTY SURVEYOR
726 LOS ANGELES COUNTY ENGINEERING BLDG.

NOTE: ANY ADDITIONS OR CHANGES ON THIS SHEET MUST BE MADE OR CIRCLED IN RED INK, WITH DATE AND NAME OF PERSON MAKING CHANGE.

**Do not extend notes this side of this line.**

F. B. 1923 Pg. 48 Job No. 6211.00 Division No. 10 Notes Red. Plotted. No. Profile
Survey of E Compton Creek Nov Line B Date. Date. X-Sec.
Survey by R. J. MITCHELL Notes R. J. MITCHELL Notes Chkd. Checked. No.
Indexed R. C. Johnson Date. Date. Date.

| STATION | B. S. | H. I. | F. S. | ELEV. | | |
|---|---|---|---|---|---|---|
| 29+99.42 (℄ SD) | | 69.50 | | | 176 ft Lor W along ℄ Compton Blvd (from ℄ SD) | |
| | | | 4.06 | 65.44 | do ℄ 26.5 Ror N | top of cb |
| | | | 4.43 | 65.07 | do ℄ 8.5 Lor S | Hydrant |
| | | | 5.52 | 64.98 | do ℄ 17 " | edge conc |
| | | | 4.87 | 64.63 | do ℄ 26.5 " | flow line gut |
| | | | 4.21 | 65.29 | do ℄ 26.5 " | top of cb |
| | | | 4.03 | 65.47 | 276 ft Lor W along ℄ (Co[illegible] Blvd & St. ℄ | |
| | | | 4.11 | 65.39 | do ℄ 8.5 Ror N | Hydrant |
| | | | 4.35 | 65.12 | do 17 " | edge conc |
| | | | 4.65 | 64.82 | do 26.5 " | flow line gut |
| | | | 3.86 | 65.61 | do 26.5 " | top of cb |
| | | | 4.16 | 65.31 | do 8.5 Lor S | Hydrant |
| | | | 4.27 | 65.20 | do 17 | edge conc |
| | | | 4.65 | 64.85 | do 26.5 | flow line gut |
| | | | 4.02 | 65.48 | do 26.5 | top of cb |
| T.P. | 5.26 | 71.17 | 3.59 | 67.58 | | 66.[illegible] |
| BM T 284 | | | 4.65 | 66.52 | [illegible] | [illegible] 1902-10 |
| | | | | | Santa Fe Ave (W S) 360 ft ± S ℄ Walmer | |
| | | | | | Bd. Spk in cb [illegible] | |

Carried on page 49

GRM

76L298 307 8-53

PLEASE RETURN TO
LOS ANGELES COUNTY SURVEYOR
726 LOS ANGELES COUNTY ENGINEERING BLDG.

NOTE: ANY ADDITIONS OR CHANGES ON THIS SHEET MUST BE MADE OR CIRCLED IN RED INK, WITH DATE AND NAME OF PERSON MAKING CHANGE.

Do not extend notes this side of this line.

(53)

| STATION | B. S. | H. I. | F. S. | ELEV. | |
|---|---|---|---|---|---|
| BMT 783 | 4 45 | 71 85 | ~~85~~ | 6740 | BMT 783 Elev 6740 0 FB 1902 |
| | | | | | Santa Fe Ave & Palmer Ave N of |
| | | | | | Bl. Stake in do 16 ft N of N end |
| 37+96.65 | | | 4 60 | | |
| | | | ~~4 79~~ | 6725 | Int & Palmer Ave & ℄ SD |
| | | | ~~4 66~~ | ~~6783~~ | 31 ft Rod E along ℄ Palmer |
| | | | 4 72 | 6713 | do ℄ 15 Rod S 1/4 pt |
| | | | 5 16 | 6669 | do ℄ 30 " flow line |
| | | | 4 69 | 6716 | do ℄ 30 " top |
| | | | 4 59 | 6726 | do ℄ 15 Rod N 1/4 pt |
| | | | 5 03 | 6682 | do ℄ 30 " flow line |
| | | | 4 56 | 6729 | do ℄ 30 " top |
| | | | 4 47 | 6738 | 16 ft Rod E along ℄ Palmer |
| | | | 4 69 | 6716 | do ℄ 15 Rod S 1/4 pt |
| | | | 5 19 | 6666 | do ℄ 30 " flow line |
| | | | 4 71 | 6714 | do ℄ 30 " top |
| | | | 4 64 | 67[illegible] | do ℄ 15 Rod N 1/4 pt |
| | | | 5 05 | 66[illegible] | do ℄ 30 " flow line |
| | | | 4 57 | 67[illegible] | do ℄ 30 " top |
| | | | 4 49 | 6736 | 71 ft Rod E along ℄ Palmer |
| | | | 4 72 | 6713 | do ℄ 15 Rod S 1/4 pt |
| | | | 5 09 | 6676 | do ℄ 30 " flow line |

Approx. E line E. end CR Pipe E. P/L

ARM

Profile Notes Red ____ Plotted ____ Job No. 67 M.E.D. Division No. 10
No. ____ Date ____ Date ____ Date ____ Survey of ____
No. ____ Date ____ Date ____ Map No. ____ Date ____

F. B. 1923 Pg. 49

76L298 307 8-53

PLEASE RETURN TO
LOS ANGELES COUNTY SURVEYOR
726 LOS ANGELES COUNTY ENGINEERING BLDG.

NOTE: ANY ADDITIONS OR CHANGES ON THIS SHEET MUST BE MADE OR CIRCLED IN RED INK, WITH DATE AND NAME OF PERSON MAKING CHANGE.

**Do not extend notes this side of this line.**

F. B. 1923 Pg. 50 Job No. 6711.00 Division No. 10 Notes Red. Plotted Profile
Survey of E. Carlton Creelman "E" Date No.
Survey by R. J. MITCHELL Notes Chkd. Checked X-Sec.
Indexed A. C. Johnson Date Date Date No.

| STATION | B. S. | H. I. | F. S. | ELEV. | | |
|---|---|---|---|---|---|---|
| 3+96.65 | | 71.85 | | | 71. R or L along ℄ Palmer Ave | |
| | | | 4.53 | 67.32 | do 8' 30 ft Rt or S top of ob | |
| | | | 4.68 | 67.17 | do 8' 15 ft Left N 16 ft front | |
| | | | 5.19 | 66.66 | do 8' 30 ft " flow line out | |
| | | | 4.68 | 67.17 | do 8' 30 ft " top of ob. | |
| | | | 4.49 | 67.40 | 96 ft Rt or E along ℄ Palmer Ave | |
| | | | 4.71 | 67.14 | do 8' 15 ft Rt or S left of [illegible] | |
| | | | 5.16 | 66.69 | do 8' 30 " flow line out | |
| | | | 4.68 | 67.17 | do 8' 30 " top of ob | |
| | | | 4.63 | 67.20 | do 8' 15 Left N 16 ft front | |
| | | | 5.21 | 66.64 | do 8' 30 " flow line out | |
| | | | 4.71 | 67.14 | do 8' 30 " top of ob | |
| | | | 4.57 | 67.28 | 1 96 ft Rt or E along ℄ Palmer Ave | |
| | | | 4.81 | 67.04 | do 15 Rt or S left of [illegible] | |
| | | | 5.20 | 66.65 | do 30 " flow line out | |
| | | | 4.75 | 67.10 | do 30 " top of ob | |
| | | | 4.80 | 67.05 | do 15 Left N 16 ft front | |
| | | | 5.10 | 66.70 | do 30 " flow line out | |
| | | | 4.60 | 67.25 | do 30 " top of ob. | |
| T.P. | | 71.84 | 2.34 | 67.51 | Westerly left-hand [illegible] | |
| | | Con'd | | | Ext. [illegible] | |

AKM

76L298 307 8-53

PLEASE RETURN TO
LOS ANGELES COUNTY SURVEYOR
726 LOS ANGELES COUNTY ENGINEERING BLDG.

NOTE: ANY ADDITIONS OR CHANGES ON THIS SHEET MUST BE MADE OR CIRCLED IN RED INK, WITH DATE AND NAME OF PERSON MAKING CHANGE.

**Do not extend notes this side of this line.**

| STATION | B. S. | H. I. | F. S. | ELEV. | | |
|---|---|---|---|---|---|---|
| 37+96.65 | | 71 94 | | | | |
| | | | 4 92 | 67 02 | 71.5 L or W along ℄ Palmer Ave | |
| | | | 4 95 | 66 99 | do ℄ 15 R or N 1/4 pt. | |
| | | | 5 05 | 66 89 | " ℄ 30 " flow line | |
| | | | 4 60 | 67 34 | " ℄ 30 " top of | |
| | | | 4 92 | 67 02 | 74.5 L or W along ℄ Palmer Ave | |
| | | | 5 07 | 66 87 | " ℄ 15 L or S 1/4 pt. | |
| | | | 5 16 | 66 78 | " ℄ 30 " flow | |
| | | | 4 63 | 67 31 | " ℄ 30 " top | |
| | | | 4 54 | 67 40 | 96.5 L or W along ℄ Palmer Ave | |
| | | | 4 64 | 67 30 | " ℄ 15 R or N 1/4 pt. | |
| | | | 4 95 | 66 99 | " ℄ 30 " flow line | |
| | | | 4 46 | 67 48 | " ℄ 30 " top of | |
| | | | 4 54 | 67 40 | 99.5 L or W along ℄ Palmer Ave | |
| | | | 4 71 | 67 23 | ℄ 15 L or S 1/4 pt. | |
| | | | 5 08 | 66 86 | " ℄ 30 " flow line | |
| | | | 4 59 | 67 35 | " ℄ 30 " top | |
| | | | 4 29 | 67 65 | 121.5 L or W along ℄ Palmer Ave | |
| | | | 4 40 | 67 54 | do ℄ 15 R or N 1/4 pt. | |
| | | | 4 90 | 67 04 | " ℄ 30 " flow line | |
| | | | 4 44 | 67 50 | " ℄ 30 " top | |

Profile Notes Red. Plotted Job No. 67 11 80 Division No. 10 F. B. 1923

No. Date Date Survey of

No. Date Date Map No. Indexed John

76L298 307 8-53

PLEASE RETURN TO
LOS ANGELES COUNTY SURVEYOR
726 LOS ANGELES COUNTY ENGINEERING BLDG.

NO ANY ADDITIONS OR CHANGES ON THIS SHEET MUST BE MADE OR CIRCLED IN RED INK, WITH DATE AND NAME OF PERSON MAKING CHANGE.

**Do not extend notes this side of this line.**

F. B. 1913 PG. 42 | Job No. 6711 | Division No. 10 | Notes Red. | Plotted | Profile No.
Survey of E Compton Creek X 62 Line E | Date | X-Sec. No.
Survey by R. J. MICHEL | Notes R. J. MICHEL | Notes Chkd. | Checked
Indexed A. C. JOHNSON | Date | Date | Date

| STATION | B. S. | H. I. | F. S. | ELEV. | |
|---|---|---|---|---|---|
| 37+96.65 | | 71.94 | | | |
| | | | 4.39 | 67.65 | 124.5' L or W along ℄ Palmer St. ℄ |
| | | | 4.51 | 67.43 | do ℄ 15 L or S 14" bl. post |
| | | | 4.94 | 67.00 | do ℄ 30 " flow line gutter |
| | | | 4.98 | 67.46 | do ℄ 30 " top of C.G. |
| | | | 4.01 | 67.93 | 77.1' L or W along ℄ Palmer St. ℄ |
| | | | 3.03 | 67.91 | do ℄ 15 R or N 14" bl. post |
| | | | 4.60 | 67.34 | do ℄ 30 " flow line gutter |
| | | | 4.13 | 67.81 | do ℄ 30 " top of C.G. |
| | | | 4.01 | 67.93 | 124.5' L or W along ℄ Palmer St. ℄ |
| | | | 4.16 | 67.78 | do ℄ 15 L or S 14" bl. post |
| | | | 4.67 | 67.32 | do ℄ 30 " flow line gutter |
| | | | 4.12 | 67.87 | do ℄ 30 " top of C.G. |
| T.P. | 4.92 | 72.66 | 4.00 | [illegible] | |
| BMT 282-A | | | 4.93 | [illegible] | BMT 282-A Elev 67.72 FB 1902-11 |
| | | | | | Santa Fe Ry (W side) 410± S ℄ E 5th St. |
| | | | | | Bt. 4½ in cb in front of No. ± 515 |
| BMT 281 | 4.48 | 72.87 | | 68.39 | BMT 281 Elev 68.39 FB 1902-11 |
| | | | | | Santa Fe Ry & E 5th St. N.W. Cor. |
| | | | | | Bt. in cb. 77 ft N of N end C.R. |

BRM

76L298 307 8-53

PLEASE RETURN TO
LOS ANGELES COUNTY SURVEYOR
726 LOS ANGELES COUNTY ENGINEERING BLDG.

NOTE: ANY ADDITIONS OR CHANGES ON THIS SHEET MUST BE MADE OR CIRCLED IN RED INK, WITH DATE AND NAME OF PERSON MAKING CHANGE.

**Do not extend notes this side of this line.**

| STATION | B. S. | H. I. | F. S. | ELEV. | |
|---|---|---|---|---|---|
| | | 72 87 | – | | |
| 46+64.60 | | | 4 62 | 68 25 | Int ℄ Storm Drain & ℄ E |
| | | | 4 62 | 68 25 | 31 ft R or E along ℄ Elm Ave |
| | | | 4 72 | 68 15 | do ℄ 6 R or S 14 ft |
| | | | 4 95 | 67 92 | do ℄ 12 S flow line |
| | | | 4 69 | 68 18 | do ℄ 14 S " base of |
| | | | 4 40 | 68 47 | do ℄ 14 S " top of |
| | | | 4 67 | 68 20 | do ℄ 6 R or N 14 ft |
| | | | 4 92 | 67 95 | do ℄ 12 S " flow line |
| | | | 4 70 | 68 17 | do ℄ 14 S " base of |
| | | | 4 37 | 68 50 | do ℄ 14 S " top of |
| | | | 4 62 | 68 25 | 46 ft R or E along ℄ Elm Ave |
| | | | 4 74 | 68 13 | do ℄ 6 R or S 14 ft |
| | | | 4 97 | 67 90 | do ℄ 12 S " flow line |
| | | | 4 68 | 68 19 | do ℄ 14 S " base of |
| | | | 4 43 | 68 44 | do ℄ 14 S " top of |
| | | | 4 72 | 68 15 | do ℄ 6 R or N 14 ft |
| | | | 4 89 | 67 98 | do ℄ 12 S " flow line |
| | | | 4 55 | 68 32 | do ℄ 14 S " base of |
| | | | 4 39 | 68 48 | do ℄ 14 S " top of |
| | | | 4 62 | 68 25 | 71 ft R or E along ℄ Elm Ave |

BR 7M

Profile Notes Red. _____ Plotted _____ Job No. 47-11-00 Division No. 13

No. _____ Date _____ Notes Chkd. _____ Date _____ Checked _____ Date _____ Survey of _____

No. _____ Date _____ Map No. _____ Indexed Jackson Date _____

F. B. 1913 Pg. 43

76L298 307 8-53

PLEASE RETURN TO
LOS ANGELES COUNTY SURVEYOR
726 LOS ANGELES COUNTY ENGINEERING BLDG.

NOTE: ANY ADDITIONS OR CHANGES ON THIS SHEET MUST BE MADE OR CIRCLED IN RED INK, WITH DATE AND NAME OF PERSON MAKING CHANGE.

**Do not extend notes this side of this line.**

F. B. 1913 Pg. 5A
Job No. 6711.00 Division No. 10
Survey of E Compton Creek No 2 Notes Red. Plotted
Date Date No.
Survey by R. J. MITCHELL Notes Chkd. Checked
Date Date No.
Indexed R. C. Johnson Date Date
Profile X-Sec.

| STATION | B. S. | H. I. | F. S. | ELEV. | | |
|---|---|---|---|---|---|---|
| 96+69 60 | | 72 87 | | | 71 ft Rev E abutment | R Elev Rec |
| | | | 4 73 | 68 14 | @ 6 | Rev 5 1/2 ft point |
| | | | 4 95 | 68 92 | do @ 12 5 | " flow line out |
| | | | 4 62 | 68 25 | do @ 14 5 | " base of ob |
| | | | 4 43 | 68 44 | do @ 14 5 | " top of ob |
| | | | 4 70 | 68 17 | do @ 6 | Rev 5 1/2 ft point |
| | | | 4 87 | 68 00 | do @ 12 5 | " flow line out |
| | | | 4 56 | 68 31 | do @ 14 5 | " base of |
| | | | 4 34 | 68 53 | do @ 14 5 | " top of ob |
| | | | 4 60 | 68 27 | 96 ft Rev E abutment | R Elev Rec |
| | | | 4 69 | 68 18 | do @ 6 | Rev 5 1/2 ft point |
| | | | 4 95 | 68 92 | do @ 12 5 | " flow line out |
| | | | 4 62 | 68 25 | do @ 14 5 | " base of ob |
| | | | 4 43 | 68 44 | do @ 14 5 | " top of ob |
| | | | 4 66 | 68 21 | do @ 6 | Rev 5 1/2 ft point |
| | | | 4 86 | 68 01 | do @ 12 5 | " flow line out |
| | | | 4 54 | 68 33 | do @ 14 5 | " base of ob |
| | | | 4 34 | 68 53 | do @ 14 5 | " top of ob |
| | | | 4 76 | 68 11 | 196 ft Rev E abutment | R Elev Rec |
| | | | 4 86 | 68 01 | do @ 6 | Rev 5 1/2 ft point |
| | | | 5 11 | 67 76 | do @ 12 5 | " flow line out |

DRM

76L298 307 8-53

PLEASE RETURN TO
LOS ANGELES COUNTY SURVEYOR
726 LOS ANGELES COUNTY ENGINEERING BLDG.

NOTE: ANY ADDITIONS OR CHANGES ON THIS SHEET MUST BE MADE OR CIRCLED IN RED INK, WITH DATE AND NAME OF PERSON MAKING CHANGE.

**Do not extend notes this side of this line.**

| STATION | B. S. | H. I. | F. S. | ELEV. | | | | |
|---|---|---|---|---|---|---|---|---|
| (96+64 60) | | 72 87 | | | 196 ft R or S along ℄ Elm Ave | | | |
| | | | 4 80 | 68 07 | do | ℄ | 14 5 | R or S base of |
| | | | 4 62 | 68 25 | do | ℄ | 14 5 | " top of |
| | | | 4 83 | 68 04 | do | ℄ | 6 | L or N 14 ft |
| | | | 5 10 | 67 77 | do | ℄ | 14 5 | " flow |
| | | | 4 74 | 68 13 | do | ℄ | 14 5 | " base |
| | | | 4 54 | 68 33 | 81 5 do | ℄ | 14 5 | " top |
| | | | 4 68 | 68 19 | 71 5 L or N | along | ℄ Elm Ave | |
| | | | 4 80 | 68 07 | do | ℄ | 6 | L or S 14 ft |
| | | | 4 97 | 67 90 | do | ℄ | 14 5 | " flow line |
| | | | 4 66 | 68 21 | do | ℄ | 14 5 | " base of |
| | | | 4 50 | 68 37 | do | ℄ | 14 5 | " top of |
| | | | 4 68 | 68 19 | 73 5 L or N | along | ℄ Elm Ave | |
| | | | 4 77 | 68 10 | do | ℄ | 6 | R or N 14 ft |
| | | | 4 94 | 67 93 | do | ℄ | 14 5 | flow line |
| | | | ~~4 93~~ 4 72 | 68 24 | do | ℄ | 14 5 | base of |
| | | | 4 42 | 68 45 | do | ℄ | 14 5 | top of |
| | | | 4 61 | 68 26 | 96 5 L or N | along | ℄ Elm Ave | |
| | | | 4 68 | 68 19 | do | ℄ | 6 | L or S 14 ft |
| | | | 4 94 | 67 93 | do | ℄ | 14 5 | " flow |
| | | | 4 66 | 68 21 | do | ℄ | 14 5 | " base of |

W end SWCR

W end SWCR

196 5

RJT

Profile Notes Red. Notes Chkd. Date Date Plotted Checked Job No. 6911.20 Division No. 17 Map No. Date Date Date

F. B. 1913 Pg. 5

76L298 307 8-53

PLEASE RETURN TO
LOS ANGELES COUNTY SURVEYOR
726 LOS ANGELES COUNTY ENGINEERING BLDG.

NOTE: ANY ADDITIONS OR CHANGES ON THIS SHEET MUST BE MADE OR CIRCLED IN RED INK, WITH DATE AND NAME OF PERSON MAKING CHANGE.

**Do not extend notes this side of this line.**

| STATION | B. S. | H. I. | F. S. | ELEV. | | |
|---|---|---|---|---|---|---|
| 46+64.60 | | 72.87 | | | 106.5 ~~95.5~~ | L or W along ℄ Elm Ave |
| | | | 4.44 | 68.43 | 108.5 | ℄ 14.5 L or S top of cb |
| | | | 4.61 | 68.26 | ~~98.5~~ | L or W along ℄ Elm Ave ~ St ℄ |
| | | | 4.71 | 68.16 | do | ℄ 6 R or N 1/4 pt. point |
| | | | 4.93 | 67.94 | do | ℄ 12.5 " flow line gut |
| | | | 4.63 | 68.24 | do | ℄ 14.5 " base of cb |
| | | | 4.39 | 68.48 | do | ℄ 14.5 " top of cb |
| | | | 4.50 | 68.37 | 131.5 ~~121.5~~ | L or W along ℄ Elm Ave ~ St ℄ |
| | | | 4.62 | 68.25 | do | ℄ 6 L or S 1/4 pt. point |
| | | | 4.81 | 68.00 | do | ℄ 12.5 " flow line gut |
| | | | 4.55 | 68.32 | do | ℄ 14.5 " base of cb |
| | | | 4.36 | ~~68.52~~ 68.51 | 133.5 do | ℄ 14.5 " top of cb |
| | | | 4.50 | 68.37 | ~~123.5~~ | L or W along ℄ Elm Ave ~ St ℄ |
| | | | 4.60 | 68.27 | do | ℄ 6 R or N 1/4 pt. point |
| | | | 4.87 | 68.00 | do | ℄ 12.5 " flow line gut |
| | | | 4.51 | 68.36 | do | ℄ 14.5 " base of cb |
| | | | 4.30 | 68.57 | do | ℄ 14.5 " top of cb |
| | | | 4.34 | 68.53 | 231.5 ~~221.5~~ | L or W along ℄ Elm Ave ~ St ℄ |
| | | | 4.42 | 68.45 | do | ℄ 6 L or S 1/4 pt. point |
| | | | 4.64 | 68.23 | do | ℄ 12.5 " flow line gut |
| | | | 4.34 | 68.53 | do | ℄ 14.5 " base of cb |

P.J.T

F. B. 1923 Pg. 46
Job No. 6211.00 Division No. 10 Notes Red. Plotted
Survey of E. Compton Crk No 2 Line E Date Date No.
Survey by R. I. MITCHELL Notes R. I. MITCHELL Notes Chkd. Checked X-Sec.
Indexed R. C. Johnson Date Date Date No.
Profile

76L298 307 8-53

PLEASE RETURN TO
LOS ANGELES COUNTY SURVEYOR
726 LOS ANGELES COUNTY ENGINEERING BLDG.

NOTE: ANY ADDITIONS OR CHANGES ON THIS SHEET MUST BE MADE OR CIRCLED IN RED INK, WITH DATE AND NAME OF PERSON MAKING CHANGE.

**Do not extend notes this side of this line.**

| STATION | B. S. | H. I. | F. S. | ELEV. | |
|---|---|---|---|---|---|
| 46+64.60 | | 72.87 | | | 231.5 ~~221.5~~ L or W along ℄ Elm Ave |
| | | | 4 16 | 68 71 | & 14.5 L or S top of cb |
| | | 4.34 | ~~4 44~~ | 68 53 | 233.5 ~~223.5~~ L or W along ℄ Elm Ave ~ St |
| | | 4.44 | ~~4 68~~ | 68 43 | do & 6 R or N 1/4 pt [illegible] |
| | | 4.68 | ~~4 38~~ | 68 19 | do & 12.5 " flow [illegible] |
| | | | 4 38 | 68 49 | do & 14.5 " base of cb |
| | | | 4 12 | 68 75 | do & 14.5 " top of cb |
| T. P. | 3 84 | 73 34 | 3 37 | 69 50 | |
| BMT 280 | | | 4 20 | 69 14 | BMT 280 Elev 69 136 FB 1902-11 Santa Fe Ave (W side) 500 ft ± S of Rosecrans Ave ~ Bt. Spk in cb Front of Ho No 905 |
| BMT 270A | 5 18 | 75 77 | | 70 59 | BMT 270 A Elev 70.593 FB 190[illegible]-12 Rosecrans Ave & Santa Fe Ave NW Cor Bt. Spk in cb ~~24~~ 38' W of W [illegible] |
| 56+21.95 | | | 5 18 | 70 59 | Int ℄ Storm Drain & ℄ Rosecrans |
| | | | 5 13 | 70 64 | 68.9 L or W along ℄ Rosecrans Ave ~ St. [illegible] |
| | | | 5 25 | 70 52 | do & 19 ft L or S 1/4 pt [illegible] |
| | | | 5 44 | 70 33 | do & 36.5 " edge [illegible] |

R.S.T.

Profile No. Notes Red. Date Plotted Date Job No. Division No. F. B. 1923 Pg. 51

X-Sec. No. Notes Chkd. Date Checked Date Survey By [illegible] Map No. Indexed [illegible] Date

76L298 307 8-53

PLEASE RETURN TO
LOS ANGELES COUNTY SURVEYOR
726 LOS ANGELES COUNTY ENGINEERING BLDG.

NOTE: ANY ADDITIONS OR CHANGES ON THIS SHEET MUST BE MADE OR CIRCLED IN RED INK, WITH DATE AND NAME OF PERSON MAKING CHANGE.

**Do not extend notes this side of this line.**

| STATION | B. S. | H. I. | F. S. | ELEV. | | |
|---|---|---|---|---|---|---|
| 56 + 21.95 | | 75.77 | | | 68.9 L or W along ℄ Rosecrans Ave | |
| | | | 5.64 | 70.13 | W end SW CR | ℄ 38 ft L or S flow line gut |
| | | | 5.24 | 70.53 | do | ℄ 38 " top of cb |
| | | | 5.18 | 70.59 | 78.2 L or W along ℄ Rosecrans Ave ~ St ℄ | |
| | | | 5.17 | 70.60 | do | ℄ 19 ft R or N 1/4 pt. point |
| | | | 4.99 | 70.78 | " | ℄ 36.5 " edge gutter |
| | | | 5.12 | 70.65 | " | ℄ 38 " flow line " |
| | | | 5.03 | 70.74 | W end NW CR. " | ℄ 38 " top of cb |
| | | | 5.13 | 70.64 | 93.9 L or W along ℄ Rosecrans Ave ~ St ℄ | |
| | | | 5.44 | 70.33 | do | ℄ 19 L or S 1/4 pt. point |
| | | | 5.88 | 69.89 | " | ℄ 36.5 edge gutter |
| | | | 5.96 | 69.81 | " | ℄ 38 flow line gutter |
| | | | 5.35 | 70.42 | " | ℄ 38 top of cb |
| | | | 5.15 | 70.62 | 103.2 L or W along ℄ Rosecrans Ave ~ St ℄ | |
| | | | 5.24 | 70.53 | do | ℄ 19 R or N 1/4 pt. point |
| | | | 5.55 | 70.22 | " | ℄ 36.5 " edge gutter |
| | | | 5.73 | 70.04 | " | ℄ 38 " flow line " |
| | | | 5.63 | 70.14 | " | ℄ 38 " Add 0.50 for std. cb. Top of cb. in drive St. ℄ |
| | | | 5.22 | 70.55 | 118.9 L or W along ℄ Rosecrans | |
| | | | 5.58 | 70.19 | do | ℄ 19 L or S 1/4 pt. point |
| | | | 5.90 | 69.87 | " | ℄ 36.5 " edge gutter |

R.J.T.

F. B. 1923 Pg. 58 Job No. 6211.00 Division No. 10 Notes Red. Plotted Profile
Survey of E Compton Creek No 2 Line E Date Date No. X-Sec.
Survey by R. J. MITCHELL Notes R. J. MITCHELL Notes Chkd. Checked
Indexed R. C. Johnson Date Date Date No.

76L298 307 8-53

PLEASE RETURN TO
LOS ANGELES COUNTY SURVEYOR
726 LOS ANGELES COUNTY ENGINEERING BLDG.

NOTE: ANY ADDITIONS OR CHANGES ON THIS SHEET MUST BE MADE OR CIRCLED IN RED INK, WITH DATE AND NAME OF PERSON MAKING CHANGE.

**Do not extend notes this side of this line.**

| STATION | B. S. | H. I. | F. S. | ELEV. | | |
|---|---|---|---|---|---|---|
| 56+21.95 | | 75 77 | | | 118.9 L or W along ℄ Rosecrans Ave | |
| | | | 5 99 | 69 78 | ℄ 38 ft L or S flow line | |
| | | | 5 37 | 70 40 | do ℄ 38 " top of | |
| | | | 5 22 | 70 55 | 128.2 L or W along ℄ Rosecrans Ave | |
| | | | 5 45 | 70 32 | do ℄ 18 ft R or N 1/4 pt. pr | |
| | | | 5 93 | 69 84 | do ℄ 36.5 " edge of | |
| | | | 6 09 | 69 68 | do ℄ 38 " flow line | |
| | | | 5 17 | 70 60 | do ℄ 38 " top of | |
| | | | 5 22 | 70 55 | 143.3 L or W along ℄ Rosecrans Ave | |
| | | | 5 48 | 70 29 | do ℄ 18 ft R or N 1/4 pt. pr | |
| | | | 5 92 | 69 85 | do ℄ 36.5 " edge of | |
| | | | 6 08 | 69 69 | do ℄ 38 " flow line | |
| | | | 5 34 | 70 43 | do ℄ 38 " top of | |
| | | | 5 34 | 70 43 | 218.9 L or W along ℄ Rosecrans Ave | |
| | | | 5 71 | 70 06 | do ℄ 18 L or S 1/4 pt. pr | |
| | | | 5 95 | 69 82 | do ℄ 36.5 " edge of | |
| | | | 6 11 | 69 66 | do ℄ 38 " flow line | |
| | | | 5 50 | 70 27 | do ℄ 38 " top of | |
| | | | 5 37 | 70 40 | 228.2 L or W along ℄ Rosecrans Ave | |
| | | | 5 43 | 70 34 | do ℄ 18 R or N 1/4 pt. pr | |
| | | | 5 98 | 69 79 | do ℄ 36.5 " edge of | |

10 ft W of Fist. C.B.

GRM

Profile Notes Red. Plotted Job No. Division No.
No. Date Date Date
X-Sec. Notes Chkd. Checked Survey by J. Mitchell Notes J. Mitchell Date
No. Date Date Map No. Date

F. B. 1923 Pg. 59

76L298 307 8-53

PLEASE RETURN TO
LOS ANGELES COUNTY SURVEYOR
726 LOS ANGELES COUNTY ENGINEERING BLDG.

NOTE: ANY ADDITIONS OR CHANGES ON THIS SHEET MUST BE MADE OR CIRCLED IN RED INK, WITH DATE AND NAME OF PERSON MAKING CHANGE.

**Do not extend notes this side of this line.**

| STATION | B. S. | H. I. | F. S. | ELEV. | | |
|---|---|---|---|---|---|---|
| 56+21 95 | | 75 77 | | | 228 Lor W along ℄ Pecan St | |
| | | | 6 08 | 69 69 | ℄ 38 Rar N | |
| | | | 5 35 | 70 92 | do ℄ 38 " | |
| T.P. | 2 34 | 75 81 | 2 30 | [illegible] 47 | top of fn. post | |
| BMT 269 | | | 9 87 | [illegible] 94 | BMT 269, Elev 70.928, FB 1902-12 | |
| | | | | | Santa Fe Ave (W side) 300 ft ± S ℄ Peck St. | |
| | | | | | Bt. Spk in cb [illegible] front of Ho No 1211 | |

GRM

F. B. 1923 Pg. 60 Job No. 6211.00 Division No. 10 Notes Red. Plotted Profile
Survey of E Compton Creek No 2 Line E Date Date No. X-Sec.
Survey by R. J. MITCHELL Notes R. J. MITCHELL Notes Chkd. Checked
Indexed A. C. Johnson Date Date Date No.

76L298 307 8-53

PLEASE RETURN TO
LOS ANGELES COUNTY SURVEYOR
726 LOS ANGELES COUNTY ENGINEERING BLDG.

NOTE: ANY ADDITIONS OR CHANGES ON THIS SHEET MUST BE MADE OR CIRCLED IN RED INK, WITH DATE AND NAME OF PERSON MAKING CHANGE.

**Do not extend notes this side of this line.**

| STATION | B. S. | H. I. | F. S. | ELEV. | |
|---|---|---|---|---|---|
| BMKZ5 | 475 | 6963 | | 6488 | BMKZ5 Elev 64.881 FB1902 (see page 39) |
| 77+59.07 ~~Back~~ ahead | on Sem.-Tan of SD. | | | | |
| | | | 516 | 6447 | 71.8 ft L or W along ℄ Laurel Ave |
| | | | 524 | 6439 | do ℄ 7.5 ft R or N 1/4 pt. |
| | | | 564 | 6399 | 15 " flow line |
| | | | 514 | 6449 | 15 " top of |
| | | | 529 | 6434 | 7.5 ft L or S 1/4 pt. |
| | | | 555 | 6408 | 15 " flow line |
| | | | 500 | 6463 | 15 " top of c |
| | | | 530 | 6433 | W end SWCR 96.8 ft L or W along ℄ Laurel |
| | | | 544 | 6419 | do ℄ 7.5 ft R or N 1/4 pt. |
| | | | 565 | 6398 | 15 " flow |
| | | | ~~548~~ ~~588~~ | ~~6423~~ | 15 " top of |
| | | | 541 | ~~6427~~ ~~6377~~ 6404 | 7.5 ft L or S 1/4 pt. |
| | | | 559 | ~~6304~~ 6404 | 15 " flow line |
| | | | 509 | ~~6454~~ ~~6354~~ | 15 " top of |
| | | | 528 | ~~6335~~ 6435 | 121.8 ft L or W along ℄ Laurel |
| | | | 541 | ~~6322~~ 6422 | do ℄ 7.5 R or N 1/4 pt. |
| | | | 568 | ~~6295~~ 6395 | do ℄ 15 " flow line |
| | | | 545 | ~~6318~~ 6418 | do ℄ 15 " top |
| | | | 543 | ~~6320~~ 6420 | do ℄ 7.5 L or S 1/4 pt. |

Bench mark on N side of 5th Water Tank in This area.

R.T.

Profile Notes Red. Plotted Job No. Division No.
Acc. No. Notes Chkd. Checked Survey by
Date Date Map No. Indexed Date

F. B. 1923 Pg. 61

76L298 307 8-53

PLEASE RETURN TO
LOS ANGELES COUNTY SURVEYOR
726 LOS ANGELES COUNTY ENGINEERING BLDG.

NOTE: ANY ADDITIONS OR CHANGES ON THIS SHEET MUST BE MADE OR CIRCLED IN RED INK, WITH DATE AND NAME OF PERSON MAKING CHANGE.

Do not extend notes this side of this line.

| STATION | B. S. | H. I. | F. S. | ELEV. | | |
|---|---|---|---|---|---|---|
| 22+52.07 | | 69 63 | | | 121.8 L or W along ℄ Laurel | |
| chd on Semi. Tan | | SD | | | | |
| | | | 5 61 | 64 02 | 15 ft | L or S ~~1/4 pt. pr~~ flow line gut |
| | | | 5 14 | 64 49 | 15 " | " top of cb |
| | | | 5 06 | 64 57 | 221.8 L or W along ℄ Laurel ~ St ℄ | |
| | | | 5 14 | 64 49 | 7.5 R or N | 1/4 pt. prmt |
| | | | 5 62 | 64 01 | 15 " | flow line gut |
| | | | 5 26 | 64 37 | 15 " | top of cb |
| | | | 5 12 | 64 51 | 7.5 L or S | 1/4 pt. prmt |
| | | | 5 45 | 64 18 | 15 " | flow line gut |
| | | | 5 01 | 64 62 | 15 " | top of cb. |
| | | | 4 71 | 64 92 | 321.8 L or W along ℄ Laurel ~ St. ℄ | |
| | | | 4 80 | 64 83 | 7.5 R or N | 1/4 pt. prmt |
| | | | 5 22 | 64 41 | 15 " | flow line gut |
| | | | 4 59 | 65 04 | 15 " | top of cb |
| | | | 4 90 | 64 73 | 7.5 L or S | 1/4 pt. prmt. |
| | | | 5 26 | 64 37 | 15 " | flow line gut |
| | | | 4 77 | 64 86 | 15 " | top of cb. |
| T. P. | 2 16 | 69 48 | 2 31 | [illegible] | Top of fire hyd. | |
| ~~BM K2-5~~ | | | | | ~~BM K2-5 Elev 64881 FB 1902-9~~ | |
| | | | | | ~~(see page)~~ | |
| | | | | | 171.8 L or W along ℄ Laurel ~ St ℄ | |

RJT.

F. B. 1923 Pg. 62 Job No. 6211.00 Division No. 10 Notes Red. Plotted Profile
Survey of E. Compton Creek No 2 Line E Date Date No.
Survey by R. J. MITCHELL Notes R. J. MITCHELL Notes Chkd. Checked X-Sec.
Indexed R. O. Johnson Date Date Date No.

76L298 307 8-53

PLEASE RETURN TO
LOS ANGELES COUNTY SURVEYOR
726 LOS ANGELES COUNTY ENGINEERING BLDG.

NOTE: ANY ADDITIONS OR CHANGES ON THIS SHEET MUST BE MADE OR CIRCLED IN RED INK, WITH DATE AND NAME OF PERSON MAKING CHANGE.

**Do not extend notes this side of this line.**

| STATION | B. S. | H. I. | F. S. | ELEV. | | |
|---|---|---|---|---|---|---|
| 22+52.07 | | 69 48 | | | 171.8 Lor W along ℄ Laurel | |
| | | | 5 23 ~~5 09~~ | 64 25 | do. 8 7.5 Lor S 1/4 pt. [illegible] | |
| | | | 5 53 | 63 95 | do. 15 Lor S flow line gutter | |
| | | | 5 53 | 63 95 | do. 15 Lor S add 0.4 [illegible] cb in drive | |
| BMKZ5 | | | 4 60 | 64 88 | BMKZ5 Elev 64.881 FB 190[illegible]-9 | |
| | | | | | (see page 39) | |

Apparent Low on S side St. Water Tank in this area

Profile Notes Red. Plotted Job No. [illegible] Division No. 10 F. B. 1923 Pg. 62

No. Date Date Date Date Date

Notes Chkd. Checked Survey By [illegible] Notes [illegible] Date

No. Date Date Map No. [illegible] Date

JRM

F. B. 1193 Pg. 54

Job No. 6211.00 Division No. 10 Notes Red. Plotted Profile

Survey of F. Compton Creek No 2 "E" Date Date No.

Survey by R. J. MITCHELL Notes R. J. MITCHELL Notes Chkd. Checked X-Sec.

Indexed Date Date Date No.

| STATION | B. S. | H. I. | F. S. | ELEV. |
|---|---|---|---|---|
| | | | | |

761-298 307 8-53

PLEASE RETURN TO

LOS ANGELES COUNTY SURVEYOR

726 LOS ANGELES COUNTY ENGINEERING BLDG.

Do not extend notes this side of this line.

NOTE: ANY ADDITIONS OR CHANGES ON THIS SHEET MUST BE MADE OR CIRCLED IN RED INK, WITH DATE AND NAME OF PERSON MAKING CHANGE.

F.B. 1923 PG. 65

| | |
|---|---|
| Map No. | W. O. Tape No. Sp'd. °F |
| Office Work | Surveyed by: |
| Checked | Notes Date |
| Date | Indexed R. C. Johnson 8-28-59 |

LINE "A"
JN 6211.00

SURVEY SHOWING
LOCATION OF IMPROVEMENTS
NOT PREVIOUSLY SHOWN IN
FB 1904

ROSECRANS AVE., TEMPLE ST.,
& BULLIS RD.
AND INTERSECTING STREETS
BETWEEN

SANTA FE AVENUE
STATION 1+00
AND
ORCHARD AVE.
STATION 56+94.3

| | | |
|---|---|---|
| Mitchell | R.J. | |
| Grasco | A.A. until 9/17 | |
| Smiley | L.C. after 9/20 | September 1959 |
| Merino | G.R. | |
| Clifford | R.C. | |
| Teagan | R.J. | |

NOTE: The work shown on the following pages is intended only to supplement the work shown in FB 1904. These notes are NOT complete within themselves.

Note: Any Additions or Changes on This Sheet Must be Made or Circled in Red Ink With Date and Name of Person Making Change.

Do not extend notes this side of this line.

RETURN TO
LOS ANGELES COUNTY SURVEYOR
726 LOS ANGELES COUNTY
ENGINEERING BLDG.

76F208S 247 4-59

F.B. 1923 PG. 66

Cont'd on pg 58

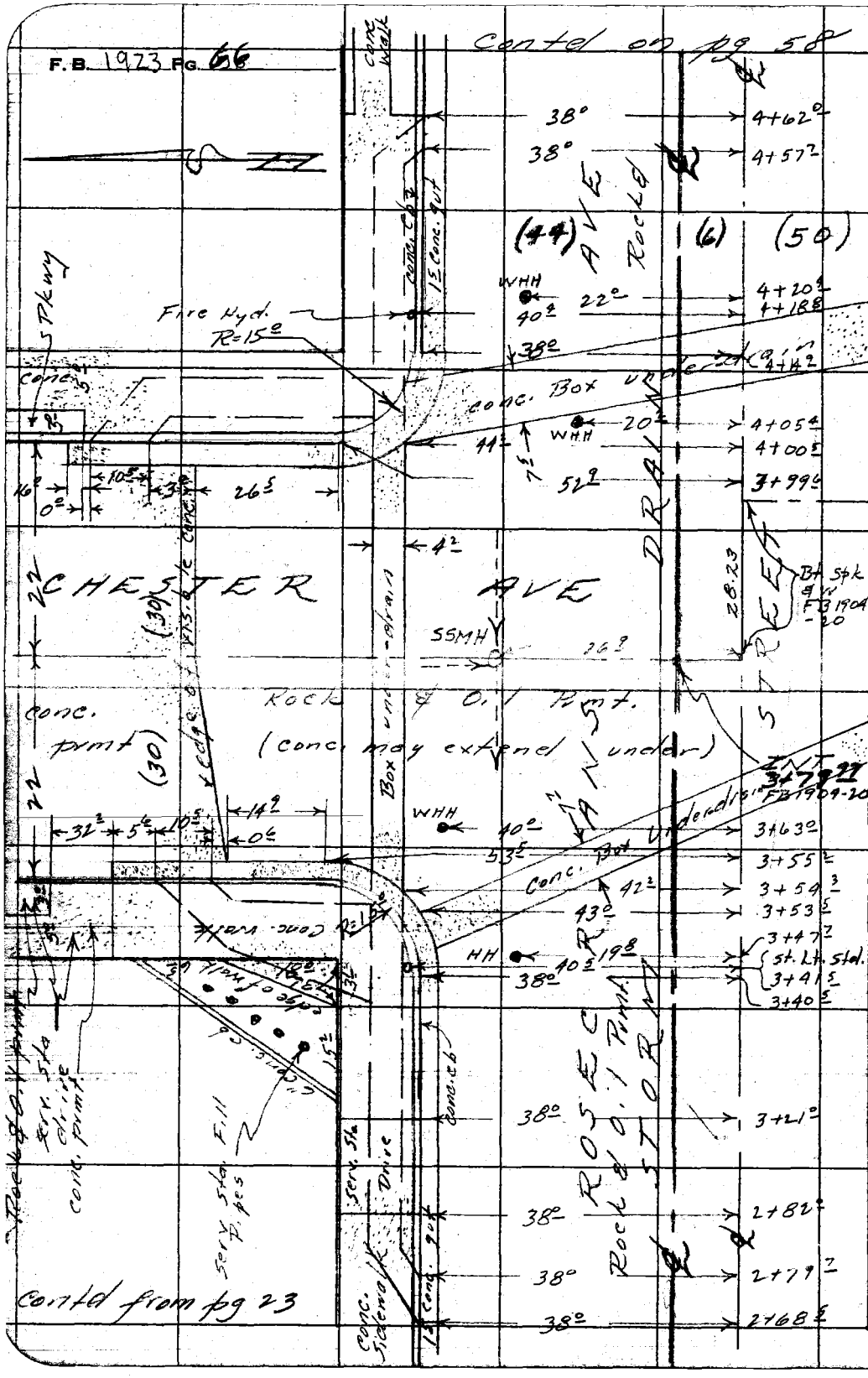


Cont'd from pg 23

RETURN TO
LOS ANGELES COUNTY SURVEYOR
726 LOS ANGELES COUNTY
ENGINEERING BLDG.

Do not extend notes this side of this line.

Note: Any Additions or Changes on This Sheet Must be Made or Circled in Red Ink With Date and Name of Person Making Change.

76F3095 247 4-53

RETURN TO
LOS ANGELES COUNTY SURVEYOR
726 LOS ANGELES COUNTY
ENGINEERING BLDG.

Note: Any Additions or Changes on This Sheet Must be Made or Circled in Red Ink With Date and Name of Person Making Change.

Do not extend notes this side of this line.

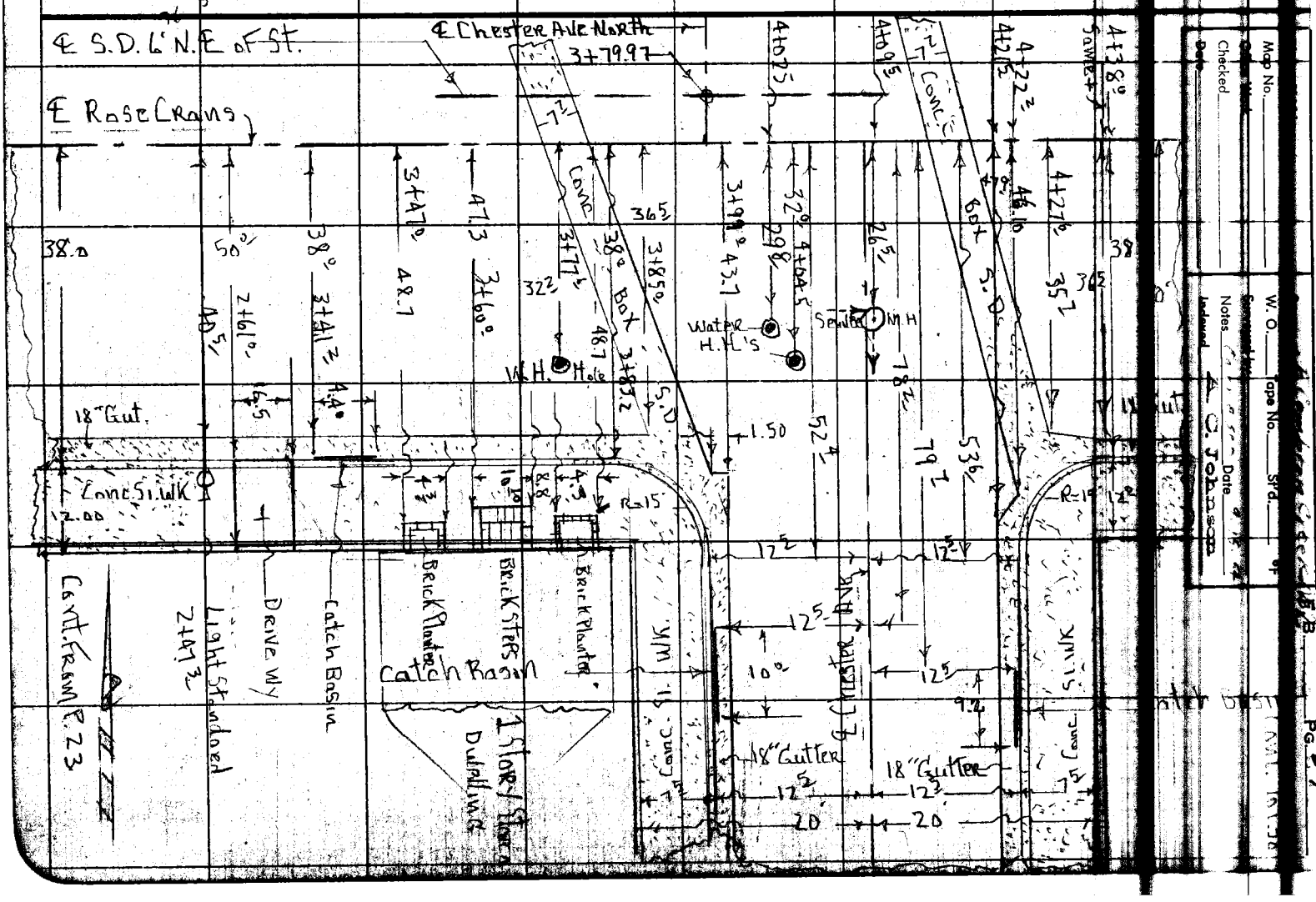

F. B. 1923 PG. 54 68

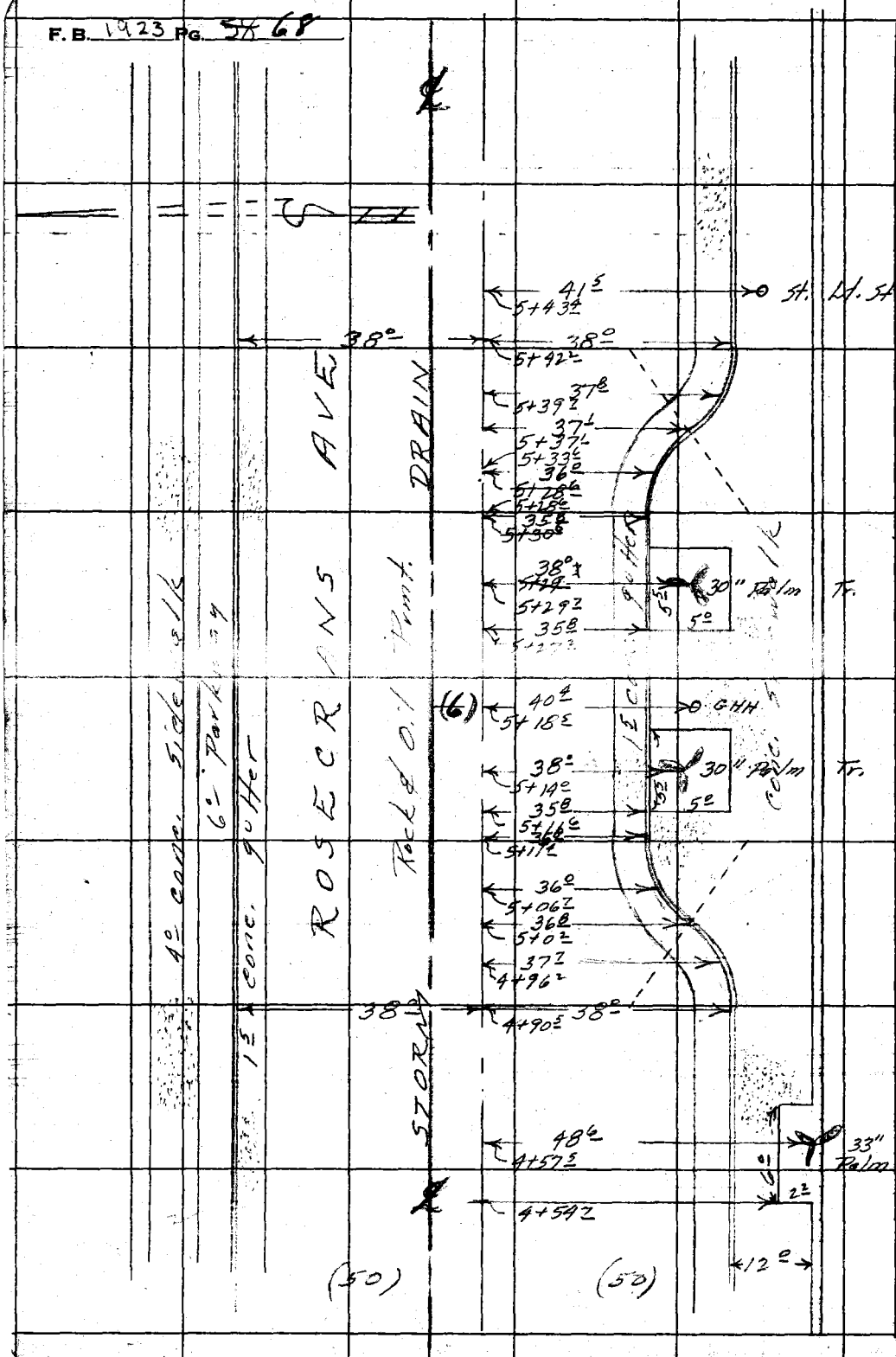


RETURN TO
LOS ANGELES COUNTY SURVEYOR
725 LOS ANGELES COUNTY
ENGINEERING BLDG.

Do not extend notes this side of this line.

Note: Any Additions or Changes on This Sheet Must be Made or Circled in Red Ink With Date and Name of Person Making Change.

76F309S 247 2-51

RETURN TO
LOS ANGELES COUNTY SURVEYOR
726 LOS ANGELES COUNTY
ENGINEERING BLDG.

Note: Any Additions or Changes on This Sheet Must be Made or Circled in Red Ink With Date and Name of Person Making Change.

Do not extend notes this side of this line.

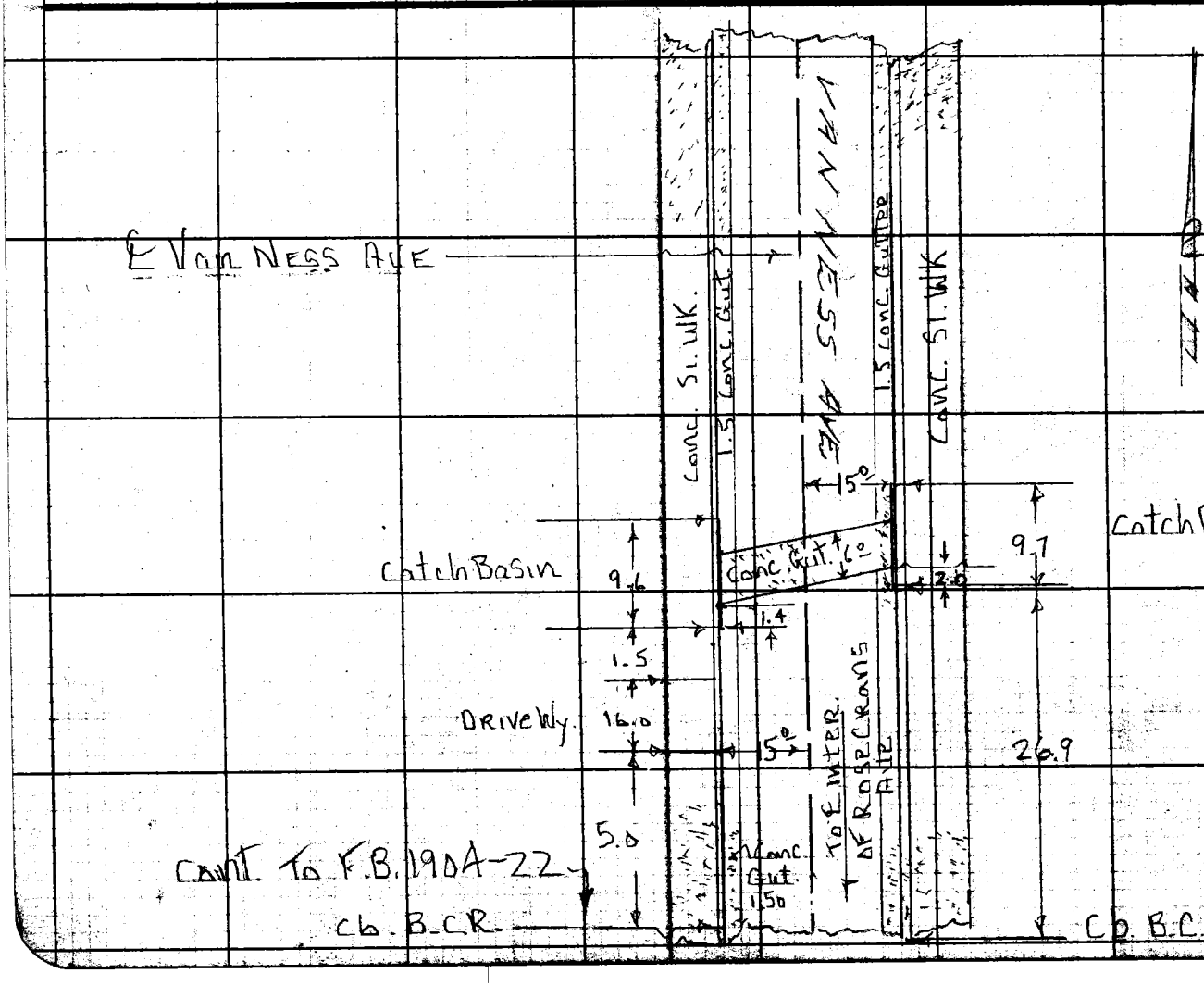


Map No.
Checked
Date
W.O. Tape No. St'd. °F
Notes (59) Date
Indexed C. Johnson

F.B. Pg. 69

F.B. 1923 Pg. 70




RETURN TO
LOS ANGELES COUNTY SURVEYOR
72B LOS ANGELES COUNTY
ENGINEERING BLDG.

Do not extend notes this side of this line.

Note: Any Additions or Changes on This Sheet Must be Made or Circled in Red Ink With Date and Name of Person Making Change.

F.B. 1723 PG. 67

| | |
|---|---|
| Map No. | W. O. Tape No. St'd. °F |
| Checked | Notes Date 9-54 |
| Date | Indexed A. C. Johnson |

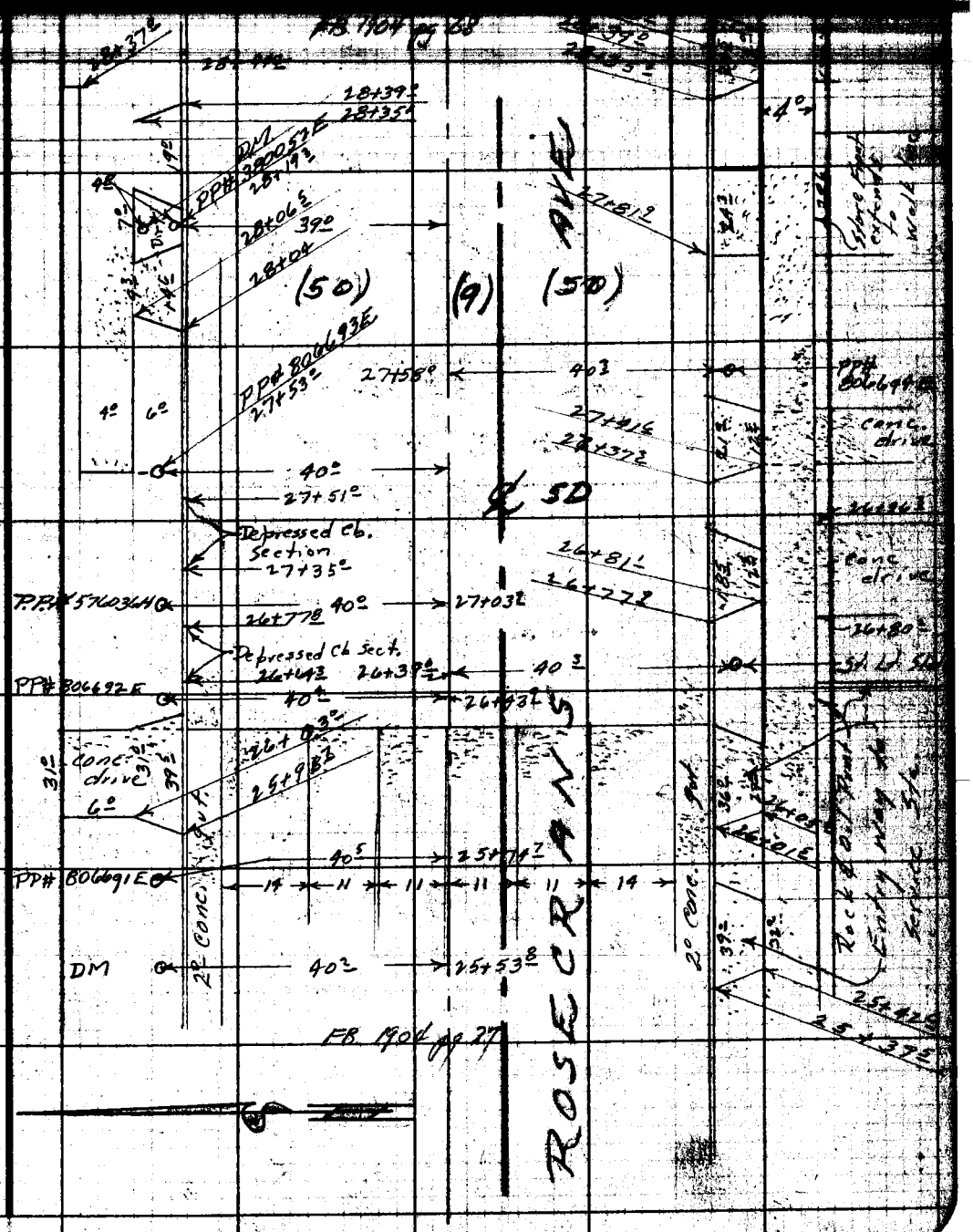


Note: Any Additions or Changes on This Sheet Must be Made or Circled in Red Ink With Date and Name of Person Making Change.

Do not extend notes this side of this line.

RETURN TO
LOS ANGELES COUNTY SURVEYOR
755 LOS ANGELES COUNTY
ENGINEERING BLDG.

T5F3086 247 2-51


F.B. 1923 PG. 72
Rock & O.1 Pkwy
Traffic Sig. Ctl. Box
Traffic Sig Jct. Bx.
St. Lt. Std & Traffic Sig.
Store Bldg.
2° conc. gut
14
11
11
(9)
38°
10+51²
44°
10+38²
49³
10+40°
62³
10+33⁸
68°
10+33⁷
58⁸
10+32³
conc. gut.
10+30±
SSMH
GHH
46⁶
10+19⁷
LONG BEACH BLVD
(50)
For this Intersection Only
Assumed Station 10+00
Going E & N For Topog.
only ~ Fd Br. Screw
in L. FB 1904-27
conc. pvmt.
WHH
6⁸
9+82²
GHH
42⁶
9+63⁷
WHH
24⁷
9+73°
SSMH
21°
9+69³
62²
9+62°
56⁸
9+57²
36⁵
9+58⁶
22°
9+59⁶
9+58⁶
35°
9+51⁶
SSMH
WHH
18°
9+48⁴
Traffic Sig.
40⁴
9+36⁶
38°
9+35³
Fire Hyd.
PP# 223024E
Tel. Co. M.H.
Store Bldg.
conc. walk
12°
ROSECRANS
Rock & O.1 Pvmt
(50)
(50)
(6)
Sly portion of Int shown on Pg 63
RETURN TO
LOS ANGELES COUNTY SURVEYOR
725 LOS ANGELES COUNTY
ENGINEERING BLDG.
Do not extend notes this side of this line.
Note: Any Additions or Changes on This Sheet Must be Made or Circled in Red Ink With Date and Name of Person Making Change.

76R3095 247 2-81

RETURN TO
LOS ANGELES COUNTY SURVEYOR
726 LOS ANGELES COUNTY
ENGINEERING BLDG.

Note: Any Additions or Changes on This Sheet Must be Made or Circled in Red Ink With Date and Name of Person Making Change.

Do not extend notes this side of this line.

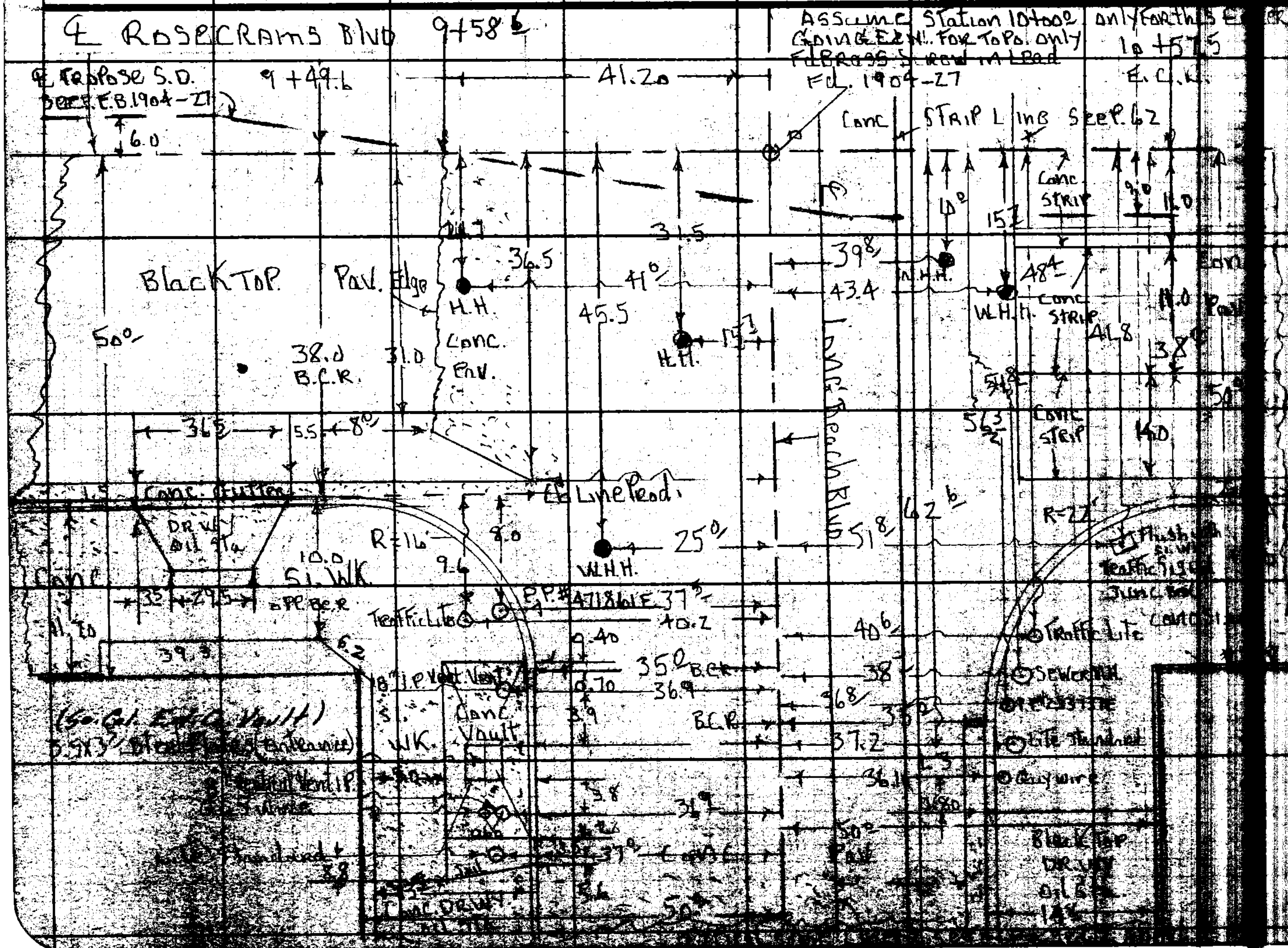


Map No.
W.O. Tape No. St'd. °F
Checked
Notes Date

F. B. 1923 PG. 74

RETURN TO
LOS ANGELES COUNTY SURVEYOR
728 LOS ANGELES COUNTY
ENGINEERING BLDG.

Do not extend notes this side of this line.

Note: Any Additions or Changes on This Sheet Must be Made or Circled in Red Ink With Date and Name of Person Making Change.

Profile No. | Notes Red. | Plotted | Job No. 6211.00 | Division No. 10 | F.B. 1923 | Pg. 75

Date | Date | Survey of [illegible]

Notes Chkd. | Checked

No. | Date | Date | Map No. | Indexed A. C. Johnson | Date 9-30-54

ECOMPTON CREEK NO 2 LINE 4
(STORM DRAIN)

SURVEY SHOWING
CROSS-SECTIONS
IN
ROSECRANS AVENUE,
TEMPLE STREET,
& BULLIS ROAD
& INTERSECTING STS.
FROM
SANTA FE AVENUE
TO
LORCHARD AVENUE

ELEV. As Requested By Storm Drain Division Letter Dated August 27, 1954

JN 6211.00

F.S. R.J. Mitchell

H.I. A.A. Carrasco
G.R. Merino
R.J. Teagan
R.C. Clifford
Sept. 1954

B.S. These Notes Suppliment work Previously done by Wallace & by Van Veren as shown in F.B.s 1902 & 1904

STATION

NOTE: ANY ADDITIONS OR CHANGES ON THIS SHEET MUST BE MADE OR CIRCLED IN RED INK, WITH DATE AND NAME OF PERSON MAKING CHANGE.

PLEASE RETURN TO
LOS ANGELES COUNTY SURVEYOR
726 LOS ANGELES COUNTY ENGINEERING BLDG.

Do not extend notes this side of this line.

76L298 307 8-53

76L298 307 8-53

PLEASE RETURN TO
LOS ANGELES COUNTY SURVEYOR
726 LOS ANGELES COUNTY ENGINEERING BLDG.

NOTE: ANY ADDITIONS OR CHANGES ON THIS SHEET MUST BE MADE OR CIRCLED IN RED INK, WITH DATE AND NAME OF PERSON MAKING CHANGE.

**Do not extend notes this side of this line.**

| STATION | B. S. | H. I. | F. S. | ELEV. | | |
|---|---|---|---|---|---|---|
| BMT 270A | 491 | ~~76~~ 75 50 | | 70 59 | BMT 270A Elev 70.593 FB 1902-12 | |
| | | | | | Rosecrans Ave & Santa Fe Ave NW Cor. | |
| | | | | | Bt. spk in cb ~~24~~ 38' W of W end CR | |
| 1+51' | | | 5 02 | 70 48 | ℄ Storm Drain - Line "A" - Measd. | |
| | | | ~~4 95~~ | — | back along fwd. Semi Tan (i.e. | |
| | | | ~~5 13~~ | — | 46' Wly from E.C. | |
| " | | | ~~5 66~~ 4 95 | 70 55 | | 6 ft. R - ℄ Rosecrans |
| " | | | 5 13 | 70 37 | | 25 ft R - 1/4 pt. pvmt. |
| " | | | 5 66 | 69 84 | | 42.5 ft R - edge gutter |
| " | | | 5 76 | 69 74 | | 44 R flow line gut |
| " | | | 5 11 | 70 39 | | 44 R top of cb |
| " | | | 4 99 | 70 51 | 13 L 1/4 pt. pvmt | |
| " | | | 4 53 | 70 97 | 30.5 L edge gutter | |
| " | | | 4 54 | 70 96 | 32 L flow line gutter | |
| " | | | 4 88 | 70 62 | 32 L top of cb | |
| 3+30.0 | | | 4 99 | 70 51 | | ℄ Storm Drain |
| " | | | 5 02 | 70 48 | | 6 ft R ℄ Rosecrans |
| " | | | 5 33 | 70 15 | | 25 R 1/4 pt. pvmt |
| " | | | 5 81 | 69 69 | | 42.5 R edge gutter |
| " | | | 5 87 | 69 63 | | 44 R flow line |
| " | | | 5 12 | 70 38 | | 44 R top of cb. |

GRM

F.B. 1923 Pg. 76 Job No. 6211.00 Division No. 10 Notes Red. Plotted Profile
Survey of E Compton Crk Nos "A" Date Date No.
Survey by Mitchell Notes R.J.M. Notes Chkd. Checked X-Sec.
Indexed C. Johnson Date Date Date No.

76L298 307 8-53

PLEASE RETURN TO
LOS ANGELES COUNTY SURVEYOR
726 LOS ANGELES COUNTY ENGINEERING BLDG.

NOTE: ANY ADDITIONS OR CHANGES ON THIS SHEET MUST BE MADE OR CIRCLED IN RED INK, WITH DATE AND NAME OF PERSON MAKING CHANGE.

**Do not extend notes this side of this line.**

| STATION | B. S. | H. I. | F. S. | ELEV. | | |
|---|---|---|---|---|---|---|
| | | 75.50 | | | | |
| 3+30° | | | 5 09 | 70 41 | 13 L | 1/4 pt. pvmt |
| " | | | 5 24 | 70 26 | 30.5 L | edge gutter |
| " | | | 5 30 | 70 20 | 32 L | flow line gut. |
| " | | | 4 79 | 70 71 | 32 L | top of cb. |
| 3+80° | | | 4 82 | 70 68 | | ℄ SD. |
| | | | 4 89 | 70 61 | ~~53~~ 47 | ft L or N along ℄ Chester |
| | | | 4 89 | 70 61 | do | ℄ 11 ft R or E 1/4 pt |
| | | | 4 89 | 70 61 | do | ℄ 20.5 " edge |
| | | | 5 26 | 70 44 | do | ℄ 22 " flow |
| | | | 4 78 | 70 72 | do | ℄ 22 " top |
| | | | 4 93 | 70 57 | do | ℄ 11 ft L or W 1/4 pt |
| | | | 5 01 | 70 49 | do | ℄ 20.5 " edge |
| | | | 5 13 | 70 37 | do | ℄ 22 " flow |
| | | | 4 53 | 70 92 | do | ℄ 22 " top |
| | | | 5 02 | 70 48 | 72 ft L or N along ℄ Chester | |
| | | | 5 10 | 70 30 | do | ℄ 11 ft R or E 1/4 pt |
| | | | 5 50 | 70 00 | do | ℄ 20.5 " edge |
| | | | 5 63 | 69 87 | do | ℄ 22 " flow |
| | | | 4 71 | 70 79 | do | ℄ 22 " top |
| | | | 5 16 | 70 34 | do | ℄ 11 ft L or W 1/4 pt |

End Nice

End Nice

BRM

No. ____ Date ____ No. ____ Date ____ Date ____ Map No. ____ Indexed ____ Date ____

Profile Notes Red. ____ Date ____ Plotted ____ Date ____ Job No. 671100 Survey of ____ Division No. 10

F. B. 1923 PG. 77

76L298 307 8-53

PLEASE RETURN TO
LOS ANGELES COUNTY SURVEYOR
726 LOS ANGELES COUNTY ENGINEERING BLDG.

NOTE: ANY ADDITIONS OR CHANGES ON THIS SHEET MUST BE MADE OR CIRCLED IN RED INK, WITH DATE AND NAME OF PERSON MAKING CHANGE.

**Do not extend notes this side of this line.**

F. B. 1923 Pg. 78 Job No. 62-11-00 Division No. 10
Survey of E. Compton Crk Nor Line 19
Survey by Mitchell Notes R. J. W.
Indexed C. Johnson Date
Profile No. Plotted Notes Red. Date
X-Sec. No. Date Checked Notes Chkd. Date

| STATION | B. S. | H. I. | F. S. | ELEV. | | |
|---|---|---|---|---|---|---|
| 3+80 | | 75 50 | | | 72 ft Lo N along ℄ Chester Ave | |
| | | | 5 40 | 70 10 | do ℄ 105 ft Lo W | edge gutter |
| | | | 5 52 | 69 98 | do ℄ 22 | " flow line gut. |
| | | | 4 50 | 71 00 | do ℄ 22 | " top of cb. |
| | | | [illegible] | 70 50 | 82 ft Lo N along ℄ Chester St. ℄ | |
| | | | [illegible] | 70 36 | do ℄ 11 ft Lo W | 1/4 ft. front |
| | | | 5 45 | 70 02 | do ℄ 22 | " flow line gut |
| | | | 5 45 | 70 02 | do ℄ 22 | " top of cb. |
| | | | 5 00 | 70 50 | 91 ft Lo N along ℄ Chester St. ℄ | |
| | | | 5 13 | 70 37 | do ℄ 11 ft Ro E | 1/4 ft. front |
| | | | 5 59 | 69 91 | do ℄ 22 | " flow line gut. |
| | | | 4 84 | 70 66 | do ℄ 22 | " top cb. |
| | | | [illegible] | 70 54 | 97 ft Lo N along ℄ Chester St. ℄ | |
| | | | 5 15 | 70 35 | do ℄ 11 Ro E | 1/4 ft. front |
| | | | [illegible] | 69 94 | do ℄ 22 | " flow line gut. |
| | | | [illegible] | 70 60 | do ℄ 22 | top cb |
| | | | 5 10 | 70 40 | do ℄ 11 Lo W | 1/4 ft. front |
| | | | 5 47 | 70 03 | do ℄ 22 | " flow line gut |
| | | | 5 47 | 70 03 | do ℄ 22 | " top cb cylindr. |
| | | | — | — | 142 ½ ft Lo N along ℄ Chester Ave | @ |
| | | | 4 92 | 70 58 | ℄ Int. Chester & Alley | |

BRm

76L298 307 8-53

PLEASE RETURN TO
LOS ANGELES COUNTY SURVEYOR
726 LOS ANGELES COUNTY ENGINEERING BLDG.

NOTE: ANY ADDITIONS OR CHANGES ON THIS SHEET MUST BE MADE OR CIRCLED IN RED INK, WITH DATE AND NAME OF PERSON MAKING CHANGE.

**Do not extend notes this side of this line.**

| STATION | B. S. | H. I. | F. S. | ELEV. | |
|---|---|---|---|---|---|
| 3+80° | | 75 50 | — | - | 197 Lor N along ℄ Chester [illegible] |
| | | | 486 | 70 64 | Street ℄ |
| | | | 501 | 70 49 | do ℄ 11 ft Ror E 1/4 pt. [illegible] |
| | | | 543 | 70 07 | do ℄ 22 " flow [illegible] |
| | | | 480 | 70 70 | do ℄ 22 " top [illegible] |
| | | | 501 | 70 49 | do ℄ 11 Lor W 1/4 pt. [illegible] |
| | | | 530 | 70 20 | do ℄ 22 " flow [illegible] |
| | | | 480 | 70 70 | do ℄ 22 " top [illegible] |
| 4 [illegible]+30° | | | 478 | 70 72 | R.S.D. |
| " | | | 470 | 70 80 | 6 ft R - ℄ Rosec[illegible] |
| " | | | 487 | 70 63 | 25 R 1/4 pt [illegible] |
| " | | | 510 | 70 40 | 42½ R edge [illegible] |
| " | | | 522 | 70 28 | 44 R flow [illegible] |
| " | | | 512 | 70 38 | 44 R top [illegible] |
| " | | | 483 | 70 67 | 13 ft L 1/4 pt. point |
| " | | | 520 | 70 30 | 30½ L edge of gutter |
| " | | | 539 | 70 11 | 32 L flow line gt |
| " | | | 495 | 70 55 | 32 L top of c6 |
| BMT417A | | | 512 | 70 38 | BMT 417A Elev. 70.391 FB 1907 [illegible] |
| | | | | | Rosecrans Ave & Chester Ave SE Cor |
| | | | | | Bt. Sbk in c6 5 ft E of E end [illegible] |

RTT.

Profile Notes Red ____ Plotted ____ Job No. 67-1600 Division No. 10 F. B. 1973 Pg. 79

No. ____ Date ____ Date ____ Date ____ Date ____ Map No. ____ Survey of [illegible]

Noted Johnson Date ____

76L298 307 8-53

PLEASE RETURN TO
LOS ANGELES COUNTY SURVEYOR
726 LOS ANGELES COUNTY ENGINEERING BLDG.

NOTE: ANY ADDITIONS OR CHANGES ON THIS SHEET MUST BE MADE OR CIRCLED IN RED INK, WITH DATE AND NAME OF PERSON MAKING CHANGE.

**Do not extend notes this side of this line.**

| STATION | B. S. | H. I. | F. S. | ELEV. | | |
|---|---|---|---|---|---|---|
| BMT417A | 4 19 | 74 58 | | 70 39 | BMT417A corrected elev (pg. ) | |
| 5+96.6 | | | 4 05 | 70 53 | | ℄ S.D. |
| " | | | 4 00 | 70 58 | | 6ft R ℄ Rosecrans |
| " | | | 4 36 | 70 22 | | 25 R 1/4 pt. prmt |
| " | | | 4 91 | 69 67 | | 42.5 R edge gutter |
| " | | | 5 02 | 69 56 | | 44 R flow line gut. |
| " | | | 4 39 | 70 19 | | 44 R top of cb |
| " | | | 4 30 | 70 28 | 13 ft L 1/4 pt. prmt | |
| " | | | 4 78 | 69 80 | 30.5 L edge gutter | |
| " | | | 4 90 | 69 68 | 32 L flow line gut. | |
| " | | | 4 29 | 70 29 | 32 L top of cb | |
| 6+46.6 | | | 4 14 | 70 44 | | ℄ S.D. |
| T.P. | 4 99 | 75 46 | 4 11 | 70 47 | | |
| (6+46.6) | | | 5 40 | 70 06 | 57 ft L or N along | ℄ Pearl Ave ~ St ℄ |
| | | | 5 47 | 69 99 | do & 7.5 ft R or E | 1/4 pt. prmt |
| | | | 5 61 | 69 85 | do & 13.5 " | edge gutter |
| | | | 5 68 | 69 78 | do & 15 " | flow line gut |
| | | | 5 10 | 70 36 | Nend NECR do & 15 " | top of cb |
| | | | 5 40 | 70 06 | do & 7.5 L or W | 1/4 pt. prmt |
| | | | 5 58 | 69 88 | do & 13.5 " | edge of gut |
| | | | 5 66 | 69 80 | Nend NWCR do & 15 " | flow line " |

R.J.T.

Profile
Plotted ____ No. ____
Date ____ X-Sec.
Checked ____ No. ____
Date ____

Notes Red. ____ Date ____
Notes Chkd. ____ Date ____

Job No. 6211.00 Division No. 10
Survey of E Compton Creek No 2 A
Survey by Mitchell Notes R.J.M.
Indexed K. C. Johnson Date ____

F.B. 1923 Pg. 90

76L298 307 8-53

PLEASE RETURN TO
LOS ANGELES COUNTY SURVEYOR
726 LOS ANGELES COUNTY ENGINEERING BLDG.

NOTE: ANY ADDITIONS OR CHANGES ON THIS SHEET MUST BE MADE OR CIRCLED IN RED INK, WITH DATE AND NAME OF PERSON MAKING CHANGE.

**Do not extend notes this side of this line.**

| STATION | B. S. | H. I. | F. S. | ELEV. | |
|---|---|---|---|---|---|
| 6+46.6 | | 75 46 | | | 57 ft L or N along ℄ Pearl Ave |
| | | | 503 | 7043 | & 15 L or W - top of [illegible] |
| | | | 528 | 7018 | 82 ft L or N along ℄ Pearl Ave ~ [illegible] |
| | | | 539 | 7007 | do & 7.5 R or E 1/4 pt. [illegible] |
| | | | 568 | 6978 | " " 15 " flow line [illegible] |
| | | | 511 | 7035 | " " 15 " top of [illegible] |
| | | | 533 | 7013 | " " 7.5 L or W ~~flow~~ 1/4 [illegible] |
| | | | 562 | 6984 | " " 15 " flow line [illegible] |
| | | | 510 | 7036 | " " 15 " top [illegible] |
| | | | 525 | 7021 | 107 ft L or N along ℄ Pearl Ave ~ [illegible] |
| | | | 535 | 7011 | do & 7.5 R or E 1/4 pt. [illegible] |
| | | | 566 | 6980 | " " 15 " flow line [illegible] |
| | | | 510 | 7036 | " " 15 " top [illegible] |
| | | | 529 | 7017 | " " 7.5 L or W 1/4 pt. [illegible] |
| | | | 559 | 6987 | " " 15 " flow line [illegible] |
| | | | 509 | 7037 | " " 15 " top [illegible] |
| | | | 521 | 7025 | 142.2 ft L or N along ℄ Pearl @ ℄ Alley |
| | | | 516 | 7030 | 207 ft L or N along ℄ Pearl Ave ~ [illegible] |
| | | | 528 | 7018 | do & 7.5 R or E 1/4 pt. [illegible] |
| | | | 551 | 6995 | " " 15 " flow line [illegible] |
| | | | 499 | 7047 | " " 15 " top of [illegible] |

GRm

Profile No. ____ Date ____ Notes Red. ____ Date ____ Plotted ____ Date ____ Job No. 6211.80 Survey of [illegible] Division No. 10 Map No. ____ Date ____ Added Johnson Date ____ F. B. 1923 Pg. 81

76L298 307 8-53

PLEASE RETURN TO
LOS ANGELES COUNTY SURVEYOR
726 LOS ANGELES COUNTY ENGINEERING BLDG.

NOTE: ANY ADDITIONS OR CHANGES ON THIS SHEET MUST BE MADE OR CIRCLED IN RED INK, WITH DATE AND NAME OF PERSON MAKING CHANGE.

**Do not extend notes this side of this line.**

| STATION | B. S. | H. I. | F. S. | ELEV. | | |
|---|---|---|---|---|---|---|
| (6+46.6) | | 75 46 | | | 207 ft L or N along ℄ Pearl Ave | |
| | | | 5 24 | 70 22 | & 7.5 L or W | 1/4 pt. pvmt |
| | | | 5 49 | 69 97 | do & 15 | " flow line gut |
| | | | 4 94 | 70 52 | do & 15 | " top of cb |
| 6+96.6 | | | 5 15 | 70 31 | | ℄ S.D. |
| " | | | 5 13 | 70 33 | | 6 ft R ~ ℄ Rosecrans |
| " | | | 5 36 | 70 10 | | 25 R 1/4 pt. pvmt |
| " | | | 5 82 | 69 64 | | 42.5 R edge gutter |
| " | | | 5 98 | 69 48 | | 44 R flow line gut |
| " | | | 5 33 | 70 13 | | 44 R top of cb |
| " | | | 5 35 | 70 11 | 13 ft L 1/4 pt. pvmt | |
| " | | | 5 82 | 69 64 | 30.5 L edge gutter | |
| " | | | 5 94 | 69 52 | 32 L flow line gut | |
| " | | | 5 32 | 70 14 | 32 L top of cb | |
| BMT416A | | | 5 34 | 70 12 | BMT416A Elev = 70.094 FB 1902-42 | |
| | | | — | | Rosecrans Ave & Pearl Ave, SE Cor. | |
| | | | — | | Bt. spk in cb 7.5 ft E of E end CR | |
| BMT416A | 5.01 | 75 10 | | 70 09 | BMT416A corrected elev. | |
| 8+49.5 | | | 4 42 | 70 68 | | ℄ Storm Drain |
| " | | | 4 41 | 70 69 | | 6 ft R ℄ Rosecrans Ave |
| " | | | 4 65 | 70 45 | 13 ft L 1/4 pt. pvmt | |

BRM

F. B. 1923 PG. 12 Job No. 6211.08 Division No. 10 Notes Red. Plotted No. Profile
Survey of E Compton Crk No 2 "A" Date Date X-Sec.
Survey by Mitchell Notes R. J. M. Notes Chkd. Checked No.
Indexed C. Johnson Date Date Date

76L298 307 8-53

PLEASE RETURN TO
LOS ANGELES COUNTY SURVEYOR
726 LOS ANGELES COUNTY ENGINEERING BLDG.

NOTE: ANY ADDITIONS OR CHANGES ON THIS SHEET MUST BE MADE OR CIRCLED IN RED INK, WITH DATE AND NAME OF PERSON MAKING CHANGE.

**Do not extend notes this side of this line.**

| STATION | B. S. | H. I. | F. S. | ELEV. | |
|---|---|---|---|---|---|
| | | 75 10 | | | ~~30.5~~ |
| 8+49.5 | | | 5 16 | 69 94 | 30.5 L edge of gut |
| " | | | 5 31 | 69 79 | 32 L flow line gut |
| " | | | 4 72 | 70 38 | 32 L top of c.b. |
| 8 +58.3 | | | 4 41 | 70 69 | & Storm Dr[illegible] |
| " | | | 4 38 | 70 72 | 6 ft R & Int. V[illegible] |
| | | | — | — | & Rosecran[illegible] |
| | | | 4 97 | 70 63 | 25 ft R along & Van Ness (fr[illegible] 5.3) |
| | | | 4 60 | 70 50 | 44 ft R " " " " |
| | | | 4 76 | 70 34 | 58 " " " " " |
| | | | 5 66 | 69 44 | 98 " " " " " |
| | | | 5 79 | 69 31 | 150 " " " " " |
| TP | 5 25 | 75 85 | 4 50 | 70 60 | L & ft mkd "BM" 7 ft E of [illegible] |
| | | | — | | BM T 415 A (see [illegible]) |
| 8+99.5 | | | 5 41 | 70 44 | 57 Lor N along & Van Ness Ave [illegible] |
| | | | 5 40 | 70 45 | do & 7.5 Ror E 1/4 ft [illegible] |
| | | | 5 50 | 70 35 | do & 13.5 " edge of [illegible] |
| | | | 5 65 | 70 20 | do & 15 " flow [illegible] |
| | | | 5 32 | 70 53 | do & 15 " top [illegible] |
| | | | 5 48 | 70 37 | do & 7.5 Lor N 1/4 ft [illegible] |
| | | | 5 62 | 70 23 | do & 13.5 " edge of [illegible] |

Need NEER

R.J.T

No. Date Date Date Date Date Date Date

Profile Notes Red. Plotted Job No. 62116 Division No. 10 F. B. 1923 Pg. 83

Survey of [illegible]

Map No. Edgar Johnson

76L298 307 8-53

PLEASE RETURN TO
LOS ANGELES COUNTY SURVEYOR
726 LOS ANGELES COUNTY ENGINEERING BLDG.

NOTE: ANY ADDITIONS OR CHANGES ON THIS SHEET MUST BE MADE OR CIRCLED IN RED INK, WITH DATE AND NAME OF PERSON MAKING CHANGE.

**Do not extend notes this side of this line.**

| STATION | B. S. | H. I. | F. S. | ELEV. | | |
|---|---|---|---|---|---|---|
| (8+99.5) | | 75 85 | | | | |
| | | | 5 79 | 70 06 | N end NWCR | 57 ft Lor N along ℄ Van Ness Ave |
| | | | | | | ℄ 15 ft Lor W flow line gut |
| | | | 5 49 | 70 36 | | do ℄ 15 " top of cb. |
| | | | 5 92 | 69 93 | | 32 ft Lor N along ℄ Van Ness St. ℄ |
| | | | 5 92 | 69 93 | | do ℄ 7.5 Ror E 1/4 pt. pvmt |
| | | | 5 97 | 69 88 | | do ℄ 13.5 " edge gutter |
| | | | 6 11 | 69 74 | | do ℄ 15 " flow line gut |
| | | | 5 20 | 70 65 | | do ℄ 15 " top of cb |
| | | | 5 91 | 69 94 | | do ℄ 7.5 Lor N 1/4 pt. pvmt |
| | | | 6 03 | 69 82 | | do ℄ 13.5 " edge gutter |
| | | | 6 17 | 69 68 | | do ℄ 15 " flow line gut |
| | | | 5 24 | 70 61 | | do ℄ 15 " top of cb |
| | | | 5 99 | 69 86 | S. edge "X" Gut | 83.5 ft Lor N along ℄ Van Ness (St ℄) |
| | | | 6 01 | 69 84 | | 84.0 " " " " " " |
| | | | 6 14 | 69 71 | Apparent Flow Line W. Gut. | do ℄ 15 Lor W Low Pt. W Gut |
| | | | 5 24 | 70 61 | | do ℄ 15 " top cb. |
| | | | 6 06 | 69 79 | Ct. "X" Gut. | 86.5 ft Lor N along ℄ Van Ness (St ℄) |
| | | | 5 98 | 69 87 | | 89 " " " " |
| | | | 6 16 | 69 69 | Apparent Flow Line E Gut. | do ℄ 15 Ror E Low Pt E Gut |
| | | | 5 24 | 70 61 | | do ℄ 15 " top cb |
| | | | 5 96 | 69 89 | N edge "X" Gut | 89.5 ft Lor N along ℄ Van Ness St ℄ |

RJT

F. B. 1923 Pg. 84 Job No. 6211.00 Division No. 10 Notes Red. Plotted Date No. Profile
Survey of E Compton Creek N. 2 "A" Date Checked Date No. X-Sec.
Survey by Mitchell Notes R. J. M. Notes Chkd. Date
Indexed K. O. Johnson Date Date

76L298 307 8-53

Map No. 10+93 E

8+99 E VN
41.
5+55 3 VN 5

PLEASE RETURN TO
LOS ANGELES COUNTY SURVEYOR
726 LOS ANGELES COUNTY ENGINEERING BLDG.

NOTE: ANY ADDITIONS OR CHANGES ON THIS SHEET MUST BE MADE OR CIRCLED IN RED INK, WITH DATE AND NAME OF PERSON MAKING CHANGE.

**Do not extend notes this side of this line.**

| STATION | B. S. | H. I. | F. S. | ELEV. | | |
|---|---|---|---|---|---|---|
| | | 7585 | | | | |
| | | | 580 | 7005 | 99 ft L or N along ℄ Van Ness | |
| | | | 580 | 7005 | do ℄ 7½ L or N 1/4 pt. | |
| | | | 602 | 6983 | do ℄ 13½ " edge | |
| | | | 614 | 6971 | do ℄ 15 " flow | |
| | | | 536 | 7049 | do ℄ 15 " top | |
| | | | 575 | 7010 | 104 ft L or N along ℄ Van Ness | |
| | | | 535 | 7000 | do ℄ 7½ R or E 1/4 pt. | |
| | | | 601 | 6984 | do ℄ 13½ " edge | |
| | | | 607 | 6976 | do ℄ 15 " flow | |
| | | | 531 | 7054 | do ℄ 15 " top | |
| | | | 574 | 7011 | 107 ft L or N along ℄ Van Ness | |
| | | | 582 | 7003 | do ℄ 7½ R or E 1/4 pt. | |
| | | | 599 | 6986 | do ℄ 13½ " edge | |
| | | | 613 | 6972 | do ℄ 15 " flow | |
| | | | 537 | 7048 | do ℄ 15 " top | |
| | | | 534 | 7001 | do ℄ 7½ " 1/4 pt. | |
| | | | 602 | 6983 | do ℄ 13½ " edge | |
| | | | 616 | 6969 | do ℄ 15 " flow | |
| | | | 540 | 7045 | do ℄ 15 " Top of c | |
| | | | 570 | 7015 | 117 ft L or N along ℄ Van Ness | |
| | | | 568 | 7017 | | |
| | | | RST | | | |

No. ____ Date ____ No. ____ Date ____ Profile ____ Notes Red ____ Date ____ Plotted ____ Date ____ Job No. 6116 Division No. 10 Map No. ____ Survey of ____ Noted Johnson Date ____

F. B. 1923 PG 85

76L298 307 8-53

PLEASE RETURN TO
LOS ANGELES COUNTY SURVEYOR
726 LOS ANGELES COUNTY ENGINEERING BLDG.

NOTE: ANY ADDITIONS OR CHANGES ON THIS SHEET MUST BE MADE OR CIRCLED IN RED INK, WITH DATE AND NAME OF PERSON MAKING CHANGE.

**Do not extend notes this side of this line.**

F.B. 1923 Pg. 86 | Job No. 6211-1 | Division No. 10 | Notes Red. | Plotted | Profile No.
Survey of E Compton Cr E No 2 | Date | X-Sec. No.
Survey by Mitchell | Notes | Notes Chkd. | Checked
Indexed K. C. Johnson | Date | Date | Date

| STATION | B. S. | H. I. | F. S. | ELEV. | | |
|---|---|---|---|---|---|---|
| | | 75 85 | | | 207 ft. Cor N & long & Van Ness | |
| | | | 5 60 | 70 25 | @ St. ℄ | |
| | | | 5 67 | 70 18 | @ 7½ Rt E ¼ pt. prmt | |
| | | | 5 96 | 69 89 | 15 | " flow line gut. |
| | | | 5 41 | 70 44 | 15 | " top of cb. |
| | | | 5 70 | 70 15 | 7½ Lt W | ¼ pt. prmt |
| | | | 5 98 | 69 87 | 15 | " flow line gut |
| | | | 5 48 | 70 37 | 15 | " top of cb |
| BMT 415A | | | 5 26 | [illegible] | [illegible] 42 | |
| | | | | | Rosecrans Ave & Van Ness Ave SE Cor. | |
| | | | | | Dh. spk in cb. 7 ft E of E end ℄ R. | |
| BMT 415A | 1 97 | 75 57 | | [illegible] | corrected Elev. | |
| E+08 3 | | | 5 24 | [illegible] | | R Storm Drain |
| " | | | 5 12 | [illegible] | | 6 R - ℄ Rosecrans |
| " | | | 5 30 | [illegible] | | 25 R - ¼ pt. prmt |
| " | | | 5 63 | [illegible] | | 42½ R - edge gutter |
| " | | | 5 80 | [illegible] | | 44 R - flow line gutter |
| " | | | 5 26 | [illegible] | | 44 R - top of cb. |
| 9+08 3 | | | 4 82 | [illegible] | | R Storm Drain |
| " | | | 4 79 | [illegible] | | 6 R ℄ Rosecrans Ave |
| " | | | 4 93 | 70 64 | | 25 R ¼ pt. prmt. |

R.J.T.

76L298 307 8-53

~~13 + 9+~~ 98

13+

PLEASE RETURN TO
LOS ANGELES COUNTY SURVEYOR
726 LOS ANGELES COUNTY ENGINEERING BLDG.

NOTE: ANY ADDITIONS OR CHANGES ON THIS SHEET MUST BE MADE OR CIRCLED IN RED INK, WITH DATE AND NAME OF PERSON MAKING CHANGE.

**Do not extend notes this side of this line.**

| STATION | B. S. | H. I. | F. S. | ELEV. | | |
|---|---|---|---|---|---|---|
| | | 7557 | | | | |
| 9+08 3 | | | 530 | 7027 | | 42 5 R - edge gutter |
| " | | | 545 | 7012 | | 44 R flow line |
| " | | | 498 | 7059 | | 44 R top of c |
| 9+49 5 | | | 493 | 7064 | | ℄ Storm Drain |
| " | | | 489 | 7068 | | 6 R ℄ Rose |
| " | | | 513 | 7044 | 13 L 1/4 pt. prmt | |
| " | | | 567 | 6990 | 30 5 L edge gutter | |
| " | | | 575 | 6982 | 32 L flow line gutter | |
| " | | | 575 | 6982 | 32 L top of cb in drive | add Std. |
| 10+43 6 | | | 498 | 7059 | | ℄ S.D. |
| " | | | 484 | 7073 | | 6 R - ℄ Rose |
| " | | | 511 | 7046 | | 25 R 1/4 pt. prm |
| " | | | 572 | 6985 | | 42 5 R edge |
| " | | | 586 | 6971 | | 44 R flow line |
| " | | | 521 | 7036 | | 44 R top of c |
| " | | | 521 | 7036 | 13 L 1/4 pt. prmt | |
| " | | | 553 | 7004 | 30 5 L edge gutter | |
| " | | | 568 | 6989 | 32 L flow line gutter | |
| " | | | 503 | 7054 | 32 L | |
| 11+43 6 | | | 473 | 7084 | | ℄ S.D. |

Profile Notes Red. Plotted Job No. Division No. 10 F. B. 1923 Pg. 87

No. Date Date Survey of

No. Date Date Map No. Indexed Date

E. Johnson

76L298 307 8-53

PLEASE RETURN TO
LOS ANGELES COUNTY SURVEYOR
726 LOS ANGELES COUNTY ENGINEERING BLDG.

NOTE: ANY ADDITIONS OR CHANGES ON THIS SHEET MUST BE MADE OR CIRCLED IN RED INK, WITH DATE AND NAME OF PERSON MAKING CHANGE.

**Do not extend notes this side of this line.**

| STATION | B. S. | H. I. | F. S. | ELEV. | | |
|---|---|---|---|---|---|---|
| | | 75 57 | | | | |
| 11+43.6 | | | 4 77 | 70 80 | | 6 ft R ℄ Rosecrans |
| " | | | 5 00 | 70 57 | | 25 R 1/4 pt. print |
| " | | | 5 60 | 69 97 | | 42.5 R edge gutter |
| " | | | 5 70 | 69 87 | | 44 R ~~flow line gut.~~ |
| " | | | 5 03 | 70 54 | | 44 R top of cb |
| " | | | 4 99 | 70 58 | 13 L 1/4 pt. print | |
| " | | | 5 35 | 70 22 | 30.5 L edge gutter | |
| " | | | 5 46 | 70 11 | 32 L flow line gutter | |
| " | | | 4 83 | 70 74 | 32 L top of cb | |
| T.P. | 4 90 | 75 75 | 4 72 | 70 85 | Spk @ ℄ Int Rosecrans Ave & Mayo Ave | |
| T.P. | 3 33 | 75 33 | 3 75 | 72 00 | | ~~℄ SD~~ |
| | | | | | | ~~6 ft R~~ |
| 13+45.0 | | | 4 53 | 70 80 | | ℄ Storm Drain |
| " | | | 4 49 | 70 84 | | 6 ft R ℄ Rosecrans |
| " | | | 4 82 | 70 51 | | 25 ft R 1/4 pt. print |
| " | | | 5 37 | 69 96 | | 42.5 R edge gutter |
| " | | | 5 52 | 69 81 | | 44 R flow line gut |
| " | | | 4 84 | 70 49 | | 44 R top cb. |
| " | | | 4 67 | 70 66 | 13 L 1/4 pt. print | |
| " | | | 5 15 | 70 18 | 30.5 L edge gutter | |
| " | | | 5 30 | 70 03 | 32 L flow line gutter | |

F. B. 1923 Pg. 88 Job No. 6211.00 Division No. 10 Notes Red. Plotted Profile
Survey of E. Compton Ck. #2 "A" Date No.
Survey by Mitchell Notes R. J. M. Notes Chkd. Checked X-Sec.
Indexed C. Johnson Date Date No.

76L298 307.8-53

PLEASE RETURN TO
LOS ANGELES COUNTY SURVEYOR
726 LOS ANGELES COUNTY ENGINEERING BLDG.

NOTE: ANY ADDITIONS OR CHANGES ON THIS SHEET MUST BE MADE OR CIRCLED IN RED INK, WITH DATE AND NAME OF PERSON MAKING CHANGE.

Pam 20+58.88

Do not extend notes this side of this line.

| STATION | B. S. | H. I. | F. S. | ELEV. | | |
|---|---|---|---|---|---|---|
| | | 75 33 | | | | |
| 13+45° | | | 4 64 | 70 69 | 32 L | top of cb |
| 14+45° | | | 4 65 | 70 68 | | ℄ SD |
| " | | | 4 59 | 70 74 | | 6ft R ℄ Rosec[illegible] |
| " | | | 4 95 | 70 38 | | 25 R 1/4 pt. [illegible] |
| " | | | 5 39 | 69 94 | | 42.5 R edge [illegible] |
| " | | | 5 49 | 69 84 | | 44 R flow line [illegible] |
| " | | | 4 87 | 70 46 | | 44 R top of [illegible] |
| " | | | 4 88 | 70 45 | 13 L | 1/4 pt. prmt |
| " | | | 5 26 | 70 07 | 30.5 L | edge of gutter |
| " | | | 5 40 | 69 93 | 32 L | flow line gutter |
| " | | | 4 77 | 70 56 | 32 L | top of cb |
| BMT413A | 4 84 | 75 32 | 4 85 | 70 48 | BMT 413A Elev 70.476 FB1902 [illegible] | |
| | | | | | Rosecrans Ave & Burris Ave SE C[illegible] | |
| | | | | | Bt. spk in cb 25 ft E of E end [illegible] | |
| 16+81.8 | | | 4 63 | 70 69 | | ℄ SD 50 ft W [illegible] |
| " | | | 4 57 | 70 75 | | 6 ft R ℄ Rosec[illegible] |
| " | | | 4 73 | 70 59 | | 25 R 1/4 pt. [illegible] |
| " | | | 4 96 | 70 36 | | 42.5 R edge [illegible] |
| " | | | 5 07 | 70 25 | | 44 R flow [illegible] |
| " | | | 4 62 | 70 70 | | 44 R top [illegible] |

M.J.J.

Profile No. ____ Date ____ Notes Red. ____ Date ____ Plotted ____ Date ____ Job No. 62 11 00 Division No. 10 Map No. ____ Date ____ Notes by G. Johnson

F. B. 1902 PG. 89

76L298 307 8-53

PLEASE RETURN TO
LOS ANGELES COUNTY SURVEYOR
726 LOS ANGELES COUNTY ENGINEERING BLDG.

NOTE: ANY ADDITIONS OR CHANGES ON THIS SHEET MUST BE MADE OR CIRCLED IN RED INK, WITH DATE AND NAME OF PERSON MAKING CHANGE.

**Do not extend notes this side of this line.**

| STATION | B. S. | H. I. | F. S. | ELEV. | | |
|---|---|---|---|---|---|---|
| 16 ~~17~~ +81.8 | | 75 32 | 4 81 | 70 51 | 13.0 L 1/4 pt. prmt | |
| " | | | 5 42 | 69 90 | 30.5 L edge gutter | |
| " | | | 5 49 | 6[illegible]83 | 32 L flow line gutter | |
| " | | | 4 69 | 7[illegible]3 | 32 L top of cb | |
| 17 +81.8 | | | 4 86 | 70 46 | | ℄ SD ~ 50 ft E Sloan Ave |
| " | | | 4 73 | 7[illegible]9 | | 6 ft R ℄ Rosecrans |
| " | | | 4 95 | 70 37 | | 25 R 1/4 pt. prmt |
| " | | | 5 22 | 70 10 | | 42.5 R edge gutter |
| " | | | 5 36 | 6[illegible]96 | | 44 R flow line gut |
| " | | | 4 73 | 7[illegible]9 | | 44 R top of cb |
| " | | | 5 06 | 7[illegible]6 | 13.0 L 1/4 pt. prmt | |
| " | | | 5 47 | 6[illegible]5 | 30.5 L edge gutter | |
| " | | | 5 63 | 6[illegible]9 | 32 L flow line gutter | |
| " | | | 5 63 | 6[illegible]9 | 32 L top of cb in dr. add 0.66 for std cb. | |
| BMT 412A | | | 4 68 | 70 6[illegible] | BMT 412A Elev 70.647 FB1902-43 | |
| | | | | | Rosecrans Ave & Sloan Ave, S.E. Cor | |
| | | | | | Bt. Spk in cb 28 ft E of E end CR | |
| BMT 412A | 539 | 76 04 | | [illegible]5 | corrected Elev | |
| 20+08.9 | | | 5 14 | 7[illegible]0 | | ℄ SD 50 ft W Poinsettia |
| " | | | 5 09 | 7[illegible]5 | | 6 ft R ℄ Rosecrans Ave |

R.J.T.

F. B. 1923 Pg. 80 Job No. 6211.00 Division No. 10 Notes Red. Plotted Profile
Survey of E. Compton Ck. #2 "A" Date Date No.
Survey by Mitchell Notes R.J.M. Notes Chkd. Checked X-Sec.
Indexed C. Johnson Date Date Date No.

76L298 307 8-53

PLEASE RETURN TO
LOS ANGELES COUNTY SURVEYOR
726 LOS ANGELES COUNTY ENGINEERING BLDG.

NOTE: ANY ADDITIONS OR CHANGES ON THIS SHEET MUST BE MADE OR CIRCLED IN RED INK, WITH DATE AND NAME OF PERSON MAKING CHANGE.

Sloan Ave

**Do not extend notes this side of this line.**

| STATION | B. S. | H. I. | F. S. | ELEV. | | |
|---|---|---|---|---|---|---|
| | | 76 04 | | | | |
| 20+08.9 | | | 5 36 | 70 68 | | 25 R 1/4 pt. pr |
| " | | | 5 74 | 70 30 | | 42.5 R edge g |
| " | | | 5 87 | 70 17 | | 44 R flow li |
| " | | | 5 21 | 70 83 | | 44 R top of |
| " | | | 5 32 | 70 72 | 13 L 1/4 pt. prmt | |
| " | | | 5 68 | 70 36 | 30.5 L edge gutter | |
| " | | | 5 80 | 70 24 | 32 L flow line gut. | |
| " | | | 5 14 | 70 90 | 32 L top of cb | |
| 21+08.9 | | | 4 80 | 71 24 | | ℄ Storm Dr. 50 ft E |
| " | | | 4 78 | 71 26 | | 6 ft R ℄ Rose |
| " | | | 5 11 | 70 93 | | 25 R 1/4 pt |
| " | | | 5 55 | 70 49 | | 42.5 R edge g |
| " | | | 5 70 | 70 34 | | 44 R flow |
| " | | | 5 03 | 71 01 | | 44 R top |
| " | | | 5 10 | 70 94 | 13 L 1/4 pt. prmt | |
| " | | | 5 48 | 70 56 | 30.5 L edge gutter | |
| " | | | 5 60 | 70 44 | 32 L flow line gutter | |
| " | | | 4 95 | 71 09 | 32 L top of cb. | |
| BM T 411A | | | 5 00 | 71 04 | BM T 411A Elev 71.044 FB 1922 Rosecrans Ave & Poinsettia Ave Bt. Spk in cb 25 E of E end | |

R.J.T.

Profile Notes Red. Plotted Job No. Division No. 10 F. B. 1923 Pg. 91

No. Date Date Survey of

No. Date Date Map No. Date

Johnson

76L298 307 8-53

PLEASE RETURN TO
LOS ANGELES COUNTY SURVEYOR
726 LOS ANGELES COUNTY ENGINEERING BLDG.

NOTE: ANY ADDITIONS OR CHANGES ON THIS SHEET MUST BE MADE OR CIRCLED IN RED INK, WITH DATE AND NAME OF PERSON MAKING CHANGE.

23+70.2

**Do not extend notes this side of this line.**

| STATION | B. S. | H. I. | F. S. | ELEV. | | |
|---|---|---|---|---|---|---|
| BMT 411A | 5 55 | 76 59 | | 71 04 | see pg. 81 | |
| 22+70.2 | | | 4 92 | 71 67 | | ℄ SD 50W of Crane St. |
| | | | 4 88 | 71 71 | | 6 ft R ℄ Rosecrans Ave |
| | | | 5 23 | 71 36 | | 25 R 1/4 pt. point |
| | | | 5 71 | 70 88 | | 42.5 R edge gutter |
| | | | 5 85 | 70 74 | | 44 R flow line gut |
| | | | 5 17 | 71 42 | | 44 R top of cb |
| | | | 5 24 | 71 35 | 13 L 1/4 pt. point | |
| | | | 5 70 | 70 89 | 30.5 L edge gutter | |
| | | | 5 82 | 70 77 | 32 L flow line gut | |
| | | | 5 16 | 71 43 | 32 L top of cb | |
| | | | 4 90 | 71 69 | | ℄ SD 50E of Crane St. |
| | | | 4 85 | 71 74 | | 6 ft R ℄ Rosecrans |
| | | | 5 15 | 71 44 | | 25 1/4 pt. point |
| | | | 5 66 | 70 93 | | 42.5 edge of gutter |
| | | | 5 80 | 70 79 | | 44.0 flow line gut |
| | | | 5 14 | 71 45 | | 44 top of cb |
| | | | 5 29 | 71 30 | 13 L 1/4 pt. point | |
| | | | 5 89 | 70 70 | 30.5 L edge gutter | |
| | | | 5 97 | 70 62 | 32 L flow line gut | |
| | | | 5 32 | 71 27 | 32 L top of cb | |

R.J.T.

F. B. 1923 Pg. 82 Job No. 6211.00 Division No. 10 Notes Red. Plotted Profile
Survey of E. Compton Ck. #2 "A" Date Date No.
Survey by Mitchell Notes R. J. M. Notes Chkd. Checked X-Sec.
Indexed A. O. Johnson Date Date Date No.

76L298 307 8-53

PLEASE RETURN TO
LOS ANGELES COUNTY SURVEYOR
726 LOS ANGELES COUNTY ENGINEERING BLDG.

NOTE: ANY ADDITIONS OR CHANGES ON THIS SHEET MUST BE MADE OR CIRCLED IN RED INK, WITH DATE AND NAME OF PERSON MAKING CHANGE.

**Do not extend notes this side of this line.**

| STATION | B. S. | H. I. | F. S. | ELEV. | | |
|---|---|---|---|---|---|---|
| | | 76 59 | | | | |
| BM T409A | | | 5 96 | 70 63 | B.M. T-409A Elev. 70.647 F.B. 1902-[illegible]3 | |
| | | | | | Rosecrans Ave. & Long Beach Blvd. [illegible] | |
| | | | | | Bt. spk. in cb. 5.5' S. of S. and C.R. | |
| B.M.T409A | 5 09 | 75 74 | | 70 65 | Corrected Elev. | |
| 24+00 | | | 4 22 | 71 52 | | ℄ S.D. approx 25 [illegible] W. |
| " | | | — | — | W. end C.R. (S.) ~ (A section 50 ft. W. of ℄ [illegible] | |
| " | | | — | — | requested, would not give inf[illegible] | |
| " | | | — | — | tion of value.) (in W gutter LBBl[illegible]) | |
| " | | | 4 09 | 71 65 | | 6 ft. R. ℄ Rosecra[illegible] |
| " | | | 4 38 | 71 36 | | 25' R. 1/4 pt. pr[illegible] |
| " | | | 4 88 | 70 86 | | 42.5' R. edge gu[illegible] |
| " | | | 4 98 | 70 76 | | 44' R. flow line [illegible] |
| " | | | 4 29 | 71 45 | | 44' R. top Cb. |
| " | | | 4 56 | 71 18 | 13 ft. L. 1/4 pt. prmt. | |
| " | | | 5 06 | 70 68 | 30.5' L. edge gutter. | |
| " | | | 5 21 | 70 53 | 32' L. flow line gutt. | |
| " | | | 4 55 | 71 19 | 32' L. top Cb. | |
| 24+89.98± | | | 4 43 | 71 31 | ℄ Storm Drain & Long Beach [illegible] | |
| | | | 4 41 | 71 33 | 5.1' L. (or N.) along ℄ Long Beach Blvd. ~ ℄ [illegible] | |
| | | | 4 30 | 71 44 | 62.6' L. (or N.) " " | Opp. N. [illegible] N.E. [illegible] |

NJT.

Profile No. ____ Date ____ Notes Red. ____ Date ____ Plotted ____ Date ____ Job No. 6[illegible] Survey of [illegible] Division No. 1[illegible] F. B. 1923 Pg. 93

No. ____ Date ____ Date ____ Map No. ____ Indexed ____ Date ____

76L298 307 8-53

PLEASE RETURN TO
LOS ANGELES COUNTY SURVEYOR
726 LOS ANGELES COUNTY ENGINEERING BLDG.

NOTE: ANY ADDITIONS OR CHANGES ON THIS SHEET MUST BE MADE OR CIRCLED IN RED INK, WITH DATE AND NAME OF PERSON MAKING CHANGE.

**Do not extend notes this side of this line.**

| STATION | B. S. | H. I. | F. S. | ELEV. | | |
|---|---|---|---|---|---|---|
| 24+89.98 | | 75.74 | | | 62.6 Lor N along ℄ Long Beach Blvd from SD ℄ opp Nend NECR | |
| | | | 4.28 | 71.46 | | & 6.5 Ror E const. joint pvmt |
| | | | — | | | (pvmt slabs appear to be "flat" |
| | | | — | | | between const. joints) |
| | | | 4.47 | 71.27 | do | & 19.5 Ror E const. joint pvmt |
| | | | 5.03 | 71.71 | do | & 32.5 " edge of gutter |
| | | | 5.11 | 71.63 | do | & 35 " flow line gutt |
| | | | 4.42 | 71.32 | do | & 35 " top of cb |
| | | | 4.30 | 71.44 | 68.9 Lor N along ℄ Long Beach Blvd - ℄ | |
| | | | 4.37 | 71.37 | do | & 6.5 Lor N const. joint pvmt |
| | | | 4.73 | [illegible] | do | & 19.5 " " " " |
| | | | 5.61 | 71.13 | do | & 32.5 " edge of gutter |
| | | | 5.73 | 71.01 | do | & 35 " flow line " |
| | | | 5.08 | 71.66 | do | & 35 " top of cb |
| | | | 4.27 | 71.47 | 87.6 Lor N along ℄ Long Beach Blvd - ℄ | |
| | | | 4.24 | 71.[illegible] | do | & 6.5 Ror E const. joint pvmt |
| | | | 4.46 | 71.38 | do | & 19.5 " " " |
| | | | 4.84 | 70.40 | do | & 32.5 edge of gutter |
| | | | 5.03 | 70.71 | do | & 35 flow line gutt |
| | | | 4.40 | 71.34 | do | & 35 top of cb. |
| | | | 4.28 | 71.46 | 93.9 Lor N along ℄ Long Beach Blvd ℄ | |

Nend NECR

Nend NNCR

R.J.T.

F. B. 1923 Pg. 84
Job No. 621100 Division No. 10 Notes Red. Plotted Profile
Survey of E. Compton Ck. #2 "A" Date Date No.
Survey by Mitchell Notes R. J. M. Notes Chkd. Checked X-Sec.
Indexed A. O. Johnson Date Date Date No.

76L298 307 8-53

PLEASE RETURN TO
LOS ANGELES COUNTY SURVEYOR
726 LOS ANGELES COUNTY ENGINEERING BLDG.

NOTE: ANY ADDITIONS OR CHANGES ON THIS SHEET MUST BE MADE OR CIRCLED IN RED INK, WITH DATE AND NAME OF PERSON MAKING CHANGE.

**Do not extend notes this side of this line.**

| STATION | B. S. | H. I. | F. S. | ELEV. | | |
|---|---|---|---|---|---|---|
| 24+89.98 | | 75.74 | | | 93.9 L or N along ℄ Long Beach Blvd | ℄ |
| | | | 4 35 | 71 39 | do ℄ 6.5 L or W const joint | [illegible] |
| | | | 4 80 | 70 94 | do ℄ 19.5 " " " | " |
| | | | 5 44 | 70 30 | do ℄ 32.5 " edge of [illegible] | [illegible] |
| | | | 5 69 | 70 05 | do ℄ 35 " flow line | " |
| | | | 5 04 | 70 70 | do ℄ 35 " top of [illegible] | [illegible] |
| | | | 4 26 | 71 48 | 112.6 L or N along ℄ Long Beach Blvd | ℄ |
| | | | 4 24 | 71 50 | do ℄ 6.5 R or E const joint | [illegible] |
| | | | 4 41 | 71 33 | do ℄ 19.5 " " " | " |
| | | | 4 78 | 70 96 | do ℄ 32.5 " edge of [illegible] | [illegible] |
| | | | 4 98 | 70 76 | do ℄ 35 " flow line | " |
| | | | 4 34 | 71 40 | do ℄ 35 " top of [illegible] | [illegible] |
| | | | 4 26 | 71 48 | 118.9 L or N along ℄ Long Beach Blvd | ℄ |
| | | | 4 33 | 71 41 | do ℄ 6.5 L or W const joint | [illegible] |
| | | | 4 72 | 71 02 | do ℄ 19.5 " " " | |
| | | | 5 41 | 70 33 | do ℄ 32.5 " edge of [illegible] | [illegible] |
| | | | 5 62 | 70 12 | do ℄ 35 " flow line | [illegible] |
| | | | 4 96 | 70 78 | do ℄ 35 " top of [illegible] | [illegible] |
| | | | 4 17 | 71 57 | 212.6 L or N along ℄ Long Beach Blvd | |
| | | | 4 14 | 71 60 | do ℄ 6.5 R or E const joint | [illegible] |
| | | | 4 28 | 71 46 | do ℄ 19.5 " " " | |

R.S.7.

Profile Notes Red. Plotted Job No. [illegible] Division No. [illegible]
No. Date Date Survey of [illegible]
No. Date Date Map No. Indexed Johnson Date
F. B. [illegible] PG. [illegible]

76L298 307 8-53

PLEASE RETURN TO
LOS ANGELES COUNTY SURVEYOR
726 LOS ANGELES COUNTY ENGINEERING BLDG.

NOTE: ANY ADDITIONS OR CHANGES ON THIS SHEET MUST BE MADE OR CIRCLED IN RED INK, WITH DATE AND NAME OF PERSON MAKING CHANGE.

**Do not extend notes this side of this line.**

| STATION | B. S. | H. I. | F. S. | ELEV. | | |
|---|---|---|---|---|---|---|
| 24+89 98 | | 75 74 | | | 212.6 Lar N along ℄ Long Beach Blvd | |
| | | | 4 74 | 71 00 | do ℄ 32.5 Rar E | edge of gutter |
| | | | 4 95 | 70 79 | do ℄ 35 | " flow line gutt |
| | | | 4 30 | 71 44 | do ℄ 35 | " top of cb |
| | | | 4 16 | 71 58 | 218.3 Lar N along ℄ Long Beach Blvd - ℄ | |
| | | | 4 22 | 71 52 | do ℄ 6.5 Lar W | const joint print |
| | | | 4 55 | 71 19 | do ℄ 19.5 | " " " " |
| | | | 5 25 | 70 49 | do ℄ 32.5 | " edge of gutter |
| | | | 5 43 | 70 31 | do ℄ 35 | " flow line gutt |
| | | | 4 84 | 70 90 | do ℄ 35 | " top of cb. |
| BMT408A | 4 75 | 75 62 | 5 07 | 70 67 | BMT 408A Elev 70.666 FB 1902-43 | |
| | | | | | Long Beach Blvd ℄ Rosecrans Ave NW Cor | |
| | | | | | Bt. spk in cb 8 ft N of N end CR. | |
| 25+60 | | | 4 18 | 71 34 | | ℄ SD approx 25 ft E of E end CR. |
| " | | | 4 42 | 71 20 | | 10R 1/4 pt. print |
| " | | | 4 66 | 70 96 | | 27.8R edge gutter |
| " | | | 4 75 | 70 87 | | 29.0R flow line gut |
| " | | | 4 75 | 70 87 | (add 0.68 for std cb) | 29.0R top of cb. in drive |
| " | | | 4 22 | 71 40 | 9 L ℄ Rosecrans Ave | |
| " | | | 4 37 | 71 25 | 28 L 1/4 pt. print | |
| " | | | 4 66 | 70 96 | 45 L edge of gutter | |

R.J.T.

F. B. 1923 PG. 86 Job No. 6211.00 Division No. 10 Notes Red. Plotted No. Profile
Survey of E. Compton CK. #2 "A" Date Date X-Sec.
Survey by Mitchell Notes R. J. M. Notes Chkd. Checked
Indexed E. C. Johnson Date Date Date No.

76L298 307 8-53

PLEASE RETURN TO
LOS ANGELES COUNTY SURVEYOR
726 LOS ANGELES COUNTY ENGINEERING BLDG.

NOTE: ANY ADDITIONS OR CHANGES ON THIS SHEET MUST BE MADE OR CIRCLED IN RED INK, WITH DATE AND NAME OF PERSON MAKING CHANGE.

**Do not extend notes this side of this line.**

| STATION | B. S. | H. I. | F. S. | ELEV. | | |
|---|---|---|---|---|---|---|
| | | 75 62 | | | | |
| 25+60 | | | 4 81 | 70 81 | 47 L flow line gutter | |
| " | | | 4 14 | 71 48 | 47 L top of cb. | |
| | | | — | — | Note: The section just [illegible] | |
| | | | — | — | is taken in lieu of a sec[illegible] | |
| | | | — | — | "50 ft E of ℄ Long Beach B[illegible] | |
| | | | — | — | requested - a section [illegible] | |
| | | | — | — | at that point would [illegible] | |
| | | | — | — | be of no value (in E. gutter [illegible] | |
| T.P. | 5 11 | 76 94 | 3 79 | 71 83 | | |
| 28+50 9 | | | 4 89 | 72 05 | (50 ft W ℄ Int Rosecrans & Temple) Semi-Tan SD [illegible] | |
| " | | | 5 01 | 71 93 | | 10 R 1/4 pt. [illegible] |
| " | | | 5 41 | 71 53 | | 27° R edge of [illegible] |
| " | | | 5 60 | 71 34 | | 29° R flow [illegible] |
| " | | | 5 60 | 71 34 | | 29° R add 0.64 [illegible] cb in [illegible] |
| " | | | 4 89 | 72 05 | 9 L ℄ Rosecrans Ave | |
| " | | | 5 04 | 71 90 | 28 L 1/4 pt. prmt | |
| " | | | 5 15 | 71 79 | 45 L edge of gutter | |
| " | | | 5 30 | 71 64 | 47 L flow line gutter | |
| " | | | 4 93 | 72 01 | 47 L top of cb. | |
| PI | | | 4 90 | 72 04 | P.I. SD (ie. 9 ft S & 7 ft E of ℄ Int Rosecrans & Temple) | |

DRM

Profile Notes Red. ____ Plotted ____ Job No. 62110 Division No. 10 F. B. 1923 Pg. 97

No. ____ Date ____ Date ____ Survey of [illegible]

No. ____ Date ____ Date ____ Map No. ____ Indexed A. C. Johnson Date ____

76L298 307 8-53

PLEASE RETURN TO
LOS ANGELES COUNTY SURVEYOR
726 LOS ANGELES COUNTY ENGINEERING BLDG.

NOTE: ANY ADDITIONS OR CHANGES ON THIS SHEET MUST BE MADE OR CIRCLED IN RED INK, WITH DATE AND NAME OF PERSON MAKING CHANGE.

28
15
53 53
15 30
78 83

Do not extend notes this side of this line.

| STATION | B. S. | H. I. | F. S. | ELEV. | | |
|---|---|---|---|---|---|---|
| | | 76 94 | | | | |
| — | | | 4 97 | 71 97 | | ℄ Int Rosecrans Ave & Temple Street |
| | | | 4 99 | 71 95 | | 50 ft E along ℄ Rosecrans Ave (from st ℄ Int.) ~ St. ℄ |
| | | | — | — | | |
| | | | 5 06 | 71 88 | | do & 19 L or N 1/4 pt. pvmt |
| | | | 5 34 | 71 60 | | 36.5 " edge of gutter |
| | | | 5 53 | 71 41 | E end NECR | 38 " flow line gutt. |
| | | | 4 89 | 72 05 | | 38 " top of cb |
| | | | 4 96 | 71 98 | | 56 ft E along ℄ Rosecrans Ave fr. St ℄ Int |
| | | | 5 10 | 71 84 | | do & 19 R or S 1/4 pt. pvmt |
| | | | 5 58 | 71 36 | | 36.5 " edge of gutter |
| | | | 5 88 | 71 06 | E end SECR | 38 " flow line gutt |
| | | | 5 04 | 71 90 | | 38 " top of cb |
| | | | 4 90 | 72 04 | | 75 ft E along ℄ Rosecrans Ave fr. St ℄ Int |
| | | | 5 18 | 71 76 | | & 19 L or N 1/4 pt. pvmt |
| | | | 5 40 | 71 54 | | 36.5 " edge of gutt |
| | | | 5 86 | 71 08 | | 38 " flow line gutt |
| | | | 4 98 | 71 96 | | 38 " top of cb |
| | | | 4 89 | 72 05 | | 81 ft E along ℄ Rosecrans Ave fr. St ℄ Int. |
| | | | 5 24 | 71 70 | | 19 R or S 1/4 pt. pvmt |
| | | | 5 57 | 71 37 | | 36.5 R or S edge gutter |

F. B. 1923 Pg. 98
Job No. 6211.00 Division No. 10 Notes Red. Plotted Profile
Survey of E. Compton CK. #2 "A" Date Date No.
Survey by Mitchell Notes R. J. M. Notes Chkd. Checked X-Sec.
Indexed C. Johnson Date Date Date No.

76L298 307 8-53

PLEASE RETURN TO
LOS ANGELES COUNTY SURVEYOR
726 LOS ANGELES COUNTY ENGINEERING BLDG.

NOTE: ANY ADDITIONS OR CHANGES ON THIS SHEET MUST BE MADE OR CIRCLED IN RED INK, WITH DATE AND NAME OF PERSON MAKING CHANGE.

**Do not extend notes this side of this line.**

| STATION | B. S. | H. I. | F. S. | ELEV. | |
|---|---|---|---|---|---|
| ℄ Int. Rosecrans Ave & Temple St. | | 76 94 | | | 81 ft E along ℄ Rosecrans Ave (fr. St. ℄ Int.) |
| | | | 574 | 71 20 | 10 ft E of Exist. e.B. do ℄ 38 R or S flow line |
| | | | 507 | 71 87 | do ℄ 38 R or S top of |
| | | | 517 | 71 77 | do ℄ 19 L or N 1/4 ft. |
| | | | 562 | 71 32 | do ℄ 36½ " edge of |
| | | | 579 | 71 15 | 10 ft E of Exist. e.B. do ℄ 38 " flow line |
| | | | 500 | 71 94 | do ℄ 38 " top of |
| | | | 486 | 72 08 | 100 ft E along ℄ Rosecrans Ave (fr. St. ℄ Int.) |
| | | | 522 | 71 72 | do ℄ 19 L or N 1/4 ft. |
| | | | 558 | 71 36 | do ℄ 36½ " edge of |
| | | | 573 | 71 21 | do ℄ 38 " flow line |
| | | | 508 | 71 86 | do ℄ 38 " top of |
| | | | 484 | 72 10 | 106 ft E along ℄ Rosecrans Ave (fr. St. ℄ Int.) |
| | | | 515 | 71 79 | do ℄ 19 R or S 1/4 ft. |
| | | | 550 | 71 44 | do ℄ 36½ " edge of |
| | | | 566 | 71 28 | do ℄ 38 " flow line |
| | | | 501 | 71 93 | do ℄ 38 " top of |
| | | | 481 | 72 13 | 200 ft E along ℄ Rosecrans Ave (fr. St. ℄ Int.) |
| | | | 516 | 71 78 | do ℄ 19 L or N 1/4 ft. |
| | | | 550 | 71 44 | do ℄ 36½ " edge of |
| | | | 564 | 71 30 | do ℄ 38 " flow line |

BRM

Profile Notes Red. Plotted. Job No. Division No. 10

No. Date Date Date Date Map No. Moved J. Johnson Date

Survey of

F. B. 1922 Pg. 89

76L296 307 8-53

PLEASE RETURN TO
LOS ANGELES COUNTY SURVEYOR
726 LOS ANGELES COUNTY ENGINEERING BLDG.

NOTE: ANY ADDITIONS OR CHANGES ON THIS SHEET MUST BE MADE OR CIRCLED IN RED INK, WITH DATE AND NAME OF PERSON MAKING CHANGE.

**Do not extend notes this side of this line.**

F. B. 1923 Pg. 110 | Job No. 6211 | Division No. 10 | Notes Red. | Plotted | Profile No.
Survey of E. Compton City #2 "A" | Date | Date | X-Sec. No.
Survey by Mitchell | Notes N.T.M. | Notes Chkd. | Checked
Indexed C. Johnson | Date | Date | Date | No.

| STATION | B. S. | H. I. | F. S. | ELEV. | | |
|---|---|---|---|---|---|---|
| ℄ Int Rosecrans & Temple St. | | 76 94 | | | 200 ft E along ℄ Rosecrans Ave (fr. St. ℄ Int.) | |
| | | | 4 97 | 71 97 | ℄ 38 L or N | top of cb |
| | | | 4 80 | 72 14 | 206 ft E along ℄ Rosecrans Ave (fr. St. ℄ Int) ℄ | |
| | | | 5 11 | 71 83 | do ℄ 19 R or S | 1/4 pt. pvmt |
| | | | 5 38 | 71 56 | do ℄ 36 S | " edge of gutter |
| | | | 5 55 | 71 39 | do ℄ 38 | " flow line gutter |
| | | | 4 91 | 71 03 | do ℄ 38 | " top of cb |
| 29+33.4 | | | — | | Semi Tan 50 ft N of | |
| | | | — | | ℄ Rosecrans - A section at this pt. | |
| | | | — | | will give NO information of | |
| | | | — | | value - following sections are given in lieu | |
| 29+44.2 | | | 5 X 10 | 71 84 | Semi Tan SD | |
| (back on semi Tan | | | 5 20 | 71 74 | 7R | 1/4 pt. pvmt |
| " | | | 5 35 | 71 59 | 19.5R | edge gutter |
| " | | | 5 53 | 71 41 | 21° R | flow line gutter |
| " | | | 4 83 | 72 11 | {N end NE CR} | top of cb |
| 29+49.1 | | | 5 10 | 71 84 | ℄ SD | |
| " | | | 5 05 | 71 89 | 7° L ℄ Temple St | |
| " | | | 5 19 | 71 75 | 21 L | 1/4 pt. pvmt |
| " | | | 5 36 | 71 58 | 33.5 L | edge of gutter |
| " | | | 5 64 | 71 30 | 35 L | flow line gutter |
| " | | | 4 84 | 72 10 | 35 L | top of cb |

N end NW CR

76L298 307 8-53

PLEASE RETURN TO
LOS ANGELES COUNTY SURVEYOR
726 LOS ANGELES COUNTY ENGINEERING BLDG.

NOTE: ANY ADDITIONS OR CHANGES ON THIS SHEET MUST BE MADE OR CIRCLED IN RED INK, WITH DATE AND NAME OF PERSON MAKING CHANGE.

**Do not extend notes this side of this line.**

| STATION | B. S. | H. I. | F. S. | ELEV. | | |
|---|---|---|---|---|---|---|
| | | 76 94 | | | | |
| 29+76.0 | | | 5 09 | 71 85 | | ℄ SD |
| " | | | 5 35 | 71 59 | | 7 R 1/4 pt. pvmt |
| " | | | 5 73 | 71 21 | | 19.5 R edge gutter |
| " | | | 5 93 | 71 01 | 10 ft N of exist C.B. | 21 R flow line gutt |
| " | | | 5 00 | 71 94 | | 21 R top of cb |
| " | | | 5 05 | 71 89 | 7 L ℄ Temple St. | |
| " | | | 5 28 | 71 66 | 21 L 1/4 pt. pvmt | |
| " | | | 5 83 | 71 11 | 33.5 L edge of gutter | |
| " | | | 5 92 | 71 02 | 35 L flow line gutter | N end [illegible] |
| " | | | 4 98 | 71 96 | 35 L top of cb | cur |
| BMT407A | | | 4 88 | 72 06 | BMT407A Elev 72.069 FB 1902-44 | |
| | | | | | Rosecrans Ave & Temple St NE Cor | |
| | | | | | Bt. Spk in cb 6 ft N of N end CR | |
| BMC311 | 5 84 | 77 79 | | 71.95 | BMC 311 Elev 71.947 FB 1902-44 | |
| | | | | | Temple St. & Kay St. NE Cor | |
| | | | | | Spk in cb 5 ft N of N end CR | |
| 31+60.4 | | | 5 68 | 72 11 | | ℄ SD 50 ft S of ℄ [illegible] |
| " | | | 6 01 | 71 78 | | 7 R 1/4 pt. pvmt |
| " | | | 6 47 | 71 32 | | 19.5 R edge of gutter |
| " | | | 6 59 | 71 20 | | 21 R flow line |

GRm

Profile Notes Red. Plotted Job No. [illegible] Division No. [illegible]
No. Date Date Survey by [illegible]
Notes Chkd. Checked Survey Date
No. Date Date Map No. Indexed 4 C. Johnson Date
F. B. 1923 Pg. 101

76L298 307 8-53

PLEASE RETURN TO
LOS ANGELES COUNTY SURVEYOR
726 LOS ANGELES COUNTY ENGINEERING BLDG.

NOTE: ANY ADDITIONS OR CHANGES ON THIS SHEET MUST BE MADE OR CIRCLED IN RED INK, WITH DATE AND NAME OF PERSON MAKING CHANGE.

42

**Do not extend notes this side of this line.**

| STATION | B. S. | H. I. | F. S. | ELEV. | | |
|---|---|---|---|---|---|---|
| | | 77 79 | | | | |
| 31+60 4 | | | 5 91 | 71 88 | | 21R top of ab |
| " | | | 5 64 | 72 15 | 7 L ℄ Temple St. = 1/4 pt. exist. prmt | |
| " | | | 5 95 | 71 84 | 12 L edge of prmt & flow line | |
| " | | | 5 4 | 72 4 | 27 L P/L | |
| 32+10 4 | | | 5 76 | 72 03 | | ℄ SD & ℄ Kay St. |
| | | | 6 02 | 71 77 | 55 6 ft R or E along ℄ Kay St. ~ St. ℄ | |
| | | | 6 10 | 71 69 | do & 7 ft | L or N 1/4 pt. prmt |
| | | | 6 25 | 71 54 | do 14 ft | " edge gutter |
| | | | 6 34 | 71 45 | E end do 15 ft | flow line gutter |
| | | | 5 70 | 72 09 | NECR do 15 ft | " top cb. ~~flow line gut~~ |
| | | | 5 98 | 71 81 | 60 3 ft R or E along ℄ Kay St ~ St ℄ | |
| | | | 6 08 | 71 71 | do 7 ft | R or S |
| | | | 6 29 | 71 50 | do 14 | " |
| | | | 6 39 | 71 40 | E end SECR do 15 | " |
| | | | 5 75 | 72 04 | do 15 | " |
| | | | 5 89 | 71 90 | 80 6 ft R or E along ℄ Kay St. ~ St ℄ | |
| | | | 6 00 | 71 79 | do 7 ft | L or N |
| | | | 6 18 | 71 61 | do 14 | " |
| | | | 6 34 | 71 45 | do 15 | " |
| | | | 5 67 | 72 12 | do 15 | " |
| | | | 5 90 | 71 89 | 85 3 ft R or E along ℄ Kay St. ~ St ℄ | |

GRM

F. B. 1923 Pg. 192 Job No. 6211.06 Division No. 10 Notes Red. Plotted Profile
Survey of E. Compton Ck. #2 "A" Date Date No.
Survey by Mitchell Notes R.J.M. Notes Chkd. Checked X-Sec.
Indexed E. O. Johnson Date Date Date No.

76L298 307 8-53

PLEASE RETURN TO
LOS ANGELES COUNTY SURVEYOR
726 LOS ANGELES COUNTY ENGINEERING BLDG.

NOTE: ANY ADDITIONS OR CHANGES ON THIS SHEET MUST BE MADE OR CIRCLED IN RED INK, WITH DATE AND NAME OF PERSON MAKING CHANGE.

**Do not extend notes this side of this line.**

| STATION | B. S. | H. I. | F. S. | ELEV. | | |
|---|---|---|---|---|---|---|
| | | 77 79 | | | 85.3 ft Ror E along ℄ Kay St. | |
| | | | 5 95 | 71 84 | do ℄ 7 | Ror S 1/4 pt. [illegible] |
| | | | 6 16 | 71 63 | do ℄ 14 | " edge [illegible] |
| | | | 6 28 | 71 51 | do ℄ 15 | " flow line [illegible] |
| | | | 5 63 | 72 16 | do ℄ 15 | " top of [illegible] |
| | | | 5 84 | 71 95 | 105.6 ft Ror E along ℄ Kay St. [illegible] St. | |
| | | | 5 93 | 71 86 | do ℄ 7 | Lor N 1/4 pt. [illegible] |
| | | | 6 15 | 71 64 | do ℄ 14 | " edge [illegible] |
| | | | 6 28 | 71 51 | do ℄ 15 | " flow line [illegible] |
| | | | 5 66 | 72 13 | do ℄ 15 | " top of [illegible] |
| | | | 5 84 | 71 95 | 110.3 ft Ror E along ℄ Kay St. [illegible] St. | |
| | | | 5 88 | 71 91 | do ℄ 7 | Ror S 1/4 pt. [illegible] |
| | | | 6 13 | 71 66 | do ℄ 14 | " ~~flo~~ edge [illegible] |
| | | | 6 28 | 71 51 | do ℄ 15 | " flow line [illegible] |
| | | | 5 63 | 72 16 | do ℄ 15 | " top of [illegible] |
| | | | 5 72 | 72 07 | 205.6 ft Ror E along ℄ Kay St. [illegible] St. | |
| | | | 5 86 | 71 93 | do ℄ 7 | Lor N 1/4 pt. [illegible] |
| | | | 6 09 | 71 70 | do ℄ 14 | " edge [illegible] |
| | | | 6 20 | 71 59 | do ℄ 15 | " flow [illegible] |
| | | | 5 53 | 72 26 | do ℄ 15 | " top [illegible] |
| | | | 5 71 | 72 08 | 210.3 ft Ror E along ℄ Kay [illegible] St. | |

GRM

Profile Notes Red. ____ Plotted ____ Job No. 6211.00 Division No. 10 F. B. 1923 Pg. 103

No. ____ Date ____ Date ____ Survey of [illegible]

No. ____ Date ____ Date ____ Map No. ____ Indexed ____ Date ____

L. O. JOHNSON

76L298 307 8-53

PLEASE RETURN TO
LOS ANGELES COUNTY SURVEYOR
726 LOS ANGELES COUNTY ENGINEERING BLDG.

NOTE: ANY ADDITIONS OR CHANGES ON THIS SHEET MUST BE MADE OR CIRCLED IN RED INK, WITH DATE AND NAME OF PERSON MAKING CHANGE.

**Do not extend notes this side of this line.**

| STATION | B. S. | H. I. | F. S. | ELEV. | | |
|---|---|---|---|---|---|---|
| 31+60.4 | | 77 79 | | | 210.3 Ror Ealong ℄ Key St. | |
| | | | 5 75 | 72 04 | do ℄ 7 | Rors 1/4 pt. prmt |
| | | | 6 05 | 71 74 | do ℄ 14 | " edge gutter |
| | | | 6 19 | 71 60 | do ℄ 15 | " flow line gutt |
| | | | 5 55 | 72 24 | do ℄ 15 | " top of cb |
| 32+60.4 | | | 5 79 | 72 00 | | ℄ SD (50 ft S of ℄ Key) |
| " | | | 6 10 | 71 69 | | 7R 1/4 pt. prmt |
| " | | | 6 35 | 71 44 | | 19.5R edge gutter |
| " | | | 6 48 | 71 31 | | 21 R flow line gut |
| " | | | 5 85 | 71 94 | | 21 R top of cb |
| " | | | 5 71 | 72 08 | 7 ft L ℄ Temple St - 1/4 pt. prmt | |
| " | | | 5 85 | 71 94 | 12 ft L edge of prmt - flow line | |
| " | | | 5 4 | 72 4 | 27 L P/L | |
| TP | 5 77 | 77 49 | 6 07 | 71 72 | set Bl. Spk in prmt | |
| 34+84.7 | | | 5 15 | 72 34 | | ℄ SD (50 ft S of ℄ Queensdl) |
| " | | | 5 50 | 71 99 | | 7R 1/4 pt. prmt |
| " | | | 5 82 | 71 67 | | 19.5R edge gutter |
| " | | | 5 88 | 71 61 | | 21R flow line gutt |
| " | | | 5 28 | 72 21 | | 21R top of cb. |
| " | | | 4 98 | 72 51 | 7 ft L ℄ Temple St - 1/4 pt. prmt | |
| " | | | 5 23 | 72 26 | 12 ft L edge of prmt - flow line | |

GR

F. B. 1923 PG. 104 Job No. 6211.00 Division No. 10 Notes Red. Plotted Profile
Survey of E. Compton Ck. #2 "A" Date Date No.
Survey by Mitchell Notes R. J. M. Notes Chkd. Checked X-Sec.
Indexed C. Johnson Date Date Date No.

76L298 307 8-53

PLEASE RETURN TO
LOS ANGELES COUNTY SURVEYOR
726 LOS ANGELES COUNTY ENGINEERING BLDG.

NOTE: ANY ADDITIONS OR CHANGES ON THIS SHEET MUST BE MADE OR CIRCLED IN RED INK, WITH DATE AND NAME OF PERSON MAKING CHANGE.

**Do not extend notes this side of this line.**

| STATION | B. S. | H. I. | F. S. | ELEV. | | |
|---|---|---|---|---|---|---|
| | | 77 49 | | | | |
| 34+84.7 | | | 4 6 | 72 9 | 27 L P/L | |
| 35+34.7 | | | 4 96 | 72 53 | | ℄ Int. (℄ SD & ℄ [illegible] |
| | | | 5 30 | 72 19 | 55.2 ft Rort along ℄ Queensdale St [illegible] | |
| | | | 5 46 | 72 03 | do ℄ 7 ft Lor N 1/4 pt. [illegible] | |
| | | | 5 64 | 71 85 | do ℄ 14 " edge gutter | |
| | | | 5 74 | 71 75 | do ℄ 15 " flow line [illegible] | |
| | | | 5 12 | 72 37 | do ℄ 15 " top of [illegible] | |
| | | | 5 25 | 72 24 | 60.6 ft Rort along ℄ Queensdale St [illegible] | |
| | | | 5 43 | 72 06 | do ℄ 7 Rors 1/4 pt. [illegible] | |
| | | | 5 62 | 71 87 | do ℄ 14 " edge of [illegible] | |
| | | | 5 72 | 71 77 | do ℄ 15 " flow line [illegible] | |
| | | | 5 12 | 72 37 | do ℄ 15 " top of [illegible] | |
| | | | 5 15 | 72 34 | 80.2 ft Rort along ℄ Queensdale St [illegible] | |
| | | | 5 39 | 72 10 | do ℄ 7 Lor N 1/4 pt. [illegible] | |
| | | | 5 60 | 71 89 | do ℄ 14 " edge gutter | |
| | | | 5 74 | 71 75 | do ℄ 15 " flow line [illegible] | |
| | | | 5 12 | 72 37 | do ℄ 15 " top of [illegible] | |
| | | | 5 15 | 72 34 | 85.6 ft Rort along ℄ Queensdale St [illegible] | |
| | | | 5 31 | 72 18 | do ℄ 7 Rors [illegible] | |
| | | | 5 63 | 71 86 | do ℄ 14 " [illegible] | |

Eend NECR

Eend SECR

RCC

Profile No. ____ Date ____ Notes Red. ____ Plotted ____ Job No. ____ Division No. ____

Notes Chkd. ____ Date ____ Survey of [illegible]

No. ____ Date ____ Map No. ____ Indexed A. G. Johnson Date ____

F. B. 1922 Pg. 105

76L298 307 8-53

PLEASE RETURN TO
LOS ANGELES COUNTY SURVEYOR
726 LOS ANGELES COUNTY ENGINEERING BLDG.

NOTE: ANY ADDITIONS OR CHANGES ON THIS SHEET MUST BE MADE OR CIRCLED IN RED INK, WITH DATE AND NAME OF PERSON MAKING CHANGE.

**Do not extend notes this side of this line.**

110 6

| STATION | B. S. | H. I. | F. S. | ELEV. | | |
|---|---|---|---|---|---|---|
| 35+34 7 | | 77 49 | | | 85 6 Ror E along ℄ Queensdale St. | |
| | | | 5 75 | 71 74 | do ℄ 15 | Ror S flow line gutter |
| | | | 5 12 | 72 37 | do ℄ 15 | " top of cb |
| | | | 5 22 | 72 27 | 105 2 Ror E along ℄ Queensdale St - St ℄ | |
| | | | 5 38 | 7[illegible] [illegible] | do ℄ 7 | Lor N 1/4 pt. print |
| | | | 5 58 | 7[illegible] 91 | do ℄ 14 | " edge of gutter |
| | | | 5 71 | 7[illegible] 78 | do ℄ 15 | " flow line " |
| | | | 5 08 | 72 41 | do ℄ 15 | " top of cb |
| | | | 5 22 | 72 27 | 110 6 Ror E along ℄ Queensdale St - St ℄ | |
| | | | 5 31 | 72 18 | do ℄ 7 | Ror S 1/4 pt. print |
| | | | 5 58 | 71 91 | do ℄ 14 | " edge of gutter |
| | | | 5 70 | 71 79 | do ℄ 15 | " flow line gutt |
| | | | 5 05 | 72 44 | do ℄ 15 | " top of cb |
| | | | 5 15 | 72 34 | 205 2 Ror E along ℄ Queensdale St - St ℄ | |
| | | | 5 28 | 72 21 | do ℄ 7 | Lor N 1/4 pt. print |
| | | | 5 48 | 72 01 | do ℄ 14 | " edge of gutt |
| | | | 5 60 | 71 89 | do ℄ 15 | " flow line gutt |
| | | | 4 98 | 72 51 | do ℄ 15 | " top of cb |
| | | | 5 19 | 72 30 | 210 6 Ror E along ℄ Queensdale St - St ℄ | |
| | | | 5 32 | 72 17 | do ℄ 7 | Ror S 1/4 pt. print |
| | | | 5 48 | 72 01 | do ℄ 14 | " edge of gutt |

F. B. 1923 Pg. 96 Job No. 6211.00 Division No. 10 Notes Red. Plotted No. Profile
Survey of E. Compton Creek #2 "A" Date Date X-Sec.
Survey by Mitchell Notes R. J. M. Notes Chkd. Checked No.
Indexed H. C. Johnson Date Date Date

Profile No.____ Notes Red____ Date____ Plotted____ Date____ Job No. 6211C Division No. 10
Survey of ____
No.____ Date____ Date____ Map No.____ Indexed C. Johnson Date____
F. B. 1923 Pg. 107

76L298 307 8-53

PLEASE RETURN TO
LOS ANGELES COUNTY SURVEYOR
726 LOS ANGELES COUNTY ENGINEERING BLDG.

NOTE: ANY ADDITIONS OR CHANGES ON THIS SHEET MUST BE MADE OR CIRCLED IN RED INK, WITH DATE AND NAME OF PERSON MAKING CHANGE.

Do not extend notes this side of this line.

| STATION | B. S. | H. I. | F. S. | ELEV. | | |
|---|---|---|---|---|---|---|
| 35+34.7 | | 77 49 | | | 210' R or E along | ℄ Queensdale St |
| | | | 560 | 71 89 | do ℄ 15 | R or S flow line |
| | | | 494 | 72 55 | do ℄ 15 | " top of [illegible] |
| 35+84.2 | | | 494 | 72 55 | | ℄ SD (50 ft [illegible] |
| " | | | 530 | 72 19 | | 7R 1/4 ft [illegible] |
| " | | | 572 | 71 77 | | 19.5 R edge [illegible] |
| " | | | 583 | 71 66 | | 21 R flow line |
| " | | | 520 | 72 29 | | 21 R top [illegible] |
| " | | | 493 | 72 56 | 7L ~ ℄ Temple | St. = 1/4 ft [illegible] |
| " | | | 513 | 72 36 | 12L edge of pvmt | |
| " | | | 48 | 72 7 | 27L P/L | |
| BMC 312 | | | 517 | 72 32 | BMC 312 Elev. | 72.330 FB [illegible] |
| | | | | | Temple St. & Queensdale Street, NEC | |
| | | | | | Spk in c.b. 5 ft N of | Newel [illegible] |
| BMC 312 | 518 ~~516~~ | 77 61 ~~77 59~~ | | 72 33 | corrected elev. | |
| TP | 529 | 78 11 | 479 | 72 82 | | |
| 37 ~~36~~+97.0 | | | 536 | 72 75 | | ℄ SD (50 ft S. of [illegible] |
| " | | | 560 | 72 51 | | 7R 1/4 ft pvmt |
| " | | | 606 | 72 05 | | 19.5 R edge of [illegible] |
| " | | | 621 | 71 90 | | 21 R flow line |
| " | | | 555 | 72 56 | | 21 R top [illegible] |

DRcm

76L298 307 8-53

PLEASE RETURN TO
LOS ANGELES COUNTY SURVEYOR
726 LOS ANGELES COUNTY ENGINEERING BLDG.

NOTE: ANY ADDITIONS OR CHANGES ON THIS SHEET MUST BE MADE OR CIRCLED IN RED INK, WITH DATE AND NAME OF PERSON MAKING CHANGE.

**Do not extend notes this side of this line.**

F. B. 1923 Pg. 198 | Job No. 6211 | Division No. 10 | Notes Red. | Plotted | Profile
Survey of E. Compton Creek #2 14" | Date | No. | X-Sec.
Survey by Mitchell | Notes R. J. M. | Notes Chkd. | Checked
Indexed L. O. Johnson | Date | Date | Date | No.

| STATION | B. S. | H. I. | F. S. | ELEV. | | | |
|---|---|---|---|---|---|---|---|
| | | 78 11 | | | | | |
| 37+97 | | | 528 | 7[illegible]53 | 7 ft L | ℄ Temple St. = 1/4 pt. print | |
| " | | | 540 | 7[illegible]71 | 12 ft L | edge of pavement flow line | |
| " | | | 49 | 72[illegible]2 | 27 ft L | ℄ | |
| 37+97 | | | 531 | 72[illegible]60 | | | ℄ SD C R.C. 3 mm lain |
| | | | 561 | 72 50 | 58 ft Rev | along ℄ Fremont St. - St ℄ | |
| | | | 584 | 72 37 | do | ℄ 7 | Rev 5 1/4 pt. print |
| | | | 599 | 72 12 | do | ℄ 14 | " edge gutter |
| | | | 608 | 72 03 | do | ℄ 15 | " flow line gutter |
| | | | 542 | 72 69 | do | ℄ 15 | " top of feb |
| | | | 580 | 72 31 | do | ℄ 7 | Lev N 1/4 pt. print |
| | | | 599 | 72 12 | do | ℄ 14 | " edge gutter |
| | | | 608 | 72 03 | do | ℄ 15 | " flow line gutt |
| | | | 543 | 72 68 | do | ℄ 15 | " top of cb |
| | | | 557 | 72 54 | 63 ft Rev | along ℄ Fremont St - ℄ | |
| | | | 565 | 72 46 | do | ℄ 7 | Rev 5 1/4 pt. print |
| | | | 595 | 72 16 | do | ℄ 14 | " edge of gutter |
| | | | 606 | 72 05 | do | ℄ 15 | " flow line " |
| | | | 542 | 72 69 | do | ℄ 15 | " top of cb |
| | | | 572 | 72 39 | do | ℄ 7 | Lev N 1/4 pt. print |
| | | | 593 | 72 18 | do | ℄ 14 | " edge gutter |

BOR

76L298 307 8-53

PLEASE RETURN TO
LOS ANGELES COUNTY SURVEYOR
726 LOS ANGELES COUNTY ENGINEERING BLDG.

NOTE: ANY ADDITIONS OR CHANGES ON THIS SHEET MUST BE MADE OR CIRCLED IN RED INK, WITH DATE AND NAME OF PERSON MAKING CHANGE.

**Do not extend notes this side of this line.**

| STATION | B. S. | H. I. | F. S. | ELEV. | | |
|---|---|---|---|---|---|---|
| 38+47° | | 78 11. | | | 83 ft R or E along ℄ Ezmirlain St | |
| | | | 603 | 72 08 | do. ℄ 15 | L or N flow line |
| | | | 603 | 72 08 | (add 0.58 for std eb) 15 | " top of |
| | | | 556 | 72 55 | 108 ft R or E along ℄ Ezmirlain St. | |
| | | | 563 | 72 48 | do ℄ 7 | R or S 1/4 pt. |
| | | | 598 | 72 13 | do ℄ 14 | " edge of |
| | | | 606 | 72 05 | do ℄ 15 | " flow line |
| | | | 542 | 72 69 | do ℄ 15 | " top of |
| | | | 576 | 72 35 | do ℄ 7 | L or N 1/4 pt |
| | | | 597 | 72 14 | do ℄ 14 | " edge |
| | | | 610 | 72 01 | do ℄ 15 | " flow line |
| | | | 543 | 72 68 | do ℄ 15 | " top |
| | | | 554 | 72 57 | 208 ft R or E along ℄ Ezmirlain St | |
| | | | 568 | 72 43 | do ℄ 7 | R or S 1/4 pt. |
| | | | 578 | 72 33 | do ℄ 14 | " edge |
| | | | 600 | 72 11 | do ℄ 15 | " flow line |
| | | | 533 | 72 78 | do ℄ 15 | " top |
| | | | 567 | 72 44 | do ℄ 7 | L or N 1/4 pt. |
| | | | 583 | 72 28 | do ℄ 14 | " edge |
| | | | 601 | 72 10 | do ℄ 15 | " flow line |
| | | | 534 | 72 77 | do ℄ 15 | " top |

GRM

Profile Notes Red. Plotted Job No. Division No. 10
No. Date Date Survey of
No. Date Date Map No. Indexed E. C. Johnson Date
F. B. 1923 Pg. 1049

76L298 307 8-53

PLEASE RETURN TO
LOS ANGELES COUNTY SURVEYOR
726 LOS ANGELES COUNTY ENGINEERING BLDG.

NOTE: ANY ADDITIONS OR CHANGES ON THIS SHEET MUST BE MADE OR CIRCLED IN RED INK, WITH DATE AND NAME OF PERSON MAKING CHANGE.

**Do not extend notes this side of this line.**

F. B. 1973 PG. 110 | Job No. 6211 | Division No. 10 | Notes Red. | Plotted | Profile No.
Survey of E. Compton Blvd 23rd A.
Date | Date | X-Sec. No.
Survey by W. Tebbell | Notes | Notes Chkd. | Checked
Date | Date | Date
Indexed R. C. Johnson

| STATION | B. S. | H. I. | F. S. | ELEV. | | |
|---|---|---|---|---|---|---|
| | | 78 11. | | | | |
| 38+97 e | | | 530 | 72 81 | | ℄ SD 50 ft N of ℄ Ezmirlain |
| " | | | 553 | 72 58 | | 7 R 1/4 pt. front |
| " | | | 594 | 72 17 | | 19.5 R edge of gutter |
| " | | | 605 | 72 06 | | 21 R flow line " |
| " | | | 542 | 72 69 | | 21 R top of cb |
| " | | | 524 | 72 87 | 7 L ℄ Temple St | = 1/4 pt. front |
| " | | | 533 | 72 78 | 12 L edge of front | = flow line |
| " | | | 50 | 7 1 | 27 L P/L | |
| T.P. | 505 | 77 79. | 537 | 72 74. | | |
| 39+26 z | | | 504 | 72 75 | | ℄ SD 50 ft S of ℄ Ezmirlain |
| " | | | 518 | 72 61 | | 7 R 1/4 pt. front |
| " | | | 563 | 72 16 | | 19.5 R edge gutter |
| " | | | 576 | 72 03 | | 21 R flow line gut |
| " | | | 512 | 72 67 | | 21 R top of cb |
| " | | | 495 | 72 84 | 7 L ℄ Temple St | = 1/4 pt. front |
| " | | | 502 | 72 77 | 12 L edge of front | = flow line |
| " | | | 55 | 72 23 | 27 L P/L | |
| 39+76 z | | | 498 | 72 81 | | ℄ SD @ ℄ Ezmirlain St. |
| | | | | | ~~70 ft L or W along ℄ Ezmirlain St~~ | ~~℄~~ |
| T.P. | | | 277 | 7 2 | BM IT 480 | |

76L298 307 8-53

PLEASE RETURN TO
LOS ANGELES COUNTY SURVEYOR
726 LOS ANGELES COUNTY ENGINEERING BLDG.

NOTE: ANY ADDITIONS OR CHANGES ON THIS SHEET MUST BE MADE OR CIRCLED IN RED INK, WITH DATE AND NAME OF PERSON MAKING CHANGE.

**Do not extend notes this side of this line.**

| STATION | B. S. | H. I. | F. S. | ELEV. | |
|---|---|---|---|---|---|
| TP | 2.77 | 77.79 | | 75.02 | brought forward for page 130 |
| 39476³ | | | 4.62 | 73.17 | @ 20 ft Lor W along ℄ Ezmirlain ~ St. |
| | | | 4.68 | 73.11 | do @ 5 Ror N ¼ pt. |
| | | | 5.01 | 72.78 | do @ 14 Ror N edge of |
| | | | 4.6 | 73.2 | do @ 20 Ror N NW Prop |
| | | | 4.72 | 73.07 | do @ 5 Lor S ¼ pt. |
| | | | 4.94 | 72.85 | do @ 12 Lor S edge of |
| | | | 4.5 | 73.3 | do @ 20 Lor S SW Prop |
| | | | 4.57 | 73.22 | 45 ft Lor W along ℄ Ezmirlain ~ S |
| | | | 4.67 | 73.12 | do @ 5 Ror N ¼ pt. |
| | | | 4.87 | 72.92 | do @ 10 " edge of |
| | | | 4.6 | 73.2 | do @ 20 " P/L |
| | | | 4.68 | 73.11 | do @ 5 Lor S ¼ pt. |
| | | | 4.85 | 72.94 | do @ 10 " edge of |
| | | | 4.1 | 73.7 | do @ 20 " P/L |
| | | | 4.53 | 73.26 | 70 ft Lor W along ℄ Ezmirlain ~ S |
| | | | 4.67 | 73.12 | do @ 5 Ror N ¼ pt. |
| | | | 4.91 | 72.88 | do @ 10 " edge of |
| | | | 4.5 | 73.3 | do @ 20 " P/L |
| | | | 4.65 | 73.14 | do @ 5 Lor S ¼ pt. |
| | | | 4.83 | 72.96 | do @ 10 " flowline |

R.J.T.

Profile Notes Red. Plotted. Job No. Division No.

No. Date Checked Date Survey by Date Notes Chkd. Date Page No. Date

F. B. 1913 PG. 141

76L298 307 8-53

PLEASE RETURN TO
LOS ANGELES COUNTY SURVEYOR
726 LOS ANGELES COUNTY ENGINEERING BLDG.

NOTE: ANY ADDITIONS OR CHANGES ON THIS SHEET MUST BE MADE OR CIRCLED IN RED INK, WITH DATE AND NAME OF PERSON MAKING CHANGE.

**Do not extend notes this side of this line.**

| STATION | B. S. | H. I. | F. S. | ELEV. | | |
|---|---|---|---|---|---|---|
| 39+76 Z | | 77 79 | | | 70 ft Lor W along ℄ Zamorlan St. | |
| | | | 4 4 | 73 4 | ℄ 20 Lor S P/L grnd | |
| | | | 4 72 | 73 07 | 70 ft Lor W along ℄ Zamorlan St. S of ℄ | |
| | | | 4 86 | 72 93 | do ℄ 5 ft Rar N 1/4 ft. point | |
| | | | 5 00 | 72 79 | do ℄ 10 " edge pavement flow line | |
| | | | 4 8 | 73 0 | do ℄ 20 " P/L gutter | |
| | | | 4 93 | 72 86 | do ℄ 5 Lor S 1/4 ft. point | |
| | | | 5 06 | 72 73 | do ℄ 10 " edge pavement flow line | |
| | | | 4 4 | 73 4 | do ℄ 20 " P/L gutter | |
| 40+76 Z | | | 4 87 | 72 92 | ℄ SD (50 ft N of Zamorlan) | |
| " | | | 5 12 | 72 67 | 7R 1/4 ft. point | |
| " | | | 5 49 | 72 30 | 19 ft R edge gutter | |
| " | | | 5 60 | 72 19 | 21 R flow line gutter | |
| " | | | 4 99 | 72 80 | 21 R top of cb | |
| " | | | 4 88 | 72 96 | 7L ℄ Temple St = 1/4 ft. grnd | |
| " | | | 5 02 | 72 77 | 12L edge of pavement flow line | |
| " | | | 4 0 | 73 8 | 27L P/L grnd | |
| T.P. | 561 | 77 96 | 5 50 | 72 49 | | |
| 41+86 | | | 4 94 | 73 02 | ℄ SD (50 ft S of Tucker) | |
| " | | | 5 37 | 72 59 | 7R 1/4 ft. point | |
| " | | | 5 62 | 72 34 | 19 ft R edge pavement | |

R.J.T

Profile No. ____ X-Sec. No. ____

Plotted ____ Date ____ Checked ____ Date ____

Notes Red. ____ Date ____ Notes Chkd. ____ Date ____

Division No. 10 Job No. 6111.00

F. B. 1993 Pg. 112

Survey of E. Compton Creek Area Line "A"

Survey by R. J. MITCHELL Notes R. J. Mitchell

Indexed L. C. Johnson Date ____

76L298 307 8-53

93⁸
25
68⁸
25
93⁸

67⁵
25
92⁵

PLEASE RETURN TO
LOS ANGELES COUNTY SURVEYOR
726 LOS ANGELES COUNTY ENGINEERING BLDG.

NOTE: ANY ADDITIONS OR CHANGES ON THIS SHEET MUST BE MADE OR CIRCLED IN RED INK, WITH DATE AND NAME OF PERSON MAKING CHANGE.

Do not extend notes this side of this line.

| STATION | B. S. | H. I. | F. S. | ELEV. | | |
|---|---|---|---|---|---|---|
| | | 77 96 | | | | |
| 41+18⁶ | | | 5 75 | 72 21 | | 21 R flow line |
| " | | | 5 07 | 72 89 | | 21 R top of |
| " | | | 4 89 | 73 07 | 7 L ℄ Temple St. = 1/4 pt. prm | |
| " | | | 5 07 | 72 89 | 12 L edge of prmt = flow | |
| " | | | 4 4 | 72 6 | 27 L P/L grnd | |
| 41+68⁶ | | | 4 82 | 73 14 | | ℄ SD @ ℄ Tucker |
| | | | 5 21 | 72 75 | 93⁸ ft R or E along ℄ Tucker St. | |
| | | | 5 30 | 72 66 | do ℄ 7 ft L or N 1/4 pt. | |
| | | | 5 43 | 72 53 | do ℄ 14 " edge | |
| | | | 5 54 | 72 42 | End Sec do ℄ 15 " flow line | |
| | | | 4 90 | 73 06 | do ℄ 15 " top of | |
| | | | 5 09 | 72 87 | 67⁵ ft R or E along ℄ Tucker St. | |
| | | | 5 26 | 72 70 | do ℄ 7 ft R or S 1/4 pt. | |
| | | | 5 45 | 72 51 | do ℄ 14 " edge | |
| | | | 5 57 | 72 39 | End Sec do ℄ 15 " flow line | |
| | | | 4 94 | 73 02 | do ℄ 15 " top of | |
| | | | ~~5 30~~ 5 10 | 72 86 | 68⁸ ft R or E along ℄ Tucker St. | |
| | | | ~~5 42~~ 5 24 | 72 72 | do ℄ 7 L or N 1/4 pt. | |
| | | | ~~5 53~~ 5 42 | 72 54 | do ℄ 14 " edge | |
| | | | 5 53 | 72 43 | do ℄ 15 " flow line | |

R.J.7

Profile Notes Red. Plotted Job No. Division No.
No. Date Date Survey of
No. Notes Chkd. Checked Date Map No. Date
Date Date Date
Date Date Date

F. B. 1923 Pg. 14

76L298 307 8-53

PLEASE RETURN TO
LOS ANGELES COUNTY SURVEYOR
726 LOS ANGELES COUNTY ENGINEERING BLDG.

NOTE: ANY ADDITIONS OR CHANGES ON THIS SHEET MUST BE MADE OR CIRCLED IN RED INK, WITH DATE AND NAME OF PERSON MAKING CHANGE.

Do not extend notes this side of this line.

| STATION | B. S. | H. I. | F. S. | ELEV. | | |
|---|---|---|---|---|---|---|
| 41+68.6 | | 77.96 | | | 68.8 R or E along ℄ | Tucker St |
| | | | 4.85 | 73.08 | ℄ 15 | L or N top of cb. |
| | | | 5.09 | 72.87 | 92.5 R or E along ℄ | Tucker St ~ st ℄ |
| | | | 5.25 | 72.71 | do ℄ 7 | R or S 1/4 pt. [illegible] |
| | | | 5.40 | 72.56 | do ℄ 14 | " edge of gutt |
| | | | 5.52 | 72.44 | do ℄ 15 | " flow line gutt |
| | | | 5.52 | 72.44 | (add 0.63 for std. cb) do ℄ 15 | " top of cb in drive |
| | | | 5.09 | 72.87 | 93.8 R or E along ℄ | Tucker St ~ st ℄ |
| | | | 5.26 | 72.70 | do ℄ 7 | L or N 1/4 pt. [illegible] |
| | | | 5.40 | 72.56 | do ℄ 14 | " edge of gutt |
| | | | 5.53 | 72.43 | do ℄ 15 | " flow line " |
| | | | 4.87 | 73.09 | do ℄ 15 | " top of cb |
| | | | 5.02 | 72.94 | 117.5 R or E along ℄ | Tucker St. st ℄ |
| | | | 5.21 | 72.75 | do ℄ 7 | R or S 1/4 pt. [illegible] |
| | | | 5.37 | 72.59 | do ℄ 14 | " edge of gutt |
| | | | 5.50 | 72.46 | do ℄ 15 | " flow line gutt |
| | | | 4.86 | 73.10 | do ℄ 15 | " top of cb |
| | | | 5.04 | 72.92 | 193.8 R or E along ℄ | Tucker St ~ st ℄ |
| | | | 5.11 | 72.85 | do ℄ 7 | L or N 1/4 pt. [illegible] |
| | | | 5.31 | 72.65 | do ℄ 14 | " edge of gutt |
| | | | 5.42 | 72.54 | do ℄ 15 | " flow line gutt |

R.J.T.

F. B. 1923 Pg. 114 Job No. 6211.00 Division No. 10 Notes Red. Plotted Profile
Survey of E. Compton Ct. #2 "A" Date No.
Survey by R. I. MITCHELL Notes R. I. MITCHELL Notes Chkd. Checked X-Sec.
Indexed A. C. Johnson Date Date Date No.

76L298 307 8-53

PLEASE RETURN TO
LOS ANGELES COUNTY SURVEYOR
726 LOS ANGELES COUNTY ENGINEERING BLDG.

NOTE: ANY ADDITIONS OR CHANGES ON THIS SHEET MUST BE MADE OR CIRCLED IN RED INK, WITH DATE AND NAME OF PERSON MAKING CHANGE.

**Do not extend notes this side of this line.**

| STATION | B. S. | H. I. | F. S. | ELEV. | | |
|---|---|---|---|---|---|---|
| 91+68 b | | 77 96 | | | 1933 R or R along ℄ Tucker St | |
| | | | 4 80 | 73 16 | ℄ 15 ft L or N top | |
| | | | 5 00 | 72 96 | 217 b R or R along ℄ Tucker St | |
| | | | 5 09 | 72 87 | do ℄ 7 R or S 1/4 ft | |
| | | | 5 29 | 72 67 | do ℄ 14 " edge | |
| | | | 5 44 | 72 52 | do ℄ 15 " flow | |
| | | | 4 80 | 73 16 | do ℄ 15 " top | |
| 92 + 18 b | | | 4 79 | 73 17 | ℄ SD (50 ft N of | |
| " | | | ~~4 8~~ 4.98 | 72 98 | 7 R 1/4 ft | |
| " | | | 5 34 | 72 62 | 19 b R edge | |
| " | | | 5 48 | 72 48 | 21 R flow | |
| " | | | 4 90 | 73 06 | 21 R top | |
| " | | | 4 79 | 73 17 | 7 ft L ℄ Temple St = 1/4 ft | |
| " | | | 5 04 | 72 92 | 12 ft L edge of private flow | |
| " | | | 4 3 | 73 77 | 27 ft L P/L grnd | |
| BMC-314 | | | 4 88 | 73 08 | BMC-314 Elev 73.067 FB 1902 | |
| | | | | | Temple St ℄ Tucker St NE | |
| | | | | | Spk in cb 5 ft N of N end | |
| BMC-315 | 5.10 | 78 ~~54~~ | | 73 44 | BMC-315 Elev 73.444 FB 194 | |
| | | | | | Bullis Rd ℄ McMillan St | |
| | | | | | Spk in cb 30 ft ± N of N end | |

GRM

Profile Notes Red. Plotted Job No. Division No.
X-Sec. Notes Chkd. Checked Survey By Note Date
No. Date Date Map No. Approved Johnson Date

F. B. 1903 Pg. 14

76L298 307 8-53

PLEASE RETURN TO
LOS ANGELES COUNTY SURVEYOR
726 LOS ANGELES COUNTY ENGINEERING BLDG.

NOTE: ANY ADDITIONS OR CHANGES ON THIS SHEET MUST BE MADE OR CIRCLED IN RED INK, WITH DATE AND NAME OF PERSON MAKING CHANGE.

Do not extend notes this side of this line.

| STATION | B. S. | H. I. | F. S. | ELEV. | | |
|---|---|---|---|---|---|---|
| | | 78 54 | | | | |
| 45+48 E | | | 5 16 | 73 38 | | & SD (5 ft) 5 ft dr. McMillan St. |
| " | | | — | — | | 1/2 ft point |
| " | | | 5 82 | 73 72 | | 13 E R edge gutter |
| " | | | 5 92 | 73 62 | | 15 R flow line path |
| " | | | 5 30 | 73 24 | | 15 R top of cb. |
| " | | | 5 08 | 73 46 | 6 E L dg point | |
| " | | | 5 02 | 73 50 | 13 L ℄ Bellis Rd | 1/2 ft point |
| " | | | 5 38 | 73 26 | 26 L edge of point = flow line | |
| " | | | 5 1 | 73 4 | 38 L T/L grnd. | |
| 45+98 E | | | 5 22 | 73 32 | | & SD @ ℄ McMillan |
| | | | 5 39 | 73 15 | 52 ft R or E along | ℄ McMillan St. |
| | | | 5 32 | 73 02 | do ℄ | 73 Cas 1/2 ft point |
| | | | 5 70 | 72 84 | do ℄ 14 | edge of gutter |
| | | | 5 80 | 72 74 | E end SEC do ℄ 15 | flow line gutter |
| | | | 5 13 | 73 41 | do ℄ 15 | top of cb |
| | | | 5 36 | 72 98 | do ℄ 7 | N 1/2 ft point |
| | | | 5 71 | 72 83 | do ℄ 14 | edge gutter |
| | | | 5 81 | 72 73 | E end NEC do ℄ 15 | flow line " |
| | | | 5 17 | 73 37 | do ℄ 15 | top of cb. |
| | | | 5 36 | 73 18 | 77 ft R or E along | ℄ McMillan St. - SE |

BR

F. B. 1723 Pg. 116
Survey of E Compton Creek No 4 - A
Survey by
Indexed L. C. Johnson
Job No. 62 11.0 Division No. 10
Notes
Notes Chkd.
Notes Red.
Plotted
Checked
Profile
X-Sec.
Date
No.

76L298 307 8-53

PLEASE RETURN TO
LOS ANGELES COUNTY SURVEYOR
726 LOS ANGELES COUNTY ENGINEERING BLDG.

NOTE: ANY ADDITIONS OR CHANGES ON THIS SHEET MUST BE MADE OR CIRCLED IN RED INK, WITH DATE AND NAME OF PERSON MAKING CHANGE.

**Do not extend notes this side of this line.**

| STATION | B. S. | H. I. | F. S. | ELEV. | | |
|---|---|---|---|---|---|---|
| 45+98.5 | | 78 54 | | | 77 ft Rar E along ℄ McMillan St | |
| | | | 542 | 73 12 | do ℄ 7 Rar S 1/4 ft [illegible] | |
| | | | 562 | 72 92 | do ℄ 14 " edge of [illegible] | |
| | | | 572 | 72 82 | do ℄ 15 " flow line [illegible] | |
| | | | 508 | 73 46 | do ℄ 15 " top of [illegible] | |
| | | | 544 | 73 10 | do ℄ 7 Lar N 1/4 ft [illegible] | |
| | | | 570 | 72 84 | do ℄ 14 " edge of [illegible] | |
| | | | 580 | 72 74 | do ℄ 15 " flow line [illegible] | |
| | | | 512 | 73 42 | do ℄ 15 " top of [illegible] | |
| | | | 517 | 73 25 | 102 ft Rar E along ℄ McMillan [illegible] | |
| | | | 538 | 73 16 | do ℄ 7 Rar S 1/4 ft [illegible] | |
| | | | 560 | 72 94 | do ℄ 14 " edge of [illegible] | |
| | | | 565 | 72 89 | do ℄ 15 " flow line [illegible] | |
| | | | 531 | 73 53 | do ℄ 15 " top of [illegible] | |
| | | | 557 | 72 99 | do ℄ 7 Lar N 1/4 ft [illegible] | |
| | | | 569 | 72 85 | do ℄ 14 " edge of [illegible] | |
| | | | 579 | 72 75 | do ℄ 15 " flow line [illegible] | |
| | | | 512 | 73 42 | do ℄ 15 " top of [illegible] | |
| | | | 574 | 73 30 | 202 ft Rar E along ℄ McMillan [illegible] | |
| | | | 524 | 73 30 | do ℄ 7 Rar S 1/4 ft [illegible] | |
| | | | 550 | 73 04 | do ℄ 14 " edge of [illegible] | |

GRM

Profile Notes Red. Plotted Job No. Division No.
No. Date Date Date
X-Sec. Notes Chkd. Checked Survey by Notes Date
No. Date Date Map No. Entered Date
F. B. 1923 Pg. 107

76L298 307 8-53

PLEASE RETURN TO
LOS ANGELES COUNTY SURVEYOR
726 LOS ANGELES COUNTY ENGINEERING BLDG.

NOTE: ANY ADDITIONS OR CHANGES ON THIS SHEET MUST BE MADE OR CIRCLED IN RED INK, WITH DATE AND NAME OF PERSON MAKING CHANGE.

**Do not extend notes this side of this line.**

| STATION | B. S. | H. I. | F. S. | ELEV. | | |
|---|---|---|---|---|---|---|
| 45+98.5 | | 78 54 | | | [illegible] | [illegible] |
| | | | 5 [illegible] | 7[illegible] 89 | [illegible] 15 | [illegible] flow line gut |
| | | | [illegible] | 7[illegible] 52 | do ℄ 1[illegible] | [illegible] |
| | | | 5 38 | 7[illegible] 16 | do ℄ 7 | [illegible] |
| | | | 5 55 | 7[illegible] 99 | do ℄ 1[illegible] | " edge [illegible] |
| | | | 5 [illegible] | 7[illegible] 86 | do ℄ 15 | " flow [illegible] |
| | | | 5 [illegible] | 7[illegible] 52 | do ℄ 15 | " [illegible] |
| 46+[illegible] | | | 5 13 | 7[illegible] 41 | | ℄ SD ([illegible]) |
| | | | | | | = 1/4 [illegible] |
| " | | | 5 [illegible] | 7[illegible] 85 | | 13.5 R edge of gutter |
| " | | | 5 [illegible] | 7[illegible] 74 | | 15 R flow line gutt |
| " | | | 5 [illegible] | 7[illegible] 39 | | 15 R top of cb |
| " | | | 5 [illegible] | 7[illegible] 53 | 6.5 L [illegible] | |
| " | | | [illegible] | 7[illegible] 60 | 13 L ℄ [illegible] = 1/4 [illegible] | |
| " | | | 5 [illegible] | 7[illegible] 41 | 26 L edge of [illegible] | |
| " | | | 5 [illegible] | 7[illegible] 5 | 38 L [illegible] | |
| T.P. | 4 86 | 78 45 | 4 95 | 7[illegible] | | ~~℄ SD (49 ft S of ℄ Pine St)~~ |
| T.P. | 4 66 | 79 26 | 3 85 | 74 60 | | ~~13~~ |
| 48+85.9 | | | 5 72 | 7[illegible] 54 | | ℄ SD (49 ft S of ℄ Pine St) |
| | | | | | | ~~13.5 R~~ = 1/4 pt. print |
| | | | 5 18 | 7[illegible] 58 | | 13.5 R edge of gutter |

F. B. 1923 Pg. 118

Job No. 62160 Division No. 10 Notes Red. Plotted

Survey of E. Compton Ck. #2 "A" Date Date No.

Survey by Notes Notes Chkd. Checked X-Sec.

Indexed R. C. Johnson Date Date Date No.

76L298 307 8-53

2.8
4.1

PLEASE RETURN TO
LOS ANGELES COUNTY SURVEYOR
726 LOS ANGELES COUNTY ENGINEERING BLDG.

NOTE: ANY ADDITIONS OR CHANGES ON THIS SHEET MUST BE MADE OR CIRCLED IN RED INK, WITH DATE AND NAME OF PERSON MAKING CHANGE.

**Do not extend notes this side of this line.**

| STATION | B. S. | H. I. | F. S. | ELEV. | | |
|---|---|---|---|---|---|---|
| 98+85.9 | | 79.26 | | | | |
| " | | | 571 | 74.05 | | 15R flow line [illegible] |
| " | | | 460 | 74.66 | | 15R top of [illegible] |
| " | | | 559 | 73.67 | 13L | ℄ Bullis Rd |
| " | | | 584 | 73.42 | 27L | 1/4 pt. pvmt |
| " | | | 625 | 73.01 | 39.5L | edge of gutter |
| " | | | 635 | 72.91 | 41L | flow line gutter |
| " | | | 574 | 73.52 | 41L | top of [illegible] |
| 49+34.9 | | | 560 | 73.66 | | ℄ SD @ ℄ Pine [illegible] |
| | | | 564 | 73.62 | 52 Rar E | along ℄ Pine Ave — S [illegible] |
| | | | 575 | 73.51 | | do ℄ 9 Rar S 1/4 pt pvmt |
| | | | 609 | 73.17 | | do ℄ 17 " edge [illegible] |
| | | | 616 | 73.10 | End SE CR | do ℄ 18 " flow line [illegible] |
| | | | 552 | 73.74 | | do ℄ 18 " top [illegible] |
| | | | 575 | 73.51 | | do ℄ 9 Rar N 1/4 pt pvmt |
| | | | 607 | 73.19 | | do ℄ 17 " edge [illegible] |
| | | | 618 | 73.08 | End NE CR | do ℄ 18 " flow line [illegible] |
| | | | 552 | 73.74 | | do ℄ 18 " top [illegible] |
| | | | 540 | 73.86 | 77 Rar E | along ℄ Pine Ave — S [illegible] |
| | | | 568 | 73.58 | | do ℄ 9 Rar S 1/4 pt pvmt |
| | | | 603 | 73.23 | | do ℄ 17 " edge [illegible] |

RJJ.

Profile
Notes Red
Notes Chkd.
Plotted
Checked
Job No.
Survey by
Map No.
Division No.
Date
Date
Date
Date
Recd. Johnson

F. B. 1123 PG. 119

76L298 307 8-53

PLEASE RETURN TO
LOS ANGELES COUNTY SURVEYOR
726 LOS ANGELES COUNTY ENGINEERING BLDG.

NOTE: ANY ADDITIONS OR CHANGES ON THIS SHEET MUST BE MADE OR CIRCLED IN RED INK, WITH DATE AND NAME OF PERSON MAKING CHANGE.

**Do not extend notes this side of this line.**

| STATION | B. S. | H. I. | F. S. | ELEV. | | |
|---|---|---|---|---|---|---|
| 49+34 ℄ | | 7926 | | | 77 ft R or E along ℄ Pine Ave | |
| | | | 613 | [illegible] | do ℄ 18 | flow line gutt |
| | | | 545 | [illegible] | do ℄ 18 | top of cb |
| | | | 567 | [illegible] | do ℄ 9 | L or N 1/4 pt. prmt |
| | | | 604 | [illegible] | do ℄ 17 | edge of gutt |
| | | | 614 | [illegible] | do ℄ 18 | flow line gutt |
| | | | 550 | [illegible] | do ℄ 18 | " top of cb |
| | | | 544 | [illegible] | 102 ft R or E along ℄ Pine Ave - St ℄ | |
| | | | 564 | [illegible] | do ℄ 9 | R or S 1/4 pt. prmt |
| | | | 598 | 7[illegible]28 | do ℄ 17 | " edge of gutt |
| | | | 606 | [illegible] | do ℄ 18 | " flow line gutt |
| | | | 538 | [illegible] | do ℄ 18 | " top of cb |
| | | | 562 | [illegible] | do ℄ 9 | L or N 1/4 pt. prmt |
| | | | 600 | [illegible] | do ℄ 17 | " edge of gutt |
| | | | 607 | [illegible] | do ℄ 18 | " flow line gutt |
| | | | 542 | [illegible] | do ℄ 18 | " top of cb |
| | | | 537 | [illegible] | 202 ft R or E along ℄ Pine Ave - St ℄ | |
| | | | 549 | [illegible] | do ℄ 9 | R or S 1/4 pt. prmt |
| | | | 582 | [illegible] | do ℄ 17 | " edge of gutt |
| | | | 589 | 73[illegible]37 | do ℄ 18 | " flow line gut |
| | | | 528 | 73[illegible]98 | do ℄ 18 | " top of cb |

R.J.T.

F. B. 1923 Pg. 120
Job No. 6211.00 Division No. 10 Notes Red. Plotted
Survey of E. Compton Ct. #2 "A" Date Date No.
Survey by R. J. MITCHELL Notes R. J. MITCHELL Notes Chkd. Checked X-Sec.
Indexed R. C. Johnson Date Date Date No.
Profile

76L298 307 8-53

PLEASE RETURN TO
LOS ANGELES COUNTY SURVEYOR
726 LOS ANGELES COUNTY ENGINEERING BLDG.

NOTE: ANY ADDITIONS OR CHANGES ON THIS SHEET MUST BE MADE OR CIRCLED IN RED INK, WITH DATE AND NAME OF PERSON MAKING CHANGE.

**Do not extend notes this side of this line.**

| STATION | B. S. | H. I. | F. S. | ELEV. | | |
|---|---|---|---|---|---|---|
| 49+34.9 | | 79 26 | | | 202 ft Rorte along | ℄ Pine Ave |
| | | | 5 52 | 73 74 | do ℄ 9 | Lor N 1/4 pt |
| | | | 5 90 | 73 36 | do ℄ 17 | " edge of |
| | | | 5 98 | 73 28 | do ℄ 18 | " flow line |
| | | | 5 32 | 73 94 | do ℄ 18 | " top of |
| 49+84.9 | | | 5 51 | 73 75 | | ℄ SD (50 ft N of |
| | | | 6 06 | 73 20 | | 13.5 R edge |
| | | | 6 13 | 73 13 | | 15 R flow line |
| | | | 5 50 | 73 76 | | 15 R top of |
| | | | 5 28 | 73 98 | 13 L | ℄ Bullis Road |
| | | | 5 58 | 73 68 | 27 L | 1/4 pt. print |
| | | | 6 13 | 73 13 | 39.5 L | edge of gutter |
| | | | 6 21 | 73 05 | 41 L | ~~top of~~ cb flow line |
| | | | 5 57 | 73 69 | 41 L | top of cb |
| T.P. | 6 10 | 79 92 | 5 44 | 73 82 | Lot Car stk | |
| T.P. | 6 29 | 79 95 | 6 26 | 73 66 | rock | |
| BM T481A | | | 4 45 | 75 50 | BM T481-A Elev 75.517 FB 19[illegible] | |
| | | | | | Bullis Road & Orchard Avenue | |
| | 470 | 80 22 | | | Bt. Spk in cb 48 ft N of N c | |
| BM T481A | ~~484~~ | ~~80 36~~ | | 75 52 | corrected elev. | |
| 56 + 44.3 | | | 5 48 | 74 74 | | ℄ SD (50 ft S of |

BRM

Profile Notes Red. Plotted Job No. Division No.
No. Date Date Survey by Notes Chkd. Checked Date
No. Date Date Map No. Date

F. B. 1923 Pg. 121

76L298 307 6-53

PLEASE RETURN TO
LOS ANGELES COUNTY SURVEYOR
726 LOS ANGELES COUNTY ENGINEERING BLDG.

NOTE: ANY ADDITIONS OR CHANGES ON THIS SHEET MUST BE MADE OR CIRCLED IN RED INK, WITH DATE AND NAME OF PERSON MAKING CHANGE.

**Do not extend notes this side of this line.**

F. B. 1993 Pg. 122 Job No. 6211 Division No. 19 Notes Red. Plotted No.
Survey of Fr. Compton CE #2 19" Date Date X-Sec.
Survey by R.J. MITCHELL Notes Notes Chkd. Checked
Indexed K. O. Johnson Date Date Date No.
Profile

| STATION | B. S. | H. I. | F. S. | ELEV. | | |
|---|---|---|---|---|---|---|
| | | ~~80 22~~ ~~80 36~~ | | | | |
| 56+94.3 | | | 603 | 75 19 | | 13.5 R edge of gutt |
| " | | | 618 | 74 04 | | 15 R flow line gutt |
| " | | | 553 | 74 69 | | 15 R top of cb |
| " | | | 507 | 7 5 | 13 L ℄ Burks Rd. | |
| " | | | 528 | 74 94 | 23 L 1/4 ft. point | |
| " | | | 575 | 7 3 27 | 31.5 L edge of gutter | |
| " | | | 586 | 7 36 | 33 L flow line gutter | |
| " | | | 514 | 7 08 | 33 L top of cb | |
| 56+94.3 | | | 539 | 74 83 | | ℄ SD @ Orchard Ave |
| | | | 519 | 7 03 | 52 ft R or E along ℄ Orchard Ave ~ 5 ft L | |
| | | | 513 | 7 79 | do ℄ 9 R or S | 1/4 ft point |
| | | | 574 | 74 18 | do ℄ 17 | " edge of gutter |
| | | | 582 | 74 10 | do ℄ 18 | " flow line gutter |
| | | | 518 | 7 04 | do ℄ 18 | " top of cb |
| | | | 592 | 7 30 | do ℄ 9 | L or N 1/4 ft. point |
| | | | 582 | 74 10 | do ℄ 17 | " edge of gutter |
| | | | 587 | 74 35 | do ℄ 18 | " flow line gutt |
| | | | 522 | 75 00 | do ℄ 18 | " top of cb |
| | | | 522 | 75 00 | 77 ft R or E along ℄ Orchard | |
| | | | 539 | 74 83 | ℄ 9 R or S | 1/4 ft. point |

GRM

76L298 307 8-53

PLEASE RETURN TO
LOS ANGELES COUNTY SURVEYOR
726 LOS ANGELES COUNTY ENGINEERING BLDG.

NOTE: ANY ADDITIONS OR CHANGES ON THIS SHEET MUST BE MADE OR CIRCLED IN RED INK, WITH DATE AND NAME OF PERSON MAKING CHANGE.

**Do not extend notes this side of this line.**

| STATION | B. S. | H. I. | F. S. | ELEV. | | |
|---|---|---|---|---|---|---|
| 56+94 3 | | ~~80 22~~ ~~80 36~~ | | | 77 ft Ror E along ℄ Orchard | |
| | | | 573 | 7449 | do ℄ 17 | Rors edge |
| | | | 580 | 7442 | do ℄ 18 | " flow line |
| | | | 522 | 7500 | do ℄ 18 | " top |
| | | | 544 | 7478 | do ℄ 9 | LorN 1/4 pt. |
| | | | 578 | 7444 | do ℄ 17 | " edge |
| | | | 584 | 7438 | do ℄ 18 | " flow line |
| | | | 521 | 7501 | do ℄ 18 | " top |
| | | | 524 | 7498 | 102 ft Ror E along ℄ Orchard | |
| | | | 543 | 7479 | do ℄ 9 | Rors 1/4 pt. |
| | | | 572 | 7450 | do ℄ 17 | " edge |
| | | | 579 | 7443 | do ℄ 18 | " flow line |
| | | | 518 | 7504 | do ℄ 18 | " top |
| | | | 541 | 7481 | do ℄ 9 | LorN 1/4 pt. |
| | | | 574 | 7448 | do ℄ 17 | " edge |
| | | | 583 | 7439 | do ℄ 18 | " flow line |
| | | | 519 | 7503 | do ℄ 18 | " top |
| | | | 513 | 7509 | 202 ft Ror E along ℄ Orchard | |
| | | | 530 | 7492 | do ℄ 9 | Rors 1/4 pt. |
| | | | 561 | 7461 | do ℄ 17 | " edge |
| | | | 571 | 7451 | do ℄ 18 | " flow line |

DRM

Profile Notes Red. Plotted Job No. 1011 Division No. 10 F. B. 1923 Pg. 1223

Notes Chkd. Checked Survey by Notes Chkd. Date

No. Date Date Map No. Date

76L298 307 8-53

PLEASE RETURN TO
LOS ANGELES COUNTY SURVEYOR
726 LOS ANGELES COUNTY ENGINEERING BLDG.

NOTE: ANY ADDITIONS OR CHANGES ON THIS SHEET MUST BE MADE OR CIRCLED IN RED INK, WITH DATE AND NAME OF PERSON MAKING CHANGE.

**Do not extend notes this side of this line.**

| STATION | B. S. | H. I. | F. S. | ELEV. | | |
|---|---|---|---|---|---|---|
| 56+94.3 | | ~~80 22~~ ~~80 36~~ | | | 202 ft RorE along ℄ Orchard Ave. | |
| | | | ~~5 10~~ | | ~~do ℄ 17 RorS 1/4 pt. prmt~~ | |
| | | | ~~5 39~~ | | ~~do 18 "~~ | |
| | | | 5 10 | 75 12 | do ℄ 18 | " top of cb. |
| | | | 5 39 | 74 83 | do ℄ 7 LorN 1/4 pt. prmt | |
| | | | 5 68 | 74 54 | do ℄ 17 | " edge of gutter |
| | | | 5 75 | 74 47 | do ℄ 18 | " flow line gutter |
| | | | 5 75 | 74 47 | (add 0.73 for std cb) 18 | " cb. line in alley |
| | | | 4 90 | 75 32 | 43.7 ft LorW along ℄ Orchard Ave. (from ℄ SD) | |
| | | | 5 00 | 75 22 | do ℄ 6 ft LorS 1/4 pt. prmt | |
| | | | 5 24 | 74 98 | do ℄ 11 ft | " edge conc |
| | | | 5 32 | 74 90 | do ℄ 12 ft | " flow line gutt |
| | | | 4 94 | 75 28 | do ℄ 15.5 | " base of cb |
| | | | 4 50 | 75 72 | do ℄ 15.5 | " top of cb |
| | | | 4 74 | 75 48 | 50.0 ft LorW along ℄ Orchard (from ℄ SD) | |
| | | | 4 82 | 75 40 | do ℄ 6 RorN 1/4 pt. prmt | |
| | | | 4 99 | 75 23 | do ℄ 11 " | edge conc. |
| | | | 5 19 | 75 03 | do ℄ 12 " | flow line gutt |
| | | | 4 88 | 75 34 | do ℄ 15 " | base of cb |
| | | | 4 43 | 75 79 | do ℄ 15 " | top of cb |
| | | | 4 62 | 75 60 | 68.7 ft LorW along ℄ Orchard Ave. | |

DRO

F. B. 1923 Pg. 124 Job No. 6211.08 Division No. 10 Notes Red. Plotted Profile
Survey of E. Compton Creek Noz - A - Date Date No.
Survey by R. J. MITCHELL Notes R. J. MITCHELL Notes Chkd. Checked X-Sec.
Indexed R. C. Johnson Date Date Date No.

76L298 307 8-53

PLEASE RETURN TO
LOS ANGELES COUNTY SURVEYOR
726 LOS ANGELES COUNTY ENGINEERING BLDG.

NOTE: ANY ADDITIONS OR CHANGES ON THIS SHEET MUST BE MADE OR CIRCLED IN RED INK, WITH DATE AND NAME OF PERSON MAKING CHANGE.

**Do not extend notes this side of this line.**

| STATION | B. S. | H. I. | F. S. | ELEV. | | |
|---|---|---|---|---|---|---|
| 56+94 3 | | ~~80 22~~ ~~80 36~~ | | | 68.7 ft L or W along ℄ Orchard Av | |
| | | | 482 | 75 40 | do ℄ 6 | L or S 1/4 pt. [illegible] |
| | | | ~~419~~ 519 | 75 03 | do ℄ 11 | " edge [illegible] |
| | | | 526 | 74 96 | do ℄ 12 | " flow line [illegible] |
| | | | 479 | 75 43 | do ℄ 15 | " base [illegible] |
| | | | 438 | 75 84 | do ℄ 15 | " top [illegible] |
| | | | 460 | 75 62 | 75 ft L or W along ℄ Orchard Av | |
| | | | 474 | 75 48 | do ℄ 6 | R or N 1/4 pt [illegible] |
| | | | 503 | 75 19 | do ℄ 11 | " edge [illegible] |
| | | | 510 | 75 12 | do ℄ 12 | " flow line [illegible] |
| | | | 476 | 75 46 | do ℄ 15 | " base [illegible] |
| | | | 436 | 75 86 | do ℄ 15 | " top [illegible] |
| | | | 456 | 75 66 | 93.7 L or W along ℄ Orchard Av | |
| | | | 469 | 75 53 | do ℄ 6 | L or S 1/4 pt [illegible] |
| | | | 503 | 75 19 | do ℄ 11 | " edge [illegible] |
| | | | 519 | 75 03 | do ℄ 12 | " flow line [illegible] |
| | | | 476 | 75 46 | do ℄ 15 | " base [illegible] |
| | | | 447 | 75 75 | do ℄ 15 | " top [illegible] |
| | | | 454 | 75 68 | 100 L or W along ℄ Orchard Av | |
| | | | 466 | 75 56 | do ℄ 6 | R or N 1/4 pt [illegible] |
| | | | 496 | 75 26 | do ℄ 11 | " edge [illegible] |

GRM

Profile Notes Red. ____ Plotted ____ Job No. ____ Division No. ____

No. ____ Date ____ Notes Chkd. ____ Date ____ Checked ____ Survey of ____

No. ____ Date ____ Date ____ Map No. ____ Indexed ____ Date ____

F. B. 1923 Pg. 1125

76L298 307 8-53

PLEASE RETURN TO
LOS ANGELES COUNTY SURVEYOR
726 LOS ANGELES COUNTY ENGINEERING BLDG.

NOTE: ANY ADDITIONS OR CHANGES ON THIS SHEET MUST BE MADE OR CIRCLED IN RED IN INK, WITH DATE AND NAME OF PERSON MAKING CHANGE.

F. B. 1993 Pg. 126 Job No. 2211 Division No. 10 Notes Red. Plotted Profile No.
Survey of E. Compton Ck. 22 "A" Date Date X-Sec. No.
Survey by R. J. MITCHELL Notes R. J. MITCHELL Notes Chkd. Checked
Indexed C. JOHNSON Date Date Date No.

Do not extend notes this side of this line.

| STATION | B. S. | H. I. | F. S. | ELEV. | | |
|---|---|---|---|---|---|---|
| 56+99 3 | | 80 22 ~~80 36~~ | | | 100 ft Lat N along | ℄ Overhead line |
| | | | 5 26 | 74 96 | do ℄ 12 | Rod N flow line gut |
| | | | 4 66 | 75 56 | do ℄ 15 | " base of cb |
| | | | 4 24 | 75 98 | do ℄ 15 | " top of cb |
| | | | 4 47 | 75 75 | 193 7 ft Lat N along | ℄ Overhead line |
| | | | 4 62 | 75 60 | do ℄ 6 | Lat S flow line gut |
| | | | 4 86 | 75 36 | do ℄ 11 | " edge of conc |
| | | | 5 02 | 75 20 | do ℄ 12 | " flow line gut |
| | | | 4 61 | 75 61 | do ℄ 15 | " base of cb |
| | | | 4 22 | 76 00 | do ℄ 15 | " top of cb |
| | | | 2 44 | 77 78 | 200 ft Lat N along | ℄ Overhead line |
| | | | 4 62 | 75 60 | do ℄ 6 | Rod N flow line gut |
| | | | 4 90 | 75 32 | do ℄ 11 | " edge of conc |
| | | | 5 00 | 75 22 | do ℄ 12 | " flow line gut |
| | | | 4 65 | 75 57 | do ℄ 15 | " base of cb |
| | | | 4 28 | 75 94 | do ℄ 15 | " top of cb |
| 57+99 3 | | | 5 24 | 74 98 | ~~do~~ | ESD 50 ft of Conch. = 14 ft. front |
| " | | | 5 74 | 74 48 | ~~do~~ | 135 R edge of conc |
| " | | | 5 90 | 74 32 | ~~do~~ | 15 R flow line gut |
| " | | | 5 19 | 75 03 | ~~do~~ | 15 R top of cb |
| " | | | 5 05 | 75 17 | 13 ft L ℄ Bullis Rd. | |

RJJ

76L298 307 8-53

PLEASE RETURN TO
LOS ANGELES COUNTY SURVEYOR
726 LOS ANGELES COUNTY ENGINEERING BLDG.

NOTE: ANY ADDITIONS OR CHANGES ON THIS SHEET MUST BE MADE OR CIRCLED IN RED INK, WITH DATE AND NAME OF PERSON MAKING CHANGE.

**Do not extend notes this side of this line.**

| STATION | B. S. | H. I. | F. S. | ELEV. | | |
|---|---|---|---|---|---|---|
| | | ~~80 22~~ ~~80 36~~ | | | | |
| 57+44 3 | | | 5 20 | 75 02 | 23 L | 1/4 pt. prmt |
| " | | | 5 39 | 74 83 | 31 5 L | edge of gutter |
| " | | | 5 52 | 74 70 | 33 L | flow line gutter |
| " | | | 4 84 | 75 38 | 33 L | top of cb |
| T.P. | 6 03 | 80 90. | 5 35 | ~~75 01~~ 74 87. | | |
| B.M.T482 | | | 4 79 | 76 11. | BMT482 Elev 76.101 FB1902-[illegible] Bullis Rd & Euclid Ave NW [illegible] Bt. Spk in cb 7 ft W of Wend[illegible] | |

R.J.J.

Profile Notes Red. Plotted Job No. Division No.
No. Date Date Survey of [illegible]
Notes Chkd. Checked Survey by [illegible]
No. Date Date Map No. Indexed Johnson Date

F. B. 1923 PG. 127

F. B. 1993 Pg. 148 Job No. 6211.0 Division No. 10 Notes Red. _____ Plotted _____ Profile

Survey of E. Compton Ck. #2 "A" Date _____ Date _____ No. _____

Survey by _____ Notes _____ Notes Chkd. _____ Checked _____ X-Sec.

Indexed _____ Date _____ Date _____ Date _____ No. _____

| STATION | B. S. | H. I. | F. S. | ELEV. | |
|---|---|---|---|---|---|
| | | | | | |

76L298 307 8-53

PLEASE RETURN TO

LOS ANGELES COUNTY SURVEYOR

726 LOS ANGELES COUNTY ENGINEERING BLDG.

NOTE: ANY ADDITIONS OR CHANGES ON THIS SHEET MUST BE MADE OR CIRCLED IN RED INK, WITH DATE AND NAME OF PERSON MAKING CHANGE.

**Do not extend notes this side of this line.**

PWFB 0722 1623

| | |
|---|---|
| Notes Ck'd by | Survey of |
| Map No. | W. O. Tape No. Sl'd. °F |
| Office Work | Surveyed by |
| Checked | Notes Date |
| Date | Indexed |

F. B. Pg.

SURVEY SHOWING
LOCATION OF
STORM DRAIN CENTERLINE
LINE "E"
EAST COMPTON CR'K. No 2
FROM
ROSECRANS AVE
STATION 56+21.95
NORTHERLY TO
INDEPENDANCE AVE
STATION
JN 62+11.00

R.J. MITCHELL
G.R. MERINO
R.C. CLIFFORD
R.J. TEAGAN

Sept, Oct & Nov
1958

Note: P/L's shown are "proposed P/L's"
These may or may not be
different than the existing P/L's.

Note: Any Additions or Changes on This Sheet Must be Made or Circled in Red Ink With Date and Name of Person Making Change.

Do not extend notes this side of this line.

RETURN TO
LOS ANGELES COUNTY SURVEYOR
726 LOS ANGELES COUNTY
ENGINEERING BLDG.

76F3095 247 4-53

F. B. 1923 PG. 130 PWFB 0722 1624

W.S. 32-A-3

RETURN TO
LOS ANGELES COUNTY SURVEYOR
726 LOS ANGELES COUNTY
ENGINEERING BLDG.

Do not extend notes this side of this line.

Note: Any Additions or Changes on This Sheet Must be Made or Circled in Red Ink With Date and Name of Person Making Change.

PWFB 0722

1625

F. B. _____ PG. _____

| | |
|---|---|
| Notes Ck'd by | Survey of |
| Map No. | W. O. Tape No. St'd. °F |
| Office Work | Surveyed by |
| Checked | Notes Date |
| Date | Indexed |

Note: Any Additions or Changes on This Sheet Must be Made or Circled in Red Ink With Date and Name of Person Making Change.

Do not extend notes this side of this line.

RETURN TO
LOS ANGELES COUNTY SURVEYOR
726 LOS ANGELES COUNTY
ENGINEERING BLDG.

76F309S 247 2-51

F. B. 1923 PG. 139

PWFB 0722

1626

To: ℄ Int. TUCKER ST. Pg.-133

RETURN TO
LOS ANGELES COUNTY SURVEYOR
726 LOS ANGELES COUNTY
ENGINEERING BLDG.

Do not extend notes this side of this line.

Note: Any Additions or Changes on This Sheet Must be Made or Circled in Red Ink With Date and Name of Person Making Change.

To: ℄ Int. ALLEY Pg. 131

PWFB 0722

1627

| | |
|---|---|
| Notes Ck'd by | Survey of |
| Map No. | W. O. ___ Tape No. ___ St'd. ___ °F |
| Office Work | Surveyed by |
| Checked | Notes ___ Date ___ |
| Date | Indexed |

F. B. ________ PG. ________

W.S. 32-A

Note: Any Additions or Changes on This Sheet Must be Made or Circled in Red Ink With Date and Name of Person Making Change.

Do not extend notes this side of this line.

RETURN TO
LOS ANGELES COUNTY SURVEYOR
726 LOS ANGELES COUNTY
ENGINEERING BLDG.

76F3095 247 4-53

F. B. 1923 Pg. 134

PWFB 0722

1628

W.S. 32-A-3

RETURN TO
LOS ANGELES COUNTY SURVEYOR
726 LOS ANGELES COUNTY
ENGINEERING BLDG.

Do not extend notes this side of this line.

Note: Any Additions or Changes on This Sheet Must be Made or Circled in Red Ink With Date and Name of Person Making Change.

PWFB 0722

| | |
|---|---|
| Notes Ck'd by | Survey of |
| Map No. | W. O. Tape No. Sl'd. |
| Office Work | Surveyed by |
| Checked | Notes Date |
| Date | Indexed |

F. B. Pg.

1629

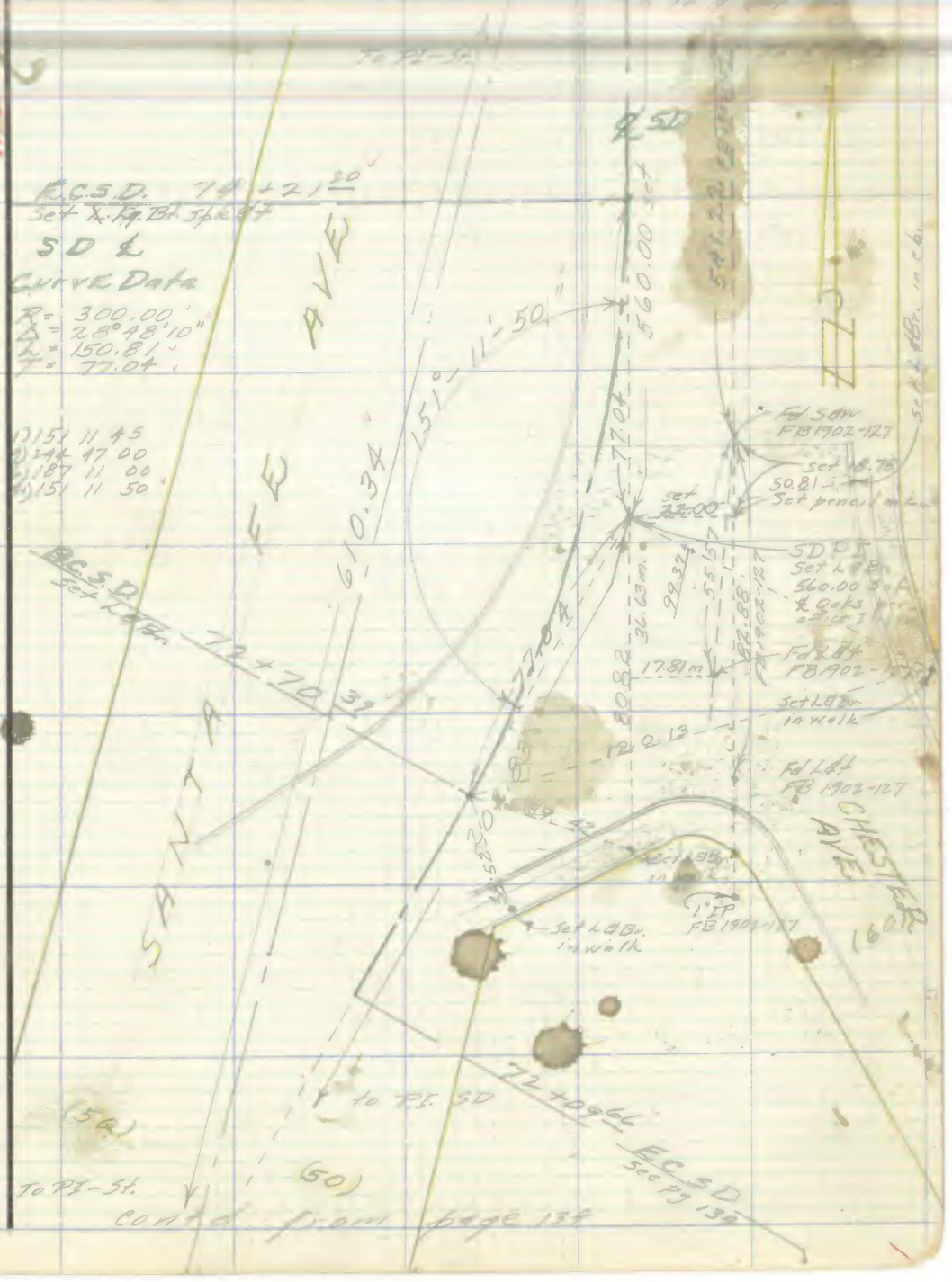


Note: Any Additions or Changes on This Sheet Must be Made or Circled in Red Ink With Date and Name of Person Making Change.

Do not extend notes this side of this line.

RETURN TO
LOS ANGELES COUNTY SURVEYOR
726 LOS ANGELES COUNTY
ENGINEERING BLDG.

76F309S 247 4-53

F. B. 1923 PG. 136

PWFB 0722

1630, 1631

RETURN TO
LOS ANGELES COUNTY SURVEYOR
726 LOS ANGELES COUNTY
ENGINEERING BLDG.

Do not extend notes this side of this line.

Note: Any Additions or Changes on This Sheet Must be Made or Circled In Red Ink With Date and Name of Person Making Charge.

PWFB 0722

| | |
|---|---|
| Notes Ch'd by | Survey of |
| Map No. | W. O. Tape No. Std. °F |
| Office Work | Surveyed by |
| Checked | Notes Date |
| Date | Indexed |

F. B. Pg.

1632

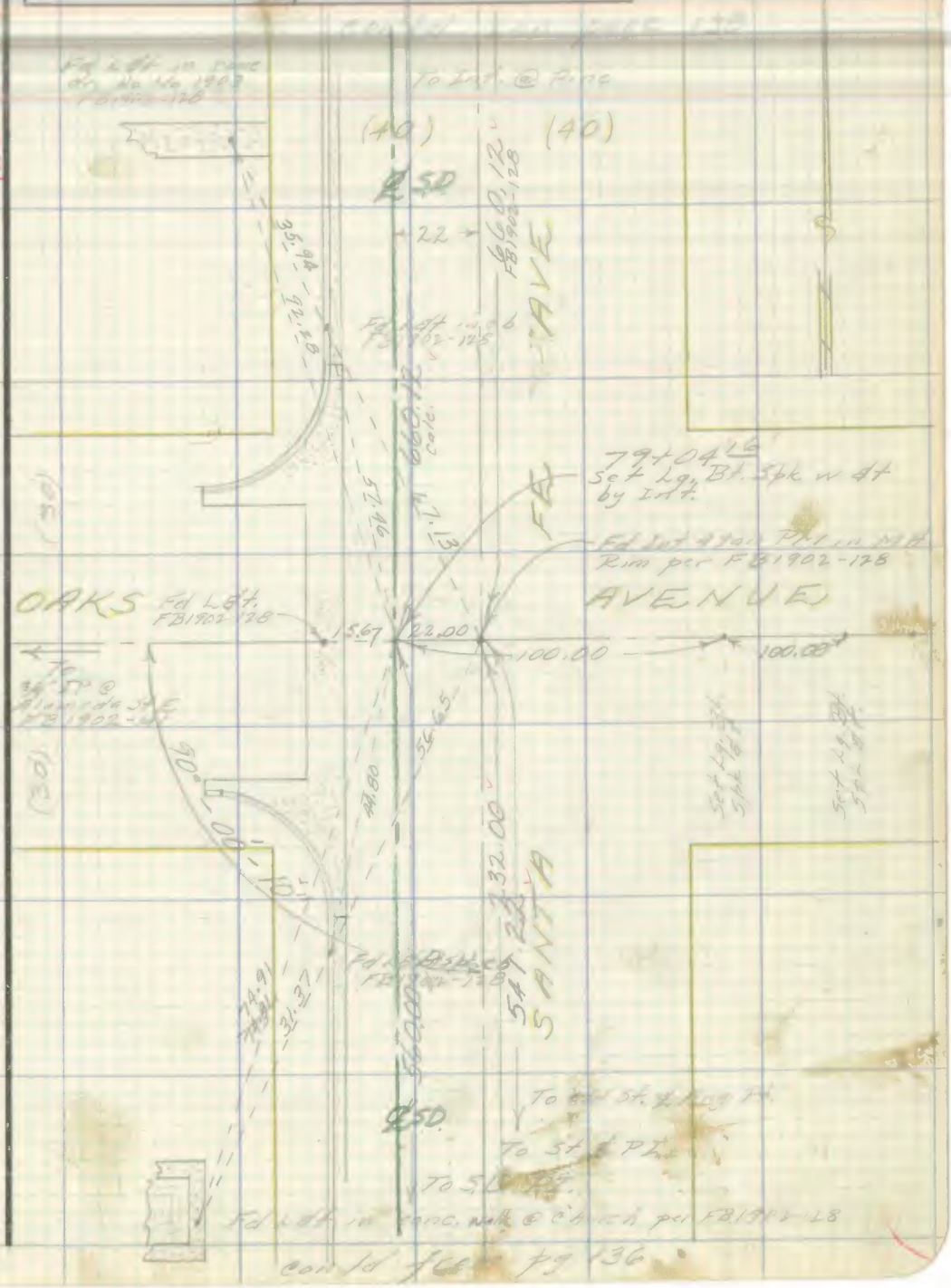


Cont'd from pg 136

W.S. 32-A-1

Note: Any Additions or Changes on This Sheet Must be Made or Circled in Red Ink With Date and Name of Person Making Change.

Do not extend notes this side of this line.

RETURN TO
LOS ANGELES COUNTY SURVEYOR
726 LOS ANGELES COUNTY
ENGINEERING BLDG.

76F309S 247 2-51

F. B. 1923 PG. 138

PWFB 0722

1633

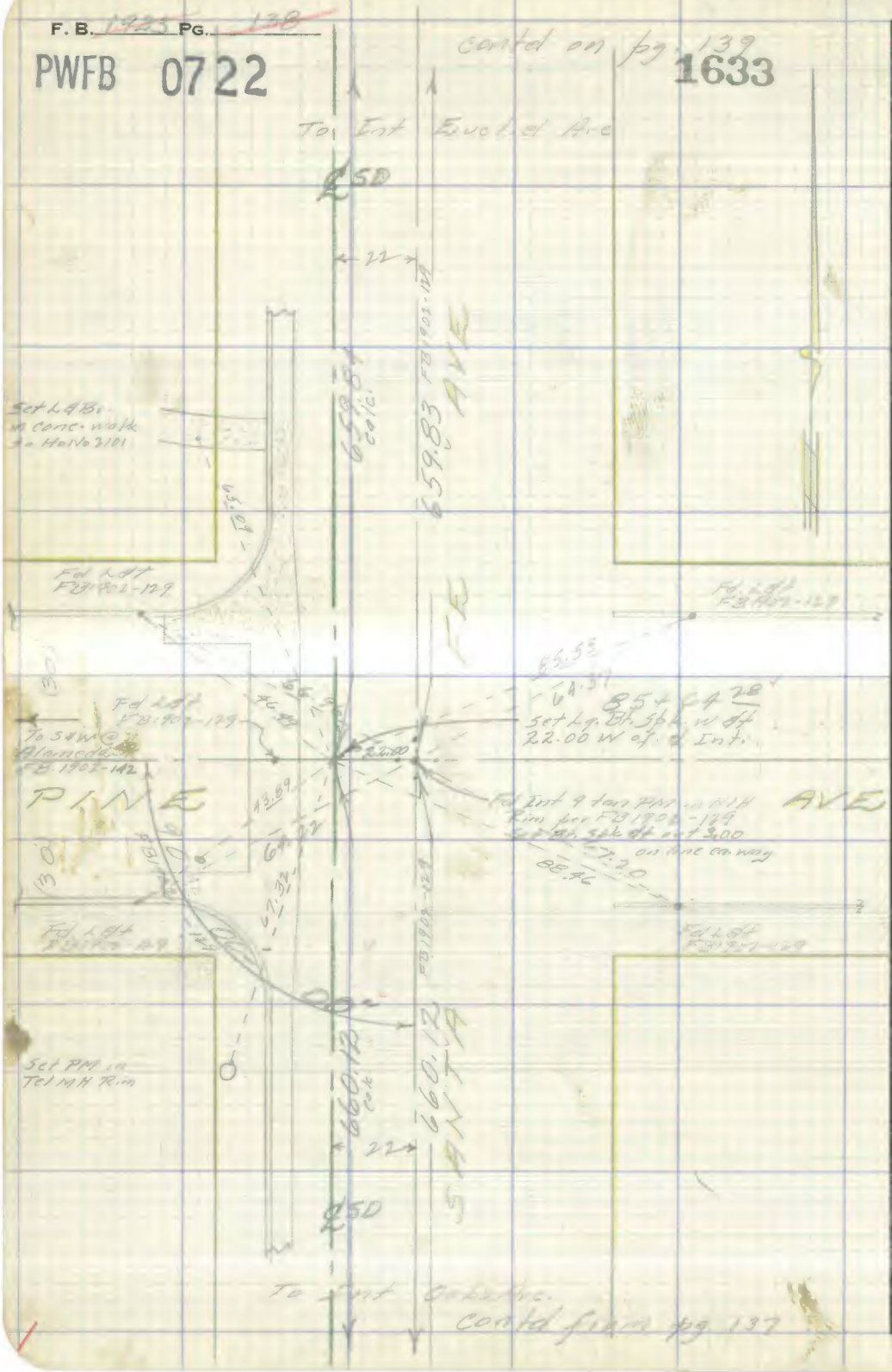


W.S. 32-A-3

RETURN TO
LOS ANGELES COUNTY SURVEYOR
726 LOS ANGELES COUNTY
ENGINEERING BLDG.

Do not extend notes this side of this line.

Note: Any Additions or Changes on This Sheet Must be Made or Circled in Red Ink With Date and Name of Person Making Change.

PWFB 0822 836

F. B. PG.

| | |
|---|---|
| Notes Ck'd by | Survey of |
| Map No. | W. O. Tape No. St'd. °F |
| Office Work | Surveyed by |
| Checked | Notes Date |
| Date | Indexed A. O. Johnson |

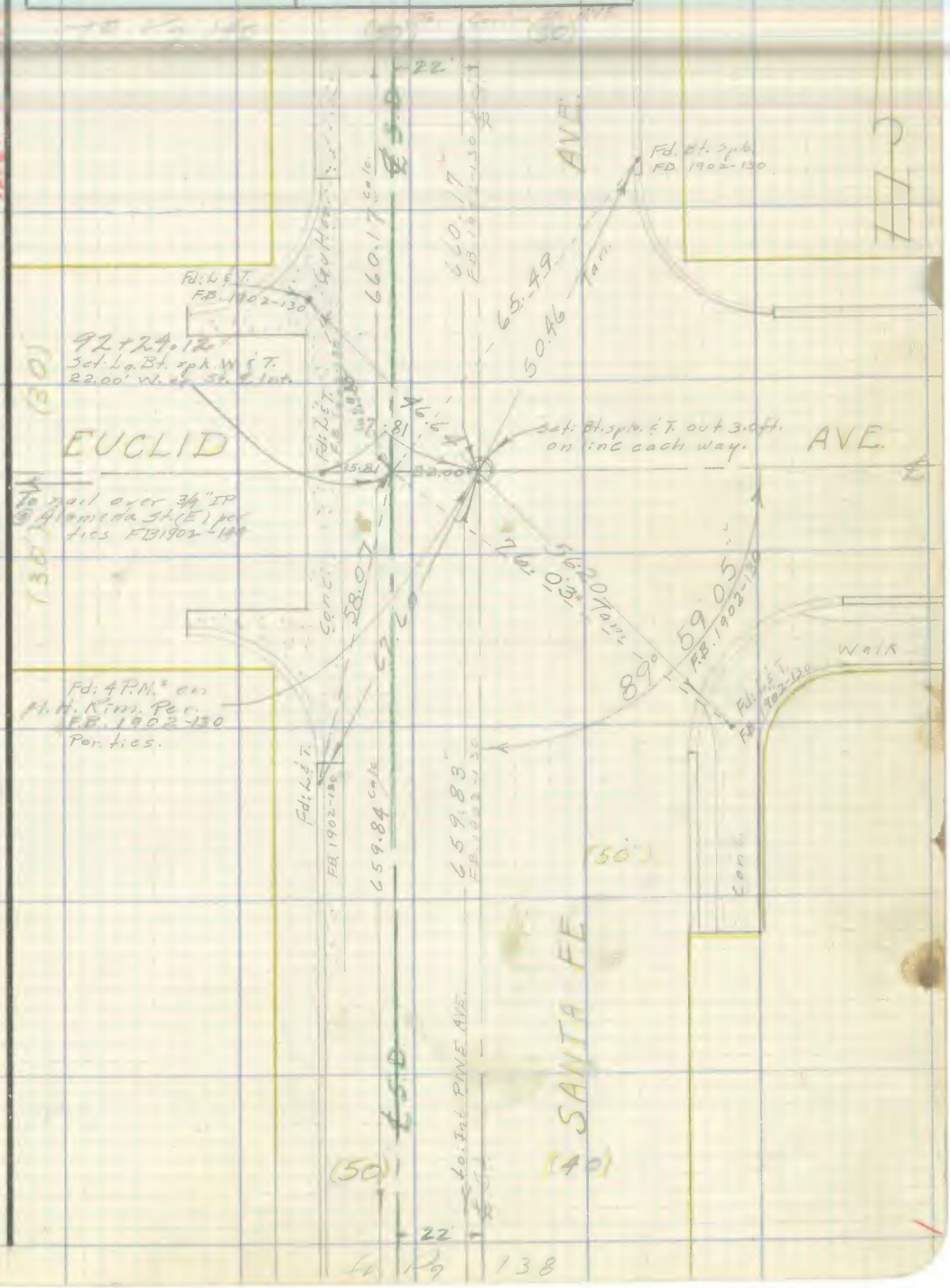


Note: Any Additions or Changes on This Sheet Must be Made or Circled in Red Ink With Date and Name of Person Making Change.

Do not extend notes this side of this line.

RETURN TO
LOS ANGELES COUNTY SURVEYOR
726 LOS ANGELES COUNTY
ENGINEERING BLDG.

76F309S 247 2-51

F. B. 1923 PG. 140

PWFB 0822

837




RETURN TO
LOS ANGELES COUNTY SURVEYOR
726 LOS ANGELES COUNTY
ENGINEERING BLDG.

Do not extend notes this side of this line.

Note: Any Additions or Changes on This Sheet Must be Made or Circled in Red Ink With Date and Name of Person Making Change.

PWFB 0822 838

F. B. _____ PG. _____

| | |
|---|---|
| Notes Ck'd by | Survey of |
| Map No. | W. O. Tape No. Std. °F |
| Office Work | Surveyed by |
| Checked | Notes Date |
| Date | Indexed |

I. C. Johnson

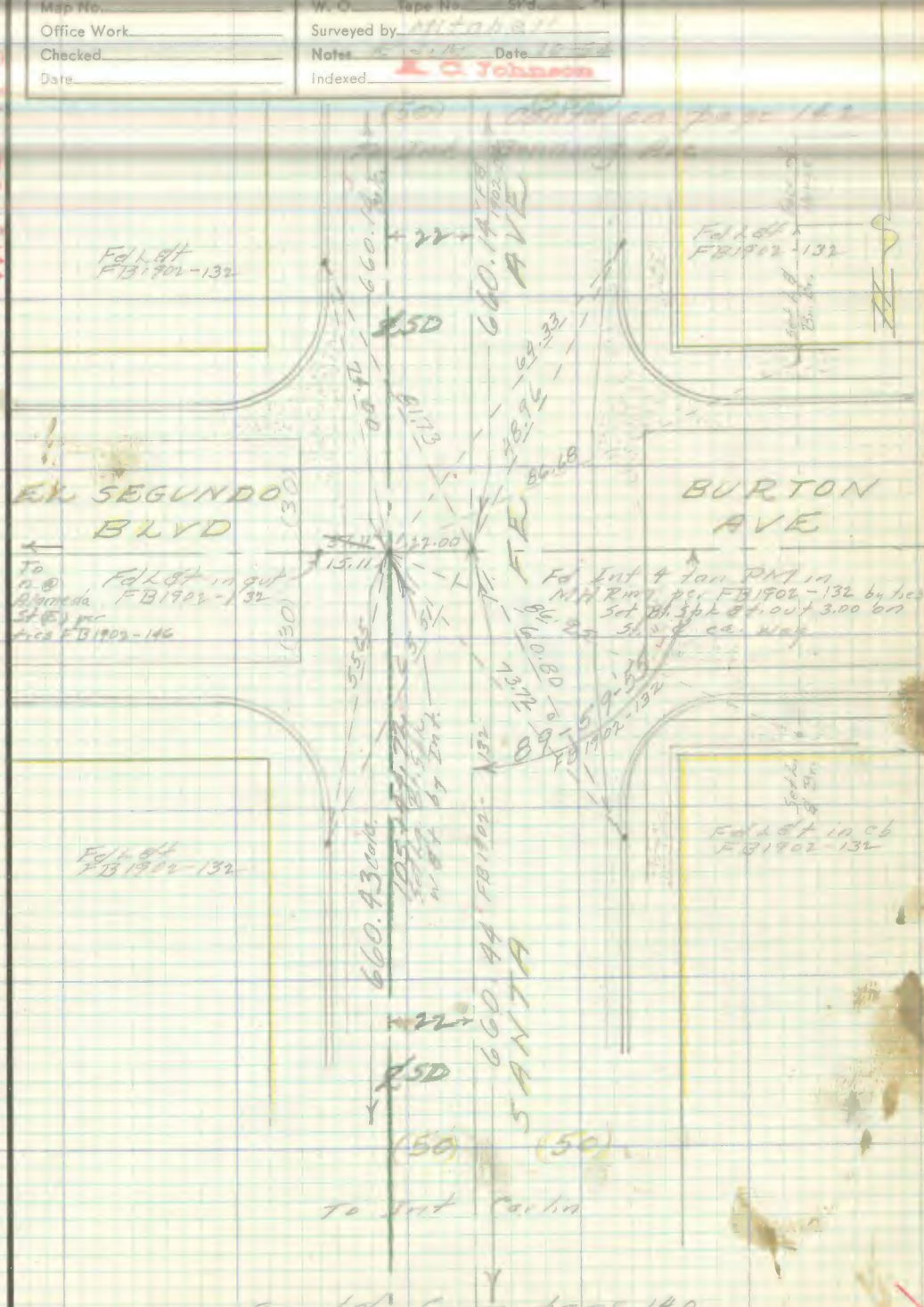


Note: Any Additions or Changes on This Sheet Must be Made or Circled in Red Ink With Date and Name of Person Making Change.

Do not extend notes this side of this line.

RETURN TO
LOS ANGELES COUNTY SURVEYOR
726 LOS ANGELES COUNTY
ENGINEERING BLDG.

76F309S 247 10M 1-49

F. B. 1925 PG. 142 PWFB 0822 : 839

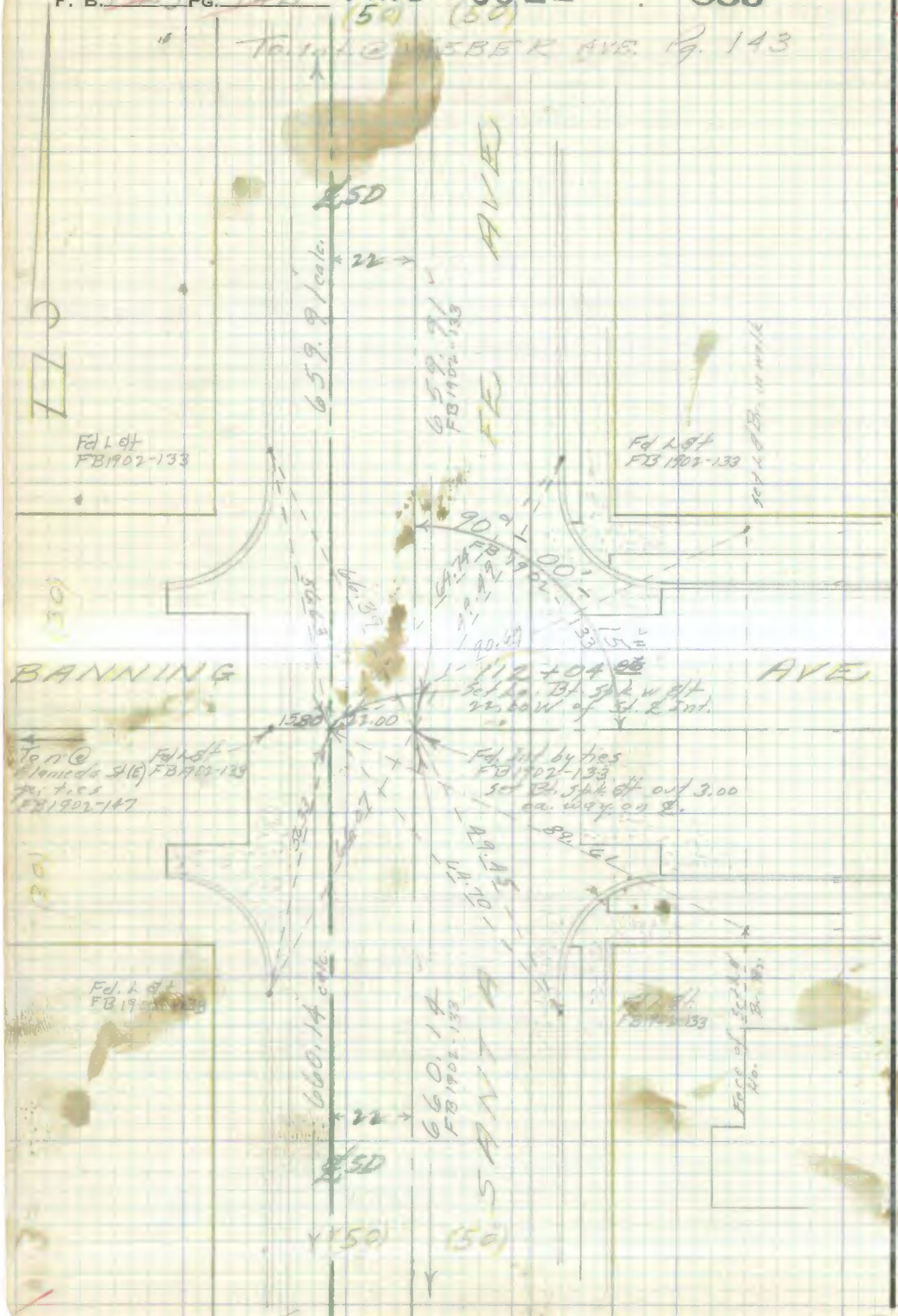


RETURN TO
LOS ANGELES COUNTY SURVEYOR
726 LOS ANGELES COUNTY
ENGINEERING BLDG.

Do not extend notes this side of this line.

Note: Any Additions or Changes on This Sheet Must be Made or Circled in Red Ink With Date and Name of Person Making Change.

PWFB 0822

| | |
|---|---|
| Notes Ck'd by | Survey of |
| Map No. | W.O. Tape No. Std. |
| Office Work | Surveyed by Mitchell |
| Checked | Notes Date 10-1-54 |
| Date | Indexed |

F. B. Pg. 142

840




Note: Any Additions or Changes on This Sheet Must be Made or Circled in Red Ink With Date and Name of Person Making Change.

Do not extend notes this side of this line.

RETURN TO
LOS ANGELES COUNTY SURVEYOR
726 LOS ANGELES COUNTY
ENGINEERING BLDG.

76F309S 247 10M 1-49

F. B. 1902 PG. 144

PWFB 0822

To. Pg. 145

841, 842

Cedar

W.S. 32-A-3

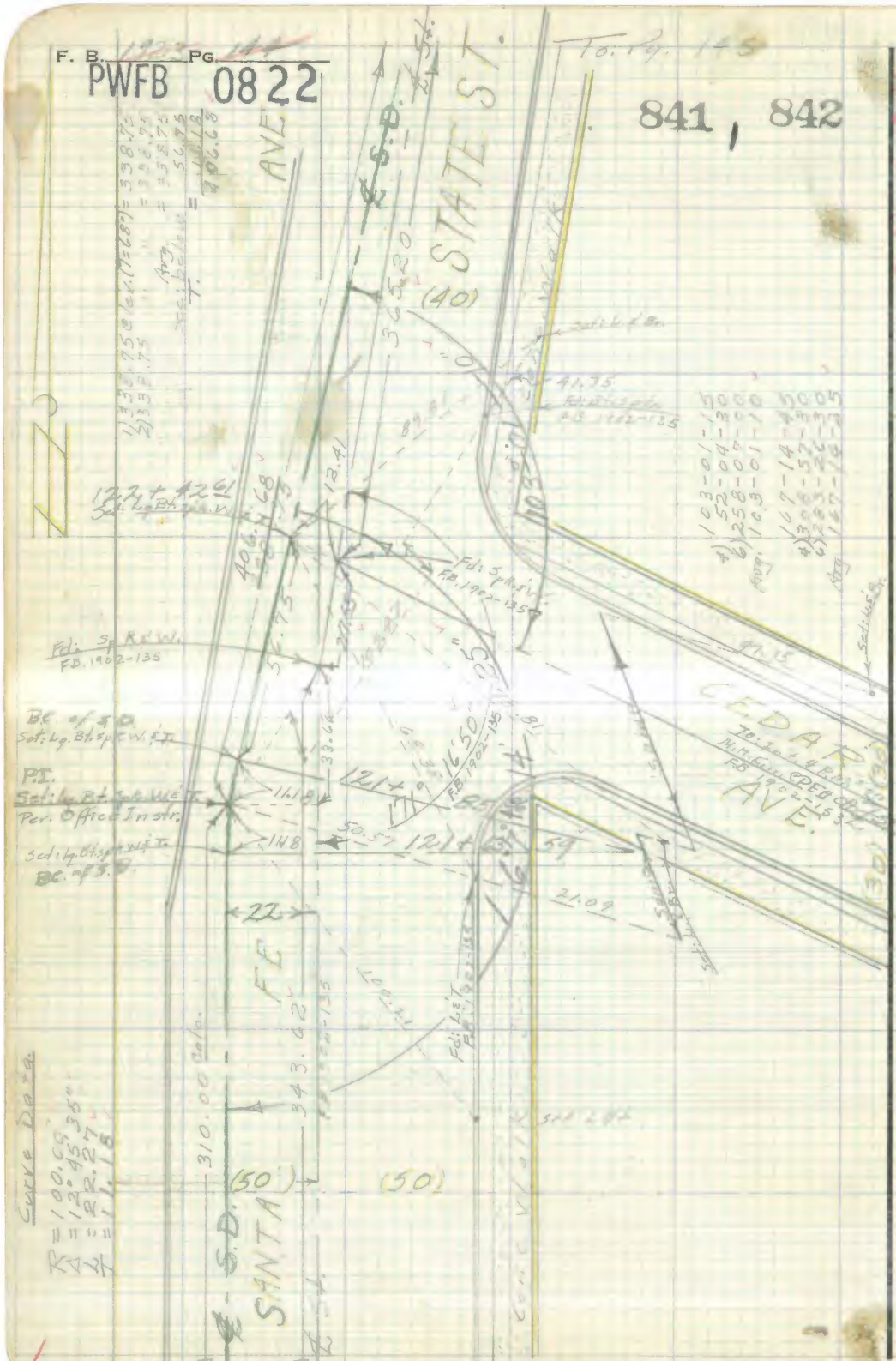


RETURN TO
LOS ANGELES COUNTY SURVEYOR
726 LOS ANGELES COUNTY
ENGINEERING BLDG.

Do not extend notes this side of this line.

Note: Any Additions or Changes on This Sheet Must be Made or Circled in Red Ink With Date and Name of Person Making Change.

76F309S 247 4-53

RETURN TO
LOS ANGELES COUNTY SURVEYOR
726 LOS ANGELES COUNTY
ENGINEERING BLDG.

**Note:** Any Additions or Changes on This Sheet Must be Made or Circled in Red Ink With Date and Name of Person Making Change.

**Do not extend notes this side of this line.**

W.S. 32-34-2

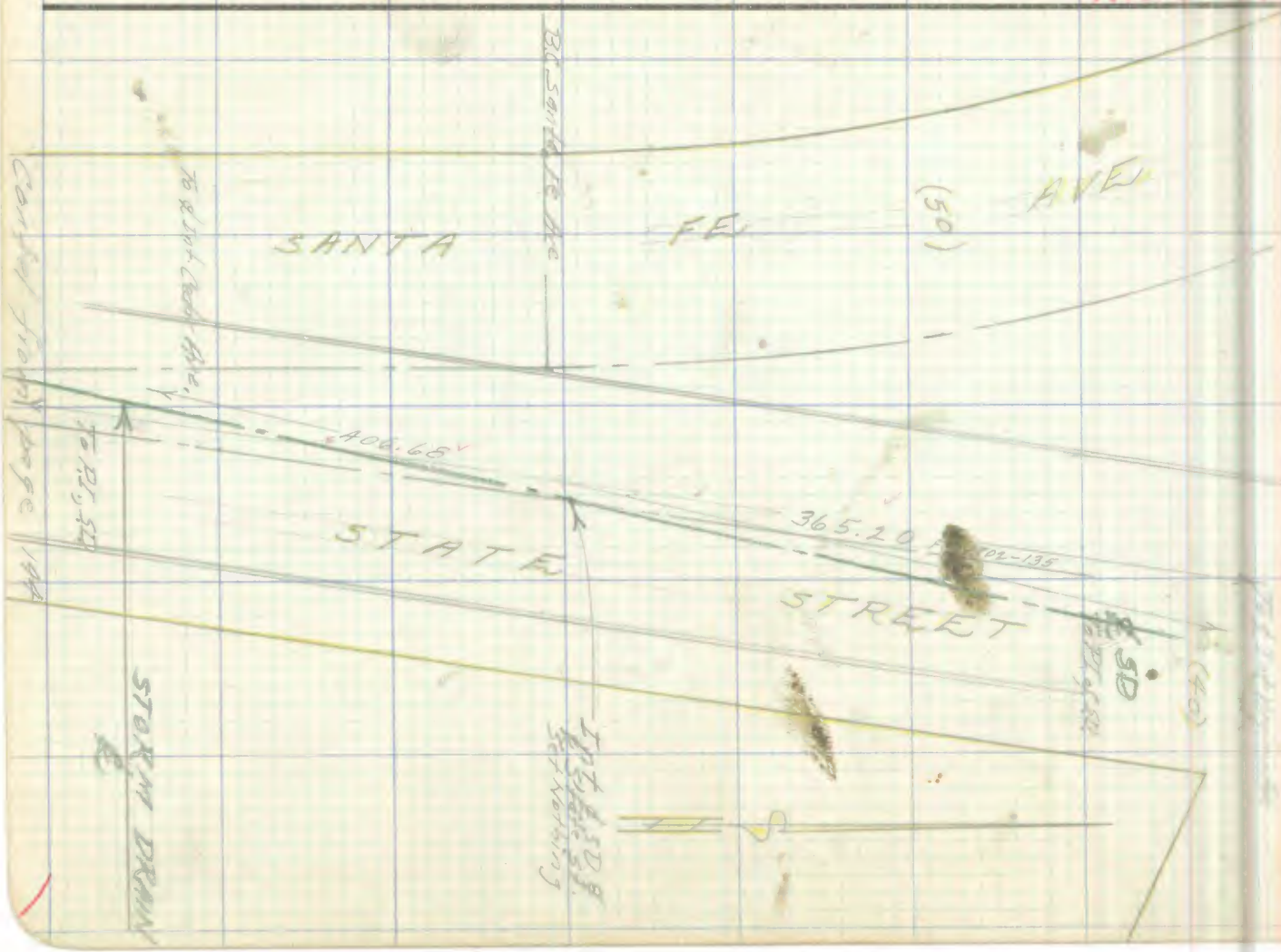


Notes Ck'd by
Map No.
Office Work
Checked
Date

Survey of
W. O. Tape No. St'd. of
Surveyed by
Notes Date
Indexed

F. B. Pg.

PWFB 0822 843, 844

F. B. 1923 PG. 146

PWFB 0822

845 , 846

Contd on pg 147

W.S. 32-A-2

Virginia St.

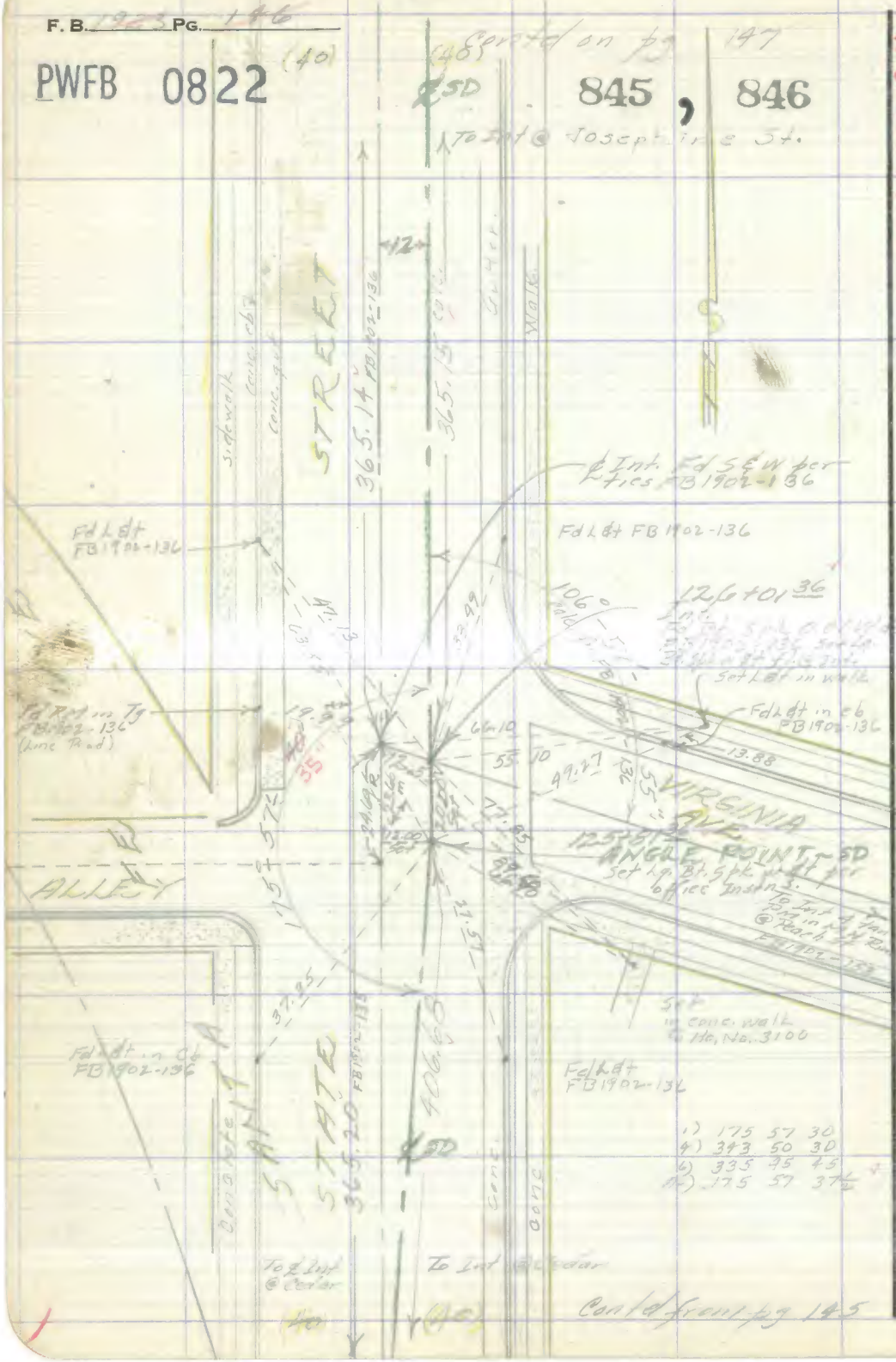


Contd from pg 145

RETURN TO
LOS ANGELES COUNTY SURVEYOR
726 LOS ANGELES COUNTY
ENGINEERING BLDG.

Do not extend notes this side of this line.

Note: Any Additions or Changes on This Sheet Must be Made or Circled in Red Ink With Date and Name of Person Making Change.

PWFB 0822

F. B. ______ PG. ______

847, 848

| | |
|---|---|
| Notes Ck'd by ______ | ______ |
| Map No. ______ | W. ______ Tape No. ______ Std. ______ °F |
| Office Work ______ | Surveyed by ______ |
| Checked ______ | Notes ______ Date ______ |
| Date ______ | Indexed ______ |

Cont'd on page 148

W.S. 32

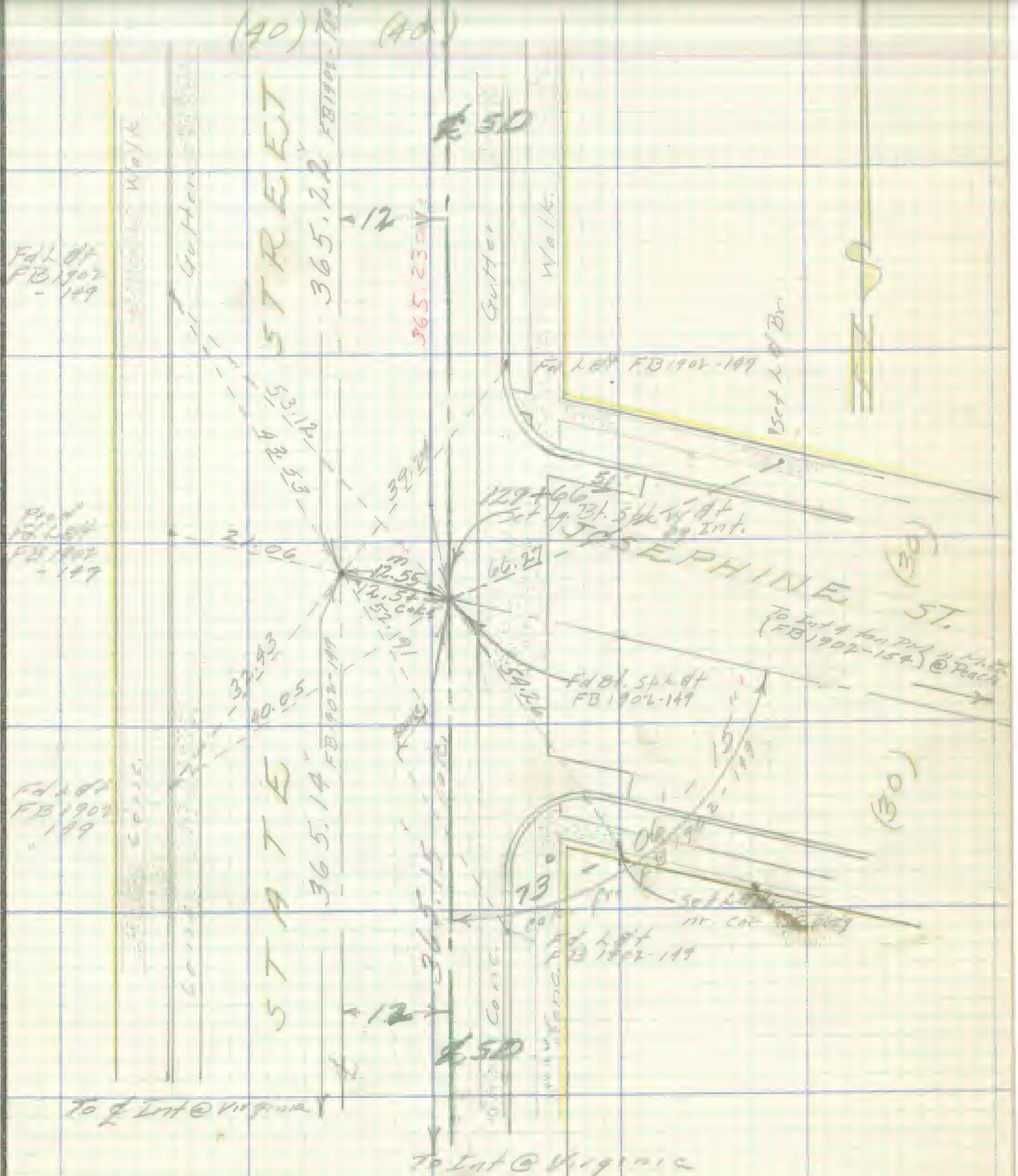


Cont'd from page 136

**Note:** Any Additions or Changes on This Sheet Must be Made or Circled in Red Ink With Date and Name of Person Making Change.

Do not extend notes this side of this line.

RETURN TO
LOS ANGELES COUNTY SURVEYOR
726 LOS ANGELES COUNTY
ENGINEERING BLDG.

76F309S 247 4-53

F. B. 1925 PG. 148

PWFB 0822

Contd on page 149

849 , 850

W.S. 32-A-2

Contd from pg 147

RETURN TO
LOS ANGELES COUNTY SURVEYOR
726 LOS ANGELES COUNTY
ENGINEERING BLDG.

Do not extend notes this side of this line.

Note: Any Additions or Changes on This Sheet Must be Made or Circled in Red Ink With Date and Name of Person Making Change.

76F309S 247 4-53

RETURN TO
LOS ANGELES COUNTY SURVEYOR
726 LOS ANGELES COUNTY
ENGINEERING BLDG.

**Note:** Any Additions or Changes on This Sheet Must be Made or Circled in Red Ink With Date and Name of Person Making Change.

**Do not extend notes this side of this line.**

W.S. 36-A-4

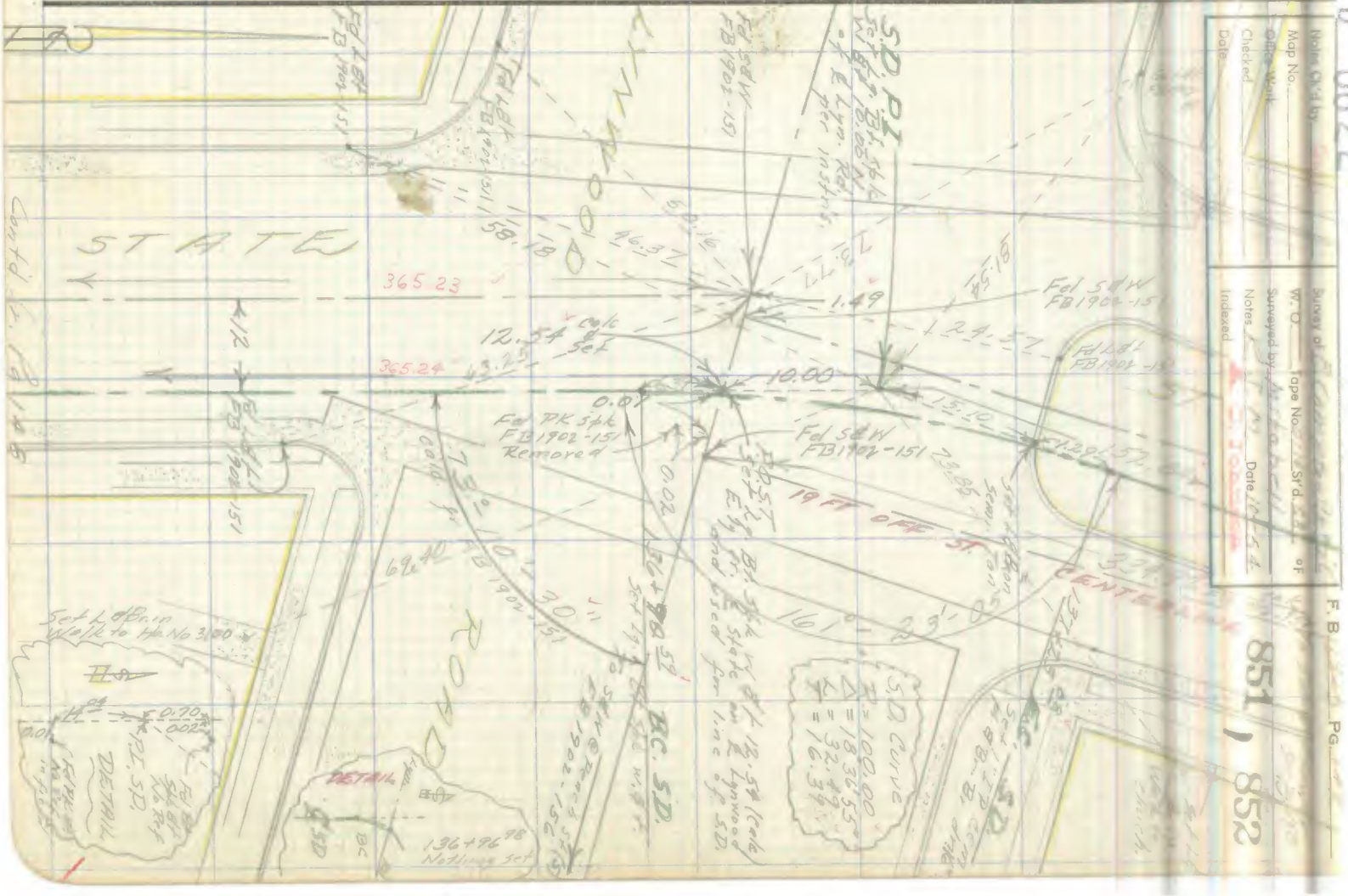


Notes Ck'd by
Map No.
Office Work
Checked
Date

Survey of
W. O. Tape No. Sr'd. of
Surveyed by Date
Notes Date
Indexed

F. B. PG.

PWFB 0822

851 852

F. B. 1923 Pg. 154

PWFB 0822

853, 854

W.S. 32-A-2




RETURN TO
LOS ANGELES COUNTY SURVEYOR
726 LOS ANGELES COUNTY
ENGINEERING BLDG.

Do not extend notes this side of this line.

Note: Any Additions or Changes on This Sheet Must be Made or Circled in Red Ink With Date and Name of Person Making Change.

76F309S 247 4-53

RETURN TO
LOS ANGELES COUNTY SURVEYOR
726 LOS ANGELES COUNTY
ENGINEERING BLDG.

**Note:** Any Additions or Changes on This Sheet Must be Made or Circled in Red Ink With Date and Name of Person Making Change.

**Do not extend notes this side of this line.**

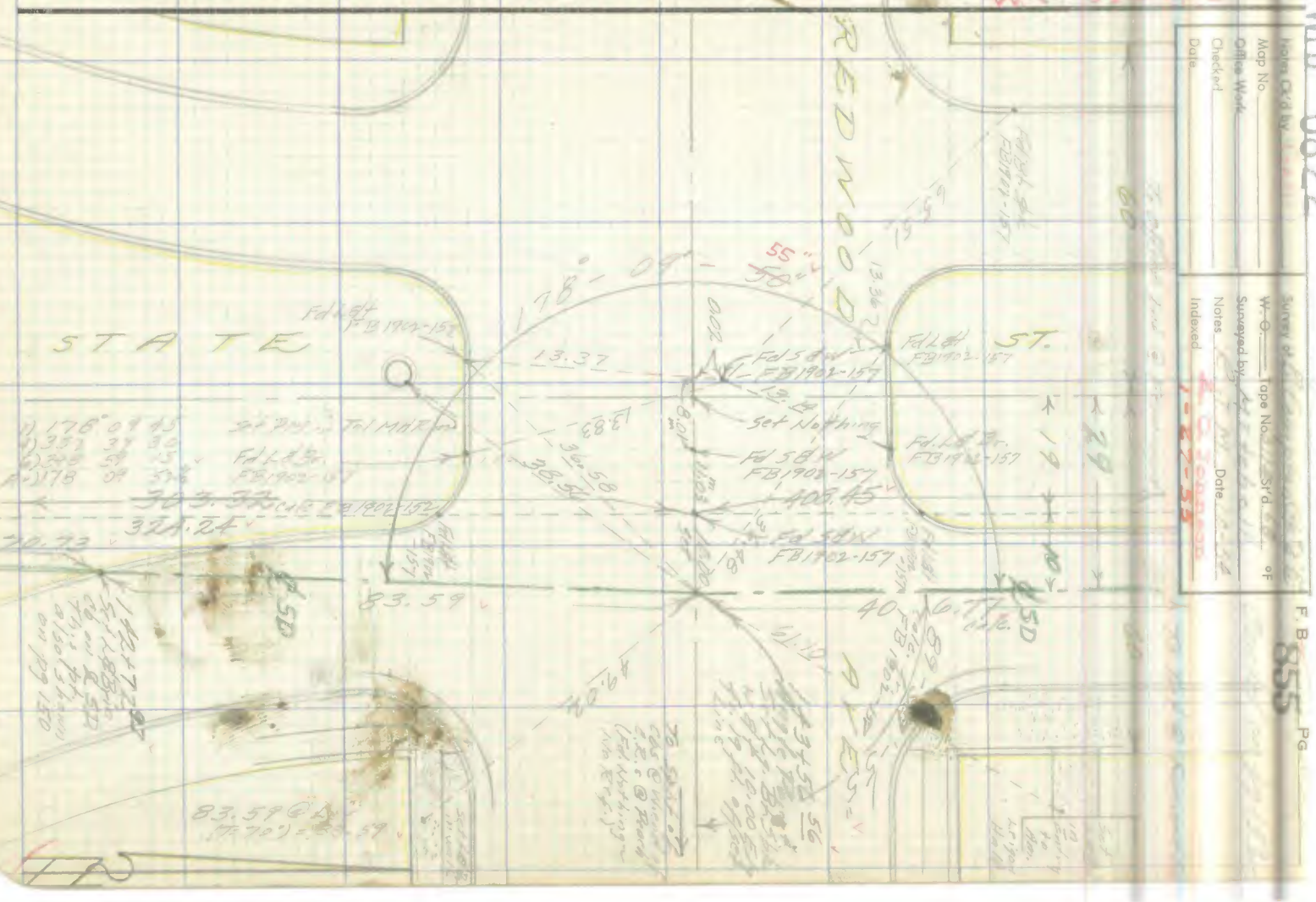

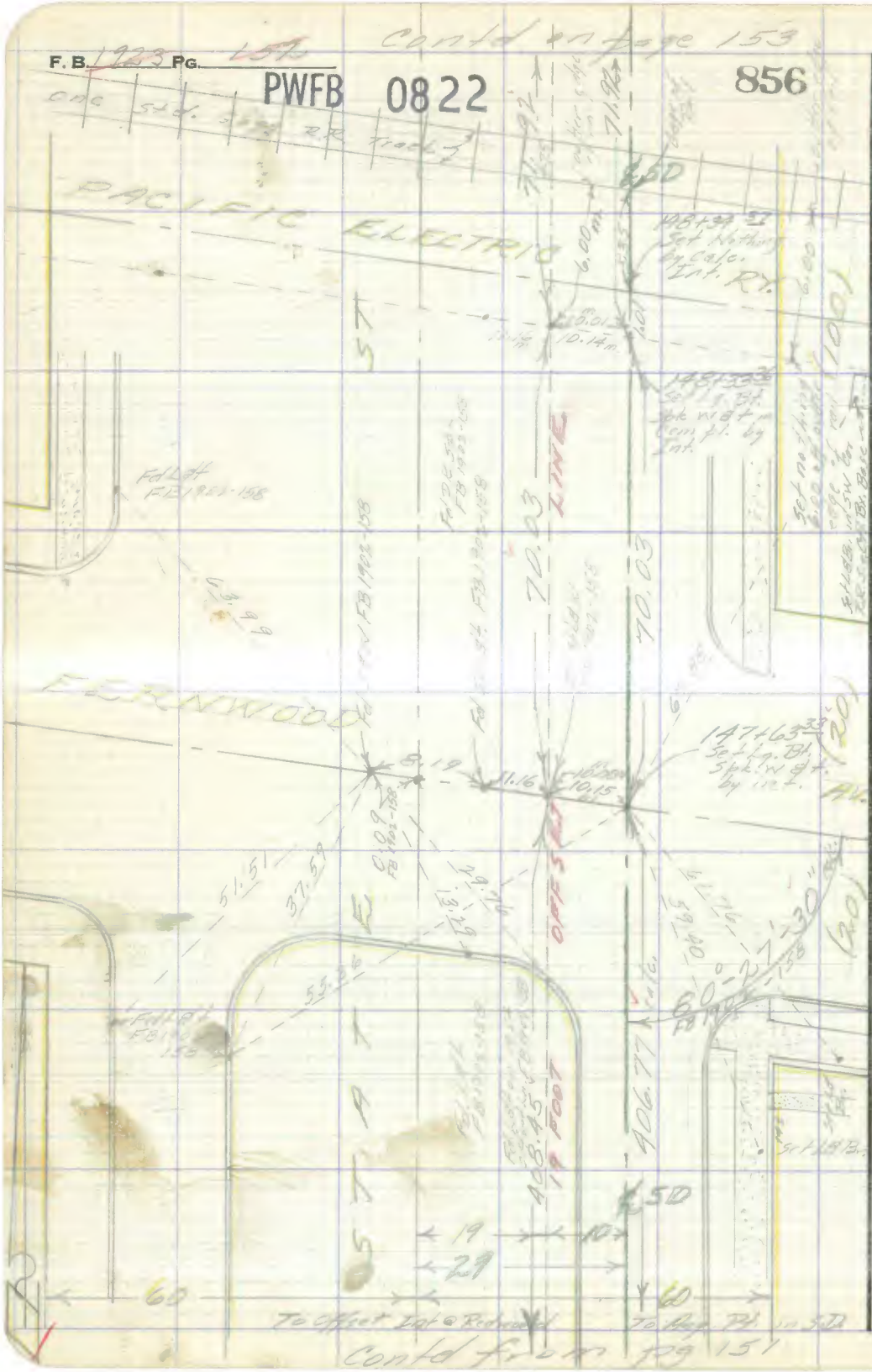


W.S. 32-A-2

RETURN TO
LOS ANGELES COUNTY SURVEYOR
726 LOS ANGELES COUNTY
ENGINEERING BLDG.

Do not extend notes this side of this line.

Note: Any Additions or Changes on This Sheet Must be Made or Circled in Red Ink With Date and Name of Person Making Change.

PWFB 0822

857

F. B. [illegible] PG. [illegible]

| | |
|---|---|
| Notes Ck'd by [illegible] | Survey of [illegible] |
| Map No. | W. O. Tape No. [illegible] St'd. 68 °F |
| Office Work | Surveyed by Mitchell |
| Checked | Notes [illegible] Date [illegible] |
| Date | Indexed A. C. Johnson |

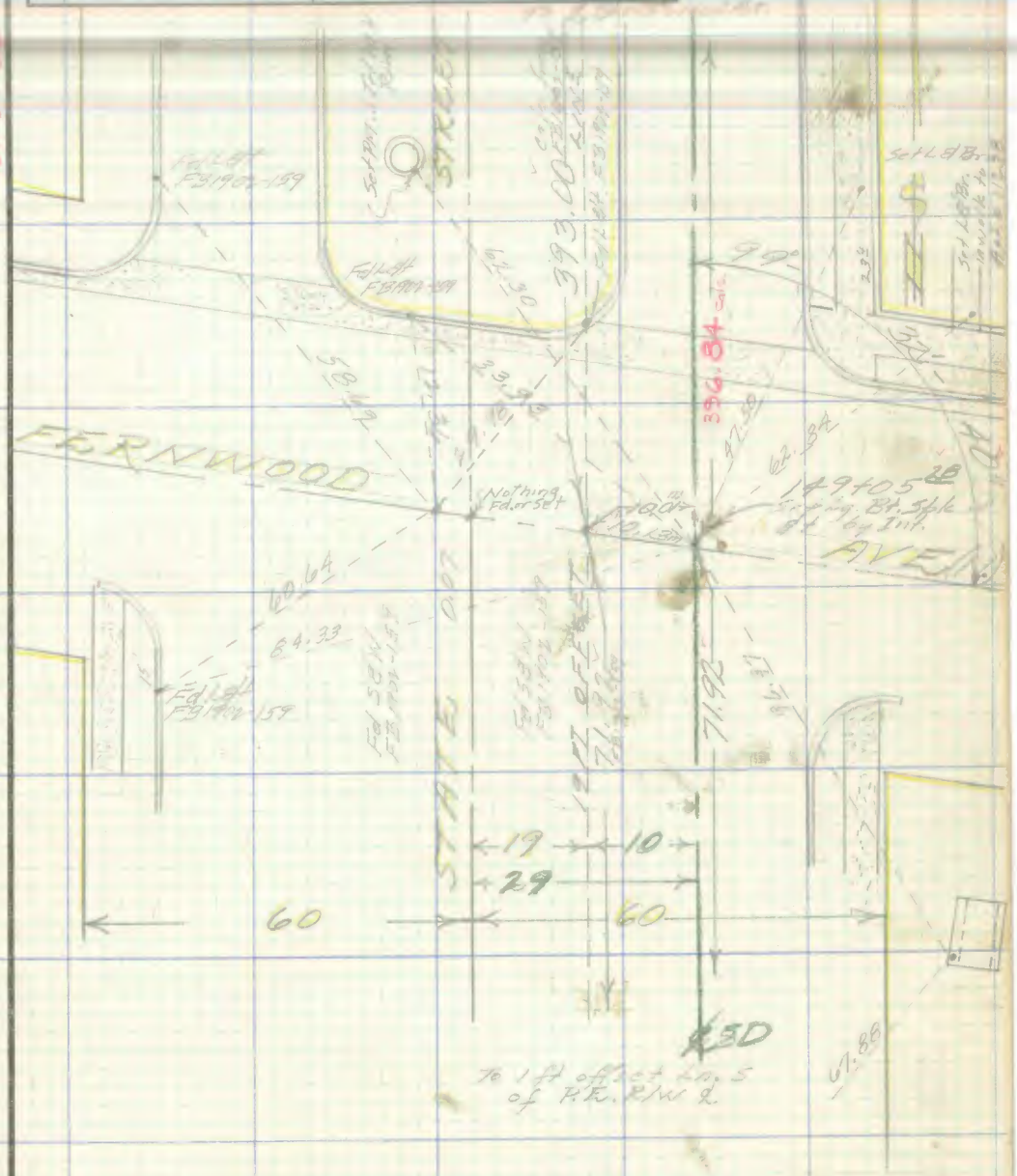


Note: Any Additions or Changes on This Sheet Must be Made or Circled in Red Ink With Date and Name of Person Making Change.

Do not extend notes this side of this line.

RETURN TO
LOS ANGELES COUNTY SURVEYOR
726 LOS ANGELES COUNTY
ENGINEERING BLDG.

76F309S 247 4-53

contd from page 152

PWFB 0822 Contd. on Pg 155

F.B. 1925 Pg. 154

858

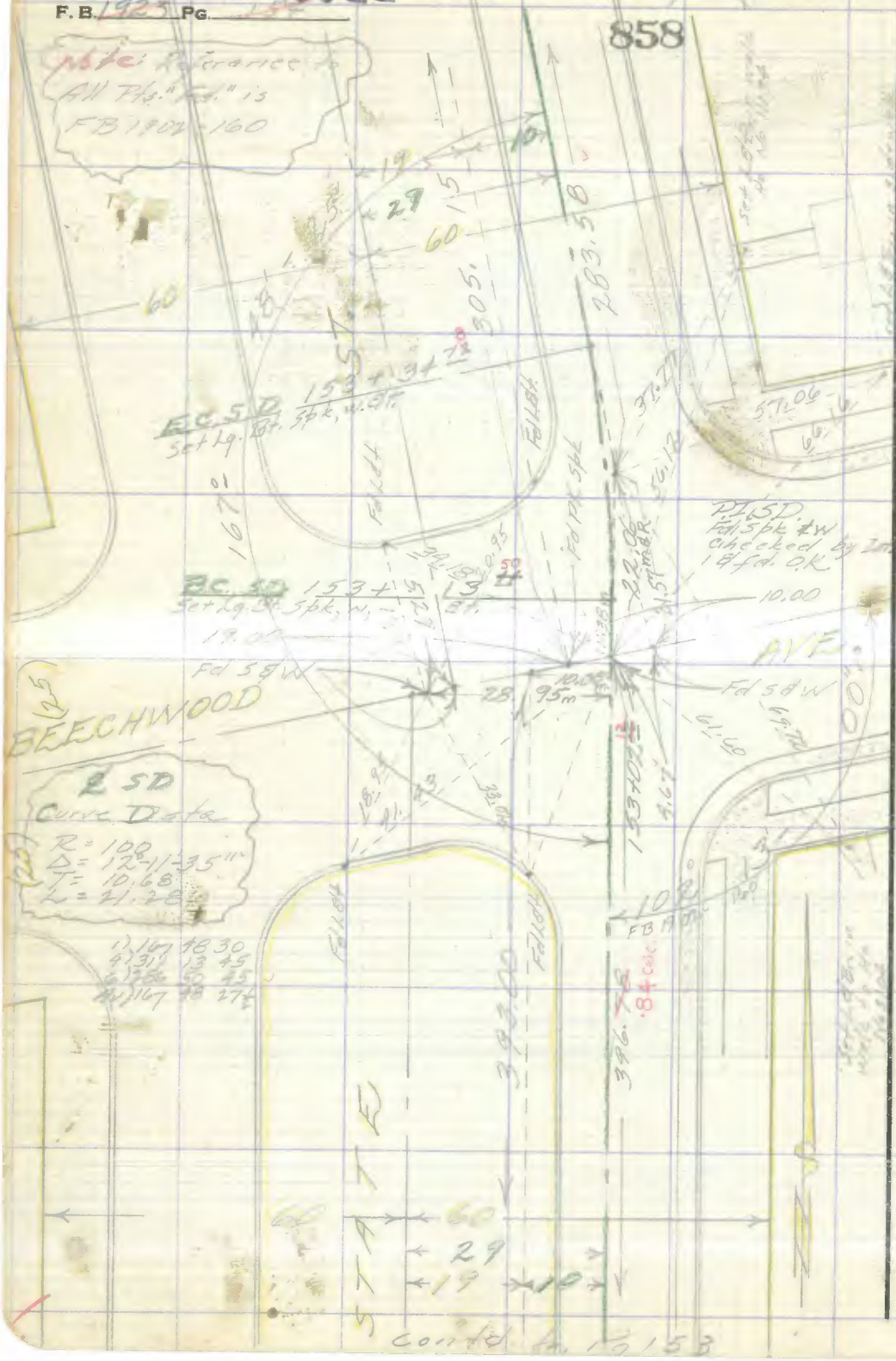


W.S. 32-A-2

RETURN TO
LOS ANGELES COUNTY SURVEYOR
726 LOS ANGELES COUNTY
ENGINEERING BLDG.

Do not extend notes this side of this line.

Note: Any Additions or Changes on This Sheet Must be Made or Circled in Red Ink With Date and Name of Person Making Change.

PWFB 0822

| | |
|---|---|
| Notes Ck'd by | Survey of |
| Map No. | W. O. Tape No. St'd °F |
| Office Work | Surveyed by Mitchell |
| Checked | Notes Date |
| Date | Indexed A. C. Johnson |

F. B. PG. 859, 860

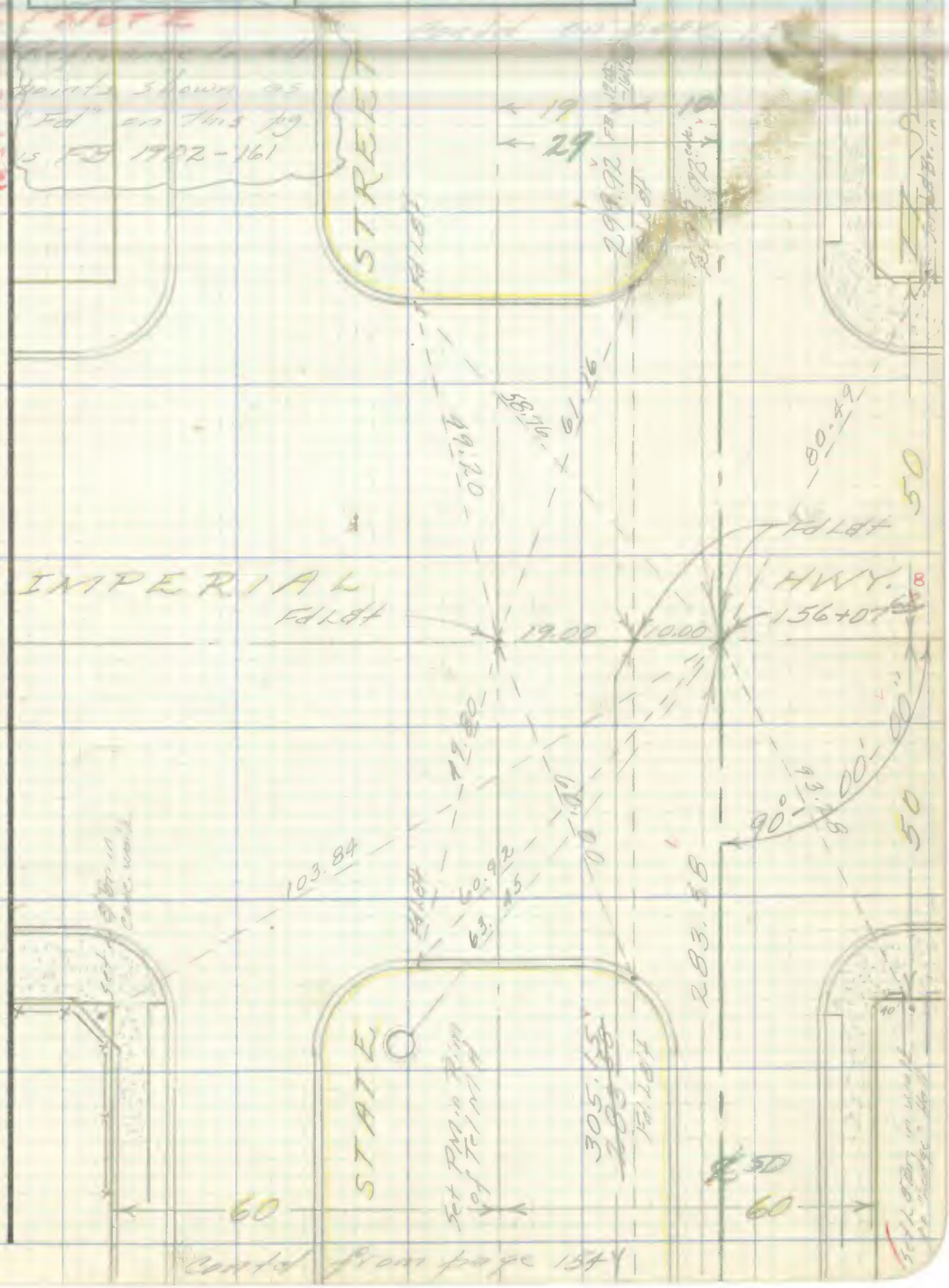


Note: Any Additions or Changes on This Sheet Must be Made or Circled in Red Ink With Date and Name of Person Making Change.

Do not extend notes this side of this line.

RETURN TO
LOS ANGELES COUNTY SURVEYOR
726 LOS ANGELES COUNTY
ENGINEERING BLDG.

76F3095 247 4-53

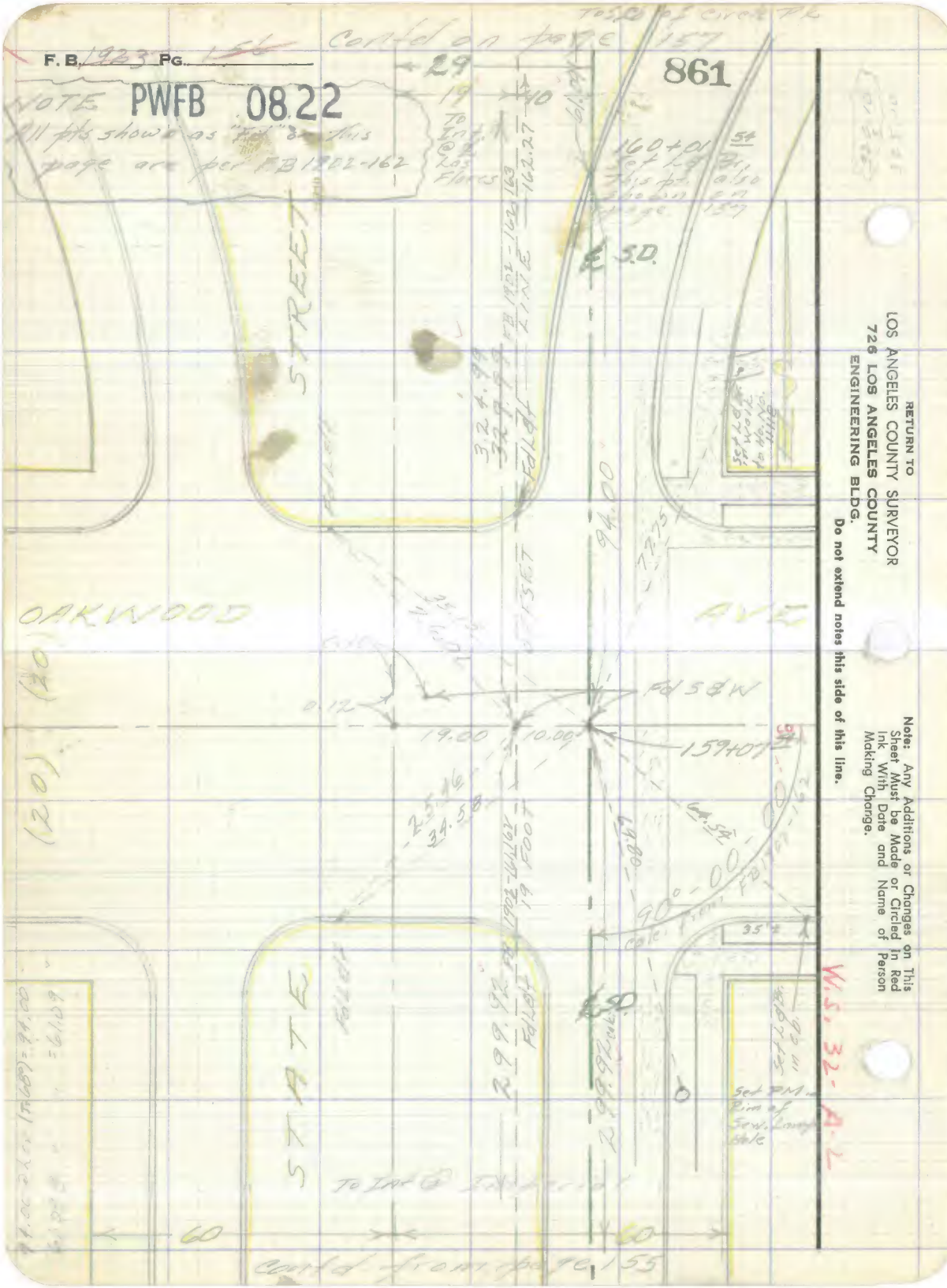
F. B. 1923 PG. 156
PWFB 0822
861
NOTE
All pts shown as "Fd" on this page are per FB 1902-162
Contd on page 157
To Int. @ 2 Las Flores
160+01
℄ S.D.
STREET
OAKWOOD
AVE
Fd S&W
19.00
10.00
159+07
94.00
STATE
℄ S.D.
299.92
Set PM Rim of Sew. Lamp Hole
W.S. 32-A-2
To Int @ Interior
60
60
Contd from page 155
RETURN TO
LOS ANGELES COUNTY SURVEYOR
726 LOS ANGELES COUNTY
ENGINEERING BLDG.
Do not extend notes this side of this line.
Note: Any Additions or Changes on This Sheet Must be Made or Circled in Red Ink With Date and Name of Person Making Change.

PWFB 0822

| | |
|---|---|
| Notes Ck'd by | Survey of |
| Map No. | W. O. Tape No. St'd. °F |
| Office Work | Surveyed by |
| Checked | Notes Date |
| Date | Indexed A. C. Johnson |

F. B. Pg.

862

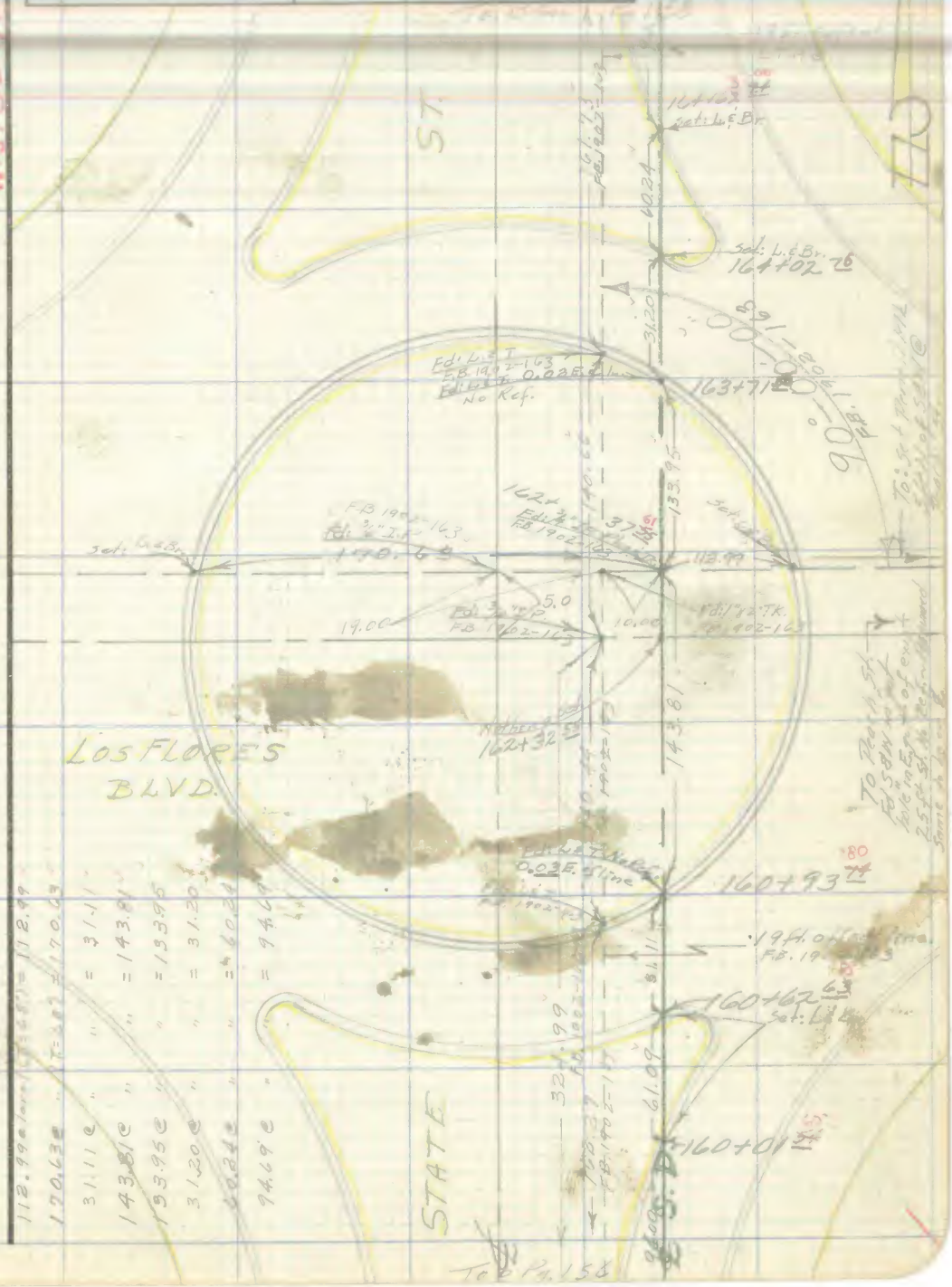


Note: Any Additions or Changes on This Sheet Must be Made or Circled in Red Ink With Date and Name of Person Making Change.

Do not extend notes this side of this line.

RETURN TO
LOS ANGELES COUNTY SURVEYOR
726 LOS ANGELES COUNTY
ENGINEERING BLDG.

76F309S 247 4-53

F. B. 1423 Pg. 158

PWFB 0822

863 , 864

W.S. 32-A-2

RETURN TO
LOS ANGELES COUNTY SURVEYOR
726 LOS ANGELES COUNTY
ENGINEERING BLDG.

Do not extend notes this side of this line.

Note: Any Additions or Changes on This Sheet Must be Made or Circled in Red Ink With Date and Name of Person Making Change.

PWFB 0822

| | |
|---|---|
| Notes Ck'd by | Survey of |
| Map No. | W. O. Tape No. Sl'd. °F |
| Office Work | Surveyed by |
| Checked | Notes Date |
| Date | Indexed |

F. B. Pg.

865

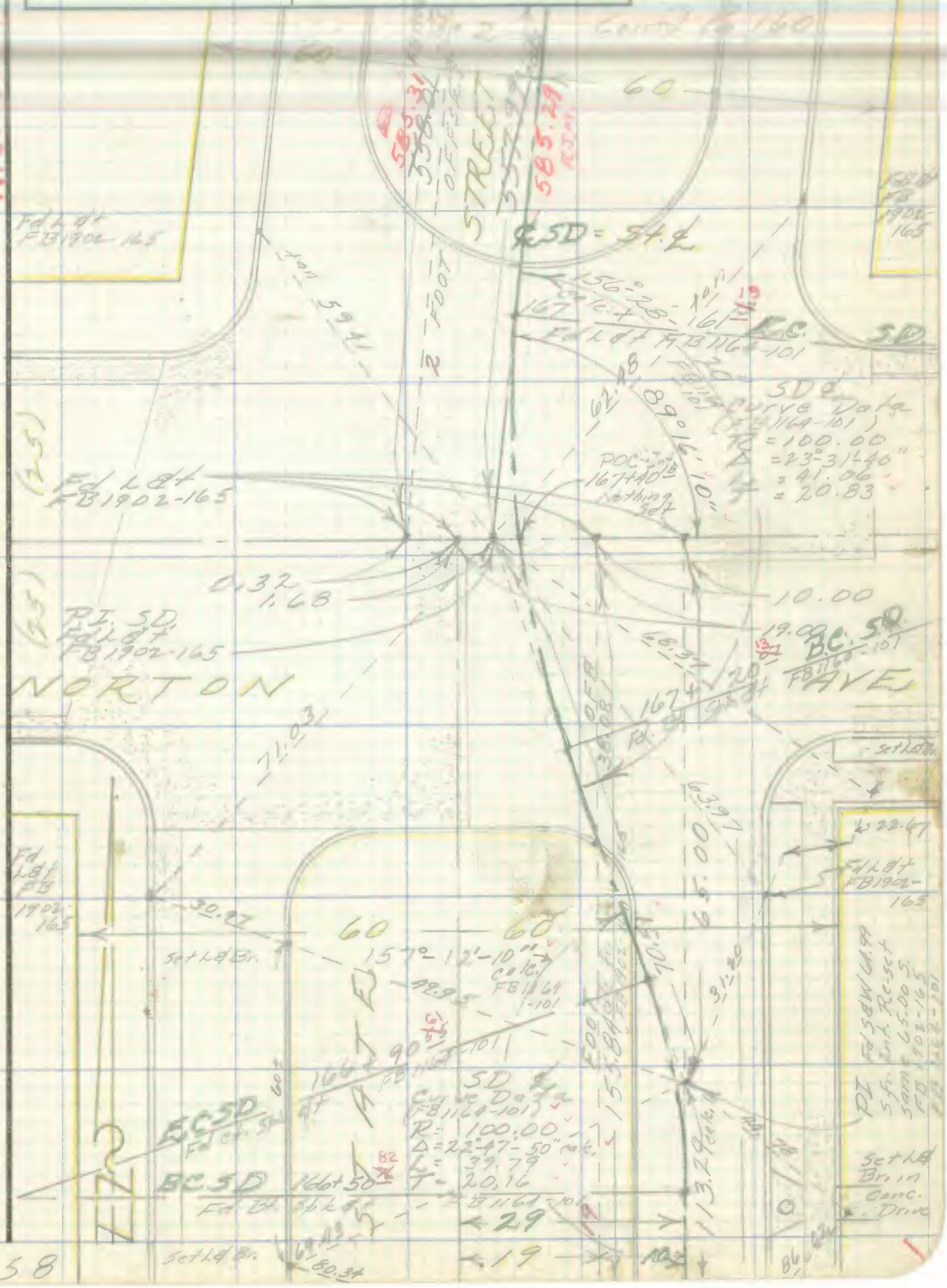


Note: Any Additions or Changes on This Sheet Must be Made or Circled in Red Ink With Date and Name of Person Making Change.

Do not extend notes this side of this line.

RETURN TO
LOS ANGELES COUNTY SURVEYOR
726 LOS ANGELES COUNTY
ENGINEERING BLDG.

76F3095 247 4-53

F. B. 1923 Pg. 160

PWFB 0822

866

cont'd on page 161




Cont'd from page 159

W.S. 32-A-2

RETURN TO
LOS ANGELES COUNTY SURVEYOR
726 LOS ANGELES COUNTY
ENGINEERING BLDG.

Do not extend notes this side of this line.

Note: Any Additions or Changes on This Sheet Must be Made or Circled in Red Ink With Date and Name of Person Making Change.

PWFB 0822

867

F. B. ____ PG. ____

| | |
|---|---|
| Notes Ch'k'd by ____ | Survey of ____ |
| Map No. ____ | W. O. ____ Tape No. ____ St'd. ____ °F |
| Office Work ____ | Surveyed by ____ |
| Checked ____ | Notes ____ Date 10-52 |
| Date ____ | Indexed A. C. Johnson |

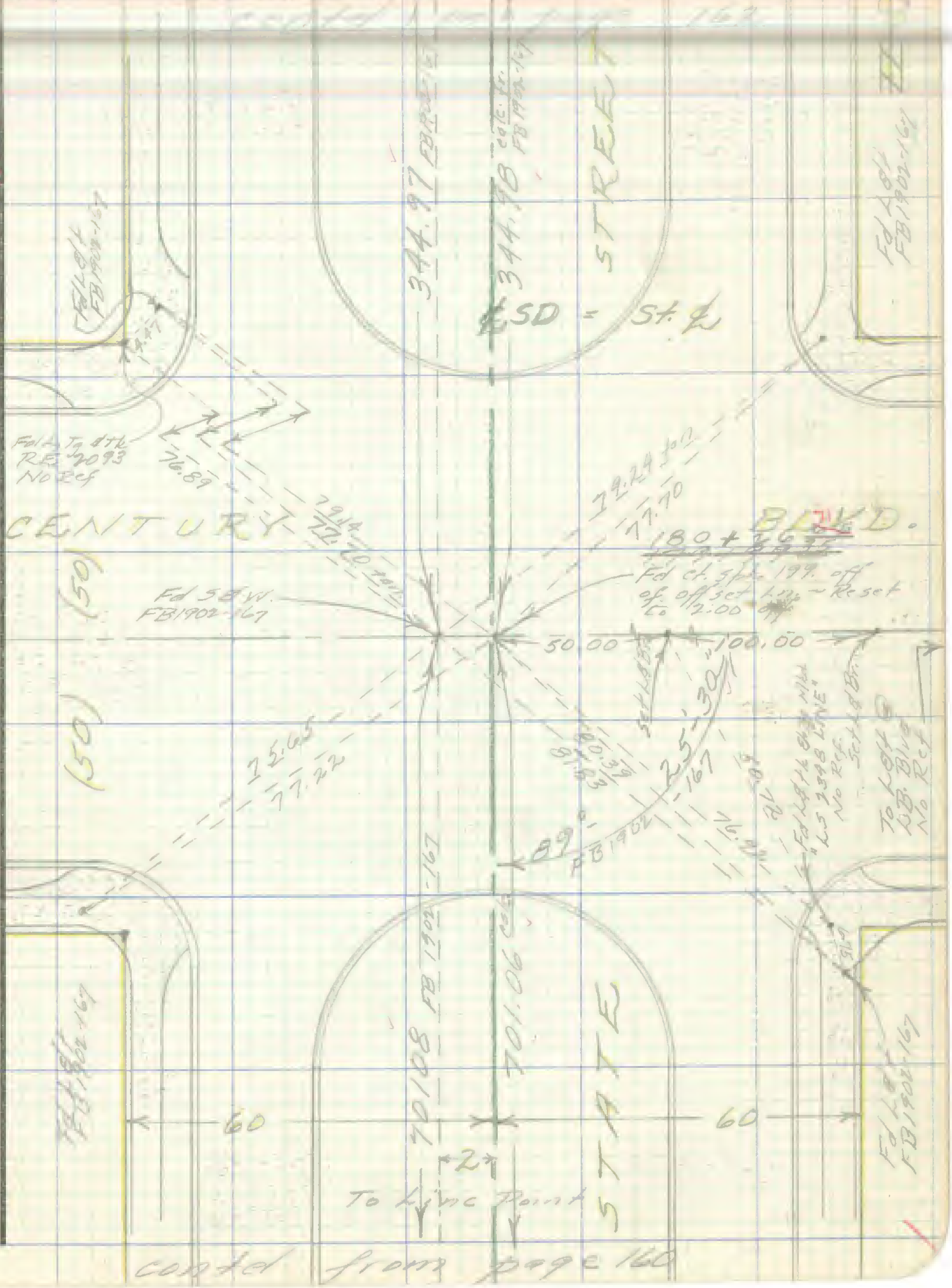


Note: Any Additions or Changes on This Sheet Must be Made or Circled in Red Ink With Date and Name of Person Making Change.

Do not extend notes this side of this line.

RETURN TO
LOS ANGELES COUNTY SURVEYOR
726 LOS ANGELES COUNTY ENGINEERING BLDG.

76F309S 247 4-53

F. B. 1923 PG. 162

PWFB 0822

868

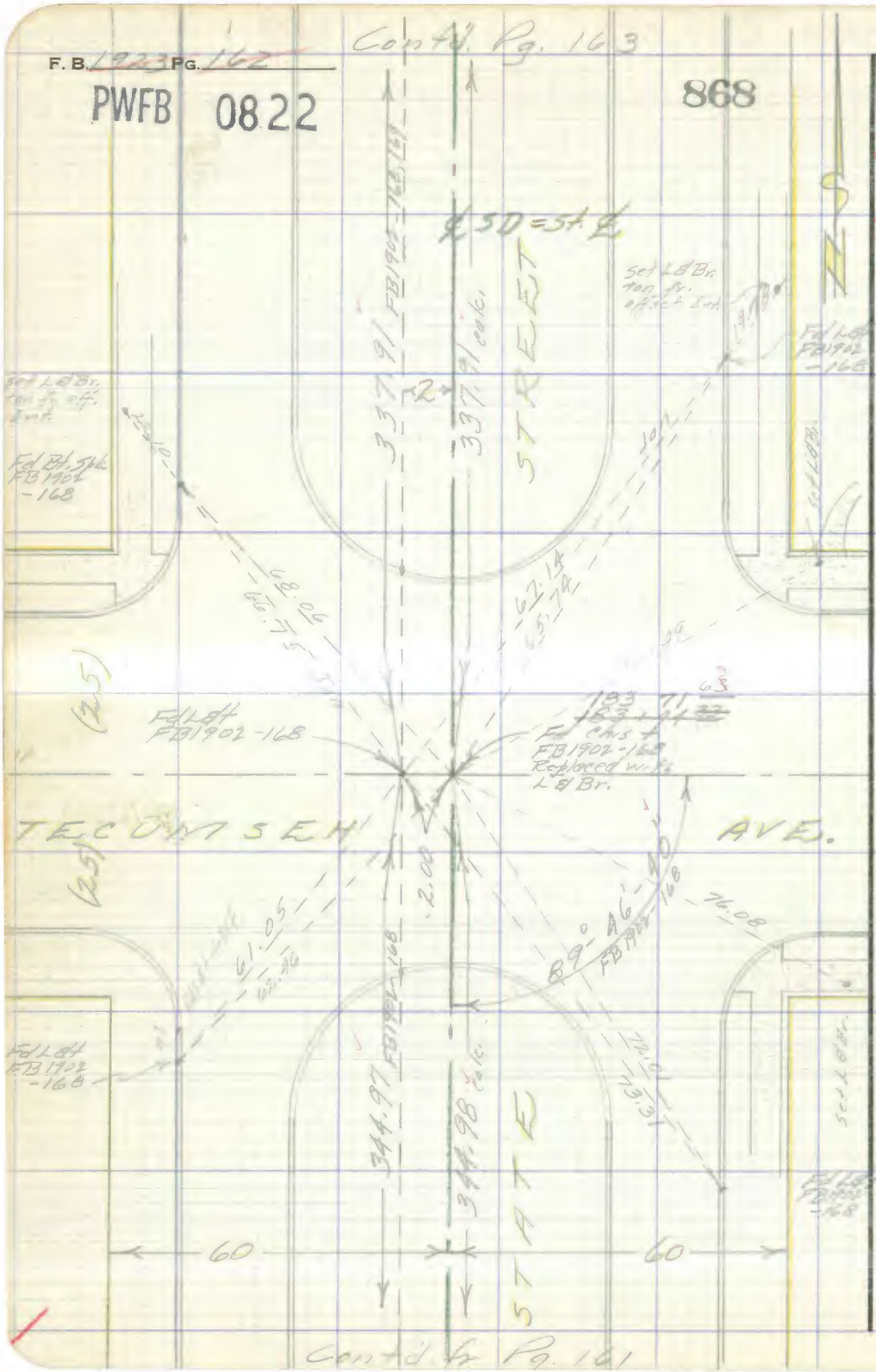


W.S.32-A-2

RETURN TO
LOS ANGELES COUNTY SURVEYOR
726 LOS ANGELES COUNTY
ENGINEERING BLDG.

Do not extend notes this side of this line.

Note: Any Additions or Changes on This Sheet Must be Made or Circled in Red Ink With Date and Name of Person Making Change.

76F309S 247 4-53

RETURN TO
LOS ANGELES COUNTY SURVEYOR
726 LOS ANGELES COUNTY
ENGINEERING BLDG.

**Note:** Any Additions or Changes on This Sheet Must be Made or Circled in Red Ink With Date and Name of Person Making Change.

**Do not extend notes this side of this line.**

W.S. 3-A-2

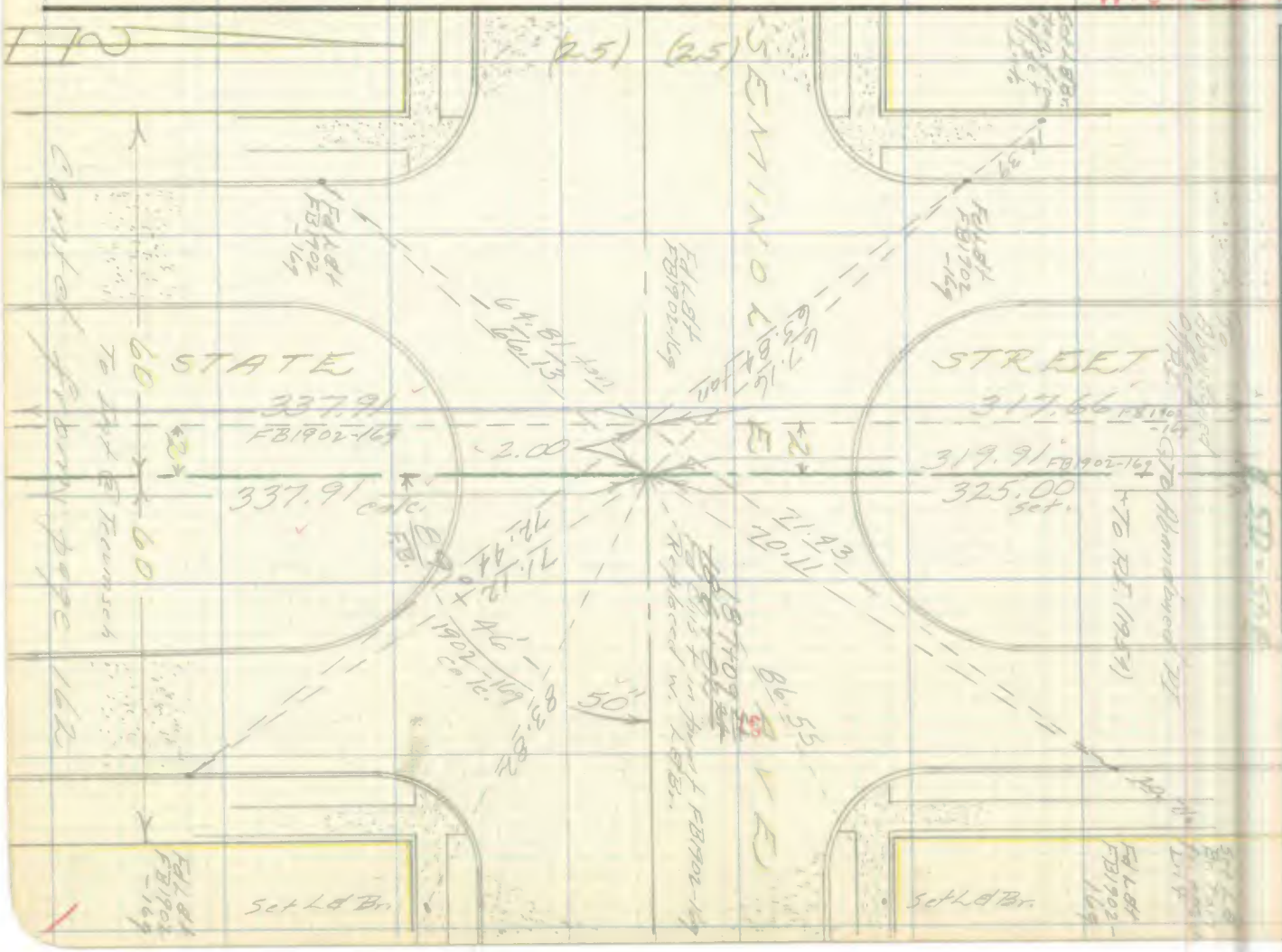


Notes C'd by
Map No.
Office Work
Checked
Date

Survey of
W. O. Tape No. Std. of
Surveyed by
Notes Date
Indexed

F. B. PG.

PWFB 0922

258

F. B. 1922 PG. 164

PWFB 0922 259 , 260

cont'd on page 165

cont'd from pg 163

RETURN TO
LOS ANGELES COUNTY SURVEYOR
726 LOS ANGELES COUNTY
ENGINEERING BLDG.

Do not extend notes this side of this line.

**Note:** Any Additions or Changes on This Sheet Must be Made or Circled in Red Ink With Date and Name of Person Making Change.

PWFB 0922

| | |
|---|---|
| Notes Ck'd by | Survey of |
| Map No. | W. O. Tape No. St'd. °F |
| Office Work | Surveyed by |
| Checked | Notes Date |
| Date | Indexed |

F. B. Pg.

261, 262

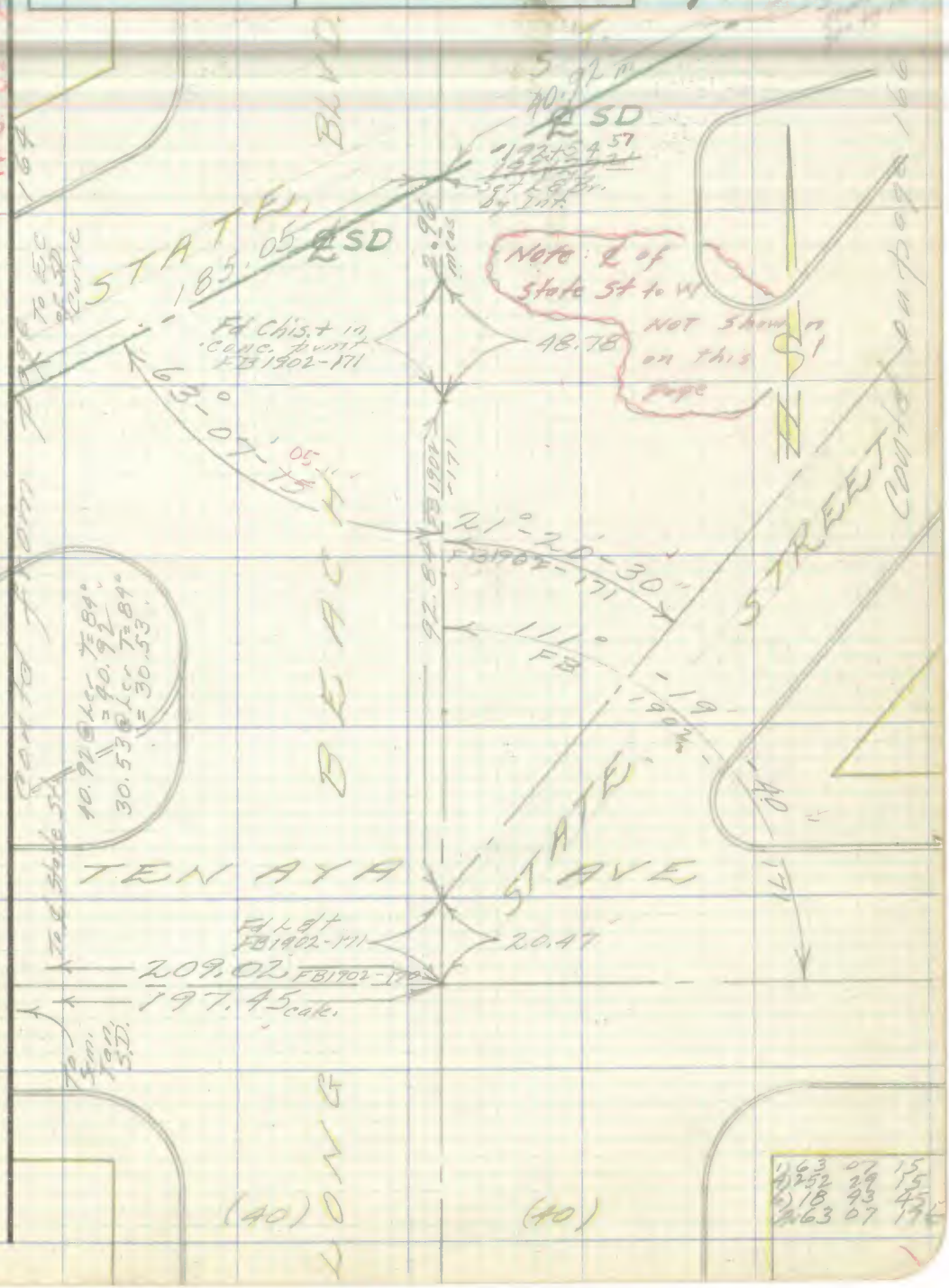


Note: Any Additions or Changes on This Sheet Must be Made or Circled in Red Ink With Date and Name of Person Making Change.

Do not extend notes this side of this line.

RETURN TO
LOS ANGELES COUNTY SURVEYOR
726 LOS ANGELES COUNTY
ENGINEERING BLDG.

76F309S 247 4-53

F. B. 1925 Pg. 166

PWFB 0922 . 263

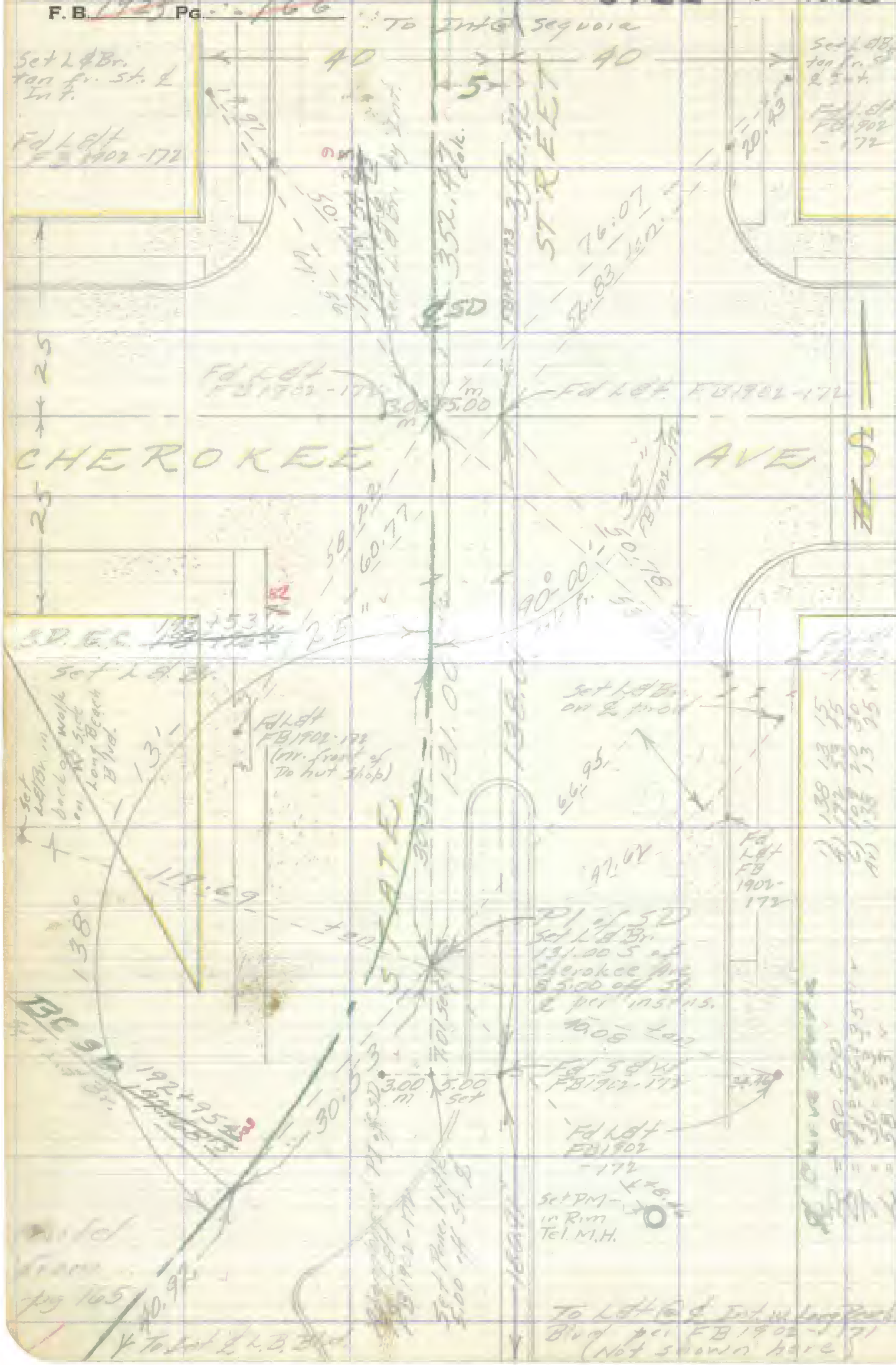


RETURN TO
LOS ANGELES COUNTY SURVEYOR
726 LOS ANGELES COUNTY
ENGINEERING BLDG.

Do not extend notes this side of this line.

**Note:** Any Additions or Changes on This Sheet Must be Made or Circled in Red Ink With Date and Name of Person Making Change.

PWFB 0922

264

| | |
|---|---|
| Notes Ck'd by | Survey of |
| Map No. | W. O. Tape No. Sr'd. °F |
| Office Work | Surveyed by |
| Checked | Notes Date |
| Date | Indexed |

F. B. Pg.

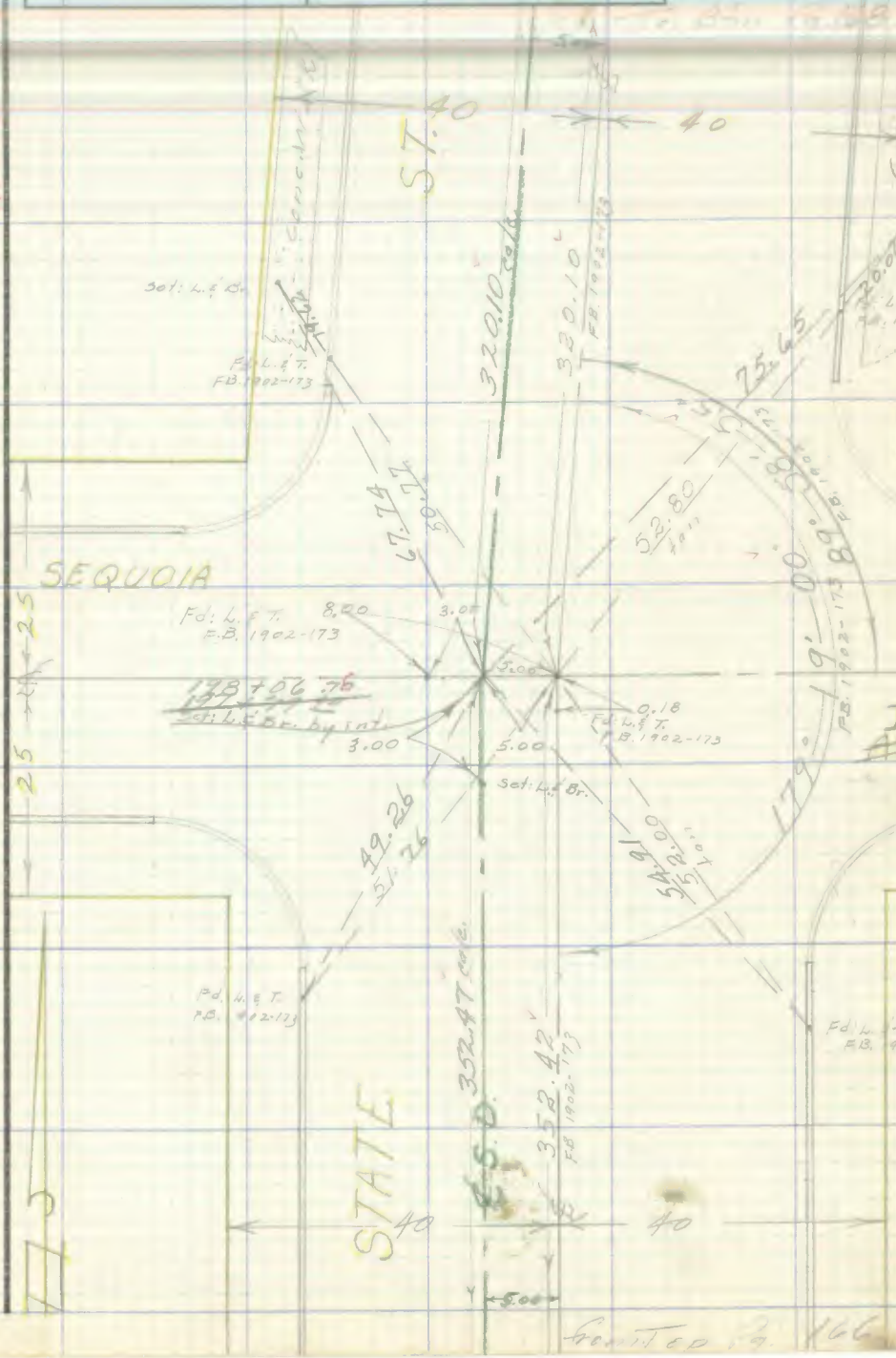


Note: Any Additions or Changes on This Sheet Must be Made or Circled in Red Ink With Date and Name of Person Making Change.

Do not extend notes this side of this line.

RETURN TO
LOS ANGELES COUNTY SURVEYOR
726 LOS ANGELES COUNTY
ENGINEERING BLDG.

76FS09S 247 4-53

To: 13th in, Pg. 169

F. B. 1903 Pg. 168

PWFB 0922

W.S. 32-A-1

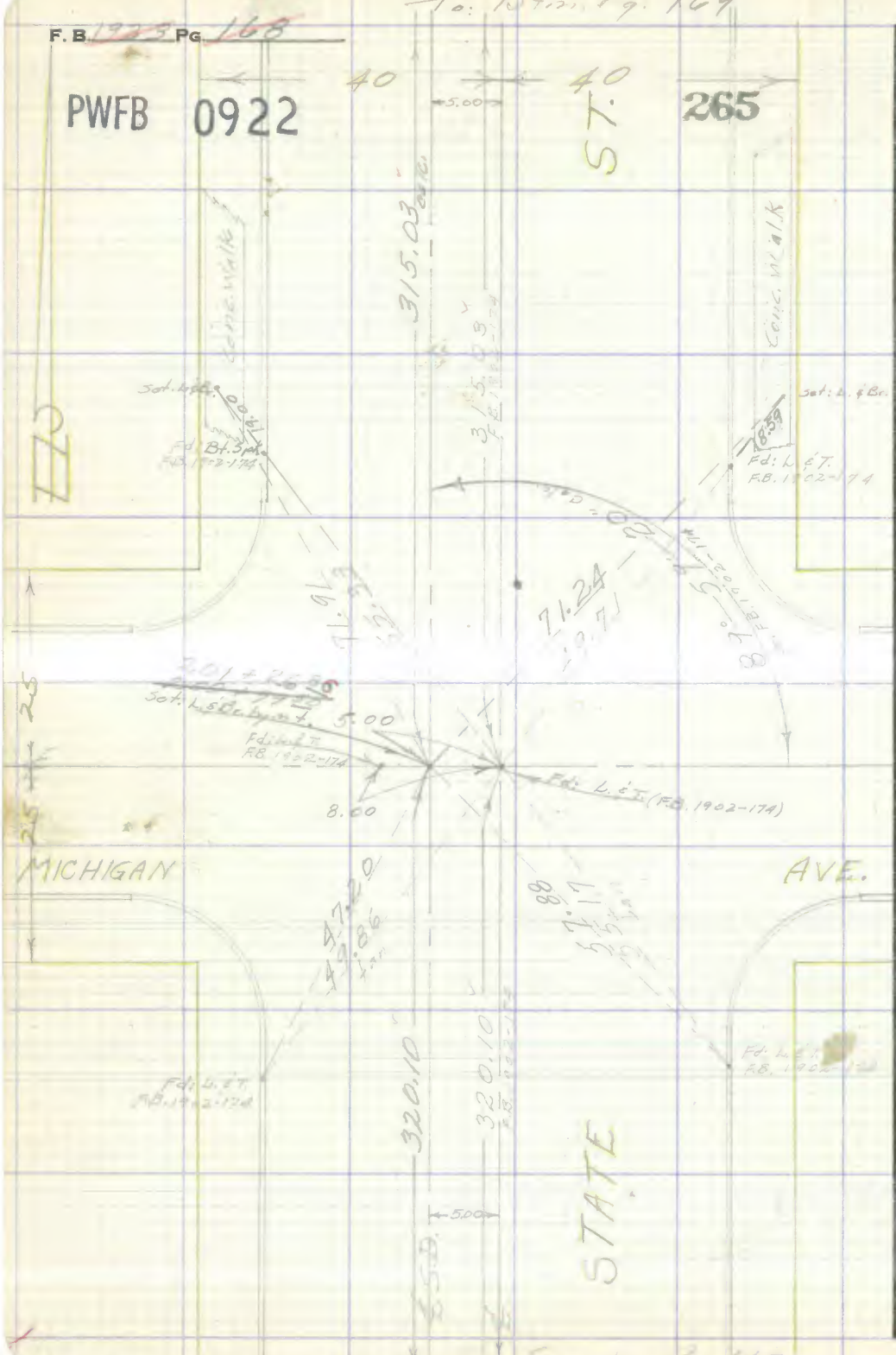


From top Pg. 167

RETURN TO
LOS ANGELES COUNTY SURVEYOR
726 LOS ANGELES COUNTY
ENGINEERING BLDG.

Do not extend notes this side of this line.

Note: Any Additions or Changes on This Sheet Must be Made or Circled In Red Ink With Date and Name of Person Making Change.

PWFB 0922

266

| | |
|---|---|
| Notes Ck'd by [illegible] | Survey of [illegible] |
| Map No. | ~~W. O.~~ Tape No. 0114 St'd. [illegible] °F |
| Office Work | Surveyed by Mitchell |
| Checked | Notes [illegible] Date [illegible] |
| Date | Indexed A. C. Johnson |

F. B. [illegible] Pg. [illegible]

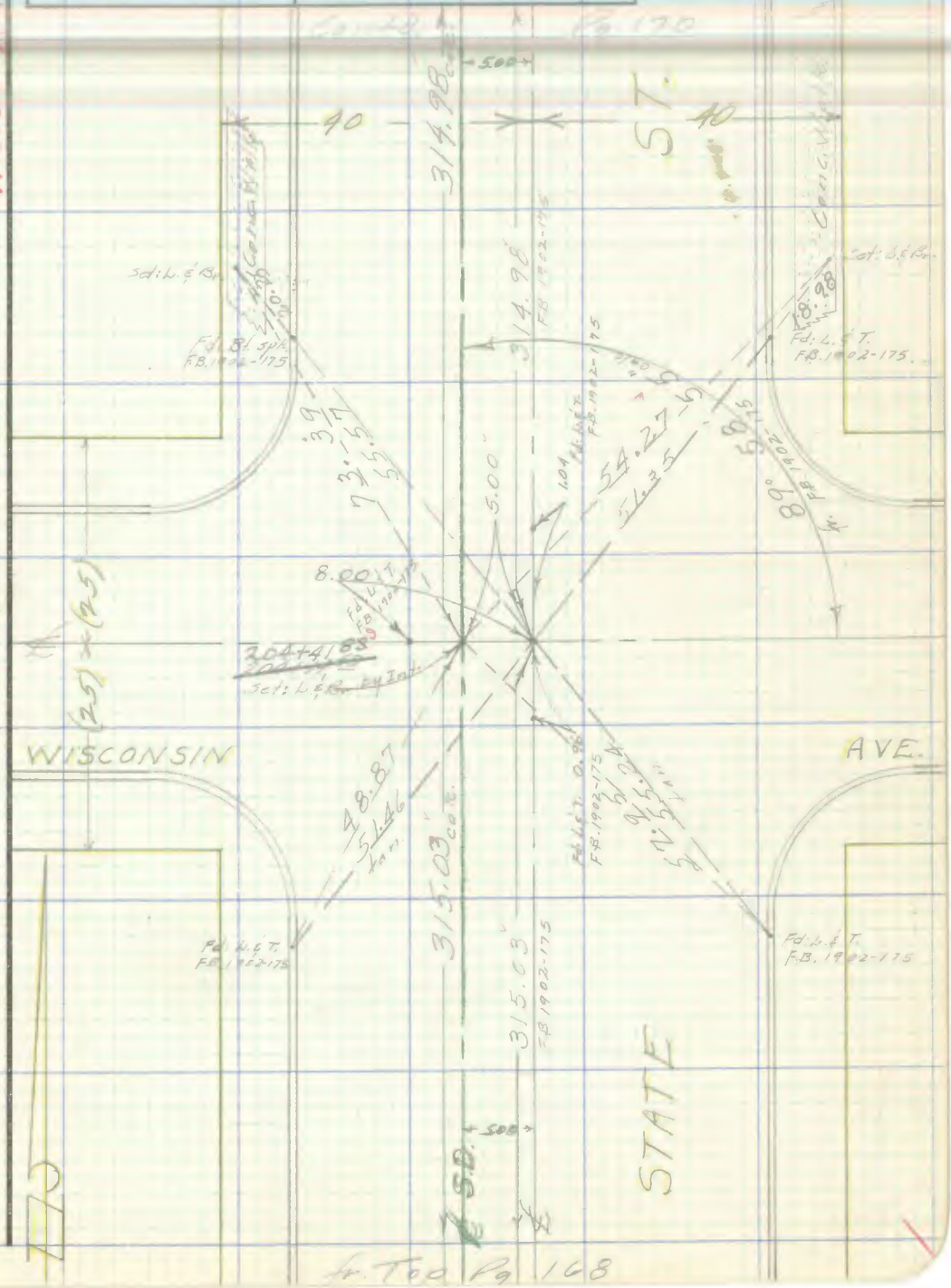


Note: Any Additions or Changes on This Sheet Must be Made or Circled in Red Ink With Date and Name of Person Making Change.

Do not extend notes this side of this line.

RETURN TO
LOS ANGELES COUNTY SURVEYOR
726 LOS ANGELES COUNTY
ENGINEERING BLDG.

76F309S 247 4-53

fr. Top Pg 168

Cont'd. on Pg. 171

F. B. 1923 Pg. 170

PWFB 0922

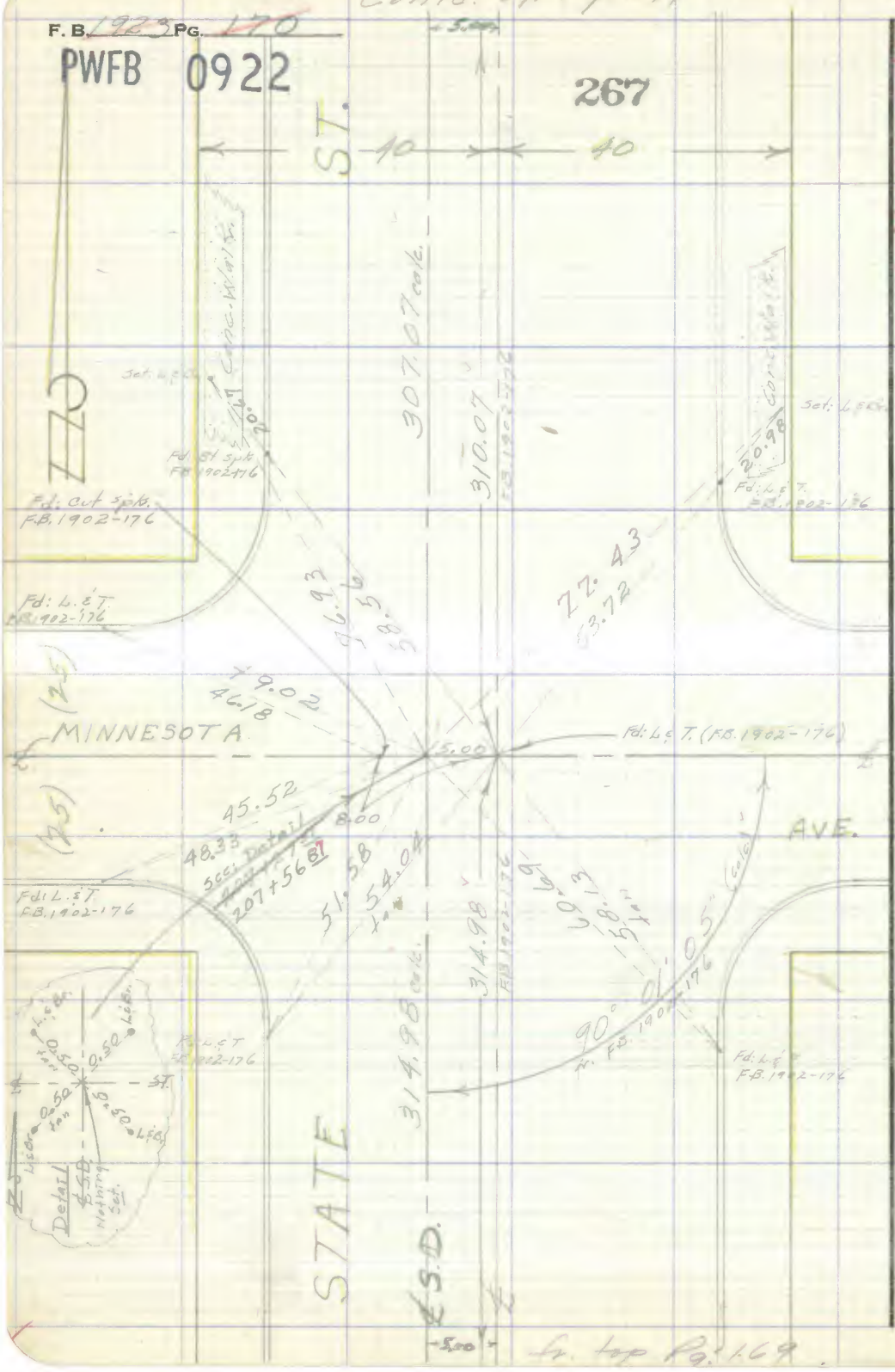


W.S. 32 + A-1

RETURN TO
LOS ANGELES COUNTY SURVEYOR
726 LOS ANGELES COUNTY
ENGINEERING BLDG.

Do not extend notes this side of this line.

Note: Any Additions or Changes on This Sheet Must be Made or Circled in Red Ink With Date and Name of Person Making Change.

Cont. top Pg. 169

PWFB 0922

268

F. B. ____ PG. ____

| | |
|---|---|
| Notes Ck'd by ____ | Survey of ____ |
| Map No. ____ | W. O. ____ Tape No. ____ St'd. ____ °F |
| Office Work ____ | Surveyed by ____ |
| Checked ____ | Notes ____ Date ____ |
| Date ____ | Indexed ____ |

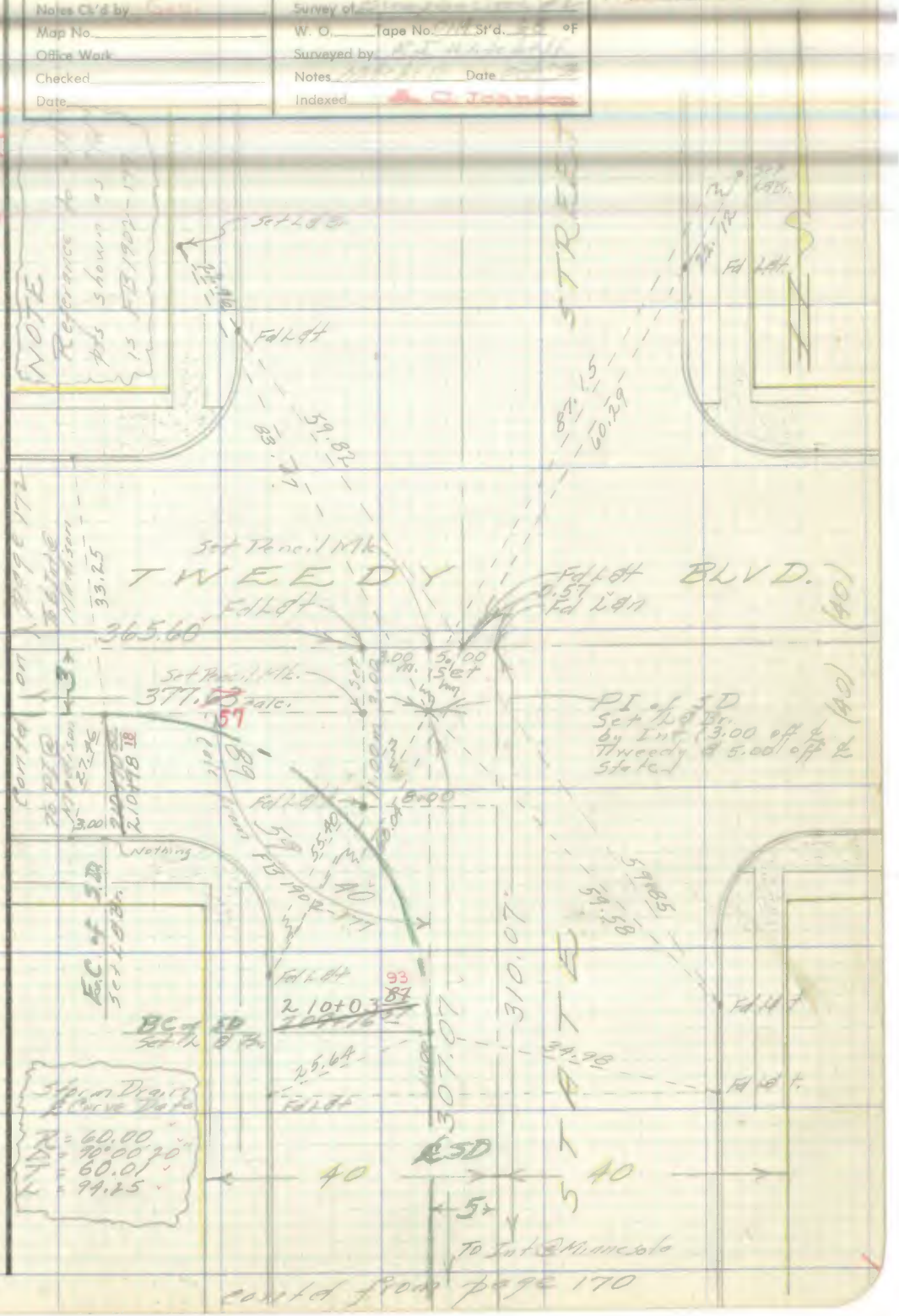


Note: Any Additions or Changes on This Sheet Must be Made or Circled in Red Ink With Date and Name of Person Making Change.

Do not extend notes this side of this line.

RETURN TO
LOS ANGELES COUNTY SURVEYOR
726 LOS ANGELES COUNTY
ENGINEERING BLDG.

76F309S 247 4-53

F. B. ~~1943~~ PG. ~~172~~

Contd on page 173

to Int @ Indiana

PWFB 0922

269, 270

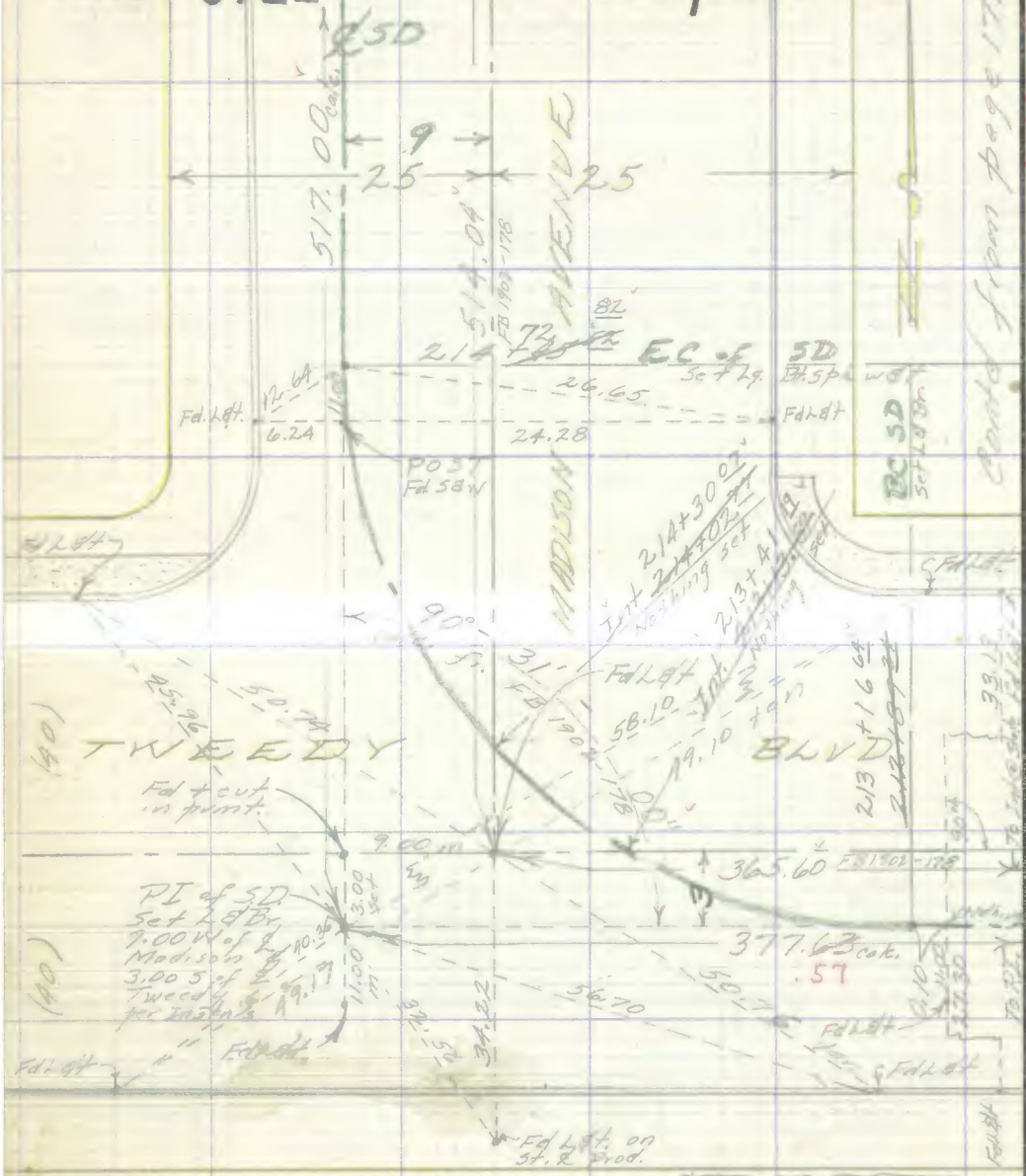


STORM DRAIN
℄ Curve Data
R = 100
Δ = 89 29 00
T = 99.10
L = 156.18

NOTE: Reference to All pts. "Fd" is FB 1902-178

W.S. 32-A-1

RETURN TO
LOS ANGELES COUNTY SURVEYOR
726 LOS ANGELES COUNTY
ENGINEERING BLDG.

Do not extend notes this side of this line.

Note: Any Additions or Changes on This Sheet Must be Made or Circled in Red Ink With Date and Name of Person Making Change.

PWFB 0922

271

| | |
|---|---|
| Notes Ck'd by | Survey of |
| Map No. | W. O. Tape No. St'd. °F |
| Office Work | Surveyed by |
| Checked | Notes Date |
| Date | Indexed |

F. B. Pg.

**Note:** Any Additions or Changes on This Sheet Must be Made or Circled in Red Ink With Date and Name of Person Making Change.

**Do not extend notes this side of this line.**

RETURN TO
LOS ANGELES COUNTY SURVEYOR
**726 LOS ANGELES COUNTY ENGINEERING BLDG.**

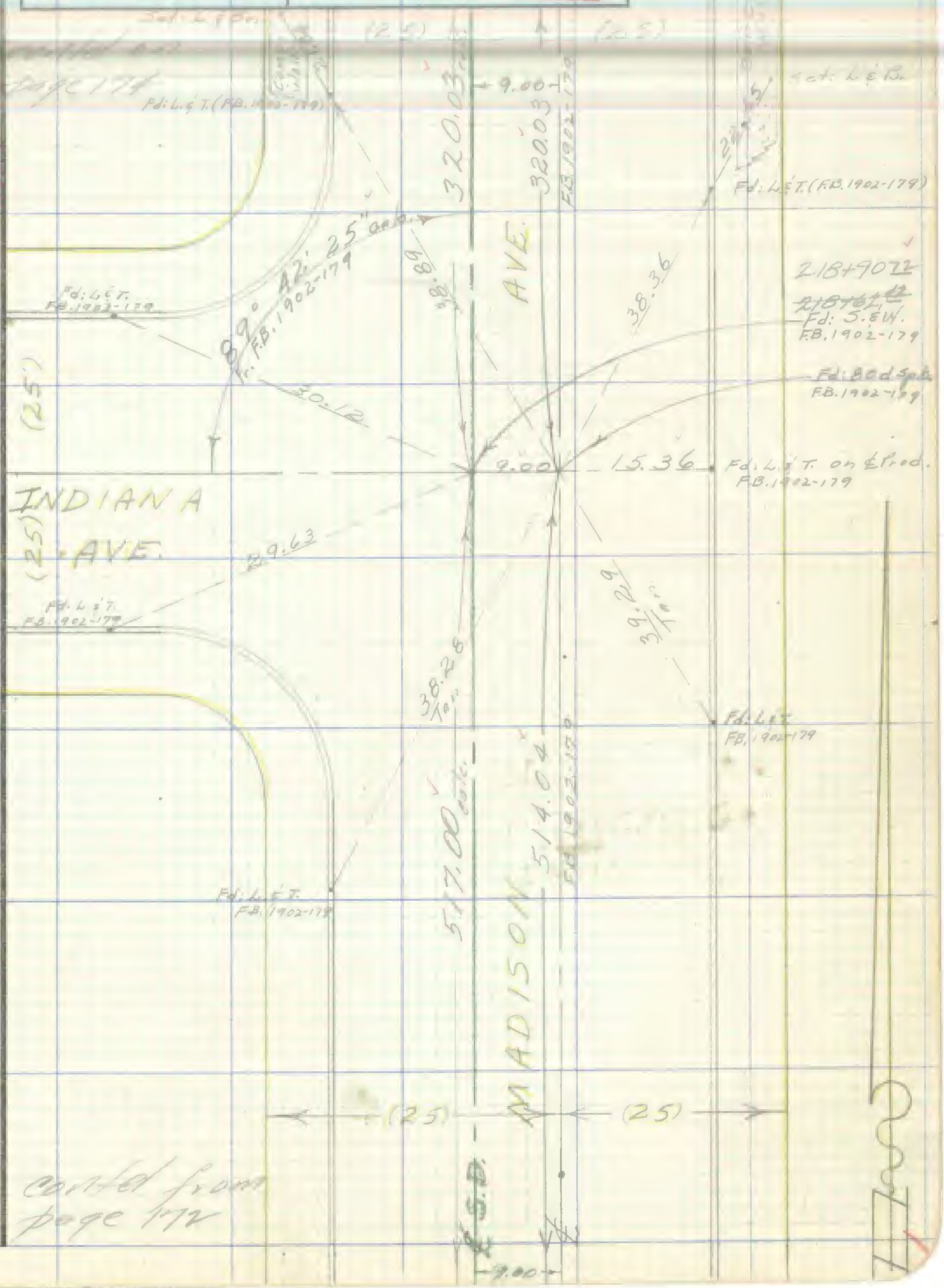


**76F3095 247 4-53**

PWFB 0922

F. B. 1923 PG. 174

(50) contd on pg 175

272

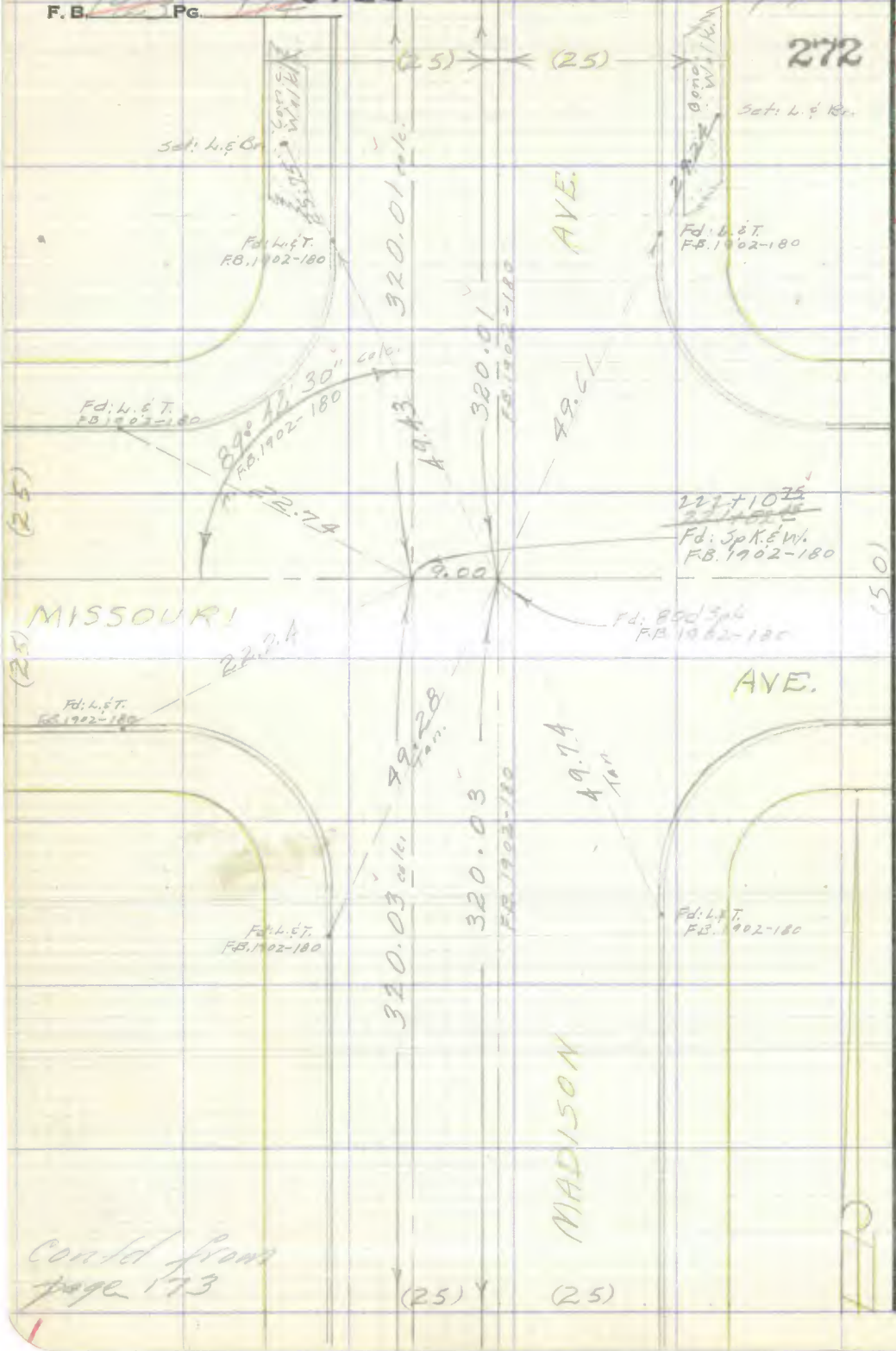


Contd from page 173

W.S. 32-A-1

RETURN TO
LOS ANGELES COUNTY SURVEYOR
726 LOS ANGELES COUNTY
ENGINEERING BLDG.

Do not extend notes this side of this line.

Note: Any Additions or Changes on This Sheet Must be Made or Circled in Red Ink With Date and Name of Person Making Change.

PWFB 0922

| | |
|---|---|
| Notes Ck'd by | Survey of |
| Map No. | W. O. Tape No. St'd. °F |
| Office Work | Surveyed by |
| Checked | Notes Date |
| Date | Indexed |

F. B. Pg. 273

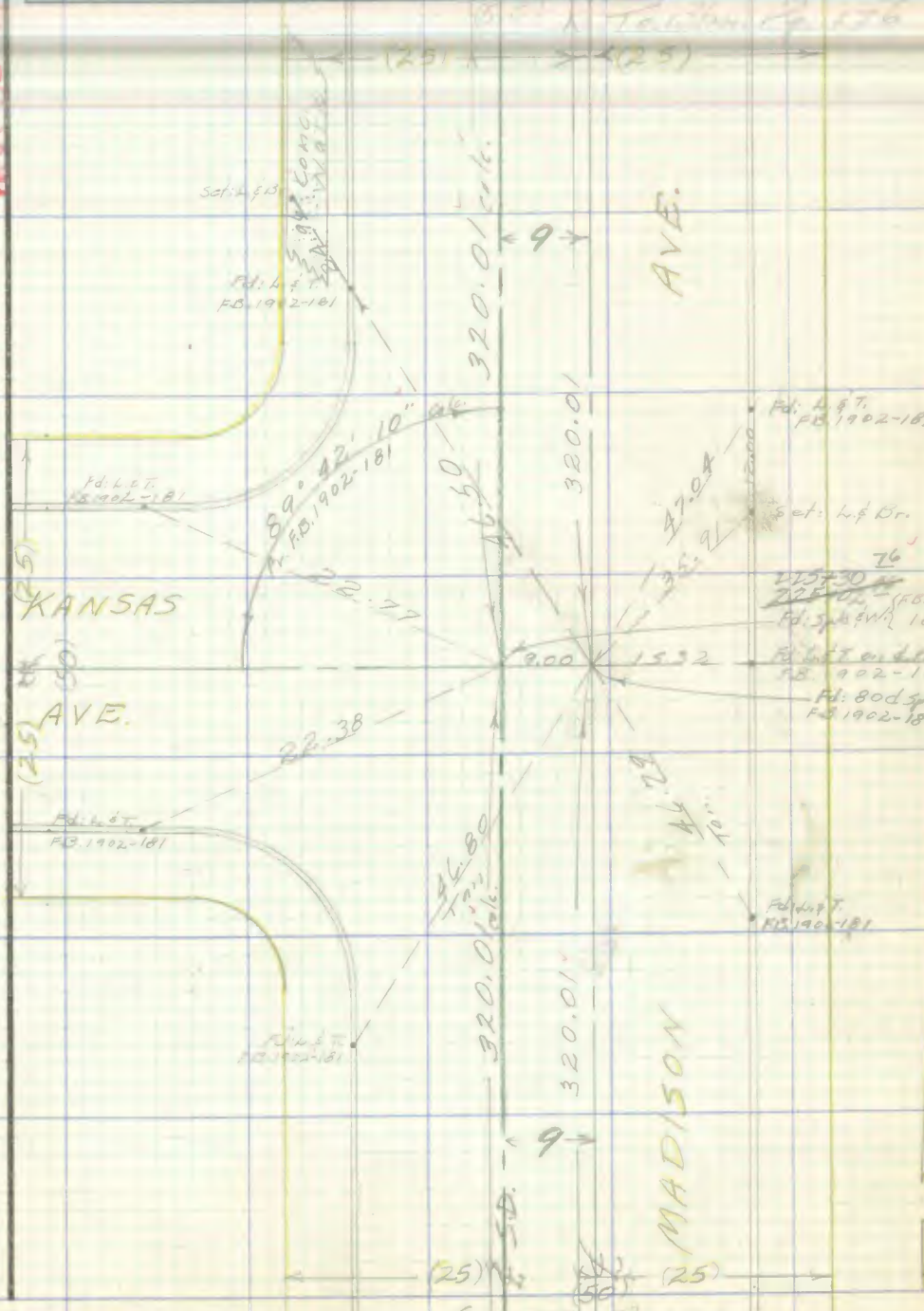


Note: Any Additions or Changes on This Sheet Must be Made or Circled in Red Ink With Date and Name of Person Making Change.

Do not extend notes this side of this line.

RETURN TO
LOS ANGELES COUNTY SURVEYOR
726 LOS ANGELES COUNTY
ENGINEERING BLDG.

76F3OSS 247 4-53

F.B. 1923 PG. 176

PWFB 0922

Contd. on Pg. 177

274

W.S. 32-A-1

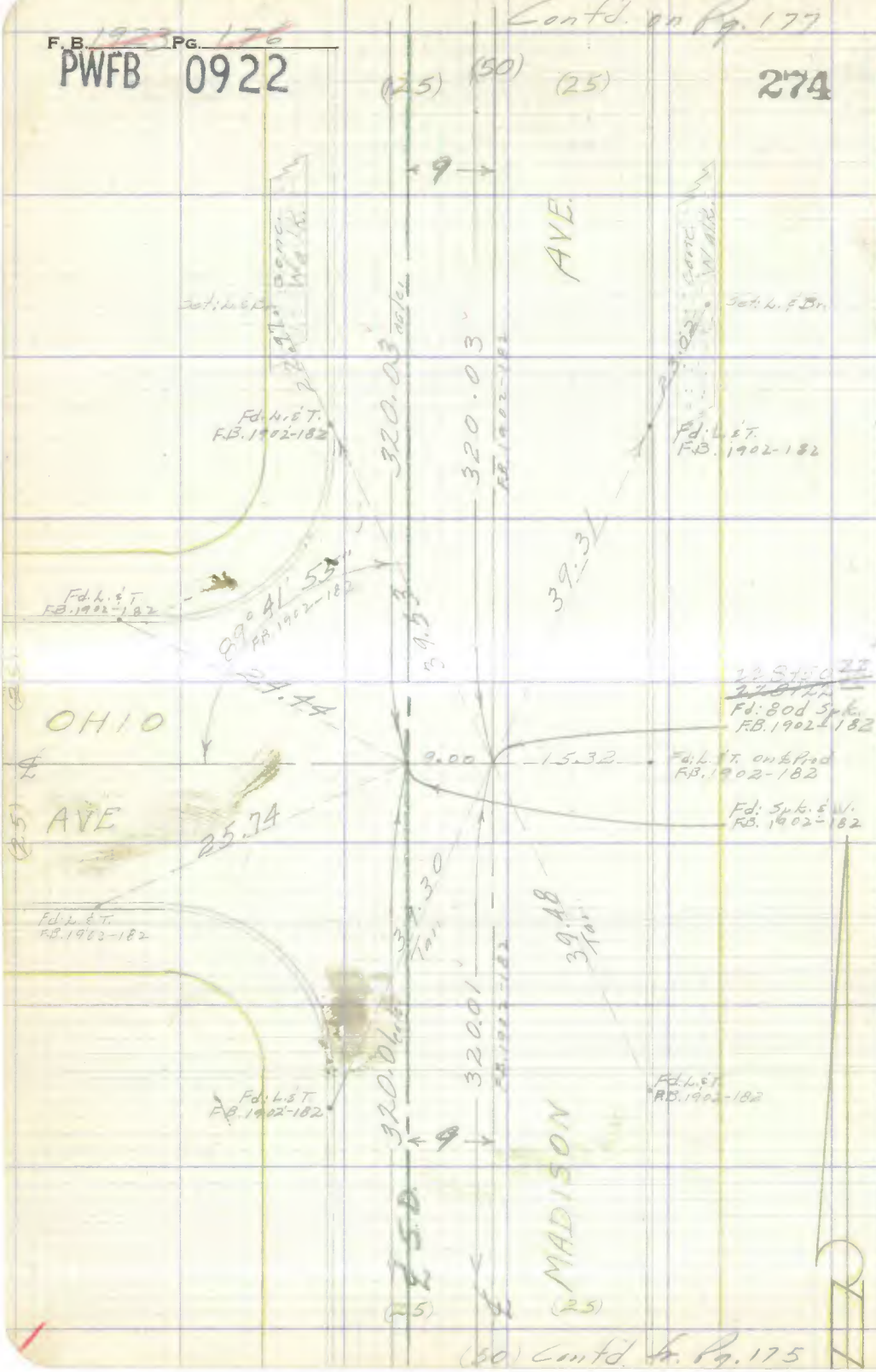


RETURN TO
LOS ANGELES COUNTY SURVEYOR
726 LOS ANGELES COUNTY
ENGINEERING BLDG.
Do not extend notes this side of this line.

Note: Any Additions or Changes on This Sheet Must be Made or Circled in Red Ink With Date and Name of Person Making Change.

PWFB 0922

| | |
|---|---|
| Notes Ck'd by: [illegible] | Survey of [illegible] |
| Map No. | W. O. Tape No. [illegible] St'd. [illegible] °F |
| Office Work | Surveyed by [illegible] |
| Checked | Notes [illegible] Date [illegible] |
| Date | Indexed [illegible] |

F. B. [illegible] PG. [illegible]

275

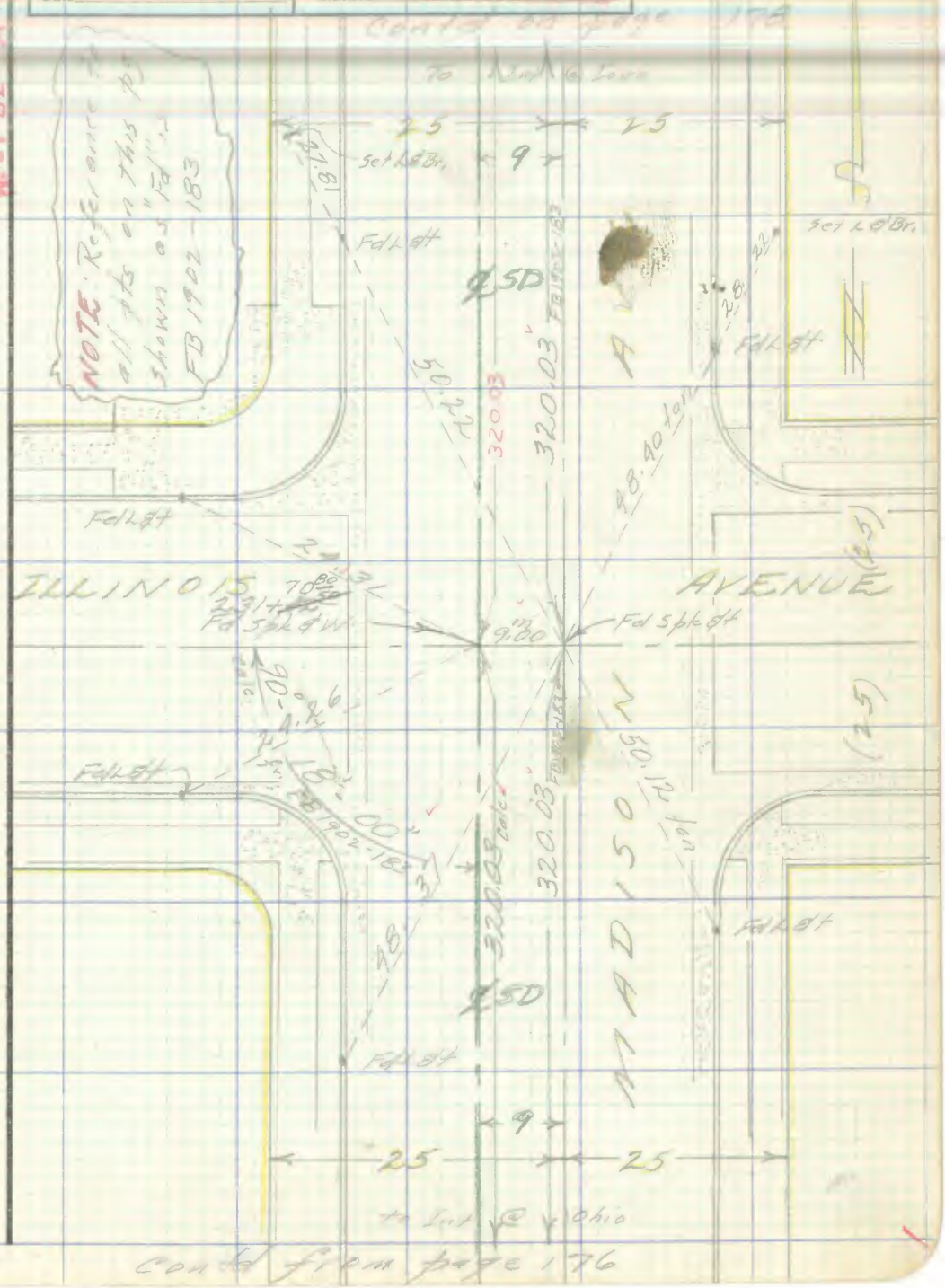


Note: Any Additions or Changes on This Sheet Must be Made or Circled in Red Ink With Date and Name of Person Making Change.

Do not extend notes this side of this line.

RETURN TO
LOS ANGELES COUNTY SURVEYOR
726 LOS ANGELES COUNTY
ENGINEERING BLDG.

76F309S 247 4-53

F.B. 1923 PG. 178 PWFB 0922 276

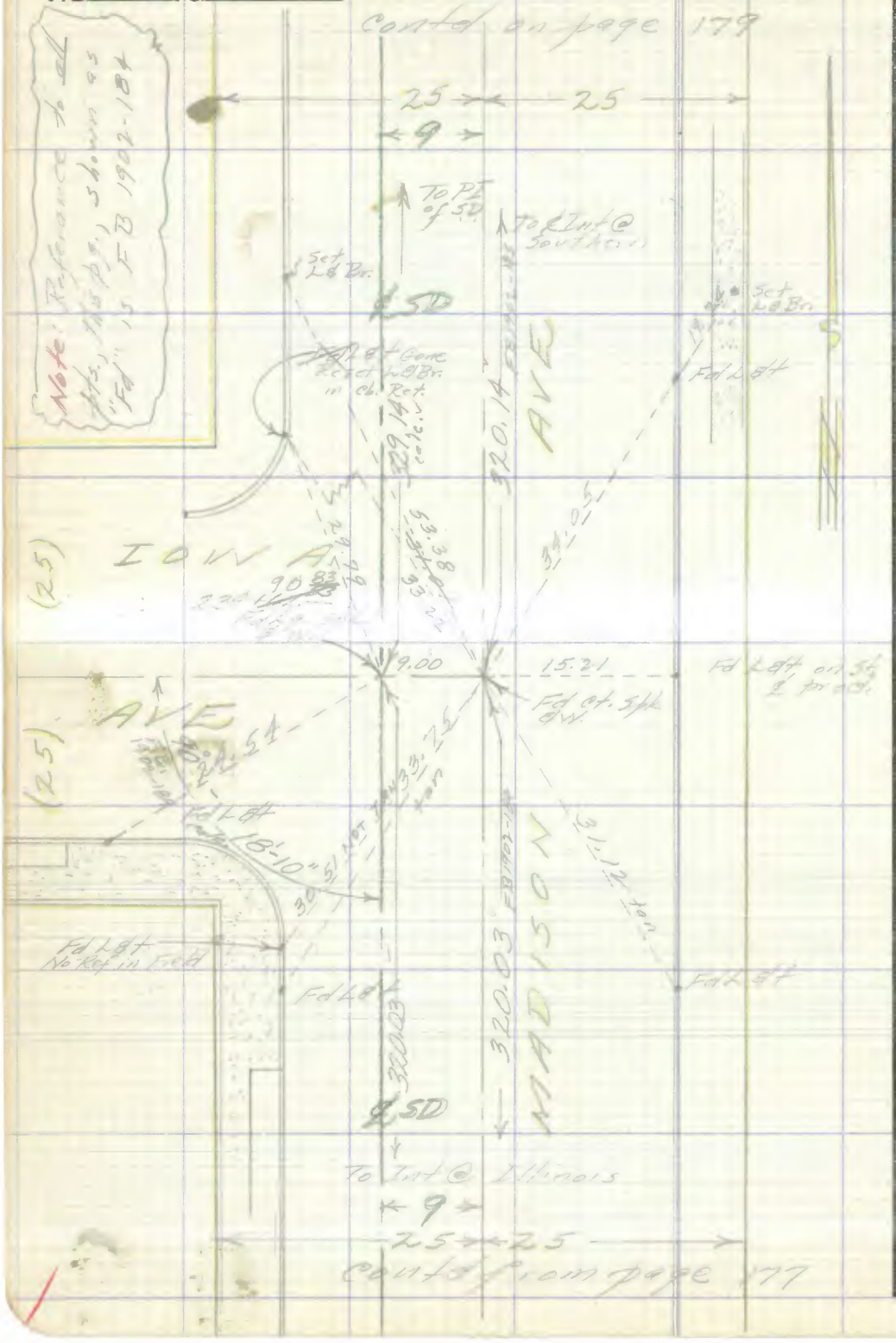


Note: Reference to all pts., this pg., shown as "Fd" is FB 1902-184

W.S. 32-A-1

RETURN TO
LOS ANGELES COUNTY SURVEYOR
726 LOS ANGELES COUNTY
ENGINEERING BLDG.
Do not extend notes this side of this line.

Note: Any Additions or Changes on This Sheet Must be Made or Circled in Red Ink With Date and Name of Person Making Change.

76F309S 247 4-53

RETURN TO
LOS ANGELES COUNTY SURVEYOR
726 LOS ANGELES COUNTY
ENGINEERING BLDG.

**Note:** Any Additions or Changes on This Sheet Must be Made or Circled in Red Ink With Date and Name of Person Making Change.

**Do not extend notes this side of this line.**

W.S. 7-C-6

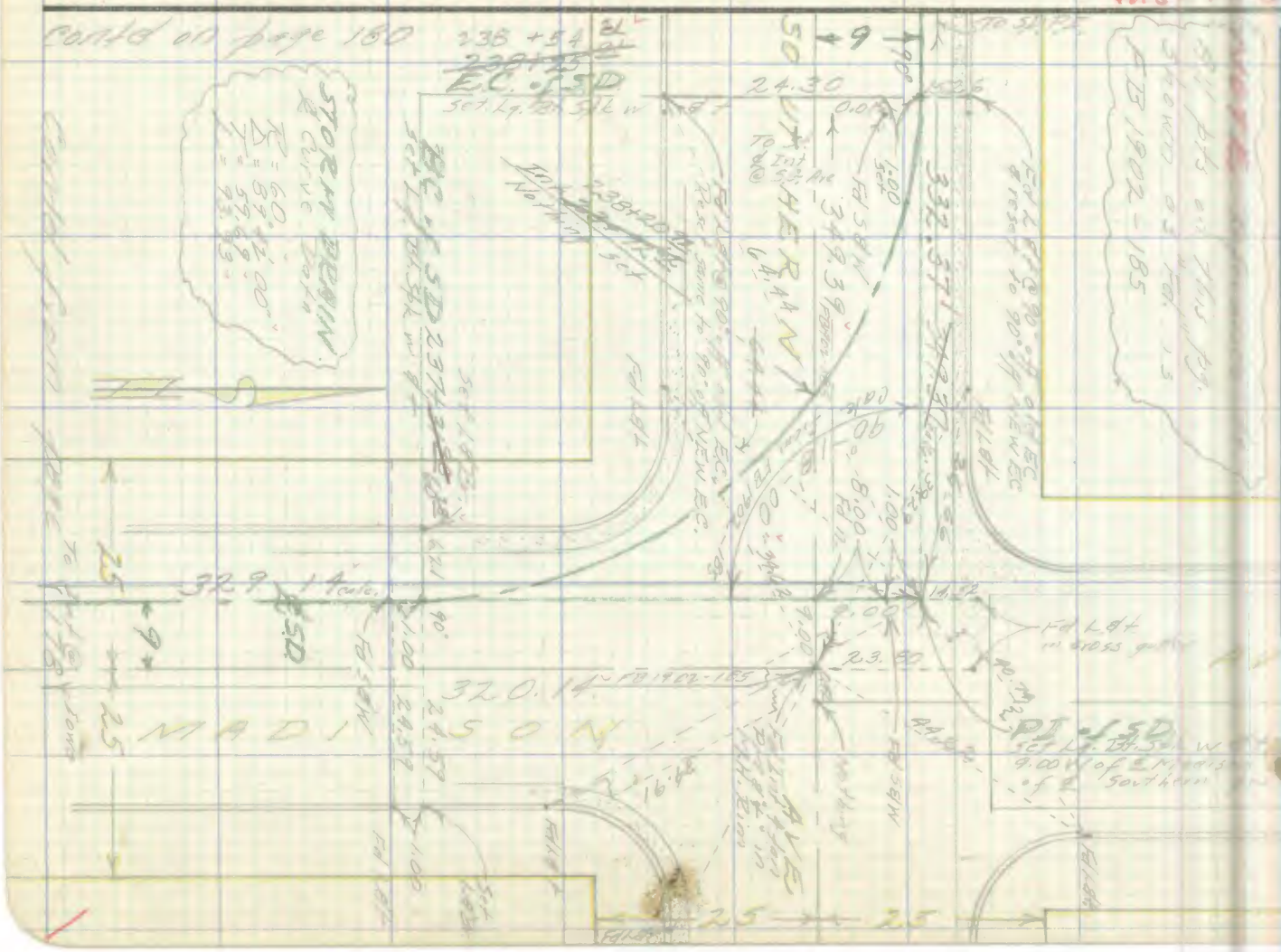

F.B. ~~1915~~ Pg. ~~180~~ PWFB 0922

278

W.S. 7-C-6

Cont'd on page 181




RETURN TO
LOS ANGELES COUNTY SURVEYOR
726 LOS ANGELES COUNTY
ENGINEERING BLDG.

Do not extend notes this side of this line.

Note: Any Additions or Changes on This Sheet Must be Made or Circled in Red Ink With Date and Name of Person Making Change.

NOTE Referance to All pts, this pg., shown as "Fd" is FB 1902-186

PWFB 0922

G211.00

| | |
|---|---|
| Notes Ck'd by | Survey of |
| Map No. | W. O. Tape No. St'd. °F |
| Office Work | Surveyed by |
| Checked | Notes Date |
| Date | Indexed |

F. B. Pg. 279

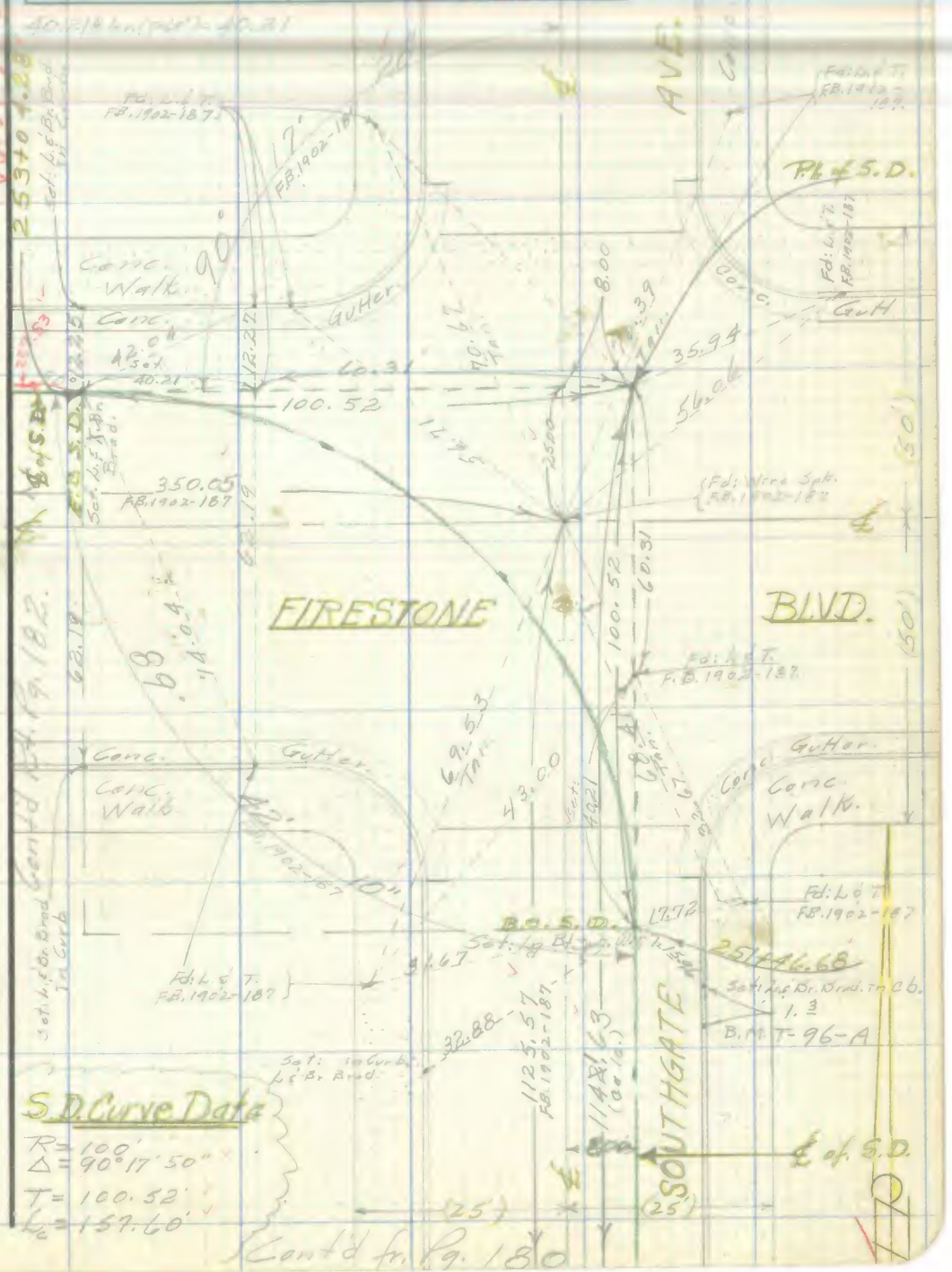


Note: Any Additions or Changes on This Sheet Must be Made or Circled in Red Ink With Date and Name of Person Making Change.

Do not extend notes this side of this line.

RETURN TO
LOS ANGELES COUNTY SURVEYOR
726 LOS ANGELES COUNTY
ENGINEERING BLDG.

76F309S S&E #247. 8-54

F. B. 1923 PG. 182

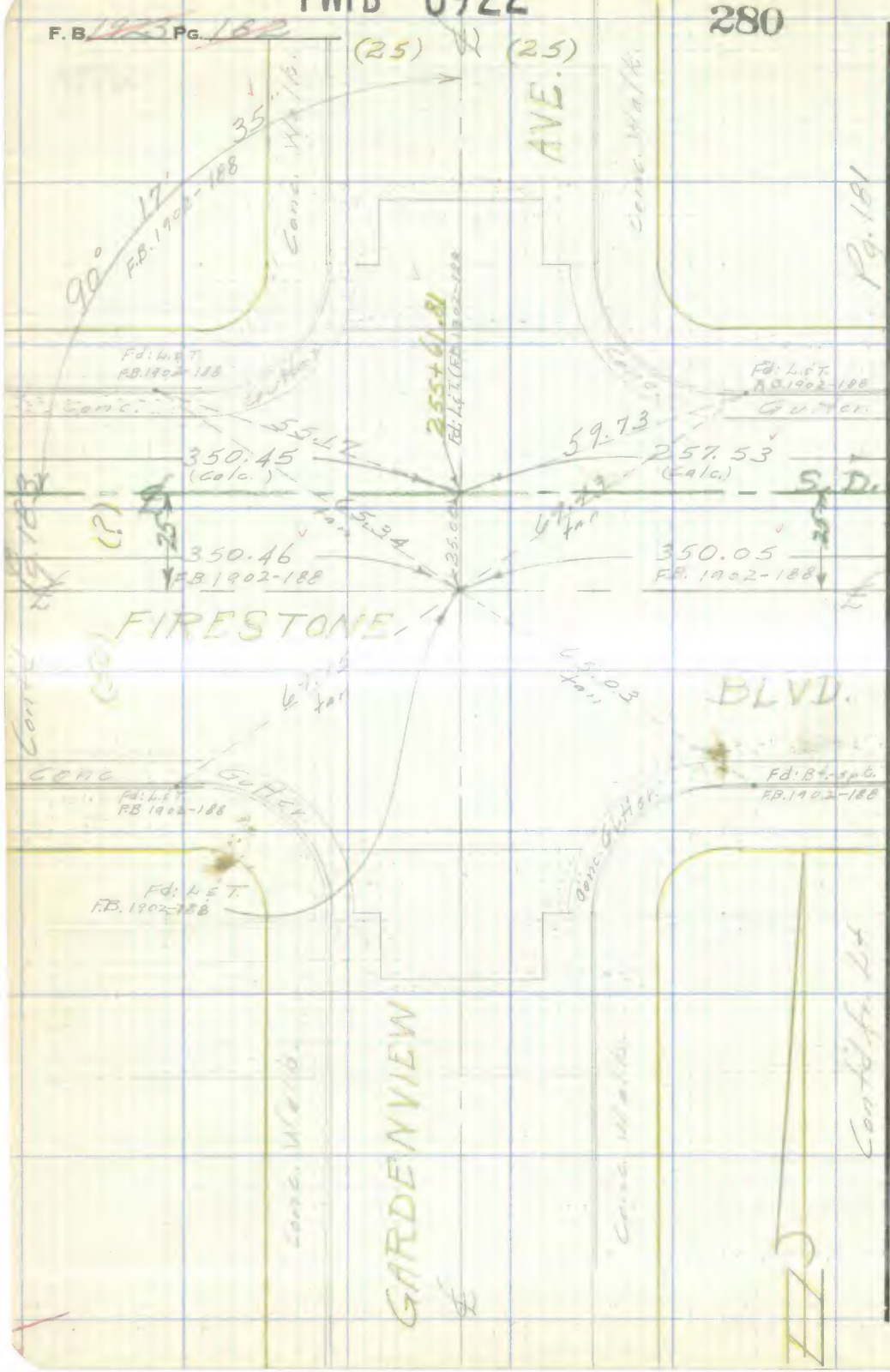

PWFB 0922

| | | |
|---|---|---|
| Notes Ck'd by | Survey of | F. B. Pg. |
| Map No. | W. O. Tape No. St'd. °F | 281 |
| Office Work | Surveyed by N. J. MITCHELL | |
| Checked | Notes N. J. MITCHELL Date | |
| Date | Indexed | |

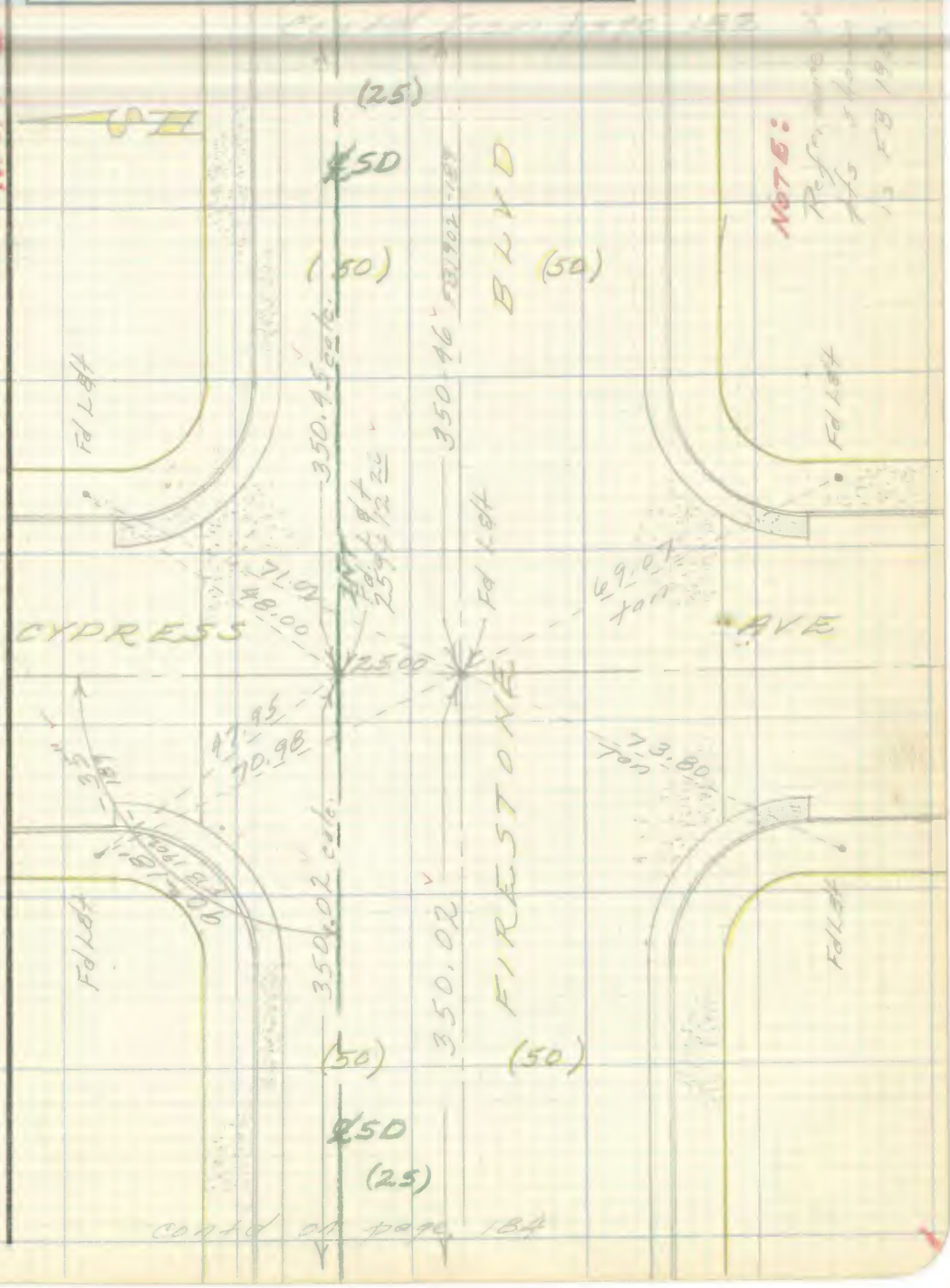


contd on page 184

Note: Any Additions or Changes on This Sheet Must be Made or Circled in Red Ink With Date and Name of Person Making Change.

Do not extend notes this side of this line.

RETURN TO
LOS ANGELES COUNTY SURVEYOR
726 LOS ANGELES COUNTY
ENGINEERING BLDG.

76F3095 247 4-53

F. B. 1923 PG. 184

PWFB 0922

Contd from pg 183

282

Firestone & Evergreen

W.S. 7-C-6




Contd on page 185

RETURN TO
LOS ANGELES COUNTY SURVEYOR
726 LOS ANGELES COUNTY
ENGINEERING BLDG.

Do not extend notes this side of this line.

Note: Any Additions or Changes on This Sheet Must be Made or Circled in Red Ink With Date and Name of Person Making Change.

PWFB 0922

JN 6211.00

| | |
|---|---|
| Notes Ck'd by | Survey of |
| Map No. | W.O. Tape No. Std. °F |
| Office Work | Surveyed by |
| Checked | Notes Date |
| Date | Indexed A. C. Johnson |

F. B. Pg. 1pt

283

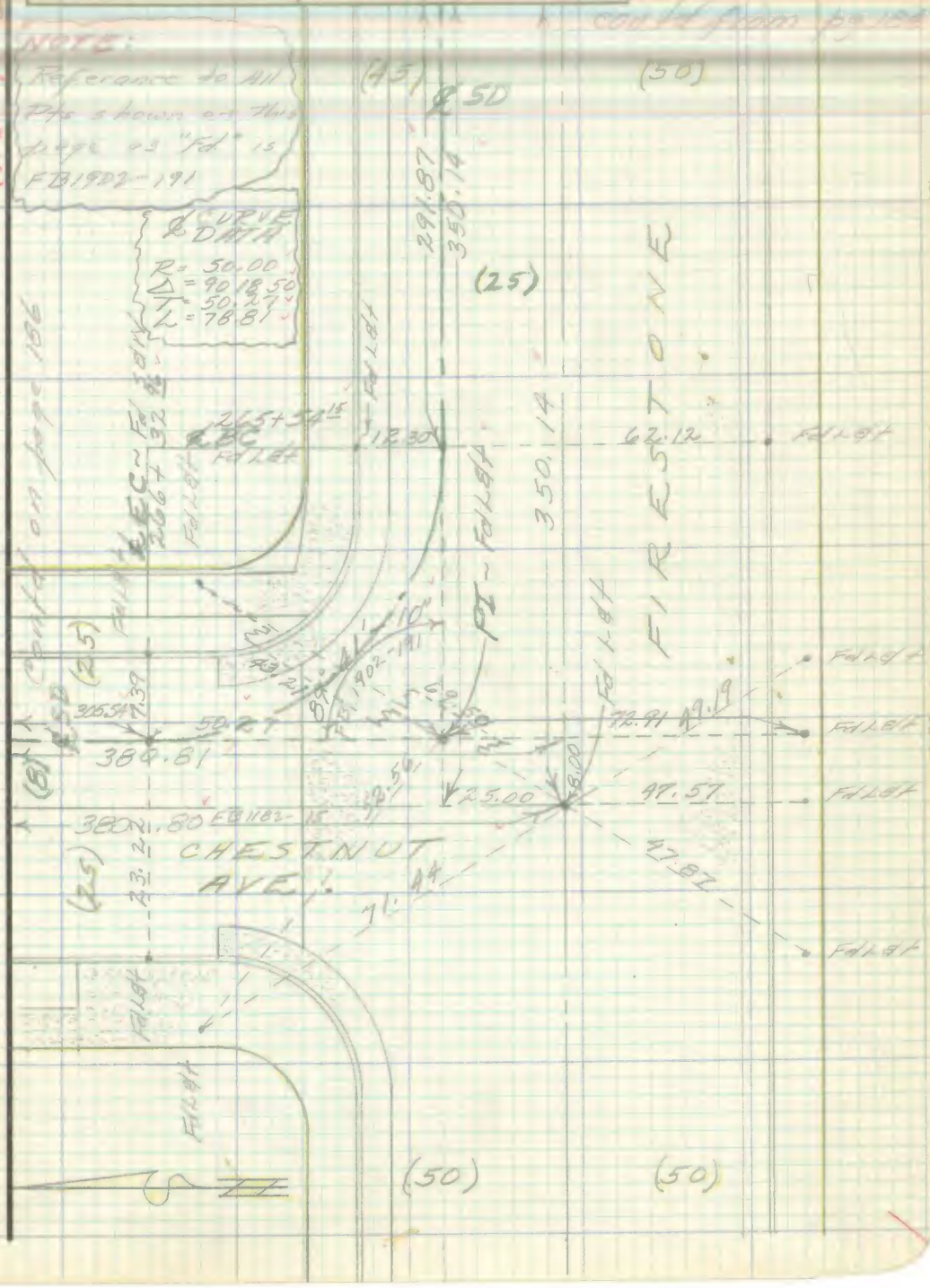


Note: Any Additions or Changes on This Sheet Must be Made or Circled in Red Ink With Date and Name of Person Making Change.

Do not extend notes this side of this line.

RETURN TO
LOS ANGELES COUNTY SURVEYOR
726 LOS ANGELES COUNTY
ENGINEERING BLDG.

76F309S 247 10M 1-49

RETURN TO
LOS ANGELES COUNTY SURVEYOR
726 LOS ANGELES COUNTY
ENGINEERING BLDG.

Note: Any Additions or Changes on This Sheet Must be Made or Circled in Red Ink With Date and Name of Person Making Change.

Do not extend notes this side of this line.

W.5.7-C-6



PWFB 0922

| | |
|---|---|
| Notes Ck'd by | Survey of |
| Map No. | W. O. Tape No. St'd. °F |
| Office Work | Surveyed by R. I. MITCHELL |
| Checked | Notes R. I. MITCHELL Date |
| Date | Indexed A. C. Johnson |

F. B. Pg.

285

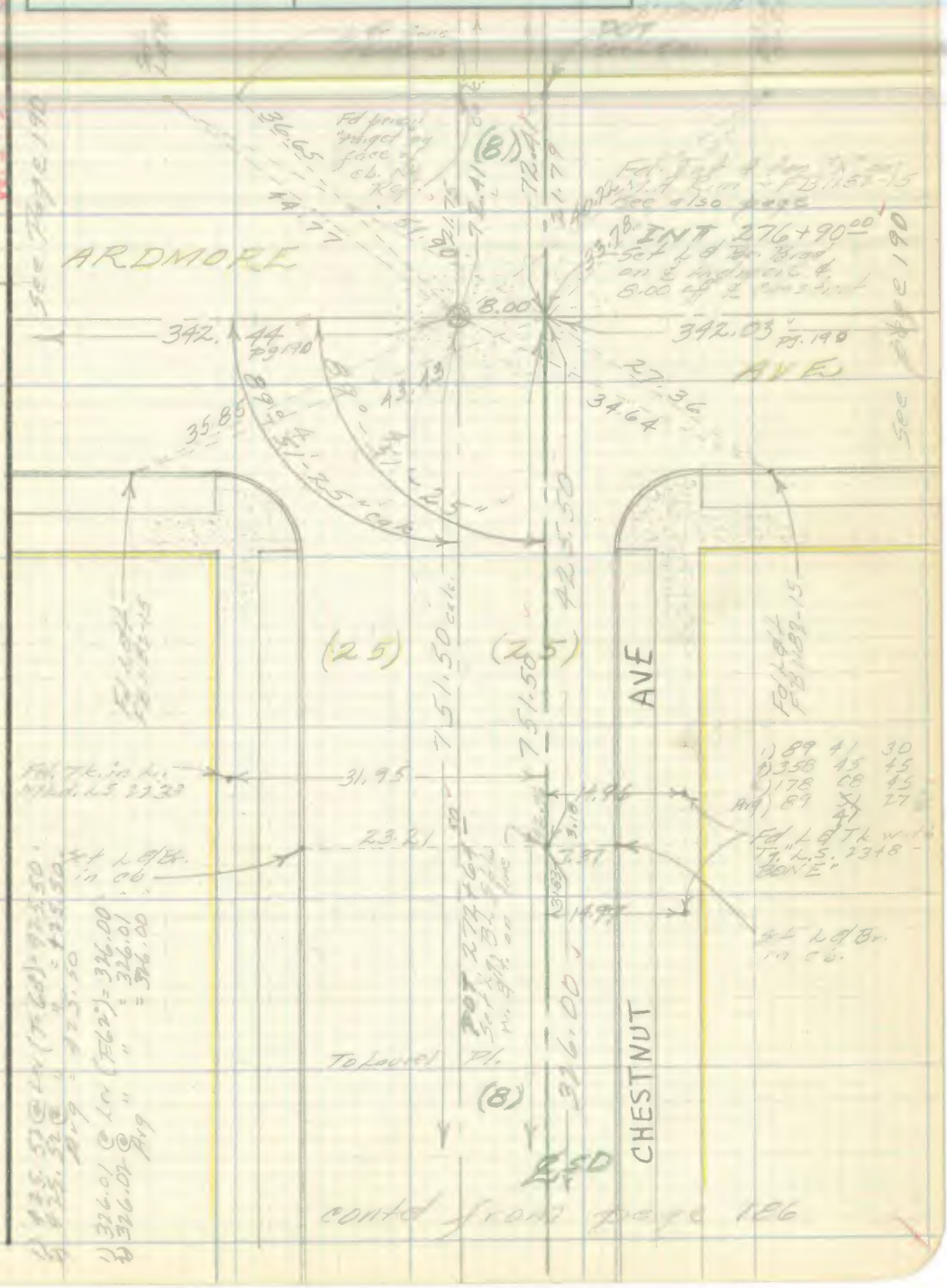


contd from page 186

Note: Any Additions or Changes on This Sheet Must be Made or Circled in Red Ink With Date and Name of Person Making Change.

Do not extend notes this side of this line.

RETURN TO
LOS ANGELES COUNTY SURVEYOR
726 LOS ANGELES COUNTY
ENGINEERING BLDG.

76F3095 247 4-53

F. B. 1923 Pg. 188

PWFB 0922

286




Chestnut & Independence

W.S. 7-C-6

RETURN TO
LOS ANGELES COUNTY SURVEYOR
726 LOS ANGELES COUNTY
ENGINEERING BLDG.

Do not extend notes this side of this line.

Note: Any Additions or Changes on This Sheet Must be Made or Circled in Red Ink With Date and Name of Person Making Change.

PWFB 0922

| | |
|---|---|
| Notes Ck'd by | Survey of |
| Map No. | W. O. Tape No. St'd. °F |
| Office Work | Surveyed by R. J. MITCHELL |
| Checked | Notes R. J. MITCHELL Date |
| Date | Indexed A. Q. Johnson |

F. B. Pg.

287

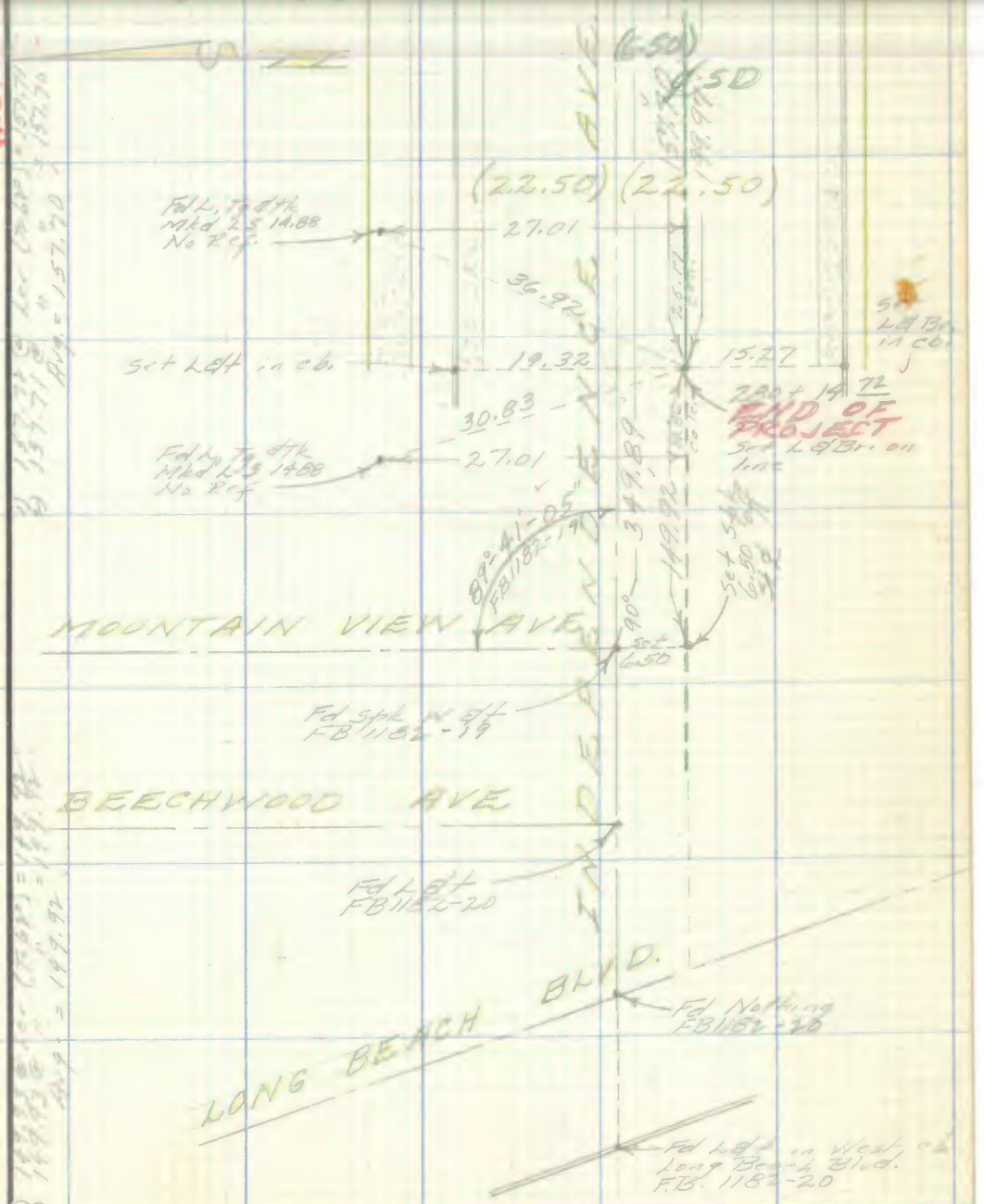


Note: Any Additions or Changes on This Sheet Must be Made or Circled in Red Ink With Date and Name of Person Making Change.

Do not extend notes this side of this line.

RETURN TO
LOS ANGELES COUNTY SURVEYOR
726 LOS ANGELES COUNTY
ENGINEERING BLDG.

76F309S S&E #247, 8-54

RETURN TO
LOS ANGELES COUNTY SURVEYOR
726 LOS ANGELES COUNTY
ENGINEERING BLDG.

**Note:** Any Additions or Changes on This Sheet Must be Made or Circled In Red Ink With Date and Name of Person Making Change.

**Do not extend notes this side of this line.**

W.S. 7-C-6

288 / 289

F. B. PWFB PG. 0922

JN 6211.00 "E"

F. B. [illegible] Pg. [illegible]

| | |
|---|---|
| Notes Ck'd by | Survey of [illegible] |
| Map No. | W. O. Tops No. St'd. °F |
| Office Work | Surveyed by [illegible] |
| Checked | Notes [illegible] Date [illegible] |
| Date | Indexed A. C. Johnson 11-15-54 |

SURVEY SHOWING
LOCATION OF IMPROVEMENTS
ALONG THE LINE OF

# E. COMPTON CREEK STORM DRAIN
# NUMBER 2 ~ LINE E

(IN SANTA FE AVE, STATE STREET, TWEEDY BLVD, MADISON AVE, SOUTHERN AVE, SOUTH GATE AVE, FIRESTONE BLVD AND CHESTNUT AVENUE)

FROM

ROSECRANS AVE
TO
INDEPENDANCE AVE

JN 6211.00

Mitchell
Smiley
Merino
Clifford
Teagan

Oct. 8 Nov
1954

Note: Any Additions or Changes on This Sheet Must be Made or Circled in Red Ink With Date and Name of Person Making Change.

Do not extend notes this side of this line.

RETURN TO
LOS ANGELES COUNTY SURVEYOR
726 LOS ANGELES COUNTY
ENGINEERING BLDG.

76F309S S&E #247. 8-54

F. B. 1923 PG. 192

NOTE: For location of improvements at the Intersection of Santa Fe Ave & Rosecrans Ave see pages 72 & 73 of this book.

NOTE: Street widths shown herein (i.e. & to P/L) are proposed widths & MAY or MAY NOT be the existing width.

NOTE: For location of S.S.M.H.'s at Int of Santa Fe Ave & Rosecrans Ave see plans of "City of Compton." No evidence in field this date. (11-9-54)

RETURN TO
LOS ANGELES COUNTY SURVEYOR
726 LOS ANGELES COUNTY
ENGINEERING BLDG.

Do not extend notes this side of this line.

Note: Any Additions or Changes on This Sheet Must be Made or Circled in Red Ink With Date and Name of Person Making Change.

| | |
|---|---|
| Notes Ck'd by | Survey of |
| Map No. | W. O. Tape No. St'd. °F |
| Office Work | Surveyed by |
| Checked | Notes Date |
| Date | Indexed |

F. B. Pg.

**Note:** Any Additions or Changes on This Sheet Must be Made or Circled in Red Ink With Date and Name of Person Making Change.

**Do not extend notes this side of this line.**

RETURN TO
LOS ANGELES COUNTY SURVEYOR
726 LOS ANGELES COUNTY
ENGINEERING BLDG.

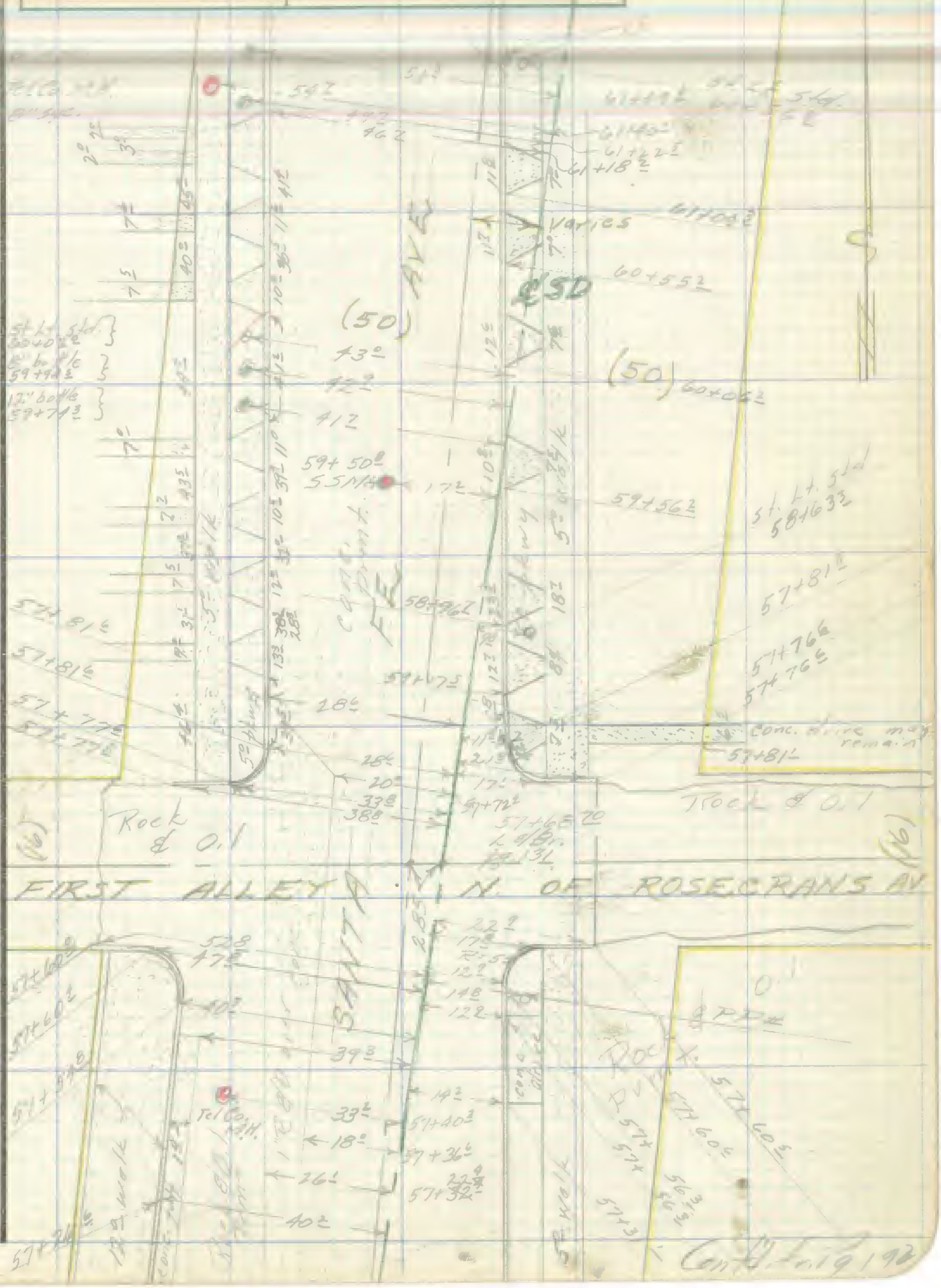


76F309S 247 4-53

1923-194

F. B. _____ PG. _____

Cont'd. Pg 195

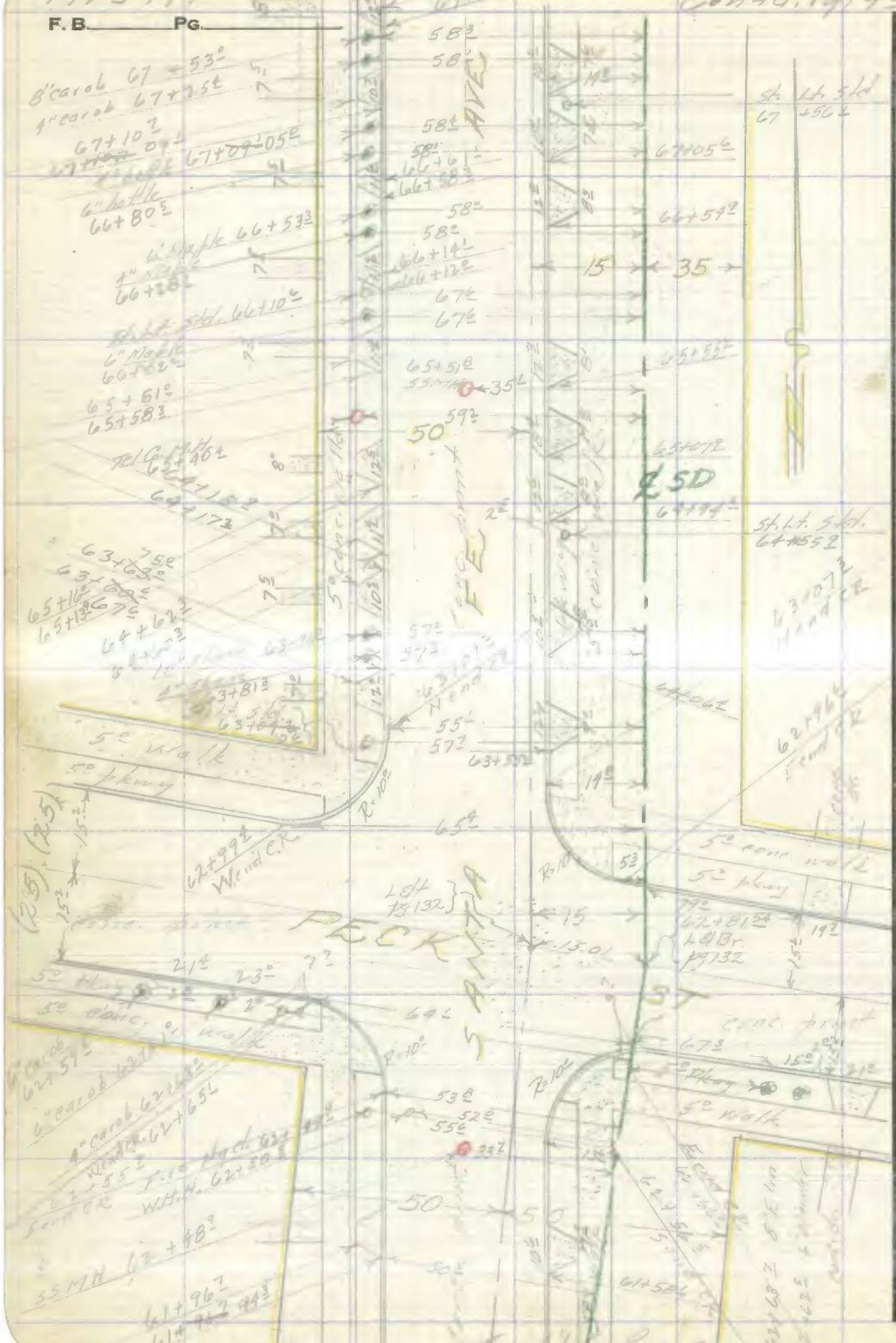


RETURN TO
LOS ANGELES COUNTY SURVEYOR
726 LOS ANGELES COUNTY
ENGINEERING BLDG.
Do not extend notes this side of this line.

Note: Any Additions or Changes on This Sheet Must be Made or Circled in Red Ink With Date and Name of Person Making Change.

76F309S 247 2-51

RETURN TO
LOS ANGELES COUNTY SURVEYOR
726 LOS ANGELES COUNTY
ENGINEERING BLDG.

**Note:** Any Additions or Changes on This Sheet Must be Made or Circled in Red Ink With Date and Name of Person Making Change.

Do not extend notes this side of this line.

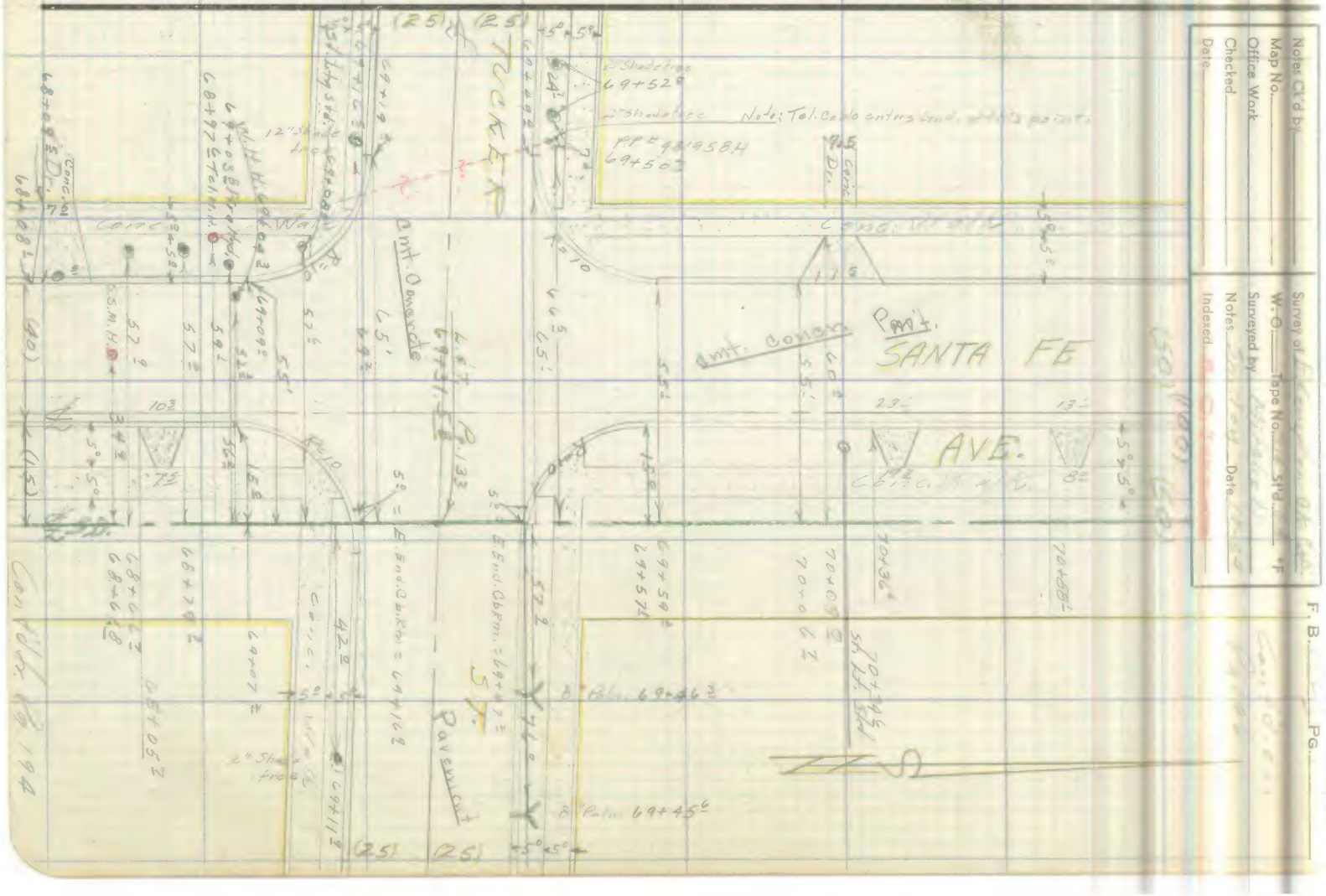
SANTA FE
AVE.
Pavement
Curb
Concrete Walk
Pmt. Concrete
Pmt. Concrete
Pmt.
Note: Tel. Cable enters Grnd. at this point.
Shade tree
69+529
PP # 4819584
69+503
Concrete
Concrete
Concrete

F. B. 1923 PG. 196

Cont'd on Pg. 197

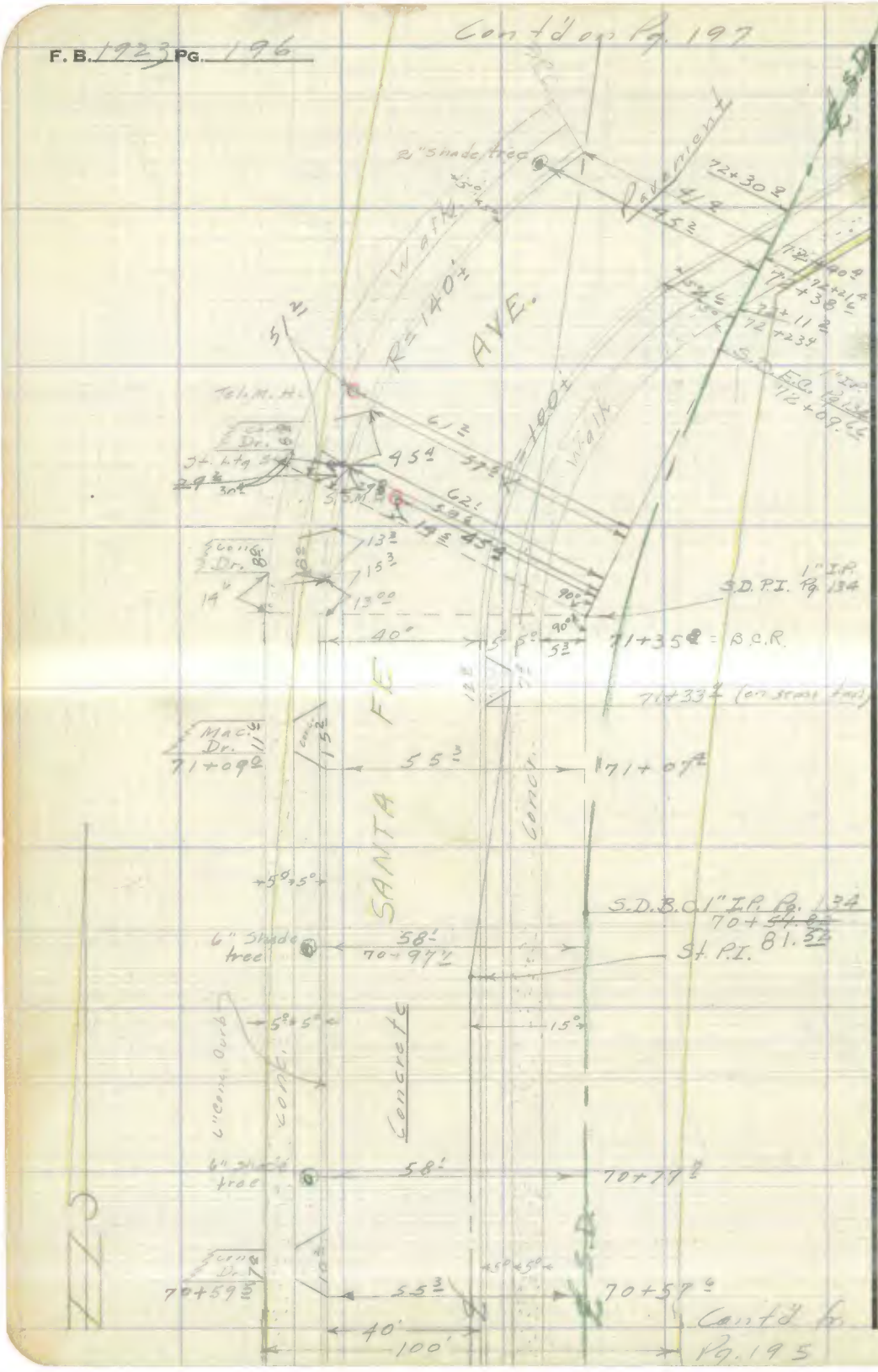


RETURN TO
LOS ANGELES COUNTY SURVEYOR
726 LOS ANGELES COUNTY
ENGINEERING BLDG.

Do not extend notes this side of this line.

Note: Any Additions or Changes on This Sheet Must be Made or Circled in Red Ink With Date and Name of Person Making Change.

| | |
|---|---|
| Notes Ck'd by | Survey of |
| Map No. | W. O. Tape No. |
| Office Work | Surveyed by |
| Checked | Notes Date |
| Date | Indexed |

F. B. Pg.

Note: Any Additions or Changes on This Sheet Must be Made or Circled in Red Ink With Date and Name of Person Making Change.

Do not extend notes this side of this line.

RETURN TO
LOS ANGELES COUNTY SURVEYOR
726 LOS ANGELES COUNTY
ENGINEERING BLDG.

76F309S 247 10M 1-49

F. B. 1923 PG. 198

Contd on pg 199

RETURN TO
LOS ANGELES COUNTY SURVEYOR
726 LOS ANGELES COUNTY
ENGINEERING BLDG.

Do not extend notes this side of this line.

Note: Any Additions or Changes on This Sheet Must be Made or Circled in Red Ink With Date and Name of Person Making Change.

6211.00

| | |
|---|---|
| Notes Ck'd by | Survey of [illegible] |
| Map No. | W. O. Tape No. [illegible] Sl'd. [illegible] °F |
| Office Work | Surveyed by Mitchell |
| Checked | Notes [illegible] Date [illegible] |
| Date | Indexed A. C. Johnson 11-19-54 |

F. B. [illegible] PG. [illegible]

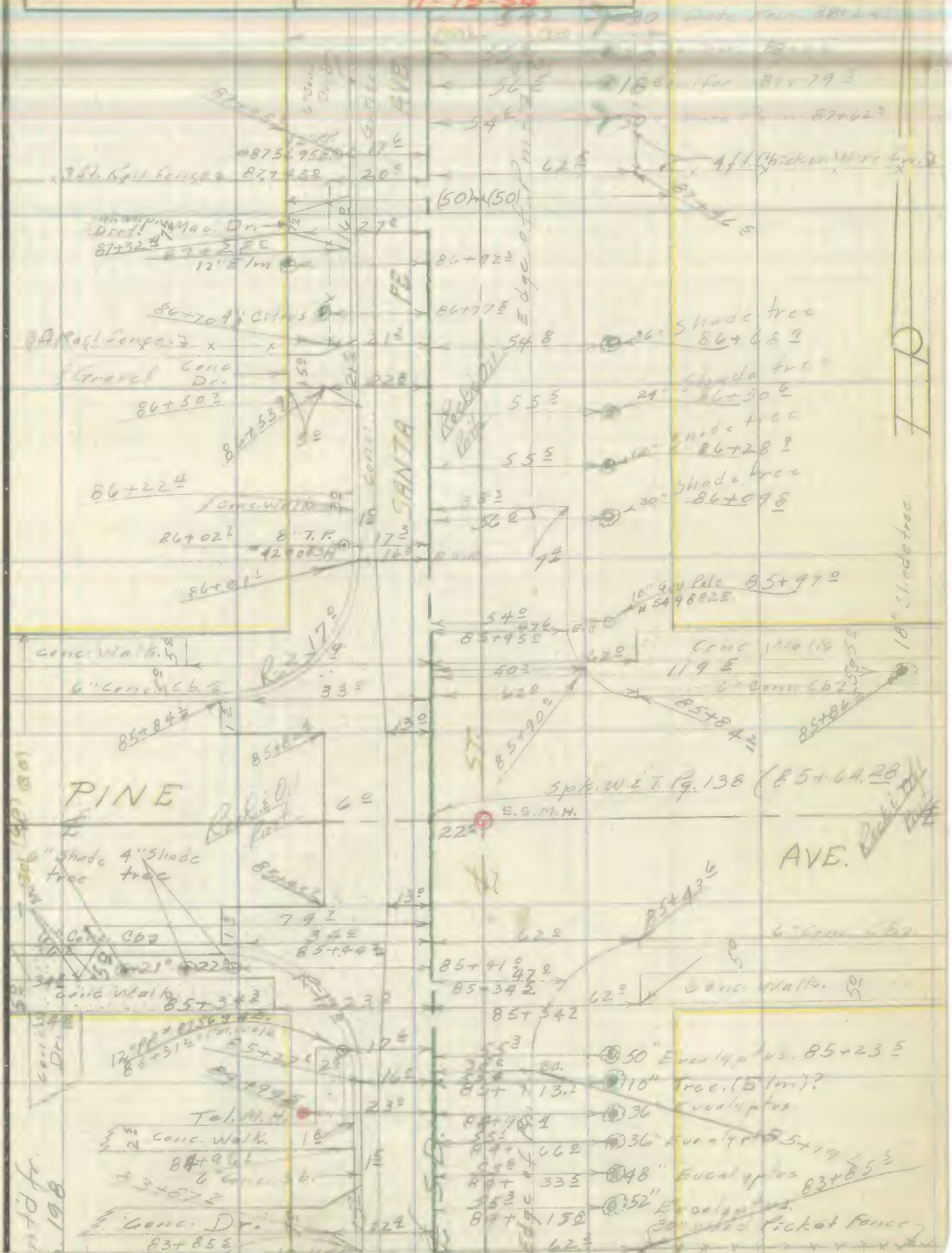


Note: Any Additions or Changes on This Sheet Must be Made or Circled in Red Ink With Date and Name of Person Making Change.

Do not extend notes this side of this line.

RETURN TO
LOS ANGELES COUNTY SURVEYOR
726 LOS ANGELES COUNTY
ENGINEERING BLDG.

76F309S 247 2-51

F. B. _____ PG. _____

RETURN TO
LOS ANGELES COUNTY SURVEYOR
726 LOS ANGELES COUNTY
ENGINEERING BLDG.

Do not extend notes this side of this line.

Note: Any Additions or Changes on This Sheet Must be Made or Circled in Red Ink With Date and Name of Person Making Change.

| | |
|---|---|
| Notes Ck'd by | Survey of |
| Map No. | W. O. Tape No. Srd. |
| Office Work | Surveyed by |
| Checked | Notes Date |
| Date | Indexed R. C. Johnson |

F. B. Pg.

Note: Any Additions or Changes on This Sheet Must be Made or Circled in Red Ink With Date and Name of Person Making Change.

Do not extend notes this side of this line.

RETURN TO
LOS ANGELES COUNTY SURVEYOR
726 LOS ANGELES COUNTY
ENGINEERING BLDG.

76F309S 247 10M 1-49



Contd on pg 203

F. B. 1923 PG. 202

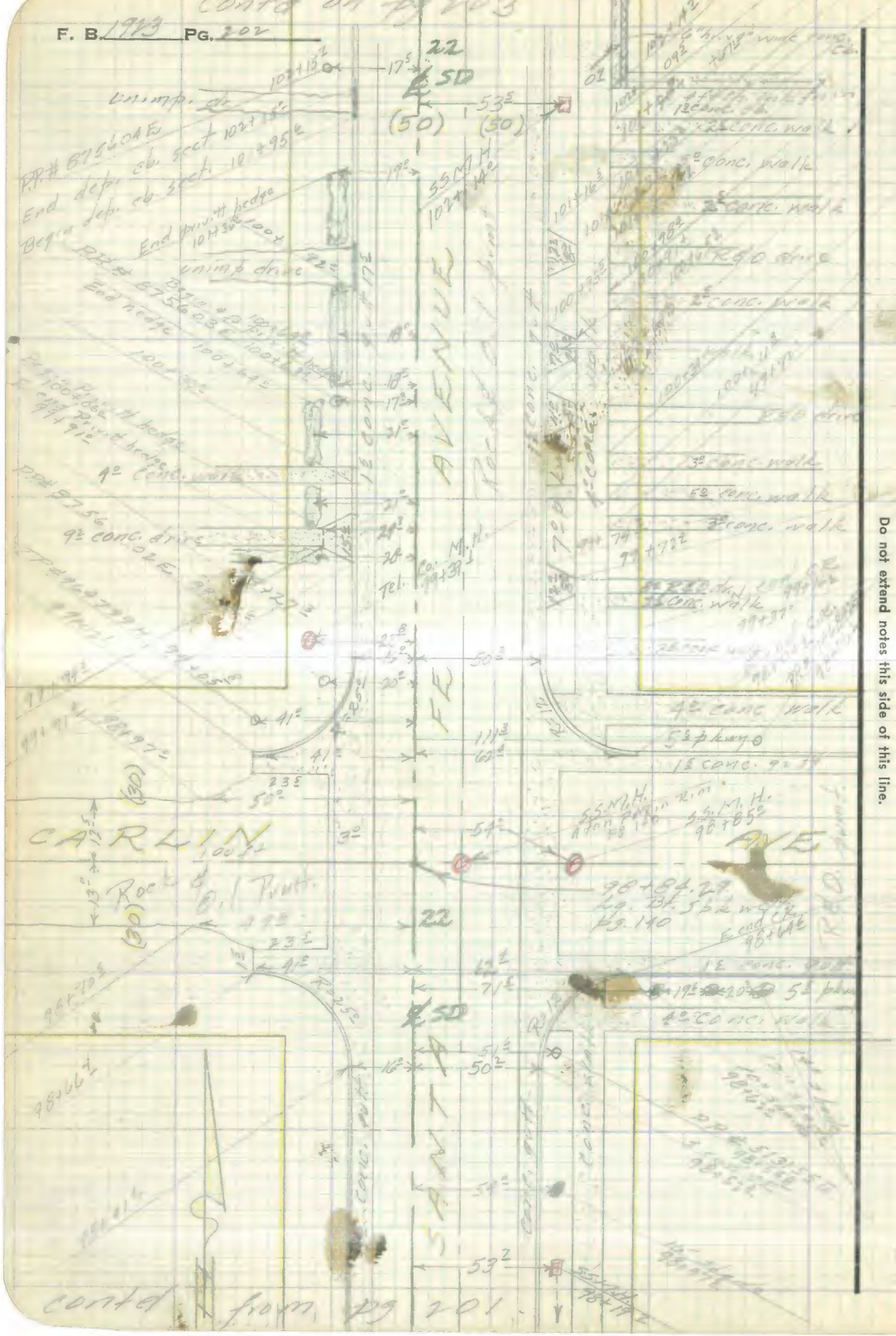
22
SD
(50)
(50)
Unimp. ch.
RR# 67556 Eq
End dep. ch. Sect 102+15
Beg'n dep. ch. Sect. 10+95
End priv. H. hedge
Unimp drive
Beg'n priv. H. hedge
End hedge
Priv. H. hedge
End priv. H. hedge
9' conc. drive
1' conc. walk
AVENUE
Rec. Bdy. Line
Rec. Bdy. Line
1' conc. walk
9' conc. walk
9' conc. walk
R&O drive
2' conc. walk
2' conc. walk
3' conc. walk
5' conc. walk
3' conc. walk
Priv. H. hedge
Conc. walk
4' conc. walk
5' phwy
1' conc. walk
55 M.H.
Rim
55 M.H.
98+85
98+84.29
Eq. Bk. 5 Sewer
Pg. 140
Beg'n Ck
98+64
1' conc. walk
5' phwy
4' conc. walk
CARLIN
Rec. & B.L. Point
22
SD
PARK
Conc. walk
Conc. walk
Conc. walk

| | |
|---|---|
| Notes Ck'd by | Survey of |
| Map No. | W.O. Tape No. Sta. |
| Office Work | Surveyed by |
| Checked | Notes Date |
| Date | Indexed |

F. B. Pg.

Note: Any Additions or Changes on This Sheet Must be Made or Circled in Red Ink With Date and Name of Person Making Change.

Do not extend notes this side of this line.

RETURN TO
LOS ANGELES COUNTY SURVEYOR
726 LOS ANGELES COUNTY
ENGINEERING BLDG.

76F309S 247 10M 1-49




RETURN TO
LOS ANGELES COUNTY SURVEYOR
726 LOS ANGELES COUNTY
ENGINEERING BLDG.

Do not extend notes this side of this line.

Note: Any Additions or Changes on This Sheet Must be Made or Circled in Red Ink With Date and Name of Person Making Change.

| | |
|---|---|
| Notes Ck'd by | Survey of |
| Map No. | W. O. Tape No. Std. |
| Office Work | Surveyed by |
| Checked | Notes Date |
| Date | Indexed C. Johnson |

F. B. Pg

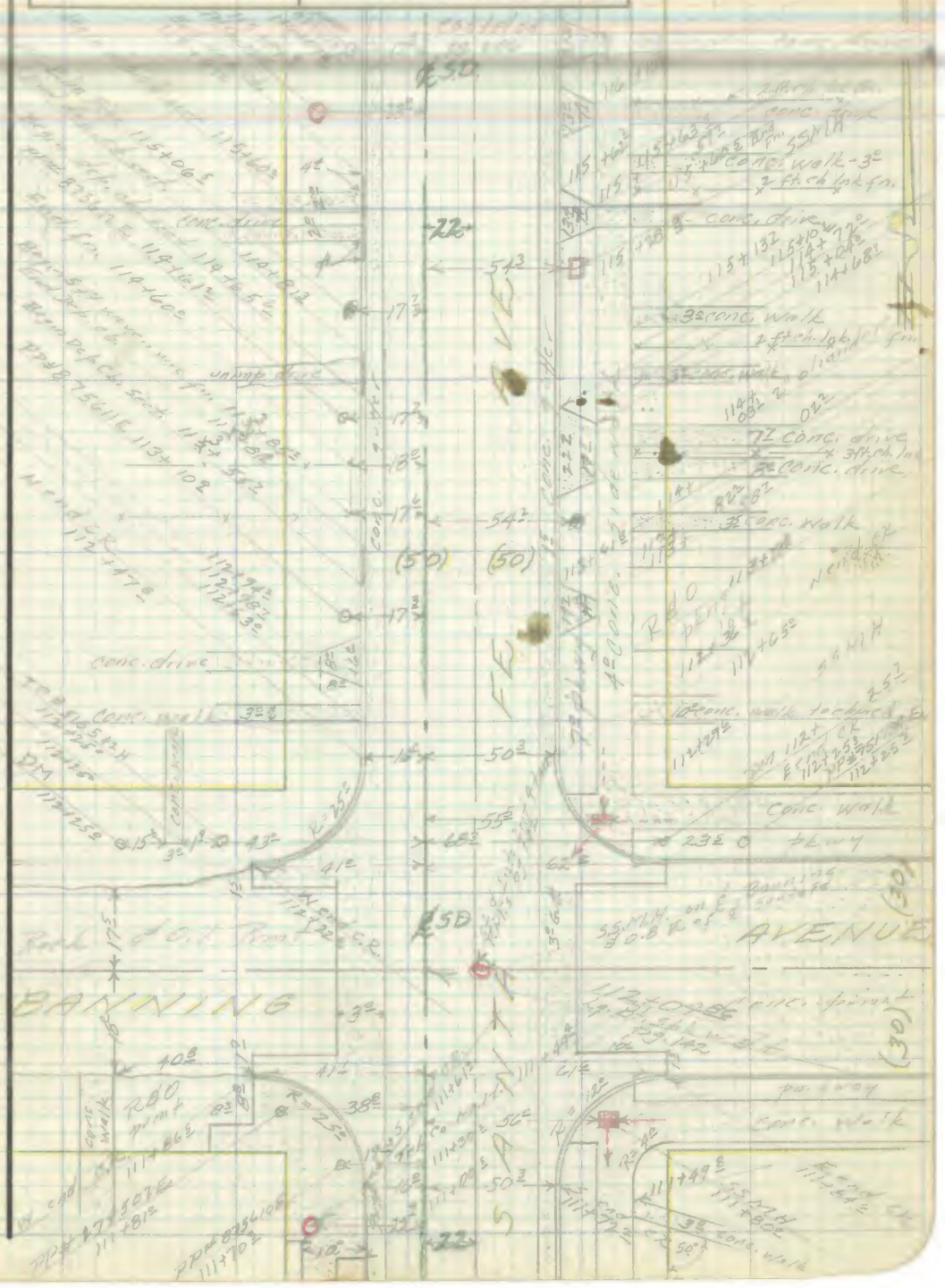


Note: Any Additions or Changes on This Sheet Must be Made or Circled in Red Ink With Date and Name of Person Making Change.

Do not extend notes this side of this line.

RETURN TO
LOS ANGELES COUNTY SURVEYOR
726 LOS ANGELES COUNTY
ENGINEERING BLDG.

76F309S 247 10M 1-49

F. B. 1923 PG. 206

cont'd on pg. 207

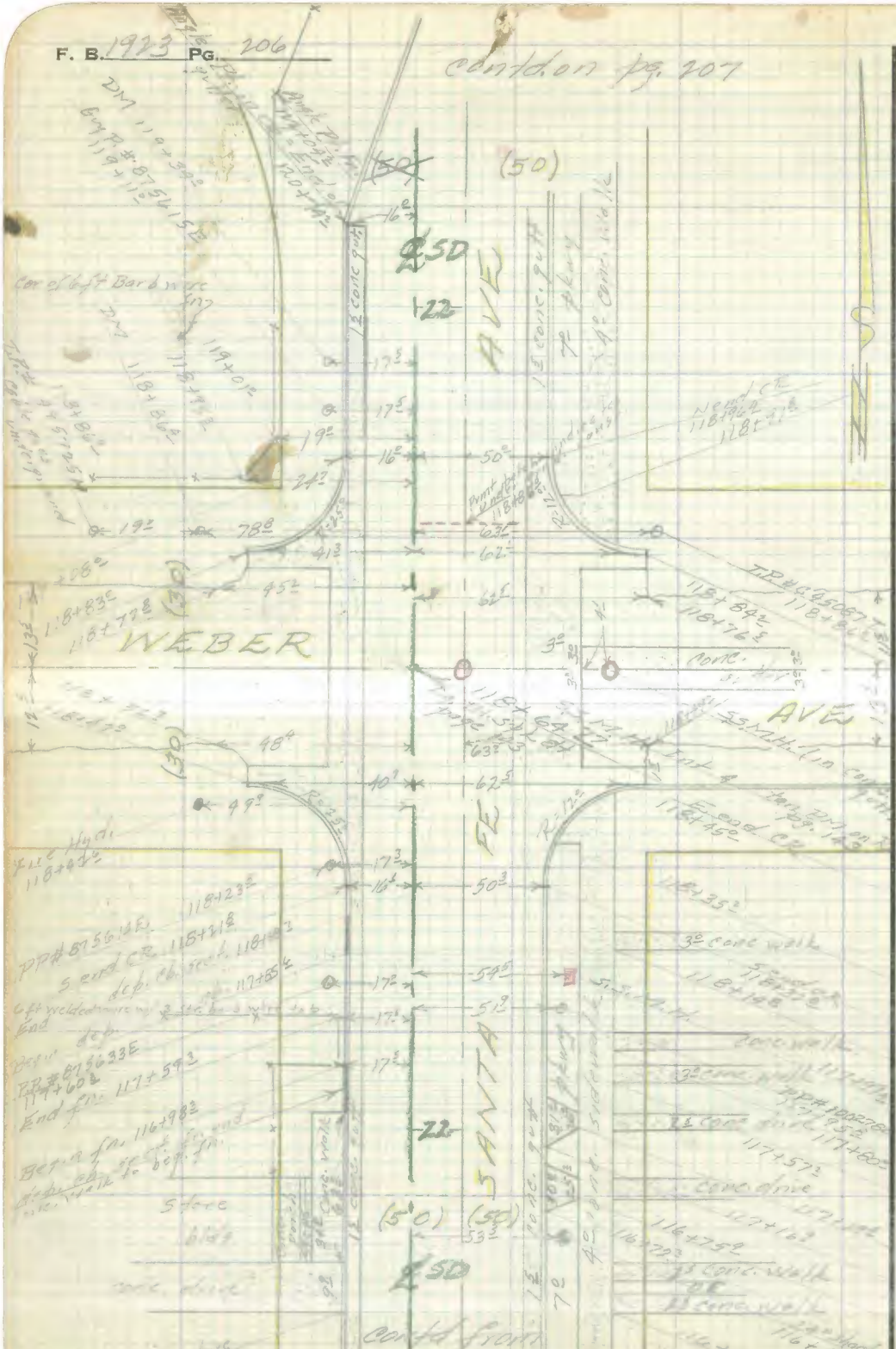


RETURN TO
LOS ANGELES COUNTY SURVEYOR
726 LOS ANGELES COUNTY
ENGINEERING BLDG.

Do not extend notes this side of this line.

Note: Any Additions or Changes on This Sheet Must be Made or Circled in Red Ink With Date and Name of Person Making Change.

76F309S S&E #247. 8-54

RETURN TO
LOS ANGELES COUNTY SURVEYOR
726 LOS ANGELES COUNTY
ENGINEERING BLDG.

**Note:** Any Additions or Changes on This Sheet Must be Made or Circled in Red Ink With Date and Name of Person Making Change.

**Do not extend notes this side of this line.**

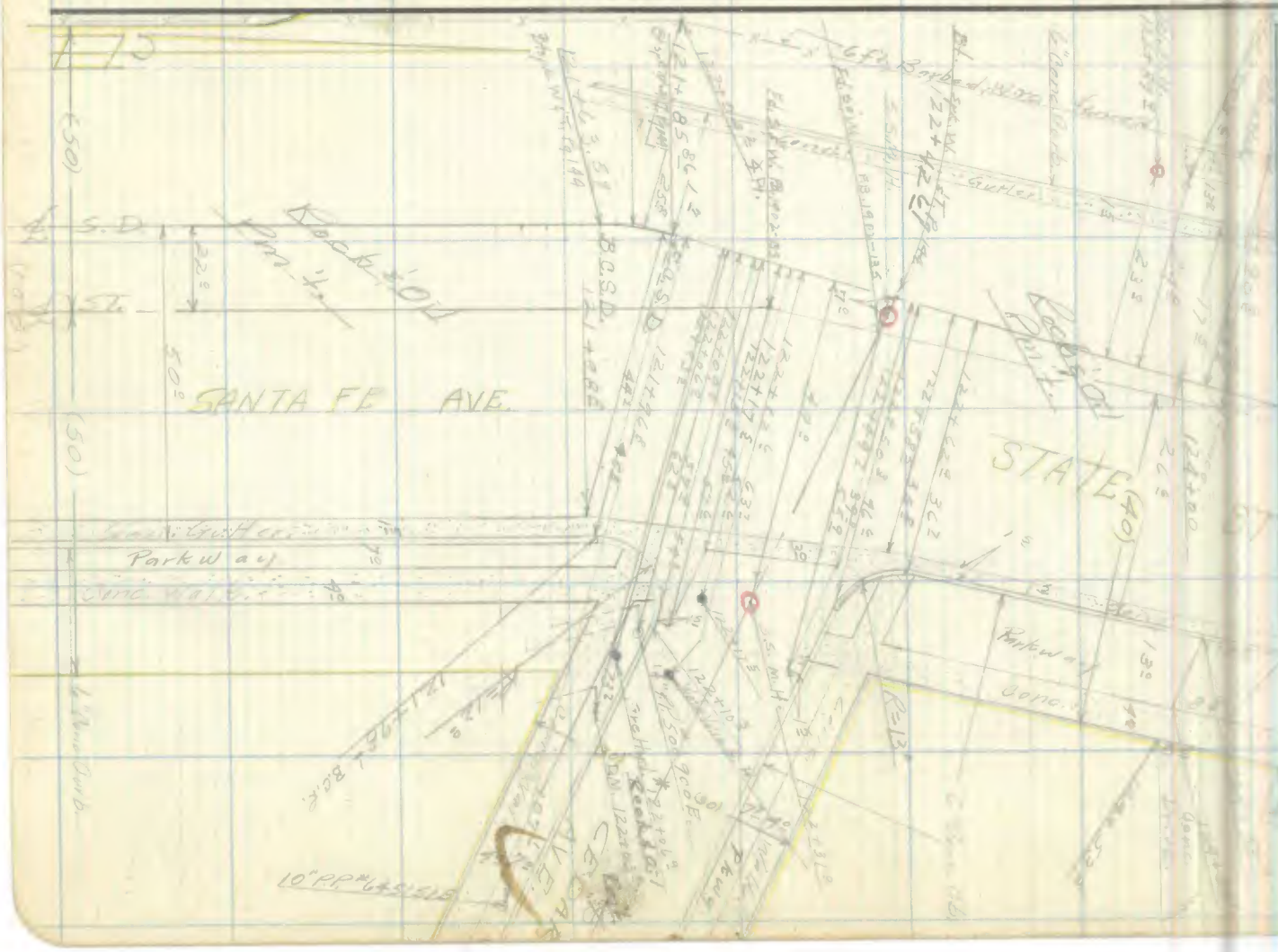
SANTA FE AVE.
STATE
Parkway
Conc.
Curb
Gutter
Rock Oil
Pin
B.C.S.D.
Barbed Wire
Fence
Concrete
Sidewalk
Cleaning Plant
Cement Walk
Parkway
Conc.
10" PP
Rock Oil
Pump
Tank
Pump
Tank
Pump
Tank

F. B. 1923 PG. 208

Dec 23 1954
R.J. Mitchell

Topography No. along State Street
Continued in FB 1119 pg 51 as
Revised December 1954

NOTE:

1. Sta Equa. 126+01.36 FB1923 - 196 =
126+89.99 FB1119 - 52

2. From Lynwood Rd. going N
℄ S.D. shown in FB1119 is NOT
the same line shown herein.
Topog. is shown from line
given in FB1119

Topography continues North along
State Street to Beechwood Ave in
FB 1119

From Beechwood Ave No. [illegible]
State St, Tweedy Blvd, & Atlantic Ave
to Illinois Ave Topog is shown in
FB 1164 and is to be revised in Jan,
1955

RETURN TO
LOS ANGELES COUNTY SURVEYOR
726 LOS ANGELES COUNTY
ENGINEERING BLDG.
Do not extend notes this side of this line.

Note: Any Additions or Changes on This Sheet Must be Made or Circled in Red Ink With Date and Name of Person Making Change.

Profile No. | Notes Red | Plotted | Job No. | Division No. | F. B. | Pg.
Date | Date | Survey of
X-Sec. No. | Notes Chkd. | Checked | Survey by | Notes | Date
Date | Date | Map No. | Indexed A. C. Johnson | Date 11-15-54

SURVEY [illegible]

CROSS-SECTIONS [illegible]

ALONG THE LINE OF

EAST COMPTON CREEK
STORMDRAIN NO. 2
LINE "E"
FROM
ROSECRANS AVE.
NORTH TO
INDEPENDANCE AVE.

R.J. Mitchell
L.C. Smiley
G.R. Merino
R.C. Clifford
R.J. Teafan

Nov & Dec. 1954

| STATION | B. S. | H. I. | F. S. | ELEV. |
|---|---|---|---|---|
| | | | | |

NOTE: ANY ADDITIONS OR CHANGES ON THIS SHEET MUST BE MADE OR CIRCLED IN RED INK, WITH DATE AND NAME OF PERSON MAKING CHANGE.

PLEASE RETURN TO
LOS ANGELES COUNTY SURVEYOR
726 LOS ANGELES COUNTY ENGINEERING BLDG.

Do not extend notes this side of this line.

76L298 307 8-53

76L298 307 8-53

PLEASE RETURN TO
LOS ANGELES COUNTY SURVEYOR
726 LOS ANGELES COUNTY ENGINEERING BLDG.

NOTE: ANY ADDITIONS OR CHANGES ON THIS SHEET MUST BE MADE OR CIRCLED IN RED INK, WITH DATE AND NAME OF PERSON MAKING CHANGE.

**Do not extend notes this side of this line.**

| STATION | B. S. | H. I. | F. S. | ELEV. | |
|---|---|---|---|---|---|
| BMT 270A | 4.82 | 75.41 | — | 70.59 | BMT 270A ~ Elev 70.593 ~ FB 1902-12 |
| | | | — | | Rosecrans Ave & Santa Fe Ave N.W. Cor. |
| | | | — | | Bl. spk in cb ~~[illegible]~~ 38' W. of W end CR |
| 56+20.87 | | | 4.65 | 70.76 | Int. ℄ S.D. (0.63 W of ℄ Santa Fe) |
| | | | — | | and ℄ Rosecrans Ave |
| | | | 4.65 | 70.76 | 0.63 R or E along ℄ Rosecrans ~ ℄ Santa Fe |
| | | | 4.86 | 70.55 | 50' R or E " " " ~ St ℄ |
| | | | 5.19 | 70.22 | do ℄ 19 ft R or S 1/4 pl. [illegible] |
| | | | 5.55 | 69.86 | do ℄ 36.5 ft R or S edge [illegible] |
| | | | 5.65 | 69.76 | do ℄ 38 ft R or S flow line gutt |
| | | | 4.98 | 70.43 | do ℄ 38 ft R or S top of cb |
| | | | 4.96 | 70.45 | do ℄ 19 ft L or N 1/4 pl. [illegible] |
| | | | 5.33 | 70.08 | do ℄ 36.5 ft " edge gutter |
| | | | 5.44 | 69.97 | do ℄ 38 ft " flow line " |
| | | | 4.79 | 70.62 | do ℄ 38 ft " top of cb |
| | | | 5.02 | 70.39 | 75' R or E along ℄ Rosecrans Ave ~ St ℄ |
| | | | 5.33 | 70.08 | do ℄ 19 ft R or S 1/4 pl. [illegible] |
| | | | 5.62 | 69.79 | do ℄ " edge gutter |
| | | | 5.69 | 69.72 | do ℄ 38 " flow line gutt |
| | | | 5.05 | 70.36 | do ℄ 38 " top of cb |
| | | | 5.17 | 70.24 | do ℄ 19 ft L or N [illegible] |

{ Note that S. side drains away from Santa Fe Ave to towards Chester Ave. }

F. B. 1923 Pg. 226 Job No. 1631.00 Division No. 10 Notes Red. Plotted Profile
Survey of E. Compton Line "B" Date Date No.
Survey by Notes Notes Chkd. Checked X-Sec.
Indexed Date Date No.

76L298 307 8-53

PLEASE RETURN TO
LOS ANGELES COUNTY SURVEYOR
726 LOS ANGELES COUNTY ENGINEERING BLDG.

NOTE: ANY ADDITIONS OR CHANGES ON THIS SHEET MUST BE MADE OR CIRCLED IN RED INK, WITH DATE AND NAME OF PERSON MAKING CHANGE.

**Do not extend notes this side of this line.**

| STATION | B. S. | H. I. | F. S. | ELEV. | | |
|---|---|---|---|---|---|---|
| 56+20.81 | | 7541 | | | 75.6 Rev E along ℄ Rosecrans [illegible] | |
| | | | 563 | 6978 | 36.5 Lev N edge of [illegible] | |
| | | | 572 | 6969 | ~~81~~ 75.6 do ℄ 38.0 " flow line [illegible] | |
| | | | 489 | 7092 | do ℄ 38.0 " top of [illegible] | |
| | | | 506 | 7035 | 81.4 Rev E along ℄ Rosecrans [illegible] | |
| | | | 519 | 7022 | do ℄ 19 Lev N [illegible] | |
| | | | 566 | 6975 | " ℄ 36.5 Lev N edge of [illegible] | |
| | | | 576 | 6965 | " ℄ 38.0 " flow line [illegible] | |
| | | | 498 | 7043 | " ℄ 38.0 " top of [illegible] | |
| | | | 512 | 7029 | 100.6 Rev E along ℄ Rosecrans [illegible] | |
| | | | 521 | 7020 | do ℄ 19 Lev N [illegible] | |
| | | | 566 | 6975 | " ℄ 36.5 " edge of [illegible] | |
| | | | 576 | 6965 | " ℄ 38.0 " flow line [illegible] | |
| | | | ~~512~~ 576 | 6965 | " ℄ 38.0 " top of [illegible] | |
| | | | 473 | 7068 | ? Rev E along ℄ Rosecrans [illegible] | |
| | | | — | — | do ℄ 26.5 N along [illegible] | |
| | | | 474 | 7067 | Ave Rim [illegible] | |
| | | | 1139 | 6402 | do. 10" Outlet W. | |
| | | | — | — | | |
| | | | — | — | (This [illegible] also [illegible]) | |
| | | | 515 | 7026 | 121.3 Rev E along ℄ Rosecrans [illegible] | |

Profile Notes Red. ____ Plotted ____ Job No. ____ Division No. ____
No. ____ Date ____ Date ____ Survey of ____
X-Sec. Notes Chkd. ____ Checked ____ Survey by ____ Notes ____ Date ____
No. ____ Date ____ Date ____ Map No. ____ Indexed ____ Date ____

F. B. 1923 PG. 229

76L298 307 8-53

PLEASE RETURN TO
LOS ANGELES COUNTY SURVEYOR
726 LOS ANGELES COUNTY ENGINEERING BLDG.

NOTE: ANY ADDITIONS OR CHANGES ON THIS SHEET MUST BE MADE OR CIRCLED IN RED INK, WITH DATE AND NAME OF PERSON MAKING CHANGE.

**Do not extend notes this side of this line.**

F. B. 1923 PG. 228 Job No. 6211.00 Division No. 10 Notes Red. Plotted No.
Survey of E. Compton Creek, Sta 2 Lo. "E" Date Date X-Sec.
Survey by C. Johnson Notes Chkd. Checked
Indexed Notes Date Date Date No. Profile

| STATION | B. S. | H. I. | F. S. | ELEV. | |
|---|---|---|---|---|---|
| 56+20 BL | | 75.91 | | | 171± Rt E along ℄ Rosecrans Ave |
| | | | 5.37 | 70.04 | ℄ 19 Lo N 16 ft front |
| | | | 5.65 | 69.76 | do. ℄ 36± " edge of pvt |
| | | | 5.74 | 69.67 | do. ℄ 38 " flow line of pvt |
| | | | 5.09 | 70.32 | top of cb. |
| T.P. | 4.15 | 75.25 | 4.34 | 70.91 | T.P. |
| | | | 4.67 | 70.58 | 60± Lo W along ℄ Rosecrans Ave - St ℄ |
| | | | 4.70 | 70.55 | do ℄ 19 Rt N 16 ft front |
| | | | 4.48 | 70.77 | " ℄ 36± " edge of pvt |
| | | | 4.59 | 70.66 | " ℄ 38 " flow line of pvt |
| | | | 4.50 | 70.75 | " 38 " top of cb |
| | | | 4.87 | 70.38 | " 19 Lo S 16 ft front |
| | | | 5.16 | 70.09 | " 36± Lo S edge of pvt |
| | | | 5.33 | 69.92 | " 38 " flow line of pvt |
| | | | 4.78 | 70.47 | " 38 " top of cb |
| | | | 4.63 | 70.62 | 85± " along ℄ Rosecrans Ave St ℄ |
| | | | 5.72 | 69.53 | do ℄ 19 Rt N 16 ft front |
| | | | 5.02 | 70.23 | " 36± " edge of pvt |
| | | | 5.20 | 70.05 | " 38 " flow line of pvt |
| | | | 5.20 | 70.05 | " 38 " top of sidewalk cb |
| | | | 4.97 | | " 19 Lo S 16 ft front |

76L298 307 8-53

PLEASE RETURN TO
LOS ANGELES COUNTY SURVEYOR
726 LOS ANGELES COUNTY ENGINEERING BLDG.

NOTE: ANY ADDITIONS OR CHANGES ON THIS SHEET MUST BE MADE OR CIRCLED IN RED INK, WITH DATE AND NAME OF PERSON MAKING CHANGE.

**Do not extend notes this side of this line.**

| STATION | B. S. | H. I. | F. S. | ELEV. | | |
|---|---|---|---|---|---|---|
| 56+20 87 | | 75 25 | | | 85' Lar W along ℄ Rosecrans Ave | |
| | | | 535 | [illegible]90 | 36' Lar S | edge of gutter |
| | | | 544 | 69 81 | 38 " | flow line gutt |
| | | | 483 | 70 42 | 38 " | top of ch. |
| | | | 470 | 70 55 | 110' Lar W along ℄ Rosecrans Ave | |
| | | | 497 | 70 28 | 19 R or N | 1/4 pt. prmt |
| | | | 540 | 69 85 | 36' " | edge of gutt |
| | | | 555 | 69 70 | 38 " | flow line gutt |
| | | | 464 | 70 61 | 38 " | top of ch |
| | | | 471 | 70 54 | 125' Lar W along ℄ Rosecrans Ave | |
| | | | 501 | 70 24 | 19 R or N | 1/4 pt. prmt |
| | | | 541 | 69 84 | 36' " | edge of gutter |
| | | | 555 | 69 70 | 38 " | flow line gutt |
| | | | 480 | 70 45 | 38 " | top of ch |
| | | | 475 | 70 50 | 161' Lar W along ℄ Rosecrans Ave | |
| | | | 508 | 70 17 | 19 R or N | 1/4 pt. prmt |
| | | | 538 | 69 87 | 36' " | edge of gutt |
| | | | 555 | 69 70 | 38 " | flow line gutt |
| | | | 484 | 70 41 | 38 " | top of ch |
| | | | 469 | 70 56 | 262' Lar W along ℄ Rosecrans Ave | |
| | | | 459 | 70 66 | do ℄ 26' R or N | prmt |

Location of S.S.M.H. per city [illegible]

Profile No. ____ Date ____ Notes Red ____ Plotted ____ Job No. 1211.00 Division No. 10

X-Sec. No. ____ Date ____ Notes Chkd ____ Checked ____ Survey of ____ Survey by ____ Notes ____ Date ____

Map No. ____ Date ____ Indexed ____ Date ____

F. B. 11 [illegible] Pg. [illegible]

76L298 307 8-53

PLEASE RETURN TO
LOS ANGELES COUNTY SURVEYOR
726 LOS ANGELES COUNTY ENGINEERING BLDG.

NOTE: ANY ADDITIONS OR CHANGES ON THIS SHEET MUST BE MADE OR CIRCLED IN RED INK, WITH DATE AND NAME OF PERSON MAKING CHANGE.

**Do not extend notes this side of this line.**

| STATION | B. S. | H. I. | F. S. | ELEV. | | |
|---|---|---|---|---|---|---|
| | | 75 25 | | | 267.1 Lar W along ℄ Rosecrans Ave | |
| | | | — | — | & 28.5 Rar N offset M.H. | |
| | | | 4 61 | 7 64 | Avg. Rim | N Rim 4.61 S Rim 4.61<br>E. 4.61 W 4.61 |
| | | | — | | | |
| | | | — | | | |
| | | | — | | | |
| | | | — | | | |
| | | | 4 80 | 7 25 | 345.8 Lar W along ℄ Rosecrans to ℄ Willow | |
| | | | — | — | do 8.26 E N on ℄ Willow ~ 55 M.H. | |
| | | | 5 28 | 6 27 | Avg. Rim | N Rim 5.31 S Rim 5.26<br>E Rim 5.30 W Rim 5.27 |
| | | | | | do 10" Inlet E | Rim 5.28 Rim 5.28<br>Rod 5.80 Rod 5.42<br>Boot 1.24 Boot 0.75<br>Invert Crown |
| | | | — | | | |
| | | | — | — | (M.H. also has Inlet W & | |
| | | | — | | Outlet S) | |
| 56+80.3 | | | 4 75 | 7 50 | | ℄ SD |
| " | | | 4 87 | 7 [illegible] 8 | | 15.3 R edge gutter |
| " | | | 5 02 | 7 [illegible] 3 | | 16.8 R flow line gutt |
| " | | | 4 61 | 7 [illegible] 4 | | 16.8 R top [illegible] |
| " | | | 4 20 | 7 [illegible] 5 | | 49.3 R P/L |
| " | | | 4 75 | 7 [illegible] 50 | 0.7 L ℄ Santa Fe Ave | |
| " | | | 4 66 | 7 [illegible] 59 | 19.7 L 1/4 pt. point | |

F. B. 1423 Pg. 230 Job No. 6211.00 Division No. 18 Notes Red. Plotted Profile
Survey of [illegible] Date Date No.
Survey by [illegible] Notes Notes Chkd. Checked X-Sec.
Indexed [illegible] Date Date Date No.

76L298 307 8-53

PLEASE RETURN TO
LOS ANGELES COUNTY SURVEYOR
726 LOS ANGELES COUNTY ENGINEERING BLDG.

NOTE: ANY ADDITIONS OR CHANGES ON THIS SHEET MUST BE MADE OR CIRCLED IN RED INK, WITH DATE AND NAME OF PERSON MAKING CHANGE.

**Do not extend notes this side of this line.**

| STATION | B. S. | H. I. | F. S. | ELEV. | | |
|---|---|---|---|---|---|---|
| 56+80$^{3}$ | | 75 25 | | | | |
| " | | | 4 53 | 70 72 | 37$^{2}$ L edge of gutter | [illegible] |
| " | | | 4 63 | 70 62 | 38$^{7}$ L flow line gutter | [illegible] |
| " | | | 4 55 | 70 70 | 38$^{7}$ L top of cb. | [illegible] |
| 57+05$^{3}$ | | | 4 91 | 70 34 | | ℄ S.D. prmt |
| " | | | 5 30 | 69 95 | | 13$^{8}$ R edge gutter |
| " | | | 5 40 | 69 85 | | 15$^{3}$ R flow line gutter |
| " | | | 4 62 | 70 63 | | 15$^{3}$ R top of cb |
| " | | | 4 24 | 71 01 | | 48$^{6}$ R [illegible] |
| " | | | 4 88 | 70 37 | 1$^{4}$ L ℄ Santa Fe Ave | |
| " | | | 4 97 | 70 26 | 20$^{4}$ L 1/4 pt. prmt | |
| " | | | 4 96 | 70 29 | 37$^{9}$ L edge of gutter | |
| " | | | 5 18 | 70 15 | 39$^{4}$ L flow line gutt | |
| " | | | 4 97 | 70 28 | 39$^{4}$ L top of cb | |
| 57+30$^{3}$ | | | 5 02 | 70 23 | | ℄ SD prmt. |
| " | | | 5 42 | 69 83 | | 14$^{5}$ R gutter |
| " | | | 4 77 | 70 48 | | 14$^{4}$ R top of cb |
| " | | | 4 27 | 70 98 | | 48$^{2}$ R [illegible] |
| " | | | 4 99 | 70 26 | 1$^{8}$ L ℄ Santa Fe Ave | |
| " | | | 5 11 | 70 14 | 20$^{8}$ L 1/4 pt. prmt | |
| " | | | 5 19 | 70 06 | 38$^{3}$ L edge of gutter | |

Profile No. ____ Date ____ Notes Red ____ Plotted ____ Job No. 6211.00 Division No. 10

X-Sec. No. ____ Date ____ Notes Chkd. ____ Date ____ Checked ____ Date ____ Survey of ____ Survey by ____ Date ____ Notes ____ Date ____

Map No. ____ Date ____ Indexed Johnson Date ____

F. B. 1023 Pg. 231

76L298 307 8-53

PLEASE RETURN TO
LOS ANGELES COUNTY SURVEYOR
726 LOS ANGELES COUNTY ENGINEERING BLDG.

NOTE: ANY ADDITIONS OR CHANGES ON THIS SHEET MUST BE MADE OR CIRCLED IN RED INK, WITH DATE AND NAME OF PERSON MAKING CHANGE.

**Do not extend notes this side of this line.**

F. B. 1923 Pg. 32 Job No. 6211.00 Division No. 10 Notes Red. Date Plotted Date No. Profile
Survey of Excavation Ck. # 2 Etc. Notes Chkd. Date Checked Date No. X-Sec.
Survey by R. C. Johnson Notes Date
Indexed

| STATION | B. S. | H. I. | F. S. | ELEV. | | |
|---|---|---|---|---|---|---|
| 57+30 S | | 75 25 | | | | |
| " | | | 5 34 | 70 01 | 39 S L flow line gutter | |
| " | | | 4 40 | 75 25 | 37 S L top of c.b. | |
| 57+38 S | | | 4 99 | 7 26 | | & SD point |
| | | | 5 39 | 6 26 | | 13 S R gutter flow line |
| | | | 5 34 | 6 01 | | 13 S R edge of drive |
| | | | 4 65 | 7 0 | | 18 S R edge walk |
| | | | 4 29 | 7 26 | | 18 R P/L |
| | | | 4 96 | 7 30 | 25 L ℄ Santa Fe R/W | |
| | | | 5 12 | 7 3 | 37 S L top of curb | |
| | | | 5 57 | 6 | 39 S L edge of gutter | |
| | | | 5 41 | 6 | 40 L flow line gutter 10 ft N of 20 ft Entry | |
| | | | 4 77 | 7 | 40 L top of c.b. (Curved 3 ft in ft.) | |
| 57+40 S | | | 4 95 | 7 | | & SD point |
| | | | 5 19 | 7 | 33 S L Tel & Mtr Box | Rim E. 58 N. 5.30 |
| | | | 1 312 | 6 | do. Bottom of Chamber | Rim 2.7 5.19 R.S 7.93 Rd. 13.12 |
| | | | 9 37 | 6 | do. Top of highest conduit | 5.19 5.19 4.18 4.72 |
| | | | 9 91 | 6 | do. Top of highest cable | 5.5 9.37 9.91 |
| 57+59 S | | | 4 [illegible] | 7 | | & SD |
| | | | [illegible] | 6 58 | | 13 R gutter flow line |

76L298 307 8-53

PLEASE RETURN TO
LOS ANGELES COUNTY SURVEYOR
726 LOS ANGELES COUNTY ENGINEERING BLDG.

NOTE: ANY ADDITIONS OR CHANGES ON THIS SHEET MUST BE MADE OR CIRCLED IN RED INK, WITH DATE AND NAME OF PERSON MAKING CHANGE.

**Do not extend notes this side of this line.**

2.85

| STATION | B. S. | H. I. | F. S. | ELEV. | | |
|---|---|---|---|---|---|---|
| | | 75 25 | | | | |
| 57+54.8 | | | 4 77 | 70 48 | | 13.0 R top of [illegible] |
| | | | 4 47 | 70 78 | | 47.5 R P/L |
| | | | 4 96 | 70 29 | 2.4 L | ℄ Santa Fe Ave |
| | | | 4 13 | 71 12 | 21.8 L | 1/4 pt. front |
| | | | 5 43 | 69 82 | 38.9 L | edge of gutter |
| | | | 5 44 | 69 81 | 40.4 L | flow line gutt |
| | | | 4 75 | 70 47 | 40.4 L | top of cb. |
| ~~B~~ T P ~~M~~ | 4 75 | 75 80 | 4 20 | 71 05 | T.P. [illegible] | |
| 57+68.7 | | | 5 50 | 70 30 | | ℄ SD @ ℄ Alley |
| | | | 5 88 | 69 92 | | 12 R flow line [illegible] |
| | | | 5 25 | 70 55 | | 22.5 R [illegible] |
| | | | 4 98 | 70 82 | | 39 R in alley |
| | | | 5 1 | 70 7 | | 47.15 R |
| | | | 5 2 | 70 6 | | 100 R |
| | | | 5 45 | 70 35 | 2.85 L | ℄ Santa Fe Ave |
| | | | 5 65 | 70 15 | 21.9 L | 1/4 pt exist. front |
| | | | 5 87 | 69 93 | 34 L | flow line |
| | | | 5 23 | 70 57 | 52.85 L | approx future P/L |
| | | | 5 0 | 70 8 | 102.85 L | in alley |
| | | | 5 0 | 70 8 | 152.85 L | |

Profile No. ____ Date ____ Notes Red. ____ Plotted ____ Job No. ____ Division No. ____ F. B. ____ PG. 233

X-Sec. No. ____ Date ____ Notes Chkd. ____ Date ____ Checked ____ Date ____ Survey of ____ Survey by ____ Notes ____ Date ____

No. ____ Date ____ Date ____ Map No. ____ Indexed ____ Date ____

76L298 307 8-53

PLEASE RETURN TO
LOS ANGELES COUNTY SURVEYOR
726 LOS ANGELES COUNTY ENGINEERING BLDG.

NOTE: ANY ADDITIONS OR CHANGES ON THIS SHEET MUST BE MADE OR CIRCLED IN RED INK, WITH DATE AND NAME OF PERSON MAKING CHANGE.

**Do not extend notes this side of this line.**

F. B. 192 Pg. 184 Job No. 1211.55 Division No. 10 Notes Red. Plotted Profile
Survey of Date No. X-Sec.
Survey by L. C. Johnson Notes Notes Chkd. Checked
Indexed Date Date No.

| STATION | B. S. | H. I. | F. S. | ELEV. | | |
|---|---|---|---|---|---|---|
| | | 7580. | | | | |
| 58+00 | | | 5.47 | 70.33 | | ℄ SD |
| | | | 5.84 | 69.98 | | 10' R. gd ℄ (exist) |
| | | | 5.23 | 70.57 | | 10' R tob of ch (exist) |
| | | | 5.3 | 70.5 | | ATR future P/L |
| | | | 5.36 | 70.44 | 10' L | front (existing) |
| | | | 5.48 | 70.32 | 19' L | front " |
| | | | 5.82 | 69.98 | 29' L | flow line existing gutter |
| | | | 5.12 | 70.68 | 29' L | top of existing ch |
| | | | 4.9 | 70.9 | 53' L | proposed P/L |
| | | | 5.42 | 70.38 | 3 L | ℄ South Fe fence |
| 59+00 | | | 5.60 | 70.20 | | ℄ SD. |
| 59+56 | | | 5.57 | 70.23 | | ℄ SD |
| TP | 4.82 | 75.69 | 4.93 | 70.76 | | TBR |
| 59+50 | | | 5.02 | 70.67 | 17' L | 55 W/H Ang Pole |
| | | | 11.41 | 64.28 | do. 8 | 'Dafter N |
| | | | 11.51 | 64.18 | do 8 | Dafter S |
| BM 7769 | | | 4.73 | 70.68 | BM 7769 Elev 75.41 Sta 59+50 Rt 30 ft Back of walk | FB 1962-12 300 ft S of 11th St |

N Rim 5.00 Rim 5.07
E 5.01 5.04

| | |
|---|---|
| Rim: 5.02 | 5.02 |
| Red: 5.15 | 4.98 |
| Boot 1.24 | 0.75 |
| Tot: 11.41 | 10.75 |
| Rim: 5.02 | 5.02 |
| Red: 5.25 | 5.06 |
| Boot: 1.24 | 0.75 |
| Tot: 11.51 | 10.83 |

76L298 307 8-53

PLEASE RETURN TO
LOS ANGELES COUNTY SURVEYOR
726 LOS ANGELES COUNTY ENGINEERING BLDG.

NOTE: ANY ADDITIONS OR CHANGES ON THIS SHEET MUST BE MADE OR CIRCLED IN RED INK, WITH DATE AND NAME OF PERSON MAKING CHANGE.

**Do not extend notes this side of this line.**

| STATION | B. S. | H. I. | F. S. | ELEV. | | |
|---|---|---|---|---|---|---|
| BNTT 269 | 4 58 | 75 51 | | 70 93 | BNTT 269 Elev 70.928 FB 1902 | |
| | | | — | — | corrected elev (see pg. [illegible]) | |
| 60+00 | | | 5 31 | 70 20 | | ℄ SD = flow line [illegible] |
| 60+00 | | | 4 66 | 70 85 | | 0' R [illegible] |
| " | | | 4 7 | 70 8 | | 42' R future [illegible] |
| " | | | 5 00 | 70 51 | 7' L ℄ Santa Fe Ave | |
| " | | | 4 80 | 70 71 | 19' L [illegible] | |
| " | | | 4 88 | 70 63 | 29' L [illegible] | |
| " | | | 5 22 | 70 29 | 39' L gutter existing st. | |
| " | | | 4 57 | 70 94 | 39' L top of [illegible] | |
| " | | | 4 4 | 71 1 | 57' L future [illegible] | |
| 61+00 | | | 4 46 | 71 05 | | ℄ SD low conc. [illegible] |
| 61+40 | | | 4 35 | 71 16 | | ℄ SD " |
| " | | | 4 37 | 71 14 | 54' L Tel. Co. Mtl. | Avg Rim N Rim 437 [illegible] E " 436 [illegible] |
| " | | | 15 84 | 59 67 | = Btm. of Chamber | Rim + Meas = [illegible] 4.37 + 11.47 = 15.84 |
| " | | | 9 32 | 66 19 | = top of highest Condt. | 4.37 + 4.95 = [illegible] |
| " | | | — | | (There is a cable in the [illegible] | |
| | | | — | | hole in the conduit) | |
| 62+00 | | | 4 2 | 71 3 | | ℄ SD grnd. |
| 62+56 | | | 4 2 | 71 3 | | ℄ SD grnd. |
| 62+56 | | | 4 0 | 71 5 | | 35R future [illegible] |

Profile Notes Red. Plotted Job No. 121100 Division No. [illegible] F. B. 1922 Pg. 235

No. Date Date Survey of [illegible]

X-Sec. Notes Chkd. Checked Survey by Notes Date

No. Date Date Map No. Indexed Date

76L298 307 8-53

PLEASE RETURN TO
LOS ANGELES COUNTY SURVEYOR
726 LOS ANGELES COUNTY ENGINEERING BLDG.

NOTE: ANY ADDITIONS OR CHANGES ON THIS SHEET MUST BE MADE OR CIRCLED IN RED INK, WITH DATE AND NAME OF PERSON MAKING CHANGE.

**Do not extend notes this side of this line.**

| STATION | B. S. | H. I. | F. S. | ELEV. | |
|---|---|---|---|---|---|
| | | 75 51 | | | |
| 62+56 | | | 4 34 | | 13.6 L top of cb existing st |
| | | | 5 00 | | 13.6 L flow line gutt " " |
| | | | 4 72 | | 14.5 L ℄ Santa Fe Ave |
| | | | 4 64 | | 23.6 L |
| | | | 4 75 | | 33.6 L |
| | | | 4 96 | | 43.6 L |
| | | | | | 53.8 L |
| | | | | | 65 L |
| 62+56 | | | 4 34 | 7 7 | 13.6 L top of cb existing st |
| " | | | 5 00 | 7 51 | 13.6 L flow line gutter existing st |
| " | | | 4 99 | 7 52 | 14.5 L ℄ Santa Fe Ave |
| " | | | 4 72 | 7 [illegible] | 23.6 L 1/4 pt existing pvmt |
| " | | | 4 64 | 7 [illegible] | 33.6 L 1/2 pt " " |
| " | | | 4 75 | 7 [illegible] | 43.6 L 3/4 " " " |
| " | | | 4 96 | 7 [illegible] | 53.8 L flow line existing gutt |
| " | | | 4 30 | 7 [illegible] | 53.8 L top of existing cb |
| " | | | 4 1 | 7 [illegible] | 64.5 L proposed (future) P/L |
| 62+48.9 | | | 4 2 | 7 [illegible] | (This shot & following) ℄ SD grnd (shots out of order) |

VOID

R J M 11/9/54

Approx. S. end existing O.R.S.

F. B. 1923 PG. 236 Job No. 631100 Division No. 10 Notes Red. Plotted Profile
Survey of B. Campbell Ob. #3 Line "B" Date Date No.
Survey by C. Johnson Notes Notes Chkd. Checked X-Sec.
Indexed Date Date No.

76L298 307 8-53

PLEASE RETURN TO
LOS ANGELES COUNTY SURVEYOR
726 LOS ANGELES COUNTY ENGINEERING BLDG.

NOTE: ANY ADDITIONS OR CHANGES ON THIS SHEET MUST BE MADE OR CIRCLED IN RED INK, WITH DATE AND NAME OF PERSON MAKING CHANGE.

**Do not extend notes this side of this line.**

| STATION | B. S. | H. I. | F. S. | ELEV. | | |
|---|---|---|---|---|---|---|
| | | 75 51. | | | | |
| 62+48.9 | | | 4 58 | 70 93 | 33.7 L SSMH Avg Rim | N Rim 4.59 S Rim [illegible] E " 4.59 W [illegible] |
| " | | | 10 66 | | do 8" Inlet N | Inv. Rim: 4.58 Red: 4.84 Boot: 1.24 10.66 |
| " | | | 10 76 | | do 8" Outlet S | Inv. Rim: 4.58 Red: 4.94 Boot: 1.24 10.76 |
| BMT268 | 4 70 | 76 01. | 4 20 | 71 31. | BMT268 Elev 71.314 FB [illegible] Santa Fe Ave & Peck St. [illegible] Bl. spk in cb 14' N of [illegible] | |
| 62+81.54 | | | 5 10 | 70 91 | | ℄ SD @ ℄ Peck [illegible] |
| | | | 4 75 | 71 26 | 35 ft R along ℄ Peck Ave ~ St. ℄ | |
| | | | 4 92 | 71 09 | do @ 7.5 ft R or S 1/4 pt. [illegible] | |
| | | | 5 27 | 70 74 | " @ 15 flow line gutter (S [illegible] | |
| | | | 4 70 | 71 31 | " @ 15 top of cb ( | |
| | | | 4 84 | 71 17 | " 7.5 ft L or N 1/4 pt [illegible] | |
| | | | 5 21 | 70 80 | " 15 " flow line [illegible] | |
| | | | 4 64 | 71 37 | " 15 " top of cb | |
| | | | 4 74 | 71 27 | 60 ft R or E along ℄ Peck ~ St. ℄ | |
| | | | 4 85 | 71 16 | do 7.5 R or S 1/4 pt [illegible] | |
| | | | 5 24 | 70 77 | " 15 R or S flow line [illegible] | |

Drawn Orown

Profile No. Notes Red. Plotted Job No. [illegible] Division No.
X-Sec. No. Date Date Survey of [illegible]
Notes Chkd. Checked Survey by Notes Date
No. Date Date Map No. Indexed Date

F. B. [illegible] PG. 237

76L298 307 8-53

PLEASE RETURN TO
LOS ANGELES COUNTY SURVEYOR
726 LOS ANGELES COUNTY ENGINEERING BLDG.

NOTE: ANY ADDITIONS OR CHANGES ON THIS SHEET MUST BE MADE OR CIRCLED IN RED INK, WITH DATE AND NAME OF PERSON MAKING CHANGE.

**Do not extend notes this side of this line.**

F. B. 1423 PG. 238 | Job No. 6211.00 | Division No. 10 | Notes Red. | Plotted | Profile No.
Survey of Ft. Compton Blvd. Sta. Line "B" | Date | Date | X-Sec. No.
Survey by L. C. Johnson | Notes | Notes Chkd. | Checked
Indexed | Date | Date | Date

| STATION | B. S. | H. I. | F. S. | ELEV. | | |
|---|---|---|---|---|---|---|
| 62+81 54 | | 76 01. | | | 60 ft Rod E along ℄ Peck | |
| | | | 4 71 | 7 30 | 15 Rod S | to top of cb |
| | | | 4 83 | 7 18 | 7½ Rod N | 1/4 pt front |
| | | | 5 13 | 7 68 | 15 " | flow line gutt |
| | | | 4 60 | 7 41 | 15 " | top of cb |
| | | | 4 73 | 7 28 | 85 ft Rod E along ℄ Peck – Sta | |
| | | | 4 88 | 7 13 | 7½ Rod S | 1/4 pt front |
| | | | 5 21 | 7 60 | 15 " | flow line gutt |
| | | | 4 66 | 7 35 | 15 " | top of cb |
| | | | 4 84 | 7 17 | 7½ Rod N | 1/4 pt front |
| | | | 5 12 | 7 29 | 15 " | flow line gutt |
| | | | 5 00 | 7 [illegible] | 15 " | flow line gutt top of cb inlet |
| | | | 4 80 | 7 [illegible] | 181½ ft Rod E along ℄ Peck – Sta | |
| | | | 4 91 | 7 [illegible] | 7½ Rod S | 1/4 pt front |
| | | | 5 05 | 7 [illegible] | 15 | flow line gutt |
| | | | 4 52 | 7 [illegible] | 15 | top of cb |
| | | | 4 91 | 7 [illegible] | 7½ Rod N | 1/4 pt front |
| | | | 5 13 | 7 [illegible] | 15 " | flow line gutt |
| | | | 4 45 | 7 [illegible] | 15 " | top of cb |
| | | | 5 43 | 7 [illegible] | 15 ft Rod N along [illegible] – Sta | |
| | | | | | 7½ Rod N | [illegible] |

76L298 307 8-53

PLEASE RETURN TO
LOS ANGELES COUNTY SURVEYOR
726 LOS ANGELES COUNTY ENGINEERING BLDG.

NOTE: ANY ADDITIONS OR CHANGES ON THIS SHEET MUST BE MADE OR CIRCLED IN RED INK, WITH DATE AND NAME OF PERSON MAKING CHANGE.

Do not extend notes this side of this line.

| STATION | B. S. | H. I. | F. S. | ELEV. | | |
|---|---|---|---|---|---|---|
| 62+81.54 | | 76 01 | | | 65.4 ft Lor W along ℄ Peck | |
| | | | 5 11 | 70 90 | do & St ℄ | |
| | | | 5 10 | 70 91 | " & 7.5 Ror N | 1/4 pt. pvmt |
| | | | 5 15 | 70 86 | " 15 " | edge of gutter |
| | | | 4 68 | 71 33 | " 15 " | top of c.b. |
| | | | 5 16 | 70 85 | " 7.5 Lor S | 1/4 pt. pvmt |
| | | | 5 22 | 70 79 | " 15 " | flow line gut |
| | | | 4 75 | 71 26 | " 15 " | top of c.b. |
| | | | 4 84 | 71 17 | 90.4 ft Lor W along ℄ Peck | |
| | | | 4 97 | 71 04 | do 7.5 Ror N | 1/4 pt. pvmt |
| | | | 5 16 | 70 85 | 15 " | flow line gut |
| | | | 4 66 | 71 35 | 15 " | top of c.b. |
| | | | 4 93 | 71 04 | 7.5 Lor S | 1/4 pt. pvmt |
| | | | 5 35 | 70 76 | 15 " | flow line gut |
| | | | 4 78 | 71 23 | 15 " | top of c.b. |
| | | | 4 80 | 71 21 | 115.5 ft Lor W along ℄ Peck | |
| | | | 4 93 | 71 08 | 7.5 Ror N | 1/4 pt. pvmt |
| | | | 5 20 | 70 81 | 15 " | flow line gut |
| | | | 4 73 | 71 28 | 15 " | top of c.b. |
| | | | 4 96 | 71 04 | 7.5 Lor S | 1/4 pt. pvmt |
| | | | 5 31 | 70 70 | 15 " | flow line gut |

Profile Notes Red ____ Plotted ____ Job No. ____ Division No. ____
No. ____ Date ____ Date ____ Survey of ____
X-Sec. Notes Chkd. ____ Checked ____ Survey by ____ Notes ____ Date ____
No. ____ Date ____ Date ____ Map No. ____ Indexed ____ Date ____

F. B. ____ PG. 239

76L298 307 8-53

PLEASE RETURN TO
LOS ANGELES COUNTY SURVEYOR
726 LOS ANGELES COUNTY ENGINEERING BLDG.

NOTE: ANY ADDITIONS OR CHANGES ON THIS SHEET MUST BE MADE OR CIRCLED IN RED INK, WITH DATE AND NAME OF PERSON MAKING CHANGE.

**Do not extend notes this side of this line.**

| STATION | B. S. | H. I. | F. S. | ELEV. | |
|---|---|---|---|---|---|
| 62+[illegible] | | 76 01 | | | 115± ft Lor W along ℄ Peck |
| | | | 4 86 | 15 | 15 Lor S top of cb |
| | | | 4 93 | 8 | 215± ft Lor W along ℄ Peck - st ℄ |
| | | | 5 02 | 74 | do ℄ 7± Ror W 1/4 pt pvmt |
| | | | 5 26 | 5 | 15 " flow line gutt |
| | | | 4 81 | 30 | 15 " top of cb |
| | | | 5 08 | 73 | 7± Lor S 1/4 pt pvmt |
| | | | 5 39 | | 15 " flow line gutt |
| | | | 4 92 | | 15 " top of cb |
| 63+08 | | | 4 6 | | ℄ SD |
| " | | | 4 4 | | 35R future P/L |
| " | | | 4 68 | 33 | 15 L top of cb existing ℄ Santa Fe |
| " | | | 5 38 | | [illegible] flow line gutt " |
| " | | | 5 15 | | 25 L 1/4 pt existing pvmt |
| " | | | 5 07 | 74 | 35 L 1/2 " " " |
| " | | | 5 12 | 29 | 45 L 3/4 " " " |
| " | | | 5 31 | 0 | 55 L flow line existing gutt |
| " | | | 4 75 | 6 | 55 L top of " cb. |
| 63+33 | | | 4 4 | | ℄ SD |
| " | | | 4 0 | | 35 R future P/L |
| " | | | 4 67 | | 15 L top of existing cb |

F. B. 1923 PG. 240 Job No. 6211.00 Division No. 10 Notes Red. Plotted Profile
Survey of B. Compton Ck. #2 Line [illegible] Date Date No.
Survey by C. Johnson Notes Notes Chkd. Checked X-Sec.
Indexed Date Date No.

76L298 307 8-53

PLEASE RETURN TO
LOS ANGELES COUNTY SURVEYOR
726 LOS ANGELES COUNTY ENGINEERING BLDG.

NOTE: ANY ADDITIONS OR CHANGES ON THIS SHEET MUST BE MADE OR CIRCLED IN RED INK, WITH DATE AND NAME OF PERSON MAKING CHANGE.

**Do not extend notes this side of this line.**

| STATION | B. S. | H. I. | F. S. | ELEV. | | |
|---|---|---|---|---|---|---|
| 63+33 | | 76+01 | 536 | 70 65 | 15 L flow line | existing gutt |
| " | | | 497 | 71 04 | 25 L 1/4 pt | " pvmt |
| " | | | 487 | 71 14 | 35 L 1/2 " | " " |
| " | | | 496 | 71 05 | 45 L 3/4 " | " " |
| " | | | 529 | 70 72 | 55 L flow line | " gutt |
| " | | | 468 | 71 33 | 55 L top of | " cb |
| 63+58 | | | 42 | 71 8 | | ℄ SD |
| " | | | 40 | 71 0 | | 35R P/L [illegible] |
| " | | | 468 | 71 33 | 15 L top of | existing cb |
| " | | | 532 | 70 69 | 15 L flow line | " gutt |
| " | | | 490 | 71 11 | 25 L 1/4 pt | " pvmt |
| " | | | 481 | 71 20 | 35 L 1/2 | " " |
| " | | | 492 | 71 09 | 45 L 3/4 | " " |
| " | | | 528 | 70 73 | 55 L flow line | " gutt |
| " | | | 465 | 71 36 | 55 L top of | " cb |
| T.P. | 3 14 | 76 23 | 292 | 73 09 | 1st [illegible] | [illegible] |
| 64+58 | | | 41 | 72 1 | | ℄ SD |
| " | | | 39 | 72 3 | | 35R future P/L |
| " | | | 480 | 71 43 | 15 L top of existing | [illegible] |
| " | | | 548 | 70 75 | 15 L flow line | " gutt |
| " | | | 507 | 71 16 | 25 L 1/4 pt pvmt | (existing st) |

Profile Notes Red. ____ Plotted ____ Job No. ____ Division No. ____
No. ____ Date ____ Date ____ Survey of ____
X-Sec. Notes Chkd. ____ Checked ____ Survey by ____ Notes ____ Date ____
No. ____ Date ____ Date ____ Map No. ____ Indexed ____ Date ____

F. B. [illegible] PG. 241

76L298 307 8-53

PLEASE RETURN TO
LOS ANGELES COUNTY SURVEYOR
726 LOS ANGELES COUNTY ENGINEERING BLDG.

NOTE: ANY ADDITIONS OR CHANGES ON THIS SHEET MUST BE MADE OR CIRCLED IN RED INK, WITH DATE AND NAME OF PERSON MAKING CHANGE.

63
66

**Do not extend notes this side of this line.**

| STATION | B. S. | H. I. | F. S. | ELEV. | | |
|---|---|---|---|---|---|---|
| 64+53 | | 76 23 | 4 92 | 31 | 35L ½ pt. existing pvmt | |
| " | | | 5 05 | 8 | 95L ¾ " " " | |
| " | | | 5 37 | | 55L flow line " gutt | |
| " | | | 4 74 | | 55L top of " cb. | |
| 65+40± | | | 4 2 | | | ℄ SD grnd |
| " | | | 4 63 | | 59± L Tel Co. M.H. | Avg Rim N Rim 4.63 S 4.64 E 4.63 W 4.64 |
| | | | 15 16 | | Btm of Chamber | Rim + Meas = F.S. 4.63 10.53 = 15.16 |
| | | | 8 75 | | Top of highest cond't. | 4.63 4.12 8.75 |
| | | | | | (There are cables in this [illegible] holes in this conduit) | |
| 65+51± | | | 4 2 | | | ℄ SD grnd |
| " | | | 4 75 | | 35' L SSMH Avg Rim | N Rim 4.74 S Rim 4.76 E 4.76 W 4.74 |
| " | | | 10 93 | | do. 8" Inlet N | Inv. Rim: 4.75 Rod: 4.94 Boat: 1.24 10.93 — Crown 4.75 4.74 0.75 10.24 |
| " | | | 11 00 | | do 8" Outlet S | Inv. Rim: 4.75 Rod: 5.01 Boat: 1.24 11.00 — Crown 4.75 4.83 0.75 10.33 |
| 66+00 | | | 3 7 | 7 5 | | ℄ SD grnd |
| 67+00 | | | 3 7 ~~2 9~~ | 7 5 | | ℄ SD grnd |
| " | | | 2 9 | 7 3 | | 35R future F/L |
| " | | | 4 52 | 7 71 | 15L top of existing cb = ℄ Santa [illegible] | |
| " | | | 5 17 | 7 6 | 15L flow line " [illegible] | |

F. B. 1923 PG. 2[illegible] Job No. 6211.00 Division No. 10 Notes Red. Plotted Profile
Survey of [illegible] Date Date No.
Survey by [illegible] Notes Notes Chkd. Checked X-Sec.
Indexed C. Johnson Date Date Date No.

76L298 307 8-53

PLEASE RETURN TO
LOS ANGELES COUNTY SURVEYOR
726 LOS ANGELES COUNTY ENGINEERING BLDG.

NOTE: ANY ADDITIONS OR CHANGES ON THIS SHEET MUST BE MADE OR CIRCLED IN RED INK, WITH DATE AND NAME OF PERSON MAKING CHANGE.

**Do not extend notes this side of this line.**

| STATION | B. S. | H. I. | F. S. | ELEV. | |
|---|---|---|---|---|---|
| 67+00 | | 76 23 | 4 75 | 71 48 | 25 L 1/4 pt existing pvmt |
| | | | 4 61 | 71 62 | 35 L 1/2 " " " |
| | | | 4 71 | 71 52 | 45 L 3/4 " " |
| | | | ~~4 12~~ 5 12 | 71 11 | 55 L flow line " gutt |
| | | | 4 43 | 71 80 | 55 L top of " cb |
| BMT 267 | 4 52 | 76 22 | 4 53 | ~~71 80~~ 71 70 | BMT 267 Elev 71.696 FB [illegible] |
| | | | — | — | Santa Fe Ave W Side 330 [illegible] |
| | | | — | — | Bt Spk in cb in front of [illegible] |
| 68 +00 | | | 3 8 | 72 4 | ℄ SD [illegible] |
| 68 + 61.8 | | | 3 7 | 72 5 | ℄ SD [illegible] |
| " | | | 4 33 | 71 89 | 34.2 L SS M.H. Avg Rim [illegible] |
| " | | | | | do. " Inlet N |
| | | | — | — | |
| " | | | | | do. " Outlet S |
| | | | — | — | |
| 68+97.6 | | | 3 9 | 72 3 | ℄ SD [illegible] |
| | | | 4 14 | 72 08 | 59.4 L Tel Co. M.H. Avg Rim [illegible] |
| T. P. | 2 24 | 76 37 | 2 09 | 74 13 | top of [illegible] Avg. SW [illegible] |

Profile No. Notes Red. Plotted Job No. Division No. F. B. Pg.
Date Date Survey of
X-Sec. No. Notes Chkd. Checked Survey by Notes Date
Date Date Map No. Indexed Date

76L298 307 8-53

PLEASE RETURN TO
LOS ANGELES COUNTY SURVEYOR
726 LOS ANGELES COUNTY ENGINEERING BLDG.

NOTE: ANY ADDITIONS OR CHANGES ON THIS SHEET MUST BE MADE OR CIRCLED IN RED INK, WITH DATE AND NAME OF PERSON MAKING CHANGE.

**Do not extend notes this side of this line.**

| STATION | B. S. | H. I. | F. S. | ELEV. | | |
|---|---|---|---|---|---|---|
| | | 76 37 | | | | |
| 69+08.2 | | | 4 2 | 72 2 | | 2 SP |
| " | | | 4 1 | 72 3 | | 35 R [illegible] P/L |
| " | | | 4 43 | 71 94 | 15 L top of existing cb & [illegible] | |
| " | | | 5 11 | 71 26 | 15 L flow line " gutt | |
| " | | | 4 82 | 71 55 | 25 L 1/4 pt " [illegible] | |
| " | | | 4 74 | 71 63 | 35 L 1/2 " " " | |
| " | | | 4 79 | 71 58 | 45 L 3/4 " " " | |
| " | | | 5 05 | 71 32 | 55 L flow line " gutt | |
| " | | | 4 32 | 71 05 | 55 L top of " cb. | |
| 69+31.58 | | | 4 74 | 71 63 | Int. 2 SD's of Tucker St | |
| | | | 4 51 | 71 86 | 35 ft Rock along of Tucker St | |
| | | | 4 64 | 71 73 | to of 7.5 Rock [illegible] | |
| | | | 4 88 | 71 59 | 15 " flow line gutt | |
| | | | 4 40 | 71 [illegible] | 15 " top of cb | |
| | | | 4 54 | 71 [illegible] | 75 Lar N 1/4 pt [illegible] | |
| | | | 4 80 | 71 57 | 15 " flow line gutt | |
| | | | 4 25 | 71 [illegible] | 15 " top of cb | |
| | | | 4 49 | 71 [illegible] | 60 ft [illegible] Tucker St | |
| | | | 4 62 | 71 75 | 75 " [illegible] | |
| | | | 4 89 | 71 48 | 15 " flow line gutt | |

F. B. 19[illegible] PG. 24[illegible] Job No. [illegible] Division No. 10 Notes Red. Plotted Profile
Survey of [illegible] Date Date No.
Survey by [illegible] Notes Notes Chkd. Checked X-Sec.
Indexed [illegible] Date Date Date No.

76L298 307 8-53

PLEASE RETURN TO
LOS ANGELES COUNTY SURVEYOR
726 LOS ANGELES COUNTY ENGINEERING BLDG.

NOTE: ANY ADDITIONS OR CHANGES ON THIS SHEET MUST BE MADE OR CIRCLED IN RED INK, WITH DATE AND NAME OF PERSON MAKING CHANGE.

**Do not extend notes this side of this line.**

| STATION | B. S. | H. I. | F. S. | ELEV. | |
|---|---|---|---|---|---|
| 69+31 58 | | 76 37 | | | 60 ft Ror E along ℄ Tucker ~ st |
| | | | 4 40 | 71 97 | ℄ 15 Ror S tab of c |
| | | | 4 52 | 71 85 | do ℄ 7.5 Lor N 1/4 pt |
| | | | 4 81 | 71 56 | " ℄ 15 " flow line |
| | | | 4 28 | 72 09 | " ℄ 15 " top of |
| | | | 4 42 | 71 95 | 85 ft Ror E along ℄ Tucker ~ |
| | | | 4 55 | 71 82 | do ℄ 7.5 Ror S 1/4 pt |
| | | | 4 88 | 71 49 | " ℄ 15 " flow |
| | | | 4 38 | 71 99 | " ℄ 15 " top of |
| | | | 4 48 | 71 89 | " ℄ 7.5 Lor N 1/4 pt |
| | | | 4 72 | 71 65 | " ℄ 15 " flow line |
| | | | 4 33 | 72 04 | " ℄ 15 " top of |
| | | | 4 54 | 71 83 | 184.3 ft Ror E along ℄ Tucker |
| | | | 4 70 | 71 67 | do ℄ 7.5 Ror S 1/4 pt |
| | | | 4 97 | 71 40 | " 15 " flow line |
| | | | 4 49 | 71 88 | " 15 " top of |
| | | | 4 69 | 71 68 | " 7.5 Lor N 1/4 pt |
| | | | 4 75 | 71 62 | " 15 " flow line |
| | | | 4 30 | 72 07 | " 15 " top of |
| | | | 5 04 | 71 33 | 15 ft Lor W along ℄ Tucker @ |
| | | | 4 67 | 71 70 | 65 " " " " |

Profile Notes Red. Plotted Job No. Division No.
No. Date Date Survey of
X-Sec. Notes Chkd. Checked Survey by Notes Date
No. Date Date Map No. Indexed Date

F. B. Pg.

76L298 307 8-53

PLEASE RETURN TO
LOS ANGELES COUNTY SURVEYOR
726 LOS ANGELES COUNTY ENGINEERING BLDG.

NOTE: ANY ADDITIONS OR CHANGES ON THIS SHEET MUST BE MADE OR CIRCLED IN RED INK, WITH DATE AND NAME OF PERSON MAKING CHANGE.

**Do not extend notes this side of this line.**

| STATION | B. S. | H. I. | F. S. | ELEV. | | |
|---|---|---|---|---|---|---|
| 69+31.58 | | 76.37 | | | 65' L or W along ℄ Tucker | |
| | | | 4.69 | 68 | do | ℄ 7.5 R or N 1/4 pt. prmt |
| | | | 4.78 | 59 | " | ℄ 15 " flow line gutt |
| | | | 4.18 | [illegible] | " | ℄ 15 " top of cb |
| | | | 4.69 | 68 | " | ℄ 7.5 L or S 1/4 pt. prmt |
| | | | 4.74 | 63 | " | ℄ 15 " flow line gutt |
| | | | 4.11 | 76 | " | ℄ 15 " top of cb |
| | | | 4.46 | 71 | 90' L or W along ℄ Tucker - St ℄ | |
| | | | 4.52 | [illegible] | do | ℄ 7.5 R or N 1/4 pt. prmt |
| | | | 4.76 | [illegible] | " | ℄ 15 " flow line gutt |
| | | | 4.16 | 71.31 | " | ℄ 15 " top of cb |
| | | | 4.65 | 71.72 | " | ℄ 7.5 L or S 1/4 pt. prmt |
| | | | 4.80 | [illegible] | " | ℄ 15 " flow line gutt |
| | | | 4.26 | 71.11 | " | 15 " top of cb |
| | | | 4.42 | 71.95 | 115' L or W along ℄ Tucker - St ℄ | |
| | | | 4.53 | 71.84 | do | 7.5 R or N 1/4 pt. prmt |
| | | | 4.73 | [illegible] | " | 15 " flow line gutt |
| | | | 4.20 | 72.17 | " | 15 " top of cb |
| | | | 4.61 | 71.76 | " | 7.5 L or S 1/4 pt. prmt |
| | | | 4.88 | 71.49 | " | 15 " flow line gutt |
| | | | 4.32 | 72.05 | " | 15 " top of cb |

F. B. 1923 PG. 246 Job No. 6211.00 Division No. 10 Notes Red. Plotted Profile
Survey of P. Cemeron Ob. #2 Line "B" Date Date No.
Survey by Notes Notes Chkd. Checked X-Sec.
Indexed Date Date Date No.

76L298 307 8-53

PLEASE RETURN TO
LOS ANGELES COUNTY SURVEYOR
726 LOS ANGELES COUNTY ENGINEERING BLDG.

NOTE: ANY ADDITIONS OR CHANGES ON THIS SHEET MUST BE MADE OR CIRCLED IN RED INK, WITH DATE AND NAME OF PERSON MAKING CHANGE.

Do not extend notes this side of this line.

SD BC [illegible]

| STATION | B. S. | H. I. | F. S. | ELEV. | | |
|---|---|---|---|---|---|---|
| 69+31.58 | | 76 37 | | | 215' Lor W along ℄ Tucker | |
| | | | 457 | 71 80 | @ St. ℄ | |
| | | | ~~482~~ 467 | 71 70 | do ℄ 75 Ror N 1/4 pt [illegible] | |
| | | | 482 | 71 55 | " ℄ 15 " flow line [illegible] | |
| | | | 431 | 72 06 | " ℄ 15 " top of [illegible] | |
| | | | 475 | 71 62 | " ℄ 75 Lor S 1/4 pt [illegible] | |
| | | | 500 | 71 37 | " ℄ 15 " flow line [illegible] | |
| | | | 443 | 71 94 | " ℄ 15 " top of [illegible] | |
| 69+58 | | | 40 | 72 4 | | ℄ SD grnd |
| " | | | 33 | 73 1 | | 35 R future [illegible] |
| " | | | 431 | 72 06 | 15 L top of existing [illegible] | |
| " | | | 499 | 71 38 | 15 L flow line " gutt | |
| " | | | 473 | 71 64 | 25 L 1/4 pt " [illegible] | |
| " | | | 463 | 71 74 | 35 L 1/2 " " " | |
| " | | | 471 | 71 66 | 45 L 3/4 " " " | |
| " | | | 494 | 71 43 | 55 L flow line " gutt | |
| " | | | 429 | 72 08 | 55 L top of " [illegible] | |
| 69+83 | | | 37 | 72 7 | | ℄ SD grnd |
| " | | | 32 | 73 2 | | 35 R |
| " | | | 429 | 72 08 | 15 L top of existing [illegible] | |
| " | | | 499 | 71 38 | 15 L flow line " gutt | |

Profile Notes Red. ____ Plotted ____ Job No. ____ Division No. ____ F. B. ____ PG. ____

X-Sec. Notes Chkd. ____ Checked ____ Survey by ____ Notes ____ Date ____

No. ____ Date ____ Date ____ Map No. ____ Indexed ____ Date ____

76L298 307 8-53

PLEASE RETURN TO
LOS ANGELES COUNTY SURVEYOR
726 LOS ANGELES COUNTY ENGINEERING BLDG.

NOTE: ANY ADDITIONS OR CHANGES ON THIS SHEET MUST BE MADE OR CIRCLED IN RED INK, WITH DATE AND NAME OF PERSON MAKING CHANGE.

**Do not extend notes this side of this line.**

F. B. 1023 Pg. 48 Job No. 6211.66 Division No. 10 Notes Red. Flotted Profile
Survey of Alameda St. & Santa Fe Ave. Date Date No.
Survey by ~~L. C. Johnson~~ Notes Notes Chkd. Checked X-Sec.
Indexed Date Date Date No.

| STATION | B. S. | H. I. | F. S. | ELEV. | |
|---|---|---|---|---|---|
| | | 76 37 | | | |
| 69+83 | | | 4 55 | 32 | 25 L 1+ ft existing ground |
| | | | 4 91 | 46 | 35 L 1/2 " " " |
| | | | 4 64 | 73 | 45 L 3/4 " " " |
| | | | 4 87 | 50 | 55 L flow line " gutt. |
| | | | 4 28 | 29 | 55 L top of " c.b. |
| BMT 266 | | | 4 73 | 72 14 | BMT 266 Elev 72.133 FB 1902-13 |
| | | | | | Santa Fe Ave & ~~Fe~~ Fedor St NW Cor |
| | | | | | Bl Stk in ch 19 ft N of N end CR |
| BMT 266 | 5 13 | 77 26 | | 72 13 | (corrected Elev) |
| ~~70+38~~ | | | 46 | 7 | ~~CD - Ex~~ - ground |
| 70+08 | | | 46 | 7 | 3/4 ft Fe p Lic P/L |
| " | | | 5 17 | 62 | 15 L top of existing c.b. - Post Santa Fe |
| " | | | 5 67 | 39 | 15 L flow line " gutt. |
| " | | | 5 47 | 29 | 25 L 1+ ft " ground |
| " | | | 5 32 | 44 | 35 L 1/2 " " " |
| " | | | 5 51 | 25 | 45 L 3/4 " " " |
| " | | | 5 80 | 46 | 55 L flow line " gutt. |
| ~~70+00~~ | | | 5 18 | 28 | 55 L top of " c.b. |
| ~~70+00~~ | | | | | ~~[illegible]~~ |

Cross-Feed @ B.C. [illegible] on next page

76L298 307 8-53

PLEASE RETURN TO
LOS ANGELES COUNTY SURVEYOR
726 LOS ANGELES COUNTY ENGINEERING BLDG.

NOTE: ANY ADDITIONS OR CHANGES ON THIS SHEET MUST BE MADE OR CIRCLED IN RED INK, WITH DATE AND NAME OF PERSON MAKING CHANGE.

**Do not extend notes this side of this line.**

| STATION | B. S. | H. I. | F. S. | ELEV. | | |
|---|---|---|---|---|---|---|
| | | 77 26 | | | | |
| 70+81.52 | | | 4 7 | 72 6 | | ℄ SD-B.C. [illegible] |
| | | | 4 0 | 73 3 | | 39.5 R future [illegible] |
| | | | 5 02 | 72 24 | 15 L top of existing cb = POST [illegible] | |
| | | | 5 75 | 71 51 | 15 L flow line | " gutt |
| | | | 5 34 | 71 92 | 25 L 1/4 pt | " pvmt |
| | | | 5 22 | 72 04 | 35 L 1/2 " | " " |
| | | | 5 34 | 71 92 | 45 L 3/4 " | " " |
| | | | 5 67 | 71 59 | 55 L flow line | " gutt |
| | | | 5 04 | 72 22 | 55 L top of | " cb |
| 72+09.66 | | | 4 9 | 72 4 | | ℄ SD B.C. [illegible] |
| | | | 3 8 | 73 5 | | 30 R future [illegible] |
| | | | 4 83 | 72 43 | 11.6 L top of existing cb | |
| | | | 5 52 | 71 74 | 11.6 L flow line | " gutt |
| | | | 5 18 | 72 08 | 22.3 L 1/4 pt | " pvmt = [illegible] |
| | | | 5 06 | 72 20 | 33.2 1/2 pt | " " |
| | | | 5 17 | 72 09 | 43.2 3/4 pt | " " |
| | | | 5 56 | 71 70 | 54.3 flow line | " gutt |
| | | | 5 01 | 72 25 | 54.3 top of cb | " |
| | | | 4 3 | 73 0 | 74.2 future | P/L |
| | | Line | [illegible] | [illegible] | [illegible] | |

Profile Notes Red. ____ Plotted ____ Job No. ____ Division No. ____ F. B. ____ Pg. ____
No. ____ Date ____ Date ____ Survey of ____
X-Sec. Notes Chkd. ____ Checked ____ Survey by ____ Notes ____ Date ____
No. ____ Date ____ Date ____ Map No. ____ Indexed ____ Date ____

F. B. 1923 Pg. 250 Job No. 6211.00 Division No. 10 Notes Red. Plotted Profile

Survey of [illegible] Date Date No.

Survey by R. I. MITCHELL Notes R. I. MITCHELL Notes Chkd. Checked X-Sec.

Indexed [illegible] Date Date Date No.

76L298 307 8-53

PLEASE RETURN TO
LOS ANGELES COUNTY SURVEYOR
726 LOS ANGELES COUNTY ENGINEERING BLDG.

NOTE: ANY ADDITIONS OR CHANGES ON THIS SHEET MUST BE MADE OR CIRCLED IN RED INK, WITH DATE AND NAME OF PERSON MAKING CHANGE.

**Do not extend notes this side of this line.**

| STATION | B. S. | H. I. | F. S. | ELEV. |
|---|---|---|---|---|
| | | | | |

These Cross-section Notes are Continued in Field Book No 1972 on page No. -7-

76F309S S&E #247. 8-54

RETURN TO
LOS ANGELES COUNTY SURVEYOR
726 LOS ANGELES COUNTY
ENGINEERING BLDG.

**Note:** Any Additions or Changes on This Sheet Must be Made or Circled in Red Ink With Date and Name of Person Making Change.

**Do not extend notes this side of this line.**

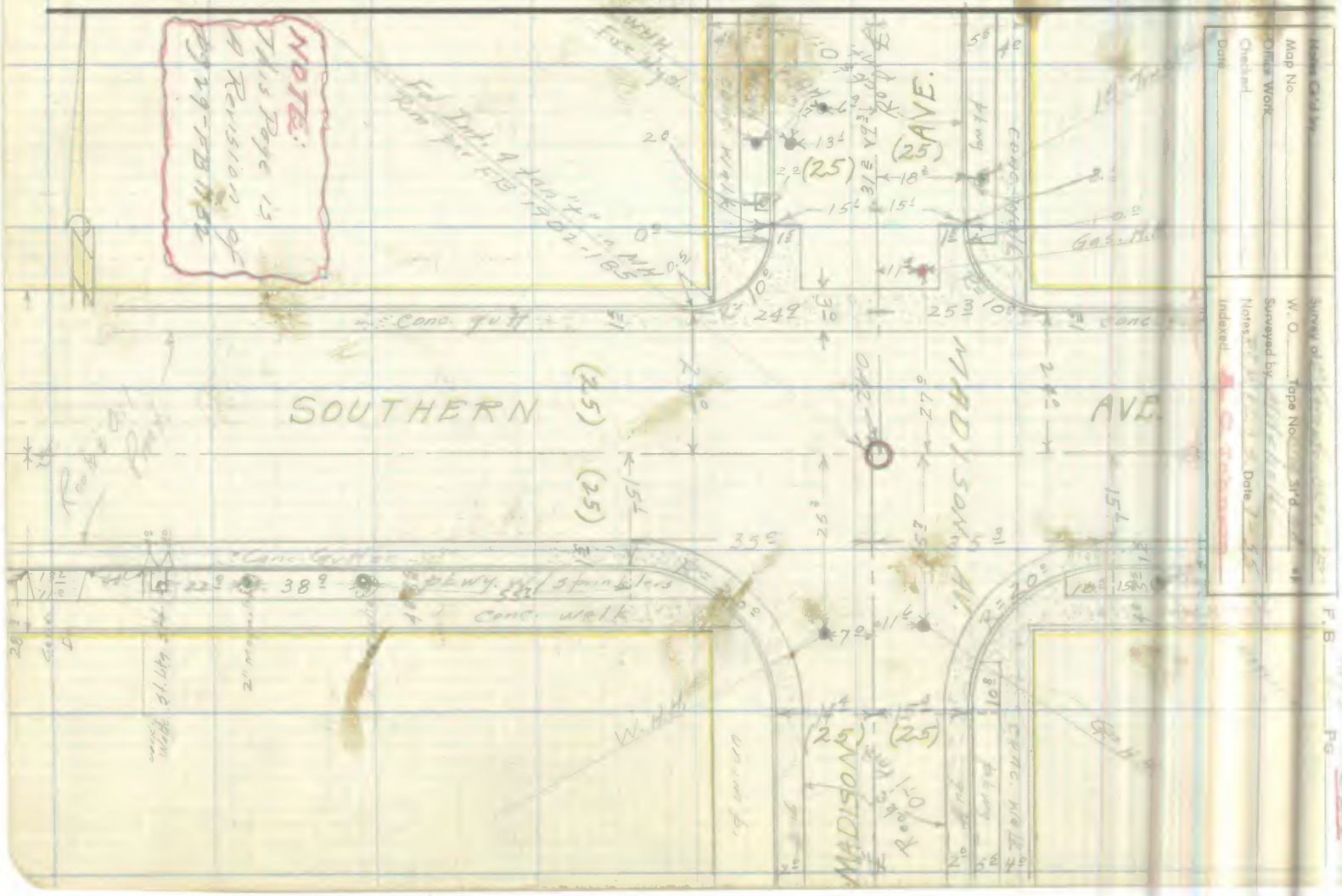
NOTE:
This Page is a Revision of 76-F-1901
SOUTHERN
AVE.
MADISON
AVE.
MADISON
AVE.
(25)
Conc. walk
Conc. curb
Conc. walk
Gas. M.
Fire Hyd.
Fire Hyd.
Fire Hyd

F.B. 1923 PG. ~~208~~ 252 ~~1923~~

Contd from page 207

NOTE: This page and The two pages immediately following constitute a revision of page 30 ~ FB 1182

RETURN TO
LOS ANGELES COUNTY SURVEYOR
726 LOS ANGELES COUNTY
ENGINEERING BLDG.

Do not extend notes this side of this line.

Note: Any Additions or Changes on This Sheet Must be Made or Circled in Red Ink With Date and Name of Person Making Change.

253

| | |
|---|---|
| Notes Ck'd by | Survey of [illegible] |
| Map No. | W. O. ____ Tape No. [illegible] St'd. [illegible] °F |
| Office Work | Surveyed by [illegible] |
| Checked | Notes [illegible] Date 1/25/55 |
| Date | Indexed [illegible] |

F. B. ____ Pg ____

Note: Any Additions or Changes on This Sheet Must be Made or Circled in Red Ink With Date and Name of Person Making Change.

Do not extend notes this side of this line.

RETURN TO
LOS ANGELES COUNTY SURVEYOR
726 LOS ANGELES COUNTY
ENGINEERING BLDG.

76F309S S&E #247, 8-54




cont'd from page 208

1923 - ~~210~~ 254

F. B. _____ Pg. _____

Contd in FB1182-31

NOTE: See Sta. Equa. on pg. 209

Contd. from pg. 209

Drive Entry

252+47.2

252+24.5

252+21.8

251+59.0

251+57.4

P.P. # 489466 H

250+97.8

250+53.3

250+29.0

16" Shade

250+21.7

250+11.1

249+59.1

249+19.5

St Lt. Std.

249+11.3

248+99.2

6" Elm

248+97.7

248+80.6

248+40.3

247+99.4

10" Shade

247+90.7

12" Acacia

247+76.6

247+58.7

Send SECR. 252+50.3

Drive Entry

252+23.0

Drive Entry

251+73.3

251+62.5

251+34.7

251+04.7

250+86.0 St Lt Std.

250+69.5

250+43.3

250+22.5 10" Shade

250+16.5 12" Shade

250+05.4

249+99.9 18" Shade

249+65.5

249+38.5

248+69.0

248+45.8 12" Cemetery

248+30.0

248+08.5 14" Mag.

247+91.4

247+77.6

247+51.5

SOUTH GATE AVE

SSMH 250+38.0 FB1182-30

SSMH 247+51.5 FB1182-30

(8)

(25) (25)

16.9

16.8

17.7

17.8

18.0

18.0

18.0

16.7

18.3

18.0

18.0

18.1

18.0

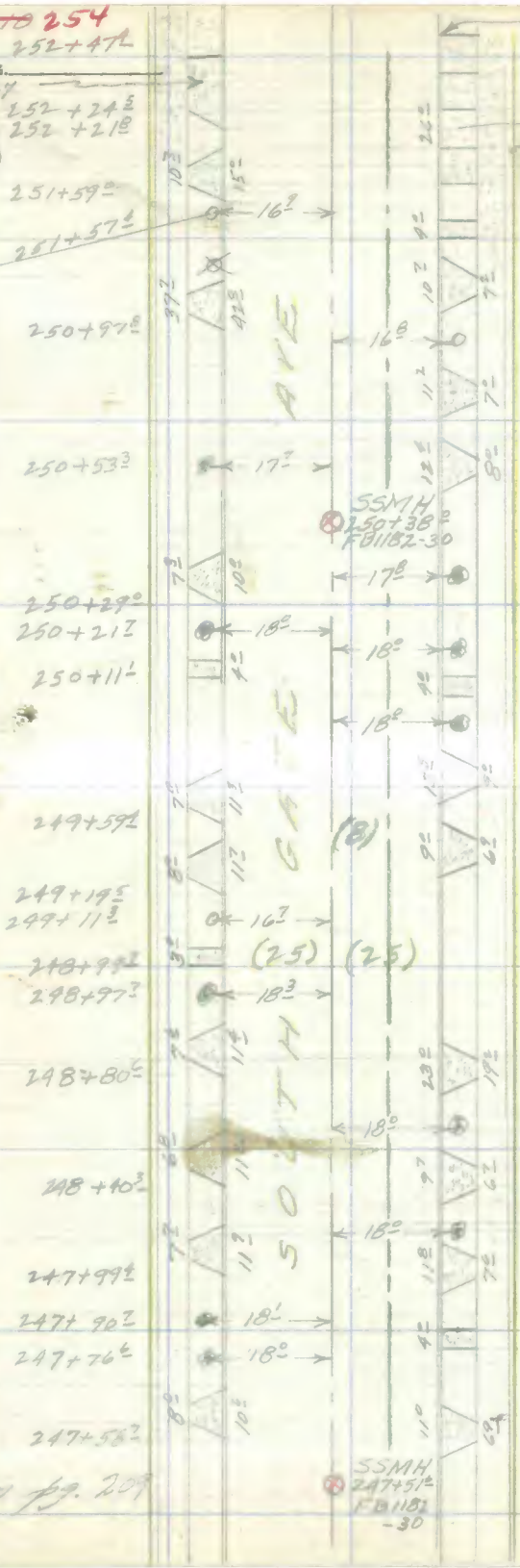

RETURN TO
LOS ANGELES COUNTY SURVEYOR
726 LOS ANGELES COUNTY
ENGINEERING BLDG.

Do not extend notes this side of this line.

Note: Any Additions or Changes on This Sheet Must be Made or Circled in Red Ink With Date and Name of Person Making Change.

255

| Notes Ck'd by | Survey of |
|---|---|
| Map No. | W. O. Tape No. St'd. °F |
| Office Work | Surveyed by |
| Checked | Notes Date |
| Date | Indexed A. C. Johnson |

F. B. Pg.

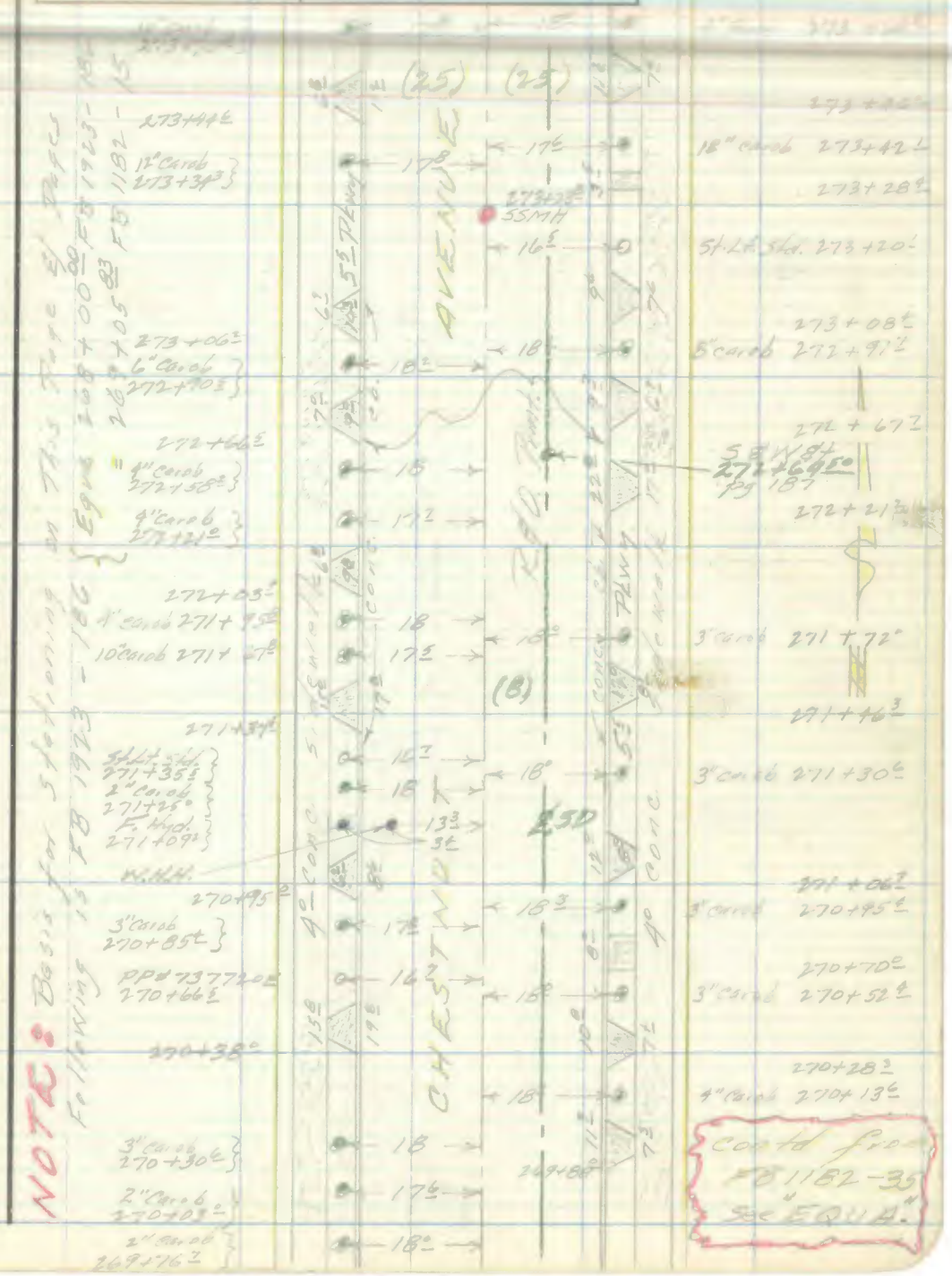


Note: Any Additions or Changes on This Sheet Must be Made or Circled in Red Ink With Date and Name of Person Making Change.

Do not extend notes this side of this line.

RETURN TO
LOS ANGELES COUNTY SURVEYOR
726 LOS ANGELES COUNTY
ENGINEERING BLDG.

76F309S S&E #247. 8-54

F. B. 1923 Pg. ~~212~~ 256

Contd on pg 213

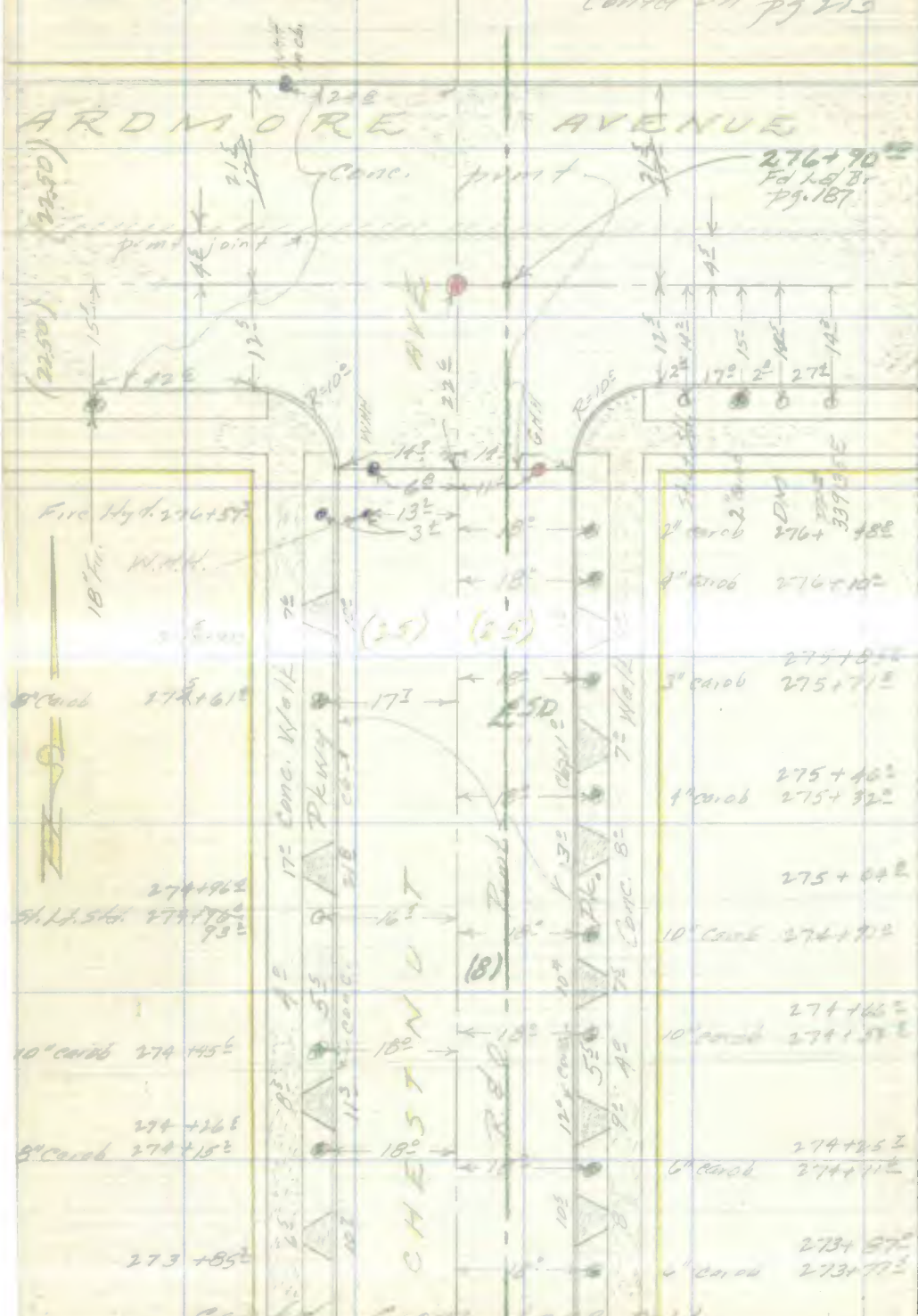


RETURN TO
LOS ANGELES COUNTY SURVEYOR
726 LOS ANGELES COUNTY
ENGINEERING BLDG.

Do not extend notes this side of this line.

Note: Any Additions or Changes on This Sheet Must be Made or Circled in Red Ink With Date and Name of Person Making Change.

257

| | |
|---|---|
| Notes Ck'd by | Survey of |
| Map No. | W. O. Tape No. Std. °F |
| Office Work | Surveyed by |
| Checked | Notes Date |
| Date | Indexed A. C. Johnson |

F. B. Pg.




Note: Any Additions or Changes on This Sheet Must be Made or Circled in Red Ink With Date and Name of Person Making Change.

Do not extend notes this side of this line.

RETURN TO
LOS ANGELES COUNTY SURVEYOR
726 LOS ANGELES COUNTY
ENGINEERING BLDG.

76F309S S&E #247. 8-54

F. B.______ Pg. 258

END OF PROJECT
L.S.Bk. Pg. 189
INDEPENDENCE AVE.
S.D. (Brod)
Roof Drain
18" Conc. Gutter
Conc. Walk
Parkway
(22.50)
(22.50)
(100)
FB 1182-37
1923