Notes Ck'd by	Survey of ALTADENA AREA
Map No.	JN 0303.00 Tape 0173 Std 68 °F
Office Work	Surveyed by J S COATES
Checked	Notes J.S.C. Date 4-58
Date	Indexed [illegible]

F. B. 1924 Pg. 3

J. N. 0303.00

ALTADENA AREA

CENTER-LINE SURVEY

NOTE See F.B. 3458 for later survey on Altadena Dr and adjacent streets.

COATES
OCHSHER
SMITH
MOYA
SPRIGGS

Microfilmed March '87
P.W.B. file O.K. 2-88.

Notes Ck'd by [illegible]	Survey of Altadena Area
Map No.	JN [illegible] Tape [illegible] Std 68 °F
Office Work	Surveyed by Snyder
Checked	Notes PRS Date 2-59
Date	Indexed

F. B. [illegible] Pg 3[illegible]



PWFB 1824

1245

Notes Ck'd by	Survey of ALTADENA AREA
Map No.	JN 0303.00 Tape 0173 Std 68 °F
Office Work	Surveyed by J.S. COATES
Checked	Notes J.S.C. Date 4-58
Date	Indexed

F. B. 1924 PG. 5

Note: Any Additions or Changes on This Sheet Must be Made or Circled in Red Ink With Date and Name of Person Making Change.

Do not extend notes this side of this line.

RETURN TO
LOS ANGELES COUNTY ENGINEER
700 LOS ANGELES COUNTY ENGINEERING BLDG.

76F309S CE #247—3-07

F.B. 1924 PG. 6

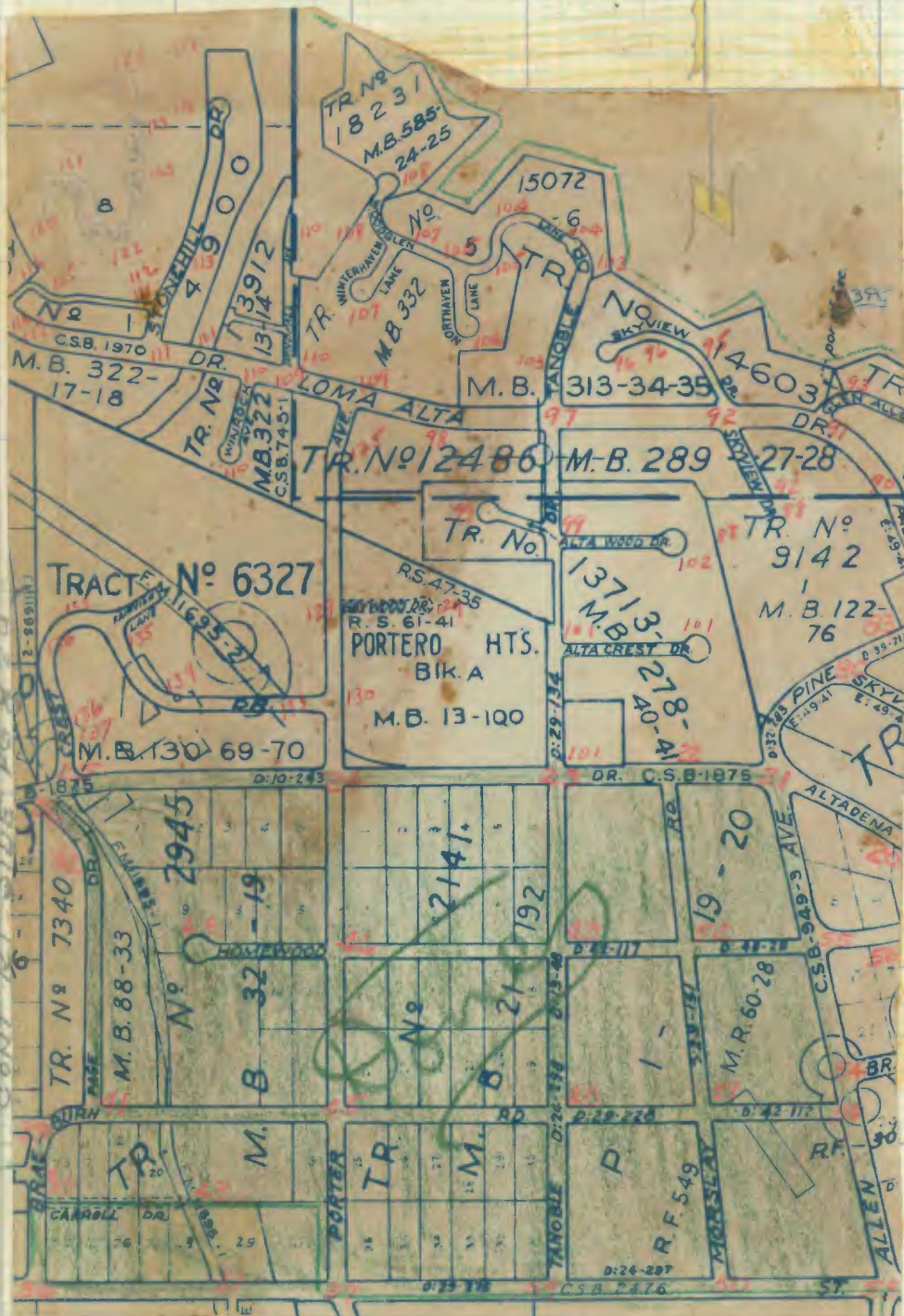

RETURN TO
LOS ANGELES COUNTY ENGINEER
700 LOS ANGELES COUNTY ENGINEERING BLDG.

Do not extend notes this side of this line.

Note: Any Additions or Changes on This Sheet Must be Made or Circled in Red Ink With Date and Name of Person Making Change.

CONT. RT. SIDE PG 6

CONT. LEFT SIDE PG 7

PWFB 1825 382

Notes Ck'd by	Survey of ALTADENA AREA
Map No.	JN Tape Std °F
Office Work	Surveyed by L.S. GATES
Checked	Notes L.S.C. Date
Date	Indexed

F. B. 1924 Pg.

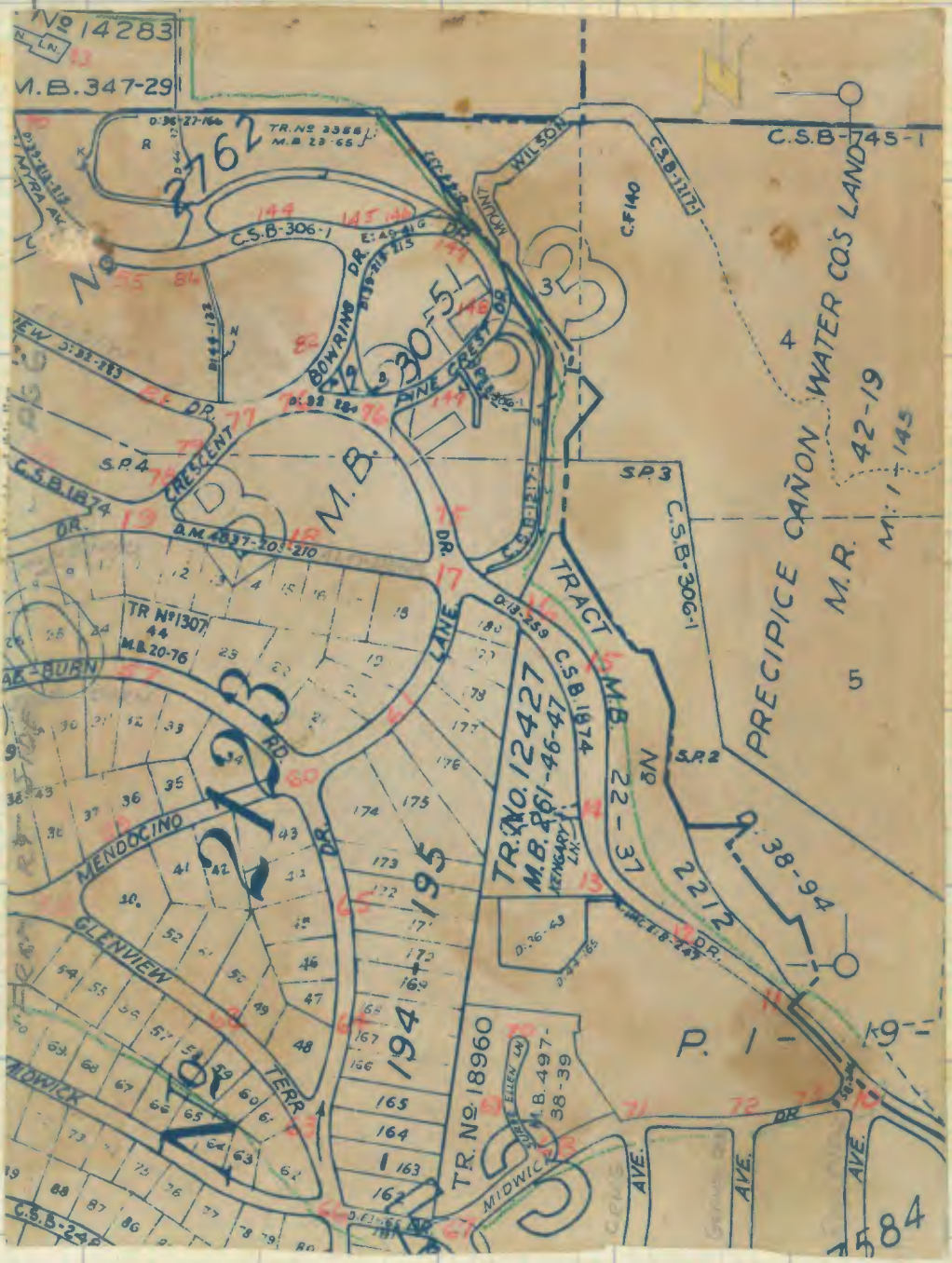

Note: Any Additions or Changes on This Sheet Must be Made or Circled in Red Ink With Date and Name of Person Making Change.

RETURN TO
LOS ANGELES COUNTY ENGINEER
700 LOS ANGELES COUNTY ENGINEERING BLDG.

76F309S CE #247—3-57

F.B. Pg.

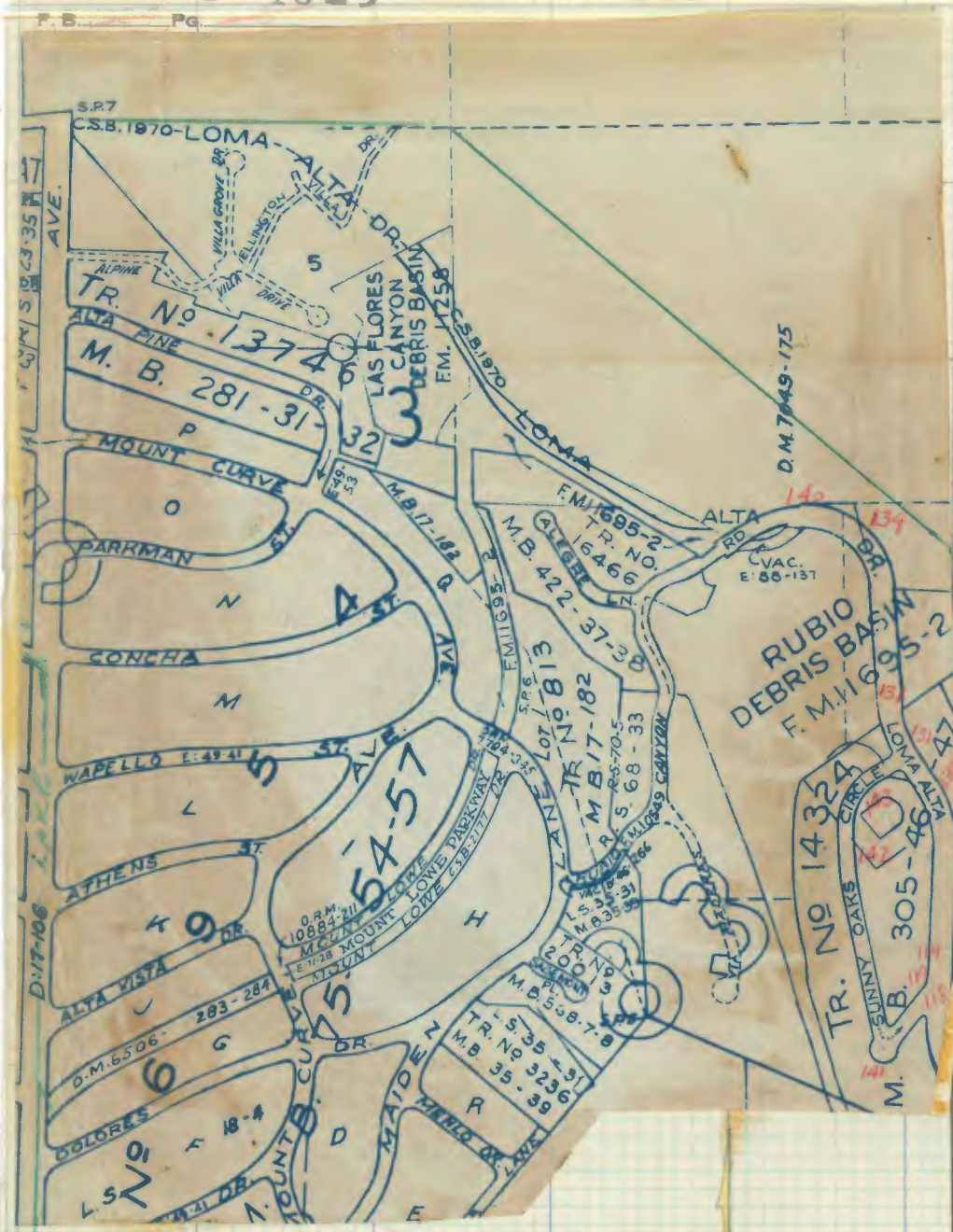

CONT. TOP PG 9

RETURN TO
LOS ANGELES COUNTY ENGINEER
700 LOS ANGELES COUNTY ENGINEERING BLDG.

Do not extend notes this side of this line.

Note: Any Additions or Changes on This Sheet Must be Made or Circled in Red Ink With Date and Name of Person Making Change.

PWFB 1824 1246, 1247, 1248

Notes Ck'd by	Survey of
Map No.	JN Tape Std °F
Office Work	Surveyed by
Checked	Notes Date
Date	Indexed

F. B. Pg.

FROM BOT. PG 8

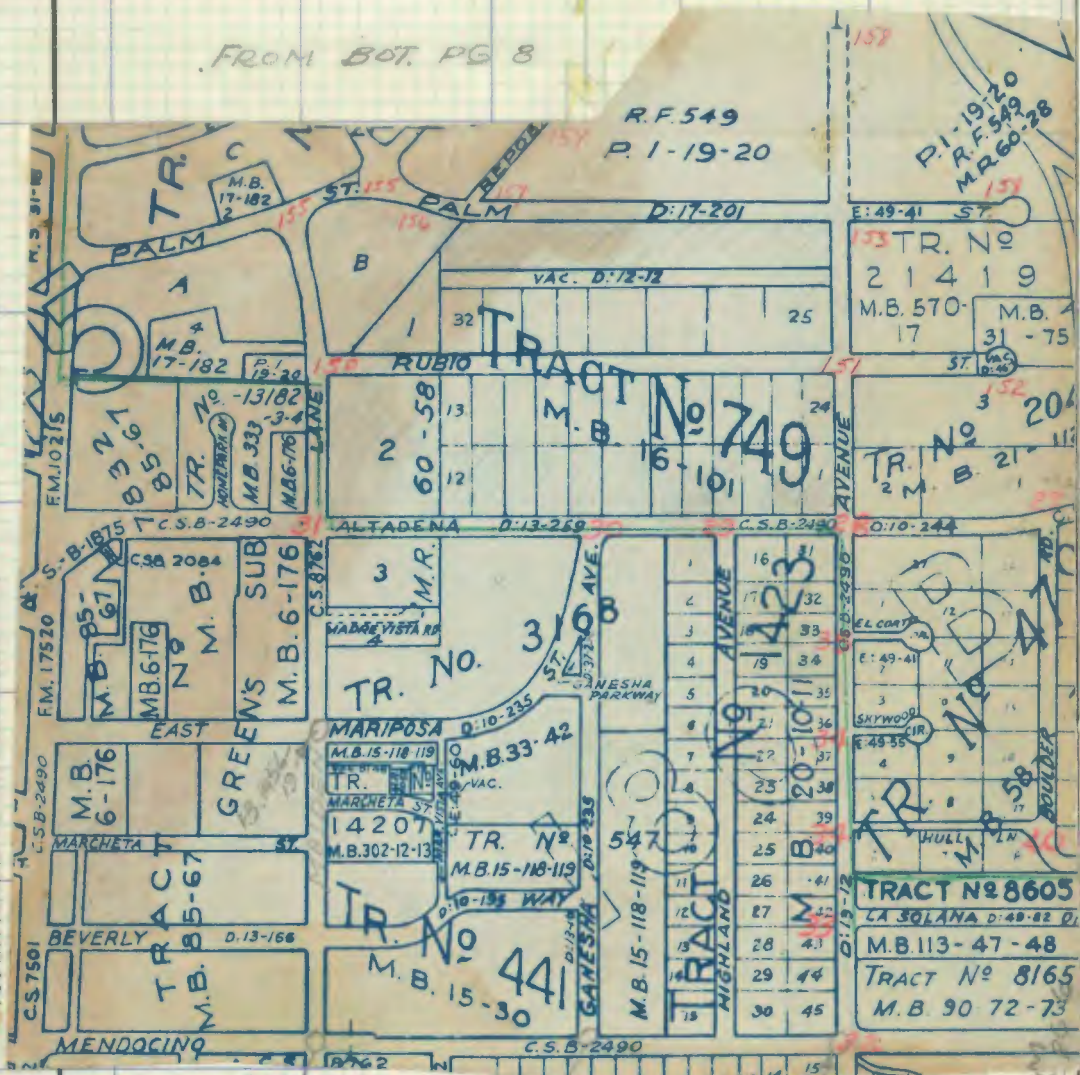

Note: Any Additions or Changes on This Sheet Must be Made or Circled in Red Ink With Date and Name of Person Making Change.

RETURN TO
LOS ANGELES COUNTY ENGINEER
700 LOS ANGELES COUNTY ENGINEERING BLDG.

76F309S CE #247 3-57

F. B. _____ PG. _____

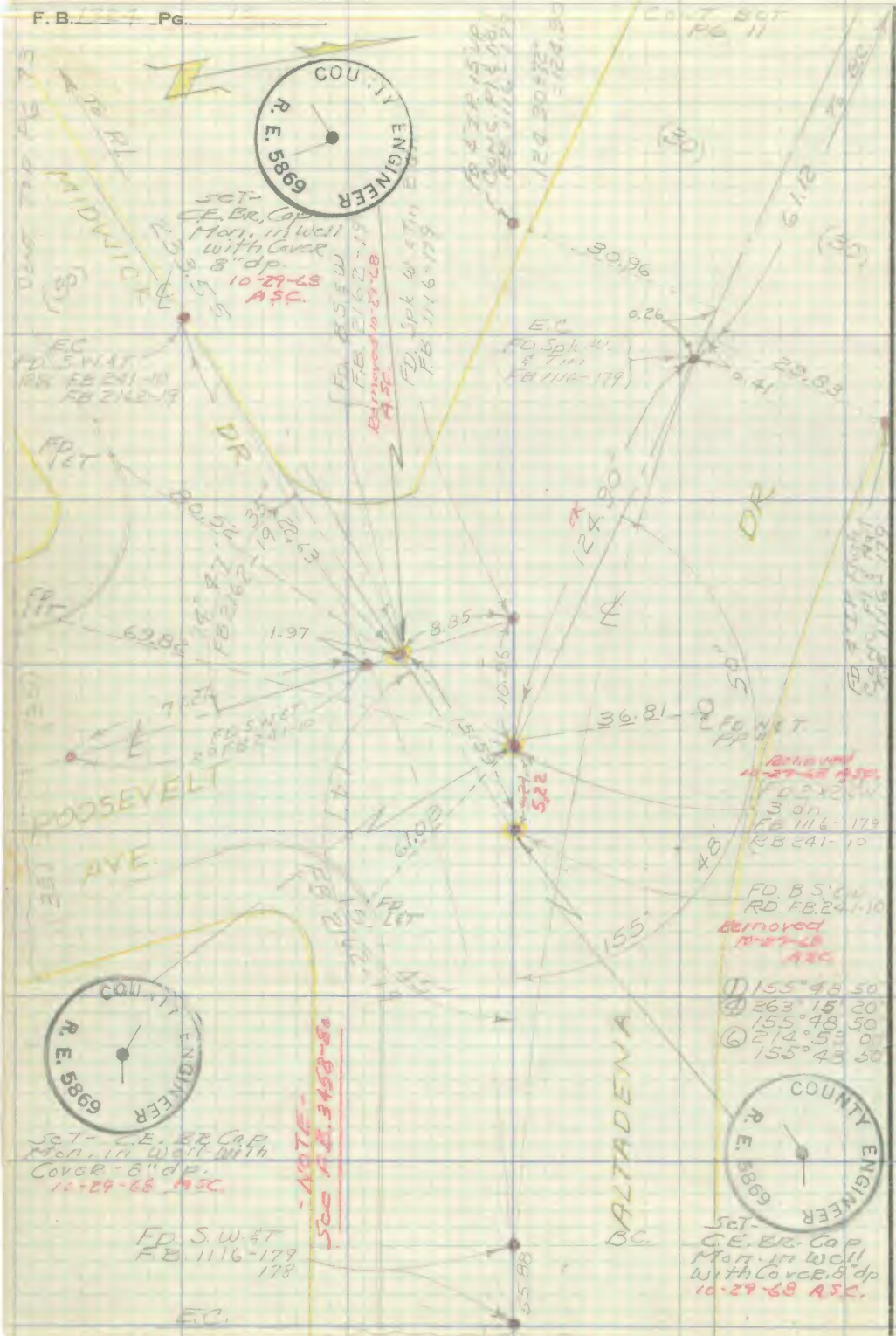

RETURN TO
LOS ANGELES COUNTY ENGINEER
700 LOS ANGELES COUNTY ENGINEERING BLDG.

Do not extend notes this side of this line.

Note: Any Additions or Changes on This Sheet Must be Made or Circled in Red Ink With Date and Name of Person Making Change.

PWFB 1725 807

Map No. _____ JN 0303.00 Tape 0175 Std 65 °F

Checked _____ Notes _____ Date 4-3-58

Date _____ Indexed C. Johnson

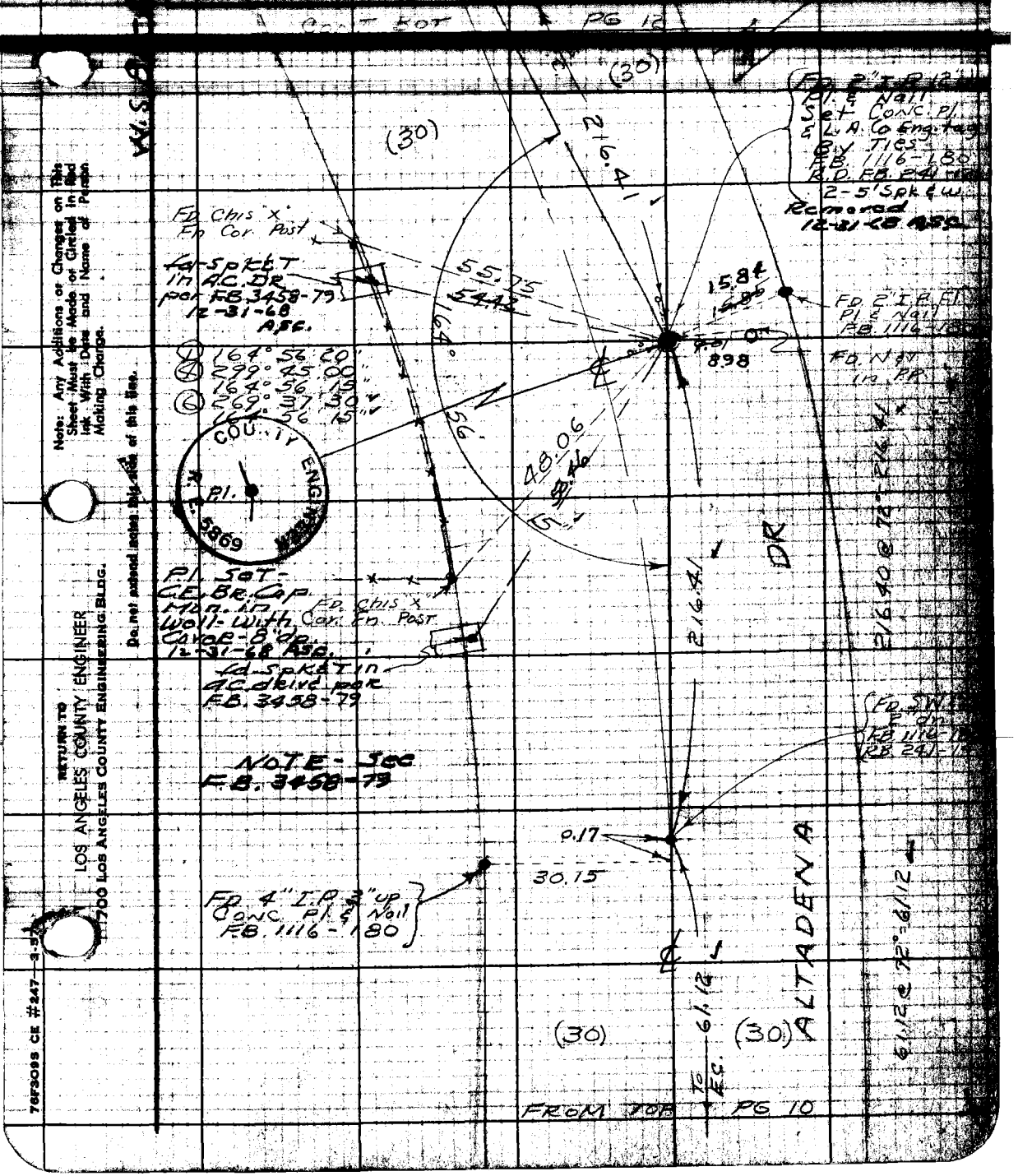

Note: Any Additions or Changes on This Sheet Must be Made or Circled in Red Ink With Date and Name of Person Making Change.

Do not extend notes this side of this line.

RETURN TO LOS ANGELES COUNTY ENGINEER 1700 LOS ANGELES COUNTY ENGINEERING BLDG.

76F309S CE #247—3-57

PWFB 1725 808

F.B. 1924 Pg 12

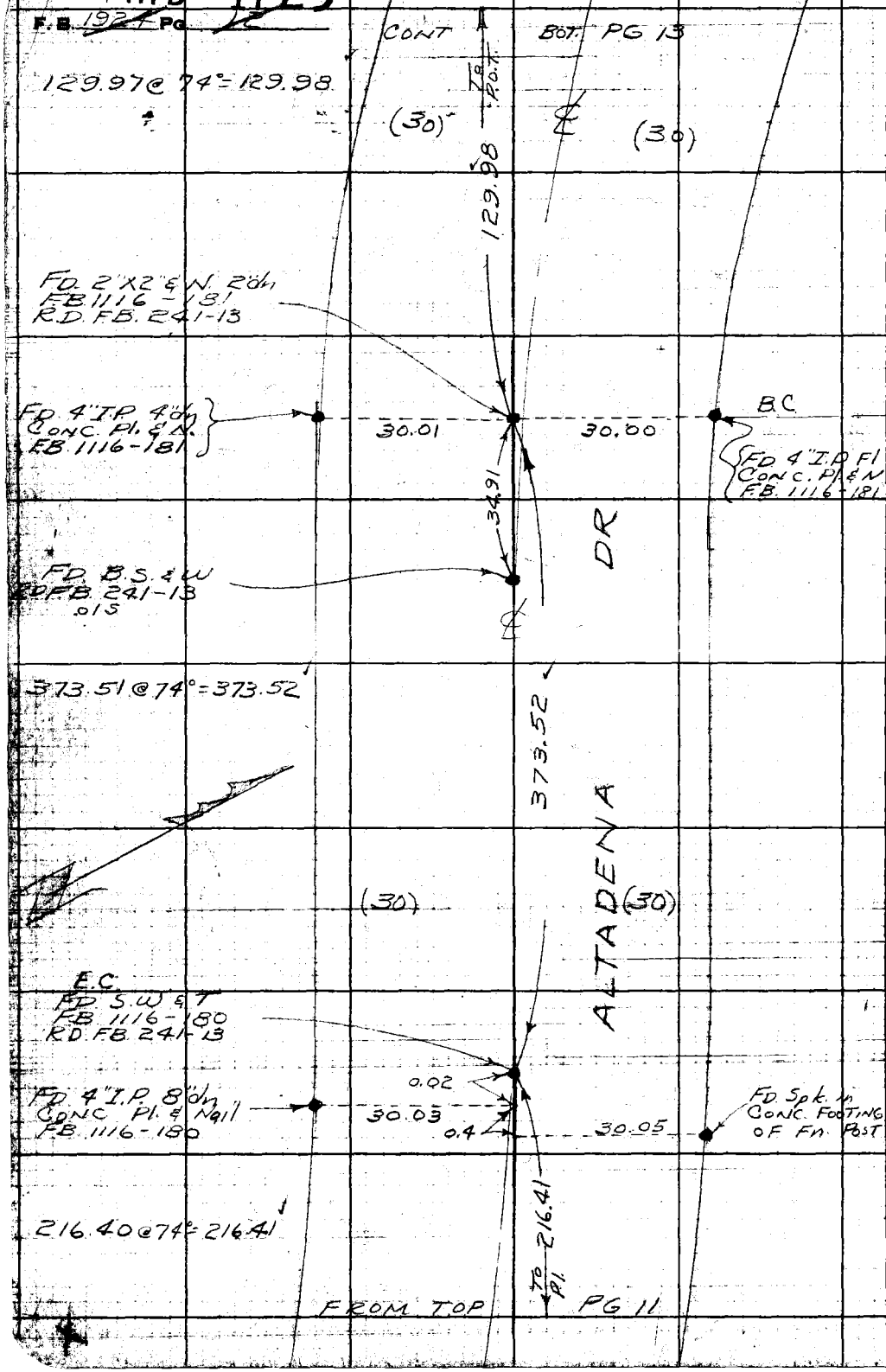

RETURN TO
LOS ANGELES COUNTY ENGINEER
700 LOS ANGELES COUNTY ENGINEERING BLDG.

Do not extend notes this side of this line.

Note: Any Additions or Changes on This Sheet Must be Made or Circled in Red Ink With Date and Name of Person Making Change.

PWFB 1825 387

Map No.
Office Work
Checked
Date

Surveyed by J.S. Coates
Notes
Date 4-58
Indexed

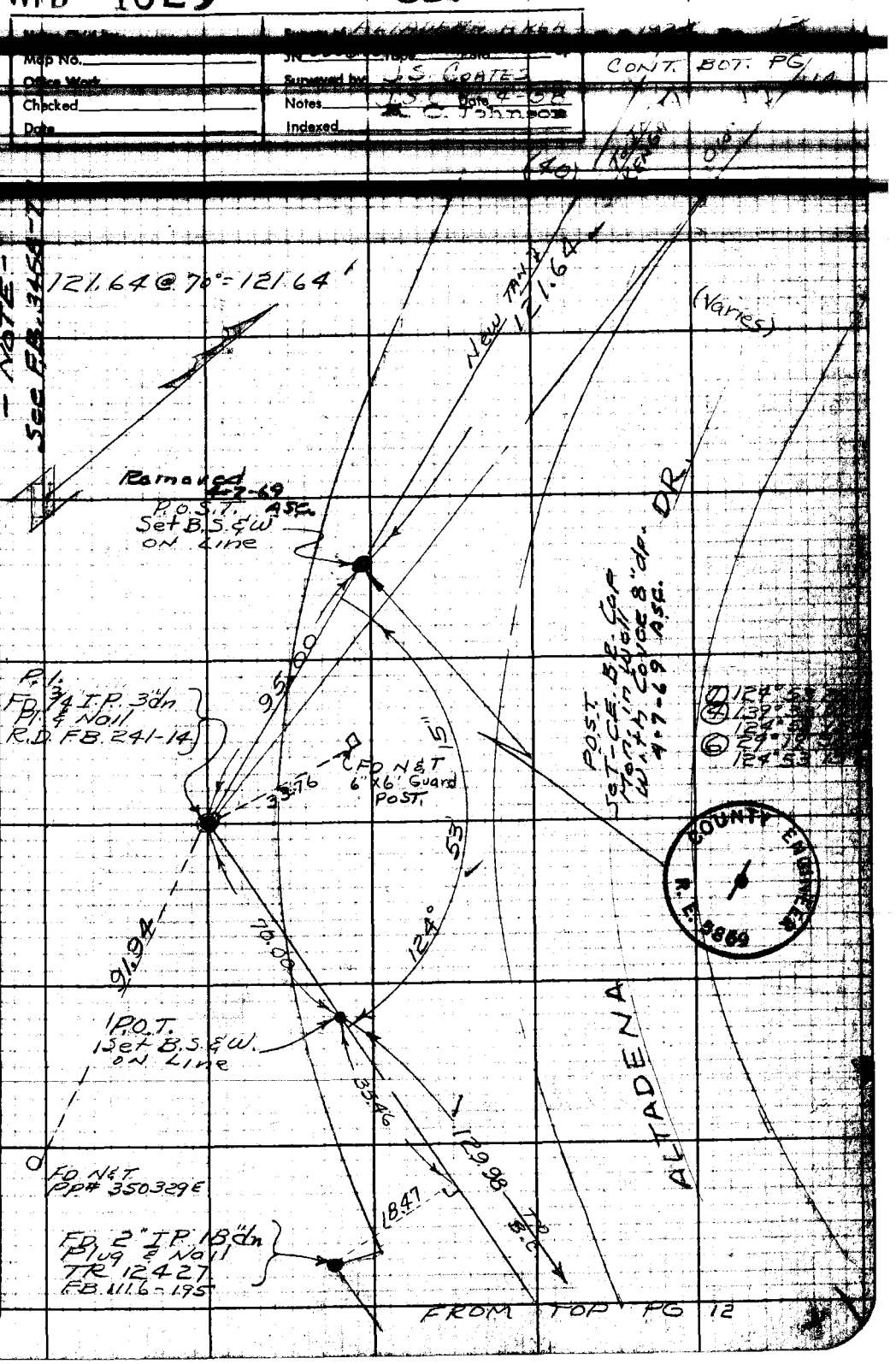

Note: Any Additions or Changes on This Sheet Must be Made or Circled in Red Ink With Date and Name of Person Making Change.

Do not extend notes this side of this line.

RETURN TO
LOS ANGELES COUNTY ENGINEER
700 LOS ANGELES COUNTY ENGINEERING BLDG.

76F3099 CE #247—3-57

PWFB 1825 388

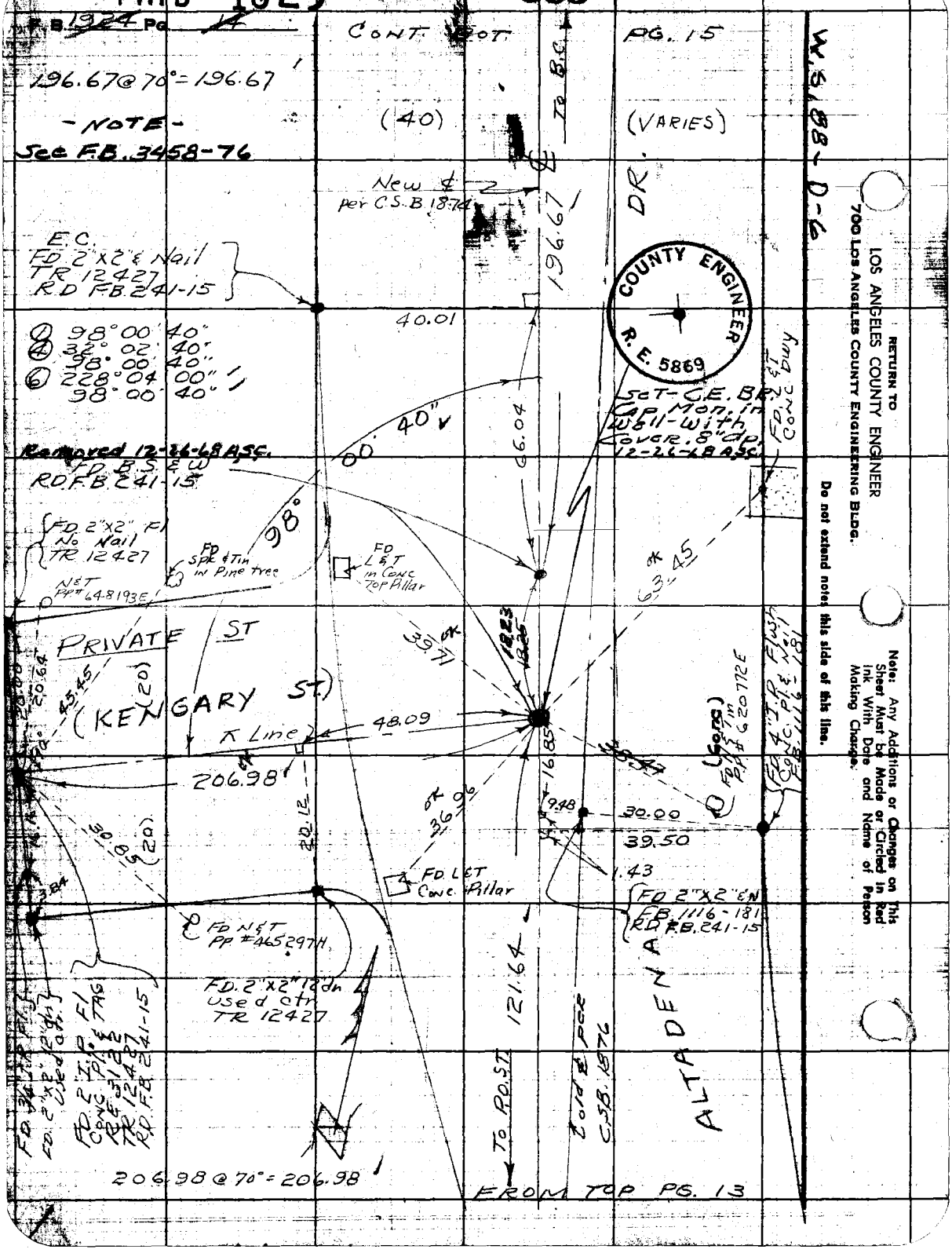

RETURN TO
LOS ANGELES COUNTY ENGINEER
700 LOS ANGELES COUNTY ENGINEERING BLDG.

Do not extend notes this side of this line.

Note: Any Additions or Changes on This Sheet Must be Made or Circled in Red Ink With Date and Name of Person Making Change.

PWFB 1825

389

ALTADENA AREA

Map No.
Office Work
Checked
Date

JN Type Sta
Surveyed by J.S. COATES
Notes Date
Indexed C. Johnson

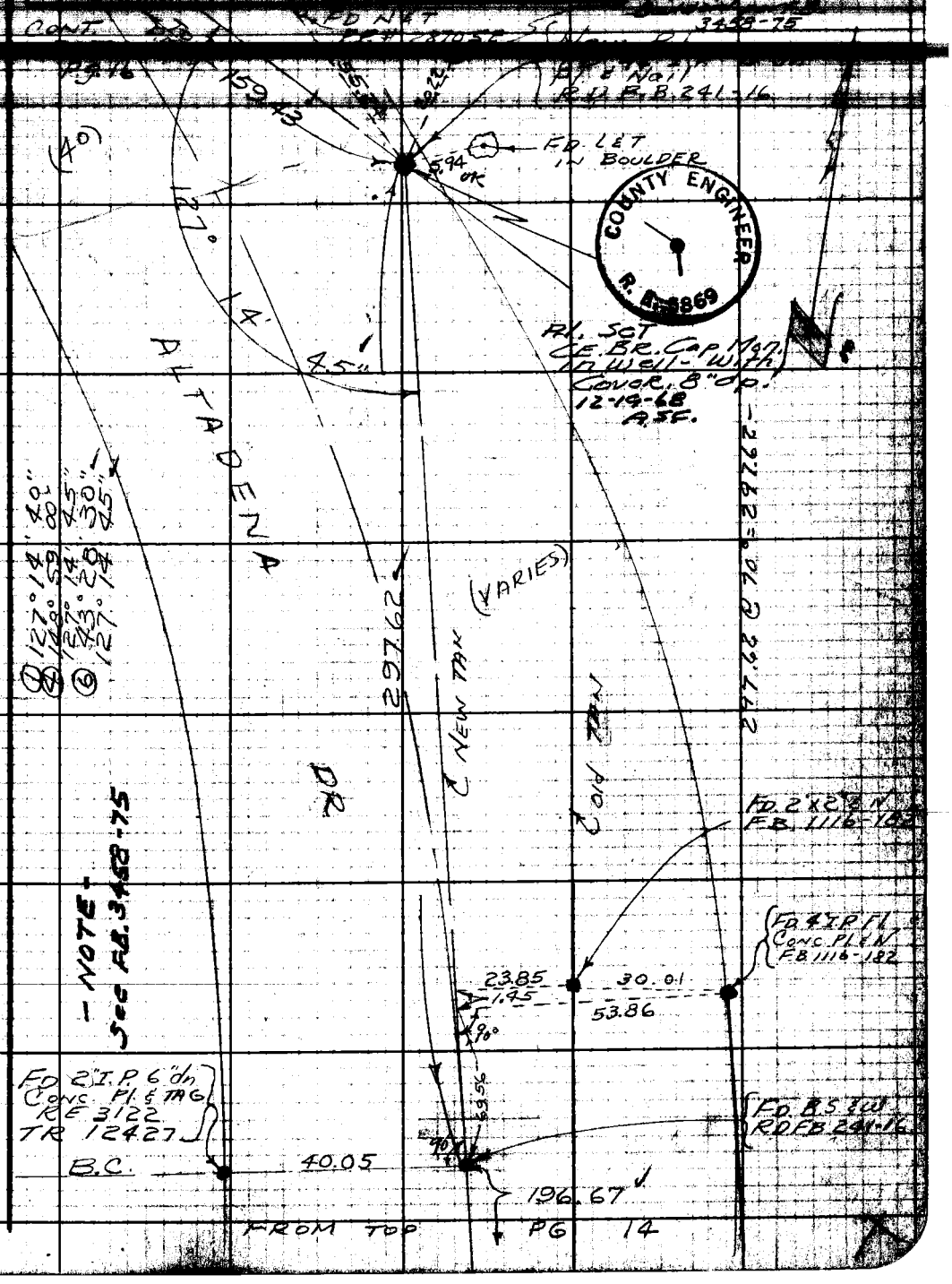

Note: Any Additions or Changes on this Sheet Must be Made or Circled in Red Ink With Date and Name of Person Making Change.

Do not extend notes this side of this line.

RETURN TO
LOS ANGELES COUNTY ENGINEER
700 LOS ANGELES COUNTY ENGINEERING BLDG.

76F3098 CE #247—3-57

F.B. 1924 PG 16

CONT. BOT. PG 17

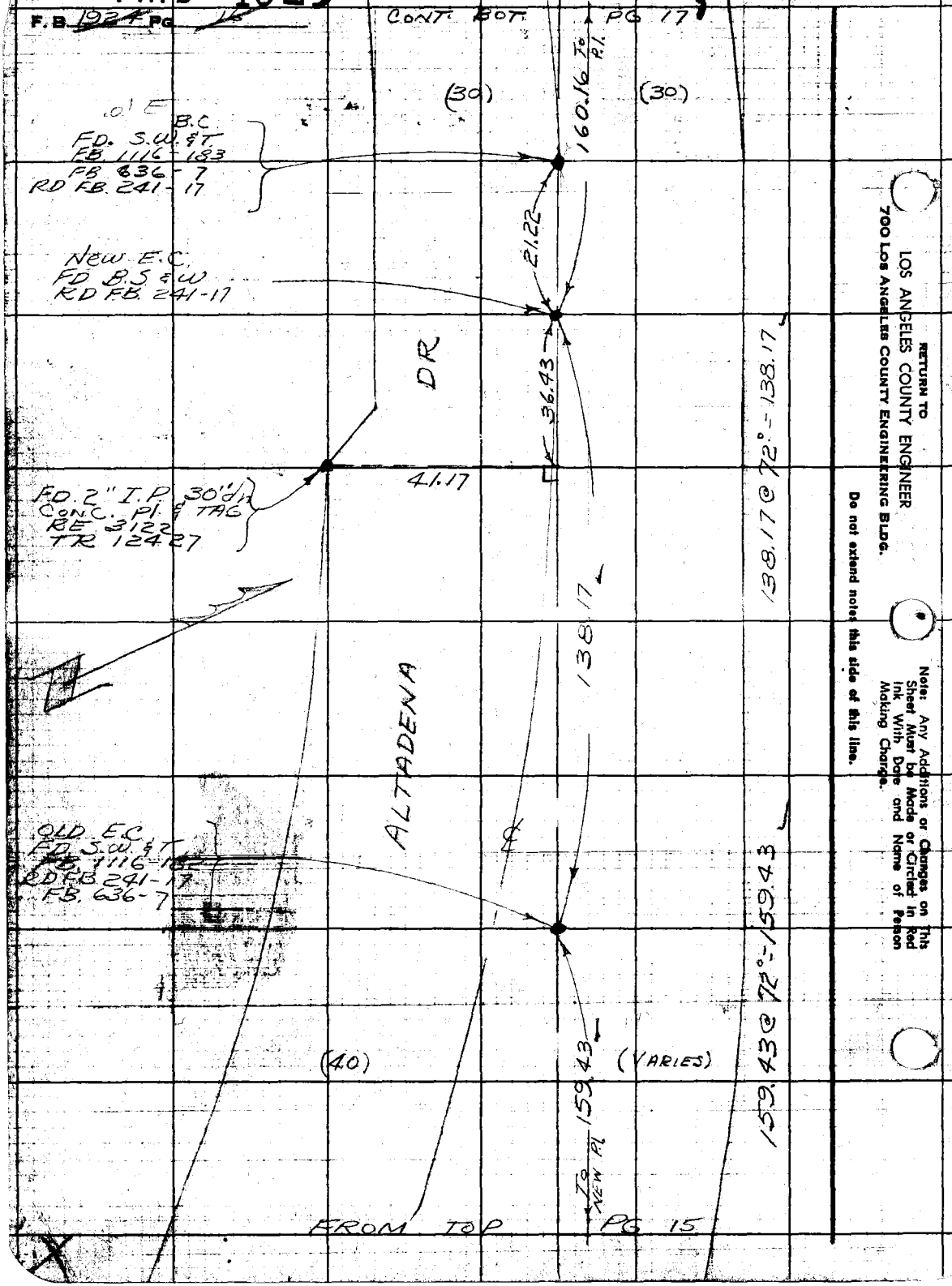

FROM TOP PG 15

RETURN TO
LOS ANGELES COUNTY ENGINEER
700 LOS ANGELES COUNTY ENGINEERING BLDG.
Do not extend notes this side of this line.
Note: Any Additions or Changes on This Sheet Must be Made or Circled in Red Ink With Date and Name of Person Making Change.

PWFB 1825 392

Surveyed by J.S. Coates
Notes
Indexed

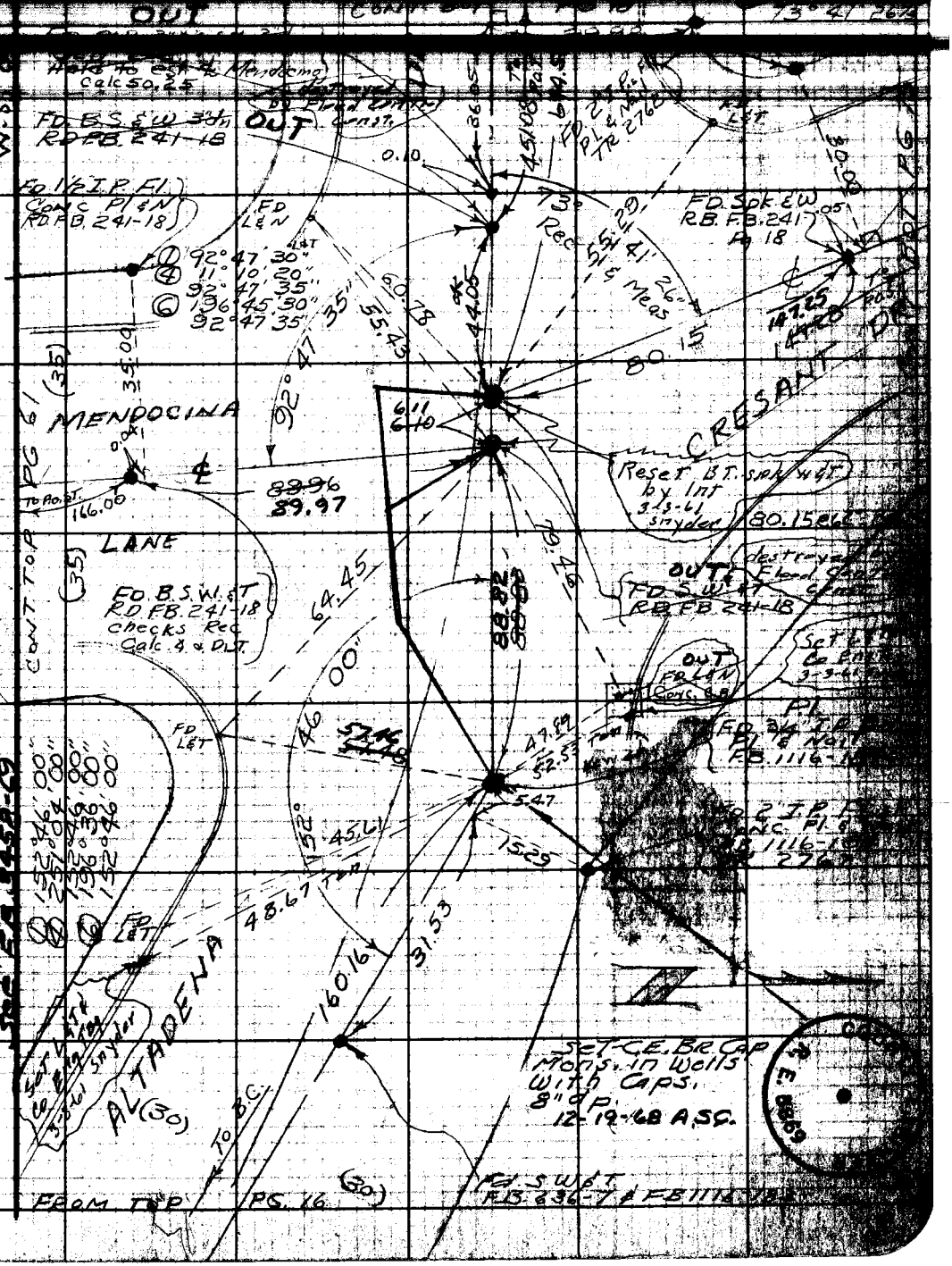

Note: Any Additions or Changes on this Sheet Must be Made or Circled in Red Ink With Date and Name of Person Making Change.

Do not extend notes this side of this line.

RETURN TO
LOS ANGELES COUNTY ENGINEER
700 LOS ANGELES COUNTY ENGINEERING BLDG.

7GF3099 CE #247—3-57

PWFB 1825

393 | 394

F.B. 1924 Pg 18

destroyed by Flood control const.

Set S.P. Spk
Rec. Dist. 187425
From Calc. Mon
6N S.P.L.
TR#2123
OUT

SET L&T &
Co Eng Tag
4-24-61 Snyder

CONT. BOT PG 13

78.
37.875
20.35
195.75
21.37
43.93
21.29
17.77
175°12'40"
WALL

℄ data
Δ = 4-07-19
R = 1886.42
T = 78.676

SET L&T &
Co Eng Tag
4-24-61 Snyder

OUT
P.O.S.T.
FD 1/2" Brass
disc flush
of S.L.W.S.
Marked T.S.
no ref

W.S. 88-D-6

700 LOS ANGELES COUNTY ENGINEER
RETURN TO
LOS ANGELES COUNTY ENGINEERING BLDG.

Do not extend notes this side of this line.

Note: Any Additions or Changes on This Sheet Must be Made or Circled in Red Ink With Date and Name of Reason Making Change.

COUNTY ENGINEER
R.E. 5869

SET-CE.BR.
Co Mon
Stamped
1-11-44
A.S.C.

195.76 @ 60° = 195.75
61.43 @ 60° = 61.43

DR

175°12'40"
340°50'40"
175°12'40"
331°16'00"
175°12'40"

Reset BT. Spk W/WT
4-24-61
Snyder

61.10
61.43

(30)
(30)

B.C.
SET B. Spk W/WT
4-24-61 Snyder

New B.C.
Per C.S.B. 1874
FD 1/2" W/T
Rec. 2-21-19
OUT

of S.
OUT
destroyed by
Flood control const

0.45
0.33
B.C.

-NOTE-
Sec F.B. 3458-67

243.15 @ 72° = 243.16
451.07 @ 72° = 451.08

F.B. 3/4" I.P. 3" dn
Co Mon
F.B. 115-185
Rec. F.B. 2-21-19

72.22

29.95

Cont. 16" dn
Mon
NE Cor. Lot 50
TR 1505
TR 2123
Fd Nail
Snyder

243.16

ALTADENA

(P.O.T.)
F.B. 5 U.E. Mon 2" dn
F.B. 116-186
FD S & Washer
Removed 4-7-69
A.S.C.

Set-F.B. 3458-67
11-27-68
A.S.C.

Set-F.B. 3458-67
Mon. in Wall
With Cover & 3" dp.
4-7-69 A.S.C.

19.80
20.41
451.08
699.58 Meas
4-24-61 Snyder

COUNTY ENGINEER
R.E. 5869

FROM TOP PG 17

PWFB 1825

395

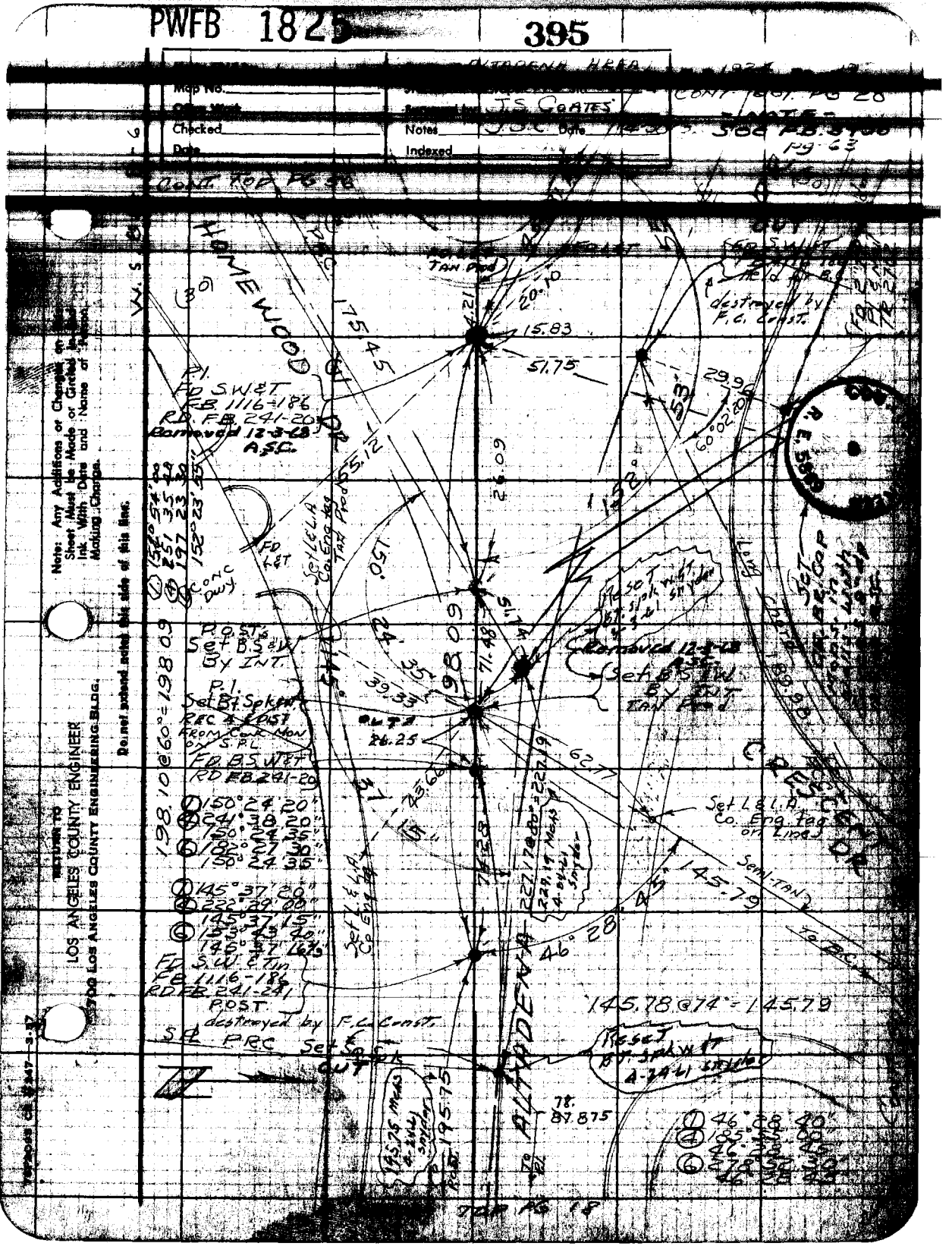

Note: Any Additions or Changes on this Sheet Must be Made or Circled in Red Ink With Date and Name of Person Making Change.

Do not extend notes this side of this line.

RETURN TO
LOS ANGELES COUNTY ENGINEER
700 LOS ANGELES COUNTY ENGINEERING BLDG.

PWFB 1825 396, 397

F.B. 1924 Pg. 20

CONT RT. SIDE PG 21

W.S. 88-D-6

406.40@66° = 406.39

NOTE - See F.B. 3458-62

FD. C.S. in Conc. Headwall

(30) 406.39 (30)

① 169° 25' 20"
④ 317° 41' 00"
169° 25' 15"
⑥ 296° 31' 30"
169° 25' 15"

169° 25' 15"

54.38 OK

FD. L&T

FD. L&T

P.R.C. FD. 4" I.P. 6" up Conc. Pl. & Nail

PRC

24.71 OK

50.06 OK Tan

30.14

0.09

P.R.C. FD. S.W. & T. F.B. 841-83 F.B. 1116-187, 188 OUT destroyed by P.C. Const.

31.36 OK Tan

FD L&T

PRC

Reset BT. sink W&T Pen Ties This Page 3-3-61 Snyder Removed 12-26-68 A.S.C.

454.81

ALTADENA

COUNTY ENGINEER R.E. 5869

SET - P.R.C. SET - CE. BR. CAP Mon. in Well - With Cover. 8" dp. 12-26-68 A.S.C.

Semi-Tan

TO P.I.

(30) (30)

FROM TOP PG 19

RETURN TO LOS ANGELES COUNTY ENGINEER 700 LOS ANGELES COUNTY ENGINEERING BLDG.

Do not extend notes this side of this line.

Note: Any Additions or Changes on This Sheet Must be Made or Circled in Red Ink With Date and Name of Person Making Change.

PWFB 1825 398

W. J. BRENNER

Map No.
Office Work
Checked
Date

Sunguyed by J.S. COATES
Notes J.S. Date
Indexed

Cont on bot

See FB. 3458-57

FD. 2 I.P.H. Conc. Pl. & Tag RE 4675

Set L & L.A.G. Eng. tag

173.55 @ 68° = 173.55

128.17 @ 82° = 128.18

① 179° 59' 00"
④ 359° 55' 20"
179° 58' 50" V
⑥ 359° 53' 00" V
179° 58' 50" V

Angle Pt. - FD. B.S. & W. RD. FB. 241-23 Removed 12-31-68 A.S.C.

124° 05' 20"

128.18

PINECREST

FD L&T

FD L&T & prod

Set - C.E. Br. Cap Mons. with Wells & Covers 8" dp. on Int. & Pl. 12-31-68 A.S.C.

FD B.S. & W. FB. 841-82 FB. 1116-188 RD. FB. 241-23 Removed 12-31-68

FD L&T

To E.C.

173.55

Set Spk

67.47

8.63

113.45

51° 43' 50"

ALTADENA

CONT. BOT. PG. 22

OUT

P.O.C. FD. S.W. & T. 2" dia. FB. 841-80, 82 FB. 1116-188 RD. FB. 241-23 .015 E

destroyed by Flood Control Const.

① 124° 03' 00"
④ 136° 12' 20"
⑥ 24° 18' 30"
124° 03' 05"

ALLEN AVE

595.76

To I.T. HOMEWOOD (E)

① 102° 19' 00"
④ 49° 15' 40"
102° 18' 55"
⑥ 253° 53' 30" V
102° 18' 55" V

① 51° 43' 50"
④ 206° 55' 20"
51° 43' 50"
⑥ 310° 23' 30"
51° 43' 50"

CONT. TOP PG. 55

Note: Any Additions or Changes on This Sheet Must be Made or Circled in Red Ink With Date and Name of Person Making Change.

Do not extend notes this side of this line.

RETURN TO LOS ANGELES COUNTY ENGINEER 700 LOS ANGELES COUNTY ENGINEERING BLDG.

76F3095 CK #247—3-57

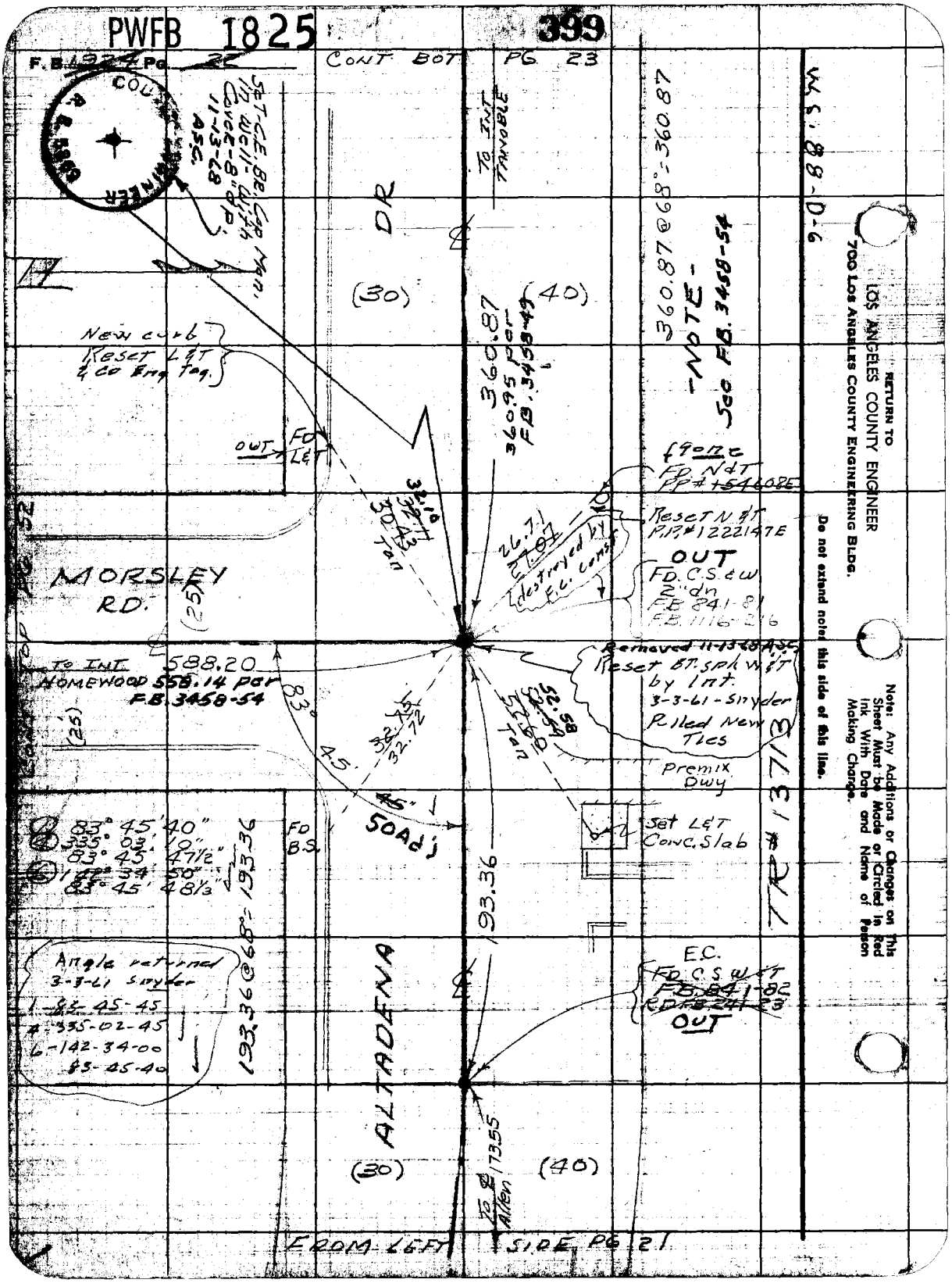
PWFB 1825
399
F.B. 1924 Pg. 22
CONT BOT PG 23
COUNTY ENGINEER
R.E. 5869
SET C.E. BR. Cap Man. in Well-Wit. Cover-8" d.p. 11-13-68 A.S.C.
TO INT TANDBLE
DR
(30)
(40)
360.87 @ 68° = 360.87
360.87
360.95 per F.B. 3458-49
-NOTE-
See F.B. 3458-54
W.S. 88-D-6
New curb
Reset L&T & Co Eng Tag.
OUT
FD L&T
Reset N&T P.P.# 1222147E
OUT
FD. C.S. & W. 2" dn F.B. 841-81 F.B. 1116-216
destroyed by F.C. Const
MORSLEY RD.
(25)
TO INT. 588.20
HOMEWOOD 558.14 per F.B. 3458-54
Removed 11-13-68 A.S.C.
Reset BT. sph W&T by Int. 3-3-61 - Snyder
Pulled New Ties
Premix Dwy
TR # 13713
83° 45' 40"
335° 03' 10"
83° 45' 47½"
142° 34' 50"
83° 45' 48⅓"
FD B.S.
50 Adj
Set L&T Conc. Slab
193.36
193.36 @ 68° = 193.36
Angle returned 3-3-61 Snyder
1-83-45-45
4-335-02-45
6-142-34-00
83-45-40
E.C.
FD C.S. W&T F.B. 841-82 RD F.B. 241-23
OUT
ALTADENA
(30)
(40)
To ℄ Allen 173.55
FROM LEFT SIDE PG 21
RETURN TO
LOS ANGELES COUNTY ENGINEER
700 LOS ANGELES COUNTY ENGINEERING BLDG.
Do not extend notes this side of this line.
Note: Any Additions or Changes on This Sheet Must be Made or Circled in Red Ink With Date and Name of Person Making Change.

PWFB 1825 400 401

[redacted]

Map No.
Office Work
Checked
Date

Surveyed by: JS COATES
Notes: JSC & ASC Date 7-[illegible]
Indexed

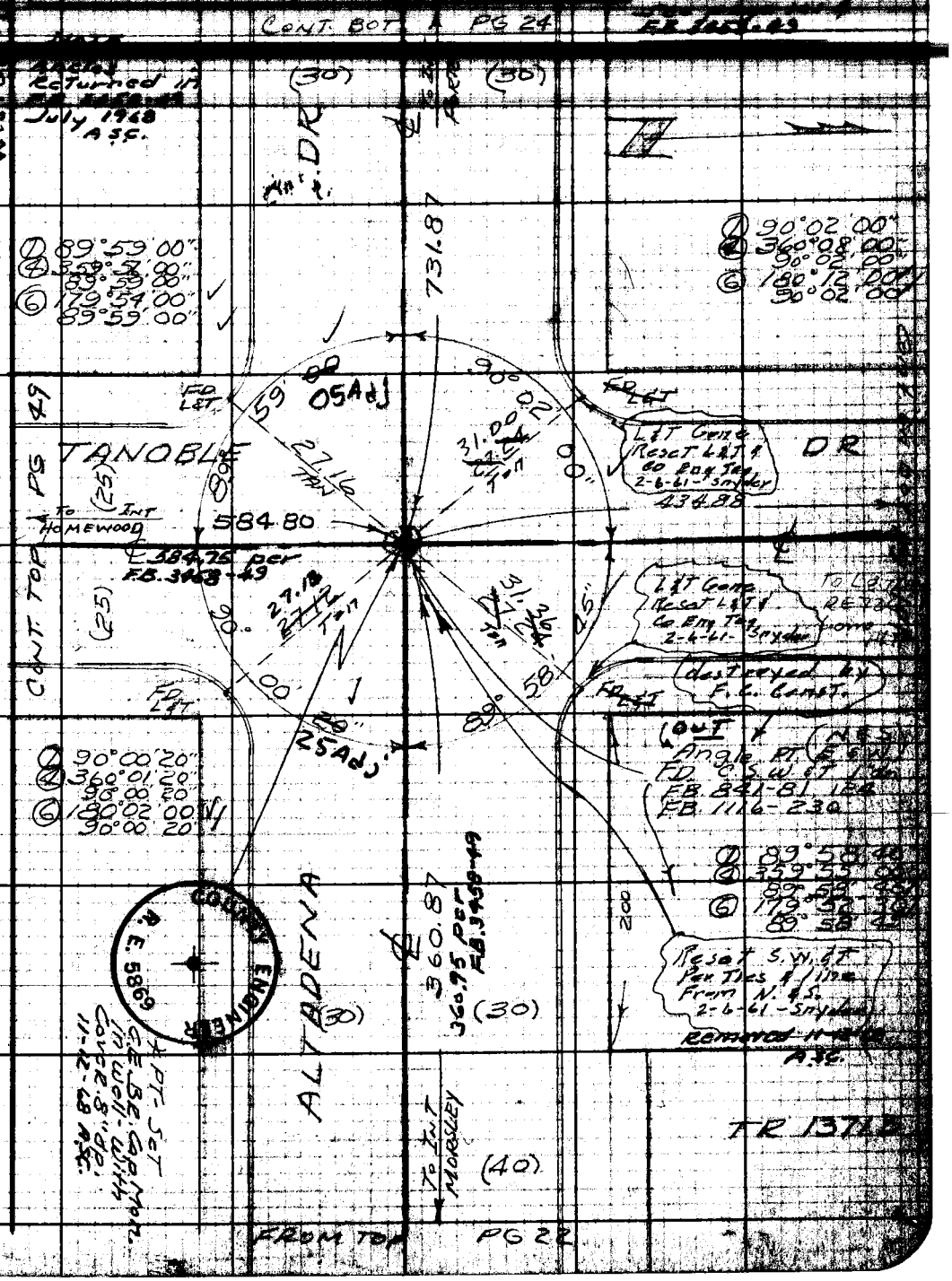

Note: Any Additions or Changes on This Sheet Must be Made or Circled in Red Ink With Date and Name of Person Making Change.

Do not extend notes this side of this line.

RETURN TO
LOS ANGELES COUNTY ENGINEER
700 LOS ANGELES COUNTY ENGINEERING BLDG.

76F3098 CE #247—3-57

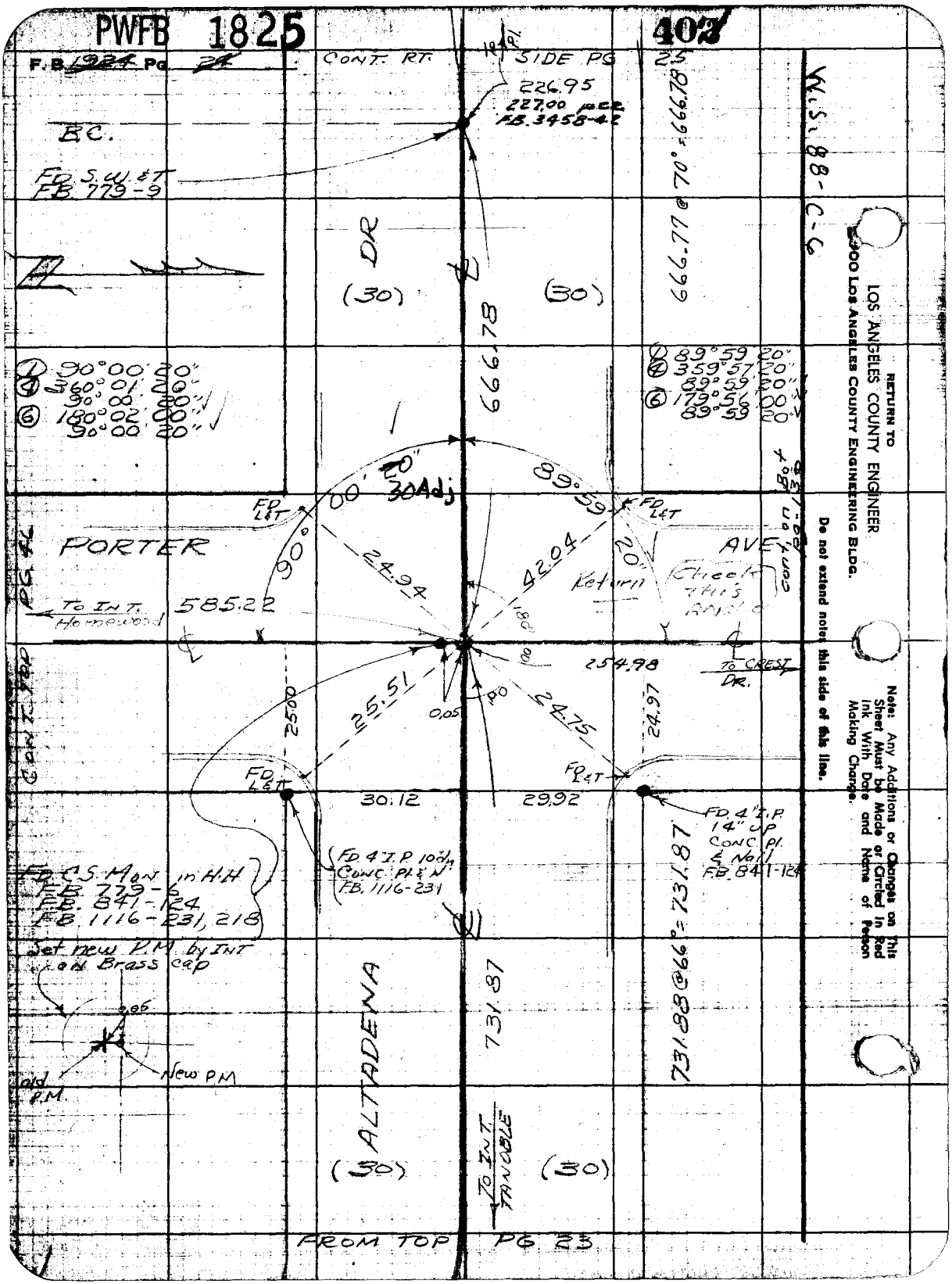
PWFB 1825
402
F.B. 1924 Pg. 24
CONT. RT.
SIDE PG 25
226.95
227.00 pcr
FB. 3458-42
B.C.
FD. S.W. & T
FB. 779-9
DR
(30)
(30)
666.78
666.77 @ 70° = 666.78
W.S. 88-C-6
① 90°00'20"
④ 360°01'20"
90°00'20"
⑥ 180°02'00"
90°00'20"
① 89°59'20"
④ 359°57'20"
89°59'20"
⑥ 179°56'00"
89°59'20"
30Adj
89°59'20"
90°00'20"
FD L&T
FD L&T
PORTER
AVE
24.94
42.04
Return
Check this Angle
To INT. Homewood
585.22
254.98
To CREST DR.
25.51
0.05
24.75
24.97
25.00
FD L&T
FD L&T
30.12
29.92
FD. 4" I.P. 14" UP CONC. PL. & Nail FB. 841-124
FD. 4" I.P. 10" dn CONC. PL. & N FB. 1116-231
FD. C.S. Mon. in H.H.
FB. 779-6
FB. 841-124
FB. 1116-231, 218
Set new P.M. by INT on Brass cap
.06
New P.M.
old P.M.
ALTADENA
731.87
731.88 @ 66° = 731.87
(30)
(30)
To INT. TANOBLE
FROM TOP PG 23
CONT. TOP PG 46
RETURN TO
LOS ANGELES COUNTY ENGINEER
2900 LOS ANGELES COUNTY ENGINEERING BLDG.
Do not extend notes this side of this line.
Note: Any Additions or Changes on This Sheet Must be Made or Circled in Red Ink With Date and Name of Person Making Change.

PWFB 1825

403

W. J. BRENNER — ALTADENA AREA

Map No.

Surveyed by J. S. COATES

Checked

Notes — Date

Date

Indexed

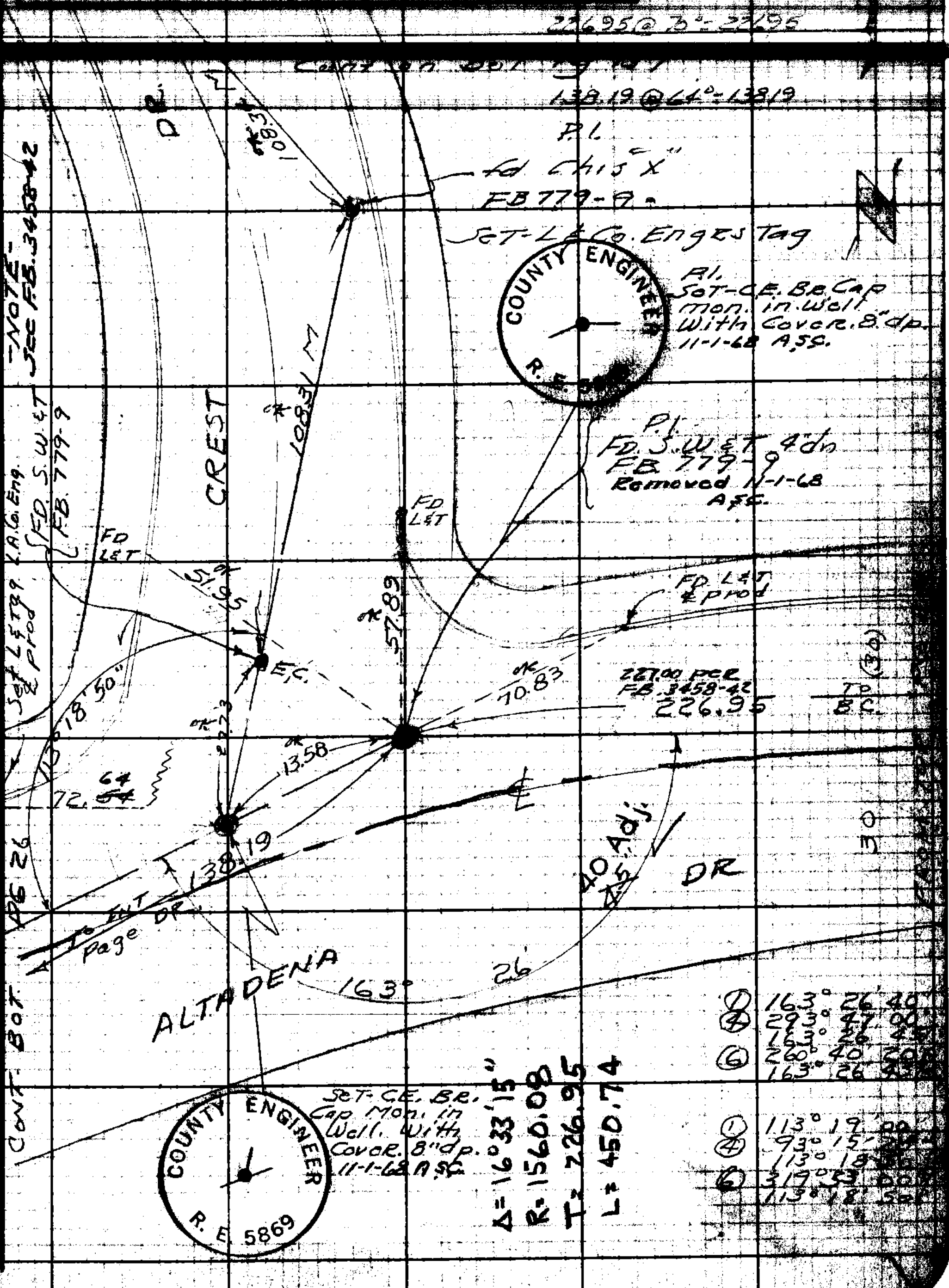

Note: Any Additions or Changes on This Sheet Must be Made or Circled in Red Ink With Date and Name of Person Making Change.

Do not extend notes this side of this line.

RETURN TO LOS ANGELES COUNTY ENGINEER 700 LOS ANGELES COUNTY ENGINEERING BLDG.

76F5095 CE #247 3-57

PWFB 1825 404

F.B. 1924 Pg 28

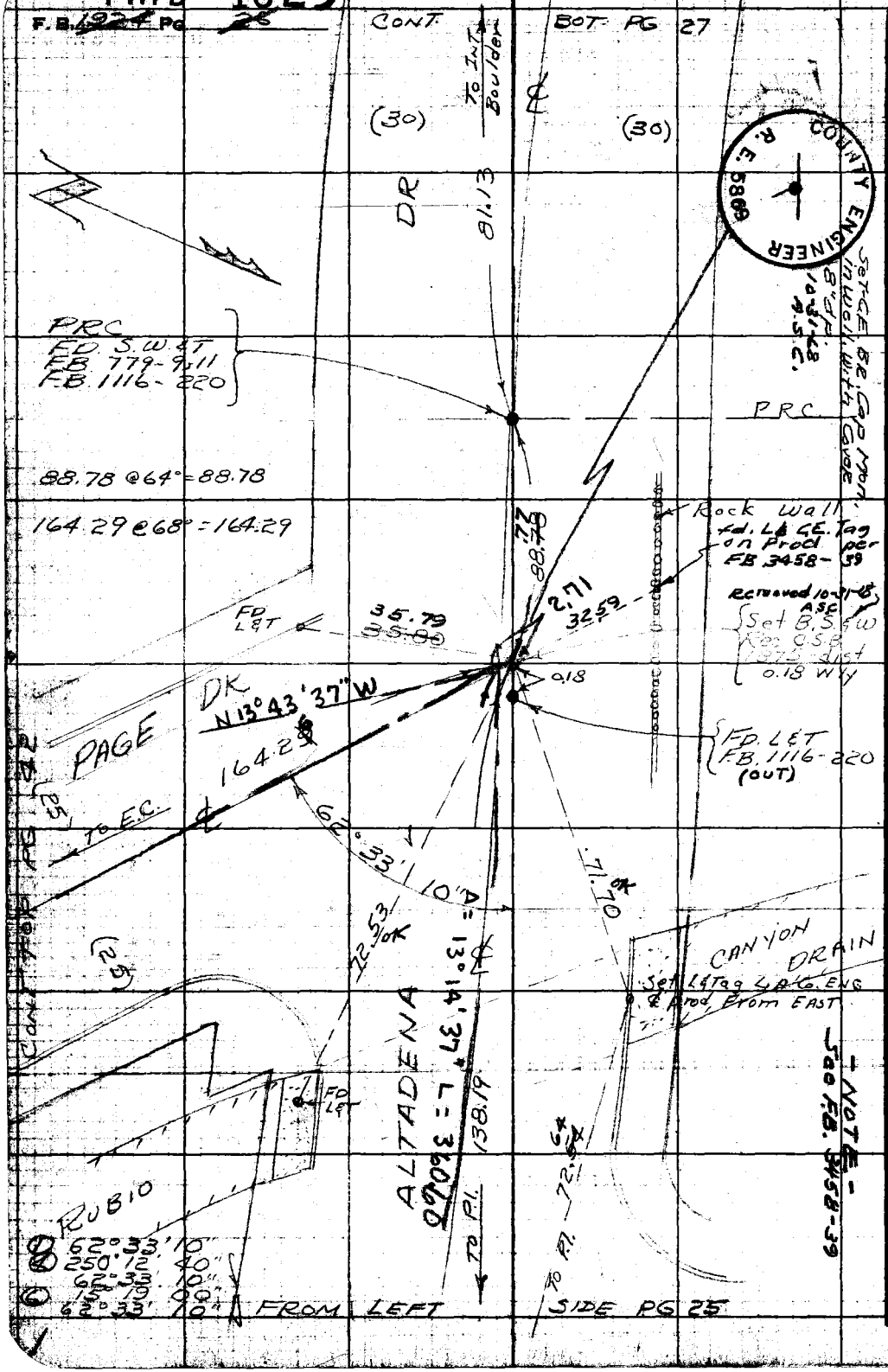

RETURN TO
LOS ANGELES COUNTY ENGINEER
700 LOS ANGELES COUNTY ENGINEERING BLDG.

Do not extend notes this side of this line.

Note: Any Additions or Changes on This Sheet Must be Made or Circled in Red Ink With Date and Name of Person Making Charge.

PWFB 1825 405

Notes Ck'd by
Map No.
Office Work
Checked
Date

Survey of ALTADENA AREA
Surveyed by J.S. COATES
Notes Date
Indexed

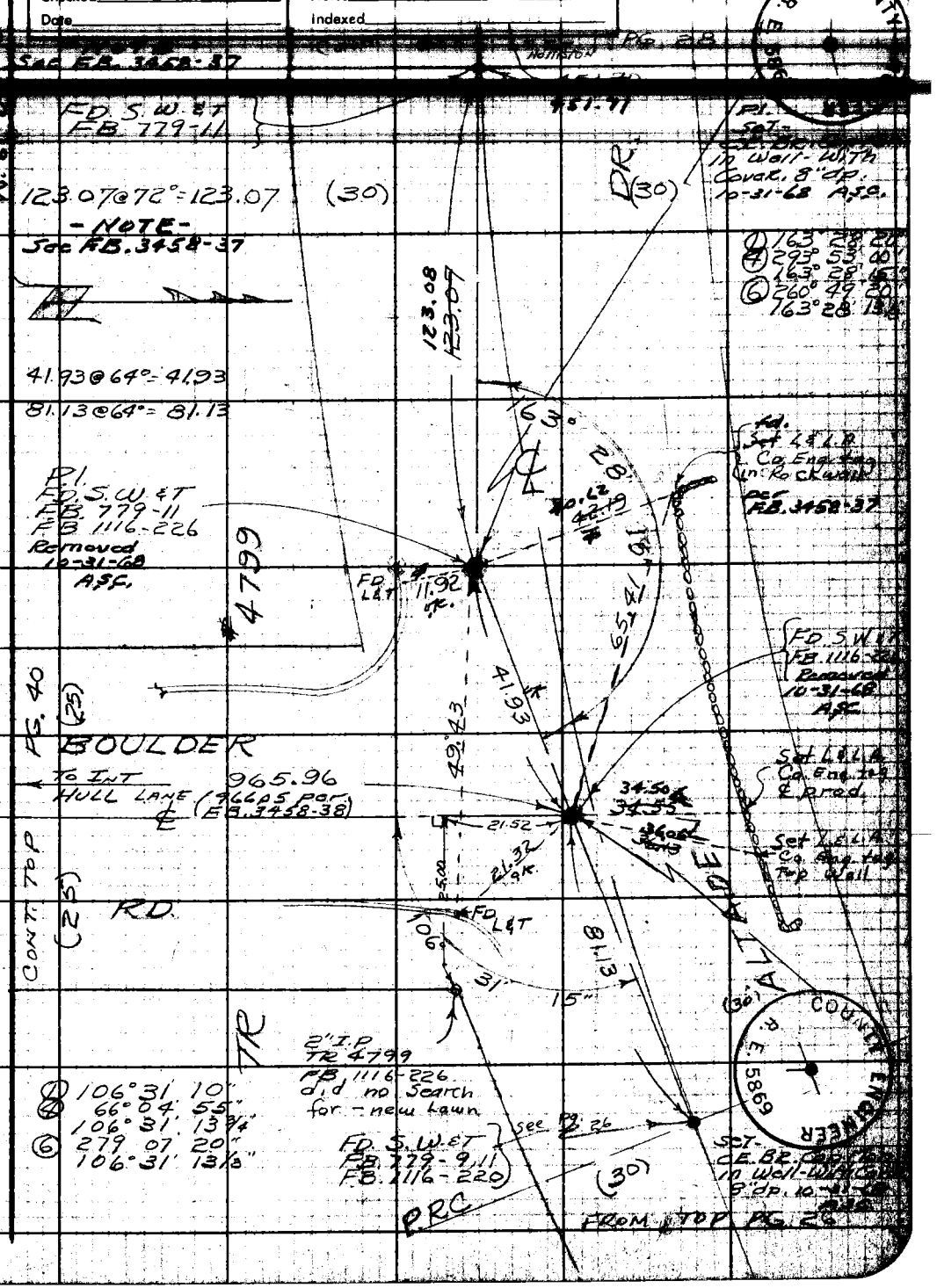

Note: Any Additions or Changes on This Sheet Must be Made or Circled in Red Ink With Date and Name of Person Making Change.

Do not extend notes this side of this line.

RETURN TO
LOS ANGELES COUNTY ENGINEER
700 LOS ANGELES COUNTY ENGINEERING BLDG.

76F309S CE #247—3-57

PWFB 1825 406

F.B. 1924 Pg. 28

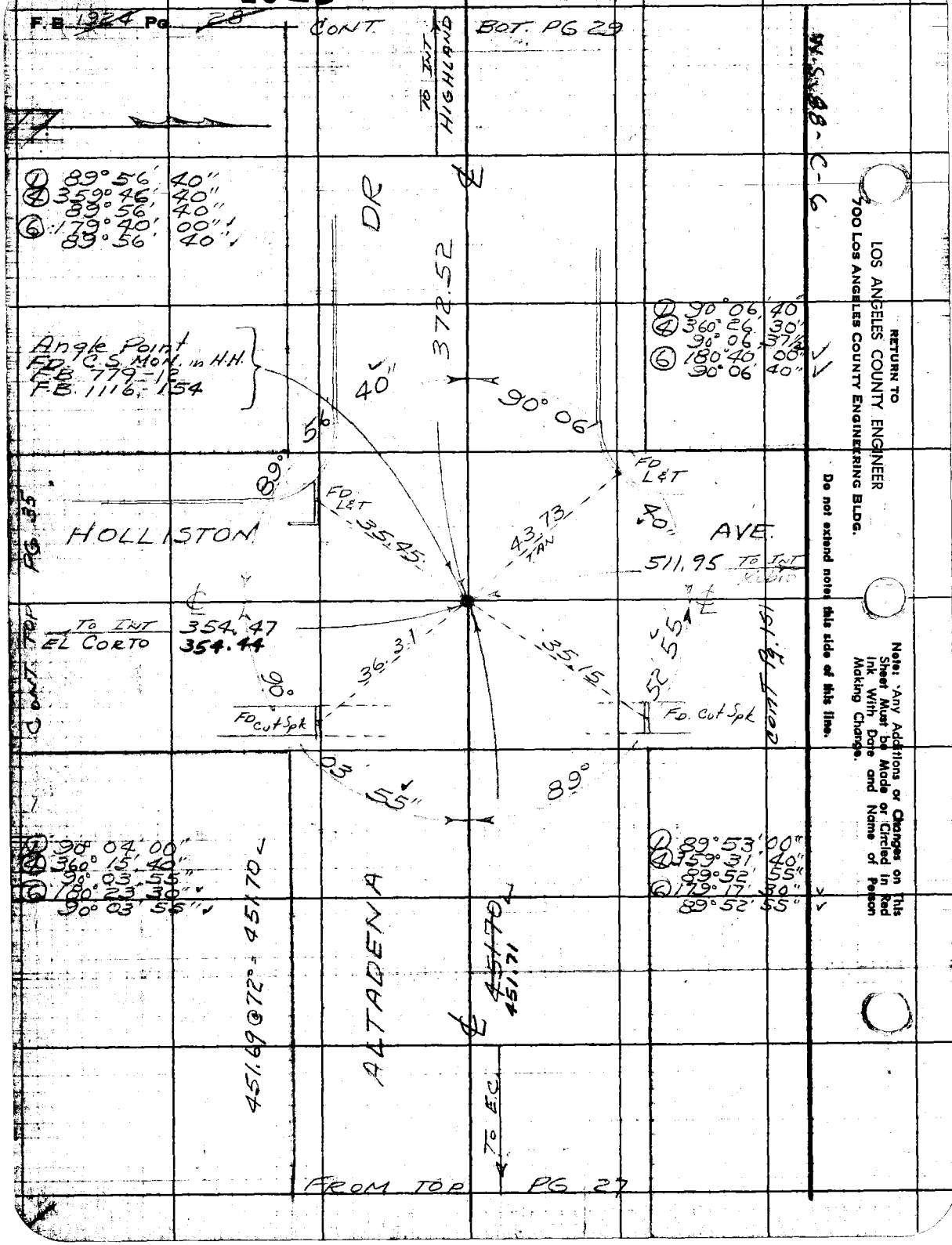

RETURN TO
LOS ANGELES COUNTY ENGINEER
700 LOS ANGELES COUNTY ENGINEERING BLDG.

Do not extend notes this side of this line.

Note: Any Additions or Changes on This Sheet Must be Made or Circled in Red Ink With Date and Name of Person Making Change.

PWFB 1825 407

Notes Ck'd by	Surveyed ALTADENA [illegible]
Map No.	
Office Work	Surveyed by JS COATES
Checked	Notes JSC Date 4-[illegible]-58
Date	Indexed [illegible] C. Johnson

CONT. BOT PG 30

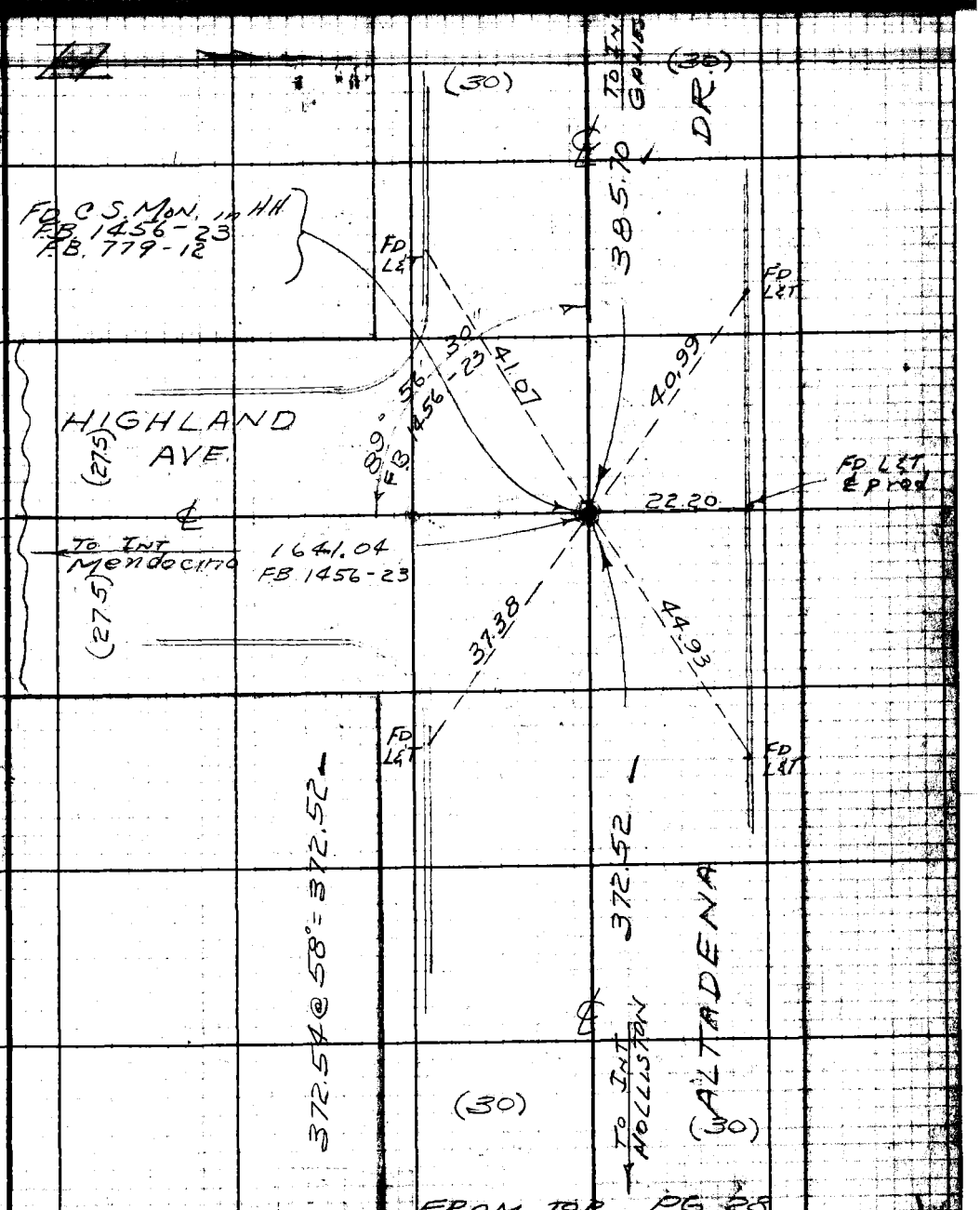

Note: Any Additions or Changes on This Sheet Must be Made or Circled in Red Ink With Date and Name of Person Making Change.

Do not extend notes this side of this line.

RETURN TO
LOS ANGELES COUNTY ENGINEER
700 LOS ANGELES COUNTY ENGINEERING BLDG.

76F309S CE #247—3-57

RETURN TO
LOS ANGELES COUNTY ENGINEER
700 LOS ANGELES COUNTY ENGINEERING BLDG.

Note: Any Additions or Changes on This Sheet Must be Made or Circled in Red Ink With Date and Name of Person Making Change.

Do not extend notes this side of this line.

W.S. 88-C-6

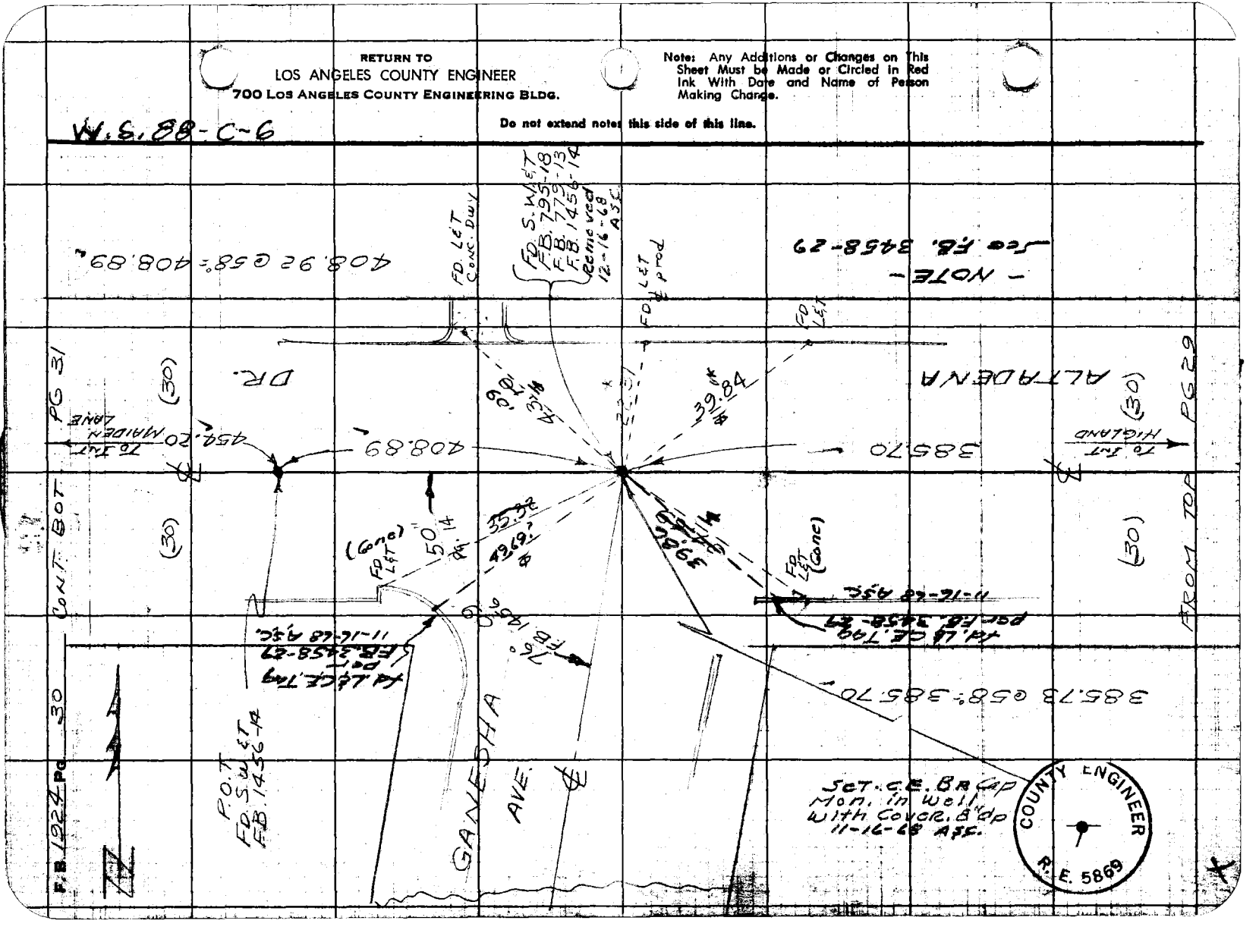

PWFB 1824 1250

Map No.	Survey [illegible]
Office Work	JN [illegible] Tape [illegible]
Checked	Surveyed by J. S. Coates
Date	Notes [illegible] Date 4-29-38
	Indexed A. C. Johnson

W.S. 8[illegible] G-6

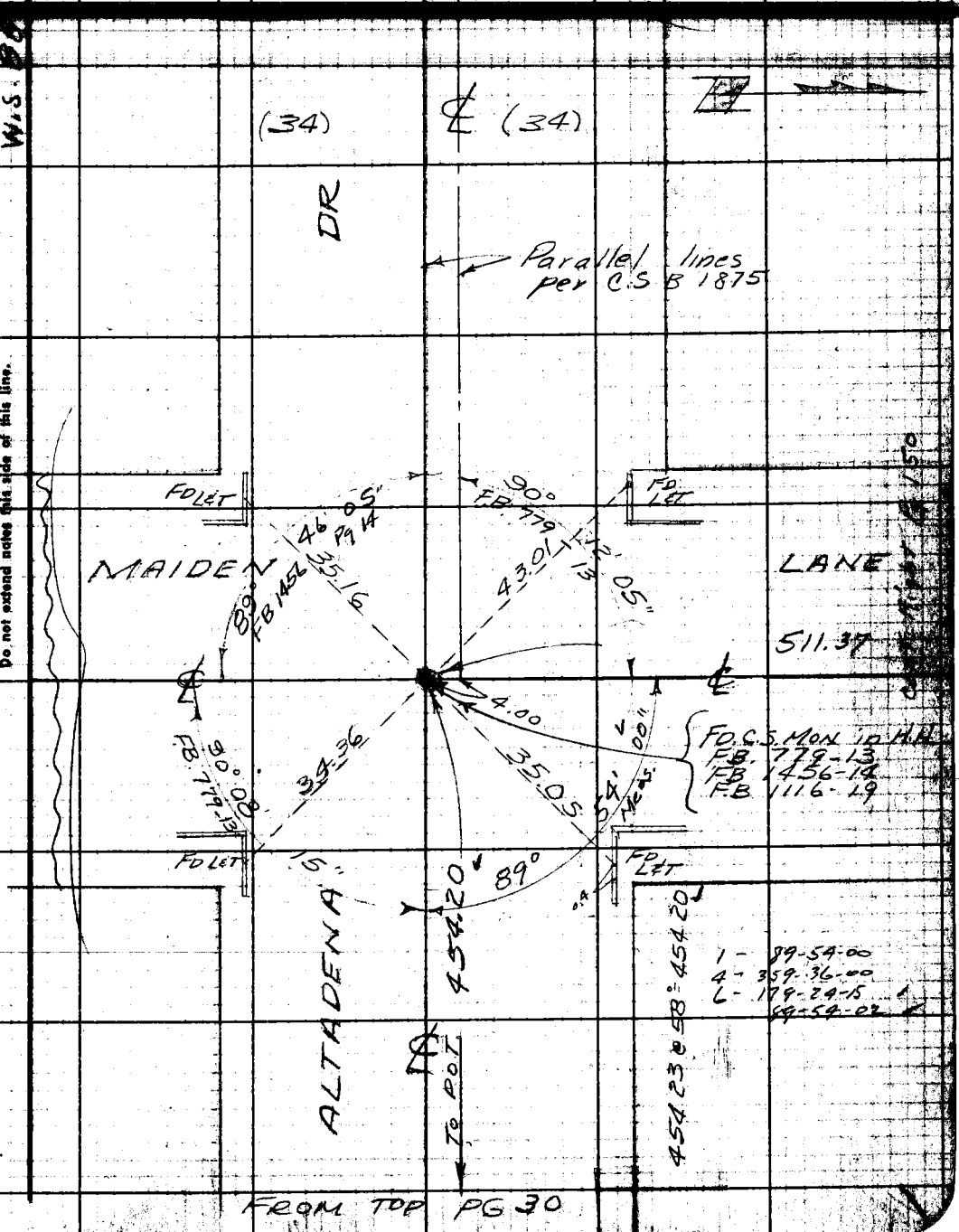

Note: Any Additions or Changes on This Sheet Must be Made or Circled in Red Ink With Date and Name of Person Making Change.

Do not extend notes this side of this line.

RETURN TO
LOS ANGELES COUNTY ENGINEER
700 LOS ANGELES COUNTY ENGINEERING BLDG.

76F309S CE #247—3-57

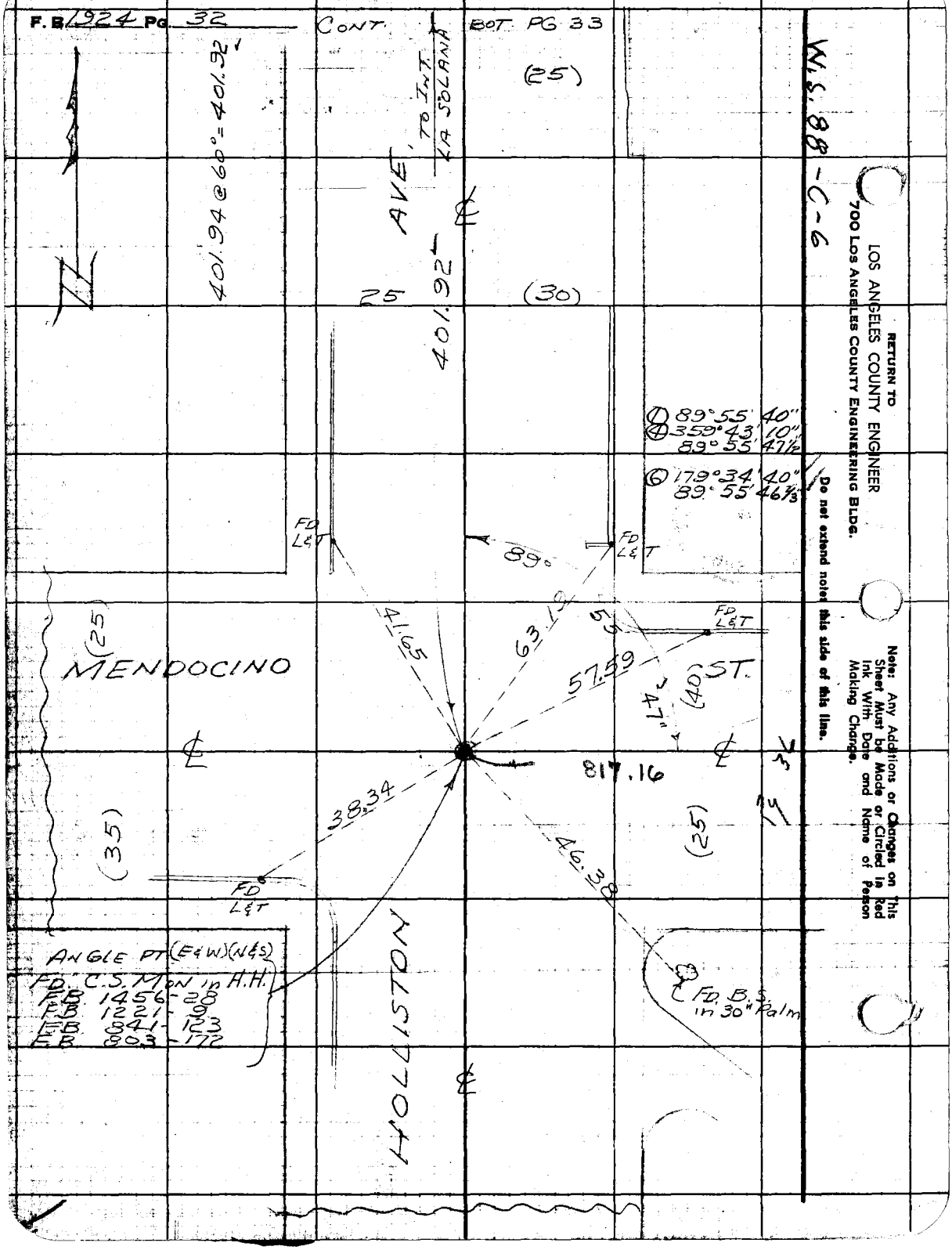
F.B. 1924 PG. 32
CONT.
BOT. PG 33
W.S. 88-C-6
RETURN TO
LOS ANGELES COUNTY ENGINEER
700 LOS ANGELES COUNTY ENGINEERING BLDG.
Do not extend notes this side of this line.
Note: Any Additions or Changes on This Sheet Must be Made or Circled in Red Ink With Date and Name of Person Making Change.
401.94 @ 60° = 401.92
AVE.
TO INT. LA SOLANA
401.92
(25)
25
(30)
① 89°55' 40"
④ 359°43' 10"
89°55' 47½
⑥ 179°34' 40"
89°55' 46⅔
FD L&T
89°
41.65
63.19
55
57.59
47"
(40)
ST.
MENDOCINO
(25)
817.16
38.34
46.38
(35)
(25)
FD L&T
HOLLISTON
FD. B.S. in 30" Palm
ANGLE PT (E&W)(N&S)
FD. C.S. MON in H.H.
F.B. 1456-28
F.B. 1221-9
F.B. 841-123
F.B. 803-172

PWFB 1825 409

Notes Ck'd by
Office Work
Checked
Date

Survey of ALTADENA AREA
Surveyed by J S COATES
Notes J.S.C. Date 4-27-50
Indexed

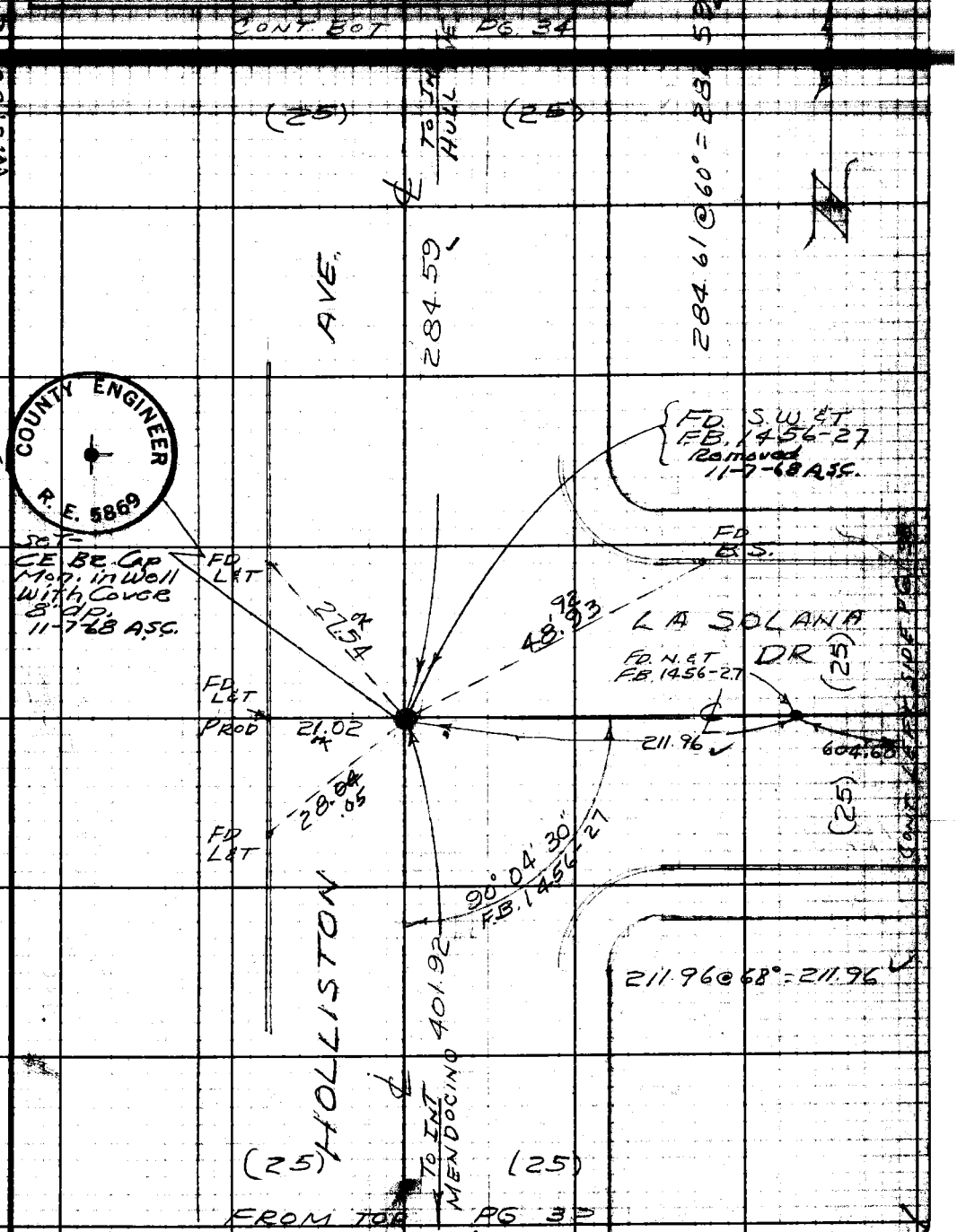

Note: Any Additions or Changes on This Sheet Must be Made or Circled in Red Ink With Date and Name of Person Making Change.

Do not extend notes this side of this line.

RETURN TO
LOS ANGELES COUNTY ENGINEER
700 LOS ANGELES COUNTY ENGINEERING BLDG.

76F3099 CE #247—3-57

PWFB 1825 410, 411

F.B. 1924 PG. 34

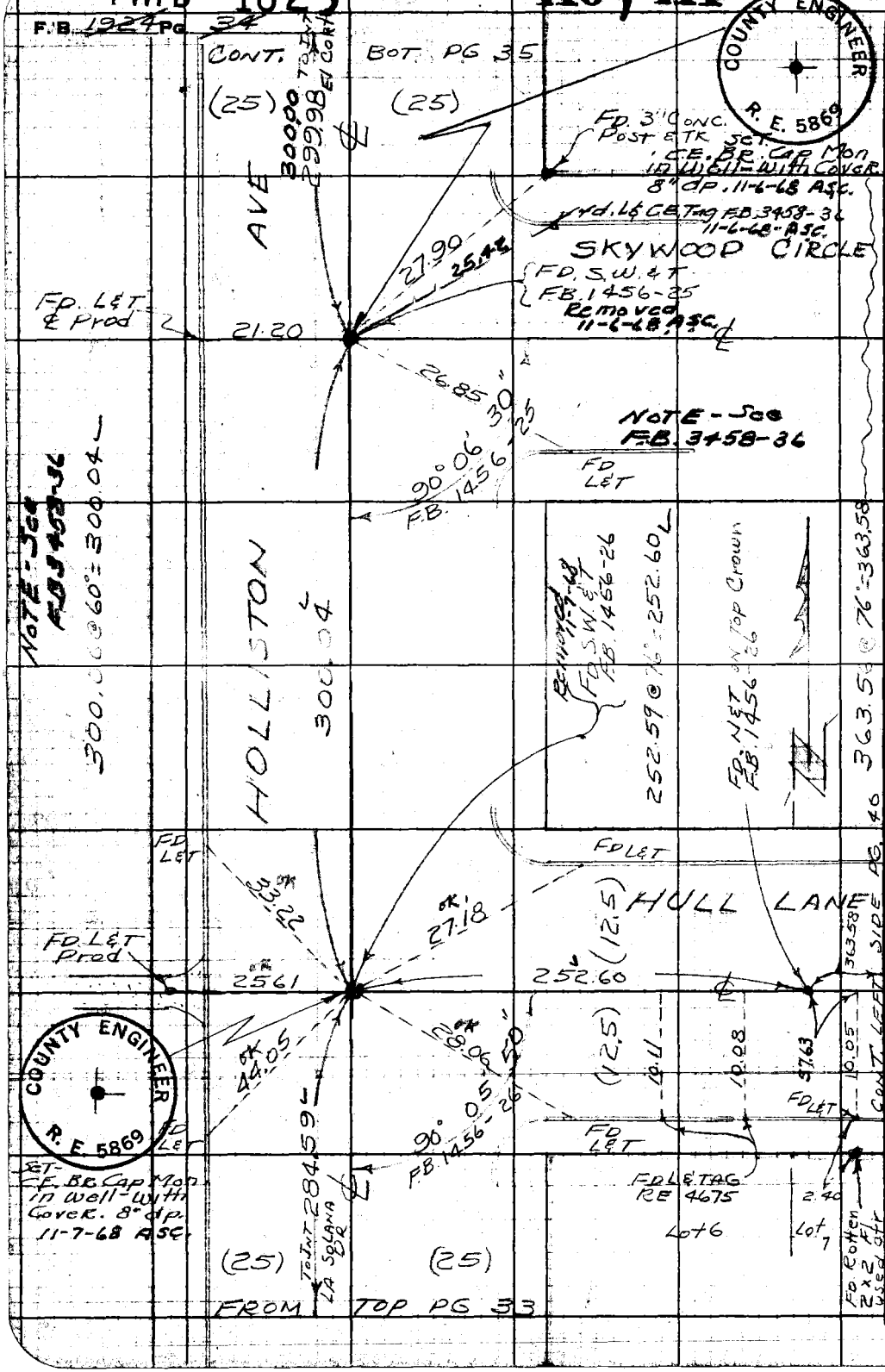

COUNTY ENGINEER R. E. 5869

RETURN TO
LOS ANGELES COUNTY ENGINEER
900 LOS ANGELES COUNTY ENGINEERING BLDG.

Do not extend notes this side of this line.

Note: Any Additions or Changes on This Sheet Must be Made or Circled in Red Ink With Date and Name of Person Making Change.

PWFB 1825 412

W. J. BRENNER

Name Ch'd by
Map No.
Office Work
Checked
Date

Survey of ALTADENA AREA
Surveyed by J.S. COATES
Notes J.S.C. Date 4-30-3
Indexed A. C. Johnson

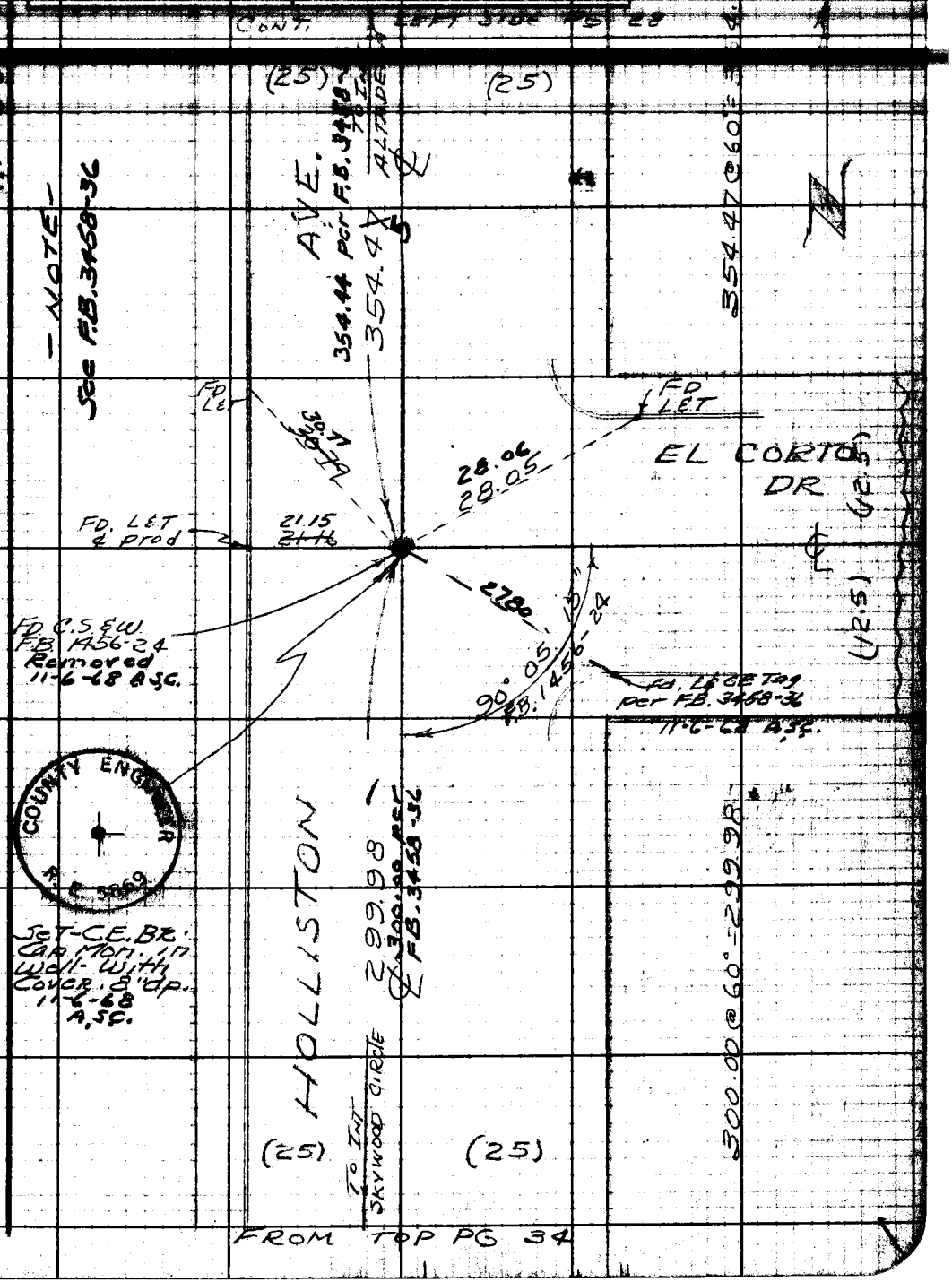

Note: Any Additions or Changes on This Sheet Must be Made or Circled in Red Ink With Date and Name of Person Making Change.

Do not extend notes this side of this line.

RETURN TO
LOS ANGELES COUNTY ENGINEER
700 LOS ANGELES COUNTY ENGINEERING BLDG.

76F309S CE #247—3-57

PWFB 1825 413

F.B. 1924 PG. 36 CONT. BOT. PG 37

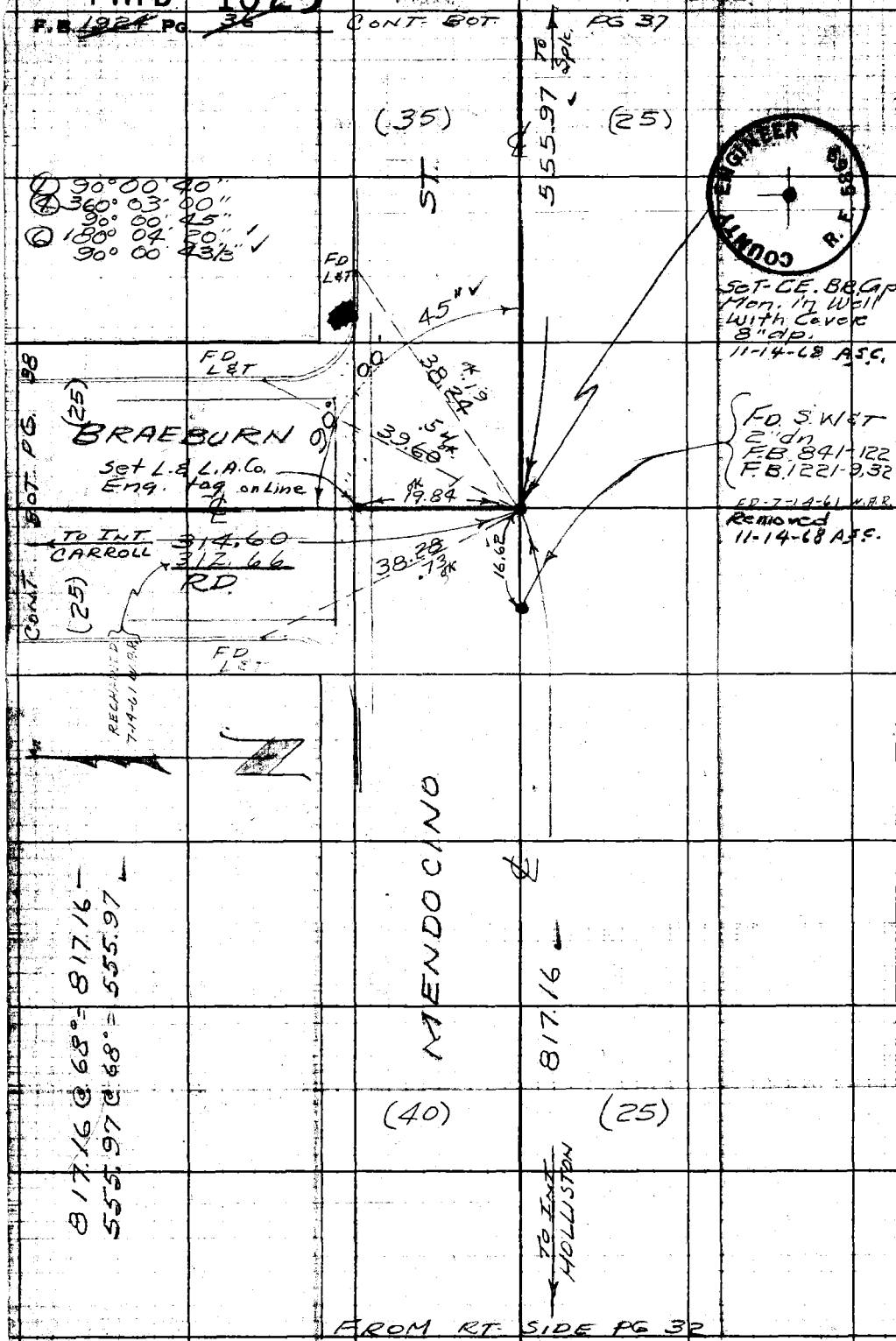

FROM RT. SIDE PG 32

W.S. 88-C-6

RETURN TO
LOS ANGELES COUNTY ENGINEER
700 LOS ANGELES COUNTY ENGINEERING BLDG.

Do not extend notes this side of this line.

Note: Any Additions or Changes on This Sheet Must be Made or Circled in Red Ink With Date and Name of Person Making Change.

PWFB 1825 414, 415

W. J. BRENNER

Office Work
Checked
Date

Survey of ALTADENA AREA
Surveyed by J S COATES
Notes
Date
Indexed C. Johnson

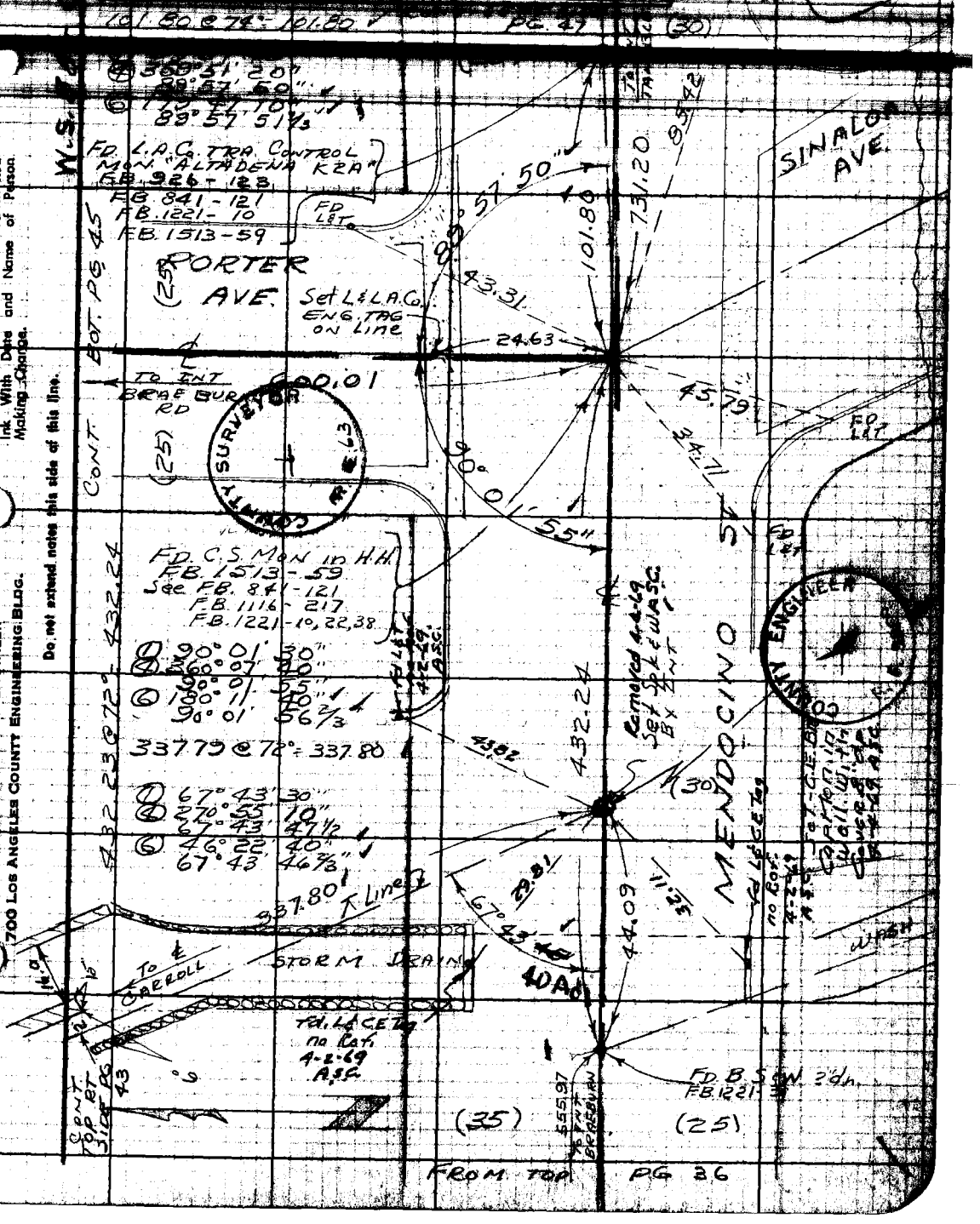

Note: Any Additions or Changes on This Sheet Must be Made or Circled in Red Ink With Date and Name of Person Making Change.

Do not extend notes this side of this line.

RETURN TO
LOS ANGELES COUNTY ENGINEER
700 LOS ANGELES COUNTY ENGINEERING BLDG.

76F3095 CE #247—3-57

PWFB 1825

416

F.B. 1924 Pg. 38

CONT. BOT. PG. 39

159.54 @ 76° = 159.55

604.59 @ 70° = 604.60

RT. SIDE PG 33

(25) SOLANO DR.

TO INT HOLLISTON 604.60

CONT.

89.37 @ 76° = 89.37

① 90° 00' 20"
② 360° 01' 00"
③ 90° 00' 15"
④ 180° 01' 40"
⑤ 90° 00' 16 2/3"

TR 8605

Set L.&L.A.Co. Eng. tag - & prod

FD Nail held for & Carroll

Set B.S.&W.

~~FD 7/14-11 W.B.R.~~ Removed 11-15-68 A.S.C.

FD 2 I.P. F.L. w/ 1/2" X in Cap N.E. Cor TR 8165

314.58 @ 76° = 314.60

RECHAINED 7-14-67 W.B.R.

312.66 T = 72° = 312.67

TR 8165

(25) TO INT MENDOCINO

(25) BOC

FD P.M. in Brass Cap conc. curb

10.23

25.05

159.55

32.79

41.28 O.K.

71.03 O.K.

15.16 O.K.

15.02

45.46 O.K.

90.00

15"

89.37

24.16 O.K.

15.21

225.02

CARROLL DR. TO Nail

12.50

12.36

15"

23.85 O.K.

44.58

89°

BURN BRAE

25.06

Set C.E.B.R. Cap Mon. in Well with Cover 8" dp. 11-15-68 A.S.C.

FD B.S.&W. no Ref. Held for & SOLANO DR. Removed 11-15-68 A.S.C.

FD L&T. & prod

Set C.E.B.R. Cap Mon. in Well with Cover 8" dp. 11-15-68 A.S.C.

Set L.&L.A.Co. ENG. TAG

(12.5) PG 43

Set L.&L.A.Co. ENG. TAG

① 89° 59' 20"
② 359° 57' 20"
③ 89° 59' 20"
④ 179° 55' 40"
⑤ 89° 59' 16 2/3"

224.99 @ 90°
225.02

CONT. BOT.

FROM LEFT SIDE PG 36

COUNTY ENGINEER R. E. 5869

COUNTY ENGINEER R. E. 5869

W.S.B.-C-6

RETURN TO
LOS ANGELES COUNTY ENGINEER
700 LOS ANGELES COUNTY ENGINEERING BLDG.

Do not extend notes this side of this line.

Note: Any Additions or Changes on This Sheet Must be Made or Circled in Red Ink With Date and Name of Person Making Change.

PWFB 1825 417

Notes Ck'd by W. J. BRENNER	Survey of ALTADENA
Office Work	Surveyed by J S COATES
Checked	Notes J.S.C. Date
Date	Indexed A. C. Johnson

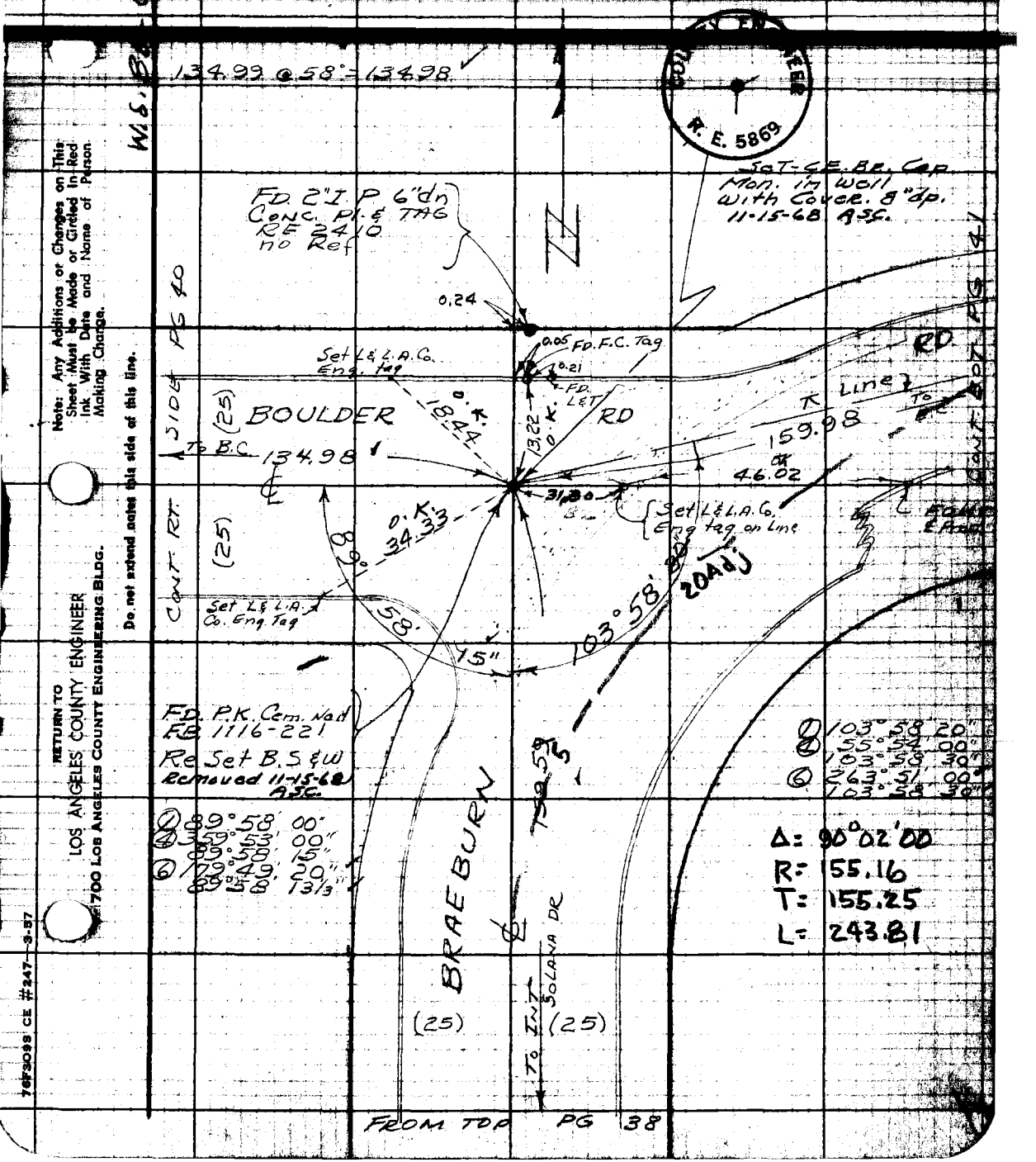

Note: Any Additions or Changes on This Sheet Must be Made or Circled in Red Ink With Date and Name of Person Making Change.

Do not extend notes this side of this line.

RETURN TO LOS ANGELES COUNTY ENGINEER 700 LOS ANGELES COUNTY ENGINEERING BLDG.

76F3098 CE #247—3-57

PWFB 1825 418

F.B. 1924 PG. 40

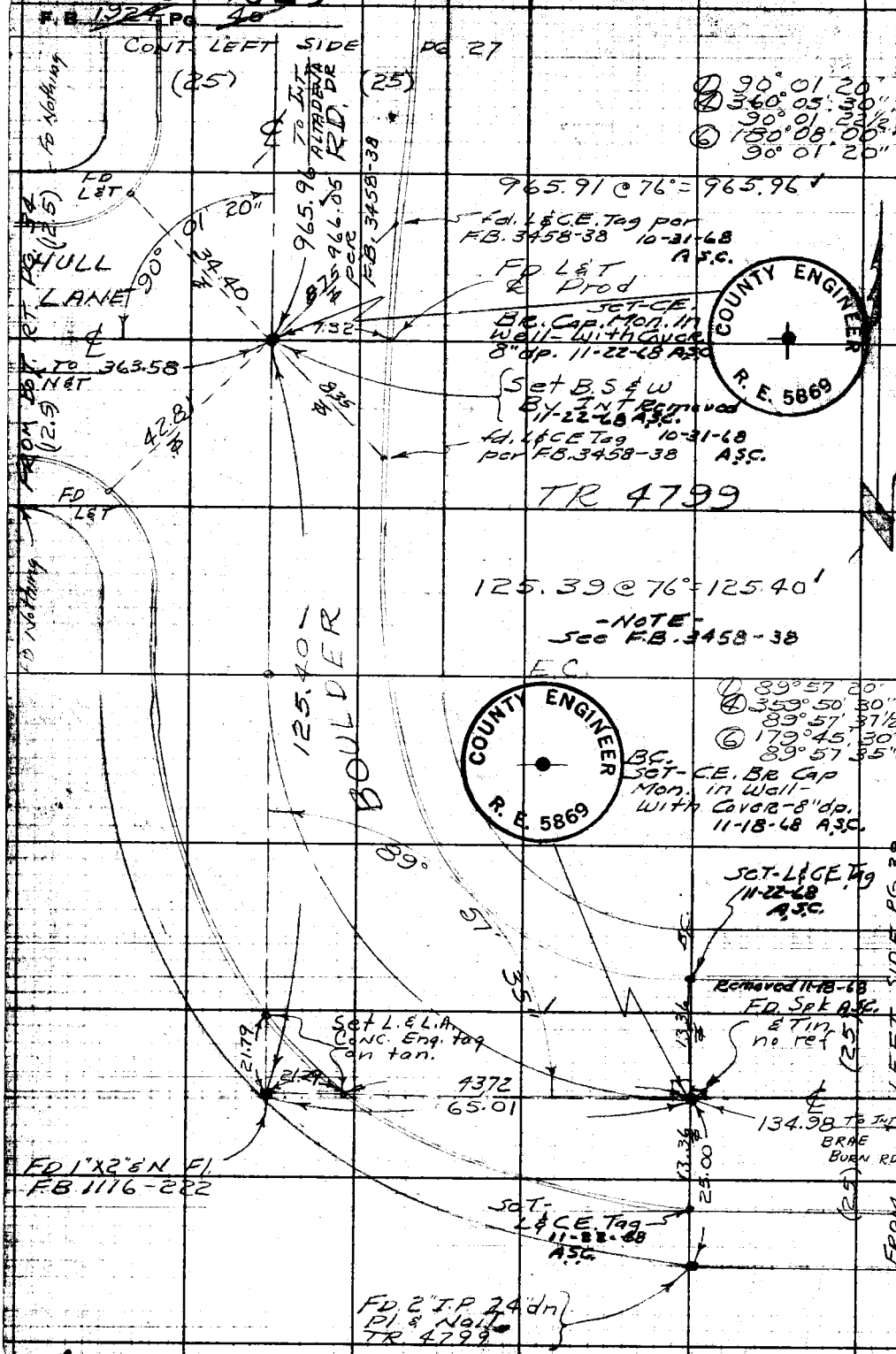

W.S. 88-C-6

RETURN TO
LOS ANGELES COUNTY ENGINEER
900 LOS ANGELES COUNTY ENGINEERING BLDG.

Do not extend notes this side of this line.

Note: Any Additions or Changes on This Sheet Must be Made or Circled in Red Ink With Date and Name of Person Making Change.

PWFB 1825 419

Map Chk. W. J. BRENNER Survey of ALTADENA AREA 1934-41

Map No.

Office Work Surveyed by J.S. COATES

Checked Notes J.S.C. Date 5-19-58

Date Indexed

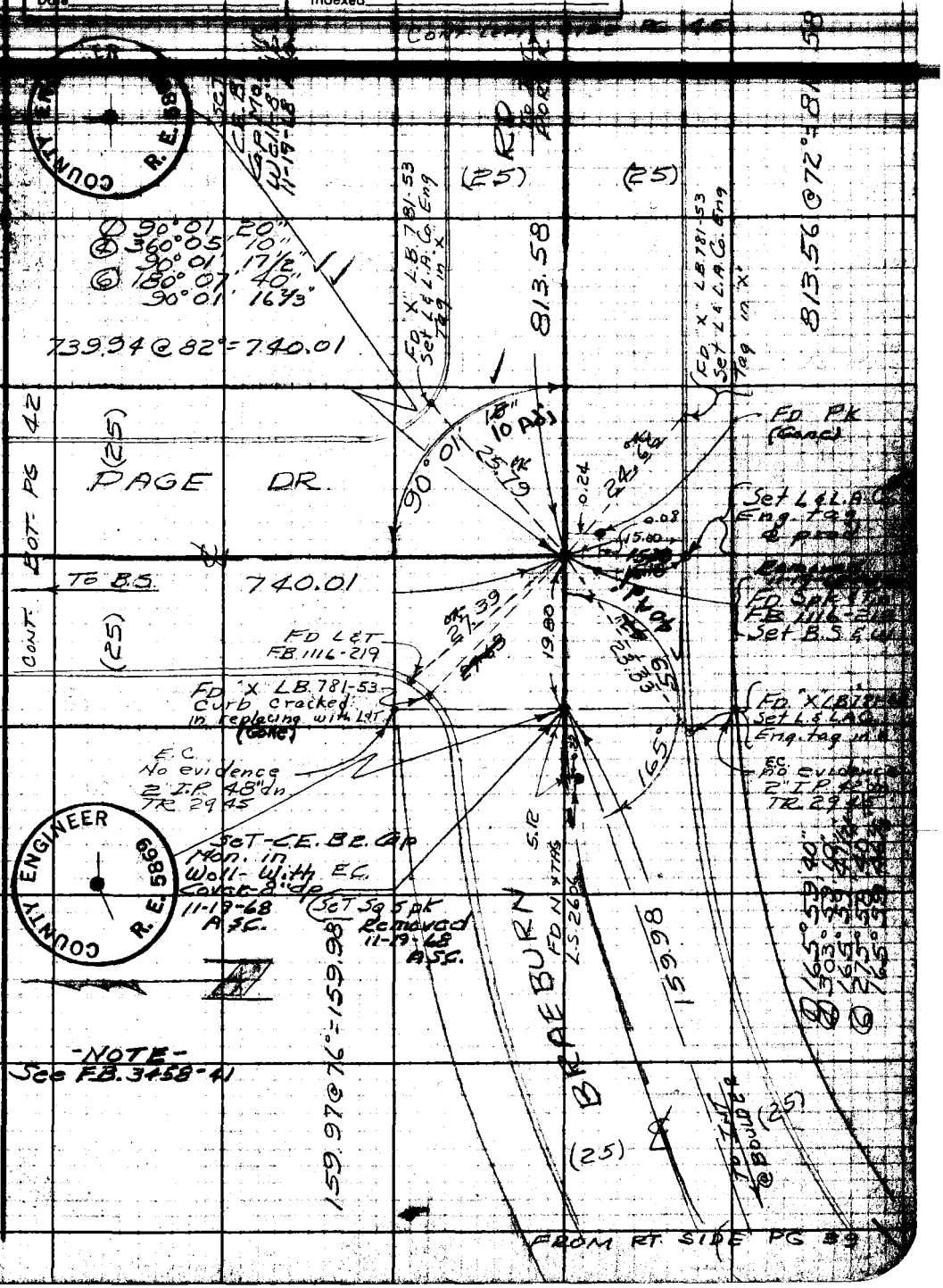

Note: Any Additions or Changes on This Sheet Must be Made or Circled in Red Ink With Date and Name of Person Making Change.

Do not extend notes this side of this line.

RETURN TO LOS ANGELES COUNTY ENGINEER 2700 LOS ANGELES COUNTY ENGINEERING BLDG.

76F3095 CE #247—3-57

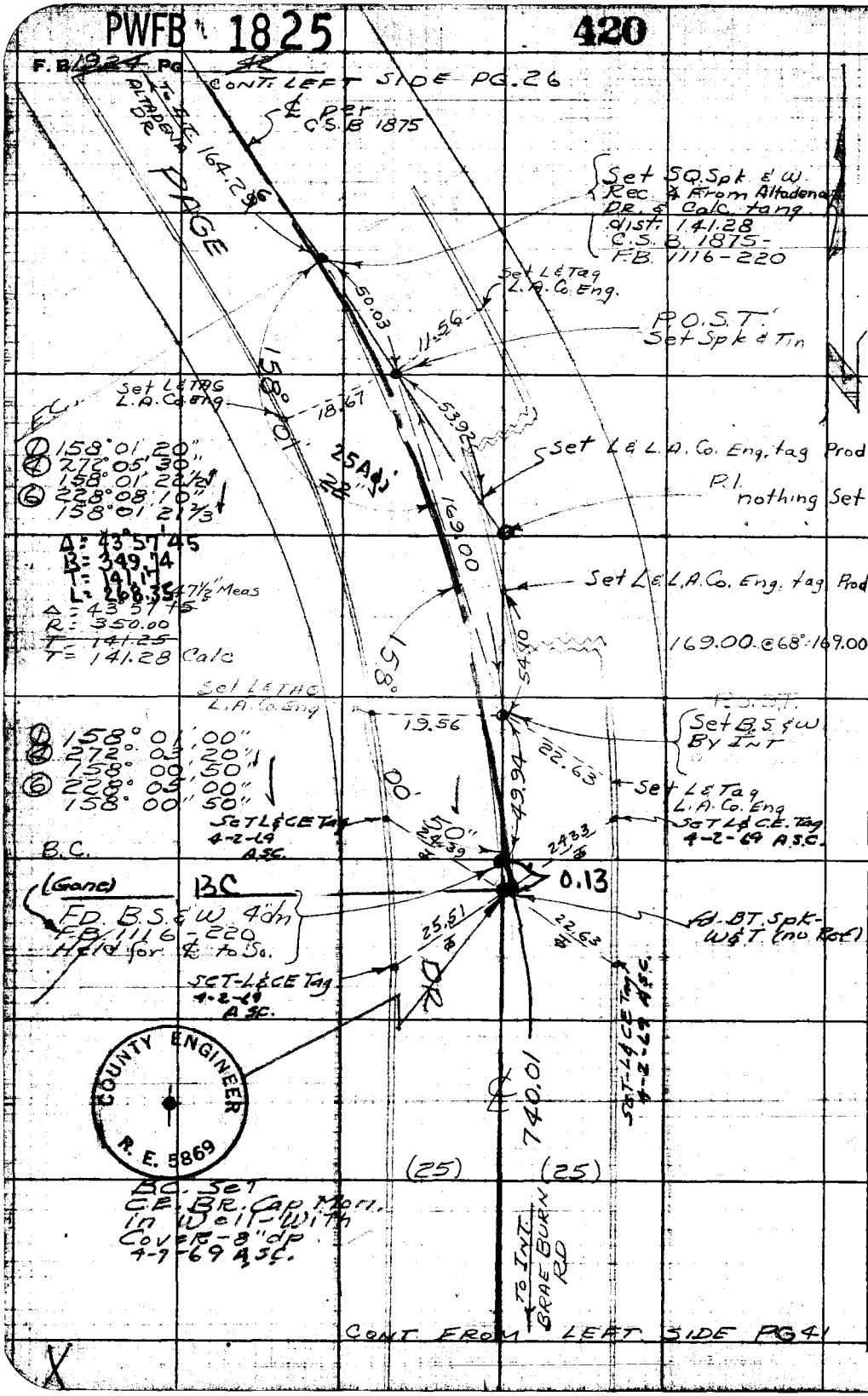

RETURN TO
LOS ANGELES COUNTY ENGINEER
700 LOS ANGELES COUNTY ENGINEERING BLDG.

Do not extend notes this side of this line.

Note: Any Additions or Changes on This Sheet Must be Made or Circled in Red Ink With Date and Name of Person Making Change.

PWFB 1825 421

W. J. BRENNER ALTADENA AREA

Map No. | Jr. | Tape | Sta.
Office Work | Surveyed by J.S. COATES
Checked | Notes | Date 5-15-58
Date | Indexed A. C. Johnson

W.S. 8B-C-6

Set 1" x 2" & Nail Flush

STORM

Set 1" x 2" & Nail Flush

Conc. Ret. Wall

COUNTY ENGINEER R.E. 5869

① 112° 16' 40"
④ 89° 05' 30"
112° 16' 22½"
⑥ 313° 38' 10"
112° 16' 21½"

20 Adj

147.06

69.00 11-15-68 A.S.C.

112°

16'

SET-L & C.E. Tag 11-15-68 A.S.C.

POT. SET-C.E. Br. cap No. in well-with cover 8" o/p 11-15-68 A.S.C.

12.54

12.70

147.04 @ 90° = 147.06
60.01 @ 44° = 60.00

SET-L & C.E. Tag 11-15-68 A.S.C.

FD. Spk & Tin No Ref. Held for ℄

12.50 Cb.

12.50 Cb.

FD. L & TAG Conc. Cb RE 1216

12.70

0.04

50.00 @ 90° = 50.01

RD. ST)

50.01

50.01

FD. L & TAG Conc. Cb. (in driveway) RE 1216

12.50

FD. Spk & Tin No Ref. on Line

50.00

50.00

CARROLL (Private

FD. Nail

FD. L & TAG Conc. Cb. (in driveway) RE 1216

12.50

50.04

225.02

FD. L & TAG Conc. Cb. RE 1216

12.69

(12.5) To Int. BRAE BURN RD. (12.5)

FROM RT. SIDE PG 38

Note: Any Additions or Changes on This Sheet Must be Made or Circled in Red Ink With Date and Name of Person Making Change.

Do not extend notes this side of this line.

RETURN TO
LOS ANGELES COUNTY ENGINEER
700 LOS ANGELES COUNTY ENGINEERING BLDG.

76F3095 CE #247—3-57

PWFB 1825 422

F.# 1924 Rg 44 CONT. LEFT SIDE PG 46

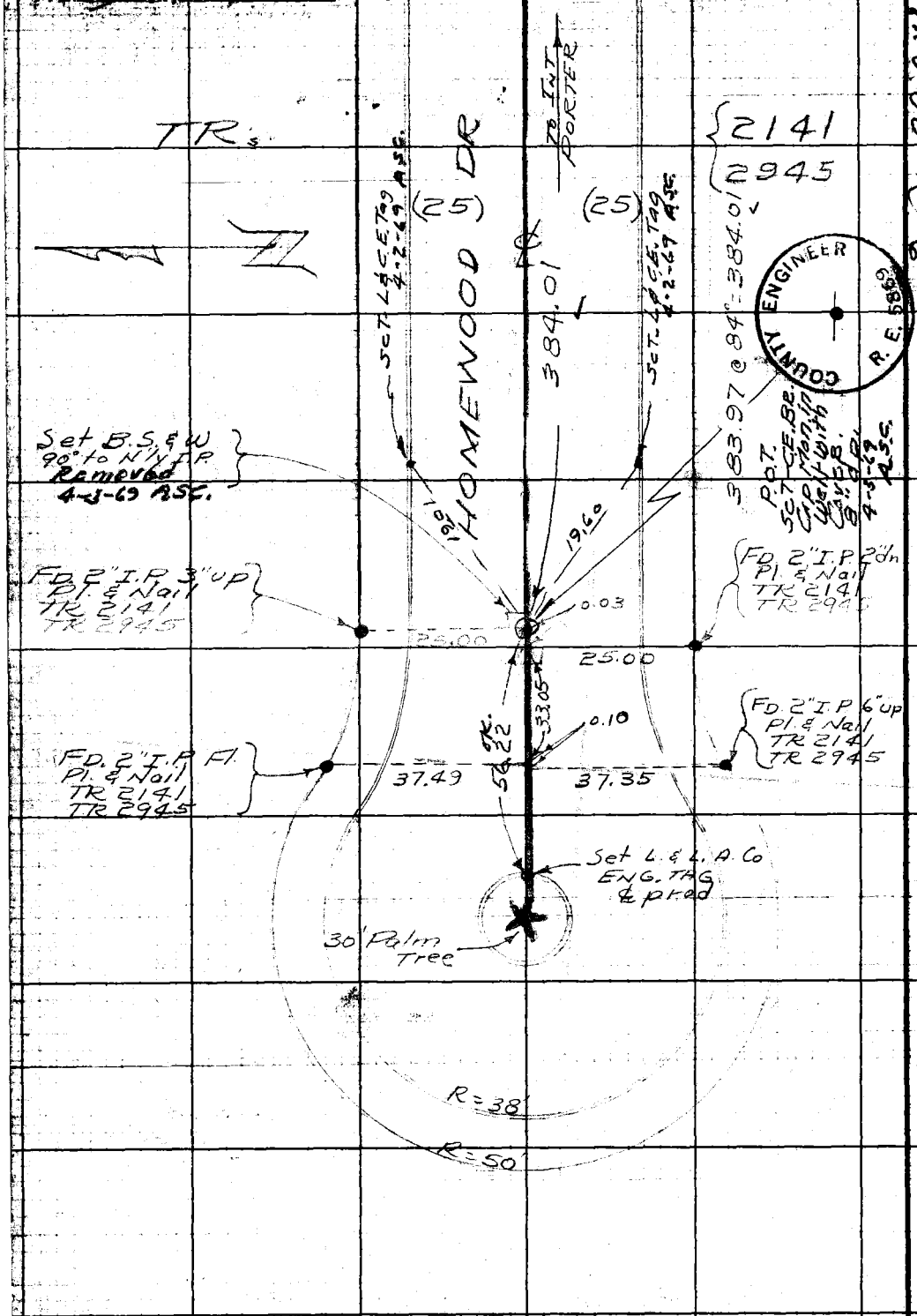

W. 6.88 - C-6

RETURN TO
LOS ANGELES COUNTY ENGINEER
700 LOS ANGELES COUNTY ENGINEERING BLDG.

Do not extend notes this side of this line.

Note: Any Additions or Changes on This Sheet Must be Made or Circled in Red Ink With Date and Name of Person Making Change.

PWFB 1825 423

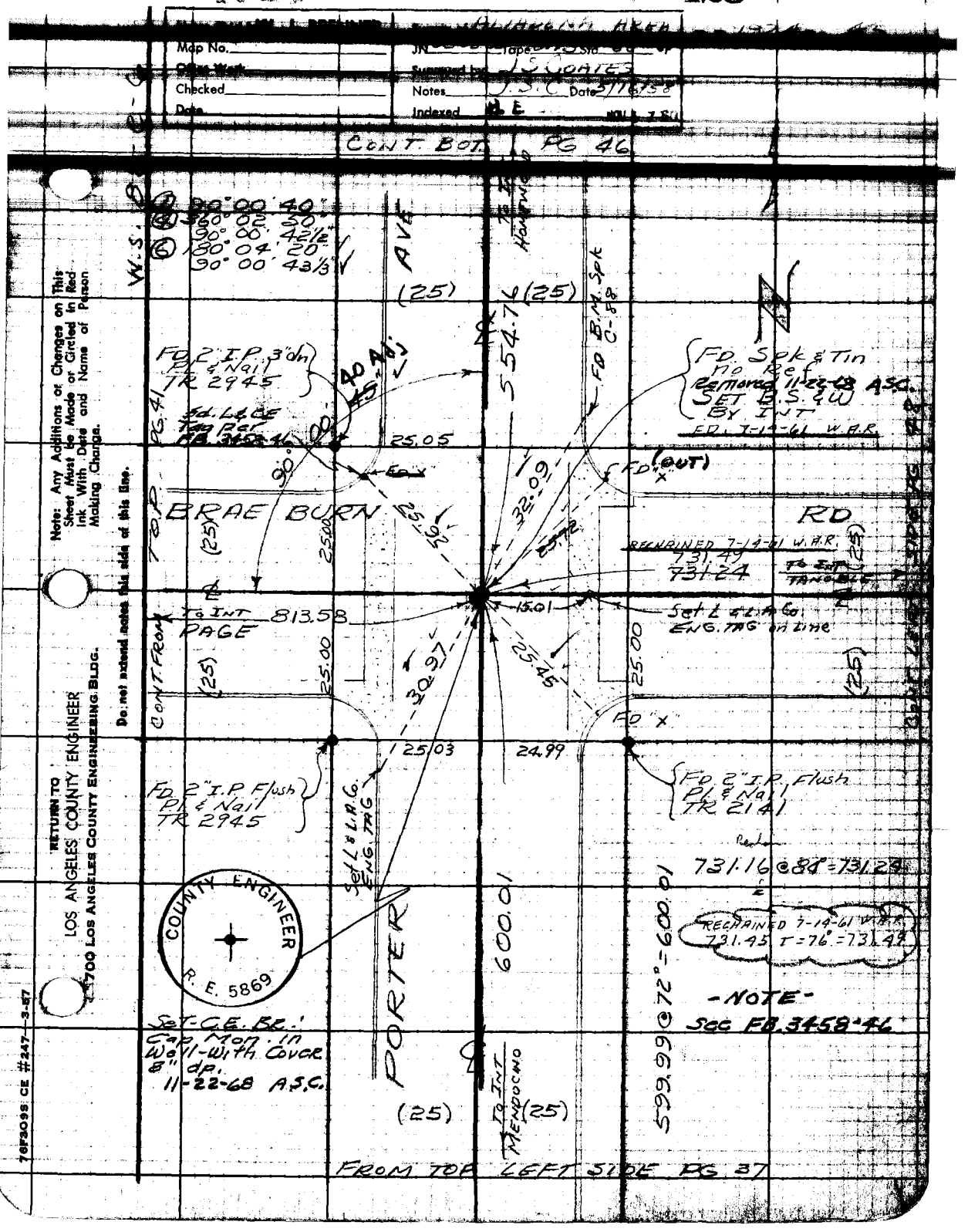

Note: Any Additions or Changes on This Sheet Must be Made or Circled in Red Ink With Date and Name of Person Making Change.

Do not extend notes this side of this line.

RETURN TO LOS ANGELES COUNTY ENGINEER 700 LOS ANGELES COUNTY ENGINEERING BLDG.

76F309S CE #247—3-57

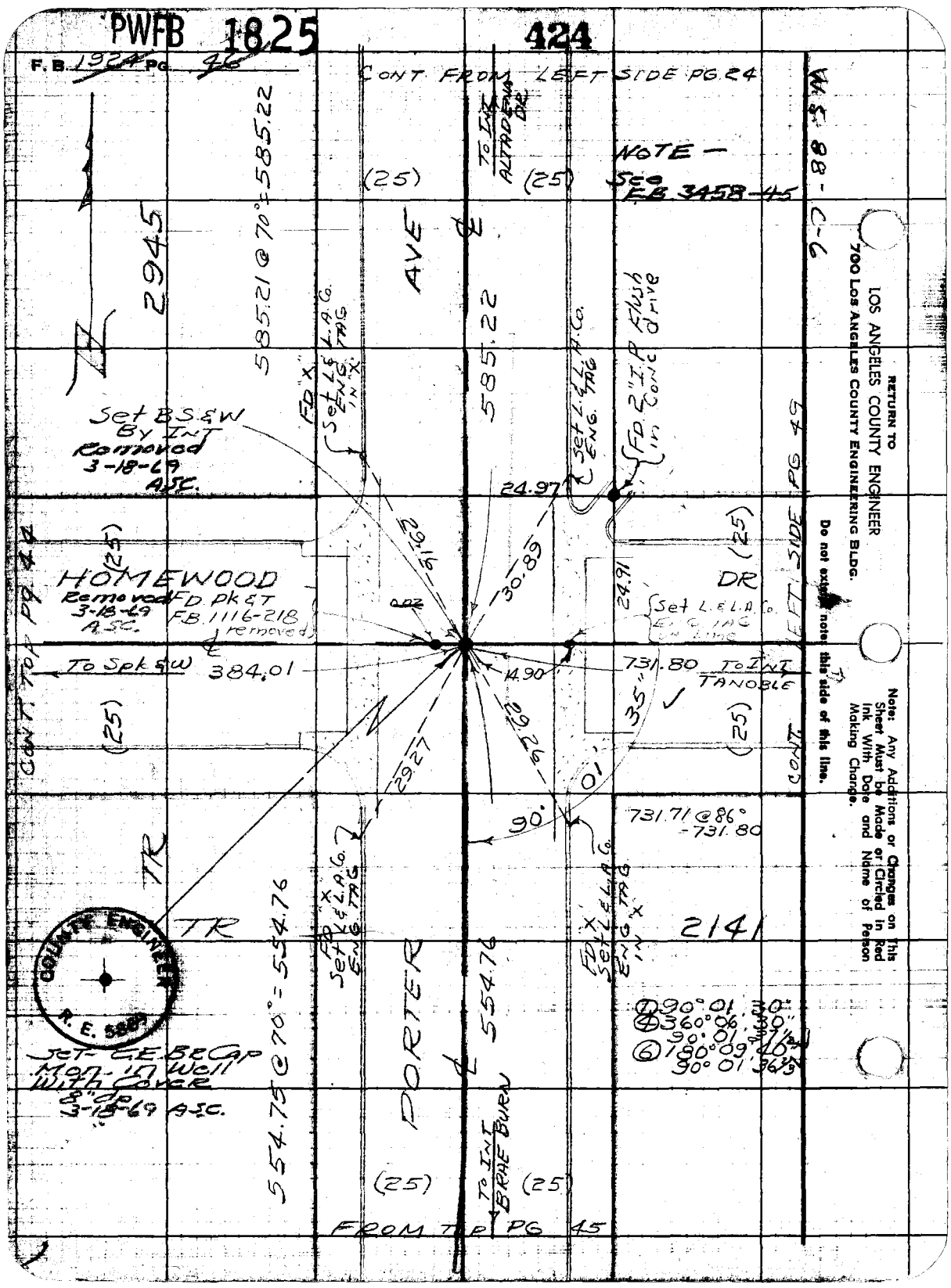
PWFB 1825
424
F.B. 1924 PG. 46
CONT FROM LEFT SIDE PG 24
NOTE — See F.B. 3458-45
W.S. 88-C-6
TO INT ALTADENA DR
(25)
(25)
2945
585.21 @ 70° = 585.22
AVE
585.22
FD "X" Set L.&L.A.Co. ENG. TAG IN "X"
Set L.&L.A.Co. ENG. TAG
FD 2" I.P. Flush in Conc drive
Set BS&W By INT Removed 3-18-69 ASC.
24.97
29.16
30.89
24.91
HOMEWOOD
Removed 3-18-69 ASC.
FD PK&T F.B. 1116-218 removed
DR
Set L.&L.A.Co. ENG. TAG
To Spk&W
384.01
14.90
731.80
TO INT TANOBLE
35"
29.26
29.27
01
90°
731.71 @ 86° = 731.80
CONT. TOP PG 44
CONT. LEFT SIDE PG 49
TR
TR
2141
FD "X" Set L.&L.A.Co. ENG. TAG
FD "X" Set L.&L.A.Co. ENG. TAG IN "X"
554.76
554.75 @ 70° = 554.76
PORTER
① 90° 01' 30"
④ 360° 06' 30"
90° 01' 37 1/2"
⑥ 180° 09' 40"
90° 01' 36 2/3"
Set C.E. BR Cap Mon. in Well With Cover 8" Dp 3-18-69 ASC.
TO INT BRAE BURN
(25)
(25)
FROM TOP PG 45
COUNTY ENGINEER R.E. 5869
RETURN TO
LOS ANGELES COUNTY ENGINEER
700 LOS ANGELES COUNTY ENGINEERING BLDG.
Do not extend notes this side of this line.
Note: Any Additions or Changes on This Sheet Must be Made or Circled in Red Ink With Date and Name of Person Making Change.

PWFB 1825 425, 426

Notes Chkd by W. J. BRENNER	Survey of ALTADENA AREA
Map No.	Surveyed by J S COATES
Office Work	Notes J.S.C. Date 5-16-80
Checked	Indexed C. Johnson
Date	

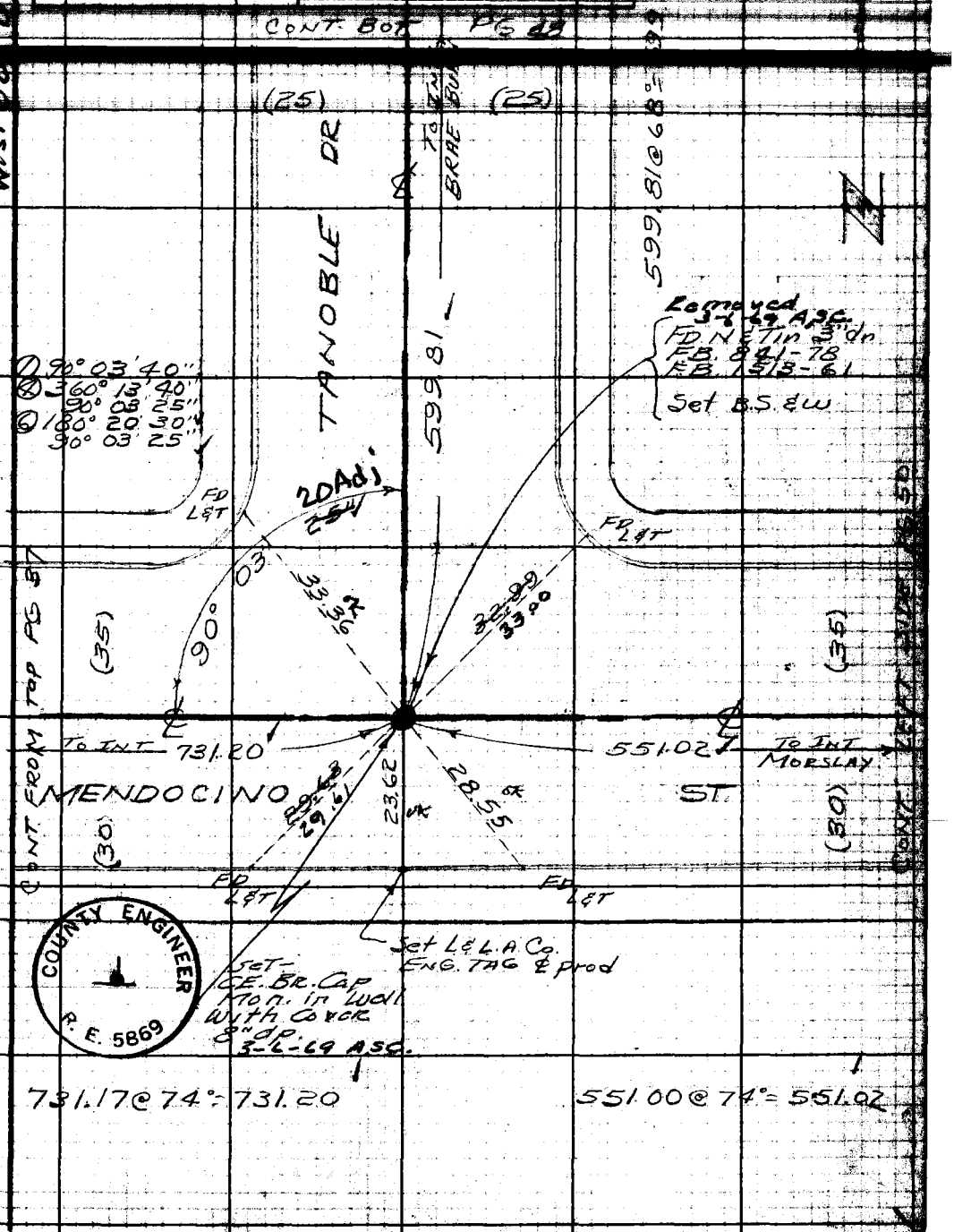

Note: Any Additions or Changes on This Sheet Must be Made or Circled in Red Ink With Date and Name of Person Making Change.

Do not extend notes this side of this line.

RETURN TO
LOS ANGELES COUNTY ENGINEER
700 LOS ANGELES COUNTY ENGINEERING BLDG.

76F309S CE #247—3-57

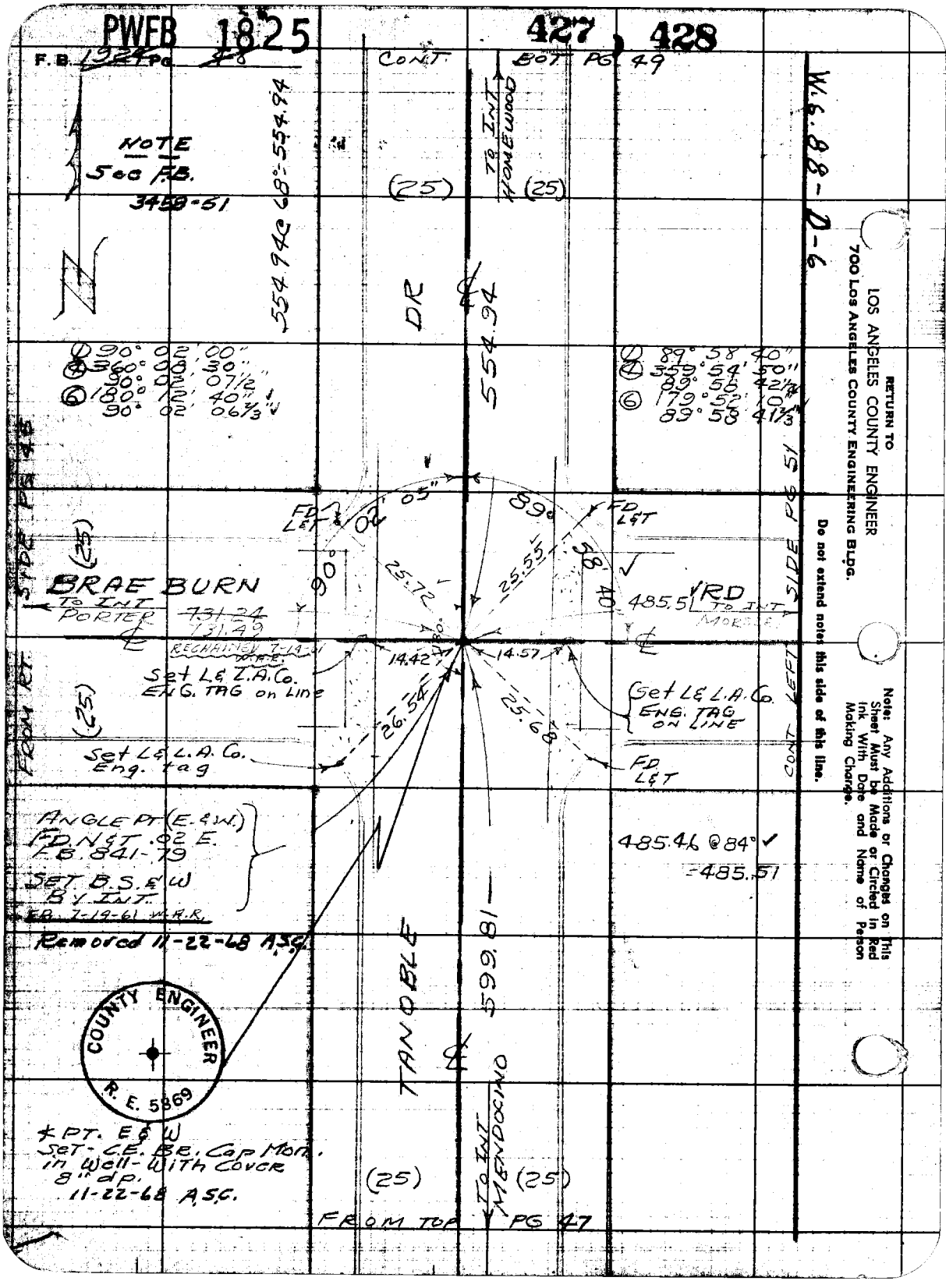
PWFB 1825
427, 428
F.B. 1924 PG 48
CONT. BOT PG 49
W.6.88-D-6
NOTE
See F.B.
3458-51
554.94 @ 68°=554.94
TO INT HOMEWOOD
(25)
(25)
DR
554.94
① 90° 02' 00"
④ 360° 08' 30"
90° 02' 07½"
⑥ 180° 12' 40"
90° 02' 06⅔"
① 89° 58' 40"
④ 359° 54' 50"
89° 58' 42¼"
⑥ 179° 52' 10"
89° 58' 41⅓"
FD L&T
02' 05"
89°
FD L&T
90°
25.72
25.55
58' 40"
485.5
RD
TO INT
MORSE
BRAE BURN
TO INT
PORTER
731.24
731.49
RECHAINED 7-14-61
W.A.R.
14.42
14.57
Set L&L.A.Co.
ENG. TAG on Line
Set L&L.A.Co.
ENG. TAG
ON LINE
26.54
25.68
Set L&L.A.Co.
Eng. tag
FD L&T
FROM RT. SIDE PG 48
CONT LEFT SIDE PG 51
(25)
(25)
ANGLE PT (E.&W.)
FD. N&T .02 E.
F.B. 841-79
SET B.S.&W
BY INT.
F.B. 7-19-61 W.A.R.
Removed 11-22-68 A.S.C.
485.46 @ 84°
=485.51
599.81
TANOBLE
COUNTY ENGINEER
R. E. 5869
* PT. E&W
SET - C.E. BR. Cap Mon.
in Well - With Cover
8" dp.
11-22-68 A.S.C.
TO INT
MENDOCINO
(25)
(25)
FROM TOP PG 47
RETURN TO
LOS ANGELES COUNTY ENGINEER
700 LOS ANGELES COUNTY ENGINEERING BLDG.
Do not extend notes this side of this line.
Note: Any Additions or Changes on This Sheet Must be Made or Circled in Red Ink With Date and Name of Person Making Change.

PWFB 1825 429 430

W. J. BRENNER — ALTADENA AREA

Map No. | JN | Tape | Sta
Office Work | Surveyed by J.S. COATES
Checked | Notes J.S.C. Date 5-16-68
Date | Indexed

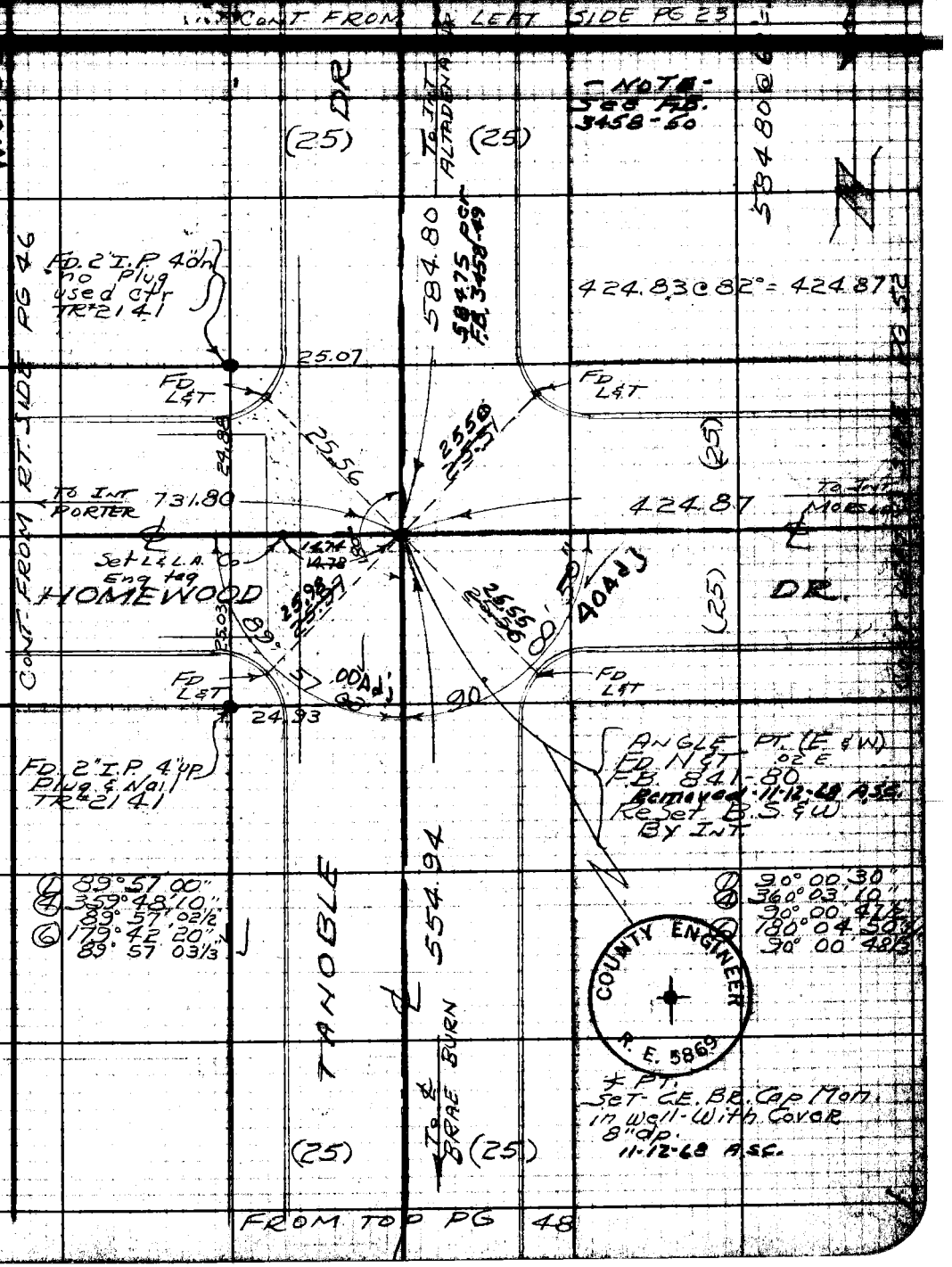

Note: Any Additions or Changes on This Sheet Must be Made or Circled in Red Ink With Date and Name of Person Making Change.

Do not extend notes this side of this line.

RETURN TO
LOS ANGELES COUNTY ENGINEER
700 LOS ANGELES COUNTY ENGINEERING BLDG.

76F3095 CE #247—3-57

PWFB 1825 431

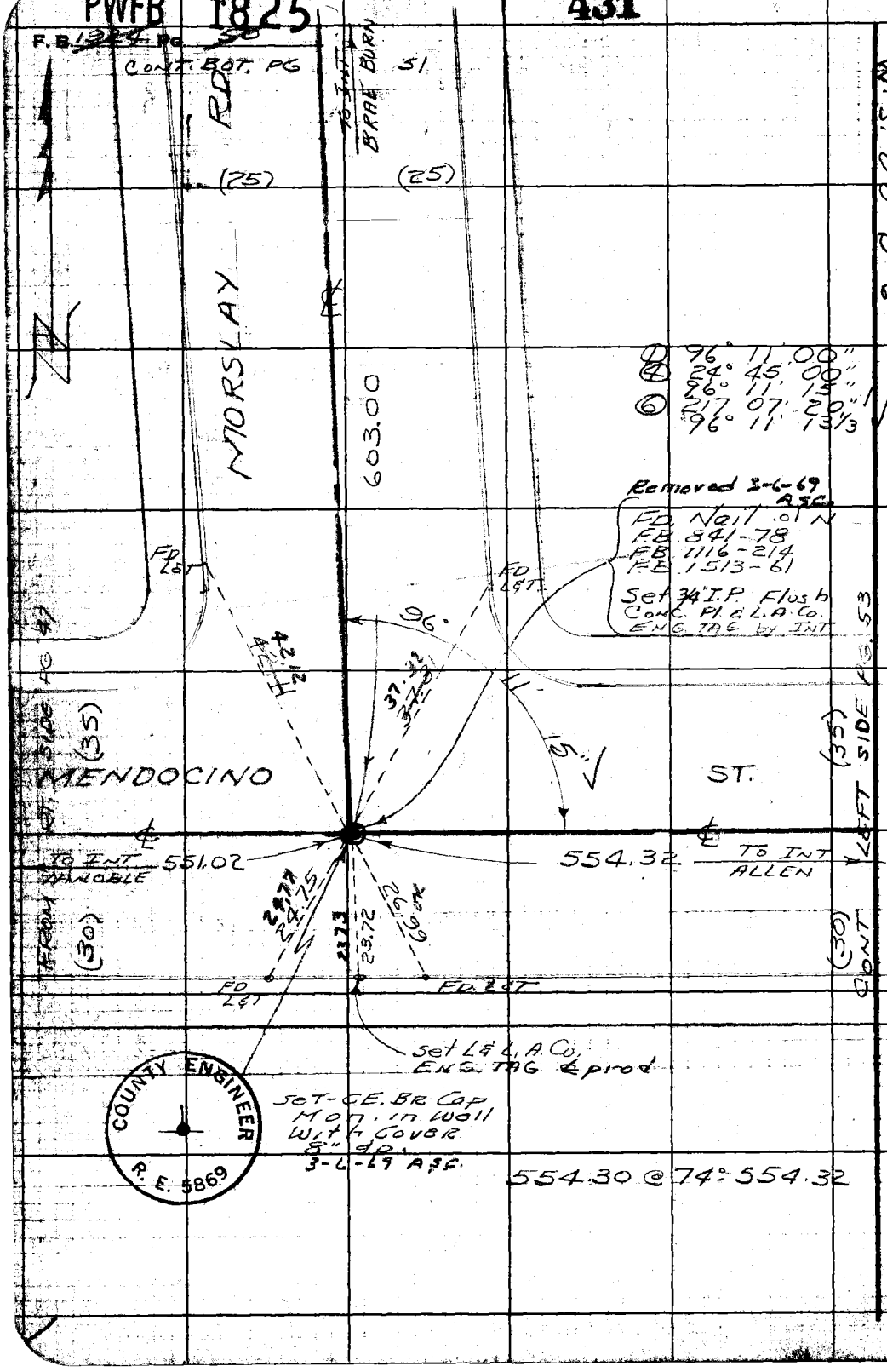

W.S. 88-D-6

RETURN TO
LOS ANGELES COUNTY ENGINEER
700 Los Angeles County Engineering Bldg.

Do not extend notes this side of this line.

Note: Any Additions or Changes on This Sheet Must be Made or Circled in Red Ink With Date and Name of Person Making Change.

PWFB 1825

432

Map No.	Surveyed by J.S. COATES
Office Work	Notes J.S.C. Date 5-16-50
Checked	Indexed
Date	

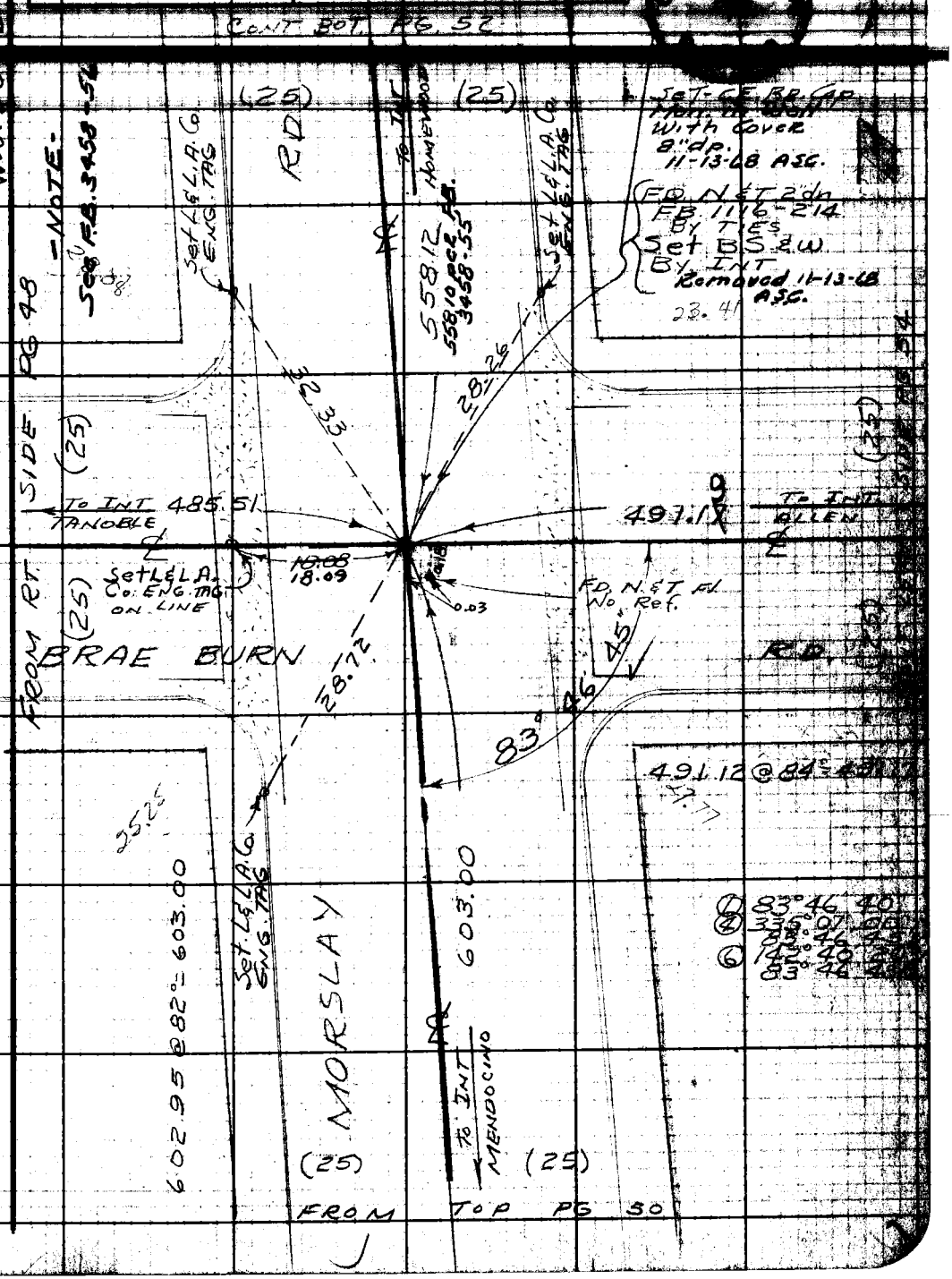

Note: Any Additions or Changes on This Sheet Must be Made or Circled in Red Ink With Date and Name of Person Making Change.

Do not extend notes this side of this line.

RETURN TO
LOS ANGELES COUNTY ENGINEER
700 LOS ANGELES COUNTY ENGINEERING BLDG.

76F309S CE #247—3-57

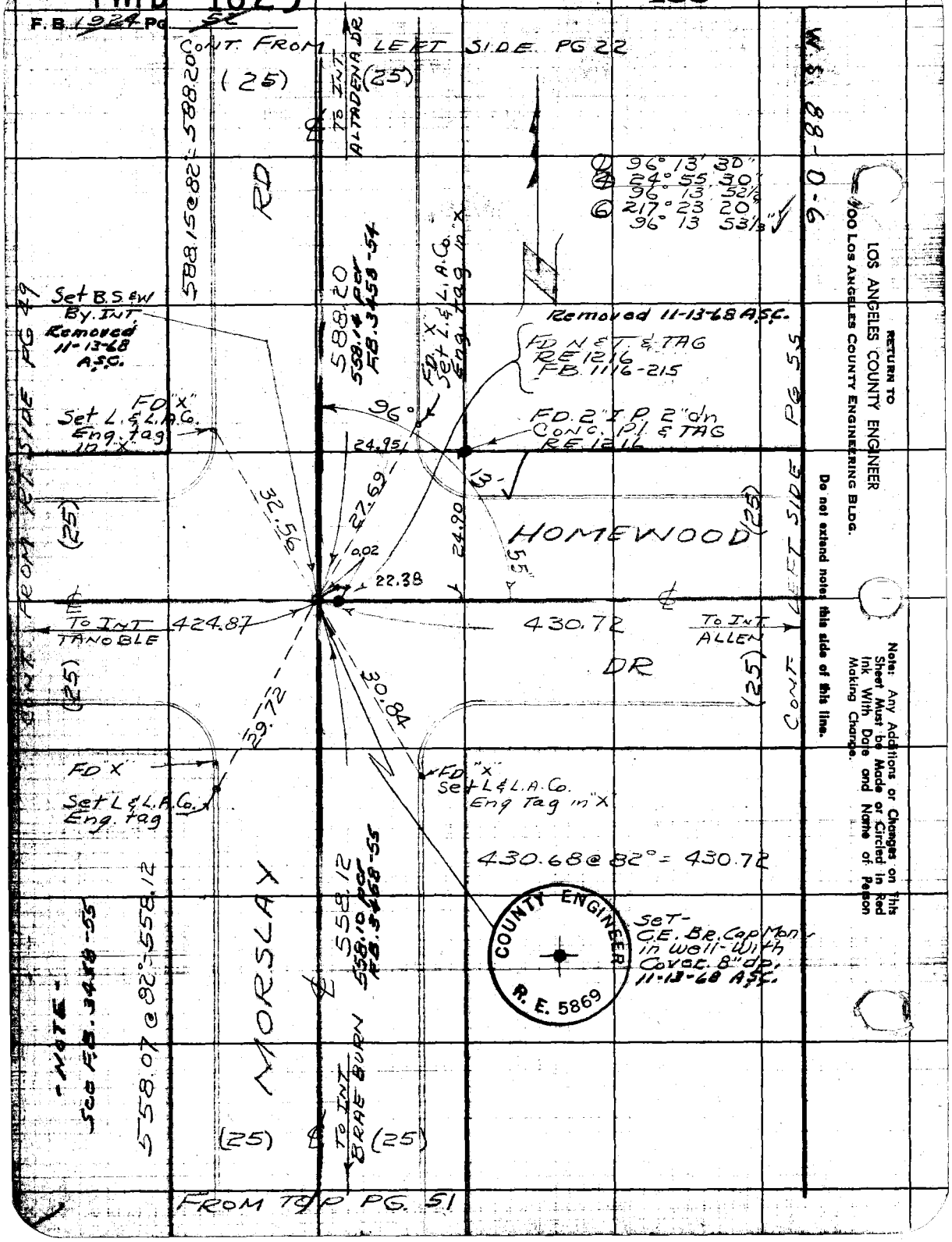
F.B. 1924 PG 52
CONT. FROM LEFT SIDE PG 22
(25)
(25)
TO INT. ALTADENA DR
588.15@82° = 588.20
RD
① 96° 13' 30"
④ 24° 55' 30"
96° 13' 52½"
⑥ 217° 23' 20"
96° 13' 53⅓"
W.S. 88-0-6
588.20
558.14 per F.B. 3458-54
FD "X" Set L.&L.A.Co. Eng. tag in "X"
Set B.S.&W. By. INT. Removed 11-13-68 A.S.C.
Removed 11-13-68 A.S.C.
FD N&T. & TAG RE 1216 F.B. 1116-215
FD "X" Set L.&L.A.Co. Eng. tag in "X"
96°
FD. 2" I.P. 2" dn Conc. Pl. & TAG RE 1216
24.95
13'
32.56
27.69
24.90
HOMEWOOD
(25)
(25)
0.02
22.38
55"
CONT. FROM RT. SIDE PG 49
CONT. LEFT SIDE PG 55
TO INT. TANOBLE
424.87
430.72
TO INT. ALLEN
DR
(25)
(25)
30.84
29.72
FD "X" Set L&L.A.Co. Eng. tag
FD "X" Set L&L.A.Co. Eng Tag in "X"
430.68@82° = 430.72
COUNTY ENGINEER
R. E. 5869
Set - C.E. Br. Cap Mon. in well - With Cover. 8" dp. 11-13-68 A.S.C.
558.12
558.10 per F.B. 3458-55
558.07@82° = 558.12
- NOTE - See F.B. 3458-55
MORSLAY
TO INT. BRAE BURN
(25)
(25)
FROM TOP PG. 51
RETURN TO
LOS ANGELES COUNTY ENGINEER
100 LOS ANGELES COUNTY ENGINEERING BLDG.
Do not extend notes this side of this line.
Note: Any Additions or Changes on This Sheet Must be Made or Circled in Red Ink With Date and Name of Person Making Change.

PWFB 1825 434

W. J. BRENNER — ALTADENA AREA

Map No. | JN | Tape | Sta.
Office Work | Surveyed by J. S. COATES
Checked | Notes J. S. C. Date 5-20-58
Date | Indexed C. Johnson

CONT BOT PG 54

W.S. 8 — 6

① 78° 28' 00"
④ 313° 53' 20"
78° 28' 20"
⑥ 110° 50' 00"
78° 28' 20"

① 77° 43' 40"
④ 310° 55' 40"
77° 43' 55"
⑥ 106° 23' 40"
77° 43' 56 2/3"

(30) (40)

AVE.

TO BRAE

613.18 @ 72° = 613.2

613.20

78° 28' 20"

50 Δ d'J

43' 55"

61.08

60.46

76.34

183.63

FD S.W. & T
FB 841-67
P.M. was
02 W & PEN
Set new PM
by INT

FD LET

FD LET

FD Δ Mon in H.H.
"ALTADENA K2"
FB 926-121

FD LET

7.75

41.21

22.87

39.75

77°

TO ALTADENA
K2A Pg 37
S88° 44' 05" W

(35)

SIDE

PG 50

2.14

TO INT.
MORSLAY

554.32

68.13

LANE

(35)

FD LET

MENDOCINO

43.97

FROM RT.

(30)

FD LET

"R.E. 63"
FD C.S. Mon in H.H.
FB 841-67.85
FB 1116-233
FB 1513-62

ALLEN

FD S.W. & T
2" dn
FB 841-67.85
FB 1116-233
FB 1513-62
Fd. Δ Mon. in
H.H. "ALTADENA
K2 AVX NO. 1
1961 R.E. S86
3-4-69
A.S.C.

(40) ℄ (40)

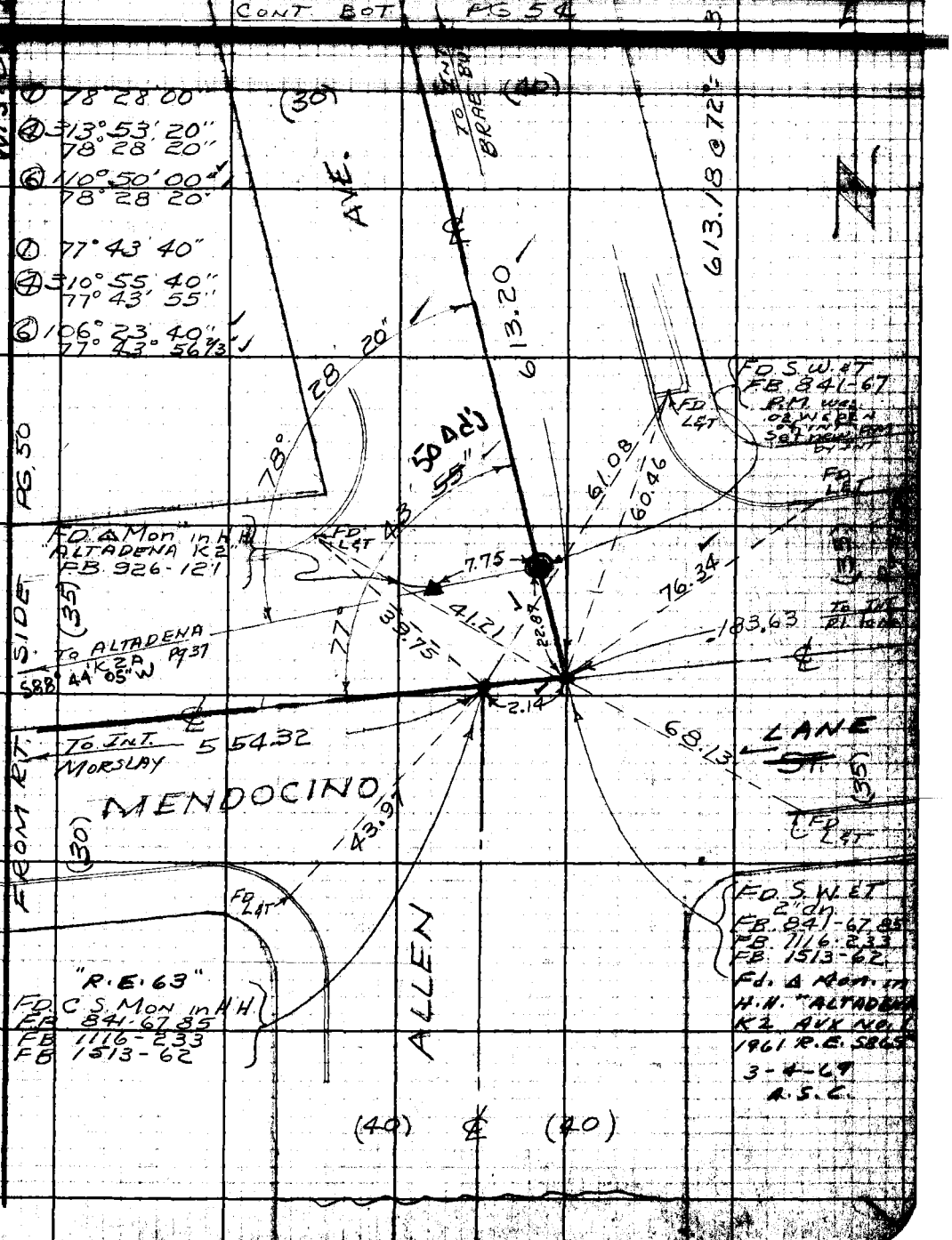

Note: Any Additions or Changes on This Sheet Must be Made or Circled in Red Ink With Date and Name of Person Making Change.

Do not extend notes this side of this line.

RETURN TO
LOS ANGELES COUNTY ENGINEER
700 LOS ANGELES COUNTY ENGINEERING BLDG.

76F309S CE #247—3-57

PWFB 1825 435, 436

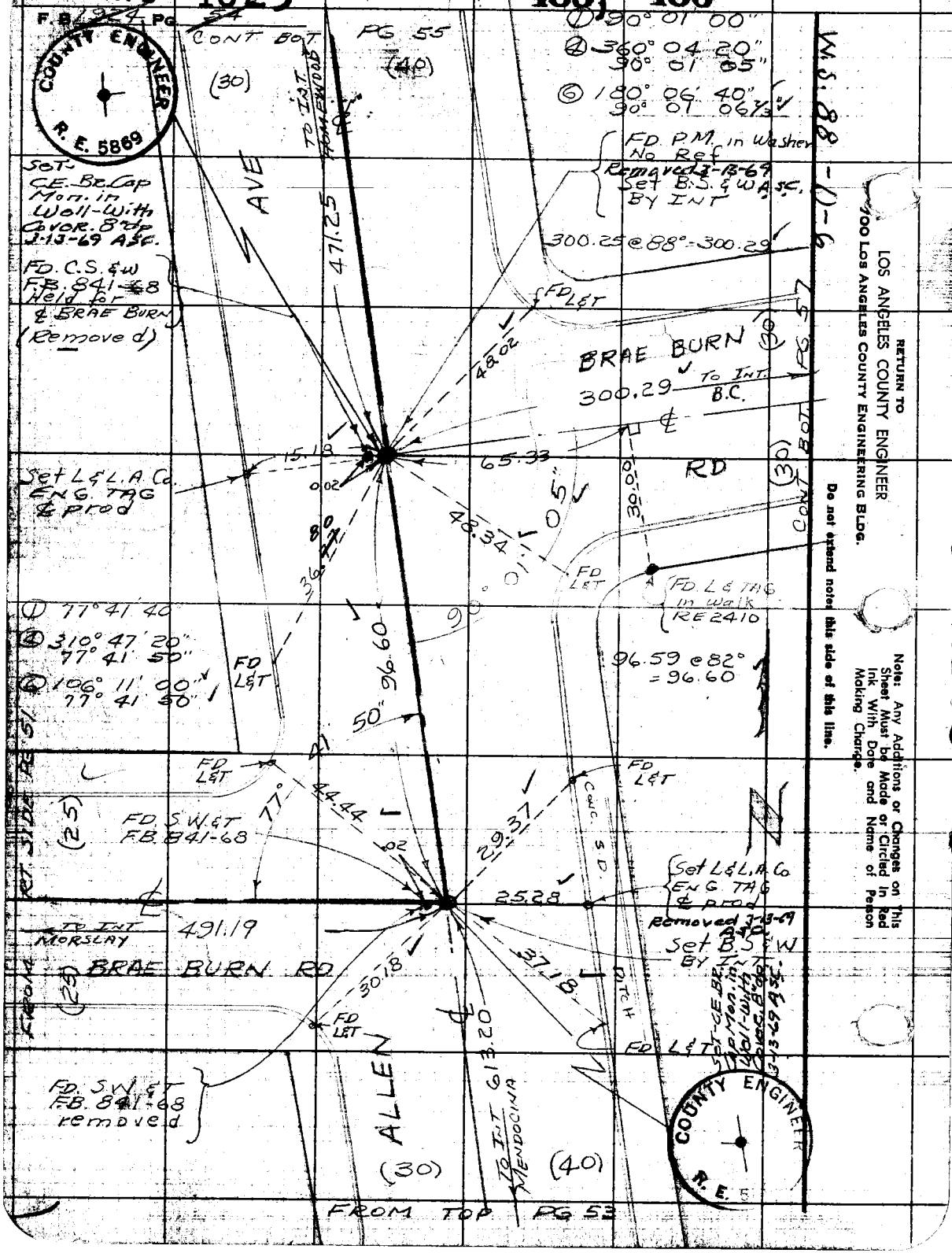

RETURN TO
LOS ANGELES COUNTY ENGINEER
900 LOS ANGELES COUNTY ENGINEERING BLDG.

Do not extend notes this side of this line.

Note: Any Additions or Changes on This Sheet Must be Made or Circled in Red Ink With Date and Name of Person Making Change.

PWFB 1825 437

Map No.	JN
Office Work	Surveyed by J S COATES
Checked	Notes JSC Date
Date	Indexed

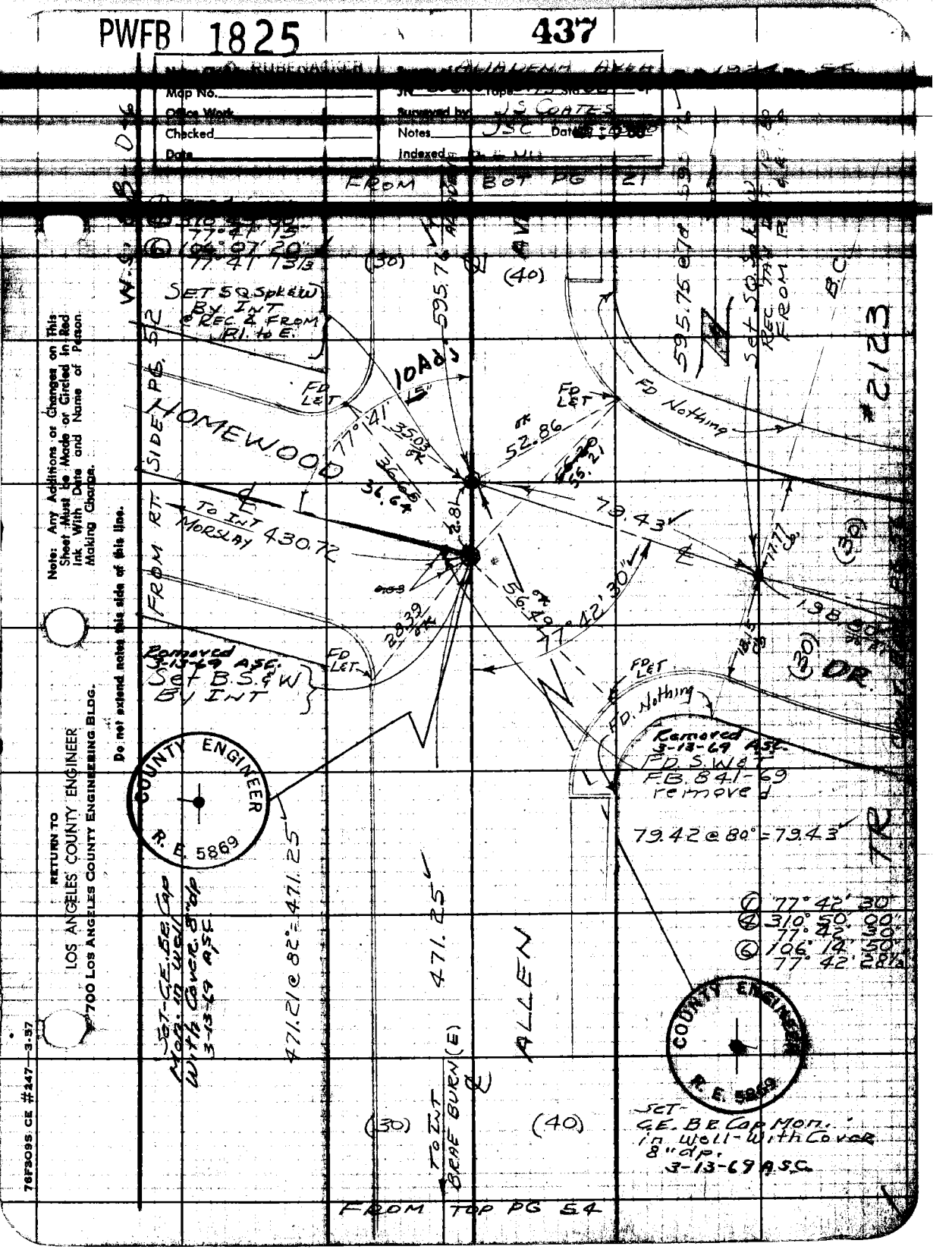

Note: Any Additions or Changes on This Sheet Must be Made or Circled in Red Ink With Date and Name of Person Making Change.

Do not extend notes this side of this line.

RETURN TO
LOS ANGELES COUNTY ENGINEER
700 LOS ANGELES COUNTY ENGINEERING BLDG.

76F3095 CE #247—3-57

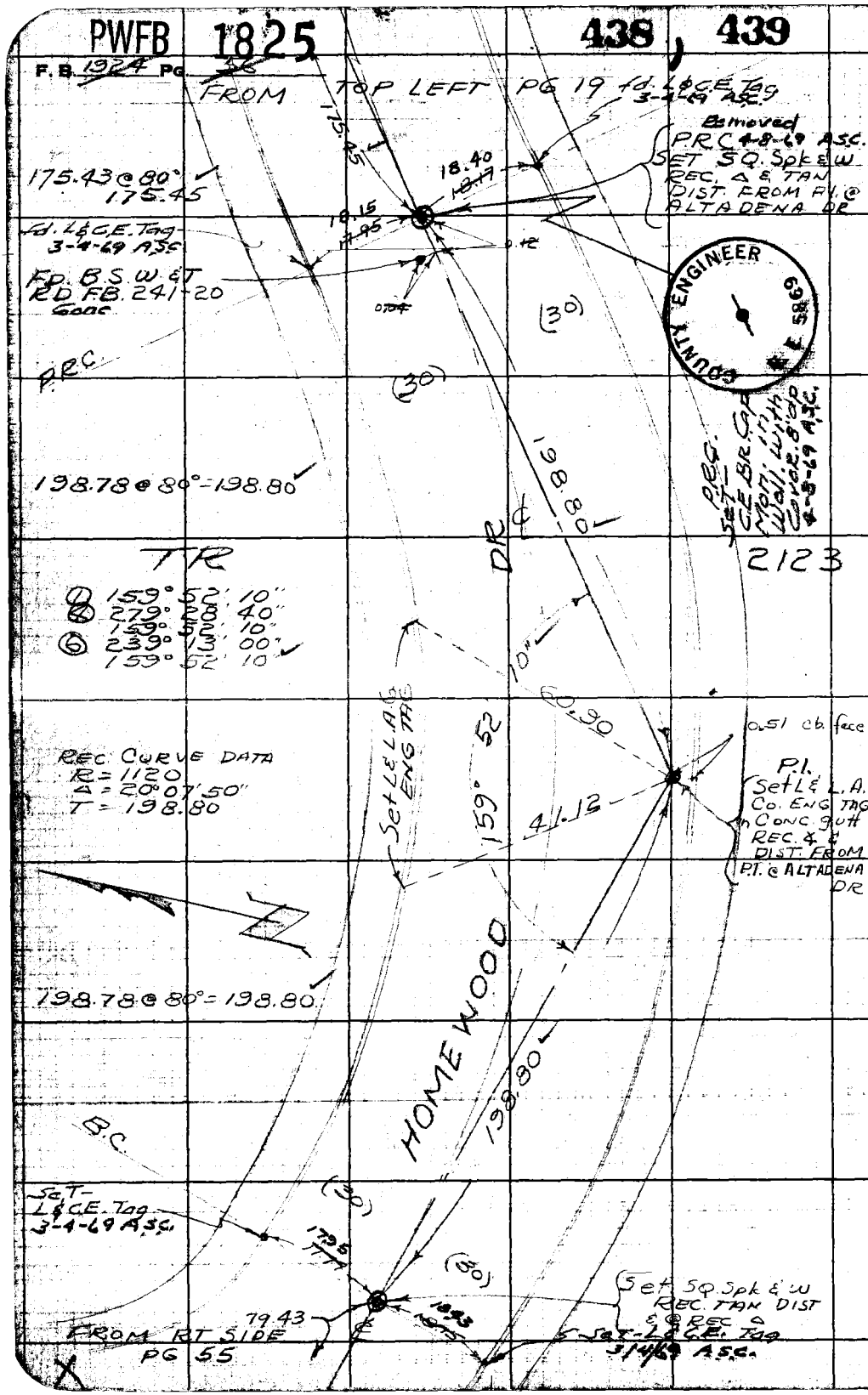

RETURN TO
LOS ANGELES COUNTY ENGINEER
700 Los Angeles County Engineering Bldg.

Do not extend notes this side of this line.

Note: Any Additions or Changes on This Sheet Must be Made or Circled in Red Ink With Date and Name of Person Making Change.

PWFB 1825 440

Notes Ck'd by RUBENACKER | Survey of ALTADENA AREA
Map No.
Office Work | Surveyed by J.S. COATES
Checked | Notes J.S.C. Date 5-26-58
Date | Indexed A. C. Johnson

W.S. 88 D-6

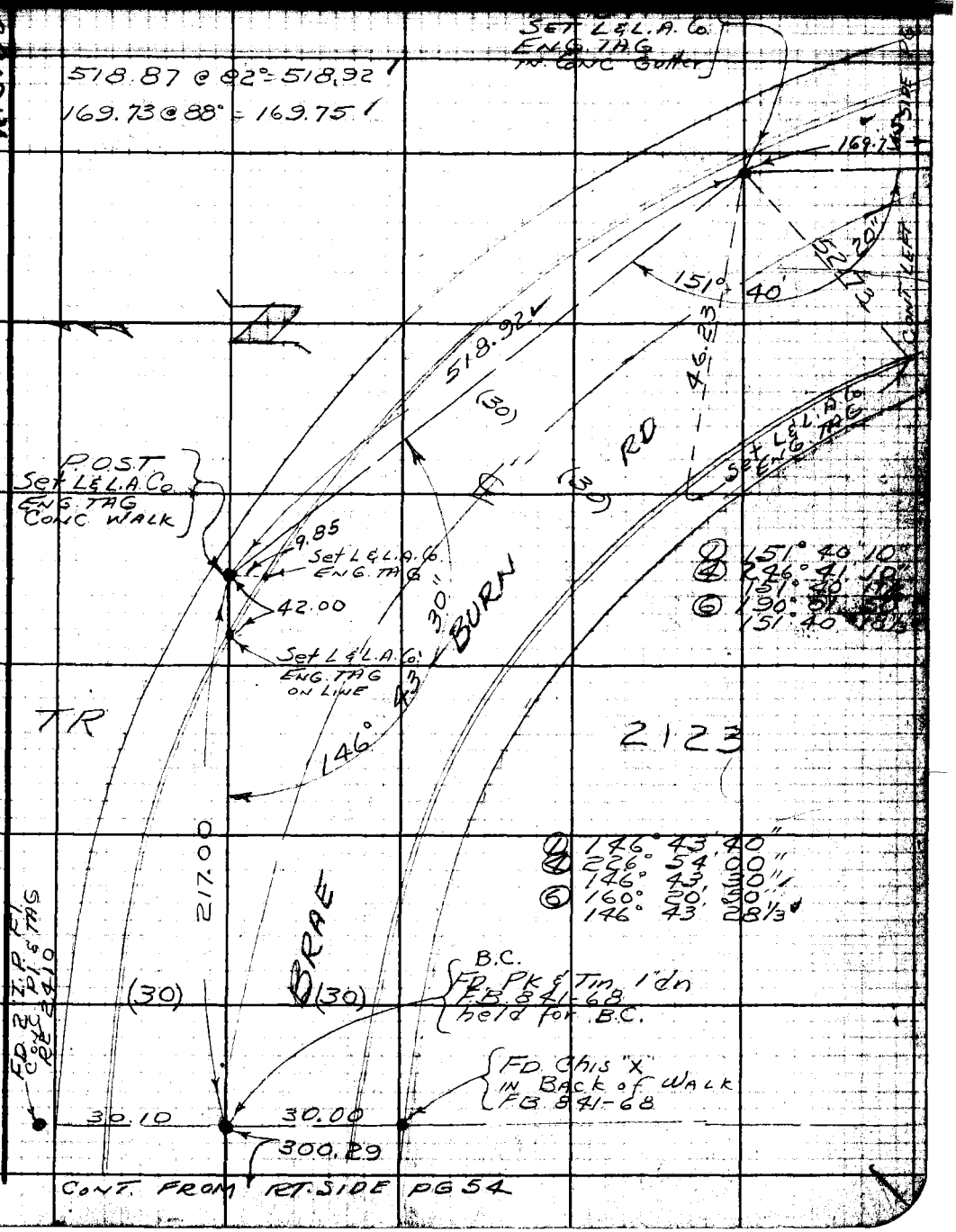

① 151° 40' 10"
④ 246° 41' 10"
151° 40' [illegible]
⑥ 190° [illegible]
151° 40' [illegible]

① 146° 43' 40"
④ 226° 54' 00"
146° 43' 30"
⑥ 160° 20' 50"
146° 43' 28 1/3

Note: Any Additions or Changes on This Sheet Must be Made or Circled in Red Ink With Date and Name of Person Making Change.

Do not extend notes this side of this line.

RETURN TO
LOS ANGELES COUNTY ENGINEER
700 LOS ANGELES COUNTY ENGINEERING BLDG.

76F3095 CE #247—3-57

F.B. 1924 Pg. 58

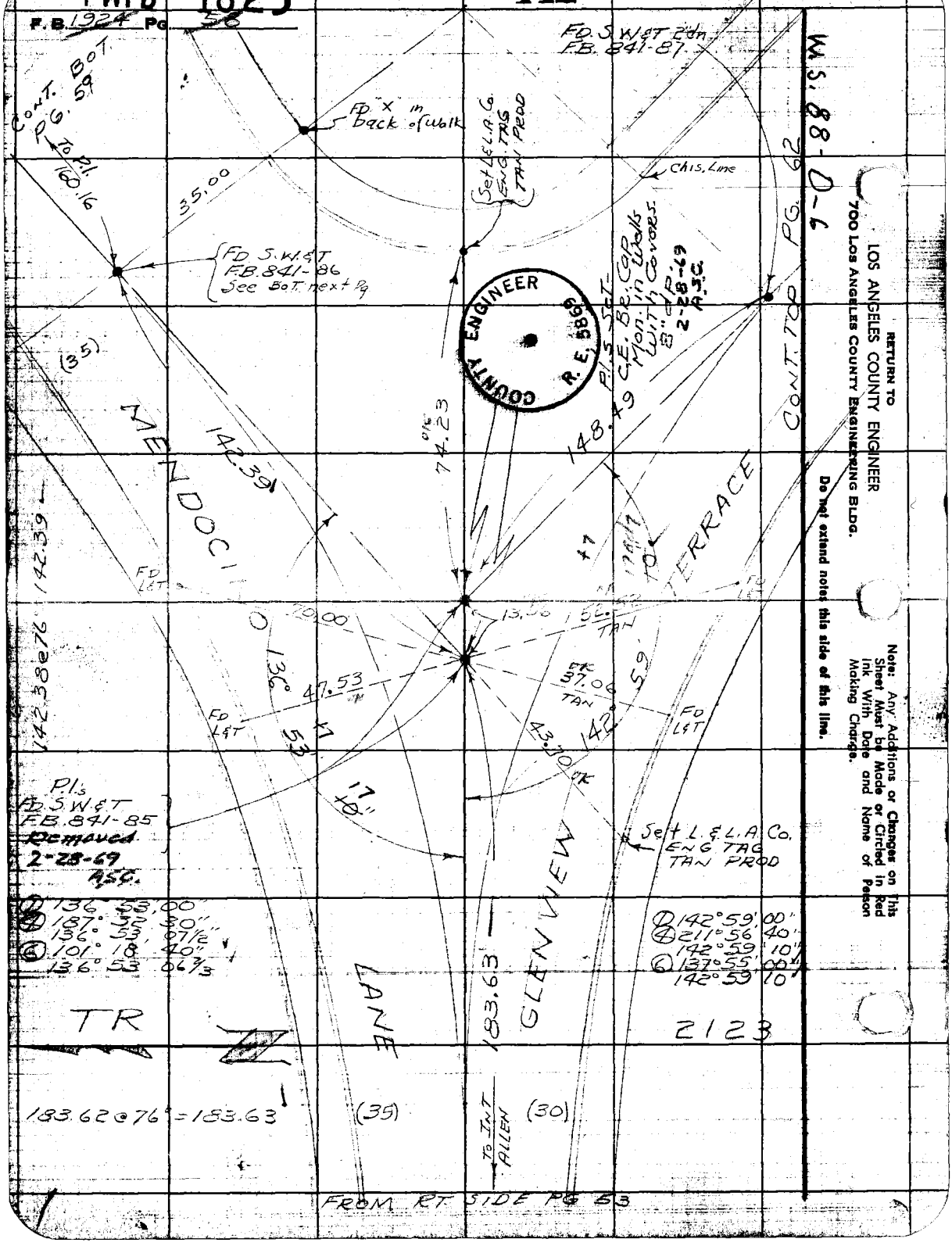

RETURN TO
LOS ANGELES COUNTY ENGINEER
700 LOS ANGELES COUNTY ENGINEERING BLDG.

Do not extend notes this side of this line.

Note: Any Additions or Changes on This Sheet Must be Made or Circled in Red Ink With Date and Name of Person Making Change.

PWFB 1825

442

Map No.
Office Work
Checked
Date

Surveyed by J.S. COATES
Notes
Date
Indexed

CONT BOT PG 610

FD 4" I.P. 4' UP

E.C.
FD S.W.&T
FB. 841-86

SET L&L.A.Co
ENG. TAG
& PROD

FD LET

27.47

(35)

(35)

35.50

145.53

2175

3500

24.59

LANE

MENDOCINO

160.16

17.22

PI.
SET
C.E. BC.
CAP MON. W/ TH. CHOC
IN WELL - W/ TH. CHOC
B.C. EXP. 3-6-69
ASC

TR

PI.
SET B.S.&W.
BY INT
Removed 3-4-69

3.70

36.68

SET
L&C.E. Tag
on split
of angle
3-4-69
A.S.C.

156° 32'

17.34

SET-L&C.E.
Tag on split
of angle 3-4-69
ASC

160.16 @ 70° = 160.16

FD L&T in X
back of walk

160.16 @ 70° = 160.16

2123

① 156° 32' 50"
② 266° 18' 00"
146° 32' 50"
⑥ 219° 15' 00"
156° 32' 50"

FD S.W.&T. Con.
FB 841-86
Held for E.C.

FD "X"
back of walk

SET L&L.A.Co.
ENG. TAG
TAN PROD

FD
LET

27.20

0.36

23.33

35.00

FD 4" I.P. 4" UP
Conc. Pl. & Nail

35.36

35.00

30.73

23.44

142.39

FD "X" in
back of walk

FD LET

FD LET

FROM LEFT SIDE TOP PG 58.

Note: Any Additions or Changes on This Sheet Must be Made or Circled in Red Ink With Date and Name of Person Making Change.

Do not extend notes this side of this line

RETURN TO
LOS ANGELES COUNTY ENGINEER
700 LOS ANGELES COUNTY ENGINEERING BLDG.

TOPCOBB CE #247—3-57


PWFB 1825
443
F.B. 1924 Pg. 60
CONT. BOT. PG 61
165.99 @ 74° = 166.00
(35)
TO P.O.S.T.
166.00
(35)
B.C. Set Sq. Spk E.W. on Line opp. "X" on P/L
FD. Chis "X" back of walk
34.92
Removed 3-18-69 A.S.C.
Set B.S. & W Rec. Calc. Dist. 126.13 From S.W. & T. Held
83.96 @ 88° 83.97
Set L & L.A. Co. ENG. TAG
FD. "X" back of walk
LANE
83.97
71.82
MIDLOTHIAN DR.
1.79
129.57
Set SQ. Spk E.W. split of "X"s Held to est. P.O.S.T.
90.91
29.84
(30)
RD
BURN
BRAE
169.73
66.17
69.83
Set L & L.A. Co. ENG. TAG
58.00"
124.34
92° 36'
Set B.S. & W Rec. Calc. dist From S.W. & T 124.34
Removed 3-18-69 A.S.C.
FD L&T
38.81
30.65 TAN
32.48
FD. Chis "X" back of walk
FD. Chis Line in curb
35.00
FD. L&T back of walk
FD. S.W. & T F.B. 841-86
27.80
32.70 TAN
FD L&T
① 68° 57' 50"
④ 275° 52' 00"
68° 58' 00"
⑥ 53° 48' 00"
68° 58' 00"
124.33 @ 82° = 124.34
90.91 @ 88° = 90.91
(35)
MENDOCINO
351.94
(35)
351.92 @ 78° = 351.94
① 92° 36' 20"
④ 10° 24' 40"
92° 36' 10"
⑥ 195° 37' 00"
92° 36' 10"
-NOTE- See F.B. 3458-71
FD. Chis Line used back of walk
35.04
TO E.C.
35.03
FD "X"
FD. "X"
35.05
FROM TOP PG 59
W.S. 88-D-6
COUNTY ENGINEER R.E. 6889
Set C.E. Br. Cap Mon's. in H.H's with Covers. 8" dp. 3-18-69 A.S.C.
Set L & L.A. Co. ENG TAG
(30)
CONT TOP PG 65
Note: Any Additions or Changes on This Sheet Must be Made or Circled in Red Ink With Date and Name of Person Making Change.
Do not extend notes this side of this line.
RETURN TO
LOS ANGELES COUNTY ENGINEER
700 LOS ANGELES COUNTY ENGINEERING BLDG.

PWFB 1825 444

Map No.	Surveyed by J.S. COATES
Office Work	Notes J.S.C. Date 5-27-58
Checked	Indexed A. C. Johnson
Date	

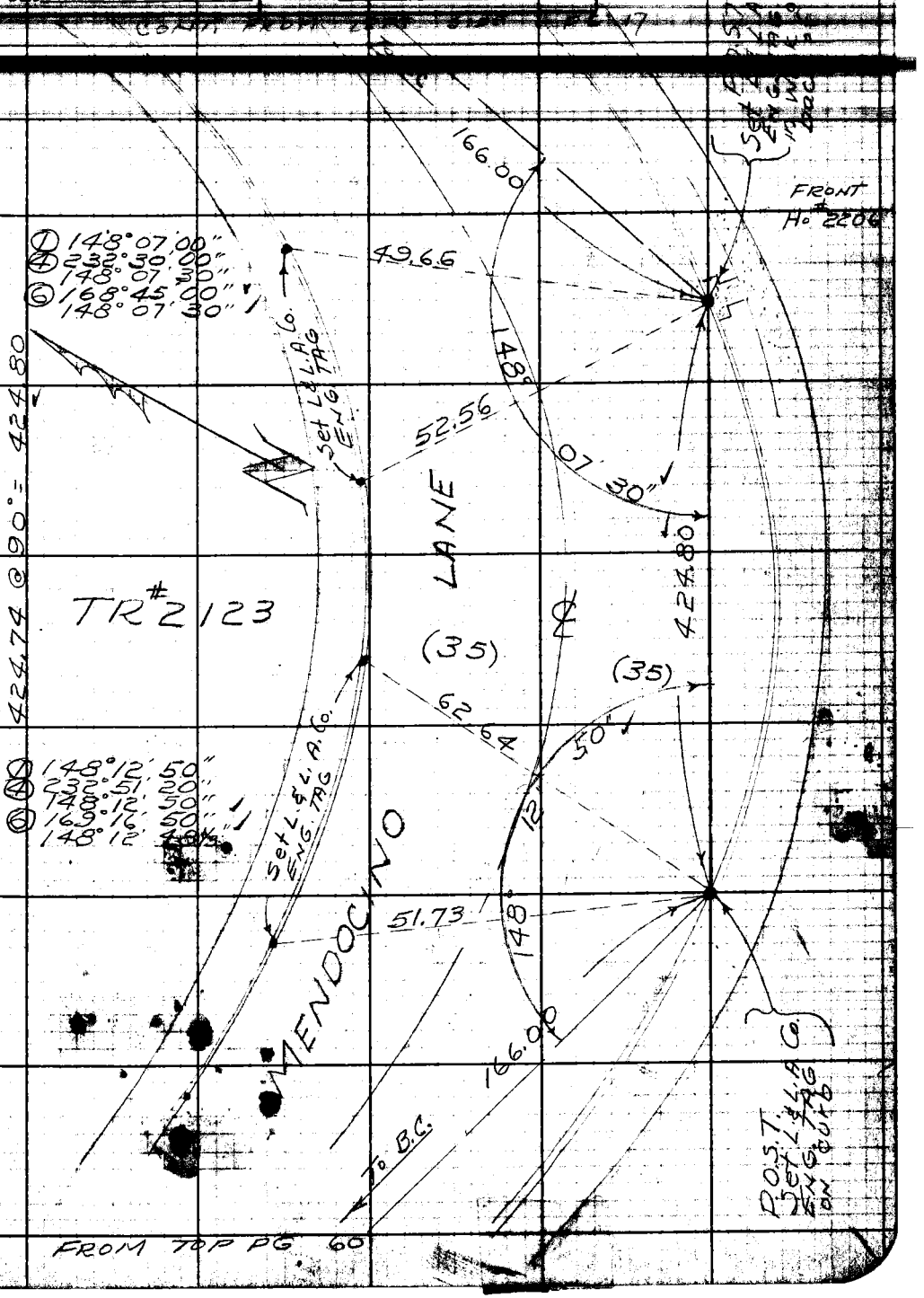

Note: Any Additions or Changes on This Sheet Must be Made or Circled in Red Ink With Date and Name of Person Making Change.

Do not extend notes this side of this line.

RETURN TO
LOS ANGELES COUNTY ENGINEER
700 LOS ANGELES COUNTY ENGINEERING BLDG.

76F3098 CE #247—3-57


F.B. 1924 Pg. 62
FROM RT. SIDE PG 58
W.S. 88-D-6
RETURN TO
LOS ANGELES COUNTY ENGINEER
700 LOS ANGELES COUNTY ENGINEERING BLDG.
Do not extend notes this side of this line.
Note: Any Additions or Changes on This Sheet Must be Made or Circled in Red Ink With Date and Name of Person Making Change.
148.49 To ℄ Mendocino
FD L&T
17.84
28.88
FD Chis Line in curb
E.C.
cb. 14.95
FD. S.W. & T 2'dn F.B. 841-87
FD. Chis Line in cb.
28.45
17.80
176.00
(30)
FD. 2" I.P. 16" up CONC. PL & TAG RE 2544
29.94
Flush
29.96
83.96
84.00
30.02
FD. 2"x2" & TAG Flush RE. not legible
TERRACE
500.11
148.47 @ 92° = 148.49
500.03 @ 92° = 500.11
B.C.
FD. S.W. & T 2'dn F.B. 841-87 Held for B.C.
No Evidence 1" I.P. RE 2410 F.B. 841-87
30.04
69.60
Set-L&C.E. Tag 3-3-69 A.S.C.
15.21
15.22
FD. Chis Line in curb
Set-L&C.E. Tag 3-3-69 ASC
#2123
FD. Chis Line in cb
TR
GLENVIEW
203.31
203.29 @ 92° = 203.31
203.29 @ 92° = 203.31
① 157°46' 20"
② 271°05' 30"
③ 157°46' 22½"
④ 226°38' 30"
⑤ 157°46' 25"
(30)
33'
25'
(30)
Set L&L.A. Co ENG TAG
46'
49.39
157°
(30)
52.42
(30)
203.31
P.I. Set L&L.A. Co ENG. TAG IN CONC. DRIVE REC. CALC TAN DIST 203.31
Ho # 2085
CONT. TOP LEFT PG 63

PWFR 1725 810

Map No.	Surveyed by J.S. Coates
Checked	Notes J.S.C. Date 5-29-00
Date	Indexed C. Johnson

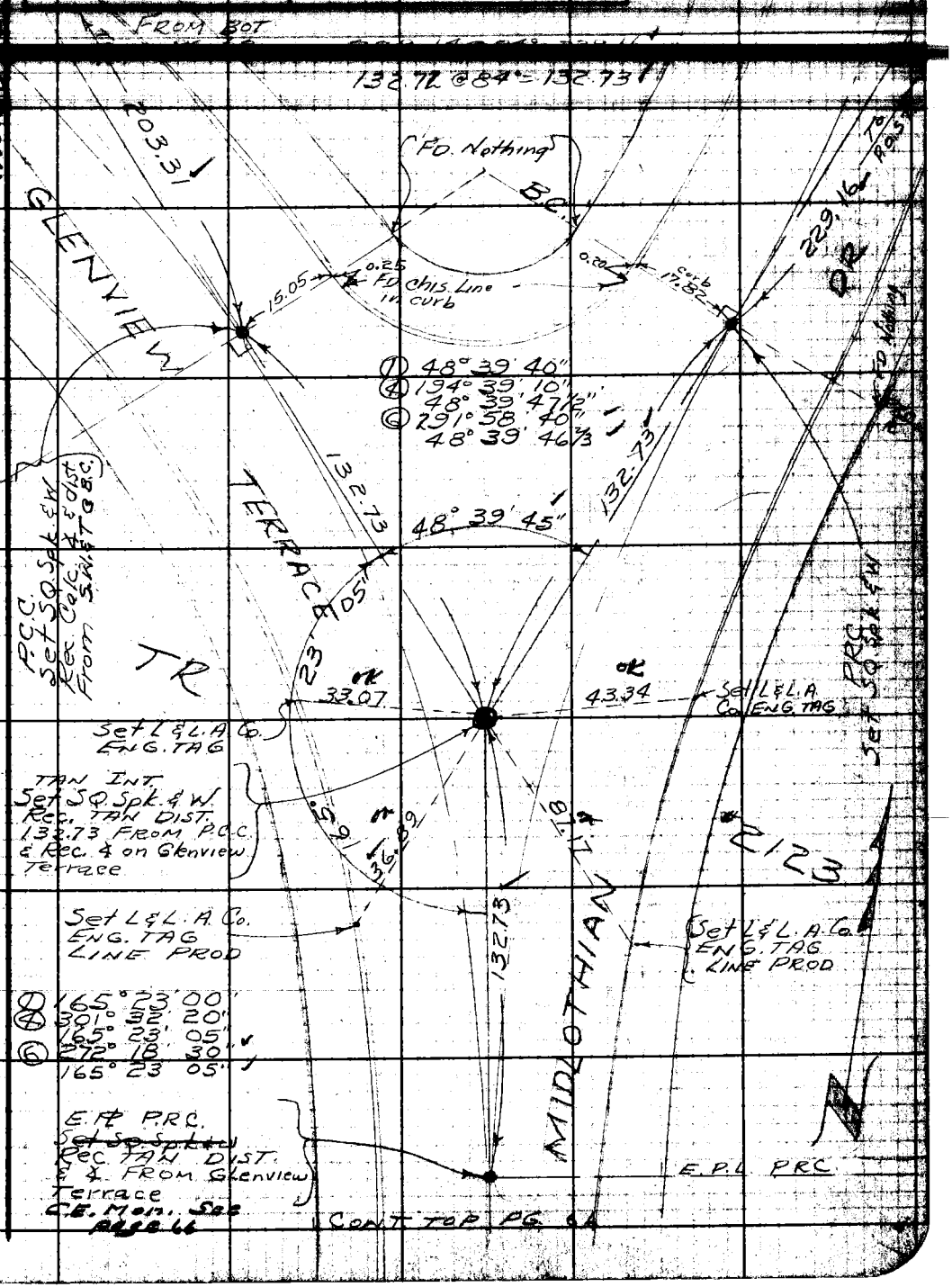

CONT. BOT PG. 64

Note: Any Additions or Changes on This Sheet Must be Made or Circled in Red Ink With Date and Name of Person Making Change.

Do not extend notes this side of this line.

RETURN TO
LOS ANGELES COUNTY ENGINEER
700 LOS ANGELES COUNTY ENGINEERING BLDG.

76F3093 CE #247—3-57

PWFB 1725

811

F.B. ~~1924~~ Pg ~~64~~

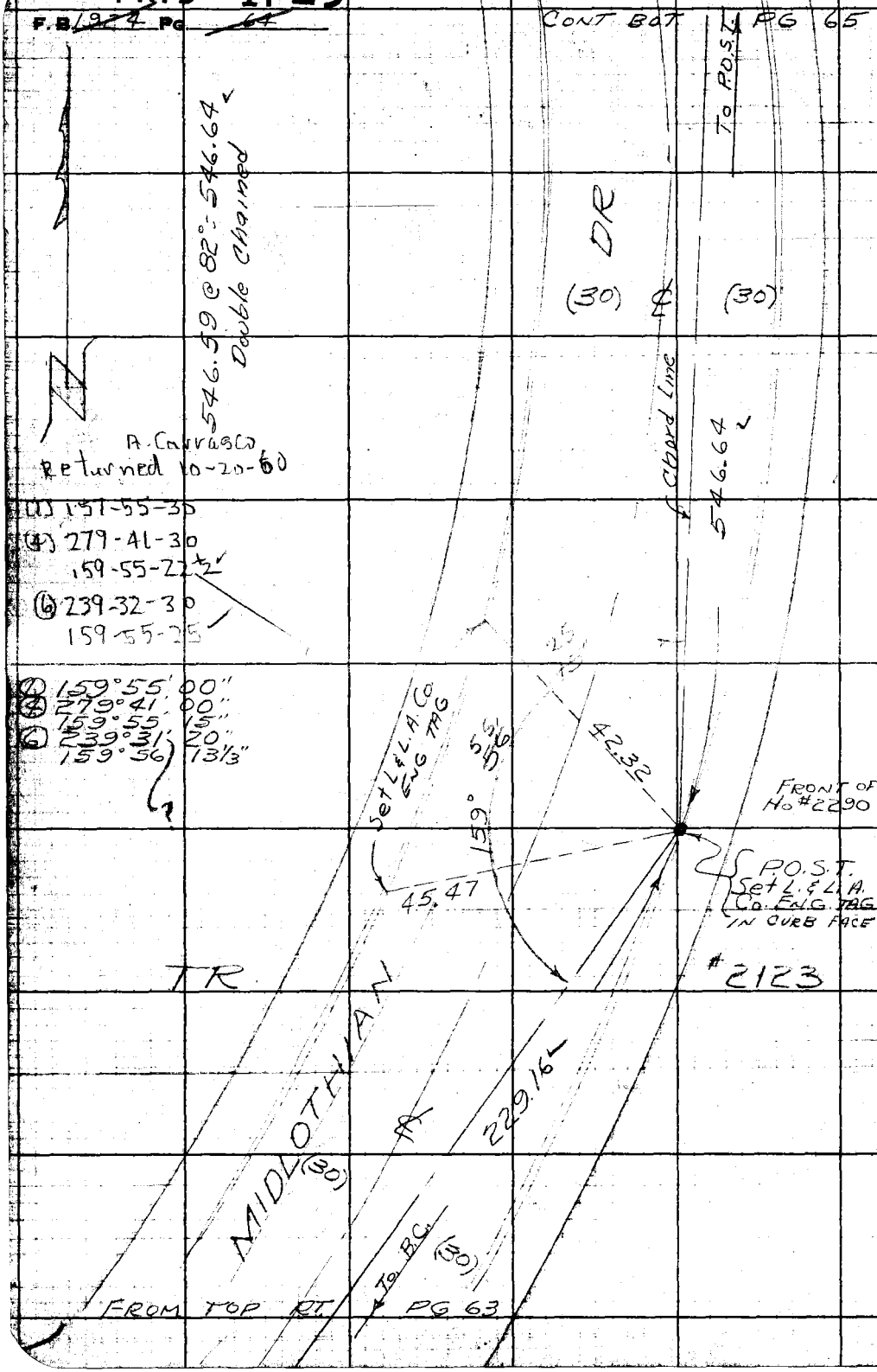

RETURN TO
LOS ANGELES COUNTY ENGINEER
700 LOS ANGELES COUNTY ENGINEERING BLDG.

Do not extend notes this side of this line.

Note: Any Additions or Changes on This Sheet Must be Made or Circled in Red Ink With Date and Name of Person Making Change.

PWFB 1825 445

Notes Ck'd by C. RUBENACKER | Surveyed by [illegible]
Office Work | Surveyed by J.S. Coates
Checked | Notes [illegible] Date [illegible]
Date | Indexed [illegible] Johnson

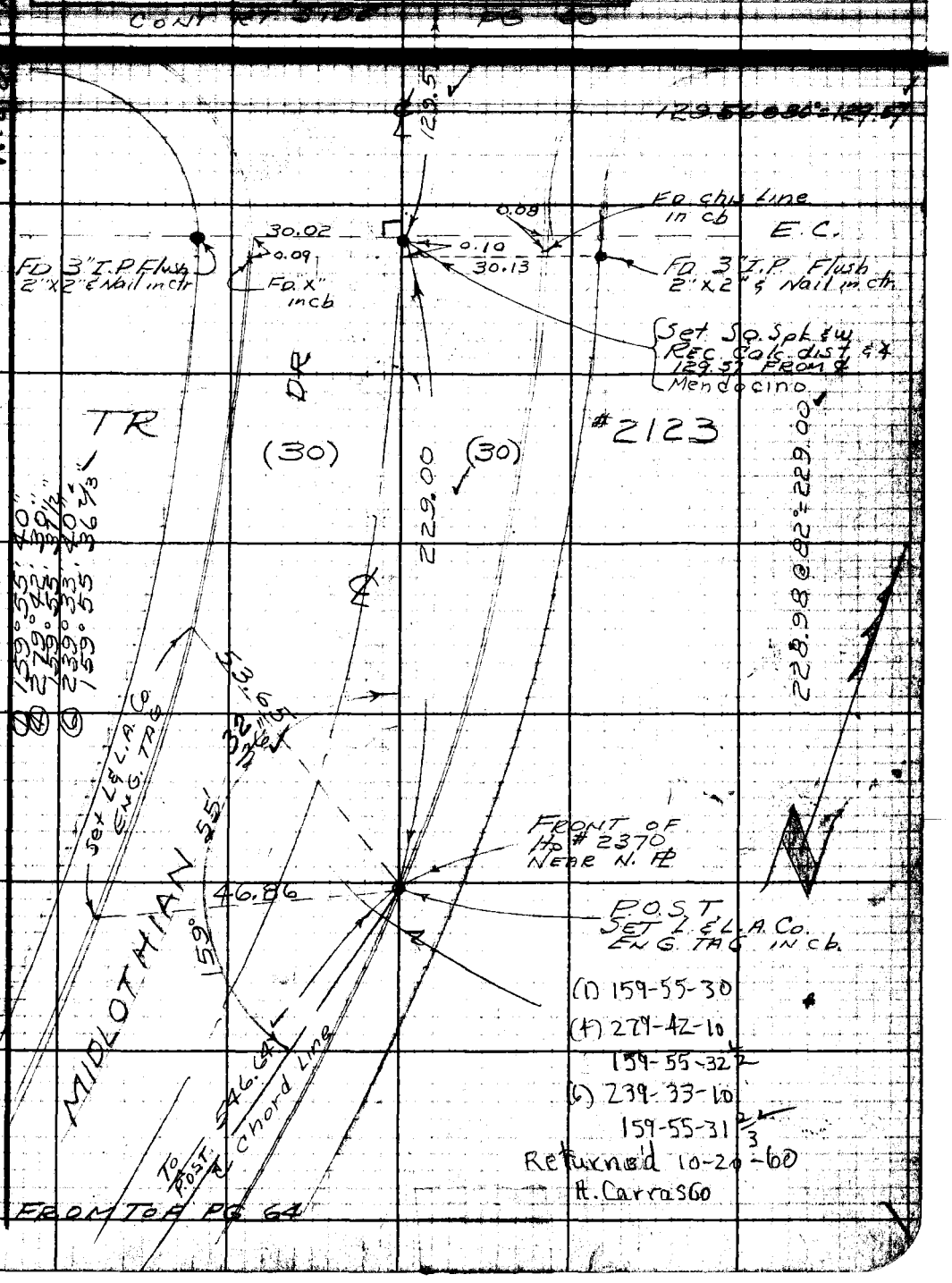

Note: Any Additions or Changes on This Sheet Must Be Made or Circled In Red Ink With Date and Name of Person Making Change.

Do not extend notes this side of this line.

RETURN TO
LOS ANGELES COUNTY ENGINEER
700 LOS ANGELES COUNTY ENGINEERING BLDG.

76F3095 CE #247—3-57

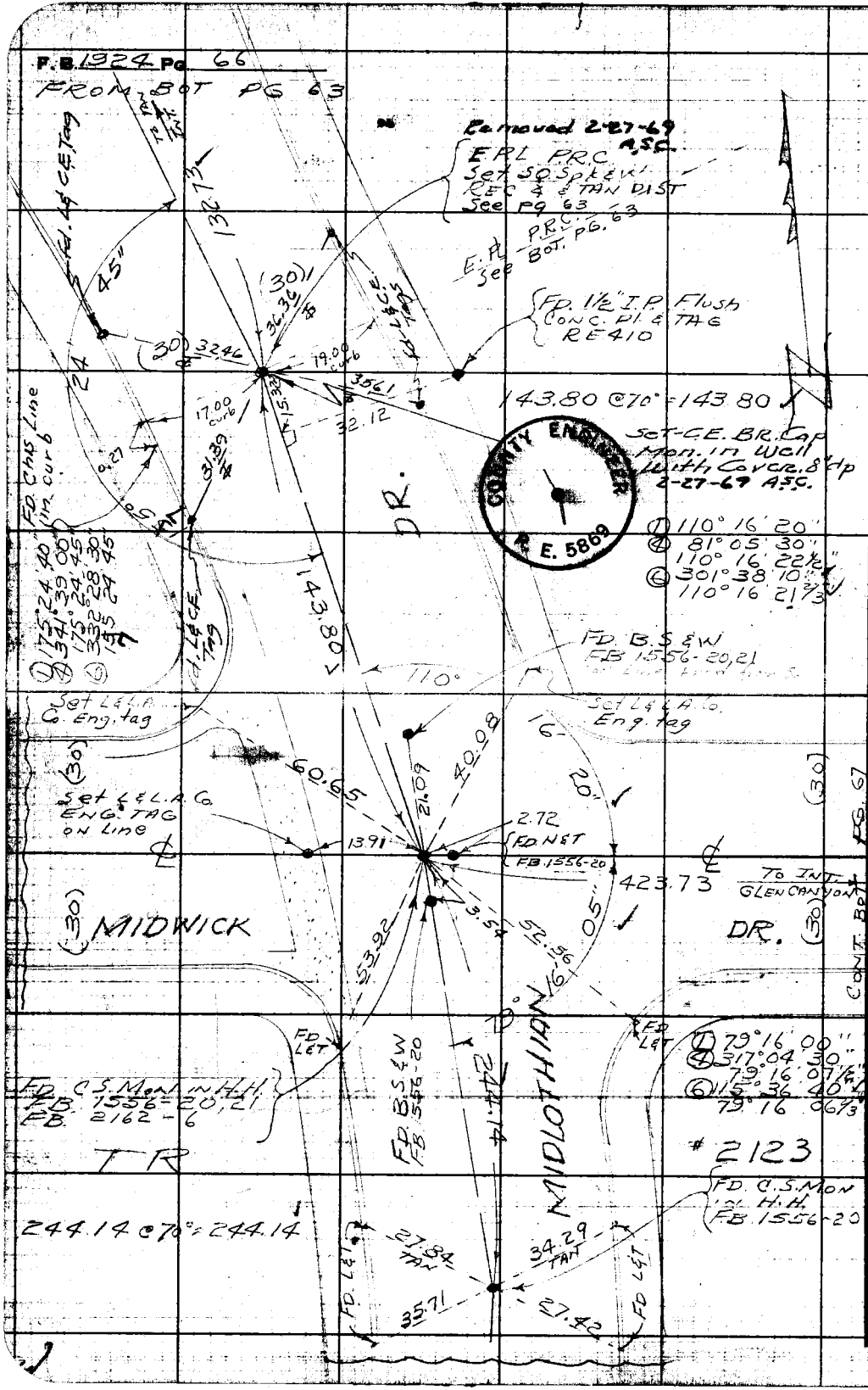
F.B. 1924 Pg. 66
FROM BOT PG 63
Removed 2-27-69 A.S.C.
E.P.L. P.R.C.
Set SQ Spk & W
REC & TAN DIST
See Pg 63
E.P.L. P.R.C.
See BOT. PG. 63
FD. 1½" I.P. Flush
CONC. PL & TAG
RE410
143.80 @ 70° = 143.80
Set C.E. BR. Cap
Mon. in Well
With Cover. 8" dp
2-27-69 A.S.C.
COUNTY ENGINEER
R.E. 5869
① 110° 16' 20"
④ 81° 05' 30"
110° 16' 22½"
⑥ 301° 38' 10"
110° 16' 21⅔
FD. B.S. & W
FB 1556-20, 21
Set L&L.A. Co. Eng. tag
Set L&L.A. Co. Eng. tag
Set L&L.A. Co. ENG. TAG ON Line
FD. N&T
FB 1556-20
423.73
To INT. GLENCANYON
MIDWICK
DR.
DR.
MIDLOTHIAN
FD. C.S. Mon in H.H.
FB. 1556-20, 21
FB. 2162-6
TR
244.14 @ 70° = 244.14
FD. B.S. & W
FB 1556-20
① 79° 16' 00"
④ 317° 04' 30"
79° 16' 07½"
⑥ 115° 36' 40"
79° 16' 06⅔
#2123
FD. C.S. Mon in H.H.
FB 1556-20
FD. L&T
FD. L&T
FD. L&T
FD. L&T
FD. L&T
FD. L&T
FD. Chis Line in Curb
CONT. BOT PG. 67
W.S. 88-D-6
RETURN TO
LOS ANGELES COUNTY ENGINEER
700 LOS ANGELES COUNTY ENGINEERING BLDG.
Do not extend notes this side of this line.
Note: Any Additions or Changes on This Sheet Must be Made or Circled in Red Ink With Date and Name of Person Making Change.

PWEB 1725 813

Notes Checked: C. RUBENACKER	Survey of: ALTADENA AREA
Map No.	
Office Work	Surveyed by: J S COATES
Checked	Notes: JSC Date: 6-5-50
Date	Indexed: A. C. Johnson

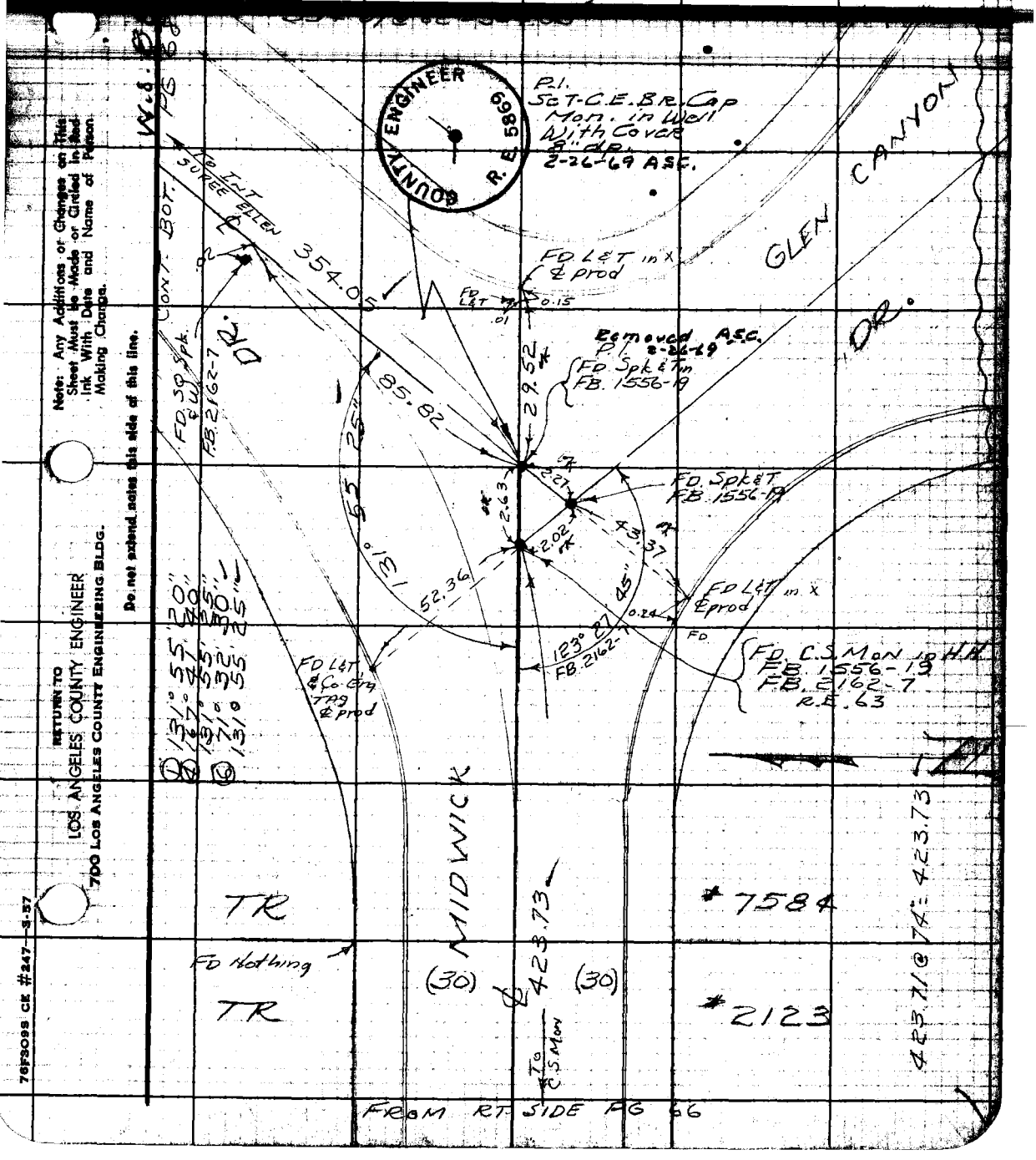

Note: Any Additions or Changes on This Sheet Must be Made or Circled in Red Ink With Date and Name of Person Making Change.

Do not extend notes this side of this line.

RETURN TO
LOS ANGELES COUNTY ENGINEER
700 LOS ANGELES COUNTY ENGINEERING BLDG.

76F3098 CE #247—3-57

PWFB 1725 814, 815

F.B. 1924 Pg. 68

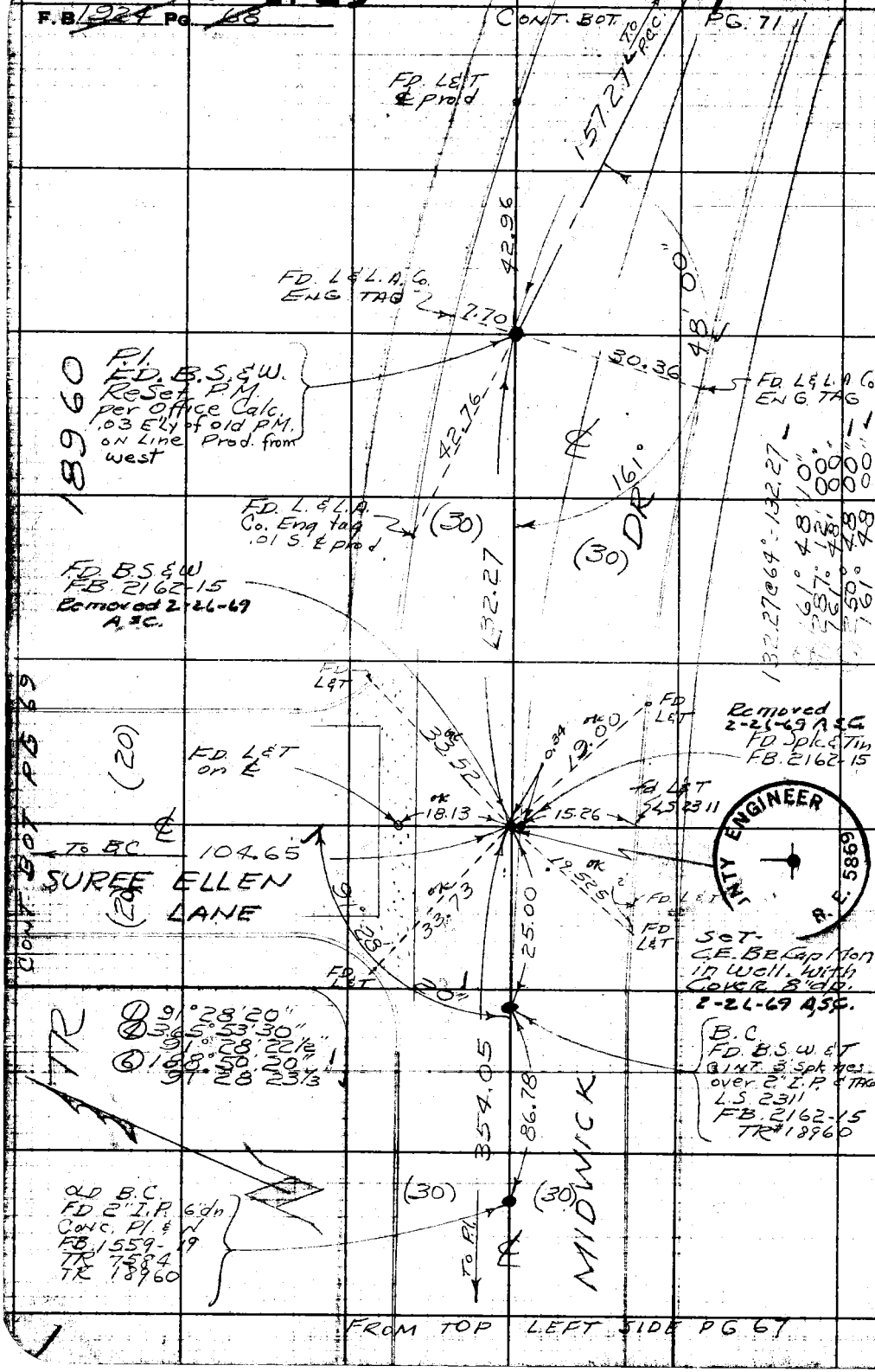

W.S. 88-D-6

RETURN TO
LOS ANGELES COUNTY ENGINEER
700 LOS ANGELES COUNTY ENGINEERING BLDG.

Do not extend notes this side of this line.

Note: Any Additions or Changes on This Sheet Must be Made or Circled in Red Ink With Date and Name of Person Making Change.

COUNTY ENGINEER R.E. 5869

PWFB 1725 816

Name of Client C. RUBENACKER	Survey of ALTADENA AREA
Map No.	
Office Work	Surveyed by J.S. Cortes
Checked	Notes J.S.C. Date
Date	Indexed C. Johnson

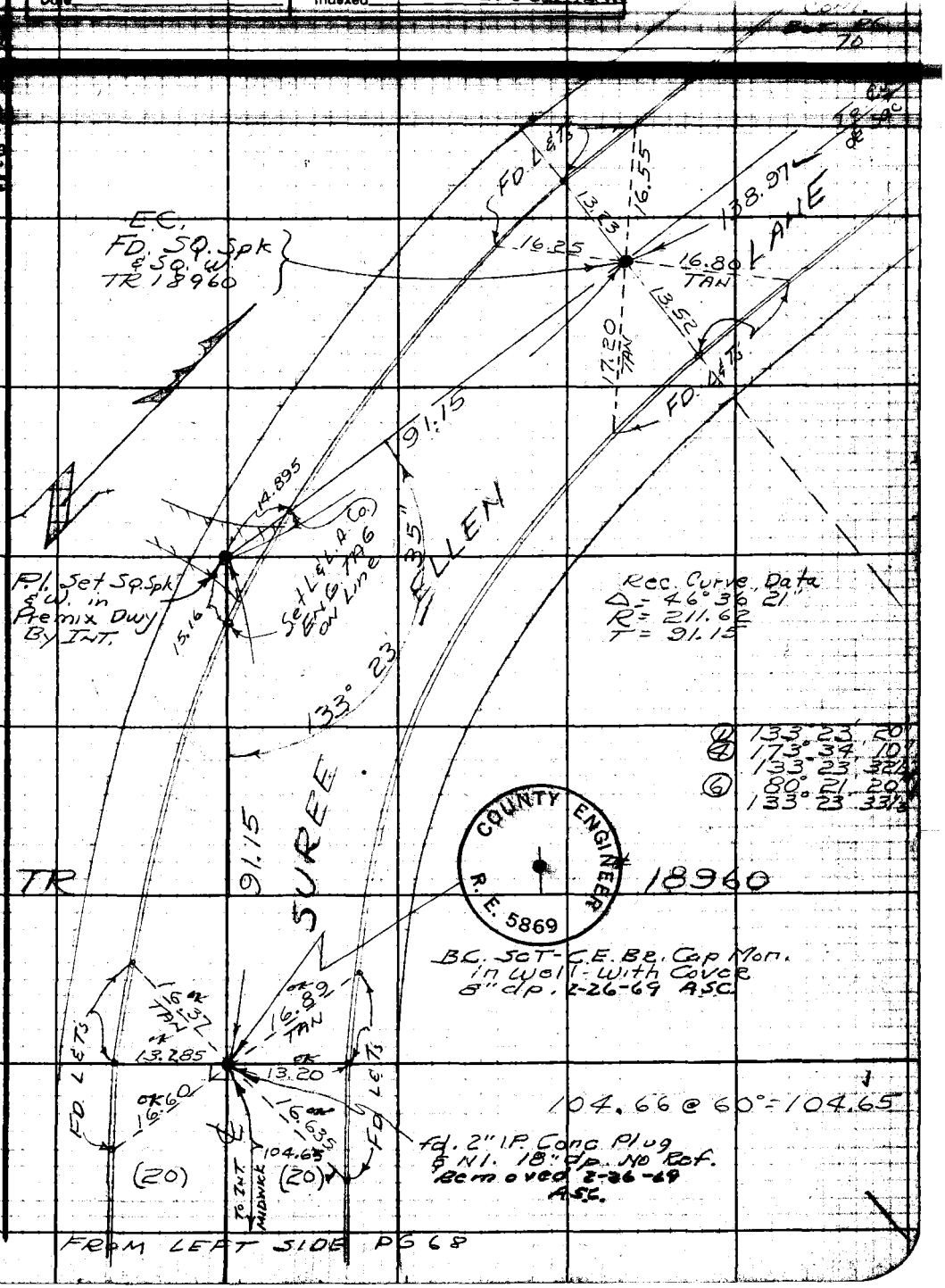

Note: Any Additions or Changes on This Sheet Must be Made or Circled in Red Ink With Date and Name of Person Making Change.

Do not extend notes this side of this line.

RETURN TO
LOS ANGELES COUNTY ENGINEER
700 LOS ANGELES COUNTY ENGINEERING BLDG.

76F309S CE #247—3-57

F.B. ~~1924~~ PG ~~70~~

PWFB 1725

817

W.S. 88-D-6

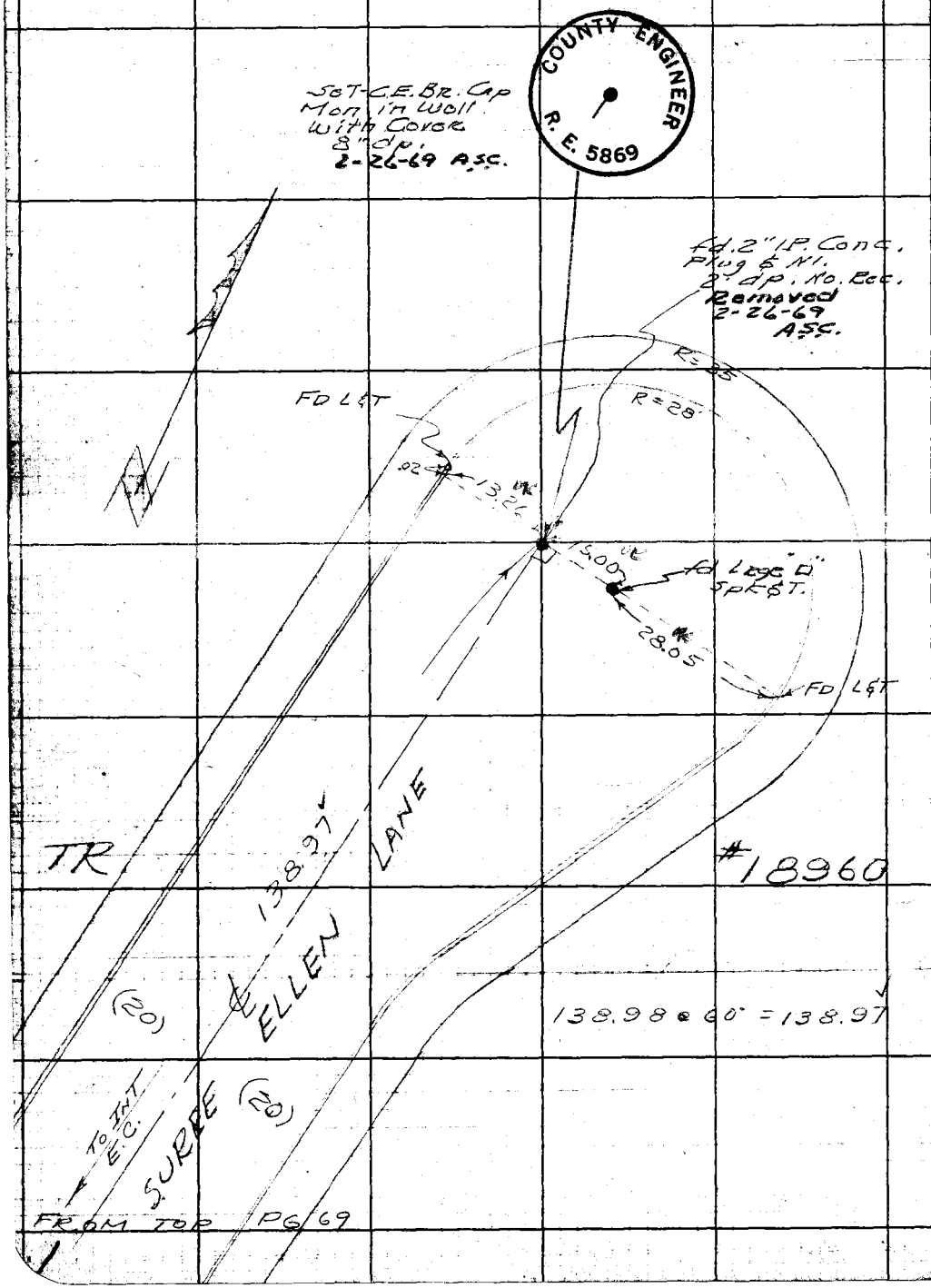

RETURN TO
LOS ANGELES COUNTY ENGINEER
700 LOS ANGELES COUNTY ENGINEERING BLDG.

Do not extend notes this side of this line.

Note: Any Additions or Changes on This Sheet Must be Made or Circled in Red Ink With Date and Name of Person Making Change.

PWFB 1725 818

Map No.	Survey of ALTADENA AREA
Office Work	Surveyed by J.S. COATES
Checked	Notes J.S.C. Date 8/6/58
Date	Indexed C. Johnson

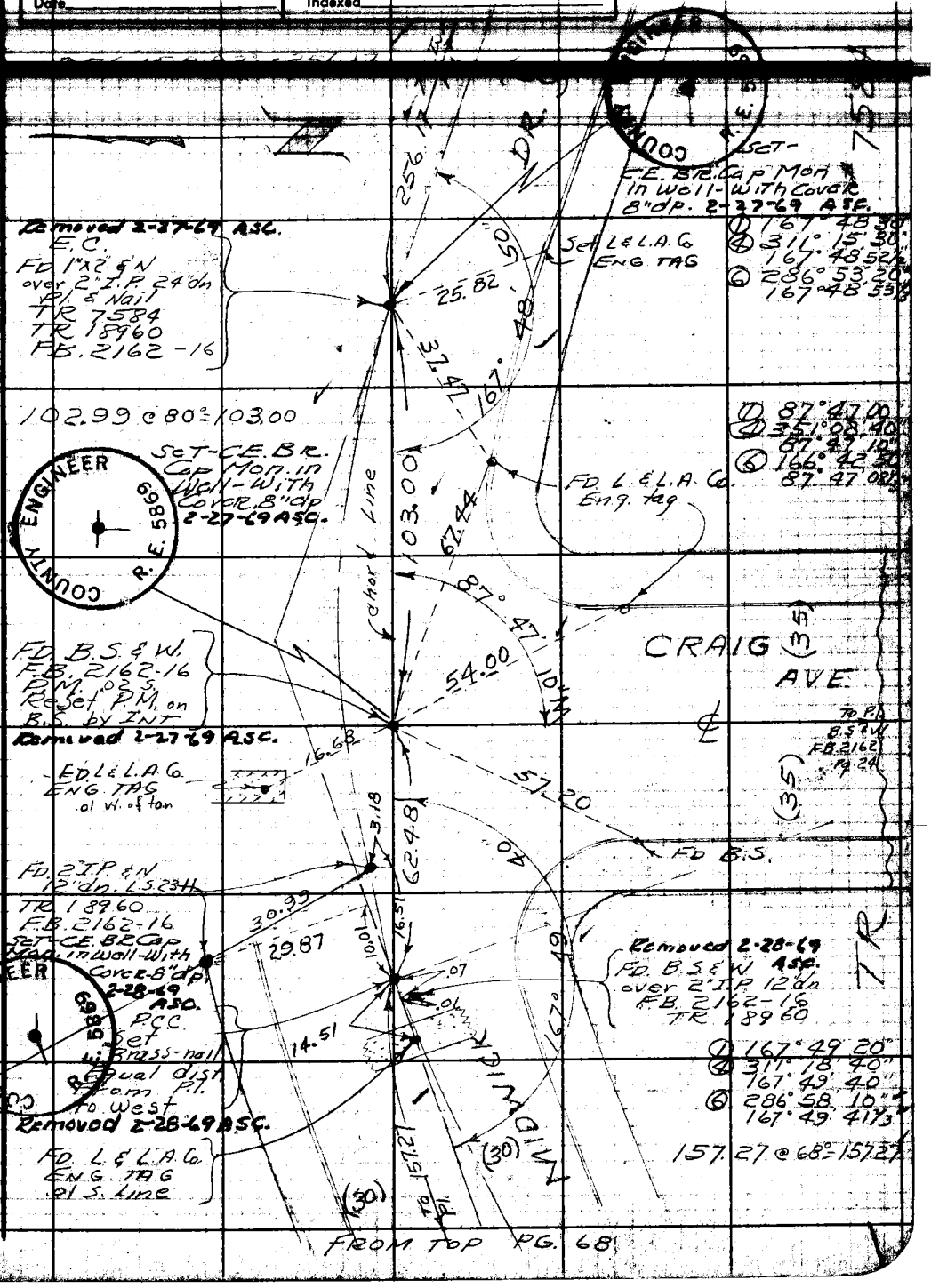

Note: Any Additions or Changes on This Sheet Must be Made or Circled in Red Ink With Date and Name of Person Making Change.

Do not extend notes this side of this line.

RETURN TO
LOS ANGELES COUNTY ENGINEER
700 LOS ANGELES COUNTY ENGINEERING BLDG.

76F309S CE #247—3-57

PWFB 1725

819

F.B. 1924 Pg. 72

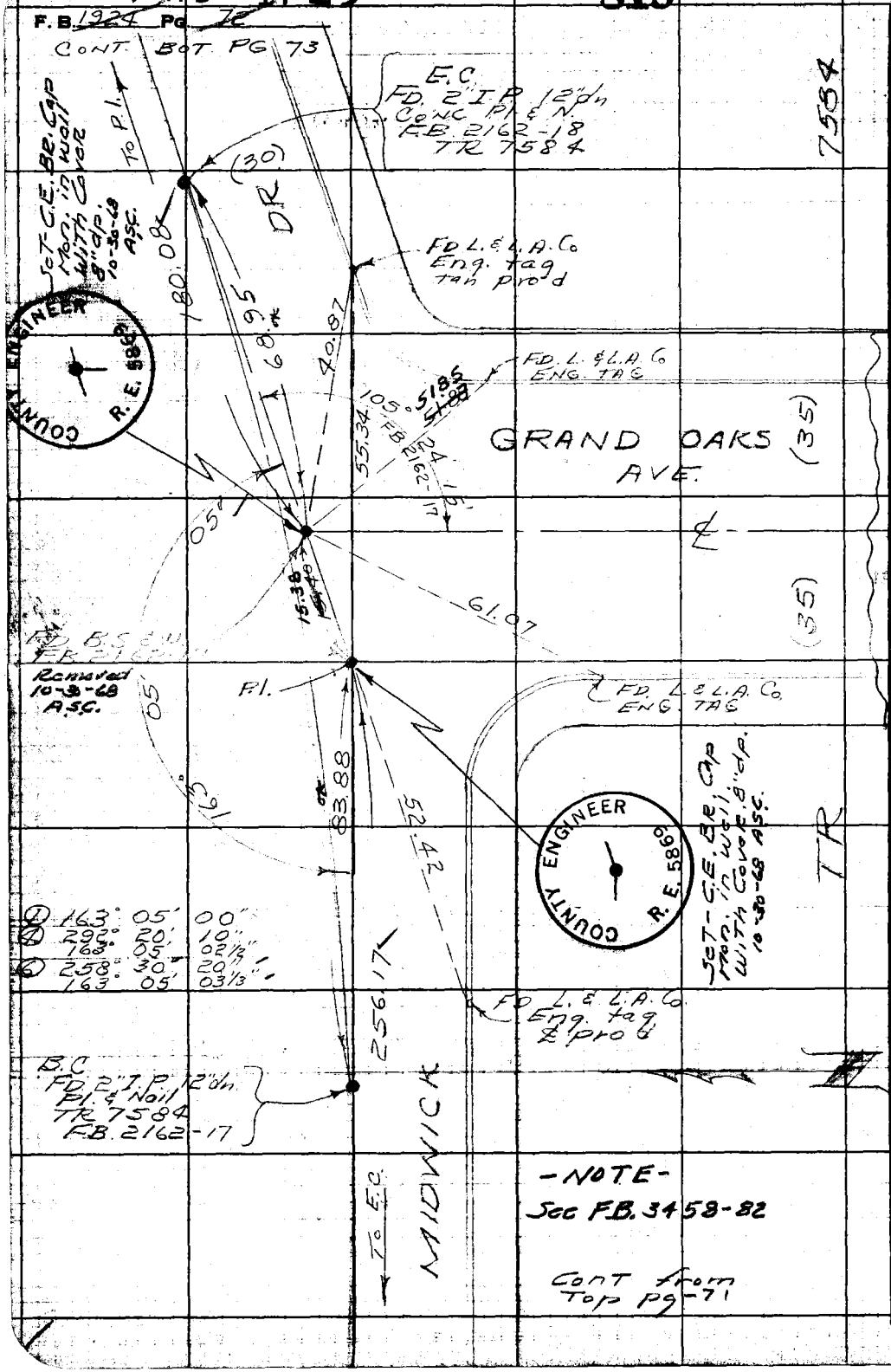

RETURN TO
LOS ANGELES COUNTY ENGINEER
700 LOS ANGELES COUNTY ENGINEERING BLDG.

Do not extend notes this side of this line.

Note: Any Additions or Changes on This Sheet Must be Made or Circled in Red Ink With Date and Name of Person Making Change.

PWFB 1725 820

Notes Civil RUBENACKER | Survey of ALTADENA AREA | F.B. 1924 Pg. 73

Map No.

Office Work | Surveyed by J. S. COATES | CONT TOP LEFT SIDE PG 10

Checked | Notes J.S.C. Date 6-8-56

Date | Indexed A. C. Johnson

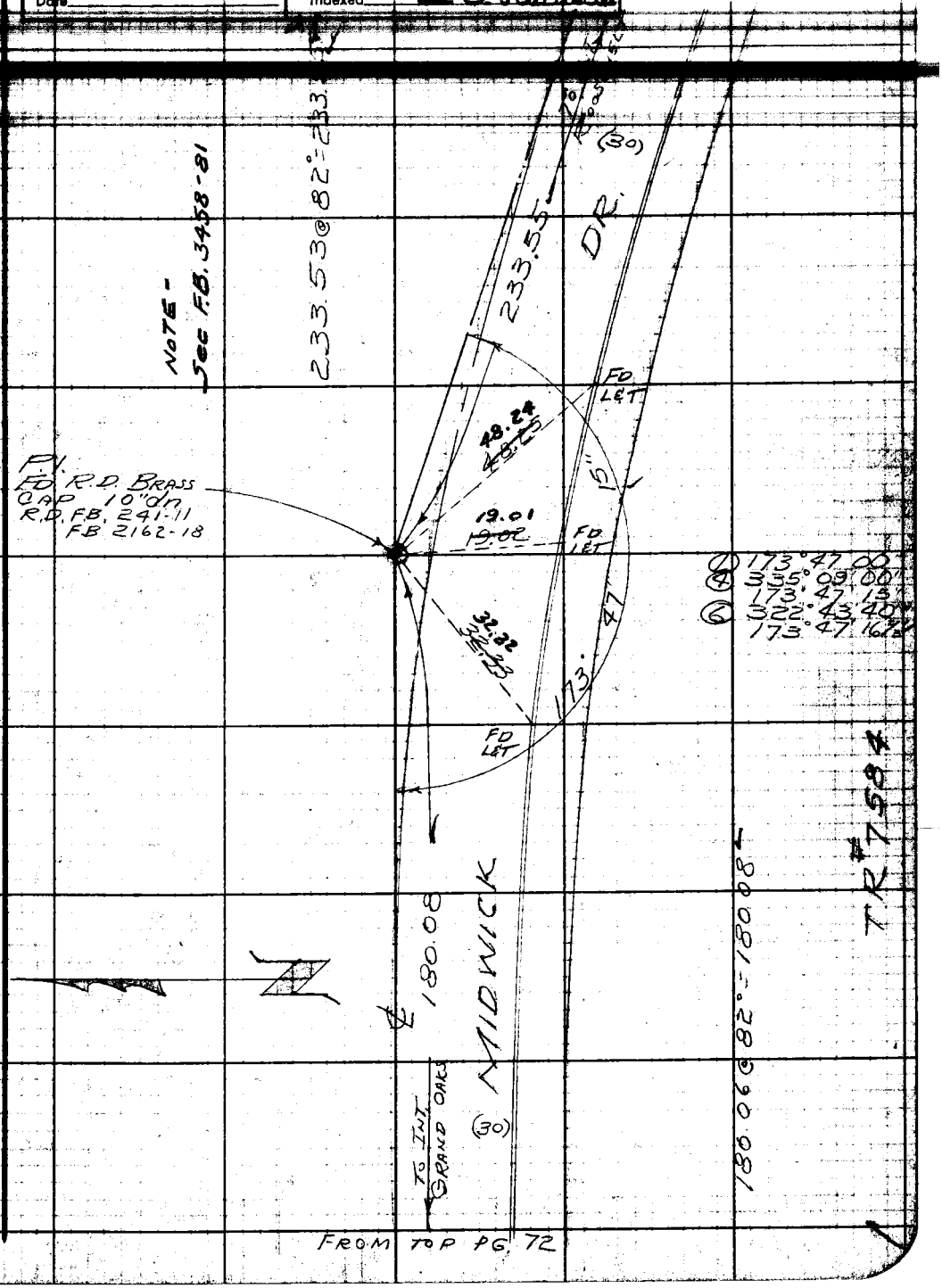

Note: Any Additions or Changes on This Sheet Must be Made or Circled in Red Ink With Date and Name of Person Making Change.

Do not extend notes this side of this line.

RETURN TO
LOS ANGELES COUNTY ENGINEER
700 LOS ANGELES COUNTY ENGINEERING BLDG.

76F3098 CE #247—3-57

RETURN TO
LOS ANGELES COUNTY ENGINEER
700 LOS ANGELES COUNTY ENGINEERING BLDG.

Note: Any Additions or Changes on This Sheet Must be Made or Circled in Red Ink With Date and Name of Person Making Change.

Do not extend notes this side of this line.

F. B. 1924 Pg. 74

76F3095 CE #247—3-57

RETURN TO
LOS ANGELES COUNTY ENGINEER
700 LOS ANGELES COUNTY ENGINEERING BLDG.

Note: Any Additions or Changes on This Sheet Must be Made or Circled in Red Ink With Date and Name of Person Making Change.

Do not extend notes this side of this line.

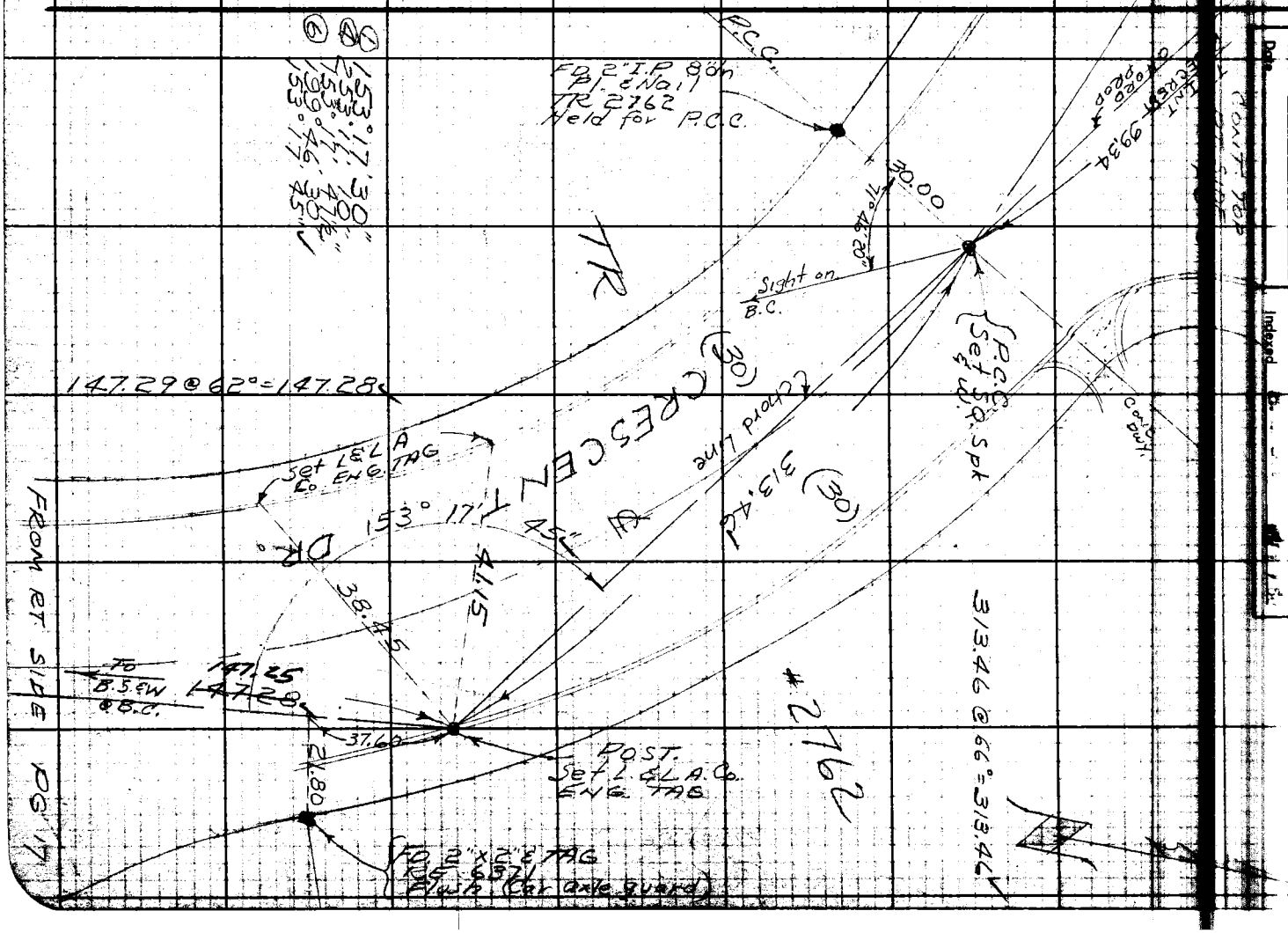

Map No.
Office Work
Checked
Date

Surveyed by
Notes
Indexed
Date

PWFR 1825

446

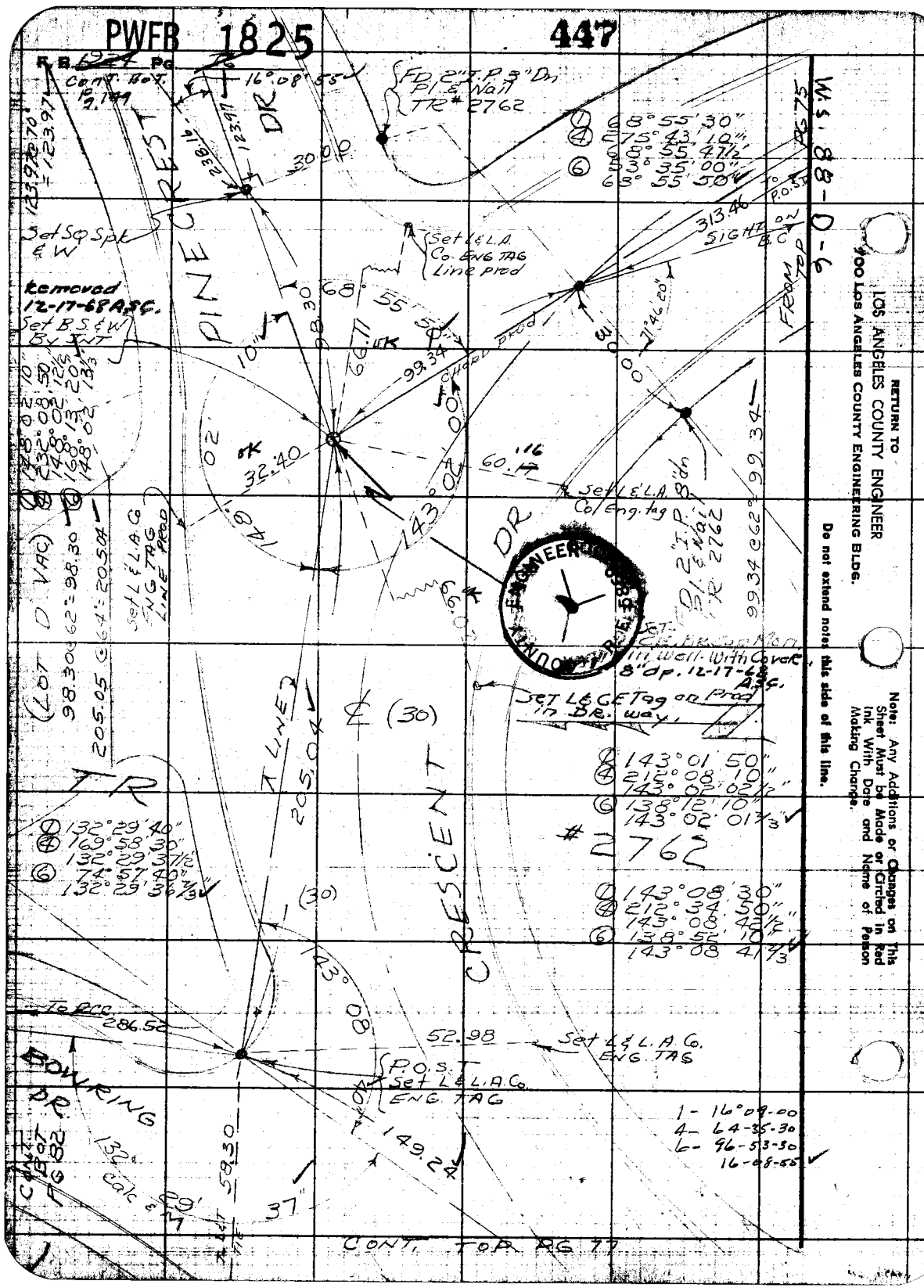
F.B. 1924 Pg.
Cont. Bot. Pg. 149
16°08'55"
FD 2" I.P. 3" Dn Pl & Nail TR # 2762
W.S. 88-D-6
PG 75
① 68°55'30"
④ 275°43'10"
68°55'47½"
⑥ 53°35'00"
68°55'50"
123.97 @ 70 = 123.97
123.97
238.16
30.00
PINE CREST DR
Set Sq Spk & W
Set L & L.A. Co. ENG TAG Line prod
313.46
SIGHT ON B.C.
FROM TOP
removed 12-17-68 A.S.C.
Set B.S. & W By Int
68°55'50"
98.30
66.11
99.34
CHORD prod
71°46'20"
10"
32.40
60.16
143°02'00"
Set L & L.A. Co. Eng. tag
99.34 @ 62° = 99.34
Set L & L.A. Co. ENG TAG LINE PROD
(LOT D VAC)
98.30 @ 62° = 98.30
205.05 @ 64° = 205.04
Set L & L.A. Co. ENG TAG in Well With Cover 8" dp. 12-17-68 A.S.C.
Set L & GE Tag on Prod in Dr. way
℄ (30)
LINE
205.04
TR
CRESCENT DR
① 143°01'50"
④ 212°08'10"
143°02'02½"
⑥ 138°12'10"
143°02'01⅔"
#2762
① 132°29'40"
④ 169°58'30"
132°29'37½"
⑥ 74°57'40"
132°29'36⅔"
(30)
① 143°08'30"
④ 212°34'50"
143°08'42½"
⑥ 138°52'10"
143°08'41⅔"
143°08
To RCC 286.52
52.98
Set L & L.A. Co. ENG. TAG
P.O.S.T. Set L & L.A. Co. ENG. TAG
BOWRING DR
132°29'
Calc & M
58.30
149.24
37"
1- 16°09-00
4- 64-35-30
6- 96-53-30
16-08-55
CONT. TOP PG 77
RETURN TO
LOS ANGELES COUNTY ENGINEER
900 LOS ANGELES COUNTY ENGINEERING BLDG.
Do not extend notes this side of this line.
Note: Any Additions or Changes on This Sheet Must be Made or Circled in Red Ink With Date and Name of Person Making Change.

PWEB 1825 448, 449

Notes Ck'd by RUBENACKER | Survey of [illegible]
Office Work | Surveyed by J.S. COATES
Checked | Notes J.S.C. Date [illegible]
Date | Indexed

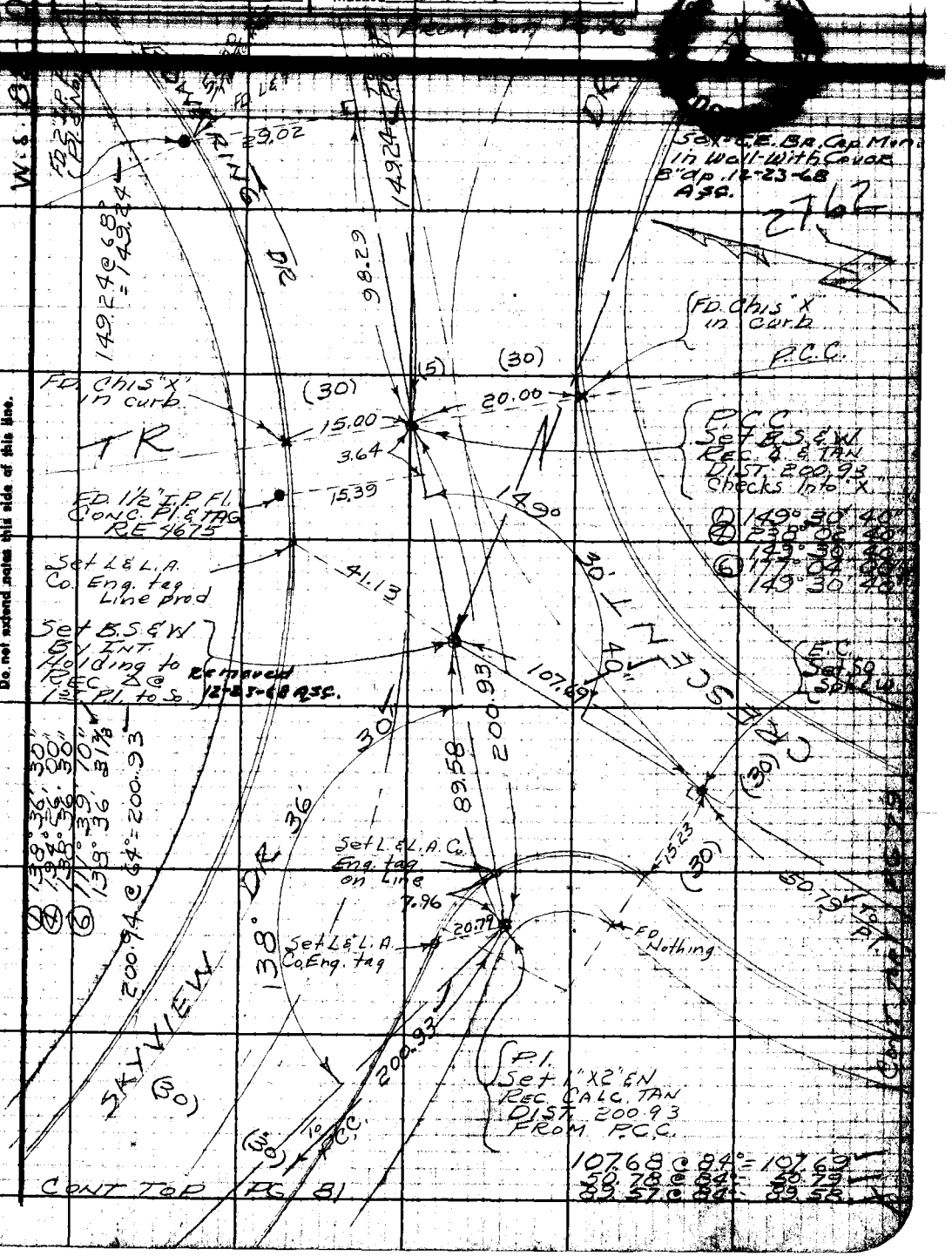

Note: Any Additions or Changes on This Sheet Must Be Made or Circled in Red Ink With Date and Name of Person Making Change.

Do not extend notes this side of this line.

RETURN TO
LOS ANGELES COUNTY ENGINEER
700 LOS ANGELES COUNTY ENGINEERING BLDG.

76F3095 CE #247—3-57

PWFB 1825

450

F.B. 1924 Pg. 78

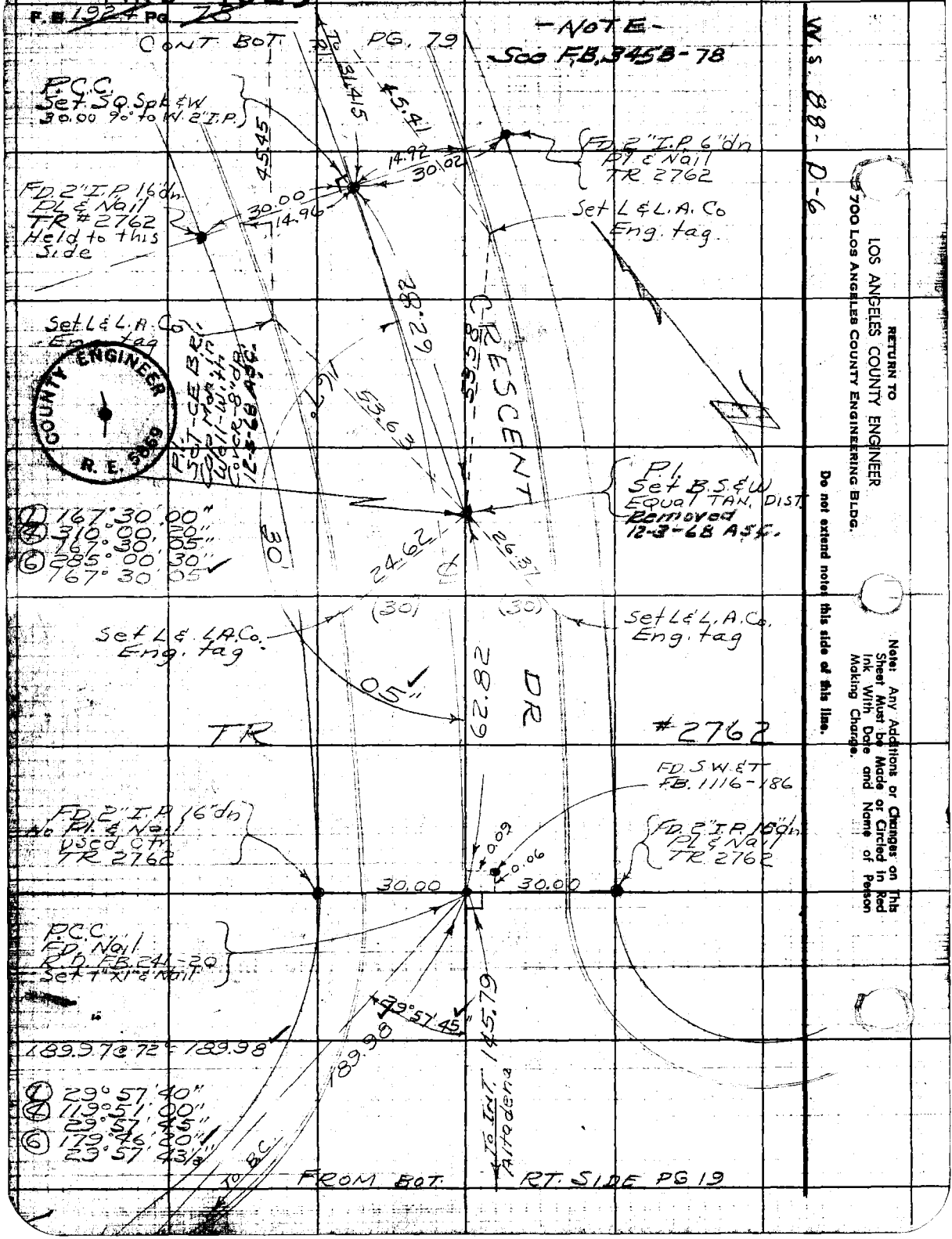

RETURN TO
LOS ANGELES COUNTY ENGINEER
700 LOS ANGELES COUNTY ENGINEERING BLDG.

Do not extend notes this side of this line.

Note: Any Additions or Changes on This Sheet Must be Made or Circled in Red Ink With Date and Name of Person Making Change.

PWFB 1825 451

Notes Ck'd by RUBENACKER	Survey of [illegible]
Map No.	
Office Work	Surveyed by J.S. Cortes
Checked	Notes J.S.C. Date 6-17-58
Date	Indexed

CONT. BOT. RT. SIDE PG 77

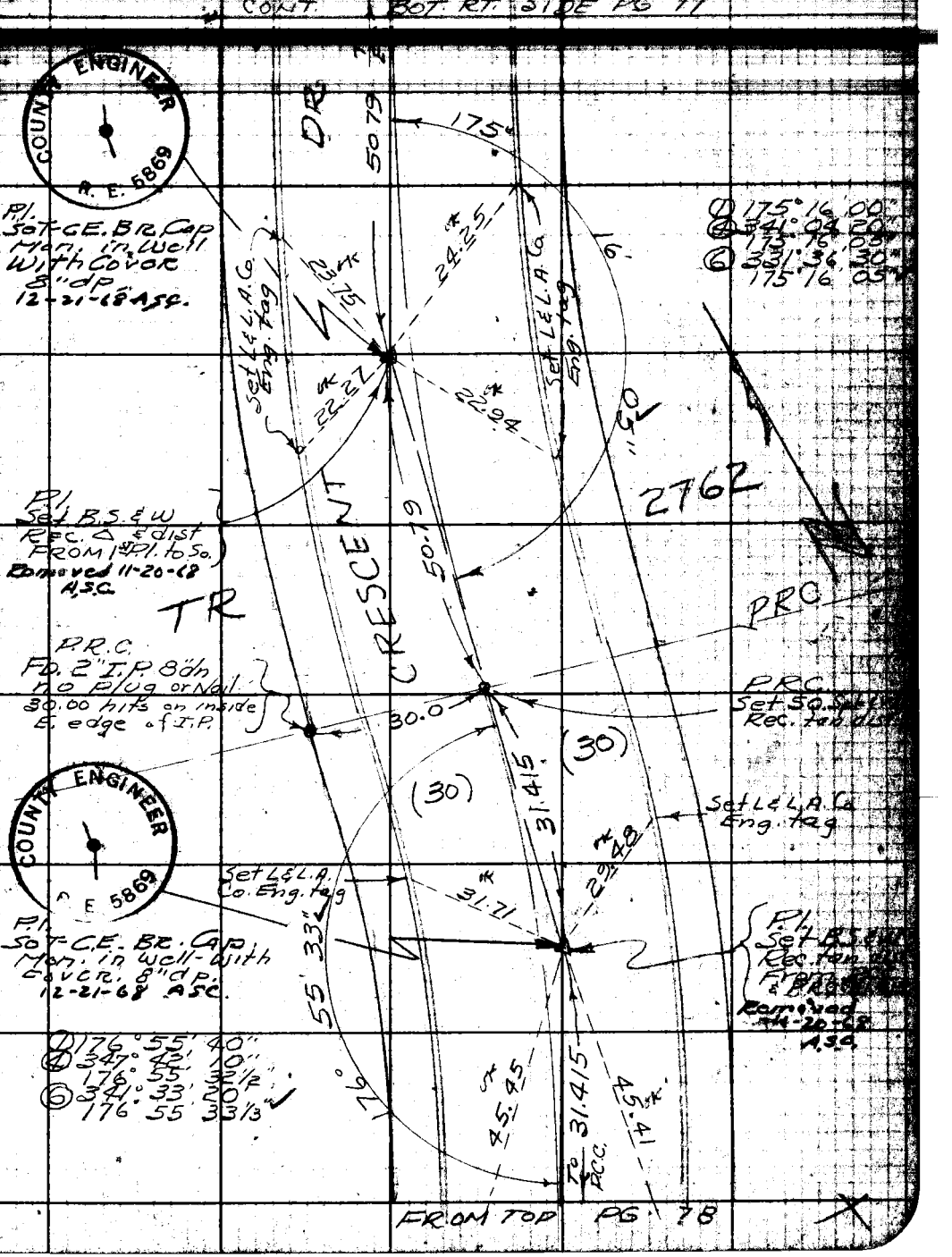

Note: Any Additions or Changes on this Sheet Must be Made or Circled in Red Ink With Date and Name of Person Making Change.

Do not extend this side of this line.

PLEASE RETURN TO LOS ANGELES COUNTY ENGINEER 700 LOS ANGELES COUNTY ENGINEERING BLDG.

76F3098 S&E $247 1-66

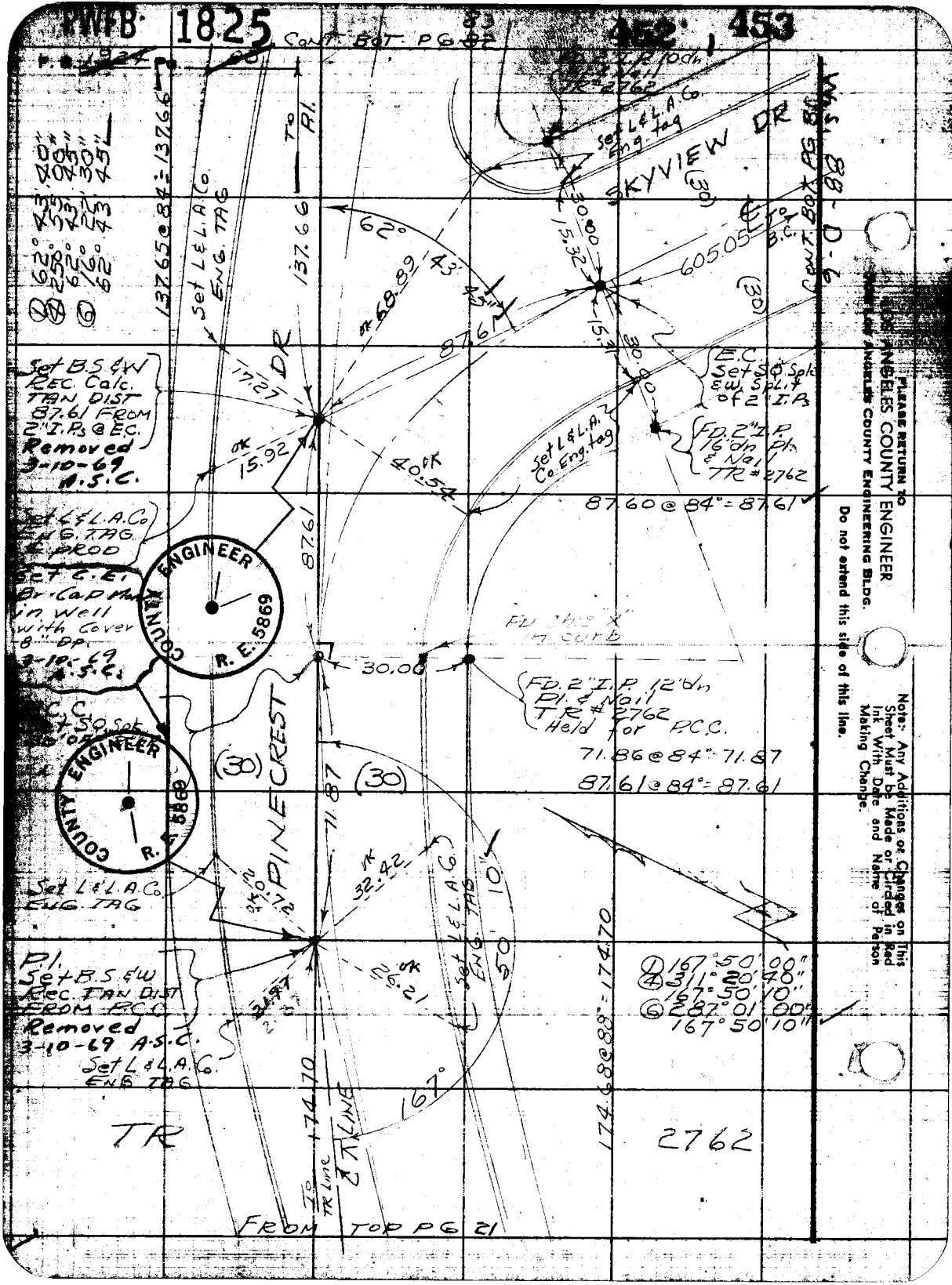
PWFB 1825
452 453
CONT. BOT. PG 82
SKYVIEW DR
PINECREST DR
Set L&L.A.Co. Eng. tag
Set L&L.A.Co. ENG. TAG
Set B.S.&W. REC. Calc. TAN DIST 87.61 FROM 2" I.Ps @ E.C. Removed 3-10-69 A.S.C.
Set L&L.A.Co. ENG. TAG & PROD
Set C.E. Br. Cap Mon. in Well with Cover 8" DP. 3-10-69 A.S.C.
E.C. Set SQ. Spk. & W. Split of 2" I.Ps
FD. 2" I.P. 16" dn Pl. & Nail TR # 2762
FD. 2" I.P. 12" dn Pl. & Nail TR # 2762 Held for P.C.C.
87.60 @ 84° = 87.61
71.86 @ 84° = 71.87
87.61 @ 84° = 87.61
174.68 @ 88° = 174.70
Pl. Set B.S.&W. Rec. TAN DIST FROM P.C.C. Removed 3-10-69 A.S.C.
Set L&L.A.Co. ENG. TAG
① 167° 50' 00"
④ 311° 20' 40"
167° 50' 10"
⑥ 287° 01' 00"
167° 50' 10"
TR 2762
FROM TOP PG 21
COUNTY ENGINEER R. E. 5869
PLEASE RETURN TO LOS ANGELES COUNTY ENGINEER
Do not extend this side of this line.
Note: Any Additions or Changes on This Sheet Must be Made or Circled in Red Ink With Date and Name of Person Making Change.

PWFB 1825 454, 455

Map No.	Surveyed by J S COATES
Office Work	Notes JSC Date 6-12-38
Checked	Indexed
Date	

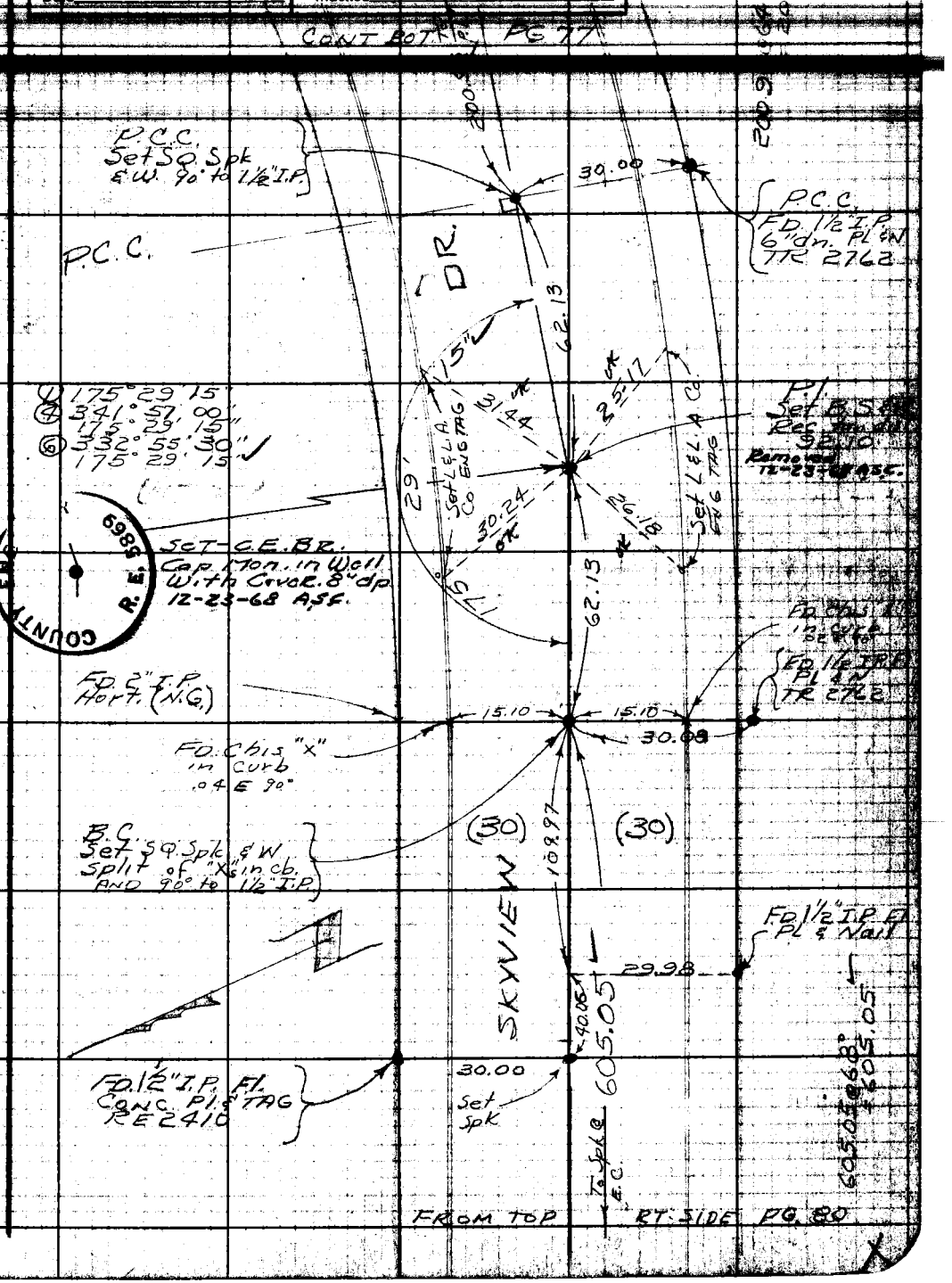

Note: Any Additions or Changes on this Sheet Must be Made or Circled in Red Ink With Date and Name of Person Making Change.

Do not extend notes this side of this line.

RETURN TO LOS ANGELES COUNTY ENGINEER 700 LOS ANGELES COUNTY ENGINEERING BLDG.

76F909S CE #247—3-57

PWFB 1825

456, 457

F.B. 1324 Pg. 82

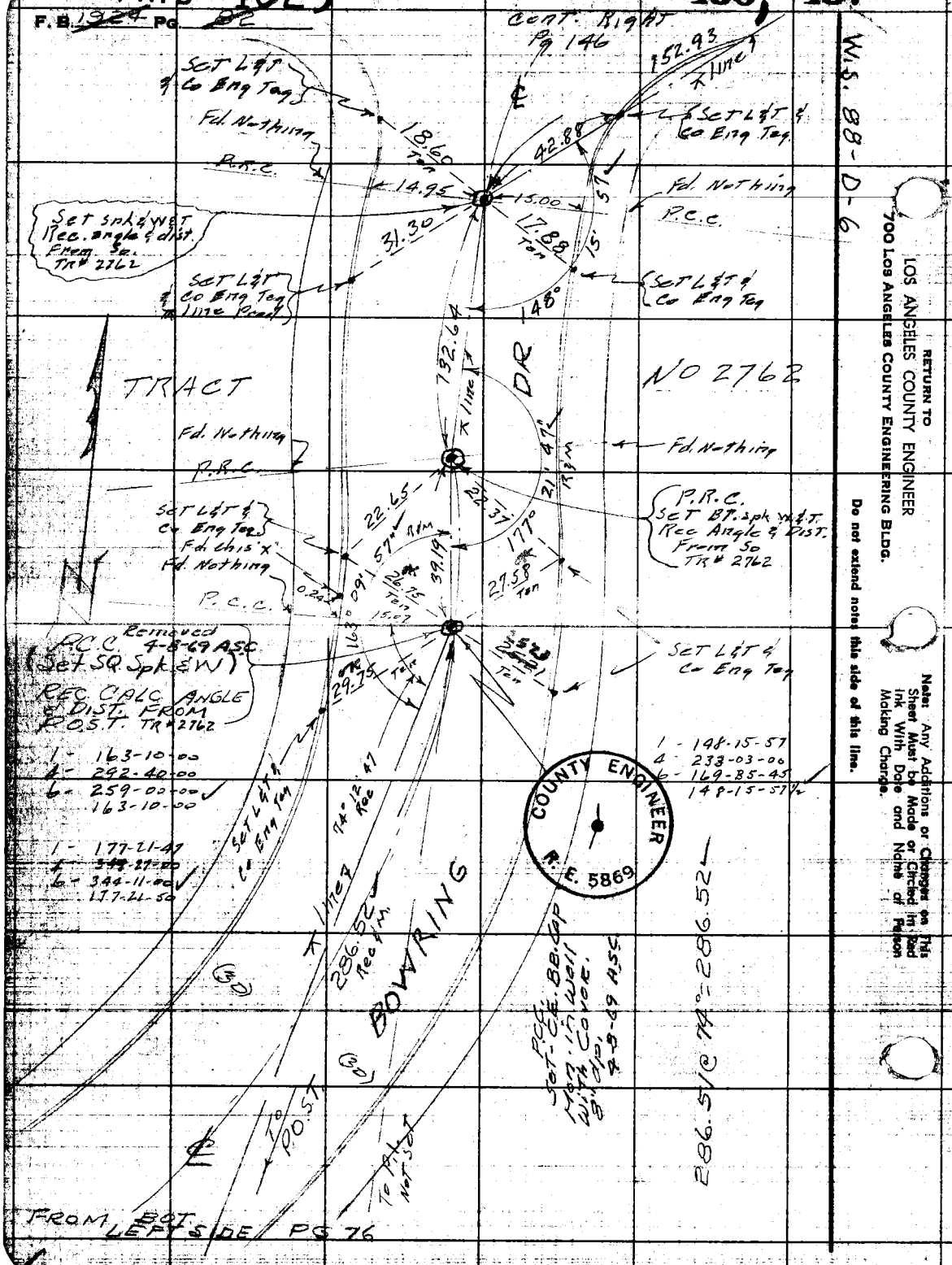

FROM BOT. LEFT SIDE / PG 76

PWFB 1825 458

Notes Chk'd by RUBENACKER	Survey of ALTADENA AREA
Map No.	
Office Work	Surveyed by J.S. COATES
Checked	Notes T.S.C. Date 8-21-58
Date	Indexed

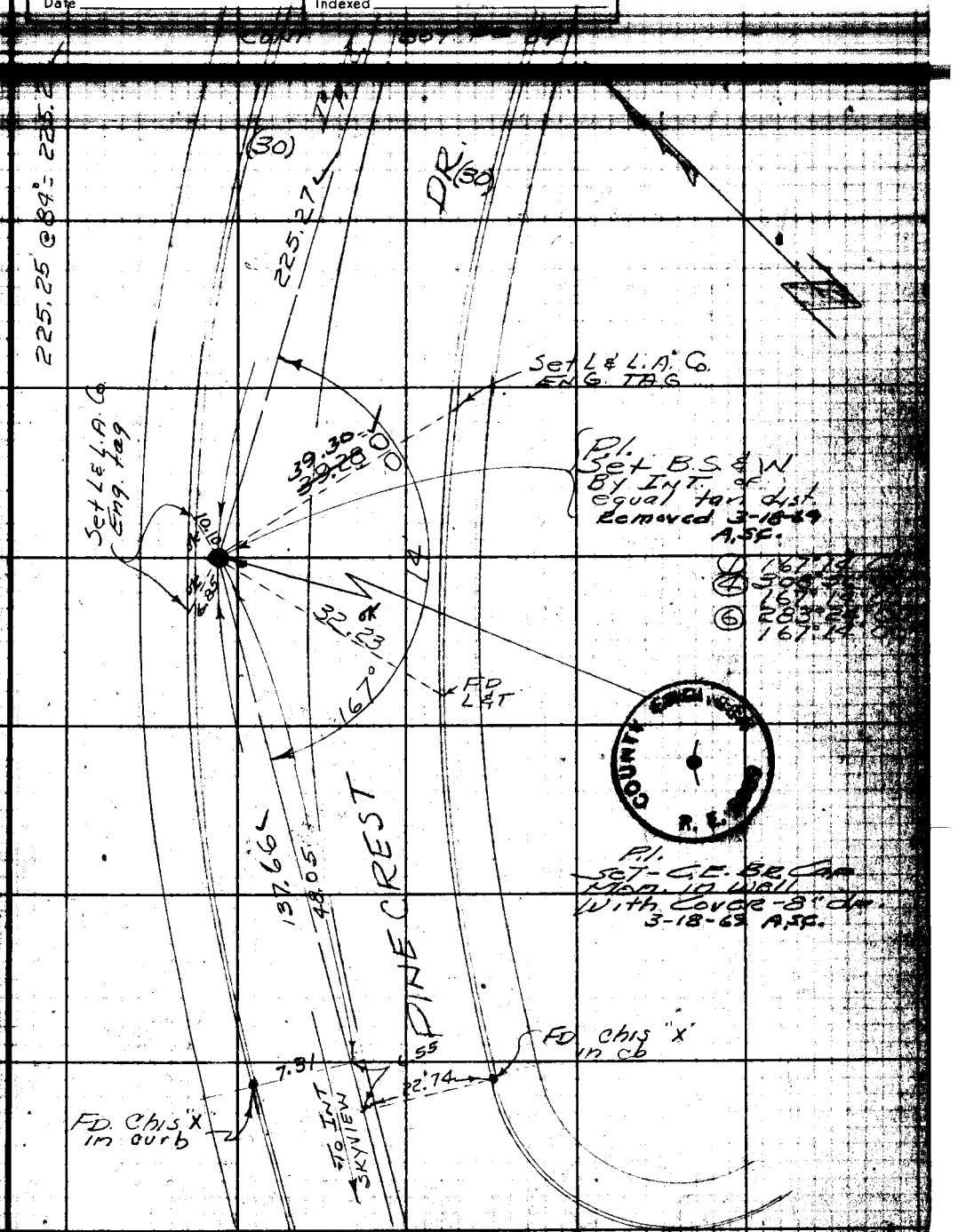

Note: Any Additions or Changes on This Sheet Must be Made or Circled in Red Ink With Date and Name of Person Making Change.

Do not extend this side of this line.

PLEASE RETURN TO
LOS ANGELES COUNTY ENGINEER
700 LOS ANGELES COUNTY ENGINEERING BLDG.

38F3095 S&E #247 1-56

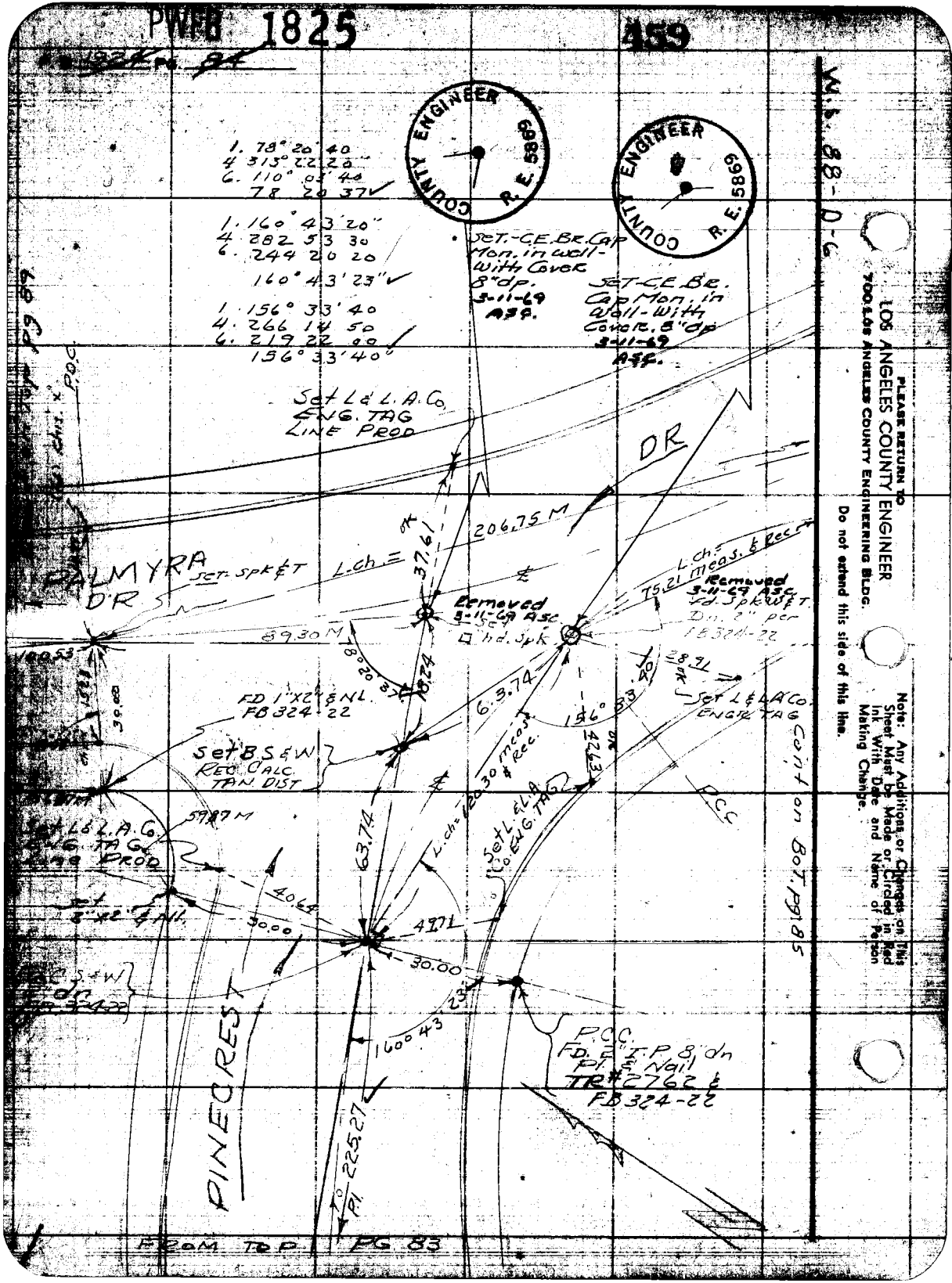
PWFB 1825
459
W.O. 88-D-6
COUNTY ENGINEER R.E. 5869
1. 78° 20' 40
4. 313° 22' 20"
6. 110° 03' 40
78 20 37
1. 160° 43' 20"
4. 282 53 30
6. 244 20 20
160° 43' 23"
1. 156° 33' 40
4. 266 14 50
6. 219 22 00
156° 33' 40"
Set-C.E.Br. Cap Mon. in well-With Cover 8" dp. 3-11-69 ASC.
Set-C.E.Br. Cap Mon. in Wall-With Cover. 8" dp 3-11-69 ASC.
Set L & L.A.Co. ENG. TAG LINE PROD
DR
206.75 M
PALMYRA DR
Set-Spk & T
L.ch. = 37.61
Removed 3-11-69 ASC
Set □ hd. Spk
L.ch. = 75.21 meas. & Rec.
Removed 3-11-69 ASC
Fd. Spk W & T. Dn. 2" per FB 324-22
89.30 M
78° 20' 37
18.24
6.3.74
156° 33' 40
28.91
Set L & L.A.Co. ENGR. TAG
FD 1"X2" & NL. FB 324-22
Set B.S.&W. REC. CALC. TAN. DIST
L.ch. = 120.30 meas. & Rec.
42.63
Set L & L.A.Co. ENG. TAG
PCC
Cont on BOT. Pg 85
59.87 M
Set L & L.A.Co. ENG. TAG LINE PROD
63.74
40.64
30.00
49.71
30.00
160° 43' 23"
PINECREST
P.C.C. FD. 2" I.P. 8" dn Pl. & Nail TR#2762 & FB 324-22
To P.I. 225.27
FROM TOP PG 83
PLEASE RETURN TO
LOS ANGELES COUNTY ENGINEER
700 LOS ANGELES COUNTY ENGINEERING BLDG.
Do not extend this side of this line.
Note: Any Additions or Changes on This Sheet Must be Made or Circled in Red Ink With Date and Name of Person Making Change.

PWFB 1825 460

Map No.	Surveyed by J. S. Coates
Office Work	Notes
Checked	Date
Date	Indexed

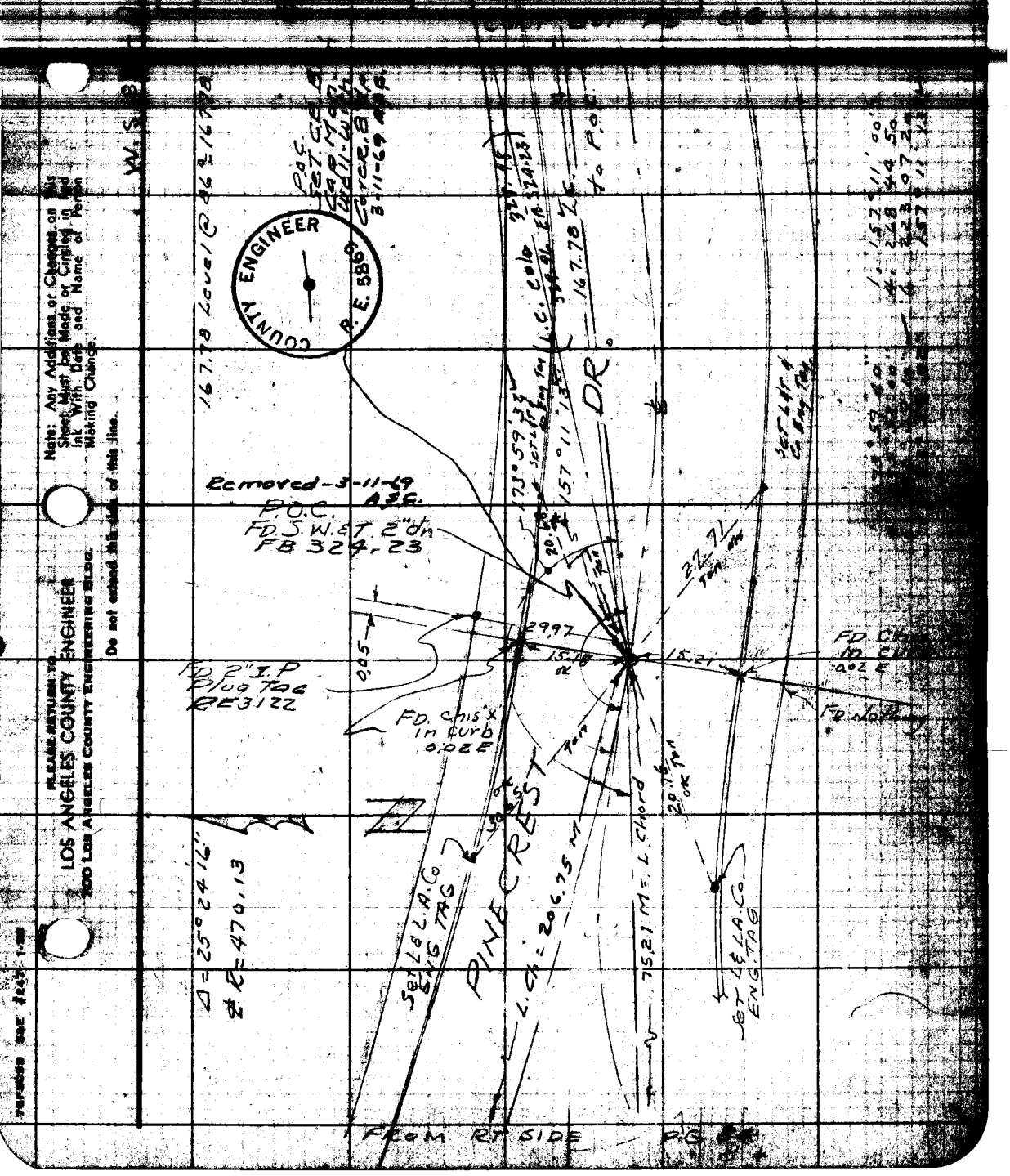

Note: Any Additions or Changes on this Sheet Must be Made or Circled in Red Ink With Date and Name of Person Making Change.

Do not extend this line of this line.

PLEASE RETURN TO
LOS ANGELES COUNTY ENGINEER
200 LOS ANGELES COUNTY ENGINEERING BLDG.

PWFB 1825 461

F.B. 1924 Pg. 86

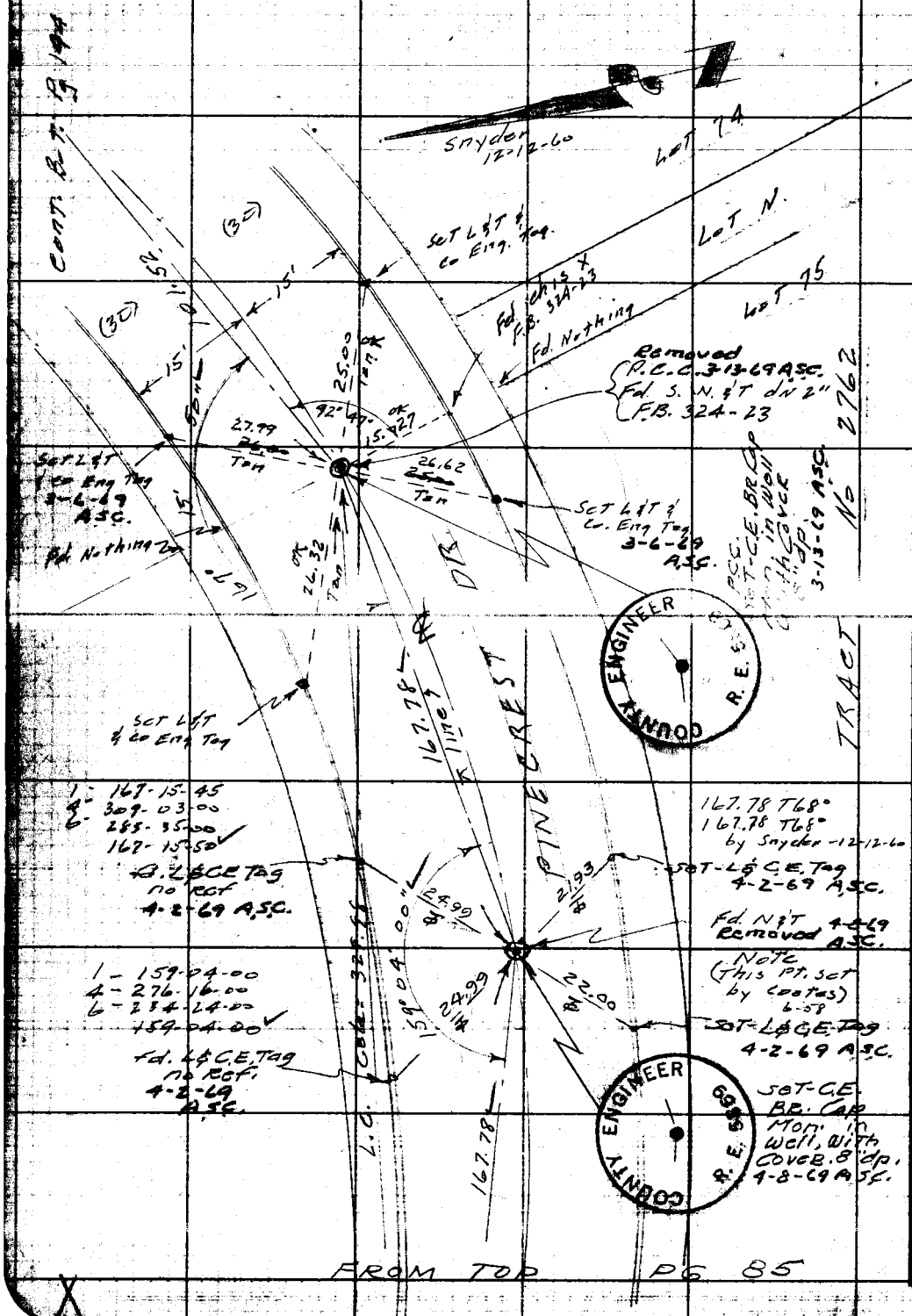

FROM TOP PG 85

PLEASE RETURN TO
LOS ANGELES COUNTY ENGINEER
700 LOS ANGELES COUNTY ENGINEERING BLDG.

Do not extend this side of this line.

Note: Any Additions or Changes on This Sheet Must be Made or Circled in Red Ink With Date and Name of Person Making Change.

PWFB 1825 462, 463

Notes Ch'd by C. RUBENACKER | Survey of Altadena Area 1924-27

Office Work | Surveyed by A.S. Curtis

Checked | Notes Curtis Date 1-7-37

Date | Indexed

Cont on Lot

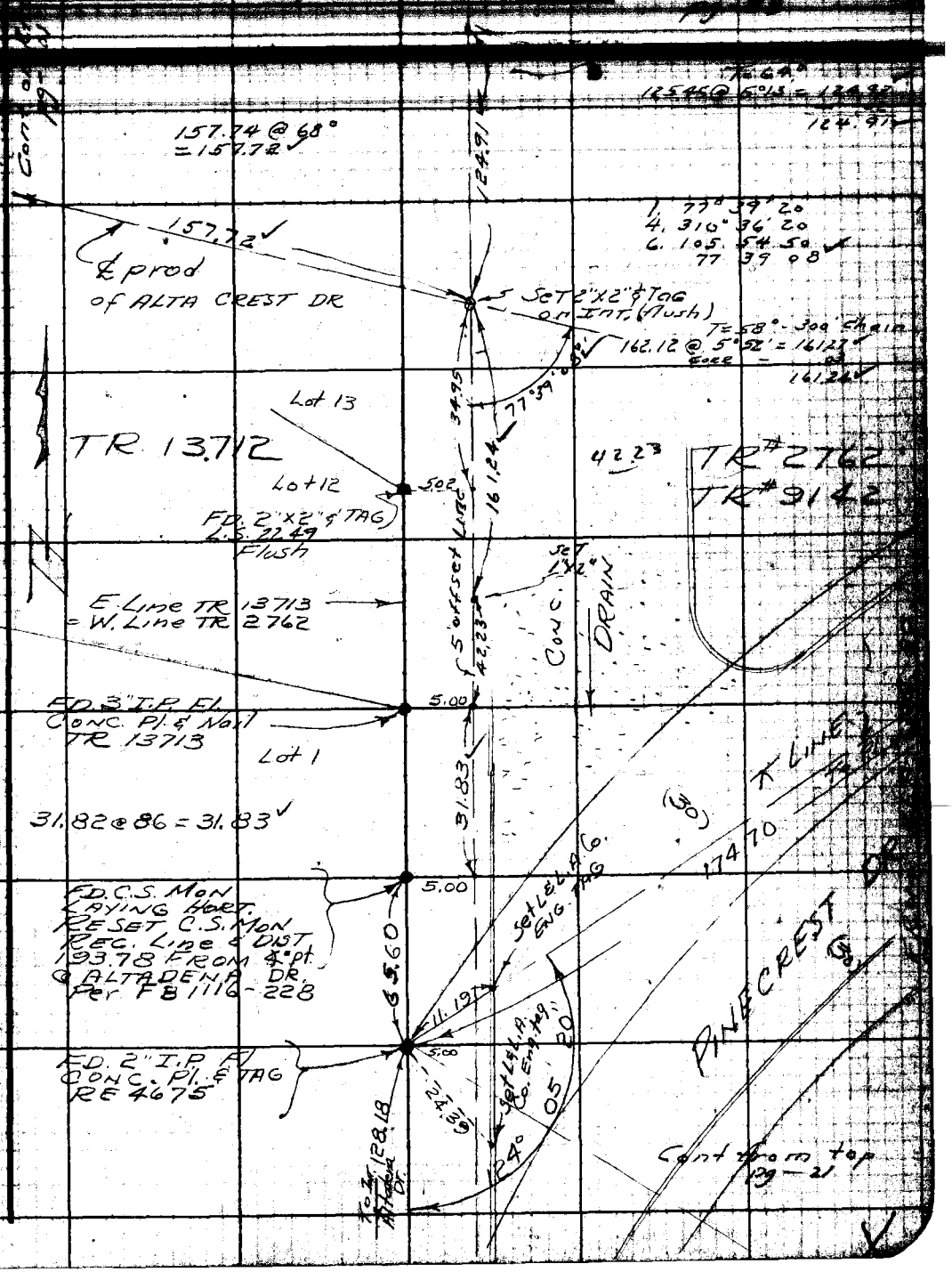

Note: Any Additions or Changes on this Sheet Must be Made or Circled in Red Ink With Date and Name of Person Making Change.

Do not extend this side of this line.

PLEASE RETURN TO
LOS ANGELES COUNTY ENGINEER
700 LOS ANGELES COUNTY ENGINEERING BLDG.

76F3098 S&E #247 1-56

PWFB 1825 464

P.B. 1924 Pg. 88

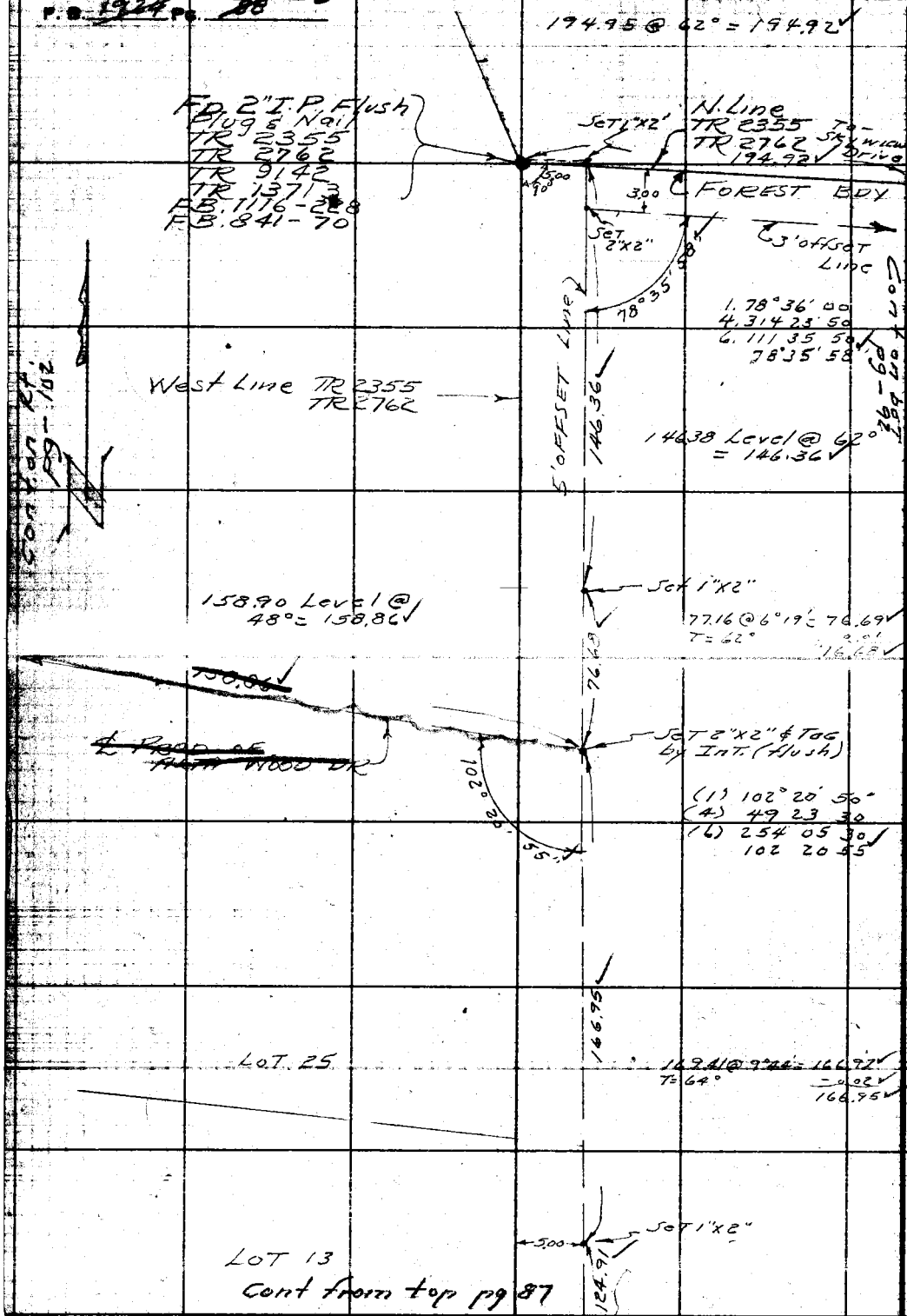

PLEASE RETURN TO
LOS ANGELES COUNTY ENGINEER
700 LOS ANGELES COUNTY ENGINEERING BLDG.

Do not extend this side of this line.

Note: Any Additions or Changes on This Sheet Must be Made or Circled in Red Ink With Date and Name of Person Making Change.

PWFB 1825 465

Map No.	JN [redacted] Tape [redacted] Std [redacted]
Office Work	Surveyed by [illegible]
Checked	Notes Curtis Date Feb-37
Date	Indexed

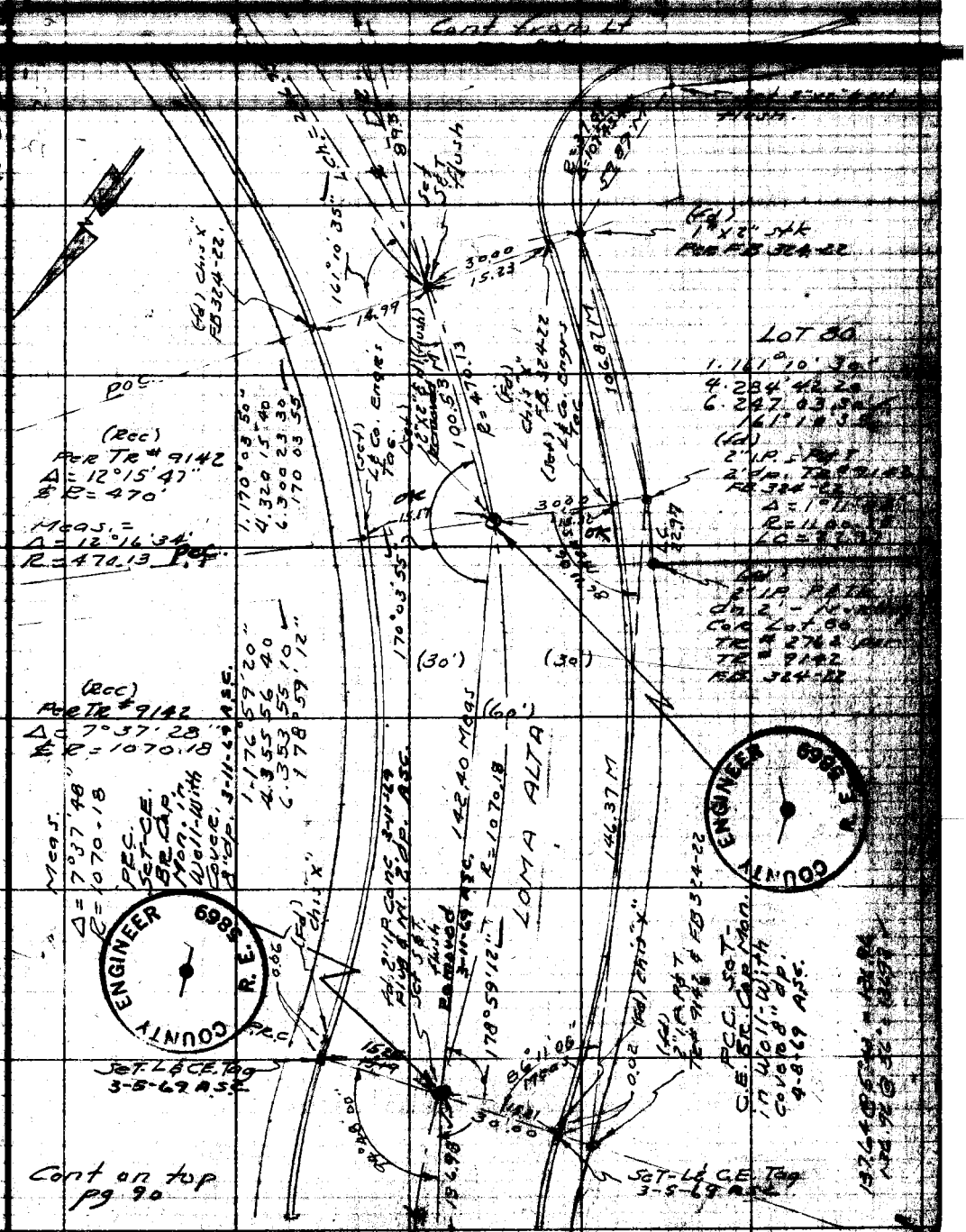

Note: Any Additions or Changes on This Sheet Must be Made or Circled in Red Ink With Date and Name of Person Making Change.

Do not extend this side of this line.

PLEASE RETURN TO
LOS ANGELES COUNTY ENGINEER
700 LOS ANGELES COUNTY ENGINEERING BLDG.

75F3098 S&E 1247 1-56

PLEASE RETURN TO
LOS ANGELES COUNTY ENGINEER
700 LOS ANGELES COUNTY ENGINEERING BLDG.

Note: Any Additions or Changes on This Sheet Must be Made or Circled in Red Ink With Date and Name of Person Making Change.

Do not extend this side of this line.

PWFB 1825

486 , 467

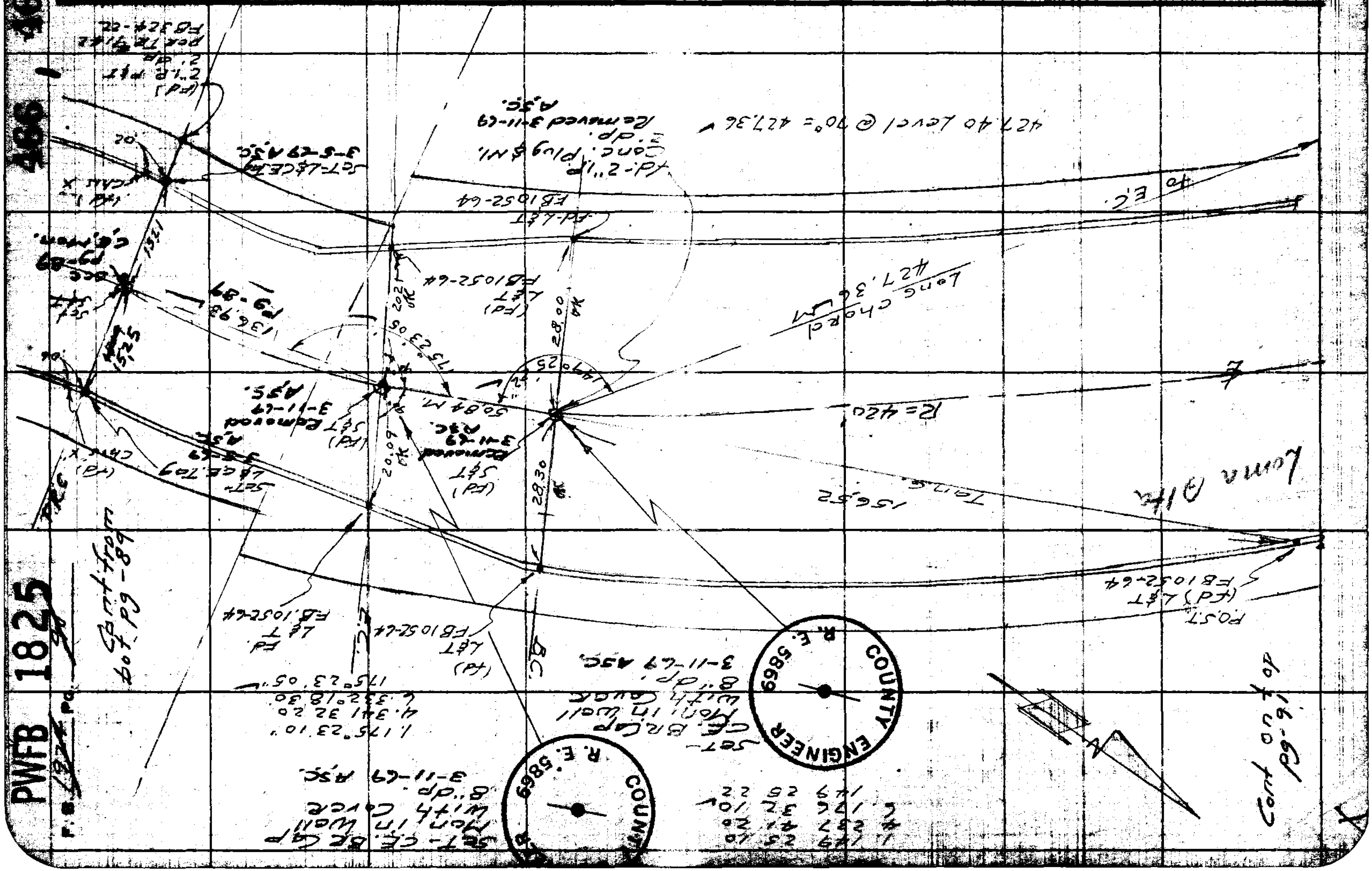

PWFB 1825 468 469

Notes Ck'd by RUBENACKER	Survey of
Map No.	
Office Work	Surveyed by A.S. Curtis
Checked	Notes Date
Date	Indexed

F.B. 1924 Pg. 91

Cont from bot pg-90

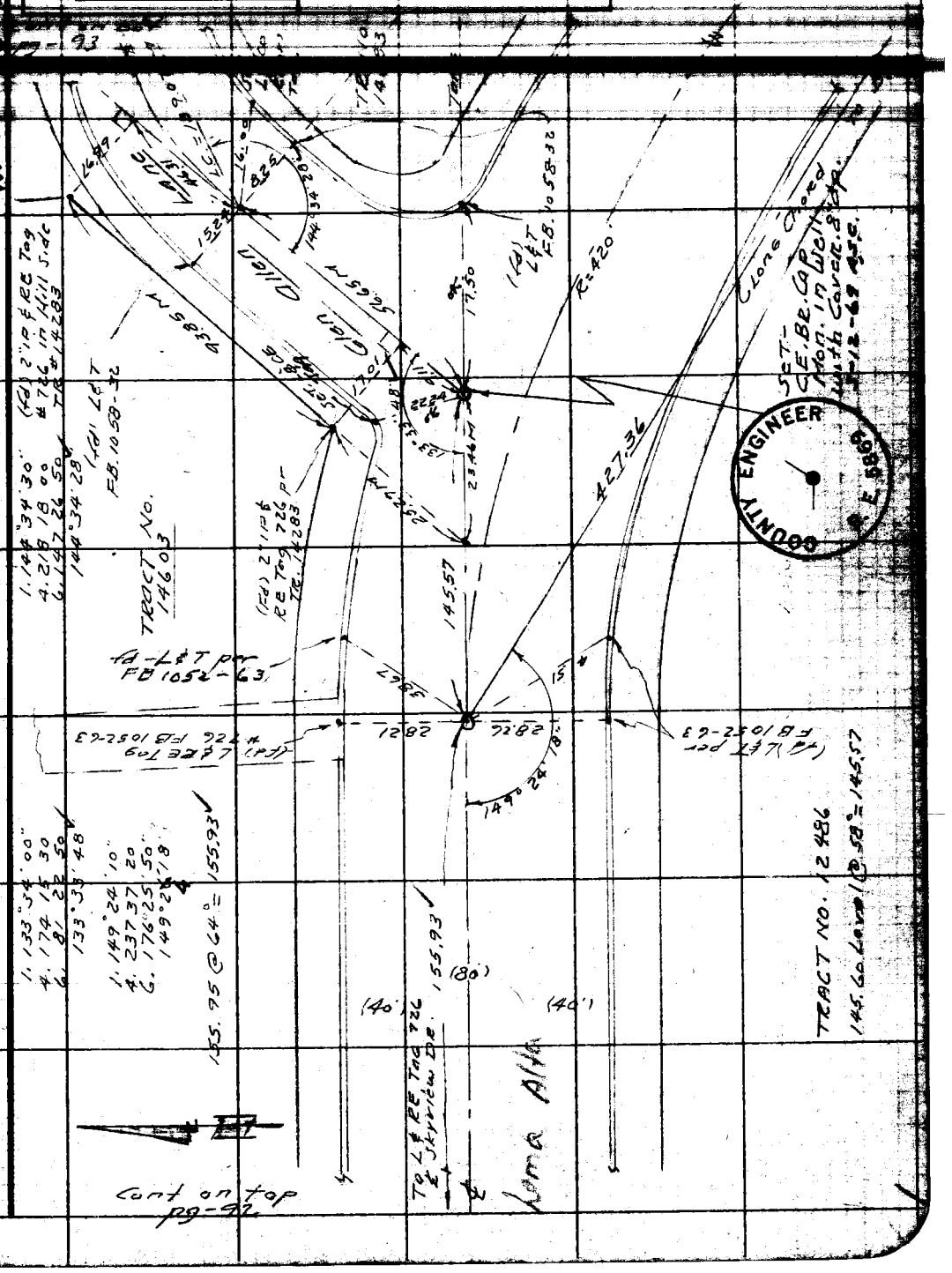

Note: Any Additions or Changes on this Sheet Must be Made or Circled in Red Ink With Date and Name of Person Making Change.

Do not extend this side of this line.

PLEASE RETURN TO
LOS ANGELES COUNTY ENGINEER
700 Los Angeles County Engineering Bldg.

76F3098 S&E #247 1-56

PWFB 1825 470 471

F. B. 1974 Pg. 91

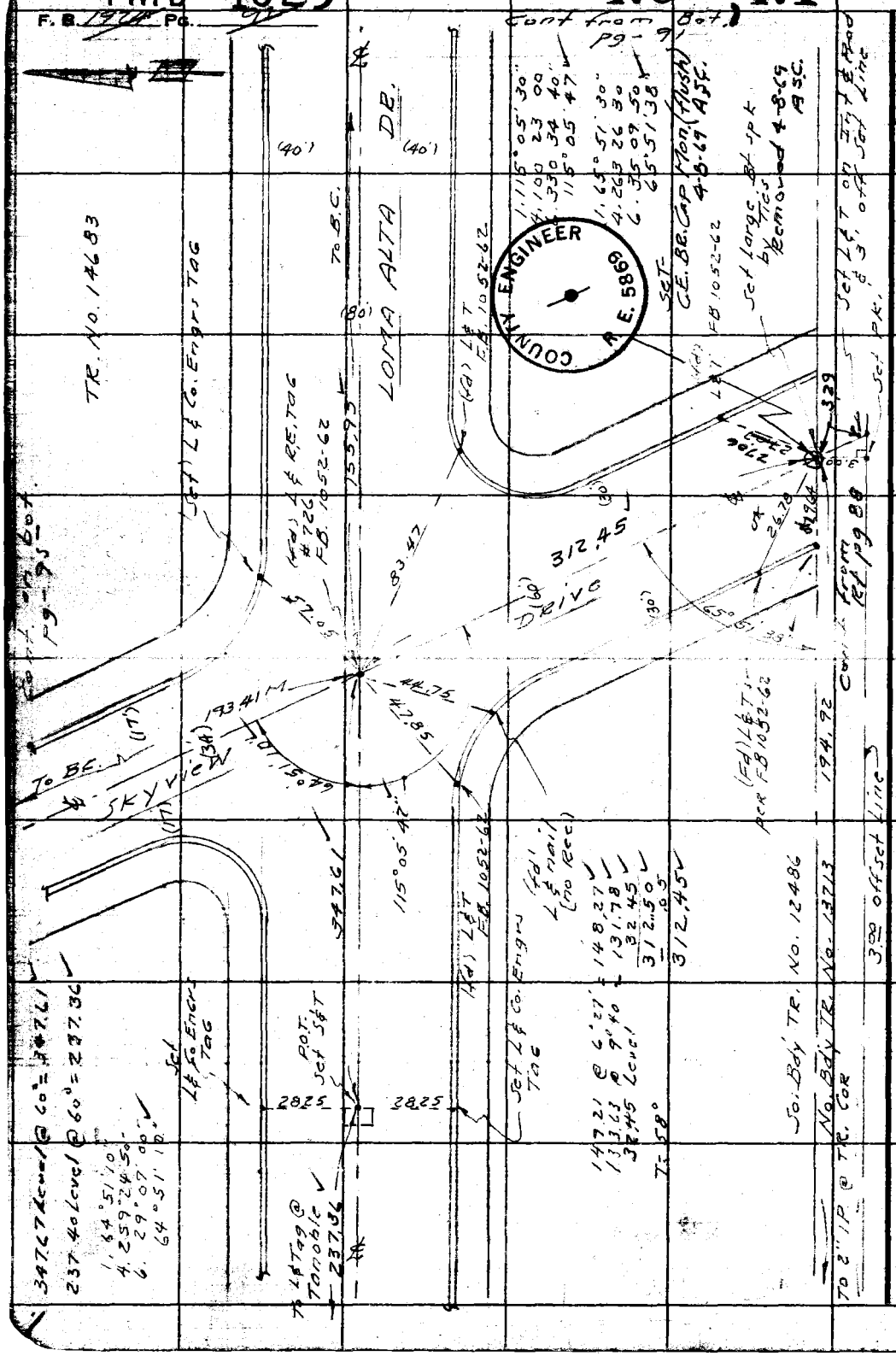

PLEASE RETURN TO
LOS ANGELES COUNTY ENGINEER
700 LOS ANGELES COUNTY ENGINEERING BLDG.
Do not extend this side of this line.
Note: Any Additions or Changes on This Sheet Must be Made or Circled in Red Ink With Date and Name of Person Making Change.

472, 473, 474

PWER 1825

Notes Ckd by	Survey of	F. B. Pg.
Office Work	Surveyed by	
Checked	Notes Curtis Date 7-6-59	
Date	Indexed	

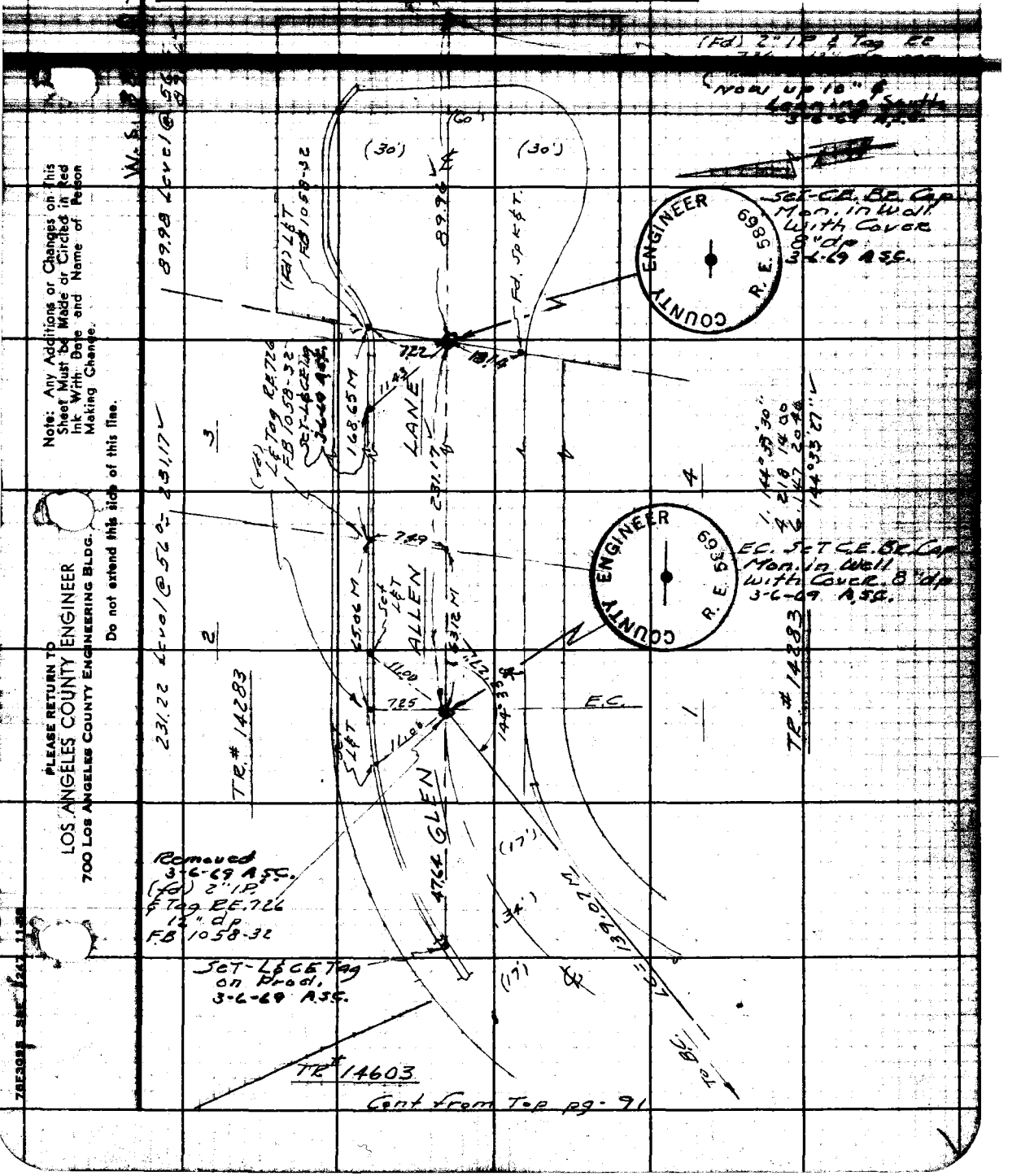

Note: Any Additions or Changes on This Sheet Must be Made or Circled in Red Ink With Date and Name of Person Making Change.

PLEASE RETURN TO
LOS ANGELES COUNTY ENGINEER
700 Los Angeles County Engineering Bldg.
Do not extend this side of this line.

PLEASE RETURN TO
LOS ANGELES COUNTY ENGINEER
700 LOS ANGELES COUNTY ENGINEERING BLDG.

Note: Any Additions or Changes on This Sheet Must be Made or Circled in Red Ink With Date and Name of Person Making Change.

Do not extend this side of this line.

F.B. 1924 PG 74

PWFB 1825 475

Notes Ck'd by C. RUBENACKER	Survey of [illegible]
Map No.	[illegible]
Office Work	Surveyed by A.S. Curtis
Checked	Notes Curtis Date [illegible]
Date	Indexed

Per FB 1053-13

Wis [illegible] D-6

55.24 M

43.04

133°33'07"

14.80 Tang

12.32 Tang

Fd L&T Pr FB 1053-13

Fd S&T Pr FB 1053-13 Replaced with Lg Bt. Spk-W&T.

Fd. L&T's on ℄ Prod-FB 1053-13

Removed 12-18-68 ASC.

14.27 Tang

12.23 Tang

Cont on top pg. 96

Fd. L&T FB 1053-13

COUNTY ENGINEER R.E. 5869

Δ = 40°15'
R = 100
L = 70.25
T = 36.54
per TR# 14603 only

(34')

139°47'28"

DR.

(17') (17')

12.22 M 14.28 M

B.C.

Set - C.E. Br. Cap Mon. in Well - with Cover 8" dp. 12-18-68 ASC.

TR# 14603

193.41 Level @ 84° = 193.41

97.83 Level @ 90° = 97.83

Fd-L&T FB 1053-13 (not Tang)

SKYVIEW

193.41

Fd-S&T per FB 1053-13 - Replaced with Lg. Bt. Spk-W&T

LOMA ALTA DR.

1. 139°47'30"
4. 199°10'00"
6. 118°44'50"
139°47'28"

(Fd) L&T Tag RE 726 per FB 1052-62

Cont. from Lt. pg. 96

Note: Any Additions or Changes on This Sheet Must be Made or Circled in Red Ink With Date and Name of Person Making Change.

PLEASE RETURN TO
LOS ANGELES COUNTY ENGINEER
700 LOS ANGELES COUNTY ENGINEERING BLDG.
Do not extend this side of this line.

76F3098 S&E #247 1-56

PWFB 1825

476

F. B. 1924 Pg. 96

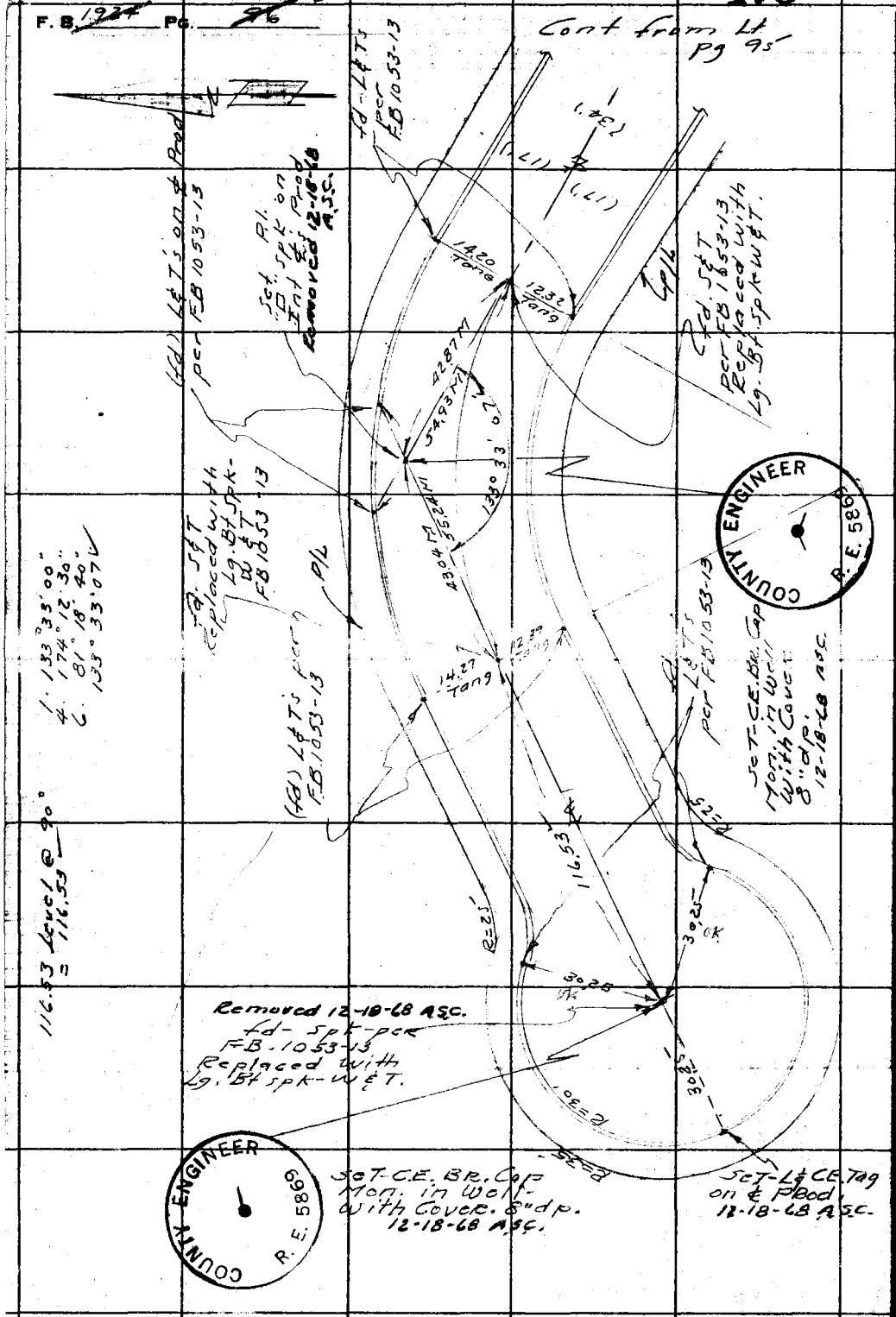

W.L. 88-D-6

PLEASE RETURN TO
LOS ANGELES COUNTY ENGINEER
700 LOS ANGELES COUNTY ENGINEERING BLDG.

Do not extend this side of this line.

Note: Any Additions or Changes on This Sheet Must be Made or Circled in Red Ink With Date and Name of Person Making Change.

PWFB 1825 477, 478, 479, 480

Notes Ck'd by	Survey of
Office Work	Surveyed by A.S. Curtis
Checked	Notes
Date	Indexed

F.B. 1924 PG. 41

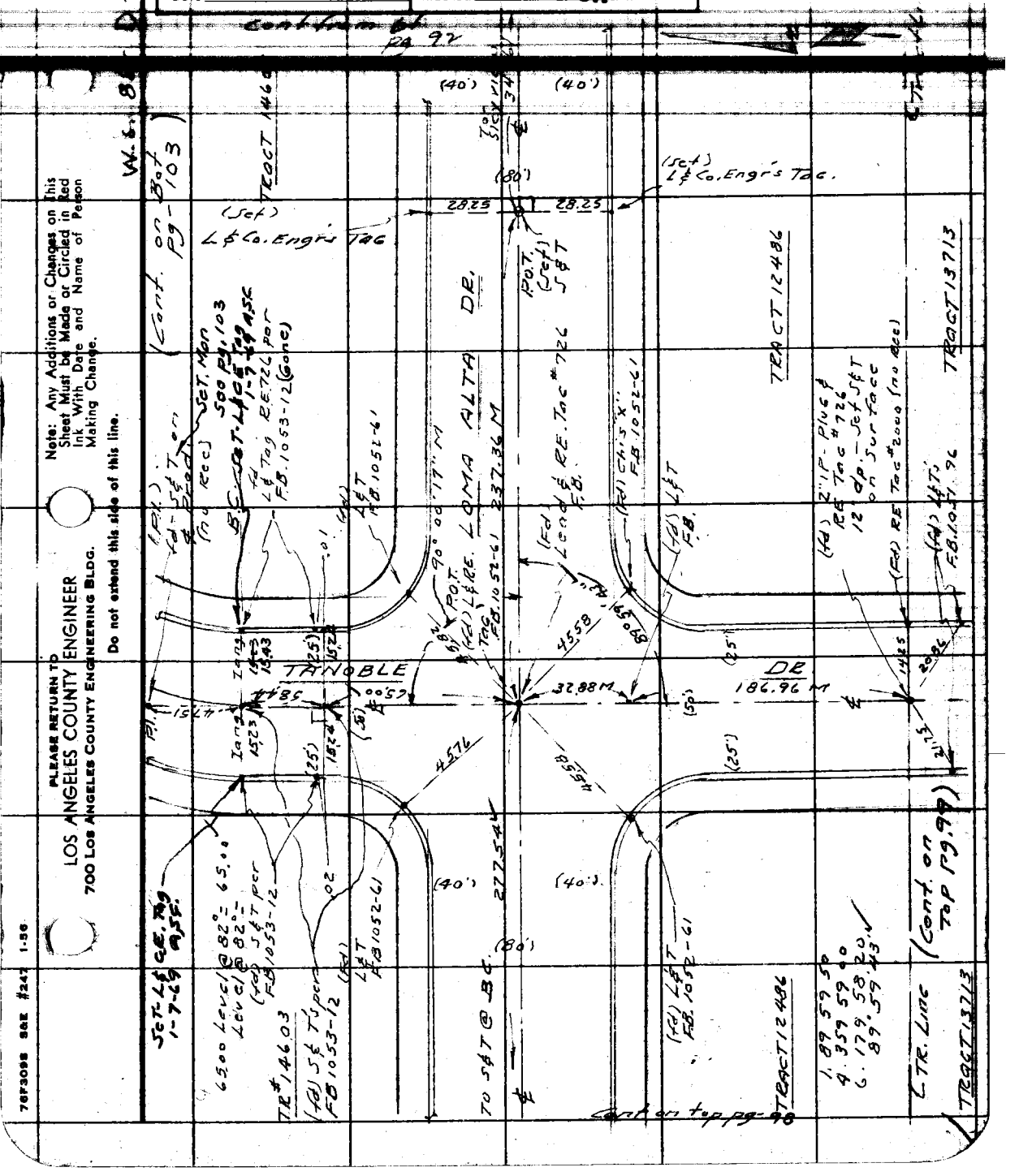

Note: Any Additions or Changes on This Sheet Must be Made or Circled in Red Ink With Date and Name of Person Making Change.

Do not extend this side of this line.

PLEASE RETURN TO
LOS ANGELES COUNTY ENGINEER
700 LOS ANGELES COUNTY ENGINEERING BLDG.

76F3098 S&E #247 1-56

PWFB 1825 481, 482

F. B. 924 Pg. 98

Cont from bot pg-97

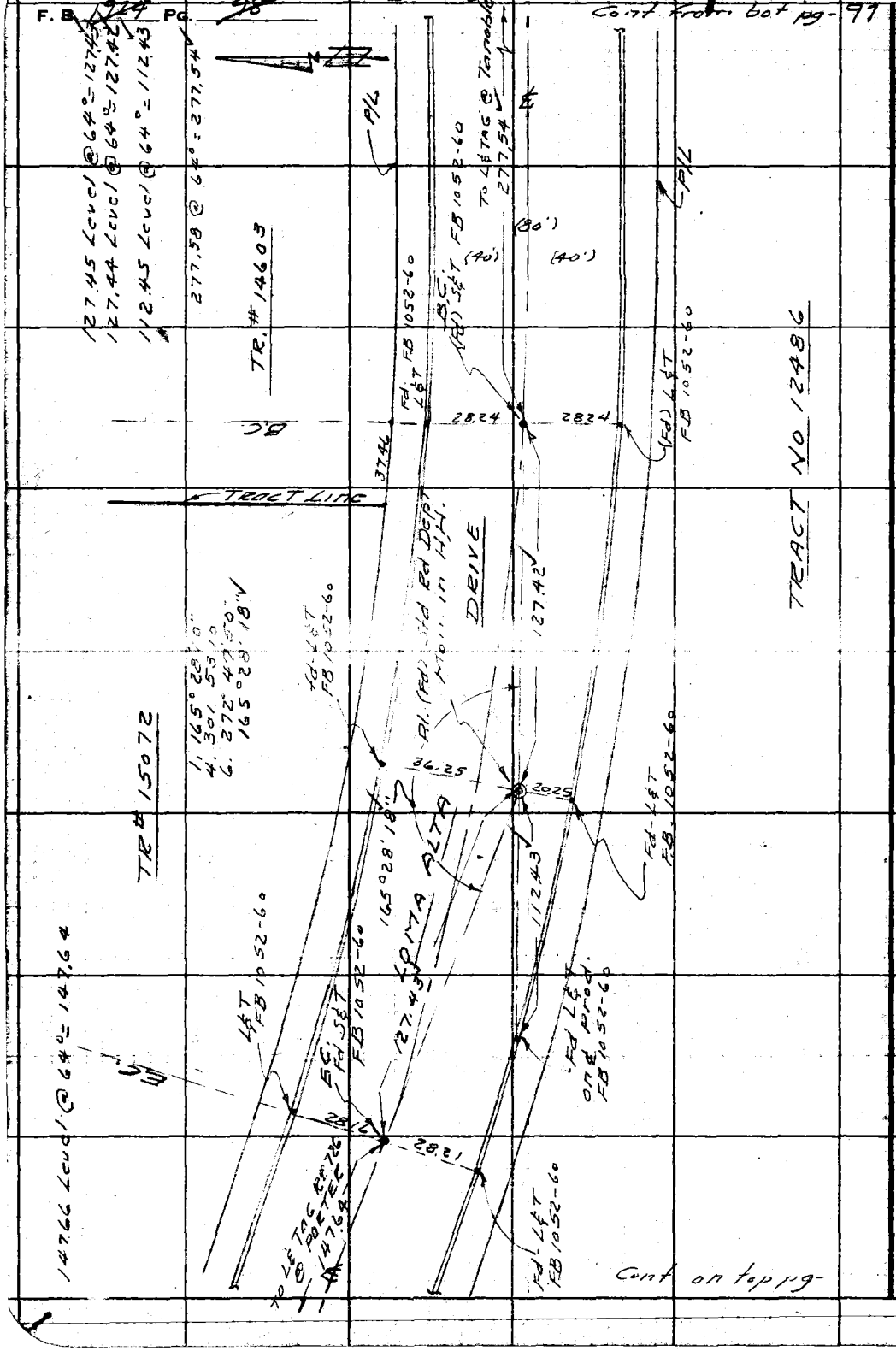

W.S. 88-D-6

PLEASE RETURN TO
LOS ANGELES COUNTY ENGINEER
700 LOS ANGELES COUNTY ENGINEERING BLDG.

Do not extend this side of this line.

Note: Any Additions or Changes on This Sheet Must be Made or Circled in Red Ink With Date and Name of Person Making Change.

PWFB 1825 483 , 484

Notes Ck'd by [illegible]	Survey of [illegible]
Map No.	SN
Office Work	Surveyed by A.S. Curtis
Checked	Notes Curtis Date [illegible]
Date	Indexed

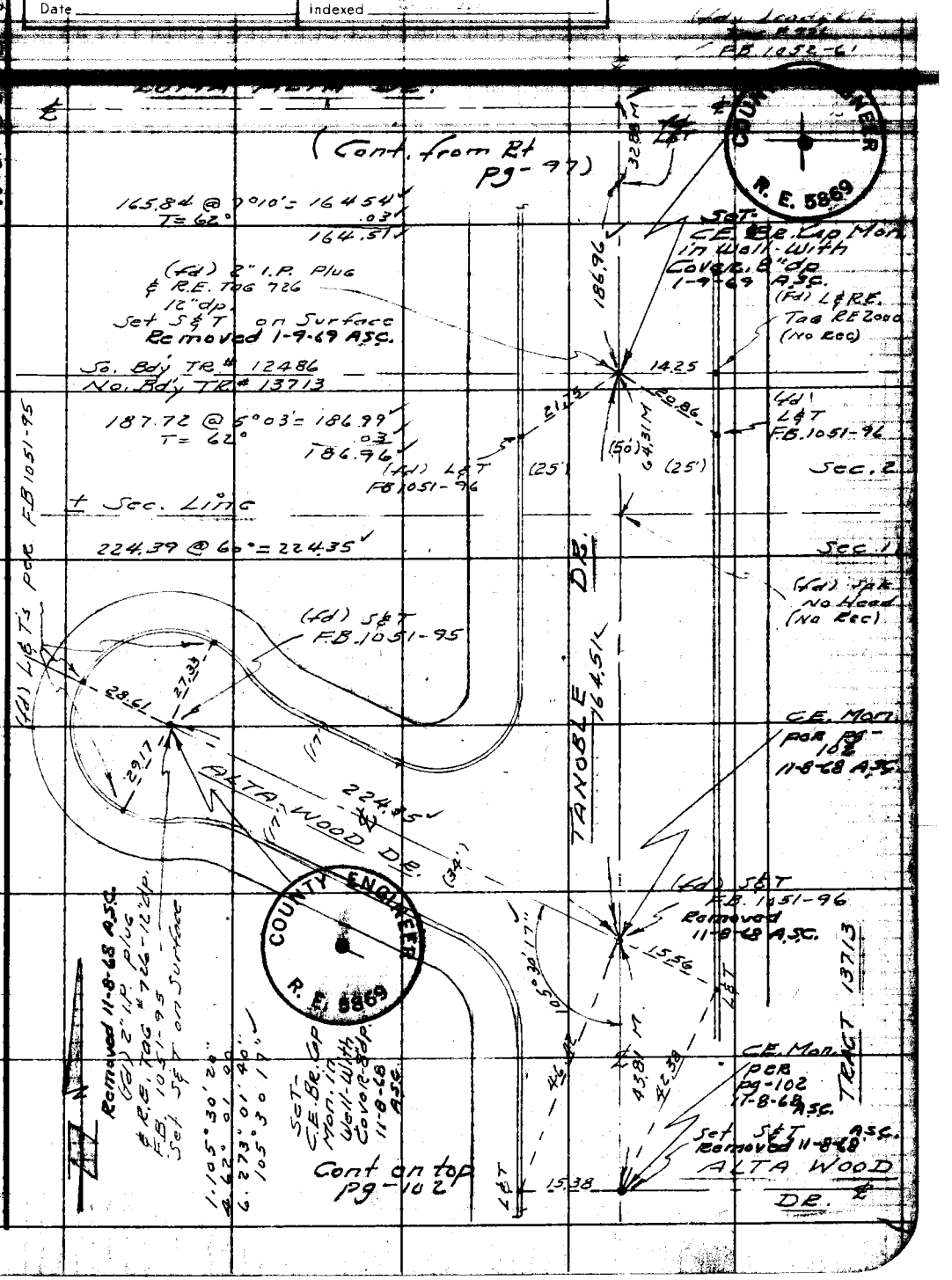

Note: Any Additions or Changes on This Sheet Must be Made or Circled in Red Ink With Date and Name of Person Making Change.

PLEASE RETURN TO
LOS ANGELES COUNTY ENGINEER
700 LOS ANGELES COUNTY ENGINEERING BLDG.

Do not extend this side of this line.

76F309S S&E #247 1-56

PLEASE RETURN TO
LOS ANGELES COUNTY ENGINEER
700 LOS ANGELES COUNTY ENGINEERING BLDG.

Note: Any Additions or Changes on This Sheet Must be Made or Circled in Red Ink With Date and Name of Person Making Change.

Do not extend this side of this line.

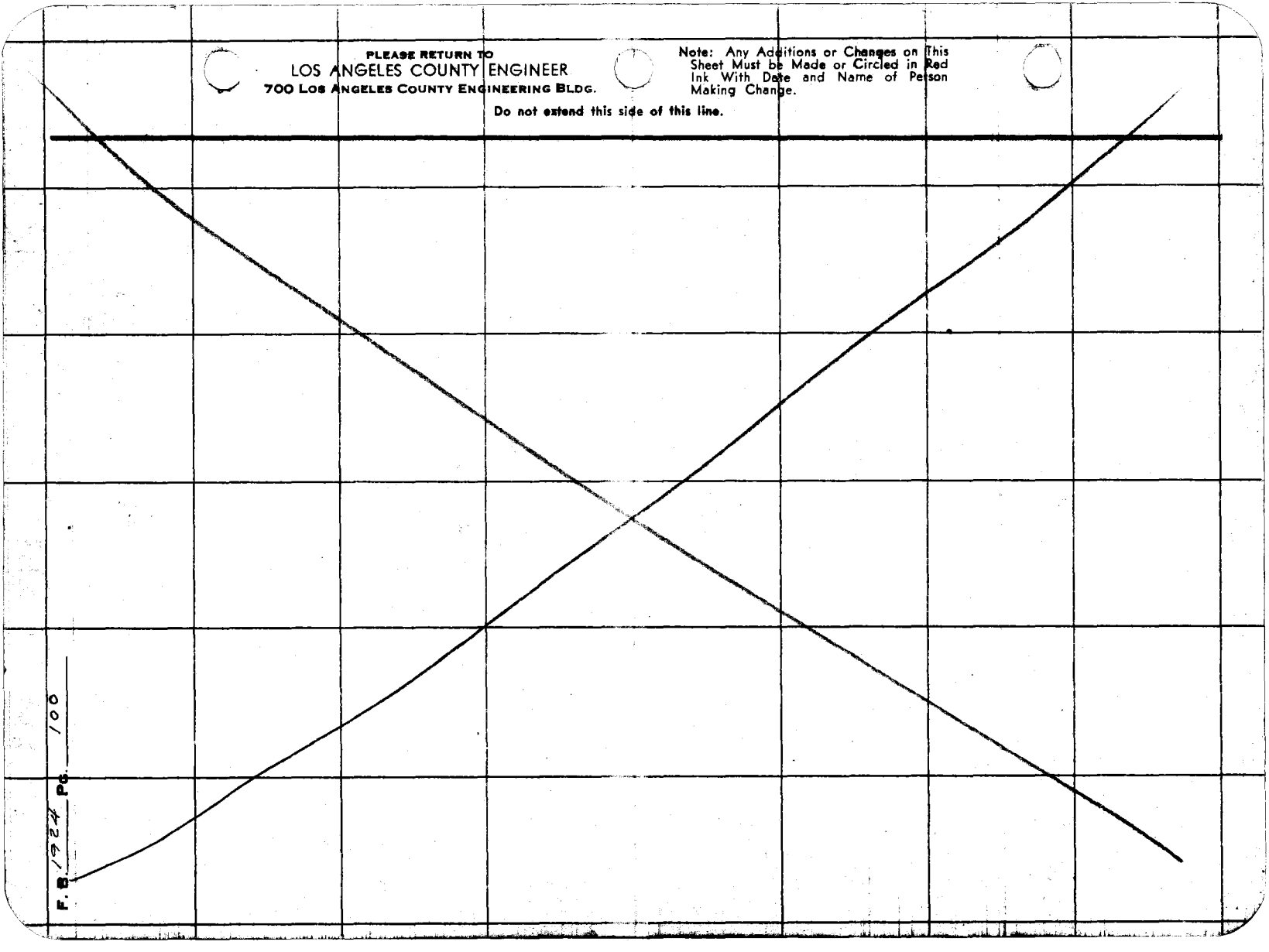

F.B. 1924 PG. 100

PWFB 1825

485, 486

Map No. _____ JN 0303.00 Tape 134 Std. 84 °F

Checked _____ Notes _____ Date Feb 1 59

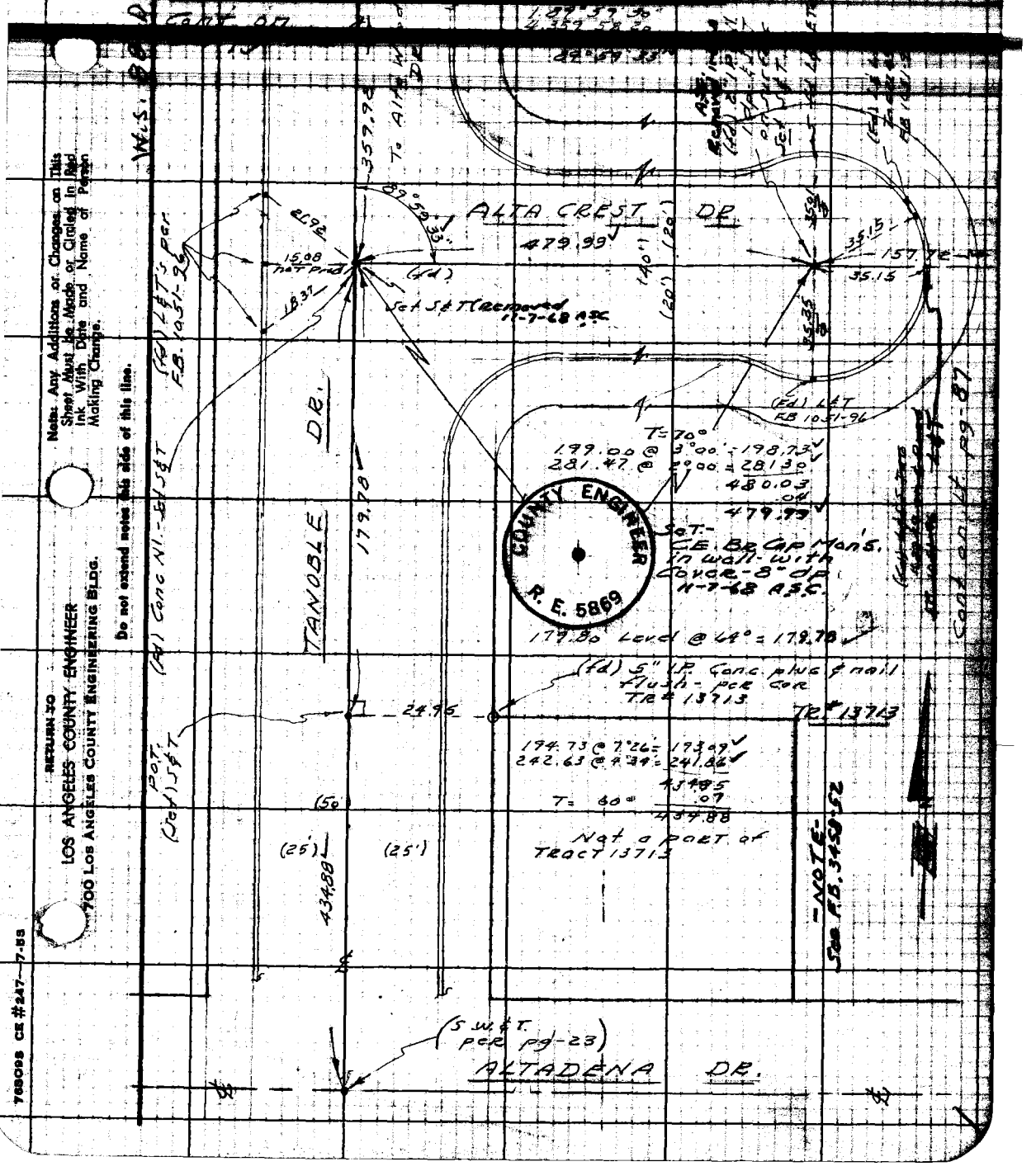

Note: Any Additions or Changes on This Sheet Must be Made or Circled in Red Ink With Date and Name of Person Making Change.

Do not extend notes this side of this line.

RETURN TO
LOS ANGELES COUNTY ENGINEER
700 LOS ANGELES COUNTY ENGINEERING BLDG.

768098 CE #247—7-53

PWFB 1825 487, 488

F.B. 1924 Pg. 101

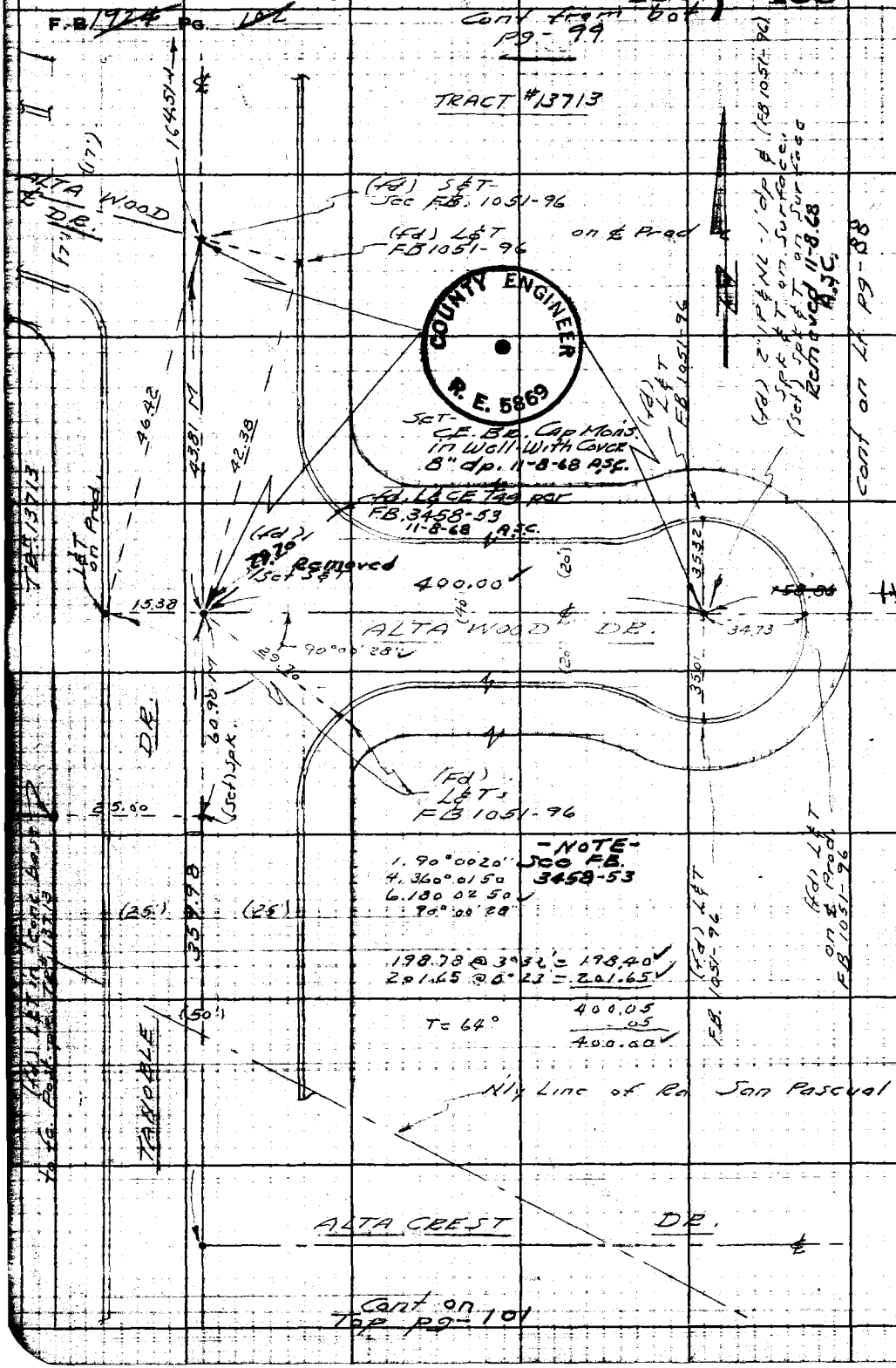

RETURN TO
LOS ANGELES COUNTY ENGINEER
400 LOS ANGELES COUNTY ENGINEERING BLDG.

Do not extend notes this side of this line.

Note: Any Additions or Changes on This Sheet Must be Made or Circled in Red Ink With Date and Name of Person Making Change.

PWFB 1825 489, 490

Notes Ck'd by RUBENACKER	Survey of [illegible]
Office Work	Surveyed by G.S. Curtis
Checked	Notes [illegible] Date [illegible]
Date	Indexed [illegible]

F.B. 1924 Pg. 105

Cont on Pg. 104

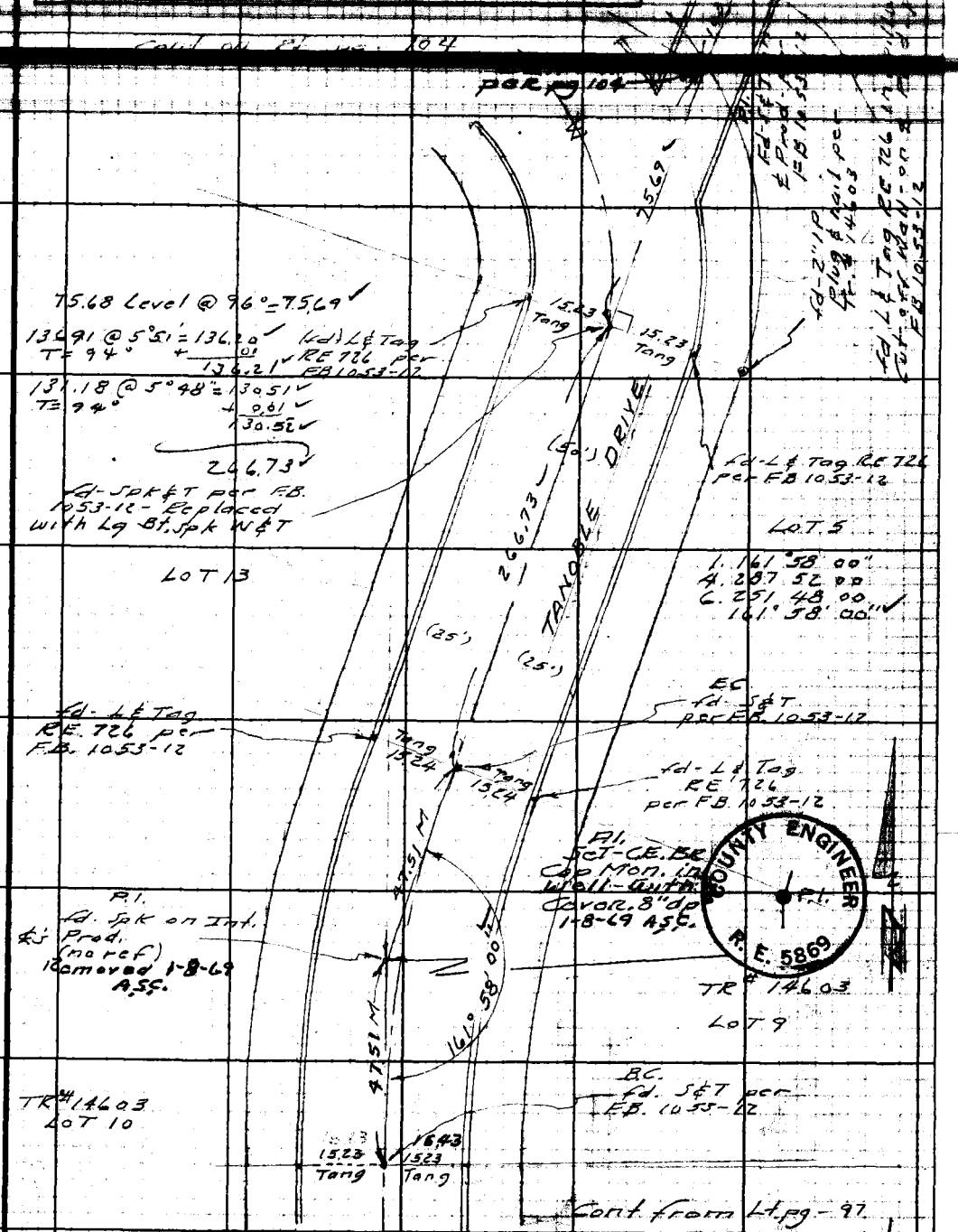

Note: Any Additions or Changes on This Sheet Must be Made or Girded In Red Ink With Date and Name of Person Making Change.

Do not extend notes this side of this line.

RETURN TO
LOS ANGELES COUNTY ENGINEER
1700 LOS ANGELES COUNTY ENGINEERING BLDG.

76F309S CE #247—3-57

F.B. 1924 Pg. 104

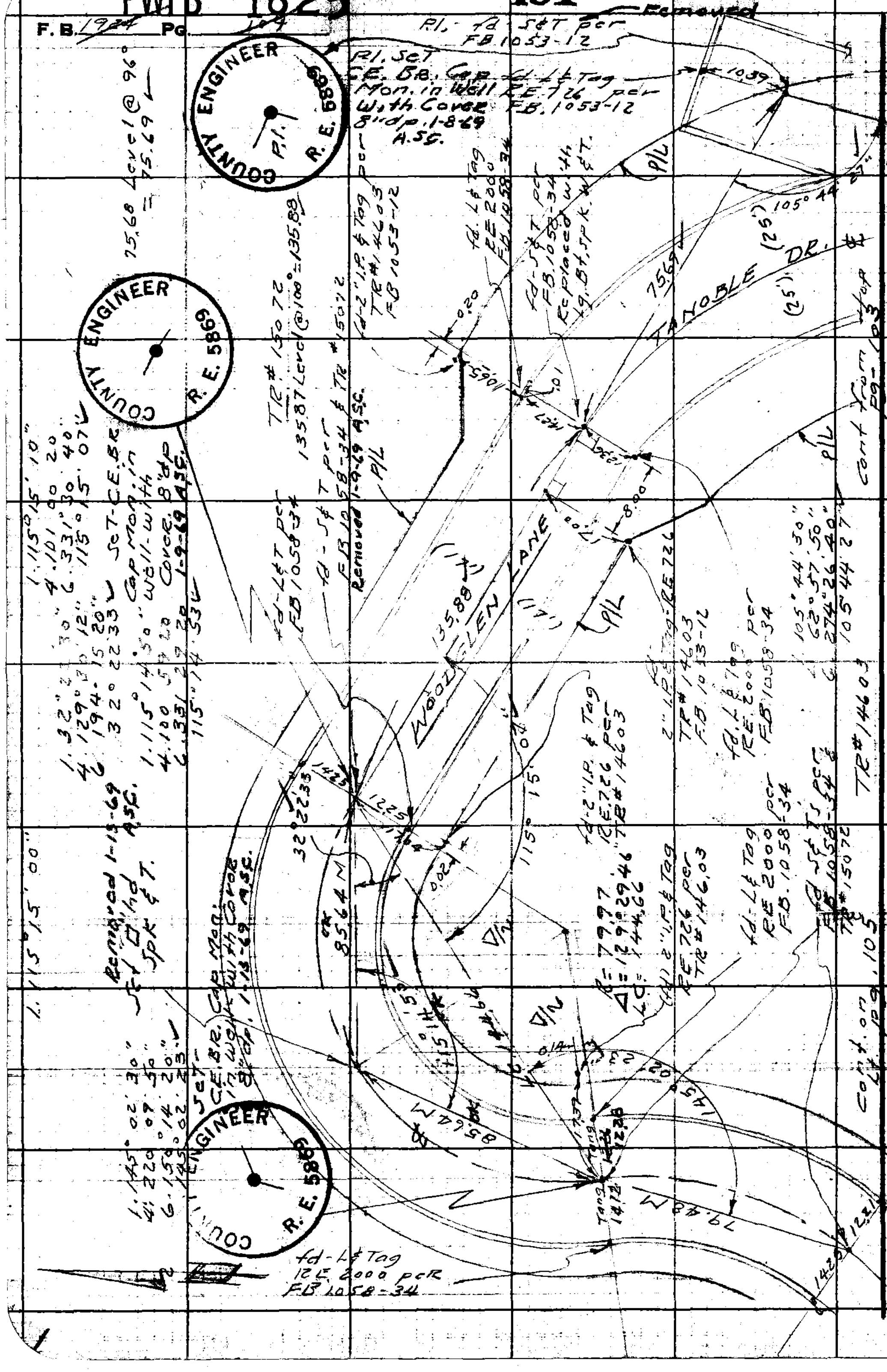

RETURN TO
LOS ANGELES COUNTY ENGINEER
900 LOS ANGELES COUNTY ENGINEERING BLDG.

Do not extend notes this side of this line.

Note: Any Additions or Changes on This Sheet Must be Made or Circled in Red Ink With Date and Name of Person Making Change.

PWFB 1825 492

Notes Ck'd by G. RUBENACKER | Survey of [illegible]
Map No. | Surveyed by G.S. Curtis
Office Work | Notes Curtis Date 1-10-57
Checked | Indexed [illegible]
Date

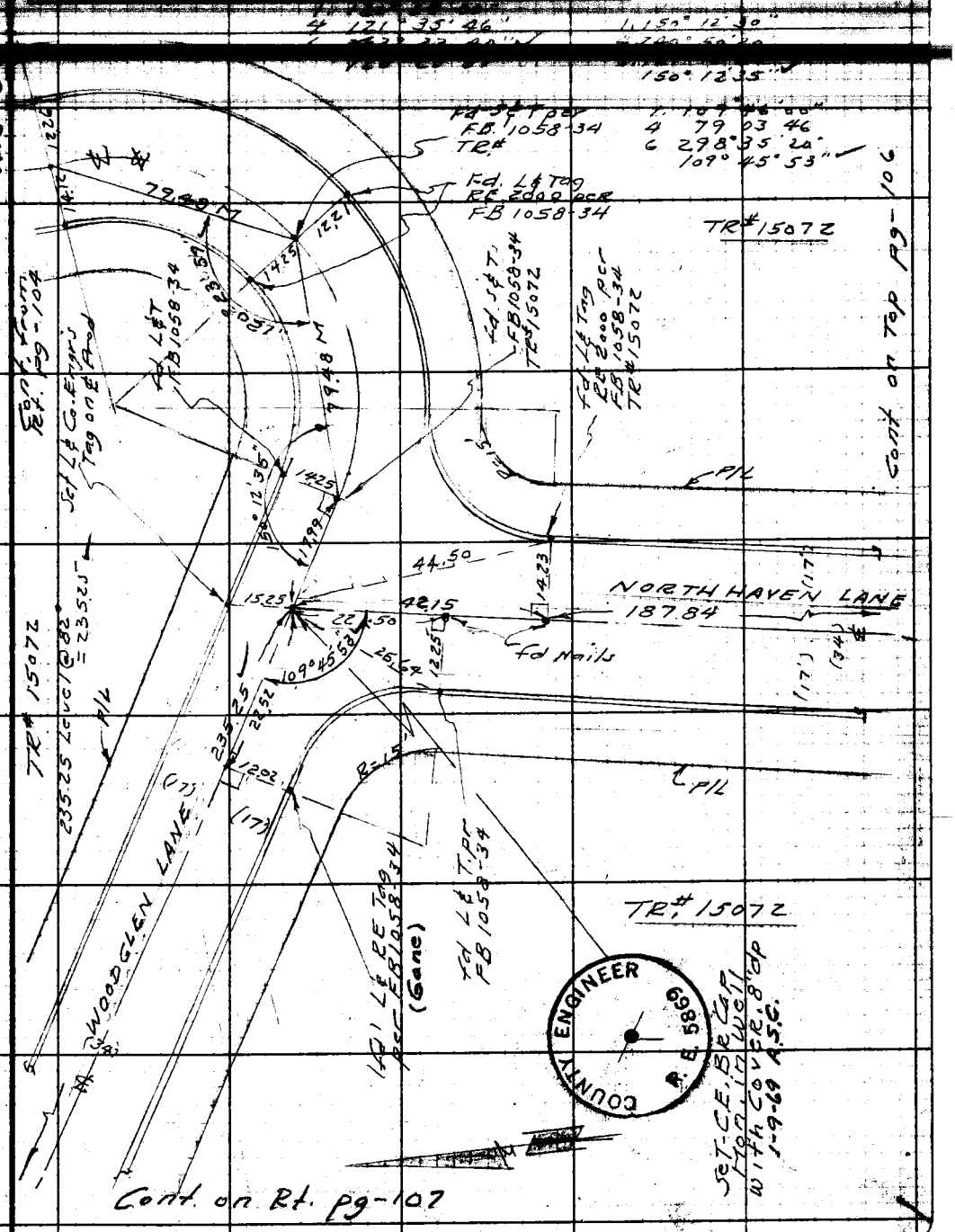

Note: Any Additions or Changes on This Sheet Must be Made or Circled in Red Ink With Date and Name of Person Making Change.

Do not extend notes this side of this line.

RETURN TO
LOS ANGELES COUNTY ENGINEER
700 LOS ANGELES COUNTY ENGINEERING BLDG.

76F309S CE #247—3-57

F.B. 1924 PG. 196

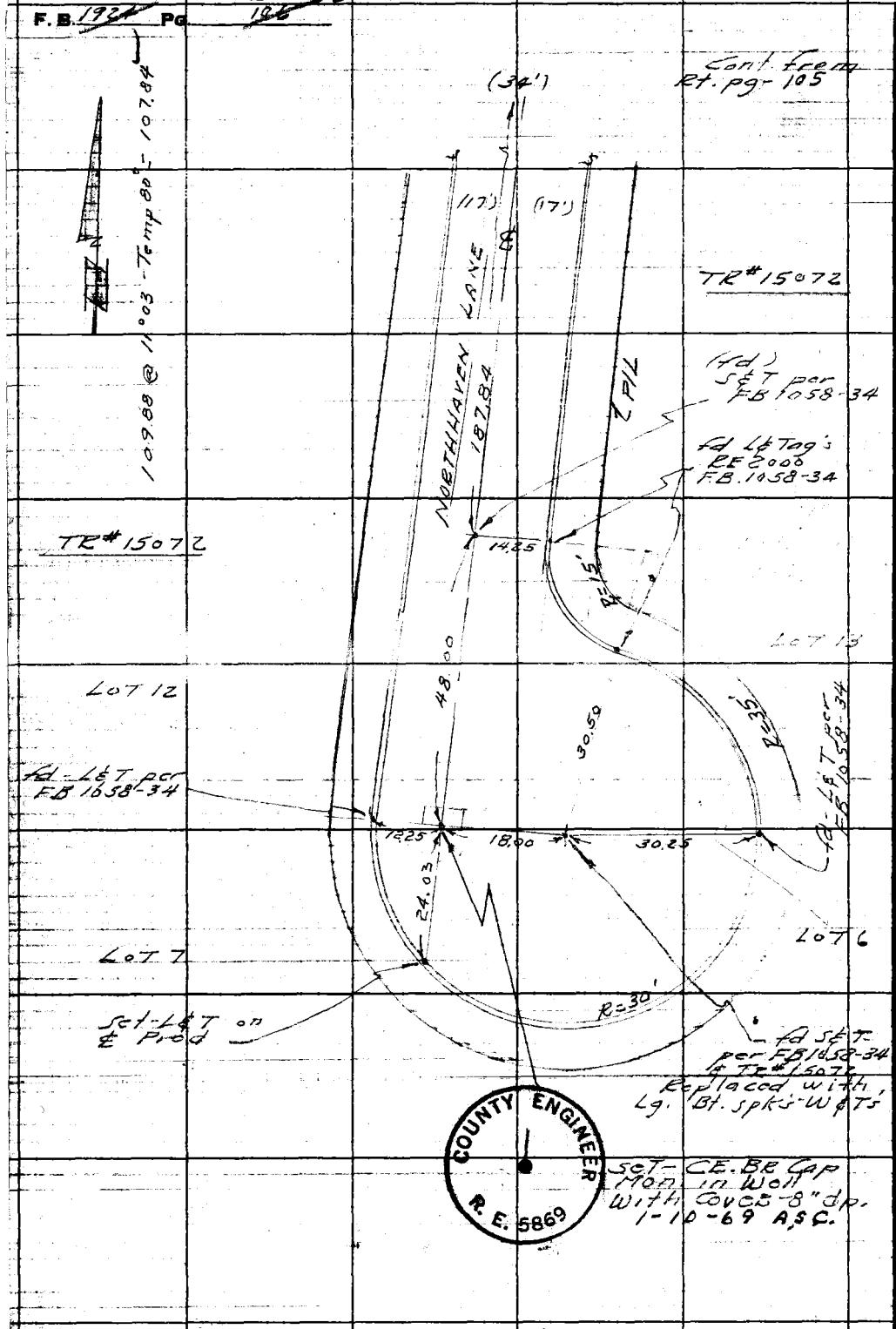

W.S. 88-D-6

RETURN TO
LOS ANGELES COUNTY ENGINEER
900 Los Angeles County Engineering Bldg.

Do not extend notes this side of this line.

Note: Any Additions or Changes on This Sheet Must be Made or Circled in Red Ink With Date and Name of Person Making Change.

PWFB 1825

494

Name Ck'd by RUBENACKER | Survey of [illegible] | F.B. 1924 Pg. 109

Map No. | Survey by G.S. Curtis

Office Work | Notes Curtis | Date [illegible]

Checked | Indexed

Pg- 108

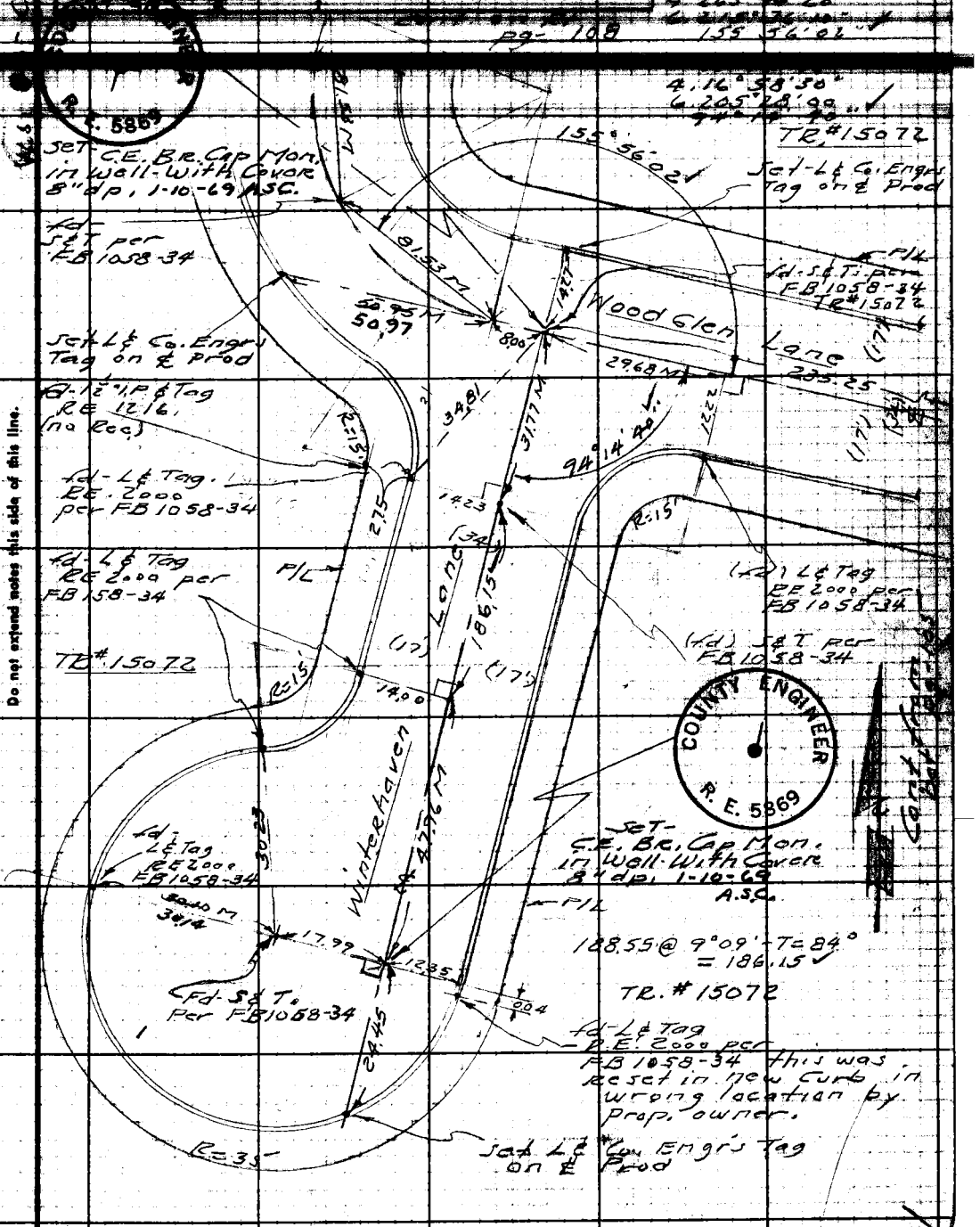

Note: Any Additions or Changes on This Sheet Must be Made or Circled in Red Ink With Date and Name of Person Making Change.

Do not extend notes this side of this line.

RETURN TO
LOS ANGELES COUNTY ENGINEER
700 LOS ANGELES COUNTY ENGINEERING BLDG.

76F309S CE #247—3-57

PWFB 1825 495

F.B. 1924 Pg. 108

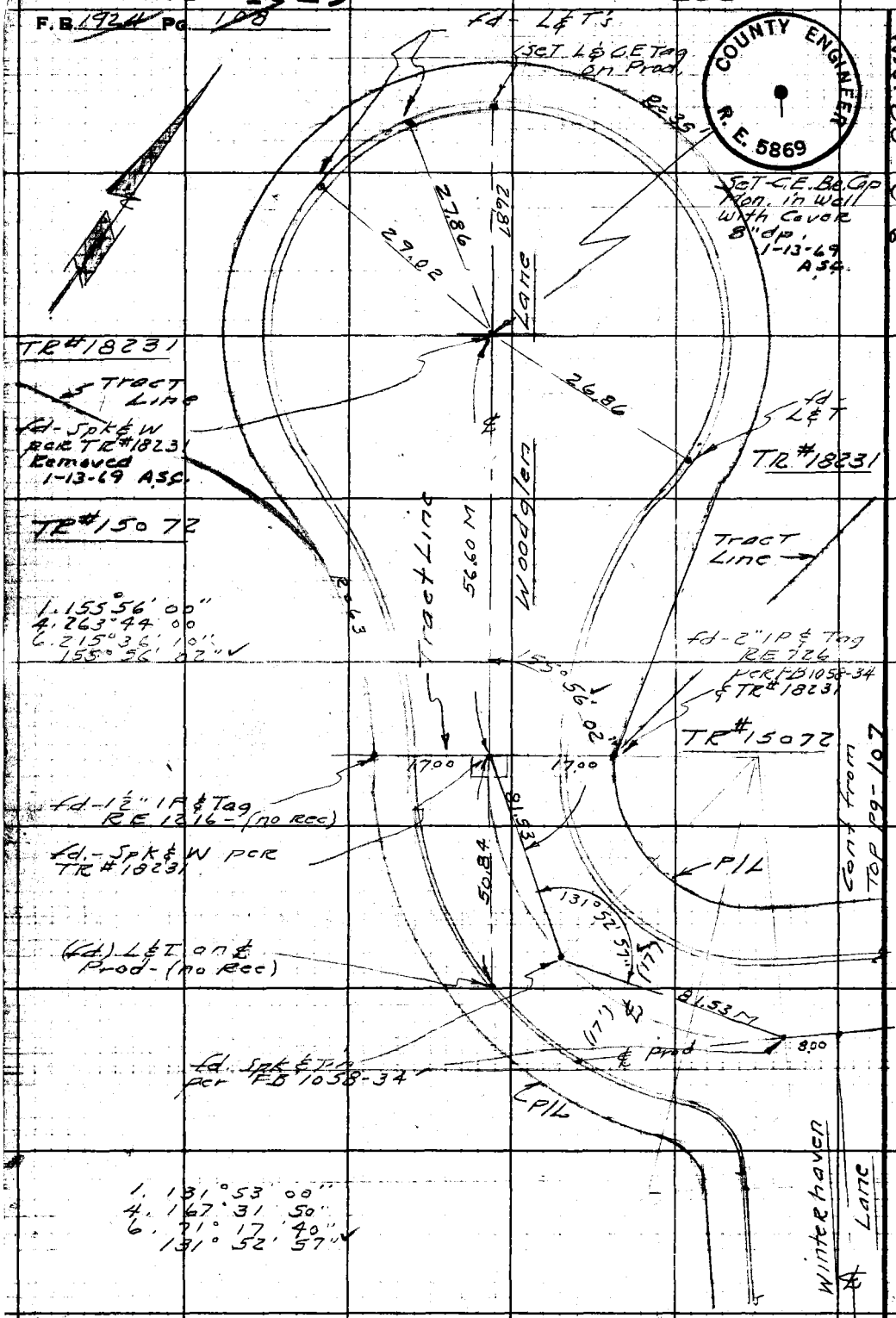

COUNTY ENGINEER R.E. 5869

RETURN TO
LOS ANGELES COUNTY ENGINEER
700 LOS ANGELES COUNTY ENGINEERING BLDG.

Do not extend notes this side of this line.

Note: Any Additions or Changes on This Sheet Must be Made or Circled in Red Ink With Date and Name of Person Making Change.

PWFB 1825

496

Note Ck'd by [illegible]	Survey of [illegible]
Map No.	[illegible]
Office Work	Surveyed by A.S. Curtis
Checked	Notes Curtis Date [illegible]
Date	Indexed

Cont from bot.

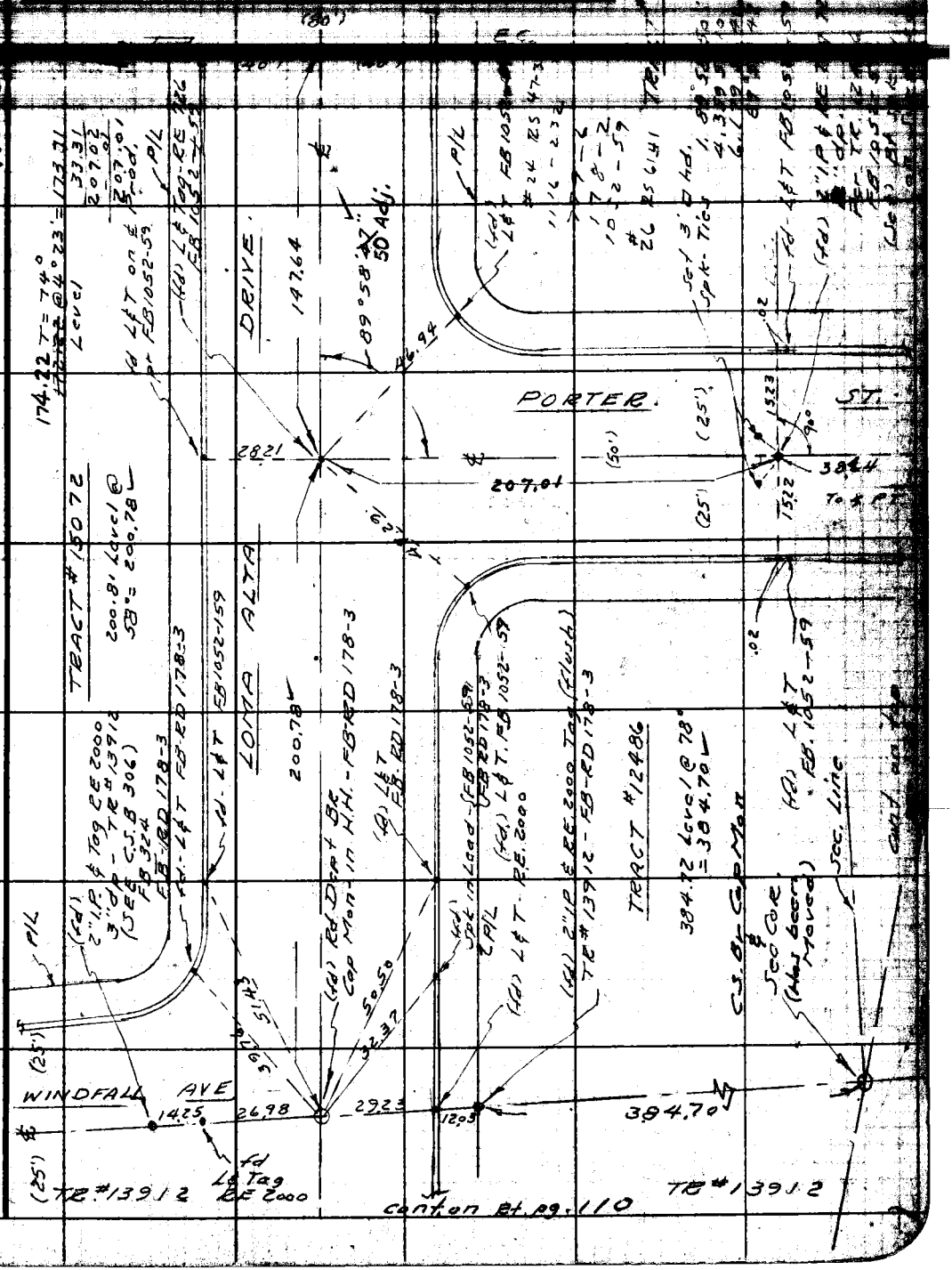

Note: Any Additions or Changes on this Sheet Must be Made or Circled in Red Ink With Date and Name of Person Making Change.

Do not extend this side of this line.

PLEASE RETURN TO
LOS ANGELES COUNTY ENGINEER
700 LOS ANGELES COUNTY ENGINEERING BLDG.

76F309S S&E #247 1-56

PWFB 1825 497, 498, 499

F. B. 1724 PG. 10

W.S. 88-C6

LOS ANGELES COUNTY ENGINEER
700 LOS ANGELES COUNTY ENGINEERING BLDG.

PLEASE RETURN TO

Do not extend this side of this line.

Note: Any Additions or Changes on this Sheet Must be Made or Circled in Red Ink With Date and Name of Person Making Change.

(Fd) 2" IPs & RE Tag 2000 (Flush) Per TR. 13912

20.56 M

Fd - 2" IP & RE (2.16 Tag (Flush) (on Line)

Set Lead & Tag on Line

T = 78°
109.63 @ 2°26' = 109.53
181.83 @ 7°12' = 180.40
289.93
.01
289.92

Set - P.O.T. C.E. Br. Cap Mon. in well with Cover 8" dp. 2-17-69 ASC.

Set Lead & Tags in Curb - ~~Street~~ ~~the Pipe~~ - (~~not line~~)

COUNTY ENGINEER R. E. 5869

Fd - 2" IP & Tag RE 2000 - 3' dp. 0.04 W of Line Per TR #13912 Remo Ved 2-17-69 ASC.

TR #13912

TR #15072

TR #12486

TR #13912

Line TR #13912

Sec 3 - T1S R1N - R12W

T = 58°
Level = 23.72
85.82 @ 4°6' = 85.60
172.77 @ 7°28' = 171.30
150.71 @ 5°42' = 149.96
168.80 @ 7°58' = 167.17
597.75
Temp .10
597.65

134.11 Level @ 78° = 134.10

Set - C.E. Br. Cap Mon. in Well 127.55 Level @ 78° With Cover 8" dp. = 127.55 2-18-69 ASC.

(Fd) Std. Br. Cap Rd Dept Mon. in H.H. FB. RD 178-4

(Fd) Std. Br. Cap Rd Dept Mon. in H.H. FB. RD 178-3 Removed 2-13-69

(Fd) "O" Spk FB. RD 178-3

LOMA ALTA DR.

WINDFALL

WINROCK AVE.

Cont from Bk 109

Fd L&T FB. RD 178-3

Fd L&T FB. Rd. 178-2

L&T FB. RD 178-3

Fd 2" IP & RE 2000 Tag (Flush) TR. #13912

(Fd) L&T FB. RD 178-3

(Fd) L&T (no Rec)

Fd L&T RE 2000

Fd L&T MKA RE 2000

(Fd) 2" IP & RE TAG 2000 - TR 13912

1. 104° 18' 20"
4. 57° 13' 50"
6. 265 50 50
104° 18' 28"

1. 89° 59' 40"
4. 359 58' 50"
6. 179 58 20
89° 59' 43"

Fd L&T FB. RD 178 on Road

COUNTY ENGINEER R. E. 5869

Set - C.E. Br. Cap Mon. in Well with Cover 8" dp. 2-18-69 ASC.

Notes Ck'd by

Survey of

F. B. PG.

Office Work

Surveyed by

Date

Indexed

Note: Any Additions or Changes on this Sheet Must be Made or Circled in Red Ink With Date and Name of Person Making Change.

Do not extend this line of this line.

PLEASE RETURN TO
LOS ANGELES COUNTY ENGINEER
700 Los Angeles County Engineering Bldg.

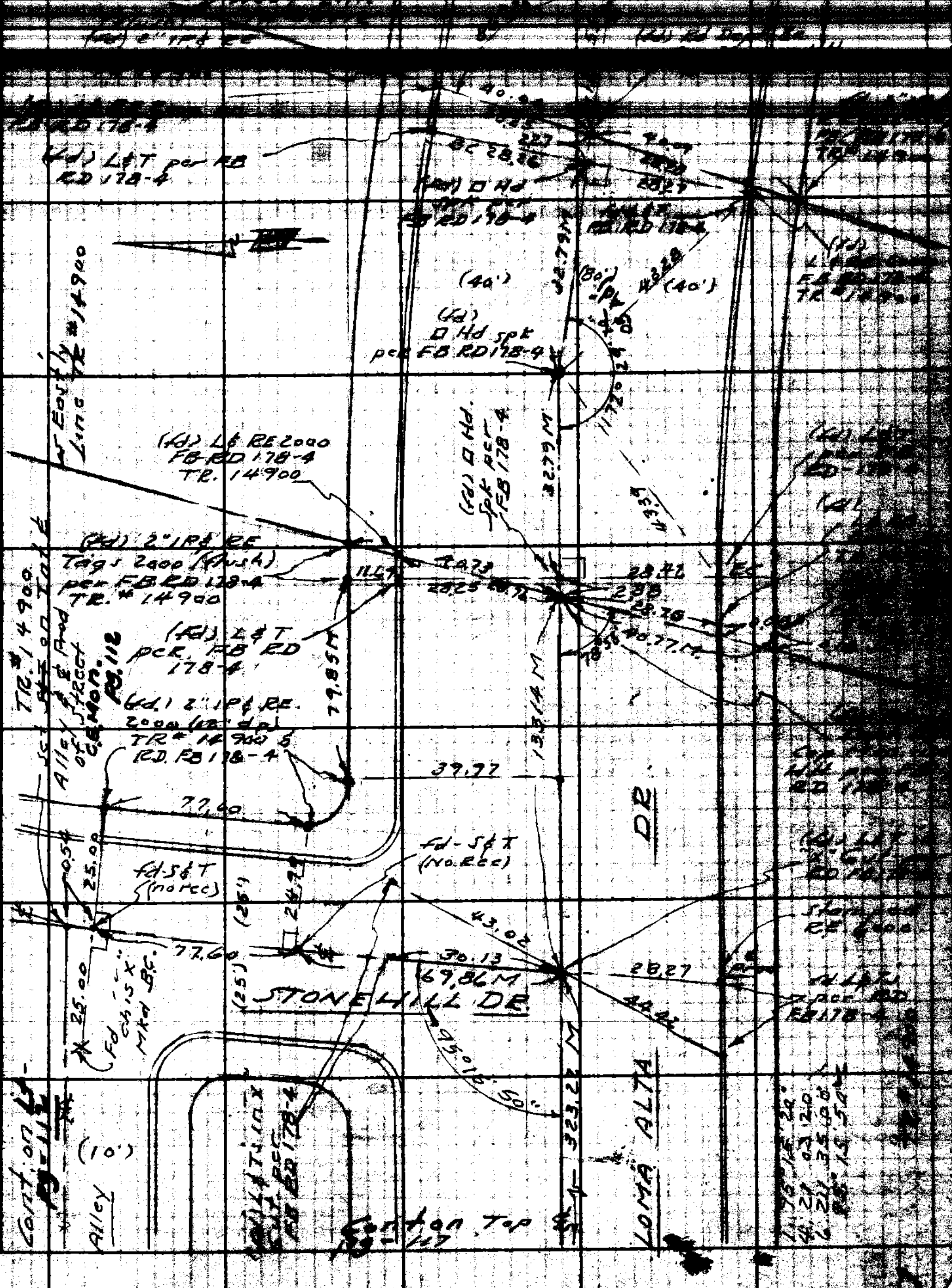

PLEASE RETURN TO
LOS ANGELES COUNTY ENGINEER
700 LOS ANGELES COUNTY ENGINEERING BLDG.

Note: Any Additions or Changes on This Sheet Must be Made or Circled in Red Ink With Date and Name of Person Making Change.

Do not extend this side of this line.

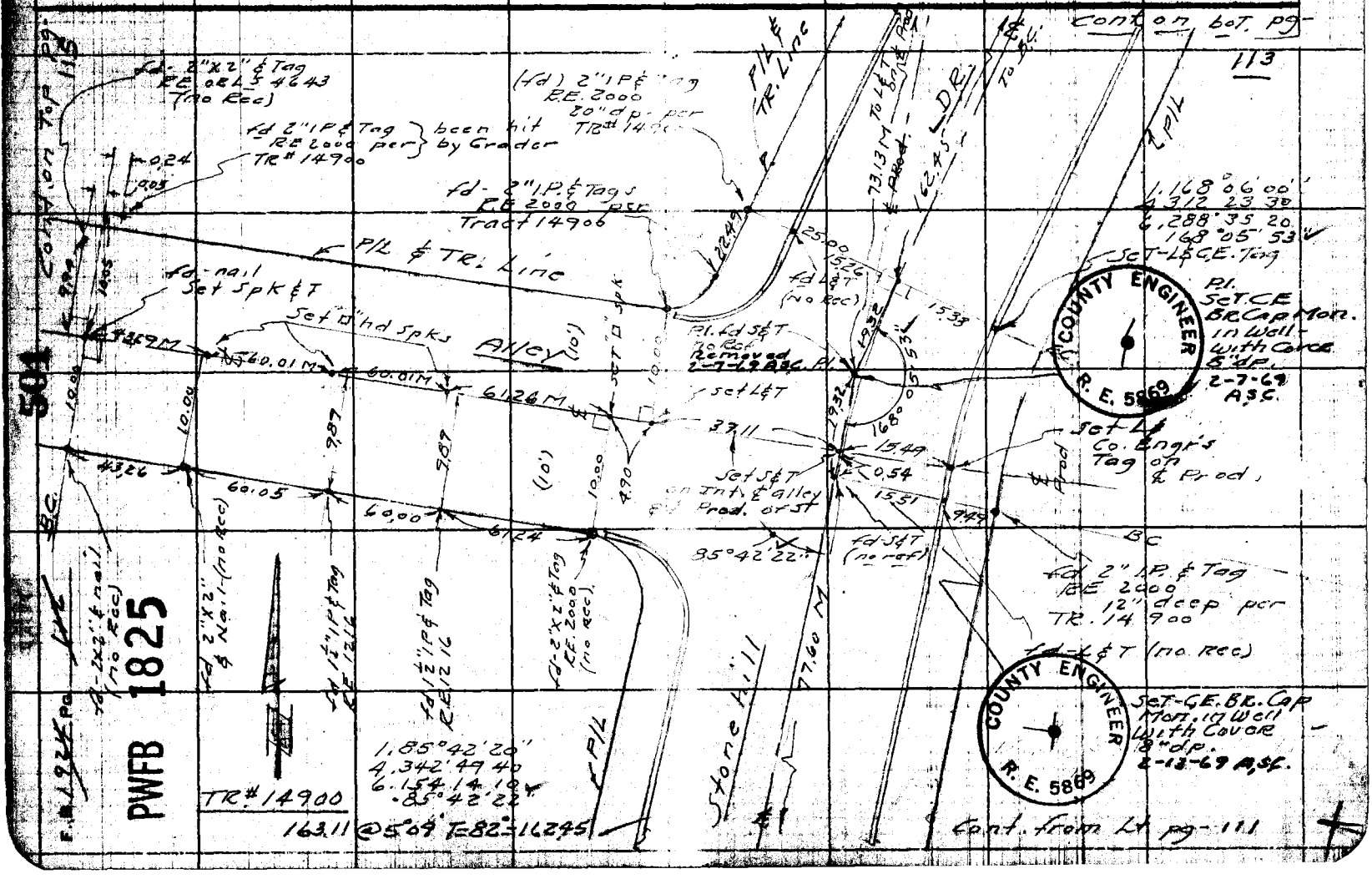

PWFB 1825 502

Map No.
Office Work
Checked
Date

JN Tape Sta
Surveyed by
Notes Date
Indexed

114

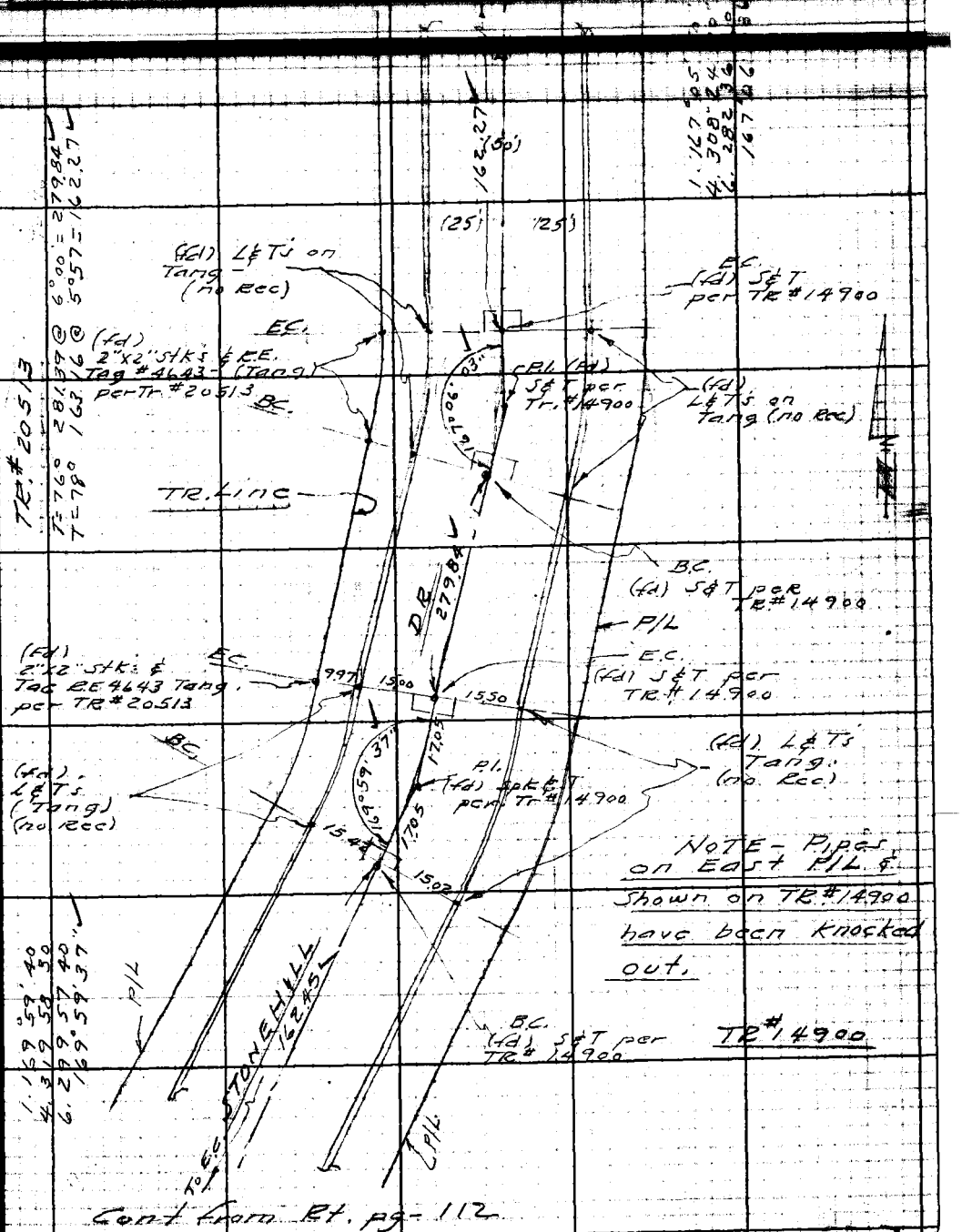

Cont from Rt. pg - 112

Note: Any Additions or Changes on This Sheet Must be Made or Circled in Red Ink With Date and Name of Person Making Change.

Do not extend notes this side of this line.

RETURN TO
LOS ANGELES COUNTY ENGINEER
700 LOS ANGELES COUNTY ENGINEERING BLDG.

76F309S CE #247—3-57

PWFB 1825 503, 504

F.B. 1924 Pg. 114

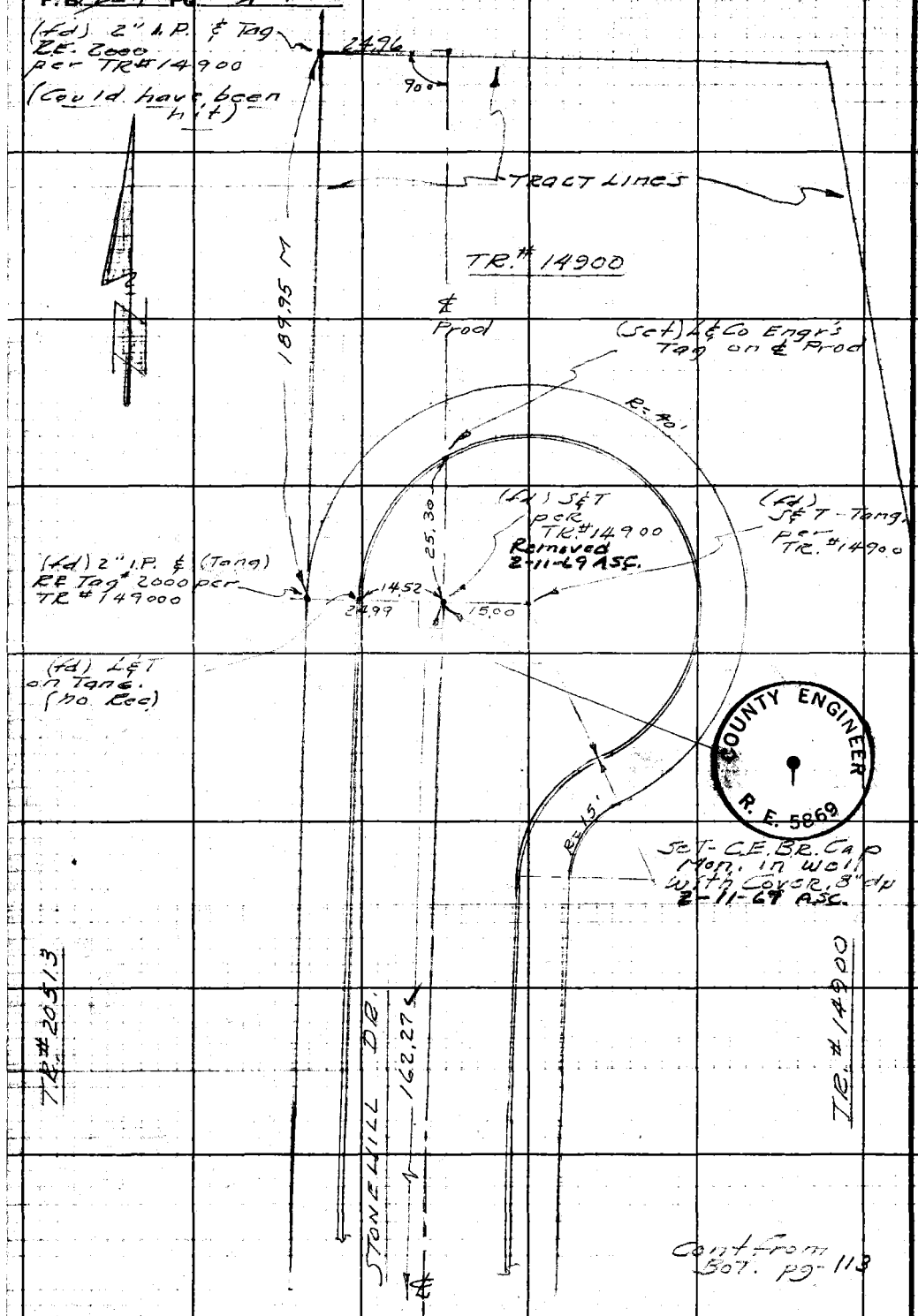

W.S. 88-C-6

RETURN TO
LOS ANGELES COUNTY ENGINEER
700 Los Angeles County Engineering Bldg.

Do not extend notes this side of this line.

Note: Any Additions or Changes on This Sheet Must be Made or Circled in Red Ink With Date and Name of Person Making Change.

PWFB 1825 505

Map No.	JN Tape Std
Office Work	Surveyed by A.S. Curtis
Checked	Notes Date 7-16-59
Date	Indexed

Cont from Top pg-112

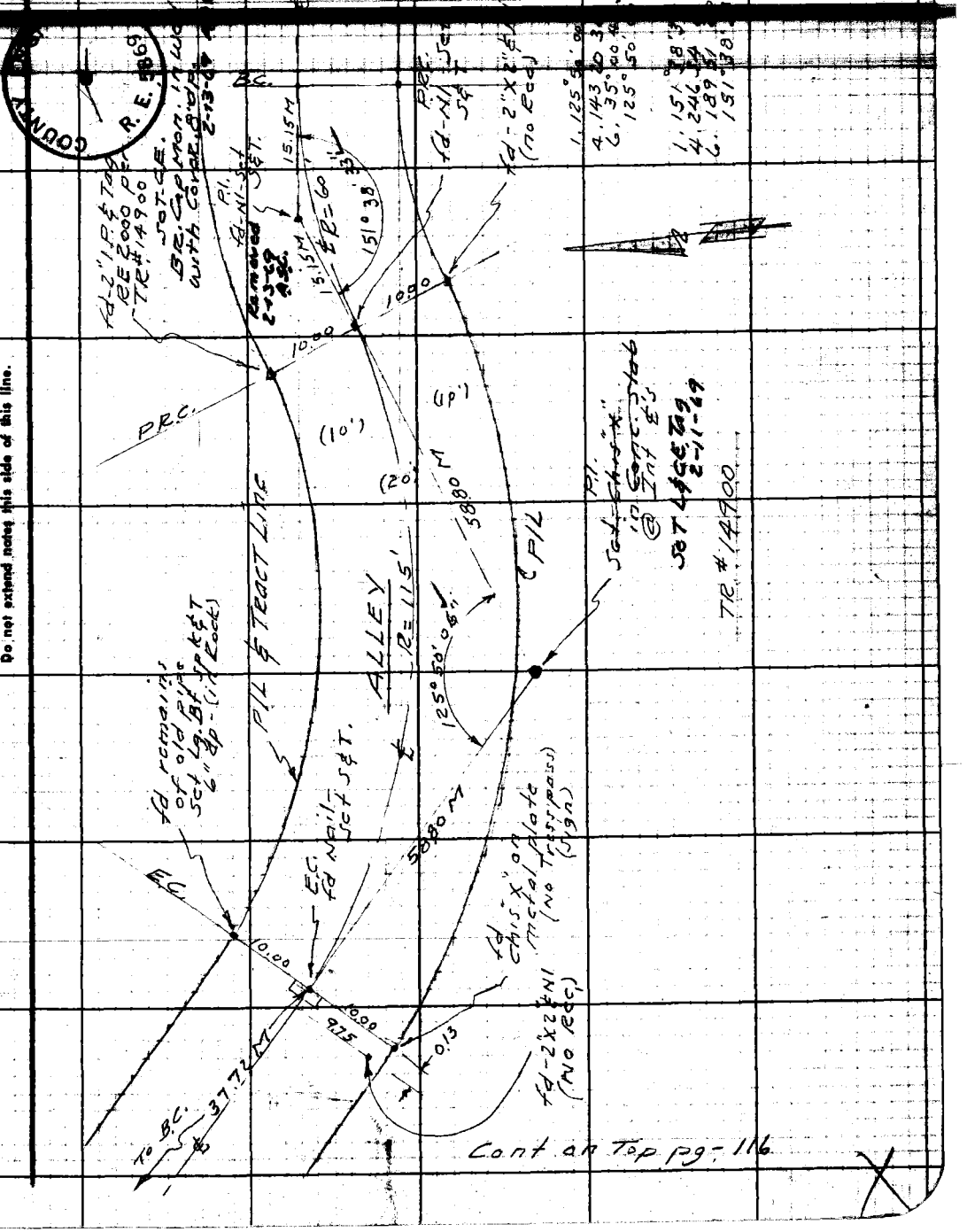

Cont on Top pg-116

RETURN TO
LOS ANGELES COUNTY ENGINEER
700 LOS ANGELES COUNTY ENGINEERING BLDG.

Note: Any Additions or Changes on This Sheet Must be Made or Circled in Red Ink With Date and Name of Person Making Change.

Do not extend notes this side of this line.

76F309S CE #247—3-57

F.B. 1924 Pg. 116

PWFB 1825

507

Map No. _____ JN 0303.00 Tape 8162 Std 68° °F

Checked _____ Notes _____ Date 10-30-59

Cont from bot. pg. 117

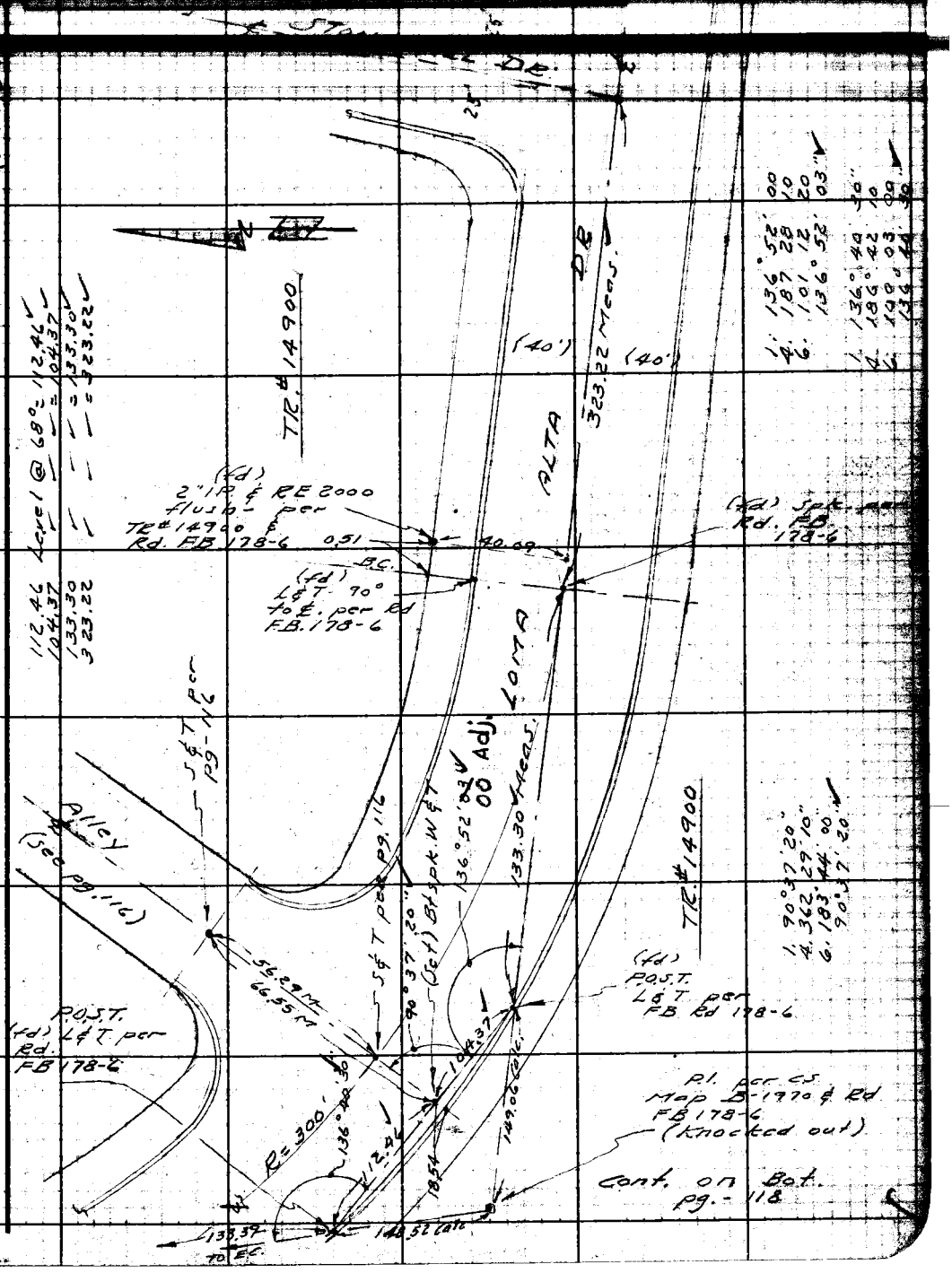

Note: Any Additions or Changes on This Sheet Must be Made or Circled in Red Ink With Date and Name of Person Making Change.

Do not extend notes this side of this line.

RETURN TO
LOS ANGELES COUNTY ENGINEER
700 LOS ANGELES COUNTY ENGINEERING BLDG.

76809S CE #247—7-55

PWFB 1825

508, 509

F.B. 1974 Pg. 118

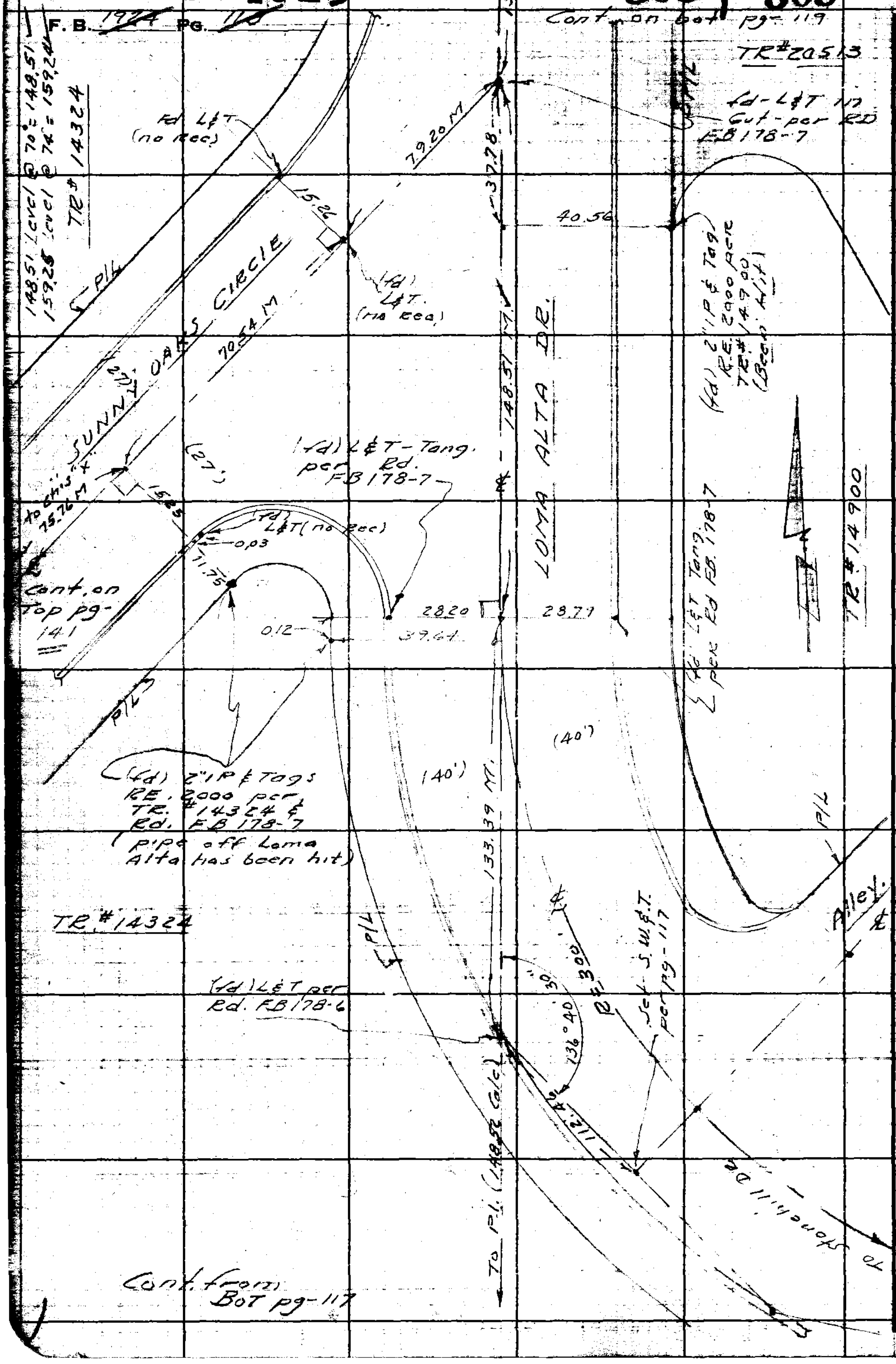

RETURN TO
LOS ANGELES COUNTY ENGINEER
700 LOS ANGELES COUNTY ENGINEERING BLDG.

Do not extend notes this side of this line.

Note: Any Additions or Changes on This Sheet Must be Made or Circled in Red Ink With Date and Name of Person Making Change.

PWFB 1825

510

Map No. _____ JN 0303.00 Tape 0162 Std 62° °F

Checked _____ Notes _____ Date Oct 30-57

Date _____ Indexed _____

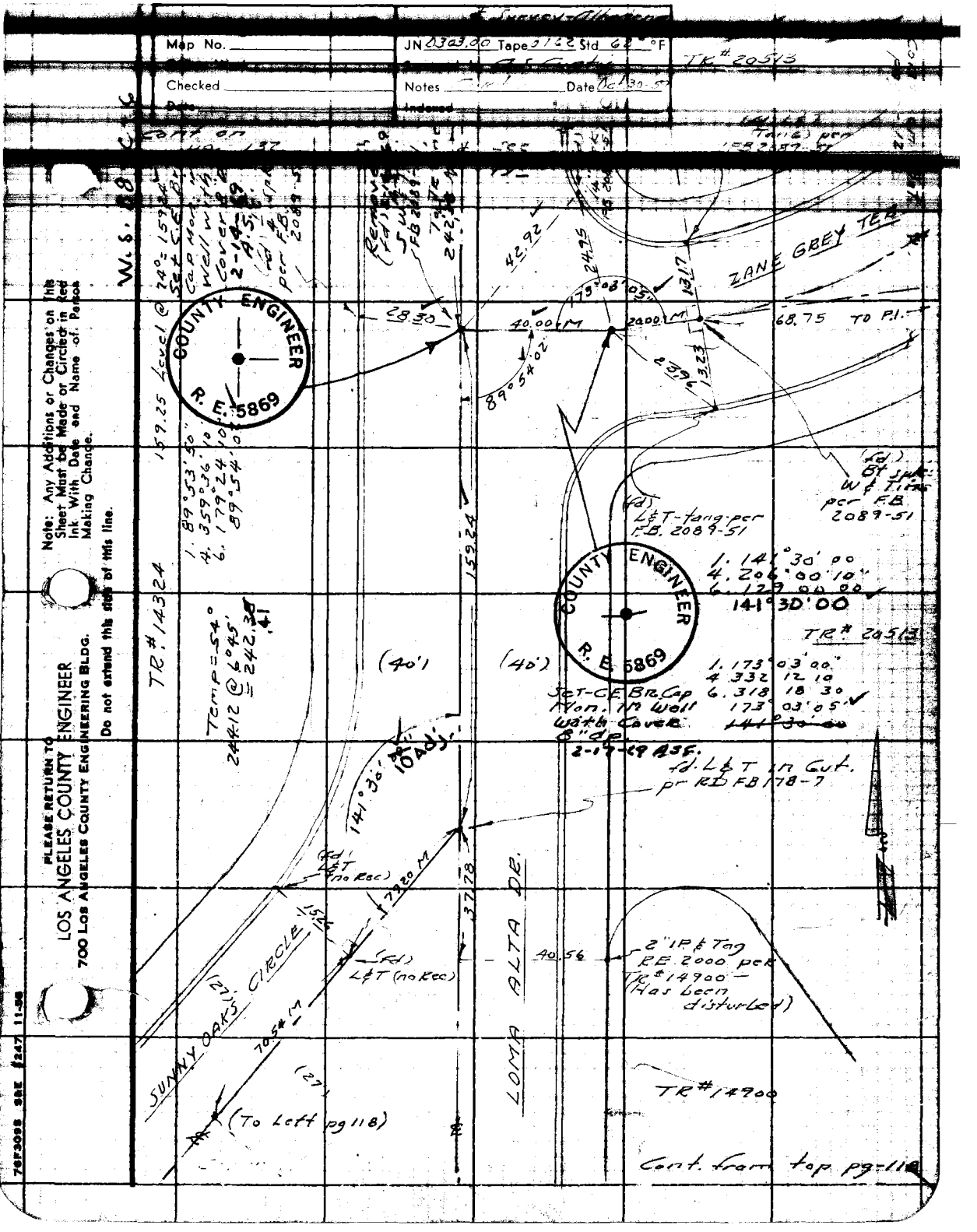

Note: Any Additions or Changes on This Sheet Must be Made or Circled in Red Ink With Date and Name of Person Making Change.

Do not extend this side of this line.

PLEASE RETURN TO
LOS ANGELES COUNTY ENGINEER
700 LOS ANGELES COUNTY ENGINEERING BLDG.

76F3098 S&E #247 11-58

F. B. 1924 PG 120

LOS ANGELES COUNTY ENGINEER
700 LOS ANGELES COUNTY ENGINEERING BLDG.

PLEASE RETURN TO

Do not extend this side of this line.

Note: Any Additions or Changes on This Sheet Must Be Made or Circled in Red Ink With Date and Name of Person Making Change.

PWFB 1825

512

Map No. _____ JN 030300 Tape 0162 Std _____ °F

Checked _____ Notes _____ Date 11-9-

Reviewed _____

168.75 @ 0°03' - Tem. Co. - 167.7

W.S. 8

1. 122° 31' 10"
4. 130° 29' 20"
6. 15 44 30
122 37 23" ✓

1. 85° 56' 20"
4. 343 46 20"
6. 155 39 20
85° 56' 33" ✓

1. 117° 00' 00"
4. 108° 00' 30"
6. 342° 01' 00" ✓
117° 00' 10"

1. 36° 30' 10"
4. 146° 01' 40"
6. 219 02 40
36° 30' 27" ✓

1. 86° 00' 00"
4. 343° 58' 50"
6. 155° 58' 20" ✓
86° 59' 48"

1. 148 48 50
4. 235 14 50
6. 172° 52' 20" ✓
148° 48' 43"

(Fd) L&T-Tang per F.B. 2089-52

(Fd) Spk & T per F.B. 2089-52 & TR# 20513 Removed 2-18-69 ASC

Set L&T Tag

Fd-Spk (No Rec)

(Fd) 2"x2" Stk & Tag RE 4643 per TR# 20513

(Fd) Spk (No Ref)

(Fd) L&T-Tang per F.B. 2089 Pg. 52

(Fd) 2"x2" Stk & Tag RE 4643 (Tang) per TR# 20513

Fd-Spk (No Rec)

ZANE GREY TERRACE

LOT 2

P/L

120'

P.O.S.T. (Set) L&T Tag

EC. Set-CE. BR Cap Mon. in Well with Cover 8" dp. 2-18-69 ASC.

COUNTY ENGINEER R.E. 5869

TR# 20513

16.3.92 Level @ 72° = 163.92 ✓

(Tape #135 @ 84°) ✓
140.42 @ 10°32' To 80° = 138.65
86.13 @ 10°30' To 78° = 84.63 ✓

2"x2" & RE 4643 (Tang)

L&T-Tang

Spk & T Removed 2-17-69 ASC.

L&T (Tang)

Spk & T.

EC. Set-CE. BR. Cap Mon. in Well-With Cover 8" dp. 2-17-69 ASC.

2"x2" & Tag-Tang. RE 4643

Cont'd from L.H. Pg 120

Note: Any Additions or Changes on This Sheet Must be Made or Circled in Red Ink With Date and Name of Person Making Change.

Do not extend this side of this line.

PLEASE RETURN TO LOS ANGELES COUNTY ENGINEER 700 Los Angeles County Engineering Bldg.

76F3098 SBE #247 11-66

PWFB 1825 513

F. B. 1924 PG 121

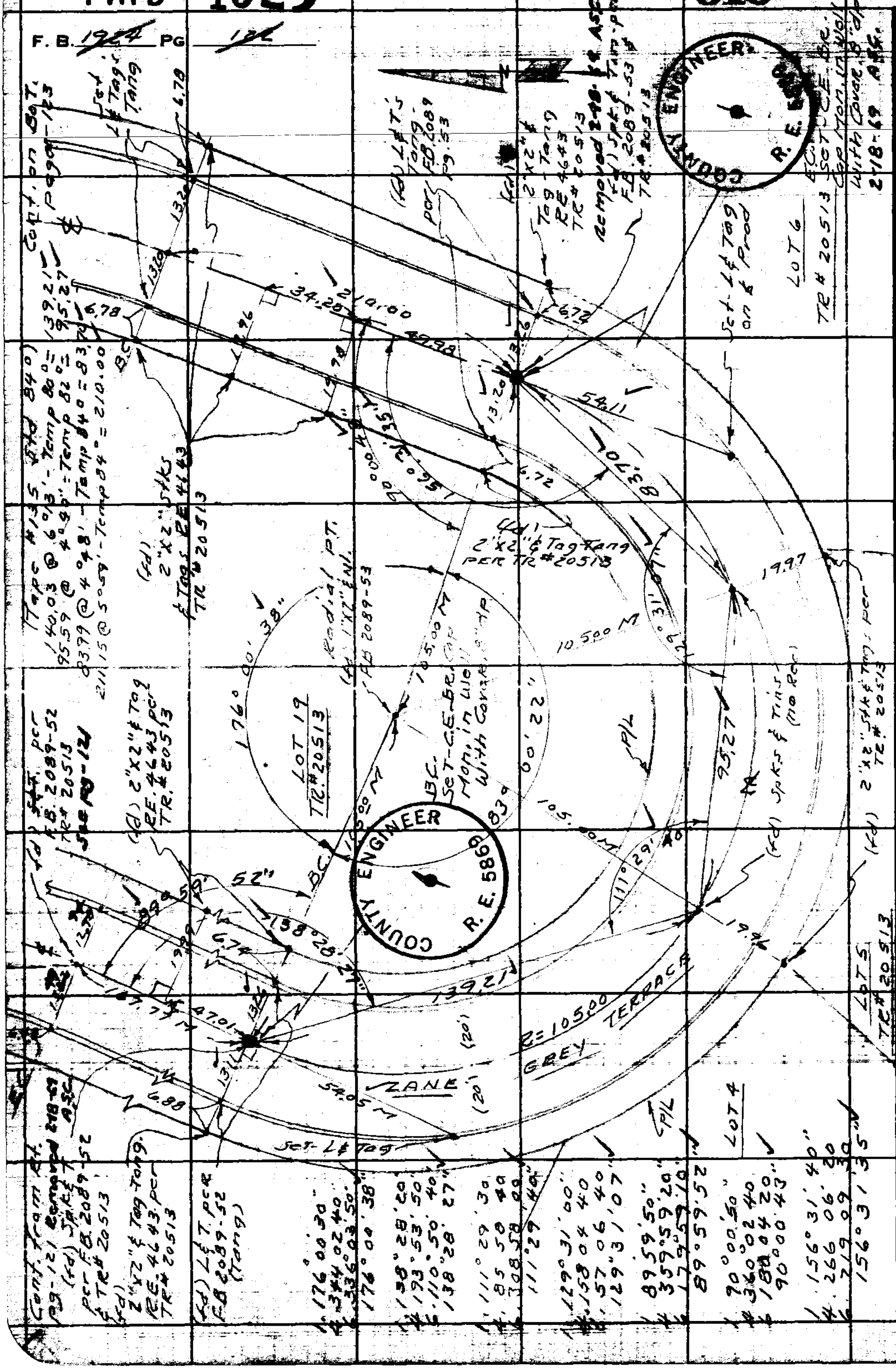

PLEASE RETURN TO
LOS ANGELES COUNTY ENGINEER
700 LOS ANGELES COUNTY ENGINEERING BLDG.

Do not extend this side of this line.

Note: Any Additions or Changes on This Sheet Must be Made or Circled in Red Ink With Date and Name of Person Making Change.

514, 515

Notes Ck'd by	Survey of	F. B. PG.
Office Work	Surveyed by	Cont. on Rt.
Date	Indexed	

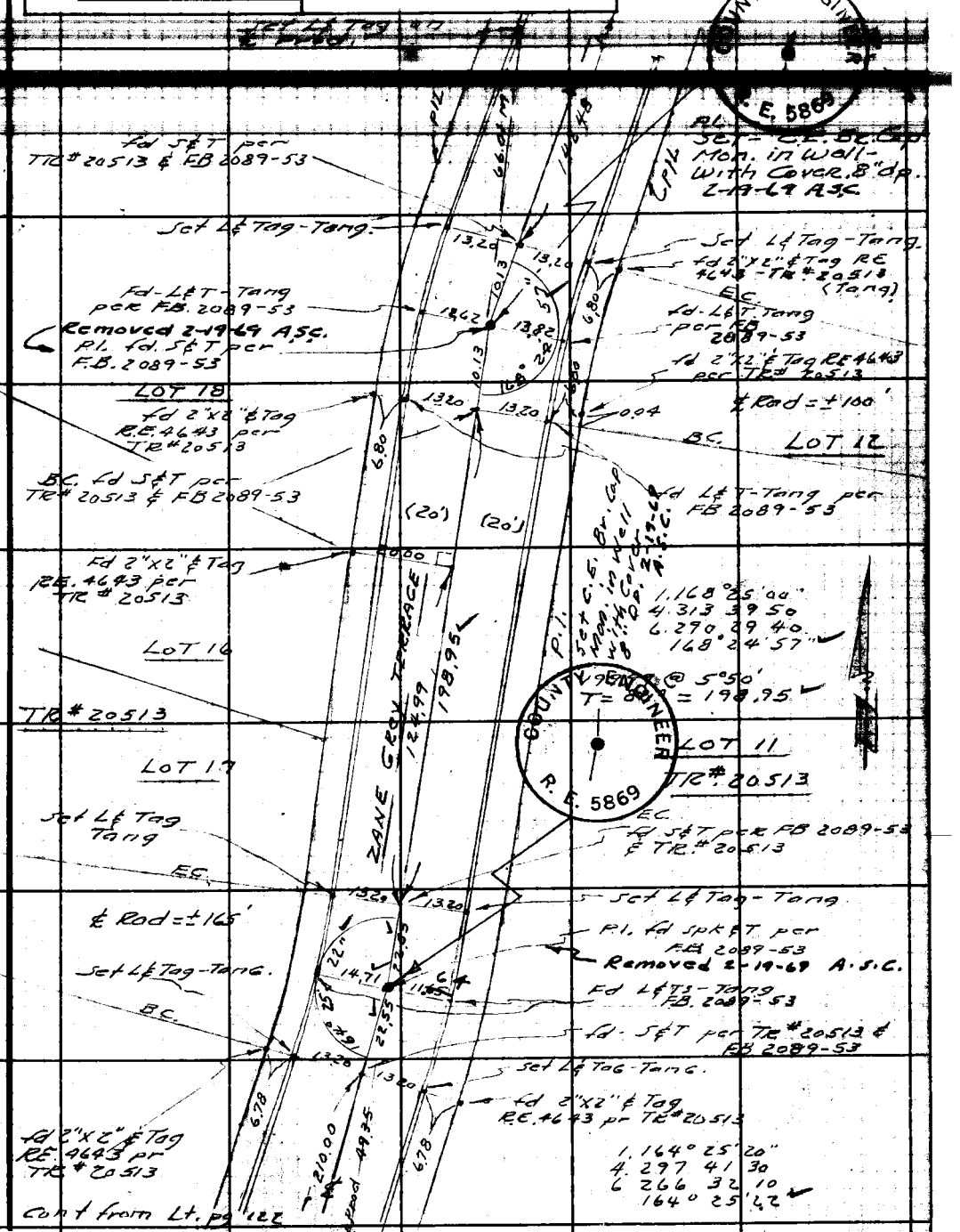

Note: Any Additions or Changes on this Sheet Must be Made or Circled in Red Ink With Date and Name of Person Making Change.

Do not extend this side of this line.

PLEASE RETURN TO
LOS ANGELES COUNTY ENGINEER
700 LOS ANGELES COUNTY ENGINEERING BLDG.

76F309S S&E #247 11-58

PLEASE RETURN TO
LOS ANGELES COUNTY ENGINEER
700 LOS ANGELES COUNTY ENGINEERING BLDG.

Note: Any Additions or Changes on This Sheet Must be Made or Circled in Red Ink With Date and Name of Person Making Change.

Do not extend this side of this line.

W.S. 88-C-6

516

PWFB 1825

F.B. 1924 PG

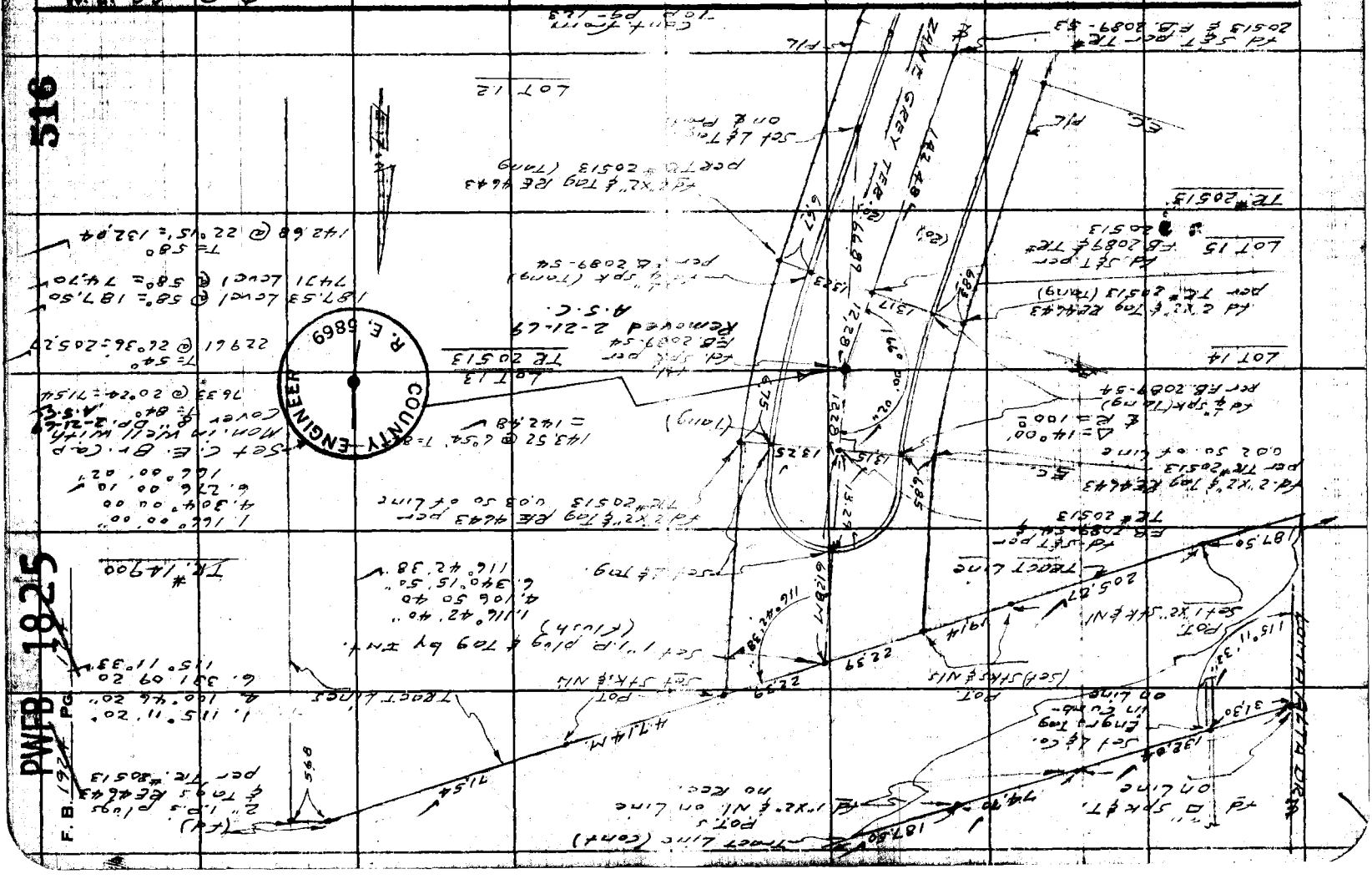

PWFB 1825 517

Notes Ck'd by _____ Survey of _____ F. B. _____ PG. _____

Office Work _____ Surveyed by _____

Date _____ Indexed _____

Cont from pg 127

1.165°26'50"

165°46'42" Long Al. Alig.

2" IP & RE 2000 FB RD-178-30 TR13912

Al. SET-CE BR. Cap Mon. in Well With Cover. 8" dp. 3-4-69 A.S.C.

SET-L&CE Tag on split of Angle 3-6-69 A.S.C.

PT (SET) Cem. Nt. Removed 3-19-69 A.S.C. TR# 12486 SET-L&CE Tag on split of Angle 3-6-69 A.S.C.

384.70 Meas

38.24 M

PORTER AVE

(25') (25')

TR# 12486

(Fd) L&T per FB 1052-59

(Fd) L&T per FB 1052-59

0.08 15.095 15.28 0.06

(Fd) 2" I.P. & R.E. Tag # 726 (dn. 12") FB 1052-159 & TR# 12486 Set L&CE Al. Spk & W (on Surface)

Cont. on top pg 126

Note: Any Additions or Changes on this Sheet Must be Made or Circled in Red Ink With Date and Name of Person Making Change.

Do not extend this line beyond this line.

PLEASE RETURN TO LOS ANGELES COUNTY ENGINEER 700 Los Angeles County Engineering Bldg.

Set CoE (Fd) C.S. BR Cap Mon. per C.S. B806 & TR 12486 & TR13912 (This Mon. has been moved) .08

161.59 Meas.

℄ Sec. Line

So. Line TR# 12486

(Fd) 2" X 2" & N1-5" dp per B.S. 47-35

TR # 23651

131.21 Curve @ 78° = 131.20

Fd-L&T per FB 1052-59 BC (Fd) Spk & T FB 2093-86 TR# 23651

SET L&CE Tag

(2509 Meas)

Fd 2" IP & RE Tag # 726 per TR # 12486 12" dp

Fd L&T per FB 1052-59

GAYWOOD DR.

234.97 M

1.89°59'00"
4.359 55 30
6.179 53 40
89°58'57"

Set L&T Tag on & Prod.

Fd 2" IP-6" dp per FB 1052-59 TR 12486 Set Bt Spk & W (Flush)

COUNTY ENGINEER R. E. 5869

SET-L&T CE Tag

SET-CE. BR. Cap Mon. in Well - With Cover. 8" dp. 1-14-69 A.S.C.

TR. 23651

59°05' Adj.

105.0 Adj.

SET-L&CE Tag

(Fd) Bd. Hd. Spk & T. & 4-Chis "X" Ties as shown per FB 2093-55 & Tract # 23651 Removed 1-12-69 A.S.C.

Cont on Lt. page 127

76F3095 SBE #247 11-58

F. B. 1924 Pg. 126

PWFB 1825

518 , 519

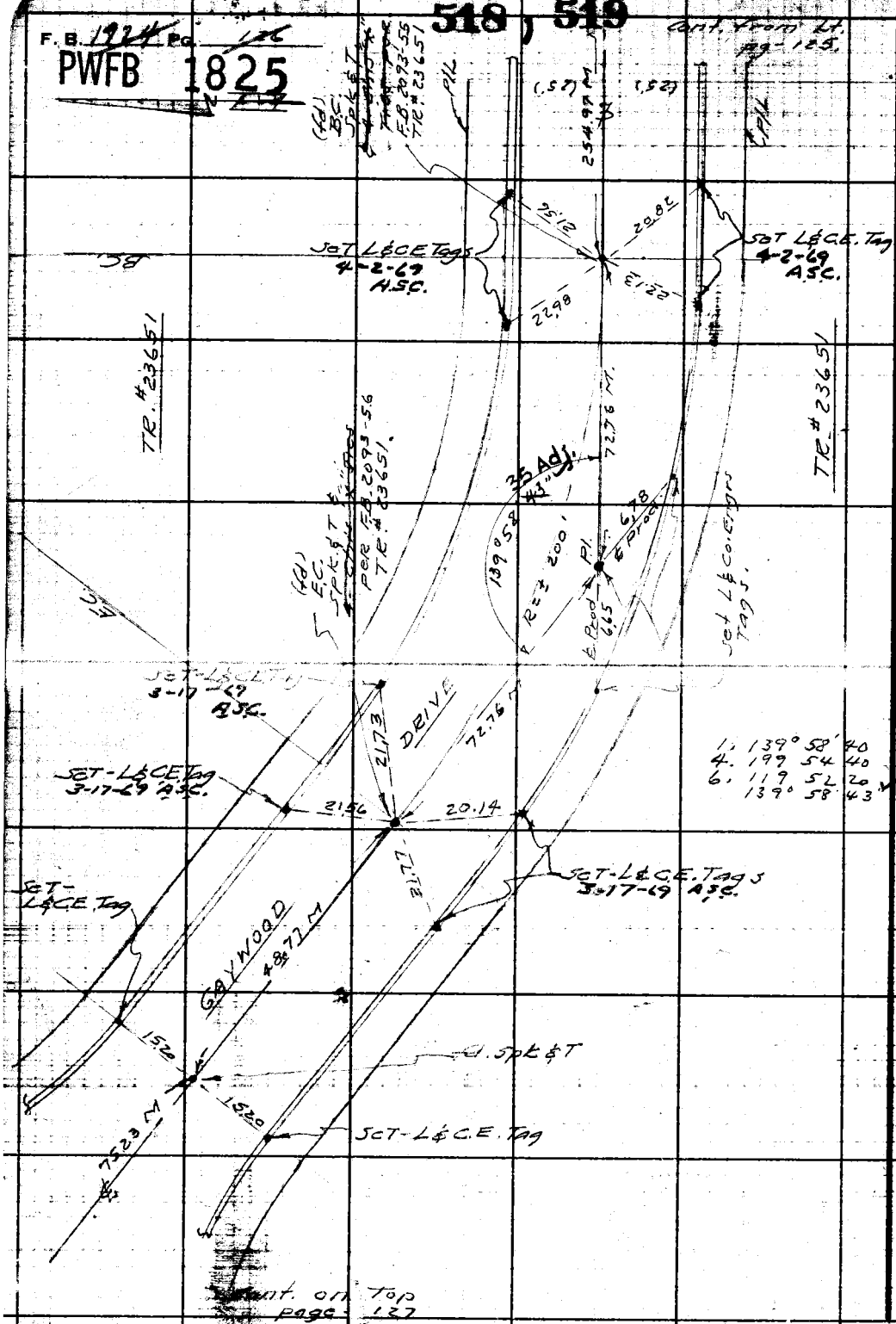

1. 139° 58' 40
4. 199 54 40
6. 119 52 20
139° 58 43

PLEASE RETURN TO
LOS ANGELES COUNTY ENGINEER
700 LOS ANGELES COUNTY ENGINEERING BLDG.

Do not extend this side of this line.

Note: Any Additions or Changes on This Sheet Must be Made or Circled in Red Ink With Date and Name of Person Making Change.

76F309S CE #247—3-57

RETURN TO
LOS ANGELES COUNTY ENGINEER
700 LOS ANGELES COUNTY ENGINEERING BLDG.

Note: Any Additions or Changes on This Sheet Must be Made or Circled In Red Ink With Date and Name of Person Making Change.

Do not extend notes this side of this line.

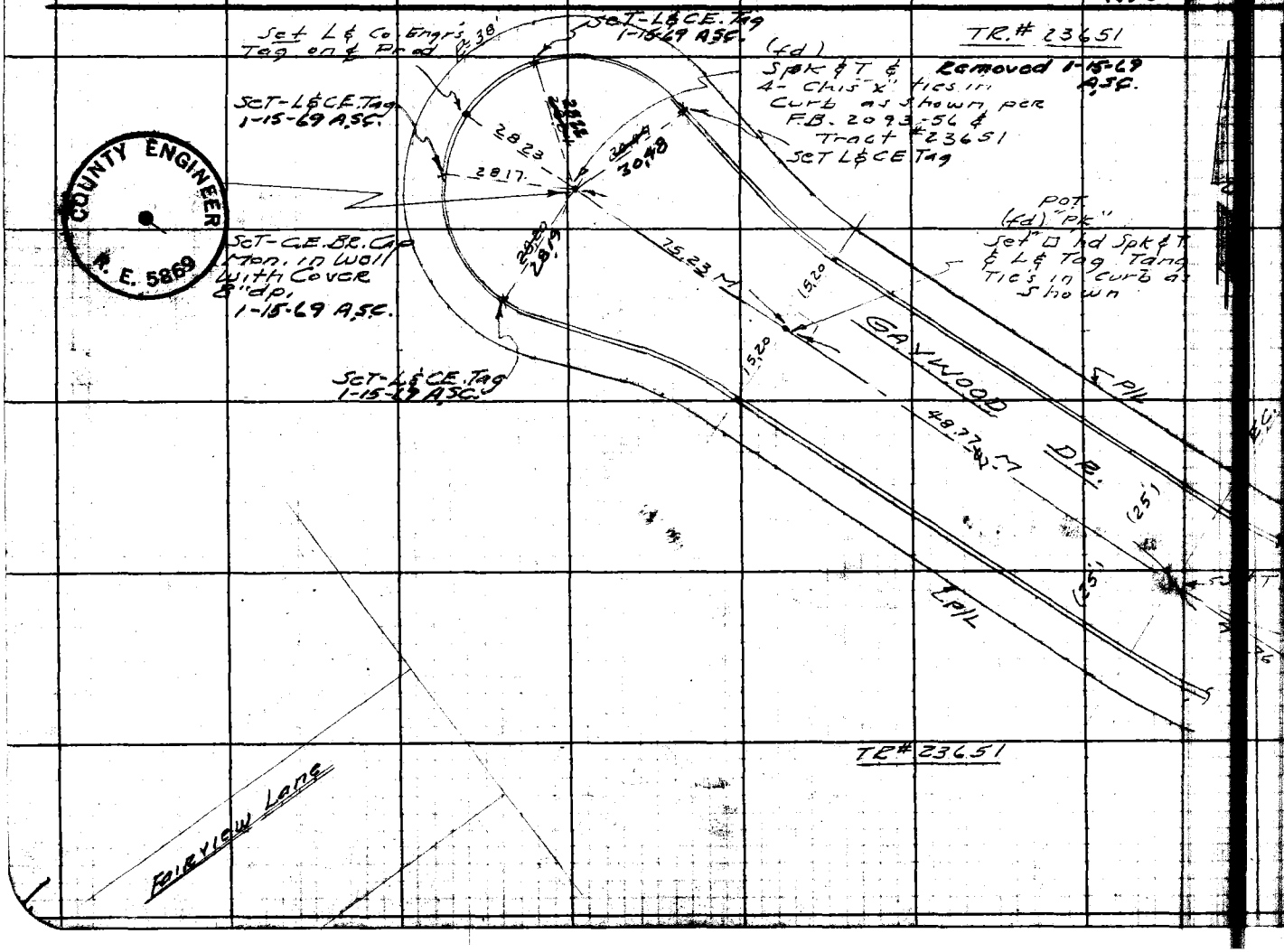

PWFB 1825

520

Map No.
Checked
Date
JN
Tape
Std.
Notes
Date
Indexed

RETURN TO
LOS ANGELES COUNTY ENGINEER
700 LOS ANGELES COUNTY ENGINEERING BLDG.

Note: Any Additions or Changes on This Sheet Must be Made or Circled in Red Ink With Date and Name of Person Making Change.

Do not extend notes this side of this line.

F.B. 1924 Pg. 128

76F309S CE #247—3-57

RETURN TO
LOS ANGELES COUNTY ENGINEER
700 LOS ANGELES COUNTY ENGINEERING BLDG.

Note: Any Additions or Changes on This Sheet Must be Made or Circled in Red Ink With Date and Name of Person Making Change.

Do not extend notes this side of this line.

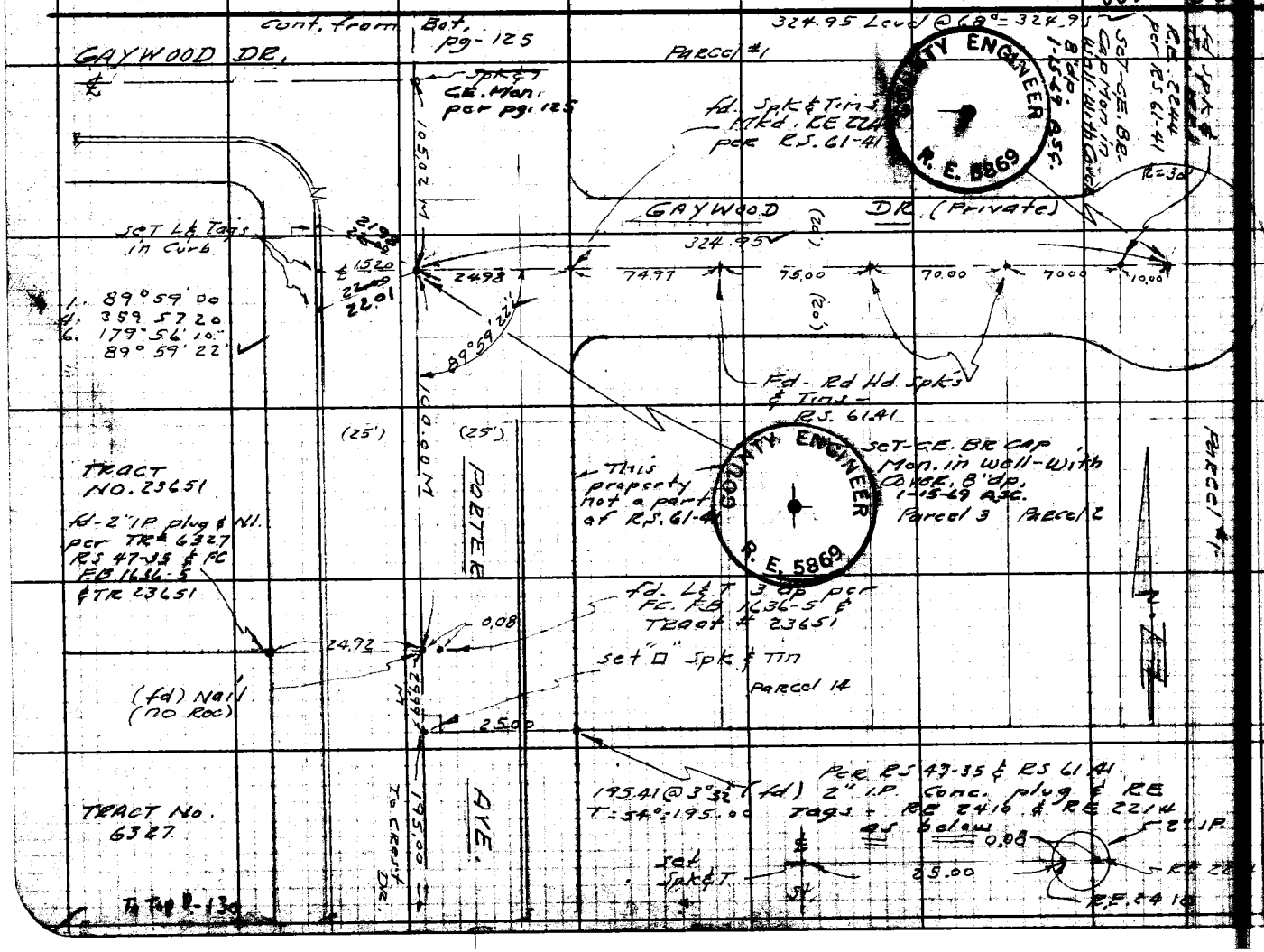

PWFB 1825

521

Map No.
Checked
Date
Notes
Indexed
Tape
Date

PWFB 1825 522

F.B. 1924 Pg. 130

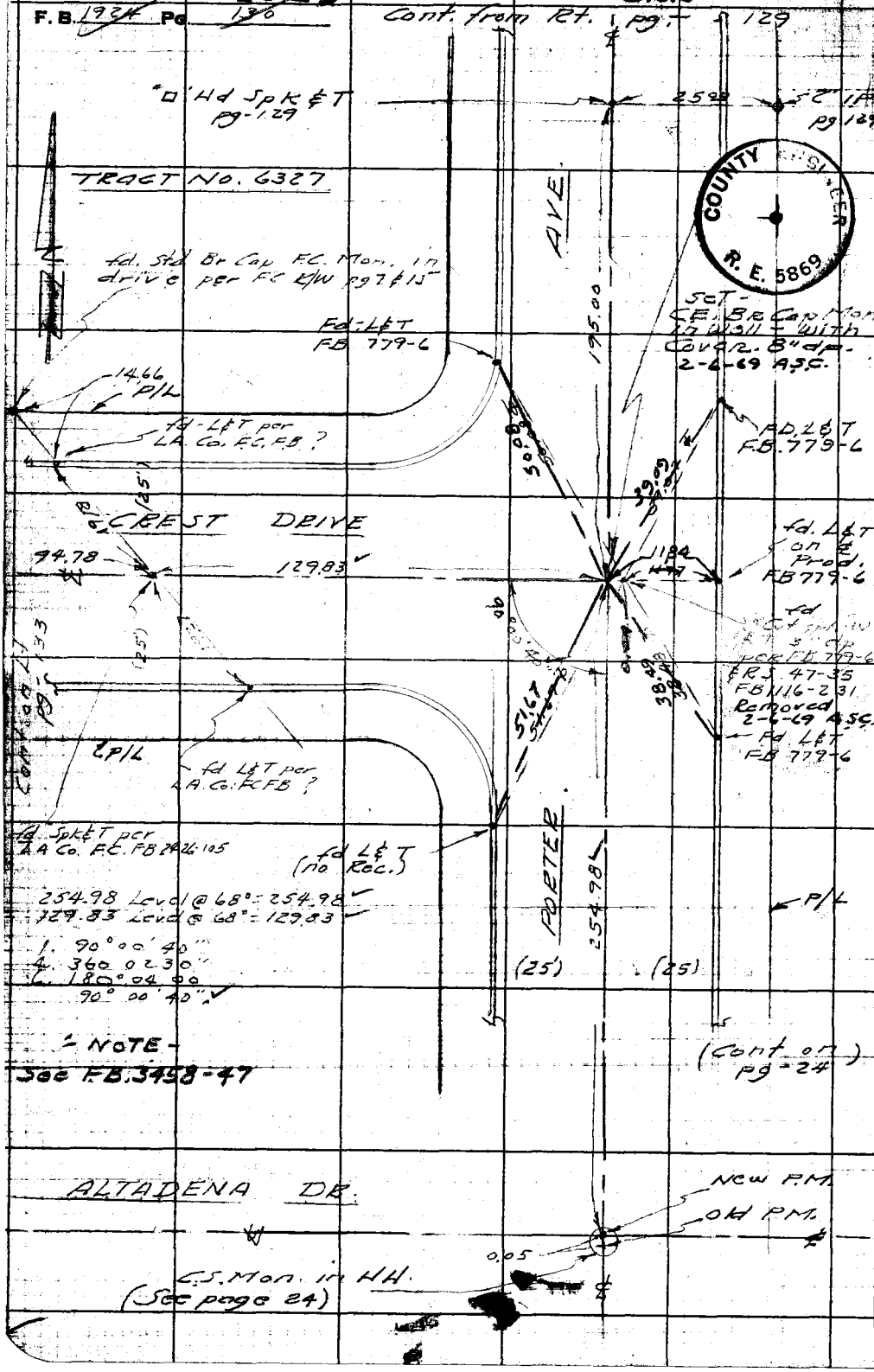

W.S. 88-C-6

COUNTY ENGINEER R.E. 5869

RETURN TO
LOS ANGELES COUNTY ENGINEER
700 LOS ANGELES COUNTY ENGINEERING BLDG.

Do not extend notes this side of this line.

Note: Any Additions or Changes on This Sheet Must be Made or Circled in Red Ink With Date and Name of Person Making Change.

PWFB 1825

523

Map No. _____ JN 0303.00 Tape 135 Std 84 °F (Cont. on Bot pg-139)

Checked _____ Notes _____ Date 1-19-60

Indexed _____

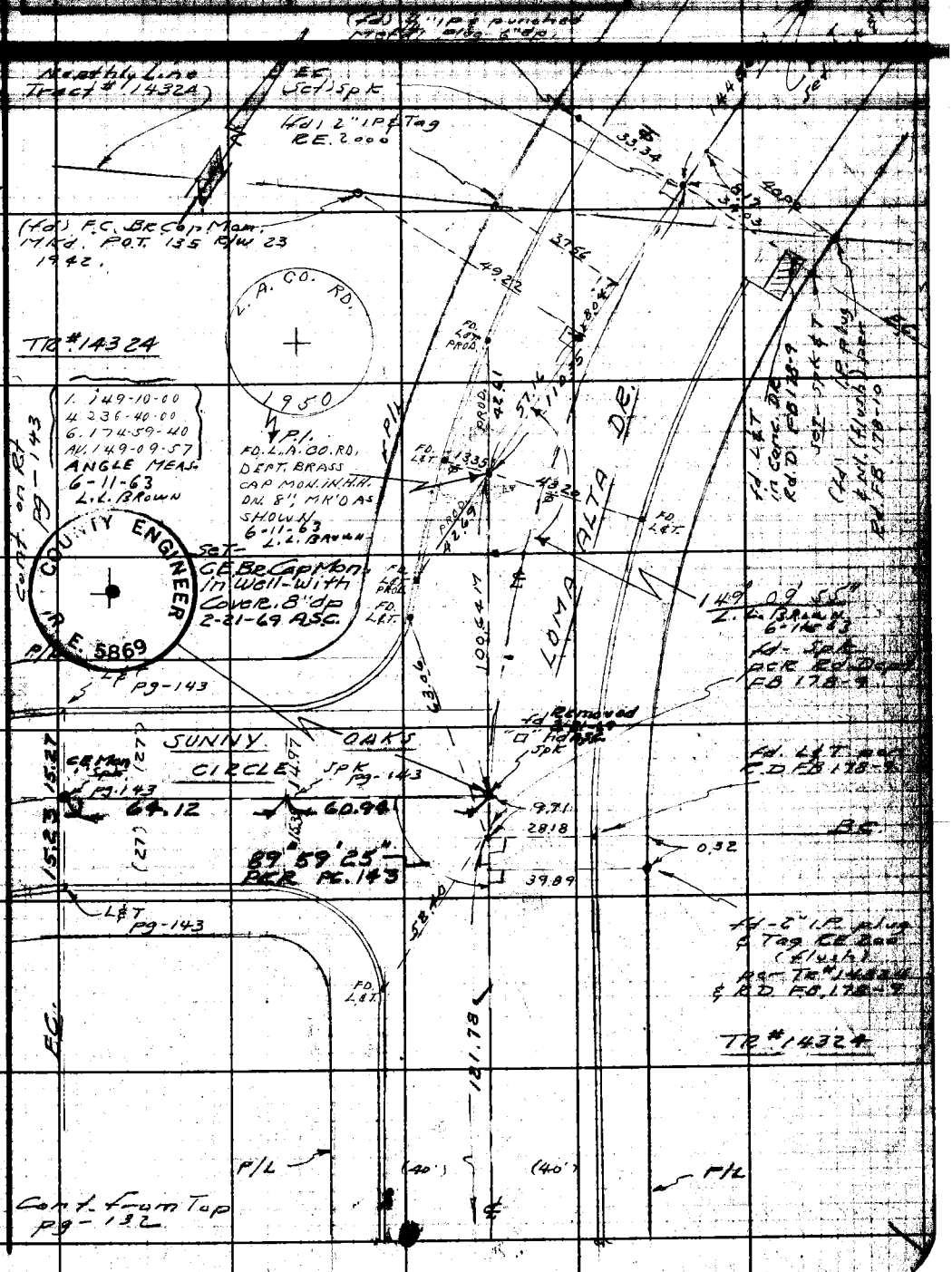

Note: Any Additions or Changes on This Sheet Must Be Made or Circled in Red Ink With Date and Name of Person Making Change.

Do not extend notes this side of this line.

RETURN TO
LOS ANGELES COUNTY ENGINEER
700 LOS ANGELES COUNTY ENGINEERING BLDG.

76F3095 CE #247—3-57

PWFB 1825 524, 525

F.B. 1924 Pg. 132

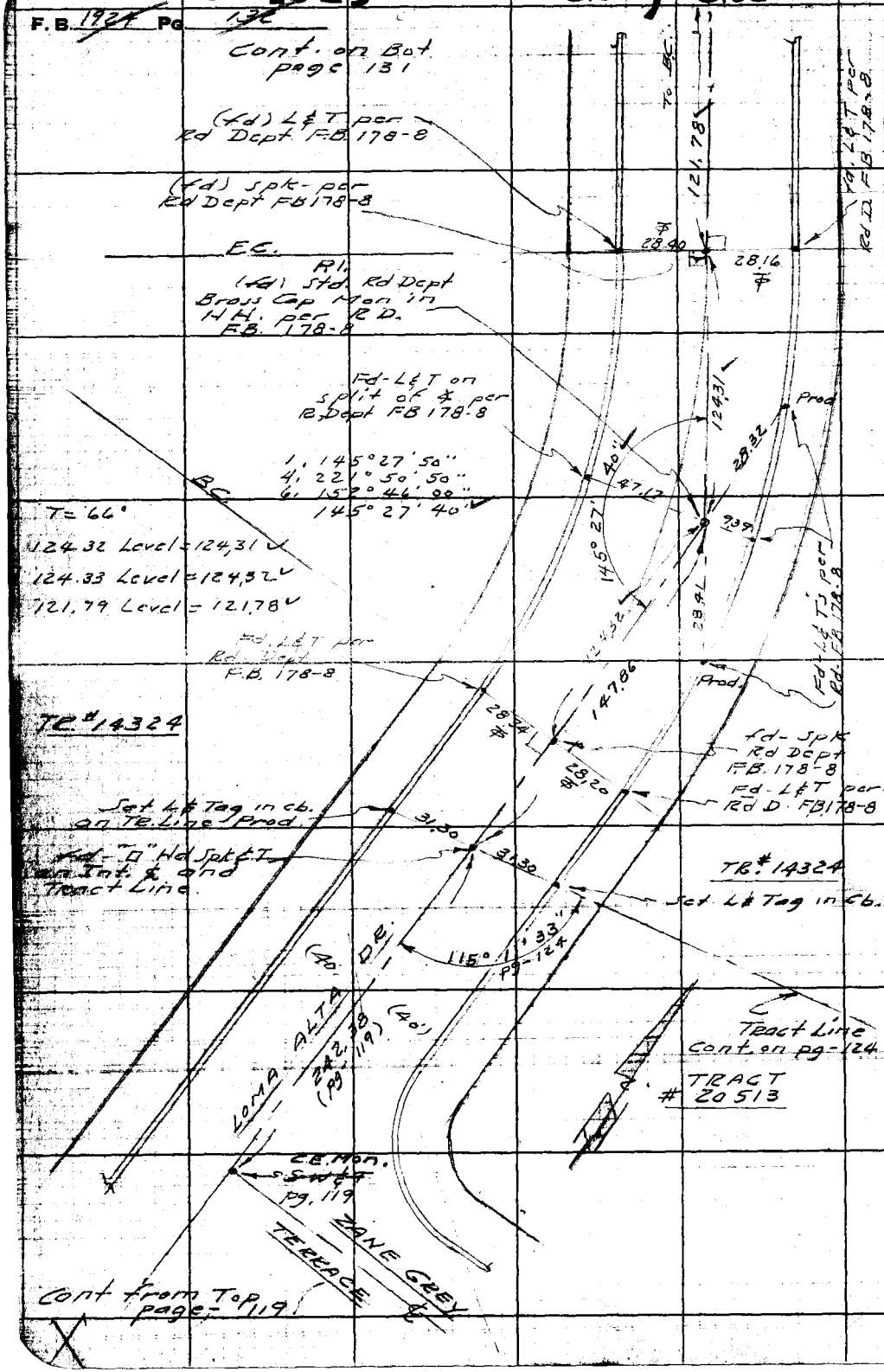

RETURN TO
LOS ANGELES COUNTY ENGINEER
700 Los Angeles County Engineering Bldg.

Do not extend notes this side of this line.

Note: Any Additions or Changes on This Sheet Must be Made or Circled in Red Ink With Date and Name of Person Making Change.

PWFB 1825 526

Map No.	JN [illegible] Tape [illegible] Std. [illegible] °F
Office Work	Surveyed by A.S. Curtis
Checked	Notes Curtis Date 3-9-60
Date	Indexed

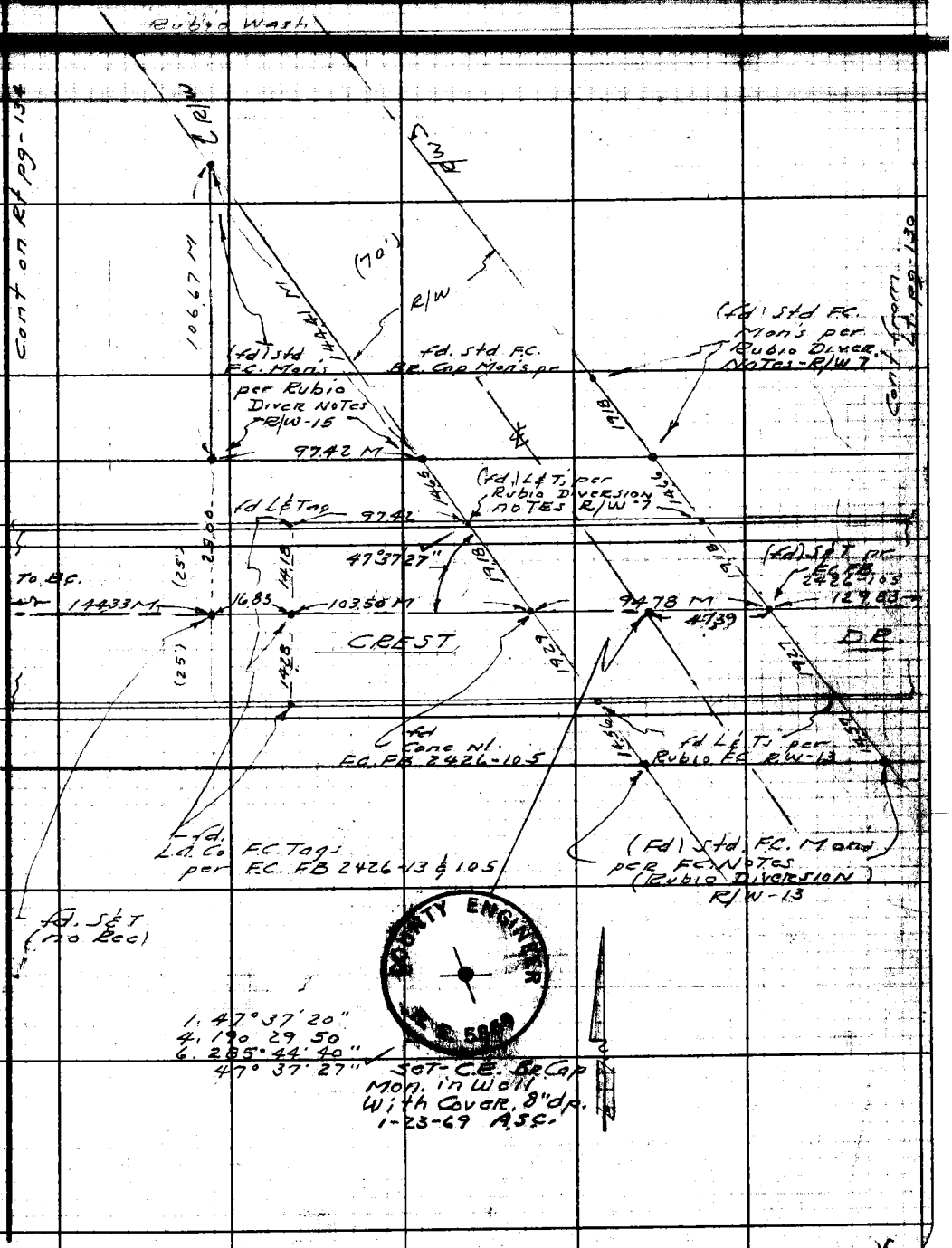

Note: Any Additions or Changes on This Sheet Must be Made or Circled in Red Ink With Date and Name of Person Making Change.

Do not extend notes this side of this line.

RETURN TO
LOS ANGELES COUNTY ENGINEER
700 LOS ANGELES COUNTY ENGINEERING BLDG.

76F309S CE #247—3-57

527

F.B. 1924 Pg. 134

PWFB 1825

Cont. on BOT pg-135

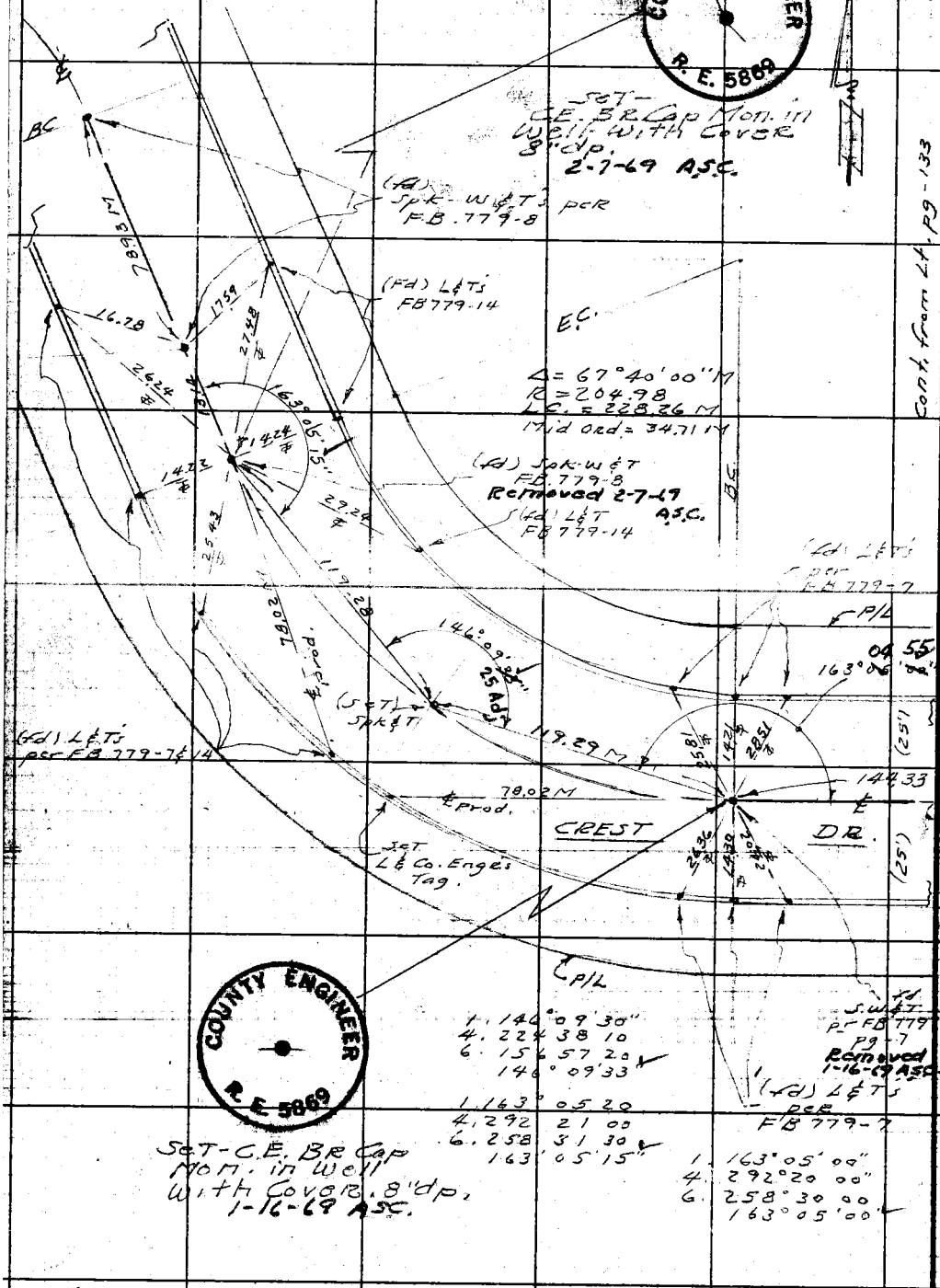

RETURN TO
LOS ANGELES COUNTY ENGINEER
700 LOS ANGELES COUNTY ENGINEERING BLDG.

Do not extend notes this side of this line.

Note: Any Additions or Changes on This Sheet Must be Made or Circled in Red Ink With Date and Name of Person Making Change.

X

PWEB 1825

528

Map No.	JN 0303.00 Tape 0157 Std 68° F
Office Work	Surveyed by G.J. Curtis
Checked	Notes Curtis Date 3-10-60
Date	Indexed

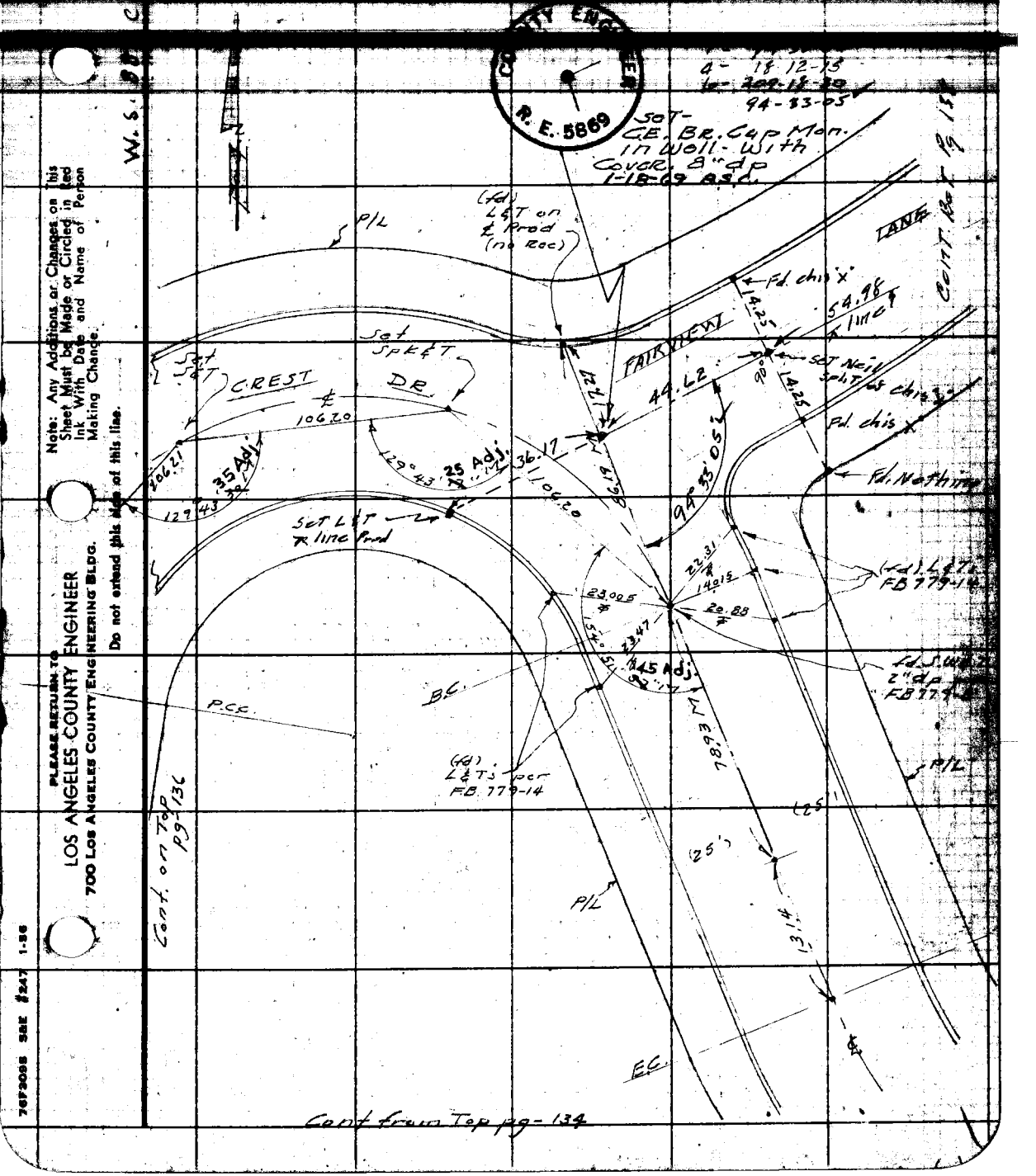

Note: Any Additions or Changes on This Sheet Must be Made or Circled in Red Ink With Date and Name of Person Making Change.

Do not extend this line of this line.

PLEASE RETURN TO
LOS ANGELES COUNTY ENGINEER
700 LOS ANGELES COUNTY ENGINEERING BLDG.

76F2095 S&E #247 1-56

F. B. 1924 Pg. 136

PWFB 1825

529

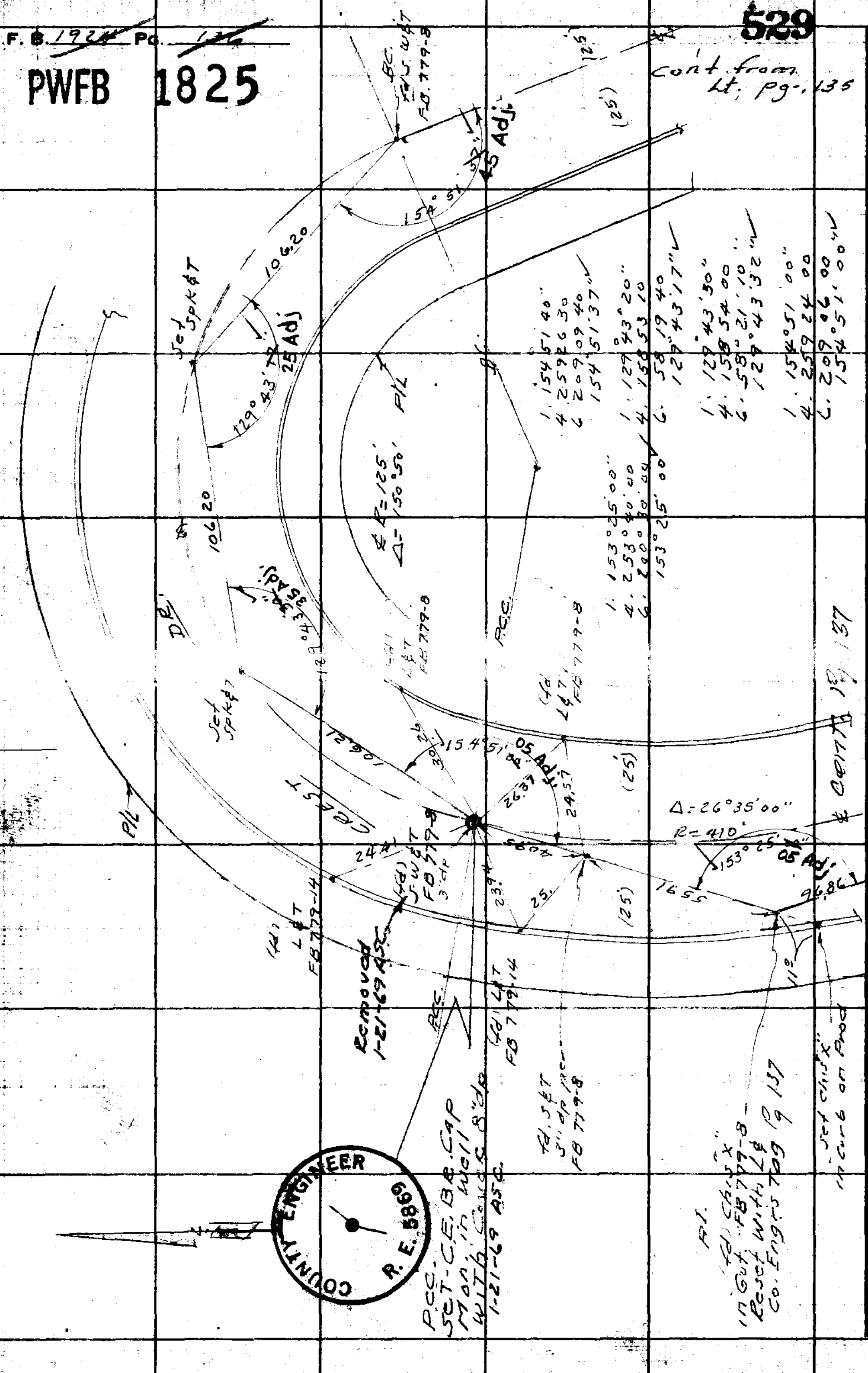

PLEASE RETURN TO
LOS ANGELES COUNTY ENGINEER
700 LOS ANGELES COUNTY ENGINEERING BLDG.

Do not extend this side of this line.

Note: Any Additions or Changes on This Sheet Must be Made or Circled in Red Ink With Date and Name of Person Making Change.

PWFB 1825 530 531

Map No. JN 0303.00 Tape 0157 Std 68° °F
Office Work Surveyed by
Checked Notes Date

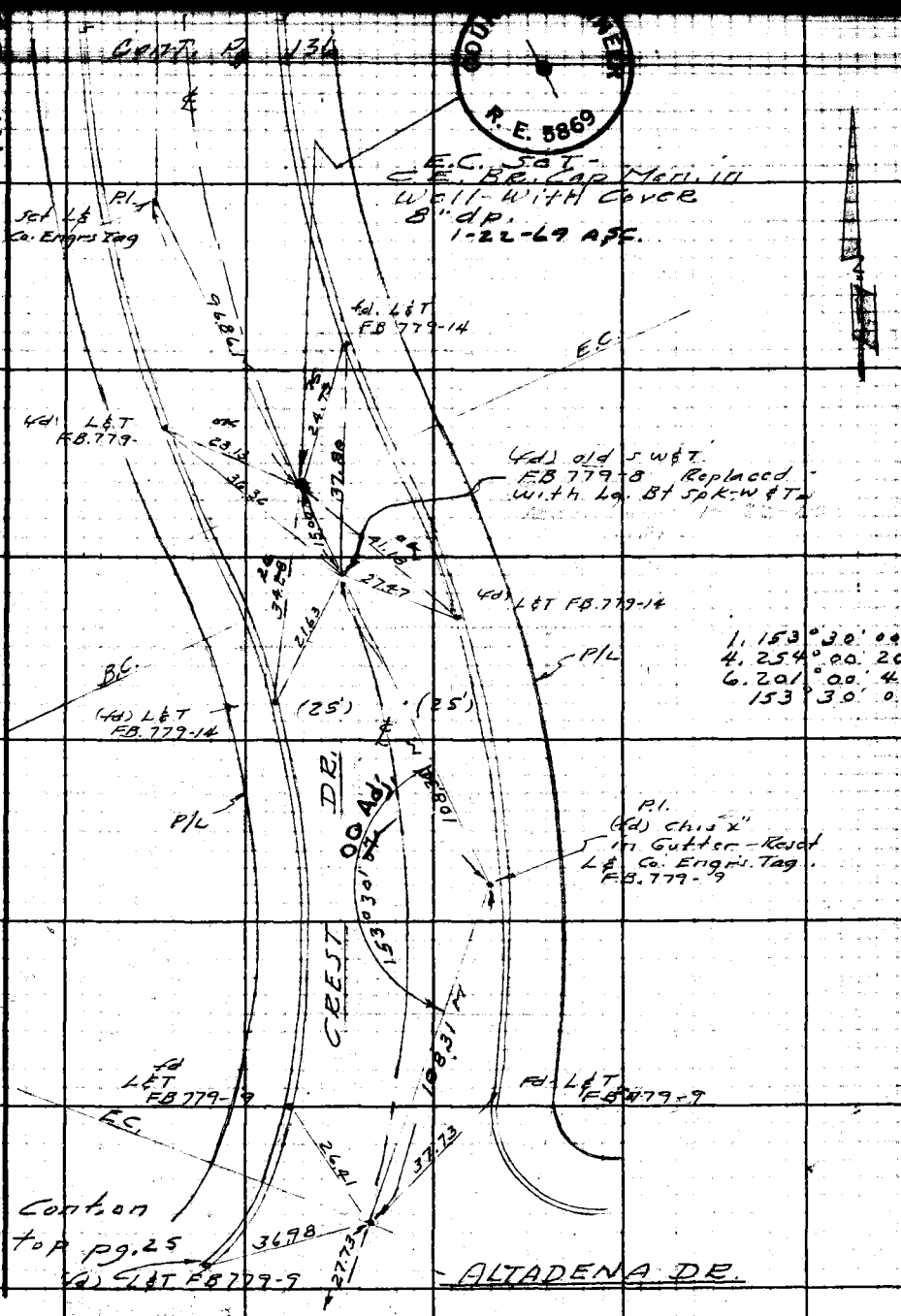

1. 153°30'00"
4. 254°00'20"
6. 201°00'40"
153°30'07"

Note: Any Additions or Changes on This Sheet Must be Made or Circled in Red Ink With Date and Name of Person Making Change.

Do not extend notes this side of this line.

RETURN TO LOS ANGELES COUNTY ENGINEER
1700 Los Angeles County Engineering Bldg.

768098 CE #247—7-53

PWFB 1825

532

F.B. 1924 PG. 138

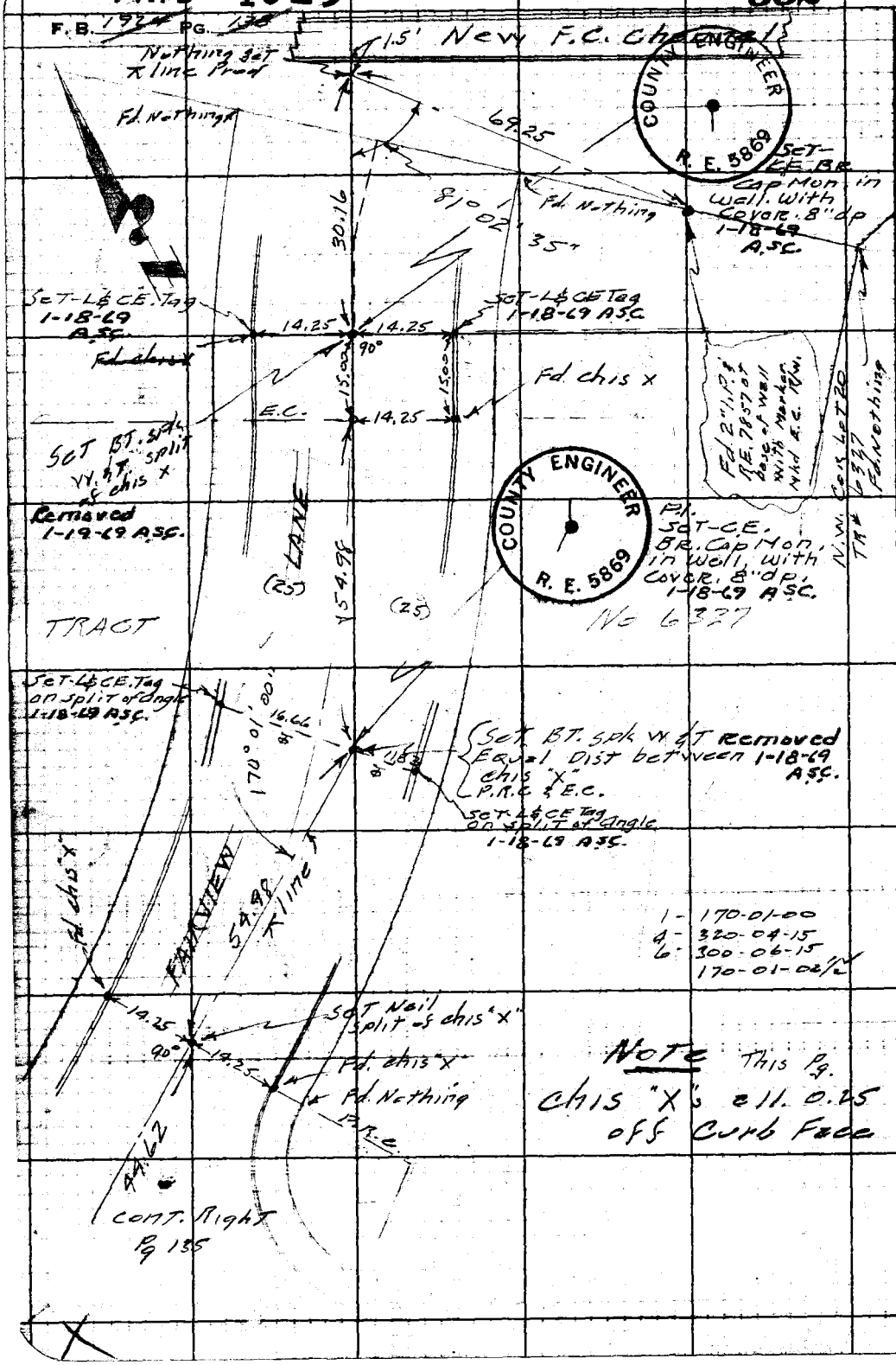

RETURN TO
LOS ANGELES COUNTY ENGINEER
100 Los Angeles County Engineering Bldg.

Do not extend notes this side of this line.

Note: Any Additions or Changes on This Sheet Must be Made or Circled in Red Ink With Date and Name of Person Making Change.

PWFB 1825

533

Map No.	JN 0303.0 Tape 124 Std 84° °F
Office Work	Surveyed by
Checked	Notes Date
Date	Indexed

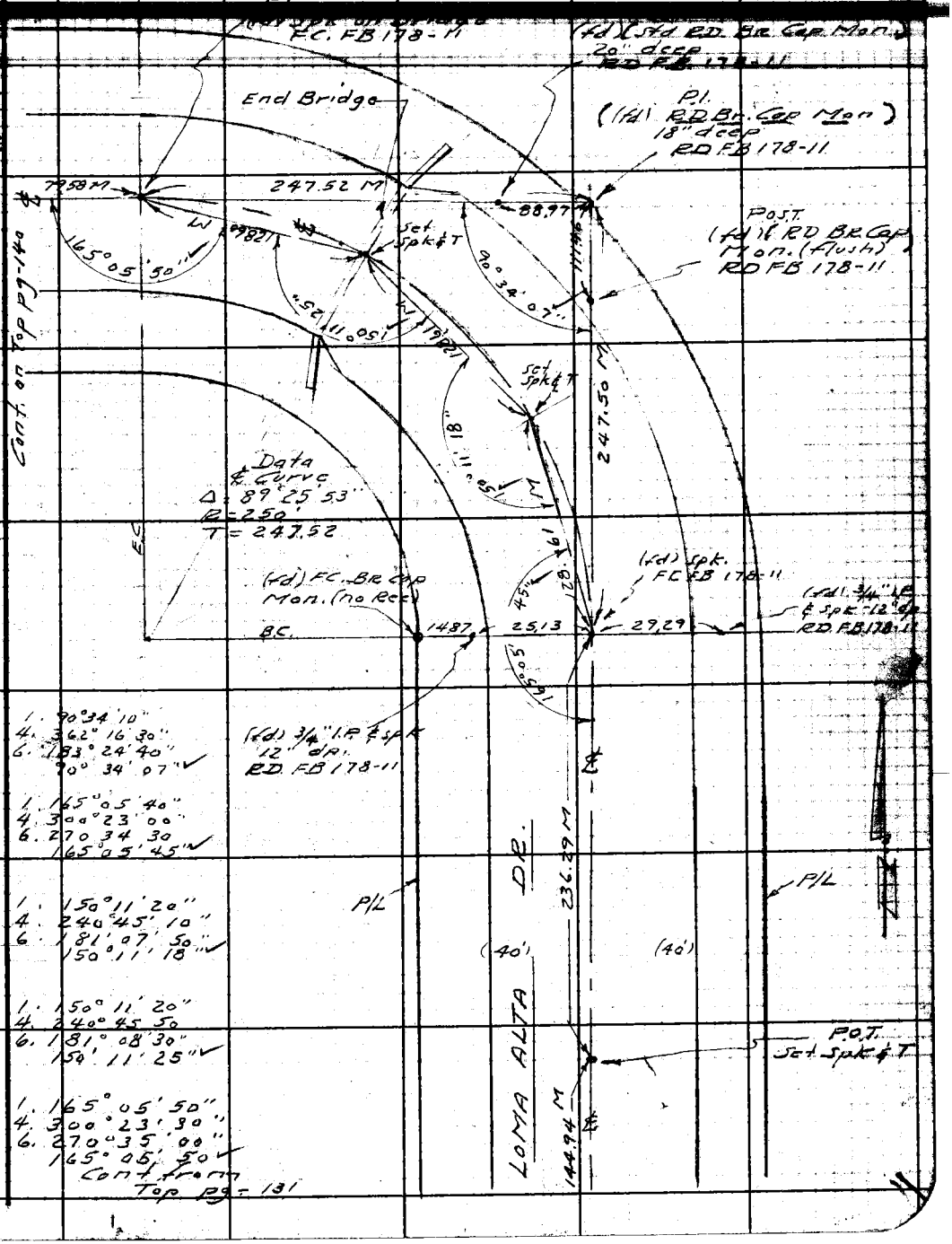

1. 90°34'10"
4. 362°16'30"
6. 183°24'40"
90°34'07" ✓

1. 165°05'40"
4. 300°23'00"
6. 270°34'30
165°05'45" ✓

1. 150°11'20"
4. 240°45'10"
6. 181°07'50"
150°11'18" ✓

1. 150°11'20"
4. 240°45'50
6. 181°08'30"
150°11'25" ✓

1. 165°05'50"
4. 300°23'30"
6. 270°35'00"
165°05'50 ✓

Cont from Top pg-131

Note: Any Additions or Changes on This Sheet Must be Made or Circled in Red Ink With Date and Name of Person Making Change.

Do not extend notes this side of this line.

RETURN TO
LOS ANGELES COUNTY ENGINEER
700 LOS ANGELES COUNTY ENGINEERING BLDG.

763098 CE #247—7-55

PWFB 1825 534

F.B. 1924 PG. 140

Cont. from Lt. pg. 139

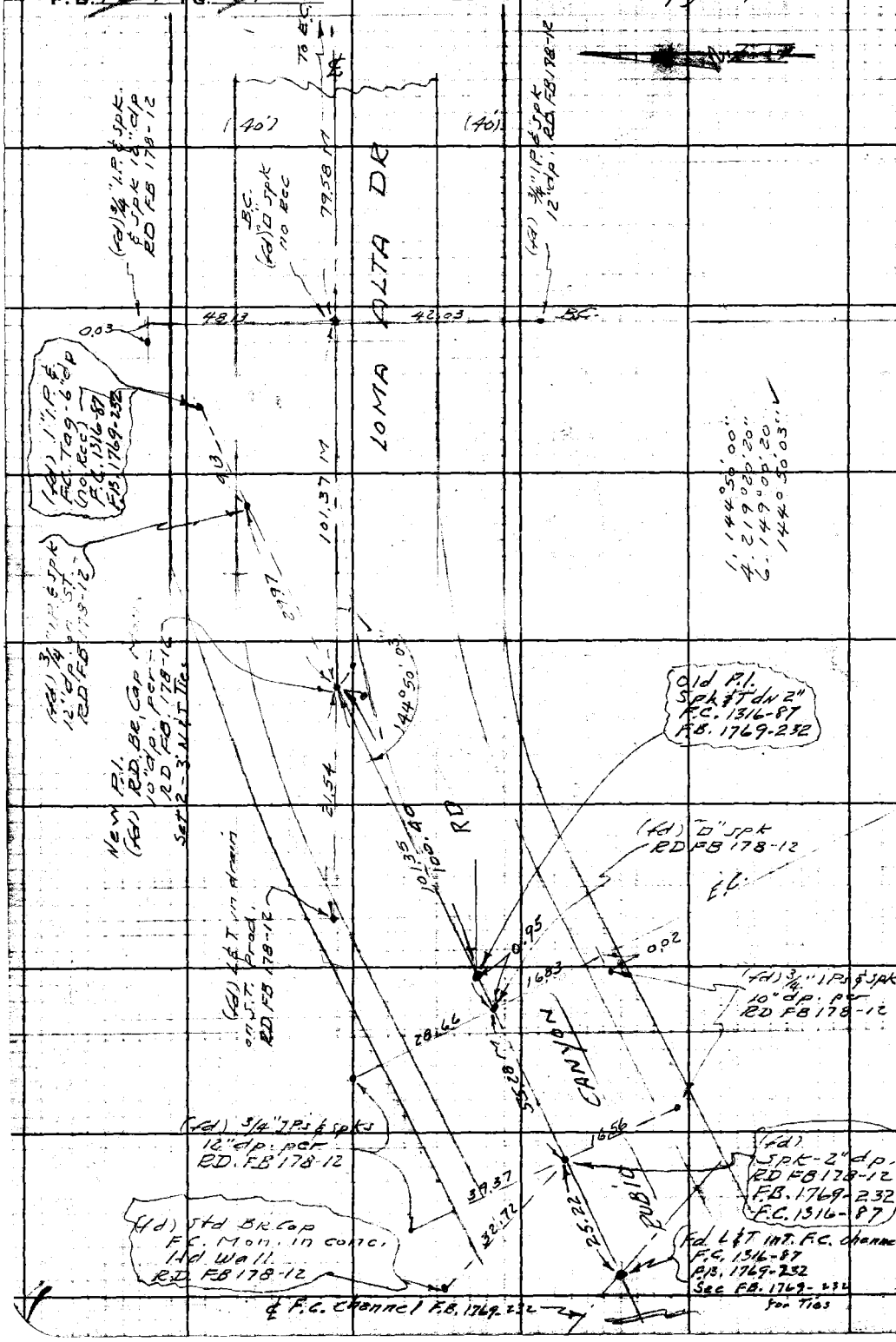

W.S. 88-C-5

RETURN TO
LOS ANGELES COUNTY ENGINEER
900 LOS ANGELES COUNTY ENGINEERING BLDG.

Do not extend notes this side of this line.

Note: Any Additions or Changes on This Sheet Must be Made or Circled in Red Ink With Date and Name of Person Making Change.

PWFB 1825

535

Map No.
Office Work
Checked
Date

JN 0303,00 Tape Std 84° °F
Surveyed By
Notes
Date
Indexed

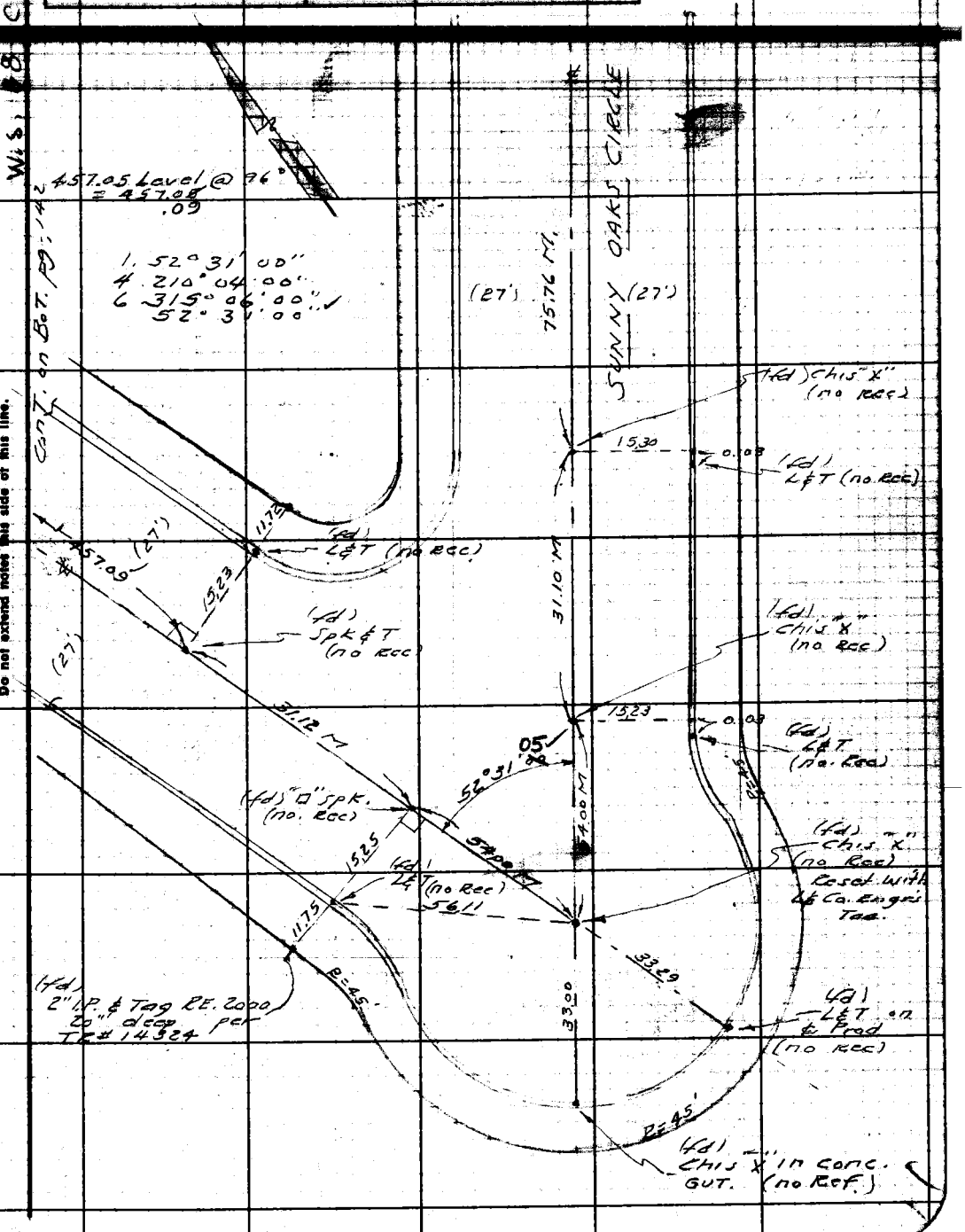

Note: Any Additions or Changes on This Sheet Must be Made or Circled in Red Ink With Date and Name of Person Making Change.

Do not extend notes this side of this line.

RETURN TO
LOS ANGELES COUNTY ENGINEER
700 Los Angeles County Engineering Bldg.

768098 CE #247—7-53

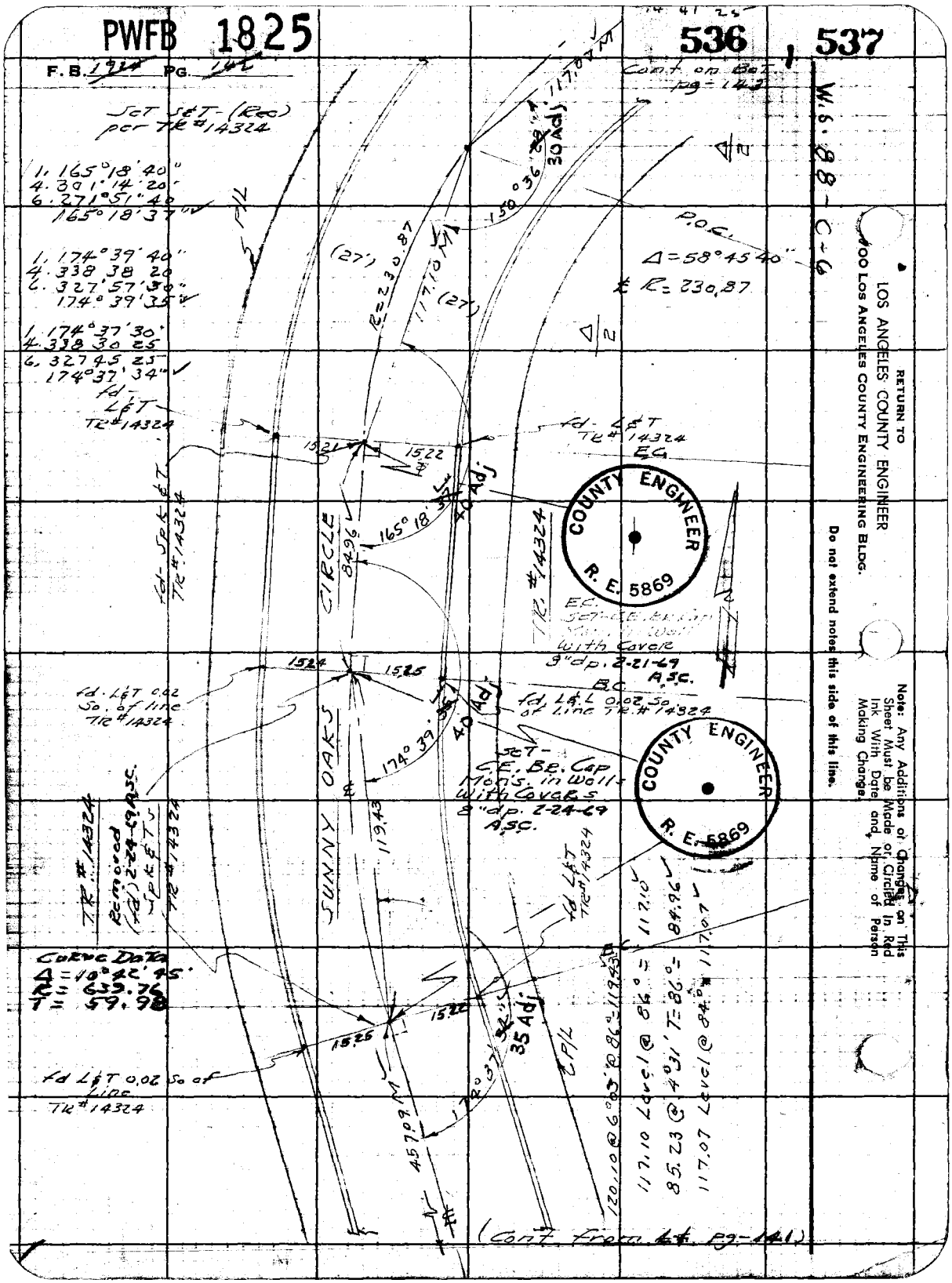
PWFB 1825
536 537
F.B. 1924 PG. 142
Cont. on Bot. pg-143
W.S. 88-C-6
Set S&T-(Rec) per TR#14324
1. 165°18'40"
4. 301°14'20"
6. 271°51'40"
165°18'37"
1. 174°39'40"
4. 338 38 20
6. 327°57'30"
174°39'35"
1. 174°37'30"
4. 338 30 25
6. 327 45 25
174°37'34"
P/L
(27')
R=230.87
117.10
150°36'28"
30 Adj
117.07
P.O.C.
Δ=58°45'40"
℄ R=230.87
fd-L&T TR#14324
fd-L&T TR#14324 E.C.
15.21
15.22
40 Adj
165°18'37"
fd-Spk&T TR#14324
CIRCLE
84.96
TR#14324
COUNTY ENGINEER R. E. 5869
E.C.
With Cover 8"dp. 2-21-69 A.S.C.
B.C.
fd. L&L 0.02 So. of Line TR#14324
15.24
15.25
fd. L&T 0.02 So. of line TR#14324
174°39'35"
40 Adj
Set-C.E. Br. Cap Mon's. in Wells With Covers 8"dp. 2-24-69 A.S.C.
SUNNY OAKS
119.43
TR#14324
Removed (fd) 2-24-69 A.S.C.
Spk&T's TR#14324
fd L&T TR#14324
Curve Data
Δ=10°42'45"
R=639.76
T=59.98
15.25
15.22
35 Adj
172°37'
P/L
fd L&T 0.02 So of Line TR#14324
457.09
120.10 @ 6°03' @ 86°=119.43
117.10 Level @ 86°=117.10
85.23 @ 4°31' T=86°=84.96
117.07 Level @ 84°=117.07
(Cont. from Lt. pg-141)
RETURN TO
LOS ANGELES COUNTY ENGINEER
900 LOS ANGELES COUNTY ENGINEERING BLDG.
Do not extend notes this side of this line.
Note: Any Additions or Changes on This Sheet Must be Made or Circled In Red Ink With Date and Name of Person Making Change.

PWFB 1825

538

Map No.
Office Work
Checked
Date

JN 0303.00 Tape #116 Std 84° °F
Surveyed by
Notes Date
Indexed

Cont on

1. 165° 19' 20"
4. 301 16 30
6. 271 54 40
165° 19' 07"

1. 150° 36' 40"
4. 242 25 40
6. 183 38 50
150° 36' 28"

1. 89° 59' 20"
4. 359 57 20
6. 179 56 00
89° 59' 20"

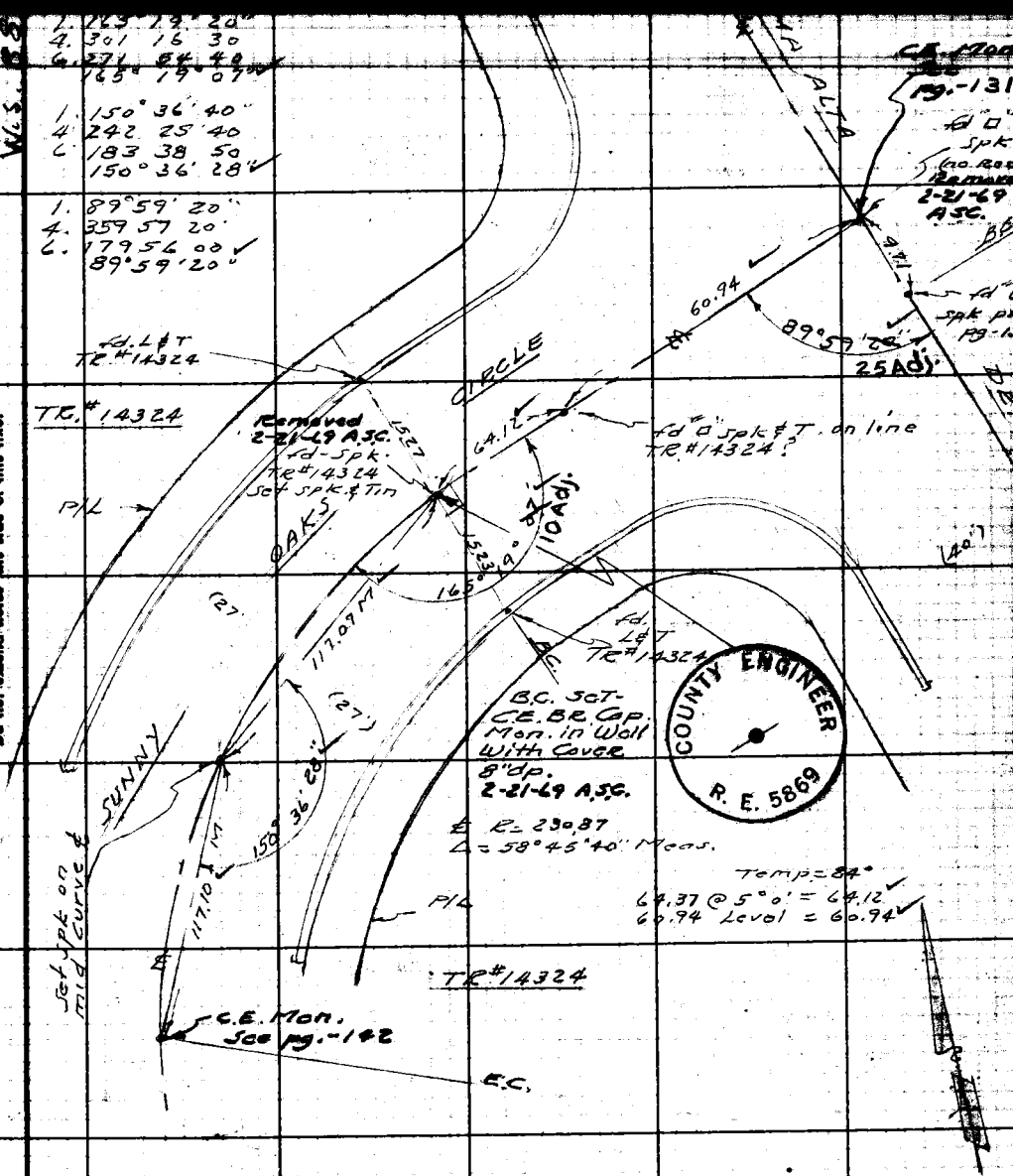

(Cont. from Top pg- 142)

Note: Any Additions or Changes on This Sheet Must be Made or Circled in Red Ink With Date and Name of Person Making Change.

Do not extend notes this side of this line.

RETURN TO
LOS ANGELES COUNTY ENGINEER
700 Los Angeles County Engineering Bldg.

763098 CE #247 7-53

PWFB 1825 539 540

F.B. ~~1924~~ PG. ~~144~~

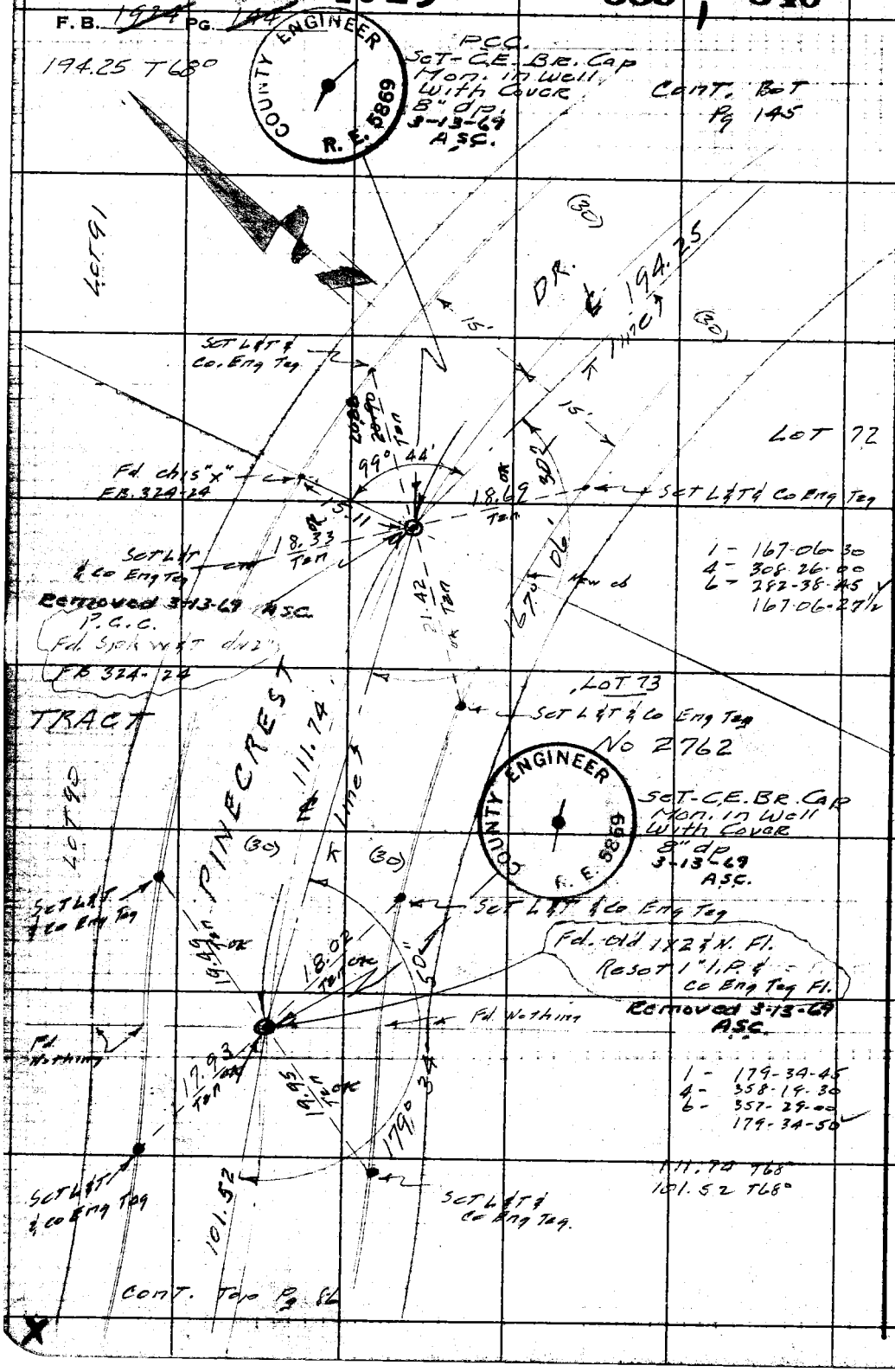

RETURN TO
LOS ANGELES COUNTY ENGINEER
100 LOS ANGELES COUNTY ENGINEERING BLDG.

Do not extend notes this side of this line.

Note: Any Additions or Changes on This Sheet Must be Made or Circled in Red Ink With Date and Name of Person Making Change.

PWFB 1825 541

Notes Ck'd by ROBERTSON | Survey of | F. B. | Pg.
Map No. | JN 5303 Tape 0138 Std 68 °F
Office Work | Surveyed by Snyder
Checked | Notes | Date
Date | Reduced

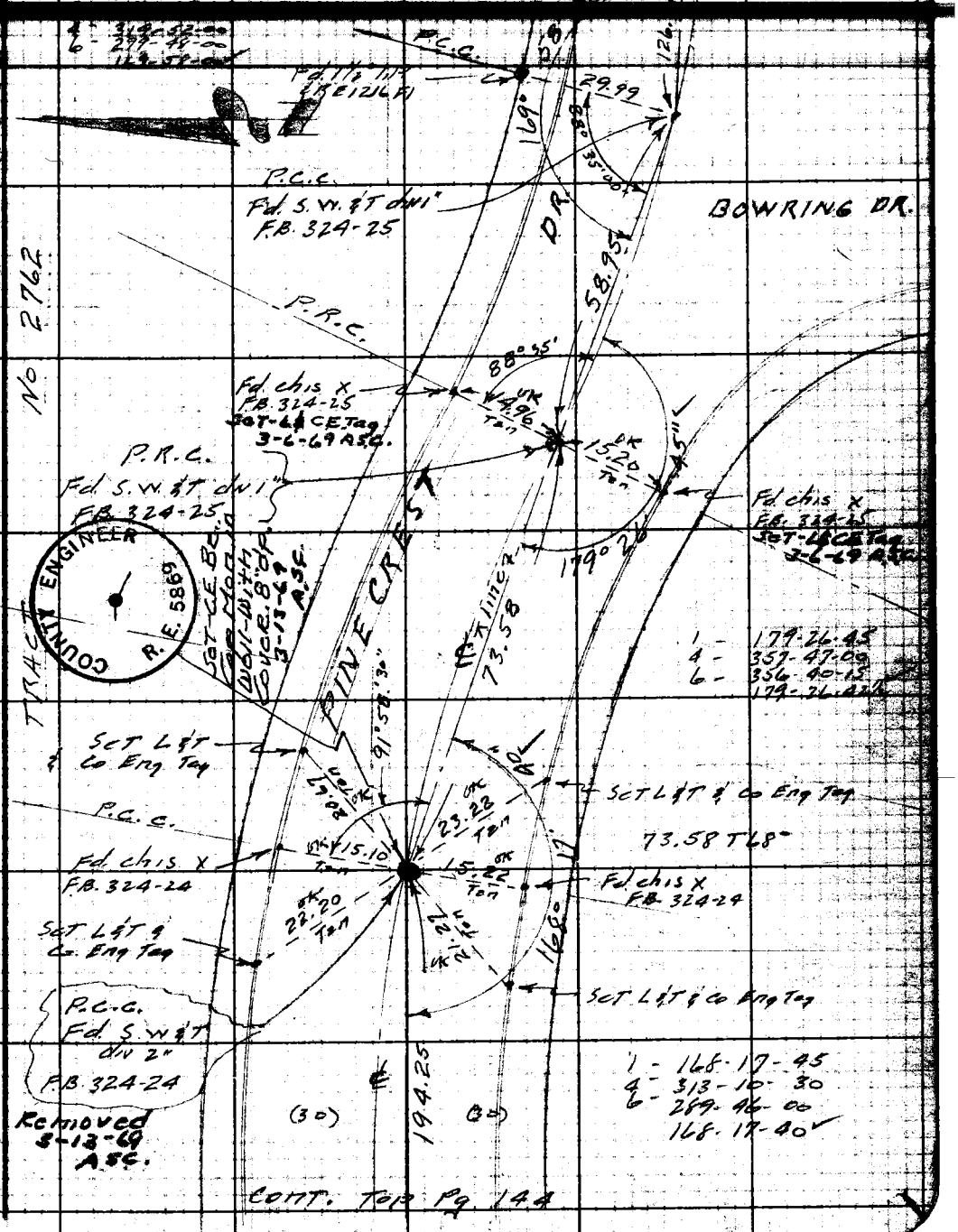

CONT. TOP Pg. 144

Note: Any Additions or Changes on This Sheet Must be Made or Circled in Red Ink With Date and Name of Person Making Change.

Do not extend notes this side of this line.

RETURN TO
LOS ANGELES COUNTY ENGINEER
100 LOS ANGELES COUNTY ENGINEERING BLDG.

76309S CE #247—7-55

PWFB 1825

542

F.B. 1924 PG. 146

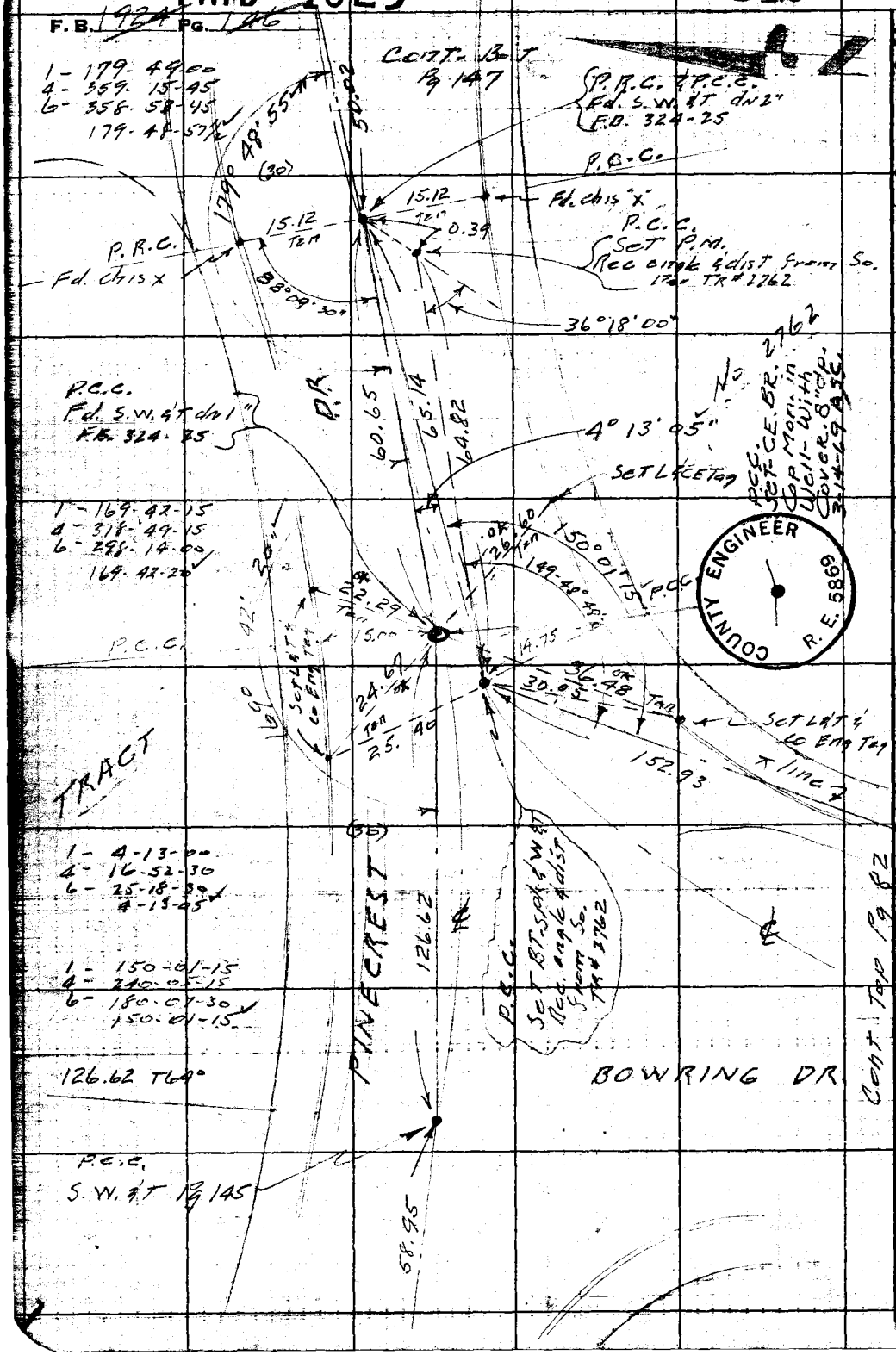

RETURN TO
LOS ANGELES COUNTY ENGINEER
400 LOS ANGELES COUNTY ENGINEERING BLDG.

Do not extend notes this side of this line.

Note: Any Additions or Changes on This Sheet Must be Made or Circled in Red Ink With Date and Name of Person Making Change.

COUNTY ENGINEER R. E. 5869

Notes Ck'd by
Map No.
Office Work
Checked
Survey
JN 0303.00 Tape 0138 Std 68 °F
Surveyed by Snyder
Notes Date
N.E. Ott

Pg 148

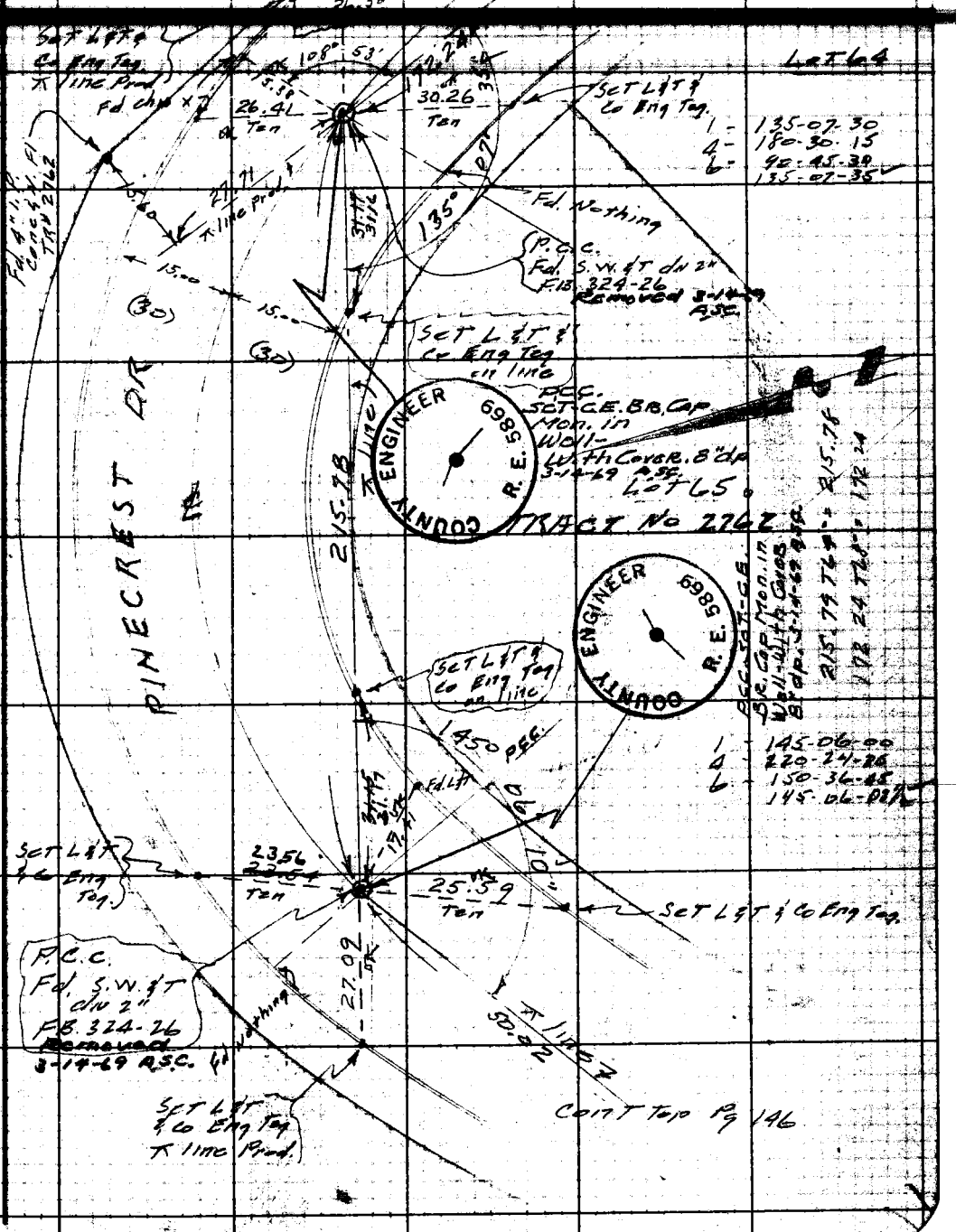

Note: Any Additions or Changes on This Sheet Must Be Made or Circled in Red Ink With Date and Name of Person Making Change.

Do not extend notes this side of this line.

RETURN TO
LOS ANGELES COUNTY ENGINEER
00 LOS ANGELES COUNTY ENGINEERING BLDG.

768098 CE #247—7-53

PWFB 1825

544, 545

F.B. 1924 PG. 148

PCC.
Set C.E. Br. Cap Mon.
in wall - With Cover
8" dp. 3-14-69 ASC.

1 - 147-00-30
4 - 228-02-15
6 - 162-03-45
147-00-35

117.14 T58° = 117.13

COUNTY ENGINEER
R.E. 5869

CONT. TOP PG 147

(30)

(30)

172.24 L.C.

DR.

W.S. 88-D-6

Set L&T & Co Eng Tag.

Set L&T & Co Eng Tag. in drive

P.C.C.

Fd. 2" I.P. dN 12" No Nail FB 324-26 Used Ctr. P.C.C.

147°

78°21'00"

30.00

15.29 ok Tan

15.80 ok Tan

0.03

0.02

Set L&T & Co Eng Tag. in drive

Fd. S.W. & T dN 2" FB. 324-26 Removed 3-14-69 ASC.

Fd. Nail & RE 1216 Removed (Removed)

117.13 M.

46.29

Set L&T & Co Eng Tag on ℄ line Prod

3-17-69 ASC
Set L&CE Tag
Fd chis X

149

151° 25' 50"

31° 45"

68°34'00"

155° Tan

5.22 ok

PINECREST

54.47

Set L&T & Co Eng Tag ℄ line Prod.

Set 1" I.P. & Removed 3-17-69 Co. Eng Tag on A.S.C. Split of chis "X". Note S.W. & T. in F.B. 324-26 is gone

1 - 151-25-45
4 - 245-43-30
6 - 188-35-00
151-25-50

CONT. TOP PG 149

193.21 L.C.

80.62

37.29

0.25

5.22 ok

Fd. chis X Set L&CE Tag 3-17-69 ASC.

Fd. Nail & RE 1216 (Removed)

Set L&T & Co Eng Tag. on ℄ line Prod. in Gutter (curb N.6.)

Fd. S.W. & T FB. 324-26

COUNTY ENGINEER
R.E. 5869

PCC.
Set - C.E. Br. Cap Mon. in wall With Cover. 8" dp. 3-17-69 ASC.

RETURN TO
LOS ANGELES COUNTY ENGINEER
900 LOS ANGELES COUNTY ENGINEERING BLDG.

Do not extend notes this side of this line.

Note: Any Additions or Changes on This Sheet Must be Made or Circled in Red Ink With Date and Name of Person Making Change.

PWFB 1825

546

Map No.
Office Work
Checked

JN 2027 Tape 138 Std. 68 °F
Surveyed by Snyder
Notes M.E. OK
Date

CONT. FROM LEFT PG 148

193.22 TS8° = 193.21
124.02 TS4° = 124.01

1 - 172-46-15
4 - 331-05-30
6 - 316-38-15
172-46-23½

1 - 156-37-00
4 - 266-28-36
6 - 219-43-15
156-37-12½
P.C.C.

Fd. Nothing
Fd. chis "X"
SET-L&C.E. Tag 3-17-69 ASC.
SET L&T & Co Eng Tag

156° 37' 10"
172° 46' 25"
193.21
0.06
0.82
0.03
15.14 Tan
26.31 Tan
90°

Fd. 3/4" W.P. BNR
FN 324-51A

SET L&T & Co Eng Tag
Fd. chis "X" 3-17-69
SET-L&C.E. Tag A.S.C.
Fd. Nothing

Removed 3-17-69 A.S.C.
Fd. Nail & R.E. 1216 up - split of chis "X"

T.R.A.C.T. No. 27662

238.16 Rec & Meas
124.01
PINECREST DR.

COUNTY ENGINEER R.E. 5869

Rec. SET-C.E. BR Cap Mon. in Well with Cover 8" dp. 3-17-69 A.S.C.
SET-L&C.E. Tag in Cb.

SET-L&C.E. Tag 3-17-69 A.S.C.

238.18 TS8° 238.16

1 - 147-42-00
4 - 230-47-30
6 - 166-11-00
147-41-50

147° 41' 50"
32.82
8.96 ok
P.I. Removed 3-17-69 A.S.C.
Fd. 1X2 Set by Coates
Rec. dist. from Z-1.P.
5.82 ok
P.O.S.T. SET L&T & Co. Eng Tag in drive

(30)
(30)
To B.C.
To B.C.
123.97

P.I. SET-C.E. BR Cap Mon. Flush. 3-17-69 ASC.

COUNTY ENGINEER R.E. 5869

CONT. T/O Pg 76

W.S. 68 = 0.74

Note: Any Additions or Changes on This Sheet Must be Made or Circled in Red Ink With Date and Name of Person Making Change.

Do not extend notes this side of this line.

RETURN TO
LOS ANGELES COUNTY ENGINEER
900 Los Angeles County Engineering Bldg.

768095 CE #247—7-53

F.B. 1924 PG. 150

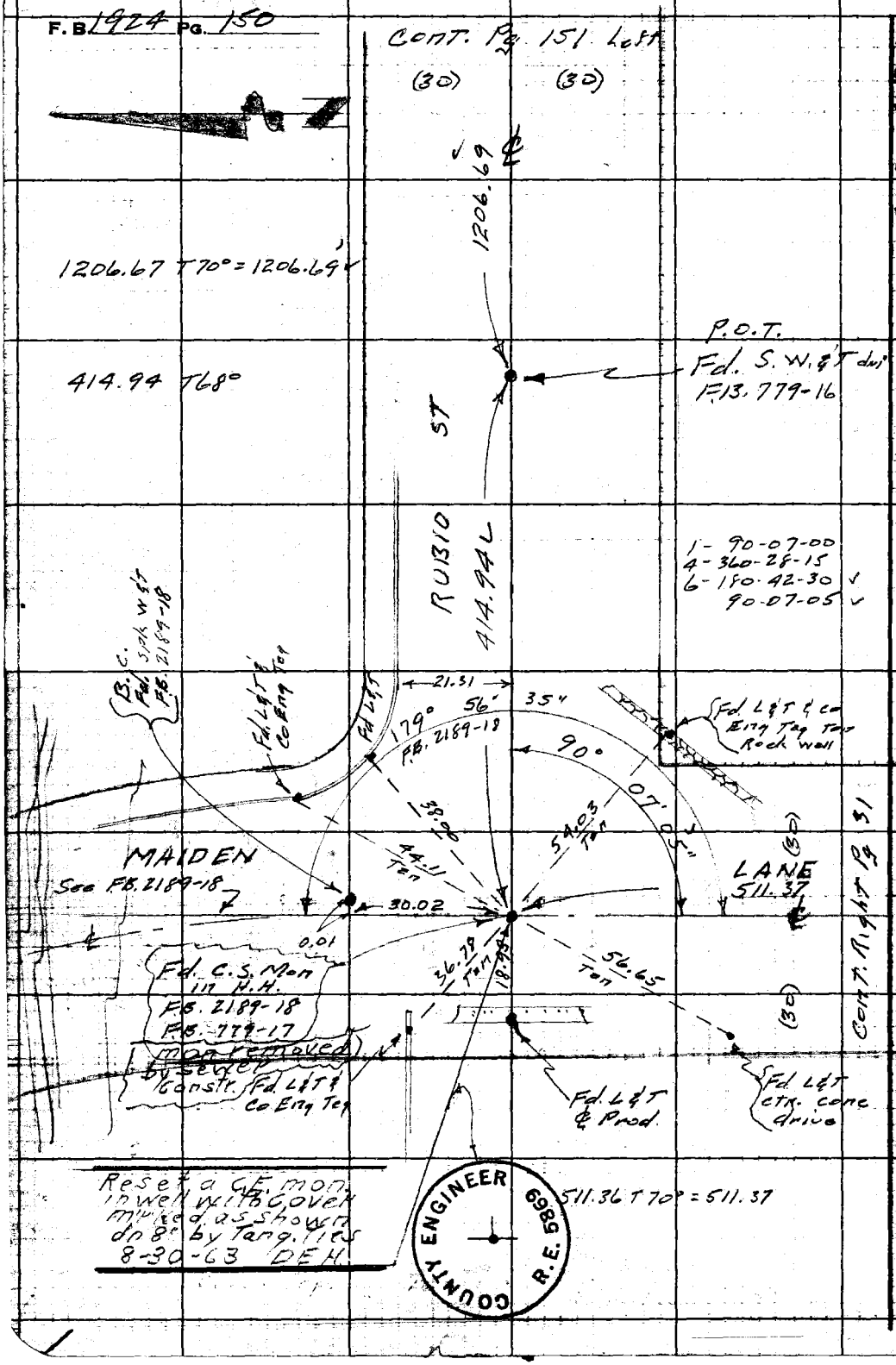

WS8-C-6

RETURN TO
LOS ANGELES COUNTY ENGINEER
700 LOS ANGELES COUNTY ENGINEERING BLDG.

Do not extend notes this side of this line.

Note: Any Additions or Changes on This Sheet Must be Made or Circled in Red Ink With Date and Name of Person Making Change.

PWFB 1825

547

Notes Ck'd by [illegible]
Map No.
Office Work
Checked
Date

Survey of [illegible]
IN 0303.00 Tape 5138 Std 68 °F
Surveyed by Smider
Notes [illegible] Date
Indexed [illegible]

F. B. [illegible] PG. [illegible]

4 - 359-35-30
6 - 179-20-30

479.56 T78° = 479.59

TRACT No. 21419

1 - 90-08-30
4 - 360-33-15
6 - 180-49-45
90-08-17½

AVE 479.59

(25) (25)

Cb & Well

Fd. L&T

Fd. L&T Tag. Mkd. L.A. Co. Rd. Dept. B.M.

90° 08' 15"

20.18 15.07

Fd. L&T

Fd. L&T

W=H

89° 53' 25"

42.70 Tan

30.76

38.62

51.33

20.06

RUBIO 1206.69

ST 378.00

Set-CE Br. Cap Mon. in Well - With Cover 8" dp. 11-6-68 ASC

Cont. Top Pg 150

Cont. Bot Pg 152

21.95

31.78

57.56 Tan

89° 52' 10"

Fd. L&T

20.16

90° 06' 15"

COUNTY ENGINEER R. E. 5869

Fd. C. Spk. W & T dn 2' F.B. 779-16 TR# 21419 Removed 12-6-68 ASC

377.99 T74° = 378.00

511.95 T68°

1 - 89-52-15
4 - 359-28-45
6 - 179-13-15
89-52-12½

HOLLISTON

511.95

1 - 90-06-15
4 - 360-25-00
6 - 180-37-30
90-06-15

(25) (25)

Cont. Right Pg 28

Note: Any Additions or Changes on This Sheet Must be Made or Circled in Red Ink With Date and Name of Person Making Change.

Do not extend notes this side of this line.

RETURN TO LOS ANGELES COUNTY ENGINEER 900 LOS ANGELES COUNTY ENGINEERING BLDG.

768098 CE #247—7-53

PWFB 1825 548

F. B. 1924 Pg. 152

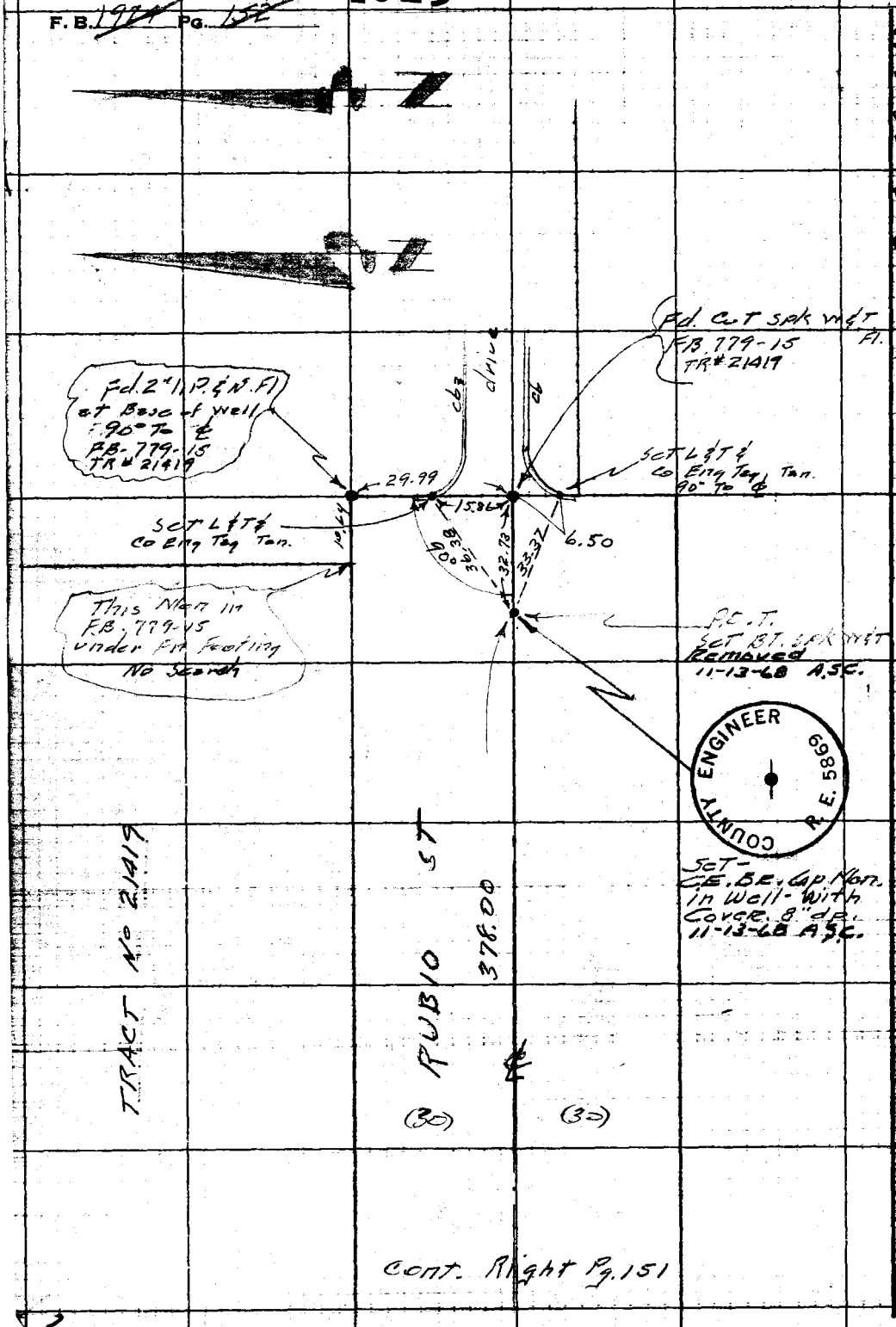

Cont. Right Pg. 151

W.S. 88-E-6

RETURN TO
LOS ANGELES COUNTY ENGINEER
700 LOS ANGELES COUNTY ENGINEERING BLDG.

Do not extend notes this side of this line.

Note: Any Additions or Changes on This Sheet Must be Made or Circled in Red Ink With Date and Name of Person Making Change.

PWFB 1825

549

Notes Ck'd by [illegible]
Map No.
Office Work
Checked
Date

Survey of
JN 0303.00 Tape 0138 Std 68 °F
Surveyed by Snyder
Notes Date
Indexed H. E. 00

F. B. [illegible] Pg. [illegible]

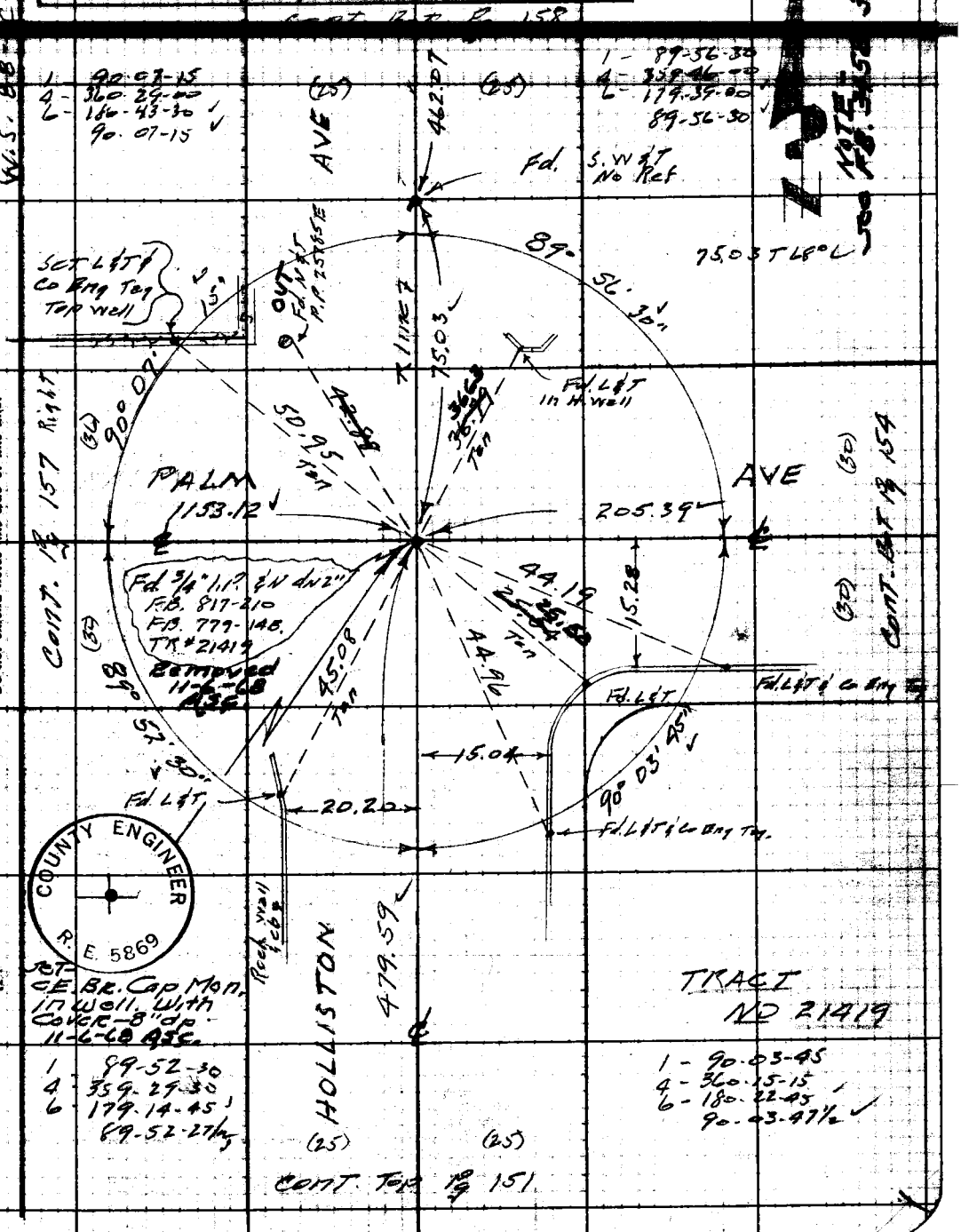

Note: Any Additions or Changes on This Sheet Must Be Made or Circled in Red Ink With Date and Name of Person Making Change.

Do not extend notes this side of this line.

RETURN TO
LOS ANGELES COUNTY ENGINEER
00 Los Angeles County Engineering Bldg.

763098 CE #247—7-53

F.B. 1924 PG. 154

W.S. 88-C-6

COUNTY ENGINEER R.E. 5889

Set-C.E.Br.Cap Mon. in Well-with Cover. 8" dp. 11-16-68 A.S.C.

1.24

Fd L&T & Broad F.B. 817-209

Fd. L&T in Gutter & Broad

Set L&T & Co Bing Tag in Gutter

R=32

30.45 Tan

30.83 OK

32.26 OK Tan

Fd L&T

31.81 OK Tan

Set L&T & Co Bing Tag

35.72 Tan OK

Fd L&T & Co Bing Tag No Not

Removed 11-16-68

Fd 3/4" I. R&N dn 15" F.B. 817-209 TR# 21419 Set BT Sp&W&T Fl. & 3' BT Sp&W Ties

51.84 OK

Fd L&T

15.18 14.99

AVE 336.84

(30) (30)

TRACT No 21419

COUNTY ENGINEER R.E. 5889

P.O.T.

Set-C.E.Br.Cap Mon. in Well with Cover. 8" dp. 12-23-68 A.S.C. Checked for Line & Dist.

Fd L&T

Fd L&T

16.14

35.91

Fd L&T

P.O.T.

Fd Sp&W dn 3" F.B. 817-209 ~~Removed 12-23-68~~ A.S.C.

205.37 T80° = 205.39 ✓

331.81 T80° = 331.84 ✓

PALM

205.39 OK 12-23-68 A.S.C.

Cont. Right Pg. 153

RETURN TO
LOS ANGELES COUNTY ENGINEER
1700 LOS ANGELES COUNTY ENGINEERING BLDG.

Do not extend notes this side of this line.

Note: Any Additions or Changes on This Sheet Must be Made or Circled in Red Ink With Date and Name of Person Making Change.

PWFB 1824 1252, 1253

Notes Ck'd by

Map No.

Office Work

Checked

JN 0303.00 Tape E138 Std 68 °F

Surveyed by

Notes

Date

F.B. PG.

Note: Any Additions or Changes on This Sheet Must be Made or Circled in Red Ink With Date and Name of Person Making Change.

Do not extend notes this side of this line.

RETURN TO LOS ANGELES COUNTY ENGINEER 100 LOS ANGELES COUNTY ENGINEERING BLDG.

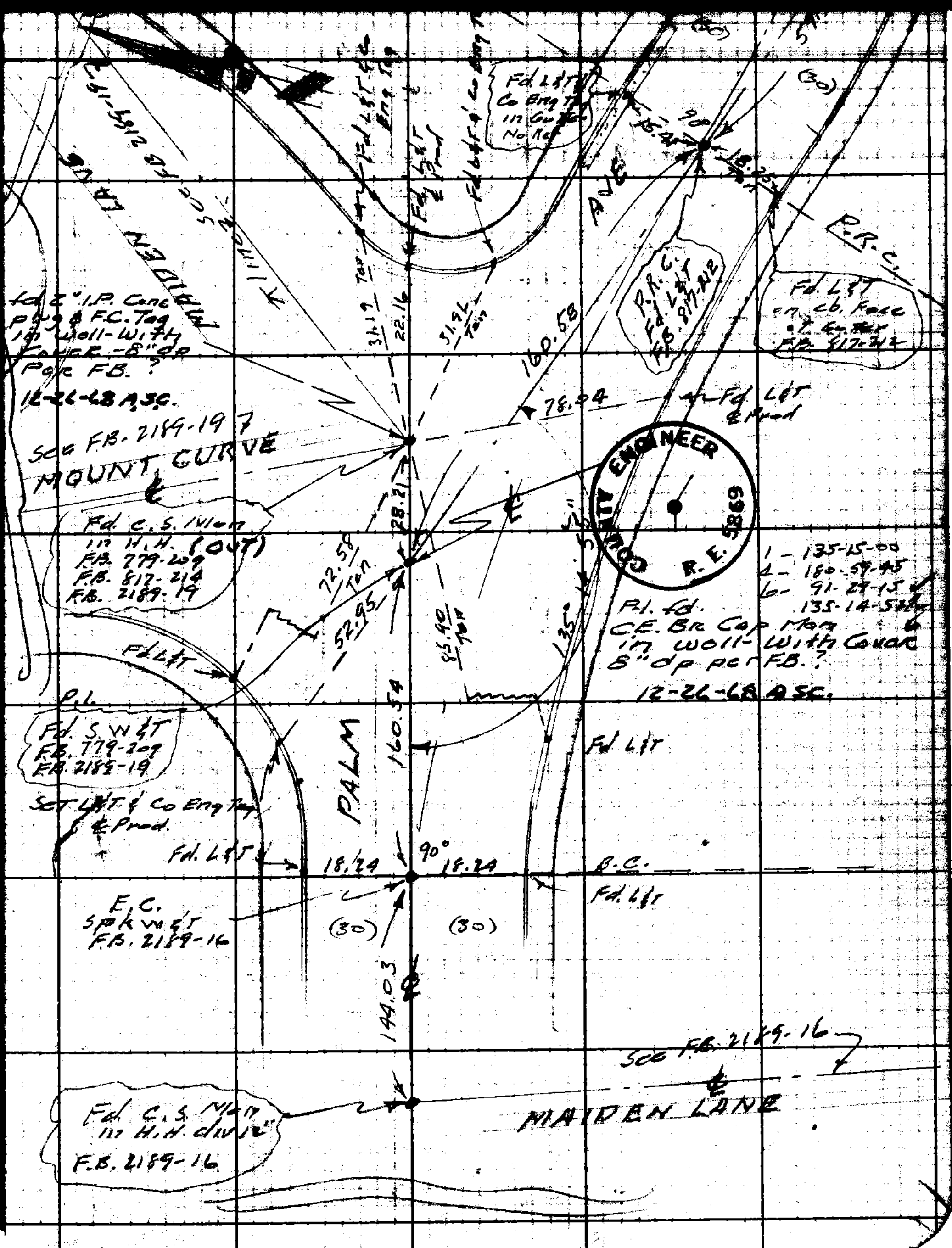

76C098 CE #247—7-55

PWFB 1824 1254

F.B. ~~1924~~ PG. ~~156~~

W.S. 88-C-6

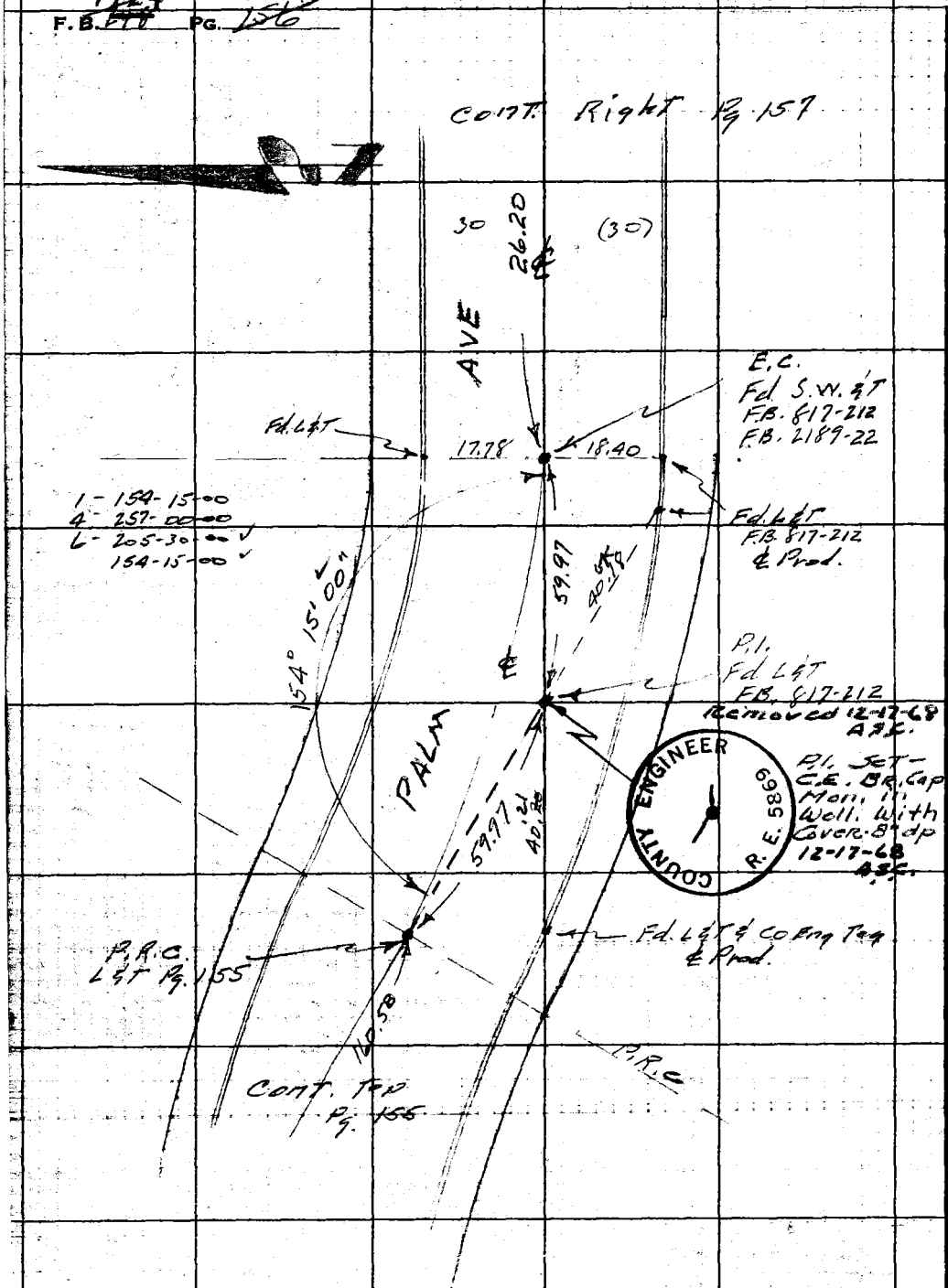

RETURN TO
LOS ANGELES COUNTY ENGINEER
700 LOS ANGELES COUNTY ENGINEERING BLDG.

Do not extend notes this side of this line.

Note: Any Additions or Changes on This Sheet Must be Made or Circled in Red Ink With Date and Name of Person Making Change.

PWFB 1824

1255, 1256

Map No.
Office Work
Checked
Date

JN 0303.00 Tape 0138 Std 68 °F
Surveyed by
Notes PRS Date 1-17-61
Indexed

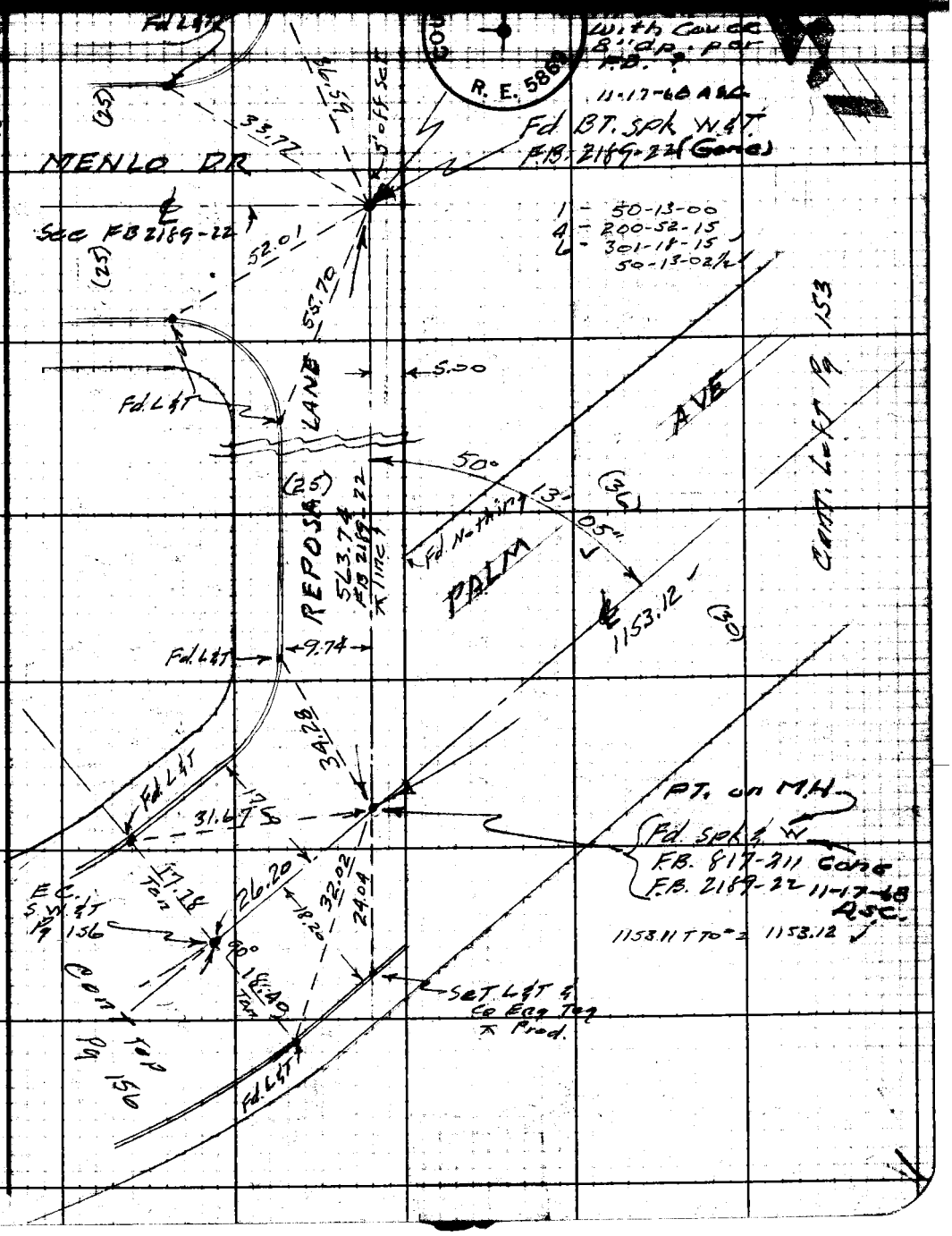

Note: Any Additions or Changes on This Sheet Must be Made or Circled in Red Ink With Date and Name of Person Making Change.

Do not extend notes this side of this line.

RETURN TO
LOS ANGELES COUNTY ENGINEER
100 LOS ANGELES COUNTY ENGINEERING BLDG.

763098 CE #247—7-53

F.B. 1924 PG. 158

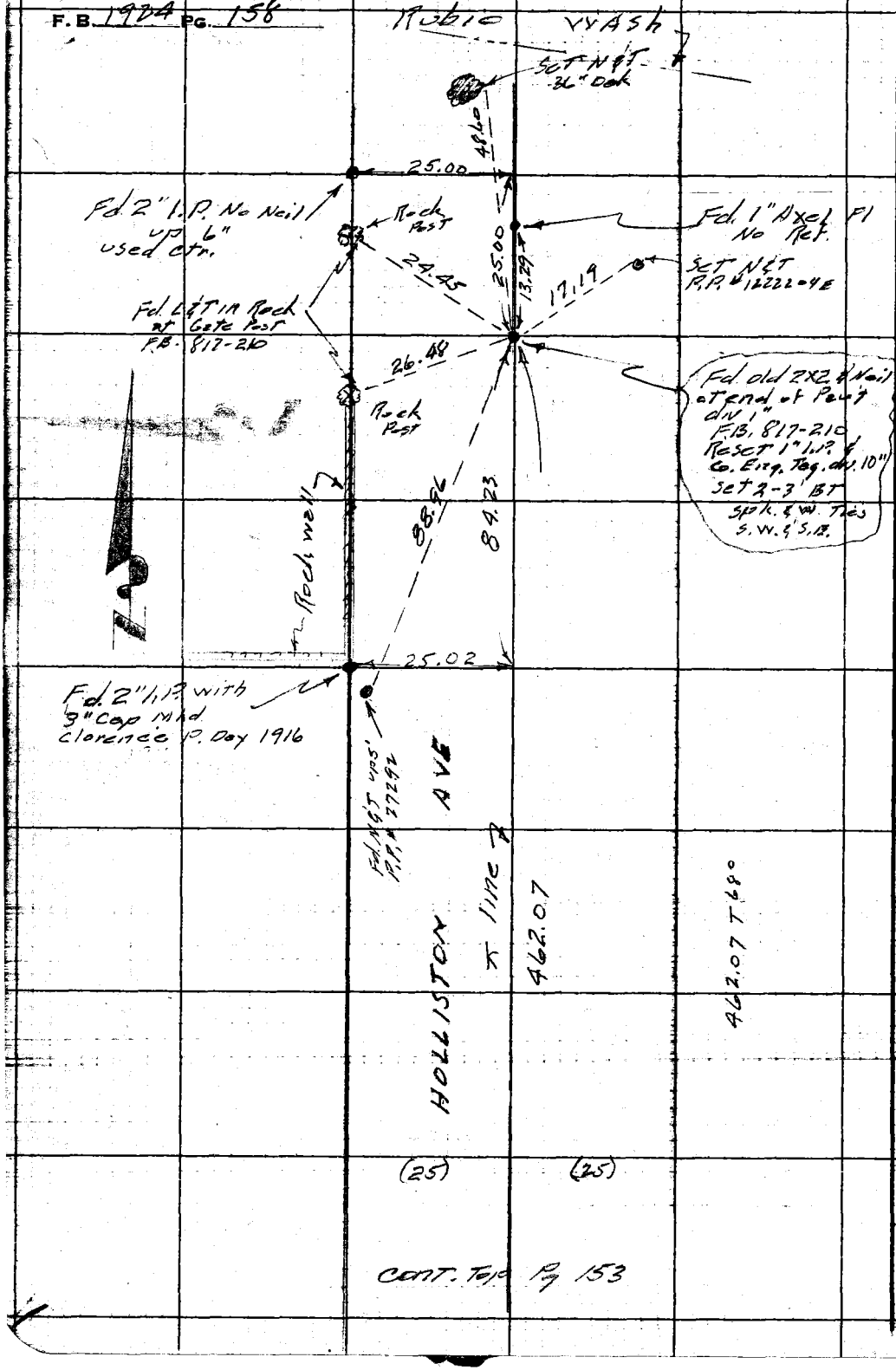

CONT. Top Pg 153

W.S. 88-C-6

RETURN TO
LOS ANGELES COUNTY ENGINEER
100 LOS ANGELES COUNTY ENGINEERING BLDG.

Do not extend notes this side of this line.

Note: Any Additions or Changes on This Sheet Must be Made or Circled in Red Ink With Date and Name of Person Making Change.

PWFB 1824 1257

Map No. JN 6353.50 Tape 6135 Std 68 °F
Office Work Surveyed by Snyder
Checked L. W. DAGON Notes Date
Date 7-5-61 Indexed H. E. OD

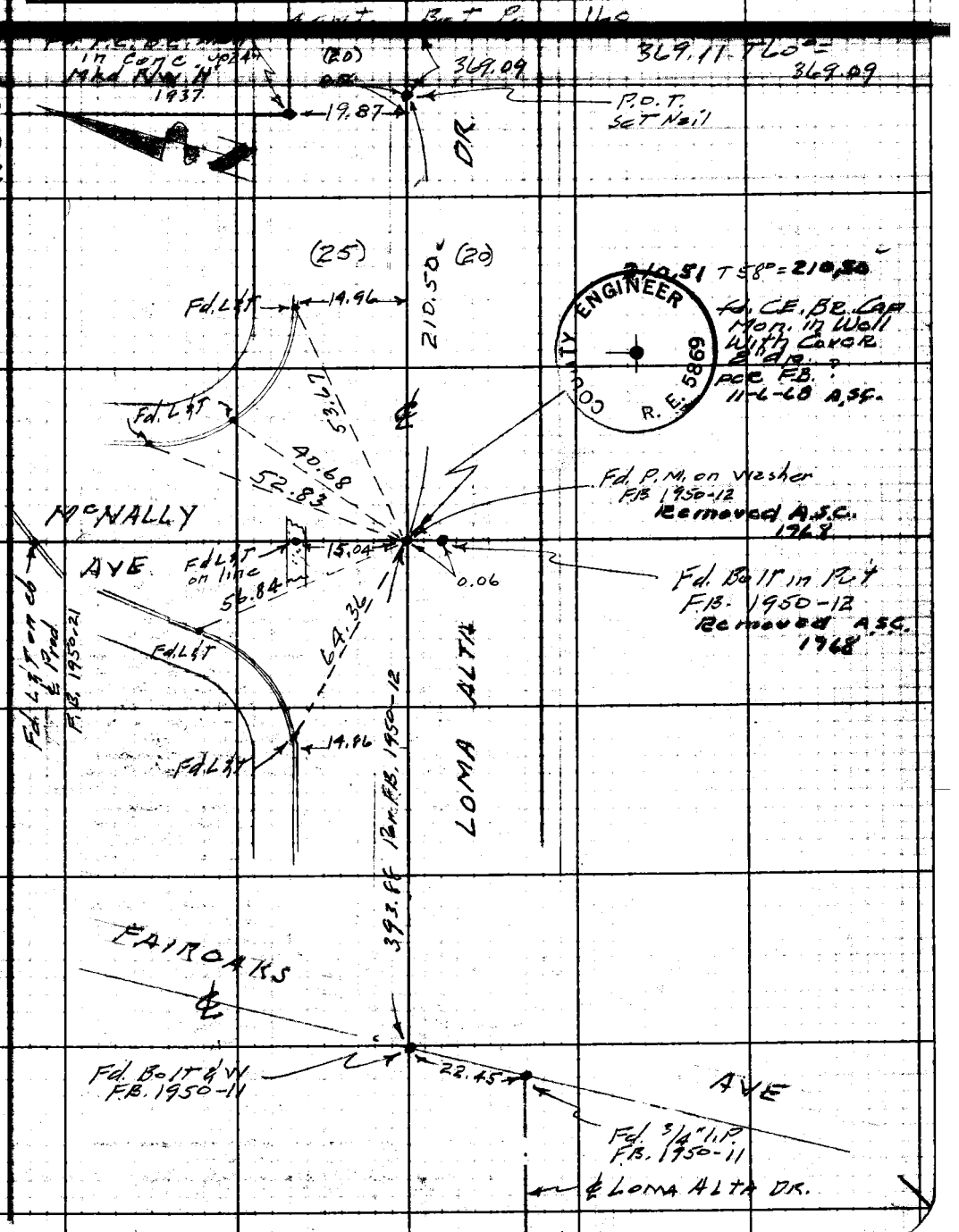

Note: Any Additions or Changes on This Sheet Must be Made or Circled in Red Ink With Date and Name of Person Making Change.

Do not extend notes this side of this line.

RETURN TO
LOS ANGELES COUNTY ENGINEER
100 LOS ANGELES COUNTY ENGINEERING BLDG.

763098 CE #247—7-53

PWFB 1824

1258

F.B. 1924 Pg. 160

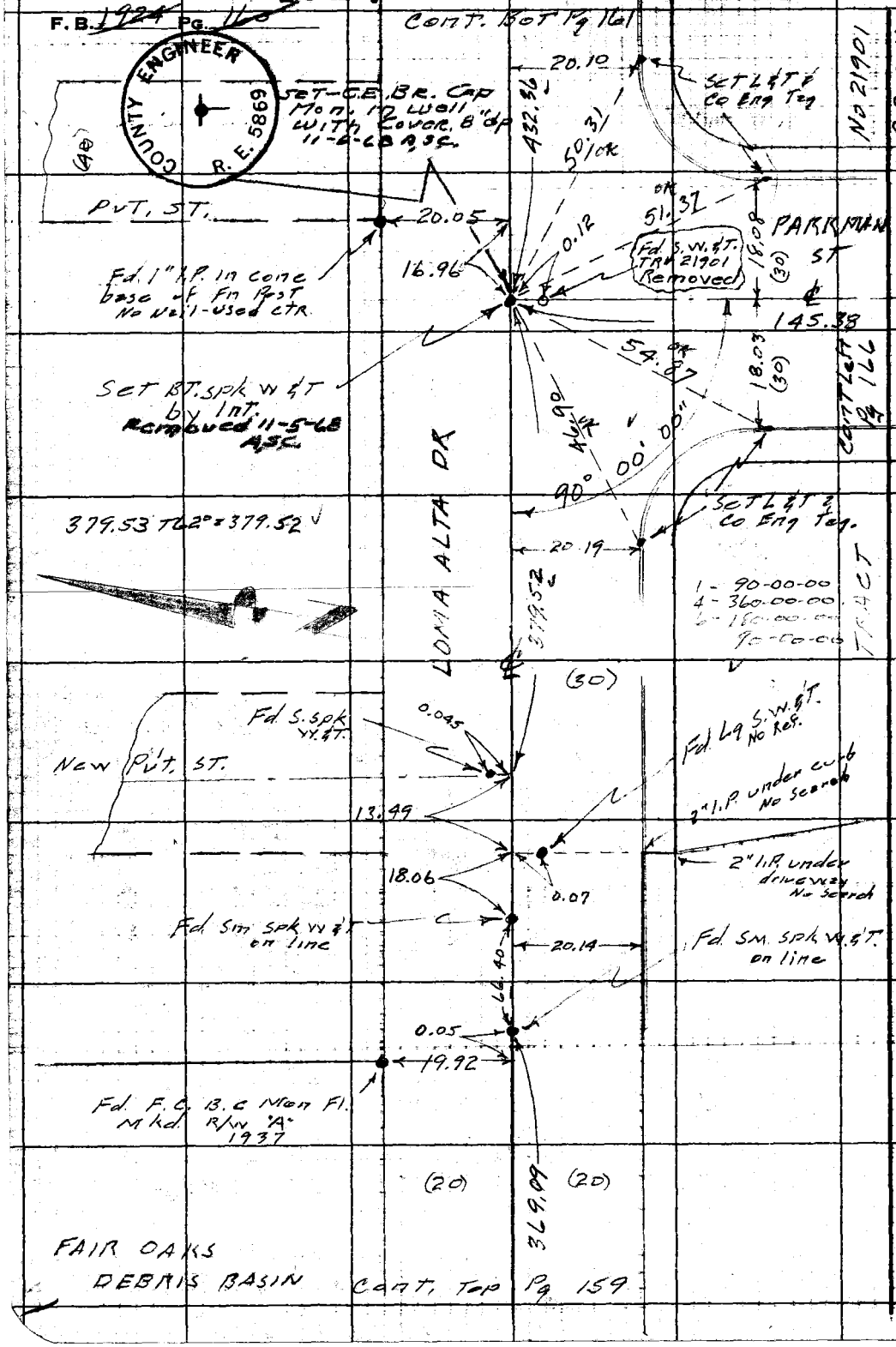

W.S. 88-C-5

No 21901

RETURN TO
LOS ANGELES COUNTY ENGINEER
100 LOS ANGELES COUNTY ENGINEERING BLDG.

Do not extend notes this side of this line.

Note: Any Additions or Changes on This Sheet Must be Made or Circled in Red Ink With Date and Name of Person Making Change.

PWFB 1824

1259

Notes Ck'd by
Map No.
Office Work
Checked L. W. [illegible]
Date [illegible]

Survey of
JN [illegible] Tape [illegible] Std [illegible] °F
Surveyed by Snyder
Notes Date
Indexed H. E. [illegible]

F. B. [illegible] PG. [illegible]

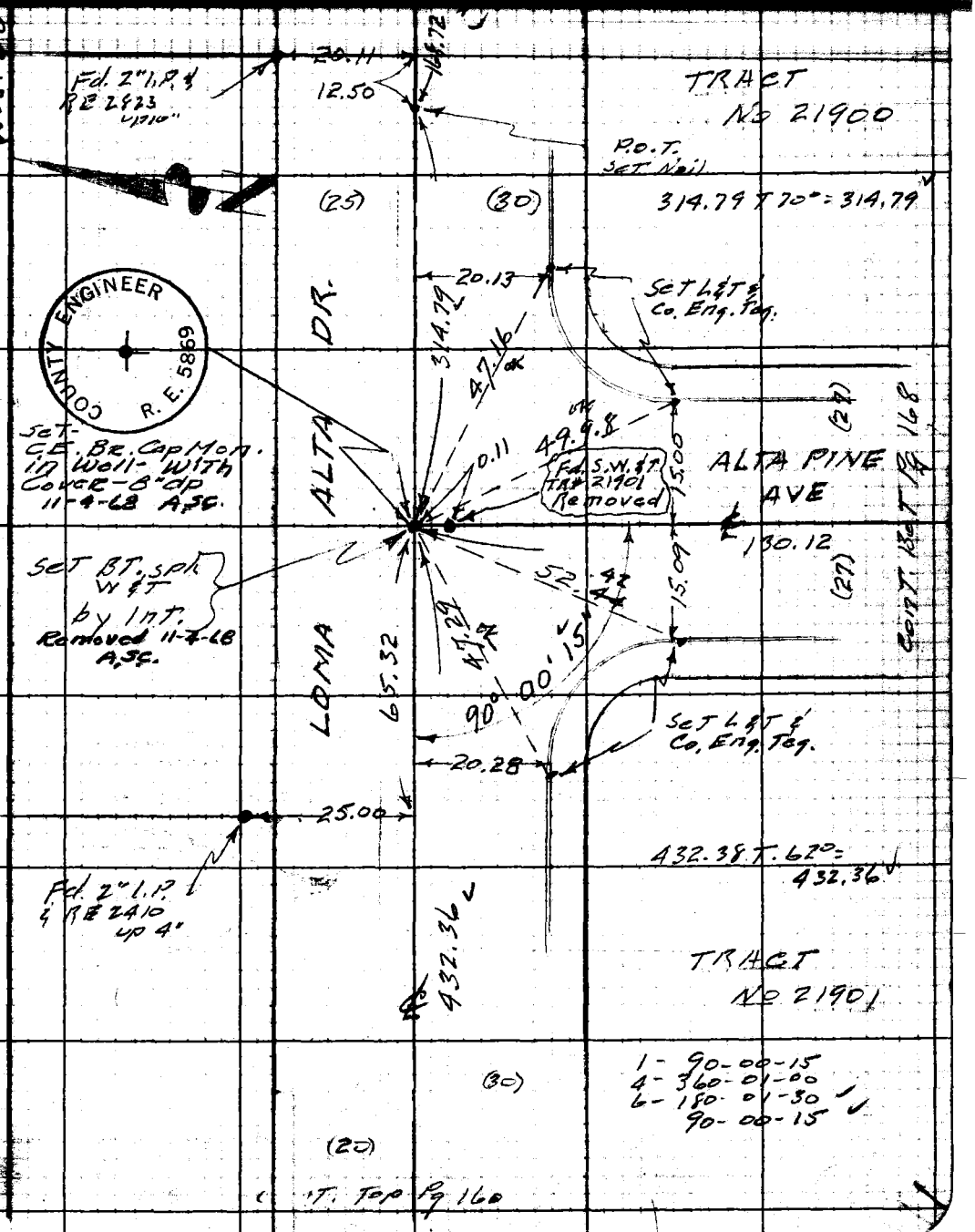

Note: Any Additions or Changes on This Sheet Must be Made or Circled in Red Ink With Date and Name of Person Making Change.

Do not extend notes this side of this line.

RETURN TO
LOS ANGELES COUNTY ENGINEER
100 Los Angeles County Engineering Bldg.

763098 CE #247—7-53

PWFB 1824

1260

F.B. 1904 PG. 166

CONT. BOT. PG 163

W.S. 88 T-5

LOMA ALTA SCHOOL

226.52 T58°=226.51'

DR. 226.51

(20)

Fd. Nothing

Fd S.W.&T. on line No Ref

205.36 T58°=205.35'

(20)

(30)

COUNTY ENGINEER R.E. 5869

SET-C.E. BR. Cap Mark in wall - with Cover 8" dp. 11-4-68 ASC.

Fd L&N-2 14.94 20.06

205.35

~~Fd chis "X"~~ ET-L&C.E. Tags 11-4-68 ASC.

BOT. 171

CONT. 165

14.72

CANON BLVD

557.61

48.55 ok

20.23

209.96

by Int. Removed 11-4-68 ASC.

SET L&T & Co Eng Tag on ℄ Prod

30.94 ok

SET L&T & Co. Eng Tag.

25.10

90.00.00

ALTA

℄

Fd 1" I.P. & RE 2410

1 - 90.00.00
4 - 360.00.00
6 - 180.00.00
90.00.00

LOMA

168.72

TRACT

168.72 T70°=168.72

CONT. TO PG. 161

RETURN TO
LOS ANGELES COUNTY ENGINEER
700 Los Angeles County Engineering Bldg.

Do not extend notes this side of this line.

Note: Any Additions or Changes on This Sheet Must be Made or Circled in Red Ink With Date and Name of Person Making Change.

PWFB 1824

1261

Map No. _____ JN 0303.- Tape 0138 Std 68 °F

Office Work _____ Surveyed by _____

Checked _____ Notes _____ Date _____

Date _____ Indexed _____

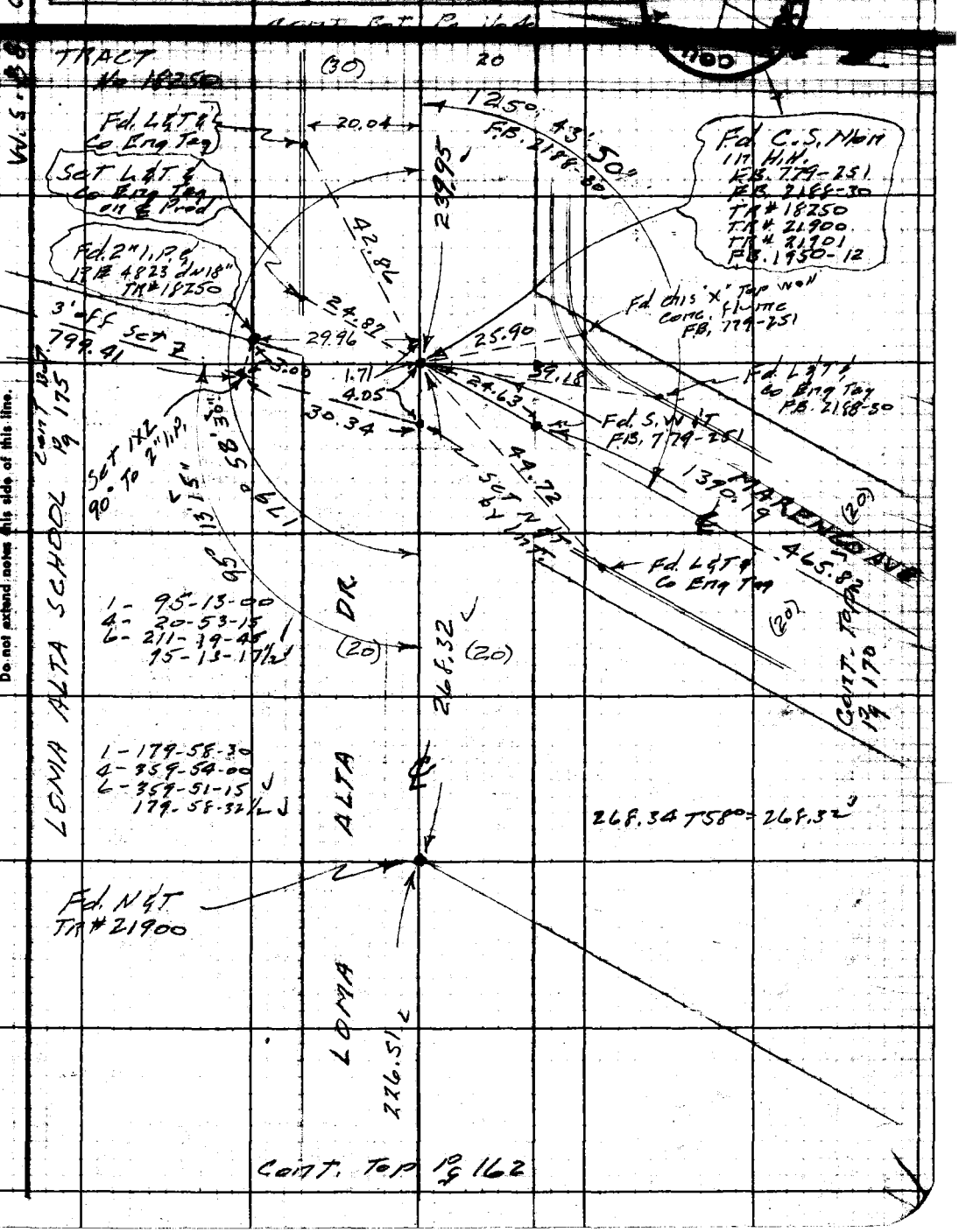

Note: Any Additions or Changes on This Sheet Must be Made or Circled in Red Ink With Date and Name of Person Making Change.

Do not extend notes this side of this line.

RETURN TO
LOS ANGELES COUNTY ENGINEER
100 LOS ANGELES COUNTY ENGINEERING BLDG.

763098 CE #247—7-53

PWFB 1824

1262

F.B. 1924 PG. 164

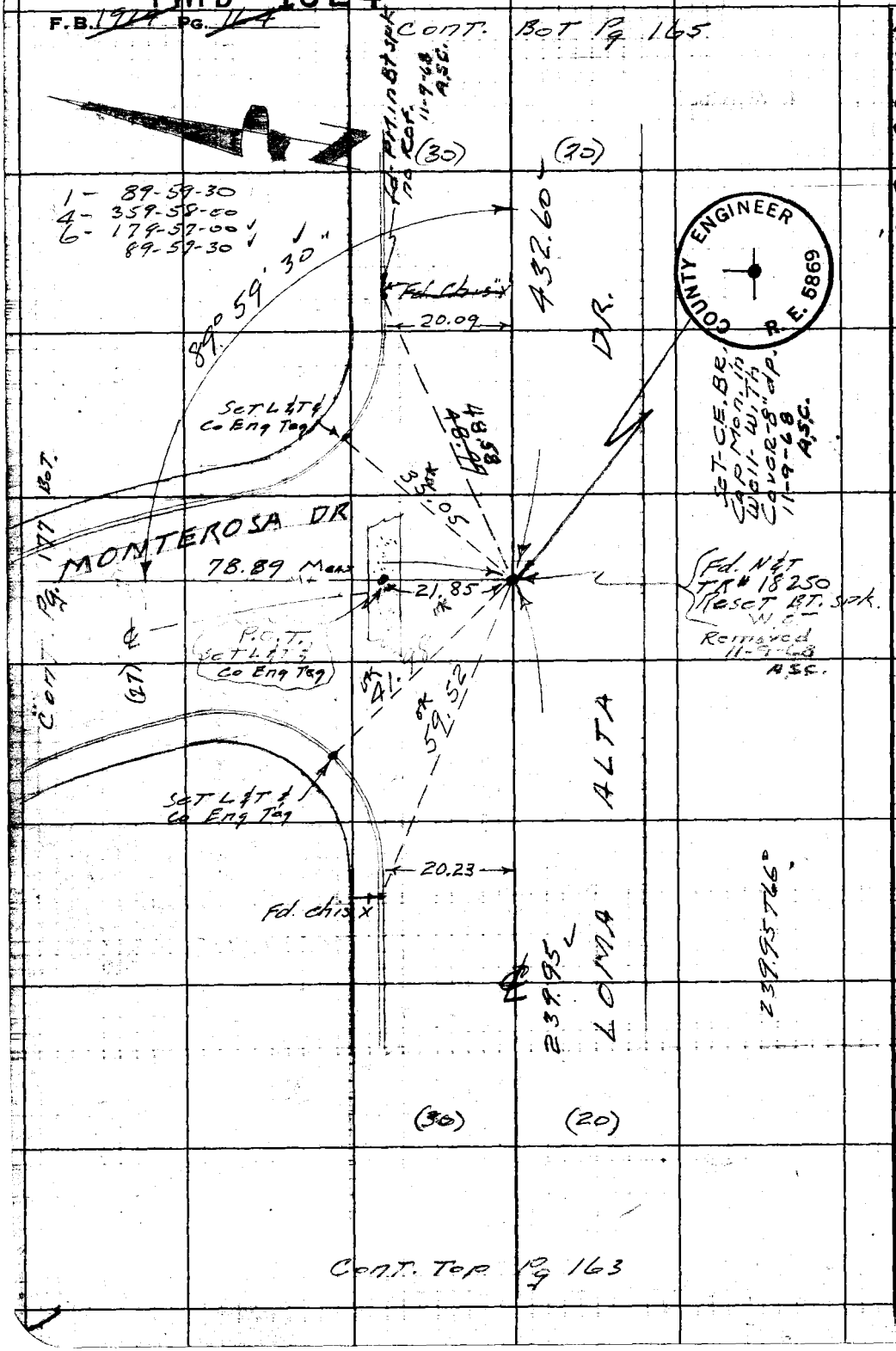

RETURN TO
LOS ANGELES COUNTY ENGINEER
700 LOS ANGELES COUNTY ENGINEERING BLDG.

Do not extend notes this side of this line.

Note: Any Additions or Changes on This Sheet Must be Made or Circled in Red Ink With Date and Name of Person Making Change.

PWFB 1824

1263

Notes Ck'd by
Map No.
Office Work
Checked L. W. BACON
Date 7-5-61

Survey of
JN C 305.00 Tape C 138 Std 68 °F
Surveyed by Snyder
Notes Date
Indexed R.E. OD

F.B. Pg.

W.S. 88 C.S.

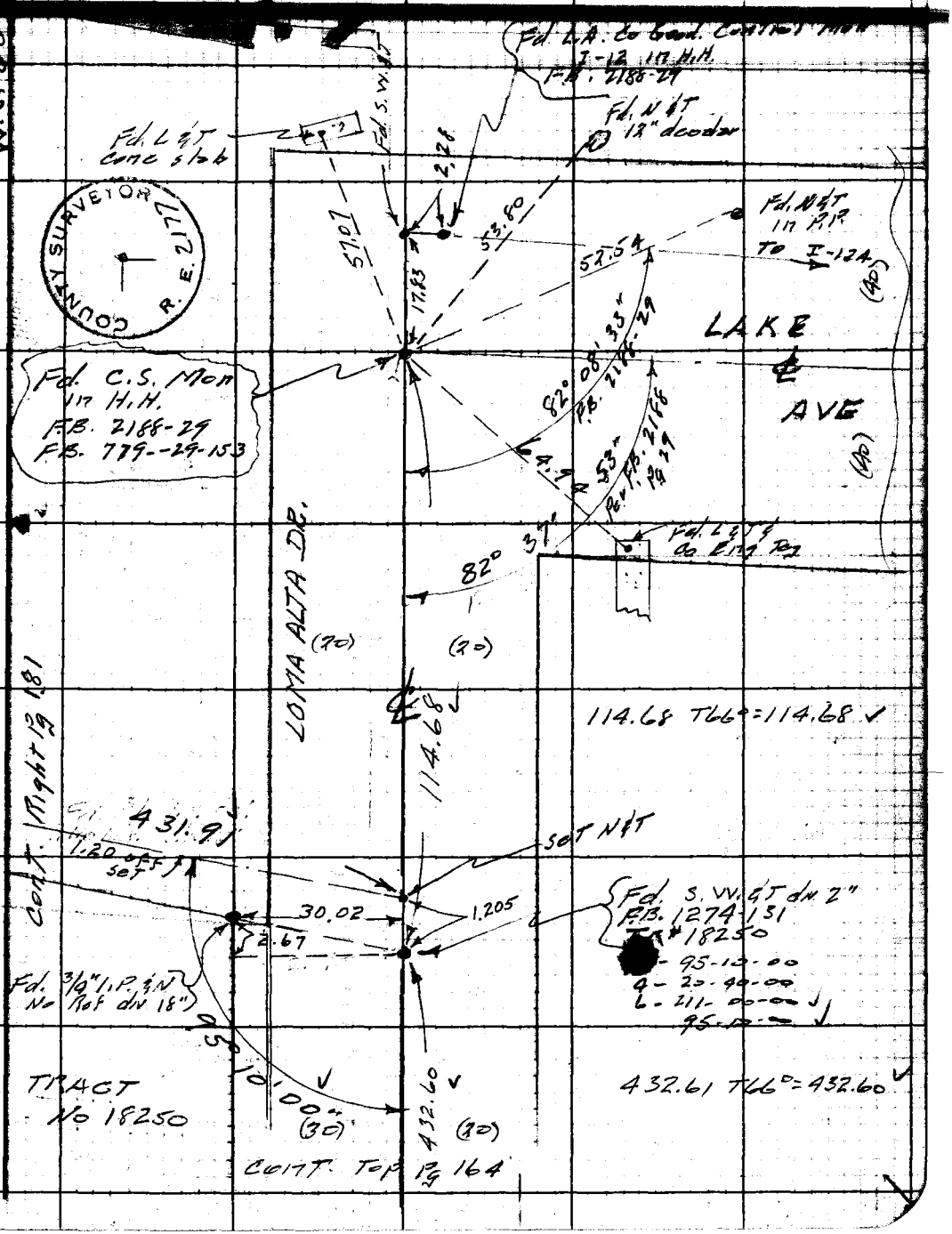

COUNTY SURVEYOR R.E. 2177

Note: Any Additions or Changes on This Sheet Must be Made or Circled in Red Ink With Date and Name of Person Making Change.

Do not extend notes this side of this line.

RETURN TO
LOS ANGELES COUNTY ENGINEER
700 Los Angeles County Engineering Bldg.

763098 CE #247—7-53

PWFB 1824

1264

F.B. ~~1924~~ PG. ~~166~~

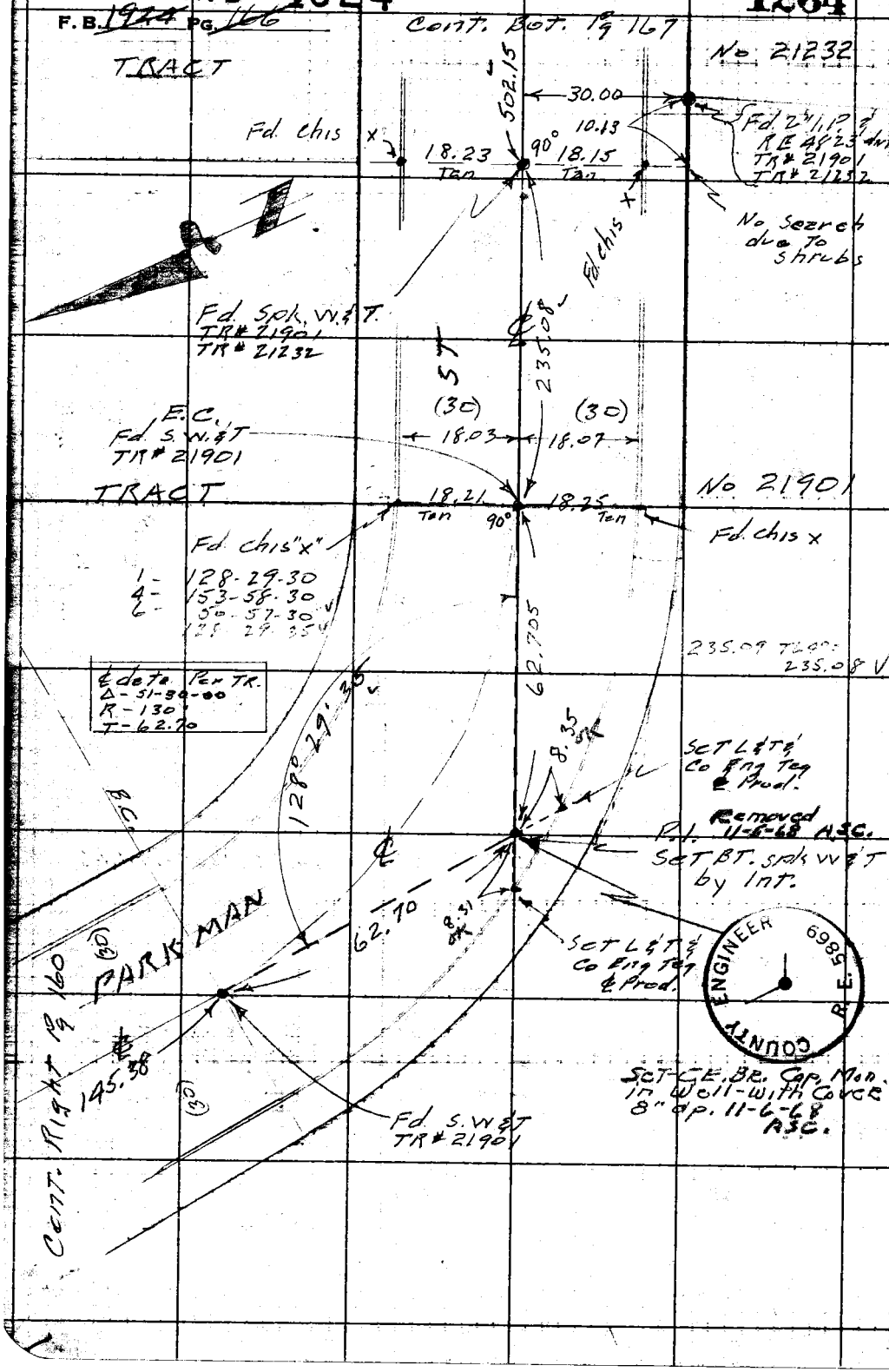

W.S. 88-C-5

RETURN TO
LOS ANGELES COUNTY ENGINEER
100 LOS ANGELES COUNTY ENGINEERING BLDG.

Do not extend notes this side of this line.

Note: Any Additions or Changes on This Sheet Must be Made or Circled in Red Ink With Date and Name of Person Making Change.

PWFB 1824

1265

Notes Ck'd by
Map No.
Office Work
Checked L. W. BACON
7-5-61

Survey
IN 0303.00 Tape 0138 Std 68 °F
Surveyed by Snyder
Notes Date
Indexed H. E. OD

F. B. 170

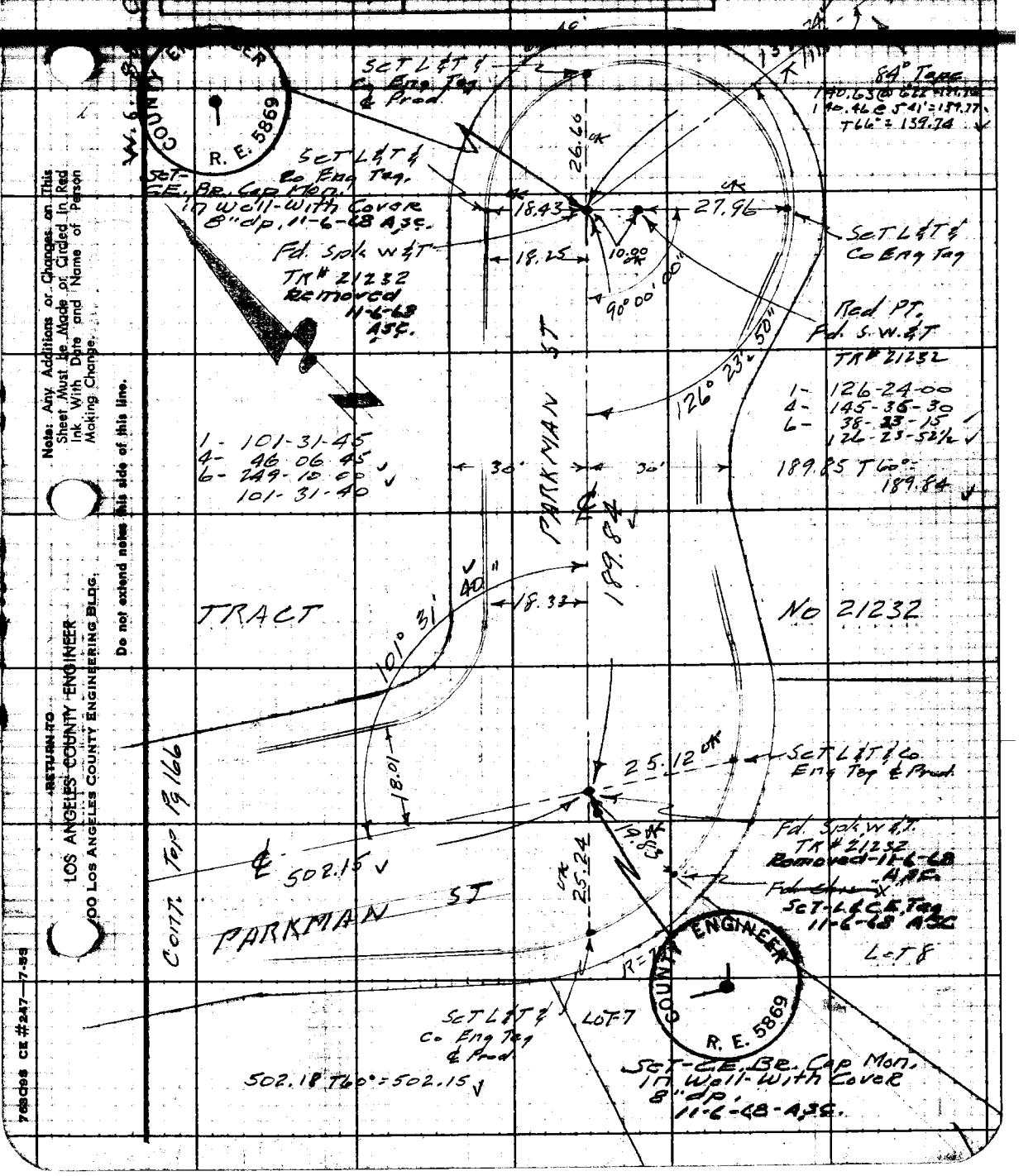

Note: Any Additions or Changes on This Sheet Must Be Made or Circled in Red Ink With Date and Name of Person Making Change.

Do not extend notes this side of this line.

RETURN TO
LOS ANGELES COUNTY ENGINEER
900 LOS ANGELES COUNTY ENGINEERING BLDG.

768C98 CE #247—7-59

PWFB 1824

1266

F.B. 1924 Pg. 168

Cont. Bot Pg. 169

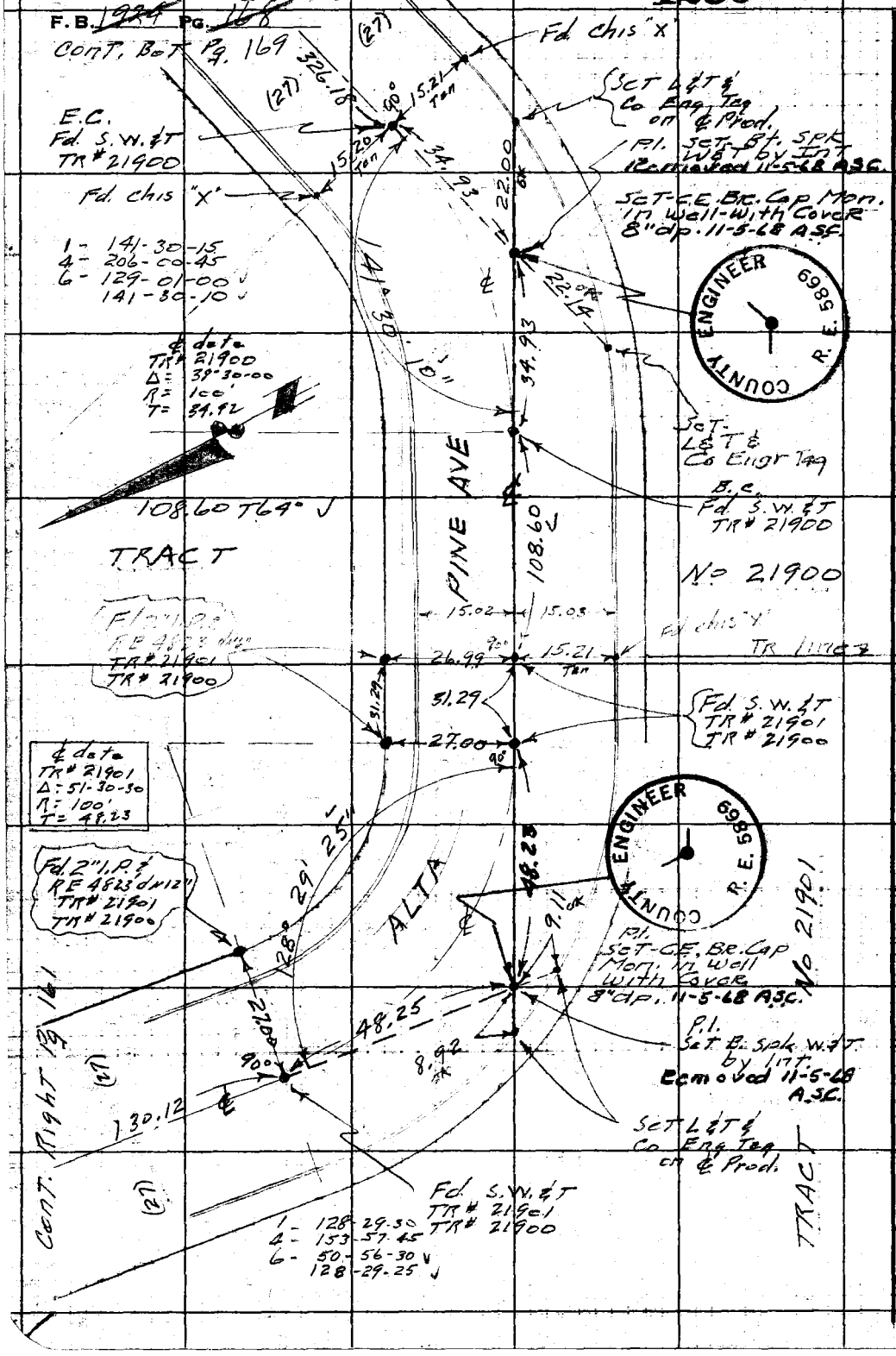

W.S. 88-C-5

RETURN TO
LOS ANGELES COUNTY ENGINEER
1100 LOS ANGELES COUNTY ENGINEERING BLDG.

Do not extend notes this side of this line.

Note: Any Additions or Changes on This Sheet Must be Made or Circled in Red Ink With Date and Name of Person Making Change.

PWFB 1824

1267

Notes ck'd by
Map No.
Office Work
Checked 7-5-61

JN 0303.00 Tape 0138 Std 68 °F
Surveyed by
Notes Date

F.B. Pg.
Cont. Pg. 170

W.S. 88 C-5

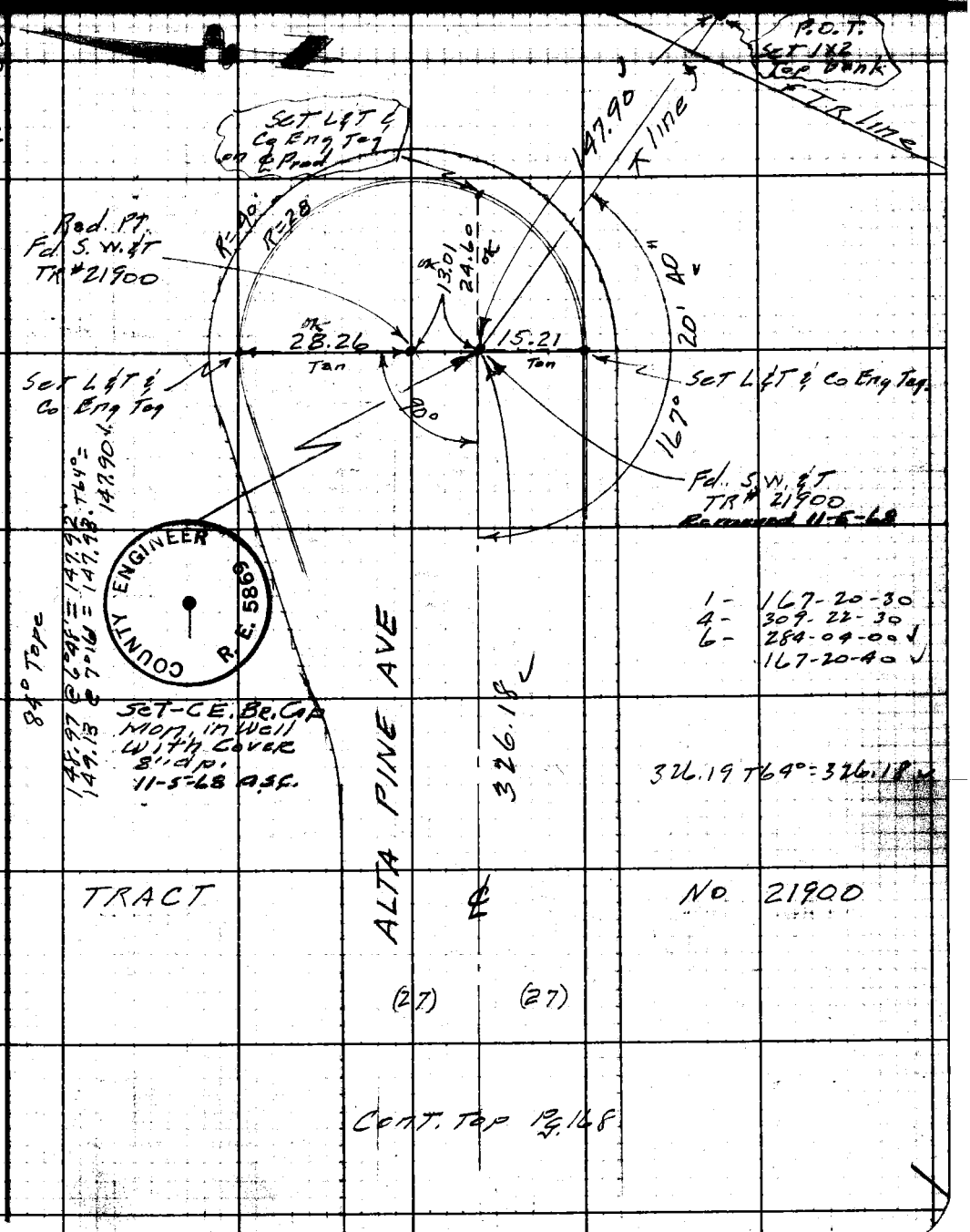

Note: Any Additions or Changes on This Sheet Must be Made or Circled in Red Ink With Date and Name of Person Making Change.

Do not extend notes this side of this line.

RETURN TO
LOS ANGELES COUNTY ENGINEER
1100 LOS ANGELES COUNTY ENGINEERING BLDG.

763098 CE #247—7-53

PWFB 1824 1268, 1269, 1270

F.B. 1934 PG. 12

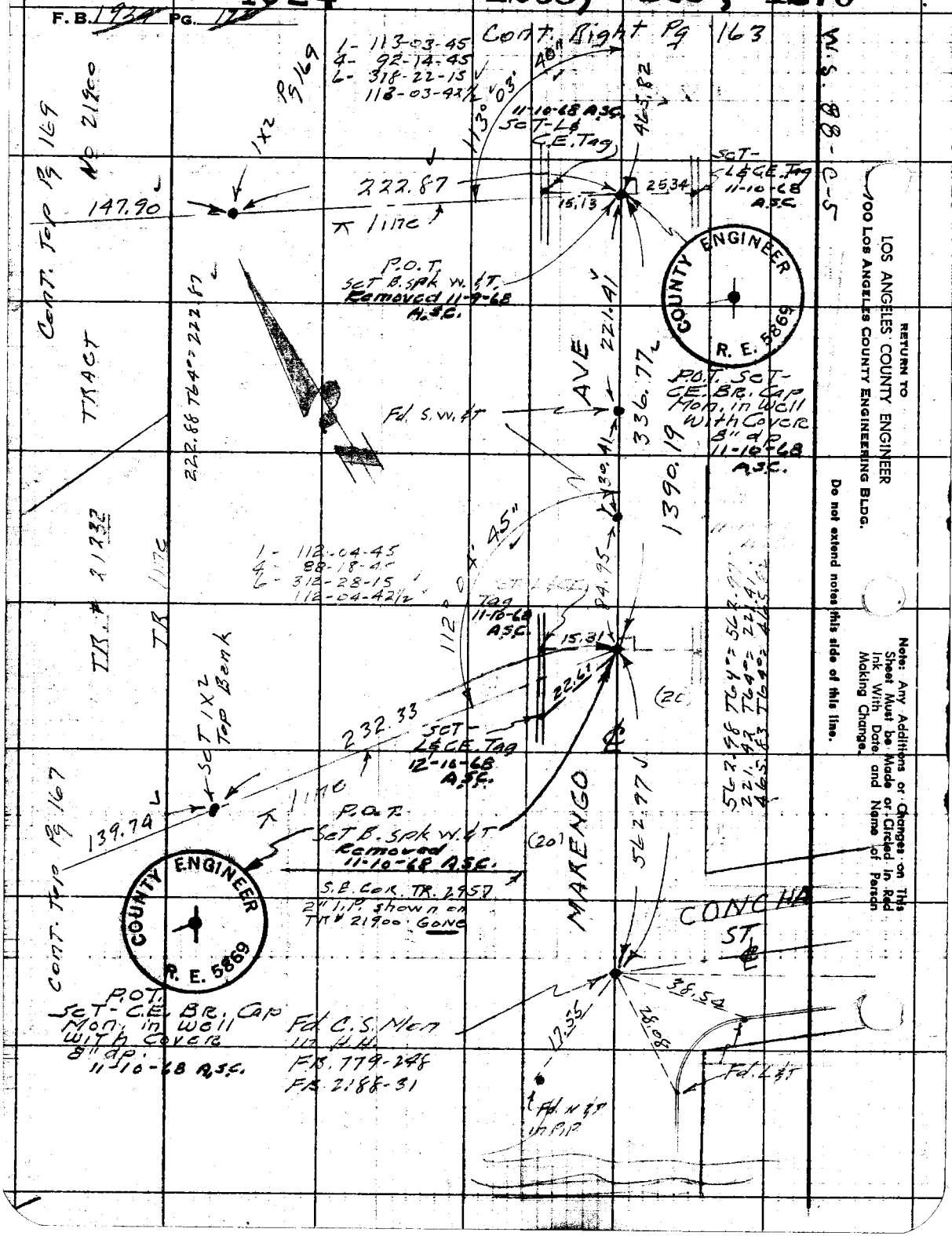

RETURN TO
LOS ANGELES COUNTY ENGINEER
100 LOS ANGELES COUNTY ENGINEERING BLDG.

Do not extend notes this side of this line.

Note: Any Additions or Changes on This Sheet Must be Made or Circled in Red Ink With Date and Name of Person Making Change.

PWFB 1824 1271, 1272

Notes Ck'd by	Survey of
Map No.	JN 2302 Tape C136 Std 68 °F
Office Work	Surveyed by Snyder
Checked L. W. BACON	Notes Date
7-5-61	Indexed R.E. 00

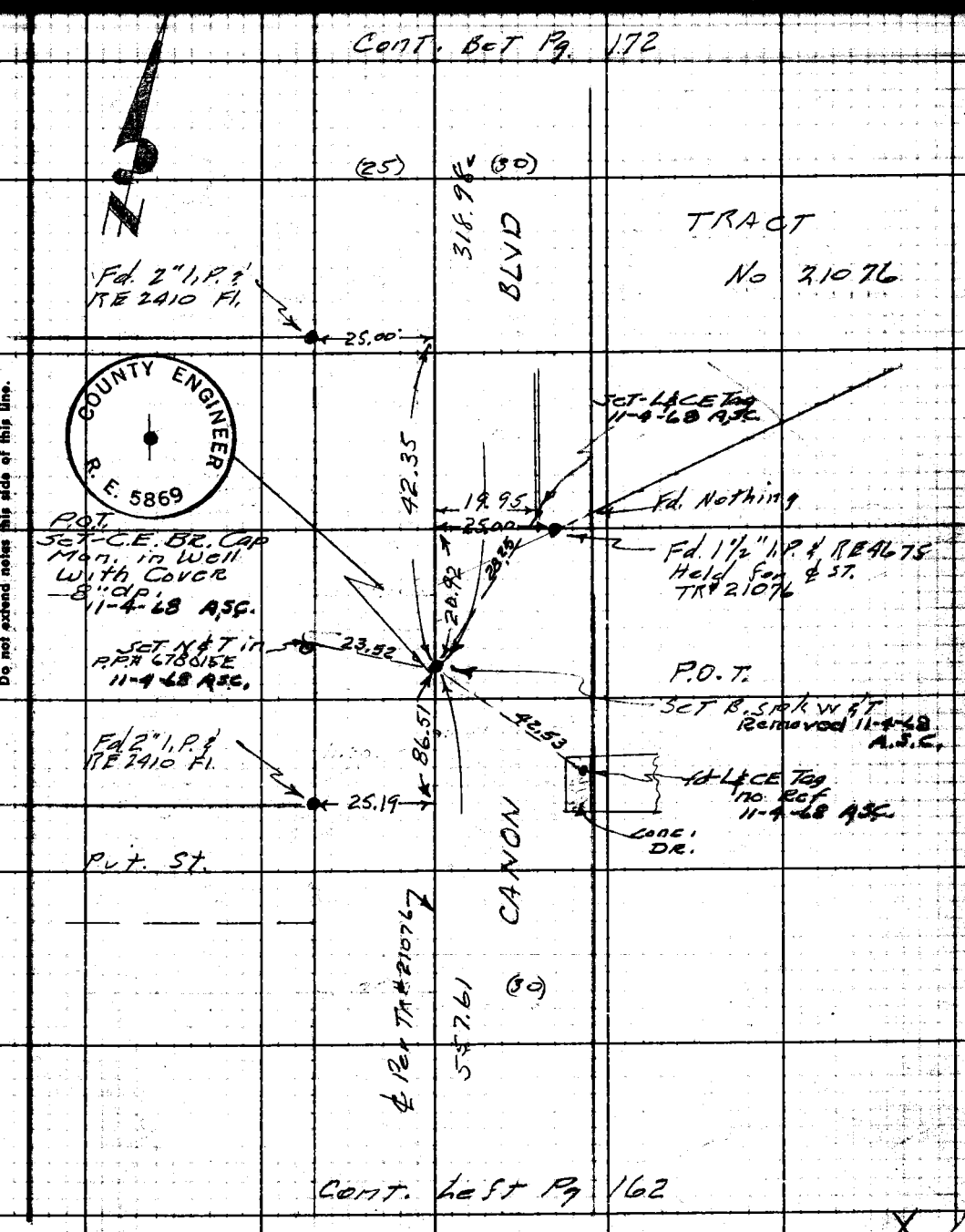

Note: Any Additions or Changes on This Sheet Must be Made or Circled in Red Ink With Date and Name of Person Making Change.

Do not extend notes this side of this line.

RETURN TO
LOS ANGELES COUNTY ENGINEER
100 LOS ANGELES COUNTY ENGINEERING BLDG.

768098 CE #247—7-59

PWFB 1824

1273

F.B. 1924 PG. 172

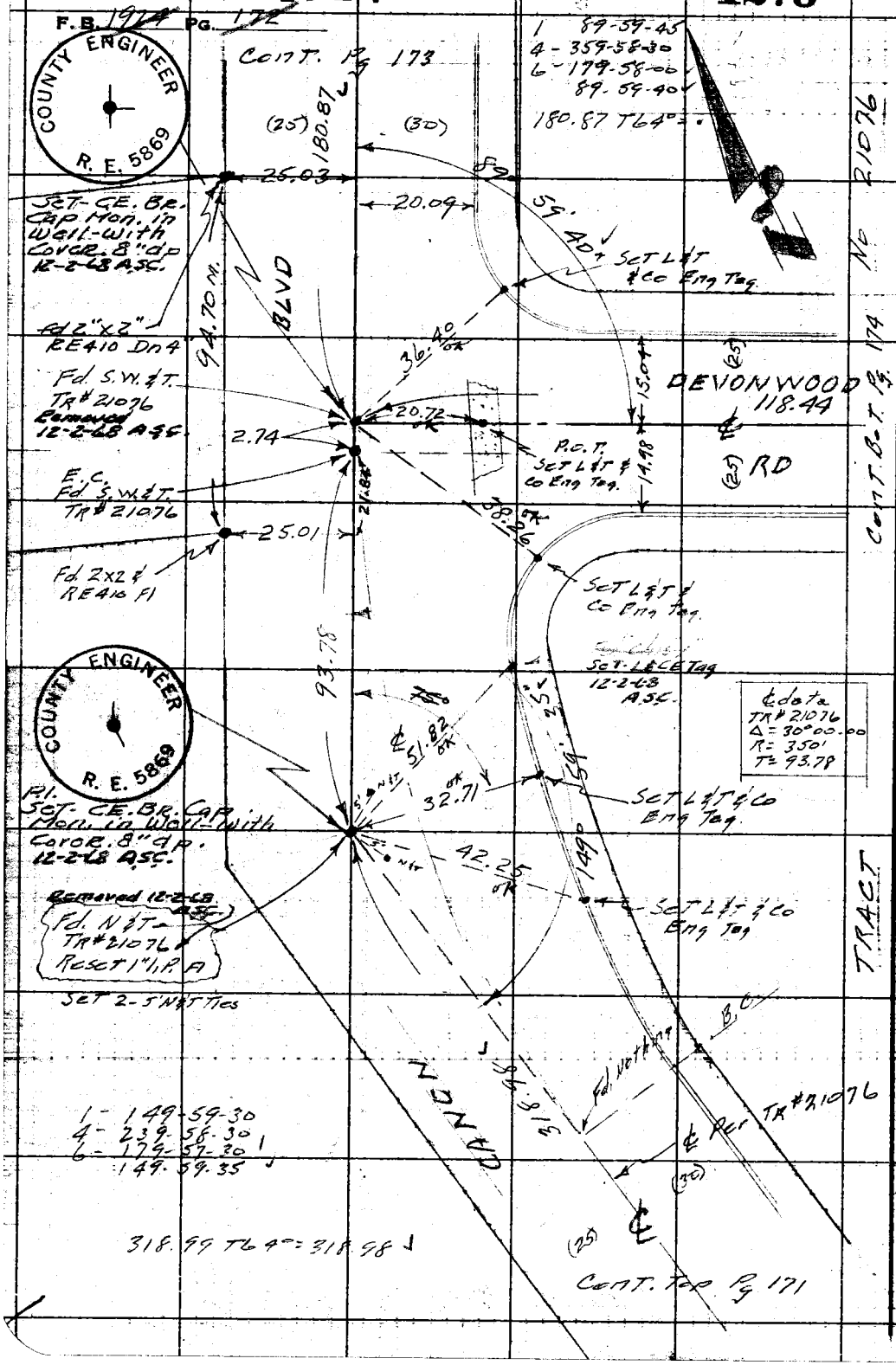

RETURN TO
LOS ANGELES COUNTY ENGINEER
700 LOS ANGELES COUNTY ENGINEERING BLDG.

Do not extend notes this side of this line.

Note: Any Additions or Changes on This Sheet Must be Made or Circled in Red Ink With Date and Name of Person Making Change.

PWFB 1824

1274

Notes Ck'd by
Map No.
Office Work
Checked L
Date 7-5-61

Survey of
JN 303.00 Tape 136 Std 68 °F
Surveyed by Snider
Notes
Date 8 6 61

F. B. 1274 Pg. 245

W.S. 89 C-5

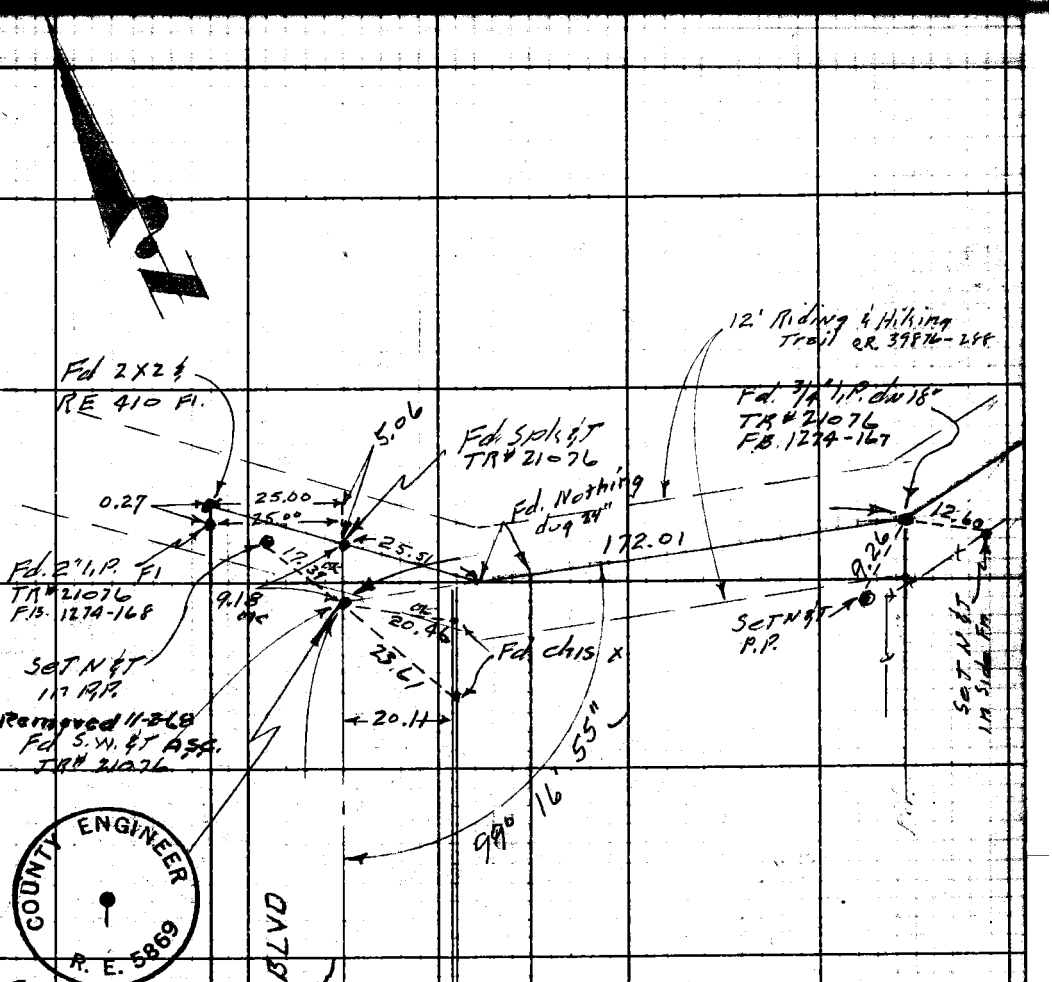

TRACT NO 21076

1 - 99-17-00
4 - 37-07-45
6 - 235-41-30
99-16-55

Cont. Top Pg 172

Note: Any Additions or Changes on This Sheet Must be Made or Circled in Red Ink With Date and Name of Person Making Change.

Do not extend notes this side of this line.

RETURN TO
LOS ANGELES COUNTY ENGINEER
100 LOS ANGELES COUNTY ENGINEERING BLDG.

763095 CE #247—7-53

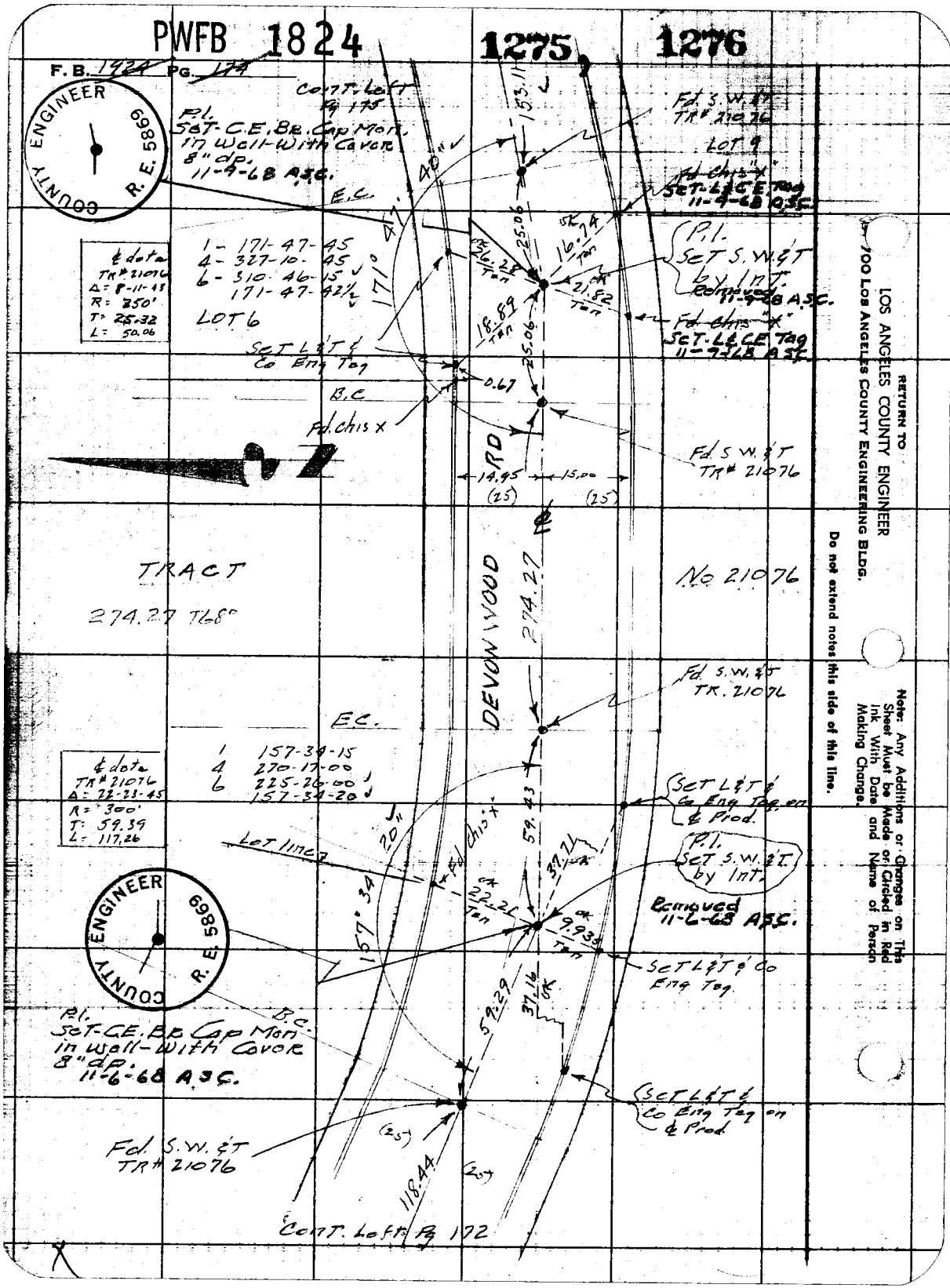
PWFB 1824
1275
1276
F.B. 1924 PG. 174
COUNTY ENGINEER R.E. 5869
Cont. Left Pg 175
P.I. Set-C.E. Br. Cap Mon. in Well-With Cover 8" dp. 11-9-68 A.S.C.
E.C.
Fd. S.W. & T TR# 21076
LOT 9
Fd. chis "X" Set-L&CE Tag 11-9-68 A.S.C.
P.I. Set S.W. & T by Int. Removed 11-9-68 A.S.C.
Fd. chis "X" Set-L&CE Tag 11-9-68 A.S.C.
℄ data TR# 21076 Δ = 8-11-43 R = 350' T = 25.32 L = 50.06
1 - 171-47-45
4 - 327-10-45
6 - 310-46-15
171-47-42½
LOT 6
Set L&T & Co Eng Tag
B.C.
Fd. chis X
Fd. S.W. & T TR# 21076
14.95
15.00
(25)
(25)
TRACT
274.27 T68°
No 21076
DEVONWOOD RD
274.27
Fd. S.W. & T TR. 21076
E.C.
℄ data TR# 21076 Δ = 22-23-45 R = 300' T = 59.39 L = 117.26
1 157-34-15
4 270-17-00
6 225-26-00
157-34-20
Set L&T & Co Eng Tag on ℄ Prod.
Lot line
Fd. chis "X"
P.I. Set S.W. & T by Int.
Removed 11-6-68 A.S.C.
Set L&T & Co Eng Tag
B.C.
P.I. Set-C.E. Br. Cap Mon. in Well-With Cover 8" dp. 11-6-68 A.S.C.
Set L&T & Co Eng Tag on ℄ Prod.
Fd. S.W. & T TR# 21076
118.44
(25)
(25)
Cont. Left Pg 172
RETURN TO
LOS ANGELES COUNTY ENGINEER
700 Los Angeles County Engineering Bldg.
Do not extend notes this side of this line.
Note: Any Additions or Changes on This Sheet Must be Made or Circled in Red Ink With Date and Name of Person Making Change.

PWFB 1824

1277

Notes Ck'd by	Survey of	F. B. 1724 PG. 176
Map No.	Tape 0138 Std 68 °F	
Office Work	Surveyed by Snyder	
Checked	Notes	Date
Date 7-5-61	Indexed	R. E. 0D

Pg 176

W.S. B

TRACT No 21076

153.12 T60° = 153.11

3' off Set 255.07

TR Line

Set L&T & Co Eng Teq

R=38

28.17 Tan ck

Fd. S.W. & T TR# 21076 on line

DEVONWOOD RD.

90°

35.58

153.11

Set L&T & Co Eng Teq

7.10

Red. Pt. Fd. S.W. & T TR# 21076 Removed 11-9-68 A.S.C.

28.18 ck

15.00

15.03

Cont. Top Pg 174

84°

171.85

1 - 84-09-00
4 - 336-35-45
6 - 144-53-45
84-08-57½
84° Tape

Set L&T & Co Eng Teq

09' 00"

123.07 @ 00 =	123.07
142.68 @ 00 =	142.68
200.15 @ 6°28' =	198.88
200.09 @ 6°19 =	
189.63 @ 6°01 =	188.59
189.75 @ 6°18 =	188.60
138.60 @ 4°14' =	138.22
138.70 @ 4°44' =	138.23
8.05 @ 0°0' =	8.05

Fd-CE.BR Cap Mon. in Well-With Cover-8" dp 11-9-68 A.S.C.

COUNTY ENGINEER R. E. 5869

799.41

Fd. Nothing

Fd. 2" I.P. & Tag #7 under Fn. Cor. TR# 21076-TR#

799.49 T68° = 799.41

3.00

Cont. Left Pg 163

Note: Any Additions or Changes on This Sheet Must be Made or Circled in Red Ink With Date and Name of Person Making Change.

Do not extend notes this side of this line.

RETURN TO LOS ANGELES COUNTY ENGINEER 900 LOS ANGELES COUNTY ENGINEERING BLDG.

763098 CE #247—7-53

PWFB 1824

1278

F.B. ~~1924~~ PG. ~~176~~

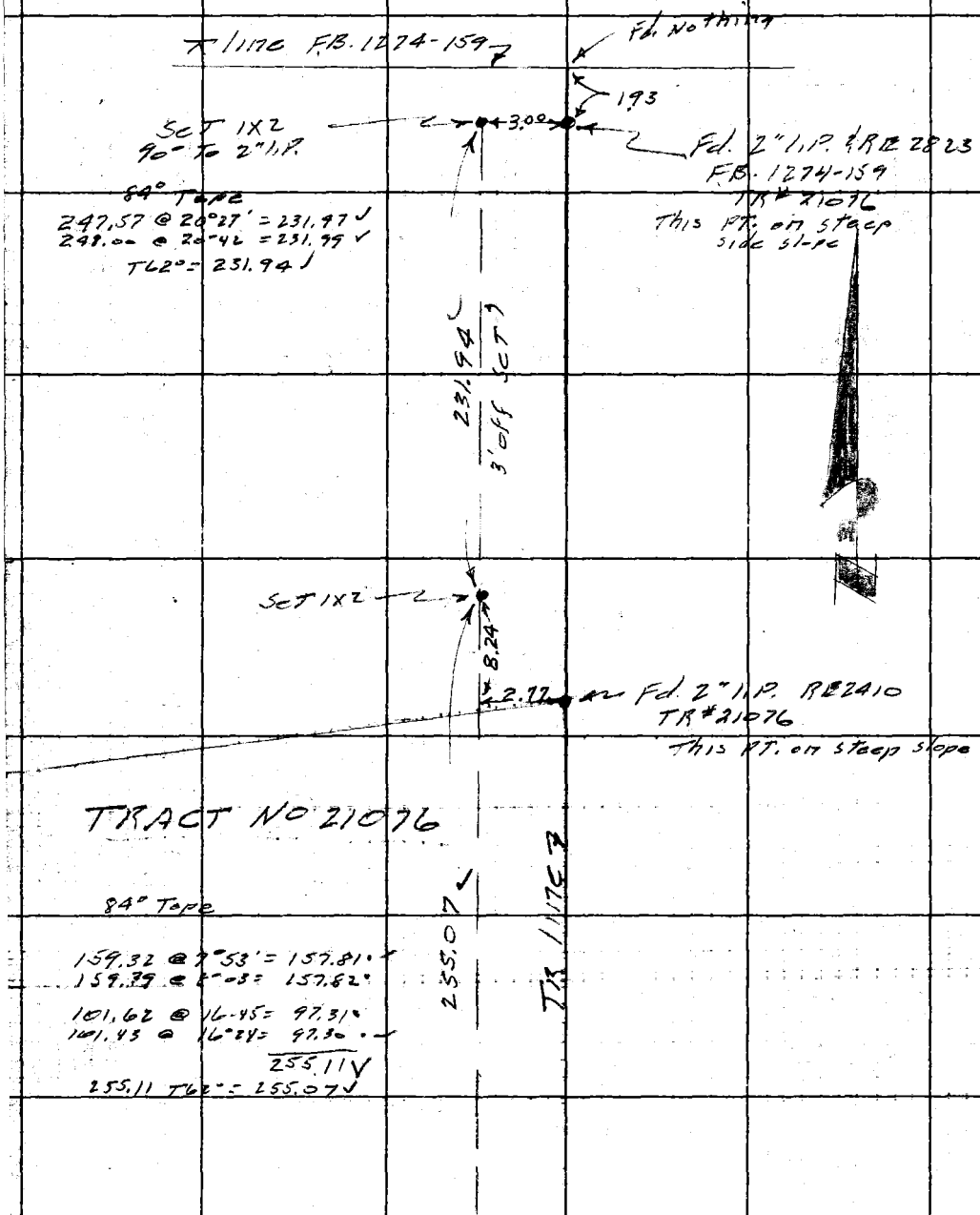

Cont. Top Pg 175

RETURN TO
LOS ANGELES COUNTY ENGINEER
700 LOS ANGELES COUNTY ENGINEERING BLDG.
Do not extend notes this side of this line.
Note: Any Additions or Changes on This Sheet Must be Made or Circled in Red Ink With Date and Name of Person Making Change.

PWFB 1824

1279

Notes Ck'd by	Survey of
Map No.	JN 0303.09 Tape 0138 Std 68 °F
Office Work	Surveyed by Snyder
Checked 7-5-61	Notes Date

F. B. Pg.

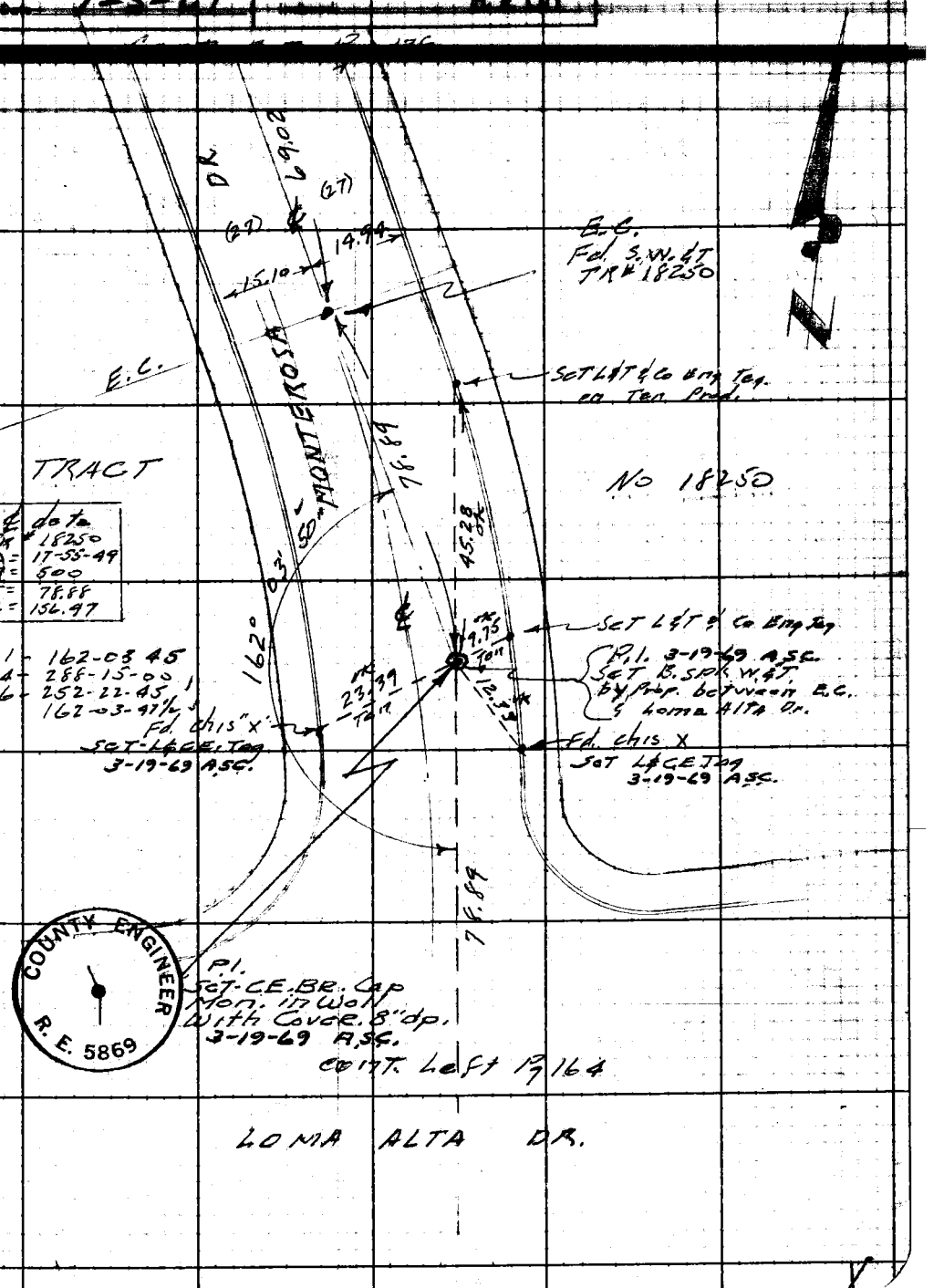

Note: Any Additions or Changes on This Sheet Must be Made or Circled in Red Ink With Date and Name of Person Making Change.

Do not extend notes this side of this line.

RETURN TO
LOS ANGELES COUNTY ENGINEER
100 LOS ANGELES COUNTY ENGINEERING BLDG.

763098 CE #247—7-59

PWFB 1824 1280, 1281

F.B. ~~1924~~ Pg ~~178~~

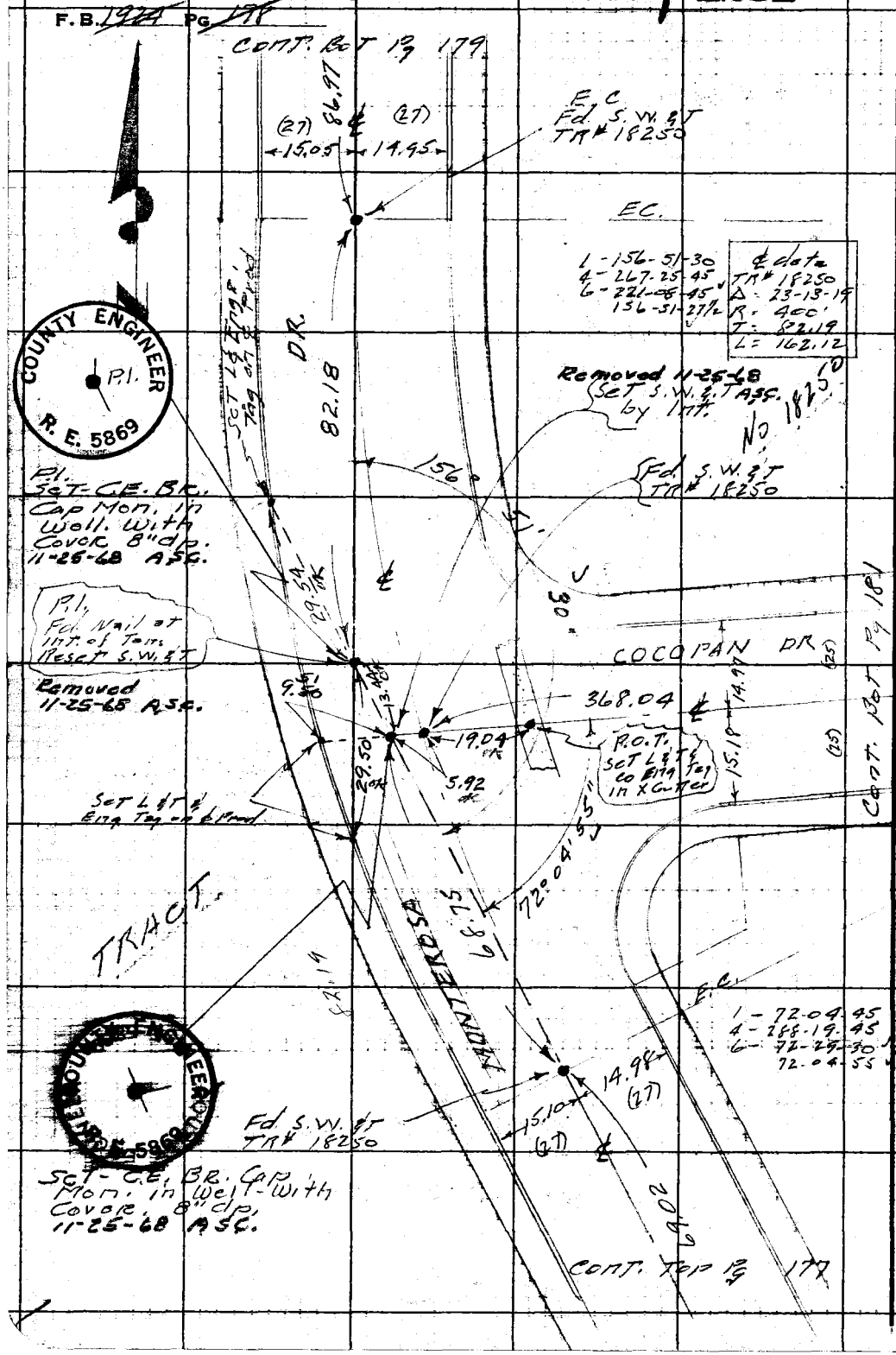

RETURN TO
LOS ANGELES COUNTY ENGINEER
700 LOS ANGELES COUNTY ENGINEERING BLDG.

Do not extend notes this side of this line.

Note: Any Additions or Changes on This Sheet Must be Made or Circled in Red Ink With Date and Name of Person Making Change.

PWFB 1824

1282

Notes Ck'd by
Map No.
Office Work
Checked L. W. BACON

Survey of
JN 303.00 Tape 0138 Std 68 °F
Surveyed by
Notes Date

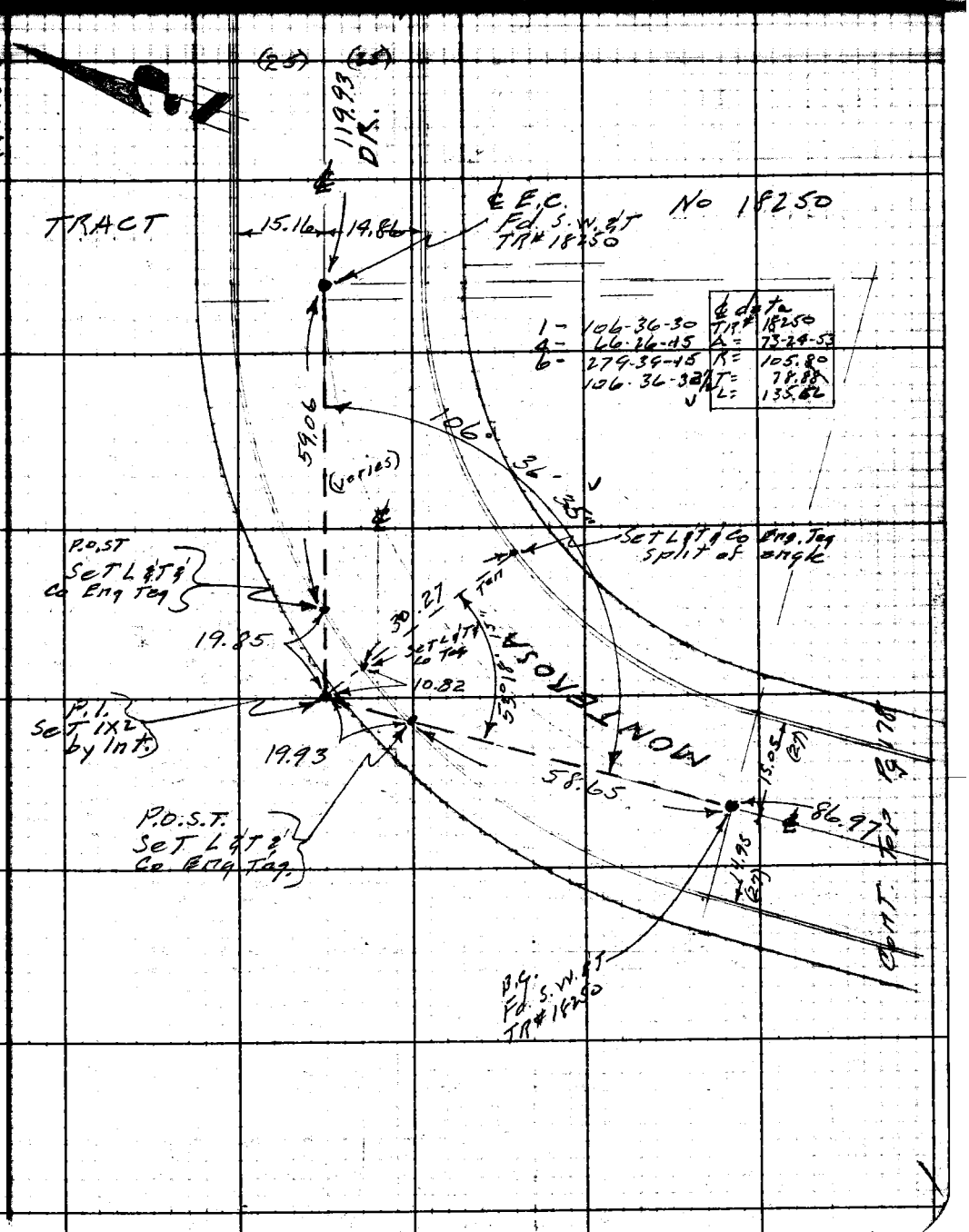

Note: Any Additions or Changes on This Sheet Must Be Made or Circled In Red Ink With Date and Name of Person Making Change.

Do not extend notes this side of this line.

RETURN TO
LOS ANGELES COUNTY ENGINEER
100 Los Angeles County Engineering Bldg.

763095 CE #247—7-53

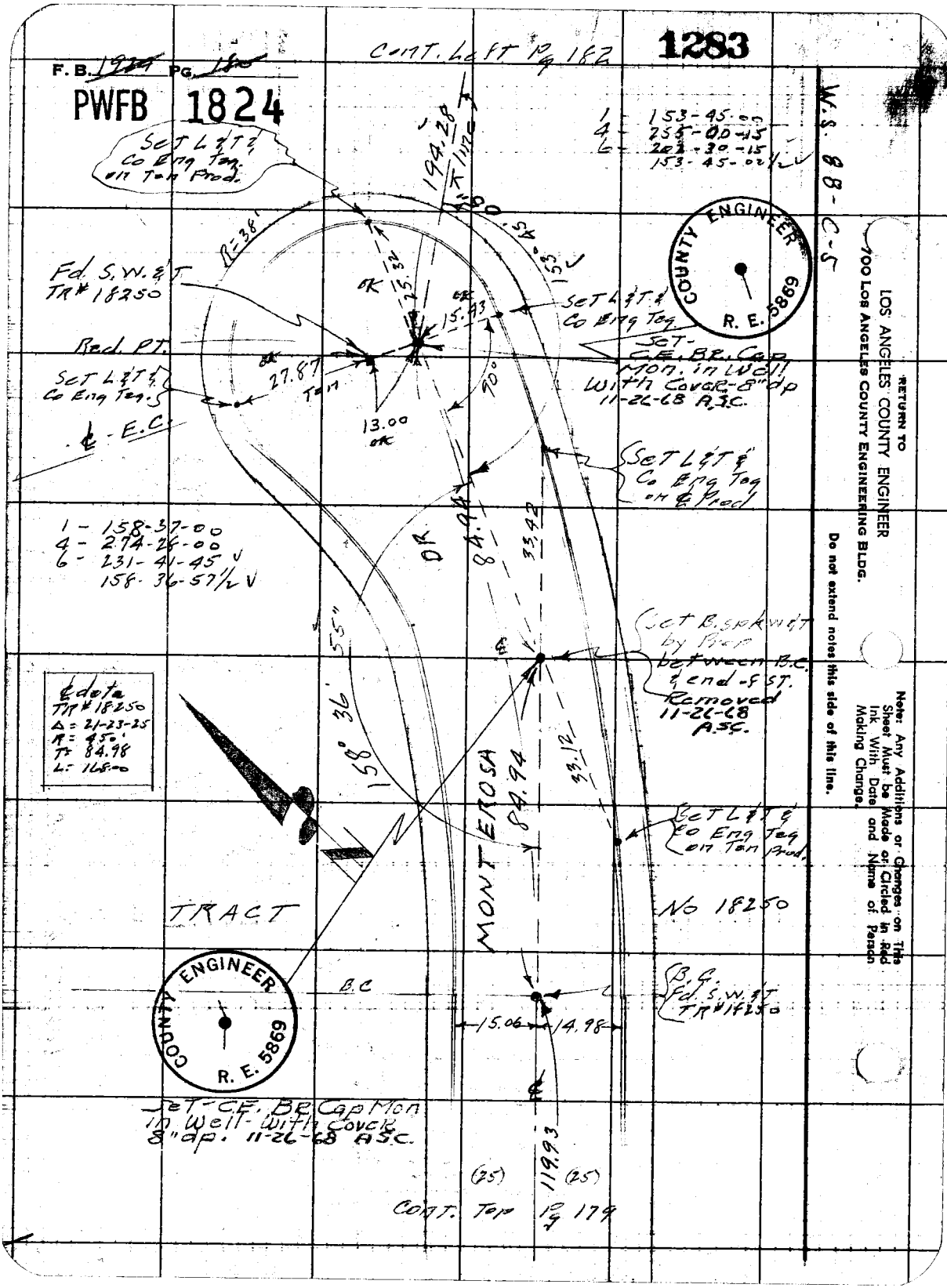

F.B. 1924 PG. 180
PWFB 1824
CONT. LEFT Pg 182
1283
W.S. 88-C-5
1 - 153-45-00
4 - 255-00-15
6 - 202-30-15
153-45-02½
Set L&T & Co Eng Tag on Ten Prod.
194.28
R=38'
Fd. S.W. & T. TR# 18250
Red. PT.
Set L&T & Co Eng Tag
℄ - E.C.
27.87
Ten
13.00
ok
25.32
15.93
90°
Set L&T & Co Eng Tag
Set - C.E. Br. Cap Mon. in Well With Cover - 8" dp 11-26-68 A.S.C.
Set L&T & Co Eng Tag on ℄ Prod.
1 - 158-37-00
4 - 274-26-00
6 - 231-41-45
158-36-57½
DR
84.94
33.42
Set B. spk w&T by Prop between B.C. & end of ST. Removed 11-26-68 A.S.C.
℄ data
TR# 18250
Δ = 21-23-25
R = 450'
T = 84.98
L = 168.00
158° 36' 55"
MONTEROSA
84.94
33.12
Set L&T & Co Eng Tag on Ten Prod.
TRACT
No 18250
B.C.
B.C. Fd. S.W. & T. TR# 18250
15.06
14.98
Set - C.E. Br. Cap Mon in Well - With Cover 8" dp. 11-26-68 A.S.C.
119.93
(25)
(25)
CONT. TOP Pg 179
COUNTY ENGINEER R. E. 5869
RETURN TO
LOS ANGELES COUNTY ENGINEER
700 LOS ANGELES COUNTY ENGINEERING BLDG.
Do not extend notes this side of this line.
Note: Any Additions or Changes on This Sheet Must be Made or Circled in Red Ink With Date and Name of Person Making Change.

PWFB 1824

1284

Notes Ck'd by
Map No.
Office Work
Checked
705-61

Survey of
JN E303.00 Tape 0138 Std. 68 °F
Surveyed by Snyder
Notes Date

F.B. Pg.

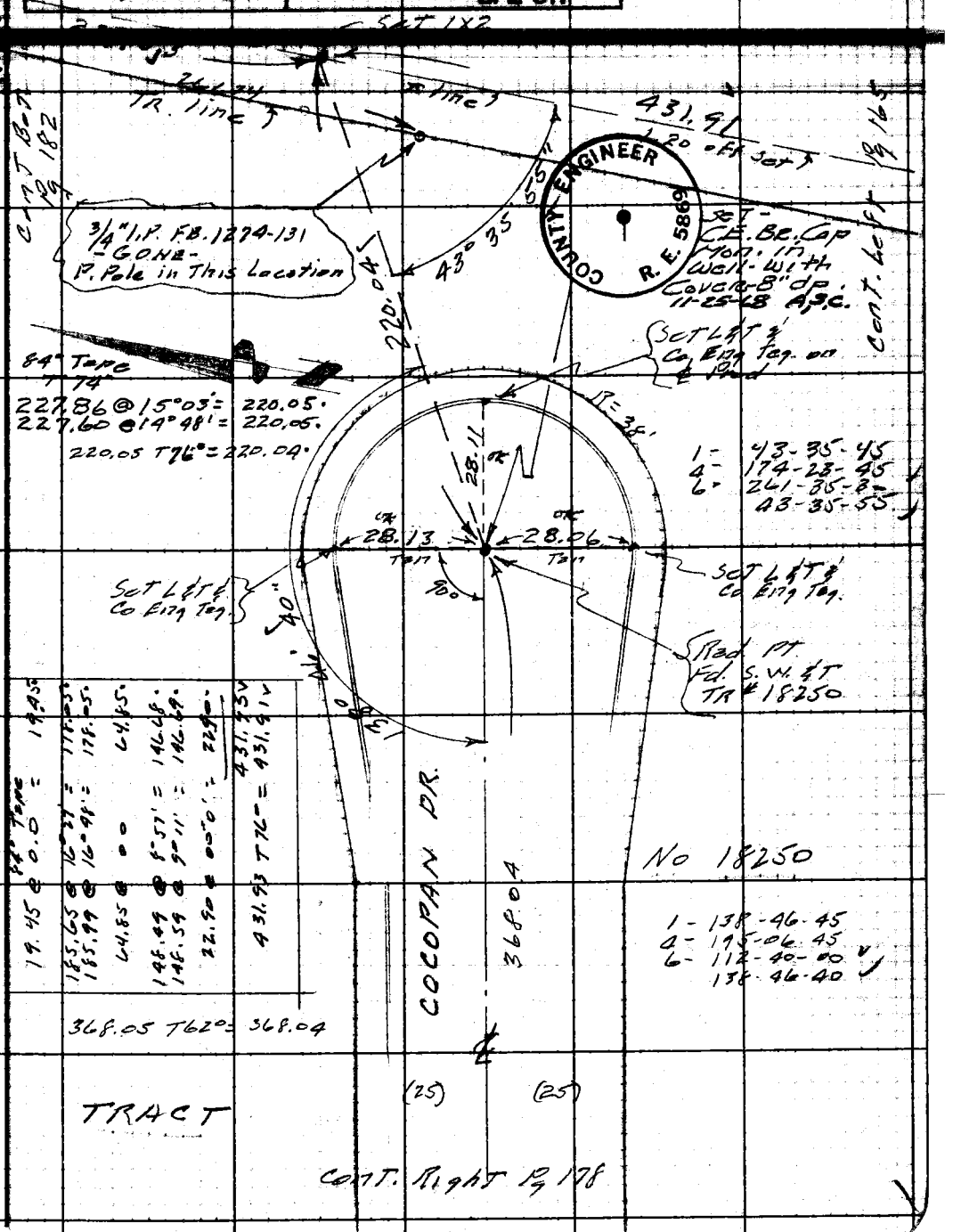

Note: Any Additions or Changes on This Sheet Must be Made or Circled in Red Ink With Date and Name of Person Making Change.

Do not extend notes this side of this line.

RETURN TO
LOS ANGELES COUNTY ENGINEER
100 LOS ANGELES COUNTY ENGINEERING BLDG.

763098 CE #247—7-53

PWFB 1824 1285, 1286

F.B. ~~1924~~ PG. ~~182~~

84° Tape

127.88 @ 3°56' = 127.58.
127.94 @ 4°19' = 127.58.

255.84 @ 5°33' = 254.64.
255.97 @ 5°48' = 254.66.

382.23 T 72° = 382.20

Fd. 3/4" I.P.
F.B. 1274-131
TR # 18250

1.20

Set 1X2
90° To 3/4" I.P.

31.07

TR COR

TR line ℄

Fd. Nothing

TRACT No 18250

TR line ℄
381.23

1.20 off set ℄
382.20

84° Tape

203.54 @ 17°20' = 194.30.
203.90 @ 17°39' = 194.30.
T 70° = 194.28

3/4" I.P. F.B. 1274-131
— GONE —
Top cut bank

P.O.T.
Set 1X2

194.28

line ℄

Cont. Top Pg. 180

78° 17' 45"

261.74

239.53

126.93 @ 11°21' = 124.45
127.05 @ 11°38' = 124.44

117.56 @ 11°43' = 115.11
117.41 @ 11°22' = 115.11

84° Tape 239.55

239.55 T 72° = 239.53

1 - 78-17-30
4 - 313-10-45
6 - 109-46-15
78-17-42½

Cont. Left Pg. 181

RETURN TO
LOS ANGELES COUNTY ENGINEER
700 LOS ANGELES COUNTY ENGINEERING BLDG.

Do not extend notes this side of this line.

Note: Any Additions or Changes on This Sheet Must be Made or Circled in Red Ink With Date and Name of Person Making Change.

PWFB 1824 1287

C. RUBENACKER — ALTADENA AREA — 1824 — 305

Map No.	JN 0303.00 Tape 0112 Std 00 °F
Office Work	Surveyed by Snyder
Checked	Notes PRS Date 2-59
Date	Indexed

J.N. 0303.00

ALTADENA AREA

CENTER LINE SURVEY

Snyder
Carrasco
Moya
Rengel

Note: Any Additions or Changes on This Sheet Must be Made or Circled in Red Ink With Date and Name of Person Making Change.

Do not extend notes this side of this line.

RETURN TO
LOS ANGELES COUNTY ENGINEER
700 LOS ANGELES COUNTY ENGINEERING BLDG.

76F309S CE #247

PWFB 1824 1288, 1289, 1290, 1291

F. B. 1924 Pg. 206

J.N 0303.00

ALTADENA AREA

INDEX

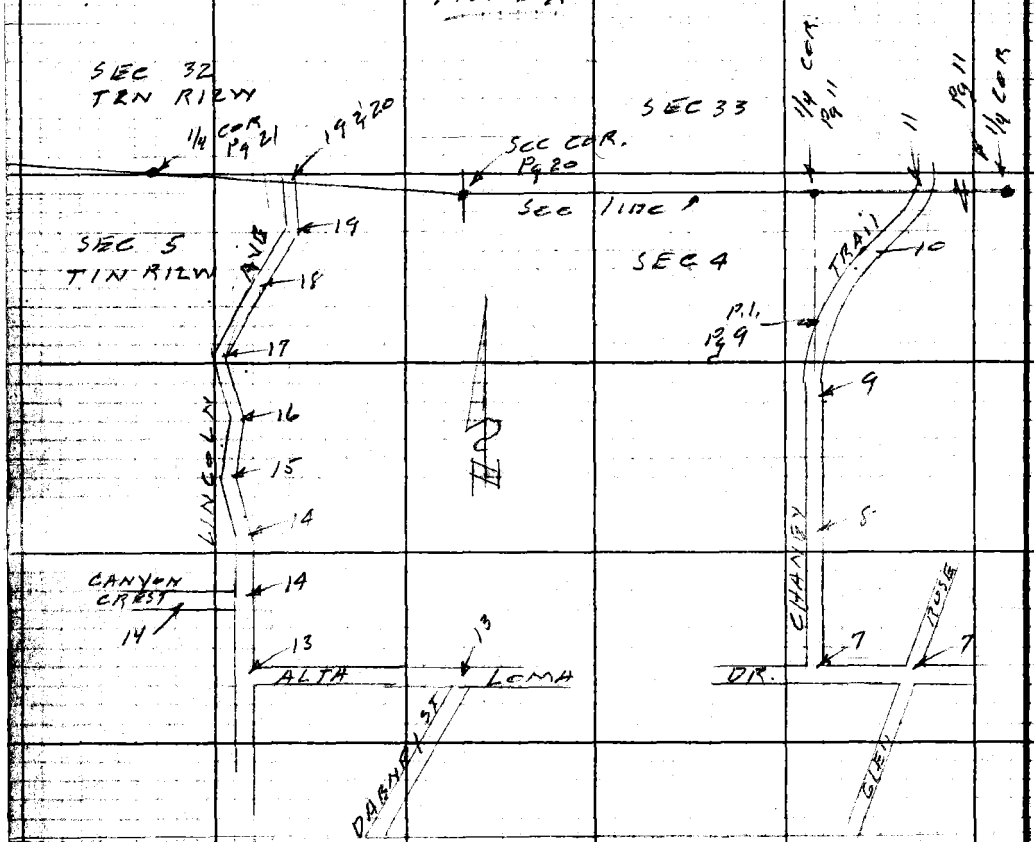

RETURN TO
LOS ANGELES COUNTY ENGINEER
700 LOS ANGELES COUNTY ENGINEERING BLDG.

Do not extend notes this side of this line.

Note: Any Additions or Changes on This Sheet Must be Made or Circled in Red Ink With Date and Name of Person Making Change.

PWFB 1824 1292, 1293

Map No. _____ JN 6303 Tape E 175 Std 68 °F

Checked _____ Notes _____ Date _____

Date _____ Indexed _____

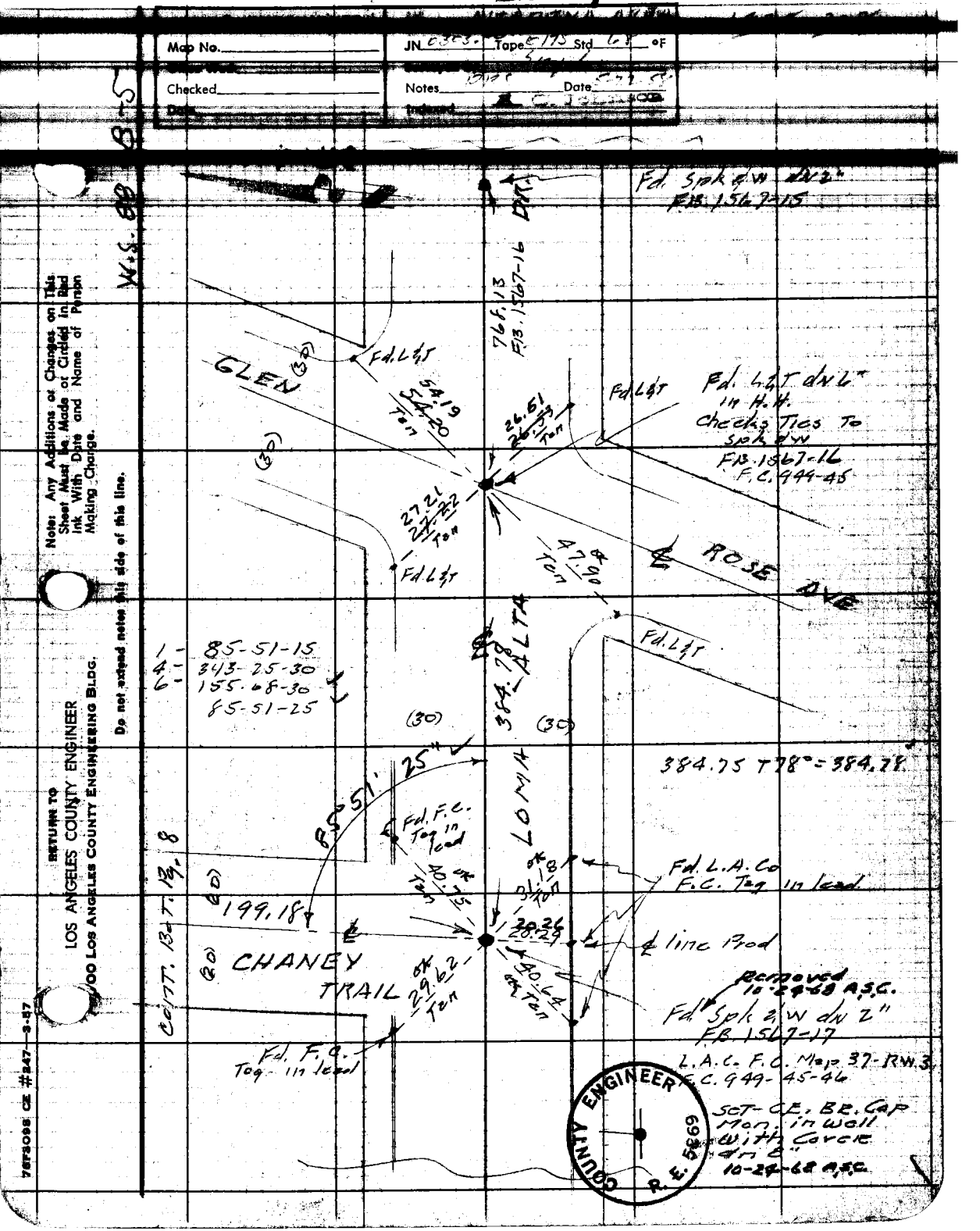

Note: Any Additions or Changes on This Sheet Must Be Made or Circled in Red Ink With Date and Name of Person Making Change.

Do not extend notes this side of this line.

RETURN TO
LOS ANGELES COUNTY ENGINEER
00 LOS ANGELES COUNTY ENGINEERING BLDG.

76F3098 CE #247—3-57

PWFB 1824 1294

F.B. 1924 Pg. 308

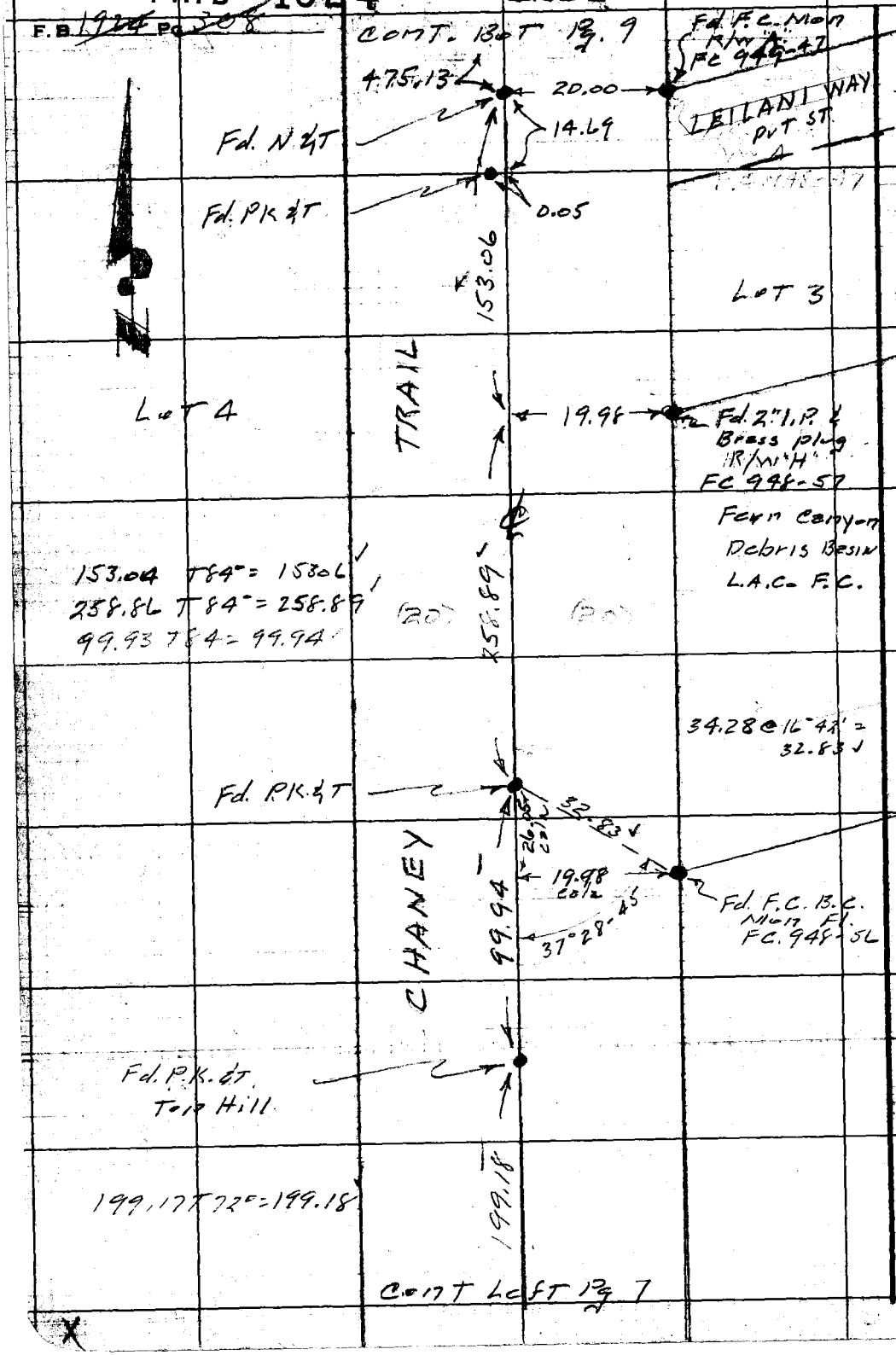

RETURN TO
LOS ANGELES COUNTY ENGINEER
700 LOS ANGELES COUNTY ENGINEERING BLDG.

Do not extend notes this side of this line.

Note: Any Additions or Changes on This Sheet Must be Made or Circled in Red Ink With Date and Name of Person Making Change.

PWFB 1824 1295

Map No. JN 0303 Tape 175 Std 68 °F

Checked Notes Date

Date Indexed

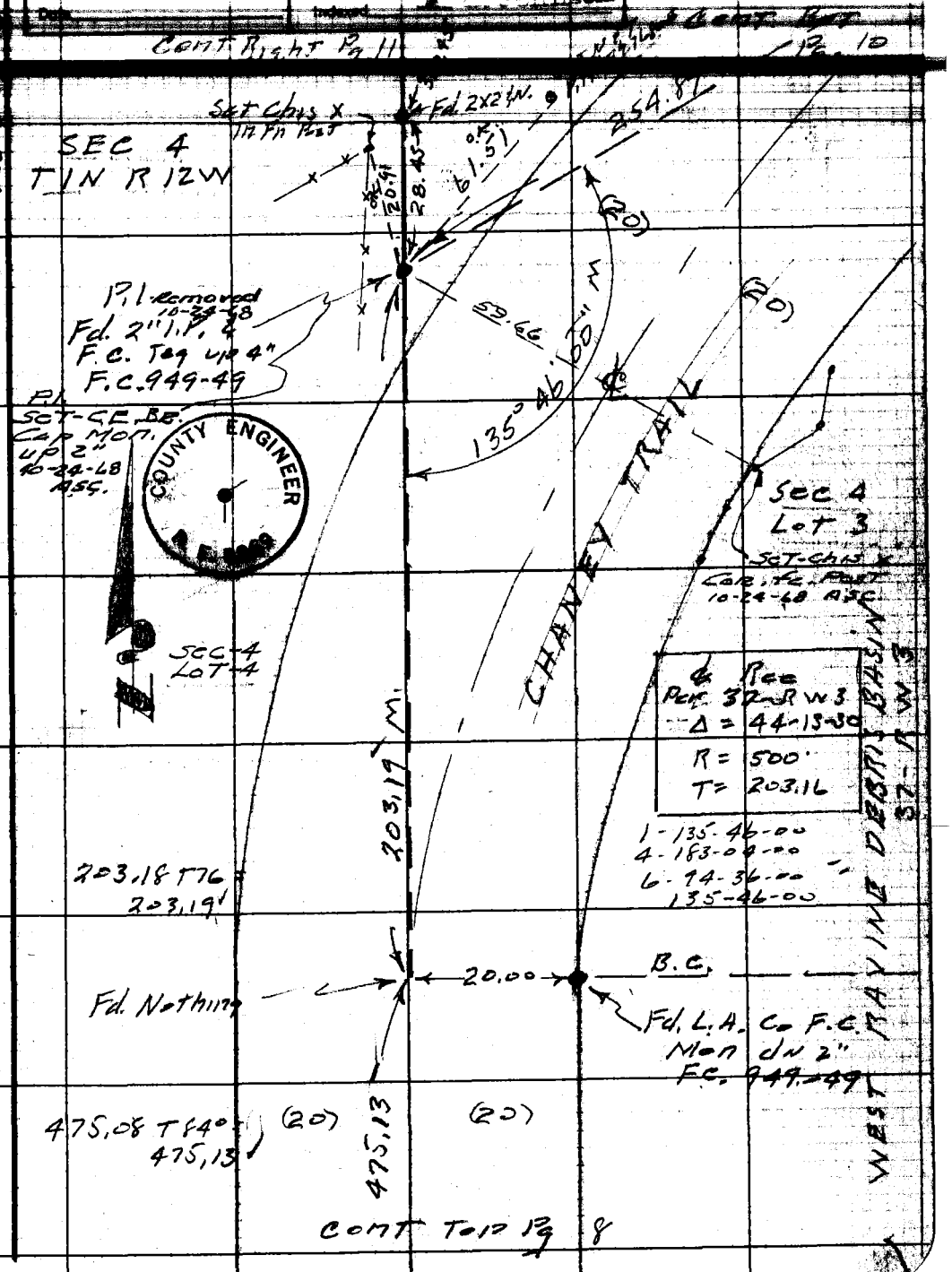

Note: Any Additions or Changes on This Sheet Must be Made or Circled in Red Ink With Date and Name of Person Making Change.

Do not extend notes this side of this line.

RETURN TO
LOS ANGELES COUNTY ENGINEER
700 LOS ANGELES COUNTY ENGINEERING BLDG.

76F309S CK #847—3-57

PWFB 1824 1296, 1297

F.B. 1924 Pg. 310

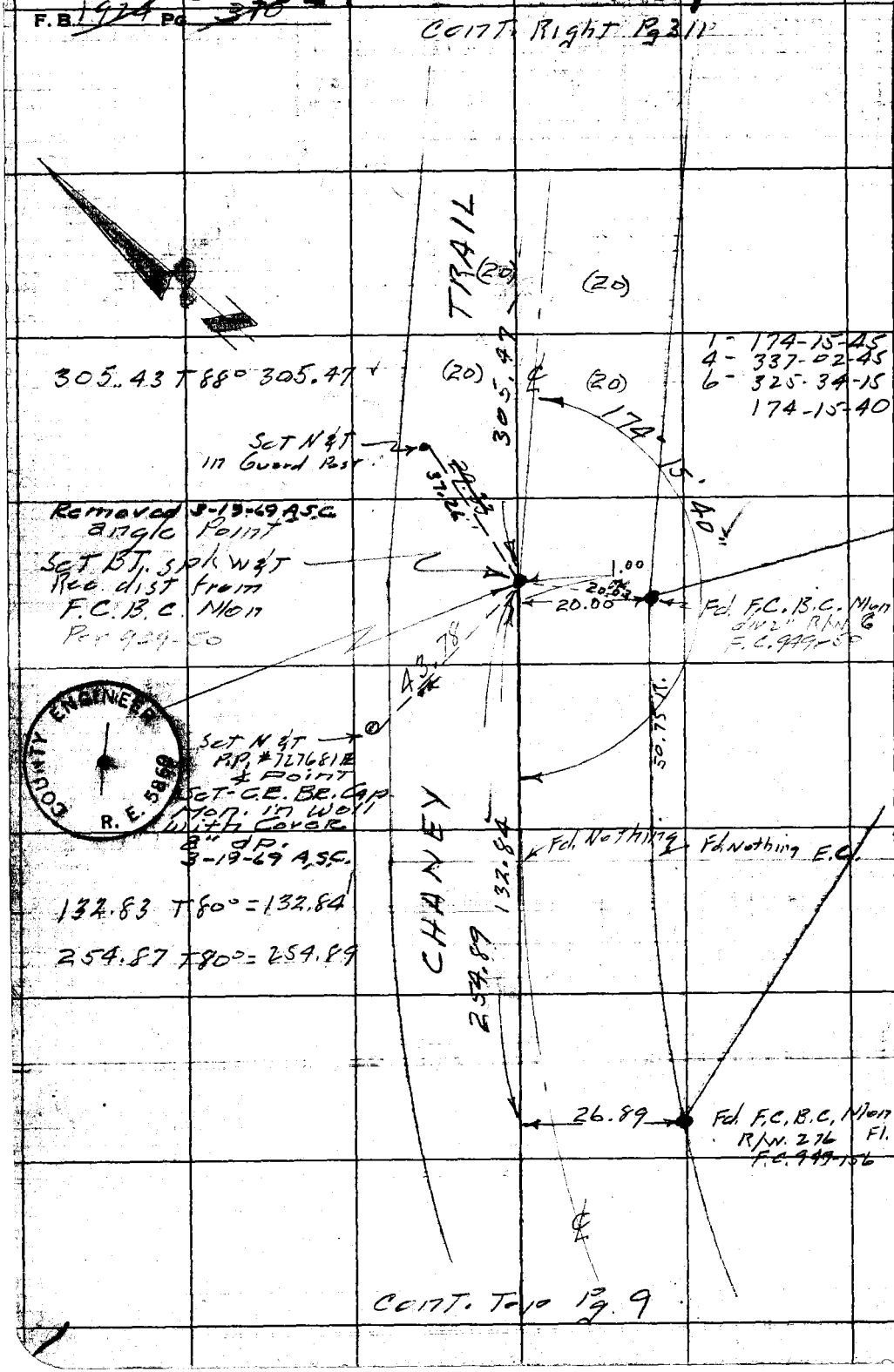

RETURN TO
LOS ANGELES COUNTY ENGINEER
700 LOS ANGELES COUNTY ENGINEERING BLDG.

Do not extend notes this side of this line.

Note: Any Additions or Changes on This Sheet Must be Made or Circled in Red Ink With Date and Name of Person Making Change.

PWFB 1824 1298, 1299

Map No.	JN 0305.00 Tape 0775 Std 67 °F
Office Work	Surveyed by Snyder
Checked	Notes 10/35 Date 5-58
Date	Indexed

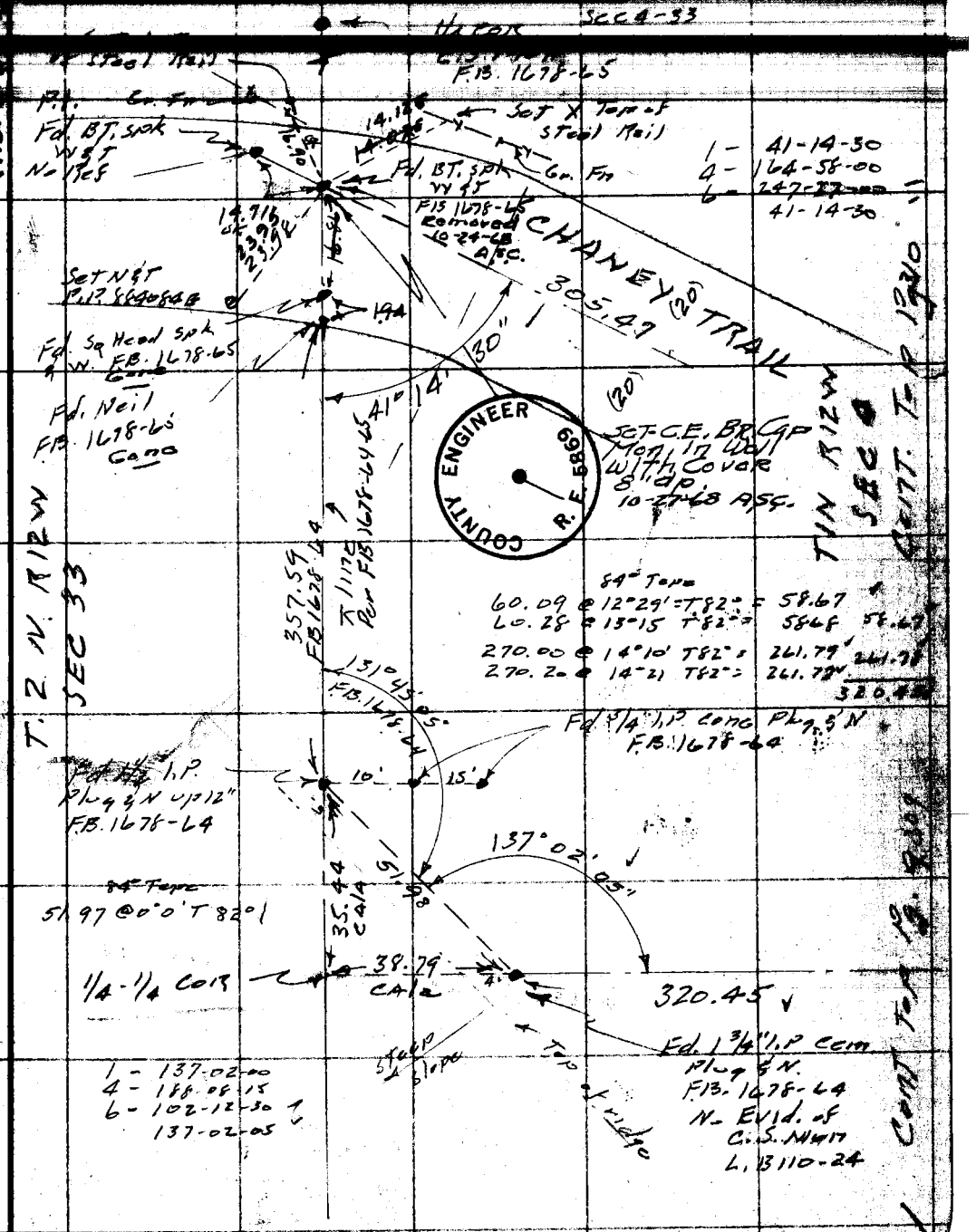

Note: Any Additions or Changes on This Sheet Must be Made or Circled in Red Ink With Date and Name of Person Making Change.

Do not extend this sheet of this line.

LOS ANGELES COUNTY ENGINEER
700 LOS ANGELES COUNTY ENGINEERING BLDG.

76F3088 S&E #247 1-58

PLEASE RETURN TO
LOS ANGELES COUNTY ENGINEER
700 LOS ANGELES COUNTY ENGINEERING BLDG.

Note: Any Additions or Changes on This Sheet Must be Made or Circled in Red Ink With Date and Name of Person Making Change.

Do not extend this side of this line.

F. B. 424 PG. 312

PWFB 1823 1547

Map No. JN 0303 Tape 0173 Std 68 °F

Checked Notes Date

Date

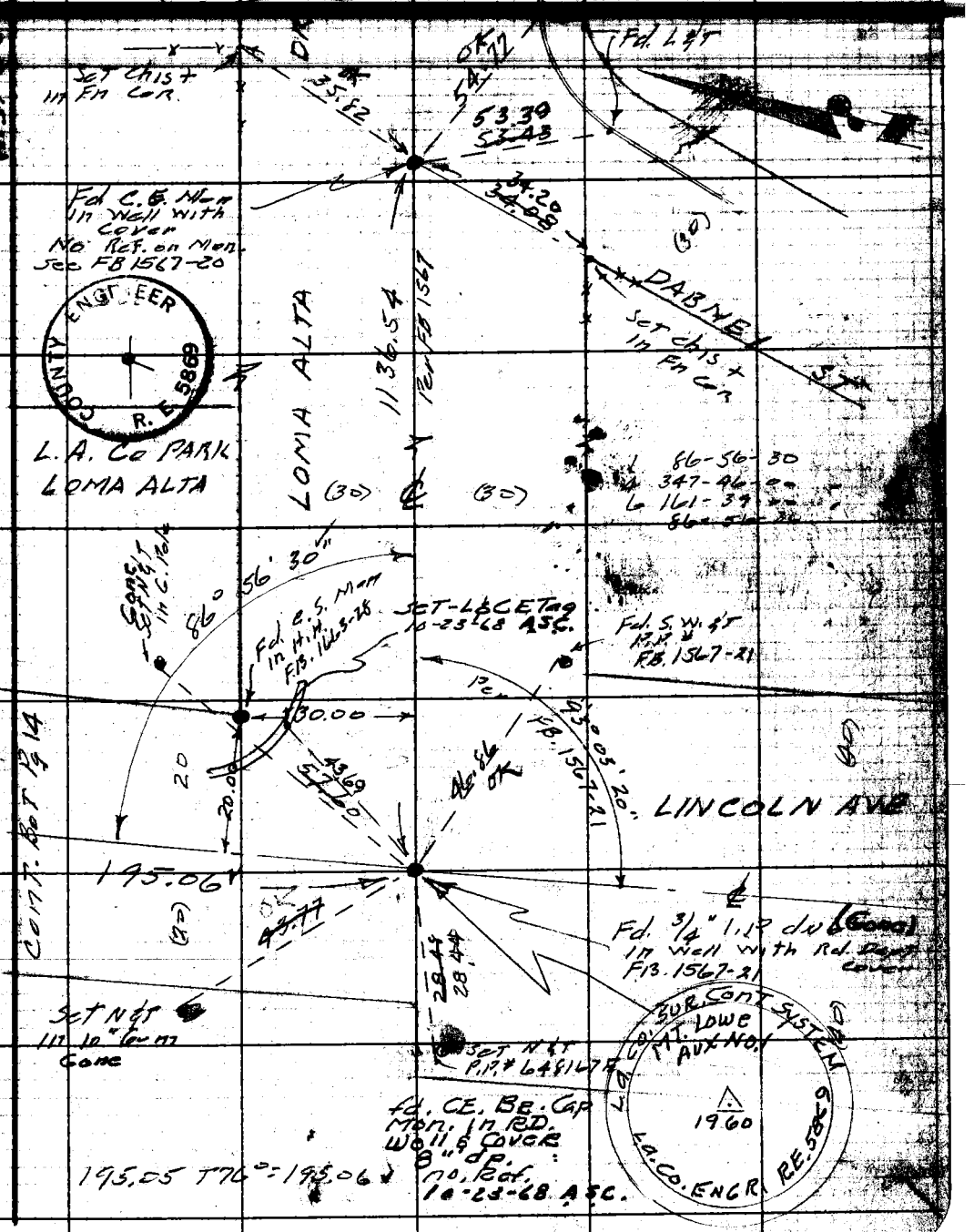

Note: Any Additions or Changes on This Sheet Must be Made or Circled in Red Ink With Date and Name of Person Making Change.

Do not extend notes this side of this line.

RETURN TO LOS ANGELES COUNTY ENGINEER 700 LOS ANGELES COUNTY ENGINEERING BLDG.

76F3098 CE #247—3-57

PWFB 1823

F.B. 1924 Pg 314

1548

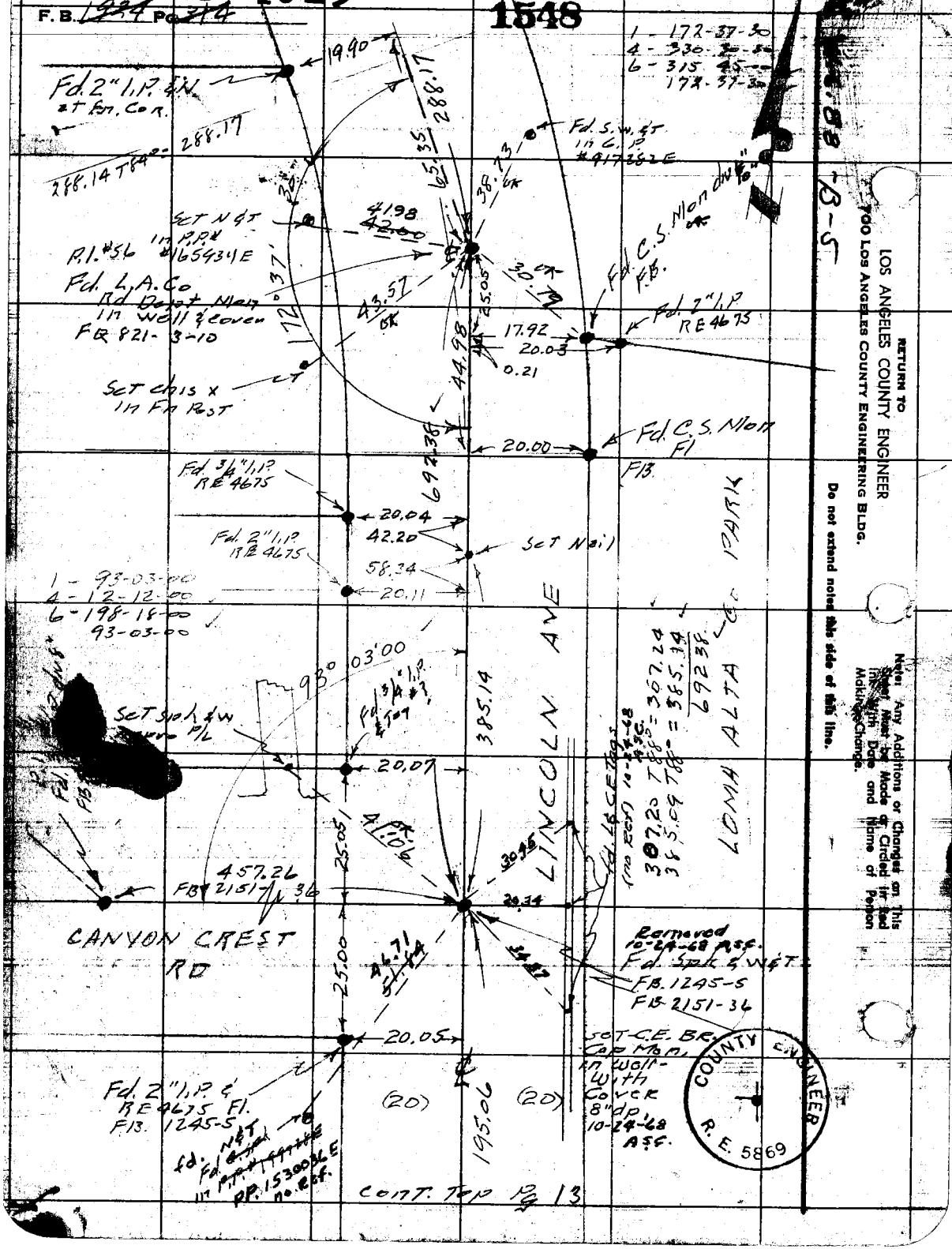

RETURN TO
LOS ANGELES COUNTY ENGINEER
700 LOS ANGELES COUNTY ENGINEERING BLDG.

Do not extend notes this side of this line.

Note: Any Additions or Changes on This Sheet Must be Made or Circled in Red Ink With Date and Name of Person Making Change.

PWFB 1823 1549, 1550

Map No. _____ JN 0303.[illegible] Tape 0170 Std 62 gE

Checked _____ Notes PRC Date 2-18-[illegible]

Date _____ Indexed _____

CONT. BOT Pg 16

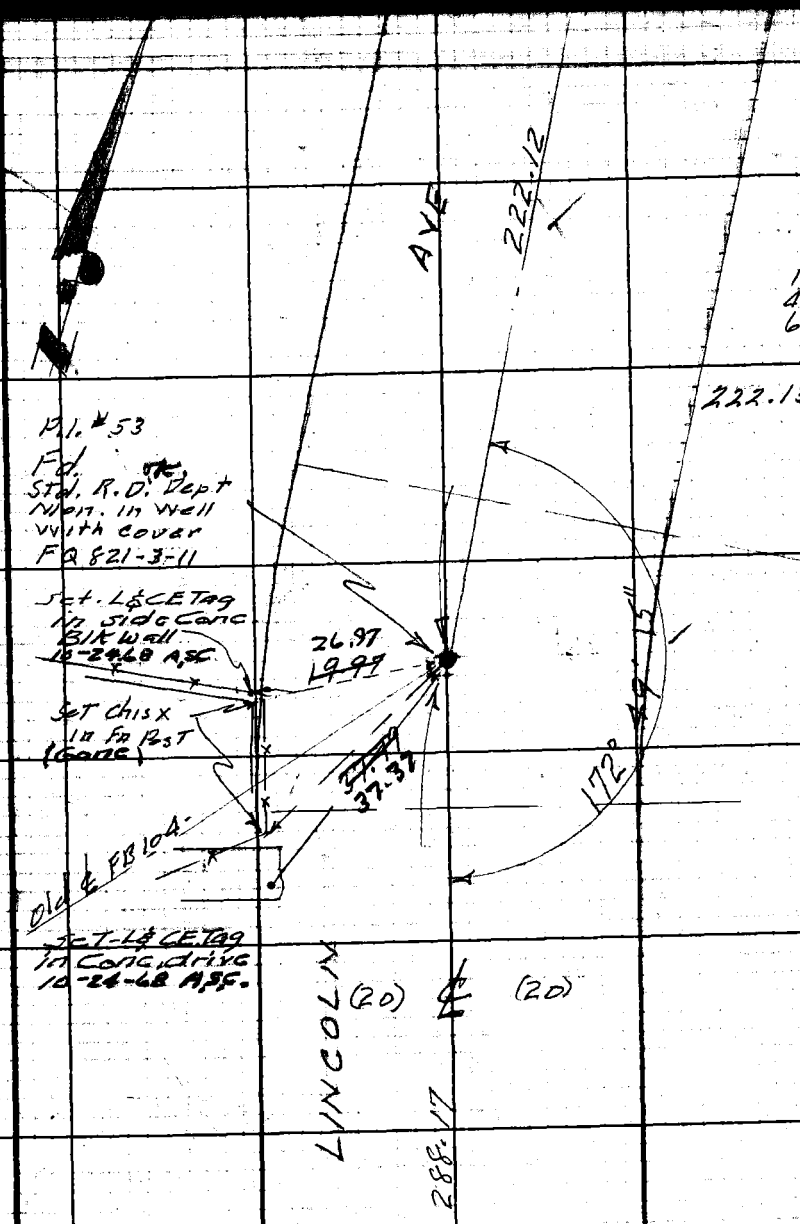

Cont. Top Pg 14

Note: Any Additions or Changes on This Sheet Must be Made or Circled in Red Ink With Date and Name of Person Making Change.

Do not extend notes this side of this line.

RETURN TO
LOS ANGELES COUNTY ENGINEER
700 LOS ANGELES COUNTY ENGINEERING BLDG.

76F3095 CE #247

PWFB 1823

F.B. 1924 Pg. 3-16

1551

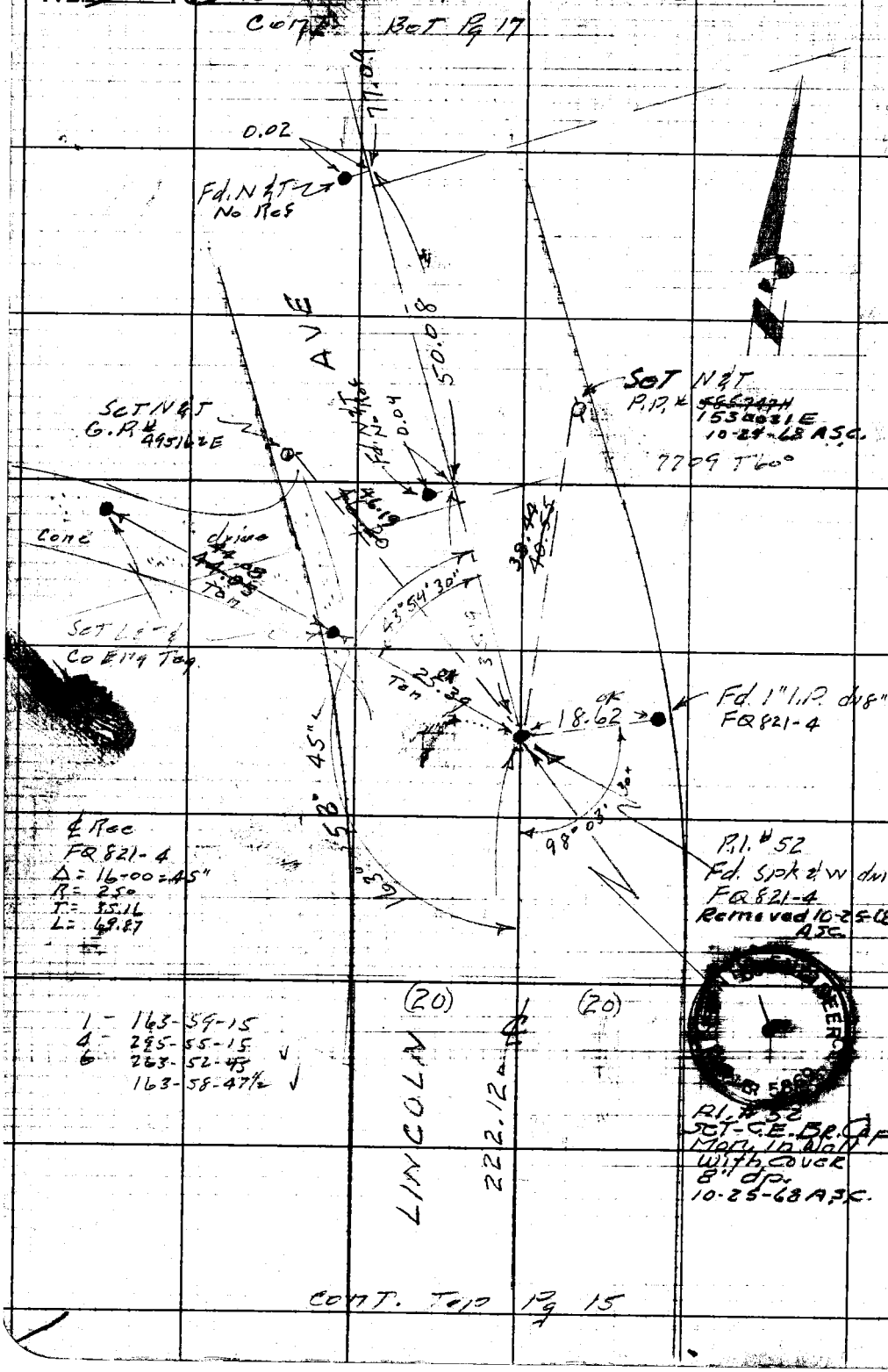

Cont. Top Pg 15

W.S. 88-B-5

RETURN TO
LOS ANGELES COUNTY ENGINEER
700 LOS ANGELES COUNTY ENGINEERING BLDG.

Do not extend notes this side of this line.

Note: Any Additions or Changes on This Sheet Must be Made or Circled in Red Ink With Date and Name of Person Making Change.

PWFB 1823 1552

Name of Co. RUBENACKER	Survey of Altadena Area
Map No.	Sheet
Office Work	Surveyed by Snyder
Checked	Notes PRS Date 2-19-57
Date	Indexed

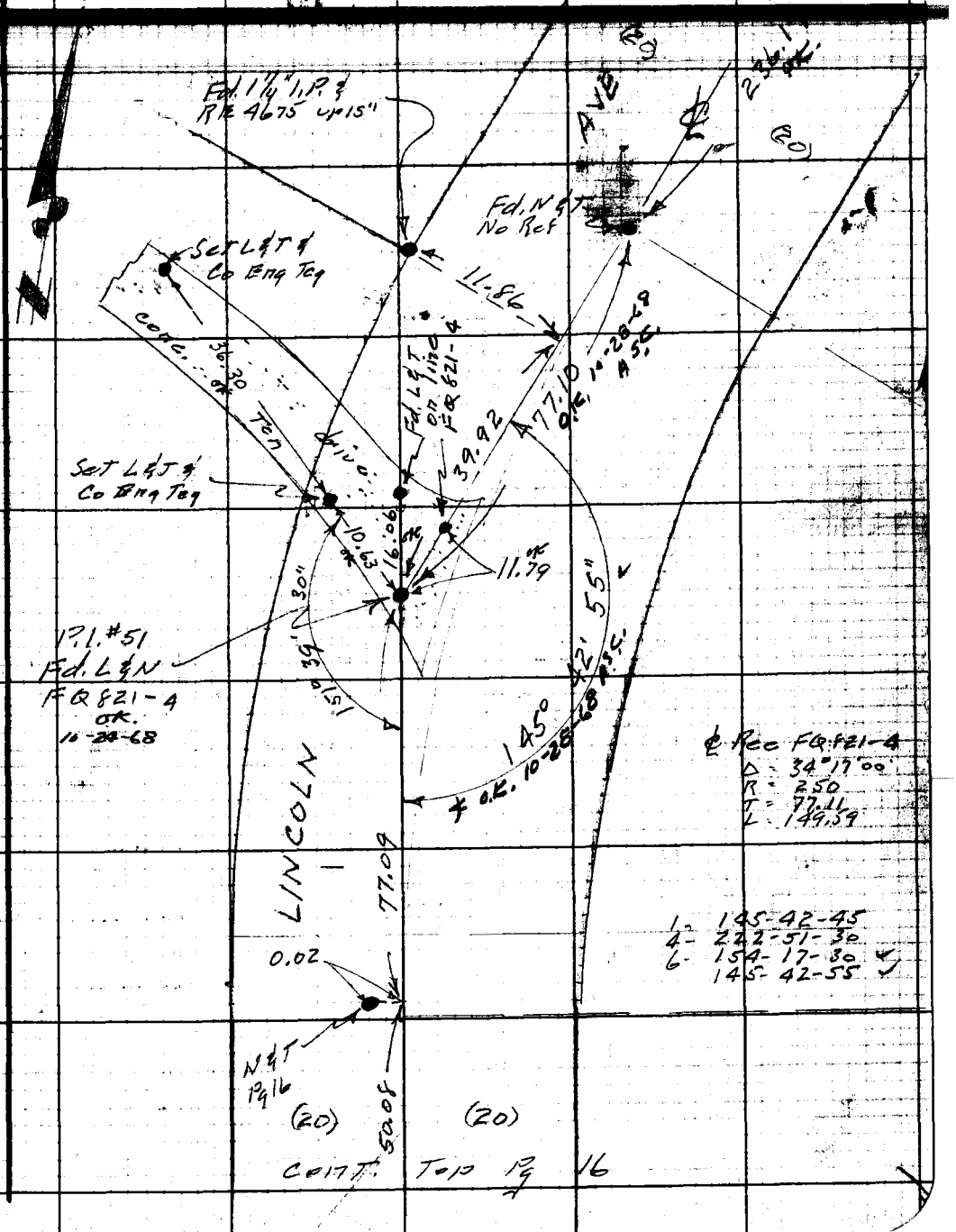

Note: Any Additions or Changes on This Sheet Must be Made or Circled in Red Ink With Date and Name of Person Making Change.

Do not extend notes this side of this line.

RETURN TO
LOS ANGELES COUNTY ENGINEER
700 LOS ANGELES COUNTY ENGINEERING BLDG.

76F3098 CE #247—3-57

PWFB 1823 1553

F.B. 1924 Pg. 348

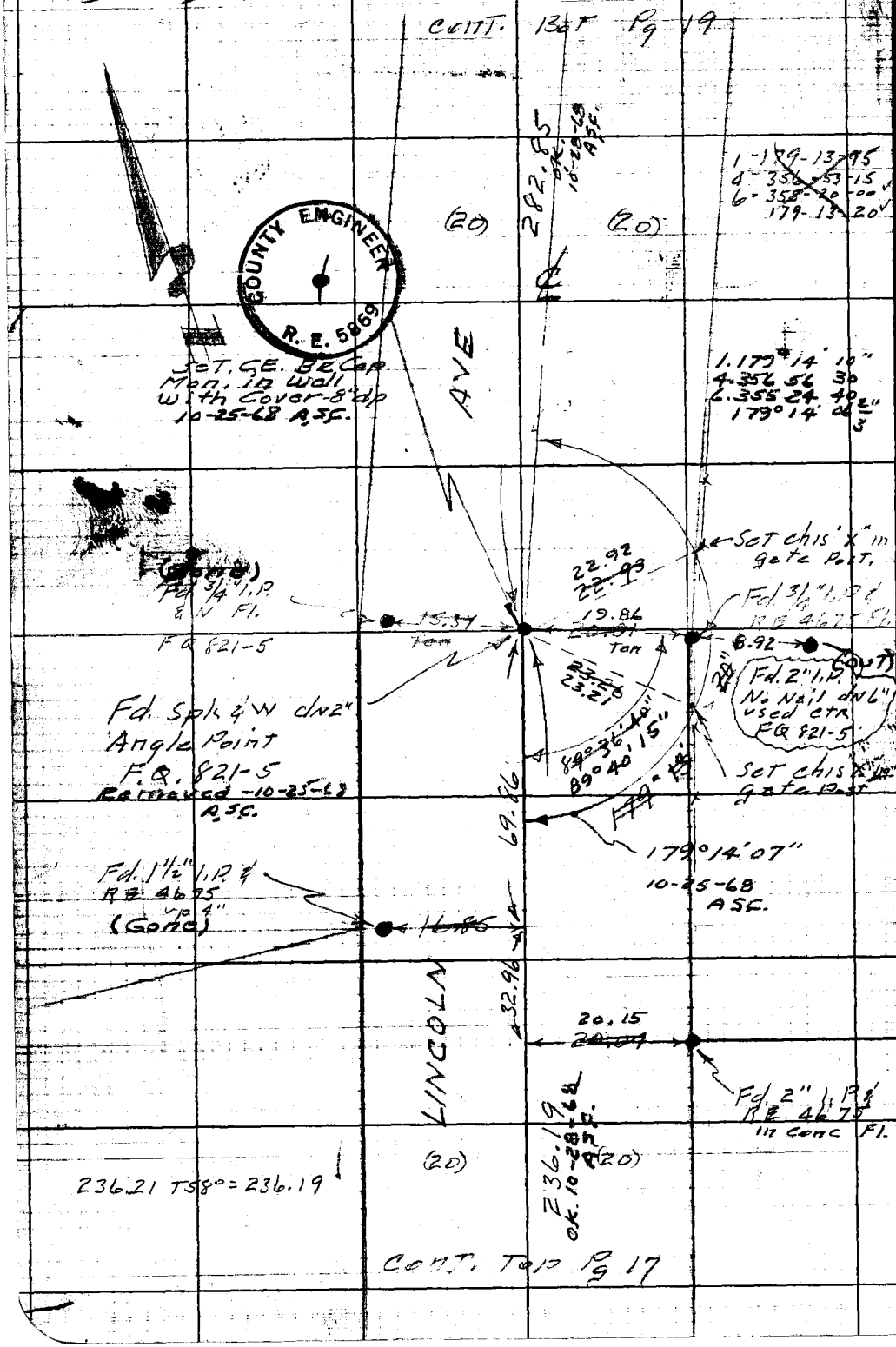

RETURN TO
LOS ANGELES COUNTY ENGINEER
700 LOS ANGELES COUNTY ENGINEERING BLDG.

Do not extend notes this side of this line.

Note: Any Additions or Changes on This Sheet Must be Made or Circled in Red Ink With Date and Name of Person Making Change.

PWFB 1823 1554, 1555

Map No.	JN Tape Std
Checked	Notes Date
Date	Indexed

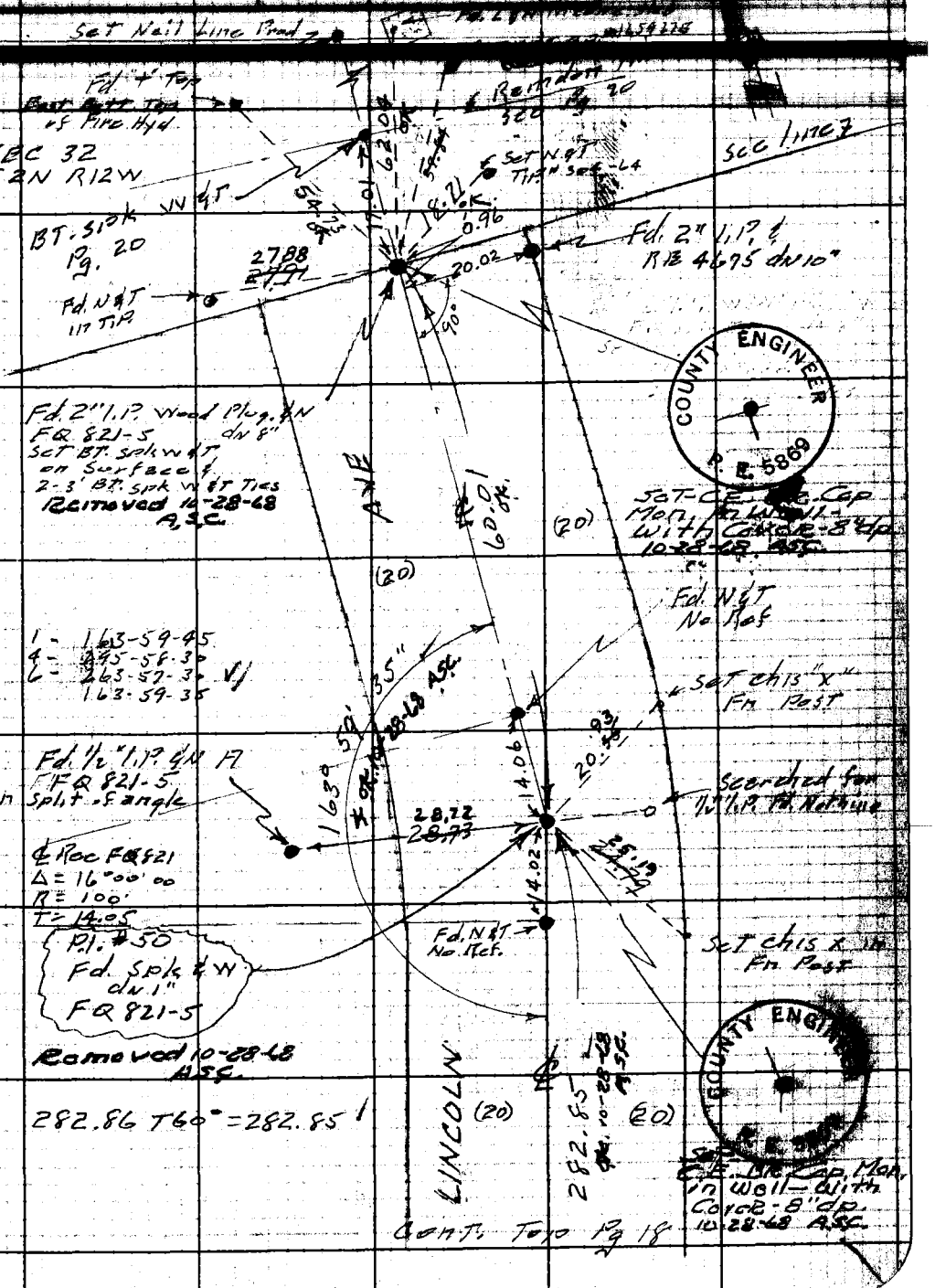

Note: Any Additions or Changes on This Sheet Must be Made or Circled in Red Ink With Date and Name of Person Making Change.

Do not extend notes this side of this line.

RETURN TO
LOS ANGELES COUNTY ENGINEER
700 LOS ANGELES COUNTY ENGINEERING BLDG.

76F3098 CE #247—3-57

PWFB 1823

1556

F.B. ~~1924~~ Pg. ~~320~~

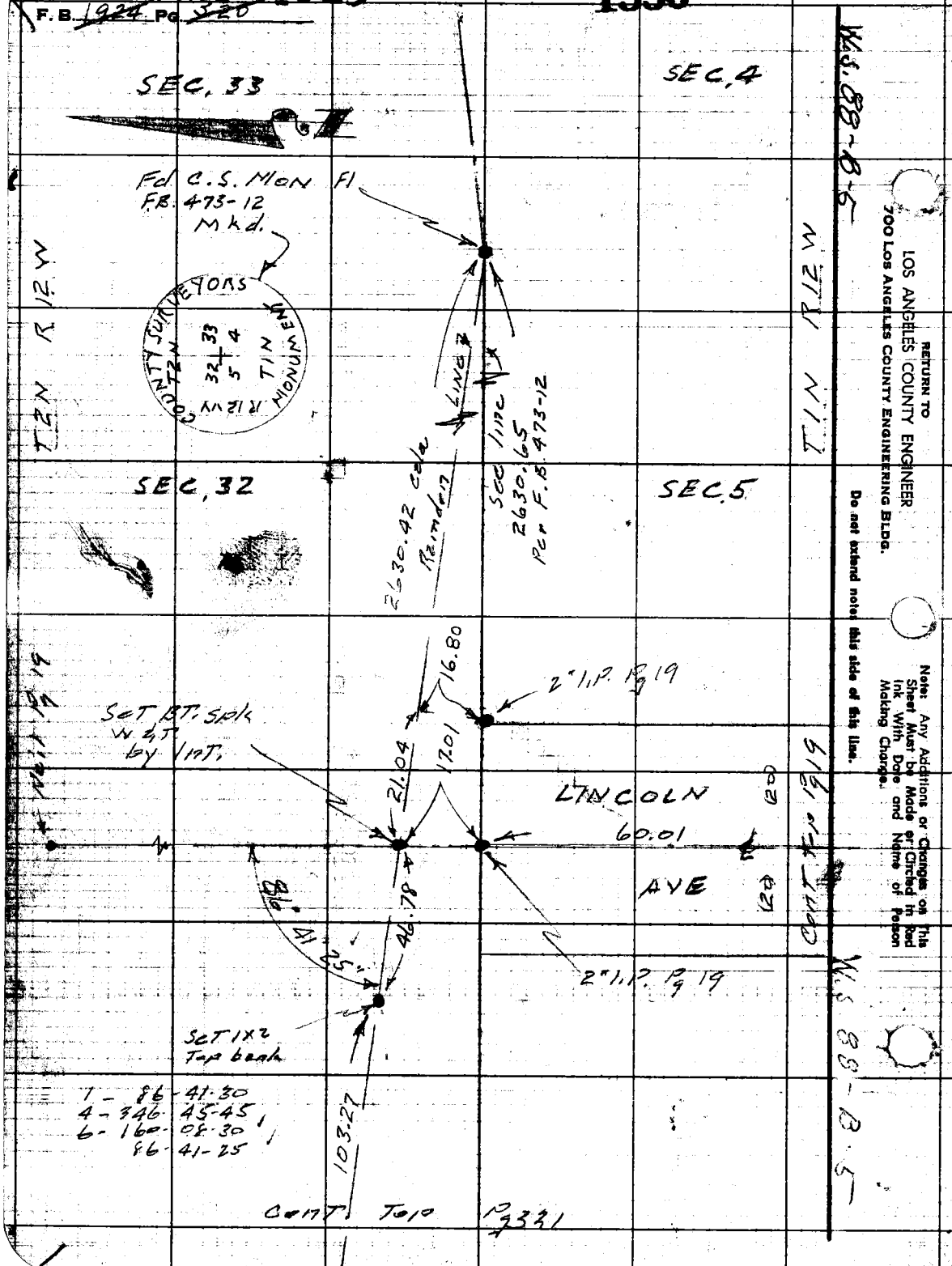

RETURN TO
LOS ANGELES COUNTY ENGINEER
700 LOS ANGELES COUNTY ENGINEERING BLDG.

Do not extend notes this side of this line.

Note: Any Additions or Changes on This Sheet Must be Made or Circled in Red Ink With Date and Name of Person Making Change.