1928

INDEX

DATE	J.N.	DESCRIPTION	NOTES	PAGES
"54	6202	PROPOSED S.D. LINE "A" (CONT'D FROM F.B.1919-252)	x-sec	5-100
"54	"	LINE 'B' ON 183 RD ST . FROM NORMALK BLVD.	topog	119-186
"	"	CENTER LINE SURVEY ON LINE "B"	C.L.	195-234

Microfilmed March 87

Notes Red _____ Plotted _____ Job No. 6202.00 Division No. 10 | F.B. 1928 Pg. —

Date _____ Date _____ Survey of _____

Date _____ Date _____ Map No. _____ Inked E. Johnson 11-1-54

ARTESIA - NORWALK S.D.

CROSS-SECTIONS OF PROPOSED S.D. Line "A"

CONTD FROM F.B. 1919/22

STATION	B.S.	H.I.	F.S.	ELEV.

NOTE: ANY ADDITIONS OR CHANGES ON THIS SHEET MUST BE CIRCLED IN RED INK, WITH DATE AND NAME OF PERSON MAKING CHANGE.

PLEASE RETURN TO
LOS ANGELES COUNTY SURVEYOR
720 LOS ANGELES COUNTY
ENGINEERING BLDG.

Do not extend notes this side of this line.

F.B. 1928 PG. 6 Job No. 6202.00 Division No. 10 Notes Red. Plotted No. X-Sec.
Survey of ARTESIA - NORWALK S.D. Date Date Checked No.
Survey by ENGLISH Notes ENGLISH Notes Chkd. Date Date
Indexed H. C. Johnson Date

PL 298 307 10-51

PLEASE RETURN TO
LOS ANGELES COUNTY SURVEYOR
726 LOS ANGELES COUNTY
ENGINEERING BLDG.

NOTE: ANY ADDITIONS OR CHANGES ON THIS SHEET MUST BE MADE OR CIRCLED IN RED INK, WITH DATE AND NAME OF PERSON MAKING CHANGE.

Do not extend notes this side of this line.

STATION	B. S.	H. I.	F. S.	ELEV.		
231+66 5				92 65	ed.pv.	℄ S.D.
				92 4		7 R. Brk
				92 7		20 " "
				92 64	8 L. cr.	
		X-Sections		92 45	16 " ed.pv.	
		Con't. from		92 2	22 " Brk	
		F.B. 1919-250		92 9	32 " "	
232+00				92 38		℄ S.D.
				92 1		7 R Same
				92 8		20 "
				92 32	8 L.	
				92 16	16 "	
		SELF READING ROD		92 3	22 " Same	
				92 8	32 "	
233+00				91 33		℄ S.D.
				91 0		7 R Same
				92 5		20 "
				91 42	8 L.	
				91 34	16 "	
				91 1	22 " Same	
				92 0	32 "	

76L298 307 10-51

PLEASE RETURN TO

LOS ANGELES COUNTY SURVEYOR

726 LOS ANGELES COUNTY
ENGINEERING BLDG.

NOTE: ANY ADDITIONS OR CHANGES ON THIS SHEET MUST BE MADE OR CIRCLED IN RED INK, WITH DATE AND NAME OF PERSON MAKING CHANGE.

Do not extend notes this side of this line.

STATION	B. S.	H. I.	F. S.	ELEV.			
234+00				90 45			℄ S.D.
				90 3			7 R
				90 4			20 " Same
				90 52	8 L.		
				90 40	16 "		
				90 2	22 "	Same	
				90 3	32 "		
233+89				90 62	8 L. - N. rim - S.M.H.		
		E. Inlet		80 81	B 9.81	T 9.09	D .72
		W. Outlet		80 72	9.90	916	.74
234+63.75				89 96	B.C. F.B. 1799-233		℄ S.D.
				89 9			7 R.
				90 0			20 " Same
				90 22	8 L		
				90 04	16 "		
				89 9	22 "	Same	
				90 5	32 "		

Profile Notes Red. Plotted Job No. 6201.00 Division No. 10 F.B. 1799 Pg. 7

No. Date Date Survey of

No. Date Date Map No. Bladwell Johnson Date

76L298 307 10-51

PLEASE RETURN TO

LOS ANGELES COUNTY SURVEYOR
726 LOS ANGELES COUNTY
ENGINEERING BLDG.

NOTE: ANY ADDITIONS OR CHANGES ON THIS SHEET MUST BE MADE OR CIRCLED IN RED INK, WITH DATE AND NAME OF PERSON MAKING CHANGE.

Do not extend notes this side of this line.

F.B. 1728 Pg. 8 | Job No. 6202.00 | Division No. 16 | Notes Red. | Plotted | No. | Profile
Survey of ARTESIA-NORWALK S.D. | Date | Date | No. | X-Sec.
Survey by ENGLISH | Notes ENGLISH | Notes Chkd. | Checked | Date | No.
Indexed R. C. Johnson | Date | Date | Date

STATION	B. S.	H. I.	F. S.	ELEV.			
Int. of ℄ Sheridan St.				℄ of line (lots 11 & 12)			F.B. 1799-233
=0+00 going E., N. & S.				on said lines			
0+00				89 95			℄ Int.s
0+175 E				89 97			℄ Sheridan
				89 92			8 R ed. pv.
				89 9			11 " Brk.
				90 2			20 " "
				89 84	8 L		
				89 8	12 L		
				90 1	20 L	Same	
0+57 E	SELF-READING ROD			90 42			℄ Sheridan
				90 28			8 R
				90 2			11 "
				91 0			20 " Same
				90 29	8 L		
				90 3	12 "	Same	
				90 8	20 "		

76L298 307 10-51

PLEASE RETURN TO

LOS ANGELES COUNTY SURVEYOR

726 LOS ANGELES COUNTY
ENGINEERING BLDG.

NOTE: ANY ADDITIONS OR CHANGES ON THIS SHEET MUST BE MADE OR CIRCLED IN RED INK, WITH DATE AND NAME OF PERSON MAKING CHANGE.

Do not extend notes this side of this line.

STATION	B. S.	H. I.	F. S.	ELEV.		
1+57 E				91 31		℄ Sheridan
				91 16		8 R
				91 0		" " Same
				91 2		20 "
				91 10	8 L	
				91 1	12 " Same	
				92 0	20 "	
2+17 E				91 48	E. rim - S.M.H. flushing	℄ Sheridan
		E. Outlet		82 07	B 9.41 T 8.69	D .72
		W. "		82 12	9 3 6 8 6 4	.72
0+08 S.				89 97	ed. pv.	lot line pr
0+14 S.				89 58		" "
0+16 S.				87 95	bot. 18" corri. iron	S.D. pipe - "
				87 82	bot. 18" corri. iron	" " -
				87 83	" " " "	" " -
0+30 S.				88 3		lot line pr
				88 4		2' R. Brk
				90 7		7' " "
				88 4	2' L. Brk.	
				90 3	7' " "	

Profile Notes Red. Plotted Job No. 6202.00 Division No. 16 F.B. 1928 PG. 9

No. Date Date Survey of

No. Date Date Map No. Andrew Johnson Date

76L298 307 10-51

PLEASE RETURN TO

LOS ANGELES COUNTY SURVEYOR
726 LOS ANGELES COUNTY
ENGINEERING BLDG.

NOTE: ANY ADDITIONS OR CHANGES ON THIS SHEET MUST BE MADE OR CIRCLED IN RED INK, WITH DATE AND NAME OF PERSON MAKING CHANGE.

Do not extend notes this side of this line.

F.B. 1928 Pg. 10 | Job No. 6202-00 Division No. 6 | Notes Red. | Plotted | Profile
Survey of ARTESIA-NORWALK S.D. | Date | Date | No.
Survey by ENGLISH Notes ENGLISH | Notes Chkd | Checked | X-Sec.
Indexed E. C. Johnson Date | Date | Date | No.

STATION	B. S.	H. I.	F. S.	ELEV.		
0+70 S.				87 5		lot line prod.
				87 6		2 R
				89 8		7 " Same
				87 8	2 L Same	
				89 8	7 "	
1+70 S.				87 7		lot line prod.
0+08 N				89 88		lot line
0+12 N.				89 90		" "
0+15 N		SELF-READING-ROD		88 00	bot. 18" corri. S.D. pipe	- " "
				88 00	" " " " "	- 2½ R.
				88 09	" " " " "	- 2½ L.
0+30 N				88 2		lot line
				88 9		2 R Brk
				90 3	"	5 " "
				90 4		15 " "
				88 4	3' L. Brk	
				90 80	3½ " T. conc. wall	
				90 5	15 " Brk.	
				90 6	30 " "	

76L298 307 10-51

PLEASE RETURN TO

LOS ANGELES COUNTY SURVEYOR

726 LOS ANGELES COUNTY
ENGINEERING BLDG.

NOTE: ANY ADDITIONS OR CHANGES ON THIS SHEET MUST BE MADE OR CIRCLED IN RED INK, WITH DATE AND NAME OF PERSON MAKING CHANGE.

Do not extend notes this side of this line.

STATION	B. S.	H. I.	F. S.	ELEV.		
235+67				88 2		℄ S.D.
				88 8		2 R. Brk
				90 2		7 "
				88 4	2 L	
				89 7	7 " Same	
236+00				88 3		℄ S.D.
				88 8		2 R
				89 8		7 " Same
				88 6	2 L.	
				89 8	7 " Same	
236+57 97				88 7	B.C. - F.B. 1799-234	
				90 7		10 R. Brk
				91 7		20 " "
				88 7	2' L Brk	
				89 7	7 " "	
				91 1	20 " "	
236+94 20				91 5	E.C. - F.B. 1799-234	
				91 4		20 R.
				91 7	3 L Brk.	
				89 2	16 " "	
				88 9	20 " "	
				90 4	40 " "	

Profile No. ____ Date ____ Notes Red. ____ Date ____ Plotted ____ Job No. 6202.00 Division No. 10 Survey of ____

No. ____ Date ____ Date ____ Map No. ____ Indexed Johnson Date ____

F.B. 1928 PG. 11

76L298 307 10-51

PLEASE RETURN TO

LOS ANGELES COUNTY SURVEYOR
726 LOS ANGELES COUNTY
ENGINEERING BLDG.

NOTE: ANY ADDITIONS OR CHANGES ON THIS SHEET MUST BE MADE OR CIRCLED IN RED INK, WITH DATE AND NAME OF PERSON MAKING CHANGE.

Do not extend notes this side of this line.

F.B. 1928 Pg. 12 Job No. 62-0700 Division No. 16 Notes Red. Plotted
Survey of ARTESIA - NORWALK S.D. Date Date No.
Survey by ENGLISH Notes ENGLISH Notes Chkd. Checked X-Sec.
Indexed E. C. Johnson Date Date Date No.
Profile

STATION	B. S.	H. I.	F. S.	ELEV.			
237+50				91 4			℄ S.D.
238+00				93 2			℄ "
				93 3			20 R.
				92 8	30' L.	Brk.	
				91 7	47' L.	"	
				91 3	65' L	"	
				90 0	80' "	"	
				89 7	87' "	"	
	SELF	READING	ROD	90 5	95' "	"	
239+00				93 4			℄ S.D.
				93 5			20' R.
				92 8	30' L.	Brk.	
				90 0	80' "	"	
				89 7	96' "	"	
				92 0	121' "	"	
240+00				93 5			℄ S.D.
				93 8			20' R.
				92 2	90' L.	Brk	
				90 5	67' "	"	
				90 0	100 "	"	
				90 0	117' "	"	
				93 4	137' "	"	

76L298 307 10-51

PLEASE RETURN TO

LOS ANGELES COUNTY SURVEYOR
726 LOS ANGELES COUNTY
ENGINEERING BLDG.

NOTE: ANY ADDITIONS OR CHANGES ON THIS SHEET MUST BE MADE OR CIRCLED IN RED INK, WITH DATE AND NAME OF PERSON MAKING CHANGE.

Do not extend notes this side of this line.

STATION	B. S.	H. I.	F. S.	ELEV.		
241+00				92 8		℄ S.D.
				93 5		20' R.
				91 8	20' L	Brk
				91 2	38' "	"
				90 7	25' "	"
				90 6	100' "	"
				91 6	127' "	"
242+00				92 7		℄ S.D.
				93 3		20 R.
				92 3	11' L.	Brk.
				91 0	27' "	"
				91 0	97' "	"
242+30				93 0		℄ S.D.
242+40				91 9		℄ "
242+53				91 3		℄ "
" +68				91 6		℄ "
" +78				93 8		℄ "
" +83				94 6		℄ "
" +85				95.29	Top	R.R. Rail ℄ "
" +90±				95 32	"	" " ℄ "
" +92				94 8		℄ "

Profile Notes Red Plotted Job No. Division No.
No. Date Date Date Survey of
No. Date Date Map No. Indexed J. C. Johnson Date
F.B. PG. 13

76L298 307 10-51

PLEASE RETURN TO

LOS ANGELES COUNTY SURVEYOR
726 LOS ANGELES COUNTY
ENGINEERING BLDG.

NOTE: ANY ADDITIONS OR CHANGES ON THIS SHEET MUST BE MADE OR CIRCLED IN RED INK, WITH DATE AND NAME OF PERSON MAKING CHANGE.

1 3 9
10 5 6
12 9 5

Do not extend notes this side of this line.

STATION	B. S.	H. I.	F. S.	ELEV.		
242+65.5	-48.5 L.			89 60	Bot. 30" conc. S.D.	Pipe-under Tracks
242+66.5	-43.5 L.			89 60	" 30" " "	" - " "
242+99'	-55' L.			89 40	" 30" " "	" - " "
243+00	-50' L.			89 05	" 30" " "	" - " "
243+00				94 1		℄ S.D.
				94 7		20' R.
	SELF READING ROD			93 6	20' L.	
243+05				94 3		℄ S.D.
243+18				92 4		℄ "
243+27				91 8		℄ "
243+40				92 9		℄ "
243+51				92 4		℄ "
243+64.77				92 99	℄ Int. S.D. & Front St.	F.B. 1799-236
P.I. on Front St. -			12.95	W. of	" " " "	" " "
=0+00	going E. & N.W.			on Front St.		
0+00				92 9	P.I. on Front St.	
0+50E.				93 50		℄ Front St.
				92 99		7.5 R. cd. pv
				92 7		24" Brk.
				94 3		40" "

FB 1799 Pg 231 236 11.95

F.B. 1928 PG. 14 Job No. 6202.00 Division No. 10 Notes Red. Plotted No. Profile
Survey of ARTESIA-NORWALK S.D. Date Date No. X-Sec.
Survey by ENGLISH Notes ENGLISH Notes Chkd. Checked
Indexed E. C. Johnson Date Date Date No.

76L298 307 10-51

PLEASE RETURN TO

LOS ANGELES COUNTY SURVEYOR

726 LOS ANGELES COUNTY
ENGINEERING BLDG.

NOTE: ANY ADDITIONS OR CHANGES ON THIS SHEET MUST BE MADE OR CIRCLED IN RED INK, WITH DATE AND NAME OF PERSON MAKING CHANGE.

Do not extend notes this side of this line.

STATION	B. S.	H. I.	F. S.	ELEV.		
0+50 E				92 98	7° L cr.	
				92 40	20 " ed pv.	
				92 2	25 " Brk.	
				93 5	28 " "	
				93 6	40 " "	
1+50 E				92 93		℄ Front St.
				92 75		14 R. ed. pv.
				92 2		25 " Brk.
				94 0		40' " "
				92 85	10' L. ed pv.	
				92 1	20 " Brk.	
				93 2	25 " "	
				93 9	40 " "	
0+50 W				93 1		℄ Front St.
				93 04		10 R. cr.
				92 60		23 " ed. pv.
				91 9		34 " Brk.
				92 0		50 " "
				93 00	6 L. ed. pv.	
				92 6	16 " Brk.	
				93 8	25 " "	

Profile No. ____ Date ____ Notes Red. ____ Date ____ Plotted ____ Date ____ Job No. 6202.00 Division No. 10 Survey of ____

No. ____ Date ____ Date ____ Map No. ____ Indexed A. C. Johnson Date ____

F.B. 1928 PG. 15

76L298 307 10-51

PLEASE RETURN TO

LOS ANGELES COUNTY SURVEYOR
726 LOS ANGELES COUNTY
ENGINEERING BLDG.

NOTE: ANY ADDITIONS OR CHANGES ON THIS SHEET MUST BE MADE OR CIRCLED IN RED INK, WITH DATE AND NAME OF PERSON MAKING CHANGE.

Do not extend notes this side of this line.

F.B. 1928 Pg. 16 | Job No. 620200 Division No. 10 | Notes Red. | Plotted | Profile
Survey of ARTESIA-NORWALK S.D. | Date | No. | X-Sec.
Survey by ENGLISH | Notes ENGLISH | Notes Chkd | Checked
Indexed K. C. Johnson Date | Date | Date | No.

STATION	B. S.	H. I.	F. S.	ELEV.		
1+00 W				93 11		℄ Front St.
				93 02	/	13 R. c.d.p.v.
				92 7		26 " B-k.
				92 7		50 " "
				92 94	12 L. c.d.p.v.	
				92 6	18 " " Brk.	
				93 0	26 " "	
243+80	BELL READING			93 04	N. rim - S.M.H. - 38' L.	
	300	E. Inlet		80 78	12.26 - 11.02 = 1.24 (B - F = D)	
		W. Outlet		80 72	12.32 - 11.05 = 1.27	
244+18				92 92	152' R. - S. rim - S.M.H.	
		E. Inlet		81 29	11.53 - 10.86 = .67 (B - F = D)	
		N. "		81 52	11.80 - 10.46 = 1.34	
		W. Outlet		80 82	12.00 - 10.65 = 1.35	
244+16				89 88	148' L. - Ctr. bot. 6' ± E	Conc. S.D. pipe
244+16				93 05	148' L. - Top conc. H-Wall	

76L298 307 10-51

PLEASE RETURN TO

LOS ANGELES COUNTY SURVEYOR

726 LOS ANGELES COUNTY
ENGINEERING BLDG.

NOTE: ANY ADDITIONS OR CHANGES ON THIS SHEET MUST BE MADE OR CIRCLED IN RED INK, WITH DATE AND NAME OF PERSON MAKING CHANGE.

Do not extend notes this side of this line.

STATION	B. S.	H. I.	F. S.	ELEV.		
243+67				93 05	ed. pv.	℄ S.D.
243+80				92 96	cr.	℄ "
243+95				92 34	ed. pv.	℄ "
244+05				92 3		℄ "
" 06				93 0		℄ "
" 37				92 2		℄ "
" 57				92 7		℄ "
245+00				92 3		℄ "
				92 9		20' R
				91 7	25 L Brk	
				92 0	70 " "	
				92 6	80 " "	
				92 2	99 " "	
				91 0	101 " "	
				90 4	109 " "	
				93 0	111 " "	
246+00				92 1		℄ S.D
				92 1		20 R.
				93 2	10L. Brk.	
				91 7	23 " "	
				90 9	26 " "	
				90 6	33 " "	
				91 5	36 " "	

Profile Notes Red. Plotted Job No. 6202.00 Division No. 10 F.B. 1928 PG. 17

No. Date Date Survey of

No. Date Date Map No. Indexed Date

76L298 307 10-51

PLEASE RETURN TO

LOS ANGELES COUNTY SURVEYOR
726 LOS ANGELES COUNTY
ENGINEERING BLDG.

NOTE: ANY ADDITIONS OR CHANGES ON THIS SHEET MUST BE MADE OR CIRCLED IN RED INK, WITH DATE AND NAME OF PERSON MAKING CHANGE.

Do not extend notes this side of this line.

STATION	B. S.	H. I.	F. S.	ELEV.		
246+12				92 9	Brk.	℄ S.D.
246+32				92 0	"	℄ "
246+40				90 9	"	℄ "
246+45				90 8	"	℄ "
246+54				90 8	"	℄ "
246+57				91 6	"	℄ "
246+87.18				93 3	B.C. F.B1799-237	℄ "
				92 0		11 R Brk
	SELF	READING	ROD	90 1		15 " "
				90 8		17 " "
				90 6		21 " "
				91 4		23 " "
				93 2		36 " "
				93 6	13L. Brk	
				92 5	30 " "	
247+30				94 0		℄ S.D.
				94 3		9 R. Brk
				92 0		23 " "
				90 7		26 5 " "
				90 7		28 " "
				90 9		30 " "
				91 4		31 2

F.B. 1928 Pg. 18 Job No. 6202.00 Division No. 10 Notes Red. Plotted Profile
Survey of ARTESIA-NORWALK S.D. Date Date No.
Survey by ENGLISH Notes ENGLISH Notes Chkd. Checked X-Sec.
Indexed A. C. Johnson Date Date Date No.

76L298 307 10-51

PLEASE RETURN TO

LOS ANGELES COUNTY SURVEYOR

726 LOS ANGELES COUNTY
ENGINEERING BLDG.

NOTE: ANY ADDITIONS OR CHANGES ON THIS SHEET MUST BE MADE OR CIRCLED IN RED INK, WITH DATE AND NAME OF PERSON MAKING CHANGE.

Do not extend notes this side of this line.

STATION	B. S.	H. I.	F. S.	ELEV.			
247+30				935		46 R.	Brk.
				935		60 "	
				930	13 L Brk.		
				928	30 " "		
247+66				93 65		℄ S.D.	
				933		12 R.	T. mac. gut
				915		14 "	B. "
				909		22 "	B. Brk
				903		28 "	Str.
				910		39 "	B Br.
				920		42 "	T.
				933		50 "	"
				924		150 "	
247+68				93 00	B. mac. gut.	℄ S.D.	
				92 74	" " "	12 R.	
				917		13 "	Brk.
				94 32	T. S.D. H-Wall conc.	14 "	
				91 02	Bot. " pipe	20.5 "	
				91 02	" " "	26.5 "	
				91 00	" " "	32.0 "	
				91 00	" " "	39 "	

Profile No. ____ Date ____ Notes Red. ____ Date ____ Plotted ____ Job No. 6202100 Division No. 10 Survey of ____ Map No. ____ Indexed ____ Date ____ F.B. 1926 Pg. 19

76L298 307 10-51

PLEASE RETURN TO

LOS ANGELES COUNTY SURVEYOR
726 LOS ANGELES COUNTY
ENGINEERING BLDG.

NOTE: ANY ADDITIONS OR CHANGES ON THIS SHEET MUST BE MADE OR CIRCLED IN RED INK, WITH DATE AND NAME OF PERSON MAKING CHANGE.

Do not extend notes this side of this line.

B. 1928 Pg. 20 | Job No. 62-0200 | Division No. 10 | Notes Red. | Plotted | Profile
Survey of ARTESIA-NORWALK S.D. | Date | Date | No.
Survey by ENGLISH Notes ENGLISH | Notes Chkd. | Checked | X-Sec.
Indexed C. Johnson Date | Date | Date | No.

STATION	B. S.	H. I.	F. S.	ELEV.			
247+68				94 24	Top. H-wall		46° R.
				92 [illegible]			47 " B.R.
247+71				93 84	pv.		℄ S.D.
				93 97			50 R ed pv.
				93 18			150 " " "
				93 33	38 L	B. cb	(cb.end)
	SELF	READING	ROD	93 23	" "	T. cb	
				93 32	50 "	B. "	
				93 13	50 "	T. "	
				93 74	150 "	B. "	
				93 85	150 "	T. "	
247+91				94 64	ch. pv.		℄ S.D.
				94 71	" "		50 R.
				93 83	" "		150 "
				94 07	" "		50 L
Sta. Omitted				94 80	" "		150 "
				94 03			
				95 33			℄ S.D. B. cb
				94 69			50R. T.B. "
				95 06			T.B. "
				95 08			150 R T.B. "
				94 56			50 L T.B. "
				95 06			150" T.B. "
				95 96			
				95 [illegible]			
				95 [illegible]			

76L298 307 8-53

PLEASE RETURN TO
LOS ANGELES COUNTY SURVEYOR
726 LOS ANGELES COUNTY ENGINEERING BLDG.

NOTE: ANY ADDITIONS OR CHANGES ON THIS SHEET MUST BE MADE OR CIRCLED IN RED INK, WITH DATE AND NAME OF PERSON MAKING CHANGE.

Do not extend notes this side of this line.

STATION	B. S.	H. I.	F. S.	ELEV.		
BM KN 9	4 42	98 73		94 31	BM KN 9 Elev 94.306 FB 179 [illegible] Firestone Blvd S side 5 ft E [illegible] ℄ Prod of Silver Bow Ave. [illegible] in W end of conc. S.D. [illegible]	
248+08 26			3 3	95 4	Int ℄ Storm Drain & ℄ Firestone (grnd in median strip)	
			3 4	95 3	10° R ℄ Prod Silver Bow grnd [illegible]	
			3 4	95 3	17° R over W side exist SD	"
			3 4	95 3	25 R	"
			3 4	95 3	42 R over E side " "	"
			3 5	95 2	50 R	"
			3 7	95 0	75 R	"
			3 3	94 9	100 R	"
			4 4	94 3	200 R	"
			3 3	95 4	25 L	"
			3 2	95 5	50 L	"
			3 2	95 5	75 L	"
			3 1	95 6	100 L	"
			3 1	95 6	200 L	"
248+13 9			3 51	95 22	℄ SD top cb N side med strip	
			3 48	95 33	10 R " " " "	

Profile Notes Red. Plotted Job No. 6951 Division No. V F. B. 1926 Pg. 21

No. Date Date Survey of

No. Date Date Map No. Indexed E. C. Johnson Date

76L298 307 8-53

PLEASE RETURN TO
LOS ANGELES COUNTY SURVEYOR
726 LOS ANGELES COUNTY ENGINEERING BLDG.

NOTE: ANY ADDITIONS OR CHANGES ON THIS SHEET MUST BE MADE OR CIRCLED IN RED INK, WITH DATE AND NAME OF PERSON MAKING CHANGE.

Do not extend notes this side of this line.

STATION	B. S.	H. I.	F. S.	ELEV.		
		98 73				
			3 53	95 20	17½ R top [illegible] N [illegible]	[illegible]
			3 56	95 17	25 R " " "	" " (one exist.)
			3 [illegible]	95 14	42½ R " " "	" " [illegible] SD
			3 71	95 02	50 R " "	
			3 80	94 93	75 R "	
			3 [illegible]	94 81	100 R " "	
			4 06	94 27	200 R " "	
			3 [illegible]	95 30	25 L " "	
			3 37	95 34	50 L " "	
			3 [illegible]	95 38	75 L " "	
			3 33	95 40	100 L " "	
			3 28	95 45	200 L " "	
[illegible]			4 00	94 73	[illegible]	
			4 01	94 72	10 R " " "	" [illegible]
			4 08	94 65	17½ R " "	" [illegible]
			4 15	94 58	[illegible] R " "	" "
			4 10	94 63	42½ R " " "	" "
				94 52	50 R " "	" " [illegible]
			4 21	94 39	75 R " "	"
			4 34	94 27	100 R " "	"
			4 46			
			4 99	93 74	200 R " "	"

F. B. 1928 PG. 22 Job No. 6951 Division No. V Notes Red. Plotted Profile
Survey of Artesia-Norwalk S.D. Line "A" Date Date No.
Survey by Mitchell Notes R.J.M. Notes Chkd. Checked X-Sec.
Indexed C. Johnson Date Date Date No.

76L298 307 8-53

PLEASE RETURN TO
LOS ANGELES COUNTY SURVEYOR
726 LOS ANGELES COUNTY ENGINEERING BLDG.

NOTE: ANY ADDITIONS OR CHANGES ON THIS SHEET MUST BE MADE OR CIRCLED IN RED INK, WITH DATE AND NAME OF PERSON MAKING CHANGE.

Do not extend notes this side of this line.

STATION	B. S.	H. I.	F. S.	ELEV.				
		98 73	3 98	9475.	25 L	base of ch N side med st		
			3 92	9481.	50 L	" "	"	"
			3 88	9485.	75 L	" "	"	"
			3 84	9489.	100 L	" "	"	"
			3 84	9489.	200 L	" "	"	"
248+76 2			4 23	9450.	℄ SD	1/4 Pt. N Rdwy Firestone Blvd		
			4 24	9449.	10 R	" "	"	"
			4 25	9448.	17 3/4 R	" "	"	" over
			4 25	9448.	25 R	" "	"	"
			4 36 ~~4 40~~	9437.	42 2/4 R	" "	"	" over
			4 40 ~~4 50~~	9433.	50 R	" "	"	"
			4 50 ~~4 64~~	9423.	75 R	" "	"	"
			4 64	9409.	100 R	" "	"	"
			5 20	9353.	200 R	" "	"	"
			4 22	9451.	25 L	" "	"	"
			4 19	9454.	50 L	" "	"	"
			4 15	9458.	75 L	" "	"	"
			4 11	9462.	100 L	" "	"	"
			4 06	9467.	200 L	" "	"	"
248+41 1			4 53	9420.	℄ SD	N edge "	"	"
			4 45	9428.	10 R	" "	"	"

Profile Notes Red. Plotted Job No. 1051 Division No. V F. B. 1728 PG. 23

No. Date Date Survey of

No. Date Date Map No. Indexed E. C. Johnson Date

76L298 307 8-53

PLEASE RETURN TO
LOS ANGELES COUNTY SURVEYOR
726 LOS ANGELES COUNTY ENGINEERING BLDG.

NOTE: ANY ADDITIONS OR CHANGES ON THIS SHEET MUST BE MADE OR CIRCLED IN RED INK, WITH DATE AND NAME OF PERSON MAKING CHANGE.

Do not extend notes this side of this line.

STATION	B. S.	H. I.	F. S.	ELEV.		
		98 73				
			4 42	94 31.	17³ R N edge pmt	over W side [illegible] SD
			4 41	94 32.	25 R " "	" — " "
			4 49	94 24.	42² R " "	" E side " "
			4 56	94 17.	50 R " "	
			4 72	94 01.	75 R " "	
			4 98	93 75.	100 R " "	
			5 66	93 07.	200 R " "	
			4 62	94 11.	25 L " "	
			4 62	94 11.	50 L " "	
			4 57	94 16.	75 L " "	
			4 55	94 18.	100 L " "	
			4 39	94 34.	200 L " "	
248+46⁵			4 7	94 0.	℄ SD N edge shoulder	Firestone N Rdwy
			4 7	94 0.	10 R " " "	[illegible] S.B. [illegible]
			4 66	94 07.	17³ R " " "	conc. top, W edge, exist SD
			4 60	94 13.	25 R " " "	" " — " "
			4 61	94 12.	42² R " " "	" " E edge " "
			4 7	94 0.	50 R " " "	Firestone N. Rdwy.
			4 9	93 8.	75 R " " "	" "
			5 1	93 6.	100 R " " "	" "

F. B. 1928 Pg. 24 Job No. 6951 Division No. V Notes Red. Plotted Profile
Survey of Artesia Norwalk SD Line "A" Date Date No.
Survey by R. J. MITCHELL Notes R. J. MITCHELL Notes Chkd. Checked X-Sec.
Indexed C. Johnson Date Date Date No.

76L298 307 8-53

PLEASE RETURN TO
LOS ANGELES COUNTY SURVEYOR
726 LOS ANGELES COUNTY ENGINEERING BLDG.

NOTE: ANY ADDITIONS OR CHANGES ON THIS SHEET MUST BE MADE OR CIRCLED IN RED INK, WITH DATE AND NAME OF PERSON MAKING CHANGE.

Do not extend notes this side of this line.

STATION	B. S.	H. I.	F. S.	ELEV.	
		98 73			
			58	92 9.	200 R N edge shoulder Firestone
			49	93 8.	25 L " " "
			49	93 8.	50 L " " "
			48	93 9.	75 L " " "
			48	93 9.	100 L " " "
			46	94 2.	200 L " " "
248+48.5			49	93 8.	℄ SD grnd
			49	93 8.	10 R ℄ Prod S.B. Ave gr
			47	94 0.	13.4 R S. base of Hd. wall (W end)
			466	94 07.	17.4 R " " " " " W side ex
			460	94 13.	25 R " " " " "
			462	94 11.	42.2 R " " " " " E side
			481	93 92.	46.2 R " " " " " E end
248+48.6			49	93 8.	℄ SD grnd
			49	93 8.	10 R ℄ Prod S.B. Ave gr
			407	94 66.	13.4 R top of Hd. wall W end
			413	94 60.	38.8 R " " " " E end
248+49.3			48	93 9.	℄ SD grnd
			48	93 9.	10 R ℄ Prod S.B. Ave gr
			51	93 6.	13.4 R N. base of Hd. wall, W end

Profile Notes Red. Plotted Job No. 1051 Division No. 11 F. B. 17 Pg. 25

No. Date Date Survey of Whitesig [illegible]

No. Date Date Map No. Indexed Johnson Date

76L298 307 8-53

PLEASE RETURN TO
LOS ANGELES COUNTY SURVEYOR
726 LOS ANGELES COUNTY ENGINEERING BLDG.

NOTE: ANY ADDITIONS OR CHANGES ON THIS SHEET MUST BE MADE OR CIRCLED IN RED INK, WITH DATE AND NAME OF PERSON MAKING CHANGE.

Do not extend notes this side of this line.

STATION	B. S.	H. I.	F. S.	ELEV.	
		98 73			
248+49^{3}			5 96	92 77	17^{3} R top wing wall W edge exist SD
			5 96	92 77	17^{7} R " " " " " "
			7 33	91 40	17^{9} R base " " " " "
			7 35	91 38	20^{5} R ctr. 1st barrel exist SD
			7 35	91 38	23^{3} R end 1st divider wall exist SD
			7 37	91 36	26^{0} R ctr. 2nd barrel " "
			7 40	91 33	28^{8} R end 2nd divider wall
			7 38	91 35	31^{7} R ctr. 3rd barrel
			7 42	91 31	34^{7} R end 3rd divider wall
			7 41	91 32	38^{3} R ctr. 4th barrel
			7 36	91 37	41^{4} R base, wing wall, E edge, exist SD
			5 97	92 76	41^{4} R top " " " " "
			5 97	92 76	42^{2} R " " " " " "
			5 2	93 5	46^{2} R N base Hd wall E end exist SD grnd.
248+60^{3}			5 95	92 78	℄ Storm Drain, Top cb. S side N. outer hwy.
			5 94	92 79	6^{7} R top cb. ℄ N end W wing wall exist SD.
			6 97	91 76	6^{7} R base cb ℄ " " " " "
			~~7 25~~ 7 10	91 63	10 R ℄ Prod S.B. Ave
			~~7 28~~ 7 25	91 48	20^{2} R flow line W gutter SB Ave
			~~7 30~~ 7 28	91 45	28^{8} R opp 2nd divider wall

F. B. 19 ~~28~~ PG. 26 Job No. 6951 Division No. V Notes Red. Plotted Date No. Profile
Survey of Artesia-Norwalk S.D. Line "A" Date Date No. X-Sec.
Survey by Mitchell Notes Mitchell Notes Chkd. Checked
Indexed C. Johnson Date Date Date No.

76L298 307 8-53

PLEASE RETURN TO
LOS ANGELES COUNTY SURVEYOR
726 LOS ANGELES COUNTY ENGINEERING BLDG.

NOTE: ANY ADDITIONS OR CHANGES ON THIS SHEET MUST BE MADE OR CIRCLED IN RED INK, WITH DATE AND NAME OF PERSON MAKING CHANGE.

Do not extend notes this side of this line.

STATION	B. S.	H. I.	F. S.	ELEV.		
		98 73				
248+60±			7 30	91 43	37.5 R	flow line E gutter [illegible]
			6 89	91 84	52.7 R	base of cb & N end E wing [illegible]
			5 94	92 79	52.7 R	top " " " "
			5 80	92 93	75 R	" " ", S side, N. [illegible]
			5 57	93 16	100 R	" " " " "
			5 97	92 76	200 R	" " " " "
			5 91	92 82	25 L	" " " " "
			5 91	92 82	37.5 L	" " " " "
			5 90	92 83	50 L	" " " " "
			5 77	92 96	75 L	" " " " "
			5 70	93 03	100 L	" " " " "
			5 21	93 52	200 L	" " " " "
248+60±			6 86	91 87	LSD	base " " " "
			6 49	92 24	75 R	" " " " "
			6 23	92 50	100 R	" " " " "
			6 61	92 12	200 R	" " " " "
			6 61	92 12	25 L	" " " " "
			6 54	92 19	37.5 L	" " " " "
			6 51	92 22	50 L	" " " " "
			6 42	92 31	75 L	" " " " "
			6 32	92 41	100 L	" " " " "
			5 87	92 86	200 L	" " " " "

Profile Notes Red ____ Plotted ____ Job No. ____ Division No. 1 F. S. [illegible] PG. 27

No. ____ Date ____ Date ____ Survey of ____

No. ____ Date ____ Date ____ Map No. ____ Indexed A. S. Johnson Date ____

76L298 307 8-53

PLEASE RETURN TO
LOS ANGELES COUNTY SURVEYOR
726 LOS ANGELES COUNTY ENGINEERING BLDG.

NOTE: ANY ADDITIONS OR CHANGES ON THIS SHEET MUST BE MADE OR CIRCLED IN RED INK, WITH DATE AND NAME OF PERSON MAKING CHANGE.

Do not extend notes this side of this line.

STATION	B. S.	H. I.	F. S.	ELEV.		
		98 73				
7P			6 35	92 38	Bt. sfk in ed. joint 15'N Near NECR Silver Bow Ave & Firestone Blvd	
248+74.4				91 65	℄ Int. S.D. & 1st Service Rd. N. of Firestone Blvd.	
				91 48		4 R. conc. gut.
				91 59		10 " "
				91 48		34 " " "
				92 6		55 " ed. "
				92 58		65 " pv. cr.
				92 [illegible]		105 " " "
				92 59		205 " " "
				92 40	37 L. ed. conc.	
				92 60	47 " pv. cr.	
				92 81	87 " " "	
				93 2	187 " " "	
248+74.4				92 0	90' R. - N. rim - S.M.H.	
		E. Intct		81 72	B 1098 T 965 D 1.33	
		W. "		82 4	1056 980 .76	
		S. Outlet		81 9	11.11 980 131	

F. B. 1928 Pg. 28 Job No. 6951 Division No. V Notes Red. Plotted Profile
Survey of Artesia Norwalk SD. Line "A" Date Date No.
Survey by Mitchell Notes Mitchell Notes Chkd. Checked X-Sec.
Indexed R. C. Johnson Date Date Date No.

76L298 307 10-51

PLEASE RETURN TO

LOS ANGELES COUNTY SURVEYOR

726 LOS ANGELES COUNTY
ENGINEERING BLDG.

NOTE: ANY ADDITIONS OR CHANGES ON THIS SHEET MUST BE MADE OR CIRCLED IN RED INK, WITH DATE AND NAME OF PERSON MAKING CHANGE.

Do not extend notes this side of this line.

STATION	B. S.	H. I.	F. S.	ELEV.		
	W. Inlet	6.73	600 .73	= 86.56		
248+74 4	E Outlet	6.77	610 .67	93 29	191' L - N. rim - S.M.H.	
248+86 9			el: 86.52	91 72		℄ S.D.
				91 79		10' R. conc.
				91 50		29 8 " "
				92 23		55 R. ed. "
				92 36		65 " " "
				92 66		105 " " "
				92 22		205 " " "
				91 51	95 L. Conc. gut.	
				92 20	37 L. ed. conc. gut.	
				92 28	47 " " " "	
				92 49	87 " " " "	
				92 93	187 " " " "	
248+88 4				91 74		℄ S.D.
				92 20		65 R
				92 80		105 "
				92 52		205 "
				93 16		
				92 12		
			?	91 18		
				92 81	47 L	
				92 39		
				93 07	87 "	
				92 [illegible]		
				93 48	187 "	

Profile Notes Red ____ Plotted ____ Job No. ____ Division No. 10

No. ____ Date ____ Date ____ Survey of ____

No. ____ Date ____ Date ____ Map No. ____ Index G. Johnson Date ____

F.B. 1998 PG. 29

76L298 307 10-51

PLEASE RETURN TO

LOS ANGELES COUNTY SURVEYOR
726 LOS ANGELES COUNTY
ENGINEERING BLDG.

NOTE: ANY ADDITIONS OR CHANGES ON THIS SHEET MUST BE MADE OR CIRCLED IN RED INK, WITH DATE AND NAME OF PERSON MAKING CHANGE.

Do not extend notes this side of this line.

STATION	B. S.	H. I.	F. S.	ELEV.		
249+28				92 00		℄ S.D.
				92 18		10 R cr.
				92 03		19 " W/4
				91 78		28 " ed.conc.gut.
				91 61		30 " B.cb
				92 32		" " T. "
				91 75	8 L ed.conc.gut.	
				91 62	10 " B.c.b	
	SELF	READING		92 32	10 " T. "	
249+68			ROD	92 35		℄ S.D.
				92 21		10 R
				92 08		19 "
				91 79		28 "
				91 66		30 " Same
				92 37		" "
				91 78	8 L	
				91 64	10 "	
				92 35	" " Same	

F.B. 1928 PG 30 Job No. 6202.00 Division No. 16 Notes Red. Plotted Profile
Survey of ARTESIA-NORWALK S.D. Date Date No.
Survey by ENGLISH Notes ENGLISH Notes Chkd. Checked X-Sec.
Indexed R. C. Johnson Date Date Date No.

76L298 307 10-51

PLEASE RETURN TO
LOS ANGELES COUNTY SURVEYOR
726 LOS ANGELES COUNTY
ENGINEERING BLDG.

NOTE: ANY ADDITIONS OR CHANGES ON THIS SHEET MUST BE MADE OR CIRCLED IN RED INK, WITH DATE AND NAME OF PERSON MAKING CHANGE.

Do not extend notes this side of this line.

STATION	B. S.	H. I.	F. S.	ELEV.		
250+35				92 15		℄ S, D.
				92 29		10 R
				92 19		19 "
				91 85		28 "
				91 75		30 "
				92 97		30 "
				91 88	8 L	
				91 76	10 "	Same
				92 48	10 "	
250+75				92 27		℄ SD
				92 33		10
				92 18		19
				91 94		28
				91 82		30
				92 56		"
				92 00	8 L	
				91 82	10 "	Same
				92 56	10 "	

Profile Notes Red Plotted Job No. Division No.
No. Date Date Date Survey of
No. Date Date Map No. Indexed Johnson Date
F.B. 1728 PG. 31

76L298 307 10-51

PLEASE RETURN TO

LOS ANGELES COUNTY SURVEYOR
726 LOS ANGELES COUNTY
ENGINEERING BLDG.

NOTE: ANY ADDITIONS OR CHANGES ON THIS SHEET MUST BE MADE OR CIRCLED IN RED INK, WITH DATE AND NAME OF PERSON MAKING CHANGE.

Do not extend notes this side of this line.

STATION	B. S.	H. I.	F. S.	ELEV.			
Back = 251+05.65 Equation:							
Ahead = 250+57.25				92 30	B.C. F.B. 1799-238		
250+82 33				92 30	℄ Int. S.D. & Sproul St. - F.B. 1799-238		
					= 0+00 going E. & W. on ℄ Sproul		
0+08 5 E.	S.M.H.			92 33	N. rim		℄ Sproul
					B	T	D
		W. ~~Outlet~~ Inlet		85 79	6.54	5.85	.69
		N. "		86 00	6.33.	5.65	.68
		E. Outlet		85 79	6.54	5.84	.70
0+14 7 E.				92 18			℄ Sproul
0+23 7 E		READING	ROD	91 96	ed. conc. gut.		℄ "
0+26 7 E	SELF			91 90	ctr. " "		℄ "
0+29 7 E				91 96	ed. " "		℄ "
0+60 E				93 24			℄ "
				93 16	9 L W/4		
					17 " ed. conc. gut.		
					18 " B. c.b.		
					" " T. "		
0+73 E				93 36			℄ Sproul
				93 18		9 R	
				92 86		17 R	Same

F.B. 1928 PG. 32 Job No. 6202100 Division No. 16 Notes Red. Plotted Profile
Survey of ARTESIA-NORWALK S.D. Date Date No.
Survey by ENGLISH Notes ENGLISH Notes Chkd. Checked X-Sec.
Indexed R. C. Johnson Date Date No.

75L298 307 10-51

PLEASE RETURN TO
LOS ANGELES COUNTY SURVEYOR
726 LOS ANGELES COUNTY
ENGINEERING BLDG.

NOTE: ANY ADDITIONS OR CHANGES ON THIS SHEET MUST BE MADE OR CIRCLED IN RED INK, WITH DATE AND NAME OF PERSON MAKING CHANGE.

Do not extend notes this side of this line.

STATION	B. S.	H. I.	F. S.	ELEV.		
0+73 E				92 76		18 R Sa
				93 42		" "
1+13 E				93 05		℄ Sprou
				92.89		9 R
				92 59		17 "
				92 99		18 " Sa
				93 10		" "
				92 92	9 L	
				92 61	17 "	
				92 52	18 "	Same
				93 16	18 "	
2+13 E.				92 34		℄ Sprou
				92 24		9 R
				91 82		17 "
				91 73		18 " Sa
				92 36		" "
				92 14	9 L.	
				91 88	17 "	
				91 84	18 "	Same
				92 95	" "	

Profile Notes Red Plotted Job No. Division No. F.B. PG. 33

No. Date Date Date Survey of

No. Date Date Map No. Indexed JOHNSON Date

76L298 307 10-51

PLEASE RETURN TO

LOS ANGELES COUNTY SURVEYOR
726 LOS ANGELES COUNTY
ENGINEERING BLDG.

NOTE: ANY ADDITIONS OR CHANGES ON THIS SHEET MUST BE MADE OR CIRCLED IN RED INK, WITH DATE AND NAME OF PERSON MAKING CHANGE.

Do not extend notes this side of this line.

STATION	B. S.	H. I.	F. S.	ELEV.			
2+50 E		S.M.H.		92 14	E. rim		℄ Sproul
					B	T	D
		N. Inlet		85 40	674	607	.67
		W. "		85 21	693	623	.70
		E. Outlet		85 19	6.95	629	.66
0+11 W.				92 00	ed. conc. gut		℄ Sproul
0+14 W.				91 87	ctr. " "		℄ "
0+17 W.				91 97	ed. " "		℄ "
0+43 W				92 80			℄ "
				92 64	9 L w/4		
	SELF READING ROD			92 51	17 " ed. conc. gut.		
				92 32	18 " B. cb.		
				93 00	18 " T. "		
0+61 W				93 08			℄ "
				92 94			9 R
				92 69			17 " Same
				92 53			18 "
				93 19			" "
1+01 W				93 21			℄ Sproul
				93 03			9 R
							17 " Same
				92 69			18 "
				93 35			" "

F.B. 1928 PG. 34 Job No. 6202.00 Division No. 16 Notes Red. Plotted Profile
Survey of ARTESIA-NORWALK S.D. Date Date No.
Survey by ENGLISH Notes ENGLISH Notes Chkd. Checked X-Sec.
Indexed E. C. Johnson Date Date Date No.

76L298 307 10-51

PLEASE RETURN TO

LOS ANGELES COUNTY SURVEYOR

726 LOS ANGELES COUNTY
ENGINEERING BLDG.

NOTE: ANY ADDITIONS OR CHANGES ON THIS SHEET MUST BE MADE OR CIRCLED IN RED INK, WITH DATE AND NAME OF PERSON MAKING CHANGE.

Do not extend notes this side of this line.

STATION	B. S.	H. I.	F. S.	ELEV.		
1+01 W				93 03	9 L	
					17 "	
				92 65	18 "	Same
				93 29	" "	
2+01 W				93 48		℄ Sproul
				93 27		9 R
				93 03		17 "
						18 "
						" "
				93 37	9 L	
				93 03	17 "	
				92 91	18 "	Same
				93 54	" "	
℄ Int. Delaban Ave. & Sproul St. - N. rim - S. M[illegible]						
				93 73	B - T = D	
		N. Inlet		86 85	6 88 5623	.65
		W. "		86 67	7.06 636	.70
		E. Outlet		86 63	7 60 640	.70

Profile Notes Red. Plotted Job No. Division No. 15 F.B. [illegible] Pg. 35

No. Date Date Survey of

No. Date Date Map No. Indexed Johnson Date

76L298 307 10-51

PLEASE RETURN TO

LOS ANGELES COUNTY SURVEYOR
726 LOS ANGELES COUNTY
ENGINEERING BLDG.

NOTE: ANY ADDITIONS OR CHANGES ON THIS SHEET MUST BE MADE OR CIRCLED IN RED INK, WITH DATE AND NAME OF PERSON MAKING CHANGE.

Do not extend notes this side of this line.

STATION	B. S.	H. I.	F. S.	ELEV.		
251+30				92 41		℄ S.D.
				92 47		8.5 R. cr.
				92 [illegible]		17 " w/g
				92 [illegible]		26.5 " ed. conc. gut.
				91 [illegible]		28.5 " B. cb.
				92 [illegible]		" " T. "
251+49				92 43		℄ S.D.
				92 [illegible]	9.5 L. ed. conc. gut.	
				91 [illegible]	11.5 " B. cb	
				92 68	11.5 " T. "	
251+89				92 [illegible]		℄ S.D.
				92 [illegible]		8.5 R
				92 [illegible]		17 "
						26.5 " Same
				92 [illegible]		28.5 "
				92 [illegible]		" "
				92 [illegible]	9.5 L	
				92 [illegible]	11.5 " Same	
				92 [illegible]	11.5 "	

F.B. 1928 Pg. 36 Job No. 6202.00 Division No. 16 Notes Red. Plotted Profile
Survey of ARTESIA-NORWALK S.D. Date Date X-Sec.
Survey by ENGLISH Notes ENGLISH Notes Chkd. Checked
Indexed A. C. Johnson Date Date Date No.

76L298 307 10-51

PLEASE RETURN TO
LOS ANGELES COUNTY SURVEYOR
726 LOS ANGELES COUNTY
ENGINEERING BLDG.

NOTE: ANY ADDITIONS OR CHANGES ON THIS SHEET MUST BE MADE OR CIRCLED IN RED INK, WITH DATE AND NAME OF PERSON MAKING CHANGE.

Do not extend notes this side of this line.

STATION	B. S.	H. I.	F. S.	ELEV.			
253+00				92 60			℄ S.D.
				92 74			8 5/10 R
				92 55			17 "
				92 38			26 5/10 "
				92 27			28 5/10 "
				92 98			28 5/10 "
				92 35	9 5/10	L.	
				92 22	11 5/10	"	Same
				92 95	"	"	
254+00				92 84			℄ S.D.
				93 00			8 5/10 R.
				92 84			17 "
				92 51			26 5/10 "
				92 40			28 5/10 "
				93 11			" "
				92 50	9 5/10	L.	
				92 40	11 5/10	"	Same
				93 12	"	"	

Profile Notes Red No. Date Plotted Date Job No. Division No. F.B. PG. 37
No. Date Map No. Indexed Johnson Date
No. Date Survey of Date

76L298 307 10-51

PLEASE RETURN TO

LOS ANGELES COUNTY SURVEYOR
726 LOS ANGELES COUNTY
ENGINEERING BLDG.

NOTE: ANY ADDITIONS OR CHANGES ON THIS SHEET MUST BE MADE OR CIRCLED IN RED INK, WITH DATE AND NAME OF PERSON MAKING CHANGE.

Do not extend notes this side of this line. 39

STATION	B. S.	H. I.	F. S.	ELEV.		
254+23				92 95		℄ S.D.
				93 03		8 R.
				92 87		20 "
				92 74		31 "
				92 46		33 " Same
				93 13		" "
				92 76	8 L	
	SELF [illegible]			92 54	15 " Same	
				92 45	17 "	
					17 "	
254+35				93 06	8' R. = N. rim -	S.M.H.
		S. Outlet		86 85	B. 6.21 T. 5.54	D. .67
254+42 24				92 77	B.C. F.B. 1799-239	
				93 01		8 5 R
				92 92		17 " Same
				92 58		26 5 "
				92 53		28 5 "
				93 18		" "

F.B. 1928 Pg. 38 Job No. 6202.00 Division No. 10 Notes Red. Plotted Profile
Survey of ARTESIA-NORWALK S.D. Date Date No.
Survey by ENGLISH Notes ENGLISH Notes Chkd Checked X-Sec.
Indexed K. C. Johnson Date Date Date No.

76L298 307 10-51

PLEASE RETURN TO
LOS ANGELES COUNTY SURVEYOR
726 LOS ANGELES COUNTY
ENGINEERING BLDG.

NOTE: ANY ADDITIONS OR CHANGES ON THIS SHEET MUST BE MADE OR CIRCLED IN RED INK, WITH DATE AND NAME OF PERSON MAKING CHANGE.

Do not extend notes this side of this line.

STATION	B. S.	H. I.	F. S.	ELEV.		
254+52	24			92 57	9 5 L	
				92 95	11 5 "	Same
				93 14	" "	
254+73				9300		℄ S.D.
				92 96		9 R. w/
				92 59		19 " ed.
				92 55		21 " B.
				93 21		21 " T.
				92 85	7 L	
				92 57	15 "	
				92 58	17 "	Same
				9318	17 "	
254+79				92 3		℄ S.D.
Note: See topog. notes for elev. of 87" R.C.P. under Freeway						
255+01	6			96 28	10 R.	Top conc. H-wall
				9260	10 R.	F.L. conc. S.D. Box
255+14	6			96 29	30 L.	Top conc. H-wall
				92 66	"	F.L. conc. S.D. Box

Profile Notes Red ____ Plotted ____ Job No. ____ Division No. ____ F.B. ____ Pg. 39
No. ____ Date ____ Date ____ Survey of ____
No. ____ Date ____ Date ____ Map No. ____ Indexed ____ Date ____

76L298 307 10-51

PLEASE RETURN TO

LOS ANGELES COUNTY SURVEYOR
726 LOS ANGELES COUNTY
ENGINEERING BLDG.

NOTE: ANY ADDITIONS OR CHANGES ON THIS SHEET MUST BE MADE OR CIRCLED IN RED INK, WITH DATE AND NAME OF PERSON MAKING CHANGE.

Do not extend notes this side of this line.

STATION	B. S.	H. I.	F. S.	ELEV.		
255+30				95 30		℄ S.D.
				95 29		9 R. ed. conc. S.D. Box
				95 5		100' R.
				95 30	31 L. ed. Conc. S.D. Box.	
				94 0	100' "	
256+00				95 44		℄ S.D.
				95 44		6 R Same
				95 2		100' "
				95 44	34 L.	
				94 5	100' " Same	
256+21 7				96 50	4 5 R. Top conc. S.D. H-Wall	
				92 29	4 5 R. F.L. " " Box	
256+33 3				96 48	35 5 L Top " " H-Wall	
				92 31	35 5 " F.L. " " Box	
256+49				92 9		℄ S.D.
				93 04		12 8 R. B. cb. (end)
				93 67		12 8 " T. "
256+54				92 9		℄ S.D.
				93 00	28 L	
				93 63	" " Same	

F.B. 1928 PG. 40
Job No. 620200 Division No. 10 Notes Red. Plotted
Survey of Fantasia Norwalk SD Date Date No.
Survey by English Notes English Notes Chkd. Checked X-Sec.
Indexed C. Johnson Date Date Date No.
Profile

76L298 307 10-51

PLEASE RETURN TO

LOS ANGELES COUNTY SURVEYOR

726 LOS ANGELES COUNTY
ENGINEERING BLDG.

NOTE: ANY ADDITIONS OR CHANGES ON THIS SHEET MUST BE MADE OR CIRCLED IN RED INK, WITH DATE AND NAME OF PERSON MAKING CHANGE.

Do not extend notes this side of this line.

STATION	B. S.	H. I.	F. S.	ELEV.		
257+18 52				92 95	B.C. F.B. 1799-240	
				93 07		10 R W/4
				93 10		20 " B. c
				93 70		" " T.
				93 06	10 L	
				93 04	20 " Same	
				93 68	20 "	
fd B.M.	KN-7				KN-7 elev. 93.922, F.B. 1795 40	
					Silver Bow Ave. & Markdale [illegible]	
					Bt. spk. in cb. 35' N. of N. [illegible]	
				93 08		℄ S.D.
				93 10		10 R. W/4
				93 13		20 R B. c
				93 74		" R T.
				93 11	10 L. W/4	
				93 2[illegible]	20 " B. cb.	
				93 22	" T. cb.	
257+78 29				93 20	℄ Int. S.D. & Markdale - F.B. 1799 [illegible]	
					= 0+00 going E. & W. on ℄ Mark[illegible]	

Profile Notes Red. Plotted Job No. Division No. F.B. PG. 41

No. Date Date Survey of

No. Date Date Map No. Indexed Date

A. C. Johnson

76L298 307 10-51

PLEASE RETURN TO

LOS ANGELES COUNTY SURVEYOR
726 LOS ANGELES COUNTY
ENGINEERING BLDG.

NOTE: ANY ADDITIONS OR CHANGES ON THIS SHEET MUST BE MADE OR CIRCLED IN RED INK, WITH DATE AND NAME OF PERSON MAKING CHANGE.

Do not extend notes this side of this line.

STATION	B. S.	H. I.	F. S.	ELEV.		
0+09.5 E				93 13	gut.	℄ Markdale
0+42.2 E				93 20	ed. conc. pv.	℄ "
0+53 E				93 96		℄ "
				93 87		8 L W/4
				93 22		16 " ed. conc. gut. (end)
				93 57		18 " B. cb.
				94 21		" " T. "
0+62 E				93 27	8 R	
				93 24	16 "	
				93 [illegible]1	18 "	
				94 [illegible]	" " Same	
1+02 E				94 05		℄ Markdale
				93 93		8 R W/4
				93 60		18 " B. cb.
				94 20		18 " T. "
				94 02	8 L	
				93 65	18 " Same	
				94 23	18 "	
					" "	

F.B. 1928 PG. 42 Job No. 6202.00 Division No. 10 Notes Red. Plotted Profile
Survey of ENTESIA NORWALK SD Date Date X-Sec.
Survey by [illegible] Notes Engineer Notes Chkd. Checked
Indexed K. C. Johnson Date Date No.

76L298 307 10-51

PLEASE RETURN TO

LOS ANGELES COUNTY SURVEYOR

726 LOS ANGELES COUNTY
ENGINEERING BLDG.

NOTE: ANY ADDITIONS OR CHANGES ON THIS SHEET MUST BE MADE OR CIRCLED IN RED INK, WITH DATE AND NAME OF PERSON MAKING CHANGE.

Do not extend notes this side of this line.

STATION	B. S.	H. I.	F. S.	ELEV.			
2+02 E				93 63			℄ Markdale
				93 50			8 R
				93 20			18 " Same
				93 75			18 "
				93 54	8 L.		
				93 20	18 "	Same	
				93 79	" "		
2+82 E		S.M.H.		93 39	N. rim		℄ Markdale
		W. Inlet		85 71	B. 7.68	- T. 670	= D. .98
		E Outlet		85 54	785	686	.99
0+08 W		S.M.H.		93 18	N. rim		℄ Markdale
		N. Inlet		86 17	B. 701	-	= D. [illegible] .6[illegible]
		W. "		86 17	701		6.32 .69
		E. Outlet		86 12	700		6.11 .95
0+16 W				93 11	gut.		℄ Markdale
0+28 W				93 28			℄ "

Profile Notes Red. Plotted Job No. Division No.
No. Date Date Survey of
No. Date Date Map No. Indexed A. C. Johnson Date
F.B. PG. 43

76L298 307 10-51

PLEASE RETURN TO

LOS ANGELES COUNTY SURVEYOR
726 LOS ANGELES COUNTY
ENGINEERING BLDG.

NOTE: ANY ADDITIONS OR CHANGES ON THIS SHEET MUST BE MADE OR CIRCLED IN RED INK, WITH DATE AND NAME OF PERSON MAKING CHANGE.

Do not extend notes this side of this line.

STATION	B. S.	H. I.	F. S.	ELEV.		
0+28W				93 36	9 L W/4	
				93 30	17 " ed. conc. gut.	
				93 20	18 " B. cb	
				93 24	" " T. "	
0+35 W				93 36	ed. conc. pv.	℄ Markdale
0+80 W				93 96		℄ "
				93 29		9 R
				93 46		17 "
				93 35		18 " Same
				94 01		" "
				93 80	9 L	
				93 45	17 " Same	
				93 37	18 "	
				94 02	" "	
1+20W				94 02		℄ Markdale
				93 88		9 R
				93 59		17 "
				93 47		18 " Same
				94 10		" "
				93 90	9 L	
				93 54	17 " Same	
				93 [illegible]	18 "	
				94 [illegible]	18 "	

F.B. 1928 PG. 44
Job No. 6202.80 Division No. 10 Notes Red. Plotted
Survey of Artesia Norwalk SD Date Date No.
Survey by English Notes English Notes Chkd. Checked X-Sec.
Indexed K. C. Johnson Date Date Date No.

76L298 307 10-51

PLEASE RETURN TO

LOS ANGELES COUNTY SURVEYOR

726 LOS ANGELES COUNTY
ENGINEERING BLDG.

NOTE: ANY ADDITIONS OR CHANGES ON THIS SHEET MUST BE MADE OR CIRCLED IN RED INK, WITH DATE AND NAME OF PERSON MAKING CHANGE.

Do not extend notes this side of this line.

STATION	B. S.	H. I.	F. S.	ELEV.		
2+20 W				94 20		℄ Mark d
				94 13		9 R
				93 77		17 "
				~~93 68~~		
				93 68		18 " Sa
				94 32		" "
				94 08	9 L	
				93 77	17 "	
				93 70	18 " Same	
				94 35	" "	
3+35 W		S.M.H.		94 43	N. rim	℄ Markda
		W. Inlet		87 43	B. 7.00	T. 6.30 = D. .70
		E. Outlet		87 38	7.05	6.90 = .65
257+99.8				93 32	ed. conc. gut	℄ Mark d
258+37				93 75		℄ S.D.
						~~R W~~
				93 32		10 " ed. c
				93 25		12 " B. c
				93 91		" " T.

Profile No. ____ Date ____ Notes Red ____ Date ____ Plotted ____ Job No. ____ Division No. ____ Survey of ____

No. ____ Date ____ Date ____ Map No. ____ Indexed Johnson Date ____

F.B. ____ PG. 45

76L298 307 10-51

PLEASE RETURN TO

LOS ANGELES COUNTY SURVEYOR
726 LOS ANGELES COUNTY
ENGINEERING BLDG.

NOTE: ANY ADDITIONS OR CHANGES ON THIS SHEET MUST BE MADE OR CIRCLED IN RED INK, WITH DATE AND NAME OF PERSON MAKING CHANGE.

Do not extend notes this side of this line.

STATION	B. S.	H. I.	F. S.	ELEV.		
				93 84	8 L. cr.	
258+37				93 85	17 L w/4	
				93 86	26 " c.d. conc. gut.	
				93 88	28 " B. cb.	
				93 93	28 " T. "	
258+51				93 87		℄ SD
				93 87		10 R
				93 92		12 " Same
				93 89		" "
				93 90	8 L	
				93 93	17 "	
				93 95	26 " Same	
				93 96	28 "	
				93 92	" "	
258+91				93 92		℄ S.D.
				93 95		10 R
				93 98		12 " Same
						" "
				93 96	8 L	
				93 90	17 "	
				93 92	26 " Same	
				93 92	28 "	
				93 99	28 "	

F.B. 1928 PG. 46 Job No. 6202.00 Division No. 10 Notes Red. Plotted Profile
Survey of Pavesin Norman K SD Date Date No.
Survey by Engelich Notes English Notes Chkd. Checked X-Sec.
Indexed K. C. Johnson Date Date Date No.

76L298 307 10-51

PLEASE RETURN TO
LOS ANGELES COUNTY SURVEYOR
726 LOS ANGELES COUNTY
ENGINEERING BLDG.

NOTE: ANY ADDITIONS OR CHANGES ON THIS SHEET MUST BE MADE OR CIRCLED IN RED INK, WITH DATE AND NAME OF PERSON MAKING CHANGE.

Do not extend notes this side of this line.

STATION	B. S.	H. I.	F. S.	ELEV.		
259+92				93 91		℄ S.D
				93 54		10 R
				93 93		12 "
				93 81		" "
				94 00	8 L	
				93 85	17 "	
				93 58	26 "	
				93 93	28 "	
				"	"	
259+82				93 97		℄ S.D.
				93 60		10 R
				93 97		12 "
				94 15		" "
259+95				94 00		℄ S.D.
				94 03	8 L	
				93 87	17 "	
				93 68	26 "	
				93 53	28 "	
				94 18	" "	

Same

Same

Same

Same

Profile Notes Red Plotted Job No. Division No.
No. Date Date Date Survey of
No. Date Date Map No. Indexed Johnson Date
F.B. PG. 47

76L298 307 10-51

PLEASE RETURN TO

LOS ANGELES COUNTY SURVEYOR
726 LOS ANGELES COUNTY
ENGINEERING BLDG.

NOTE: ANY ADDITIONS OR CHANGES ON THIS SHEET MUST BE MADE OR CIRCLED IN RED INK, WITH DATE AND NAME OF PERSON MAKING CHANGE.

Do not extend notes this side of this line.

STATION	B. S.	H. I.	F. S.	ELEV.		
260+44 33				94 01	℄ Int. S.D. & Thistle - F.B. 1799-241	
					= 0+00 going ℄ & W.on. ℄	
0+09 E				93 70	ed. conc. gut. ℄	Thistle
0+12 E				93 62	ctr. " " ℄	Thistle
0+15 E				93 69	ed. " " ℄	"
0+51 E				94 50	℄	"
				94 39	7 L w/4	
				94 20	14 " ed. conc. gut	
		Self		94 04	15 " B, cb	
		reading		94 67	" " T, "	
0+61 E		rod		94 53	℄	Thistle
				94 44		7 R
				94 15		14 "
				93 78		15 " Same
				94 60		" "
				94 37	7 L	
				93 13	14 "	
				94 04	15 " Same	
				94 68	" "	

F.B. 1928 PG 48 Job No 6202.00 Division No. 10 Notes Red. Plotted No. Profile
Survey of Antesia Norwalk SD Date Date X-Sec.
Survey by English Notes English Notes Chkd. Checked No.
Indexed A. C. Johnson Date Date Date

76L298 307 10-51

PLEASE RETURN TO
LOS ANGELES COUNTY SURVEYOR
726 LOS ANGELES COUNTY
ENGINEERING BLDG.

NOTE: ANY ADDITIONS OR CHANGES ON THIS SHEET MUST BE MADE OR CIRCLED IN RED INK, WITH DATE AND NAME OF PERSON MAKING CHANGE.

Do not extend notes this side of this line.

STATION	B. S.	H. I.	F. S.	ELEV.		
1+01 E				94 91		℄ This Sta
				99 32		7 R
				93 97		14 "
				93 85		15 "
				94 50		" "
				94 27	7 L	
				94 01	14 "	
				93 89	15 "	Same
				94 54	" "	
1+25 E		S.M.H.		94 26	E. rim	℄ This Sta
		E. Outlet		87 74	6 54 B	5 88 T. .66 D.
2+01 E				94 02		℄ This Sta
				94 00		7 R.
				~~93 1~~		14 "
				93 98		15 "
				94 13		" "
				93 86	7 L	
				93 63	14 "	
				93 52	15 "	Same
				94 14	" "	

No. Date Profile Notes Red Plotted Job No. Division No.
No. Date Date Date Survey of
No. Date Map No. Indexed Johnson Date
F.B. 1628 PG. 49

76L298 307 10-51

PLEASE RETURN TO

LOS ANGELES COUNTY SURVEYOR
726 LOS ANGELES COUNTY
ENGINEERING BLDG.

NOTE: ANY ADDITIONS OR CHANGES ON THIS SHEET MUST BE MADE OR CIRCLED IN RED INK, WITH DATE AND NAME OF PERSON MAKING CHANGE.

Do not extend notes this side of this line.

STATION	B. S.	H. I.	F. S.	ELEV.		
0+09 W.		S.M.H.		9407	N. rim	℄ Thistle
					B. -	T. - D.
		N. Inlet		8705	7.02	636 .66
		W. "		8722	6.85	6.16 .69
		S. Outlet		8698	709	641 .68
0+07 W				9[illegible]98	W/4	℄ Thistle
0+26 W				9369	ed. conc. gut.	℄ "
0+29 W				93[illegible]1	ctr. " "	℄ "
0+32 W				93[illegible]9	ed. " "	℄ "
0+66 W				9[illegible]9		℄ "
				9[illegible]2	7 L W/4	
				9422	14 " ed. conc. gut.	
				9[illegible]4	15 " B. cb	
				94[illegible]	" " T. "	
0+78 W				94[illegible]4		℄ Thistle
				9[illegible]4		7 R
				9428		14 "
				9406		15 " Same
				9472		" "
				94[illegible]7	7 L	
				9422	14 "	
				9408	15 " Same	
				9474	" "	

F.B. 1928 PG. 50

Job No. 6202100 Division No. 10 Notes Red. Plotted No. Profile

Survey of ARTESIA-NORWALK S.D. Date Date X-Sec.

Survey by ENGLISH Notes ENGLISH Notes Chkd. Checked No.

Indexed C. Johnson Date Date Date

76L298 307 10-51

PLEASE RETURN TO

LOS ANGELES COUNTY SURVEYOR

726 LOS ANGELES COUNTY
ENGINEERING BLDG.

NOTE: ANY ADDITIONS OR CHANGES ON THIS SHEET MUST BE MADE OR CIRCLED IN RED INK, WITH DATE AND NAME OF PERSON MAKING CHANGE.

Do not extend notes this side of this line.

STATION	B. S.	H. I.	F. S.	ELEV.				
1+18 W				94 59			℄ Thistle	
				94 52			7 R	
				94 27			14 "	
				94 18			15 "	Same
				94 83			" "	
				94 49	7 L			
				94 27	14 "			
				94 18	15 "	Same		
				94 81	" "			
2+18 W				94 81			℄ Thistle	
				94 75			7 R	
				94 53			14 "	
				94 40			15 "	Same
				95 05			" "	
				94 71	7 L			
				94 50	14 "			
				94 40	15 "	Same		
				95 05	" "			
3+50 W		S.M.H.		95 16	N. Rim		℄ Thistle	
		W. Inlet		88 11	B 705		T. 636	D. .69
		E. Outlet		88 02	714		645	.69

Profile Notes Red. Plotted Job No. Division No.
No. Date Date Survey of
No. Date Date Map No. Indexed Johnson Date

F.B. 1938 PG. 51

76L298 307 10-51

PLEASE RETURN TO

LOS ANGELES COUNTY SURVEYOR
726 LOS ANGELES COUNTY
ENGINEERING BLDG.

NOTE: ANY ADDITIONS OR CHANGES ON THIS SHEET MUST BE MADE OR CIRCLED IN RED INK, WITH DATE AND NAME OF PERSON MAKING CHANGE.

Do not extend notes this side of this line.

F.B. 1928 Pg. 52 Job No. 620200 Division No. 10 Notes Red. Plotted Profile
Survey of ARTESIA-NORWALK S.D. Date No. X-Sec.
Survey by ENGLISH Notes ENGLISH Notes Chkd Checked
Indexed Date Date Date No.

STATION	B. S.	H. I.	F. S.	ELEV.		
260+96				94 16		℄ SD
				93 27		10 R cd. conc. 94+
				93 24		12 " B. cb
				94 32		" " T. "
261+12				94 29	8 L	cr.
				93 29	17 "	W/#
				93 32	26 "	cd. conc. gut.
				93 25	28 "	B. cb.
				94 39	" "	T. "
261+52				94 27		℄ SD
				93 31		10 R
				93 24		12 " Same
				93 39		" "
				94 18	8 L	
				94 31	17 "	Same
				93 26	26 "	
				93 20	28 "	
				93 37	" "	

76L298 307 10-51

PLEASE RETURN TO

LOS ANGELES COUNTY SURVEYOR

726 LOS ANGELES COUNTY
ENGINEERING BLDG.

NOTE: ANY ADDITIONS OR CHANGES ON THIS SHEET MUST BE MADE OR CIRCLED IN RED INK, WITH DATE AND NAME OF PERSON MAKING CHANGE.

Do not extend notes this side of this line.

STATION	B. S.	H. I.	F. S.	ELEV.			
262+17				94 40			℄ S.D.
				93 99			10 R
				93 89			12 " Sa[illegible]
				94 54			" "
				94 51	8 L		
				94 33	17 "		
				94 06	26 "	Same	
				93 89	28 "		
				94 54	" "		
262+57				94 44			℄ S.D.
				94 04			10 R
				93 95			12 "
				94 62			" "
				94 51	8 L		
				94 36	17 "		
				94 00	26 "	Same	
				93 82	28 "		
				94 54	" "		
263+07.32				94 30	℄ Int. S.D. & Volunteer — F.B. 1[illegible]		
					= 0+00 going E. & W. on ℄ [illegible]		

Profile Notes Red. Plotted Job No. 6200.00 Division No. 10 F.B. 1928 Pg. 53

No. Date Date Survey of

No. Date Date Map No. Indexed Date

Checked Johnson

76L298 307 10-51

PLEASE RETURN TO

LOS ANGELES COUNTY SURVEYOR
726 LOS ANGELES COUNTY
ENGINEERING BLDG.

NOTE: ANY ADDITIONS OR CHANGES ON THIS SHEET MUST BE MADE OR CIRCLED IN RED INK, WITH DATE AND NAME OF PERSON MAKING CHANGE.

Do not extend notes this side of this line.

STATION	B. S.	H. I.	F. S.	ELEV.			
0+10.5 E				94 13		℄	Volunteer
0+12.5 E				94 00		℄	"
0+12.5 E				94 65		℄	"
0+09 W		S.M.H.		94 58	N. rim	℄	"
					B.	- T.	= D.
		E. Inlet		87 98	6.80	6.11	.49
		N. "		87 66	6.92	623	.69
		W. "		87 65	6.93	623	.70
		S. Outlet		87 53	705	638	.67
0+18 W				94 46	W/4	℄	Volunteer
0+26 W				94 09	cd. conc. gut.	℄	"
0+29 W				94 00	ctr. " "	℄	"
0+32.3 W				94 08	cd. " "	℄	"
0+69 W				95 08		℄	"
				95 01	7 L W/4		
				94 82	14" cd. conc. gut.		
				94 68	15" B. cb.		
				95 05	" " T. "		
0+80 W				95 16		℄	Volunteer
				95 [illegible]		7	R
				94 85		14	"
				94 [illegible]6		15	" Same
				95 36		"	"

F.B. 1928 PG. 54 Job No. 6202.00 Division No. 10 Notes Red. Plotted No. Profile
Survey of ARTESIA - NORWALK S.D. Date Date X-Sec.
Survey by ENGLISH Notes ENGLISH Notes Chkd. Checked No.
Indexed R. O. Johnson Date Date Date

76L298 307 10-51

PLEASE RETURN TO

LOS ANGELES COUNTY SURVEYOR

726 LOS ANGELES COUNTY
ENGINEERING BLDG.

NOTE: ANY ADDITIONS OR CHANGES ON THIS SHEET MUST BE MADE OR CIRCLED IN RED INK, WITH DATE AND NAME OF PERSON MAKING CHANGE.

Do not extend notes this side of this line.

STATION	B. S.	H. I.	F. S.	ELEV.		
0+80 W				9513	7 L	
				9486	14 "	
				9477	15 "	Same
				9541	" "	
1+20 W				9524		& Volunt
				9520		7 R
				9494		14 "
				9482		15 "
						" "
				9520	7 L	
				9491	14 "	
				9482	15 "	Same
				9545	" "	
2+20 W				9541		& Volunt
				9533		7 R
				9512		14 "
				9500		15 "
				9565		" "
				9537	7 L	
				9516	14 "	Same
				9508	15 "	
				9522	" "	

Profile Notes Red. Plotted Job No. Division No.
No. Date Date Survey of
No. Date Date Map No. Indexed Johnson Date

F.B. PG. 55

76L298 307 10-51

PLEASE RETURN TO

LOS ANGELES COUNTY SURVEYOR
726 LOS ANGELES COUNTY
ENGINEERING BLDG.

NOTE: ANY ADDITIONS OR CHANGES ON THIS SHEET MUST BE MADE OR CIRCLED IN RED INK, WITH DATE AND NAME OF PERSON MAKING CHANGE.

Do not extend notes this side of this line.

STATION	B. S.	H. I.	F. S.	ELEV.		
3+25 W.		S.M.H.		9[illegible]0	N. rim.	℄ Volunteer
		W. Inlet.		88 75	B 705	T. 6.36 D. .69
		E. Outlet		88 72	708	6.45 .63
263+80				94[illegible]8		℄ S.D.
				94 24		14 R ed. conc. gut.
				94 09		16 " B. cb.
				94 25		" " T. "
				94 62	12 L W/4	
				94 26	22 " ed. conc. gut.	
				94 11	24 " B. cb.	
				94 28	" " T. cb.	
264+20				94 27		℄ S.D.
				94 28		8 R W/4
				94 29		15 R
				94 [illegible]		17 " Same
				94 [illegible]5		" "
				94 [illegible]5	12 L	
				94 [illegible]7	20 2 "	
				94 22	22 2 " Same	

F.B. 1928 PG. 56 Job No. 6202.00 Division No. 10 Notes Red. Plotted Profile
Survey of ARTESIA-NORWALK S.D. Date Date No.
Survey by ENGLISH Notes ENGLISH Notes Chkd Checked X-Sec.
Indexed C. Johnson Date Date Date No.

76L298 307 10-51

PLEASE RETURN TO

LOS ANGELES COUNTY SURVEYOR

726 LOS ANGELES COUNTY
ENGINEERING BLDG.

NOTE: ANY ADDITIONS OR CHANGES ON THIS SHEET MUST BE MADE OR CIRCLED IN RED INK, WITH DATE AND NAME OF PERSON MAKING CHANGE.

Do not extend notes this side of this line.

STATION	B. S.	H. I.	F. S.	ELEV.		
264+62				9483		℄ S.D.
				9469		9 R W/4
				9441		16 " ed.c.
				9425		18 " B.
				9494		" " T.
				9471	12 L W/4	
				9442	20 " ed.c. gut.	
				9428	22 " B. cb	
				9492	" " T. "	
265+02				9490		℄ S.D.
				9479		8 R
				9439		15 "
				9429		17 " Same
				9498		17 "
				9477	10 L	
				9446	21 "	
				9433	23 " Same	
				9498	23 "	

Profile No. ____ Date ____ Notes Red. ____ Plotted ____ Date ____ Job No. 600-00 Division No. 15 Survey of ____

No. ____ Date ____ Date ____ Map No. ____ Indexed C. Johnson Date ____

F.B. [illegible] PG. 57

76L298 307 10-51

PLEASE RETURN TO

LOS ANGELES COUNTY SURVEYOR
726 LOS ANGELES COUNTY
ENGINEERING BLDG.

NOTE: ANY ADDITIONS OR CHANGES ON THIS SHEET MUST BE MADE OR CIRCLED IN RED INK, WITH DATE AND NAME OF PERSON MAKING CHANGE.

Do not extend notes this side of this line.

STATION	B. S.	H. I.	F. S.	ELEV.		
265+35				94 93		℄ S.D.
				94 89	11 L	
					22.5" Same	
					" "	
				95 02	24.5"	
			℄ Int. Silver Bow & Goller - F.B. 1799-243			
				95 00	= 0+00 going E. & W. on ℄ Goller	
0+09 E				94 94	W/4	℄ Goller
0+17.5 E				94 55	ed. conc. gut	℄ "
0+21 E				94 46	ctr. " "	℄ "
0+24 E				94 52	ed. " "	℄ "
0+55 E				95 42		℄ "
				95 42		8 L W/4
				95 19		17 " ed. conc. gut.
				95 06		18 " B. cb
				95 67		" " T. cb
0+82 E				95 72		℄ Goller
				95 56		8 R.
				95 16		17 " Same
				95 02		18 "
				95 67		" "

F.B. 1928 PG. 58 Job No. 6202100 Division No. 10 Notes Red. Plotted Profile
Survey of ARTESIA - NORWALK S.D. Date Date No.
Survey by ENGLISH Notes ENGLISH Notes Chkd. Checked X-Sec.
Indexed R. C. Johnson Date Date Date No.

76L298 307 10-51

PLEASE RETURN TO

LOS ANGELES COUNTY SURVEYOR

726 LOS ANGELES COUNTY
ENGINEERING BLDG.

NOTE: ANY ADDITIONS OR CHANGES ON THIS SHEET MUST BE MADE OR CIRCLED IN RED INK, WITH DATE AND NAME OF PERSON MAKING CHANGE.

Do not extend notes this side of this line.

STATION	B. S.	H. I.	F. S.	ELEV.			
0+82 E				95 60	8 L		
				95 22	17 "		
				95 16	18 "	Same	
					" "		
1+22 E				95 76			℄ Goller
				95 52			8 R
				95 20			17 "
				95 10			18 " Same
				95 71			" "
				95 66	8 L		
				95 25	17 "		
				95 20	18 "	Same	
				95 83	" "		
2+03 E		S.M.H.		95 94	W. rim		℄ Goller
		E. Inlet		89 12	B. 6.82		T. 615 D. .67
		W. Outlet		89 09	6.85		618 .67

Profile Notes Red. Plotted Job No. Division No. F.B. Pg. 59

No. Date Date Survey of

No. Date Date Map No. Indexed Date

AC J[illegible]nson

76L298 307 10-51

PLEASE RETURN TO

LOS ANGELES COUNTY SURVEYOR
726 LOS ANGELES COUNTY
ENGINEERING BLDG.

NOTE: ANY ADDITIONS OR CHANGES ON THIS SHEET MUST BE MADE OR CIRCLED IN RED INK, WITH DATE AND NAME OF PERSON MAKING CHANGE.

Do not extend notes this side of this line.

F.B. 1928 Pg. 60 Job No. 620200 Division No. 16 Notes Red. Plotted
Survey of ARTESIA - NORWALK 5.2 Date Date No.
Survey by ENGLISH Notes ENGLISH Notes Chkd Checked X-Sec.
Indexed C. Johnson Date Date Date No.
Profile

STATION	B. S.	H. I.	F. S.	ELEV.		
2+22 E				95 98		℄ Goller
				95 90		8 R
				95 72		17 "
				95 89		18 " Same
				96 01		" "
				95 27	8 L.	
					17 "	
					18 " Same	
					" "	
0+10 W				94 84	W/4	℄ Goller
0+20 W				94 63	ed. conc. gut.	℄ "
0+23 W				94 52	Ctr. " "	℄ "
0+26.5 W				94 60	ed. " "	℄ "
0+51 W				95 28		℄ "
				95 23	7 L W/4	
				95 05	14 " ed. conc. gut.	
				94 87	15 " B. cb	
				95 54	" " T. "	

76L298 307 10-51

PLEASE RETURN TO

LOS ANGELES COUNTY SURVEYOR

726 LOS ANGELES COUNTY
ENGINEERING BLDG.

NOTE: ANY ADDITIONS OR CHANGES ON THIS SHEET MUST BE MADE OR CIRCLED IN RED INK, WITH DATE AND NAME OF PERSON MAKING CHANGE.

Do not extend notes this side of this line.

STATION	B. S.	H. I.	F. S.	ELEV.		
0+85 W				95 63		℄ Goller
				95 55		7 R
				95 33		14 "
				95 16		15 " Same
				95 81		" "
1+25 W				95 76		℄ Goller
				95 75		7 R
				95 52		14 "
				/		15 " Same
						" "
				95 63	7 L	
				95 46	14 "	
				95 33	15 " Same	
				96 01	" "	
2+25 W.				96 15		℄ Goller
				96 08		7 R
				95 80		14 "
				95 64		15 " Same
				96 28		" "
				~~96 05~~		
				~~95 76~~		

Profile Notes Red. Plotted Job No. 6202.00 Division No. 10 F.B. 928 PG. 61

No. Date Date Survey of

No. Date Date Map No. Indexed Date

Indexed Johnson

F.B. 1928 PG. 62 | Job No. 6202.00 | Division No. 10 | Notes Red | Plotted | Profile

Survey of ARTESIA - NORWALK S.D. | Date | Date | No.

Survey by ENGLISH | Notes ENGLISH | Notes Chkd | Checked | X-Sec.

Indexed A. C. Johnson | Date | Date | Date | No.

STATION	B.S.	H.I.	F.S.	ELEV.

76L298 307 10-51

PLEASE RETURN TO

LOS ANGELES COUNTY SURVEYOR
726 LOS ANGELES COUNTY
ENGINEERING BLDG.

NOTE: ANY ADDITIONS OR CHANGES ON THIS SHEET MUST BE MADE OR CIRCLED IN RED INK, WITH DATE AND NAME OF PERSON MAKING CHANGE.

Do not extend notes this side of this line.

76L298 307 10-51

PLEASE RETURN TO

LOS ANGELES COUNTY SURVEYOR

726 LOS ANGELES COUNTY
ENGINEERING BLDG.

NOTE: ANY ADDITIONS OR CHANGES ON THIS SHEET MUST BE MADE OR CIRCLED IN RED INK, WITH DATE AND NAME OF PERSON MAKING CHANGE.

Do not extend notes this side of this line.

STATION	B. S.	H. I.	F. S.	ELEV.			
2+25 W				96 05	7 L		
				95 76	14 "		
				95 68	15 "	← Same	
				96 30	" "		
3+50 W		S.M.H.		96 53	N. rim		℄ Goller
		W. Inlet		89 68	B. 6.85	− T. 613	= D. .72
		E. Outlet		89 65	6.88	620	.68
℄ Int. Goller & Silver Bow. − N. rim − S.M.H.							
				95 00	B	− T.	= D.
		E. Inlet		88 51	6 49	580	.69
		N. "		88 35	6 75	6.08	.67
		W. "		88 45	6.55	5.87	.68
		S. Outlet		88 24	6 76	613	.63
266+28				95 11			℄ S.D.
				94 96			6 R W/4
				94 63			12 " cd. c[illegible]
				94 53			14 " B. [illegible]
				95 20			14 " T.

Profile Notes Red. Plotted Job No. 6[illegible] Division No. [illegible]

No. Date Date Survey of

No. Date Date Map No. A. C. Johnson Indexed Date

F.B. 1728 PG. 63

76L298 307 10-51

PLEASE RETURN TO

LOS ANGELES COUNTY SURVEYOR
726 LOS ANGELES COUNTY
ENGINEERING BLDG.

NOTE: ANY ADDITIONS OR CHANGES ON THIS SHEET MUST BE MADE OR CIRCLED IN RED INK, WITH DATE AND NAME OF PERSON MAKING CHANGE.

Do not extend notes this side of this line.

STATION	B. S.	H. I.	F. S.	ELEV.		
266+66				95 22		℄ S.D.
				95 28	11 L	
				94 76	23.5 "	
				94 62	25.5 " Same	
				95 28	" "	
				95 07		7 R
				94 77		13 "
				94 58		15 " Same
				95 24		" "
267+07						℄ S.D.
						6 R
						12.5 "
						19.5 " Same
						" "
					6 L cr.	
					15 "	
					24 " Same	
					26 "	
					" "	
267+56.22				95 27	℄ Int. S.D. & Dante St. = 0+00 going E. & W. on ℄ Dante	F.B. 1799-224

F.B. 1928 PG. 64 Job No. 6202.00 Division No. 10 Notes Red. Plotted Profile
Survey of ARTESIA - NORWALK S.D. Date Date No.
Survey by ENGLISH Notes ENGLISH Notes Chkd. Checked X-Sec.
Indexed K. C. Johnson Date Date Date No.

76L298 307 10-51

PLEASE RETURN TO

LOS ANGELES COUNTY SURVEYOR

726 LOS ANGELES COUNTY ENGINEERING BLDG.

NOTE: ANY ADDITIONS OR CHANGES ON THIS SHEET MUST BE MADE OR CIRCLED IN RED INK, WITH DATE AND NAME OF PERSON MAKING CHANGE.

Do not extend notes this side of this line.

STATION	B. S.	H. I.	F. S.	ELEV.		
0+08 E				9988	cd. conc. gut.	℄ Dante
0+11 E				9976	ctr. " "	℄ "
0+14 E				9991	cd. " "	℄ "
0+55 E				9558		℄ "
				9556		6 R W/F
				9538		11"
				9528		18" B. C.
				9590		13" T.
				9553	6 L	
				9541	11" " cd. conc. gut.	
				9520	13"	
				9589	13" Same	
0+95 E				9577		℄ Dante
				9568		6 R
				9548		13" Same
				9606		" "
				9571	6 L	
				9545	13"	
				9610	" " Same	
1+95 E				9620		℄ Dante
				9608		6 R
				9585		13" Same
				9596		" "
				9606	6 L	
				9582	13" Same	
				9697	"	

Profile Notes Red. Plotted. Job No. Division No.

No. Date Date Date Survey of

No. Date Date Map No. Indexed J. C. JOHNSON Date

F.B. PG. 65

76L298 307 10-51

PLEASE RETURN TO

LOS ANGELES COUNTY SURVEYOR
726 LOS ANGELES COUNTY
ENGINEERING BLDG.

NOTE: ANY ADDITIONS OR CHANGES ON THIS SHEET MUST BE MADE OR CIRCLED IN RED INK, WITH DATE AND NAME OF PERSON MAKING CHANGE.

Do not extend notes this side of this line.

STATION	B. S.	H. I.	F. S.	ELEV.		
0+08 W		S.M.H.		95 20	N. rim	℄ Dante
					B -	T = D
		E. Inlet		88 75	6.45	575 .70
		N. "		88 58	6.62	5.94 .68
		S. Outlet		88 56	6.64	596 .68
0+17 W				95 24	W/4	℄ Dante
0+26 W				94 93	ed. conc. gut	℄ "
0+28 W				94 77	B. cb	℄ "
0+28 W				95 41	T. "	℄ "
2+86 E		S.M.H.		96 46	N. rim	℄ "
					B. -	T. = D.
		W. Outlet		90 07	639	571 .68
268+05				95 47		℄ S.D.
				95 27		7 R W/4
				95 00		14 " ed. c. gut.
				94 89		16 " B. cb
				95 55		" " T. "

F.B. 1928 PG. 66 Job No. 6202.00 Division No. 1B Notes Red. Plotted No. Profile
Survey of ARTESIA-NORWALK S.D. Date Date X-Sec.
Survey by E. WALISH Notes ENGLISH Notes Chkd. Checked No.
Indexed R. C. Johnson Date Date Date

76L298 307 10-51

PLEASE RETURN TO

LOS ANGELES COUNTY SURVEYOR

726 LOS ANGELES COUNTY
ENGINEERING BLDG.

NOTE: ANY ADDITIONS OR CHANGES ON THIS SHEET MUST BE MADE OR CIRCLED IN RED INK, WITH DATE AND NAME OF PERSON MAKING CHANGE.

Do not extend notes this side of this line.

STATION	B. S.	H. I.	F. S.	ELEV.			
268+05				9548	5 L.	cr.	
				9523	16 "	W/4	
				9502	23 "	ed. c. gut	
				9483	25 "	B. cb.	
				9550	" "	T. "	
268+45				9555			℄ S.D.
				9541			7 R.
				9507			15 "
				9493			17 "
				9556			" "
				9555	4 L.		
				9537	13 "		
				9508	21 "	Same	
				9495	23 "		
				9562	" "		
269+05				9570			℄ S.D.
				9550			7 R
				9517			15 5 "
				9503			17 5 "
				9567			" "

Same

Same

Profile No. ____ Date ____ Notes Red. ____ Date ____ Plotted ____ Job No. 6202.03 Division No. 10 F.B. 1928 PG. 67

No. ____ Date ____ Notes Chkd. ____ Date ____ Checked ____ Survey of ____

No. ____ Date ____ Date ____ Map No. ____ Indexed R. C. Johnson Date ____

76L298 307 10-51

PLEASE RETURN TO

LOS ANGELES COUNTY SURVEYOR
726 LOS ANGELES COUNTY
ENGINEERING BLDG.

NOTE: ANY ADDITIONS OR CHANGES ON THIS SHEET MUST BE MADE OR CIRCLED IN RED INK, WITH DATE AND NAME OF PERSON MAKING CHANGE.

Do not extend notes this side of this line.

STATION	B. S.	H. I.	F. S.	ELEV.		
269+05				95 70	3' L.	
				95 50	12 "	
				95 17	21 "	
				94 98	23 " Same	
				95 65	" "	
269+45				95 70		℄ SD
				95 56		7 R
				95 22		14 "
				95 09		16 " Same
				95 75		" "
				95 70	4 L	
				95 50	13 "	
				95 21	22.5 "	
				95 05	24.5 " Same	
				95 70	" "	

℄ Int. Dare St., Avonlea Ave. & Silver Bow – F.B. 1799-244
=0+00 going E. & W. on ℄ Sts

0+00	S.M.H.		95 77	N. rim	℄ Int.	
				B.	T.	D.
	E. Inlet		89 49	6.28	559	.69
	N. "		89 37	6.40	574	.66
	W. "		89 47	6.30	562	.68
	S. Outlet		88 29	6.48	581	6.7

F.B. 1928 Pg. 68 Job No. 620 x 100 Division No. 10 Notes Red. Plotted Profile
Survey of ARTESIA-NORWALK S.D. Date Date No.
Survey by ENGLISH Notes ENGLISH Notes Chkd. Checked X-Sec.
Indexed C. Johnson Date Date Date No.

76L298 307 10-51

PLEASE RETURN TO

LOS ANGELES COUNTY SURVEYOR

726 LOS ANGELES COUNTY
ENGINEERING BLDG.

NOTE: ANY ADDITIONS OR CHANGES ON THIS SHEET MUST BE MADE OR CIRCLED IN RED INK, WITH DATE AND NAME OF PERSON MAKING CHANGE.

Do not extend notes this side of this line.

STATION	B. S.	H. I.	F. S.	ELEV.		
0+08 E				95 66	W/4	℄ Dare
0+16.5 E				95 31	cd. conc. gut.	℄ "
0+19.5 E				95 21		℄ "
0+22.5 E				95 33		℄ "
0+52 E				96 00		℄ "
				95 93		6 R W/4
				95 77		11 " cd. conc. g
				95 67		13 " B. cd
				95 30		13 " T. "
				95 85	6 L.	
				95 78	11 "	
				95 64	13 "	
				96 30	13 " Same	
1+02 E				96 17		℄ Dare
				96 10		6 R
				95 88		13 "
						13 " Same
				96 11	6 L	
				95 84	13 "	
					" " Same	

Profile Notes Red. Plotted Job No. Division No. 10 F.B. 1928 PG. 69

No. Date Date Survey of

No. Date Date Map No. Indexed Date

Jonathan

76L298 307 10-51

PLEASE RETURN TO

LOS ANGELES COUNTY SURVEYOR
726 LOS ANGELES COUNTY
ENGINEERING BLDG.

NOTE: ANY ADDITIONS OR CHANGES ON THIS SHEET MUST BE MADE OR CIRCLED IN RED INK, WITH DATE AND NAME OF PERSON MAKING CHANGE.

Do not extend notes this side of this line.

STATION	B. S.	H. I.	F. S.	ELEV.		
1+59E				96 50		℄ Dare
				96 40		6 R
				96 10		13 "
				96 70		" " Same
				96 40	6 L	
				96 18	13 "	
				96 75	" " Same	
2+25 E		S.M.H.		96 65	W. rim B. - T. = D.	℄ Dare
		W. Outlet		90 67	5.98 531 .67	
0+09 W				93 63	W/4	℄ Avonlea
0+17.5 W				95 26	ed. conc. gut.	℄ "
0+20 W				95 17	Ctr. " "	℄ "
0+23.5 W				95 26	ed. " "	℄ "
0+60 W				96 34		℄ "
				96 25		7 R W/4
				95 79		14 " ed. conc. gu
				95 86		15 " B. cb.
				96 50		" " T. "

F.B. 1928 PG. 70 Job No. 6202.00 Division No. 10 Notes Red. Plotted Profile
Survey of ARTESIA-NORWALK S.D. Date Date No.
Survey by ENGLISH Notes ENGLISH Notes Chkd. Checked X-Sec.
Indexed C. Johnson Date Date Date No.

76L298 307 10-51

PLEASE RETURN TO

LOS ANGELES COUNTY SURVEYOR

726 LOS ANGELES COUNTY
ENGINEERING BLDG.

NOTE: ANY ADDITIONS OR CHANGES ON THIS SHEET MUST BE MADE OR CIRCLED IN RED INK, WITH DATE AND NAME OF PERSON MAKING CHANGE.

Do not extend notes this side of this line.

STATION	B. S.	H. I.	F. S.	ELEV.		
0+60 W				96 21	7 L W/4	
				95 93	14 " ed. conc. gut.	
				95 80	15 " B. cb.	
				96 47	" " T. "	
1+00 W				96 48		℄ Avonlea
				96 43		7 R
				96 13		14 "
				96 07		15 " Same
				96 71		" "
				96 33	7 L	
				96 06	14 "	
				95 94	15 "	
				~~9~~	" "	
1+42 W		S.M.H.		96 ~~18~~	W. rim	℄ Avonlea
		N.W. Inlet		89 93	B. 670 -	T. 602 = D. .68
		S.E. Outlet		89 95	668 -	601 = 67

Profile No. ____ Date ____ Notes Red. ____ Date ____ Plotted ____ Job No. 6202.00 Division No. 0 Survey of ____

No. ____ Date ____ Date ____ Map No. ____ Indexed ____ Date ____

F.B. 1928 PG. 71

76L298 307 10-51

PLEASE RETURN TO

LOS ANGELES COUNTY SURVEYOR
726 LOS ANGELES COUNTY
ENGINEERING BLDG.

NOTE: ANY ADDITIONS OR CHANGES ON THIS SHEET MUST BE MADE OR CIRCLED IN RED INK, WITH DATE AND NAME OF PERSON MAKING CHANGE.

Do not extend notes this side of this line.

STATION	B. S.	H. I.	F. S.	ELEV.			
2+00 W				96 67			℄ Avonlea
				96 64			7 R
				96 38			14 "
				96 28			15 " Same
				96 03			" "
				96 37	7 L		
				96 37	14 "		
				96 30	15 "	Same	
				96 88	" "		
270+44				95 77			℄ S.D.
				95 61			6 R. W/4
				95 45			13.5 " ed. c. gut.
				95 26			15.5 " B. cb.
				95 40			" " T. "
270+53				95 85	4 L	cr.	℄ S.D.
				95 65	15 "		
				95 44	22.5 "	Same	
				95 24	24.5 "		
				95 40	" "		

F.B. 1928 PG. 72 Job No. 6202100 Division No. 16 Notes Red. Plotted Profile
Survey of ARTESIA-NORWALK S.D. Date Date No.
Survey by ENGLISH Notes ENGLISH Notes Chkd. Checked X-Sec.
Indexed C. Johnson Date Date No.

76L298 307 10-51

PLEASE RETURN TO

LOS ANGELES COUNTY SURVEYOR

726 LOS ANGELES COUNTY
ENGINEERING BLDG.

NOTE: ANY ADDITIONS OR CHANGES ON THIS SHEET MUST BE MADE OR CIRCLED IN RED INK, WITH DATE AND NAME OF PERSON MAKING CHANGE.

Do not extend notes this side of this line.

STATION	B. S.	H. I.	F. S.	ELEV.		
270+93				95 88		℄ S.D.
				95 72		7 R
				95 46		15 5"
				95 30		17 5" Same
				95 94		" "
				95 86	4 L.	
				95 76	12 "	
				95 49	21 "	
				95 36	23 "	
				96 02	" "	
271+48				95 94		℄ S.D.
				95 82		7 R
				95 56		15 "
				95 40		17 " Same
		Self reading rod		96 07		" "
				95 95	3 L.	
				95 88	12 "	
				95 62	21 " Same	
				95 41	23 "	
				96 06	" "	

Profile No. ____ Date ____ Notes Red. ____ Date ____ Plotted ____ Job No. 6200 Division No. 10 Survey of ____

No. ____ Date ____ Date ____ Map No. ____ Indexed ____ Date ____

F.B. 1928 PG. 73

76L298 307 10-51

PLEASE RETURN TO

LOS ANGELES COUNTY SURVEYOR
726 LOS ANGELES COUNTY
ENGINEERING BLDG.

NOTE: ANY ADDITIONS OR CHANGES ON THIS SHEET MUST BE MADE OR CIRCLED IN RED INK, WITH DATE AND NAME OF PERSON MAKING CHANGE.

Do not extend notes this side of this line.

STATION	B. S.	H. I.	F. S.	ELEV.		
271+88				96 01		℄ S.D.
				95 85		6 R
				95 62		13.5 " Same
				95 50		15.5 "
				96 15		" "
				96 03	3 L	
				95 93	13 "	
				95 70	23 " Same	
				95 50	25 "	
					" "	
272+36.51				96 00	℄ Int. S.D. & Alarka	F.B. 1799-245
				=0+00	going E. & W. on ℄ Alarka	
0+ E					W/4	℄ Alarka
0+08.5 E				95 76	ed. conc. gut.	℄ "
0+11 E				95 69	Ctr. " "	℄ "
0+14 E				95 78	ed. " "	℄ "
0+54 E				96 63		℄ "
				96 53		6 R W/4
				96 38		" ed. conc. gut.
				96 22		13 " B. cb.
				96 88		" " T. "

F.B. 1928 PG. 72 Job No. 620200 Division No. 10 Notes Red. Plotted
Survey of Artesia - Norwalk SD Date 3-54 Date No.
Survey by Engliss Notes Engliss Notes Chkd. Checked X-Sec.
Indexed E. C. Johnson Date Date Date No.
Profile

76L298 307 10-51

PLEASE RETURN TO

LOS ANGELES COUNTY SURVEYOR

726 LOS ANGELES COUNTY
ENGINEERING BLDG.

NOTE: ANY ADDITIONS OR CHANGES ON THIS SHEET MUST BE MADE OR CIRCLED IN RED INK, WITH DATE AND NAME OF PERSON MAKING CHANGE.

Do not extend notes this side of this line.

STATION	B. S.	H. I.	F. S.	ELEV.		
0+54 E				96 58	6 L	
				98 43	" "	
				86 28	13 "	Same
				96 92	13 "	
0+94 E				96 76		℄ Alarka
				96 71		6 R
				96 55		13 "
				96 09		" " Same
				96 70	6 L	
				96 54	13 "	
				97 11	" "	Same
1+48 E				97 08		℄ Alarka
				96 99		6 R
				96 74		13 "
				97 38		" " Same
				97 05	6 L	
				96 78	13 "	Same
				97 39	" "	
2+12 E		S.M.H.		97 36	N. rim	℄ Alarka
		W. Outlet		91 24	B. 612	T. 544 D. 6

382

Profile Notes Red. Plotted Job No. 620209 Division No. 10 F.B. 1928 PG. 75

No. Date Date Survey of

No. Date Date Map No. Indexed A.C. Johnson Date

76L298 307 10-51

PLEASE RETURN TO

LOS ANGELES COUNTY SURVEYOR
726 LOS ANGELES COUNTY
ENGINEERING BLDG.

NOTE: ANY ADDITIONS OR CHANGES ON THIS SHEET MUST BE MADE OR CIRCLED IN RED INK, WITH DATE AND NAME OF PERSON MAKING CHANGE.

Do not extend notes this side of this line.

STATION	B. S.	H. I.	F. S.	ELEV.		
0+08 W		S.M.H.		96 15	N. rim	℄ Alarka
		E. Inlet		89 99	B. 616	T. 553 D. .63
		N. "		89 84	631	565 .66
		S. Outlet		89 81	634 32	566 .66
0+15 W				96 05	W/4	℄ Alarka
0+26 W				95 74	ed. conc. gut.	℄ "
0+28 W				95 60	B. cb.	℄ "
0+28 W				96 24	T. "	℄ "
272+84				96 18		℄ SD
				96 03		7R W/4
				95 86		13 " ed. con
				95 66		15 "
				96 31		15 "
				96 20	5 L cr.	
				96 11	14 "	
					23 "	
					25 " Same	
				96 31	25 "	

F.B. 1728 PG. 76 Job No. 620200 Division No. 10 Notes Red. Plotted Profile
Survey of Artesia - Norwalk SD Date 3-54 Date No.
Survey by English Notes English Notes Chkd. Checked X-Sec.
Indexed C. Johnson Date Date No.

76L298 307 10-51

PLEASE RETURN TO

LOS ANGELES COUNTY SURVEYOR

726 LOS ANGELES COUNTY
ENGINEERING BLDG.

NOTE: ANY ADDITIONS OR CHANGES ON THIS SHEET MUST BE MADE OR CIRCLED IN RED INK, WITH DATE AND NAME OF PERSON MAKING CHANGE.

Do not extend notes this side of this line.

STATION	B. S.	H. I.	F. S.	ELEV.				
273+24				9626			℄ SD	
				9600			8' R	
				9588			15 R	SAM
				9575			17' R	
				9639			17' R	
				9629	4' L			
		SELF READING		9608	13' L			
		ROD		9590	22 L	SAME		
				9578	24 L			
				—	24 L			
273+90				9647			℄ SD	
				9630			8' R	1/4
				9612			15' "	EDG. GU
				9590			17	GUTTE
				9654			17	CB.
				9647	4' L			
				9630	12' "			
				9607	21' "			
				9590	23' "			
				9656	23' "			

Profile Notes Red ____ Plotted ____ Job No. 6202 Division No. 10 F.B. 1928 Pg. 77

No. ____ Date ____ Date ____ Survey of ____

No. ____ Date ____ Date ____ Map No. ____ Indexed A. C. Johnson Date ____

76L298 307 10-51

PLEASE RETURN TO

LOS ANGELES COUNTY SURVEYOR
726 LOS ANGELES COUNTY
ENGINEERING BLDG.

NOTE: ANY ADDITIONS OR CHANGES ON THIS SHEET MUST BE MADE OR CIRCLED IN RED INK, WITH DATE AND NAME OF PERSON MAKING CHANGE.

Do not extend notes this side of this line.

F.B. 1928 PG. 78 Job No. 422,00 Division No. 16 Notes Red. Plotted Profile
Survey of ARTESIA - NORWALK S.D. Date Date No.
Survey by ENGLISH Notes PETERSON Notes Chkd. Checked X-Sec.
Indexed K. C. Johnson Date Date Date No.

STATION	B. S.	H. I.	F. S.	ELEV.		
274+30				96.60		℄ SD
				96.41		8' R
				96.20		14' SAME
				96.03		16
				96.66		16
				96.65	4' L	
				96.42	12 "	
				96.20	22 " SAME	
				96.00	24 "	
				96.64	24 "	
274+76.57					℄ INT. S.D. & DACE	ST. PER FB 1779-245
					=0+00 GOING E & W	ON ℄ DACE
0+08.5 E				96.28	ED. CONC. GUT.	℄ DACE
0+11.5 E				96.18	CTR. CONC. "	"
0+14.5 E				96.27	ED. " "	"
0+52 E				96.75		℄ DACE
				96.87		6 R V4
				96.74		11 " ED. GUT.
				96.58		13 " GUT
				97.22		13 " CB.

76L298 307 10-51

PLEASE RETURN TO

LOS ANGELES COUNTY SURVEYOR

726 LOS ANGELES COUNTY
ENGINEERING BLDG.

NOTE: ANY ADDITIONS OR CHANGES ON THIS SHEET MUST BE MADE OR CIRCLED IN RED INK, WITH DATE AND NAME OF PERSON MAKING CHANGE.

Do not extend notes this side of this line.

STATION	B. S.	H. I.	F. S.	ELEV.		
0+52E				9691	6 L 1/4	
				9675	11 " ED. GUT.	
				9657	13 " GUT.	
				9723	13 " CB.	
0+84 E				9701		℄ S.D.
				9695		6 R
				9671		13 "
				9735		13 "
				9698	6L 1/4	
				9674	13 " GUT	
				9734	13 " CB	
1+84 E				9745		℄ SD
				9737		6 R 1/4
						13 " GUT
				9775		13 " CB
				9743	6 L 1/4	
				9718	13 " GUT	
				9774	13 " CB	

Profile Notes Red. ____ Plotted ____ Job No. 62020 Division No. 10 F.B. 1928 Pg. 79

No. ____ Date ____ Date ____ Survey of ____

No. ____ Date ____ Date ____ Map No. ____ Indexed ____ Date ____

76L298 307 10-51

PLEASE RETURN TO

LOS ANGELES COUNTY SURVEYOR
726 LOS ANGELES COUNTY
ENGINEERING BLDG.

NOTE: ANY ADDITIONS OR CHANGES ON THIS SHEET MUST BE MADE OR CIRCLED IN RED INK, WITH DATE AND NAME OF PERSON MAKING CHANGE.

Do not extend notes this side of this line.

STATION	B. S.	H. I.	F. S.	ELEV.		
2+55 E		S.M.H		97 70	N. RIM	℄ DACE
		W. Outlet		91 58	B. 6122 - T. 549	= D. .68
0+08 W		S.M.H		96 70	S. RIM	℄ DACE
		E. Inlet		90 63	B. 607 - T. 536	= D. .71
		N. "		90 52	618 550	.68
		S. Outlet		90 48	622 555	.67
0+ 17 W				96 55	1/4	℄ DACE
0+ 26 W				96 28	ED. GUT	℄ "
0+ 28 W				96 10	GUT	℄ "
0+ " W				96 16	CB	℄ "
275+28				96 64		℄ S.D.
						10 R. ed. conc. gut.
				96 22		12 " B. cb.
				96 89		" " T. "

F.B. 1928 PG. 80 Job No. 620200 Division No. 10 Notes Red. Plotted
Survey of Artesia - Norwalk SD Date 3-5-4 Date No.
Survey by English Notes English Notes Chkd. Checked X-Sec.
Indexed E. C. Johnson Date Date Date No.
Profile

76L298 307 10-51

PLEASE RETURN TO

LOS ANGELES COUNTY SURVEYOR

726 LOS ANGELES COUNTY
ENGINEERING BLDG.

NOTE: ANY ADDITIONS OR CHANGES ON THIS SHEET MUST BE MADE OR CIRCLED IN RED INK, WITH DATE AND NAME OF PERSON MAKING CHANGE.

Do not extend notes this side of this line.

STATION	B. S.	H. I.	F. S.	ELEV.			
275+28				96 81	8 L	cr.	
				96 65	17 "	w/4	
				96 38	26 "	ed. conc. gut.	
				96 24	28 "	B. cb	
				96 87	" "	T. "	
275+68				96 71			℄ S.D.
				96 51			10 R
				96 32			12 " Same
				96 96			12 "
				96 84	8 L		
				96 71	17 "		
				96 49	26 "		
				96 35	28 "	Same	
				96 98	" "		
276+37				96 90			℄ S.D.
				96 65			10 R.
				96 48			12 "
				97 12			" "

Profile Notes Red. Plotted Job No. 620200 Division No. 10 F.B. 1728 PG. 81

No. Date Date Survey of

No. Date Date Map No. Indexed Date

76[illegible]8 307 10-51

PLEASE RETURN TO

LOS ANGELES COUNTY SURVEYOR
726 LOS ANGELES COUNTY
ENGINEERING BLDG.

NOTE: ANY ADDITIONS OR CHANGES ON THIS SHEET MUST BE MADE OR CIRCLED IN RED INK, WITH DATE AND NAME OF PERSON MAKING CHANGE.

Do not extend notes this side of this line.

STATION	B. S.	H. I.	F. S.	ELEV.		
276+37				97 06	8 L	
				96 83	17 "	
				96 60	26 "	Same
				96 48	28 "	
				97 13	" "	
276+77				97 00		℄ S.D.
				96 71		10 R
				96 54		12 " Same
				97 23		" "
				97 11	8 L.	
				96 92	17 "	
				96 74	26 "	
				96 57	28 " Same	
				97 21	" "	
277+26 86				97 14	℄ Int. S.D. & Katy St.-	F.B. 1799-246
					=0+00 going E. & W. on ℄ Katy	
0+09 E				96 80	ed. conc. gut	℄ Katy
0+11 5 E				96 68	ctr. " "	℄ "
0+14 E				96 80	ed. " "	℄ "
0+54 E				97 59		℄ "

F.B. 1928 PG. 82 Job No. 6202.00 Division No. 10 Notes Red. Plotted No. Profile
Survey of ARTESIA - NOIZ, NACK SD Date 3-5-4 Date X-Sec.
Survey by Eng/Ish Notes Eng/Ish Notes Chkd Checked No.
Indexed A. C. Johnson Date Date Date

76L298 307 10-51

PLEASE RETURN TO

LOS ANGELES COUNTY SURVEYOR

726 LOS ANGELES COUNTY
ENGINEERING BLDG.

NOTE: ANY ADDITIONS OR CHANGES ON THIS SHEET MUST BE MADE OR CIRCLED IN RED INK, WITH DATE AND NAME OF PERSON MAKING CHANGE.

Do not extend notes this side of this line.

STATION	B. S.	H. I.	F. S.	ELEV.		
0+54 E				97 ~~48~~		6 R W/4
				97 32		" ed. conc.
				97 20		13 " B. cb
				97 81		13 " T. "
				97 54	6 L	
				97 34	"	
				97 17	13 " Same	
				97 82	" "	
0+94 E		Self		97 73		℄ Katy
		reading		97 67		6 R
		rod		97 38		13 Same
				97 96		
				97 60	6 L	
				97 42	13 " Same	
~~1+94 E~~				98 03	" "	
1+94 E				98 04		ty
				97 93		R
						" Same
				98 02	L	
				97 84	" Same	
				98 32	"	

Profile Notes Red. ____ Plotted ____ Job No. 62020 Division No. 10 F.B. 1928 PG. 83

No. ____ Date ____ Date ____ Survey of ____

No. ____ Date ____ Date ____ Map No. ____ Indexed A. C. Johnson Date ____

76L298 307 10-51

PLEASE RETURN TO

LOS ANGELES COUNTY SURVEYOR
726 LOS ANGELES COUNTY
ENGINEERING BLDG.

NOTE: ANY ADDITIONS OR CHANGES ON THIS SHEET MUST BE MADE OR CIRCLED IN RED INK, WITH DATE AND NAME OF PERSON MAKING CHANGE.

Do not extend notes this side of this line.

STATION	B. S.	H. I.	F. S.	ELEV.		
3+25E		S.M.H.		98 58	N.rim	℄ Katy
		W. Outlet		92 44	B 614 - T 550 = D. .64	
0+08W		S.M.H.		97 21	N. rim	℄ Katy
		E. Inlet		91 03	B 618 - T. 550 = D. .68	
		N. "		90 98	623 556 = .67	
		S. Outlet		90.98	623 556 = .67	
0+17W				97 08	W/4	℄ Katy
0+26W				96 83	ed. conc. gut	
0+28W				96 69	B, cb	
0+28W				97 32	T "	
277 77				97 30		℄ S.D.
				96 94		10 R ed.c.gut
				[illegible] 78		12 " B. cb
				[illegible] 42		" " T. "

F.B. 1928 Pg. 84 Job No. 6202.00 Division No. 10 Notes Red. Plotted No. Profile
Survey of Antesia - Norwalk SD Date 3-54 Date No. X-Sec.
Survey by English Notes English Notes Chkd. Checked No.
Indexed C. Johnson Date Date Date

76L298 307 10-51

PLEASE RETURN TO

LOS ANGELES COUNTY SURVEYOR

726 LOS ANGELES COUNTY
ENGINEERING BLDG.

NOTE: ANY ADDITIONS OR CHANGES ON THIS SHEET MUST BE MADE OR CIRCLED IN RED INK, WITH DATE AND NAME OF PERSON MAKING CHANGE.

Do not extend notes this side of this line.

STATION	B. S.	H. I.	F. S.	ELEV.			
277+77				9733	8 L	cr.	
				9720	17 "	W/4	
				9693	26 "	ed. c. gut.	
				9678	28 "	B. Cb	
				9744	28 "	T. "	
278+17				9735			℄ SD
				9708			10 R
				9686			12 " Same
				9752			" "
				9740	8 L		
				9728	17 "		
				9706	26 "	Same	
				9689	28 "		
				9752	28 "		
278+87				9752			℄ SD
				9715			10 R
				9700			12 " Same
				9765			" "
				~~9758~~			

Profile Notes Red. Plotted Job No. 620200 Division No. 10 F.B. 1928 Pg. 85

No. Date Date Survey of

No. Date Date Map No. Indexed Date

76L298 307 10-51

PLEASE RETURN TO

LOS ANGELES COUNTY SURVEYOR
726 LOS ANGELES COUNTY
ENGINEERING BLDG.

NOTE: ANY ADDITIONS OR CHANGES ON THIS SHEET MUST BE MADE OR CIRCLED IN RED INK, WITH DATE AND NAME OF PERSON MAKING CHANGE.

Do not extend notes this side of this line.

STATION	B. S.	H. I.	F. S.	ELEV.		
				97 58	8 L	
				97 48	17 "	
				97 18	26 "	Same
				97 04	28 "	
				97 71	28 "	
279+27				97 61		℄ S.D.
				97 30		10 R
				97 2		12 " Same
				97 [illegible]		" "
				97 73	8 L.	
				97 58	17 "	
				97 27	26 "	
				97 11	28 " Same	
				97 77	" "	
279+76 87				97 64	℄ Int. S.D. & Anabella - F.B. 1799-246	
				=0+00	going E. & W. on ℄ Anabella	
0+09 E				97 34	ed. conc. gut. ℄ "	
0+11 5 E				97 19	ctr. " " ℄ "	
0+14 E				97 31	ed. " " ℄ "	
0+51 E				97 98	℄ "	

F.B. 1928 PG. 86 Job No. 620200 Division No. 10 Notes Red. Plotted Profile
Survey of Artesia Norwalk SD Date 3-54 Date No.
Survey by English Notes English Notes Chkd. Checked X-Sec.
Indexed C. Johnson Date Date Date No.

76L298 307 10-51

PLEASE RETURN TO

LOS ANGELES COUNTY SURVEYOR

726 LOS ANGELES COUNTY
ENGINEERING BLDG.

NOTE: ANY ADDITIONS OR CHANGES ON THIS SHEET MUST BE MADE OR CIRCLED IN RED INK, WITH DATE AND NAME OF PERSON MAKING CHANGE.

Do not extend notes this side of this line.

STATION	B. S.	H. I.	F. S.	ELEV.		
0+54 E				9792		6 R W/g
				9784		11 " ed. conc.
				9784		13 " B. c b.
				9831		13 " T. "
				9796	6 L	
				9784	11 "	
				9766	13 "	Same
				9831	13 "	
0+91 E				9810		℄ Anabell
				9802		6 R
				9787		13 " Same
				9846		13 "
				980	6 L	
				9785	13 "	Same
				9850	13 "	
1+91 E				9864		℄ Anabel
				9857		6 R
				9829		13 " Same
				9889		13 "
				9856	6 L	
				9829	13 "	Same
				9892	13 "	

Profile Notes Red. Plotted Job No. 6[illegible] Division No. 10 F.B. 192F PG. 87

No. Date Date Survey of

No. Date Date Map No. Indexed C. Johnson Date

76L298 307-10-51

PLEASE RETURN TO

LOS ANGELES COUNTY SURVEYOR
726 LOS ANGELES COUNTY
ENGINEERING BLDG.

NOTE: ANY ADDITIONS OR CHANGES ON THIS SHEET MUST BE MADE OR CIRCLED IN RED INK, WITH DATE AND NAME OF PERSON MAKING CHANGE.

Do not extend notes this side of this line.

STATION	B. S.	H. I.	F. S.	ELEV.			
1+93 E		S.M.H.		98 66	N. rim	℄	Anabella
		E. Inlet		92 46	B. 620	T. 552	D. .68
		W. Outlet		92 44	622	555	.67
0+08 W		S.M.H.		97 26	N. rim	℄	Anabella
		E. Inlet		91 79	B. 597	T. 529	D. .68
		N. "		91 59	617	545	= .72
		S. Outlet		91 59	617	551	.66
						℄	Anabella
0+17 W				97 71	W/4	℄	"
0+26 W				97 38	ed. conc. gut.	℄	"
0+28 W				97 23	B. cb	℄	"
0+28 W				97 88	T. "	℄	"
280+27				97 77		℄	S.D.
				97 48			10 Red. c. gut
				97 32			12 " B. cb.
				97 97			" " T. "

F.B. 1928 Pg. 88 Job No. 620200 Division No. 10 Notes Red. Plotted Profile
Survey of Artesia - Norwalk Date 3-54 Date No.
Survey by English Notes English Notes Chkd. Checked X-Sec.
Indexed G. Johnson Date Date No.

76L298 307 10-51

PLEASE RETURN TO

LOS ANGELES COUNTY SURVEYOR

726 LOS ANGELES COUNTY
ENGINEERING BLDG.

NOTE: ANY ADDITIONS OR CHANGES ON THIS SHEET MUST BE MADE OR CIRCLED IN RED INK, WITH DATE AND NAME OF PERSON MAKING CHANGE.

Do not extend notes this side of this line.

STATION	B. S.	H. I.	F. S.	ELEV.			
280+27				97 88	8 L cr.		
				97 68	17 " W/4		
				97 48	26 " ed. c. gut.		
				97 35	28 " B. cb.		
				97 98	" " T. "		
280+55				97 86		℄ S.D.	
				97 54		10 R	
				97 36		12 "	Same
				98 00		" "	
				97 93	8 L		
				97 74	17 "		
				97 53	26 "	Same	
				97 41	28 "		
				98 06	" "		
280+67		S.M.H.		97 96	N. rim	℄ S.D.	
		S. Outlet		91 80	B. 896 -	T. 546 =	D. .70

Profile Notes Red. Plotted Job No. 620200 Division No. 10 F.B. 1928 Pg. 89

No. Date Date Survey of

No. Date Date Map No. Indexed Date

E. C. Johnson

76L298 307 10-51

PLEASE RETURN TO

LOS ANGELES COUNTY SURVEYOR
726 LOS ANGELES COUNTY
ENGINEERING BLDG.

NOTE: ANY ADDITIONS OR CHANGES ON THIS SHEET MUST BE MADE OR CIRCLED IN RED INK, WITH DATE AND NAME OF PERSON MAKING CHANGE.

Do not extend notes this side of this line.

STATION	B. S.	H. I.	F. S.	ELEV.		
280+83				97 94		℄ S. D.
				97 62		10 R
				97 40		12 " Same
				98 06		" "
				98 09	8 L	
				97 90	17 "	
				97 61	26 " Same	
				97 48	28 "	
				98 12	" "	
				℄ Int. Silver Bow Ave. ℄ Leffingwell Rd. - F.B. 1799-247		
				98 88	=0+00 going E. & W. on ℄ Leffingwell	
0+29 E				100 97	T. conc. H-Wall	L 5 5 L.
0+29 E				98 48	F.L. - conc.	5 5 L.
0+35 E				100 97	T. conc. H-Wall	" "
0+35 E				98 46	F.L. - conc.	" "
0+57 E				99 2		℄ Leffingwell
				98 89		4 R. ed. pv.
				98 70		16 " cr.
				98 30		22 " ed. conc. gut.
				98 07		28 " B. cb.
				98 23		28 " T. "
				100 5	6 L.	

F.B. 1423 PG. 40 Job No. 620200 Division No. 10 Notes Red. Plotted Profile
Survey of Antesia - Norwalk Date 3-54 Date No.
Survey by Engl. Notes Engl. Notes Chkd. Checked X-Sec.
Indexed E. C. Johnson Date Date Date No.

76L298 307 10-51

PLEASE RETURN TO

LOS ANGELES COUNTY SURVEYOR

726 LOS ANGELES COUNTY
ENGINEERING BLDG.

NOTE: ANY ADDITIONS OR CHANGES ON THIS SHEET MUST BE MADE OR CIRCLED IN RED INK, WITH DATE AND NAME OF PERSON MAKING CHANGE.

Do not extend notes this side of this line.

STATION	B. S.	H. I.	F. S.	ELEV.		
0+97E				994		℄ Leffingwell
				9916		4 R
				9889		16 "
				9847		27 " Same
				9835		28 "
				9901		" "
				1005	6 L.	
1+97E				996		℄ Leffingwell
~~0+97E~~				9960		4 R.
				9924		16 "
				9880		27 "
				9867		28 " Same
				9933		28 "
				1008	6 L.	
~~1+97E~~						℄ Leffingwell
						4 R
						16 "
						27 "
						28 " Same
						28 "
					6 L.	

Profile No. ____ Date ____ Notes Red. ____ Plotted ____ Date ____ Job No. ____ Division No. ____ Survey of ____

No. ____ Date ____ Date ____ Map No. ____ Indexed ____ Date ____

A. C. Johnson

F.B. 1725 Pg. 91

76L298 307 10-51

PLEASE RETURN TO

LOS ANGELES COUNTY SURVEYOR
726 LOS ANGELES COUNTY
ENGINEERING BLDG.

NOTE: ANY ADDITIONS OR CHANGES ON THIS SHEET MUST BE MADE OR CIRCLED IN RED INK, WITH DATE AND NAME OF PERSON MAKING CHANGE.

Do not extend notes this side of this line.

STATION	B. S.	H. I.	F. S.	ELEV.		
0+58 W				99 0		℄ Leffingwell
				98 91		4 L. ed. pv.
				98 69		16 " cr.
				98 26		27 " ed. c. gut.
				98 12		28 " B. cb.
				98 72		" " T. "
				100 0		6 R.
0+98 W				99 0		℄ Leffingwell
				100 1		6 R.
				99 03	4 L.	
				98 82	16 "	
				98 30	27 "	Same
				98 20	28 "	
				98 83	" "	
1+98 W.				99 3		℄ Leffingwell
				100 1		6 R.
				99 15	4 L	
					16 "	
				98 52	27 "	Same
				98 40	28 "	
				99 04	" "	

F.B. 1928 PG. 92 Job No. 6202.00 Division No. 10 Notes Red. Plotted Profile
Survey of Artesia Norwalk SD Date Date No.
Survey by English Notes English Notes Chkd Checked X-Sec.
Indexed K. C. Johnson Date Date Date No.

76L298 307 10-51

PLEASE RETURN TO

LOS ANGELES COUNTY SURVEYOR

726 LOS ANGELES COUNTY
ENGINEERING BLDG.

NOTE: ANY ADDITIONS OR CHANGES ON THIS SHEET MUST BE MADE OR CIRCLED IN RED INK, WITH DATE AND NAME OF PERSON MAKING CHANGE.

Do not extend notes this side of this line.

STATION	B. S.	H. I.	F. S.	ELEV.			
281+53.8				100 8	Brk.	℄ S.D.	
282+00				100 5		℄ S.D.	
				101 0		21 R	Br
				98 6		23 R.	Di
				98 6		25 R	Br
				101 5		27 R	
				100 4	20 L		
281+83						℄ S D	
		S.M.H.		100 88	N. rim	34' R	
		E. Inlet		9563	B. 525	T. 4.57	=
		W Outlet		9564	524	4 57	= .07
282+38				101 43	Top Conc. H-Wall	18.5 R.	
				98 35	F.L. 21" conc. pipe	18.5"	
283+00				101 4		℄ S.D.	
				101 0		20 R.	
				101 0	20 L.		
284+00				101 6		℄ S.D.	
				101 5		20 R.	
				101 3	20 L.		

Profile Notes Red ____ Plotted ____ Job No. 6202.00 Division No. 16 F.B. 1928 Pg. 93

No. ____ Date ____ Date ____ Survey of ____

No. ____ Date ____ Date ____ Map No. ____ Indexed A. C. Johnson Date ____

76L298 307 10-51

PLEASE RETURN TO

LOS ANGELES COUNTY SURVEYOR
726 LOS ANGELES COUNTY
ENGINEERING BLDG.

NOTE: ANY ADDITIONS OR CHANGES ON THIS SHEET MUST BE MADE OR CIRCLED IN RED INK, WITH DATE AND NAME OF PERSON MAKING CHANGE.

90

Do not extend notes this side of this line.

STATION	B. S.	H. I.	F. S.	ELEV.		
285+00				101 9		℄ S.D.
				102 3		20 R.
				101 8	20 L.	
285+84				102 5	Brk.	℄ S.D.
				105 08	Top. conc. M.H.	24' L.
				98 98	F.L. 24" conc. Drain pipe - 24' L.	
285+89				100 48	13' R. F.L. 9" iron irr. pipe.	
285+90				100 38	37' L. " 9" " " "	
285+90				102 8	Brk.	℄ S.D.
286+00				103 28	ed. pv.	℄ "
286+07				103 45	cr.	℄ " Service Rd.
				103 58	"	50 R "
				103 75	"	100 " "
				103 15	50 L.	"
				102 95	100 L.	"
286+14				103 10	ed. pv.	℄ S.D.
287+00				103 0		℄ "
				103 0		20 R.
				103 0	20 L.	
288+00				103 2		℄ S.D.
				103 4		20 R.
				103 1	20 L.	

Profile
X-Sec.
No.
Plotted
Date
Checked
Date
Notes Red.
Date
Notes Chkd.
Date
Division No. 10
SD
Notes English
Date
Job No. 6202-00
Survey of Artesia Norwalk
Survey by English
Indexed C. Johnson
B. 1928 PG. 94

76L298 307 10-51

PLEASE RETURN TO

LOS ANGELES COUNTY SURVEYOR

726 LOS ANGELES COUNTY
ENGINEERING BLDG.

NOTE: ANY ADDITIONS OR CHANGES ON THIS SHEET MUST BE MADE OR CIRCLED IN RED INK, WITH DATE AND NAME OF PERSON MAKING CHANGE.

Do not extend notes this side of this line.

STATION	B. S.	H. I.	F. S.	ELEV.			
289+00				1033			℄ S.D.
				1034			20 R.
				1032	20 L.		
				1027	58 L	T.B.	
				994	60 "	B.B.	
				1018	64 "	T.B.	
290+00				1027			℄ S.D.
				1030			R.
				1026	20 L.	T.B.	
				1002	23 "	B.B.	
				1002	25 "	"	
				1020	28 "	T.B.	
291+00				1028			℄ S.D.
				1029			20 R.
				1027	6 L.	T.B.	
				1004	9 "	B.B.	
				1004	10.5 "	"	
				1023	13 "	T.B.	

Profile Notes Red. Plotted Job No. Division No.
No. Date Date Survey of
No. Date Date Map No. Indexed Date

F.B. 1928 PG. 95

76L298 307 10-51

PLEASE RETURN TO

LOS ANGELES COUNTY SURVEYOR
726 LOS ANGELES COUNTY
ENGINEERING BLDG.

NOTE: ANY ADDITIONS OR CHANGES ON THIS SHEET MUST BE MADE OR CIRCLED IN RED INK, WITH DATE AND NAME OF PERSON MAKING CHANGE.

248

Do not extend notes this side of this line.

STATION	B. S.	H. I.	F. S.	ELEV.		
291+62.60				104 59	Top H-wall Conc.	℄ S.D. F.B. 1799-248
				101 47	F.L. conc. Box S.D. - 5'x 15'	
				100 4	Dirt - ctr. Ditch	
291+63.0				103 75	conc.	℄ S.D.
291+67.0				102 40	20' L. Top 2" I.P. line runs para. To Imperial	
℄ Int. S.D. & Imperial Hwy. - F.B. 1799-248						
= 0+00 going E. & W. on ℄ Imperial - ℄ going N. on ℄ prod. S.D.						
0+00				103 40		℄ Int.
0+50 E				104 50		℄ Imperial
				10 4.37		10 R W/4
				104 12		20 " gut.
				104 5		23 " ed. pv.
				104 2		28 " Brk
				103 4		34 " "
				104 53	10 L. W/4	
				103 41	26 " gut.	
				104 3	33 " ed. pv.	
				104 0	40 " Brk.	

Profile
Plotted
Date
Checked
Date
Notes Red.
Date
Notes Chkd.
Date
Job No. 6202.00 Division No. 10
Survey of Eastern Norwalk SD
Survey by English Notes English
Indexed R. C. Johnson Date
F.B. 1928 PG. 96
X-Sec.
No.
No.

76L298 307 10-51

PLEASE RETURN TO
LOS ANGELES COUNTY SURVEYOR
726 LOS ANGELES COUNTY
ENGINEERING BLDG.

NOTE: ANY ADDITIONS OR CHANGES ON THIS SHEET MUST BE MADE OR CIRCLED IN RED INK, WITH DATE AND NAME OF PERSON MAKING CHANGE.

Do not extend notes this side of this line.

STATION	B. S.	H. I.	F. S.	ELEV.			
1+50 E				10555			& Imperial
				10542			10 R
		Self		10490			20 "
		reading		1053			23 "
		rod		1052			28 " Sa...
				1056			34 "
				10552	10 L		
				10488	19 "		
				1060	25 "	Same	
				1060	30 "		
				1060	40 "		
0+50 W				10403			& Imperial
				10396			10 R. W/
				10252			32 " gu...
				1040			40 " ed.pv.
				1030			50 " Br.K.
				10382	12 L	W/f	
				10330	20 "		
				10250	27 "	gut.	
				10355	30 "	ed.pv.	
				1037	33 "	Br. K.	

Profile Notes Red Plotted Job No. Division No. 2
No. Date Date Date Survey of
No. Date Date Map No.
Indexed: JOHNSON Date
F.B. PG. 97

76L298 307 10-51

PLEASE RETURN TO

LOS ANGELES COUNTY SURVEYOR
726 LOS ANGELES COUNTY
ENGINEERING BLDG.

NOTE: ANY ADDITIONS OR CHANGES ON THIS SHEET MUST BE MADE OR CIRCLED IN RED INK, WITH DATE AND NAME OF PERSON MAKING CHANGE.

Do not extend notes this side of this line.

STATION	B. S.	H. I.	F. S.	ELEV.		
1+50 W				103.82		℄ Imperial
				103.72		10 R.
				102.70		22 "
				103.7		25 " Same
				102.8		35 "
				103.55	12 L.	
				102.98	20 "	
				102.36	27 " Same	
				103.2	30 "	
				103.4	33 "	
0+38 N				104.03	Conc.	℄ S.D. prod.
0+38³ N				104.82	Top Conc. H-Wall S.D.	℄ " "
0+38⁷ N				101.70	F.L. 4'x1⁵' Conc. S.D. Box	℄ " "
0+38⁹ N				101.7	Dirt	℄ " "
1+00 N				103.5		℄ " "
2+00 N				104.4		℄ " "
fd. B.M. KN-1				104.82	KN-1 elev. 104.824, F.B. 1795-7 700'± W. of ℄ of Bloomfield Ave. N. side of Imperial Hwy. Bt. spk. in E. end Conc. S.D. H-Wall	

F.B. 1928 Pg. 98 Job No. 6202.00 Division No. 40 Notes Red. Plotted Profile
Survey of Artesia Norwalk SD Date Date No.
Survey by English Notes English Notes Chkd. Checked X-Sec.
Indexed K. O. Johnson Date Date Date No.

76L298 307 10-51

PLEASE RETURN TO
LOS ANGELES COUNTY SURVEYOR
726 LOS ANGELES COUNTY
ENGINEERING BLDG.

NOTE: ANY ADDITIONS OR CHANGES ON THIS SHEET MUST BE MADE OR CIRCLED IN RED INK, WITH DATE AND NAME OF PERSON MAKING CHANGE.

Do not extend notes this side of this line.

STATION	B. S.	H. I.	F. S.	ELEV.		
Extra M.H.s not shown in X-Section notes.						
Flushing	S.M.H.			72 27	85' E. of ℄ Norwalk & on ℄ Cheshire	
				66 40	B 5.87 - T 5.20 = D .67	E. outlet
	S.M.H.		N. rim	77 34	121.5 S. of ℄ Excelsior & 23' W. ℄ Norwalk	
				71 30	B. 6.04 - T. 4.97 = D. 1.07	N. Inlet
				71 12	6.22 5.08 = 1.14	W. Outlet
224+25?	S.M.H.				rim - ...	(in school yard)
		unable to locate				
228+42		S.M.H.		90 82	N. rim - 292' R.	
		E. Inlet		78 92	B. 1190 - T. 1124 = D. .66	
		W. Outlet		78 80	1202 - 1128 = .74	
248+56		Tel. M.H.		93 32	115' R. - N. rim	
Cable runs E. & W.				83 76	R. 9.56 - bot. 5' x 6.5 conc. Chamber	

Profile Notes Red. Plotted Job No. 6202.00 Division No. 10 F.B. 1928 Pg. 99
No. Date Date Survey of
No. Date Date Map No. Indexed Date

1928 Pg. 100 Job No. 1202.80 Division No. 10 Notes Red. Plotted Profile

Survey of Artesia - Norwalk Date Date No.

Survey by English Notes English Notes Chkd. Checked X-Sec.

Indexed Date Date Date No.

STATION	B.S.	H.I.	F.S.	ELEV.

76L298 307 10-51

PLEASE RETURN TO

LOS ANGELES COUNTY SURVEYOR
726 LOS ANGELES COUNTY
ENGINEERING BLDG.

NOTE: ANY ADDITIONS OR CHANGES ON THIS SHEET MUST BE MADE OR CIRCLED IN RED INK, WITH DATE AND NAME OF PERSON MAKING CHANGE.

Do not extend notes this side of this line.

F. B. _____ PG. _____

Map No. _____
Office Work _____
Checked _____
Date _____

W. O. _____ Tape No. _____ Sr'd. _____
Surveyed by E. English
Notes D. Sappell Date 3-54
Indexed C. Johnson

ARTESIA-NORWALK

S.D. #21

TOPOGRAPHY
ON
LINE "B"

J.N. 6202.00

March 1954
English
Sappell
Peterson
Lind
Santucci

Note: Any Additions or Changes on This Sheet Must be Made or Circled in Red Ink With Date and Name of Person Making Change.

RETURN TO
LOS ANGELES COUNTY SURVEYOR
726 LOS ANGELES COUNTY
ENGINEERING BLDG.

Do not extend notes this side of this line.

76F3095 247 4-53



RETURN TO
LOS ANGELES COUNTY SURVEYOR
726 LOS ANGELES COUNTY
ENGINEERING BLDG.
Do not extend notes this side of this line.

Note: Any Additions or Changes on This Sheet Must be Made or Circled in Red Ink With Date and Name of Person Making Change.

Notes Ch'd by	Survey of Artesia - Norwalk	F. B. ____ PG. ____
Map No. ____	W. O. ____ Tape No. ____	
Office Work ____	Surveyed by E. English	
Checked ____	Notes D. Sappell Date 3-34	
Date ____	Indexed A. C. Johnson	

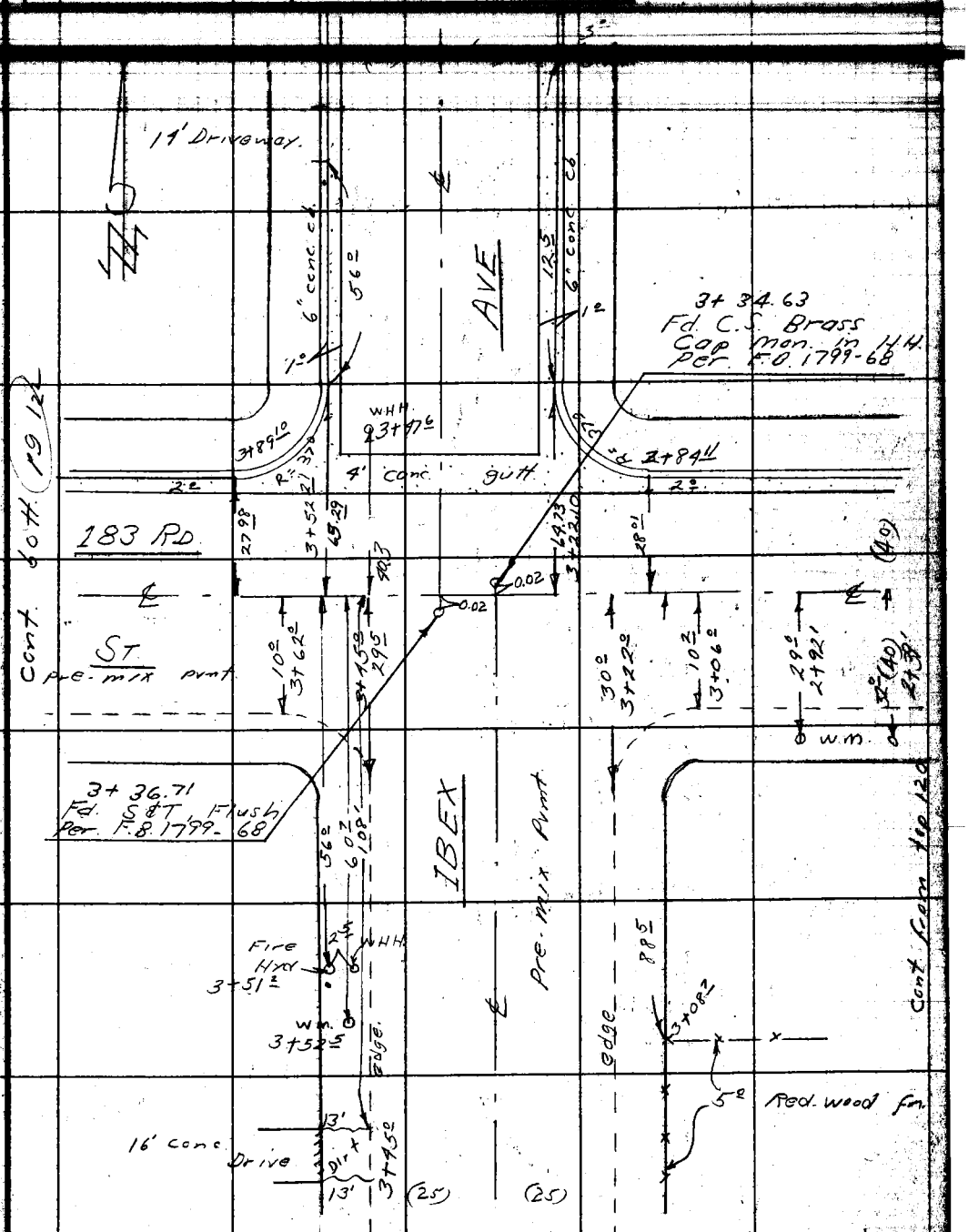

Note: Any Additions or Changes on This Sheet Must be Made or Circled in Red Ink With Date and Name of Person Making Change.

Do not extend notes this side of this line.

RETURN TO
LOS ANGELES COUNTY SURVEYOR
726 LOS ANGELES COUNTY
ENGINEERING BLDG.

76F3095 247 4-53

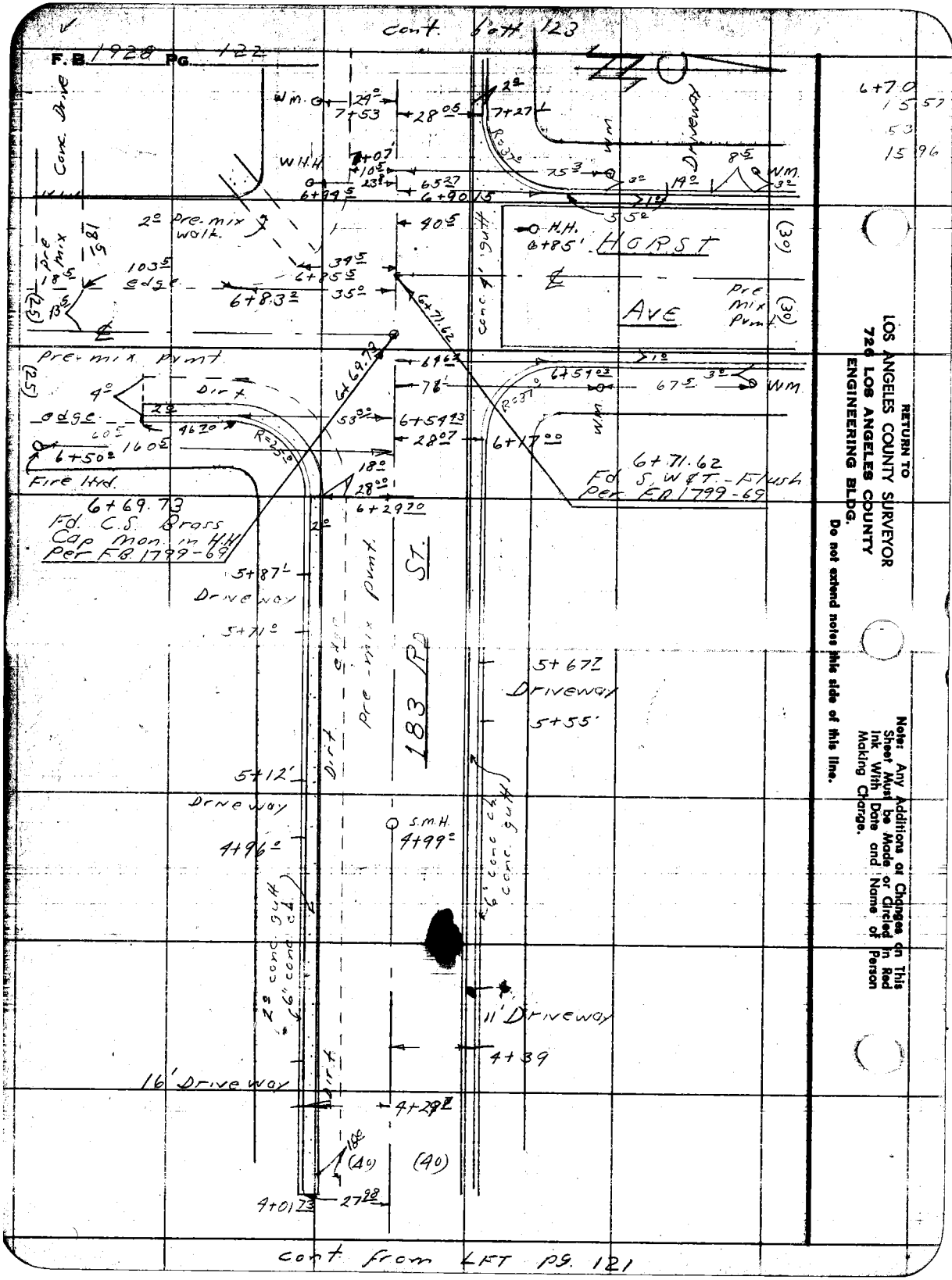

cont. bott. 123
F.B. 1928 Pg. 122
Conc. Drive
Wm.
7+53
28 05
7+27
W.H.H.
6+94
6+90.15
2° Pre-mix walk
103 5
edge
6+83.2
6+85
35°
6+71.62
H.H.
6+85'
HORST
AVE
Pre mix Pvmt.
Pre-mix pvmt.
Dirt
edge
6+50
160
Fire Hyd.
6+69.73
Fd. C.S. Brass Cap Mon. in H.H. Per F.B. 1799-69
6+54.43
28 07
6+17 00
6+71.62
Fd. S.W.&T.-Flush Per F.B. 1799-69
6+29.70
5+87
Driveway
5+71
183 Rd St.
Pre-mix pvmt.
5+67
Driveway
5+55
5+12
Driveway
4+96
S.M.H.
4+99
6" conc. ch. conc. gutt
2° conc. gutt
6" conc. ch.
11' Driveway
4+39
16' Driveway
4+29
(40)
4+01 73
27 98
6+70
15 57
53
15 96
RETURN TO
LOS ANGELES COUNTY SURVEYOR
726 LOS ANGELES COUNTY
ENGINEERING BLDG.
Do not extend notes this side of this line.
Note: Any Additions or Changes on This Sheet Must be Made or Circled in Red Ink With Date and Name of Person Making Change.
cont. from LFT pg. 121

Notes Ck'd by	Survey of	F. B. 1929 Pg. 123
Office Work	Surveyed by E English	
Checked	Notes A. Cappell Date 3-54	
Date	Indexed R. C. Johnson	

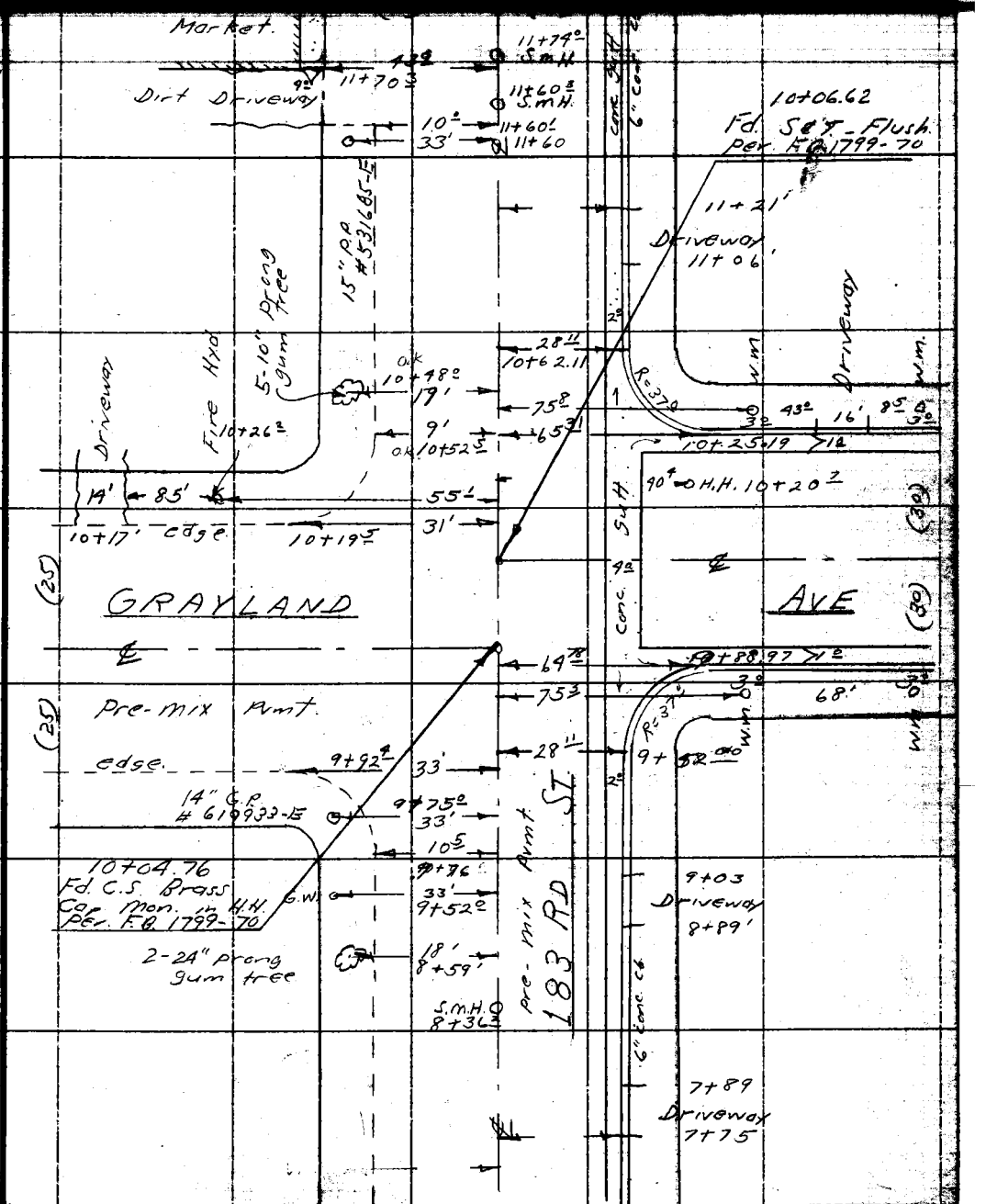

Cont. From top 122

Note: Any Additions or Changes on This Sheet Must be Made or Circled in Red Ink With Date and Name of Person Making Change.

Do not extend notes this side of this line.

RETURN TO
LOS ANGELES COUNTY SURVEYOR
726 LOS ANGELES COUNTY
ENGINEERING BLDG.

76F3098 247 4-53

F.B. 1928 PG. 124

RETURN TO
LOS ANGELES COUNTY SURVEYOR
726 LOS ANGELES COUNTY
ENGINEERING BLDG.

Do not extend notes this side of this line.

Note: Any Additions or Changes on This Sheet Must be Made or Circled in Red Ink With Date and Name of Person Making Change.

F. B. _____ PG. _____

Map No.	W. O. _____ Tape No. _____ Sta. _____
Office Work	Surveyed by E. English
Checked	Notes D. Sappell Date 3-1-54
Date	Indexed C. Johnson

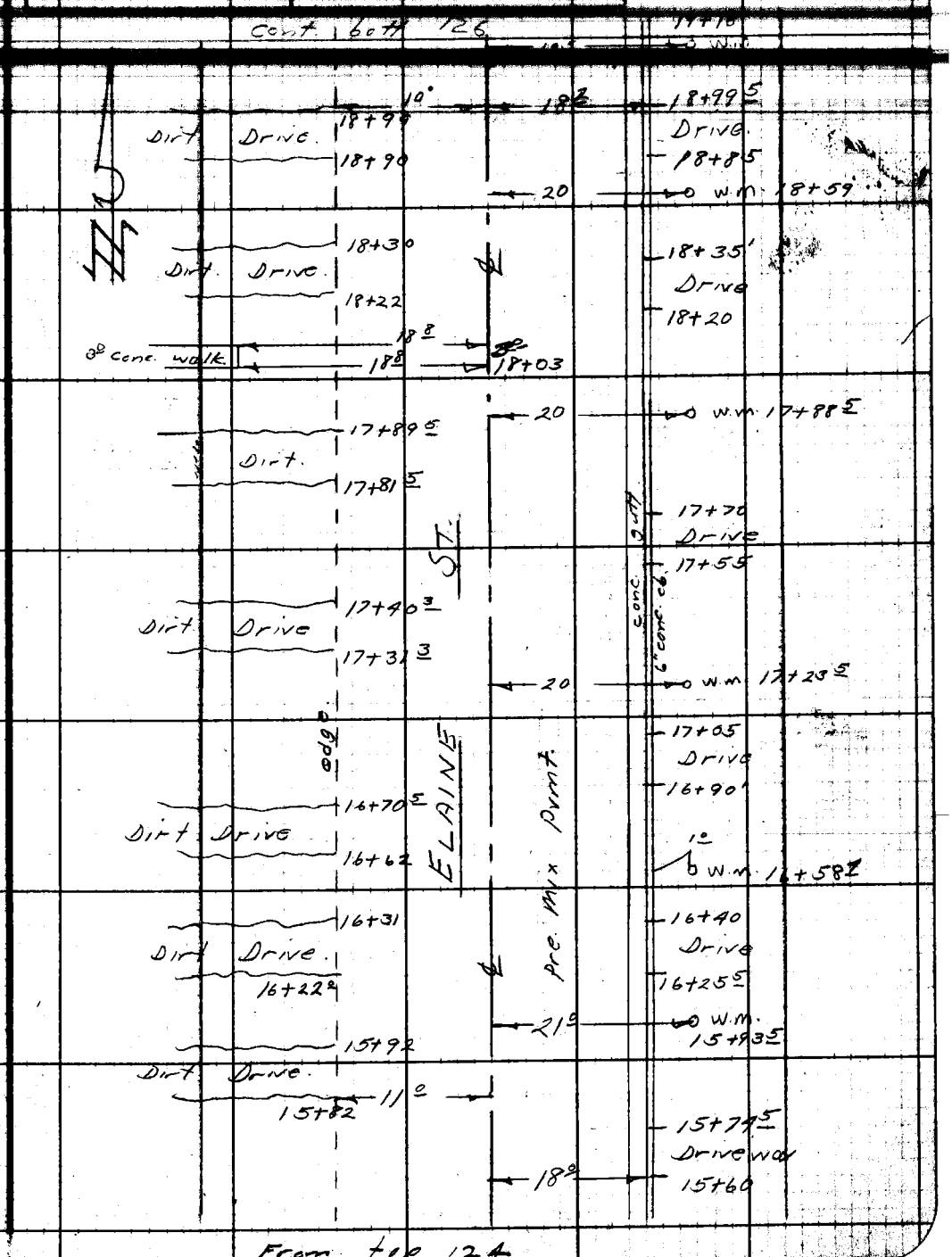

Note: Any Additions or Changes on This Sheet Must be Made or Circled in Red Ink With Date and Name of Person Making Change.

Do not extend notes this side of this line.

RETURN TO
LOS ANGELES COUNTY SURVEYOR
726 LOS ANGELES COUNTY
ENGINEERING BLDG.

76F3096 247 2-51

RETURN TO
LOS ANGELES COUNTY SURVEYOR
726 LOS ANGELES COUNTY
ENGINEERING BLDG.

Note: Any Additions or Changes on This Sheet Must be Made or Circled in Red Ink With Date and Name of Person Making Change.

Do not extend notes this side of this line.

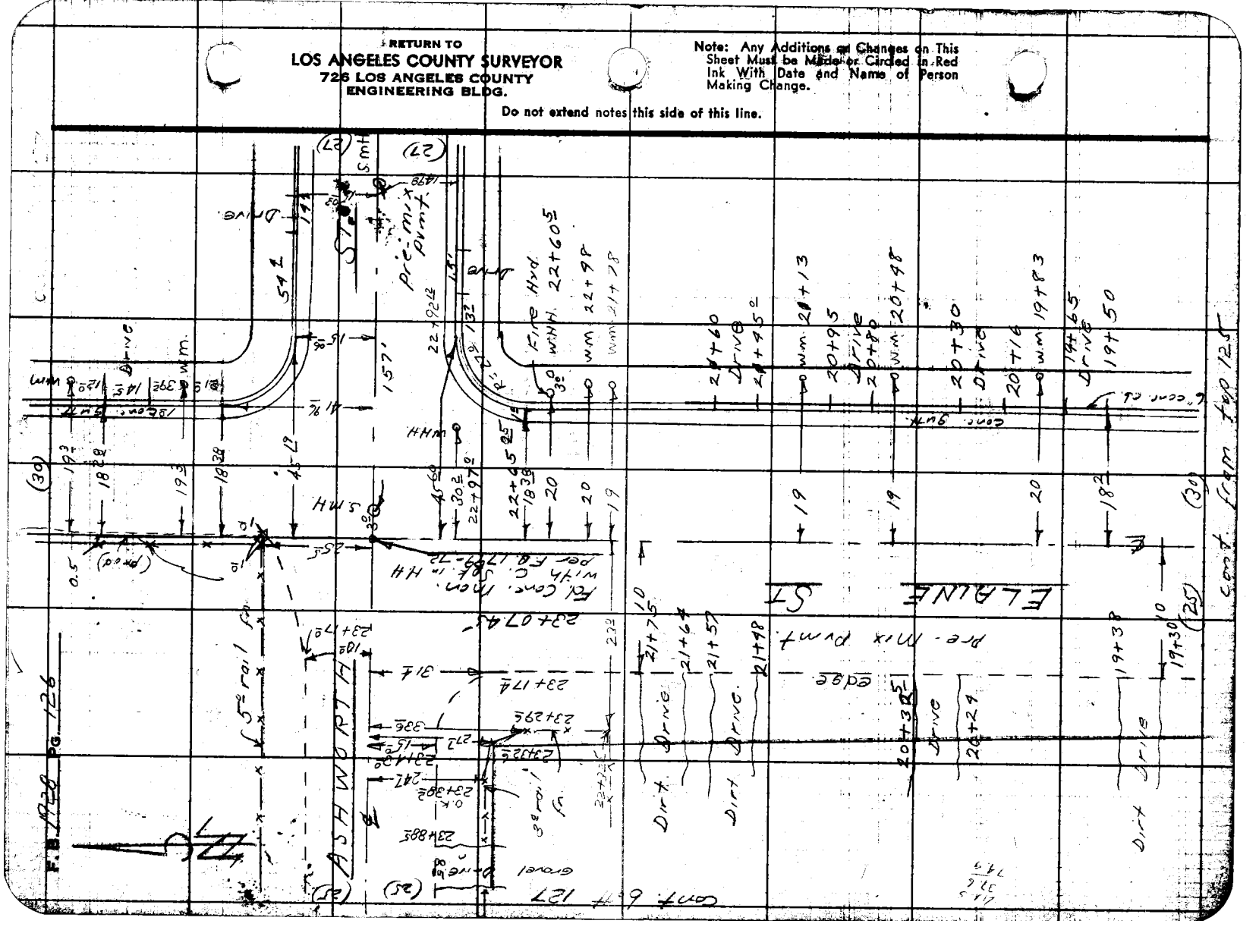

F. B. _____ PG. _____

Notes Ck'd by _____
Map No. _____
Office Work _____
Checked _____
Date _____

Survey of [illegible]
W. O. _____ Tape No. _____ or at _____
Surveyed by E. English
Notes [illegible] Date [illegible]
Indexed [illegible]

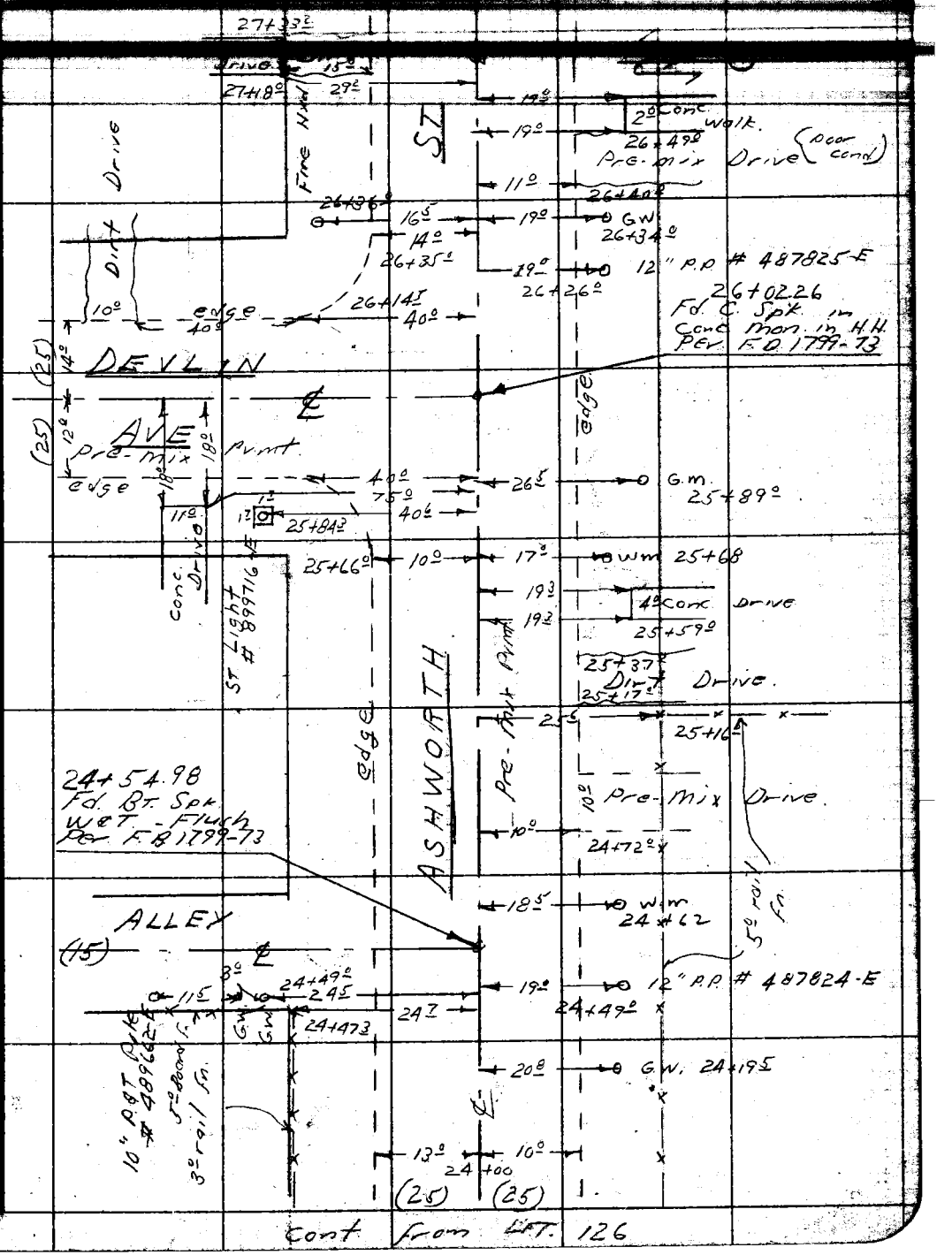

Note: Any Additions or Changes on This Sheet Must be Made or Circled in Red Ink With Date and Name of Person Making Change.

Do not extend notes this side of this line.

RETURN TO
LOS ANGELES COUNTY SURVEYOR
726 LOS ANGELES COUNTY
ENGINEERING BLDG.

76F3098 247 4-53

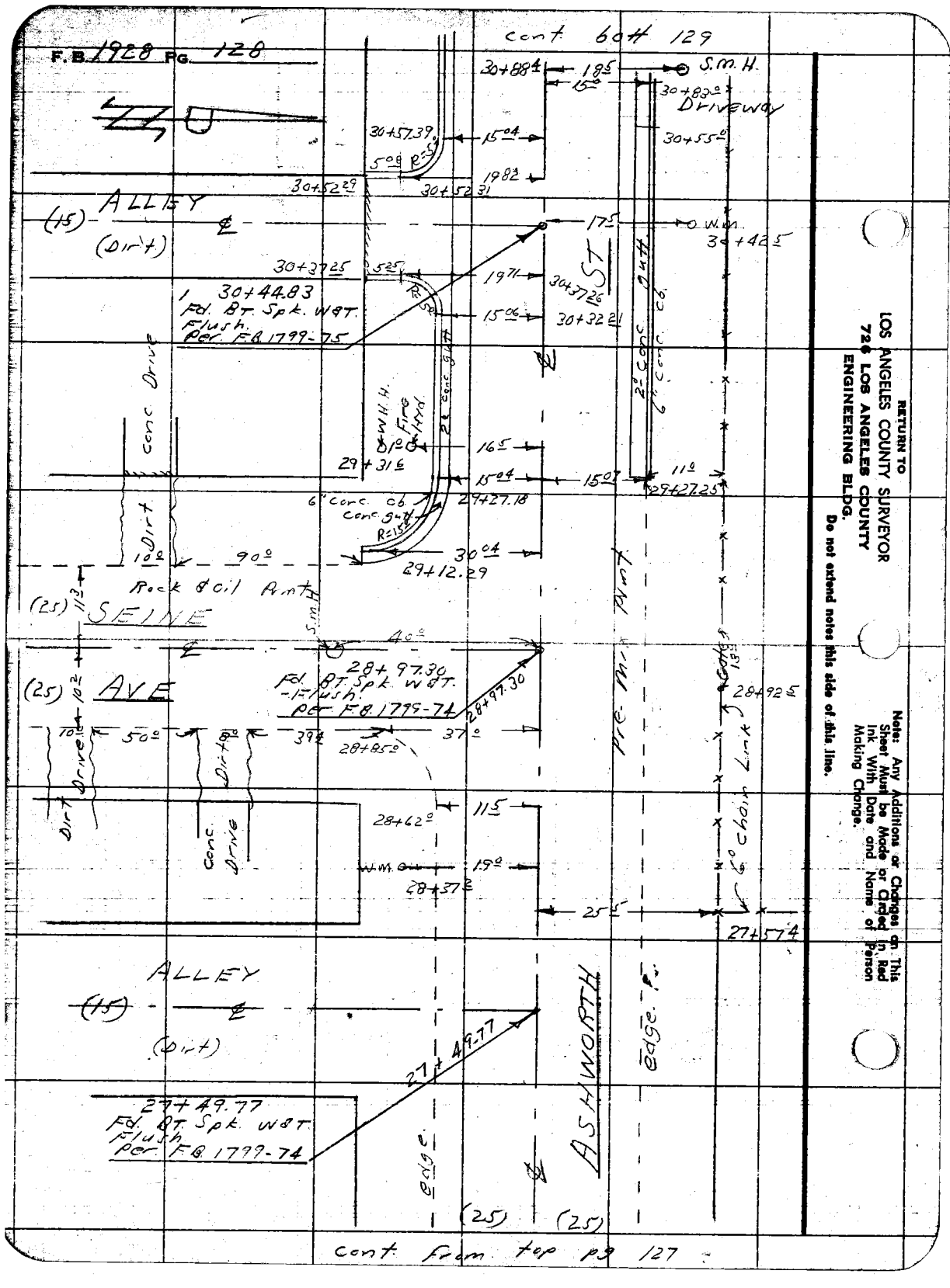

RETURN TO
LOS ANGELES COUNTY SURVEYOR
720 LOS ANGELES COUNTY
ENGINEERING BLDG.
Do not extend notes this side of this line.

Note: Any Additions or Changes on This Sheet Must be Made or Ordered in Red Ink With Date and Name of Person Making Change.

F. B. _____ PG. _____

Notes Ck'd by _____
Map No. _____
Office Work _____
Checked _____
Date _____

Survey of Artesia - Norwalk
W. O. _____ Map No. _____
Surveyed by E. English
Notes D. Sappell Date 3-5-
Indexed C. [illegible]

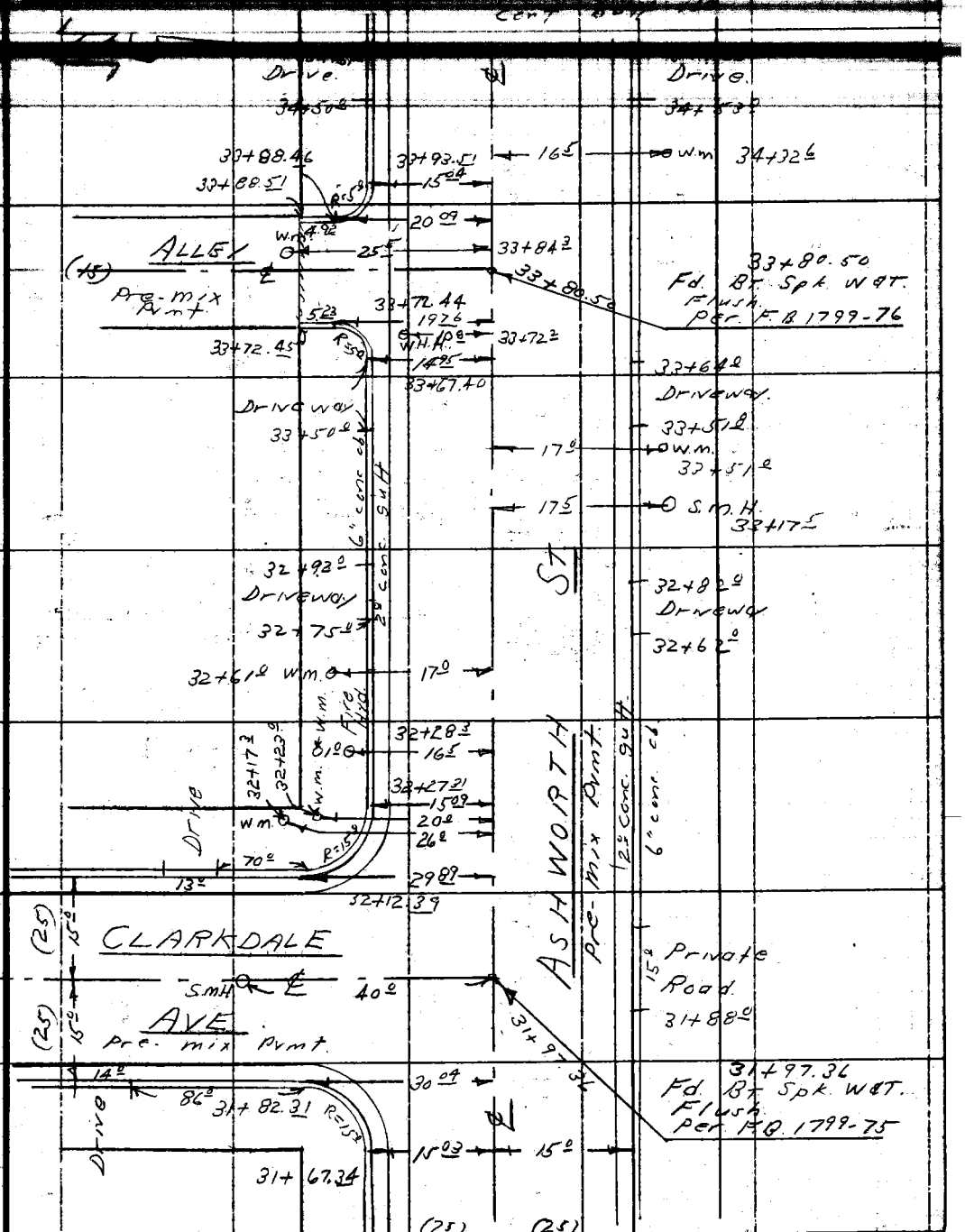

cont. from top 128

Note: Any Additions or Changes on This Sheet Must be Made or Circled in Red Ink With Date and Name of Person Making Change.

Do not extend notes this side of this line.

RETURN TO
LOS ANGELES COUNTY SURVEYOR
726 LOS ANGELES COUNTY
ENGINEERING BLDG.

76F3098 247 4-53

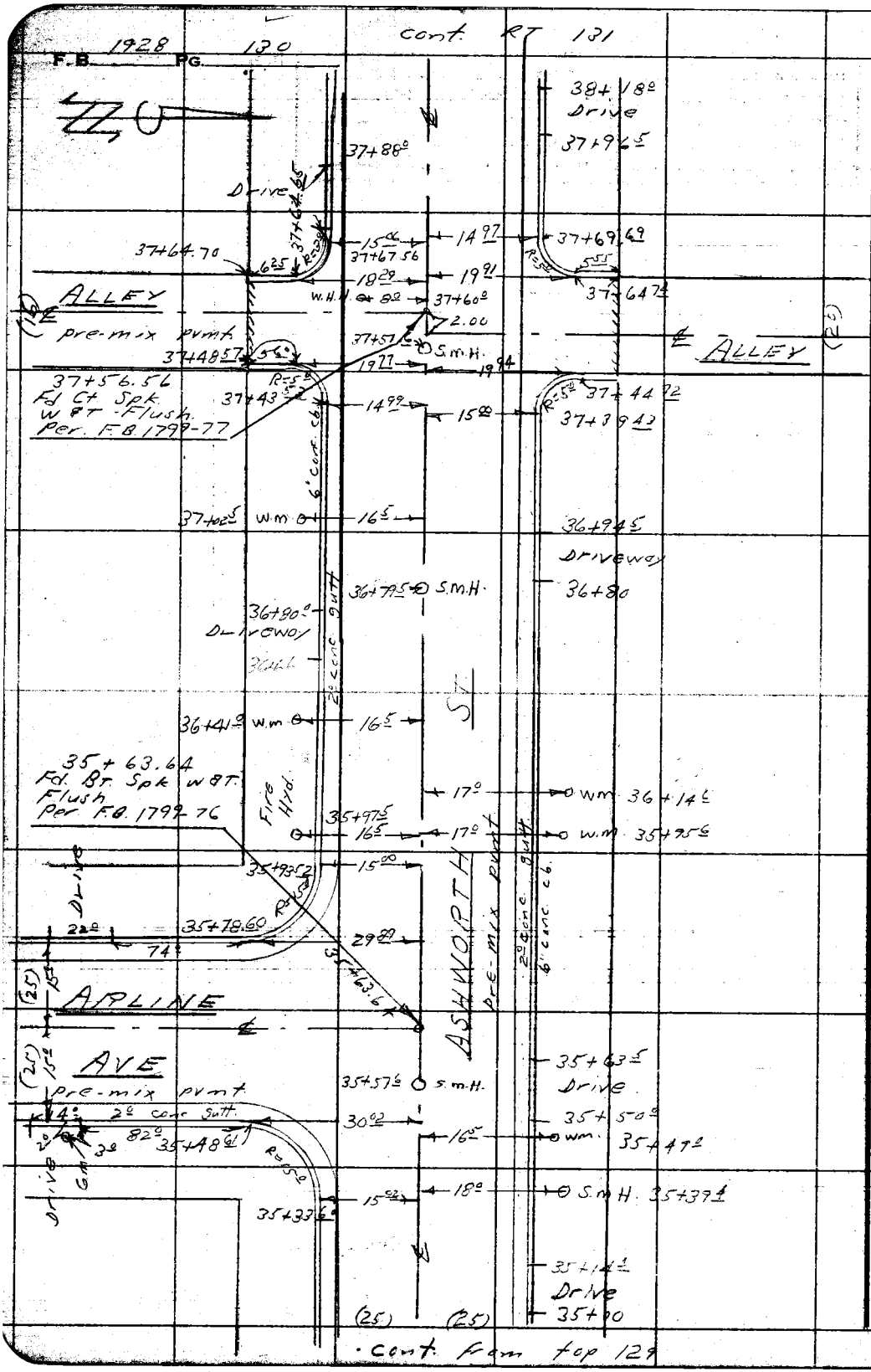

RETURN TO
LOS ANGELES COUNTY SURVEYOR
726 LOS ANGELES COUNTY
ENGINEERING BLDG.

Do not extend notes this side of this line.

Note: Any Additions or Changes on This Sheet Must be Made or Circled in Red Ink With Date and Name of Person Making Change.

F. B. _____ PG. _____

Map No.	W. O. 2.00 Tape No. _____ St'd. _____ °F
Office Work	Surveyed by E. English
Checked	Notes D. Sauer Date 3-54
Date	Indexed H. C. [illegible]

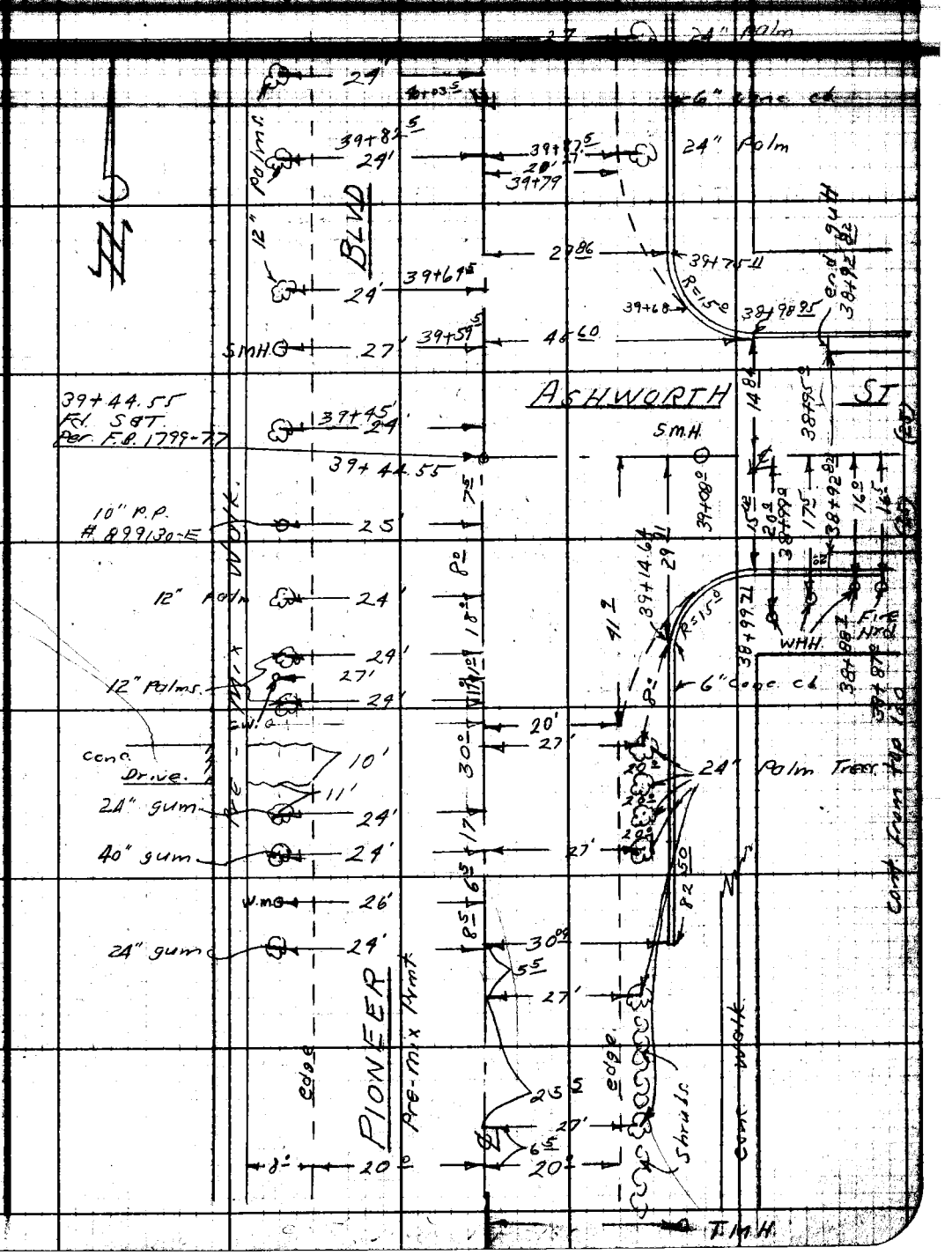

Note: Any Additions or Changes on This Sheet Must be Made or Circled in Red Ink With Date and Name of Person Making Change.

Do not extend notes this side of this line.

RETURN TO
LOS ANGELES COUNTY SURVEYOR
726 LOS ANGELES COUNTY
ENGINEERING BLDG.

75F3096 247 2-51

75 61
56 50
31 61

82 5
30
1125

F.B. 1928 PG. 132

To Bott. 133

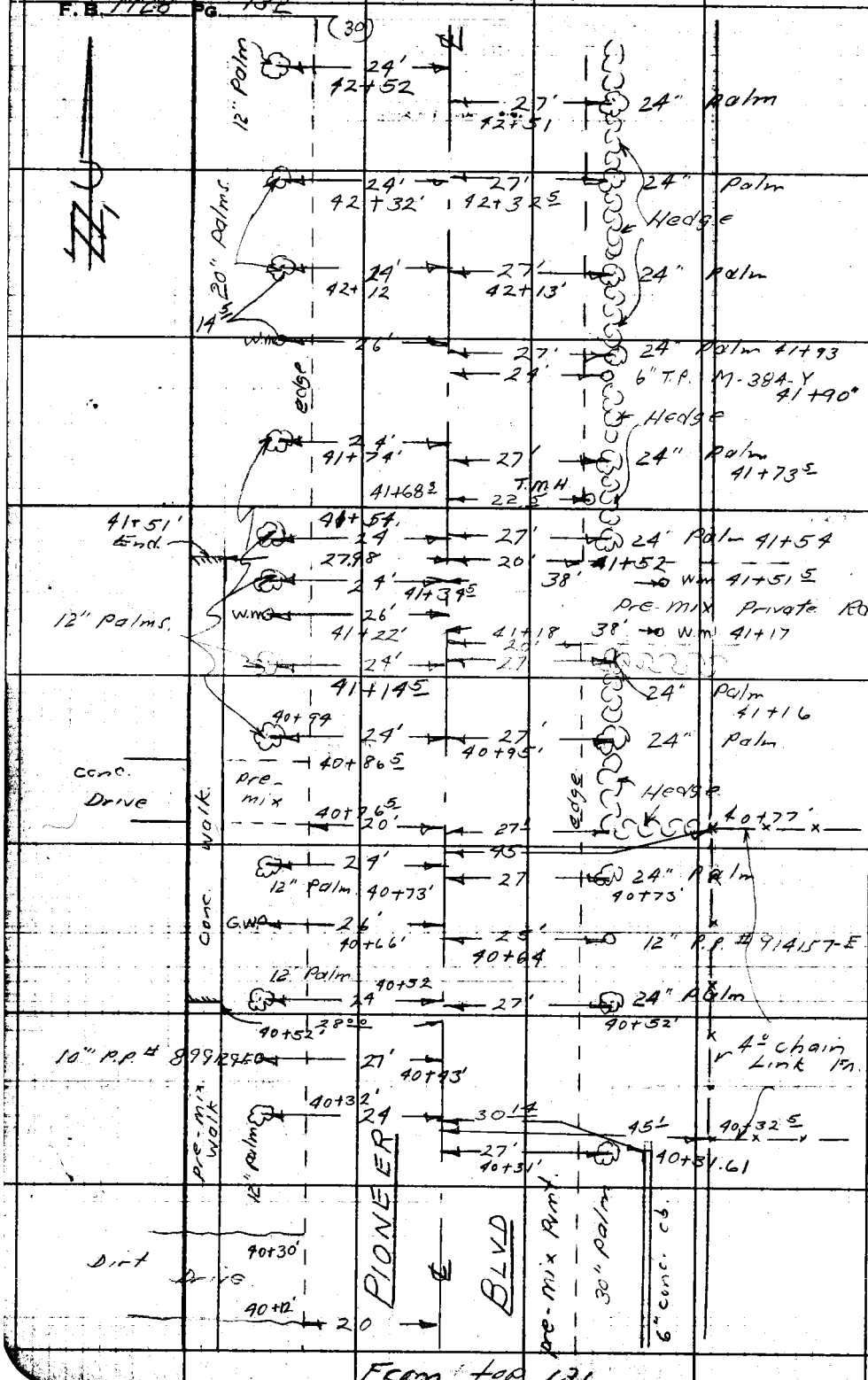

RETURN TO
LOS ANGELES COUNTY SURVEYOR
725 LOS ANGELES COUNTY
ENGINEERING BLDG.

Do not extend notes this side of this line.

Note: Any Additions or Changes on This Sheet Must be Made or Circled in Red Ink With Date and Name of Person Making Change.

F. B. _____ PG. _____

Map No.	W. O. _____ Tape No. _____ Std. _____
Office Work	Surveyed by E. English
Checked	Notes D. Sappe Date 7-34
Date	Indexed A. C. Johnson



Note: Any Additions or Changes on This Sheet Must Be Made or Circled in Red Ink With Date and Name of Person Making Change.

Do not extend notes this side of this line.

RETURN TO
LOS ANGELES COUNTY SURVEYOR
726 LOS ANGELES COUNTY
ENGINEERING BLDG.

81
15
667
81 2

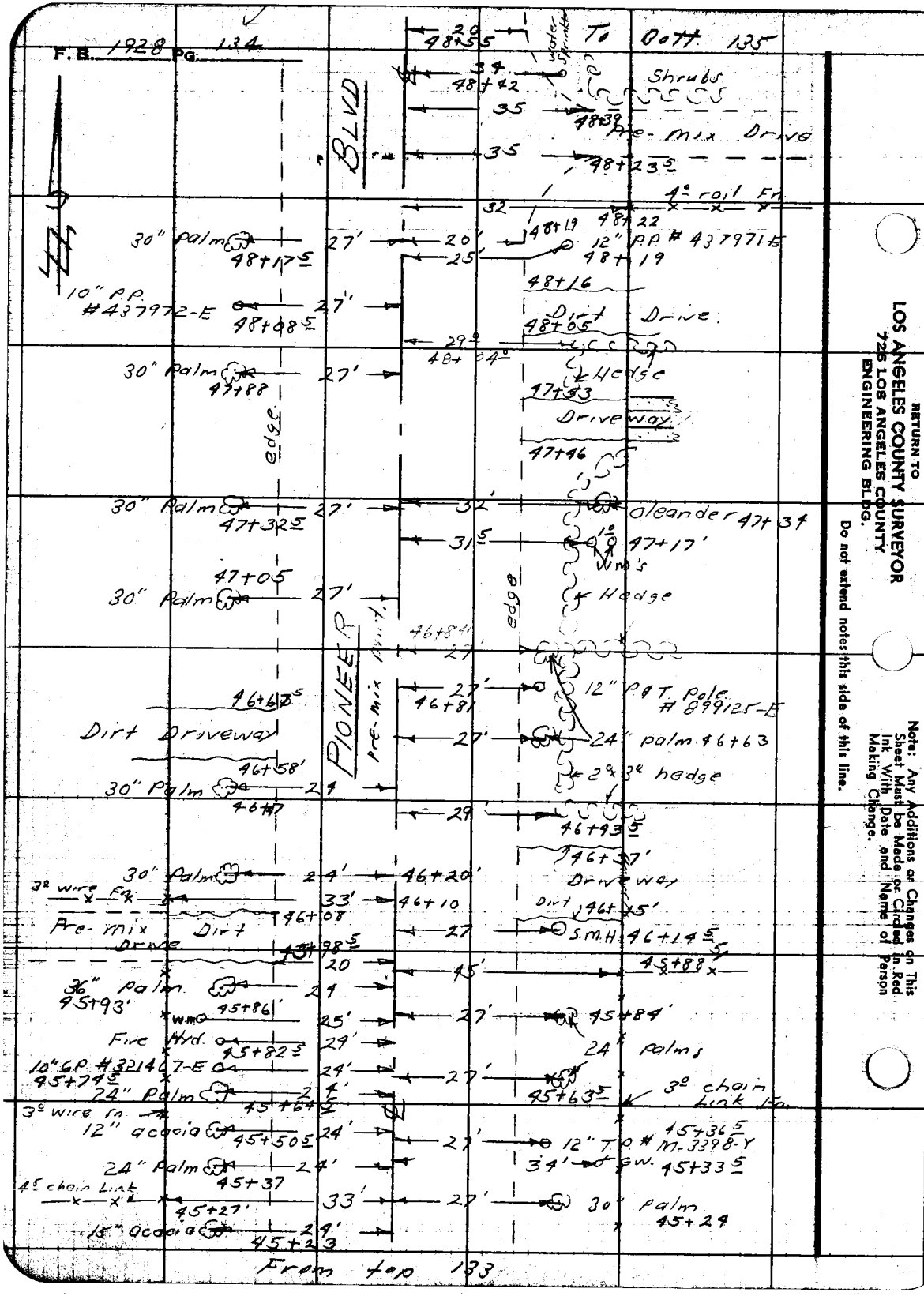

RETURN TO
LOS ANGELES COUNTY SURVEYOR
725 LOS ANGELES COUNTY
ENGINEERING BLDG.

Do not extend notes this side of this line.

Note: Any Additions or Changes on This Sheet Must be Made or Circled in Red Ink With Date and Name of Person Making Change.

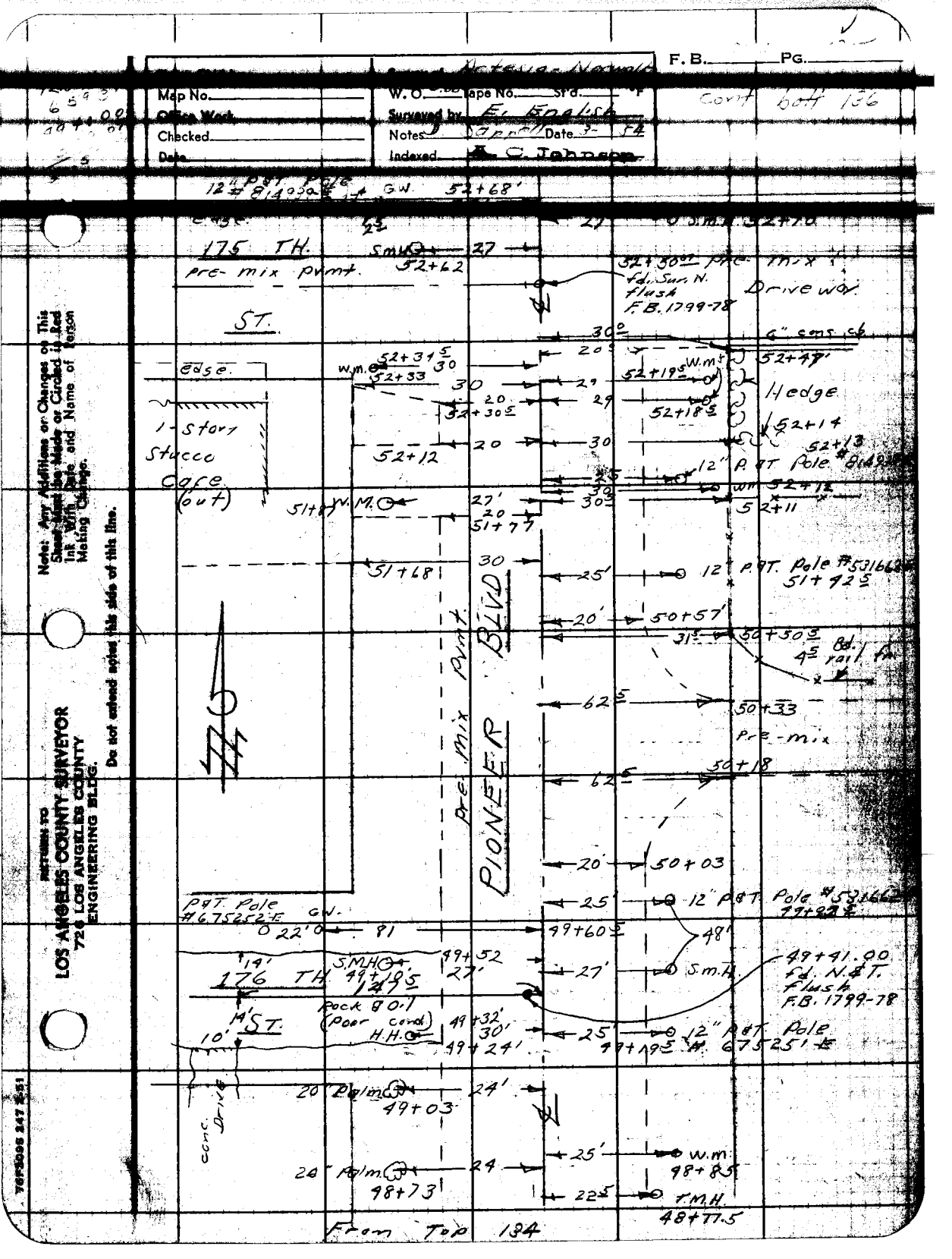

F. B. PG.
Map No.
Office Work
Checked
Date
W. O. Tape No. Std.
Surveyed by E. English
Notes Date 3-54
Indexed A. C. Johnson
Cont bott 136
12" P&T Pole
GW. 52+68'
175 TH.
pre-mix pvmt.
52+62
52+50 pre-mix
fd. Sur. N. flush F.B. 1799-78
Driveway
ST.
edge.
1-Story Stucco Cafe (out)
52+31.5
52+33
52+30.5
52+12
52+19.5
52+18.5
52+47'
Hedge
52+14
52+13
12" P&T Pole
52+11
51+87
51+77
51+68
12" P&T Pole #531662
51+92.5
50+57'
50+50.5
Bd. rail fr.
50+33
pre-mix
50+18
50+03
PIONEER BLVD
pre-mix pvmt.
P&T Pole #675252-E
GW.
22'
81
49+60.5
48'
49+41.00
fd. N.&T. flush F.B. 1799-78
176 TH.
S.M.H.
49+10.5
49+52
Rock 8 0.1 (Poor cond.)
H.H.
49+32'
49+24'
49+19.5
12" P&T Pole #675251-E
ST.
conc. Drive
20" Palm
49+03
24" Palm
48+73
W.M.
48+85
T.M.H.
48+77.5
From Top 134
Note: Any Additions or Changes on This Sheet Must be Made or Circled in Red Ink With Date and Name of Person Making Change.
Do not extend notes this side of this line.
RETURN TO
LOS ANGELES COUNTY SURVEYOR
726 LOS ANGELES COUNTY ENGINEERING BLDG.
76F3095 247 2-51

F.B. 1928 PG. 136

to RT 137



RETURN TO
LOS ANGELES COUNTY SURVEYOR
726 LOS ANGELES COUNTY
ENGINEERING BLDG.

Do not extend notes this side of this line.

Note: Any Additions or Changes on This Sheet Must be Made or Circled in Red Ink With Date and Name of Person Making Change.

From top 135

76RS065 247 4-53

RETURN TO
LOS ANGELES COUNTY SURVEYOR
726 LOS ANGELES COUNTY
ENGINEERING BLDG.

Note: Any Additions or Changes on This Sheet Must be Made or Circled In Red Ink With Date and Name of Person Making Change.

Do not extend notes this side of this line.

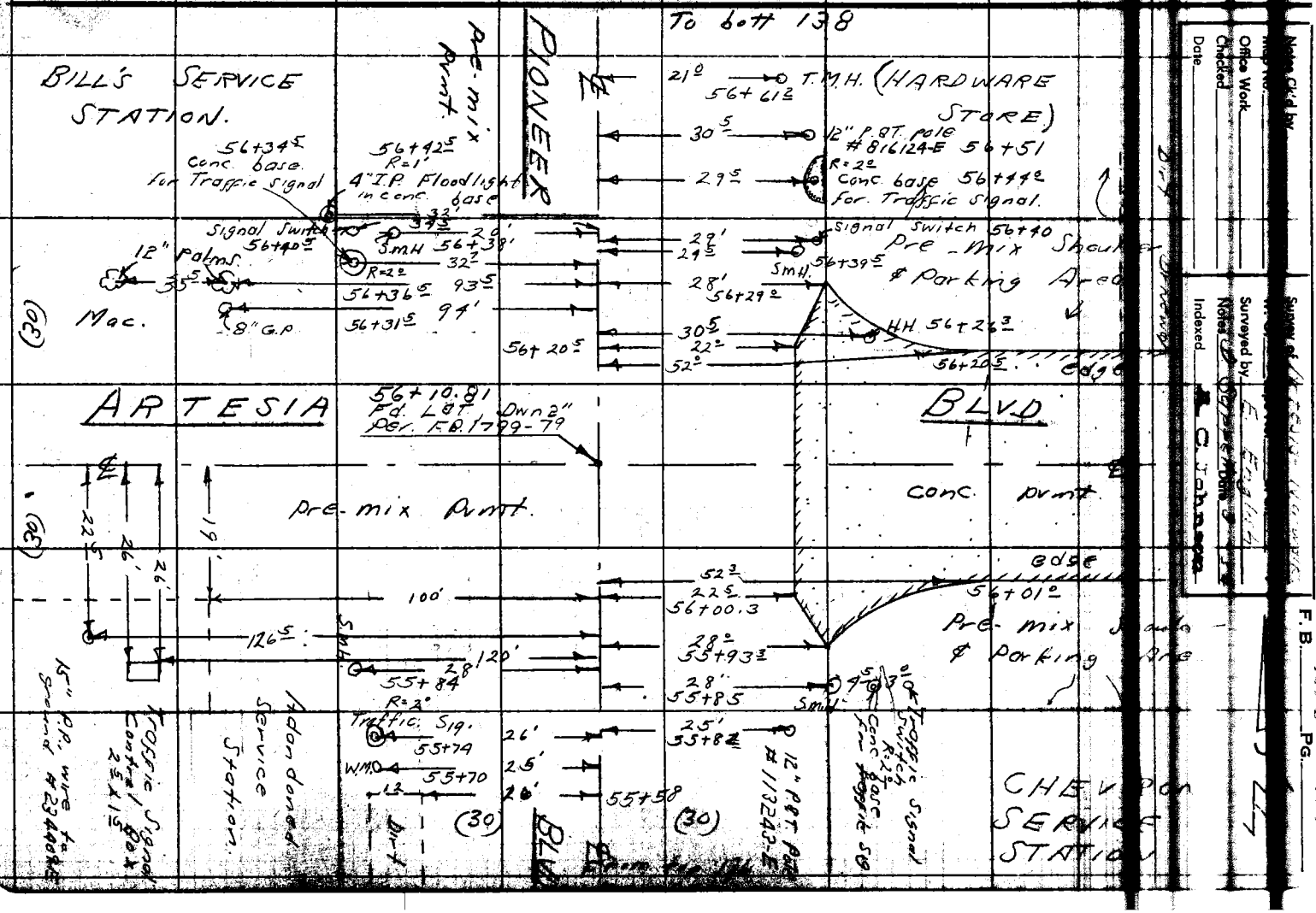

Notes Ck'd by
Office Work Checked
Date
Surveyed by
Notes
Indexed
Survey of
F.B. PG.



RETURN TO
LOS ANGELES COUNTY SURVEYOR
720 LOS ANGELES COUNTY
ENGINEERING BLDG.
Do not extend notes this side of this line.

Note: Any Additions or Changes on This Sheet Must be Made or Circled in Red Ink With Date and Name of Person Making Change.

Notes Ch'd by
Map No.
Office Work
Checked
Date

Survey of Artesia - Norwalk
W. O. Tape No. of
Surveyed by E. English
Notes D. Sappell Date 7-54
Indexed C. Johnson

F. B. Pg.

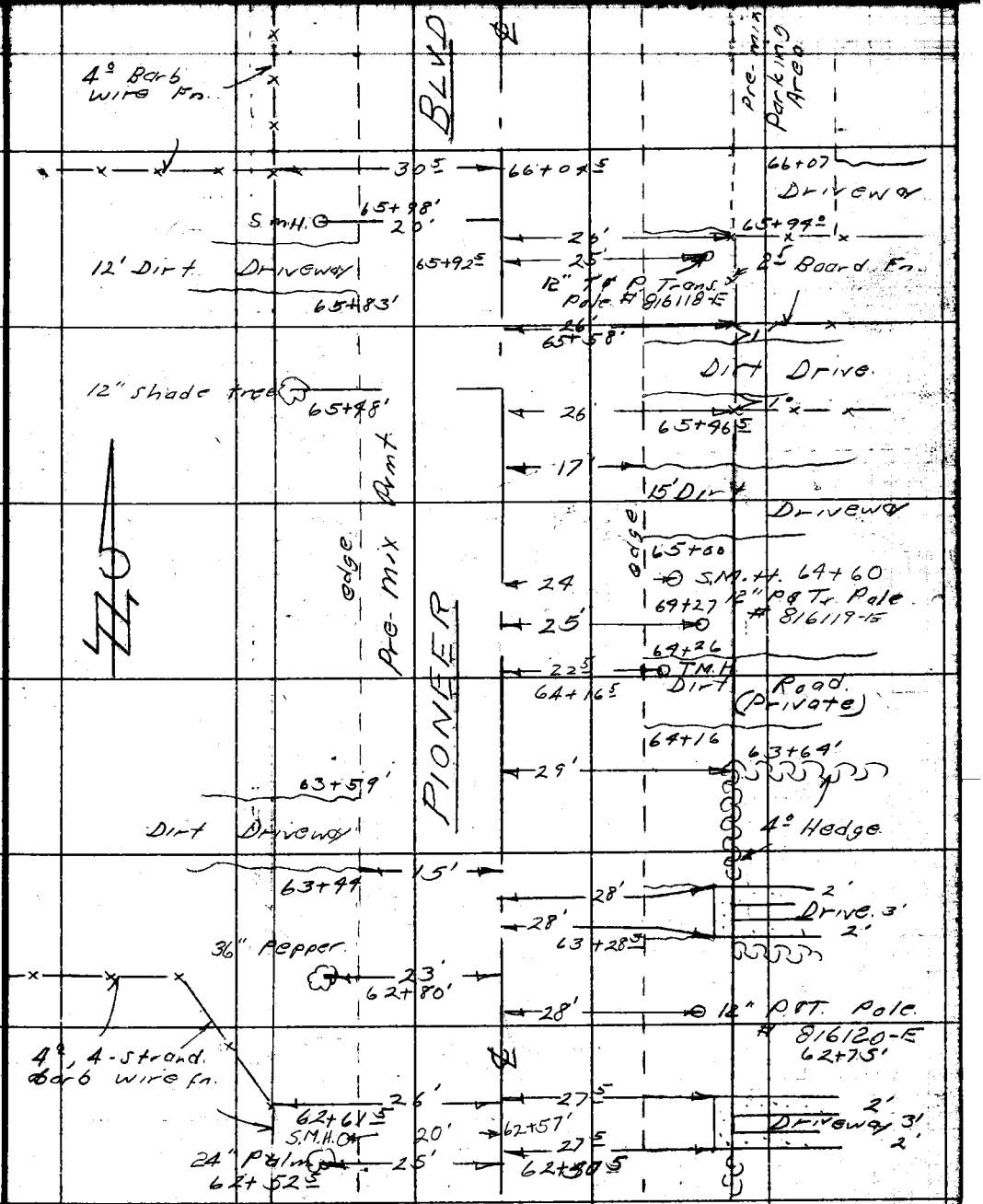

From top 138

Note: Any Additions or Changes on This Sheet Must be Made or Circled in Red Ink With Date and Name of Person Making Change.

Do not extend notes this side of this line.

RETURN TO
LOS ANGELES COUNTY SURVEYOR
726 LOS ANGELES COUNTY
ENGINEERING BLDG.

76F3098 247 4-53


F.B. 1928 Pg. 140
To Bott. 141
From top 139
BLVD
PIONEER
edge
Pre-mix Drive
Pre-mix Pvmt
Dirt Drive
One Story Frame Bldg. (Poor Cond.)
Fire Hyd.
Parking Area (Gravel)
Conc. Drive
170 TH. ST
S.M.H.
H.H.
12" P&T. Pole # 816116
12" P&T Pole # 816117-E
4° wire Fn.
4°x3" conc. wall
6° chain Link
4° Barb wire Fn.
Pre-mix Drive
Fd. Spk. & T. Flush. Per. F.B. 1799-80
69+65.15
69+84
69+90
70+13
70+06
70+58
70+72
70+01
70+57
70+05
70+03
69+70
69+66
69+64
69+52
69+58
69+30
69+38
68+85
68+15
67+58
67+53
67+48
67+36
67+31
67+08
66+73
24" Palm
Driveway
Note: Any Additions or Changes on This Sheet Must be Made or Circled in Red Ink With Date and Name of Person Making Change.
RETURN TO
LOS ANGELES COUNTY SURVEYOR
726 LOS ANGELES COUNTY
ENGINEERING BLDG.
Do not extend notes this side of this line.

Notes Ck'd by
Map No.
Office Work
Checked
Date

Survey of Artesia - Norwalk
W. O. Tape No. Sta.
Surveyed by E. English
Notes D. Sappell Date 7-54
Indexed A. C. Johnson

F. B. Pg.

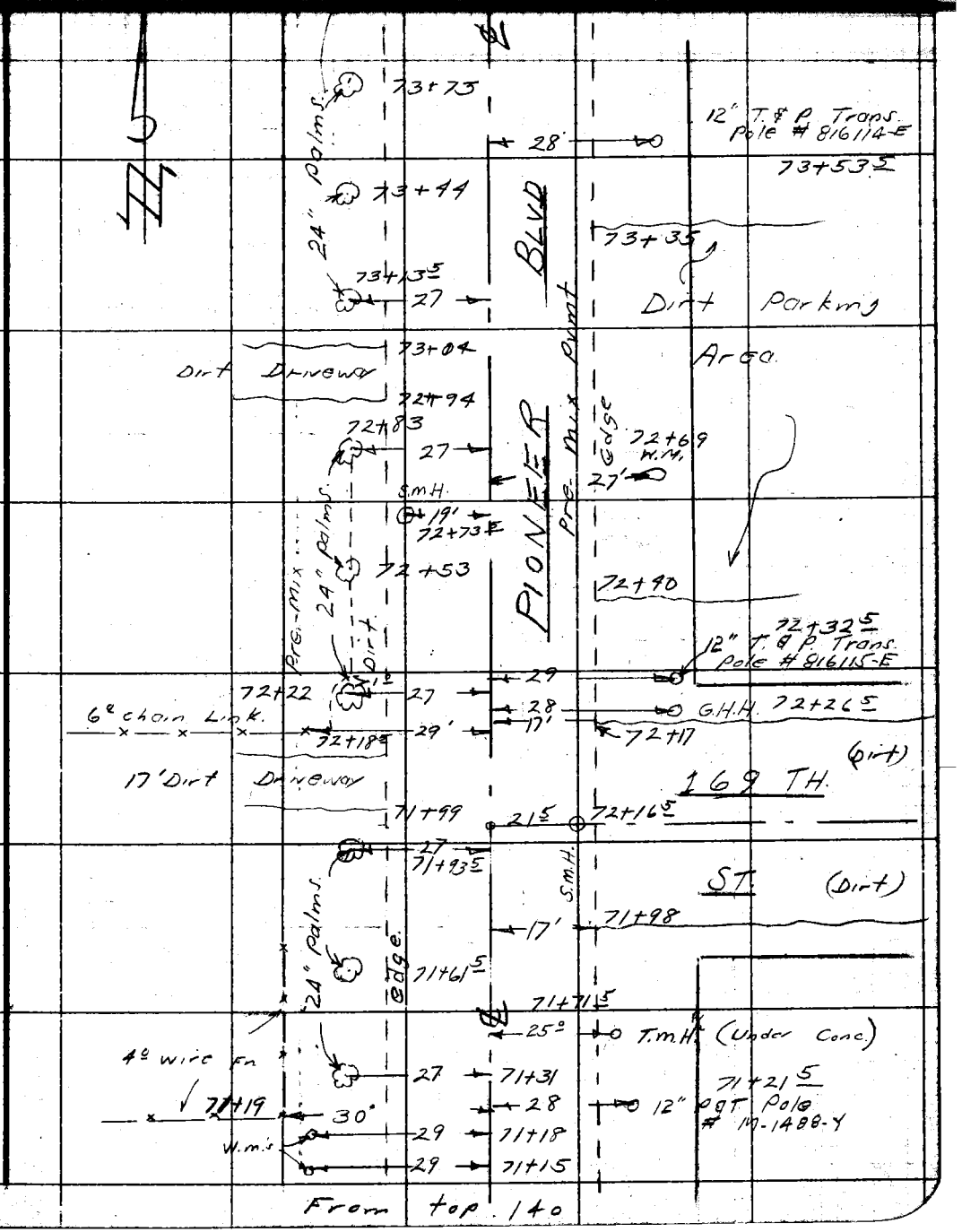

Note: Any Additions or Changes on This Sheet Must be Made or Circled in Red Ink With Date and Name of Person Making Change.

Do not extend notes this side of this line.

RETURN TO
LOS ANGELES COUNTY SURVEYOR
726 LOS ANGELES COUNTY
ENGINEERING BLDG.

76F3095 247 4-53

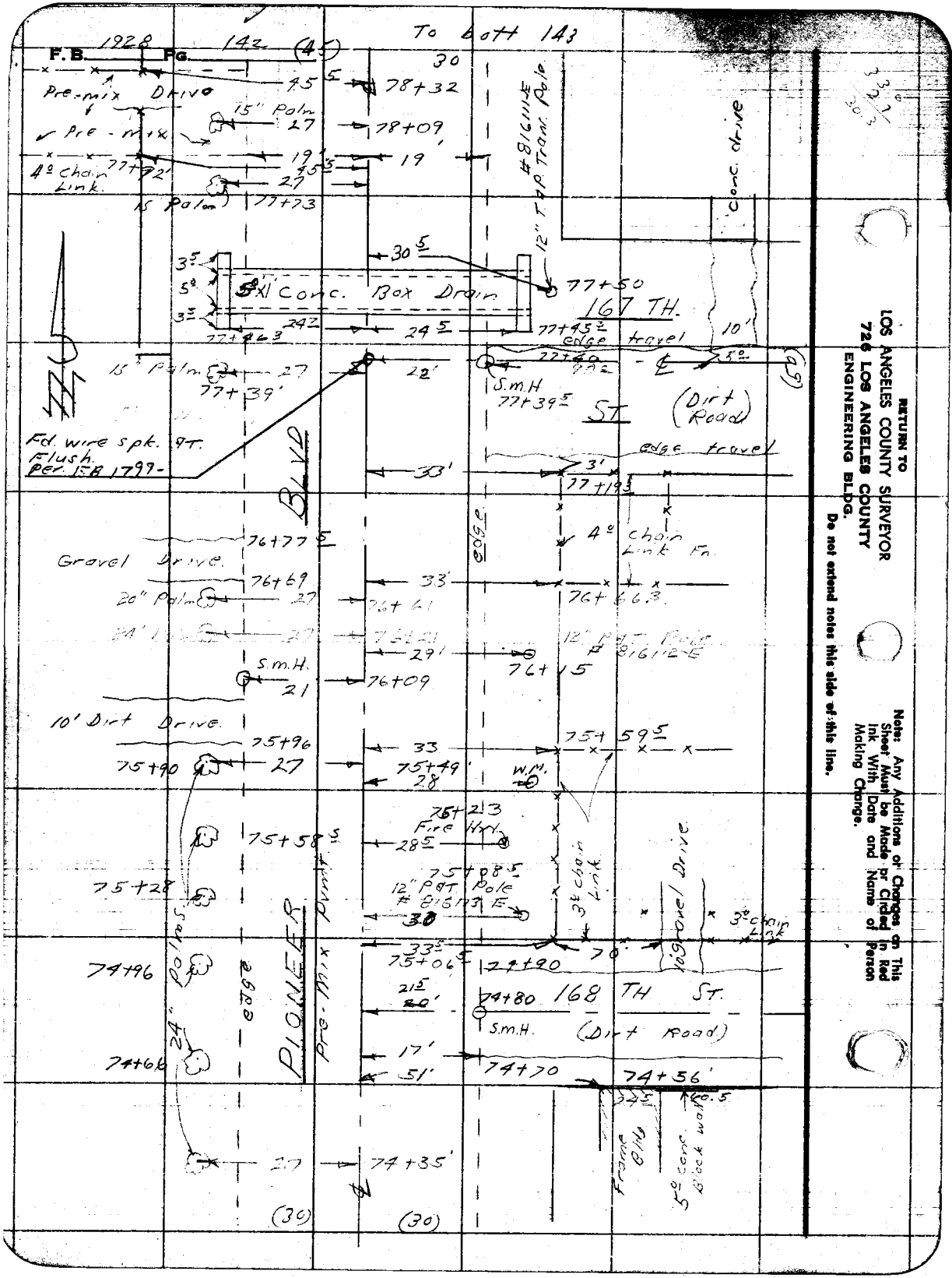

RETURN TO
LOS ANGELES COUNTY SURVEYOR
720 LOS ANGELES COUNTY
ENGINEERING BLDG.

Do not extend notes this side of this line.

Note: Any Additions or Changes on This Sheet Must be Made or Circled in Red Ink With Date and Name of Person Making Change.

Notes Ck'd by
Map No.
Office Work
Checked
Date

Survey of Artesia - Norwalk
W. O. Tape No. of d.
Surveyed by E. English
Notes D. Sappell Date 7-54
Indexed A. C. Johnson

F. B. Pg.

To Sett 144

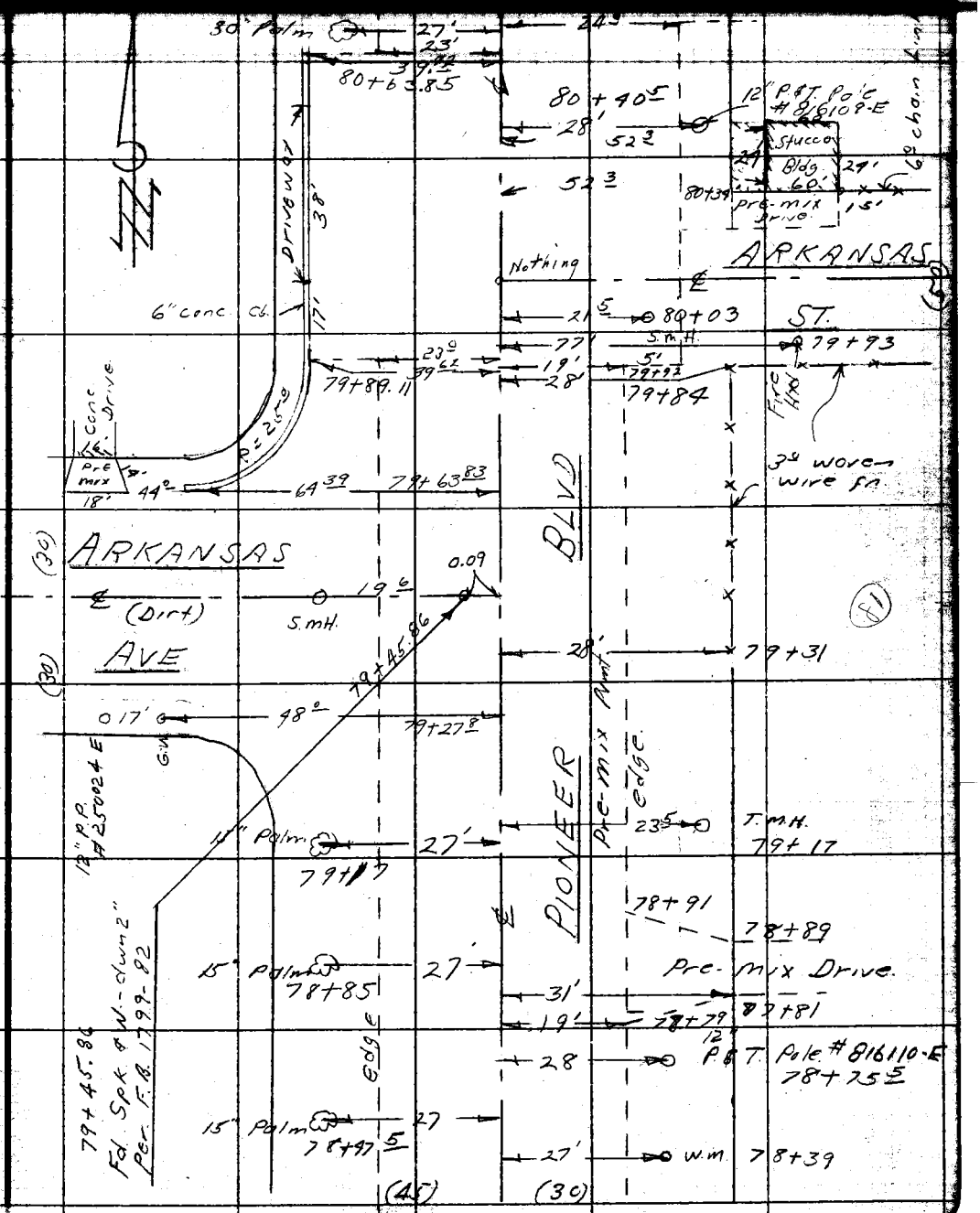

From top 142

Note: Any Additions or Changes on This Sheet Must be Made or Circled in Red Ink With Date and Name of Person Making Change.

Do not extend notes this side of this line.

RETURN TO
LOS ANGELES COUNTY SURVEYOR
726 LOS ANGELES COUNTY
ENGINEERING BLDG.

76F3006 247 4-53



RETURN TO
LOS ANGELES COUNTY SURVEYOR
726 LOS ANGELES COUNTY
ENGINEERING BLDG.

Do not extend notes this side of this line.

Note: Any Additions or Changes on This Sheet Must be Made or Circled in Red Ink With Date and Name of Person Making Change.

Notes Ch'd by	Survey of [illegible]	F. B. _____ Pg. _____
Map No.	W. O. _____ Lape No. _____ of G.	
Office Work	Surveyed by E. English	
Checked	Notes D. Sappell Date 4-54	
Date	Indexed [illegible]	



Note: Any Additions or Changes on This Sheet Must be Made or Circled in Red Ink With Date and Name of Person Making Change.

Do not extend notes this side of this line.

RETURN TO
LOS ANGELES COUNTY SURVEYOR
726 LOS ANGELES COUNTY
ENGINEERING BLDG.

76F3095 247 4-53



RETURN TO
LOS ANGELES COUNTY SURVEYOR
720 LOS ANGELES COUNTY
ENGINEERING BLDG.
Do not extend notes this side of this line.

Note: Any Additions or Changes on This Sheet Must be Made or Circled in Red Ink With Date and Name of Person Making Change.

F. B. _____ PG. 147

Notes Ck'd by	Survey of Artesia - [illegible]
Map No.	W. O. _____ Tape No. _____ of d. _____
Office Work	Surveyed by E. English
Checked	Notes D. Sappell Date 4-54
Date	Indexed [illegible]

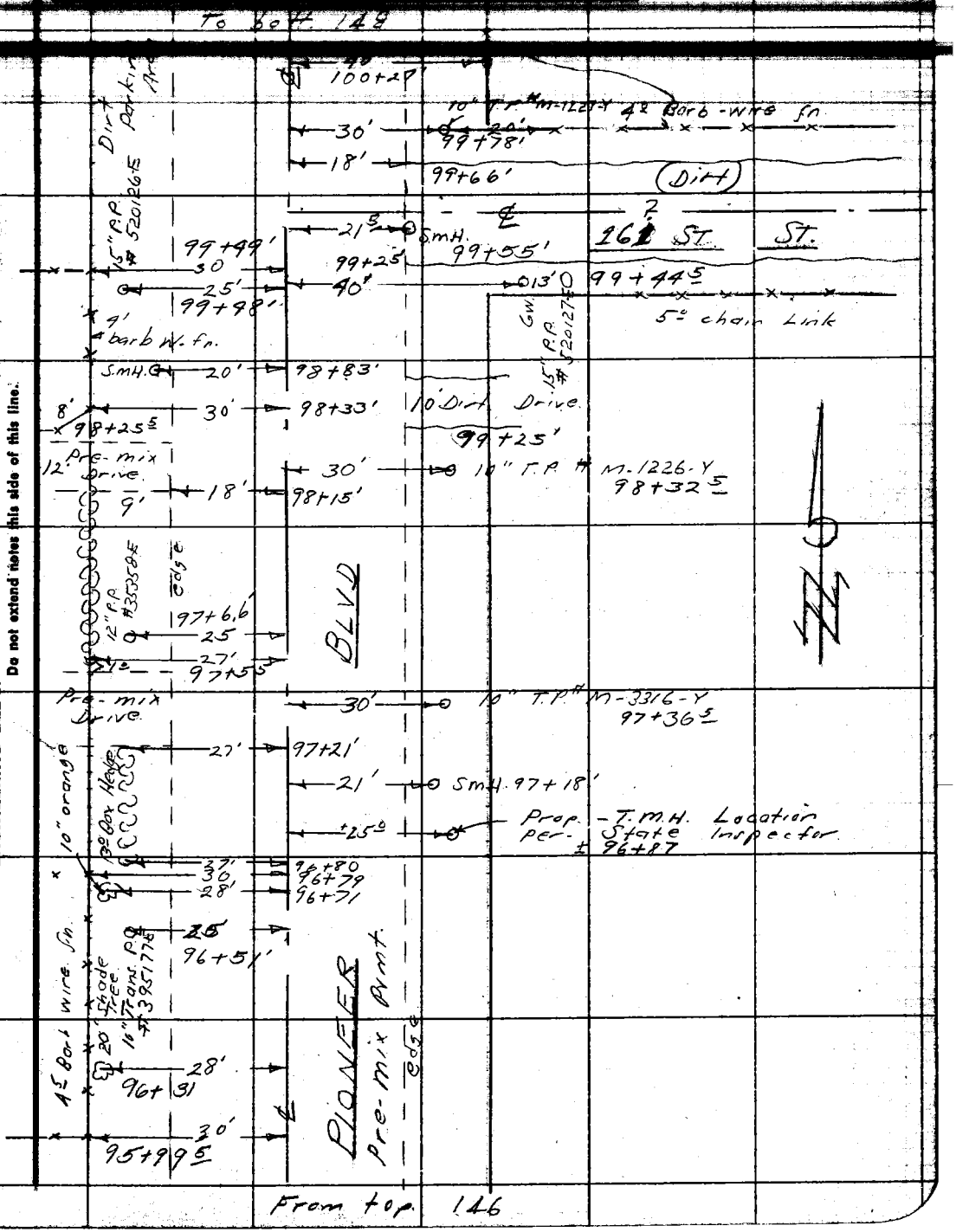

Note: Any Additions or Changes on This Sheet Must be Made or Circled in Red Ink With Date and Name of Person Making Change.

Do not extend notes this side of this line.

RETURN TO
LOS ANGELES COUNTY SURVEYOR
726 LOS ANGELES COUNTY
ENGINEERING BLDG.

76F3098 247 4-53



RETURN TO
LOS ANGELES COUNTY SURVEYOR
726 LOS ANGELES COUNTY
ENGINEERING BLDG.

Do not extend notes this side of this line.

Notes: Any Additions or Changes on This Sheet Must be Made or Circled in Red Ink With Date and Name of Person Making Change.

TOPSCOR 247 4-58

RETURN TO
LOS ANGELES COUNTY SURVEYOR
726 LOS ANGELES COUNTY
ENGINEERING BLDG.

Note: Any Additions or Changes on This Sheet Must be Made or Circled in Red Ink With Date and Name of Person Making Change.

Do not extend notes this side of this line.



Note Chkd.
Office Work
Checked
Date

Surveyed by E. English
Notes
Indexed

F.B. PG.

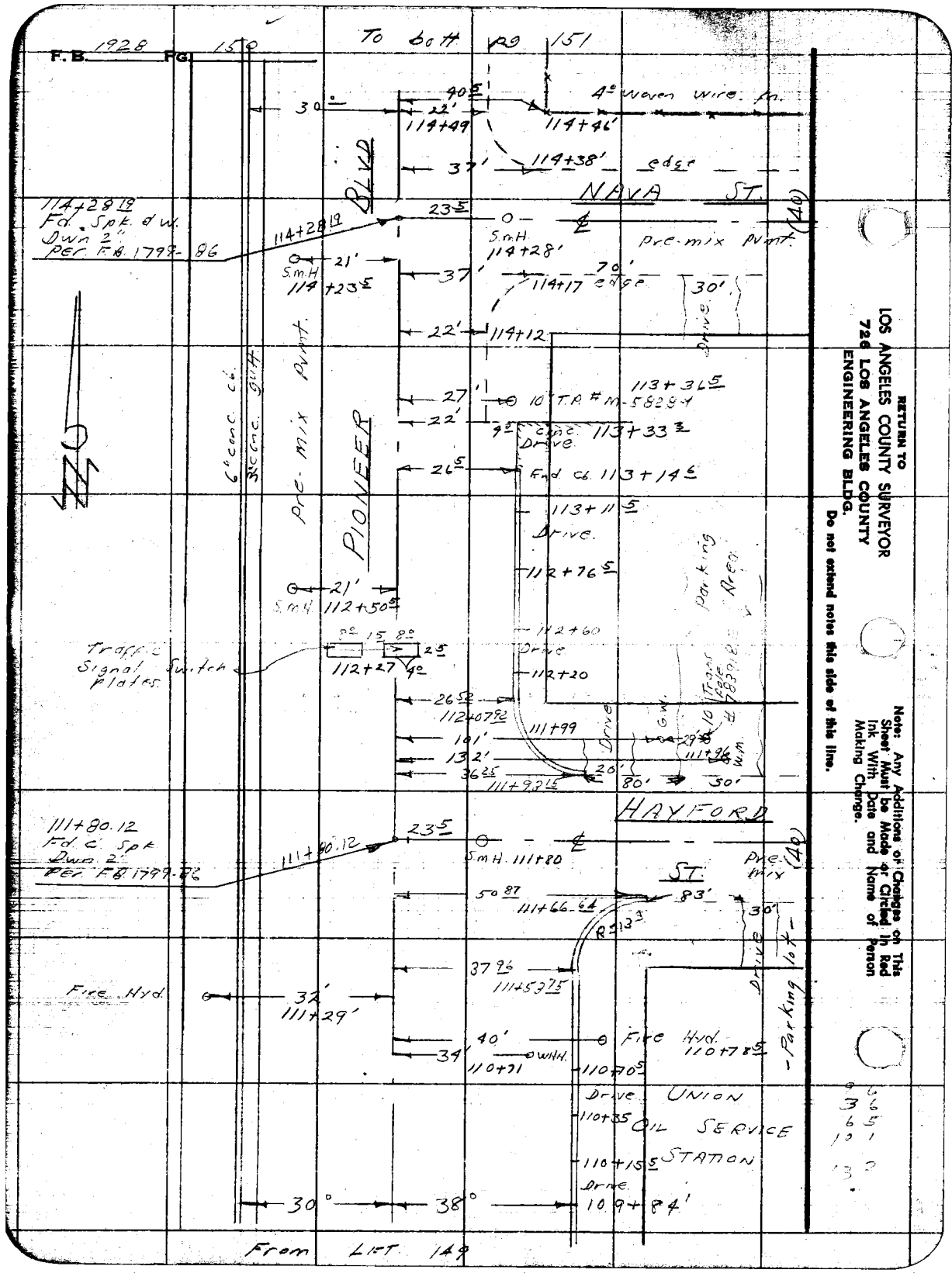

RETURN TO
LOS ANGELES COUNTY SURVEYOR
726 LOS ANGELES COUNTY
ENGINEERING BLDG.
Do not extend notes this side of this line.

Note: Any Additions or Changes on This Sheet Must be Made or Circled in Red Ink With Date and Name of Person Making Change.

Notes Ck'd by	Survey of	F. B. ____ Pg. ____
Map No.		
Office Work	Surveyed by E. English	
Checked	Notes D. Sappell Date 4-54	
Date	Indexed	

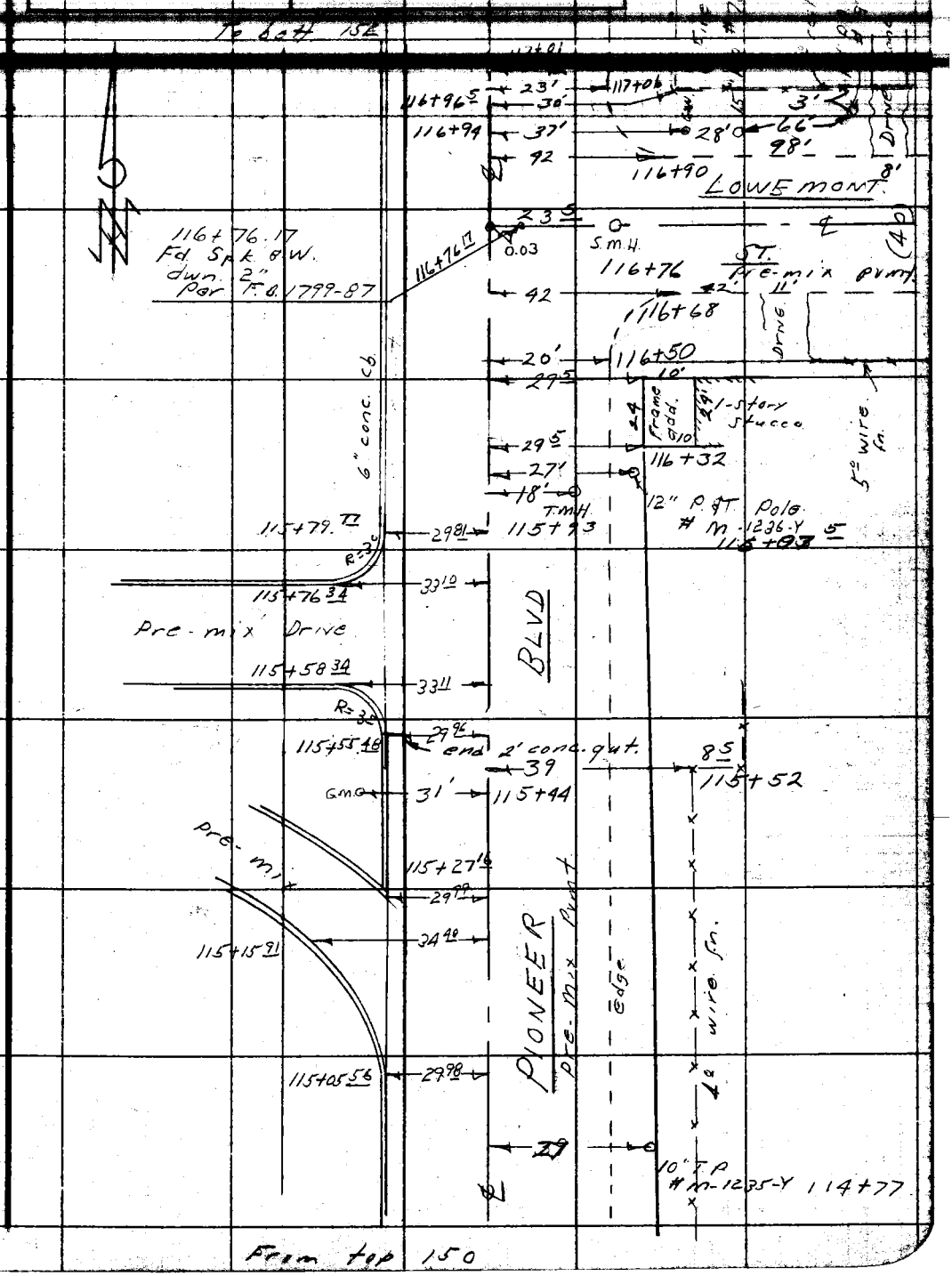

Note: Any Additions or Changes on This Sheet Must be Made or Circled in Red Ink With Date and Name of Person Making Change.

Do not extend notes this side of this line.

RETURN TO
LOS ANGELES COUNTY SURVEYOR
726 LOS ANGELES COUNTY
ENGINEERING BLDG.

76F3095 247 4-53



RETURN TO
LOS ANGELES COUNTY SURVEYOR
726 LOS ANGELES COUNTY
ENGINEERING BLDG.
Do not extend notes this side of this line.

Note: Any Additions or Changes on This Sheet Must be Made or Circled in Red Ink With Date and Name of Person Making Change.

From top 151

F. B. 1920 PG. 153

Notes Ck'd by	Survey of [illegible]
Map No.	
Office Work	Surveyed by E. Engl[illegible]
Checked	Notes [illegible] Sappell Date 4-54
Date	Indexed [illegible]

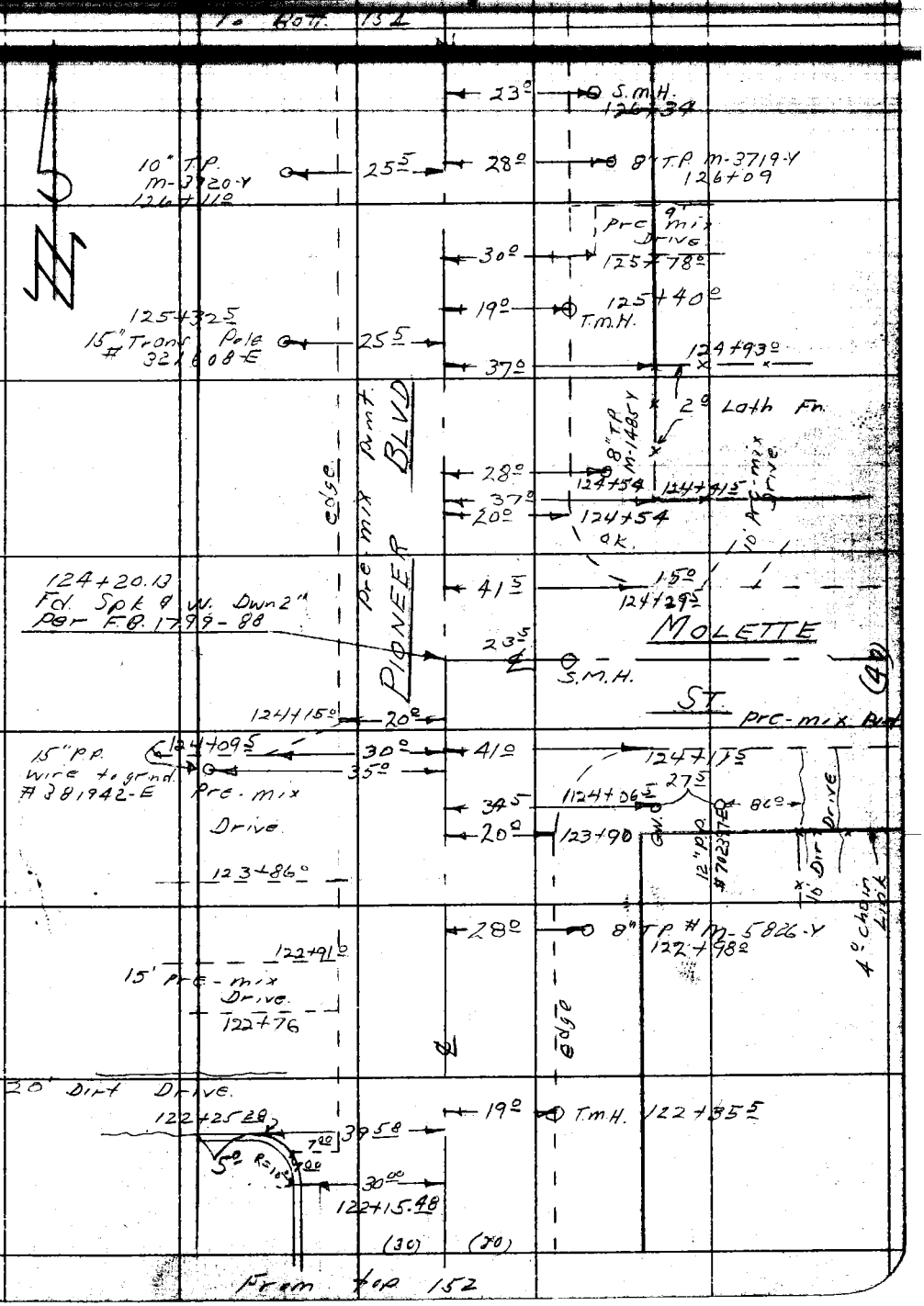

Note: Any Additions or Changes on This Sheet Must be Made or Circled in Red Ink With Date and Name of Person Making Change.

Do not extend notes this side of this line.

RETURN TO
LOS ANGELES COUNTY SURVEYOR
726 LOS ANGELES COUNTY
ENGINEERING BLDG.

76F8098 247 4-53

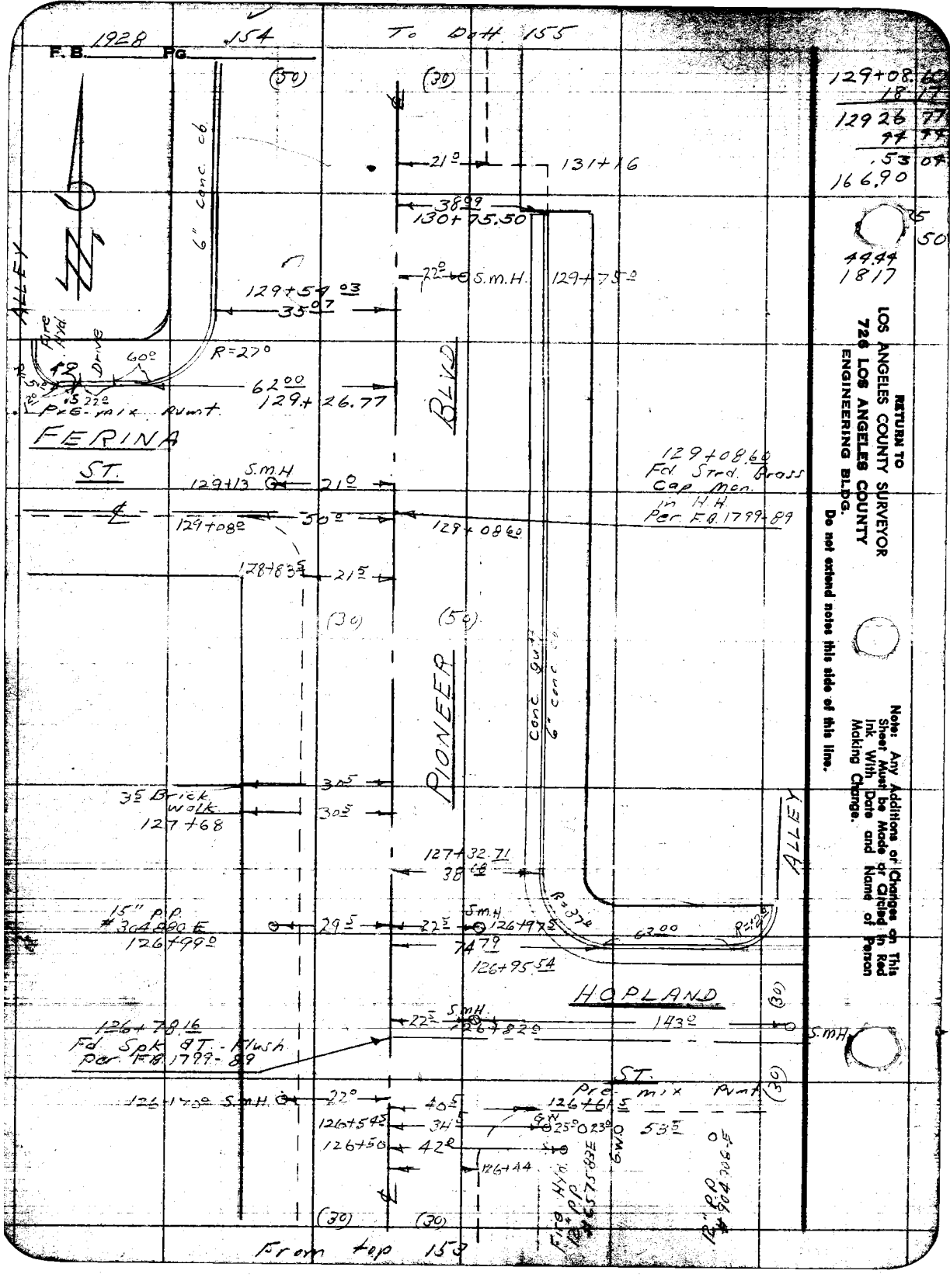
F.B. 1928 PG. 154
To Dott 155
(50)
(30)
6" conc. cb.
ALLEY
Fire Hyd.
Drive
60°
R=27°
62.00
129+26.77
Pre-mix Pvmt.
FERINA
ST.
21°
131+16
38.99
130+75.50
22° S.M.H.
129+75°
129+54.03
35.07
BLVD
S.M.H.
129+13
21°
129+08°
50°
129+08.60
128+83.5
21.5
129+08.60
Fd. Std. Brass
Cap Mon.
in H.H.
Per F.B. 1799-89
(30)
(50)
PIONEER
Conc. gut
6" conc.
30.5
30.5
3.5 Brick walk
127+68
127+32.71
38.68
ALLEY
15" P.P.
#304.880 E
126+99°
29.5
22.5
S.M.H.
126+97.5
74.79
126+95.54
62.00
HOPLAND
(30)
22.5
S.M.H.
126+82°
143°
S.M.H.
126+78.16
Fd. Spk. & T. - Flush
Per F.B. 1799-89
ST.
Pre-mix Pvmt.
(30)
126+70° S.M.H.
22°
40.5
126+61.5
126+54.5
34.5
G.W.
25° 23°
53.5
126+50
42°
126+44
Fire Hyd.
12" P.P.
#657583E
G.W.
12" P.P.
#904.908E
(30)
(30)
From top 153
129+08.60
18.17
129.26.77
44.44
.53.04
166.90
25
50
44.44
18.17
RETURN TO
LOS ANGELES COUNTY SURVEYOR
726 LOS ANGELES COUNTY
ENGINEERING BLDG.
Do not extend notes this side of this line.
Note: Any Additions or Changes on This Sheet Must be Made or Circled in Red Ink With Date and Name of Person Making Change.

F. B. 1300 PG. 155

Notes Chkd by
Map No.
Office Work
Checked
Date

Survey of Artesia-Normale
W. O. Map No. of
Surveyed by E. English
Notes D. Sappell Date 4-54
Indexed

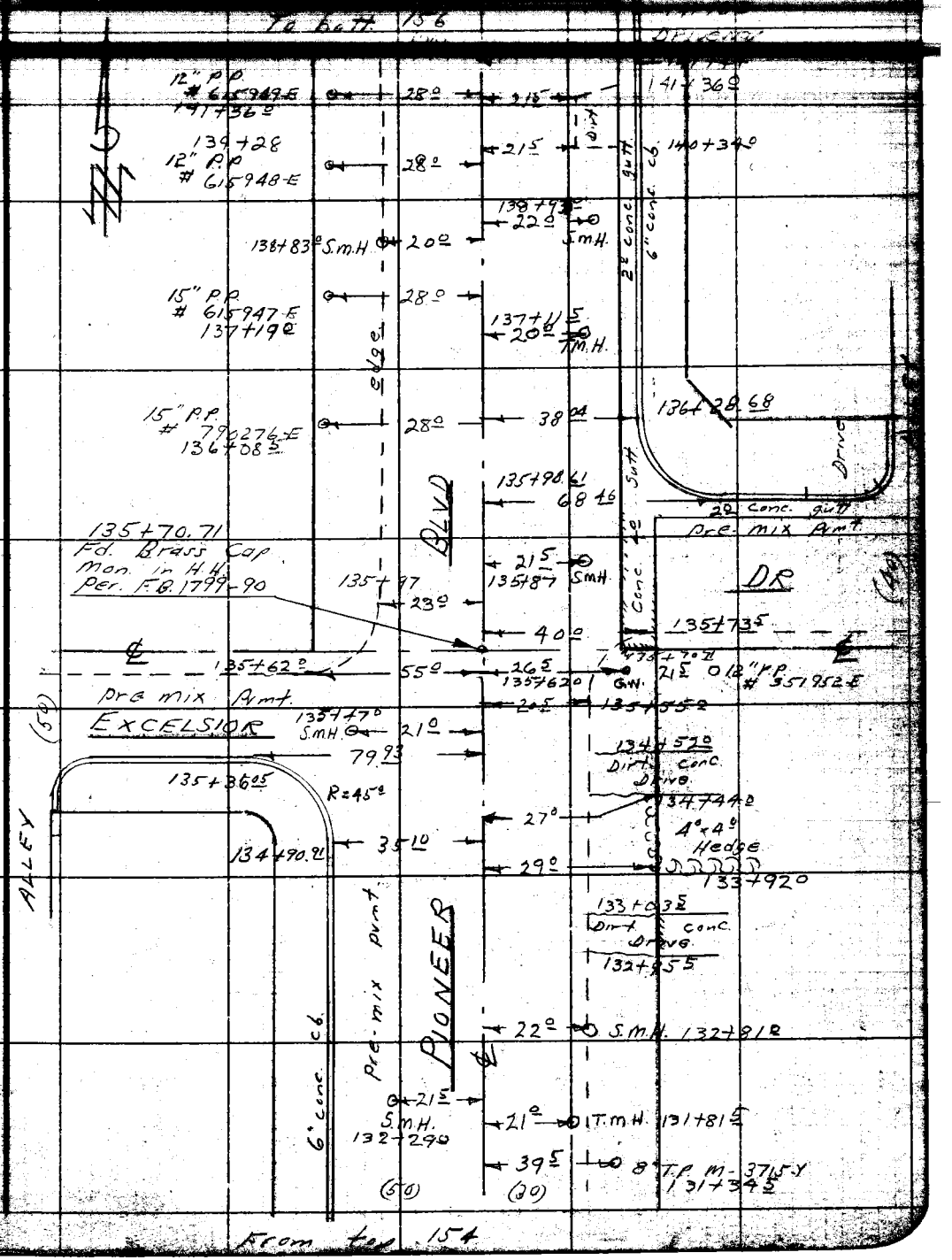

Note: Any Additions or Changes on This Sheet Must be Made or Circled in Red Ink With Date and Name of Person Making Change.

Do not extend notes this side of this line.

RETURN TO
LOS ANGELES COUNTY SURVEYOR
726 LOS ANGELES COUNTY
ENGINEERING BLDG.

F.B. 1928 PG. 156 To 60 & 157



RETURN TO
LOS ANGELES COUNTY SURVEYOR
720 LOS ANGELES COUNTY
ENGINEERING BLDG.
Do not extend notes this side of this line.

Notes: Any Additions or Changes on This Sheet Must be Made by Circled in Red Ink With Date and Name of Person Making Change.

F. B. _____ Pg. 157

Notes Ck'd by _____
Map No. _____
Office Work _____
Checked _____
Date _____

Survey of [illegible]
W. O. _____
Surveyed by E. English
Notes [illegible] Date [illegible]
Indexed _____

To Rt. 158

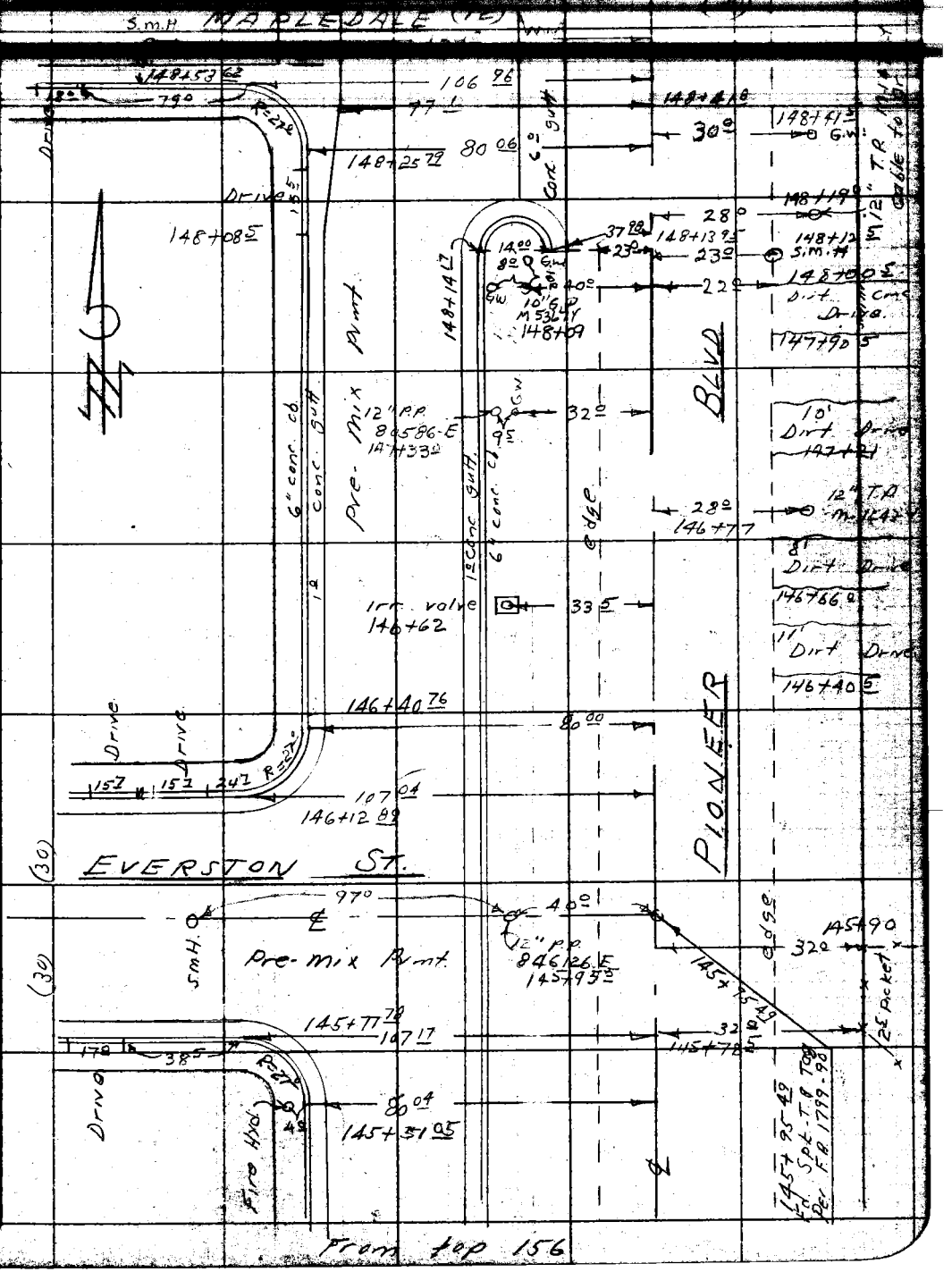

Note: Any Additions or Changes on This Sheet Must be Made or Circled in Red Ink With Date and Name of Person Making Change.

Do not extend notes this side of this line.

RETURN TO
LOS ANGELES COUNTY SURVEYOR
726 LOS ANGELES COUNTY
ENGINEERING BLDG.

76F3G95 247 4-53

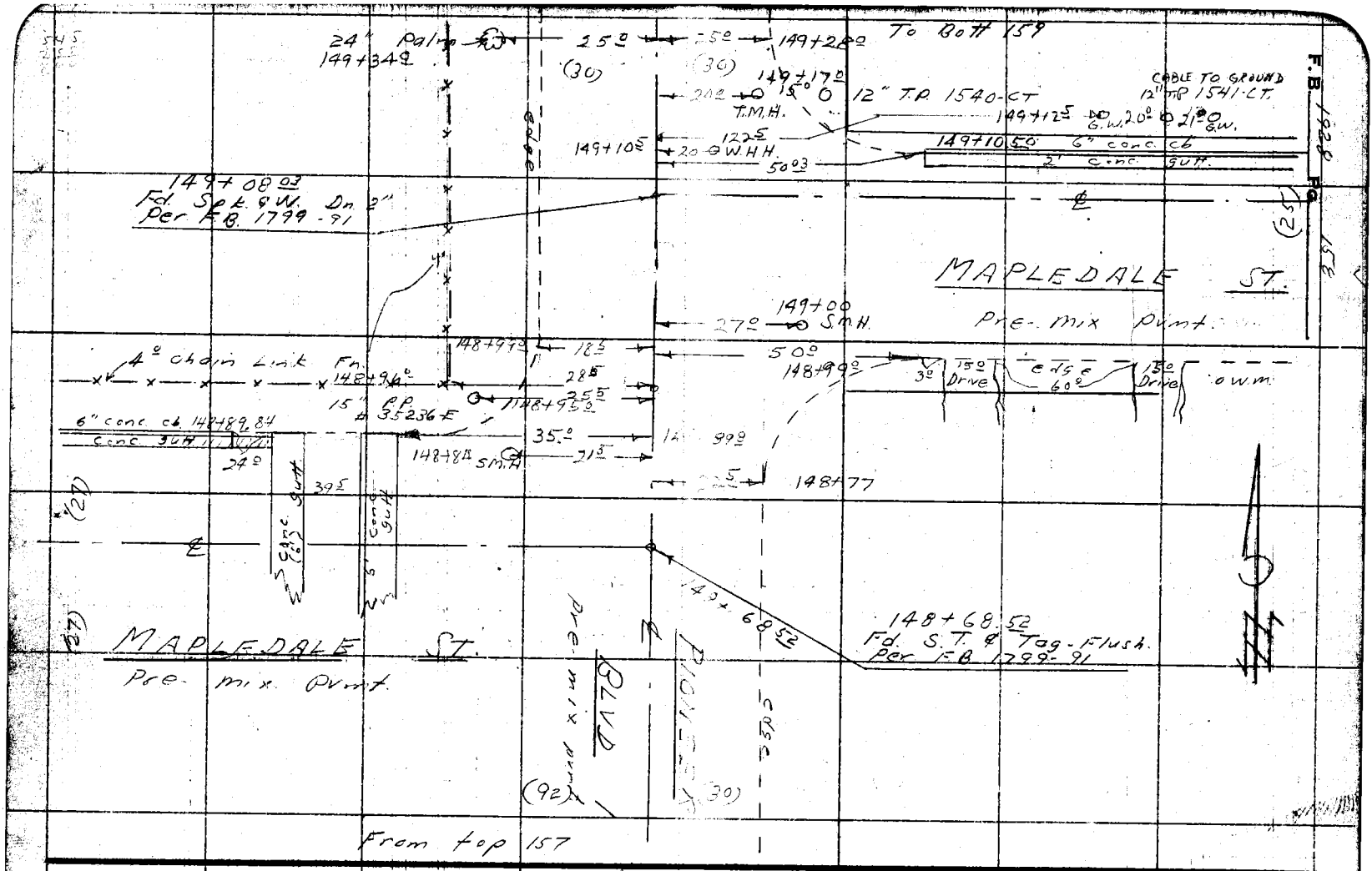

RETURN TO
LOS ANGELES COUNTY SURVEYOR
726 LOS ANGELES COUNTY
ENGINEERING BLDG.

Note: Any Additions or Changes on This Sheet Must be Made or Circled in Red Ink With Date and Name of Person Making Change.

De not extend notes this side of this line.

Note Chk'd by	Survey of Artesia - Overwalk	F. B. ____ Pg. ____
Map No. ____	W. O. ____ Tape No. ____ Sta. ____	
Office Work ____	Surveyed by E. English	
Checked ____	Notes J. Sappell Date 4-54	
Date ____	Indexed R. C. Johnson	

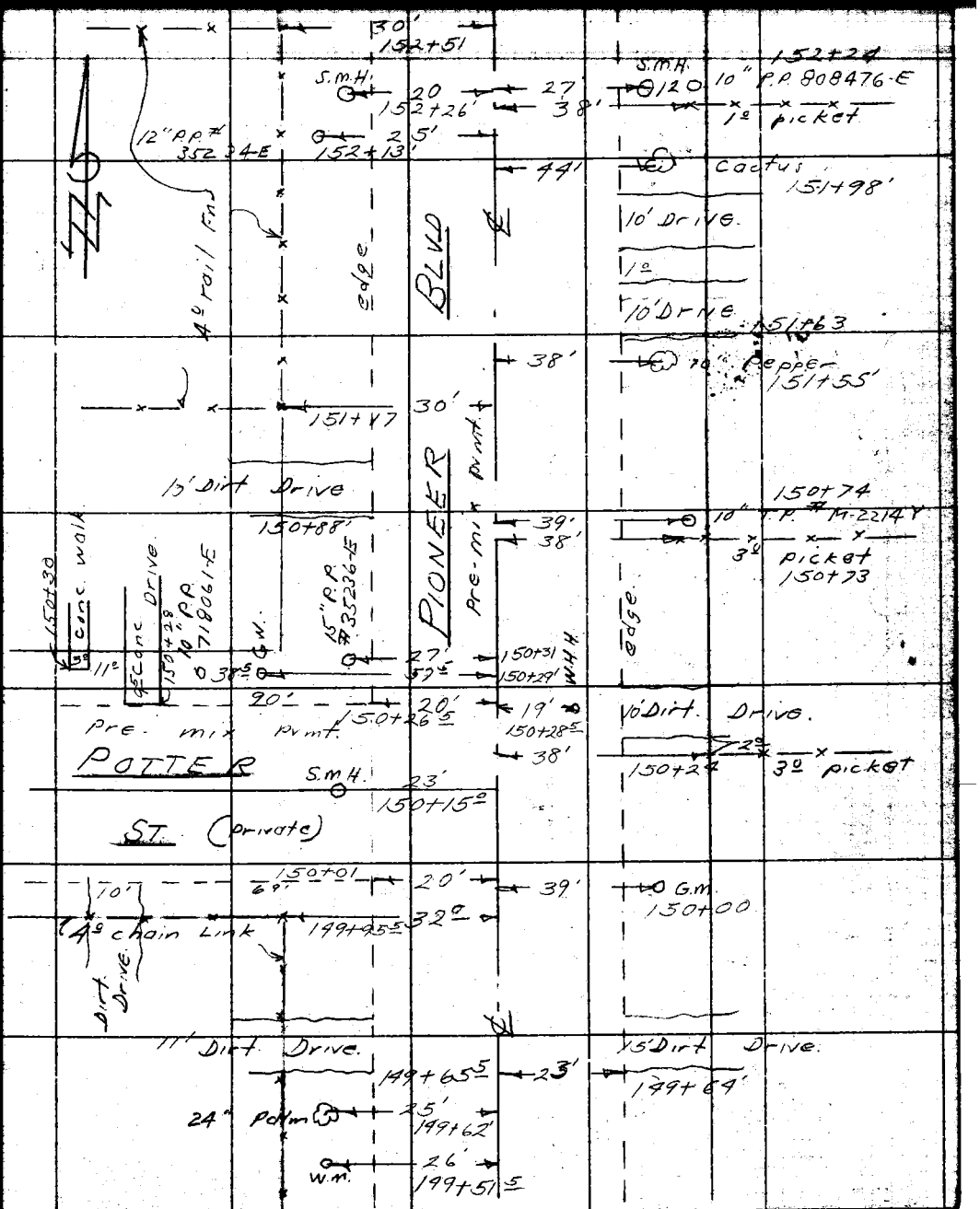

Note: Any Additions or Changes on This Sheet Must be Made or Circled in Red Ink With Date and Name of Person Making Change.

Do not extend notes this side of this line.

RETURN TO
LOS ANGELES COUNTY SURVEYOR
726 LOS ANGELES COUNTY
ENGINEERING BLDG.

76F3095 247 4-53



RETURN TO
LOS ANGELES COUNTY SURVEYOR
725 LOS ANGELES COUNTY
ENGINEERING BLDG.

Do not extend notes this side of this line.

Note: Any Additions or Changes on This Sheet Must be Made or Circled in Red Ink With Date and Name of Person Making Change.

Map No.
Office Work
Checked
Date

Survey of Artesia - Norwalk
W. O. Tape No. Sta.
Surveyed by E. English
Notes D. Cappell Date 4. 54
Indexed A. C. Johnson

F. B. Pg.

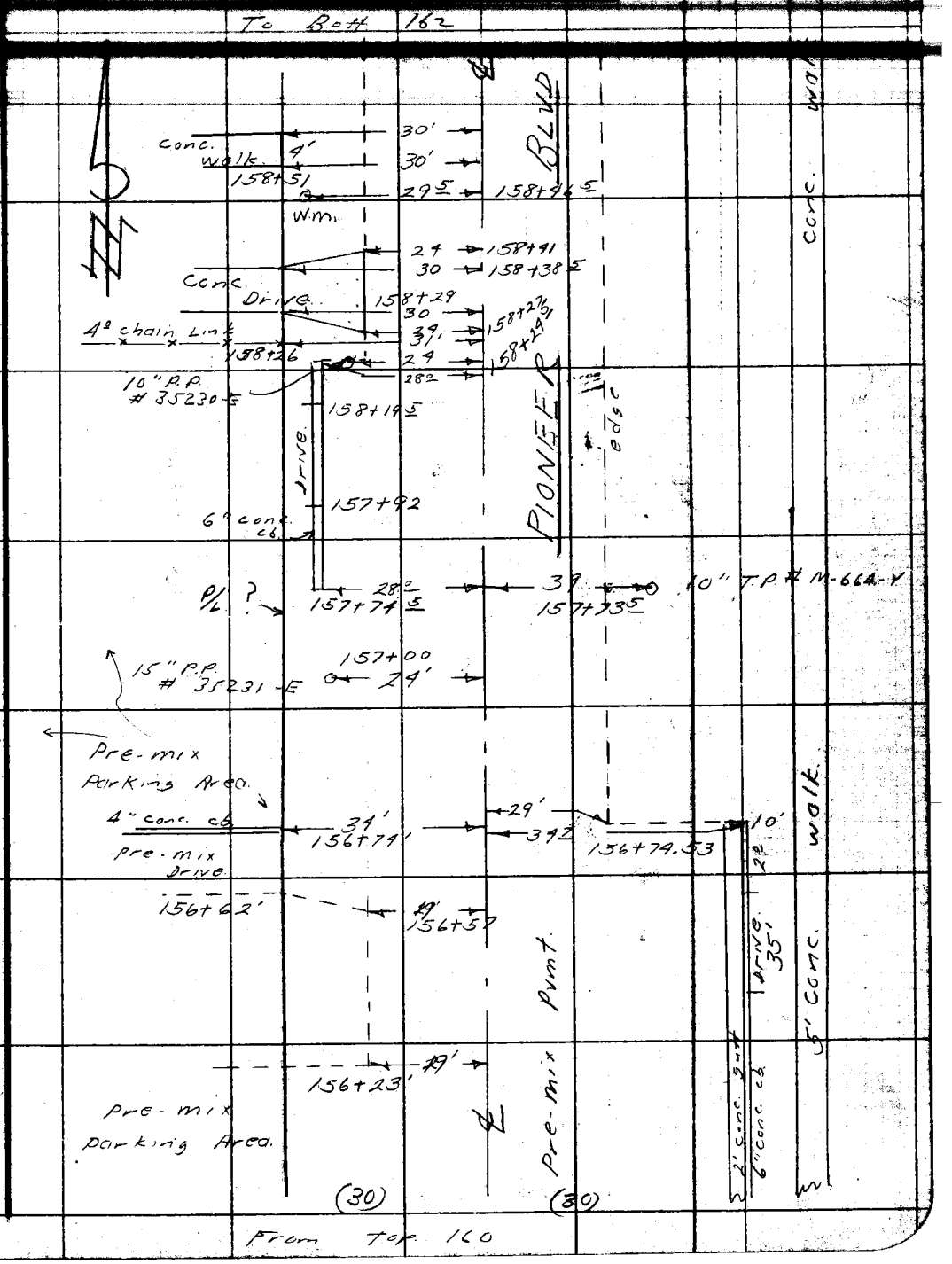

Note: Any Additions or Changes on This Sheet Must be Made or Circled in Red Ink With Date and Name of Person Making Change.

Do not extend notes this side of this line.

RETURN TO
LOS ANGELES COUNTY SURVEYOR
726 LOS ANGELES COUNTY
ENGINEERING BLDG.

76F3098 247 4-53

F.B. 1928 Pg. 162

To RT 163

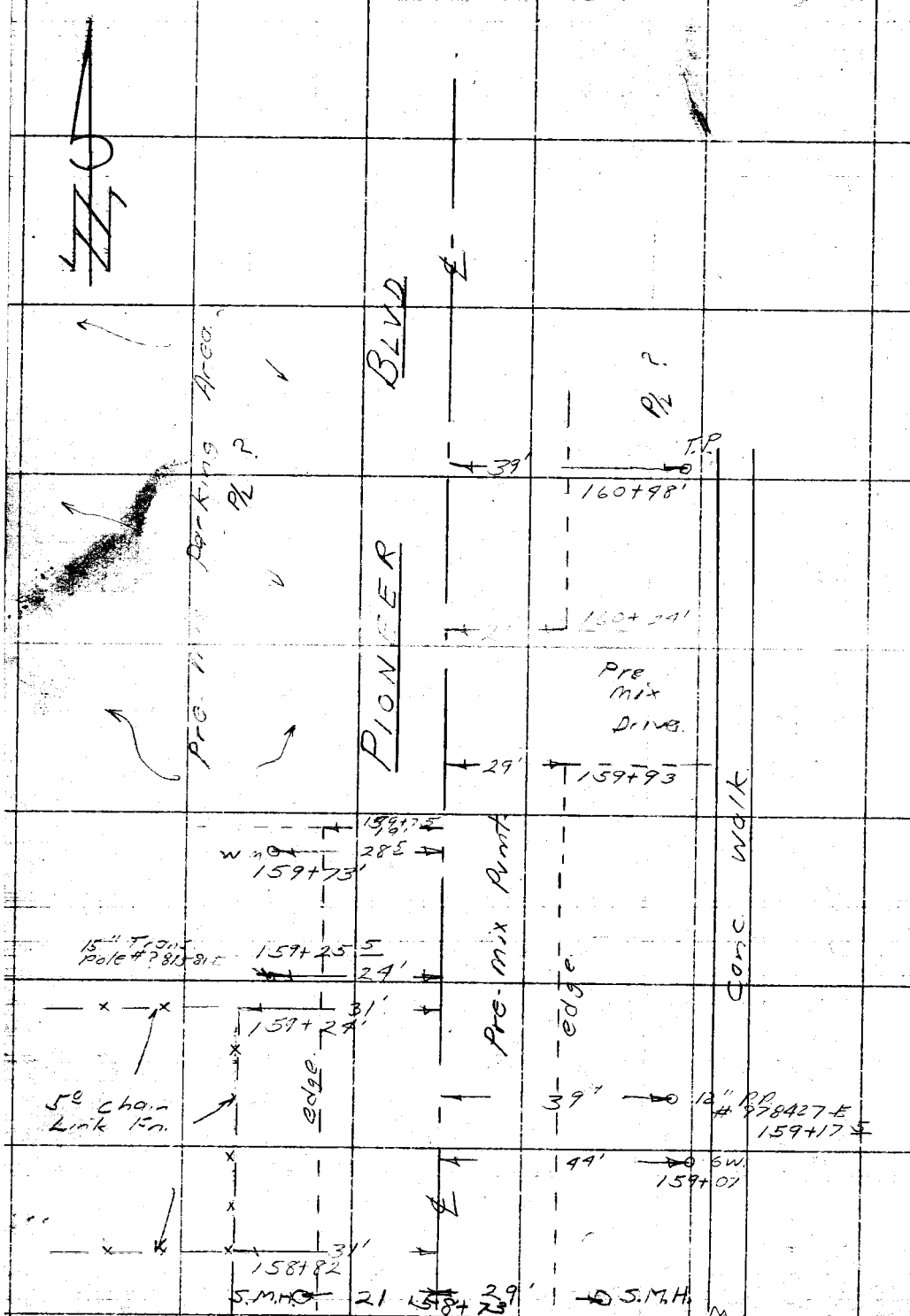

From top 161

RETURN TO
LOS ANGELES COUNTY SURVEYOR
725 LOS ANGELES COUNTY
ENGINEERING BLDG.

Do not extend notes this side of this line.

Note: Any Additions or Changes on This Sheet Must be Made or Circled in Red Ink With Date and Name of Person Making Change.

RETURN TO
LOS ANGELES COUNTY SURVEYOR
726 LOS ANGELES COUNTY
ENGINEERING BLDG.

Do not extend notes this side of this line.

Note: Any Additions or Changes on This Sheet Must be Made or Circled in Red Ink With Date and Name of Person Making Change.

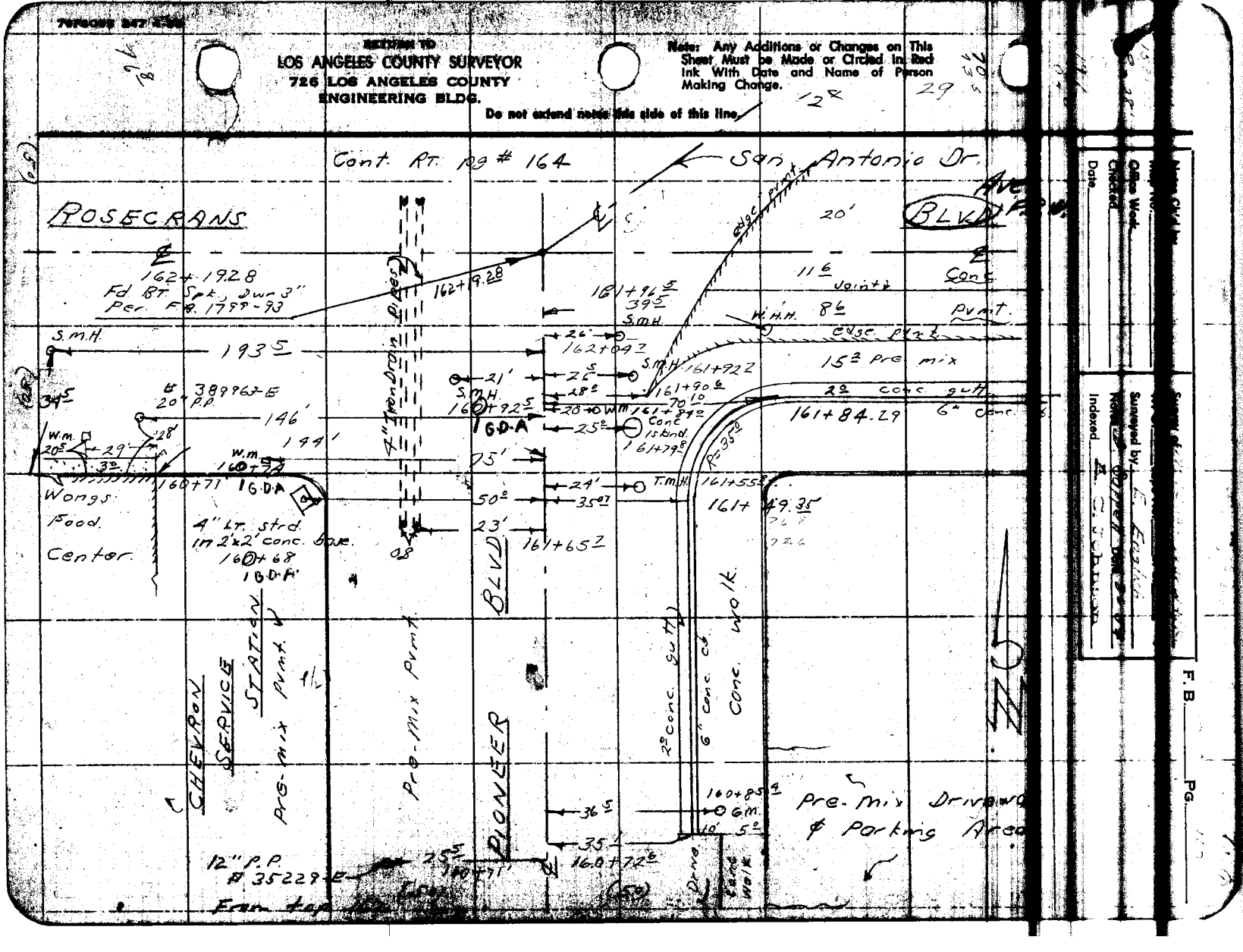

RETURN TO
LOS ANGELES COUNTY SURVEYOR
726 LOS ANGELES COUNTY
ENGINEERING BLDG.

Note: Any Additions or Changes on This Sheet Must be Made or Circled in Red Ink With Date and Name of Person Making Change.

Do not extend notes this side of this line.

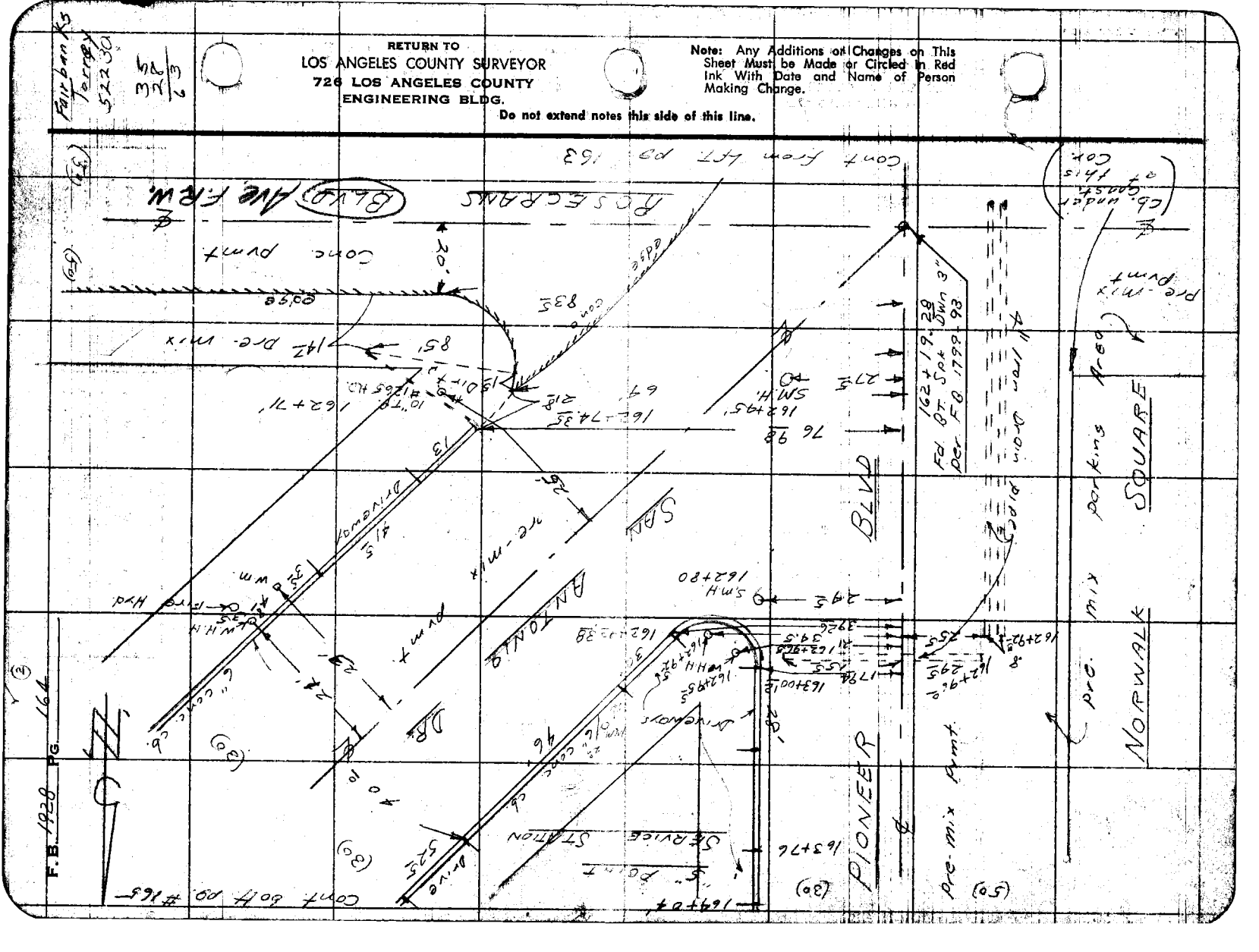

F. B. _____ PG. _____

Map No. _____ W. O. _____ Tape No. _____ Sta. _____ of

Office Work _____ Surveyed by E. English

Checked _____ Notes D. Sapre Date 3-54

Date _____ Indexed A. C. Johnson

Cont. Rt. pg. # 166



Cont. from Lft. Pg. # 164

163+10

Note: Any Additions or Changes on This Sheet Must be Made or Circled in Red Ink With Date and Name of Person Making Change.

Do not extend notes this side of this line.

RETURN TO
LOS ANGELES COUNTY SURVEYOR
726 LOS ANGELES COUNTY
ENGINEERING BLDG.

RETURN TO
LOS ANGELES COUNTY SURVEYOR
726 LOS ANGELES COUNTY
ENGINEERING BLDG.

Note: Any Additions or Changes on This Sheet Must be Made or Circled in Red Ink With Date and Name of Person Making Change.

Do not extend notes this side of this line.

F. B. 1928 Pg. 166

Map No.
Office Work
Checked
Date

W. O. ___ Tape No. ___ Std. ___
Surveyed by G. Ensiuch
Notes D. Doppell Date 5-54
Indexed A. C. Johnson

F. B. ______ PG. ______

RETURN TO
LOS ANGELES COUNTY SURVEYOR
726 LOS ANGELES COUNTY
ENGINEERING BLDG.

Note: Any Additions or Changes on This Sheet Must be Made or Circled in Red Ink With Date and Name of Person Making Change.

Do not extend notes this side of this line.

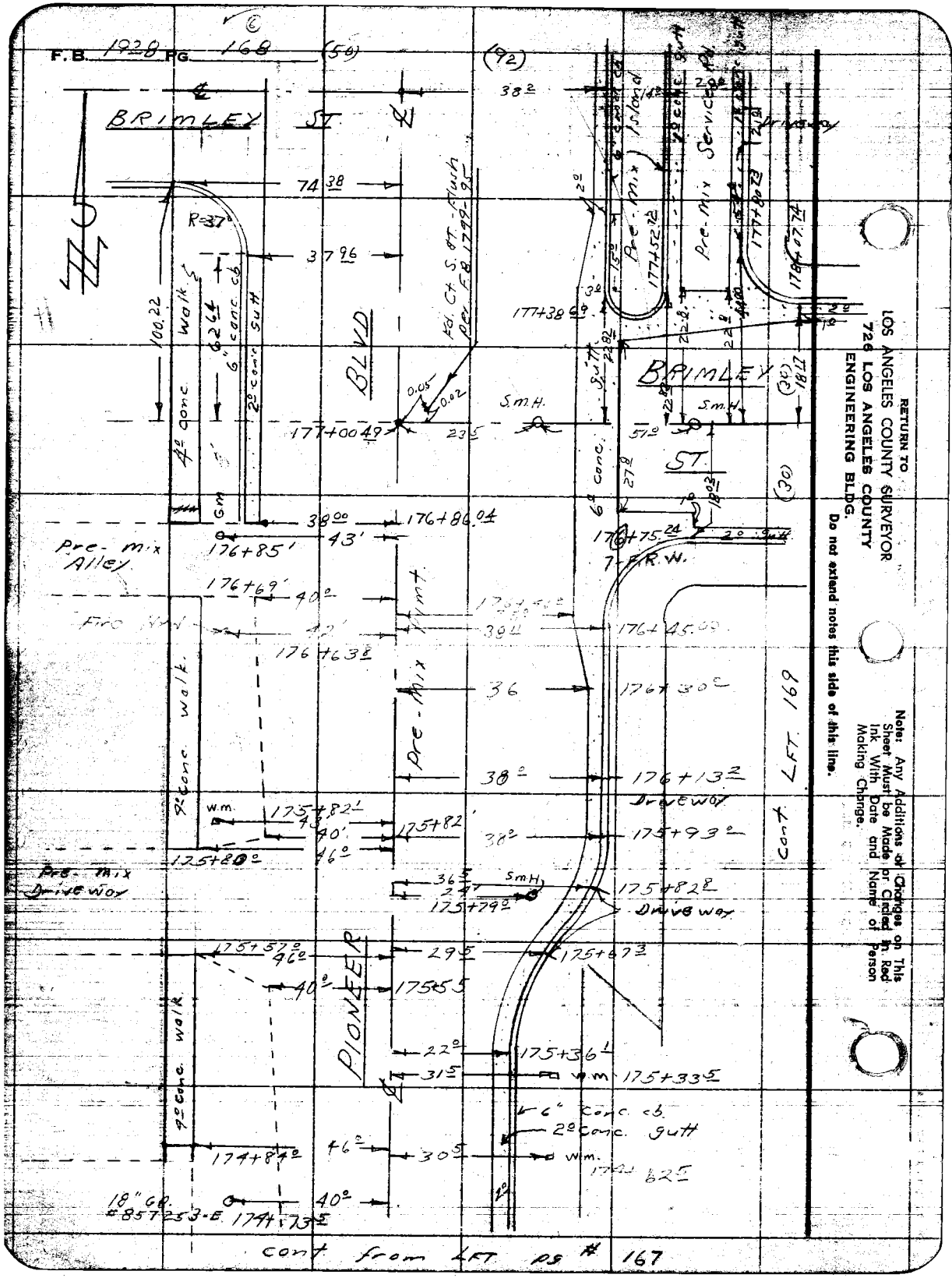
F.B. 1928 PG. 168 (50)
(92)
BRIMLEY ST
BLVD
PIONEER
BRIMLEY ST
Pre-mix Alley
Pre-mix Drive way
Pre-mix Drive way
Pre-mix Service Rd.
Pre-mix Island
Pre-mix Limit
Fd. Ct. S. of T. Flush per F.B. 1799-95
4" conc. walk
6" conc. cb
2" conc. gutt
9" conc. walk
6" conc. cb.
2" conc. gutt
S.M.H.
W.M.
Driveway
Cont. LFT. 169
Cont from LFT pg # 167
RETURN TO
LOS ANGELES COUNTY SURVEYOR
726 LOS ANGELES COUNTY
ENGINEERING BLDG.
Do not extend notes this side of this line.
Note: Any Additions or Changes on This Sheet Must be Made or Circled in Red Ink With Date and Name of Person Making Change.

F. B. _____ PG. _____

Map No. _____ W. O. _____ Tape No. _____ Sta. _____

Office Work _____ Surveyed by E. English

Checked _____ Notes D. Sanpell Date 3-54

Date _____ Indexed C. Johnson

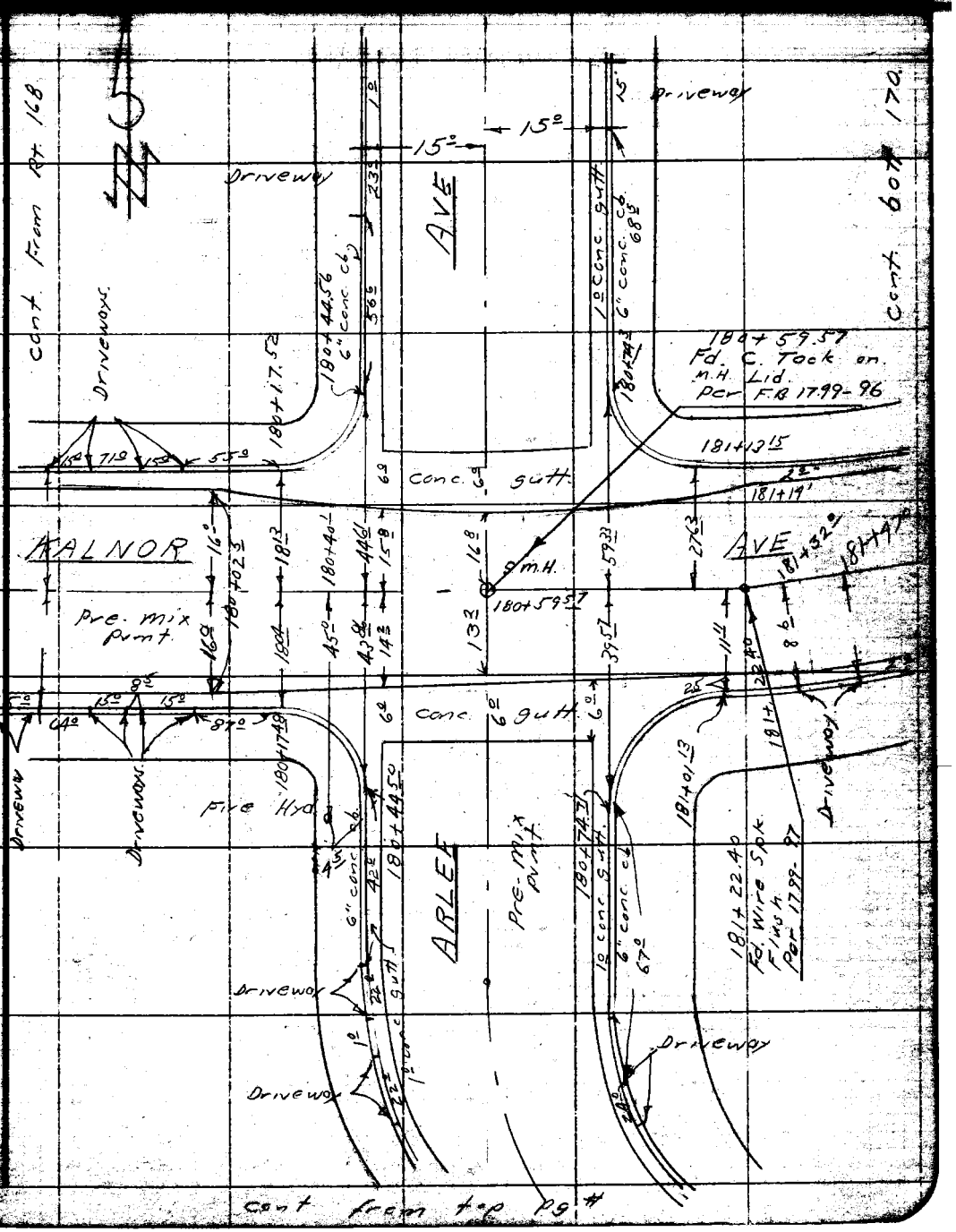

Note: Any Additions or Changes on This Sheet Must Be Made or Circled in Red Ink With Date and Name of Person Making Change.

Do not extend notes this side of this line.

RETURN TO
LOS ANGELES COUNTY SURVEYOR
726 LOS ANGELES COUNTY
ENGINEERING BLDG.

181 22.4
180 59.57
181 22.40
37.17
70.8

F.B. 1929 Pg. 170

cont. bk. 171

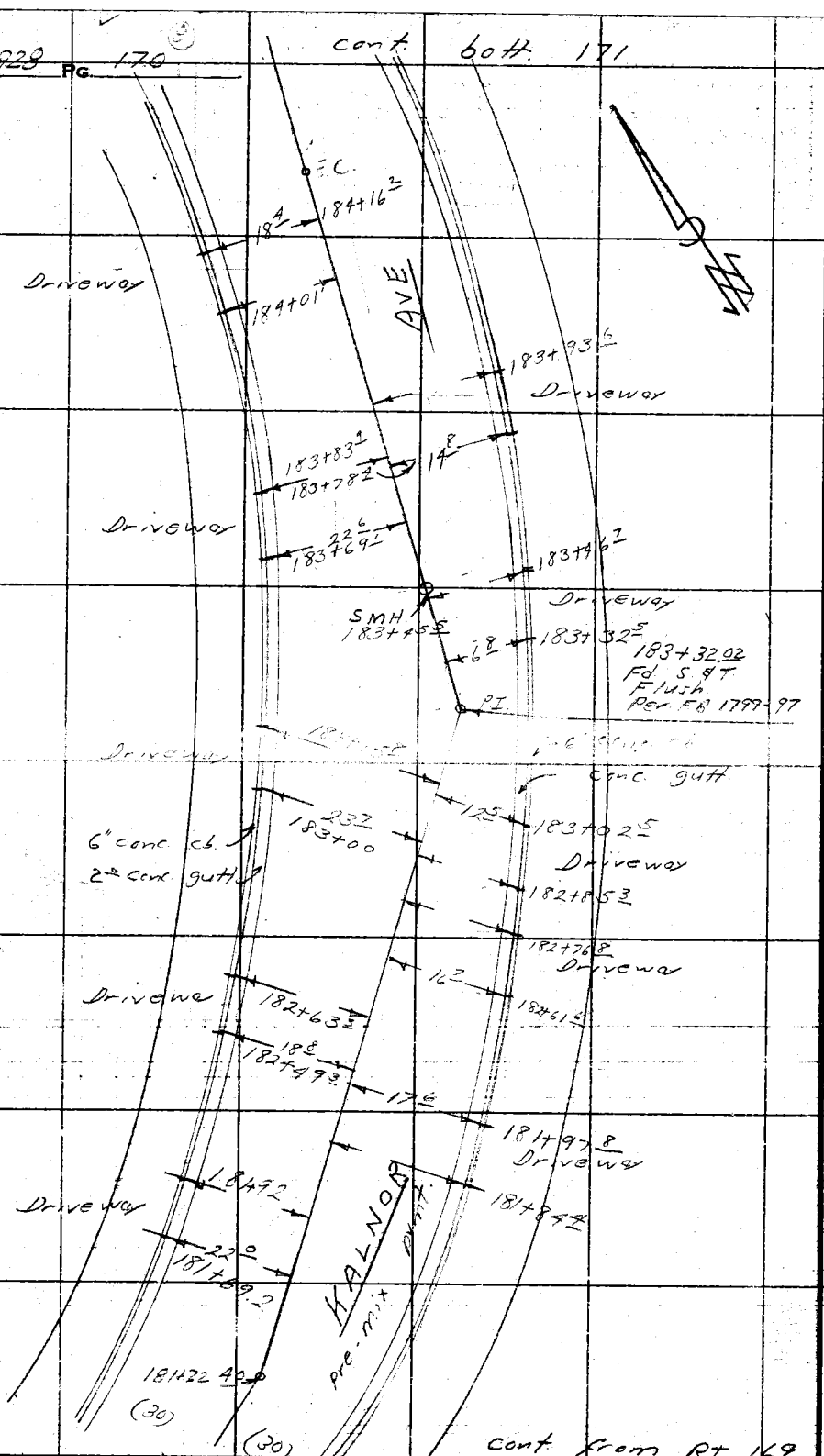

RETURN TO
LOS ANGELES COUNTY SURVEYOR
726 LOS ANGELES COUNTY
ENGINEERING BLDG.
Do not extend notes this side of this line.

Note: Any Additions or Changes on This Sheet Must be Made or Circled in Red Ink With Date and Name of Person Making Change.

183.32
181.22
269

F. B. _____ PG. _____

Map No. _____
Office Work _____
Checked _____
Date _____

W. O. _____ Tape No. _____ Sta. _____
Surveyed by E. Engl[illegible]
Notes _____ Date _____
Indexed C. John[illegible]

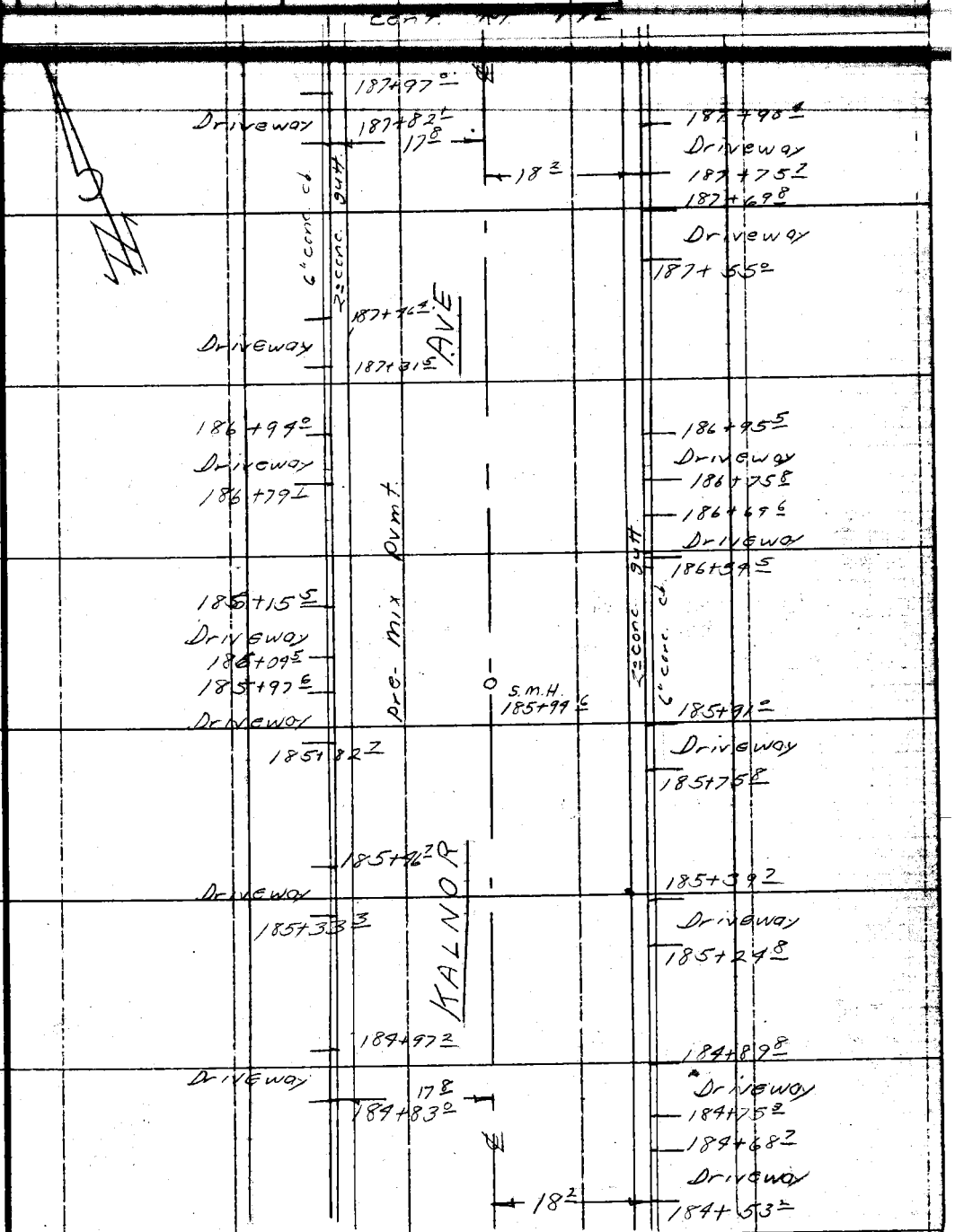

cont from top 170

Note: Any Additions or Changes on This Sheet Must be Made or Circled in Red Ink With Date and Name of Person Making Change.

Do not extend notes this side of this line.

RETURN TO
LOS ANGELES COUNTY SURVEYOR
726 LOS ANGELES COUNTY
ENGINEERING BLDG.

76F3095 247 4-53

RETURN TO
LOS ANGELES COUNTY SURVEYOR
726 LOS ANGELES COUNTY
ENGINEERING BLDG.

Note: Any Additions or Changes on This Sheet Must be Made or Circled in Red Ink With Date and Name of Person Making Change.

Do not extend notes this side of this line.

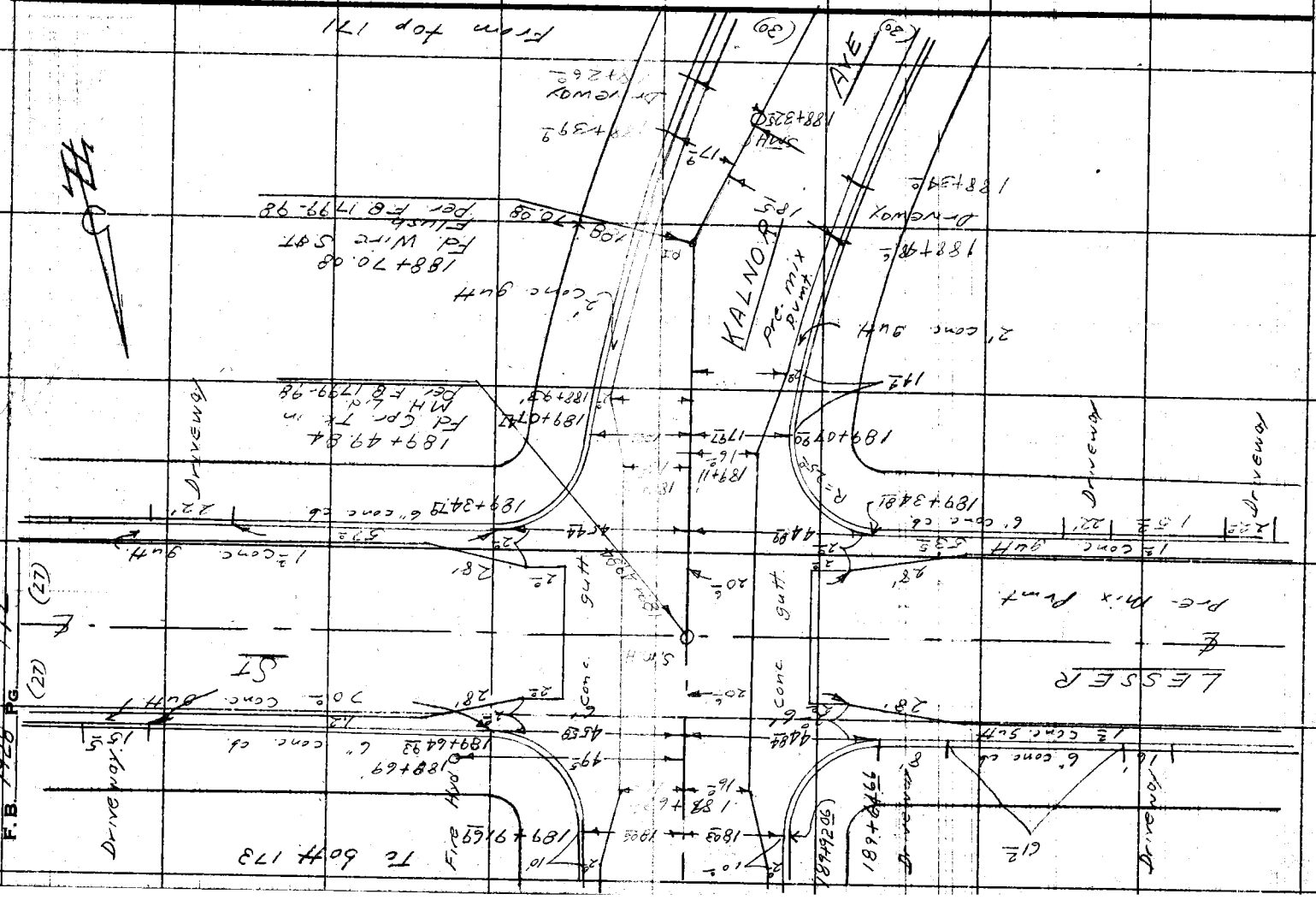

F. B. _____ PG. _____

Map No. _____
Office Work _____
Checked _____
Date _____

W. O. _____ Tape No. _____ Std. _____
Surveyed by E. English
Notes J. Sappell Date 7-54
Indexed K. C. Johnson

To Bott 174

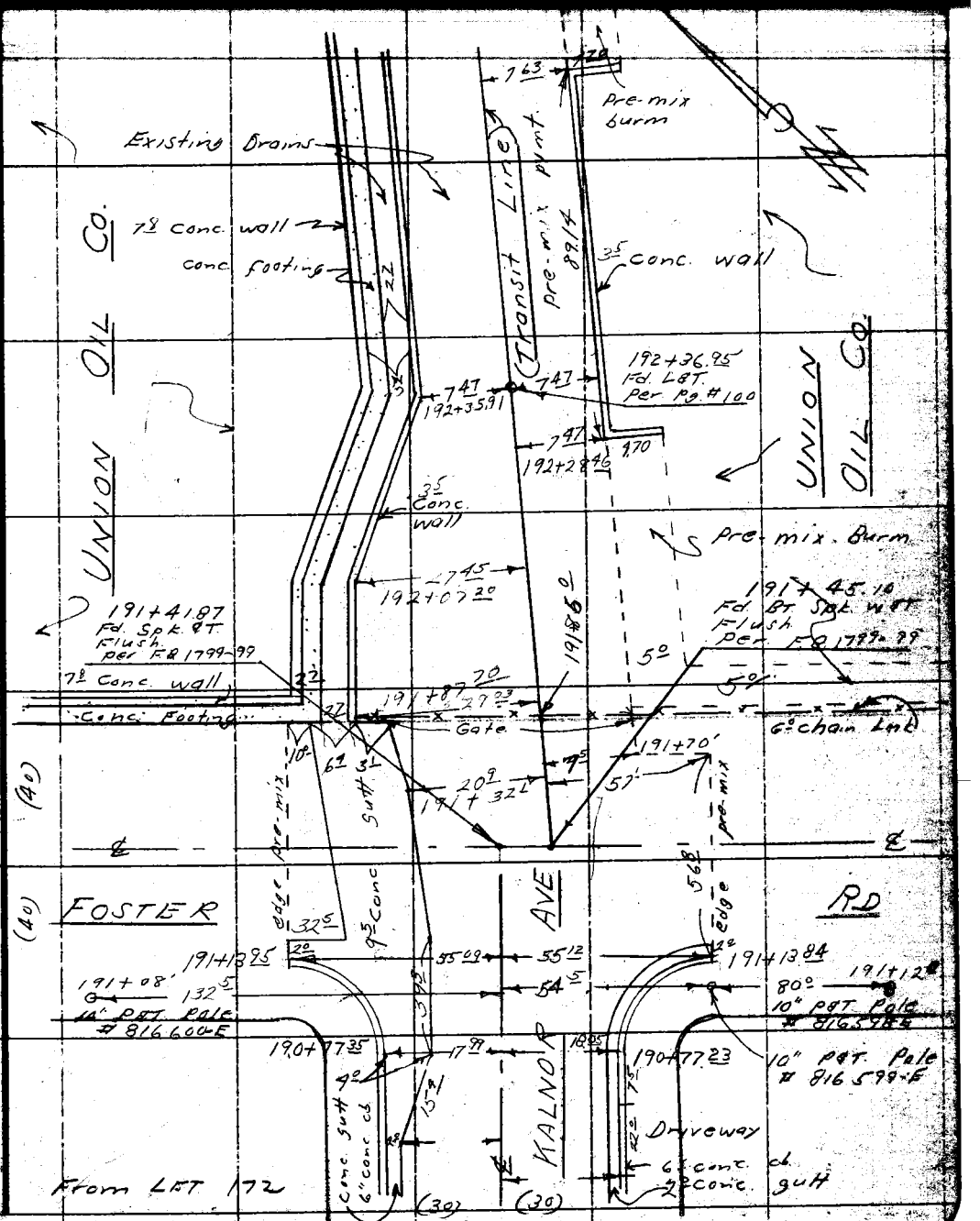

Note: Any Additions or Changes on This Sheet Must be Made or Circled in Red Ink With Date and Name of Person Making Change.

Do not extend notes this side of this line.

RETURN TO
LOS ANGELES COUNTY SURVEYOR
726 LOS ANGELES COUNTY
ENGINEERING BLDG.

8914
3790
2846
5550

191+41.9
189498
1921

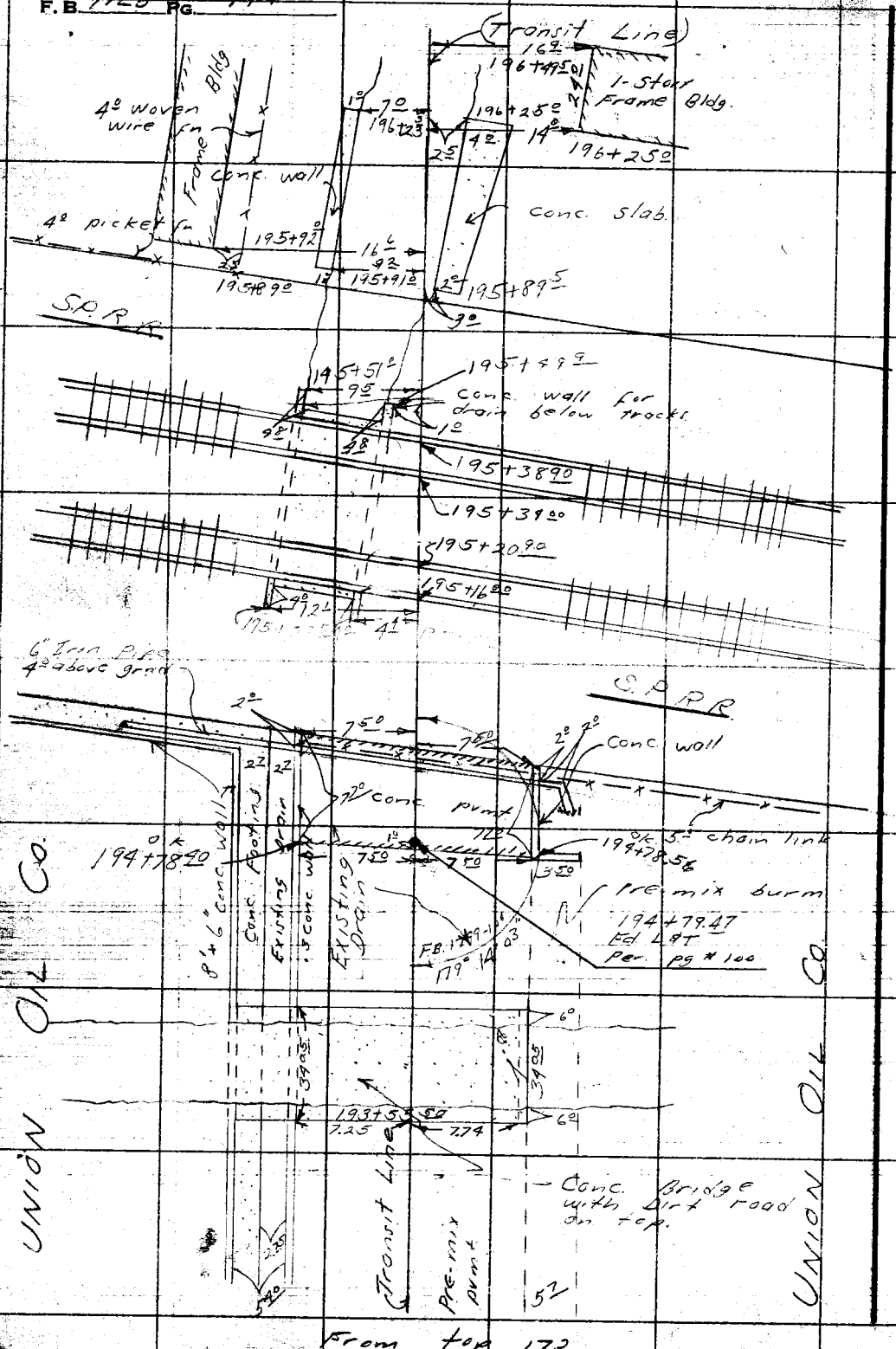

RETURN TO
LOS ANGELES COUNTY SURVEYOR
726 LOS ANGELES COUNTY
ENGINEERING BLDG.
Do not extend notes this side of this line.

Note: Any Additions or Changes on This Sheet Must be Made or Circled in Red Ink With Date and Name of Person Making Change.

Artesia - Norwalk

F. B. _____ Pg. _____

Map No. _____
Office Work _____
Checked _____
Date _____

W. O. _____ Tape No. _____ Std. _____ °F
Surveyed by E. English
Notes D. Sappell Date 9-[illegible]
Indexed A. C. Johnson

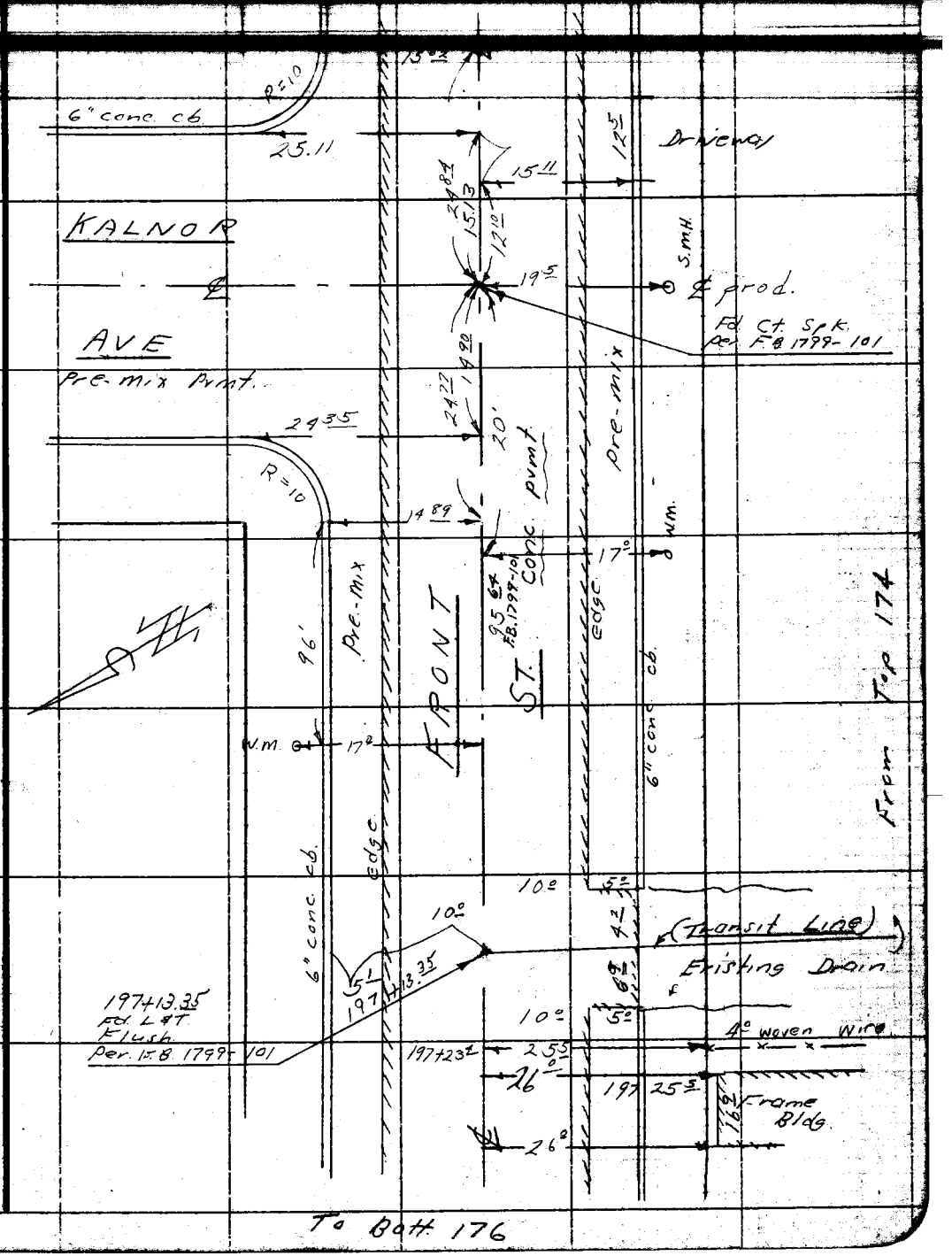

Note: Any Additions or Changes on This Sheet Must be Made or Circled in Red Ink With Date and Name of Person Making Change.

Do not extend notes this side of this line.

RETURN TO
LOS ANGELES COUNTY SURVEYOR
726 LOS ANGELES COUNTY
ENGINEERING BLDG.

76F3098 247 4-53

F.B. 1928 PG. 176 (14)



RETURN TO
LOS ANGELES COUNTY SURVEYOR
726 LOS ANGELES COUNTY
ENGINEERING BLDG.

Do not extend notes this side of this line.

Note: Any Additions or Changes on This Sheet Must be Made or Circled in Red Ink With Date and Name of Person Making Change.

F. B. _____ PG. _____

Map No. _____
Office Work _____
Checked _____
Date _____

W. O. _____ Tape No. _____ St'd. _____ °F
Surveyed by E. English
Notes _____ Date 3-52
Indexed A. C. Johnson

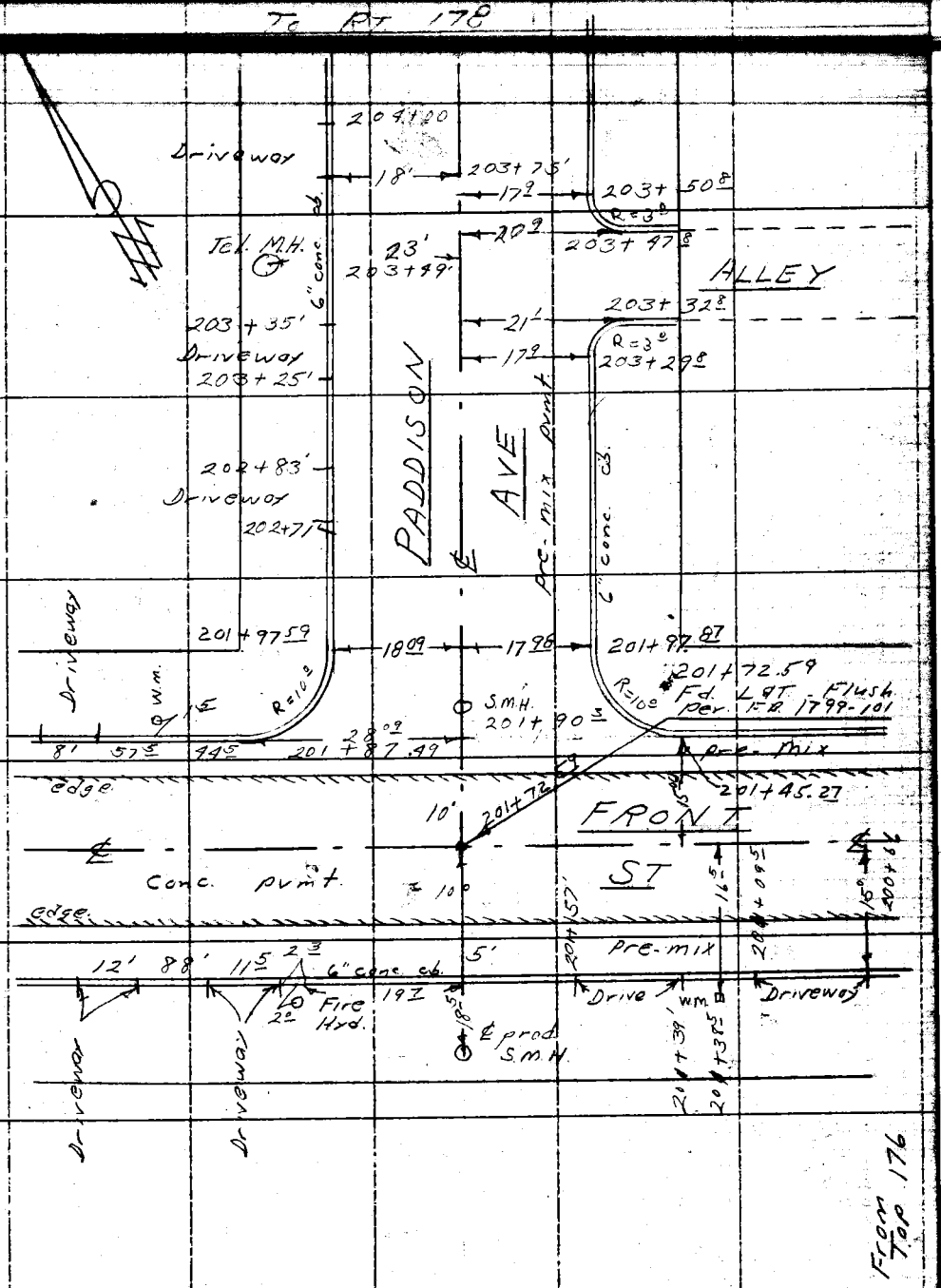

Note: Any Additions or Changes on This Sheet Must be Made or Circled in Red Ink With Date and Name of Person Making Change.

Do not extend notes this side of this line.

RETURN TO
LOS ANGELES COUNTY SURVEYOR
726 LOS ANGELES COUNTY
ENGINEERING BLDG.

78F3098 247 4-53

RETURN TO
LOS ANGELES COUNTY SURVEYOR
726 LOS ANGELES COUNTY
ENGINEERING BLDG.

Note: Any Additions or Changes on This Sheet Must be Made or Circled in Red Ink With Date and Name of Person Making Change.

Do not extend notes this side of this line.



F. B. _____ PG. _____

Notes Ck'd by _____
Map No. _____
Office Work _____
Checked _____
Date _____

Survey of Artesia - Norwalk
W. O. _____ Tape No. _____ Sta. _____
Surveyed by E. English
Notes D. Sappe Date 3-34
Indexed E. C. Johnson

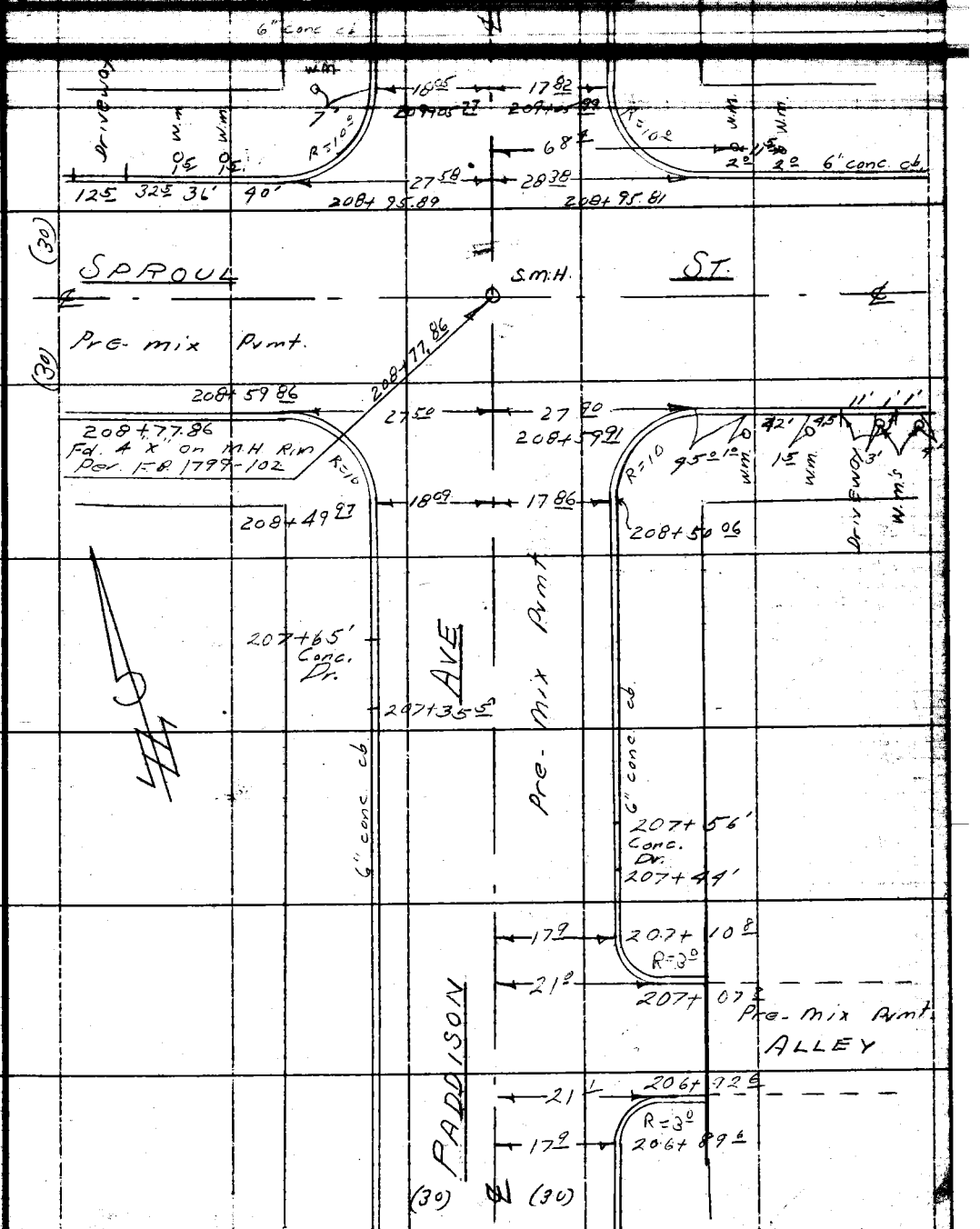

From RT 178

Note: Any Additions or Changes on This Sheet Must be Made or Circled in Red Ink With Date and Name of Person Making Change.

Do not extend notes this side of this line.

RETURN TO
LOS ANGELES COUNTY SURVEYOR
726 LOS ANGELES COUNTY
ENGINEERING BLDG.

76FSC08 847 4-53



RETURN TO
LOS ANGELES COUNTY SURVEYOR
726 LOS ANGELES COUNTY
ENGINEERING BLDG.
Do not extend notes this side of this line.

Note: Any Additions or Changes on This Sheet Must be Made or Circled in Red Ink With Date and Name of Person Making Change.

76F3098 247 4-53

RETURN TO
LOS ANGELES COUNTY SURVEYOR
725 LOS ANGELES COUNTY
ENGINEERING BLDG.

Note: Any Additions or Changes on This Sheet Must be Made or Circled in Red Ink With Date and Name of Person Making Change.

Do not extend notes this side of this line.

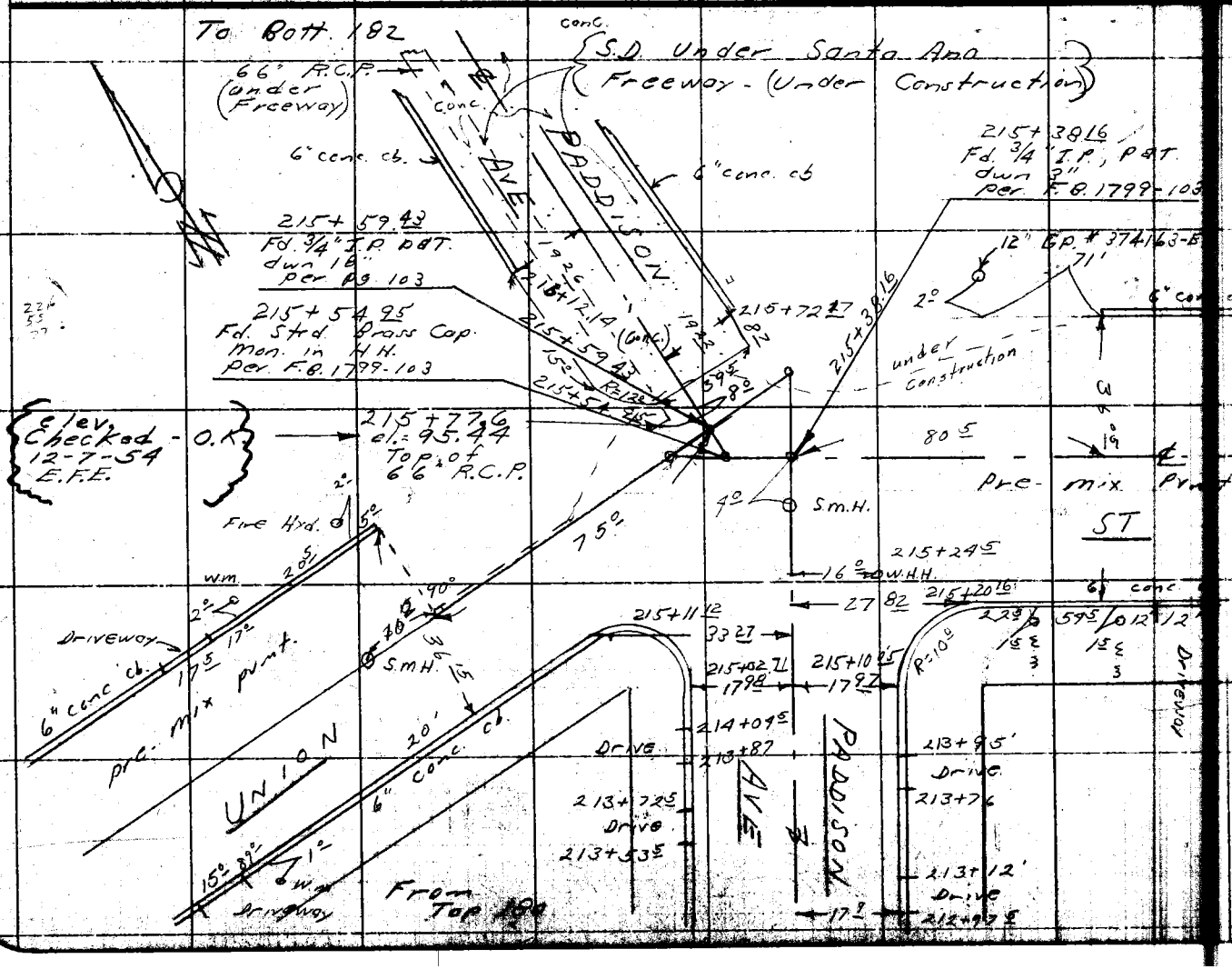

Map No.
Office Work
Checked
Date

W.O. Tape No. Sta.
Surveyed by
Notes Date
Indexed

F.B. Pg.

F.B. 1928 Pg. 182

To RT. 183

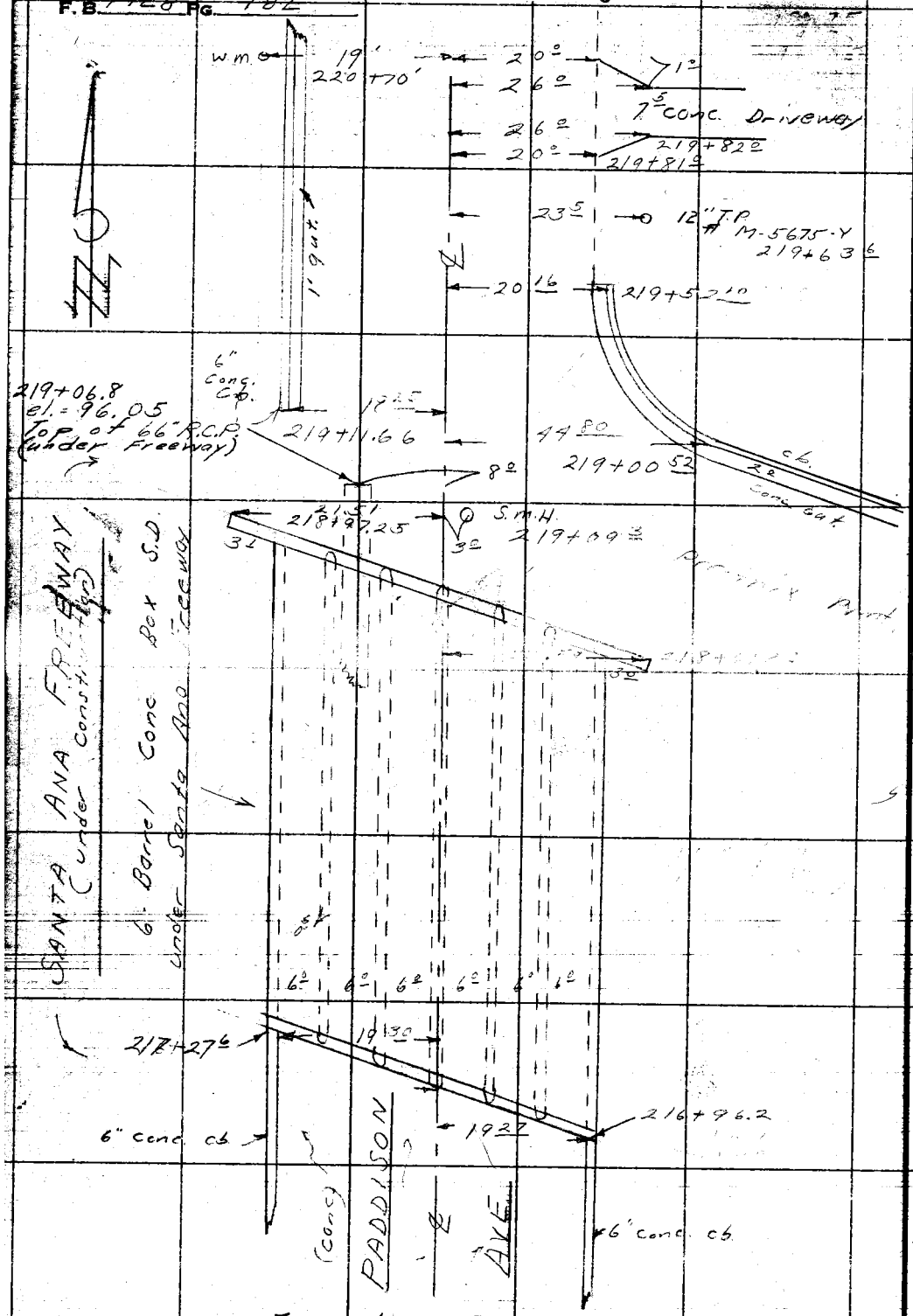

RETURN TO
LOS ANGELES COUNTY SURVEYOR
726 LOS ANGELES COUNTY
ENGINEERING BLDG.

Do not extend notes this side of this line.

Note: Any Additions or Changes on This Sheet Must be Made or Circled in Red Ink With Date and Name of Person Making Change.

F. B. _____ PG. _____

Notes Ck'd by _____
Map No. _____
Office Work _____
Checked _____
Date _____

Survey of [illegible]
W. O. _____
Surveyed by E. English
Notes [illegible] Date [illegible]
Indexed A. C. Johnson

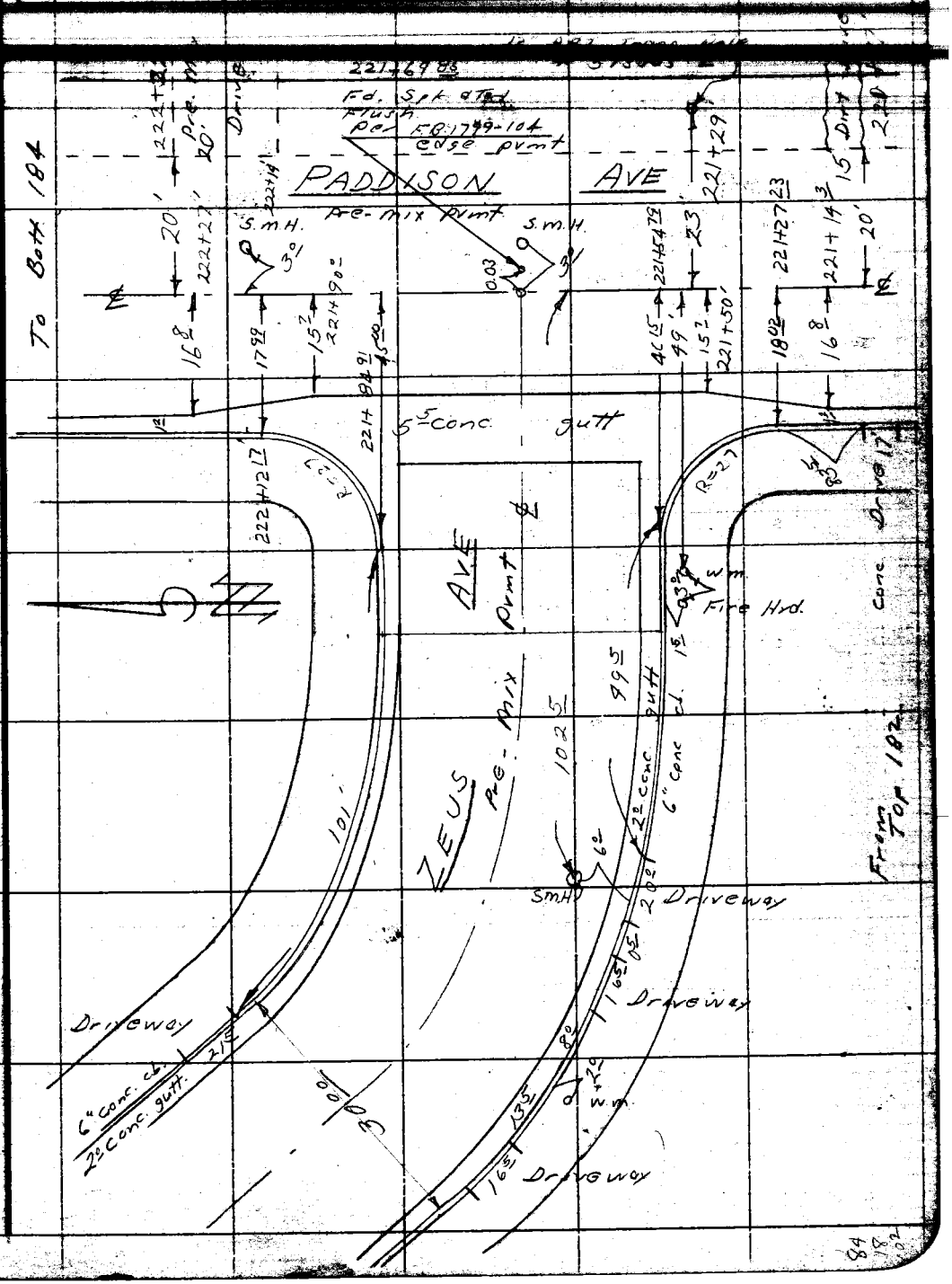

Note: Any Additions or Changes on This Sheet Must be Made or Circled in Red Ink With Date and Name of Person Making Change.

Do not extend notes this side of this line.

RETURN TO
LOS ANGELES COUNTY SURVEYOR
726 LOS ANGELES COUNTY
ENGINEERING BLDG.

78F2008 247 4-53

F.B. 1928 PG. 184

To B of H 185



RETURN TO
LOS ANGELES COUNTY SURVEYOR
720 LOS ANGELES COUNTY
ENGINEERING BLDG.
Do not extend notes this side of this line.

Note: Any Additions or Changes on This Sheet Must be Made or Circled in Red Ink With Date and Name of Person Making Change.

(23)

F. B. _____ PG. _____

Map No.	W. O. _____ Tape No. _____ Std. _____
Office Work	Surveyed by E. English
Checked	Notes D. Sappell Date 3-5-54
Date	Indexed A. C. Johnson

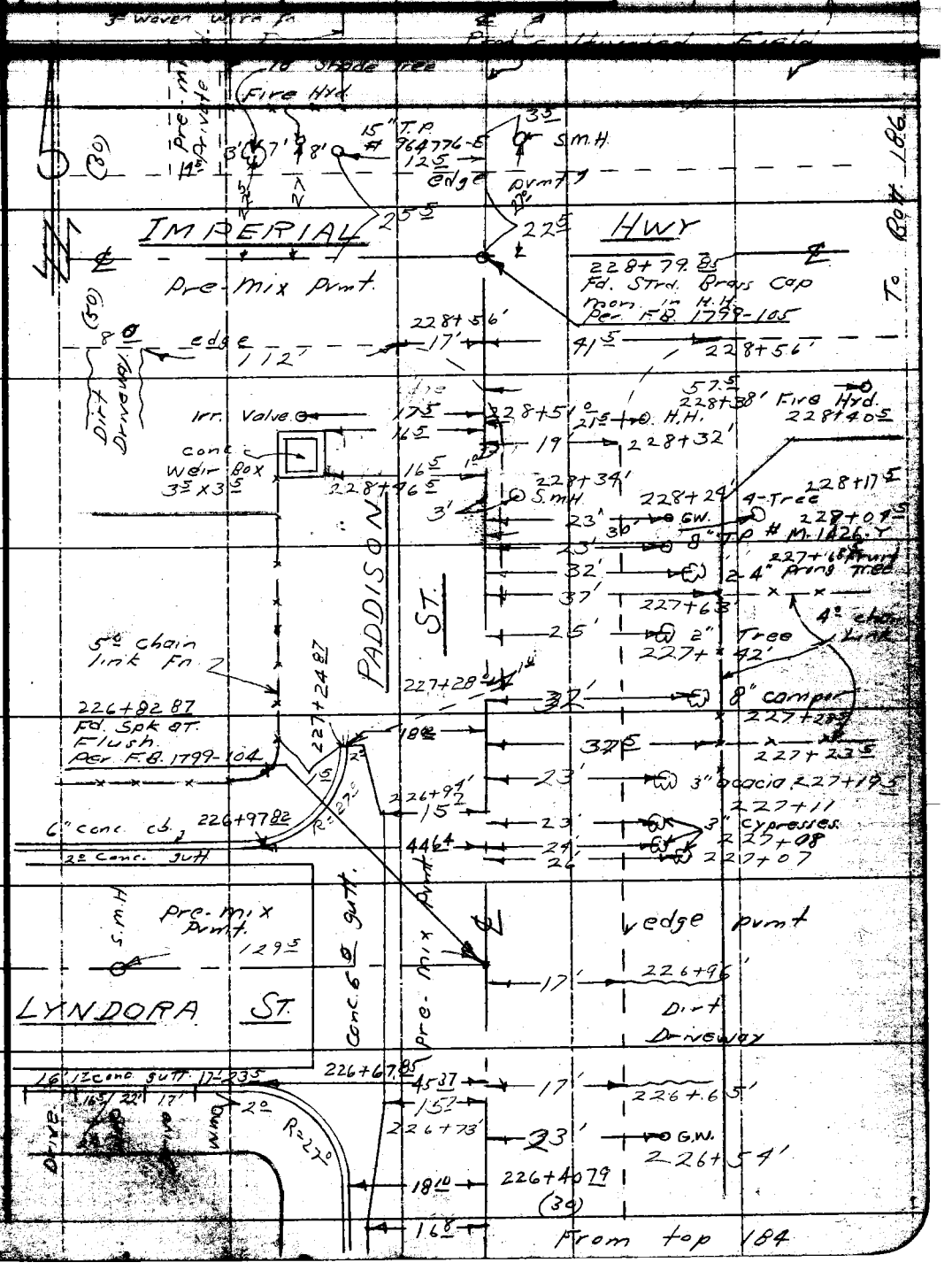

Note: Any Additions or Changes on This Sheet Must be Made or Circled in Red Ink With Date and Name of Person Making Change.

Do not extend notes this side of this line.

RETURN TO
LOS ANGELES COUNTY SURVEYOR
726 LOS ANGELES COUNTY
ENGINEERING BLDG.

F. B. 1928 PG. 186

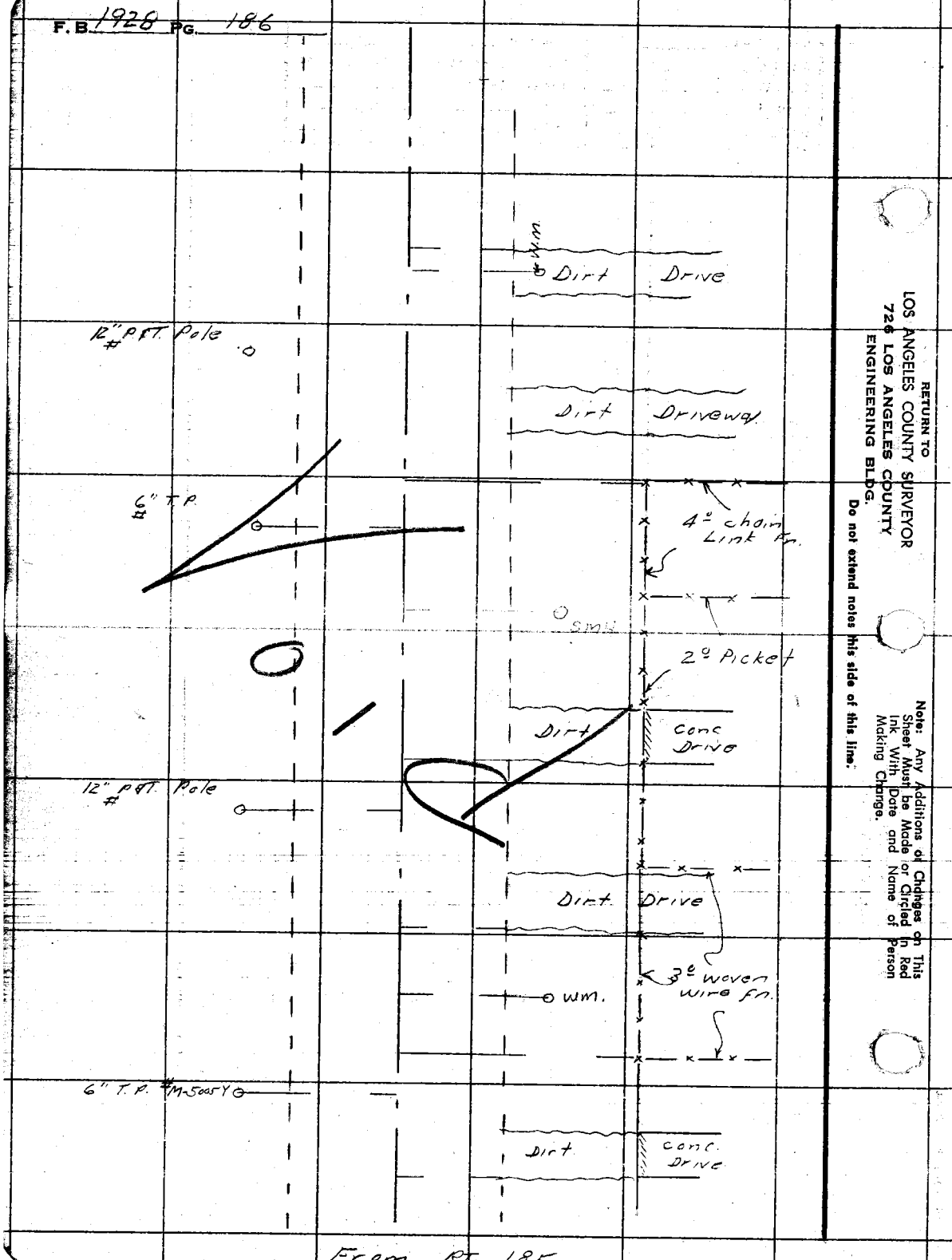

RETURN TO
LOS ANGELES COUNTY SURVEYOR
726 LOS ANGELES COUNTY
ENGINEERING BLDG.

Note: Any Additions or Changes on This Sheet Must be Made or Circled in Red Ink With Date and Name of Person Making Change.

Do not extend notes this side of this line.

From RT. 185

PWFB 0626

1197

F. B. Pg.

Map No.
Office Work
Checked
Date

W. O. Tape No. Srd. Sp
Surveyed by English
Notes Date 4-54
Indexed C. Johnson

ARTESIA-NORWALK

S.D. #21

CENTERLINE OF S.D.

ON

LINE "B"

J.N. 6202.00

April 1954
English
Sappell
Peterson
Santucci

RETURN TO
LOS ANGELES COUNTY SURVEYOR
726 LOS ANGELES COUNTY
ENGINEERING BLDG.

Note: Any Additions or Changes on This Sheet Must be Made or Circled in Red Ink With Date and Name of Person Making Change.

Do not extend notes this side of this line.

76F3098 247 4-53

F.B. 1928 PG. 196

PWFB 0626

1198

W.S. 33-D-5

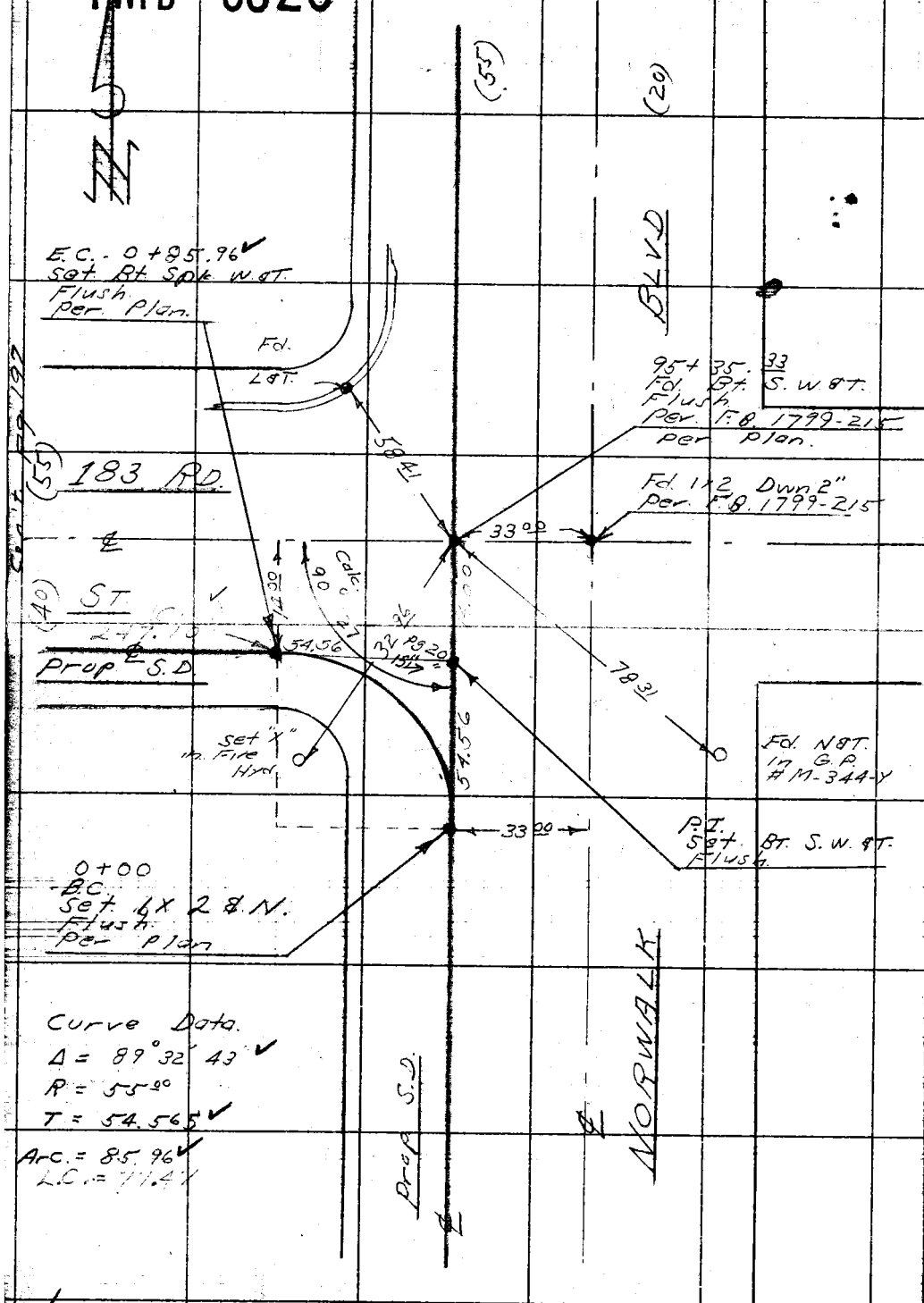

Curve Data.
Δ = 89°32'43"
R = 55.00
T = 54.565
Arc. = 85.96
L.C. = 77.47

RETURN TO
LOS ANGELES COUNTY SURVEYOR
726 LOS ANGELES COUNTY
ENGINEERING BLDG.

Do not extend notes this side of this line.

Note: Any Additions or Changes on This Sheet Must be Made or Circled in Red Ink With Date and Name of Person Making Change.

PWFB 0626

Map No.
Office Work
Checked
Date

Survey of Artesia Norwalk
W. O. Tape No. Sr'd.
Surveyed by English
Notes " Date 4-54
Indexed C. Johnson

F. B. Pg.

1199

.08

W.S. 33

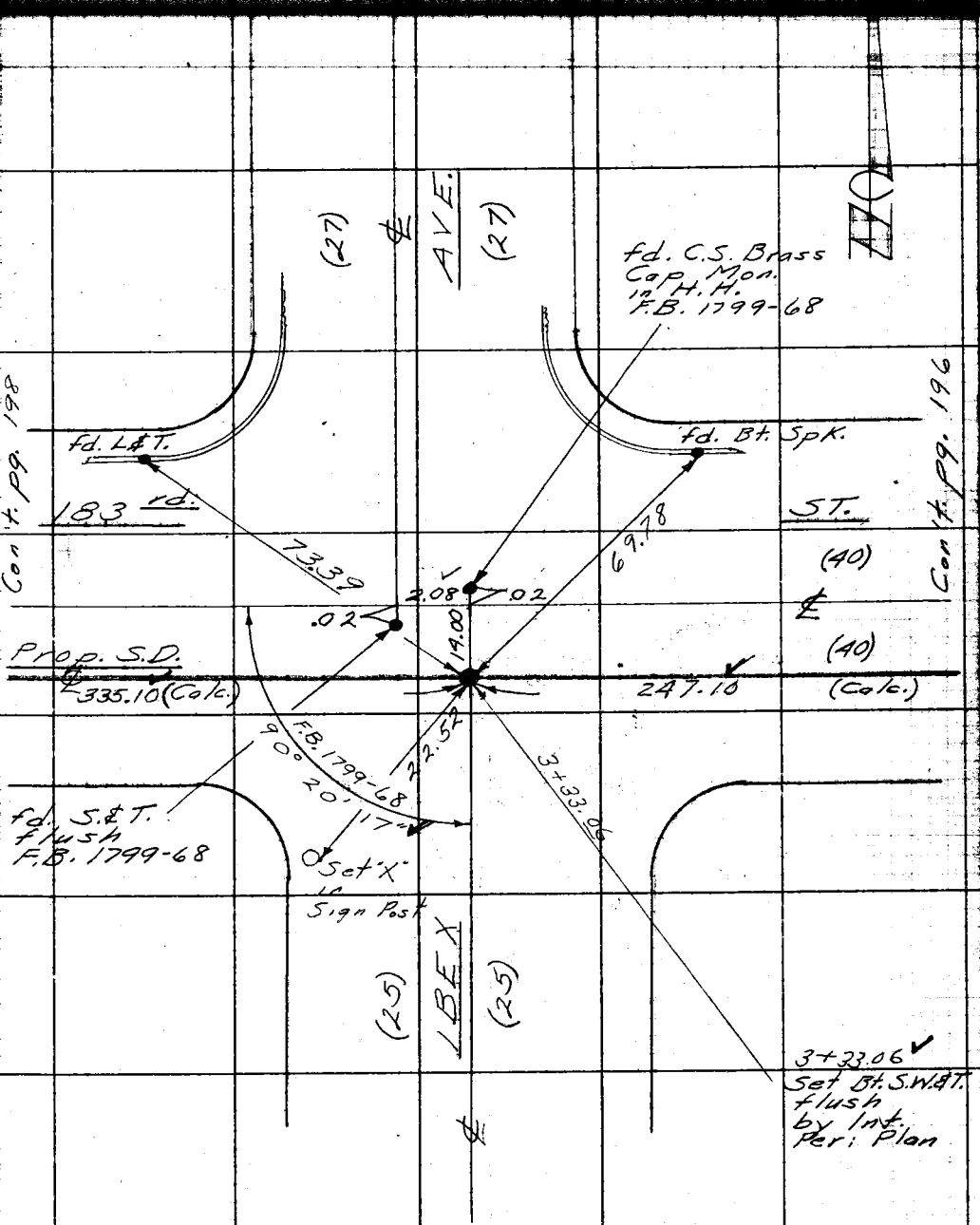

Note: Any Additions or Changes on This Sheet Must be Made or Circled in Red Ink With Date and Name of Person Making Change.

Do not extend notes this side of this line.

RETURN TO
LOS ANGELES COUNTY SURVEYOR
726 LOS ANGELES COUNTY
ENGINEERING BLDG.

76F3098 247 4-53

F.B. 1928 PG. 198

PWFB 0626

1200

W.S. 33-D-5

14.00
.08

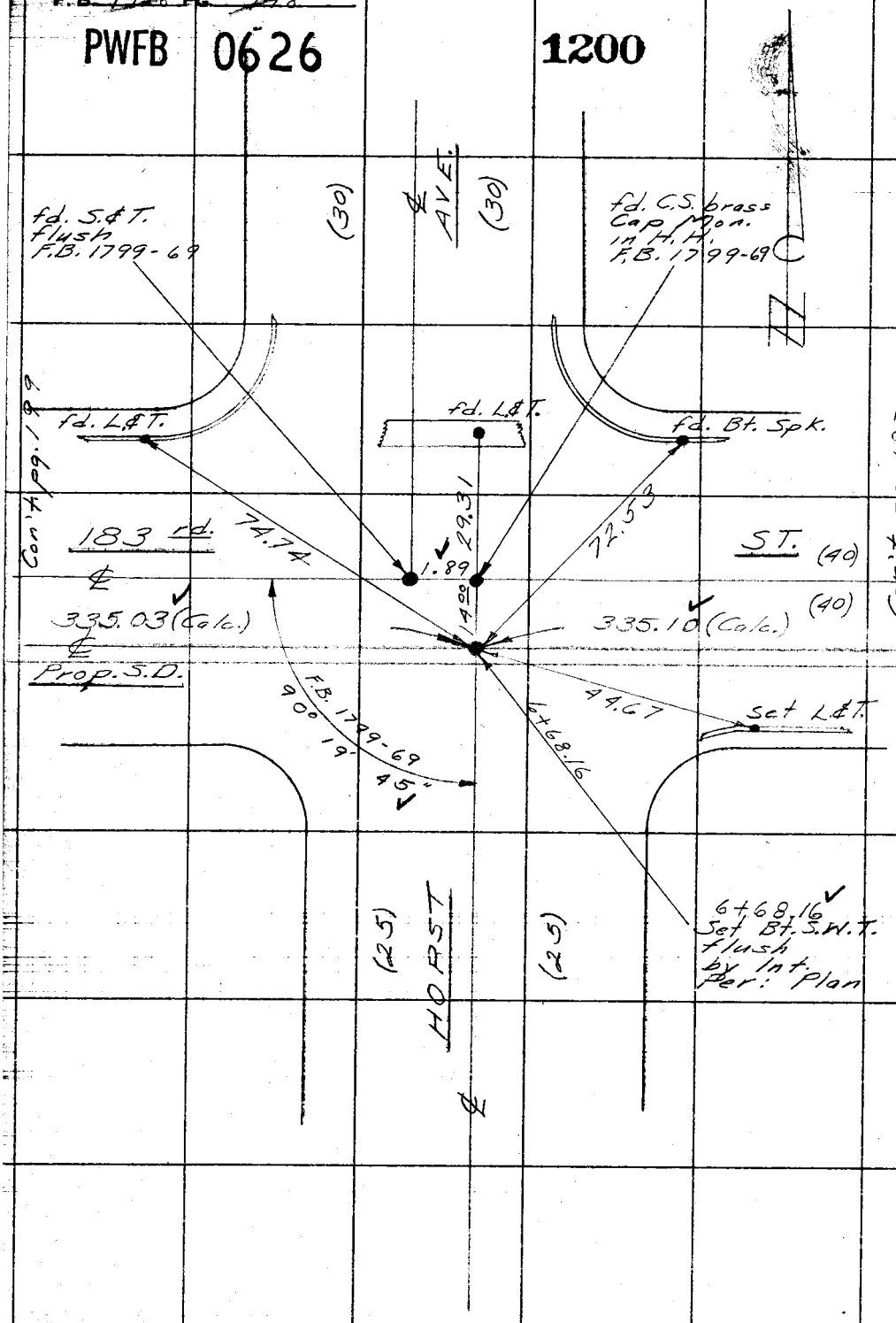

RETURN TO
LOS ANGELES COUNTY SURVEYOR
726 LOS ANGELES COUNTY
ENGINEERING BLDG.

Do not extend notes this side of this line.

Note: Any Additions or Changes on This Sheet Must be Made or Circled in Red Ink With Date and Name of Person Making Change.

PWFB 0626

Map No.
Office Work
Checked
Date

W. O. Tape No. Std.
Surveyed by English
Notes Date 4-54
Indexed C. Johnson

F. B. 1201 Pg.

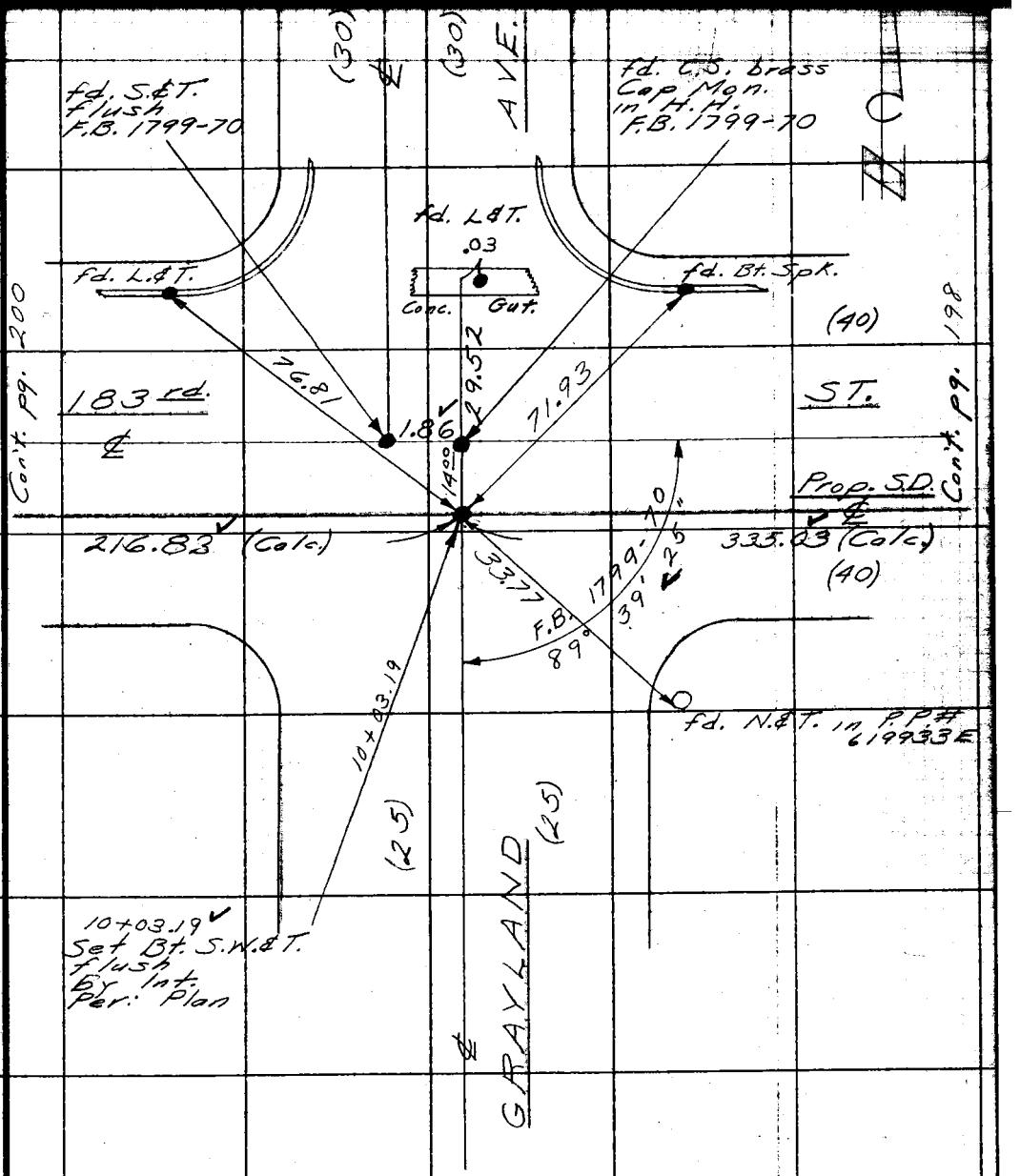

Note: Any Additions or Changes on This Sheet Must be Made or Circled in Red Ink With Date and Name of Person Making Change.

Do not extend notes this side of this line.

RETURN TO
LOS ANGELES COUNTY SURVEYOR
726 LOS ANGELES COUNTY
ENGINEERING BLDG.

76F3088 247 4-53

F.B. 1998 Pg. 200

PWFB 0626

Con't. pg. 201

1202

W.S. 33-D-5

14.00
.11

RETURN TO
LOS ANGELES COUNTY SURVEYOR
723 LOS ANGELES COUNTY
ENGINEERING BLDG.

Note: Any Additions or Changes on This Sheet Must be Made or Circled in Red Ink With Date and Name of Person Making Change.

Do not extend notes this side of this line.

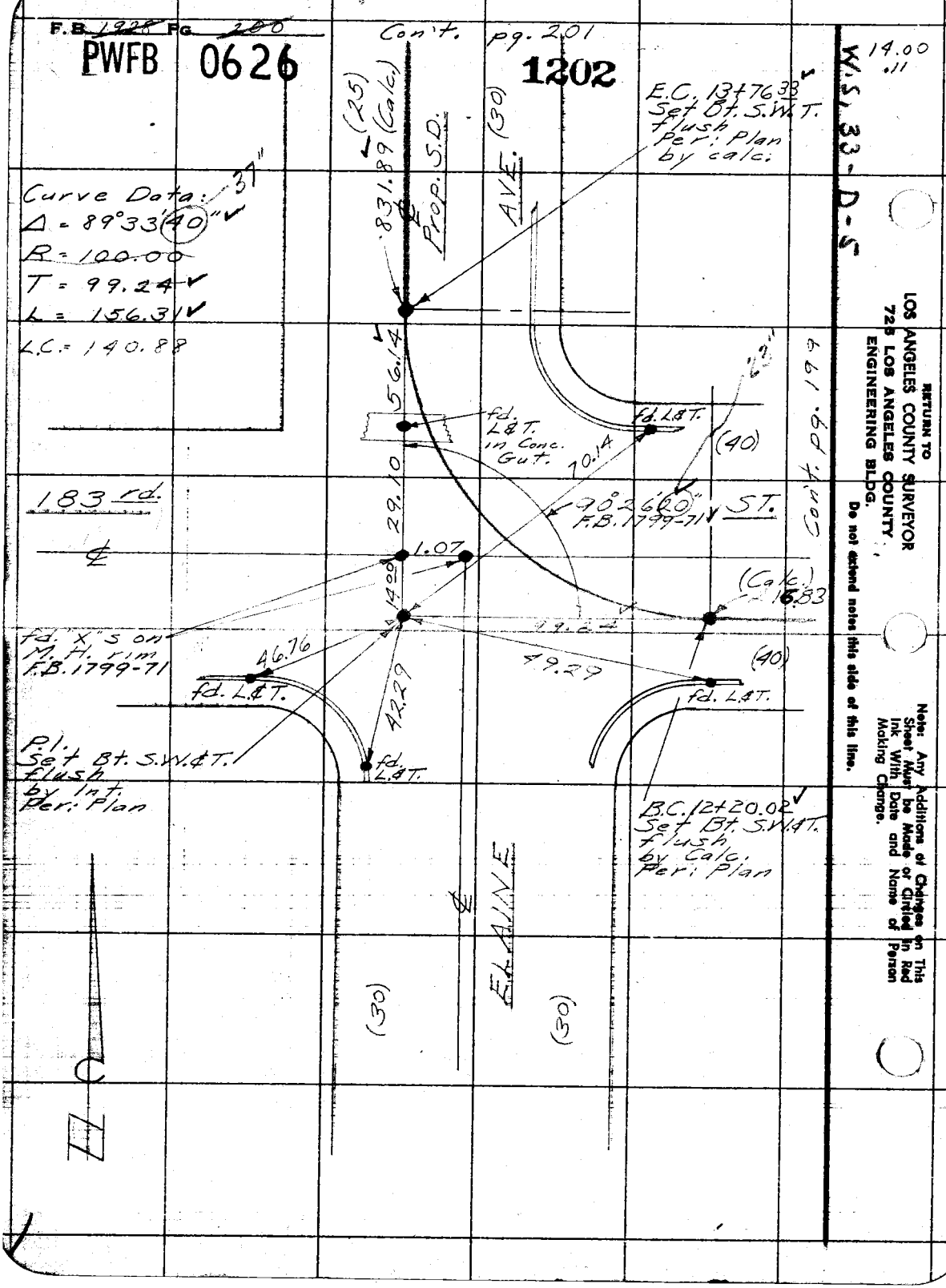

PWFB 0626

1203

F.B. ___ PG. 201

Map No.	W. O. ___ Tape No. ___ St'd. ___ °F
Office Work	Surveyed by English
Checked	Notes ___ Date 1-24
Date	Indexed C. Johnson

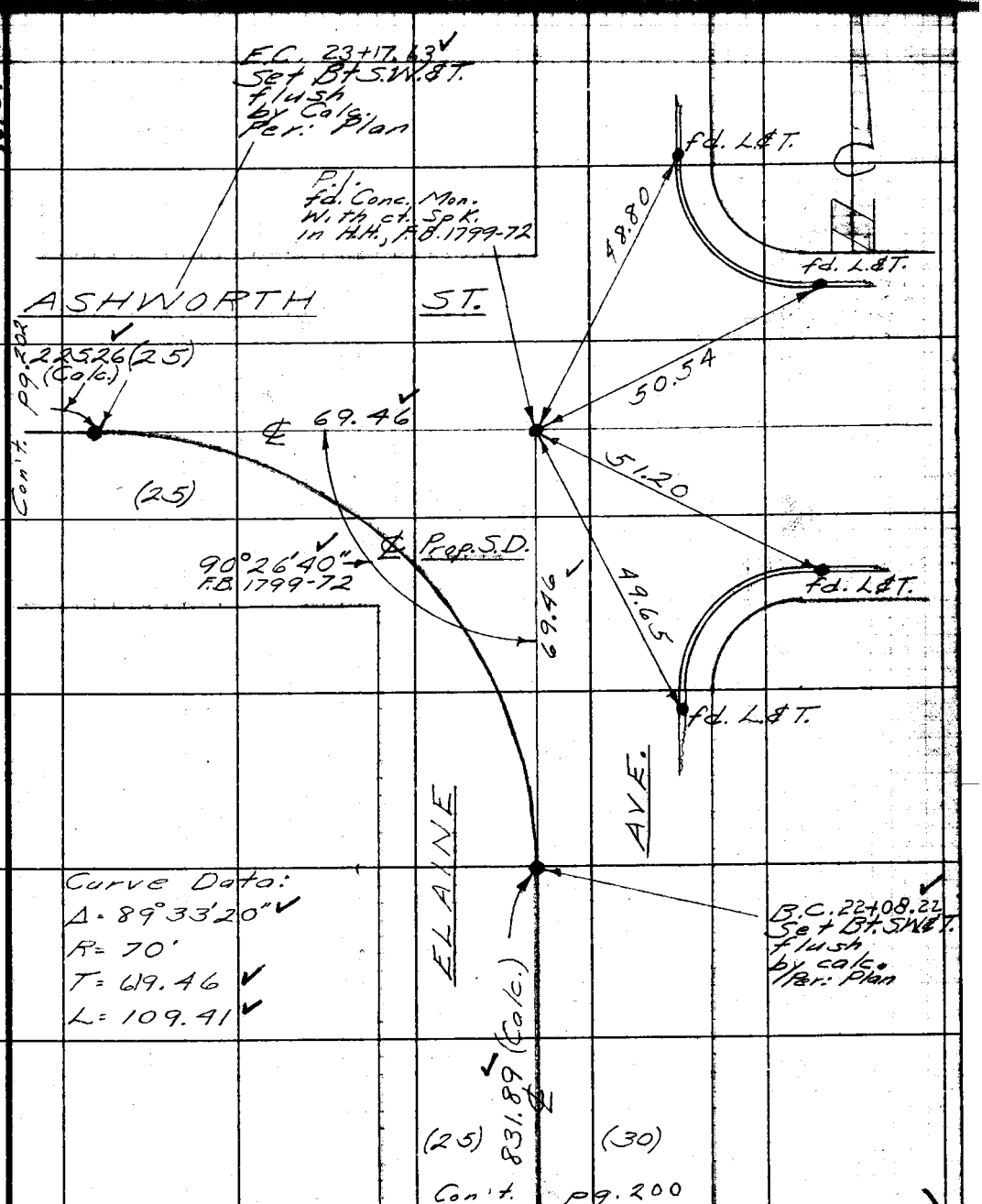

Note: Any Additions or Changes on This Sheet Must be Made or Circled in Red Ink With Date and Name of Person Making Change.

Do not extend notes this side of this line.

RETURN TO
LOS ANGELES COUNTY SURVEYOR
726 LOS ANGELES COUNTY
ENGINEERING BLDG.

76FS09S 247 4-53

F.B. 1928 Pg. 202

PWFB 0626

Con't. Pg. 203

1204

W.O. 33-4-5, P-5

RETURN TO
LOS ANGELES COUNTY SURVEYOR
726 LOS ANGELES COUNTY
ENGINEERING BLDG.
Do not extend notes this side of this line.

Note: Any Additions or Changes on This Sheet Must be Made in Red Ink With Date and Name of Person Making Change.

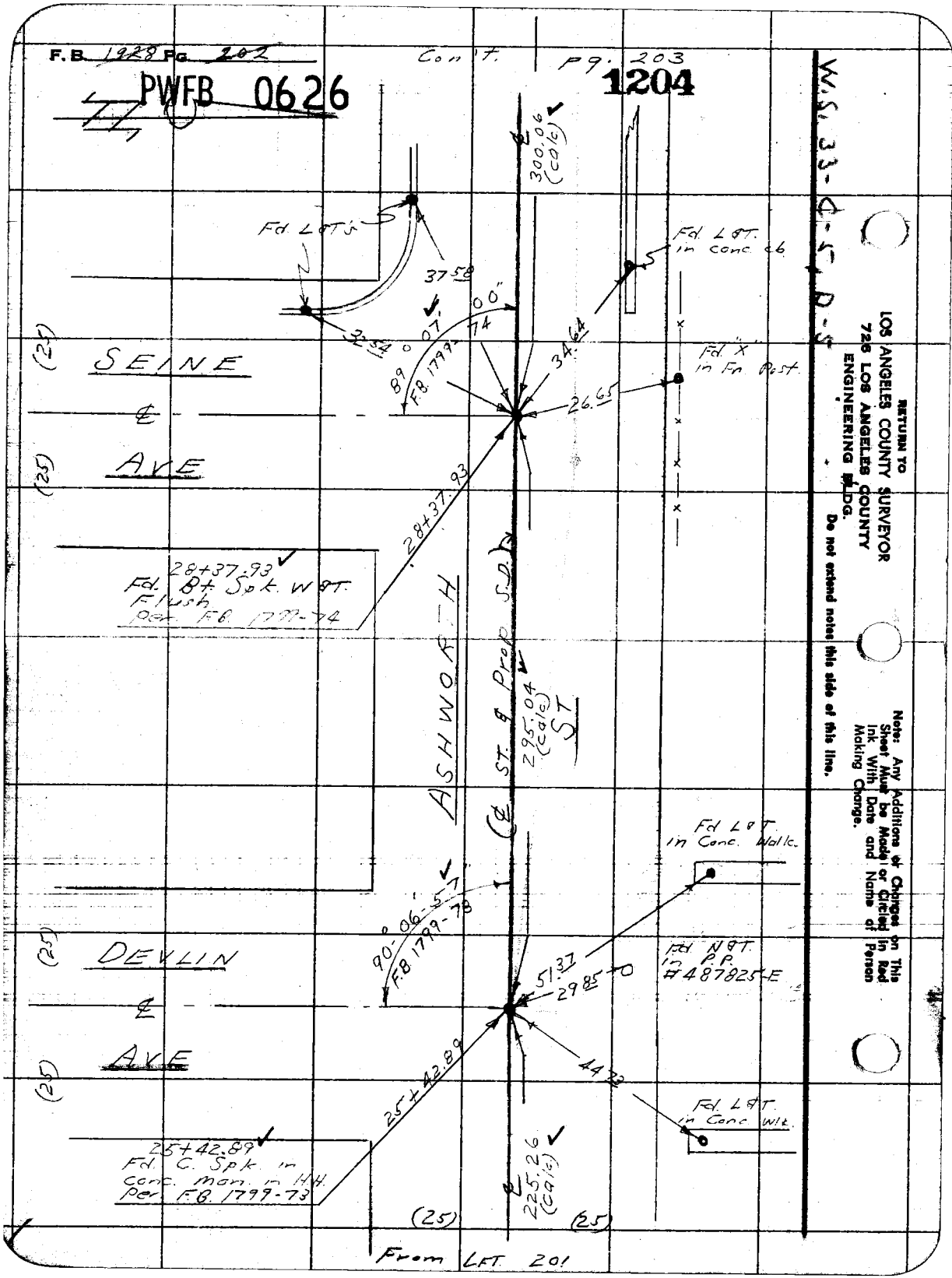

PWFB 0626 [redacted] 1205

F. B. _____ PG. _____

Map No. _____ W. O. _____ Tape No. _____ Std. _____

Office Work _____ Surveyed by English

Checked _____ Notes _____ Date _____

Date _____ Indexed _____

To Pt Pg 204

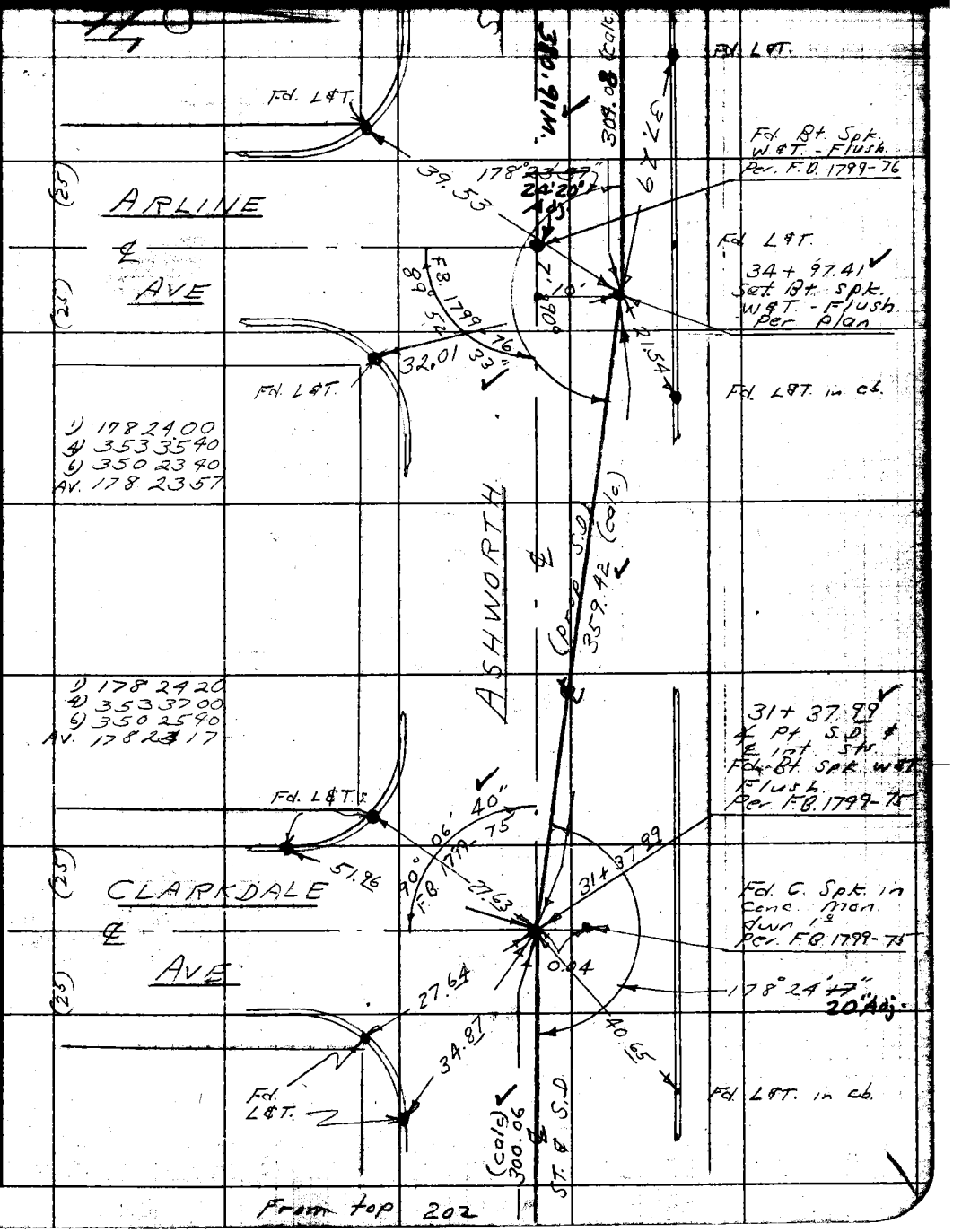

Note: Any Additions or Changes on This Sheet Must be Made or Circled in Red Ink With Date and Name of Person Making Change.

Do not extend notes this side of this line.

RETURN TO
LOS ANGELES COUNTY SURVEYOR
726 LOS ANGELES COUNTY
ENGINEERING BLDG.

76F3095 247 4-53

F.B. 1928 Pg. 204

To bott. 205

PWFB 0626

[redacted]

1206

W.S. 33-C-5

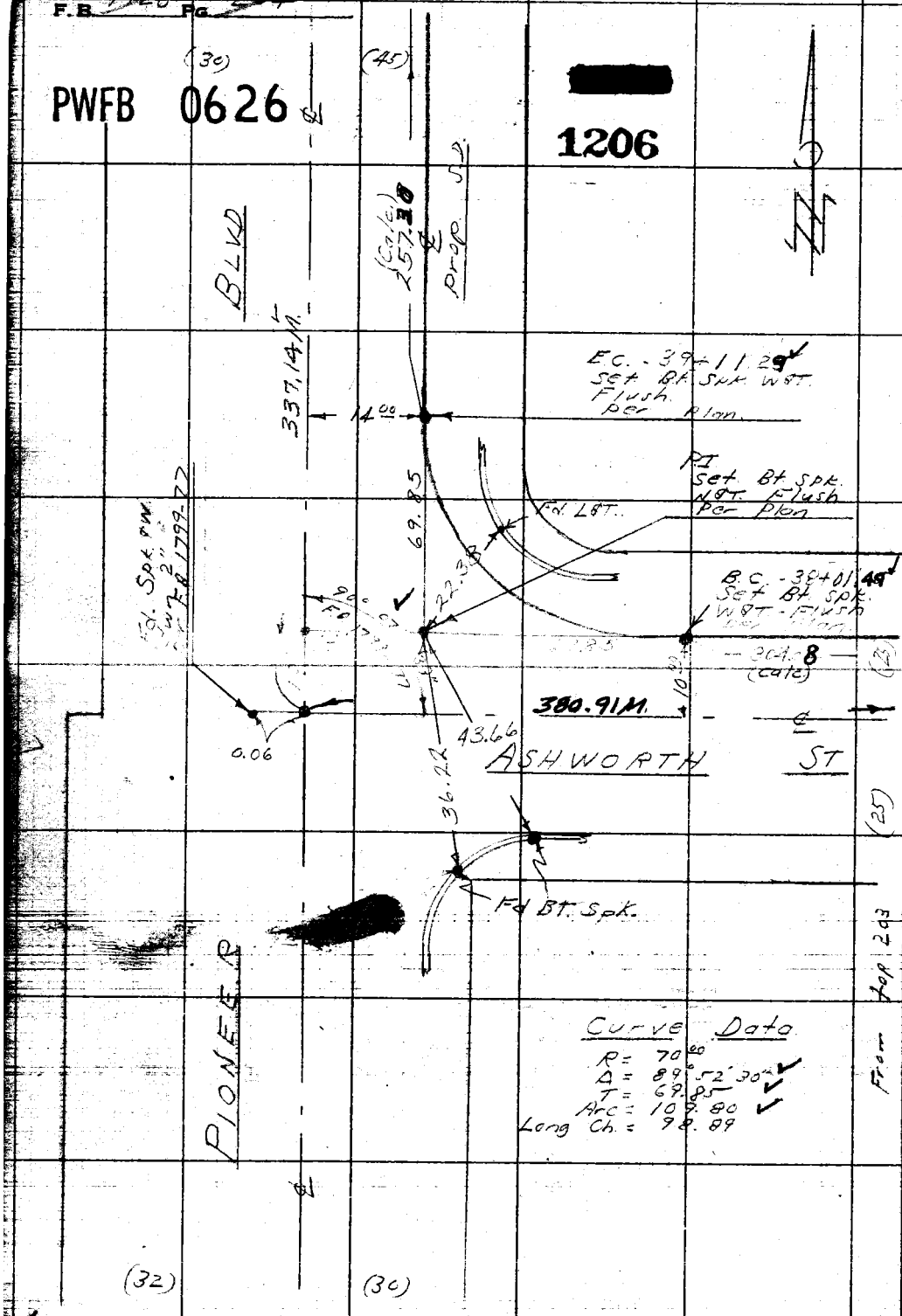

Curve Data

R = 70.00
Δ = 89° 52' 30"
T = 69.85
Arc = 109.80
Long Ch. = 98.89

RETURN TO
LOS ANGELES COUNTY SURVEYOR
725 LOS ANGELES COUNTY
ENGINEERING BLDG.

Do not extend notes this side of this line.

Note: Any Additions or Changes on This Sheet Must be Made or Circled in Red Ink With Date and Name of Person Making Change.

PWFB 0626 1207

F. B. _____ Pg. 205

Notes Ck'd by	Survey of Artesia - Norwalk
Map No.	W. O. _____ Tape No. _____ Sta. _____
Office Work	Surveyed by English
Checked	Notes Stappell Date 4-54
Date	Indexed C. Johnson

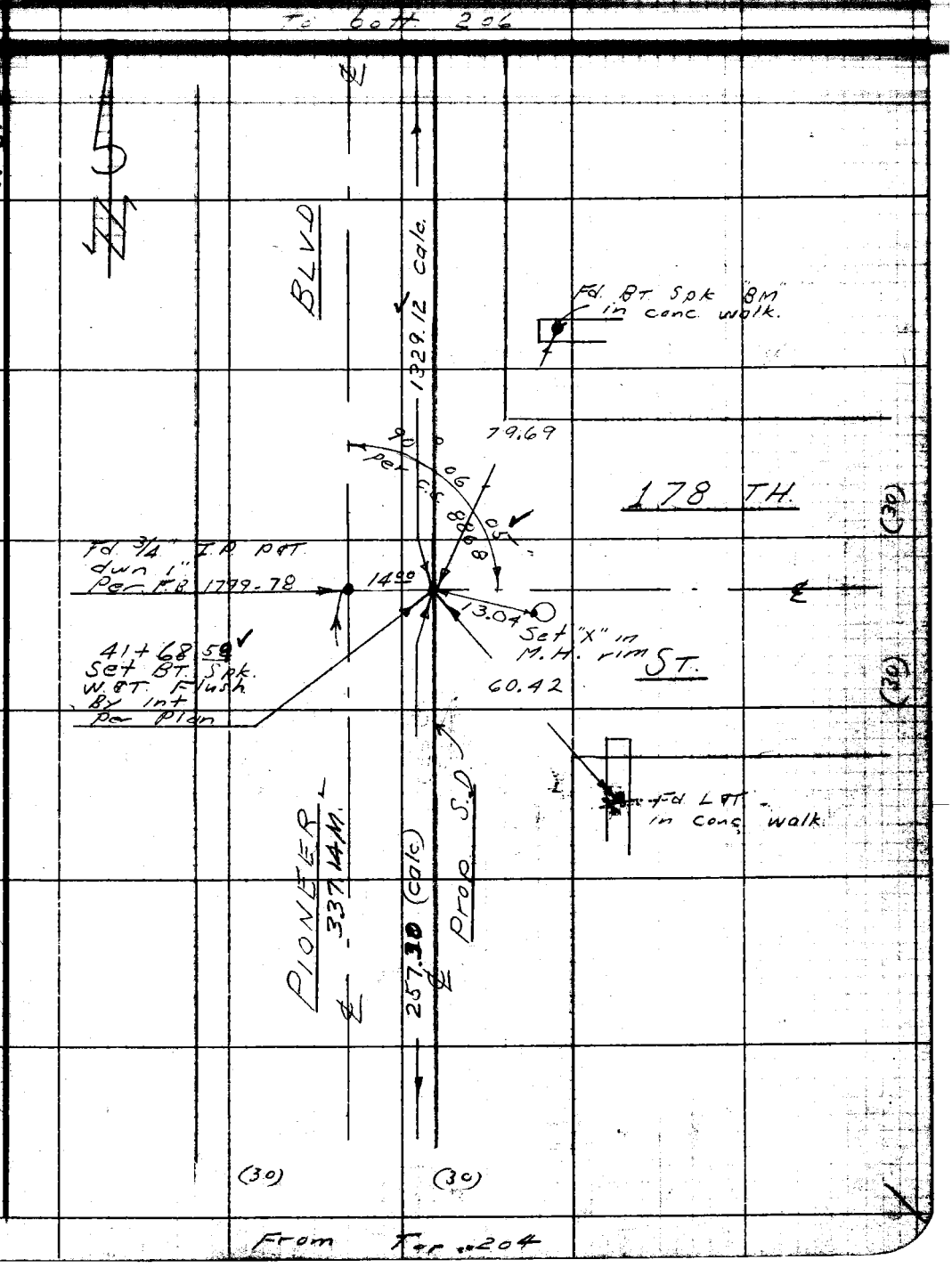

Note: Any Additions or Changes on This Sheet Must be Made or Circled in Red Ink With Date and Name of Person Making Change.

Do not extend notes this side of this line.

RETURN TO
LOS ANGELES COUNTY SURVEYOR
726 LOS ANGELES COUNTY
ENGINEERING BLDG.

76F3095 247 4-53


F.B. 1928 Pg. 206
To bott. 207
(45)
(30)
PWFB 0626
1208
W.S. 33-C-5
BLVD
2335.04 (calc)
22
Fd. L&T. in conc. walk
Fd. L&T. dwn 2" per F.B. 1799-79
61.79
(30)
ARTESIA
BLVD
14.00
per 90°
8868
05"
(30)
64.71
54+97.86
Set Bt spk. W&T Flush by int, per Plan.
Fd. L&T. in conc. base for gas pumps
1329.12 (calc)
Prop. S.D.
PIONEER
(30)
(30)
From top 205
RETURN TO
LOS ANGELES COUNTY SURVEYOR
726 LOS ANGELES COUNTY
ENGINEERING BLDG.
Do not extend notes this side of this line.
Note: Any Additions or Changes on This Sheet Must be Made or Circled in Red Ink With Date and Name of Person Making Change

PWFB 0626 1209

F. B. _____ PG. _____

Notes Ck'd by _____
Map No. _____
Office Work _____
Checked _____
Date _____

Survey of [illegible]
W. O. _____ Tape No. _____ Sh. _____
Surveyed by English
Notes Sappett Date 4-54 To Bott 208
Indexed [illegible]

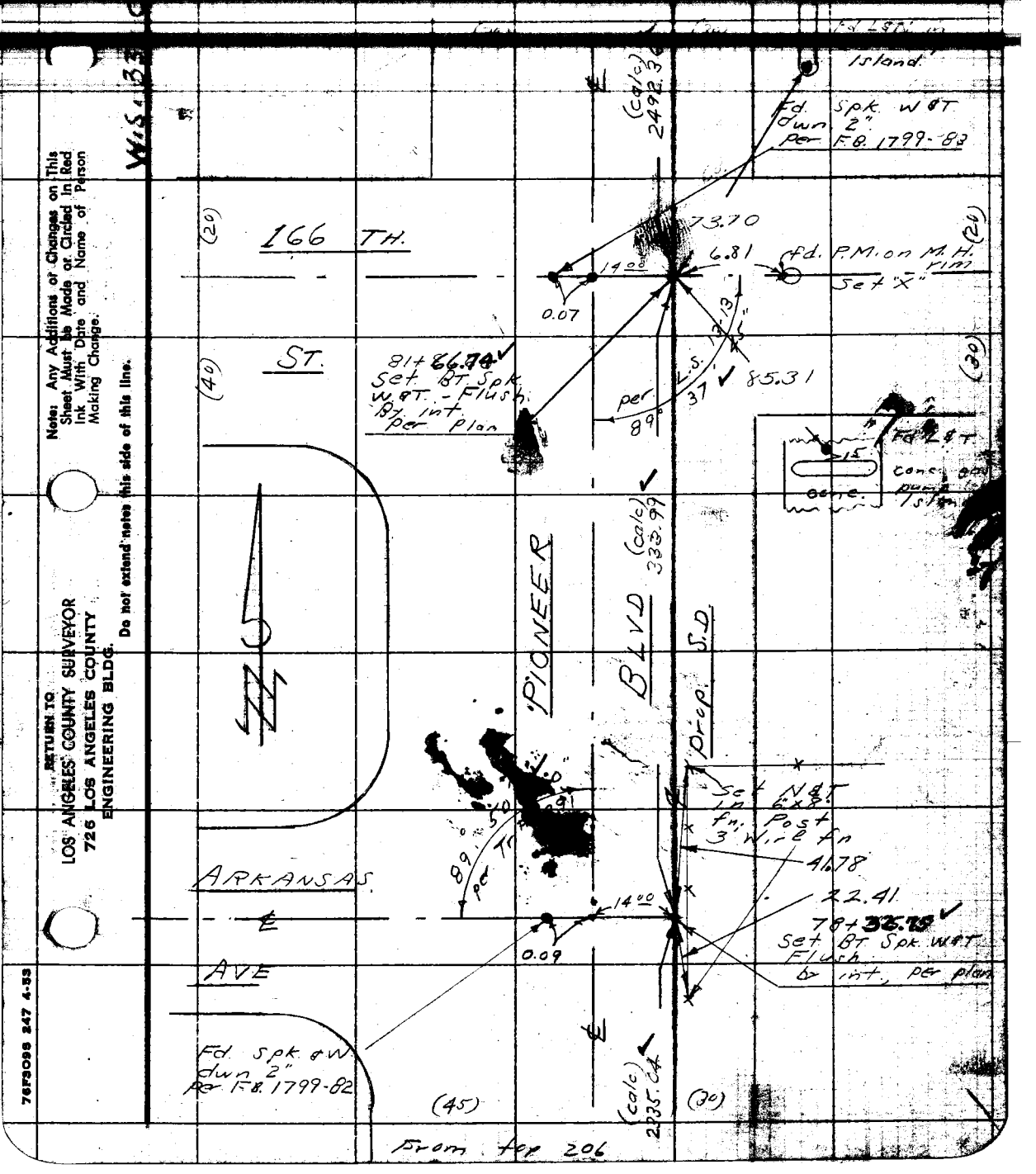

Note: Any Additions or Changes on This Sheet Must be Made or Circled in Red Ink With Date and Name of Person Making Change.

Do not extend notes this side of this line.

RETURN TO
LOS ANGELES COUNTY SURVEYOR
726 LOS ANGELES COUNTY
ENGINEERING BLDG.

76F3098 247 4-53

F.B. 1928 Pg. 208

W.S. 33-C-4

RETURN TO
LOS ANGELES COUNTY SURVEYOR
726 LOS ANGELES COUNTY ENGINEERING BLDG.

Do not extend notes this side of this line.

Note: Any Additions or Changes on This Sheet Must be Made or Circled in Red Ink With Date and Name of Person Making Change.

PWFB 0726

Notes Ck'd by	Survey of Artesia - Norwalk	F. B. ____ Pg. ____
Map No.	W. O. ____ Tape No. ____ of d.	467, 468
Office Work	Surveyed by English	469, 470
Checked	Notes Sappell Date 4-[illegible]	
Date	Indexed	

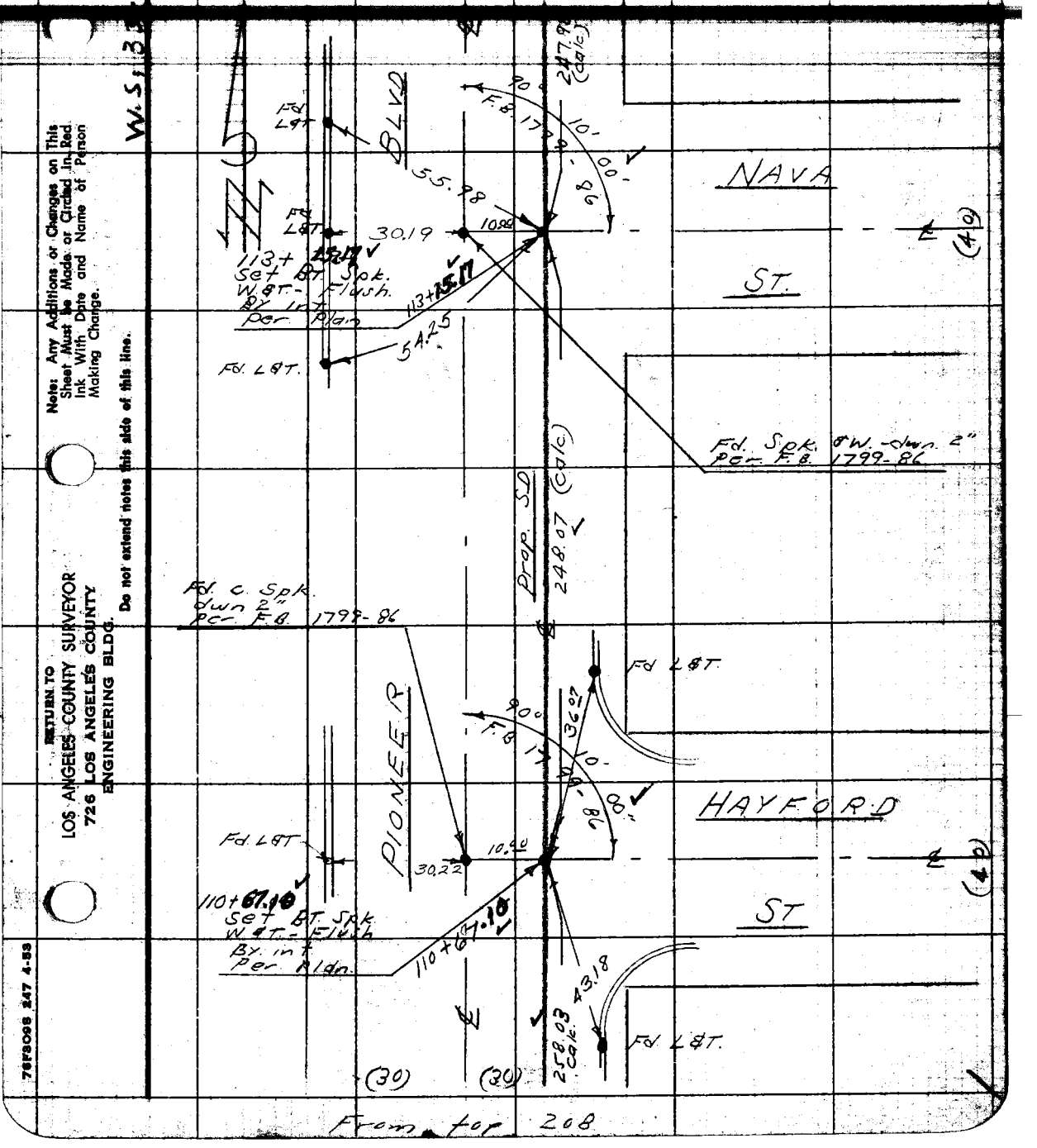

Note: Any Additions or Changes on This Sheet Must be Made or Circled in Red Ink With Date and Name of Person Making Change.

Do not extend notes this side of this line.

RETURN TO
LOS ANGELES COUNTY SURVEYOR
726 LOS ANGELES COUNTY
ENGINEERING BLDG.

76F3098 247 4-53

F.B. 1928 PG. 210

To bott. 211

PWFB 0726

471 , 472

W.S. 33-C-4

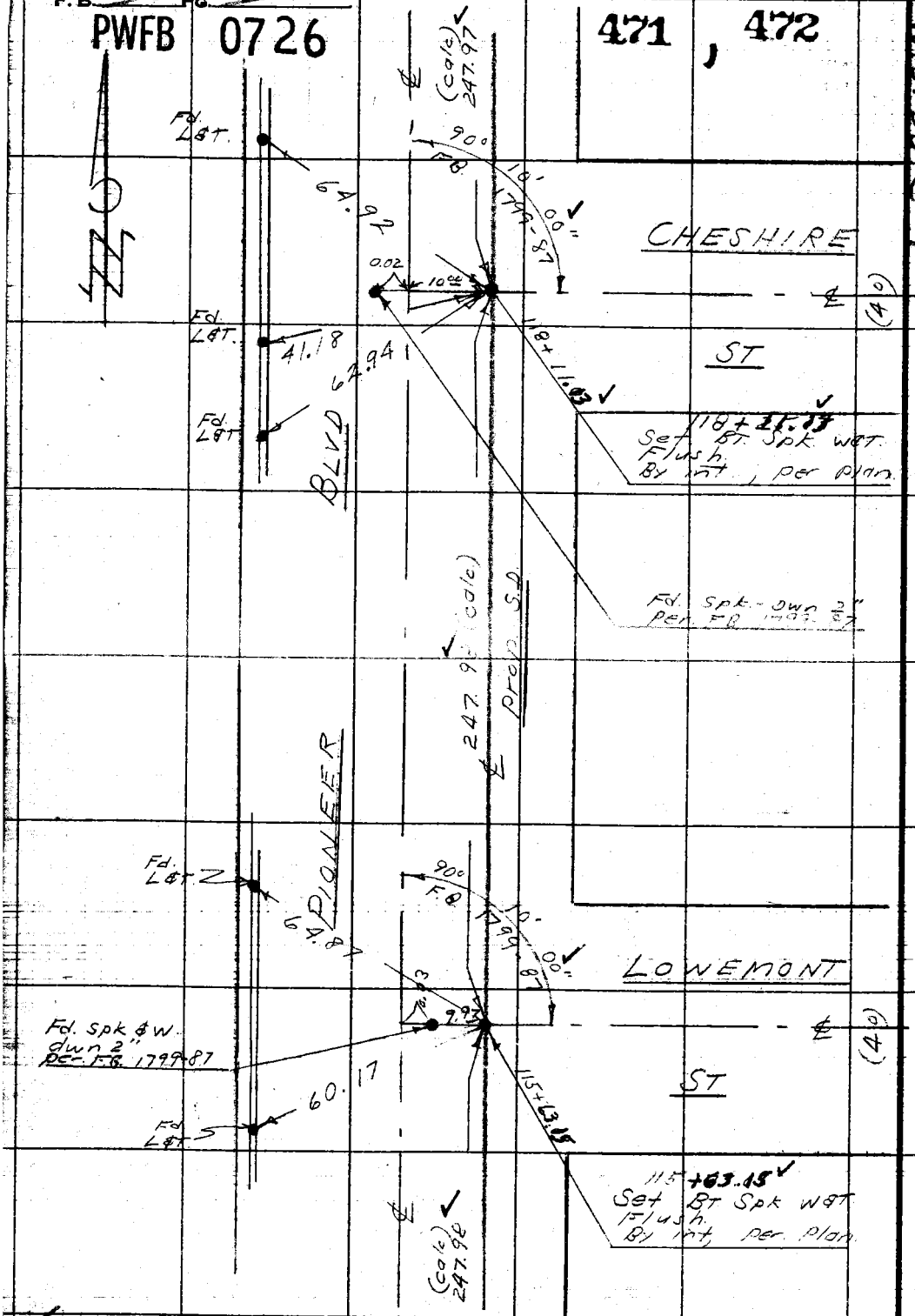

From top 209

RETURN TO
LOS ANGELES COUNTY SURVEYOR
726 LOS ANGELES COUNTY
ENGINEERING BLDG.

Do not extend notes this side of this line.

Note: Any Additions or Changes on This Sheet Must be Made or Circled in Red Ink With Date and Name of Person Making Change.

PWFB 0726

Notes Ck'd by	Survey of [illegible]
Map No.	[illegible]
Office Work	Surveyed by English
Checked	Notes Sappell Date 4-54
Date	Indexed [illegible]

F. B. [illegible] PG. [illegible]

473 , 474

To bott 212

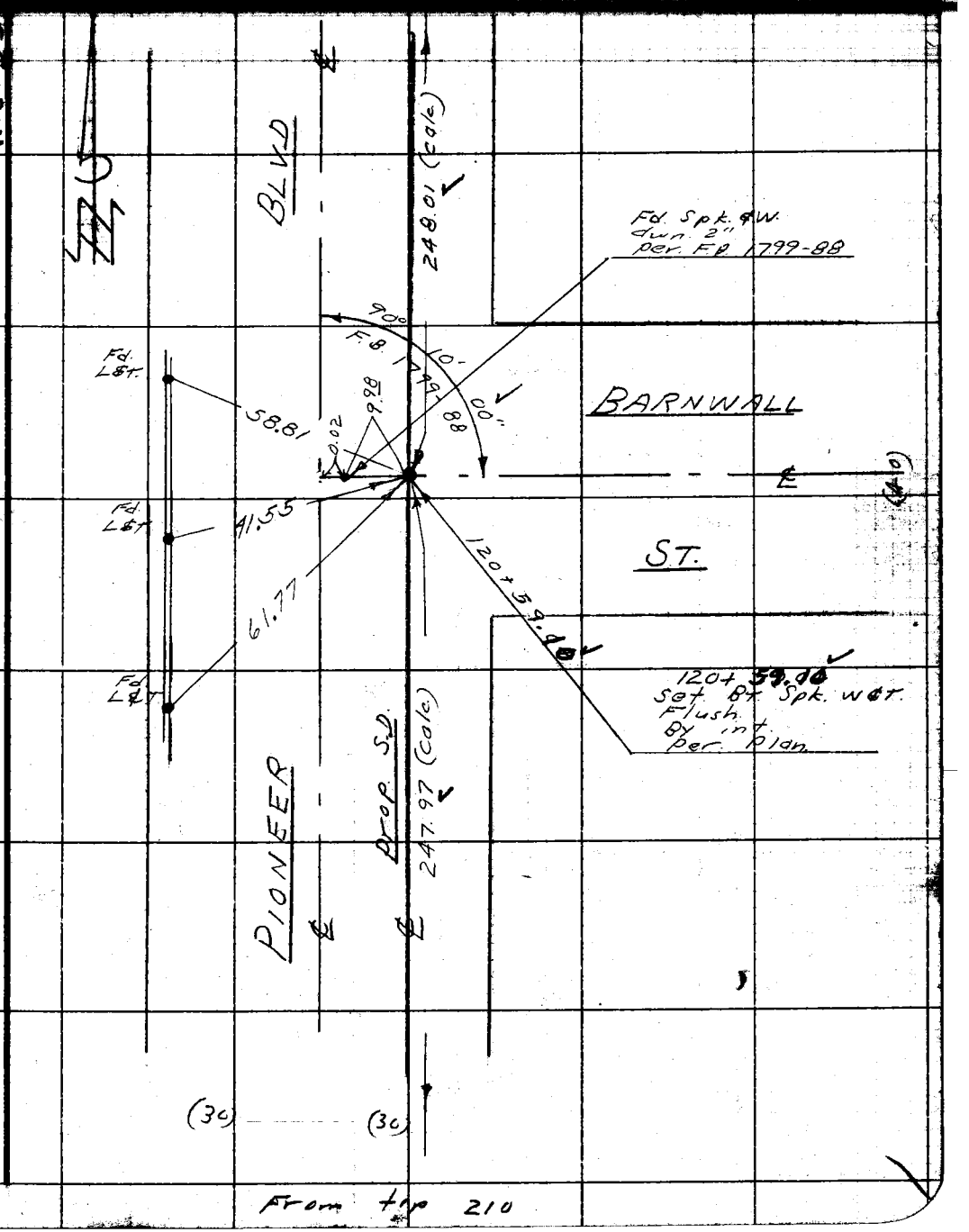

Note: Any Additions or Changes on This Sheet Must be Made or Circled in Red Ink With Date and Name of Person Making Change.

Do not extend notes this side of this line.

RETURN TO
LOS ANGELES COUNTY SURVEYOR
726 LOS ANGELES COUNTY
ENGINEERING BLDG.

76F3098 247 4-53

F.B. 1928 PG. 212

PWFB 0726

475 , 476

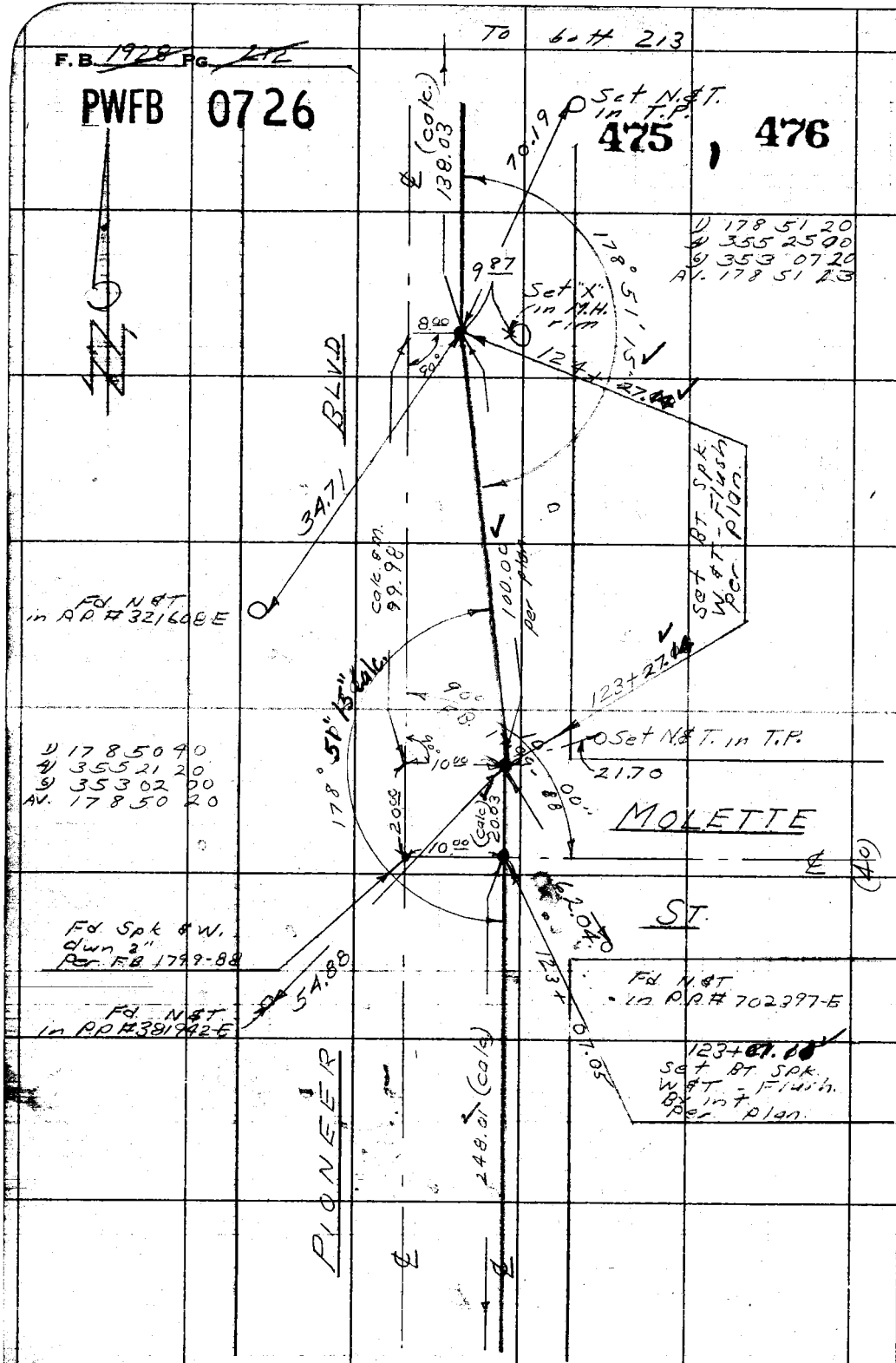

W.S. 33-C-4

RETURN TO
LOS ANGELES COUNTY SURVEYOR
725 LOS ANGELES COUNTY
ENGINEERING BLDG.

Do not extend notes this side of this line.

Note: Any Additions or Changes on This Sheet Must be Made or Circled in Red Ink With Date and Name of Person Making Change.

From top 212

PWFB 0726 477, 478

F. B. _____ PG. _____

Notes Ck'd by	Survey of
Map No.	W. O.
Office Work	Surveyed by English
Checked	Notes Sappell Date 4-52
Date	Indexed

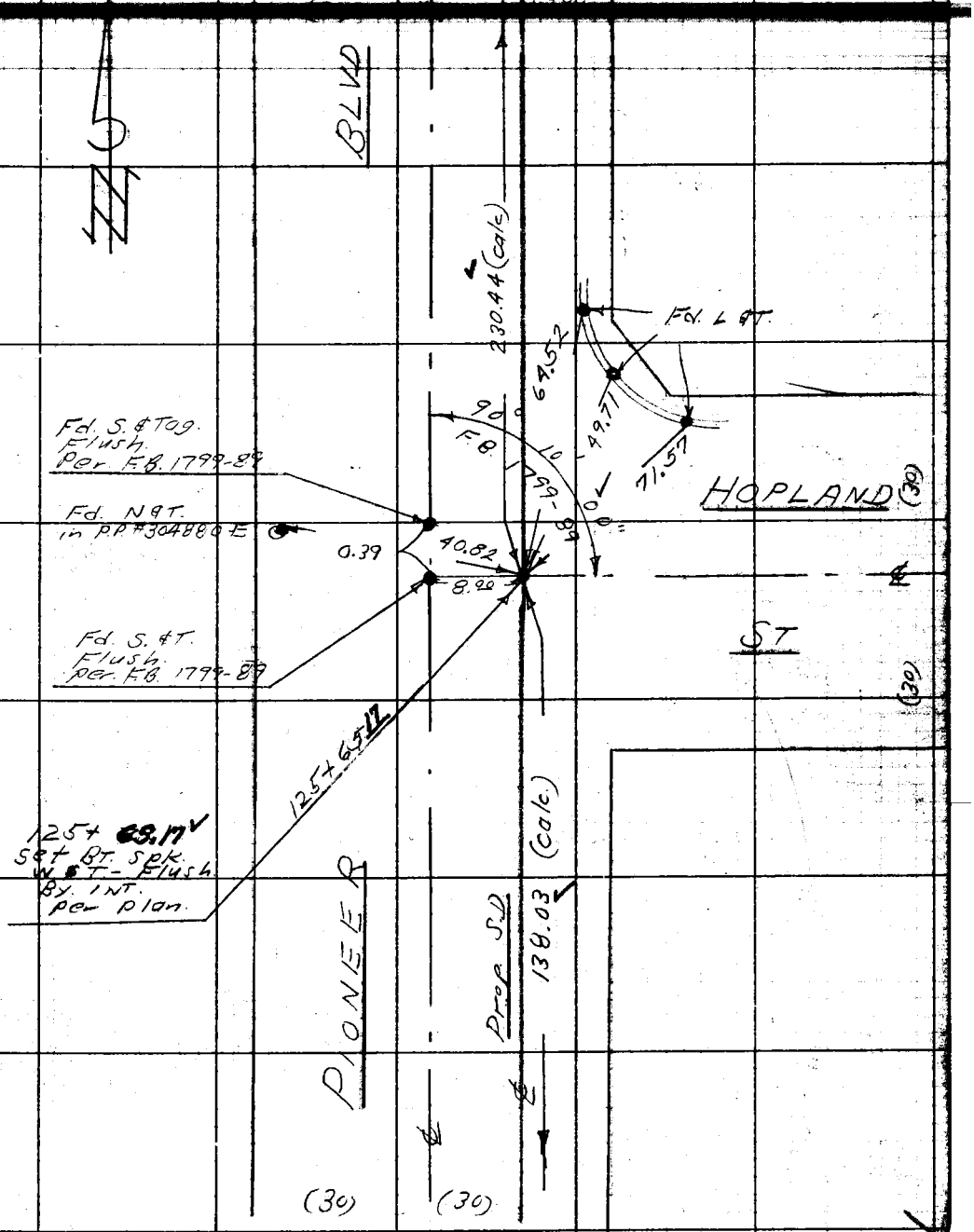

From top 212

Note: Any Additions or Changes on This Sheet Must be Made or Circled in Red Ink With Date and Name of Person Making Change.

Do not extend notes this side of this line.

RETURN TO
LOS ANGELES COUNTY SURVEYOR
726 LOS ANGELES COUNTY
ENGINEERING BLDG.

76F3098 247 4-53

F.B. 1928 Pg. 214

PWFB 0726

479

To bolt 215

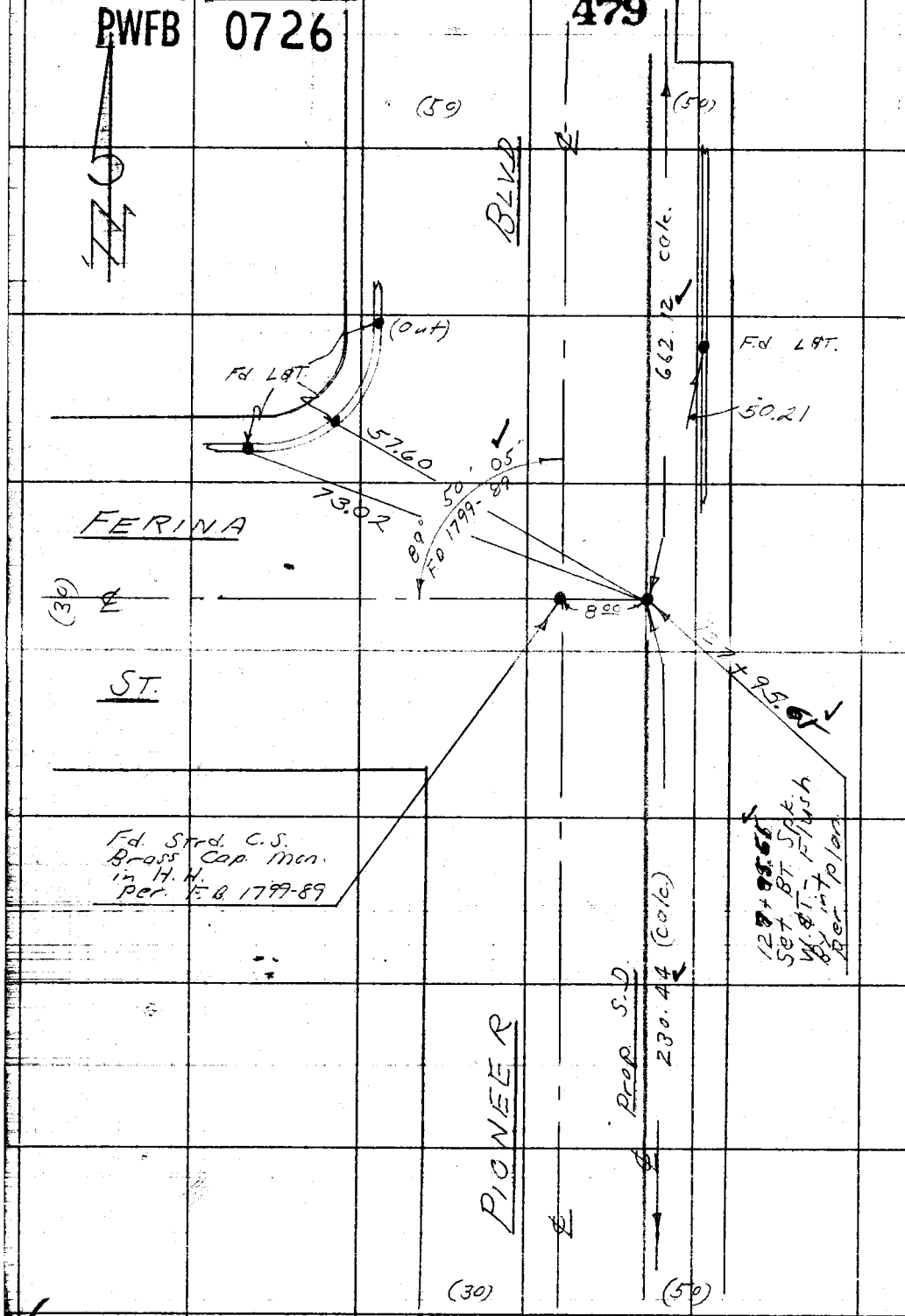

From top 213

W.S. 33-C-4

RETURN TO
LOS ANGELES COUNTY SURVEYOR
726 LOS ANGELES COUNTY
ENGINEERING BLDG.

Do not extend notes this side of this line.

Note: Any Additions or Changes on This Sheet Must be Made or Circled in Red Ink With Date and Name of Person Making Change.

PWFB 0726

Notes Ck'd by	Survey of Artesia Norwalk	F. B. ____ PG. ____
Map No.	W. O. ____ Tape No. ____ Sta. ____	480
Office Work	Surveyed by English	
Checked	Notes Jappell Date 4-54	
Date	Indexed C. Johnson	

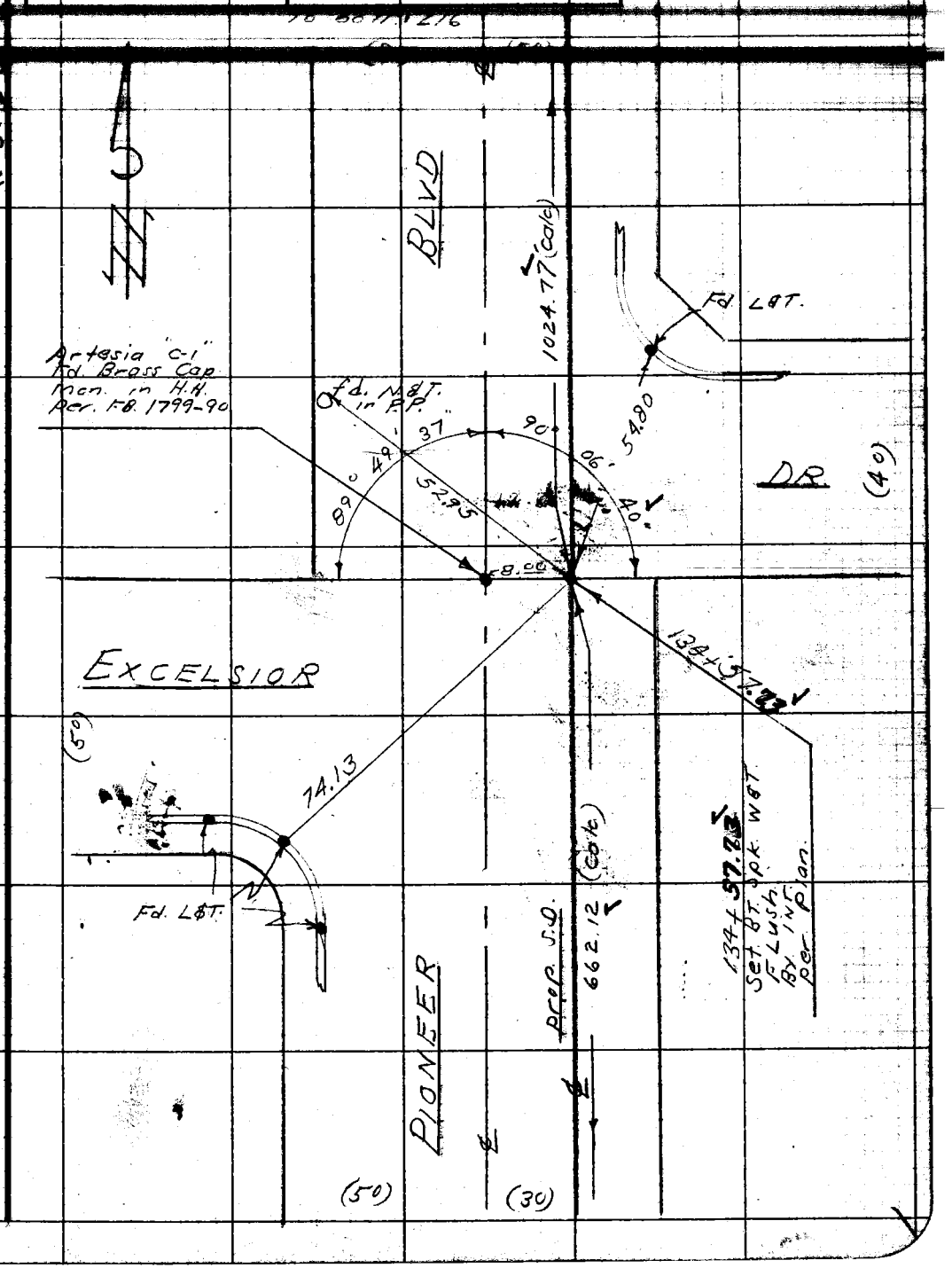

Note: Any Additions or Changes on This Sheet Must be Made or Circled in Red Ink With Date and Name of Person Making Change.

Do not extend notes this side of this line.

RETURN TO
LOS ANGELES COUNTY SURVEYOR
726 LOS ANGELES COUNTY
ENGINEERING BLDG.

76F3098 247 4-53

F.B. ~~1928~~ Pg. ~~216~~

To bott pg 217

PWFB 0726

(92) 481 (30)

W.S. 33-C-4

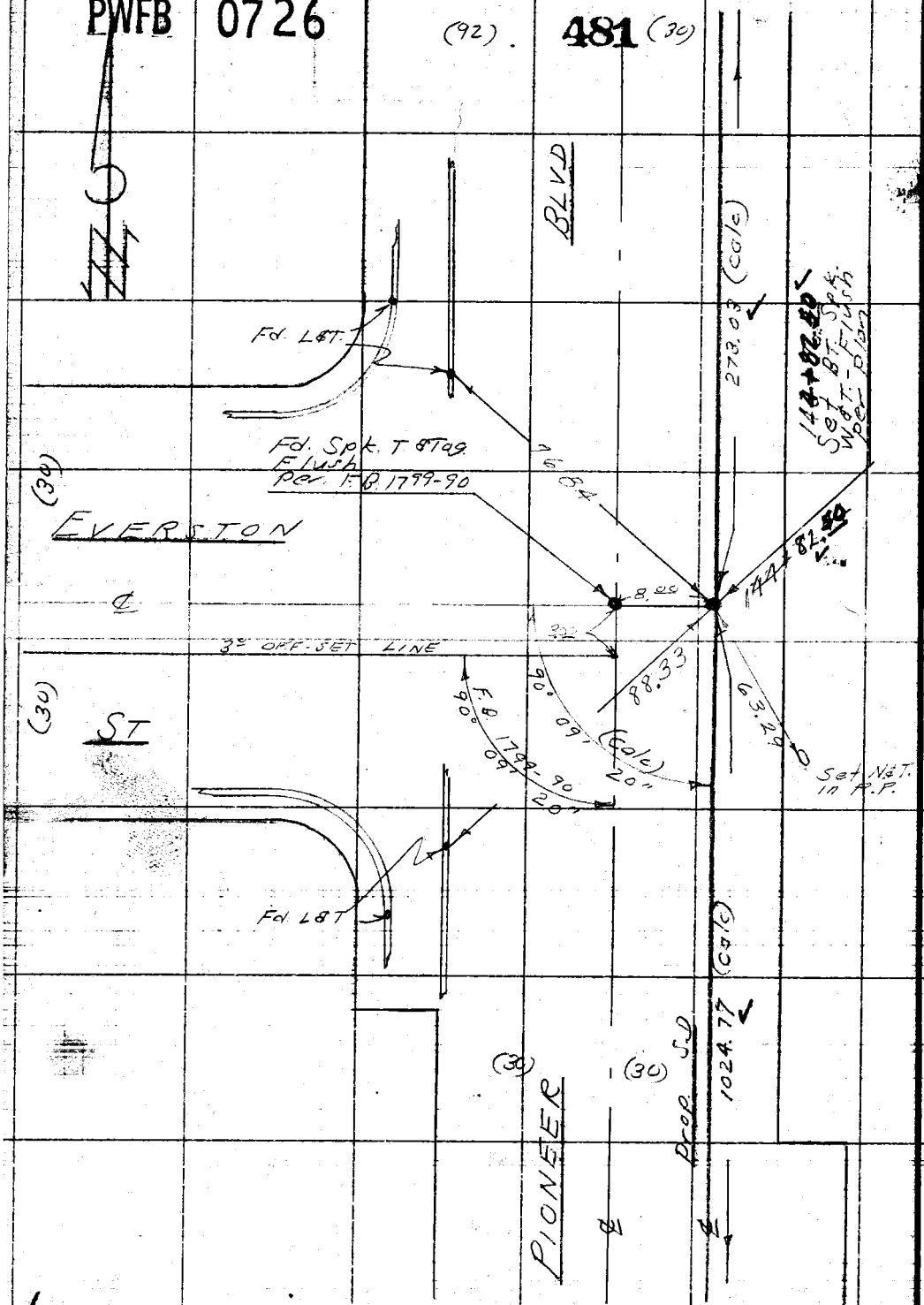

RETURN TO
LOS ANGELES COUNTY SURVEYOR
726 LOS ANGELES COUNTY
ENGINEERING BLDG.

Do not extend notes this side of this line.

Note: Any Additions or Changes on This Sheet Must be Made or Circled in Red Ink With Date and Name of Person Making Change.

From top 215

PWFB 0726 482

F. B. _____ PG. _____

Notes Ck'd by _____
Map No. _____
Office Work _____
Checked _____
Date _____

Survey of [illegible]
W. O. _____ Tape No. _____ Sta. _____
Surveyed by English
Notes Sherrell Date 4-54
Indexed A. C. Johnson

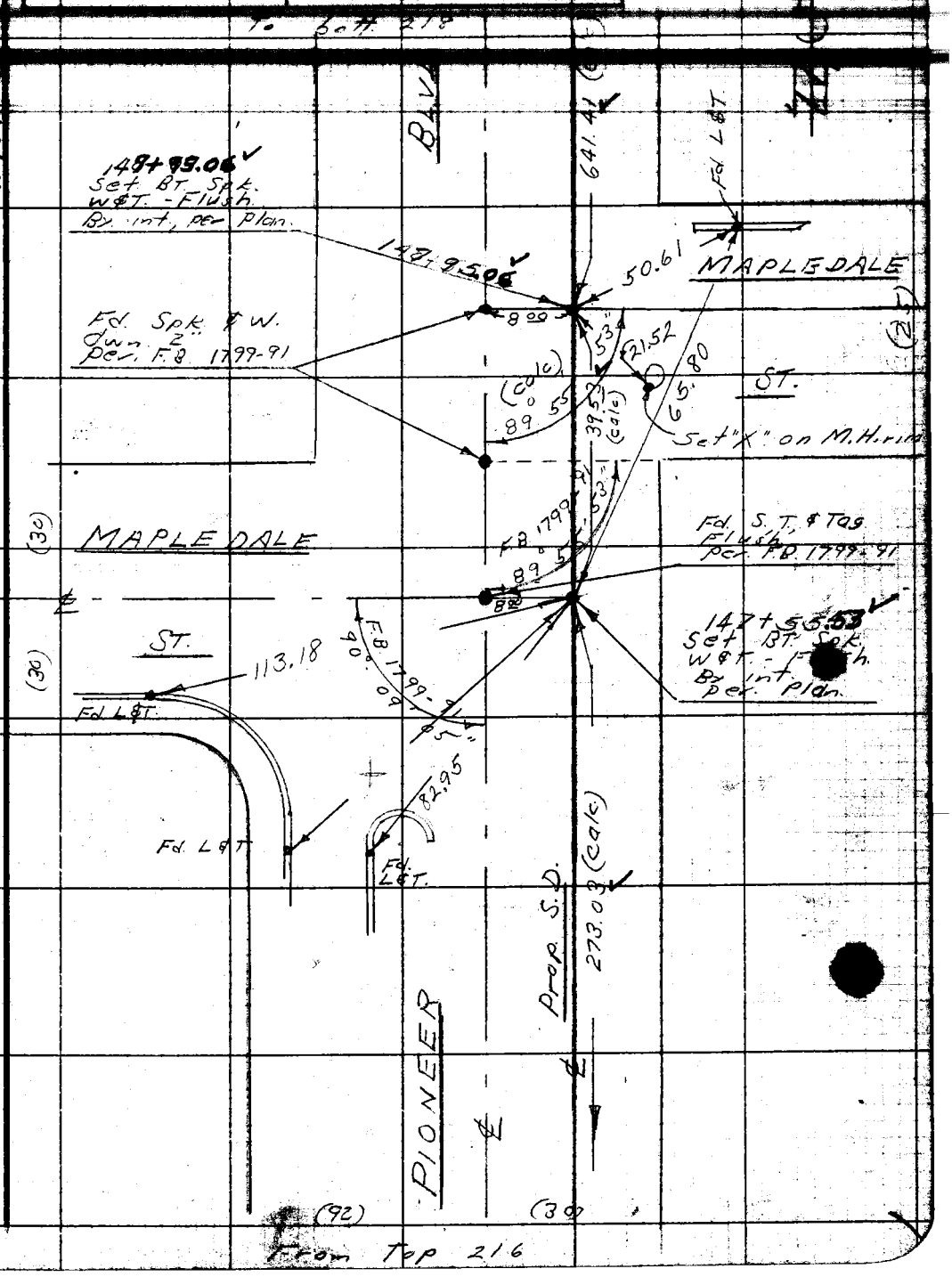

Note: Any Additions or Changes on This Sheet Must be Made or Circled in Red Ink With Date and Name of Person Making Change.

Do not extend notes this side of this line.

RETURN TO
LOS ANGELES COUNTY SURVEYOR
726 LOS ANGELES COUNTY
ENGINEERING BLDG.

76F3095 247 4-53

F.B. 1928 PG. 218

PWFB 0726

To right pg. 219

483

W.S. 33-C-4

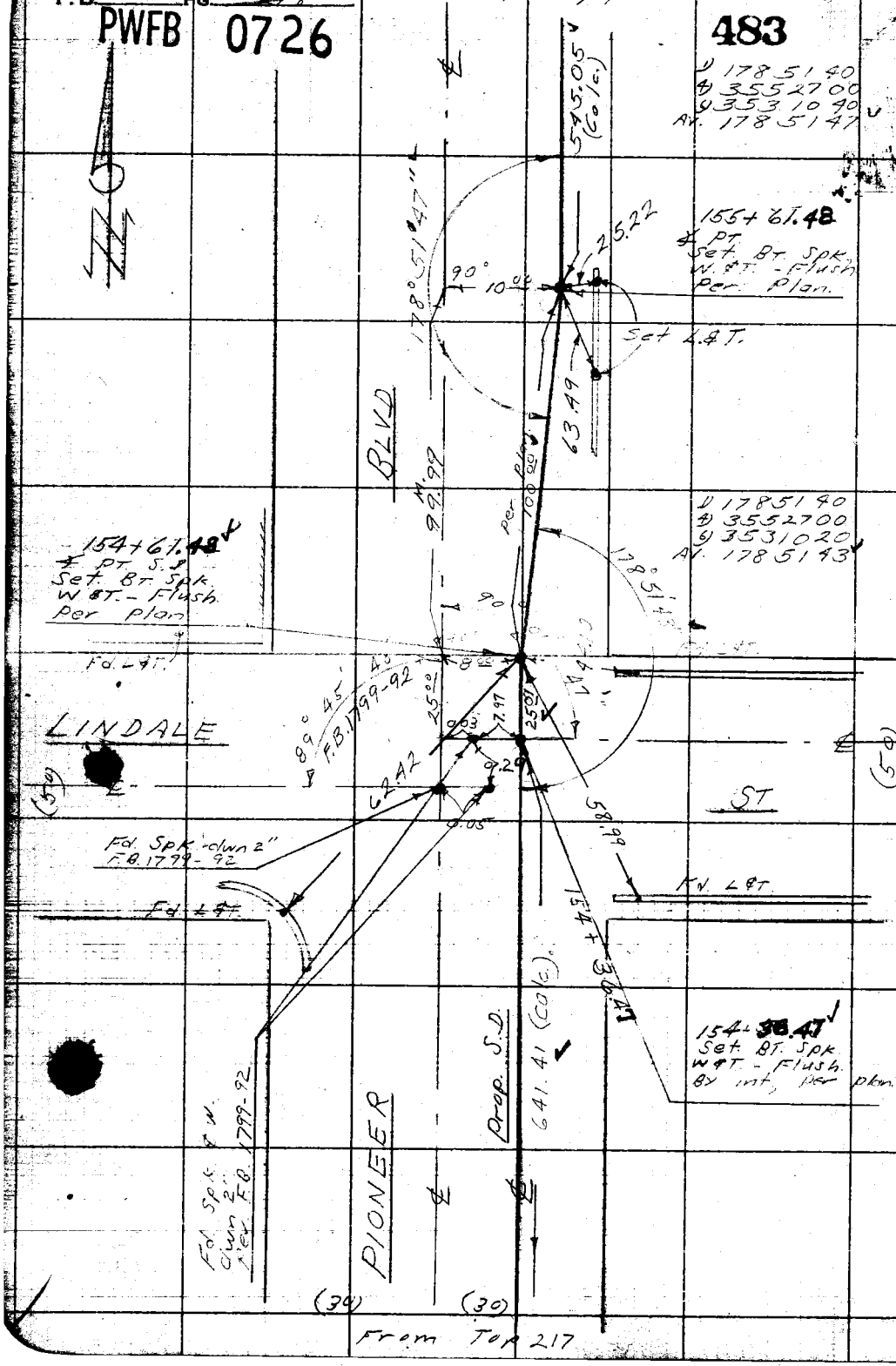

From Top 217

RETURN TO
LOS ANGELES COUNTY SURVEYOR
726 LOS ANGELES COUNTY
ENGINEERING BLDG.

Do not extend notes this side of this line.

Note: Any Additions or Changes on This Sheet Must be Made or Circled in Red Ink With Date and Name of Person Making Change.

PWFB 0726

484

F. B. _____ PG. _____

Map No. _____
Office Work _____
Checked _____
Date _____

Survey of Artesia - [illegible]
W. O. _____ Tape No. _____ Sta. _____
Surveyed by English
Notes Sarrell Date 4-54
Indexed C. Johnson

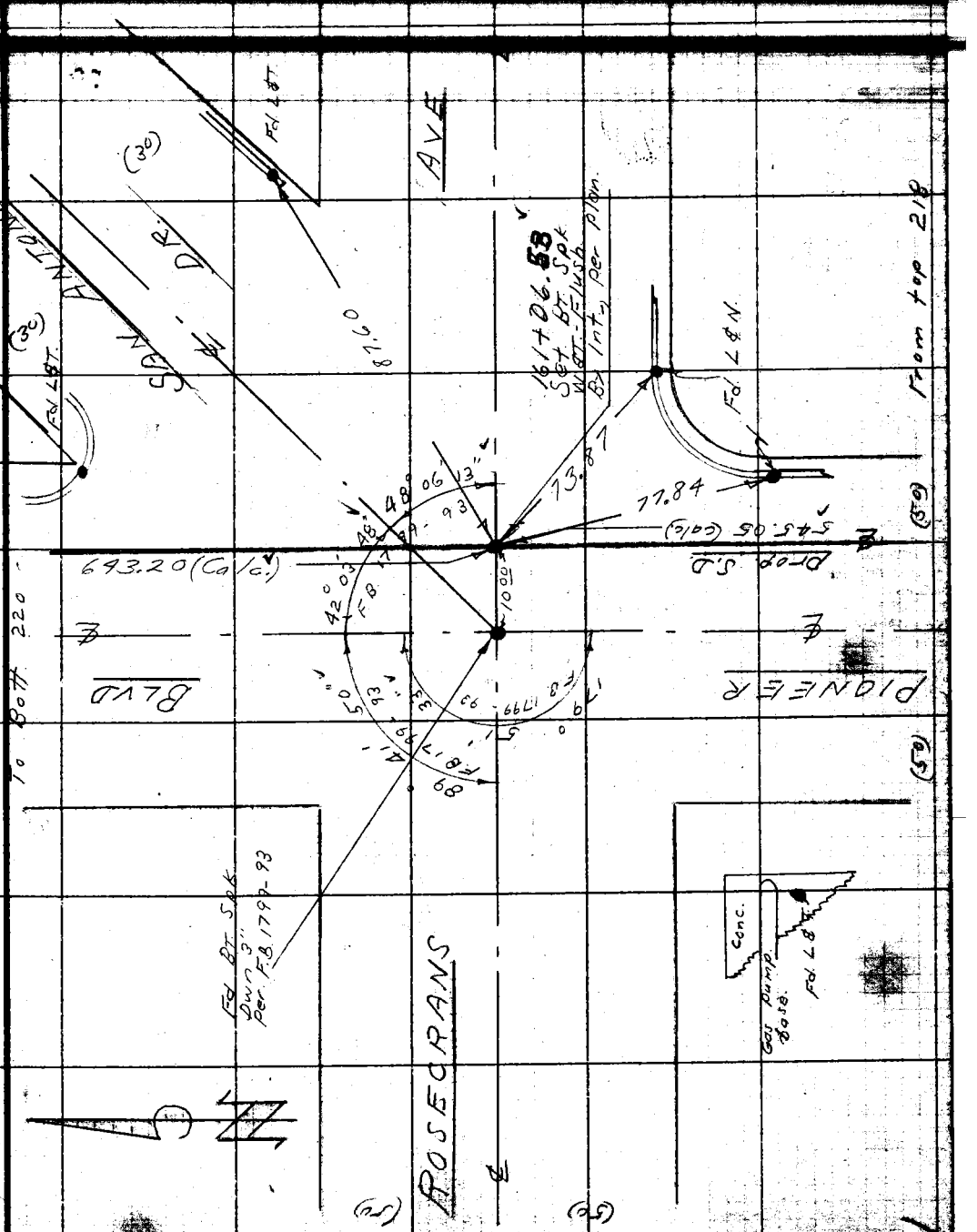

Note: Any Additions or Changes on This Sheet Must be Made or Circled in Red Ink With Date and Name of Person Making Change.

Do not extend notes this side of this line.

RETURN TO
LOS ANGELES COUNTY SURVEYOR
726 LOS ANGELES COUNTY
ENGINEERING BLDG.

76F3095 247 4-53

F.B. 1928 Pg. 220

PWFB 0726

485

W.S. 33-C-4

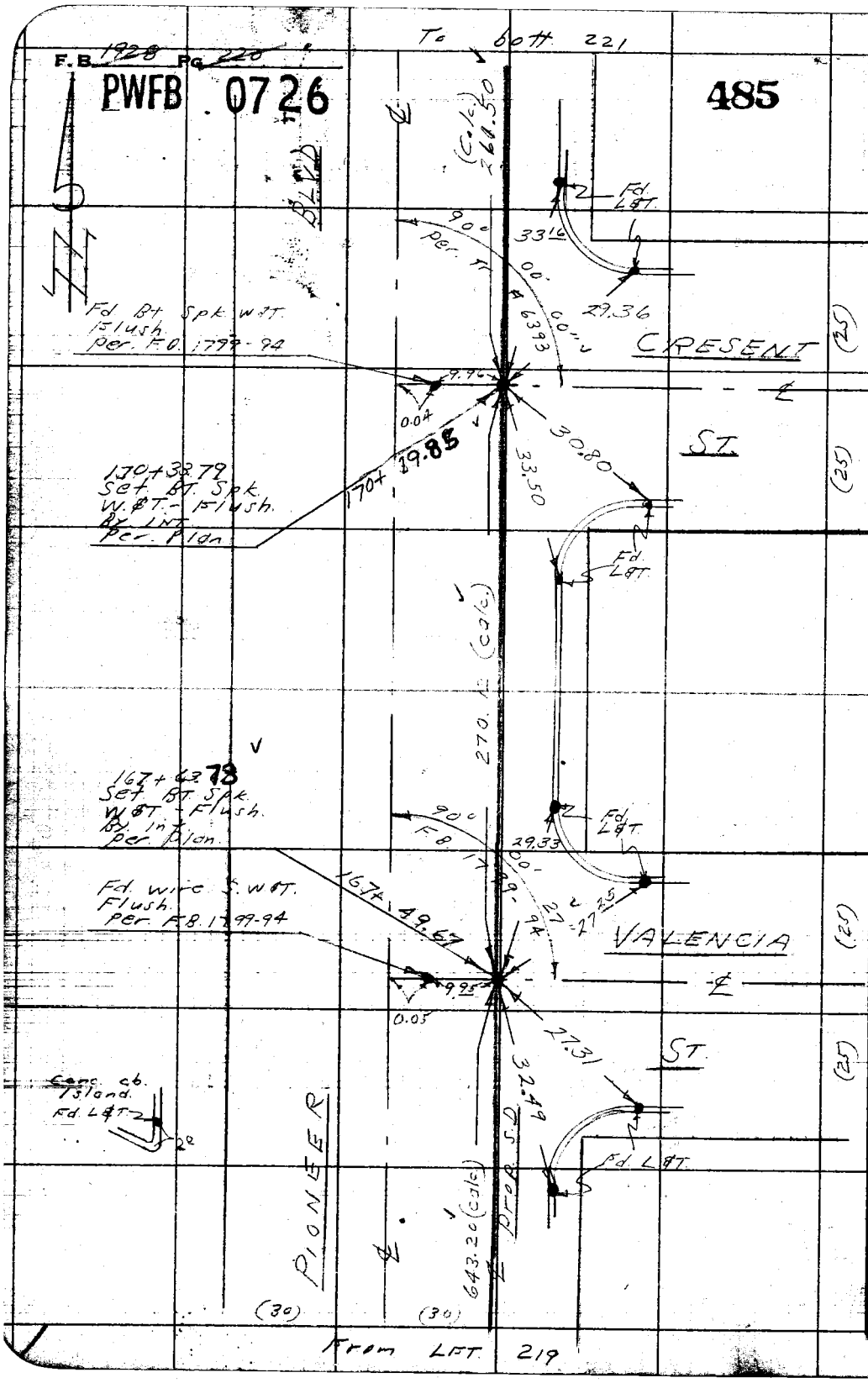

RETURN TO
LOS ANGELES COUNTY SURVEYOR
725 LOS ANGELES COUNTY
ENGINEERING BLDG.

Do not extend notes this side of this line.

Note: Any Additions or Changes on This Sheet Must be Made or Circled in Red Ink With Date and Name of Person Making Change.

PWFB 0726

Notes Ck'd by Gall
Map No.
Office Work
Checked
Date

Survey of [illegible]
W. O. Tape No. Sta.
Surveyed by English
Notes Sappell Date 4-[illegible]
Indexed C. Johnson

F. B. Pg.

486, 487

To Bott 222

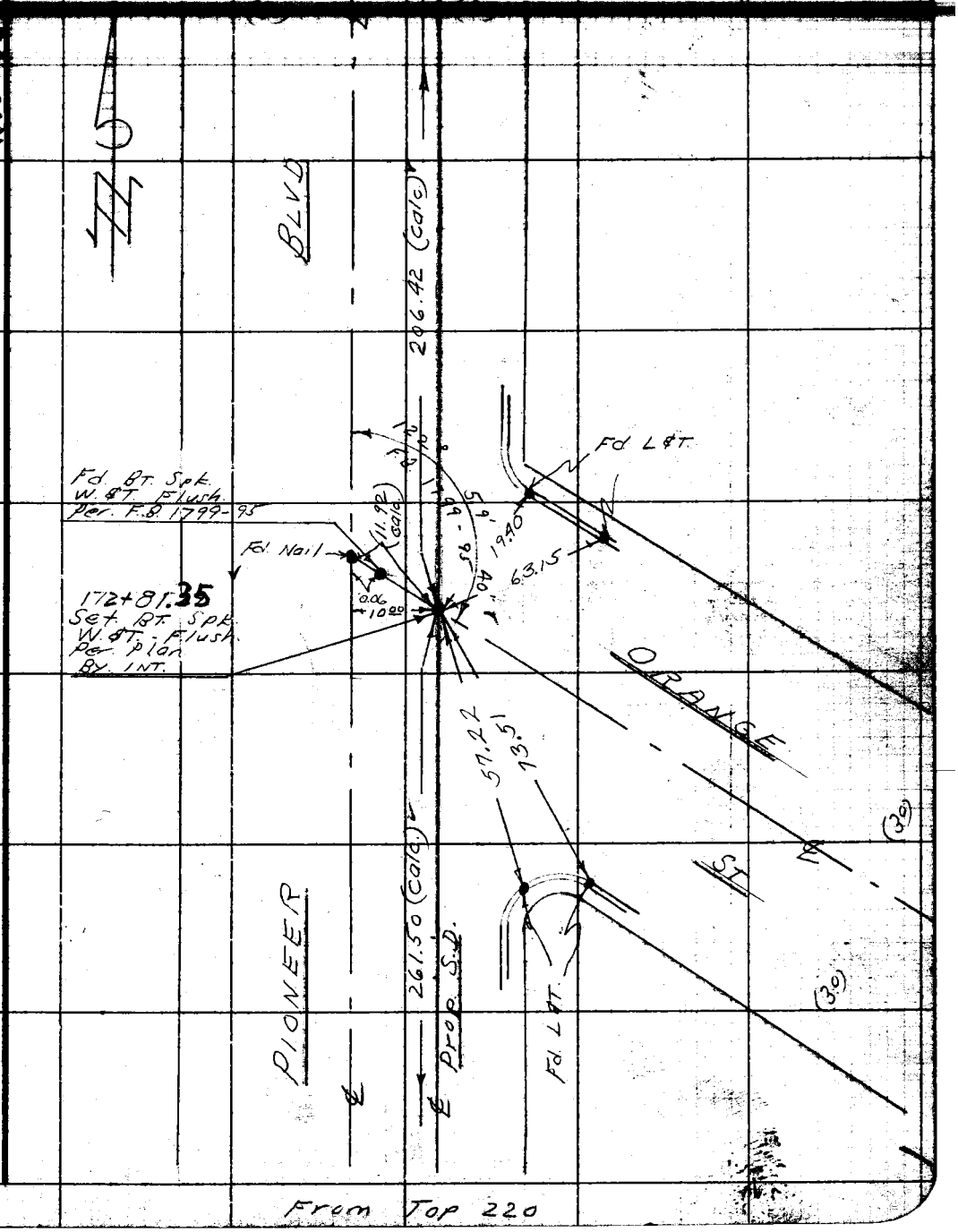

Note: Any Additions or Changes on This Sheet Must be Made or Circled in Red Ink With Date and Name of Person Making Change.

Do not extend notes this side of this line.

RETURN TO
LOS ANGELES COUNTY SURVEYOR
726 LOS ANGELES COUNTY
ENGINEERING BLDG.

76F3095 247 4-53

F.B. ~~1928~~ Pg. ~~222~~ PWFB 0726 488

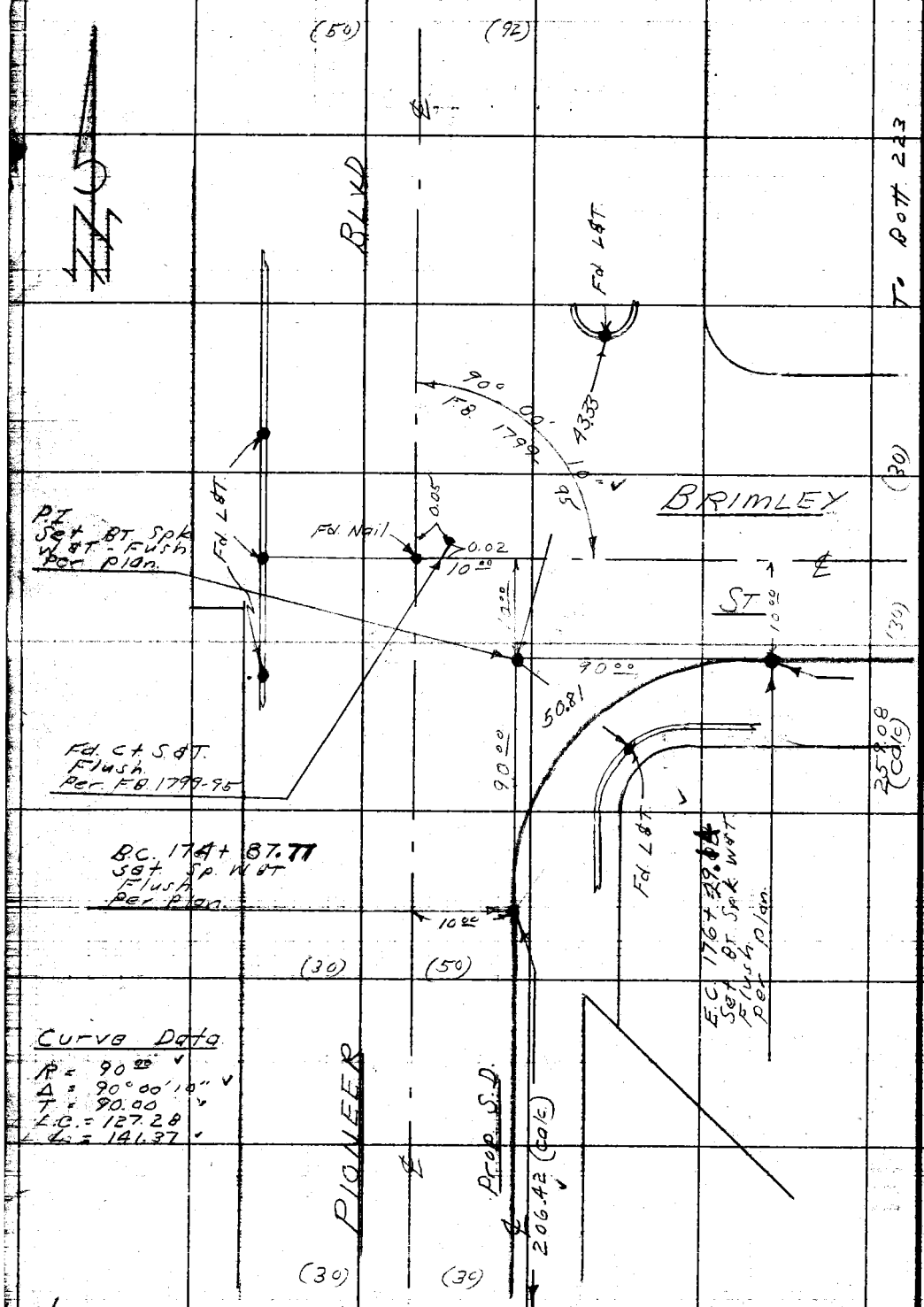

From top 221

W.S. 33-C-3

To Bott 223

RETURN TO
LOS ANGELES COUNTY SURVEYOR
725 LOS ANGELES COUNTY
ENGINEERING BLDG.
Do not extend notes this side of this line.

Note: Any Additions or Changes on This Sheet Must be Made or Circled in Red Ink With Date and Name of Person Making Change.

PWFB 0726

489

F. B. [illegible] PG. [illegible]

Notes Ck'd by Gall

Survey of [illegible]

Office Work

Surveyed by English

Checked

Notes Sappell Date 4-54

Date

Indexed [illegible] O. Johnson

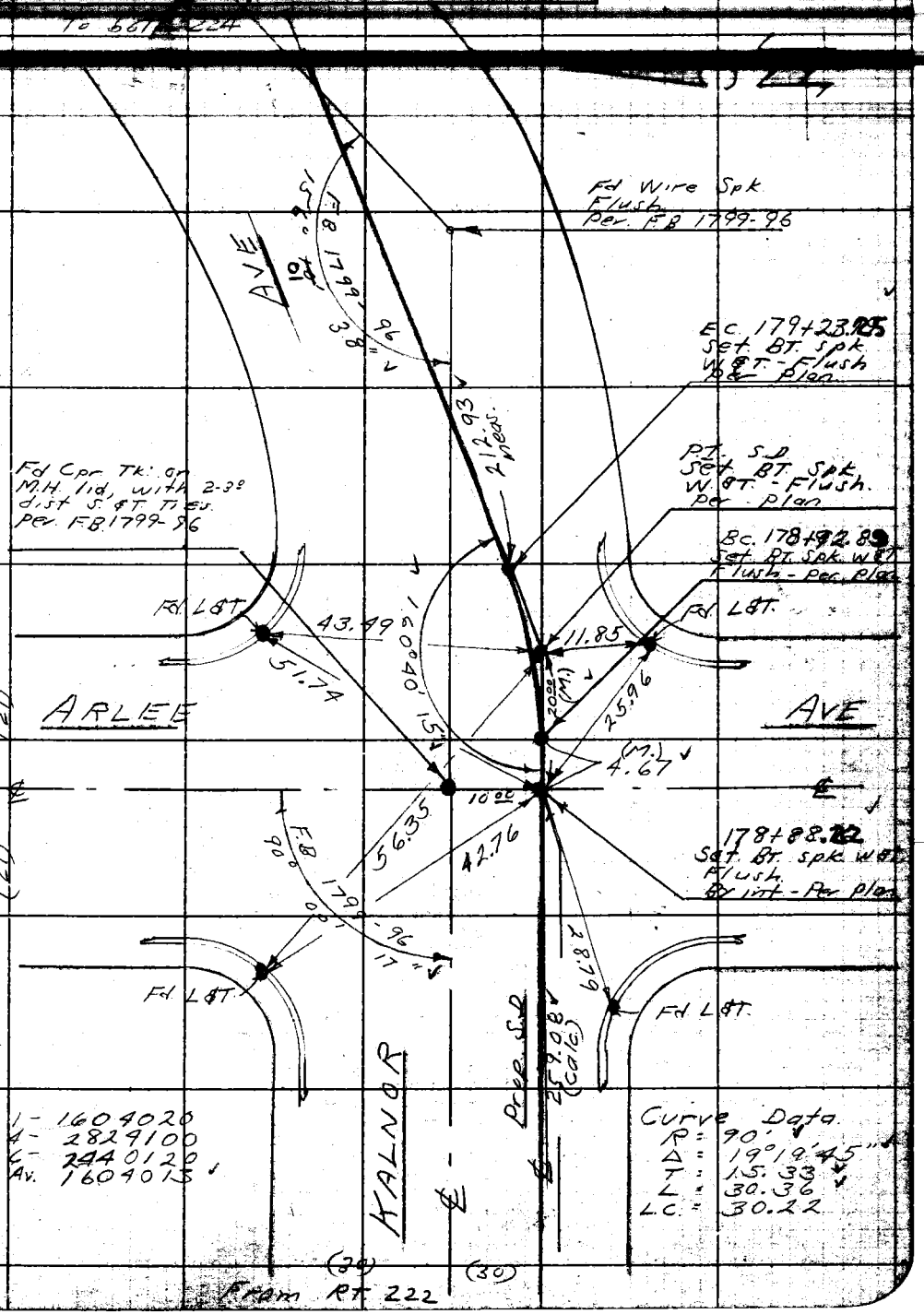

Note: Any Additions or Changes on This Sheet Must be Made or Circled in Red Ink With Date and Name of Person Making Change.

Do not extend notes this side of this line.

RETURN TO
LOS ANGELES COUNTY SURVEYOR
726 LOS ANGELES COUNTY
ENGINEERING BLDG.

76F3095 247 4-53

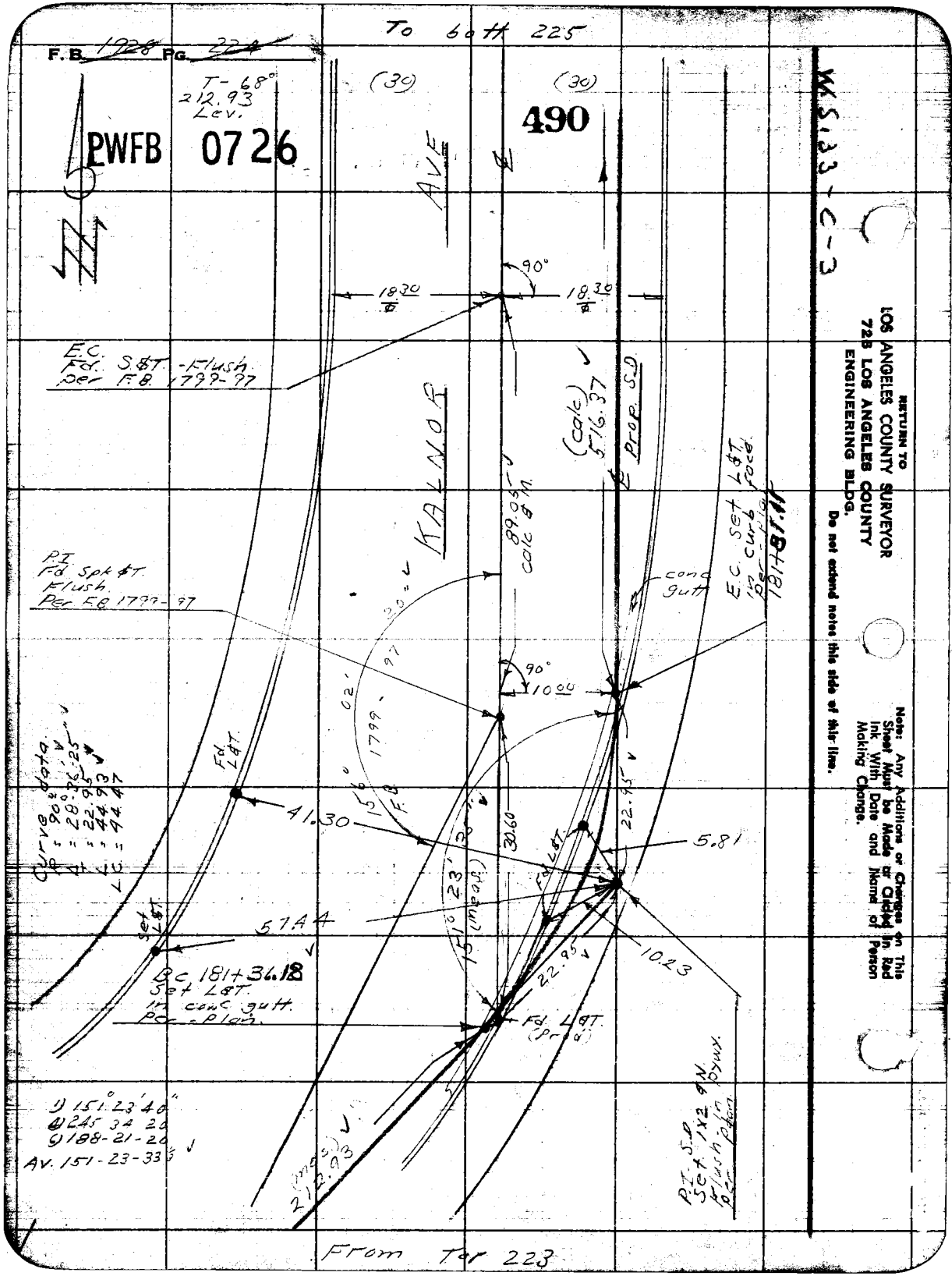

RETURN TO
LOS ANGELES COUNTY SURVEYOR
725 LOS ANGELES COUNTY
ENGINEERING BLDG.
Do not extend notes this side of this line.

Note: Any Additions or Changes on This Sheet Must be Made or Circled in Red Ink With Date and Name of Person Making Change.

PWFB 0726

491

F. B. 1926 PG. 225

Notes Ck'd by Gall

Survey of

Office Work

Checked

Date

Surveyed by English

Notes Sappell Date 4-

Indexed A. C. Johnson

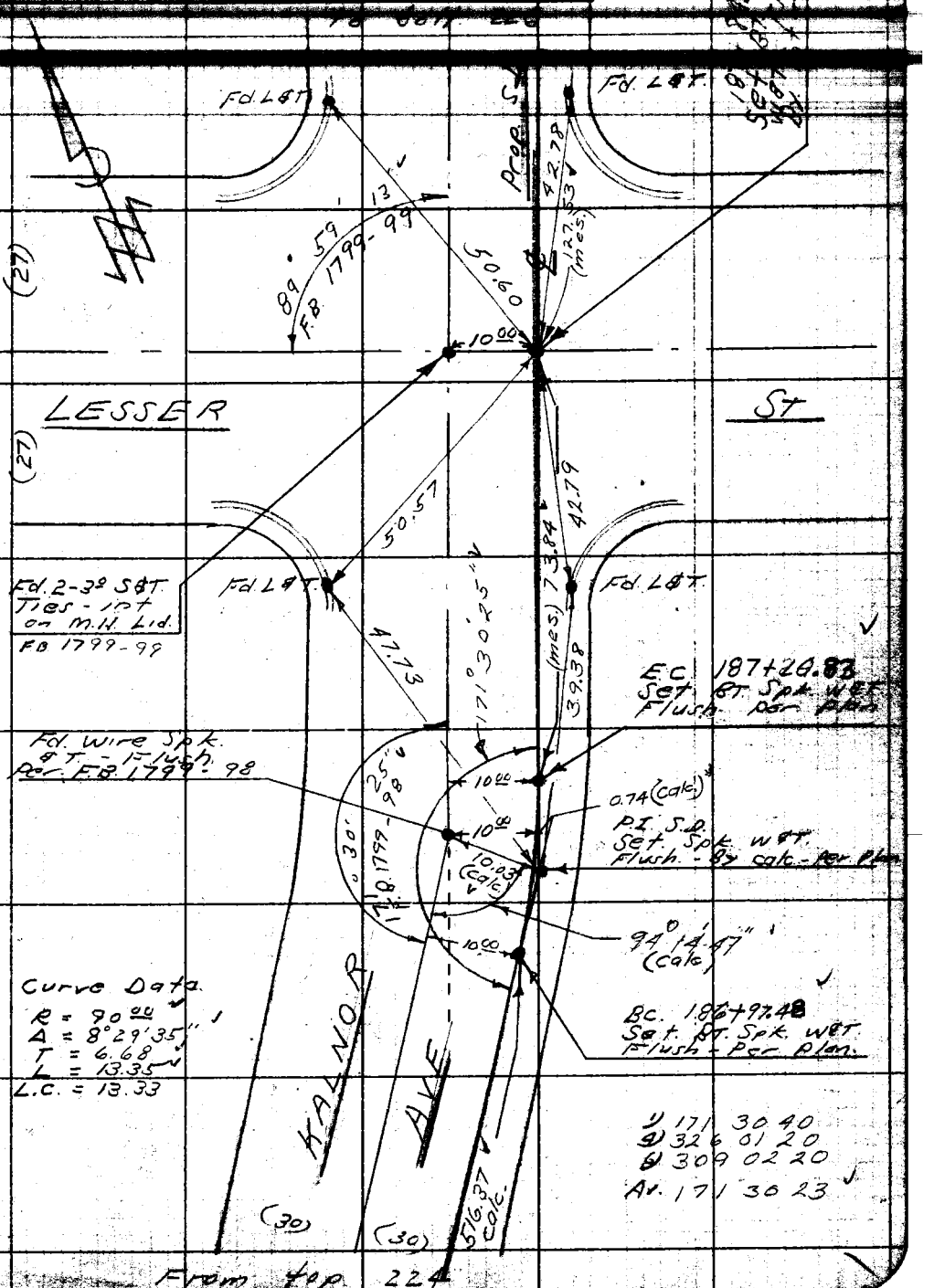

Note: Any Additions or Changes on This Sheet Must be Made or Circled in Red Ink With Date and Name of Person Making Change.

Do not extend notes this side of this line.

RETURN TO
LOS ANGELES COUNTY SURVEYOR
726 LOS ANGELES COUNTY
ENGINEERING BLDG.

76FS098 247 4-53

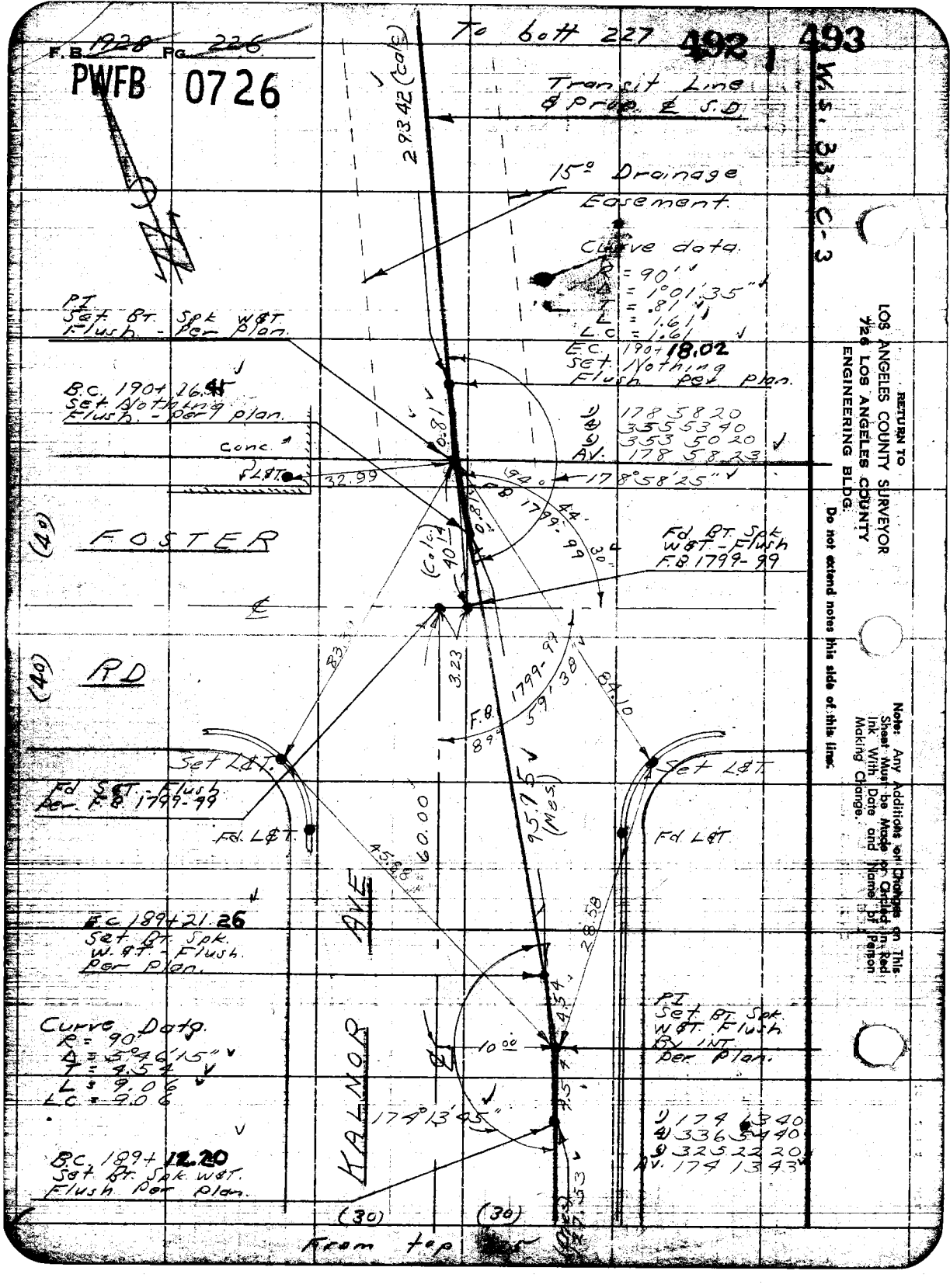
F.B. 1928 Pg. 226
PWFB 0726
To bott 227
492
493
W.S. 33-C-3
Transit Line
& Prop. ℄ S.D.
293.42 (calc)
15° Drainage
Easement
Curve data
R = 90'
Δ = 1°01'35"
T = .81
L = 1.61
L.C. = 1.61
E.C. 190+18.02
Set Nothing
Flush per plan.
PI
Set Bt. Spk W&T
Flush - Per Plan.
B.C. 190+16.45
Set Nothing
Flush - Per plan.
Conc.
L&T
32.99
178°58'25"
94°
F.B. 1799-99
44
30
(Calc.) 40.14
Fd. Bt. Spk
W&T - Flush
F.B. 1799-99
(40)
FOSTER
RD
83.
3.23
F.B. 1799-99
59'38"
84.10
89°
Set L&T
Fd. S&T - Flush
Per F.B. 1799-99
Fd. L&T
Set L&T
Fd. L&T
60.00
45.88
95.75 (Mes.)
28.58
AVE
KALMOR
E.C. 189+21.26
Set Bt. Spk.
W.&T. - Flush.
Per Plan.
Curve Data
R = 90'
Δ = 5°46'15"
T = 4.54
L = 9.06
L.C. = 9.06
PI
Set Bt. Spk.
W&T. Flush
By INT.
Per Plan.
10.00
174°13'45"
B.C. 189+12.20
Set Bt. Spk. W&T.
Flush Per Plan.
(30)
(30)
From top
RETURN TO
LOS ANGELES COUNTY SURVEYOR
726 LOS ANGELES COUNTY
ENGINEERING BLDG.
Do not extend notes this side of this line.
Note: Any Additions or Changes on This Sheet Must be Made or Circled in Red Ink With Date and Name of Person Making Change.

PWFB 0726

494

F. B. 1926 Pg. 227

Notes Ck'd by Gall	Survey of [illegible]
Office Work	Surveyed by English
Checked	Notes Sorrell [illegible]
Date	Indexed C. Johnson

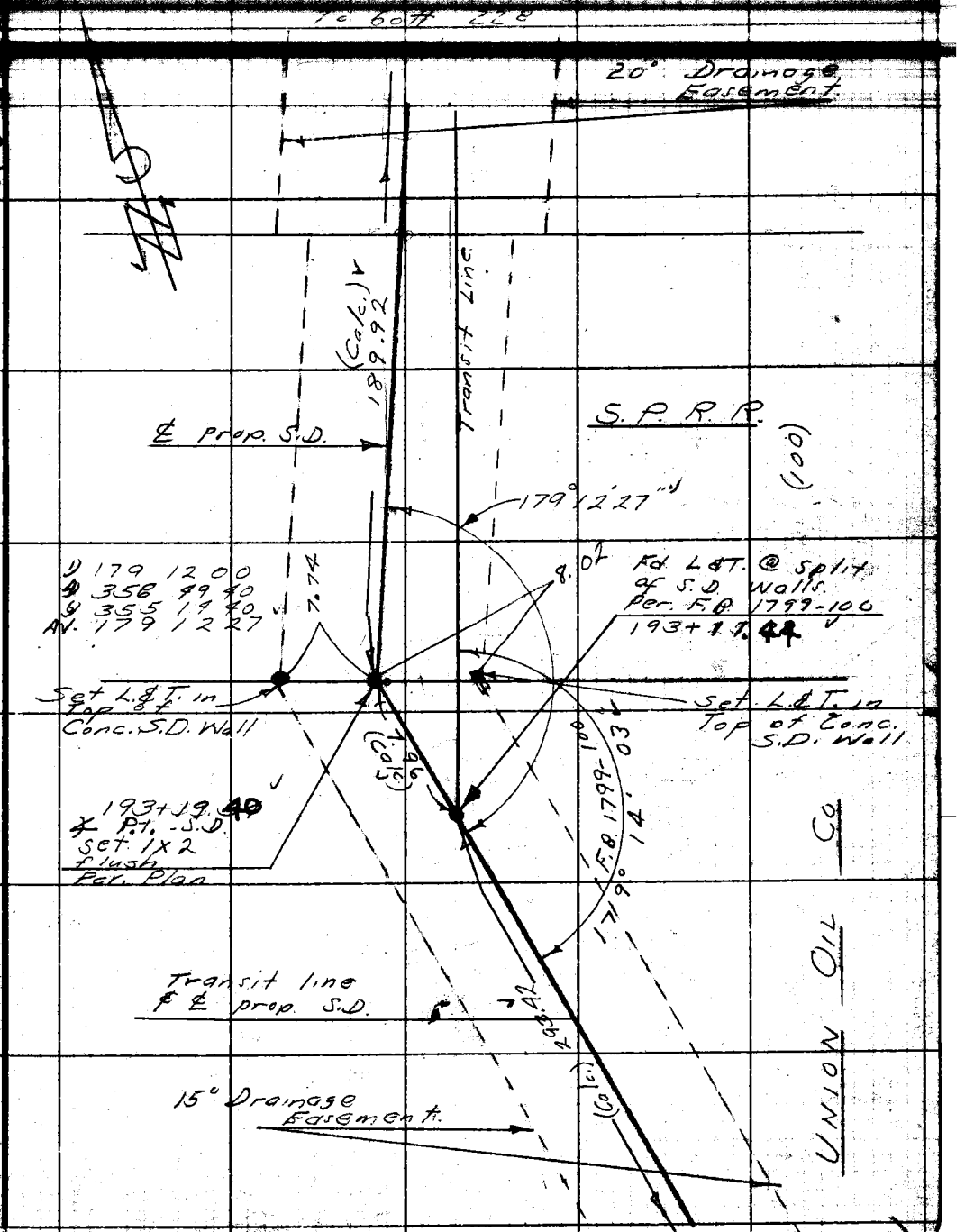

Note: Any Additions or Changes on This Sheet Must be Made or Circled in Red Ink With Date and Name of Person Making Change.

Do not extend notes this side of this line.

RETURN TO
LOS ANGELES COUNTY SURVEYOR
726 LOS ANGELES COUNTY
ENGINEERING BLDG.

76F8088 247 4-58

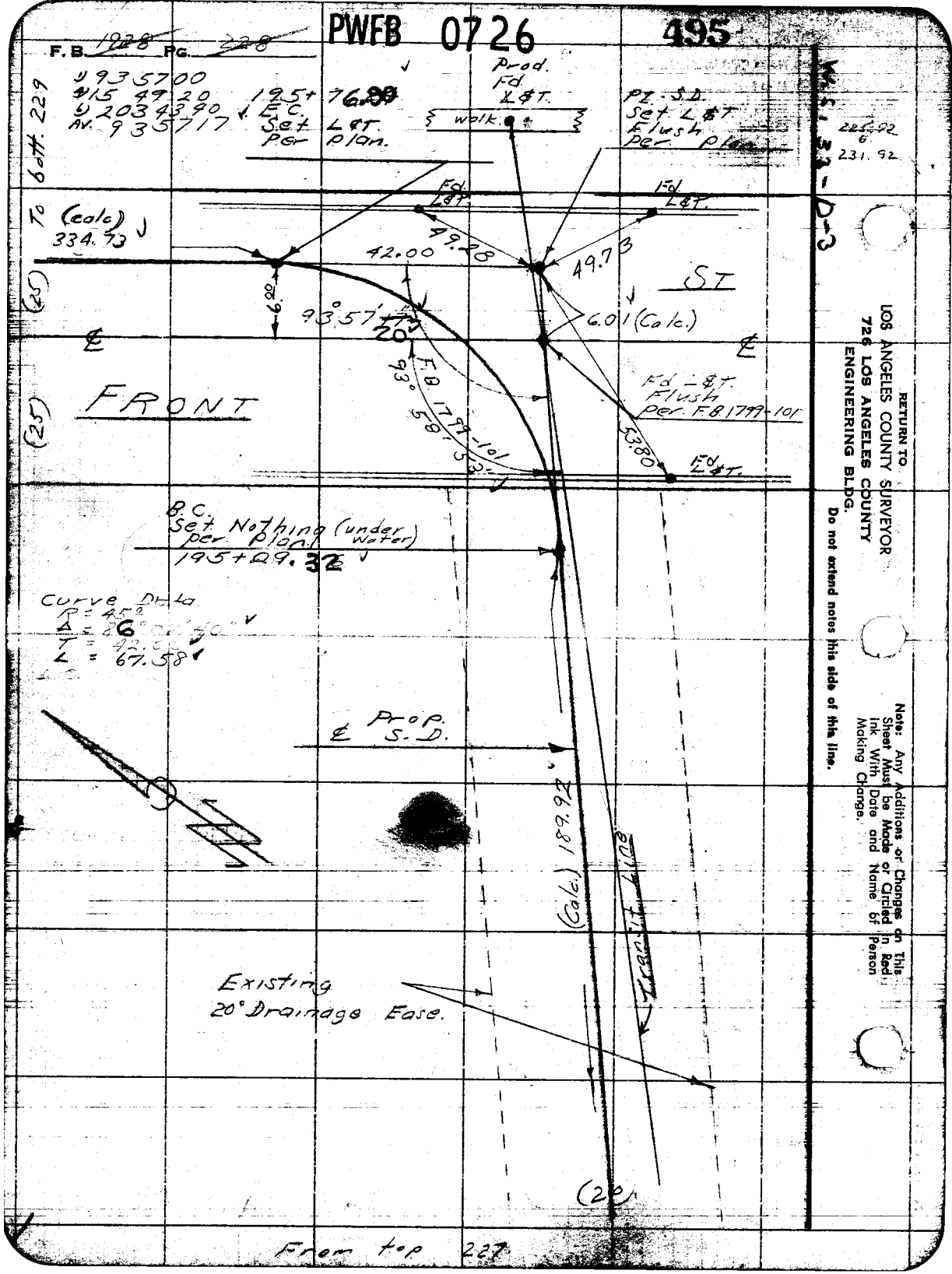
PWFB 0726
495
F.B. 1928 PG. 228
1) 935700
2) 15 49 20
3) 203 43 90
AV. 935717
195+76.90
E.C.
Set L&T.
Per Plan.
Prod.
Fd.
L&T.
walk
PI. S.D.
Set L&T.
Flush
Per Plan
To bott. 229
(calc)
334.73
Fd.
L&T.
Fd.
L&T.
49.28
42.00
49.73
ST
6.00
93°57'
20
6.01 (Calc.)
℄
℄
FRONT
F.B. 1799-101
93° 58' 53"
Fd. L&T.
Flush
Per F.B. 1799-101
53.80
Fd.
L&T.
(25)
(25)
B.C.
Set Nothing (under water)
Per Plan
195+29.32
Curve Data
R = 45°
Δ = 86°
T = 42.00
L = 67.58
℄ Prop.
S.D.
(Calc.) 189.92
Transit Line
Existing
20° Drainage Ease.
(20)
From top 227
W.S. 33-D-3
225.92
6
231.92
RETURN TO
LOS ANGELES COUNTY SURVEYOR
726 LOS ANGELES COUNTY
ENGINEERING BLDG.
Do not extend notes this side of this line.
Note: Any Additions or Changes on This Sheet Must be Made or Circled in Red Ink With Date and Name of Person Making Change.

PWFB 0726 | 496 | 497

F. B. 1920 PG. 220

Notes Ck'd by Gallu | Survey of

Office Work | Surveyed by English

Checked | Notes Sappell Date 4-54

Date | Indexed C. Johnson

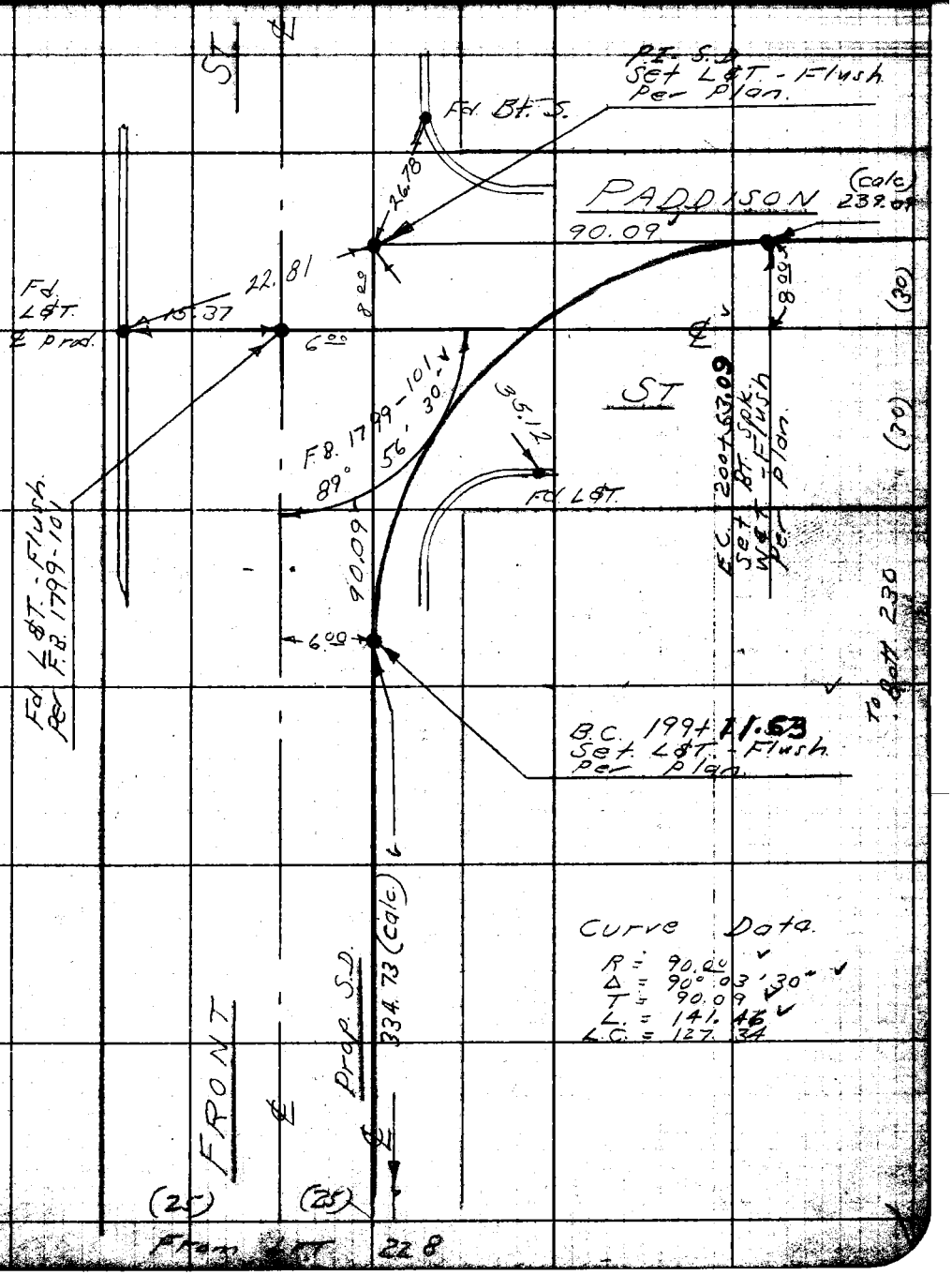

W.S. 33

Note: Any Additions or Changes on This Sheet Must be Made or Circled in Red Ink With Date and Name of Person Making Change.

Do not extend notes this side of this line.

RETURN TO
LOS ANGELES COUNTY SURVEYOR
726 LOS ANGELES COUNTY
ENGINEERING BLDG.

78FB008 247 4-53

F.B. ~~1928~~ PG. ~~230~~ To bott. 231

PWFB 0726

498

W.S. 33-C-3

RETURN TO
LOS ANGELES COUNTY SURVEYOR
726 LOS ANGELES COUNTY
ENGINEERING BLDG.

Do not extend notes this side of this line.

Note: Any Additions or Changes on This Sheet Must be Made or Circled in Red Ink With Date and Name of Person Making Change.

PWFB 0826

403

F. B. 1228 Pg. 221

Notes Ck'd by [illegible]

Survey of

Office Work

Surveyed by English

Date

Indexed C. Johnson

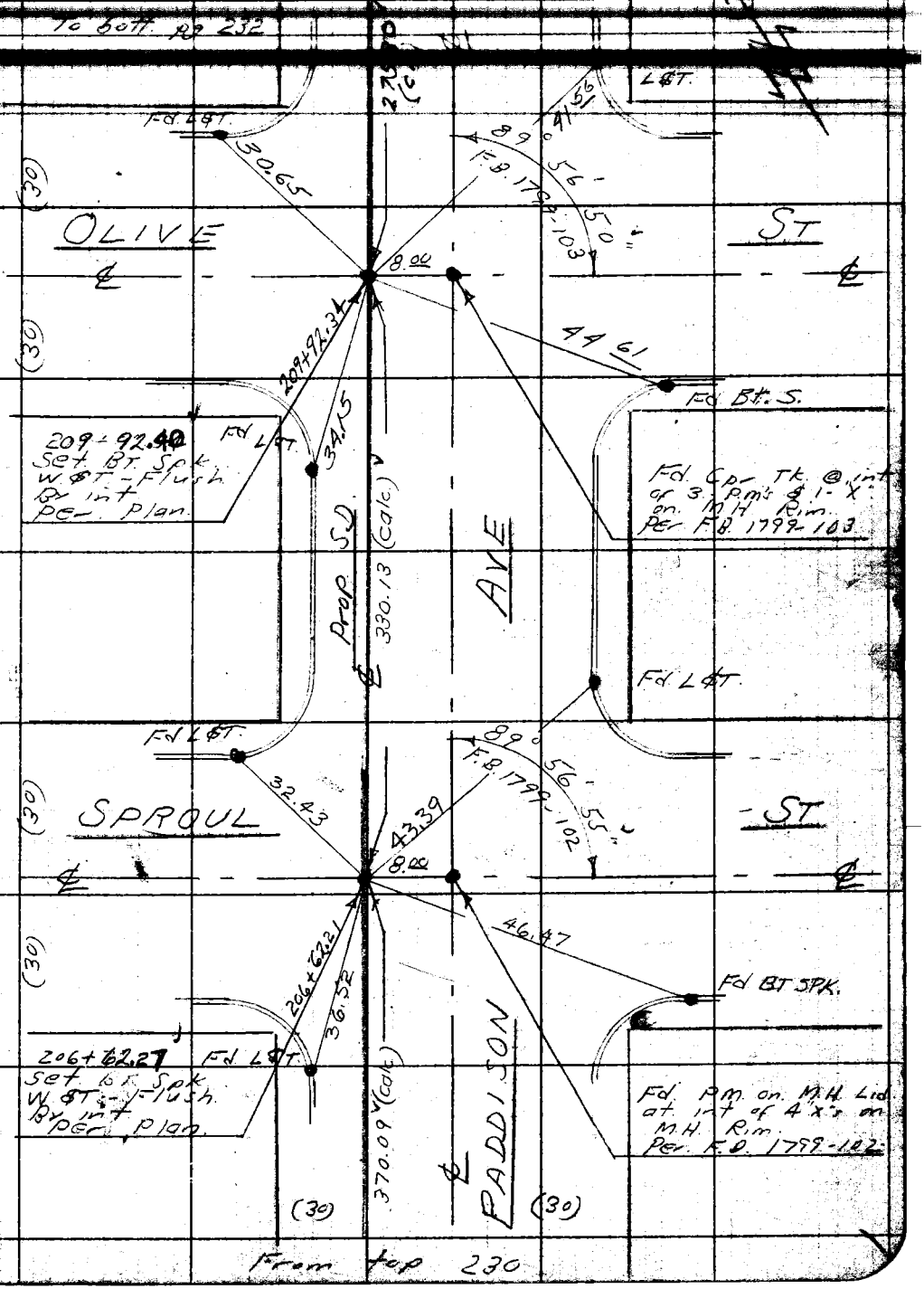

Note: Any Additions or Changes on This Sheet Must be Made or Circled in Red Ink With Date and Name of Person Making Change.

Do not extend notes this side of this line.

RETURN TO
LOS ANGELES COUNTY SURVEYOR
726 LOS ANGELES COUNTY
ENGINEERING BLDG.

76F3098 247 4-53

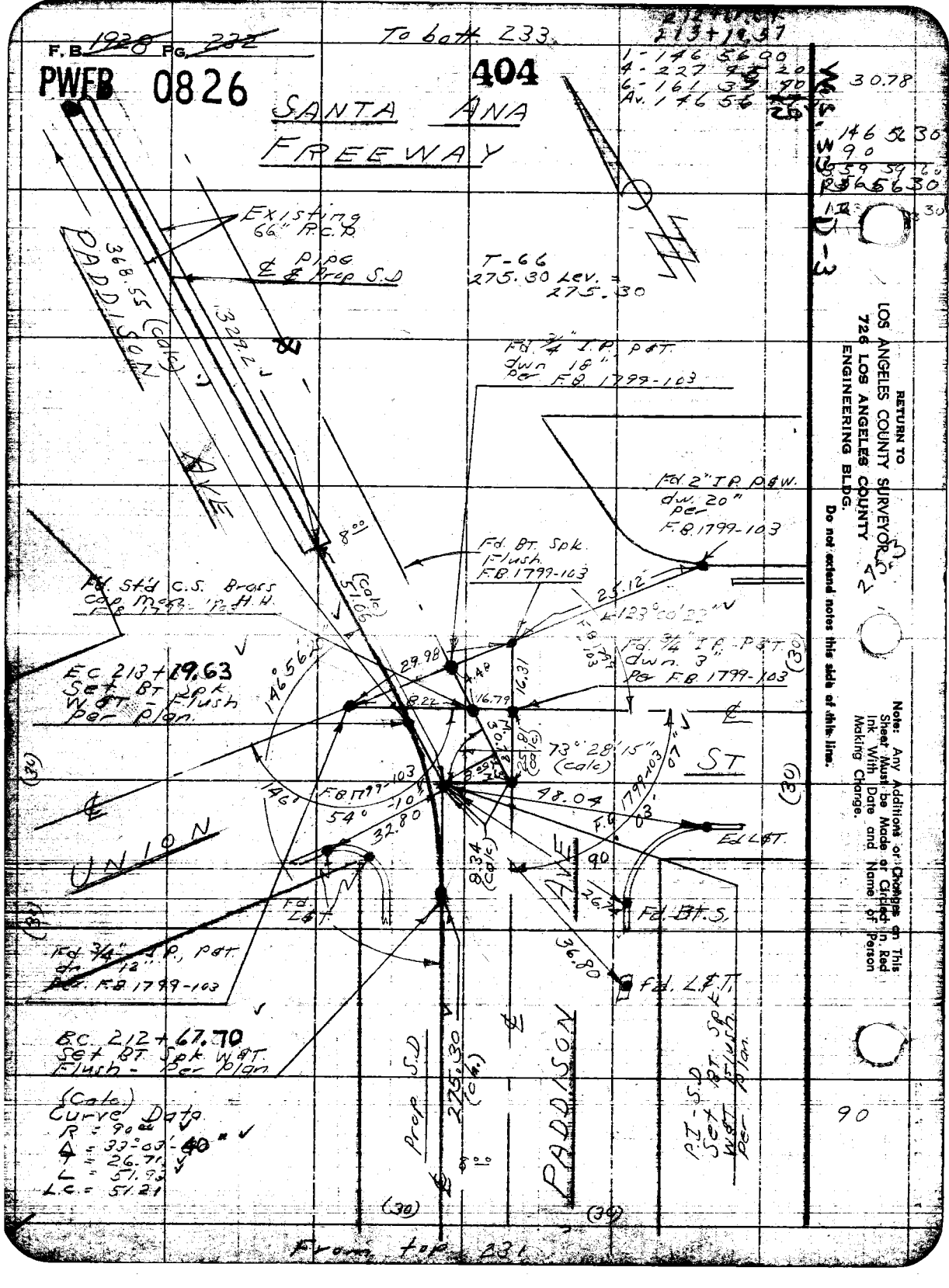
F.B. 1928 Pg. 232
To bott. 233
PWFB 0826
404
SANTA ANA FREEWAY
213+19.57
1-146 56 00
4-227 45 20
6-161 35 40
Av. 146 56
30.78
146 56 30
90
Existing 66" R.C.P.
Pipe
℄ & Prop S.D
T-66
275.30 Lev. = 275.30
368.55 (calc)
329.2
PADDISON AVE
Fd. 3/4" I.P. P&T. dwn 18" per F.B. 1799-103
Fd. 2" I.P. P&W. dw. 20" per F.B. 1799-103
Fd. BT. Spk. Flush. F.B. 1799-103
Fd. Std C.S. Brass Cap. Mon. in H.H.
25.12
123°00'22"
Fd. 3/4" I.P. P&T. dwn. 3" per F.B. 1799-103
EC 213+19.63 Set BT Spk W&T - Flush per plan.
146°56'
29.98
16.31
16.79
8.22
73°28'15" (calc)
ST
UNION
146°
54°
32.80
48.04
Fd. L&T.
Fd. BT.S.
36.80
Fd. L.&T.
Fd. 3/4" I.P. P&T. dn. 12" per F.B. 1799-103
BC 212+67.70 Set BT Spk W&T Flush - Per plan
(Calc.) Curve Data
R = 90.00
Δ = 33°03'40"
T = 26.71
L = 51.93
L.C. = 51.21
Prop S.D
275.30 (calc)
PADDISON AVE
P.I. S.D. Set BT Spk W&T Flush Per plan
90
From top 231
RETURN TO
LOS ANGELES COUNTY SURVEYOR
726 LOS ANGELES COUNTY
ENGINEERING BLDG.
Do not extend notes this side of this line.
Note: Any Additions or Changes on This Sheet Must be Made or Circled in Red Ink With Date and Name of Person Making Change.

PWFB 0826

405

F. B. 1770 Pg. 232

Notes Chk'd by: [illegible]

Map No.

Office Work

Checked

Date

Survey of [illegible]

Surveyed by English

Notes Sappell Date [illegible]

Indexed [illegible]

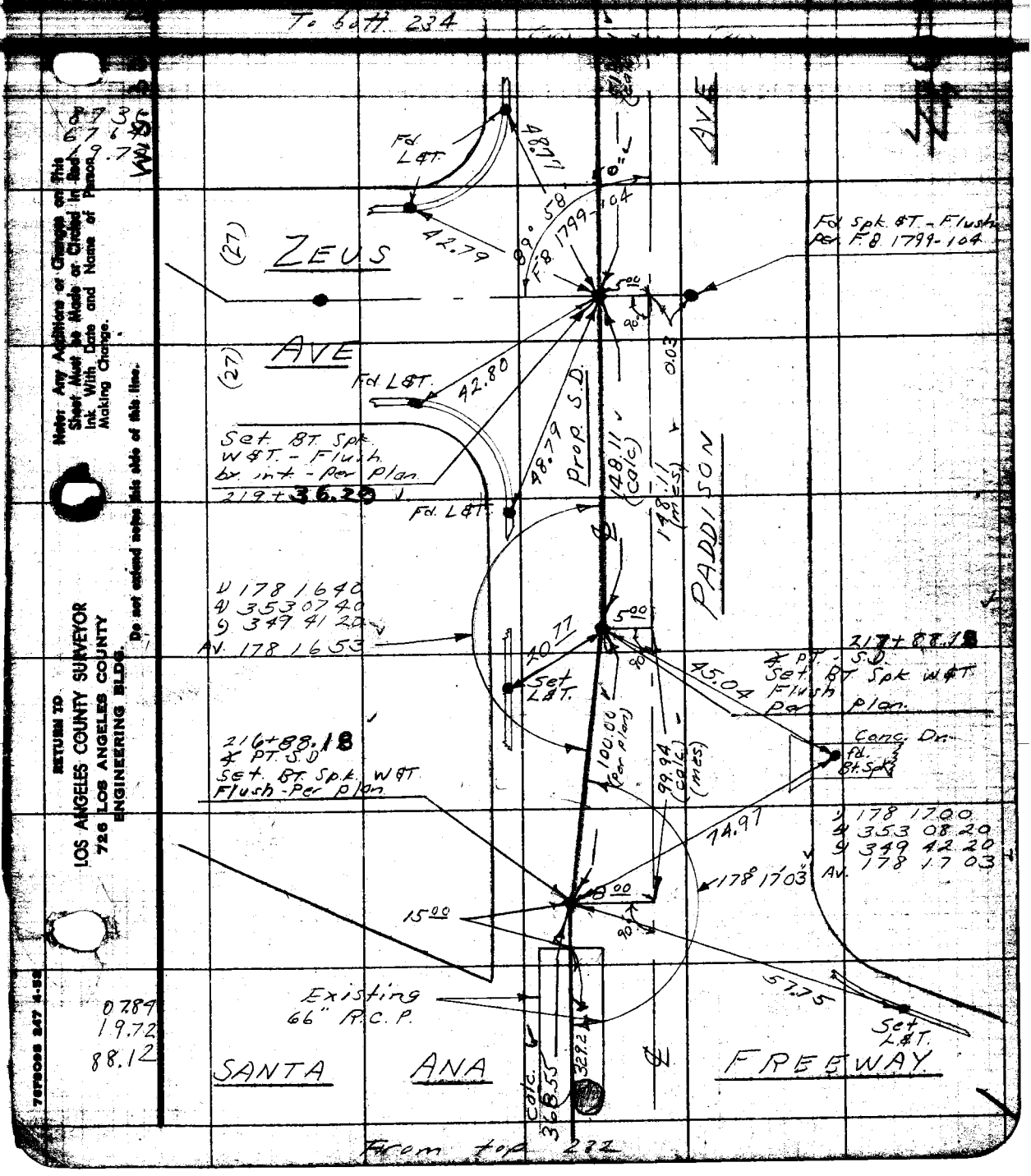

Note: Any Additions or Changes on This Sheet Must be Made or Circled in Red Ink With Date and Name of Person Making Change.

Do not extend notes this side of this line.

RETURN TO
LOS ANGELES COUNTY SURVEYOR
726 LOS ANGELES COUNTY
ENGINEERING BLDG.

87.36
67.64
19.72

07.84
19.72
88.12

76F9095 247 4-52

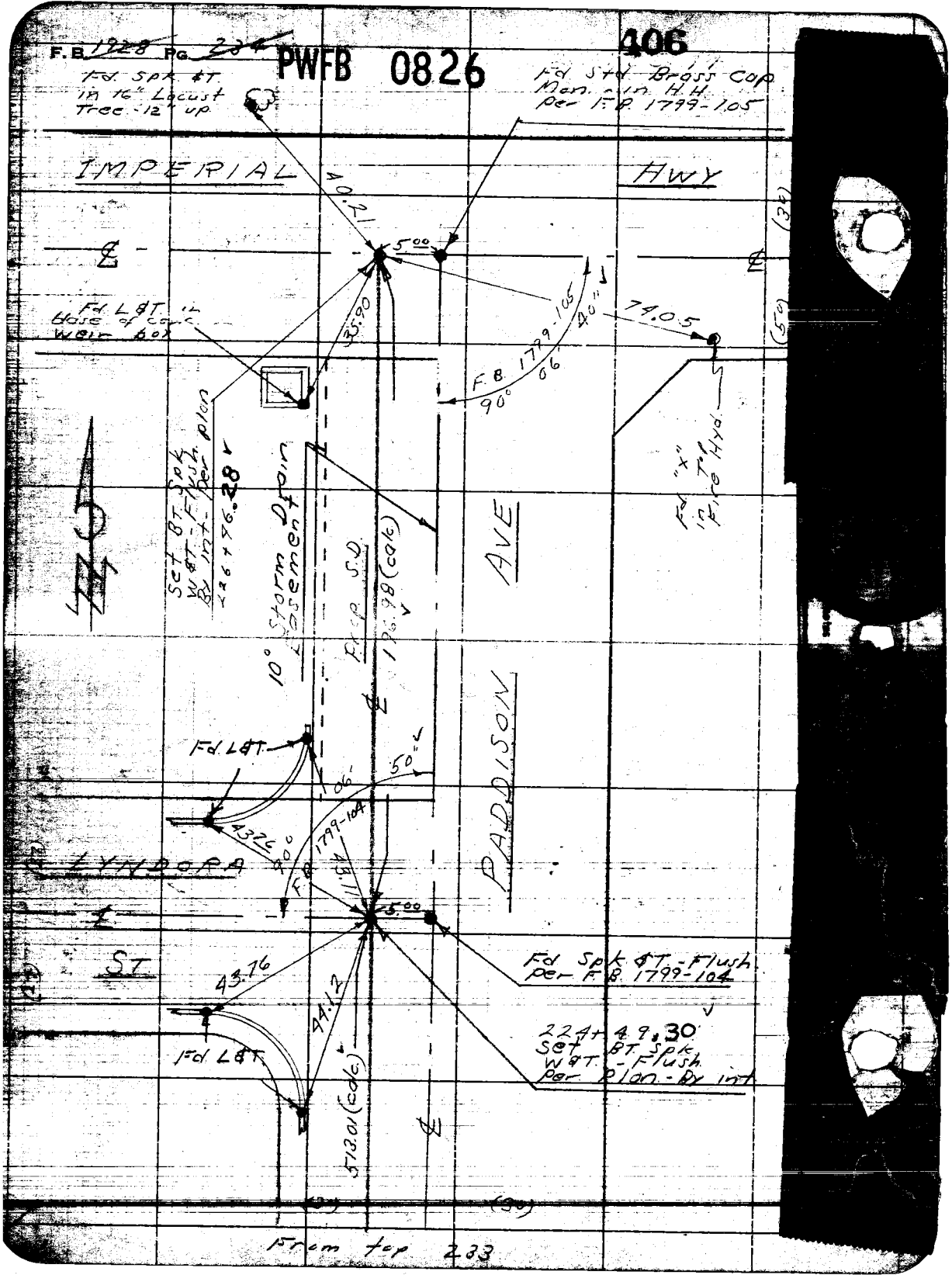
F.B. 1928 Pg. 234
PWFB 0826
406
Fd. Spk. &T. in 16" Locust Tree - 12" up
Fd. Std. Brass Cap Mon. in H.H. per F.B. 1799-105
IMPERIAL
HWY
40.21
5.00
Fd. L&T. in base of conc. weir box
35.90
F.B. 1799-105
90° 06' 40"
74.05
Set BT. Spk. W&T. - Flush. By int. - per plan
226+76.28
10° Storm Drain Easement
Prop. S.D.
196.98 (calc)
Fd. "X" in Top Fire Hyd.
AVE
PADDISON
Fd. L&T.
06'
50"
43.76
90°
F.B. 1799-104
43.11
LYNDORA
ST
5.00
Fd. Spk. &T. - Flush per F.B. 1799-104
43.76
44.12
Fd. L&T.
224+49.30 Set BT. Spk. W&T. - Flush. per Plan - By int.
513.01 (calc)
From top 233