1931

INDEX [illegible] 1[illegible]1

DATE	J.N.	DESCRIPTION	NOTES	PAGES
"54	1662M	219 Th Street District B.Ms.	B.M.	5-14
"58	1964M	Verne Ave . Claretta Street. From221 St To Carson St.	tpoog	27-31
"54	1662M	219 Th Street Dist Center Line	[illegible]	33-116
"54	"	221 St Street.From Elaine Ave To Norwalk Blvd.	topog	117-122
"54	"	" " "	x-sec	123-130
"54	"	Violeta Ave. From 219 Th Street To Carson Street.	topog	131-134
"54	"	" " "	x-sec	135-140
"54	"	Arline Ave.From 219Th Street To Carson Street.	topog	141-142
"54	"	" " "	x-sec	143-146
"54	"	Arline Ave. From 219Th Street To 221St Street	topog	147-150
"54	"	" " "	x-sec	151-156
"54	"	Clarkdale Ave.From 219Th Street To Carson Street	topog	157-160
"54	"	" " "	x-sec	161-164
"54	"	Clarkdale Ave.From 219Th Street To 221St Street	topog	165-167
"54	"	" " "	x-sec	169-172
"54	"	Violeta Ave.From 219Th Street To 221st Street	topog	173-176
"54	"	" " "	x-sec	177-182
"54	"	Seine Ave.From 219Th Street To Carson Street	topog	183-186
"54	"	" " "	x-sec	187-190
"	"	ON SEINE AVE.FROM 219 Th ST TO 221 ST	topog	191-194
"	"	" "	x-sec	195-198
"	"	ON DEVLIN AVE.FROM 219 ST. TO CARSON ST.	topog	199-202
"	"	" "	x-sec	203-206
"	"	" " 221 St	topog	207-210
"	"	" "	[illegible]-sec	211-214

Microfilmed Jan 87

INDEX TO F.B. 1931

DATE	J.N.	DESCRIPTION	NOTES	PAGES
4/54	1662.	ON JUAN AVE .FROM 221ST TO CARSON ST	topog	215-218
"	"	" "	x-sec	219-224
"	"	ON JOLIET ST. FROM 221 ST TO 219 ST.	topog	225-228
"	"	" " "	x-sec	229-232
"	"	ON HORST AVE. " "	topog	233-236
"	"	2 " "	x-sec	237-240
"	"	ON IBEX AVE. " "	topog	241-244
"	"	" " "	x-sec	245-248
"	"	TIE TO STATE HWY B.Ms. FROM L.A.Co B.Ms.ON CARSON ST	B.Ms.	249-252
11/56	03020	ON CARSON ST.FROM NORWALK BLVD.TO BLOOMFIELD AVE.	C.L.	253-268

NOTES RED. _____ JOB NO. 1662-M SURVEY OF 9 10th [illegible]

F. B. 1931 Pg. 5

DATE _____ SURVEY BY N. R. Smith

NOTES CHRD. _____ NOTES BY _____ DATE _____

DATE _____ INDEXED [illegible] Johnson DATE 5-9-58

C.I. 1662-M

[illegible]

BENCH MARK LEVELS.

Notes - N. R. Smith
[illegible] - [illegible]
Rod - [illegible]
Rod - [illegible]

DESCRIPTION	ADJ. ELEV.	3RD RUN	2ND RUN	DIFF.	1ST RUN	B.M.

Elevations based on L.A. Co. Surv. Precise Level Net - 1952 Adj.
For. Adj. Calc., See A-61
Adj. 2/2/54 [illegible]

indexed - 7-13-59

NOTE: ANY ADDITIONS OR CHANGES ON THIS SHEET MUST BE MADE OR CIRCLED IN RED INK, WITH DATE AND NAME OF PERSON MAKING CHANGE.

Do not extend notes this side of this line

[illegible] RETURN TO
LOS ANGELES COUNTY SURVEYOR
725 LOS ANGELES COUNTY ENGINEERING BLDG.

765420 353 3-51

765420 353 3-51

PLEASE RETURN TO
LOS ANGELES COUNTY SURVEYOR
725 LOS ANGELES COUNTY ENGINEERING BLDG.

NOTE: ANY ADDITIONS OR CH... ON THIS SHEET MUST BE M... CIRCLED IN RED INK, WITH DAT... NAME OF PERSON MAKING CH...

Do not extend notes this side of this line

JOB NO. 1662-M SURVEY OF 219th ST. S.S. DIST. NOTES RED. ____ DATE ____
SURVEY BY N.R. SMITH NOTES CHKD. ____ DATE ____
NOTES BY " " DATE 1-28-54
INDEXED K.O. Johnson DATE ____

F.B. 1931 Pg. 6

B.M.	1ST RUN	DIFF.	2ND RUN	3RD RUN	ADJ. ELEV.	DESCRIPTION
BM, 8-20	30.532				30.532	BM, 8-20, Elev. = 30.532, F.B. 1209 pg 20
+ 25'	5.692		5.612			Norwalk Blvd. & Carson ST. 153' W. of ℄ of
Π	36.224	-0.851	- 0.849		-0.8500	Norwalk Blvd & 22.3' N. of ℄ of Carson ST.
- 25'	6.543		6.461			C.S. Mon. in Well, Marked Artesia D-9, 1943
	29.681					14" below surface
						-0.8500
BM, 8-21	29.681				29.678	BM, 8-21, Elev. 29.678, F.B. 1209 pg 20
+ 125'	6.298		6.241			Norwalk Blvd & Carson ST N.W. Cor.
Π	35.979	+0.489	+ 0.491		+0.4900	46.4 W of ℄ of Norwalk Blvd & 46.3 N
- 125'	5.809		5750			of ℄ of Carson ST. L.A. Co. Control
T.P. #1	30.170					System Mon. Marked Artesia D-9
+ 125'	4.722		4.660			20" below surface
Π	34.892	-0.599	- 0.600		-0.5995	
- 125'	5.321		5.260			
T.P. #2	29.571					Scr spk
+ 125	4.389		4.459			
Π	34.960	-0.231	- 0.229		-0.2300	-0.3295 3
- 125	4.620		4.689			
Scr BM-NZ-1	29.340				29.340	BM, NZ-1, Elev. F.B. 1931 pg. 6
+ 125'	4.158		4098			Norwalk Blvd & 219th ST. S.W. Cor.
Π	33.498	- 0.523	- 0522		-0.5225	LET in walk To house # 21901
- 125'	4.681		4620			
T.P. #3	28.817					
+ 125'	6.434		6.348			
Π	35.251	- 0.331	- 0.332		-0.3315	
- 125'	6.765		6.680			
T.P. #4	28.486					

765420 353 3-51

PLEASE RETURN TO
LOS ANGELES COUNTY SURVEYOR
725 LOS ANGELES COUNTY ENGINEERING BLDG.

NOTE: ANY ADDITIONS OR CHANGES ON THIS SHEET MUST BE MADE OR CIRCLED IN RED INK, WITH DATE AND NAME OF PERSON MAKING CHANGE.

Do not extend notes this side of this line

B.M.	1ST RUN	DIFF.	2ND RUN	3RD RUN	ADJ. ELEV.	Circuit #1 DESCRIPTION
T.P. #4	28.486					
+ 50'	4.261		4.193			
⊼	32.747	-0.567	-0.568		-0.5675	-1.4215 3
- 50'	4.828		4761			
Set BM, NZ-2	27.919				27.916	BM, NZ-2, Elev FB 193 pg 7
+ 75	4.981		4.900	4.840		Norwalk Blvd & 221st ST. N.W. Co
⊼	32.900	-0.R36	-0.131	-0.133	-0.1320	L&T. in walk To house # 22029 50' ± of ℄ of Norwalk Blvd
- 75	5117		5.031	4.973		
T.P. #5	27.783					
+ 110'	4.803		4.748	4.669		
⊼	32.586	+0.4R4	+0.499	+0.501	+0.5000	+0.3680 2
- 110'	4.309		4249	4168		
Set BM, NZ-3	28.277				28.283	BM, NZ-3, Elev FB 19 pg 7
140	4.437		4.380			Norwalk Blvd. (W. side) at 222nd ST. [illegible] East
	32.714	+0.066	0.064		+0.0650	BT. spk. in N.E. Cor. of walk in front of Mark[illegible] #22[illegible]
[illegible]	4.371		4316			+0.0650
[illegible], NZ-4	28.343				28.347	BM, NZ-4, Elev. FB 193 pg 7
+ 120'	4.401		4.322			Norwalk Blvd & 223rd ST. S.W. Cor.
⊼	32.744	-0.709	-0.711		-0.7100	L&T. in walk To house # 22307
⊼ 120'	5110		5031			-0.7100
BM, 8-22	27.634				27.636	BM, 8-22 Elev 27.636 ✓ FB 1209 [illegible]
						Norwalk Blvd & 224th ST. S.E. [illegible]
						Conc. Mon with brass disc. Stamped [illegible]
						1946 - 34.5' E of ℄ of Norwalk Blvd [illegible]
						S. of ℄ of 224th ST 2' N.E. of [illegible]
						Flush.

End of circuit #1

NOTES RED. _____ JOB NO. [illegible] SURVEY OF [illegible]
DATE _____ SURVEY BY [illegible] DATE [illegible]
NOTES CHKD. _____ NOTES BY [illegible] DATE [illegible]
DATE _____ INDEXED [illegible] DATE [illegible]

F.B. 1931 PG. 7

765420 353 3-51

PLEASE RETURN TO
LOS ANGELES COUNTY SURVEYOR
725 LOS ANGELES COUNTY ENGINEERING BLDG.

NOTE: ANY ADDITIONS OR CHANGES ON THIS SHEET MUST BE MADE OR CIRCLED IN RED INK, WITH DATE AND NAME OF PERSON MAKING CHANGE.

Do not extend notes this side of this line

JOB NO. 1662-1 SURVEY OF 219th ST. S.S. Disc NOTES RED. DATE
SURVEY BY N.R. SMITH NOTES CHKD.
NOTES BY L.C. Johnson DATE 1-29-54 DATE
INDEXED DATE

F.B. 193 Pg. 8

B.M.	1ST RUN	DIFF.	2ND RUN	3RD RUN	ADJ. ELEV.	DESCRIPTION
					Beg	Circuit # 2
BM-NZ-1	29.340				29.340	BM, NZ-1, Elev. FB. 1931 pg 6
+ 135'	4.918		4.873	4.811		Norwalk Blvd & 219th ST S.W. cor.
⊼	34.258	-0.062	-0.066	-0.064	-0.0640	Lt. in walk to house # 21901
- 135'	4.980		4.939	4.875		-0.0640
Set B.M. NZ-5	29.278				29.276	BM, NZ-5, Elev. FB 1931 pg 8
+ 95	5.248		5.190	5.132		219th ST (N. side) at Ibex Ave
⊼	34.526	-0.239	-0.231	-0.238	-0.2385	8' W of W. Prop line of Ibex Ave Prod
- 95'	5.487		5.421	5.370		BT. spk in Premiv Prmt of School 3' N.W. of S.E Cor.
Set BM NZ-6	29.039				29.036	BM, NZ-6, Elev FB 1931 pg 8
+ 150'	5.278		5.180			219th ST. (N. Side) at Horst Ave
⊼	34.317	+0.349	+0.350		+0.3495	on E. Prop line prod. of Horst Ave, 3' N.E of N.W.
- 150	4.929		4.830			Cor of Premiv Prmt of School BT. spk in Prmt.
Set B.M. NZ-7	29.388				29.384	BM, NZ-7, Elev FB 1931 pg. 8
+ 145'	4.768		4.738			219th St. & Janet Ave, N.W. Cor.
⊼	34.156	-0.034	0.032		-0.0330	BT. spk in Walk To house # 21827
- 145'	4.802		4.770			
Set B.M. NZ-8	29.354				29.350	BM, NZ-8, Elev. FB 1931 pg 8
+ 40'	4.865		4.787			219th ST & Juan Ave N.W. Cor.
⊼	34.219	-0.221	-0.223		-0.2220	BT. spk. in S.W. cor of Conc slab on E. side of Grocery
- 40'	5.086		5.010			
T.P. #1	29.133					
+ 80'	5.040		4.981			
⊼	34.173	+0.032	+0.030		+0.0310	-0.1910
- 80'	5.008		4.951			
Set B.M. NZ-9	29.165				29.158	BM, NZ-9, Elev. FB. 1931 pg. 8
+ 125'	4.741		4.696			219th ST & Elaine Ave S.E. cor.
⊼	33.906	0.000	-0.001		-0.0005	BT. spk in Walk To house # 21900 on Elaine Ave
- 125'	4.741	Report to Ripley	4.695			
T.P. #2	29.165					

769420 353 3-51

PLEASE RETURN TO
LOS ANGELES COUNTY SURVEYOR
720 LOS ANGELES COUNTY ENGINEERING BLDG.

NOTE: ANY ADDITIONS OR CHANGES ON THIS SHEET MUST BE MADE OR CIRCLED IN RED INK, WITH DATE AND NAME OF PERSON MAKING CHANGE.

Do not extend notes this side of this line

NOTES RED. JOB NO. SURVEY OF 210th ST. & [illegible]
NOTES CHKD. BY DATE
CHKD. BY DATE
F.B. 1931 PG. 9

B.M.	1ST RUN	DIFF.	2ND RUN	3RD RUN	ADJ. ELEV.	DESCRIPTION
				CIRCUIT #2		
T.P. #2	29.165					
+ 85'	5250		5209			
	34.415	+ 0.025	+0.024		+0.0245	+0.0240 2
- 85'	5.225		5185			
set BM. NZ-10	29.190				29.180	BM, NZ-10 Elev. FB 19[illegible]
+ 105'	5.247		5193	5.166		219th ST (S. side) 75'± W. of [illegible]
	34.437	+0.057	+ 0.850	+0.851	+0.8505	BT. spk. in walk To house # 21903 [illegible]
- 105'	4.390		4343	4315		
set BM NZ-11	30.047				30.030	BM, NZ-11, Elev. FB 19[illegible]
+ 160'	4.244		4318			219th ST & Seine Ave N.W. Cor.
	34.291	+0.021	+ 0.025		+0.0230	BT. spk in walk To house # [illegible]
- 160'	4.223		4293		30.69-53	
set BM. NZ-12	30.068				30.052	BM NZ-12 Elev. FB 19[illegible]
+ 150'	4.930		4862	4.825		219th ST & Violeta Ave N.W. Cor.
	34.998	+0.012	+ 0.012	0.015	+0.0135	BT. spk. in walk to house # 21821 [illegible]
- 130'	4.910		4850	4.810		
set BM. NZ-13	30.088				30.064	BM, NZ-13, Elev. FB 19[illegible]
+ 135'	4.890		4840			219th ST (S. side) at Clarkdale Ave
	34.978	+0.519	+ 0.519		+0.5190	BT. spk in S. side of walk To house # 11842 on 219th
- 135'	4.371		4321			
1-29-54 set BM NZ-14	30.607				30.582	BM, NZ-14, Elev. FB 19[illegible]
2-1-54 + 75'	5.548		5.477			219th ST & Arline Ave N.W. Cor.
	36.155	+ 0.648	+ 0.647		+0.6475	BT spk in walk to house # 11819 on 19[illegible]
- 75'	4.900		4830			
FP #3	31.255					set spk.
+ 70'	5.033		4944			
	36.288	+ 0.215	+ 0.217		+0.2160	+0.8635 (2)
- 70'	4.818		4.723			BM, NZ-15, Elev. FB 19[illegible]
set BM. NZ-15	31.470				31.444	Pioneer Blvd. (E. side) 130'± S. of [illegible]
						Lft. to S.W. Cor. of drive To house # [illegible]

76S420 353 3-51

PLEASE RETURN TO
LOS ANGELES COUNTY SURVEYOR
725 LOS ANGELES COUNTY ENGINEERING BLDG.

NOTE: ANY ADDITIONS OR CHANGES ON THIS SHEET MUST BE MADE OR CIRCLED IN RED INK, WITH DATE AND NAME OF PERSON MAKING CHANGE.

Do not extend notes this side of this line

JOB NO. 1662-M SURVEY OF 219th ST. S.S. DIST. NOTES RED. DATE
SURVEY BY N.R. SMITH NOTES CHKD. DATE
NOTES BY DATE 2-1-54
INDEXED C. Johnson DATE

F.B. 1931 PG. 10

B.M.	1ST RUN	DIFF.	2ND RUN	3RD RUN	ADJ. ELEV.	DESCRIPTION
				Circuit #2		
B.M. N2-15'	31.470				31.444	
+ 125'	4.281		4.215			
⏃	35.751	- 0.154	- 0.154		-0.1540	
- 125'	4.435		4.369			
T.P. #4	31.316					
+ 125'	5.051		5.012			
⏃	36.367	+ 0.116	+ 0.116		+0.1160	
- 125'	4.935		4.896			
T.P. #5	31.432					
+ 125'	5.264		5.230			
⏃	36.696	+ 0.180	+ 0.179		+0.1795	
- 125'	5.084		5.051			
T.P. #6	31.612					set spk
+ 40'	5.647		5.602			
⏃	37.259	+ 0.392	+ 0.390		+0.3910	+0.5325
- 40'	5.255		5.212			
BM. Sy 3393	32.004				31.973	BM. Sy 3393, Elev. 31.973 F.B. 1781 pg 8
+ 45'	4.622		4.584			Carson ST E. Pioneer Blvd & 1/4T
⏃	36.626	+ 1.307	+ 1.309		+1.3080	C.S. Mon. in Well
- 45'	3.315		3.275			
BM. Sy 3394	33.311				33.284	BM. Sy 3394, Elev. 33.284 F.B. 1781 pg 8
						Carson ST E. Pioneer Blvd. S.E. Cor
						1/4T. in W. end of Island at Gas Station
				End Circuit #2		

76S420 353 3-51

PLEASE RETURN TO
LOS ANGELES COUNTY SURVEYOR
725 LOS ANGELES COUNTY ENGINEERING BLDG.

NOTE: ANY ADDITIONS OR CHANGES ON THIS SHEET MUST BE MADE OR CIRCLED IN RED INK, WITH DATE AND NAME OF PERSON MAKING CHANGE.

Do not extend notes this side of this line

B.M.	1ST RUN	DIFF.	2ND RUN	3RD RUN	ADJ. ELEV.	DESCRIPTION
				beg circuit #3		
BM NZ-15	31.470				31.444	BM, NZ-15, Elev F.B. 193[illegible] pg [illegible]
+ 125'	3.841		3.772			Pioneer Blvd (E. Side) 130' ± S of [illegible]
⊼	35.311	- 0.890	- 0.889		-0.8895	L&T. in S.W. Cor of drive to house # [illegible]
- 125'	4.731		4.661			
T.P. #1	30.580					set spk
+ 125'	4.834		4.802	4.760		
⊼	35.414	- 0.4[illegible]	- 0.461	- 0.460	-0.4605	
- 125	5.290		5.263	5.220		
T.P. #2	30.124					set spk.
+ 35'	5.015		4.960			
⊼	35.139	+ 0.185	+ 0.188		+0.1865	+1.1635 3
- 35'	4.830		4.772		30.336	See F.B. 2186/6
Set BM NZ-16	30.309				~~30.284~~	BM, NZ-16, Elev = F.B. 193[illegible] pg [illegible]
+ 50'	4.537		4.489			Pioneer Blvd. & 221ST ST S.E. Cor.
⊼	34.846	- 0.443	- 0.441		-0.4420	BT. spk in walk to house # 22100 [illegible]
- 50'	4.980		4.930			
T.P. #3	29.866					set 1x2
+ 60'	5.010		4.946			
⊼	34.876	+ 0.671	+ 0.671		+0.6710	+0.2290 2
- 60'	4.339		4.275			
Set BM NZ-17	30.537				30.517	BM, NZ-17, Elev. F.B. 193[illegible] pg [illegible]
+ 125'	3.920		3.840			221ST ST & Arline Ave N.W. Cor
⊼	34.457	- 1.380	- 1.380		-1.3800	L&T in first step to house # 2202[illegible]
- 125'	5.300		5.220			
T.P. #4	29.157					
+ 70'	4.720		4.622			
⊼	33.877	+ 0.330	+ 0.328		+0.3290	-1.0510 2
- 70'	4.390		4.294			BM, NZ-18, Elev. F.B. [illegible] pg [illegible]
Set BM NZ-18	29.487				29.468	221ST ST & Clarkdale Ave S.E. Cor
						~~BT. spk in walk to house # 1852 on [illegible] ST~~

NOTES RED. _____ JOB NO. [illegible] SURVEY OF [illegible]
DATE _____ SURVEY BY [illegible]
NOTES CHKD. _____ NOTES BY _____ DATE _____
DATE _____ INDEXED _____ DATE _____

F.B. 1931 PG. 11

JOB NO. 1662-M SURVEY OF 219th ST. S.S. DIST NOTES RED. DATE
SURVEY BY N.R. Smith DATE 2-1-54 NOTES CHKD. DATE
NOTES BY " DATE
INDEXED [illegible] Johnson DATE

F.B. 1931 PG. 12

76S420 353 3-51

PLEASE RETURN TO
LOS ANGELES COUNTY SURVEYOR
725 LOS ANGELES COUNTY ENGINEERING BLDG.

NOTE: ANY ADDITIONS OR CHANGES ON THIS SHEET MUST BE MADE OR CIRCLED IN RED INK, WITH DATE AND NAME OF PERSON MAKING CHANGE.

Do not extend notes this side of this line

B.M.	1ST RUN	DIFF.	2ND RUN	3RD RUN	ADJ. ELEV.	DESCRIPTION
BM NZ-18	29,487				29.468	
+ 80'	4493		4435			
⊼	33,980	- 0.308	- 0.305		-0.3065	
- 80	4801		4740			
Set BM NZ-19	29.179				29.163	BM NZ-19, Elev FB 1931 pg. 12
+ 100'	4641		4573			221st ST (N. side) at Violetta Ave
⊼	33,820	- 0.559	- 0.563		-0.5610	BT. spk in walk to house # 11871, 20' W of ℄ Prod. to South of Violetta
- 100'	5200		5136			
T.P. # 5	28,620					set 1x2
+ 70	4903		4958			
⊼	33,523	+ 0.232	+ 0.235		+0.2335	-0.3275 (2)
- 70	4671		4723			
Set BM NZ-20	28.852				28.839	BM, NZ-20, Elev. FB 1931 pg. 12
+ 125	4420		4362			Seine Ave (W. side) at 221st ST 40'± W of ℄ Seine at 221st ST
⊼	33.272	- 0.435	- 0.433		-0.4340	BT. spk in Apron of garage, house # 22023, 55'± N. of N P.L. at
- 125	4855		4795			
T.P. # 6	28.417					
+	4978		4893			
⊼	33,395	0.000	- 0.001		-0.0005	-0.4345 2
-	4978		4892			
Set BM NZ-21	28,417				28.407	BM NZ-21, Elev FB 1931 pg. 12
+ 95'	4564		4496			Devlin Ave (W. side) 75'± N. of N.P.L. of 221st ST
⊼	32,981	+ 0.702	+ 0.702		+0.7020	BT. spk in walk to house # 22023
- 95'	3862		3794			
Set BM NZ-22	29,119				29.110	BM, NZ-22, Elev FB 1931 pg. 12
+ 100'	4255		4202			221st ST (N. side) at Funston Ave
⊼	33374	- 0.826	- 0.827		-0.8265	BT. spk in P.P. # 362166 E
- 100'	5081		5029			
T.P. # 7	28,293					set 1x2

Report to Ripley

76S420 353 3-51

PLEASE RETURN TO
LOS ANGELES COUNTY SURVEYOR
725 LOS ANGELES COUNTY ENGINEERING BLDG.

NOTE: ANY ADDITIONS OR CHANGES ON THIS SHEET MUST BE MADE OR CIRCLED IN RED INK, WITH DATE AND NAME OF PERSON MAKING CHANGE.

Do not extend notes this side of this line

B.M.	1ST RUN	DIFF.	2ND RUN	3RD RUN	ADJ. ELEV.	DESCRIPTION
T.P. # 7	28,293					
+ 60'	5,029		4,934			
⊼	33,322	+ 0,212	+ 0,214		+0.2130	-0.6135 ②
− 60'	4817		4720			
SET BM, NZ-23	28,505				28.500	BM, NZ-23, Elev F.B. 193 pg 13 S.E. Corner
+ 130'	4250		4,285			221ST ST & Elaine Ave To South
⊼	32,755	− 0,099	0,097		-0.0980	BT. spk in Porch To house # ? No number
− 130	4349		4382			
SET BM NZ-24	28,406				28.403	BM, NZ-24, Elev. F.B. 193 pg
+ 85	4,641		4,598			221ST & Juan Ave To South S.W. Cor
⊼	33,047	− 0,207	0,203		-0.2050	BT. spk in walk To house # 22101 on Juan
− 85	4848		4801			
BM, NZ-25	28,199				28.200	BM, NZ-25, Elev F.B. 193 pg
+ 125	4270		4,213			221ST ST. & Joliet Ave To North N.W. Cor
⊼	32,469	+ 0.675	+ 0,673		+0.6740	BT. spk in T.P. # B11506Y
− 125	3,595		3540			
T.P. # 8	28,874					Fd spk in P.P. # 382159E
+ 40	3,424		3,297			
⊼	32,298	− 1,377	1,374		-1.3755	-0.7015 ②
− 40	4,801		4,671			
SET BM NZ-26	27,497				27.501	BM, NZ-26, Elev. F.B. 193 pg 13
+ 75	4,781		4,710	4,661		221ST ST. & Horst Ave To North N.E. Cor.
⊼	32,278	− 0,[illegible]3	− 0,378	0,377	-0.3775	BT. spk in walk To house # ? No Number on [illegible]
− 75	5,154		5088	5038		
T.P. # 9	27,124					
+ 70'	4,940		4,810			
⊼	32,064	+ 1,400	+ 1,399		+1.3995	+1.0220 ②
− 70'	3,540		3411			BM, NZ-27, Elev. F.B. 193 pg 13
SET BM, NZ-27	28,524				28.526	221ST ST & Ibex Ave To South S.W. Cor. BT. spk in [illegible] To house # 2[illegible] [illegible] 2" iron rod (D.S. 2-[illegible]-59)

NOTES RED. JOB NO. [illegible] SURVEY OF [illegible]
DATE SURVEY BY [illegible]
DATE INDEXED [illegible] C. Johnson DATE

F.B. 1931 PG. 13

76S420 353 3-51

PLEASE RETURN TO
LOS ANGELES COUNTY SURVEYOR
725 LOS ANGELES COUNTY ENGINEERING BLDG.

NOTE: ANY ADDITIONS OR CHANGES ON THIS SHEET MUST BE MADE OR CIRCLED IN RED INK, WITH DATE AND NAME OF PERSON MAKING CHANGE.

Do not extend notes this side of this line

B.M.	1ST RUN	DIFF.	2ND RUN	3RD RUN	ADJ. ELEV.	DESCRIPTION
					CIRCUIT #3	
BM, NZ-27	28,524				28.526	
+ 125	4.209		4134			
⊼	32,733	− 0.914	− 0,915		−0.9145	
− 125'	5,123		5,049			
T.P. #10	27,610					
+ 25'	4.917		4,814			
⊼	32,527	+ 0.302	+ 0,302		+0.3020	−0.6125
− 25'	4.615		4.512			
BM, NZ-2	27.912				27.916	BM, NZ-2, Elev FB.1931 pg 7
						Norwalk Blvd & 221st ST. N.W cor
						LET in walk to house # 22029, 50± W of ℄ Norwalk Blvd.

JOB NO. 1662-M SURVEY OF 219th ST. S.S. DIST NOTES RED.
SURVEY BY N.R. SMITH DATE
NOTES BY " DATE 2-1-54 NOTES CHKD.
INDEXED L. C. Johnson DATE DATE

F.B. 1931 Pg. 14

Notes Ck'd by	Survey of Verne Ave.
Map No.	JN 1964.31 Tape Std 60 P
Office Work	Surveyed by English
Checked	Notes Ed. Date 5-13-58
Date	Indexed [illegible]

VERNE AVE. ET. AL

J.N. 1964.31

CLARETTA ST.
TOPOG.

May 13, 1958
English
Landa
Garrison
Tolle

Note: Any Additions or Changes on this Sheet Must be Made or Circled in Red Ink With Date and Name of Person Making Change.

PLEASE RETURN TO
LOS ANGELES COUNTY ENGINEER
700 LOS ANGELES COUNTY ENGINEERING BLDG.

Do not extend this side of this line.

76F309S S&E #247 1-56

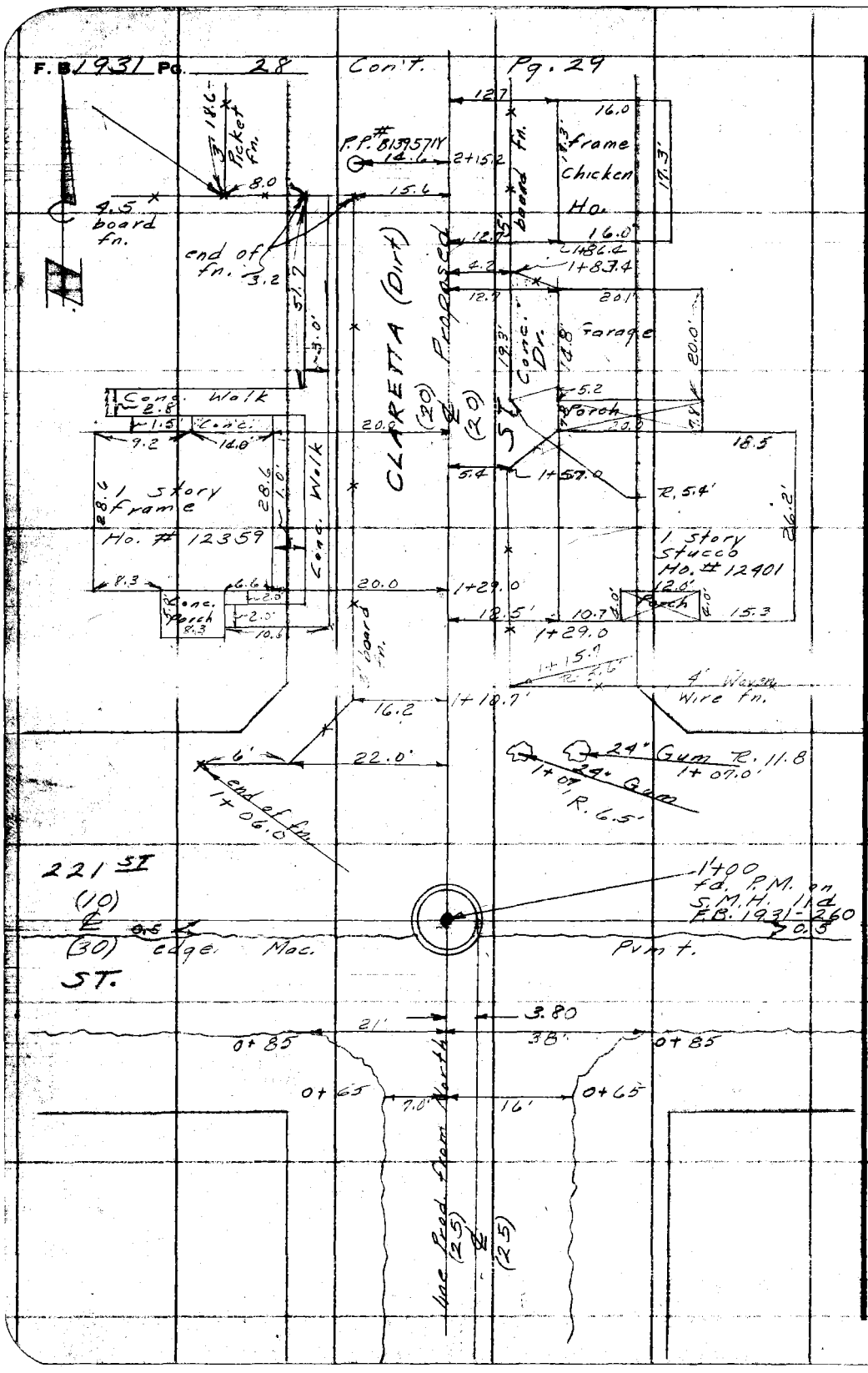

PLEASE RETURN TO
LOS ANGELES COUNTY ENGINEER
700 LOS ANGELES COUNTY ENGINEERING BLDG.

Do not extend this side of this line.

Note: Any Additions or Changes on This Sheet Must be Made or Circled in Red Ink With Date and Name of Person Making Change.

Map No. _____ JN 1967.3 Tape 0.0 Std. 60 °F

Checked _____ Notes Ed Date 5-13-28

Date _____ Indexed A. C. Johnson



Note: Any Additions or Changes on This Sheet Must be Made or Circled in Red Ink With Date and Name of Person Making Change.

Do not extend notes this side of this line.

RETURN TO
LOS ANGELES COUNTY ENGINEER
700 LOS ANGELES COUNTY ENGINEERING BLDG.

76F309S CE #247—3-57

F. B. 1931 Pg. 30

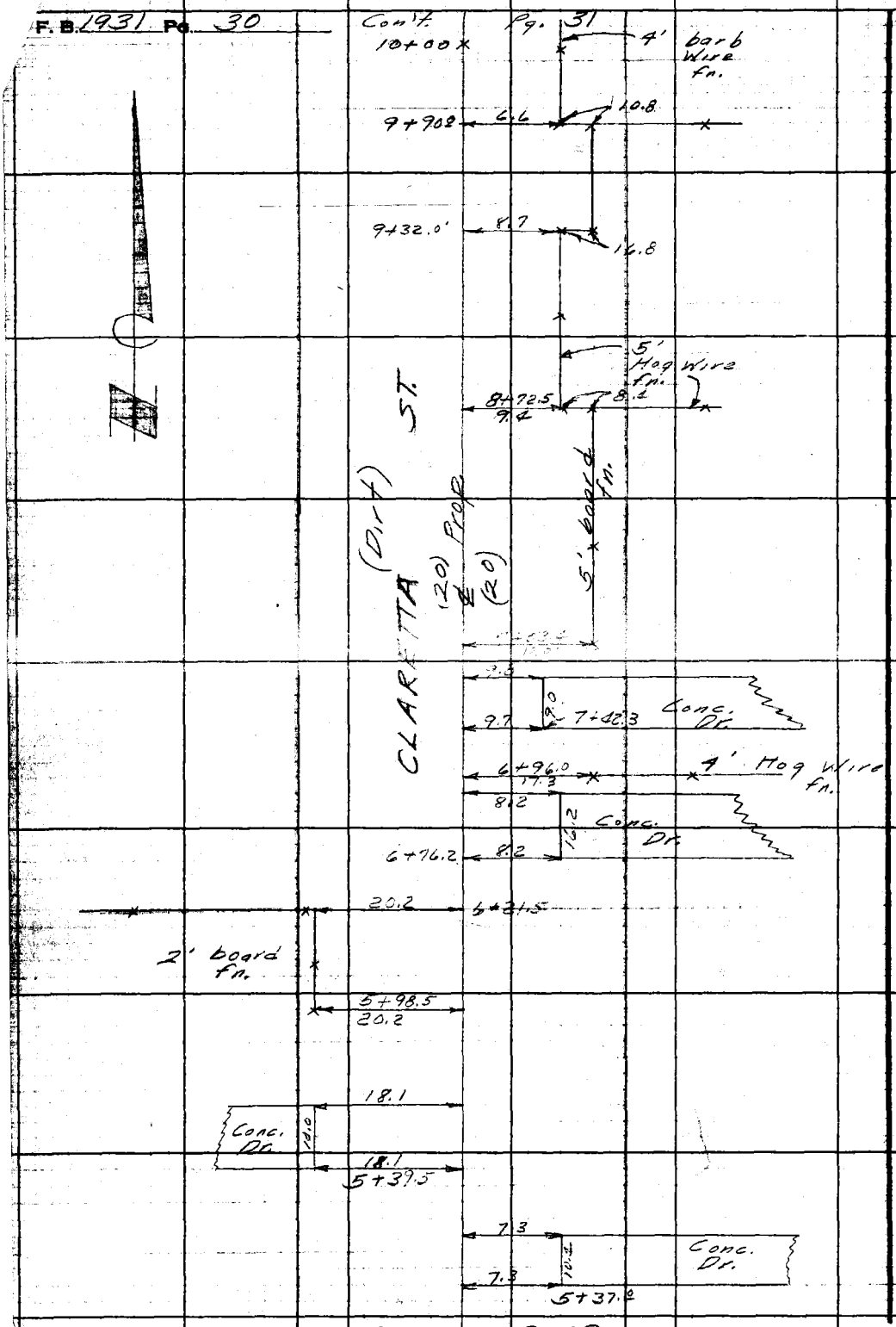

RETURN TO
LOS ANGELES COUNTY ENGINEER
700 LOS ANGELES COUNTY ENGINEERING BLDG.

Do not extend notes this side of this line.

Note: Any Additions or Changes on This Sheet Must be Made or Circled in Red Ink With Date and Name of Person Making Change.

Notes Ck'd by	Survey of Verne Ave.
Map No.	Survey by English
Office Work	Notes Ed. Date 5-15-38
Checked	Indexed C. Johnson
Date	

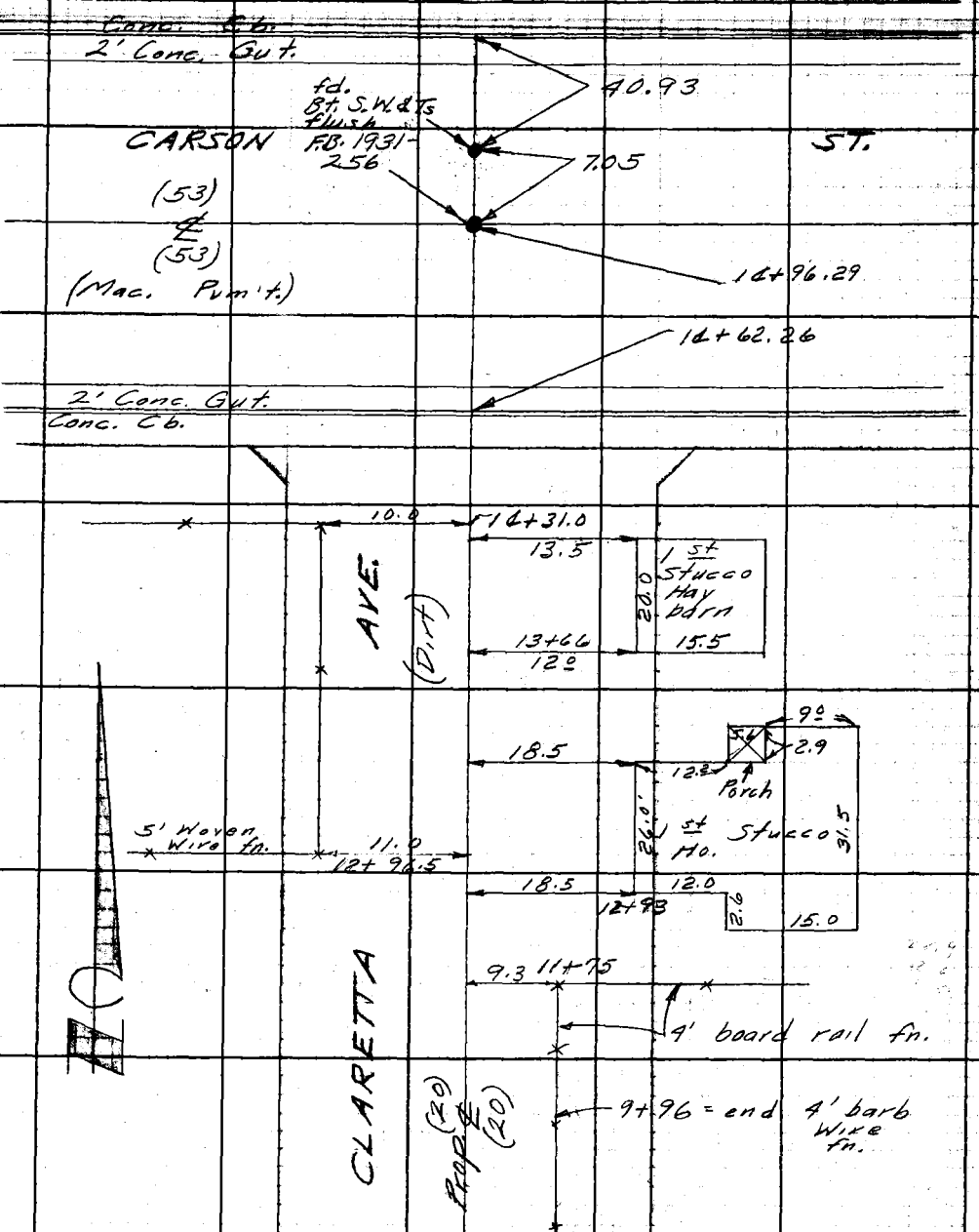

Note: Any Additions or Changes on This Sheet Must Be Made or Circled in Red Ink With Date and Name of Person Making Change.

Do not extend notes this side of this line.

RETURN TO
LOS ANGELES COUNTY ENGINEER
700 LOS ANGELES COUNTY ENGINEERING BLDG.

76F3095 CE #247—3-57

96.29
34.03
62.26

Con't. Pg. 30

RETURN TO
LOS ANGELES COUNTY ENGINEER
700 LOS ANGELES COUNTY ENGINEERING BLDG.

Note: Any Additions or Changes on This Sheet Must be Made or Circled in Red Ink With Date and Name of Person Making Change.

Do not extend notes this side of this line.

F.B. 1937 Pg. 32

1931 33

F. B. _____ Pg. _____

Notes Ck'd by	Survey of 219th St. S.S. Dist.
Map No.	
Office Work	1CL2-19 Surveyed by N. R. Smith
Checked	Notes
Date	Indexed A. C. Johnson

219th STREET S.S. DIST.

CENTER LINE SURVEY

N.R. Smith
J. Gregory
D. LeGault
L. Bankson
V. Littlepage

Note: Any Additions or Changes on This Sheet Must be Made or Circled in Red Ink With Date and Name of Person Making Change.

Do not extend notes this side of this line.

RETURN TO
LOS ANGELES COUNTY SURVEYOR
725 LOS ANGELES COUNTY
ENGINEERING BLDG.

76FSC05 247 4-53

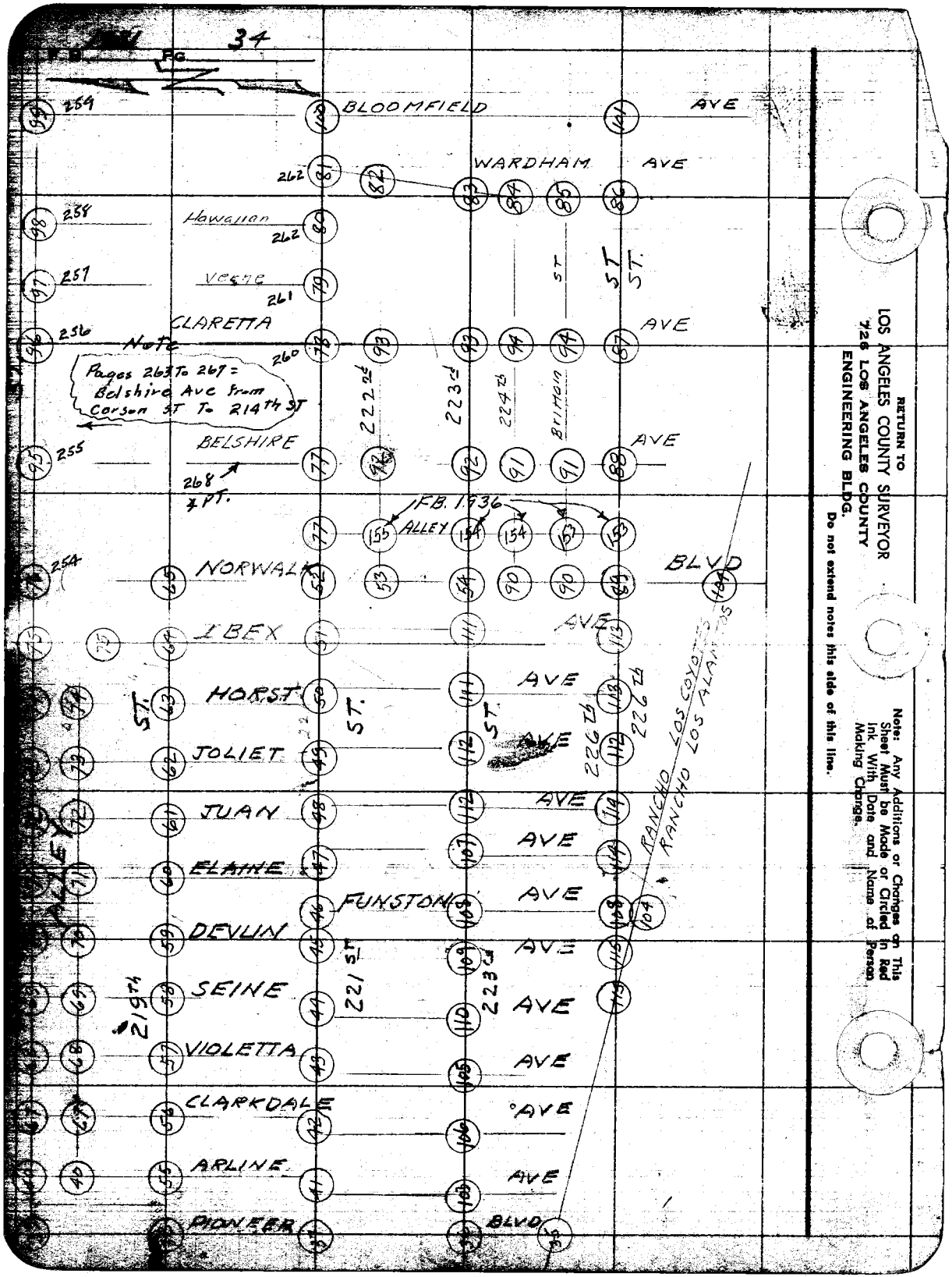
34
BLOOMFIELD AVE
WARDHAM AVE
Hawaiian
Verne
CLARETTA AVE
Note
Pages 263 To 267 = Belshire Ave from Carson ST To 214th ST
BELSHIRE AVE
268 ¼ PT.
FB. 1936
ALLEY
NORWALK BLVD
IBEX AVE
HORST AVE
JOLIET AVE
JUAN AVE
ELAINE AVE
FUNSTON AVE
DEVLIN AVE
SEINE AVE
VIOLETTA AVE
CLARKDALE AVE
ARLINE AVE
PIONEER BLVD
222nd
223rd
224th
Britain
ST
ST.
226th
221st
223rd
219th
RANCHO LOS COYOTES
RANCHO LOS ALAMITOS
RETURN TO
LOS ANGELES COUNTY SURVEYOR
726 LOS ANGELES COUNTY
ENGINEERING BLDG.
Do not extend notes this side of this line.
Note: Any Additions or Changes on This Sheet Must be Made or Circled in Red Ink With Date and Name of Person Making Change.

1931 35

F. B. _____ PG. _____

Notes Ck'd by	Survey of
Office Work	Surveyed by 1662-M N. R. Smith
Checked	Notes Date
Date	Indexed

See Lot. Pg. 36

W.S. 3 - 2

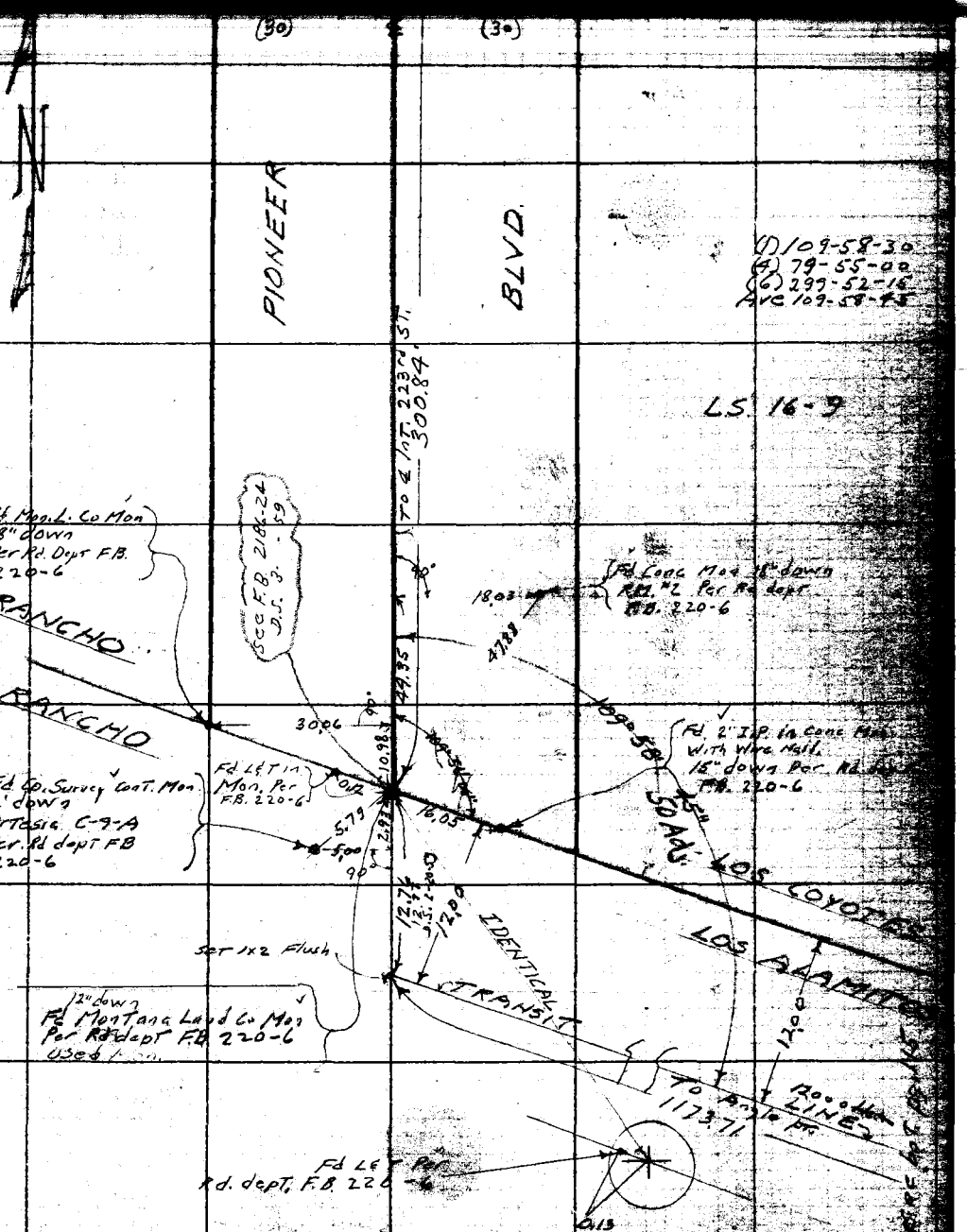

Note: Any Additions or Changes on This Sheet Must be Made or Circled in Red Ink With Date and Name of Person Making Change.

Do not extend notes this side of this line.

RETURN TO
LOS ANGELES COUNTY SURVEYOR
726 LOS ANGELES COUNTY
ENGINEERING BLDG.

RETURN TO
LOS ANGELES COUNTY SURVEYOR
726 LOS ANGELES COUNTY
ENGINEERING BLDG.

Note: Any Additions or Changes on This Sheet Must be Made or Circled in Red Ink With Date and Name of Person Making Change.

Do not extend notes this side of this line.

Wis. Bk. C-2

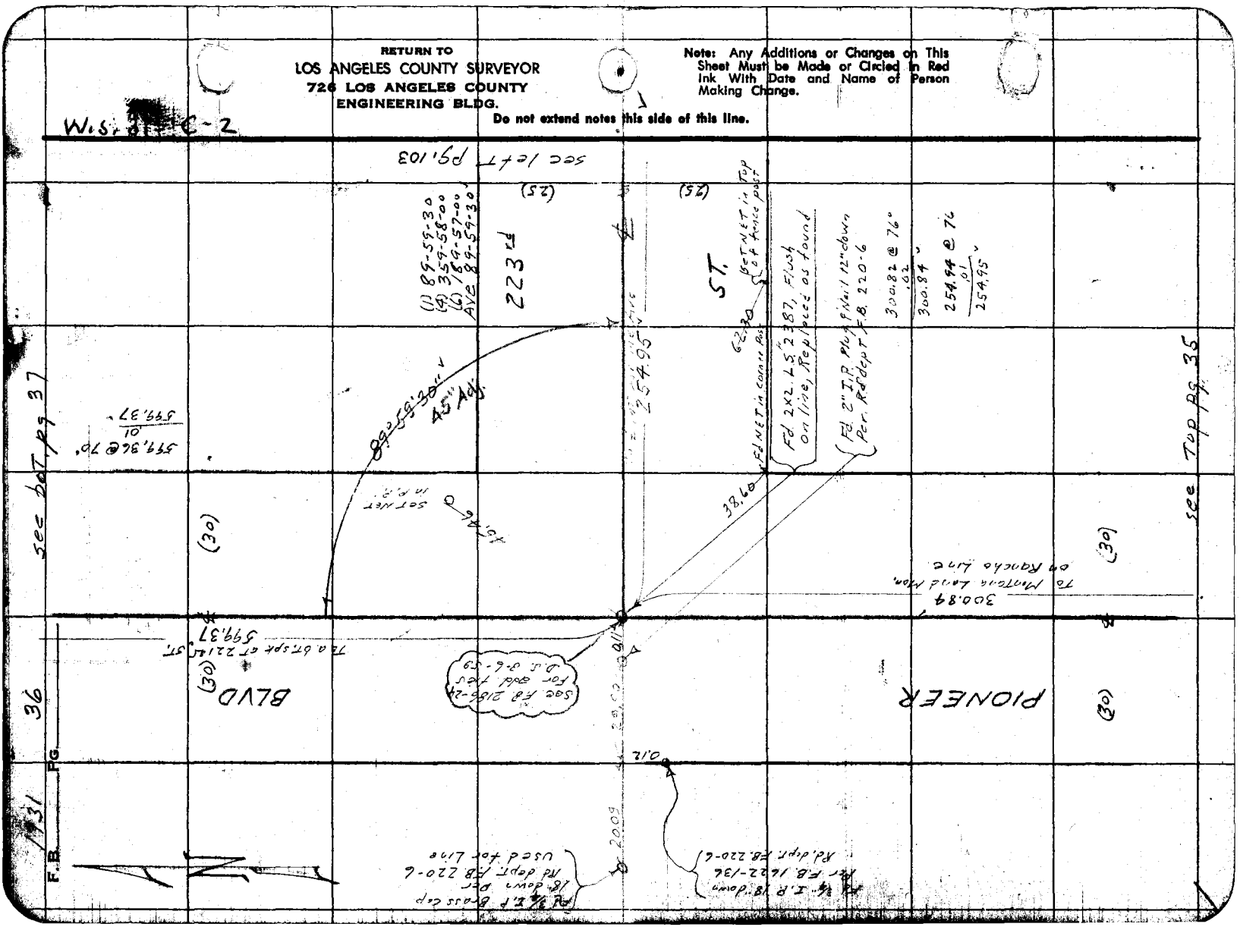

1931 37

F. B. _____ PG. _____

Notes Ck'd by [illegible]	Survey of [illegible]
Office Work	Surveyed by N. R. Smith
Checked	Notes Date [illegible]
Date	Indexed A. C. Johnson

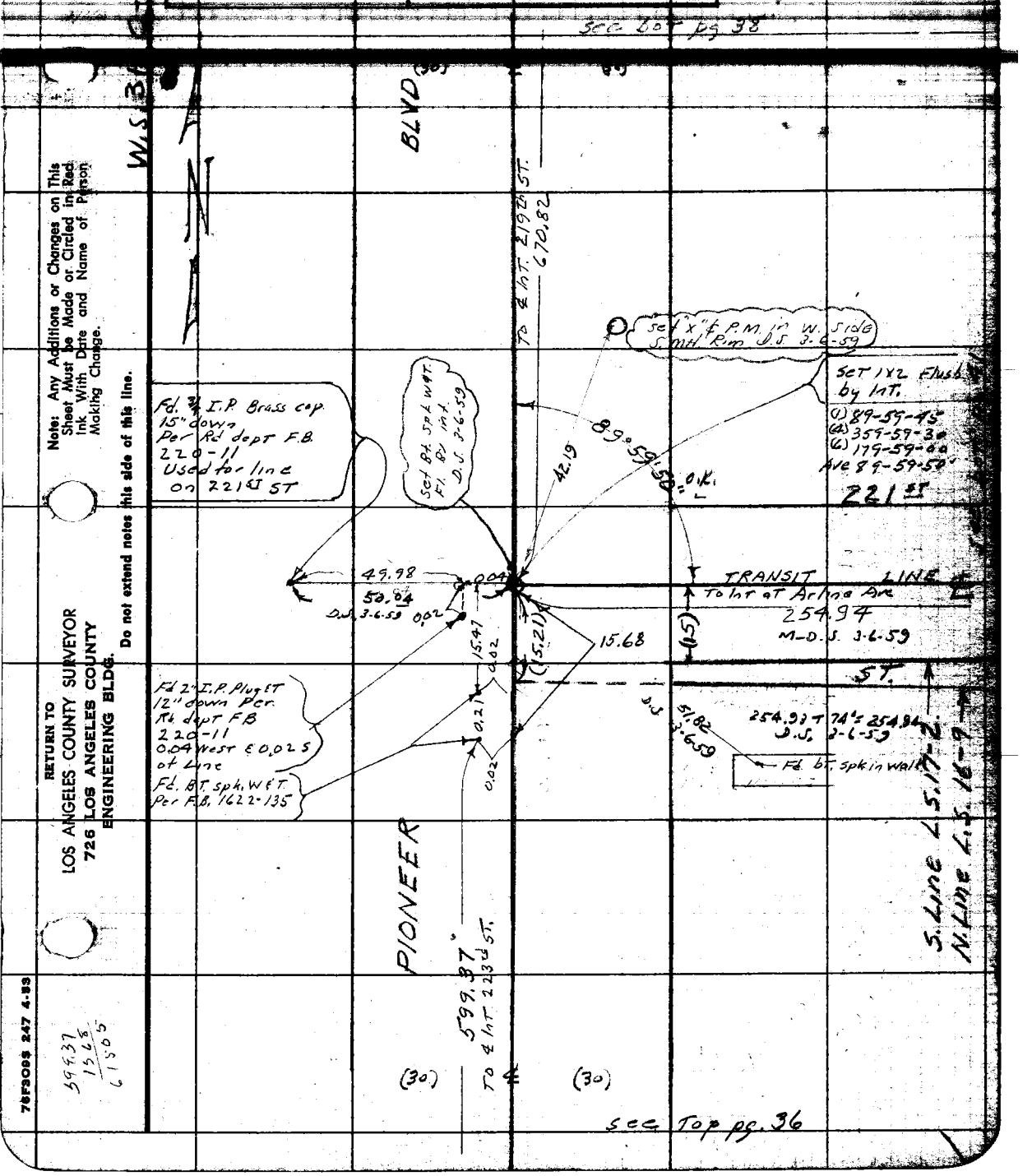

Note: Any Additions or Changes on This Sheet Must be Made or Circled in Red Ink With Date and Name of Person Making Change.

Do not extend notes this side of this line.

RETURN TO
LOS ANGELES COUNTY SURVEYOR
726 LOS ANGELES COUNTY
ENGINEERING BLDG.

76F3009 247 4-53

599.37
15.68
61505

RETURN TO
LOS ANGELES COUNTY SURVEYOR
726 LOS ANGELES COUNTY
ENGINEERING BLDG.

Note: Any Additions or Changes on This Sheet Must be Made or Circled in Red Ink With Date and Name of Person Making Change.

Do not extend notes this side of this line.

WLS, 31 - C 2

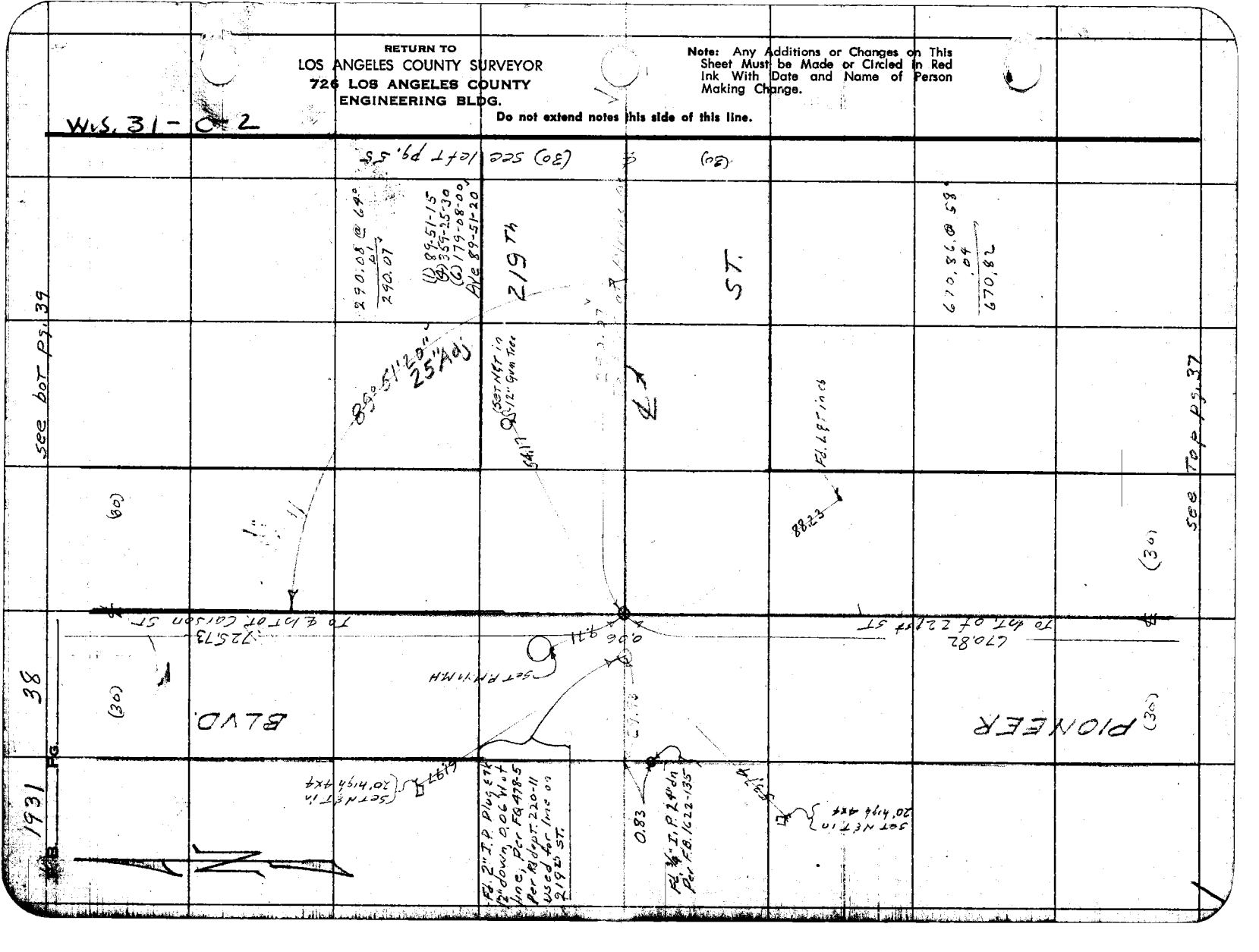

1921 39

F. B. _____ Pg. _____

Notes Ck'd by _____ Survey of _____

Map No. _____

Office Work _____ Surveyed by _____

Checked _____ Notes _____ Date _____

Date _____ Indexed _____

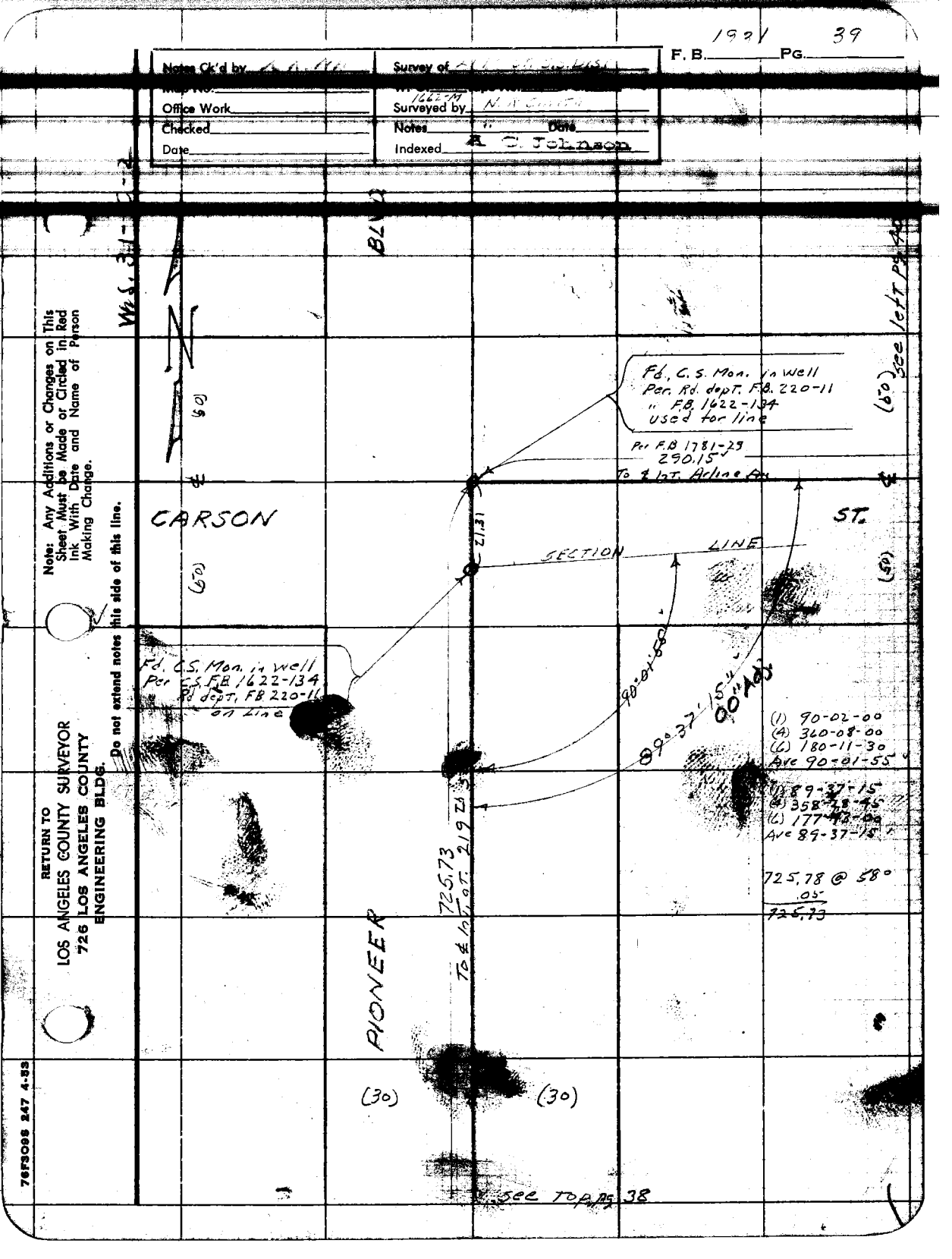

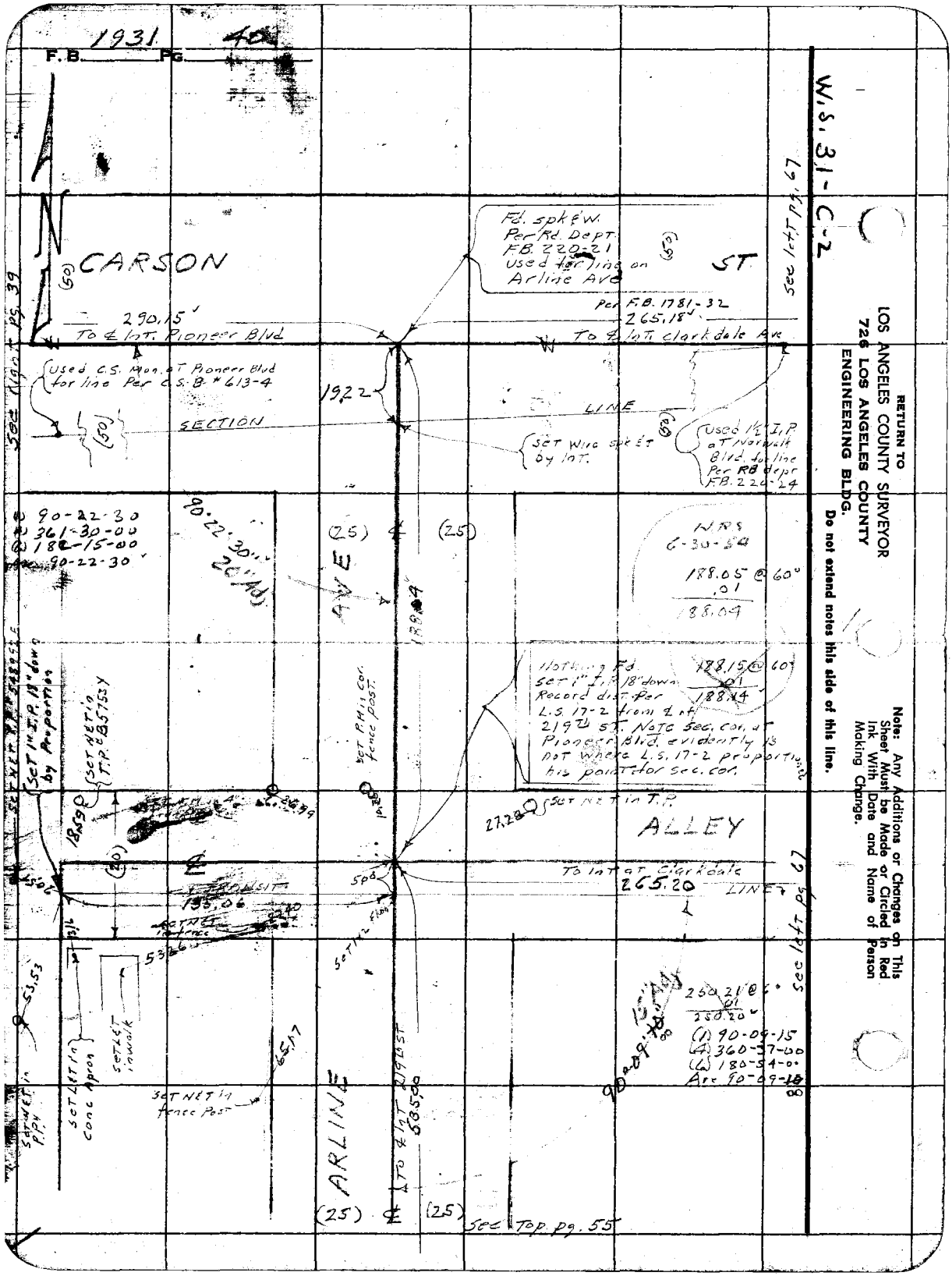

RETURN TO
LOS ANGELES COUNTY SURVEYOR
726 LOS ANGELES COUNTY
ENGINEERING BLDG.
Do not extend notes this side of this line.

Note: Any Additions or Changes on This Sheet Must be Made or Circled in Red Ink With Date and Name of Person Making Change.

1931 41

F. B. _____ PG. _____

Notes Ck'd by [illegible]	Survey of [illegible]
Office Work	Surveyed by N. R. Smith
Checked	Notes Date [illegible]
Date	Indexed A. C. Johnson

Gregory
LaGault
Rankson

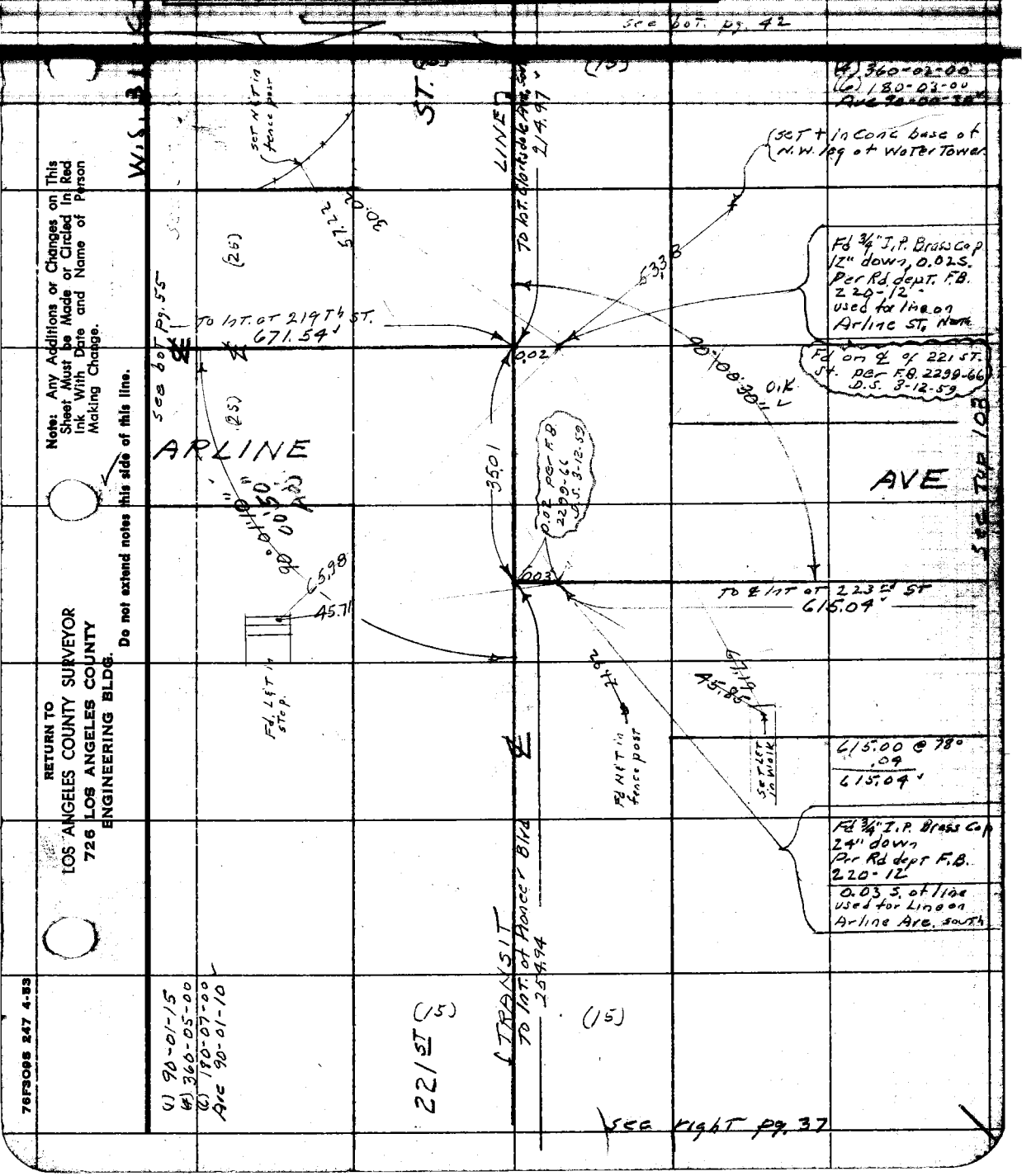

Note: Any Additions or Changes on This Sheet Must be Made or Circled In Red Ink With Date and Name of Person Making Change.

Do not extend notes this side of this line.

RETURN TO
LOS ANGELES COUNTY SURVEYOR
726 LOS ANGELES COUNTY
ENGINEERING BLDG.

76F3095 247 4-53

F.B. 1931 PG. 42

see bot. pg 43

See bot. pg. 36

See Top pg 106

See Top pg 41

Wd. 31-C-2

RETURN TO
LOS ANGELES COUNTY SURVEYOR
726 LOS ANGELES COUNTY ENGINEERING BLDG.

Do not extend notes this side of this line.

Note: Any Additions or Changes on This Sheet Must be Made or Circled in Red Ink With Date and Name of Person Making Change.

1931 43

F. B. _____ Pg. _____

Notes Ck'd by [illegible]	Survey of [illegible]
Office Work	Surveyed by 1662-[illegible] N. R. SMITH
Checked	Notes " Date
Date	Indexed A. C. Johnson

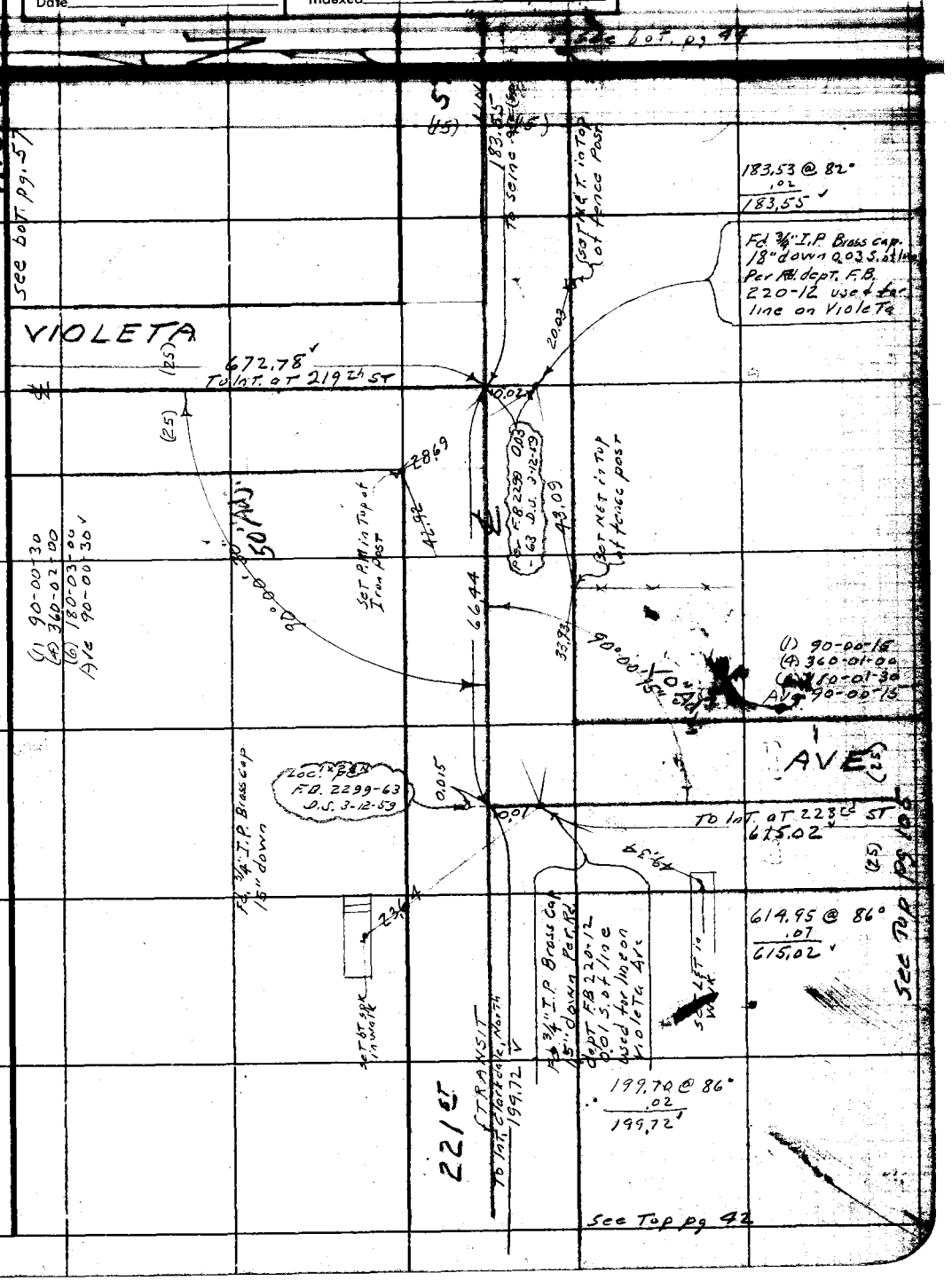

Note: Any Additions or Changes on This Sheet Must be Made or Circled in Red Ink With Date and Name of Person Making Change.

Do not extend notes this side of this line.

RETURN TO
LOS ANGELES COUNTY SURVEYOR
726 LOS ANGELES COUNTY
ENGINEERING BLDG.

76F3098 247 4-53

F.B. 1931 PG. 44

RETURN TO
LOS ANGELES COUNTY SURVEYOR
726 LOS ANGELES COUNTY ENGINEERING BLDG.

Do not extend notes this side of this line.

Note: Any Additions or Changes on This Sheet Must be Made or Circled in Red Ink With Date and Name of Person Making Change.

1931 45

F. B. _____ PG. _____

Notes Ck'd by [illegible]	Survey of [illegible]
Map No.	
Office Work	Surveyed by N. R. Smith
Checked	Notes " Date 2-9-54
Date	Indexed A. C. Johnson

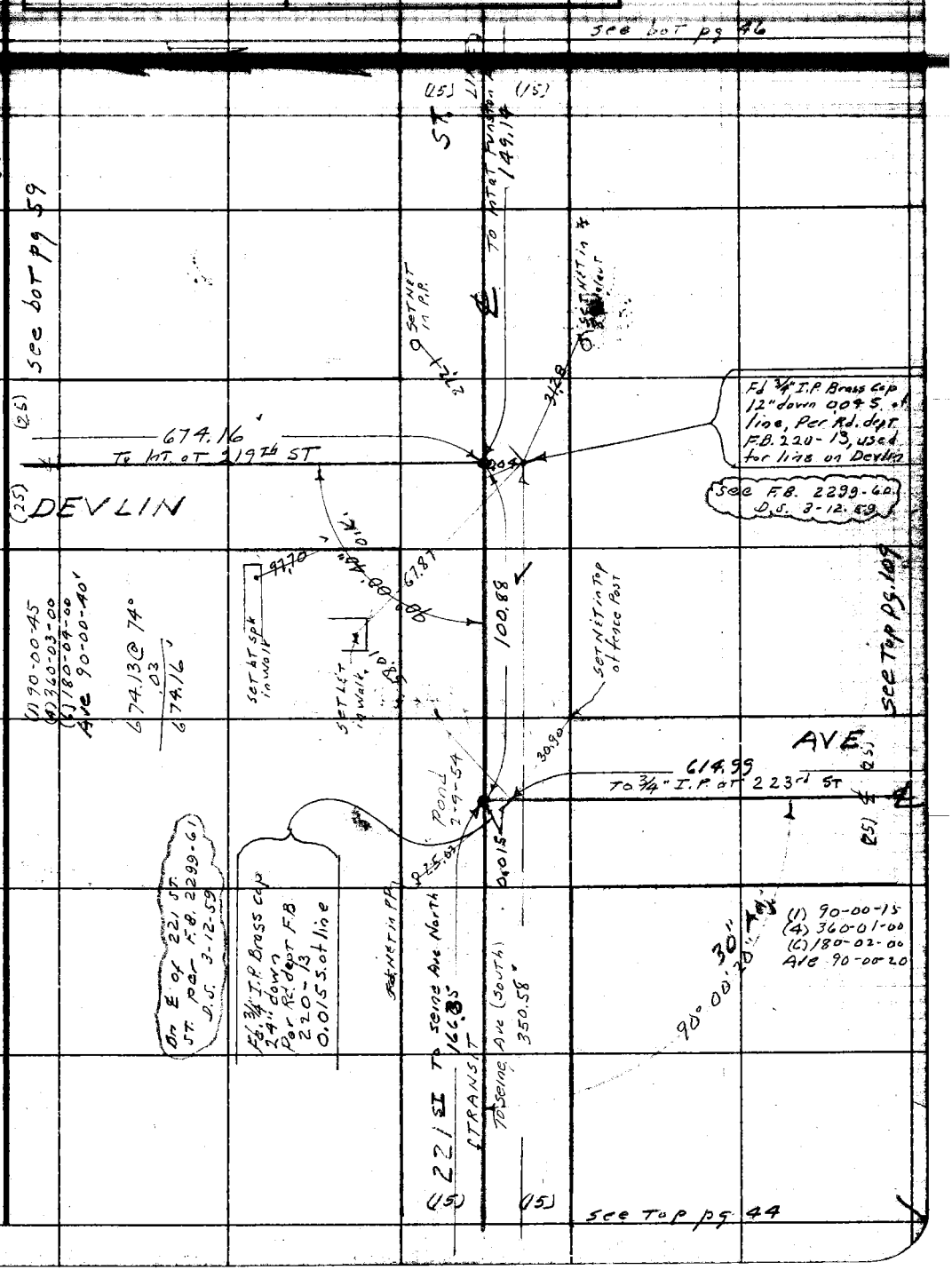

Note: Any Additions or Changes on This Sheet Must be Made or Circled in Red Ink With Date and Name of Person Making Change.

Do not extend notes this side of this line.

RETURN TO
LOS ANGELES COUNTY SURVEYOR
726 LOS ANGELES COUNTY
ENGINEERING BLDG.

76F3098 247 4-53

1931 46

F.B. Pg.

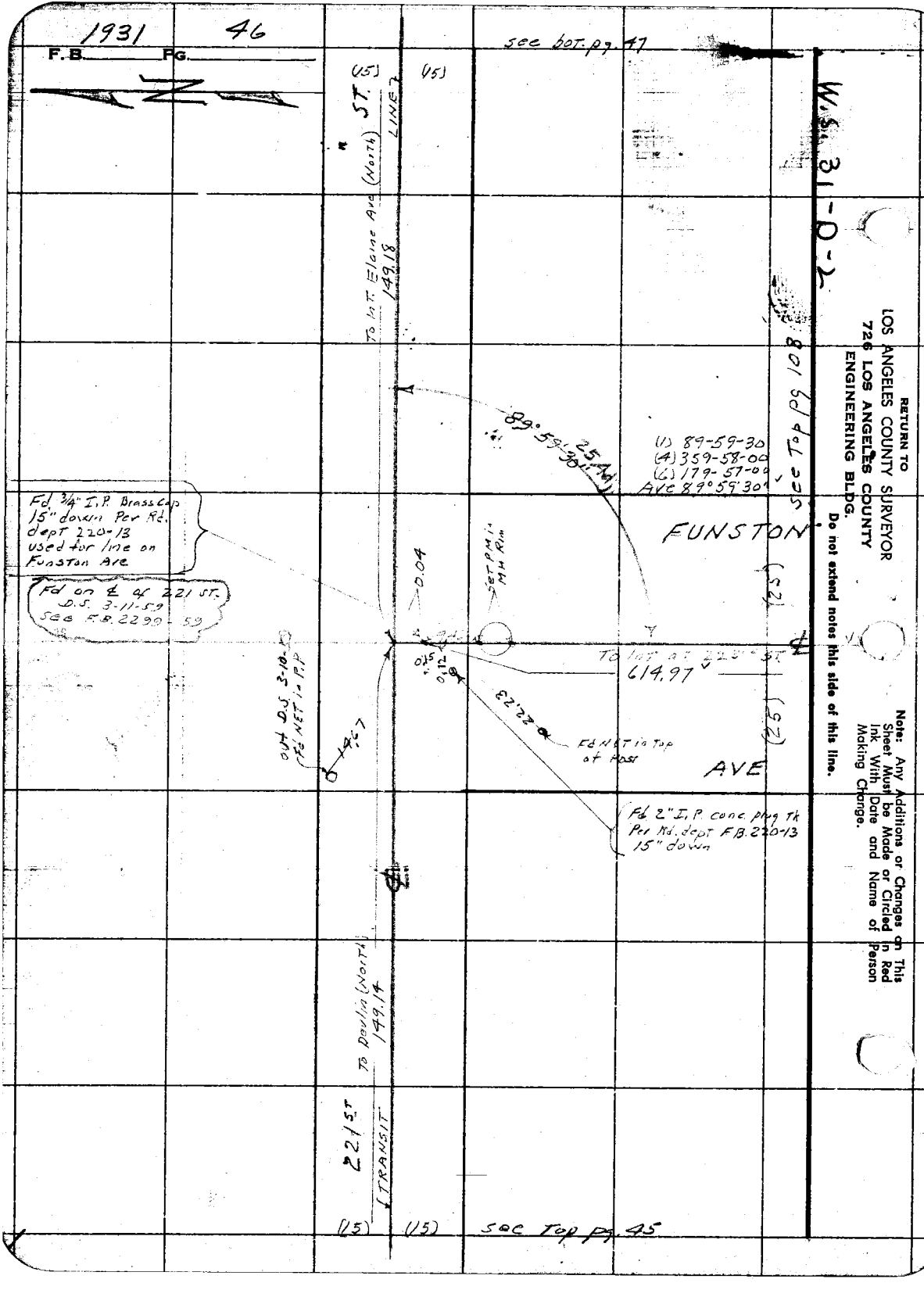

W.O. 31-D-2

RETURN TO
LOS ANGELES COUNTY SURVEYOR
726 LOS ANGELES COUNTY
ENGINEERING BLDG.

Do not extend notes this side of this line.

Note: Any Additions or Changes on This Sheet Must be Made or Circled in Red Ink With Date and Name of Person Making Change.

1931 47

F. B. _____ PG. _____

Notes Ck'd by [illegible]	Survey of [illegible]
Map No.	
Office Work	Surveyed by 1662-M N. R. Smith
Checked	Notes " Date 2-9-39
Date	Indexed A. C. Johnson

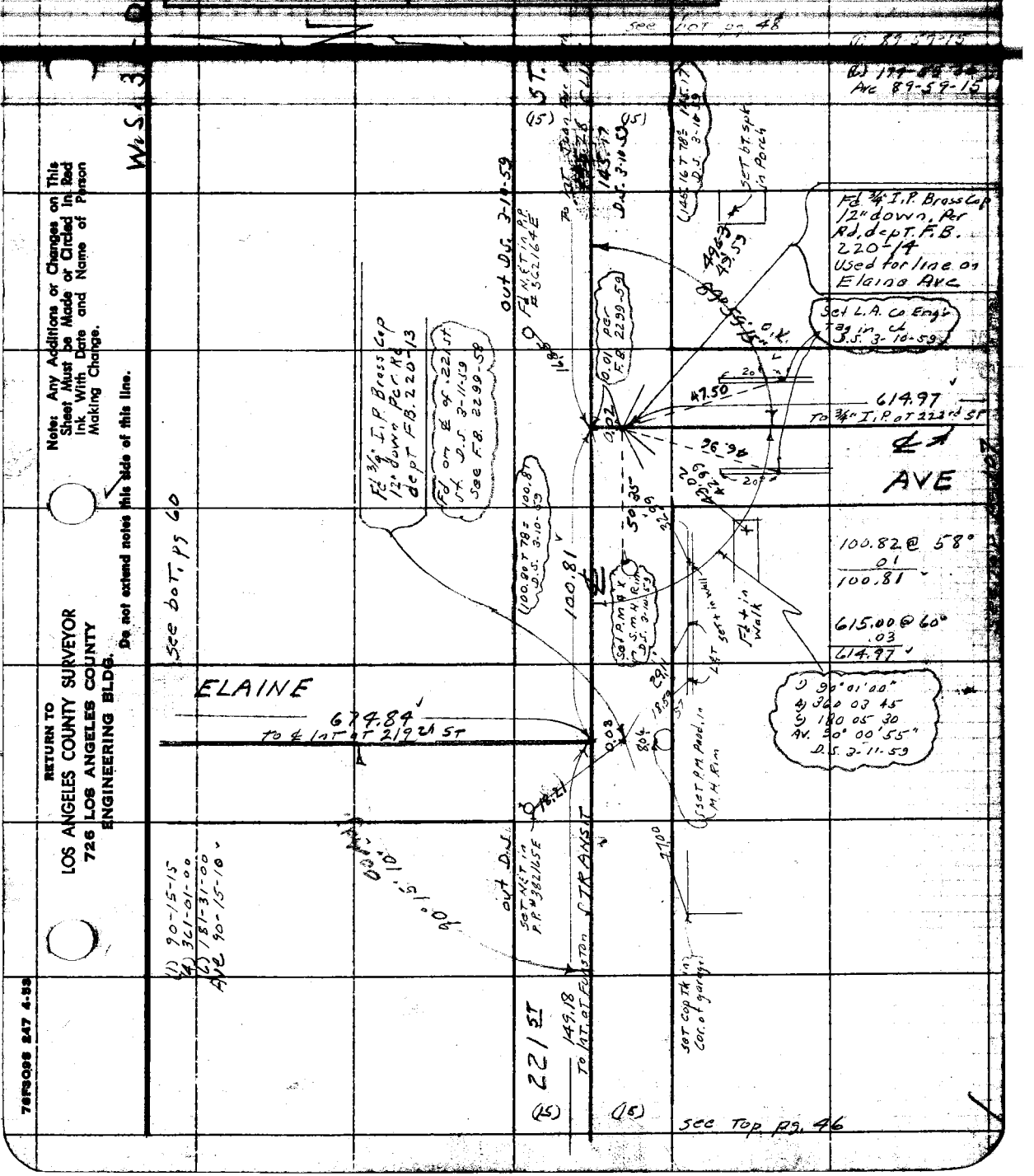

Note: Any Additions or Changes on This Sheet Must be Made or Circled in Red Ink With Date and Name of Person Making Change.

Do not extend notes this side of this line.

RETURN TO
LOS ANGELES COUNTY SURVEYOR
726 LOS ANGELES COUNTY
ENGINEERING BLDG.

76F3098 247 4-53

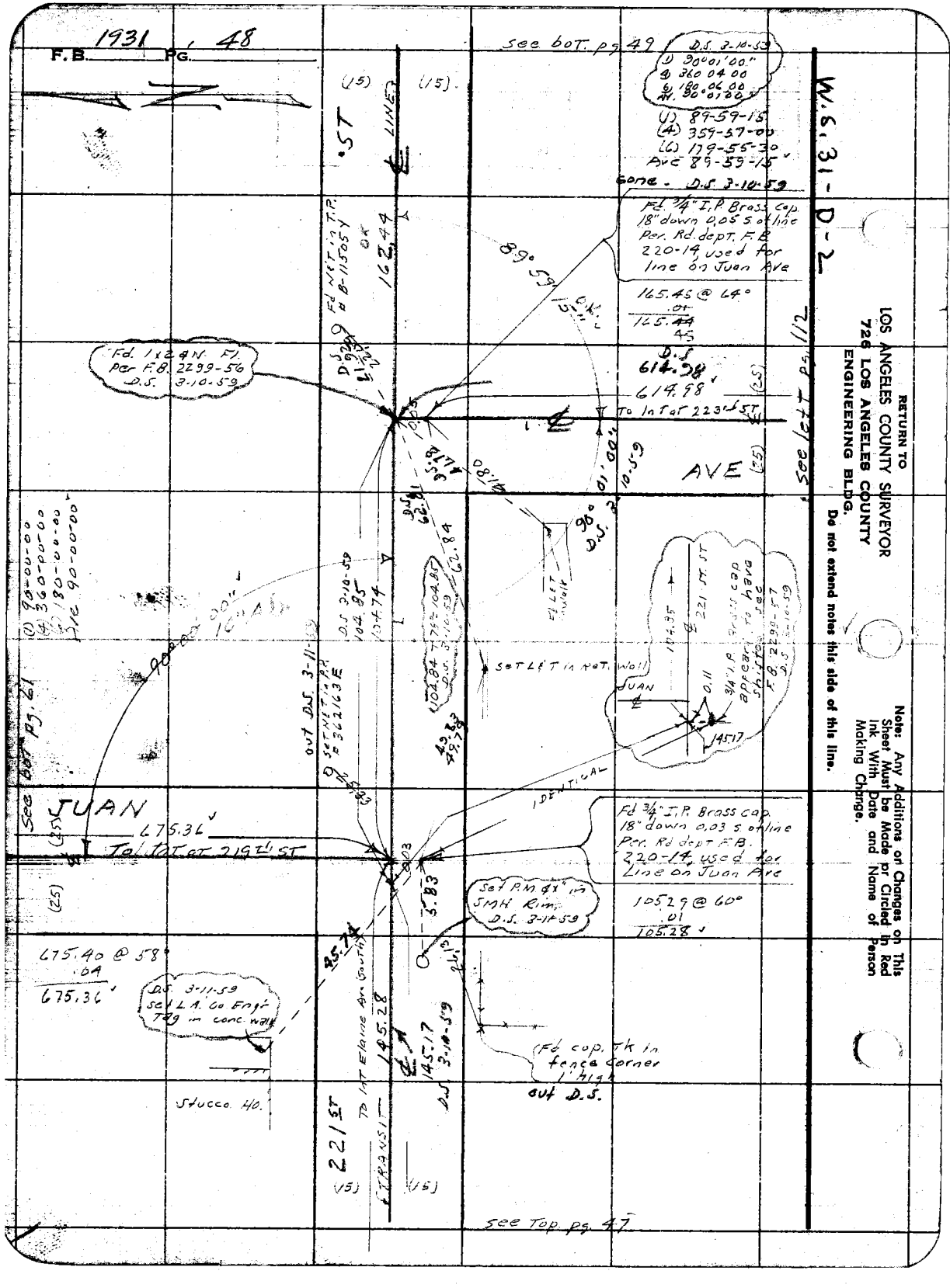
1931 / 48
F.B. PG.
W.O. 31 - D-2
RETURN TO
LOS ANGELES COUNTY SURVEYOR
726 LOS ANGELES COUNTY
ENGINEERING BLDG.
Do not extend notes this side of this line.
Note: Any Additions or Changes on This Sheet Must be Made or Circled in Red Ink With Date and Name of Person Making Change.
see bot. pg. 49
D.S. 3-10-59
(1) 90°01'00"
(2) 360 04 00
(3) 180 02 00
(4) 180°01'20"
(1) 89-59-15
(2) 359-57-00
(3) 179-55-30
Ave 89-59-15
Gone. D.S. 3-10-59
Fd. 3/4" I.P. Brass cap 18" down 0.05 S of line Per. Rd. dept. F.B. 220-14, used for line on Juan Ave
165.45 @ 60°
.01
165.44
Fd. NAIL in T.P. B-1150 S
OF
162.44
89° 59' 15" E.M.
Fd. 1x2 N. FL. Per F.B. 2299-56 D.S. 3-10-59
D.S. 614.38
614.98
To Int of 223rd ST
AVE
(25)
(15)
(15)
1ST
CENTER
(1) 90-00-00
(2) 360-00-00
(3) 180-00-00
(4) 180-00-00
Ave 90-00-00
90° 00' 00"
10" Alm.
Fd. LEAD & TACK
0.11 S
0.03 W
Set PK nail in SMH Rim D.S. 3-11-59
Fd. 3/4" I.P. Brass cap 18" down 0.03 S of line Per. Rd. dept. F.B. 220-14, used for Line on Juan Ave
105.29 @ 60°
.01
105.28
675.40 @ 58°
.04
675.36
D.S. 3-11-59 Set L.A. Co Engr. Tag in conc. wall
Stucco 40.
(Fd. cap. TK in fence corner 1' high out D.S.
221ST
To Int Elaine Ave (South)
(15)
(15)
(25)
JUAN
675.36
To Int at 219th ST
(25)
See Bot. Pg. 21
Set L&T in Wall
Fd. L&T in Wall
Set L&T in Not. Wall
JUAN
0.11 S
94.1 R from cap appear to be shown on F.B. 2299-57 D.S. 3-10-59
45.17
104.35
221 FT ST
104.84
D.S. 3-10-59
104.85
D.S. 3-10-59
62.84
D.S. 3-10-59
OUT D.S. 3-11-59
S 89° 59' 15" E 362.63
IDENTICAL
3.03
3.83
3.74
3.15
145.28
145.17
D.S. 3-10-59
see Top pg. 47
see bot pg. 22

F. B. _____ PG. _____

Notes Ch'd by [illegible]	Survey of [illegible]
Map No.	W. O. [illegible]
Office Work	Surveyed by [illegible]
Checked	Notes [illegible] Date 2-10-59
Date	Indexed A. C. Johnson

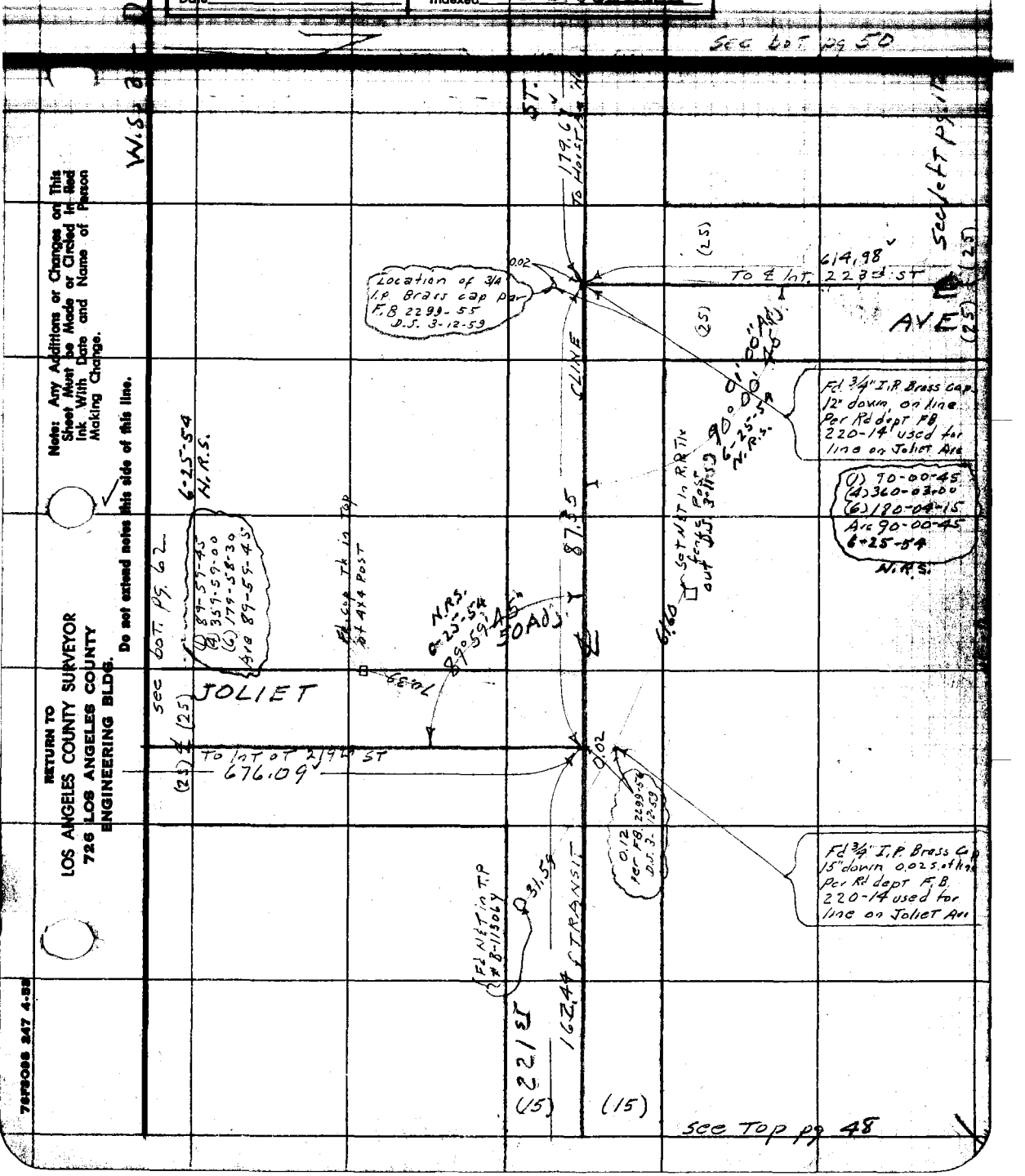

Note: Any Additions or Changes on This Sheet Must be Made or Circled in Red Ink With Date and Name of Person Making Change.

Do not extend notes this side of this line.

RETURN TO
LOS ANGELES COUNTY SURVEYOR
726 LOS ANGELES COUNTY
ENGINEERING BLDG.

76FS088 247 4-58

Horst & 221st

W.S. 31-D-2

RETURN TO
LOS ANGELES COUNTY SURVEYOR
726 LOS ANGELES COUNTY
ENGINEERING BLDG.

Note: Any Additions or Changes on This Sheet Must be Made or Circled in Red Ink With Date and Name of Person Making Change.

Do not extend notes this side of this line.

F. B. 1931 PG. 50

1931 51

F. B. _____ PG. _____

Notes Ck'd by [illegible]	Survey of [illegible]
Office Work	Surveyed by [illegible]
Checked	Notes [illegible]
Date	Indexed A. C. Johnson

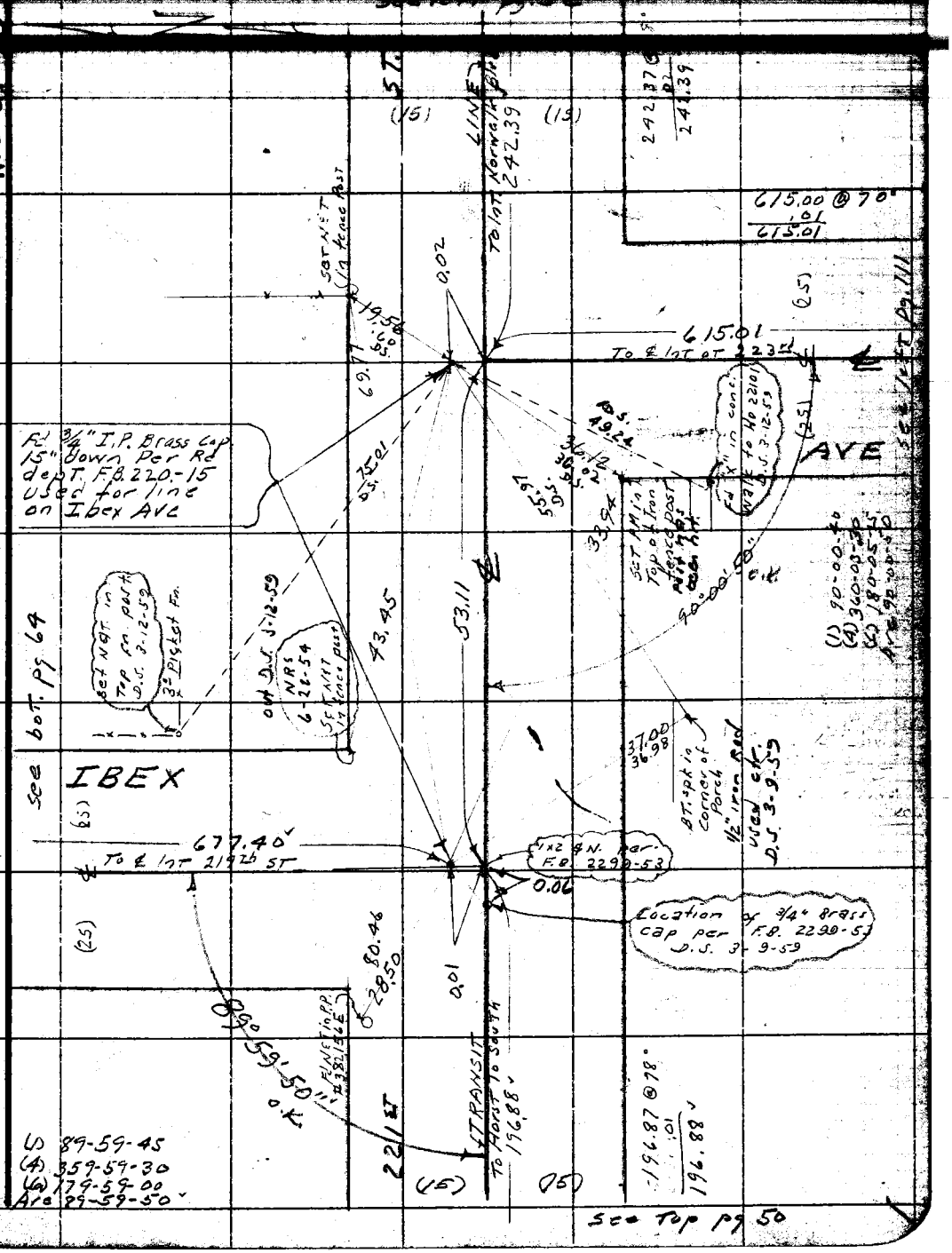

Note: Any Additions or Changes on This Sheet Must be Made or Circled in Red Ink With Date and Name of Person Making Change.

Do not extend notes this side of this line.

RETURN TO
LOS ANGELES COUNTY SURVEYOR
726 LOS ANGELES COUNTY
ENGINEERING BLDG.

76F3008 247 4-52

RETURN TO
LOS ANGELES COUNTY SURVEYOR
726 LOS ANGELES COUNTY
ENGINEERING BLDG.

Note: Any Additions or Changes on This Sheet Must be Made or Circled in Red Ink With Date and Name of Person Making Change.

Do not extend notes this side of this line.

W.S. 31-D-2

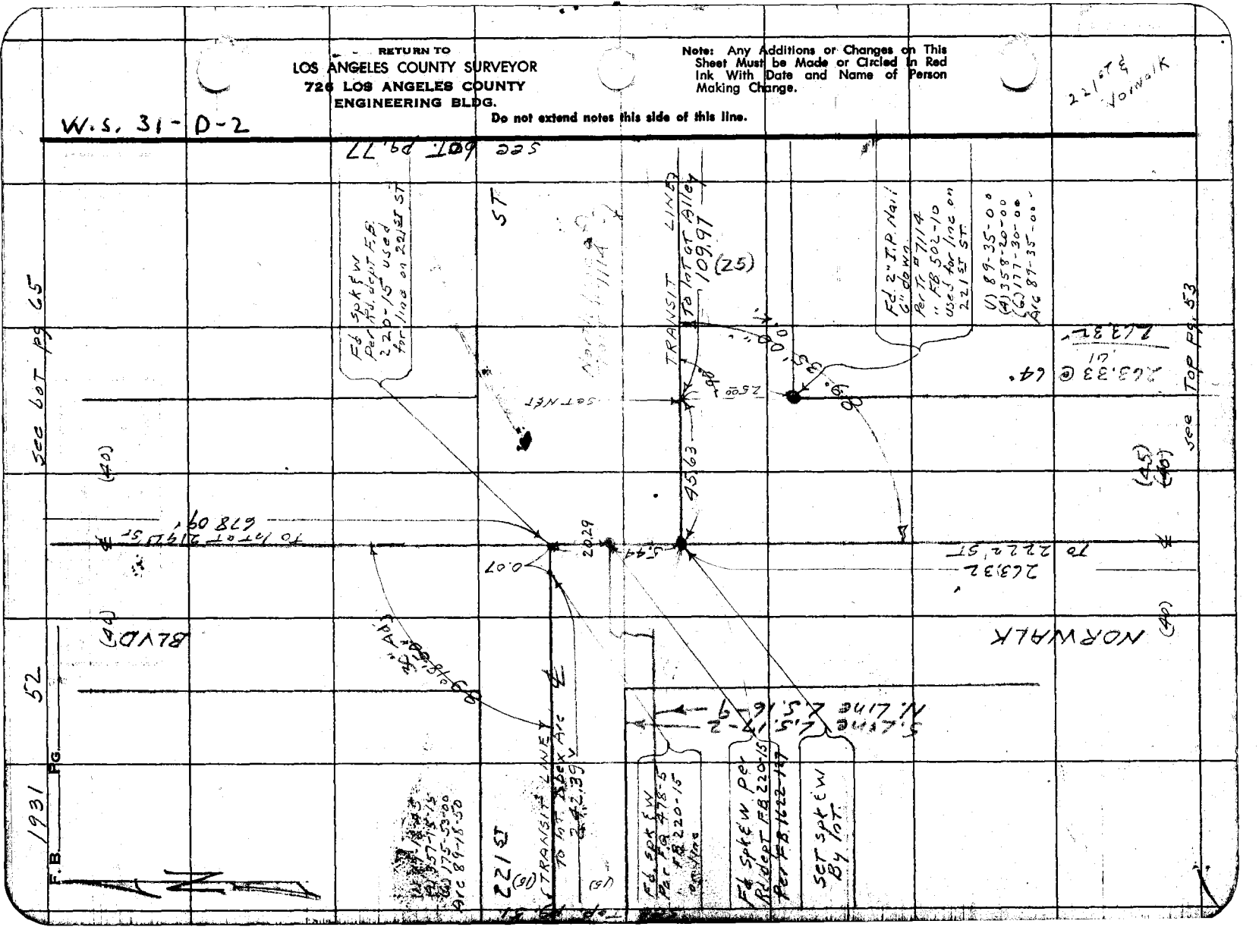

1931 53

F. B. _____ PG. _____

Notes Ck'd by [illegible]	Survey of [illegible]
Office Work	Surveyed by N. R. Smith 1662.30
Checked	Notes " Date 3-23-54
Date	Indexed A. C. Johnson

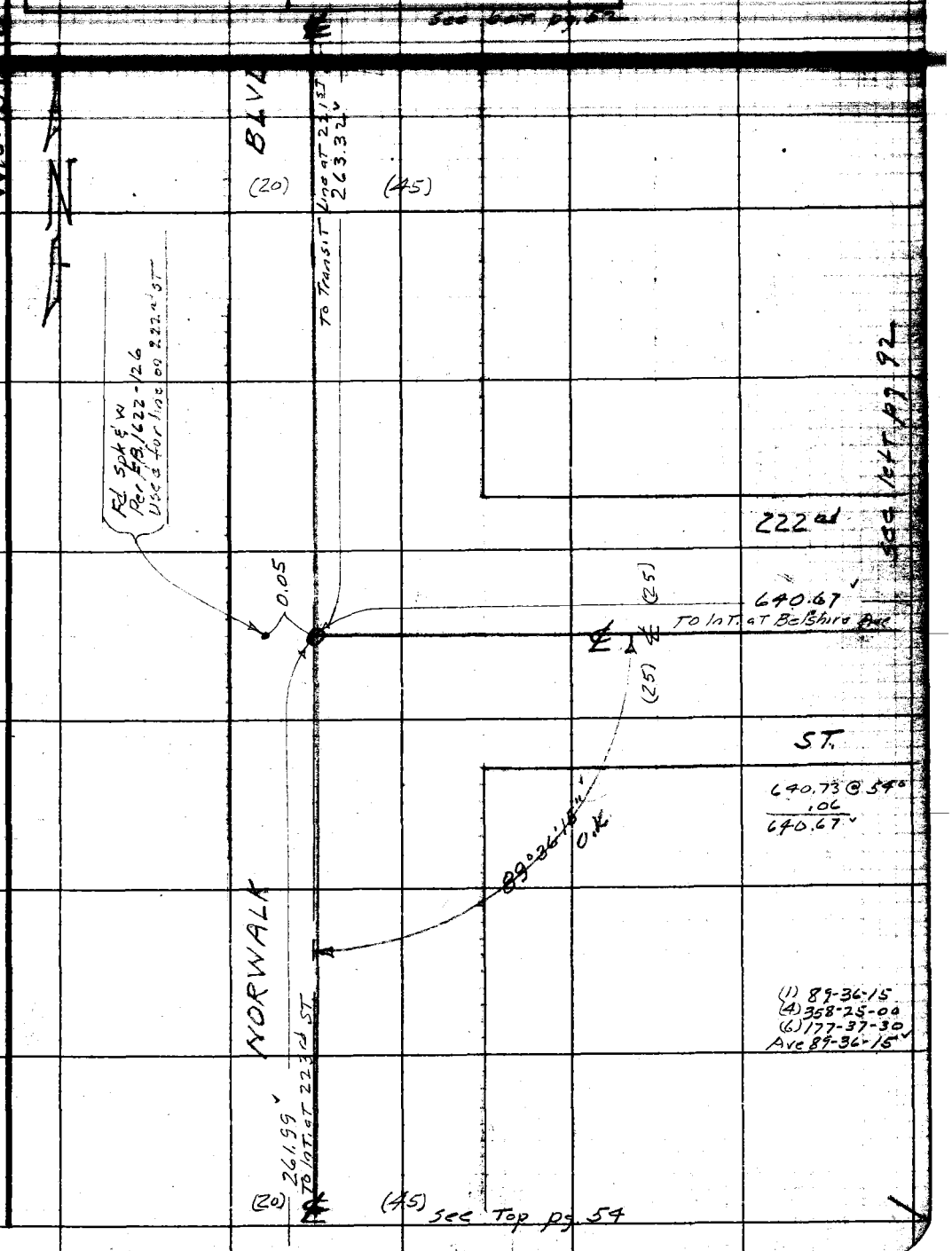

Note: Any Additions or Changes on This Sheet Must be Made or Circled In Red Ink With Date and Name of Person Making Change.

Do not extend notes this side of this line.

RETURN TO
LOS ANGELES COUNTY SURVEYOR
726 LOS ANGELES COUNTY
ENGINEERING BLDG.

76F3098 247 4-53

1931 54

F. B. _____ PG. _____

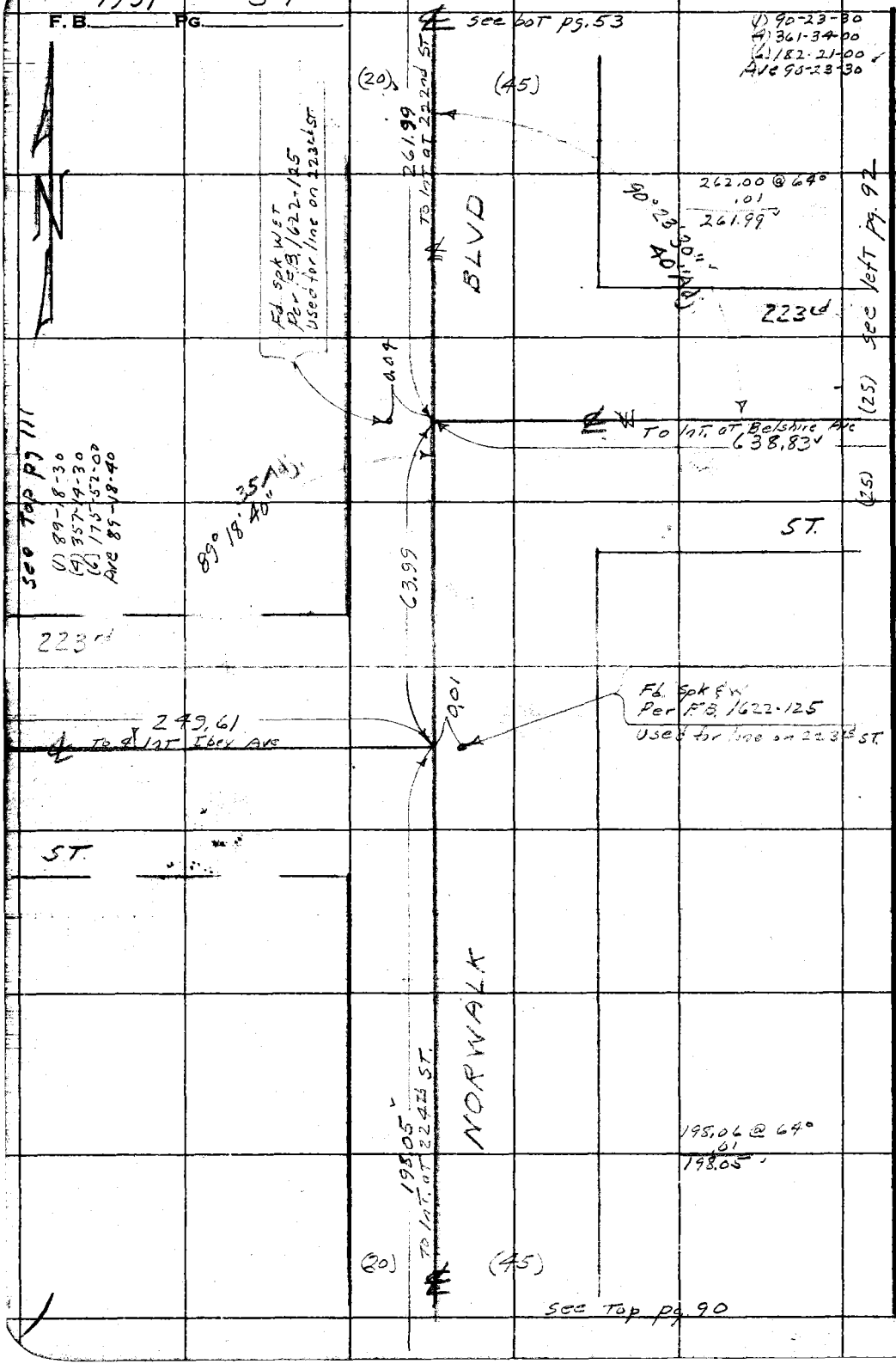

RETURN TO
LOS ANGELES COUNTY SURVEYOR
726 LOS ANGELES COUNTY
ENGINEERING BLDG.

Do not extend notes this side of this line.

Note: Any Additions or Changes on This Sheet Must be Made or Circled in Red Ink With Date and Name of Person Making Change.

1931 55

F. B. _____ Pg. _____

Notes Ck'd by [illegible]	Survey of [illegible]
Map No.	W. O. [illegible] Type No. [illegible]
Office Work	Surveyed by 1662-M N.R. Smith
Checked	Notes 1. Date 2-17-54
Date	Indexed A. C. Johnson

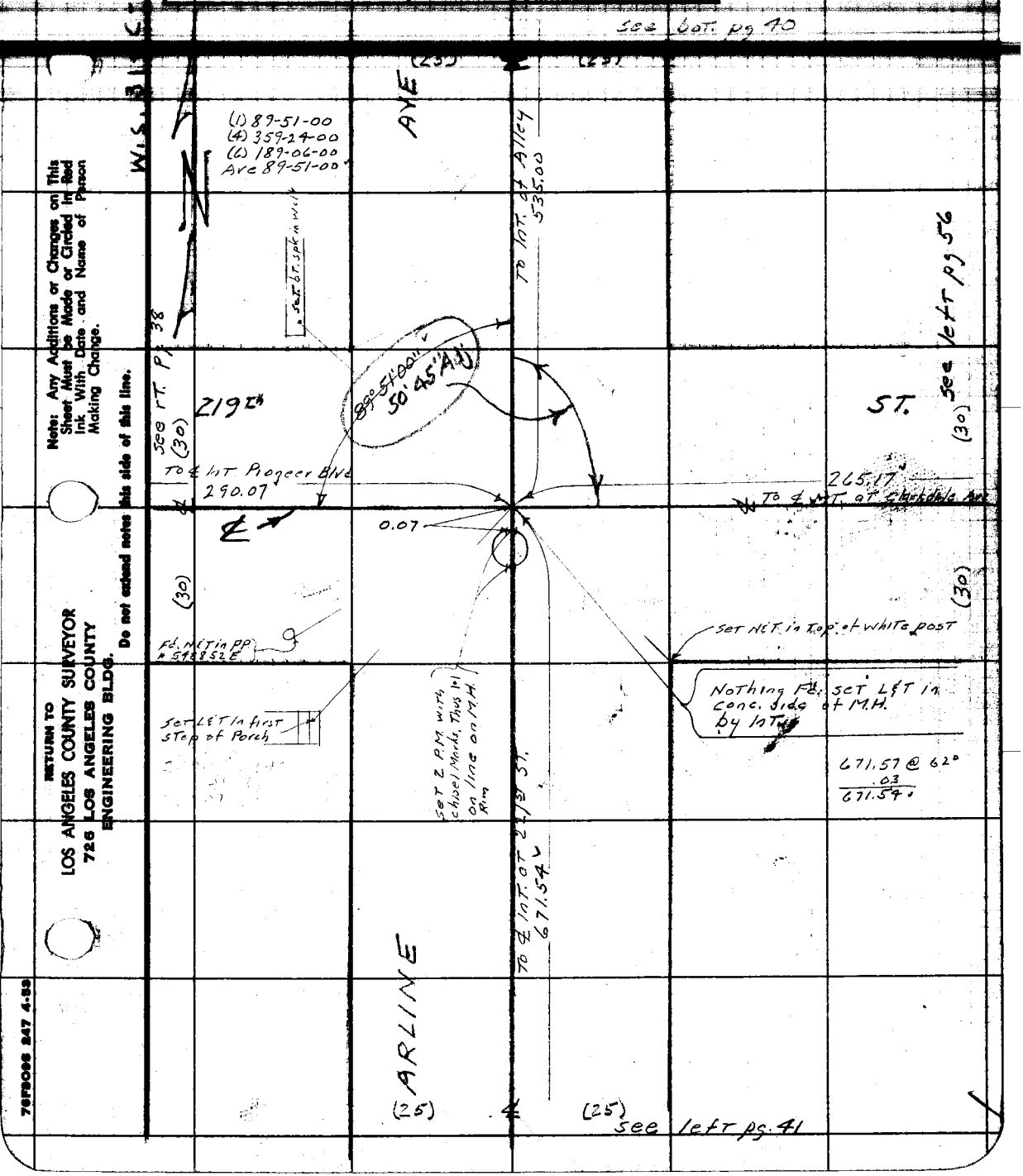

Note: Any Additions or Changes on This Sheet Must be Made or Circled in Red Ink With Date and Name of Person Making Change.

Do not extend notes this side of this line.

RETURN TO
LOS ANGELES COUNTY SURVEYOR
726 LOS ANGELES COUNTY
ENGINEERING BLDG.

76FB096 247 4-53

RETURN TO
LOS ANGELES COUNTY SURVEYOR
726 LOS ANGELES COUNTY
ENGINEERING BLDG.

Note: Any Additions or Changes on This Sheet Must be Made or Circled in Red Ink With Date and Name of Person Making Change.

Do not extend notes this side of this line.

W.S. 31-C-2

219th E Clarkdale

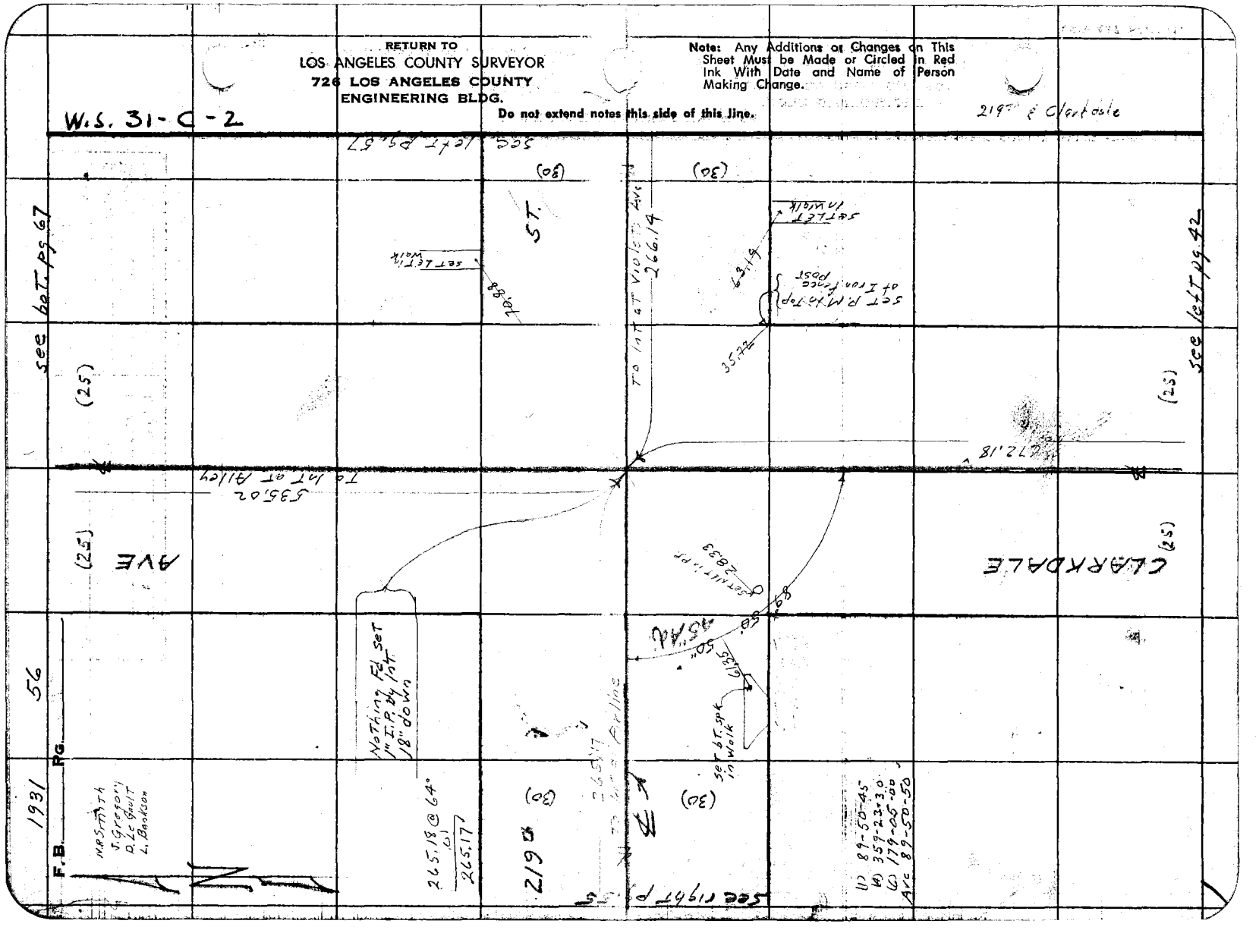

1921 57

F. B. _____ PG. _____

Notes Ck'd by [illegible]	Survey of [illegible]
Map No.	W. O. [illegible] Map No. [illegible]
Office Work	1662-M Surveyed by N. R. Smith
Checked	Notes " Date [illegible]
Date	Indexed E. C. Johnson

See Bot pg. 48

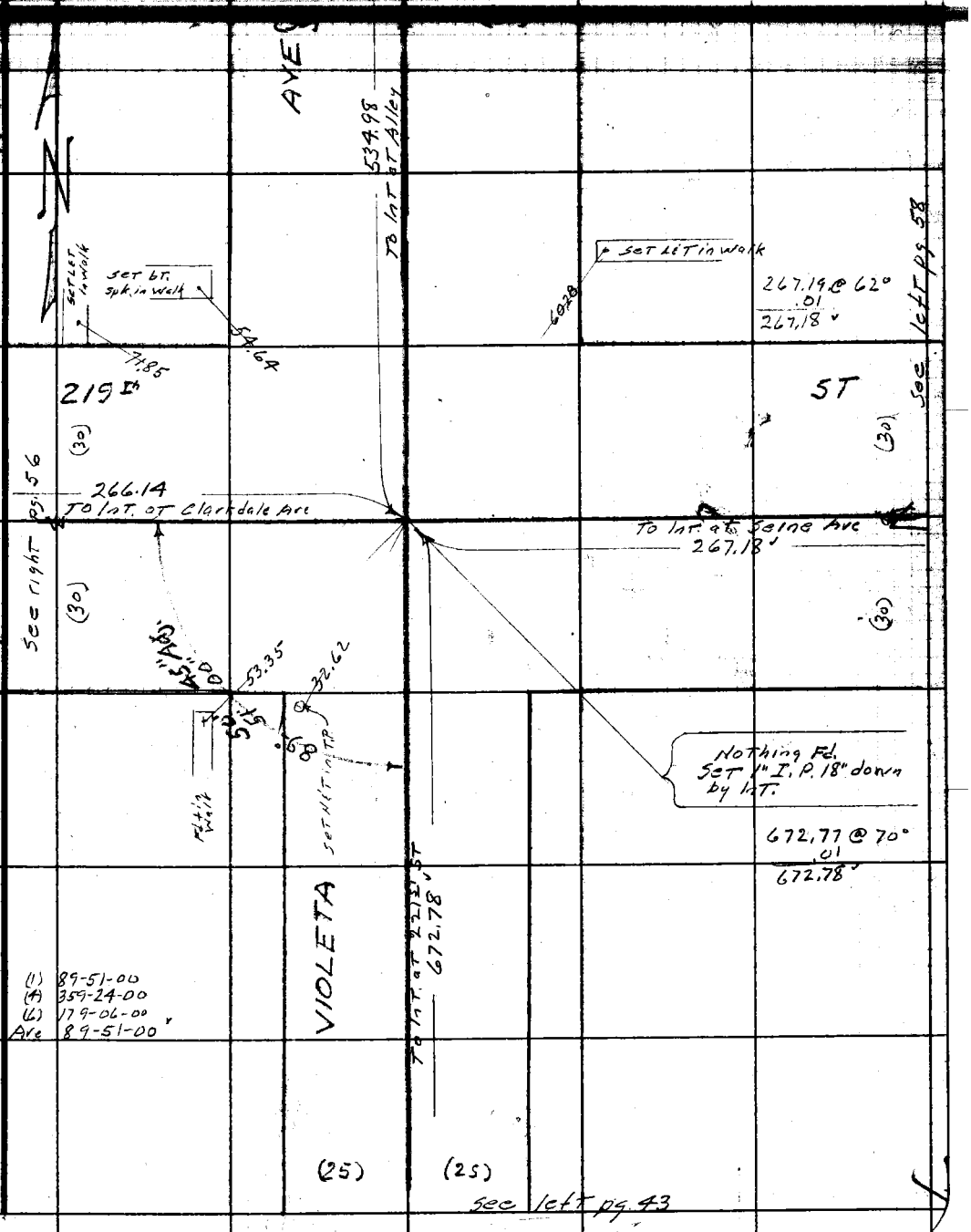

Note: Any Additions or Changes on This Sheet Must be Made or Circled in Red Ink With Date and Name of Person Making Change.

Do not extend notes this side of this line.

RETURN TO
LOS ANGELES COUNTY SURVEYOR
726 LOS ANGELES COUNTY
ENGINEERING BLDG.

76F8095 247 4-53

RETURN TO
LOS ANGELES COUNTY SURVEYOR
726 LOS ANGELES COUNTY
ENGINEERING BLDG.

Note: Any Additions or Changes on This Sheet Must be Made or Circled in Red Ink With Date and Name of Person Making Change.

Do not extend notes this side of this line.

Ws. 31-D-2

F.B. 1931 PG. 58

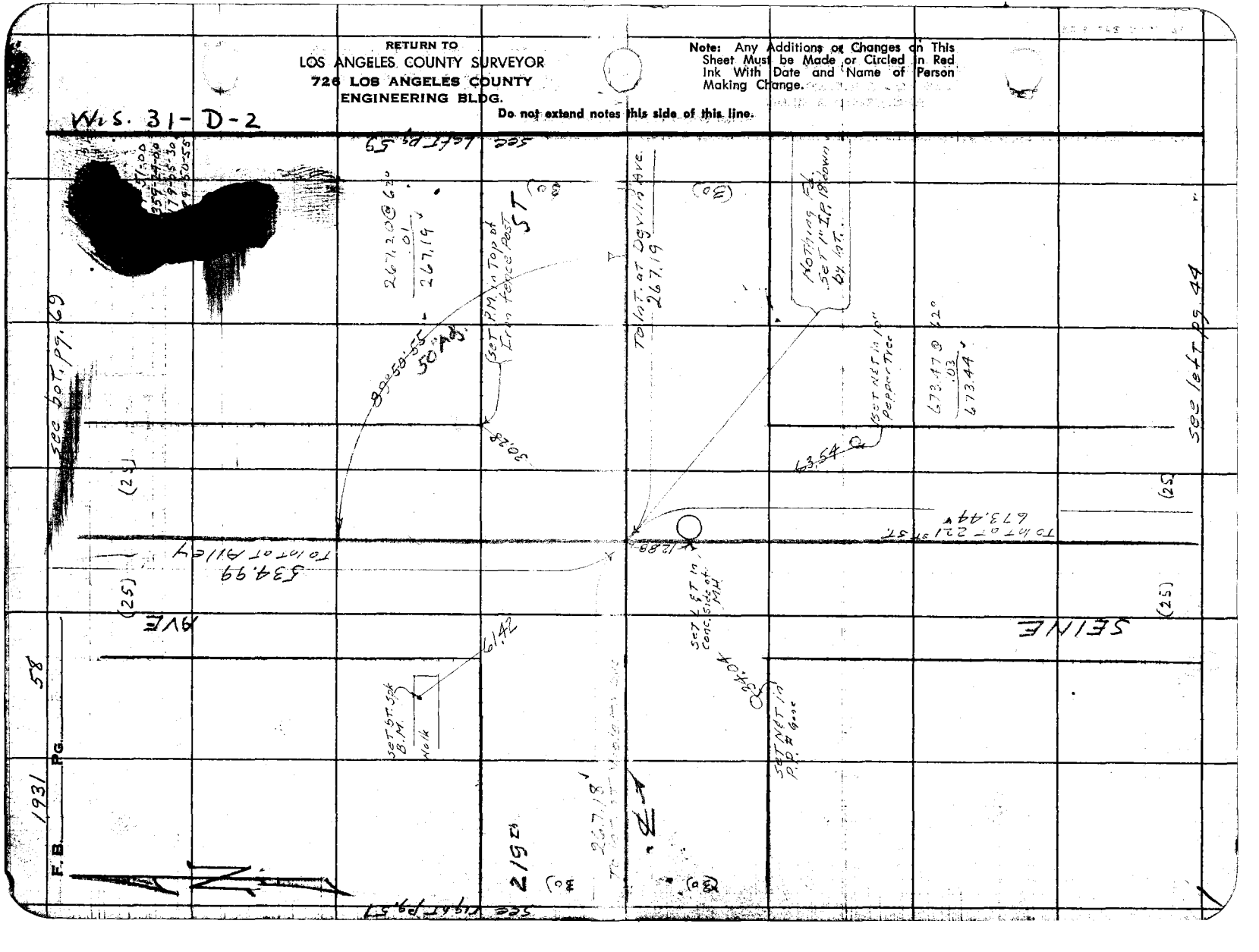

1931 59

F. B. _____ PG. _____

Notes Ck'd by [illegible]	Survey of [illegible]
Office Work	Surveyed by N. R. Smith
Checked	Notes " Date 2-19-31
Date	Indexed A. C. Johnson

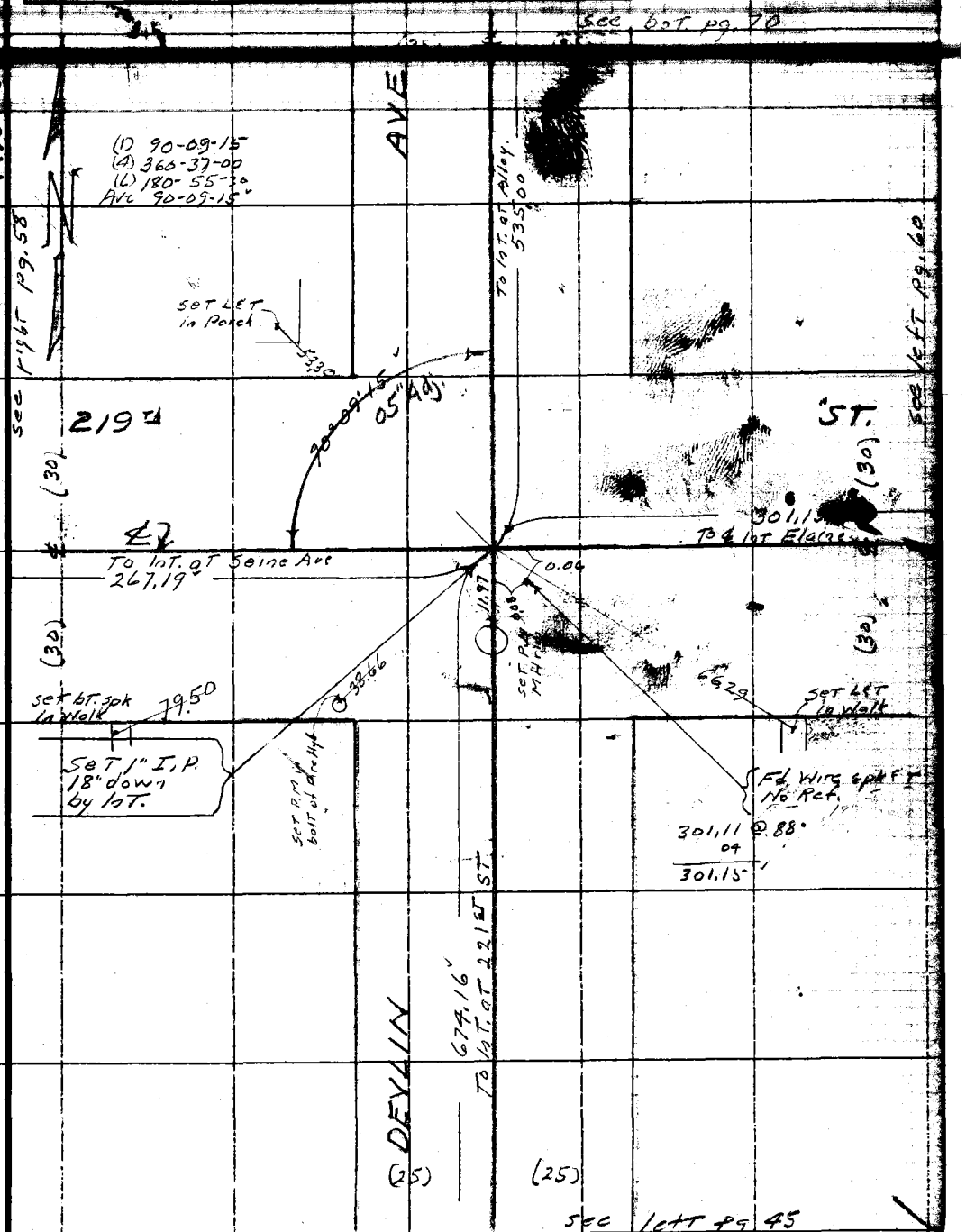

Note: Any Additions or Changes on This Sheet Must be Made or Circled in Red Ink With Date and Name of Person Making Change.

Do not extend notes this side of this line.

RETURN TO
LOS ANGELES COUNTY SURVEYOR
726 LOS ANGELES COUNTY
ENGINEERING BLDG.

78F3098 247 4-52

1931 60

F.B. PG.

see bot. pg. 71

W.S. 31-D-2

AVE

(30) (30)

(1) 89-36-30
(4) 358-26-00
(6) 177-39-00
Ave 89-36-30

535.00
To Int. of Alley

89° 36' 30"

35' Alley

see left pg. 61

see Rt. pg. 59

219th

ST

(30) (30)

To ℄ Int. Dexter

To ℄ Int. Juan

243.13

(30) (30)

30.84
Fd NET in P.P.
#308962 E

74.06

set LET in walk

53.78

Nothing Fd. set 4 P.Ms. on line on M.H. rim. by Int.

set bt. spk in walk

674.74 @ 90°
.10
674.84

To ℄ Int. at 221st St
674.84

ELAINE

(30) (30)

see left pg. 47

Elaine & 219th

RETURN TO
LOS ANGELES COUNTY SURVEYOR
726 LOS ANGELES COUNTY
ENGINEERING BLDG.

Do not extend notes this side of this line.

Note: Any Additions or [illegible] on This Sheet Must be Made [illegible] in Red Ink With Date and [illegible] of Person Making Change.

1931 61

F. B. _____ PG. _____

Map Ref.	Survey of
Office Work	Surveyed by N. R. [illegible]
Checked	Notes 1. Date 5-3-54
Date	Indexed A. C. Johnson

See Bot pg 72

W.S. 31 D-2

Note: Any Additions or Changes on This Sheet Must be Made or Circled in Red Ink With Date and Name of Person Making Change.

Do not extend notes this side of this line.

RETURN TO
LOS ANGELES COUNTY SURVEYOR
726 LOS ANGELES COUNTY
ENGINEERING BLDG.

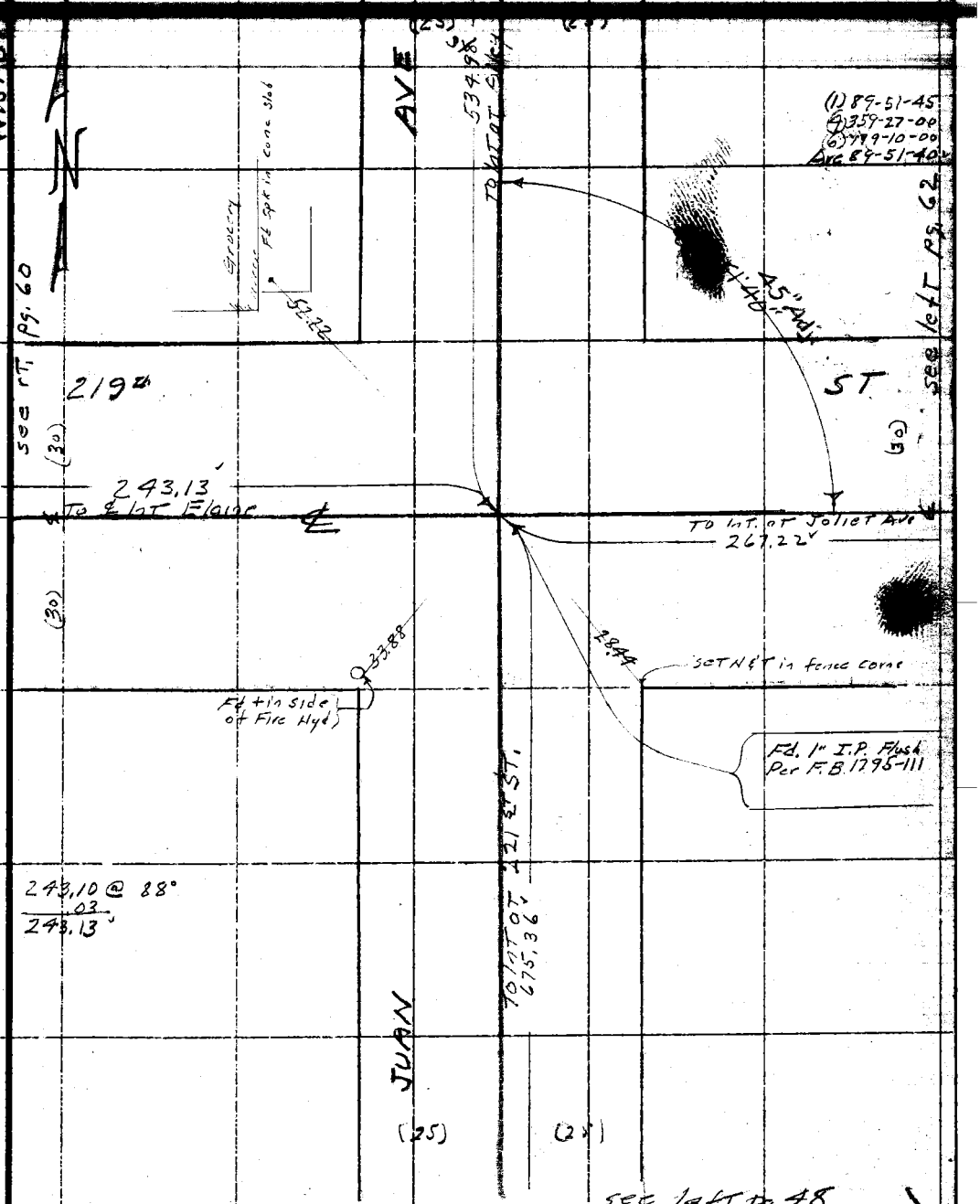

76F3098 247 4-53

1931 62 see bot. pg. 73

F. B. _____ PG. _____

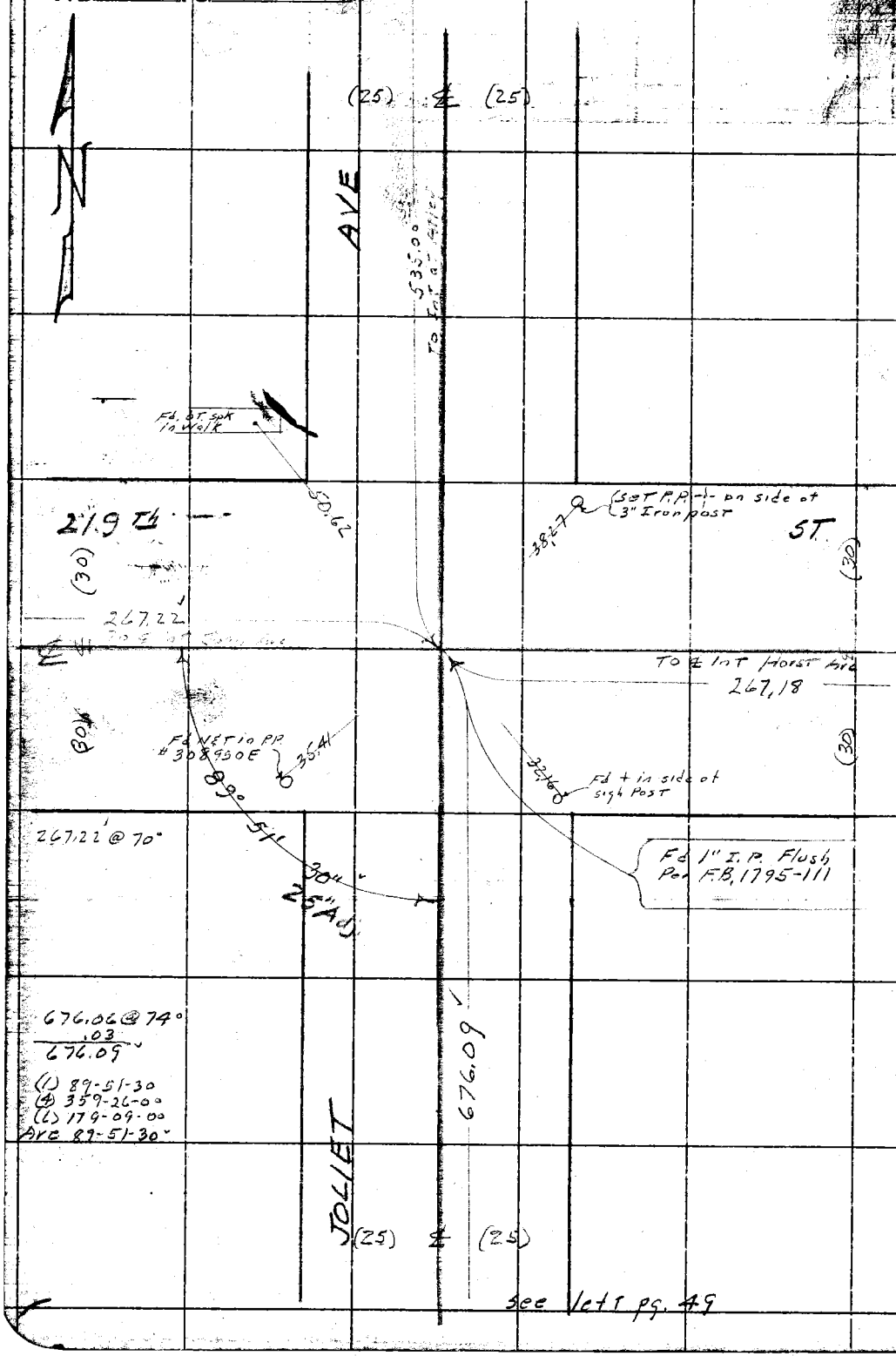

see left pg. 49

31-D-2

RETURN TO
LOS ANGELES COUNTY SURVEYOR
726 LOS ANGELES COUNTY
ENGINEERING BLDG.

Do not extend notes this side of this line.

Any Additions or Changes on This ... Must be Made or Circled in Red ... With Date and Name of Person ... king Change.

Map No.	W. O.	Tape No.
Office Work	Surveyed by	N.R. Smith
Checked	Notes	Date 2-24-54
Date	Indexed	A. C. Johnson

F. B. _____ Pg. _____

W.S. 31 D-2

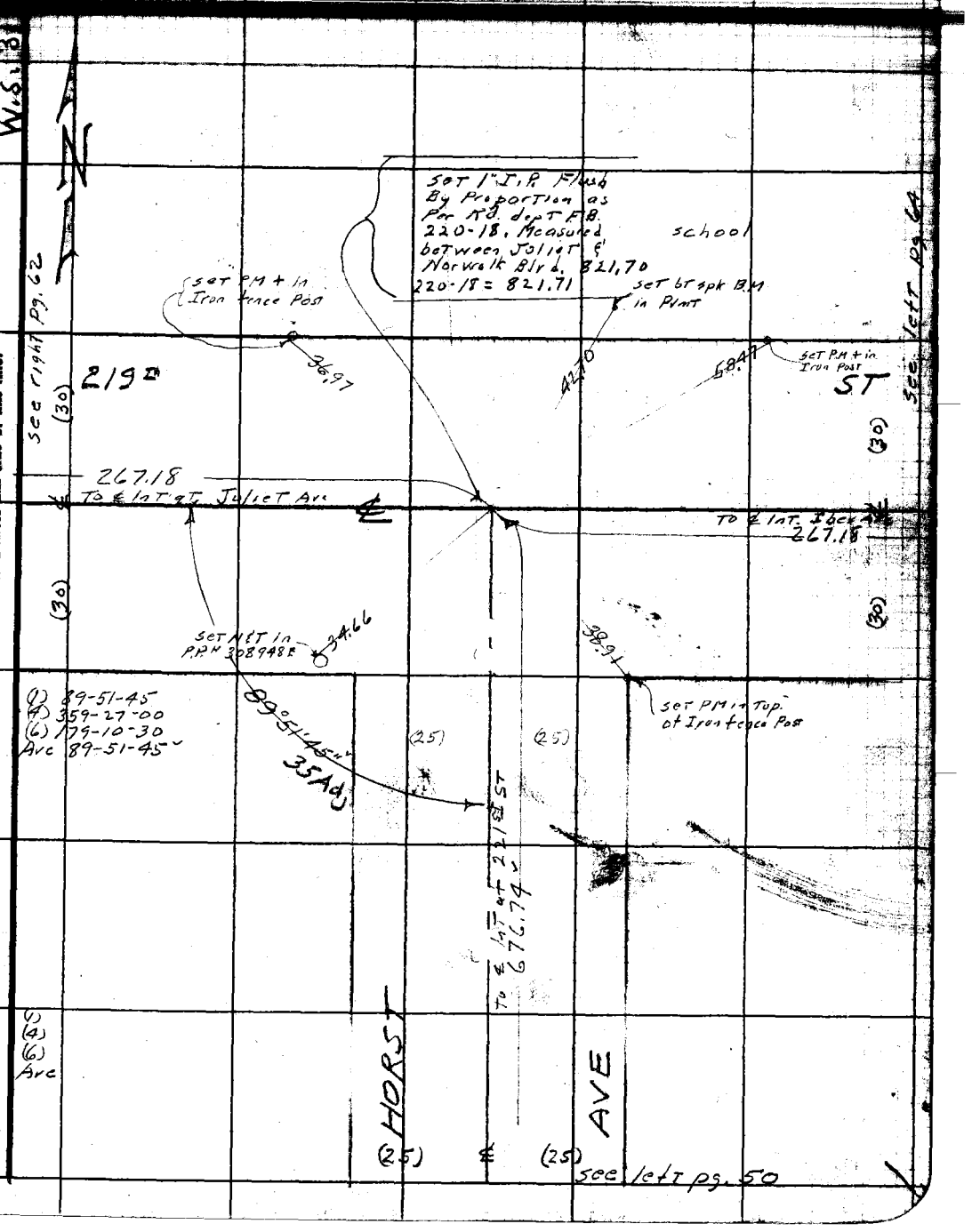

Note: Any Additions or Changes on This Sheet Must be Made or Circled in Red Ink With Date and Name of Person Making Change.

Do not extend notes this side of this line.

RETURN TO
LOS ANGELES COUNTY SURVEYOR
726 LOS ANGELES COUNTY
ENGINEERING BLDG.

76F2098 247 4-53

1931 64

F.B. PG.

See bot pg 75

W.S. 31-D-2

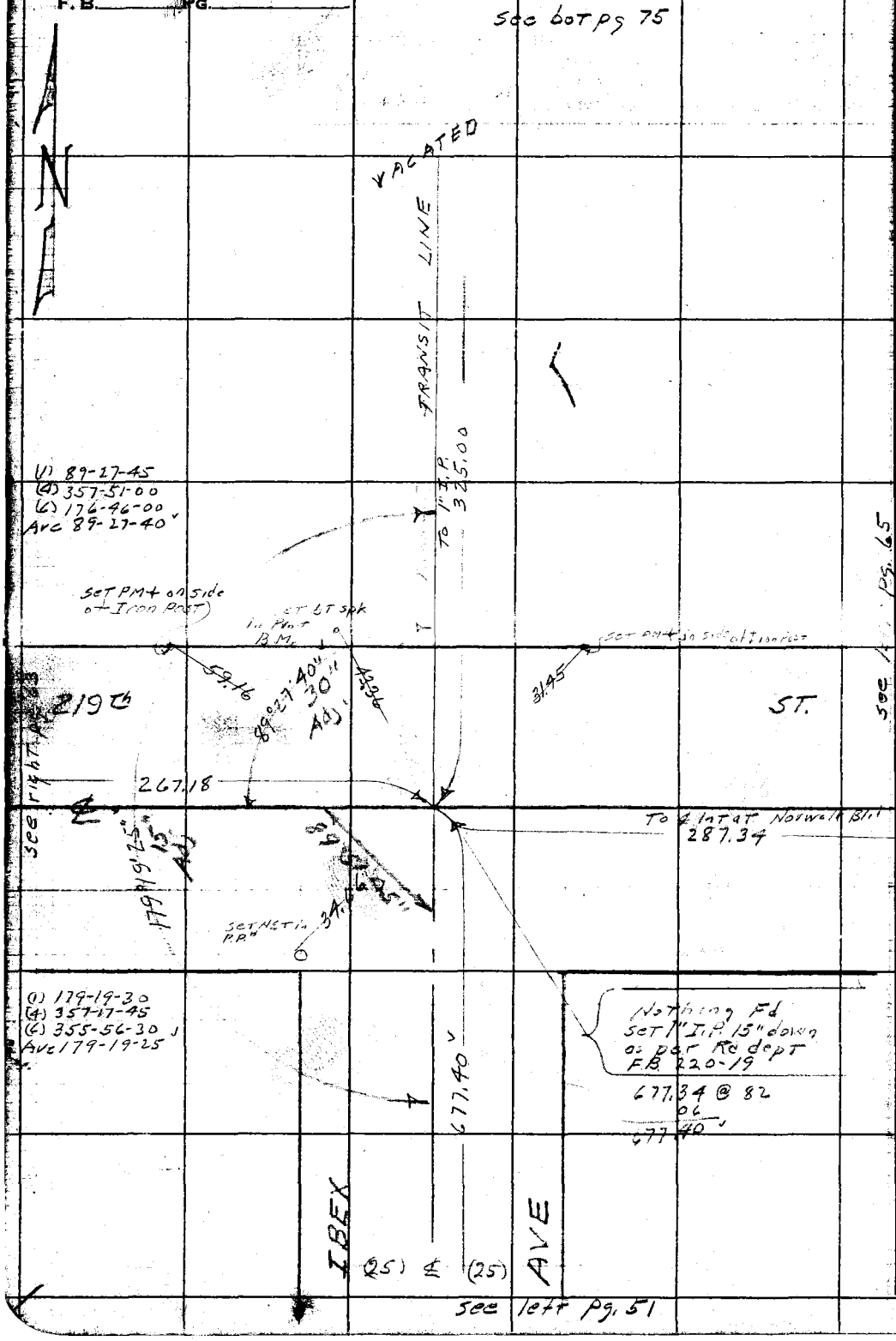

RETURN TO
LOS ANGELES COUNTY SURVEYOR
726 LOS ANGELES COUNTY
ENGINEERING BLDG.

Do not extend notes this side of this line.

Note: Any Additions or Changes on This Sheet Must be Made or Circled in Red Ink With Date and Name of Person Making Change.

1931 65

F. B. _____ PG. _____

Notes Ck'd by [illegible]	Survey of [illegible]
Map No.	W. O. 1662.30 Map No. Sr.
Office Work	Surveyed by [illegible] Smith
Checked	Notes Date 3-9-57
Date	Indexed A. C. Johnson

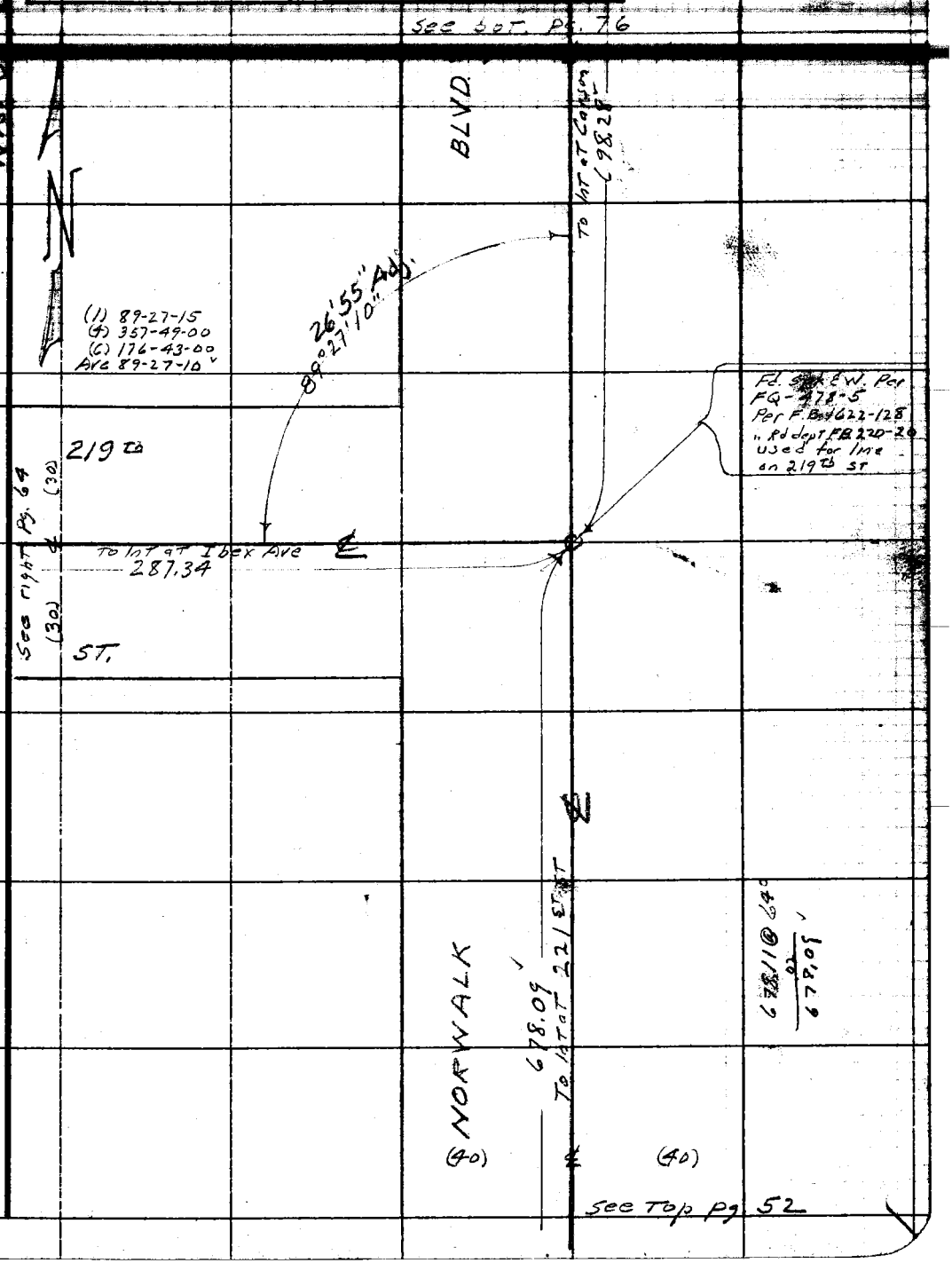

Note: Any Additions or Changes on This Sheet Must be Made or Circled in Red Ink With Date and Name of Person Making Change.

Do not extend notes this side of this line.

RETURN TO
LOS ANGELES COUNTY SURVEYOR
726 LOS ANGELES COUNTY
ENGINEERING BLDG.

76FS098 247 4-53

RETURN TO
LOS ANGELES COUNTY SURVEYOR
726 LOS ANGELES COUNTY
ENGINEERING BLDG.

Note: Any Additions or Changes on This Sheet Must be Made or Circled in Red Ink With Date and Name of Person Making Change.

Do not extend notes this side of this line.

F.B. 1931 PG. 66

1021 67

F. B. _____ PG. _____

Notes Ck'd by [illegible]	Survey of [illegible] ST. S.S. DIST.
Map No.	
Office Work	Surveyed by [illegible]
Checked	Notes [illegible] Date 2-10-54
Date	Indexed R. C. Johnson

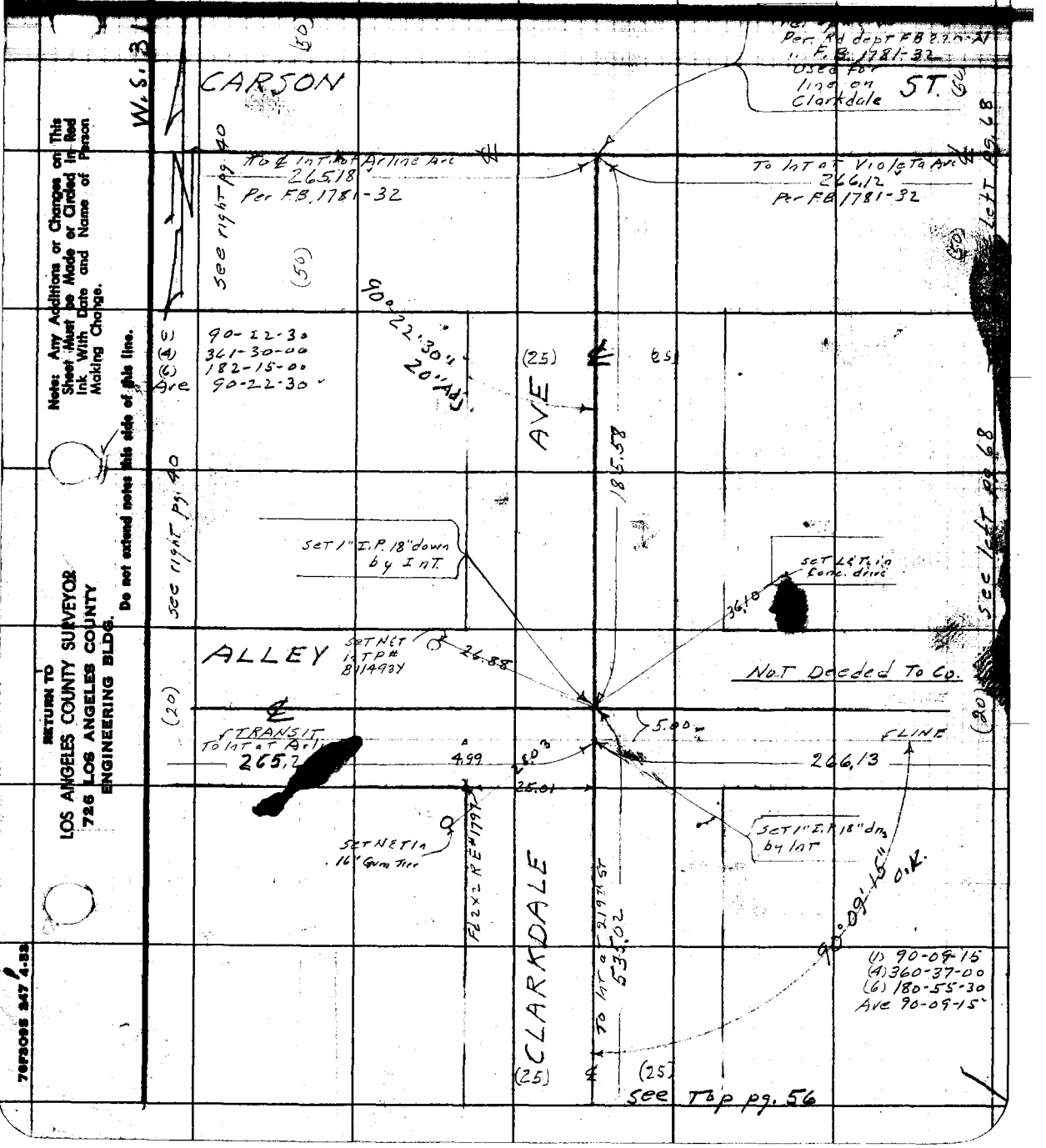

Note: Any Additions or Changes on This Sheet Must be Made or Circled in Red Ink With Date and Name of Person Making Change.

Do not extend notes this side of this line.

RETURN TO
LOS ANGELES COUNTY SURVEYOR
726 LOS ANGELES COUNTY
ENGINEERING BLDG.

76F3095 247 4-53

1931 68

F.B. _____ Pg. _____

W.S. D-2

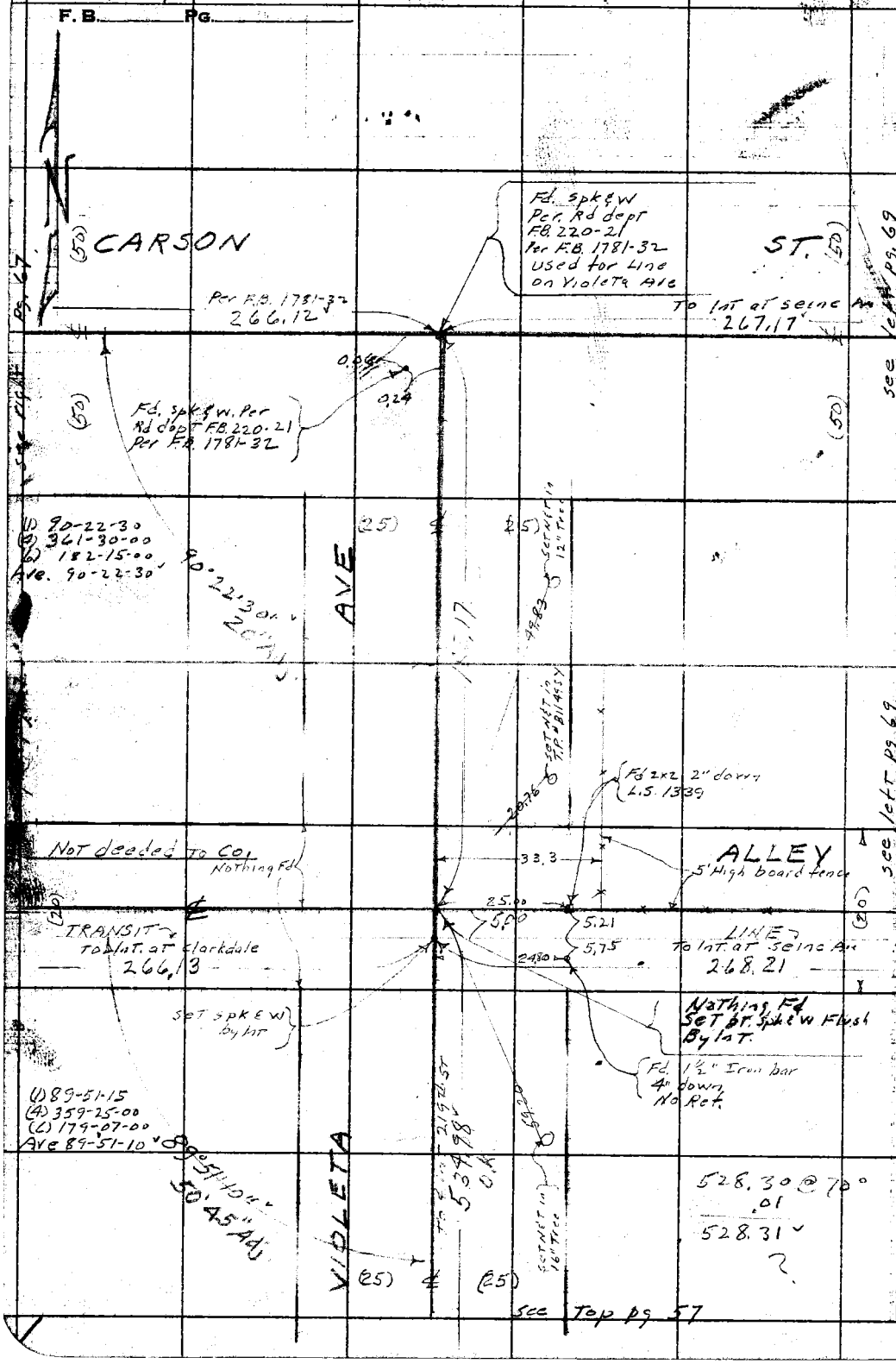

RETURN TO
LOS ANGELES COUNTY SURVEYOR
726 LOS ANGELES COUNTY
ENGINEERING BLDG.

Do not extend notes this side of this line.

Note: Any Additions or Changes on This Sheet Must be Made or Circled in Red Ink With Date and Name of Person Making Change.

1931 69

F. B. _____ PG. _____

Notes Ck'd by [illegible]	Survey of [illegible]
Office Work	Surveyed by [illegible]
Checked	Notes " Date [illegible]
Date	Indexed A. C. Johnson

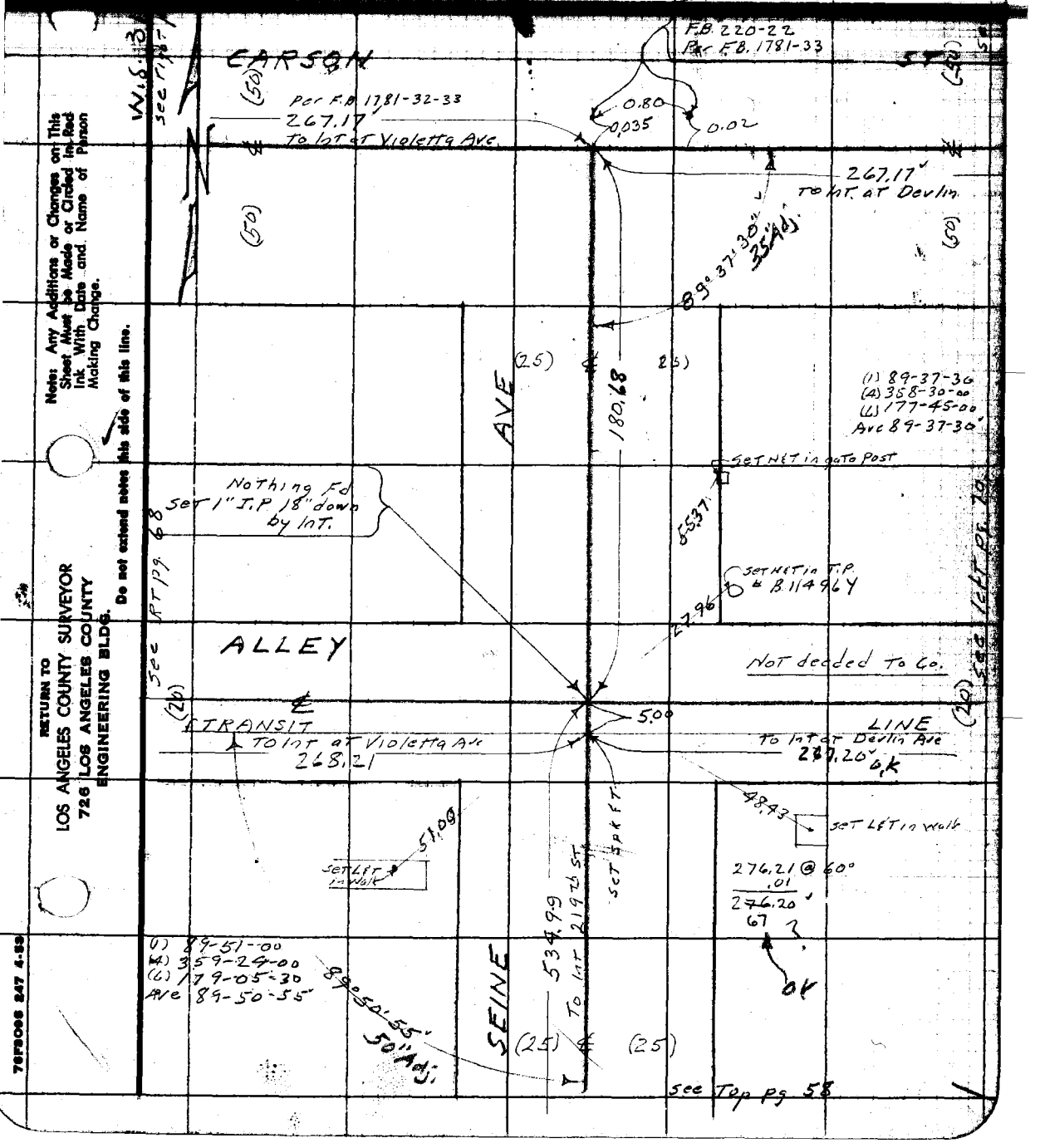

Note: Any Additions or Changes on This Sheet Must be Made or Circled in Red Ink With Date and Name of Person Making Change.

Do not extend notes this side of this line.

RETURN TO
LOS ANGELES COUNTY SURVEYOR
726 LOS ANGELES COUNTY
ENGINEERING BLDG.

76F3066 247 4-53

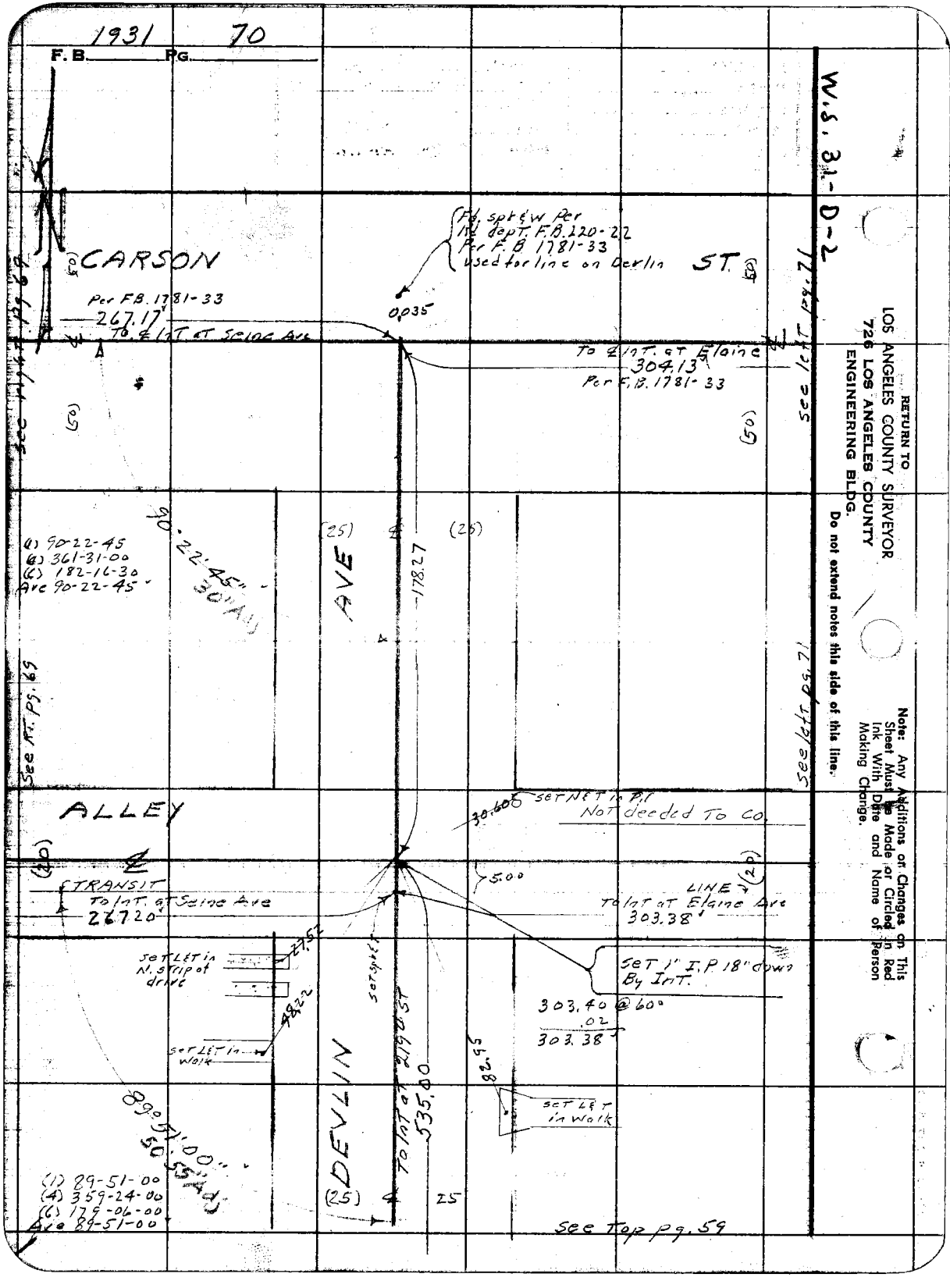
1931 70
F.B. PG.
W.S. 31-D-2
CARSON ST.
Fd. spk & W Per Rd dept. F.B. 220-22 Per F.B. 1781-33 used for line on Devlin
0.035
Per F.B. 1781-33
267.17
To ℄ Int. at Seine Ave
To ℄ Int. at Elaine
304.13
Per F.B. 1781-33
See right pg. 69
See left pg. 71
(50)
(1) 90-22-45
(4) 361-31-00
(6) 182-16-30
Ave 90-22-45
90°22'45" 30" Adj
(25)
AVE
178.27
See Rt. pg. 69
ALLEY
30.60
Set NET in P.I.
Not deeded To Co.
(20)
TRANSIT
To Int. at Seine Ave
267.20
5.00
LINE
To Int. at Elaine Ave
303.38
Set 1" I.P. 18" down By Int.
27.52
Set LET in N. strip of drive
48.22
Set LET in Walk
Set spk & T
303.40 @ 60°
.02
303.38
82.95
Set LET in Walk
DEVLIN
To Int. at 219 ft St
535.00
89°51'00" 50.55" Adj
(1) 89-51-00
(4) 359-24-00
(6) 179-06-00
Ave 89-51-00
25
See Top pg. 59
RETURN TO
LOS ANGELES COUNTY SURVEYOR
726 LOS ANGELES COUNTY
ENGINEERING BLDG.
Do not extend notes this side of this line.
Note: Any Additions or Changes on This Sheet Must be Made or Circled in Red Ink With Date and Name of Person Making Change.

1621 71

F. B. _____ Pg. _____

Map No.	W. O. 8.5 Tape No. 0.55 Std.
Office Work	Surveyed by N. R. Smith
Checked	Notes " Date 2-23-54
Date	Indexed A. C. Johnson

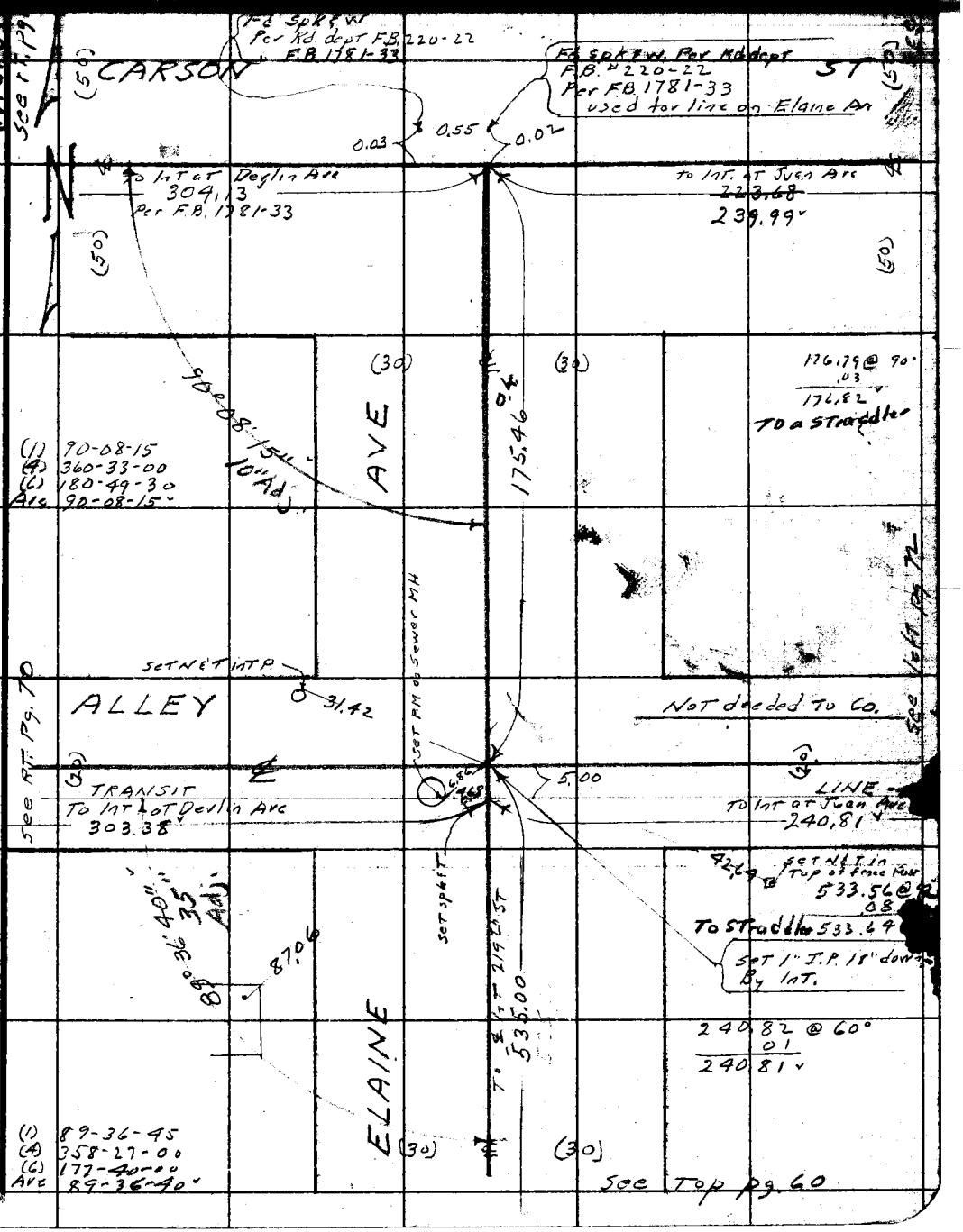

Note: Any Additions or Changes on This Sheet Must be Made or Circled in Red Ink With Date and Name of Person Making Change.

Do not extend notes this side of this line.

RETURN TO
LOS ANGELES COUNTY SURVEYOR
726 LOS ANGELES COUNTY
ENGINEERING BLDG.

76F8098 247 4-53

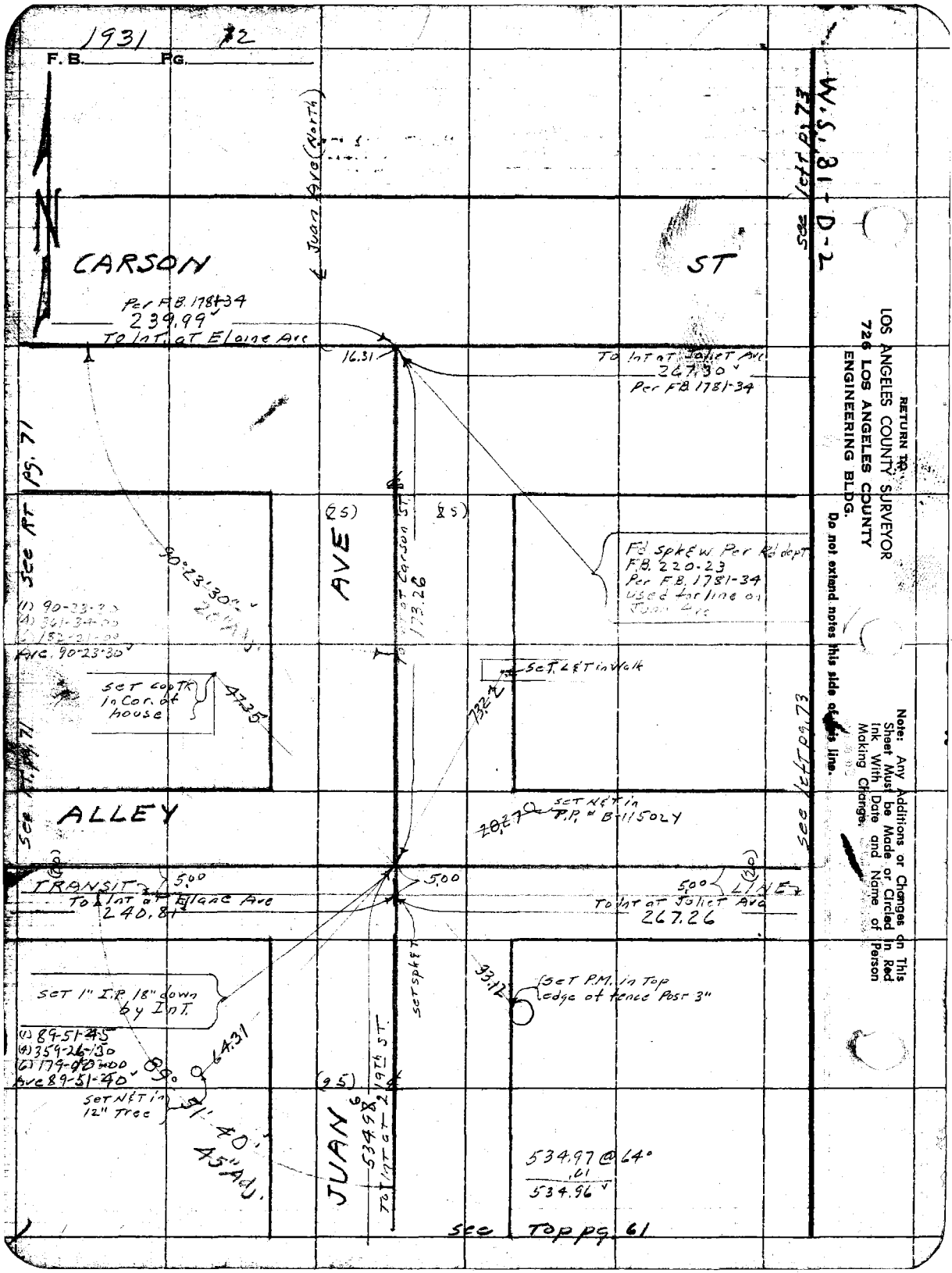

RETURN TO
LOS ANGELES COUNTY SURVEYOR
726 LOS ANGELES COUNTY
ENGINEERING BLDG.

Do not extend notes this side of this line.

Note: Any Additions or Changes on This Sheet Must be Made or Circled in Red Ink With Date and Name of Person Making Change.

1931 73

F. B. _____ Pg. _____

Map No.	Surveyed by N. R. Smith
Checked	Notes " Date 2-25-34
Date	Indexed A. C. Johnson

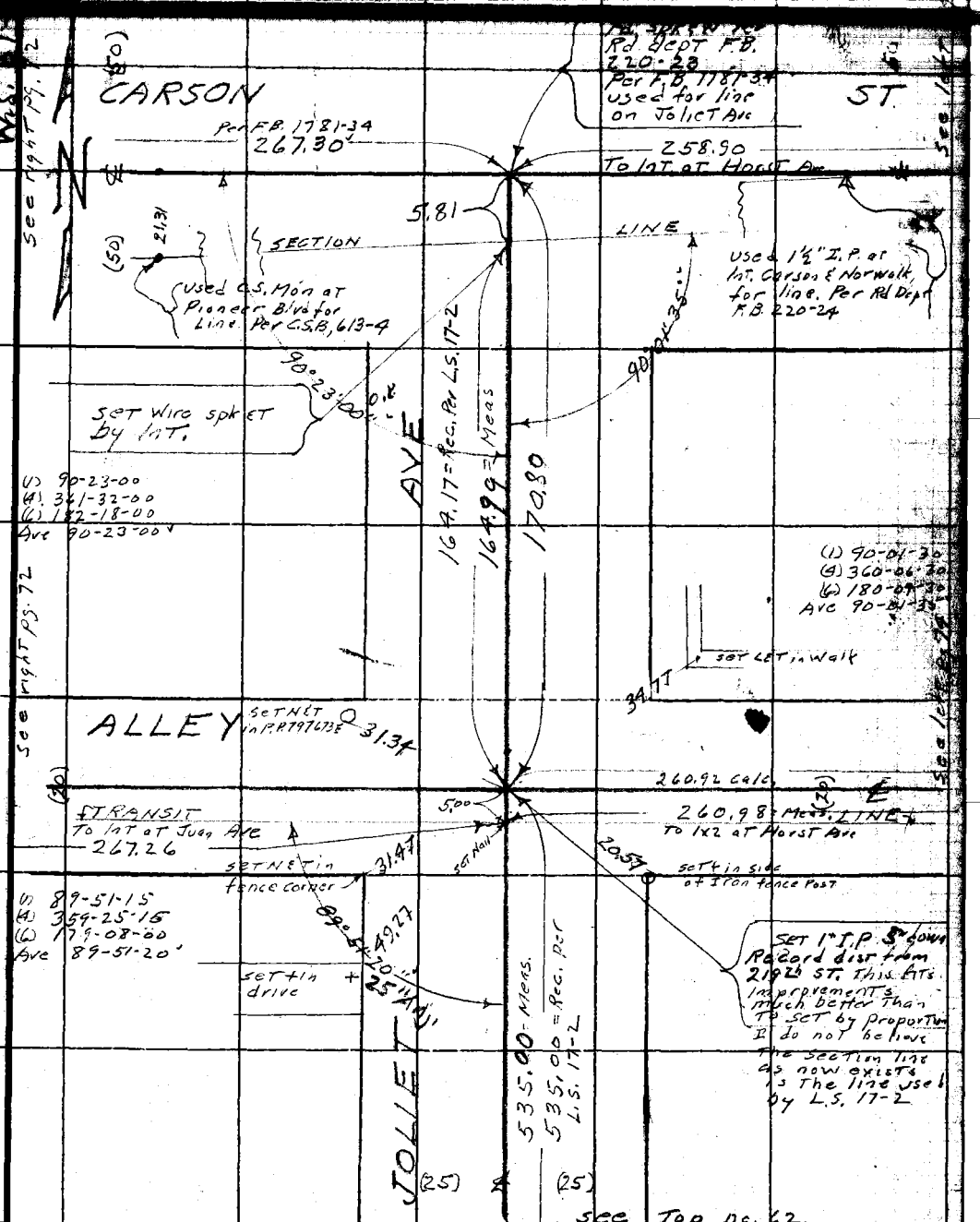

Note: Any Additions or Changes on This Sheet Must be Made or Circled in Red Ink With Date and Name of Person Making Change.

Do not extend notes this side of this line.

RETURN TO
LOS ANGELES COUNTY SURVEYOR
726 LOS ANGELES COUNTY
ENGINEERING BLDG.

76F8008 247 4-53

1931 74

F.B. PG

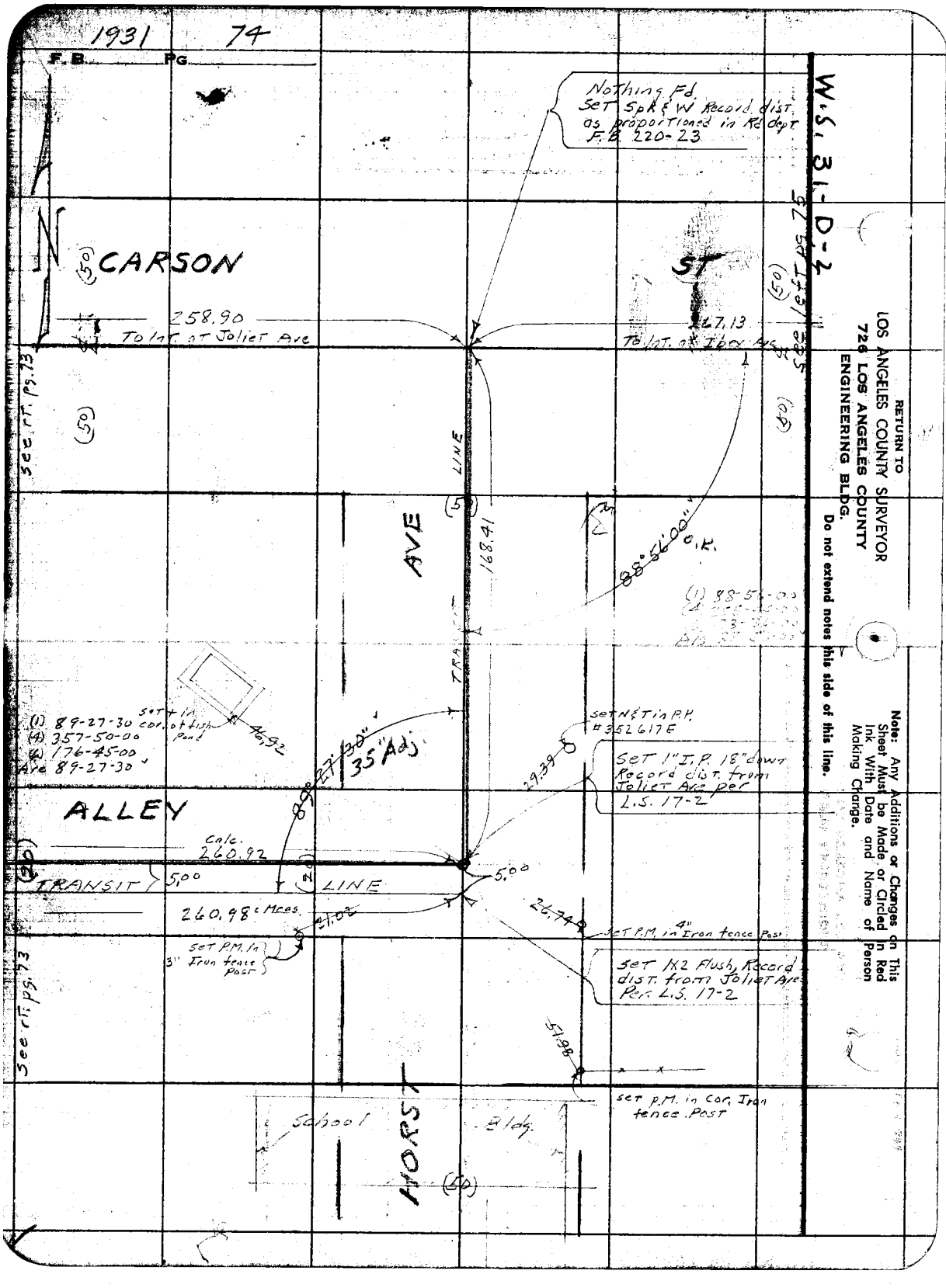

RETURN TO
LOS ANGELES COUNTY SURVEYOR
726 LOS ANGELES COUNTY
ENGINEERING BLDG.
Do not extend notes this side of this line.

Note: Any Additions or Changes on This Sheet Must be Made or Circled in Red Ink With Date and Name of Person Making Change.

1931 75

F. B. _____ PG. _____

Notes Ck'd by [illegible]	Survey of [illegible]
Office Work	Surveyed by N. R. Smith
Checked	Notes [illegible] Date [illegible]
Date	Indexed A. C. Johnson

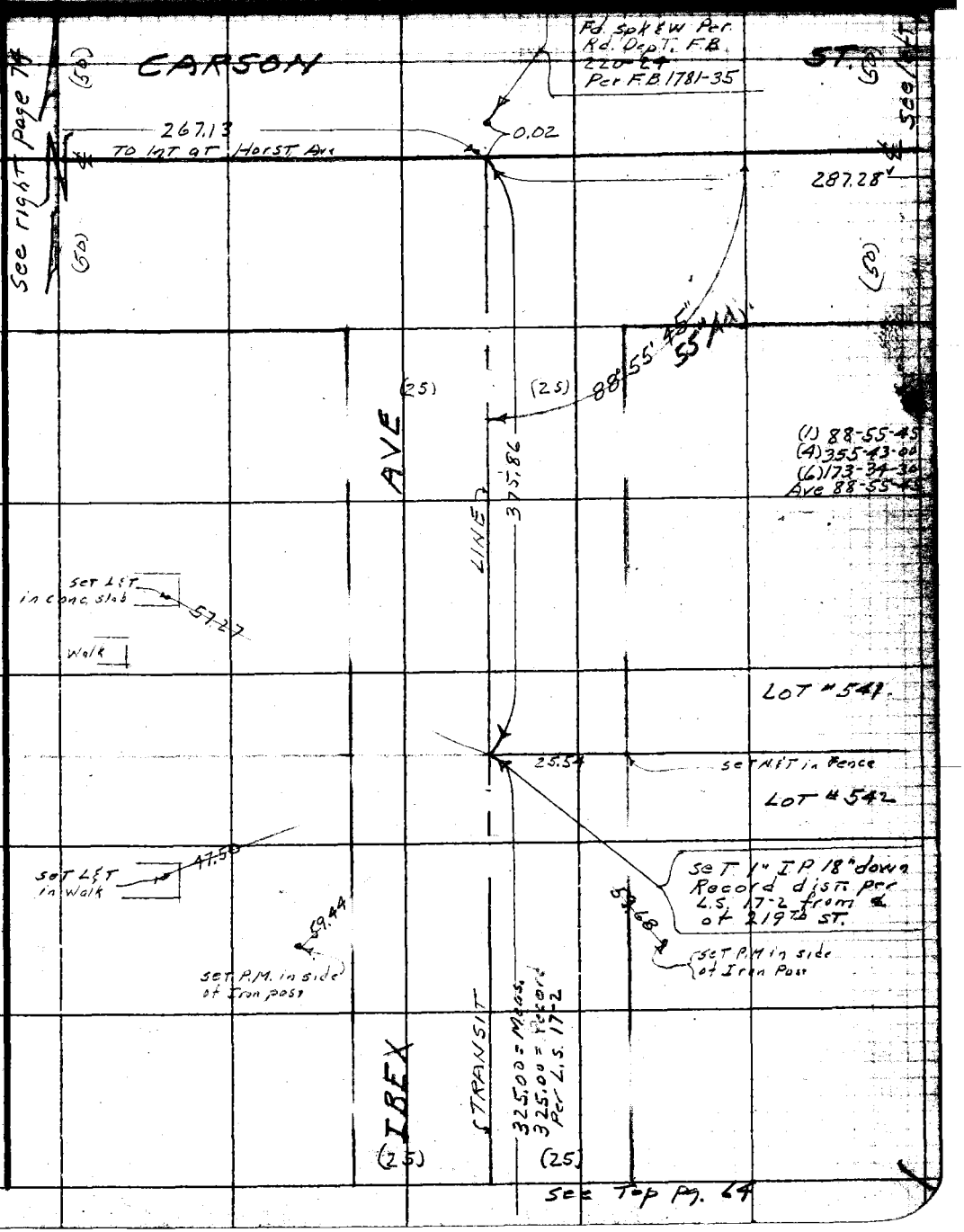

Note: Any Additions or Changes on This Sheet Must be Made or Circled in Red Ink With Date and Name of Person Making Change.

Do not extend notes this side of this line.

RETURN TO
LOS ANGELES COUNTY SURVEYOR
726 LOS ANGELES COUNTY
ENGINEERING BLDG.

76F3096 247 4-53

375.86
325.00
700.86

1931 76

F.B. PG.



RETURN TO
LOS ANGELES COUNTY SURVEYOR
720 LOS ANGELES COUNTY
ENGINEERING BLDG.

Do not extend notes this side of this line.

Note: Any Additions or Changes on This Sheet Must be Made or Circled in Red Ink With Date and Name of Person Making Change.

1931 77

F. B. _____ PG. _____

Notes Ck'd by [illegible]	Survey of [illegible]
Map No.	[illegible]
Office Work	Surveyed by N. R. Smith 1662.30
Checked	Notes [illegible]
Date	Indexed A. C. Johnson

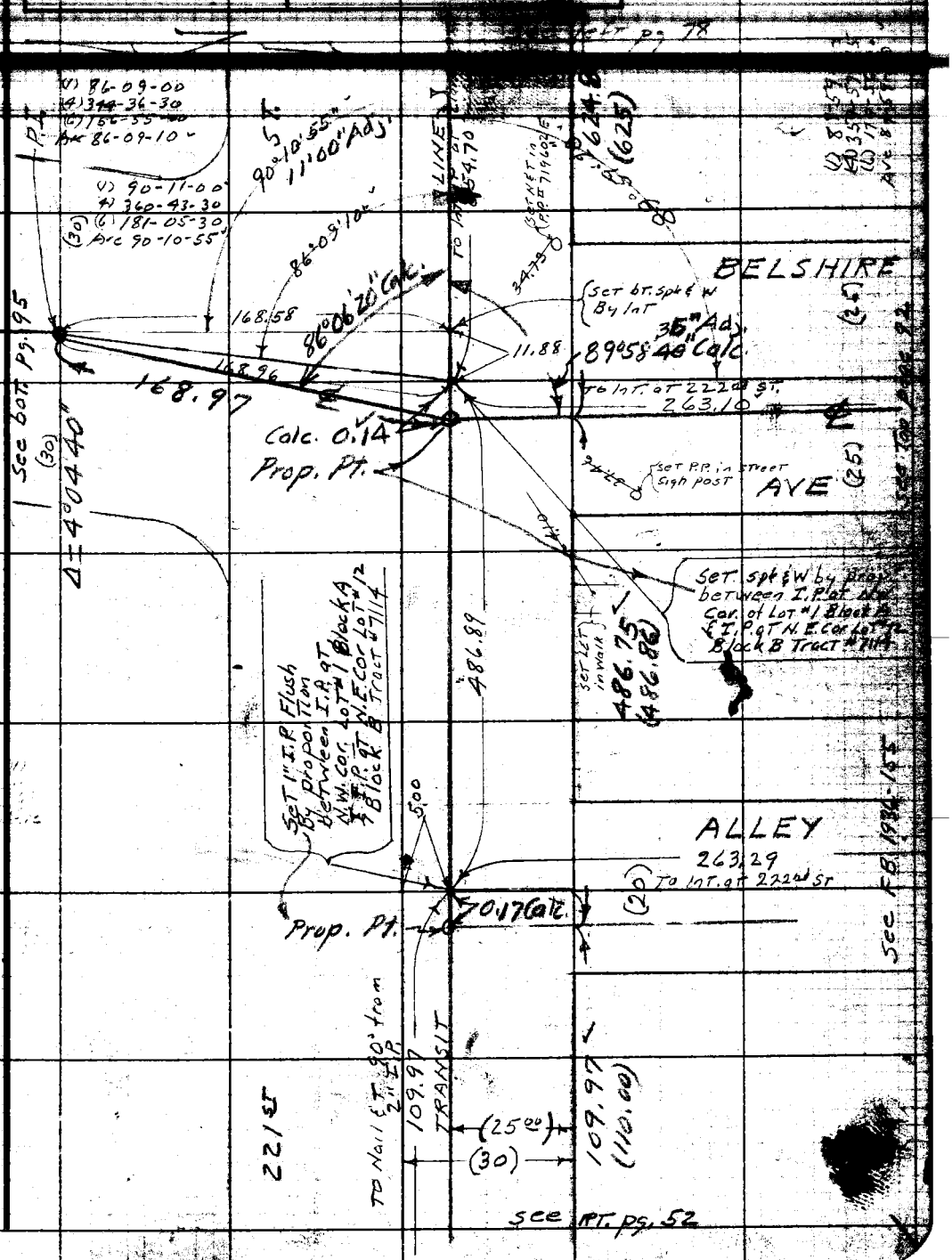

Note: Any Additions or Changes on This Sheet Must be Made or Circled in Red Ink With Date and Name of Person Making Change.

Do not extend notes this side of this line.

RETURN TO
LOS ANGELES COUNTY SURVEYOR
726 LOS ANGELES COUNTY
ENGINEERING BLDG.

76F3006 247 4-52

1931 78'

F.B. PG.

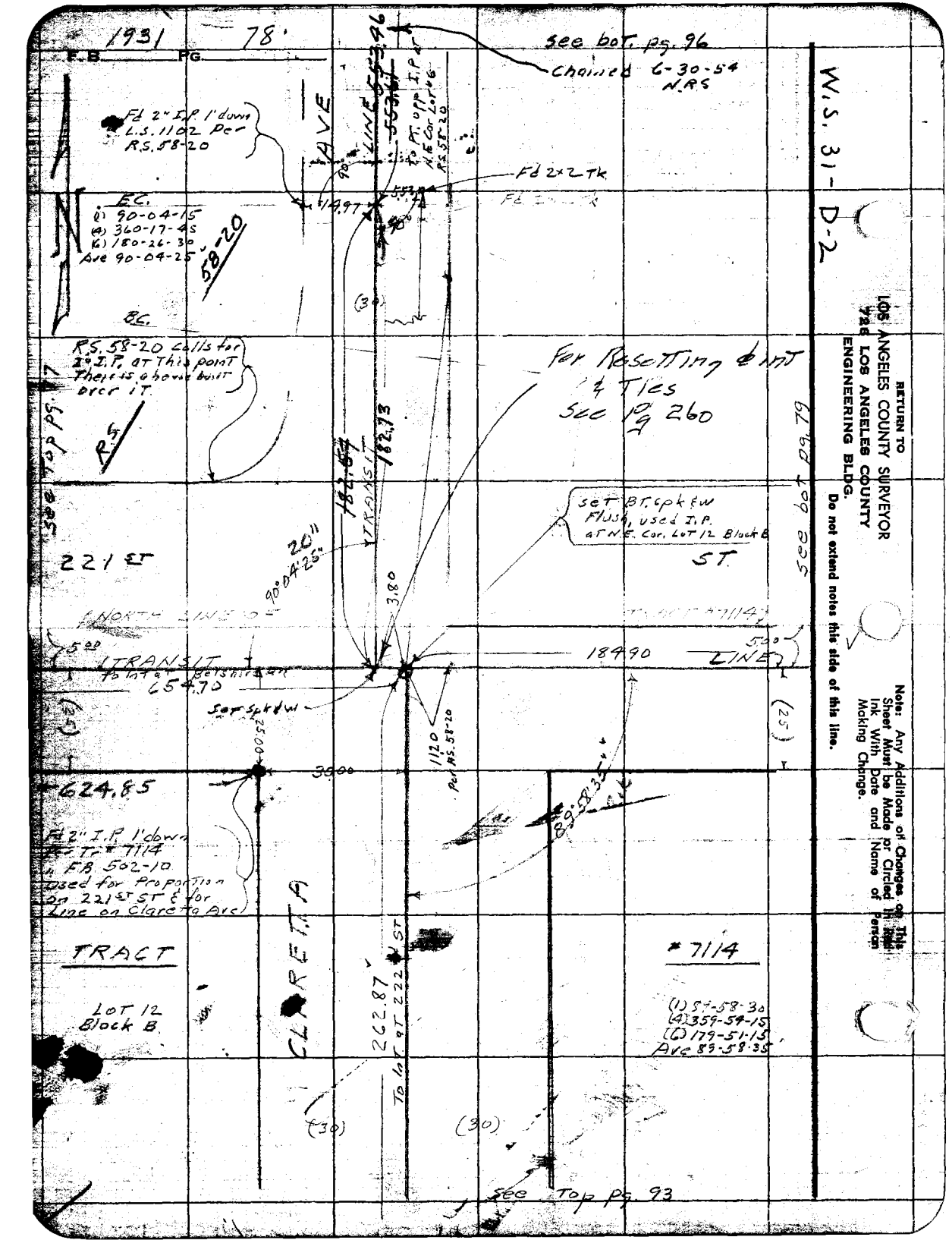

RETURN TO
LOS ANGELES COUNTY SURVEYOR
928 LOS ANGELES COUNTY
ENGINEERING BLDG.

Do not extend notes this side of this line.

Note: Any Additions or Changes on This Sheet Must be Made or Circled in Red Ink With Date and Name of Person Making Change.

76F3095 247 4-53

RETURN TO
LOS ANGELES COUNTY SURVEYOR
726 LOS ANGELES COUNTY
ENGINEERING BLDG.

Note: Any Additions or Changes on This Sheet Must be Made or Circled in Red Ink With Date and Name of Person Making Change.

Do not extend notes this side of this line.

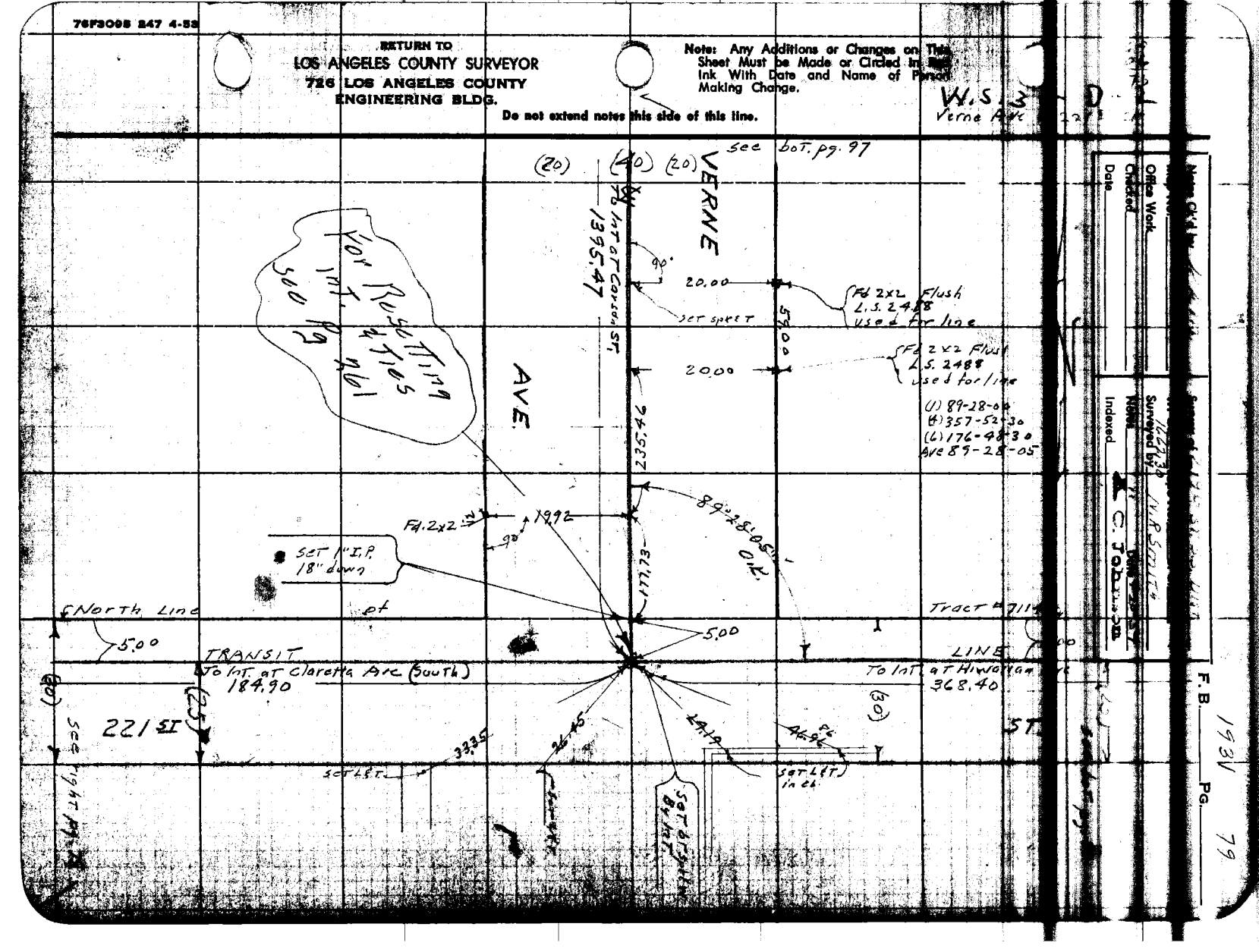

F.B. 1931 Pg. 80

see bot. pg 81

see bot. pg. 98

W.S. 31-D-2

RETURN TO
LOS ANGELES COUNTY SURVEYOR
726 LOS ANGELES COUNTY
ENGINEERING BLDG.

Do not extend notes this side of this line.

Note: Any Additions or Changes on This Sheet Must be Made or Circled in Red Ink With Date and Name of Person Making Change.

see Top pg 79

1931 81

F. B. _____ Pg. _____

Notes Ck'd by [illegible]	Survey of [illegible]
Map No.	
Office Work	Surveyed by [illegible]
Checked	Notes [illegible] Date [illegible]
Date	Indexed C. Johnson

See Bdr. pg. 100

W.S. 3 - D-2
221 ST & Wardham

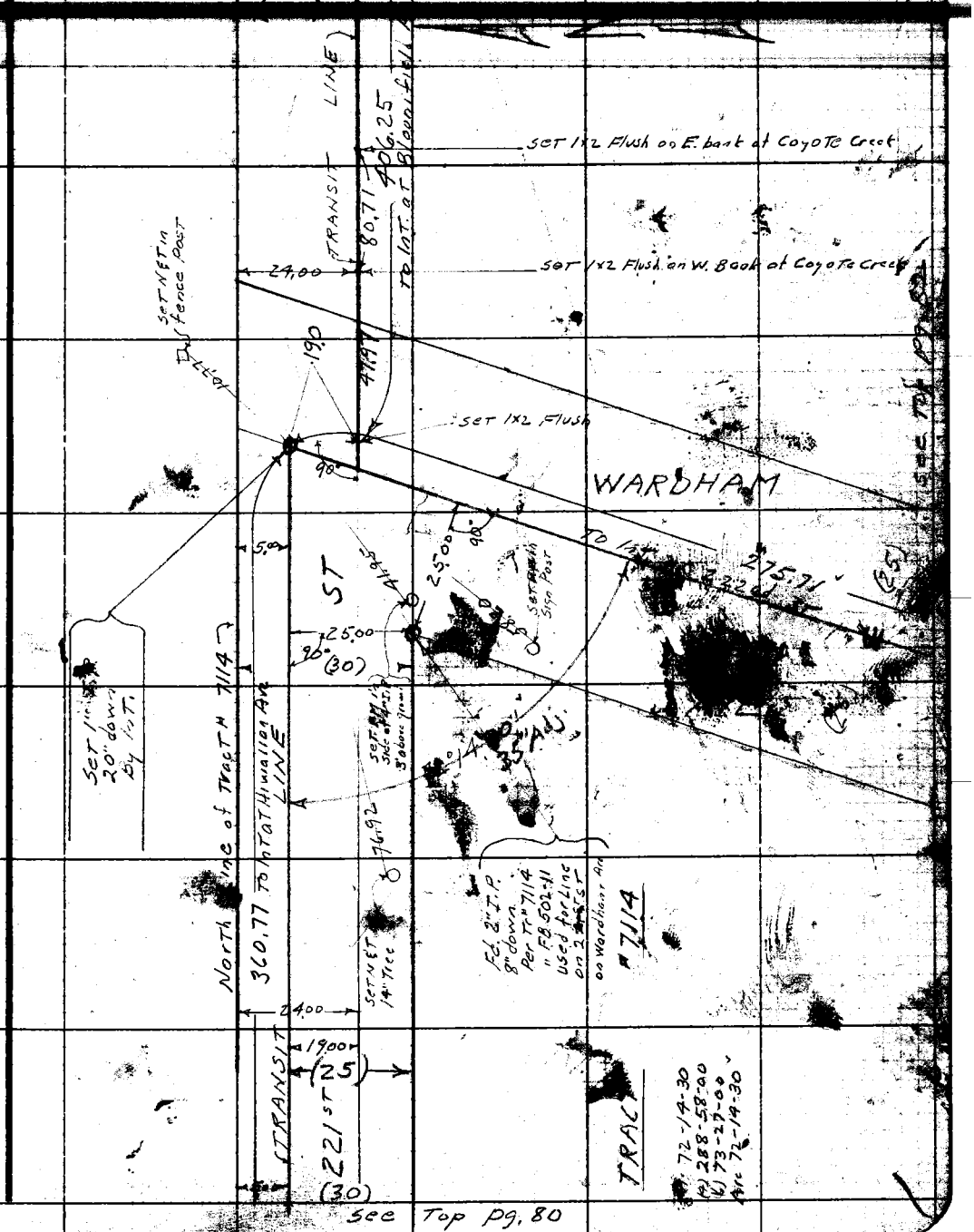

Note: Any Additions or Changes on This Sheet Must be Made or Circled in Red Ink With Date and Name of Person Making Change.

Do not extend notes this side of this line.

RETURN TO
LOS ANGELES COUNTY SURVEYOR
726 LOS ANGELES COUNTY
ENGINEERING BLDG.

76F3098 247 4-53

1931 82

F.B. Pg.

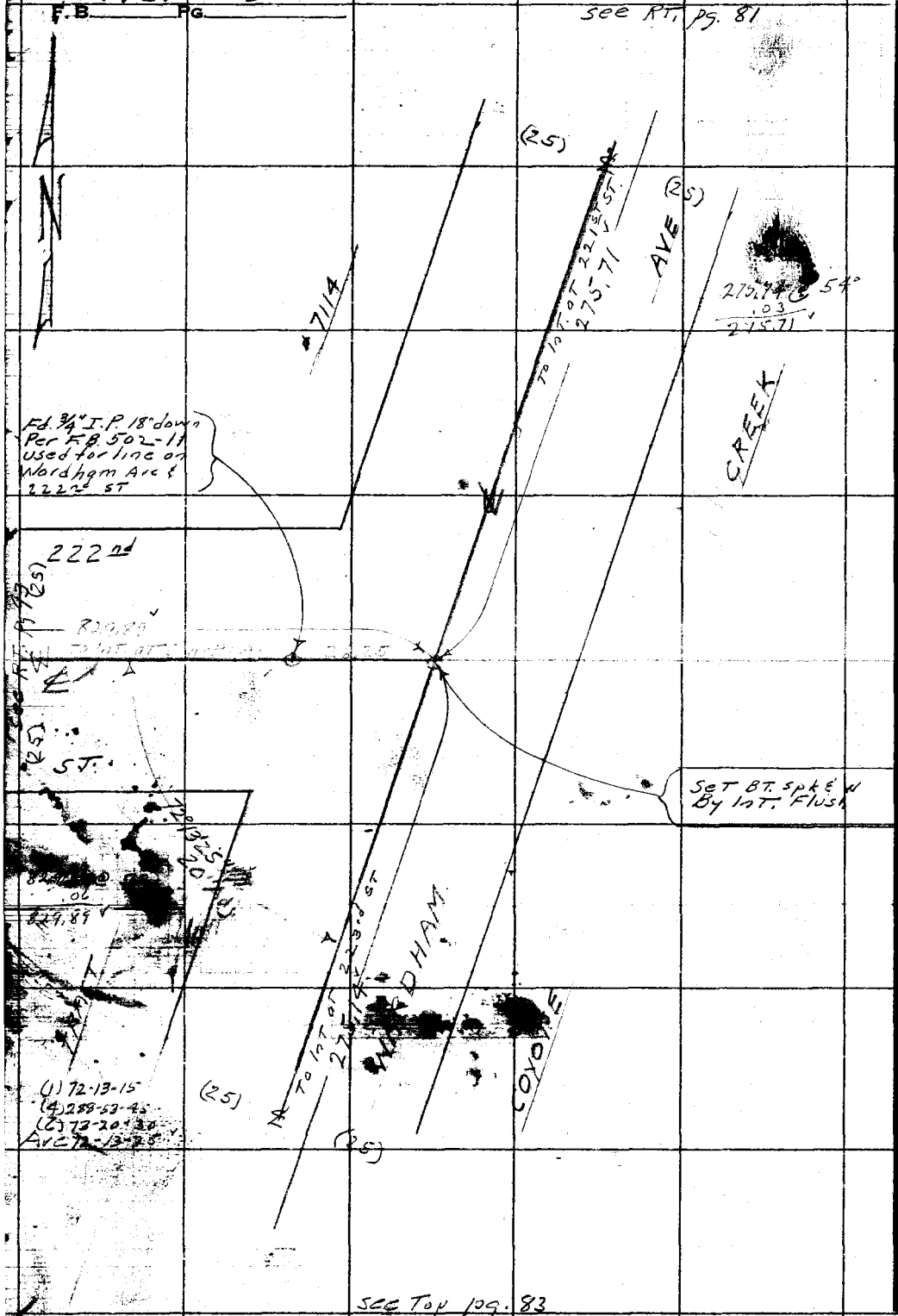

W.S. 31-D-2

RETURN TO
LOS ANGELES COUNTY SURVEYOR
726 LOS ANGELES COUNTY
ENGINEERING BLDG.
Do not extend notes this side of this line.

Note: Any Additions or Changes on This Sheet Must be Made or Circled in Red Ink With Date and Name of Person Making Change.

1931 83

F. B. _____ PG. _____

Notes Ck'd by [illegible]	Survey of 219 [illegible] ST. S.S. Dist.
Map No.	W. O. [illegible]
Office Work	Surveyed by N. R. Smith 16623
Checked	Notes " Date 3-17-94
Date	Indexed [illegible] C. Johnson

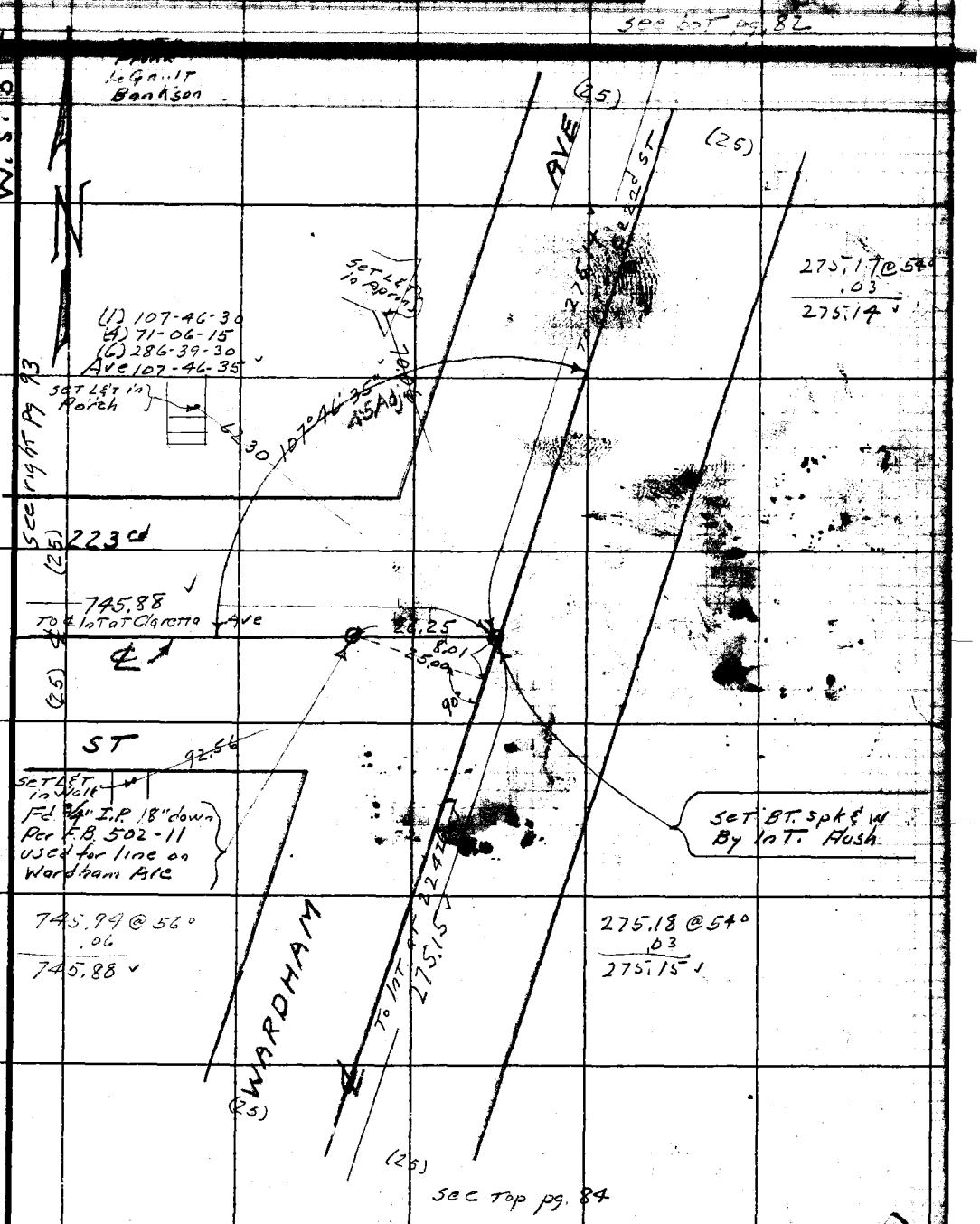

Note: Any Additions or Changes on This Sheet Must be Made or Circled in Red Ink With Date and Name of Person Making Change.

Do not extend notes this side of this line.

RETURN TO
LOS ANGELES COUNTY SURVEYOR
726 LOS ANGELES COUNTY
ENGINEERING BLDG.

76F3098 247 4-53

1931 84

F.B. PG.

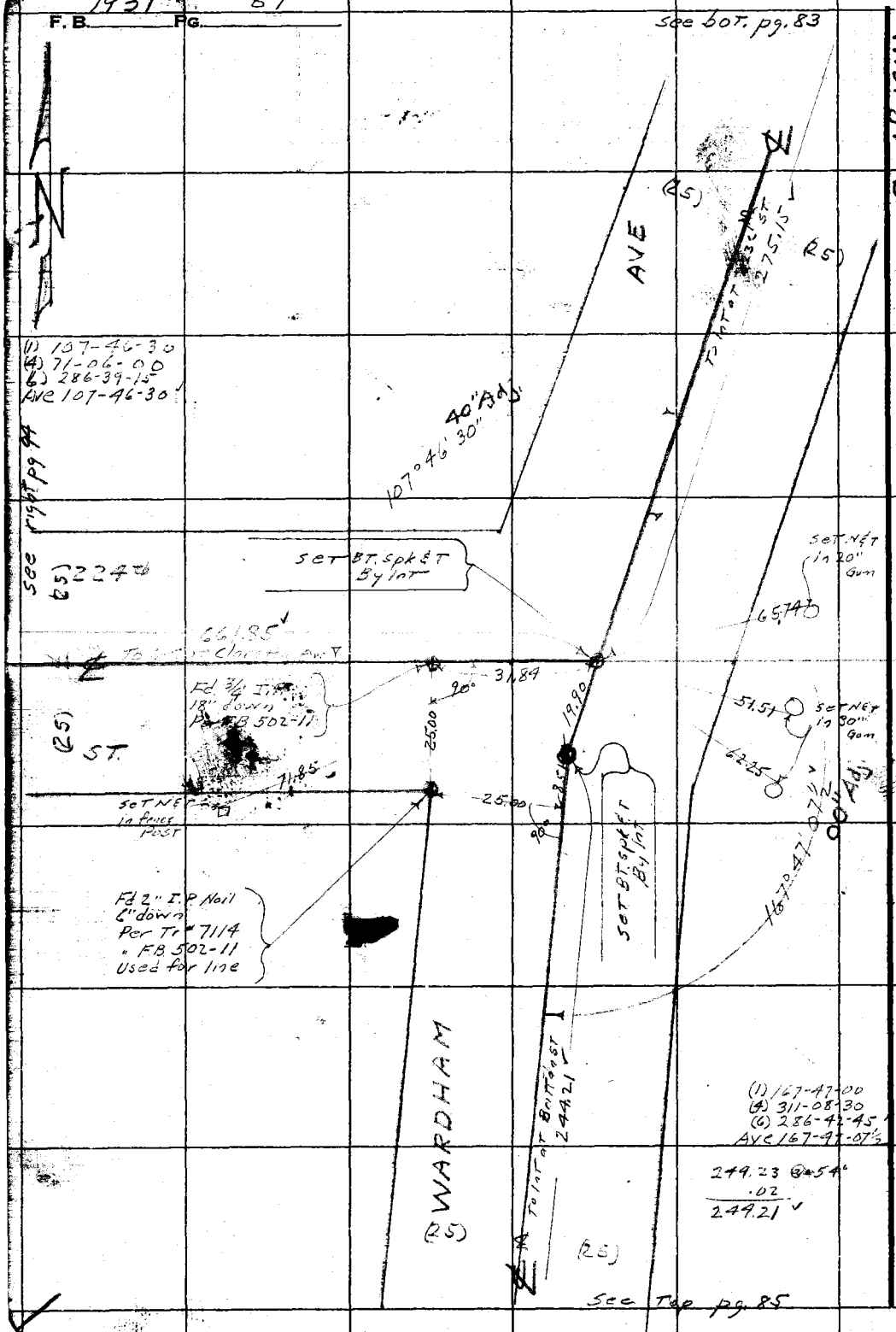

RETURN TO
LOS ANGELES COUNTY SURVEYOR
726 LOS ANGELES COUNTY
ENGINEERING BLDG.

Do not extend notes this side of this line.

Note: Any Additions or Changes on This Sheet Must be Made or Circled in Red Ink With Date and Name of Person Making Change.

1921 85

F. B. _____ PG. _____

Notes Ck'd by [illegible]	Survey of [illegible] ST. S.S. [illegible]
Map No.	W. O. 1662.30 Tape No. _____ Sta. _____
Office Work	Surveyed by N. R. Smith
Checked	Notes " Date 3-10-[illegible]
Date	Indexed A. C. Johnson

See bot pg. 84

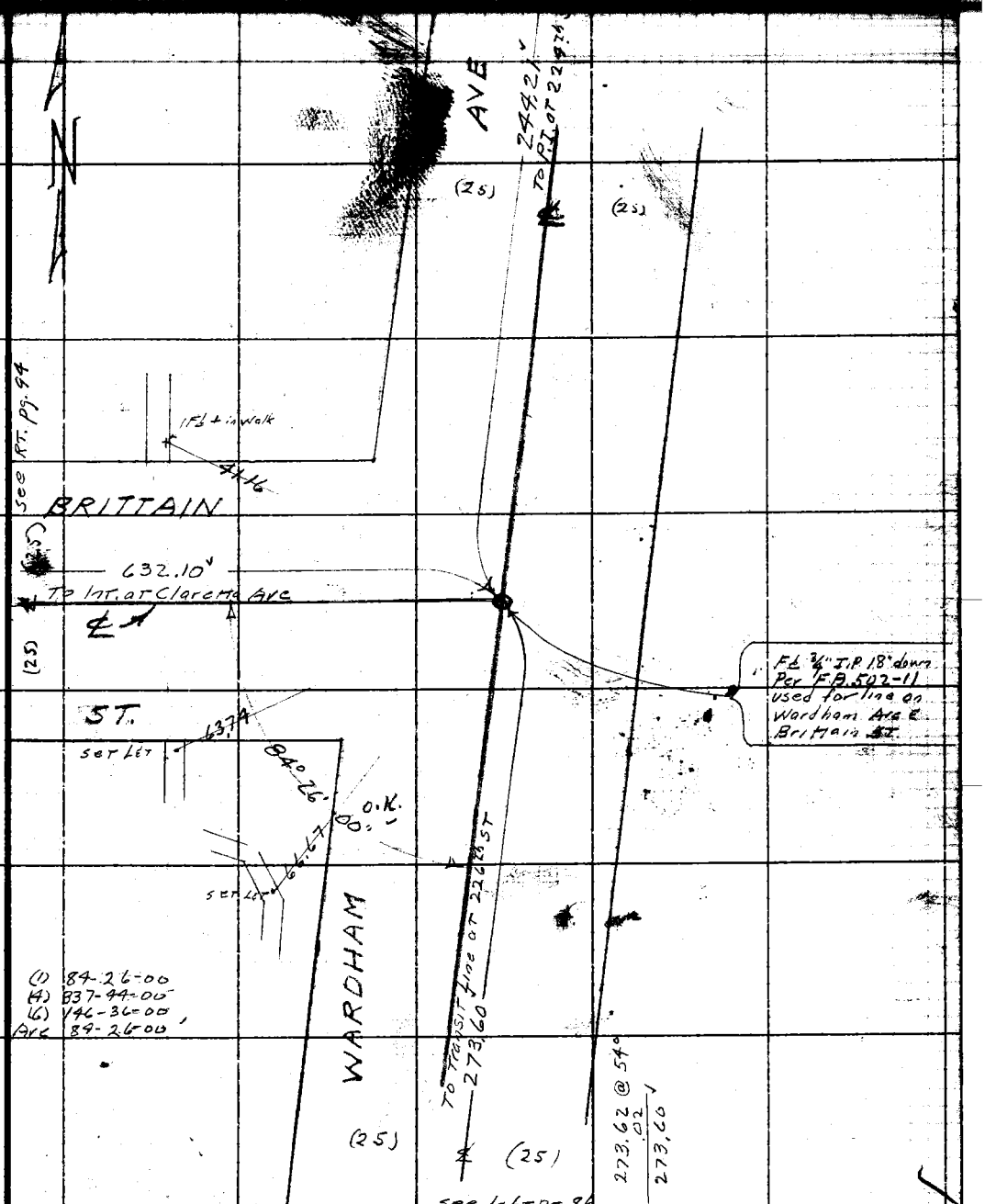

Note: Any Additions or Changes on This Sheet Must be Made or Circled in Red Ink With Date and Name of Person Making Change.

Do not extend notes this side of this line.

RETURN TO
LOS ANGELES COUNTY SURVEYOR
725 LOS ANGELES COUNTY
ENGINEERING BLDG.

76F3098 247 4-53

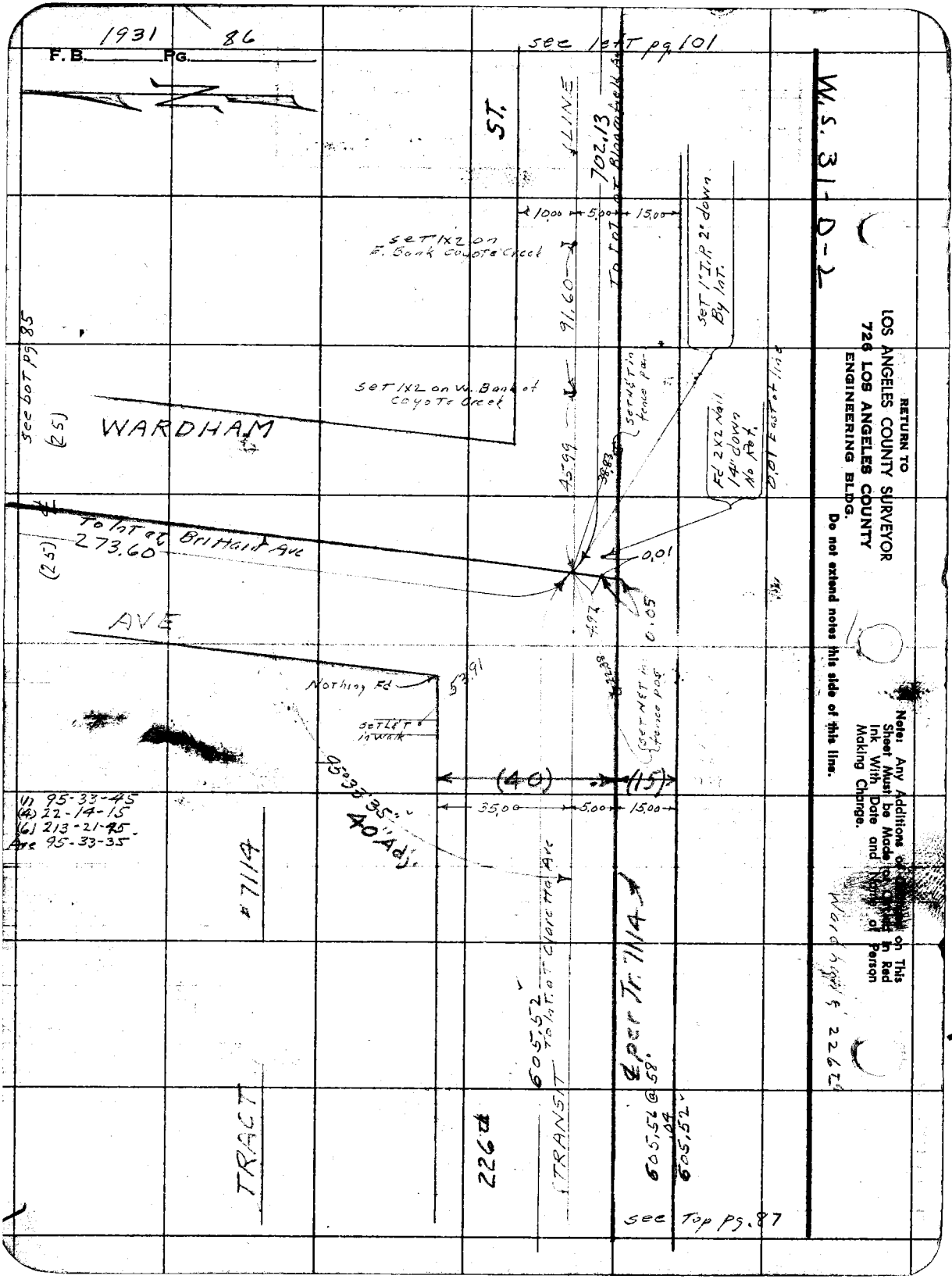
1931 86
F.B. PG.
see left pg 101
W.S. 31-D-2
RETURN TO
LOS ANGELES COUNTY SURVEYOR
726 LOS ANGELES COUNTY
ENGINEERING BLDG.
Do not extend notes this side of this line.
Note: Any Additions or Changes on This Sheet Must be Made for Check in Red Ink With Date and Name of Person Making Change.
ST.
LINE
702.13
To Int at Bloomfield Ave
10.00 5.00 15.00
set 1x2 on E. Bank Coyote Creek
91.60
set 1" I.P. 2" down By Int.
see bot pg 85
(25)
WARDHAM
set 1x2 on W. Bank of Coyote Creek
set N&T in fence pos.
Fd 2x2 Nail 14" down No Ref.
0.01 East of line
45.99
38.83
To Int at Brittain Ave
273.60
(25)
0.01
AVE
4.97
0.05
Nothing Fd
53.91
22.38
set N&T in fence pos
set L&T in walk
(40)
(15)
35.00 5.00 15.00
95°33'35"
40' Adj.
(1) 95-33-45
(4) 22-14-15
(6) 213-21-45
Ave 95-33-35
#7114
To Int at Claretta Ave
605.52
℄ per Tr. 7114
Wardham & 2262
TRACT
226
TRANSIT
605.56 @ 58°
.04
605.52
see Top pg. 87

1931 87

F. B. _____ PG. _____

Notes Chk'd by [illegible]	Survey of [illegible]
Map No.	W. O. 1662130 Tape No. [illegible] Sta. [illegible]
Office Work	Surveyed by N. R. Smith
Checked	Notes " Date 3-12-54
Date	Indexed A. C. Johnson

W.S. 31 D 4

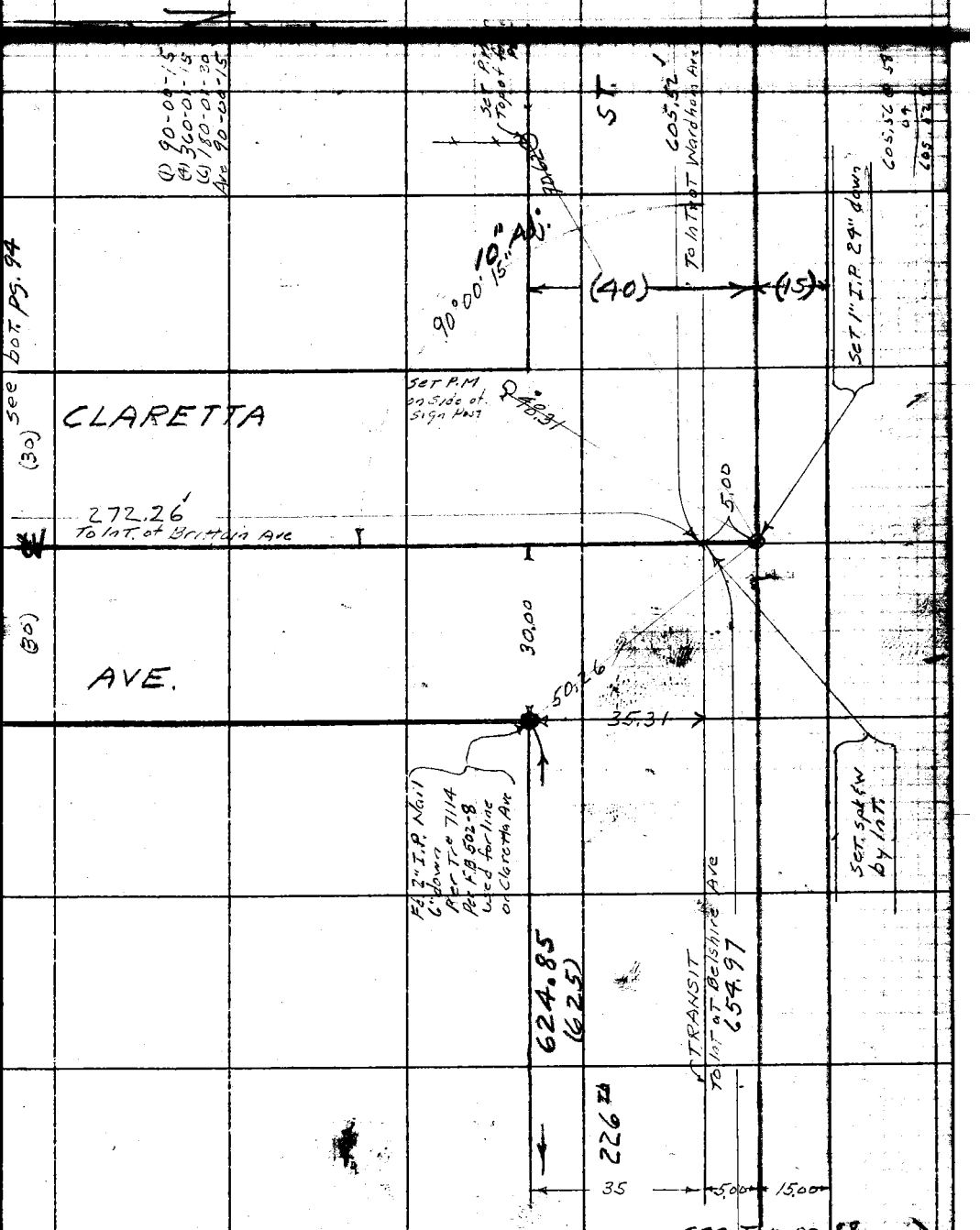

Note: Any Additions or Changes on This Sheet Must be Made or Circled in Red Ink With Date and Name of Person Making Change.

Do not [illegible] notes this side of this line.

RETURN TO
LOS ANGELES COUNTY SURVEYOR
726 LOS ANGELES COUNTY
ENGINEERING BLDG.

76F3095 247 4-53

RETURN TO
LOS ANGELES COUNTY SURVEYOR
726 LOS ANGELES COUNTY
ENGINEERING BLDG.

Note: Any Additions or Changes on This Sheet Must be Made or Circled in Red Ink With Date and Name of Person Making Change.

W.S. 31- D-2

Do not extend notes this side of this line.

226th & Belshire

1921 89

F. B. _____ PG. _____

Map No.	W. O.
Office Work	Surveyed by
Checked	Notes _____ Date _____
Date	Indexed A. C. Johnson

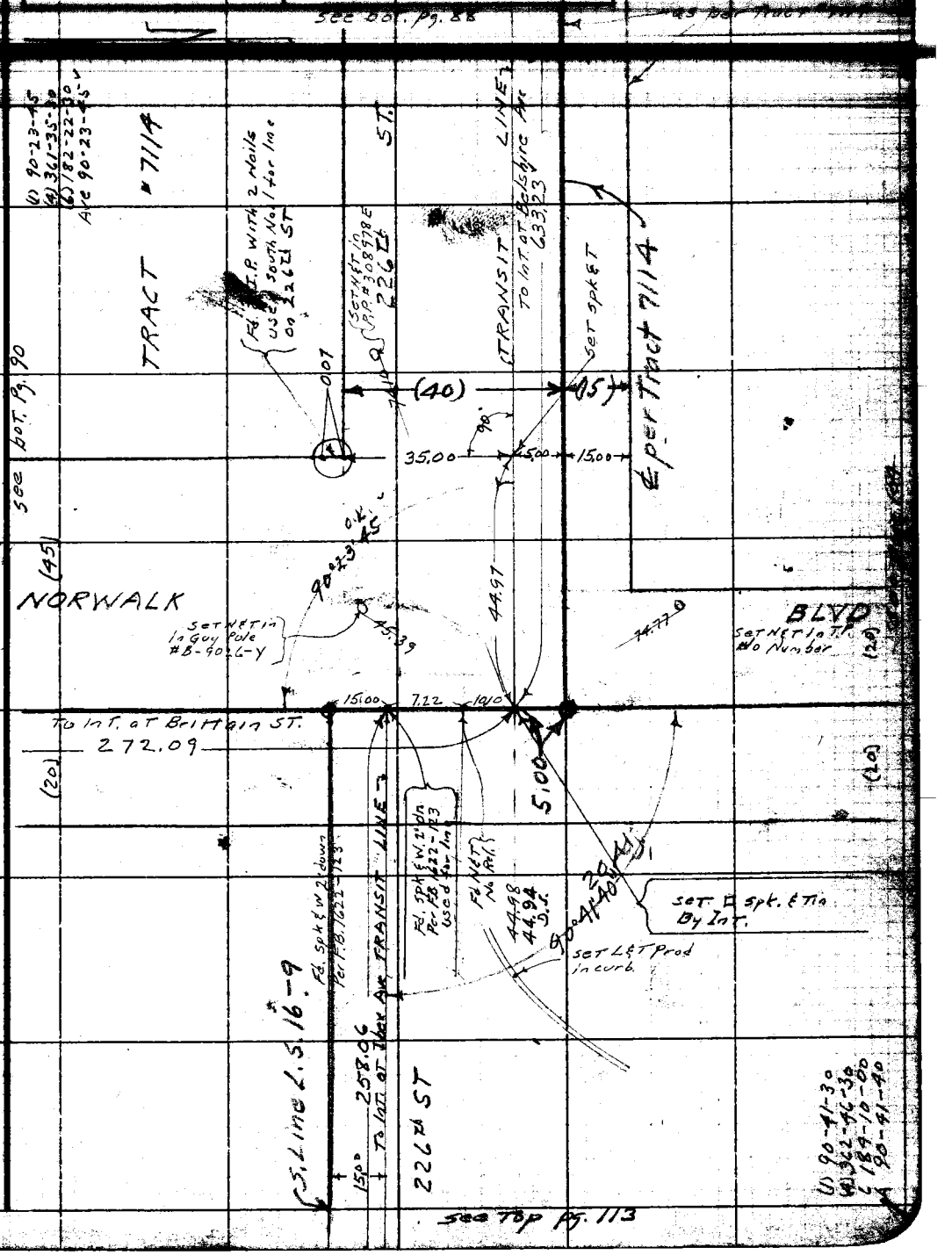

Note: Any Additions or Changes on This Sheet Must be Made or Circled in Red Ink With Date and Name of Person Making Change.

Do not extend notes this side of this line.

RETURN TO
LOS ANGELES COUNTY SURVEYOR
726 LOS ANGELES COUNTY
ENGINEERING BLDG.

76F3093 247 4-53

RETURN TO
LOS ANGELES COUNTY SURVEYOR
726 LOS ANGELES COUNTY
ENGINEERING BLDG.

Note: Any Additions or Changes on This Sheet Must be Made or Circled in Red Ink With Date and Name of Person Making Change.

Do not extend notes this side of this line.

W.S. 31 - D-2

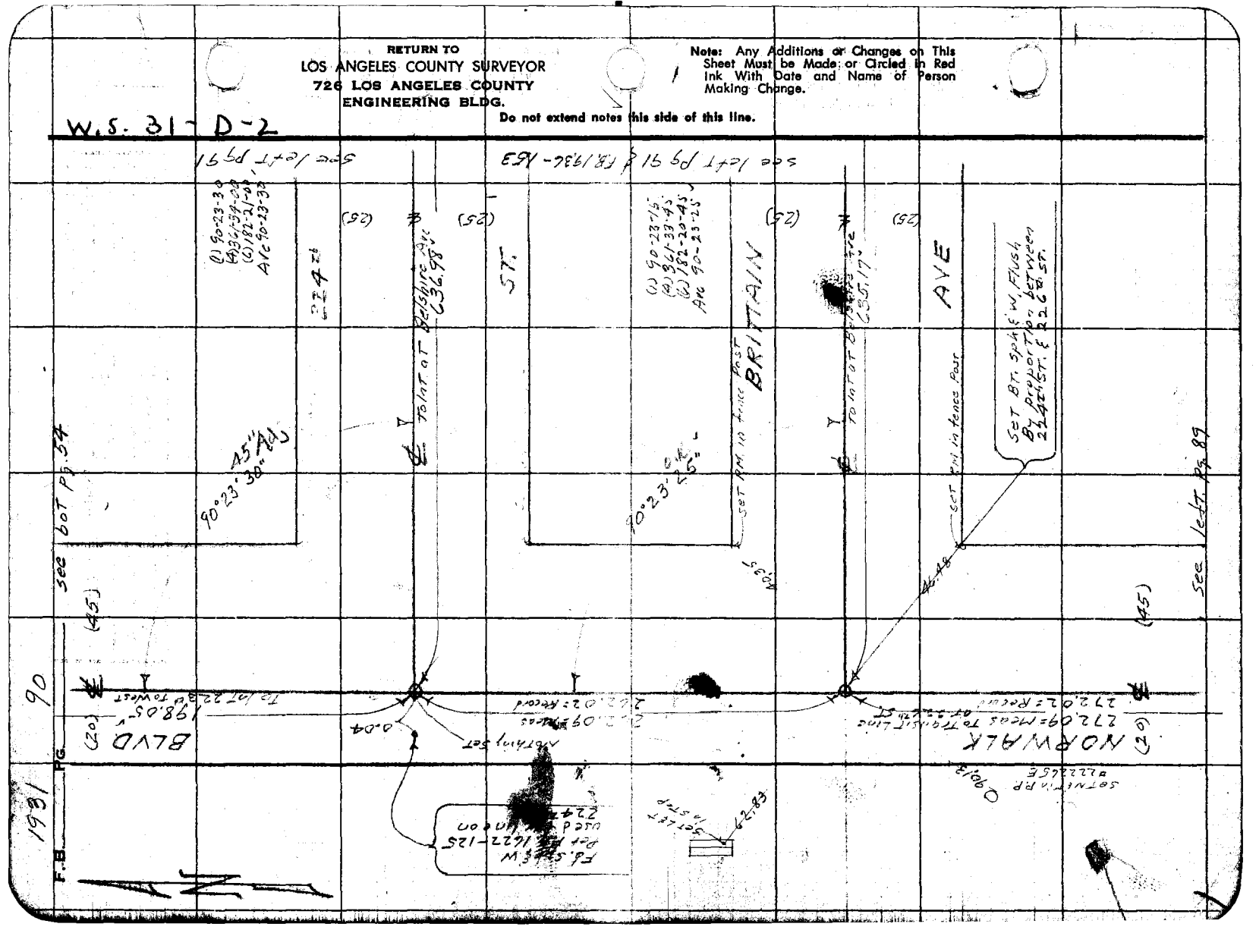

1921 91

F. B. _____ PG. _____

Map No. _____
Office Work _____
Checked _____
Date _____

W. O. _____ Tape No. _____ Sta. _____
Surveyed by N. R. Smith
Notes _____ Date 3-19-34
Indexed _____

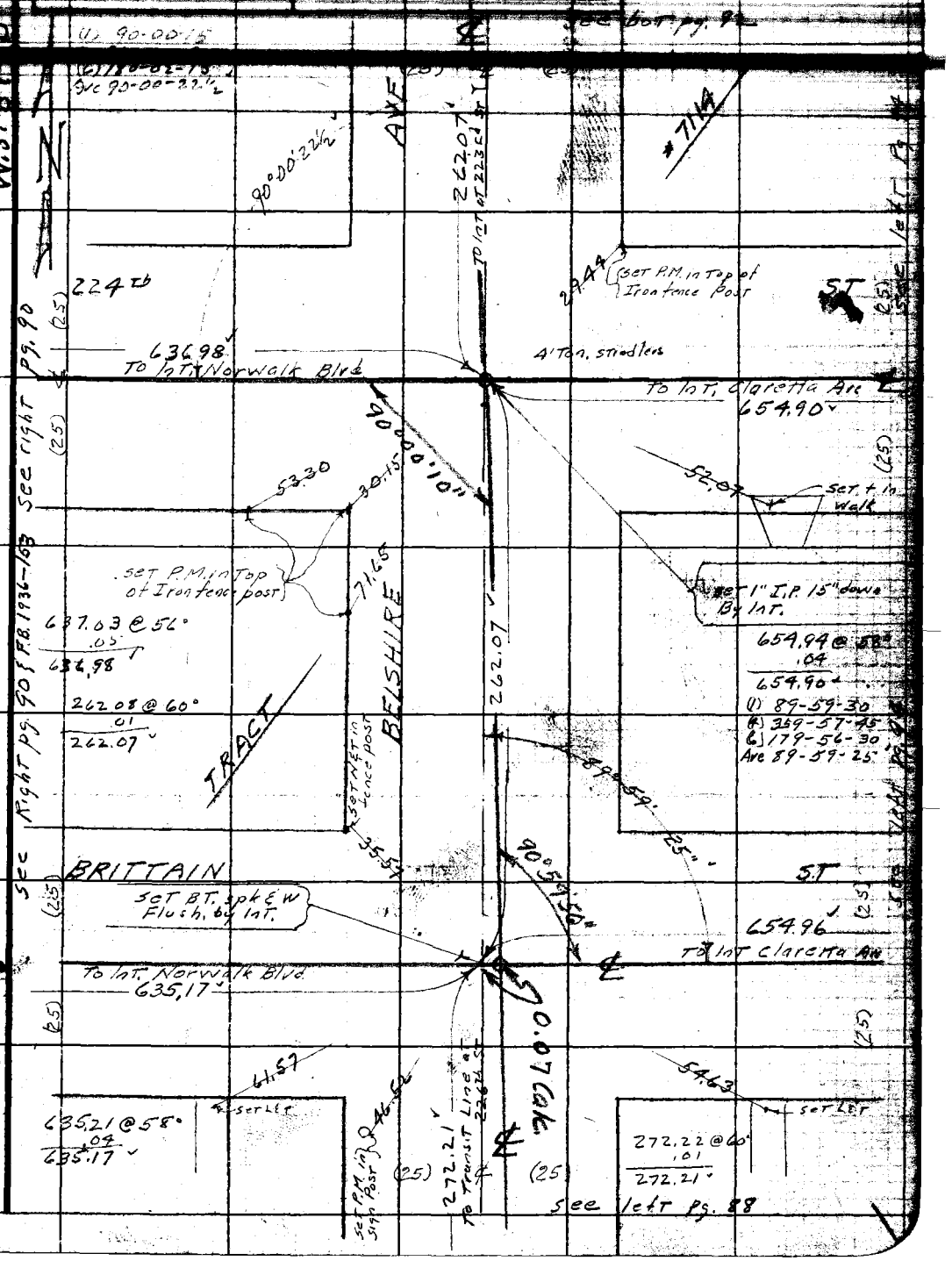

Note: Any Additions or Changes on This Sheet Must be Made or Circled in Red Ink With Date and Name of Person Making Change.

Do not extend notes this side of this line.

RETURN TO
LOS ANGELES COUNTY SURVEYOR
726 LOS ANGELES COUNTY
ENGINEERING BLDG.

76F3095 247 4-53

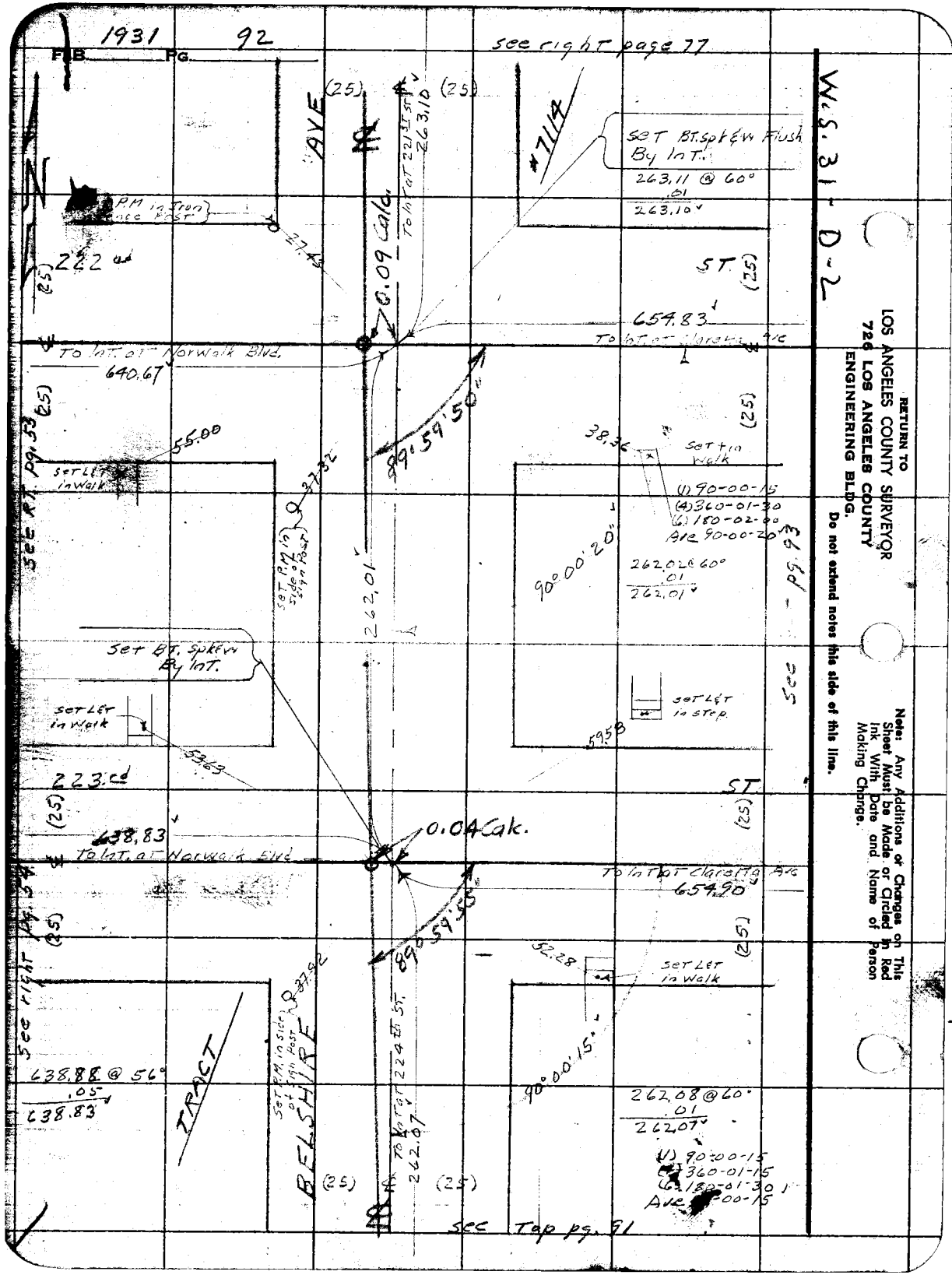
1931 92
F.B. Pg.
see right page 77
W.S. 31-D-2
RETURN TO
LOS ANGELES COUNTY SURVEYOR
726 LOS ANGELES COUNTY
ENGINEERING BLDG.
Do not extend notes this side of this line.
Note: Any Additions or Changes on This Sheet Must be Made or Circled in Red Ink With Date and Name of Person Making Change.
AVE
(25)
To Int at 221st St
263.10
#7114
Set Bt. Spk & W Flush By Int.
263.11 @ 60°
.01
263.10
P.M in Iron Fence Post
222 ad
0.09 Calc.
ST.
654.83
To Int. at Norwalk Blvd.
640.67
To Int. at Clarette Ave
89°59'50"
55.00
Set Lt in Walk
38.36
Set t in Walk
(1) 90-00-15
(4) 360-01-30
(6) 180-02-00
Ave 90-00-20
90°00'20"
262.02 @ 60°
.01
262.01
Set P.M in side of sign Post
262.01
See Rt. pg. 53
See pg. 93
Set Bt. Spk & W By Int.
Set Lt in Walk
53.63
Set Lt in Step
59.58
223 cd
ST.
638.83
0.04 Calc.
To Int. at Norwalk Blvd
To Int at Clarette Ave
654.90
89°59'55"
52.28
Set Lt in Walk
See right pg. 54
638.88 @ 56°
.05
638.83
TRACT
Set P.M in side of sign Post
BELSHIRE
To Int at 224th St.
262.07
90°00'15"
262.08 @ 60°
.01
262.07
(1) 90-00-15
(4) 360-01-15
(6) 180-01-30
Ave 90-00-15
See Top pg. 91

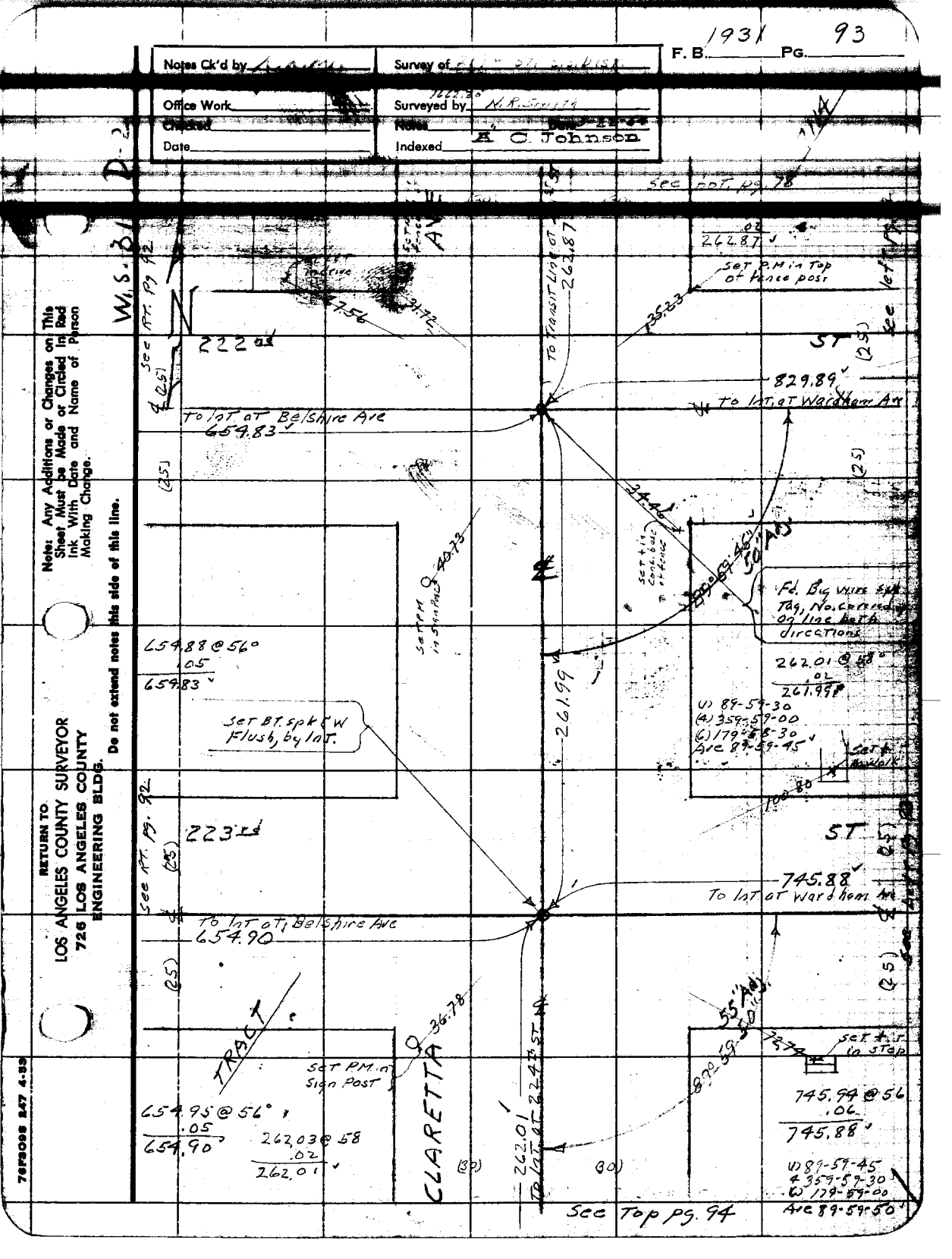

F. B. 1931 PG. 93
Notes Ck'd by
Survey of
Office Work
Surveyed by N. R. Smith
Checked
Notes
Date
Indexed A. C. Johnson
See Bot. pg. 78
W. S. 31 D. 2
See Rt. pg. 92
222nd
To Transit Line at 262.87
262.87
Set P.M. in Top of fence post
35.23
829.89
To Int. at Wardham Ave
To Int. at Belshire Ave
654.83
(25)
34.46
Set + in conc. base of fence
Set P.M. in Sign Post
40.73
Fd. Big wire spk Tag, No. covered up on line both directions
654.88 @ 56°
.05
654.83
262.01 @ 58°
.02
261.99
(1) 89-59-30
(4) 359-59-00
(6) 179-58-30
Ave 89-59-45
Set BT. spk & W Flush, by Int.
261.99
100.80
223rd
ST
745.88
To Int. at Wardham Ave
To Int. at Belshire Ave
654.90
TRACT
36.78
Set P.M. in Sign Post
CLARETTA
262.01
To Int. at 224th St
55" Adj.
89-59-50
Set + in Step
745.94 @ 56
.06
745.88
654.95 @ 56°
.05
654.90
262.03 @ 58
.02
262.01
(30)
(30)
(1) 89-59-45
(4) 359-59-30
(6) 179-59-00
Ave 89-59-50
See Top pg. 94
Note: Any Additions or Changes on This Sheet Must be Made or Circled in Red Ink With Date and Name of Person Making Change.
Do not extend notes this side of this line.
RETURN TO
LOS ANGELES COUNTY SURVEYOR
726 LOS ANGELES COUNTY
ENGINEERING BLDG.
76F3098 247 4-53


1931 94
F.B. PG.
See bot. pg. 93
W.S. 31-D-2
RETURN TO
LOS ANGELES COUNTY SURVEYOR
726 LOS ANGELES COUNTY
ENGINEERING BLDG.
Do not extend notes this side of this line.
Note: Any Additions or Changes on This Sheet Must be Made or Circled in Red Ink With Date and Name of Person Making Change.
AVE
To Int at 223rd ST
262.01
(30)
(30)
(1) 90-00-15
(4) 360-00-40
(6) 180-01-30
Ave 90-00-15
90°00'
10'
See left pg. 84
See right pg. 91
Set LET in drive
56.07
Set Net in 18" Tree
224
51.80
Fd L.S. Tag #1339
ST
(25)
654.90
To Int at Belshire
To Int at Wardham Ave
661.85
62.19
34.52
Set P.M. in Top of Iron Post
(1) 90-00-00
(4) 360-00-00
(6) 180-00-00
Ave 90-00-00
262.04 @ 58°
.02
262.02
90°00'00"
10'
262.02
.04
661.85
Set LET in Walk
60.32
See left pg. 91
BRITTAIN
ST.
632.10
To Int at Belshire Ave
654.96
To Int at Wardham Ave
See left pg. 85
67.27
Set LET in walk
42.30
Set P.M. in Sign post
CLARETTA
272.26
To Transit Line at 226th ST
83.97
Set P.M. in side of fence post
632.14 @ 58°
.04
632.10
655.00 @ 58°
.04
654.96
272.28 @ 58°
.02
272.26
TRACT
(30)
(30) see left pg. 87

Notes Ch'k'd by A. A. ...
Map No.______
Office Work______
Checked______
Date______

Survey of ______
W. O.______
Surveyed by N. R. Smith
Notes " Date 3-29-34
Indexed A. C. Johnson

Note: Any Additions or Changes on This Sheet Must be Made or Circled in Red Ink With Date and Name of Person Making Change.

Do not extend notes this side of this line.

RETURN TO
LOS ANGELES COUNTY SURVEYOR
726 LOS ANGELES COUNTY ENGINEERING BLDG.

78P3038 247 4-33

Carson & Belshire

1931 96

F.B. PG.

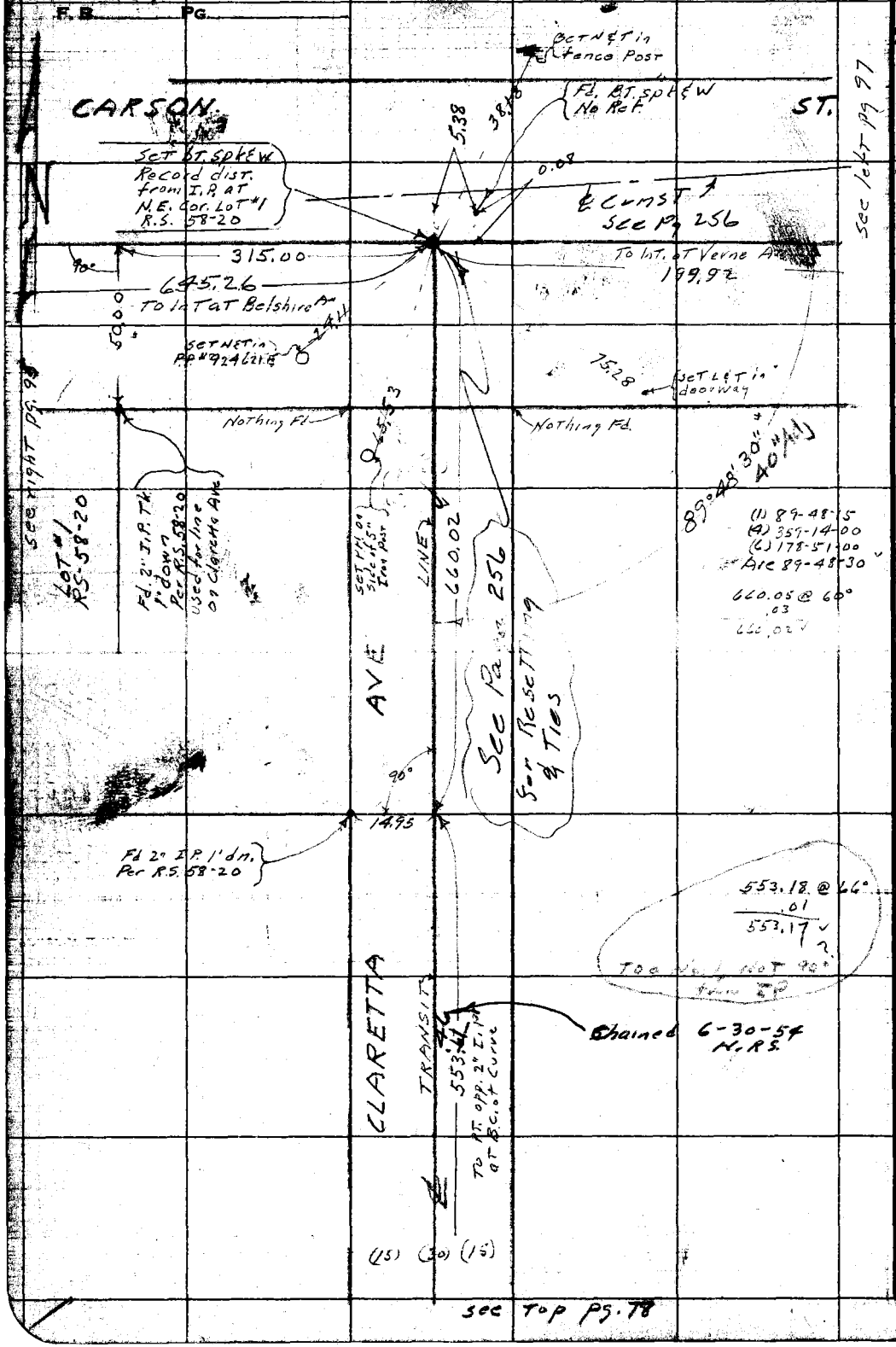

RETURN TO
LOS ANGELES COUNTY SURVEYOR
726 LOS ANGELES COUNTY
ENGINEERING BLDG.

Do not extend notes this side of this line.

Note: Any Additions or Changes on This Sheet Must be Made or Circled in Red Ink With Date and Name of Person Making Change.

see Top pg. 78

1931 97

F. B. _____ Pg. _____

Notes Ck'd by [illegible]	Sum Dr. [illegible]
Map No.	W. O. [illegible] Ope No. [illegible]
Office Work	Surveyed by N. R. Smith
Checked	Notes Date [illegible]
Date	Indexed A. C. John[illegible]

W.S. 31-[illegible]

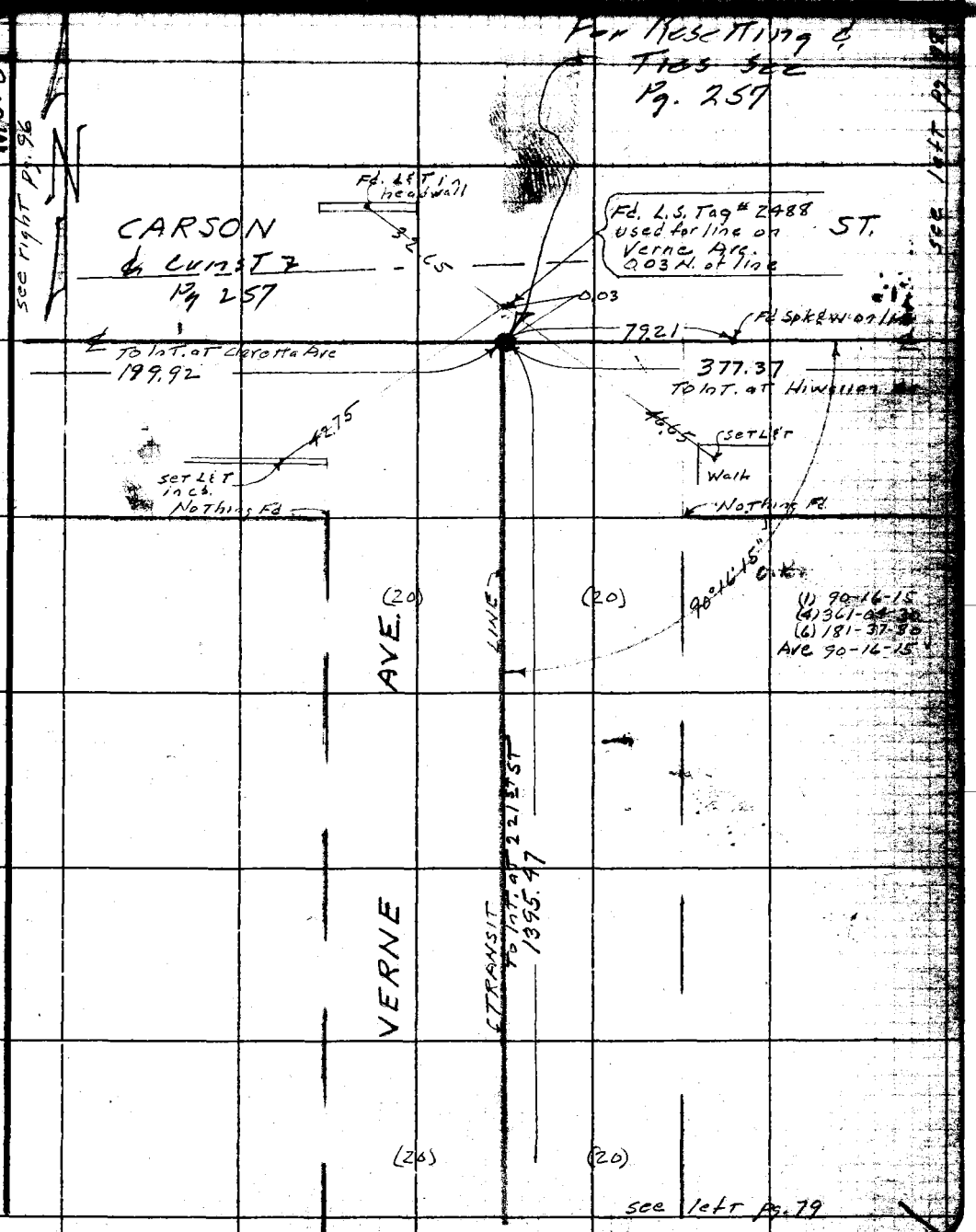

Note: Any Additions or Changes on This Sheet Must be Made or Circled in Red Ink With Date and Name of Person Making Change.

Do not extend notes this side of this line.

RETURN TO
LOS ANGELES COUNTY SURVEYOR
726 LOS ANGELES COUNTY
ENGINEERING BLDG.

76F3098 247 4-53

1931 98

F.B. Pg.



RETURN TO
LOS ANGELES COUNTY SURVEYOR
726 LOS ANGELES COUNTY
ENGINEERING BLDG.
Do not extend notes this side of this line.

Note: Any Additions or Changes on This Sheet Must be Made or Circled in Red Ink With Date and Name of Person Making Change.

Carson & Hawaiian

1931 99

F. B. _____ PG. _____

Notes Ck'd by [illegible]	Survey of [illegible]
Map No. [illegible]	[illegible]
Office Work	Surveyed by [illegible]
Checked	Notes [illegible] Date 3-25-31
Date	Indexed E. C. Johnson

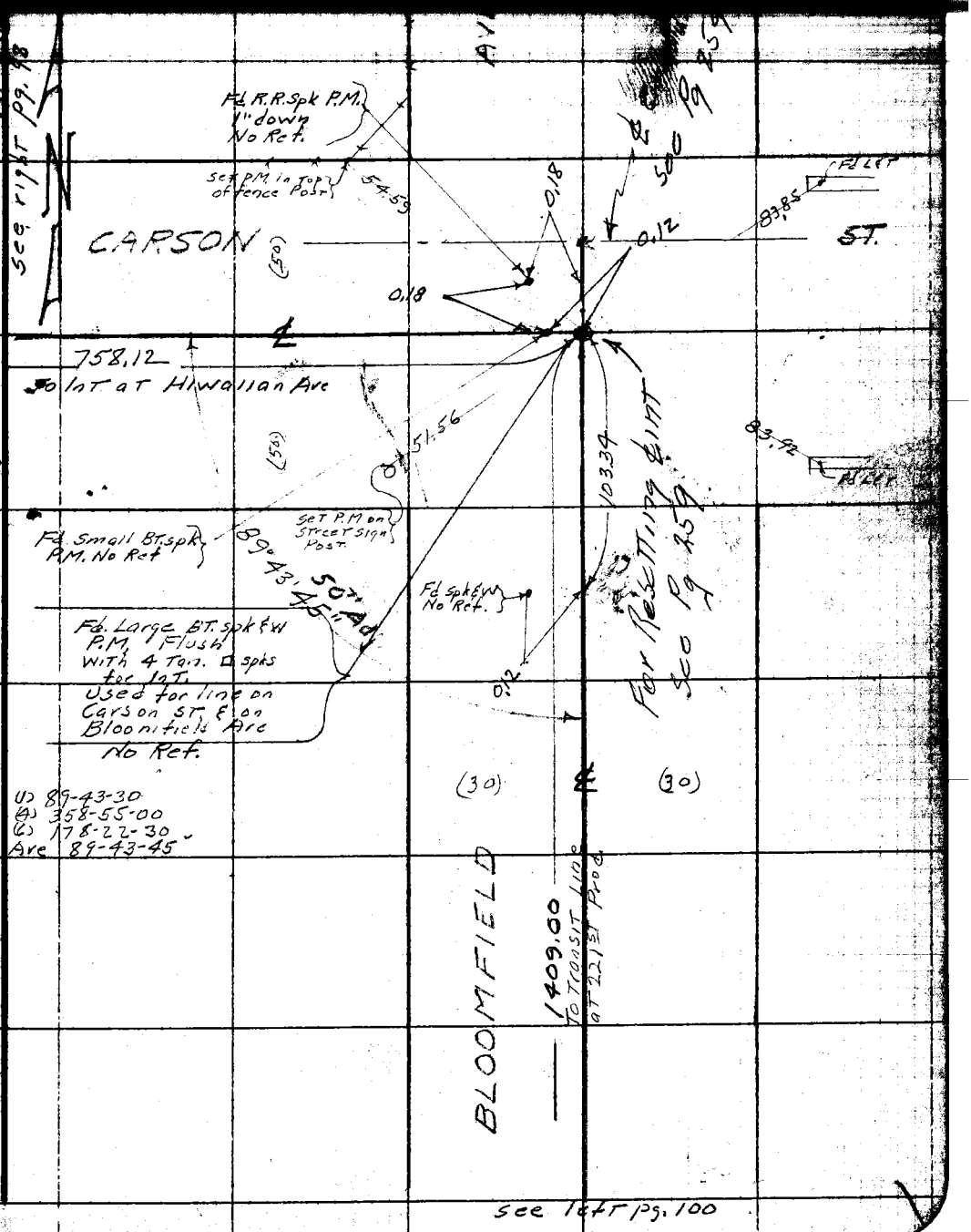

Note: Any Additions or Changes on This Sheet Must be Made or Circled in Red Ink With Date and Name of Person Making Change.

Do not extend notes this side of this line.

RETURN TO
LOS ANGELES COUNTY SURVEYOR
726 LOS ANGELES COUNTY
ENGINEERING BLDG.

76F2095 247 4-53

RETURN TO
LOS ANGELES COUNTY SURVEYOR
726 LOS ANGELES COUNTY
ENGINEERING BLDG.

Note: Any Additions or Changes on This Sheet Must be Made or Circled in Red Ink With Date and Name of Person Making Change.

Do not extend notes this side of this line.

W.S. 31-D-2

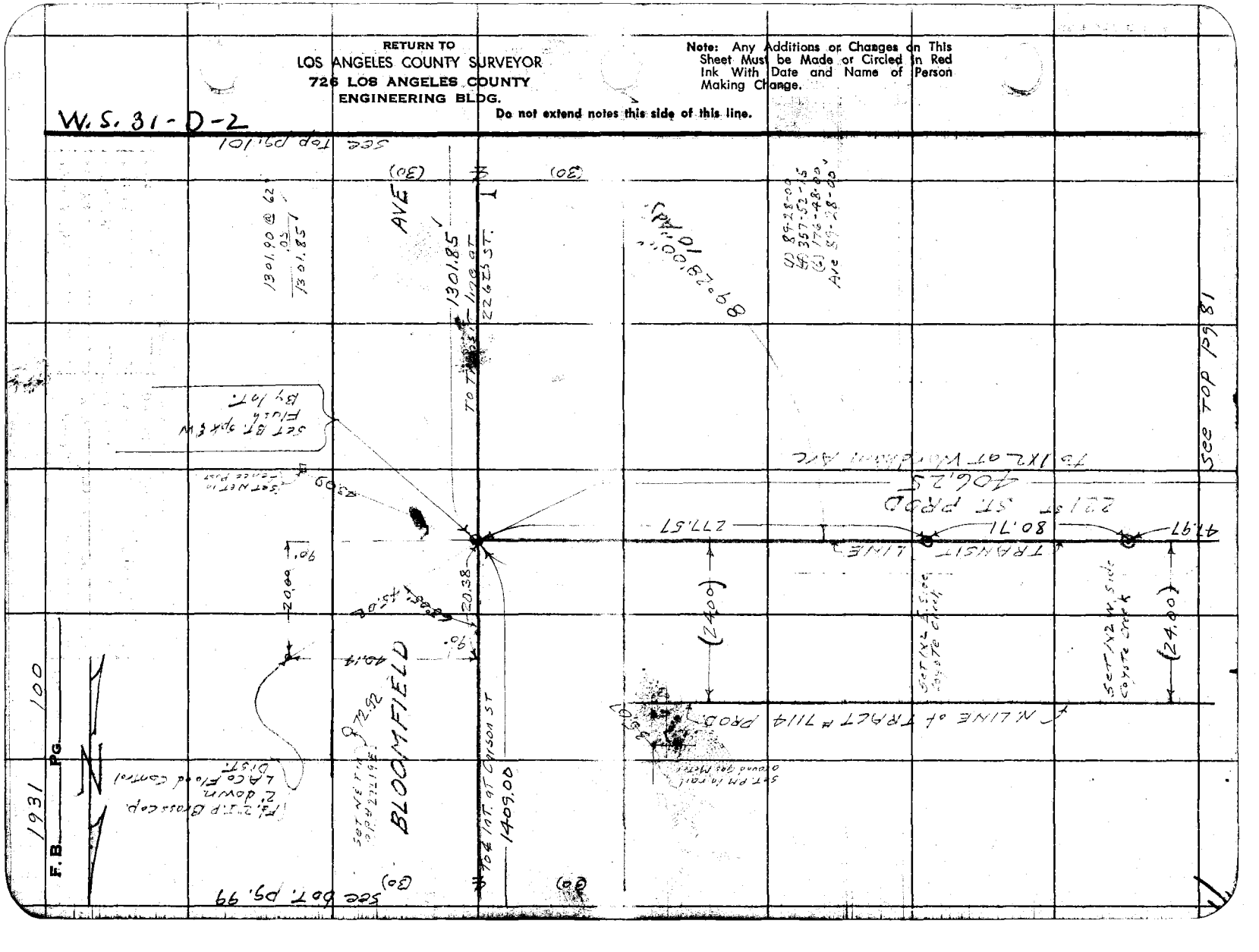

F. B. _____ PG. _____

Notes Ck'd by [illegible]	Survey of [illegible]
Map No.	W. O. 1662.30 Tape No. [illegible]
Office Work	Surveyed by [illegible]
Checked	Notes " Date [illegible]
Date	Indexed A. C. Johnson

See Right Pg 100

W.S. 31 D

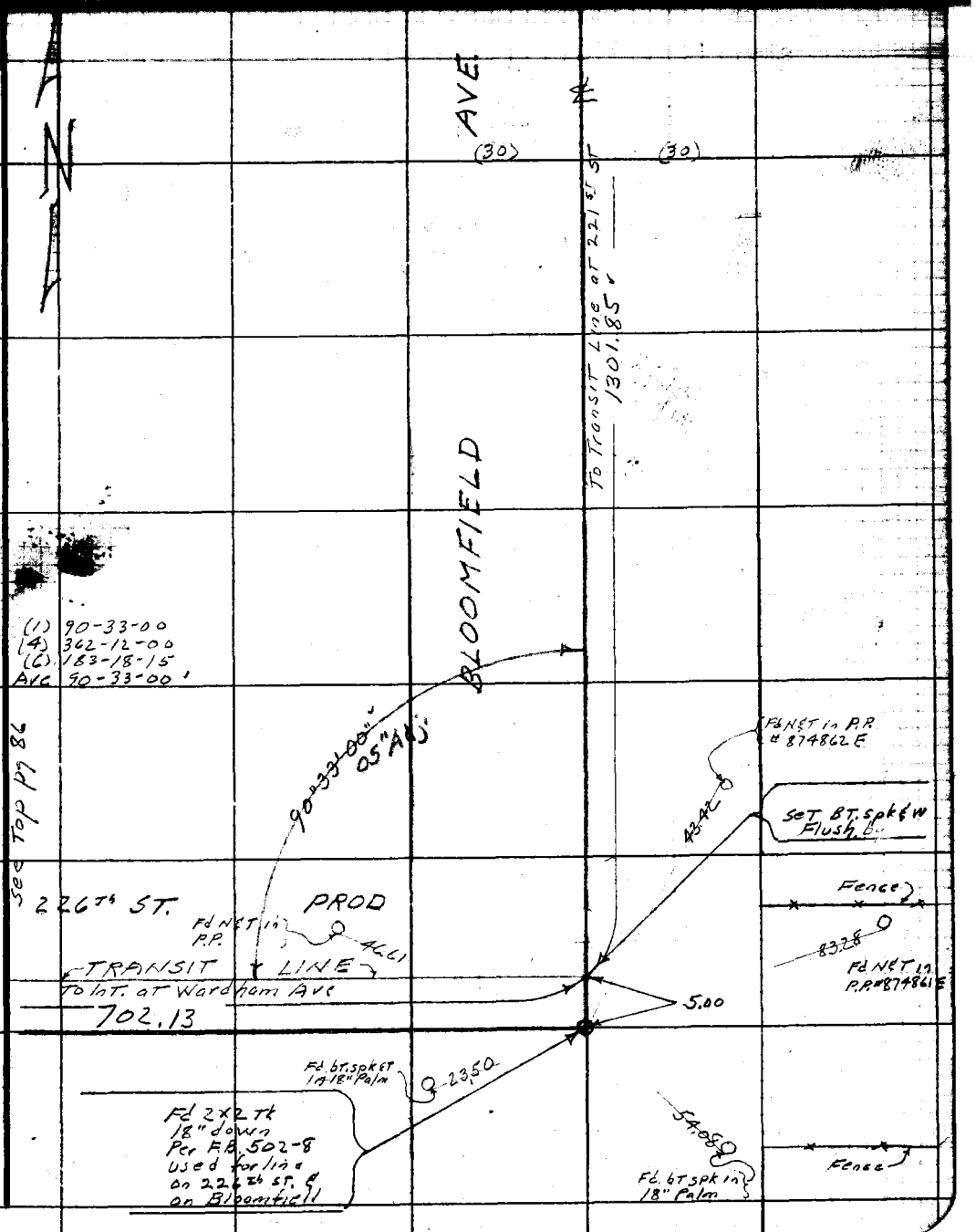

Note: Any Additions or Changes on This Sheet Must be Made or Circled in Red Ink With Date and Name of Person Making Change.

Do not extend notes this side of this line.

RETURN TO
LOS ANGELES COUNTY SURVEYOR
726 LOS ANGELES COUNTY
ENGINEERING BLDG.

76F3098 247 4-53

RETURN TO
LOS ANGELES COUNTY SURVEYOR
726 LOS ANGELES COUNTY
ENGINEERING BLDG.

Note: Any Additions or Changes on This Sheet Must be Made or Circled in Red Ink With Date and Name of Person Making Change.

Do not extend notes this side of this line.

F.B. 1931 PG. 102

1931 103

F. B. _____ Pg. _____

Notes Ck'd by [illegible]	Survey of [illegible] S.S. DIST
Map No.	W. O. [illegible]
Office Work	Surveyed by N. R. Smith
Checked	Notes [illegible] Date 2-4-54
Date	Indexed E. C. Johnson

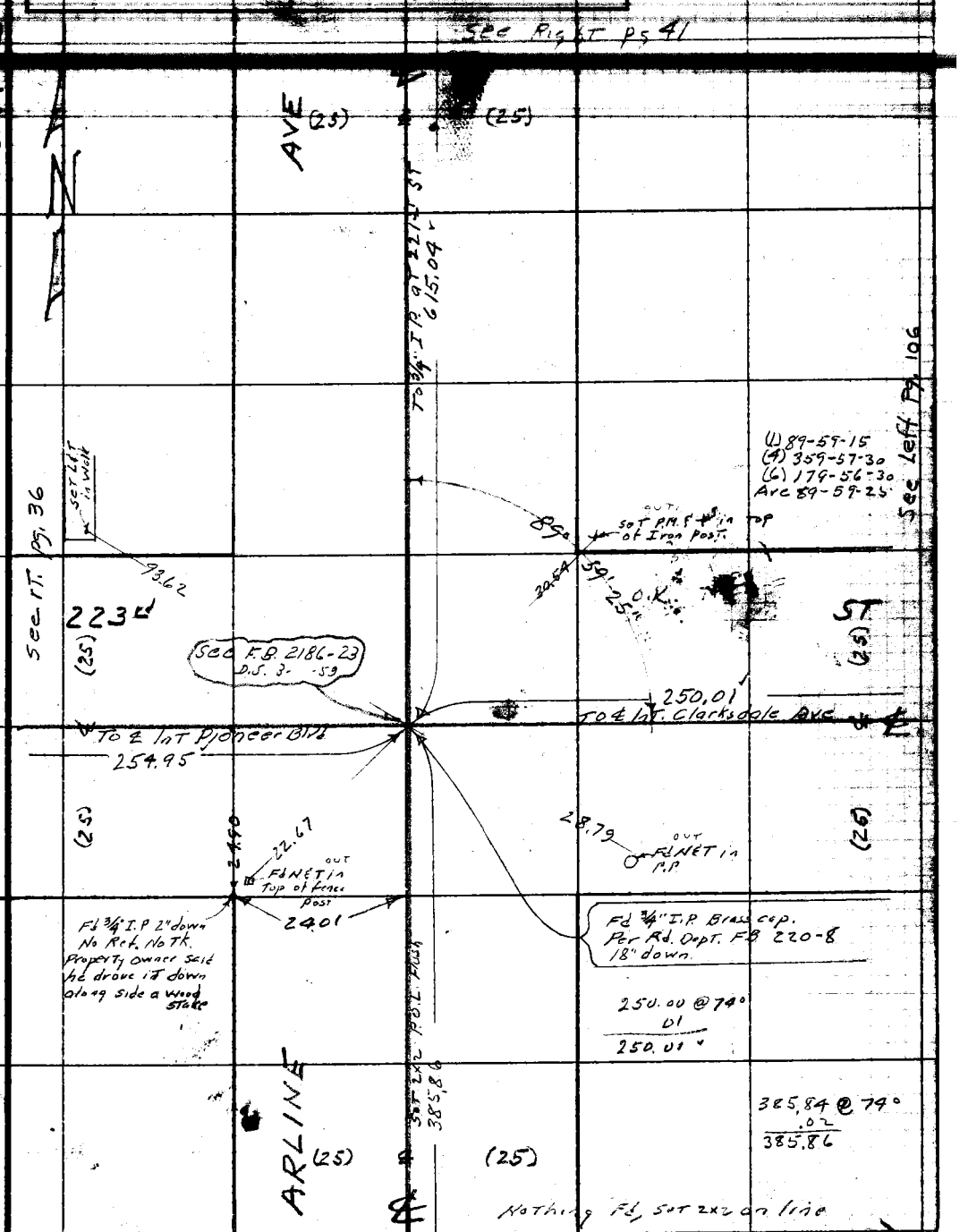

Note: Any Additions or Changes on This Sheet Must be Made or Circled in Red Ink With Date and Name of Person Making Change.

Do not extend notes this side of this line.

RETURN TO
LOS ANGELES COUNTY SURVEYOR
726 LOS ANGELES COUNTY
ENGINEERING BLDG.

76F3095 R47 4-53

F.B. 1??? PG. 104

W.S. 31-D-2

RETURN TO
LOS ANGELES COUNTY SURVEYOR
726 LOS ANGELES COUNTY ENGINEERING BLDG.

Do not extend notes this side of this line.

Note: Any Additions or Changes on This Sheet Must be Made or Circled In Red Ink With Date and Name of Person Making Change.

1931 105

F. B. _____ PG. _____

Notes Ck'd by [illegible]	Survey of [illegible]
Office Work	Surveyed by [illegible]
Checked	Notes [illegible] Date 2-[illegible]
Date	Indexed A. C. Johnson

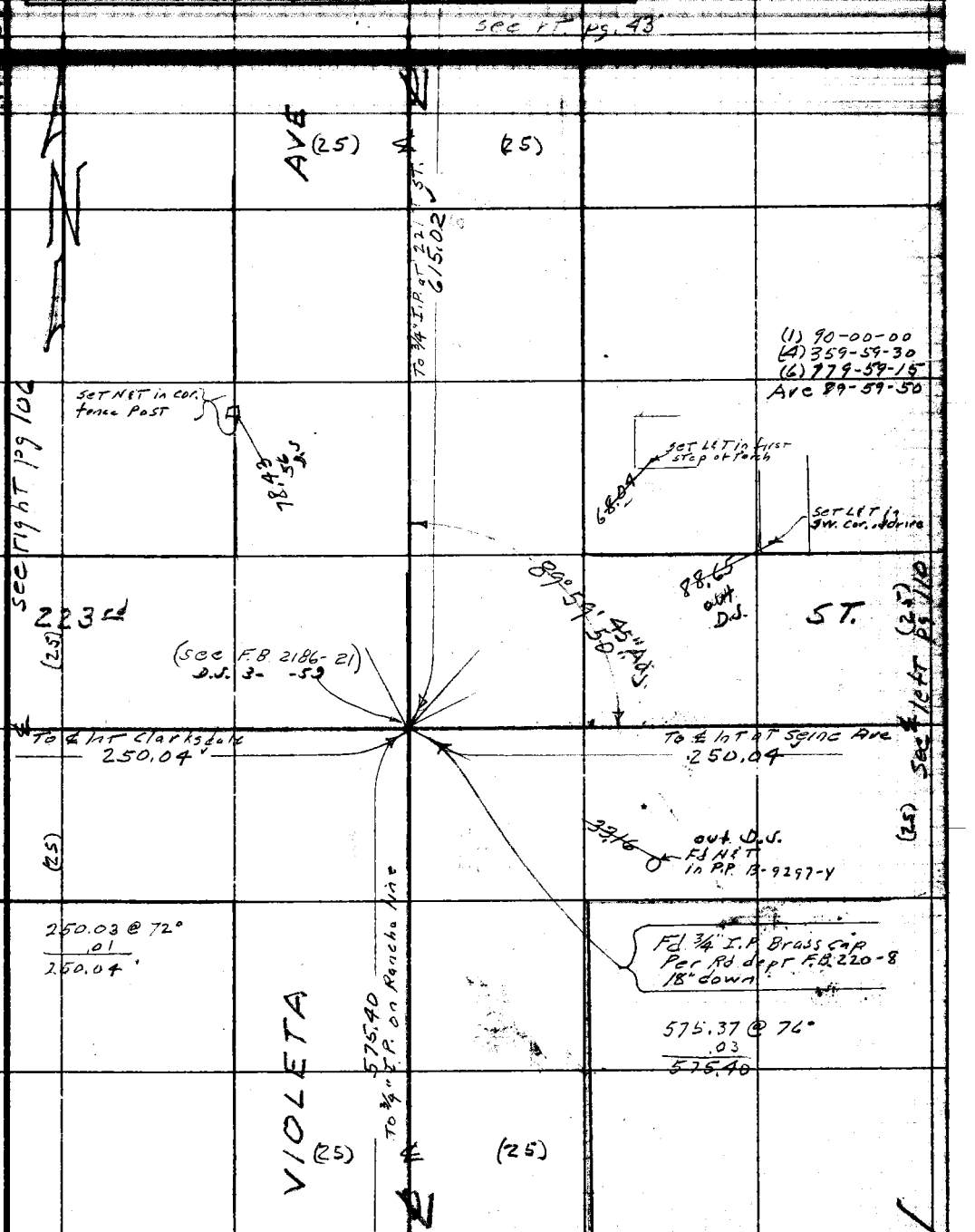

Note: Any Additions or Changes on This Sheet Must be Made or Circled in Red Ink With Date and Name of Person Making Change.

Do not extend notes this side of this line.

RETURN TO
LOS ANGELES COUNTY SURVEYOR
726 LOS ANGELES COUNTY
ENGINEERING BLDG.

76F3098 247 4-53

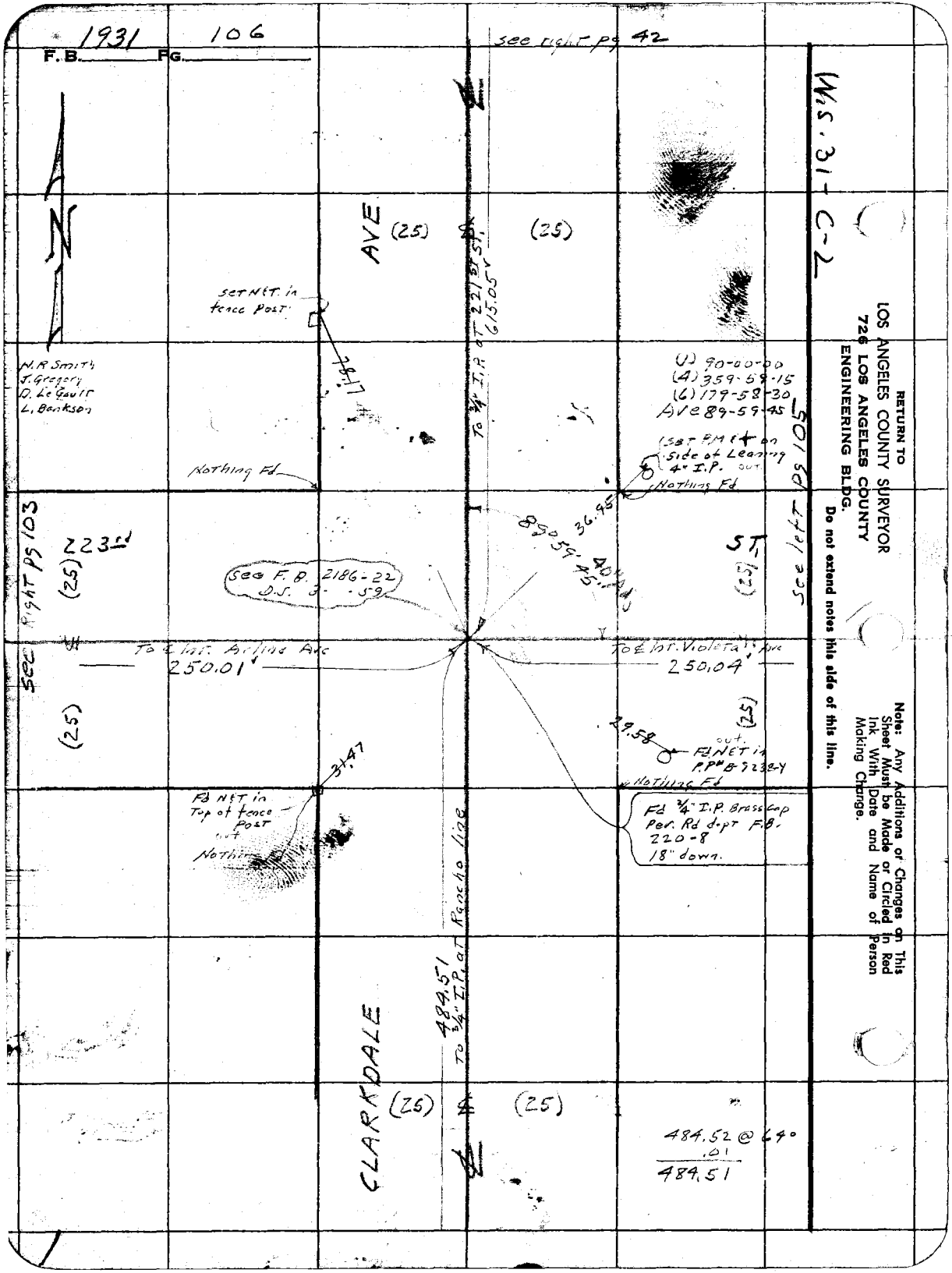
1931 106
F.B. PG.
see right pg 42
W.S. 31-C-2
N
AVE
(25)
(25)
set N&T. in fence post
To 3/4" I.P. at 221st St. 615.05'
N.R. Smith
J. Gregory
D. Le Gault
L. Bankson
(1) 90-00-00
(4) 359-59-15
(6) 179-58-30
Ave 89-59-45
(set P.M. & on side of Leaning 4" I.P. out
Nothing Fd
Nothing Fd
36.95
89°59'45" 40' Ad
223rd
ST.
(25)
See right pg 103
See left pg 105
See F.B. 2186-22 D.S. 3- -59
To ℄ Int. Airline Ave
250.01'
To ℄ Int. Violetail Ave
250.04'
(25)
(25)
29.58
out
Fd N&T in P.P. #B-9238-4
Nothing Fd
31.47
Fd N&T in Top of fence post out
Nothing
Fd 3/4" I.P. Brass Cap Per. Rd dept F.B. 220-8 18" down.
484.51
To 3/4" I.P. at Rancho line
CLARKDALE
(25)
(25)
484.52 @ 64°
.01
484.51
RETURN TO
LOS ANGELES COUNTY SURVEYOR
726 LOS ANGELES COUNTY
ENGINEERING BLDG.
Do not extend notes this side of this line.
Note: Any Additions or Changes on This Sheet Must be Made or Circled in Red Ink With Date and Name of Person Making Change.

1931 107

F. B. _____ PG. _____

Ck'd by _____ Survey of _____

Office Work _____ Surveyed by N. R. Smith

Checked _____ Notes _____ Date 2-3-54

Date _____ Indexed A. C. Johnson

see ft. pg. 47

W.S. 3-D-2

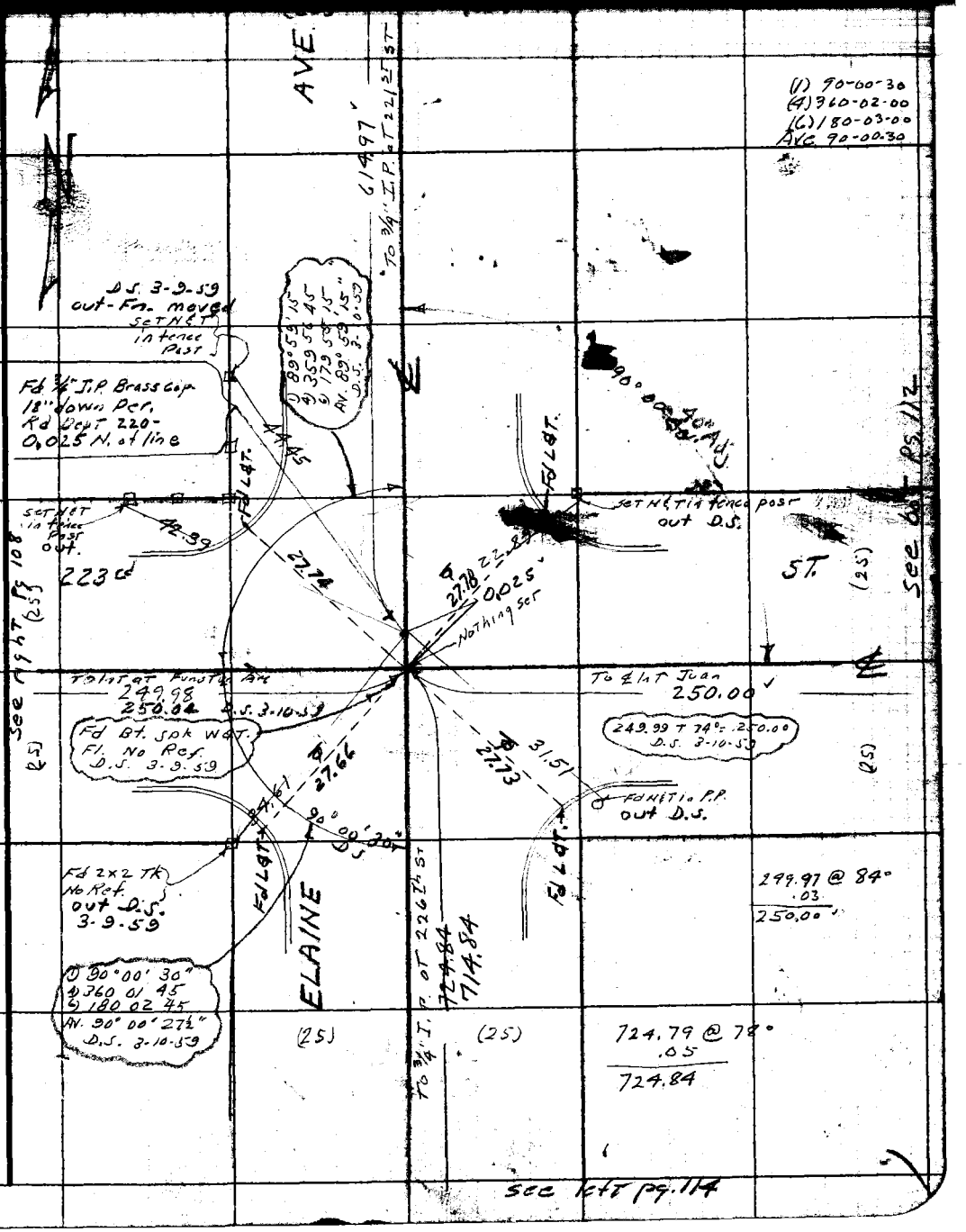

see left pg. 114

Note: Any Additions or Changes on This Sheet Must be Made or Circled in Red Ink With Date and Name of Person Making Change.

Do not extend notes this side of this line.

RETURN TO
LOS ANGELES COUNTY SURVEYOR
726 LOS ANGELES COUNTY
ENGINEERING BLDG.

76F3095 247 4-53

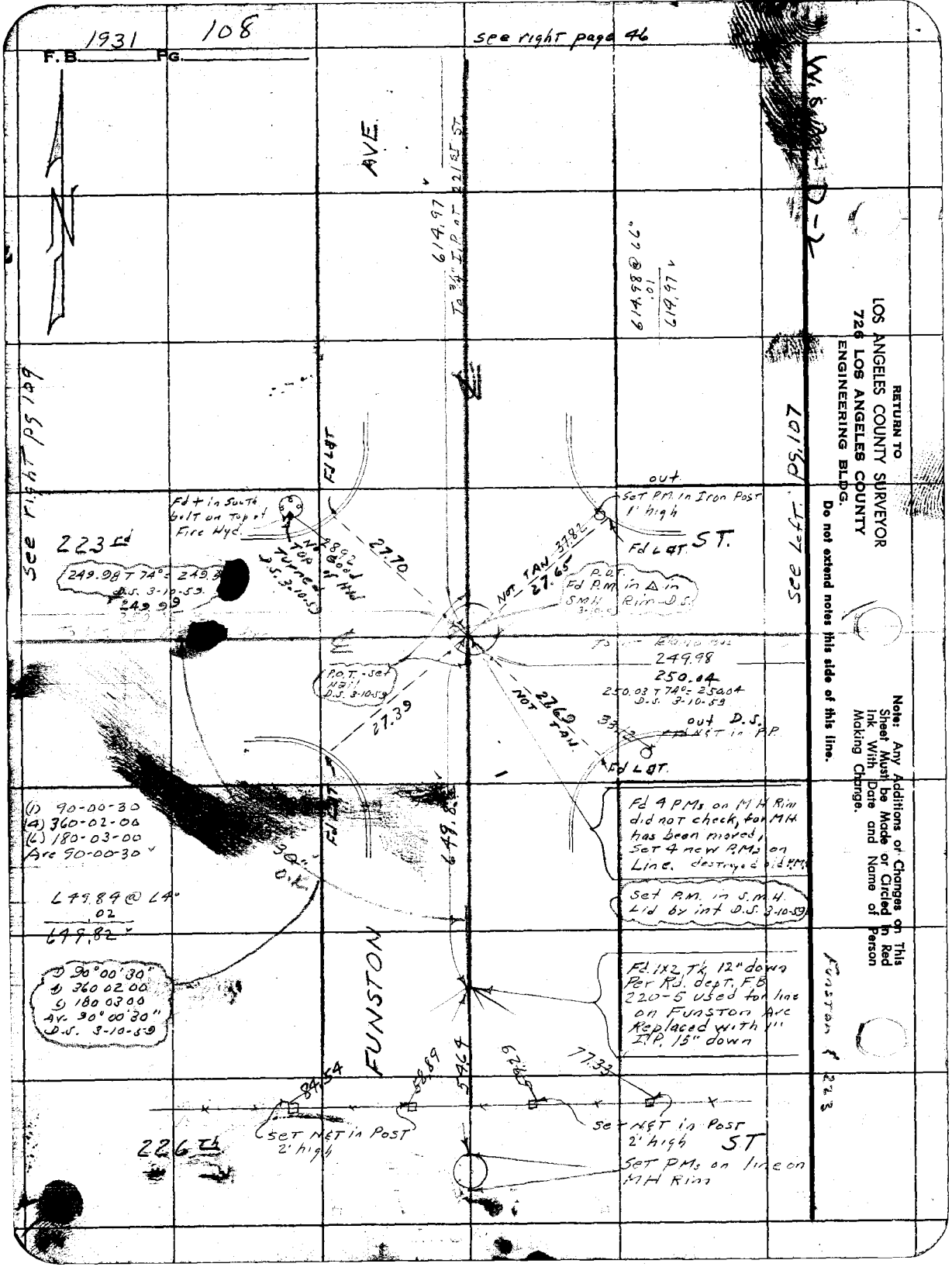
1931
108
F.B.
PG.
see right page 46
AVE
614.97
To 3/4" I.P. at 221st ST
614.98 @ 66°
.01
614.97
See right pg 109
See Left pg 107
223rd
249.98 T 74° = 249.3
D.S. 3-10-59
249.99
Fd + in South belt on Top of Fire Hyd.
Fd L&T
27.70
2892 Top of Hyd Turned D.S. 3-10-59
out
Set P.M. in Iron Post 1' high
Fd L&T
ST.
NOT TAN 37.82
27.65
P.O.T. Fd P.M. in Δ in S.M.H. Rim D.S.
P.O.T. - set Nail D.S. 3-10-59
27.39
NOT TAN 27.69
249.98
250.04
250.03 T 74° = 250.04
D.S. 3-10-59
out D.S.
Fd L&T
(1) 90-00-30
(4) 360-02-00
(6) 180-03-00
Ave 90-00-30
649.84 @ 64°
.02
649.82
30" O.K.
Fd 4 PMs on M.H. Rim did not check, for MH has been moved, Set 4 new P.Ms on Line. destroyed old P.Ms
Set P.M. in S.M.H. Lid by int D.S. 3-10-59
(1) 90°00'30"
(4) 360 02 00
(6) 180 03 00
Av. 90°00'30"
D.S. 3-10-59
FUNSTON
Fd. 1x2 Tk 12" down Per Rd. dept. F.B. 220-5 used for line on Funston Ave Replaced with 1" I.P. 15" down
84.54
58.89
54.64
77.33
226th
Set N&T in Post 2' high
Set N&T in Post 2' high
ST
Set PMs on line on MH Rim
Funston 223
RETURN TO
LOS ANGELES COUNTY SURVEYOR
726 LOS ANGELES COUNTY
ENGINEERING BLDG.
Do not extend notes this side of this line.
Note: Any Additions or Changes on This Sheet Must be Made or Circled in Red Ink With Date and Name of Person Making Change.

1931 109

F. B. _____ PG. _____

Notes Ck'd by [illegible]	Survey of [illegible]
Map No.	W. O. [illegible]
Office Work	Surveyed by [illegible]
Checked	Notes [illegible] Date [illegible]
Date	Indexed A. C. Johnson

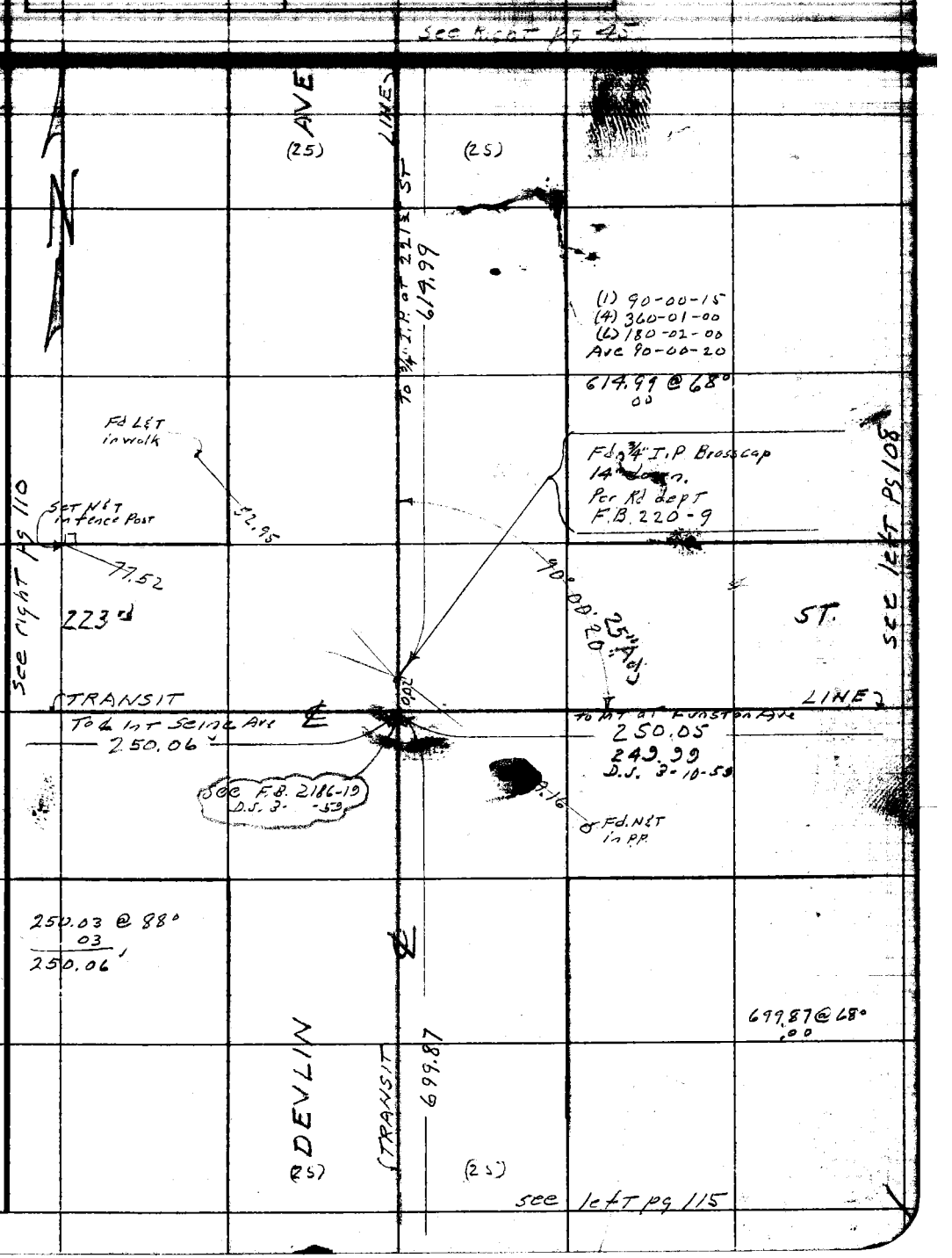

Note: Any Additions or Changes on This Sheet Must be Made or Circled in Red Ink With Date and Name of Person Making Change.

Do not extend notes this side of this line.

RETURN TO
LOS ANGELES COUNTY SURVEYOR
726 LOS ANGELES COUNTY
ENGINEERING BLDG.

76F3095 247 4-53

F.B. 1931 PG. 110

See right pg 44

W.S. 31-D-2

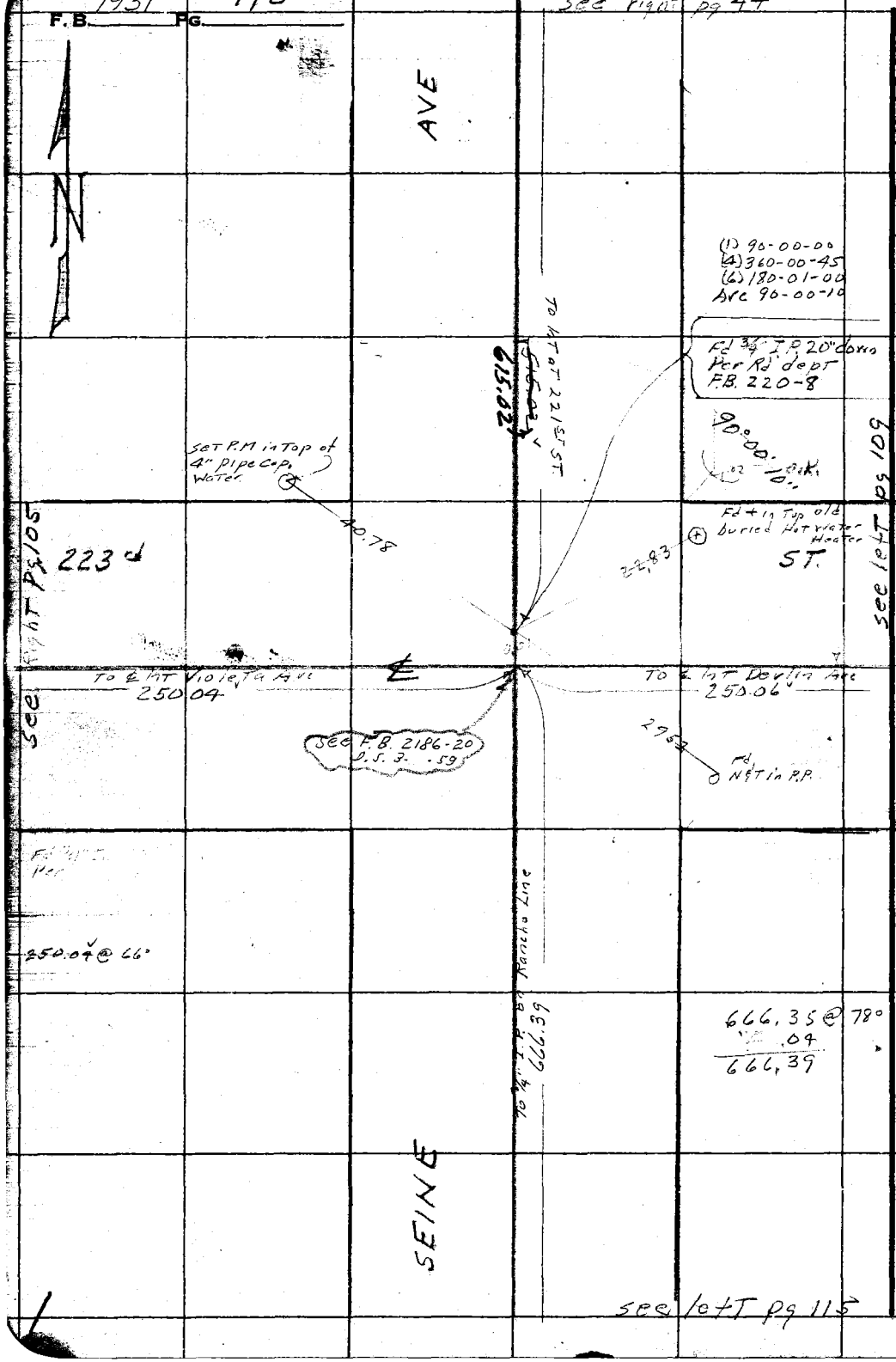

RETURN TO
LOS ANGELES COUNTY SURVEYOR
726 LOS ANGELES COUNTY
ENGINEERING BLDG.

Do not extend notes this side of this line.

Note: Any Additions or Changes on This Sheet Must be Made or Circled in Red Ink With Date and Name of Person Making Change.

1931 111

F. B. _____ PG. _____

Notes Ck'd by [illegible]	Survey of 249.[illegible] of S.S. Dist
Map No.	W. O. 8351 Tape No.
Office Work	Surveyed by N. R. Smith
Checked	Notes NRS Date 6-28-54
Date	Indexed [illegible] G. Johnson

W.S. 1-D-2

Note: Any Additions or Changes on This Sheet Must be Made or Circled in Red Ink With Date and Name of Person Making Change.

Do not extend notes this side of this line.

RETURN TO
LOS ANGELES COUNTY SURVEYOR
726 LOS ANGELES COUNTY
ENGINEERING BLDG.

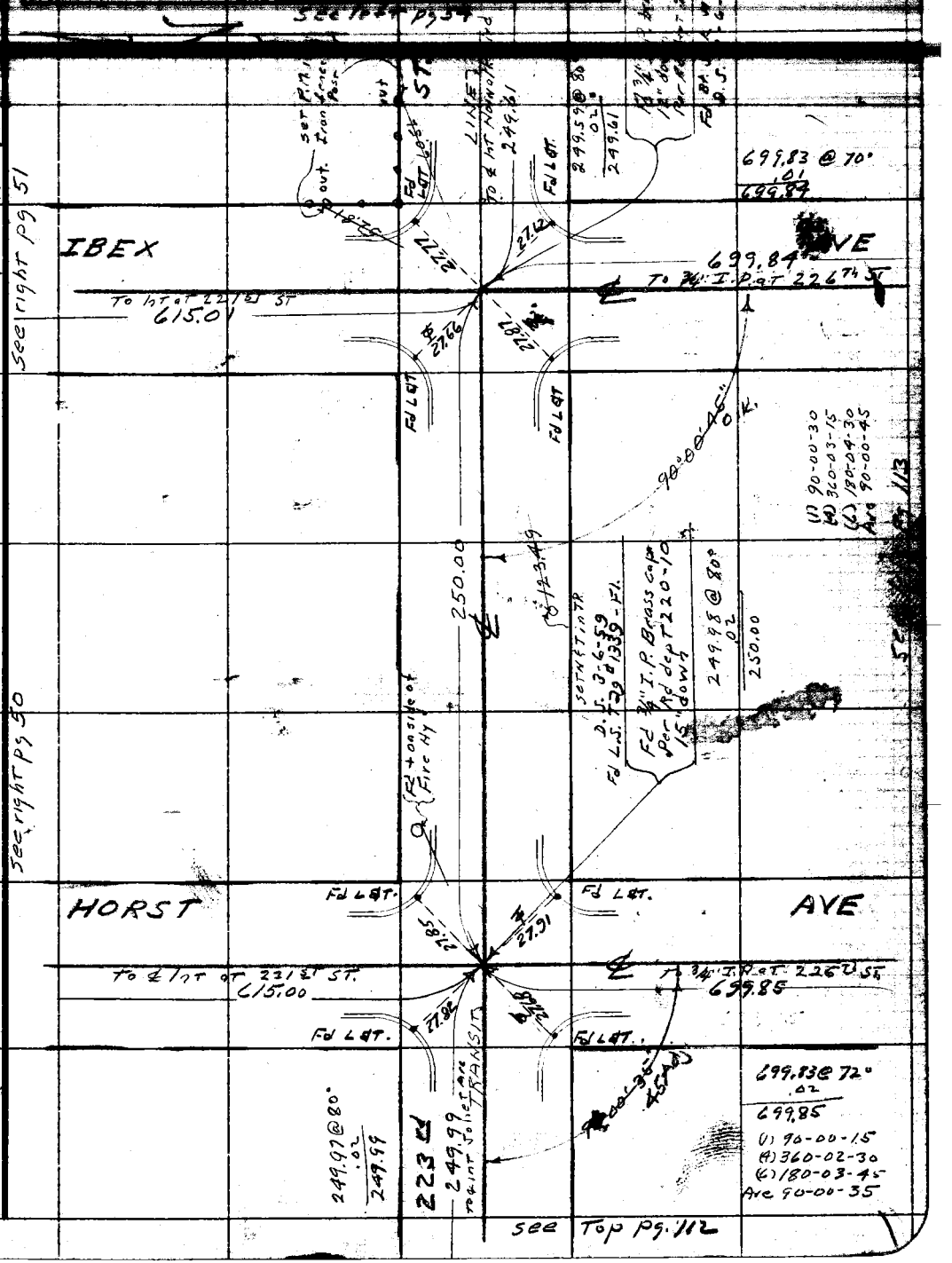

See Top pg. 112

76F3098 247 4-53

F.B. 1931 Pg. 112

RETURN TO
LOS ANGELES COUNTY SURVEYOR
726 LOS ANGELES COUNTY
ENGINEERING BLDG.

Do not extend notes this side of this line.

Note: Any Additions or Changes on This Sheet Must be Made or Circled in Red Ink With Date and Name of Person Making Change.

1931 113

F. B. _____ PG. _____

Notes Ck'd by [illegible]	Survey of 219th St. S.S. Dist.
Map No.	W. O. 1662.34
Office Work	Surveyed by N. R. Smith
Checked	Notes " Date 6-28-59
Date	Indexed [illegible]

See bot pg 89

W.S. 3 D. 2

258.06

Fd 3/4" I.P. Brass Cap. 15" dn. Per Rd dept F.B. 220-2 used for line on Ibex Ave

(Fd N&T in Cor. of garage)

268.0 To Int. of Nor

Set 1" I.P. 18" down by Int. 24"

IBEX

699.84 To ℄ Int of 223rd St.

(25)

15.00

43.06 Set L&T Prod. in Conc Slab.

250.03 92°
.04
250.07

24.56

54.28
54.38

33.14

AVE

(1) 89-59-00
(4) 359-55-30
(6) 179-53-30
Ave 89-58-55

Fd N&T in top fence Post (Post 100 SE) D.S.

Set P.M. & "X" in S.M.H. Rim D.S. 3-12-59

89°58'55" 59.24

Fd N&T in 12" P.P. # 1065652-B D.S. 3-12-59

250.07

See Top pg 111

Fd 3/4" I.P. brass cap 18" down Per Rd dept F.B. 220-2 used for line on Horst Ave

(Set N&T in fence Post)

18.52

Set 1" I.P. 18" down by Int 30"

HORST

699.85 To ℄ Int of 223rd

(25)

15.00

D.S. 3-12-59
48.10
48.13 Set L&T Prod in Conc Slab

14.83

Set P.M. & "X" in S.M.H. Rim D.S. 3-12-59

AVE

(1) 89-59-00
(4) 359-50-30
(6) 179-54-30
Ave 89-59-05

Fd L&T. D.S. 3-12-59 Conc. walk

Stucco Ho. # 22429

89°59'05" 20 Ave

48.28 D.S.

19.30 D.S.

Set N&T in fence Post

226th

℄ TRANSIT To Int of Ibex Ave 250.00

See Top pg. 114

Note: Any Additions or Changes on This Sheet Must be Made or Circled in Red Ink With Date and Name of Person Making Change.

Do not extend [illegible] side of this line.

RETURN TO
LOS ANGELES COUNTY SURVEYOR
726 LOS ANGELES COUNTY
ENGINEERING BLDG.

76F3098 247 4-53

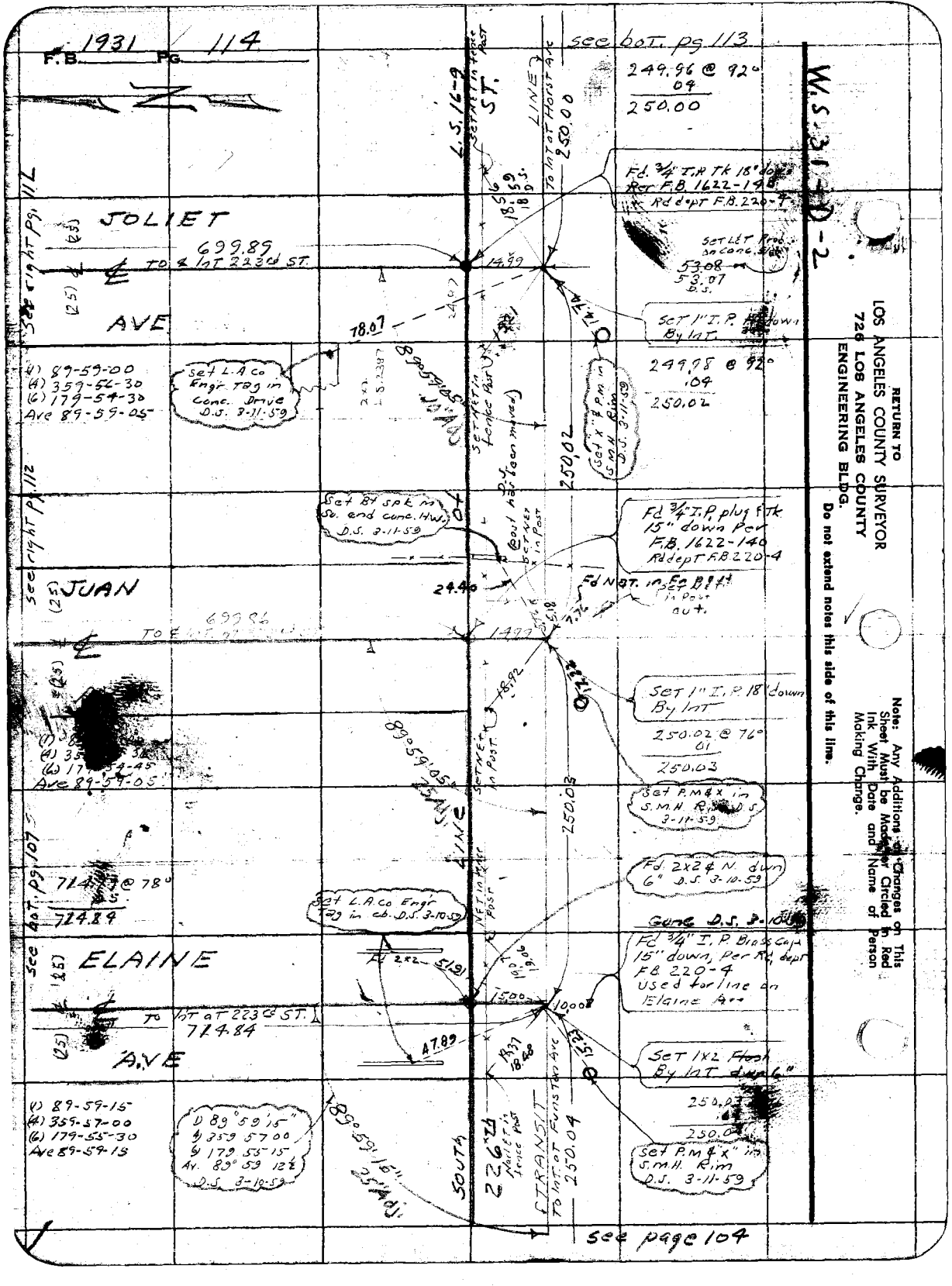
F.B. 1931 PG. 114
see 6 ot. pg. 113
249.96 @ 92°
.04
250.00
W.S. 31-D-2
RETURN TO
LOS ANGELES COUNTY SURVEYOR
726 LOS ANGELES COUNTY
ENGINEERING BLDG.
Do not extend notes this side of this line.
Note: Any Additions or Changes on This Sheet Must be Made in Red Ink With Date and Name of Person Making Change.
L.S. 16-9
Set Nail in Post
ST.
LINE
To Int of Horst Ave
250.00
Fd. 3/4" I.P. Tk 18" down
Per F.B. 1622-140
Rd dept F.B. 220-4
Set LET Prod. in conc. Walk
53.08
53.07
D.S.
Set 1" I. P. Flow-1
By I.A.T.
249.98 @ 92°
.04
250.02
JOLIET
699.89
To Int 223rd ST.
AVE
(23)
(25)
18.07
14.99
24.02
Set L.A.Co Engr Tag in Conc. Drive D.S. 3-11-59
(1) 89-59-00
(4) 359-56-30
(6) 179-54-30
Ave 89-59-05
Bearings Assumed
Set 1/2" I.P. in Fence Post
(Set X" from Lamp mylar)
Set X" P.M. in S.M.H. Rim D.S. 3-11-59
250.02
Set By spk in So. end conc. Hwl D.S. 2-11-59
Found nail & Tag in X in Post
Fd 3/4" I.P. plug F.Tk 15" down Per F.B. 1622-140
Rd dept F.B. 220-4
24.40
Fd Nat. in Ea B.H. in Post out.
JUAN
699.86
To E. line 223rd ST.
14.99
5.18
7.74
Set 1" I.P. 18" down By I.A.T.
250.02 @ 76°
.01
250.03
Set P.M. & X" in S.M.H. Rim D.S. 3-11-59
Fd. 2x2 4 N. dwn 6" D.S. 3-10-59
Conc D.S. 3-10-59
Fd 3/4" I.P. Brass Cap 15" down, Per R.L. dept F.B. 220-4 Used for line on Elaine Ave
Set 1x2 Flush By I.A.T. dwn 6"
250.03
250.04
Set P.M. & X" in S.M.H. Rim D.S. 3-11-59
(1) 89-59-15
(4) 359-57-00
(6) 179-55-30
Ave 89-59-15
714.89 @ 78°
.05
714.94
See 4 ot. pg. 107
ELAINE
To Int at 223rd ST.
714.84
AVE
(25)
(25)
Set L.A.Co Engr Tag in cb. D.S. 3-10-59
Fd 2x2
5.29
19.00
19.00
1500
10.00
47.89
N 37 18.48
15.00
D 89° 59' 15" E 359 57 00 E 179 55' 15" Av. 89° 59' 12" D.S. 3-10-59
189° 59' 15"
189° 59' 15"
SOUTH
2266.74
Parker in Fence Post
STRANSIT
To Int of Furston Ave
250.04
see page 104

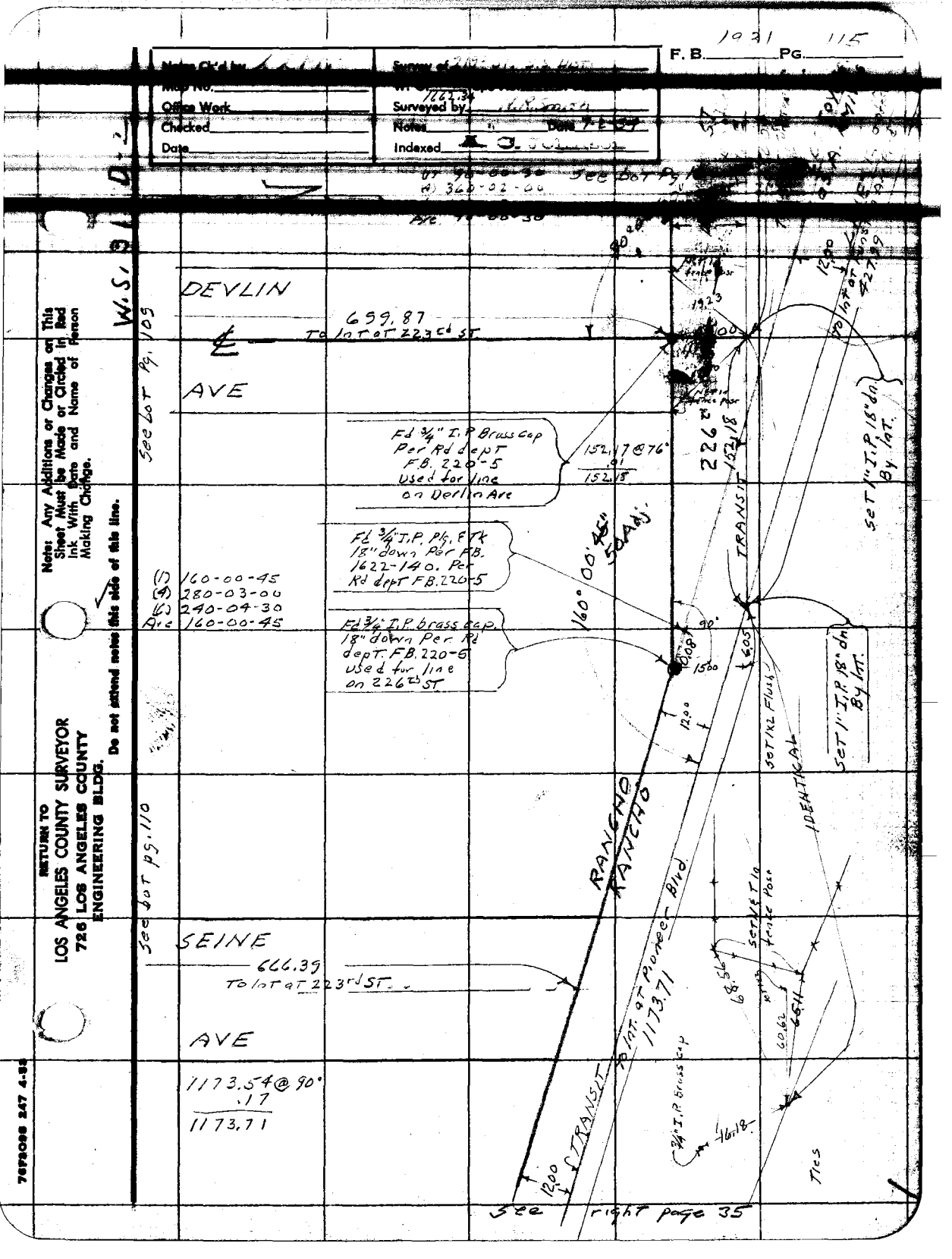

1931 115

F. B. _____ PG. _____

Notes Ck'd by [illegible]	Survey of [illegible]
Map No.	[illegible]
Office Work	Surveyed by [illegible]
Checked	Notes [illegible] Date [illegible]
Date	Indexed [illegible]

W.S. 31 D-2

(1) 90-00-30 See bot pg [illegible]
(4) 360-02-00
Arc 90-00-30

DEVLIN

699.87
To Int at 223rd ST

AVE

See bot pg. 109

Fd 3/4" I.P. Brass cap Per Rd dept F.B. 220-5 Used for line on Devlin Ave

152.17 @ 76°
.01
152.18

Fd 3/4" I.P. Plg. & Tk 18" down Per F.B. 1622-140. Per Rd dept F.B. 220-5

(1) 160-00-45
(4) 280-03-00
(6) 240-04-30
Arc 160-00-45

Fd 3/4" I.P. brass cap. 18" down Per Rd dept. F.B. 220-5 used for line on 226th ST

160° 00' 45" 50 Adj.

226th

152.18

TRANSIT

Set 1" I.P. 18" dn By Int.

Set 1" I.P. 18" dn By Int.

Set 1x2 Flush

IDENTICAL

RANCHO

RANCHO

See bot pg. 110

SEINE

666.39
To Int at 223rd ST.

AVE

1173.54 @ 90°
.17
1173.71

To Int. at Pioneer Blvd.
1173.71

TRANSIT

Set 1 in fence Post

68.56

60.62

66.11

3/4" I.P. Brass cap

16.18

Ties

See right page 35

Note: Any Additions or Changes on This Sheet Must be Made or Circled in Red Ink With Date and Name of Person Making Change.

Do not extend notes this side of this line.

RETURN TO
LOS ANGELES COUNTY SURVEYOR
726 LOS ANGELES COUNTY
ENGINEERING BLDG.

76F2098 247 4-33

RETURN TO
LOS ANGELES COUNTY SURVEYOR
726 LOS ANGELES COUNTY
ENGINEERING BLDG.

Note: Any Additions or Changes on This Sheet Must be Made or Circled In Red Ink With Date and Name of Person Making Change.

Do not extend notes this side of this line.

F.B. 1931 PG. 116

1931 / 117

F. B. _____ PG. _____

Notes Ch'd by	Survey of 219th St S.S. Dist
Map No.	W. O. _____ Tape No. _____ Sta. _____
Office Work	Surveyed by N. R. Smith
Checked	Notes J. Gregory Date 3-10-54
Date	Indexed A. C. Johnson

[redacted]

219th STREET S S DIST

TOPOGRAPHY
on
221st ST
between
Elaine Ave & Norwalk Blvd

N. R. Smith
J. Gregory
D. LeGault
L. Bankson

Note: Any Additions or Changes on This Sheet Must be Made or Circled in Red Ink With Date and Name of Person Making Change.

Do not extend notes this side of this line.

RETURN TO
LOS ANGELES COUNTY SURVEYOR
726 LOS ANGELES COUNTY
ENGINEERING BLDG.

76F3098 247 4-53

1931 2 118

F.B. PG.

see bot pg. 119

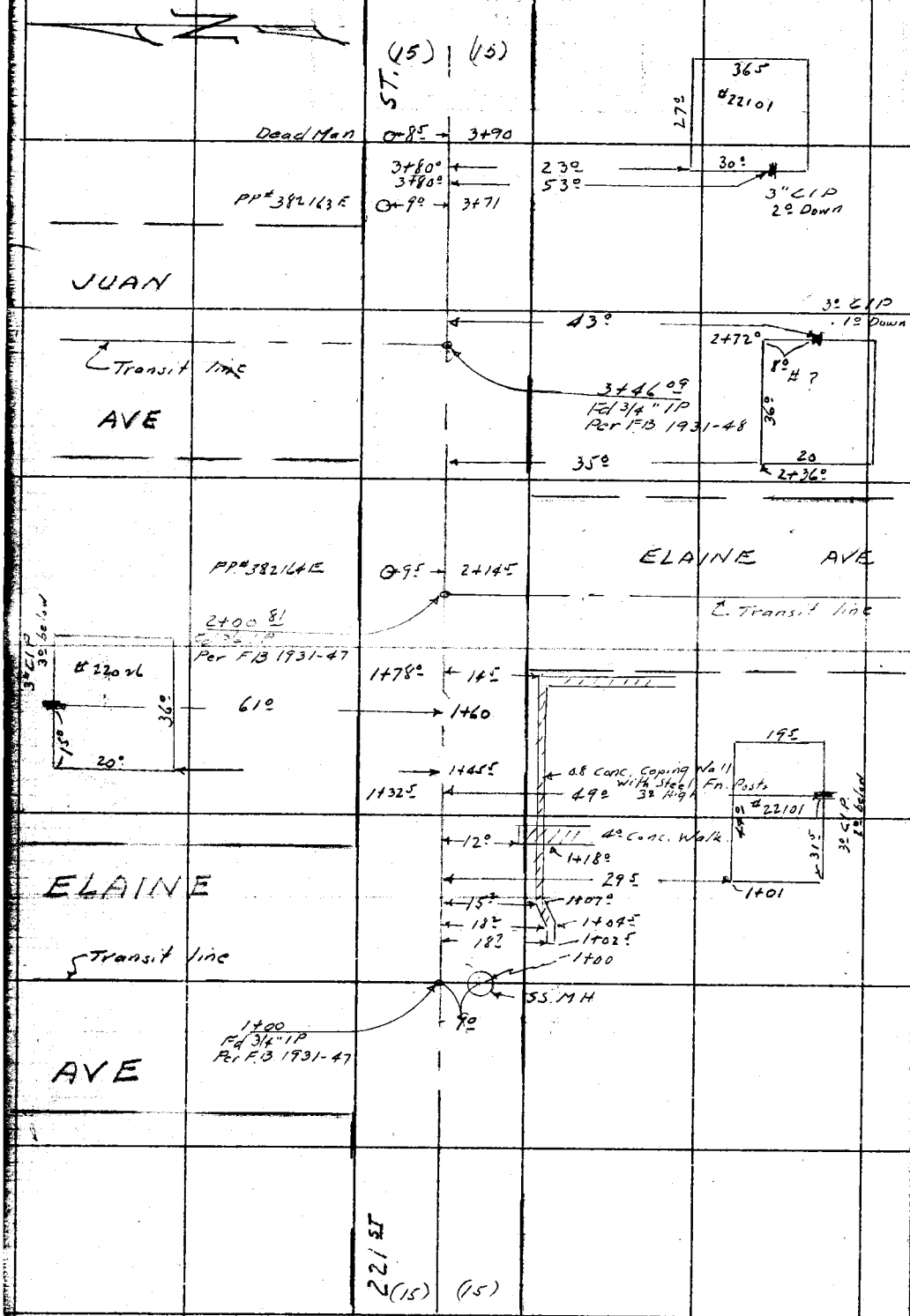

RETURN TO
LOS ANGELES COUNTY SURVEYOR
726 LOS ANGELES COUNTY
ENGINEERING BLDG.

Do not extend notes this side of this line.

Note: Any Additions or Changes on This Sheet Must be Made or Circled in Red Ink With Date and Name of Person Making Change.

195
29.5
9.

1931 3 119

F. B. _____ Pg. _____

Notes Ck'd by	Survey of 219th St. S.S.
Map No.	W. O. Tape No.
Office Work	Surveyed by N. R. Smith
Checked	Notes J. Gregory Date 3-10-54
Date	Indexed C. Johnson

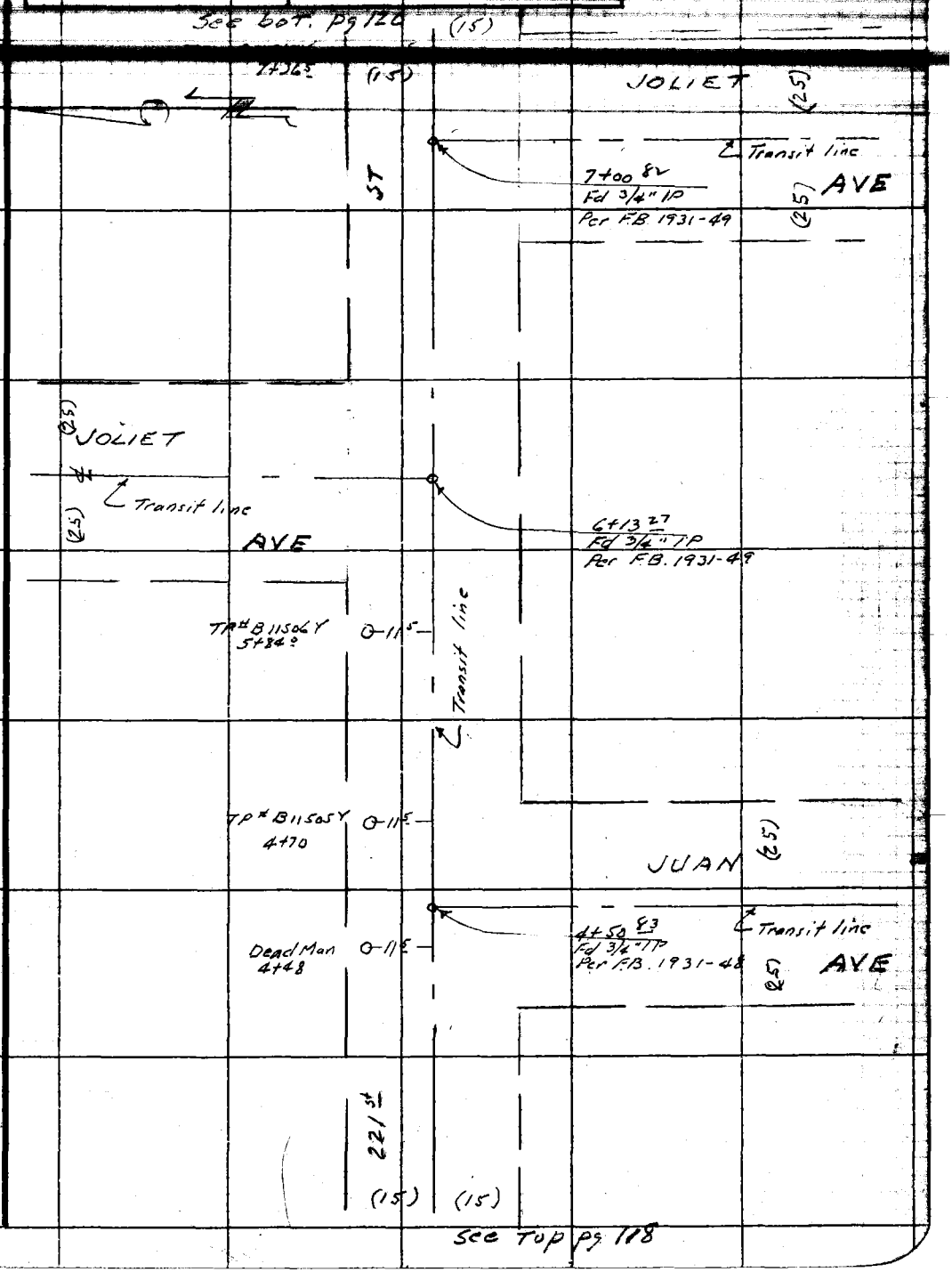

Note: Any Additions or Changes on This Sheet Must be Made or Circled in Red Ink With Date and Name of Person Making Change.

Do not extend notes this side of this line.

RETURN TO
LOS ANGELES COUNTY SURVEYOR
726 LOS ANGELES COUNTY
ENGINEERING BLDG.

76F3098 247 4-53

1931 4 120

F.B. _____ PG. _____

see bot. pg. 121

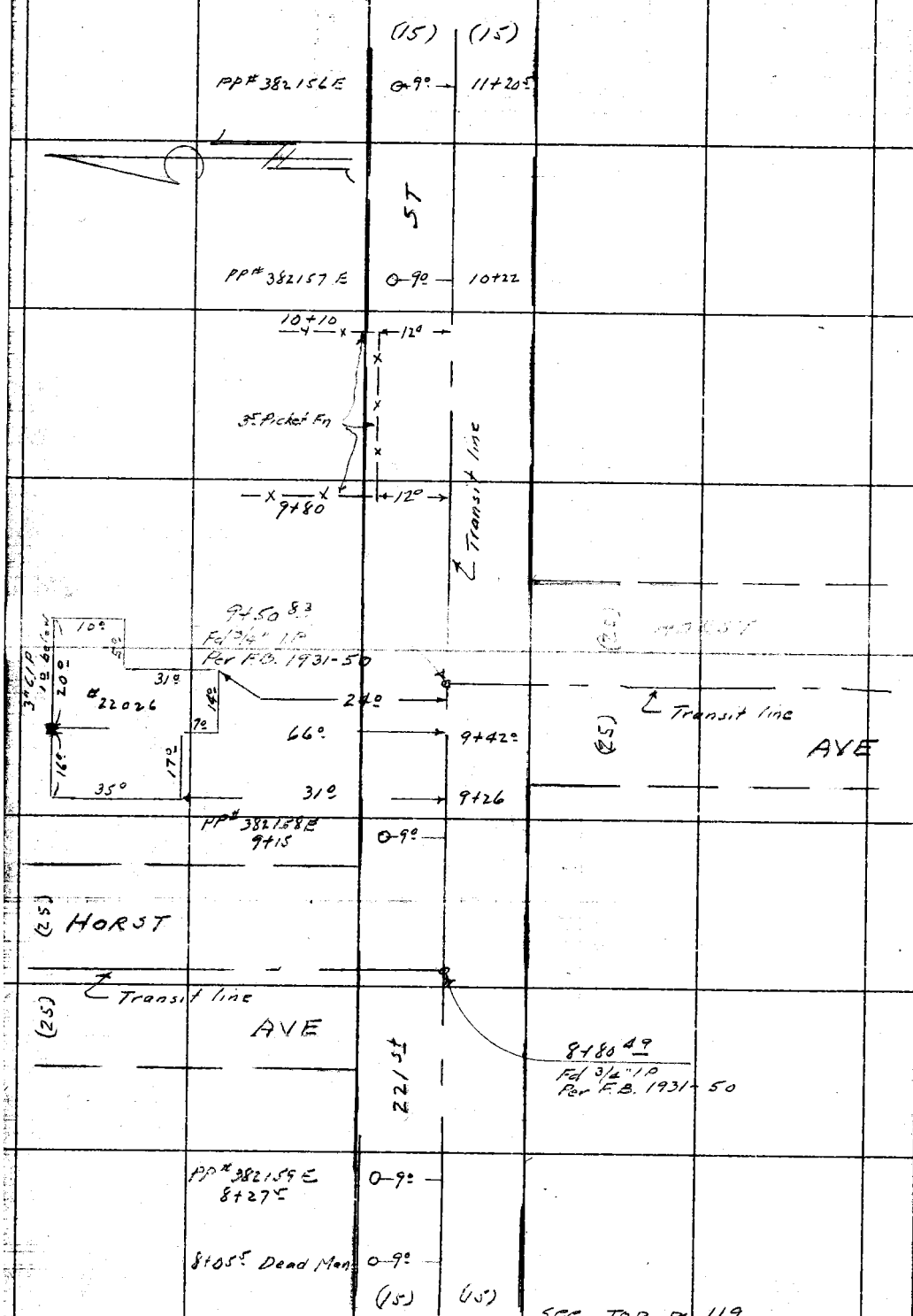

see Top pg. 119

RETURN TO
LOS ANGELES COUNTY SURVEYOR
726 LOS ANGELES COUNTY
ENGINEERING BLDG.
Do not extend notes this side of this line.

Note: Any Additions or Changes on This Sheet Must be Made or Circled in Red Ink With Date and Name of Person Making Change.

1931 5 191

F. B. _____ PG. _____

Map No.	W. O. _____ Tape No. _____ Std. _____
Office Work	Surveyed by N.R. Smith
Checked	Notes J. Greene Date 3-10-54
Date	Indexed A. C. Johnson

See bot. pg. 122

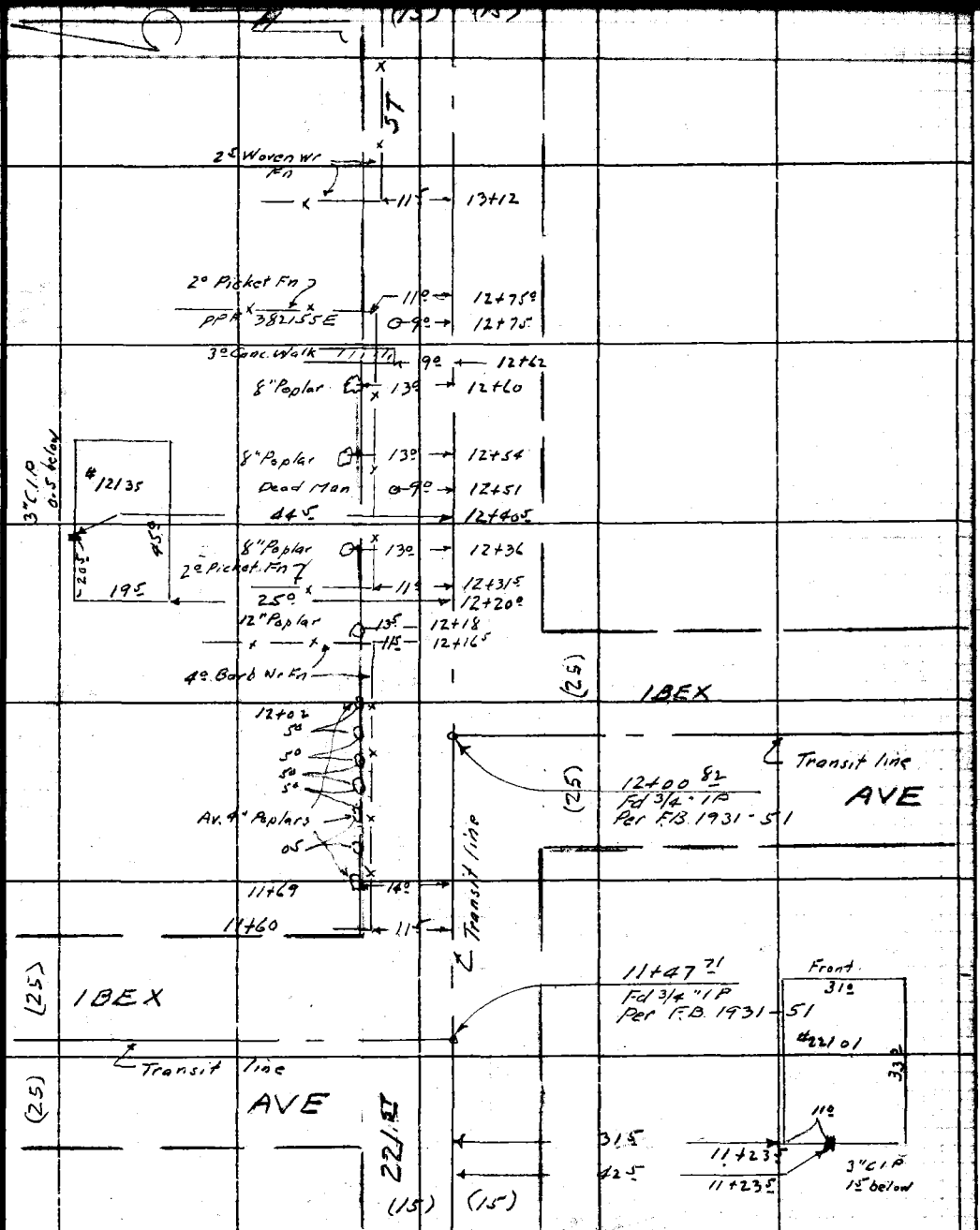

See top pg. 120

Note: Any Additions or Changes on This Sheet Must be Made or Circled in Red Ink With Date and Name of Person Making Change.

Do not extend notes this side of this line.

RETURN TO
LOS ANGELES COUNTY SURVEYOR
726 LOS ANGELES COUNTY
ENGINEERING BLDG.

76F3098 247 4-53

1931 6 122

F. B. _____ Pg. _____

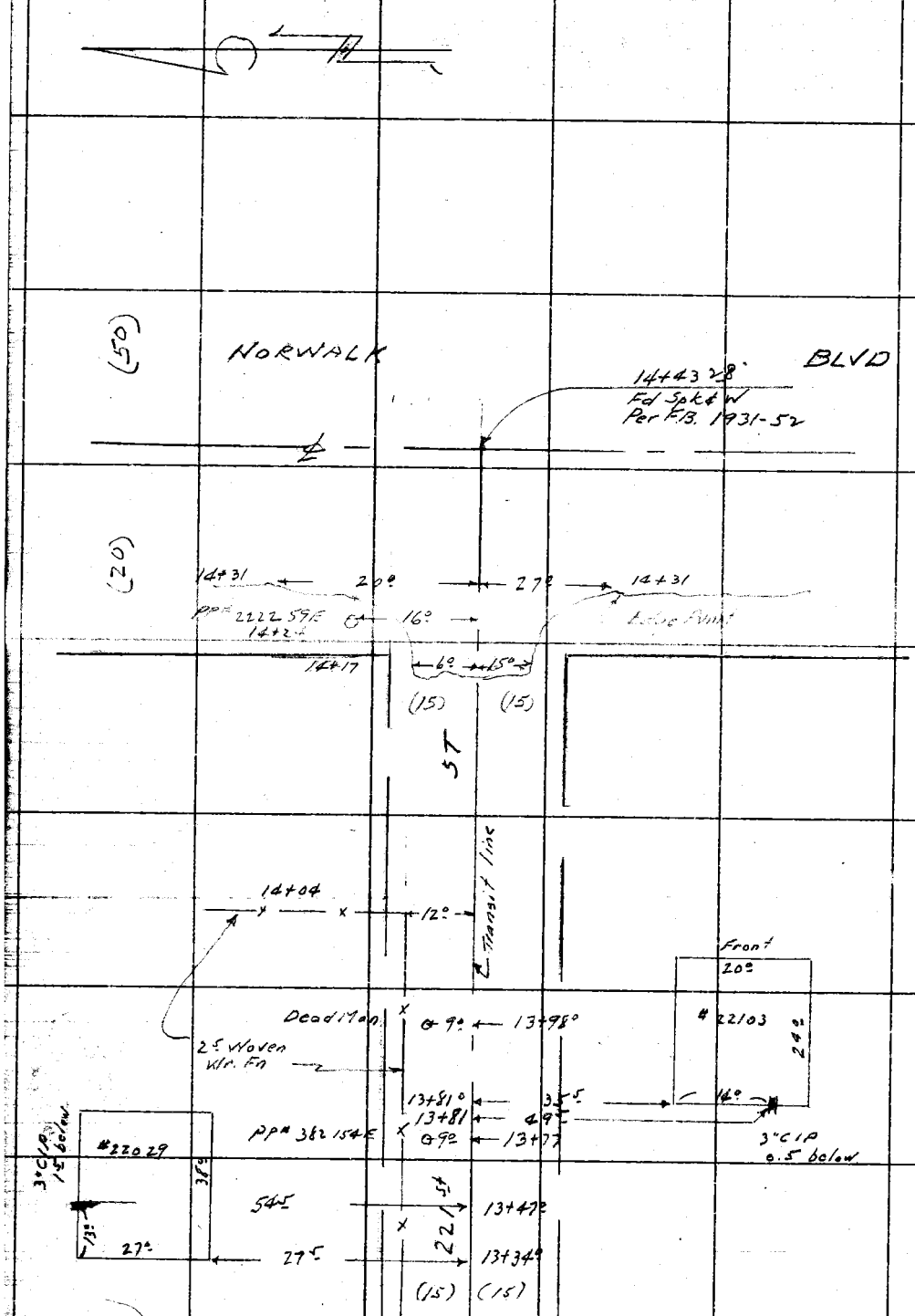

See Top Pg. 121

RETURN TO
LOS ANGELES COUNTY SURVEYOR
726 LOS ANGELES COUNTY
ENGINEERING BLDG.
Do not extend notes this side of this line.

Note: Any Additions or Changes on This Sheet Must be Made or Circled in Red Ink With Date and Name of Person Making Change.

F. B. 1921 Pg. 1/192

Profile Notes Red. Plotted Job No. 1662.30 Division No.

No. Date Date Survey of 219th St. S.S. Dist.

X-Sec. Notes Chkd. Checked Survey By Notes Date

No. Date 4/1/54 Date Map No. Indexed Johnson Date DEC 18 '56

J.N. 1662.30

219th STREET S.S. DIST.

X-SECTION & PROFILE

on

221st ST.

between

ELAINE AVE & NORWALK BLVD

N. R. Smith
J. Gregory
D. LeGault
L. Bankson

STATION	B. S.	H. I.	F. S.	ELEV.

NOTE: ANY ADDITIONS OR CHANGES ON THIS SHEET MUST BE MADE OR CIRCLED IN RED INK, WITH DATE AND NAME OF PERSON MAKING CHANGE.

PLEASE RETURN TO
LOS ANGELES COUNTY SURVEYOR
726 LOS ANGELES COUNTY ENGINEERING BLDG.

Do not extend notes this side of this line.

76L298 307 8-53

76L298 307 8-53

PLEASE RETURN TO
LOS ANGELES COUNTY SURVEYOR
726 LOS ANGELES COUNTY ENGINEERING BLDG.

NOTE: ANY ADDITIONS OR CHANGES ON THIS SHEET MUST BE MADE OR CIRCLED IN RED INK, WITH DATE AND NAME OF PERSON MAKING CHANGE.

Do not extend notes this side of this line.

STATION	B. S.	H. I.	F. S.	ELEV.	221st ST. ✓ ℄	
BM NZ 23				28 50	BM NZ-23 Elev 29.500	F.B. 1931-13
					221st St & Elaine Ave	S E Cor.
	4 35	32 85			Bt Spk in Porch to Ho (No #)	
1+00			41	28 7	Int 221st St & Elaine Ave.	
					S.S.M.H. at Elaine Ave & 221st St. 9 R.	
1+00					9'R of Transit Line	
N Rim			413	28 72		11.74 Meas 413 Rod 1587
21" Invert N inlet.			1587	16 98		
E Rim			413	28 72		1053 Meas. 413 Rod 1463
8" Invert E inlet			1463	18 22		
S Rim			413	28 72		10.42 Meas. 413 Rod 1455
8" Invert S inlet.			1455	18 30		
W Rim			414	28 71		11.76 Meas. 414 Rod 1590
21" Invert W outlet			1590	16 95		
1+00			42	28 7		13'R Edge Dirt Rd
" R			47	28 2		65 R Back lot line
1+00 L			48	28 1	65 L	
1+32 R			49	28 0		49 R Ground over 3" C.I.P.
" R			79	25 0		49 R Top 3" C.I.P. at Ho # 22101
1+60			52	27 7		℄
" L			50	27 9	61 L Ground over 3" C.I.P.	
" L			80	24 9	61 L Top C.I.P. at Ho # 22026	

F. B. 1931 Pg. 124 Job No. 1662.30 Division No. Notes Red. Plotted No. Profile
Survey of 219th St S.S. Dist. Date Date No. X-Sec.
Survey by N.R. Smith Notes V. Gregory Notes Chkd. Checked
Indexed K. C. Johnson Date Date Date No.

76L298 307 8-53

PLEASE RETURN TO
LOS ANGELES COUNTY SURVEYOR
726 LOS ANGELES COUNTY ENGINEERING BLDG.

NOTE: ANY ADDITIONS OR CHANGES ON THIS SHEET MUST BE MADE OR CIRCLED IN RED INK, WITH DATE AND NAME OF PERSON MAKING CHANGE.

Do not extend notes this side of this line.

STATION	B. S.	H. I.	F. S.	ELEV.	221st ST.	℄
		32 85				
2+00			49	28 0		℄
- L			50	27 9	15 L Ground	
- L			49	28 0	65 L Back lot line.	
BM TP	3 96	32 46	4 35	28 50		
2+00 R			48	27 7		65 R Ground
2+72			45	28 0		℄
- R			44	28 1		43 R Ground over 3 [illegible]
- R			54	27 1		43 R Top 3" CIP at [illegible]
3+00			46	27 9		℄
- R			44	28 1		13 R Edge Dirt Rd
- R			43	28 2		65 R Back lot line
- L			47	27 8	4 L Edge Dirt Rd	
- L			45	28 0	65 L Back lot line	
3+46.09			39	28 6	Int 221st st & Juan Ave to N.	
3+80			43	28 2		℄
- R			42	28 3		53° R Ground over 3" CI
- R			62	26 3		53° R Top 3" CIP at [illegible]
4+00			41	28 4		℄
- R			40	28 5		10 R Edge Dirt Rd
- R			43	28 2		15 R

Profile Notes Red. ____ Plotted ____ Job No. ____ Division No. ____

X-Sec. Notes Chkd. ____ Checked ____ Survey by [illegible] Notes [illegible] Date ____

No. ____ Date ____ Date ____ Map No. ____ Checked Johnson Date ____

F. B. 1601 Pg. 3/75

76L298 307 8-53

PLEASE RETURN TO
LOS ANGELES COUNTY SURVEYOR
726 LOS ANGELES COUNTY ENGINEERING BLDG.

NOTE: ANY ADDITIONS OR CHANGES ON THIS SHEET MUST BE MADE OR CIRCLED IN RED INK, WITH DATE AND NAME OF PERSON MAKING CHANGE.

Do not extend notes this side of this line.

STATION	B. S.	H. I.	F. S.	ELEV.	221st St	℄
		32 46				
4+00 L			45	28 0	3 L Edge Dirt Rd	
" L			53	27 2	7 L Gutter	
" L			44	28 1	11 L T. Brk.	
" L			45	28 0	65 L	
4+50 83			45	28 0	Int 221st St & Juan Ave S	
5+00			49	27 6		℄
" R			44	28 1		15 R Edge Dirt Rd
" R			44	28 1		65 R
" L			51	27 4	5 L Edge Dirt Rd	
" L			43	28 2	8 L T. Brk	
" L			46	27 9	15 L	
" L			45	28 0	65 L	
T.P.	384	32 03	427	[illegible] 19	[illegible]	
6+00			47	27 3		℄
" R			43	27 7		15 R Edge Dirt Rd
" R			53	26 7		17 R Gutter
" R			39	28 1		20 R T Brk.
" R			45	27 5		65 R
6+13 23			46	27 4	Int 221st St & Joliet Ave N.	
" L			39	28 1	65 L	

F. B. 1931 Pg. 126 Job No. 1662.30 Division No. Notes Red. Plotted Profile
Survey of 219th St S.S. Dist Date Date No.
Survey by N. R. Smith Notes J. Gregory Notes Chkd. Checked X-Sec.
Indexed X C. Johnson Date Date Date No.

76L298 307 8-53

PLEASE RETURN TO
LOS ANGELES COUNTY SURVEYOR
726 LOS ANGELES COUNTY ENGINEERING BLDG.

NOTE: ANY ADDITIONS OR CHANGES ON THIS SHEET MUST BE MADE OR CIRCLED IN RED INK, WITH DATE AND NAME OF PERSON MAKING CHANGE.

Do not extend notes this side of this line.

STATION	B. S.	H. I.	F. S.	ELEV.	221st ST ℄
		32 03			
7+00 82			49	271	Int 221st & Joliet Ave S
- R			48	272	65 R.
- L			53	267	5 L Edge Dirt Rd & Gutter.
- L			44	276	8 L Top Brk
- L			43	277	15 L
- L			45	275	65 L
8+00			47	273	℄
- R			49	271	20 R Edge Dirt Rd
- R			42	278	21 R T. Brk
- R			46	274	65 R
- L			52	268	7 L Edge Dirt Rd.
- L			41	279	11 L T. Brk
- L			45	275	65 L
4+80 49			51	269	Int 221st St & Horst Ave N.
- L			46	274	65 L
9+00			49	271	Ir ℄
R			49	271	10 R Edge Dirt R
R			50	270	65 R
TP	462	31 66	499	2704	

Profile Notes Red. Plotted Job No. Division No.
X-Sec. Notes Chkd. Checked Survey by Notes Date
No. Date Date Map No. Date

F. B. 1921 Pg. 107

76L298 307 8-53

41

PLEASE RETURN TO
LOS ANGELES COUNTY SURVEYOR
726 LOS ANGELES COUNTY ENGINEERING BLDG.

NOTE: ANY ADDITIONS OR CHANGES ON THIS SHEET MUST BE MADE OR CIRCLED IN RED INK, WITH DATE AND NAME OF PERSON MAKING CHANGE.

Do not extend notes this side of this line.

STATION	B. S.	H. I.	F. S.	ELEV.	221st ST	℄
		31 66				
9+42			45	272		℄
/ L			43	274	66 L Groundover 3" C.I.P	
/ L			53	264	66 L Top 3" C.I.P at Ho# 220.26	
10+00			46	271		℄
/ R			48	269		15 R Edge Dirt Rd
/ R			50	267		65 R
/ L			46	271	2 L Edge Dirt Rd.	
/ L			50	267	7 L Gutter	
/ L			43	274	12 L T. Brk	
/ L			50	267	65 L	
11+00			48	269		℄ & N edge Dirt Rd.
/ R			48	269		20 R Edge Dirt Rd
/ R			46	271		65 R
/ L			51	266	65 L	
11+23.5			48	269		℄
/ R			42	275		42.5 R Groundover 3" C.I.P
/ R			57	260		42.5 R Top 3" C.I.P at Ho# 221.01
11+47.71			48	269	Int 221st St & Ibex Ave to N.	
12+00.82			43	274	Int - - - - - to S	
/ R			46	271		65 R

F. B. 1931 Pg. 128 Job No. 1662.30 Division No. Notes Red. Plotted Profile
Survey of 219th St S.S. Dist Date Date No.
Survey by N.R. Smith Notes J. Gregory Notes Chkd. Checked X-Sec.
Indexed R. C. Johnson Date Date Date No.

76L298 307 8-53

47

PLEASE RETURN TO
LOS ANGELES COUNTY SURVEYOR
726 LOS ANGELES COUNTY ENGINEERING BLDG.

NOTE: ANY ADDITIONS OR CHANGES ON THIS SHEET MUST BE MADE OR CIRCLED IN RED INK, WITH DATE AND NAME OF PERSON MAKING CHANGE.

Do not extend notes this side of this line.

STATION	B. S.	H. I.	F. S.	ELEV.	221st ST ℄
		31 66			
12+00 82 L			44	27 3	2 L Edge Dirt Rd
" L			45	27 2	65 L
12+40 5			44	27 3	℄
" L			43	27 4	44 5 L Ground over 3" C.I.P.
" L			48	26 9	44 5 L Top 3" C.I.P at Ho# 12135
TP	508	32 46	428	27 38	
13+00			49	27 6	℄
" R			50	27 5	15 R Edge Dirt Rd
" R			60	26 5	21 R Gutter
" R			46	27 9	26 R T. Brk
" R			56	26 9	65 R
" L			52	27 3	5 L Edge Dirt Rd
" L			50	27 5	15 L
" L			48	27 7	65 L
13+47			48	27 7	℄
" L			47	27 8	54 5 L Ground over 3" C.I.P
" L			62	26 3	54 5 L Top 3" C.I.P at Ho# 22029
13+81			49	27 6	℄
" R			50	27 5	49 5 R Ground over 3" C.I.P
" R			55	27 0	49 5 R Top 3" C.I.P at Ho# 22103

Profile Notes Red. ____ Plotted ____ Job No. ____ Division No. ____

X-Sec. Notes Chkd. ____ Checked ____ Survey by [illegible] Notes [illegible] Date [illegible]

No. ____ Date ____ Date ____ Map No. ____ Date ____

F. B. 10-1 Pg. 100

76L298 307 8-53

PLEASE RETURN TO
LOS ANGELES COUNTY SURVEYOR
726 LOS ANGELES COUNTY ENGINEERING BLDG.

NOTE: ANY ADDITIONS OR CHANGES ON THIS SHEET MUST BE MADE OR CIRCLED IN RED INK, WITH DATE AND NAME OF PERSON MAKING CHANGE.

Do not extend notes this side of this line.

STATION	B. S.	H. I.	F. S.	ELEV.	221st ST.	℄
		32 46				
14+00			49	27 6		℄
" R			49	27 6		15 R Edge Dirt Rd
" R			57	26 8		21 R Brk
" R			50	27 5		25 R T. Brk
" L			49	27 6	6 L Edge Dirt Rd	
" L			48	27 7	65 L	
14+17			482	27 64		℄
" R			502	27 44		15 R Edge Pvmt
" L			484	27 62	6° L Edge Pvmt.	
14+31			463	27 83		℄
" R			481	27 65		27 R Edge Pvmt
" L			462	27 84	20 L Edge Pvmt	
14+43 28			425	28 21	℄ Int Norwalk Blvd	& 221st St
" R			430	28 16		100 R on ℄ Norwalk Blvd
" L			387	28 59	100 L on ℄ Norwalk Blvd.	
BM NZ-2			456	27 90	BM NZ-2 Elev. = 27.916	F.B. 1931-7
					Norwalk Blvd & 221st St	N.W. Cor.
					L&T in walk to Ho # 22029	50'± W of ℄ of
					Norwalk Blvd	

F. B. 1931 Pg. # 130 Job No. 1662.30 Division No. Notes Red. Plotted Profile
Survey of 219th St S.S. Dist Date Date No.
Survey by N.R. Smith Notes J. Gregory Notes Chkd. Checked X-Sec.
Indexed K. C. Johnson Date Date Date No.

1921 / 121

F. B. _____ PG. _____

Map No.	W. O. _____ Tape No. 0755 Std.
Office Work	Surveyed by N.R. Smith
Checked	Notes _____ Date 3-30-54
Date	Indexed A. C. Johnson

DEC 18 '56

219th ST S.S. DIST.

TOPOGRAPHY
on
VIOLETA AVE
between
219th ST & CARSON ST

N.R. Smith
H. Fronk
D. LeGault
L. Bankson

Note: Any Additions or Changes on This Sheet Must be Made or Circled in Red Ink With Date and Name of Person Making Change.

Do not extend notes this side of this line.

RETURN TO
LOS ANGELES COUNTY SURVEYOR
726 LOS ANGELES COUNTY
ENGINEERING BLDG.

76F3098 247 4-53

F.B. 1931 2 Pg. 132

see bot. pg 133



RETURN TO
LOS ANGELES COUNTY SURVEYOR
726 LOS ANGELES COUNTY
ENGINEERING BLDG.

Do not extend notes this side of this line.

Note: Any Additions or Changes on This Sheet Must be Made or Circled in Red Ink With Date and Name of Person Making Change.

	2196 ST. S.S. DIST.	F. B. _____ PG. _____
Map No. _____	W. O. _____ Tape No. 0133 Std. 60 °F	
Office Work _____	Surveyed by N. R. Smith	
Checked _____	Notes _____ Date 3-30-54	
Date _____	Indexed A. C. Johnson	

See Cont. pg 134

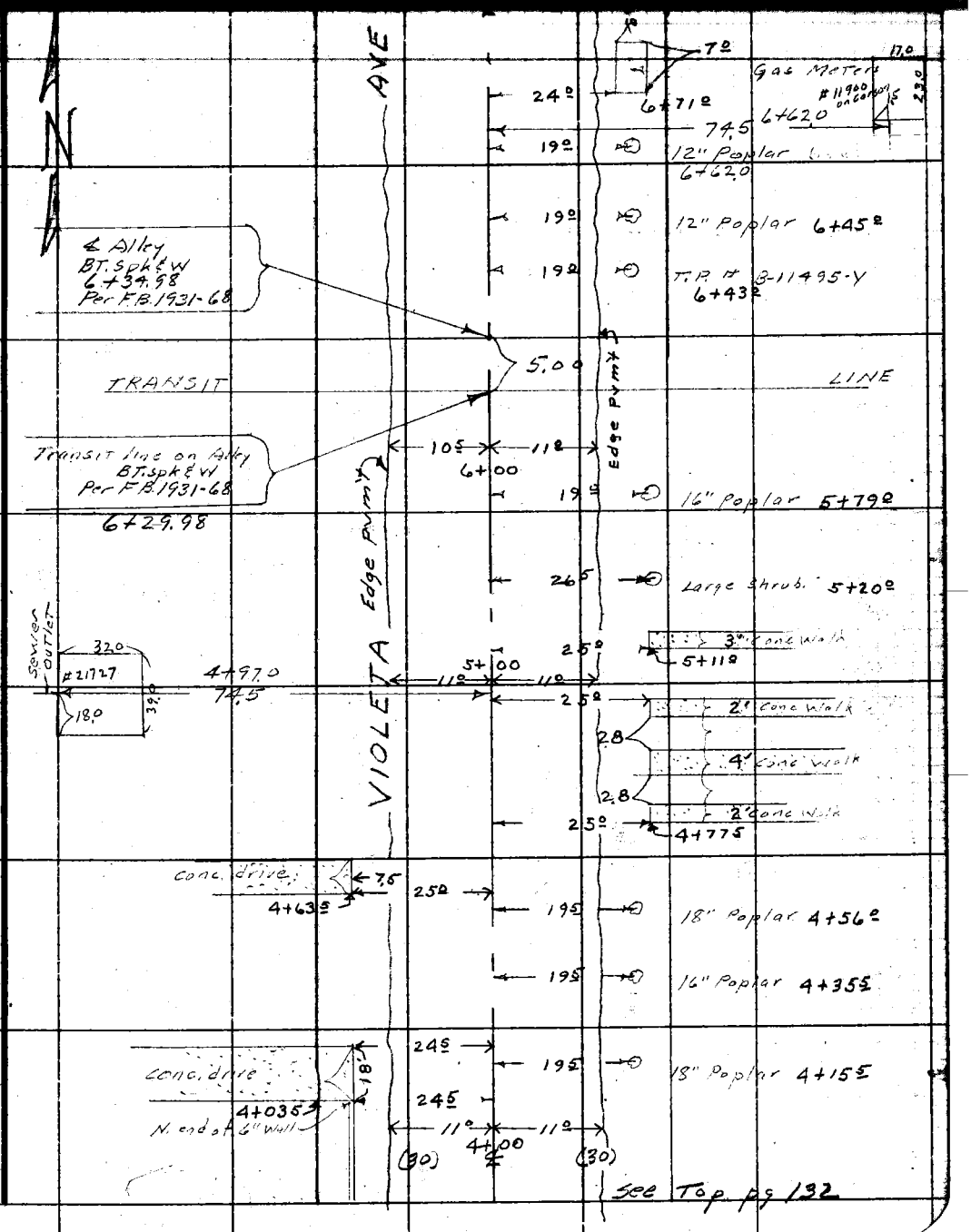

See Top pg 132

Note: Any Additions or Changes on This Sheet Must be Made or Circled in Red Ink With Date and Name of Person Making Change.

Do not extend notes this side of this line.

RETURN TO
LOS ANGELES COUNTY SURVEYOR
726 LOS ANGELES COUNTY
ENGINEERING BLDG.

76F3098 247 4-53

F. B. 1931 + Pg. 134

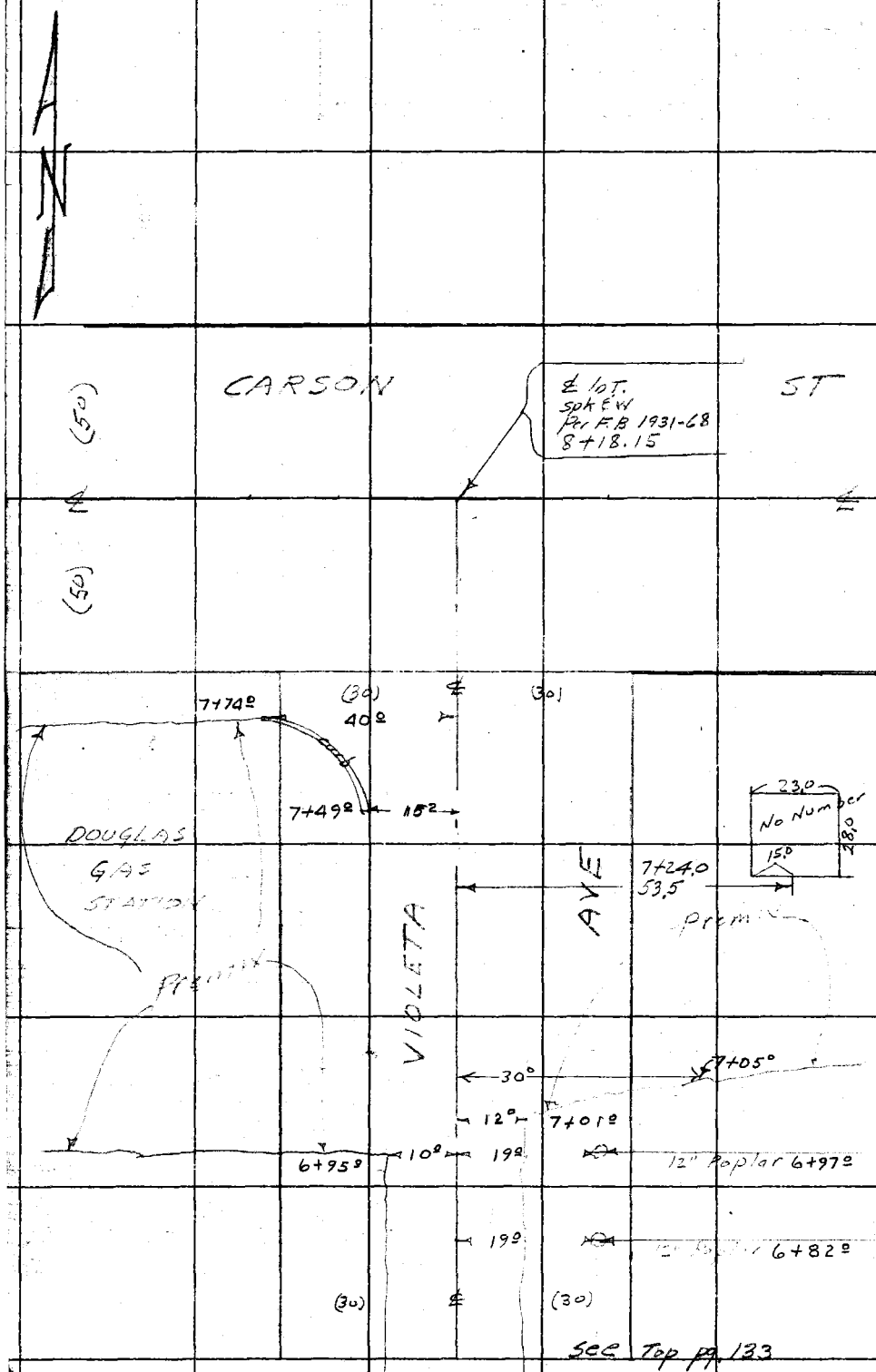

RETURN TO
LOS ANGELES COUNTY SURVEYOR
726 LOS ANGELES COUNTY
ENGINEERING BLDG.
Do not extend notes this side of this line.

Note: Any Additions or Changes on This Sheet Must be Made or Circled in Red Ink With Date and Name of Person Making Change.

Profile No. _____ Notes Red. _____ Date _____ Plotted _____ Date _____ Job No. 1662.30 Division No. _____ F. B. 1931 PG. 135

Survey of _____

No. _____ Date 4/1/54 Date _____ Map No. _____ Indexed Johnson Date DEC 18 56

219th STREET S.S. DIST.

CROSS SECTIONS
on
VIOLETA AVE
between
219th ST. & CARSON ST

N.R. Smith
H. Frank
D. LeGault
L. Bankson

STATION	B. S.	H. I.	F. S.	ELEV.

NOTE: ANY ADDITIONS OR CHANGES ON THIS SHEET MUST BE MADE OR CIRCLED IN RED INK, WITH DATE AND NAME OF PERSON MAKING CHANGE.

PLEASE RETURN TO
LOS ANGELES COUNTY SURVEYOR
726 LOS ANGELES COUNTY ENGINEERING BLDG.

Do not extend notes this side of this line.

76L298 307 8-53

76L298 307 8-53

PLEASE RETURN TO
LOS ANGELES COUNTY SURVEYOR
726 LOS ANGELES COUNTY ENGINEERING BLDG.

NOTE: ANY ADDITIONS OR CHANGES ON THIS SHEET MUST BE MADE OR CIRCLED IN RED INK, WITH DATE AND NAME OF PERSON MAKING CHANGE.

Do not extend notes this side of this line.

STATION	B. S.	H. I.	F. S.	ELEV.	Violeta Ave	
BM, NZ-12	428	34 33		30 05	BM, NZ-12, Elev. 30.052, F.B. 1931 pg. 9 219th ST. & Violeta Ave N.W. Cor. BT. spk. in Walk to house #21821	
0+86.9			499	29 34	S. Rim M.H.	Meas: 9.80 8" Rod: 4.99 14.79
"			1479	19 54	Invert of 8" Inlet South	
"			495	29 38	W Rim M.H.	Meas 10.06 12" Rod: 4.95 15.01
"			1501	19 [illegible]2	Invert of 12" Inlet West	
"			491	29 42	N. Rim M.H.	Meas: 9.92 8" Rod: 4.91 14.83
"			1483	19 50	Invert of 8" Inlet North	
"			495	29 38	E. Rim M.H.	Meas: 10.23 12" Rod: 4.95 15.18
"			1518	19 15	Invert of 12" outlet South East	
1+00			492	29 41	℄ = ℄ Int. 219th ST & Violeta Ave	
"			470	29 [illegible]3		134.0 ℄ of 219th at back lot line
"			437	29 96	134.0 ℄ of 219th at back lot line	
1+13.0			46	29 7		℄
"			48	29 5		33.0 B.C. of Prmt
"			48	29 5	33.0 B.C. of Prmt.	
1+23.0			47	29 6		℄
"			48	29 5		11.0 E.C. of Prmt.
"			48	29 5	11.0 E.C. of Prmt.	
1+66.0			46	29 7		℄

M.H. 0.94 Left of Line

F. B. 1931 Pg. 136 Job No. 1662.30 Division No. Notes Red. Plotted No. Date Date X-Sec.
Survey of 219th ST. S.S. DIST Notes Chkd. Checked No.
Survey by N.R. Smith Notes N.R.S. - 3-31-54 Date Date
Indexed K. C. Johnson Date

76L298 307 8-53

PLEASE RETURN TO
LOS ANGELES COUNTY SURVEYOR
726 LOS ANGELES COUNTY ENGINEERING BLDG.

NOTE: ANY ADDITIONS OR CHANGES ON THIS SHEET MUST BE MADE OR CIRCLED IN RED INK, WITH DATE AND NAME OF PERSON MAKING CHANGE.

Do not extend notes this side of this line.

STATION	B. S.	H. I.	F. S.	ELEV.	Violeta Arc	
		34 33				
1+66			46	29 7	house # 21826	68.0 ground over se[illegible]
"			61	28 2		"
1+69.5			46	29 7		℄
"			43	30 0	82.0 ground over sewer outlet	
"			60	28 3	" Top of sewer outlet	house # 21821
2+00			45	29 8		℄
"			47	29 6		12.0 gutter
			45	29 8		134.0 back lot line
"			48	29 5	12.0 gutter	
			46	29 7	134.0 back lot line	
2+49.0			44	29 9		℄
"			42	30 1		71.5 ground over [illegible]
"			57	28 6	house # 21816	" sewer outle[illegible]
T.P.	473	35 22	384	30 49		
2+89.0			53	29 9		℄
"			50	30 2		96.0 ground over [illegible]
"			70	28 2	house # 21812	" sewer o[illegible]
3+00			53	29 9		℄
"			55	29 7		12.0 gutter
"			55	29 7	12.0 gutter	
+44			52	30 0		℄
"			47	30 5		113.0 RT ground ove[illegible]
"			60	29 2	house # 21808	" sewer outle[illegible]
3[illegible]+77			51	30 1		℄

Profile No. ____ Date ____ Notes Red ____ Date ____ Plotted ____ Job No. 1662.30 Division No. ____ Survey of ____ F. B. 1931 PG. 137

No. ____ Date ____ Date ____ Map No. ____ Indexed Johnson Date ____

76L298 307 8-53

PLEASE RETURN TO
LOS ANGELES COUNTY SURVEYOR
726 Los Angeles County Engineering Bldg.

NOTE: ANY ADDITIONS OR CHANGES ON THIS SHEET MUST BE MADE OR CIRCLED IN RED INK, WITH DATE AND NAME OF PERSON MAKING CHANGE.

Do not extend notes this side of this line.

F. B. 1931 Pg. 138 Job No. 662.30 Division No. Notes Red. Plotted
Survey of 219th St. S.S. Dist. Date Date
Survey by W.R. Smith Notes N.K.S. - 3-31-54 Notes Chkd. Checked
Indexed C. Johnson Date Date
Profile No. X-Sec. No.

STATION	B. S.	H. I.	F. S.	ELEV.	Violeta Ave. Left	Right
		3522				
3+77.0			51	30 1	65.0 ground over sewer outlet	
"			64	28 8	" Sewer outlet 1/3	house # 21807
4+00			51	30 1		℄
"			54	29 8		11.0 Edge print
"			55	29 7		12.0 gutter
"			53	29 9		30.0 P.L.
"			51	30 1		134.0 Back lot line.
"			53	29 9	11.0 edge print	
"			54	29 8	" gutter	
"			49	30 3	30.0 P.L.	
"			49	30 3	134.0 back lot line	
4+97			49	30 3		℄
"			44	31 8	74.5 ground over sewer 1.0	
"			54	29 8	" Sewer outlet	house 21727
5+00			49	30 3		℄
"			52	30 0		11.0 Edge print
"			52	30 0		12.0 gutter
"			49	30 3		P.L. 30.0
"			52	30 0	11.0 edge print	
"			53	29 9	12.0 gutter	

76L298 307 8-53

PLEASE RETURN TO
LOS ANGELES COUNTY SURVEYOR
726 LOS ANGELES COUNTY ENGINEERING BLDG.

NOTE: ANY ADDITIONS OR CHANGES ON THIS SHEET MUST BE MADE OR CIRCLED IN RED INK, WITH DATE AND NAME OF PERSON MAKING CHANGE.

Do not extend notes this side of this line.

Violeta Ave

STATION	B. S.	H. I.	F. S.	ELEV.	Left	Right
		3522				
5+00			48	304	30.0 P.L.	
T.P.	5.50	3599	473	3049		
6+00			55	305		℄
"			57	303		11.0 edge Pvmt
"			58	30.2		12.0 gutter
"			55	305		30.0 P.L.
"			55	305		134.0 back lot line
"			57	303	11.0 edge pvmt	
"			59	301	12.0 gutter	
"			53	307	30.0 P.L.	
"			52	308	134.0 back lot line	
			55	305	℄ lot. Alley & Violeta	℄
6+62.0			55	305		℄
"			55	305		74.5 ground over sewer 1.0
"			65	295	(on Carson house # 11900)	"
7+00			54	306		℄
"			57	303		11.0 edge Pvmt
"			58	302		12.0 gutter
"			50	310		30.0 P.L.
"			57	303	11.0 edge pvmt	

Profile Notes Red. Plotted Job No. Division No.
No. Date Date Survey of
No. Date Date Map No. Checked Johnson Date
F. B. 1021 Pg. 139

76L298 307 8-53

PLEASE RETURN TO
LOS ANGELES COUNTY SURVEYOR
726 LOS ANGELES COUNTY ENGINEERING BLDG.

NOTE: ANY ADDITIONS OR CHANGES ON THIS SHEET MUST BE MADE OR CIRCLED IN RED INK, WITH DATE AND NAME OF PERSON MAKING CHANGE.

Do not extend notes this side of this line.

F. B. 1931 Pg. 40 | Job No. 66230 Division No. | Notes Red. | Plotted | Profile
Survey of 219th ST. S.S. DIST. | Date | Date | No.
Survey by M.A. Smith | Notes N.A.S. - 3-31-54 | Notes Chkd. | Checked | X-Sec.
Indexed by C. Johnson | Date | Date | Date | No.

STATION	B. S.	H. I.	F. S.	ELEV.	Violeta Ave	
					Left	Right
		35 99				
7+00			5 2	30 1	12.0 gutter	
"			5 1	30 9	30.0 P.L.	
7+24.0			5 5	30 5	℄	
"			4 7	31 3		53.0 gro-ib over Sewer
"			5 7	31 3	Point, Nail or No Marker	"
7+49.0			5 4	31 6	℄	
"			5 7	31 3		13.0 gutter
"			4 7	31 3		30.0 P.L.
"			5 7	30 3	11.0 gutter	
"			4 9	31 1	15.2 P.M.T. at base of cb.	
"			4 25	31 74	" S. end C.R.	
"			4 4	31 6	30.0 P.L.	
7+74.0			5 3	30 7	℄	
"			5 4	31 6	8.0 P.M.T.	
"			5 8	31 2	18.0 gutter	
"			4 7	31 3	40.0 P.M.T. at base of cb.	
"			4 06	31 73	40.0 W. end C.R.	
8+18.15			4 13	31 66	℄ Int. of Carson St. & Violeta Ave	
BM, AL-29			3 95	32.04	BM, AL-29, Elev. = 32.046, F.B. 1781-7	
					Carson ST. (S. side) at Violeta Ave.	
					Rooting Nail in cb. 70'± of ℄ of Violeta Ave	

1921 141

F. B. _____ PG. _____

Notes Ck'd by	Survey of [illegible]
Map No.	W. O. _____ Tape No. [illegible]
Office Work	Surveyed by [illegible]
Checked	Notes D. LeGault Date 7-1-54
Date	Indexed A. C. Johnson

DEC 18 '56

C.I. [illegible]

219th STREET S.S. DIST.

TOPOGRAPHY
on
ARLINE AVE
between
219th ST. & CARSON ST.

N. R. Smith
H. Frank
D. LeGault
L. Bonkson

Note: Any Additions or Changes on This Sheet Must be Made or Circled in Red Ink With Date and Name of Person Making Change.

Do not extend notes this side of this line.

RETURN TO
LOS ANGELES COUNTY SURVEYOR
726 LOS ANGELES COUNTY
ENGINEERING BLDG.

76F3098 247 4-53

1931 142

F. B. _____ PG. _____

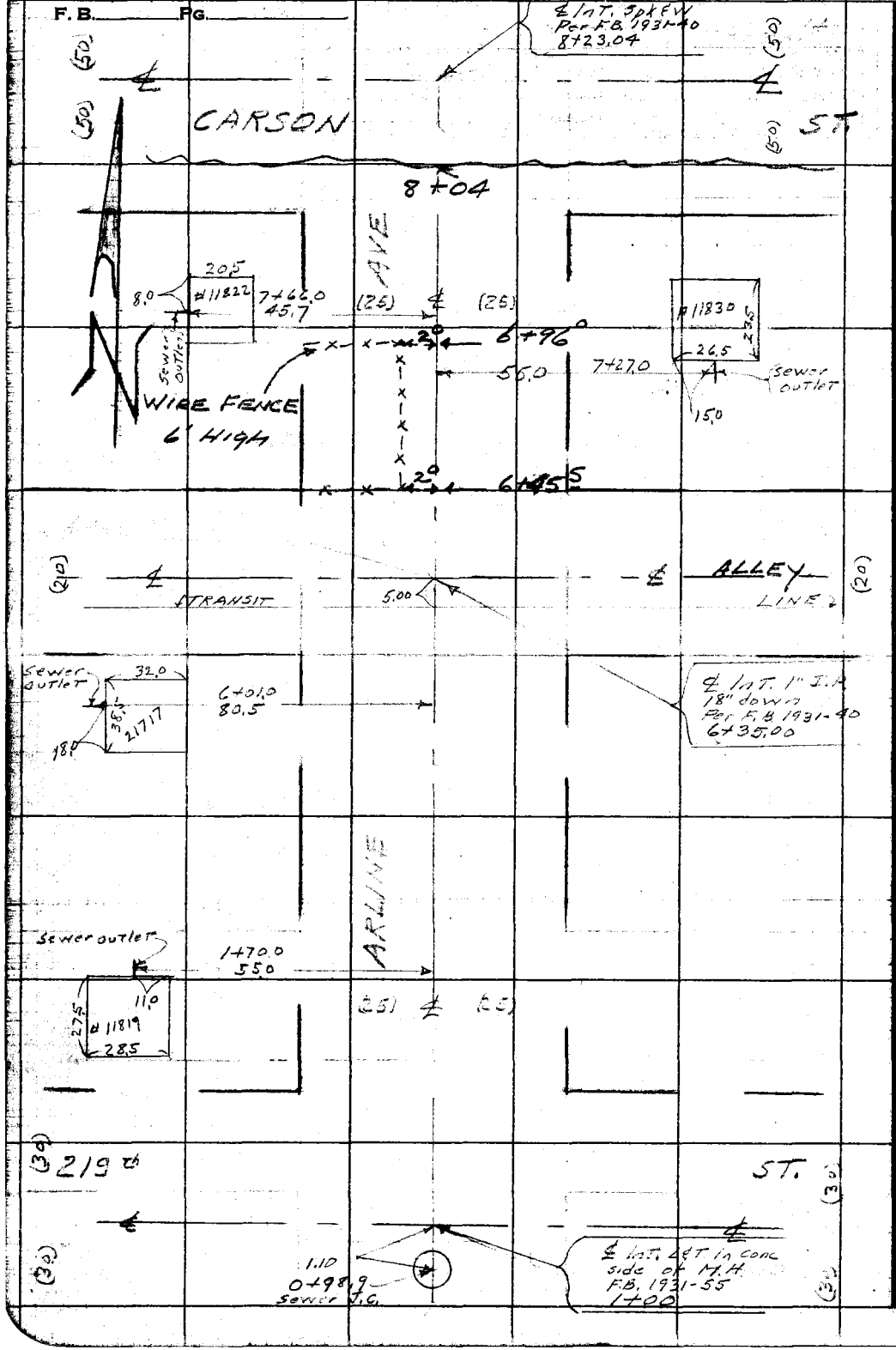

RETURN TO
LOS ANGELES COUNTY SURVEYOR
726 LOS ANGELES COUNTY
ENGINEERING BLDG.

Do not extend notes this side of this line.

Note: Any Additions or Changes on This Sheet Must be Made or Circled in Red Ink With Date and Name of Person Making Change.

Arline & 219th

Profile No. ____ Notes Red ____ Date ____ Plotted ____ Date ____ Job No. [illegible] Division No. ____ Survey of [illegible]

F. B. 1931 PG. 143

No. ____ Date 4/2/53 Date ____ Map No. ____ Indexed Johnson Date DEC 18 '56

C.I. 1662.39

219th STREET S.S. DIST.

CROSS SECTIONS
on
ARLINE AVE
between
219th ST. & CARSON AVE

N.R. Smith
H. Fronk
D. LeGault
L. Bankson

STATION	B. S.	H. I.	F. S.	ELEV.

NOTE: ANY ADDITIONS OR CHANGES ON THIS SHEET MUST BE MADE OR CIRCLED IN RED INK, WITH DATE AND NAME OF PERSON MAKING CHANGE.

PLEASE RETURN TO
LOS ANGELES COUNTY SURVEYOR
726 LOS ANGELES COUNTY ENGINEERING BLDG.

Do not extend notes this side of this line.

76L298 307 8-53

76L298 307 8-53

PLEASE RETURN TO
LOS ANGELES COUNTY SURVEYOR
726 LOS ANGELES COUNTY ENGINEERING BLDG.

NOTE: ANY ADDITIONS OR CHANGES ON THIS SHEET MUST BE MADE OR CIRCLED IN RED INK, WITH DATE AND NAME OF PERSON MAKING CHANGE.

Do not extend notes this side of this line.

STATION	B. S.	H. I.	F. S.	ELEV.	Arline Ave	
BM, NZ-14	417	3475		3058	BM, NZ-14, Elev. = 30.582, 219th ST. & Arline Ave. BT. Spk. in Walk To house	F.B. 1931 pg. 9 N. N. Corner # 11819
					Left	Right
0+98.9			417	3058	S. Rim J.C.	Meas = 10.22 Rod = 4.17 14.39
"			1439	2036	Invert 8" Inlet S.	
"			418	3057	W. Rim J.C.	Meas = 10.45 Rod = 4.18 14.63
"			1463	2012	Invert 12" Inlet W.	
"			418	3057	N. Rim J.C.	Meas = 10.20 Rod = 4.18 14.38
"			1438	2037	Invert 8" Inlet N.	
"			418	3057	E. Rim J.C.	Meas = 10.45 Rod = 4.18 14.63
"			1463	2012	Invert 12" outlet E.	
1+00.00			43	304	℄ = ℄ int 219th ST & Arline Ave	
"			47	300		℄ of 219th St 133.0 back lot line Prod
"			36	301	℄ of 219th ST. 135.0 back lot line prod	
1+13.0			47	300		℄ gutter
+19.0			40	307		℄ break
+70			45	302		℄
"			43	304	55.0 LT. Top of sewer outlet	House # 11819 0.5 below surface
2+00			44	303		℄
3+00			37	310		℄
"			44	303		133.0 back lot line

F. B. 1931 Pg. 144
Job No. 1662.30 Division No. Notes Red. Plotted
Survey of 219th ST. S.S. DIST. Date Date No.
Survey by N.R. Smith Notes N.R.S. 4-1-54 Notes Chkd. Checked X-Sec.
Indexed K. C. Johnson Date Date Date No.

76L298 307 8-53

PLEASE RETURN TO
LOS ANGELES COUNTY SURVEYOR
726 LOS ANGELES COUNTY ENGINEERING BLDG.

NOTE: ANY ADDITIONS OR CHANGES ON THIS SHEET MUST BE MADE OR CIRCLED IN RED INK, WITH DATE AND NAME OF PERSON MAKING CHANGE.

Do not extend notes this side of this line.

STATION	B. S.	H. I.	F. S.	ELEV.	Arline Ave	
		34 75				
3+00			37	31 0	135.0 back lot line	
4+00			41	30 6		℄
T.P.	484	35 51	408	30 67	on sta 4+00	
5+00			47	30 8		℄
"			45	31 0		133.0 Back lot line
"			45	31 0	135.0 Back lot line	
6+00			44	31 1		℄
+01			44	31 1		℄
"			46	30 9	80.5 Lt. Top of sewer outlet 1.0 below surface	house 21717
6+35.00			42	31 3	= ℄ Int. of Arline Ave & Alley	
7+00			40	31 5		℄
T.P.	486	36 46	391	31 60		
7+27			51	31 4		℄
"			58	30 7		1.3 below surface house #718 55.0 Top of sewer o[illegible]
7+56.0			46	31 9		℄
"			55	31 0	45.7 Top of sewer outlet, 1.1 below surface	house # 1182[illegible]
7+90.0			50	31 5		℄ break
7+95.0			57	30 8		℄ gutter
8+04.0			495	31 51		℄ S. edge pvmt.
8+14.0			421	32 25		℄ Pvmt.

Profile Notes Red. Plotted Job No. Division No.
No. Date Date Survey of
Notes Chkd. Checked Survey by
No. Date Date Map No. Indexed Date
A. C. Johnson
F. B. PG.

F. B. 1931 Pg. 146 Job No. 66230 Division No. ______ Notes Red. ______ Plotted ______ Profile No. ______

Survey of 219th ST. S.S. DIST. Date ______ Date ______

Survey by N. R. Smith Notes N.R.S. - 4-1-54 Notes Chkd. ______ Checked ______ X-Sec. No. ______

Indexed E. C. Johnson Date ______ Date ______ Date ______

76L298 307 8-53

PLEASE RETURN TO
LOS ANGELES COUNTY SURVEYOR
726 LOS ANGELES COUNTY ENGINEERING BLDG.

NOTE: ANY ADDITIONS OR CHANGES ON THIS SHEET MUST BE MADE OR CIRCLED IN RED INK, WITH DATE AND NAME OF PERSON MAKING CHANGE.

Do not extend notes this side of this line.

STATION	B. S.	H. I.	F. S.	ELEV.	Arline Ave	
		3646				
8+23.04			411	32.35	℄ ℄ Int. of Arline Ave	& Carson ST
BM AL-30			435	32.11	BM, AL-30, Elev. 32.113 ✓	FB. 1781-7
					Carson ST. (N. side) 400'±	E. of Pioneer Blvd.
					BT. spk. in cb opp. house	# 11830

1931 147

F. B. _____ PG. _____

Notes Ck'd by	Survey of [illegible]
Office Work	Surveyed by N. R. Smith
Checked	Notes H. Frank Date 7-1-34
Date	Indexed E. C. Johnson

DEC 18 '35

219th STREET S.S. DIST.

TOPOGRAPHY
on
ARLINE AVE
between
219th ST. & 221st ST.

N. R. Smith
H. Frank
D. LeGault
L. Bunkson

Note: Any Additions or Changes on This Sheet Must be Made or Circled in Red Ink With Date and Name of Person Making Change.

Do not extend notes this side of this line.

RETURN TO
LOS ANGELES COUNTY SURVEYOR
726 LOS ANGELES COUNTY
ENGINEERING BLDG.

76F3095 247 4-53

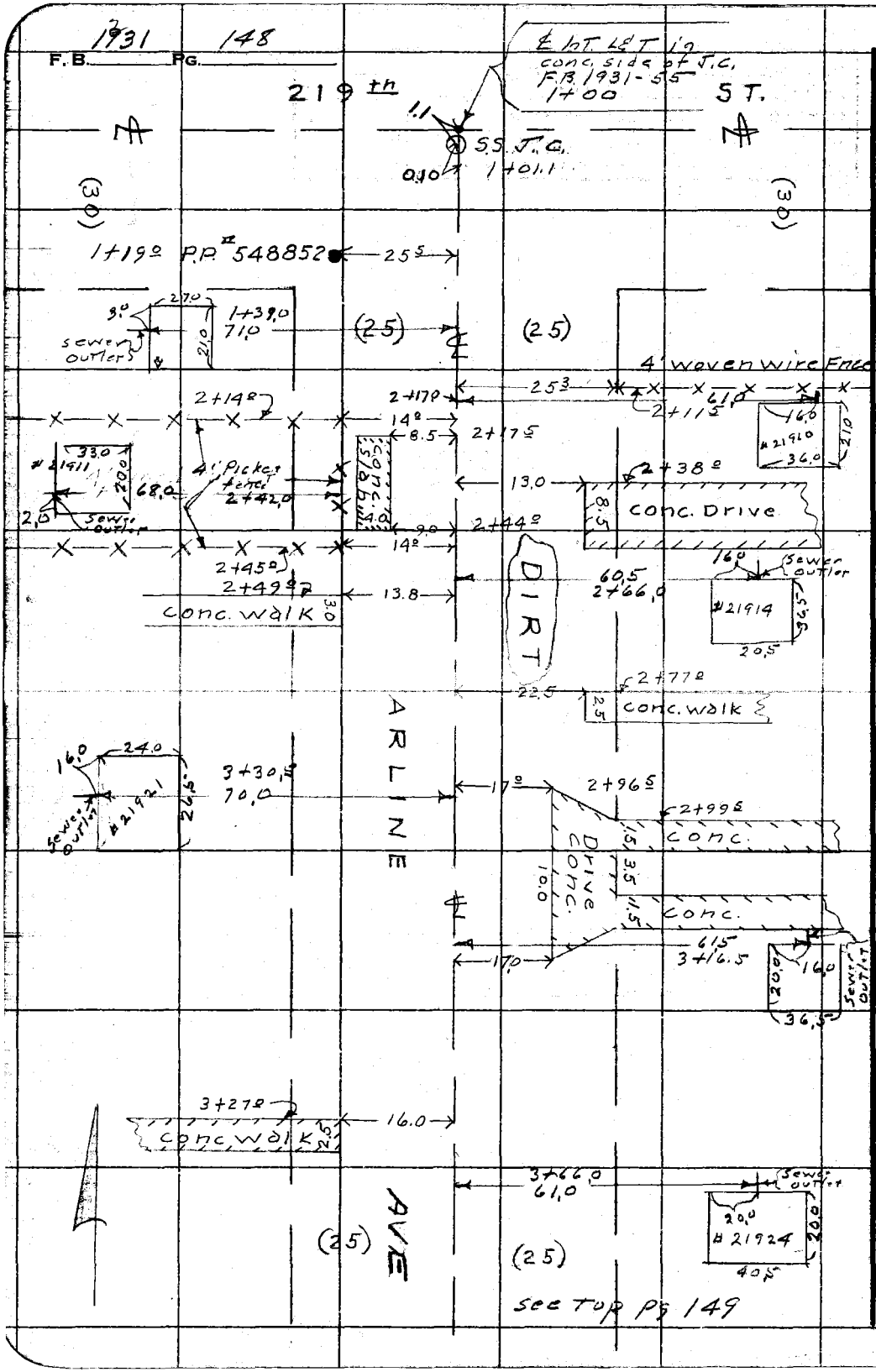

RETURN TO
LOS ANGELES COUNTY SURVEYOR
726 LOS ANGELES COUNTY
ENGINEERING BLDG.

Do not extend notes this side of this line.

Note: Any Additions or Changes on This Sheet Must be Made or Circled in Red Ink With Date and Name of Person Making Change.

1931 749

F. B. _____ PG. _____

Notes Ck'd by	Survey of
Office Work	Surveyed by N. R. Smith
Checked	Notes H. Frank Date 4-1-54
Date	Indexed A. C. Johnson

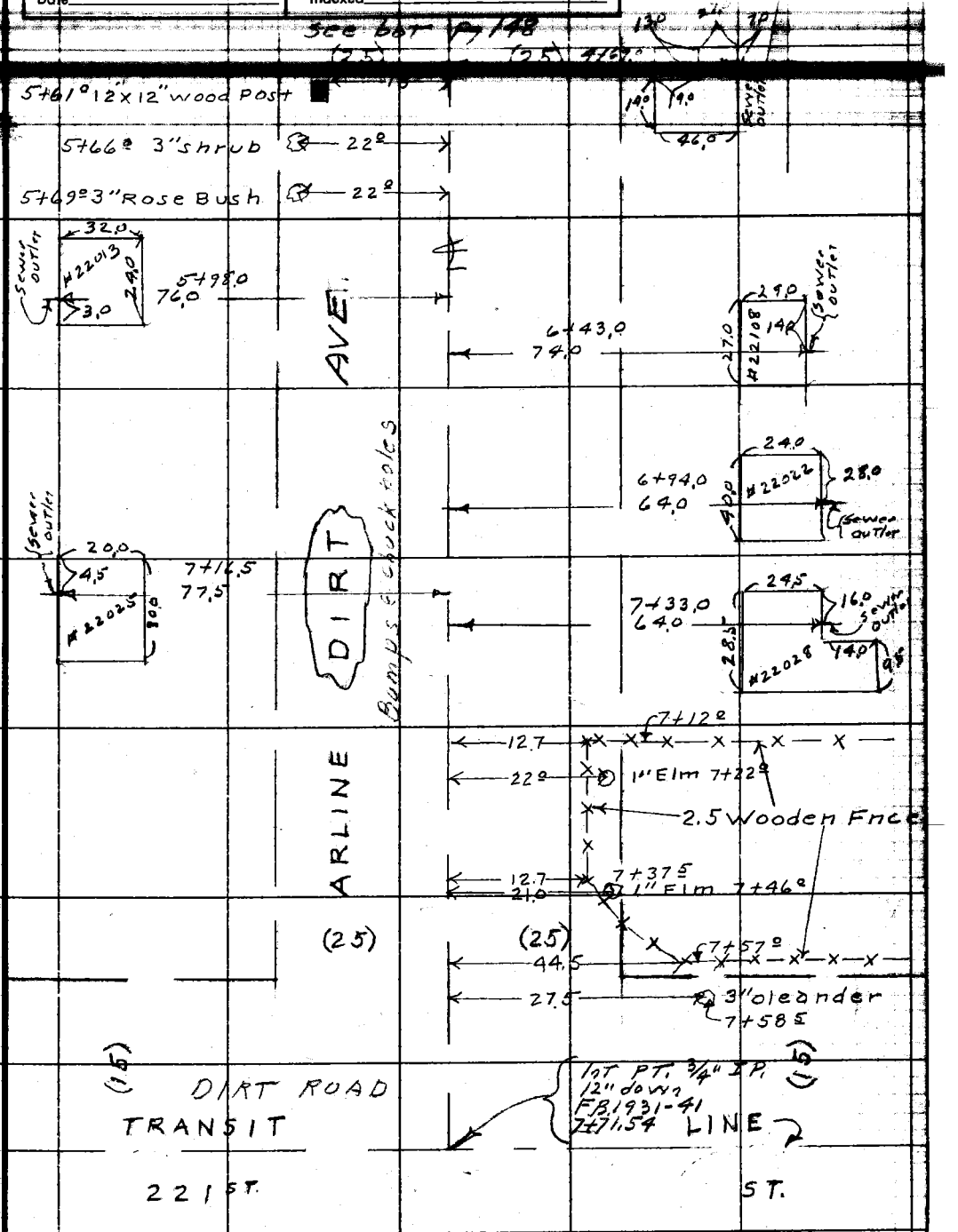

Note: Any Additions or Changes on This Sheet Must be Made or Circled in Red Ink With Date and Name of Person Making Change.

Do not extend notes this side of this line.

RETURN TO
LOS ANGELES COUNTY SURVEYOR
726 LOS ANGELES COUNTY
ENGINEERING BLDG.

76F3098 247 4-53

RETURN TO
LOS ANGELES COUNTY SURVEYOR
726 LOS ANGELES COUNTY
ENGINEERING BLDG.

Note: Any Additions or Changes on This Sheet Must be Made or Circled in Red Ink With Date and Name of Person Making Change.

Do not extend notes this side of this line.

F. B. 1931 PG. 150

Profile No. | Notes Red. Date | Plotted Date | Job No. 1662 | Division No. | F. B. 1931 | Pg. 151

Notes Chk. Date 4/6/54 | Checked Date | Survey of | Map No. | Indexed A. C. Johnson | Date DEC 18 '56

C.I. 1662.90

219th STREET S.S. DIST

CROSS SECTIONS
on
ARLINE AVE
between
219th ST. & 221st ST.

N. R. Smith
H. Frank
D. LeGault
L. Bankson

STATION	B. S.	H. I.	F. S.	ELEV.

NOTE: ANY ADDITIONS OR CHANGES ON THIS SHEET MUST BE MADE OR CIRCLED IN RED INK, WITH DATE AND NAME OF PERSON MAKING CHANGE.

PLEASE RETURN TO
LOS ANGELES COUNTY SURVEYOR
726 LOS ANGELES COUNTY ENGINEERING BLDG.

Do not extend notes this side of this line.

76L298 307 8-53

76L298 307 8-53

PLEASE RETURN TO
LOS ANGELES COUNTY SURVEYOR
726 LOS ANGELES COUNTY ENGINEERING BLDG.

NOTE: ANY ADDITIONS OR CHANGES ON THIS SHEET MUST BE MADE OR CIRCLED IN RED INK, WITH DATE AND NAME OF PERSON MAKING CHANGE.

Do not extend notes this side of this line.

F. B. 1931 Pg. 152 Job No. 642.3 Division No. Notes Red. N.R.S. Plotted Date No. Profile
Survey of 219th St. S.S. Dist. Date X-Sec.
Survey by W. H. Smith Notes N.R.S. 9-1-54 Notes Chkd. Checked
Indexed C. Johnson Date Date No.

STATION	B. S.	H. I.	F. S.	ELEV.	Arline Ave	
					B.M. NZ-14, Elev. = 30.582	F.B. 1931 Pg. 9
B.M. NZ-14	4.23	34.81		30.58	219th St. & Arline Ave B.T. spk. in Walk To house &	N.W. Corner 11819
					Left & East	Right & West
1400			4.3	30.5	℄ = ℄ int Arline Ave &	219th St.
+01.1			4.21	30.60	N. Rim of J.C.	Meas = 10.20 4.21 14.41
"			14.41	20.40	Invert of 8" Inlet N.	
"			4.23	30.58	E Rim of J.C.	Meas = 10.45 4.23 14.68
"			14.68	20.13	Invert of 12" outlet E.	
"			4.24	30.57	S Rim of J.C.	Meas = 10.22 4.24 14.46
"			14.46	20.35	Invert of 8" Inlet S.	
"			4.23	30.58	W Rim of J.C.	meas = 10.45 4.23 14.68
"			14.68	20.13	Invert of 12" Inlet W.	
1415			4.6	30.2		℄ gutter.
+39.0			4.7	30.1		℄
"			4.6	30.2	No Number	1.0 behind surface 71.0 RT Top of 3" Sewer outlet
2400			4.9	30.9		℄
"			5.3	30.5		10.0 gutter
"			4.8	30.0		25.0 P.L.
"			4.0	30.8		135.0 Back lot line
"			5.3	25.5	100 gutter	
"			4.8	30.0	25.0 P.L.	

76L298 307 8-53

PLEASE RETURN TO
LOS ANGELES COUNTY SURVEYOR
726 LOS ANGELES COUNTY ENGINEERING BLDG.

NOTE: ANY ADDITIONS OR CHANGES ON THIS SHEET MUST BE MADE OR CIRCLED IN RED INK, WITH DATE AND NAME OF PERSON MAKING CHANGE.

Do not extend notes this side of this line.

STATION	B. S.	H. I.	F. S.	ELEV.	Arline Ave	
		34 81			Left & East	Right & West
2+00			53	29 5	133,0 Back lot Line	
2+17,0			50	29 8		℄
"			66	28 2	1,8 below surface 61,0 Top of Sewer outlet	house # 21910
+42,0			49	29 9		℄
"			57	29 1	house # 21911	1,5 below surface 68,0 Top of Sewer outlet
+66,0			50	29 8		℄
"			68	28 0	1,7 below surface 60,5 Top of Sewer outlet	house # 21914
3[illegible]+00			50	29 8		℄
"			53	29 5		10,0 gutter
"			52	29 6		25,0 P.L.
"			40	30 8		135,0 back lot line
"			55	29 3	15,0 gutter	
"			50	29 8	25,0 P.L.	
"			48	30 0	133,0 back lot line	
+16,5			49	29 9		℄
"			60	28 8	1,0 below surface 61,5 Top of Sewer outlet	house # 21920
+30,5			50	29 8		℄
"			66	28 2	house # 21921	1,7 below surface 70,0 Top of Sewer outlet
+66,0			51	29 7		℄
"			71	27 7	2,0 below surface 61,0 Top of Sewer outlet	house # 21[illegible]

Profile Notes Red Plotted Job No. Division No.
No. Date Date Survey of
No. Date Date Map No. Indexed Date
Notes Chkd. Checked Survey Date
Johnson

F. S. 1621 Pg. 153

76L298 307 8-53

PLEASE RETURN TO
LOS ANGELES COUNTY SURVEYOR
726 Los Angeles County Engineering Bldg.

NOTE: ANY ADDITIONS OR CHANGES ON THIS SHEET MUST BE MADE OR CIRCLED IN RED IN INK, WITH DATE AND NAME OF PERSON MAKING CHANGE.

Do not extend notes this side of this line.

F. B. 1931 Pg. 154 Job No. 1662.30 Division No. Notes Red. N.R.S. Plotted
Survey of 219th St. S.S. Dist. Date No.
Survey by V.R. South Notes N.R.S. 4-1-54 Notes Chkd. Checked
Indexed C. Johnson Date Date
Profile X-Sec.

STATION	B. S.	H. I.	F. S.	ELEV.	Arline Ave Left & East	Right & West
		34 81				
T.P.	479	34 64	476	35		
4+00			48	8		
"			53	3		15.0 gutter
"			50	6		25.0 P.L.
"			48	8		135.0 back lot line
"			51	29 5	15 gutter	
"			50	29 6	25.0 P.L.	
"			54	29 2	133.0 back lot line	
+69.0			50	29 6		
"			52	29 4	Flush with Surface 93.5 Top Sewer outlet	House # 32002
5+00			50	6		
"			53	29 3		12.0 gutter
"			49	29 7		25.0 P.L.
"			54	29 2	12.0 gutter	
"			50	29 6	25.0 P.L.	
+98.0			50	29 6		
"			51	29 5		2.5 below surface 72.0 Top sewer outlet
6+00			50	29 6		
"			51	29 5		12.0 gutter
"			47	29 9		25.0 P.L.

76L298 307 8-53

PLEASE RETURN TO
LOS ANGELES COUNTY SURVEYOR
726 LOS ANGELES COUNTY ENGINEERING BLDG.

NOTE: ANY ADDITIONS OR CHANGES ON THIS SHEET MUST BE MADE OR CIRCLED IN RED INK, WITH DATE AND NAME OF PERSON MAKING CHANGE.

Do not extend notes this side of this line.

STATION	B. S.	H. I.	F. S.	ELEV.	Arline Ave	
					Left ℄ East	Right ℄ W 45
		34 64				
6+00			46	30 0		135.0 back lot line
"			54	29 2	12.0 gutter	
"			51	29 5	25.0 P.L.	
"			54	29 2	133.0 back lot line	
+43			53	29 3	℄	
"			66	28 0	1.5 below surface 77.0 Top of sewer outlet	house # 22018
T.P.	400	34 52	412	30 52		on 34
6 +94			46	29 9	℄	
"			71	27 4	2.0 below surface 64.0 sewer outlet	house # 22 0
7+00			47	29 8	℄	
"			51	29 4		15.0 Gutter
"			45	30 0		25.0 P.L.
"			49	29 6	10.0 gutter	
"			46	29 9	25.0 P.L.	
+16.5			48	29 7	℄	
"			51	29 4	house # 22025	77.5 Top of sewer 10 b
+33			49	29 6	℄	
"			69	27 6	2.00 below surface 64.0 Top of sewer outlet	house # 22
7+71.54			52	29 3	℄ = ℄ lot Arline Ave & 221ST ST	
"			44	30 1		135.0 ℄ 221ST back lot

Profile Notes Red____ Plotted____ Job No.____ Division No.____
No.____ Date____ Notes Chkd.____ Date____ Checked____ Date____ Survey of____ Map No.____
Indexed Johnson Date____
F. B.____ Pg.____

76L298 307 8-53

PLEASE RETURN TO
LOS ANGELES COUNTY SURVEYOR
726 LOS ANGELES COUNTY ENGINEERING BLDG.

NOTE: ANY ADDITIONS OR CHANGES ON THIS SHEET MUST BE MADE OR CIRCLED IN RED INK, WITH DATE AND NAME OF PERSON MAKING CHANGE.

Do not extend notes this side of this line.

STATION	B. S.	H. I.	F. S.	ELEV.	Arline Ave	
		34 52			Left & East	Right & West
7+71.54			54	[illegible] 1	133.0 ℄ 221st ST back lot line prod.	
BM, NZ-17			400	[illegible] 52	BM, NZ-17, Elev.: 30.517	F.B. 1931 pg. 11
					221st ST. & Arline Ave. N.W. corner.	
					L&T in bottom step to house 22025	

F. B. 1931 Pg. 156 Job No. 166230 Division No. ____ Notes Red. ____ Plotted ____ Profile ____
Survey of 219th ST. S.S. DIST Date ____ Date ____ No. ____
Survey by N.R. Smith Notes N.R.S. - 4-1-54 Notes Chkd. ____ Checked ____ X-Sec. ____
Indexed C. Johnson Date ____ Date ____ Date ____ No. ____

1931 157

F. B. _____ Pg. _____

Notes Ck'd by	Survey of
Office Work	Surveyed by N.R. Smith
Checked	Notes H. Frank Date 4-7-31
Date	Indexed A. C. Johnson

DEC 18 '58

219TH STREET S.S. DIST

TOPOGRAPHY on CLARKDALE AVE.

between

219TH ST. & CARSON ST.

N.R. Smith
H. Frank
D. LaGault
L. Bankson

Note: Any Additions or Changes on This Sheet Must be Made or Circled in Red Ink With Date and Name of Person Making Change.

Do not extend notes this side of this line.

RETURN TO
LOS ANGELES COUNTY SURVEYOR
726 LOS ANGELES COUNTY
ENGINEERING BLDG.

78F3098 247 4-58

1931 158 see bot. pg. 159

F.B. PG.

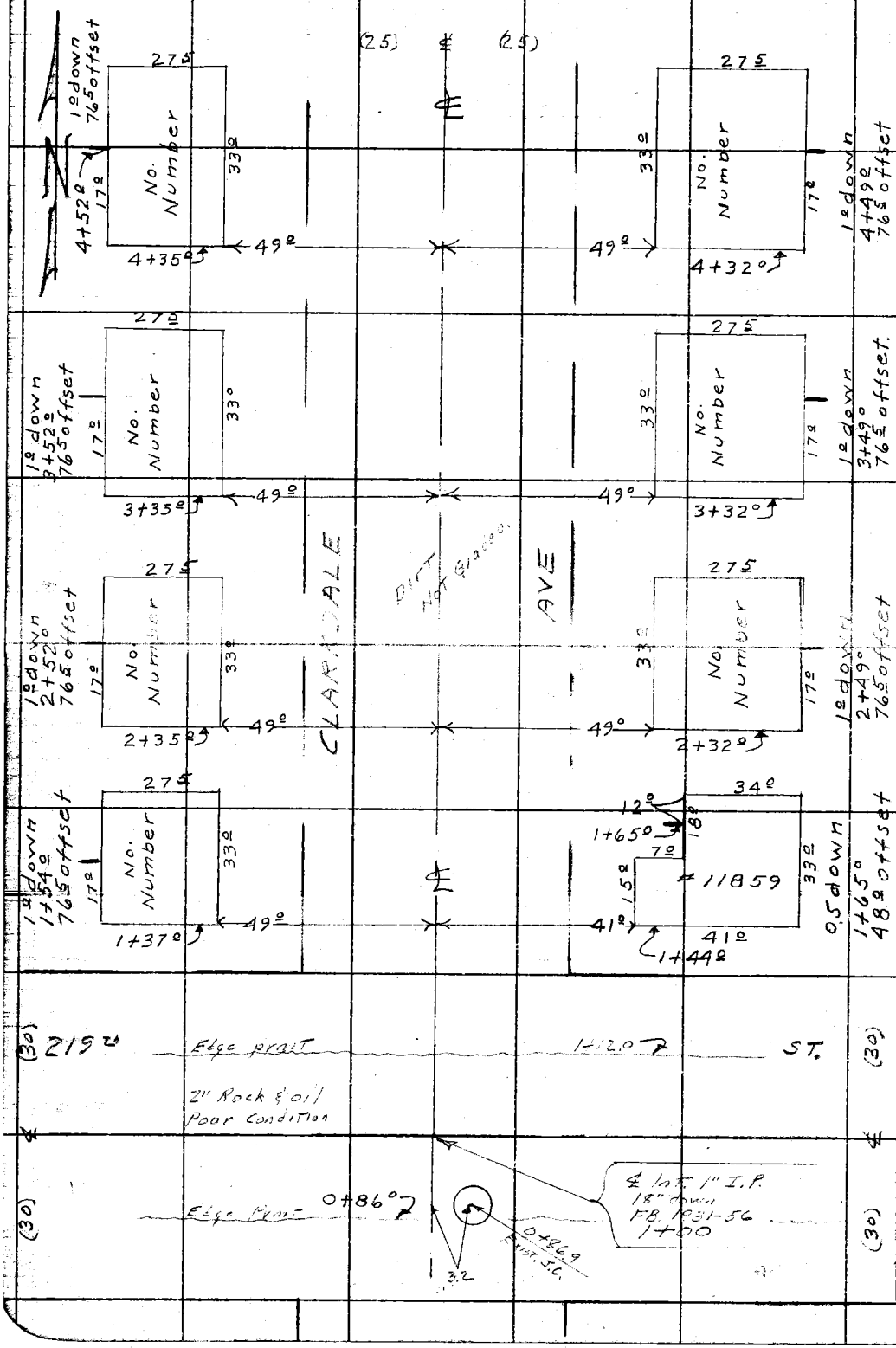

RETURN TO
LOS ANGELES COUNTY SURVEYOR
726 LOS ANGELES COUNTY
ENGINEERING BLDG.

Do not extend notes this side of this line.

Note: Any Additions or Changes on This Sheet Must be Made or Circled in Red Ink With Date and Name of Person Making Change.

F. B. _____ PG. _____

Notes Ck'd by	Survey of [illegible]
Map No.	W. O. [illegible] Tape No. [illegible] Sta. [illegible]
Office Work	Surveyed by [illegible]
Checked	Notes _____ Date [illegible]
Date	Indexed C. Johnson

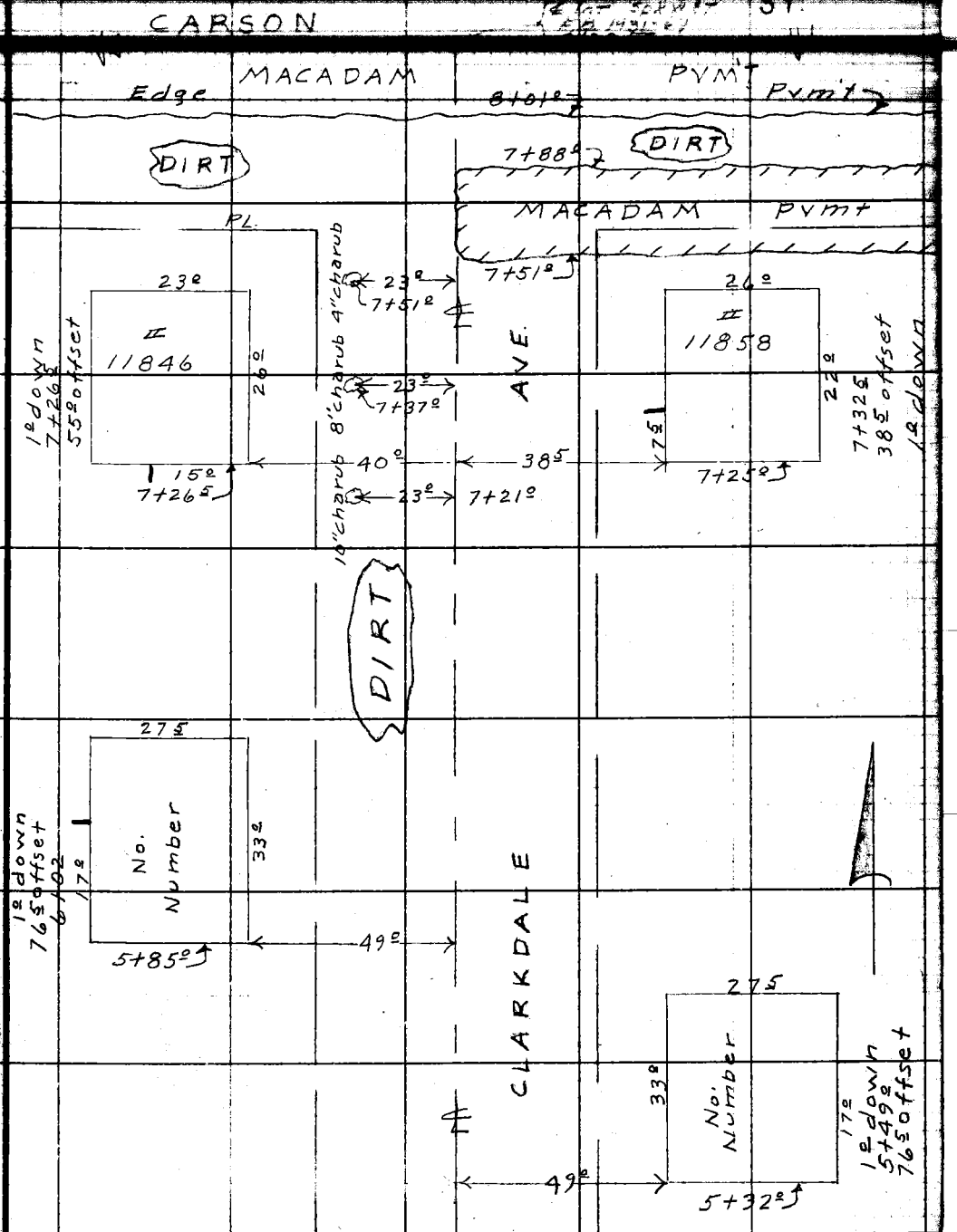

Note: Any Additions or Changes on This Sheet Must be Made or Circled in Red Ink With Date and Name of Person Making Change.

Do not extend notes this side of this line.

RETURN TO
LOS ANGELES COUNTY SURVEYOR
726 LOS ANGELES COUNTY
ENGINEERING BLDG.

76F3098 247 4-53

RETURN TO
LOS ANGELES COUNTY SURVEYOR
726 LOS ANGELES COUNTY
ENGINEERING BLDG.

Do not extend notes this side of this line.

Note: Any Additions or Changes on This Sheet Must be Made or Circled in Red Ink With Date and Name of Person Making Change.

F.B. 1931 PG. 160

Profile No. | Notes Red. Date | Plotted Date | Job No. [illegible] | Division No. | F. B. [illegible] | Pg. [illegible]

Survey of [illegible]

Notes [illegible] Date 4/6/54 | Checked Date | Survey By [illegible] | Notes [illegible] Date

Map No. | Indexed [illegible] Johnson | Date DEC 18 '56

C.I. 1662.30

219th STREET S.S. DIST.

CROSS SECTIONS
on
CLARKDALE AVE.
between
219th ST. & CARSON ST.

N.R. Smith
H. Frank
D. LeGault
L. Bankson

STATION	B. S.	H. I.	F. S.	ELEV.

NOTE: ANY ADDITIONS OR CHANGES ON THIS SHEET MUST BE MADE OR CIRCLED IN RED INK, WITH DATE AND NAME OF PERSON MAKING CHANGE.

PLEASE RETURN TO
LOS ANGELES COUNTY SURVEYOR
726 Los Angeles County Engineering Bldg.

Do not extend notes this side of this line.

76L298 307 8-53

76L298 307 8-53

PLEASE RETURN TO
LOS ANGELES COUNTY SURVEYOR
726 LOS ANGELES COUNTY ENGINEERING BLDG.

NOTE: ANY ADDITIONS OR CHANGES ON THIS SHEET MUST BE MADE OR CIRCLED IN RED INK, WITH DATE AND NAME OF PERSON MAKING CHANGE.

Do not extend notes this side of this line.

STATION	B. S.	H. I.	F. S.	ELEV.	Clarkdale Ave	
BM, NZ-13	497	3503		30 06	BM, NZ-13, Elev = 30,064 219th ST. (S. Side) at Clarkdale Ave BT. Spk in E. Side of Walk To house # 11842	F.B. 1931 pg. 9
					Left & West	Right & East
0+86.9 J.C.			505	2[illegible] 98	S. Rim of J.C.	Meas = 9.86 Rod = 5.05 14.91
"			1491	2[illegible] 12	Invert 8" Inlet S.	
"			504	2[illegible] 99	W. Rim of J.C.	Meas = 10.15 Rod = 5.04 15.19
"			1519	1[illegible] 84	Invert 12" Inlet W.	
"			504	2[illegible] 99	N. Rim of J.C.	Meas = 9.88 Rod = 5.04 14.92
"			1492	2[illegible] 11	Invert 8" Inlet N	
"			506	2[illegible] 97	E. Rim of J.C.	Meas = 10.19 Rod = 5.06 15.25
"			1525	1[illegible] 78	Invert 12" outlet East.	
1+00			50	[illegible]	℄ = ℄ Int. of Clarkdale Ave & 219th ST.	
"			51	2[illegible] 9		133.0 ℄ 219th ST back lot line Prod.
"			48	3[illegible] 2	133.0 ℄ 219th back lot line Prod.	
+12			51	2[illegible] 9		℄ N. edge Pmt
+14			52	2[illegible] 8		℄ Gutter
+30			54	2[illegible] 6		℄
+54			52	2[illegible] 8		℄
"			64	2[illegible] 6	1.0 below surface 76.5 Top of sewer outlet	
+65			49	3[illegible] 1		℄
"			52	2[illegible] 8		0.5 below surface 48.0 Top of sewer outlet

F. B. 1931 PG. 162 Job No. 1662.30 Division No. ____ Notes Red. ____ Plotted ____ Profile ____
Survey of 219th ST. S.S. DIST. Date ____ Date ____ No. ____
Survey by N. R. Smith Notes N.R.S. 4-2-54 Notes Chkd. ____ Checked ____ X-Sec. ____
Indexed E. C. Johnson Date ____ Date ____ Date ____ No. ____

76L298 307 8-53

PLEASE RETURN TO
LOS ANGELES COUNTY SURVEYOR
726 LOS ANGELES COUNTY ENGINEERING BLDG.

NOTE: ANY ADDITIONS OR CHANGES ON THIS SHEET MUST BE MADE OR CIRCLED IN RED INK, WITH DATE AND NAME OF PERSON MAKING CHANGE.

Do not extend notes this side of this line.

STATION	B. S.	H. I.	F. S.	ELEV.		
		35 03				
2+00			51	29.9		℄
"			53	29.7		25.0 P.L.
"			53	29.7		133' back lot line
"			52	29.8	25.0 P.L.	
"			53	29.7	133' back lot line	
+49.0			51	29.9		℄
"			64	28.6		1.0 below surface 76.5 Top of Sewer outlet
+52.0			49	30.1		℄
"			62	28.8	1.0 below surface 76.5 Top of sewer outlet	
3+00			48	30.2		℄
T. P.	5.35	35 59	47.9	30.24		
4+00			50	30.6		℄
"			51	30.5		25.0 P.L.
"			54	30.2		133' back lot line
"			51	30.5	25.0 P.L.	
"			50	30.6	133' back lot line	
5+00			48	30.8		℄
"			50	30.6		25.0 P.L.
"			49	30.7		133' back LOT line
"			49	30.7	25.0 P.L.	

Profile Notes Red. Plotted Job No. Division No.
No. Date Date
Notes Chkd. Checked Survey by [illegible]
No. Date Date Map No. Inked Johnson Date
F. B. [illegible] Pg. 112

76L298 307 8-53

PLEASE RETURN TO
LOS ANGELES COUNTY SURVEYOR
726 LOS ANGELES COUNTY ENGINEERING BLDG.

NOTE: ANY ADDITIONS OR CHANGES ON THIS SHEET MUST BE MADE OR CIRCLED IN RED INK, WITH DATE AND NAME OF PERSON MAKING CHANGE.

Do not extend notes this side of this line.

F. B. 1931 Pgs. 4/64 Job No. 662.30 Division No. Notes Red. 4-5-54 Plotted Profile No.
Survey of 219 ST. 55 015 Date Date X-Sec. No.
Survey by M.A.S. Smith Notes M.A.S. - 4-2-54 Notes Chkd. Checked
Indexed R.C. Johnson Date Date Date

STATION	B. S.	H. I.	F. S.	ELEV.	Clarkdale Ave	
					Left ℄ West	Right ℄ East
		3559				
5+00			43	307	133' back lot line	
6+00			45	311	"	℄
T.P.	5.27	36.31	449	31.0	"	
6+50			56	308		25.0 P.L.
"			57	307		133' back lot line
"			50	314	25.0 P.L.	
"			52	312	133' back lot line	
6+35.00			52	312	℄ + ℄ Clarkdale Ave &	Alley
7+00			52	312		℄
"			50	314		25.0 P.L.
"			50	314		100' ground
"			51	313	25.0 P.L.	
+24.5			49	315		℄
"			58	306	55.0 Top of sewer outlet 10 below surface	
+32.5			51	313		℄
"			47	317		10 below surface
T.P.	5.23	36.43	519	31.18		38.5 Top of sewer outlet
7+51.0			48	316		Mon
+88			52	312		"
7+95.0			55	309		Gutter
8+01			50	314		S. edge Mon on Carson
8+10			41	323		Mon
8+20.50			41	323	℄ Int. Clarkdale Ave & Carson ST	
BM AL-29			440	333	BM, AL-29, Elev. 32.09	F.B. 1981-7

Carson St. (5.5 E&S) at Violeta Ave "Rocking" Nail in cb.

1021 165

F. B. _____ Pg. _____

Map No. _____
Office Work _____
Checked _____
Date _____

Survey of 219th ST. S.S. DIST.
W. O. _____ Tape No. _____ Sht. _____
Surveyed by N. R. Smith
Notes H. Frank Date 7-5-57
Indexed C. Johnson

DEC 18 '58

C.I. 7881.50

219th STREET S.S. DIST.

TOPOGRAPHY
on
CLARKDALE AVE
between
219th ST. & 221st ST.

N. R. Smith
H. Frank
D. LeGault
L. Bankson.

Note: Any Additions or Changes on This Sheet Must be Made or Circled in Red Ink With Date and Name of Person Making Change.

Do not extend notes this side of this line.

RETURN TO
LOS ANGELES COUNTY SURVEYOR
726 LOS ANGELES COUNTY
ENGINEERING BLDG.

76F3098 247 4-58

1931 Z 166

F. B. _____ PG. _____

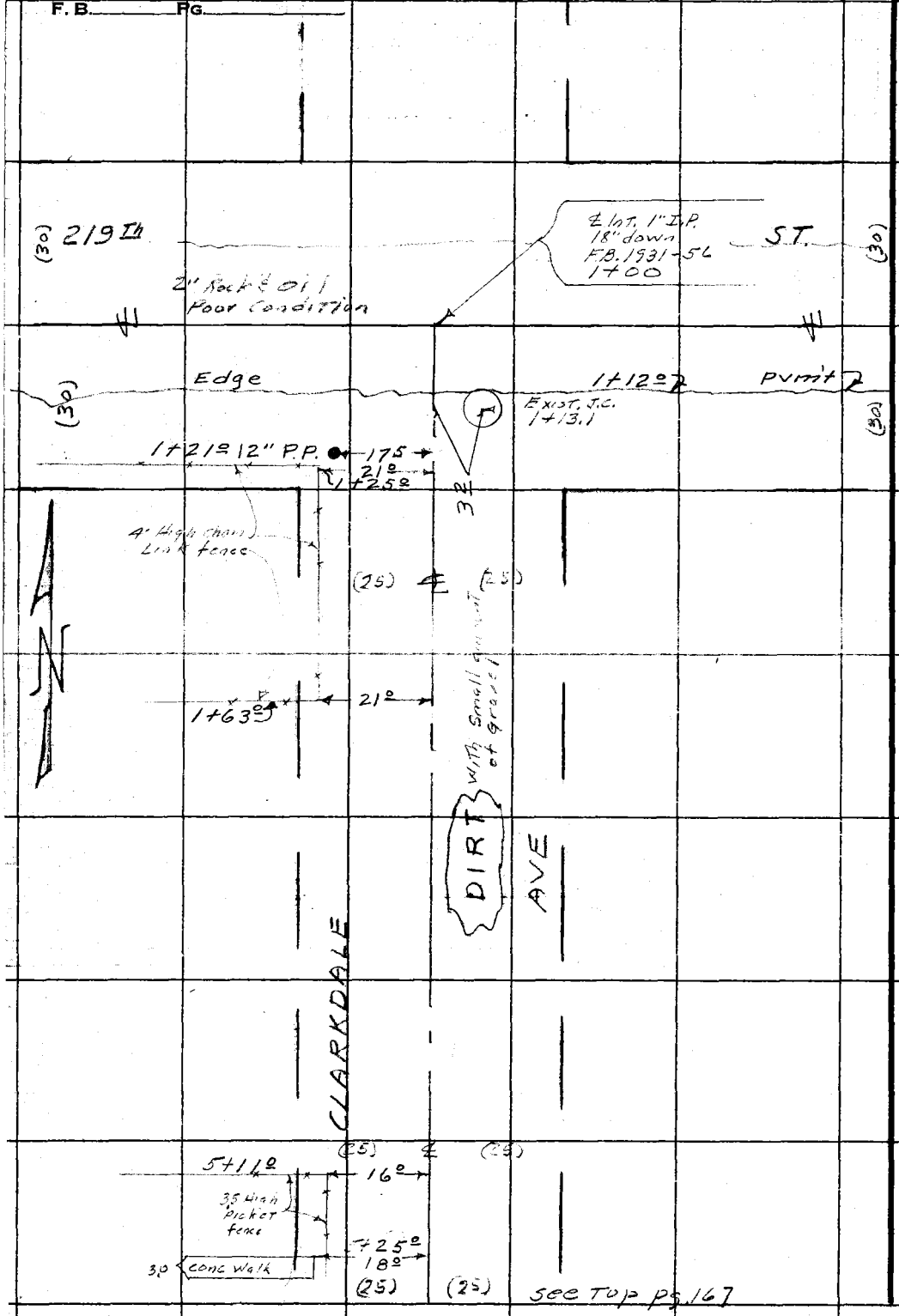

RETURN TO
LOS ANGELES COUNTY SURVEYOR
726 LOS ANGELES COUNTY
ENGINEERING BLDG.
Do not extend notes this side of this line.

Note: Any Additions or Changes on This Sheet Must be Made or Circled in Red Ink With Date and Name of Person Making Change.

3

167

Notes Chk'd by	Survey of [illegible] ST. S.S. DIST	F. B. [illegible] Pg.
Map No.	W. O. [illegible] Tape No. [illegible] Sta. [illegible]	
Office Work	Surveyed by [illegible]	
Checked	Notes Date 7-5-54	
Date	Indexed A. C. Johnson	

See bot pg. 166

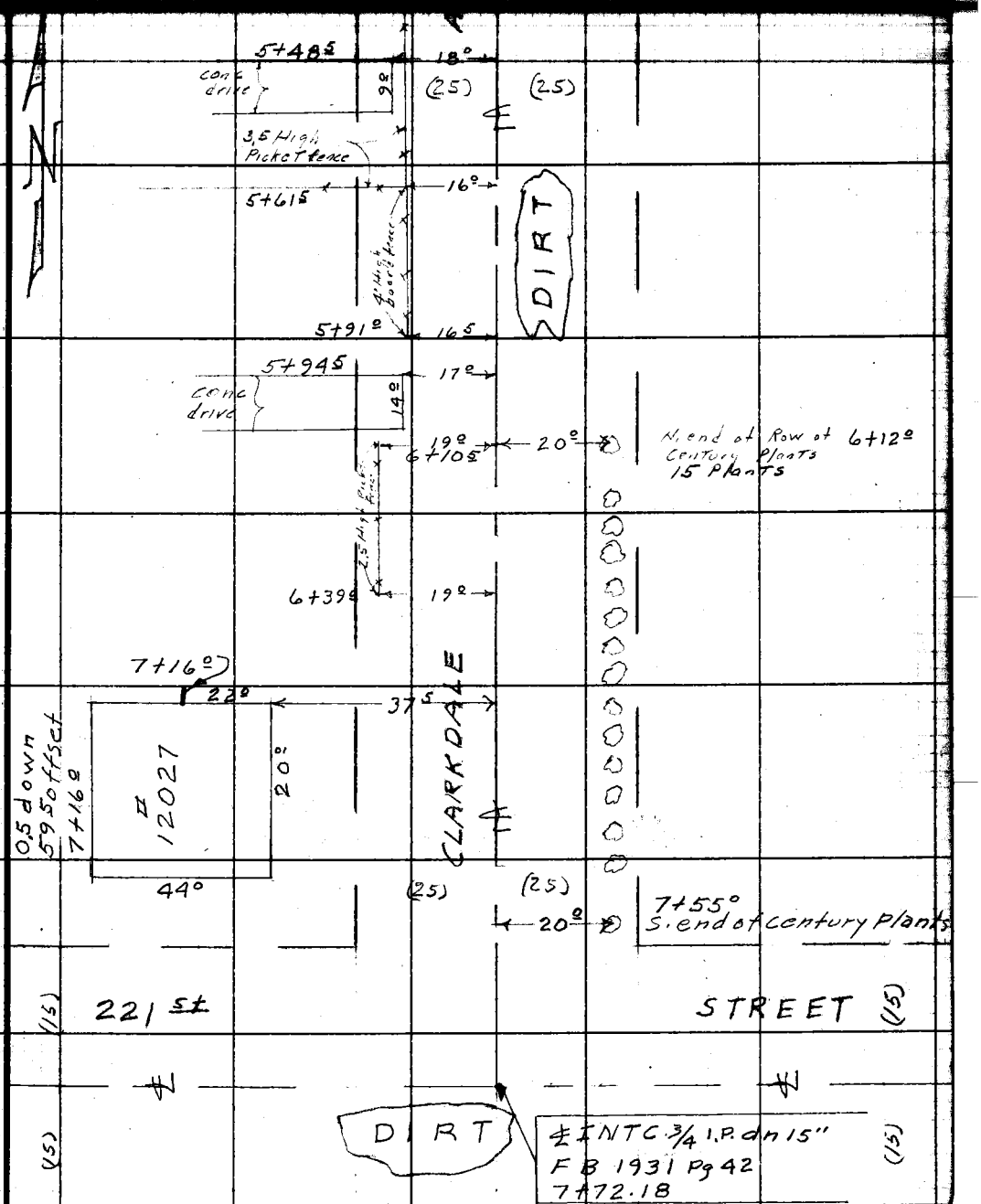

Note: Any Additions or Changes on This Sheet Must be Made or Circled in Red Ink With Date and Name of Person Making Change.

Do not extend notes this side of this line.

RETURN TO
LOS ANGELES COUNTY SURVEYOR
726 LOS ANGELES COUNTY
ENGINEERING BLDG.

76F3098 247 4-53

RETURN TO
LOS ANGELES COUNTY SURVEYOR
726 LOS ANGELES COUNTY
ENGINEERING BLDG.

Note: Any Additions or Changes on This Sheet Must be Made or Circled in Red Ink With Date and Name of Person Making Change.

Do not extend notes this side of this line.

F.B. 1931 PG. 168

Profile No. | Notes Red Date | Plotted Date | Job No. [illegible] | Division No.

F. B. 1931 PG 169

Notes Chkd. Date 4/6/54 | Checked Date | Survey of [illegible] | Survey by [illegible] Notes | Date

Map No. | Indexed A. C. Johnson | Date DEC 18 '56

C.I. 1662.30

[illegible] STREET [illegible]

CROSS SECTIONS
on
CLARKDALE AVE
between
219th ST & 221st ST.

N. R. Smith
H. Frank
D. LeGaytt
L. Bankson

STATION	B. S.	H. I.	F. S.	ELEV.

NOTE: ANY ADDITIONS OR CHANGES ON THIS SHEET MUST BE MADE OR CIRCLED IN RED INK, WITH DATE AND NAME OF PERSON MAKING CHANGE.

PLEASE RETURN TO
LOS ANGELES COUNTY SURVEYOR
726 LOS ANGELES COUNTY ENGINEERING BLDG.

Do not extend notes this side of this line.

76L298 307 8-53

76L298 307 8-53

PLEASE RETURN TO
LOS ANGELES COUNTY SURVEYOR
726 LOS ANGELES COUNTY ENGINEERING BLDG.

NOTE: ANY ADDITIONS OR CHANGES ON THIS SHEET MUST BE MADE OR CIRCLED IN RED INK, WITH DATE AND NAME OF PERSON MAKING CHANGE.

Do not extend notes this side of this line.

STATION	B. S.	H. I.	F. S.	ELEV.	Clarkdale Ave	
BM NZ-13	458	34 64		30 06	BM, NZ-13, Elev. = 30.064 F.B. 1931 Pg. 9 219th ST. (S. Side) at Clarkdale Ave BT. spk. in E. Side of Walk To house # 11842	
					Left & East	Right & West.
1+00			45	30 1	= ℄ Int of Clarkdale Ave & 219th ST.	
+13.1			465	29 99	N. Rim of J.C.	Meas = 9.88 Rod 4.65 14.53
"			1453	20 11	Invert of 8" Inlet N.	
"			466	29 98	E. Rim of J.C.	Meas = 10.19 Rod = 4.66 14.85
"			1485	19 79	Invert of 12" outlet E.	
"			466	29 98	S. Rim of J.C.	Meas = 9.86 Rod = 4.66 14.52
"			1452	20 12	Invert of 8" Inlet. S.	
"			465	29 99	W. Rim of J.C.	Meas = 10.15 Rod = 4.65 14.80
"			1480	19 84	Invert of 12" Inlet. W.	
+21			52	29 4		℄ gutter
2+00			50	29 6		℄
"			51	29 5		15.0
"			48	29 8		25.0 P.L.
"			48	29 8		133.0 back lot line
"			51	29 5	15.0 gutter	
"			46	30 0	25.0 P.L.	
"			47	29 9	133.0 back lot line	
T.P.	449	34 17	496	29 68		℄

F. B. 1931 Pg. 170 Job No. 1662.30 Division No. Notes Red. Plotted Profile
Survey of 219th ST. S.S. DIST. Date Date No.
Survey by N.R. Smith Notes Notes Chkd. Checked X-Sec.
Indexed X C. Johnson Date Date Date No.

761298 307 8-53

PLEASE RETURN TO
LOS ANGELES COUNTY SURVEYOR
726 LOS ANGELES COUNTY ENGINEERING BLDG.

NOTE: ANY ADDITIONS OR CHANGES ON THIS SHEET MUST BE MADE OR CIRCLED IN RED INK, WITH DATE AND NAME OF PERSON MAKING CHANGE.

Do not extend notes this side of this line.

STATION	B. S.	H. I.	F. S.	ELEV.	Clarkdale Ave Left ℄ East	Right ℄ West
		34 17				
3+00			4 7	29 5		℄
"			5 2	29 0		15.0 gutter
"			4 6	29 6		25.0 P.L.
"			4 3	29 9		133.0 back lot line
"			5 0	29 2	20.0 gutter	
"			4 5	29 7	25.0 P.L.	
"			4 5	29 7	133.0 back lot line	
4+00			4 5	29 4		℄
"			5 3	28 9		10.0 gutter
"			5 0	29 2		25.0 P.L.
"			4 2	30 0		133.0 back lot line
"			5 4	28 8	15.0 gutter	
"			4 8	29 4	25.0 P.L.	
"			4 8	29 4	133.0 back lot line	
5+00			4 7	29 5		℄
"			4 8	29 4		10.0 gutter
"			4 6	29 6		25.0 P.L.
"			4 5	29 7		133.0 back lot line
"			5 3	28 9	20.0 gutter	
"			4 7	29 5	25.0 P.L.	

Profile Notes Red _____ Plotted _____ Job No. _____ Division No. _____
No. _____ Date _____ Notes Chkd. _____ Date _____ Checked _____ Date _____ Survey by _____ Map No. _____ Date _____
F. B. _____ Pg. 171

76L298 307 8-53

PLEASE RETURN TO
LOS ANGELES COUNTY SURVEYOR
726 LOS ANGELES COUNTY ENGINEERING BLDG.

NOTE: ANY ADDITIONS OR CHANGES ON THIS SHEET MUST BE MADE OR CIRCLED IN RED INK, WITH DATE AND NAME OF PERSON MAKING CHANGE.

Do not extend notes this side of this line.

STATION	B. S.	H. I.	F. S.	ELEV.	Clarkdale Ave	
		34 17			Left & East	Right & West
5+00			45	29 7	133.0 back lot line	
T.P.	435	33 81	471	29 46		
6+00			45	29 3		℄
"			47	29 1		7.0 gutter
"			44	29 4		25.0 P.L.
"			46	29 2		133.0 back lot line
"			48	29 0	20.0 gutter	
"			40	29 8	25.0 P.L.	
"			42	29 6	133.0 back lot line	
7+00			49	29 9		℄
"			52	29 6		15.0 gutter
"			48	29 0		25.0 P.L.
"			42	29 6		133.0 back lot line
"			52	29 6	20.0 gutter	
"			44	29 4	25.0 P.L.	
"			42	29 6	133.0 back lot line	
+16			51	28 7		℄ 0.5 below surface #12027
"			53	28 5		59.5 Top of sewer outlet
7+72.18			50	28 8	= ℄ Int. Clarkdale Ave & 221st ST.	
"			49	28 9		133.0 ℄ 221st ST back lot line prod.
"			49	28 9	133.0 ℄ 221st ST back lot line prod.	
BM, NZ-18			434	29 47	BM, NZ-18, Elev. 29.468 ✓ FB 1931 pg 11 221st ST, & Clarkdale Ave S.E. Corner BT. spk. in walk to house #11852	

F. B. 1931 Pg. 172 Job No. 1662.30 Division No. Notes Red. Plotted Profile
Survey of 219th ST. S.S. DIST. Date Date No.
Survey by N.R. Smith Notes N.R.S-4-5-54 Notes Chkd. Checked X-Sec.
Indexed K. C. Johnson Date Date Date No.

1031 173

F. B. _____ Pg. _____

Notes Ck'd by	Survey of 219th St. S.S. Dist.
Map No.	W. O. Maps Nos.
Office Work	Surveyed by N. R. Smith
Checked	Notes " Date 7-3-56
Date	Indexed A. C. Johnson

DEC 18 '56

C.I.

219TH ST. S.S. DIST

TOPOGRAPHY
on
VIOLETA AVE
between
219TH ST & 221ST ST.

N. R. Smith
H. Frank
D. LeGault
L. Benson

Note: Any Additions or Changes on This Sheet Must be Made or Circled in Red Ink With Date and Name of Person Making Change.

Do not extend notes this side of this line.

RETURN TO
LOS ANGELES COUNTY SURVEYOR
726 LOS ANGELES COUNTY
ENGINEERING BLDG.

76FSOS 247 4-55

1931 174

F. B. Pg.

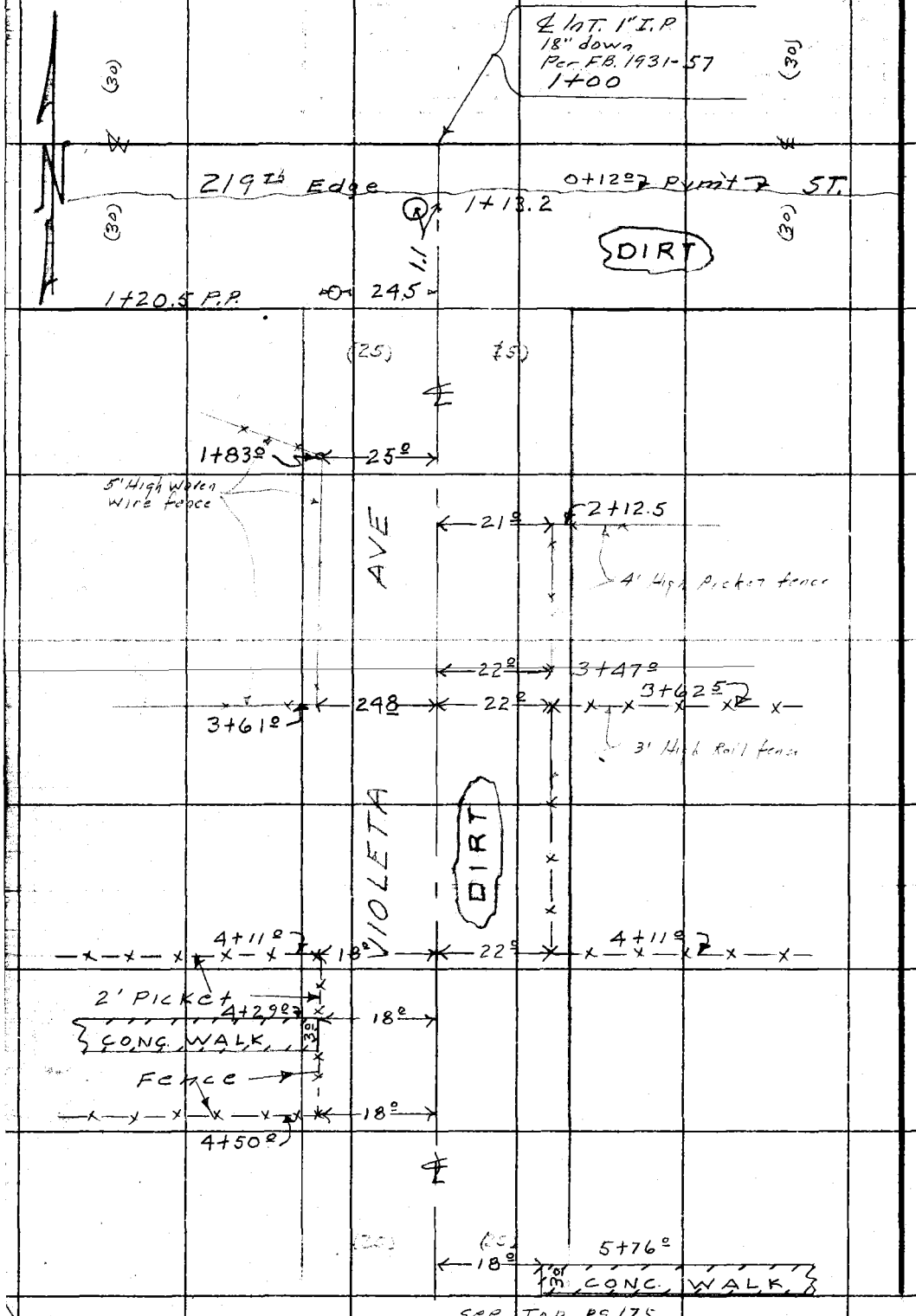

RETURN TO
LOS ANGELES COUNTY SURVEYOR
726 LOS ANGELES COUNTY
ENGINEERING BLDG.
Do not extend notes this side of this line.

Note: Any Additions or Changes on This Sheet Must be Made or Circled in Red Ink With Date and Name of Person Making Change.

1931 175

F. B. _____ PG. _____

Notes Ck'd by	Survey of [illegible]
Map No.	W. O. _____ Tape No. _____ Sta. _____
Office Work	Surveyed by [illegible]
Checked	Notes [illegible] Date 4-5-54
Date	Indexed C. Johnson

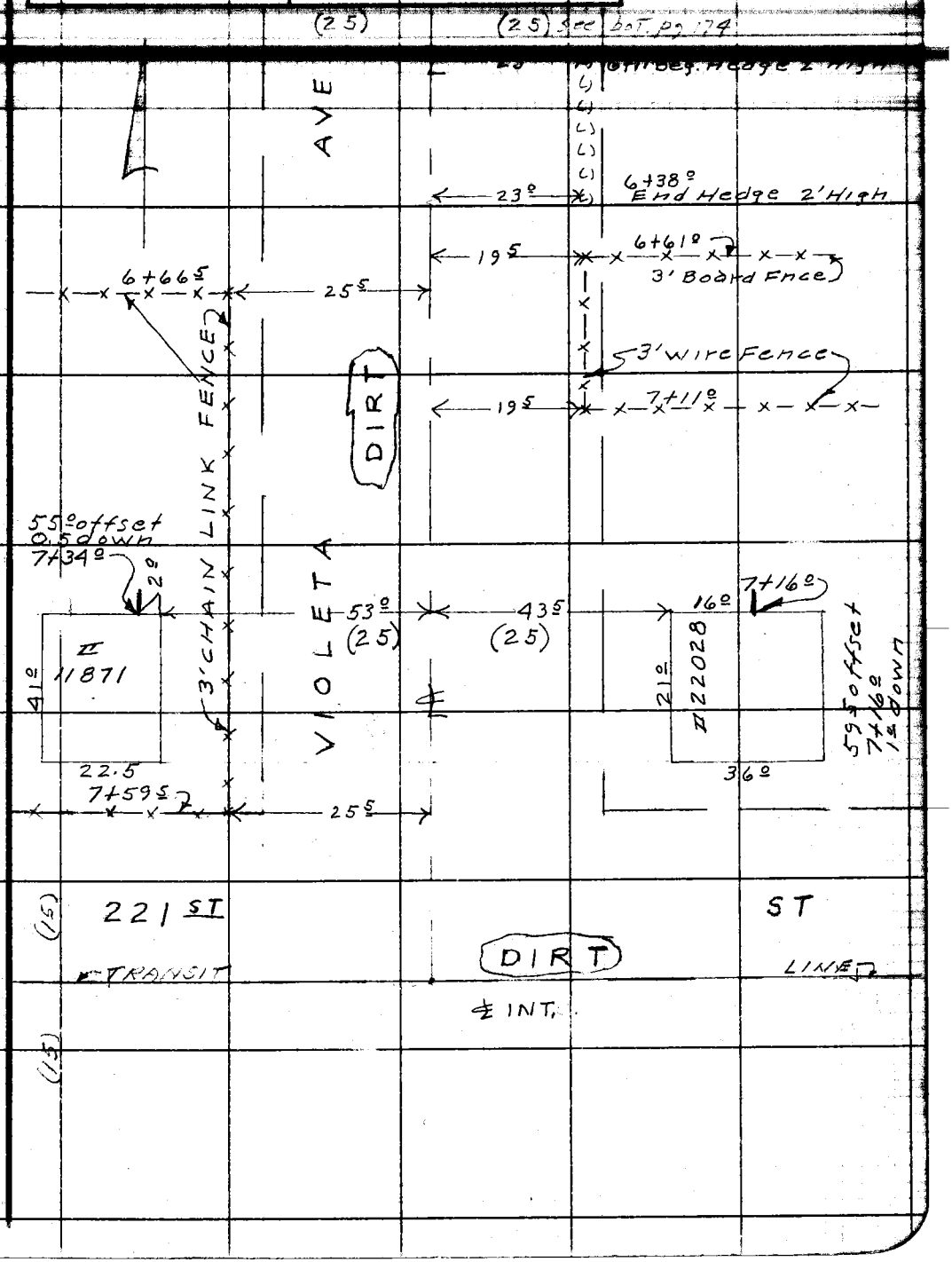

Note: Any Additions or Changes on This Sheet Must be Made or Circled in Red Ink With Date and Name of Person Making Change.

Do not extend notes this side of this line.

RETURN TO
LOS ANGELES COUNTY SURVEYOR
726 LOS ANGELES COUNTY
ENGINEERING BLDG.

76F2098 247 4-53

RETURN TO
LOS ANGELES COUNTY SURVEYOR
726 LOS ANGELES COUNTY
ENGINEERING BLDG.

Note: Any Additions or Changes on This Sheet Must be Made or Circled in Red Ink With Date and Name of Person Making Change.

Do not extend notes this side of this line.

F. B. 1931 PG. 176

Profile Notes Red. N.R.S. Plotted _____ Job No. 166230 Division No. _____ F. B. 1931 PG. 177

No. _____ Date _____ Date _____ Survey of _____

No. _____ Date 4/6/54 Date _____ Map No. _____ Indexed Johnson Date _____

219th STREET S.S. DIST

CROSS SECTIONS

on

VIOLETA AVE

between

219th ST. & 221st ST.

N.R. Smith
H. Frank
D. LeGault
L. Bankson

STATION	B. S.	H. I.	F. S.	ELEV.

NOTE: ANY ADDITIONS OR CHANGES ON THIS SHEET MUST BE MADE OR CIRCLED IN RED INK, WITH DATE AND NAME OF PERSON MAKING CHANGE.

PLEASE RETURN TO
LOS ANGELES COUNTY SURVEYOR
726 LOS ANGELES COUNTY ENGINEERING BLDG.

Do not extend notes this side of this line.

741.298 307 4-50

76L298 307 4-50

PLEASE RETURN TO
LOS ANGELES COUNTY SURVEYOR
726 LOS ANGELES COUNTY ENGINEERING BLDG.

NOTE: ANY ADDITIONS OR CHANGES ON THIS SHEET MUST BE MADE OR CIRCLED IN RED INK, WITH DATE AND NAME OF PERSON MAKING CHANGE.

Do not extend notes this side of this line.

STATION	B. S.	H. I.	F. S.	ELEV.	Violeta Ave	
BM, NZ-12	414	34 19		30 05	BM, NZ-12, Elev. 30.052 219th ST. & Violeta Ave BT. spk. in walk to house	F.B. 1931 pg. 9 N.W. corner #21821
					Left & East	Right & West
1+00			47	29 5	= ℄ Int. Violeta Ave & 219th ST.	Meas = 9.88 Rod = 4.75 14.63
+13.2			475	29 44	N. Rim J.C.	
"			1463	19 56	Invert of 8" Inlet N.	
"			481	29 38	E. Rim J.C.	Meas = 10.19 Rod = 4.81 15.00
"			1500	19 19	Invert of 12" outlet E.	
"			484	29 35	S. Rim J.C.	Meas = 9.78 Rod = 4.84 14.62
"			1462	19 57	Invert of 8" Inlet S.	
"			480	29 39	W. Rim J.C.	Meas = 10.04 Rod = 4.80 14.84
"			1484	19 35	Invert of 12" Inlet W.	
2+00			51	29 1		℄
"			55	28 7		15 Agutter
"			48	29 4		25.0 P.L.
"			48	29 4		133.0 back lot line
"			56	28 6	15 Agutter	
"			48	29 4	25.0 P.L.	
"			48	29 4	133.0 back lot line	
T.P.	475	33 87	507	29 12		
3+00			47	29 2		℄

Profile No. X-Sec. No.
Plotted Date Checked Date
Notes Red. N.R.S. Date Notes Chkd. Date
Job No. 16623 Division No. Notes N.R.S. — 4-5-54 Date
Survey of 219th ST. S.S. DIST.
Survey by N.R. Smith
Indexed C. Johnson
1931 pg. 178

76L298 307 8-53

PLEASE RETURN TO
LOS ANGELES COUNTY SURVEYOR
726 LOS ANGELES COUNTY ENGINEERING BLDG.

NOTE: ANY ADDITIONS OR CHANGES ON THIS SHEET MUST BE MADE OR CIRCLED IN RED INK, WITH DATE AND NAME OF PERSON MAKING CHANGE.

Do not extend notes this side of this line.

STATION	B. S.	H. I.	F. S.	ELEV.	Violeta Arc	
		33 87			Left & East	Right & We
3+00			53	28 6		15.0 gutter
"			46	29 3		25.0 gutter
"			44	29 5		133.0 back lot line
"			51	28 8	17.0 gutter	
"			47	29 2	25.0 P.L.	
"			45	29 4	133.0 back lot line	
4+00			51	28 8		℄
"			57	28 2		15.0 gutter
"			48	29 1		P.L.
"			43	29 6		133.0 back lot line
"			55	28 4	17.0 gutter	
"			48	29 1	25.0 P.L.	
"			46	29 3	133.0 back lot line	
J.P.	485	33 54	518	28 69		
5+00			49	28 6		℄
"			51	28 4		15.0 gutter
"			47	28 8		25.0 P.L.
"			43	29 2		133.0 back lot line
"			51	28 4	14.0 gutter	
"			45	29 0	25.0 P.L.	

Profile Notes Red Plotted Job No. Division No.
No. Date Date Survey of
No. Date Date Map No. Date

F. B. 1921 PG. 179

76L298 307 8-53

PLEASE RETURN TO
LOS ANGELES COUNTY SURVEYOR
726 LOS ANGELES COUNTY ENGINEERING BLDG.

NOTE: ANY ADDITIONS OR CHANGES ON THIS SHEET MUST BE MADE OR CIRCLED IN RED INK, WITH DATE AND NAME OF PERSON MAKING CHANGE.

F. B. 1931 Pg. 180 Job No. 422.30 Division No. Notes Red. Plotted Profile
Survey of 219th St. S.S. Dist. Date Date No.
Survey by K.R. Smith Notes K.R.S. - 4-5-54 Notes Chkd. Checked X-Sec.
Indexed C. Johnson Date Date No.

Do not extend notes this side of this line.

STATION	B. S.	H. I.	F. S.	ELEV.	Violeta Ave	
					Left & East	Right & West
		38.54				
5+00			4.5	2.0	133.0 back lot line	
6+00			4.5	2.9		
"			5.3	2.2		10.0 gutter
"			4.7	3.8		25.0 P.L.
"			4.3	3.3		133.0 back lot line
"			5.0	2.5	12.0 gutter	
"			4.6	2.9	25.0 P.L.	
"			5.0	2.6	133.0 back lot line	
7+00			4.8	2.7		
"			5.3	3.2		13.0 gutter
"			4.8	2.7		25.0 P.L.
"			4.3	2.8		133.0 back lot line
"			5.0	2.5	12.0 gutter	
"			4.2	2.9	25.0 P.L.	
"			4.7	3.8	133.0 back lot line	
7+16			5.0	2.5		
"			5.8	2.7	1.0 below surface 5.5 Top of Sewer outlet	house # 22028
7+34.0			5.0	2.5		
"			5.3	3.2	House # 11871	0.5 below surface 5.5.0 Top of Sewer outlet
7+			4.7	2.8	℄ lot, Violeta Ave ℄	221st ST

76L298 307 8-53

PLEASE RETURN TO
LOS ANGELES COUNTY SURVEYOR
726 LOS ANGELES COUNTY ENGINEERING BLDG.

NOTE: ANY ADDITIONS OR CHANGES ON THIS SHEET MUST BE MADE OR CIRCLED IN RED INK, WITH DATE AND NAME OF PERSON MAKING CHANGE.

Do not extend notes this side of this line.

STATION	B. S.	H. I.	F. S.	ELEV.	Violeta Arc	
		33 54				
T.P.	474	33 62	466	28 88		
7+			47	28 9		1330 ℄ 221ST ST on back [illegible]
"			51	28 5	1330 ℄ 221ST ST on back lot line prod	
BM, NZ-19			445	29 17	BM, NZ-19, Elev. 29,163	F.B. 1931-12
					221 ST ST. (N. Side) at Violeta Arc BT. spk. in walk to house #11871 20' W. of ℄ Prod [illegible] Violeta Arc to South	

Profile Notes Red ____ Plotted ____ Job No. ____ Division No. ____

No. ____ Date ____ Notes Chkd. ____ Date ____ Checked ____ Date ____ Survey of [illegible] Date ____

No. ____ Date ____ Date ____ Map No. ____ Indexed ____ Date ____

Survey by [illegible] Notes [illegible] Date ____

G. Johnson

F. B. 1931 Pg. 101

F. B. 193 Pg. 182 Job No. Division No. Notes Red. Plotted Profile

Survey of Date Date No.

Survey by Notes Notes Chkd. Checked X-Sec.

Indexed Date Date Date No.

STATION	B. S.	H. I.	F. S.	ELEV.	

PLEASE RETURN TO

LOS ANGELES COUNTY SURVEYOR

726 Los Angeles County Engineering Bldg.

NOTE: ANY ADDITIONS OR CHANGES ON THIS SHEET MUST BE MADE OR CIRCLED IN RED INK, WITH DATE AND NAME OF PERSON MAKING CHANGE.

Do not extend notes this side of this line.

76L298 307 8-53

1921 192

Map No.	W. O.	Tape No. Std.
Office Work	Surveyed by N. R. Smith	
Checked	Notes H. Frank	Date 4-6-54
Date	Indexed	

F. B. Pg.

DEC 18 '56

C.I. 7662.30

219th STREET S.S. DIST.

TOPOGRAPHY
on
SEINE AVE
between
219th ST. & CARSON ST.

N.R. Smith
H. Frank
D. LeGault
L. Bankson

Note: Any Additions or Changes on This Sheet Must be Made or Circled in Red Ink With Date and Name of Person Making Change.

Do not extend notes this side of this line.

RETURN TO
LOS ANGELES COUNTY SURVEYOR
726 LOS ANGELES COUNTY
ENGINEERING BLDG.

76F3095 247 4-53

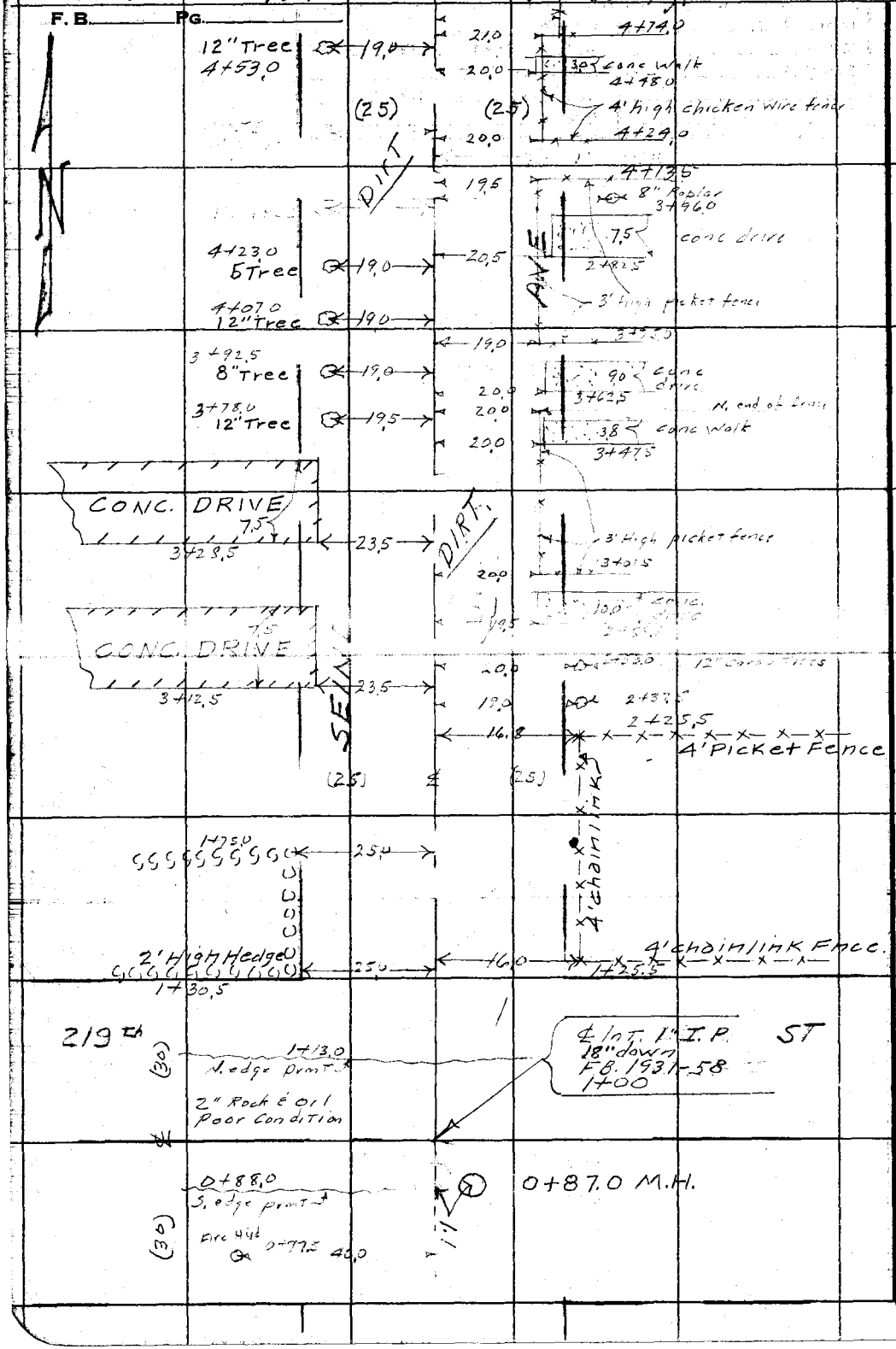

RETURN TO
LOS ANGELES COUNTY SURVEYOR
726 LOS ANGELES COUNTY
ENGINEERING BLDG.

Do not extend notes this side of this line.

Note: Any Additions or Changes on This Sheet Must be Made or Circled in Red Ink With Date and Name of Person Making Change.

Note Chart	Survey of [illegible]	F. B. ____ Pg. ____
Map No. ____	W. O. [illegible] Tape No. [illegible] Spd. [illegible] °F	
Office Work	Surveyed by [illegible]	
Checked ____	Notes [illegible] Date 4-[illegible]-54	
Date ____	Indexed A. C. Johnson	

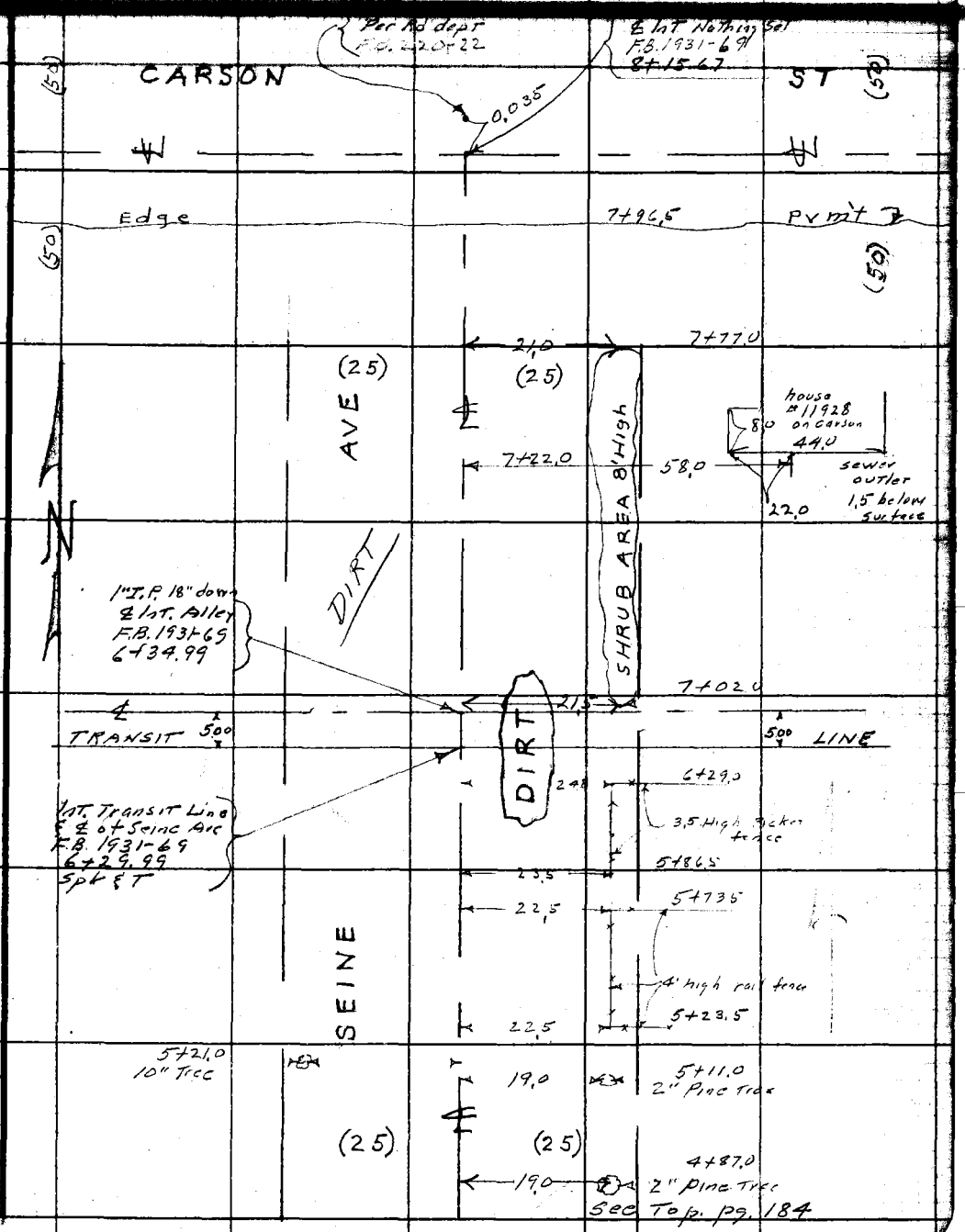

Note: Any Additions or Changes on This Sheet Must be Made or Circled in Red Ink With Date and Name of Person Making Change.

Do not extend notes this side of this line.

RETURN TO
LOS ANGELES COUNTY SURVEYOR
726 LOS ANGELES COUNTY
ENGINEERING BLDG.

76F2098 247 4-53

RETURN TO
LOS ANGELES COUNTY SURVEYOR
726 LOS ANGELES COUNTY
ENGINEERING BLDG.

Do not extend notes this side of this line.

Note: Any Additions or Changes on This Sheet Must be Made or Circled in Red Ink With Date and Name of Person Making Change.

F.B. 1931 PG. 186

Profile No. | Notes Red. Date | Plotted Date | Job No. | Division No. | F. B. 1221 Pg. 107

Notes Chkd. Date 4/8/54 | Checked Date | Survey By [illegible] | Notes [illegible] Date | Map No. | Indexed A. C. Johnson Date DEC 18 '56

[illegible] 1662.30

[illegible]

CROSS SECTIONS
on
SEINE AVE
between
219th ST. & CARSON ST.

N. R. Smith
H. Frank
D. LeGault
L. Bankson

STATION	B. S.	H. I.	F. S.	ELEV.

NOTE: ANY ADDITIONS OR CHANGES ON THIS SHEET MUST BE MADE OR CIRCLED IN RED INK, WITH DATE AND NAME OF PERSON MAKING CHANGE.

PLEASE RETURN TO
LOS ANGELES COUNTY SURVEYOR
726 Los Angeles County Engineering Bldg.

Do not extend notes this side of this line.

76L298 307 8-53

76L298 307 8-53

PLEASE RETURN TO
LOS ANGELES COUNTY SURVEYOR
726 LOS ANGELES COUNTY ENGINEERING BLDG.

NOTE: ANY ADDITIONS OR CHANGES ON THIS SHEET MUST BE MADE OR CIRCLED IN RED INK, WITH DATE AND NAME OF PERSON MAKING CHANGE.

Do not extend notes this side of this line.

F. B. 1931 Pg. 188 Job No 662.30 Division No. Notes Red. N.P.S. Plotted
Survey of 219th ST. S.S. Dist. Date Date No.
Survey by N.P. South Notes N.P.S. - 4-4-54 Notes Chkd. Checked X-Sec.
Indexed K. C. Johnson Date Date Date No.
Profile

STATION	B. S.	H. I.	F. S.	ELEV.	Seine Ave
B.M. NZ-11	4.15	34.18		30.03	B.M. NZ-11, Elev. 30.03, F.B. 1931 pg. 9 219th St. & Seine Ave N.W. Corner Bt. spk. in walk to house #21827
					Left & West — Right & East
0+87.0	Exist. J.C.		5.08	25.10	S. Rim of J.C. — Meas: 9.60 Rod: 5.08 14.68
"			14.68	15.42	Invert of 8" inlet S.
"			5.07	25.11	W. Rim of J.C. — Meas: 10.06 Rod: 5.07 15.13
"			15.13	15.35	Invert of 12" inlet W.
"			5.05	25.13	N. Rim of J.C. — Meas: 9.59 Rod: 5.05 14.64
"			14.64	15.54	Invert of 8" inlet N.
"			5.05	25.13	E. Rim of J.C. — Meas: 10.05 Rod: 5.05 15.10
"			15.10	15.08	Invert of 12" outlet E
1+00			4.85	25.33	= ℄ lot 219th St & Seine Ave
+12.0			4.9	25.3	℄ gutter
2+00			4.3	25.9	℄
"			4.3	25.9	7.0 break
"			5.3	25.9	12.0 gutter
"			4.5	25.7	25.0 P.L.
"			4.9	25.3	133.0 back lot line
"			4.5	25.7	10.0 break
"			5.0	25.2	13.0 gutter
			4.4	25.8	25.0 P.L.

76L298 307 8-53

PLEASE RETURN TO
LOS ANGELES COUNTY SURVEYOR
726 LOS ANGELES COUNTY ENGINEERING BLDG.

NOTE: ANY ADDITIONS OR CHANGES ON THIS SHEET MUST BE MADE OR CIRCLED IN RED INK, WITH DATE AND NAME OF PERSON MAKING CHANGE.

Do not extend notes this side of this line.

STATION	B. S.	H. I.	F. S.	ELEV.	Seine Arc	
		34 18			Left & West	Right & East
2+00			41	30 1	133.0 back lot line	
3+00			44	29 8		℄
T.P.	5.37	34 99	45C	29 62		
3+00			55	29 5		10.0 gutter
"			53	29 7		25.0 P.L.
"			55	29 5		133.0 back lot line
"			56	29 4	11.0 gutter	
"			51	29 9	25.0 P.L.	
"			49	30 1	133.0 back lot line	
4+00			48	30 2		℄
"			55	29 5		12.0 gutter
"			51	29 9		25.0 P.L.
"			52	29 8		133.0 back lot line
"			52	29 8	15.0 gutter	
"			48	30 2	25.0 P.L.	
"			49	30 1	133.0 back lot line	
5+00			49	30 1		℄
"			53	29 7		11.0 gutter
"			49	30 1		25.0 P.L.
"			53	29 7		133.0 back lot line

Proj. No. _____ Date _____ Notes Red. _____ Plotted _____ Job No. _____ Division No. _____
Notes Chkd. _____ Checked _____ Survey by [illegible] Notes [illegible] Date _____
Date _____ Date _____ Map No. _____ Indexed Johnson Date _____

F. B. 121 Pg. 69

76L298 307 8-53

PLEASE RETURN TO
LOS ANGELES COUNTY SURVEYOR
726 LOS ANGELES COUNTY ENGINEERING BLDG.

NOTE: ANY ADDITIONS OR CHANGES ON THIS SHEET MUST BE MADE OR CIRCLED IN RED INK, WITH DATE AND NAME OF PERSON MAKING CHANGE.

Do not extend notes this side of this line.

STATION	B. S.	H. I.	F. S.	ELEV.	Seine Ave	
		34 99			Left & West	Right & East
5+00			54	29 6	11.0 gutter	
"			48	30 2	25.0 P.L.	
"			50	30 0	133.0 back lot	
T.P.	461	34 83	477	30 22		
6+00			46	30 2		℄
"			51	29 7		14.0 gutter
"			47	30 1		25.00 P.L.
"			45	30 3		133.0 back lot line
"			49	29 9	10.0 gutter	
"			45	30 3	25.0 P.L.	
"			44	30 4	133.0 back lot line	
+34.99			46	30 2	= ℄ Int Alley & Seine Ave	
7+00			45	30 3		℄
"			47	30 1		15.0 gutter
"			46	30 2		25.0 P.L.
"			45	30 3		133.0 back lot line
"			50	29 8	gutter	
"			42	30 6	P.L.	
"			45	30 3	133.0 back lot line	
7+22			44	30 4		℄ 1.5 below surface
"			60	28 8		58.0 Top of Sewer outlet
+85.0			49	29 9		℄ gutter
8+00			393	30 90		℄ on Prmt.
8+15.67			368	31 15	= ℄ Int Seine Ave & Carson St	
BM, SN-10			430	30 53	BM, SN-10, Elev. = 30,514	F.B. 1622 Pg. 106
					Carson St. (N. Side) at Seine Ave	
					B.T. Spk in conc. Prmt 22.2 N & 4' E. of ℄ Int.	

F. B. 1931 Pg. 190 Job No. 166230 Division No. ____ Notes Red. N.R.S. Plotted ____ Profile ____
Survey of 219th St S.S. Dist Date ____ Date ____ No. ____
Survey by N.R. Smith Notes N.R.S. 4-6-54 Notes Chkd. ____ Checked ____ X-Sec. ____
Indexed L. C. Johnson Date ____ Date ____ Date ____ No. ____

F.B. Pg.

Map No.	W. O. 6621 Tape No. 033 St'd. 68 °F
Other Work	Surveyed by N.R. Smith
Checked	Notes Date
Date	Indexed A. C. Johnson

DEC 18 '56

C.I. 7662.30

219th STREET S.S. DIST.

TOPOGRAPHY

on

SEINE AVE

between

219th ST. & 221st ST.

N.R. Smith
H. Fronk
D. LeGault
L. Bankson

Note: Any Additions or Changes on This Sheet Must be Made or Circled in Red Ink With Date and Name of Person Making Change.

Do not extend notes this side of this line.

RETURN TO
LOS ANGELES COUNTY SURVEYOR
726 LOS ANGELES COUNTY
ENGINEERING BLDG.

76F3098 247 4-53

1931 - 192

F. B. _____ PG. _____

219 Z1

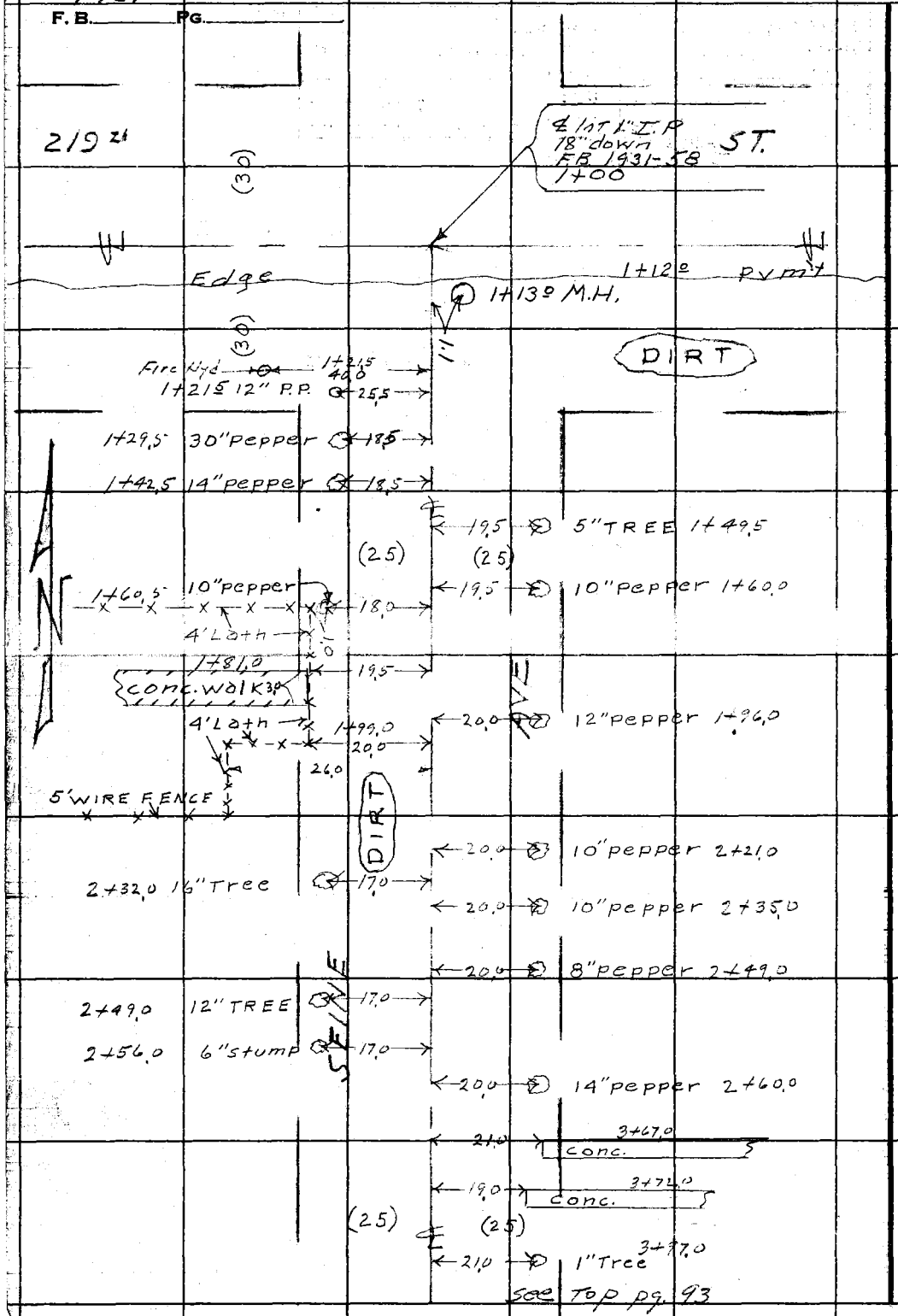

RETURN TO
LOS ANGELES COUNTY SURVEYOR
726 LOS ANGELES COUNTY
ENGINEERING BLDG.
Do not extend notes this side of this line.

Note: Any Additions or Changes on This Sheet Must be Made or Circled in Red Ink With Date and Name of Person Making Change.

1931 193

F. B. _____ PG. _____

Notes Ck'd by	Survey of [illegible]
Map No.	W. O. [illegible] Scale No. [illegible]
Office Work	Surveyed by [illegible]
Checked	Notes _____ Date _____
Date	Indexed A. C. Johnson

See bot pg 92

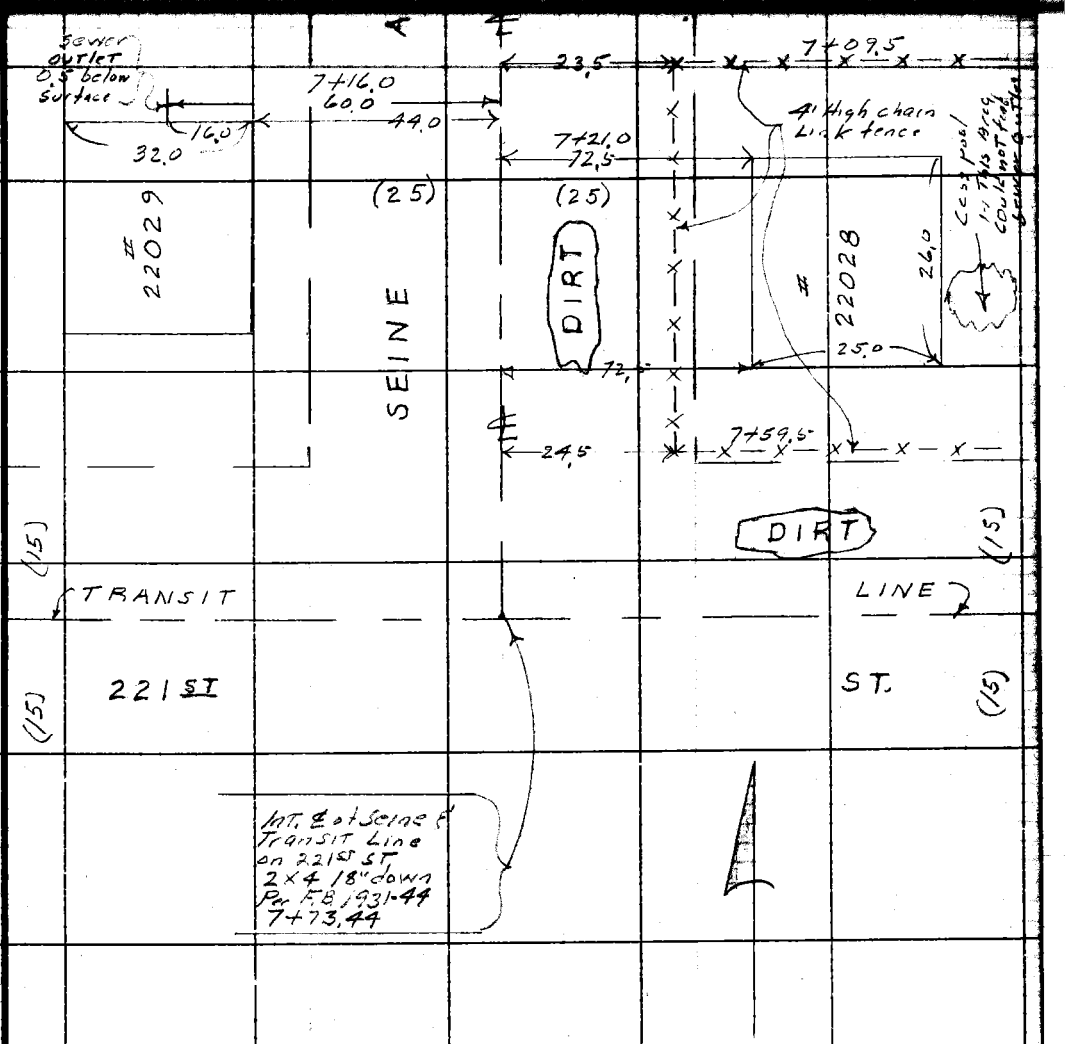

Note: Any Additions or Changes on This Sheet Must be Made or Circled in Red Ink With Date and Name of Person Making Change.

Do not extend notes this side of this line.

RETURN TO
LOS ANGELES COUNTY SURVEYOR
726 LOS ANGELES COUNTY
ENGINEERING BLDG.

76F3095 247 4-53

RETURN TO
LOS ANGELES COUNTY SURVEYOR
726 LOS ANGELES COUNTY
ENGINEERING BLDG.

Note: Any Additions or Changes on This Sheet Must be Made or Circled in Red Ink With Date and Name of Person Making Change.

Do not extend notes this side of this line.

F. B. 1931 PG 194

Profile No. | Notes Red. Date | Plotted Date | Job No. | Division No. | F. B. 1021 Pg. 19

Notes Chkd. Date 4/8/54 | Checked Date | Survey of 219th St. S.S. Dist | Survey By [illegible] | Notes [illegible] Date | Map No. | Indexed A. C. Johnson Date DEC 18 '56

C.I. 1662.30

CROSS SECTIONS
on
SEINE AVE.
between
219th ST & 221st ST.

N. R. Smith
H. Frank
D. LeGault
L. Bankson

STATION	B. S.	H. I.	F. S.	ELEV.

NOTE: ANY ADDITIONS OR CHANGES ON THIS SHEET MUST BE MADE OR CIRCLED IN RED INK, WITH DATE AND NAME OF PERSON MAKING CHANGE.

PLEASE RETURN TO
LOS ANGELES COUNTY SURVEYOR
726 LOS ANGELES COUNTY ENGINEERING BLDG.

Do not extend notes this side of this line.

76L298 307 8-53

76L298 307 8-53

PLEASE RETURN TO
LOS ANGELES COUNTY SURVEYOR
726 LOS ANGELES COUNTY ENGINEERING BLDG.

NOTE: ANY ADDITIONS OR CHANGES ON THIS SHEET MUST BE MADE OR CIRCLED IN RED INK, WITH DATE AND NAME OF PERSON MAKING CHANGE.

Do not extend notes this side of this line.

STATION	B. S.	H. I.	F. S.	ELEV.	Seine Ave	between 219th ST & 221st ST.
BM, NZ-11	3 96	33 99		30 03	BM, NZ-11, Elev. = 30.030 219th ST. & Seine Ave BT. spk in walk to house	F.B. 1931 pg. 9 N.W. corner # 21827
					Left & East	Right & West
1+00			47	[illegible] 3	= ℄ Int. 219th ST & Seine Ave	
+13.0 Exist J.C.			486	[illegible] 13	N. Rim of J.C.	Meas = 9.59 Rod = 4.86 14.45
"			1445	[illegible] 54	Invert of 8" inlet N.	
"			487	[illegible] 12	E Rim of J.C.	Meas = 10.05 Rod = 4.87 14.92
			1492	[illegible] 07	Invert of 12" outlet E.	
			489	29 10	S. Rim of J.C.	Meas = 9.60 Rod = 4.89 14.49
			1449	[illegible] 50	Invert of 8" inlet S.	
			488	29 11	W Rim of J.C.	Meas = 10.06 Rod = 4.88 14.94
			1494	[illegible] 05	Invert of 12" inlet W.	
2+00			48	29 2		℄
"			46	29 4		No Gutter 25.0 PL.
"			44	29 6		133.0 back lot line
"			51	29 9	12.0 gutter	
"			50	29 0	25.0 PL.	
"			48	29 2	133.0 back lot line	
3+00			49	29 1		℄
T.P.	4 45	33 53	491	29 08		
3+00			44	29 1		No gutter 25.0 PL.

F. B. 1931 Pg. 196 Job No. 1662.30 Division No. Notes Red. N.R.S. Plotted No. Profile
Survey of 219th ST. S.S. DIST. Date Date X-Sec.
Survey by N.R. Smith Notes N.R.S. - 4-6-54 Notes Chkd. Checked No.
Indexed K. C. Johnson Date Date Date

76L298 307 8-53

PLEASE RETURN TO
LOS ANGELES COUNTY SURVEYOR
726 LOS ANGELES COUNTY ENGINEERING BLDG.

NOTE: ANY ADDITIONS OR CHANGES ON THIS SHEET MUST BE MADE OR CIRCLED IN RED INK, WITH DATE AND NAME OF PERSON MAKING CHANGE.

Do not extend notes this side of this line.

STATION	B. S.	H. I.	F. S.	ELEV.	Seine Ave	
		33 53			Left & East	Right & West
3+00			42	29 3		133.0 back lot line
"			48	28 7	15.0 gutter	
"			45	28 7	25.0 P.L.	
"			50	28 5	133.0 back lot line	
4+00			49	28 6		℄
"			45	29 0		No Gutter 25.0 P.L.
"			40	29 5		133.0 back lot line
"			53	28 2	12.0 gutter	
"			50	28 5	25.0 P.L.	
"			49	28 6	133.0 back lot line	
5+00			51	28 4		℄
"			46	28 9		No gutter 25.0 P.L.
"			44	29 1		133.0 back lot line
"			56	27 9	15.0 gutter	
"			52	28 3	25.0 P.L.	
"			50	28 5	133.0 back lot line	
T.P.	311	33 28	336	30 17	on bolt S.W. Cor of Porch house # 22006	
6+00			48	28 5		℄
"			51	28 2		15.0 gutter
"			46	28 7		25.0 P.L.

Profile Notes Red. Plotted Job No. Division No.
No. Date Date Survey of
X-Sec. Notes Chkd. Checked Survey by Notes
No. Date Date Map No. Indexed Johnson Date

F. B. 1921 PG. 197

76L298 307 8-53

PLEASE RETURN TO
LOS ANGELES COUNTY SURVEYOR
726 LOS ANGELES COUNTY ENGINEERING BLDG.

NOTE: ANY ADDITIONS OR CHANGES ON THIS SHEET MUST BE MADE OR CIRCLED IN RED INK, WITH DATE AND NAME OF PERSON MAKING CHANGE.

Do not extend notes this side of this line.

STATION	B. S.	H. I.	F. S.	ELEV.	Seine Ave	
		3328			Left & East	Right & West
6+00			48	[illegible] 5		133.0 back lot line
"			55	27.8	12.0 gutter	
"			51	28.2	25.0 P.L.	
"			48	[illegible] 5	133.0 back lot line	
7+00			50	[illegible] 3		℄
"			54	27.9		16.0 gutter
"			47	[illegible] 6		25. P.L.
"			45	[illegible] 8		133.0 back lot line
"			56	27.7	11.0 gutter	
"			52	28.1	25.0 P.L.	
"			51	[illegible] 2	133.0 back lot line	
+16			51	[illegible] 2		℄
"			57	27.6	Mud	0.5 below surface #22029 60.0 Top of sewer outlet
7+73.44			55	[illegible] 3	= ℄ int Seine Ave & 221st ST	Hole
BM, NZ-20			444	[illegible] 24	BM NZ-20, Elev. = 28.839 Seine Ave (W. Side) at BT. spk in Apron of garage	F.B. 1931-12 221st ST. To house # 22023

F. B. 1931 Pg. 198 Job No. 1662.30 Division No. ____ Notes Red. N.R.S. Plotted ____ Profile ____
Survey of 219th ST. S.S. DIST. Date ____ Date ____ No. ____
Survey by N.R. Smith Notes N.R.S. - 4-7-5 Notes Chkd. ____ Checked ____ X-Sec. ____
Indexed C. Johnson Date ____ Date ____ Date ____ No. ____

F.B. PG.

Map No.
Office Work
Checked
Date

W. O. Tape No. Sh'd. °F
Surveyed by
Notes Date
Indexed C. Johnson

DEC 18 '56

C.I. 1662.30

219th STREET S.S.DIST

TOPOGRAPHY
on
DEVLIN AVE
between
219th ST. & CARSON ST

N. R. Smith
H. Frank
D. LeGault
L. Bankson

Note: Any Additions or Changes on This Sheet Must be Made or Circled in Red Ink With Date and Name of Person Making Change.

Do not extend notes this side of this line.

RETURN TO
LOS ANGELES COUNTY SURVEYOR
726 LOS ANGELES COUNTY
ENGINEERING BLDG.

78F3008 247 4-58

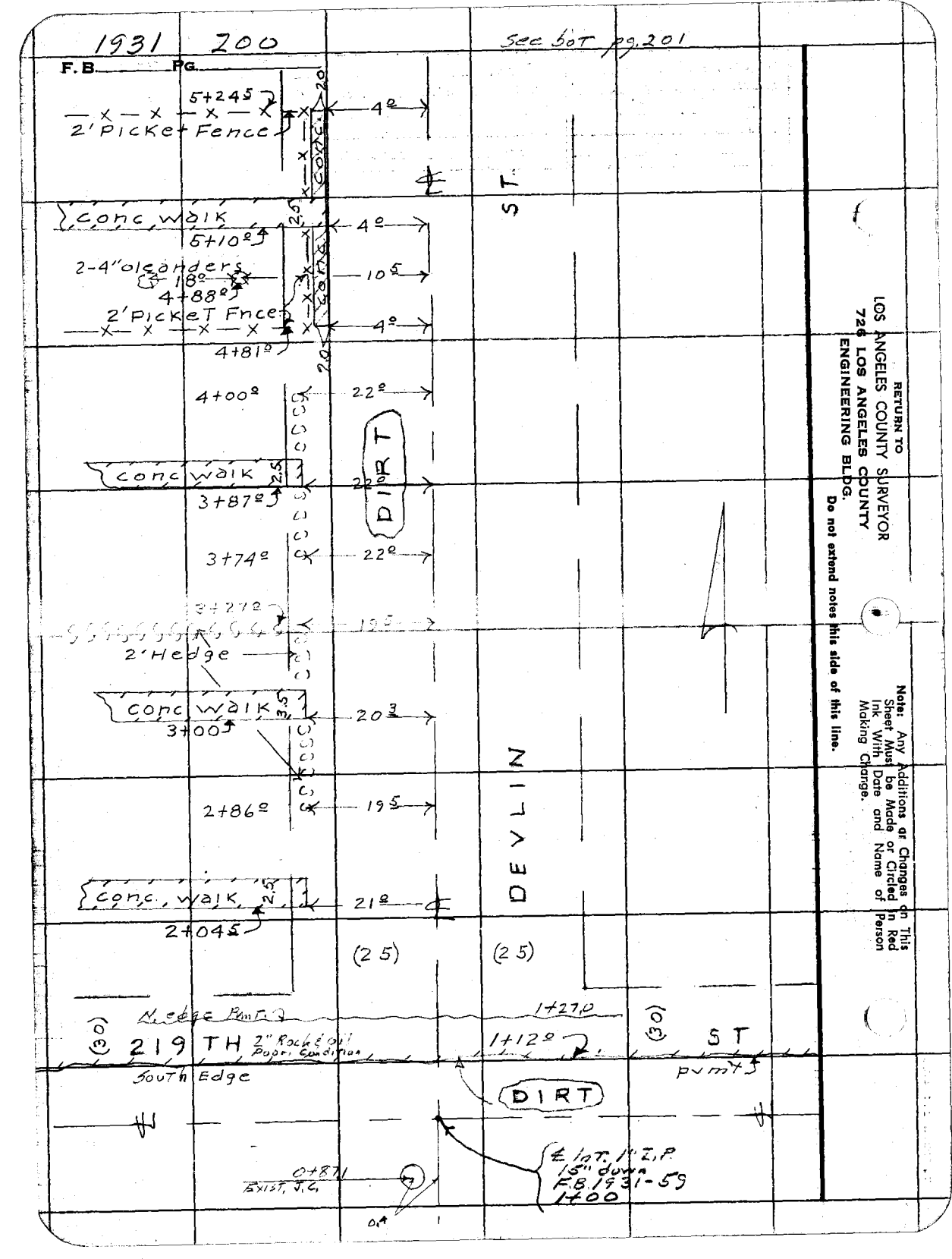

RETURN TO
LOS ANGELES COUNTY SURVEYOR
726 LOS ANGELES COUNTY
ENGINEERING BLDG.
Do not extend notes this side of this line.

Note: Any Additions or Changes on This Sheet Must be Made or Circled in Red Ink With Date and Name of Person Making Change.

F.B. _____ PG. _____

Map No. _____ W. O. 66235 Tape No. 0133 St'd. 68 °F

Office Work _____ Surveyed by N.R. Smith

Checked _____ Notes _____ Date 4-7-54

Date _____ Indexed A. C. Johnson

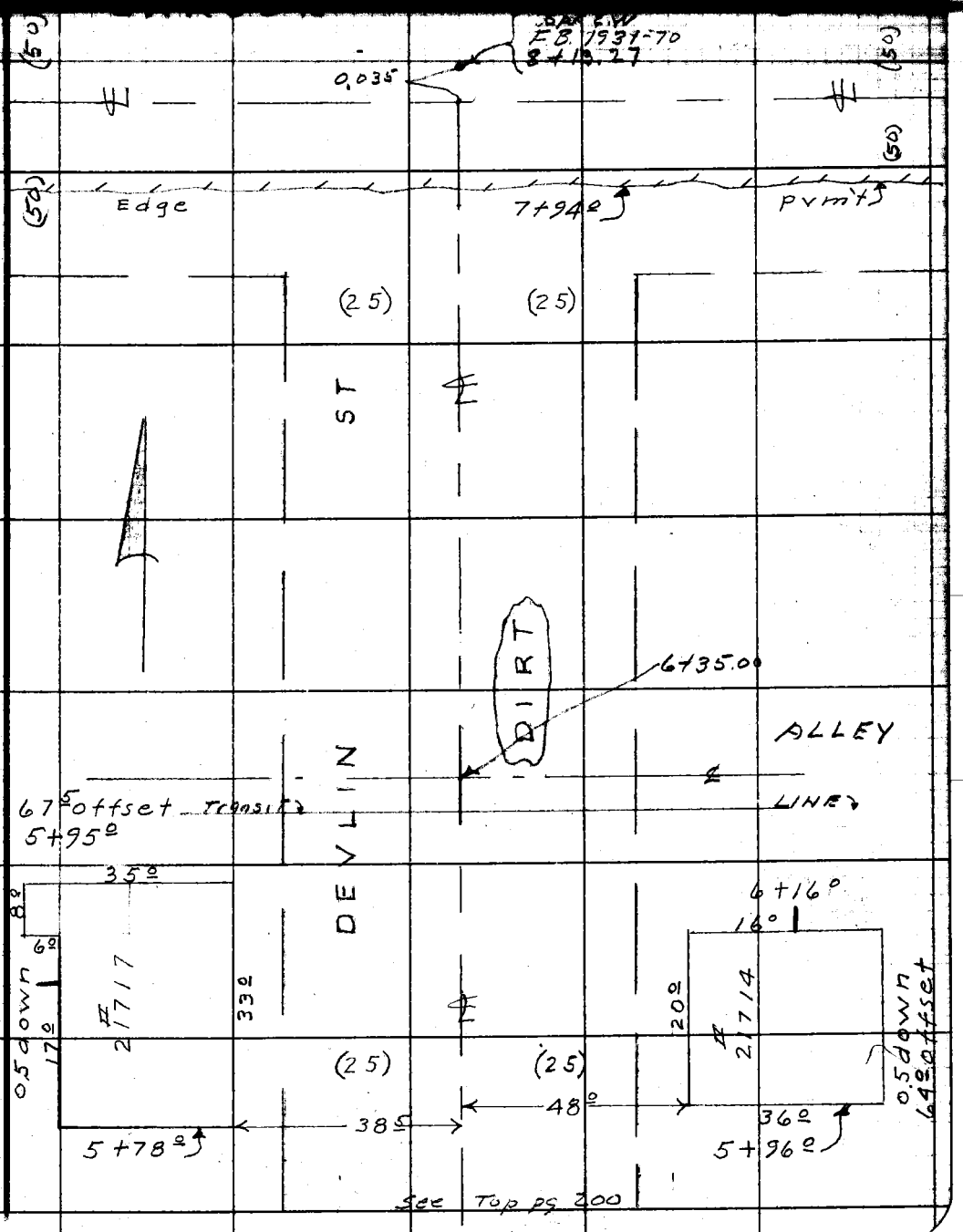

Note: Any Additions or Changes on This Sheet Must be Made or Circled in Red Ink With Date and Name of Person Making Change.

Do not extend notes this side of this line.

RETURN TO
LOS ANGELES COUNTY SURVEYOR
726 LOS ANGELES COUNTY
ENGINEERING BLDG.

76F3C08 247 4-53

RETURN TO
LOS ANGELES COUNTY SURVEYOR
726 LOS ANGELES COUNTY
ENGINEERING BLDG.

Note: Any Additions or Changes on This Sheet Must be Made or Circled in Red Ink With Date and Name of Person Making Change.

Do not extend notes this side of this line.

F.B. 1931 PG. 202

Profile Notes Red. Plotted Job No. Division No. F. B. 1931 Pg. 902

No. Date Date Survey of

X-Sec. Notes Chkd. Checked Survey by Notes Date

No. Date 4/8/54 Date Map No. Indexed Johnson Date DEC 18 '56

C.I. 1664.30

219th STREET S.S. DIST

CROSS SECTIONS
on
DEVLIN AVE
between
219th ST. & CARSON ST.

N.R. Smith
H. Fronk
D. LeGault
L. Bankson

STATION	B. S.	H. I.	F. S.	ELEV.

NOTE: ANY ADDITIONS OR CHANGES ON THIS SHEET MUST BE MADE OR CIRCLED IN RED INK, WITH DATE AND NAME OF PERSON MAKING CHANGE.

PLEASE RETURN TO
LOS ANGELES COUNTY SURVEYOR
726 LOS ANGELES COUNTY ENGINEERING BLDG.

Do not extend notes this side of this line.

76L298 307 8-53

76L298 307 8-53

PLEASE RETURN TO
LOS ANGELES COUNTY SURVEYOR
726 LOS ANGELES COUNTY ENGINEERING BLDG.

NOTE: ANY ADDITIONS OR CHANGES ON THIS SHEET MUST BE MADE OR CIRCLED IN RED INK, WITH DATE AND NAME OF PERSON MAKING CHANGE.

Do not extend notes this side of this line.

STATION	B. S.	H. I.	F. S.	ELEV.	Derlin Ave	between 219th St. & Carson St
BM, NZ-10	4 90	34 08		29 18	BM, NZ-10, Elev. = 29.180 219th St. (S. side) 75'± W. BT. spk. in walk to house	F.B. 1931 pg. 9 of Derlin Ave # 21903
					Left & West	Right & East
0+87.1 Ex of J.C.			491	29 17	S. Rim of J.C.	Meas = 10.25 Rod = 4.91 15.16
"			1516	18 92	Invert of 8" Inlet S.	
"			490	29 18	W. Rim of J.C.	Meas = 10.53 Rod = 4.90 15.43
"			1543	18 65	Invert of 12" Inlet W	
"			489	29 19	N. Rim of J.C.	Meas = 10.34 Rod = 4.89 15.23
"			1523	18 85	Invert of 8" Inlet N	
"			490	29 18	E. Rim of J.C.	Meas = 10.44 Rod = 4.90 15.34
"			1534	18 74	Invert of 12" outlet E	
1+00			49	29 2	= ℄ Int. 219th St & Derlin Ave	
+15			51	29 0		℄ gutter
2+00			49	29 2		℄
"			54	29 7		11.0 gutter
"			50	29 1		25.0 PL.
"			50	29 1		147.0 back lot line
"			44	29 7	25.0 PL No gutter	
"			40	30 1	133.0 Back lot line	
3+00			49	29 2		℄
"			53	29 8		15.0 gutter

Note Inlet is lower than outlet
Checked for error None found.

F. B. 1931 Pg. 204 Job No. 1662.30 Division No. ____ Notes Red. ____ Plotted ____ Profile
Survey of 219th St. S.S. Dist. Date ____ Date ____ No. ____
Survey by N.R. Smith Notes N.R.S. - 4-7-54 Notes Chkd. ____ Checked ____ X-Sec.
Indexed X C. Johnson Date ____ Date ____ Date ____ No. ____

76L298 307 8-53

PLEASE RETURN TO
LOS ANGELES COUNTY SURVEYOR
726 LOS ANGELES COUNTY ENGINEERING BLDG.

NOTE: ANY ADDITIONS OR CHANGES ON THIS SHEET MUST BE MADE OR CIRCLED IN RED INK, WITH DATE AND NAME OF PERSON MAKING CHANGE.

Do not extend notes this side of this line.

STATION	B. S.	H. I.	F. S.	ELEV.	Derlin Ave, between 219th St. & Carson St.	
		34 08			Left & West	Right & East
3+00			48	29 3		25.0 P.L.
"			45	29 6		147.0 back lot line
"			48	29 3	15.0 gutter	
"			46	29 5	25.0 P.L.	
"			45	29 6	133.0 back lot line	
T.P.	483	34 00	491	29 17		
4+00			50	29 0		℄
"			51	28 9	Duck & goose Pond, good hunting	20.0 gutter
"			51	28 9		25.0 P.L.
"			48	29 2		147.0 back lot line
"			48	29 2	12.0 gutter	
"			47	29 3	25.0 P.L.	
"			44	29 6	133.0 back lot line	
5+00			46	29 4		℄
"			47	29 3		25.0 P.L. No gutter
"			46	29 4		147.0 back lot line
"			43	29 7	25.0 P.L. No gutter	
"			43	29 7	133.0 back lot line	
T.P.	489	34 18	471	29 29		
6+00			47	29 5		℄

Profile Notes Red. Plotted Job No. 11[illegible] Division No.
No. Date Date Survey of [illegible]
X-Sec. Notes Chkd. Checked Survey by [illegible]
No. Date Date Map No. [illegible] Date

F. B. 1921 PG. 205

76L298 307 8-53

PLEASE RETURN TO
LOS ANGELES COUNTY SURVEYOR
726 LOS ANGELES COUNTY ENGINEERING BLDG.

NOTE: ANY ADDITIONS OR CHANGES ON THIS SHEET MUST BE MADE OR CIRCLED IN RED INK, WITH DATE AND NAME OF PERSON MAKING CHANGE.

Do not extend notes this side of this line.

STATION	B. S.	H. I.	F. S.	ELEV.	Derlin Ave. between 219th ST. & Carson ST.	
		34 18			Left & West	Right & East
6+00			42	30 0		No gutter 25.0 P.L.
"			50	29 2		147.0 back lot line
"			40	30 2	No gutter 25.0 P.L.	
"			45	29 7	133.0 back lot line	
ok 5+95			47	29 5	67.5 Top of sewer outlet 0.5 below surface	house # 21717
6+16			51	29 1	house # 21714	0.5 below surface 64.0 Top of sewer outlet
6+35			47	29 5	= ℄ Int Alley & Derlin Ave	
7+00			48	29 4		℄
"			48	29 4		25.0 P.L.
"			51	29 1		147.0 back lot line
"			44	29 8	25.0 P.L.	
"			40	30 2	133.0 back lot line	
+75			51	29 1		℄ gutter
+94			417	30 01		℄ S. edge of Prmt.
8+00			376	30 42		℄ on Prmt.
+13.27			368	30 50	= ℄ Int. Derlin Ave & Carson ST.	
BM, AL-28			431	29 87	BM, AL-28, Elev = 29.874, F.B. 1781-7 Carson ST. (N side) at Derlin Ave BT. spk. in Prmt. 1' S. of N. edge.	

F. B. 1931 Pg. 206 Job No. 1662.30 Division No. ____ Notes Red. ____ Plotted ____ Profile ____
Survey of 219th ST. S.S. DIST. Date ____ Date ____ No. ____
Survey by N.R. Smith Notes N.R.S. 4-7-54 Notes Chkd. ____ Checked ____ X-Sec. ____
Indexed C. Johnson Date ____ Date ____ Date ____ No. ____

F. B. Pg

Map No. W. O. 1662.30 Tape No. 2133 St'd. 68 °F

Checked Notes Date 4-7-54

Date Indexed C. Johnson

DEC 18 '56

C.I. 1662.30

219th STREET S.S. DIST.

TOPOGRAPHY
on
DEVLIN AVE
between
219th ST & 221st ST.

N.R. Smith
H. Frank
D. LeGault
L. Bonkson

Note: Any Additions or Changes on This Sheet Must Be Made or Circled in Red Ink With Date and Name of Person Making Change.

Do not extend notes this side of this line.

RETURN TO
LOS ANGELES COUNTY SURVEYOR
726 LOS ANGELES COUNTY
ENGINEERING BLDG.

FORM 247 4-58

1931 208

F.B. Pg.

219 IH

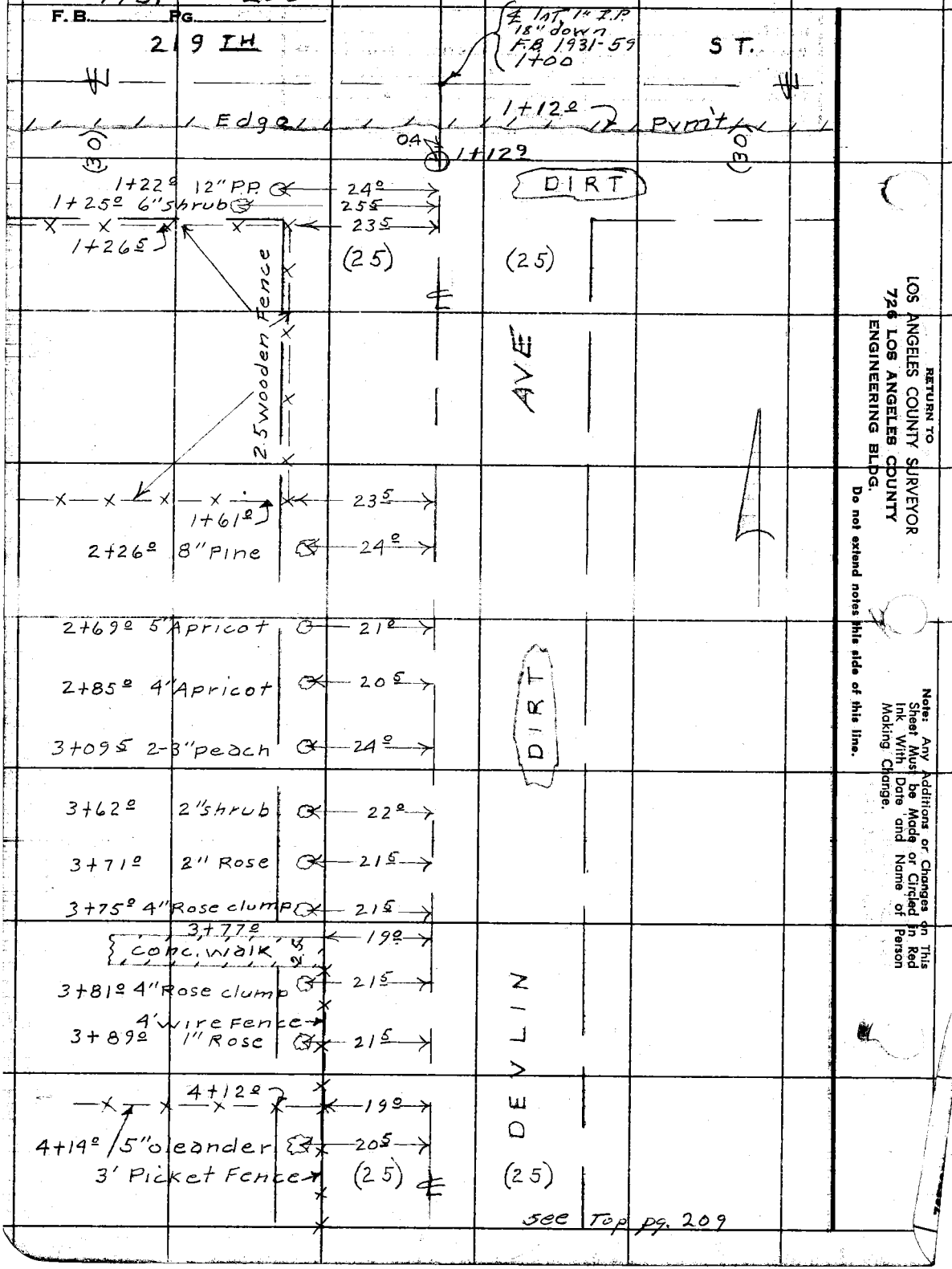

see Top pg. 209

RETURN TO
LOS ANGELES COUNTY SURVEYOR
726 LOS ANGELES COUNTY
ENGINEERING BLDG.
Do not extend notes this side of this line.

Note: Any Additions or Changes on This Sheet Must be Made or Circled in Red Ink With Date and Name of Person Making Change.

1621 909

F. B. _____ PG. _____

Map No. _____	W. O. 90 Tape No. 0153 St'd. 60 °F
Office Work _____	Surveyed by N. R. Smith
Checked _____	Notes H. Frank Date 4-7-54
Date _____	Indexed [illegible]

See bot. pg 208

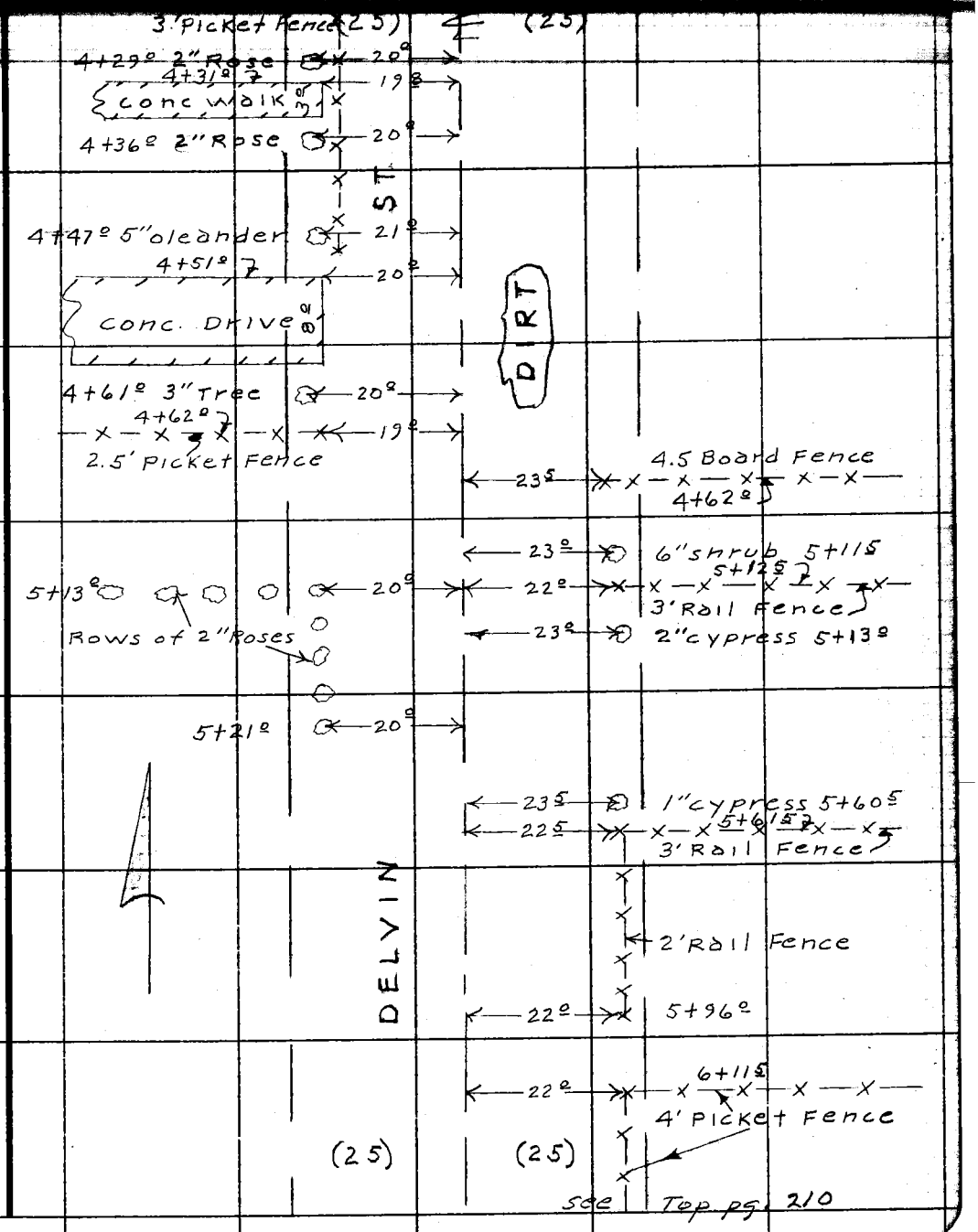

see Top pg. 210

Note: Any Additions or Changes on This Sheet Must be Made or Circled in Red Ink With Date and Name of Person Making Change.

Do not extend notes this side of this line.

RETURN TO
LOS ANGELES COUNTY SURVEYOR
726 LOS ANGELES COUNTY
ENGINEERING BLDG.

76F3095 247 4-53

1931 210

F. B. _____ PG. _____

see bot pg. 209

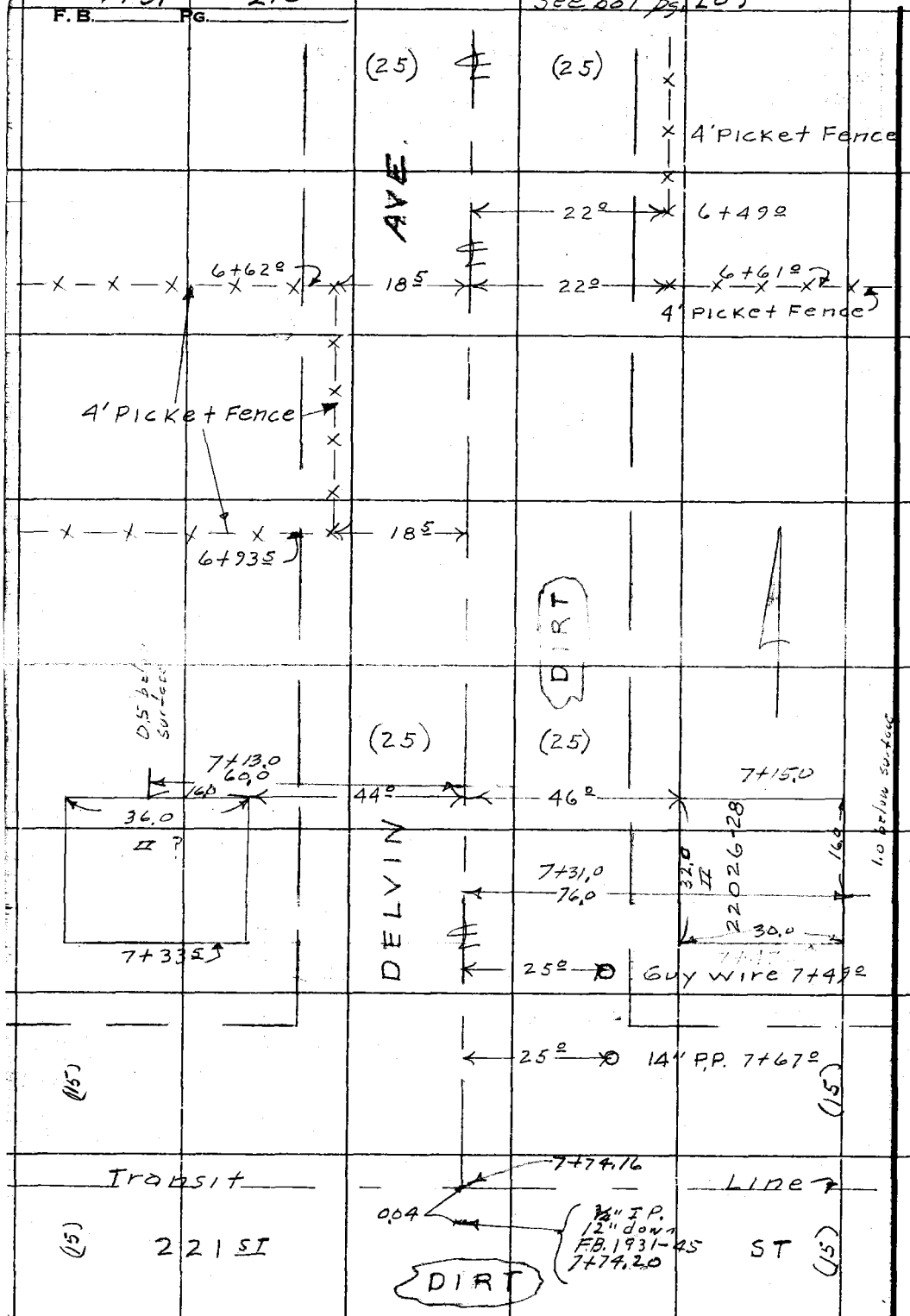

RETURN TO
LOS ANGELES COUNTY SURVEYOR
726 LOS ANGELES COUNTY
ENGINEERING BLDG.
Do not extend notes this side of this line.

Note: Any Additions or Changes on This Sheet Must be Made or Circled in Red Ink With Date and Name of Person Making Change.

Profile Notes Red. _____ Plotted _____ Job No. _____ Division No. _____ F. B. _____ Pg. _____

X-Sec. Notes Chkd. _____ Checked _____ Survey by N. R. Smith Notes N. R. S. Date _____

No. _____ Date _____ Date _____ Map No. _____ Date DEC 18 '56

C.I. 1662.30

CROSS SECTIONS
on
DEVLIN AVE
between
219th ST & 221st ST.

N. R. Smith
H. Fronk
D. LeGault
L. Bankson

STATION	B. S.	H. I.	F. S.	ELEV.

NOTE: ANY ADDITIONS OR CHANGES ON THIS SHEET MUST BE MADE OR CIRCLED IN RED INK, WITH DATE AND NAME OF PERSON MAKING CHANGE.

PLEASE RETURN TO
LOS ANGELES COUNTY SURVEYOR
726 LOS ANGELES COUNTY ENGINEERING BLDG.

Do not extend notes this side of this line.

76L298 307 8-53

76L298 307 8-53

PLEASE RETURN TO
LOS ANGELES COUNTY SURVEYOR
726 LOS ANGELES COUNTY ENGINEERING BLDG.

NOTE: ANY ADDITIONS OR CHANGES ON THIS SHEET MUST BE MADE OR CIRCLED IN RED INK, WITH DATE AND NAME OF PERSON MAKING CHANGE.

Do not extend notes this side of this line.

F. B. 1931 Pg. 2/2 Job No 66230 Division No. Notes Red. Plotted
Survey of 219th ST. S.S. DIST. Date Date Profile
Survey by M.R. Smith Notes M.R.S. - 4-7-54 Notes Chkd. Checked X-Sec.
Indexed R. C. Johnson Date Date Date No. No.

STATION	B. S.	H. I.	F. S.	ELEV.	Devlin Ave, between 219th ST & 221st ST	
BM, NZ-10	425	33 43		29 18	BM, NZ-10, Elev = 29.180, F.B. 1931 – 9 219th ST. (S. side) 7.5± W. of Devlin Ave BT. spk. in walk to house # 21903	
					Left & East	Right & West
1+00			42	28 2	℄ Int. of Devlin Ave & 219th ST	
+12.9			425	29 18	N. Rim of J.C.	Meas = 10.39 Rod = 4.25 14.64
"			1459	18 84	Invert of 8" Inlet N.	
"			425	29 18	E. Rim of J.C.	Meas = 10.49 4.25 14.69
"			1469	18 74	Invert of 12" outlet E.	
"			426	19 17	S. Rim of J.C.	Meas = 10.25 Rod = 4.26 14.51
"			1451	18 92	Invert of 8" Inlet S	
"			426	29 17	W. Rim of J.C.	Meas = 10.53 4.26 14.79
"			1479	18 64	Invert of 12" Inlet W	
					Note: Checked these elevations, Inlet is 0.10 Lower than outlet.	
2+00			45	28 9	℄	
"			48	28 6		11.0 gutter
"			45	28 9		25.0 P.L.
"			47	29 0		133.0 back lot line
"			47	28 7	No gutter 25.0	
"			50	28 4	147.0 back lot line	
3+00			46	28 8	℄	
T.P.	427	33 12	458	28 85		
3+00			48	28 5		11.0 gutter

76L298 307 8-53

PLEASE RETURN TO
LOS ANGELES COUNTY SURVEYOR
726 LOS ANGELES COUNTY ENGINEERING BLDG.

NOTE: ANY ADDITIONS OR CHANGES ON THIS SHEET MUST BE MADE OR CIRCLED IN RED INK, WITH DATE AND NAME OF PERSON MAKING CHANGE.

Do not extend notes this side of this line.

STATION	B. S.	H. I.	F. S.	ELEV.	Devlin Ave, between 219th ST. & 221st S	
		3312			Left & East	Right & West
3+00			44	28 7		25.0 P.L.
"			43	28 8		133.0 back lot line
"			47	28 4	15.0 gutter	
"			44	28 7	25.0 P.L.	
"			49	28 2	147.0 back lot line	
4+00			45	28 6		℄
"			45	28 6		25.0 P.L. No gutter
"			46	28 5		133.0 back lot line
"			49	28 2	15.0 gutter	
"			46	28 5	25.0 P.L.	
"			48	28 3	147.0 back lot line	
5+00			47	28 4		℄
T. P.	484	3326	470	28 42		
5+00			46	28 7		25.0 P.L. No gutter
"			47	28 6		133.0 back lot line
"			48	28 5	25.0 P.L. No gutter	
"			44	28 9	147.0 back lot line	
6+00			49	28 4		℄
"			54	27 9		7.0 gutter
"			51	28 2		25.0 P.L.

Profile Notes Red. ____ Plotted ____ Job No. ____ Division No. ____ F. B. ____ PG. ____

X-Sec. Notes Chkd. ____ Checked ____ Survey by N.R. [illegible] Notes N.R.S. Date [illegible]

No. ____ Date ____ Date ____ Map No. ____ Indexed ____ Date ____

76L298 307 8-53

PLEASE RETURN TO
LOS ANGELES COUNTY SURVEYOR
726 Los Angeles County Engineering Bldg.

NOTE: ANY ADDITIONS OR CHANGES ON THIS SHEET MUST BE MADE OR CIRCLED IN RED INK, WITH DATE AND NAME OF PERSON MAKING CHANGE.

Do not extend notes this side of this line.

F. B. 1931 Pg. 214 Job No. 6662.30 Division No. Notes Red. Plotted
Survey of 219th ST. S.S. Devlin
Survey by N.P. Smith Notes N.P.S. - 4-7-54 Notes Chkd. Checked
Indexed R. C. Johnson Date Date Date
Profile No. X-Sec. No.

STATION	B. S.	H. I.	F. S.	ELEV.	Devlin Ave, between 219th ST & 221st ST.	
		3326			Left & East	Right & West
6+00			49	284		133.0 back lot line
"			49	284	95.0 PL. No gutter	
"			51	282	147.0 back lot line	
7+00			51	282		&
"			50	283		No gutter 25.0 PL.
"			49	284		133.0 back lot line
"			53	280	gutter	
"			52	281	25.0 PL.	
"			53	280	147.0 back lot line	
+13			57	276	house # ?	0.5 below surface 60.0 Top of sewer outlet
+31			62	271	1.0 below surface 76.0 Top of sewer outlet	# 22026
7+74.16			48	285	= & lot Devlin Ave & 221st ST	
BM, N2-21			485	241	BM, N2-21, Elev. = 28.407, F.B. 1931 - 12	
					Devlin Ave (W. side) 75'± N. of N. P.L. of 221st ST	
					BT. spk. in walk to house # 22023	

1971 215

F. B. _____ Pg. _____

Name Ch'd by _____
Map No. _____
Office Work _____
Checked _____
Date _____

Survey of 219TH ST. S.S. DIST.
W. O. _____ Tape No. _____ Sht. No. _____
Surveyed by N.R. SMITH
Notes H. Frank Date 7-23-71
Indexed C. Johnson

DEC 18 '72

CI 1662.50

219TH STREET S.S. DIST.

TOPOGRAPHY

ON

JUAN AVE

Between

221ST & CARSON ST.

N.R. Smith
H. Frank
D. LeGault
L. Bankson

Note: Any Additions or Changes on This Sheet Must be Made or Circled in Red Ink With Date and Name of Person Making Change.

Do not extend notes this side of this line.

RETURN TO
LOS ANGELES COUNTY SURVEYOR
726 LOS ANGELES COUNTY
ENGINEERING BLDG.

76FSOS 247 4-69

1931 216

F. B. _____ PG. _____

see bot pg. 217

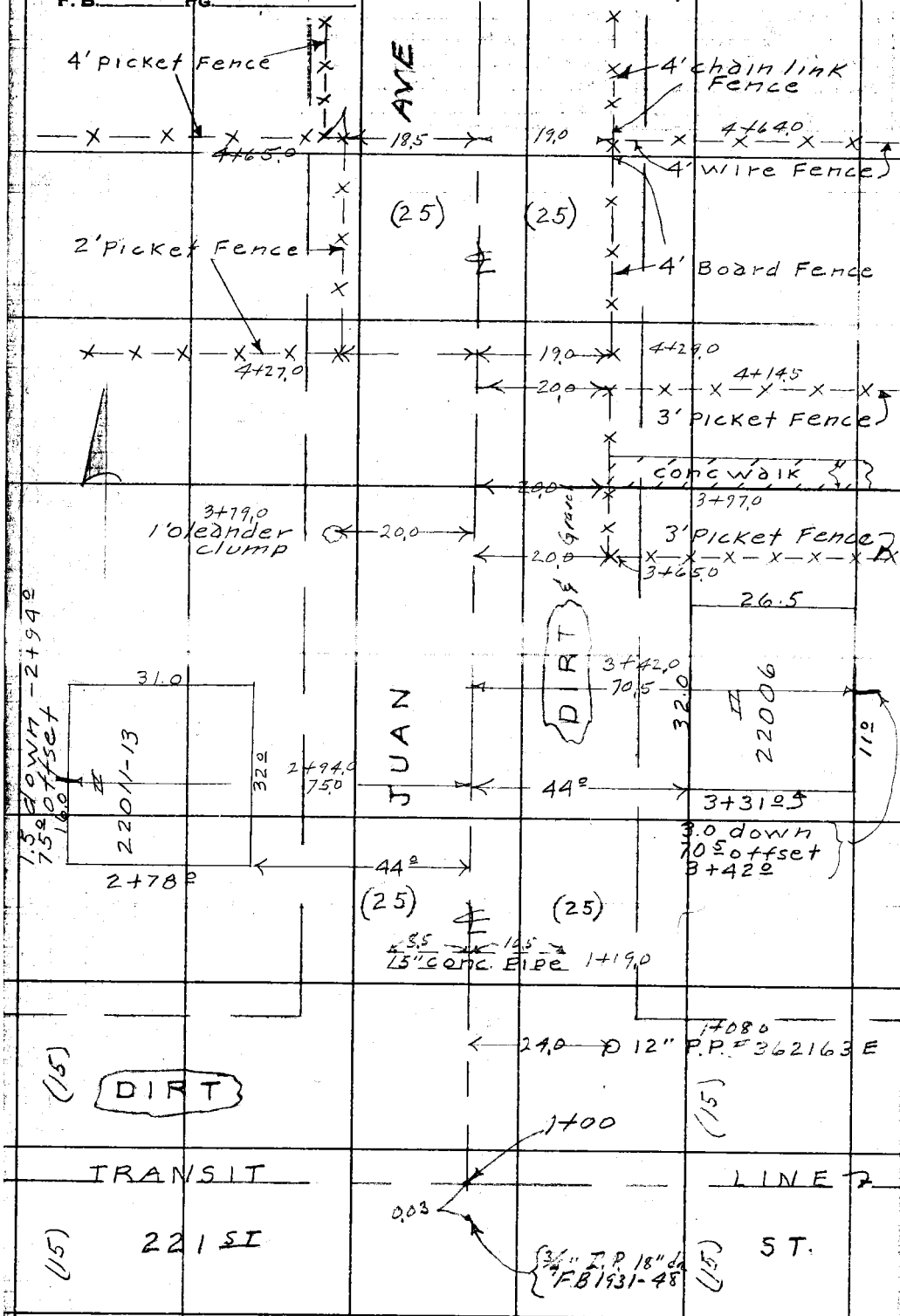

RETURN TO
LOS ANGELES COUNTY SURVEYOR
726 LOS ANGELES COUNTY
ENGINEERING BLDG.

Do not extend notes this side of this line.

Note: Any Additions or Changes on This Sheet Must be Made or Circled in Red Ink With Date and Name of Person Making Change.

1021 217

F. B. _____ Pg. _____

Notes Ck'd by	Survey of 219th St. SS. Dist.
Map No.	W. O. _____ Tape No. _____
Office Work	Surveyed by N R SMITH
Checked	Notes H Fronk Date 4-8-54
Date	Indexed A. C. Johnson



Note: Any Additions or Changes on This Sheet Must be Made or Circled in Red Ink With Date and Name of Person Making Change.

Do not extend notes this side of this line.

RETURN TO
LOS ANGELES COUNTY SURVEYOR
726 LOS ANGELES COUNTY
ENGINEERING BLDG.

76F3098 247 4-53

1931 218

F. B. Pg.

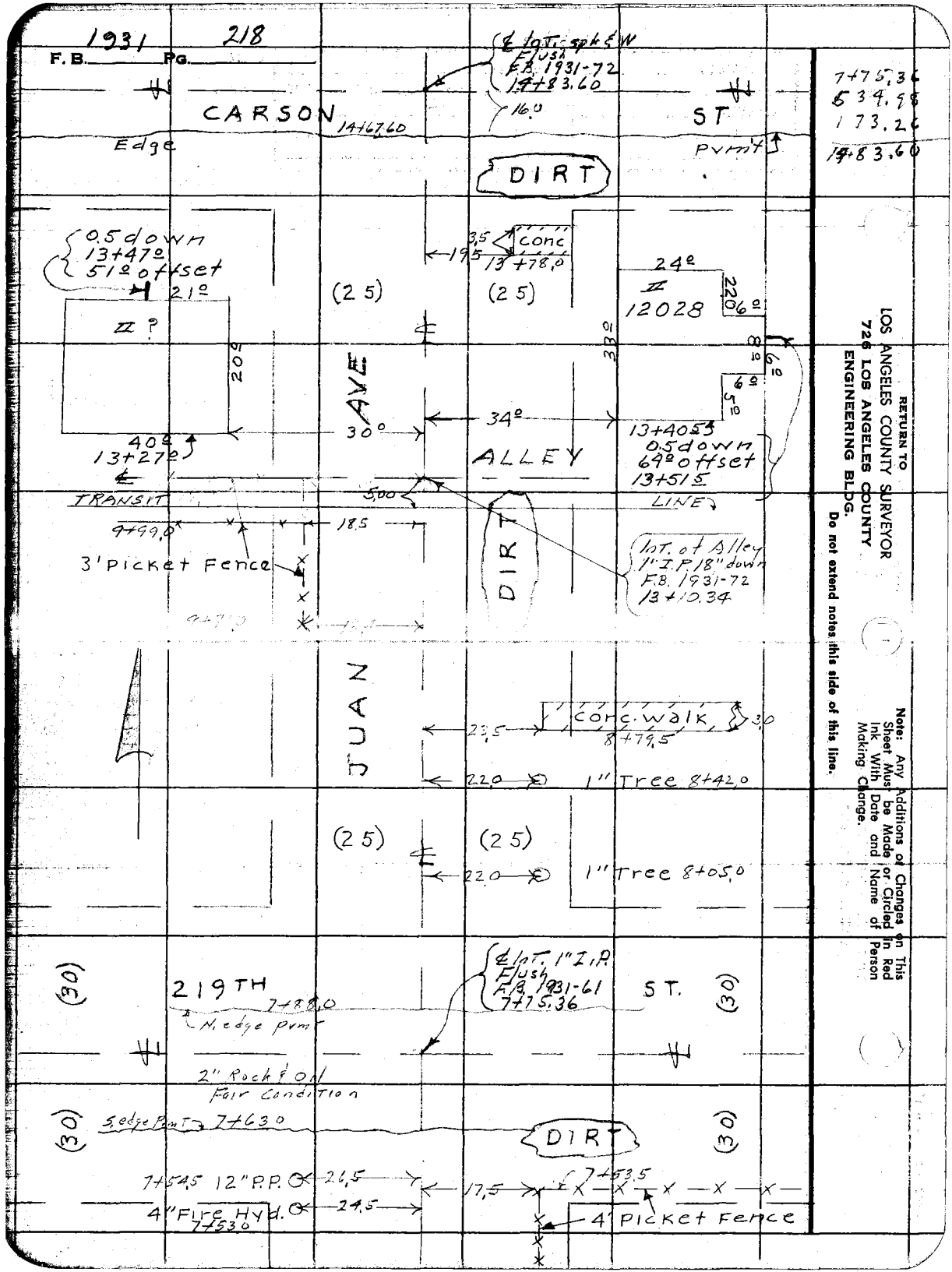

7+75.36
5 39.98
1 73.26
19+83.60

RETURN TO
LOS ANGELES COUNTY SURVEYOR
726 LOS ANGELES COUNTY
ENGINEERING BLDG.
Do not extend notes this side of this line.

Note: Any Additions or Changes on This Sheet Must be Made or Circled in Red Ink With Date and Name of Person Making Change.

Profile No. | Notes Red. Date | Plotted Date | Job No. [illegible] Division No. | F. B. 1931 Pg. 219

Survey of

No. | Date 4/12/54 | Date | Map No. | Indexed E. C. Johnson | Date DEC 18 '56

C.I. 166454

[illegible] STREET S.S. DIST

CROSS SECTIONS
on
JUAN AVE
between
221ST ST. & CARSON ST.

N.R. Smith
H. Fronk
D. LeGault
L. Bankson

STATION	B. S.	H. I.	F. S.	ELEV.

NOTE: ANY ADDITIONS OR CHANGES ON THIS SHEET MUST BE MADE OR CIRCLED IN RED INK, WITH DATE AND NAME OF PERSON MAKING CHANGE.

PLEASE RETURN TO
LOS ANGELES COUNTY SURVEYOR
726 LOS ANGELES COUNTY ENGINEERING BLDG.

Do not extend notes this side of this line.

76L298 307 8-53

76L298 307 6-53

PLEASE RETURN TO
LOS ANGELES COUNTY SURVEYOR
726 LOS ANGELES COUNTY ENGINEERING BLDG.

NOTE: ANY ADDITIONS OR CHANGES ON THIS SHEET MUST BE MADE OR CIRCLED IN RED INK, WITH DATE AND NAME OF PERSON MAKING CHANGE.

Do not extend notes this side of this line.

F. B. 1931 Pg. 220 Job No. 66232 Division No. Notes Red. N.R.S. Plotted
Survey of 221st ST. S.S. DIST. Date Date
Survey by N.R. SMITH Notes N.R.S. - 4-8-54 Notes Chkd. Checked
Indexed K. C. Johnson Date Date
Profile No. X-Sec. No.

STATION	B. S.	H. I.	F. S.	ELEV.	Juan Ave, between 221st ST & Carson ST.
BM, NZ-24	4 33	32 73		28 40	BM, NZ-24, Elev. = 28.403, F.B. 1931 pg. 13 221st ST. & Juan Ave S.W. corner B.T. spk in Walk to house #22101
					Left & West — Right & East
1+00			39	28 8	℄ Int. 221st ST. & Juan Ave
"			49	28 8	133.0 Back lot line Prod
"			48	28 9	119.0 back lot line prod
+19.0			36	29 1	℄
"			55	28 2	10.5 Invert of 15" culvert
"			55	28 2	8.5 Invert of 15" culvert
2+00			41	28 1	
"			45	28 2	11.0 break
"			52	27 5	16.0 gutter
"			47	28 0	25.0 P.L.
"			46	28 1	133.0 back lot line
"			44	28 3	5.0 break
"			55	28 2	12.0 gutter
"			46	28 1	25.0 P.L.
"			46	28 1	119.0 back lot line
+94			39	28 8	℄
			61	26 6	1.5 below surface 75.0 Top of sewer outlet — house #22011-13
3+00			39	28 8	℄

119 133

76L298 307 8-53

PLEASE RETURN TO
LOS ANGELES COUNTY SURVEYOR
726 LOS ANGELES COUNTY ENGINEERING BLDG.

NOTE: ANY ADDITIONS OR CHANGES ON THIS SHEET MUST BE MADE OR CIRCLED IN RED INK, WITH DATE AND NAME OF PERSON MAKING CHANGE.

Do not extend notes this side of this line.

STATION	B. S.	H. I.	F. S.	ELEV.	Juan Ave, between 221ST ST. & Carson S	
		32 73			Left & West	Right & East
3+00			42	28 5		10.0 break
"			47	28 0		12.0 gutter
"			44	28 3		25.0 P.L.
"			47	28 0		133.0 back lot line
"			50	27 7	10.0 gutter	
"			42	28 5	25.0 P.L.	
"			45	28 2	119.0 back lot line	
+42			37	29 0		℄
"			71	25 6	house #22006	3.0 below surface 70.5 Top of sewer [illegible]
4+00			37	29 0		℄
T.P.	436	33 41	368	29 05		
4+00			51	28 3		15.0 gutter
"			45	28 9		25.0 P.L.
"			47	28 7		133.0 back lot line
"			52	28 2	10.0 gutter	
"			47	28 7	25.0 P.L.	
"			46	28 8	119.0 back lot Line	
5+00			43	29 1		℄
"			54	28 0		15.0 Gutter
"			47	28 7		25.0 P.L.
					119	133

Profile Notes Red ____ Plotted ____ Job No. 116920 Division No. ____ F. B. 1931 Pg. 221

No. ____ Date ____ Date ____ Survey of [illegible]

No. ____ Date ____ Date ____ Map No. ____ Indexed ____ Date ____

76L298 307 8-53

PLEASE RETURN TO
LOS ANGELES COUNTY SURVEYOR
726 LOS ANGELES COUNTY ENGINEERING BLDG.

NOTE: ANY ADDITIONS OR CHANGES ON THIS SHEET MUST BE MADE OR CIRCLED IN RED INK, WITH DATE AND NAME OF PERSON MAKING CHANGE.

F. B. 1931 Pg. 222 Job No 662.30 Division No. Notes Red. Plotted No. Profile
Survey of 219th ST. S.S. DIST. Date Date No. X-Sec.
Survey by N.R. Smith Notes N.R.S. - 4-8-54 Notes Chkd. Checked
Indexed R. C. Johnson Date Date Date No.

Do not extend notes this side of this line.

STATION	B. S.	H. I.	F. S.	ELEV.	Juan Ave, between 219th ST & Carson ST.	
		33 41			Left & West	Right & East
5+00			47	[illegible] 7		133.0 back lot line
"			55	[illegible] 8	15.0 gutter	
"			45	[illegible] 9	25.0 P.L.	
"			51	[illegible] 3	119.0 back lot line	
6+00			42	[illegible] 2		℄
"			50	[illegible] 4		15.0 gutter
"			47	[illegible]		25.0 P.L.
"			49	[illegible] 5		133.0 back lot line
"			48	[illegible] 6	10.0 gutter	
"			45	[illegible] 9	25.0 P.L.	
"			50	[illegible]	119.0 back lot line	
T.P.	42.5	33 51	4.15	[illegible] 26	on 5+00	
7+00			47	[illegible]		℄
+64.0			47	[illegible]		℄ gutter
+75.36			44	[illegible] 1	℄ lot, Juan Ave & 219th ST	
"			44	[illegible] 1		133.0 ℄ 219th ST on back lot line Prod.
"			43	[illegible] 2	119.0 ℄ 219th ST on back lot line Prod.	
			4.16	[illegible] 35	BM N 2-8	
7+88.0			47	[illegible] 9		℄ gutter
8+00			45	[illegible] 3		℄

119 133

76L298 307 8-53

PLEASE RETURN TO
LOS ANGELES COUNTY SURVEYOR
726 LOS ANGELES COUNTY ENGINEERING BLDG.

NOTE: ANY ADDITIONS OR CHANGES ON THIS SHEET MUST BE MADE OR CIRCLED IN RED INK, WITH DATE AND NAME OF PERSON MAKING CHANGE.

Do not extend notes this side of this line.

STATION	B. S.	H. I.	F. S.	ELEV.	Juan Ave, between 221st St. & Carson St.	
		33 51			Left & West	Right & East
9+00			49	28 6		℄
"			44	29 1		No gutter 25.0
"			46	28 9		133.0 back lot line
"			48	28 7	25.0 P.L. No gutter Mud	Hole
"			44	29 1	119.0 back lot line	
T.P.	5 04	34 06	449	29 02		
10+00			50	29 1		℄
"			54	28 7		12.0 gutter
"			51	29 0		25.0 P.L.
"			47	29 4		133.0 back lot line
"			57	28 4	10.0 gutter	
"			52	28 9	25.0 P.L.	
"			56	28 5	119.0 back lot line	
11+00			49	29 2		℄
"			51	29 0		11.0 gutter
"			49	29 2		25.0 P.L.
"			43	29 8		133.0 back lot line
"			51	29 0	10.0 gutter	
"			48	29 3	25.0 P.L.	
"			55	28 6	119.0 back lot line	
					119	133

Profile Notes Red. Plotted Job No. Division No.
No. Date Date Survey of
Notes Chkd. Checked Survey by
No. Date Date Map No. Indexed Date

F. B. 1421 PG. 223

76L298 307 8-53

PLEASE RETURN TO
LOS ANGELES COUNTY SURVEYOR
726 LOS ANGELES COUNTY ENGINEERING BLDG.

NOTE: ANY ADDITIONS OR CHANGES ON THIS SHEET MUST BE MADE OR CIRCLED IN RED INK, WITH DATE AND NAME OF PERSON MAKING CHANGE.

Do not extend notes this side of this line.

STATION	B. S.	H. I.	F. S.	ELEV.	Juan Ave, between	221st ST. & Carson ST
		34 06			Left & West	Right & East
12+00			47	2 4		℄
T.P.	481	3412	475	31		
12+00			50	[illegible]		15.0 gutter
"			47	[illegible]		25.0 P.L.
"			39	2 2		133.0 back lot line
"			47	2 4	No gutter 25.0 P.L.	
"			46	2 5	119.0 back lot line	
13+00			46	2 5	[illegible]	℄
+10.34			46	2 5	Int. Juan Ave & Alley	
"			44	2 7		133.0 ℄ Alley at Back lot line
"			47	2 4	119.0 ℄ Alley at back lot line	
+47			44	2 7		℄
"			50	2 1	0.5 below surface 51.0 Top of Sewer Outlet	# ?
+51.5			44	2 7		℄
"			45	2 6	house # 12028	0.5 below surface 64.0 Top of sewer outlet
14+00			43	2 8		℄
+60.0			44	2 7		℄ gutter
+67.60			38	30 3		℄ S. edge Prmt
15+83.60			365	30 47	= ℄ Int Juan Ave & Carson ST.	
T.P.	374	3426	366	30 46		
BM, SH-9			352	30 68	BM, SH-9 Elev. = 30.708 F.B. 1622-106 Carson St. & Elaine Ave S.E. Corner	

BT. spk in conc. headwall to Culvert 25' E & 33' S. of ℄ Int.

F. B. 1931 Pg. 224 Job No. 1662.30 Division No. Notes Red. N.R.S. Plotted Date Checked Date No. Profile
Survey of 219th St. S.S. Dist. Date Notes Chkd. Date No. X-Sec.
Survey by N.R. Smith Notes N.R.S. 4-8-54 Date
Indexed C. Johnson Date

1924 995

F. B. _____ Pg. _____

Notes Ck'd by	Survey of [illegible]
Map No.	W. O. _____ Tape No. [illegible]
Office Work	Surveyed by [illegible]
Checked	Notes [illegible] Date 4-7-54
Date	Indexed A. C. Johnson

DEC 18 [illegible]

C. I. [illegible]

219th STREET S.S. DIST

TOPOGRAPHY
on
JOLIET AVE
between
221ST ST. & 219th ST.

N. R. Smith
H. Frank
D. Le Gault
L. Bankson

Note: Any Additions or Changes on This Sheet Must be Made or Circled in Red Ink With Date and Name of Person Making Change.

Do not extend notes this side of this line.

RETURN TO
LOS ANGELES COUNTY SURVEYOR
726 LOS ANGELES COUNTY
ENGINEERING BLDG.

76F3098 247 4-53

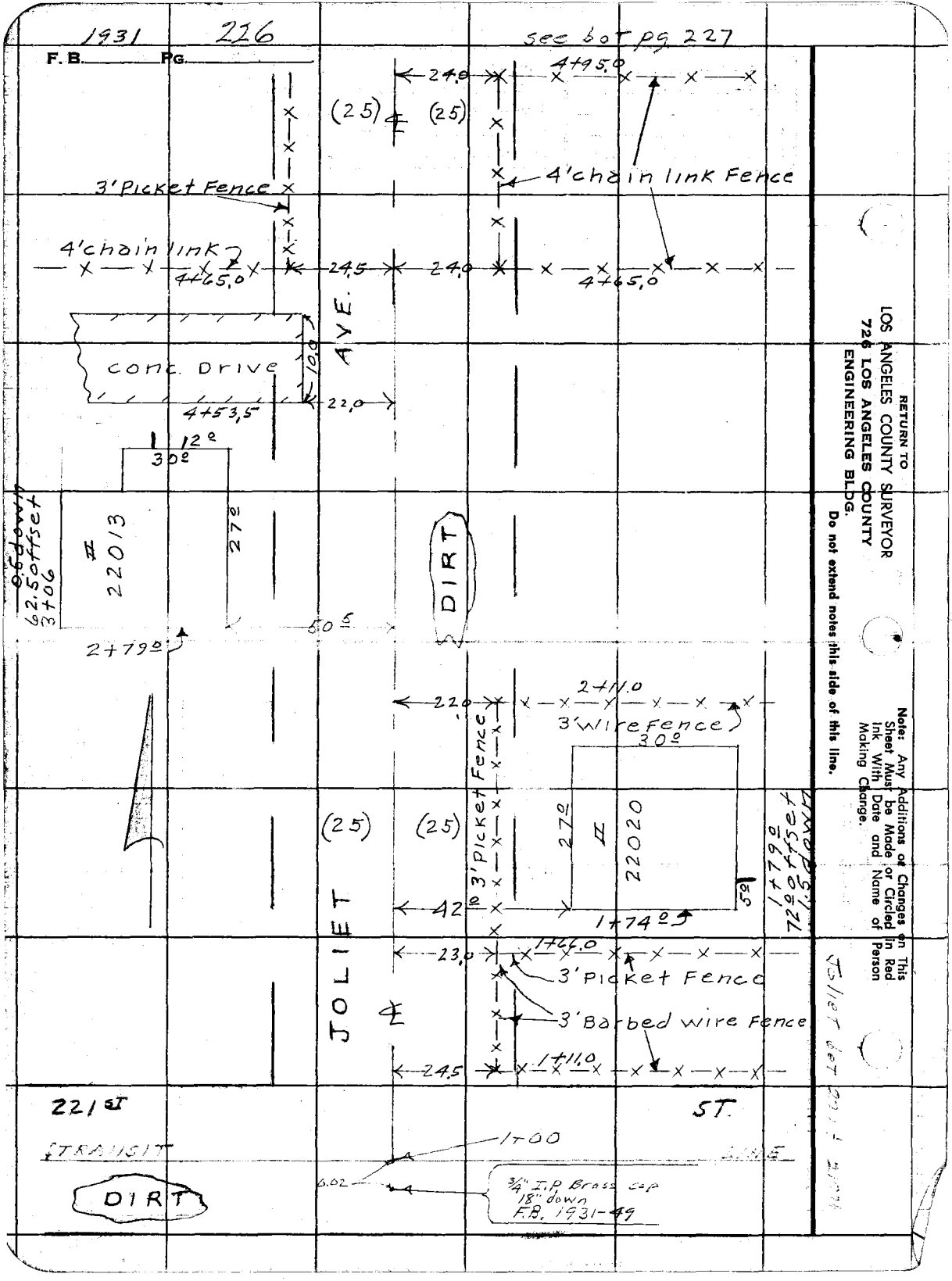

RETURN TO
LOS ANGELES COUNTY SURVEYOR
726 LOS ANGELES COUNTY
ENGINEERING BLDG.

Do not extend notes this side of this line.

Note: Any Additions or Changes on This Sheet Must be Made or Circled in Red Ink With Date and Name of Person Making Change.

1921 937

F. B. _____ PG. _____

Notes Ck'd by	Survey of 21904 S.S. [illegible]
Map No.	W. O. _____ Tape No. _____
Office Work	Surveyed by N.R. Smith
Checked	Notes H. Front Date 4-4-54
Date	Indexed ~~[illegible] Johnson~~

See Top Pg. 228

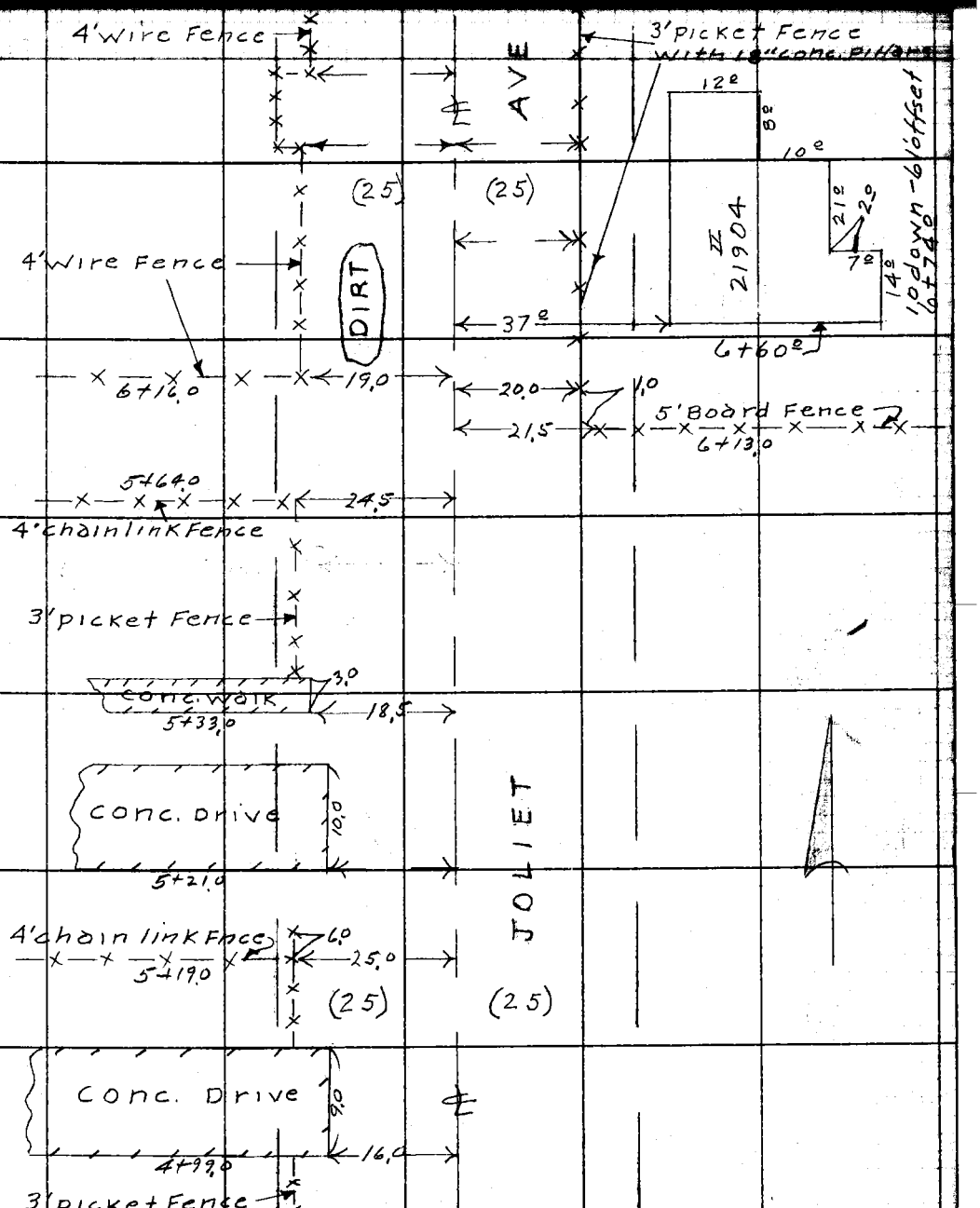

See Top Pg. 226

Note: Any Additions or Changes on This Sheet Must be Made or Circled in Red Ink With Date and Name of Person Making Change.

Do not extend notes this side of this line.

RETURN TO
LOS ANGELES COUNTY SURVEYOR
726 LOS ANGELES COUNTY
ENGINEERING BLDG.

76F3098 247 4-53

1931 228

F. B. Pg.

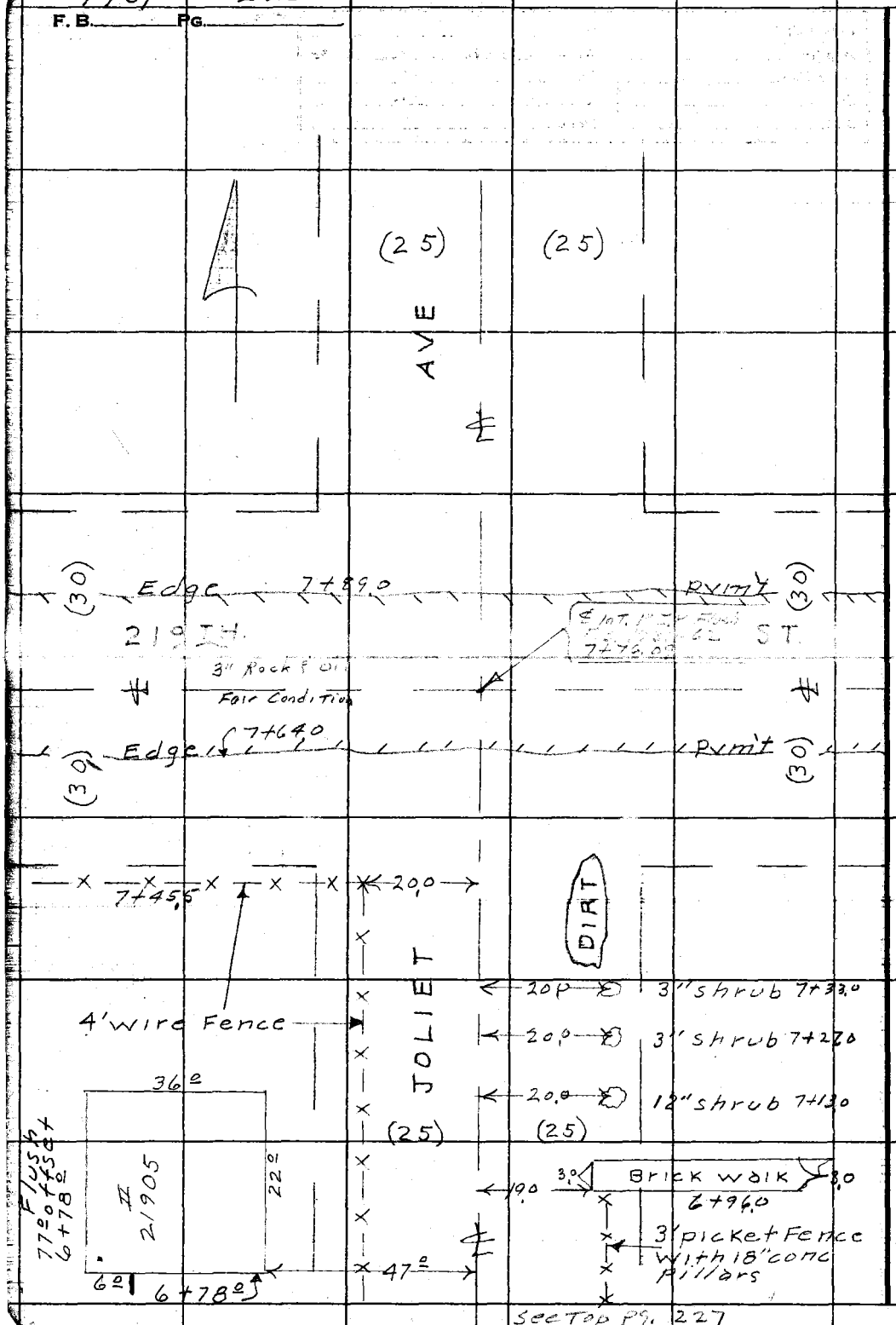

RETURN TO
LOS ANGELES COUNTY SURVEYOR
726 LOS ANGELES COUNTY
ENGINEERING BLDG.

Do not extend notes this side of this line.

Note: Any Additions or Changes on This Sheet Must be Made or Circled in Red Ink With Date and Name of Person Making Change.

Profile No. | Notes Red. Date | Plotted Date | Job No. [illegible] Division No. | F. B. 1931 Pg. 229

Survey of 219th St. S.S. Dist.

Notes Chkd. Date 4/13/54 | Checked Date | Survey By | Map No. | Indexed [illegible] Johnson | Date DEC 18 '56

C.I. 1662.30

219th STREET S.S. DIST

CROSS SECTIONS
on
JOLIET AVE
between
221ST ST & 219th ST.

N.R. Smith
H. Frank
D. LeGault
L. Bankson

STATION	B.S.	H.I.	F.S.	ELEV.

NOTE: ANY ADDITIONS OR CHANGES ON THIS SHEET MUST BE MADE OR CIRCLED IN RED INK, WITH DATE AND NAME OF PERSON MAKING CHANGE.

PLEASE RETURN TO
LOS ANGELES COUNTY SURVEYOR
726 LOS ANGELES COUNTY ENGINEERING BLDG.

Do not extend notes this side of this line.

76L298 307 8-53

76L298 307 8-53

PLEASE RETURN TO
LOS ANGELES COUNTY SURVEYOR
726 LOS ANGELES COUNTY ENGINEERING BLDG.

NOTE: ANY ADDITIONS OR CHANGES ON THIS SHEET MUST BE MADE OR CIRCLED IN RED INK, WITH DATE AND NAME OF PERSON MAKING CHANGE.

Do not extend notes this side of this line.

F. B. 1931 PG. 130 Job No 66230 Division No. Notes Red. Plotted
Survey of 219 B ST. S.S. DIST. Date Date
Survey by N.P. SMITH Notes N.P.S. -4-9-54 Notes Chkd. Checked
Indexed A. C. Johnson Date Date Date
Profile No. X-Sec. No.

STATION	B. S.	H. I.	F. S.	ELEV.	Joliet Ave, between 221ST ST. & 219 TH ST.
					BM, NZ-25, Elev. = 28.200, F.B. 1931 - 13
BM, NZ-25	430	32.50		28.20	221ST & Joliet Arc, N.W. Corner BT. spk in T.P. # B-71506-Y
					Left & West — Right & East
1+00			5.1	27.4	= & lot 221ST ST & Joliet Ave
"			5.2	27.3	133.0 & 221ST ST on back lot line Prod
"			4.6	27.9	133.0 & 221ST ST. on back lot line Prod.
+05.			5.6	27.9	& gutter
+79.0			6.4	27.1	House # 22020 — 1.5 below surface 72.0 Top of Sewer outlet
2+00			4.3	27.2	&
"			5.2	27.3	15.0 gutter
"			4.7	27.8	25.0 P.L.
"			4.9	27.6	133.0 back lot line
"			5.3	27.2	15.0 gutter
"			4.3	27.2	25.0 P.L.
"			4.4	27.1	133.0 back lot line
3+00			4.2	27.3	&
T.P.	4.64	32.97	4.20	28.30	
3+00			5.4	27.5	15.0 gutter
"			4.7	27.2	25.0 P.L.
"			4.7	28.2	133.0 back lot line
"			5.6	27.3	16.0 gutter

133 133

76L298 307 8-53

PLEASE RETURN TO
LOS ANGELES COUNTY SURVEYOR
726 LOS ANGELES COUNTY ENGINEERING BLDG.

NOTE: ANY ADDITIONS OR CHANGES ON THIS SHEET MUST BE MADE OR CIRCLED IN RED INK, WITH DATE AND NAME OF PERSON MAKING CHANGE.

Do not extend notes this side of this line.

STATION	B. S.	H. I.	F. S.	ELEV.	Joliet Ave, between 221st St. & 219th St.	
		32 94			Left & West	Right & East
3+00			49	28 0	25.0 P.L.	
"			49	28 0	133.0 back lot line	
+06			54	27 5	0.5 below surface 62.5 Top of sewer outlet	house # 22013
4+00			46	28 3		℄
"			51	27 8		10.0 gutter
"			48	28 1		25.0 P.L.
"			43	28 6		133.0 back lot line
"			50	27 9	11.0 gutter	
"			46	28 3	25.0 P.L.	
"			43	28 6	133.0 back lot line	
5+00			43	28 6		℄
"			45	28 4		15.0 gutter
"			44	28 5		25.0 P.L.
"			44	28 5		133.0 back lot line
"			44	28 5	8.0 gutter	
"			40	28 9	25.0 P.L.	
"			41	28 8	133.0 back lot line	
T.P.	524	33 89	429	28 65	on 5+00	℄
6+00			51	28 8		℄
"			50	28 9		25.0 No gutter

Profile Notes Red. Plotted Job No. Division No.
No. Date Date Survey of
Notes Chkd. Checked Survey by
No. Date Date Map No. Indexed Johnson Date

F. B. 1031 PG. 231

76L298 307 8-53

PLEASE RETURN TO
LOS ANGELES COUNTY SURVEYOR
726 LOS ANGELES COUNTY ENGINEERING BLDG.

NOTE: ANY ADDITIONS OR CHANGES ON THIS SHEET MUST BE MADE OR CIRCLED IN RED INK, WITH DATE AND NAME OF PERSON MAKING CHANGE.

Do not extend notes this side of this line.

STATION	B. S.	H. I.	F. S.	ELEV.	Joliet Ave, between	221st St & 219th St
		33 89			Left & West	Right & East
6+00			48	29 1'		133.0 back lot line
"			53	28 6	12.0 gutter	
"			47	29 2'	25.0 P.L.	
"			54	[illegible] 5'	133.0 back lot line	
+74			62	2[illegible] 7'	# 21904	1.0 below surface 61.0 Top of sewer outlet
+78			51	2[illegible] 8'	Flush with surface 77.0 Top of sewer outlet	# 21905
7+00			50	2[illegible] 9'		℄
+61.0			50	2[illegible] 9'		℄ gutter
+64.0			50	2[illegible] 9'		℄ sidge Pmt
+76.09			47	2[illegible] 2'	= ℄ Int. Joliet Ave & 219th St.	
"			47	2[illegible] 2'		133.0 ℄ 219th on back lot line Prod
"			48	2[illegible] 1'	133.0 ℄ 219th St. on back lot line Prod.	
BM, NZ-7			448	2[illegible] 41	BM, NZ-7, Elev. 29,384, F.B. 1931 pg. 8 219th St. & Joliet Ave. N.W. corner St. spk. in walk to house # 21827	

F. B. 1931 Pg. 732 Job No. 166230 Division No. ____ Notes Red. ____ Plotted ____ Profile
Survey of 219th St. S.S. Dist. Date ____ Date ____ No. ____
Survey by H. R. Smith Notes N.R.S. - 4-9-54 Notes Chkd. ____ Checked ____ X-Sec.
Indexed C. Johnson Date ____ Date ____ Date ____ No. ____

1931

F. B. _____ PG. _____

Notes Ck'd by	Survey of 219th St. S.S. Dist.
Map No.	W. O. _____ Tape No. [illegible] Sta. [illegible]
Office Work	Surveyed by N. R. Smith
Checked	Notes H. Fronk Date 4-7-54
Date	Indexed A. C. Johnson

DEC 16 '56

C.I. 7662.50

219th STREET S.S. DIST.

TOPOGRAPHY
on
HORST AVE
between
221st ST & 219th ST

N. R. Smith
H. Fronk
D. LeGault
L. Bankson

Note: Any Additions or Changes on This Sheet Must be Made or Circled in Red Ink With Date and Name of Person Making Change.

Do not extend notes this side of this line.

RETURN TO
LOS ANGELES COUNTY SURVEYOR
726 LOS ANGELES COUNTY
ENGINEERING BLDG.

76F3098 247 4-53

1931 234 see bot pg. 235

F. B. Pg.

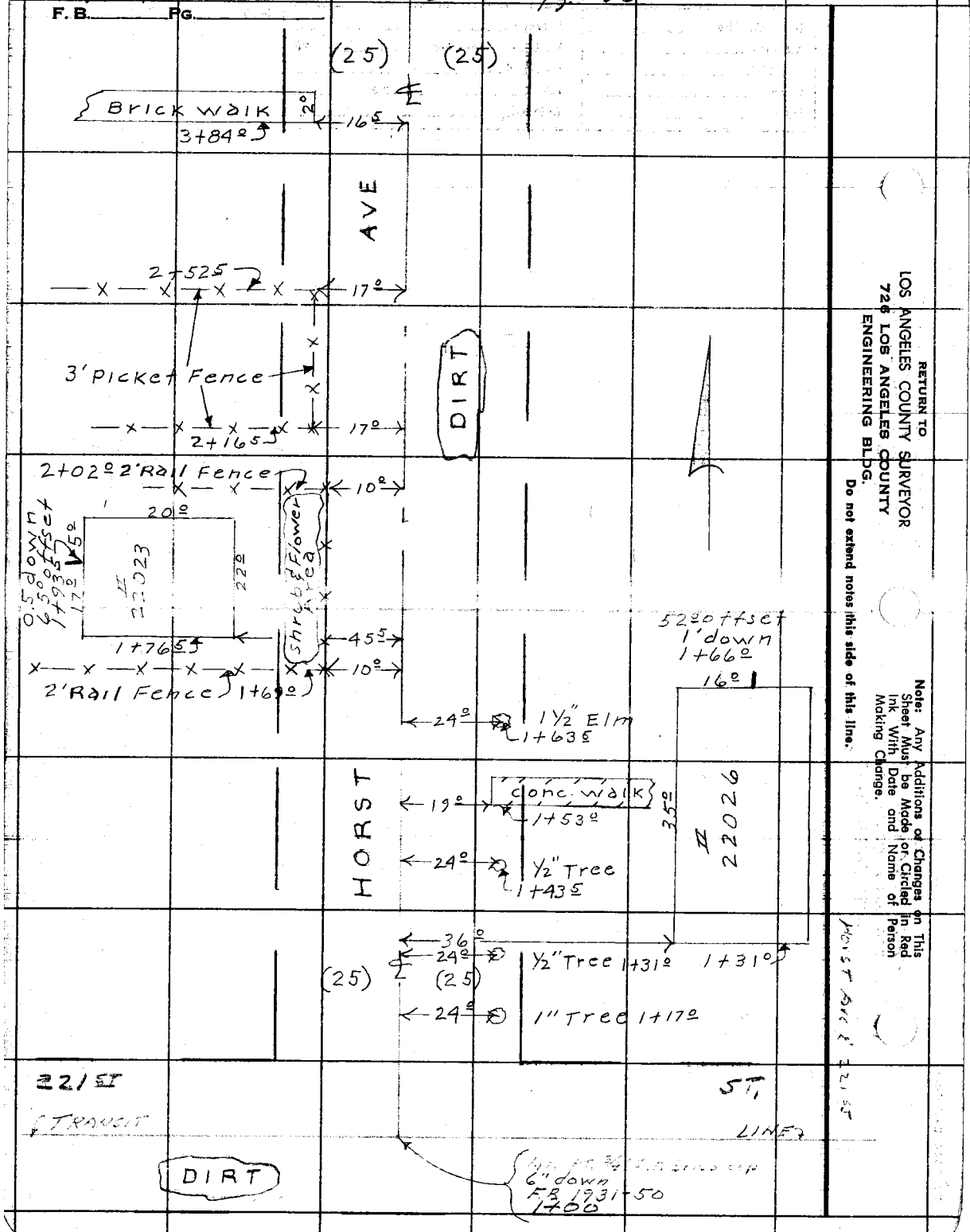

RETURN TO
LOS ANGELES COUNTY SURVEYOR
726 LOS ANGELES COUNTY
ENGINEERING BLDG.

Do not extend notes this side of this line.

Note: Any Additions or Changes on This Sheet Must be Made or Circled in Red Ink With Date and Name of Person Making Change.

1631 225

F. B. _____ PG. _____

Notes Ck'd by	Survey of 219th St. S.S. Dist.
Map No.	W. O. _____ Tape No. _____
Office Work	Surveyed by N. R. Smith
Checked	Notes M. Frank Date 4-9-54
Date	Indexed A. C. Johnson

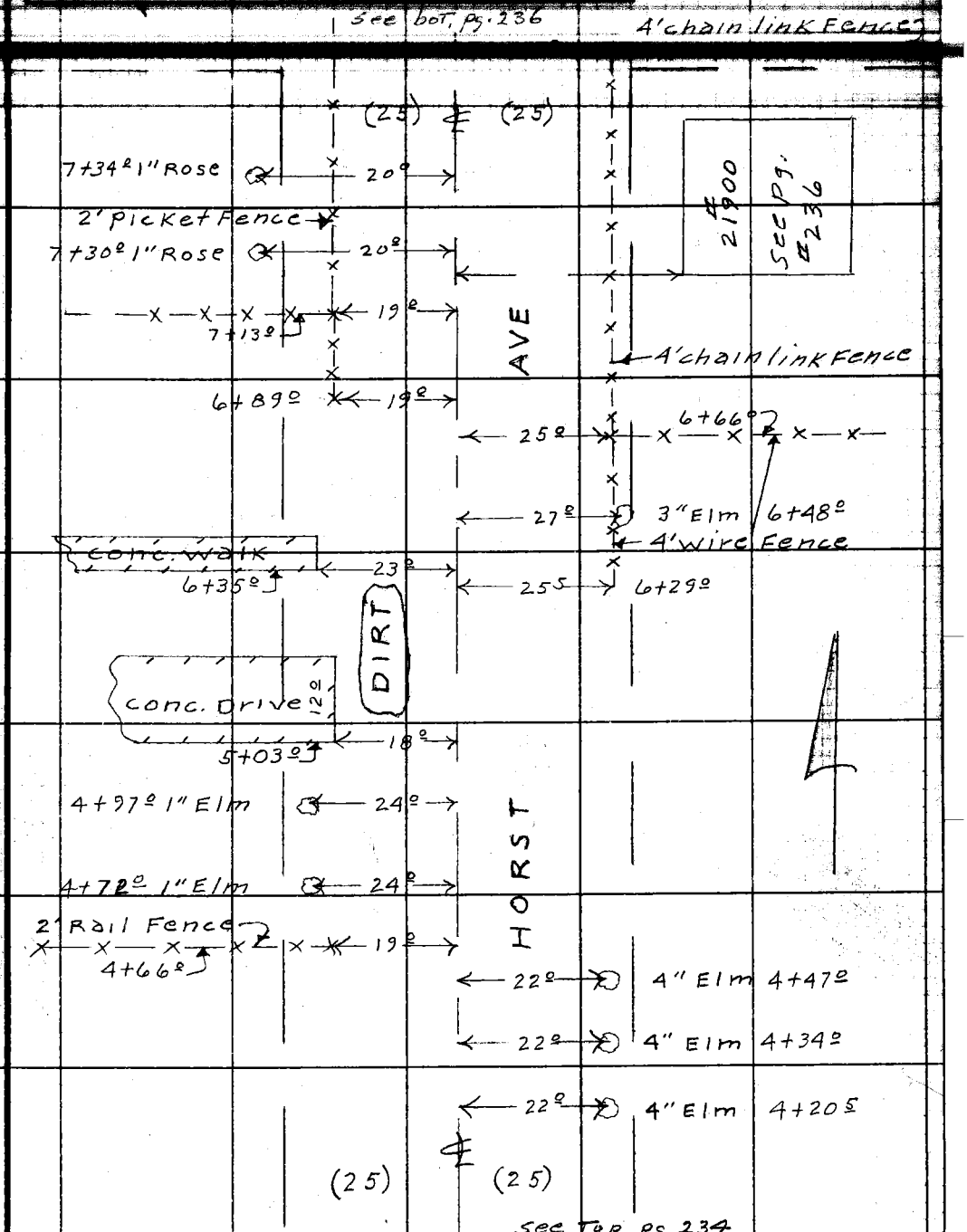

Note: Any Additions or Changes on This Sheet Must be Made or Circled in Red Ink With Date and Name of Person Making Change.

Do not extend notes this side of this line.

RETURN TO
LOS ANGELES COUNTY SURVEYOR
726 LOS ANGELES COUNTY
ENGINEERING BLDG.

76F8098 247 4-53

1931 236

F. B. _____ PG. _____

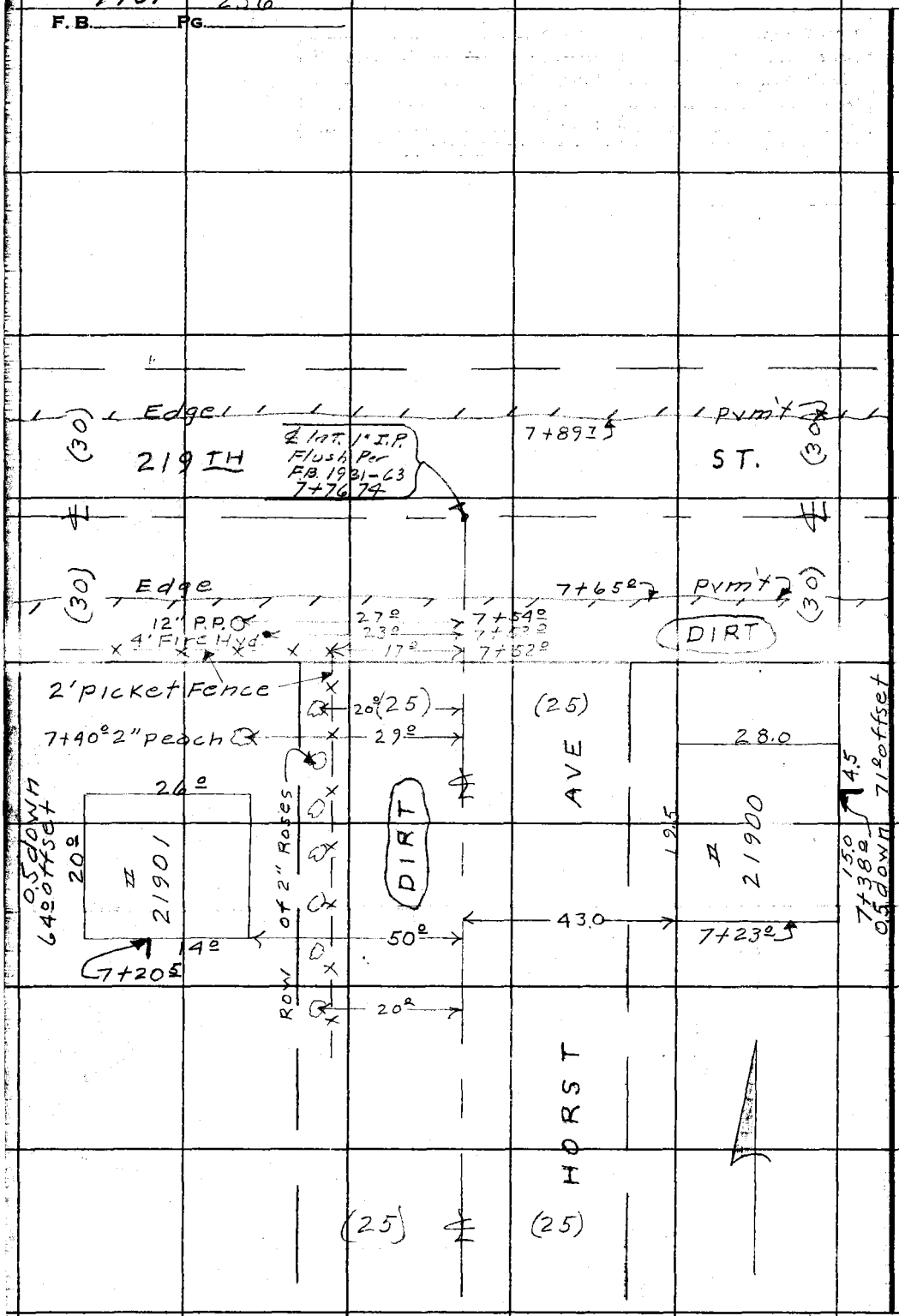

RETURN TO
LOS ANGELES COUNTY SURVEYOR
726 LOS ANGELES COUNTY
ENGINEERING BLDG.

Do not extend notes this side of this line.

Note: Any Additions or Changes on This Sheet Must be Made or Circled in Red Ink With Date and Name of Person Making Change.

Profile No. | Notes Red. Date | Plotted Date | Job No. | Division No. | F. B. 1931 Pg. 237

Notes Chkd. Date | Checked Date | Survey of

No. | Date | Date | Map No. | Indexed C. Johnson | Date DEC 18 '56

C.I. 1662.30

219th STREET SS DIST

CROSS SECTIONS
on
HORST AVE
between
221st ST & 219th ST.

N.R. Smith
H. Frank
D. LeGault
L. Bankson

STATION	B.S.	H.I.	F.S.	ELEV.

NOTE: ANY ADDITIONS OR CHANGES ON THIS SHEET MUST BE MADE OR CIRCLED IN RED INK, WITH DATE AND NAME OF PERSON MAKING CHANGE.

PLEASE RETURN TO
LOS ANGELES COUNTY SURVEYOR
726 LOS ANGELES COUNTY ENGINEERING BLDG.

Do not extend notes this side of this line.

76L298 307 8-53

76L298 307 8-53

PLEASE RETURN TO
LOS ANGELES COUNTY SURVEYOR-
726 LOS ANGELES COUNTY ENGINEERING BLDG.

NOTE: ANY ADDITIONS OR CHANGES ON THIS SHEET MUST BE MADE OR CIRCLED IN RED INK, WITH DATE AND NAME OF PERSON MAKING CHANGE.

Do not extend notes this side of this line.

STATION	B. S.	H. I.	F. S.	ELEV.	Horst Ave, between	221st ST & 219th ST.
BM NZ-26	447	31 97		27 50	BM NZ-26, Elev. = 27,501 221st ST. & Horst Ave BT. spk. in walk to house	F.B. 1931 Pg. 13 N.E. Corner #22026
					Left & West	Right & East
1+00			49	27 1	= ℄ Int Horst Ave & 221st ST.	
"			48	27 2		133,0 ℄ 221st on back lot Prod. Line
"			48	27 2	133,0 ℄ 221st ST. on back lot line Prod.	
1+66,0			56	26 4	℄ 22021 0.5 below surface	1.0 below surface 52,0 Top of sewer outlet
1+93,0			47	27 3	65,0 Top of sewer outlet house # 22023	
2+00			46	27 4		℄
"			49	27 1		15,0 gutter
"			47	27 3		25,0 P.L.
"			42	27 8		133,0 back lot line
"			50	27 0	4,0 gutter	
"			46	27 4	25,0 P.L.	
"			40	28 0	133,0 back lot line	
3+00			42	27 8		℄
"			48	27 2		15,0 gutter
"			44	27 6		25,0 P.L.
"			51	26 9		133,0 back lot line
"			48	27 2	5,0 gutter	
"			42	27 8	25,0 P.L.	
					133	133

F. B. 1931 Pg. 238 Job No. 1662,30 Division No. Notes Red. N.R.S. Plotted No. Profile
Survey of 219th ST. S.S. Dist. Date Date X-Sec.
Survey by N.R. Smith Notes N.R.S. - 4-12-54 Notes Chkd. Checked No.
Indexed A. C. Johnson Date Date Date

76L298 307 8-53

PLEASE RETURN TO
LOS ANGELES COUNTY SURVEYOR
726 LOS ANGELES COUNTY ENGINEERING BLDG.

NOTE: ANY ADDITIONS OR CHANGES ON THIS SHEET MUST BE MADE OR CIRCLED IN RED INK, WITH DATE AND NAME OF PERSON MAKING CHANGE.

Do not extend notes this side of this line.

STATION	B. S.	H. I.	F. S.	ELEV.	Horst Ave, between 221st & 219th St	
		31 97			Left & West	Right & East
3+00			40	28 0	133.0 back lot line	
T. P.	453	32 89	361	28 36		
4+00			47	28 2		℄
"			55	27 4		15.0 gutter
"			45	28 4		25.0 P.L.
"			51	27 8		133.0 back lot line
"			55	27 4	12.0 gutter	
"			46	28 3	25.0 P.L.	
"			43	28 6	133.0 back lot line	
5+00			45	28 4		℄
"			51	27 8		20.0 gutter
"			48	28 1		25.0 P.L.
"			46	28 3		133.0 back lot line
"			51	27 8	10.0 gutter	
"			43	28 6	25.0 P.L.	
"			42	28 7	133 back lot line	
6+00			46	28 3		℄
"			52	27 7		15.0 gutter
"			45	28 4		25.0 P.L.
			44	28 5		133.0 back lot line

Profile Notes Red ____ Plotted ____ Job No. ____ Division No. ____ F. B. 1931 Pg. 239

No. ____ Date ____ Date ____ Survey of ____

No. ____ Date ____ Date ____ Map No. ____ Date ____

Notes Chkd. ____ Checked ____ Survey of ____

Lindsey Johnson

76L298 307 8-53

PLEASE RETURN TO
LOS ANGELES COUNTY SURVEYOR
726 LOS ANGELES COUNTY ENGINEERING BLDG.

NOTE: ANY ADDITIONS OR CHANGES ON THIS SHEET MUST BE MADE OR CIRCLED IN RED INK, WITH DATE AND NAME OF PERSON MAKING CHANGE.

Do not extend notes this side of this line.

STATION	B. S.	H. I.	F. S.	ELEV.	Horst Ave, between 221st St. & 219th	
		32 89			Left & West	Right & East
6+00			54	27 5	11.0 gutter	
"			42	28 7	25.0 P.L.	
"			38	[illegible]	133.0 back lot line	
7+00			44	28 [illegible]		℄
"			47	28 2		15.0 gutter
"			40	28 9		25.0 P.L.
"			49	28 0	8.0 gutter	
"			39	29 0	25.0 P.L.	
+20.5			43	28 6	0.5 below surface 64.0 Top of sewer outlet	house # 21901
+33.0			44	28 5	house # 21900	0.5 below surface 71.0 Top of sewer outlet
+65.0			41	28 8		℄ gutter
+76.74			37	29 2	℄ Int. Horst Ave & 219th St.	
B.M. NZ-6			383	[illegible]	B.M. NZ-6, Elev = 29.036, F.B. 1931-8 219th St. (N. side) at Horst Ave Bt. spk. in premix pmt. in school lot 3' N.E. of S.W. corner	

F. B. 1931 Pg. 240 Job No. 1662.30 Division No. Notes Red. N.R.S. Plotted Profile
Survey of 219th St. S.S. Dist. Date Date No.
Survey by N. R. Smith Notes N.R.S. - 4-12-54 Notes Chkd. Checked X-Sec.
Indexed K. C. Johnson Date Date Date No.

1631 941

F. B. _____ PG. _____

Notes Ch'd by	Survey of 219th St. S.S. Dist
Map No.	W. O. _____ Tape No. [illegible] Sp'd. [illegible]
Office Work	Surveyed by H. R. Smith
Checked	Notes H. Frank Date 4-11-54
Date	Indexed A. C. Johnson

DEC 18 '56

C.I. 7662.50

219th STREET S.S. DIST

TOPOGRAPHY
on
IBEX AVE
between
221st ST. & 219th ST.

H. R. Smith
H. Frank
D. LeGault
L. Bankson

Note: Any Additions or Changes on This Sheet Must be Made or Circled in Red Ink With Date and Name of Person Making Change.

Do not extend notes this side of this line.

RETURN TO
LOS ANGELES COUNTY SURVEYOR
726 LOS ANGELES COUNTY
ENGINEERING BLDG.

76F3098 247 4-53

1931 242 see bot pg 243

F.B. _____ PG. _____

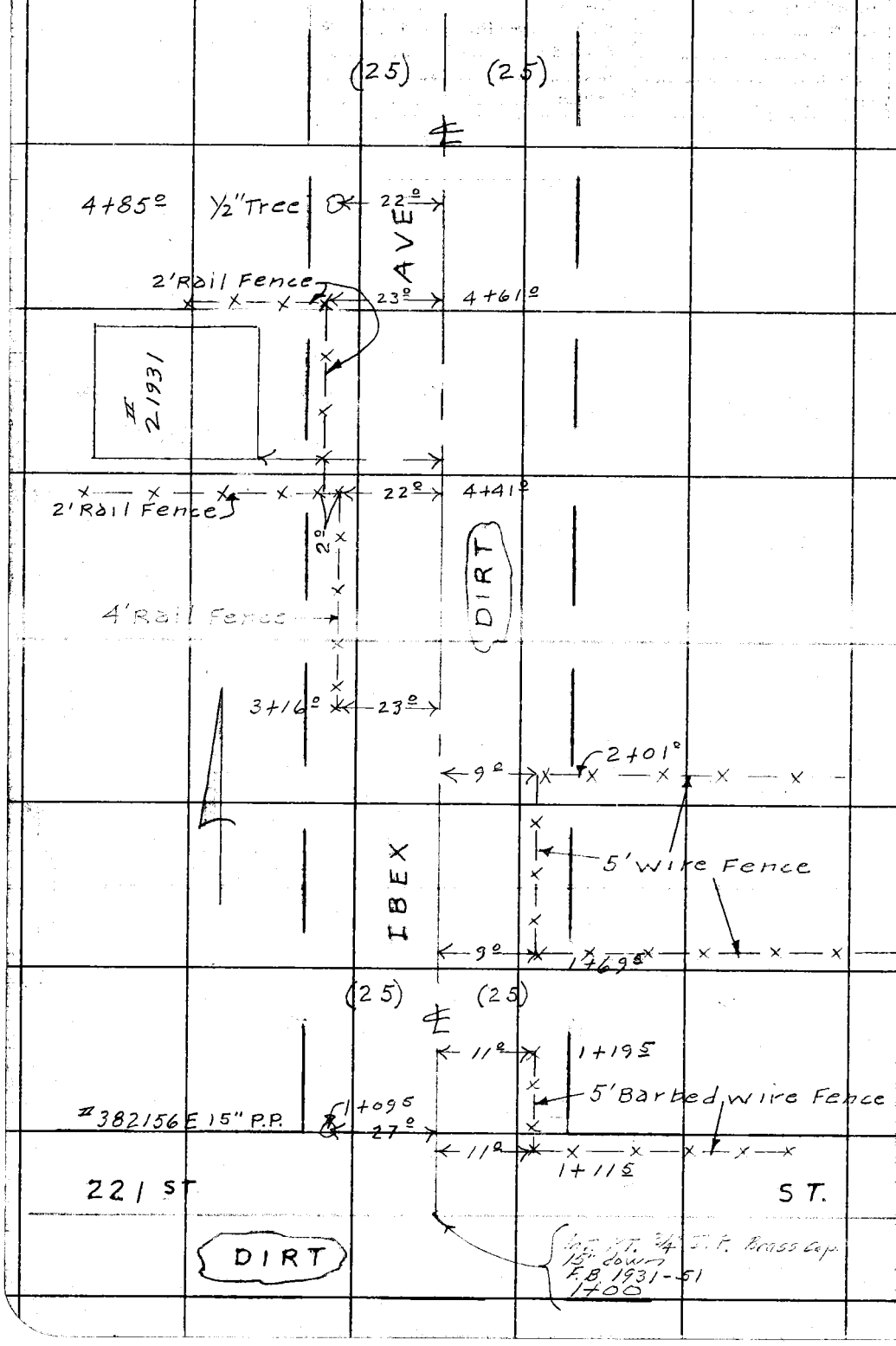

RETURN TO
LOS ANGELES COUNTY SURVEYOR
726 LOS ANGELES COUNTY
ENGINEERING BLDG.

Do not extend notes this side of this line.

Note: Any Additions or Changes on This Sheet Must be Made or Circled in Red Ink With Date and Name of Person Making Change.

Ibex & 221 ST

1931 243

F. B. _____ PG. _____

Map No.	W. O. _____ Tape No. 6755 Std.
Office Work	Surveyed by N. R. Smith
Checked	Notes L. R. Date 4-12-54
Date	Indexed C. Johnson

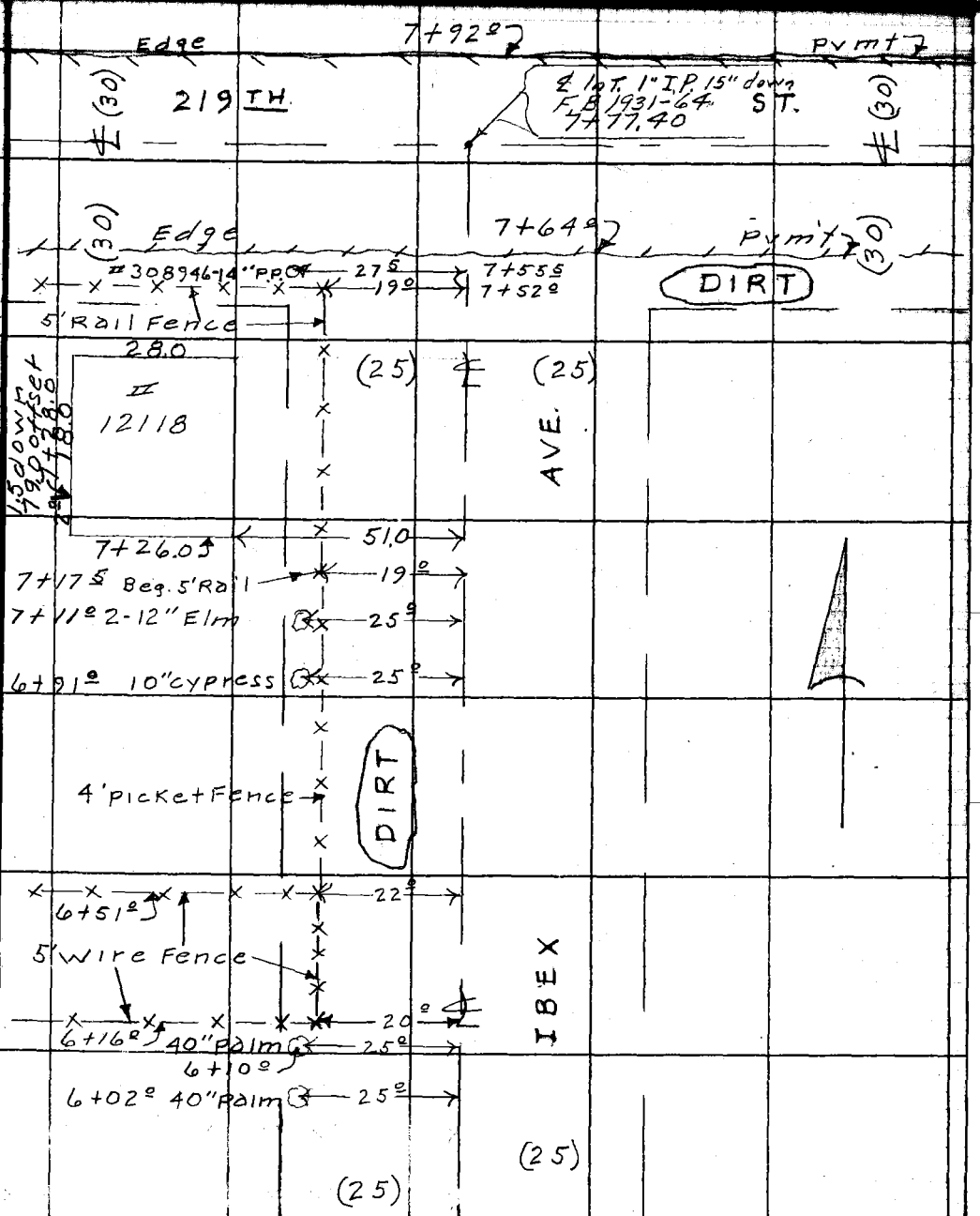

Note: Any Additions or Changes on This Sheet Must be Made or Circled in Red Ink With Date and Name of Person Making Change.

Do not extend notes this side of this line.

RETURN TO
LOS ANGELES COUNTY SURVEYOR
726 LOS ANGELES COUNTY
ENGINEERING BLDG.

76F3098 247 4-53

RETURN TO
LOS ANGELES COUNTY SURVEYOR
726 LOS ANGELES COUNTY
ENGINEERING BLDG.

Do not extend notes this side of this line.

Note: Any Additions or Changes on This Sheet Must be Made or Circled in Red Ink With Date and Name of Person Making Change.

1931 F. B. 249 PG.

Profile | Notes Red. | Plotted | Job No. [illegible] | Division No. | F. B. 1931 | Pg. 745

No. | Date | Date | Survey of [illegible]

R. Book | Notes Chkd. | Checked | Survey By [illegible]

No. | Date | Date | Map No. | Indexed Johnson | Date DEC 18 '56

C.I. 1662.30

[illegible] STREET [illegible] DIST

CROSS SECTIONS
on
IBEX AVE
between
221st ST. & 219th ST.

N. R. Smith
H. Frank
O. LeGault
L. Bankson

STATION	B. S.	H. I.	F. S.	ELEV.

NOTE: ANY ADDITIONS OR CHANGES ON THIS SHEET MUST BE MADE OR CIRCLED IN RED INK, WITH DATE AND NAME OF PERSON MAKING CHANGE.

Do not extend notes this side of this line.

PLEASE RETURN TO
LOS ANGELES COUNTY SURVEYOR
726 Los Angeles County Engineering Bldg.

761298 307 8-53

76L298 307 8-53

PLEASE RETURN TO
LOS ANGELES COUNTY SURVEYOR
726 Los Angeles County Engineering Bldg.

NOTE: ANY ADDITIONS OR CHANGES ON THIS SHEET MUST BE MADE OR CIRCLED IN RED INK, WITH DATE AND NAME OF PERSON MAKING CHANGE.

Do not extend notes this side of this line.

F. B. 1931 Pg. 246 Job No. 6623 Division No. Notes Red. Plotted No.
Survey of 219th St. S.S. Dist. Date Date X-Sec.
Survey by N.T. Smith Notes N.A.S. - 4-12-54 Notes Chkd. Checked
Indexed C. Johnson Date Date Profile No.

STATION	B. S.	H. I.	F. S.	ELEV.	Ibex Ave, between 221st St & 219th St	
					BM, NZ-27, Elev. = 28.526	F.B. 1931 Pg. 13
BM, NZ-27	2 99	31 52		28 53	221st St. & Ibex Ave BT. spk in porch to house	S.W. Cor. #22101
					Left & West	Right & East
1+00			4 7	2 8	℄ lot 221st St & Ibex Ave	
"			4 2	27 3		136.0 back lot line
"			4 5	27 0	133.0 back lot line	
2+00			5 1	26 4	℄	Pond
"			4 8	26 7		136.0 back lot line
"			4 9	26 6	133.0 back lot line	
3+00			4 8	26 7	℄	
"			4 7	26 8		25.0 P.L.
"			4 8	26 7		136.0 back lot line
"			4 5	27 0	25.0 P.L.	
"			4 5	27 0	133.0 back lot line	
4+00			4 4	27 1	℄	
"			4 1	27 4		25.0 P.L.
"			4 4	27 1		136.0 back lot line
"			4 1	27 4	25.0 P.L.	
"			3 9	27 6	133.0 back lot line	
5+00			3 8	27 7	℄	
"			3 8	27 7		25.0 P.L.

133 136

76L298 307 8-53

PLEASE RETURN TO
LOS ANGELES COUNTY SURVEYOR
726 LOS ANGELES COUNTY ENGINEERING BLDG.

NOTE: ANY ADDITIONS OR CHANGES ON THIS SHEET MUST BE MADE OR CIRCLED IN RED INK, WITH DATE AND NAME OF PERSON MAKING CHANGE.

Do not extend notes this side of this line.

STATION	B. S.	H. I.	F. S.	ELEV.	Ibex Ave, between 221st ST & 219th S	
		31 52			Left & West	Right & East
5+00			39	27 6'		136.0 back lot line
"			31	28 4'	25.0 P.L.	
"			34	28 1'	133.0 back lot line	
T.P.	5 75	33 44	383	27 69		
6+00			54	28 0'		℄
"			51	28 3'		25' P.L.
"			51	28 3'		136.0 back lot lin
"			48	28 6'	25.0 P.L.	
"			45	28 9'	133.0 back lot line	
7+00			46	28 8'		℄
"			49	28 5'		25.0 P.L.
"			47	28 7'		136.0 back lot lin
+28			58	27 6'	1.5' below surface 79.0 Top of sewer outlet	# 12118
+64.0			46	28 8'		℄ gutter
7+77.40			43	29 1'	= ℄ Int Ibex Ave & 219th ST.	
"			44	29 0'		136.0 ℄ 219th ST on back
"			43	29 1'	133.0 ℄ 219th ST. on back lot line Prod	
BM, NZ-5			417	29 27	BM, NZ-5, Elev. 29.276 F.B. 1931-8 219th ST. (N side) at Ibex Ave BT. spk in premix Pmt. in School lot, 3' N.W. S.E. Co	

Profile Notes Red. Plotted Job No. Division No.
X-Sec. Notes Chkd. Checked Survey by Notes Date
No. Date Date Map No. Indexed Date

F.B. 1921 PG. 247

F. B. 1931 PG. 248 | Job No. 1662.30 | Division No. | Notes Red. | Plotted | Profile

Survey of 219th ST. S.S. DIST | Date | Date | No.

Survey by N.R. Smith | Notes N.R.S. - 4-12-54 | Notes Chkd. | Checked | X-Sec.

Indexed C. Johnson | Date | Date | Date | No.

761.298 307 8-53

PLEASE RETURN TO

LOS ANGELES COUNTY SURVEYOR

726 LOS ANGELES COUNTY ENGINEERING BLDG.

NOTE: ANY ADDITIONS OR CHANGES ON THIS SHEET MUST BE MADE OR CIRCLED IN RED INK, WITH DATE AND NAME OF PERSON MAKING CHANGE.

Do not extend notes this side of this line.

STATION	B. S.	H. I.	F. S.	ELEV.	
					Tbey Ave, between 221st St & 219th St.
					Left & West
					Right & East

NOTES RED. _____ JOB NO. _____ SURVEY OF _____ F. B. 1931 PG. 249

DATE _____ SURVEY BY N.R. Smith

NOTES CHKD. _____ NOTES BY. _____ DATE _____

DATE _____ INDEXED C. J. [illegible] DATE DEC 18 36

CT 1642.34

219th ST S.S. DIST

BENCH LEVELS

Tie L.A. Co. BMs, To STATE Hwy BMs

on

CARSON ST

Between Norwalk Blvd & ~~Alona~~ Verne ST on ground

N.R. Smith
H. Frank
B. Nunez
L. Bankson

indexed 7-13-59

B.M.	1ST RUN	DIFF.	2ND RUN	3RD RUN	ADJ. ELEV.	DESCRIPTION

NOTE: ANY ADDITIONS OR CHANGES ON THIS SHEET MUST BE MADE OR CIRCLED IN RED INK, WITH DATE AND NAME OF PERSON MAKING CHANGE.

Do not extend notes this side of this line

PLEASE RETURN TO
LOS ANGELES COUNTY SURVEYOR
725 LOS ANGELES COUNTY ENGINEERING BLDG.

765420 353 3-51

76S420 353 3-51

PLEASE RETURN TO
LOS ANGELES COUNTY SURVEYOR
725 LOS ANGELES COUNTY ENGINEERING BLDG.

NOTE: ANY ADDITIONS OR CHANGES ON THIS SHEET MUST BE MADE OR CIRCLED IN RED INK, WITH DATE AND NAME OF PERSON MAKING CHANGE.

Do not extend notes this side of this line

B.M.	1ST RUN	DIFF.	2ND RUN	3RD RUN	ADJ. ELEV.	DESCRIPTION
BM-8-20	30,532					BM-8-20, Elev = FB. Pg
+ 125'	5,713		5,673			Carson ST & Norwalk Blvd
⊼	36.245	+0.788	+0.789			
− 125'	4.925		4884			Note, State Hwy BM # 22-A is gone
T.P. #1	31.320					
+ 125'	4.741		4.728			Set spk.
⊼	36,061	−0.455	−0,455			
− 125'	5.196		5183			
T.P. # 2	30.865					Set spk
+ 50'	4.435		4402			
⊼	35.300	+0,184	+0.184			
− 50'	4.251		4218			
Fd BM, SN-12	31,049					BM, SN-12, Elev = 31.059, FB 1622-108
+ 70'	4.740		4.721			Carson ST. (S. side) 100' ± W. of Belshire Ave
⊼	35.789	−0.232	−0.233			BT. spk in N.W. Cor. Conc walk to Store Bldg # 12254
− 70'	4.972		4954			
T.P. #3	30.817					Note State Hwy. BM # 22-B is gone
+ 120	4.424		4.387			
⊼	35.241	−0.166	−0.163			
− 120	4590		4.550			
T.P. #4	30.651					Set spk
+ 130	4.343		4.319			
⊼	34.994	−0.351	−0.347			
− 130'	4.694		4.666			
T.P. #5	30.300					Set spk 4' S. N. edge pvmt.
+ 150'	4.499		4.475			
⊼	34.799	+0.744	+0.745			
− 150'	3.755		3.730			BM # 23-A State Hwy Elev = 31.654
Fd BM #23-A	31.044					Carson ST & ~~Alpha ST~~ Verne St L&N in culvert headwall 24.5' N & 21' W. of ℄ Int.

JOB NO. 1662.34 SURVEY OF 219th ST S.S. DIST. NOTES RED.
SURVEY BY N.R. Smith DATE
NOTES BY " DATE 1-19-55 NOTES CHKD.
INDEXED C. Johnson DATE DATE

F.B. 1931 PG. 250

768420 353 3-51

PLEASE RETURN TO
LOS ANGELES COUNTY SURVEYOR
725 LOS ANGELES COUNTY ENGINEERING BLDG.

NOTE: ANY ADDITIONS OR CHANGES ON THIS SHEET MUST BE MADE OR CIRCLED IN RED INK, WITH DATE AND NAME OF PERSON MAKING CHANGE.

Do not extend notes this side of this line

B.M.	1ST RUN	DIFF.	2ND RUN	3RD RUN	ADJ. ELEV.	DESCRIPTION
BM, 23-A	31.044					
+ 40'	3.929		3894	3,844		
⊼	34.973	+0.212	+0.220	+0.218		
− 40'	3.717		3,674	3626		
BM, SN-13	31,256					BM, SN-13, Elev = 31,296, F.B. 1622-[illegible]09 Carson St & Verne Ave S.W. Cor. BT. spk. in Store Bldg. # 12414

1-13 238.820

Whittier 78' Eastpoint

16 S S Whittier

NOTES RED. ____ JOB NO. ____ SURVEY OF ____

NOTES CHKD. ____ NOTES BY ____ DATE ____

DATE ____ INDEXED ____ DATE ____

F.B. 1931 PG. 251

[illegible]31 PG. 21[illegible]

JOB NO.______ SURVEY OF______ NOTES RED.______

SURVEY BY______ DATE______

NOTES BY______ DATE______ NOTES CHKD.______

INDEXED______ DATE______ DATE______

B.M.	1ST RUN	DIFF.	2ND RUN	3RD RUN	ADJ. ELEV.	DESCRIPTION

Do not extend notes this side of this line

PLEASE RETURN TO
LOS ANGELES COUNTY SURVEYOR
725 LOS ANGELES COUNTY ENGINEERING BLDG.

NOTE: ANY ADDITIONS OR CHANGES ON THIS SHEET MUST BE MADE OR CIRCLED IN RED INK, WITH DATE AND NAME OF PERSON MAKING CHANGE.

765420 353 3-51

PWFB 0526 1043

Notes Ck'd by [illegible]	Survey of Carson [illegible]
Office Work Moss	Surveyed by Snyder
Checked Brenner	Notes [illegible]
Date March [illegible]	Indexed [illegible] C. Johnson [illegible]

F.B. 1931 Pg [illegible]

JN 0302.01
CENTER LINE SURVEY
of
CARSON ST

From - Norwalk Blvd.
To - Bloomfield Ave (Orange Co. line)
C.I. 2119.14

Ref
F.B. 1931
F.B. 938
F.B. 1962
F.B. 2299

Party
Snyder
Le Gault
Herrington
Bankson

INDEX

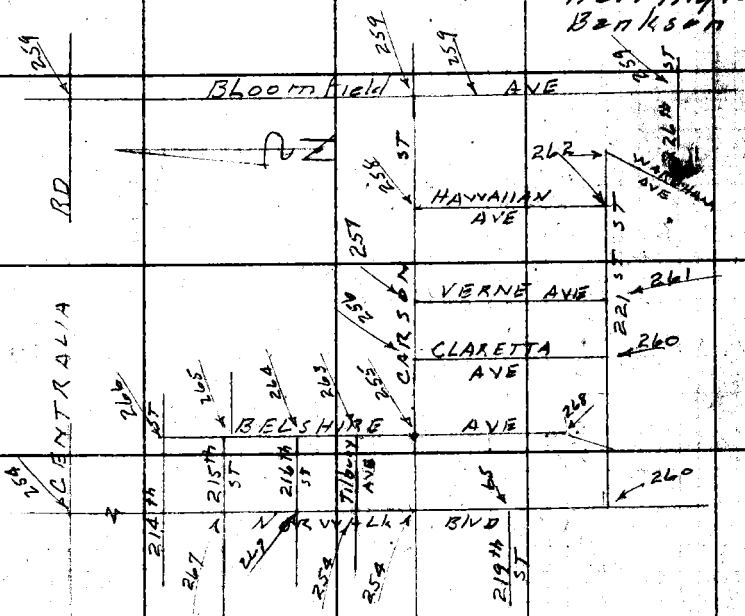

Note: Any Additions or Changes on this Sheet Must be Made or Circled in Red Ink With Date and Name of Person Making Change.

PLEASE RETURN TO
LOS ANGELES COUNTY ENGINEER
700 LOS ANGELES COUNTY ENGINEERING BLDG.
Do not extend this side of this line

76F3098 S&E #247

PWFB 0526 1044

F.B. 1931 Pg. 254

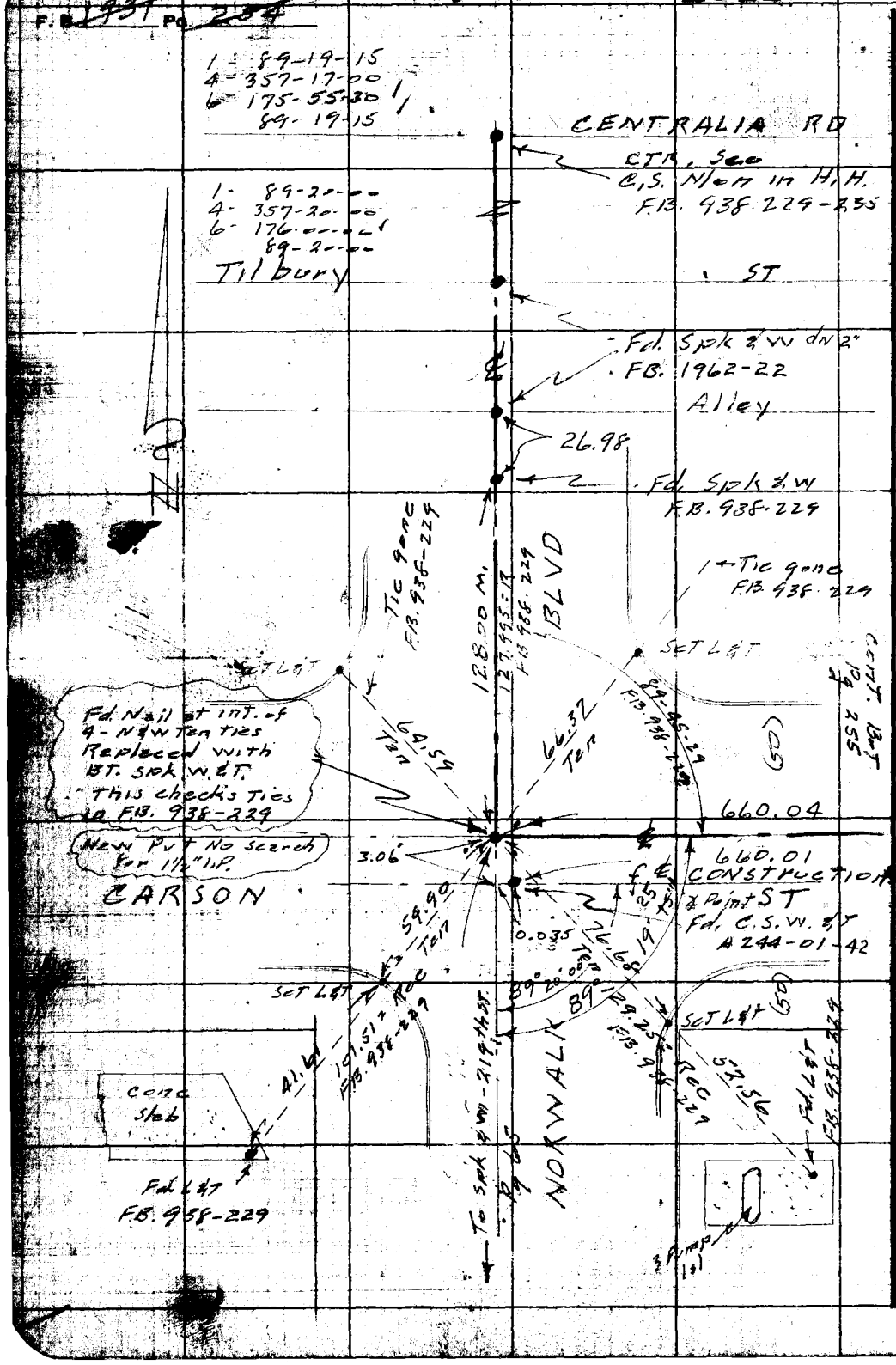

W.S. 31-D-2

PLEASE RETURN TO
LOS ANGELES COUNTY ENGINEER
700 LOS ANGELES COUNTY ENGINEERING BLDG.

Do not extend this side of this line.

Note: Any Additions or Changes on this Sheet Must be Made or Circled in Red Ink With Date and Name of Person Making Change.

PWFB 0526 - 1045, 1046

Notes Ck'd by	Survey of Carson St
Map No.	SN
Office Work Moss	Surveyed by Snyder
Checked Brenner	Notes PMS Date 12-56
Date March 1963	Indexed

Cont. Bot Pg 256

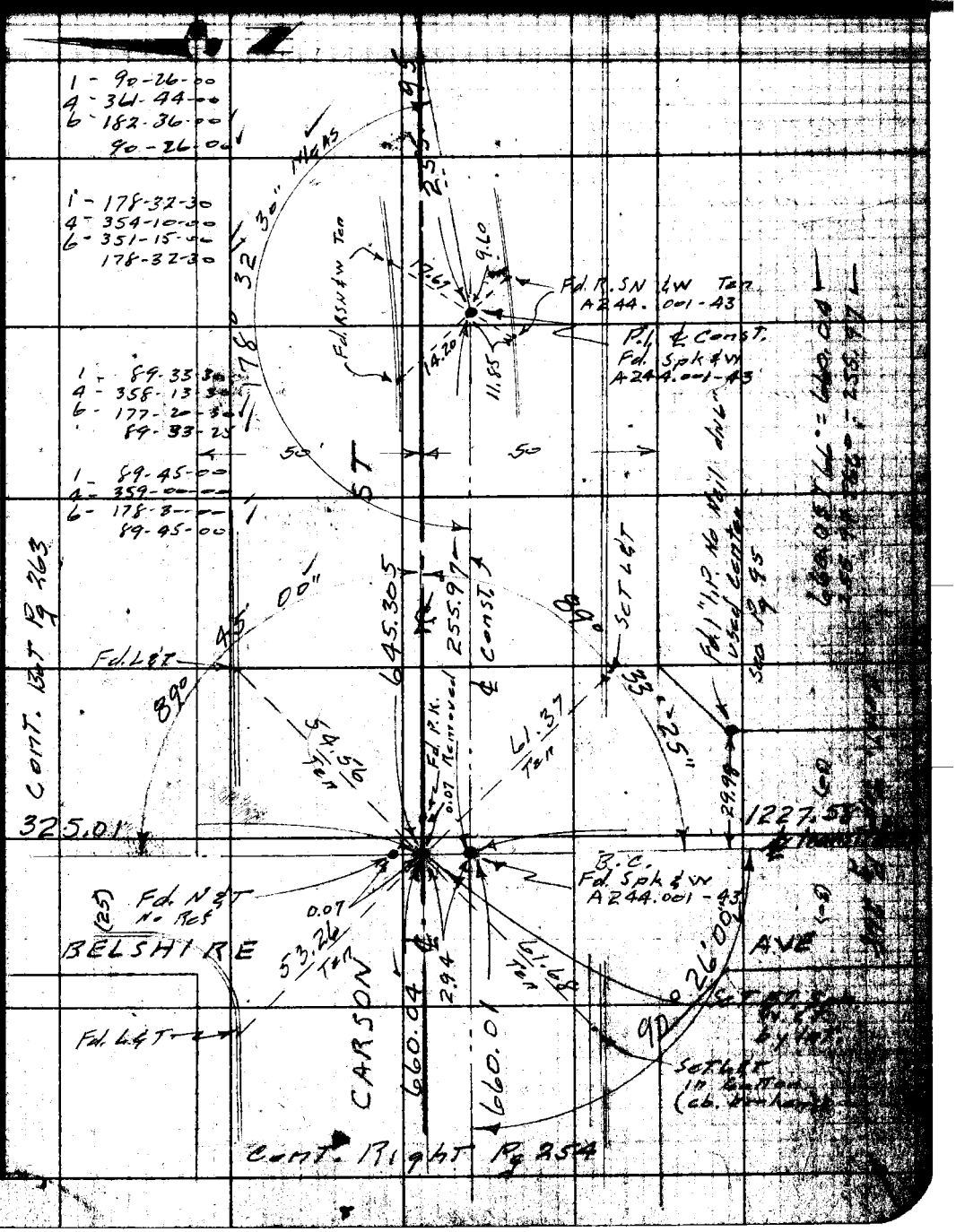

Note: Any Additions or Changes on this Sheet Must be Made or Circled in Red Ink With Date and Name of Person Making Change.

Do not extend this side of this line.

PLEASE RETURN TO
LOS ANGELES COUNTY ENGINEER
700 LOS ANGELES COUNTY ENGINEERING BLDG.

F.B. 1931 Pg. 256

PWFB 0526

CONT. BOT Pg 257

W.S. 31-D-2



CONT. RIGHT Pg 25

PLEASE RETURN TO
LOS ANGELES COUNTY ENGINEER
700 LOS ANGELES COUNTY ENGINEERING BLDG.

Do not extend this side of this line.

Note: Any Additions or Changes on This Sheet Must be Made or Circled in Red Ink With Date and Name of Person Making Change.

PWFB 0526 1048

Notes Given By Brenner	Survey of Carson St
Map No.	JN Tape
Office Work Mass	Surveyed by Snyder
Checked Brenner	Notes PRS Date
Date March 1955	Indexed A. C. Johnson

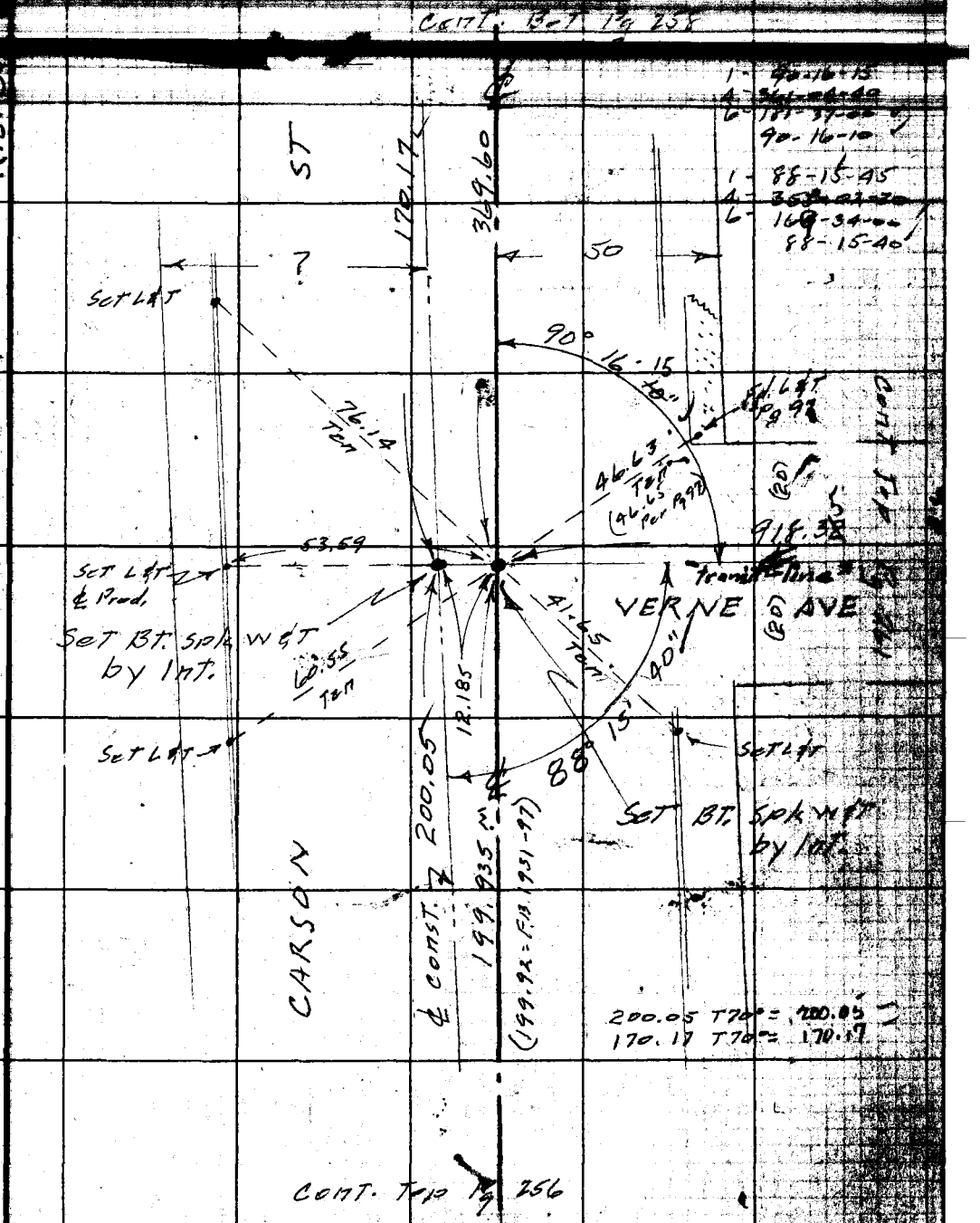

Note: Any Additions or Changes on this Sheet Must be Made or Circled in Red Ink With Date and Name of Person Making Change.

Do not extend this side of this line.

PLEASE RETURN TO
LOS ANGELES COUNTY ENGINEER
700 LOS ANGELES COUNTY ENGINEERING BLDG.

76F3095 S&E #247 1-56

PWFB 0526 1049



W.S. B1-D-2

PLEASE RETURN TO
LOS ANGELES COUNTY ENGINEER
700 LOS ANGELES COUNTY ENGINEERING BLDG.

Do not extend this side of this line.

Note: Any Additions or Changes on This Sheet Must be Made or Circled in Red Ink With Date and Name of Person Making Change.

PWFB 0526 1050

Notes Ck'd by W. [illegible]	Survey of Carson [illegible]
Map No. [illegible]	[illegible]
Office Work Moss	Surveyed by Snyder
Checked Brenner	Notes [illegible] Date [illegible]
Date March 1950	Indexed [illegible]



Note: Any Additions or Changes on this Sheet Must be Made or Circled in Red Ink With Date and Name of Person Making Change.

Do not extend this side of this line.

PLEASE RETURN TO
LOS ANGELES COUNTY ENGINEER
700 Los Angeles County Engineering Bldg.

76F3098 SBE 1247 1-46

PWFB 0526 1051

F.B. 1931 Pg. 266



W.S. 31-D-2

PLEASE RETURN TO
LOS ANGELES COUNTY ENGINEER
700 LOS ANGELES COUNTY ENGINEERING BLDG.

Do not extend this side of this line.

Note: Any Additions or Changes on this Sheet Must be Made or Circled in Red Ink With Date and Name of Person Making Change.

PWFB 0426

315

Notes Ck'd by [illegible]	Survey of [illegible]
Office Work Moss	Surveyed by Snyder
Checked [illegible]	Notes [illegible] Date [illegible]
Date March [illegible]	Indexed A. C. Johnson

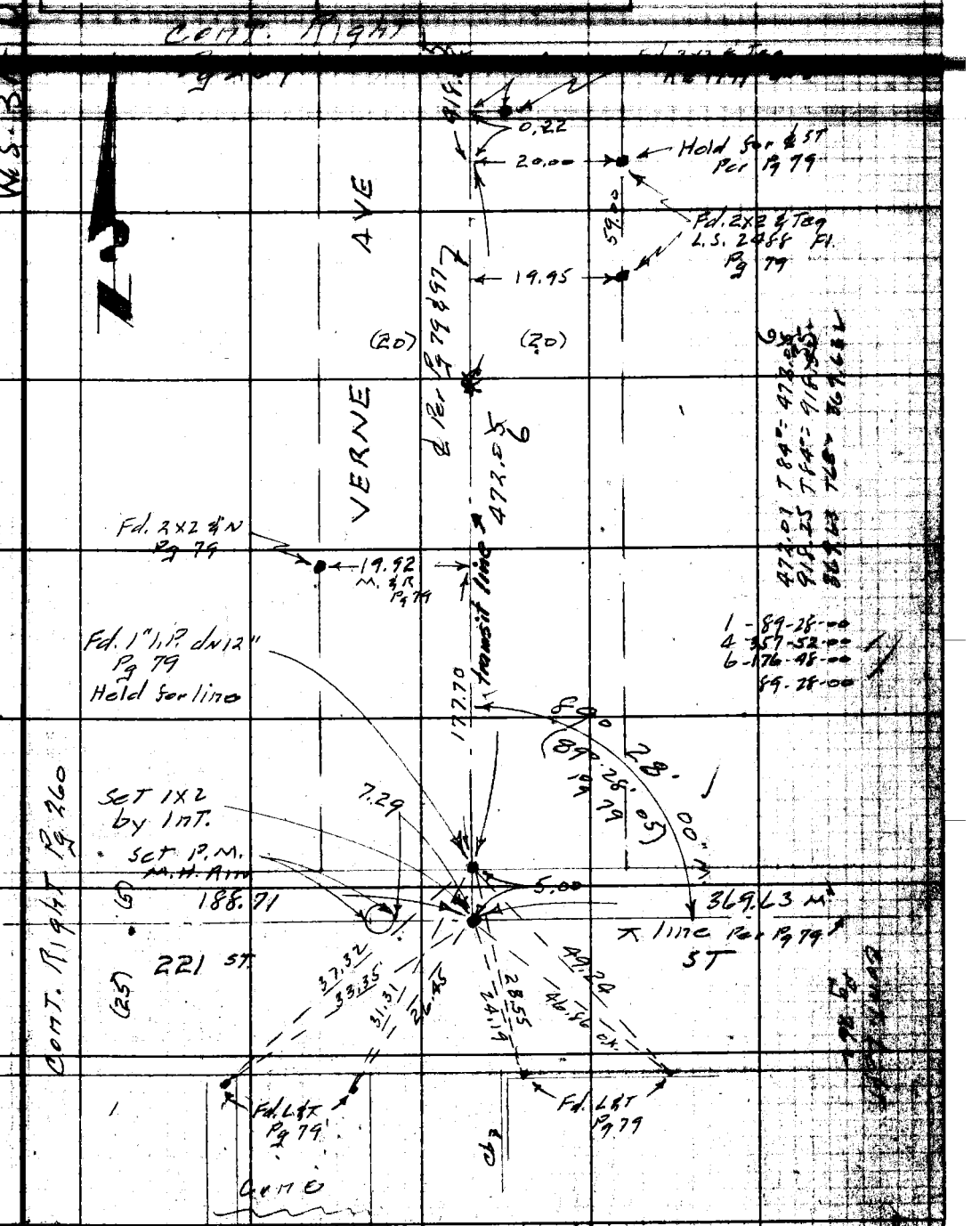

Note: Any Additions or Changes on this Sheet Must be Made or Circled in Red Ink With Date and Name of Person Making Change.

Do not extend this side of this line.

PLEASE RETURN TO
LOS ANGELES COUNTY ENGINEER
700 LOS ANGELES COUNTY ENGINEERING BLDG.

76F3098 S&E #247 1-56

F. B. 1931 Pg. 202

316

PWFB 0426

Cont. Right Pg 258

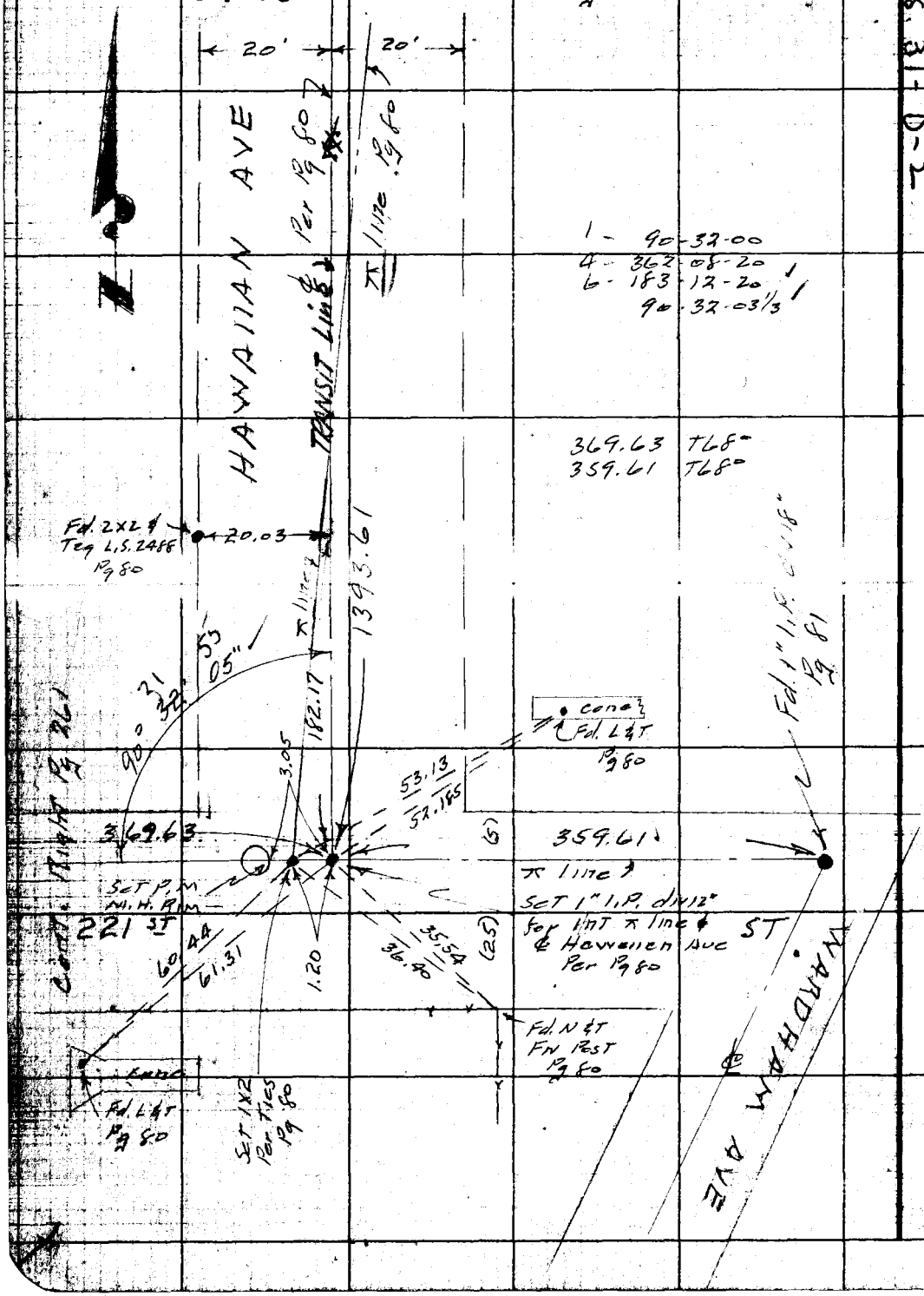

W.S. 31-D-2

PLEASE RETURN TO
LOS ANGELES COUNTY ENGINEER
700 LOS ANGELES COUNTY ENGINEERING BLDG.

Do not extend this side of this line.

Note: Any Additions or Changes on this Sheet Must be Made or Circled in Red Ink With Date and Name of Person Making Change.

PWFB 0526

1053

Notes Ck'd by W. Brenner	Survey of Carson St.
Office Work Moss	Surveyed by Snyder
Checked Brenner	Notes [illegible] Date [illegible]
Date March 1958	Indexed [illegible]

Cont. Left Pg 264



Cont Left Pg 255

Note: Any Additions or Changes on this Sheet Must be Made or Circled in Red Ink With Date and Name of Person Making Change.

Do not extend this side of this line.

PLEASE RETURN TO LOS ANGELES COUNTY ENGINEER 700 LOS ANGELES COUNTY ENGINEERING BLDG.

76F3098 S&E #247 1-56

F.B. ~~1951~~ Pg. ~~364~~

PWFB 0526

1054

Cont. Bot Pg 265

Note
Rd. Dept. Mon. on BELSHIRE AVE appear to have been disturbed due to New Rd. Const.

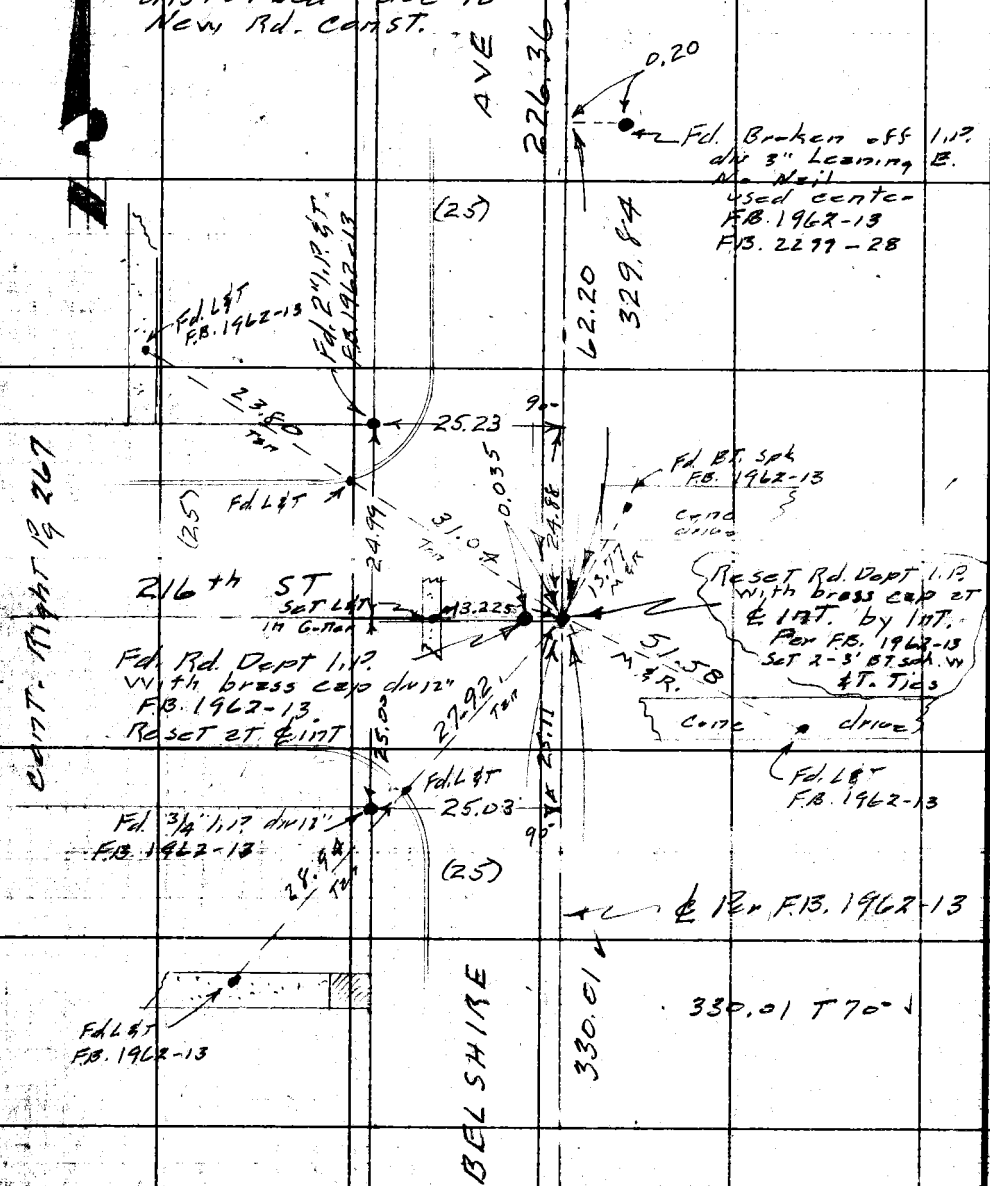

Cont. Top Pg 263

W.S. 31-D-2

PLEASE RETURN TO
LOS ANGELES COUNTY ENGINEER
700 LOS ANGELES COUNTY ENGINEERING BLDG.

Do not extend this side of this line.

Note: Any Additions or Changes on This Sheet Must be Made or Circled in Red Ink With Date and Name of Person Making Change.

PWFB 0526

1055, 1056

Notes Ck'd by

Survey of

Office Work Moss

Checked Brenner

Date March 1960

Surveyed by Snyder

Notes

Date

Indexed

Note: Any Additions or Changes on this Sheet Must be Made or Circled in Red Ink With Date and Name of Person Making Change.

Do not extend this side of this line.

PLEASE RETURN TO
LOS ANGELES COUNTY ENGINEER
700 Los Angeles County Engineering Bldg.

76F3095 S&E 1247 1-56

F. B. 1951 PG. 366

PWFB 0526

1057

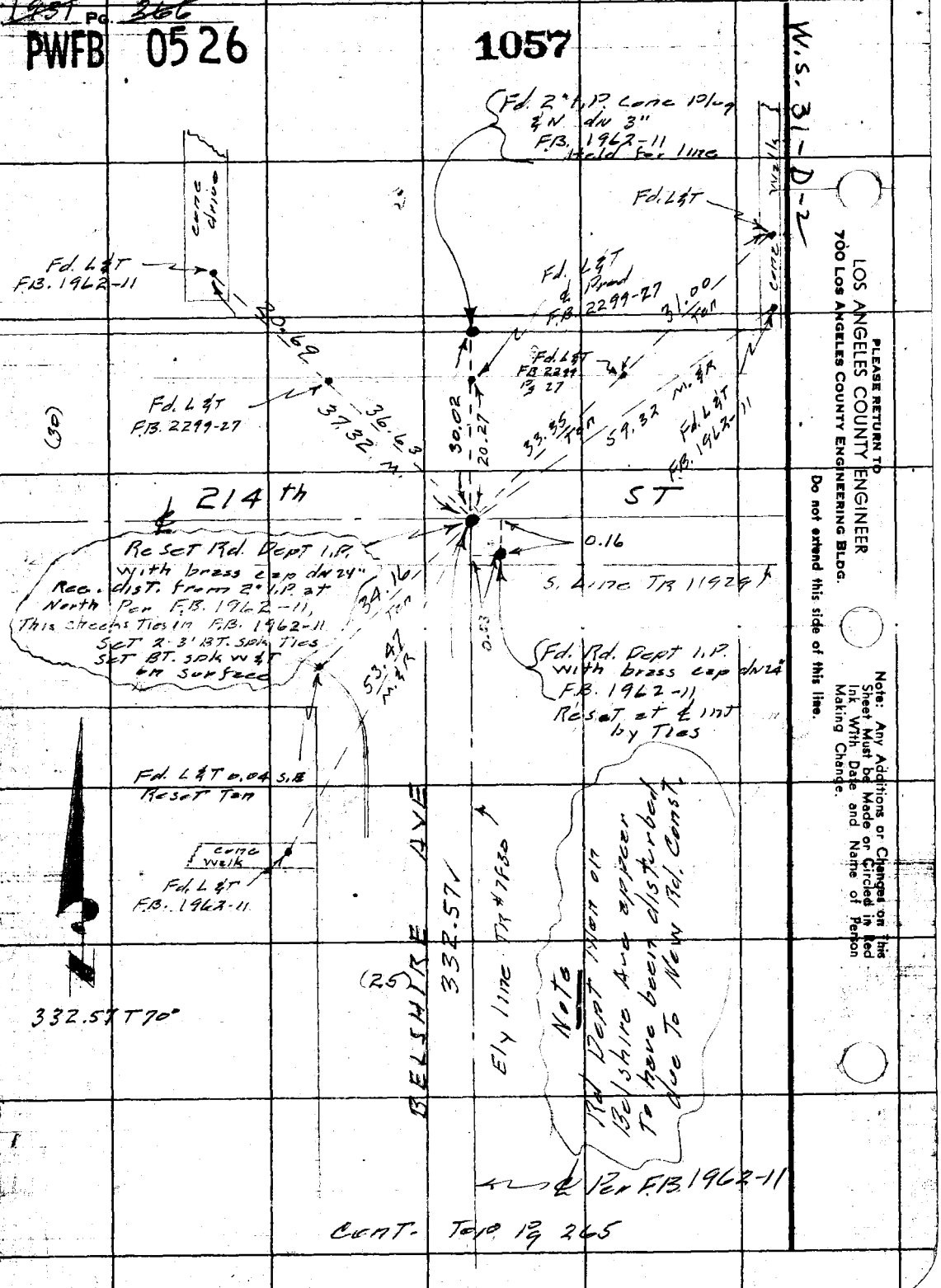

PLEASE RETURN TO
LOS ANGELES COUNTY ENGINEER
700 Los Angeles County Engineering Bldg.

Do not extend this side of this line.

Note: Any Additions or Changes on this Sheet Must be Made or Circled in Red Ink With Date and Name of Person Making Change.

PWFB 0526 1058, 1059

Notes Ck'd by [illegible]	Survey of Carson [illegible]
Map No. [illegible]	[illegible]
Office Work Moss	Surveyed by Snyder
Checked Brenner	Notes [illegible] Date 12-56
Date March, 1958	Indexed

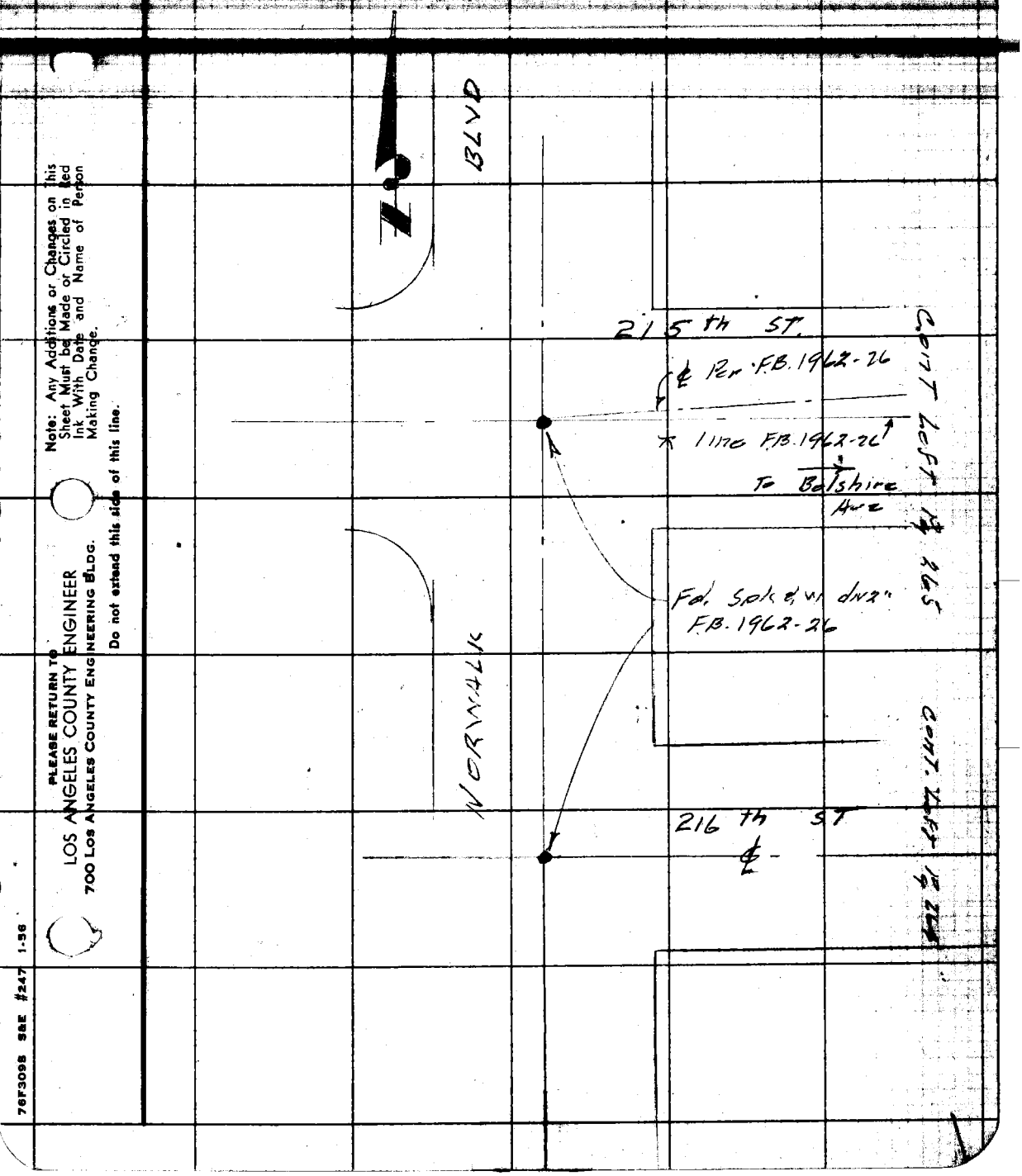

Note: Any Additions or Changes on This Sheet Must be Made or Circled in Red Ink With Date and Name of Person Making Change.

PLEASE RETURN TO
LOS ANGELES COUNTY ENGINEER
700 LOS ANGELES COUNTY ENGINEERING BLDG.

Do not extend this side of this line.

76F309S S&E #247 1-56

F. B. 1931 Pg. 255

CONT. Right Pg 255



PLEASE RETURN TO
LOS ANGELES COUNTY ENGINEER
700 Los Angeles County Engineering Bldg.

Note: Any Additions or Changes on this Sheet Must be Made or Circled in Red Ink With Date and Name of Person Making Change.

Do not extend this side of this line.

76F3098 S&E #247 1-56

PLEASE RETURN TO
LOS ANGELES COUNTY ENGINEER
700 LOS ANGELES COUNTY ENGINEERING BLDG.

Note: Any Additions or Changes on This Sheet Must be Made or Circled in Red Ink With Date and Name of Person Making Change.

Do not extend this side of this line.

Survey of

Notes Ck'd by

Office Work Checked

Date

Surveyed by

Notes Date

Indexed