1955

Date	J.N.	DESCRIPTION	NOTES	PAGES
		MARATHON ROAD, Cert. 167[illegible]4		
4-54	1671.14	PALM STREET, from Fair Oaks Ave. to Marengo Ave.	"	5-14
"	"	" " "	Sects	15-29
"	"	SWING[illegible]., from Palm Street to S'ly [illegible] #1580	Topog	31-35
		" " "	X-sects.	37-43
"	"	NORTH LINE TRACT #12607, From S.E. Cor. lot 53 to Raymond Ave.	Topog	45-47
		" " "	X-sects	49-54
"	"	FIRST LOT LINE S. OF WAPELLO ST, From Tonia Ave. to S.W. cor. Lot 49, Tr. #12607	Topog	55-57
		" " "	X-sects.	59-61
"	"	PRIVATE STREET IN LOTS 23 & 24, Tract #1315, from Wapello St. to N'ly line Tr. #1315	Topog	63-64
		" " "	X-sects	65-68
"	"	RAYMOND AVE., from Palm St. to S'ly Line Tr. #1580	Topog	69-74
		" " "	X-sects	75-81
"	"	HIGHVIEW AVE., from Palm St. to S'ly Line Tr. #1580	Topog	83-87
		" " "	X-sects	89-97
"	"	S'LY LINE TR. #1580, from Highview Ave. to a point 340'± E'ly	Topog	99-100
		" " "	X-sects	101-10[illegible]
"	"	S'LY LINE TR. #1580, from Highview Ave. to a point 405'± W'ly	Topog	107-10[illegible]
		" " "	X-sects	111-11[illegible]
"	"	LINE BET. LOTS 37 & 38, TR. #1580 from 100'± N'ly of S'ly Line to 170'± N'ly of S'ly Line	Topog	117-11[illegible]
		" " "	X-sects	119-12[illegible]
"	"	ON EMERSON WAY. FROM PALM ST. TO POPPYFIELDS	topog	123-128
"	"	" " "	x-sec	129-136

over

Inc. Dec. Ille. Oak Knoll Ave. 1 Ave. 8

Notes Ck'd by _____ Map No. _____ Survey of _____
Office Work
Checked _____ Date _____
Surveyed by _____ Date _____
Notes _____
Indexed _____

F. B. _____ Pg. _____

F.B. ____ Pg. ____

INDEX TO F.B. 1933

MARATHON ROAD C.I. 1671.14

4/54	1671	ON POPPYFIELDS DR. FROM EMERSON WAY TO MARENGO	topog	137-140
"	"	" " "	x-sec	141-146
"	"	ON RAYMOND AVE. FROM PENTAGON ST TO PALM ST.	topog	147-150
"	"	" " "	x-sec	151-154
"	"	ON S.S.R/W/E. LINE LOT 11 TR# 14672	topog	155-156
"	"		x-sec	157-160
"	"	PENTAGON ST. FROM RAYMOND AVE . ELY 404'	topog	161-164
"	"	" " "	x-sec	165-170
"	"	ON SOUTHERLY LINE OF LOT 12 TR# 1315	topog	171-174
"	"	" "	x-sec	175-180
"	"	IN LOT 12 -& TRACT # 1580	topog	181-186
"	"	" "	x-sec	187-192
"	"	ON FIRST PRIVATE ST. No OF LAS FLORES DR	topog	193 196
"	"	" "	x-sec	197-200
"	"	ON PINE ST. FROM FAIR OAKS AVE. 1030' ELY	topog	201-206
"	"	" "	x-sec	207-214
"	"	ON FOOTHILL BLVD. FROM FAIR OAKS AVE TO MARENGO	topog	215-222
"	"	" "	x-sec	223-232
"	"	ON SLY LINE OF TR # 1580. FROM LOT 33 TO 25	topog	233-238
"	"	" "	x-sec	239-248
"	"	LOCATION OF CESSPOOL AT HOUSE # 142 E PALM	topog	249-250
"	"	ON PROP SEWER R/W No OF PINE ST	topog	251-252
"	"	" "	x-sec	253-254

RETURN TO
LOS ANGELES COUNTY SURVEYOR
726 LOS ANGELES COUNTY
ENGINEERING BLDG.

Do not extend notes this side of this line.

Note: Any Additions or Changes on This Sheet Must be Made or Circled in Red Ink With Date and Name of Person Making Change.

F. B. _____ PG. _____

Notes Ck'd by	Survey of MARATHON RD.
Map No.	W. O. [illegible] Tape No. _____
Office Work	Surveyed by J. MUSLIN
Checked	Notes J. M. Date 4-7-54
Date	Indexed [illegible]

C.T. 1611.10

MARATHON RD.

TOPOG.

ON

PALM ST.

FROM

FAIR OAKS AVE TO MARENGO AVE

J. MUSLIN
J. GREGORY
T. OHASHI
W.A. MOODYMAN

Note: Any Additions or Changes on This Sheet Must be Made or Circled in Red Ink With Date and Name of Person Making Change.

Do not extend notes this side of this line.

RETURN TO
LOS ANGELES COUNTY SURVEYOR
726 LOS ANGELES COUNTY
ENGINEERING BLDG.

76F3098 247 4-53

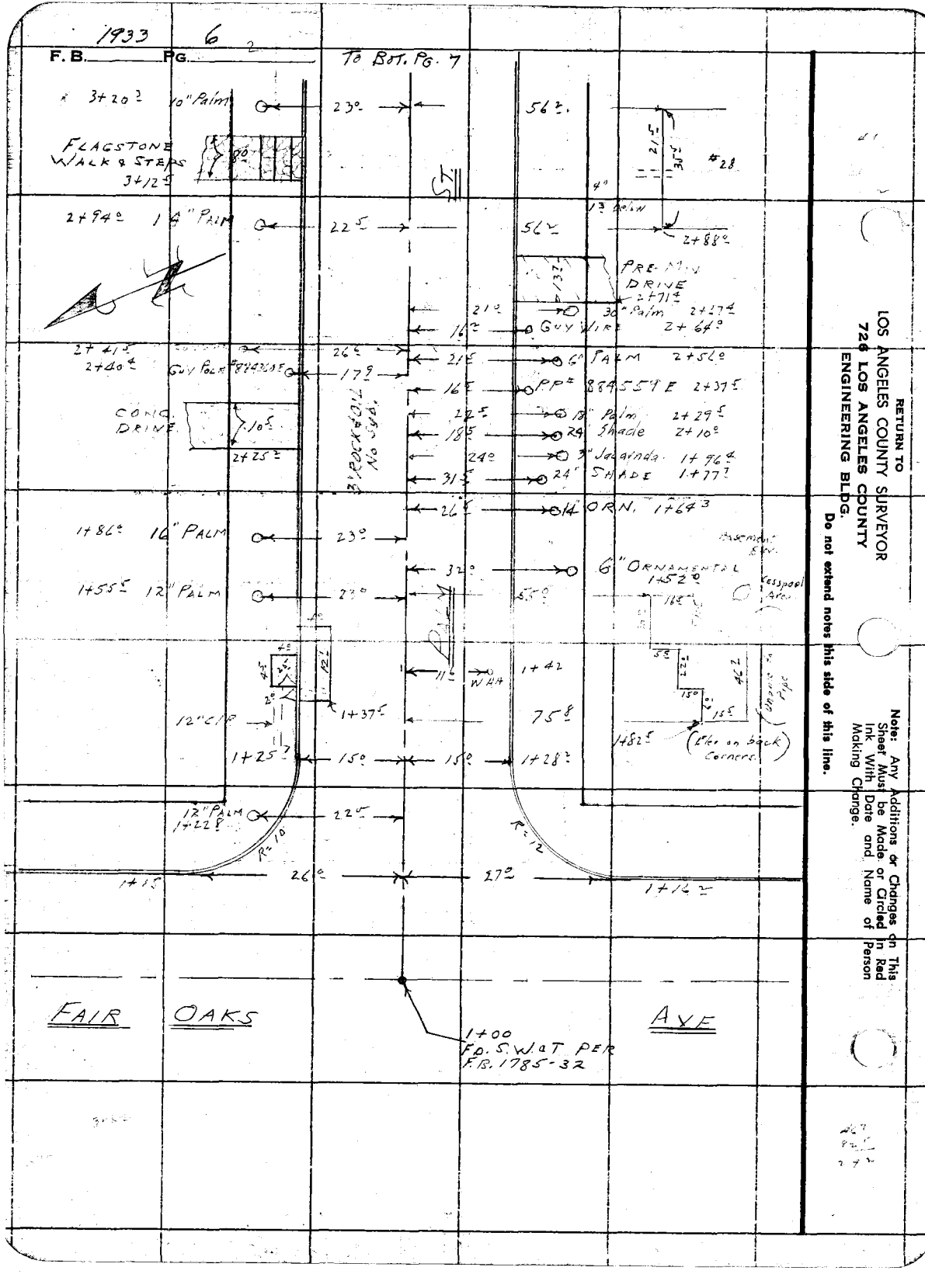

RETURN TO
LOS ANGELES COUNTY SURVEYOR
726 LOS ANGELES COUNTY
ENGINEERING BLDG.

Do not extend notes this side of this line.

Note: Any Additions or Changes on This Sheet Must be Made or Circled in Red Ink With Date and Name of Person Making Change.

1977 7

F. B. _____ PG. _____

Notes Ck'd by	Survey of [illegible]
Map No.	W. O. [illegible]
Office Work	Surveyed by J. [illegible]
Checked	Notes JM Date 4-7-[illegible]
Date	Indexed [illegible]

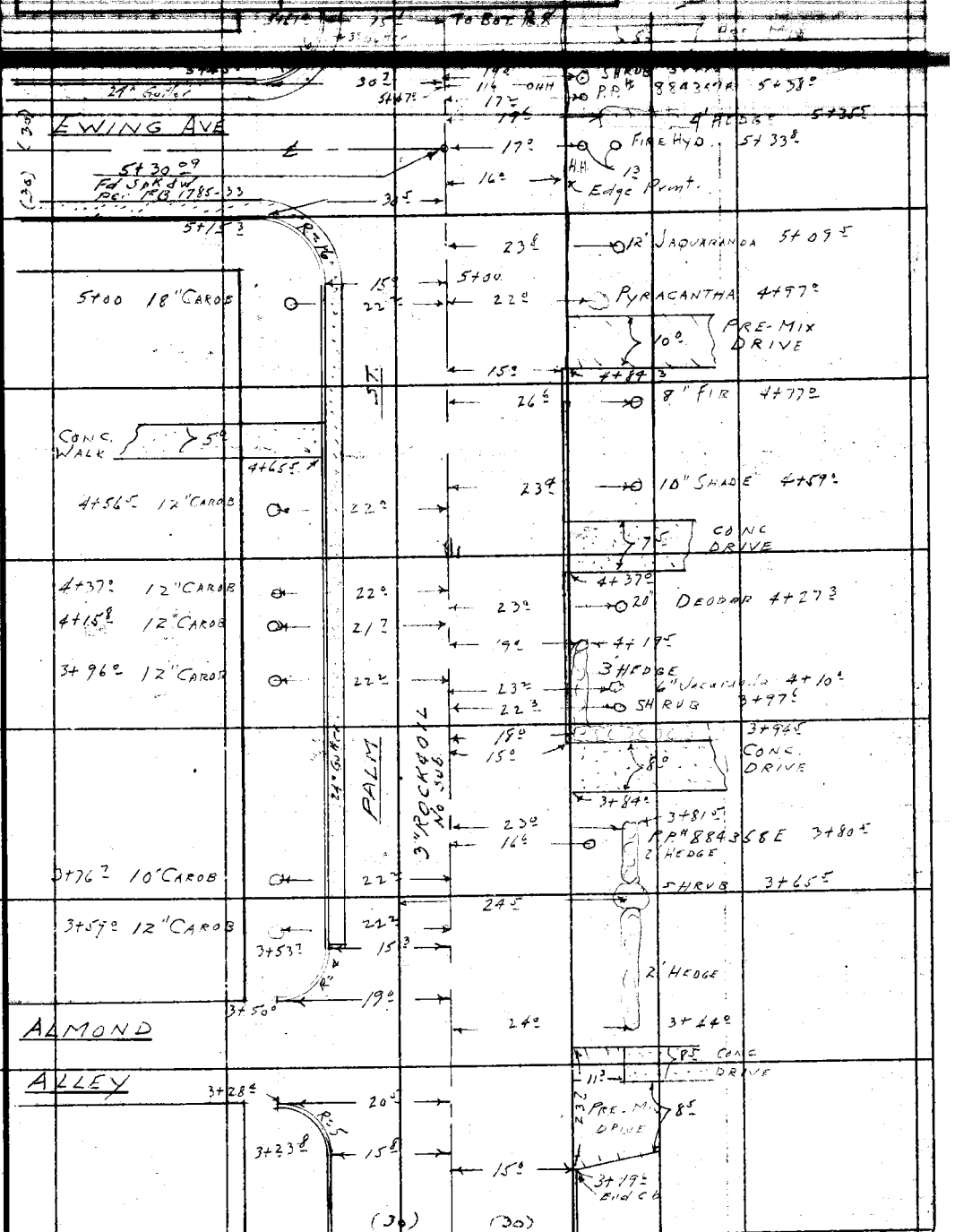

FROM TOP PG. 6

Note: Any Additions or Changes on This Sheet Must be Made or Circled in Red Ink With Date and Name of Person Making Change.

Do not extend notes this side of this line.

RETURN TO
LOS ANGELES COUNTY SURVEYOR
726 LOS ANGELES COUNTY
ENGINEERING BLDG.

76F3095 247 4-53

1933 8 4 TO BOT. Pg 9

F. B. Pg.



FROM Top. Pg 7

RETURN TO
LOS ANGELES COUNTY SURVEYOR
726 LOS ANGELES COUNTY
ENGINEERING BLDG.

Do not extend notes this side of this line.

Note: Any Additions or Changes on This Sheet Must be Made or Circled in Red Ink With Date and Name of Person Making Change.

1936 9

F. B. _____ PG. _____

Notes Ck'd by	Survey of
Map No.	W. O.
Office Work	Surveyed by
Checked	Notes Date
Date	Indexed

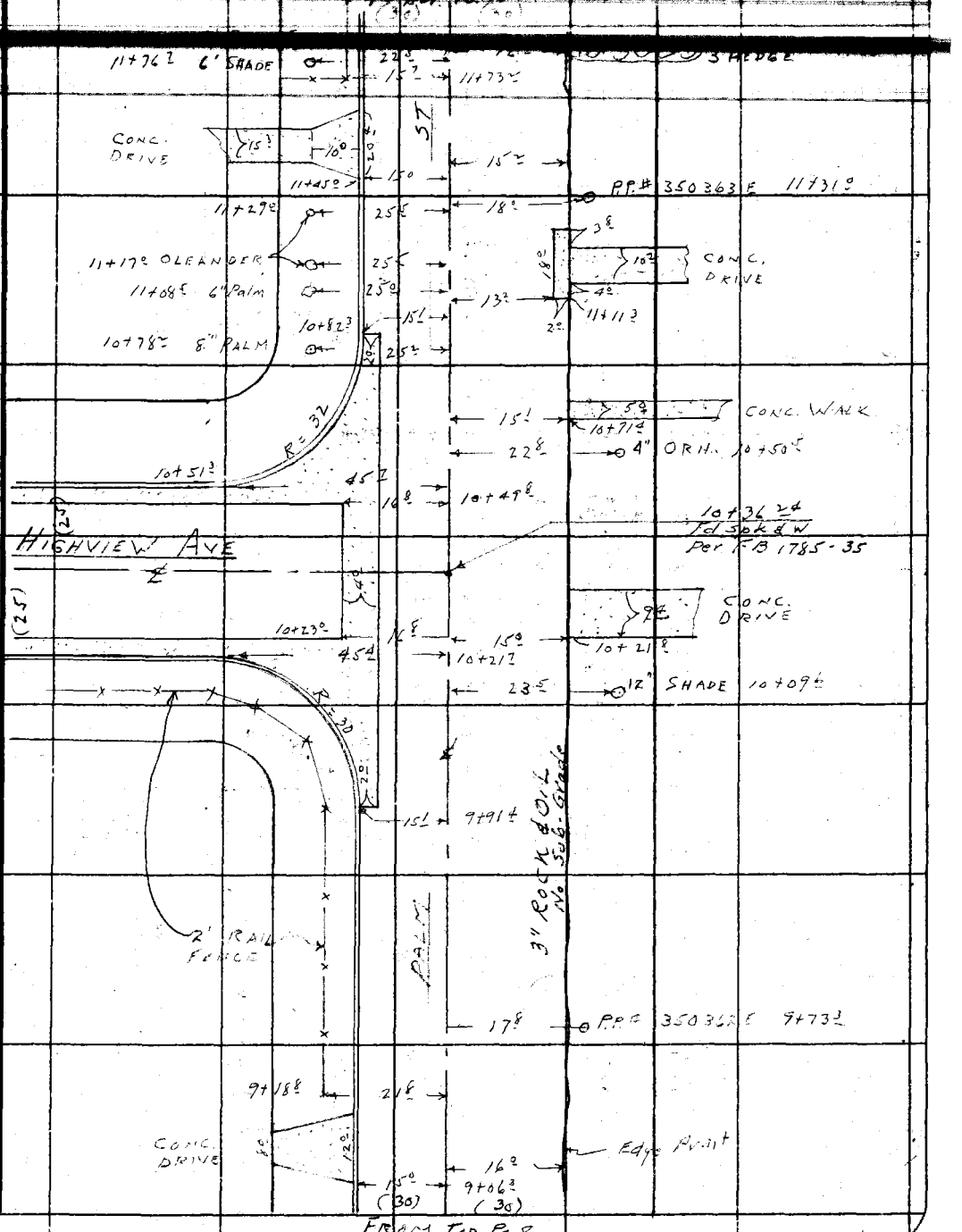

Note: Any Additions or Changes on This Sheet Must be Made or Circled in Red Ink With Date and Name of Person Making Change.

Do not extend notes this side of this line.

RETURN TO
LOS ANGELES COUNTY SURVEYOR
726 LOS ANGELES COUNTY
ENGINEERING BLDG.

76F3098 247 4-53

1933 10

F. B. _____ Pg. _____

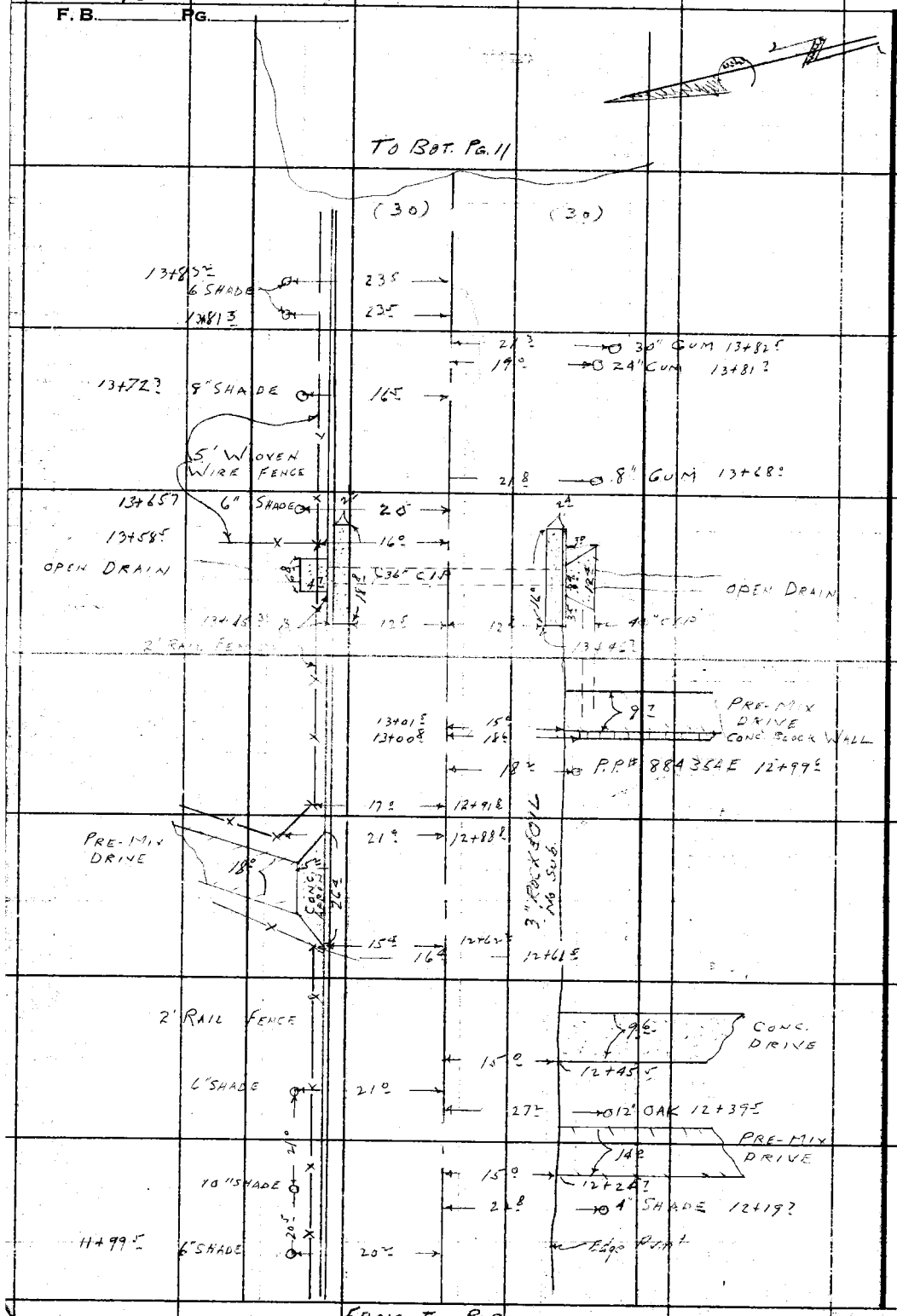

RETURN TO
LOS ANGELES COUNTY SURVEYOR
726 LOS ANGELES COUNTY
ENGINEERING BLDG.

Do not extend notes this side of this line.

Note: Any Additions or Changes on This Sheet Must be Made or Circled in Red Ink With Date and Name of Person Making Change.

1933 11

F. B. _____ PG. _____

Notes Ck'd by	Survey of
Map No.	
Office Work	Surveyed by
Checked	Notes VA Date 4-1-54
Date	Indexed A. C. Johnson

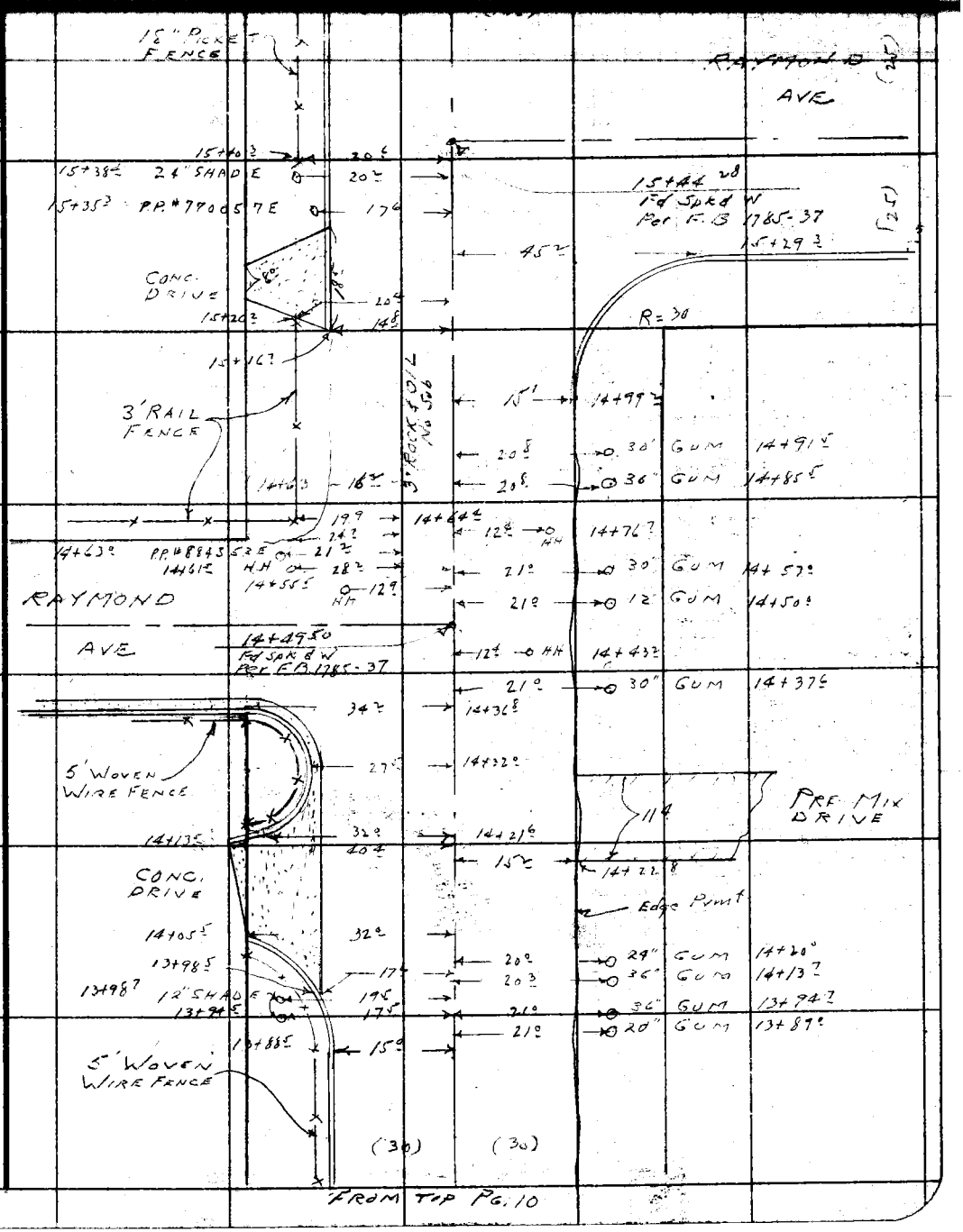

Note: Any Additions or Changes on This Sheet Must be Made or Circled in Red Ink With Date and Name of Person Making Change.

Do not extend notes this side of this line.

RETURN TO
LOS ANGELES COUNTY SURVEYOR
726 LOS ANGELES COUNTY
ENGINEERING BLDG.

76F3098 247 4-53

1933 12

F. B. _____ PG. _____

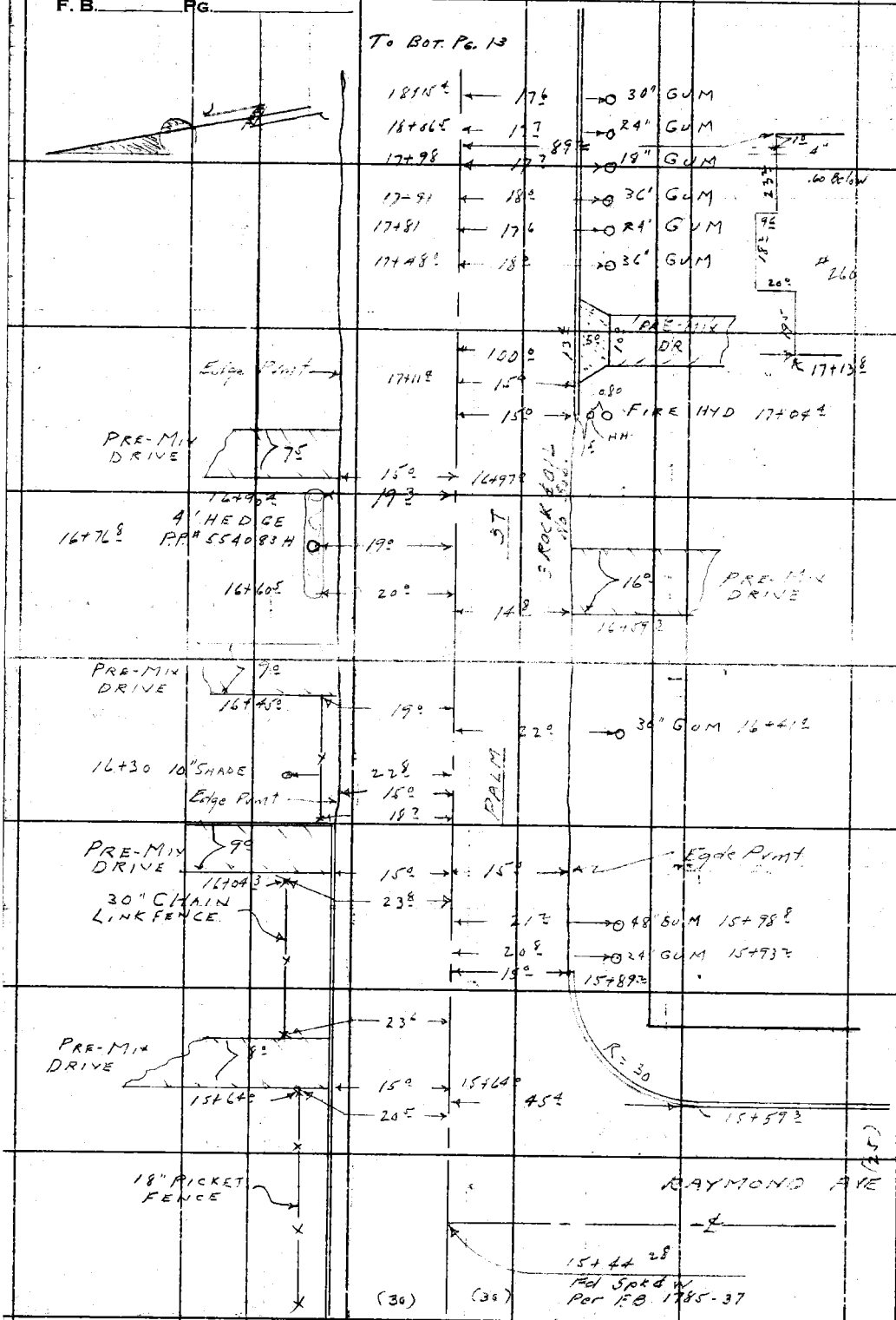

RETURN TO
LOS ANGELES COUNTY SURVEYOR
726 LOS ANGELES COUNTY
ENGINEERING BLDG.

Do not extend notes this side of this line.

Note: Any Additions or Changes on This Sheet Must be Made or Circled in Red Ink With Date and Name of Person Making Change.

1937 13

F. B. _____ PG. _____

Notes Ck'd by	Survey of
Map No.	W. O.
Office Work	Surveyed by J. Musin
Checked	Notes [illegible] Date [illegible]
Date	Indexed [illegible]

TO BOT PG 14

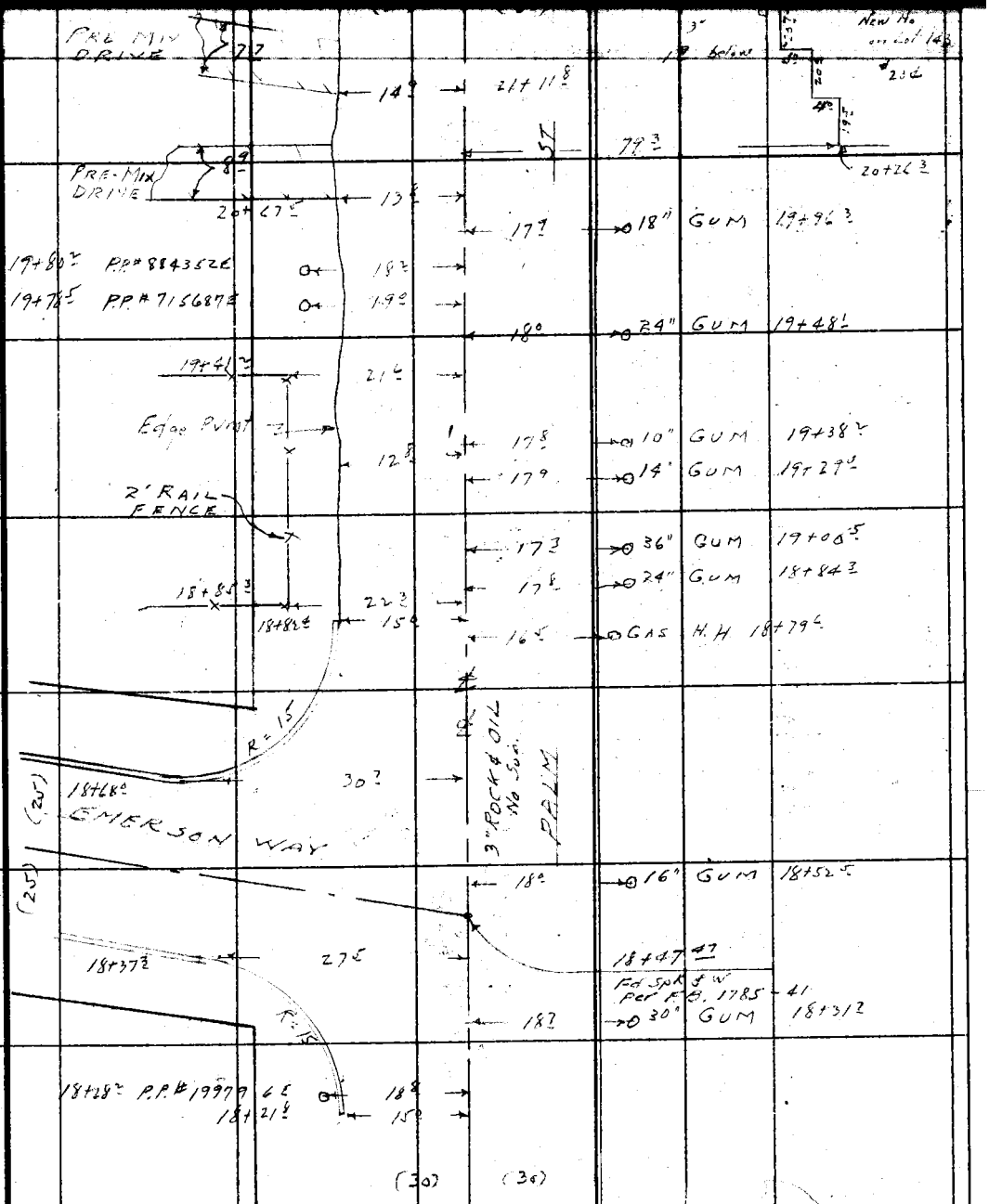

FROM TOP PG 12

Note: Any Additions or Changes on This Sheet Must be Made or Circled in Red Ink With Date and Name of Person Making Change.

Do not extend notes this side of this line.

RETURN TO
LOS ANGELES COUNTY SURVEYOR
726 LOS ANGELES COUNTY
ENGINEERING BLDG.

76F3098 247 4-53

1933 14

F. B. _____ Pg. _____



FROM TOP PG. 13

RETURN TO
LOS ANGELES COUNTY SURVEYOR
726 LOS ANGELES COUNTY
ENGINEERING BLDG.
Do not extend notes this side of this line.

Note: Any Additions or Changes on This Sheet Must be Made or Circled in Red Ink With Date and Name of Person Making Change.

Profile No. Notes Red. Date Plotted Date Job No. 1891.10 Division No. Survey of

F. B. 1933 Pg. 15

No. Date Date Map No. Inspected C. Johns Date

MARATHON RD.

"X"-SECTIONS

ON

PALM ST.

FROM

FAIR OAKS AVE TO MARENGO AVE

NOTE: PROPERTY ON N. SIDE HIGHER THAN ST. ELEV.

J. MUELIN
J. GREGORY
T. OHASHI
W. A. MOODYMAN

STATION	B. S.	H. I.	F. S.	ELEV.

NOTE: ANY ADDITIONS OR CHANGES ON THIS SHEET MUST BE MADE OR CIRCLED IN RED INK, WITH DATE AND NAME OF PERSON MAKING CHANGE.

PLEASE RETURN TO
LOS ANGELES COUNTY SURVEYOR
726 LOS ANGELES COUNTY ENGINEERING BLDG.

Do not extend notes this side of this line.

76L298 307 8-53

76L298 307 8-53

PLEASE RETURN TO
LOS ANGELES COUNTY SURVEYOR
726 LOS ANGELES COUNTY ENGINEERING BLDG.

NOTE: ANY ADDITIONS OR CHANGES ON THIS SHEET MUST BE MADE OR CIRCLED IN RED INK, WITH DATE AND NAME OF PERSON MAKING CHANGE.

Do not extend notes this side of this line.

STATION	B. S.	H. I.	F. S.	ELEV.	PALM ST (Lt) / ℄	(Rt)
BM AE 427		/		13[illegible] 41	BM AE 427 Elev 1380.410 Fair Oaks Ave & Palm St	FB 1568-72 SE Cor.
	7 11	1387 52			Bt Spk in Cb 1' E of E	end C.R.
1+00			680	13[illegible] 2	℄ Int Fair Oaks Ave &	Palm St
/			1182	137[illegible] 0		75 on ℄ Fair Oaks Ave
/			196	13[illegible] 56	75 on ℄ Fair Oaks Ave	
1+15			863	137[illegible] 19		26 Gutter S end SE CR
/			806	137[illegible] 46		26 TC " " " "
1+16			551	13[illegible] 31	27 Gutter N end NE CR	
/			473	13[illegible] 79	27 TC " " " "	
1+25			607	138[illegible] 5	15 Gutter E " " "	
/			532	13[illegible] 20	15 TC " " " "	
1+28			753	137[illegible]		15 Gutter E end SE CR
/			715	13[illegible] 7		15 TC " " " "
1+37		Rec 517 42	937	1378 15	16 Flow line 12 C.I.P.	
1+82			545	13[illegible] 7		℄
/			106	137[illegible]		9.5 Back Cor Ho #29 Fair Oaks
2+00			517	13[illegible] 5		℄
/			625	138[illegible] 7		15 Gutter
/			564	138[illegible]		15 TC
/			68	138[illegible]		30 P/L

Profile
Survey of MARATHON RD. Job No. 1671.10 Division No. Notes Red. Plotted No.
Survey by J. MUSLIN Notes J. GREGORY Date Date X-Sec. 573
Indexed C. Johnson Date Notes Chkd. Checked Date No.
1933 Pg. 16

76L298 307 8-53

PLEASE RETURN TO
LOS ANGELES COUNTY SURVEYOR
726 LOS ANGELES COUNTY ENGINEERING BLDG.

NOTE: ANY ADDITIONS OR CHANGES ON THIS SHEET MUST BE MADE OR CIRCLED IN RED INK, WITH DATE AND NAME OF PERSON MAKING CHANGE.

Do not extend notes this side of this line.

STATION	B. S.	H. I.	F. S.	ELEV.	PALM ST (Lt) ℄	(Rt)
		1387 52				
2+00			5 22	1382 30	15 Gutter	
/			4 59	1382 93	15 TC.	
/			3 1	1384 4	30 P/L	
2+29 2			10 4	1377 1		91.5 SE Cor Back Cor Ho
			15 1	1372 4		Basement of Ho
TP	5 48	1387 68	5 32	1382 20		
2+85			11 5	1376 2		130 Back Cor of L
3+00			4 07	1383 61		℄
3+00			5 14	1382 54		15 Gutter
/			4 59	1383 09		15 TC.
/			5 0	1382 7		30 P/L
/			4 28	1383 40	15 Gutter	
			3 53	1384 15	15 TC	
			1 7	1386 0	21 Brk	
			1 8	1385 9	30 P/L	
3+02			6 5	1381 2		56 2 hr over 4" Pipe
/			7 8	1379 9		56 2 Top 4" Pipe
3+35			11 9	1375 8		130 Back Cor Lot
3+19.6			4 85	1382 83		15 Gutter
/			4 35	1383 33		15 Cb end
3+92			3 36	1384 32		℄
/			4 10	1383 58		15 Gutter

Profile Notes Red. Plotted Job No. 16911 Division No.
No. Date Date Survey of
No. Date Date Map No. Indexed Date
F. B. 1933 Pg. 17

76L298 307 8-53

PLEASE RETURN TO
LOS ANGELES COUNTY SURVEYOR
726 LOS ANGELES COUNTY ENGINEERING BLDG.

NOTE: ANY ADDITIONS OR CHANGES ON THIS SHEET MUST BE MADE OR CIRCLED IN RED INK, WITH DATE AND NAME OF PERSON MAKING CHANGE.

Do not extend notes this side of this line.

STATION	B. S.	H. I.	F. S.	ELEV.	PALM (Lt) ℄	(Rt)
		1387 68				
3+92			359	1384 09		15 TC. Beg
/			52	1382 5		30 P/L
/			344	1384 24	15 Gutter	
/			260	1385 08	15 TC	
/			0.2	1385 5	30 P/L	
T.P.	366	1388 14	320	1384 48		
4+84 3			498	1382 16		15 Gutter
/			438	1383 76		15 TC (end)
5+00			418	1383 96		℄
/			515	1382 99		15 Gutter
/			486	1383 28		16 Edge [illegible] T. Brk
/			52	1382 [illegible]		19.5 Brk.
/			67	1381 4		25 B. Brk.
/			72	1380 9		30 P/L
/			431	1383 83	15 Gutter W end N WCR	
/			368	1384 46	15 TC " " " "	
/			24	1385 7	30 P/L	
5+15 3			389	1384 25	30.5 Gutter N end " " "	
/			312	1385 02	30.5 TC " " "	
5+30			440	1383 74	℄ Int Palm St & Ewing Ave	

Profile
Plotted No.
Date
X-Sec.
Checked No.
Date
Notes Red.
Date
Notes Chkd.
Date
Job No. 1691.10 Division No.
Survey of MARATHON RD.
Survey by J. MUSLIN Notes J. GREGORY
Indexed C. Johnson Date
P.S. 1933 • Pg. 18

76L298 307 8-53

PLEASE RETURN TO
LOS ANGELES COUNTY SURVEYOR
726 LOS ANGELES COUNTY ENGINEERING BLDG.

NOTE: ANY ADDITIONS OR CHANGES ON THIS SHEET MUST BE MADE OR CIRCLED IN RED INK, WITH DATE AND NAME OF PERSON MAKING CHANGE.

Do not extend notes this side of this line.

STATION	B. S.	H. I.	F. S.	ELEV.	PALM St (LT) ℄	(RT.)
		1388 14				
5+30			450	1383 64	15 Gutter on ℄ Ewing Ave.	
/			073	1387 41	65 on ℄ Ewing Ave.	
5+45			382	1384 32	30? Gutter N end NECR	
/			301	1385 13	30? TC / / /	
5+61			534	1382 80	15 Gutter E / / /	
/			438	1383 76	15 TC / / /	
6+00			500	1383 14	℄	
/			590	1382 24		15 Gutter
/			550	1382 64		16 Edge Pvmt
/			55	1382 6		19 T. Bk
/			81	1380 0		30 P/L
/			574	1382 40	15 Gutter	
/			483	1383 31	15 TC	
/			34	847	30 P/L	
6+45.6		Rod 544 34	934	7880		15 Flow line
6+60?		Rod 530 27	820	7994	15 Flow line Catch R	
7+00			515	1382 99	℄	
/			583	1382 31		15 Gutter
/			554	1382 60		16 T. Berm
/			56	1382 5		22 T Bk

Profile Notes Red. ____ Plotted ____ Job No. 1691 11 Division No. ____ F. B. 1833 Pg. 19

No. ____ Date ____ Date ____ Survey of ____

No. ____ Date ____ Date ____ Map No. ____ Indexed ____ Date ____

C. Johnson

76L298 307 8-53

PLEASE RETURN TO
LOS ANGELES COUNTY SURVEYOR
726 LOS ANGELES COUNTY ENGINEERING BLDG.

NOTE: ANY ADDITIONS OR CHANGES ON THIS SHEET MUST BE MADE OR CIRCLED IN RED INK, WITH DATE AND NAME OF PERSON MAKING CHANGE.

Do not extend notes this side of this line.

STATION	B. S.	H. I.	F. S.	ELEV.	PALM ST (Lt) ℄	Rt.
		1388 14				
7+00			7 [illegible]	1380 5		28 Brk.
/			9 [illegible]	13[illegible]		30 P/L
/			6 12	13[illegible] 12	15 Gutter	
/			5 20	13[illegible] 74	15 T.C.	
/			4 2	1383 [illegible]	30 P/L	
T.P.	6 10	1388 50	5 74	1382 40	Spk [illegible] N Gutter	
7+95 ?			5 02	1383 48		℄
/			5 76	1382 74		15 Gutter
/			5 03	138[illegible] 47		15 T.C.
/			6 80	1381 70		30 P/L Top Case Wall
/			8 8	1379 7		31 B. Brk.
/			5 87	138[illegible] 3	15 Gutter	
/			4 97	138[illegible] 53	15 T.C.	
/			4 5	138[illegible]	30 P/L.	
8+08 5			10 8	1377 7		92 4 Gr over 4" Pipe Ho # 106
/			11 3	1377 2		92 4 Top 4" Pipe " "
8+45			11 4	1377 [illegible]		92 5 SW Cor Ho # 118 Back
8+71 2			11 4	137[illegible]		92 5 SE Cor " " Corners
8+75 5			4 33	1384 7		℄
/			5 00	1383 50		15 Gutter Conc (End)

F. B. 1933 PG. 20 Job No. 1671.10 Division No. Notes Red. Plotted Profile
Survey of MARATHON RD. Date Date No.
Survey by J. MUSLIN Notes J. GREGORY Notes Chkd. Checked X-Sec.
Indexed C. Johnson Date Date Date No.

76L298 307 8-53

PLEASE RETURN TO
LOS ANGELES COUNTY SURVEYOR
726 LOS ANGELES COUNTY ENGINEERING BLDG.

NOTE: ANY ADDITIONS OR CHANGES ON THIS SHEET MUST BE MADE OR CIRCLED IN RED INK, WITH DATE AND NAME OF PERSON MAKING CHANGE.

Do not extend notes this side of this line.

STATION	B. S.	H. I.	F. S.	ELEV.	PALM ST • (Lt) ℄	(Rt)
		1388 50				
8+75.5			431	1384 19		15 TC.
/			69	1381 6		30 P/L Top Conc [illegible]
/			90	1379 5		31 B. Brk
8+9[illegible] 3			485	1383 65		15 Gutter
/			423	1384 27		15 TC (end)
9+00			401	1384 49		℄
/			469	1383 81		16 Gutter Edge P[illegible]
/			52	1383 3		30 P/L
/			476	1383 74	15 Gutter	
/			389	1384 61	15 TC	
/			30	1385 5	30 P/L	
TP	661	1390 84	427	1384 23		
9+91.4			592	1384 92	15' Gutter W end N W C R	
/			529	1385 53	15' TC " " " "	
/			44	1386 4	30 P/L	
10+00			528	1385 56		℄
/			603	1384 81		16 Gutter
/			569	1385 15		17 T. Berm
/			57	1385 1		30 P/L.

Profile Notes Red. ____ Plotted ____ Job No. [illegible] Division No. ____ F. B. [illegible] Pg. [illegible]

No. ____ Date ____ Date ____ Survey of ____

No. ____ Date ____ Date ____ Map No. ____ Inspected C. Johns Date ____

76L298 307 8-53

PLEASE RETURN TO
LOS ANGELES COUNTY SURVEYOR
726 LOS ANGELES COUNTY ENGINEERING BLDG.

NOTE: ANY ADDITIONS OR CHANGES ON THIS SHEET MUST BE MADE OR CIRCLED IN RED INK, WITH DATE AND NAME OF PERSON MAKING CHANGE.

Do not extend notes this side of this line.

STATION	B. S.	H. I.	F. S.	ELEV.	PAL	
		1390 54				
10+21?			413	138[illegible] 41	45± Gutter N end NW CR.	
/			334	138[illegible] 50	45± TC. / / / /	
10+36 2/4			491	138[illegible] 73	℄ Int Palm St & Highview Ave	
/			533	138[illegible] 51	15 Gutter on ℄ Highview Ave	
/			115	138[illegible] 49	75 / / / /	
10+51 3/4			367	138[illegible] 47	45? Gutter N end NE CR.	
/			330	138[illegible] 54	45? TC / / / /	
BM AE 572		/	283	138[illegible] 41	BM AE 572 Elev 1279.999 87. / FB 1568 2.7 Highview Ave & Palm St NE Cor. Bt Spk in Cb 6' N of N end CR.	
	311	1391 12				
10+82 3/4			532	138[illegible] 80	15± Gutter E end NE CR.	
/			472	138[illegible] 80	15± TC / / / /	
/			33	138[illegible] 8	30 P/L.	
11+60			479	138[illegible] 83		℄
/			529	138[illegible] 83		15± Gutter
/			476	138[illegible] 36		16 T. Berm
/			45	138[illegible] 6		30 P/L
/			502	138[illegible] 10	15 Gutter	
/			448	138[illegible] 24	15 TC	
/			31	138[illegible]	30 P/L	

F. B. 1933 PG. 22 Job No. 1671.10 Division No. Notes Red. Plotted No. Profile
Survey of MARATHON RD. Date Date X-Sec.
Survey by J. MUSLIN Notes J. GREGORY Notes Chkd. Checked No.
Indexed C. Johnson Date Date Date

76L298 307 8-53

PLEASE RETURN TO
LOS ANGELES COUNTY SURVEYOR
726 LOS ANGELES COUNTY ENGINEERING BLDG.

NOTE: ANY ADDITIONS OR CHANGES ON THIS SHEET MUST BE MADE OR CIRCLED IN RED INK, WITH DATE AND NAME OF PERSON MAKING CHANGE.

Do not extend notes this side of this line.

STATION	B. S.	H. I.	F. S.	ELEV.	PALM St (Lt)	℄ (Rt)
		1391 12				
12+00			442	1386 70		℄
/			522	1385 90		15 Gutter
/			586	1385 26		16 T. Berm
/			50	1386 1		30 P/L
/			472	1386 40	15 Gutter	
/			403	1387 09	15 TC	
/			26	1388 5	30 P/L	
13+00			486	1386 26		℄
/			562	1385 50		15 Gutter
/			517	1385 95		16 T. Berm
/			49	1386 2		18 T. Brk
/			65	1384 6		30 P/L
/			511	1386 01	15 Gutter	
/			452	1386 60	15 TC	
/			37	1387 4	30 P/L	
13+46?			1329	1377 83	17 Flow line 40 C.I.P.	
13+54? L			13.67	1377 45	Flow line 66" C.I.P.	Gold Brown
13+54? R			1609	1375 03		Flow line 66"
T.P. 13+88.5	6 13	1391 63	562	1385 50		
			568	1385 95	15 Gutter B C R	
			507	1386 56	15 T.P. " "	

Profile No. ____ Date ____ Notes Red. ____ Plotted ____ Job No. ____ Division No. ____ F. B. 1934 Pg. 23

No. ____ Date ____ Date ____ Survey of ____

No. ____ Date ____ Map No. ____ Indexed C. Johnson Date ____

76L298 307 8-53

PLEASE RETURN TO
LOS ANGELES COUNTY SURVEYOR
726 LOS ANGELES COUNTY ENGINEERING BLDG.

NOTE: ANY ADDITIONS OR CHANGES ON THIS SHEET MUST BE MADE OR CIRCLED IN RED INK, WITH DATE AND NAME OF PERSON MAKING CHANGE.

Do not extend notes this side of this line.

STATION	B. S.	H. I.	F. S.	ELEV.	PALM ST (Lt) ℄	Rt.
		1391 63				
13+88			59	138[illegible] 7	30 P/L	
14+00			519	1386 44		℄
"			550	1385 83		15 Gutter
"			552	1385 11		15 T Berm
"			71	1384 [illegible]		30 P/L
14+36			[illegible]	1381 89	34 Gutter N end NW CR	
"			342	138[illegible] 21	34 TC " " " "	
14+49			460	138[illegible] 03	℄ Int Palm St & Raymond Ave to N	
			481	138[illegible] 92	15 Gutter on ℄ Raymond Ave to N.	
			094	139[illegible] 19	55 on ℄ Raymond Ave	
14+57			421	138[illegible] 42	24 BC Pvmt	
14+63			464	138[illegible] 79	16 EC "	
14+99			394	1381 69		℄
"			459	138[illegible] 04		15' Gutter W end SW CR
"			410	138[illegible] 53		15' TC " " "
"			49	138[illegible] 7		30 P/L
"			413	138[illegible] 00	12 Edge Pvmt	
"			27	138[illegible] 1	21 T. Bk.	
"			19	1389 [illegible]	30 P/L	

F. B. 1933 PG. 24

Job No. 167110 Division No. Notes Red. Plotted Profile

Survey of MARATHON RD. Date Date No.

Survey by J. MUELIN Notes J.G. Notes Chkd. Checked X-Sec.

Indexed C. Johnson Date Date Date No.

76L298 307 8-53

PLEASE RETURN TO
LOS ANGELES COUNTY SURVEYOR
726 LOS ANGELES COUNTY ENGINEERING BLDG.

NOTE: ANY ADDITIONS OR CHANGES ON THIS SHEET MUST BE MADE OR CIRCLED IN RED INK, WITH DATE AND NAME OF PERSON MAKING CHANGE.

Do not extend notes this side of this line.

STATION	B. S.	H. I.	F. S.	ELEV.	PALM ST (Lt) ℄	(Rt)
		1391 63				
15+29 3			635	1385 28		45 2 Gutter S end
"			580	1385 83		45 2 T.C " "
15+44 28			328	1388 35	± Int Palm St & Raymond Ave to S.	
			408	1387 55		15 Gutter on ℄ Ra
			395	1387 68		19 T. Brk "
			796	1383 67		75 on ℄ Raymon
TP	583	1394 86	260	1389 03		
15+59 3			928	1385 58		45 4 Gutter S end
"			872	1386 14		45 4 TC " "
15+89 2			663	1388 23		15 Gutter E
"			614	1388 72		15 T.C. " "
16+00			553	1389 33		℄
"			646	1388 40		15 Gutter
"			585	1389 01		16 T. Berm
"			58	1389 1		18 T. Brk
"			83	1386 6		30 P/L
"			560	1389 26	15 Gutter	
"			503	1389 83	15 TC	
"			45	1390 4	30 P/L	

Profile Notes Red. Plotted Job No. Division No.
No. Date Date Survey of
No. Date Date Map No. Indexed Date
F. B. PG.

76L298 307 8-53

PLEASE RETURN TO
LOS ANGELES COUNTY SURVEYOR
726 LOS ANGELES COUNTY ENGINEERING BLDG.

NOTE: ANY ADDITIONS OR CHANGES ON THIS SHEET MUST BE MADE OR CIRCLED IN RED INK, WITH DATE AND NAME OF PERSON MAKING CHANGE.

Do not extend notes this side of this line.

STATION	B. S.	H. I.	F. S.	ELEV.	PALM ST (Lt)	℄ (Rt)
		1394 86				
17+04			353	[illegible]		℄
"			470	139[illegible] 16		15 Gutter
"			419	139[illegible] 67		15 TC Bg
"			49	13[illegible] 0		30 P/L
"			358	13[illegible] 08	15 Gutter & Edge Print	
"			19	13[illegible] 0	30 P/L	
17+73			193	13[illegible] 93		℄
17+73			80	13[illegible] 9		89 Gr over 4" Pipe Ho #260
"			86	13[illegible] 3		89 Top 4" Pipe " "
			18 8	13[illegible]		210 SW Cov 142
			150	13[illegible] 9		210 CE " "
18+00			130	13[illegible] 56		℄
"			228	13[illegible] 58		15 Gutter
"			175	13[illegible] 11		15 TC
"			29	13[illegible] 0		30 P/L
"			174	13[illegible]	15 Gutter [illegible]	
"			+22	13[illegible] 1	20 TC Brk	
"			+31	13[illegible]	30 P/L	
T.P.	753	1399 83	257	13[illegible] 15		
18+21			574	13[illegible] 14	15 Gutter W end N W C R	
"			513	13[illegible] 5	15 TC " " " "	

F. B. 1933 Pg. 26

Job No. 16710 Division No. Notes Red. Plotted Profile

Survey of MARATHON RD. Date Date No.

Survey by V. Muslin Notes V. Gregory Notes Chkd. Checked X-Sec.

Indexed C. J. Johnson Date Date Date No.

76L298 307 8-53

PLEASE RETURN TO
LOS ANGELES COUNTY SURVEYOR
726 LOS ANGELES COUNTY ENGINEERING BLDG.

NOTE: ANY ADDITIONS OR CHANGES ON THIS SHEET MUST BE MADE OR CIRCLED IN RED INK, WITH DATE AND NAME OF PERSON MAKING CHANGE.

Do not extend notes this side of this line.

STATION	B. S.	H. I.	F. S.	ELEV.	PALM ST (Lt) ℄ (Rt)	
		1399 88				
18+21 8			33	1396 6	18 5 T. Brk	
/			20	1397 9	30 P/L	
18+37 3			435	1395 53	27 5 Gutter N end NW CR.	
/			407	1395 81	27 5 TC / / / /	
18+47 42			516	1394 72	℄ Int Palm St & Emerson Way	
			498	1394 90	15 Gutter on ℄ Emerson Way.	
			123	1398 65	50 / / / /	
18+68 2			350	1396 32	30 7 Gutter N end NE CR.	
/			321	1396 67	30 7 TC / / /	
18+82 4			435	1395 53	15 Gutter E / / /	
/			375	1396 13	15 TC / / / /	
/			03	1399 6	22 3 T Brk	
/			+03	1400 2	30 P/L.	
19+00			395	1395 93		℄
/			508	1394 80		15 Gutter
/			436	1395 52		15 TC
/			57	1394 2		30 P/L
/			398	1395 90	15 Gutter Edge Pmt	
/			+13	1401 2	22 T. Brk	
/			18	1398 1	30 P/L	

Profile Notes Red. Plotted Job No. Division No. F. B. Pg.
No. Date Date Survey of
No. Date Date Map No. Indexed Date

76L298 307 8-53

PLEASE RETURN TO
LOS ANGELES COUNTY SURVEYOR
726 LOS ANGELES COUNTY ENGINEERING BLDG.

NOTE: ANY ADDITIONS OR CHANGES ON THIS SHEET MUST BE MADE OR CIRCLED IN RED INK, WITH DATE AND NAME OF PERSON MAKING CHANGE.

Do not extend notes this side of this line.

STATION	B. S.	H. I.	F. S.	ELEV.	PALM ST (LT)	(RT)
		1399 88				
T.P.	11 68	1407 43	4 13	139[illegible]		
20+00			9 73	139 70		
/			11 15	139[illegible]		15 Gutter
/			10 45	139 [illegible]		15 T.C.
/			11 3	13[illegible]		30 P/L
/			9 5	139 [illegible]	12? Edge Pvmt & Gutter	
/			6 9	14[illegible]	30 P/L	
20+86 5			8 73	139 [illegible]		
/			13 7	13[illegible]		73 3 Gr over 3" Pipe Now to #204
/			15 6	139 [illegible]		70 3 Top 3" Pipe to #204
21+00			8 00	139 [illegible] 3		
/			7 16	139[illegible]		15 Gutter
/			8 58	13[illegible]		15 T.C.
/			9 [illegible]	139 [illegible]		28 T. Brk
/			10 7	139[illegible]		29 B. Brk
/			10 7	13[illegible]		30 P/L
/			8 [illegible]	13[illegible]	13 Gutter & Edge Pvmt [illegible]	
/			4 [illegible]	14[illegible]	30 P/L	

F. B. 1933 PG. 28

Job No. 1671.10 Division No. Notes Red. Plotted Profile

Survey of MARATHON RD Date Date No.

Survey by J. MUSLIN Notes J. Gregory Notes Chkd. Checked X-Sec.

Indexed C. Johnson Date Date Date No.

76L298 307 8-53

PLEASE RETURN TO
LOS ANGELES COUNTY SURVEYOR
726 LOS ANGELES COUNTY ENGINEERING BLDG.

NOTE: ANY ADDITIONS OR CHANGES ON THIS SHEET MUST BE MADE OR CIRCLED IN RED INK, WITH DATE AND NAME OF PERSON MAKING CHANGE.

Do not extend notes this side of this line.

STATION	B. S.	H. I.	F. S.	ELEV.	PALM ST. (Lt) ℄	(Rt)
		1407 43				
21+71 3			7 39	1400 04		15' Gutter
/			7 03	1400 40		15' TC (end)
			2 5	1399 9		30 P/L
21+76			5 40	1402 03	15 Gutter Edge Pvmt BC	
/			4 1	1403 3	23 Brk	
/			3 4	1404 0	30 P/L	
21+80			9 25	1398 15		28 Flow line 24" C.I.
21+86			6 33	1401 10	22 Flow line 24" CIP	
22+07 3			3 81	1403 62	℄ Int Palm St & Marengo Ave.	
			8 68	1398 75		75 on ℄ Marengo Av.
			0 02	1407 41	55 on ℄ Marengo Ave.	
BM AE 568			7 24	1400 19	BM AE 568 Elev 1400.	188 FB 1568-24
					Palm St & Marengo Ave.	SW Cor
					Bt Spk in Cb 9 W of	W end Cb

Profile Notes Red. Plotted Job No. Division No.
No. Date Date Survey of
No. Date Date Map No. Indexed Date
F. B. Pg.

F. B. 1933 Pg. 30

Job No. Division No. Notes Red. Plotted Profile

Survey of Date Date No.

Survey by Notes Notes Chkd. Checked X-Sec.

Indexed Date Date Date No.

STATION	B. S.	H. I.	F. S.	ELEV.	

Do not extend notes this side of this line.

NOTE: ANY ADDITIONS OR CHANGES ON THIS SHEET MUST BE MADE OR CIRCLED IN RED INK, WITH DATE AND NAME OF PERSON MAKING CHANGE.

PLEASE RETURN TO

LOS ANGELES COUNTY SURVEYOR

726 LOS ANGELES COUNTY ENGINEERING BLDG.

761298.307 8-53

Notes Ck'd by _____ Survey of _____ F. B. _____ PG. _____

Map No. _____

Office Work _____ Surveyed by _____

Checked _____ Notes _____ Date _____

Date _____ Indexed _____

C.I. 1671.10

MARATHON RD.

TOPOG

ON

EWING AVE

FROM

PALM ST. TO S'LY LINE OF TR. # 1580

J. MUSLIN
J. GREGORY
T. OMASHI
W.A. MOODYMAN

Note: Any Additions or Changes on This Sheet Must be Made or Circled in Red Ink With Date and Name of Person Making Change.

Do not extend notes this side of this line.

RETURN TO
LOS ANGELES COUNTY SURVEYOR
726 LOS ANGELES COUNTY
ENGINEERING BLDG.

76F3098 247 4-55

F. B. 1933 PG. 32 — TO BOT. PG. 33



RETURN TO
LOS ANGELES COUNTY SURVEYOR
724 LOS ANGELES COUNTY
ENGINEERING BLDG.
Do not extend notes this side of this line.

Note: Any Additions or Changes on This Sheet Must be Made or Circled in Red Ink With Date and Name of Person Making Change.

Notes Ck'd by	Survey of [illegible]	F. B. ____ Pg. ____
Map No.		
Office Work	Surveyed by [illegible]	
Checked	Notes J.M. & J.G. Date 4-9-54	
Date	Indexed C. Johnson	

To Bot. Pg. 34

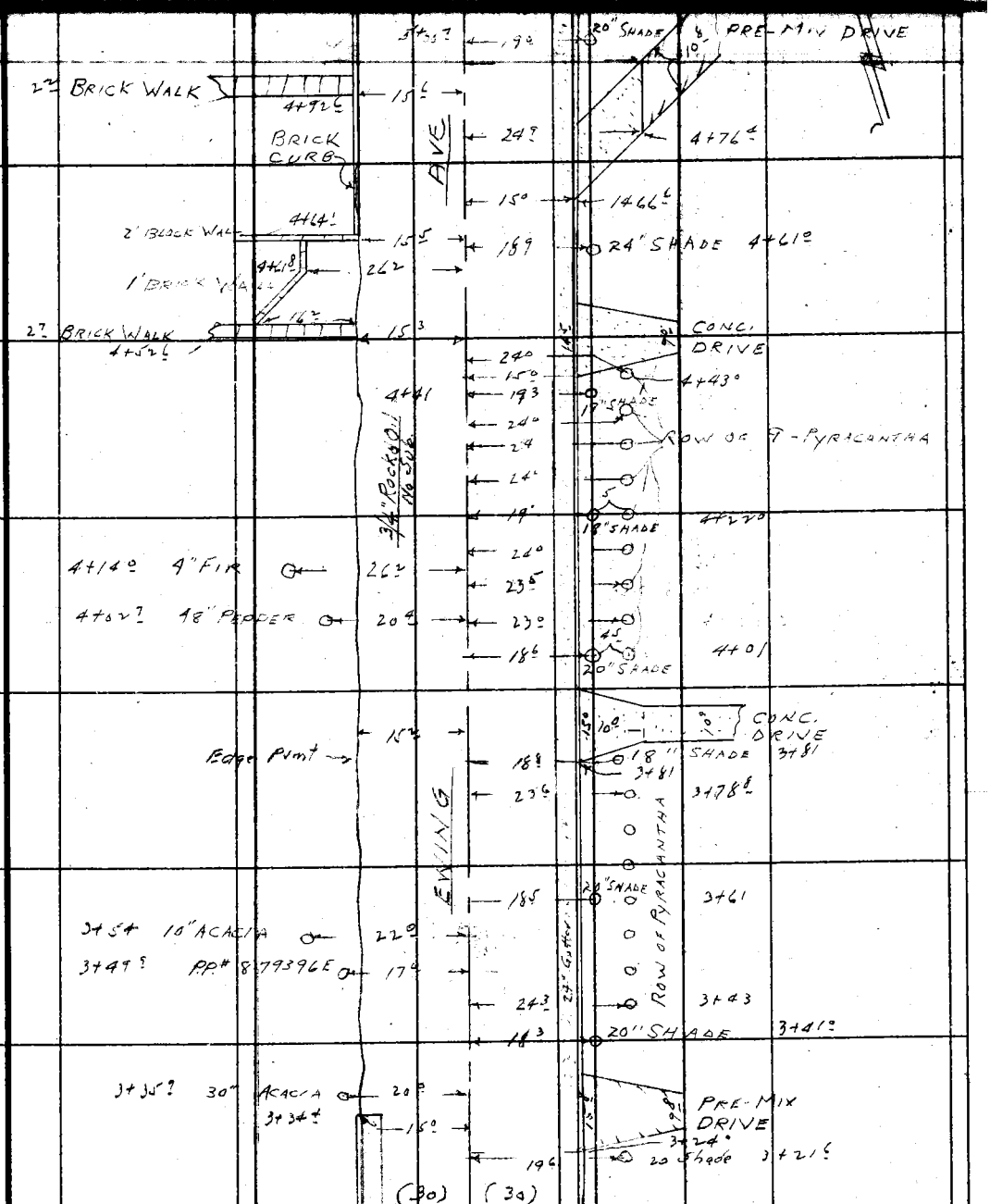

FROM TOP PG. 32

Note: Any Additions or Changes on This Sheet Must be Made or Circled in Red Ink With Date and Name of Person Making Change.

Do not extend notes this side of this line.

RETURN TO
LOS ANGELES COUNTY SURVEYOR
726 LOS ANGELES COUNTY
ENGINEERING BLDG.

76F3095 247 4-53

F. B. 1933 PG. 34

TO BOT. PG. 35

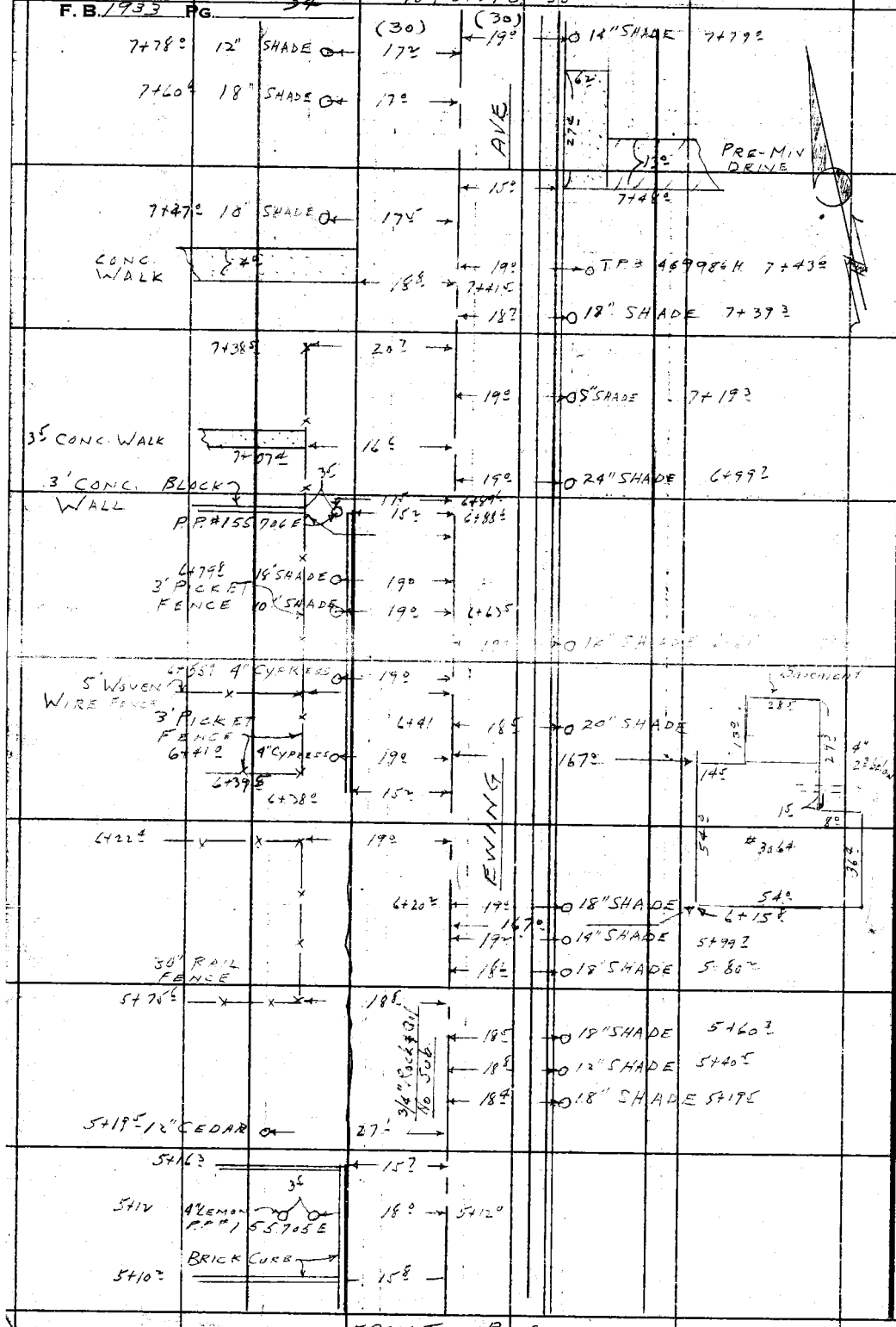

FROM TAP PG. 33

RETURN TO
LOS ANGELES COUNTY SURVEYOR
726 LOS ANGELES COUNTY
ENGINEERING BLDG.
Do not extend notes this side of this line.

Note: Any Additions or Changes on This Sheet Must be Made or Circled in Red Ink With Date and Name of Person Making Change.

Notes Ck'd by	Survey of [illegible]
Map No.	[illegible]
Office Work	Surveyed by J. Muslin
Checked	Notes J.M. & J.G. Date 4-4-54
Date	Indexed C. Johnson

F. B. _____ PG. _____

Note: Any Additions or Changes on This Sheet Must be Made or Circled in Red Ink With Date and Name of Person Making Change.

Do not extend notes this side of this line.

RETURN TO
LOS ANGELES COUNTY SURVEYOR
726 LOS ANGELES COUNTY
ENGINEERING BLDG.

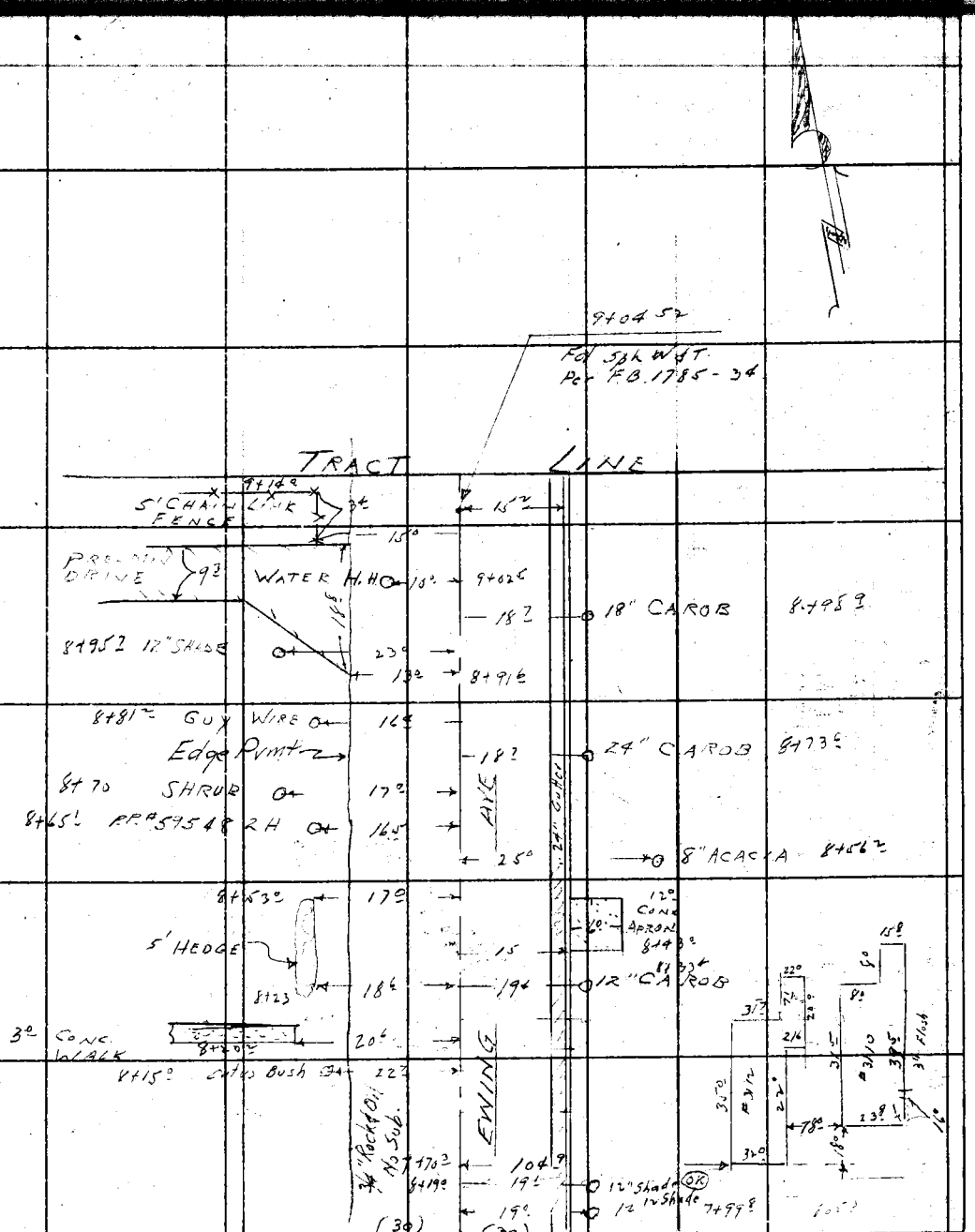

76F309S 247 4-53

1933 36

F. B. _____ PG. _____

RETURN TO
LOS ANGELES COUNTY SURVEYOR
726 LOS ANGELES COUNTY
ENGINEERING BLDG.

Note: Any Additions or Changes on This Sheet Must be Made or Circled in Red Ink With Date and Name of Person Making Change.

Do not extend notes this side of this line.

Profile No. ____ Notes Red. ____ Date ____ Plotted ____ Date ____ Job No. ____ Division No. ____ F. B. ____ Pg. ____

Survey of ____

No. ____ Date ____ Date ____ Map No. ____ Indexed ____ Date ____

C.I. 1671.10

X-SECTION & PROFILE

on

EWING AVE

From PALM ST to Sly LINE of TR #1580

J. MUSLIN
J. GREGORY
T. OHASI
W. A. MOODYMAN

STATION	B. S.	H. I.	F. S.	ELEV.

NOTE: ANY ADDITIONS OR CHANGES ON THIS SHEET MUST BE MADE OR CIRCLED IN RED INK, WITH DATE AND NAME OF PERSON MAKING CHANGE.

PLEASE RETURN TO
LOS ANGELES COUNTY SURVEYOR
726 LOS ANGELES COUNTY ENGINEERING BLDG.

Do not extend notes this side of this line.

76L298 307 8-53

76L298 307 8-53

PLEASE RETURN TO
LOS ANGELES COUNTY SURVEYOR
726 LOS ANGELES COUNTY ENGINEERING BLDG.

NOTE: ANY ADDITIONS OR CHANGES ON THIS SHEET MUST BE MADE OR CIRCLED IN RED INK, WITH DATE AND NAME OF PERSON MAKING CHANGE.

Do not extend notes this side of this line.

STATION	B. S.	H. I.	F. S.	ELEV.	EWING AVE (LT) ℄ (RT)	
					BM AE 573 Elev: 1383.671	F.B. 1568-267
BM AE 573				138[illegible] 67	Ewing Ave & Palm St	N.E. Cor.
	4 3[illegible]	1388 03			Bt Spk in Cb. 5' E of E end CR	
1+00			4 27	1383 76	℄ Int Ewing Ave & Palm St.	
			5 06	138[illegible] 77		100 on ℄ Palm St
			4 86	138[illegible] 17		200 on ℄ Palm St
			3 67	138[illegible] 36	100 on ℄ Palm St	
			4 27	138[illegible] 76	200 - - - -	
1+14[illegible]			4 21	138[illegible] 82	30[illegible] Gutter W end N.W.C.R.	
			3 55	138[illegible] 48	30[illegible] TC - - -	
1+15			5 24	138[illegible] 79		31[illegible] Gutter E end N.E.C.R.
-			4 [illegible]	138[illegible] 77		- TC - - -
1+15			4 46	138[illegible] 63		℄ Gutter
1+29[illegible]			3 77	138[illegible] 26	14[illegible] Gutter N end N.W.C.R.	
-			3 01	138[illegible] 32	14[illegible] TC - - -	
-			2 [illegible]	138[illegible] [illegible]	30 P/L	
1+30[illegible]			3 69	138[illegible] 34		14[illegible] Gutter N end N.E.C.R.
-			2 89	138[illegible] 14		14[illegible] TC - - -
-			2 9	138[illegible] [illegible]		30 P/L
TP	12 11	1399 76	0 38	1387 65		
2+00			9 69	13[illegible] [illegible]7		℄
-			10 36	138[illegible] [illegible]		15 Gutter

F. B. 1933 PG. 38

Job No. 1671.10 Division No. ____ Notes Red. ____ Plotted ____ Profile ____

Survey of MARATHON RD. Date ____ Date ____ No. ____

Survey by J. MUSLIN Notes J. Gregory Notes Chkd. ____ Checked ____ X-Sec. ____

Indexed C. Johnson Date ____ Date ____ Date ____ No. ____

76L298 307 8-53

PLEASE RETURN TO

LOS ANGELES COUNTY SURVEYOR

726 LOS ANGELES COUNTY ENGINEERING BLDG.

NOTE: ANY ADDITIONS OR CHANGES ON THIS SHEET MUST BE MADE OR CIRCLED IN RED INK, WITH DATE AND NAME OF PERSON MAKING CHANGE.

Do not extend notes this side of this line.

STATION	B. S.	H. I.	F. S.	ELEV.	EWING AVE (LT) &	(RT)
		1399 76				
2+00			9 53	1390 23		15 T.C
"			9 4	1390 4		30 P/L
"			10 31	1389 45	15 Gutter	
"			9 54	1390 22	15 T.C	
"			8 6	1391 2	30 P/L	
3+00			2 04	1397 72		&
"			2 57	1397 19		15 Gutter
"			1 77	1397 99		15 T.C.
			2 0	1397 8		30 P/L
			2 60	1397 16	15 Gutter	
			1 80	1397 96	15 T.C	
			1 4	1398 4	30 P/L	
3+34 ±			0 05	1399 71	15 Gutter } end	
"		1	+0 70	1400 46	15 T.C }	
T.P.	10 09	1409 74	0 11	1399 65		
4+00			4 36	1405 38		&
"			1 88	1404 86		15 Gutter
"			2 06	1405 68		15 T.C
"			40	1405 7		30 P/L
"			1 2	1408 5		147 Back Lot Line

Profile Notes Red Plotted Job No. Division No.

No. Date Date Survey of

No. Date Date Map No. Inked C. Johnson Date

F. B. Pg.

76L298 307 8-53

PLEASE RETURN TO
LOS ANGELES COUNTY SURVEYOR
726 LOS ANGELES COUNTY ENGINEERING BLDG.

NOTE: ANY ADDITIONS OR CHANGES ON THIS SHEET MUST BE MADE OR CIRCLED IN RED INK, WITH DATE AND NAME OF PERSON MAKING CHANGE.

Do not extend notes this side of this line.

STATION	B. S.	H. I.	F. S.	ELEV.	EWING AVE (Lt)	℄ (Rt)
		1409 74				
4+00			4 79	14[illegible] 95	15 Edger Pvmt & Gutter	
/			4 4	14[illegible] 3	30 P/L.	
/			5 2	14[illegible] 5	180 Back Lot line.	
T.P.	[illegible]	14 20 89	0 45	14[illegible] 79		
5+00			8 13	14[illegible] 76		℄
/			8 66	14[illegible] 73		15 Gutter
/			7 82	14[illegible] 7		15 TC
/			8 5	14[illegible]		30 P/L
/			8 49	14[illegible] 40	12.5 Gutter	
/			8 22	14[illegible] 47	15.7 Edge Pvmt	
/			8 1	14[illegible] 5	30 P/L	
6+00			1 48	14[illegible] 41		℄
/			1 82	14[illegible] 7		15 Gutter
/			0 95	14[illegible] 71		15
/			1 2	14[illegible]		30 P/L
/			2 03	14[illegible] 6	15.2 Edge Pvmt & Gutter	
/			0 8	14[illegible]	17 T Brk.	
/			1 4	14[illegible]	30 P/L	
6+38 TP	7 8[illegible]	1430 46	0 24	1420 [illegible]		
6+53.3			7 06	142[illegible] 0		℄

F. B. 1933 PG. 40 Job No. 1671.10 Division No. Notes Red. Plotted Profile
Survey of MARATHON RD. Date Date No.
Survey by J. MUSLIN Notes J. Gregory Notes Chkd. Checked X-Sec.
Index K. C. Johnson Date Date Date No.

76L298 307 8-53

PLEASE RETURN TO
LOS ANGELES COUNTY SURVEYOR
726 LOS ANGELES COUNTY ENGINEERING BLDG.

NOTE: ANY ADDITIONS OR CHANGES ON THIS SHEET MUST BE MADE OR CIRCLED IN RED INK, WITH DATE AND NAME OF PERSON MAKING CHANGE.

Do not extend notes this side of this line.

STATION	B. S.	H. I.	F. S.	ELEV.	EWING AVE (Lt) ℄	(Rt)
		1430 46				
6+53 3			8 9	1421 6		210 Grover 4" Pipe A
/			11 2	1419 3		210 Top 4" Pipe
7+00			4 50	1426 0	℄	
/			4 67	1425 79		15 Gutter
/			3 86	1426 60		15 TC
/			3 7	1426 8		30 P/L
/			12 6	1417 9		342 Back 1st line
6+38			9 16	1421 30	15 Bay Gutter ~~Cb~~ OK	
/			8 72	1421 74	15 " Cb. OK	
6+88			5 73	1424 73	15 Gutter OK	
/			5 30	1425 16	15 TC end OK	
7+00			4 87	1425 59	15 Edge Pvmt & Gutter	
/			4 3	1426 2	30 P/L	
/			7 2	1423 3	180 Back 1st line	
T.P.	8 79	1438 15	1 10	1429 36		
8+00			5 98	1432 17	℄	
/			6 64	1431 51		15 Gutter
/			5 84	1432 31		15 TC
/			5 2	1433 0		30 P/L
/			6 2	1432 0	13 Edge Pvmt & Gutter	

Profile Notes Red. Plotted Job No. Division No. F. B. Pg.
No. Date Date Survey of
No. Date Date Map No. Date
Date C. Johnson

F. B. 1933 Pg. 42 Job No. 1671.10 Division No. Notes Red. Plotted Profile

Survey of MARATHON RD. Date Date No.

Survey by Notes Notes Chkd. Checked X-Sec.

Indexed Date Date Date No.

STATION	B. S.	H. I.	F. S.	ELEV.	
					B

76L298 307 8-53

PLEASE RETURN TO

LOS ANGELES COUNTY SURVEYOR

726 Los Angeles County Engineering Bldg.

Do not extend notes this side of this line.

NOTE: ANY ADDITIONS OR CHANGES ON THIS SHEET MUST BE MADE OR CIRCLED IN RED INK, WITH DATE AND NAME OF PERSON MAKING CHANGE.

76L298 307 8-53

PLEASE RETURN TO
LOS ANGELES COUNTY SURVEYOR
726 LOS ANGELES COUNTY ENGINEERING BLDG.

NOTE: ANY ADDITIONS OR CHANGES ON THIS SHEET MUST BE MADE OR CIRCLED IN RED INK, WITH DATE AND NAME OF PERSON MAKING CHANGE.

Do not extend notes this side of this line.

STATION	B. S.	H. I.	F. S.	ELEV.	EWING AVE (LT) ℄ (RT)
		1438 15			
8+00			6 ±	1432 0	30 P/L
8+04			7 7	1430 5	238.7 Gr. & Top 3" Pipe (Pipe Full)
TP	8 17	1443 61	2 71	1435 44	
9+00			5 98	1437 63	
"			6 01	1437 60	15 ± Gutter
"			5 14	1438 47	15 ± TC
"			5 ±	1438 ±	30 P/L
"			10 ±	1433 ±	150 Back Lot Line
"			6 47	1437 14	11 Edge Pvmt & Gutter
"			6 7	1436 9	30 P/L
"			6 !	1437 5	170 Back Lot Line
9+11 9 ±			5 60	1438 01	15 ± Gutter End
"			4 83	1438 78	15 ± TC
BM AE 590			5 14	1438 47	BM AE 590 Elev. 1438.498 FB. 1568 - 1
					Ewing Ave at N end of St.
					Bt Spk in E 26.7' S of N end

Profile Notes Red. Plotted Job No. Division No.
No. Date Date Survey of
No. Date Date Map No. Index No. Date
F. B. 1933 Pg. 43

F. B. 1933 Pg. 44 Job No. 1671.10 Division No. Notes Red. Plotted Profile

Survey of MARATHON RD. Date Date No.

Survey by J. MUSLIN Notes J. GREGORY Notes Chkd. Checked X-Sec.

Indexed Date Date Date No.

STATION	B. S.	H. I.	F. S.	ELEV.

76L298 307 8-53

PLEASE RETURN TO

LOS ANGELES COUNTY SURVEYOR

726 LOS ANGELES COUNTY ENGINEERING BLDG.

NOTE: ANY ADDITIONS OR CHANGES ON THIS SHEET MUST BE MADE OR CIRCLED IN RED INK, WITH DATE AND NAME OF PERSON MAKING CHANGE.

Do not extend notes this side of this line.

Notes Ck'd by	Survey of	F. B. PG.
Office Work	Surveyed by J.J. LANIGAN	
Checked	Notes M. NATAPOFF	
Date	Indexed A. C. JOHNSON	

LOCATION
of
IMPROVEMENTS
on
North Line of TR# 12607
from
S.E. cor. of LOT # 53
to
RAYMOND AVE.

C.L. 1671.10

J.J. Lanigan
M. Natapoff
J.C. Rike
D.L. Hakanson
J.W. Knoop

Note: Any Additions or Changes on This Sheet Must be Made or Circled in Red Ink With Date and Name of Person Making Change.

Do not extend notes this side of this line.

RETURN TO
LOS ANGELES COUNTY SURVEYOR
726 LOS ANGELES COUNTY
ENGINEERING BLDG.

76F3098 247 4-53

F.B. 1933 PG. 46 CONT. BOX. PG 47

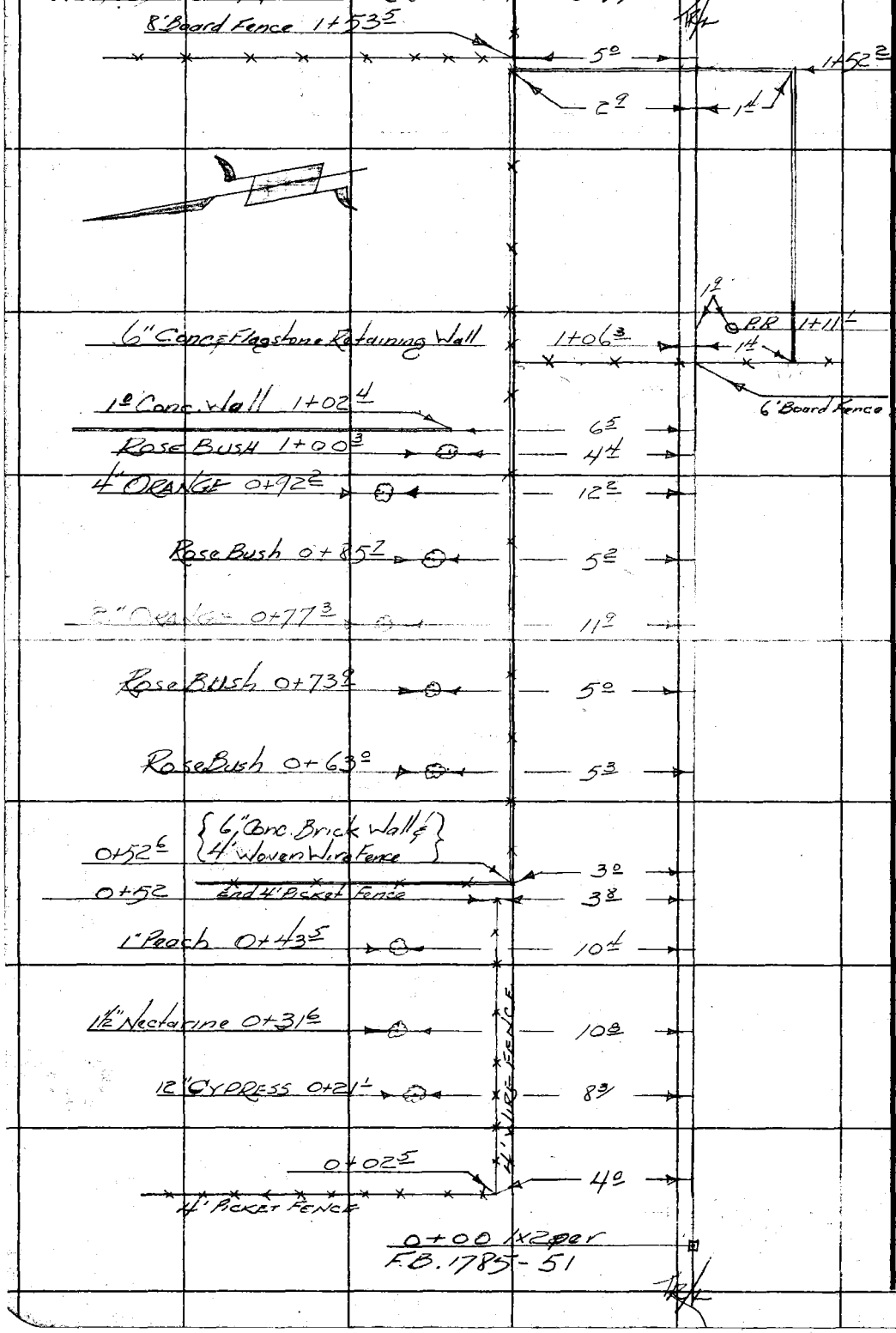

RETURN TO
LOS ANGELES COUNTY SURVEYOR
726 LOS ANGELES COUNTY
ENGINEERING BLDG.

Do not extend notes this side of this line.

Note: Any Additions or Changes on This Sheet Must be Made or Circled in Red Ink With Date and Name of Person Making Change.

Notes Ck'd by
Map No.
Office Work
Checked
Date

Survey of
W.O.
Surveyed by
Notes Date
Indexed

F. B. Pg.

Note: Any Additions or Changes on This Sheet Must be Made or Circled In Red Ink With Date and Name of Person Making Change.

Do not extend notes this side of this line.

RETURN TO
LOS ANGELES COUNTY SURVEYOR
726 LOS ANGELES COUNTY
ENGINEERING BLDG.

76F3098 247 4-53

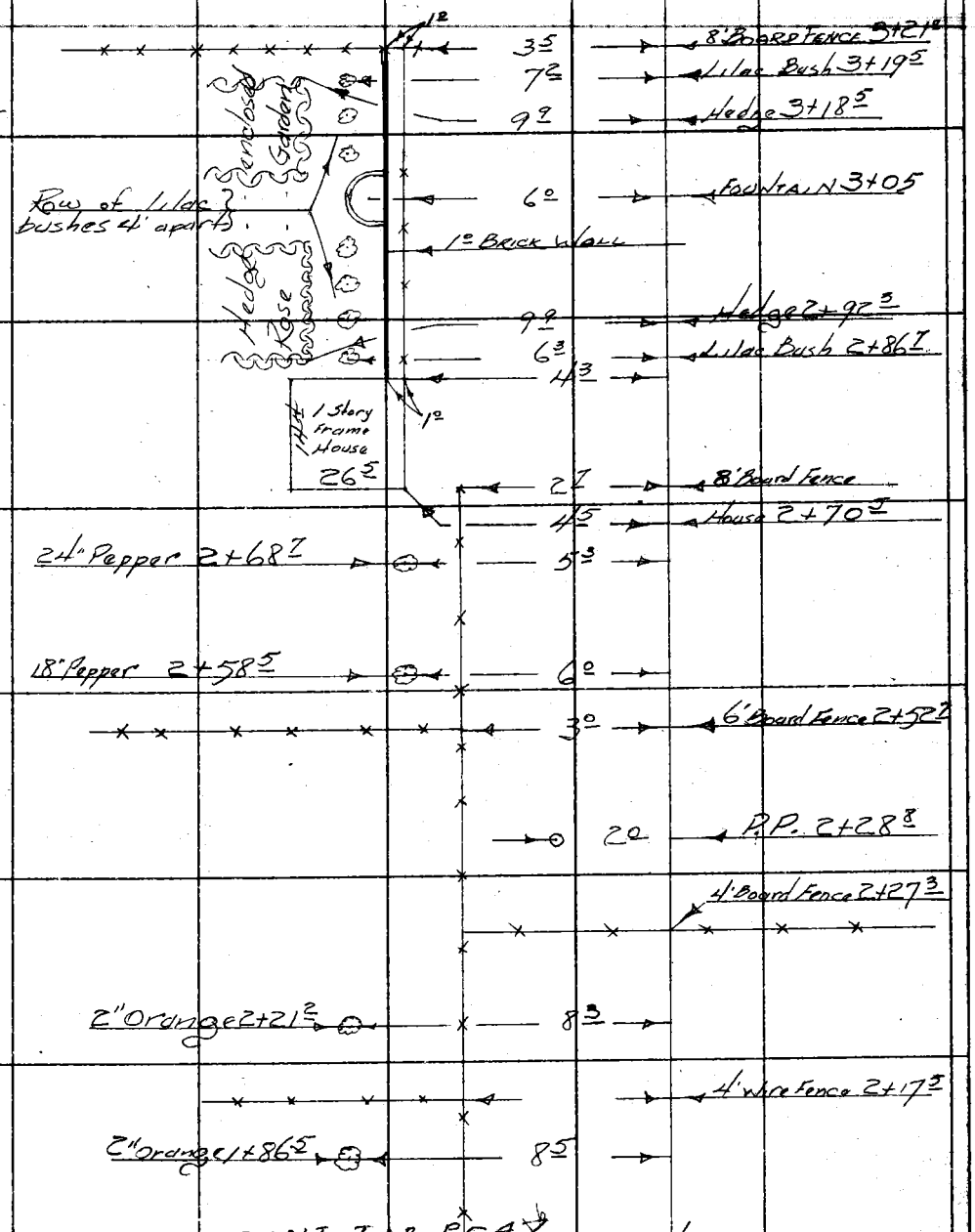

F.B. 1733 Pg. 98

RETURN TO
LOS ANGELES COUNTY SURVEYOR
726 LOS ANGELES COUNTY
ENGINEERING BLDG.

Note: Any Additions or Changes on This Sheet Must be Made or Circled in Red Ink With Date and Name of Person Making Change.

Do not extend notes this side of this line.

Profile No. ____ Notes Red. ____ Plotted ____ Job No. 1671.10 Division No. 10 F.B. 1933 PG. 49

No. ____ Date ____ Date ____ Survey of ____

No. ____ Date 4/14/54 Date ____ Map No. ____ Indexed. Johnson Date ____

PROFILE & X-SECTIONS

on

NORTHERLY LINE of TR# 12607

from

S.E. cor. of LOT #53

to

RAYMOND AVE.

C.I. 1671.10

STATION	B.S.	H.I.	F.S.	ELEV.

J.J. LANIGAN
M. NATAROFF
J.C. RIKE
D.L. HOKANSON
J.W. KNOOP

NOTE: ANY ADDITIONS OR CHANGES ON THIS SHEET MUST BE MADE OR CIRCLED IN RED INK, WITH DATE AND NAME OF PERSON MAKING CHANGE.

Do not extend notes this side of this line.

PLEASE RETURN TO
LOS ANGELES COUNTY SURVEYOR
726 LOS ANGELES COUNTY
ENGINEERING BLDG.

76L298 307 10-51

76L298 307 10-51

PLEASE RETURN TO

LOS ANGELES COUNTY SURVEYOR
726 LOS ANGELES COUNTY
ENGINEERING BLDG.

NOTE: ANY ADDITIONS OR CHANGES ON THIS SHEET MUST BE MADE OR CIRCLED IN RED INK, WITH DATE AND NAME OF PERSON MAKING CHANGE.

Do not extend notes this side of this line.

STATION	B. S.	H. I.	F. S.	ELEV.	Nthrly. Line of TR #12607	
B.M. AF-560				1545 01	B.M. AF-560 - EL. 1545.007 per F.B. 1568-243.	
	063	1545 64			TONIA AVE & WAPELLO ST. (S.W. cor.) Bt. spk. in cb.	
T.P.	365	1541 53	776	1537 88	5' S. of S. end of C.R.	
T.P.	721	1542 92	582	1535 71		
T.P.	424	1540 86	630	1536 62		
0+00			77	15332		TR/L
0+02.5			78	15331		TR/L
"			75	15334	3' L.	
"			69	15340	13' L	
T.P.			611	1534 75		
	651	1541 26				
0+25.5			81	15332		TR/L
"			86	15327		2.5' R
"			96	15317		10' R
"			72	15341	3' L	
"			67	15346	13'	
0+30			84	15329		TR/L - bk.
"			114	15299		6' R - bot. bk.
0+52			82	15331		TR/L
"			108	15305		1½' R - bot. bk.

F.B. 1733 PG. 50

Job No. 1671.10 Division No. 10 Notes Red. Plotted Date No. Profile

Survey of MARATHON RD. Date X-Sec.

Survey by [illegible] Notes M. NATAPOFF Notes Chkd. Checked Date No.

Indexed Date

76L298 307 10-51

PLEASE RETURN TO

LOS ANGELES COUNTY SURVEYOR

726 LOS ANGELES COUNTY
ENGINEERING BLDG.

NOTE: ANY ADDITIONS OR CHANGES ON THIS SHEET MUST BE MADE OR CIRCLED IN RED INK, WITH DATE AND NAME OF PERSON MAKING CHANGE.

Do not extend notes this side of this line.

STATION	B. S.	H. I.	F. S.	ELEV.	Nthrly. Line of TR#12607	
		154126				
0+52			73	15340	3 3'L	
"			71	15342	4 5'L	
0+53			75	15338	3'L - bot. wall	
"			56	15357	4 5'L - top wall	
"			54	15359	13'L	
1+00			69	15344		TR/L
"			97	15316		1 5'R - bot. bk.
"			65	15348	3'L - bot. wall	
"			47	15366	4' " - tp. "	
"			49	15364	13' " -	
1+03			66	15347		TR/L
"			89	15324		5'R
"			104	15309		10' "
"			63	15350	3'L - bot wall	
"			45	15368	4' " - tp. "	
"			42	15371	13' "	
1+06 3			65	15348		TR/L
"			93	15320		1 5'R - bot. wall
"			66	15347	3'L	
"			45	15368	4' "	

Profile Notes Red. Plotted Job No. 167110 Division No. 10 F.B. 1933 Pg. 51

No. Date Date Survey of

No. Date Date Map No. Indexed C. Johnson

76L298 307 10-51

PLEASE RETURN TO

LOS ANGELES COUNTY SURVEYOR
726 LOS ANGELES COUNTY
ENGINEERING BLDG.

NOTE: ANY ADDITIONS OR CHANGES ON THIS SHEET MUST BE MADE OR CIRCLED IN RED INK, WITH DATE AND NAME OF PERSON MAKING CHANGE.

Do not extend notes this side of this line.

STATION	B. S.	H. I.	F. S.	ELEV.	N'thrly. Line of TR #12607	
		154126				
1+06 3			42	15371	13'L	
1+14 8			65	15348		TR/L - bot. wall
"			46	15367		" - tp. "
"			92	15321		1 5' R - bot. wall
"			45	15368	3'L	
"			43	15370	4'L	
1+52 2			36	15377		TR/L
"			74	15339		1 5' R - bot. wall
"			35	15378	3'L -	
"			36	15377	13' "	
1+53 5			36	15377		TR/L
"			26	15387	13'L	
T.P.			344	153782		
	628	154410				
2+00			50	15391		TR/L
"			52	15389		7'R - tp. wall
"			78	15363		" " - bot. "
"			41	15400	3 8' L	
"			34	15407	13' "	
2+27			42	15399		TR/L

F.B. 1933 PG. 52 Job No. 1671.10 Division No. 10 Notes Red. Plotted Profile
Survey of MARATHON RD Date Date No.
Survey by J.J. LANIGAN Notes M. NATAPOFF Notes Chkd. Checked X-Sec.
Indexed R. C. JOHNSON Date Date Date No.

76L298 307 10-51

PLEASE RETURN TO

LOS ANGELES COUNTY SURVEYOR

726 LOS ANGELES COUNTY
ENGINEERING BLDG.

NOTE: ANY ADDITIONS OR CHANGES ON THIS SHEET MUST BE MADE OR CIRCLED IN RED INK, WITH DATE AND NAME OF PERSON MAKING CHANGE.

Do not extend notes this side of this line.

Profile Notes Red ____ Plotted ____ Job No. 1671.10 Division No. 10 F.B. 1933 Pg. 53

No. ____ Date ____ Date ____ Survey of ____

No. ____ Date ____ Date ____ Map No. ____ Indexed C. Johnson Date ____

STATION	B. S.	H. I.	F. S.	ELEV.	Nthrly. Line of TR. #12667	
		15440				
2+27			52	15389		10'R
"			31	15410	3'L	
"			25	15416	13'L	
2+70.5			25	15416		TR/L
"			42	15399		3'R - bk.
"			45	15396		10' "
"			15	15426	2.7 L	
"			15	15426	4.5 L - S.W. cor. House	
2+84.9			23	15418		TR/L
"			38	15403		3'R - bk.
"			40	15401		10' " -
"			15	15426	4.0' L - bk.	
"			07	15434	4.3 " - S.E. cor. House	
3+00			28	15413		TR/L
"			38	15403		2'R
"			37	15404		10' "
			09	15432	4.2 L. - bk.	
			+02	15443	4.5 "	
T. P.			3.14	154096		
	5.96	15469.2				

{At station 3+21 grade are same as station 3+00.

76L298 307 10-51

PLEASE RETURN TO

LOS ANGELES COUNTY SURVEYOR
726 LOS ANGELES COUNTY
ENGINEERING BLDG.

NOTE: ANY ADDITIONS OR CHANGES ON THIS SHEET MUST BE MADE OR CIRCLED IN RED INK, WITH DATE AND NAME OF PERSON MAKING CHANGE.

Do not extend notes this side of this line.

STATION	B. S.	H. I.	F. S.	ELEV.	Nthrly. Line of TR. #12607
		1546 92			
T. P.			046	1546 46	
	1055	1557 01			
BMAE561			076	1556 25	BMAE561-EL.1556.227 per F.B.1568-244 RAYMOND AVE. & WAPPELO ST. (S.E. cor.) Bt. spk. in cb. 5' S. of S. end of C.R.

F.B. 1733 PG. 54 Job No. 167110 Division No. 10 Notes Red. Plotted Profile
Survey of MARATHON RD. Date Date No.
Survey by J.J. LANIGAN Notes M. NATAPOFF Notes Chkd. Checked X-Sec.
Indexed C. Johnson Date Date Date No.

Notes Ck'd by		Survey of	
Office Work		Surveyed by	
Checked		Noted	Date
Date		Indexed	

F. B. 1977 Pg. 55

LOCATION of IMPROVEMENTS on FIRST LOT LINE SOUTH of WARELLO ST. from TONIA AVE. to S.W. COR. LOT 99 - TRACT № 12607 C.I. 1671.10

J. J. LANIGAN
M. NATAPOFF
J. C. RICE
D. L. HANSON
J. W. HINCKLEY

Note: Any Additions or Changes on This Sheet Must be Made or Circled in Red Ink With Date and Name of Person Making Change.

Do not extend notes this side of this line.

RETURN TO
LOS ANGELES COUNTY SURVEYOR
726 LOS ANGELES COUNTY
ENGINEERING BLDG.

76F3OBS 847 4-55

F.B. 1933 PG. 56

(27) ℄

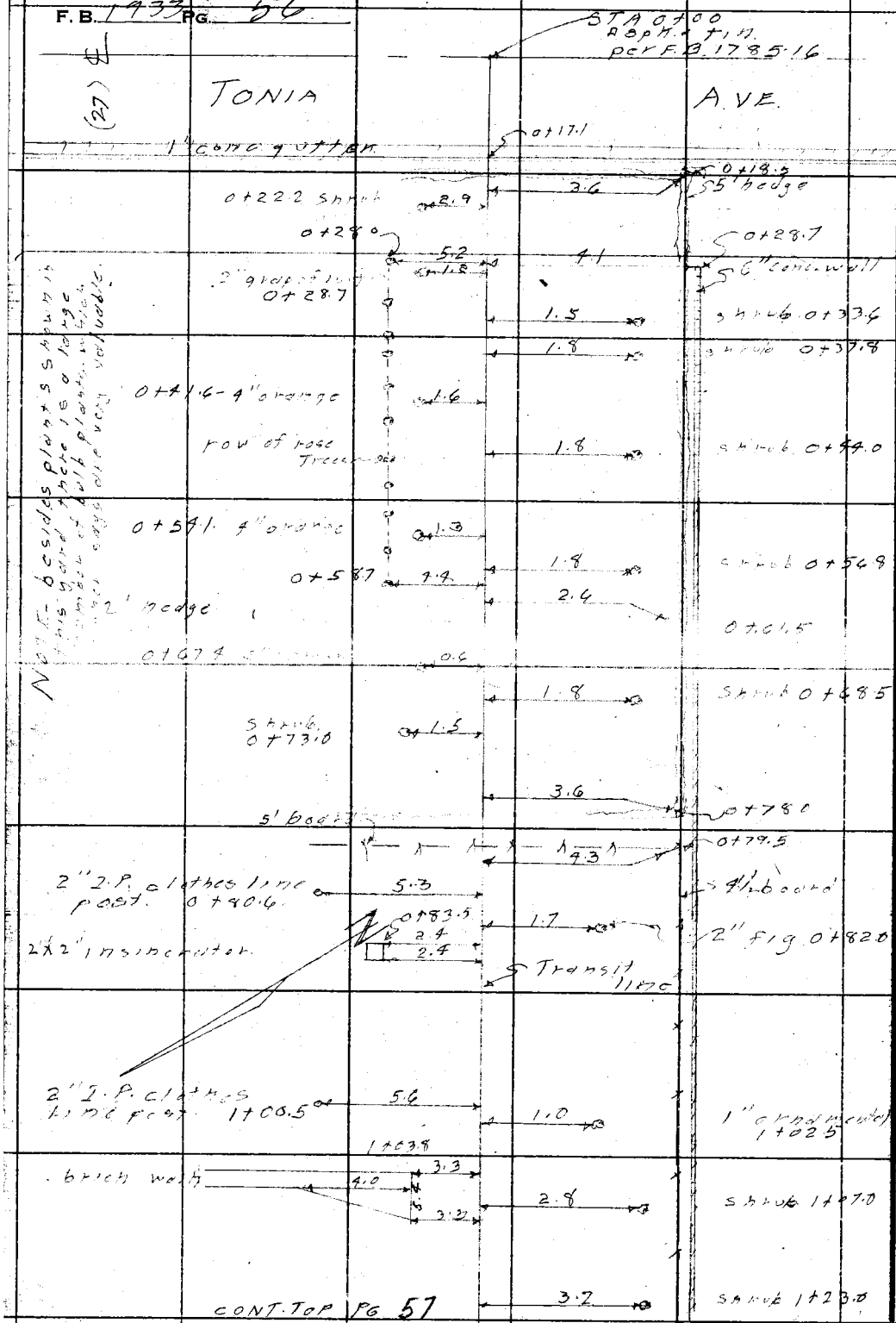

Note - besides plants shown in this yard there is a large number of bulb plants which [illegible] are very valuable.

CONT. TOP PG 57

RETURN TO
LOS ANGELES COUNTY SURVEYOR
726 LOS ANGELES COUNTY
ENGINEERING BLDG.
Do not extend notes this side of this line.

Note: Any Additions or Changes on This Sheet Must be Made or Circled in Red Ink With Date and Name of Person Making Change.

Notes Ck'd by	Survey of
Map No.	W. O. Tape No.
Office Work	Surveyed by
Checked	Notes Date 4-7-48
Date	Indexed

F. B. PG.

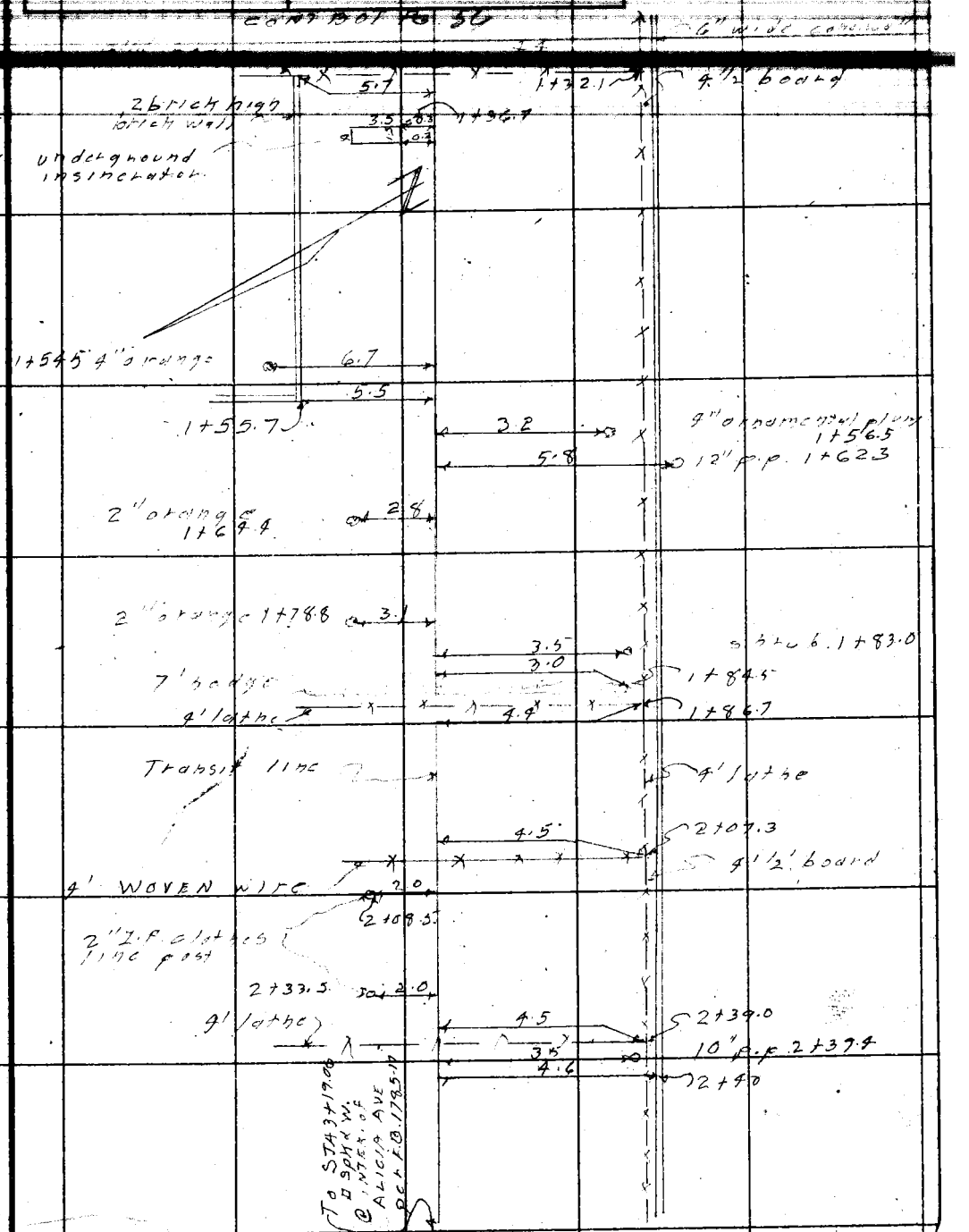

Note: Any Additions or Changes on This Sheet Must be Made or Circled In Red Ink With Date and Name of Person Making Change.

Do not extend notes this side of this line.

RETURN TO
LOS ANGELES COUNTY SURVEYOR
726 LOS ANGELES COUNTY
ENGINEERING BLDG.

76F3098 247 4-53

RETURN TO
LOS ANGELES COUNTY SURVEYOR
726 LOS ANGELES COUNTY
ENGINEERING BLDG.

Note: Any Additions or Changes on This Sheet Must be Made or Circled in Red Ink With Date and Name of Person Making Change.

Do not extend notes this side of this line.

F. B. 1933 PG. 56

Profile No. _____ Notes Red. _____ Plotted _____ Job No. 1671.10 Division No. 10 F.B. 1933 PG. 59

X-Sec. No. _____ Date _____ Date _____ Survey of _____

No. _____ Date 4/15/54 Date _____ Map No. _____ Indexed C. Johnson Date _____

PROFILE

&

X-SECTIONS

on

FIRST LOT LINE So. of

WAPPELO ST

from

TONIA AVE.

to

S.W. cor. LOT #49 - TR. #12607

C.I. 1671.10

ELEV.	
F.S.	J.J. LANIGAN M. NATAPOFF J.C. RIKE
H.I.	D.L. HOKANSON J.W. KNOOP
B.S.	
STATION	

NOTE: ANY ADDITIONS OR CHANGES ON THIS SHEET MUST BE MADE OR CIRCLED IN RED INK, WITH DATE AND NAME OF PERSON MAKING CHANGE.

PLEASE RETURN TO
LOS ANGELES COUNTY SURVEYOR
726 LOS ANGELES COUNTY
ENGINEERING BLDG.

Do not extend notes this side of this line.

76L298 307 10-51

76L298 307 10-51

PLEASE RETURN TO

LOS ANGELES COUNTY SURVEYOR
726 LOS ANGELES COUNTY
ENGINEERING BLDG.

NOTE: ANY ADDITIONS OR CHANGES ON THIS SHEET MUST BE MADE OR CIRCLED IN RED INK, WITH DATE AND NAME OF PERSON MAKING CHANGE.

Do not extend notes this side of this line.

STATION	B. S.	H. I.	F. S.	ELEV.		
B.M.AF-560				154501	B.M.AF560-EL. 1545.007 per F.B. 1568-243	
	159	154660			TONIA AVE. & WAPPELO ST. (S.W. cor.) Bt. spk. in cb. 5' S. of S. end of C.R.	
0+00			1003	153657		TR/L
0+17			1034	153626		TR/L - gut
"			971	153689		" - cb
"			935	153725		10'R - gut
"			870	153790		" " cb
"			1118	153542	10'L - gut	
"			1052	153608	10'L - cb	
0+28.7			92	15374		TR/L - beg. wall.
"			88	15378	4'L - tp. wall	
"			95	15371	" " - bot. " (N. side)	
"			98	15368	" " - " " (S. side)	
T.P.			667	153993		
	220	154213				
1+00			54	15367		TR/L
"			48	15373		8'R
"			55	15366	4.3' L.	
"			72	15349	5.0' L.	
"			73	15348	8' "	

F.B. 1933 PG. 61

Job No. 167110 Division No. 10 Notes Red. Plotted No. Profile

Survey of MARATHON RD. Date Date X-Sec.

Survey by J.J. LANIGAN Notes M. NATAPOFF Notes Chkd. Checked

Indexed C. Johnson Date Date No.

76L298 307 10-51

PLEASE RETURN TO

LOS ANGELES COUNTY SURVEYOR

726 LOS ANGELES COUNTY
ENGINEERING BLDG.

NOTE: ANY ADDITIONS OR CHANGES ON THIS SHEET MUST BE MADE OR CIRCLED IN RED INK, WITH DATE AND NAME OF PERSON MAKING CHANGE.

Do not extend notes this side of this line.

STATION	B. S.	H. I.	F. S.	ELEV.	1st Lot Line S. of Wapello St.	
		154213				
2+00			74	15347		TR/L
"			73	15348		8'R.
"			78	15343	4½'L	
"			97	15324	5' "	
"			101	15320	8' "	
2+40			80	15341		TR/L
"			78	15343		8'R
"			80	15341	4½'L	
"			100	15321	5' "	
"			101	15320	8' "	
T.P.			778	153435		
	590	154025				
B.M.AE-559			130	153895	B.M.AE559 - EL. 1538.953 per F.B. 15[illegible] 8 [illegible] ALICIA AVE & WAPELLO ST. (S.W. cor.) [illegible] in cb. 11' S. of S. end of C. R.	

Profile Notes Red. Plotted Job No. 1671.10 Division No. 10 F.B. 1933 Pg. 41

No. Date Date Survey of

No. Date Date Map No. Indexed C. Johnson Date

F.B. 1933 PG. 62 Job No. 6711.10 Division No. 10 Notes Red. Plotted Profile

Survey of MARATHON RD. Date Date No.

Survey by J.J. LANIGAN Notes M. NATAPOFF Notes Chkd. Checked X-Sec.

Indexed Date Date Date No.

STATION	B.S.	H.I.	F.S.	ELEV.	

76L298 307 10-51

PLEASE RETURN TO

LOS ANGELES COUNTY SURVEYOR
726 LOS ANGELES COUNTY
ENGINEERING BLDG.

NOTE: ANY ADDITIONS OR CHANGES ON THIS SHEET MUST BE MADE OR CIRCLED IN RED INK, WITH DATE AND NAME OF PERSON MAKING CHANGE.

Do not extend notes this side of this line.

Notes Ck'd by	Survey of	F. B. ____ Pg. ____
Map No.	W. O. ____ Map No. ____	
Office Work	Surveyed by J. J. LANIGAN	
Checked	Notes J. J. L. Date 7-6-38	
Date	Indexed	

Note: Any Additions or Changes on This Sheet Must be Made or Circled in Red Ink With Date and Name of Person Making Change.

Do not extend notes this side of this line.

RETURN TO
LOS ANGELES COUNTY SURVEYOR
726 LOS ANGELES COUNTY
ENGINEERING BLDG.

LOCATION
of
IMPROVEMENTS
on
PRIVATE ST
in
LOTS # 23 and 24 - TRACT # 1315
from
WAPELLA ST
to
NORTHERLY LINE of TRACT # 1315
C.I. 1671.10

J. J. LANIGAN.
M. NATAPOFF.
J. C. RITE.
D. L. HOKANSON.
J. W. KNOOP.

76F3098 247 4-53

F. B. 1933 PG. 49

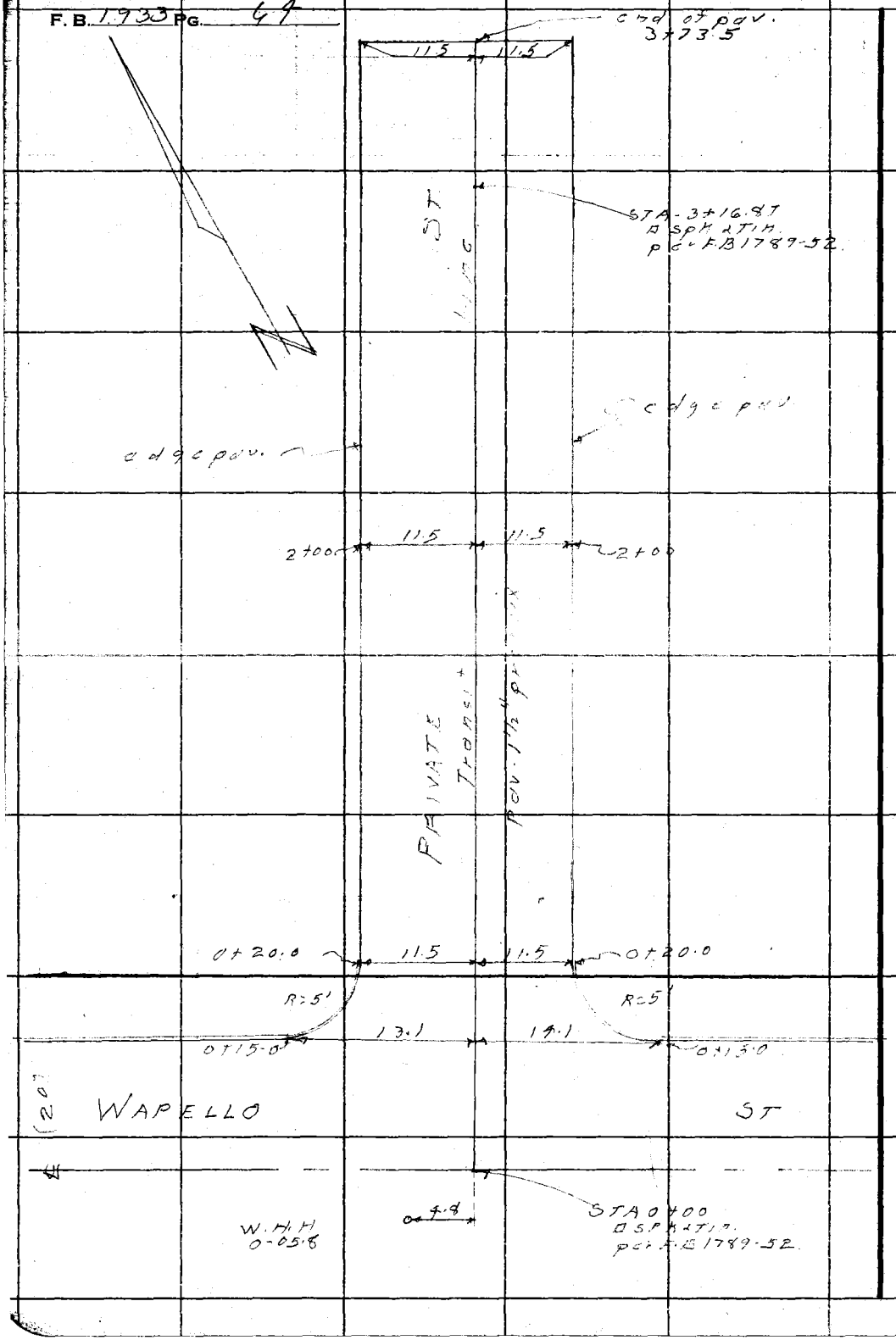

RETURN TO
LOS ANGELES COUNTY SURVEYOR
726 LOS ANGELES COUNTY
ENGINEERING BLDG.
Do not extend notes this side of this line.

Note: Any Additions or Changes on This Sheet Must be Made or Circled in Red Ink With Date and Name of Person Making Change.

Profile No.____ Notes Red.____ Date____ Plotted____ Date____ Job No. 1617.10 Division No. 20 F.B. 1933 Pg. 65

Survey of [redacted]

No.____ Date 4/14/54 Date____ Map No.____ Indexed [redacted] Date____

PROFILE & X-SECTIONS on PRIVATE ST. in LOTS 23 & 24 - TR. # 1315 from WAPELLO ST. to Northerly Line of TRACT #1315

C.I. 1617.10

J. J. LANIGAN
M. NATAPOFF
J. C. RIKE
D. L. HOKANSON
J. W. KNOOP

STATION	B.S.	H.I.	F.S.	ELEV.

NOTE: ANY ADDITIONS OR CHANGES ON THIS SHEET MUST BE MADE OR CIRCLED IN RED INK, WITH DATE AND NAME OF PERSON MAKING CHANGE.

Do not extend notes this side of this line.

PLEASE RETURN TO
LOS ANGELES COUNTY SURVEYOR
726 LOS ANGELES COUNTY
ENGINEERING BLDG.

76L298 307 10-51

76L298 307 10-51

PLEASE RETURN TO

LOS ANGELES COUNTY SURVEYOR
726 LOS ANGELES COUNTY
ENGINEERING BLDG.

NOTE: ANY ADDITIONS OR CHANGES ON THIS SHEET MUST BE MADE OR CIRCLED IN RED INK, WITH DATE AND NAME OF PERSON MAKING CHANGE.

Do not extend notes this side of this line.

STATION	B. S.	H. I.	F. S.	ELEV.	PRIVATE	ST.
B.M.AE-560				154501	B.M.AE-560-EL. 1545.007 per F.B. 1568-243	
	1053	155554			TONIA AVE. & WAPELLO ST. (S.W. cor.) Bt.	
					spk. in cb. 5' S. of S. end of C.R.	
0+00			807	154747		TR/L
0+15			825	154729		TR/L - cross gut.
"			787	154767		15' R - gut
"			704	154850		" " - cb
"			850	154704	15' L - gut	
"			762	154792	" " - cb	
0+20			728	154826		TR/L - tp. driveway
"			692	154862		11.5' R - edge pav.
"			745	154809	11.5' L - edge pav.	
0+70			179	155375		TR/L
T.P.			121	155433		
	820	156253				
1+00			622	155631		TR/L
"			60	15565		11.5' R - edge pav.
"			72	15553		33.5' " - bk. lot.
"			49	15576	{18' N - 2° higher}	101.5 " - " "
"			623	155630	11.5' L - edge pav.	
"			75	15550	101.5 " - bk. lot	{14' N. - 4° higher}

F.B. 1933 Pg. 44 Job No. 1671.10 Division No. 10 Notes Red. Plotted No. Profile
Survey of MARATHON RD Date Date X-Sec.
Survey by J.J. LANIGAN Notes M. NATAPOFF Notes Chkd. Checked
Index C. Johnson Date Date No.

76L298 307 10-51

PLEASE RETURN TO

LOS ANGELES COUNTY SURVEYOR

726 LOS ANGELES COUNTY
ENGINEERING BLDG.

NOTE: ANY ADDITIONS OR CHANGES ON THIS SHEET MUST BE MADE OR CIRCLED IN RED INK, WITH DATE AND NAME OF PERSON MAKING CHANGE.

Do not extend notes this side of this line.

STATION	B. S.	H. I.	F. S.	ELEV.	PRIVATE	ST
		1562 53				
T.P.			053	1562 00		
	11 71	1573 71				
2+00			960	1564 11		TR/L
"			957	1564 14		11.5' R - edge pav.
"			960	1564 11	11.5' L - edge pav.	
T.P.			250	1571 21		
	8 37	1579 58				
3+00			760	1571 98		TR/L
"			762	1571 96		11.5' R - edge pav.
"			60	1573 6		101.5' " - bk. lot
"			759	1571 99	11.5' L - edge pav.	
"			78	1571 8	101.5' " - bk. lot	
3+28.5			51	1574 5		TR/L
"			31	1576 5		25' R - bk.
"			15	1578 1		55' " -
"			38	1575 8	72' L	
3+73.5			325	1576 33		TR/L
"			156	1578 02		30' R
"			094	1578 64		55' "
"			338	1576 20	72' L	

Profile No. ____ Date ____ Notes Red. ____ Date ____ Plotted ____ Date ____ Job No. 1671 10 Division No. 10 Survey of [illegible] Map No. ____ Date ____ Drawn [illegible] Date ____ Traced [illegible] Date ____

F.B. 1933 PG. 47

F.B. 1933 PG. 68 Job No. 1671.10 Division No. 10 Notes Red. ______ Plotted ______ Profile No. ______

Survey of MARATHON RD. Date ______ Date ______

Survey by J. J. LANIGAN Notes M. NATAPOFF Notes Chkd. ______ Checked ______ X-Sec. No. ______

Indexed C. Johnson Date ______ Date ______ Date ______

76L298 307 10-51

PLEASE RETURN TO
LOS ANGELES COUNTY SURVEYOR
726 LOS ANGELES COUNTY
ENGINEERING BLDG.

NOTE: ANY ADDITIONS OR CHANGES ON THIS SHEET MUST BE MADE OR CIRCLED IN RED INK, WITH DATE AND NAME OF PERSON MAKING CHANGE.

Do not extend notes this side of this line.

STATION	B.S.	H.I.	F.S.	ELEV.	PRIVATE	ST
		157958				
T.P.			1187	156771		
	068	156839				
T.P.			1191	155648		
	078	155726				
B.M. AE 560			1223	154503	B.M. AE 560 - EL. 1545.007 per F.B. 1568-243 (For description see page)	

Notes Ck'd by	Survey of [illegible]	F. B. ___ PG. ___
Office Work	Surveyed by J. Muslin	
Checked	Notes [illegible] Date [illegible]	
Date	Indexed A. C. Johnson	

MARATHON RD.

TOPOG

ON

RAYMOND AVE

FROM

PALM ST TO S'LY LINE TR. #1580

J. MUSLIN
J. GREGORY
T. OHASHI
W. A. MOODYMAN

Note: Any Additions or Changes on This Sheet Must be Made or Circled in Red Ink With Date and Name of Person Making Change.

Do not extend notes this side of this line.

RETURN TO
LOS ANGELES COUNTY SURVEYOR
726 LOS ANGELES COUNTY
ENGINEERING BLDG.

76F3095 247 4-53

F.B. 1933 PG. 70

To Bot. Pg 71

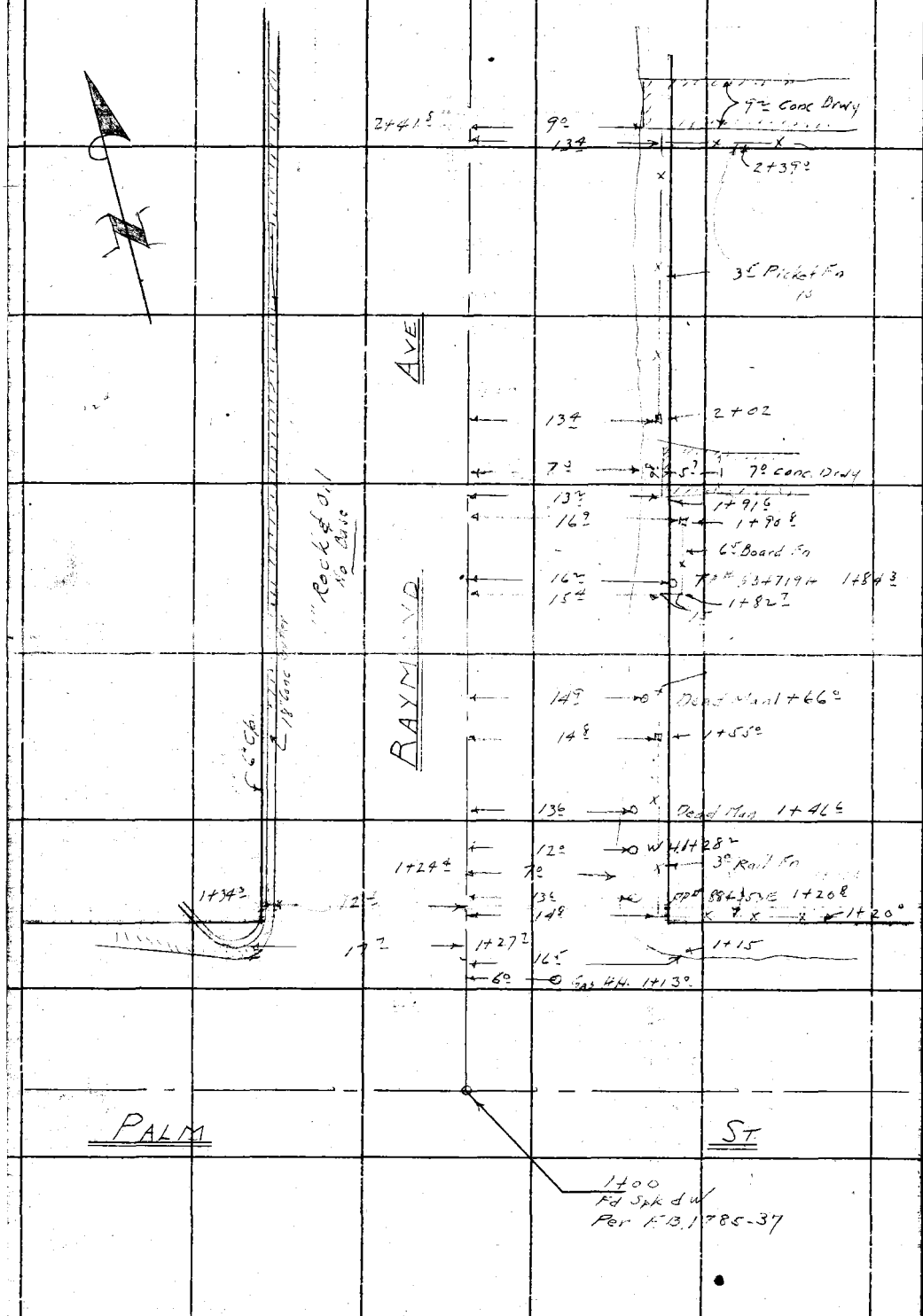

RETURN TO
LOS ANGELES COUNTY SURVEYOR
726 LOS ANGELES COUNTY
ENGINEERING BLDG.

Do not extend notes this side of this line.

Note: Any Additions or Changes on This Sheet Must be Made or Circled in Red Ink With Date and Name of Person Making Change.

Notes Ck'd by	Survey of
Map No.	
Office Work	Surveyed by
Checked	Notes J.G. Date 4-19-54
Date	Indexed C. Johnson

F. B. _____ PG. _____

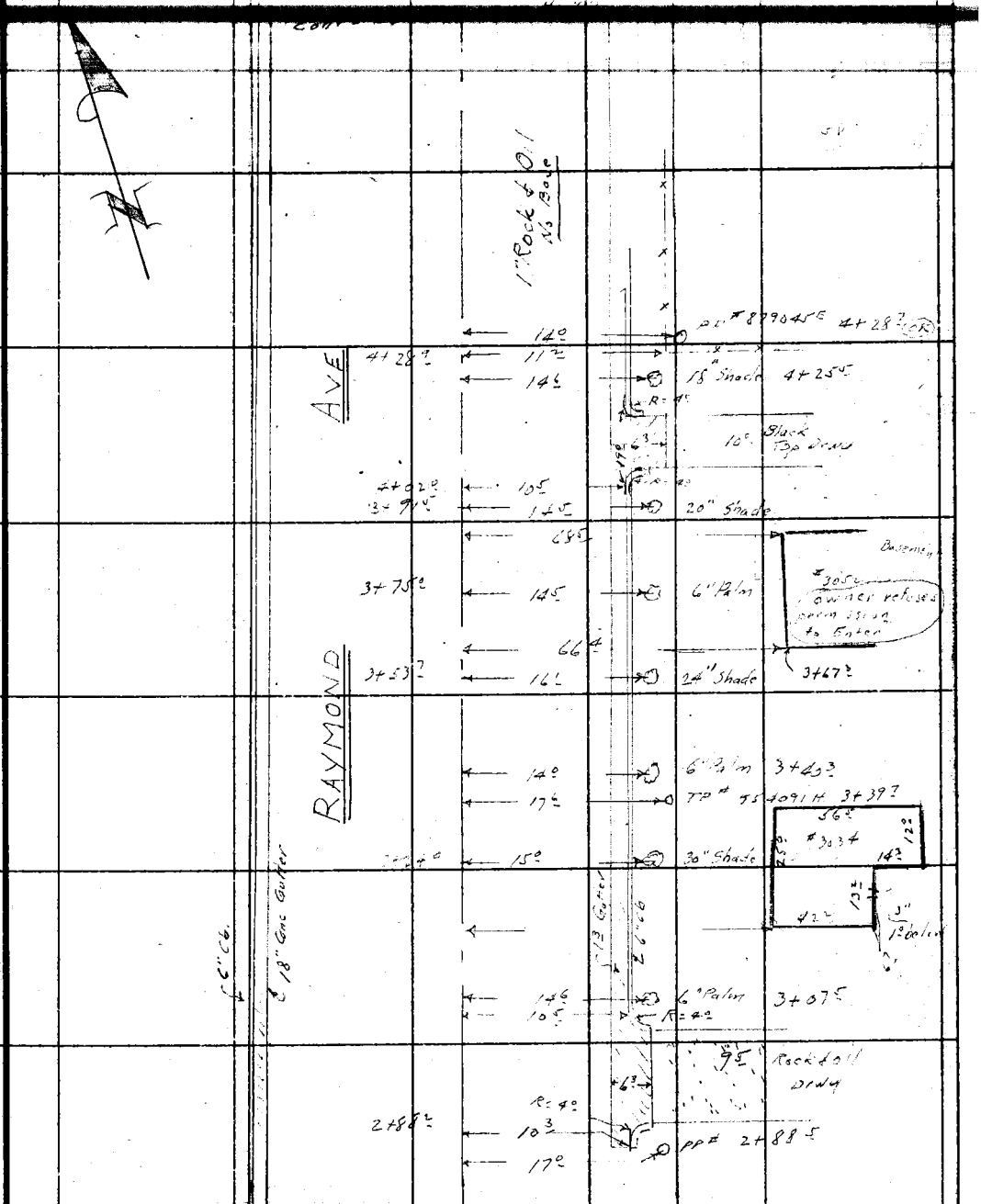

FROM TOP PG. 70

Note: Any Additions or Changes on This Sheet Must be Made or Circled In Red Ink With Date and Name of Person Making Change.

Do not extend notes this side of this line.

RETURN TO
LOS ANGELES COUNTY SURVEYOR
726 LOS ANGELES COUNTY
ENGINEERING BLDG.

76F3095 247 4-53

RETURN TO
LOS ANGELES COUNTY SURVEYOR
726 LOS ANGELES COUNTY
ENGINEERING BLDG.

Note: Any Additions or Changes on This Sheet Must be Made or Circled in Red Ink With Date and Name of Person Making Change.

Do not extend notes this side of this line.

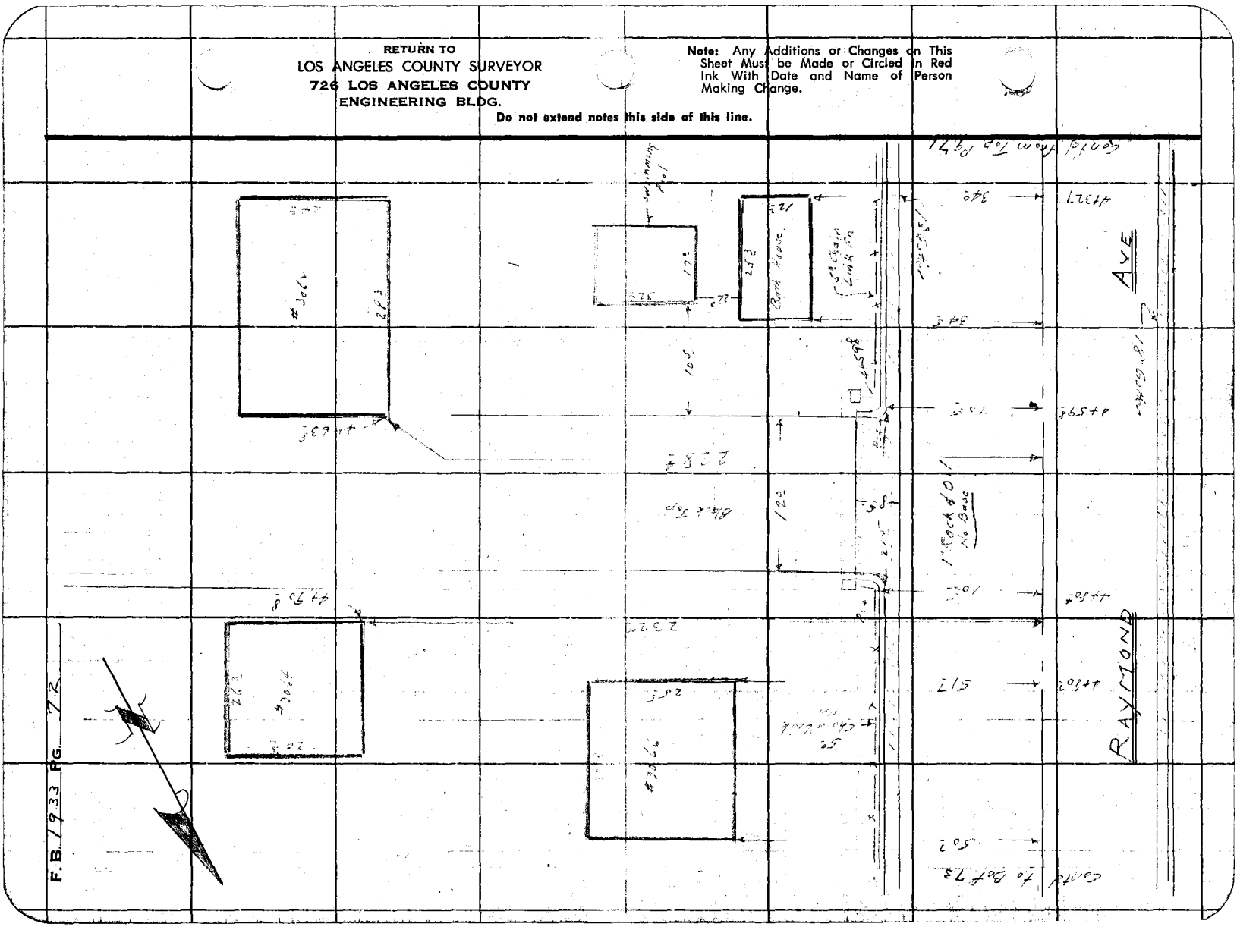

Notes Ck'd by _____ Survey of _____ F. B. _____ PG. _____

Map No. _____

Office Work _____ Surveyed by _____

Checked _____ Notes _____ Date _____

Date _____ Indexed _____

Note: Any Additions or Changes on This Sheet Must be Made or Circled in Red Ink With Date and Name of Person Making Change.

Do not extend notes this side of this line.

RETURN TO
LOS ANGELES COUNTY SURVEYOR
726 LOS ANGELES COUNTY
ENGINEERING BLDG.

76FSOBS 247 4-53

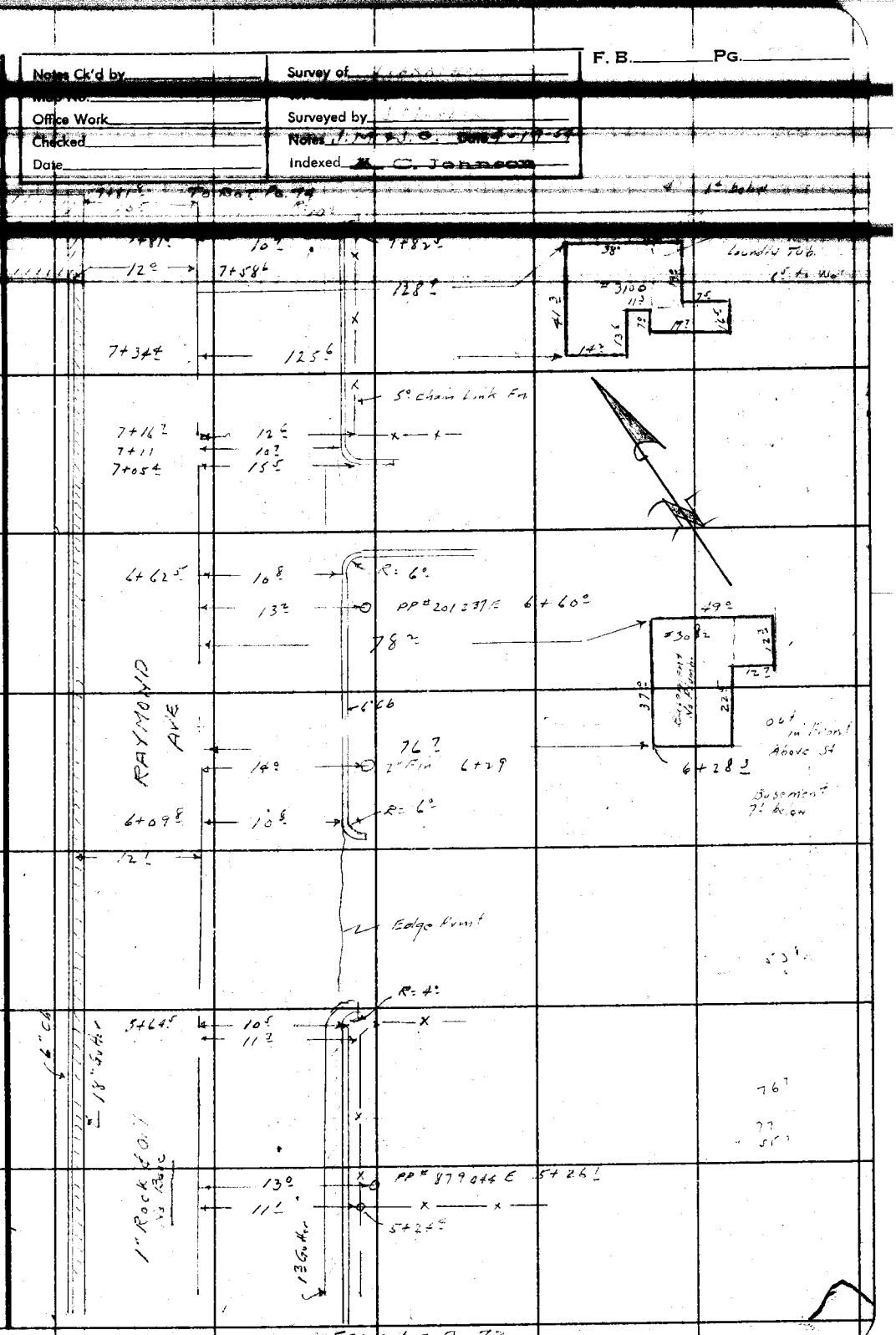

F. B. 1933 PG. 74

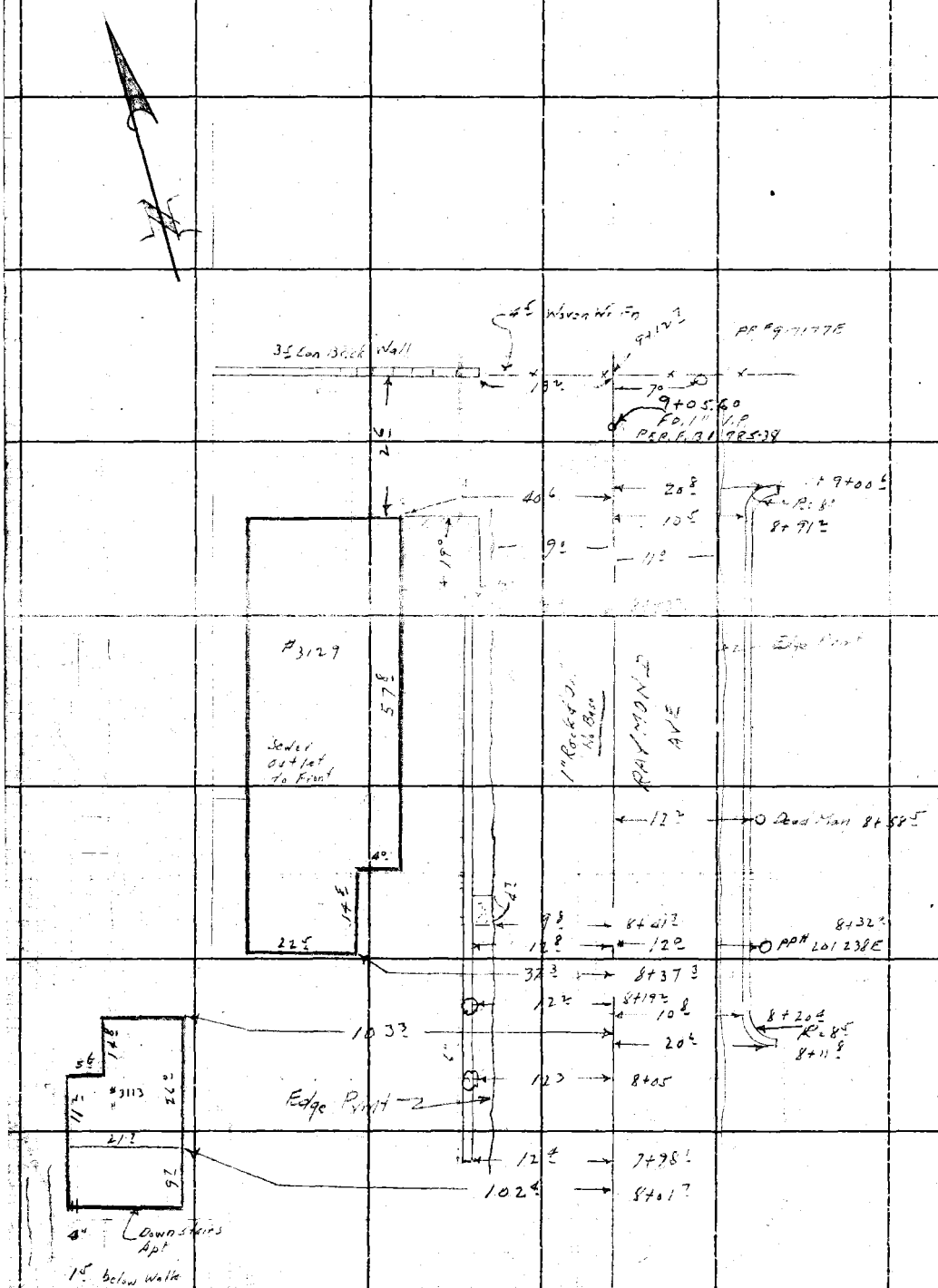

FROM TOP PG. 73

RETURN TO
LOS ANGELES COUNTY SURVEYOR
726 LOS ANGELES COUNTY
ENGINEERING BLDG.

Do not extend notes this side of this line.

Note: Any Additions or Changes on This Sheet Must be Made or Circled in Red Ink With Date and Name of Person Making Change.

Profile No. | Notes Red. Date | Plotted Date | Job No. | Division No. | Survey of

F. B. 1783 Pg. 75

No. | Date 9-26-54 | Date | Map No. | Indexed C. Johnson | Date

C.I. 1671-14

MARATHON RD.

— X-SECTIONS —

ON

RAYMOND AVE

FROM

PALM ST TO S'LY LINE TR. #1580

J. MUSLIN
J. GREGORY
T. OHASHI
W.A. MOODY MAN

STATION	B. S.	H. I.	F. S.	ELEV.

NOTE: ANY ADDITIONS OR CHANGES ON THIS SHEET MUST BE MADE OR CIRCLED IN RED INK, WITH DATE AND NAME OF PERSON MAKING CHANGE.

Do not extend notes this side of this line.

PLEASE RETURN TO
LOS ANGELES COUNTY SURVEYOR
726 LOS ANGELES COUNTY ENGINEERING BLDG.

761.298 307 8-53

76L298 307 8-53

PLEASE RETURN TO
LOS ANGELES COUNTY SURVEYOR
726 LOS ANGELES COUNTY ENGINEERING BLDG.

NOTE: ANY ADDITIONS OR CHANGES ON THIS SHEET MUST BE MADE OR CIRCLED IN RED INK, WITH DATE AND NAME OF PERSON MAKING CHANGE.

Do not extend notes this side of this line.

STATION	B. S.	H. I.	F. S.	ELEV.	Raymond Ave Lt. ℄ / Rt
					BM AE 571 Elev = 1388.584 FB 1568-267
BM AE 571				[illegible]	Raymond Ave & Palm St N.W. Cor
	3.8	1392.39			Spk in Cb 5' N of N end C.R.
1400			5.38	1387.01	℄ Int Raymond Ave & Palm St.
			3.80	138[illegible].59	100 on ℄ Palm St
			6.23	138[illegible].16	
1415			5.58	138[illegible].81	℄ Gutter
/			5.39	138[illegible].00	16.5 Edge Pvmt
1427			4.93	138[illegible].26	17.5 Gutter N&R
/			4.51	138[illegible].88	17.5 TC. " "
1424			5.30	138[illegible].39	7 Edge Pvmt
/			3.0	138[illegible].4	17.5 P/L
1434			4.55	138[illegible].36	12.4 Gutter N end N.W. CR
/			4.20	138[illegible].19	TC " " "
TP	3.25	1402.45	0.59	[illegible]	
2400			10.37	139[illegible].38	℄
/ R			10.1	139[illegible].34	7.0 Edge Pvmt
/ R			9.2	139[illegible].3	17.5 P/L
/ L			10.23	139[illegible].22	12.4 Gutter
/ L			9.89	139[illegible].56	12.4 TC
/ L			12.2	139[illegible]	30.0 Brk Top
/ L			16.2	138[illegible]	52.0 B. Brk

F. B. 1933 Pg. 76
Job No. 1671.14 Division No. Notes Red. Plotted Profile
Survey of MARATHON RD Date Date No.
Survey by J. MUSLIN Notes J. GREGORY Notes Chkd. Checked X-Sec.
Indexed C. Johnson Date Date Date No.

76L298 307 8-53

PLEASE RETURN TO
LOS ANGELES COUNTY SURVEYOR
726 LOS ANGELES COUNTY ENGINEERING BLDG.

NOTE: ANY ADDITIONS OR CHANGES ON THIS SHEET MUST BE MADE OR CIRCLED IN RED INK, WITH DATE AND NAME OF PERSON MAKING CHANGE.

Do not extend notes this side of this line.

STATION	B. S.	H. I.	F. S.	ELEV.	RAYMOND AVE Lt ℄	Rt.
		1402 45				
2+00 L			17 3	1385 2	97 L Back lot line	
2+88 2			4 00	1398 45		10 3 Gutter Beg
/			3 68	1398 77		10 3 TC
3+00			3 40	1399 05		℄
/			3 26	1399 19		9 Edge Pmt of Gutter
/			2 51	1399 94		17 5 P/L
			3 17	1399 28	12 L Gutter	
			2 83	1399 62	12 5 TC	
			2 7	1399 8	21 at Front of House	
			4 4	1398 1	59 5 T. Brk	
			9 6	1392 9	104 Back lot line	
3+ R			5 3	1397 2		Grover 3" [illegible]
/			6 3	1396 2		Top Pipe
TP	[illegible]	1414 03	0 38	1402 37		
4+00			7 84	1406 19		℄
/			7 46	1406 57		10 5 Gutter
/			7 12	1406 91		10 5 TC
/			[illegible]	1407 8		17 5 P/L
			7 67	1406 36	12 5 Gutter	
			7 30	1406 73	12 5 TC	

Profile Notes Red. Plotted Job No. Division No. F. B. PG.

No. Date Date Survey of

No. Date Date Map No. Indexed Date

K. C. Johnson

76L298 307 8-53

PLEASE RETURN TO
LOS ANGELES COUNTY SURVEYOR
726 LOS ANGELES COUNTY ENGINEERING BLDG.

NOTE: ANY ADDITIONS OR CHANGES ON THIS SHEET MUST BE MADE OR CIRCLED IN RED INK, WITH DATE AND NAME OF PERSON MAKING CHANGE.

Do not extend notes this side of this line.

STATION	B. S.	H. I.	F. S.	ELEV.	[illegible]	
		1414 53				
[illegible]			10 5	[illegible]	35 T. Brk	
			19 1	[illegible]	83 B. Brk	
			18 [illegible]	13[illegible]	110 Back Lot line	
[illegible]			[illegible]	[illegible]		
R			[illegible]	[illegible]		10 5 [illegible]
R			[illegible]	[illegible]		[illegible]
R			2 8	[illegible]	2[illegible] R	[illegible]
R			2 1	[illegible]		[illegible]
TP	12 15	1425 88	[illegible]	[illegible]		
[illegible]			12 23	[illegible]		
			12 05	[illegible]		10 5 [illegible]
			11 69	[illegible]		[illegible]
			10 2	[illegible]		17 5 [illegible]
			11 45	[illegible]	10 5 [illegible]	
			11 09	[illegible]	[illegible]	
			13 8	[illegible]	60 5 T. Brk	
			18 1	[illegible]	90 Brk	
		67	22 9	[illegible]	109 T Brk. T. Stone Wall	
			24 8	140	109 B. Wall	
			29 6	139 [illegible]	136 B. Lot line	

F. B. 1933 PG. 78

Profile

Survey of MARATHON RD. Job No. [illegible] Division No. [illegible] Notes Red. [illegible] Plotted [illegible] No. [illegible]

Survey by J. MUSLIN Notes J. GREGORY Date [illegible] Date [illegible] Checked [illegible] X-Sec.

Indexed C. Johnson Date [illegible] Notes Chkd. [illegible] Date [illegible] Date [illegible] No. [illegible]

76L298 307 8-53

PLEASE RETURN TO
LOS ANGELES COUNTY SURVEYOR
726 LOS ANGELES COUNTY ENGINEERING BLDG.

NOTE: ANY ADDITIONS OR CHANGES ON THIS SHEET MUST BE MADE OR CIRCLED IN RED INK, WITH DATE AND NAME OF PERSON MAKING CHANGE.

Do not extend notes this side of this line.

STATION	B. S.	H. I.	F. S.	ELEV.	RAYMOND AVE (L+) ℄	R+
		1425 88				
6+00.			5 25	1420 63		℄
/			4 97	1420. 91		9 Gutter
/			4 0	1421 9		17.5 P/L
/			5 10	1420 78	12.0 Gutter	
/			4 75	1421 13	12.0 TC	
/			7 3	1418 6	51.5 T Brk T Wall	
/			11 4	1414 5	52 Brk B. Wall	
/			15 7	1410 2	66 Brk	
/			19 0	1406 9	130 Back lot line	
6+60			1 74	1424 14		℄
/			1 46	1424 42		10.5 Gutter
/			1 13	1424 75		10.5 TC
/			+0 9	1426 8		17.5 P/L
/			4 90	1420 98		132.0± R Cent Barn
TP	11 27	1436 52	0 63	1425 25		
7+00			10 41	1426 11		℄
/			10 03	1426 49		10.5 Gutter
/			9 9	1426 6		17.5 P/L
/			10 40	1426 12	12.1 Gutter	
/			10 05	1426 47	12.1 TC	
/			10 4	1426 1	79.3 T Brk	

Profile Notes Red. Plotted Job No. Division No.
No. Date Date Survey of
No. Date Date Map No. Indexed Date
F. B. 1933 PG. 78

F. B. 1933 Pg. 80 Job No. 67114 Division No. Notes Red. Plotted Profile

Survey of MARATHON RD. Date Date No.

Survey by J. MUSLIN Notes J. GREGORY Notes Chkd. Checked X-Sec.

Indexed C. JOHNSON Date Date Date No.

76L298 307 8-53

PLEASE RETURN TO

LOS ANGELES COUNTY SURVEYOR

726 LOS ANGELES COUNTY ENGINEERING BLDG.

NOTE: ANY ADDITIONS OR CHANGES ON THIS SHEET MUST BE MADE OR CIRCLED IN RED INK, WITH DATE AND NAME OF PERSON MAKING CHANGE.

Do not extend notes this side of this line.

STATION	B. S.	H. I.	F. S.	ELEV.

76L298 307 8-53

PLEASE RETURN TO
LOS ANGELES COUNTY SURVEYOR
726 LOS ANGELES COUNTY ENGINEERING BLDG.

NOTE: ANY ADDITIONS OR CHANGES ON THIS SHEET MUST BE MADE OR CIRCLED IN RED INK, WITH DATE AND NAME OF PERSON MAKING CHANGE.

Do not extend notes this side of this line.

STATION	B. S.	H. I.	F. S.	ELEV.	RAYMOND AVE (Lt) ℄	(Rt)
		1445 51				
9+00			5 85	1439 66		℄
			5 5	1440 0	12 5 [illegible]	
9+00 6			5 18	1440 33		20 8 Gutter [illegible]
			4 98	1440 53		20 8 [illegible]
9+05 6			5 48	1440 02	End of Line	
			+1 0	1446 5		320 [illegible]
BM AE 593			6 24	1439 27	BM AE 593 Elev = 1439.28 2	FB. [illegible]
					Raymond Ave at N. end of St (N of Palm St)	
					Bt Spk in Cb [illegible]	

Profile Notes Red. Plotted Job No. Division No.
No. Date Date Survey of [illegible]
No. Date Date Map No. Indexed Date
F. B. 1933 PG. 81

F. B. 1933 Pg. 82 | Job No. | Division No. | Notes Red. | Plotted | Profile

Survey of | Date | Date | No.

Survey by | Notes | Notes Chkd. | Checked | X-Sec.

Indexed | Date | Date | Date | No.

STATION	B. S.	H. I.	F. S.	ELEV.	

PLEASE RETURN TO

LOS ANGELES COUNTY SURVEYOR

726 Los Angeles County Engineering Bldg.

NOTE: ANY ADDITIONS OR CHANGES ON THIS SHEET MUST BE MADE OR CIRCLED IN RED INK, WITH DATE AND NAME OF PERSON MAKING CHANGE.

Do not extend notes this side of this line.

76L298 307 8-53

Notes Ck'd by	Survey of
Map No.	
Office Work	Surveyed by
Checked	Notes
Date	Indexed

F. B. _____ PG. _____

C.T. 1611.11

MARATHON RD.

— TOPOG —

ON

HIGHVIEW AVE.

FROM

PALM ST TO S'LY LINE TR.# 1580

J. MUSLIN
J. GREGORY
T. OHASHI
W.A. MOODYMAN

Note: Any Additions or Changes on This Sheet Must be Made or Circled In Red Ink With Date and Name of Person Making Change.

Do not extend notes this side of this line.

RETURN TO
LOS ANGELES COUNTY SURVEYOR
726 LOS ANGELES COUNTY
ENGINEERING BLDG.

76F3098 247 4-53

F. B. 1933 PG. 84

TO BOT. PG. 85

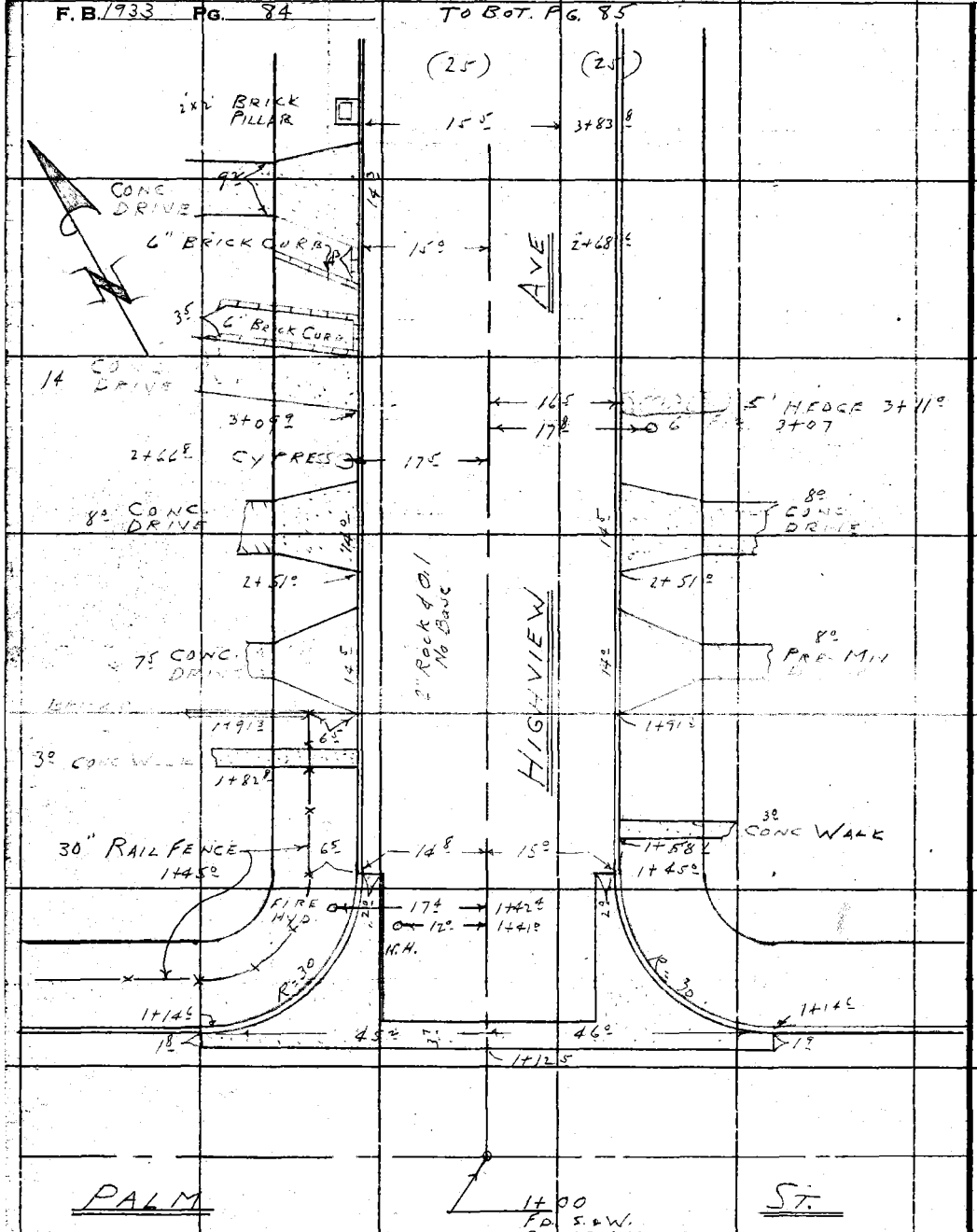

RETURN TO
LOS ANGELES COUNTY SURVEYOR
726 LOS ANGELES COUNTY
ENGINEERING BLDG.
Do not extend notes this side of this line.

Note: Any Additions or Changes on This Sheet Must be Made or Circled in Red Ink With Date and Name of Person Making Change.

Notes Ck'd by	Survey of MARATHON [illegible]	F. B. _____ PG. _____
Map No.	W. O. [illegible]	To Bat. Pg. 86
Office Work	Surveyed by J. [illegible]	
Checked	Notes J. M. Date	
Date	Indexed	

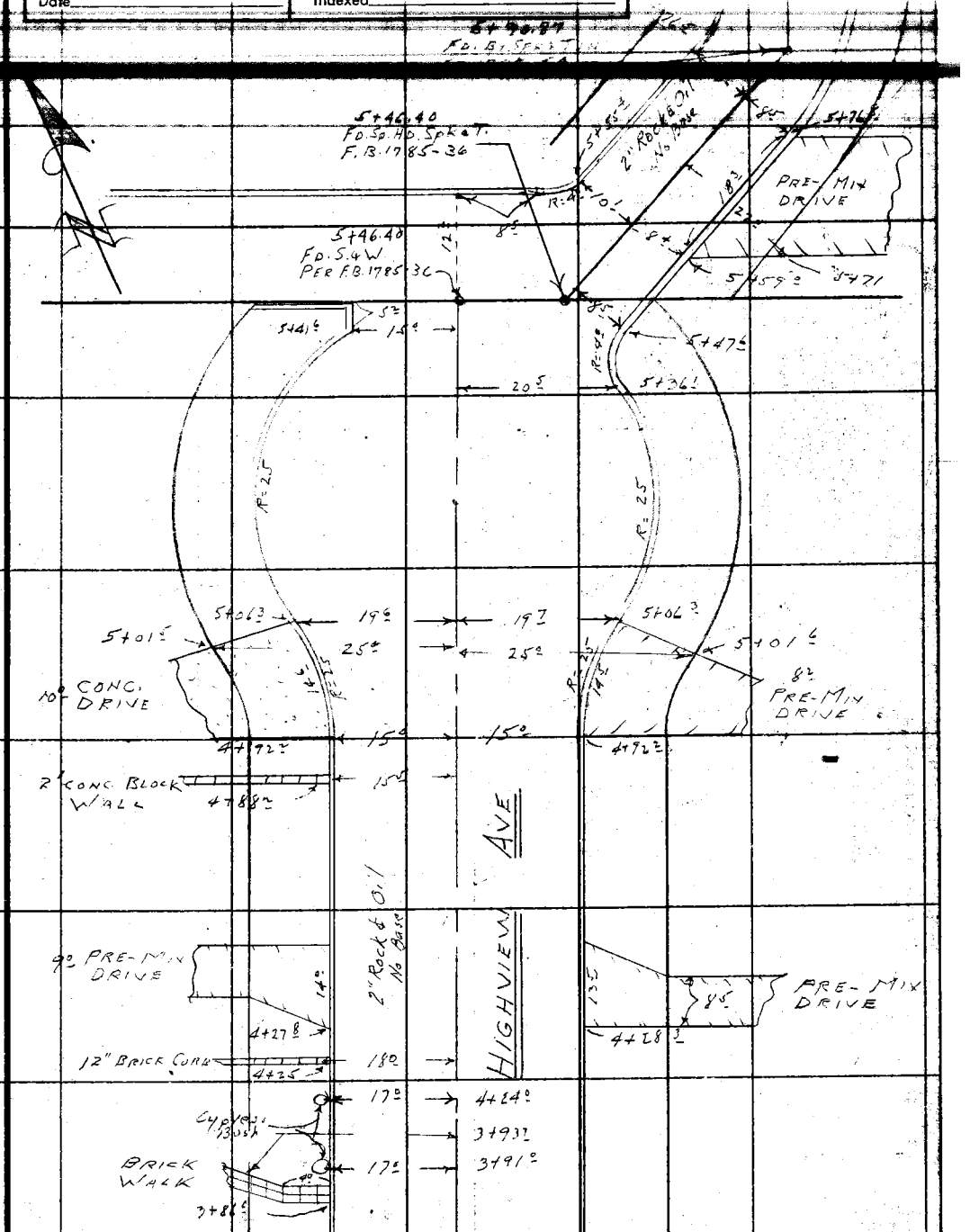

FROM TOP PG. 84

Note: Any Additions or Changes on This Sheet Must be Made or Circled in Red Ink With Date and Name of Person Making Change.

Do not extend notes this side of this line.

RETURN TO
LOS ANGELES COUNTY SURVEYOR
726 LOS ANGELES COUNTY
ENGINEERING BLDG.

76F3098 247 4-53

F. B. 1933 Pg. 86

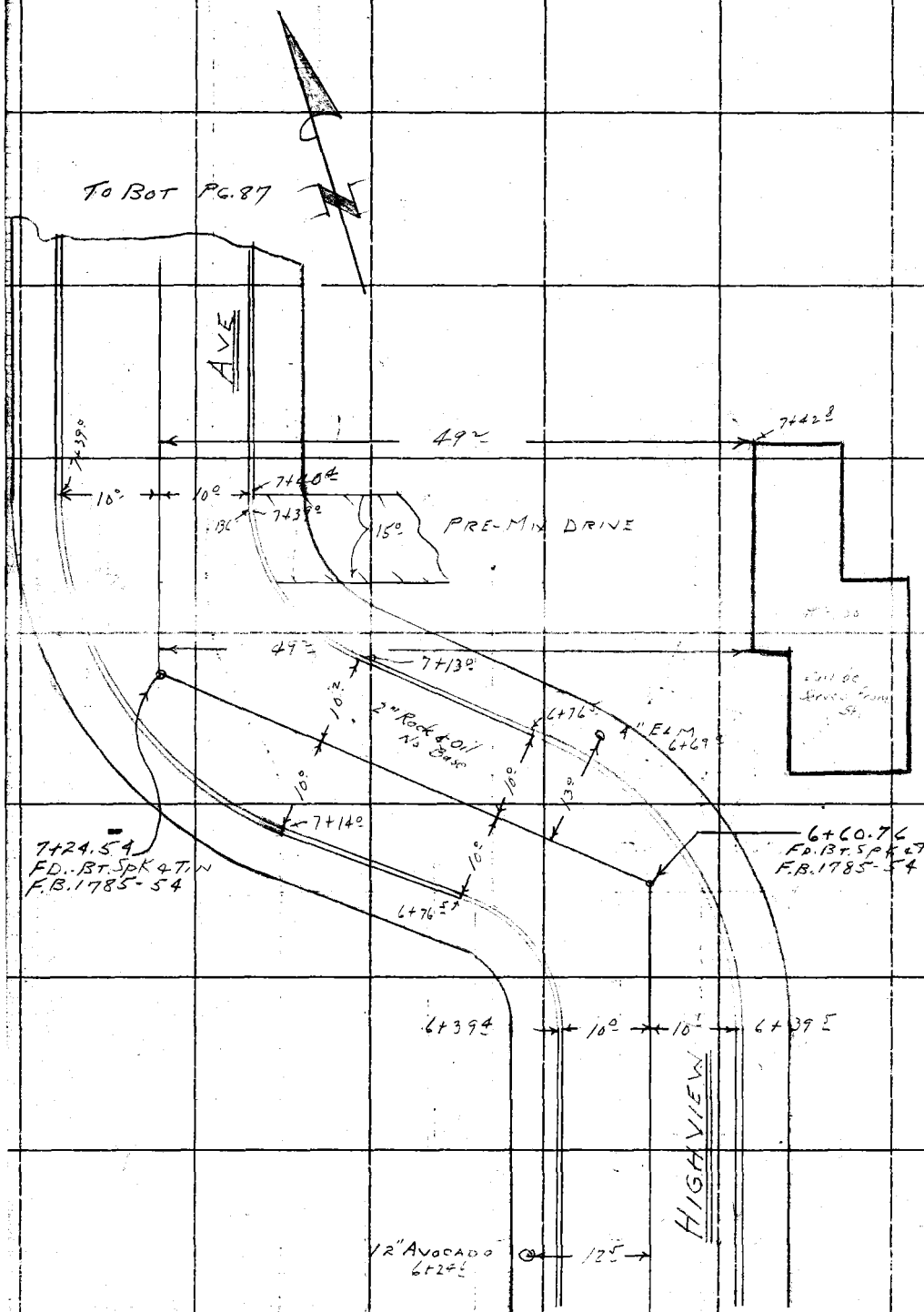

RETURN TO
LOS ANGELES COUNTY SURVEYOR
726 LOS ANGELES COUNTY
ENGINEERING BLDG.
Do not extend notes this side of this line.

Note: Any Additions or Changes on This Sheet Must be Made or Circled in Red Ink With Date and Name of Person Making Change.

Notes Ck'd by	Survey of [illegible]	F. B. _____ PG. _____
Map No.	W. [illegible]	
Office Work	Surveyed by J. Mus[illegible]	
Checked	Notes J. M. & J. G. Date	
Date	Indexed [illegible]	

SLY LINE TR #1580

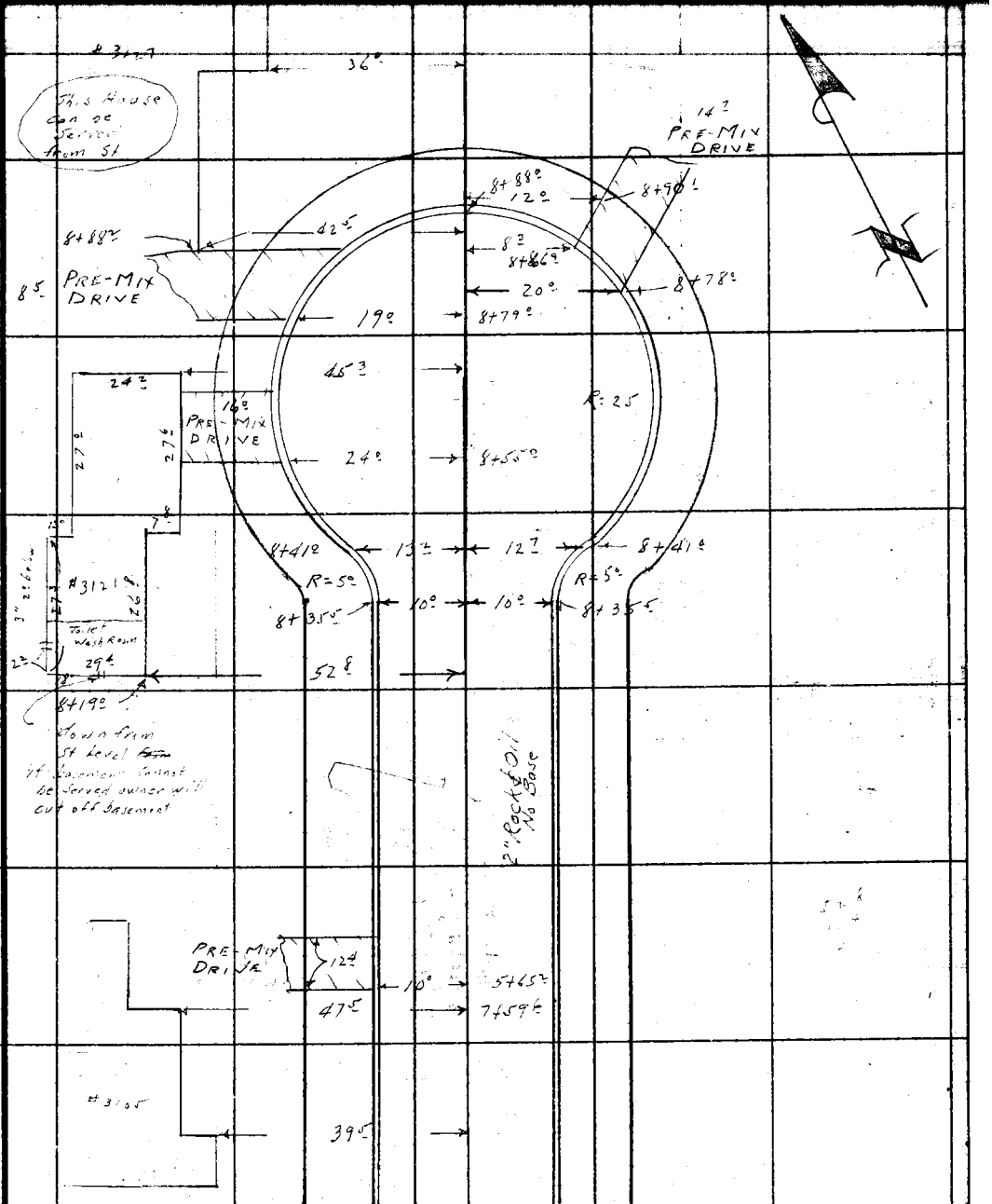

Note: Any Additions or Changes on This Sheet Must be Made or Circled in Red Ink With Date and Name of Person Making Change.

Do not extend notes this side of this line.

RETURN TO
LOS ANGELES COUNTY SURVEYOR
726 LOS ANGELES COUNTY
ENGINEERING BLDG.

76F3098 247 4-53

FROM TOP PG. 86

RETURN TO
LOS ANGELES COUNTY SURVEYOR
726 LOS ANGELES COUNTY
ENGINEERING BLDG.

Note: Any Additions or Changes on This Sheet Must be Made or Circled in Red Ink With Date and Name of Person Making Change.

Do not extend notes this side of this line.

F.B. 1933 PG. 88

F. B. 1933 Pg. 89

Profile No. ____ Notes Red ____ Date ____ Plotted ____ Date ____ Job No. 62-2 Division No. ____ Survey of ____

No. ____ Date 4-26-34 Date ____ Map No. ____ Indexed ____ Date ____

X-SECTIONS

ON

HIGHVIEW AVE

FROM

PALM ST. TO S'LY LINE TR #1580

J. MUSLIN
J. GREGORY
T. OHASHI
W. A. MOODY, MAN

STATION	B. S.	H. I.	F. S.	ELEV.

NOTE: ANY ADDITIONS OR CHANGES ON THIS SHEET MUST BE MADE OR CIRCLED IN RED INK, WITH DATE AND NAME OF PERSON MAKING CHANGE.

Do not extend notes this side of this line.

PLEASE RETURN TO

LOS ANGELES COUNTY SURVEYOR
726 Los Angeles County Engineering Bldg.

761-298 307 8-53

76L298 307 8-53

PLEASE RETURN TO
LOS ANGELES COUNTY SURVEYOR
726 LOS ANGELES COUNTY ENGINEERING BLDG.

NOTE: ANY ADDITIONS OR CHANGES ON THIS SHEET MUST BE MADE OR CIRCLED IN RED INK, WITH DATE AND NAME OF PERSON MAKING CHANGE.

Do not extend notes this side of this line.

STATION	B. S.	H. I.	F. S.	ELEV.	HIGHVIEW (Lt) ℄	(Rt)
BM AE 572				1388.00	BM AE 572 Elev = 1387.999 Highview Ave & Palm St	F.B. 1568 - 267 NE Cor
	2 88	1390 88			St Spk in cb. 6' N of N end CR.	
1+00			4 97	1388.91	℄ Int Highview Ave & Palm St	
/			4 35	1388.53		100 on ℄ Palm St.
/			6 12	1388.76	100 on ℄ Palm St	
1+14.6			5 38	1388.50		℄ Gutter
/			5 08	1388.80		46.0 Gutter E end NE CR
/			4 49	1388.39		46.0 TC " " "
/			5 97	1388.91	45.2 Gutter W end NW CR	
/			5 33	1388.55	45.2 TC " " " "	
1+45			3 92	1388.96		15 Gutter N end NE CR
/			3 34	1388.54		15 TC " " " "
/			2 6	1388.3		25 P/L
/			4 10	1388.78	14.8 Gutter N end NW CR	
/			3 36	1388.52	14.8 TC " " "	
/			3 0	1388.[illegible]	25 P/L	
TP	10 72	1401 11	0 49	1390.99		
1+93±			6 7	1394.[illegible]		134 NE Cor Lot 1 Tr 12748
/			12 4	1388.[illegible]	134 NW Cor Lot 14 Tr 12748	
/			11 0	1390.[illegible]	134 SW " " 13 " "	
2+00			9 65	1390.[illegible]		℄

F. B. 1933 Pg. 90 Job No. 1671.14 Division No. Notes Red. Plotted No. Profile
Survey of MARATHON RD Date Date X-Sec.
Survey by J. MUSLIN Notes J. Gregory Notes Chkd. Checked No.
Indexed C. Johnson Date Date

76L298 307 8-53

PLEASE RETURN TO

LOS ANGELES COUNTY SURVEYOR

726 LOS ANGELES COUNTY ENGINEERING BLDG.

NOTE: ANY ADDITIONS OR CHANGES ON THIS SHEET MUST BE MADE OR CIRCLED IN RED INK, WITH DATE AND NAME OF PERSON MAKING CHANGE.

Do not extend notes this side of this line.

STATION	B. S.	H. I.	F. S.	ELEV.	HIGHVIEW AVE (Lt) ℄	(Rt)
		1401 11				
2+00			998	1391 13		15 Gutter
/			871	1392 40		15 TC
/			80	1393 1		25 P/L
/			993	1391 18	15 Gutter	
/			936	1391 75	15 TC	
/			84	1392 7	25 P/L	
3+00			243	1398 68	℄	
/			280	1398 31		15 Gutter
/			221	1398 90		15 TC
/			15	1399 6		25 P/L
/			283	1398 28	15 Gutter	
/			222	1398 89	15 TC	
/			22	1398 9	25 P/L	
T.P.	10 64	1410 92	083	1400 28		
3+70			48	1406 1		133± NE Cor Lot 4 Tr 12748
/			105	1400 4	113° Brk on Lot Line	
/			143	1396 6	133± NW Cor Lot 11 Tr 12748	
4+00			565	1405 27	℄	
/			588	1405 04		15 Gutter
/			526	1405 66		15 TC

Profile Notes Red. Plotted Job No. 1671 14 Division No.

No. Date Date Survey of

No. Date Date Map No. Indexed Date

F. B. 1933 Pg. 91

76L298 307 8-53

PLEASE RETURN TO
LOS ANGELES COUNTY SURVEYOR
726 LOS ANGELES COUNTY ENGINEERING BLDG.

NOTE: ANY ADDITIONS OR CHANGES ON THIS SHEET MUST BE MADE OR CIRCLED IN RED INK, WITH DATE AND NAME OF PERSON MAKING CHANGE.

Do not extend notes this side of this line.

STATION	B. S.	H. I.	F. S.	ELEV.	HIGHVIEW AVE (Lt) ℄	(Rt)
		1410 92				
4+00			51	14[illegible]		25 P/L
"			605	14[illegible] 37	15 Gutter	
"			537	14[illegible] 55	15 TC	
"			52	14[illegible]	25 P/L	
TP	917	1419 47	062	14[illegible]		
4+92			850	14[illegible] 37		15 Gutter BC. Send.
"			789	141[illegible] 58		15 TC. " "
"			74	141[illegible] 1		25 P/L
"			837	141[illegible] 10	15 Gutter BC Send	
"			785	141[illegible] 62	15 TC " "	
"			76	141[illegible]	25 P/L	
5+00			741	1412 [illegible]6		℄
5+06			738	1412 09		19.7 Gutter P.R.C.
"			680	1412 [illegible]7		19.7 TC " "
"			737	1412 10	19.6 Gutter P.R.C	
"			686	141[illegible] 61	19.6 TC " "	
5+36			543	1414 04		20.5 Gutter P.R.C.
"			487	14[illegible] 60		20.5 TC " "
5+41			500	141[illegible] 47	15.0 Gutter end C.R.	
"			450	141[illegible] 97	15.5 TC	

F. B. 1933 PG. 92 Job No. 1671.14 Division No. Notes Red. Plotted Profile
Survey of MARATHON RD Date Date No.
Survey by J. MUSLIN Notes J. GREGORY Notes Chkd. Checked X-Sec.
Index C. Johnson Date Date Date No.

76L298 307 8-53

PLEASE RETURN TO
LOS ANGELES COUNTY SURVEYOR
726 LOS ANGELES COUNTY ENGINEERING BLDG.

NOTE: ANY ADDITIONS OR CHANGES ON THIS SHEET MUST BE MADE OR CIRCLED IN RED INK, WITH DATE AND NAME OF PERSON MAKING CHANGE.

Do not extend notes this side of this line.

STATION	B. S.	H. I.	F. S.	ELEV.	HIGHVIEW AVE (Lt) ℄ (Rt)	
		1419 47				
5+46 40			456	1414 91		℄ from So.
/			472	1414 75		℄ to N
"			30	1416 5		133 6 NE Cor Lot 7 Tr
/			63	1413 2	112 Brk on Lot line	
"			11 +	1408 1	133 6 NW Cor Lot 8 Tr 12748	
/			—	—		
5+58 6			411	1415 36		℄ from S. Gutter
/			311	1416 36		" " TC
BM AE 591			306	1416 41	BM AE 592 Elev = 1416.422 FB. 1568-2	
	659	1423 00			Highview Ave 415' N of ℄ Palm St	
					Bt Spk in Co 5' E of ℄ Prod. of Highview Ave	
5+47 6			867	1414 33		8 5 Gutter
/			815	1414 85		8 5 TC CR
5+55 4			740	1415 60	10' Gutter	
/			655	1416 45	10' TC C.R	
5+76 8			665	1416 35		8 5 Gutter
/			621	1416 79		8 5 TC BC
5+76 5			583	1417 17	10' Gutter	
/			540	1417 60	10' TC BC	

Profile Notes Red. Plotted Job No. Division No.
No. Date Date Survey of
No. Date Date Map No. Indexed Date
F. B. Pg.

76L298 307 8-53

PLEASE RETURN TO
LOS ANGELES COUNTY SURVEYOR
726 LOS ANGELES COUNTY ENGINEERING BLDG.

NOTE: ANY ADDITIONS OR CHANGES ON THIS SHEET MUST BE MADE OR CIRCLED IN RED INK, WITH DATE AND NAME OF PERSON MAKING CHANGE.

Do not extend notes this side of this line.

STATION	B. S.	H. I.	F. S.	ELEV.	HIGHVIEW AVE (Lt) ℄	(Rt)
		1423 00				
6+00			4 50	1418 50		℄
6+04.7			4 10	1418 90		10 Gutter EC
"			3 57	1419 43		10 T.C EC
"			4 25	1418 75	10 Gutter EC	
"			3 69	1419 31	10 T.C EC	
6+39.5			2 37	1420 63		10' Gutter
"			1 83	1421 17		10' TC BC
"			2 33	1420 67	10 Gutter	
"			1 82	1421 18	10 TC BC	
TR	7 2	1431 71	0 50	1422 50		
6+76.5			9 40	1422 31		10° Gutter EC
"			8 86	1422 85		10° TC "
"			9 54	1422 17	10° Gutter EC	
"			9 00	1422 71	10° TC EC	
7+00			8 44	1423 27		℄
7+13.0			8 25	1423 46		10° Gutter BC
"			7 83	1423 88		TC "
7+14.0			8 38	1423 33	10 Gutter BC	
			7 90	1423 11	10 TC "	

F. B. 1933 PG. 94 Job No. 1671.14 Division No. ____ Notes Red. ____ Plotted ____ Profile ____
Survey of MARATHON RD Date ____ Date ____ No. ____
Survey by V. MUSLIN Notes V. GREGORY Notes Chkd. ____ Checked ____ X-Sec. ____
Indexed R. C. Johnson Date ____ Date ____ Date ____ No. ____

761298 307 8-53

PLEASE RETURN TO
LOS ANGELES COUNTY SURVEYOR
726 LOS ANGELES COUNTY ENGINEERING BLDG.

NOTE: ANY ADDITIONS OR CHANGES ON THIS SHEET MUST BE MADE OR CIRCLED IN RED INK, WITH DATE AND NAME OF PERSON MAKING CHANGE.

Do not extend notes this side of this line.

STATION	B. S.	H. I.	F. S.	ELEV.	HIGHVIEW AVE (Lt) ℄	(Rt)
		1431 71				
7+39			7 55	1424 16	10 Gutter EC	
/			7 08	1424 63	10 TC EC	
7+40 ±			7 36	1424 35		10 Gutter EC
/			6 84	1424 87		10 TC
7+85			4 65	1427 06		℄
/			4 6	1427 1		38 7 T. Brk
/			6 0	1425 7		40 ° B Brk
/			11 9	1419 8		120 ° Brk
/			15 8	1415 9		133 6 Back 1st line
/			7 7	1424 0	89 T Brk	
/			12 8	1418 9	101 B Brk	
/			13 3	1418 4	133 6 Back 1st line	
8+00			3 98	1427 73		℄
/			4 24	1427 47		10 ° Gutter
/			3 77	1427 94		10 ° TC
/			3 7	1428 0		25 ° P/L ?
/			4 33	1427 38	10 Gutter	
/			3 77	1427 94	10 TC	
/			2 9	1428 8	25 P/L ?	

Profile Notes Red. ____ Plotted ____ Job No. [illegible] Division No. ____ F. B. 1933 Pg. 95

No. ____ Date ____ Date ____ Survey of ____

No. ____ Date ____ Date ____ Map No. ____ Indexed [illegible] Date ____

76L298 307 8-53

PLEASE RETURN TO
LOS ANGELES COUNTY SURVEYOR
726 Los Angeles County Engineering Bldg.

NOTE: ANY ADDITIONS OR CHANGES ON THIS SHEET MUST BE MADE OR CIRCLED IN RED INK, WITH DATE AND NAME OF PERSON MAKING CHANGE.

Do not extend notes this side of this line.

F. B. 1933 Pg. 96 Job No. 671.14 Division No. 8D Profile
Survey of MANHATTAN BCH No.
Survey by J. HUSLEY Notes V. GREGORY Notes Chkd. X-Sec.
Indexed C. Johnson Date Date Checked
Plotted Date Notes Red. Date Date No.

STATION	B. S.	H. I.	F. S.	ELEV.	HIGHVIEW AVE (LT) ℄ (RT)
		1431 71			
8+19.			4 00	1427 71	64' Gr. over Pipe to ℄ Cut to St. 40 3 21
8+21.5			P.I.	1427 [illegible]	82' Gr. over 8" Pipe to Bottom 40 3 21
"			11.8	1417 [illegible]	82' TC 8" Pipe " "
8+25.0			2 35	1427 36	10 Gutter
"			1 90	1427 41	10 TC 13C
"			2 38	1427 33	10 Gutter 13C
"			1 94	1427 37	10 TC "
8+41.2			2 36	1427 65	12? Gutter PRC
"			1 83	1427 38	12? TC "
"			2 08	1427 43	13' Gutter PRC
"			1 57	1427 4	13' TC "
TP	7 47	1431 04	2 09	1427 [illegible]	
8+88			5 17	1426 87	℄ Gutter on Prod
"			4 68	1426 36	℄ TC " "
9+00			37	1426 [illegible]	℄
"			3 5	1426 [illegible]	10 R
"			4 0	1426 [illegible]	10 L
9+47.89			1 5	1426 [illegible]	℄ Sly line TP 1.58
"			1 8	1426 [illegible]	10 R.
"			0 4	1426 [illegible]	10 L.

76L298 307 8-53

PLEASE RETURN TO
LOS ANGELES COUNTY SURVEYOR
726 LOS ANGELES COUNTY ENGINEERING BLDG.

NOTE: ANY ADDITIONS OR CHANGES ON THIS SHEET MUST BE MADE OR CIRCLED IN RED INK, WITH DATE AND NAME OF PERSON MAKING CHANGE.

Do not extend notes this side of this line.

STATION	B. S.	H. I.	F. S.	ELEV.	HIGHVIEW AVE (Lt) ℄ (Rt)
		1437 04			
BM AE 595			468	1432 36	BM AE 595 Elev. = 1432 369 F.B. 1568 [illegible]8
					Highview Ave at N. end of St.
					Bf Spk in Cb 5' E of ℄ Prod. of Highview [illegible]

Profile Notes Red. Plotted Job No. Division No. F. B. 1933 Pg. 97

No. Date Date Survey of

No. Date Date Map No. Indexed Johnson Date

F. B. 1933 Pg. 98 | Job No. | Division No. | Notes Red. | Plotted | Profile

Survey of | Date | Date | No. | X-Sec.

Survey by | Notes | Notes Chkd. | Checked

Indexed | Date | Date | Date | No.

STATION	B. S.	H. I.	F. S.	ELEV.

76L298 307 8-53

PLEASE RETURN TO

LOS ANGELES COUNTY SURVEYOR

726 Los Angeles County Engineering Bldg.

NOTE: ANY ADDITIONS OR CHANGES ON THIS SHEET MUST BE MADE OR CIRCLED IN RED INK, WITH DATE AND NAME OF PERSON MAKING CHANGE.

Do not extend notes this side of this line.

1933 99

F. B. _____ PG. _____

Notes Ck'd by	Survey of [illegible]
Map No.	W. O. [illegible] Tape No. [illegible]
Office Work	Surveyed by [illegible]
Checked	Notes [illegible] Date [illegible]
Date	Indexed [illegible]

[illegible]

MARATHON RD

TOPOGRAPHY

or

SLY LINE of TR 1580

From HIGHVIEW AVE to 3+39.54 EAST.

J. MUSLIN
J. Gregory
T. Chashi
W.A. [illegible]

Note: Any Additions or Changes on This Sheet Must be Made or Circled in Red Ink With Date and Name of Person Making Change.

Do not extend notes this side of this line.

RETURN TO
LOS ANGELES COUNTY SURVEYOR
726 LOS ANGELES COUNTY
ENGINEERING BLDG.

76F3098 247 4-53

1933 100

F. B. _____ PG. _____

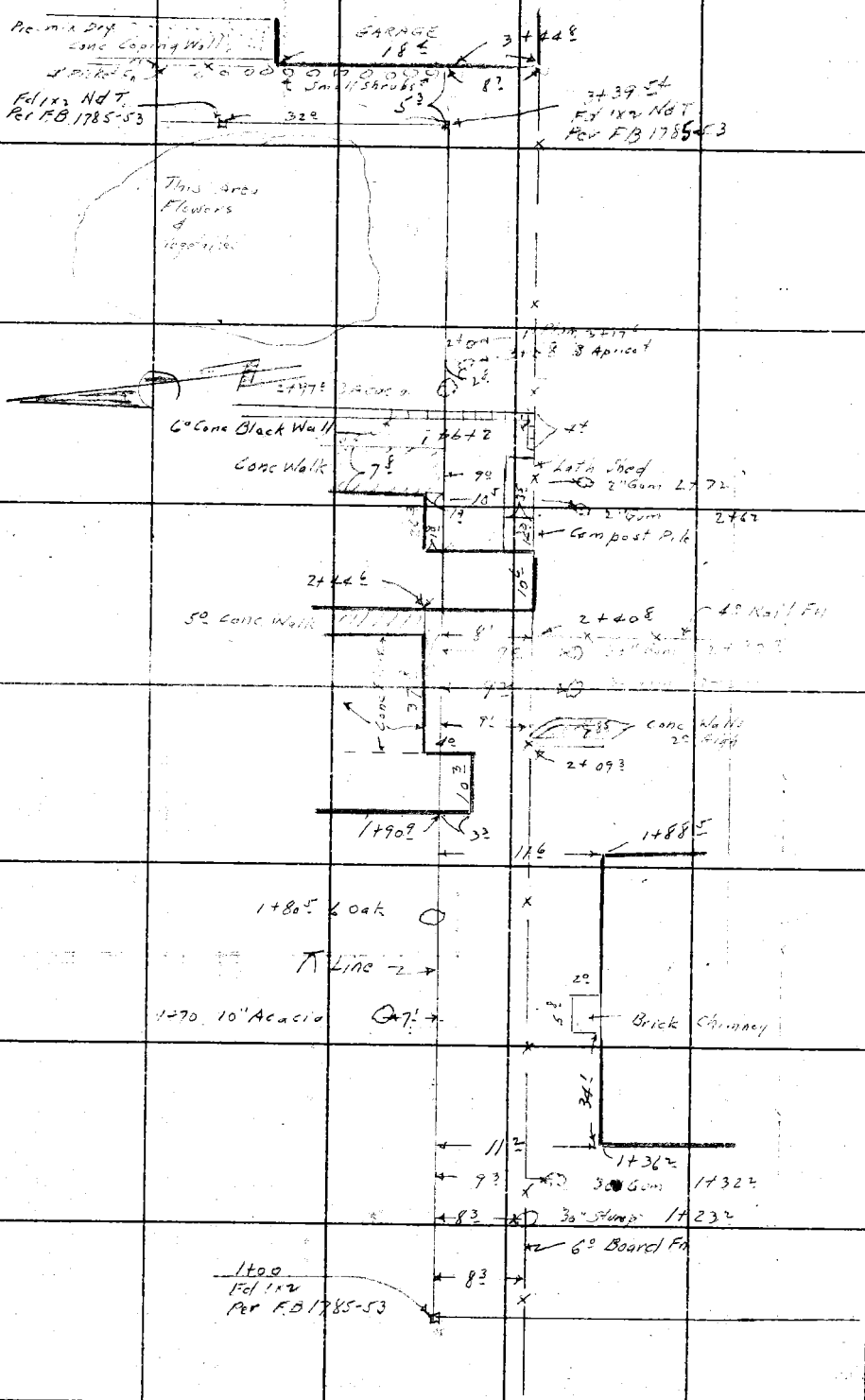

RETURN TO
LOS ANGELES COUNTY SURVEYOR
726 LOS ANGELES COUNTY
ENGINEERING BLDG.

Do not extend notes this side of this line.

Note: Any Additions or Changes on This Sheet Must be Made or Circled in Red Ink With Date and Name of Person Making Change.

F. B. 1933 PG. 101

Profile No. _____ Notes Red. _____ Date _____ Plotted _____ Date _____ Job No. _____ Division No. _____ Survey of _____

No. _____ Date 4-27-54 Date _____ Map No. _____ Indexed C. Johnson Date _____

C 7 1621 14

X-SECTION & PROFILE

on

Sty. line of TR 1580

From Highview Ave to 3+34.52

J. Mushin
J. Gregory
T. Shoshi
W.A. Moodyman

STATION	B. S.	H. I.	F. S.	ELEV.

NOTE: ANY ADDITIONS OR CHANGES ON THIS SHEET MUST BE MADE OR CIRCLED IN RED INK, WITH DATE AND NAME OF PERSON MAKING CHANGE.

PLEASE RETURN TO
LOS ANGELES COUNTY SURVEYOR
726 LOS ANGELES COUNTY ENGINEERING BLDG.

Do not extend notes this side of this line.

76L298 307 8-53

76L298 307 8-53

PLEASE RETURN TO
LOS ANGELES COUNTY SURVEYOR
726 LOS ANGELES COUNTY ENGINEERING BLDG.

NOTE: ANY ADDITIONS OR CHANGES ON THIS SHEET MUST BE MADE OR CIRCLED IN RED INK, WITH DATE AND NAME OF PERSON MAKING CHANGE.

Do not extend notes this side of this line.

F. B. 1933 Pg. 102 Job No. 6714 Division No. Notes Red. Plotted Profile
Survey of MARATHON RD Date Date No. X-Sec.
Surveyed by J. MUSLIN Notes V. GREGORY Notes Chkd. Checked
Indexed C. Johnson Date Date Date

STATION	B. S.	H. I.	F. S.	ELEV.	EASEMENT LINE East Lt / Line	Rt.
					BM AE 59 Elev = 1432.369	FB 1568-268
BM AE 59				1432.37	Highview Ave at N. end of St.	
	10.10	1442.47			Bt Spk in CB 5' E of E Prod. of Highview Ave	
1+00			5.3	1432.2	Int Highview Ave & Transit line	
"			5.2	1432.3		4 T. Brk Gr
"			6.9	1432.1		8 B " Gr
"			7.0	1432.0		13
"			5.4	1432.1	7	
1+36			6.3	1432.1		T Line T Brk.
"			8.6	1432.9		8 B. Brk
"			8.4	1433.0		13
			6.3	1432.2	7	
1+42			8.5	1432.3		T Line BBrk
"			7.8	1432.4		8 Brk.
"			8.6	1432.3		SE Brk
"			8.4	1432.4		11
"			9.1	1432.3	7	
1+56			8.7	1432.8		T Line Brk
"			8.3	1432.2		8 Brk
"			8.3	1432.2		11
"			8.0	1432.5	7	
1+67			6.8	1432.5		T Line Brk

76L298 307 8-53

PLEASE RETURN TO
LOS ANGELES COUNTY SURVEYOR
726 LOS ANGELES COUNTY ENGINEERING BLDG.

NOTE: ANY ADDITIONS OR CHANGES ON THIS SHEET MUST BE MADE OR CIRCLED IN RED INK, WITH DATE AND NAME OF PERSON MAKING CHANGE.

Do not extend notes this side of this line.

STATION	B. S.	H. I.	F. S.	ELEV.	Easement Line to r	Lt.	⊼ LINE	Rt.
		1442 47						
1+67			6 8	1435 7			8	Brk
/			8 1	1434 4			8 5	Brk
/			8 2	1434 3			11	
/			6 2	1436 3	7			
TP	5 75	1441 64	6 58	1435 89				
2+01 2			4 7	1436 9			⊼ Line	
/			4 4	1437 2			8	T Brk
/			6 9	1434 7			4 5	B Brk
/			7 4	1434			13	
2+09 3			6 9	1434 7			8 5	B. Wall
/			5 9	1435 7			8 5	T. Wall
2+09 5			5 9	1435 7			8 5	B Wall
/			7 4	1434 2			8 5	T Wall
2+17 8			4 2	1437 4			8	T. Brk
/			4 7	1436 9			9	Bot. Wall
/			3 7	1437 9			9	Top Wall
/			4 0	1437 6			13	
T.P.	2 79	1444 19	0 24	1441 40				
2+55 2			6 2	1438 0			⊼ Line	
/			6 2	1438 0			8	

Profile Notes Red. ____ Plotted ____ Job No. ____ Division No. ____ F. B. 1933 Pg. 103

No. ____ Date ____ Date ____ Survey of ____

No. ____ Date ____ Date ____ Map No. ____ Indexed C. Jones Date ____

76L298 307 8-53

PLEASE RETURN TO
LOS ANGELES COUNTY SURVEYOR
726 LOS ANGELES COUNTY ENGINEERING BLDG.

NOTE: ANY ADDITIONS OR CHANGES ON THIS SHEET MUST BE MADE OR CIRCLED IN RED INK, WITH DATE AND NAME OF PERSON MAKING CHANGE.

Do not extend notes this side of this line.

F. B. 1933 Pg. 104 Job No. 67114 Division No. Notes Red. Plotted No.
Survey of MARATHON RD Date Date
Survey by J. MUSLIN Notes V. GREGOREY Notes Chkd. Checked X-Sec.
Indexed A. C. Johnson Date Date Date No. Profile

STATION	B. S.	H. I.	F. S.	ELEV.	Baseline Line to East	Lt	℄ Line	Rt
		1444 19						
2+55			6 8	14 4			85 Brk	
/			6 9	13 5			13	
2+94			5 9	14 3			℄ Line	
/			5 8	14 1			85	
/			6 1	14 2			9° Brk	
/			6 4	14 0			13	
2+95			5 4	14 2			℄ Line	
3+00			5 6	14 2			℄ Line	
/			5 8	14 1			85 ℄ Brk	
/			6 2	14 0			9 ℄ Brk	
/			6 3	13 9			13	
/			5 5	14 2	7			
T.P.	7 37	144 6 0	5 56	14 3				
3+34			7 1	13 9			℄ Line	
/			7 4	13 6			85	
/			7 2	13 8			9	
/			6 6	14 0	7			
/			5 9	14 7	32			
3+98			6 3	14 3			℄ Line	
/			1	14 8			8	

76L298 307 8-53

PLEASE RETURN TO

LOS ANGELES COUNTY SURVEYOR

726 LOS ANGELES COUNTY ENGINEERING BLDG.

NOTE: ANY ADDITIONS OR CHANGES ON THIS SHEET MUST BE MADE OR CIRCLED IN RED INK, WITH DATE AND NAME OF PERSON MAKING CHANGE.

Do not extend notes this side of this line.

STATION	B. S.	H. I.	F. S.	ELEV.	[illegible]	[illegible]
		1446 00				
3+44 8			6 7	1439 3	7	
			5 1	1440 9	32	
3+45 8			4 62	1441 38	9 7	Pvmt [illegible] Wedge
			5 25	1440 75	15 7	" " "
			4 91	1441 00	32	" "
[illegible]	9 71	[illegible]	0 67	1445 33		
BM [illegible] 575			5 07	[illegible]	BM AE [illegible] Elev [illegible] [illegible]	
					Las Flores Dr [illegible]	1125 [illegible]
					Fair Oaks Ave	
					Bt Spk [illegible]	

Profile Notes Red. Plotted Job No. Division No.

No. Date Date Survey of

No. Date Date Map No. Indexed C. Johnson Date

F. B. [illegible] Pg. [illegible]

F. B. 1933 Pg. 106 | Job No. | Division No. | Notes Red. | Plotted | Profile

Survey of | Date | Date | No.

Survey by | Notes | Notes Chkd. | Checked | X-Sec.

Indexed | Date | Date | Date | No.

STATION	B. S.	H. I.	F. S.	ELEV.	

76L298 307 8-53

PLEASE RETURN TO

LOS ANGELES COUNTY SURVEYOR

726 Los Angeles County Engineering Bldg.

Do not extend notes this side of this line.

NOTE: ANY ADDITIONS OR CHANGES ON THIS SHEET MUST BE MADE OR CIRCLED IN RED INK, WITH DATE AND NAME OF PERSON MAKING CHANGE.

Notes Ck'd by	Survey of [illegible]
Map No.	W. O. [illegible] Tape No. Sta.
Office Work	Surveyed by [illegible]
Checked	Notes [illegible] Date [illegible]
Date	Indexed [illegible]

F. B. _____ PG. _____

C. I. 76/7.14
MARATHON RD
TOPOGRAHY
on
Sly line of TR 1580
From HIGHVIEW AVE to 4+05 WEST.

J. MUSLIN
J. GREGORY
T. OHASHI
W. A. MOODYMAN

Note: Any Additions or Changes on This Sheet Must be Made or Circled in Red Ink With Date and Name of Person Making Change.

Do not extend notes this side of this line.

RETURN TO
LOS ANGELES COUNTY SURVEYOR
726 LOS ANGELES COUNTY
ENGINEERING BLDG.

76F3095 247 4-53

F. B. 1933 Pg. 108

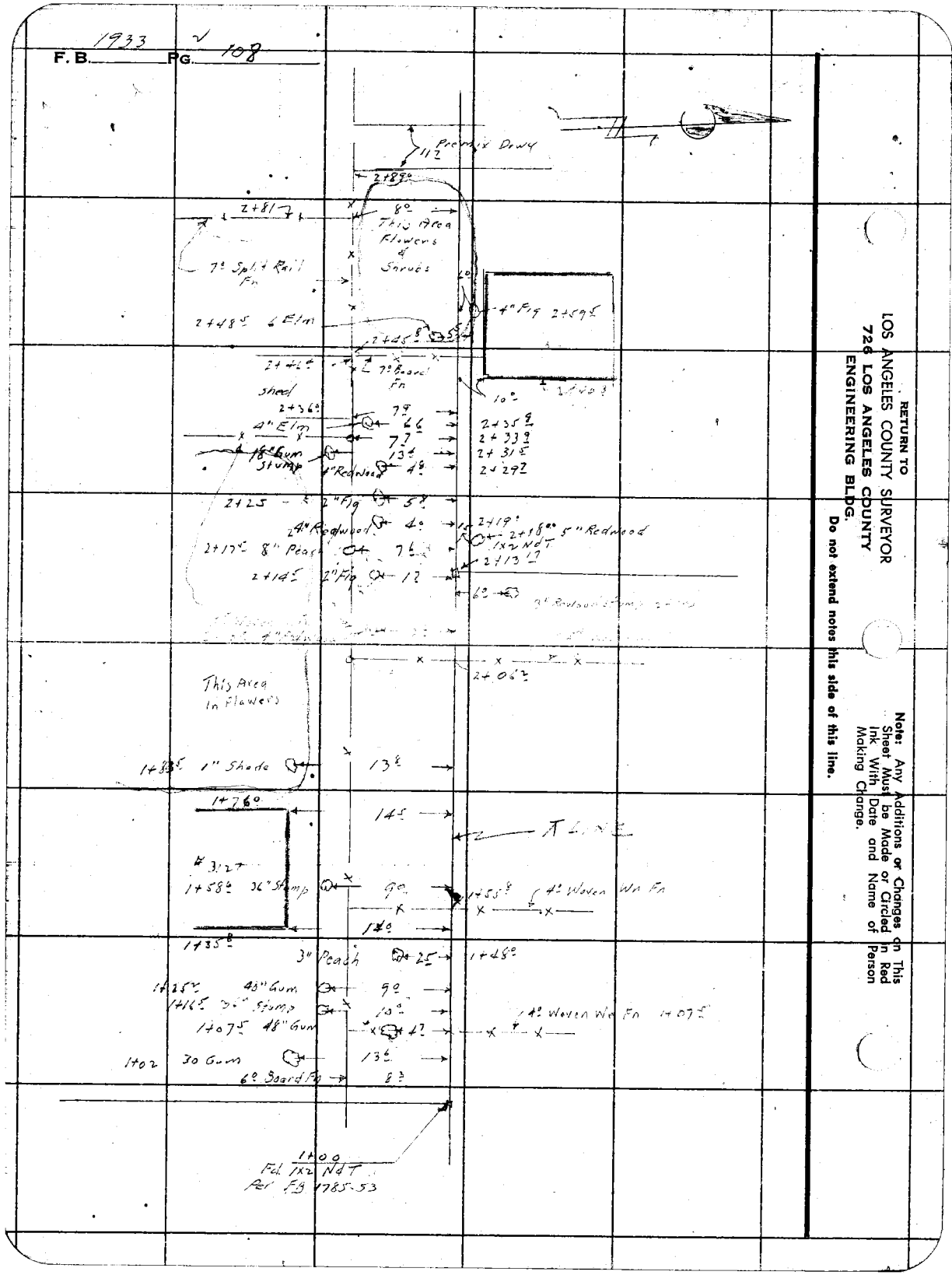

RETURN TO
LOS ANGELES COUNTY SURVEYOR
726 LOS ANGELES COUNTY
ENGINEERING BLDG.

Do not extend notes this side of this line.

Note: Any Additions or Changes on This Sheet Must be Made or Circled in Red Ink With Date and Name of Person Making Change.

Notes Ck'd by
Map No.
Office Work
Checked
Date

Survey of
W. O. [illegible] Maps No. [illegible]
Surveyed by
Notes [illegible] Date 4-21-54
Indexed

F. B. ____ PG. ____

Note: Any Additions or Changes on This Sheet Must be Made or Circled in Red Ink With Date and Name of Person Making Change.

Do not extend notes this side of this line.

RETURN TO
LOS ANGELES COUNTY SURVEYOR
726 LOS ANGELES COUNTY
ENGINEERING BLDG.

76FSOS 247 4-52

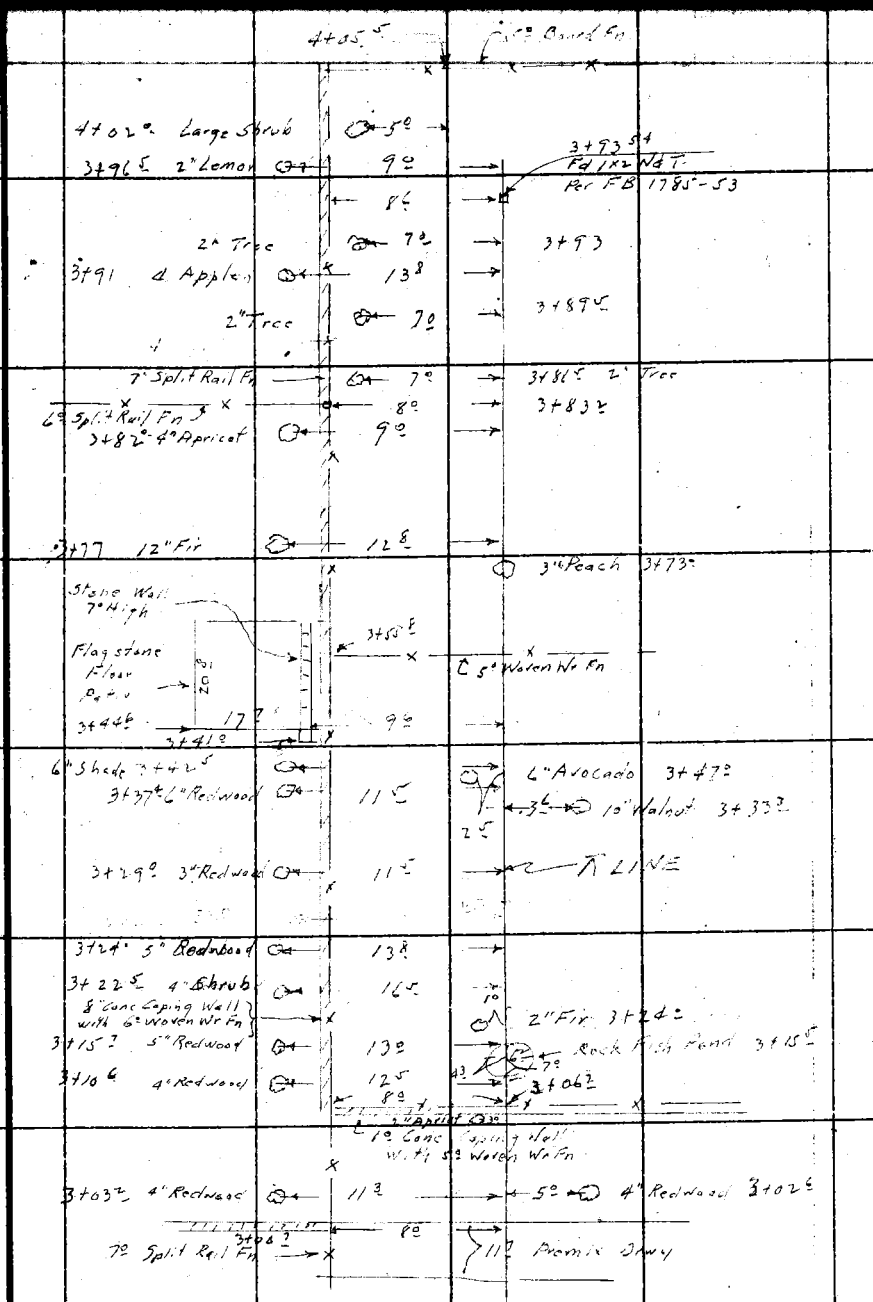

RETURN TO
LOS ANGELES COUNTY SURVEYOR
726 LOS ANGELES COUNTY
ENGINEERING BLDG.

Note: Any Additions or Changes on This Sheet Must be Made or Circled in Red Ink With Date and Name of Person Making Change.

Do not extend notes this side of this line.

F. B. 1933 PG. 110

F. B. [illegible] PG. [illegible]

Profile No. ____ Notes Red. ____ Date ____ Plotted ____ Date ____ Job No. [illegible] Division No. ____

Survey of [illegible]

No. ____ Date 4-27-54 Date ____ Map No. ____ Indexed [illegible] Johnson Date ____

[illegible]

X-SECTION & PROFILE

617

Sly LINE OF TR 1580

From HIGHVIEW AVE to 4+05.5

J. MUSLIN
J. GREGORY
T. OHASHI
W. A. MOODYMAN.

STATION	B. S.	H. I.	F. S.	ELEV.

NOTE: ANY ADDITIONS OR CHANGES ON THIS SHEET MUST BE MADE OR CIRCLED IN RED INK, WITH DATE AND NAME OF PERSON MAKING CHANGE.

PLEASE RETURN TO
LOS ANGELES COUNTY SURVEYOR
726 LOS ANGELES COUNTY ENGINEERING BLDG.

Do not extend notes this side of this line.

76L298 307 8-53

76L298 307 8-53

PLEASE RETURN TO
LOS ANGELES COUNTY SURVEYOR
726 LOS ANGELES COUNTY ENGINEERING BLDG.

NOTE: ANY ADDITIONS OR CHANGES ON THIS SHEET MUST BE MADE OR CIRCLED IN RED INK, WITH DATE AND NAME OF PERSON MAKING CHANGE.

Do not extend notes this side of this line.

STATION	B. S.	H. I.	F. S.	ELEV.	Easement on Sly line Tr 1580 to West (Lt) ⊼ Line (Rt)
BM AE 595				1432 37	BM AE 595 Elev = 1432.369 F.B 1568-268 Highview Ave at N. end of St.
	10 09	1442 42			Bt Spk in Cb 5' E of ℄ Prod of Highview Ave
1+00					Int Highview Ave to N ℄ ⊼ line on Slyline Tr 1580
					7
1+07			5 4	1437 1	⊼ line
/			5 8	1436 7	7
/			5 4	1437 1	8
/			6 2	1436 3	13
/			6 4	1436 1	16 T Brk
/			8 2	1434 3	23 B. Brk.
1+32			6 4	1436 1	⊼ line
/			6 1	1436 4	8
/			5 7	1436 8	10 T Brk.
/			9 4	1433 1	15 B Brk.
1+42			6 7	1435 8	⊼ line
/			6 4	1436 1	8
/			6 1	1436 4	9 T Brk

F. B. 1933 PG. 112

Job No. 1671.14 Division No. ____ Notes Red. ____ Plotted ____ Profile ____

Survey of MARATHON RD Date ____ Date ____ No. ____

Survey by J. MUSLIN Notes J. Gregory Notes Chkd. ____ Checked ____ X-Sec. ____

Indexed C. Johnson Date ____ Date ____ Date ____ No. ____

76L298 307 8-53

PLEASE RETURN TO
LOS ANGELES COUNTY SURVEYOR
726 LOS ANGELES COUNTY ENGINEERING BLDG.

NOTE: ANY ADDITIONS OR CHANGES ON THIS SHEET MUST BE MADE OR CIRCLED IN RED INK, WITH DATE AND NAME OF PERSON MAKING CHANGE.

Do not extend notes this side of this line.

STATION	B. S.	H. I.	F. S.	ELEV.	Easement line to West. (Lt)	⊼ line (Rt)
		1442.46				
1+42			93	14332	135	
1+58½			68	14357		⊼ line
/			67	14358		7
/			67	14358	8	
/			60	14365	12 T. Brk	
/			95	14330	14 B. Brk	
TP	443	1439.08	781	143465		
1+71			43	14348		⊼ line
/			45	14346	8	
/			49	14342	9 T Brk.	
/			59	14332	12 B /	
/			64	14327	14	
2+00			47	14344		⊼ line
/			44	14347		7
/			46	14345	5 Brk	
/			55	14336	5	
/			65	14326	9 Brk	
/			68	14323	13	
2+33			62	14329		⊼ line
			50	14341		45 Brk

Profile Notes Rod ____ Plotted ____ Job No. 1171.14 Division No. ____ F. B. ____ Pg. 3

No. ____ Date ____ Date ____ Survey of ____

No. ____ Date ____ Date ____ Map No. ____ Indexed C. Johnson Date ____

76L298 307 8-53

PLEASE RETURN TO
LOS ANGELES COUNTY SURVEYOR
726 LOS ANGELES COUNTY ENGINEERING BLDG.

NOTE: ANY ADDITIONS OR CHANGES ON THIS SHEET MUST BE MADE OR CIRCLED IN RED INK, WITH DATE AND NAME OF PERSON MAKING CHANGE.

Do not extend notes this side of this line.

STATION	B. S.	H. I.	F. S.	ELEV.	Easement to West (Lt)	⊼ line (Rt)
		1439.05				
2+30			48	14343		7
/			[illegible]	14322	8	
/			73	14318	13	
2+45.8			59	14332		⊼ line
/			43	14344		5 Brk
/			46	14345		7
/			63	14328	8	
TP	3.45	1440.90	163	[illegible]		
[illegible]			53	14356		⊼ line & Edge Drwy
3+00?			49	14360		⊼ " " "
/			48	14361		7 on Drwy
/			54	14355	13 [illegible]	
3+06			50	14359		⊼ & Bot Wall
			46	14363		7 & B. Wall
/			50	14359	8 & B. Wall	
/			47	14362	8.5 Brk	
/			48	14361	13	
3+06.5			30	14379		⊼ & Top Wall
/			31	14378		7 " "
/			26	14383	8 T Wall	

F. B. 1933 PG. 114 Job No. 1674.14 Division No. Notes Red. Plotted Profile
Survey of MARATHON RD. Date Date No.
Survey by J. MUSLIN Notes L. GREGORY Notes Chkd. Checked X-Sec.
Indexed C. Johnson Date Date Date No.

76L298 307 8-53

PLEASE RETURN TO

LOS ANGELES COUNTY SURVEYOR

726 LOS ANGELES COUNTY ENGINEERING BLDG.

NOTE: ANY ADDITIONS OR CHANGES ON THIS SHEET MUST BE MADE OR CIRCLED IN RED INK, WITH DATE AND NAME OF PERSON MAKING CHANGE.

Do not extend notes this side of this line.

STATION	B. S.	H. I.	F. S.	ELEV.	Easement to W (Lt)	line (Rt
		1440 90				
3+06.5			4 7	14362	8.5 Brk	
/			4 8	14361	13.0	
T.P.	6 37	1445 13	2 14	14387		
3+15.5			6 8	14383		⊼ & Cent Fish Pond Top
/			8 6	14365		" " " " Bot
3+63.8			6 1	14390		⊼
/			6 0	14391		7
/			6 7	14384	8 T. Brk	
/			8 2	14369	9 B. Brk	
/			8 5	14366	13	
4+05.5			5 7	14394		⊼ line & Fn line (e[illegible])
/			6 0	14391		7
/			5 7	14394	8 Brk	
/			7 1	14380	9 B.Brk	
/			7 6	14375	13	
T.P.			0 33	1444 80		
	9 24	1454 04				
BM AE 574			4 45	1449 59	BM AE 574 Elev = 1449.582 F.B 1568-2 Las Flores Dr (N. side)	

Profile Notes Red. Plotted Job No. Division No.

No. Date Date Survey of

No. Notes Chkd. Checked Survey by

No. Date Date Map No. Indexed C. J[illegible] Date

F. B. 1730 Pg. 115

F. B. 1093 Pg. 116 | Job No. 1671.14 | Division No. | Notes Red. | Plotted | Profile

Survey of | Date | Date | No.

Survey by | Notes | Notes Chkd. | Checked | X-Sec.

Indexed | Date | Date | Date | No.

STATION	B. S.	H. I.	F. S.	ELEV.	

76L298 307 8-53

PLEASE RETURN TO

LOS ANGELES COUNTY SURVEYOR

726 Los Angeles County Engineering Bldg.

NOTE: ANY ADDITIONS OR CHANGES ON THIS SHEET MUST BE MADE OR CIRCLED IN RED INK, WITH DATE AND NAME OF PERSON MAKING CHANGE.

Do not extend notes this side of this line.

1922 117

F. B. _____ PG. _____

Notes Ck'd by	Survey of [illegible]
Map No.	W. O. [illegible] Maps No. [illegible]
Office Work	Surveyed by [illegible]
Checked	Notes [illegible] Date 4-26-54
Date	Indexed [illegible]

C.I. [illegible]

MARATHON RD.

TOPOGRAPHY.

~~on~~ from

~~Sly LINE of TR 1580~~

~~FROM MIGAVIEW to 4+05 W/Ly~~

Sly Line Tr. 1580 North

1+00 to 1+70

J. MUSLIN
J. GREGORY
T. OHASHI
W. A. MOODYMAN

Note: Any Additions or Changes on This Sheet Must be Made or Circled in Red Ink With Date and Name of Person Making Change.

Do not extend notes this side of this line.

RETURN TO
LOS ANGELES COUNTY SURVEYOR
726 LOS ANGELES COUNTY
ENGINEERING BLDG.

76F3098 247 4-53

1933 118

F. B. _____ PG. _____



RETURN TO
LOS ANGELES COUNTY SURVEYOR
726 LOS ANGELES COUNTY
ENGINEERING BLDG.

Do not extend notes this side of this line.

Note: Any Additions or Changes on This Sheet Must be Made or Circled in Red Ink With Date and Name of Person Making Change.

Profile No. | Notes Red. Date | Plotted Date | Job No. | Division No. | Survey of

F. B. 1733 Pg. 19

No. | Date 4-27-54 | Date | Map No. | Indexed R. C. Johnson | Date

X-SECTION & PROFILE.

~~on~~ from

Sly. LINE of TR 1580

North

From 1700 to 1770 Nly

BETWEEN LOTS 37 & 38

J. MUSLIN
J. GREGORY
T. OHASHI
W. A. MOODY MAN

STATION	B. S.	H. I.	F. S.	ELEV.

NOTE: ANY ADDITIONS OR CHANGES ON THIS SHEET MUST BE MADE OR CIRCLED IN RED INK, WITH DATE AND NAME OF PERSON MAKING CHANGE.

Do not extend notes this side of this line.

PLEASE RETURN TO
LOS ANGELES COUNTY SURVEYOR
726 Los Angeles County Engineering Bldg.

761298 307 8-53

76L298 307 8-53

PLEASE RETURN TO
LOS ANGELES COUNTY SURVEYOR
726 LOS ANGELES COUNTY ENGINEERING BLDG.

NOTE: ANY ADDITIONS OR CHANGES ON THIS SHEET MUST BE MADE OR CIRCLED IN RED INK, WITH DATE AND NAME OF PERSON MAKING CHANGE.

Do not extend notes this side of this line.

STATION	B. S.	H. I.	F. S.	ELEV.	Stub to N	Lt ⊼ line Rt
BM AE 595				1432 37	BM AE 595 Elev = 1432.369 Highview Ave at N end of St.	FB N68-268
	10 09	1442 46			Bt Spk in cb. 5' E of ℄ Prof of Highview Ave	
TP	4 43	1439 05	7 81	143[illegible] 65		
0+92			[illegible] 5	14326		⊼ line
/			5 3	14[illegible]8		12
			6 5	14326	8	
1+35			3 9	143[illegible]2		⊼ line
/			2 9	14362		4 T. Brk
/			2 9	14362		12
/			4 8	14343	8	
1+59			3 0	14361		⊼ B. Brk
			2 7	14364		2 Brk
			1 5	14376		3 T Brk
			1 0	14351		12
			3 2	14359	8 B. Brk	
1+66			1 4	14377		⊼ T Brk
/			0 8	14383		12
/			2 0	14371	8 T Brk	
1+62			1 0	14381		⊼ line of Fn
1+62			0 9	14382		12
/			1 6	14375	8	

F. B. 1933 PG. 120 Job No. 1671.14 Division No. Notes Red. Plotted No. Profile
Survey of MARATHON RD. Date Date X-Sec.
Survey by J. MUSLIN Notes J. GREGORY Notes Chkd. Checked No.
Indexed C. Johnson Date Date Date

76L298 307 8-53

PLEASE RETURN TO

LOS ANGELES COUNTY SURVEYOR

726 LOS ANGELES COUNTY ENGINEERING BLDG.

NOTE: ANY ADDITIONS OR CHANGES ON THIS SHEET MUST BE MADE OR CIRCLED IN RED INK, WITH DATE AND NAME OF PERSON MAKING CHANGE.

Do not extend notes this side of this line.

STATION	B. S.	H. I.	F. S.	ELEV.	Stub [illegible]	
		1439 08				
T.P.			1 63	1437 45		
	3 45	1440 90				
T.P.			2 14	1438 76		
	6 37	1445 13				
T.P.			0 33	1444 80		
	9 24	1454 04				
BM AE 574			4 45	1449 59	BM AE 574 Elev: 1449.582	

Profile Notes Red. Plotted Job No. Division No. F. B. 1933 Pg. 21

No. Date Date Survey of

No. Date Date Map No. Indexed Date

F. B. 1933 Pg. 122 | Job No. | Division No. | Notes Red. | Plotted | Profile

Survey of | Date | Date | No.

Survey by | Notes | Notes Chkd. | Checked | X-Sec.

Indexed | Date | Date | Date | No.

STATION	B. S.	H. I.	F. S.	ELEV.	

76L298 307 8-53

PLEASE RETURN TO

LOS ANGELES COUNTY SURVEYOR

726 Los Angeles County Engineering Bldg.

NOTE: ANY ADDITIONS OR CHANGES ON THIS SHEET MUST BE MADE OR CIRCLED IN RED INK, WITH DATE AND NAME OF PERSON MAKING CHANGE.

Do not extend notes this side of this line.

Notes Ck'd by		Survey of	F. B. ___ Pg. 122
Map No.			
Office Work		Surveyed by	
Checked		Notes	Date
Date		Indexed	

C.I. 76 11.14

MARATHON RD.

—TOPOG—

ON

EMERSON WAY

FROM

PALM ST TO POPPYFIELDS DR.

Note: Any Additions or Changes on This Sheet Must be Made or Circled In Red Ink With Date and Name of Person Making Change.

Do not extend notes this side of this line.

RETURN TO
LOS ANGELES COUNTY SURVEYOR
726 LOS ANGELES COUNTY
ENGINEERING BLDG.

76F3098 247 4-53

1933

F. B. _____ Pg. 124

To Bot. Pg. 125

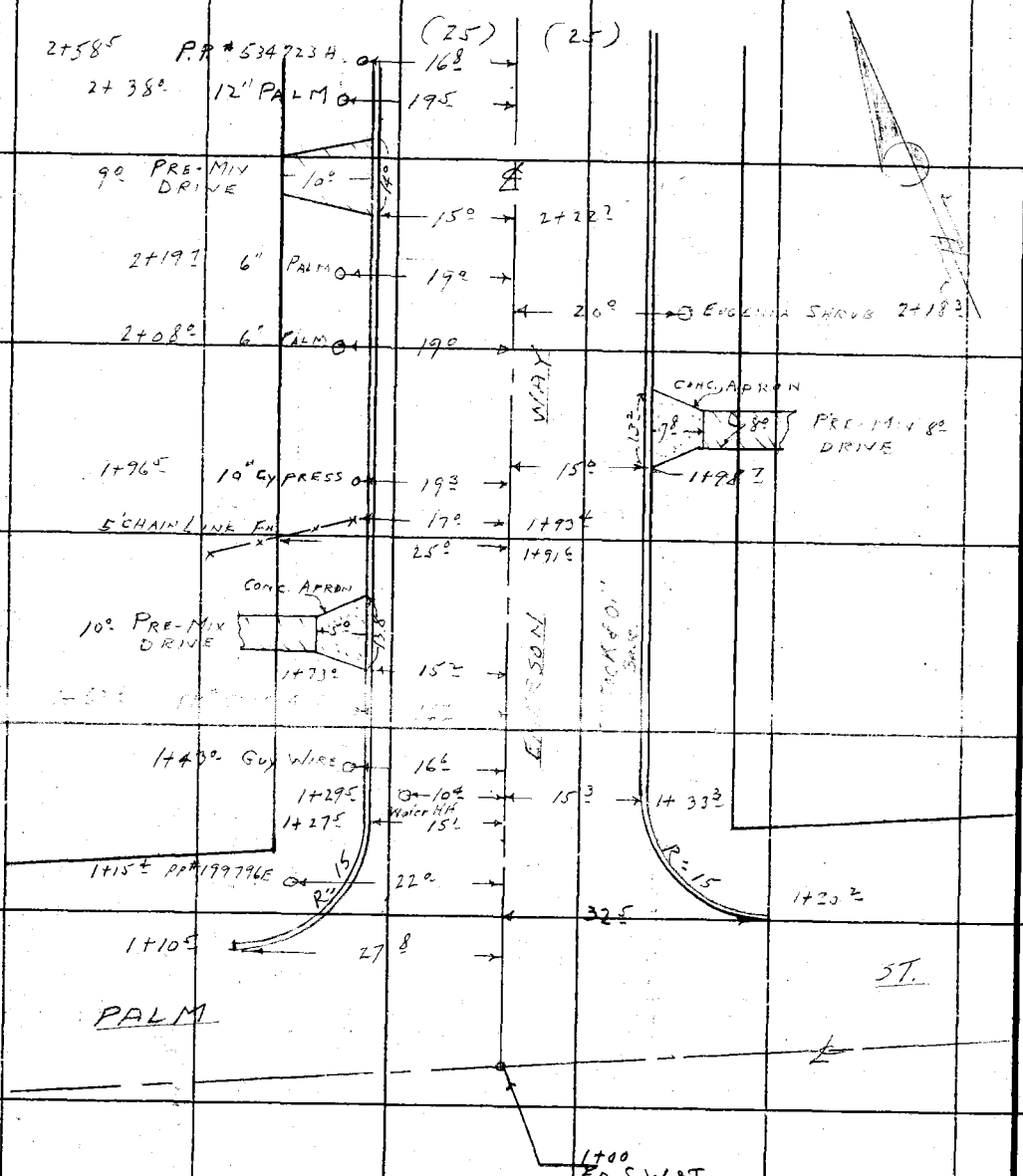

RETURN TO
LOS ANGELES COUNTY SURVEYOR
726 LOS ANGELES COUNTY
ENGINEERING BLDG.

Do not extend notes this side of this line.

Note: Any Additions or Changes on This Sheet Must be Made or Circled in Red Ink With Date and Name of Person Making Change.

Notes Ck'd by	Survey of
Map No.	W. O. Type No.
Office Work	Surveyed by
Checked	Notes J. Gregory Date 4-23-54
Date	Indexed R. C. Johnson

F. B. _____ PG. _____

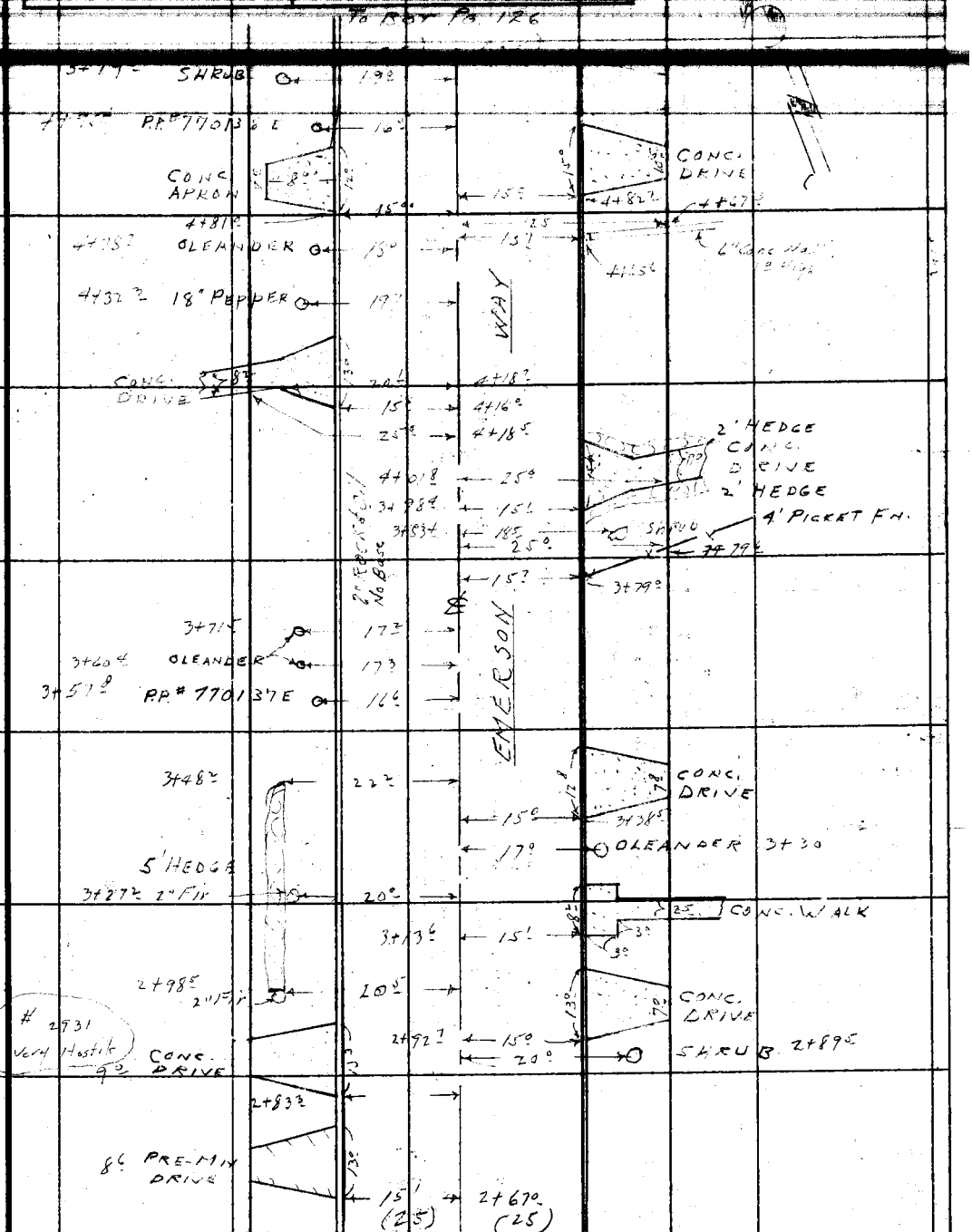

FROM Top Pg. 124

Note: Any Additions or Changes on This Sheet Must be Made or Circled in Red Ink With Date and Name of Person Making Change.

Do not extend notes this side of this line.

RETURN TO
LOS ANGELES COUNTY SURVEYOR
726 LOS ANGELES COUNTY
ENGINEERING BLDG.

76F3095 247 4-53

F. B. 1933 Pg. 126

To Bot. 127

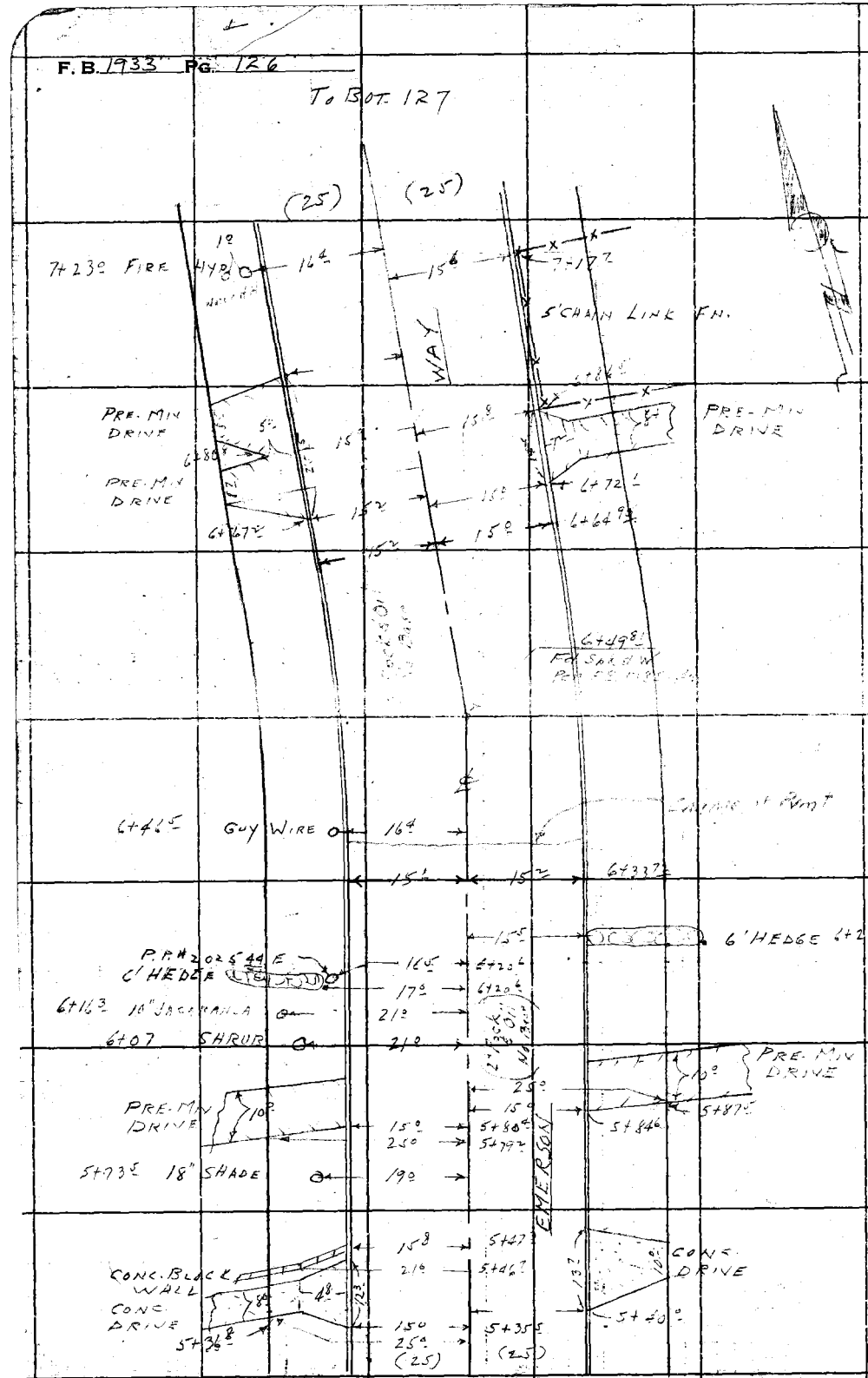

From Top Pg. 125

RETURN TO
LOS ANGELES COUNTY SURVEYOR
726 LOS ANGELES COUNTY
ENGINEERING BLDG.

Note: Any Additions or Changes on This Sheet Must be Made or Circled in Red Ink With Date and Name of Person Making Change.

Do not extend notes this side of this line.

Maps Ck'd by
Map No.
Office Work
Checked
Date

Survey of
W. O. Maps No. of
Surveyed by
Notes Date 11-29-48
Indexed

F. B. Pg.

Note: Any Additions or Changes on This Sheet Must be Made or Circled in Red Ink With Date and Name of Person Making Change.

Do not extend notes this side of this line.

RETURN TO
LOS ANGELES COUNTY SURVEYOR
726 LOS ANGELES COUNTY
ENGINEERING BLDG.

76F3098 247 4-53

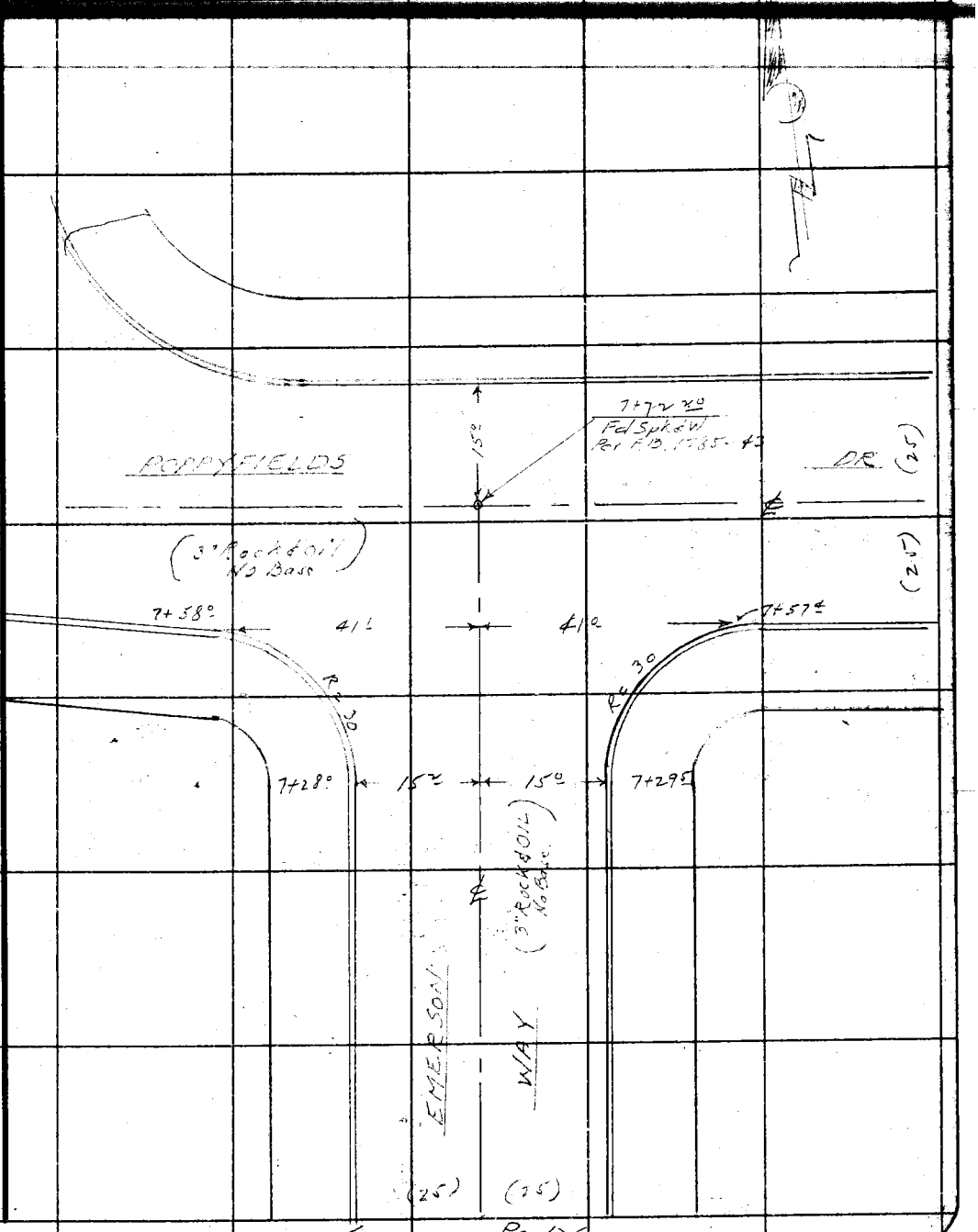

FROM TOP PG. 126

RETURN TO
LOS ANGELES COUNTY SURVEYOR
726 LOS ANGELES COUNTY
ENGINEERING BLDG.

Note: Any Additions or Changes on This Sheet Must be Made or Circled in Red Ink With Date and Name of Person Making Change.

Do not extend notes this side of this line.

F. B. 1933 PG. 128

Profile Notes Red. Plotted Job No. Division No. F. B. 1933 Pg. 127

No. Date Date Survey of

Notes Chkd. Checked Survey by

No. Date 5-6-54 Date Map No. Indexed A. C. Johnson Date

C.I. 1/11/14

X-SECTION & PROFILE

on

EMERSON WAY

From PALM ST to POPPYFIELDS

J. MUSLIN
J. GREGORY
T. OHASHI
W.A. MOODYMAN

STATION	B. S.	H. I.	F. S.	ELEV.

NOTE: ANY ADDITIONS OR CHANGES ON THIS SHEET MUST BE MADE OR CIRCLED IN RED INK, WITH DATE AND NAME OF PERSON MAKING CHANGE.

PLEASE RETURN TO
LOS ANGELES COUNTY SURVEYOR
726 LOS ANGELES COUNTY ENGINEERING BLDG.

Do not extend notes this side of this line.

76L298 307 8-53

76L298 307 8-53

PLEASE RETURN TO
LOS ANGELES COUNTY SURVEYOR
726 LOS ANGELES COUNTY ENGINEERING BLDG.

NOTE: ANY ADDITIONS OR CHANGES ON THIS SHEET MUST BE MADE OR CIRCLED IN RED INK, WITH DATE AND NAME OF PERSON MAKING CHANGE.

Do not extend notes this side of this line.

STATION	B. S.	H. I.	F. S.	ELEV.	EMERSON WAY (Lt) ℄ / Rt.
BM AE 569				13[illegible] 33	BM AE 569 Elev = 1397.334 F.B. 1568-272 Emerson Way & Palm St. NE Cor.
	29[illegible]	14[illegible]0 2[illegible]			Bt Spk in Cb 8' N of N end CR.
1+00			553	13[illegible]	℄ Int Emerson Way & Palm St.
			331	13[illegible]	100 on ℄ Palm St.
			819	[illegible]	100 on ℄ Palm St.
1+10[illegible]			6[illegible]	139[illegible] 15	27[illegible] Gutter W end N W CR
/			552	13[illegible]	27[illegible] TC " " "
1+15			53[illegible]	[illegible]	℄ Gutter
1+20[illegible]			472	13[illegible]	32[illegible] Gutter ℄ end N E CR
/			413	139[illegible]	32[illegible] TC " " "
1+27[illegible]			472	13[illegible]	15[illegible] Gutter N end N W CR
/			444	13[illegible]	15[illegible] TC " " "
			28	13[illegible]	25 P/L
1+33[illegible]			393	13[illegible]	15[illegible] Gutter N end N E CR
/			359	13[illegible]	15[illegible] TC " " "
/			21[illegible]	139[illegible]	25 P/L
T.P.	1175	14[illegible]123	077	13[illegible] 48	
2+00			802	14[illegible] 21	℄
/			811	14[illegible]	15 Gutter
/			744	14[illegible]	15 TC

F. B. 1933 PG. 130 Job No. 1691.14 Division No. Notes Red. Plotted Profile
Survey of MARATHON RD. Date Date No.
Survey by J. MUSLIN Notes N. GREGORY Notes Chkd. Checked X-Sec.
Indexed C. Johnson Date Date Date No.

76L298 307 8-53

PLEASE RETURN TO
LOS ANGELES COUNTY SURVEYOR
726 LOS ANGELES COUNTY ENGINEERING BLDG.

NOTE: ANY ADDITIONS OR CHANGES ON THIS SHEET MUST BE MADE OR CIRCLED IN RED INK, WITH DATE AND NAME OF PERSON MAKING CHANGE.

Do not extend notes this side of this line.

STATION	B. S.	H. I.	F. S.	ELEV.	(Lt) ℄ (Rt)
		1411 23			
2+00			7 00	1402 23	25 P/L
"			8 69	1402 54	15 Gutter
"			8 11	1403 12	15 TC
"			7 4	1403 8	25 P/L
"			12 3	1399 2	15 Back of Walk
2+95			4 35	1406 88	℄ Brk
"			4 41	1406 82	15 Gutter
"			3 42	1407 71	15 TC
"			3 3	1407 9	25 P/L
"			5 10	1406 13	15 Gutter
"			4 45	1406 78	15 TC
"			4 2	1407 2	25 P/L
3+00	11 10	1421 02	1 31	1409 92	
3+00			10 48	1410 54	℄
"			10 42	1410 60	15 Gutter
"			9 71	1411 31	15 TC
"			9 2	1411 8	25 P/L
"			11 13	1409 89	15 Gutter
"			10 44	1410 58	15 TC
"			10 5	1410 5	25 P/L

Profile Notes Red. Plotted Job No. Division No.
No. Date Notes Chkd. Checked Survey of
No. Date Date Map No. Indexed C. Johnson Date
F. B. Pg.

76L298 307 8-53

PLEASE RETURN TO
LOS ANGELES COUNTY SURVEYOR
726 LOS ANGELES COUNTY ENGINEERING BLDG.

NOTE: ANY ADDITIONS OR CHANGES ON THIS SHEET MUST BE MADE OR CIRCLED IN RED INK, WITH DATE AND NAME OF PERSON MAKING CHANGE.

Do not extend notes this side of this line.

STATION	B. S.	H. I.	F. S.	ELEV.	EMERSON WAY (Lt) ℄ (Rt)
		1421 02			
4+00			3 50	14[illegible] 52	℄
/			3 30	14[illegible] 72	15 Gutter
/			2 83	141[illegible] [illegible]	15 TC
/			2 0	14[illegible] [illegible]	25 P/L
/			4 12	14[illegible] 90	15 Gutter
/			3 46	14[illegible] 56	15 TC
/			3 3	14[illegible] 7	25 P/L
/			9 2	14[illegible] 8	205 Back lot line Lot 15 Tr 7074
TP	10 69	1431 50	0 21	142[illegible] 81	
5+00			7 01	142[illegible] [illegible]9	℄
/			6 94	142[illegible] 56	15 Gutter
/			6 02	142[illegible] [illegible]5	15 TC
/			5 1	142[illegible] [illegible]	25 P/L
/			7 73	14[illegible] [illegible]7	15 Gutter
/			7 00	14[illegible] [illegible]	15 TC
/			6 0	14[illegible] [illegible]	25 P/L
TP	11 14	1442 11	0 53	14[illegible] [illegible]7	
6+00			10 18	14[illegible] [illegible]3	℄
/			9 86	14[illegible] [illegible]	15 Gutter
/			9 16	14[illegible] [illegible]	15 TC & B.Bk

F. B. 1933 Pg. 132 Job No. 1671.14 Division No. Notes Red. Plotted Profile
Survey of MARATHON RD Date Date No.
Survey by J. MUSLIN Notes V. GREGORY Notes Chkd. Checked X-Sec.
Indexed C. JOHNSON Date Date Date No.

76L298 307 8-53

PLEASE RETURN TO
LOS ANGELES COUNTY SURVEYOR
726 LOS ANGELES COUNTY ENGINEERING BLDG.

NOTE: ANY ADDITIONS OR CHANGES ON THIS SHEET MUST BE MADE OR CIRCLED IN RED INK, WITH DATE AND NAME OF PERSON MAKING CHANGE.

Do not extend notes this side of this line.

STATION	B. S.	H. I.	F. S.	ELEV.	EMERSON WAY (Lt) ℄ (Rt)	
		1442 11				
6+00			6 7	1435 4		18 5 T Brk
/			6 5	1435 6		25 P/L
/			10 3 2	1431 29	15 Gutter	
/			10 3 4	1431 77	15 TC	
/			9 1	1433 0	19 T Back	
/			9 2	1432 9	25 P/L	
/			16 3	1425 8	235 Back lot line Lot 12	Tr 7074
6+33 72			7 44	1434 67		℄
/			7 35	1434 76		15 2 Gutter BC
/			6 73	1435 38		15 2 TC
/			5 0	1437 1		25 P/L B Brk
/			8 35	1433 76	15 1 Gutter BC	
/			7 74	1434 37	15 1 TC	
/			7 2	1434 9	25 P/L	
6+64 90			5 24	1436 87		℄
/			5 13	1436 98		15 Gutter EC
/			4 47	1437 64		15 TC
/			3 3	1438 8		25 P/L
/			6 25	1435 86	15 2 Gutter EC	
/			5 70	1436 41	15 2 TC	

Profile Notes Red. Plotted Job No. Division No.
No. Date Date Survey of
X-Sec. Notes Chkd. Checked Survey by Notes Date
No. Date Date Map No. Added Johnson Date

F. B. PG.

76L298 307 8-53

PLEASE RETURN TO
LOS ANGELES COUNTY SURVEYOR
726 LOS ANGELES COUNTY ENGINEERING BLDG.

NOTE: ANY ADDITIONS OR CHANGES ON THIS SHEET MUST BE MADE OR CIRCLED IN RED INK, WITH DATE AND NAME OF PERSON MAKING CHANGE.

Do not extend notes this side of this line.

STATION	B. S.	H. I.	F. S.	ELEV.	EMERSON WAY (Lt) ℄ (Rt)
		1442 11			
6+64 [illegible]			57	143[illegible] 4	25 P/L
7+00			2[illegible]	143[illegible] 34	℄
"			2[illegible]0	143[illegible] 41	15 Gutter
"			2[illegible]7	14[illegible] 04	15 TC
"			1[illegible]3	144[illegible] 8	25 P/L
"			3[illegible]5	14[illegible] 36	15 Gutter
"			322	143[illegible] 89	15 TC
"			3[illegible]	143[illegible] 1	25 P/L
79	950	1449 79	182	144[illegible] 29	
7+28			851	144[illegible] 28	℄
"			949	14[illegible] 30	15 Gutter S end SW CR
"			886	144[illegible] 93	15 TC " " "
"			88	144[illegible] 0	25 P/L
7+29 5			815	144[illegible] 64	15 Gutter S end SE CR
			756	14[illegible] 23	15 TC " " " "
			68	144[illegible] 0	25 P/L E " " "
7+57 4			549	144[illegible] 30	41 Gutter
"			487	144[illegible] 92	41 TC
7+58			652	144[illegible] 27	℄

F. B. 1433 Pg. 134 Job No. 1671.14 Division No. Notes Red. Plotted Profile
Survey of MARATHON RD Date Date No.
Survey by J. Mussin Notes L. Gregory Notes Chkd. Checked X-Sec.
Indexed C. Johnson Date Date Date No.

76L298 307 8-53

PLEASE RETURN TO
LOS ANGELES COUNTY SURVEYOR
726 LOS ANGELES COUNTY ENGINEERING BLDG.

NOTE: ANY ADDITIONS OR CHANGES ON THIS SHEET MUST BE MADE OR CIRCLED IN RED INK, WITH DATE AND NAME OF PERSON MAKING CHANGE.

Do not extend notes this side of this line.

STATION	B. S.	H. I.	F. S.	ELEV.	EMERSON WAY (Lt) ℄ (Rt)
		1449 79			
7+58			8 05	1441 74	41' Gutter W end SWCR.
			7 50	1442 29	41' TC — — —
7+72 20			5 79	1444 00	℄ Int Emerson Way & Poppyfields Dr
			2 56	1447 23	100 on ℄ Poppyfield
			7 66	1442 13	100 on ℄ Poppyfields Dr
BMAE 597			5 54	1444 25	BM AE 597 Elev: 1444.256 FB.1568-2
					Poppy fields Dr (N. side) at Emerson Way
					Bt Spk in Cb. 10' W of ℄ Prod of Emerson

Profile Notes Red. Plotted Job No. Division No.
No. Date Date Survey of
X-Sec. Notes Chkd. Checked Survey by Date
No. Date Date Map No. Indexed Date
A C Johnson

F. B. 12 Pg. 105

F. B. 1933 Pg. 136 Job No. 1611.4 Division No. Notes Red. Plotted Profile

Survey of MARATHON RD. Date Date No.

Survey by Notes Notes Chkd. Checked X-Sec.

Indexed Date Date Date No.

STATION	B. S.	H. I.	F. S.	ELEV.

Do not extend notes this side of this line.

NOTE: ANY ADDITIONS OR CHANGES ON THIS SHEET MUST BE MADE OR CIRCLED IN RED INK, WITH DATE AND NAME OF PERSON MAKING CHANGE.

PLEASE RETURN TO

LOS ANGELES COUNTY SURVEYOR

726 Los Angeles County Engineering Bldg.

761298 307 8-53

Notes Ck'd by
Map No.
Office Work
Checked
Date

Survey of MARATHON RD
W. Of Tape No. Sht.
Surveyed by
Notes Date 4-7-71
Indexed

F. B. Pg.

C.L. 16/11.14

MARATHON RD.

TOPOG.

ON

POPPY FIELDS DR

FROM

A POINT 74' W. OF EMERSON WAY

TO

MARENGO AVE.

J. MUSLIN
J. GREGORY
T. OHASHI
W.A. MOODYMAN

Note: Any Additions or Changes on This Sheet Must be Made or Circled in Red Ink With Date and Name of Person Making Change.

Do not extend notes this side of this line.

RETURN TO
LOS ANGELES COUNTY SURVEYOR
726 LOS ANGELES COUNTY
ENGINEERING BLDG.

76F3098 247 4-53

F. B. 1933 PG. 138

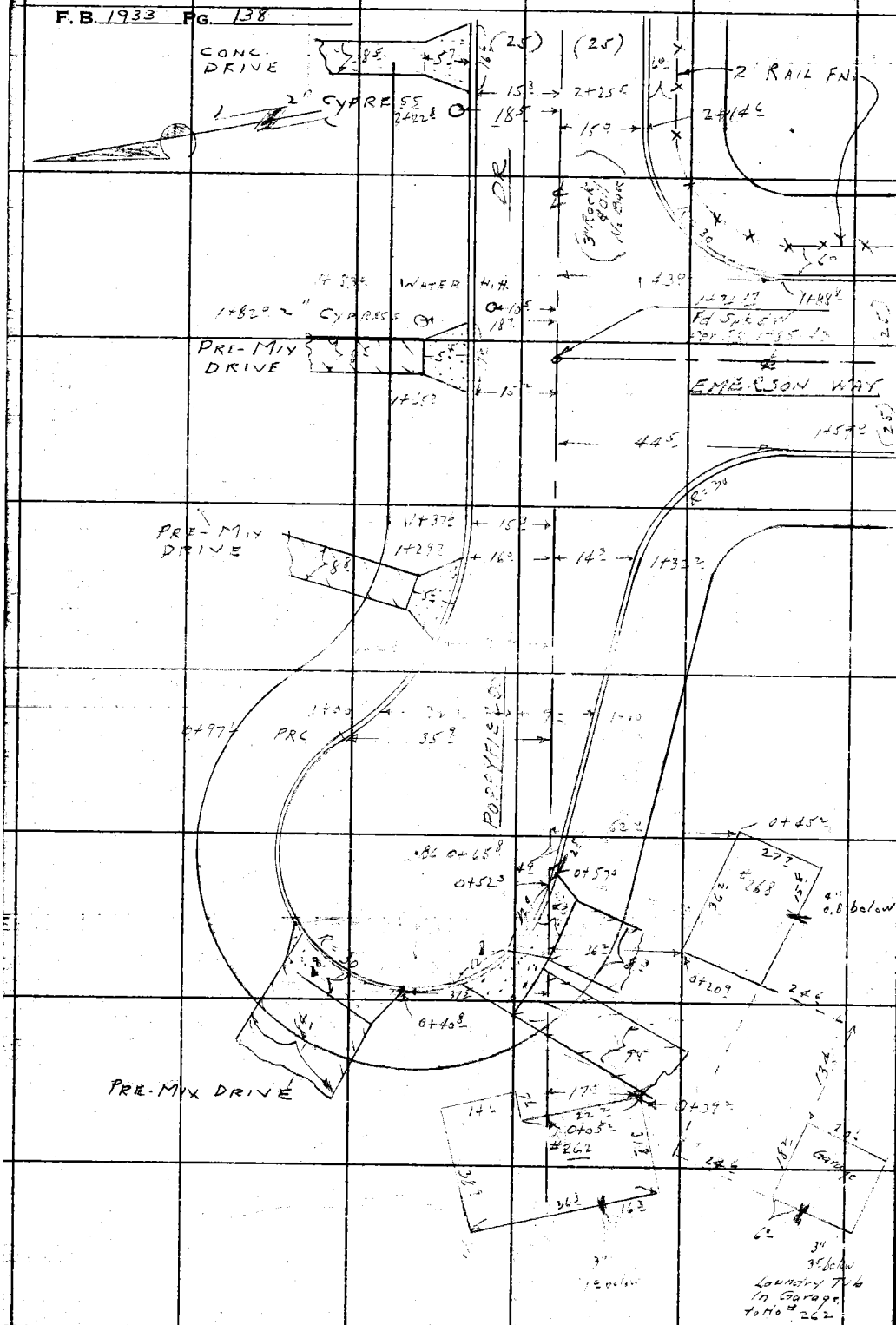

RETURN TO
LOS ANGELES COUNTY SURVEYOR
726 LOS ANGELES COUNTY
ENGINEERING BLDG.

Do not extend notes this side of this line.

Note: Any Additions or Changes on This Sheet Must be Made or Circled in Red Ink With Date and Name of Person Making Change.

Notes Ch'd by	Survey of MARATHON RD.
Map No.	W. O. Tape No. Sta.
Office Work	Surveyed by J. Muselin
Checked	Notes Date
Date	Indexed A. C. Johnson

F. B. PG.

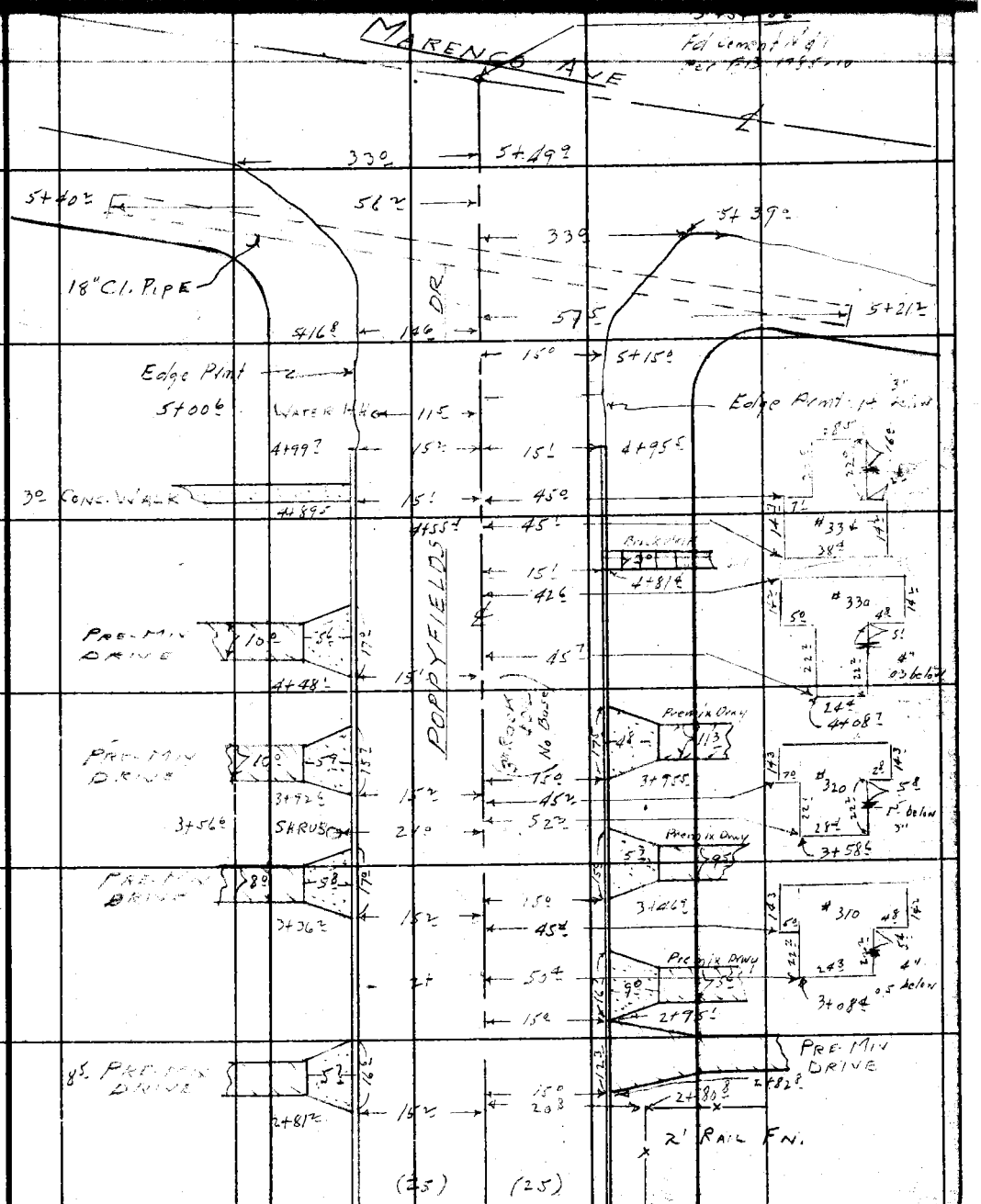

Note: Any Additions or Changes on This Sheet Must be Made or Circled in Red Ink With Date and Name of Person Making Change.

Do not extend notes this side of this line.

RETURN TO
LOS ANGELES COUNTY SURVEYOR
726 LOS ANGELES COUNTY
ENGINEERING BLDG.

76F3098 247 4-53

RETURN TO
LOS ANGELES COUNTY SURVEYOR
726 LOS ANGELES COUNTY
ENGINEERING BLDG.

Note: Any Additions or Changes on This Sheet Must be Made or Circled in Red Ink With Date and Name of Person Making Change.

Do not extend notes this side of this line.

F. B. 1933 PG. 140

F. B. 1933 Pg. 141

Profile Notes Red. Plotted Job No. Division No.

No. Date Date Survey of

X-Sec. Notes Chkd Checked Survey By

No. Date 5-6-54 Date Map No. Indexed K. G. Johnson Date

C.I. 1611.14

MARATHON RD

X-SECTION & PROFILE

on

POPPYFIELDS DR.

FROM

A POINT 74' W of EMERSON WAY

TO

MARENGO AVE

J. MUSLIN
J. GREGORY
T. OHASHI
W. A. MOODYMAN

STATION	B. S.	H. I.	F. S.	ELEV.

NOTE: ANY ADDITIONS OR CHANGES ON THIS SHEET MUST BE MADE OR CIRCLED IN RED INK, WITH DATE AND NAME OF PERSON MAKING CHANGE.

PLEASE RETURN TO
LOS ANGELES COUNTY SURVEYOR
726 LOS ANGELES COUNTY ENGINEERING BLDG.

Do not extend notes this side of this line.

76L298 307 8-53

76L298 307 8-53

PLEASE RETURN TO
LOS ANGELES COUNTY SURVEYOR
726 LOS ANGELES COUNTY ENGINEERING BLDG.

NOTE: ANY ADDITIONS OR CHANGES ON THIS SHEET MUST BE MADE OR CIRCLED IN RED INK, WITH DATE AND NAME OF PERSON MAKING CHANGE.

Do not extend notes this side of this line.

STATION	B. S.	H. I.	F. S.	ELEV.	Poppyfields Dr. (Lt) ℄ / (Rt)
					BM AE 597 Elev.= 1444.256 F.B. 1568-272
BM AE 597		/		1444 26	Poppyfields Dr (N. side) at Emerson Way
	361	1447 87			Bt Spk in Cb 10' W of ℄ Prod of Emerson Way
				14[illegible] 2	NW Cor Lot 11 TR 14158
			18 2	14[illegible] 7	SW Cor Lot 11 /
			20 0	14[illegible] 9	SW Cor Lot 12 /
			14 2	14[illegible] 7	See Pg 138 Ground over 3" Pipe at Garage
			17 5	14[illegible] 4	/ 3" Pipe / /
			11 8	14[illegible] 1	/ Ground over 3" Pipe at Ho# 262
			12 8	14[illegible] 1[illegible]	/ Top / / / / /
			13 0	14[illegible] [illegible]	/ Ground over 3" Pipe at Ho# 269
			13 8	14[illegible] 1	/ Top / / / / /
0+52 3			5 84	14[illegible] 03	℄ & Gutter Drwg
0+65 8			5 81	14[illegible] [illegible]	4 9 Gutter B.C.
/			5 26	14[illegible] 61	4 9 TC
0+97 [illegible]			5 28	14[illegible] 59	35 9 Gutter P.R.
			4 68	14[illegible] 19	35 9 TC /
1+00			5 33	14[illegible] [illegible]	℄
/			5 96	14[illegible] [illegible]	9 6 Gutter
/			5 44	14[illegible] 43	9 6 TC
/			5 [illegible]	14[illegible] [illegible]	19 5 T. Brk.
/			7 7	144[illegible] [illegible]	25
/			5 27	14[illegible] [illegible]0	32 2 Gutter
/			4 64	14[illegible] [illegible]3	32 2 TC

F. B. 1933 Pg. 142
Job No. 1671 14 Division No. ____ Notes Red. ____ Plotted ____ Profile
Survey of MARATHON RD Date ____ Date ____ No. ____
Survey by J. MUSLIN Notes J. GREGORY Notes Chkd. ____ Checked ____ X-Sec.
Indexed C. Johnson Date ____ Date ____ Date ____ No. ____

76L298 307 8-53

PLEASE RETURN TO
LOS ANGELES COUNTY SURVEYOR
726 LOS ANGELES COUNTY ENGINEERING BLDG.

NOTE: ANY ADDITIONS OR CHANGES ON THIS SHEET MUST BE MADE OR CIRCLED IN RED INK, WITH DATE AND NAME OF PERSON MAKING CHANGE.

Do not extend notes this side of this line.

STATION	B. S.	H. I.	F. S.	ELEV.	POPPYFIELDS DR. (Lt) ℄	(Rt)
		1447 87				
1+00			01	1447 8	60 T. Brk	
1+32			613	1441 74		14 3 Gutter W end
/			560	1442 27		14 3 TC
/			58	1442 1		25 P/L
1+37 5			475	1443 12	15 3 Gutter E.C.	
/			412	1443 75	15 3 TC	
/			28	1445 1	25 P/L	
1+59 3			756	1440 31		44 5 Gutter S end
/			693	1440 94		44 5 TC
1+74 17			387	1444 00	℄ Int Poppyfields Dr	℄ Emerson Dr
/			937	1438 50		75 or ℄ Emerson
1+88 8			638	1441 49		43 Gutter S end
/			579	1442 08		43 TC
2+00			307	1444 80		℄
/			316	1444 71	15 2 Gutter	
/			255	1445 32	15 TC	
/			210	1445 77	25 P/L	
2+14 6			356	1444 31		15 Gutter E end SE
/			294	1444 93		15 TC
/			33	1444 6		25 P/L

Profile Notes Red ____ Plotted ____ Job No. ____ Division No. ____

No. ____ Date ____ Date ____ Survey of ____

No. ____ Date ____ Date ____ Map No. ____ Indexed ____ Date ____

C. Johnson

F. B. [illegible] Pg. [illegible]

76L298 307 8-53

PLEASE RETURN TO
LOS ANGELES COUNTY SURVEYOR
726 LOS ANGELES COUNTY ENGINEERING BLDG.

NOTE: ANY ADDITIONS OR CHANGES ON THIS SHEET MUST BE MADE OR CIRCLED IN RED INK, WITH DATE AND NAME OF PERSON MAKING CHANGE.

Do not extend notes this side of this line.

STATION	B. S.	H. I.	F. S.	ELEV.	POPPFIELDS DR (Lt)	℄ (Rt)
		1447 87				
TP	10 50	1454 84	3 53	144[illegible] 34		
3+00			7 14	14[illegible] 70		℄
/			8 15	144[illegible] 26		15 Gutter
/			7 59	14[illegible] 25		15 TC
/			7 8	144[illegible] 0		25 P/L
/			15 6	14[illegible] 2		145 Back [illegible]
/			7 00	14[illegible] 34	15² Gutter	
/			6 40	14[illegible] 44	15² TC	
/			5 6	14[illegible] 2	25 P/L	
3+25²			9 6	144[illegible] 2		77± Grover 4" Pipe Ho# 310
/			10 1	14[illegible] [illegible]		77± Top 4" Pipe " "
3+75			8 1	14[illegible] [illegible]		80± Grover 3" Pipe Ho# 320
/			9 6	144[illegible] 2		80± Top " " "
4+00			3 99	145[illegible] 5		℄
/			5 02	144[illegible] 2		15 Gutter
/			4 41	14[illegible] [illegible]		15 TC
/			5 1	14[illegible] [illegible]		25 P/L
/			13 1	14[illegible] [illegible]		145 Back [illegible]
/			4 22	145[illegible] [illegible]	15² Gutter	
/			3 55	145[illegible] [illegible]	15² TC	
/			2 4	14[illegible] [illegible]	25 P/L	

F. B. 1933 PG. 144

Job No. 16744 Division No. ____ Notes Red. ____ Plotted ____ Profile ____

Survey of MARATHON RD. Date ____ Date ____ No. ____

Survey by J. MUSLIN Notes J. GREGORY Notes Chkd. ____ Checked ____ X-Sec. ____

Indexed C. Johnson Date ____ Date ____ Date ____ No. ____

76L298 307 8-53

PLEASE RETURN TO

LOS ANGELES COUNTY SURVEYOR

726 LOS ANGELES COUNTY ENGINEERING BLDG.

NOTE: ANY ADDITIONS OR CHANGES ON THIS SHEET MUST BE MADE OR CIRCLED IN RED INK, WITH DATE AND NAME OF PERSON MAKING CHANGE.

Do not extend notes this side of this line.

STATION	B. S.	H. I.	F. S.	ELEV.	Poppy Fields Dr (LT) ℄	(Rt.)
		1454 84				
4+25.8			6 7	1448 1		70' Gr over 3" Pipe [illegible]
/			7 0	1447 8		70' Top " "
TP	9 [illegible]	1462 34	1 53	1453 31		
4+75.6			11 9	1450 4		80' Gr over 3" Pipe [illegible]
/			13 3	1449 [illegible]		80' Top " "
4+95			9 38	1452 96		15' [illegible]
/			8 82	1453 52		15' TC (End)
/			8 9	1453 4		24 T. Brk
/			12 0	1450 3		29 B. Brk
5+00			8 24	1454 10		℄
4+99.7			[illegible]	1454 17	15' Gutter	
/			7 69	1454 65	15' TC (End)	
/			5 3	1456 5	25 [illegible]	
5+15			5 30	1454 04		15 Edge Pvmt BC
5+[illegible]			[illegible]	1455 60	14' Edge Pvmt [illegible] BC	
5+[illegible]			12 95	1449 39		57' Flow line [illegible]
5+39.9			8 12	1454 22		33 Edge Pvmt E
5+40.7			3 80	1458 54	56' Flow line 18" C.I.P.	
5+49.9			2 67	1459 67	33 Edge Pvmt EC	
5+54.5			4 63	1457 71	℄ Int Poppy Fields Dr & Marengo Ave.	

Profile Notes Red ____ Plotted ____ Job No. ____ Division No. ____

No. ____ Date ____ Date ____ Survey of ____

No. ____ Notes Chkd. ____ Checked ____ Survey by ____ [illegible] C. Johnson

No. ____ Date ____ Date ____ Map No. ____ Indexed ____ Date ____

F. B. [illegible] Pg. [illegible]

F. B. 1933 Pg. 46 Job No. 1671.14 Division No. Notes Red. Plotted Profile

Survey of MARATHON RD. Date Date No.

Survey by J MUSLIN Notes GREGORY Notes Chkd. Checked X-Sec.

Index C. JOHNSON Date Date Date No.

STATION	B. S.	H. I.	F. S.	ELEV.

PLEASE RETURN TO

LOS ANGELES COUNTY SURVEYOR

726 LOS ANGELES COUNTY ENGINEERING BLDG.

NOTE: ANY ADDITIONS OR CHANGES ON THIS SHEET MUST BE MADE OR CIRCLED IN RED INK, WITH DATE AND NAME OF PERSON MAKING CHANGE.

Do not extend notes this side of this line.

76L298 307 8-53

Map No.	W. O.	Tape No. St'd. °F
Office Work	Surveyed by	
Checked	Notes	Date
Date	Indexed	

F. B. PG.

C. 1.1671.14

MARATHON RD

TOPOG

ON

RAYMOND AVE

FROM

PENTAGON ST TO PALM ST.

J. MUSLIN
J. GREGORY
T. OHASHI
W.A. MOODYMAN

Note: Any Additions or Changes on This Sheet Must be Made or Circled in Red Ink With Date and Name of Person Making Change.

Do not extend notes this side of this line.

RETURN TO
LOS ANGELES COUNTY SURVEYOR
726 LOS ANGELES COUNTY
ENGINEERING BLDG.

76F3095 247 4-53

F.B. 1933 PG. 148

To Bot. Pg. 149

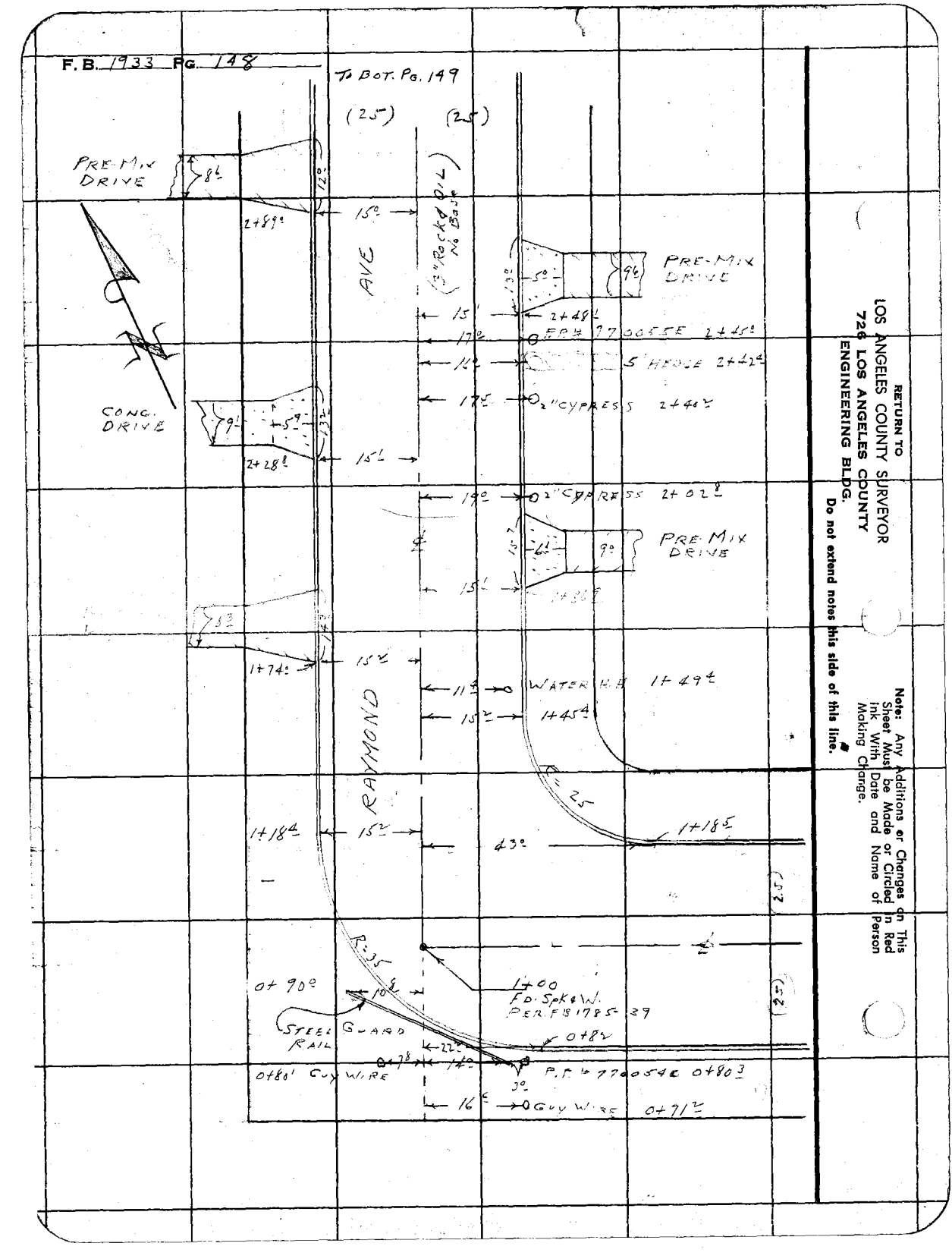

RETURN TO
LOS ANGELES COUNTY SURVEYOR
726 LOS ANGELES COUNTY
ENGINEERING BLDG.

Do not extend notes this side of this line.

Note: Any Additions or Changes on This Sheet Must be Made or Circled in Red Ink With Date and Name of Person Making Change.

Map No.	W. O.	Tape No. Std. °F
Office Work	Surveyed by	
Checked	Notes	Date
Date	Indexed	

F. B. Pg.

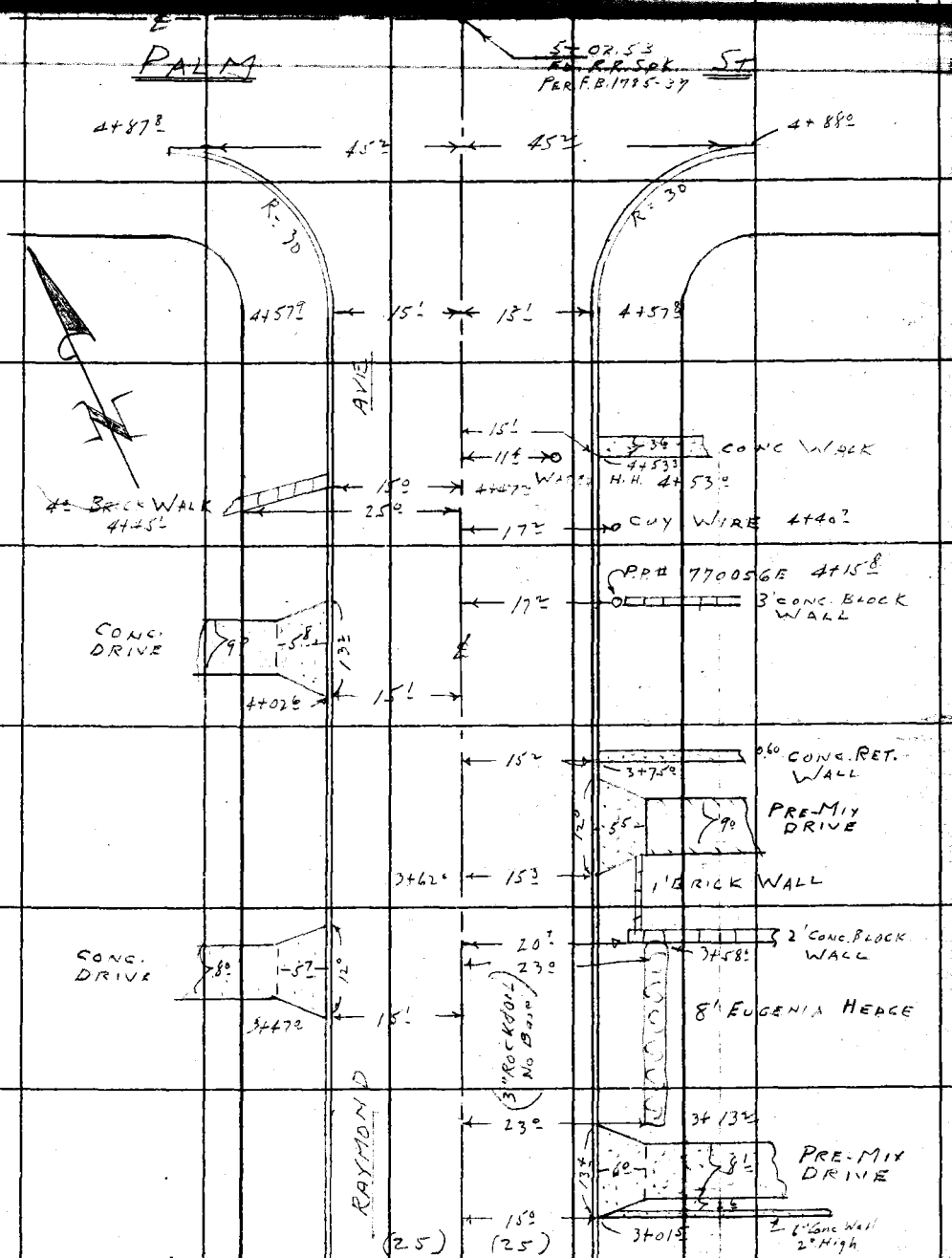

FROM TOP Pg. 148

Note: Any Additions or Changes on This Sheet Must be Made or Circled in Red Ink With Date and Name of Person Making Change.

Do not extend notes this side of this line.

RETURN TO
LOS ANGELES COUNTY SURVEYOR
726 LOS ANGELES COUNTY
ENGINEERING BLDG.

76F3095 247 4-53

RETURN TO
LOS ANGELES COUNTY SURVEYOR
726 LOS ANGELES COUNTY
ENGINEERING BLDG.

Note: Any Additions or Changes on This Sheet Must be Made or Circled in Red Ink With Date and Name of Person Making Change.

Do not extend notes this side of this line.

F.B. 1933 PG. 130

Profile | Notes Red. | Plotted | Job No. | Division No. | F. B. 1933 | Pg. 15

X-Sec. | Notes Chkd. | Checked | Survey by | Notes | Date

No. | Date 5-6-54 | Date | Map No. | Indexed | Date

CI 1611.14

X-SECTION & PROFILE

on

RAYMOND AVE

from

PENTAGON St to PALM ST.

J. MUSLIN
J. GREGORY
T. OHASHI
W.A. MOODYMAN

STATION	B. S.	H. I.	F. S.	ELEV.

NOTE: ANY ADDITIONS OR CHANGES ON THIS SHEET MUST BE MADE OR CIRCLED IN RED INK, WITH DATE AND NAME OF PERSON MAKING CHANGE.

PLEASE RETURN TO
LOS ANGELES COUNTY SURVEYOR
726 LOS ANGELES COUNTY ENGINEERING BLDG.

Do not extend notes this side of this line.

76L298 307 8-53

76L298 307 8-53

PLEASE RETURN TO
LOS ANGELES COUNTY SURVEYOR
726 LOS ANGELES COUNTY ENGINEERING BLDG.

NOTE: ANY ADDITIONS OR CHANGES ON THIS SHEET MUST BE MADE OR CIRCLED IN RED INK, WITH DATE AND NAME OF PERSON MAKING CHANGE.

Do not extend notes this side of this line.

STATION	B. S.	H. I.	F. S.	ELEV.	RAYMOND AVE (Lt) ℄ (Rt)
					BM AE 598 Elev = 1360.364 FB. 1568-269
BM AE 598		1		13[illegible] 36	Pentagon St. (S. side) at Raymond Ave
	10 89	137125			Bt Spk in Co. 3' E of ℄ Prod of Raymond Ave
0+82			11 84	13[illegible] 41	22½ Gutter E end SWCR
"			11 26	13[illegible] 99	22½ TC " " " "
1+00			10 50	13[illegible] 75	℄ Int Raymond Ave & Pentagon St.
"			11 52	13[illegible] 73	100 on ℄ Pentagon St.
1+18.4			9 71	13[illegible] 54	15½ Gutter N end SWCR.
"			9 15	13[illegible] 10	15½ TC " " "
"			8 8	13[illegible] 5	25 P/L
1+18.5			10 95	13[illegible] 30	43 Gutter E end NECR.
"			10 32	13[illegible] 93	43 TC " " " "
1+45.4			8 72	13[illegible] 53	15½ Gutter N " " "
"			8 16	13[illegible] 39	15½ TC " " " "
"			7 1	13[illegible] 2	25 P/L.
1+87			4 1	13[illegible] 2	165 SE Cor Lot 5 Tr 14672
"			5 3	13[illegible] 0	165 SW Cor Lot 14 Tr 14672
2+00			4 29	13[illegible] 96	℄
"			4 57	13[illegible] 68	15½ Gutter
"			3 99	13[illegible] 26	15½ TC
"			3 5	1367 3	25 P/L

F. B. 1933 Pg. 152 Job No. 1671.14 Division No. ____ Notes Red. ____ Plotted ____ Profile
Survey of MARATHON DR. Date ____ Date ____ No. ____
Survey by V. MUSLIN Notes V. GREGORY Notes Chkd. ____ Checked ____ X-Sec.
Indexed A. C. Johnson Date ____ Date ____ Date ____ No. ____

76L298 307 8-53

PLEASE RETURN TO

LOS ANGELES COUNTY SURVEYOR

726 LOS ANGELES COUNTY ENGINEERING BLDG.

NOTE: ANY ADDITIONS OR CHANGES ON THIS SHEET MUST BE MADE OR CIRCLED IN RED INK, WITH DATE AND NAME OF PERSON MAKING CHANGE.

Do not extend notes this side of this line.

STATION	B. S.	H. I.	F. S.	ELEV.	RAYMOND AVE (Lt) ℄	Rt.
		1371 25				
2+00			4 32	1366 93	15² Gutter	
/			3 78	1367 47	15² TC	
/			3 3	1368 0	25 P/L	
T.P.	10 67	1381 22	0 70	1370 55		
3+00			6 93	1374 29		℄
/			7 23	1373 99		15¹ Gutter
/			6 64	1374 58		15¹ TC
			6 6	1374 6		25 P/L
/			7 19	1374 03	15² Gutter	
/			6 61	1374 61	15² TC	
/			6 7	1374 5	25 P/L	
3+02±			5 9	1376 2		165 SE Cor Lot 3 Tr [illegible]
/			6 9	1374 3	165 SW Cor Lot 16 Tr 14672 to Brk into Gutter	
T.P.	11 85	1392 69	0 38	1380 84		
4+00			11 10	1381 59		℄
/			11 40	1381 29		15¹ Gutter
/			10 81	1381 88		15¹ TC
/			10 2	1382 5		25 P/L
/			11 38	1381 31	15¹ Gutter	
/			10 82	1381 87	15¹	

Profile Notes Red. ____ Plotted ____ Job No. ____ Division No. ____

No. ____ Date ____ Date ____ Survey of [illegible]

X-Sec. Notes Chkd. ____ Checked ____ Survey by ____ Notes ____

No. ____ Date ____ Date ____ Map No. ____ Indexed ____ Date ____

F. B. 1920 PG. 753

76L298 307 8-53

PLEASE RETURN TO
LOS ANGELES COUNTY SURVEYOR
726 LOS ANGELES COUNTY ENGINEERING BLDG.

NOTE: ANY ADDITIONS OR CHANGES ON THIS SHEET MUST BE MADE OR CIRCLED IN RED INK, WITH DATE AND NAME OF PERSON MAKING CHANGE.

Do not extend notes this side of this line.

STATION	B. S.	H. I.	F. S.	ELEV.	RAYMOND AVE (Lt)	℄ Rt
		1392 69				
4+00			10 7	13 0	25 P/L	
4+16			8 0	13 7		125 SE Cor Lot 1 Tr 14672
/			14 0	13 7	125 SW Cor Lot 18 Tr 14672	
4+57			7 12	13 57		15' Gutter S end SE CR
/			6 56	13 13		15' T " " "
/			6 6	13 1		25 P/L
4+57			7 39	13 30	15' Gutter S end SW CR	
/			6 56	13 53	15' TC " " "	
/			7 0	13 7	25 P/L	
4+83			5 00	13 29		℄ Brk
4+88			5 12	13 53		℄ Gutter
4+87			5 66	13 13	45' Gutter W end SW CR	
/			5 17	13 52	45' TC " " "	
4+88			4 49	13 0		45' Gutter E end SW CR
/			3 97	13 52		45' TC " " "
5+02			4 37	13 32	℄ int Raymond Ave & Palm St.	
/			2 49	13 [illegible]		100 on ℄ Palm St
/			5 78	13 [illegible]	100 on ℄ Palm St.	
BM AE 570			7 27	13 85 42	BM AE 570 Elev = 1385.43 Raymond Ave & Palm St. Bt Spk in Cb 5' S of S end CR	FB 1568-2-69 SE Cor.

F. B. 1933 PG. 154

Job No. 1671.14 Division No. ____ Notes Red. ____ Plotted ____ Profile ____

Survey of MARATHON RD Date ____ Date ____ No. ____

Survey by ____ Notes ____ Notes Chkd. ____ Checked ____ X-Sec. ____

Indexed K. C. Johnson Date ____ Date ____ Date ____ No. ____

F. B. _____ PG. _____

Map No. _____	W. O. 1671.14 Tape No. _____ St'd. _____ °F
Office Work _____	Surveyed by J. Muslin
Checked _____	Notes _____ Date _____
Date _____	Indexed A. C. Johnson

C.I. 1671.14

MARATHON RD.

TOPOG

ON

S.S. R/W ALONG E. LINE LOT 11 TR. # 14672

FROM

FOOTHILL BLVD TO PENTAGON ST.

J. MUSLIN
J. GREGORY
T. OHASHI
W.A. MOODYMAN

Note: Any Additions or Changes on This Sheet Must be Made or Circled in Red Ink With Date and Name of Person Making Change.

Do not extend notes this side of this line.

RETURN TO
LOS ANGELES COUNTY SURVEYOR
726 LOS ANGELES COUNTY
ENGINEERING BLDG.

76F3095 247 4-53

F. B. 1933 PG. 156

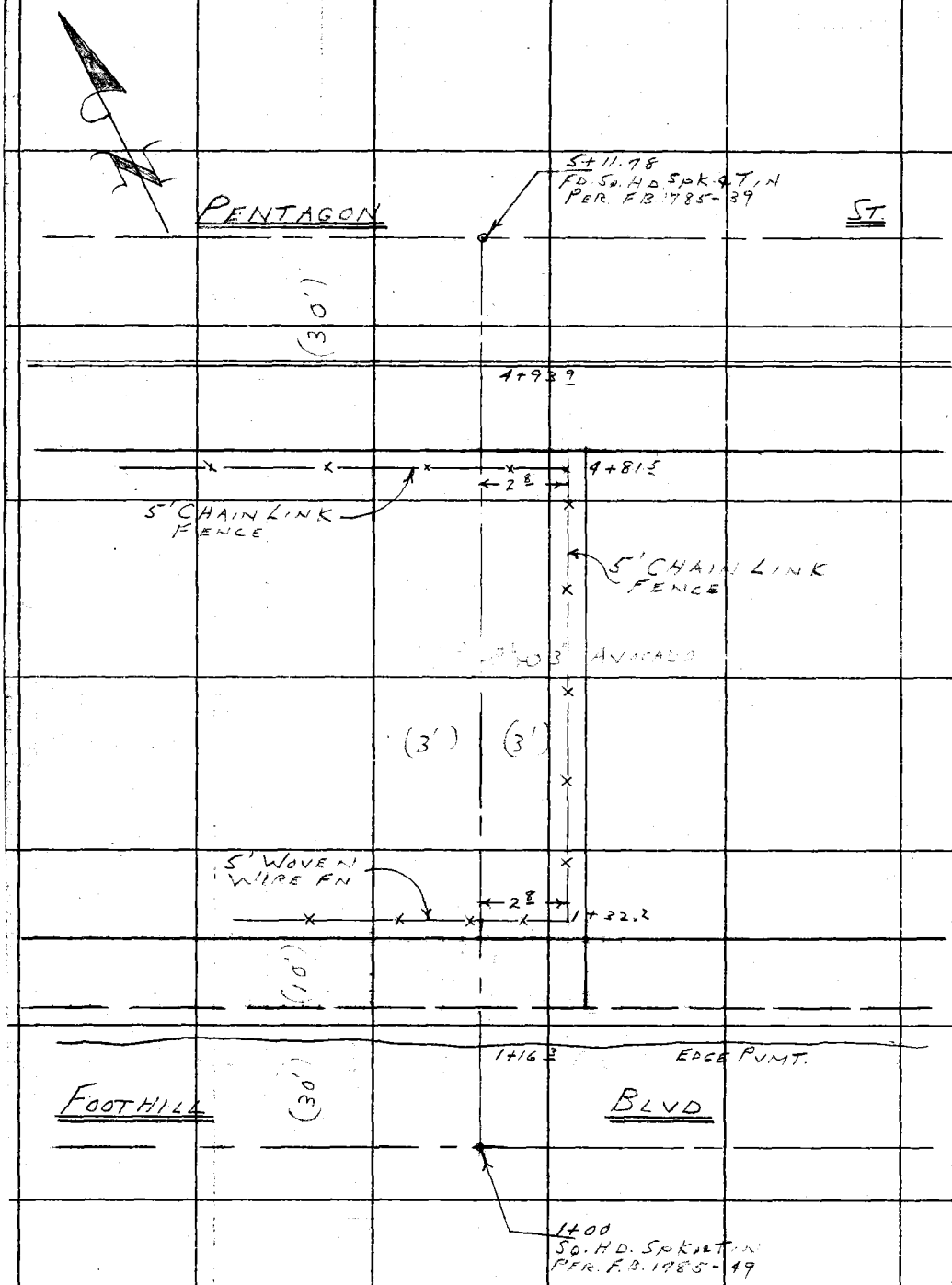

RETURN TO
LOS ANGELES COUNTY SURVEYOR
726 LOS ANGELES COUNTY
ENGINEERING BLDG.

Do not extend notes this side of this line.

Note: Any Additions or Changes on This Sheet Must be Made or Circled in Red Ink With Date and Name of Person Making Change.

Profile No. | Notes Red. Date | Plotted Date | Job No. | Division No. | Survey of

F. B. [illegible] Pg. [illegible]

No. | Date 5-5-54 | Date | Map No. | Alex G. Johnson Date

A.J. 1671, 14

SAN. SEWER T/W Along E. line Lot 11 TR 14677

between

FOOTHILL BLVD & PENTAGON ST

J. MUSLIN
J. GREGORY
T. OHASHI
W.I.A. MOODYMAN

STATION	B. S.	H. I.	F. S.	ELEV.

NOTE: ANY ADDITIONS OR CHANGES ON THIS SHEET MUST BE MADE OR CIRCLED IN RED INK, WITH DATE AND NAME OF PERSON MAKING CHANGE.

Do not extend notes this side of this line.

PLEASE RETURN TO
LOS ANGELES COUNTY SURVEYOR
726 Los Angeles County Engineering Bldg.

76L298 307 8-53

76L298 307 8-53

PLEASE RETURN TO
LOS ANGELES COUNTY SURVEYOR
726 LOS ANGELES COUNTY ENGINEERING BLDG.

NOTE: ANY ADDITIONS OR CHANGES ON THIS SHEET MUST BE MADE OR CIRCLED IN RED INK, WITH DATE AND NAME OF PERSON MAKING CHANGE.

Do not extend notes this side of this line.

STATION	B. S.	H. I.	F. S.	ELEV.	Easment (Lt) ℄ Easment Rt
BM AE 258				13[illegible] 73	BM AE 258 Elev 1333.729 ✓ F.B. 1447-237 Foothill Blvd & Scripps Lane S.E. Cor.
	826	1341 99			Bt Spk in Ch. 15 E of W end.
1+00			452	13[illegible] 17	℄ Int Easment & Foothill Blvd
			358	13[illegible] 41	100 on ℄ Foothill Blvd
			568	13[illegible]	100 on ℄ Foothill Blvd
1+16³			483	13[illegible] 16	℄ & Edge Pvmt & Gutter
1+32²			32	13[illegible] 8	℄ & P/L & Brk
-			32	13[illegible]	6
-			33	133[illegible]	6
TP	1074	1349 30	343	133[illegible] 56	
2+00			72	134[illegible]	℄
-			69	1342	6
-			74	134[illegible]	6
3+00			07	134[illegible]	℄
-			10	134[illegible]	6
-			08	134[illegible]	6
TP	622	1354 84	068	1343 [illegible]2	
TP	414	1358 29	069	1354 [illegible]5	
4+00			36	133[illegible]	℄
-			35	133[illegible] 8	6

F. B. 1933 Pg. 158 Job No. 1671.14 Division No. Notes Red. Plotted No. Profile
Survey of MARATHON RD. Date Date X-Sec.
Survey by J. MUSLIN Notes J. GREGORY Notes Chkd. Checked No.
Indexed R. C. Johnson Date Date Date

76L298 307 8-53

PLEASE RETURN TO

LOS ANGELES COUNTY SURVEYOR

726 LOS ANGELES COUNTY ENGINEERING BLDG.

NOTE: ANY ADDITIONS OR CHANGES ON THIS SHEET MUST BE MADE OR CIRCLED IN RED INK, WITH DATE AND NAME OF PERSON MAKING CHANGE.

5+11 78

Do not extend notes this side of this line.

STATION	B. S.	H. I.	F. S.	ELEV.	Easement (Lt) ℄	(Rt)
		135829				
4+00			33	1355 0	6	
T.P.	727	1364 91	065	1357 64		
4+81 5			49	1360 0		℄ & N P/L
/			48	1360 1		6
/			48	1360 1	6	
4+93 9			496	1359 95		℄ TC
/			554	1359 37		℄ Gutter
5+11 78			448	1360 43	℄ Int Easement & Pentagon St	
/			523	1359 68		100 on ℄ Pentagon
/			437	1360 54	37 7 on ℄ Pentagon St ⊕ Otter	
			381	1361 10	37 7 " " " "	TC
BM AE 598			457	1360 34	BM AE 598 Elev = 1360.364	FB

Profile Notes Red. Plotted Job No. 1671.14 Division No.

No. Date Date Survey of

No. Date Date Map No. Indexed Date

F. B. 1937 Pg.

F. B. 1933 PG. 160 Job No. 1671.14 Division No. Notes Red. Plotted Profile

Survey of MARATHON RD Date Date No.

Survey by Notes Notes Chkd. Checked X-Sec.

Indexed Date Date Date No.

STATION	B. S.	H. I.	F. S.	ELEV.

76L298 307 8-53

PLEASE RETURN TO

LOS ANGELES COUNTY SURVEYOR

726 LOS ANGELES COUNTY ENGINEERING BLDG.

Do not extend notes this side of this line.

NOTE: ANY ADDITIONS OR CHANGES ON THIS SHEET MUST BE MADE OR CIRCLED IN RED INK. WITH DATE AND NAME OF PERSON MAKING CHANGE.

Notes Ck'd by
Map No.
Office Work
Checked
Date

Survey of
W. O. Tape No. of
Surveyed by
Notes Date
Indexed

F. B. Pg.

MARATHON RD.
TOPOGRAPHY
ON
PENTAGON ST.
FROM RAYMOND AVE to 4+04± E/L

J MUSLIN
J. GREGORY
T. OHASHI
W. A. MOODYMAN

Note: Any Additions or Changes on This Sheet Must be Made or Circled in Red Ink With Date and Name of Person Making Change.

Do not extend notes this side of this line.

RETURN TO
LOS ANGELES COUNTY SURVEYOR
726 LOS ANGELES COUNTY
ENGINEERING BLDG.

76F3098 247 4-53

F. B. 1933 Pg. 162

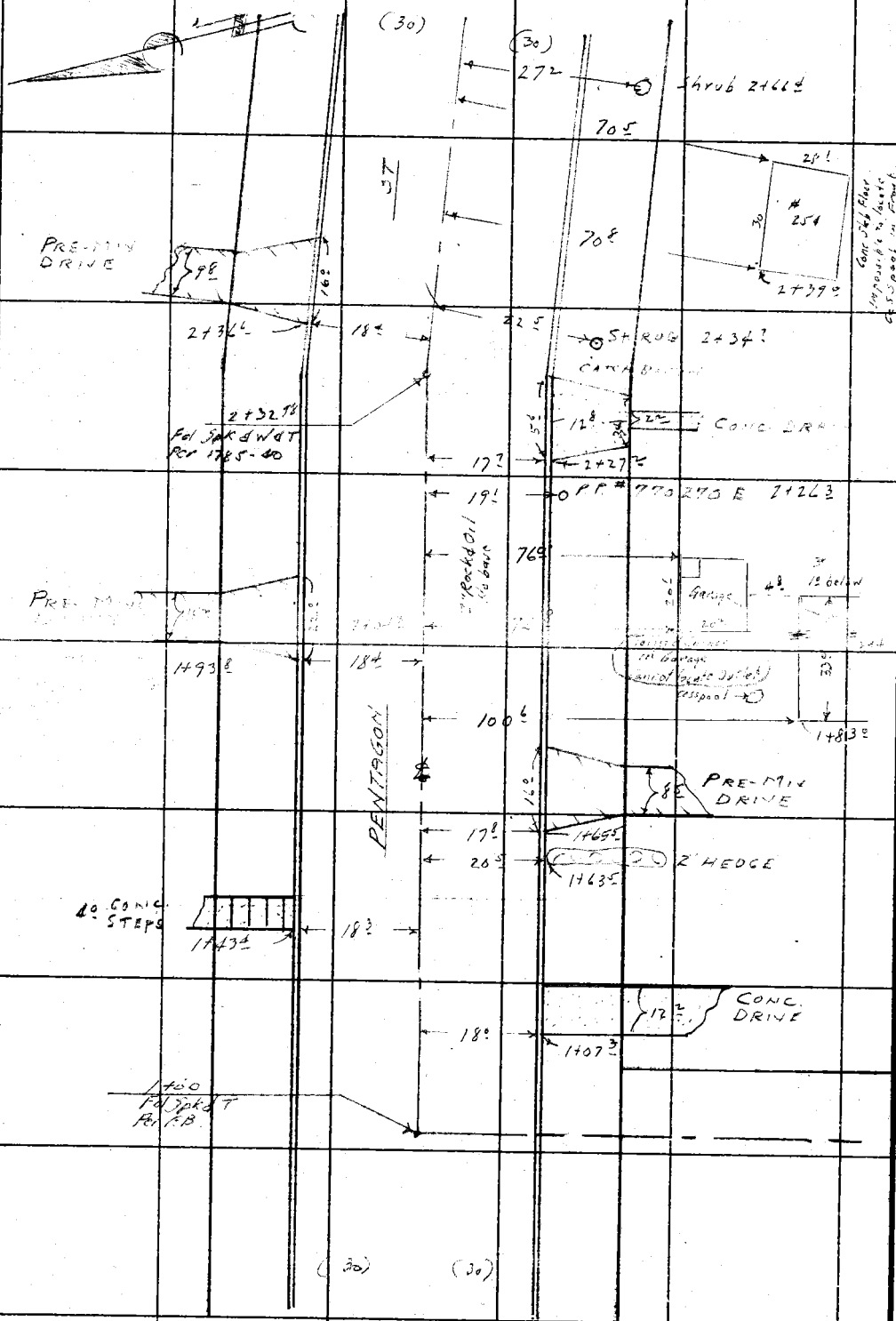

RETURN TO
LOS ANGELES COUNTY SURVEYOR
726 LOS ANGELES COUNTY
ENGINEERING BLDG.
Do not extend notes this side of this line.

Note: Any Additions or Changes on This Sheet Must be Made or Circled in Red Ink With Date and Name of Person Making Change.

Notes Ck'd by
Map No.
Office Work
Checked
Date

Survey of
W. O.
Surveyed by
Notes
Indexed

F. B. Pg.

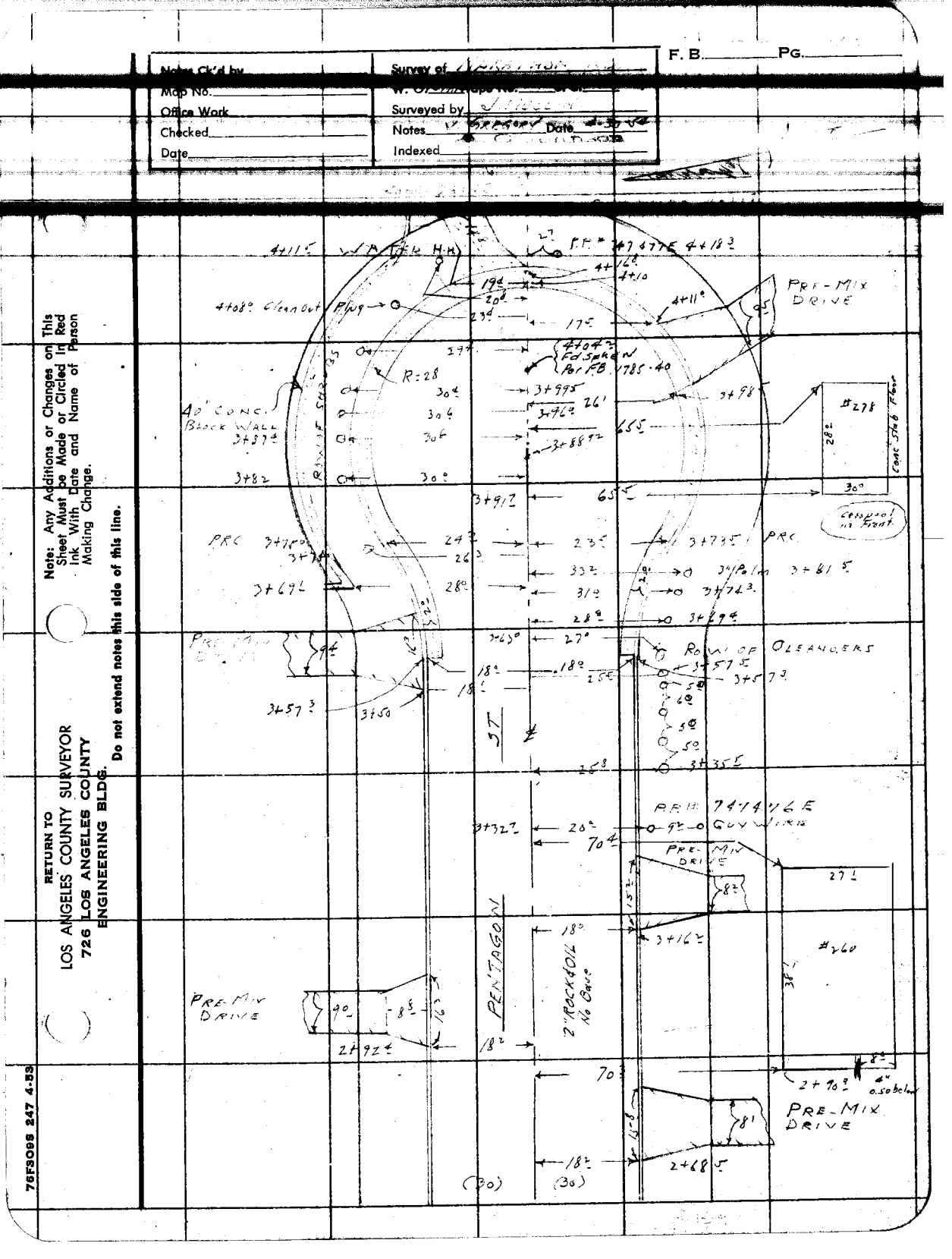

Note: Any Additions or Changes on This Sheet Must be Made or Circled In Red Ink With Date and Name of Person Making Change.

Do not extend notes this side of this line.

RETURN TO
LOS ANGELES COUNTY SURVEYOR
726 LOS ANGELES COUNTY
ENGINEERING BLDG.

76F3095 247 4-53

RETURN TO
LOS ANGELES COUNTY SURVEYOR
726 LOS ANGELES COUNTY
ENGINEERING BLDG.

Note: Any Additions or Changes on This Sheet Must be Made or Circled in Red Ink With Date and Name of Person Making Change.

Do not extend notes this side of this line.

F. B. 1933 PG. 164

Profile No. _____ Notes Red. _____ Date _____ Plotted _____ Date _____ Job No. 1671.14 Division No. _____ Survey of _____

F. B. _____ Pg. 165

No. _____ Date 5-6-54 Date _____ Map No. _____ Indexed _____ Date _____

C.I. 1671.14

X-SECTION & PROFILE

on

PENTAGON ST.

From RAYMOND AVE to 4+04± Ely

J. MUSLIN
J. GREGORY
T. OHASHI
W.A. MOODYMAN

STATION	B. S.	H. I.	F. S.	ELEV.

NOTE: ANY ADDITIONS OR CHANGES ON THIS SHEET MUST BE MADE OR CIRCLED IN RED INK, WITH DATE AND NAME OF PERSON MAKING CHANGE.

PLEASE RETURN TO
LOS ANGELES COUNTY SURVEYOR
726 LOS ANGELES COUNTY ENGINEERING BLDG.

Do not extend notes this side of this line.

76L298 307 8-53

76L298 307 8-53

PLEASE RETURN TO
LOS ANGELES COUNTY SURVEYOR
726 LOS ANGELES COUNTY ENGINEERING BLDG.

NOTE: ANY ADDITIONS OR CHANGES ON THIS SHEET MUST BE MADE OR CIRCLED IN RED INK, WITH DATE AND NAME OF PERSON MAKING CHANGE.

Do not extend notes this side of this line.

STATION	B. S.	H. I.	F. S.	ELEV.	PENTAGON ST. (Lt) ℄	(Rt)
					BM AE 598 Elev = 1360.364	FB. 1568 - 269
BM AE 598				136[illegible] 36	Pentagon St (S. side) at Raymond Ave	
	459	1364 95			Bt Spk in Cb 3' E of ℄ Prod of Raymond Ave.	
1+00			449	136[illegible] 46	℄ Pentagon St & Easement Line to So.	
✓			555	135[illegible] 40		18 Gutter
✓			498	135[illegible] 7		18 TC
✓			47	136[illegible]		30
1+65			498	135[illegible] 7		℄
✓			53	1359 7		30 P/L
✓			159	1349 1		190 SW Cor Lot 7 Tr 14672
2+00			521	1359 74		℄
✓			620	1358 75		18 Gutter
✓			558	1359 37		18 TC
✓			54	1359 6		30 P/L & Brk
✓			513	1359 82	18 Gutter	
✓			463	1360 32	18 TC	
✓			300	1361 75	30 P/L	
2+06			108	1354 2		100 6 Gr. over 3" Pipe Ho # 244.
✓			118	1353 2		100 6 Top " " "
2+04 3			1003	1354 72	75 8 Floor Elev Garage to Ho # 244	

F. B. 1933 PG. 166 Job No. 1671.14 Division No. Notes Red. Plotted Profile
Survey of MARATHON RD Date Date No.
Survey by J. MUSLIN Notes W. GREGORY Notes Chkd. Checked X-Sec.
Indexed C. Johnson Date Date Date No.

76L298 307 8-53

PLEASE RETURN TO

LOS ANGELES COUNTY SURVEYOR

726 LOS ANGELES COUNTY ENGINEERING BLDG.

NOTE: ANY ADDITIONS OR CHANGES ON THIS SHEET MUST BE MADE OR CIRCLED IN RED INK, WITH DATE AND NAME OF PERSON MAKING CHANGE.

Do not extend notes this side of this line.

Profile Notes Red Plotted Job No. Division No.

No. Date Date Date Map No. Index C. Johnson Date

F. B. Pg.

PENTAGON ST (LT) & (RT)

STATION	B. S.	H. I.	F. S.	ELEV.	
		1364 95			
2+29			597	1358 98	& of Gutter
"			648	1358 47	18 Fl. line of Gutter
"			548	1359 48	18 T. CG
"			785	1357 10	30 ± Fl. line mtn. Open
TP	7 95	1366 63	627	1358 68	
2+30±			157	1350 9	165 SW Cor Lot (149)
2+39			97	13569	99 SW Cor Lot
			87	13579	SE Cor Lot
2+55			138	1352 8	165 SE Cor Lot
2+90±			80	1358 6	89± Gr over 4" Pipe
"			85	1358 1	89± Top " "
3+00			577	1360 86	&
"			688	1359 75	18 Gutter
"			627	1360 36	18 TC
"			6±	1360 2	30 F/L
"			587	1360 76	18 Gutter
"			540	1361 23	18 TC
"			41	1362 5	30 F/L
3+57±			344	1363 19	&
"			445	1362 18	18 Gutter BC

76L298 307 8-53

PLEASE RETURN TO
LOS ANGELES COUNTY SURVEYOR
726 LOS ANGELES COUNTY ENGINEERING BLDG.

NOTE: ANY ADDITIONS OR CHANGES ON THIS SHEET MUST BE MADE OR CIRCLED IN RED INK, WITH DATE AND NAME OF PERSON MAKING CHANGE.

61
38

Do not extend notes this side of this line.

STATION	B. S.	H. I.	F. S.	ELEV.		
		1366 63				
3+57 3			3 83	1362 80		18 TC BC
-			4 0	1362 6		30 P/L
-			3 46	1363 17	18 Gutter BC	
-			3 21	1363 42	18 TC BC	
-			3 3	1363 3	30 P/L	
3+73 5			2 77	1363 86		℄
-			3 74	1362 89		23 5 Gutter PRC
-			3 10	1363 53		23 5 TC PRC
-			3 1	1363 5		30 P/L
3+75 0			2 91	1363 72	24 3 Gutter PRC	
-			2 23	1364 40	24 3 TC "	
-			2 1	1364 5	30 P/L	
3+33 ±			1 23	1354 3		165 SW Cor Lot A Tr 2709
3+91 7			2 20	1364 43		℄
			4 8	1361 8		95 5 SW Cor Ho # 278
			4 4	1362 2		95 SE Cor " "
			8 3	1358 3		165 SE Cor Lot A Tr 2709
3+88 92			2 30	1364 33		℄
-			2 91	1363 72		28 Gutter
-			2 26	1364 37		28 TC

F. B. 1933 Pg. 168 Job No. 1671.14 Division No. Notes Red. Plotted Profile
Survey of MARATHON RD Date Date No.
Survey by J. MULLIN Notes J. GREGORY Notes Chkd. Checked X-Sec.
Index C. Johnson Date Date Date No.

76L298 307 8-53

PLEASE RETURN TO
LOS ANGELES COUNTY SURVEYOR
726 LOS ANGELES COUNTY ENGINEERING BLDG.

NOTE: ANY ADDITIONS OR CHANGES ON THIS SHEET MUST BE MADE OR CIRCLED IN RED INK, WITH DATE AND NAME OF PERSON MAKING CHANGE.

Do not extend notes this side of this line.

STATION	B. S.	H. I.	F. S.	ELEV.	PENTAGON St (Lt) ℄ (Rt)
		1366 63			
3+88 92			2 45	1364 18	28 Gutter
			1 78	1364 85	28 TC
4+10			1 82	1364 81	℄ & Gutter
			1 17	1365 46	℄ & TC
BMAE 599			1 23	1365 40	BMAE 599 Elev 1365.413 . EB 1568-270
					Pentagon St at E end of St.
					Bt Spk in Cb. 5' S of ℄ Prod at Pentagon St

Profile Notes Red. Plotted Job No. Division No.
No. Date Date Survey of
No. Date Date Map No. Indexed C. Johnson Date
F. S. 1933 PG. 159

F. B. 1933 Pg. 170 Job No. 671.14 Division No. Notes Red. Plotted Profile

Survey of MARATHON RD Date Date No.

Survey by Notes Notes Chkd. Checked X-Sec.

Indexed Date Date Date No.

STATION	B. S.	H. I.	F. S.	ELEV.	

76L298 307 8-53

PLEASE RETURN TO

LOS ANGELES COUNTY SURVEYOR

726 Los Angeles County Engineering Bldg.

NOTE: ANY ADDITIONS OR CHANGES ON THIS SHEET MUST BE MADE OR CIRCLED IN RED INK, WITH DATE AND NAME OF PERSON MAKING CHANGE.

Do not extend notes this side of this line.

Notes Ck'd by		Survey of	
Map No.		W. O.	Maps Nos.
Office Work		Surveyed by	J. J. L. Date 4-27-54
Checked		Notes	
Date		Indexed	

F. B. _____ PG. _____

Note: -Any Additions or Changes on This Sheet Must be Made or Circled in Red Ink With Date and Name of Person Making Change.

Do not extend notes this side of this line.

RETURN TO
LOS ANGELES COUNTY SURVEYOR
726 LOS ANGELES COUNTY
ENGINEERING BLDG.

LOCATION of IMPROVEMENTS on SOUTHERLY LINE of LOT 12 TRACT 1515

C.I. 1671.14

J. J. LANIGAN
M. NATAPOFF
J. C. RITE
D. L. HOHANSON

76F3098 247 4-53

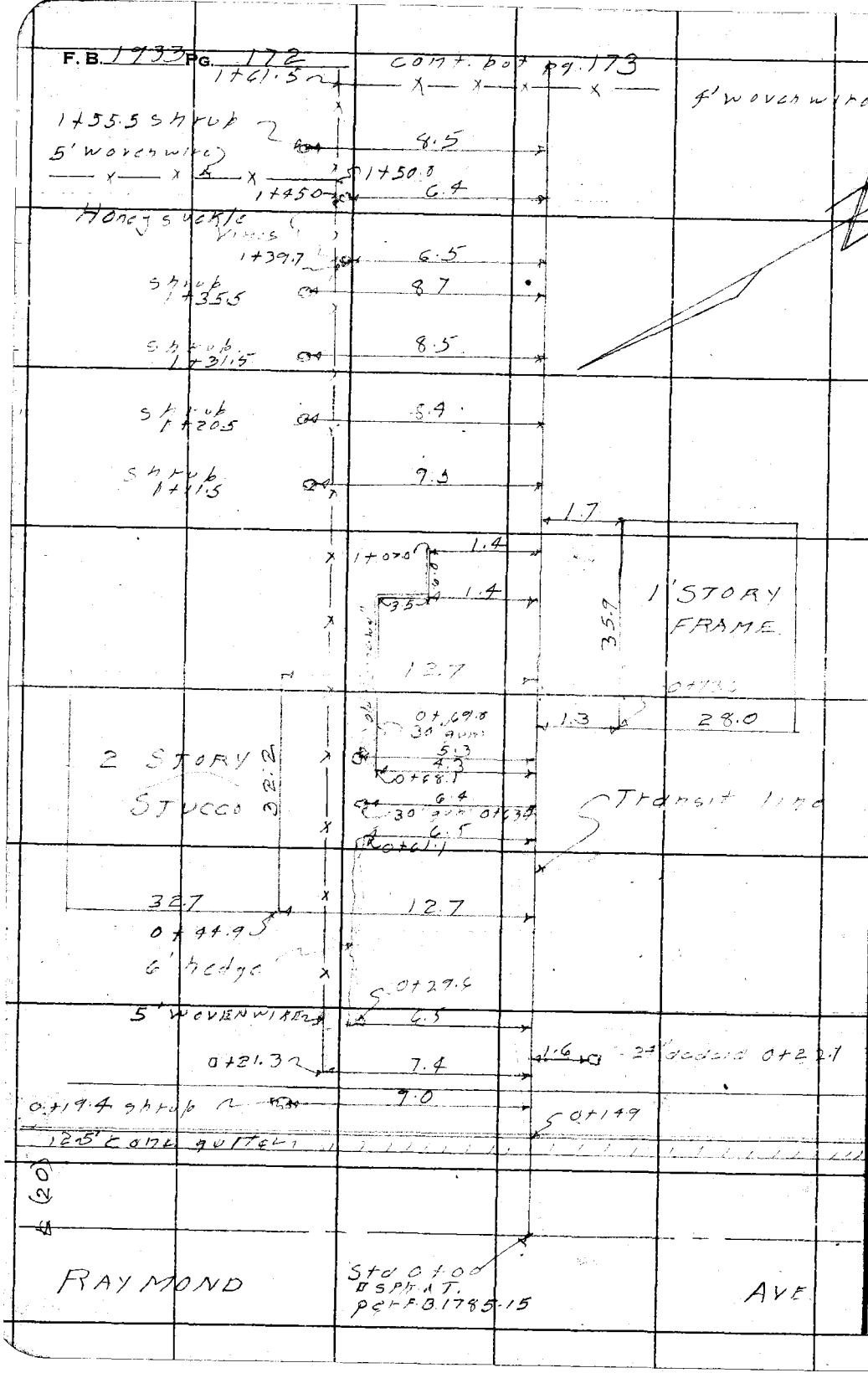

RETURN TO
LOS ANGELES COUNTY SURVEYOR
726 LOS ANGELES COUNTY
ENGINEERING BLDG.

Do not extend notes this side of this line.

Note: Any Additions or Changes on This Sheet Must be Made or Circled in Red Ink With Date and Name of Person Making Change.

7.9

Notes Ck'd by	Survey of [illegible]
Map No.	W. O. [illegible]
Office Work	Surveyed by [illegible]
Checked	Notes J. J. L. Date 4-28-54
Date	Indexed [illegible]

F. B. _____ PG. 172

cont. top pg. 174

5' woven wire

3+21.7

4' woven wire

old 4' conc. wall

3.4

3+10.0

Transit line

end of shrub covered area

3+02.0

shrub 2+84.5

6.5

shrub 2+78.5

6.5

4' woven wire

2+72.5

2+66.0 6' gum

9.2

2+57.5 12" gum

10.3

2+52.0 12" gum

10.3

2+40.0 12" gum

10.1

shrub covered area

5' woven wire

2+14.4

6.9

gum - 2-24" trunks 2+13.3

12" gum

6.5

36" gum 1+93.0

7.0

1" peach 1+80.4

11.0

1+75.1

8.5

1+73.2

1+69.2

shrubs

7.2

1+65.5

8.4

1+42.5

8.7

cont. top pg. 172

Note: Any Additions or Changes on This Sheet Must be Made or Circled in Red Ink With Date and Name of Person Making Change.

Do not extend notes this side of this line.

RETURN TO
LOS ANGELES COUNTY SURVEYOR
726 LOS ANGELES COUNTY
ENGINEERING BLDG.

76F3098 247 4-53

F.B. 1733 PG. 174

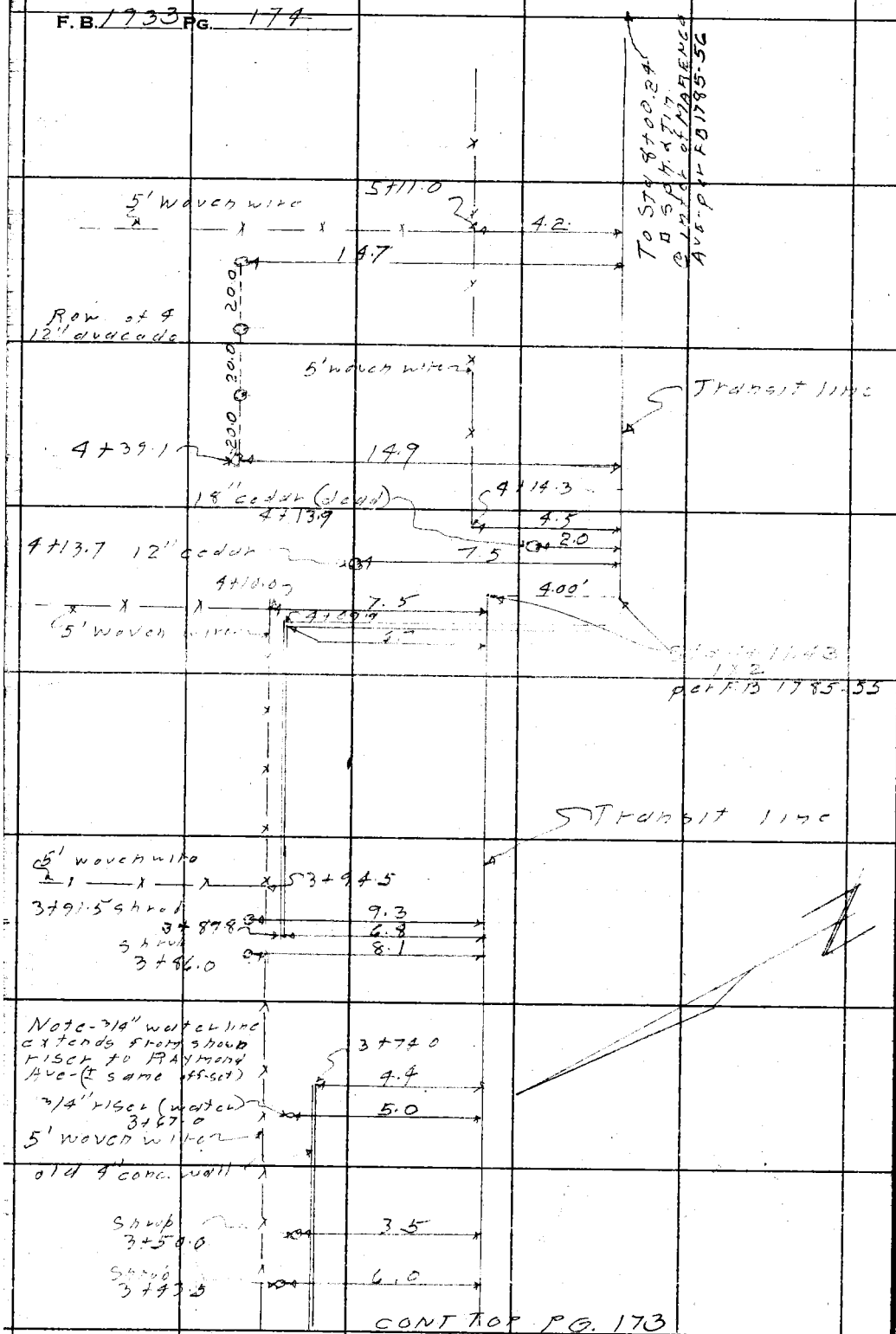

RETURN TO
LOS ANGELES COUNTY SURVEYOR
726 LOS ANGELES COUNTY
ENGINEERING BLDG.
Do not extend notes this side of this line.

Note: Any Additions or Changes on This Sheet Must be Made or Circled in Red Ink With Date and Name of Person Making Change.

Profile No. | Notes Red. | Plotted | Job No. 1411 | Division No. 12 | F. B. 1733 Pg. 175

No. | Date | Date | Survey of

No. | Date 5-6-54 | Date | Map No. | Indexed C. Johnson | Date

PROFILE

&

X-SECTIONS

on

SOUTHERLY LINE of LOT #12

TRACT #1315

C.I. 1671.14

J.J. LANIGAN
M. NATAPOFF
J.C. RIKE
D.L. HOKANSON

STATION	B.S.	H.I.	F.S.	ELEV.

NOTE: ANY ADDITIONS OR CHANGES ON THIS SHEET MUST BE MADE OR CIRCLED IN RED INK, WITH DATE AND NAME OF PERSON MAKING CHANGE.

Do not extend notes this side of this line.

PLEASE RETURN TO
LOS ANGELES COUNTY SURVEYOR
726 Los Angeles County Engineering Bldg.

761.298 307 8-53

76L298 307 8-53

PLEASE RETURN TO
LOS ANGELES COUNTY SURVEYOR
726 LOS ANGELES COUNTY ENGINEERING BLDG.

NOTE: ANY ADDITIONS OR CHANGES ON THIS SHEET MUST BE MADE OR CIRCLED IN RED INK, WITH DATE AND NAME OF PERSON MAKING CHANGE.

Do not extend notes this side of this line.

STATION	B. S.	H. I.	F. S.	ELEV.	S'thrly. LINE - LOT #12
BMAE-561				1556.23	BMAE-561-El. 1556.227-per EB.1568-244.
	053	155676			RAYMOND AVE. & WAPELLO ST. (S.E. cor.)
T. P.	055	154533	1198	154[illegible]78	Bt. spk. in cb. 5' S. of S. end of C.R.
0-13			765	15[illegible]8	TR/L - edge pav.
0-15.5			806	153[illegible]27	" " - gut
			713	153[illegible]20	" " - cb
0+00			724	153[illegible]09	TR/L
			1103	153[illegible]30	45' S. on ℄ RAYMOND ST.
			1173	15[illegible]60	15.5' R - gut
			1078	153[illegible]55	" " - cb
			1225	153[illegible]08	15.5 L - gut
			1132	153[illegible]01	" " - cb
			091	154[illegible]2	75' N. on ℄ RAYMOND ST.
			185	154[illegible]48	15.5' R - gut
			095	154[illegible]38	" " - cb
			118	154[illegible]15	11.8 L - edge pav. - edge drain.
			201	154[illegible]32	12.9 " - bot. drain
			202	154[illegible]31	15.5 " - " "
			102	154[illegible]31	" " cb.
0+13			785	153[illegible]8	TR/L

F. B. 1933 Pg. 176 Job No. 1671.14 Division No. 10 Notes Red. Plotted No. Profile
Survey of MARATHON RD. Date Date X-Sec.
Survey by H. LANIGAN Notes M. NATAPOFF Notes Chkd. Checked No.
Indexed ~~K. C. Johnson~~ Date Date Date

76L298 307 8-53

PLEASE RETURN TO
LOS ANGELES COUNTY SURVEYOR
726 LOS ANGELES COUNTY ENGINEERING BLDG.

NOTE: ANY ADDITIONS OR CHANGES ON THIS SHEET MUST BE MADE OR CIRCLED IN RED INK, WITH DATE AND NAME OF PERSON MAKING CHANGE.

Do not extend notes this side of this line.

Profile Notes Red No.____ Date____ Plotted No.____ Date____ Job No. [illegible] Division No. 10 F. B. [illegible] Pg. 177
No.____ Date____ Date____ Map No.____ Checked C. Johnson Date____ Survey of____

STATION	B. S.	H. I.	F. S.	ELEV.	Sibley Line - Lot #12
		154533			
0+15			815	153718	TR/L - 9'L
"			723	153810	" - 6'L
0+20			56	15397	TR/L - P/L
"			56	15397	3'R
"			55	15398	7'L -
"			46	15407	17' " -
T.C. P.	791	154723	601	153932	
0+68			56	15416	TR/L
"			54	15418	4/3 base of conc. wall
"			40	15432	4/3 grd. el. tp. " "
1+00			54	15418	TR/L
"			55	15417	12R
1+01			53	15419	5° base conc. wall
"			42	15430	5° grd. el. tp. " "
"			39	15433	7'L
"			33	15439	8'L
"			32	15440	17'L
1+50			40	15432	TR/L
"			41	15431	3'R
"			36	15436	6'L - bot brk.

76L298 307 8-53

PLEASE RETURN TO
LOS ANGELES COUNTY SURVEYOR
726 LOS ANGELES COUNTY ENGINEERING BLDG.

NOTE: ANY ADDITIONS OR CHANGES ON THIS SHEET MUST BE MADE OR CIRCLED IN RED INK, WITH DATE AND NAME OF PERSON MAKING CHANGE.

Do not extend notes this side of this line.

STATION	B. S.	H. I.	F. S.	ELEV.	Sthrly Line - Lot #12	
		1547 23				
1+61.5			06	154[illegible]	7'L. tp. brk.	
"			04	154[illegible]	17' "	
1+63			27	154[illegible]		TR/L - tp. bk.
"			30	154[illegible]		3'R
"			27	154[illegible]	7'L - bot. bk.	
"			09	154[illegible]	8' " - tp. bk.	
"			07	154[illegible]	17' "	
T.P.			257	154[illegible]		
	417	1548 83				
2+00			43	154[illegible]		TR/L
"			45	154[illegible]		3'R
"			33	154[illegible]	7'L. - bot bk.	
"			20	154[illegible]	" " - tp. bk.	
"			22	154[illegible]	17' "	
T.P.			263	154[illegible]		
	360	1549 80				
3+00			34	154[illegible]		TR/L
"			34	154[illegible]	1'L	
"			15	154[illegible]	11'L	
"			12	154[illegible]	21' "	

F. B. 1933 Pg. 178 Job No. 1671 Division No. 10 Notes Red. Plotted Profile
Survey of MARATHON RD. Date Date No.
Survey by H. LANIGAN Notes M. NATAPOFF Notes Chkd. Checked X-Sec.
Indexed C. Johnson Date Date Date No.

76L298 307 8-53

PLEASE RETURN TO
LOS ANGELES COUNTY SURVEYOR
726 LOS ANGELES COUNTY ENGINEERING BLDG.

NOTE: ANY ADDITIONS OR CHANGES ON THIS SHEET MUST BE MADE OR CIRCLED IN RED INK, WITH DATE AND NAME OF PERSON MAKING CHANGE.

Do not extend notes this side of this line.

Profile Notes Red No.____ Date____ Plotted____ Date____ Job No.____ Division No.____ F. B.____ Pg.____
No.____ Date____ Date____ Survey of____
Map No.____ Inspector F. Johnson Date____

STATION	B. S.	H. I.	F. S.	ELEV.	Sthrly Line - Lot #12
		1			
		154980			
3+10			32	15455	T&L
"			24	15474	3' L. - base conc. wall
"			17	15481	" - grd. el. tp. wall
"			12	15486	1' "
"			10	15488	21' "
T.P.		1	145	15483 5	
	667	155502			
4+00			45	15505	T&L
"			45	15505	1' L
"			38	15512	10' L - base conc. wall
"			23	15527	11' " - grd. el. tp. "
"			23	15527	21' "
4+09		1	43	15507	T&L - base conc. wa
"			37	15513	1' L
"			37	15513	10' "
"			20	15530	11' "
"			20	15530	21' "
"			29	15521	T&L - tp. conc. wa
"			20	15530	11' L
"			20	15530	21' "

76L298 307 8-53

PLEASE RETURN TO
LOS ANGELES COUNTY SURVEYOR
726 LOS ANGELES COUNTY ENGINEERING BLDG.

NOTE: ANY ADDITIONS OR CHANGES ON THIS SHEET MUST BE MADE OR CIRCLED IN RED INK, WITH DATE AND NAME OF PERSON MAKING CHANGE.

Do not extend notes this side of this line.

F. B. 1933 Pg. 60
Job No. ____ Division No. ____ Notes Red. ____ Plotted ____ No. ____ Profile
Survey of ____ Date ____ Date ____ X-Sec.
Survey by C. Johnson Notes ____ Notes Chkd. ____ Checked ____
Indexed ____ Date ____ Date ____ Date ____ No. ____

STATION	B. S.	H. I.	F. S.	ELEV.	Sthrly Line - Lot # 12.	
		155502				
T.P.			2.45	153.37		
	6.17	155904				
5+00			4.7	155.13	TRK	
"			5.3	155.37		6'R
"			4.7	155.13	12	
"			4.4	155.16	3'L	
"			4.1	155.17	14'L	
T.P.			0.40	155.64		
	10.41	155968				
BM AE-563			7.42	150.26	BM AE-563 - El. 1552.233 per F.B. 15-8-244	
					Marengo Ave. & Athens St. (N.E. cor.) Bk. - spk.	
					in cb. 5' N. of N. end of C.Q.	

Notes Ck'd by		Survey of	
Map No.		W. O.	
Office Work		Surveyed by	
Checked		Notes	Date 4-30-54
Date		Indexed	

F. B. _____ PG. 101

Note: Any Additions or Changes on This Sheet Must be Made or Circled in Red Ink With Date and Name of Person Making Change.

Do not extend notes this side of this line.

RETURN TO
LOS ANGELES COUNTY SURVEYOR
726 LOS ANGELES COUNTY
ENGINEERING BLDG.

LOCATION of IMPROVEMENTS IN THE CENTER of THE SOUTHERLY PORTION of LOT "12" - TRACT "1580" and ON THE EASTERLY LINE of THE NORTHERLY PORTION of LOT "12" - TRACT "1580"

C.I. 1071.14

J. J. LANIGAN
M. NAYAPOFF
J. C. RITE
D. L. HOWARD

76FSOBS 247 4-53

F.B. 1933 PG. 182 CONT BOT. PG. 183

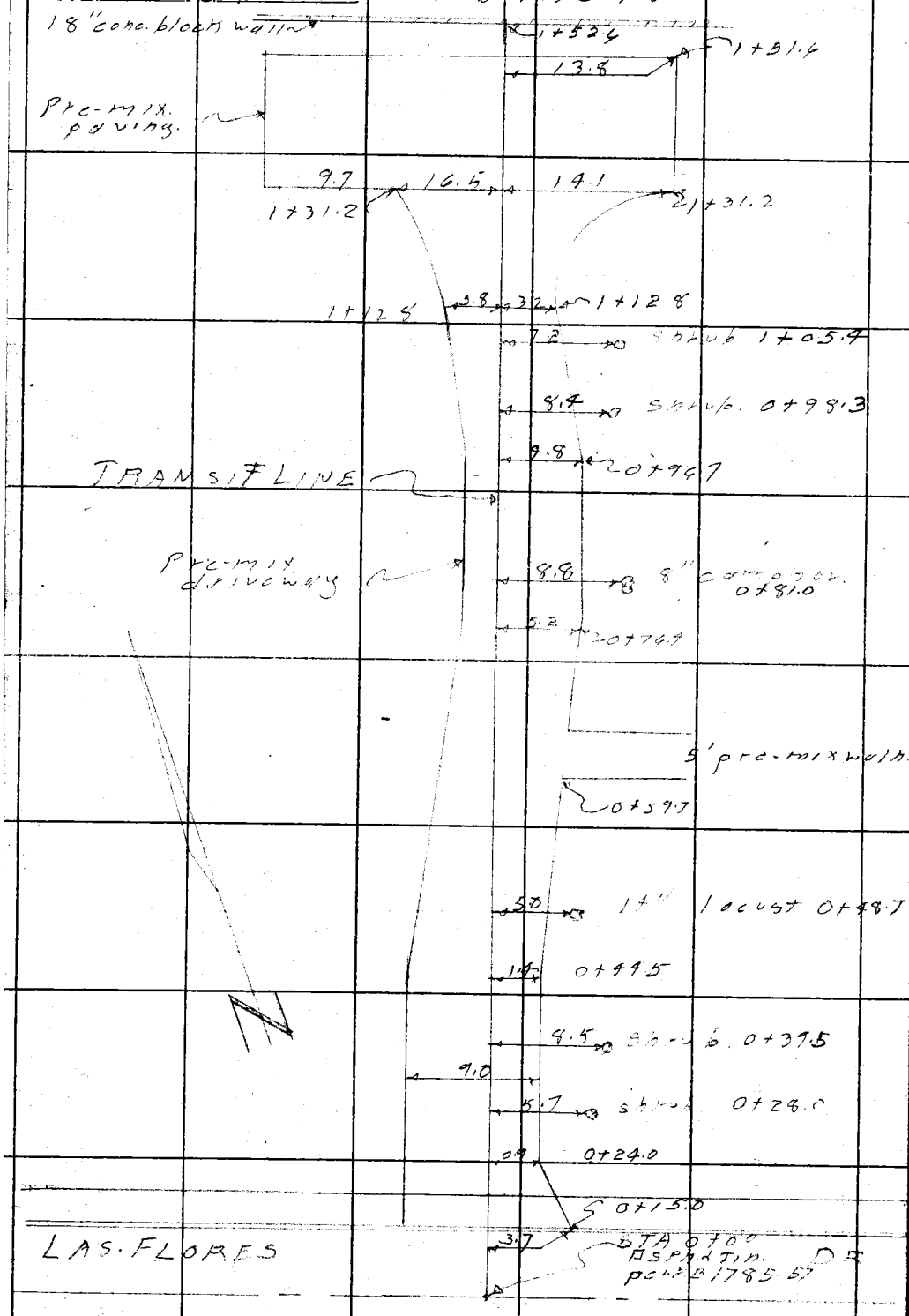

RETURN TO
LOS ANGELES COUNTY SURVEYOR
726 LOS ANGELES COUNTY
ENGINEERING BLDG.

Do not extend notes this side of this line.

Note: Any Additions or Changes on This Sheet Must be Made or Circled in Red Ink With Date and Name of Person Making Change.

Notes Ck'd by	Survey of [illegible]
Map No.	W. O. [illegible]
Office Work	Surveyed by [illegible]
Checked	Notes [illegible] Date 4-30-54
Date	Indexed [illegible] Johnson

F. B. _____ PG. _____

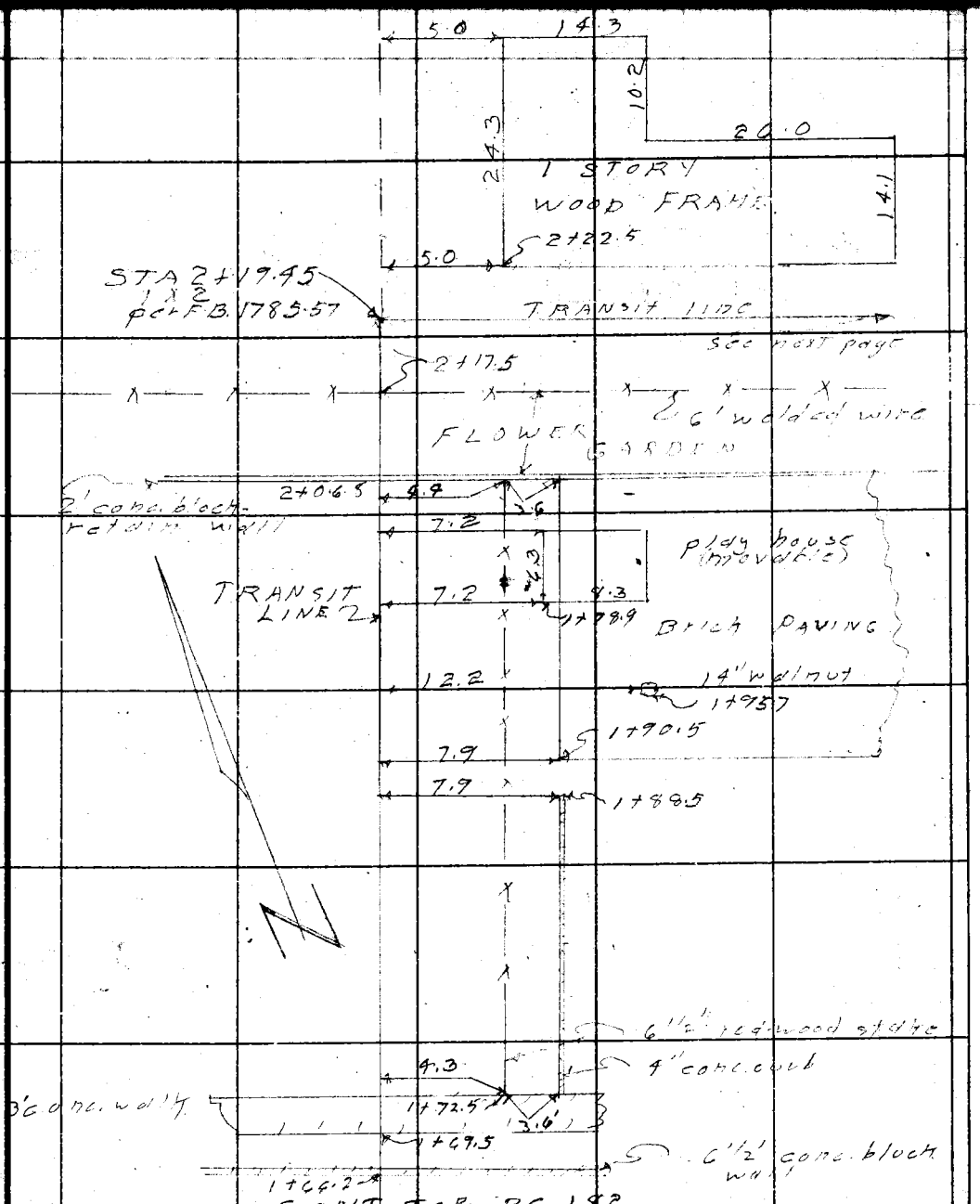

Note: Any Additions or Changes on This Sheet Must be Made or Circled in Red Ink With Date and Name of Person Making Change.

Do not extend notes this side of this line.

RETURN TO
LOS ANGELES COUNTY SURVEYOR
726 LOS ANGELES COUNTY
ENGINEERING BLDG.

76F3095 247 4-53

F.B. 1933 PG. 184

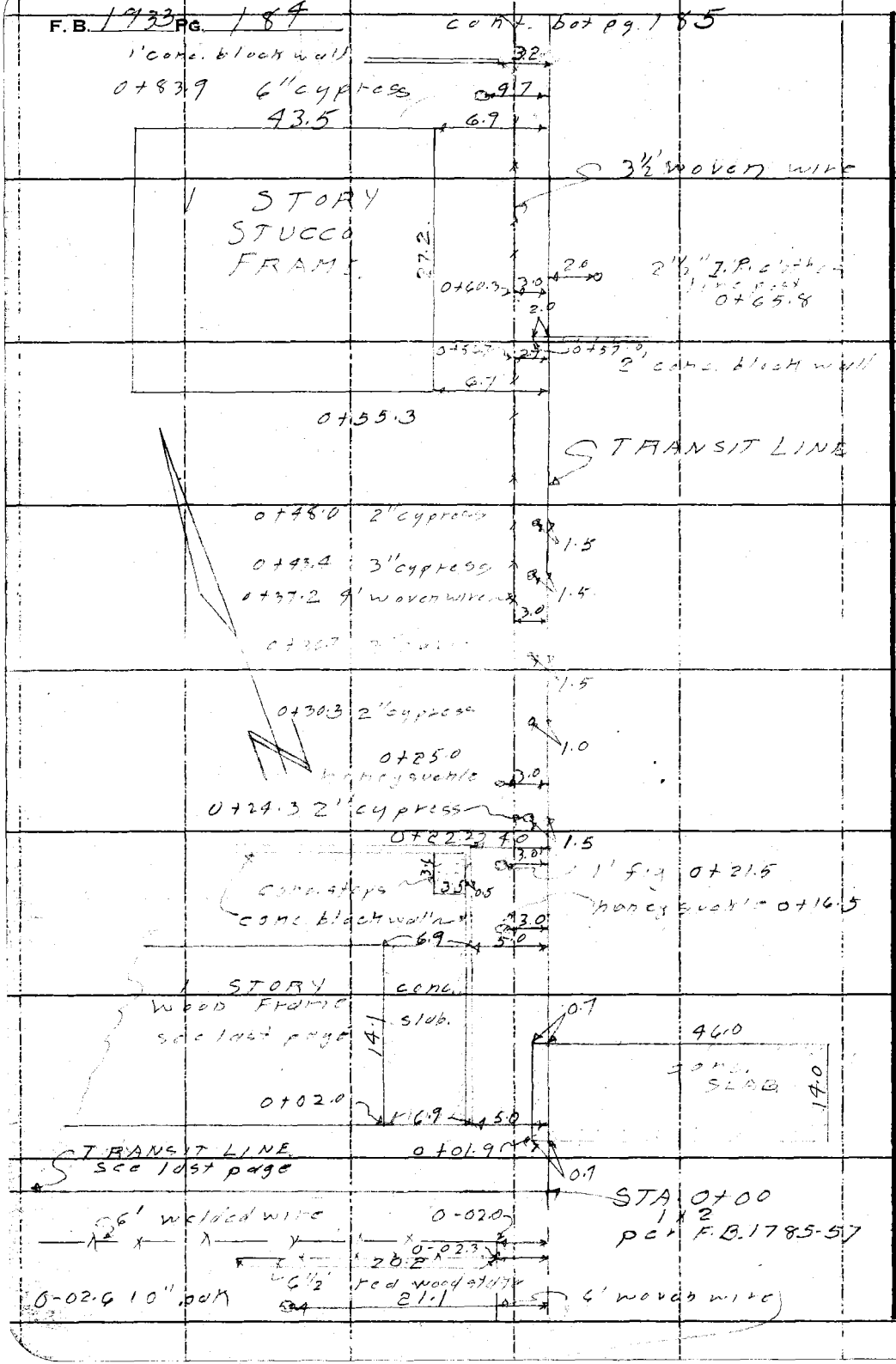

RETURN TO
LOS ANGELES COUNTY SURVEYOR
726 LOS ANGELES COUNTY
ENGINEERING BLDG.

Do not extend notes this side of this line.

Note: Any Additions or Changes on This Sheet Must be Made or Circled in Red Ink With Date and Name of Person Making Change.

Notes Ck'd by
Map No.
Office Work
Checked
Date

Survey of
Surveyed by J L Date 9-30-54
Notes
Indexed

F. B. ____ PG. ____

Note: Any Additions or Changes on This Sheet Must be Made or Circled in Red Ink With Date and Name of Person Making Change.

Do not extend notes this side of this line.

RETURN TO
LOS ANGELES COUNTY SURVEYOR
726 LOS ANGELES COUNTY
ENGINEERING BLDG.

76FS098 247 4-53

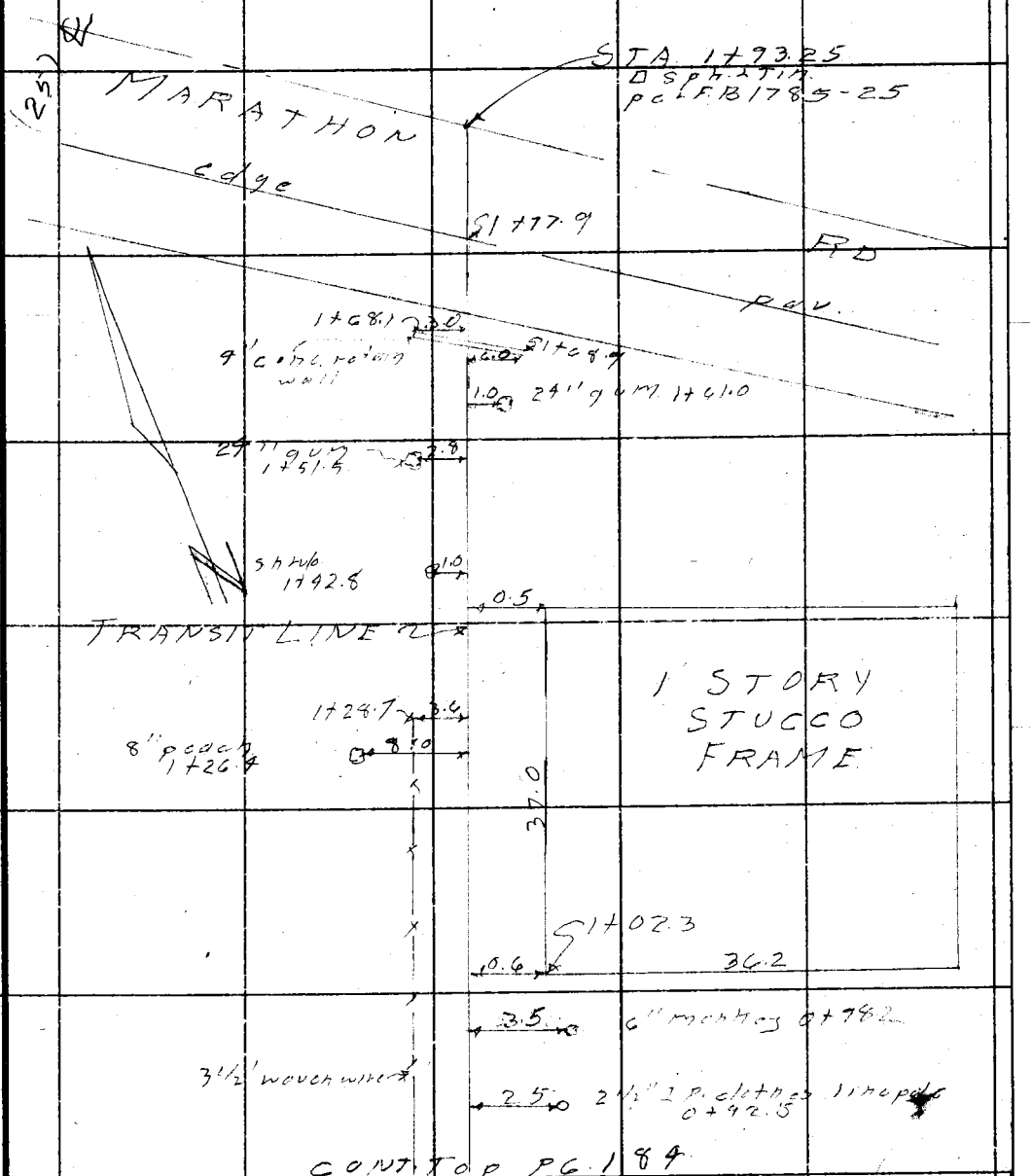

RETURN TO
LOS ANGELES COUNTY SURVEYOR
726 LOS ANGELES COUNTY
ENGINEERING BLDG.

Note: Any Additions or Changes on This Sheet Must be Made or Circled in Red Ink With Date and Name of Person Making Change.

Do not extend notes this side of this line.

F. B. 1933 PG. 196

Profile No. ____ Notes Red. ____ Date ____ Plotted ____ Date ____ Job No. 1671.14 Division No. 10 Survey of ____

F. B. 1933 Pg. 187

No. ____ Date 5-6-54 Date ____ Map No. ____ Indexed Johnson Date ____

PROFILE

&

X-SECTIONS

in

The Center of the Southerly

PORTION of

LOT #12 - TRACT #1580

and on

The Easterly Line of the Northerly Portion

of

LOT #12 - TRACT #1580

C.I. 1671.14

ELEV.	
F. S.	J.J. LANIGAN M. NATAPOFF J.C. RIKE
H. I.	D.L. HOKANSON
B. S.	
STATION	

NOTE: ANY ADDITIONS OR CHANGES ON THIS SHEET MUST BE MADE OR CIRCLED IN RED INK, WITH DATE AND NAME OF PERSON MAKING CHANGE.

PLEASE RETURN TO
LOS ANGELES COUNTY SURVEYOR
726 LOS ANGELES COUNTY ENGINEERING BLDG.

Do not extend notes this side of this line.

76L298 307 8-53

76L298 307 8-53

PLEASE RETURN TO
LOS ANGELES COUNTY SURVEYOR
726 LOS ANGELES COUNTY ENGINEERING BLDG.

NOTE: ANY ADDITIONS OR CHANGES ON THIS SHEET MUST BE MADE OR CIRCLED IN RED INK, WITH DATE AND NAME OF PERSON MAKING CHANGE.

Do not extend notes this side of this line.

STATION	B. S.	H. I.	F. S.	ELEV.		
BM.AE575				144[illegible]95	BM.AE575 - EL. 1449.954 per F.B. 1568-252	
	957	145952			LAS FLORES DR. (N. side) 1125'± E of ℄ FAIR OAKS	
					AVE. Bt. spk. in cb. in front of HO # 171.	
0+00			1056	144[illegible]96		TR/L
0+15			989	144[illegible]63		TR/L - gut
"			982	144[illegible]70		5'R - gut
"			934	14[illegible]13		" " - cb
"			1003	14[illegible]19	9'L - gut	
"			953	14[illegible]9	" " - cb	
0+49			590	145[illegible]2		TR/L - bk.
"			595	145[illegible]57		4'R - edge dway.
"			59	145[illegible]		14' " -
"			591	14[illegible]1	5'L - edge dway	
"			60	145[illegible]5	6' " -	
1+00			274	145[illegible]8		TR/L
"			270	14[illegible]2		4.5'R - edge dwy.
"			26	14[illegible]9		14' "
"			286	145666	4.5'L - edge dwy.	
"			29	14[illegible]6	6'L	
1+31			082	145860		TR/L - bk.
"			035	145917		14'R

F. B. 1933 PG. 188

Job No. 1671.14 Division No. 10 Notes Red. ____ Plotted ____ Profile

Survey of MARATHON RD Date ____ Date ____ No. ____

Survey ~~[illegible]~~ Notes M. NATAPOFF Notes Chkd. ____ Checked ____ X-Sec.

Indexed ____ Date ____ Date ____ Date ____ No. ____

76L298 307 8-53

PLEASE RETURN TO
LOS ANGELES COUNTY SURVEYOR
726 LOS ANGELES COUNTY ENGINEERING BLDG.

NOTE: ANY ADDITIONS OR CHANGES ON THIS SHEET MUST BE MADE OR CIRCLED IN RED INK, WITH DATE AND NAME OF PERSON MAKING CHANGE.

Do not extend notes this side of this line.

STATION	B. S.	H. I.	F. S.	ELEV.		
		145952				
1+31			093	145859	6'L	
T.P.			021	145931		
	612	146543				
1+52			629	145914		TR/L - N. edge [illegible]
1+53			64	14590		TR/L - base 1.5' [illegible]
"			63	14591		14'R
"			62	14592	6'L	
1+54			51	14603		TR/L - tp. 1.5' [illegible]
"			52	14602		14'R
"			50	14604	6'L	
1+67			43	14611		TR/L - base 6' [illegible]
"			39	14615		14'R
"			45	14609	6'L	
T.P.			380	146163		
	554	146717				
1+68			57	14615		TR/L -
"			54	14618		14'R
"					6'L	
2+00			46	14626		TR/L
			44	14628		14'R

Profile No. ____ Date ____ Notes Red. ____ Date ____ Plotted ____ Job No. [illegible] Division No. [illegible] F. B. 1933 Pg. 189

No. ____ Date ____ Date ____ Map No. ____ Index Id. C. John Date ____ Survey of ____

76L298 307 8-53

PLEASE RETURN TO
LOS ANGELES COUNTY SURVEYOR
726 LOS ANGELES COUNTY ENGINEERING BLDG.

NOTE: ANY ADDITIONS OR CHANGES ON THIS SHEET MUST BE MADE OR CIRCLED IN RED INK, WITH DATE AND NAME OF PERSON MAKING CHANGE.

Do not extend notes this side of this line.

STATION	B. S.	H. I.	F. S.	ELEV.		
		146717				
2+00			47	14625	6'L	
2+07			47	14625		TR/L - base 2' ret. wall
2+08			30	14642		TR/L - tp. " " "
2+17.5			28	14644		TR/L - woven wire fence
T.P.			157	146560		
	332	146892				
2+19			46	14643		TR/L
"			44	14645		14'R
"			42	14647		30'R
"			46	14643	6'L	
T.P.			413	146479		
	540	147019				
0+00			42	14660		TR/L
			39	14663		7'R
			48	14654	35'L	
			52	14650	7' "	
			56	14646	30' "	
0+02			41	14661		TR/L - grd. @ conc. aprons
"			363	146656		" - tp. conc. aprons.
			352	146667		7'R

F. B. 1933 PG. 190 Job No. 1671.14 Division No. 10 Notes Red. Plotted Date No. Profile
Survey of MARATHON RD. Date X-Sec.
Survey by H. LANIGAN Notes M. NATAPOFF Notes Chkd. Checked
Indexed C. Johnson Date Date No.

76L298 307 8-53

PLEASE RETURN TO
LOS ANGELES COUNTY SURVEYOR
726 LOS ANGELES COUNTY ENGINEERING BLDG.

NOTE: ANY ADDITIONS OR CHANGES ON THIS SHEET MUST BE MADE OR CIRCLED IN RED INK, WITH DATE AND NAME OF PERSON MAKING CHANGE.

Do not extend notes this side of this line.

STATION	B. S.	H. I.	F. S.	ELEV.		
		147019				
0+02			47	14655	2'L	
"			54	14648	11'L	
0+16			353	146666		TR/L - N. edge com[illegible]
"			334	146685		7'R
"			379	146640	4'L	
"			48	14654	11'L	
0+23			47	14655	13'L	
0+24			25	14677	13'L	
T.P.			035	146984		
	709	147693				
0+57			71	14698		TR/L - base 1.5' co[illegible]
"			70	14699		7'R
"			67	14702	11.5'L	
0+85			40	14729		TR/L
"			49	14720	13'L - base. wall	
0+86			42	14727	" " - tp. "	
1+00			32	14737		TR/L
"			32	14737		7'R
"			35	14734	13'L	
T.P.	943	148287	349	147344		

Profile Notes Red. Plotted Job No. 1171 Division No. 10 F. B. 1933 Pg. 191

No. Date Date Survey of [illegible]

No. Date Date Map No. Indexed Date

Indexed C. Johnson

76L298 307 8-53

PLEASE RETURN TO
LOS ANGELES COUNTY SURVEYOR
726 LOS ANGELES COUNTY ENGINEERING BLDG.

NOTE: ANY ADDITIONS OR CHANGES ON THIS SHEET MUST BE MADE OR CIRCLED IN RED INK, WITH DATE AND NAME OF PERSON MAKING CHANGE.

Do not extend notes this side of this line.

STATION	B. S.	H. I.	F. S.	ELEV.		
		1482 87				
1+45			60	14[illegible]9		TR/L
"			59	14[illegible]0		7'R
"			67	14[illegible]2	13'L	
1+64			46	14[illegible]3	13'L - bot. bk.	
"			43	14[illegible]6		
1+67			45	14[illegible]		TR/L - base. ret. wall
			45	14[illegible]		7'R along base of wall
			32	14[illegible]7	3'L - along base of wall	
			35	14[illegible]	13'L	
1+70			23	1480[illegible]6		TR/L - tp. bk.
			22	14[illegible]7		7'R
			26	14[illegible]3		
1+78			286	1480 01		TR/L - gut.
1+93 25			221	1480 66		TR/L - int. @ MARATHON RD.
BM.AE583			1.56	148[illegible]31	BM.AE583 - EL. 1481.307 per F.B. 1568-261 LAURICE AVE & MARATHON RD (N.W. cor.) Bt. spk. in cb. 5' W. of W. end of C.R.	

F. B. 1933 PG. 192 Job No. 671.14 Division No. 10 Notes Red. Plotted No. Profile
Survey of MARATHON RD. Date Date X-Sec.
Survey by W. LANIGAN Notes M. NATAPOFF Notes Chkd. Checked
Indexed C. JOHNSON Date Date Date No.

Notes Ck'd by	Survey of [illegible]
Map No.	W. O. [illegible]
Office Work	Surveyed by J. J. LANIGAN
Checked	Notes J. J. L. Date 5-3-54
Date	Indexed

F. B. _____ PG. _____

LOCATION
of
IMPROVEMENTS
on
FIRST PRIVATE STREET
NORTH of LAS FLORES DR
from
FAIR OAKS AVE.
to
A POINT 172'± WESTERLY THEREOF
AND TO
A POINT 105± NORTHERLY
CI. 1671.14.

J. J. LANIGAN.
M. NATAPOFF
J. C. RIKE
D. L. HOKANSON

Note: Any Additions or Changes on This Sheet Must be Made or Circled In Red Ink With Date and Name of Person Making Change.

Do not extend notes this side of this line.

RETURN TO
LOS ANGELES COUNTY SURVEYOR
726 LOS ANGELES COUNTY
ENGINEERING BLDG.

76F3098 247 4-53

F. B. 1933 PG. 194

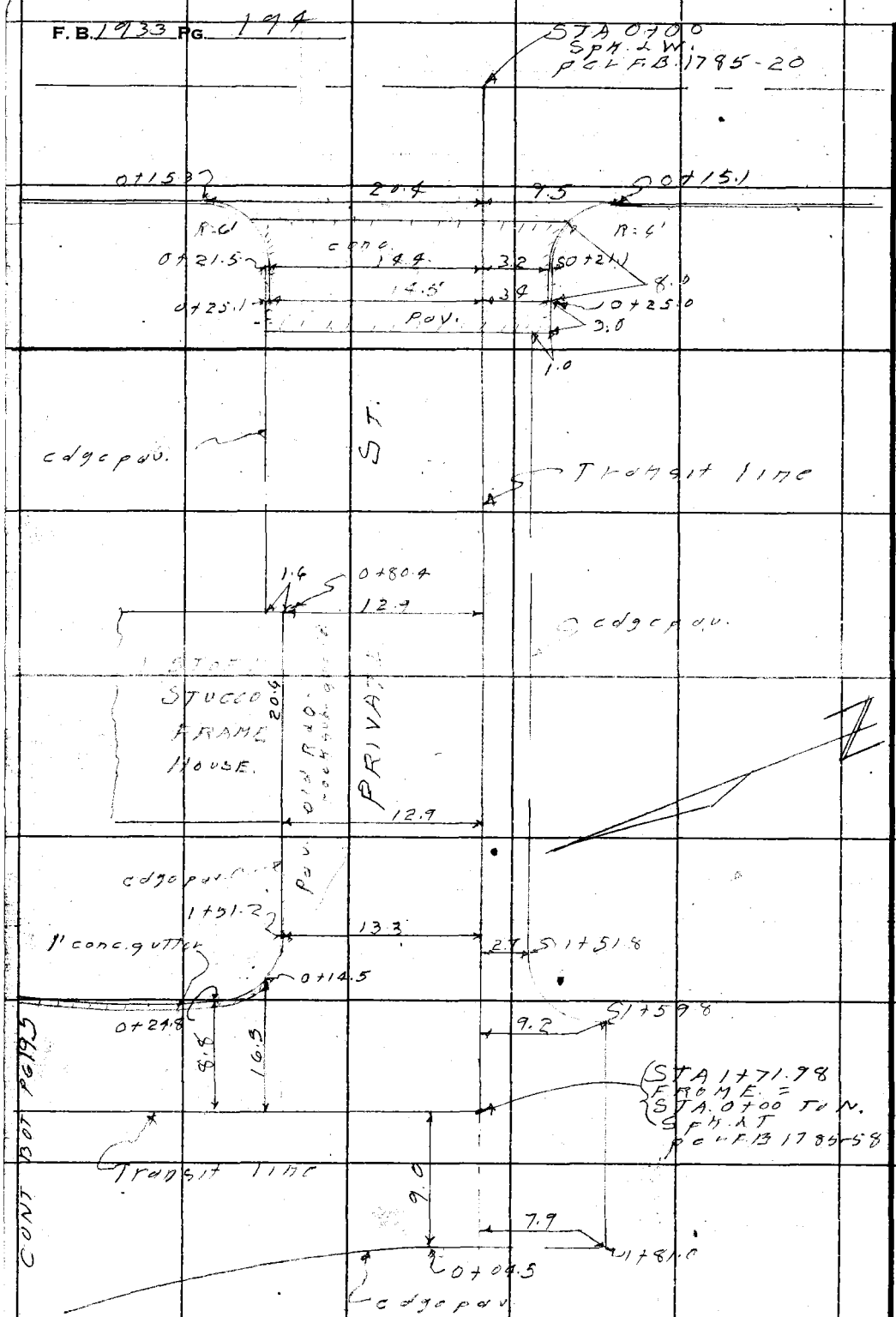

RETURN TO
LOS ANGELES COUNTY SURVEYOR
726 LOS ANGELES COUNTY
ENGINEERING BLDG.
Do not extend notes this side of this line.

Note: Any Additions or Changes on This Sheet Must be Made or Circled in Red Ink With Date and Name of Person Making Change.

Notes Ck'd by	Survey of	F. B. ____ PG. ____
Map No.		
Office Work	Surveyed by J. J. LANIGAN	
Checked	Notes J. J. L. Date 5-4-54	
Date	Indexed	



Note: Any Additions or Changes on This Sheet Must be Made or Circled in Red Ink With Date and Name of Person Making Change.

Do not extend notes this side of this line.

RETURN TO
LOS ANGELES COUNTY SURVEYOR
726 LOS ANGELES COUNTY
ENGINEERING BLDG.

76F309S 247 4-53

RETURN TO
LOS ANGELES COUNTY SURVEYOR
726 LOS ANGELES COUNTY
ENGINEERING BLDG.

Note: Any Additions or Changes on This Sheet Must be Made or Circled in Red Ink With Date and Name of Person Making Change.

Do not extend notes this side of this line.

F. B. 1933 PG. 1 46

Profile No. | Notes Red. Date | Plotted Date | Job No. 1671.14 | Division No. | F. B. 1933 | Pg. 197

Notes Chkd. Date 5-5-54 | Checked Date | Survey of [illegible] | Survey By | Map No. | Indexed A. C. Johnson | Date

PROFILE & X-SECTIONS

on

First Private Street N. of Las Flores Dr.

from

FAIR OAKS AVE.

to a

Point 172'± Westerly thereof

and to a

Point 105'± Northerly

C.I. 1671.14

ELEV.	J.J. LANIGAN
F. S.	M. NATAPOFF
	J.C. RIKE
H. I.	D.L. HOKANSON
B. S.	
STATION	

NOTE: ANY ADDITIONS OR CHANGES ON THIS SHEET MUST BE MADE OR CIRCLED IN RED INK, WITH DATE AND NAME OF PERSON MAKING CHANGE.

PLEASE RETURN TO
LOS ANGELES COUNTY SURVEYOR
726 Los Angeles County Engineering Bldg.

Do not extend notes this side of this line.

761.298 307 8-53

76L298 307 8-53

PLEASE RETURN TO
LOS ANGELES COUNTY SURVEYOR
726 LOS ANGELES COUNTY ENGINEERING BLDG.

NOTE: ANY ADDITIONS OR CHANGES ON THIS SHEET MUST BE MADE OR CIRCLED IN RED INK, WITH DATE AND NAME OF PERSON MAKING CHANGE.

Do not extend notes this side of this line.

F. B. 1933 Pg. 198 Job No. 47LW18 Division No. 10 Notes Red. Date Plotted Profile
Survey of MARATHON / RD Date Date No.
Survey by LJ LANGLEY Notes M. NATARROSE Notes Chkd. Date Checked X-Sec.
Indexed C. Johnson Date Date No.

STATION	B. S.	H. I.	F. S.	ELEV.	PRIVATE	STREET
B.M. AE 425				1439.31	B.M. AE 425 - EL. 1439.308 per F.B. 1568-71	
	1134	145065			FAIR OAKS AVE. & LAS FLORES DR. (S.E. cor.)	
T.P.	1141	146175	031	145034	Bt. spk. in cb. 6' N. of ℄ prod. of LAS FLORES	
T.P.			505	145670	DR. from West.	
	470	146140				
0+00			524	145616		T/L int. @ FAIR OAKS AVE
			606	145534	S. end S.W.C.R. - gut	
			520	145620	" " " " " - cb	
			539	145501	W. " " " " - gut	
			493	145547	" " " " " - cb	
			416	145724	" " N.W. " " - gut	
			363	145777	" " " " " - cb	
			405	145735	N " " " " - gut	
			325	145815	" " " " " - cb.	
0+15			550	145690		T/L - gut
0+25			472	145668		" - bk.
0+30			507	145633		" - P/L
"			411	145729		15.5' R - edge pav.
"			538	145602	3' L. - edge pav.	
1+00			676	145464		T/L
"			611	145529		15.5' R - edge pav.

76L298 307 8-53

PLEASE RETURN TO
LOS ANGELES COUNTY SURVEYOR
726 LOS ANGELES COUNTY ENGINEERING BLDG.

NOTE: ANY ADDITIONS OR CHANGES ON THIS SHEET MUST BE MADE OR CIRCLED IN RED INK, WITH DATE AND NAME OF PERSON MAKING CHANGE.

Do not extend notes this side of this line.

STATION	B. S.	H. I.	F. S.	ELEV.	PRIVATE	STREET
		146140				
1+00			693	145447	3'L-edge pav.	
1+56.5			740	145400		TR/L- bk.
1+71.98			724	145416		TR/L-
T.P.			607	145533		
	1034	146567				
0+00			1150	145417		TR/L-going North
"			1166	145401		7'R-edge pav.
"			1101	145466	9'L-edge pav.	
0+50			793	145774		
"			819	145748		7'R-edge pav.
"			789	145778	9'L	
1+03.61			382	146185		TR/L
"			378	146189		7'R
"			397	146170	9'L	
1+06.61			357	146210		TR/L-gut
"			283	146284		" -cb
T.P.			009	146558		
	1187	147745				
T.P.			306	147439		
	946	148385				

Profile Notes Red. Plotted Job No. 671.14 Division No. 10 F. B. 1933 PG. 199

No. Date Date Survey of

No. Date Date Map No. Indexed C. John Date

76L298 307 8-53

PLEASE RETURN TO
LOS ANGELES COUNTY SURVEYOR
726 LOS ANGELES COUNTY ENGINEERING BLDG.

NOTE: ANY ADDITIONS OR CHANGES ON THIS SHEET MUST BE MADE OR CIRCLED IN RED INK, WITH DATE AND NAME OF PERSON MAKING CHANGE.

Do not extend notes this side of this line.

STATION	B. S.	H. I.	F. S.	ELEV.	PRIVATE	STREET
		1483 85				
BMAF424			1 67	1482 18	B.M. AF-424: EL. 1482.188 per F.B. 1568-70 FAIR OAKS AVE. & MARATHON RD. (N.E. cor.) Bt. spk. in cb. 3' N. of S. end.	

F. B. 1933 PG. 200 Job No. 1671.14 Division No. 10 Notes Red. Plotted No. Profile
Survey of MARATHON RD Date Date X-Sec.
Survey by J. LANIGAN Notes M. NATAPOFF Notes Chkd. Checked
Indexed C. Johnson Date Date Date No.

Notes Ck'd by	Survey of Marathon Rd
Map No.	[illegible]
Office Work	Surveyed by J. Muslin
Checked	Notes J.M. & J.G. Date
Date	Indexed [illegible] C. Johnson

F. B. _____ PG. _____

C.T. 76 M 14

MARATHON RD.

TOPOG

ON

PINE ST.

FROM

FAIR OAKS AVE TO A POINT 1030' E'LY THEREOF

J. MUSLIN
J. GREGORY
T. OHASHI
W.A. MOODYMAN

Note: Any Additions or Changes on This Sheet Must be Made or Circled in Red Ink With Date and Name of Person Making Change.

Do not extend notes this side of this line.

RETURN TO
LOS ANGELES COUNTY SURVEYOR
726 LOS ANGELES COUNTY
ENGINEERING BLDG.

76F309S 247 4-53

F.B. 1933 Pg. 202

Cont'd Bot Pg 203

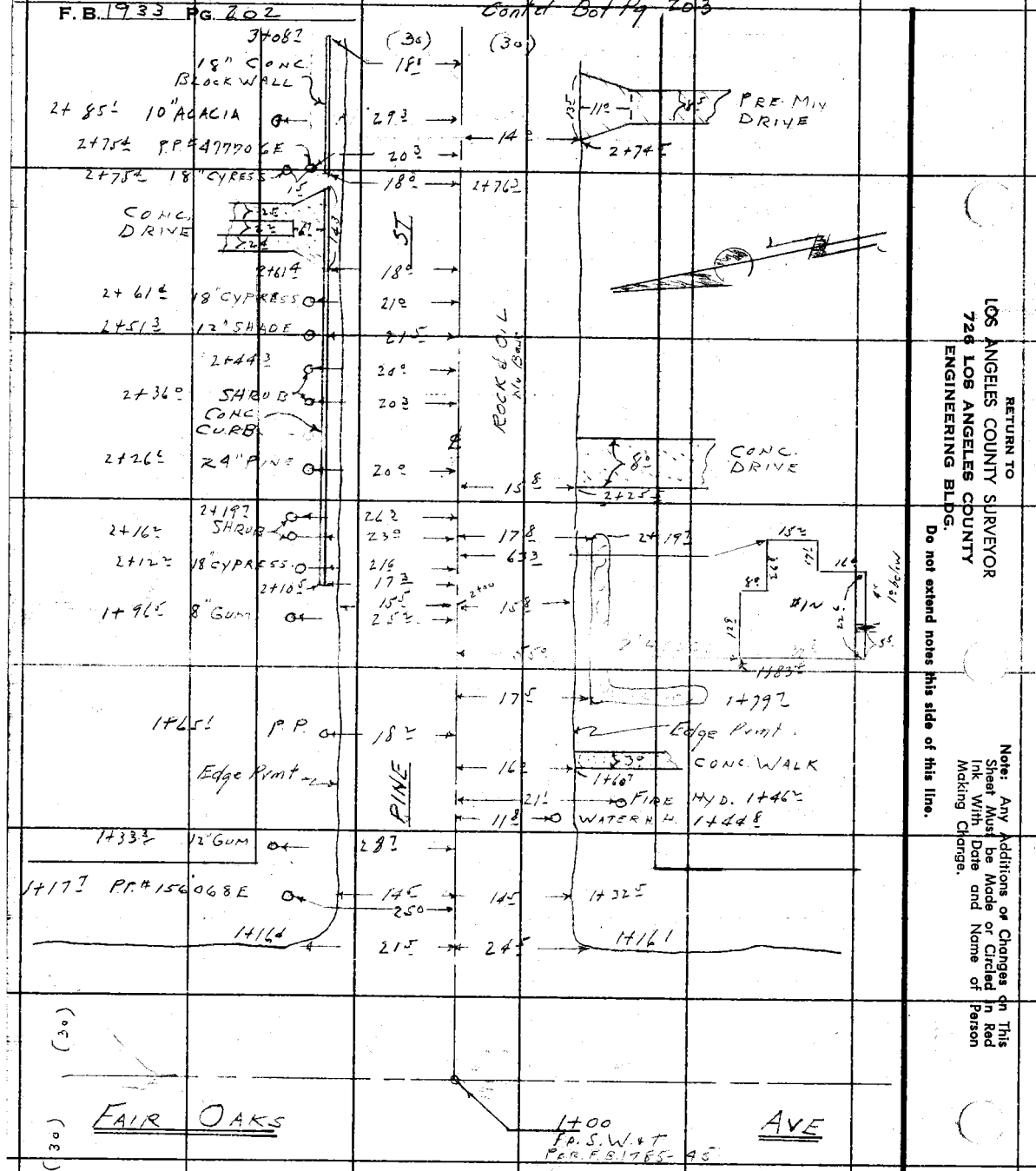

RETURN TO
LOS ANGELES COUNTY SURVEYOR
726 LOS ANGELES COUNTY
ENGINEERING BLDG.

Do not extend notes this side of this line.

Note: Any Additions or Changes on This Sheet Must be Made or Circled in Red Ink With Date and Name of Person Making Change.

Notes Ck'd by	Survey of [illegible]
Map No.	W. O. [illegible]
Office Work	Surveyed by [illegible]
Checked	Notes J. GREGORY Date 5-3-54
Date	Indexed [illegible] C. JOHNSON

F. B. _____ PG. _____

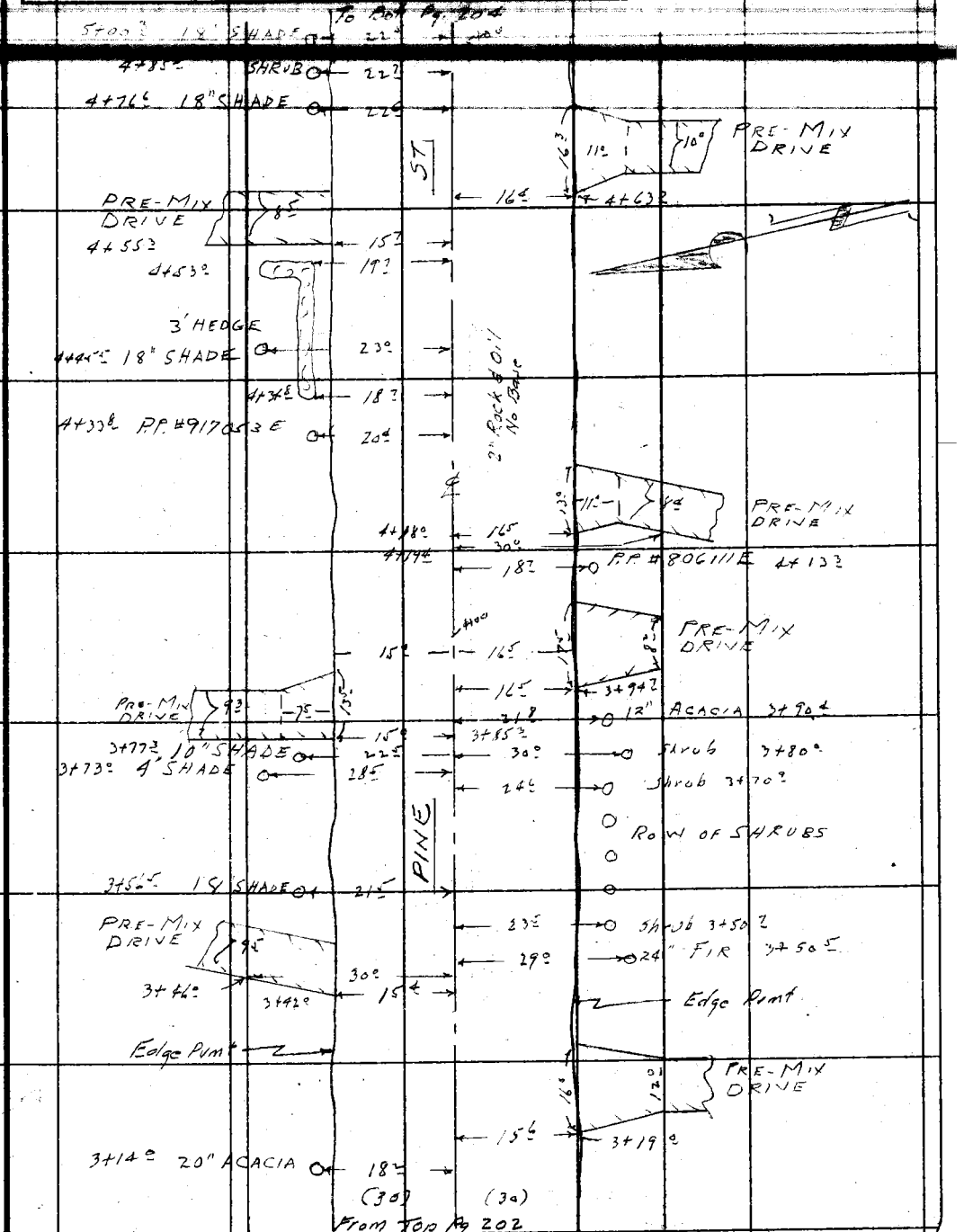

Note: Any Additions or Changes on This Sheet Must be Made or Circled in Red Ink With Date and Name of Person Making Change.

Do not extend notes this side of this line.

RETURN TO
LOS ANGELES COUNTY SURVEYOR
726 LOS ANGELES COUNTY
ENGINEERING BLDG.

76F3095 247 4-53

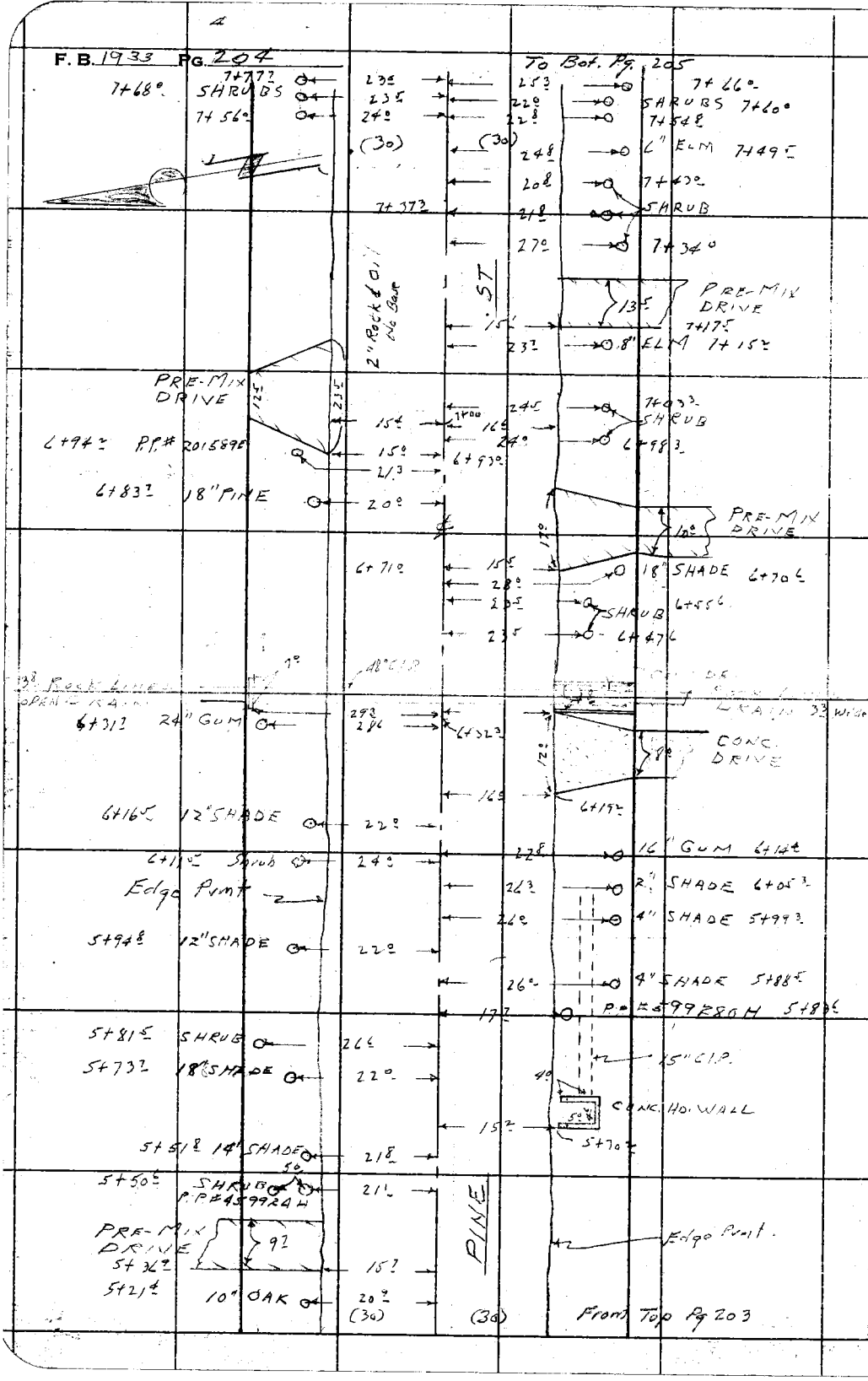

RETURN TO
LOS ANGELES COUNTY SURVEYOR
726 LOS ANGELES COUNTY
ENGINEERING BLDG.

Do not extend notes this side of this line.

Note: Any Additions or Changes on This Sheet Must be Made or Circled in Red Ink With Date and Name of Person Making Change.

Notes Ck'd by	Survey of	F. B. ____ Pg. ____
Map No.		
Office Work	Surveyed by	
Checked	Notes	Date
Date	Indexed	

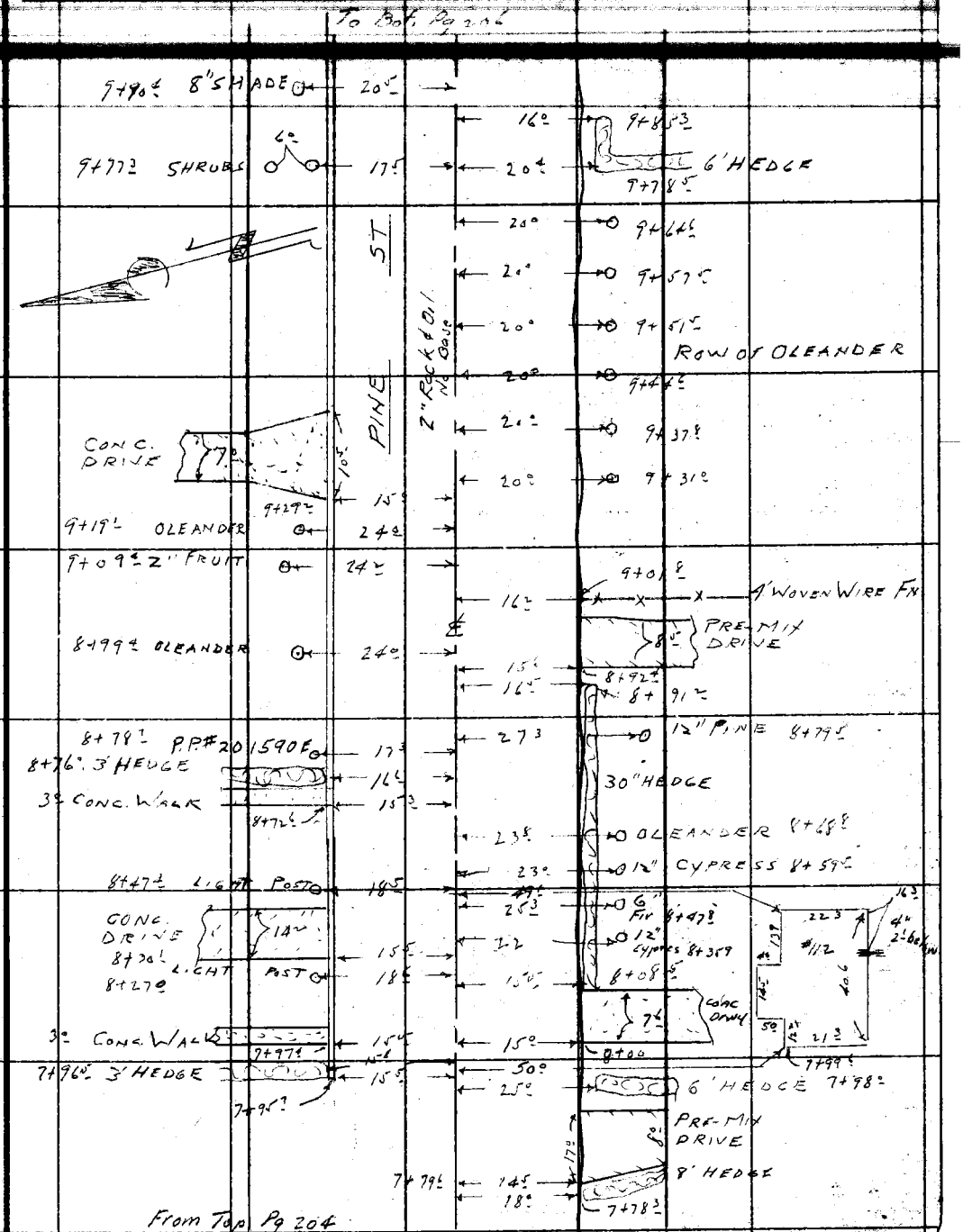

Note: Any Additions or Changes on This Sheet Must be Made or Circled in Red Ink With Date and Name of Person Making Change.

Do not extend notes this side of this line.

RETURN TO
LOS ANGELES COUNTY SURVEYOR
726 LOS ANGELES COUNTY
ENGINEERING BLDG.

76F3095 247 4-53

F.B. 1933 PG. 206

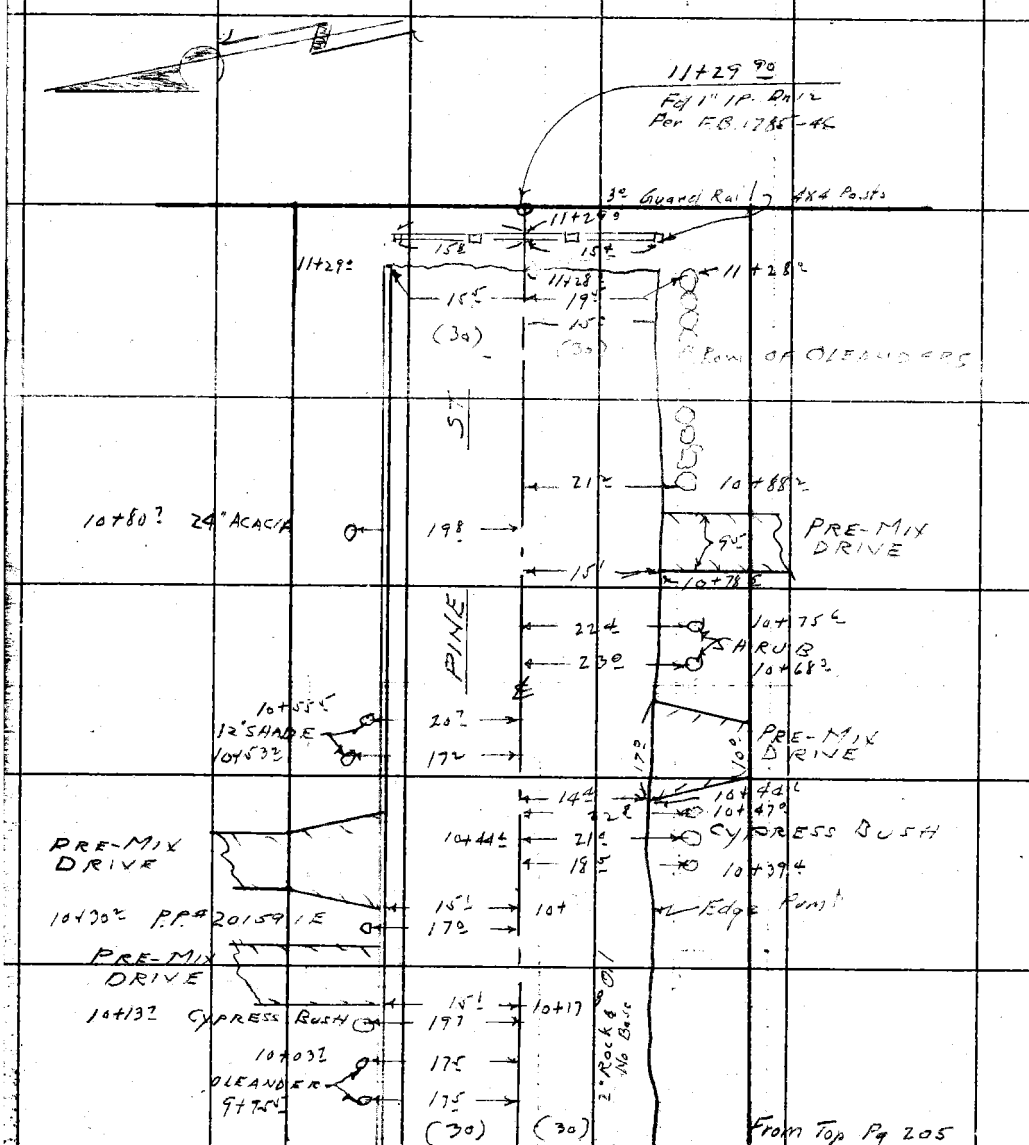

RETURN TO
LOS ANGELES COUNTY SURVEYOR
726 LOS ANGELES COUNTY
ENGINEERING BLDG.

Do not extend notes this side of this line.

Note: Any Additions or Changes on This Sheet Must be Made or Circled in Red Ink With Date and Name of Person Making Change.

Profile No. | Notes Red. Date | Plotted Date | Job No. 1671-14 | Division No. | Survey of

F. B. 1732 PB. 207

No. | Date 5-7-54 | Date | Map No. | Indexed C. Johnson Date

MARATHON RD

X-SECTION & PROFILE

on

PINE ST.

From

FAIR OAKS AVE to A POINT 1030' Ely thereon

J. MUSLIN.
J. GREGORY
T. OHASHI
W.A. MOODYMAN.

STATION	B. S.	H. I.	F. S.	ELEV.

NOTE: ANY ADDITIONS OR CHANGES ON THIS SHEET MUST BE MADE OR CIRCLED IN RED INK, WITH DATE AND NAME OF PERSON MAKING CHANGE.

Do not extend notes this side of this line.

PLEASE RETURN TO

LOS ANGELES COUNTY SURVEYOR

726 Los Angeles County Engineering Bldg.

761.298 307 8-53

76L298 307 8-53

PLEASE RETURN TO
LOS ANGELES COUNTY SURVEYOR
726 Los Angeles County Engineering Bldg.

NOTE: ANY ADDITIONS OR CHANGES ON THIS SHEET MUST BE MADE OR CIRCLED IN RED INK, WITH DATE AND NAME OF PERSON MAKING CHANGE.

Do not extend notes this side of this line.

F. B. 1933 Pg. 2 Job No. 671 Division No. Notes Red. Plotted
Survey of 208 MARATHON RD Date Date No.
Survey by J. MULLIN Notes J. GREGORY Notes Chkd. Checked X-Sec.
Indexed A. C. Johnson Date Date Date No.
Profile

STATION	B. S.	H. I.	F. S.	ELEV.	PINE ST (LT) ℄ (RT)
					BM AE 428 Elev. = 1356.314 FB 1568 - 72
BM AE 428				1356.31	Pine St (N. side) 70'± W of ℄ of ℄ of Fair Oaks Ave
	484	1361.15			Bf Spk in Cb. 4 W of ℄ end
1+00			6.88	135[illegible].27	℄ Int Pine St & Fair Oaks Ave
			12.14	1347.01	75 on ℄ Fair Oaks Ave.
			1.70	135[illegible].15	75 on ℄ Fair Oaks Ave
1+16			8.88	135[illegible].27	24.5 Edge Pvmt BC.
1+16			5.75	135[illegible].40	21.5 Edge Pvmt. BC.
1+16			7.18	135[illegible].97	℄ Gutter
1+32			7.90	135[illegible].25	14.5 Edge Pvmt EC. Gutter
✓			7.9	1353.3	21 T. Brk.
✓			9.1	1354.1	30 P/L.
✓			5.87	135[illegible].28	14.5 Edge Pvmt EC. Gutter
✓			3.9	1359.3	30 P/L.
IP	630	1359.95	7.50	135[illegible].45	✓
1+88.9			11.5	1348.5	9.8 Gr over 4" Pipe Hz° 12
✓			12.5	1347.5	9.8 Top " " "
2+00			5.33	135[illegible].62	℄
✓			6.28	135[illegible].67	14.5 Gutter Edge Pvmt
✓			6.01	135[illegible].24	16 Top Shoulder
✓			7.1	135[illegible].5	30 P/L.

76L298 307 8-53

PLEASE RETURN TO
LOS ANGELES COUNTY SURVEYOR
726 LOS ANGELES COUNTY ENGINEERING BLDG.

NOTE: ANY ADDITIONS OR CHANGES ON THIS SHEET MUST BE MADE OR CIRCLED IN RED INK, WITH DATE AND NAME OF PERSON MAKING CHANGE.

Do not extend notes this side of this line.

STATION	B. S.	H. I.	F. S.	ELEV.	PINE ST. (Lt) ℄	(Rt)
		1359 95				
2+00			4 87	1355 08	14.5 Edge Pvmt. & Gutter	
/			3 2	1356 8	30 P/L.	
2+10.5			4 91	1355 04	17.3 Gutter	
/			3 70	1356 25	17.3 TC (beg.)	
2+35			14 7	1345 3	148.5 SE Cor of N E 55.07 of Lot	Huntington Lot 8
TP	4 47	1358 31	6 11	1353 84		[illegible]
3+00			3 75	1354 56	℄	
/			4 55	1353 76		15.8 Edge Pvmt Gutter
/			4 26	1354 05		17 Shoulder
/			4 1	1354 2		20 T. Brk.
/			4 8	1353 5		30 P/L
/			3 60	1354 71	15.4 Edge Pvmt	
/			3 32	1354 99	18 Gutter	
/			2 12	1356 19	18 Top Conc. Wall	
/			1 3	1357 0	30 P/L	
4+00			4 13	1354 18	℄	
/			4 91	1353 40		16 Edge Pvmt & Gutter
/			4 59	1353 72		22 T. Brk in Drwy
/			5 51	1352 80		30 P/L
/			3 91	1354 40	15 Edge Pvmt Gutter	

Profile Notes Red. Plotted Job No. 1671.14 Division No.
No. Date Date Survey of
No. Date Date Map No. Indexed C. Johnson Date

F. B. 1933 Pg. 3 209

76L298 307 8-53

PLEASE RETURN TO
LOS ANGELES COUNTY SURVEYOR
726 LOS ANGELES COUNTY ENGINEERING BLDG.

NOTE: ANY ADDITIONS OR CHANGES ON THIS SHEET MUST BE MADE OR CIRCLED IN RED INK, WITH DATE AND NAME OF PERSON MAKING CHANGE.

Do not extend notes this side of this line.

STATION	B. S.	H. I.	F. S.	ELEV.	PINE ST (Lt) ℄ (Rt)
		1358 31			
4+00			21	135[illegible] 2	22 T. Brk
/			13	135[illegible]	30 P/L
5+00			463	135[illegible] 68	℄
/			540	135[illegible] 91	16 Gutter
/			518	135[illegible] 13	18 Shoulder Pvmt T Brk
/			58	135[illegible]	30 P/L
/			438	135[illegible] 3	15 Edge Pvmt
/			45	135[illegible] 8	16 Gutter
/			31	135[illegible]	31
TP	574	1358 67	538	135[illegible] 93	
5+74			726	135[illegible] 41	19 Flow line 15" C.I.P.
6+00			515	135[illegible] 52	℄
/			596	135[illegible] 71	16 Gutter
/			566	135[illegible] 91	17 Edge Pvmt Shoulder
/			54	135[illegible] 3	18 T. Brk
/			56	135[illegible]	25 Brk
/			62	135[illegible] 5	30 P/L
/			500	135[illegible] 7	15 Edge Pvmt
/			51	135[illegible] 6	17 Gutter
/			37	135[illegible] 0	30

F. B. 1933 Pg. 4/210 Job No. 1671.14 Division No. ____ Notes Red. ____ Plotted ____ Profile ____
Survey of MARATHON RD. Date ____ Date ____ No. ____
Survey by J. MUSLIN Notes J. GREGORY Notes Chkd. ____ Checked ____ X-Sec. ____
Indexed C. Johnson Date ____ Date ____ Date ____ No. ____

76L298 307 8-53

PLEASE RETURN TO
LOS ANGELES COUNTY SURVEYOR
726 LOS ANGELES COUNTY ENGINEERING BLDG.

NOTE: ANY ADDITIONS OR CHANGES ON THIS SHEET MUST BE MADE OR CIRCLED IN RED INK, WITH DATE AND NAME OF PERSON MAKING CHANGE.

Do not extend notes this side of this line.

PINE ST (LH) & (RH)

STATION	B. S.	H. I.	F. S.	ELEV.		
		1358 67				
6+35!			12 39	1346 28		30 Flow line 48" RCP
6+37 8			9 00	1349 67	30 Flow line 48" CIP	
7+00			4 26	1354 41		&
"			5 24	1353 43		15 Gutter
"			5 06	1353 61		16' Edge Pvmt
"			4 7	1354 0		17± T. Brk
"			5 2	1353 5		30 P/L
"			4 05	1354 62	15° Gutter Dmy.	
"		1	2 ±	1356 5	30' P/L	
TP	6 47	1361 11	3 73	1354 94		
7+95?			5 15	1356 26	15± Gutter	
"			4 26	1357 15	15± TC Beg.	
8+00			5 25	1356 16		&
"			6 10	1355 31		14± Gutter
"			5 97	1355 44		15 Edge Pvmt
"			5 7	1355 7		30 P/L
"			5 01	1356 40	15± Gutter	
"			4 25	1357 16	15± TC	
"			1 9	1359 5	30 P/L	

Profile Notes Red. Plotted Job No. Division No.
No. Date Date Survey of
No. Date Date Map No. Inspected Date
F. B. Pg. 2/1

76L298 307 8-53

PLEASE RETURN TO
LOS ANGELES COUNTY SURVEYOR
726 LOS ANGELES COUNTY ENGINEERING BLDG.

NOTE: ANY ADDITIONS OR CHANGES ON THIS SHEET MUST BE MADE OR CIRCLED IN RED INK, WITH DATE AND NAME OF PERSON MAKING CHANGE.

Do not extend notes this side of this line.

F. B. 1933 Pg. 6 Job No. 1671.14 Division No. 2.12 Profile
Survey of MARATHON RD. No. X-Sec.
Survey by J. MUSLIN Notes V. GREGORY Plotted Notes Red. Date
Indexed C. Tennison Date Notes Chkd. Checked Date No. Date

STATION	B. S.	H. I.	F. S.	ELEV.	PINE ST (LT)	(RT)
		1361 41				
8+23?			6 9	135 5		7 1/2 Gr Over 4" P.C. No. 4 1/2
"			9 0	135 4		7 1/2 Top " " "
9+00			3 2 3	13 18		℄
"			4 0 1	135 0		15 Gutter in Dwy
"			3 8	135 6		30 P/L in
"			2 9 2	135 4 9	15 Gutter	
"			2 1 8	135 3	18 TC.	
"			0 2	13 4	30 P/L	
TP	7 8 2	1365 31	3 9 2	135 2 9		
10+00			5 3 6	135 3 5		℄
"			6 0 6	135 3 5		14 Edge Paint & Gutter
"			5 3	13 2		17 T. Brk.
"			6 1	13 2		30 P/L
"			4 9 0	13 4	18 Gutter	
"			4 2 7	13 4	15 TC.	
"			2 4	136 2	30 P/L	
11+00			4 2 8	136 3		℄
"			5 2 7	136 0 4		15 Edge Paint Gutter
"			4 9	13 4		17 T. Brk.
"			5 5	135 8		30 P/L

76L298 307 8-53

PLEASE RETURN TO
LOS ANGELES COUNTY SURVEYOR
726 LOS ANGELES COUNTY ENGINEERING BLDG.

NOTE: ANY ADDITIONS OR CHANGES ON THIS SHEET MUST BE MADE OR CIRCLED IN RED INK, WITH DATE AND NAME OF PERSON MAKING CHANGE.

Do not extend notes this side of this line.

STATION	B. S.	H. I.	F. S.	ELEV.	PINE ST (L+) ℄ (R+)
		1365 31			
11+00			4 39	1360 92	15 3 Gutter
/			3 73	1361 58	15 3 TC
/			1 7	1363 6	30 P/L
11+28			4 62	1360 69	℄ End Pvmt
/			4 95	1360 36	15 Edge Pvmt
/			5 5	1359 8	30 P/L
11+29.0			4 13	1361 18	15 5 Gutter
/			3 57	1361 74	15 5 TC end
/			1 5	1363 8	30 P/L
11+29.9			4 1	1361 2	℄
BM AE 561A			3 59	1361 72	BM AE 561A Elev 1361.744 F.B. 1568-27 Pine St (N. side) at E end of St Bt Spk in Cb 5' W of E end

Profile Notes Red. Plotted Job No. 4714 Division No.
No. Date Date Survey of
No. Date Date Map No. Indexed C. Johnson Date
F. B. 1933 Pg. 213

F. B. 1933 PG. 214 Job No. 16114 Division No. Notes Red. Plotted Profile

Survey of MARATHON RD Date Date No.

Survey by Notes Notes Chkd. Checked X-Sec.

Indexed Date Date Date No.

STATION	B. S.	H. I.	F. S.	ELEV.

76L298 307 8-53

PLEASE RETURN TO

LOS ANGELES COUNTY SURVEYOR

726 LOS ANGELES COUNTY ENGINEERING BLDG.

Do not extend notes this side of this line.

NOTE: ANY ADDITIONS OR CHANGES ON THIS SHEET MUST BE MADE OR CIRCLED IN RED INK, WITH DATE AND NAME OF PERSON MAKING CHANGE.

Notes Ck'd by	Survey of MARATHON [illegible]
Map No.	W. O. [illegible]
Office Work	Surveyed by [illegible]
Checked	Notes J.M. - J.G. Date [illegible]
Date	Indexed A. C. Johnson

F. B. _____ PG. 215

C.1.16 11.14

MARATHON RD

TOPOG.

ON

FOOTHILL BLVD

FROM

FAIR OAKS AVE TO MARENGO AVE

J. MUSLIN
J. GREGORY
T. OHASHI
W.A. MOODY MAN

Note: Any Additions or Changes on This Sheet Must be Made or Circled in Red Ink With Date and Name of Person Making Change.

Do not extend notes this side of this line.

RETURN TO
LOS ANGELES COUNTY SURVEYOR
726 LOS ANGELES COUNTY
ENGINEERING BLDG.

76F3098 247 4-53

F. B. 1933 Pg. 216

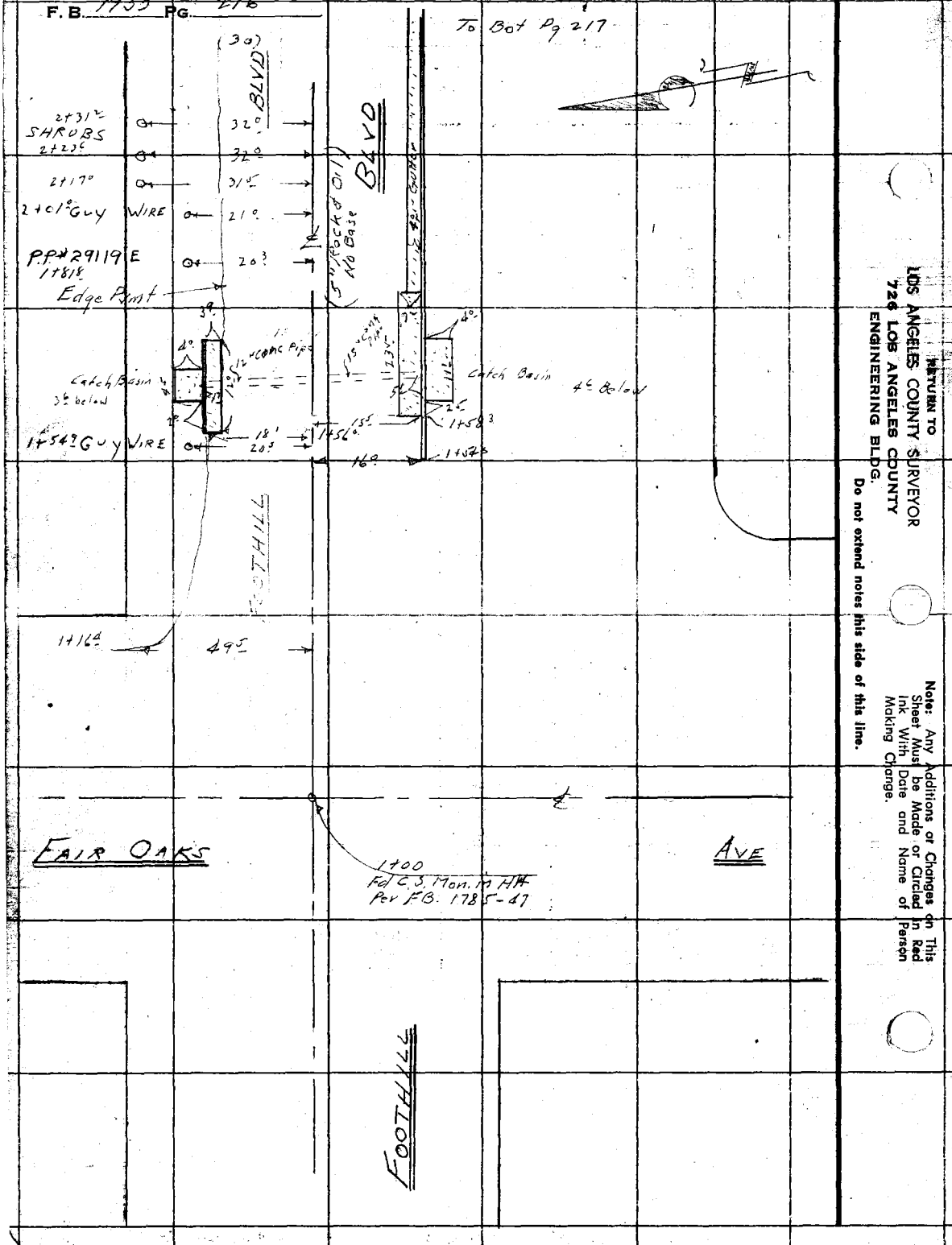

RETURN TO
LOS ANGELES COUNTY SURVEYOR
726 LOS ANGELES COUNTY
ENGINEERING BLDG.
Do not extend notes this side of this line.

Note: Any Additions or Changes on This Sheet Must be Made or Circled in Red Ink With Date and Name of Person Making Change.

Notes Ck'd by	Survey of	F. B. ____ Pg. ____
Map No.		
Office Work	Surveyed by	
Checked	Notes ____ Date ____	
Date	Indexed	

Note: Any Additions or Changes on This Sheet Must be Made or Circled In Red Ink With Date and Name of Person Making Change.

Do not extend notes this side of this line.

RETURN TO
LOS ANGELES COUNTY SURVEYOR
726 LOS ANGELES COUNTY
ENGINEERING BLDG.

76FSOS 247 4-53

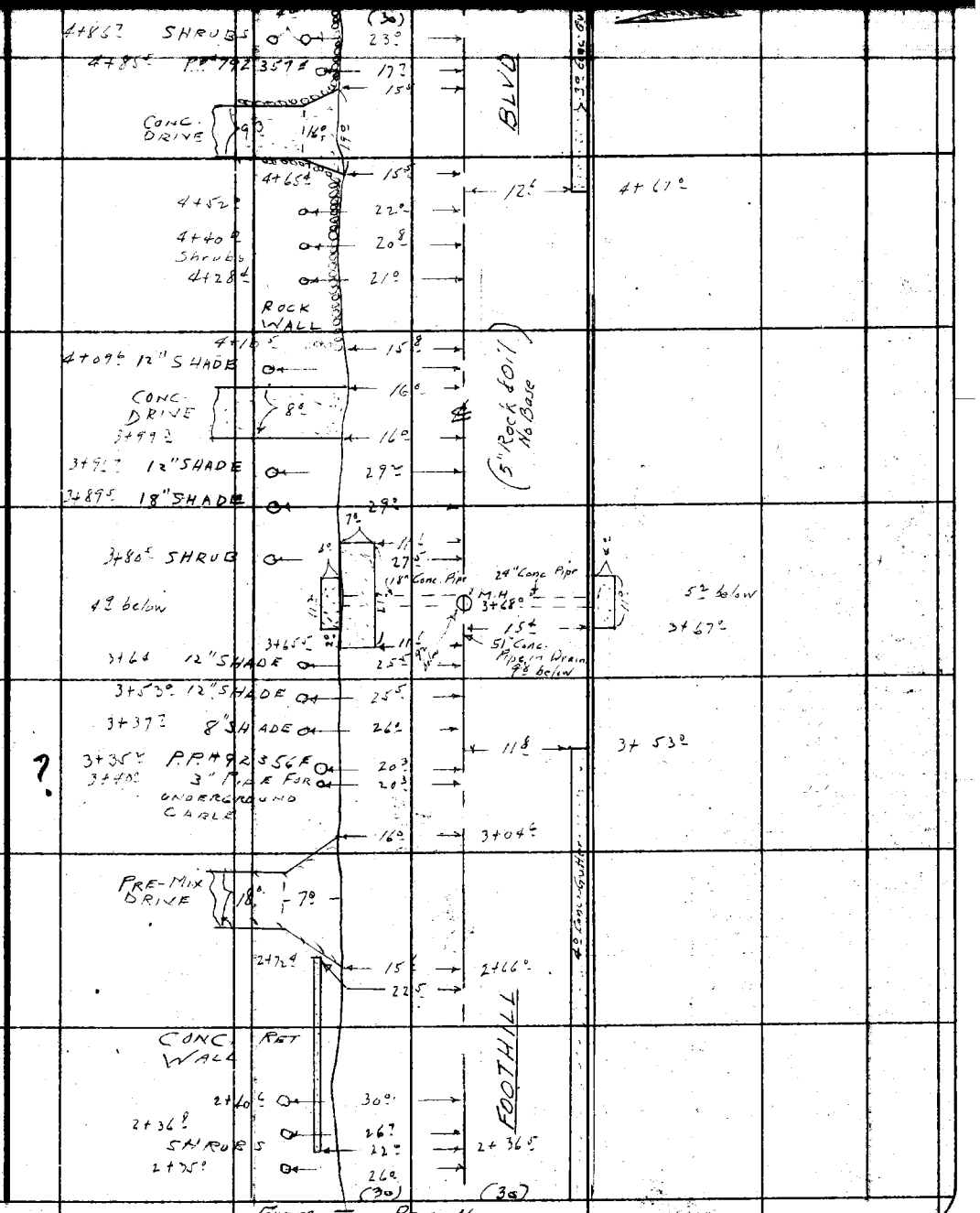

F. B. 1933 Pg. 218

To Bot Pg 219

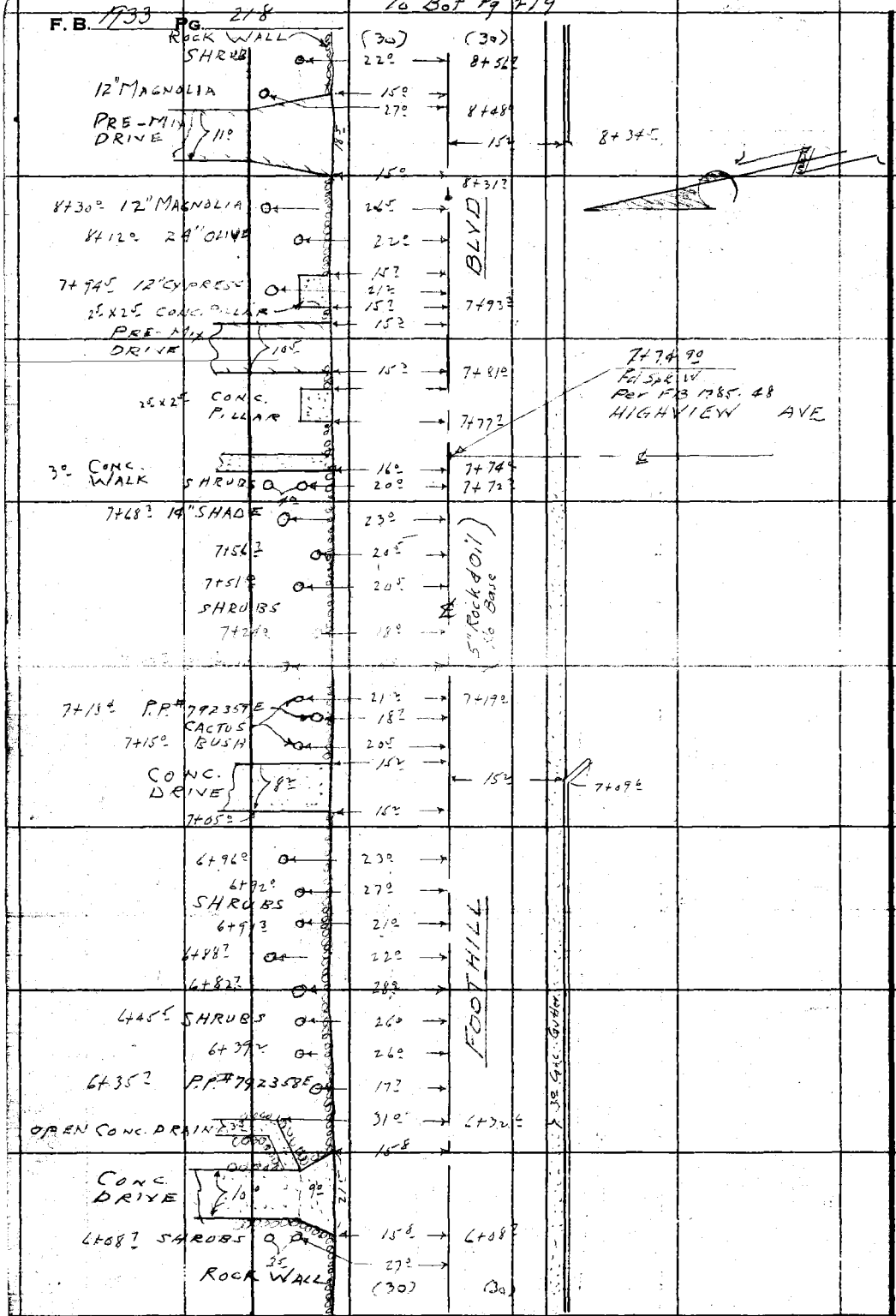

From Top Pg 217

RETURN TO
LOS ANGELES COUNTY SURVEYOR
726 LOS ANGELES COUNTY
ENGINEERING BLDG.
Do not extend notes this side of this line.

Note: Any Additions or Changes on This Sheet Must be Made or Circled in Red Ink With Date and Name of Person Making Change.

Notes Ck'd by	Survey of [illegible]
Map No.	W. O. [illegible] Tape No. [illegible]
Office Work	Surveyed by [illegible]
Checked	Notes [illegible] Date [illegible]
Date	Indexed [illegible]

F. B. _____ PG. _____

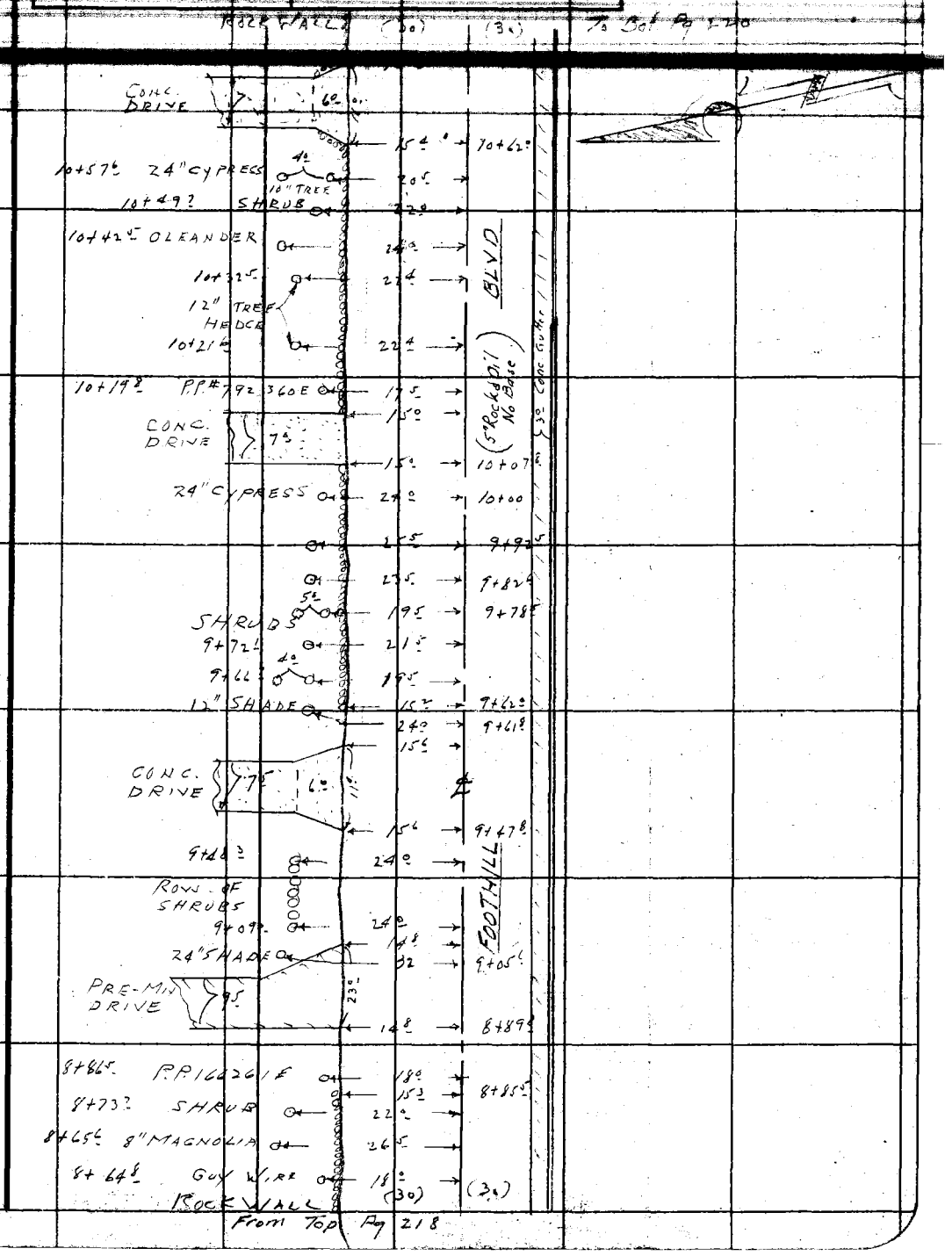

Note: Any Additions or Changes on This Sheet Must be Made or Circled in Red Ink With Date and Name of Person Making Change.

Do not extend notes this side of this line.

RETURN TO
LOS ANGELES COUNTY SURVEYOR
726 LOS ANGELES COUNTY
ENGINEERING BLDG.

76F3095 247 4-53

1933 220 4

F. B. _____ PG. _____

Top Bot. Pg 221

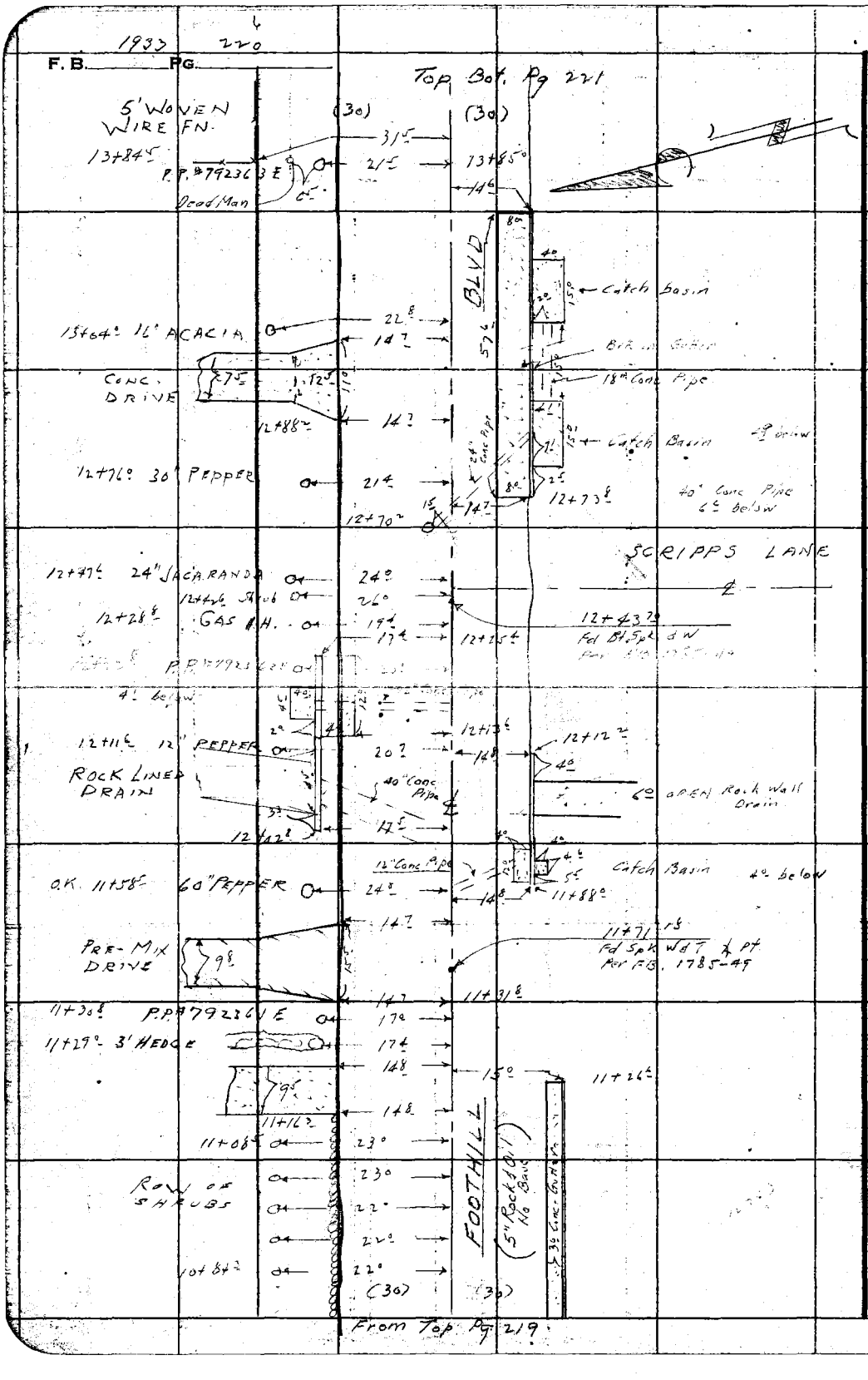

RETURN TO
LOS ANGELES COUNTY SURVEYOR
726 LOS ANGELES COUNTY
ENGINEERING BLDG.
Do not extend notes this side of this line.

Note: Any Additions or Changes on This Sheet Must be Made or Circled in Red Ink With Date and Name of Person Making Change.

Notes Ck'd by	Survey of
Map No.	W.O. Supp. No.
Office Work	Surveyed by
Checked	Notes Date
Date	Indexed

F. B. Pg.

Note: Any Additions or Changes on This Sheet Must be Made or Circled in Red Ink With Date and Name of Person Making Change.

Do not extend notes this side of this line.

RETURN TO
LOS ANGELES COUNTY SURVEYOR
726 LOS ANGELES COUNTY
ENGINEERING BLDG.

76F9088 247 4.59

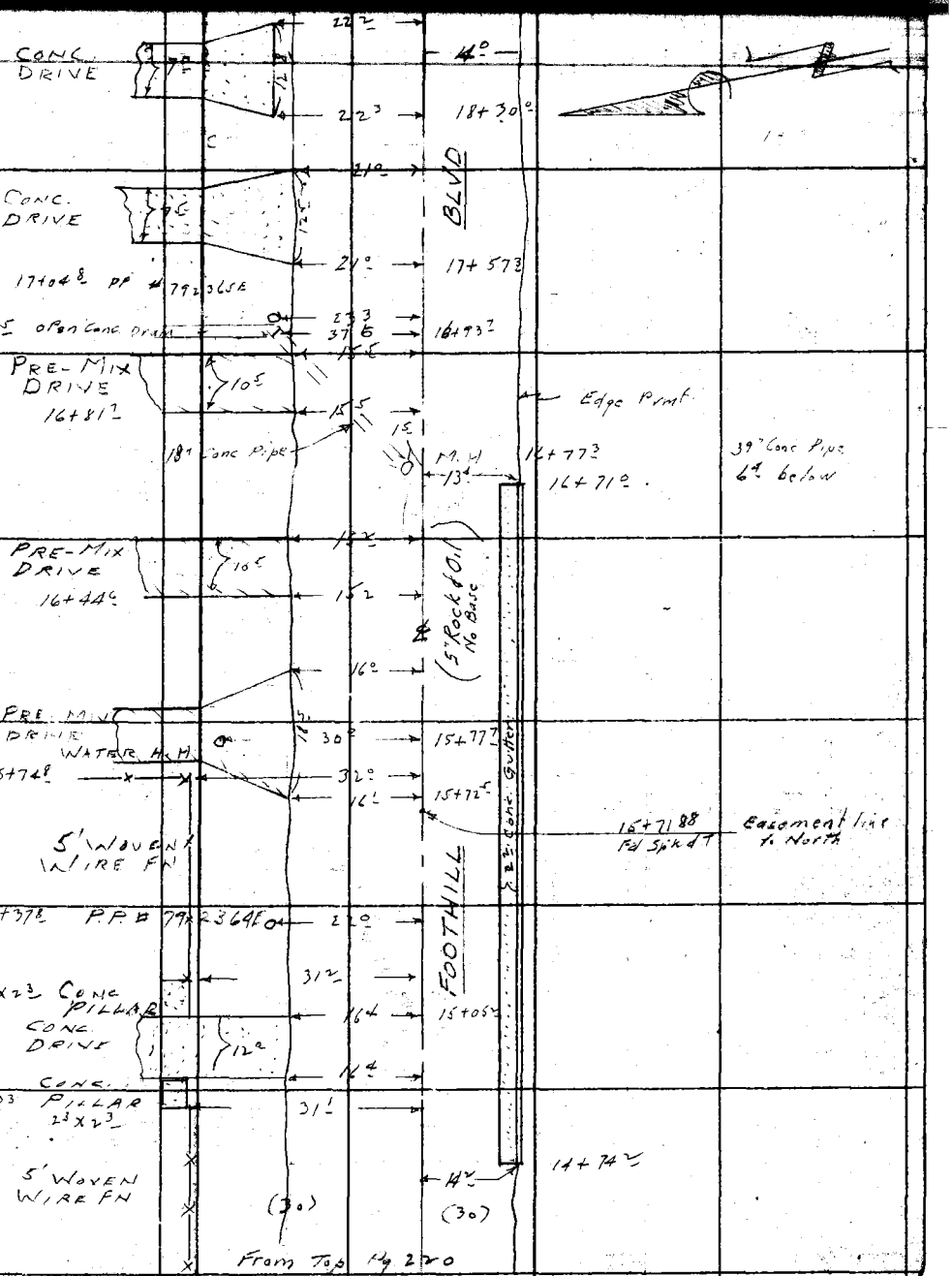

F. B. 1933 Pg. 222

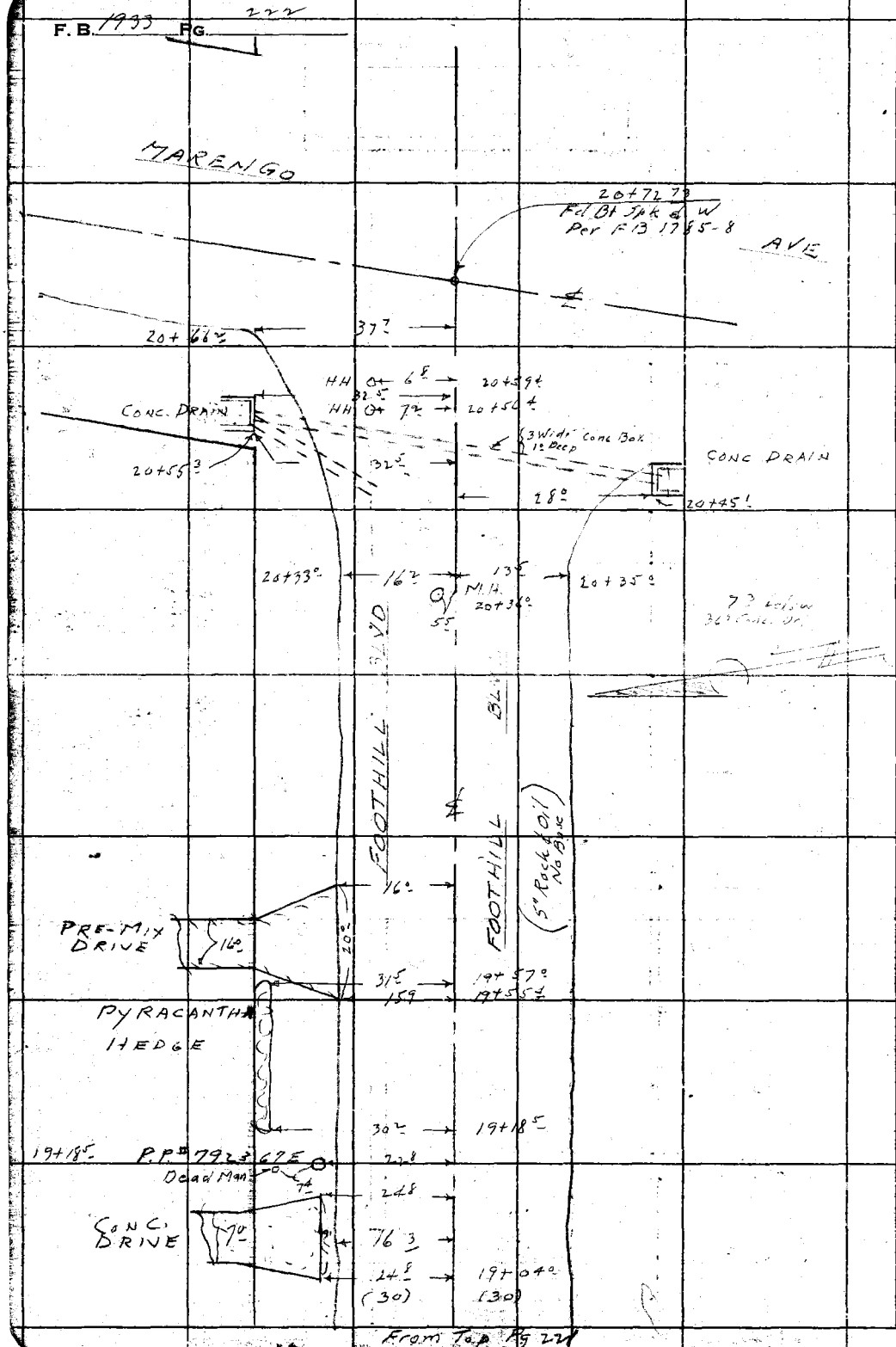

RETURN TO
LOS ANGELES COUNTY SURVEYOR
726 LOS ANGELES COUNTY
ENGINEERING BLDG.

Do not extend notes this side of this line.

Note: Any Additions or Changes on This Sheet Must be Made or Circled in Red Ink With Date and Name of Person Making Change.

Profile No. _____ Notes Red _____ Plotted _____ Job No. 16[illegible] Division No. _____ F.B. 1933 PG. 223

Date _____ Date _____ Survey of _____

No. _____ Date 5-11-34 Date _____ Map No. _____ Indexed _____ Date _____

MARATHON ED

X-SECTION & PROFILE

on

FOOTHILL BLVD

From FAIROAKS BLVD to MARENGO AVE

J. MUSLIN
J. GREGORY
T. OHASHI
W.A. MOODYMAN

STATION	B.S.	H.I.	F.S.	ELEV.

NOTE: ANY ADDITIONS OR CHANGES ON THIS SHEET MUST BE MADE OR CIRCLED IN RED INK, WITH DATE AND NAME OF PERSON MAKING CHANGE.

Do not extend notes this side of this line.

PLEASE RETURN TO
LOS ANGELES COUNTY SURVEYOR
726 LOS ANGELES COUNTY
ENGINEERING BLDG.

761 298 307 10-51

76L298 307 10-51

PLEASE RETURN TO

LOS ANGELES COUNTY SURVEYOR
726 LOS ANGELES COUNTY
ENGINEERING BLDG.

NOTE: ANY ADDITIONS OR CHANGES ON THIS SHEET MUST BE MADE OR CIRCLED IN RED INK, WITH DATE AND NAME OF PERSON MAKING CHANGE.

Do not extend notes this side of this line.

STATION	B. S.	H. I.	F. S.	ELEV.	FOOTHILL BLVD. (Lt) ℄ Rt.	
					BM AE 256 Elev = 1323.354	F.B. 1447-237
BM AE 256				1323 35	Foothill Blvd (S. Rdwy) &	Fair Oaks Ave SE Cor
	9 0	1332 36			Bt Spk in Cb. 1' E of E	end CR.
1+00			4 20	1323 16	℄ Int Foothill Blvd &	Fair Oaks Ave
			9 71	132[illegible] 65		75 on ℄ Fair Oaks Ave
			1 75	1330 61	50 on ℄ Fair Oaks Ave	
1+16 4			2 37	132[illegible] 99	49.5 Edge Pvmt BC	
1+54 0			6 60	1325 76		16.0 Gutter
/			6 17	1326 [illegible]		16.0 TC
1+56			4 38	1327 98	18.6 Gutter	
/			3 82	1328 54	18' TC	
/			2 40	132[illegible] 96	30 P/L	
1+59 7			6 45	1325 91	18.6 Flow line 12" Conc. Pipe	at Catch Basin
1+65 6			10 65	132[illegible] 71		15.5 Flow line 15" Pipe
2+00			4 41	1327 75		℄
/			6 18	132[illegible] 18		15.5 Gutter
/			5 66	132[illegible] 70		15.5 TC
/			4 15	1328 21	18 Edge Pvmt Gutter	
/			2 6	132[illegible] 8	23 T. Brk	
/			1 5	1330 9	30 P/L	
TP	6 19	1333 06	5 49	132[illegible] 87		

F.B. 1933 PG. 224 Job No. 1671.14 Division No. Notes Red. Plotted Profile
Survey of MARATHON RD. Date Date No.
Survey by J. MUSLIN Notes J GREGORY Notes Chkd. Checked X-Sec.
Index C. Johnson Date Date Date No.

76L298 307 10-51

PLEASE RETURN TO

LOS ANGELES COUNTY SURVEYOR

726 LOS ANGELES COUNTY
ENGINEERING BLDG.

NOTE: ANY ADDITIONS OR CHANGES ON THIS SHEET MUST BE MADE OR CIRCLED IN RED INK, WITH DATE AND NAME OF PERSON MAKING CHANGE.

Do not extend notes this side of this line.

STATION	B. S.	H. I.	F. S.	ELEV.	FOOTHILL BLVD (Lt) ℄ Rt
		133306			
2+36.5			4 83	1328 23	℄
/			4 85	1328 21	18 Edge Pvmt & Gutter
/			4 0	1329 1	22 Bot. Conc. Wall
/			2 78	1330 28	22 Top " "
2+72.4			4 59	1328 47	℄
/			4 65	1328 41	18 Edge Pvmt & Gutter
/			3 7	1329 4	22 Bot. Conc. Wall
/			2 99	1330 07	22 Top " "
3+00			4 41	1328 65	℄
/			5 70	1327 36	15.5 Gutter
/			5 12	1327 94	15.5 TC.
/			4 32	1328 74	18 Gutter in Drwy
/			2 6	1330 5	30 P/L
3+68.0			13 81	1319 25	℄ 5 Dr. MH Flow line 51" Conc Pipe
3+72.5			9 81	1323 25	15.4 Flow line 24" Conc P
3+73.1			8 65	1324 41	18.1 Flow line 18" Conc Pipe in Catch Basin
4+00			3 84	1329 22	℄
/			5 32	1327 74	15.4 Gutter
/			4 88	1328 18	15.4 TC.
/			4 46	1328 60	16 Edge Pvmt & Gutter at Drwy

Profile Notes Red ____ Plotted ____ Job No. 1671.14 Division No. ____ F.B. 1933 PG. 225

No. ____ Date ____ Date ____ Survey of ____

No. ____ Date ____ Date ____ Map No. ____ Indexed C. Johnson Date ____

76L298 307 10-51

PLEASE RETURN TO

LOS ANGELES COUNTY SURVEYOR
726 LOS ANGELES COUNTY
ENGINEERING BLDG.

NOTE: ANY ADDITIONS OR CHANGES ON THIS SHEET MUST BE MADE OR CIRCLED IN RED INK, WITH DATE AND NAME OF PERSON MAKING CHANGE.

Do not extend notes this side of this line.

STATION	B. S.	H. I.	F. S.	ELEV.	FOOTHILL BLVD (Lt) ℄	Rt
		1333 06				
4+00			2 90	1330 16	30 P/L in Conc. Drwy	
5+00			2 90	1330 16	℄	
/			4 51	1329 55		Gutter
/			3 65	1329 41		TC.
/			3 54	1329 52	15 ± Gutter & Bot. Wall	
/			2 33	1330 73	15 ± T Wall	
/			1 5	1331 6	30 P/L	
T.P.	6 64	1335 97	3 73	1332 33		
6+00			4 58	1331 39	℄	
/			6 06	1329 91		15 ± Gutter
/			5 40	1330 57		15 ± TC.
/			5 17	1330 80	15 ± Gutter Edge Pvmt & B. Wall	
/			4 30	1331 67	15 ± Top Rock Wall	
/			3 3	1332 7	30 P/L	
7+00			3 32	1332 65	℄	
/			4 90	1331 07		15 ± Gutter
/			4 27	1331 70		15 ± TC.
/			3 86	1332 19	15 ± Gutter Ed	
/			3 27	1332 70	19 Bot Rock Wall	
/			2 65	1333 32	19 T - -	

F.B. 1933 PG. 226 Job No. 1671.14 Division No. ____ Notes Red. ____ Plotted ____ Profile ____
Survey of MARATHON RD. Date ____ Date ____ No. ____
Survey by J. MUSLIN Notes J. GREGORY Notes Chkd. ____ Checked ____ X-Sec. ____
Indexed C. Johnson Date ____ Date ____ Date ____ No. ____

76L298 307 10-51

PLEASE RETURN TO

LOS ANGELES COUNTY SURVEYOR

726 LOS ANGELES COUNTY
ENGINEERING BLDG.

NOTE: ANY ADDITIONS OR CHANGES ON THIS SHEET MUST BE MADE OR CIRCLED IN RED INK, WITH DATE AND NAME OF PERSON MAKING CHANGE.

Do not extend notes this side of this line.

STATION	B. S.	H. I.	F. S.	ELEV.	FOOTHILL BLVD (Lt) ℄	(Rt)
		1335 97				
7+00			2 3	1333 7	30 P/L	
7+09 6			4 84	1331 13		15 2 Gutter
/			4 14	1331 83		15 2 TC
7+74 90			2 34	1333 63	℄ Int. Foothill Blvd &	Highview Ave
8+00			1 97	1334 00		℄
/			3 68	1332 29		15 2 Gutter
/			2 32	1333 65	16 Edge Pvmt Gutter B Rock Wall	
/			1 20	1334 77	16 Top Wall	
/			0 2	1335 8	30 P/L	
T.P.	7 07	1339 08	3 96	1332 01		
8+34 5			6 39	1332 69		15 2 Gutter
/			5 72	1333 36		15 2 TC
9+00			3 94	1335 14		℄
/			5 46	1333 62		15 2 Gutter
/			4 79	1334 29		15 2 TC
/			3 97	1335 11	15 6 Edge Pvmt & Gutter in	Drwy.
/			2 69	1336 39	30 P/L Drwy	
10+00			3 82	1335 26		℄
/			5 57	1333 51		15 2 Gutter
/			4 91	1334 17		15 2 TC

Profile Notes Red ____ Plotted ____ Job No. ____ Division No. ____ F.B. 1733 PG. 227

No. ____ Date ____ Date ____ Survey of ____

No. ____ Date ____ Date ____ Map No. ____ Indexed ____ Date ____

76L298 307 10-51

PLEASE RETURN TO

LOS ANGELES COUNTY SURVEYOR
726 LOS ANGELES COUNTY
ENGINEERING BLDG.

NOTE: ANY ADDITIONS OR CHANGES ON THIS SHEET MUST BE MADE OR CIRCLED IN RED INK, WITH DATE AND NAME OF PERSON MAKING CHANGE.

Do not extend notes this side of this line.

STATION	B. S.	H. I.	F. S.	ELEV.	FOOTHILL BLVD (4) ℄	Rt
		1339 08				
10+00			4 08	1335 30	15 Edge Pmt Gutter & B. Rock Wall	
/			2 84	1336 24	15 Top Wall	
/			2 0	1337 1	30 P/L	
11+00			4 19	1334 89		℄
/			5 66	1333 42		15° Gutter
/			5 00	1334 1		15° TC
/			4 41	133[illegible] 67	15 Edge Pmt Gutter & B. Rock Wall	
/			2 64	1336 44	15 Top Wall	
/			2 4	1336 7	30 P/L	
T.P.	4 54	1339 30	4 32	1334 76		
11+26 6			5 97	1333 33		15 Gutter
/			5 16	1334 4		15 TC (end)
11+71 1 8			4 89	1334 41	℄ Pt. in Foothill Blvd.	
11+97 8			9 83	1327 47		14 8 Flow line 12" Pipe in C. Basin
12+00			5 08	1334 72		℄
/			6 68	1332 62		14 8 Gutter
/			5 79	1333 51		14 8 TC
/			5 39	1333 91	16 Gutter & Edge Pmt	
/			4 0	1335 3	30 P/L	
12+08 5			10 52	1328 78	18 8 Flow line 40" Conc Pipe	

F.B. 1933 PG. 228 Job No. 1671.14 Division No. ____ Notes Red. ____ Plotted ____ Profile ____
Survey of MARATHON RD. Date ____ Date ____ No. ____
Survey by U. MUSLIN Notes U. GREGORY Notes Chkd. ____ Checked ____ X-Sec. ____
Indexed C. Johnson Date ____ Date ____ No. ____

76L298 307 10-51

PLEASE RETURN TO

LOS ANGELES COUNTY SURVEYOR

726 LOS ANGELES COUNTY
ENGINEERING BLDG.

NOTE: ANY ADDITIONS OR CHANGES ON THIS SHEET MUST BE MADE OR CIRCLED IN RED INK, WITH DATE AND NAME OF PERSON MAKING CHANGE.

Do not extend notes this side of this line.

STATION	B. S.	H. I.	F. S.	ELEV.	FOOTHILL BLVD (Lt) ℄ (Rt)	
		1339 30				
12+05			12 09	1327 21		16 Flow line open Drain
/			12 45	1326 85		30 " " "
12+17 8			8 9	1330 4	17 4 Flow line 12" Conc. Pipe in Catch basin	
12+43 70			4 99	1334 31	℄ Int Foothill Blvd & Scripps Lane	
12+70 2			11 39	1327 91	15 Flow line 40" Conc. Pipe S Dr. MH	
BM AE 258			5 58	1333 72	BM AE 258 Elev = 1333.72.9 F.B. 1447 - [illegible] Foothill Blvd & Scripps Lane SE Cor. Bt Spk in Cb 15 E of W end	
	7 33	1341 05				
12+83 4			12 19	1328 86		14 7 Flow line 24" Conc [illegible]
13+00			6 27	1334 78		℄
/			8 01	1333 04		14 7 Gutter
/			7 09	1333 96		14 7 TC
/			6 26	1334 79	14 7 Edge Pvmt & Gutter	
/			4 9	1336 2	30 P/L	
12+03			7 86	1333 19		14 7 Brk in Gutter in [illegible] Ba[illegible]
14+00			5 34	1335 71		℄
/			6 69	1334 36		15 Edge Pvmt
/			5 37	1335 68	14 7 Edge Pvmt & Gutter	
/			3 3	1337 8	30 P/L	

Profile Notes Red ____ Plotted ____ Job No. [illegible] Division No. ____ F.B. 1933 PG. 229

No. ____ Date ____ Date ____ Survey of ____

No. ____ Date ____ Date ____ Map No. ____ Indexed ____ Date ____

76L298 307 10-51

PLEASE RETURN TO

LOS ANGELES COUNTY SURVEYOR
726 LOS ANGELES COUNTY
ENGINEERING BLDG.

NOTE: ANY ADDITIONS OR CHANGES ON THIS SHEET MUST BE MADE OR CIRCLED IN RED INK, WITH DATE AND NAME OF PERSON MAKING CHANGE.

64
468
11 08

78
5
28
21

Do not extend notes this side of this line.

STATION	B. S.	H. I.	F. S.	ELEV.	FOOTHILL BLVD Lt. ℄ Rt
		1341 05			
15+00			432	1336 73	℄
/			574	1335 31	14½ Edge Pvmt Gutter
/			508	1335 97	TC
/			462	1336 43	16½ Edge Pvmt & Gutter
/			26	1338 5	30 P/L
16+00			337	1337 68	℄
/			485	1336 20	14½ Gutter
/			423	1336 82	14½ TC
/			359	1337 46	16 Edge Pvmt & Gutter
/			22	1338 7	30 P/L
T.P.	563	1343 11	357	1337 48	
16+71.2			630	1336 81	13½ Gutter
/			562	1337 49	13½ TC (END)
16+77.3			1148	1331 63	1½ Flow line 39" Conc Pipe in S. Dr. MH.
16+93.7			550	1337 61	37½ Flow line 18" Conc Pipe
17+00			458	1338 53	℄
/			565	1337 46	14 Edge Pvmt
/			472	1338 29	15½ Edge Pvmt & Gutter
/			36	1339 5	30 P/L
18+00			371	1339 40	℄

F.B. 1933 PG. 230 Job No. 1671.14 Division No. ____ Notes Red. ____ Plotted ____ Profile ____
Survey of MARATHON RD Date ____ Date ____ No. ____
Survey by J. MUSLIN Notes J. GREGORY Notes Chkd. ____ Checked ____ X-Sec. ____
Indexed C. Johnson Date ____ Date ____ No. ____

76L298 307 10-51

PLEASE RETURN TO
LOS ANGELES COUNTY SURVEYOR
726 LOS ANGELES COUNTY
ENGINEERING BLDG.

NOTE: ANY ADDITIONS OR CHANGES ON THIS SHEET MUST BE MADE OR CIRCLED IN RED INK, WITH DATE AND NAME OF PERSON MAKING CHANGE.

Do not extend notes this side of this line.

STATION	B. S.	H. I.	F. S.	ELEV.	FOOTHILL BLVD (Lt) ℄	(Rt)
		1343 11				
18+00			4 56	1338 55		14 Edge Pvmt
/			3 84	1339 27	15 Edge Pvmt Gutter	
/			2 7	1340 4	30 P/L	
T.P.	8 10	1348 04	3 17	1339 94		
19+00			7 21	1340 83	℄	
/			8 11	1339 93		14 Edge Pvmt.
/			7 31	1340 73	15 Edge Pvmt Gutter	
/			6 3	1341 7	30 P/L	
20+00			5 69	1342 35	℄	
/			6 68	1341 36		14 Edge Pvmt.
/			5 58	1342 46	15 Edge Pvmt Gutter	
/			3 6	1344 4	30 P/L	
20+33			5 11	1342 93	16 Edge Pvmt BC Gutter	
/			3 1	1344 9	30 P/L	
20+35			6 44	1341 60		13.5 Edge Pvmt
20+36.0			12 21	1335 83	5.5 Flow line 36" Conc Pipe in	S Dr. MH
20+45.6			9 88	1338 16		28.0 Flow line Conc
20+55.8			8 16	1339 88	32.5 Flow line Conc Box	
20+66.2			2 81	1345 23	37 Edge Pvmt EC.	
20+72.73			4 61	1343 43	℄ Int Foothill Blvd & Marengo Ave	

Profile
No. ____ Date ____ Notes Red ____ Plotted ____ Job No. 167114 Division No. ____
Survey of ____
No. ____ Date ____ Date ____ Map No. ____ Indexed ____ Date ____

F.B. 1933 PG. 231

76L298 307 10-51

PLEASE RETURN TO

LOS ANGELES COUNTY SURVEYOR

726 LOS ANGELES COUNTY
ENGINEERING BLDG.

NOTE: ANY ADDITIONS OR CHANGES ON THIS SHEET MUST BE MADE OR CIRCLED IN RED INK, WITH DATE AND NAME OF PERSON MAKING CHANGE.

Do not extend notes this side of this line.

STATION	B. S.	H. I.	F. S.	ELEV.	FOOTHILL BLVD Lt ℄ Rt.
		1348 04			
			1 17	1346 87	50 on ℄ Marengo Ave
BMAE 259			3 38	1344 66	BMAE 259 Elev 1344.686 F.B. 1568-219
					Foothill Blvd & Marengo Ave NE Cor
					Bt Spk in Cb 1' E of W end at Catch Basin

F.B. 1933 PG. 232 Job No. 1671.14 Division No. Notes Red. Plotted Profile

Survey of MARATHON RD. Date Date No.

Survey by J. MUSLIN Notes V. GREGORY Notes Chkd. Checked X-Sec.

Indexed ~~K. C. Johnson~~ Date Date Date No.

Notes Ck'd by		Survey of	F. B. 1923 Pg. [illegible]
Office Work		Surveyed by	J. J. LANIGAN
Checked		Notes	J. J. L. J. C. R. D. L. H.
Date		Indexed	

Note: Any Additions or Changes on This Sheet Must be Made or Circled in Red Ink With Date and Name of Person Making Change.

Do not extend notes this side of this line.

RETURN TO
LOS ANGELES COUNTY SURVEYOR
726 LOS ANGELES COUNTY
ENGINEERING BLDG.

LOCATION
of
IMPROVEMENTS
on
SOUTHERLY LINE of JR" 1580
from
THE CENTER of LOT "33"
to
THE EASTERLY LINE of LOT "25"
C.I. 167.1'

J. J. LANIGAN
M. NATAROFF
J. C. RIKE
D. L. HOHANSON

76FSOSS 247 4-52

F.B. 1933 PG. 234

CONT. BOT. PG. 235

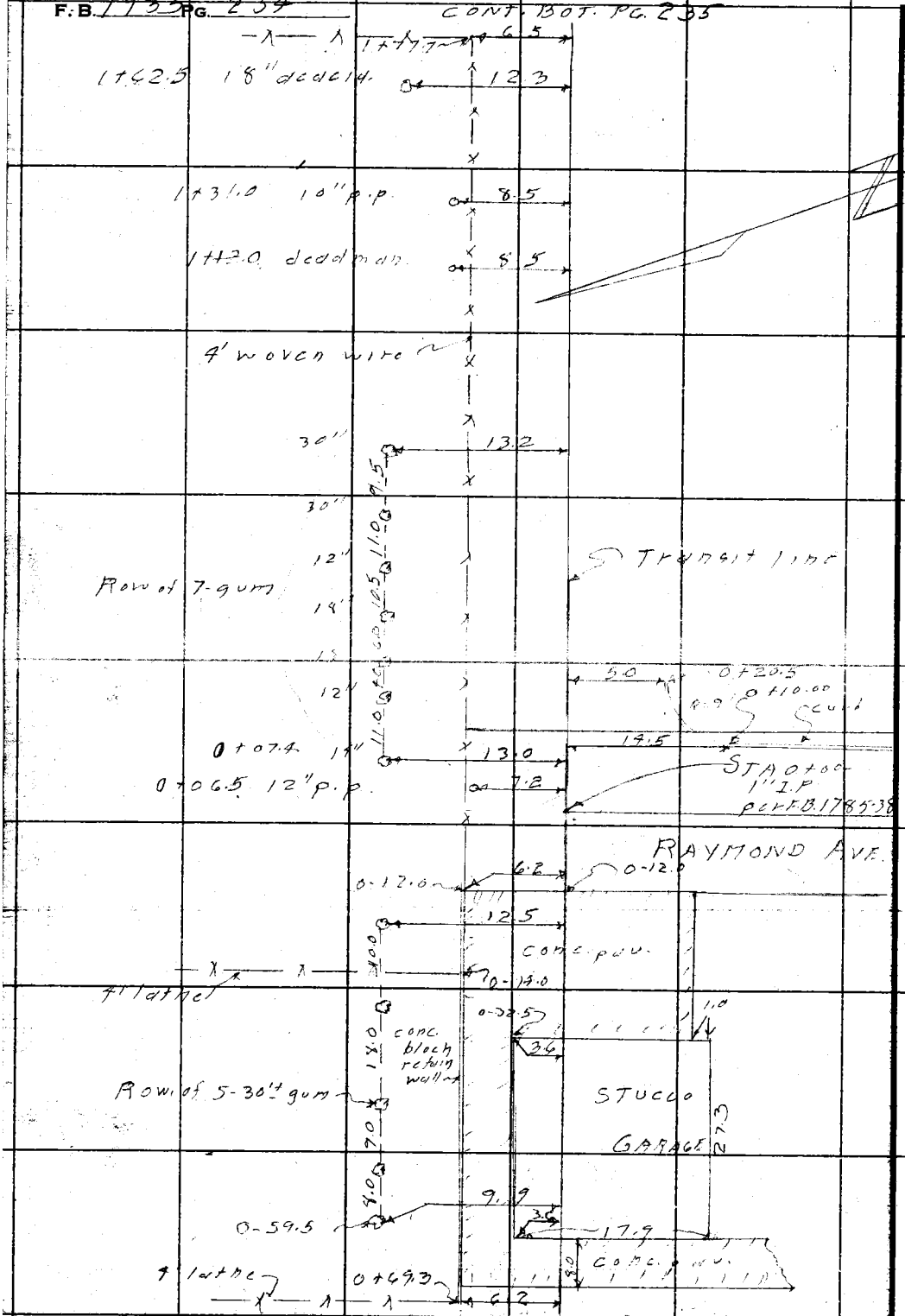

RETURN TO
LOS ANGELES COUNTY SURVEYOR
726 LOS ANGELES COUNTY
ENGINEERING BLDG.
Do not extend notes this side of this line.

Note: Any Additions or Changes on This Sheet Must be Made or Circled In Red Ink With Date and Name of Person Making Change.

Notes Ck'd by	Survey of	F. B. ____ PG. ____
Office Work	Surveyed by J. J. LANIGAN	
Checked	Notes J. J. L. Date 5-6-58	
Date	Indexed	

cont. bot. pg. 236

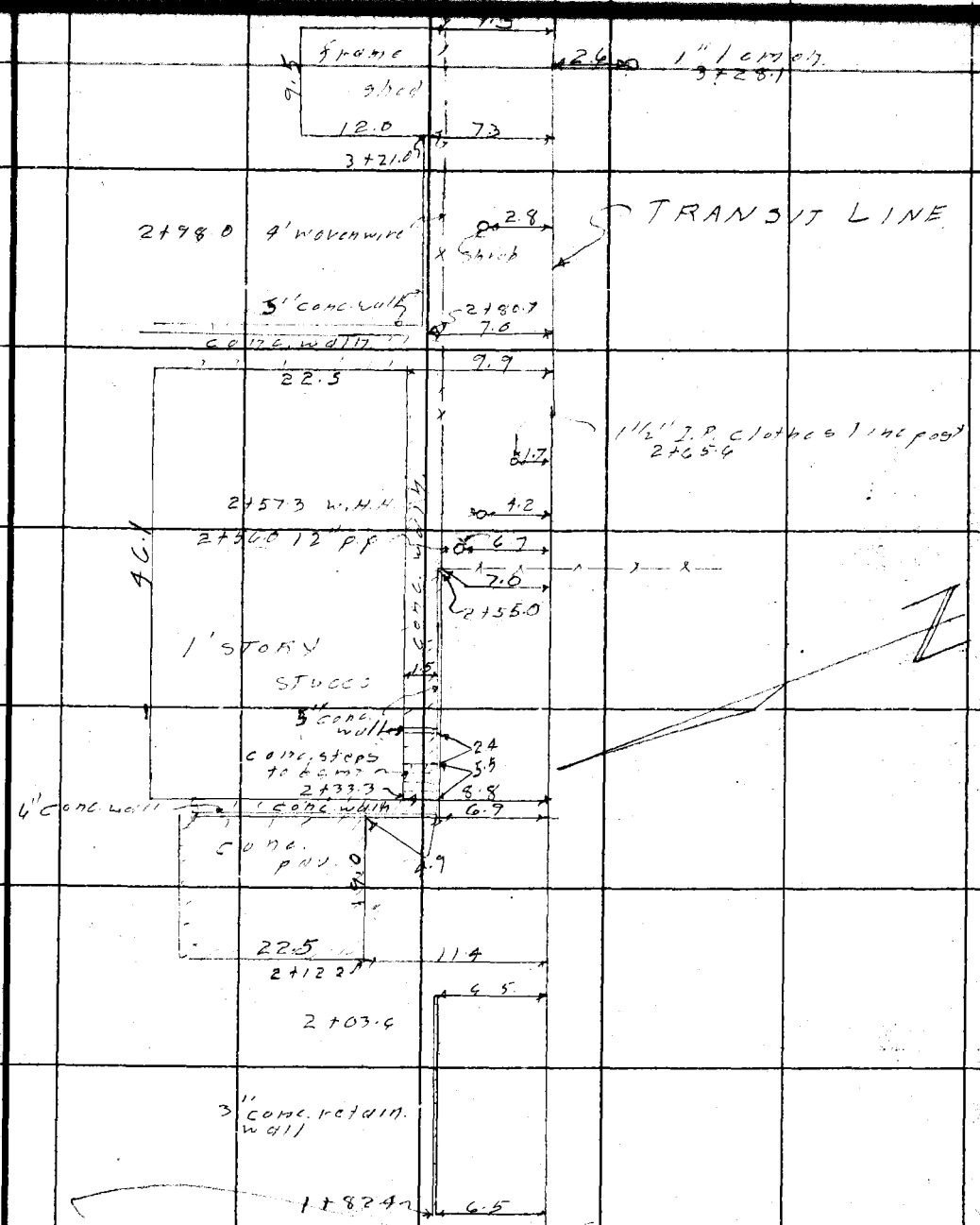

Note: Any Additions or Changes on This Sheet Must be Made or Circled in Red Ink With Date and Name of Person Making Change.

Do not extend notes this side of this line.

RETURN TO
LOS ANGELES COUNTY SURVEYOR
726 LOS ANGELES COUNTY
ENGINEERING BLDG.

76F3095 247 4-53

F. B. 1933 PG. 234

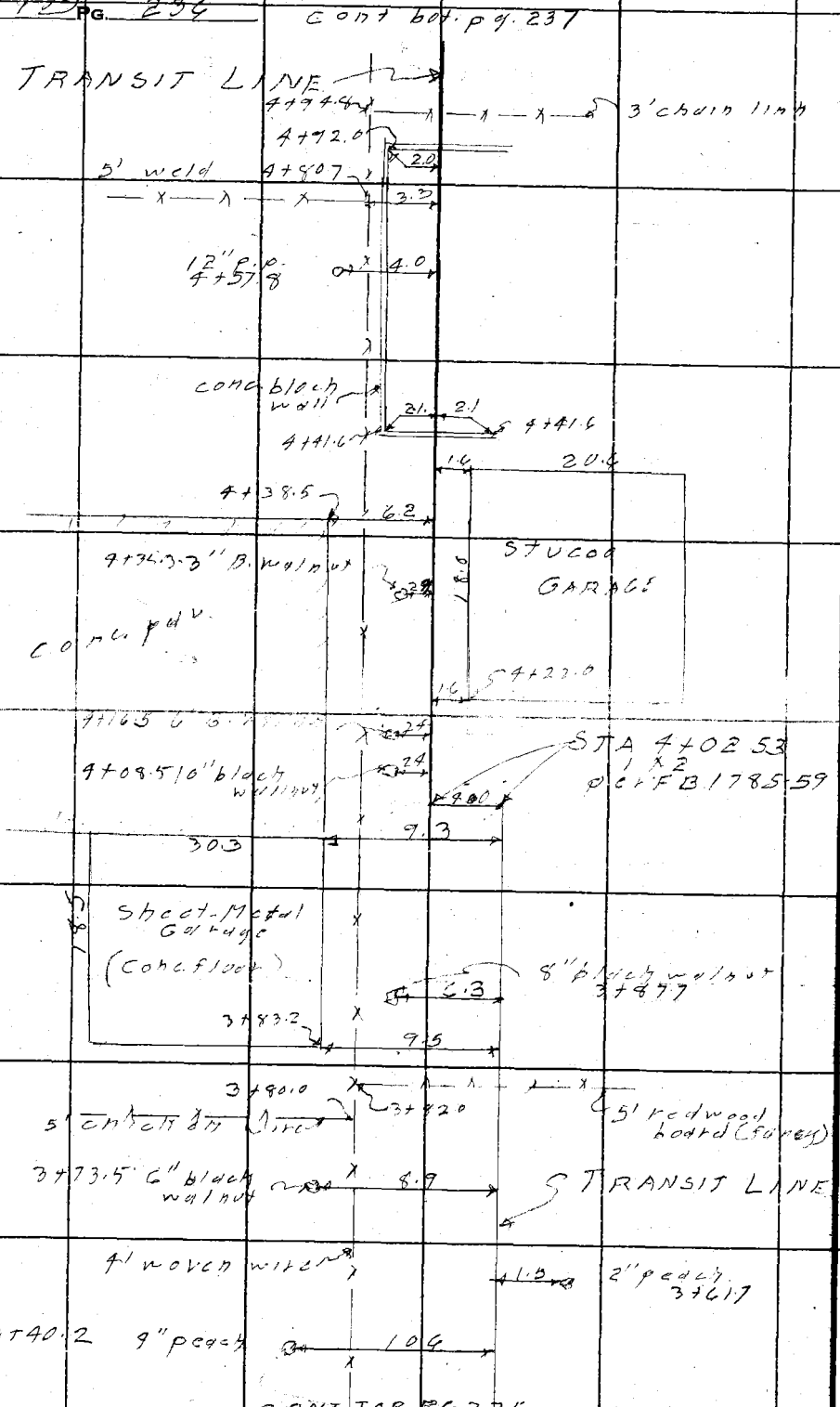

RETURN TO
LOS ANGELES COUNTY SURVEYOR
726 LOS ANGELES COUNTY
ENGINEERING BLDG.

Do not extend notes this side of this line.

Note: Any Additions or Changes on This Sheet Must be Made or Circled in Red Ink With Date and Name of Person Making Change.

Notes Ck'd by	Survey of [illegible]	F. B. ____ PG. ____
Map No.	[illegible]	
Office Work	Surveyed by [illegible]	
Checked	Notes [illegible] Date [illegible]	
Date	Indexed [illegible]	

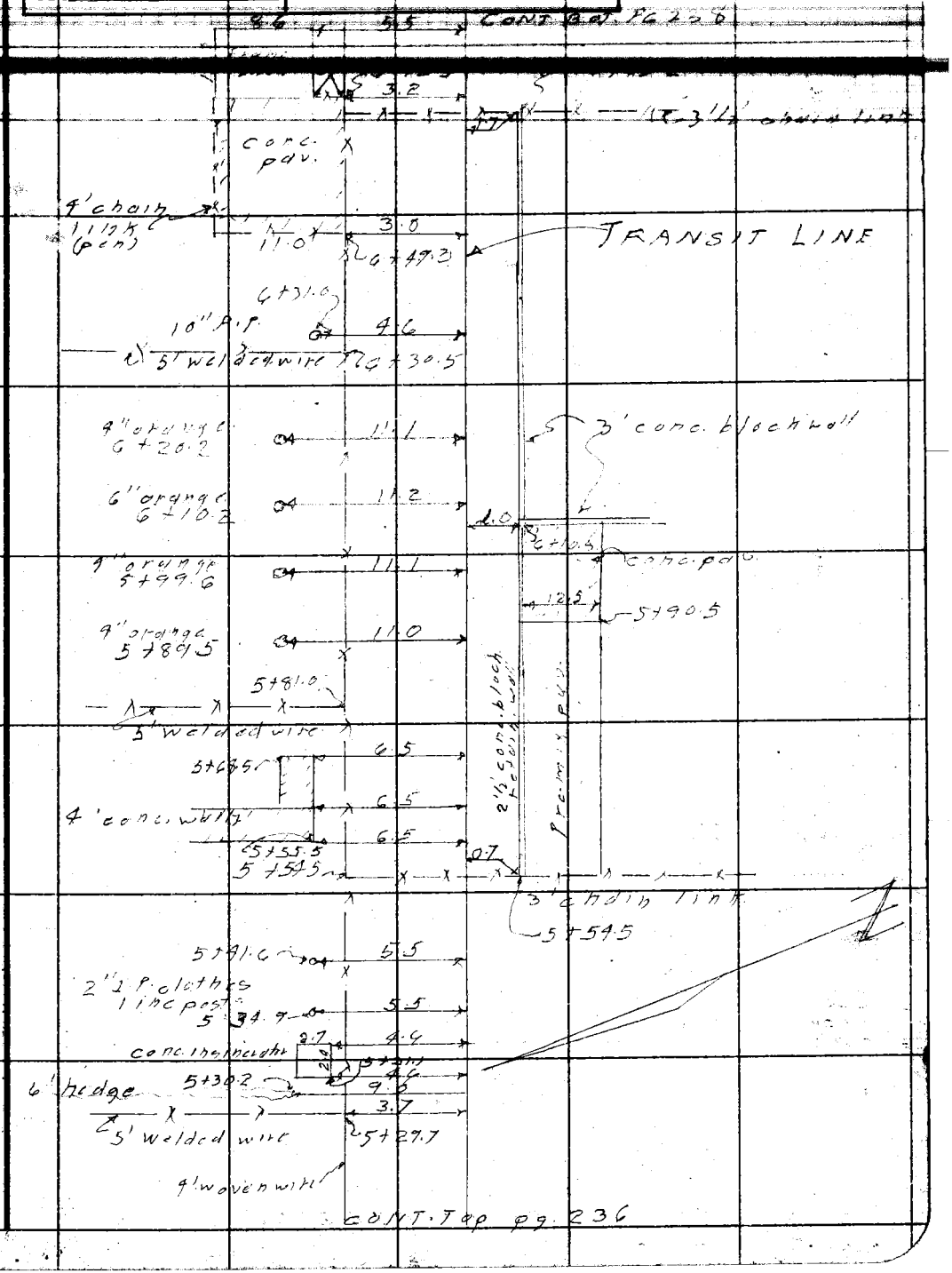

Note: Any Additions or Changes on This Sheet Must be Made or Circled in Red Ink With Date and Name of Person Making Change.

Do not extend notes this side of this line.

RETURN TO
LOS ANGELES COUNTY SURVEYOR
726 LOS ANGELES COUNTY
ENGINEERING BLDG.

76F3098 247 4-53

F.B. 1933 PG. 238

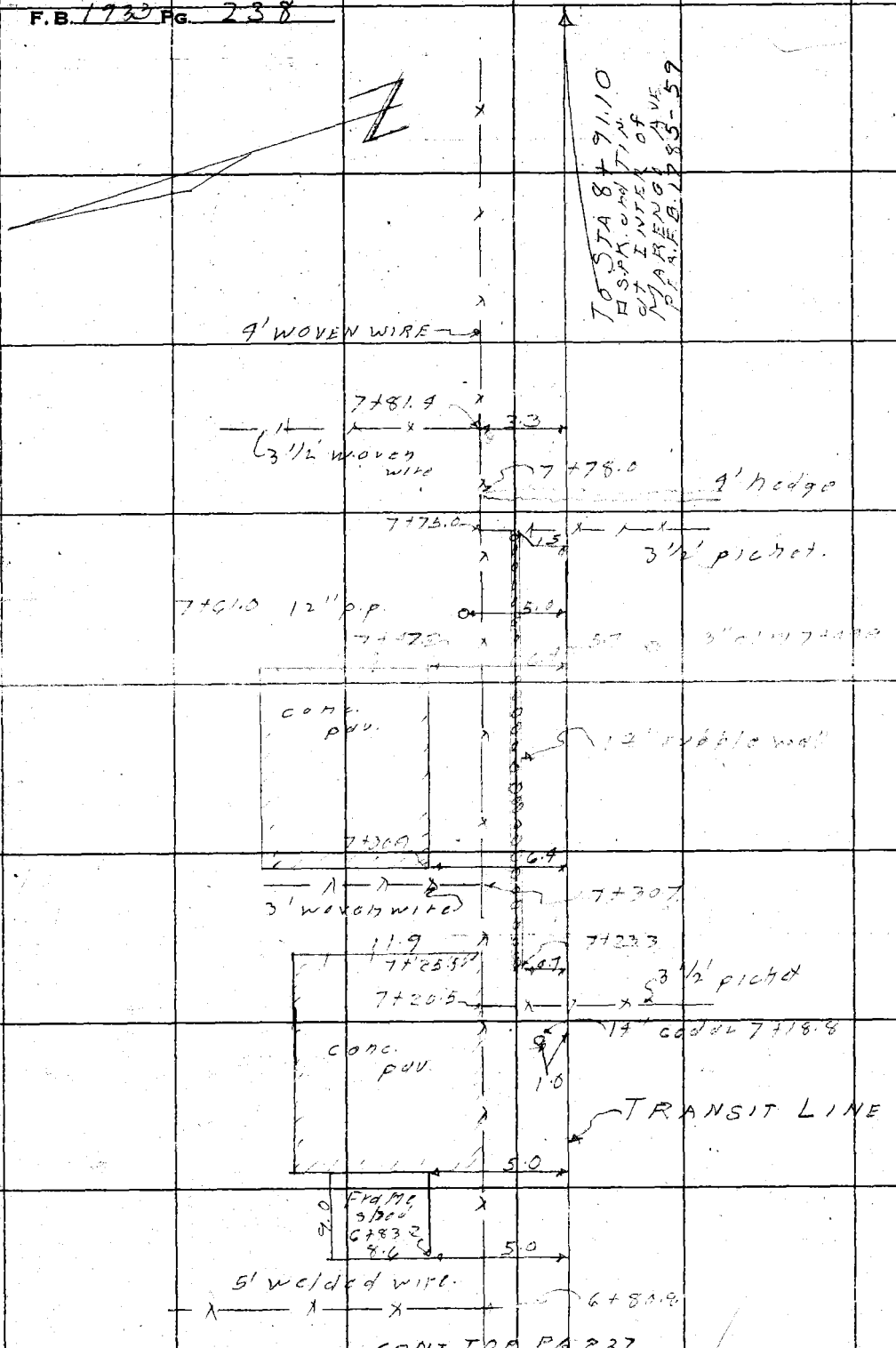

RETURN TO
LOS ANGELES COUNTY SURVEYOR
726 LOS ANGELES COUNTY
ENGINEERING BLDG.
Do not extend notes this side of this line.

Note: Any Additions or Changes on This Sheet Must be Made or Circled in Red Ink With Date and Name of Person Making Change.

Profile No. | Notes Red. Date | Plotted Date | Job No. 167114 Division No. | F. B. 1933 Pg. 239

No. | Date 5-11-54 Date | Map No. | Index C. Johnson Date

PROFILE
&
X-SECTIONS
of
Southerly Line of TR #1580
from
The Center of Lot #33
to
The Easterly Line of Lot #25

C.I. 167114

STATION	B. S.	H. I.	F. S.	ELEV.

J. J. LANIGAN
M. NATAPOFF
J. C. RIKE
D. L. HOKANSON

NOTE: ANY ADDITIONS OR CHANGES ON THIS SHEET MUST BE MADE OR CIRCLED IN RED INK, WITH DATE AND NAME OF PERSON MAKING CHANGE.

Do not extend notes this side of this line.

PLEASE RETURN TO
LOS ANGELES COUNTY SURVEYOR
726 Los Angeles County Engineering Bldg.

76L298 307 8-53

76L298 307 8-53

PLEASE RETURN TO
LOS ANGELES COUNTY SURVEYOR
726 LOS ANGELES COUNTY ENGINEERING BLDG.

NOTE: ANY ADDITIONS OR CHANGES ON THIS SHEET MUST BE MADE OR CIRCLED IN RED INK, WITH DATE AND NAME OF PERSON MAKING CHANGE.

Do not extend notes this side of this line.

STATION	B. S.	H. I.	F. S.	ELEV.		
BMAE593		1		1439.28	BMAE593-EL. 1439.282 per F.B. 1568-268	✓
	5.98	144526			RAYMOND AVE @ N. end of St. N. of	
					PALM. ST. Bt. spk. in cb. 5' S. of S. end C.R.	
0+00			524	144002		TR/L - int. @ RAYMOND AVE.
"			49	14404	7' L. - bot. bk.	
"			39	144[illegible]4	" " - tp. "	
			35	144[illegible]8	17' " -	
0-12			499	144027		TR/L - P/L - edge dwy.
"			515	144011		3' R - L
"			488	144038	3' L R -	
"			499	144027	6' " - bot. bk.	
"			36	144[illegible]7	7' " - tp. "	
"			33	144[illegible]0	17' "	
0-32.3			523	144003		TR/L
"			523	144003		3' R
"			539	143987		6' " - gdt
"			27	14426		7' " - tp. bk.
"			31	14422		17' "
0-69.35			545	143[illegible]81		3' R
"			569	143[illegible]57		6' " - gdt
"			30	14423		7' " - tp. bk.

F. B. 1933 Pg. 240 Job No. 1671.14 Division No. 10 Notes Red. Plotted No. Profile
Survey of MARATHON RD. Date Date X-Sec.
Survey by W. LANIGAN Notes M. NATAROFF Notes Chkd. Checked
Indexed C. Johnson Date Date Date No.

76L298 307 8-53

PLEASE RETURN TO
LOS ANGELES COUNTY SURVEYOR
726 LOS ANGELES COUNTY ENGINEERING BLDG.

NOTE: ANY ADDITIONS OR CHANGES ON THIS SHEET MUST BE MADE OR CIRCLED IN RED INK, WITH DATE AND NAME OF PERSON MAKING CHANGE.

Do not extend notes this side of this line.

STATION	B. S.	H. I.	F. S.	ELEV.		
		1445.26				
0-69.55			28	1442.5		17'R -
0-70			94	1435.9		TR/L - bot. conc. wall
			588	1439.38	S. end S.F.C.R	- gut
			553	1439.73	" " " " "	- cb
			49	1440.4	E. " " " "	- gut
			471	1440.55	" " " " "	- cb
1+00			42	1441.1		TR/L -
"			46	1440.7		3'R.
"			36	1441.7	7'L - bot. bk.	
"			28	1442.5	" " - tp. "	
"			21	1443.2	17'L	
T.P.			271	1442.55		
	721	1449.76				
1+75			76	1442.2		TR/L - bot. bk.
"			69	1442.9	7'L	
"			56	1444.2	17' "	
1+83			74	1442.4		TR/L - tp. bk. -
"			72	1442.6	6'L - base conc. wall	
"			39	1445.9	7' " - tp. " "	
			36	1446.2	17'L	

Profile Notes Red. Plotted Job No. Division No.
No. Date Date Date Survey of
No. Date Map No. Indexed
F. B. 1233 Pg. 24

76L298 307 8-53

PLEASE RETURN TO
LOS ANGELES COUNTY SURVEYOR
726 LOS ANGELES COUNTY ENGINEERING BLDG.

NOTE: ANY ADDITIONS OR CHANGES ON THIS SHEET MUST BE MADE OR CIRCLED IN RED INK, WITH DATE AND NAME OF PERSON MAKING CHANGE.

Do not extend notes this side of this line.

STATION	B. S.	H. I.	F. S.	ELEV.		
		1449 76				
2+00			54	14444		TR/L
"			67	14431		7'R - bot. bk.
"			54	14444	6'L - bot. conc. wall	
"			39	14459	7'L - " " "	
"			35	14463	17' "	
2+13			38	14460		TR/L - tp. bk.
"			42	14456		4'R
"			63	14435	{6'E - 1.5' higher}	10' "
"			34	14464	17'L	
2+30			35	14463		TR/L - bk.
"			57	14441		10'R
2+35			75	14423	10'L - floor el. of basement floor	
2+38			47	14451		TR/L
2+55			28	14470		TR/L
"			33	14465		3'R
"			25	14473	9.5'L	
T.P.			227	14449		
	767	1455 16				
2+80			81	14471		
"			70	14482	7'L {1°E - 1.5 higher} conc. wall	
2+85			81	14471		

F. B. 1933 Pg. 242 Job No. 1671.14 Division No. 10 Notes Red. Plotted No. Profile
Survey of MARATHON RD. Date Date X-Sec.
Survey by MANIGAN Notes MINATAPOFF Notes Chkd. Checked No.
Indexed C. Johnson Date Date Date

76L298 307 8-53

PLEASE RETURN TO
LOS ANGELES COUNTY SURVEYOR
726 LOS ANGELES COUNTY ENGINEERING BLDG.

NOTE: ANY ADDITIONS OR CHANGES ON THIS SHEET MUST BE MADE OR CIRCLED IN RED INK, WITH DATE AND NAME OF PERSON MAKING CHANGE.

Do not extend notes this side of this line.

STATION	B. S.	H. I.	F. S.	ELEV.		
		145516				
2+85			86	14466		3'R
"			62	14490	7'L - base conc. wall	
"			51	14501	8' " - tp. " "	
"			50	14502	17'	
3+00			64	14488		TR/L
"			72	14480		3'R
"			55	14497	7'L	
"			45	14507	8'L	
"			45	14507	17' "	
3+82			34	14518		TR/L
"			64	14488		11'R
"			20	14532	7'L.	
"			18	14534	17' "	
T.P.			440	145076		
	773	145849				
3+83			64	14521		TR/L
			66	14519		3'R
			51	14534	7'L	
4+00			64	14521		TR/L - bot. bk.
			65	14520		3'R.

Profile Notes Red. _____ Plotted _____ Job No. 1671.14 Division No. 10 F. B. 1933 Pg. 243

No. _____ Date _____ Date _____ Survey of [illegible]

No. _____ Date _____ Date _____ Map No. _____ Indexed C. Johnson Date _____

76L298 307 8-53

PLEASE RETURN TO
LOS ANGELES COUNTY SURVEYOR
726 LOS ANGELES COUNTY ENGINEERING BLDG.

NOTE: ANY ADDITIONS OR CHANGES ON THIS SHEET MUST BE MADE OR CIRCLED IN RED INK, WITH DATE AND NAME OF PERSON MAKING CHANGE.

Do not extend notes this side of this line.

STATION	B. S.	H. I.	F. S.	ELEV.		
		1458 49				
4+00			46	14539	4'L - tp. bk	
"			44	14531	7'L	
"			48	14537	9' "	
4+22			47	14538		TR/L
"			64	14521		4'R
"			67	14518		7' "
"			46	14539	3'L	
"			43	14542	13'L	
4+41			41	14544		TR/L
4+42			59	14526		" "
"			59	14526	2'L	
"			41	14544	3'L	
T.P.			261	145588		
	640	146228				
4+92			89	14534		TR/L
4+93			64	14559		TR/L
5+00			64	14559		TR/L
"			64	14559		7'R
"			63	14560	3'L	
"			54	14569	13'L	

F. B. 1933 Pg. 244 Job No. 1671.14 Division No. 10 Notes Red. Plotted Date No. Profile
Survey of MARATHON RD Date X-Sec.
Survey by W. LANIGAN Notes M. NATAPOFF Notes Chkd. Checked Date No.
Indexed C. JOHNSON Date

76L298 307 8-53

PLEASE RETURN TO
LOS ANGELES COUNTY SURVEYOR
726 LOS ANGELES COUNTY ENGINEERING BLDG.

NOTE: ANY ADDITIONS OR CHANGES ON THIS SHEET MUST BE MADE OR CIRCLED IN RED INK, WITH DATE AND NAME OF PERSON MAKING CHANGE.

Do not extend notes this side of this line.

STATION	B. S.	H. I.	F. S.	ELEV.		
		1462 28				
5+54			45	14578		TR/L
5+55			28	14595		TR/L
"			28	14595		2'R
"			52	14571		3'R
"			53	14570		7'R
"			30	14593	3'L	
"			25	14598	13'L	
6+00			26	14597		TR/L
"			26	14597		2'R
"			52	14571		3'R
"			53	14570		7'R
"			25	14598	3'L	
"			21	14602	13'L	
T.P.			478	145750		
	986	146736				
6+10.5			77	14597		TR/L
"			77	14597		2'R
"			102	14572		3'R
"			103	14571		7'R
6+11.5			70	14604		TR/L

Profile Notes Red. Plotted Job No. Division No.
No. Date Date Survey of
No. Date Date Map No. Indexed C. Johnson Date
F. B. 1933 Pg. 24

76L298 307 8-53

PLEASE RETURN TO
LOS ANGELES COUNTY SURVEYOR
726 LOS ANGELES COUNTY ENGINEERING BLDG.

NOTE: ANY ADDITIONS OR CHANGES ON THIS SHEET MUST BE MADE OR CIRCLED IN RED INK, WITH DATE AND NAME OF PERSON MAKING CHANGE.

Do not extend notes this side of this line.

STATION	B. S.	H. I.	F. S.	ELEV.		
		1467 36				
6+11.5			70	14604		2'R
"			85	14589		3' "
"			85	14587		7' "
"			75	14599	3'L	
"			72	14602	13'L	
6+65			59	14615		TR/L
"			59	14615		2'R
"			82	14592		3'R
"			83	145[illegible]		7' "
6+66			66	14608		TR/L
"			80	14594		6'R
"			55	14619	3'L	
"			53	14621	5'L	
7+00			53	14621		TR/L
"			74	14600		7'R
"			44	14630	3'L	
"			41	14633		
7+21			48	14626		TR/L
"			51	14623		7'R
"			47	14627	0.5'L	

F. B. 1933 Pg. 246 Job No. 1671.14 Division No. 10 Notes Red. Plotted Profile
Survey of MARATHON RD. Date Date No.
Survey by W. LANIGAN Notes M. NATAPOFF Notes Chkd. Checked X-Sec.
Indexed C. JOHNSON Date Date Date No.

76L298 307 8-53

PLEASE RETURN TO
LOS ANGELES COUNTY SURVEYOR
726 LOS ANGELES COUNTY ENGINEERING BLDG.

NOTE: ANY ADDITIONS OR CHANGES ON THIS SHEET MUST BE MADE OR CIRCLED IN RED INK, WITH DATE AND NAME OF PERSON MAKING CHANGE.

Do not extend notes this side of this line.

STATION	B. S.	H. I.	F. S.	ELEV.		
		146736				
7+21			34	14640	1° L	
"			33	14641	3.5 L	
"			37	14637	13' "	
7+75.5			35	14639		TR/L
"			39	14635		7' R
"			36	14638	0.5 L	
"			21	14653	1° "	
"			20	14654	3.5' "	
"			17	14657	13' "	
7+82			21	14653		TR/L
"			23	14651		7' R
"			15	14659	3' L	
"			13	14661	13' "	
T.P.			956	145780		
	298	146078				
BM.AE567			744	145334	BM.AE-567-EL. 1453.314 per F.B. 1568 2 [illegible] POPPYFIELDS DR. & MARENGO AVE. S.W. cor. Bt. spk. in cb. 7' W. of W. end of C.R.	

Profile Notes Red. ____ Plotted ____ Job No. 16711 Division No. 10 F. B. 1933 Pg. 247

No. ____ Date ____ Date ____ Survey of ____

No. ____ Date ____ Date ____ Map No. ____ Indexed C. Johnson Date ____

B. 1933 Pg. 248 Job No. 6714 Division No. 10 Notes Red. ______ Plotted ______ Profile

Survey of MARATHON RD. ______ Date ______ Date ______ No. ______

Survey by J. J. LANIGAN Notes M. NATAROFF Notes Chkd. ______ Checked ______ X-Sec.

Indexed ______ Date ______ Date ______ Date ______ No. ______

STATION	B. S.	H. I.	F. S.	ELEV.	

Do not extend notes this side of this line.

PLEASE RETURN TO
LOS ANGELES COUNTY SURVEYOR
726 LOS ANGELES COUNTY ENGINEERING BLDG.

NOTE: ANY ADDITIONS OR CHANGES ON THIS SHEET MUST BE MADE OR CIRCLED IN RED INK, WITH DATE AND NAME OF PERSON MAKING CHANGE.

76L298 307 8-53

F. B. 1933 PG. 249

Notes Ck'd by	Survey of [illegible]
Map No.	
Office Work	Surveyed by A.C. Guizado
Checked	Notes ACG Date 12-19-55
Date	Indexed [illegible]

[illegible] in rear yd

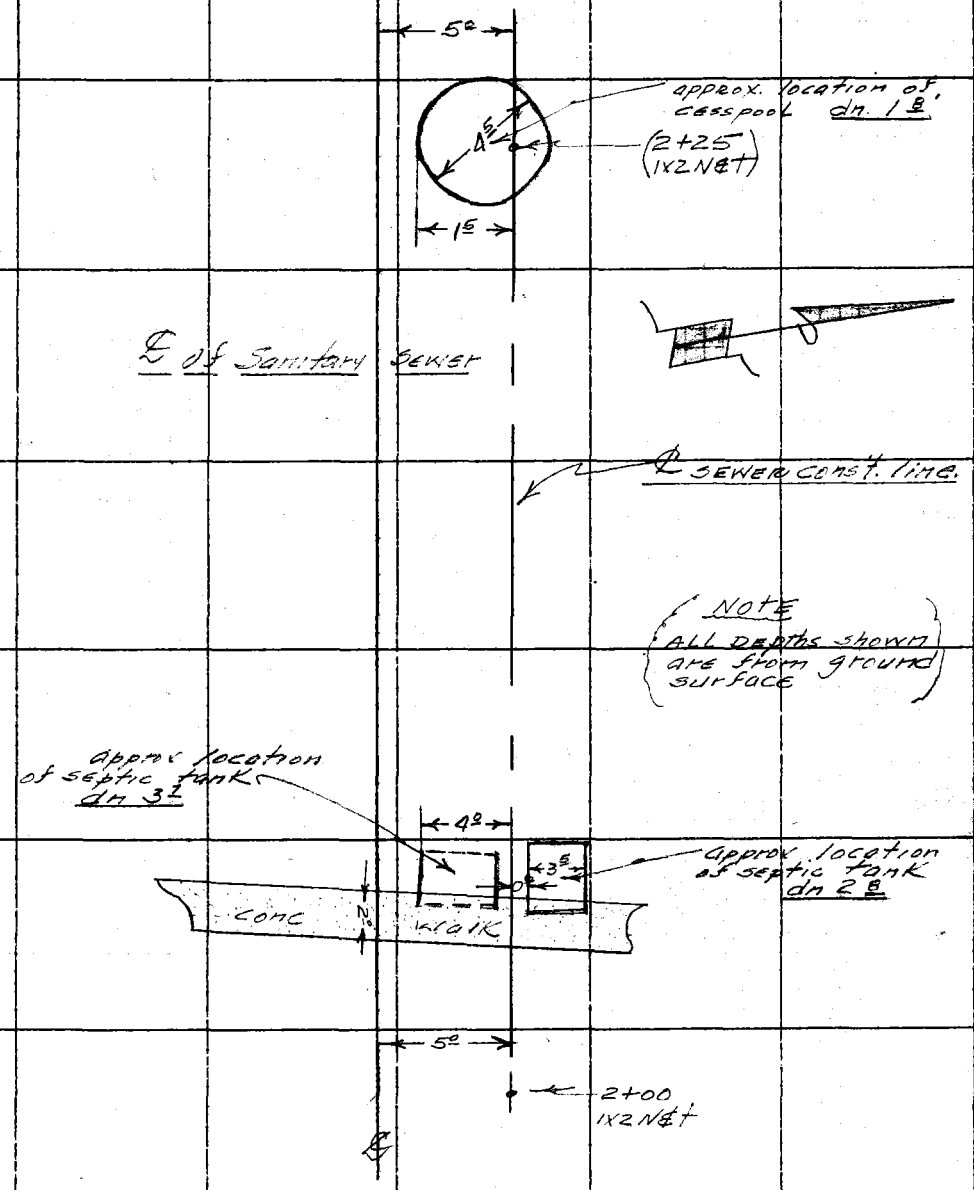

Note: Any Additions or Changes on This Sheet Must be Made or Circled in Red Ink With Date and Name of Person Making Change.

Do not extend notes this side of this line.

RETURN TO
LOS ANGELES COUNTY SURVEYOR
726 LOS ANGELES COUNTY
ENGINEERING BLDG.

76F3098 247 4-53

RETURN TO
LOS ANGELES COUNTY SURVEYOR
726 LOS ANGELES COUNTY
ENGINEERING BLDG.

Note: Any Additions or Changes on This Sheet Must be Made or Circled In Red Ink With Date and Name of Person Making Change.

Do not extend notes this side of this line.

F.B. 1433 PG. 250

F. B. 1933 PG. 251

Notes Ck'd by	Survey of [illegible]
Map No.	W. O.
Office Work	Surveyed by AC Guiz 400
Checked	Notes ACG Date 12-55
Date	Indexed

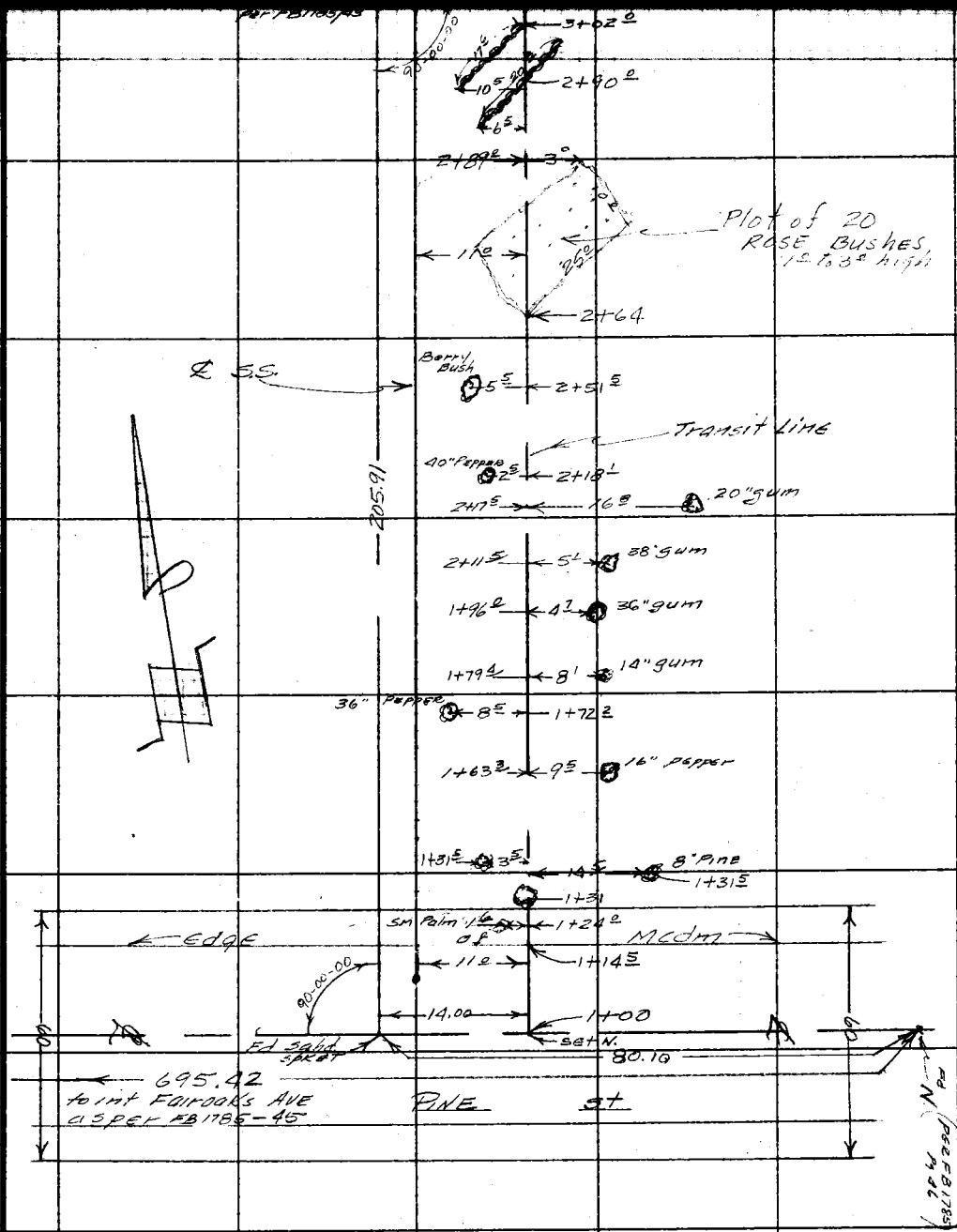

Note: Any Additions or Changes on This Sheet Must be Made or Circled in Red Ink With Date and Name of Person Making Change.

Do not extend notes this side of this line.

RETURN TO
LOS ANGELES COUNTY SURVEYOR
726 LOS ANGELES COUNTY
ENGINEERING BLDG.

76F3093 247 4-53

RETURN TO
LOS ANGELES COUNTY SURVEYOR
726 LOS ANGELES COUNTY
ENGINEERING BLDG.

Note: Any Additions or Changes on This Sheet Must be Made or Circled in Red Ink With Date and Name of Person Making Change.

Do not extend notes this side of this line.

F. B. 1137 PG. 52

F. B. 1933 Pg. 253

Profile Notes Red. Plotted Job No. Division No.

No. Date Date Survey of

Notes Chkd. Checked Survey by

No. Date Date Map No. Indexed E. Johnson Date

TRANSIT LINE PROFILE

(AS PER SHT 8 pg 30A) 11' EAST of ℄ SS.

STATION	B. S.	H. I.	F. S.	ELEV.
			ACGUZADO	
			JC RIKE	
			GP AIKIN	
			CR YASUI	
			RE DOVER	

NOTE: ANY ADDITIONS OR CHANGES ON THIS SHEET MUST BE MADE OR CIRCLED IN RED INK, WITH DATE AND NAME OF PERSON MAKING CHANGE.

Do not extend notes this side of this line.

PLEASE RETURN TO

LOS ANGELES COUNTY SURVEYOR

726 Los Angeles County Engineering Bldg.

76L298 S & E #307 9-54

F. B. 1933 Pg. 254 Job No. 1671.14 Division No. 10 Notes Red. Plotted Profile

Survey of MARATHON RD Date Date

Survey by ACG Notes ACG Notes Chkd. Checked

Index C. Johnson Date Date Date

SURVEYOR

extend

1933

STATION				ELEV.		
BM-AE560A	7 [illegible]	135[illegible] 80			[illegible] PIN [illegible]), 300'± E of ℄ of Fairoaks Ave [illegible] 8+ spk in conc drive to [illegible] #38	
1+00			4 8	135[illegible] 92	℄ [illegible] LINE &	Transit line
1+14.5			4 [illegible]	135[illegible] 12	℄ Transit Line &	N. edge of Pvm't
1+24.0			1 8	13[illegible]	"	Top of break
TP	10 42	1368 54	1 65	135[illegible] 2		
2+00			7 0	13[illegible]	℄ Transit Line	
2+59.0			26	13[illegible]	"	Top of break
3+00			21	13[illegible] 9	"	
3+05			26	136[illegible] 7	"	
TP	1 42	1359 64	10 72	13[illegible] 2		
BM-AE560A			1 36	135[illegible] 28	BM AE560A ELEV 1352.277 as per above.	