...COUNTY SURVEYOR
...ANGELES COUNTY

...Sheet Must be Made ... Circled In Red.
Ink With Date and ... of Person
Making Change.

...not extend ... this line.

INDEX TO ... 1934

1934

DATE	J.N.	DESCRIPTION	NOTE	PAGES
		CENTER LINE SURVEY F.B. [illegible]		
4-54	1709	BRYANT RD.	Peck Rd. to Cedar Ave. North	5-12
"				X-sect 13-24
"		CEDAR AVE.	[illegible]t Rd. to [illegible]	Topog 25-30
				X-sect 31-40
"	"	BAYSE ST.	Cedar Ave to Peck Rd.	Topog 41-46
				X-sect 47-56
"	"	EL ROVIA AVE.	Bayse St. to End of St. (South)	Topog 57-58
				X-sect 59-62
"	"	FRANKMOUNT St.	Cedar Ave. to End of St. (East)	Topog 63-66
				X-sect 67-72
"	"	LAMBERT AVE.	Huddart Ave. to Elrovia Ave.	Topog 73-80
				X-sect 81-92
"	"	HUDDART ST.	Lambert Ave. to Mc Girk Ave.	Topog 93-96
				X-sect 97-102
"	"	CEDAR AVE.	Lambert Ave. to Hallwood Dr.	Topog 103-118
				X-sect 119-146
"	"	MC GIRK ST.	Huddart Ave. to Elrovia Ave.	Topog 147-154
				X-sect 155-168
"	"	EMERY ST.	Cedar Ave. to Elrovia Ave.	Topog 169-174
				X-sect 175-182
"	"	ELMCREST ST.	Cedar Ave. to Elrovia Ave.	Topog 183-190
				X-sect 191-198
"	"	MULHALL ST.	Cedar Ave. to Elrovia Ave.	Topog 199-204
				X-sect 205-212

******* OVER ******

P.W. Dept. File Ok.
Photostated 1-11-57

Notes Ck'd by ____ Map No. ____ Office Work ____ Checked ____ Date ____

Survey of ____ W. O. ____ Tape No. ____ Surveyed by ____ Sk'd. ____ Notes ____ Date ____ Indexed ____ Date ____ of

F. B. ____ PG. ____

INDEX TO F.B. 1934

F.B. ____ PG. ____

DATE	J.N.		DESCRIPTION	NOTES	PAGES
5-54	1709	R ANCHITO ST.	Cedar Ave. to Elrovia Ave.	Topog	213-218
				X-sect	219-228
"	"	CROSSMILE AVE.	Ranchito St. to End of St.	Topog	229-230
				X-sect	231-234
"	"	CROSSVALE AVE.	Ranchitom St. to End of St. (North)	Topog	235-238
				X-sect	239-242
"	"	LOWER AZUSA RD.	Cedar Ave. to Bdry of Dist.	Topog	243-246
				X-s ct	247-252

RETURN TO
LOS ANGELES COUNTY SURVEYOR
726 LOS ANGELES COUNTY
ENGINEERING BLDG.

Note: Any Additions or Changes on This Sheet Must be Made or Circled in Red Ink With Date and Name of Person Making Change.

Do not extend notes this side of this line.

Notes Ck'd by	Survey of Emery ST	F. B 1934 Pg. 5
Map No.	W. O. 1709.14 Tape No. St'd. °F	
Office Work	Surveyed by Snyder	
Checked	Notes JRS Date 4-54	
Date	Indexed C. Johnson	

C.I. 1709.14
EMERY ST S.S. DIST.

Location of Improvements

on

BRYANT RD

From – Peck Rd
To – Cedar Ave to North

Snyder
Brooks
Maldonado
Tafoya
Littlepage

Note: Any Additions or Changes on This Sheet Must be Made or Circled in Red Ink With Date and Name of Person Making Change.

Do not extend notes this side of this line.

RETURN TO
LOS ANGELES COUNTY SURVEYOR
726 LOS ANGELES COUNTY
ENGINEERING BLDG.

76FSOS 247 4-53

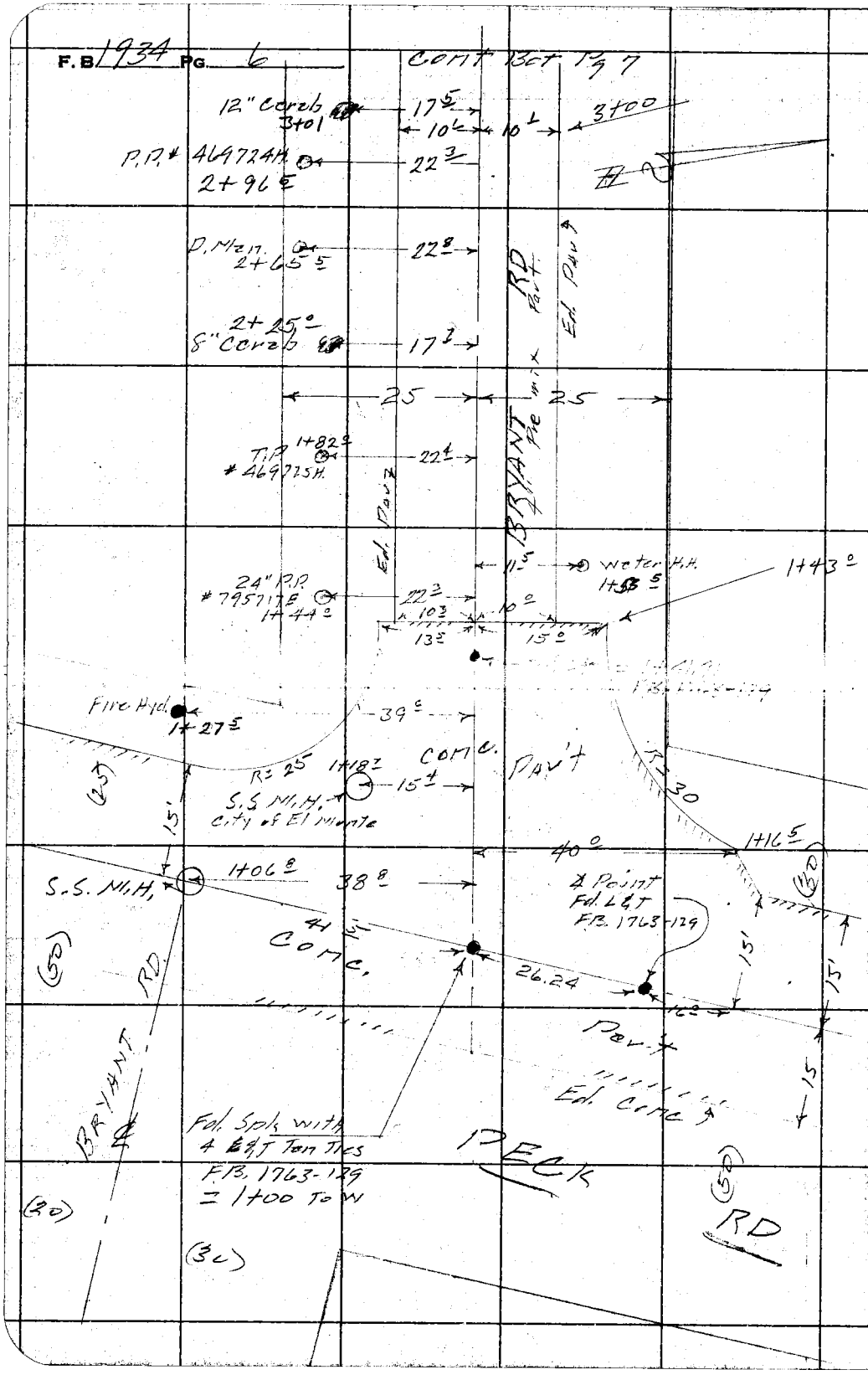

RETURN TO
LOS ANGELES COUNTY SURVEYOR
726 LOS ANGELES COUNTY
ENGINEERING BLDG.

Do not extend notes this side of this line.

Note: Any Additions or Changes on This Sheet Must be Made or Circled in Red Ink With Date and Name of Person Making Change.

Notes Ck'd by	Survey of Emery ST
Map No.	W. O. 1709-14 Tape No. St'd. °F
Office Work	Surveyed by Snyder
Checked	Notes PRS Date 4-54
Date	Indexed A. C. Johnson

F. B. 1934 Pg. 7

CONT BOT Pg 8

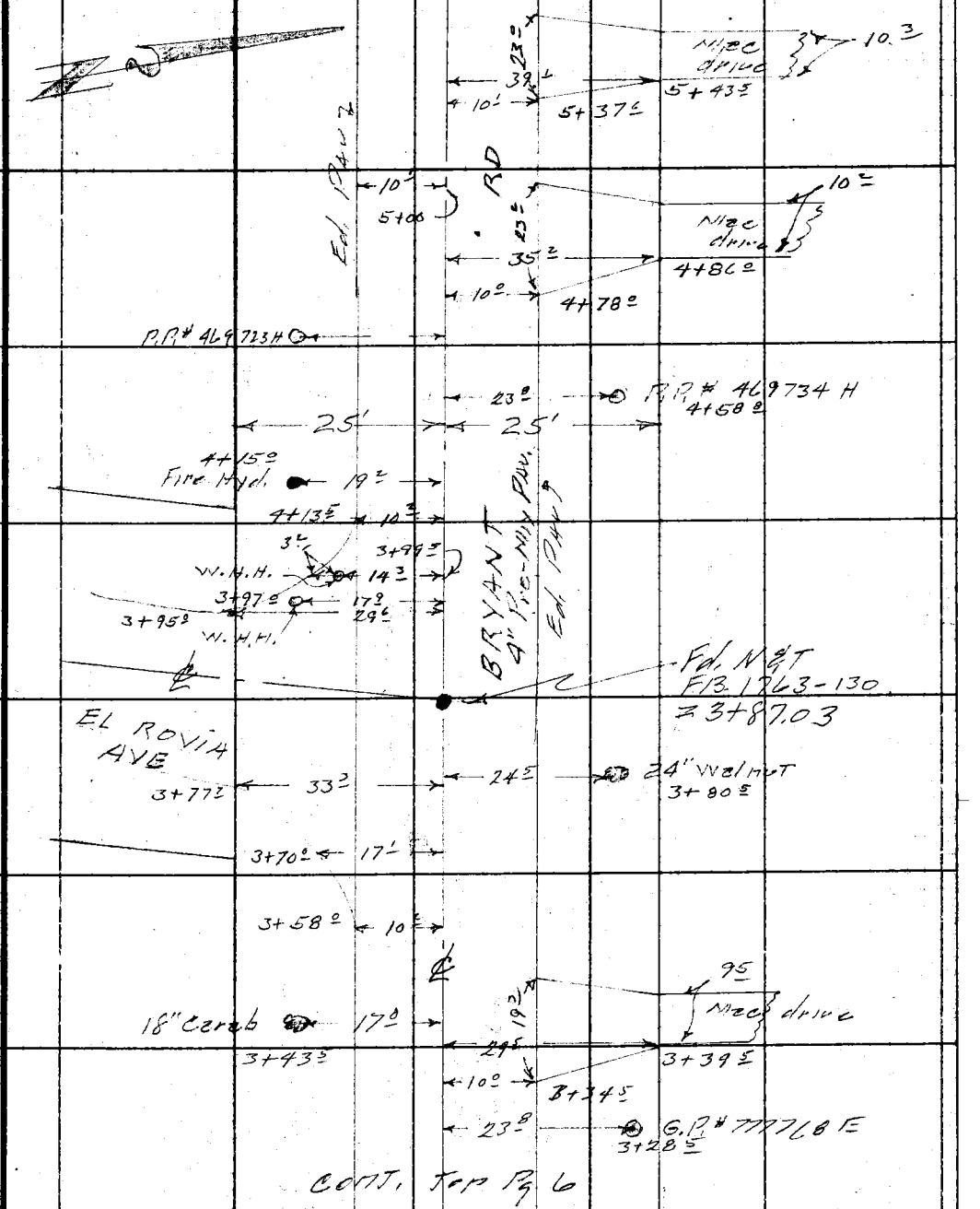

CONT. Top Pg 6

Note: Any Additions or Changes on This Sheet Must be Made or Circled in Red Ink With Date and Name of Person Making Change.

Do not extend notes this side of this line.

RETURN TO
LOS ANGELES COUNTY SURVEYOR
726 LOS ANGELES COUNTY
ENGINEERING BLDG.

78F3098 247 4-53

F.B. 1934 PG. 8

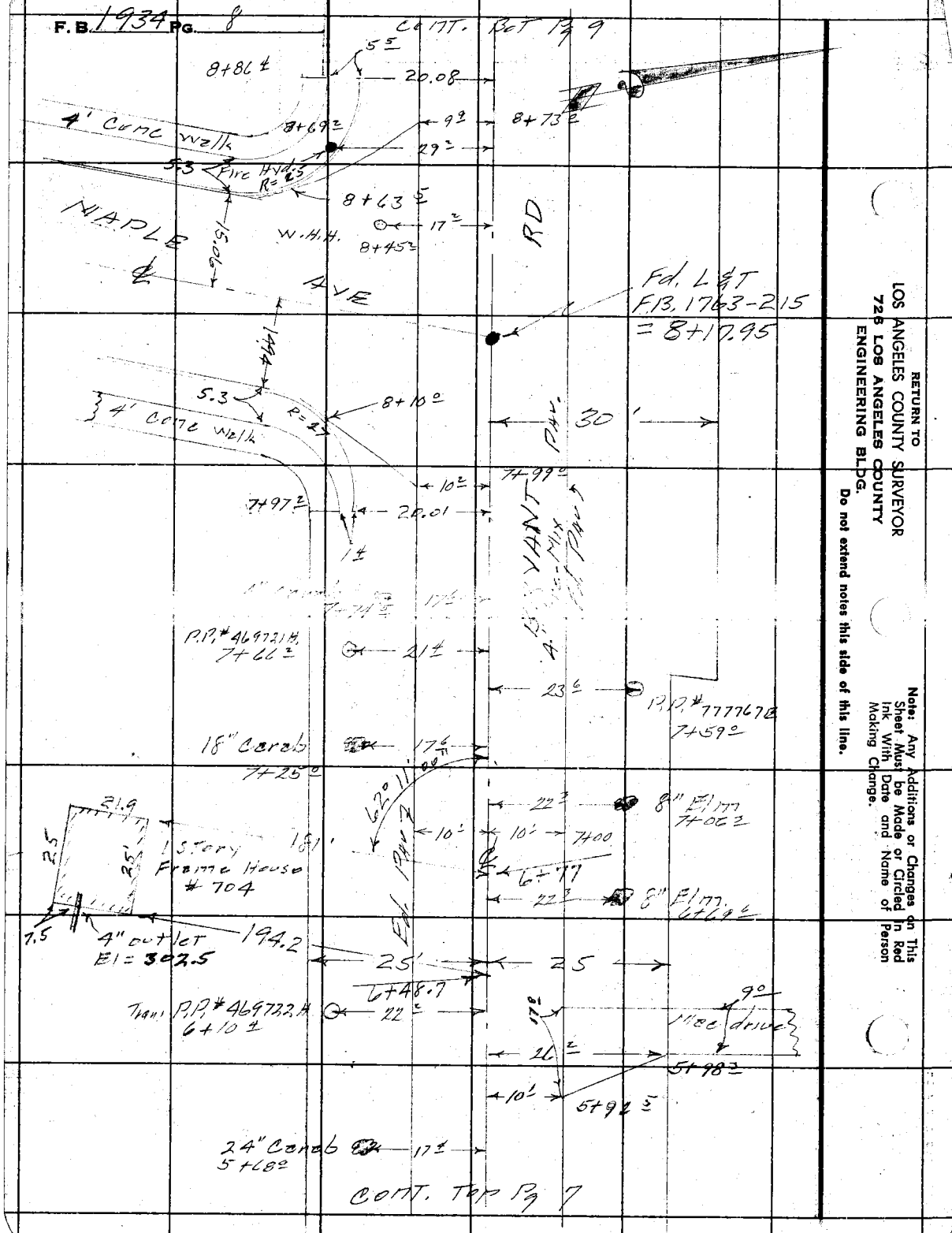

RETURN TO
LOS ANGELES COUNTY SURVEYOR
728 LOS ANGELES COUNTY
ENGINEERING BLDG.

Do not extend notes this side of this line.

Note: Any Additions or Changes on This Sheet Must be Made or Circled In Red Ink With Date and Name of Person Making Change.

Notes Ck'd by		Survey of	
Map No.		W. O.	Tape No. St'd. °F
Office Work		Surveyed by	
Checked		Notes	Date
Date		Indexed	C. Johnson

F. B. 1934 PG. 9

CONT. BOT Pg 10



Note: Any Additions or Changes on This Sheet Must be Made or Circled in Red Ink With Date and Name of Person Making Change.

Do not extend notes this side of this line.

RETURN TO
LOS ANGELES COUNTY SURVEYOR
726 LOS ANGELES COUNTY
ENGINEERING BLDG.

76FS008 247 4-82

F.B. 1934 PG. 10



RETURN TO
LOS ANGELES COUNTY SURVEYOR
725 LOS ANGELES COUNTY
ENGINEERING BLDG.

Note: Any Additions or Changes on This Sheet Must be Made or Circled in Red Ink With Date and Name of Person Making Change.

Do not extend notes this side of this line.

Notes Ck'd by	Survey of Emery ST
Map No.	W. O. 1709.74 Tape No. St'd. °F
Office Work	Surveyed by Snyder
Checked	Notes PBS Date 4-54
Date	Indexed C. Johnson

F.B. 1934 Pg. 11

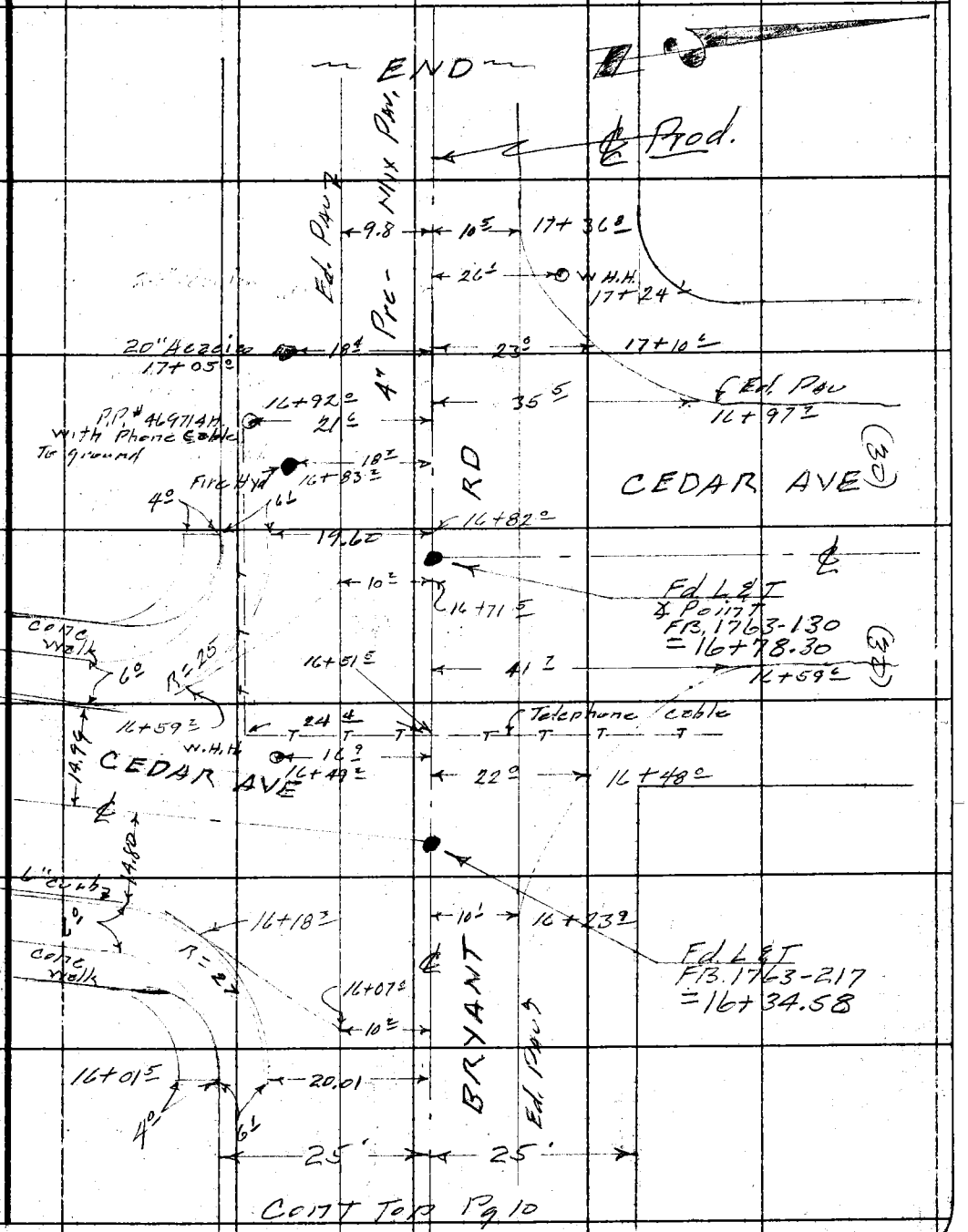

Cont Top Pg 10

Note: Any Additions or Changes on This Sheet Must be Made or Circled in Red Ink With Date and Name of Person Making Change.

Do not extend notes this side of this line.

RETURN TO
LOS ANGELES COUNTY SURVEYOR
726 LOS ANGELES COUNTY
ENGINEERING BLDG.

76F3098 247 4-53

RETURN TO
LOS ANGELES COUNTY SURVEYOR
726 LOS ANGELES COUNTY
ENGINEERING BLDG.

Note: Any Additions or Changes on This Sheet Must be Made or Circled in Red Ink With Date and Name of Person Making Change.

Do not extend notes this side of this line.

F.B. 1934 PG. 12

Profile No.	Notes Red.	Plotted	Job No. 1709.14	Division No.
	Date	Date	Survey of Emery ST	
X-Sec. No.	Notes Chkd.	Checked	Survey by Snyder	Notes PRS Date 4-54
	Date 4-27-54	Date	Map No.	Indexed C. Jennings

F.B. 1920 Pg. 13

C.I. 1709.14
EMERY ST. S.S. Dist.

X SECTIONS
on
BRYANT RD
From - Peck Rd
To - Cedar Ave To North.

Snyder
Brooks
Maldonado
Tasoya
Little page

STATION	B.S.	H.I.	F.S.	ELEV.

NOTE: ANY ADDITIONS OR CHANGES ON THIS SHEET MUST BE MADE OR CIRCLED IN RED INK, WITH DATE AND NAME OF PERSON MAKING CHANGE.

PLEASE RETURN TO
LOS ANGELES COUNTY SURVEYOR
726 LOS ANGELES COUNTY ENGINEERING BLDG.

Do not extend notes this side of this line.

76L298 307 8-53

76L298 307 8-53

PLEASE RETURN TO
LOS ANGELES COUNTY SURVEYOR
726 LOS ANGELES COUNTY ENGINEERING BLDG.

NOTE: ANY ADDITIONS OR CHANGES ON THIS SHEET MUST BE MADE OR CIRCLED IN RED INK, WITH DATE AND NAME OF PERSON MAKING CHANGE.

Do not extend notes this side of this line.

Bryant Rd.

STATION	B. S.	H. I.	F. S.	ELEV.	Left ℄ S	℄ Right ℄ N
B.M. TF 76				3[illegible]8	B.M. TF 76 El. 304.482 FB. 1734-67	
	494	309 42			Peck Rd & Bryant Rd S.W. Cor.	
					BT. Sink in P.P. # 795717E	
1+00			538	304 04	℄ Int Peck Rd. & Bryant Rd.	
/			456	304 86		100' R ℄ Peck Rd
/			462	304 80		— Thence 15' W Ed Pav.
/			624	303 18	100' L ℄ Peck Rd	
/			638	303 04	— Thence 15' W Ed. Pav.	
1+06.8			565	303 77	38.8 L Rim of S.S. M.H.	
12" Stub N.			2024	289 18	Rod 5.65 Meas. 13.59 DIA 1.00 20.24	Rod 5.65 Meas. 13.68 DIA 1.25 20.58
15" outlet E			2058	288 84		
1+18			593	303 49		℄ X Gutter
1+18.7			584	303 58	15.4 L Rim of S.S. M.H. City of El Monte	
8" outlet S.			1363	~~285 79~~ 295 79	Rod 5.84 Meas. 7.12 DIA .67 13.63	
1+43			557	303 85		℄ Ed. Cone
—			551	303 91		15' R Ed. Pav.
/			51	304 3		25' R P/L
/			566	303 76	13.5 L Ed. Cone.	
/			57	303 7	25' L P/L	

F.B. 1934 Pg. 14 Job No. 1709.14 Division No. Notes Red. Plotted No. Profile
Survey of Emery St. Date Date X-Sec.
Survey by Snyder Notes PRS Notes Chkd. Checked
Indexed C. Johnson Date Date No.

76L298 307 8-53

PLEASE RETURN TO
LOS ANGELES COUNTY SURVEYOR
726 LOS ANGELES COUNTY ENGINEERING BLDG.

NOTE: ANY ADDITIONS OR CHANGES ON THIS SHEET MUST BE MADE OR CIRCLED IN RED INK, WITH DATE AND NAME OF PERSON MAKING CHANGE.

Do not extend notes this side of this line.

Bryant Rd.

Profile, Notes Red. ____ Plotted ____ Job No 1701.14 Division No. ____ F. B. 1934 Pg. 15
No. ____ Date ____ Date ____ Survey of Emery St.
X-Sec: Notes Chkd. ____ Checked ____ Survey by Snyder Notes PRS Date 4-54
No. ____ Date ____ Date ____ Map No. ____ Indexed ____ Date ____

STATION	B. S.	H. I.	F. S.	ELEV.	Left ℄'s	℄ Right ℄ N
2+00		309.42	537	304.05		℄
✓			534	304.08		10' R El. Pav.
✓			50	304.4		25' R P/L
✓			45	304.9		115' R Back Lot line
✓			560	303.82	10' L Ed. Pav.	
✓			59	303.5	25' L P/L	
T.P.	5.05	308.86	561	303.81		
3+00			477	304.09		℄
			473	304.13		16' R Ed. Pav.
			50	303.9		16' R Gutter
			51	303.8		25 R P/L
			44	304.5		120' R Along E line Lot 110
			32	305.7		370' R ✓ ✓ Lot 110
			493	303.93	10' L Ed. Pav.	
			50	303.9	25' L P/L	
3+87.03			466	304.20	℄ Int Bryant Rd & El Rowia Ave	
			478	304.16		10' R Ed. Pav.
			51	303.8		15' R Gutter
			46	304.3		25' R P/L
			481	304.05	10' L on ℄ El Rowia	
			537	303.49	25' L " "	

76L298 307 8-53

PLEASE RETURN TO
LOS ANGELES COUNTY SURVEYOR
726 LOS ANGELES COUNTY ENGINEERING BLDG.

NOTE: ANY ADDITIONS OR CHANGES ON THIS SHEET MUST BE MADE OR CIRCLED IN RED INK, WITH DATE AND NAME OF PERSON MAKING CHANGE.

Do not extend notes this side of this line. Bryant Rd

STATION	B. S.	H. I.	F. S.	ELEV.	Left & S	℄ Right & N
3+87.03		308 86	611	302 75	100' L	
4+00			468	304 18		℄
5+00			452	304 34		℄
			452	304 34		10' R Ed Pav.
			470	304 16		15' R Gutter
			44	304 5		25' R P/L
			475	304 11	10' L Ed Pav.	
			51	303 8	15' L Gutter	
			49	304 0	25' L P/L	
TIP	5 17	309 35	468	30[illegible] 15		
6+00			494	304 41		℄
			4[illegible]	304 45		10' R Ed Pav.
			50	304 4		15' R Gutter
			45	304 9		25' R P/L
			24	307 0		200' R
			18	307 6		300 R Grade continues
			312	304 23	10' L Ed Pav.	
			52	304 2	15' L	
			51	304 3	25' L P/L	
			62	303 2	100' L	
			62	303 2	200' L	

F. B. 1934 Pg. 16 Job No. 1709.14 Division No. Notes Red. Plotted Profile
Survey of Emery St. Date Date No.
Survey by Snyder Notes P125 Notes Chkd. Checked X-Sec.
Indexed C. Johnson Date Date Date No.

76L298 307 8-53

PLEASE RETURN TO
LOS ANGELES COUNTY SURVEYOR
726 LOS ANGELES COUNTY ENGINEERING BLDG.

NOTE: ANY ADDITIONS OR CHANGES ON THIS SHEET MUST BE MADE OR CIRCLED IN RED INK, WITH DATE AND NAME OF PERSON MAKING CHANGE.

Do not extend notes this side of this line.

Bryant Rd.

STATION	B. S.	H. I.	F. S.	ELEV.	Left & S	℄ Right & N
7+00		309 35	478	304 57		℄
			480	304 55		10' R Ed Pav.
			49	304 5		15' R Gutter
			32	306 2		25' R P/L
			498	304 37	10' L Ed Pav.	
			51	304 3	15' L Gutter	
			45	304 9	25' L P/L	
			54	304 0	210' L Back Lot line	
6+48.7			69	302 5	Top 4" outlet E Side No# 704 Pg 8	
T.P.	501	309 40	496	304 39		
8+00			481	304 59		℄
8+17.95			484	304 56	℄ Int. Maple Ave & Bryant Rd.	
			529	304 11	" " S.E. Cor. E. end C.R. Gutter	
			477	304 63	" " " " Top cb	
			512	304 28	" " " S end C.R. Gutter	
			468	304 72	" " " " Top cb	
			538	304 02	" " S.W. Cor. S end C.R. Gutter	
			503	304 37	" " " " Top cb	
			570	303 70	" " " W. end C.R. Gutter	
			508	304 32	" " " " Top cb	
			527	304 13	18' L X Gutter on ℄ Maple Ave	
			500	304 40	50' L on ℄ Maple Ave	

Profile Notes Red. ____ Plotted ____ Job No. 1709.14 Division No. ____
No. ____ Date ____ Date ____ Survey of Emery St
X-Sec. Notes Chkd. ____ Checked ____ Survey by Snyder Notes 1785 Date 4-54
No. ____ Date ____ Date ____ Map No. ____ Indexed C. Johnson Date ____

F. B. 1934 Pg. 17

76L298 307 8-53

PLEASE RETURN TO
LOS ANGELES COUNTY SURVEYOR
726 LOS ANGELES COUNTY ENGINEERING BLDG.

NOTE: ANY ADDITIONS OR CHANGES ON THIS SHEET MUST BE MADE OR CIRCLED IN RED INK, WITH DATE AND NAME OF PERSON MAKING CHANGE.

Do not extend notes this side of this line.

Bryant Rd

STATION	B. S.	H. I.	F. S.	ELEV.	Left ℄ S	℄ Right ℄ N
8+17.95		309.40	615	303.25	200' L on ℄ Maple Ave.	
			653	302.87	" " Thence	15' E Gutter
			656	303.34	" " "	" Top cb
			652	302.88	" " "	15' [illegible] Gutter
			596	303.44	" " "	" Top curb
			491	304.49	~~10' [illegible]~~	10' Rt. Ed. Dav.
			48	304.6	~~15' [illegible]~~	15' Rt Gutter Line
			39	305.5	~~30' [illegible]~~	30' Rt P/L
			29	306.5	~~[illegible]~~	200' Rt.
			15	307.9	~~300'~~	350' Rt. Grade continues
9+00			508	304.32		℄
			516	304.24		10' R Ed Pav
			51	304.3		15' R Gutter
			45	304.9		30' R P/L
			528	304.12	10' L Ed Pav.	
			53	304.1	15' L Gutter	
			51	304.3	25' L P/L	
10+00			540	304.00		℄
			547	303.93		10' R Ed. Pav.
			54	304.0		15' R Gutter
			46	304.8		30' R P/L

F. B. 1934 Pg. 18 Job No. 1709.14 Division No. Notes Red. Plotted No. Profile
Survey of Emery St Date Date X-Sec.
Survey by Snyder Notes PRS Notes Chkd. Checked No.
Indexed C. Johnson Date Date

76L298 307 8-53

PLEASE RETURN TO
LOS ANGELES COUNTY SURVEYOR
726 LOS ANGELES COUNTY ENGINEERING BLDG.

NOTE: ANY ADDITIONS OR CHANGES ON THIS SHEET MUST BE MADE OR CIRCLED IN RED INK, WITH DATE AND NAME OF PERSON MAKING CHANGE.

Do not extend notes this side of this line.

Bryant Rd

STATION	B. S.	H. I.	F. S.	ELEV.	Left & S	℄ Right & N
10+00		309 40	558	303 82	10'L Ed Pav.	
			55	303 9	15'L Gutter	
			55	303 9	25'L P/L	
T.P.	515	309 01	554	303 86		
11+00			530	303 71		℄
			532	303 69		10'R Ed. Pav.
			55	303 5		15'R Gutter
			42	304 8		25'R P/L
			548	303 53	10'L Ed. Pav.	
			56	303 4	15' Gutter	
			55	303 5	25'L P/L	
			55	303 5	120'L	
			62	302 8	180'L	
12+00			553	303 48		℄
			564	303 37		10'R Ed. Pav
			55	303 5		15'R Gutter
			47	304 3		25'R P/L
			572	303 29	10'L Ed. Pav.	
			59	303 1	15'L Gutter	
			56	303 4	25'L P/L	
T.P.	487	308 21	567	303 34		

Profile Notes Red. ____ Plotted ____ Job No. 170914 Division No. ____ F. B. 1934 Pg. 19
No. ____ Date ____ Date ____ Survey of Emery St.
X-Sec. Notes Chkd. ____ Checked ____ Survey by Snyder Notes PRS Date 4-54
No. ____ Date ____ Date ____ Map No. ____ Indexed C. Johnson Date ____

76L298 307 8-53

PLEASE RETURN TO
LOS ANGELES COUNTY SURVEYOR
726 LOS ANGELES COUNTY ENGINEERING BLDG.

NOTE: ANY ADDITIONS OR CHANGES ON THIS SHEET MUST BE MADE OR CIRCLED IN RED INK, WITH DATE AND NAME OF PERSON MAKING CHANGE.

Do not extend notes this side of this line. Bryant Rd.

STATION	B. S.	H. I.	F. S.	ELEV.	Left ℄ S	℄ Right ℄ N
13+00		308 21	504	303 17		℄
			517	303 04		10' R E. Pav.
			51	303 1		15' R Gutter
			46	303 6		25' R P/L
			25	303 7		200' R
			32	305 0		385' R
			521	303 00	10' L Ed. Pav.	
13+33.85			515	303 06	℄ Int. Pine Ave &	Bryant Rd
			53	302 9	" " S.E. Cor.	E end C.R. Gutt.
			517	303 04	" " "	" " Top cb
			536	302 85	" " "	S end C.R. Gutter
			502	303 19	" " "	" Top cb
			540	302 81	" " S.W. Cor	S end C.R. Gutter
			509	303 12	" " "	" " Top cb
			583	302 38	" " "	W end CR Gutter
			536	302 85	" " "	" Top cb
			546	302 75	17' L X Gutter on	℄ Pine Ave
			534	302 87	50' L on ℄ Pine	Ave
			629	301 92	200' L " "	"
			642	301 79	" " Thence	15' E, Gutter
			592	302 29	" " "	15' E Top cb

F. B. 1934 Pg. 20 Job No. 1709.14 Division No. ____ Notes Red. ____ Plotted ____ Profile
Survey of Emery ST Date ____ Date ____ No. ____
Survey by Snyder Notes PRS Notes Chkd. ____ Checked ____ X-Sec.
Indexed C. Johnson Date ____ Date ____ Date ____ No. ____

76L298 307 8-53

PLEASE RETURN TO
LOS ANGELES COUNTY SURVEYOR
726 LOS ANGELES COUNTY ENGINEERING BLDG.

NOTE: ANY ADDITIONS OR CHANGES ON THIS SHEET MUST BE MADE OR CIRCLED IN RED INK, WITH DATE AND NAME OF PERSON MAKING CHANGE.

Do not extend notes this side of this line. Bryant Rd

STATION	B. S.	H. I.	F. S.	ELEV.	Left ℄ S	℄ Right ℄ N
13+33.85		308 21	644	301 77	200' L Thence	15' W Gutter
✓			578	302 43	✓ ✓	15' W Top cb
14+00			533	302 88		℄
			543	302 78		10' R Ed. Pav.
			53	302 9		15' R Gutter
			42	304 0		25' R P/L
			554	302 67	10' L Ed. Pav.	
			55	302 7	15' L Gutter	
			52	303 0	25' L P/L	
15+00			560	302 61		℄
			563	302 58		10' R Ed. Pav
			55	302 7		15' R Gutter
			50	303 2		25' R P/L
			584	302 37	10' L Ed. Pav.	
			58	302 4	15' L Gutter	
			51	303 1	25' L P/L	
T.P.	541	307 75	587	302 34		
16+00			538	302 37		℄
			553	302 22		10' R Ed. Pav
			54	302 4		15' R Gutter
			50	302 8		25' R P/L

Profile Notes Red. ____ Plotted ____ Job No. 1709.14 Division No. ____ F. B. 1934 Pg. 21
No. ____ Date ____ Date ____ Survey of Emery St.
X-Sec. Notes Chkd. ____ Checked ____ Survey by Snyder Notes 1985 Date 4-54
No. ____ Date ____ Date ____ Map No. ____ Indexed C. Jennings Date ____

76L298 307 8-53

PLEASE RETURN TO
LOS ANGELES COUNTY SURVEYOR
726 Los Angeles County Engineering Bldg.

NOTE: ANY ADDITIONS OR CHANGES ON THIS SHEET MUST BE MADE OR CIRCLED IN RED INK, WITH DATE AND NAME OF PERSON MAKING CHANGE.

Do not extend notes this side of this line.

F. B. 1934 Pg. 22 Job No. 1709.14 Division No. Notes Red. Date Notes Chkd. Date Plotted Date Checked Date
Survey of Ellery St. Notes P.I.'s X-Sec. No.
Survey by C. Johnson Profile No.
Indexed

Bryant Rd

STATION	B. S.	H. I.	F. S.	ELEV.	Left ℄ S	℄ Right ℄ N
16+00		307 75	562	302 13	10'L Ed. Pav.	
16+34.58			550	302 25	℄ Int Cedar Ave to S. ℄ Bryant Rd.	
			569	302 06	" " " S.E. Cor. E end C.R. Gutter	
			551	302 24	" " " " Top cb	
			551	302 24	" " S end C.R. Gutter	
			542	302 33	" " " Top Curb	
			560	302 15	" " S.W. Cor. S end C.R. Gutter	
			550	302 25	" " " " Top cb	
			587	301 88	" " W end C.R. Gutter	
			587	301 88	" " " Top cb.	
			586	301 89	17'L X Gutter on ℄ Cedar Ave	
			554	302 21	50'L on ℄ Cedar Ave	
			647	301 28	200'L " " "	
			682	300 93	" " thence	15' E Gutter
			632	301 43	" " "	15' E Top cb
			684	300 91	" " "	15' W Gutter
			640	301 35	" " "	15' W Top cb
16+78.30			569	302 06	℄ Int Cedar Ave to N. ℄ Bryant Rd.	
			577	301 98		10'R
			616	301 59		25'R X Gutter
			593	301 82		50'R ℄ Cedar

76L298 307 8-53

PLEASE RETURN TO
LOS ANGELES COUNTY SURVEYOR
726 LOS ANGELES COUNTY ENGINEERING BLDG.

NOTE: ANY ADDITIONS OR CHANGES ON THIS SHEET MUST BE MADE OR CIRCLED IN RED INK, WITH DATE AND NAME OF PERSON MAKING CHANGE.

Do not extend notes this side of this line. Bryant Rd

STATION	B. S.	H. I.	F. S.	ELEV.	Left ℄ S	℄ Right ℄ N
16+78.30		307 75	587	301 88	10' L Ed. Pav.	
17+00			568	302 07		℄ Prod.
18+00			608	301 67		℄ Prod
			615	301 60		10.5 R Ed Pav.
			64	301 4		16 R Gutter
			60	301 8		25' R P/L
			622	301 53	9' L Ed. Pav.	
			60	301 8	15' L Gutter	
			60	301 8	25' L P/L	
19+00			639	301 36		℄ Prod.
			645	301 30		11' R Ed Pav
			675	301 00		16' R Gutter
			61	301 7		26' P/L
			655	301 20	9' L Ed Pav.	
			66	301 2	15' L Gutter	
			63	301 5	25' L P/L	
B. M. TF112			552	302 23	B. M. TF112 El 302.251 F.B. 1734/87	
					Bryant Rd & Cedar Ave S.W. C.R.	
					Bt. spk. 1' S. of S. end. C.R.	

Profile No. ____ Notes Red. ____ Plotted ____ Job No. 1709.14 Division No. ____ F. B. 1934 Pg. 23
X-Sec. No. ____ Date ____ Date ____ Survey of Emery ST
Notes Chkd. ____ Checked ____ Survey by Snyder Notes PRS Date 4-54
Date ____ Date ____ Map No. ____ Indexed C. Jones Date ____

F. B. 1934 Pg. 24 Job No. 1709.14 Division No. _____ Notes Red. _____ Plotted _____ Profile

Survey of Emery 3T Date _____ Date _____ No. _____

Survey by Snyder Notes 1935 Notes Chkd. _____ Checked _____ X-Sec.

Indexed _____ Date _____ Date _____ Date _____ No. _____

STATION	B. S.	H. I.	F. S.	ELEV.

761.298 307 8-53

PLEASE RETURN TO

LOS ANGELES COUNTY SURVEYOR

726 Los Angeles County Engineering Bldg.

Do not extend notes this side of this line.

NOTE: ANY ADDITIONS OR CHANGES ON THIS SHEET MUST BE MADE OR CIRCLED IN RED INK, WITH DATE AND NAME OF PERSON MAKING CHANGE.

Notes Ck'd by	Survey of Emery ST
Map No.	W. O. 1709.14 Tape No. St'd. °F
Office Work	Surveyed by Snyder
Checked	Notes Brooks Date 4-54
Date	Indexed C. Johnson

F. B. 1934 PG. 25

C. I. 1709.14
EMERY ST S.S. DIST
Location of Improvements
on
CEDAR AVE

From - Bryant Rd
To - Lambert Ave

Snyder
Brooks
Waldenrath
Tafoya
Littlepage

Note: Any Additions or Changes on This Sheet Must be Made or Circled in Red Ink With Date and Name of Person Making Change.

Do not extend notes this side of this line.

RETURN TO
LOS ANGELES COUNTY SURVEYOR
726 LOS ANGELES COUNTY
ENGINEERING BLDG.

76FSOSB 247 4-55



RETURN TO
LOS ANGELES COUNTY SURVEYOR
726 LOS ANGELES COUNTY
ENGINEERING BLDG.

Do not extend notes this side of this line.

Note: Any Additions or Changes on This Sheet Must be Made or Circled in Red Ink With Date and Name of Person Making Change.

Notes Ck'd by	Survey of Emery ST
Map No.	W. O. 170914 Tape No. St'd. °F
Office Work	Surveyed by Snyder
Checked	Notes Brooks Date 4-54
Date	Indexed [redacted]

F.B. 1934 Pg. 27

Cont. To Bottom Pg. 28



Cont. From Top Pg 26

Note: Any Additions or Changes on This Sheet Must be Made or Circled in Red Ink With Date and Name of Person Making Change.

Do not extend notes this side of this line.

RETURN TO
LOS ANGELES COUNTY SURVEYOR
726 LOS ANGELES COUNTY
ENGINEERING BLDG.

76F3096 247 4-53

F. B. 1934 Pg. 28

Cont. To Bottom Pg 29



RETURN TO
LOS ANGELES COUNTY SURVEYOR
726 LOS ANGELES COUNTY
ENGINEERING BLDG.

Do not extend notes this side of this line.

Note: Any Additions or Changes on This Sheet Must be Made or Circled in Red Ink With Date and Name of Person Making Change.

Notes Ck'd by	Survey of Emery St
Map No.	W. O. 1709-14 Tape No. St'd. °F
Office Work	Surveyed by Snyder
Checked	Notes F.E.B. Date 23-IV-54
Date	Indexed C. Johnson

F.B. 1934 Pg. 29

Cont To Top Pg. 30

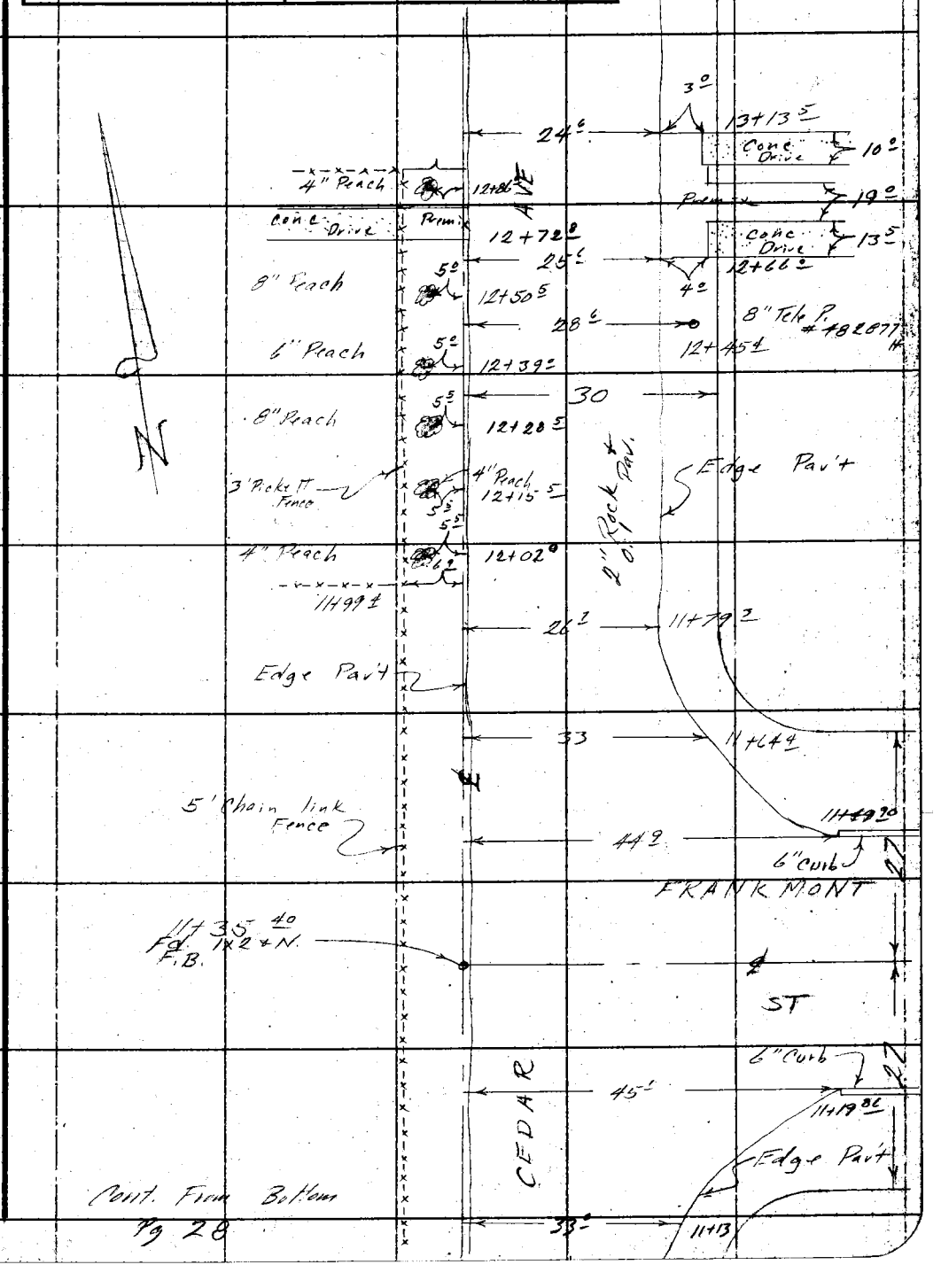

Note: Any Additions or Changes on This Sheet Must be Made or Circled in Red Ink With Date and Name of Person Making Change.

Do not extend notes this side of this line.

RETURN TO
LOS ANGELES COUNTY SURVEYOR
726 LOS ANGELES COUNTY
ENGINEERING BLDG.

76F3098 247 4-53

F. B. 1934 PG. 30

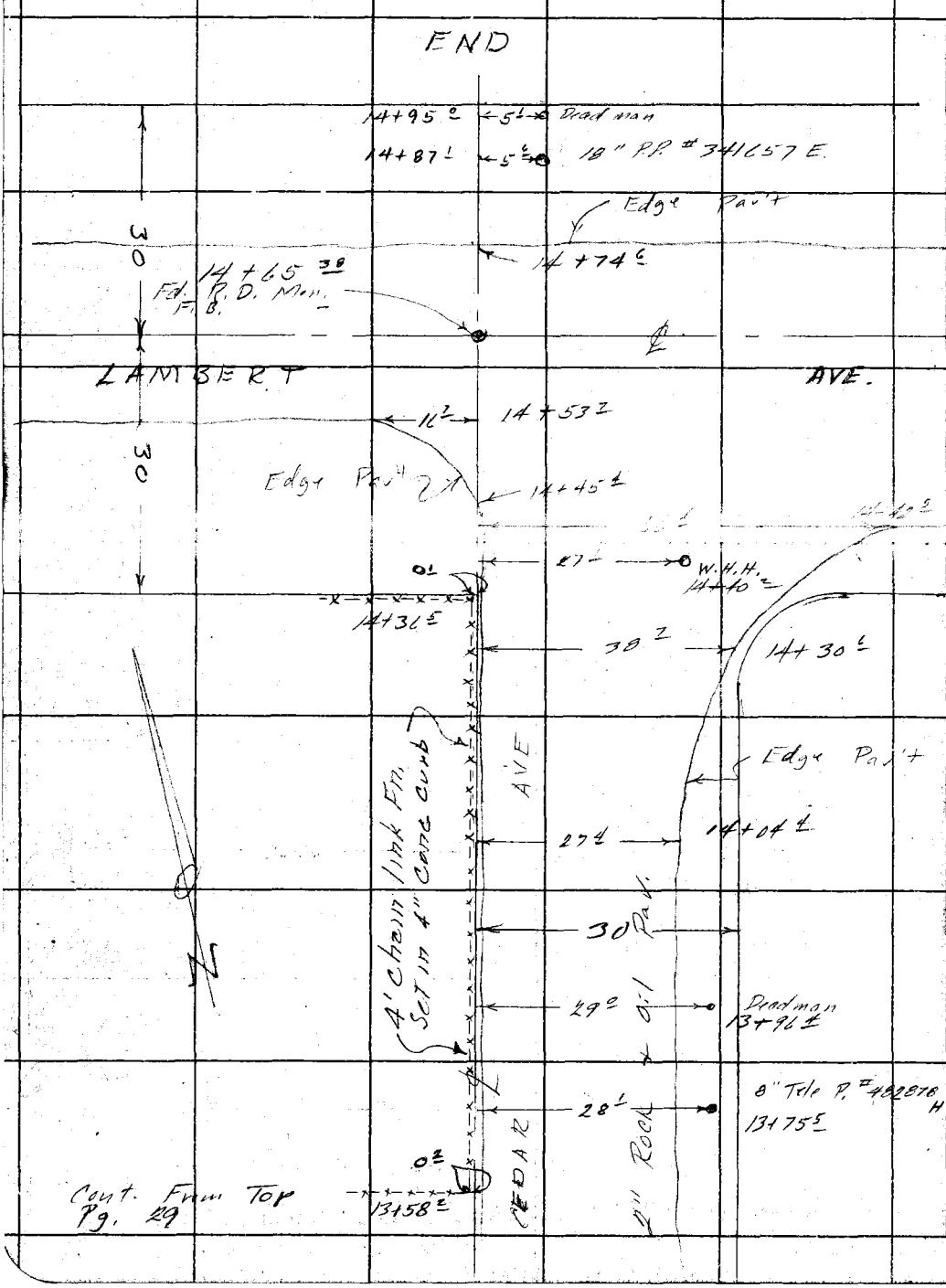

Cont. From Top Pg. 29

RETURN TO
LOS ANGELES COUNTY SURVEYOR
725 LOS ANGELES COUNTY
ENGINEERING BLDG.

Note: Any Additions or Changes on This Sheet Must be Made or Circled in Red Ink With Date and Name of Person Making Change.

Do not extend notes this side of this line.

F. B. 1934 Pg. 31

Profile No. | Notes Red. | Plotted | Job No. 1709.14 | Division No.
X-Sec. No. | Notes Chkd. 4-23-54 | Checked | Survey of Emery St | Survey by Snyder | Notes 12175 | Date 4-54 | Indexed C. Jones | Date

C.I. 1709.14
EMERY ST S.S. DIST

X SECTIONS
on
CEDAR AVE
From - Bryant Rd
To - Leimbert Ave

Snyder
Brooks
Maldonado
Tafoya
Littlepage

STATION	B. S.	H. I.	F. S.	ELEV.

NOTE: ANY ADDITIONS OR CHANGES ON THIS SHEET MUST BE MADE OR CIRCLED IN RED INK, WITH DATE AND NAME OF PERSON MAKING CHANGE.

PLEASE RETURN TO
LOS ANGELES COUNTY SURVEYOR
726 Los Angeles County Engineering Bldg.

Do not extend notes this side of this line.

761298 307 8-53

76L298 307 8-53

PLEASE RETURN TO
LOS ANGELES COUNTY SURVEYOR
726 LOS ANGELES COUNTY ENGINEERING BLDG.

NOTE: ANY ADDITIONS OR CHANGES ON THIS SHEET MUST BE MADE OR CIRCLED IN RED INK, WITH DATE AND NAME OF PERSON MAKING CHANGE.

Do not extend notes this side of this line. Cedar Ave

STATION	B. S.	H. I.	F. S.	ELEV.	Left ℄ W	℄ Right ℄ E
B.M. TF112		1		302 25	B.M. TF 112 El. 302.251 F.B. 1734/87	
	438	306 63			Bryant. Rd. & Cedar Ave S.W. COR.	
					Bt. spk. in cb 1' S. of S. end C.R.	
1+00			455	302 08	℄ Int Cedar Ave & Bryant Rd.	
–			419	302 44		120' R ℄ Bryant.
–			505	301 58	165' L ℄ Bryant.	
1+10			462	302 01		℄ Ed. 4" Pav.
1+30			505	301 58		℄
			506	301 57		20' R Gutter
			35	303 1		30' R Prop COR
			29	303 7		120' R S.E. COR LOT 100
			532	301 31	20' L Gutter	
			47	301 9	30' L Prop COR	
			50	301 6	165' L S.W. COR LOT 11	
2+00			438	302 25		℄
			478	301 85		18.7' R Ed. Pav
			48	301 8		22' R Gutter
			34	303 2		30' R P/L
			486	301 77	19.7 L Ed. Pav.	
			50	301 6	22' L Gutter	
			45	302 1	30' L P/L	

F. B. 1934 Pg. 32
Job No. 1709.14 Division No. Notes Red. Plotted No.
Survey of Emery ST Date Date X-Sec.
Survey by Snyder Notes PRS Notes Chkd. Checked
Indexed C. Johnson Date Date No.

76L298 307 8-53

PLEASE RETURN TO
LOS ANGELES COUNTY SURVEYOR
726 LOS ANGELES COUNTY ENGINEERING BLDG.

NOTE: ANY ADDITIONS OR CHANGES ON THIS SHEET MUST BE MADE OR CIRCLED IN RED INK, WITH DATE AND NAME OF PERSON MAKING CHANGE.

Do not extend notes this side of this line.

Ceder Ave

STATION	B. S.	H. I.	F. S.	ELEV.	Left & W	℄ Right & E
3+00		306 63	403	302 60		℄
			454	302 09		18.5 R Ed. Pav.
			47	301 9		22' R Gutter
			35	303 1		30' R P/L
			457	302 06	19' L Ed Pav.	
			47	301 9	23' L Gutter	
			43	302 3	30' L P/L	
T.P.	466	307 26	403	302 60		
4+00			455	302 71		℄
			500	302 26		19' R Ed. Pav.
			52	302 1		22' R Gutter
			45	302 8		30' R P/L
			32	304 1		180' R Back of house
			20	305 3		330' ± R Back lot line
			504	302 22	19.5 L Ed. Pav.	
			51	302 2	22' L Gutter	
			47	302 6	30' L P/L	
			48	302 5	165' L Back lot line	
5+00			438	302 88		℄
			491	302 35		19.5 R Ed. Pav.
			51	302 2		22' R Gutter

Profile Notes Red. Plotted Job No. 17094 Division No.
No. Date Date Survey of Emery St.
X-Sec. Notes Chkd. Checked Survey by Snyder Notes PRS Date 4-54
No. Date Date Map No. Indexed C. Jones Date

F. B. 1934 Pg. 33

76L298 307 8-53

PLEASE RETURN TO
LOS ANGELES COUNTY SURVEYOR
726 LOS ANGELES COUNTY ENGINEERING BLDG.

NOTE: ANY ADDITIONS OR CHANGES ON THIS SHEET MUST BE MADE OR CIRCLED IN RED INK, WITH DATE AND NAME OF PERSON MAKING CHANGE.

Do not extend notes this side of this line. Cedar Ave

STATION	B. S.	H. I.	F. S.	ELEV.	Left & W	℄ Right & E
5+00		307 26	45	302 8		30' R P/L
			484	302 42	19' L Ed. Pav.	
			50	302 3	21' L Gutter	
			44	302 9	30' L P/L	
T.I.P.	509	307 97	438	302 88		
6+00			493	303 04		℄
			538	302 59		19' R Ed. Pav.
			56	302 4		22' R Gutter
			52	302 8		30' R P/L
			534	302 63	20' L Ed. Pav.	
			54	302 6	23' L Gutter	
			51	302 9	30' L P/L	
6+70			473	303 24		℄
			49	303 1		30' R N.W. Cor Lot 92
			39	304 1		180' R
			26	305 4		330' R N.E. Cor Lot 92 Back Lot line
			49	303 1	30' L P/L	
			49	303 1	165' L Back Lot line	
7+00			461	303 36		℄
			515	302 82		19.5' R Ed. Pav.
			54	302 6		22' R Gutter

F. B. 1934 PG. 34 Job No. 1709.14 Division No. Notes Red. Plotted No. Profile
Survey of Emery St Date Date X-Sec.
Survey by Snyder Notes PBS Notes Chkd. Checked
Indexed C. Johnson Date Date Date No.

76L298 307 8-53

PLEASE RETURN TO
LOS ANGELES COUNTY SURVEYOR
726 LOS ANGELES COUNTY ENGINEERING BLDG.

NOTE: ANY ADDITIONS OR CHANGES ON THIS SHEET MUST BE MADE OR CIRCLED IN RED INK, WITH DATE AND NAME OF PERSON MAKING CHANGE.

Do not extend notes this side of this line.

Cedar Ave

STATION	B. S.	H. I.	F. S.	ELEV.	Left ℄ W	℄ Right ℄ E
7+00		307 97	48	303 2		30' R P/L
–			513	302 84	18' L Ed. Pav.	
–			52	302 8	21' L Gutter	
–			48	303 2	30' L P/L	
T.P.	534	308 70	461	303 36	–	
7+65.			531	303 39		℄
–			592	302 78	22' L Ed. Pav & Gutter	
–			54	303 3	30' L Prop cor.	
7+95.16			528	303 42	℄ int Cedar Ave & Basye ST.	
			590	302 80		20' R Gutter ℄ Basye
			52	303 5		30' R Prop cor.
			42	304 5		170' R – –
			585	302 85	20' L X Gutter ℄ Basye ST	
			554	303 16	30' L ℄ Basye ST	
			583	302.87	165' L –	
			603	302 67	– – Thence 11' S. Ed. Pav	
			62	302 5	– – – 15' S Gutter	
			56	303 1	– – – 30' S P/L	
			626	302 44	– – – 9' N Ed. Pav.	
			65	302 2	– – 15' N Gutter	
			53	303 4	– – – 30' N P/L	

Profile Notes Red. ____ Plotted ____ Job No. 1709.14 Division No. ____
No. ____ Date ____ Date ____ Survey of Emery ST.
X-Sec. Notes Chkd. ____ Checked ____ Survey by Snyder Notes PRS Date 4-54
No. ____ Date ____ Date ____ Map No. ____ Indexed Johnson Date ____

F. B. 1934 Pg. 35

76L298 307 8-53

PLEASE RETURN TO
LOS ANGELES COUNTY SURVEYOR
726 LOS ANGELES COUNTY ENGINEERING BLDG.

NOTE: ANY ADDITIONS OR CHANGES ON THIS SHEET MUST BE MADE OR CIRCLED IN RED INK, WITH DATE AND NAME OF PERSON MAKING CHANGE.

Do not extend notes this side of this line. Cedar Ave

STATION	B. S.	H. I.	F. S.	ELEV.	Left & W	℄ Right & E
8+00		308 70	527	303 43		℄
8+25			523	303 47		℄
✓			581	302 89		21 R Gutter Ed. Pav
✓			49	303 8		30'R Prop cor
✓			584	302 86	25'L Ed. Pav & Gutter	
✓			53	303 4	30'L Prop cor.	
9+00			506	303 64		℄
			545	303 25		19'R Ed. Pav
			57	303 0		22 R Gutter
			50	303 7		30'R P/L
			543	303 27	18'L Ed. Pav.	
			55	303 2	19 L Gutter	
			50	303 7	30'L P/L	
T.P.	575	309 39	506	303 64		
10+00			556	303 83		℄
✓			614	303 25		22'R Gutter Ed. Pav
✓			53	304 1		30'R P/L
✓			560	303 79	15'L Ed. Pav. & Gutter	
✓			52	304 2	30'L P/L	
10+22			542	303 97		℄ Prop cor
✓			56	303 8	150'L	

F. B. 1934 Pg. 36 Job No. 1709.14 Division No. Notes Red. Plotted Profile
Survey of Emery St. Date Date No.
Survey by Snyder Notes P135 Notes Chkd. Checked X-Sec.
Indexed C. Johnson Date Date No.

76L298 307 8-53

PLEASE RETURN TO
LOS ANGELES COUNTY SURVEYOR
726 LOS ANGELES COUNTY ENGINEERING BLDG.

NOTE: ANY ADDITIONS OR CHANGES ON THIS SHEET MUST BE MADE OR CIRCLED IN RED INK, WITH DATE AND NAME OF PERSON MAKING CHANGE.

Do not extend notes this side of this line. Ceder Ave

STATION	B. S.	H. I.	F. S.	ELEV.	Left ℄ W	℄ Right ℄ E
10+22		30939	60	303 4	300' L	
11+00			54	304 0		℄
11+05			54	304 0		℄
			523	304 16		1' R Ed. PAV.
			579	303 60		24' R Gutter Ed. PAV.
			53	304 1		30' R Prop cor.
11+35.40			52	304 2	℄ INT Ceder Ave	& Frenkmont ST.
			505	304 34		1' R Ed. PAV. ℄ ST.
			575	303 64		30' R Gutter ℄ ST.
			54	304 0	5' L Gutter	
11+65			498	304 41		℄ Ed. PAV.
			552	303 87		27' R Gutter Ed. PAV
			52	304 2		30' R Prop cor.
12+00			48	304 6		℄
			478	304 61		1' R Ed. PAV.
			521	304 18		22' R Ed. PAV
			52	304 2		25' Gutter
			50	304 4		30' R P/L
			50	304 4	6' L Gutter	
T.P.			465	304 74		
	524	309 98				

Profile Notes Red. Plotted Job No. 1709.14 Division No. F. B. 1934 Pg. 37
No. Date Date Survey of Emery ST
X-Sec. Notes Chkd. Checked Survey by Snyder Notes PJRS Date 4-54
No. Date Date Map No. Indexed C. Johnson Date

76L298 307 8-53

PLEASE RETURN TO
LOS ANGELES COUNTY SURVEYOR
726 LOS ANGELES COUNTY ENGINEERING BLDG.

NOTE: ANY ADDITIONS OR CHANGES ON THIS SHEET MUST BE MADE OR CIRCLED IN RED INK, WITH DATE AND NAME OF PERSON MAKING CHANGE.

Do not extend notes this side of this line.

Cedar Ave

F. B. 1934 Pg. 38 Job No. 7094.4 Division No. Profile
Survey of Embry St
Survey by Snyder Notes PBS Notes Chkd. Checked
Index C. Johnson Date Date
Plotted Date
Notes Red. Date
X-Sec: No.
No.

STATION	B. S.	H. I.	F. S.	ELEV.	Left ℄ Ivy	℄ Right ℄ E
13+00		309 98	5 00	304.98		℄ Ed. Pav
			5 48	304 50		24' R Gutter Ed. Pav
			5 0	305 0		30' R P/L
			4 9	305 1		95' R Back Lot line
			5 4	304 6	30' L	
			5 2	304 8	120' L	
			5 5	304 5	240' L	
14+00			4 7	305 3		℄
"			4 74	305 24		4' R Ed. Pav.
"			5 01	304 97		26' R Ed. Pav & Gutter
"		1	4 9	305 1		30' R P/L
T.I.P.	4 78	309 77	4 99	304 99		
14+35,4			4 68	305 39		℄ Prop Cor.
✓			4 78	304 99		5' R Ed. Pav.
			4 61	305 16		18' R
			4 55	305 22		30' R
			5 1	304 7	130' L Prop Cor.	
14+45			5 06	304 71		℄ Ed. Pav & Gutter
14+65,38			4 83	304 94	℄ Int Cedar Ave	℄ Lombard Ave
"			5 00	304 77		6' R C/L
✓			4 40	305 37		30' R

76L298 307 8-53

PLEASE RETURN TO
LOS ANGELES COUNTY SURVEYOR
726 LOS ANGELES COUNTY ENGINEERING BLDG.

NOTE: ANY ADDITIONS OR CHANGES ON THIS SHEET MUST BE MADE OR CIRCLED IN RED INK, WITH DATE AND NAME OF PERSON MAKING CHANGE.

Do not extend notes this side of this line. Cedar Ave

STATION	B. S.	H. I.	F. S.	ELEV.	Left & W	℄ Right & E
14+65.38		309 77	407	305 70		130' L ℄ Lambert
—			498	304 79	130' L ℄ Lambert Ave	
14+75			500	304 77		℄ Prod Ed. Pav
14+83			51	304 7		℄ ✓ Gutter
B.M. TF115			463	305 14	B.M. TF115 El 305.134 F.B. 1734/88 Lambert Ave & Cedar Ave N. Side. - Bt. spk. in S.W. Cor. Conc. dr. To house # 11265	

Profile Notes Red. Plotted Job No. 1709.14 Division No. F. B. 1934 Pg. 39
No. Date Date Survey of Emery ST
X-Sec. Notes Chkd. Checked Survey by Snyder Notes PRS Date 4-54
No. Date Date Map No. Indexed C. Johnson Date

F. B. 1934 Pg. 40 Job No. Division No. Notes Red. Plotted Profile

Survey of Date Date No.

Survey by Notes Notes Chkd. Checked X-Sec.

Indexed Date Date Date No.

STATION	B. S.	H. I.	F. S.	ELEV.	

761Z98 307 8-53

PLEASE RETURN TO

LOS ANGELES COUNTY SURVEYOR

726 Los Angeles County Engineering Bldg.

NOTE: ANY ADDITIONS OR CHANGES ON THIS SHEET MUST BE MADE OR CIRCLED IN RED INK, WITH DATE AND NAME OF PERSON MAKING CHANGE.

Do not extend notes this side of this line.

F.B. 1931 Pg. 44

Notes Ck'd by	Survey of Emery ST
Map No.	W. O. 1709.14 Tape No. St'd. °F
Office Work	Surveyed by Snyder
Checked	Notes Brooks Date 4-54
Date	Indexed C. Johnson

C.I. 1709.14
EMERY ST S.S. DIST.
Location of Improvements
on
BASYE ST.
From - Cedar Ave
To - Peck Rd.

Snyder
Brooks
Maldonado
Tafoya
Lithgow

Note: Any Additions or Changes on This Sheet Must be Made or Circled in Red Ink With Date and Name of Person Making Change.

Do not extend notes this side of this line.

RETURN TO
LOS ANGELES COUNTY SURVEYOR
726 LOS ANGELES COUNTY
ENGINEERING BLDG.

76PSOS 247 4-53

F. B. 1934 Pg. 42

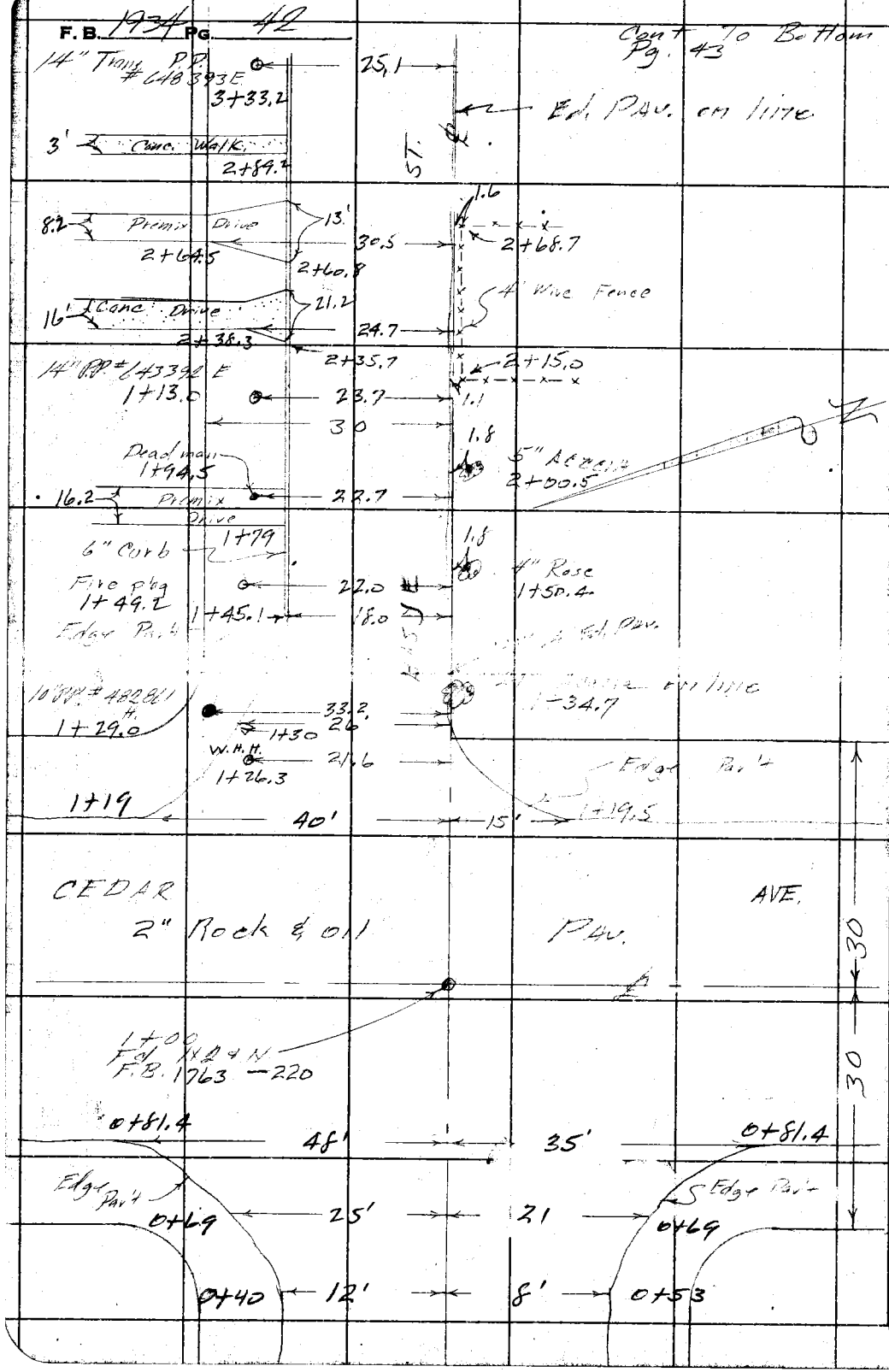

RETURN TO
LOS ANGELES COUNTY SURVEYOR
726 LOS ANGELES COUNTY
ENGINEERING BLDG.

Do not extend notes this side of this line.

Note: Any Additions or Changes on This Sheet Must be Made or Circled in Red Ink With Date and Name of Person Making Change.

Notes Ck'd by	Survey of Emery ST
Map No.	W. O. 1709.14 Tape No. St'd. °F
Office Work	Surveyed by Snyder
Checked	Notes Brooks Date 4-54
Date	Indexed [illegible]

F.B. 1934 PG. 43

Cont. To Bottom Pg. 44

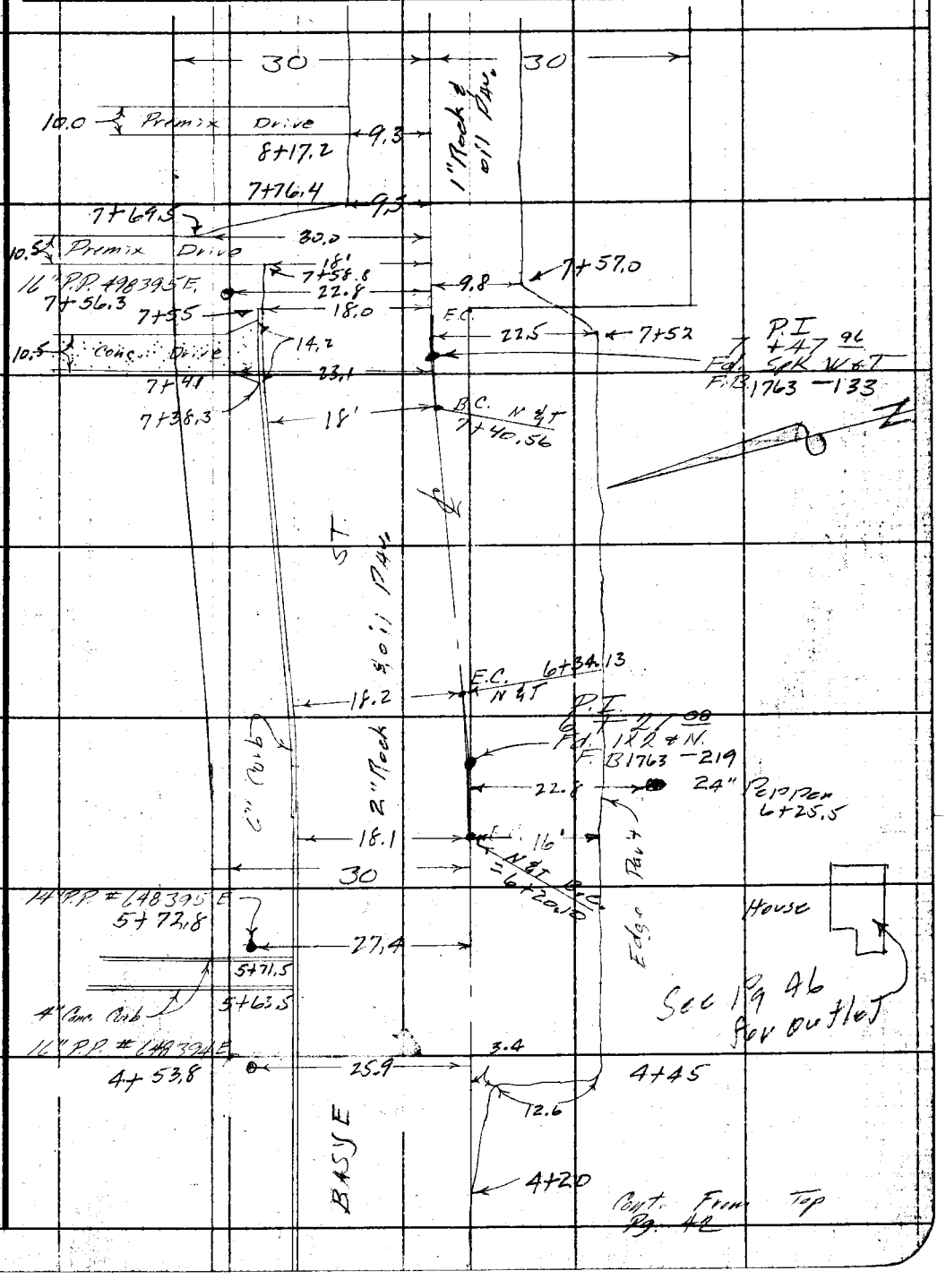

See Pg 46 for outlet

Cont. From Top Pg. 42

Note: Any Additions or Changes on This Sheet Must be Made or Circled in Red Ink With Date and Name of Person Making Change.

Do not extend notes this side of this line.

RETURN TO
LOS ANGELES COUNTY SURVEYOR
726 LOS ANGELES COUNTY
ENGINEERING BLDG.

76F3098 247 4-53

F. B. 1954 PG. 44



RETURN TO
LOS ANGELES COUNTY SURVEYOR
725 LOS ANGELES COUNTY
ENGINEERING BLDG.

Do not extend notes this side of this line.

Note: Any Additions or Changes on This Sheet Must be Made or Circled in Red Ink With Date and Name of Person Making Change.

Notes Ck'd by	Survey of Emery ST	F.B. 1934 Pg. 45
Map No.	W. 1709-14 Tape No. St'd. °F	
Office Work	Surveyed by Snyder	
Checked	Notes Brooks Date 4-54	
Date	Indexed C. Johnson	

END

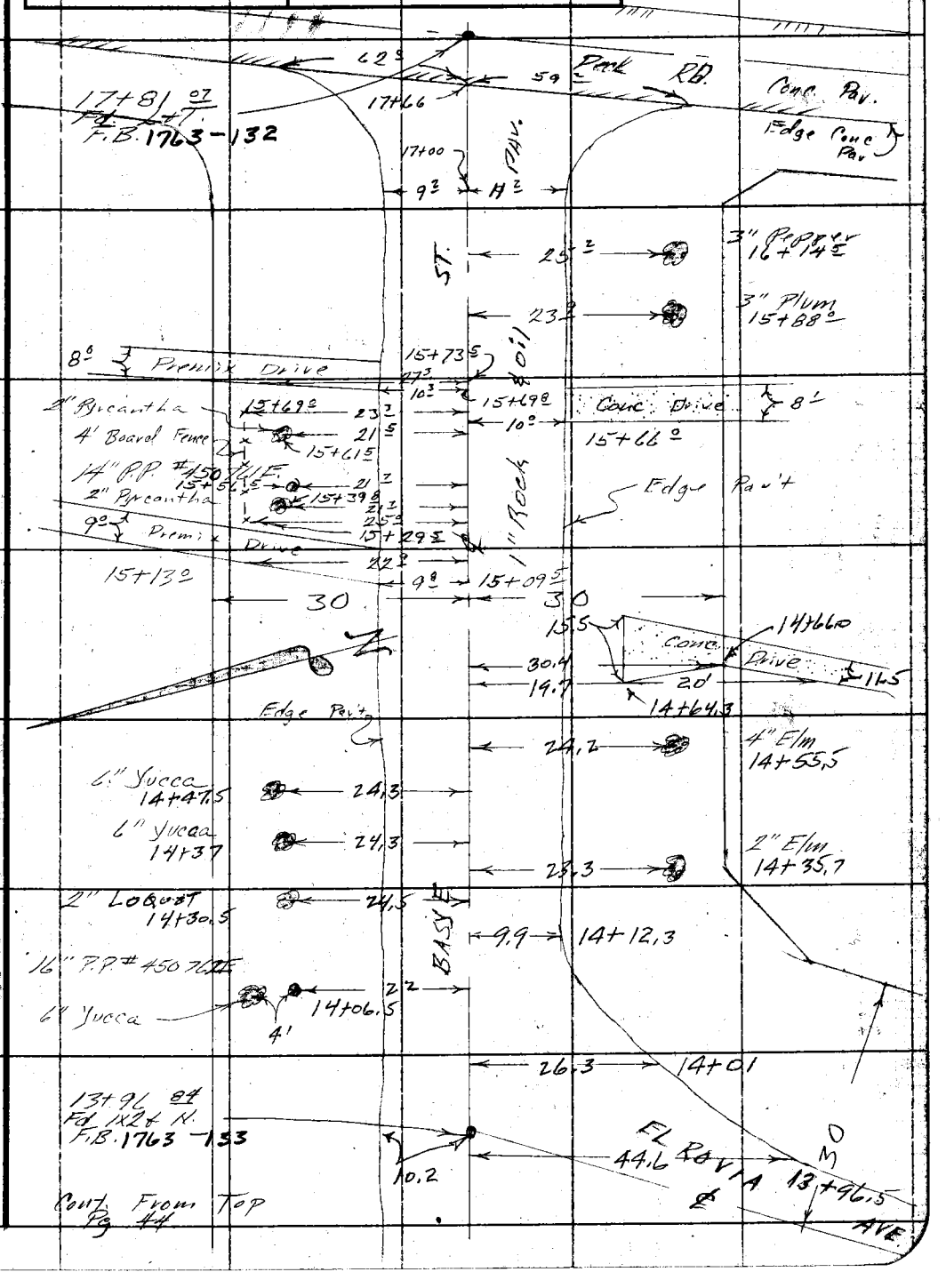

Note: Any Additions or Changes on This Sheet Must be Made or Circled in Red Ink With Date and Name of Person Making Change.

Do not extend notes this side of this line.

RETURN TO
LOS ANGELES COUNTY SURVEYOR
726 LOS ANGELES COUNTY
ENGINEERING BLDG.

76F3095 247 4-53

F. B. 1934 PG. 46

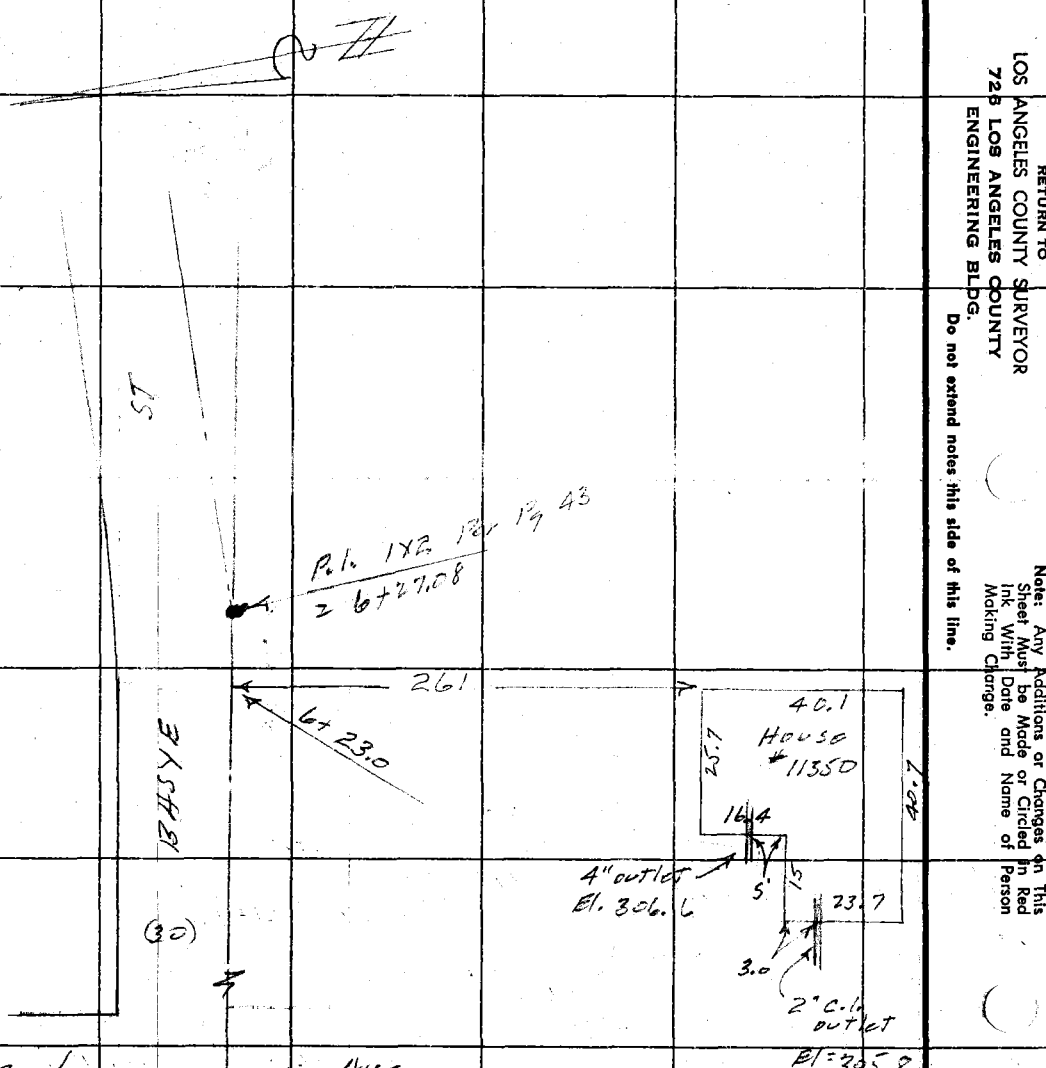

RETURN TO
LOS ANGELES COUNTY SURVEYOR
726 LOS ANGELES COUNTY
ENGINEERING BLDG.

Note: Any Additions or Changes on This Sheet Must be Made or Circled in Red Ink With Date and Name of Person Making Change.

Do not extend notes this side of this line.

Profile No. | Notes Red. | Date | Plotted | Date | Job No. 1709.14 | Division No. | F. B. 1934 Pg. 47
X-Sec. No. | Notes Chkd. | Date 4-29-54 | Checked | Date | Survey of Emery St. | Survey by Snyder | Notes C. Johnson | Date 4-54 | Map No. | Indexed | Date

C.I. 1709.14
EMERY ST S.S. DIST.

X SECTIONS on BASYE ST.

From - Cedar Ave
To - Peck Rd.

Snyder
Brooks
Maldonado
Tafoya
Littlejoge

NOTE: ANY ADDITIONS OR CHANGES ON THIS SHEET MUST BE MADE OR CIRCLED IN RED INK, WITH DATE AND NAME OF PERSON MAKING CHANGE.

PLEASE RETURN TO
LOS ANGELES COUNTY SURVEYOR
726 LOS ANGELES COUNTY ENGINEERING BLDG.

Do not extend notes this side of this line.

STATION	B. S.	H. I.	F. S.	ELEV.

761298 307 8-53

76L298 307 8-53

PLEASE RETURN TO
LOS ANGELES COUNTY SURVEYOR
726 LOS ANGELES COUNTY ENGINEERING BLDG.

NOTE: ANY ADDITIONS OR CHANGES ON THIS SHEET MUST BE MADE OR CIRCLED IN RED INK, WITH DATE AND NAME OF PERSON MAKING CHANGE.

Do not extend notes this side of this line. Besye ST.

STATION	B. S.	H. I.	F. S.	ELEV.	Left ℄ N	℄ Right ℄ S
B.M. TF 113				303 93	B.M. TF 113 El = 303.934 F.B. 1734/88	
	513	309 06			Cedar Ave & Besye ST. N.E. cor.	
					Bt. spk. 4' E. of W. end of curb	
1+00			565	303 41	℄ Int. Besye ST. & Cedar Ave.	
1+20			625	302 81		℄ X Gutter
1+30			57	303 4		℄ Prop cor. Ed. Pav.
✓			577	303 29	25'L Ed. Pav	2
✓			53	303 8	30'L Prop cor.	
1+45.1			536	303 70		℄ P/L Ed. Pav
✓			578	303 28	18'L Gutter	
✓			515	303 91	18'L Top curb W. end	
2+00			501	304 05		℄ P/L Ed. Pav
✓			51	304 0		30' R
✓			545	303 61	18'L Gutter	
✓			485	304 21	18'L Top cb	
✓			47	304 4	30'L P/L	
3+00			440	304 66		℄ P/L Ed. Pav.
			44	304 7		30'R
			489	304 17	18'L Gutter	
			427	304 79	18'L Top cb	
			41	305 0	30'L P/L	

F. B. 1934 Pg. 48 Job No. 1709.14 Division No. — Notes Red. — Plotted — No. — Profile
Survey of Emery ST Date — Date — X-Sec.
Survey by Snyder Notes PRS Notes Chkd. — Checked — No.
Indexed C. Johnson Date — Date — Date

76L298 307 8-53

PLEASE RETURN TO
LOS ANGELES COUNTY SURVEYOR
726 LOS ANGELES COUNTY ENGINEERING BLDG.

NOTE: ANY ADDITIONS OR CHANGES ON THIS SHEET MUST BE MADE OR CIRCLED IN RED INK, WITH DATE AND NAME OF PERSON MAKING CHANGE.

Do not extend notes this side of this line.

Besye ST

STATION	B. S.	H. I.	F. S.	ELEV.	Left & N	℄ Right & S
		309 06				
T.P.	554	310 29	431	304 75		
4+00			506	305 23		℄ P/L Ed. PAV.
			50	305 3		30' R
			51	305 2		150' R
			53	305 0		310' R Back Lot line
			553	304 76	18' L Gutter	
			491	305 38	18' L Top Curb	
			50	305 3	30' L P/L	
			45	305 8	165' L Back Lot line	
5+00			444	305 85		℄ P/L
			450	305 79		15' R Ed. PAV
			41	306 2		30' R
			481	305 48	18' L Gutter	
			418	306 11	18' L Top Curb	
			41	306 2	30' L P/L	
6+00			356	306 73		℄ P/L
			365	306 64		15' R Ed. PAV
			29	307 4		30' R
			388	306 41	18' L Gutter	
			332	306 97	18' L Top cb	

Profile Notes Red. Plotted Job No. 1709.14 Division No.
No. Date Date Survey of Emery ST.
X-Sec. Notes Chkd. Checked Survey by Snyder Notes PRS Date 4-54
No. Date Date Map No. Indexed C. Jones Date

F. B. 1934 Pg. 49

76L298 307 8-53

PLEASE RETURN TO
LOS ANGELES COUNTY SURVEYOR
726 LOS ANGELES COUNTY ENGINEERING BLDG.

NOTE: ANY ADDITIONS OR CHANGES ON THIS SHEET MUST BE MADE OR CIRCLED IN RED INK, WITH DATE AND NAME OF PERSON MAKING CHANGE.

Do not extend notes this side of this line. Besyc ST.

STATION	B. S.	H. I.	F. S.	ELEV.	Left ℄ N	℄ Right ℄ S
6+00		310 29	33	307 0	30'L P/L	
T.P.	586	312 84	331	306 98		
6+27.08			582	307 02		℄ P.I.
7+00			515	307 69		℄
			512	307 72		4'±R P/L
			487	307 97		15'R
			509	307 75		20'R Ed. PAV, Gutter
			48	308 0		30'R
			54	307 4		180'R
			54	307 4		340'R Back Lotline
			564	307 20	18'L Gutter	
			503	307 81	18'L Top Curb	
			51	307 7	30'L P/L	
			47	308 1	165'L Back Lotline	
7+47.96			488	307 96		℄ P.I.
7+55			479	308 05		℄
			480	308 04		5.6'R± Prop cor
			465	308 19		25'R Ed. PAV.
			46	308 2		30'R P/L
			522	307 62	18'L Gutter	
			461	308 23	18'L Top of curb	E. end.

F. B. 1934 PG. 50
Job No. 1709.14 Division No. Notes Red. Plotted No. Profile
Survey of Emery ST Date Date X-Sec.
Survey by Snyder Notes PRS Notes Chkd. Checked No.
Indexed C. Johnson Date Date Date

76L298 307 8-53

PLEASE RETURN TO
LOS ANGELES COUNTY SURVEYOR
726 LOS ANGELES COUNTY ENGINEERING BLDG.

NOTE: ANY ADDITIONS OR CHANGES ON THIS SHEET MUST BE MADE OR CIRCLED IN RED INK, WITH DATE AND NAME OF PERSON MAKING CHANGE.

Do not extend notes this side of this line.

Basye ST

STATION	B. S.	H. I.	F. S.	ELEV.	Left & N	℄ Right & S
8+00		312 84	437	308 47		℄
			446	308 38		10' R Ed. PAV.
			46	308 2		15' R Gutter
			38	309 0		30' R P/L
			452	308 32	9' L Ed. PAV.	
			49	307 9	15' L Gutter	
			41	308 7	30' L P/L	
T.P.	595	314 41	438	308 46		
9+00			556	308 85		℄
			573	308 68		10' R Ed. PAV
			588	308 53		15' R Gutter
			51	309 3		30' R P/L
			565	308 76	9' L Ed. PAV.	
			57	308 7	17' L Gutter	
			48	309 6	30' L P/L	
10+00			547	308 94		℄
			556	308 85		9.5 R Ed. PAV.
			56	308 8		12' R Gutter
			48	309 6		30' R P/L
			51	309 3		180' R
			61	308 3		340' ± R Back Lot line

Profile Notes Red. ____ Plotted ____ Job No. 1709.14 Division No. ____ F. B. 1934 Pg. 51
No. ____ Date ____ Date ____ Survey of Emery St.
X-Sec. Notes Chkd. ____ Checked ____ Survey by Snyder Notes PRS Date 4-54
No. ____ Date ____ Date ____ Map No. ____ Indexed C. Johnson

76L298 307 8-53

PLEASE RETURN TO
LOS ANGELES COUNTY SURVEYOR
726 LOS ANGELES COUNTY ENGINEERING BLDG.

NOTE: ANY ADDITIONS OR CHANGES ON THIS SHEET MUST BE MADE OR CIRCLED IN RED INK, WITH DATE AND NAME OF PERSON MAKING CHANGE.

Do not extend notes this side of this line. Basye ST.

STATION	B. S.	H. I.	F. S.	ELEV.	Left & N	℄ Right & S
10+00		314 41	543	308 98	10' L Ed. PAV	
✓			56	308 8	17' L Gutter	
✓			44	310 0	30' L P/L	
10+50			43	310 1	30' L P/L	
✓			42	310 2	180' L	
✓			47	309 7	330' ±L Back Lot line	
11+00			529	309 12		℄
			545	308 96		8' R Ed. PAV.
			55	308 9		12' R Gutter
			49	309 5		30' R P/L
			532	309 09	8' L Ed. PAV	
			56	308 8	14' L Gutter	
			45	309 9	30' L P/L	
12+00			538	309 03		℄
			546	308 95		9' R Ed. PAV.
			561	308 80		16' R Gutter
			53	309 1		30' R P/L
			540	309 01	10' L Ed. PAV	
			54	309 0	17' L Gutter	
			46	309 8	30' L P/L	
T.P.	549	314 53	537	309 04		

F. B. 1934 Pg. 52 Job No. 1709.14 Division No. Notes Red. Plotted No. Date Date X-Sec.
Survey of Emery ST Notes PRS Notes Chkd. Checked No.
Survey by Snyder Date Date Date
Indexed ~~O. Johnson~~

76L298 307 8-53

PLEASE RETURN TO
LOS ANGELES COUNTY SURVEYOR
726 LOS ANGELES COUNTY ENGINEERING BLDG.

NOTE: ANY ADDITIONS OR CHANGES ON THIS SHEET MUST BE MADE OR CIRCLED IN RED INK, WITH DATE AND NAME OF PERSON MAKING CHANGE.

Do not extend notes this side of this line. Basye ST

STATION	B. S.	H. I.	F. S.	ELEV.	Left & N.	℄ Right & S
13+00		314 53	513	309 40		℄
			533	309 20		9'R Ed. PAV.
			54	309 1		15'R Gutter
			53	309 2		30'R P/L
			525	309 28	10'L Ed. PAV	
			54	309 1	15'L Gutter	
			44	310 1	30'L P/L	
13+50			504	309 49		℄
-			532	309 21		10'R Ed. PAV.
-			55	309 0		16'R Gutter
-			52	309 3		30'R Prop COR.
13+96.84			492	309 61	℄ INT Basye ST & Elrovia Ave	
14+00			492	309 61		℄
			502	309 51	10'L Ed. PAV.	
			52	309 3	16'L Gutter	
			42	310 3	30'L P/L	
			32	311 3	125'L Along Lot line	
			23	312 2	225 L - -	
			24	312 1	330'L - -	Back Lot line
14+27			489	309 64		℄
			507	309 46		10'R Ed. PAV.

Profile Notes Red. Plotted Job No. 1709.14 Division No.
No. Date Date Survey of Emery ST
X-Sec. Notes Chkd. Checked Survey by Snyder Notes 1 PRS Date 4-54
No. Date Date Map No. Indexed C. Jonnson

F. B. 1934 Pg. 53

76L298 307 8-53

PLEASE RETURN TO
LOS ANGELES COUNTY SURVEYOR
726 LOS ANGELES COUNTY ENGINEERING BLDG.

NOTE: ANY ADDITIONS OR CHANGES ON THIS SHEET MUST BE MADE OR CIRCLED IN RED INK, WITH DATE AND NAME OF PERSON MAKING CHANGE.

Do not extend notes this side of this line. Besye ST.

STATION	B. S.	H. I.	F. S.	ELEV.	Left & N	℄ Right & S
14+27		314 53	52	309 3		16'R' Gutter
✓			50	309 5		30 R. Prop COR.
15+00			476	309 77		℄
			496	309 57		10'R Ed. Pav
			52	309 3		15 R Gutter
			49	309 6		30'R P/L
			480	309 73	10'L Ed. Pav	
			47	309 8	17'L Gutter	
			39	310 6	30'L P/L	
T.P.	469	314 46	476	309 77		
16+00			461	309 85		℄
			475	309 71		10'R Ed. Pav.
			50	309 5		17'R Gutter
			43	310 2		30'R
			49	309 6		100'R Back Lot line
			465	309 81	10'L Ed. Pav.	
			47	309 8	15'L Gutter	
			36	310 9	30'L P/L	
			24	312 1	125'L Back Lot line	
17+00			447	309 99		℄
✓			480	309 66		12'R Ed. Pav.

F. B. 1934 Pg. 54 Job No. 1709.14 Division No. ____ Notes Red. ____ Plotted ____ Date ____ No. ____ X-Sec. ____
Survey of Emery ST Notes PRS Date ____ Notes Chkd. ____ Checked ____ Date ____ No. ____
Survey by Snyder
Indexed C. Johnson

76L298 307 8-53

PLEASE RETURN TO
LOS ANGELES COUNTY SURVEYOR
726 LOS ANGELES COUNTY ENGINEERING BLDG.

NOTE: ANY ADDITIONS OR CHANGES ON THIS SHEET MUST BE MADE OR CIRCLED IN RED INK, WITH DATE AND NAME OF PERSON MAKING CHANGE.

Do not extend notes this side of this line.

Basye ST

STATION	B. S.	H. I.	F. S.	ELEV.	Left ℄ N	℄ Right ℄ S.
17+00		314 46	49	309 6		15' R Gutter
			43	310 2		30' R P/L
			444	310 02	7' L Ed. Pav.	
			45	310 0	15' L Gutter	
			35	311 0	30' L P/L	
17+35			461	309 85		℄
17+66			479	309 67		℄ Ed Cone Pav
17+81.07			462	309 84	℄ IMT Basye ST & Peck Rd.	
T.P.	4 84	314 82	448	309 98		
B.M. TF 77			603	308 79	B.M. T.F 77 El. 308.791 F.B. 1734/67	
					Peck Rd. & Basye ST S.E. COR.	
					BT. spk. in cone drive to house	
					No. 4156 100'± S & 50'± E. of ℄ IMT.	
					Elev of outlet to ho # 11350 Pg 46	
7+00	5 00	312 69		307 69	℄ Per Pg	
			61	306 6	Top of 4" C.I. outlet W. side ho. Pg 46	
			69	305 8	" " 2" " " " " ho. Pg 46	

Profile Notes Red. Plotted Job No. 1709.14 Division No. F.B. 1934 Pg. 55
No. Date Date Survey of Emery ST
X-Sec. Notes Chkd. Checked Survey by Snyder Notes PRS Date 4-54
No. Date Date Map No. Date

F. B. 1934 Pg. 56

Job No. Division No. Notes Red. Plotted

Survey of Date Date No.

Survey by Notes Notes Chkd. Checked

Indexed Date Date Date No.

Profile

X-Sec.

STATION	B. S.	H. I.	F. S.	ELEV.	

76L298 3C7 8-53

PLEASE RETURN TO

LOS ANGELES COUNTY SURVEYOR

726 Los Angeles County Engineering Bldg.

Do not extend notes this side of this line.

NOTE: ANY ADDITIONS OR CHANGES ON THIS SHEET MUST BE MADE OR CIRCLED IN RED INK, WITH DATE AND NAME OF PERSON MAKING CHANGE.

Notes Ck'd by	Survey of Emery St.
Map No.	W. O. 1709.14 Tape No. St'd. °F
Office Work	Surveyed by Snyder
Checked	Notes F.E.B. Date 2-11-54
Date	Indexed [redacted]

F. B. 1944 Pg. 57

C.I. 1709.14

EMERY ST. S.S. DIST.

Location of Improvements

in

EL. ROVIA AVE.

From Basye St.

To End of St. (aprox 300' S. of Basye)

Snyder
Brooks
Malgamado
Tafoya
Title page

Note: Any Additions or Changes on This Sheet Must be Made or Circled in Red Ink With Date and Name of Person Making Change.

Do not extend notes this side of this line.

RETURN TO
LOS ANGELES COUNTY SURVEYOR
726 LOS ANGELES COUNTY
ENGINEERING BLDG.

76F3098 247 4-53

F. B. 1934 PG. 58

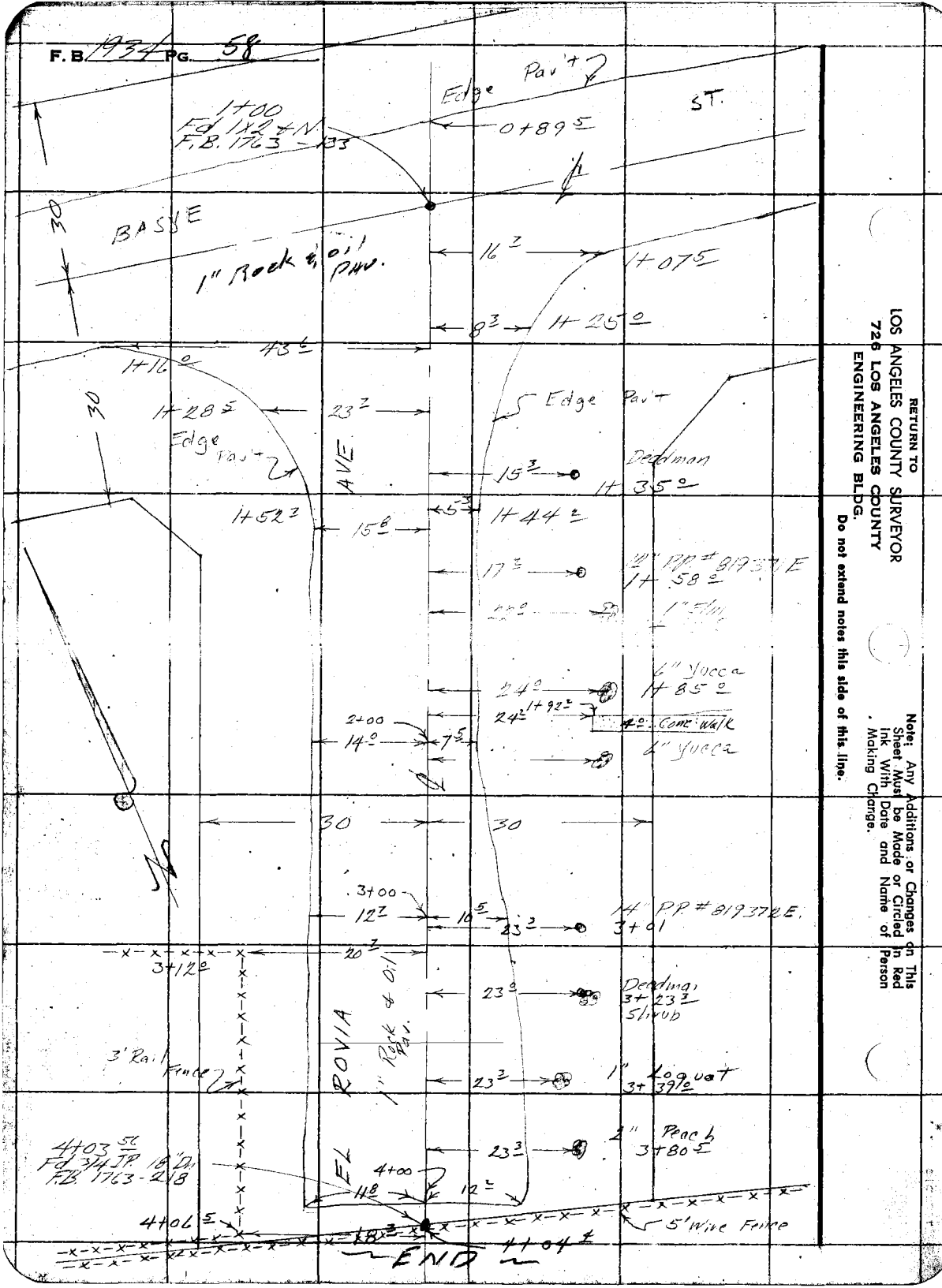

RETURN TO
LOS ANGELES COUNTY SURVEYOR
726 LOS ANGELES COUNTY
ENGINEERING BLDG.

Do not extend notes this side of this line.

Note: Any Additions or Changes on This Sheet Must be Made or Circled in Red Ink With Date and Name of Person Making Change.

Profile No.	Notes Red.	Plotted	Job No. 1709.14	Division No.
	Date	Date	Survey of Emery ST	
X-Sec. No.	Notes Chkd.	Checked	Survey by Snyder	Notes PRS Date 4-54
	Date 4-29-54	Date	Map No. [redacted]	Date

F. B. 1934 Pg. 59

C.I. 1709.14
EMERY ST S.S. DIST

X SECTIONS
on
ELROVIA AVE
From - Besye ST.
To - S. end of St

Snyder
Brooks
Maldonado
Tafoya
Littlepage

STATION	B. S.	H. I.	F. S.	ELEV.

NOTE: ANY ADDITIONS OR CHANGES ON THIS SHEET MUST BE MADE OR CIRCLED IN RED INK, WITH DATE AND NAME OF PERSON MAKING CHANGE.

PLEASE RETURN TO
LOS ANGELES COUNTY SURVEYOR
726 LOS ANGELES COUNTY ENGINEERING BLDG.

Do not extend notes this side of this line.

76L298 307 8-53

76L298 307 8-53

PLEASE RETURN TO
LOS ANGELES COUNTY SURVEYOR
726 LOS ANGELES COUNTY ENGINEERING BLDG.

NOTE: ANY ADDITIONS OR CHANGES ON THIS SHEET MUST BE MADE OR CIRCLED IN RED INK, WITH DATE AND NAME OF PERSON MAKING CHANGE.

Do not extend notes this side of this line. ELROVIA AVE

STATION	B. S.	H. I.	F. S.	ELEV.	Left & E	℄ Right & W
B.M. TF136		1		309 52	B.M. TF 136 El 309.523 FB. 1734/100	
	526	314 78			Basye St & Elrovia Ave. S.E. COR. Bt. spk. in N.W. COR. conc. drive to house # 11528	
1+00			518	309 60	℄ INT Elrovia Ave & Basye St	
1+21			568	309 10		℄ X Gutter
1+30			579	308 99		℄
✓			584	308 94	8' L Ed. PAV & Gutter	
✓			53	309 5	30' L Prop COR	
1+45			593	308 85		℄
✓			588	308 90		15' R Ed. PAV & Gutt
✓			54	309 4		30' R Prop COR.
2+00			625	308 53		℄
✓			637	308 41		14' R Ed. PAV & Gutter
✓			60	308 8		30' R P/L
✓			647	308 31	8' L Ed. PAV. & Gutter	
✓		1	58	309 0	30' L P/L	
T.P.	365	312 01	642	308 36		
3+00			432	307 69		℄
✓			442	307 59		13' R Ed. PAV. & Gutt.
✓			41	307 9		30' R P/L

F. B. 1934 Pg. 60 Job No. 1709.14 Division No. Notes Red. Plotted Profile
Survey of Emery ST Date Date No.
Survey by Snyder Notes P135 Notes Chkd. Checked X-Sec.
Indexed C. Johnson Date Date No.

76L298 307 8-53

PLEASE RETURN TO
LOS ANGELES COUNTY SURVEYOR
726 LOS ANGELES COUNTY ENGINEERING BLDG.

NOTE: ANY ADDITIONS OR CHANGES ON THIS SHEET MUST BE MADE OR CIRCLED IN RED INK, WITH DATE AND NAME OF PERSON MAKING CHANGE.

Do not extend notes this side of this line.

Elrovia Ave

STATION	B. S.	H. I.	F. S.	ELEV.	Left & E	℄ Right & W
3+00		312 01	457	307 44	10'L Ed. Pav & Gutter	
–			41	307 9	30'L P/L	
4+00			520	306 81		℄
			53	306 7		10' R Ed. Pav & Gutt
			48	307 2		30' R P/L
			48	307 2		90' R S.W. cor Lot 7
			533	306 68	12' L Ed. Pav. & Gutter	
			49	307 1	30' L P/L	
			50	307 0	90'L S.E. cor Lot 6	
			54	306 6	150'L on Lot line S.E. cor Lot 5	
4+04.4			52	306 8		℄ S. end of ST.
5+00			56	306 4		℄ Prod.
B.M. TF137			433	307 68	B.M. TF 137 El. 307.686 F.B. 1734/100 Elrovia Ave E. side – Bt. spk in S.W. cor. conc. drive To ho # 4144 250'± S. of ℄ Basye ST.	

Profile Notes Red. ____ Plotted ____ Job No. 1709.14 Division No. ____ F.B. 1934 Pg. 61
No. ____ Date ____ Date ____ Survey of Emery ST
X-Sec. Notes Chkd. ____ Checked ____ Survey by Snyder Notes 1275 Date 4-54
No. ____ Date ____ Date ____ Map No. ____ Indexed C. Johnson Date ____

F. B. 1934 Pg. 62

Job No. Division No. Notes Red. Plotted Profile

Survey of Date Date No.

Survey by Notes Notes Chkd. Checked X-Sec.

Indexed Date Date Date No.

STATION	B. S.	H. I.	F. S.	ELEV.	

76L298 307 8-53

PLEASE RETURN TO

LOS ANGELES COUNTY SURVEYOR

726 Los Angeles County Engineering Bldg.

NOTE: ANY ADDITIONS OR CHANGES ON THIS SHEET MUST BE MADE OR CIRCLED IN RED INK, WITH DATE AND NAME OF PERSON MAKING CHANGE.

Do not extend notes this side of this line.

Notes Ck'd by	Survey of Emery St.
Map No.	W. O. 1709-14 Tape No. St'd. °F
Office Work	Surveyed by Snyder
Checked	Notes FEB Date 26-IV-54
Date	Indexed C. Johnson

F. B. 1974 Pg. 63

C.I 1709-14

EMERY ST. S.S. DIST.

Location of Improvements

in

FRANKMONT ST.

From Cedar Ave

To End of St. (aprox 860' E. of Cedar)

Snyder
Brooks
Maldonado
Tafoya
Littlepage

Note: Any Additions or Changes on This Sheet Must be Made or Circled in Red Ink With Date and Name of Person Making Change.

Do not extend notes this side of this line.

RETURN TO
LOS ANGELES COUNTY SURVEYOR
726 LOS ANGELES COUNTY
ENGINEERING BLDG.

78FS098 247 4-53

F.B. 1931 PG. 64



RETURN TO
LOS ANGELES COUNTY SURVEYOR
726 LOS ANGELES COUNTY
ENGINEERING BLDG.

Do not extend notes this side of this line.

Note: Any Additions or Changes on This Sheet Must be Made or Circled in Red Ink With Date and Name of Person Making Change.

Notes Ck'd by	Survey of Emery St
Map No.	W. O. 1709.14 Tape No. St'd. °F
Office Work	Surveyed by Snyder
Checked	Notes F.E.B. Date 26-IV-54
Date	Indexed A. C. Johnson

F.B. 1934 Pg. 65

END

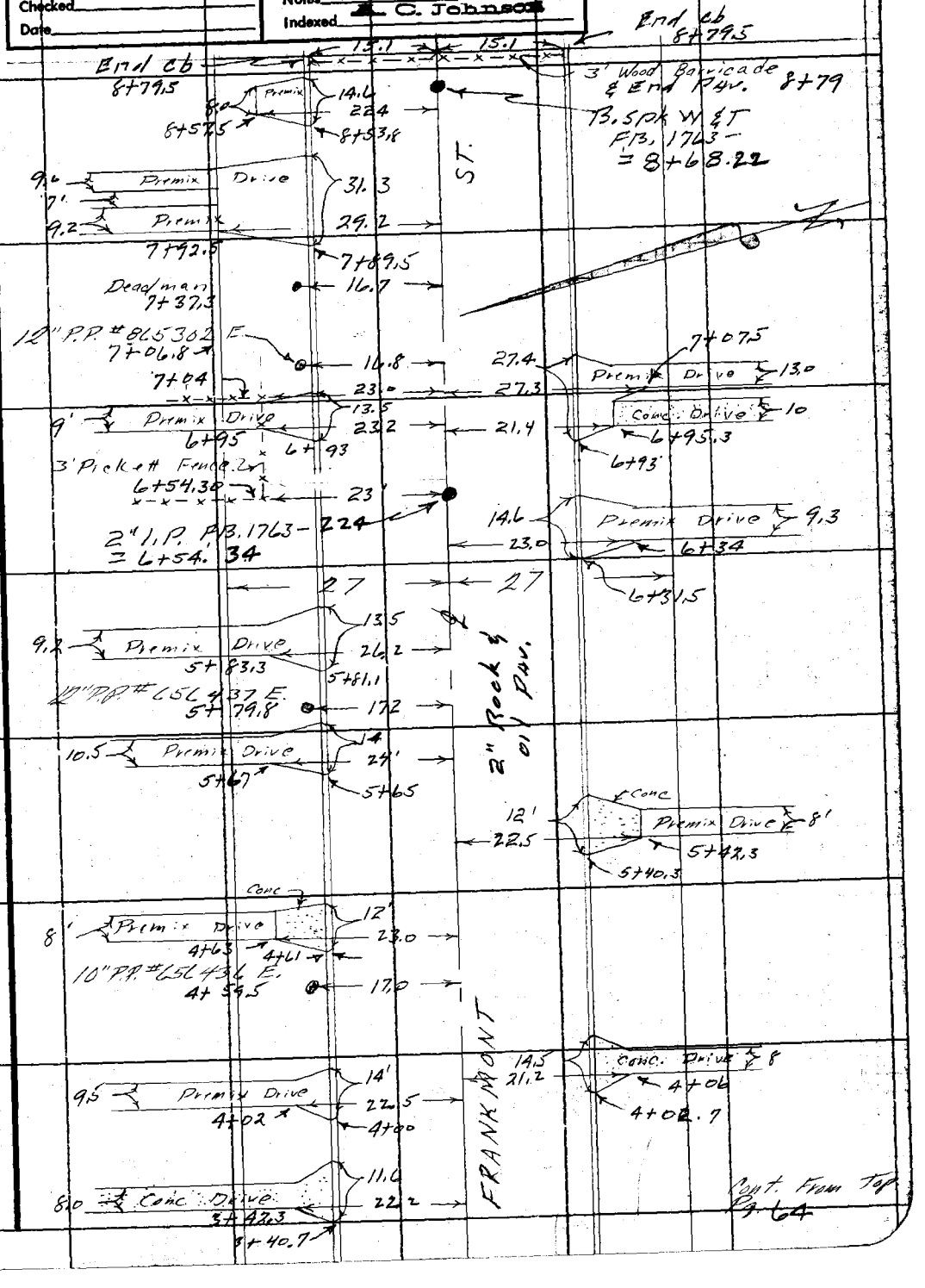

Cont. From Top Pg. 64

Note: Any Additions or Changes on This Sheet Must be Made or Circled in Red Ink With Date and Name of Person Making Change.

Do not extend notes this side of this line.

RETURN TO
LOS ANGELES COUNTY SURVEYOR
726 LOS ANGELES COUNTY
ENGINEERING BLDG.

76F3098 247 4-53

RETURN TO
LOS ANGELES COUNTY SURVEYOR
726 LOS ANGELES COUNTY
ENGINEERING BLDG.

Note: Any Additions or Changes on This Sheet Must be Made or Circled in Red Ink With Date and Name of Person Making Change.

Do not extend notes this side of this line.

F.B. 1934 PG. 66

Profile	Notes Red.	Plotted	Job No. 1709.14	Division No.	F. B. 1934 Pg. 67
No.	Date	Date	Survey of Emery ST.		
X-Sec.	Notes Chkd.	Checked	Survey by Snyder	Notes 1713S	Date 4-54
No.	Date 5-5-54	Date	Map No. [redacted]	Date	

C.I. 1709.14
EMERY ST S.S. DIST.
X SECTIONS
on
FRANKMONT ST
From - Cedar Ave
To - E end of ST.

Snyder
Brooks
Maldonado
Tafoya
Littlepage

STATION	B. S.	H. I.	F. S.	ELEV.

NOTE: ANY ADDITIONS OR CHANGES ON THIS SHEET MUST BE MADE OR CIRCLED IN RED INK, WITH DATE AND NAME OF PERSON MAKING CHANGE.

PLEASE RETURN TO
LOS ANGELES COUNTY SURVEYOR
726 LOS ANGELES COUNTY ENGINEERING BLDG.

Do not extend notes this side of this line.

76L298 307 8-53

76L298 307 8-53

PLEASE RETURN TO
LOS ANGELES COUNTY SURVEYOR
726 LOS ANGELES COUNTY ENGINEERING BLDG.

NOTE: ANY ADDITIONS OR CHANGES ON THIS SHEET MUST BE MADE OR CIRCLED IN RED INK, WITH DATE AND NAME OF PERSON MAKING CHANGE.

Do not extend notes this side of this line.

F. B. 1934 Pg. 68 Job No. 17014 Division No. Notes Red. Plotted
Survey of Emery St. Date Date
Survey by Snyder Notes Chkd. Checked
Indexed C. Johnson Date Date
Profile No. X-Sec. No.

STATION	B. S.	H. I.	F. S.	ELEV.	Left ℄ N	℄ Right ℄ S
B.M. TF 114		1		304 36	B.M. TF 114 El. 304.36	F.B. 1734/68
	523	309 59			Ceder Ave & Frankfort St. N.E. cor.	
					BT. 50k. in cb 5' E. of W. end of cb	
0+00			553	304 06	℄ 11th Frankfort St & Ceder Ave	
0+01			527	304 32		℄ Ed. Pav.
~			557	304 02		50' R Ed. Pav
~			511	304 48	50' L Ed. Pav.	
0+27			592	303 67		℄
~			599	303 60		32.5 R Ed. Pav
~			564	303 95	42.7 Ed. Pav.	
0+32			597	303 62		℄ X Gutter
0+45			560	303 99		℄
			584	303 75		15' R Gutter
			522	304 37		15' R Top cb
			53	304 3		27' R P/L
			587	303 72	15' L Gutter	
			532	304 27	15' L Top cb	
			50	304 6	27' L P/L	
1+00			517	304 42		℄
~			569	303 98		15' R Gutter
~			502	304 57		15' R Top cb

76L298 307 8-53

PLEASE RETURN TO
LOS ANGELES COUNTY SURVEYOR
726 LOS ANGELES COUNTY ENGINEERING BLDG.

NOTE: ANY ADDITIONS OR CHANGES ON THIS SHEET MUST BE MADE OR CIRCLED IN RED INK, WITH DATE AND NAME OF PERSON MAKING CHANGE.

Do not extend notes this side of this line. Frankmont ST

STATION	B. S.	H. I.	F. S.	ELEV.	Left & N	℄ Right & S
1+00		309 59	47	304 9		27' R P/L
–			567	303 92	15' L Gutter	
–			504	304 55	15' L Top cb	
–			48	304 8	27' L P/L	
2+00			481	304 78		℄
			516	304 43		15' R Gutter
			456	305 03		15' R Top cb
			44	305 2		27' R P/L
			522	304 37	15' L Gutter	
			462	304 97	15' L Top cb	
			46	305 0	27' L P/L	
T.P.	577	310 55	481	304 78		
3+00			531	305 24		℄
			573	304 82		15' R Gutter
			509	305 46		15' R Top cb
			49	305 7		27' R P/L
			49	305 7		170' R ± Back Lot line
			574	304 81	15' L Gutter	
			513	305 42	15' L Top cb	
			47	305 9	27' L P/L	
			38	306 8	165' L ± Back Lot	

Profile Notes Red. ____ Plotted ____ Job No. 1709.14 Division No. ____ F. B. 1934 Pg. 69
No. ____ Date ____ Date ____ Survey of Emery ST.
X-Sec. Notes Chkd. ____ Checked ____ Survey by Snyder Notes 1935 Date 4-54
No. ____ Date ____ Date ____ Map No. ____ Date ____

76L298 307 8-53

PLEASE RETURN TO
LOS ANGELES COUNTY SURVEYOR
726 LOS ANGELES COUNTY ENGINEERING BLDG.

NOTE: ANY ADDITIONS OR CHANGES ON THIS SHEET MUST BE MADE OR CIRCLED IN RED INK, WITH DATE AND NAME OF PERSON MAKING CHANGE.

Do not extend notes this side of this line. Frankmont St

STATION	B. S.	H. I.	F. S.	ELEV.	Left ℄ N	℄ Right ℄ S
4+00		310 55	482	305 73		℄
			524	305 31		15' R Gutter
			466	305 89		15' R Top cb
			42	306 4		27 R P/L
			529	305 26	15' L Gutter	
			466	305 89	15' L Top cb	
			43	306 3	27' L P/L	
5+00			447	306 08		℄
			484	305 71		15' R Gutter
			419	306 36		15' R Top cb
			38	306 8		27' R P/L
			488	305 67	15' L Gutter	
			421	306 34	15' L Top cb	
			37	306 9	27' L P/L	
T. P.	578	311 86	447	306 08		
6+00			528	306 58		℄
			567	306 19		15' R Gutter
			509	306 77		15' R Top cb
			49	307 0		27' R P/L
			43	307 6		170' ± R Back Lot line
			571	306 15	15' L Gutter	

F. B. 1934 Pg. 70 Job No. 1709.14 Division No. Notes Red. Plotted No. Profile
Survey of Emery St Date Date X-Sec.
Survey by Snyder Notes PRS Notes Chkd. Checked
Indexed C. Johnson Date Date Date No.

76L298 307 8-53

PLEASE RETURN TO
LOS ANGELES COUNTY SURVEYOR
726 LOS ANGELES COUNTY ENGINEERING BLDG.

NOTE: ANY ADDITIONS OR CHANGES ON THIS SHEET MUST BE MADE OR CIRCLED IN RED INK, WITH DATE AND NAME OF PERSON MAKING CHANGE.

Do not extend notes this side of this line. From Fremont St

STATION	B. S.	H. I.	F. S.	ELEV.	Left ℄ N	℄ Right ℄ S
6+00		311 86	508	306 78	15'L Top cb	
"			47	307 2	27'L	
"			39	308 0	165'± L Back Lot line	
7+00			492	306 94		℄
			529	306 57		15'R Gutter
			474	307 12		15'L Top cb
			40	307 9		27'L 12/L
			523	306 63	15'L Gutter	
			467	307 19	15'L Top cb	
		1	40	307 9	27'L 12/L	
T.P.	665	313 59	492	306 94		
8+00			590	307 69		℄
			627	307 32		15'R Gutter
			565	307 94		15'R Top cb
			50	308 6		27'R 12/L
			639	307 20	15'L Gutter	
			574	307 85	15'L Top cb	
			55	308 1	27'L 12/L	
8+79			537	308 22		℄ End Pav.
8+79.5			574	307 85		15'R Gutter
✓			510	308 49		15'L Top cb

Profile Notes Red. Plotted Job No. 1704.14 Division No.
No. Date Date Survey of Emery St.
X-Sec. Notes Chkd. Checked Survey by Snyder Notes P.M.S. Date 4-54
No. Date Date Map No. Index C. Jones Date

F. B. 1934 Pg. 71

76L298 307 8-53

PLEASE RETURN TO
LOS ANGELES COUNTY SURVEYOR
726 LOS ANGELES COUNTY ENGINEERING BLDG.

NOTE: ANY ADDITIONS OR CHANGES ON THIS SHEET MUST BE MADE OR CIRCLED IN RED INK, WITH DATE AND NAME OF PERSON MAKING CHANGE.

Do not extend notes this side of this line. Frankmont ST

STATION	B. S.	H. I.	F. S.	ELEV.	Left & N	℄ Right & S
8+79.5		313 59	43	309 3		27' R P/L
✓			40	309 6		170' R
✓			571	307 88	15' L Gutter	
✓			506	308 53	15' L Top cb	
✓			45	309 1	27' L P/L	
✓			43	309 3	165' L	
8+84			43	309 3		℄ Prod.
9+00			42	309 4		℄ ✓
10+00			35	310 1		℄ ✓
11+00			36	310 0		℄ ✓
B. M. TF134			525	308 34	B. M. T. F 134 El. 308.352 F.B. 1734/98 Frankmont ST S. side near E. end ± 750 E. of ℄ Ceder Ave Bt. spk. in S. curb in front of house # 11379	

F. B. 1934 Pg. 72 Job No. 1709.14 Division No. Notes Red. Plotted No. Profile
Survey of Emery ST Date Date X-Sec.
Survey by Snyder Notes PRS Notes Chkd. Checked No.
Indexed Date Date Date

Notes Ck'd by		Survey of Emery St	F.B. 1934 Pg. 73
Map No.		W. of [illegible] Tape No.	Sy'd. °F
Office Work		Surveyed by Snyder	
Checked		Notes F.E.B. Date 27-JUL-54	
Date		Indexed C. Johnson	

C.I. 1709.14

EMERY ST. S.S. DIST.

Location of Improvements

in

LAMBERT AVE.

From Huddart Ave

To El Rovia Ave

Snyder
Brooks
Maldonado
Tafoya
Littlepage

Note: Any Additions or Changes on This Sheet Must be Made or Circled in Red Ink With Date and Name of Person Making Change.

Do not extend notes this side of this line.

RETURN TO
LOS ANGELES COUNTY SURVEYOR
726 LOS ANGELES COUNTY
ENGINEERING BLDG.

76FSOS 247 4-53

F.B. 1934 PG. 74

Cont. To Bottom Pg. 75

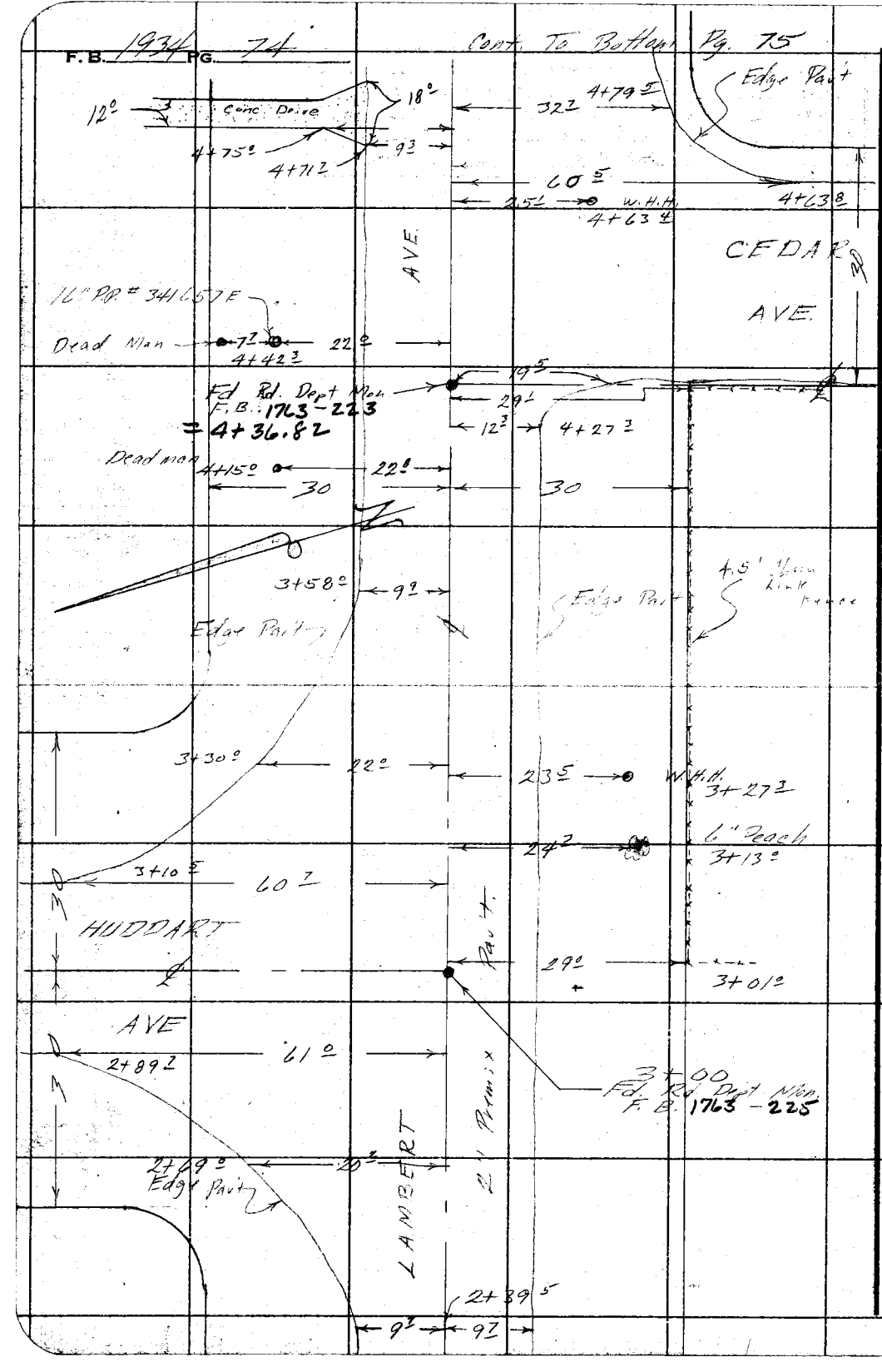

RETURN TO
LOS ANGELES COUNTY SURVEYOR
726 LOS ANGELES COUNTY
ENGINEERING BLDG.
Do not extend notes this side of this line.

Note: Any Additions or Changes on This Sheet Must be Made or Circled in Red Ink With Date and Name of Person Making Change.

Notes Ck'd by	Survey of Emery St.
Map No.	W. O. 1709.4 Tape No. St'd. °F
Office Work	Surveyed by Snyder
Checked	Notes F.E.B Date 27-II-54
Date	Indexed A. C. Johnson

F.B. 1934 Pg. 75

Cont To Bottom Pg. 76

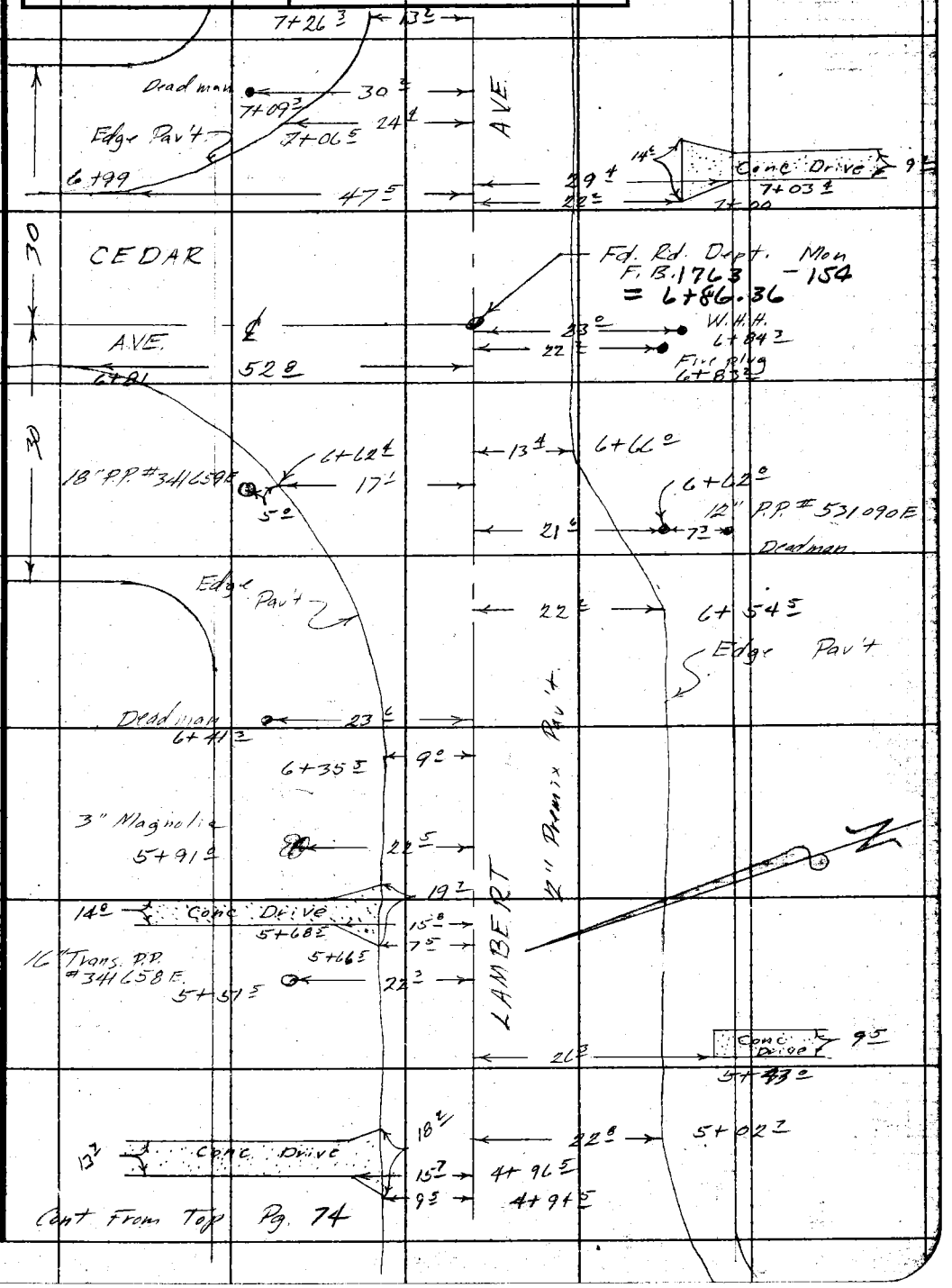

Cont From Top Pg. 74

Note: Any Additions or Changes on This Sheet Must be Made or Circled in Red Ink With Date and Name of Person Making Change.

Do not extend notes this side of this line.

RETURN TO
LOS ANGELES COUNTY SURVEYOR
726 LOS ANGELES COUNTY
ENGINEERING BLDG.

76F3098 247 4-53

F.B. 1934 PG. 76



RETURN TO
LOS ANGELES COUNTY SURVEYOR
726 LOS ANGELES COUNTY
ENGINEERING BLDG.

Do not extend notes this side of this line.

Note: Any Additions or Changes on This Sheet Must be Made or Circled in Red Ink With Date and Name of Person Making Change.

Notes Ck'd by	Survey of Emery St.	F.B. 1934 Pg. 77
Map No.	W. O. 1709 Tape No. 14 St'd. °F	Cont To Bottom Pg. 78
Office Work	Surveyed by Snyder	
Checked	Notes F.E.B. Date 27-IV-54	
Date	Indexed C. Johnson	

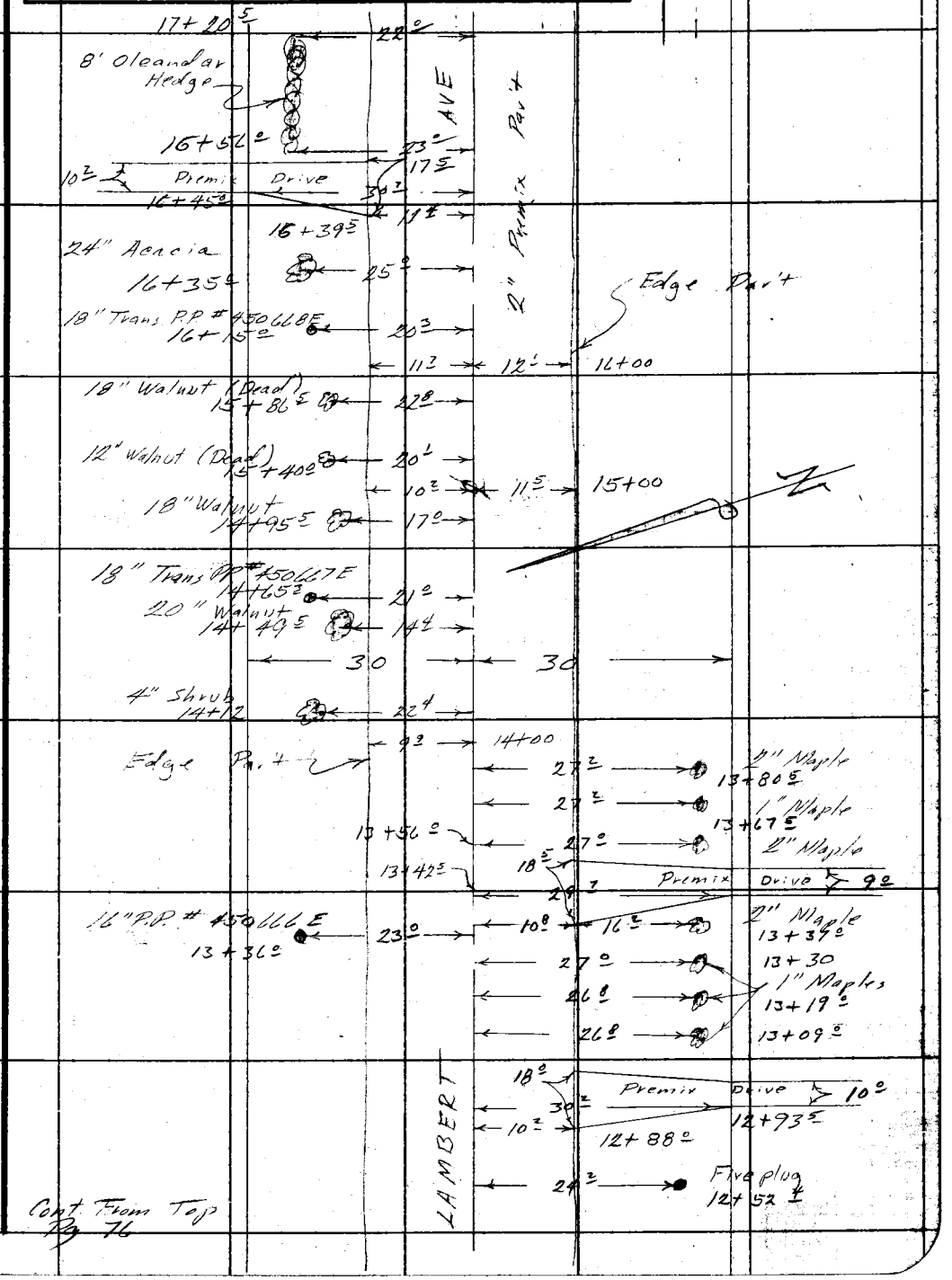

Cont From Top Pg 76

Note: Any Additions or Changes on This Sheet Must be Made or Circled in Red Ink With Date and Name of Person Making Change.

Do not extend notes this side of this line.

RETURN TO
LOS ANGELES COUNTY SURVEYOR
726 LOS ANGELES COUNTY
ENGINEERING BLDG.

76F3098 247 4-53

F. B. 1934 PG. 78

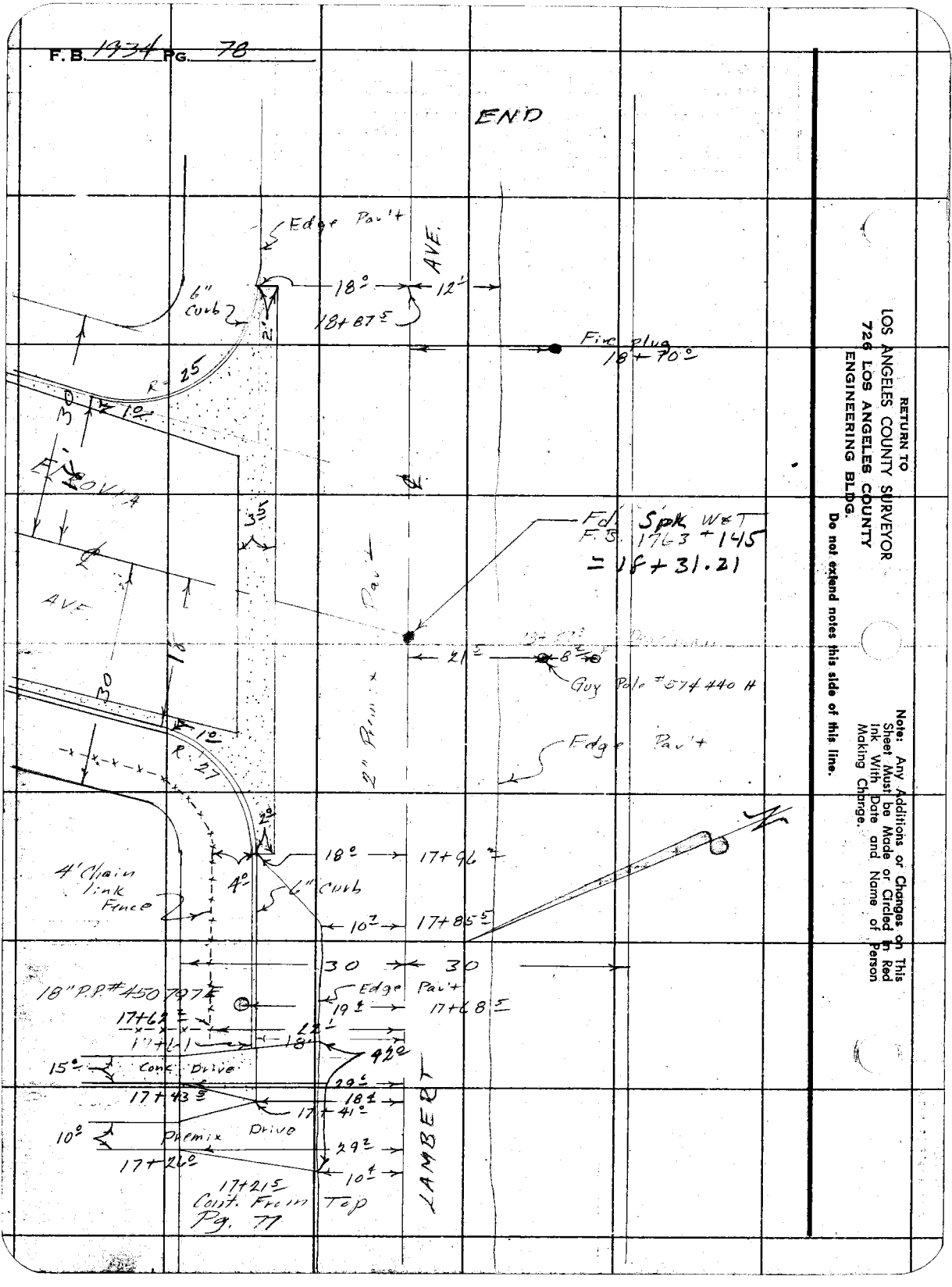

RETURN TO
LOS ANGELES COUNTY SURVEYOR
726 LOS ANGELES COUNTY
ENGINEERING BLDG.

Do not extend notes this side of this line.

Note: Any Additions or Changes on This Sheet Must be Made or Circled in Red Ink With Date and Name of Person Making Change.

Notes Ck'd by	Survey of Emery St
Map No.	W. O. 1709.14 Tape No. St'd. °F
Office Work	Surveyed by Snyder
Checked	Notes F.E.B Date 27-IV-54
Date	Indexed C. Johnson

F. B. 1934 Pg. 79

No one home at houses
#11327
#11364
#11428
11414

House #11458

17+40.2

76

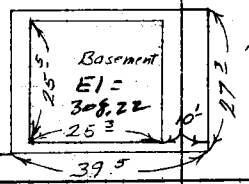

No plumbing in basement Present owner doesn't intend to put plumbing in at present time

AVE.

16+45.0

77.6

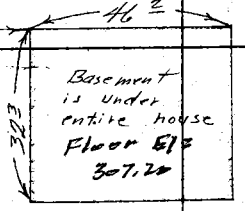

There is a sink and faucets in basement but no drain. owner would like outlet

House #11446

LAMBERT ℄

Location of Basements on Lambert Ave

Cedar Ave ℄

R.D. Mon Pg 75
= 6+86.36

Note: Any Additions or Changes on This Sheet Must be Made or Circled in Red Ink With Date and Name of Person Making Change.

Do not extend notes this side of this line.

RETURN TO
LOS ANGELES COUNTY SURVEYOR
726 LOS ANGELES COUNTY
ENGINEERING BLDG.

76F3095 247 4-53

RETURN TO
LOS ANGELES COUNTY SURVEYOR
726 LOS ANGELES COUNTY
ENGINEERING BLDG.

Note: Any Additions or Changes on This Sheet Must be Made or Circled in Red Ink With Date and Name of Person Making Change.

Do not extend notes this side of this line.

F.B. 1934 PG. 80

Profile	Notes Red.	Plotted	Job No. 1709.14	Division No.	F. B. 1934 Pg. 81
No.	Date	Date	Survey of Emery ST		
X-Sec.	Notes Chkd.	Checked	Survey by Snyder	Notes PRS	Date 4-54
No.	Date 5-5-54	Date	Map No.	Indexed C. Johnson	Date

C.I. 1709.14
EMERY ST S.S. DIST.
X SECTIONS
on
LAMBERT AVE
From - A point 300 W. of Huddert ST
To - Elrovia Ave

Snyder
Brooks
Meldonado
Tafoya
Little Page

STATION	B. S.	H. I.	F. S.	ELEV.

NOTE: ANY ADDITIONS OR CHANGES ON THIS SHEET MUST BE MADE OR CIRCLED IN RED INK, WITH DATE AND NAME OF PERSON MAKING CHANGE.

PLEASE RETURN TO
LOS ANGELES COUNTY SURVEYOR
726 LOS ANGELES COUNTY ENGINEERING BLDG.

Do not extend notes this side of this line.

76L298 307 8-53

76L298 307 8-53

PLEASE RETURN TO
LOS ANGELES COUNTY SURVEYOR
726 LOS ANGELES COUNTY ENGINEERING BLDG.

NOTE: ANY ADDITIONS OR CHANGES ON THIS SHEET MUST BE MADE OR CIRCLED IN RED INK, WITH DATE AND NAME OF PERSON MAKING CHANGE.

Do not extend notes this side of this line.

Lambert Ave

STATION	B. S.	H. I.	F. S.	ELEV.	Left ℄ N	℄ Right ℄ S.
B.M. TF116				305.11	B.M. TF116 El. 305.112 F.B. 1734/88	
	417	309 28			Huddart Ave W. side 100'± No. of	
					Lambert Ave - Bt. spk in S.E. cor.	
					conc. drive to no# 4311	
0+00			545	303 83		℄
✓			557	303 71		10' R Ed. Pav.
✓			55	303 8		15' R Gutter
✓			53	304 0		30' R P/L
✓			567	303 61	10' L Ed. Pav.	
✓			57	303 6	15' L Gutter	
✓			48	304 5	30' L P/L	
1+00			510	304 18		℄
			535	303 93		10' R Ed. Pav.
			53	304 0		15' R Gutter
			48	304 5		30' R P/L
			535	303 93	10' L Ed Pav.	
			55	303 8	15' L Gutter	
			43	305 0	30' L P/L	
2+00			479	304 49		℄
✓			490	304 38		9' R Ed. Pav.
✓			51	304 2		15' R Gutter

F. B. 1934 Pg. 82 Job No. 1709.14 Division No. Notes Red. Plotted Profile
Survey of Emery St Date Date No.
Survey by Snyder Notes PRS Notes Chkd. Checked X-Sec.
Indexed C. Johnson Date Date Date No.

76L298 307 8-53

PLEASE RETURN TO
LOS ANGELES COUNTY SURVEYOR
726 LOS ANGELES COUNTY ENGINEERING BLDG.

NOTE: ANY ADDITIONS OR CHANGES ON THIS SHEET MUST BE MADE OR CIRCLED IN RED INK, WITH DATE AND NAME OF PERSON MAKING CHANGE.

Do not extend notes this side of this line.

Lambert Ave

STATION	B. S.	H. I.	F. S.	ELEV.	Left & N	℄ Right & S.
2+00		309 28	45	304 8		30' R P/L
✓			495	304 33	10'L Ed. Pav.	
✓			51	304 2	15'L Gutter	
✓			39	305 4	30'L P/L	
2+40			464	304 64		℄
✓			477	304 51	10'L Ed. Pav	
✓			50	304 3	17'L Gutter	
✓			38	305 5	30'L P/L	
2+69			454	304 74		℄
✓			500	304 28	20'L Ed. Pav.	
✓			52	304 1	24'L Gutter	
✓			38	305 5	30'L Prop cor	
3+00			448	304 80	℄ INT Lambert Ave & Huddent Ave	
			462	304 66		10' R Ed. Pav.
			49	304 4		16' R Gutter
			44	304 9		30' R P/L
			484	304 44	20'L X Gutter ℄ Huddent Ave	
			432	304 96	40'L ℄ Huddent Ave	
3+30			439	304 89		℄
✓			500	304 28	22'L Ed. Pav. & Gutter	
✓			40	305 3	30'L Prop cor.	

Profile No. ____ Notes Red. ____ Date ____ Plotted ____ Date ____ Job No. 1709.14 Division No. ____ Survey of Emery St. Survey by Snyder Notes PRS Date 4-54

X-Sec. No. ____ Notes Chkd. ____ Date ____ Checked ____ Date ____ Map No. ____ Indexed Johnson Date ____

F. B. 1934 Pg. 83

76L298 307 8-53

PLEASE RETURN TO
LOS ANGELES COUNTY SURVEYOR
726 LOS ANGELES COUNTY ENGINEERING BLDG.

NOTE: ANY ADDITIONS OR CHANGES ON THIS SHEET MUST BE MADE OR CIRCLED IN RED INK, WITH DATE AND NAME OF PERSON MAKING CHANGE.

Do not extend notes this side of this line. Lambert Ave

STATION	B. S.	H. I.	F. S.	ELEV.	Left & N	℄ Right & S
3+58		309 28	438	304 90		℄
–			459	304 69	10' L Ed. Pav.	
–			48	304 5	16' L Gutter	
–			35	305 8	30' L P/L	
4+00			432	304 96		℄
			460	304 68		12' R Ed. Pav.
			46	304 7		15' R Gutter
			44	304 9		30' R P/L
			447	304 81	10' L Ed. Pav.	
			47	304 6	16' L Gutter	
			37	305 6	30' L P/L	
T.P.	545	310 42	431	304 97	–	
4+36.82			547	304 95	℄ int Lambert Ave & Cedar Ave To So.	
			571	304 71		20' R Ed. Pav. & Gutt
			53	305 1		30' R Prop Cor.
			563	304 79	9' L Ed. Pav	
			58	304 6	16' L Gutter	
			48	305 6	30' L P/L	
4+45			565	304 77		℄ dip
4+66			507	305 35		℄
–			522	305 20		30' R Pav

F. B. 1934 Pg. 84 Job No. 1709.14 Division No. Notes Red. Plotted Date No. Survey of Emery St. Date Notes Chkd. Checked Date X-Sec. Survey by Snyder Notes PRS Date No. Indexed C. Johnson Date

76L298 307 8-53

PLEASE RETURN TO
LOS ANGELES COUNTY SURVEYOR
726 LOS ANGELES COUNTY ENGINEERING BLDG.

NOTE: ANY ADDITIONS OR CHANGES ON THIS SHEET MUST BE MADE OR CIRCLED IN RED INK, WITH DATE AND NAME OF PERSON MAKING CHANGE.

Do not extend notes this side of this line. Lambert Ave

STATION	B. S.	H. I.	F. S.	ELEV.	Left & N	℄ Right & S
4+66		310 42	46	305 8		45'R Ed. Pav.
5+00			497	305 45		℄
			523	305 19		22.5'R Ed. & Gutter Pav.
			50	305 4		30'R P/L
			527	305 15	9.5 L Ed. Pav.	
			532	305 10	16'L Gutter (crnc. drive	
			467	305 75	30'L P/L	
			43	306 1	100'L Back Lot line	
6+00			466	305 76		℄
			465	305 77		10'R.
			496	305 46		22'R Ed. Pav. & Gutter
			47	305 7		30'R P/L
			484	305 58	9'L Ed. Pav.	
			51	305 3	15'L Gutter	
			45	305 9	30'L P/L	
T.P.	510	310 87	465	305 77		
6+57			495	305 92		℄
			522	305 65	15'L Ed. Pav.	
			53	305 6	16'L Gutter	
			49	306 0	30'L Prop cor.	
6+86.36			482	306 05	℄ int Lambert Ave & Cedar Ave to No.	

Profile No. ____ Notes Red. ____ Date ____ Plotted ____ Date ____ Job No. 1709.14 Division No. ____ Survey of Emery St.

X-Sec. No. ____ Notes Chkd. ____ Date ____ Checked ____ Date ____ Survey by Snyder Notes P135 Date 4-54

Map No. ____ Indexed C. Johnson Date ____

F. B. 1934 Pg. 85

76L298 307 8-53

PLEASE RETURN TO
LOS ANGELES COUNTY SURVEYOR
726 LOS ANGELES COUNTY ENGINEERING BLDG.

NOTE: ANY ADDITIONS OR CHANGES ON THIS SHEET MUST BE MADE OR CIRCLED IN RED INK, WITH DATE AND NAME OF PERSON MAKING CHANGE.

Do not extend notes this side of this line. Lambert Ave

STATION	B. S.	H. I.	F. S.	ELEV.	Left ℄ N	℄ Right ℄ S
6+86.36		310 87	500	305 87		11' R Ed. Pav & Gutter
			44	306 5		30' R P/L
			503	305 84	15' L X Gutter ℄ Cedar Ave	
			505	305 82	30' L	
7+00			483	306 04		℄
7+20			482	306 05		℄
			498	305 89		9' R Ed. Pav
			50	305 9		12' R Gutter
			42	306 7		30' R P/L
			44	306 5		170'± R Back Lot line
			522	305 65	15' L Ed. Pav & Gutter	
			45	306 4	30' L Prop COR.	
8+00			446	306 41		℄
			464	306 23		9.8 R Ed. Pav.
			503	305 84		15' R Gutter
			399	306 88		30' R P/L
			480	306 07	13' L Ed. Pav.	
			49	306 0	17' L Gutter	
			40	306 9	30' L P/L	
T.P.			446	306 41		
	607	312 48				

F. B. 1934 Pg. 86 Job No. 1709.14 Division No. Notes Red. Plotted No.
Survey of Emery St. Date Date X-Sec.
Survey by Snyder Notes PRS Notes Chkd. Checked No.
Indexed C. Johnson Date Date Date

76L298 307 8-53

PLEASE RETURN TO
LOS ANGELES COUNTY SURVEYOR
726 LOS ANGELES COUNTY ENGINEERING BLDG.

NOTE: ANY ADDITIONS OR CHANGES ON THIS SHEET MUST BE MADE OR CIRCLED IN RED INK, WITH DATE AND NAME OF PERSON MAKING CHANGE.

Do not extend notes this side of this line. Lambert Ave

STATION	B. S.	H. I.	F. S.	ELEV.	Left & N	℄ Right & S
9+00		312 48	567	306 81		℄
			587	306 61		9.8 R Ed. Pav.
			62	306 3		16' R Gutter
			52	307 3		30' R P/L
			604	306 44	12' L Ed. Pav.	
			61	306 4	16' L Gutter	
			50	307 5	30' L P/L	
10+00			531	307 17		℄
			559	306 89		9.8 R Ed. Pav.
			58	306 7		16' R Gutter
			46	307 9		30' R P/L
			46	307 9		170' ± R Back Lot line
			563	306 85	12' L Ed. Pav.	
			55	307 0	17' L Gutter	
			47	307 8	30' L P/L	
			38	308 7	200' L	
			39	308 6	390' L ± Back Lot line	
11+00			487	307 61		℄
			506	307 42		9.8' R Ed. Pav
			53	307 2		16' R Gutter
			43	308 2		30' R P/L

Profile Notes Red. Plotted Job No. 170914 Division No. F. B. 1934 Pg. 87
No. Date Date Survey of Emery St
X-Sec. Notes Chkd. Checked Survey by Snyder Notes PRS Date 4-54
No. Date Date Map No. Indexed C. Johnson Date

76L298 307 8-53

PLEASE RETURN TO
LOS ANGELES COUNTY SURVEYOR
726 LOS ANGELES COUNTY ENGINEERING BLDG.

NOTE: ANY ADDITIONS OR CHANGES ON THIS SHEET MUST BE MADE OR CIRCLED IN RED INK, WITH DATE AND NAME OF PERSON MAKING CHANGE.

Do not extend notes this side of this line. Lambert Ave

STATION	B. S.	H. I.	F. S.	ELEV.	Left & N	℄ Right & S.
11+00		312 48	515	307 33	12' L Ed. Pav.	
✓			54	307 1	17' L Gutter	
✓			40	308 5	30' L P/L	
12+00			444	308 04		℄
			467	307 81		10' R Ed. Pav.
			49	307 6		15' R Gutter
			37	308 8		30' R P/L
			469	307 79	12. L Ed. Pav.	
			47	307 8	18' L Gutter	
			34	309 1	30 L P/L	
T.P.	598	314 02	444	308 04		
13+00			548	308 54		℄
			572	308 30		10' R Ed. Pav.
			603	307 99		16' R Gutter drive Conc
			48	309 2		30' R P/L
			45	309 5		170' R
			577	308 25	12' L Ed. Pav.	
			57	308 3	18' L Gutter	
			45	309 5	30' L P/L	
			38	310 2	200' L	
			31	310 9	400' ±L Back Lot Line	

F. B. 1934 Pg. 88 Job No. 1709.14 Division No. ____ Notes Red. ____ Plotted ____ Profile ____
Survey of Emery St. Date ____ Date ____ No. ____
Survey by Snyder Notes PRS Notes Chkd. ____ Checked ____ X-Sec. ____
Indexed C. Johnson Date ____ Date ____ Date ____ No. ____

76L298 307 8-53

PLEASE RETURN TO
LOS ANGELES COUNTY SURVEYOR
726 LOS ANGELES COUNTY ENGINEERING BLDG.

NOTE: ANY ADDITIONS OR CHANGES ON THIS SHEET MUST BE MADE OR CIRCLED IN RED INK, WITH DATE AND NAME OF PERSON MAKING CHANGE.

Do not extend notes this side of this line. Lambert Ave

STATION	B. S.	H. I.	F. S.	ELEV.	Left & N	℄ Right & S.
14+00		314 02	470	309 32		℄
			493	309 09		10' R Ed. Pav
			51	308 9		17 R Gutter
			41	309 9		30' R P/L
			491	309 11	10' L Ed. Pav.	
			49	309 1	15' L Gutter	
			37	310 3	30' L P/L	
15+00			399	310 03		℄
			421	309 81		10' R Ed. Pav.
			43	309 7		16' R Gutter
			34	310 6		30' R P/L
			417	309 85	10' L Ed. Pav.	
			43	309 7	15' L Gutter	
			34	310 6	30 L P/L	
T.P.	579	315 81	400	310 02		
15+50			547	310 34		℄
			480	311 01		30' R P/L
			51	310 7		330' R
			46	311 2	30' L P/L	
			41	311 7	230' L	
			33	312 5	420' ± L Back Lot line	

Profile Notes Red. ____ Plotted ____ Job No. 170914 Division No. ____ F. B. 1934 Pg. 89
No. ____ Date ____ Date ____ Survey of Emery St.
X-Sec. Notes Chkd. ____ Checked ____ Survey by Snyder Notes PRS Date 4-54
No. ____ Date ____ Date ____ Map No. ____ Indexed C. Johnson Date ____

76L298 307 8-53

PLEASE RETURN TO
LOS ANGELES COUNTY SURVEYOR
726 LOS ANGELES COUNTY ENGINEERING BLDG.

NOTE: ANY ADDITIONS OR CHANGES ON THIS SHEET MUST BE MADE OR CIRCLED IN RED INK, WITH DATE AND NAME OF PERSON MAKING CHANGE.

Do not extend notes this side of this line. Lambert Ave

STATION	B. S.	H. I.	F. S.	ELEV.	Left ℄ N	℄ Right ℄ S
16+00		315 81	501	310 80		℄
			541	310 40		11' R Ed Pav
			54	310 4		15' R Gutter
			42	311 6		30' R P/L
			527	310 54	10' L Ed Pav.	
			53	310 5	15' L Gutter	
			42	311 6	30' L P/L	
T.P.	533	316 13	501	310 80		
16+45			893	307 20	Basement of ho#	11446 Pg. 79
17+00			473	311 40		℄
			506	311 07		12' R Ed. Pav.
			51	311 0		15' R Gutter
			39	312 2		30' R P/L
			483	311 30	10 L Ed. Pav.	
			51	311 0	16' L Gutter	
			40	312 1	30' L P/L	
17+40			791	308 22	Basement of ho#	11458 Pg 79
T.P.	495	317 04	404	312 09		
17+61			565	311 39	18' L Gutter	
			498	312 06	18' L Top curb W. end.	
18+00			490	312 14		℄

F. B. 1934 Pg. 90 Job No. 1709.14 Division No. Notes Red. Plotted No. Profile
Survey of Emery St. Date Date X-Sec.
Survey by Snyder Notes PRS Notes Chkd. Checked No.
Index C. Johnson Date Date Date

76L298 307 8-53

PLEASE RETURN TO
LOS ANGELES COUNTY SURVEYOR
726 LOS ANGELES COUNTY ENGINEERING BLDG.

NOTE: ANY ADDITIONS OR CHANGES ON THIS SHEET MUST BE MADE OR CIRCLED IN RED INK, WITH DATE AND NAME OF PERSON MAKING CHANGE.

Do not extend notes this side of this line. Lambert Ave

STATION	B. S.	H. I.	F. S.	ELEV.	Left & N	℄ Right & S
18+00		317 04	535	311 69		11' R Ed. Pav.
			54	311 6		15' R Gutter
			45	312 5		30' R P/L
18+31,21			469	312 35	℄ INT Lambert Ave & Elrovia Ave	
			557	311 47	" N. W COR W. end CR	Gutter
			493	312 11	" " " "	Top cb
			513	311 91	" " N end "	Gutter
			447	312 57	" " " "	Top cb
			505	311 99	" " N E COR N end C.R	Gutter
			440	312 64	" " " " "	Top cb
			523	311 81	" " " " E end CR	Gutter
			456	312 48	" " " " "	Top cb
			547	311 57	18' L X Gutter ℄ Elrovia Ave	
			459	312 45	50' L ℄ Elrovia Ave	
			418	312 86	200' L " "	
			474	312 30	" " Thence 18' W	Gutter
			410	312 94	" " "	18' W Top cb
			34	313 6	" " "	30' W P/L
			370	313 34	400' ℄ Elrovia Ave	
			432	312 72	" " Thence 18' W	Gutter
			365	313 39	" " "	18' W Top cb

Profile No. ____ Notes Red. ____ Date ____ Plotted ____ Date ____ Job No. 170914 Division No. ____ Survey of Emery St.
X-Sec. No. ____ Notes Chkd. ____ Date ____ Checked ____ Date ____ Survey by Snyder Notes PJS Date 4-54
Map No. ____ Date ____ Date ____ Date ____ C. Johnson

F. B. 1934 Pg. 91

76L298 307 8-53

PLEASE RETURN TO
LOS ANGELES COUNTY SURVEYOR
726 LOS ANGELES COUNTY ENGINEERING BLDG.

NOTE: ANY ADDITIONS OR CHANGES ON THIS SHEET MUST BE MADE OR CIRCLED IN RED INK, WITH DATE AND NAME OF PERSON MAKING CHANGE.

Do not extend notes this side of this line. Lambert Ave

STATION	B. S.	H. I.	F. S.	ELEV.	Left & N	℄ Right & S
18+31.21		31704	31	313.9	400' L Thence	30' W P/L
—			49	312.1		250' R
19+00			437	312.67		℄
—			501	312.03		12' R Ed. Pav
—			52	311.8		18' R Gutter
—			41	312.9		30' R P/L
B.M. TF90			444	312.60	B.M. TF90 El. 312.586 F.B. 1734-74 Elrovia Ave & Lambert Ave N.W. COR. L & N. in curb 4' N. of N. end C.R.	

F. B. 1934 Pg. 92 Job No. 1709.14 Division No. Notes Red. Plotted No. Profile
Survey of Emery St. Date Date X-Sec.
Survey by Snyder Notes PRS Notes Chkd. Checked No.
Indexed C. Johnson Date Date Date

Notes Ck'd by	Survey of Emery ST
Map No.	W. O. 1709.14 Tape No. St'd. °F
Office Work	Surveyed by Snyder
Checked	Notes 12/35 Date 4-54
Date	Indexed C. Jones

F. B. 1934 Pg. 93

C.I. 1709.14
EMERY ST S.S. DIST.
Location of Improvements
on
HUDDART ST
From - Lombert Ave
To - McGirk Ave

Snyder
Brooks
Meldonado
Tejeya
Littlepage

Note: Any Additions or Changes on This Sheet Must be Made or Circled in Red Ink With Date and Name of Person Making Change.

Do not extend notes this side of this line.

RETURN TO
LOS ANGELES COUNTY SURVEYOR
726 LOS ANGELES COUNTY
ENGINEERING BLDG.

76F3088 247 4.53

F.B. 1934 Pg. 94

CONT. Bk. 12 Pg. 95



RETURN TO
LOS ANGELES COUNTY SURVEYOR
720 LOS ANGELES COUNTY
ENGINEERING BLDG.

Do not extend notes this side of this line.

Note: Any Additions or Changes on This Sheet Must be Made or Circled in Red Ink With Date and Name of Person Making Change.

Notes Ck'd by	Survey of Emery ST	F.B. 1934 Pg. 95
Map No.	W. O. 1709.14 Tape No. St'd. °F	
Office Work	Surveyed by Snyder	
Checked	Notes Snyder Date 4-54	
Date	Indexed [illegible]	

CONT. BOT Pg 96



CONT TOP Pg. 94

Note: Any Additions or Changes on This Sheet Must be Made or Circled in Red Ink With Date and Name of Person Making Change.

Do not extend notes this side of this line.

RETURN TO
LOS ANGELES COUNTY SURVEYOR
726 LOS ANGELES COUNTY
ENGINEERING BLDG.

76F3098 247 4-53

F. B. 1934 Pg. 96



RETURN TO
LOS ANGELES COUNTY SURVEYOR
728 LOS ANGELES COUNTY
ENGINEERING BLDG.
Do not extend notes this side of this line.

Note: Any Additions or Changes on This Sheet Must be Made or Circled in Red Ink With Date and Name of Person Making Change.

Profile No.	Notes Red.	Plotted	Job No. 1709.14	Division No.	F. B. 1934 Pg. 97
	Date	Date	Survey of Emery ST		
X-Sec. No.	Notes Chkd.	Checked	Survey by Snyder	Notes 1/13	Date 4-54
	Date 5-5-54	Date	Map No.	Indexed C. Johnson	Date

C.I. 1709.14
EMERY ST S.S. DIST.

X SECTIONS
on
HUDDART AVE
From - Lambert Ave
to - McGirk Ave

Snyder
Brooks
Maldonado
Tefoya
Littlepage

STATION	B. S.	H. I.	F. S.	ELEV.

NOTE: ANY ADDITIONS OR CHANGES ON THIS SHEET MUST BE MADE OR CIRCLED IN RED INK, WITH DATE AND NAME OF PERSON MAKING CHANGE.

PLEASE RETURN TO
LOS ANGELES COUNTY SURVEYOR
726 LOS ANGELES COUNTY ENGINEERING BLDG.

Do not extend notes this side of this line.

76L298 307 8-53

76L298 307 8-53

PLEASE RETURN TO
LOS ANGELES COUNTY SURVEYOR
726 LOS ANGELES COUNTY ENGINEERING BLDG.

NOTE: ANY ADDITIONS OR CHANGES ON THIS SHEET MUST BE MADE OR CIRCLED IN RED INK, WITH DATE AND NAME OF PERSON MAKING CHANGE.

Do not extend notes this side of this line. Huddent Ave

STATION	B. S.	H. I.	F. S.	ELEV.	Left & W	℄ Right & E
B.M. TF116		1		305 11	B.M. TF116 El. 305.112 FB. 1734/88	
	541	310 52			Huddent Ave W. side 100'± N. of ℄ of Lambert Ave - Bt. spk in S.E. cor. conc. drive to ho# 4311	
1+00			573	304 79	℄ Int Huddent Ave & Lambert Ave	
1+19.5			609	304 43		℄ X Gutter
1+30			572	304 80		℄
			603	304 49		20' R Ed. Pav & Gutter
			56	304 9		30' R P/L
			614	304 38	20' L Ed. Pav.	
			64	304 1	24' L Gutter	
			51	305 4	30' L P/L	
2+00			524	305 28		℄
			563	304 89		10' R Ed. Pav
			57	304 8		17' R Gutter
			49	305 6		30' R P/L
			571	304 81	10' L Ed. Pav	
			59	304 6	14' L Gutter	
			48	305 7	30' L P/L	
3+00			513	305 39		℄
			522	305 30		10' R Ed. Pav.

F. B. 1934 PG. 98
Job No. 1709.14 Division No. ____ Notes Red. ____ Plotted ____ Profile
Survey of Emery St. Date ____ Date ____ No. ____
Survey by Snyder Notes PBS Notes Chkd. ____ Checked ____ X-Sec.
Indexed C. Johnson Date ____ Date ____ Date ____ No. ____

76L298 307 8-53

PLEASE RETURN TO
LOS ANGELES COUNTY SURVEYOR
726 LOS ANGELES COUNTY ENGINEERING BLDG.

NOTE: ANY ADDITIONS OR CHANGES ON THIS SHEET MUST BE MADE OR CIRCLED IN RED INK, WITH DATE AND NAME OF PERSON MAKING CHANGE.

Do not extend notes this side of this line. Huddart Ave

STATION	B. S.	H. I.	F. S.	ELEV.	Left & W	℄ Right & E
3+00		310 52	55	305 0		17' R Gutter
			44	306 1		30' R P/L
			528	305 24	10' L Ed. Pav	
			53	305 2	15' L Gutter	
			43	306 2	30' L P/L	
4+00			485	305 67		℄
			503	305 49		10' R Ed. Pav.
			52	305 3		17' R Gutter
			43	306 2		30' R P/L
			41	306 4		185'± R Back Lot line
			498	305 54	10.5 L Ed. Pav	
			50	305 5	16' L Gutter	
			42	306 3	30' L P/L	
			48	305 7	220'± L Back Lot line	
5+00			449	306 03		℄
			462	305 90		10' R Ed. Pav.
			47	305 8		17' R Gutter
			41	306 4		30' R P/L
			464	305 88	10' L Ed.	
			47	305 8	16' L Gutter	
			41	306 4	30' L P/L	

Profile Notes Red. Plotted Job No. 1709.14 Division No. F. B. 1934 Pg. 99
No. Date Date Survey of Emery St
X-Sec. Notes Chkd. Checked Survey by Snyder Notes PRS Date 4-54
No. Date Date Map No. Indexed C. Johnson Date

76L298 307 8-53

PLEASE RETURN TO
LOS ANGELES COUNTY SURVEYOR
726 LOS ANGELES COUNTY ENGINEERING BLDG.

NOTE: ANY ADDITIONS OR CHANGES ON THIS SHEET MUST BE MADE OR CIRCLED IN RED INK, WITH DATE AND NAME OF PERSON MAKING CHANGE.

Do not extend notes this side of this line. Huddart Ave

STATION	B. S.	H. I.	F. S.	ELEV.	Left ℄ YY	℄ Right ℄ E
		310 52				
T.P.	513	311 53	412	306 40		
6+00			513	306 40		℄
			537	306 16		9.6 R Ed. Pav
			57	305 8		16' R Gutter
			49	306 6		30' R P/L
			42	307 3		185'± R Back Lot line
			534	306 19	9.8 L Ed. Pav.	
			52	306 3	15' L Gutter line	
			49	306 6	30' L P/L	
			54	306 1	220'± L Back Lot line	
7+00			485	306 68		℄
			495	306 58		9.3 R Ed. Pav
			52	306 3		16' R Gutter
			46	306 9		30' R P/L
			494	306 59	9.2 L Ed. Pav.	
			50	306 5	16' L Gutter	
			42	307 3	30' L P/L	
T.P.	561	312 29	485	306 68		
8+00			507	307 22		℄
			536	306 93		16.5 R Ed. Pav

F.B. 1934 Pg. 100 Job No. 1709.14 Division No. Notes Red. Plotted No. Profile
Survey of Emery St. Date Date X-Sec.
Survey by Snyder Notes PRS Notes Chkd. Checked No.
Indexed A. C. Johnson Date Date Date

76L298 307 8-53

PLEASE RETURN TO
LOS ANGELES COUNTY SURVEYOR
726 LOS ANGELES COUNTY ENGINEERING BLDG.

NOTE: ANY ADDITIONS OR CHANGES ON THIS SHEET MUST BE MADE OR CIRCLED IN RED INK, WITH DATE AND NAME OF PERSON MAKING CHANGE.

Do not extend notes this side of this line. Huddert Ave

STATION	B. S.	H. I.	F. S.	ELEV.	Left ℄ W	℄ Right ℄ E
8+00		312 29	57	306 6		20' R Gutter
			51	307 2		30' R P/L
			55 6	306 73	18.6 L Ed. Pav.	
			56	306 7	22' L Gutter	
			52	307 1	30' L P/L	
8+20			480	307 49		℄
8+30.43			442	307 87	℄ int Huddert Ave & McGirk Ave	
8+39.4			462	307 67		℄ Prod Ed. Pav.
B.M. TF120			557	306 72	B.M. T.F 120 El. 306.718 F.B. 1734/90 Huddert Ave & McGirk Ave S.W. Cor. - Bt. Spk. in N.E. Cor. Conc. drive to no# 11144 McGirk Ave	

Profile Notes Red. Plotted Job No. 1709.14 Division No. F. B. 1934 Pg. 101
No. Date Date Survey of Emery St.
X-Sec. Notes Chkd. Checked Survey by Snyder Notes PRS Date 4-54
No. Date Date Map No. Date

F. B. 1934 Pg. 102 Job No. Division No. Notes Red Plotted Profile

Survey of Date Date No.

Survey by Notes Notes Chkd. Checked X-Sec.

Indexed Date Date Date No.

STATION	B. S.	H. I.	F. S.	ELEV.

76L298 307 8-53

PLEASE RETURN TO

LOS ANGELES COUNTY SURVEYOR

726 Los Angeles County Engineering Bldg.

Do not extend notes this side of this line.

NOTE: ANY ADDITIONS OR CHANGES ON THIS SHEET MUST BE MADE OR CIRCLED IN RED INK. WITH DATE AND NAME OF PERSON MAKING CHANGE.

F.B. 1934 Pg. 103

Notes Ck'd by	Survey of Emery St
Map No.	W. O. 1709.14 Tape No. St'd. °F
Office Work	Surveyed by Snyder
Checked	Notes F.E.B. Date 28-II-54
Date	Indexed [redacted] C. Johnson

C.I. 1709.14
EMERY ST. S.S. DIST.
Location of Improvements
in
CEDAR AVE.
From - Lambert Ave
To - Hellwood Dr.

Snyder
Brooks
Maldonado
Tafoya
Littlepage

Note: Any Additions or Changes on This Sheet Must be Made or Circled in Red Ink With Date and Name of Person Making Change.

Do not extend notes this side of this line.

RETURN TO
LOS ANGELES COUNTY SURVEYOR
725 LOS ANGELES COUNTY
ENGINEERING BLDG.

76F3098 E47 4-54

F.B. 1934 PG. 104 — Cont. To Bk Hom Pg. 105



RETURN TO
LOS ANGELES COUNTY SURVEYOR
726 LOS ANGELES COUNTY
ENGINEERING BLDG.

Note: Any Additions or Changes on This Sheet Must be Made or Circled in Red Ink With Date and Name of Person Making Change.

Do not extend notes this side of this line.

Notes Ck'd by	Survey of Emery St
Map No.	W. O. 1709.14 Tape No. St'd. °F
Office Work	Surveyed by Snyder
Checked	Notes F.E.B. Date 28-II-54
Date	Indexed A. C. Johnson

F.B. 1934 Pg. 105

Cont To Bottom Pg. 106

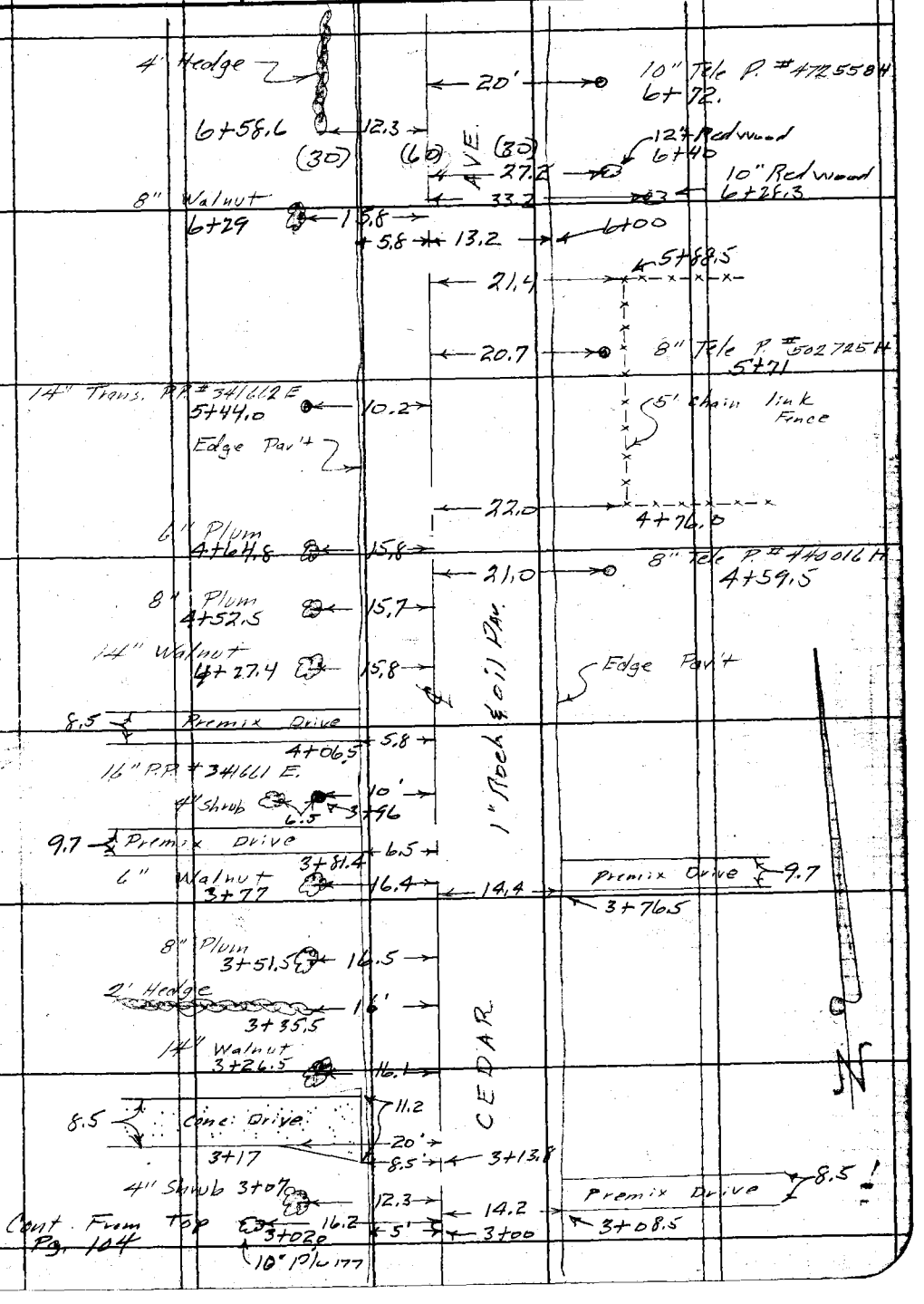

Note: Any Additions or Changes on This Sheet Must be Made or Circled in Red Ink With Date and Name of Person Making Change.

Do not extend notes this side of this line.

RETURN TO
LOS ANGELES COUNTY SURVEYOR
726 LOS ANGELES COUNTY
ENGINEERING BLDG.

76F3098 247 4-53

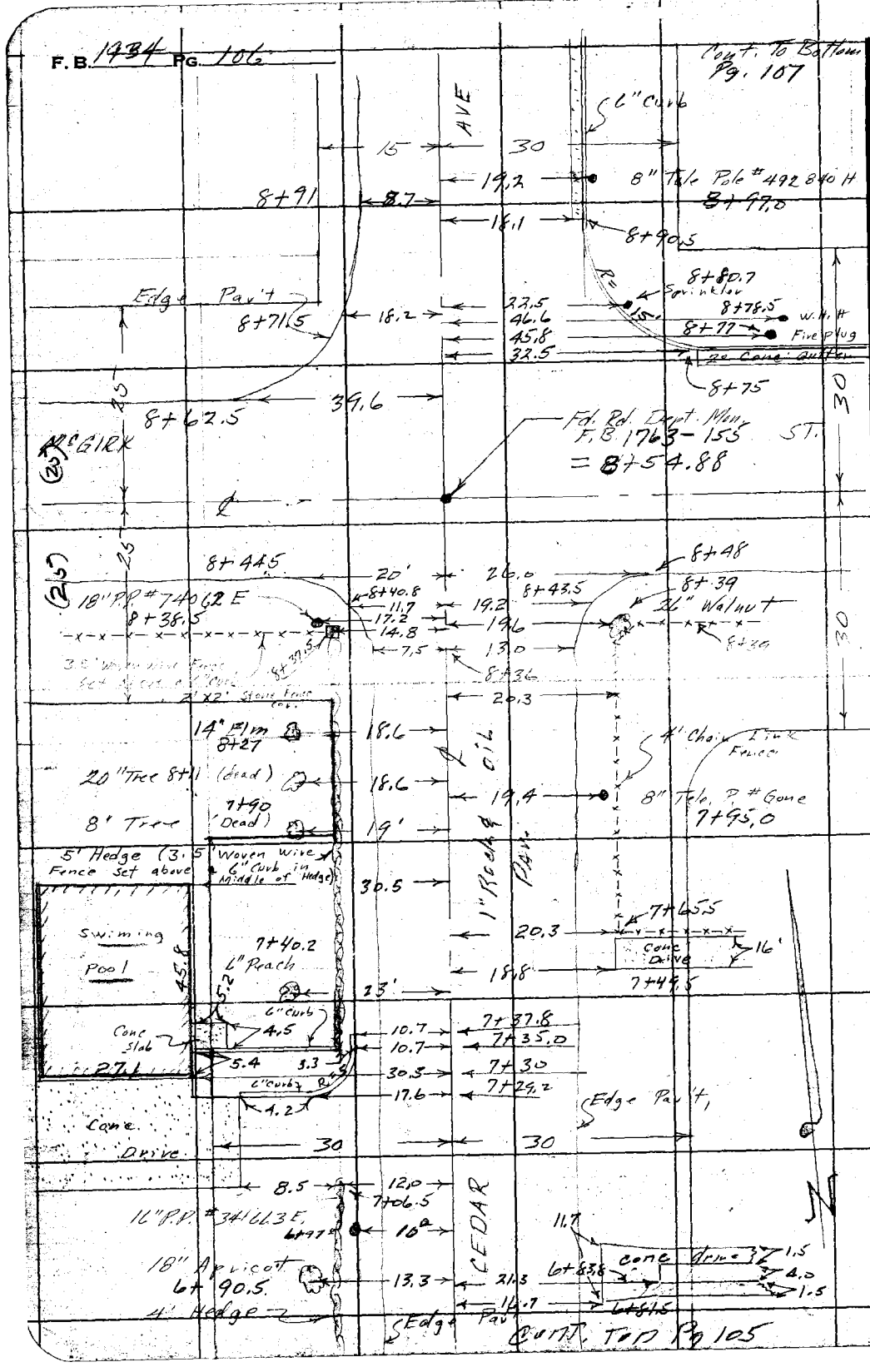

RETURN TO
LOS ANGELES COUNTY SURVEYOR
726 LOS ANGELES COUNTY
ENGINEERING BLDG.

Do not extend notes this side of this line.

Note: Any Additions or Changes on This Sheet Must be Made or Circled in Red Ink With Date and Name of Person Making Change.

Notes Ck'd by	Survey of Emery St.
Map No.	W. O. 1709-14 Tape No. St'd. °F
Office Work	Surveyed by Snyder
Checked	Notes F.E.B Date 28-IV-54
Date	Indexed [redacted]

F.B. 1934 Pg. 107



Note: Any Additions or Changes on This Sheet Must be Made or Circled in Red Ink With Date and Name of Person Making Change.

Do not extend notes this side of this line.

RETURN TO
LOS ANGELES COUNTY SURVEYOR
726 LOS ANGELES COUNTY
ENGINEERING BLDG.

76F3098 247 4-53

F.B. 1934 PG. 108

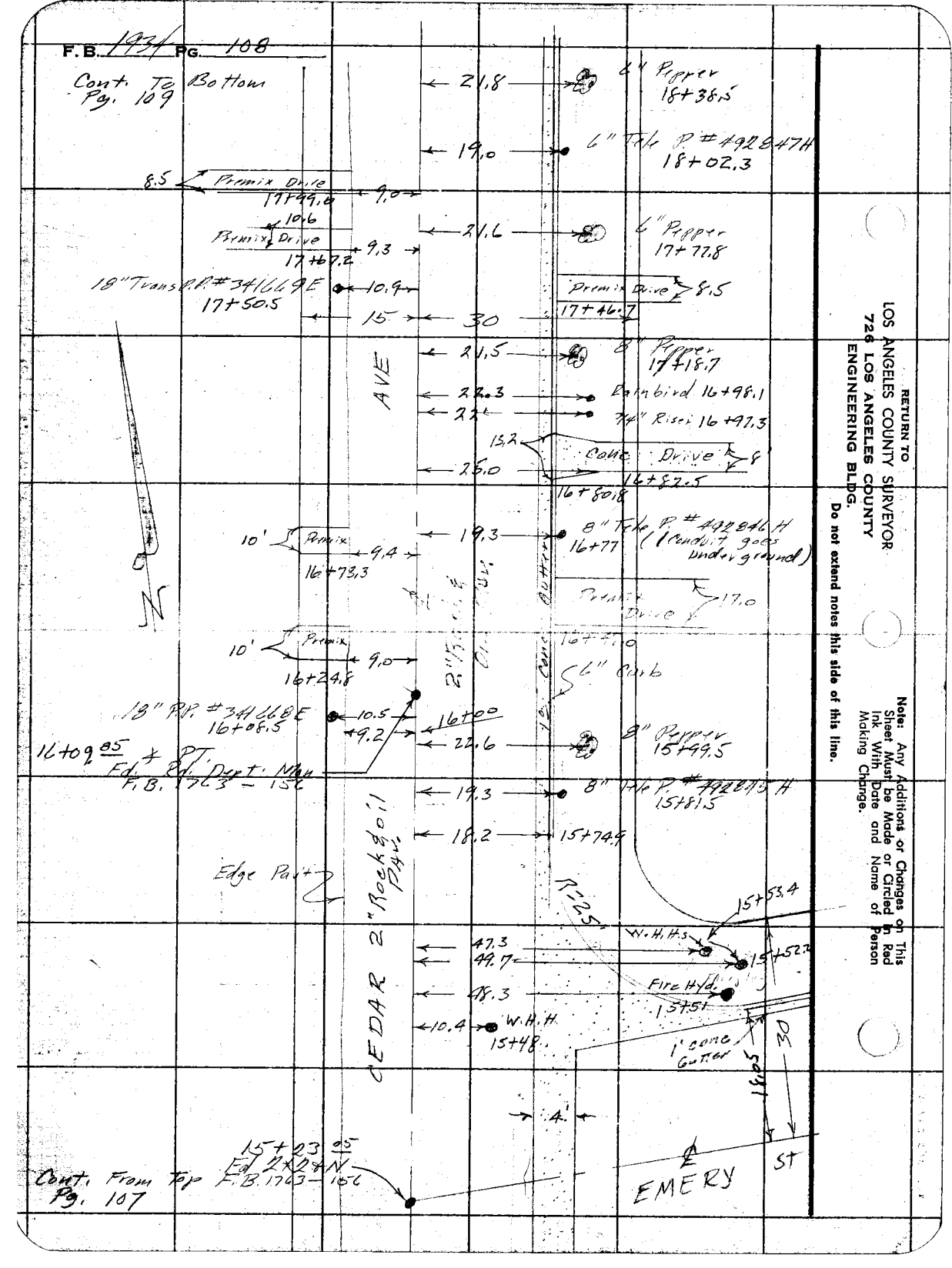

RETURN TO
LOS ANGELES COUNTY SURVEYOR
726 LOS ANGELES COUNTY
ENGINEERING BLDG.

Do not extend notes this side of this line.

Note: Any Additions or Changes on This Sheet Must be Made or Circled in Red Ink With Date and Name of Person Making Change.

Notes Ck'd by	Survey of Emery St	F.B. 1934 Pg. 109
Map No.	W. O. 1709-14 Tape No. St'd. °F	Cont To Bottom Pg 110
Office Work	Surveyed by Snyder	
Checked	Notes F.E.B. Date 28-IV-54	
Date	Indexed C. Johnson	

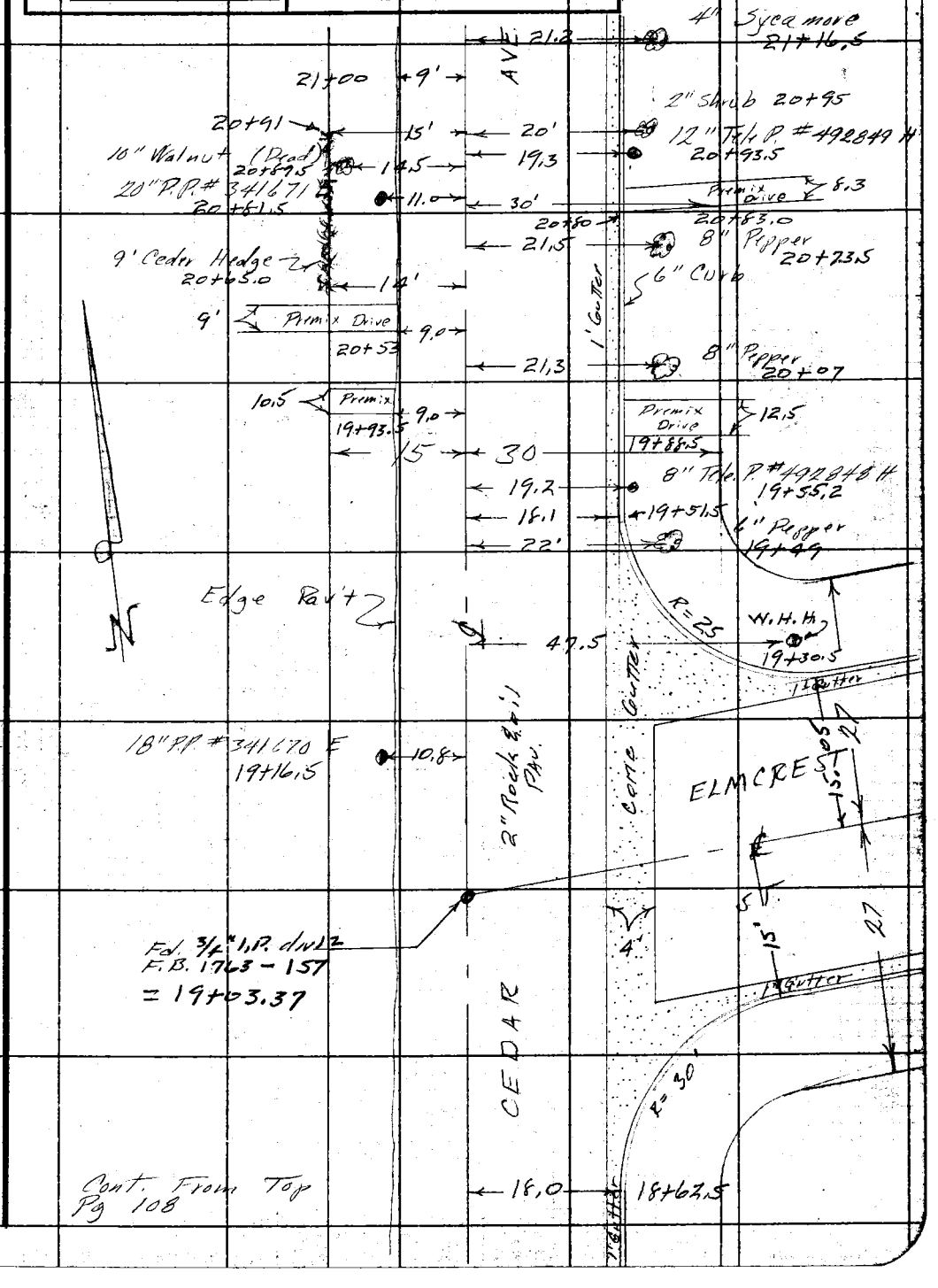

Note: Any Additions or Changes on This Sheet Must be Made or Circled in Red Ink With Date and Name of Person Making Change.

Do not extend notes this side of this line.

RETURN TO
LOS ANGELES COUNTY SURVEYOR
726 LOS ANGELES COUNTY
ENGINEERING BLDG.

76F3098 247 4-53

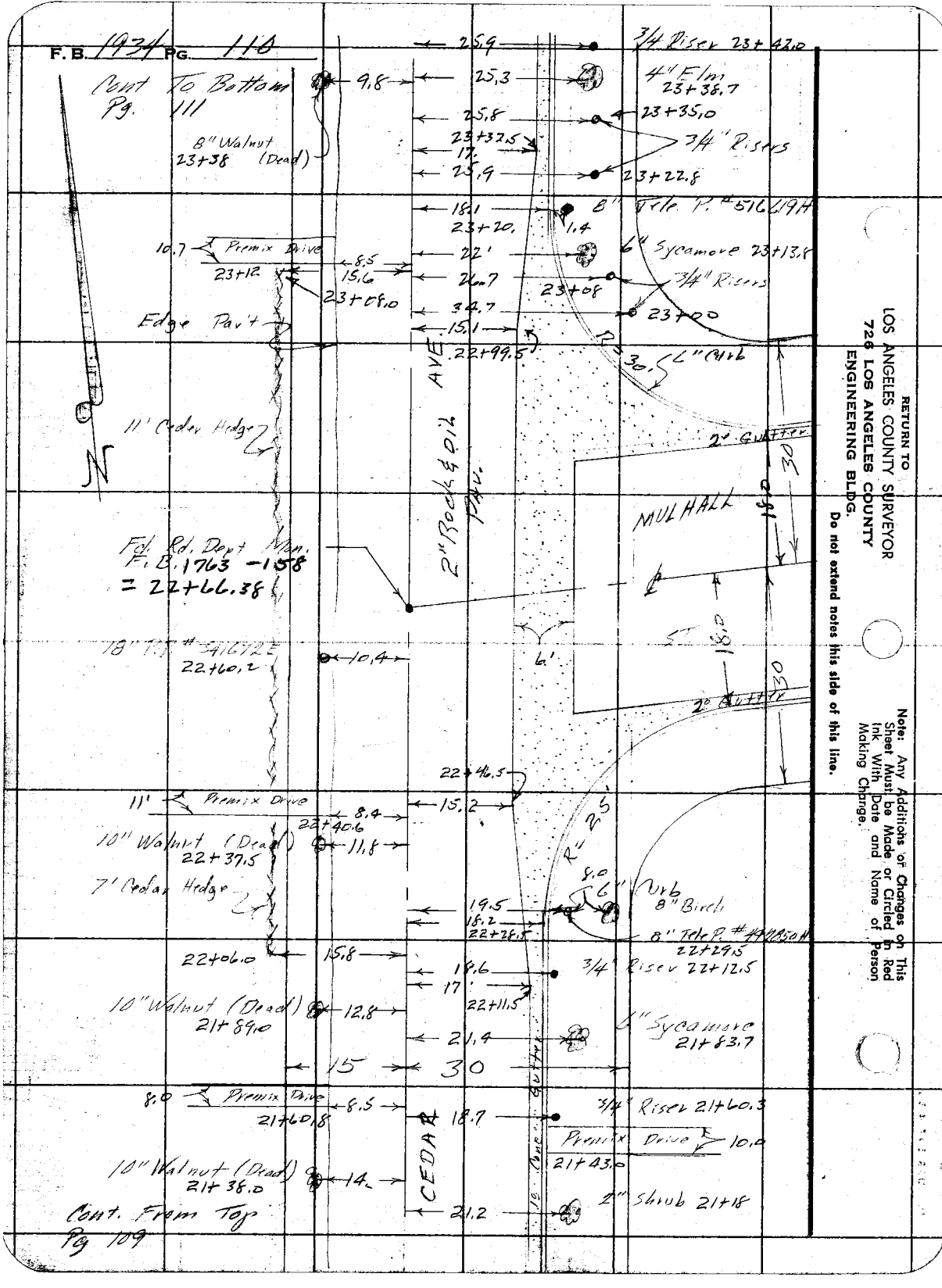

RETURN TO
LOS ANGELES COUNTY SURVEYOR
726 LOS ANGELES COUNTY
ENGINEERING BLDG.

Do not extend notes this side of this line.

Note: Any Additions or Changes on This Sheet Must be Made or Circled in Red Ink With Date and Name of Person Making Change.

Notes Ck'd by	Survey of Emery St	F.B. 1934 Pg. 111
Map No.	W. O. 1709-74 Tape No. St'd. °F	Cont. To Bottom Pg 112
Office Work	Surveyed by Snyder	
Checked	Notes F.E.B. Date 28-IV-54	
Date	Indexed A. C. Johnson	

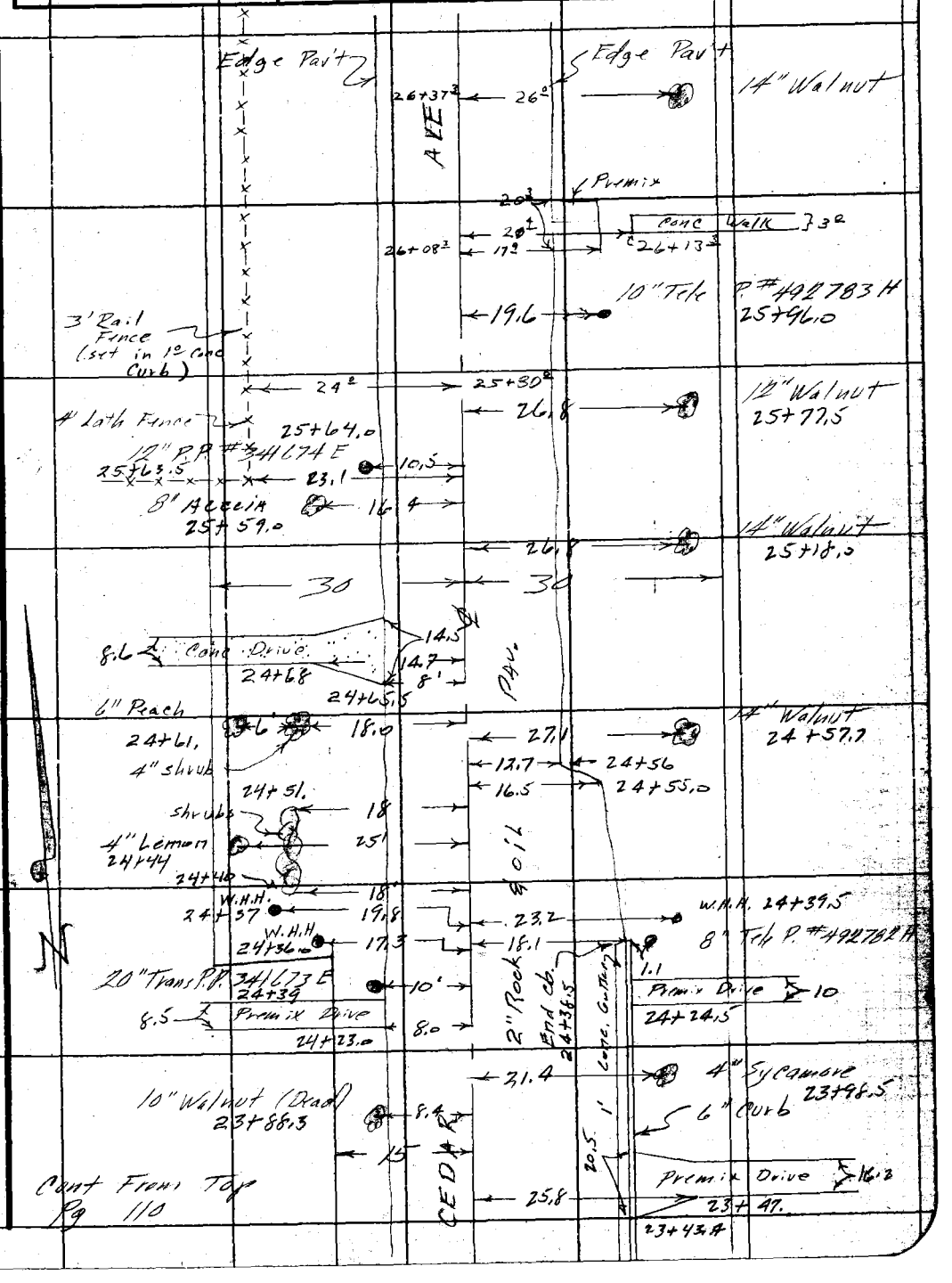

Note: Any Additions or Changes on This Sheet Must be Made or Circled in Red Ink With Date and Name of Person Making Change.

Do not extend notes this side of this line.

RETURN TO
LOS ANGELES COUNTY SURVEYOR
726 LOS ANGELES COUNTY
ENGINEERING BLDG.

76FS095 247 4-53



RETURN TO
LOS ANGELES COUNTY SURVEYOR
726 LOS ANGELES COUNTY
ENGINEERING BLDG.
Do not extend notes this side of this line.

Note: Any Additions or Changes on This Sheet Must be Made or Circled in Red Ink With Date and Name of Person Making Change.

Notes Ck'd by	Survey of Emery St.
Map No.	W. O. 1709.14 Tape No. St'd. °F
Office Work	Surveyed by Snyder
Checked	Notes F.E.B. Date 28-IV-54
Date	Indexed A. C. Johnson

F.B. 1934 Pg. 113

Cont To Bottom Pg 114

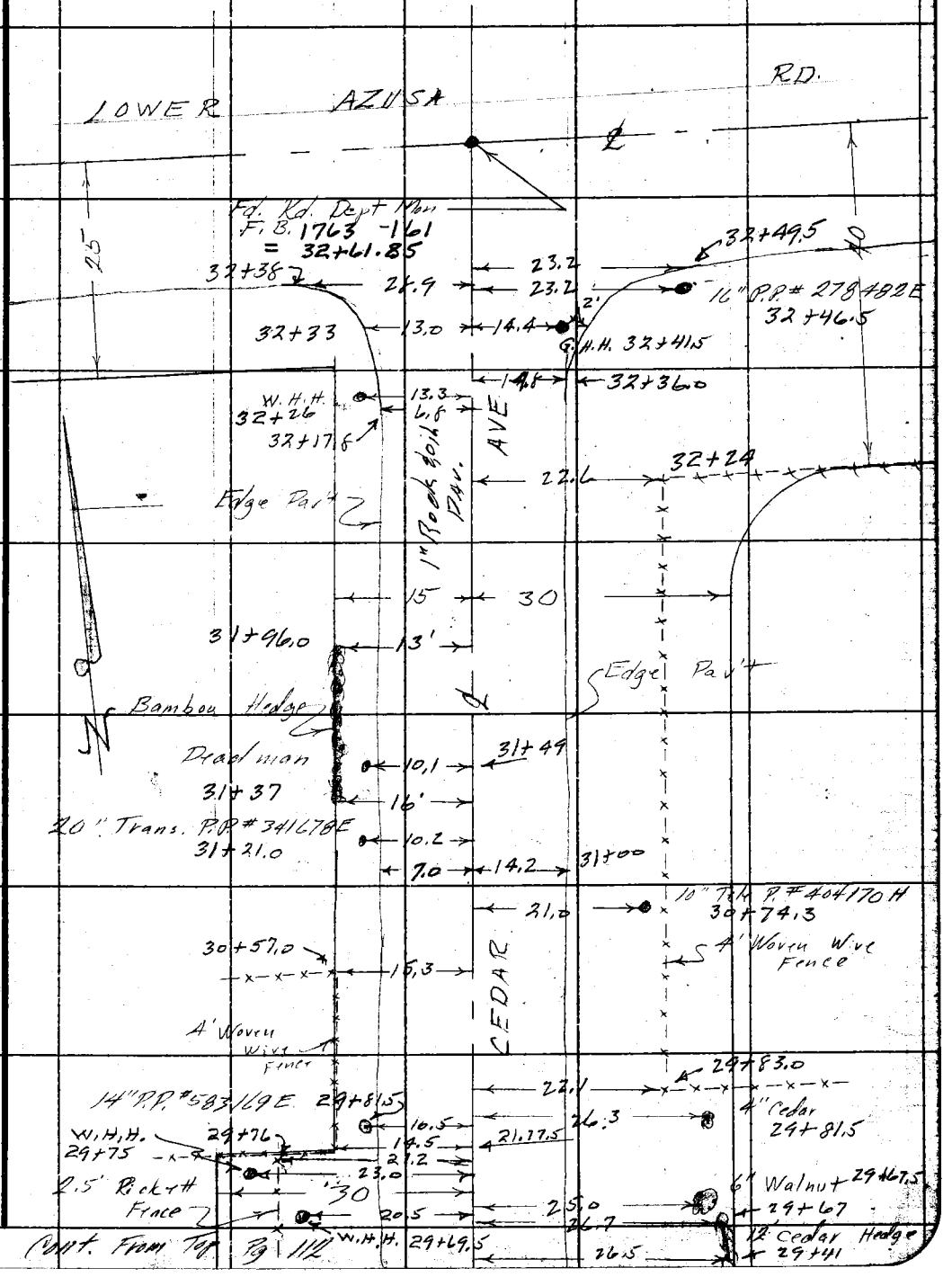

Note: Any Additions or Changes on This Sheet Must be Made or Circled in Red Ink With Date and Name of Person Making Change.

Do not extend notes this side of this line.

RETURN TO
LOS ANGELES COUNTY SURVEYOR
726 LOS ANGELES COUNTY
ENGINEERING BLDG.

76F3008 247 4-53

F. B. 1934 PG. 114

Cont. To Bottom Pg 115



Cont. From Top Pg 113

RETURN TO
LOS ANGELES COUNTY SURVEYOR
726 LOS ANGELES COUNTY
ENGINEERING BLDG.

Note: Any Additions or Changes on This Sheet Must be Made or Circled in Red Ink With Date and Name of Person Making Change.

Do not extend notes this side of this line.

Notes Ck'd by	Survey of Emery St.
Map No.	W. O. 1709-14 Tape No. St'd. °F
Office Work	Surveyed by Snyder
Checked	Notes F.E.B. Date 29-IV-54
Date	Indexed C. Johnson

F.B. 1934 Pg. 115

Cont. To Bottom Pg 116

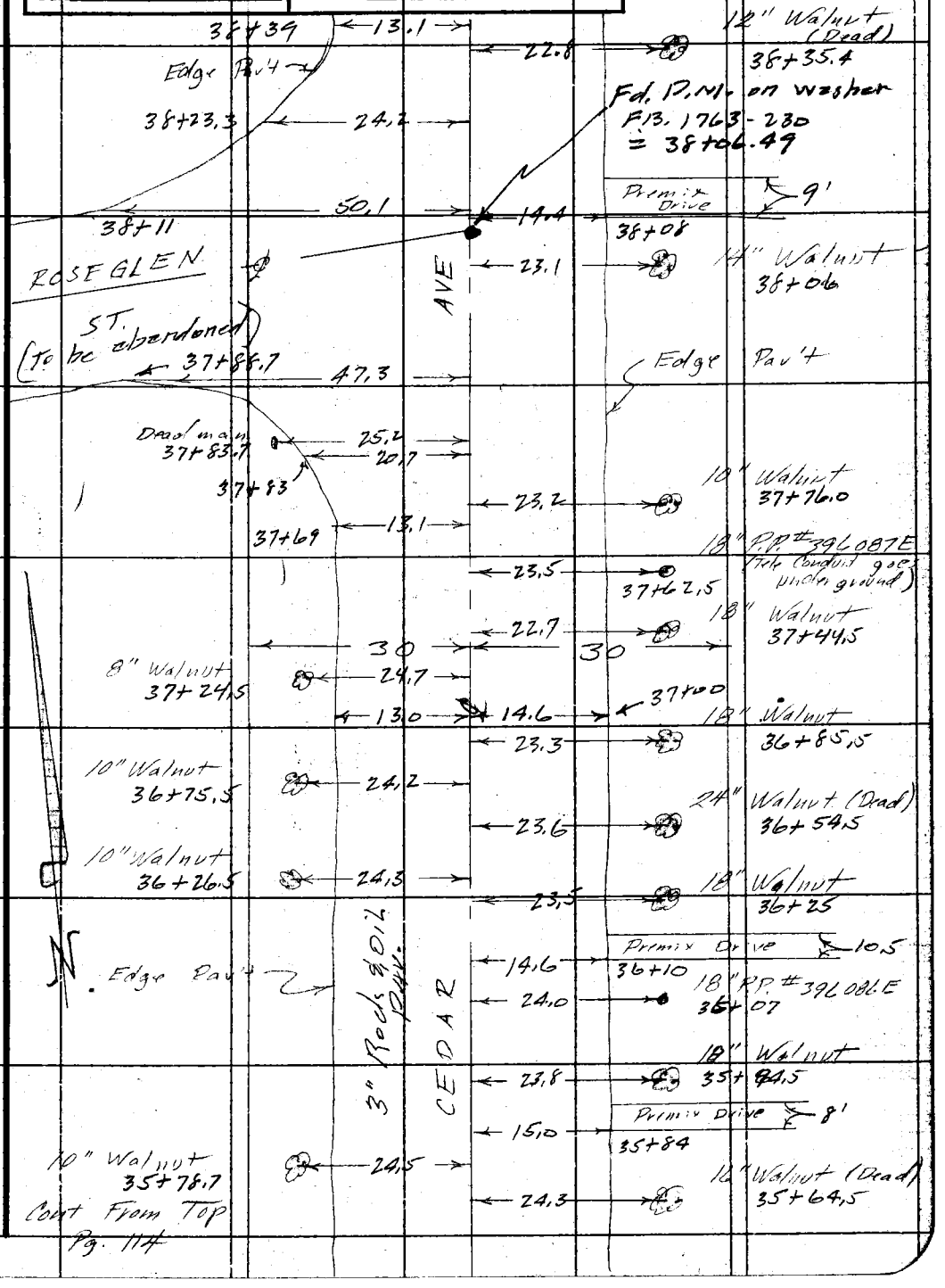

Note: Any Additions or Changes on This Sheet Must be Made or Circled in Red Ink With Date and Name of Person Making Change.

Do not extend notes this side of this line.

RETURN TO
LOS ANGELES COUNTY SURVEYOR
726 LOS ANGELES COUNTY
ENGINEERING BLDG.

76F2098 247 4-53

F.B. 1934 PG. 116



RETURN TO
LOS ANGELES COUNTY SURVEYOR
726 LOS ANGELES COUNTY
ENGINEERING BLDG.
Do not extend notes this side of this line.

Note: Any Additions or Changes on This Sheet Must be Made or Circled in Red Ink With Date and Name of Person Making Change.

Notes Ck'd by	Survey of Emery St
Map No.	W. O. 1907-14 Tape No. St'd. °F
Office Work	Surveyed by Snyder
Checked	Notes F.E.B. Date 29-IV-54
Date	Indexed A. C. Johnson

F. B. 1934 PG. 117

END

No House contacted on Cedar Ave with basements

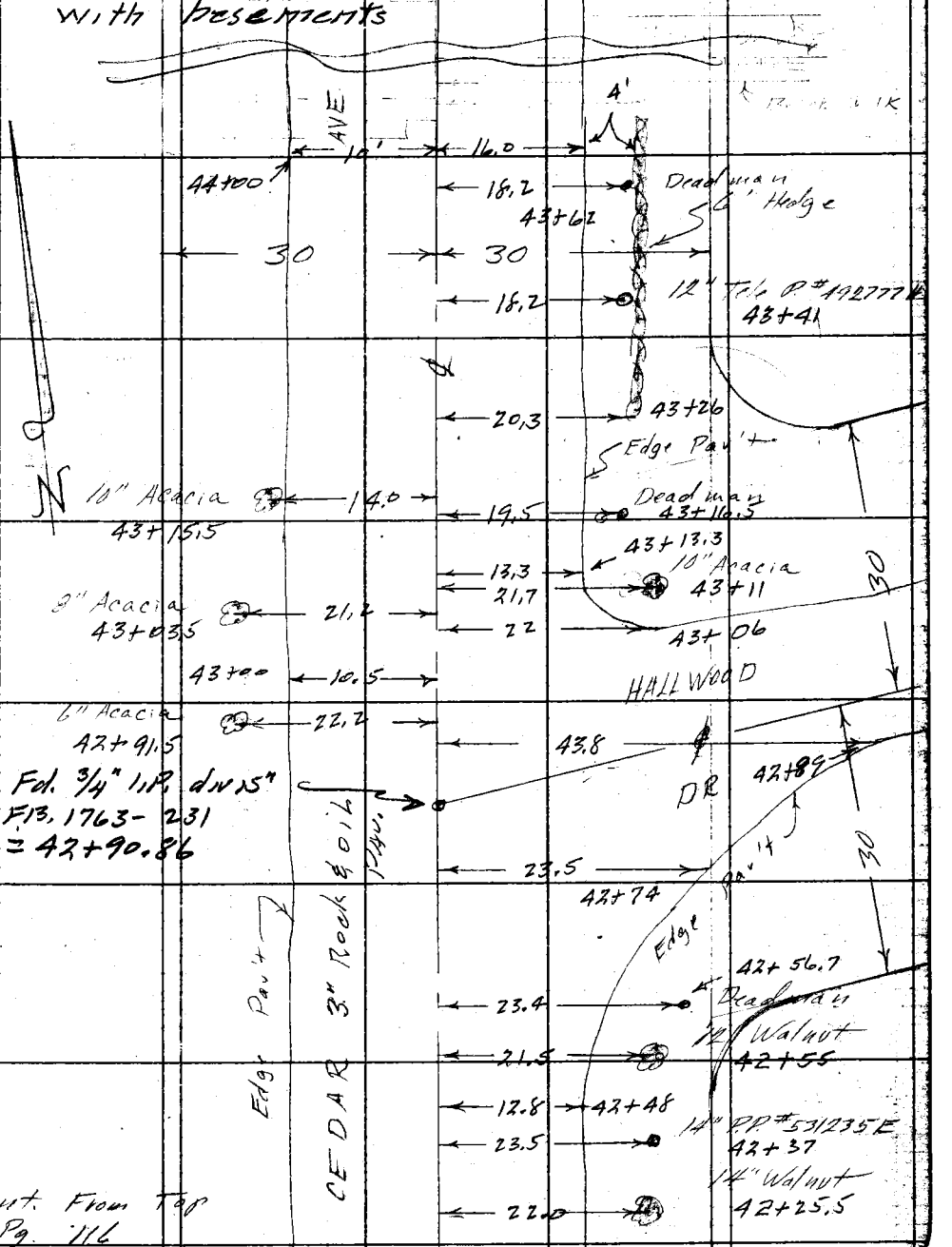

Cont. From Top Pg. 116

Note: Any Additions or Changes on This Sheet Must be Made or Circled in Red Ink With Date and Name of Person Making Change.

Do not extend notes this side of this line.

RETURN TO
LOS ANGELES COUNTY SURVEYOR
726 LOS ANGELES COUNTY
ENGINEERING BLDG.

76F3095 247 4-53

RETURN TO
LOS ANGELES COUNTY SURVEYOR
726 LOS ANGELES COUNTY
ENGINEERING BLDG.

Note: Any Additions or Changes on This Sheet Must be Made or Circled in Red Ink With Date and Name of Person Making Change.

Do not extend notes this side of this line.

F. B. 1934 PG. 118

Profile No. | Notes Red. | Plotted | Job No. 1709-14 | Division No. | F. B. 1934 Pg. 119

X-Sec. No. | Date | Date | Survey of Emery St

Notes Chkd. 5-5-54 | Checked | Survey by Snyder | Notes PRS. | Date 29-IV-54

Date | Date | Map No. | Indexed Johnson | Date

C.I. 1709-14

EMERY ST S.S. DIST.

X SECTIONS

on

CEDAR AVE

From - Lambert Ave

To - Hollywood Dr.

Snyder
Brooks
Maldonado
Tefoya
Littlejohn

STATION	B.S.	H.I.	F.S.	ELEV.

Do not extend notes this side of this line.

PLEASE RETURN TO

LOS ANGELES COUNTY SURVEYOR

726 Los Angeles County Engineering Bldg.

NOTE: ANY ADDITIONS OR CHANGES ON THIS SHEET MUST BE, MADE OR CIRCLED IN RED INK, WITH DATE AND NAME OF PERSON MAKING CHANGE.

761-298 307 8-53

76L298 307 8-53

PLEASE RETURN TO
LOS ANGELES COUNTY SURVEYOR
726 LOS ANGELES COUNTY ENGINEERING BLDG.

NOTE: ANY ADDITIONS OR CHANGES ON THIS SHEET MUST BE MADE OR CIRCLED IN RED INK, WITH DATE AND NAME OF PERSON MAKING CHANGE.

Do not extend notes this side of this line.

Ceder Ave

STATION	B. S.	H. I.	F. S.	ELEV.	Left ℄ W	℄ Right ℄ E
B.M. TF117				306 03	B.M. TF117 Elev. 306.031 FB. 1734/89	
	494	310 97			Lambert Ave & Ceder Ave (going N.)	
					S. side - Bt. spk in N.W. cor conc.	
					drive To ho# 11322	
1+00			493	306 04	℄ int Ceder Ave (To N.) & Lambert Ave	
1+30			516	305 81		℄
			529	305 68		18' R Ed. Pav & Gutt.
			48	306 2		30' R P/L
			558	305 29	13' L Ed. Pav. & Gutter	
			50	306 0	30' L P/L	
2+00			474	306 23		℄
			467	306 30		4' R ℄ Pav.
			500	305 97		12' R Ed. Pav & Gutt.
			43	306 7		30' R P/L
			487	306 10	4' L Ed. Pav.	
			49	306 1	8' L Gutter	
			47	306 3	30' L P/L	
3+00			444	306 53		℄
-			438	306 59		4' R ℄ Pav.
-			478	306 49		14' R Ed. Pav & Gutt
-			41	306 9		30' R P/L

F. B. 1934 PG. 120 Job No. 1709.14 Division No. Notes Red. Plotted No. Profile
Survey of Emery St. Date Date X-Sec.
Survey by Snyder Notes P.R.S. Notes Chkd. Checked
Indexed C. Johnson Date Date Date No.

76L298 307 8-53

PLEASE RETURN TO
LOS ANGELES COUNTY SURVEYOR
726 LOS ANGELES COUNTY ENGINEERING BLDG.

NOTE: ANY ADDITIONS OR CHANGES ON THIS SHEET MUST BE MADE OR CIRCLED IN RED INK, WITH DATE AND NAME OF PERSON MAKING CHANGE.

Do not extend notes this side of this line.

Cedar Ave

STATION	B. S.	H. I.	F. S.	ELEV.	Left ℄ W	℄ Right ℄ E
3+00		310 97	470	306 27	4'L Ed. Pav.	
			44	306 6	8'L Gutter	
			46	306 4	30'L P/L	
T.P.	533	311 85	445	306 52		
4+00			483	307 02		℄
			477	307 08		4'R ℄ Pav.
			518	306 67		14'R Ed. Pav.
			52	306 7		16'R Gutter
			47	307 2		30'R P/L
			521	306 64	6' L Ed. Pav.	
			54	306 5	8' L Gutter	
			51	306 8	30'L P/L	
5+00			448	307 37		℄
			445	307 40		4'R ℄ Pav.
			468	307 17		12'R Ed. Pav.
			50	306 9		17'R Gutter
			43	307 6		30'R P/L
			39	308 0		180'R Back lot line
			481	307 04	5' L Ed. Pav.	
			51	306 8	10' L Gutter	
			45	307 4	30'L P/L	

Profile Notes Red. Plotted Job No. 1709 Division No.
No. Date Date Survey of Emery St
X-Sec. Notes Chkd. Checked Survey by Surveyor Notes RRS Date 29 IV 34
No. Date Date Map No. Inked C. Johnson Date
F. B. 1934 Pg. 121

76L298 307 8-53

PLEASE RETURN TO
LOS ANGELES COUNTY SURVEYOR
726 LOS ANGELES COUNTY ENGINEERING BLDG.

NOTE: ANY ADDITIONS OR CHANGES ON THIS SHEET MUST BE MADE OR CIRCLED IN RED INK, WITH DATE AND NAME OF PERSON MAKING CHANGE.

Do not extend notes this side of this line. Cedar Ave

STATION	B. S.	H. I.	F. S.	ELEV.	Left & W	℄ Right & E
5+00		311 85	53	306 6	195'± L Back lot line	
6+00			410	307 75		℄
			413	307 72		4'R ℄ Pav
			456	307 29		14'R Ed. Pav.
			46	307 3		17'R Gutter
			37	308 2		30'R P/L
			445	307 40	6'L Ed. Pav	
			46	307 3	10'L Gutter	
			46	307 3	30'L P/L	
T.P.	558	313 32	411	307 74		
7+00			492	308 40		℄
			496	308 36		3'R ℄ Pav.
			542	307 90		14'R Ed. Pav. & Gutter
			48	308 5		30'R P/L
			520	308 12	6'L Ed. Pav. & Gutter	
			50	308 3	30'L P/L	
7+30			876	304 56	30.5 L Bottom of Swimming Pool at S. end No Bottom drain	
—			484	308 48	Flow line of 2" outlet for circulating Pump	

F. B. 1924 Pg. 122 Job No. 1709.14 Division No. Notes Red. Plotted. Profile
Survey of Emery St. Date Date No.
Survey by Snyder Notes P.R.S. Notes Chkd. Checked X-Sec.
Indexed C. Johnson Date Date Date No.

76L298 307 8-53

PLEASE RETURN TO
LOS ANGELES COUNTY SURVEYOR
726 LOS ANGELES COUNTY ENGINEERING BLDG.

NOTE: ANY ADDITIONS OR CHANGES ON THIS SHEET MUST BE MADE OR CIRCLED IN RED INK WITH DATE AND NAME OF PERSON MAKING CHANGE.

Do not extend notes this side of this line.

Cedar Ave

STATION	B. S.	H. I.	F. S.	ELEV.	Left & W	℄ Right & E
8+00		313 32	444	308 88		℄
			505	308 27		13 R Ed. Pav.
			51	308 2		16' R Gutter
			48	308 5		30' R P/L
			500	308 32	7' L Ed. Pav.	
			51	308 2	9' L Gutter	
			46	308 7	30' L	
8+24			446	308 86		℄
–			479	308 53		12' R Ed. Pav & Gutter
–			46	308 7		30' R P/L
–			482	308 50	7' L Ed Pav & Gutter	
–			47	308 6	15' L P/L	
8+54.90			421	309 11	℄ int Cedar Ave & McGirk Ave	
–			421	309 11	– – N.E. COR	N. end C.R. Gutter
–			359	309 73	– – – –	– Top curb
–			409	309 23	– – – –	E. end – Gutter
–			348	309 84	– – –	– Top curb
8+84			410	309 22		℄
–			34	309 9		30' Prop COR.
–			435	308 97	10' L Ed. Pav & Gutter	
–			38	309 5	15' L Prop COR	

Profile Notes Red. ____ Plotted ____ Job No. 1709.14 Division No. ____ F. B. 1934 Pg. 123
No. ____ Date ____ Date ____ Survey of Emery St
X-Sec: Notes Chkd. ____ Checked ____ Survey by Snider Notes P.R.S. Date 29-IV-54
No. ____ Date ____ Date ____ Map No. ____ Indexed C. Jones Date ____

76L298 307 8-53

PLEASE RETURN TO
LOS ANGELES COUNTY SURVEYOR
726 LOS ANGELES COUNTY ENGINEERING BLDG.

NOTE: ANY ADDITIONS OR CHANGES ON THIS SHEET MUST BE MADE OR CIRCLED IN RED INK, WITH DATE AND NAME OF PERSON MAKING CHANGE.

Do not extend notes this side of this line. Cedar Ave

STATION	B. S.	H. I.	F. S.	ELEV.	Left & W	℄ Right & E
9+00 T.P.		313 32	395	309 37	Note	For 2nd Septic Tank at School See McGirk ST.
	602	315 39				
9+75.1			759	309 30	33.2 R Top of Septic Tank of Frank M. Wright School	
9+75.1			53	310 1	33.2 R ground over Septic Tank	
10+00			569	309 70		℄
			604	309 35		18' R Gutter
			542	309 97		18' R Top Cb
			51	310 3		30' R P/L
			598	309 41	8' L Ed. Pav & Gutter	
			56	309 8	15' L P/L	
10+50			50	310 4		30' R P/L
			37	311 7		130 R
			39	311 5		230 R
11+00			5 50	309 89		℄
			5 79	309 60		18 R Gutter
			5 20	310 19		18 R Top Cb
			4 7	310 7		30 R P/L
			5 82	309 57	9 L Ed. Pav.	
			5 4	310 0	15 L P/L	
T. P.	5 66	315 55	5 50	309 89		

F. B. 1934 Pg. 124 Job No. 1709 1K Division No. Notes Red. Plotted No. Date Checked No. Date
Survey of Emery St. Notes P.R.S. Date Notes Chkd. Date X-Sec.
Survey by Snyder Date
Indexed C. Johnson

76L298 307 8-53

PLEASE RETURN TO
LOS ANGELES COUNTY SURVEYOR
726 LOS ANGELES COUNTY ENGINEERING BLDG.

NOTE: ANY ADDITIONS OR CHANGES ON THIS SHEET MUST BE MADE OR CIRCLED IN RED INK, WITH DATE AND NAME OF PERSON MAKING CHANGE.

Do not extend notes this side of this line.

Cedar Ave

STATION	B. S.	H. I.	F. S.	ELEV.	Left & W	℄ Right & E
12+00		315 55	5 45	310 10		℄
			5 71	309 84		18 R Gutter
			5 08	310 47		18 R Top Cb
			4 6	311 0		30 R P/L
			5 78	309 77	8 L Ed. Pav	
			5 11	310 44	15 L P/L	
TP	5 33	315 43	5 45	310 10		
13+00			4 97	310.46		℄
			5 39	310 04		18 R Gutter
			4 78	310 65		18 R Top Cb
			4 3	311 1		30 R P/L
			5 38	310 05	9 L Ed. Pav	
			4 5	310 9	15 L P/L	
13+45			4 5	310 9		30 R P/L
			4 0	311 4		100 R
			4 2	311 2		200 R
			4 3	311 1	15 L P/L	
			4 7	310 7	165 L	
			5 0	310 4	300 L	
14+00			4 69	310 74		℄
			5 15	310 28		18 R Gutter

Profile Notes Red. ____ Plotted ____ Job No. 1709/16 Division No. ____ F. B. 1934 Pg. 125
No. ____ Date ____ Date ____ Survey of Emery ST
X-Sec. Notes Chkd. ____ Checked ____ Survey by Snyder Notes 12135 Date 4-54
No. ____ Date ____ Date ____ Map No. ____ Indexed ____ Date ____

76L298 307 8-53

PLEASE RETURN TO
LOS ANGELES COUNTY SURVEYOR
726 LOS ANGELES COUNTY ENGINEERING BLDG.

NOTE: ANY ADDITIONS OR CHANGES ON THIS SHEET MUST BE MADE OR CIRCLED IN RED INK, WITH DATE AND NAME OF PERSON MAKING CHANGE.

Do not extend notes this side of this line.

Cedar Ave

STATION	B. S.	H. I.	F. S.	ELEV.	Left ℄ W	℄ Right ℄ E
14+00		315 43	4 50	310 93		18 R Top Cb
			4 2	311 2		30 R P/L
			5 02	310 41	9 L Ed Pav	
			4 0	311 4	15 L P/L	
T.P.	5 29	316 35	4 37	311 06		
15+00			5 36	311 00		℄
15+23 05			5 29	311 06		℄ Inter. of Cedar Ave + Emery St
			5 77	310 58		18 R on ℄ Emery Center of Cross Gutter
			5 18	311 17		50 R on ℄ Emery
			5 63	310 72	9 L Ed Pav	
			4 7	311 7	15 L P/L	
			5 88	310 47		S.E. Cor. S. End C.R. Gutter
			5 22	311 13		S.E. Cor. S. End C.R. Top Cb.
			4 8	311 6		S.E. Cor Prop Cor
			5 69	310 66		S.E. Cor E End C.R. Gutter
			5 08	311 27		S.E. Cor E End C.R. Top Cb.
			5 69	310 66		N.E. Cor. E. End C.R Gutter
			5 08	311 27		N.E. Cor. E. End C.R Top Cb.
			4 7	311 7		N.E. Cor Prop Cor.
			5 53	310 82		N.E. Cor. N. End C.R. Gutter
			4 90	311 45		N.E. Cor. N. End C.R. Top Cb.

F. B. 1934 Pg. 126 Job No. 170914 Division No. Notes Red. Plotted Date No. Profile
Survey of Emery St Notes PBS Date Checked Date X-Sec.
Survey by Snyder Date
Indexed C. Johnson

76L298 307 8-53

PLEASE RETURN TO
LOS ANGELES COUNTY SURVEYOR
726 LOS ANGELES COUNTY ENGINEERING BLDG.

NOTE: ANY ADDITIONS OR CHANGES ON THIS SHEET MUST BE MADE OR CIRCLED IN RED INK, WITH DATE AND NAME OF PERSON MAKING CHANGE.

Do not extend notes this side of this line.

Cedar Ave

STATION	B. S.	H. I.	F. S.	ELEV.	Left & W	℄ Right & E
16+00		316 35	5 12	311 23		℄
			5 45	310 90		18 R Gutter
			4 82	311 53		18 R Top Cb
			4 0	312 4		30 R P/L
			5 44	310 91	9 L Ed Pav	
			4 6	311 8	15 L P/L	
17+00			4 75	311 60		℄
			5 08	311 27		18 R Gutter
			4 45	311 90		18 R Top Cb
			3 7	312 7		30 R P/L
			3 5	312 9		200 R
			5 05	311 30	9 L	
			3 8	312 6	15 L P/L	
			4 1	312 3	165 L	
			5 3	311 1	300 L	
18+00			4 46	311 89		℄
			4 69	311 66		18 R Gutter
			4 08	312 27		18 R Top Cb
			3 3	313 1		30 R P/L
			4 73	311 62	9 L Ed Pav	
			3 5	312 9	15 L P/L	

Profile Notes Red. ____ Plotted ____ Job No. 1707.14 Division No. ____
No. ____ Date ____ Date ____ Survey of Emery ST
X-Sec. Notes Chkd. ____ Checked ____ Survey by Snyder Notes PRS Date 4-54
No. ____ Date ____ Date ____ Map No. ____ Index C. Johnson Date ____

F. B. 1934 Pg. 127

76L298 307 8-53

PLEASE RETURN TO
LOS ANGELES COUNTY SURVEYOR
726 LOS ANGELES COUNTY ENGINEERING BLDG.

NOTE: ANY ADDITIONS OR CHANGES ON THIS SHEET MUST BE MADE OR CIRCLED IN RED INK, WITH DATE AND NAME OF PERSON MAKING CHANGE.

Do not extend notes this side of this line. Cedar Ave

STATION	B. S.	H. I.	F. S.	ELEV.	Left ℄ W	℄ Right ℄ E
T.P.		316 35	3 31	3 04		
19+03 37	422	317 26	4 95	312 31		℄ inter of Cedar Ave + Elmcrest St
			5 26	312 00		18 R Gutter on ℄ Elmcrest
			4 74	312 52		50 R ℄ Elmcrest
			5 18	312 08	9 L Ed. Par	
			4 0	313 3	15 L P/L	
			5 35	311 91		S.E. Cor. S. End C.R. Gutter
			4 74	312 52		S.E. Cor. S. End C.R. Top Cb.
			4 3	313 0		S.E. Cor. Prop. Cor.
			5 21	312 05		S.E. Cor. E. End C.R. Gutter
			4 59	312 67		S.E. Cor. E. End C.R. Top Cb.
			5 22	312 04		N.E. Cor. E. End C.R. Gutter
			4 58	312 68		N.E. Cor. E. End. C.R. Top Cb.
			4 1	313 2		N.E. Cor. Prop Cor
			5 01	312 25		N.E. Cor N. End C.R. Gutter
			4 40	312 86		N.E. Cor. N. End C.R. Top Cb.
T P	497	317 84	4 39	312 87	B.M. T F 123 El. 312.853	
20+00			5 02	312 82		℄
			5 44	312 40		18' R Gutter
			4 81	313 03		18' R Top Curb
			4 33	313 51		30' R P/L

F. B. 1934 Pg. 128 Job No. 1709.14 Division No. Notes Red. Plotted Profile
Survey of Emery St Date Date No.
Survey by Snyder Notes 1735 Notes Chkd. Checked X-Sec.
Indexed C. Johnson Date Date Date No.

76L298 307 8-53

PLEASE RETURN TO
LOS ANGELES COUNTY SURVEYOR
726 LOS ANGELES COUNTY ENGINEERING BLDG.

NOTE: ANY ADDITIONS OR CHANGES ON THIS SHEET MUST BE MADE OR CIRCLED IN RED INK, WITH DATE AND NAME OF PERSON MAKING CHANGE.

Do not extend notes this side of this line.

Cedar Ave

STATION	B. S.	H. I.	F. S.	ELEV.	Left & W	℄ Right & E
24+00		319 14	44	3147	15'L P/L	
24+38.5			396	31518		℄
—			475	31439		18'R Gutter
—			409	31505		18'R Top curb N. end.
—			36	3155		30'R P/L
—			36	3155		150'R Along P/L
—			428	31486	8'L Ed. Pav. & Gutter	
—			42	3149	15'L P/L	
—			47	3144	150'L Along P/L	
—			52	3139	310'± L	Back lot line
T.P.	600	320 75	439	31475		
25+00			520	31555		℄
			567	31508		12'R Ed. Pav.
			57	3151		15'R Gutter
			50	3158		30'R P/L
			559	31516	8'L Ed. Pav. & Gutter	
			51	3157	30'L P/L	
26+00			470	31605		℄
			505	31570		12'R Ed. Pav.
			52	3156		15'R Gutter
			45	3163		30'R P/L

Profile No. ____ Notes Red. ____ Plotted ____ Job No. 1709.14 Division No. ____
X-Sec. No. ____ Date ____ Date ____ Survey of Emery St
Notes Chkd. ____ Checked ____ Survey by Snyder Notes 12/35 Date 4-54
Date ____ Date ____ Map No. ____ Indexed C. Johnson Date ____

F. B. 1934 Pg. 131

76L298 307 8-53

PLEASE RETURN TO
LOS ANGELES COUNTY SURVEYOR
726 LOS ANGELES COUNTY ENGINEERING BLDG.

NOTE: ANY ADDITIONS OR CHANGES ON THIS SHEET MUST BE MADE OR CIRCLED IN RED INK, WITH DATE AND NAME OF PERSON MAKING CHANGE.

Do not extend notes this side of this line. Cedar Ave

F. B. 1934 Pg. 132 Job No. 1709.4 Division No. Profile
Survey of Elmer Y St
Survey by S.T. Klaer Notes 12/15 Notes Chkd. Checked
Indexed Date Date Date Date
Plotted Date No. X-Sec.
Notes Red. Date No.

STATION	B. S.	H. I.	F. S.	ELEV.	Left ℄ W	℄ Right ℄ E
26+00		320.75	5.15	315.60	8' L Ed. Pav't & Gutter	
			5.0	315.8	30' L P/L	
26+77			4.39	316.36		℄
"			5.05	315.70		20' R Gutter, Ed. Pav't
"			4.4	316.4		30' R Prop. Curb.
"			5.03	315.72	10' L Ed. Pav't & Gutter	
"			4.8	316.0	30' L Prop. Curb.	
27+00			4.36	316.49		℄
27+07.6			4.24	316.51	℄ W.T. Rancho St & Cedar Ave	
			4.60	315.95		19' R X Gutter
			4.43	316.32		50' R ℄ St.
			4.70	316.05	15' L X Gutter ℄ St.	
			4.57	316.18	30' L on ℄ Rancho St	
			4.78	315.97	150' L ℄ Rancho St	
			4.98	315.77	" " Thence 12' S Ed. Pav't & Gutter	
			4.5	316.3	" " " 30' S P/L	
			4.81	315.94	" " Thence 11' N Ed. Pav't & Gutter	
			4.4	316.4	" " " 30' N P/L	
27+37			4.14	316.61		℄
			4.72	316.03		20' R Gutter
			4.3	316.5		30' R Prop. Curb

76L298 307 8-53

PLEASE RETURN TO
LOS ANGELES COUNTY SURVEYOR
726 LOS ANGELES COUNTY ENGINEERING BLDG.

NOTE: ANY ADDITIONS OR CHANGES ON THIS SHEET MUST BE MADE OR CIRCLED IN RED INK, WITH DATE AND NAME OF PERSON MAKING CHANGE.

Do not extend notes this side of this line. Cedar Ave

STATION	B. S.	H. I.	F. S.	ELEV.	Left & W	℄ Right & E
27+37		320 75	473	316 02	11' L Ed. Pav. & Gutter	
✓			41	316 7	30' L Prop cor	
28+00			390	316 85		℄
			432	316 43		12' R Ed. Pav.
			45	316 3		16' R Gutter
			40	316 8		30' R P/L
			440	316 35	8' L Ed. Pav.	
			44	316 4	11' L Gutter	
			39	316 9	30' L P/L	
T.P.	533	322 18	390	316 85		
29+00			503	317 15		℄
			533	316 85		12' R Ed. Pav.
			50	317 2		16' R Gutter
			50	317 2		30' R P/L
			555	316 63	8' L Ed. Pav. & Gutter	
			52	317 0	30' L P/L	
30+00			470	317 48		℄
			462	317 5		4' R ℄ Pav.
			490	317 28		14' R Ed. Pav.
			47	317 5		19' R Gutter
			47	317 5		30' R P/L

Profile No. ____ Date ____ Notes Red. ____ Plotted ____ Date ____ Job No. 1709.14 Division No. ____ Survey of Emery St.
X-Sec. No. ____ Date ____ Notes Chkd. ____ Checked ____ Date ____ Survey by Snyder Notes PRS Date 4-54
Map No. ____ Date ____ Index C. Johnson Date ____

F. B. 1934 Pg. 133

76L298 307 8-53

PLEASE RETURN TO
LOS ANGELES COUNTY SURVEYOR
726 LOS ANGELES COUNTY ENGINEERING BLDG.

NOTE: ANY ADDITIONS OR CHANGES ON THIS SHEET MUST BE MADE OR CIRCLED IN RED INK, WITH DATE AND NAME OF PERSON MAKING CHANGE.

Do not extend notes this side of this line.

Cedar Ave

STATION	B. S.	H. I.	F. S.	ELEV.	Left & W	℄ Right & E
30+00		322 18	43	317 9		110' ± R S.E. cor Lot 7
			515	317 03	8' L Ed. Pav & Gutter	
			47	317 5	15' L P/L	
			44	317 8	185' ± L S.W. cor Lot 39	
31+00			440	317 78		℄
			428	317 90		4' R ℄ Pav
			464	317 54		14.2 R Ed. Pav.
			47	317 5		17' R Gutter
			44	317 8		30' R P/L
			486	317 32	7' L Ed. Pav. & Gutter	
			42	318 0	15' L P/L	
32+00			421	317 97		℄
			408	318 10		4' R ℄ Pav.
			441	317 77		14.2 R Ed. Pav.
			45	317 7		18' R Gutter
			41	318 1		30' R P/L
			464	317 54	7' L Ed. Pav & Gutter	
			40	318 2	15' L P/L	
T.P.	505	323 02	421	317 97		
32+41			494	318 08		℄
32+61.85			438	318 64	℄ Int Lower Azusa Rd & Cedar Ave	

F. B. 1934 Pg. 134 Job No. 1709.14 Division No. Notes Red. Plotted Profile
Survey of Emery St. Date Date No.
Survey by Snyder Notes PRS Notes Chkd. Checked X-Sec.
Index C. Johnson Date Date Date No.

76L298 307 8-53

PLEASE RETURN TO
LOS ANGELES COUNTY SURVEYOR
726 LOS ANGELES COUNTY ENGINEERING BLDG.

NOTE: ANY ADDITIONS OR CHANGES ON THIS SHEET MUST BE MADE OR CIRCLED IN RED INK, WITH DATE AND NAME OF PERSON MAKING CHANGE.

Do not extend notes this side of this line.

Ceder Ave

STATION	B. S.	H. I.	F. S.	ELEV.	Left ℄ W	℄ Right ℄ E
32+82		323.02	491	318.11		℄ X Gutter
33+00			475	318.27		℄
			481	318.21		17' R Ed. Pav. & Gutter
			38	319.2		30' R Prop Cor.
			481	318.21	15' L Ed. Pav. & Gutter	
			37	319.3	30' L Prop Cor.	
33+25			361	319.41		℄ Bk.
			408	318.94		18' R Ed. Pav.
			36	319.4		30' R P/L
			426	318.76	13' L Ed. Pav. & Gutter	
			36	319.4	30' L P/L	
34+00			345	319.57		℄
			373	319.29		15' R Ed. Pav.
			39	319.1		20' R Gutter
			33	319.7		30' R P/L
			376	319.26	12' L Ed. Pav.	
			39	319.1	15' L Gutter	
			34	319.6	30' L P/L	
T.P.	499	324.56	345	319.57		
35+00			489	319.67		℄
			515	319.41		15' R Ed. Pav.

Profile Notes Red. ___ Plotted ___ Job No. 1709.14 Division No. ___ F. B. 1934 Pg. 135
No. ___ Date ___ Date ___ Survey of Emery St
X-Sec. Notes Chkd. ___ Checked ___ Survey by Snyder Notes P.R.S. Date 30-11-54
No. ___ Date ___ Date ___ Map No. ___ Indexed C. Johnson Date ___

76L298 307 8-53

PLEASE RETURN TO
LOS ANGELES COUNTY SURVEYOR
726 LOS ANGELES COUNTY ENGINEERING BLDG.

NOTE: ANY ADDITIONS OR CHANGES ON THIS SHEET MUST BE MADE OR CIRCLED IN RED INK, WITH DATE AND NAME OF PERSON MAKING CHANGE.

Do not extend notes this side of this line. Ceder Ave

STATION	B. S.	H. I.	F. S.	ELEV.	Left & W	℄ Right & E
35+00		324.56	49	319.7		18' R Gutter
			45	320.1		30' R P/L
			523	319.33	13' L Ed. Pav.	
			55	319.1	18' L Gutter	
			45	320.1	30' L P/L	
35+50			482	319.74		℄
			44	320.2		30' R P/L
			42	320.4		150' R S.E. Cor Lot 20
			41	320.5	30' L P/L	
			42	320.4	180' L Along Lot line	
			39	320.7	330' L " " "	
			38	320.8	480' L " " "	
36+00			470	319.86		℄
			494	319.62		14' R Ed. Pav
			51	319.5		17' R Gutter
			43	320.3		30' R P/L
			504	319.52	12' L Ed. Pav.	
			53	319.3	16' L Gutter	
			44	320.2	30' L P/L	
37+00			434	320.22		℄
			465	319.91		14' R Ed. Pav.

F. B. 1934 Pg. 136 Job No. 1709.14 Division No. ____ Notes Red. ____ Plotted ____ No. ____ Profile
Survey of Emery St Date ____ Date ____ X-Sec.
Survey by Snyder Notes P.R.S. Notes Chkd. ____ Checked ____ No. ____
Indexed C. Johnson Date ____ Date ____ Date ____

76L298 307 8-53

PLEASE RETURN TO
LOS ANGELES COUNTY SURVEYOR
726 Los Angeles County Engineering Bldg.

NOTE: ANY ADDITIONS OR CHANGES ON THIS SHEET MUST BE MADE OR CIRCLED IN RED INK, WITH DATE AND NAME OF PERSON MAKING CHANGE.

Do not extend notes this side of this line.

Cedar Ave

STATION	B. S.	H. I.	F. S.	ELEV.	Left ℄ W	℄ Right ℄ E
37+00		32.456	47	319 9		18' R. Gutter.
			37	320 9		30' R P/L
			477	319 79	13' L Ed. Pav.	
			51	319 5	17' L Gutter	
			37	320 9	30' L P/L	
T.P.	483	325 05	434	320 22		
38+00			459	320 46		℄
			485	320 20		14.4. R Ed. Pav.
			50	320 1		17' R Gutter
			38	321 3		30' R P/L
			37	321 4		140' R Back Lot line
38+06.49			457	320 48	℄ INT. Rose glen ST & Cedar Ave.	
			519	319 86	16' L X Gutter ℄ Rose glen ST	
			456	320 49	50' L on ℄ Rose glen ST,	
			434	320 71	200' L "	"
			400	321 05	400' L "	"
			37	321 4	600 L "	"
			35	321 6	800 L "	" Top Bk
			42	320 9	900' L "	" Top Bank
39+00			452	320 53		℄
			480	320 25	12' L Ed. Pav.	

Profile Notes Red. ____ Plotted ____ Job No. 1209.14 Division No. ____
No. ____ Date ____ Date ____ Survey of Emery St.
X-Sec. Notes Chkd. ____ Checked ____ Survey by Snyder Notes P.R.S. Date 30-IV-54
No. ____ Date ____ Date ____ Map No. ____ Inked C. Johnson Date ____

F. B. 1934 Pg. 137

76L298 307 8-53

PLEASE RETURN TO
LOS ANGELES COUNTY SURVEYOR
726 LOS ANGELES COUNTY ENGINEERING BLDG.

NOTE: ANY ADDITIONS OR CHANGES ON THIS SHEET MUST BE MADE OR CIRCLED IN RED INK, WITH DATE AND NAME OF PERSON MAKING CHANGE.

Do not extend notes this side of this line.

Cedar Ave

F. B. 1934 Pg. 138 | Job No. 1719.14 | Division No. | Notes Red. | Plotted | Profile No.
Survey of Emery St | Date | Date | X-Sec. No.
Surveyed by E. Harrison | Notes P.R.S. | Notes Chkd. | Checked
Indexed | Date | Date | Date

STATION	B. S.	H. I.	F. S.	ELEV.	Left ℄ YY	℄ Right ℄E
39+00		325.05	5.07	320.98	17'L Gutter	
			3.0	321.1	30'L P/L	
39+17			4.55	320.50		℄
			4.77	320.28		14'R Ed. Pav.
			4.9	320.2		18'R Gutter
			3.4	321.7		30'R Prop. Cor.
39+47.82			4.52	320.53	℄ 11th Fairview Ave	℄ Cedar Ave
			4.86	320.19		20'R X Gutter
			4.32	320.73		60'R ℄ St.
39+78			4.45	320.60		℄
			4.66	320.39		15'R Ed. Pav.
			4.7	320.4		18'R Gutter
			3.0	321.1		30'R Prop. Cor.
40+00			4.36	320.79		℄
			4.64	320.41	11'L Ed. Pav.	
			4.7	320.4	15'L Gutter	
			3.3	321.3	30'L P/L	
T.11.	5.25	325.94	4.36	320.59		
41+00			5.05	320.89		℄
			5.07	320.87		15'R Ed. Pav.
			5.2	320.7		18'R Gutter

76L298 307 8-53

PLEASE RETURN TO
LOS ANGELES COUNTY SURVEYOR
726 LOS ANGELES COUNTY ENGINEERING BLDG.

NOTE: ANY ADDITIONS OR CHANGES ON THIS SHEET MUST BE MADE OR CIRCLED IN RED INK, WITH DATE AND NAME OF PERSON MAKING CHANGE.

Do not extend notes this side of this line. Cedar Ave

STATION	B. S.	H. I.	F. S.	ELEV.	Left & W	℄ Right & E
41+00		325 94	38	322 1		30'R P/L
—			35	322 4		80'R
			543	320 51	12' L Ed. Pav.	
			57	320 2	16'L Gutter	
			36	322 3	30'L P/L	
41+50			474	321 20		℄
—			38	322 1	30'L P/L	
—			32	322 7	200'L Parallel	To School P/L & Roseglen ST
—			34	322 5	400'L —	—
—			29	323 0	600'L —	—
—			34	322 5	680 L Top Bank	—
—			115	314 4	700'L Bot "	—
42+00			463	321 31		℄
			473	321 21		13'R Ed. Pav.
			48	321 1		18'R Gutter
			36	322 3		30'R P/L
			497	320 97	11'L Ed. Pav.	
			51	320 8	16'L Gutter	
			32	322 7	30'L P/L	
42+60			428	321 66		℄
—						18'R Ed. Pav & Gutter

Profile No. ____ Notes Red. ____ Plotted ____ Job No. 1709.14 Division No. ____
X-Sec. No. ____ Date ____ Date ____ Survey of Emery St.
Notes Chkd. ____ Checked ____ Survey by Snyder Notes PBS Date 4-54
Date ____ Date ____ Map No. ____ Indexed C. Johnson Date ____

F. B. 1934 Pg. 139

76L298 307 8-53

PLEASE RETURN TO
LOS ANGELES COUNTY SURVEYOR
726 LOS ANGELES COUNTY ENGINEERING BLDG.

NOTE: ANY ADDITIONS OR CHANGES ON THIS SHEET MUST BE MADE OR CIRCLED IN RED INK, WITH DATE AND NAME OF PERSON MAKING CHANGE.

Do not extend notes this side of this line. Ceder Ave

STATION	B. S.	H. I.	F. S.	ELEV.	Left & W	℄ Right & E
42+60		32594	34	3225		30' R Prop cor.
42+85			376	32218		℄ Top Bk
42+90.86			382	32212	℄ Int Hollywood Dr	& Ceder Ave
✓			366	32228		8' R ℄ Hollywood.
✓			395	32199		30' R ✓
43+00			418	32176		℄
✓			415	32179	10.5 L Ed. Pav. & Gutter	
✓			35	3224	30' L P/L	
43+06			372	32222		22' R Ed Pav.
43+20			475	32119		℄
✓			450	32144		15' R Ed. Pav.
✓			50	3209		20' R
✓			50	3209		30' R Prop cor.
T.P.	313	32516	391	32203		
44+00			540	31976		℄
			520	31996		16' R Ed. Pav.
			53	3199		20' R
			58	3194		30' R P/L
			537	31979	10' L Ed. Pav. & Gutter	
			47	3205	30' L P/L	
			52	3200	130' L	

F. B. 1934 Pg. 140 Job No. 1709.14 Division No. ____ Notes Red. ____ Plotted ____ Profile
Survey of Ellery St. Date ____ Date ____ No. ____
Survey by Snyder Notes P.R.S. Notes Chkd. ____ Checked ____ X-Sec.
Indexed C. Johnson Date ____ Date ____ Date ____ No. ____

76L298 307 8-53

PLEASE RETURN TO
LOS ANGELES COUNTY SURVEYOR
726 LOS ANGELES COUNTY ENGINEERING BLDG.

NOTE: ANY ADDITIONS OR CHANGES ON THIS SHEET MUST BE MADE OR CIRCLED IN RED INK, WITH DATE AND NAME OF PERSON MAKING CHANGE.

Do not extend notes this side of this line. Cedar Ave

STATION	B. S.	H. I.	F. S.	ELEV.	Left & W	℄ Right & W
44+00		325 16	55	319 7	300'L	
44+55			582	319 34		℄ End Pav
–			555	319 61		16'R Ed. Pav.
–			557	319 59		30'R P/L
–			566	319 50	10'L Ed. Pav.	
–			50	320 2	30'L P/L	
46+36.88			46	320 6		℄ Prod. 2" I.P.
B.M. TF128			385	321 31	B.M. TF 128 El. 321.280 FB. 1734/93 Cedar Ave & Hallwood Dr. 90'± S. of ℄ int. – Bt. spk in N.W. cor. conc. drive. to ha# 11302 Hallwood Dr.	

Profile Notes Red. Plotted Job No. 1709.14 Division No.
No. Date Date Survey of Emery St
X-Sec. Notes Chkd. Checked Survey by Snyder Notes 1933 Date 4-54
No. Date Date Map No. Indexed E. C. Johnson Date

F.B. 1934 Pg. 141

F. B. 1934 Pg. 122 Job No. Division No. Notes Red. Plotted Profile

Survey of Date Date No.

Survey by Notes Notes Chkd. Checked X-Sec.

Indexed Date Date Date No.

76L298 307 8-53

PLEASE RETURN TO

LOS ANGELES COUNTY SURVEYOR

726 Los Angeles County Engineering Bldg.

NOTE: ANY ADDITIONS OR CHANGES ON THIS SHEET MUST BE MADE OR CIRCLED IN RED INK, WITH DATE AND NAME OF PERSON MAKING CHANGE.

Do not extend notes this side of this line.

STATION	B. S.	H. I.	F. S.	ELEV.	

F. B. 1934 Pg. 143

Profile No. | Notes Red. | Plotted | Job No. 1709,14 Division No.
Date | Date | Survey of Emery ST.
X-Sec. No. | Notes Chkd. 5-5-54 | Checked | Survey by Snyder Notes 1795 Date 4-54
Date | Date | Map No. | Indexed C. Johnson Date

C.I. 1709,14

EMERY ST S.S. Dist.

& PROFILE of the following Sts.

& BRYANT RD

From - Cedar Ave

To - 400' W. of Central Ave

& BASYE ST

From - Cedar Ave

To - Central Ave

& LAMBERT AVE

From - Huddart ST

To - 600' W. of Kessenheim ST.

STATION	B. S.	H. I.	F. S.	ELEV.

NOTE: ANY ADDITIONS OR CHANGES ON THIS SHEET MUST BE MADE OR CIRCLED IN RED INK, WITH DATE AND NAME OF PERSON MAKING CHANGE.

Do not extend notes this side of this line.

PLEASE RETURN TO
LOS ANGELES COUNTY SURVEYOR
726 Los Angeles County Engineering Bldg.

76L298 307 8-53

76L298 307 8-53

PLEASE RETURN TO
LOS ANGELES COUNTY SURVEYOR
726 LOS ANGELES COUNTY ENGINEERING BLDG.

NOTE: ANY ADDITIONS OR CHANGES ON THIS SHEET MUST BE MADE OR CIRCLED IN RED INK, WITH DATE AND NAME OF PERSON MAKING CHANGE.

Do not extend notes this side of this line.

STATION	B. S.	H. I.	F. S.	ELEV.		
	Profile of Bryant Rd. - Cedar Ave to 400' W. of Central Ave					
B.M. TF112				302 25	B.M. TF112 El. 302	251 F.B. 1734/87
	402	306 27			Bryant Rd &	Cedar Ave S.W. cor
					Bt. spk. in curb	1' S. of S. end C.R.
0+00			420	302 07	℄ int Bryant Rd.	& Cedar Ave N.
2+00			479	301 48	℄ —	
2+69.95'±			496	301 31	℄ int Bryant Rd	& Lincoln Ave
4+00			535	300 92	℄ —	
5+88.60'±			603	300 24	℄ int — —	& Central Ave
6+00			607	300 20	℄ —	
8+00			755	298 72	℄ —	
10+00			920	297 07	℄ —	
B.M. TF112			402	302 25		

F. B. 1934 Pg. 144 Job No. 1709.14 Division No. Notes Red. Plotted No. Profile
Survey of Emery St. Date Date X-Sec.
Survey by Snyder Notes PRS Notes Chkd. Checked
Indexed C. J. Date Date Date No.

76L298 307 8-53

PLEASE RETURN TO
LOS ANGELES COUNTY SURVEYOR
726 LOS ANGELES COUNTY ENGINEERING BLDG.

NOTE: ANY ADDITIONS OR CHANGES ON THIS SHEET MUST BE MADE OR CIRCLED IN RED INK, WITH DATE AND NAME OF PERSON MAKING CHANGE.

Do not extend notes this side of this line.

STATION	B. S.	H. I.	F. S.	ELEV.		
	Profile		Basye ST – Cedar Ave to Central Ave			
B.M. TF113				303 93	B.M. TF113 El. 303.934 F.B. 1734/88	
	316	307 09			Cedar Ave & Basye ST N.E. con.,	
					BT. spk in curb 4' E. of W. end	
0+00			368	303 41	℄ int Basye ST. & Cedar Ave	
2+00			443	302 66	℄ "	
3 ± 30.06			481	302 28	℄ int Basye ST & Lincoln Ave	
4+00			510	301 99	℄ "	
6+00			566	301 43	℄ "	
6+66.26			610	300 99	℄ int Basye ST & Central Ave	
B.M. T.F. 113			316	303 93		

Profile Notes Red. ____ Plotted ____ Job No. 1709.14 Division No. ____ F. B. 1934 Pg. 145
No. ____ Date ____ Date ____ Survey of Emery ST
X-Sec. Notes Chkd. ____ Checked ____ Survey by Snyder Notes 1713S Date 4-54
No. ____ Date ____ Date ____ Map No. ____ Indexed ____ Date ____

76L298 307 8-53

PLEASE RETURN TO
LOS ANGELES COUNTY SURVEYOR
726 LOS ANGELES COUNTY ENGINEERING BLDG.

NOTE: ANY ADDITIONS OR CHANGES ON THIS SHEET MUST BE MADE OR CIRCLED IN RED INK, WITH DATE AND NAME OF PERSON MAKING CHANGE.

Do not extend notes this side of this line.

STATION	B. S.	H. I.	F. S.	ELEV.	
Profile of Lambert Ave - Huddart ST to 600 W of Kassenbaum ST.					
B.M. TF116				303 11	B.M. TF116 El. 305.112 F.B. 1734/88
	403	309 14			Huddart Ave W. side 100'± N. of Lambert Ave - 13t. spk. in S.E. cor. conc. drive. to ho# 4311
0+00			436	304 78	℄ int Lambert Ave & Huddart Ave
2+00			494	304 20	℄ "
4+00 ⊙	279	306 45	548	303 66	℄ "
5+30.90±			324	303 21	℄ int Lambert Ave & Kassenbaum ST.
6+00			359	302 86	℄ "
8+00			477	301 68	℄ "
10+00			525	301 20	℄ "
12+00			565	300 80	℄ "
T.P.	597	309 07	335	303 10	
B.M. TF116			396	305 11	B.M. TF 116 El. 305.112 F.B. 1734/88

F. B. 1934 Pg. 146 Job No. 1709.14 Division No. Notes Red. Plotted Profile
Survey of Emery ST Date Date No.
Survey by Snyder Notes 1735 Notes Chkd. Checked X-Sec.
Indexed C. Johnson Date Date No.

F.B. 1934 Pg. 147

Notes Ck'd by	Survey of Emery St
Map No.	W. O. 1709.14 Tape No. St'd. °F
Office Work	Surveyed by Snyder
Checked	Notes F.E.B. Date 30-IV-54
Date	Indexed A. C. Johnson

C.I. 1709.14
EMERY ST. S.S. DIST.
Location of Improvements
in
McGIRK ST.
From Huddart Ave
To Elroria Ave

Snyder
Brooks
Maldonado
Tafoya
Little page

Note: Any Additions or Changes on This Sheet Must be Made or Circled in Red Ink With Date and Name of Person Making Change.

Do not extend notes this side of this line.

RETURN TO
LOS ANGELES COUNTY SURVEYOR
726 LOS ANGELES COUNTY
ENGINEERING BLDG.

76F8098 247 4-53

F.B. 1934 PG. 148

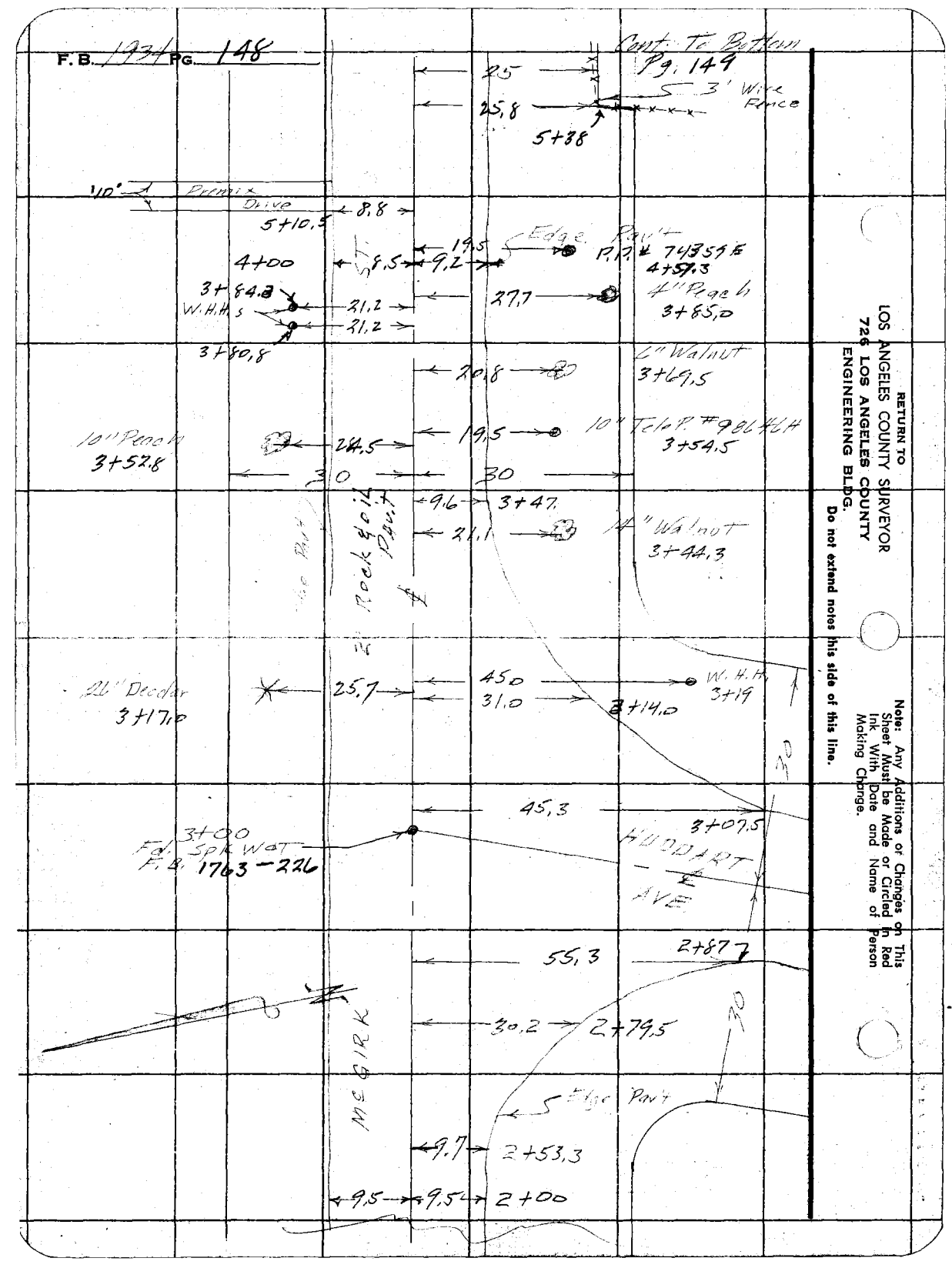

RETURN TO
LOS ANGELES COUNTY SURVEYOR
726 LOS ANGELES COUNTY
ENGINEERING BLDG.
Do not extend notes this side of this line.

Note: Any Additions or Changes on This Sheet Must be Made or Circled in Red Ink With Date and Name of Person Making Change.

Notes Ck'd by	Survey of Emery St.
Map No.	W. O. 1709 Tape No. St'd. °F
Office Work	Surveyed by Snyder
Checked	Notes F.E.B. Date 30-IV-54
Date	Indexed C. Johnson

F.B. 1934 Pg. 149

Cont. To Bottom Pg. 150

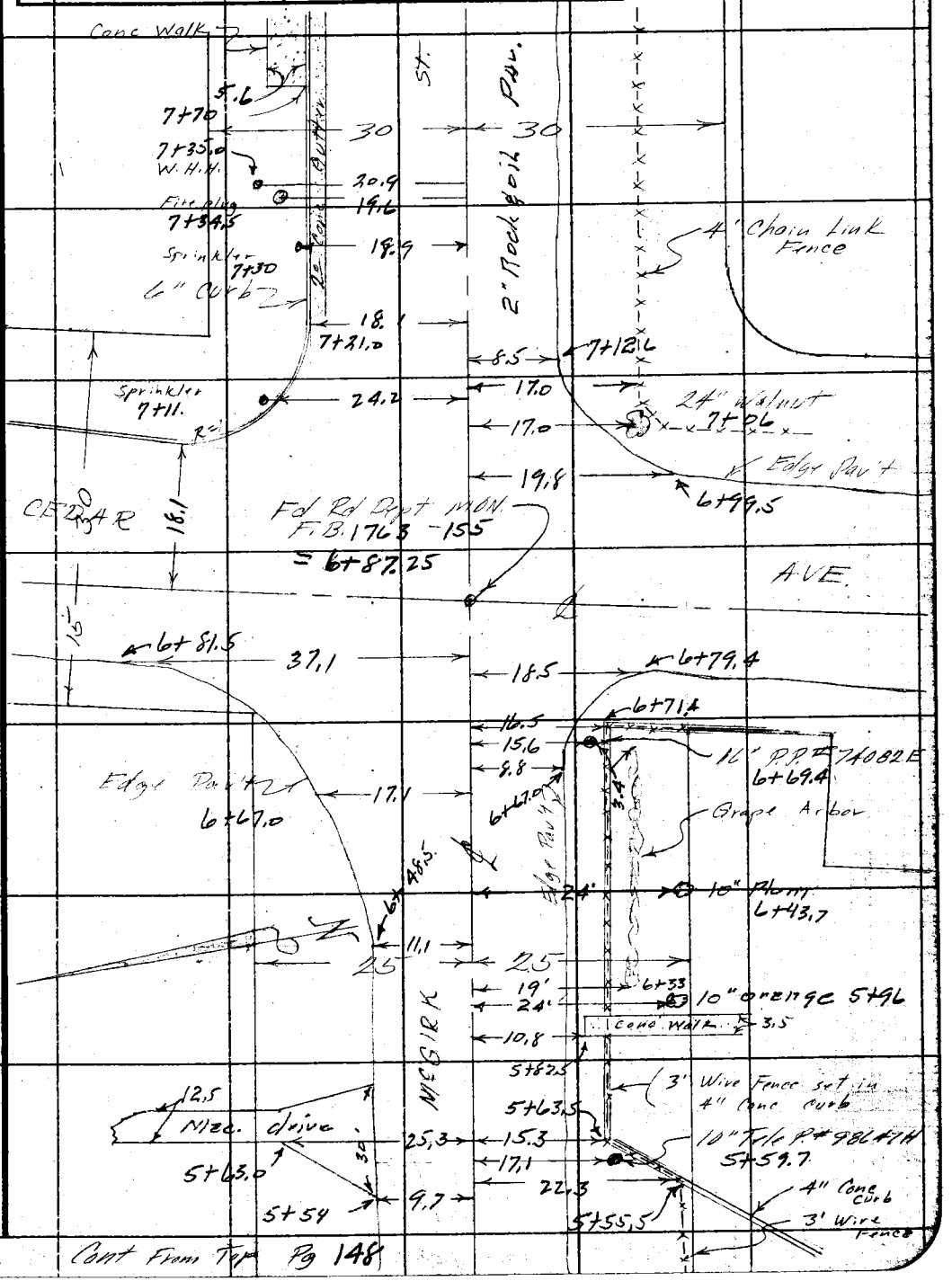

Cont From Top Pg 148

Note: Any Additions or Changes on This Sheet Must be Made or Circled in Red Ink With Date and Name of Person Making Change.

Do not extend notes this side of this line.

RETURN TO
LOS ANGELES COUNTY SURVEYOR
726 LOS ANGELES COUNTY
ENGINEERING BLDG.

76F3098 247 4-53

F. B. 1934 PG. 150

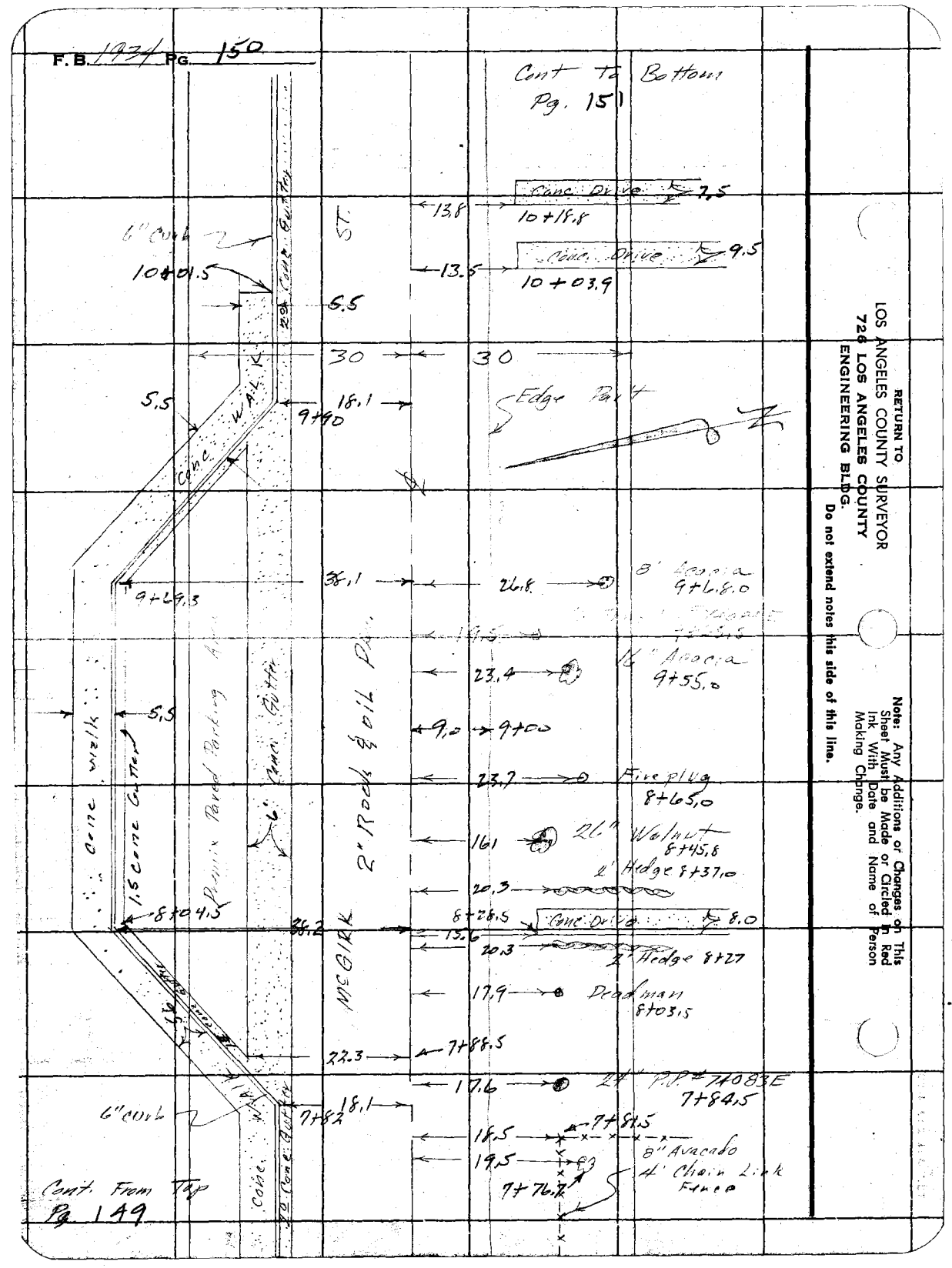

RETURN TO
LOS ANGELES COUNTY SURVEYOR
726 LOS ANGELES COUNTY
ENGINEERING BLDG.
Do not extend notes this side of this line.

Note: Any Additions or Changes on This Sheet Must be Made or Circled in Red Ink With Date and Name of Person Making Change.

Notes Ck'd by	Survey of Emery St
Map No.	W. O. 1709 Tape No. St'd. °F
Office Work	Surveyed by Snyder
Checked	Notes F.E.B. Date 30-IV-54
Date	Indexed [redacted] C. Johnson

F.B. 1934 Pg. 151

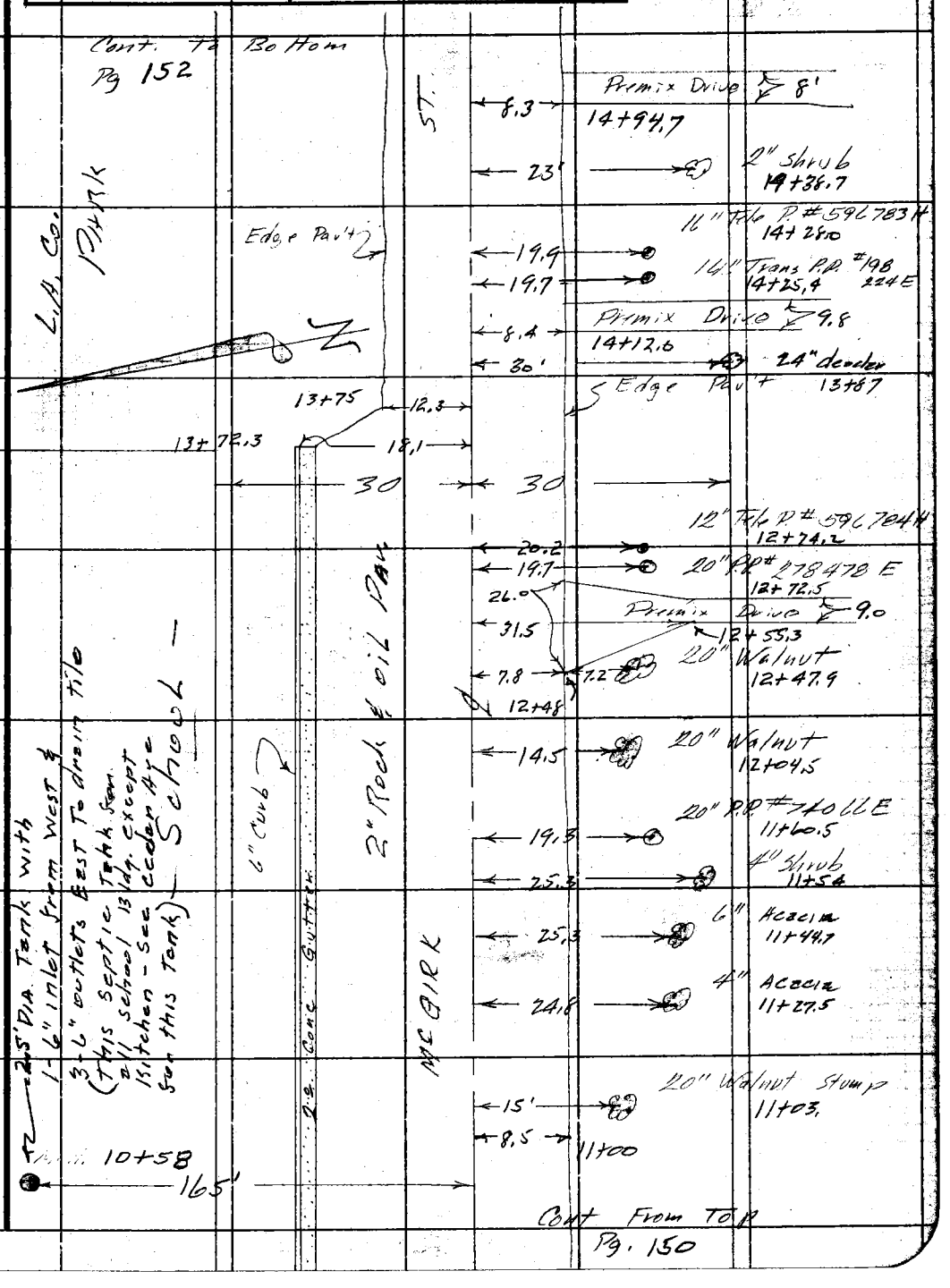

Note: Any Additions or Changes on This Sheet Must be Made or Circled in Red Ink With Date and Name of Person Making Change.

Do not extend notes this side of this line.

RETURN TO
LOS ANGELES COUNTY SURVEYOR
726 LOS ANGELES COUNTY
ENGINEERING BLDG.

76F3098 247 4-53

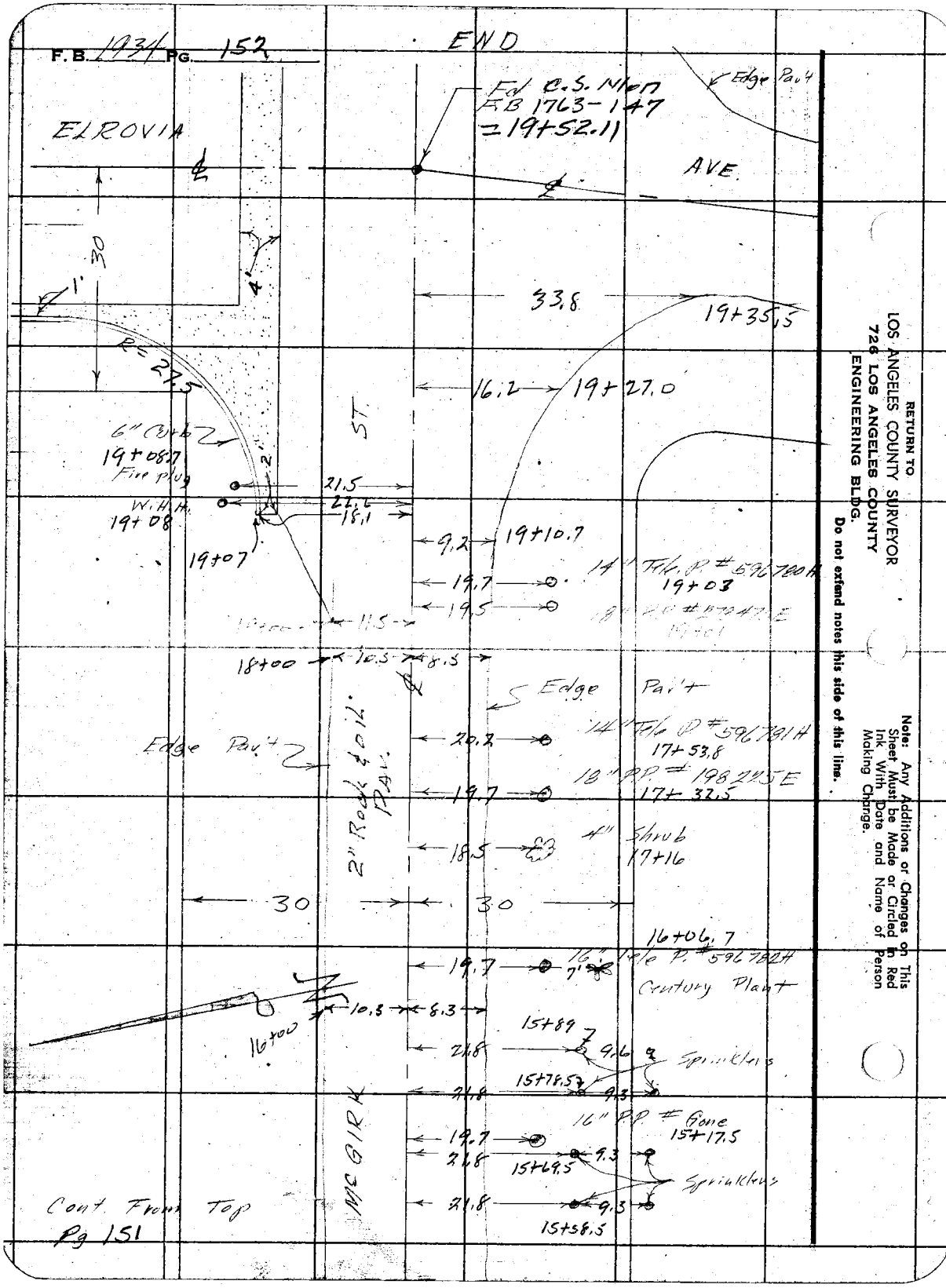

RETURN TO
LOS ANGELES COUNTY SURVEYOR
726 LOS ANGELES COUNTY
ENGINEERING BLDG.
Do not extend notes this side of this line.

Note: Any Additions or Changes on This Sheet Must be Made or Circled in Red Ink With Date and Name of Person Making Change.

F.B. 1984 Pg. 153

Notes Ck'd by	Survey of Emery ST
Map No.	W. O. 1709.14 Tape No. Sr'd. °F
Office Work	Surveyed by Snyder
Checked	Notes PRS Date 5-54
Date	Indexed [redacted] C Tannen

CONT. BOT Pg 154

Tubs - Washing machine & Water Heater in basement with Pump to present outlet - owner would like service for a Floor drain.

Location & Elev. of Basements & Plumbing outlets - McGirk Ave

No Answer at the following Houses
11406
11414

9+01.5

299.0

2.3

4" outlet
El.: 308.0

1 Story Stucco
11316

4" outlet for basement & House

El. 307.8

6.0

27.2

27

302.7

12'

El

63.0

8+82.9

123.2

House # 11314
Basement under Entire House - No Plumbing & None required

12.8

B.
El. 302.9

20.6

12.8

McGIRK AVE

42.2

5+95.5

49'

El 303.48

B.
11'

13'

1 Story Frame
11224
No Plumbing
None required

No Plumbing in basement
None required
El = 302.8

Huddert ST

57

B
11'

11'

94.4

2+71.6

Spk W & T
= 3+00
Per Pg. 148

2' Story Stucco
11143

Note: Any Additions or Changes on This Sheet Must be Made or Circled in Red Ink With Date and Name of Person Making Change.

Do not extend notes this side of this line.

RETURN TO
LOS ANGELES COUNTY SURVEYOR
726 LOS ANGELES COUNTY
ENGINEERING BLDG.

76F3098 247 4-53

F.B. 1934 PG. 154

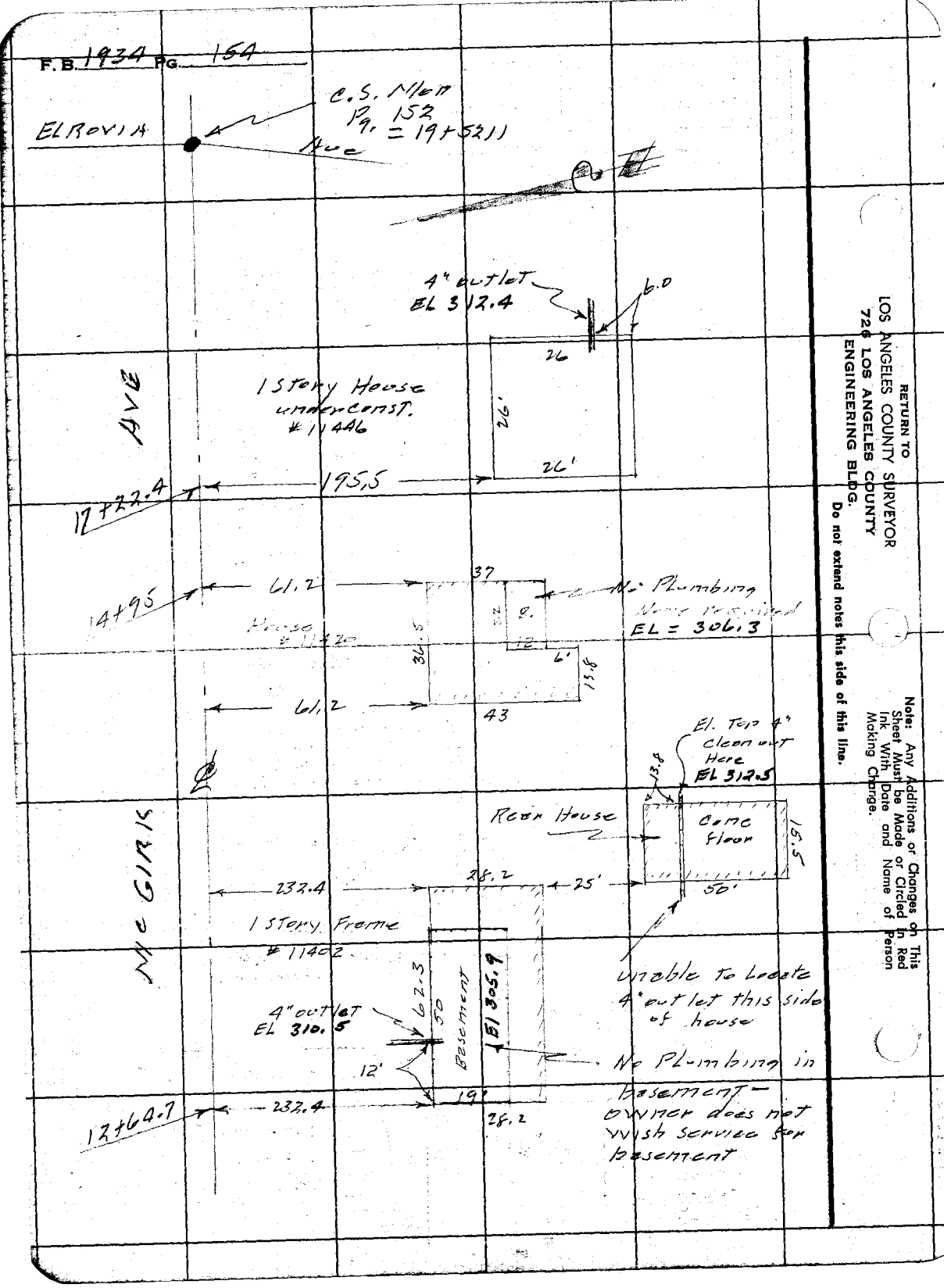

RETURN TO
LOS ANGELES COUNTY SURVEYOR
726 LOS ANGELES COUNTY
ENGINEERING BLDG.

Do not extend notes this side of this line.

Note: Any Additions or Changes on This Sheet Must be Made or Circled in Red Ink With Date and Name of Person Making Change.

F. B. 1934 Pg. 155

Profile No.	Notes Red.	Plotted	Job No. 1709.14	Division No.	
	Date	Date	Survey of Emery ST		
X-Sec. No.	Notes Chkd.	Checked	Survey by Snyder	Notes PRS	Date 5-54
	Date 5-5-54	Date	Map No.	Indexed C. Johnson	Date

C.I. 1709.14

EMERY ST S.S. DIST

Profile of McGIRK ST

From - Huddart Ave = 0+00 to W

to - 400' W. of Kassenbaum ST.

"X" Sections

on

McGIRK ST

From - A Point 300' W of Huddart Ave

East to - ELROVIA AVE

Huddart Ave for X Sections = 3+00

STATION	B. S.	H. I.	F. S.	ELEV.

NOTE: ANY ADDITIONS OR CHANGES ON THIS SHEET MUST BE MADE OR CIRCLED IN RED INK, WITH DATE AND NAME OF PERSON MAKING CHANGE.

PLEASE RETURN TO

LOS ANGELES COUNTY SURVEYOR

726 LOS ANGELES COUNTY ENGINEERING BLDG.

Do not extend notes this side of this line.

76L298 307 8-53

76L298 307 8-53

PLEASE RETURN TO
LOS ANGELES COUNTY SURVEYOR
726 LOS ANGELES COUNTY ENGINEERING BLDG.

NOTE: ANY ADDITIONS OR CHANGES ON THIS SHEET MUST BE MADE OR CIRCLED IN RED INK, WITH DATE AND NAME OF PERSON MAKING CHANGE.

Do not extend notes this side of this line. Mc Gink Ave

STATION	B. S.	H. I.	F. S.	ELEV.	Left & N	℄ Right & S
B.M. TF120				306 72	B.M. TF 120 EL 306.718 F.B. 1734/90	
	594	312 66			Huddart Ave & McGink Ave S.W. cor.	
					Bt. spk in N.E. cor. conc drive to	
					ho # 11144 Mc Gink Ave	
	Profile of Mc Gink Ave from Huddart Ave to a pt.					
	400'± W of Kassenbaum Ave					
	Huddart Ave = 0+00 To west					
0+00			479	307 87	℄ int. Mc Gink Ave & Huddart Ave	
2+00 ⊙	262	309 89	539	307 27		℄
4+00			339	306 50		℄
5+32.17			357	306 32		℄ int Kassenbaum
6+00			372	306 17		℄
8+00			436	305 53		℄
10+00			460	305 29		℄
T.P.			280	307 09		
	382	310 91				
			End Profile			

F. B. 1434 Pg. 156
Profile
Survey of Emery St
Survey by Snyder Notes 1725
Indexed Johnson Date
Job No. 1709.14 Division No.
Notes Red. Date
Plotted Date
No.
X-Sec.
Notes Chkd. Date
Checked Date
No.

76L298 307 8-53

PLEASE RETURN TO
LOS ANGELES COUNTY SURVEYOR
726 LOS ANGELES COUNTY ENGINEERING BLDG.

NOTE: ANY ADDITIONS OR CHANGES ON THIS SHEET MUST BE MADE OR CIRCLED IN RED INK, WITH DATE AND NAME OF PERSON MAKING CHANGE.

Do not extend notes this side of this line. N/C Cirk Ave

STATION	B. S.	H. I.	F. S.	ELEV.	Left & N	℄ Right & S
		X	Sections on N/C Cirk Ave from a point			
		300' West of Huddart Ave To East				
			0+00 = beginning Point.			
		31091			From Pg 166	
0+00			382	30709		℄
			442	30649		10'R Ed. Pav
			471	30620		15'R Gutter
			45	3064		30'R P/L
			54	3055		235'R
			443	30648	10'L Ed. Pav.	
			46	3063	18'L Gutter	
			41	3068	30'L P/L	
			30	3079	180 L	
			29	3080	230'L	
1+00			365	30726		℄
			428	30663		10'R Ed. Pav
			47	3062		16'R Gutter
			43	3066		30'R P/L
			407	30684	10'L Ed. Pav	
			46	3063	16'L Gutter	

Profile Notes Red. ____ Plotted ____ Job No. 1709.14 Division No. ____ F. B. 1934 Pg. 157
No. ____ Date ____ Date ____ Survey of Emery St.
X-Sec. Notes Chkd. ____ Checked ____ Survey by Snyder Notes P135 Date 5-54
No. ____ Date ____ Date ____ Map No. ____ Indexed C. Johnson Date ____

76L298 307 8-53

PLEASE RETURN TO
LOS ANGELES COUNTY SURVEYOR
726 LOS ANGELES COUNTY ENGINEERING BLDG.

NOTE: ANY ADDITIONS OR CHANGES ON THIS SHEET MUST BE MADE OR CIRCLED IN RED INK, WITH DATE AND NAME OF PERSON MAKING CHANGE.

Do not extend notes this side of this line. McGirk Ave

STATION	B. S.	H. I.	F. S.	ELEV.	Left & N	℄ Right & S
1+00		310 91	39	307 0	30'L P/L	
T.P.	488	312 15	364	307 27		
2+00			465	307 50		℄
			530	306 85		9.5 R Ed. Pav
			59	306 3		15' R Gutter
			50	307 2		30' R P/L
			498	307 17	9.5 L Ed. Pav.	
			56	306 6	16' L Gutter	
			43	307 9	30'L P/L	
2+70			432	307 83		℄
-			543	306 72		16' R Ed Pav & Gutter
-			51	307 1		30' R Prop cor.
2+71.6			94	302 8	9.4.4'L Basement of no# 11143 Pg. 153	
3+00			429	307 86	℄ int. Huddart Ave & McGirk Ave	
/			450	307 65	9' L Ed. Pav	
/			51	307 1	16' L Gutter	
/			41	308 1	30'L P/L	
/			34	308 8	235'L Back Lot line	
3+30			419	307 96		℄
/			519	306 96		15' R Ed. Pav. &
✓			53	306 9		17 R Gutter

F. B. 1934 Pg. 158 Job No. 1709.14 Division No. ____ Notes Red. ____ Plotted ____ Profile
Survey of Emery St. Date ____ Date ____ No. ____
Survey by Snyder Notes PIRS Notes Chkd. ____ Checked ____ X-Sec.
Indexed C. Johnson Date ____ Date ____ Date ____ No. ____

76L298 307 8-53

PLEASE RETURN TO
LOS ANGELES COUNTY SURVEYOR
726 LOS ANGELES COUNTY ENGINEERING BLDG.

NOTE: ANY ADDITIONS OR CHANGES ON THIS SHEET MUST BE MADE OR CIRCLED IN RED INK, WITH DATE AND NAME OF PERSON MAKING CHANGE.

Do not extend notes this side of this line. N/c Girk Ave

STATION	B. S.	H. I.	F. S.	ELEV.	Left & N	℄ Right & S
3+30		312 15	50	307 2		30' R Prop COR
4+00			399	308 16		℄
			454	307 61		8' R Ed Pav.
			50	307 2		12' R Gutter
			49	307 3		30' R P/L
			419	307 96	9' L Ed. Pav.	
			44	307 8	15' L Gutter	
			44	307 8	30' L P/L	
5+00			360	308 55		℄
			421	307 94		9' R Ed Pav.
			43	307 9		14' R Gutter
			41	308 1		30' R P/L
			392	308 23	8' L Ed Pav.	
			41	308 1	14' L Gutter	
			35	308 7	30' L P/L	
T.P.	493	313 48	360	308 55		
5+95.5			1000	303 48		91.1 R Basement of Bo# 11224 Pg 152
6+00			441	309 07		℄
			487	308 61		9' R Ed. Pav
			49	308 6		15' R Gutter
			48	308 7		25' R P/L

Profile Notes Red. ____ Plotted ____ Job No. 170914 Division No. ____
No. ____ Date ____ Date ____ Survey of Emery ST
X-Sec. Notes Chkd. ____ Checked ____ Survey by Snyder Notes P/35 Date 5-54
No. ____ Date ____ Date ____ Map No. ____ Indexed C. Jonn Date ____

F. B. 1934 PG. 159

76L298 307 8-53

PLEASE RETURN TO
LOS ANGELES COUNTY SURVEYOR
726 LOS ANGELES COUNTY ENGINEERING BLDG.

NOTE: ANY ADDITIONS OR CHANGES ON THIS SHEET MUST BE MADE OR CIRCLED IN RED INK, WITH DATE AND NAME OF PERSON MAKING CHANGE.

Do not extend notes this side of this line. N/c Gork Ave

STATION	B. S.	H. I.	F. S.	ELEV.	Left ℄ N	℄ Right ℄ S
6+00		313 48	476	308 72	10'L Ed. Pav.	
✓			51	308 4	15'L Gutter	
✓			45	309 0	25'L P/L	
6+72			437	309 11		℄
			498	308 50		11" R Ed. Pav. & Gutter
			47	308 8		25' R Prop cor.
			477	308 71	20'L Ed. Pav. & Gutter	
			40	309 5	25'L Prop cor.	
6+87.25			438	309 10	℄ IMT N/c Gork Ave & Cedar Ave	
			437	309 11	✓ N.E. cor N. end C.R. Gutter	
			375	309 73	✓ ✓ ✓ Top curb	
			425	309 23	✓ ✓ E. end C.R. Gutter	
			364	309 84	✓ ✓ ✓ ✓ Top curb	
			38	309 7	✓ ✓ Prop cor.	
7+00			456	308 92		℄ X Gutter
7+17.			431	309 17		℄
			460	308 88		9'R Ed. Pav.
			46	308 9		11'R Gutter
			45	309 0		30' Prop cor.
8+00			402	309 46		℄
			436	309 12		8' R Ed. Pav

F.B. 1934 Pg. 160 Job No. 70914 Division No. ____ Notes Red. ____ Plotted ____ Profile
Survey of Emery St Date ____ Date ____ No. ____
Survey by C. Snyder Notes P135 Notes Chkd. ____ Checked ____ X-Sec.
Indexed ____ Date ____ Date ____ Date ____ No. ____

76L298 307 8-53

PLEASE RETURN TO
LOS ANGELES COUNTY SURVEYOR
726 LOS ANGELES COUNTY ENGINEERING BLDG.

NOTE: ANY ADDITIONS OR CHANGES ON THIS SHEET MUST BE MADE OR CIRCLED IN RED INK, WITH DATE AND NAME OF PERSON MAKING CHANGE.

Do not extend notes this side of this line. N/c Cink Ave

STATION	B. S.	H. I.	F. S.	ELEV.	Left ℄ N	℄ Right ℄ S
8+00		31348	45	309 0		13' R Gutter
			42	309 3		30' R P/L
			415	309 33	18' L Gutter	
			375	309 73	35' L Bot curb	
			313	310 35	35' L Top "	
T.P.	465	31411	402	30946		
8+82.9			112	3029		123.2 R. Basement of No# 11314 Pg 153
9+00			458	309 53		℄
			491	309 26		8' R Ed. Pav
			49	309 2		15' R Gutter
			45	309 6		30' R P/L
			54	308 7		210 R
			58	308 3		390' R Back lot line
			460	309 51	18' L Gutter	
			424	309 87	38' L Bot curb	
			363	310 48	38' L Top curb	
9+01.5			11.4	3027		299. R Basement of No# 11316 Pg 153
			6.3	307 8	Top 4" outlet E side No# 11316	
			61	308 0	" 4" " N " " "	
T.P.			412	309 99		
	466	31465				

Profile Notes Red. ____ Plotted ____ Job No. 170914 Division No. ____ F. B. 1934 Pg. 161
No. ____ Date ____ Date ____ Survey of Emery St
X-Sec. Notes Chkd. ____ Checked ____ Survey by Snyder Notes PRS Date 5-54
No. ____ Date ____ Date ____ Map No. ____ Indexed ____ Date ____

76L298 307 8-53

PLEASE RETURN TO
LOS ANGELES COUNTY SURVEYOR
726 Los Angeles County Engineering Bldg.

NOTE: ANY ADDITIONS OR CHANGES ON THIS SHEET MUST BE MADE OR CIRCLED IN RED INK, WITH DATE AND NAME OF PERSON MAKING CHANGE.

Do not extend notes this side of this line.

N/c Gink Ave

F. B. 1434 Pg. 162 | Job No. 67209.14 Division No. | Notes Red. | Date | Plotted | No. | Profile
Survey of Etheridge St | Date | | Date | X-Sec.
Survey by Sizemore Notes 1-13-5 | Notes Chkd. | Checked | No.
Indexed C. Johnson Date | Date | Date

STATION	B. S.	H. I.	F. S.	ELEV.	Left ℄ N	℄ Right ℄'s
10+00		314.65	4.66	309.99		℄
			5.26	309.39		10' R Ed Pav
			5.5	309.2		15' R Gutter
			5.4	309.3		30' R P/L
			4.96	309.69	18' L Gutter	
			4.32	310.33	18' L Top curb	
			4.2	310.5	30' L P/L ground.	
10+58			3.90	310.75	165' L Top of N.H.	For school or Septic Tank
6" inlet N.W.			11.40	303.25	Rod 3.90 Nicks 7.00 Dia .50 11.40	
3 - 6" outlets E.			11.47	303.18	Flow line of 6" outlets E	Rod 3.90 Nicks 7.07 Dia .50 11.47
11+00			9.47	310.18		℄
			4.99	309.66		8.5 R Ed. Pav.
			5.2	309.5		13 R Gutter
			5.1	309.6		30' R P/L
			4.82	309.83	18' L Gutter	
			4.20	310.45	18' L Top curb	
			4.4	310.3	30' L P/L	
12+00			3.94	310.71		℄
"			4.42	310.23		8.5 R Ed. Pav.
"			4.7	310.0		12' R Gutter

76L298 307 8-53

PLEASE RETURN TO
LOS ANGELES COUNTY SURVEYOR
726 LOS ANGELES COUNTY ENGINEERING BLDG.

NOTE: ANY ADDITIONS OR CHANGES ON THIS SHEET MUST BE MADE OR CIRCLED IN RED INK, WITH DATE AND NAME OF PERSON MAKING CHANGE.

Do not extend notes this side of this line.

N/c Cink Ave

STATION	B. S.	H. I.	F. S.	ELEV.	Left ℄ N	℄ Right ℄ S
12+00		314 65	44	310 3		30' R P/L
			45	310 2		180' R
			47	310 0		390' ± R Back Lot/line
			463	310 02	18' L Gutter	
			402	310 63	18' L Top Curb	
			40	310 7	30' L P/L	
			38	310 9	230' L	
			38	310 9	400' L	
T.P.	482	315 52	395	310 70		
12+64.7			9.6	305 9	Pg 154 232.4 R Basement of ho# 11402	
			50	310 5	Top 4" outlet N. side ho# 11402 Pg 154	
			30	312 5	" 4" clean out E. side Rear ho. # 11402	
13+00			426	311 26		℄
			462	310 96		8.5 R Ed Pav.
			50	310 5		14' R Gutter
			46	310 9		30' R P/L
			501	310 51	18' L Gutter	
			434	311 18	18' L Top Curb	
			46	310 9	30' L P/L	
13+72.3			463	310 89	18' L Gutter	
			400	311 52	18' L Top Curb E. end	

Profile Notes Red. ____ Plotted ____ Job No. 1709.14 Division No. ____ F. B. 1934 Pg. 163
No. ____ Date ____ Date ____ Survey of Emery St
X-Sec. Notes Chkd. ____ Checked ____ Survey by Snyder Notes P135 Date 5-54
No. ____ Date ____ Date ____ Map No. ____ Indexed C. Johnson Date ____

76L298 307 8-53

PLEASE RETURN TO
LOS ANGELES COUNTY SURVEYOR
726 LOS ANGELES COUNTY ENGINEERING BLDG.

NOTE: ANY ADDITIONS OR CHANGES ON THIS SHEET MUST BE MADE OR CIRCLED IN RED INK, WITH DATE AND NAME OF PERSON MAKING CHANGE.

Do not extend notes this side of this line. M/c Girk Ave

STATION	B. S.	H. I.	F. S.	ELEV.	Left ℄ N	℄ Right ℄ S
14+00		315 52	376	311 76		℄
			403	311 49		9' R Ed
			43	311 2		14' R Gutter
			37	311 8		30' R P/L
			417	311 35	11' L Ed Pav.	
			45	311 0	18' L Gutter	
			43	311 2	30' L P/L	
T.P.	532	317 08	376	311 76		
14+95			108	306 3	61.2 R Basement Tohn # 11420	Pg 154
15+00			472	312 36		℄
			500	312 08		8' R Ed. Pav.
			50	312 1		14' R Gutter
			50	312 1		30' R P/L
			48	312 3		210 R
			48	312 3		390'± R
			516	311 93	11' L Ed. Pav	
			57	311 4	20' L Gutter	
			54	311 7	30' L P/L	
			46	312 5	200' L	
			46	312 5	400' L	
16+00			419	312 89		℄

F. B. 1934 Pg. 164 Job No. 1709.14 Division No. Notes Red. Plotted Profile
Survey of Emery St Date Date No.
Survey by Snyder Notes P135 Notes Chkd. Checked X-Sec.
Indexed A. C. Johnson Date Date Date No.

76L298 307 8-53

PLEASE RETURN TO
LOS ANGELES COUNTY SURVEYOR
726 LOS ANGELES COUNTY ENGINEERING BLDG.

NOTE: ANY ADDITIONS OR CHANGES ON THIS SHEET MUST BE MADE OR CIRCLED IN RED INK, WITH DATE AND NAME OF PERSON MAKING CHANGE.

Do not extend notes this side of this line.

N/c Gink Ave

STATION	B. S.	H. I.	F. S.	ELEV.	Left & N	℄ Right & S
16+00		31708	445	312 63		8.3 R Ed. PAV
			46	312 5		15' R Gutter
			42	312 9		30' R P/L
			456	312 52	10.3 L Ed. PAV	
			55	311 6	16' L Gutter	
			45	312 6	30' L P/L	
T.P.	532	318 21	419	312 89		
17+00			476	313 43		℄
			500	313 21		8.3 R Ed. PAV.
			53	312 9		14 R Gutter
			50	313 2		30' R P/L
			48	313 4		200'± R Back lot line
			517	313 04	10.3 L Ed. PAV	
			55	312 7	15' L Gutter	
			52	313 0	30' L P/L	
			46	313 6	200' L	
			48	313 4	400' L	
17+22.4			58	312 4	195.5 R - Top 4" outlet E. Side ho # 11946 Pg 154	
18+00			413	314 08		℄
			451	313 70		8. R Ed. PAV.
			46	313 6		13' R Gutter

Profile Notes Red. ____ Plotted ____ Job No. 1709.14 Division No. ____
No. ____ Date ____ Date ____ Survey of Ferry St.
X-Sec. Notes Chkd. ____ Checked ____ Survey by Snyder Notes P/3S Date 5-54
No. ____ Date ____ Date ____ Map No. ____ Indexed C. Johnson Date ____

F. B. 1934 Pg. 165

76L298 307 8-53

PLEASE RETURN TO
LOS ANGELES COUNTY SURVEYOR
726 LOS ANGELES COUNTY ENGINEERING BLDG.

NOTE: ANY ADDITIONS OR CHANGES ON THIS SHEET MUST BE MADE OR CIRCLED IN RED INK, WITH DATE AND NAME OF PERSON MAKING CHANGE.

Do not extend notes this side of this line. N/c Circle Ave

F. B. 1934 Pg. 166 Job No. 12744 Division No. Profile
Survey of Ellenwood St. No. X-Sec.
Survey by Snyder Notes 12 R.S. Plotted Notes Red. No.
Indexed C. Johnson Date Date Notes Chkd. Date Checked Date

STATION	B. S.	H. I.	F. S.	ELEV.	Left ℄ N	℄ Right ℄ S
18+00		318 21	42	3140		30' R P/L
—			465	3135.6	10' L Ed. Pav.	
—			52	3130	19' L Gutter	
—			47	3135	30' L P/L	
T.P.	5.24	319 32	413	3140.8	—	
19+00			468	3146.4		℄
19+22			461	3147.1		℄
—			535	3139.7		13' R Ed Pav. & Gutter
—			49	3142.4		30' R Prop Cor.
19+52.11			442	3149.0	℄ 117 T Elrovia Ave	℄ N/c Circle Ave
			577	3135.5	— N.W. Cor W. end C.R.	Gutter
			515	3141.7	— —	— Top Curb
			528	3140.4	— — N end	— Gutter
			464	3146.8	— —	— Top Curb
			46	3147	— —	Prop Cor.
			499	3143.3		13' R X Gutter ℄ ST
			486	3144.6		30' R ℄ ST
			524	3140.8		200' R ℄ Elrovia
			48	3145		— Thence 30' W P/L
			550	3138.2	18' L X Gutter	
			524	3146.8	30' L on ℄ Elrovia	Ave

76L298 307 8-53

PLEASE RETURN TO
LOS ANGELES COUNTY SURVEYOR
726 Los Angeles County Engineering Bldg.

NOTE: ANY ADDITIONS OR CHANGES ON THIS SHEET MUST BE MADE OR CIRCLED IN RED INK, WITH DATE AND NAME OF PERSON MAKING CHANGE.

Do not extend notes this side of this line. N/c Cmk Ave

STATION	B. S.	H. I.	F. S.	ELEV.	Left & N	℄
19+52.11		319 32	452	31486	200' L ℄ Elrovia Ave	
			510	31422	" Thence	18' W Gutter
			445	31487	" " "	18' W Top curb
			47	3146	" " "	30' W P/L
			440	31492	400' L ℄ Elrovia Ave	
			490	31442	" " Thence	18' W Gutter
			428	31504	" " "	18' W Top curb
			42	3151	" " "	30' W P/L
B.M. TF92			463	31469	B.M. TF92 El. 314.690 F.B. 1734/75 N/c Cmk Ave & Elrovia Ave N.W. Cor. Bt. Spk in Curb 5' N of N-end C.B.	

Profile Notes Red. Plotted Job No. 76L298 Division No. F. B. 1934 Pg. 167
No. Date Survey of Elrovia St.
X-Sec. Notes Chkd. Checked Survey by Snyder Notes 1935 Date 5-54
No. Date Map No. Indexed Date

F.B. 1934 Pg 168 Job No. 1709.14 Division No. Notes Red. Plotted Profile

Survey of Emery St Date Date No.

Survey by Snyder Notes 12 RS Notes Chkd. Checked X-Sec.

Indexed Date Date Date No.

STATION	B. S.	H. I.	F. S.	ELEV.

76L298 307 8-53

PLEASE RETURN TO

LOS ANGELES COUNTY SURVEYOR

726 Los Angeles County Engineering Bldg.

Do not extend notes this side of this line.

NOTE: ANY ADDITIONS OR CHANGES ON THIS SHEET MUST BE MADE OR CIRCLED IN RED INK, WITH DATE AND NAME OF PERSON MAKING CHANGE.

Notes Ck'd by
Map No.
Office Work
Checked
Date

Survey of Emery St
W. O. 1709.14 Tape No. St'd. °F
Surveyed by Snyder
Notes F. E. B. Date 30-IV-54
Indexed J. C. Johnson

F. B. 1934 Pg. 169

C.I 1709.14
EMERY ST. S.S. DIST

Location of Improvements
in
EMERY ST.

From Cedar Ave
To Elrovia Ave

Snyder
Brooks
Maldonado
Tafoya
Little page

Note: Any Additions or Changes on This Sheet Must be Made or Circled in Red Ink With Date and Name of Person Making Change.

Do not extend notes this side of this line.

RETURN TO
LOS ANGELES COUNTY SURVEYOR
726 LOS ANGELES COUNTY
ENGINEERING BLDG.

78F3098 247 4-58



RETURN TO
LOS ANGELES COUNTY SURVEYOR
726 LOS ANGELES COUNTY
ENGINEERING BLDG.

Do not extend notes this side of this line.

Note: Any Additions or Changes on This Sheet Must be Made or Circled in Red Ink With Date and Name of Person Making Change.

Notes Ck'd by	Survey of Emery St	F.B. 1934 Pg. 171
Map No.	W. O. 1709 Tape No. 14 St'd. °F	Cont. To Bottom Pg. 172
Office Work	Surveyed by Snyder	
Checked	Notes F.E.B. Date 30-IV-54	
Date	Indexed C. Johnson	

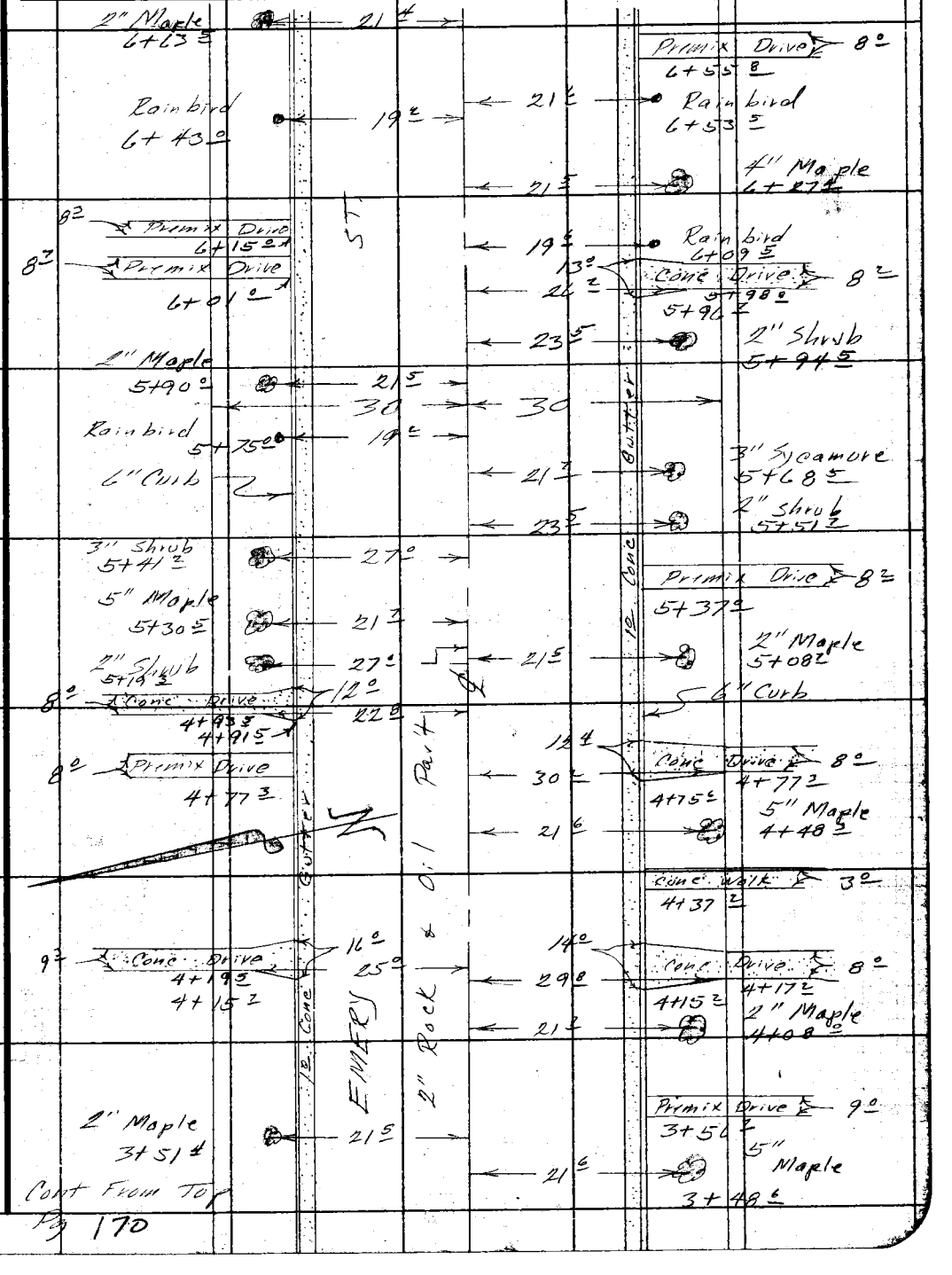

Note: Any Additions or Changes on This Sheet Must be Made or Circled in Red Ink With Date and Name of Person Making Change.

Do not extend notes this side of this line.

RETURN TO
LOS ANGELES COUNTY SURVEYOR
726 LOS ANGELES COUNTY
ENGINEERING BLDG.

76F3098 247 4-53

F.B. 1934 PG. 172



Notes Ck'd by	Survey of Emery ST
Map No.	W. O. 1709-14 Tape No. St'd. °F
Office Work	Surveyed by Snyder
Checked	Notes F.E.B. Date 30-IV-54
Date	Indexed A. C. Johnson

F.B. 1934 Pg. 173

Cont To Bottom Pg 174



Cont From Top Pg. 172

Note: Any Additions or Changes on This Sheet Must be Made or Circled in Red Ink With Date and Name of Person Making Change.

Do not extend notes this side of this line.

RETURN TO
LOS ANGELES COUNTY SURVEYOR
726 LOS ANGELES COUNTY
ENGINEERING BLDG.

76F3098 247 4-58

F. B. 1934 PG. 174

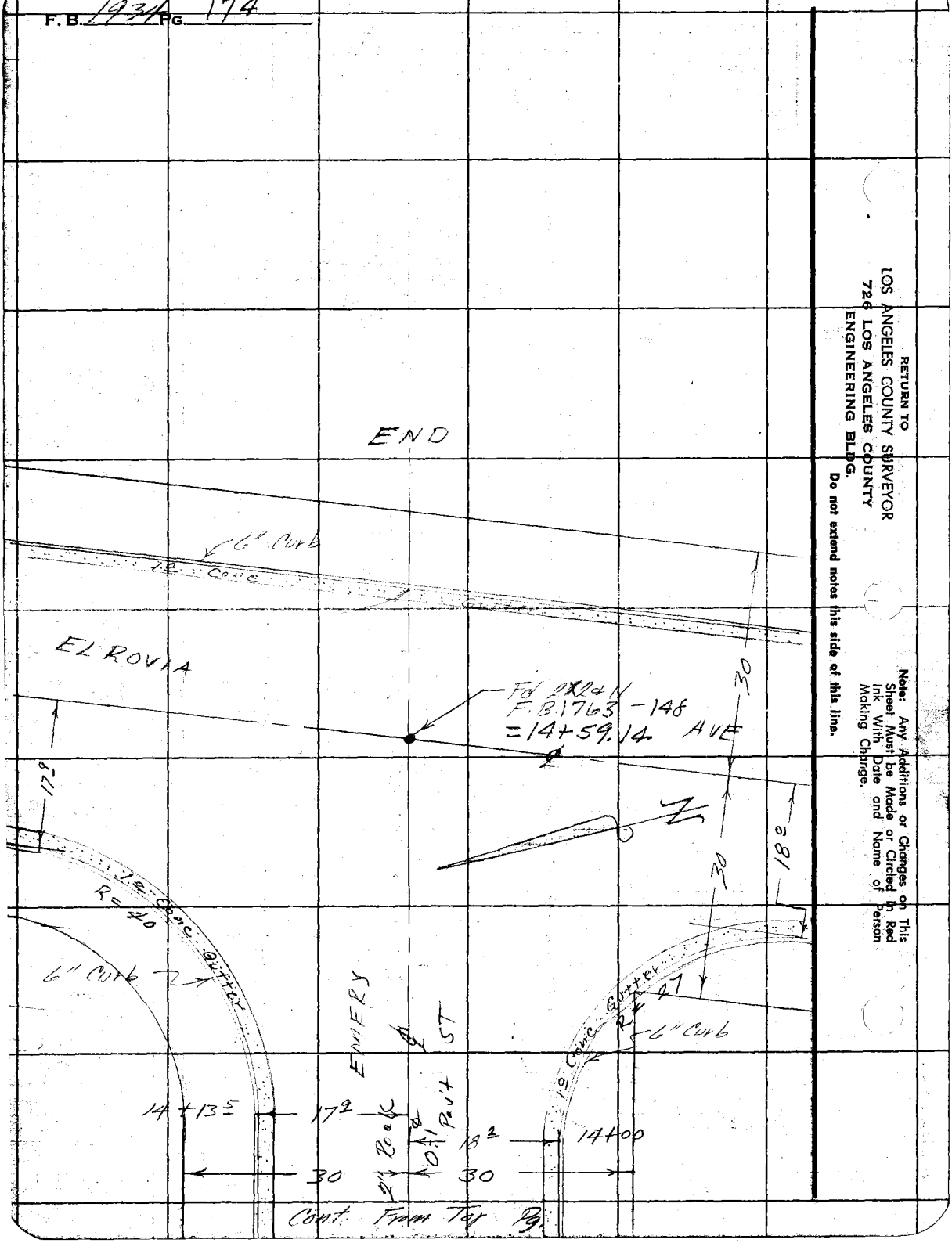

RETURN TO
LOS ANGELES COUNTY SURVEYOR
726 LOS ANGELES COUNTY
ENGINEERING BLDG.
Do not extend notes this side of this line.

Note: Any Additions or Changes on This Sheet Must be Made or Circled in Red Ink With Date and Name of Person Making Change.

F. B. 1934 Pg. 175

Profile No. ____ Notes Red. ____ Plotted ____ Job No. 1709.14 Division No. ____
X-Sec. No. ____ Date ____ Date ____ Survey of Emery St
Notes Chkd. 5-7-54 Checked ____ Survey by Snyder & C. Johnson Notes 1913 Date 5-54
Date ____ Date ____ Map No. ____ Indexed ____ Date ____

C.I. 1709.14
EMERY ST S.S. DIST

X SECTIONS on EMERY ST.

From - Cedar Ave
To - Elrovia Ave

Snyder
Brooks
Maldonado
Tafoya
Littlepage

STATION	B. S.	H. I.	F. S.	ELEV.

NOTE: ANY ADDITIONS OR CHANGES ON THIS SHEET MUST BE MADE OR CIRCLED IN RED INK, WITH DATE AND NAME OF PERSON MAKING CHANGE.

Do not extend notes this side of this line.

PLEASE RETURN TO
LOS ANGELES COUNTY SURVEYOR
726 Los Angeles County Engineering Bldg.

76L298 307 8-53

76L298 307 8-53

PLEASE RETURN TO
LOS ANGELES COUNTY SURVEYOR
726 LOS ANGELES COUNTY ENGINEERING BLDG.

NOTE: ANY ADDITIONS OR CHANGES ON THIS SHEET MUST BE MADE OR CIRCLED IN RED INK, WITH DATE AND NAME OF PERSON MAKING CHANGE.

Do not extend notes this side of this line.

Emery ST

STATION	B. S.	H. I.	F. S.	ELEV.	Left ℄ N	℄ Right ℄ S
B.N.I. TF122		1		311 47	B.N.I. TF122 El. 311.468 F.B. 1734/90	
	470	316 17			Cedar Ave & Emery ST N.E. Cor.	
					Bt. spk. in curb 5'N of N. end C.R.	
1+00			514	311 03	℄ INT Emery ST. & Cedar Ave	
			570	310 47	" S.E. Cor S. end C.R. Gutter	
			505	311 12	" " " " Top cb	
			552	310 65	" " E end C.R. Gutter	
			491	311 26	" " " " Top cb	
			48	311 4	" " Prop cor.	
			535	310 82	" N.E. Cor N end C.R. Gutter	
			472	311 45	" " " " Top cb	
			552	310 65	" " " E end CR Gutter	
			491	311 26	" " " " Top cb	
			45	311 7	" " Prop cor.	
			525	310 92		50' R ℄ Cedar
			500	311 17	50' L ℄ Cedar Ave	
1+19			560	310 57		℄ X Gutter
1+50			503	311 14		℄
2+00			498	311 19		℄
"			549	310 68		18' R Gutter
"			489	311 28		18' R Top cb

F. B. 1934 PG. 176 Job No. 1709.14 Division No. Notes Red. Plotted No. Profile
Survey of Emery ST Date Date X-Sec.
Survey by Snyder Notes P135 Notes Chkd. Checked No.
Indexed by C. Johnson Date Date

76L298 307 8-53

PLEASE RETURN TO
LOS ANGELES COUNTY SURVEYOR
726 LOS ANGELES COUNTY ENGINEERING BLDG.

NOTE: ANY ADDITIONS OR CHANGES ON THIS SHEET MUST BE MADE OR CIRCLED IN RED INK, WITH DATE AND NAME OF PERSON MAKING CHANGE.

Do not extend notes this side of this line.

Emery ST.

STATION	B. S.	H. I.	F. S.	ELEV.	Left & N	℄ Right & S
2+00		316 17	46	311 6		30' R P/L
—			548	310 69	18' L Gutter	
—			491	311 26	18' L Top cb	
—			41	312 1	30' L P/L	
3+00			490	311 27		℄
—			535	310 82		18' R Gutter
—			475	311 42		18' R Top cb
—			43	311 9		30' R P/L
—			541	310 76	18' L Gutter	
—			481	311 36	18' L Top cb	
—			43	311 9	30' L P/L	
T.P.	481	316 08	490	311 27		
4+00			470	311 38		℄
			515	310 93		18' R Gutter
			456	311 52		18' R Top cb
			42	311 9		30' R P/L
			51	311 0		190' R Back Lot line
			519	310 89	18' L Gutter	
			459	311 49	18' L Top cb	
			42	311 9	30' L P/L	
			30	313 1	190' L Back Lot line	

Profile Notes Red. ____ Plotted ____ Job No. 1709.14 Division No. ____ F. B. 1934 Pg. 177
No. ____ Date ____ Date ____ Survey of Emery ST
X-Sec. Notes Chkd. ____ Checked ____ Survey by Snyder Notes 12/35 Date 5-54
No. ____ Date ____ Date ____ Map No. ____ Inspected C. Johnson Date ____

76L298 307 8-53

PLEASE RETURN TO
LOS ANGELES COUNTY SURVEYOR
726 LOS ANGELES COUNTY ENGINEERING BLDG.

NOTE: ANY ADDITIONS OR CHANGES ON THIS SHEET MUST BE MADE OR CIRCLED IN RED INK, WITH DATE AND NAME OF PERSON MAKING CHANGE.

Do not extend notes this side of this line.

Emery St

STATION	B. S.	H. I.	F. S.	ELEV.	Left & N	℄ Right & S
5+00		316 08	457	311 51		℄
			510	310 98		18' R Gutter
			448	311 60		18' R Top curb
			41	312 0		30' R P/L
			511	310 97	18' L Gutter	
			450	311 58	18' L Top curb	
			40	312 1	30' L P/L	
T.P.	531	316 92	447	311 61		
6+00			531	311 61		℄
			584	311 08		18' R Gutter
			526	311 66		18' R Top curb
			49	312 0		30' R P/L
			582	311 10	18' L Gutter	
			523	311 69	18' L Top curb	
			50	311 9	30' L P/L	
7+00			520	311 72		℄
			575	311 17		18' R Gutter
			512	311 80		18' R Top curb
			47	312 2		30' R P/L
			571	311 21	18' L Gutter	
			512	311 80	18' L Top curb	

F. B. 1934 Pg. 178 Job No. 170114 Division No. Notes Red. Plotted Date No. Date X-Sec.
Survey of Emery St. Notes PRS Notes Chkd. Checked Date No.
Survey by Snyder Date
Indexed C. Johnson

76L298 307 8-53

PLEASE RETURN TO
LOS ANGELES COUNTY SURVEYOR
726 LOS ANGELES COUNTY ENGINEERING BLDG.

NOTE: ANY ADDITIONS OR CHANGES ON THIS SHEET MUST BE MADE OR CIRCLED IN RED INK, WITH DATE AND NAME OF PERSON MAKING CHANGE.

Do not extend notes this side of this line.

Emery ST

STATION	B. S.	H. I.	F. S.	ELEV.	Left ℄ N	℄ Right ℄ S
7+00		316.92	45	312.4	30'L P/L	
"			30	313.9	190'L Back Lot line	
7+40			514	311.78		℄
"			570	311.22		18'R Gutter
"			510	311.82		18'R Top curb
"			47	312.2		30'R P/L
"			48	312.1		190'R Back Lot line
8+00			514	311.78		℄
			566	311.26		18'R Gutter
			503	311.89		18'R Top curb
			51	311.8		30'R
			560	311.32	18'L Gutter	
			499	311.93	18'L Top curb	
			43	312.6	30'L P/L	
9+00			494	311.98		℄
			549	311.43		18'R Gutter
			489	312.03		18'R Top curb
			460	312.32		30'R P/L
			555	311.37	18'L Gutter	
			494	311.98	18'L Top curb	
			43	312.6	30'L P/L	

Profile Notes Red_____ Plotted_____ Job No. 170114 Division No._____
No._____ Date_____ Date_____ Survey of Emery ST
X-Sec. Notes Chkd._____ Checked_____ Survey by Snyder Notes 1933 Date 5-54
No._____ Date_____ Date_____ Map No._____ Date_____ Date_____

F. B. 1934 Pg. 179

76L298 307 8-53

PLEASE RETURN TO
LOS ANGELES COUNTY SURVEYOR
726 LOS ANGELES COUNTY ENGINEERING BLDG.

NOTE: ANY ADDITIONS OR CHANGES ON THIS SHEET MUST BE MADE OR CIRCLED IN RED INK, WITH DATE AND NAME OF PERSON MAKING CHANGE.

Do not extend notes this side of this line. Emery ST

STATION	B. S.	H. I.	F. S.	ELEV.	Left & N	℄ Right & S
		316 92				
T.P.	600	317 98	494	311 98		
10+00			569	312 29		℄
			618	311 80		18' R Gutter
			557	312 41		18' R Top curb
			52	312 8		30' R P/L
			620	311 78	18' L Gutter	
			560	312 38	18' L Top curb	
			460	313 38	30' L P/L	
11+00			518	312 80		℄
			563	312 35		18' R Gutter
			503	312 95		18' R Top curb
			47	313 3		30' R P/L
			44	313 6		330' R
			568	312 36	18' L Gutter	
			508	312 90	18' L Top curb	
			43	313 7	30' L P/L	
			32	314 8	190' L Back lot line	
12+00			468	313 30		℄
			510	312 88		18' R Gutter
			450	313 48		18' R Top cb

F. B. 1934 Pg. 180 Job No. 1709.14 Division No. Notes Red. Plotted Profile
Survey of Emery ST Date Date No. X-Sec.
Survey by Sirydee Notes 1713 S Notes Chkd. Checked
Indexed C. Johnson Date Date Date No.

76L298 307 8-53

PLEASE RETURN TO
LOS ANGELES COUNTY SURVEYOR
726 LOS ANGELES COUNTY ENGINEERING BLDG.

NOTE: ANY ADDITIONS OR CHANGES ON THIS SHEET MUST BE MADE OR CIRCLED IN RED INK, WITH DATE AND NAME OF PERSON MAKING CHANGE.

Do not extend notes this side of this line. Emery ST.

STATION	B. S.	H. I.	F. S.	ELEV.	Left & N	℄ Right & S
12+00		317 98	44	313 6		30'R P/L
			514	312 84	18'L Gutter	
			454	313 44	18'L Top curb	
			41	313 9	30'L P/L	
T.P	696	320 26	468	313 35		
13+00			626	314 00		℄
			675	313 51		18' R Gutter
			617	314 09		18' R Top curb
			59	314 4		30" R P/L
			680	313 46	18'L Gutter	
			619	314 07	18'L Top curb	
			52	315 1	30'L P/L	
14+00			537	314 89		℄
14+59.14			482	315 44	℄ INT Emery ST & Elrovia Ave	
			562	314 64	— N.W. COR	W end C.R. Gutter
			501	315 25	— — —	— Top cb
			531	314 95	— — —	N. end CR Gutter
			470	315 56	— — —	— Top cb
			47	315 6	— —	Prop COR.
			573	314 53	— S.W. COR	W end C.R. Gutter
			511	315 15	— — —	— Top cb

Profile Notes Red. ____ Plotted ____ Job No. 1709.14 Division No. ____ F.B. 1934 Pg. 181
No. ____ Date ____ Date ____ Survey of Emery ST.
X-Sec. Notes Chkd. ____ Checked ____ Survey by Snyder Notes 1735 Date 5-54
No. ____ Date ____ Date ____ Map No. ____ Indexed C. Johnson Date ____

76L298 307 8-53

PLEASE RETURN TO
LOS ANGELES COUNTY SURVEYOR
726 LOS ANGELES COUNTY ENGINEERING BLDG.

NOTE: ANY ADDITIONS OR CHANGES ON THIS SHEET MUST BE MADE OR CIRCLED IN RED INK, WITH DATE AND NAME OF PERSON MAKING CHANGE.

Do not extend notes this side of this line. Emery ST

STATION	B. S.	H. I. 1	F. S.	ELEV.	Left & N	℄ Right & S
14+59.14		320 26	552	314 74	℄ INT. S.W. COR.	S end C.R. Gutter
			489	315 37	— —	— Top cb
			48	315 5	— —	Prop COR.
			490	315 36	50' R on ℄	Elrovia Ave
			503	315 23	200' R	— —
			566	314 60	—	Thence 18' W Gutter
			504	315 22	—	— 18' W Top cb
			51	315 2	—	— 30' W P/L
			482	315 44	50' L on ℄	Elrovia Ave
			455	315 71	200' L —	—
			502	315 24	—	Thence 18' W Gutter
			443	315 83	— —	18' W Top cb
			39	316 4	— —	30' W P/L
B.M. T.F. 93			493	315 33	B.M. TF 93 El. 315.343 F.B. 1734/75 Elrovia Ave & Emery ST. (to west) S.W. COR. - Bt. spk. in curb 5' S. of S. end C.R.	

F. B. 1934 Pg. 182 Job No. 6709.14 Division No. Notes Red. Plotted Profile
Survey of Emery ST. Date Date No.
Survey by Snyder Notes PRS Notes Chkd. Checked X-Sec.
Indexed R. C. Johnson Date Date Date No.

Notes Ck'd by	Survey of Emery St.
Map No.	W. O. 1709.14 Tape No. St'd. °F
Office Work	Surveyed by Snyder
Checked	Notes F.B.B Date 3-V-54
Date	Indexed [redacted] C. Jones

F. B. 1934 Pg. 183

C.I. 1709.14

EMERY ST. S.S. DIST.

Location of Improvements

In

ELMCREST ST

From Cedar Ave

To Elrovia Ave

Snyder
Brooks
Maldonado
Tafoya
Little page

Note: Any Additions or Changes on This Sheet Must be Made or Circled in Red Ink With Date and Name of Person Making Change.

Do not extend notes this side of this line.

RETURN TO
LOS ANGELES COUNTY SURVEYOR
726 LOS ANGELES COUNTY
ENGINEERING BLDG.

76F3096 847 4-58

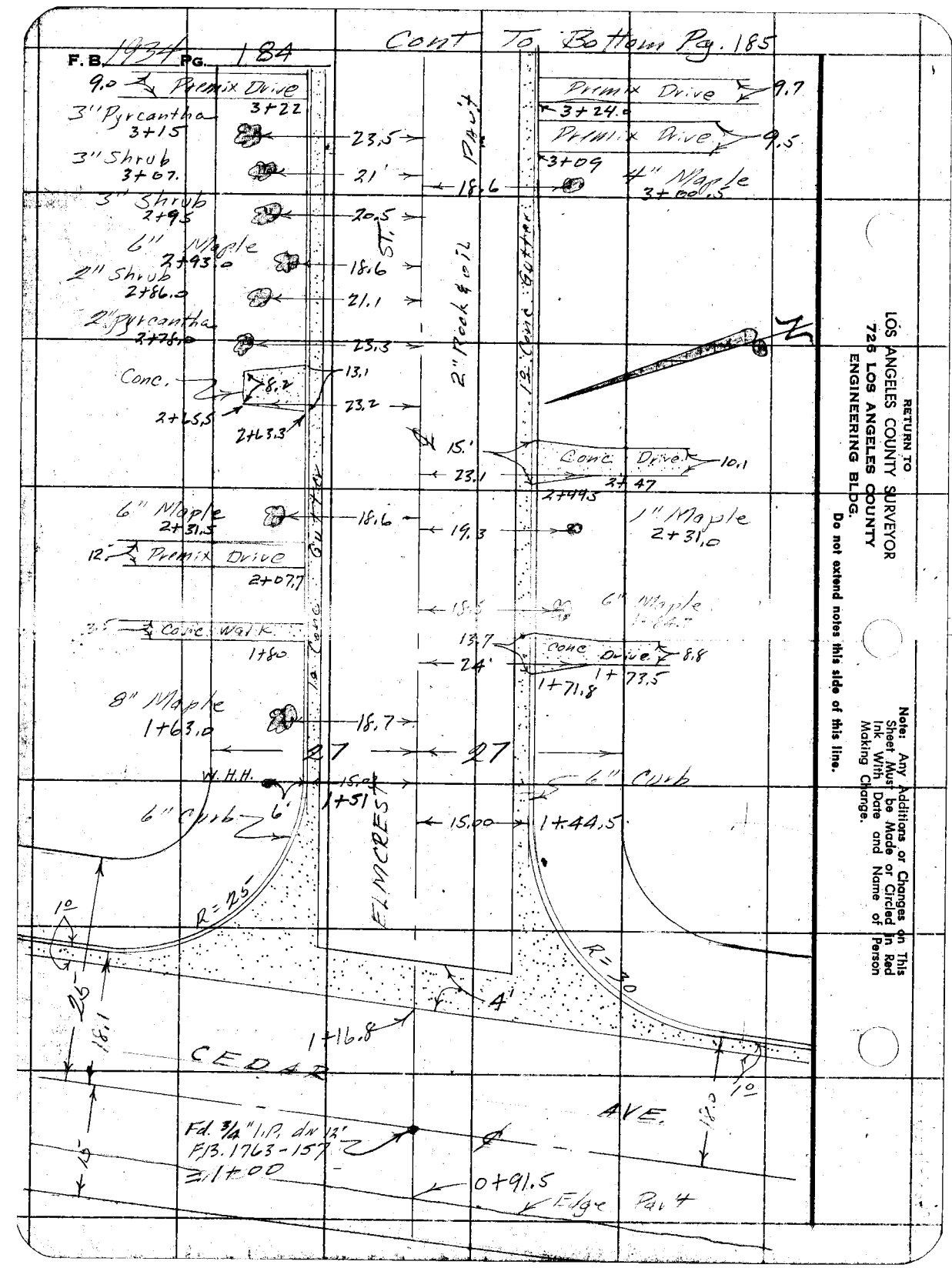

RETURN TO
LOS ANGELES COUNTY SURVEYOR
725 LOS ANGELES COUNTY
ENGINEERING BLDG.

Do not extend notes this side of this line.

Note: Any Additions or Changes on This Sheet Must be Made or Circled in Red Ink With Date and Name of Person Making Change.

Notes Ck'd by	Survey of Emery St.
Map No.	W. O. 1709 Tape No. Sta'd. °F
Office Work	Surveyed by Snyder
Checked	Notes F. E. B. Date 3-II-54
Date	Indexed C. Johnson

F. B. 1934 Pg. 185

Cont To Bottom Pg 186

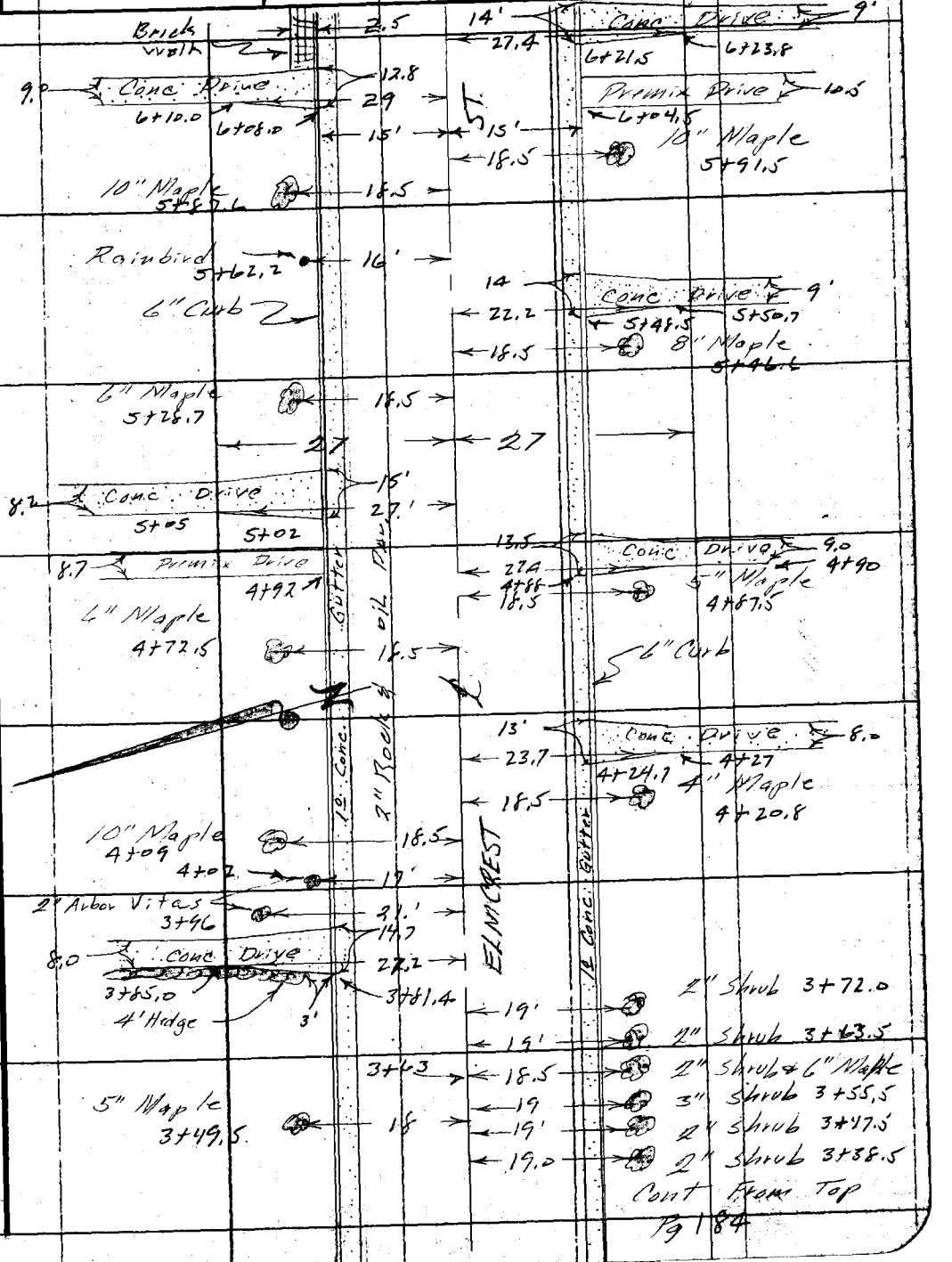

Note: Any Additions or Changes on This Sheet Must be Made or Circled in Red Ink With Date and Name of Person Making Change.

Do not extend notes this side of this line.

RETURN TO
LOS ANGELES COUNTY SURVEYOR
726 LOS ANGELES COUNTY
ENGINEERING BLDG.

76F3098 247 4-53

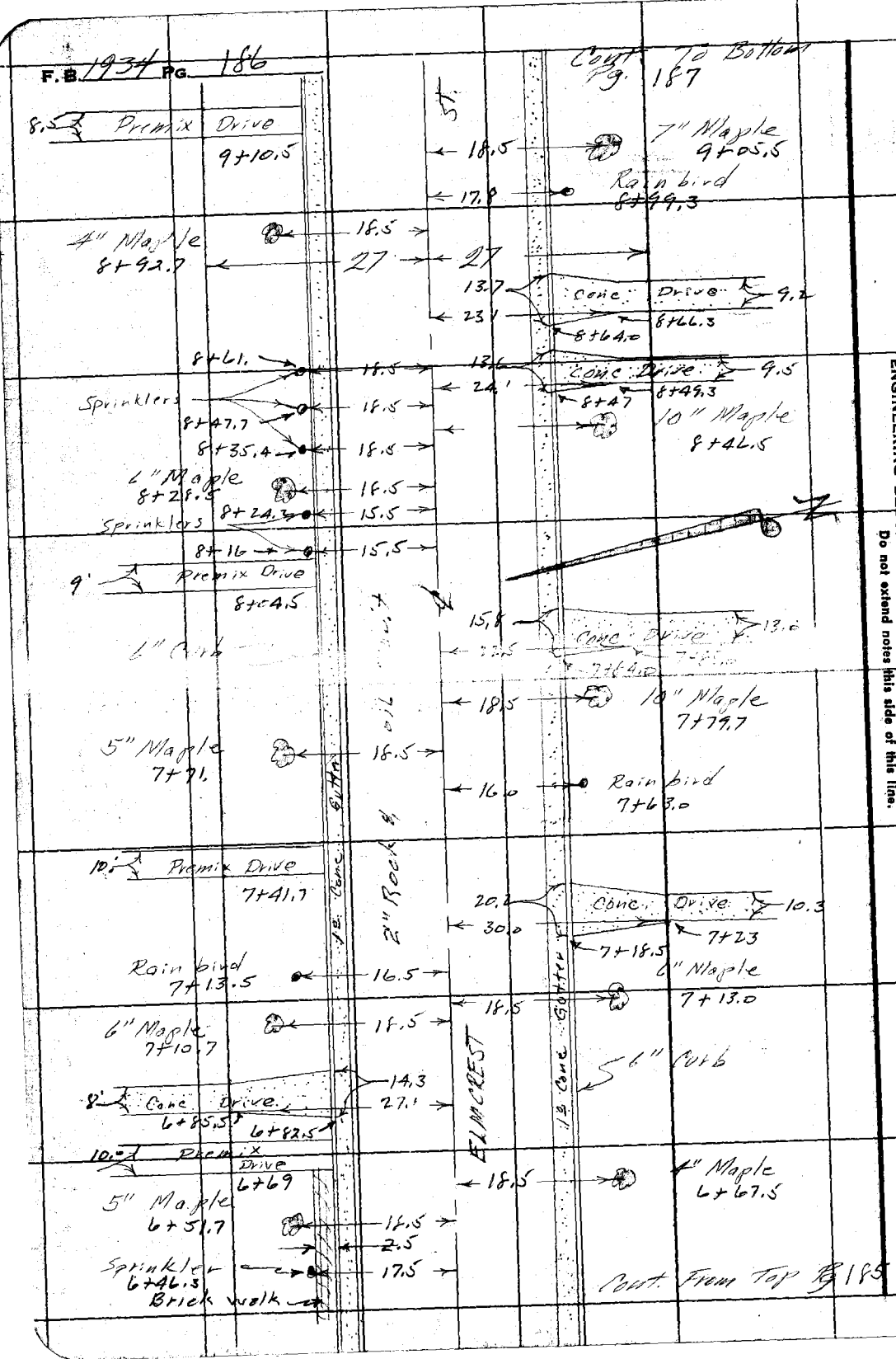

RETURN TO
LOS ANGELES COUNTY SURVEYOR
726 LOS ANGELES COUNTY
ENGINEERING BLDG.

Do not extend notes this side of this line.

Note: Any Additions or Changes on This Sheet Must be Made or Circled in Red Ink With Date and Name of Person Making Change.

F.B. 1934 Pg. 187

Notes Ck'd by
Map No.
Office Work
Checked
Date

Survey of Emery St
W. O. 1709.14 Tape No. St'd. °F
Surveyed by Snyder
Notes F.E.B. Date 3-11-54
Indexed C. Johnson

Cont To Bottom Pg. 188

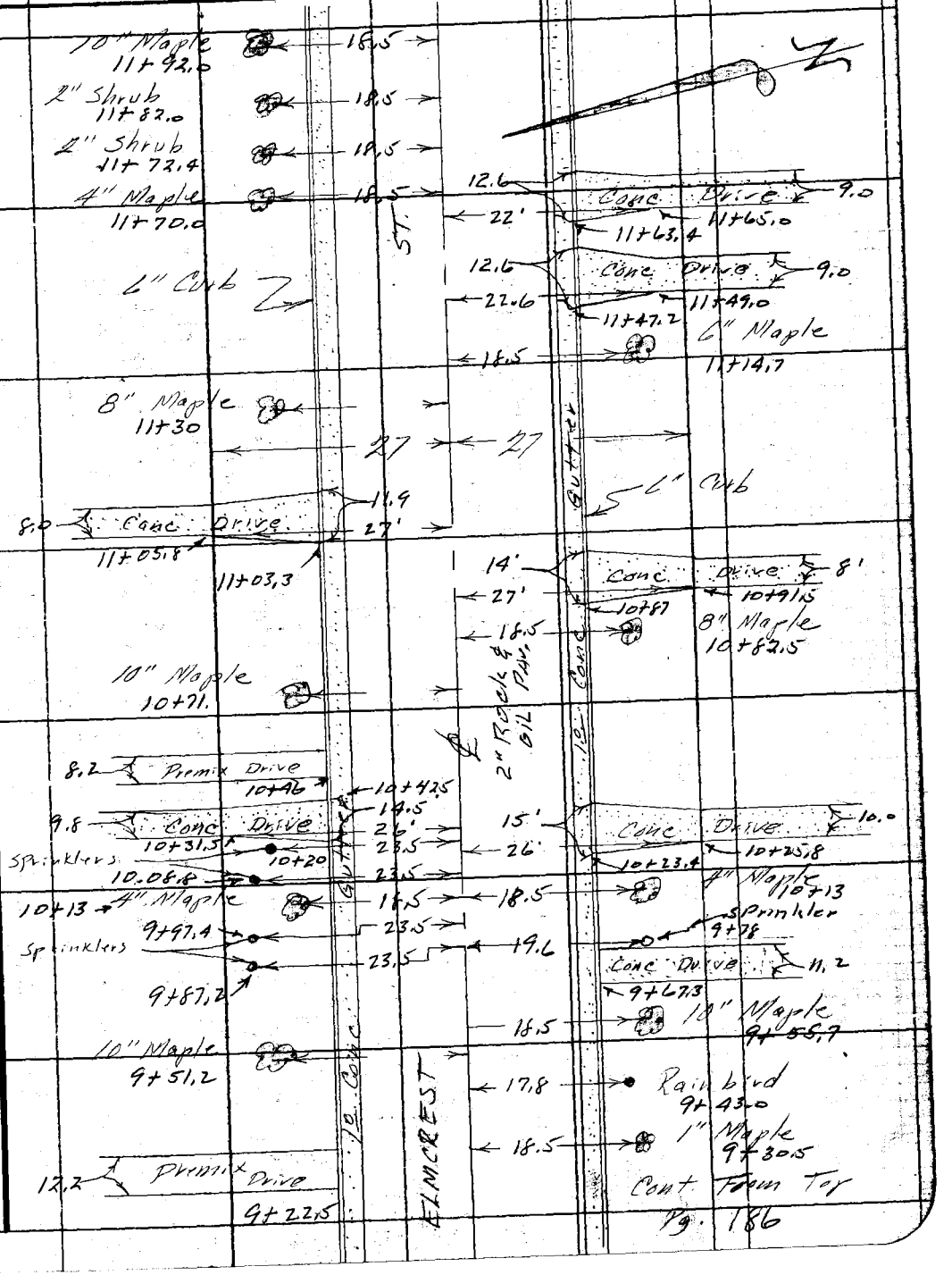

Note: Any Additions or Changes on This Sheet Must be Made or Circled in Red Ink With Date and Name of Person Making Change.

Do not extend notes this side of this line.

RETURN TO
LOS ANGELES COUNTY SURVEYOR
726 LOS ANGELES COUNTY
ENGINEERING BLDG.

76F3095 247 4-53

F.B. 1934 PG. 188

Cont. To Bottom Pg. 189

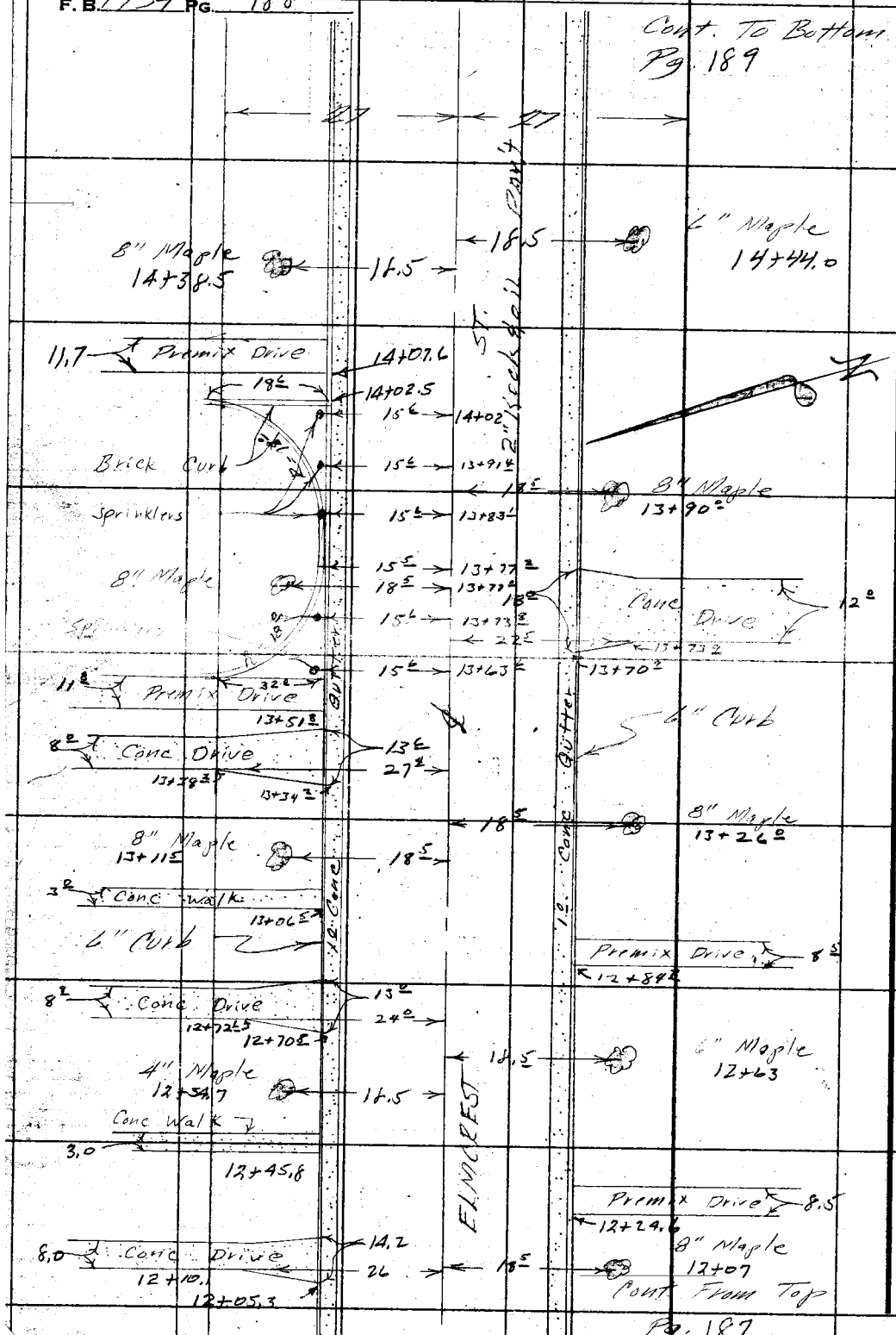

RETURN TO
LOS ANGELES COUNTY SURVEYOR
726 LOS ANGELES COUNTY
ENGINEERING BLDG.

Do not extend notes this side of this line.

Note: Any Additions or Changes on This Sheet Must be Made or Circled in Red Ink With Date and Name of Person Making Change.

Notes Ck'd by	Survey of Emery St
Map No.	W. O. 1709.14 Tape No. St'd. °F
Office Work	Surveyed by Snyder
Checked	Notes F.E.B. Date 4-6-54
Date	Indexed A. C. Johnson

F. B. 1934 Pg. 189

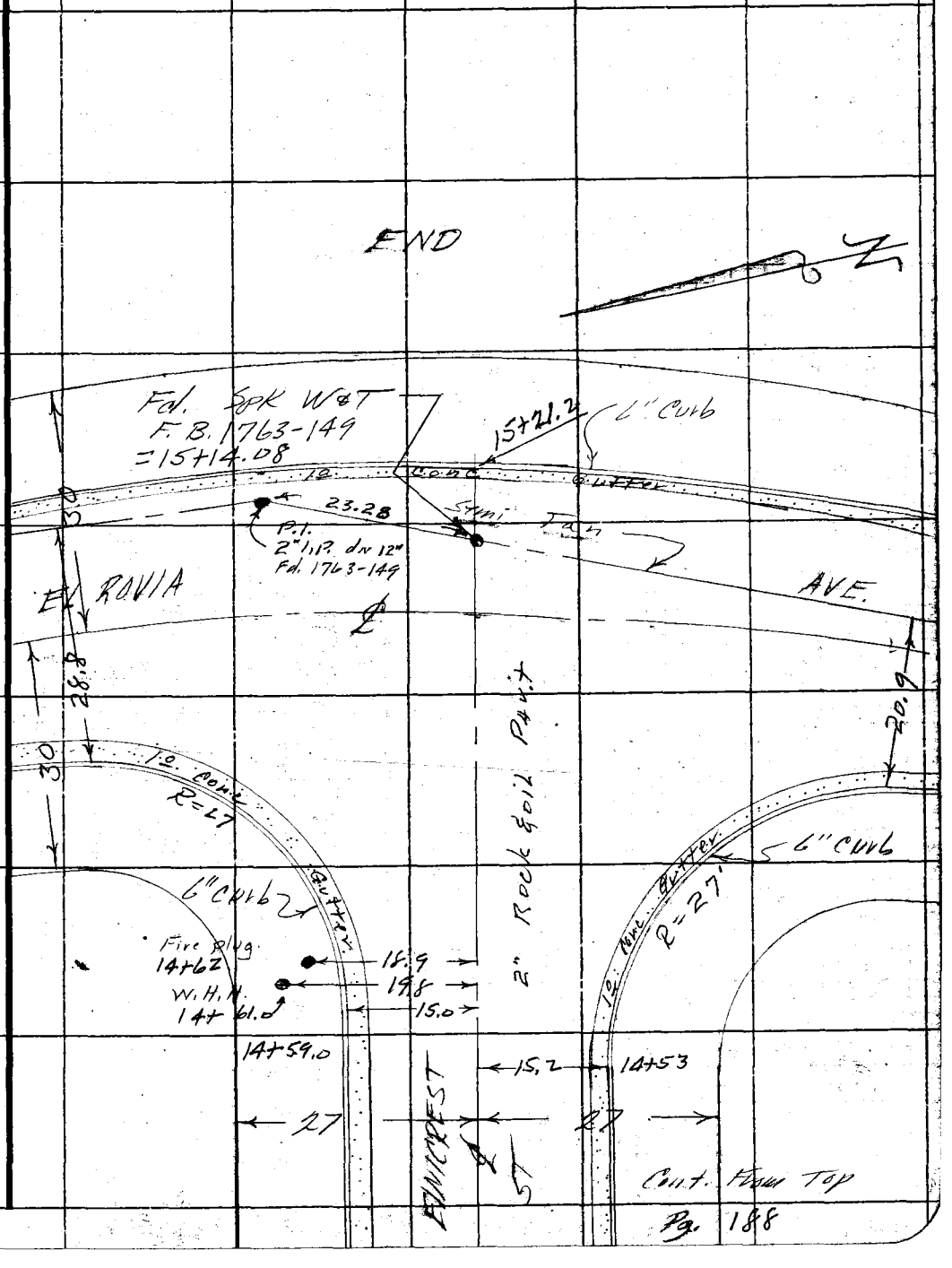

Note: Any Additions or Changes on This Sheet Must be Made or Circled in Red Ink With Date and Name of Person Making Change.

Do not extend notes this side of this line.

RETURN TO
LOS ANGELES COUNTY SURVEYOR
726 LOS ANGELES COUNTY
ENGINEERING BLDG.

76F3098 247 4-53

RETURN TO
LOS ANGELES COUNTY SURVEYOR
726 LOS ANGELES COUNTY
ENGINEERING BLDG.

Note: Any Additions or Changes on This Sheet Must be Made or Circled in Red Ink With Date and Name of Person Making Change.

Do not extend notes this side of this line.

F.B. 1934 PG. 190

Profile No. ____ X-Sec. No. ____

Notes Red. ____ Date ____ Notes Chkd. ____ Date 5-7-54

Plotted ____ Date ____ Checked ____ Date ____

Job No. 1709.14 Division No. ____

Survey of Emery ST

Survey by Snyder Notes 1935 Date 5-54

Map No. ____ Indexed ~~O. Johansen~~ Date ____

F. B. 1934 Pg. 191

C.I. 1709.14

EMERY ST S.S. DIST.

X SECTIONS

ON

ELMCREST ST

From - Cedar Ave

To - Elrovia Ave

Snyder
Brooks
Maldonado
Tafoya
Little Page

STATION	B.S.	H.I.	F.S.	ELEV.

NOTE: ANY ADDITIONS OR CHANGES ON THIS SHEET MUST BE MADE OR CIRCLED IN RED INK, WITH DATE AND NAME OF PERSON MAKING CHANGE.

Do not extend notes this side of this line.

PLEASE RETURN TO

LOS ANGELES COUNTY SURVEYOR

726 Los Angeles County Engineering Bldg.

761298 307 8-53

76L298 307 8-53

PLEASE RETURN TO
LOS ANGELES COUNTY SURVEYOR
726 LOS ANGELES COUNTY ENGINEERING BLDG.

NOTE: ANY ADDITIONS OR CHANGES ON THIS SHEET MUST BE MADE OR CIRCLED IN RED INK, WITH DATE AND NAME OF PERSON MAKING CHANGE.

Do not extend notes this side of this line. Elmcrest ST

STATION	B. S.	H. I.	F. S.	ELEV.	Left & N	℄ Right & S
B.M. TF123		/		312 85	B.M. TF 123 EL. 312.853 F.B. 1734/91	
	484	317 69			Cedar Ave & Elmcrest ST N.E. cor.	
					Bt. spk. in cb 4' N. of N. end C.R.	
1+00			540	312 29	℄ int. Cedar Ave & Elmcrest ST.	
			583	311 86	" S.E. cor. S. end C.R. Gutter	
			520	312 49	" " " " Top cb	
			566	312 03	" " E. end C.R. Gutter	
			504	312 65	" " " " Top cb	
			49	312 8	" " Prop cor.	
			566	312 03	" N.E. cor. E. end C.R. Gutter	
			503	312 66	" " " " Top cb	
			547	312 22	" " " N " Gutter	
			485	312 84	" " " Top cb	
			47	313 0	" " Prop cor.	
			568	312 01		50' R ℄ Cedar Ave
			511	312 58	50' L ℄ Cedar Ave	
1+19			571	311 98		℄ X Gutter
1+50			517	312 52		℄
2+00			508	312 61		℄
/			555	312 14		15' R Gutter
/			495	312 74		15' R Top cb

F. B. 1934 Pg. 192 Job No. 1709.14 Division No. Notes Red. Plotted No. Profile
Survey of Emery St. Date Date X-Sec.
Survey by Snyder Notes PRS Notes Chkd. Checked
Indexed C. Johnson Date Date Date No.

76L298 307 8-53

PLEASE RETURN TO
LOS ANGELES COUNTY SURVEYOR
726 LOS ANGELES COUNTY ENGINEERING BLDG.

NOTE: ANY ADDITIONS OR CHANGES ON THIS SHEET MUST BE MADE OR CIRCLED IN RED INK, WITH DATE AND NAME OF PERSON MAKING CHANGE.

Do not extend notes this side of this line.

Elmcrest ST.

STATION	B. S.	H. I.	F. S.	ELEV.	Left & N	℄ Right & S
2+00		31769	44	313 3		27'R P/L
			557	312 12	15'L Gutter	
			497	312 72	15'L Top Curb	
			45	313 2	27'L P/L	
3+00			491	312 78		℄
			542	312 27		15'R Gutter
			481	312 88		15'R Top curb
			45	313 2		27 R P/L
			42	313 5		190'R Backlot
			541	312 28	15'L Gutter	
			480	312 89	15'L Top cb	
			44	313 3	27'L P/L	
			35	314 2	190'L Back lot line	
4+00			474	312 95		℄
			526	312 43		15'R Gutter
			464	313 05		15'R Top cb
			42	313 5		27'R P/L
			526	312 43	15'L Gutter	
			464	313 05	15'L Top cb	
			43	313 4	27'L P/L	
5+00			463	313 06		℄

Profile Notes Red. Plotted Job No. 170914 Division No.
No. Date Date Survey of Emery ST.
X-Sec. Notes Chkd. Checked Survey by Snyder Notes PBS Date 5-54
No. Date Date Map No. Indexed C. Johnson Date

F. B. 1934 Pg. 193

76L298 307 8-53

PLEASE RETURN TO
LOS ANGELES COUNTY SURVEYOR
726 LOS ANGELES COUNTY ENGINEERING BLDG.

NOTE: ANY ADDITIONS OR CHANGES ON THIS SHEET MUST BE MADE OR CIRCLED IN RED INK, WITH DATE AND NAME OF PERSON MAKING CHANGE.

Do not extend notes this side of this line. Elmcrest ST

STATION	B. S.	H. I.	F. S.	ELEV.	Left & N	℄ Right & S
5+00		317 69	510	312 59		15' R Gutter
			449	313 20		15' R Top cb
			40	313 7		27' R P/L
			512	312 57	15' L Gutter	
			451	313 18	15' L Top curb	
			42	313 5	27' L P/L	
T11?	527	318 33	463	313 06		
6+00			514	313 19		℄
			556	312 77		15' R Gutter
			497	313 36		15' R Top curb
			48	313 5		27' R P/L
			561	312 72	15' L Gutter	
			497	313 36	15' L Top curb	
			42	314 1	27' L P/L	
7+00			497	313 36		℄
			545	312 88		15' R Gutter
			483	313 50		15' R Top cb
			39	314 4		27' R P/L
			37	314 6		190' R Back Lot line
			545	312 88	15' L Gutter	
			485	313 48	15' L Top curb	

F. B. 1934 Pg. 194 Job No. 1709.14 Division No. ____ Notes Red. ____ Plotted ____ Profile
Survey of Emery St. Date ____ Date ____ No. ____
Survey by Snyder Notes P135 Notes Chkd. ____ Checked ____ X-Sec.
Indexed C. Johnson Date ____ Date ____ Date ____ No. ____

76L298 307 8-53

PLEASE RETURN TO
LOS ANGELES COUNTY SURVEYOR
726 LOS ANGELES COUNTY ENGINEERING BLDG.

NOTE: ANY ADDITIONS OR CHANGES ON THIS SHEET MUST BE MADE OR CIRCLED IN RED INK, WITH DATE AND NAME OF PERSON MAKING CHANGE.

Do not extend notes this side of this line.

Elmcrest ST

STATION	B. S.	H. I.	F. S.	ELEV.	Left ℄ N	℄ Right ℄ S
7+00		318 33	42	314 1	27'L P/L	
✓			30	315 3	190'L Back Lot line	
8+00			482	313 51		℄
			526	313 07		15'R Gutter
			466	313 67		15'R Top curb
			42	314 1		27'R P/L
			529	313 09	15'L Gutter	
			467	313 66	15'L Top curb	
			38	314 5	27'L P/L	
9+00			446	313 87		℄
			494	313 39		15'R Gutter
			435	313 98		15'R Top curb
			36	314 7		27'R P/L
			496	313 37	15'L Gutter	
			434	313.99	15'L Top curb	
			37	316 6	27'L P/L	
T.P.	598	319 85	446	313 87		
10+00			568	314 17		℄
			615	313 70		15'R Gutter
			554	314 31		15'R Top curb
			49	315 0		27'R P/L

Profile Notes Red. ____ Plotted ____ Job No. 1709.14 Division No. ____ F. B. 1934 Pg. 195
No. ____ Date ____ Date ____ Survey of Emery ST.
X-Sec. Notes Chkd. ____ Checked ____ Survey by Snyder Notes PRS Date 5-54
No. ____ Date ____ Date ____ Map No. ____ Indexed C. Johnson Date ____

76L298 307 8-53

PLEASE RETURN TO
LOS ANGELES COUNTY SURVEYOR
726 LOS ANGELES COUNTY ENGINEERING BLDG.

NOTE: ANY ADDITIONS OR CHANGES ON THIS SHEET MUST BE MADE OR CIRCLED IN RED INK, WITH DATE AND NAME OF PERSON MAKING CHANGE.

Do not extend notes this side of this line. Elmcrest ST

STATION	B. S.	H. I.	F. S.	ELEV.	Left ℄ N	℄ Right ℄ S.
10+00		319 85	621	313 64	15' L Gutter	
–			560	314 25	15' L Top curb	
–			45	315 4	27' L P/L	
11+00			540	314 45		℄
			585	314 00		15' R Gutter
			525	314 60		15' R Top curb
			45	315 4		27' R P/L
			39	316 0		190' R Back Lot line
			589	313 96	15' L Gutter	
			525	314 60	15' L Top curb	
			46	315 3	27' L P/L	
			34	316 5	190' L Back Lot line	
12+00			508	314 77		℄
			560	314 25		15' R Gutter
			497	314 88		15' R Top curb
			41	315 8		27' R P/L
			556	314 29	15' L Gutter	
			495	314 90	15' L Top curb	
			48	315 1	27' L P/L	
13+00 ⊙	57.9	320 88	476	315 09		℄
–			628	314 60		15' R Gutter

F. B. 1934 Pg. 196 Job No. 1709.14 Division No. ____ Notes Red. ____ Plotted ____ Date ____ No. ____
Survey of Emery ST Notes P/S Date ____ Checked ____ Date ____ X-Sec. ____
Survey by Snyder Date ____ Notes Chkd. ____ Date ____ No. ____
Indexed C. Johnson

76L298 307 8-53

PLEASE RETURN TO
LOS ANGELES COUNTY SURVEYOR
726 LOS ANGELES COUNTY ENGINEERING BLDG.

NOTE: ANY ADDITIONS OR CHANGES ON THIS SHEET MUST BE MADE OR CIRCLED IN RED INK, WITH DATE AND NAME OF PERSON MAKING CHANGE.

Do not extend notes this side of this line.

Elmcrest ST

STATION	B. S.	H. I.	F. S.	ELEV.	Left & N	℄ Right & S
13+00		320 88	562	315 26		15'R Top curb
✓			49	316 0		27'R P/L
✓			628	314 60	15'L Gutter	
✓			570	315 18	15'L Top curb	
✓			48	316 1	27'L P/L	
14+00			524	315 64		℄
			569	315 19		15'R Gutter
			509	315 79		15'R Top curb
			44	316 5		27'R P/L
			575	315 13	15'L Gutter	
			509	315 79	15'L Top curb	
			45	316 4	27'L P/L	
14+50			490	315 98		℄
15+00			471	316 17		℄
15+14.08			490	315 98	℄ int Elmcrest ST & Semi. Tan. Elrovia Ave	
			529	315 59	✓ N.W. COR	W end C.R. Gutter
			469	316 19	✓ ✓	✓ Top cb
			518	315 70	✓ ✓	N. end C.R. Gutter
			456	316 32	✓ ✓	✓ Top cb
			45	316 4	✓ ✓	Prop. COR.

Profile Notes Red. Plotted Job No. 1709.14 Division No. F. B. 1934 Pg. 197
No. Date Date Survey of Emery ST
X-Sec. Notes Chkd. Checked Survey by Snyder Notes Pl 35 Date 5-54
No. Date Date Map No. Indexed C. Johnson Date

76L298 307 8-53

PLEASE RETURN TO
LOS ANGELES COUNTY SURVEYOR
726 LOS ANGELES COUNTY ENGINEERING BLDG.

NOTE: ANY ADDITIONS OR CHANGES ON THIS SHEET MUST BE MADE OR CIRCLED IN RED INK, WITH DATE AND NAME OF PERSON MAKING CHANGE.

Do not extend notes this side of this line. Elm crest St.

STATION	B. S.	H. I.	F. S.	ELEV.	Left & N	& Right & S
15+14.08		320 88	533	315 55	℄ Int. S.W. Cor	W end C.R. Gutter
			470	316 18	" "	" Top cb
			535	315 53	" "	S. end C.R. Gutter
			472	316 16	" "	" Top cb
			46	316 3	" "	Prop Cor.
			517	315 71	190' R ℄ Elrovia Ave	
			562	315 26	" Thence	18' W Gutter
			502	315 86	" "	18' W Top cb
			46	316 3	" "	30' W P/L
			448	316 40	170' L or North of P.I. ℄ Elrovia Ave	
			491	315 97	" "	Thence 18' W Gutter
			431	316 57	" "	" 18' W Top cb
			41	316 8	" "	" 30' W P/L
						(S.E. cor Lot 21)
B.M. T.F. 96			454	316 34	B.M. TF 96 El. 316.34 ft. F.B. 1734/76	
					Elrovia Ave & Elmcrest St. N.W. cor	
					Bt. spk. in curb 5' N. of N. end C.R.	

F. B. 1934 Pg. 198 Job No. 1709.14 Division No. Notes Red. Plotted Profile
Survey of Emery St Date Date No.
Survey by Snyder Notes PRS Notes Chkd. Checked X-Sec.
Indexed C. Johnson Date Date Date No.

Notes Ck'd by	Survey of Emery St
Map No.	W. O. 1709.14 Tape No. St'd. °F
Office Work	Surveyed by Snyder
Checked	Notes F.E.B. Date 4-7-54
Date	Indexed C. Johnson

F. B. 1994 Pg. 199

C. I. 1709. 14

EMERY ST. S.S. DIST.

Location of Improvements

in

MULHALL ST.

From Cedar Ave

To Florida Ave

Snyder
Brooks
Maldonado
Tafoya
Littlepage

Note: Any Additions or Changes on This Sheet Must be Made or Circled in Red Ink With Date and Name of Person Making Change.

Do not extend notes this side of this line.

RETURN TO
LOS ANGELES COUNTY SURVEYOR
726 LOS ANGELES COUNTY
ENGINEERING BLDG.

70F3088 847 4-58

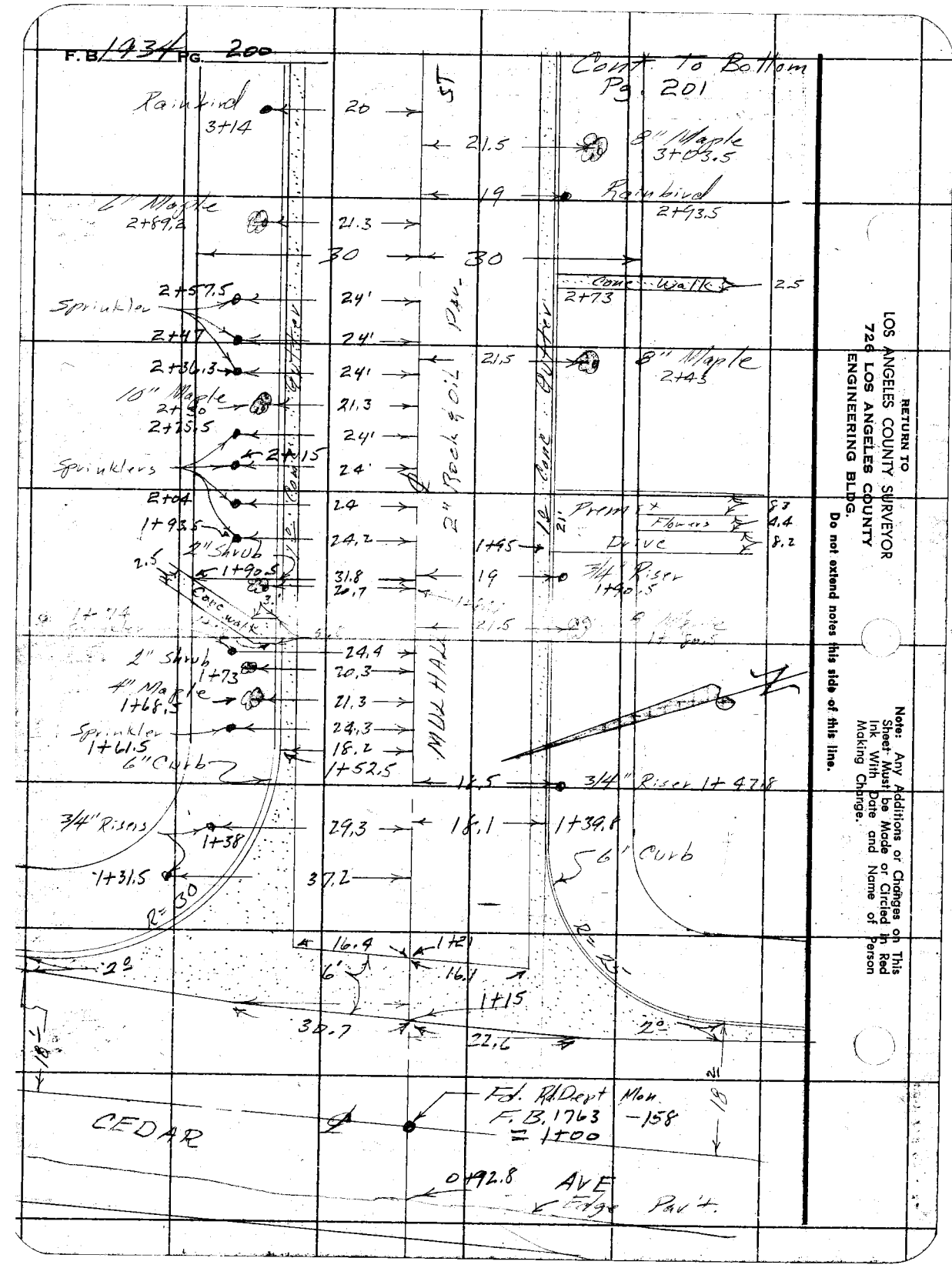
F.B. 1934 PG. 200
Cont. to Bottom Pg. 201
Rainbird 3+14
20
21.5
8" Maple 3+03.5
19
Rainbird 2+93.5
6" Maple 2+89.2
21.3
30
30
Cone walk 2+73
2.5
2+57.5
Sprinkler
24'
2+47
24'
2+36.3
24'
21.5
8" Maple 2+43
10" Maple 2+30
21.3
2+25.5
24'
Sprinklers
2+15
24'
2+04
24
1+93.5
24.2
1+95
Premix
Flowers
Drive
8.3
4.4
8.2
2" Shrub
2.5
1+90.5
31.8
20.7
19
3/4" Riser 1+90.5
Cone walk
21.5
2" Shrub 1+73
24.4
20.3
4" Maple 1+68.5
21.3
Sprinkler 1+61.5
24.3
18.2
6" Curb
1+52.5
18.5
3/4" Riser 1+47.8
3/4" Risers
1+38
29.3
18.1
1+39.8
6' Curb
1+31.5
37.2
R=30
16.4
1+21
16.1
6'
1+15
30.7
22.6
2°
2°
18
18
Fd. Rd. Dept Mon. F.B. 1763 -158 = 1+00
CEDAR
0+92.8
AVE
Edge Pav't.
2" Rock & Oil Pav.
MULHALL
1" Cone Gutter
1" Cone Gutter
RETURN TO
LOS ANGELES COUNTY SURVEYOR
726 LOS ANGELES COUNTY
ENGINEERING BLDG.
Do not extend notes this side of this line.
Note: Any Additions or Changes on This Sheet Must be Made or Circled in Red Ink With Date and Name of Person Making Change.

Notes Ck'd by	Survey of Emery St
Map No.	W. O. 1709 Tape No. St'd. °F
Office Work	Surveyed by Snyder
Checked	Notes F. E. B. Date 4-1-54
Date	Indexed A. C. Johnson

F. B. 1934 Pg. 201

Cont To Bottom Pg. 202

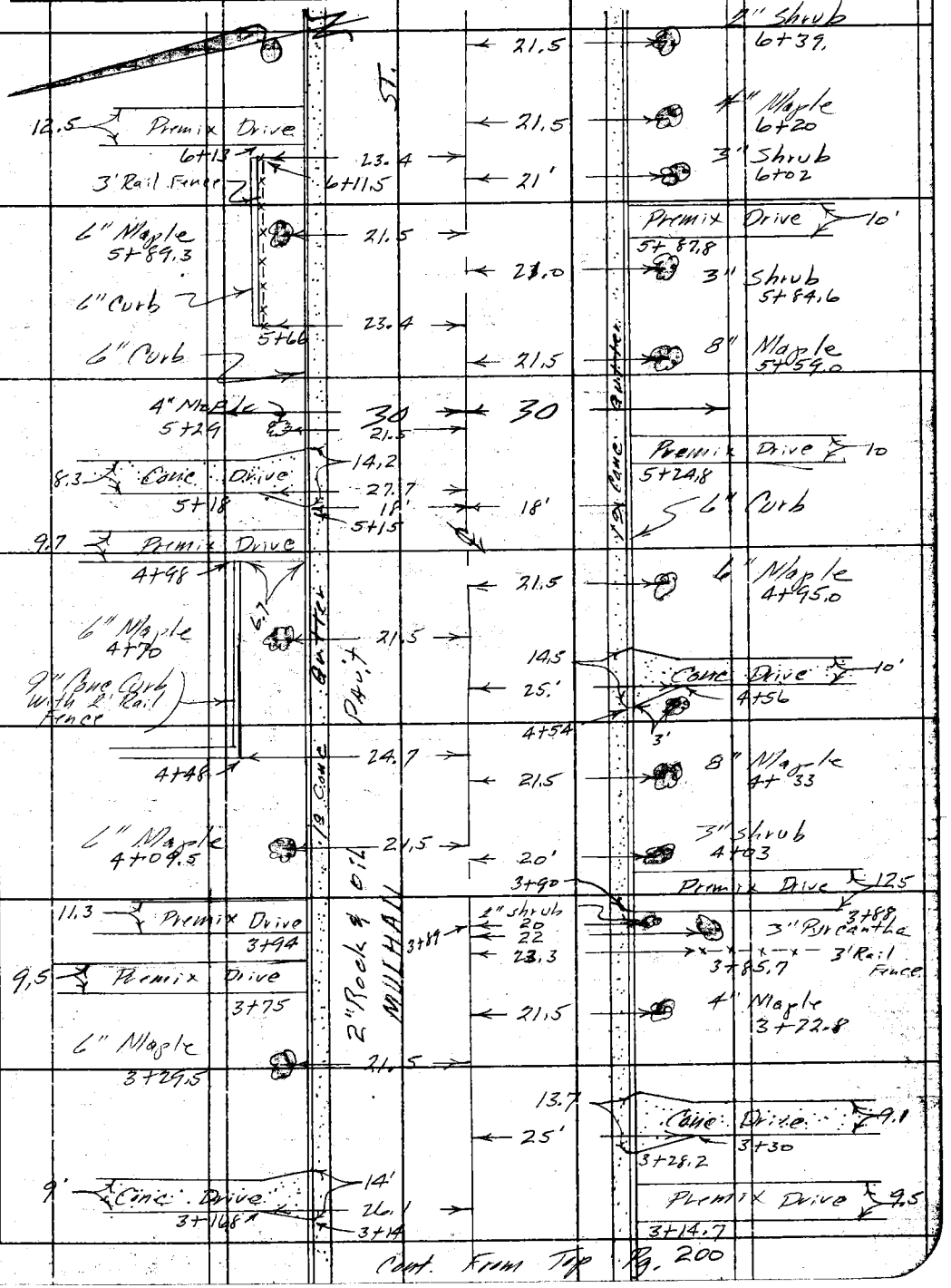

Cont. From Top Pg. 200

Note: Any Additions or Changes on This Sheet Must be Made or Circled in Red Ink With Date and Name of Person Making Change.

Do not extend notes this side of this line.

RETURN TO
LOS ANGELES COUNTY SURVEYOR
725 LOS ANGELES COUNTY
ENGINEERING BLDG.

76F3098 247 4-53

F. B. 1934 PG. 202

Cont To Bottom Pg. 203

8" Maple 9+89.6

21.5

19.5

Rain bird 9+71.7

18' 18'

8.5 Premix Drive 9+76.7

6" Maple 9+50

6" Curb

21.5

ST.

Premix Drive 9'

9+40

Sprinkler 9+32

18.6

21.5

6" Maple 9+25

Premix Drive 9.3 9+14

4" Maple 8+84.8

Sprinklers 9+16

18.6

18.5

8+99.7

6" Curb

21.5

8.3 Premix Drive 8+56.8

21.5

4" Maple 8+67

8+47.5

6" Maple 8+30

21.5

24'

Conc. Drive 24'

8+16

8+13.8

9.2 Premix Drive 7+95.5

21.5

8" Maple 8+04

6" Maple 7+69.0

21.5

2" Dyrcaptha 7+50.3

20.5

11.6 Conc. Drive 7+36.2

21.5

8" Maple 7+44

Premix Drive 10'

7+12

4" Maple 7+09

30 30

8.1 Premix Drive 6+77.6

2" Maple 6+56

21.5

21.5

6" Maple 6+82.4

Premix Drive 9.2

6+48

Cont. From To Pg. 201

RETURN TO
LOS ANGELES COUNTY SURVEYOR
726 LOS ANGELES COUNTY
ENGINEERING BLDG.

Do not extend notes this side of this line.

Note: Any Additions or Changes on This Sheet Must be Made or Circled in Red Ink With Date and Name of Person Making Change.

F.B. 1934 Pg. 203

Cont. To Bottom Pg 204

Notes Ck'd by	Survey of Emery St.
Map No.	W. O. 1709-14 Tape No. St'd. °F
Office Work	Surveyed by Snyder
Checked	Notes F.E.B. Date 4-V-54
Date	Indexed C. Johnson

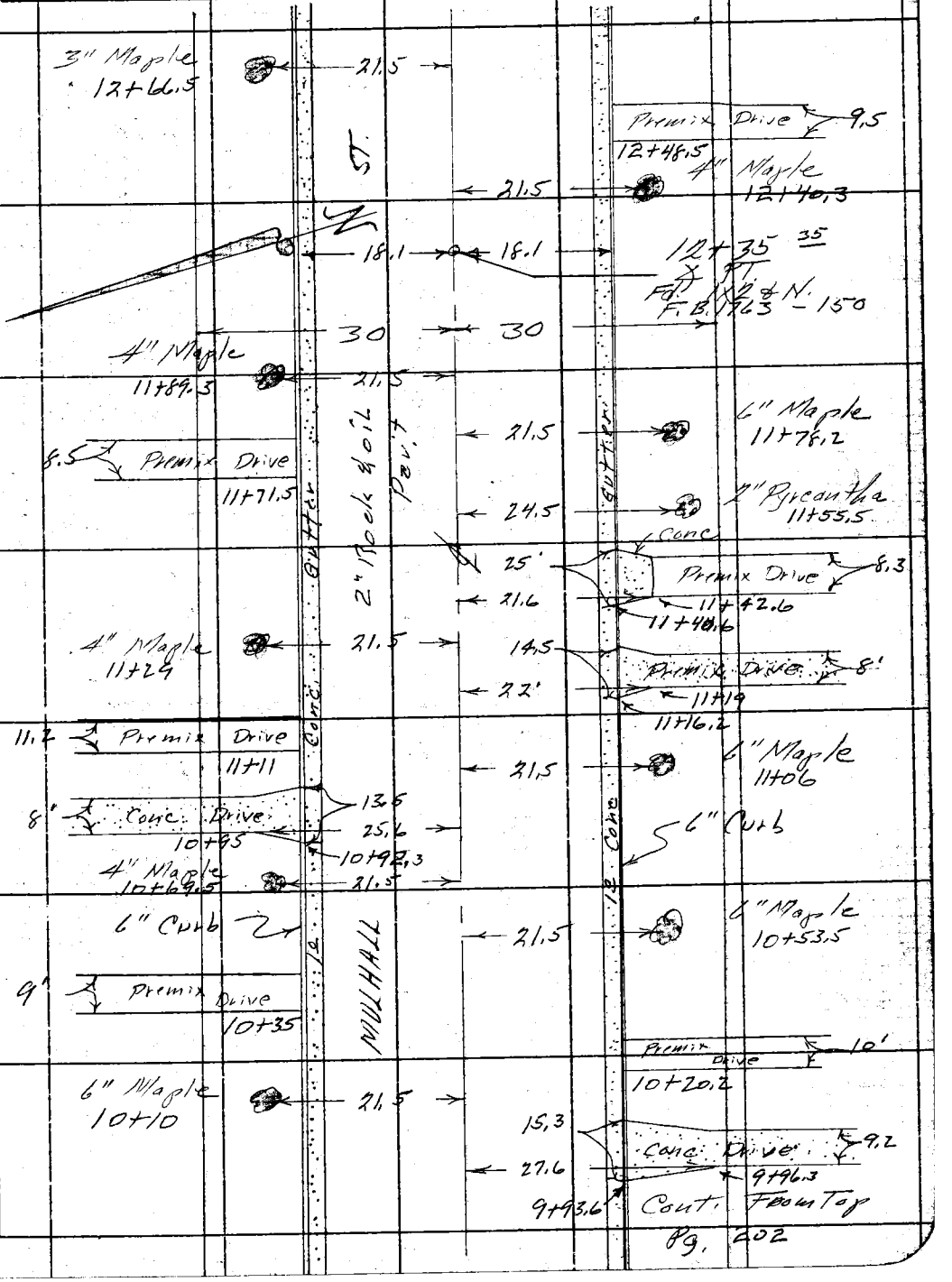

Note: Any Additions or Changes on This Sheet Must be Made or Circled in Red Ink With Date and Name of Person Making Change.

Do not extend notes this side of this line.

RETURN TO
LOS ANGELES COUNTY SURVEYOR
726 LOS ANGELES COUNTY
ENGINEERING BLDG.

76F3095 247 4-53

F.B. 1934 PG. 204

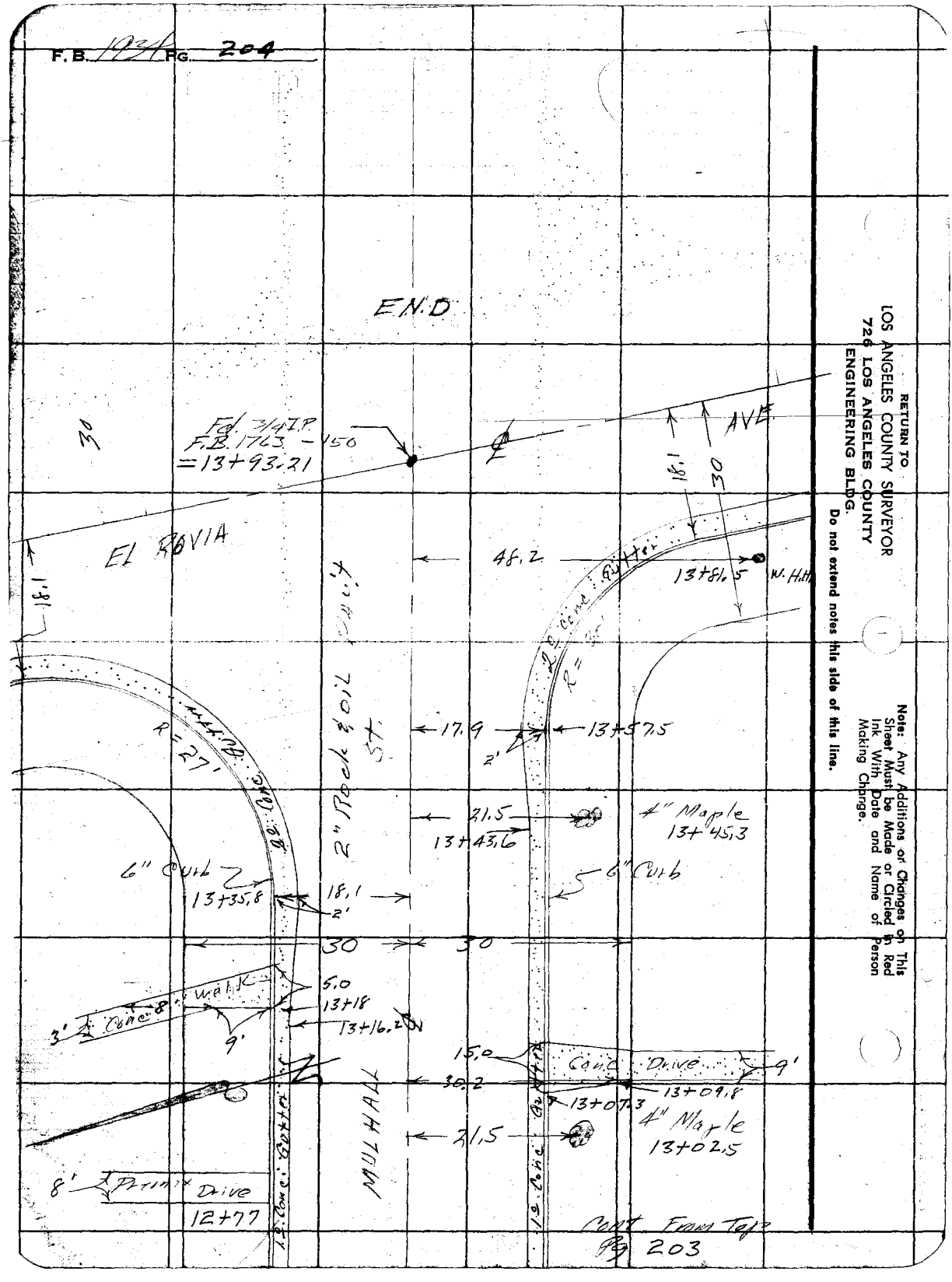

RETURN TO
LOS ANGELES COUNTY SURVEYOR
726 LOS ANGELES COUNTY
ENGINEERING BLDG.

Do not extend notes this side of this line.

Note: Any Additions or Changes on This Sheet Must be Made or Circled in Red Ink With Date and Name of Person Making Change.

F. B. 1934 Pg. 205

Profile No. ____ Notes Red. ____ Plotted ____ Job No. 1709.14 Division No. ____
Date ____ Date ____ Survey of Emery ST.
X-Sec. No. ____ Notes Chkd. ____ Checked ____ Survey by Snyder Notes 1213 Date 5-54
Date 5-7-54 Date ____ Map No. ____ Indexed T.C. Johnson Date ____

C.I. 1709.14
EMERY ST S.S. Dist

X SECTIONS
on
MULHALL ST

From - Cedar Ave
To - Elrovia Ave

Snyder
Brooks
Maldonado
Tafoya
Littlepage

STATION	B. S.	H. I.	F. S.	ELEV.

NOTE: ANY ADDITIONS OR CHANGES ON THIS SHEET MUST BE MADE OR CIRCLED IN RED INK, WITH DATE AND NAME OF PERSON MAKING CHANGE.

Do not extend notes this side of this line.

PLEASE RETURN TO
LOS ANGELES COUNTY SURVEYOR
726 Los Angeles County Engineering Bldg.

761.288 307 8-53

76L298 307 8-53

PLEASE RETURN TO
LOS ANGELES COUNTY SURVEYOR
726 LOS ANGELES COUNTY ENGINEERING BLDG.

NOTE: ANY ADDITIONS OR CHANGES ON THIS SHEET MUST BE MADE OR CIRCLED IN RED INK, WITH DATE AND NAME OF PERSON MAKING CHANGE.

Do not extend notes this side of this line. Mulhall ST

STATION	B. S.	H. I.	F. S.	ELEV.	Left & N	℄ Right & S
BM. TF 124		1		314 40	B.M. TF 124 EL. 314.398 F.B. 1734/91	
	465	319 05			Cedar Ave & Mulhall ST. N.E. COR.	
					Bt. spk. in curb 4' N. of N. end C.R.	
1+00			477	314 28	℄ int Cedar Ave & Mulhall ST.	
			527	313 78	" N.E. COR N. end C.R. Gutter	
			464	314 41	" " " " Top curb	
			522	313 83	" " E end C.R. Gutter	
			459	314 46	" " " " Top cb	
			45	314 6	" " Prop cor.	
			578	313 27	" S.E. COR S. end C.R. Gutter	
			513	313 92	" " " " Top cb	
			523	313 82	" " " E end C.R. Gutter	
			459	314 46	" " " " " Top cb	
			48	314 3	" " " Prop. cor.	
			490	314 15		50' R ℄ Cedar Ave
			453	314 52	50' L ℄ Cedar Ave	
1+18			558	313 47		℄ X Gutter
1+50			477	314 28		℄
2+00			460	314 45		℄
V			515	313 90		18' R Gutter

F. B. 1934 PG. 206 Job No. 1209.14 Division No. ____ Notes Red. ____ Plotted ____ Profile
Survey of Emery ST Date ____ Date ____ No. ____
Survey by Snyder Notes PRS Notes Chkd. ____ Checked ____ X-Sec.
Indexed C. Johnson Date ____ Date ____ No. ____

76L298 307 8-53

PLEASE RETURN TO
LOS ANGELES COUNTY SURVEYOR
726 LOS ANGELES COUNTY ENGINEERING BLDG.

NOTE: ANY ADDITIONS OR CHANGES ON THIS SHEET MUST BE MADE OR CIRCLED IN RED INK, WITH DATE AND NAME OF PERSON MAKING CHANGE.

Do not extend notes this side of this line. Mulhall ST

STATION	B. S.	H. I.	F. S.	ELEV.	Left ℄ N	℄ Right ℄ S
2+00		319 05	452	314 53		18'R Top curb
			44	314 7		30'R P/L
			514	313 91	18'L Gutter	
			452	314 53	18'L Top curb	
			44	314 7	30'L P/L	
3+00			456	314 49		℄
			503	314 02		18'R Gutter
			438	314 67		18'R Top cb
			41	315 0		30'R P/L
			503	314 02	18'L Gutter	
			438	314 67	18'L Top curb	
			40	315 1	30'L P/L	
T.P.	507	319 56	456	314 49		
4+00			488	314 68		℄
			541	314 15		18'R Gutter
			477	314 79		18'R Top cb
			46	315 0		30'R P/L
			50	314 6		175'± R Back Lot line
			535	314 21	18'L Gutter	
			471	314 85	18'L Top cb	
			43	315 3	30'L P/L	

Profile Notes Red. Plotted Job No. 170914 Division No. F. B. 1934 Pg. 207
No. Date Date Survey of Emery St.
X-Sec. Notes Chkd. Checked Survey by Snyder Notes PRS Date 5-54
No. Date Date Map No. ~~Indexed Johnson~~ Date

76L298 307 8-53

PLEASE RETURN TO
LOS ANGELES COUNTY SURVEYOR
726 LOS ANGELES COUNTY ENGINEERING BLDG.

NOTE: ANY ADDITIONS OR CHANGES ON THIS SHEET MUST BE MADE OR CIRCLED IN RED INK, WITH DATE AND NAME OF PERSON MAKING CHANGE.

Do not extend notes this side of this line. Mulhall ST

STATION	B. S.	H. I.	F. S.	ELEV.	Left & N	℄ Right & S
4+00		319 56	37	315 9	175' I L Back Lot line	
5+00			486	314 70		℄
			529	314 27		18'R Gutter
			465	314 91		18'R Top cb
			41	315 5		30'R P/L
			523	314 33	18'L Gutter	
			461	314 95	18'L Top curb	
			41	315 5	30'L P/L	
6+00			465	314 91		℄
			517	314 39		18'R Gutter
			451	315 05		18'R Top cb
			41	315 5		30'R P/L
			505	314 51	18'L Gutter	
			441	315 15	18'L Top cb	
			39	315 7	30'L P/L	
T.P.	578	320 69	465	314 91		
7+00			558	315 11		℄
			604	314 65		18'R Gutter
			541	315 28		18'R Top cb
			49	315 8		30'R P/L
			590	314 79	18'L Gutter	

F. B. 1934 Pg. 208 Job No. 1709.14 Division No. ____ Notes Red. ____ Plotted ____ Profile
Survey of Emery St. Date ____ Date ____ No. ____
Survey by Snyder Notes PRS Notes Chkd. ____ Checked ____ X-Sec.
Indexed ~~K. C. Johnson~~ Date ____ Date ____ Date ____ No. ____

76L298 307 8-53

PLEASE RETURN TO
LOS ANGELES COUNTY SURVEYOR
726 LOS ANGELES COUNTY ENGINEERING BLDG.

NOTE: ANY ADDITIONS OR CHANGES ON THIS SHEET MUST BE MADE OR CIRCLED IN RED INK, WITH DATE AND NAME OF PERSON MAKING CHANGE.

Do not extend notes this side of this line.

Mc Hall ST

STATION	B. S.	H. I.	F. S.	ELEV.	Left ℄ N	℄ Right ℄ S
7+00		320 69	528	315 41	18' L Top curb	
			49	315 8	30' L P/L	
8+00			529	315 40		℄
			577	314 92		18' R Gutter
			512	315 57		18' R Top curb
			47	316 0		30' R P/L
			50	315 7		175'± R Back Lot line
			566	315 03	18' L Gutter	
			504	315 65	18' L Top curb	
			45	316 2	30' L P/L	
			41	316 6	175' L ± Back Lot line	
9+00			496	315 73		℄
			548	315 21		18' R Gutter
			485	315 84		18' R Top curb
			45	316 2		30' R P/L
			531	315 38	18' L Gutter	
			471	315 98	18' L Top curb	
			44	316 3	30' L P/L	
10+00			465	316 04		℄
			520	315 49		18' R Gutter
			457	316 12		18' R Top curb

Profile Notes Red. Plotted Job No. 76L298 Division No. F. B. 1934 Pg. 202
No. Date Survey of Engineering ST
X-Sec. Notes Chkd. Checked Survey by Snyder Notes 1935 Date 5-54
No. Date Date Map No. Index Date

76L298 307 8-53

PLEASE RETURN TO
LOS ANGELES COUNTY SURVEYOR
726 LOS ANGELES COUNTY ENGINEERING BLDG.

NOTE: ANY ADDITIONS OR CHANGES ON THIS SHEET MUST BE MADE OR CIRCLED IN RED INK, WITH DATE AND NAME OF PERSON MAKING CHANGE.

Do not extend notes this side of this line. Walnut St

F. B. 1934 Pg. 210 | Job No. 12914 | Division No. | Notes Red. | Plotted | Profile
Survey of Emery St. | Date | Date | No.
Survey by Snyder Notes 1935 | Notes Chkd. | Checked | X-Sec.
Indexed C. Johnson | Date | Date | No.

STATION	B. S.	H. I.	F. S.	ELEV.	Left ℄ N	℄ Right ℄ S
10+00		320 69	41	31[illegible] L		30'R P/L
-			504	315 65	18'L Gutter	
-			446	316 29	18'L Top curb	
-			37	317 0	30'L P/L	
T.P.	519	321 23	465	316 64		
11+00			487	31[illegible] 36	℄	
			540	31[illegible] 83		18'R Gutter
			476	31[illegible] 47		18'R Top cb
			41	317 1		30'R P/L
			40	317 2		175'± R Back Lot line
			529	315 94	18'L Gutter	
			463	316 60	18'L Top curb	
			41	317 1	30'L P/L	
			42	317 0	175'± L Back Lot line	
12+00			450	316 73	℄	
			509	316 14		18'R Gutter
			443	316 80		18'R Top curb
			39	317 3		30'R P/L
			495	316 28	18'L Gutter	
			431	316 92	18'L Top Curb	
			38	317 4	30'L P/L	

76L298 307 8-53

PLEASE RETURN TO
LOS ANGELES COUNTY SURVEYOR
726 LOS ANGELES COUNTY ENGINEERING BLDG.

NOTE: ANY ADDITIONS OR CHANGES ON THIS SHEET MUST BE MADE OR CIRCLED IN RED INK, WITH DATE AND NAME OF PERSON MAKING CHANGE.

Do not extend notes this side of this line. Nulhall ST

STATION	B. S.	H. I.	F. S.	ELEV.	Left & N	℄ Right & S.
13+00		321 23	416	317 07		℄
			477	316 46		18' R Gutter
			414	317 19		18' R Top curb
			37	317 5		30' R P/L
			465	316 58	18' L Gutter	
			401	317 22	18' L Top curb	
			34	317 8	30' L P/L	
T.P.	534	322 42	415	317 08	—	
13+50			537	317 05		℄
13+93.21			556	316 86	℄ INT Nulhall ST & Elrovia Ave	
			587	316 55	" S. W. COR. W. end C.R. Gutter	
			523	317 19	" " " " Top cb	
			593	316 49	" " " S. end C.R. Gutter	
			530	317 12	" " " " " Top curb	
			47	317 7	" " " Prop Cor.	
			574	316 68	" N. W COR W. end C.R. Gutter	
			507	317 35	" " " " Top curb	
			560	316 82	" " N. end " Gutter	
			498	317 44	" " " " Top cb	
			49	317 5	" " Prop. COR.	
			598	316 44	180' R on ℄ Elrovia Ave	

Profile Notes Red. ____ Plotted ____ Job No. 1709.14 Division No. ____ F. B. 1934 Pg. 211
No. ____ Date ____ Date ____ Survey of Emery ST
X-Sec. Notes Chkd. ____ Checked ____ Survey by Snyder Notes 1213 S Date 5-54
No. ____ Date ____ Date ____ Map No. ____ Indexed C. Jones Date ____

76L298 307 8-53

PLEASE RETURN TO
LOS ANGELES COUNTY SURVEYOR
726 LOS ANGELES COUNTY ENGINEERING BLDG.

NOTE: ANY ADDITIONS OR CHANGES ON THIS SHEET MUST BE MADE OR CIRCLED IN RED INK, WITH DATE AND NAME OF PERSON MAKING CHANGE.

Do not extend notes this side of this line. Mulhall ST.

STATION	B. S.	H. I.	F. S.	ELEV.	Left ℄ N	℄ Right ℄ S
13+93.21		322 42	646	315 96	180' R Thence	18' W. Gutter
			584	316 58	" "	18' W. Top curb
			53	317 1	" "	30' W P/L
			476	317 66	180' L on ℄ Elrovia Ave	
			518	317 24	" " Thence	18' W Gutter
			454	317 88	" " "	18' W N. end Top cb
			46	317 8	" " "	30' W. P/L
B.M. T.F. 97			533	317 09	B.M. T.F 97 EL. 317.088 F.B. 1734/76 Elrovia Ave & Mulhall ST. S.W. cor. BT. spk. in curb 10' S. of S. end of C.R.	

F. B. 1934 Pg. 212 Job No. 170916 Division No. Notes Red. Plotted Profile
Survey of Emery ST Date Date No.
Survey by Snyder Notes PBS Notes Chkd. Checked X-Sec.
Indexed C. Johnson Date Date Date No.

Notes Ck'd by	Survey of Emery St
Map No.	W. O. 1709.14 Tape No. St'd. °F
Office Work	Surveyed by Snyder
Checked	Notes F. E. B. Date 5-V-54
Date	Indexed

F. B. 1934 Pg. 213

C. I 1709.14

EMERY ST. S.S. DIST.

Location of Improvements

in

RANCHITO ST.

From Cedar Ave

To Elrovia Ave

Snyder
Brooks
Maldonado
Tafoya
Littlepage

Note: Any Additions or Changes on This Sheet Must be Made or Circled in Red Ink With Date and Name of Person Making Change.

Do not extend notes this side of this line.

RETURN TO
LOS ANGELES COUNTY SURVEYOR
726 LOS ANGELES COUNTY
ENGINEERING BLDG.

76F3098 247 4-53

F. B. 1934 PG. 214

Cont. To Bottom Pg. 215

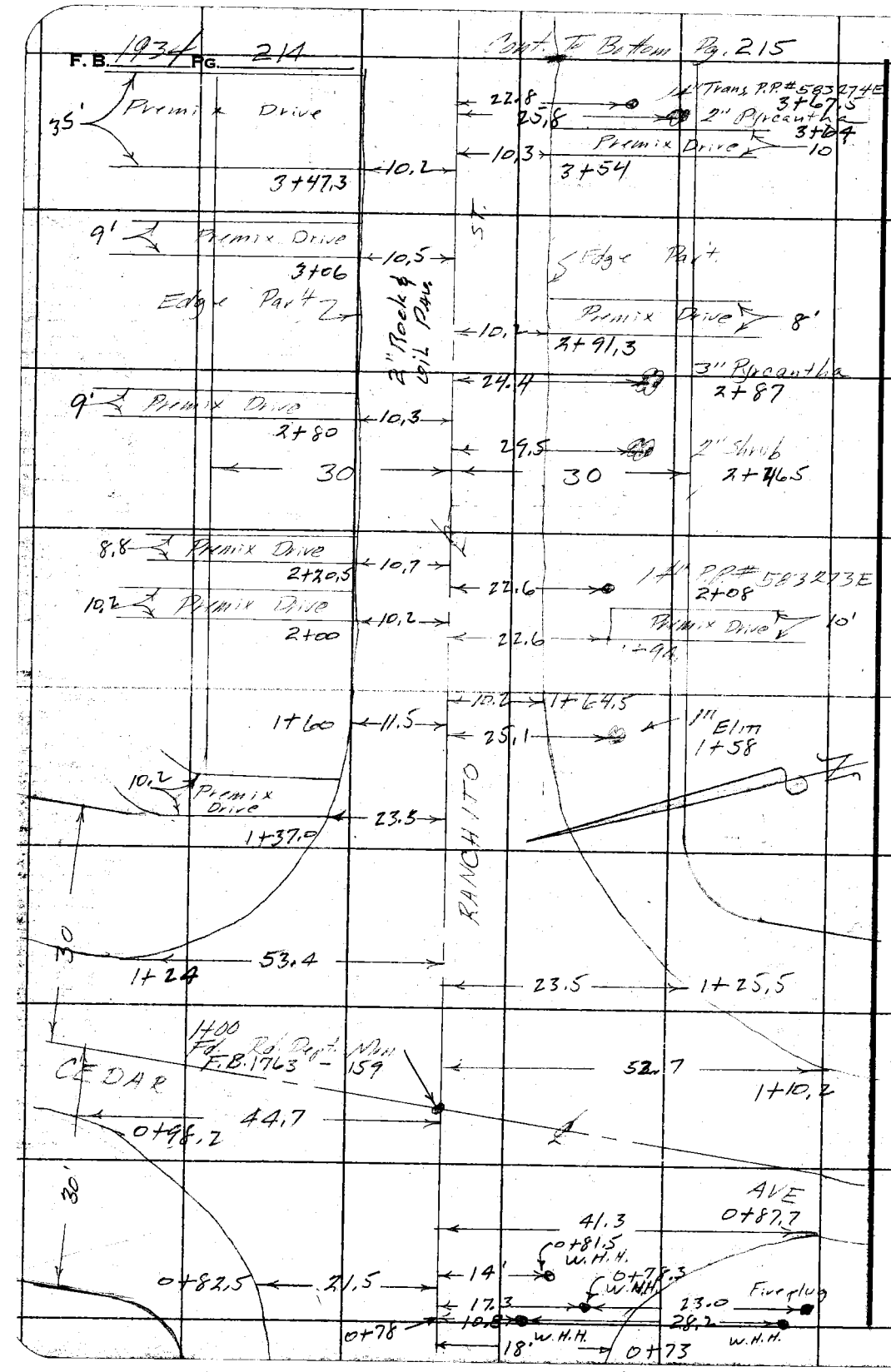

RETURN TO
LOS ANGELES COUNTY SURVEYOR
726 LOS ANGELES COUNTY
ENGINEERING BLDG.

Do not extend notes this side of this line.

Note: Any Additions or Changes on This Sheet Must be Made or Circled in Red Ink With Date and Name of Person Making Change.

Notes Ck'd by	Survey of Emery St
Map No.	W. O. 1709.14 Tape No. St'd. °F
Office Work	Surveyed by Snyder
Checked	Notes F.E.B. Date 5-V-54
Date	Indexed A. C. Johnson

F.B. 1934 Pg. 215

Cont. To Bottom Pg. 216



Cont. From Top Pg. 214

Note: Any Additions or Changes on This Sheet Must be Made or Circled in Red Ink With Date and Name of Person Making Change.

Do not extend notes this side of this line.

RETURN TO
LOS ANGELES COUNTY SURVEYOR
726 LOS ANGELES COUNTY
ENGINEERING BLDG.

76F3098 247 4-53

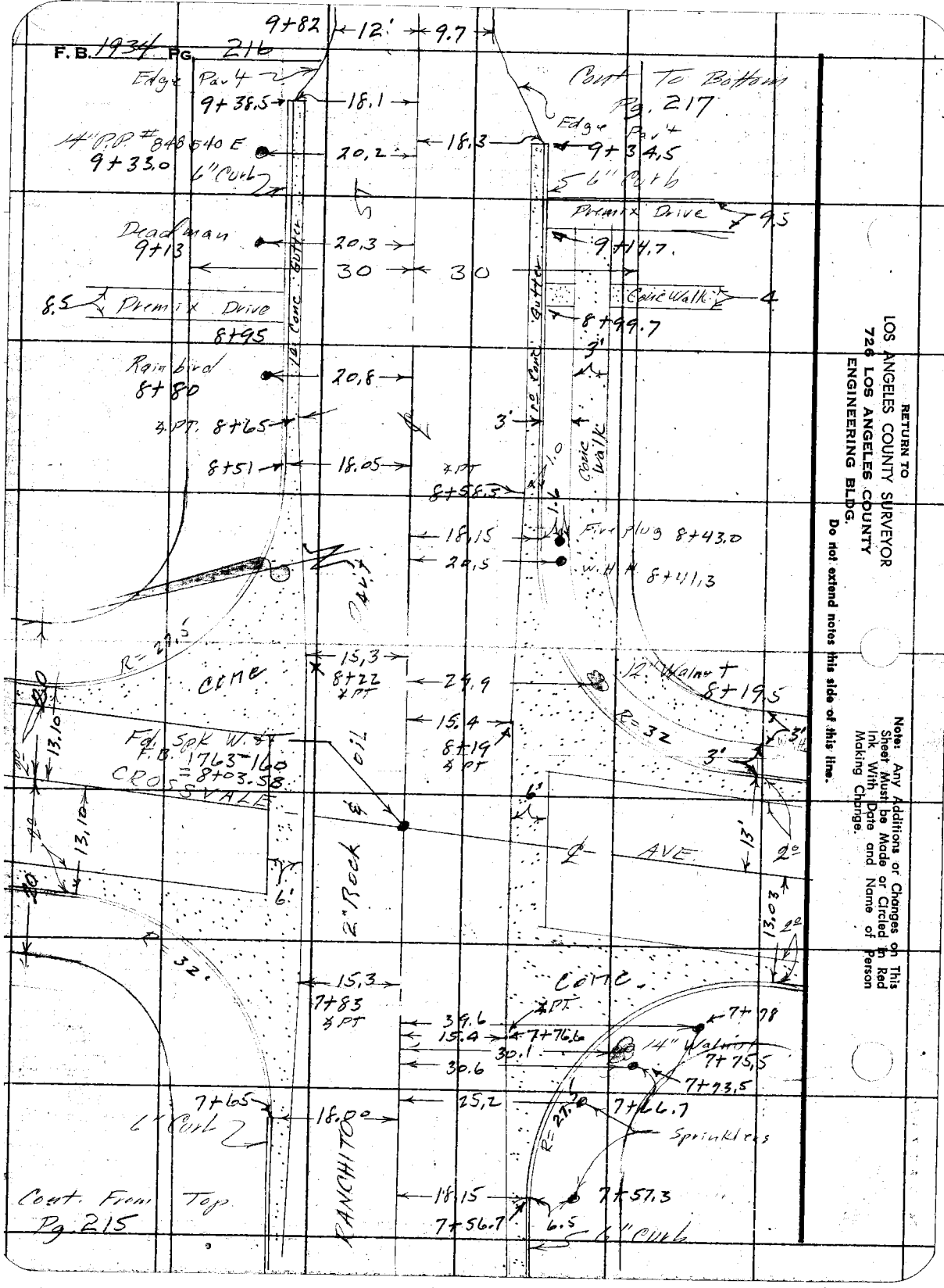

RETURN TO
LOS ANGELES COUNTY SURVEYOR
726 LOS ANGELES COUNTY
ENGINEERING BLDG.
Do not extend notes this side of this line.

Note: Any Additions or Changes on This Sheet Must be Made or Circled in Red Ink With Date and Name of Person Making Change.

F.B. 1934 Pg. 217

Notes Ck'd by	Survey of Emery - St.
Map No.	W. O. 1709 14 Tape No. St'd. °F
Office Work	Surveyed by Snyder
Checked	Notes F.E.B. Date 5-V-54
Date	Indexed C. Johnson

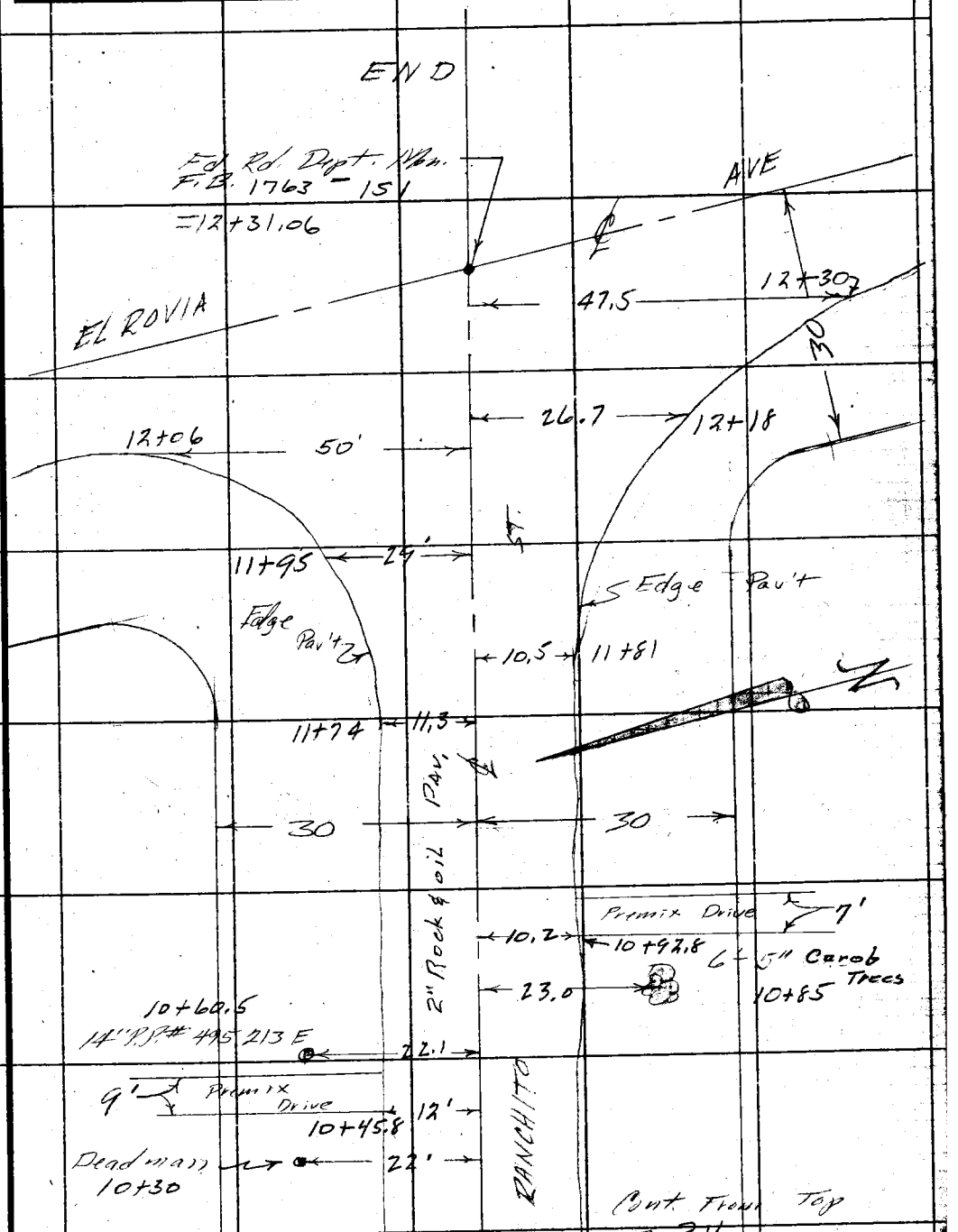

Note: Any Additions or Changes on This Sheet Must be Made or Circled in Red Ink With Date and Name of Person Making Change.

Do not extend notes this side of this line.

RETURN TO
LOS ANGELES COUNTY SURVEYOR
726 LOS ANGELES COUNTY
ENGINEERING BLDG.

76F3098 247 4-53

RETURN TO
LOS ANGELES COUNTY SURVEYOR
726 LOS ANGELES COUNTY
ENGINEERING BLDG.

Note: Any Additions or Changes on This Sheet Must be Made or Circled in Red Ink With Date and Name of Person Making Change.

Do not extend notes this side of this line.

F.B. 1934 PG. 218

Profile No. | Notes Red. | Plotted | Job No. 1709.14 | Division No. | F. B. 1934 Pg. 219
X-Sec. No. | Notes Chkd. | Checked | Survey of Emery St.
Date 5-10-54 | Date | Map No. | Indexed | Survey by Snyder Notes P135 Date 5-54 Johnson Date

C.I. 1709.14
EMERY ST S.S. Dist.

PROFILE
on
RANCHITO ST
From - Cedar Ave
To - Tyler Ave

Snyder.
Brooks
Maldonado
Littlepage

STATION	B. S.	H. I.	F. S.	ELEV.

NOTE: ANY ADDITIONS OR CHANGES ON THIS SHEET MUST BE MADE OR CIRCLED IN RED INK, WITH DATE AND NAME OF PERSON MAKING CHANGE.

Do not extend notes this side of this line.

PLEASE RETURN TO
LOS ANGELES COUNTY SURVEYOR
726 Los Angeles County Engineering Bldg.

761298 307 8-53

76L298 307 8-53

PLEASE RETURN TO
LOS ANGELES COUNTY SURVEYOR
726 LOS ANGELES COUNTY ENGINEERING BLDG.

NOTE: ANY ADDITIONS OR CHANGES ON THIS SHEET MUST BE MADE OR CIRCLED IN RED INK, WITH DATE AND NAME OF PERSON MAKING CHANGE.

Do not extend notes this side of this line.

STATION	B. S.	H. I.	F. S.	ELEV.		
		Profile	Ranchito	ST. from Cedar Ave = 0+00		
			West	To	Tyler Ave = 16+30.7±	
B.M. TF125	4 30	320 42		316 12	B.M. TF125 EL 316.124 F.B. 1734/91	
					Cedar Ave & Ranchito ST S.W. cor.	
					L&T in 10" conc. curb 1.5's of N. end.	
0+00			3 92	316 50	℄ int Ranchito ST & Cedar Ave	
2+00			4 49	315 93	℄	
4+00	4 20	319 84	4 78	315 64	℄	
6+00			4 63	315 21	℄	
8+00	4 18	319 08	4 94	314 90	℄	
9+25±			4 61	314 47	℄ inter Ranchito St. & Kassebaum Ave	
10+00			4 55	314 53	℄	
12+00	3 89	317 67	5 30	313 78	℄	
14+00			4 72	312 95	℄	
16+30.7±			5 05	312 62	℄ inter Ranchito St & Tyler Ave	
T.P.	5 42	319 33	3 76	313 91		
T.P.	4 94	320 19	4 08	315 25		
BM TF125			4 08	316 11	BM TF125 Elev. 316.124 F.B. 1734/91	
					Cedar Ave & Ranchito St. S.W. cor	
					L.&T. in 10" conc. cb. 1.5' S. of N. End.	

F. B. 1934 PG 220 Job No. 1709.14 Division No. Notes Red. Plotted Profile
Survey of Emery St. Date Date No. X-Sec.
Survey by Snyder Notes Brooks Notes Chkd. Checked
Indexed C. Johnson Date Date Date No.

Profile No. | Notes Red. | Plotted | Job No. 1709.14 | Division No. | F. B. 1934 Pg. 221
Date | Date | Survey of Emery St.
X-Sec. No. | Notes Chkd. | Checked | Survey by Snyder | Notes 1935 | Date 5-54
Date 5-10-54 | Date | Map No. | Inked C. Johnson | Date

C.I. 1709.14
EMERY ST. S.S. DIST
X SECTIONS
on
RANCHITO ST
From - Cedar Ave
To - Elrovia Ave

Snyder
Brooks
Maldonado
Tafoya
Littlepage

STATION	B. S.	H. I.	F. S.	ELEV.

NOTE: ANY ADDITIONS OR CHANGES ON THIS SHEET MUST BE MADE OR CIRCLED IN RED INK, WITH DATE AND NAME OF PERSON MAKING CHANGE.

PLEASE RETURN TO
LOS ANGELES COUNTY SURVEYOR
726 Los Angeles County Engineering Bldg.

Do not extend notes this side of this line.

76L298 307 8-53

76L298 307 8-53

PLEASE RETURN TO
LOS ANGELES COUNTY SURVEYOR
726 LOS ANGELES COUNTY ENGINEERING BLDG.

NOTE: ANY ADDITIONS OR CHANGES ON THIS SHEET MUST BE MADE OR CIRCLED IN RED INK, WITH DATE AND NAME OF PERSON MAKING CHANGE.

Do not extend notes this side of this line.

Renchito ST

STATION	B. S.	H. I.	F. S.	ELEV.	Left & N	℄ Right & S
B.M. TF125				316 12	B.M. TF 125 EL 316.124 FB 1734/91	
	504	321 16			Ceder Ave & Renchito ST.	
					S.W. cor. - L&T 117 10" curb 1.5' S of	
					N. end.	
1+00			467	316 49	℄ Int Renchito ST & Ceder Ave	
1+19			521	315 95		℄ X Gutter
1+30			507	316 09		℄
✓			534	315 82		20' R Ed. Pav. & Gutter
✓			48	316 4		30' R Prop cor
✓			51	316 1	27' L Ed. Pav. & Gutter	
✓			42	317 0		
2+00			475	316 41		℄
			499	316 17		10' R Ed. Pav
			52	316 0		14' R Gutter
			43	316 9		30' R P/L
			496	316 26	10' L Ed. Pav.	
			53	315 9	15' L Gutter	
			42	317 0	30' L P/L	
3+00			445	316 71		℄
✓			473	316 43		10' R Ed. Pav.
✓			50	316 2		16' R Gutter

F. B. 1934 Pg. 222 Job No. 1709.16 Division No. Notes Red. Plotted Profile
Survey of Emery ST Date Date No.
Survey by Snyder Notes P125 Notes Chkd. Checked X-Sec.
Index C. Johnson Date Date Date No.

76L298 307 8-53

PLEASE RETURN TO
LOS ANGELES COUNTY SURVEYOR
726 LOS ANGELES COUNTY ENGINEERING BLDG.

NOTE: ANY ADDITIONS OR CHANGES ON THIS SHEET MUST BE MADE OR CIRCLED IN RED INK, WITH DATE AND NAME OF PERSON MAKING CHANGE.

Do not extend notes this side of this line.

Renchito ST.

STATION	B. S.	H. I.	F. S.	ELEV.	Left & N	℄ Right & S
3+00		321 16	41	317 1		30' R P/L
—			470	316 46	10' L Ed. Pav	
—			51	316 1	16' L Gutter	
—			41	317 1	30' L P/L	
4+00			427	316 89		℄
			451	316 65		10' R Ed. Pav.
			50	316 2		16' R Gutter
			44	316 8		30' R P/L
			459	316 57	10' L Ed. Pav.	
			47	316 5	17' L Gutter	
			40	317 2	30' L P/L	
T.P.	476	321 65	427	316 89		
5+00			458	317 07		℄
			493	316 72		10' R Ed. Pav.
			52	316 5		15' R Gutter
			47	317 0		30' R P/L
			53	316 4		270' ± R Back Lot line
			488	316 77	10' L Ed. Pav.	
			52	316 5	17' L Gutter	
			47	317 0	30' L P/L	
			38	317 9	270' ± L Back Lot line	

Profile Notes Red. ____ Plotted ____ Job No. 1709.14 Division No. ____ F. B. 1934 Pg. 223
No. ____ Date ____ Date ____ Survey of Emery St.
X-Sec. Notes Chkd. ____ Checked ____ Survey by Snyder Notes 1735 Date 5-54
No. ____ Date ____ Date ____ Map No. ____ Inspected C. Johnson Date ____

76L298 307 8-53

PLEASE RETURN TO
LOS ANGELES COUNTY SURVEYOR
726 LOS ANGELES COUNTY ENGINEERING BLDG.

NOTE: ANY ADDITIONS OR CHANGES ON THIS SHEET MUST BE MADE OR CIRCLED IN RED INK, WITH DATE AND NAME OF PERSON MAKING CHANGE.

Do not extend notes this side of this line. Renchito ST.

STATION	B. S.	H. I.	F. S.	ELEV.	Left & N	℄ Right & S
		321 65				
6+00	502	322 30	437	317 28		℄
			535	316 95		11' R Ed. Pav.
			548	316 82		16' R Gutter
			50	317 3		30' R P/L
			527	317 03	10' L Ed. Pav.	
			55	316 8	15' L Gutter	
			46	317 7	30' L P/L	
6+67.7			488	317 42		℄
			544	316 86		18' R Gutter
			484	317 46		18' R Top cb W. end.
6+72			535	316 95	18' L Gutter	
			470	317 60	18' L Top cb W. end	
7+00			480	317 50		℄
			536	316 94		18' R Gutter
			473	317 57		18' R Top cb
			46	317 7		30' R P/L
			533	316 97	18' L Gutter	
			468	317 62	18' L Top cb	
			45	317 8	30' L P/L	
8+00			465	317 65		℄

F. B. 1934 Pg. 224 Job No. 1709.14 Division No. Notes Red. Plotted Profile
Survey of Emery ST Date Date No.
Survey by Snyder Notes PRS Notes Chkd. Checked X-Sec.
Indexed C. Johnson Date Date Date No.

76L298 307 8-53

PLEASE RETURN TO
LOS ANGELES COUNTY SURVEYOR
726 LOS ANGELES COUNTY ENGINEERING BLDG.

NOTE: ANY ADDITIONS OR CHANGES ON THIS SHEET MUST BE MADE OR CIRCLED IN RED INK, WITH DATE AND NAME OF PERSON MAKING CHANGE.

Do not extend notes this side of this line. Renchito ST

STATION	B. S.	H. I.	F. S.	ELEV.	Left & N	℄ Right & S
8+03.58		322.30	463	317 67	℄ int Renchito ST & Cross vale Ave	
			519	317 11	" N.W. cor W end C.R.	Gutter
			454	317 76	" " " "	Top curb
			494	317 36	" " N end C.R.	Gutter
			428	318 02	" " " "	Top curb
			43	318 0	" " Prop cor.	
			489	317 41	" N. E. cor N. end C.R.	Gutter
			425	318 05	" " " "	Top curb
			503	317 27	" " " E. end C.R.	Gutter
			437	317 93	" " " "	Top curb
			43	318 0	" " Prop. cor.	
			505	317 25	" S.E. cor - E end CR.	Gutter
			440	317 90	" " " "	Top curb
			501	317 29	" " S. end C.R.	Gutter
			438	317 92	" " " "	Top curb
			43	318 0	" " Prop cor.	
			502	317 28	" S.W. cor. S. end C.R.	Gutter
			438	317 92	" " " "	Top curb
			522	317 08	" " N end C.R.	Gutter
			456	317 74	" " " "	Top curb
			45	317 8	" " Prop cor.	

Profile Notes Red. ____ Plotted ____ Job No. 1709.19 Division No. ____ F. B. 1934 Pg. 225
No. ____ Date ____ Date ____ Survey of Emery ST.
X-Sec. Notes Chkd. ____ Checked ____ Survey by Snyder Notes 1735 Date 5-54
No. ____ Date ____ Date ____ Map No. ____ Indexed ____ Date ____
C. Johnson

76L298 307 8-53

PLEASE RETURN TO
LOS ANGELES COUNTY SURVEYOR
726 LOS ANGELES COUNTY ENGINEERING BLDG.

NOTE: ANY ADDITIONS OR CHANGES ON THIS SHEET MUST BE MADE OR CIRCLED IN RED INK, WITH DATE AND NAME OF PERSON MAKING CHANGE.

Do not extend notes this side of this line. Ranchito ST

STATION	B. S.	H. I.	F. S.	ELEV.	Left ℄ N	℄ Right ℄ S
8+03.58		322 30	514	317 16		18' R X Gutter ℄ St
			457	317 73		50' R ℄ Crossvale
			514	317 16	18' L X Gutter ℄ Crossvale Ave	
			445	317 85	50' L ℄ Crossvale Ave	
9+00			432	317 98		℄
			493	317 37		18' R Gutter
			428	318 02		18' Top curb
			41	318 2		30' R P/L
			490	317 40	18' L Gutter	
			424	318 06	18' L Top curb	
			42	318 1	30' L P/L	
9+34.5			428	318 02		℄
—			486	317 44		18' R Gutter
—			421	318 09		18' R Top curb E. end
9+38.5			479	317 51	18' L Gutter	
✓			417	318 13	18' L Top curb E end	
10+00			415	318 15		℄
			430	318 00		10' R Ed. Pav.
			44	317 9		15' R Gutter
			42	318 1		30' R P/L
			439	317 91	12' L Ed. Pav.	

F. B. 1934 PG. 226 Job No. 1709.14 Division No. Notes Red. Plotted No. Profile
Survey of Emery ST Date Date X-Sec.
Survey by Snyder Notes P/3S Notes Chkd. Checked
Indexed ~~C. Johnson~~ Date Date Date No.

76L298 307 8-53

PLEASE RETURN TO
LOS ANGELES COUNTY SURVEYOR
726 LOS ANGELES COUNTY ENGINEERING BLDG.

NOTE: ANY ADDITIONS OR CHANGES ON THIS SHEET MUST BE MADE OR CIRCLED IN RED INK, WITH DATE AND NAME OF PERSON MAKING CHANGE.

Do not extend notes this side of this line. Ranchito ST

STATION	B. S.	H. I.	F. S.	ELEV.	Left ℄ N	℄ Right ℄ S
10+00		32230	45	3178	17' L Gutter	
✓			42	3181	30' L P/L	
T.P.	452	322 67	415	31815		
10+00			57	3170		270' R Back Lot line
					(E. Side of 20X20 House No Plumbing None Required by Present owner)	
11+00			431	31836		℄
			442	31825		10' R Ed. Pav
			473	31794		16' R Gutter
			42	3185		30' R P/L
			447	31820	11' L Ed. Pav.	
			47	3180	18' L Gutter	
			37	3190	30' L P/L	
T.P.	525	323 61	431	31836		
12+00			503	31858		℄
✓			513	31848		15' R Ed. Pav & Gutter
✓			44	3192		30' R Prop COR.
11+85			535	31826	19' L Ed. Pav & Gutter	
✓			48	3188	30' L Prop COR.	
12+31.06			509	31852	℄ Int Ranchito ST & Elrovia Ave	
✓			586	31775		270' R ℄ Elrovia Ave

Profile Notes Red. ____ Plotted ____ Job No. 1709.14 Division No. ____ F. B. 1934 Pg. 227
No. ____ Date ____ Date ____ Survey of Emery ST.
X-Sec. Notes Chkd. ____ Checked ____ Survey by Snyder Notes 10/25 Date 5-54
No. ____ Date ____ Date ____ Map No. ____ Indexed C. Johnson Date ____

76L298 307 8-53

PLEASE RETURN TO
LOS ANGELES COUNTY SURVEYOR
726 LOS ANGELES COUNTY ENGINEERING BLDG.

NOTE: ANY ADDITIONS OR CHANGES ON THIS SHEET MUST BE MADE OR CIRCLED IN RED INK, WITH DATE AND NAME OF PERSON MAKING CHANGE.

Do not extend notes this side of this line. Renchito ST

STATION	B. S.	H. I.	F. S.	ELEV.	Left	℄ Right
12+31.06		323 61	50	318 6	270'R Thence 45'W P/L	
–			420	319 41	270'L on ℄ Elrovia Ave	
–			45	319 1	– Thence 30'W P/L	
B.M. TF 98			469	318 92	B.M. TF 98 El. 318.940 F.B. 1734/76 Elrovia Ave & Renchito ST. N.E. cor. - Br. spk in curb 4' E of E. end of CR. of driveway	

F. B. 1934 Pg. 228 Job No. 1709.14 Division No. Notes Red. Plotted Profile
Survey of Emery ST. Date Date No.
Survey by Snyder Notes PRS Notes Chkd. Checked X-Sec.
Indexed C. Johnson Date Date Date No.

Notes Ck'd by	Survey of Emery St.
Map No.	W. O. 1709.14 Tape No. St'd. of F
Office Work	Surveyed by Snyder
Checked	Notes F.E.B. Date 5-11-54
Date	Indexed C. Johnson

F. B. 1934 Pg. 229

C.I. 1709.14

EMERY ST. S.S. DIST.

Location of Improvements

in

CROSSVALE AVE

From Ranchito St

To S. End of St.

Snyder
Brooks
Maldonado
Tafoya
Lith'd page

Note: Any Additions or Changes on This Sheet Must be Made or Circled in Red Ink With Date and Name of Person Making Change.

Do not extend notes this side of this line.

RETURN TO
LOS ANGELES COUNTY SURVEYOR
726 LOS ANGELES COUNTY
ENGINEERING BLDG.

787206 247 4-53

F.B. 1934 PG. 230

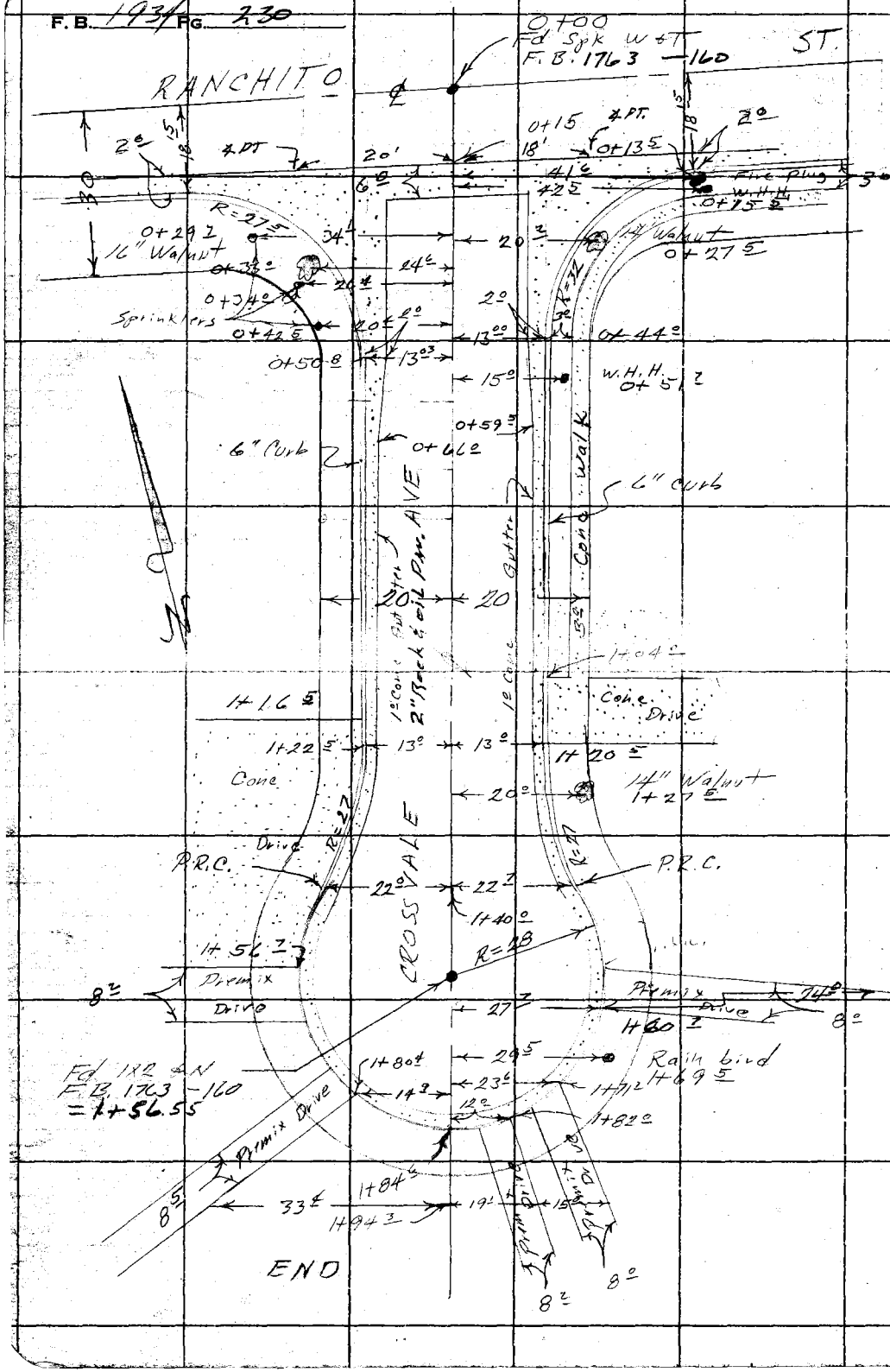

RETURN TO
LOS ANGELES COUNTY SURVEYOR
726 LOS ANGELES COUNTY
ENGINEERING BLDG.

Do not extend notes this side of this line.

Note: Any Additions or Changes on This Sheet Must be Made or Circled in Red Ink With Date and Name of Person Making Change.

Profile No. ____ X-Sec. No. ____

Notes Red. ____ Date ____ Notes Chkd. ____ Date 5-11-54

Plotted ____ Date ____ Checked ____ Date ____

Job No. 1709.14 Division No. ____

Survey of Emery St.

Survey by Snyder Notes PRS Date 5-54

Map No. ____ Indexed C. Johnson Date ____

F. B. 1934 Pg. 231

C.I. 1709.14

EMERY ST S.S. DIST.

X SECTIONS

on

CROSSVALE AVE

From - Ranchito ST South

To - S. end of ST.

Snyder
Brooks
Maldonado
Littlepage

STATION	B.S.	H.I.	F.S.	ELEV.

NOTE: ANY ADDITIONS OR CHANGES ON THIS SHEET MUST BE MADE OR CIRCLED IN RED INK, WITH DATE AND NAME OF PERSON MAKING CHANGE

Do not extend notes this side of this line.

PLEASE RETURN TO

LOS ANGELES COUNTY SURVEYOR

726 Los Angeles County Engineering Bldg.

76L298 307 8-53

76L298 307 8-53

PLEASE RETURN TO
LOS ANGELES COUNTY SURVEYOR
726 LOS ANGELES COUNTY ENGINEERING BLDG.

NOTE: ANY ADDITIONS OR CHANGES ON THIS SHEET MUST BE MADE OR CIRCLED IN RED INK, WITH DATE AND NAME OF PERSON MAKING CHANGE.

Do not extend notes this side of this line. Cross Vale Ave To S.

STATION	B. S.	H. I.	F. S.	ELEV.	Left & E	℄ Right & W
B.M. TF 132				317 95	B.M. TF 132 El 317.952 F.B. 1734/96	
	481	322 76			Renchito ST & Cross Vale Ave	
					S.W. COR. - Bt. Spk. in curb 4'	
					S. of S. end of C.R.	
0+00			508	317 68	℄ Int Cross Vale Ave & Renchito Ave	
			566	317 10	" S.W. COR W. end C.R. Gutter	
			500	317 76	" " " " Top cb	
			546	317 30	" " S. end C.R. Gutter	
			483	317 93	" " " Top cb	
			49	317 9	" " Prop COR.	
			549	317 27	" S.E. COR E. end C.R. Gutter	
			485	317 91	" " " " Top cb	
			547	317 29	" " " S. end C.R. Gutter	
			483	317 93	" " " " Top cb	
			48	318 0	" " Prop COR.	
			515	317 61		50' R ℄ Renchito
			498	317 78	50' L ℄ Renchito	
0+18			560	317 16		℄ X Gutter
0+50			502	317 74		℄
1+00			500	317 76		℄
—			537	317 39		13' R Gutter

F. B. 1934 PG. 232 Job No. 1709.44 Division No. ____ Notes Red. ____ Plotted ____ Profile
Survey of Emery ST Date ____ Date ____ No. ____
Survey by Snyder Notes PRS Notes Chkd. ____ Checked ____ X-Sec.
Indexed ____ Date ____ Date ____ Date ____ No. ____

76L298 307 8-53

PLEASE RETURN TO
LOS ANGELES COUNTY SURVEYOR
726 LOS ANGELES COUNTY ENGINEERING BLDG.

NOTE: ANY ADDITIONS OR CHANGES ON THIS SHEET MUST BE MADE OR CIRCLED IN RED INK, WITH DATE AND NAME OF PERSON MAKING CHANGE.

Do not extend notes this side of this line. Crossvale Ave To S

STATION	B. S.	H. I.	F. S.	ELEV.	Left & E	℄ Right & W
1+00		322 76	471	318 05		13'R Top cb
–			46	318 2		20'R P/L
–			538	317 38	13'L Gutter	
–			473	318 03	13'L Top curb	
–			47	318 1	20'L P/L	
1+56.55			462	318 14		℄ Rad. PT. S. end ST.
			531	317 45		28'R Gutter
			466	318 10		28'R Top curb
			46	318 2		35'R P/L
			531	317 45	28'L Gutter	
			466	318 10	28 L Top curb	
			46	318 2	35'L P/L	
1+84.55			525	317 51		℄ Prod Gutter
–			455	318 21		℄ – Top curb
1+91.6			44	318 4		℄ – P/L
			58	317 0		S.W. cor Lot 26
			57	317 1	S. E cor Lot 24	
T.P.	520	323 22	474	318 02	–	
T.P.	536	323 62	496	318 26		
B.M. TF133			467	318 95	B.M. TF133 EL 318.954 FB 1734/96 – Crossvale Ave N. end Bt. Spk 117	curb 1' E. ℄ Prod

Profile Notes Red. Plotted Job No. 1709/14 Division No. F. B. 1934 Pg. 233
No. Date Date Survey of Emery ST.
X-Sec. Notes Chkd. Checked Survey by Snyder Notes 1733 Date 5-54
No. Date Date Map No. Indexed C. John Date

F. B. 1934 PG. 234 Job No. Division No. Notes Red. Plotted Profile

Survey of Date Date No.

Survey by Notes Notes Chkd. Checked X-Sec.

Indexed Date Date Date No.

76L298 3C7 8-53

PLEASE RETURN TO

LOS ANGELES COUNTY SURVEYOR

726 LOS ANGELES COUNTY ENGINEERING BLDG.

NOTE: ANY ADDITIONS OR CHANGES ON THIS SHEET MUST BE MADE OR CIRCLED IN RED INK, WITH DATE AND NAME OF PERSON MAKING CHANGE.

Do not extend notes this side of this line.

STATION	B. S.	H. I.	F. S.	ELEV.	

Notes Ck'd by	Survey of Emery St.	F. B. 1934 Pg. 235
Map No.	W. O. 1709 Tape No. 14 Sr'd. °F	
Office Work	Surveyed by Snyder	
Checked	Notes F. E. B. Date 5-11-54	
Date	Indexed A. C. Johnson	

C. F. 1709. 14.

EMERY ST. S.S. DIST.

Location of Improvements

in

CROSS VALE AVE.

From Ranchito ST.

N.

To The End of ST.

Snyder
Brooks
Maldonado
Tafoya
Title page

Note: Any Additions or Changes on This Sheet Must be Made or Circled in Red Ink With Date and Name of Person Making Change.

Do not extend notes this side of this line.

RETURN TO
LOS ANGELES COUNTY SURVEYOR
726 LOS ANGELES COUNTY
ENGINEERING BLDG.

78F2098 247 4-53

F. B. 1934 PG. 286

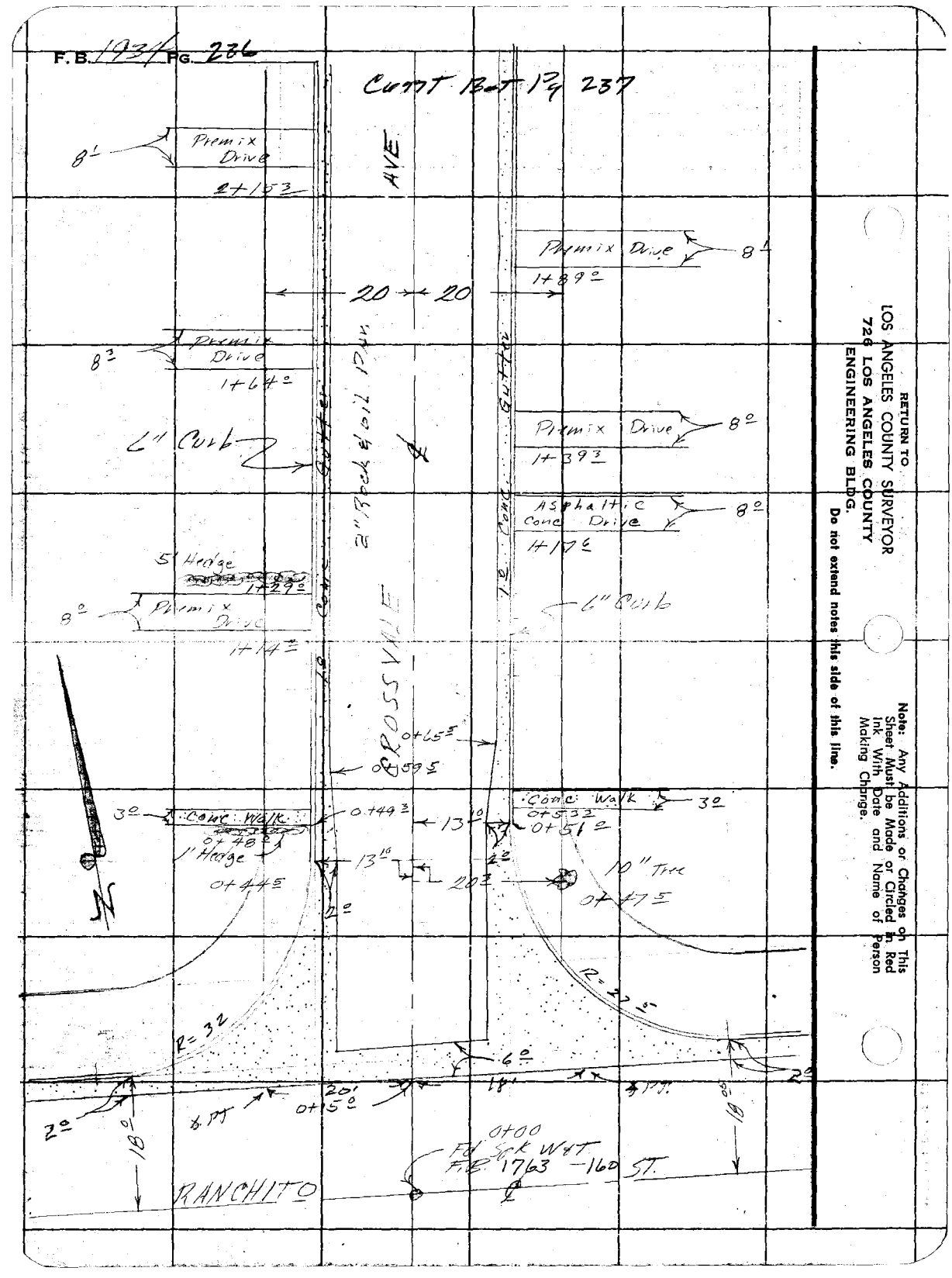

RETURN TO
LOS ANGELES COUNTY SURVEYOR
726 LOS ANGELES COUNTY
ENGINEERING BLDG.
Do not extend notes this side of this line.

Note: Any Additions or Changes on This Sheet Must be Made or Circled in Red Ink With Date and Name of Person Making Change.

Notes Ck'd by	Survey of Emery St.
Map No.	W. O. 1709.14 Tape No. St'd. °F
Office Work	Surveyed by Snyder
Checked	Notes F.E.B. Date 5-V-54
Date	Indexed C. Johnson

F.B. 1934 Pg. 237

28 3
2 57

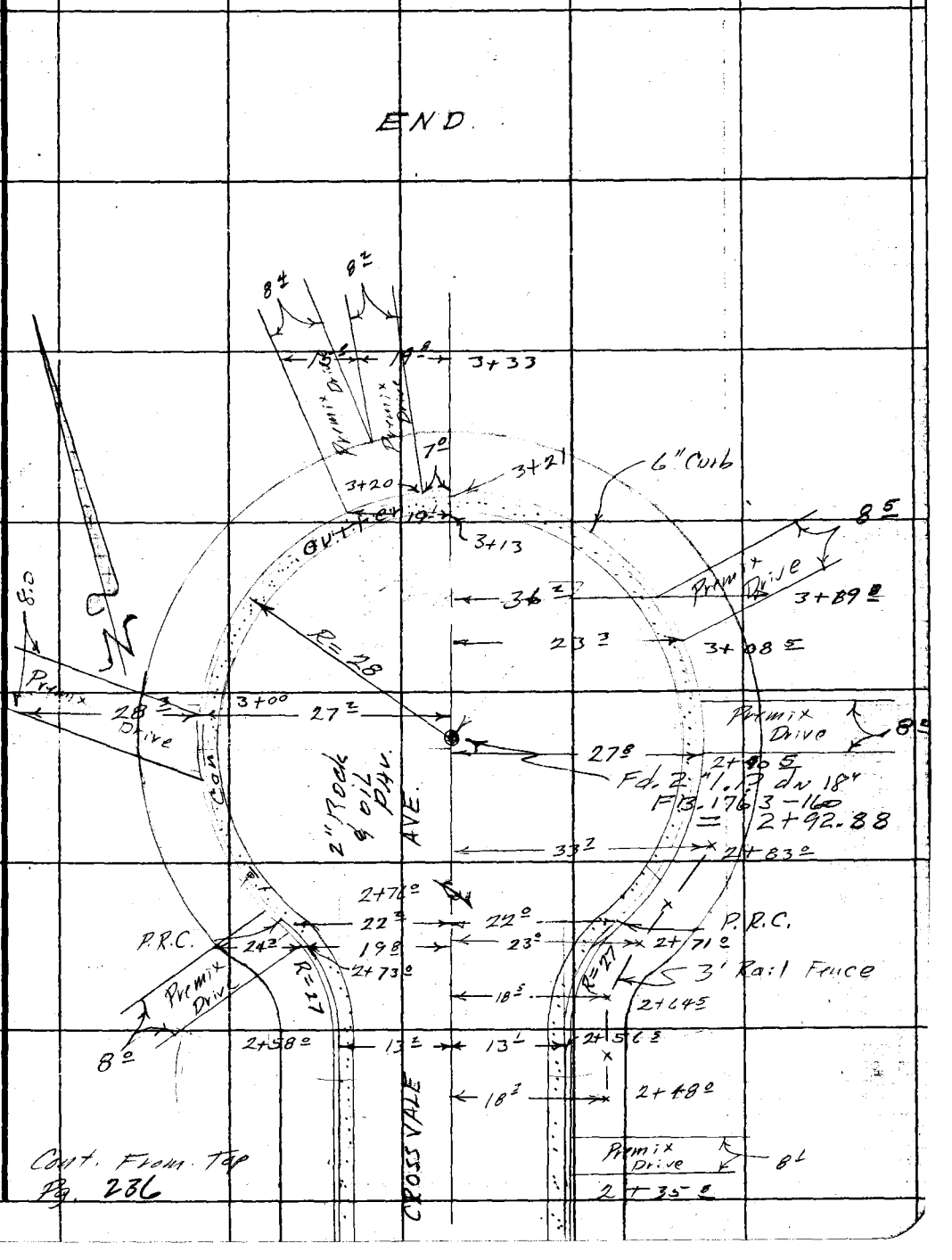

Cont. From Top Pg. 236

Note: Any Additions or Changes on This Sheet Must be Made or Circled in Red Ink With Date and Name of Person Making Change.

Do not extend notes this side of this line.

RETURN TO
LOS ANGELES COUNTY SURVEYOR
726 LOS ANGELES COUNTY
ENGINEERING BLDG.

76F3098 247 4-53

RETURN TO
LOS ANGELES COUNTY SURVEYOR
726 LOS ANGELES COUNTY
ENGINEERING BLDG.

Note: Any Additions or Changes on This Sheet Must be Made or Circled in Red Ink With Date and Name of Person Making Change.

Do not extend notes this side of this line.

F.B. 1934 PG. 236

Profile	Notes Red.	Plotted	Job No. 1709.14	Division No.	F. B. 1934 Pg. 239
No.	Date	Date	Survey of Emery ST		
X-Sec.	Notes Chkd.	Checked	Survey by Snyder	Notes 1735	Date 5-54
No.	Date 5-11-54	Date	Map No.	Indexed C. Johnson	Date

C.I. 1709.14
EMERY ST S.S. DIST.

X SECTIONS
on
CROSSVALE AVE
From - Renchito Ave North
To - N. end of ST.

Snyder
Brooks
Maldonado
Littlepage

STATION	B. S.	H. I.	F. S.	ELEV.

NOTE: ANY ADDITIONS OR CHANGES ON THIS SHEET MUST BE MADE OR CIRCLED IN RED INK, WITH DATE AND NAME OF PERSON MAKING CHANGE.

PLEASE RETURN TO
LOS ANGELES COUNTY SURVEYOR
726 LOS ANGELES COUNTY ENGINEERING BLDG.

Do not extend notes this side of this line.

76L298 307 8-53

76L298 307 8-53

PLEASE RETURN TO
LOS ANGELES COUNTY SURVEYOR
726 LOS ANGELES COUNTY ENGINEERING BLDG.

NOTE: ANY ADDITIONS OR CHANGES ON THIS SHEET MUST BE MADE OR CIRCLED IN RED INK, WITH DATE AND NAME OF PERSON MAKING CHANGE.

Do not extend notes this side of this line. Cross Vale Ave To N.

STATION	B. S.	H. I.	F. S.	ELEV.	Left & W	℄ Right & E
B.M. TF132		1		317 95	B.M. TF 132 El. 317.952 F.B. 1734/96	
	481	322 76			Ranchito ST. & Cross Vale Ave	
					S.W. COR. - BT. SPK. in curb 4' S.	
					of S. end C.R.	
0+00			508	317 68	℄ int Ranchito ST & Cross Vale Ave	
			565	317 11	" N.W. COR - W. end C.R. Gutter	
			498	317 78	" " " " " Top cb	
			539	317 37	" " N. end C.R. Gutter	
			473	318 03	" " " " Top cb	
			49	317 9	" " Prop. COR.	
			536	317 40	" N.E. COR N. end C.R. Gutter	
			470	318 06	" " " " Top cb	
			549	317 27	" " " E end C.R. Gutter	
			483	317 93	" " " " Top cb	
			48	318 0	" " " Prop COR.	
			498	317 78		50'R ℄ Ranchito
			515	317 61	50'L ℄ Ranchito	
0+18			559	317 17		℄ X Gutter
0+50		1	491	317 85		℄
1+00	520	323 22	474	318 02		℄
/			568	317 54		13'R Gutter

F. B. 1934 Pg. 240 Job No. 1709.14 Division No. Notes Red. Plotted Profile
Survey of Emery ST. Date Date No.
Survey by S. Snyder Notes 1735 Notes Chkd. Checked X-Sec.
Indexed C. Snyder Date Date Date No.

76L298 307 8-53

PLEASE RETURN TO
LOS ANGELES COUNTY SURVEYOR
726 LOS ANGELES COUNTY ENGINEERING BLDG.

NOTE: ANY ADDITIONS OR CHANGES ON THIS SHEET MUST BE MADE OR CIRCLED IN RED INK, WITH DATE AND NAME OF PERSON MAKING CHANGE.

Do not extend notes this side of this line. Crossvale Ave To N.

STATION	B. S.	H. I.	F. S.	ELEV.	Left ℄ W	℄ Right ℄ E
1+00		323 22	503	318 19		13'R Top curb
			50	318 2		20'R P/L
			564	317 58	13'L Gutter	
			500	318 22	13'L Top curb	
			50	318 2	20'L P/L	
2+00			496	318 26		℄
			538	317 84		13'R Gutter
			475	318 47		13'R Top curb
			47	318 5		20'R P/L
			48	318 4		130'± Back Lot line
			537	317 85	13'L Gutter	
			475	318 47	13'L Top curb	
			47	318 5	20'L P/L	
			49	318 3	130'± L Back Lot line	
TIP	536	323 62	496	318 26		
2+92.88			485	318 77		℄ Rad PT. N. end ST.
			550	318 12		28'R Gutter
			485	318 77		28'R Top curb
			46	319 0		35'R P/L
			551	318 11	28'L Gutter	
			486	318 76	28'L Top curb	

Profile No. ____ Notes Red. ____ Plotted ____ Job No. 1709.14 Division No. ____
X-Sec. No. ____ Date ____ Date ____ Survey of Emery ST.
Notes Chkd. ____ Checked ____ Survey by Snyder Notes 1775 Date 5-54
Date ____ Date ____ Map No. ____ Indexed C. Johnson Date ____

F. B. 1934 Pg. 241

76L298 307 8-53

PLEASE RETURN TO
LOS ANGELES COUNTY SURVEYOR
726 LOS ANGELES COUNTY ENGINEERING BLDG.

NOTE: ANY ADDITIONS OR CHANGES ON THIS SHEET MUST BE MADE OR CIRCLED IN RED INK, WITH DATE AND NAME OF PERSON MAKING CHANGE.

Do not extend notes this side of this line. Cross vale Ave to N.

STATION	B. S.	H. I.	F. S.	ELEV.	Left & W	℄ Right & E
2+92.88		32362	47	318 9	35'L P/L	
3+20.88			537	318 25		℄ Prod Gutter
			468	318 94		℄ Prod Top curb
			46	319 0		℄ Prod P/L
			49	318 7		N.E. cor Lot 6
			47	318 9	N.W. cor Lot 19	
B.M. TF133			467	318 95	B.M. TF133 EL 318.954	
					F.B. 1734 - 96	
					Cross vale Ave N. end. BT. sph in curb 1' E. of ℄ Prod in front of no# 4731	

F. B. 1934 PG. 242 Job No. 170414 Division No. Notes Red. Plotted Profile
Survey of Emery St. Date Date No.
Survey by Snyder Notes PRS Notes Chkd. Checked X-Sec.
Indexed C. Johnson Date Date Date No.

Notes Ck'd by		Survey of Emery St	F.B. 1234 Pg. 243
Map No.		W. O. 70 Cape No. 14	St'd. °F
Office Work		Surveyed by Snyder	
Checked		Notes F.F. 13.	Date 6-8-54
Date		Indexed	C. Johnson

C.I. 1709.14
EMERY ST S.S. DIST
Location of Improvements
on
LOWER AZUSA RD

From - Cedar Ave
To - Bdy of DIST. 835'± West of Cedar Ave

Note: Any Additions or Changes on This Sheet Must be Made or Circled in Red Ink With Date and Name of Person Making Change.

Do not extend notes this side of this line.

RETURN TO
LOS ANGELES COUNTY SURVEYOR
726 LOS ANGELES COUNTY
ENGINEERING BLDG.

76FSOSS 247 4-53



RETURN TO
LOS ANGELES COUNTY SURVEYOR
726 LOS ANGELES COUNTY
ENGINEERING BLDG.

Do not extend notes this side of this line.

Note: Any Additions or Changes on This Sheet Must be Made or Circled in Red Ink With Date and Name of Person Making Change.

F.B. 1934 Pg. 245

Notes Ck'd by
Map No.
Office Work
Checked
Date

Survey of Emery St
W. O. 1709 Tape No. 14 St'd. °F
Surveyed by Snyder
Notes F.E. B Date 6-V-54
Indexed C. Johnson

Cont From Bottom
Pg 246



Cont. To Top
Pg. 244

Note: Any Additions or Changes on This Sheet Must be Made or Circled in Red Ink With Date and Name of Person Making Change.

Do not extend notes this side of this line.

RETURN TO
LOS ANGELES COUNTY SURVEYOR
726 LOS ANGELES COUNTY
ENGINEERING BLDG.

76F3098 247 4-58

F. B. 1934 PG. 246

Cont. From Bottom Pg. 245

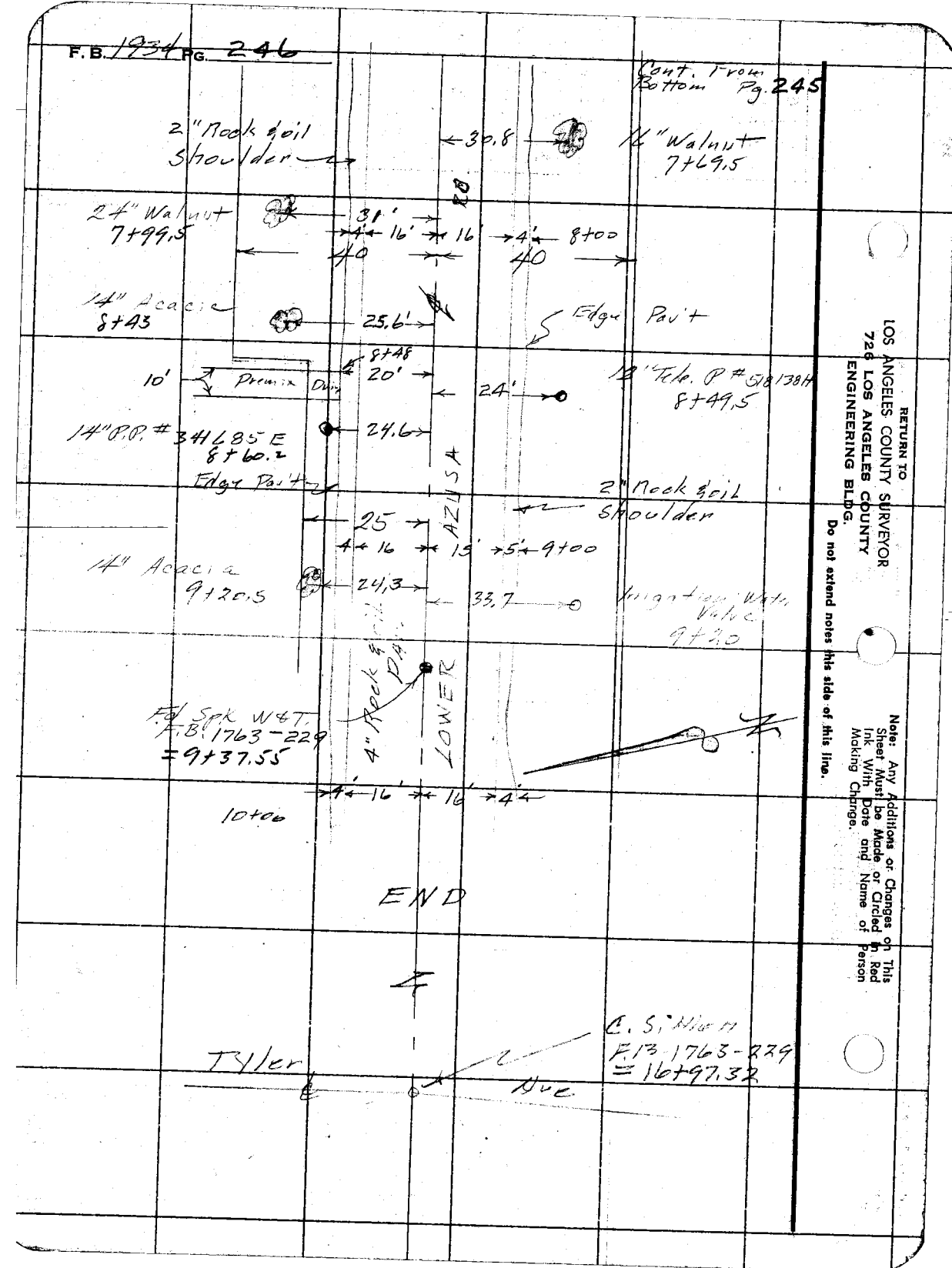

RETURN TO
LOS ANGELES COUNTY SURVEYOR
726 LOS ANGELES COUNTY
ENGINEERING BLDG.

Do not extend notes this side of this line.

Note: Any Additions or Changes on This Sheet Must be Made or Circled in Red Ink With Date and Name of Person Making Change.

Profile	Notes Red.	Plotted	Job No. 1709.14	Division No.	F. B. 1934 Pg. 247
No.	Date	Date	Survey of Emery ST.		
X-Sec.	Notes Chkd.	Checked	Survey by Snyder	Notes PRS.	Date 5-54
No.	Date 5-10-54	Date	Map No.	Indexed C. Johnson	Date

C.I. 1709.14
EMERY ST S.S. DIST
X SECTIONS
on
LOWER AZUSA RD
From - Cedar Ave
To - A point 837'± W. There of

also
PROFILE
From - A point 837'± W of Cedar Ave
To - Tyler Ave = 16+97.32

Snyder
Brooks
Maldonado
Tafoya
Littlepage

STATION	B. S.	H. I.	F. S.	ELEV.

NOTE: ANY ADDITIONS OR CHANGES ON THIS SHEET MUST BE MADE OR CIRCLED IN RED INK, WITH DATE AND NAME OF PERSON MAKING CHANGE.

PLEASE RETURN TO
LOS ANGELES COUNTY SURVEYOR
726 LOS ANGELES COUNTY ENGINEERING BLDG.

Do not extend notes this side of this line.

76L298 307 8-53

76L298 307 8-53

PLEASE RETURN TO
LOS ANGELES COUNTY SURVEYOR
726 LOS ANGELES COUNTY ENGINEERING BLDG.

NOTE: ANY ADDITIONS OR CHANGES ON THIS SHEET MUST BE MADE OR CIRCLED IN RED INK, WITH DATE AND NAME OF PERSON MAKING CHANGE.

Do not extend notes this side of this line. Lower Azusa Rd

STATION	B. S.	H. I.	F. S.	ELEV.	Left ℄ S	℄ Right ℄ N
B.M. TF88		1		318 48	B.M. TF88 EL 318.477 FB 1734/72	
	460	323 08			Lower Azusa Rd & Cedar Ave	
					S.W. cor. - Bt. spk in N.W. cor.	
					of 3.' x 4.5' conc. slab.	
1+00			445	318 63	℄ int Lower Azusa Rd & Cedar Ave	
✓			497	318 11		19'R Gutter
✓			498	318 10	20'L Gutter	
1+30			446	318 62		℄
			505	318 03		16'R Gutter
			49	318 2		19'R Bot Bk
			41	319 0		21'R Top ✓
			37	319 4		40'R Prop cor.
			512	317 96	16'L Gutter	
			50	318 1	25'L Prop cor	
2+00			455	318 53		℄
			511	317 97		16'R Gutter
			45	318 6		20'R Ed Shoulder
			37	319 4		21'R Top Bk
			38	319 3		40'R P/L
			505	318 03	16'L Gutter	
			47	318 4	25'L P/L	

F. B. 1934 Pg. 248 Job No. 1709.14 Division No. Notes Red. Plotted No. Profile
Survey of Emery St Date Date X-Sec.
Survey by Snyder Notes PRS Notes Chkd. Checked No.
Indexed C. Johnson Date Date

76L298 307 8-53

PLEASE RETURN TO
LOS ANGELES COUNTY SURVEYOR
726 LOS ANGELES COUNTY ENGINEERING BLDG.

NOTE: ANY ADDITIONS OR CHANGES ON THIS SHEET MUST BE MADE OR CIRCLED IN RED INK, WITH DATE AND NAME OF PERSON MAKING CHANGE.

Do not extend notes this side of this line. Lower Azusa Rd.

STATION	B. S.	H. I.	F. S.	ELEV.	Left & S	& Right & N
		323 08				
T.P.	501	323 32	477	318 31		
3+00			485	318 47		℄
			546	317 86		16' R Gutter
			498	318 34		20' R Ed. Shoulder
			40	319 3		23' R Top Bk
			34	319 9		40' R P/L
			547	317 85	15' L Gutter	
			499	318 33	20' L Ed. Shoulder	
			47	318 6	40' L P/L	
3+50			27	320 6		280' ± R Back Lot line
			59	317 4	285' ± L Back Lot line	
4+00			505	318 27		℄
			564	317 68		16' R Gutter
			498	318 34		20' R Ed. Shoulder
			39	319 4		23' R Top
			37	319 6		40' R P/L
			564	317 68	15' L Gutter	
			498	318 34	20' L Ed. Shoulder	
			50	318 3	40' L P/L	
5+00			506	318 26		℄

Profile Notes Red. Plotted Job No. 1709/14 Division No. F. B. 1934 PG. 244
No. Date Date Survey of Emery St.
X-Sec. Notes Chkd. Checked Survey by Snyder Notes PRS Date 5-54
No. Date Date Map No. Indexed Date

76L298 307 8-53

PLEASE RETURN TO
LOS ANGELES COUNTY SURVEYOR
726 LOS ANGELES COUNTY ENGINEERING BLDG.

NOTE: ANY ADDITIONS OR CHANGES ON THIS SHEET MUST BE MADE OR CIRCLED IN RED INK, WITH DATE AND NAME OF PERSON MAKING CHANGE.

Do not extend notes this side of this line. Lower Azusa Rd.

STATION	B. S.	H. I.	F. S.	ELEV.	Left ℄ S	℄ Right ℄ N
5+00		32332	566	317 66		16' R Gutter
			500	318 32		20' R Ed Shoulder
			41	319 2		23' R Top
			41	319 2		40' R P/L
			577	316 55	15' L Gutter	
			520	318 12	20' L Ed. Shoulder	
			52	318 1	40' L P/L	
T.P.	527	323 39	520	318 12		
6+00			534	318 05		℄
			597	317 42		16' R Gutter
			547	317 92		20' R Ed. Shoulder
			51	318 3		23' R Top
			48	318 6		40' R P/L
			599	317 40	16' L Gutter	
			55	317 9	20' L Ed. Shoulder	
			61	317 3	40' L P/L	
			67	316 7	285'± Back Lot line	
7+00			544	317 95		℄
/			607	317 32		16' R Gutter
/			566	317 73		20' R Ed. Shoulder
/			48	318 6		23' Top

F. B. 1934 PG. 250 Job No. 1709.14 Division No. ____ Notes Red. ____ Plotted ____ Profile
Survey of Emery ST Date ____ Date ____ No. ____
Survey by Snyder Notes PRS Notes Chkd. ____ Checked ____ X-Sec.
Indexed C. Johnson Date ____ Date ____ Date ____ No. ____

298 307 8-53

PLEASE RETURN TO
LOS ANGELES COUNTY SURVEYOR
726 LOS ANGELES COUNTY ENGINEERING BLDG.

NOTE: ANY ADDITIONS OR CHANGES ON THIS SHEET MUST BE MADE OR CIRCLED IN RED INK, WITH DATE AND NAME OF PERSON MAKING CHANGE.

Do not extend notes this side of this line. Lower Azusa Rd

STATION	B. S.	H. I.	F. S.	ELEV.	Left & S	℄ Right & N
7+00		323 39	49	318 5		40'R P/L
–			35	319 9		285'±R Back Lot line
–			607	317 32	16'L Gutter	
–			594	317 45	20'L Ed Shoulder	
–			53	319 1	40'L P/L	
8+00			556	317 83		℄
			622	317 17		16'R Gutter
			578	317 61		20'R Ed Shoulder
			43	319 1		23'R Top
			47	318 7		40'R P/L
			630	317 09	16'L Gutter	
			612	317 27	20'L Ed Shoulder	
			51	318 3	40'L P/L	
T.P.	346	322 21	464	318 75		
9+00			458	317 63		℄
			541	316 80		16'R Gutter
			491	317 30		20'R Ed Shoulder
			33	318 9		23'R Top
			32	319 0		40'R P/L
			529	316 92	16'L Gutter	
			506	317 15	20'L Ed Shoulder	

Profile No. ___ Notes Red. ___ Plotted ___ Job No. 1709.14 Division No. ___ F.B. 1934 No. 25
Date ___ Date ___ Survey of Emery St.
X-Sec. No. ___ Notes Chkd. ___ Checked ___ Survey by Snyder Notes 1 PRS Date 5-54
Date ___ Date ___ Map No. ___ Indexed Johnson Date ___

1934

STATION	B.			ELEV.			Right
9+00		3	2	317	25'L	Top	
				41	318 1	40'L P/L	
10+00				47	317 44		℄
				5	316		16'R Gutter
				516	317 05		20'R Ed Shoulder
				51	317 1		23'R
				27	319 5		40'R P/L Top
				18	320 4		280'± R Back Lot line
				543	316 78	16'L Gutter	
				517	317 04	20'L Ed Shoulder	
				39	318 3	23'L Top	
				41	318 1	40'L P/L	
				45	317 7	285'± L Back Lot line	
12+00				5 08	317 13		℄
14+00				5 45	316 76		℄
16+00				580	316 41		℄
16+97.32				6 05	316 16	℄ int Lower Azusa Rd & Tyler Ave	
B.M. TF 89				4 43	317 78	B.M. TF 89 EL 317.783 F.B. 1734/73	
						Lower Azusa Rd (S side) 800'± E. of	
						Tyler Ave. - Bt. sch in ctr. of	
						conc. drive to no# 11052	

F.B. 1934 Pg. 252 Job No. 1709.14 Division No. Notes Red. Plotted
Survey of Elmary St. Date Date
Survey by Snyder Notes PBS Notes Chkd. Checked
Indexed C. Johnson Date Date Date