1936

DATE	J.N.	DESCRIPTION	NOTES	PAGES
		C.I.1662.30 219 Th STREET		
4/54	1662	NORWALK BLVD.FROM 221 St TO CARSON ST	topog	5-10
"	"	" "	x-sec	11-20
"	"	ON CARSON ST. FROM ELAINE AVE TO IBEX AVE	topog	21-24
"	"	" "	x-sec	25-30
"	"	ON IBEX AVE. FROM CARSON ST TO 219 St.	topog	31-32
"	"	" "	x-sec	33-36
"	"	ON FIRST ALLEY So OF CARSON.FROM ELAINE AVE TO HORST	topog	37-40
"	"	" "	x-sec	41-44
"	"	" " ELAINE AVE TO ARLINE	topog	45-50
"	"	" "	x-sec	51-56
"	"	ON 221 ST. FROM NORWALK BLVD. TO WARDHAM AVE.	topog	57-66
"	"	" "	x-sec	67-78
"	"	ON HIWAIIAN AVE.FROM 221St TO CARSON STREET	topog	79-84
"	"	" "	x-sec	85-90
"	"	ON VERNE AVE.FROM 221 ST TOCARSON ST	topog	91-94
"	"	" "	x-sec	95-102
"	"	ON CLARETTA AVE.FROM 221 ST TO CARSON ST	topog	103-106
"	"	" "	x-sec	107-110
"	"	ON BELSHIRE AVE. FROM 221 ST TO CARSON ST	topog	111-114
"	"	" "	x-sec	115-122
"	"			
"	"	ON CARSON ST.FROM IBEX AVE TO BLOOMFIELD AVE.	topog	123-130
"	"	" "	x-sec	131-140
"	"	ON HORST AVE.FROM FIRST ALLEY So OF CARSON TO CARSON	topog	141-142
"	"	" "	x-sec	143-146
"	1716.14	BRITTAIN STREET SEWERS.		
"	"	ON ALLEY E.OF NORWALK BLVD.FROM 226 ST TO 221 St.	C.L.	153-156

INDEX TO F.B. 1936

DATE	J.N.	DESCRIPTION	NOTES	PAGES
7/ 54	1716.14	ON 226 ST. FROM FUNSTON AVE TO WARDHAM AVE.	topog	157-168
"	"	" " "	x-sec	169-182
"	"	ON FIRST ALLEY EAST OF NORWALK BLVD. FROM 226 ST To 221	topog	183-188
"	"	" " "	x-sec	189-194
"	"	ON BRITTAIN STREET. FROM NORWALK BLVD TO WARDHAM AVE	topog	195-202
"	"	" " "	x-sec	203-212
"	"	ON 224 ST. FROM NORWALK BLVD TO WARDHAM AVE	topog	213-222
"	"	" "	x-sec	223-232
"	"	ON 223 ST. FROM NORWALK BLVD TO WARDHAM AVE.	topog	233-238
"	"	" "	x-sec	239-248
"	"	ON 222 ST. FROM NORWALK BLVD TO WARDHAM AVE.	topog	249-258
"	"	" "	x-sec	259-268
"	"	ON CLARETTA AVE. FROM 222 ST TO 221 ST.	topog	269-270
"	"	" "	x-sec	271-274

1936 5

F.B. Pg.

Notes Ck'd by	Survey of 219th ST. S.S. DIST
Map No.	W. O. 1662.30 Tape No. 0133 St'd. 68 °F
Office Work	Surveyed by N. R. Smith
Checked	Notes H Frank Date 4-12-54
Date	Indexed A. C. Johnson

C.I. 1662.30
219th STREET S.S. DIST.

TOPOGRAPHY
on
NORWALK BLVD.
between
221st ST. & CARSON ST.

NOTE Topog. was taken from a 30' offset line on the West side, & a 25' offset line on the East side, + sec. was taken from the ℄ of ST. N.R.S.

N.R. Smith
H. Frank
D. LeGault
L. Bankson

Note: Any Additions or Changes on This Sheet Must be Made or Circled in Red Ink With Date and Name of Person Making Change.

Do not extend notes this side of this line.

RETURN TO
LOS ANGELES COUNTY SURVEYOR
726 LOS ANGELES COUNTY
ENGINEERING BLDG.

76F3098 247 4-53

1936 6

See bot. pg. 7

F.B. Pg.

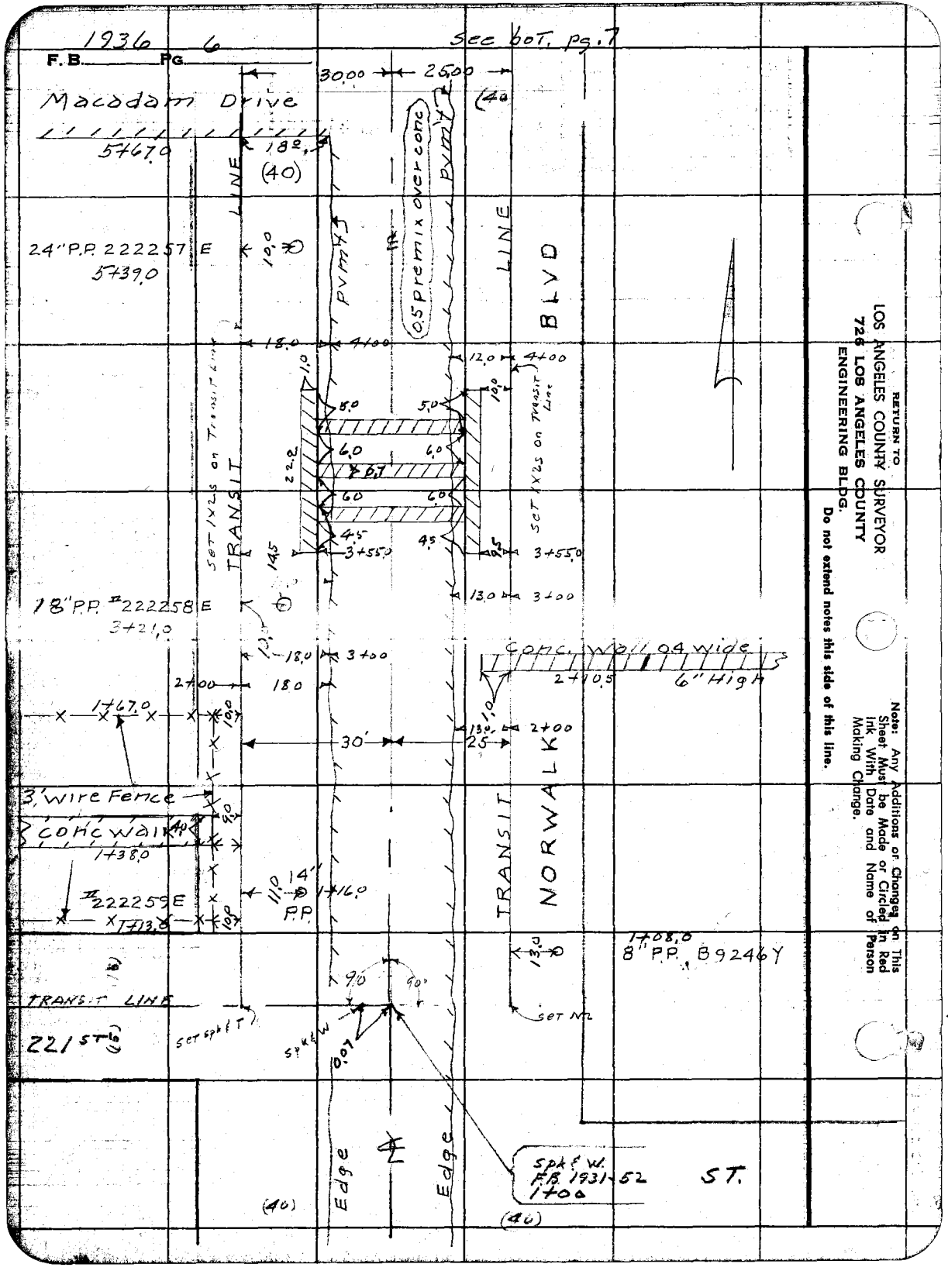

RETURN TO
LOS ANGELES COUNTY SURVEYOR
726 LOS ANGELES COUNTY
ENGINEERING BLDG.

Do not extend notes this side of this line.

Note: Any Additions or Changes on This Sheet Must be Made or Circled in Red Ink With Date and Name of Person Making Change.

Notes Ck'd by	Survey of 219th ST. S.S. Dist
Map No.	W. O. 1662.30 Tape No. 0133 St'd. 68 °F
Office Work	Surveyed by N.R. Smith
Checked	Notes H. Frank Date 4-13-54
Date	Indexed C. Johnson

F.B. 1936 Pg. 7

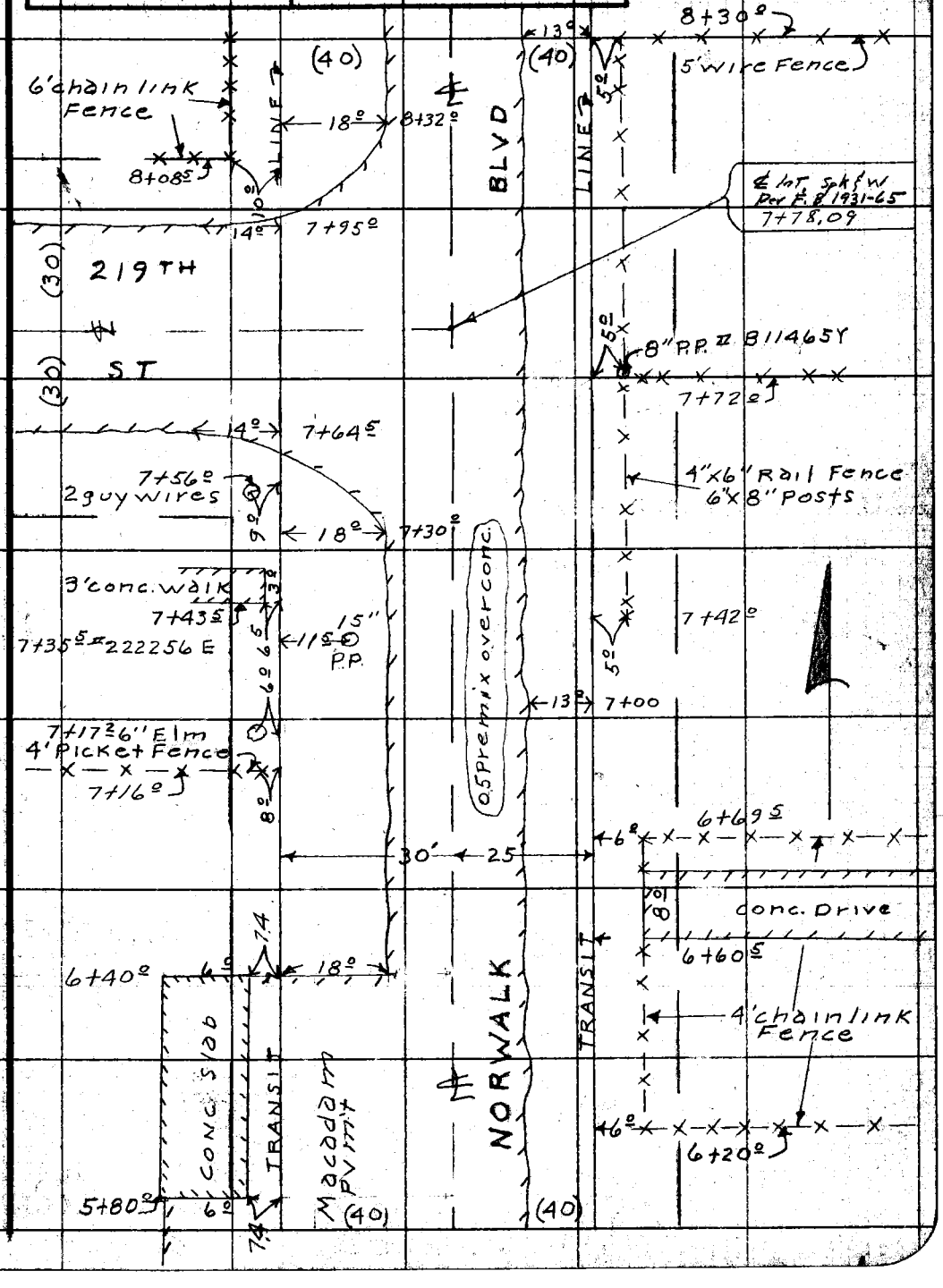

Note: Any Additions or Changes on This Sheet Must be Made or Circled in Red Ink With Date and Name of Person Making Change.

Do not extend notes this side of this line.

RETURN TO
LOS ANGELES COUNTY SURVEYOR
726 LOS ANGELES COUNTY
ENGINEERING BLDG.

76F3008 847 4-53

1936 8

F. B. _____ PG. _____

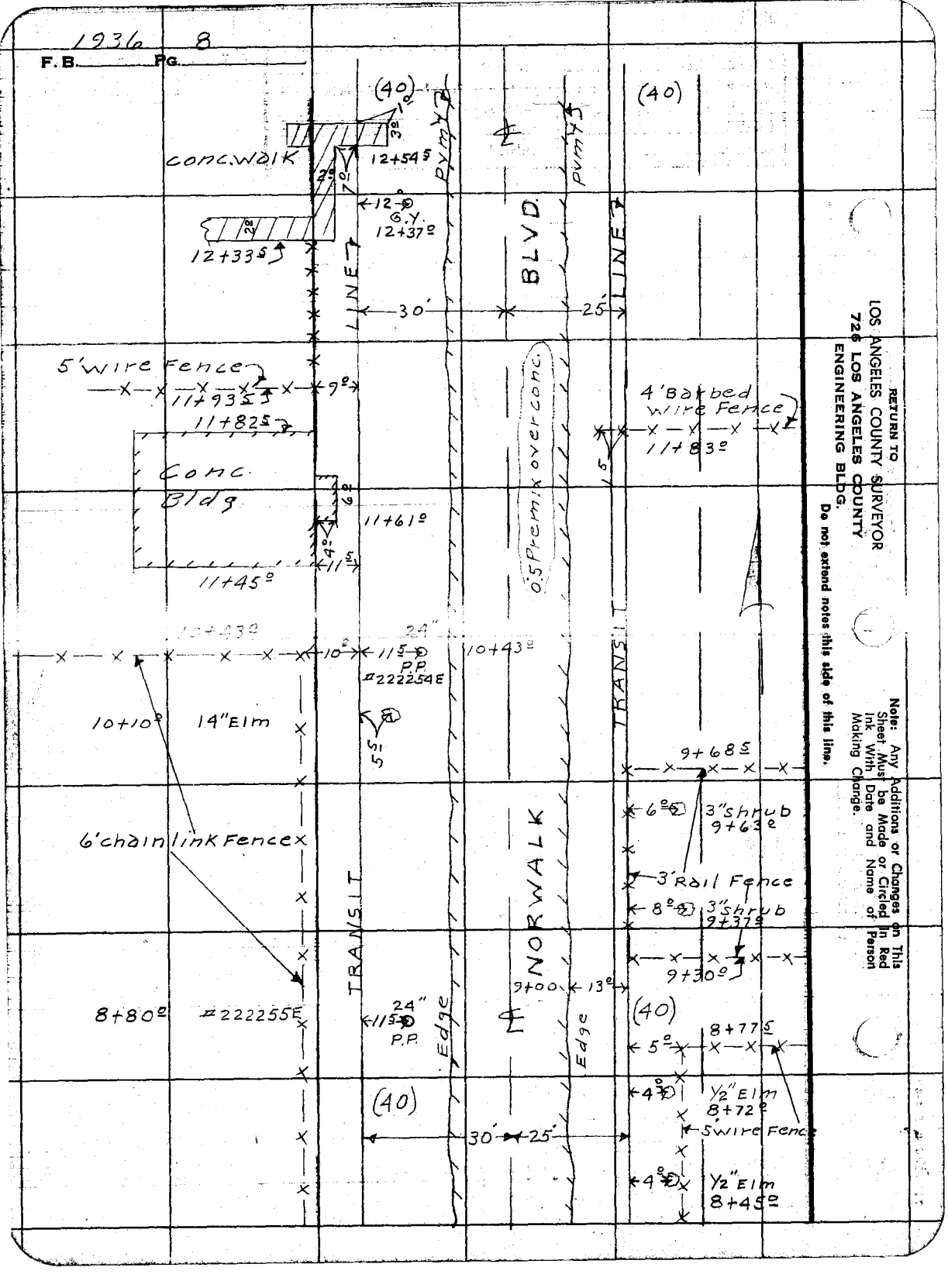

RETURN TO
LOS ANGELES COUNTY SURVEYOR
726 LOS ANGELES COUNTY
ENGINEERING BLDG.

Do not extend notes this side of this line.

Note: Any Additions or Changes on This Sheet Must be Made or Circled in Red Ink With Date and Name of Person Making Change.

Notes Ck'd by	Survey of 219th ST. S.S. DIST
Map No.	W. O. 1662.36 Tape No. 0133 Sr'd. 68 °F
Office Work	Surveyed by N. R. Smith
Checked	Notes H. Front Date 4-13-54
Date	Indexed C. Johnson

F.B. 1936 Pg. 9

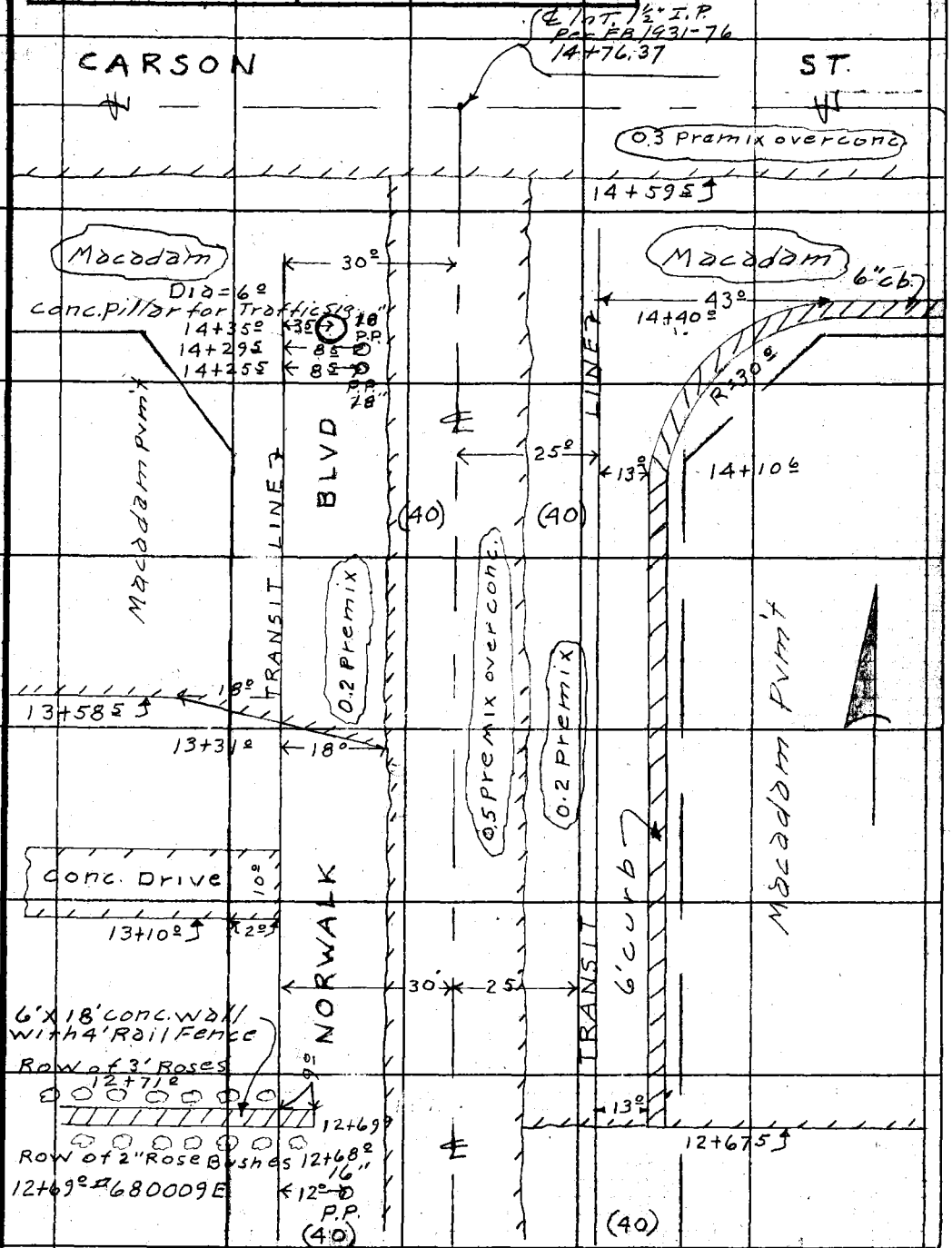

Note: Any Additions or Changes on This Sheet Must be Made or Circled in Red Ink With Date and Name of Person Making Change.

Do not extend notes this side of this line.

RETURN TO
LOS ANGELES COUNTY SURVEYOR
726 LOS ANGELES COUNTY
ENGINEERING BLDG.

76F3098 247 4-53

RETURN TO
LOS ANGELES COUNTY SURVEYOR
726 LOS ANGELES COUNTY
ENGINEERING BLDG.

Note: Any Additions or Changes on This Sheet Must be Made or Circled in Red Ink With Date and Name of Person Making Change.

Do not extend notes this side of this line.

F.B. 1936 PG. 10

Profile No. | Notes Red. | Plotted | Job No. 1662.30 | Division No. | F. B. 1936 Pg. 11
X-Sec. No. | Date | Date | Survey of 219th ST. S.S DIST
Notes Chkd 4/14/54 | Checked | Survey by N.R.Smith | Notes N.R.S. | Date 4-13-54
Date | Date | Map No. | Inked C. Johnson | Date

C.I. 1662.30.
219th STREET S.S.DIST.

CROSS SECTION
on
NORWALK BLVD
between
221st ST. & CARSON ST

Note Topog. was taken from a 30' offset Line on the West side & a 25' offset line on the East side, + sec. was Taken from ℄ of ST.
N.R.S.

N.R.Smith
H. Frank
D. LeGault
L. Bankson
G. Bozney

STATION	B. S.	H. I.	F. S.	ELEV.

NOTE: ANY ADDITIONS OR CHANGES ON THIS SHEET MUST BE MADE OR CIRCLED IN RED INK, WITH DATE AND NAME OF PERSON MAKING CHANGE.

Do not extend notes this side of this line.

PLEASE RETURN TO
LOS ANGELES COUNTY SURVEYOR
726 Los Angeles County Engineering Bldg.

76L298 307 8-53

76L298 307 8-53

PLEASE RETURN TO
LOS ANGELES COUNTY SURVEYOR
726 LOS ANGELES COUNTY ENGINEERING BLDG.

NOTE: ANY ADDITIONS OR CHANGES ON THIS SHEET MUST BE MADE OR CIRCLED IN RED INK, WITH DATE AND NAME OF PERSON MAKING CHANGE.

Do not extend notes this side of this line.

STATION	B. S.	H. I.	F. S.	ELEV.	Norwalk Blvd, between 221ST ST & Carson ST.	
BM, NZ-2	515	33 07		27 92	BM, NZ-2, Elev. 27.916 Norwalk Blvd. & 221ST ST. L&T in walk to house # 22029, 50'± W. of ℄ of Norwalk Blvd	F.B. 1931 - 7 N.W. Corner
					Left & West	Right & East
1+00			48	2[illegible] 3	℄ Int 221ST ST & Norwalk Blvd	
"			49	2[illegible] 2		11.0 edge prmt
"			54	2[illegible] 7		22.0 gutter
"			55	2[illegible] 6		150.0 ground.
"			51	2[illegible] 0	12.0 edge prmt.	
"			55	2[illegible] 6	20.0 gutter	
"			56	27 5	160.0± back lot line	
2+00			45	2[illegible] 6		℄
"			48	2[illegible] 3		12.0 edge Prmt
"			58	2[illegible] 3		22.0 gutter
"			53	27 [illegible]		20.0 P.L.
"			52	27 [illegible]		150.0 ground.
"			49	2[illegible]	12.0 edge prmt	
"			60	27 1	23.0 gutter	
"			54	2[illegible]	30.0 break	
"			63	2[illegible]	158.± back lot line	
3+00			34	2[illegible] 7		℄
"			36	29 5		12.0 edge prmt

F. B. 1936 Pg. 12 Job No. 166230 Division No. Notes Red. Plotted Profile
Survey of 219th ST. SS Dist. Date Date No.
Survey by N.R. Smith Notes N.R.S. - 4-13-54 Notes Chkd. Checked X-Sec.
Indexed C. Johnson Date Date Date No.

76L298 307 8-53

PLEASE RETURN TO
LOS ANGELES COUNTY SURVEYOR
726 LOS ANGELES COUNTY ENGINEERING BLDG.

NOTE: ANY ADDITIONS OR CHANGES ON THIS SHEET MUST BE MADE OR CIRCLED IN RED INK, WITH DATE AND NAME OF PERSON MAKING CHANGE.

Do not extend notes this side of this line.

Profile Notes Red. M.R.S. Plotted _____ Job No. 66230 Division No. _____
No. _____ Date _____ Date _____ Survey of 221st ST. S.S. Dist.
X-Sec. Notes Chkd. _____ Checked _____ Survey by M.R.Smith Notes M.R.S. Date 4-13-54
No. _____ Date _____ Date _____ Map No. _____ Indexed C. Jensen Date _____

F. B. 1536 Pg. 13

STATION	B. S.	H. I.	F. S.	ELEV.	Norwalk Blvd. between	221st ST. & Carson St
		33 07			Left & West	Right & East
3400			53	278		20.0 gutter
"			52	279		40.0 P.L.
"			44	287		150.0 ground
"			37	294	12.0 edge prmt	
"			55	276	25.0 gutter	
"			52	279	40.0 P.L.	
"			63	268	152± back lot line	
3465.5			27	304		℄ on Center of culvert
"			634	2673		15.0 Invert of box culvert
"			50	281		40.0 P.L.
"			50	281		
"			645	2662	15.0 Invert of box culvert	
"			58	273	40.0 P.L.	
4400			29	302		℄
"			33	298		12.0 edge prmt
"			47	284		30.0 P. Back
"			49	282		40' P.L.
"			50	281		150.0 ground
"			34	297	12.0 edge prmt	
"			56	275	25.0 gutter	

76L298 307 8-53

PLEASE RETURN TO
LOS ANGELES COUNTY SURVEYOR
726 LOS ANGELES COUNTY ENGINEERING BLDG.

NOTE: ANY ADDITIONS OR CHANGES ON THIS SHEET MUST BE MADE OR CIRCLED IN RED INK, WITH DATE AND NAME OF PERSON MAKING CHANGE.

Do not extend notes this side of this line.

STATION	B. S.	H. I.	F. S.	ELEV.	Norwalk Blvd, between 221st ST & Carson ST.	
		33 07			Left & West	Right & East.
4+00			51	28 0	30.0 break	
"			58	27 3	40.0 P.L.	
"			58	27 3	156± back lot line	
5+00			40	27 1		℄
"			44	27 7		12.0 edge pmt
"			52	27 9		28.0 gutter
"			48	28 3		40.0 P.L.
"			57	27 4	3¼± Acre Pond	110.0 ground
"			59	27 2		150.0 "
"			43	27 8	12.0 edge Pmt	
"			55	27 6	24.0 gutter	
"			50	28 1	32.0 break	
"			55	27 6	40.0 P.L.	
"			55	27 6	155± back lot line	
T.P.	541	33 49	499	28 08		
6+00			46	28 9		℄
"			49	28 [illegible]		12.0 edge pmt
"			56	27 [illegible]		20.0 gutter
"			54	28 1		40.0 P.L.
"			65	27 0		150. ground

F. B. 1936 4 Pg. 14 Job No. 166230 Division No. Notes Red. N.R.S. Plotted Date Date No. Profile
Survey of 219th ST. S.S. DIST Date Date X-Sec.
Survey by N.R. Smith Notes N.R.S. - 4-13-54 Notes Chkd. Checked
Indexed C. Johnson Date Date Date No.

76L298 307 8-53

PLEASE RETURN TO
LOS ANGELES COUNTY SURVEYOR
726 LOS ANGELES COUNTY ENGINEERING BLDG.

NOTE: ANY ADDITIONS OR CHANGES ON THIS SHEET MUST BE MADE OR CIRCLED IN RED INK, WITH DATE AND NAME OF PERSON MAKING CHANGE.

Do not extend notes this side of this line.

Profile Notes Red. Plotted Job No. 662.30 Division No.
No. Date Date Survey of 219TH ST. S.S. DIST
X-Sec. Notes Chkd. Checked Survey by H.K.R.S. Notes H.K.R.S. Date 4-13-54
No. Date Date Map No. Notes C. Johnson Date

F. B. 1936 PG. 15

STATION	B. S.	H. I.	F. S.	ELEV.	Norwalk Blvd. between 221ST ST & Carson ST.	
		3349				
6+00			48	287	edge Pvmt	
"			52	283	18.0 gutter	
"			48	287	42.0 P.L. on conc Walk.	
"			53	282	154± back lot line	
7+00			44	291		℄
"			46	289		edge pvmt
"			54	281		20.0 gutter
"			47	288		40.0 P.L.
"			50	285		150.0 ground
"			47	288	153± edge pvmt	
"			53	282	19.0 gutter	
"			48	287	40.0 P.L.	
"			48	287	back lot line	
+78.09			42	293	= ℄ Int. Norwalk Blvd & 219th ST.	
"			44	291		edge pvmt
"			51	284		20.0 gutter
"			42	293		40.0 P.L.
"			45	290	edge pvmt	
"			51	284	24.0 gutter	
			46	289	40.0 P.L.	

76L298 307 8-53

PLEASE RETURN TO
LOS ANGELES COUNTY SURVEYOR
726 LOS ANGELES COUNTY ENGINEERING BLDG.

NOTE: ANY ADDITIONS OR CHANGES ON THIS SHEET MUST BE MADE OR CIRCLED IN RED INK, WITH DATE AND NAME OF PERSON MAKING CHANGE.

Do not extend notes this side of this line.

F. B. 1936 Pg. 16 | Job No 1662.30 Division No. | Notes Red. | Plotted | Profile
Survey of 21st St. S.S. Dist. | Date | No. | X-Sec.
Survey [illegible] Notes H. Frank 4-13-54 | Notes Chkd. | Checked
Indexed | Date | Date | No.

STATION	B. S.	H. I.	F. B.	ELEV.	Norwalk Blvd. between 22nd St. & Carson St.	
		33.99			Left & West	Right & East
7+78.09			44	29 1	150.0± on ℄ 21st St. back lot line Prod.	
BM NZ-1			415	2[illegible] 34		
8+00			42	29 3		℄
9+00			39	29 6		℄
"			42	29 3		12.0 edge pvmt
"			51	28 4		20' gutter
"			39	29 6		40' P.L.
"			40	29 5		150' ground
"			42	29 3	12' edge pvmt	
"			47	28 8	20' gut.	
"			42	29 3	35 ground	
"			38	29 7	40' P.L.	
10+00			37	29 8		℄
"			40	29 5		12' edge pvmt
"			46	28 9		20' gut
"			35	30 0		40' P.L.
"			35	30 0		150' ground
"			40	29 5	12 L	12'
"			46	28 9	20	20' gut.
"			34	30 1	40	40' P.L.

76L298 307 8-53

PLEASE RETURN TO
LOS ANGELES COUNTY SURVEYOR
726 Los Angeles County Engineering Bldg.

NOTE: ANY ADDITIONS OR CHANGES ON THIS SHEET MUST BE MADE OR CIRCLED IN RED INK, WITH DATE AND NAME OF PERSON MAKING CHANGE.

Do not extend notes this side of this line.

Norwalk Blvd. between 221st St. & Carson St.

STATION	B. S.	H. I.	F. S.	ELEV.	Left & West	Right & East
T.P.		33.49	4.14	29.35	T.P. Spk & Tin Sta 10+00 30' Left.	
	5.40	34.75				
11+00			4.7	30.0		℄
"			4.9	29.8		12' edge pvmt
"			5.5	29.2		20' gut
"			4.7	30.0		40' P.L.
"			4.9	29.8		150' ground
"			5.0	29.7	12' edge pvm't	
"			5.2	29.5	21' gut	
"			4.0	30.7	40' P.L.	
"			4.7	30.0	151.0' ground Back Lot Line	
12+00			4.5	30.2		℄
"			4.7	30.0		12' edge pvm't
"			5.4	29.3		25' gut
"			4.9	29.8		40'
"			5.0	29.7		150' ground
"			4.7	30.0	12' edg pvm't	
"			5.4	29.3	18' gut	
"			4.3	30.4	40'	
"			4.7	30.0	151.0 back lot line	
12+67.7			4.3	30.4		℄

Profile Notes Red____ Plotted____ Job No. 66230 Division No.____
No.____ Date____ Date____ Survey of 219th St. S.S. Dist.
X-Sec. Notes Chkd.____ Checked____ Survey by N.R. Smith Notes by Frank Date 4-13-54
No.____ Date____ Date____ Map No.____ Indexed____ Date____

F. B. 1936 Pg. 17

76L298 307 8-53

PLEASE RETURN TO
LOS ANGELES COUNTY SURVEYOR
726 LOS ANGELES COUNTY ENGINEERING BLDG.

NOTE: ANY ADDITIONS OR CHANGES ON THIS SHEET MUST BE MADE OR CIRCLED IN RED INK, WITH DATE AND NAME OF PERSON MAKING CHANGE.

Do not extend notes this side of this line.

F. B. 1936 Pg. 18 Job No. 662.30 Division No. Notes Red. Plotted
Survey of 219th St. S.S. Dist Date Date
Survey by W.A. Smith Notes H. Frank 4-13-54 Notes Chkd. Checked
Indexed C. Jamison Date Date
Profile No. X-Sec. No.

STATION	B. S.	H. I.	F. S.	ELEV.	Norwalk Blvd, between 221st ST. & Carson ST.	
					Left & West	Right & East
12+67 I		3475	46	30 1		12° edge pvmt
"			482	29 93		38° gut
"			423	30 52		38° T.C.
"			410	30 65		40' P.L.
"			46	30 1	12' edge	
"			48	29 9	14' gut	
"			44	30 3	40' P.L.	
13+00			43	30 4		℄
"			46	30 1		12' edge pvmt
"			477	29 98		38° gut
"			406	30 09		38° T.C.
"			41	30 6		
"			45	30 2	12' edge pvmt	
"			46	30 1	14' gut	
"			41	30 6	40' P.L.	
14+00			39	30 8		℄
"			41	30 6		12° edge pvmt
"			422	30 53		38° gut
"			351	31 24		38° T.C. produced
"			40	30 7		40' P.L.
"			42	30 5	12' edge pvmt	

76L298 307 8-53

PLEASE RETURN TO
LOS ANGELES COUNTY SURVEYOR
726 LOS ANGELES COUNTY ENGINEERING BLDG.

NOTE: ANY ADDITIONS OR CHANGES ON THIS SHEET MUST BE MADE OR CIRCLED IN RED INK, WITH DATE AND NAME OF PERSON MAKING CHANGE.

Do not extend notes this side of this line.

STATION	B. S.	H. I.	F. S.	ELEV.	Norwalk Blvd. between Left & West	221st & Carson ST. Right & East
14+00		3475	44	30 3	17' gut.	
"					40' P.L.	
T.P.	423	3568	330	31 45	T.P.	
14+10.6 B.C.			48	30 9		℄
"			49	30 8		12° edge pvmt Brk
"			503	30 65		38° gut
"			434	31 34		38° T.C.
"			42	31 5		40' P.L.
14 +40° E.C.			46	31 1		℄
"			47	31 0		12° edge pvmt Brk
"			472	30 96		65.5' gut
"			394	31 74		65.5' T.C.
14+76.37			41	31 6		℄ Intc.
"			37	32 0		100' ℄ carson
"			39	31 8		200' " "
"			44	31 3	100' ℄ carson	
"			44	31 3	200' " "	
T.P.	515	3566	517	30 51	T.P.	
BM AL-27			465	31 01	B.M.-AL-27 Carson St & Horst Ave N.W. Cor Bt spk in walk, 45' N & 22' E of ℄ Intc. Elev 31.002 F.B. 1781 Pg 6	

Profile Notes Red. ____ Plotted ____ Job No. 1662.30 Division No. ____ F. B. 1936 Pg. 19
No. ____ Date ____ Date ____ Survey of 219th ST. S.S. Dist.
X-Sec. Notes Chkd. ____ Checked ____ Survey by N. R. Smith Notes H. Frank Date 4-13-54
No. ____ Date ____ Date ____ Map No. ____ Indexed ____ Date ____

F. B. 1936 PG. 20 Job No. Division No. Notes Red. Plotted Profile

Survey of Date Date No.

Survey by Notes Notes Chkd. Checked X-Sec.

Indexed Date Date Date No.

761.298 307 8-53

PLEASE RETURN TO

LOS ANGELES COUNTY SURVEYOR

726 LOS ANGELES COUNTY ENGINEERING BLDG.

NOTE: ANY ADDITIONS OR CHANGES ON THIS SHEET MUST BE MADE OR CIRCLED IN RED INK, WITH DATE AND NAME OF PERSON MAKING CHANGE.

Do not extend notes this side of this line.

STATION	B. S.	H. I.	F. S.	ELEV.	

1936 21

F. B. Pg.

Notes Ck'd by	Survey of 219th ST. S.S. DIST.
Map No.	W. O. 1662.30 Tape No. 0133 St'd. 68 °F
Office Work	Surveyed by N. R. Smith
Checked	Notes Date
Date	Indexed C. Johnson

C.I. 1662,30

219th STREET S.S. DIST.

TOPOGRAPHY

on

CARSON ST.

between

ELAINE AVE & IBEX AVE

NOTE Topography was taken from a 20' offset to South, + sec. taken from ℄ of Carson ST. on account of Traffic.

N. R. Smith
H. Frank
D. LeGault
L. Bankson
G. Bonney.

Note: Any Additions or Changes on This Sheet Must be Made or Circled in Red Ink With Date and Name of Person Making Change.

Do not extend notes this side of this line.

RETURN TO
LOS ANGELES COUNTY SURVEYOR
726 LOS ANGELES COUNTY
ENGINEERING BLDG.

75FSCOS 247 4-58

RETURN TO
LOS ANGELES COUNTY SURVEYOR
726 LOS ANGELES COUNTY
ENGINEERING BLDG.

Note: Any Additions or Changes on This Sheet Must be Made or Circled in Red Ink With Date and Name of Person Making Change.

Do not extend notes this side of this line.

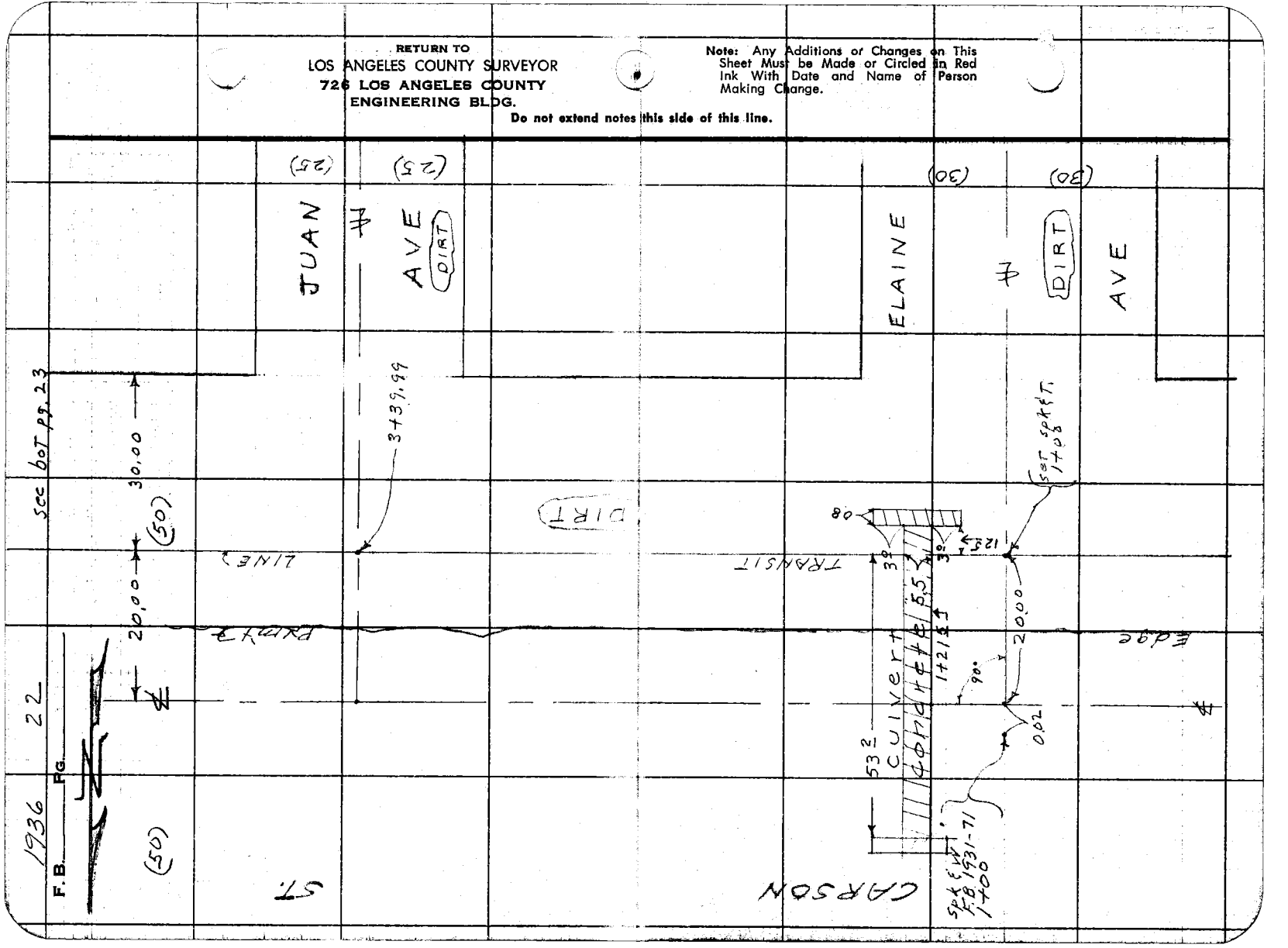

1936 23

F.B. Pg.

Notes Ck'd by	Survey of 219th ST. S.S. DIST.
Map No.	W. O. 1662.34 Tape No. 0133 St'd. 68 °F
Office Work	Surveyed by N. R. Smith
Checked	Notes H. Frank Date 4-14-54
Date	Indexed C. Jodnson

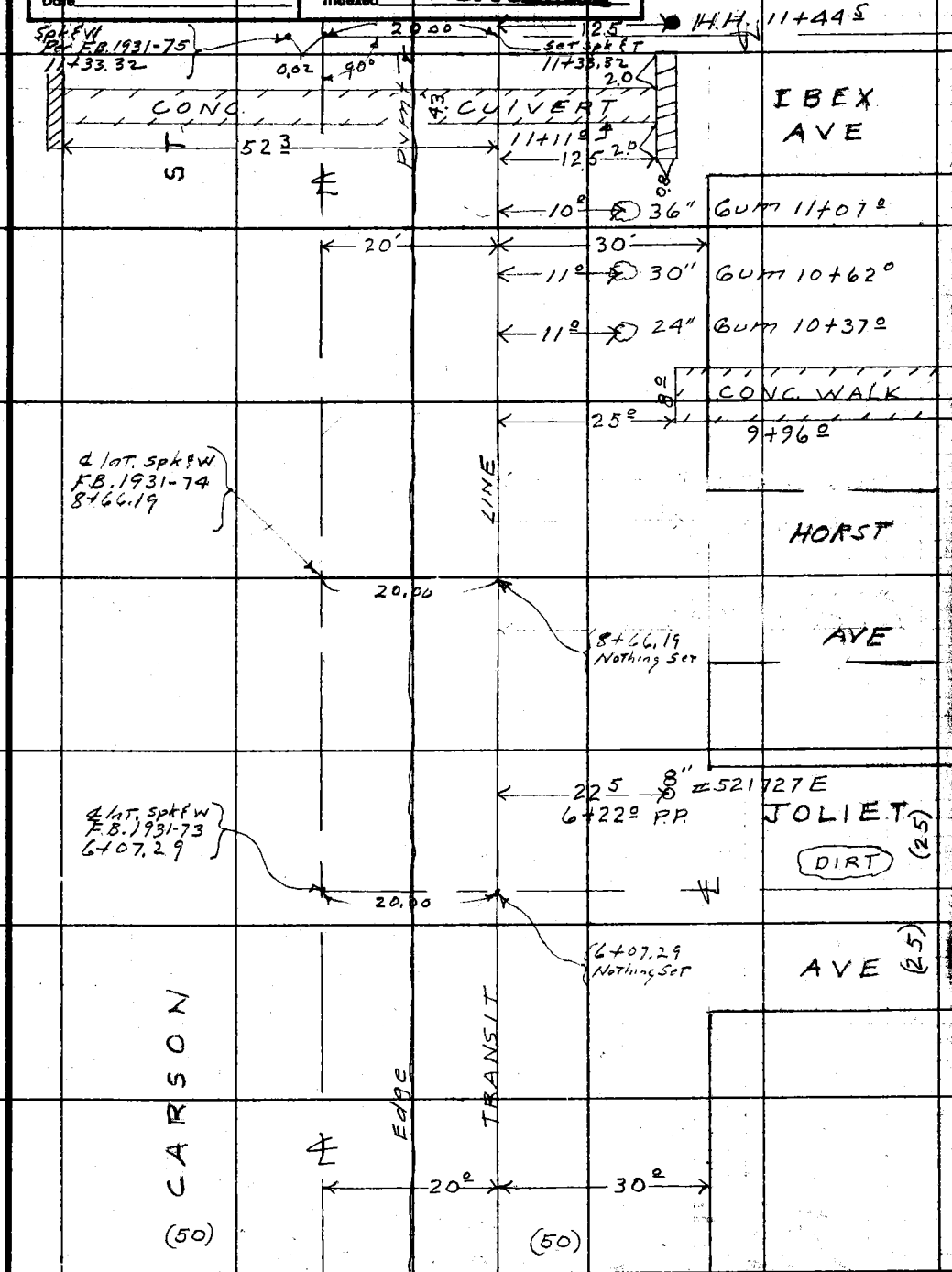

See Top Pg 22

Note: Any Additions or Changes on This Sheet Must be Made or Circled in Red Ink With Date and Name of Person Making Change.

Do not extend notes this side of this line.

RETURN TO
LOS ANGELES COUNTY SURVEYOR
726 LOS ANGELES COUNTY
ENGINEERING BLDG.

76F3098 247 4-53

RETURN TO
LOS ANGELES COUNTY SURVEYOR
726 LOS ANGELES COUNTY
ENGINEERING BLDG.

Note: Any Additions or Changes on This Sheet Must be Made or Circled in Red Ink With Date and Name of Person Making Change.

Do not extend notes this side of this line.

F.B. 1936 PG. 24

F. B. 1936 Pg. 25

Profile No. | Notes Red. | Date | Plotted | Date | Job No 166230 | Division No. | Survey of 219th ST. S.S. DIST

X-Sec. No. | Notes Chkd. | Date | Checked | Date | Survey by N.R.Smith Notes N.R.S. Date 4-14-54 | Map No. | Date

C.I. 1662.30

219th STREET S.S. DIST.

CROSS SECTIONS on CARSON STREET between ELAINE AVE & HORST AVE.

Note Topog was Taken from a 20' offset line To South, + Sections Taken from ℄ of Carson ST. on account of Traffic.

N.R. Smith
H. Frank
D. LeGuit
L. Benkson
G. Banney

STATION	B.S.	H.I.	F.S.	ELEV.

NOTE: ANY ADDITIONS OR CHANGES ON THIS SHEET MUST BE MADE OR CIRCLED IN RED INK, WITH DATE AND NAME OF PERSON MAKING CHANGE.

Do not extend notes this side of this line.

PLEASE RETURN TO
LOS ANGELES COUNTY SURVEYOR
726 Los Angeles County Engineering Bldg.

76L298 307 8-53

76L298 307 8-53

PLEASE RETURN TO
LOS ANGELES COUNTY SURVEYOR
726 LOS ANGELES COUNTY ENGINEERING BLDG.

NOTE: ANY ADDITIONS OR CHANGES ON THIS SHEET MUST BE MADE OR CIRCLED IN RED INK, WITH DATE AND NAME OF PERSON MAKING CHANGE.

Do not extend notes this side of this line.

STATION	B. S.	H. I.	F. S.	ELEV.	Carson ST. between Elaine Ave & Horst Ave	
BM, SN-9	353	34 24		30 71	BM, SN-9, Elev. = 30,708, Carson ST. & Elaine Ave BT. spk. in conc. headwall 25' E & 33' S. of ℄ Int.	F.B. 1622 - 106 S.E. cor. of Culvert
					Left & North	Right & south
1+00			38	30 4	= ℄ Int. Carson ST & Elaine Ave	
"			38	30 4		8.0
"			41	30 1		16.0
"			48	29 4		36.0 gutter
"			45	29 7		50.0 P.L.
"			51	29 1		165.0 back lot line
+24.2			38	30 4		℄ Carson ST over Culvert
"			633	27 1		33.3 Invert of box culvert
"			622	28 02	34.0 Invert of box culvert	
2+00			38	30 4		℄ Carson ST
"			38	30 4		8.0 Prmt
"			41	30 1		16.0 edge prmt
"			49	29 3		30.0 gutter
"			50	29 2		50.0 P.L.
"			47	29 5		165.0 back lot line
3+00			38	30 4		℄ Carson ST.
"			38	30 4		8.0

165±

F. B. 1936 PG. 26 Profile
Job No. 1662.30 Division No. Notes Red. Plotted No.
Survey of 219th ST. S.S. DIST. Date Date X-Sec.
Survey by N.R. Smith Notes N.R.S. 4-14-54 Notes Chkd. Checked No.
Indexed C. Johnson Date Date Date

76L298 307 8-53

PLEASE RETURN TO
LOS ANGELES COUNTY SURVEYOR
726 LOS ANGELES COUNTY ENGINEERING BLDG.

NOTE: ANY ADDITIONS OR CHANGES ON THIS SHEET MUST BE MADE OR CIRCLED IN RED INK, WITH DATE AND NAME OF PERSON MAKING CHANGE.

Do not extend notes this side of this line.

STATION	S. S.	H. I.	F. S.	ELEV.	Carson ST. between Left & North	Elaine Ave & Ibex Ave Right & South
		3424				
3+00			41	301		16.0 edge prmt
"			46	296		32.0 gutter
"			45	297		50.0 P.L.
"			46	296		165 back lot l
+39.99			38	304	= ℄ Int Carson St & Juan Ave	
"			38	304		8.0 prmt
"			39	303		16.0
"			45	297		26.0 gutter
"			44	298		50.0 P.L.
"			47	295		165.0 back lot line
4+00			37	305		℄ = carson ST.
T.P.	472	3483	413	3011		
5+00			42	306		℄ = ℄ Carson ST.
"			42	306		8.0 Prmt
"			45	303		16.0 edge prmt
"			50	298		30.0 gutter
"			47	301		50 P.L.
"			50	298		165.0 back lot line
6+00			41	307		℄ = ℄ Carson St
+ 07.29			40	308	= ℄ Int Carson St & Joliet Ave	

Profile Notes Red. Plotted Job No. 166230 Division No.
No. Date Date Survey of 219th ST. S.S. DIST.
X-Sec. Notes Chkd. Checked Survey by N. R. Smith Notes N.R.S. Date 4-14-54
No. Date Date Map No. Indexed C. Johnson Date

F. B. 1936 Pg. 27

76L298 307 8-53

PLEASE RETURN TO
LOS ANGELES COUNTY SURVEYOR
726 LOS ANGELES COUNTY ENGINEERING BLDG.

NOTE: ANY ADDITIONS OR CHANGES ON THIS SHEET MUST BE MADE OR CIRCLED IN RED INK, WITH DATE AND NAME OF PERSON MAKING CHANGE.

Do not extend notes this side of this line.

F. B. 1936 Pg. 28 Job No 662.30 Division No. Notes Red. Plotted
Survey of 21st St. S.S. Dist. Date Date No.
Survey by W.R. Smith Notes W.R.S. 4-14-54 Notes Chkd. Checked X-Sec.
Indexed C. Johnson Date Date Date No.
Profile

STATION	B. S.	H. I.	F. S.	ELEV.	Carson ST. between	Elaine Ave & Ibex Ave
		34 83			Left & North	Right & South.
6+07.29			41	30 7		8.0 Prm T
"			43	30 5		16.0 edge prm t.
"			50	21 8		30.0 gutter
"			45	30 3		50.0 P.L.
"			49	30 9		16.5' back lot line
7+00			40	30 8		℄ = ℄ Carson
"			40	30 8		8.0 Prm t
"			43	30 5		16.0 s. edge prm t
"			45	30 0		30.0 gutter
"			48	30 0		50.0 P.L.
"			47	30 1		16.5 0 back lot line
T.P.	5.10	35 38	455	30 28		
8+00			43	31 1		℄ = ℄ Carson ST.
"			44	31 0		8.0
"			48	30 6		16.0 s. edge prm t
"			52	30 2		25.0 gutter
"			49	30 5		50.0 P.L.
"			50	30 4		16 5.0 back lot line
+66.19			43	31 1	℄ lot Carson ST & Horst Ave	
"			43	31 1		8.0 Prm t

76L298 307 8-53

PLEASE RETURN TO
LOS ANGELES COUNTY SURVEYOR
726 LOS ANGELES COUNTY ENGINEERING BLDG.

NOTE: ANY ADDITIONS OR CHANGES ON THIS SHEET MUST BE MADE OR CIRCLED IN RED INK, WITH DATE AND NAME OF PERSON MAKING CHANGE.

Do not extend notes this side of this line.

STATION	B. S.	H. I.	F. S.	ELEV.	Carson ST. between Elaine Ave & Ibex Ave	
		35 38			Left & North	Right & South
8+66.19			45	309		16.0 S. edge prmt
"			48	306		25 gutter
"			49	305		50.0 P.L.
"			56	298		165.0 back lot line
9+00			43	311		℄ = ℄ Carson ST.
10+00			41	313		℄ " " "
"			42	312		8.0 Prmt.
"			43	311		16.0 S. edge
"			48	306		30.0 ground
"			53	301		50.0 P.L.
11+00			41	313		℄ Carson ST
"			42	312		8.0 Prmt
"			43	311		16.0 S. edge prmt
"			49	305		25.0 ground
"			53	301		50.0 P.L.
T.P.	496	35 71	463	3075		on spk & T at 11+00
11+13.0			44	313		℄ Carson ST over culvert
"			608	2963		33.0 Invert of box culvert
"			604	2967	33.0 Invert of box culvert	
11 +33.32			45	312	= ℄ Int Carson ST. & Ibex Ave	

Profile Notes Red. H. Frank Plotted ____ Job No. 166230 Division No. ____ F. B. 1936 Pg. 29 5
No. ____ Date ____ Date ____ Survey of 219th ST. S.S. DIST.
X-Sec. Notes Chkd. ____ Checked ____ Survey by N.R. Smith Notes N.R.S. Date 4-14-54
No. ____ Date ____ Date ____ Map No. ____ Indexed ____ Date ____ C. Johnson

76L298 307 8-53

PLEASE RETURN TO
LOS ANGELES COUNTY SURVEYOR
726 LOS ANGELES COUNTY ENGINEERING BLDG.

NOTE: ANY ADDITIONS OR CHANGES ON THIS SHEET MUST BE MADE OR CIRCLED IN RED INK, WITH DATE AND NAME OF PERSON MAKING CHANGE.

Do not extend notes this side of this line.

STATION	B. S.	H. I.	F. S.	ELEV.	Carson St. between Elaine Ave & Ibex Ave	
		35 71			Left & North	Right & South
11+33.32			45	31 2		8.0 Prmt
"			46	31 1		16.0 S Edge prmt.
"			49	30 8		25.0
"			55	30 2		50.0 P.L.
BM, AL-27			469	31 02	BM, AL-27, Elev. 31.002	F.B. 1781-6
					Carson St. & Horst Ave	N.E. Corner
					St. spk. in Walk, 45' N. & 22'	E. of ℄ Int.

F. B. 1936 PG. 30 Job No. 166230 Division No. Notes Red. Plotted Profile
Survey of 219th St. S.S. Dist Date Date No.
Survey by N.R. Smith Notes N.R.S. 4-14-54 Notes Chkd. Checked X-Sec.
Indexed C. Johnson Date Date Date No.

1936 31

F. B. Pg.

Notes Ck'd by
Map No.
Office Work
Checked
Date

Survey of 219th ST. S.S. DIST.
W. O. 1662.30 Tape No. 0133 Std. 68 °F
Surveyed by N.R. Smith
Notes " Date 4-14-54
Indexed C. Johnson

C.I. 1662.30

219th STREET S.S. DIST.

TOPOGRAPHY
on
IBEX AVE
between
Carson ST. & 219th ST.

N.R. Smith
H. Fronk
D. LeGault
L. Bankson
G. Bonney

Note: Any Additions or Changes on This Sheet Must be Made or Circled in Red Ink With Date and Name of Person Making Change.

Do not extend notes this side of this line.

RETURN TO
LOS ANGELES COUNTY SURVEYOR
726 LOS ANGELES COUNTY
ENGINEERING BLDG.

76F9088 247 4-53

1936

F. B. _____ PG. 32

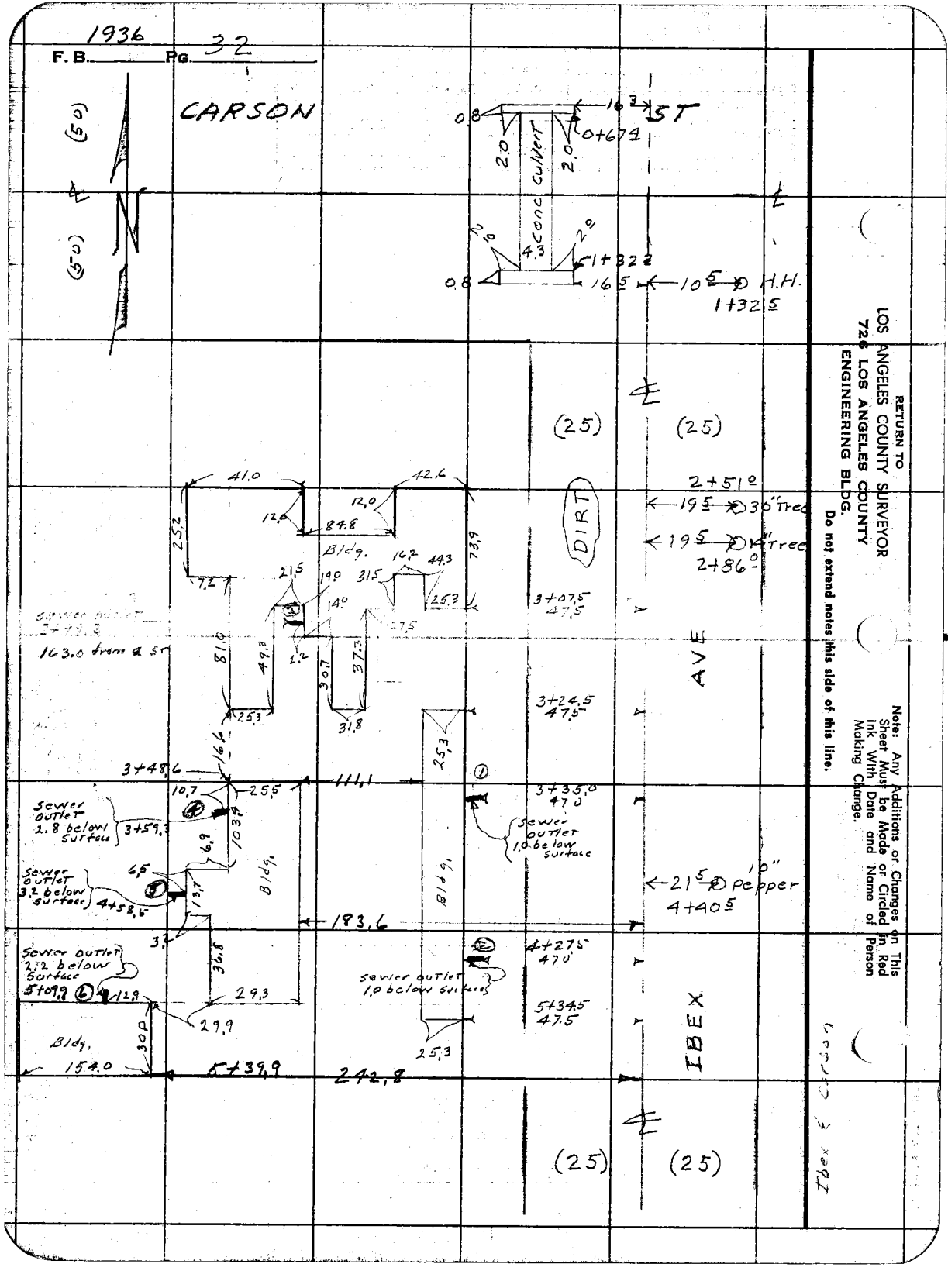

RETURN TO
LOS ANGELES COUNTY SURVEYOR
726 LOS ANGELES COUNTY
ENGINEERING BLDG.

Do not extend notes this side of this line.

Note: Any Additions or Changes on This Sheet Must be Made or Circled in Red Ink With Date and Name of Person Making Change.

Profile No.	Notes Red.	Plotted	Job No. 1662.30	Division No.
	Date	Date	Survey of 219th ST. S.S. DIST.	
X-Sec. No.	Notes Chkd.	Checked	Survey by N.R. Smith	Notes N.R.S. Date 4-15-54
	Date	Date	Map No.	Indexed Johnson Date

F. B. 1936 Pg. 33

K.I. 1662.30

219th STREET S.S. DIST.

CROSS SECTIONS
on
IBEX AVE
between
CARSON ST. & 219th ST.

N. R. Smith
H. Frank
D. LeGault
L. Bankson
G. Bonney

STATION	B. S.	H. I.	F. S.	ELEV.

NOTE: ANY ADDITIONS OR CHANGES ON THIS SHEET MUST BE MADE OR CIRCLED IN RED INK, WITH DATE AND NAME OF PERSON MAKING CHANGE.

PLEASE RETURN TO
LOS ANGELES COUNTY SURVEYOR
726 LOS ANGELES COUNTY ENGINEERING BLDG.

Do not extend notes this side of this line.

76L298 307 8-53

76L298 307 8-53

PLEASE RETURN TO
LOS ANGELES COUNTY SURVEYOR
726 LOS ANGELES COUNTY ENGINEERING BLDG.

NOTE: ANY ADDITIONS OR CHANGES ON THIS SHEET MUST BE MADE OR CIRCLED IN RED INK, WITH DATE AND NAME OF PERSON MAKING CHANGE.

Do not extend notes this side of this line.

STATION	B. S.	H. I.	F. S.	ELEV.	Ibex Ave, between Carson ST. & 219th ST.	
					BM, AL-27, Elev. 31.002	F.B. 1781 - 6
BM, AL-27	463	3563		31 00	Carson ST & Horst Ave	N.E. Corner
T.P.	428	35 19	472	30 91	BT. spk. in Walk 45'N. & 22' E. of ℄ Int.	
					Left & East	Right & West.
1+00			40	31 2	= ℄ Int Carson ST & Ib	
"			39	31 3		100' ℄ Carson
"			40	31 2	130' ℄ Carson	
+08			40	31 2		℄ Prmt
+16			41	31 1		℄ S. edge prmt
+33.0			44	30 8		℄
"			567	29 52		21.0 Invert of box culvert
+50			50	30 2		
"			51	30 1		25.0 ground
"			44	30 8	25.0 ground	
2+00			50	30 2		℄
"			53	29 9		25.0 ground P.L.
"			46	30 6	25' P.L. ground	
3+00			50	30 2		℄
"			54	29 8		25.0 P.L.
"			48	30 4	25' P.L.	
T.P.	482	3502	499	30 20	on 3+00	
3+35.0			49	30 1		℄

F. B. 1936 PG. 34 Job No. 166230 Division No. Notes Red. Plotted Profile
Survey of 219th ST. S.S. DIST. Date Date No.
Survey by N.R. Smith Notes N.R. Smith Notes Chkd. Checked X-Sec.
Indexed C. Johnson Date Date Date No.

76L298 307 8-53

PLEASE RETURN TO
LOS ANGELES COUNTY SURVEYOR
726 LOS ANGELES COUNTY ENGINEERING BLDG.

NOTE: ANY ADDITIONS OR CHANGES ON THIS SHEET MUST BE MADE OR CIRCLED IN RED INK, WITH DATE AND NAME OF PERSON MAKING CHANGE.

Do not extend notes this side of this line.

Profile Notes Red. Plotted Job No 662.30 Division No.
No. Date Date Survey of 219th ST. S.S. Dist.
X-Sec. Notes Chkd. Checked Survey by N.R. Smith Notes N.R.S. Date 4-15-54
No. Date Date Map No. Checked Johnson Date

F. B. 1936 Pg. 35

STATION	B. S.	H. I.	F. S.	ELEV.	Ibex Ave between Carson ST. & 219th ST.	
		3502			Left & East	Right & West
						1.0 below surface (1)
3+35			58	29 2		47.0 Top of sewer outlet
4+00			49	30 1		℄
"			51	29 9		25' P.L.
"			49	30 1	25' P.L.	
+27.5			50	30 0		℄
"			54	29 6		1.0 below surface (2) 47.0 Top of sewer outlet
5+00			50	30 0		℄
"			50	30 0		25' P.L.
"			50	30 0	25.0 P.L.	
T.P.	580	3539	543	29 59		
						1.0 below surface (3)
2+99.3			59	29 5		162.3 Top of sewer outlet
T.P.	480	3487	532	30 07		
						2.8 below surface (4)
3+59.3			74	27 5		209.4 Top of sewer outlet
						3.2 below surface (5)
4+58.5			79	27 0		217.0 Top of sewer outlet
						2.2 below surface (6)
5+09.9			72	27 7		255.7 Top of sewer outlet
T.P.	424	3431	480	30 07		
BM, NZ-5			503	29 28	BM, NZ-5, Elev. 29.276, F.B. 1931 - 8	
					219th ST. (N. side) at Ibex Ave	
					BT. spk. in premix pvmt. in school lot 3' N.W. of S.E. Cor.	

F. B. 1936 Pg. 36 Job No. Division No. Notes Red. Plotted Profile

Survey of Date Date No.

Survey by Notes Notes Chkd. Checked X-Sec.

Indexed Date Date Date No.

STATION	B. S.	H. I.	F. S.	ELEV.

76L298 307 8-53

PLEASE RETURN TO

LOS ANGELES COUNTY SURVEYOR

726 Los Angeles County Engineering Bldg.

Do not extend notes this side of this line.

NOTE: ANY ADDITIONS OR CHANGES ON THIS SHEET MUST BE MADE OR CIRCLED IN RED INK, WITH DATE AND NAME OF PERSON MAKING CHANGE.

1936 37

F.B. Pg.

Notes Ck'd by	Survey of 219th ST. S.S. DIST.
Map No.	W. O. 1662.30 Tape No. 0133 St'd. 68 °F
Office Work	Surveyed by: N.R. Smith
Checked	Notes H. Frank Date 4-15-54
Date	Indexed C. Johnson

C.I. 1662.30

219th STREET S.S. DIST.

TOPOGRAPHY
on
FIRST ALLEY SOUTH of CARSON ST.
between
ELAINE AVE & HORST AVE

N.R. Smith
H. Frank
D. LeGault
L. Bankson
G. Bonney

Note: Any Additions or Changes on This Sheet Must be Made in Red Ink or Circled With Date and Name of Person Making Change.

Do not extend notes this side of this line.

RETURN TO
LOS ANGELES COUNTY SURVEYOR
726 LOS ANGELES COUNTY
ENGINEERING BLDG.

76FSOSS 847 4-58

1936 38 see bot pg 39

F.B. PG.

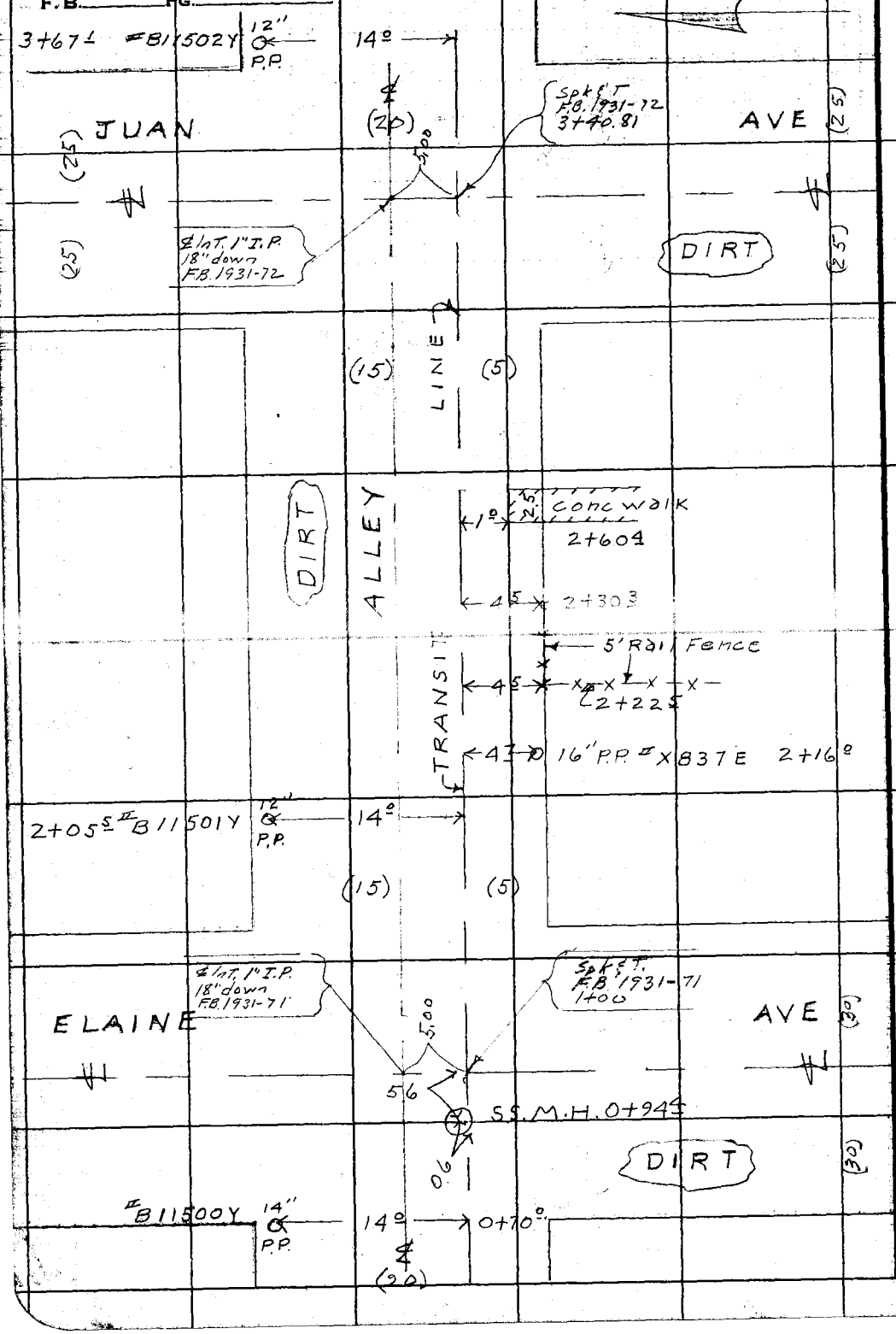

RETURN TO
LOS ANGELES COUNTY SURVEYOR
726 LOS ANGELES COUNTY
ENGINEERING BLDG.

Do not extend notes this side of this line.

Note: Any Additions or Changes on This Sheet Must be Made or Circled in Red Ink With Date and Name of Person Making Change.

1936 39

F.B. Pg.

Notes Ck'd by	Survey of 219th ST. S.S. DIST.
Map No.	W. O. 1662.30 Tape No. 0133 St'd. 68 °F
Office Work	Surveyed by N. R. Smith
Checked	Notes H Frank Date 4-15-54
Date	Indexed [illegible]

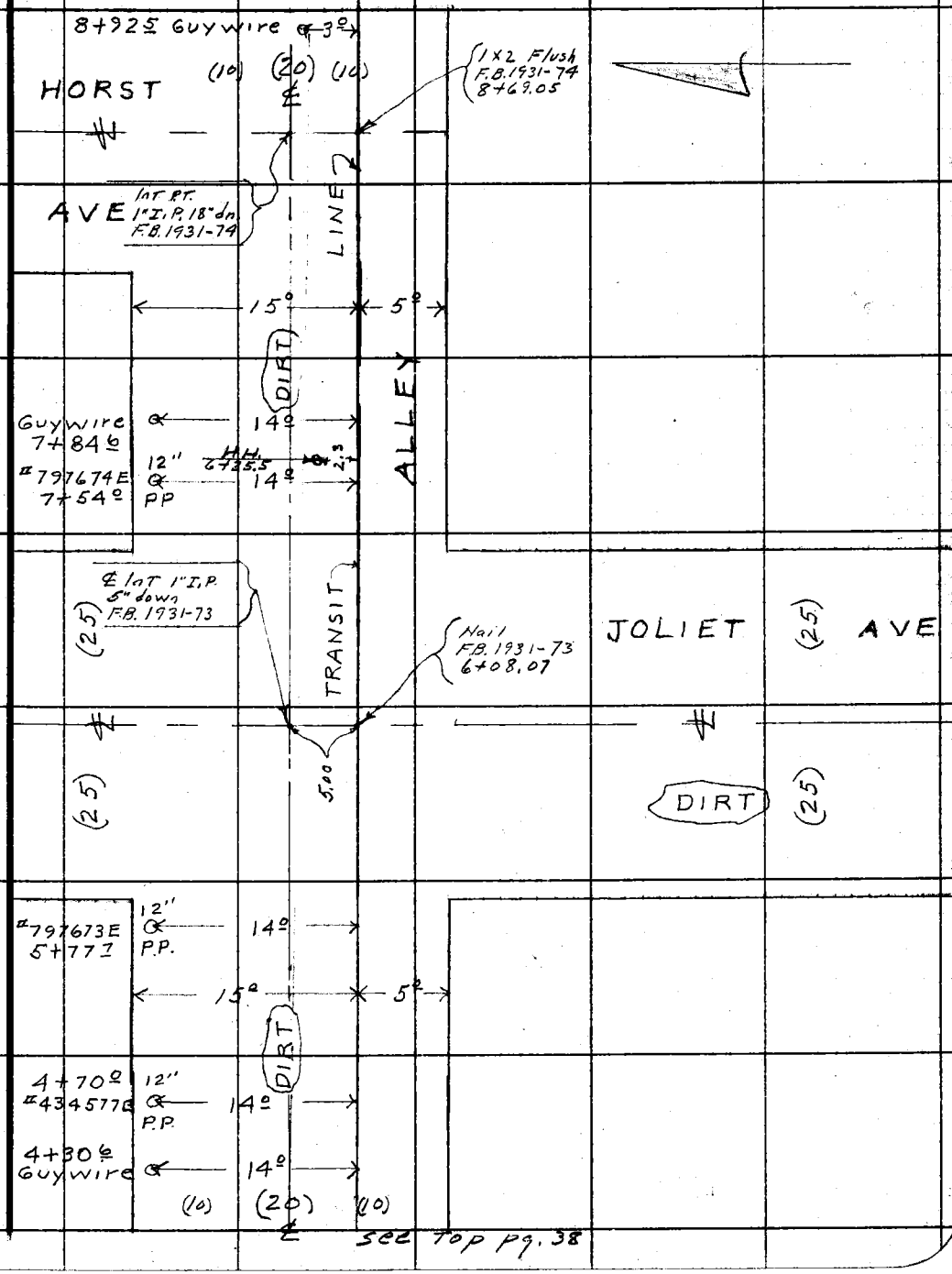

see Top pg. 38

Note: Any Additions or Changes on This Sheet Must be Made or Circled in Red Ink With Date and Name of Person Making Change.

Do not extend notes this side of this line.

RETURN TO
LOS ANGELES COUNTY SURVEYOR
726 LOS ANGELES COUNTY
ENGINEERING BLDG.

76F3098 247 4-53

RETURN TO
LOS ANGELES COUNTY SURVEYOR
726 LOS ANGELES COUNTY
ENGINEERING BLDG.

Note: Any Additions or Changes on This Sheet Must be Made or Circled In Red Ink With Date and Name of Person Making Change.

Do not extend notes this side of this line.

F.B. 1936 PG 40

F. B. 1936 Pg. 41

Profile No. | Notes Red. | Plotted | Job No 166230 | Division No.
X-Sec. No. | Notes Chkd. | Checked | Survey of 219th ST. S.S. DIST.
Date 4-30-54 | Date | Survey by N.R. Smith | Notes | Date
Map No. Indexed Johnson | Date

C.I. 166230

219th STREET S.S. DIST.

CROSS SECTIONS
on
FIRST ALLEY SOUTH of CARSON ST
between
Elaine Ave & Horst Ave

N.R. Smith
H. Frank
D. Le Gault
L. Bankson
G. Banney

STATION	B.S.	H.I.	F.S.	ELEV.

NOTE: ANY ADDITIONS OR CHANGES ON THIS SHEET MUST BE MADE OR CIRCLED IN RED INK, WITH DATE AND NAME OF PERSON MAKING CHANGE.

PLEASE RETURN TO
LOS ANGELES COUNTY SURVEYOR
726 LOS ANGELES COUNTY ENGINEERING BLDG.

Do not extend notes this side of this line.

761298 307 8-53

76L298 307 8-53

PLEASE RETURN TO
LOS ANGELES COUNTY SURVEYOR
726 LOS ANGELES COUNTY ENGINEERING BLDG.

NOTE: ANY ADDITIONS OR CHANGES ON THIS SHEET MUST BE MADE OR CIRCLED IN RED INK, WITH DATE AND NAME OF PERSON MAKING CHANGE.

Do not extend notes this side of this line.

STATION	B. S.	H. I.	F. S.	ELEV.	First Alley S. of Carson St. between Elaine Ave & Horst Ave	
					BM, SN-9 - Elev. = 30.708, F.B. 1622 - 106	
BM, SN-9	324	33 95		30 71	Carson St. & Elaine Ave S. E. Cor. BT spk. in conc. headwall to culvert headwall 25' E. & 33' S. of ℄ Int.	
					Left & North	Right & South
0+94.4 =	Exist T.C.		446	29 49	W Rim of J.C.	Meas = 10.29 Rod = 4.46 14.75
"			1475	19 20	Invert of 8" Inlet W.	
"			447	29 48	N. Rim of J.C.	Meas = 11.41 Rod = 4.47 15.88
"			15 88	18 07	Invert of 21" Inlet N.	
"			448	29 47	E. Rim of J.C.	Meas = 10.36 Rod = 4.48 14.84
"			1484	19 11	Invert of 8" Inlet E.	
"			447	29 48	S. Rim of J.C.	Meas = 11.44 Rod = 4.47 15.91
"			1591	18 04	Invert of 21" outlet S.	
1+00			46	29 3	= ℄ Int. Alley & Elaine Ave	
"			50	29 9		150.0 ℄ Elaine Ave
"			43	29 6	125.0 ℄ Elaine Ave	
+15			50	29 9		℄ gutter
+25			48	29 1		℄ P.L. of Elaine
2+00			47	29 2		℄
"			48	29 1		10' P.L.
"			49	29 0	10' P.L.	
"			48	29	125.0	

F. B. 1936 Pg. 42 Job No. 166230 Division No. Notes Red. Plotted No. Date Date X-Sec.
Survey of 219th St. S.S. Dist. Notes N.R.S. - 4-16-54 Notes Chkd. Checked No.
Survey by N.R. Smith Date Date
Indexed C. Johnson

76L298 307 8-53

PLEASE RETURN TO
LOS ANGELES COUNTY SURVEYOR
726 LOS ANGELES COUNTY ENGINEERING BLDG.

NOTE: ANY ADDITIONS OR CHANGES ON THIS SHEET MUST BE MADE OR CIRCLED IN RED INK, WITH DATE AND NAME OF PERSON MAKING CHANGE.

Do not extend notes this side of this line.

Profile Notes Red____ Plotted____ Job No 662.30 Division No.____
No.____ Date____ Date____ Survey of 219th ST. S.S. DIST.
X-Sec. Notes Chkd.____ Checked____ Survey by W.R. SMITH Notes W.R.S. Date 4-16-54
No.____ Date____ Date____ Map No.____ Inked J. Johnson Date____

F. B. 1936 Pg. 43

STATION	B. S.	H. I.	F. S.	ELEV.	First Alley S. of Carson ST. between Elaine Ave & Hoover Ave	
		3395			Left & North	Right & South
3+00			45	294		℄
"			43	296		10.0 P.L.
"			45	294	10.0 P.L.	
"			42	297	125.0 ground	
T.P.	508	3461	442	2953		
3+40.81			51	295	= ℄ Int. Juan Ave & Alley	
"			53	293		150.0 ℄ Juan Ave
"			47	299	125.0 ground	
4+00			48	298		℄
"			46	300		10.0 P.L.
"			47	299	10.0 P.L.	
5+00			48	298		℄
"			49	297		10.0 P.L.
"			49	297	10.0 P.L.	
"			47	299	125.0 ground.	
T.P.	450	3432	479	2982		
5+73			46	297		℄ W. P.L. of Joliet Ave
"			46	297		10.0 P.L.
"			43	300	10.0 P.L.	
6+00			46	297		℄

76L298 307 8-53

PLEASE RETURN TO
LOS ANGELES COUNTY SURVEYOR
726 Los Angeles County Engineering Bldg.

NOTE: ANY ADDITIONS OR CHANGES ON THIS SHEET MUST BE MADE OR CIRCLED IN RED INK, WITH DATE AND NAME OF PERSON MAKING CHANGE.

Do not extend notes this side of this line.

F. B. 1936 Pg. 44 Job No 4662.30 Division No. Notes Red. Plotted
Survey of 212th St. S.S. Dist Date Date No.
Survey by N.P. Smith Notes N.P.S. - 4-16-54 Notes Chkd. Checked X-Sec.
Indexed C. Johnson Date Date Date No.
Profile

STATION	B. S.	H. I.	F. S.	ELEV.	First Alley S. of Carson St. between Elaine Ave & Horst Ave
		3432			Left & North / Right & South
6+08.07			44	2[illegible]9	= ℄ Int Alley & Joliet Ave
"			52	2[illegible]1	150' ℄ of Joliet Ave
"			40	3[illegible]3	125.0 ℄ Joliet Ave
7+00			45	2[illegible]8	℄
"			46	2[illegible]7	10.0 P.L.
"			46	29 7	10.0 P.L.
"			45	2[illegible]8	125.0 ground.
T.P.	489	3468	453	2[illegible]79	
8+00			47	30 0	℄
"			47	3[illegible]6	10.0 P.L.
"			45	3[illegible]2	10.0
"					
"			43	30 4	125.0 ground.
+69.05			50	2[illegible]7	= ℄ Int Alley & Horst Ave
"			51	2[illegible]	10.0
"			50	2[illegible]	150.0
"			51	2[illegible]	10.0
"			39	3[illegible]	125.0
BM, AL-27			367	31[illegible]1	BM, AL-27, Elev. = 31.002 F.B. 1781 - 6 Carson St. & Horst Ave M.E. Cor B.T. Spk in walk 45' N. & 22' E. of ℄ Int.

1936 45

F.B. Pg.

Notes Ck'd by
Map No.
Office Work
Checked
Date

Survey of 219th ST. S.S DIST
W. O. 16623 Tape No. 0133 St'd. 68 °F
Surveyed by N.R. SMITH
Notes H. Frank Date 4-16-54
Indexed C. Johnson

C.I. 1662,30

219th STREET S.S. DIST

TOPOGRAPHY
on

FIRST ALLEY SOUTH of CARSON ST.
between
ELAINE AVE & ARLINE AVE

N. R. Smith
H. Frank
D. LeGault
L. Bankson
G. Bonney

Note: Any Additions or Changes on This Sheet Must be Made or Circled in Red Ink With Date and Name of Person Making Change.

Do not extend notes this side of this line.

RETURN TO
LOS ANGELES COUNTY SURVEYOR
726 LOS ANGELES COUNTY
ENGINEERING BLDG.

7675008 247 4-53

RETURN TO
LOS ANGELES COUNTY SURVEYOR
726 LOS ANGELES COUNTY
ENGINEERING BLDG.

Note: Any Additions or Changes on This Sheet Must be Made or Circled In Red Ink With Date and Name of Person Making Change.

Do not extend notes this side of this line.

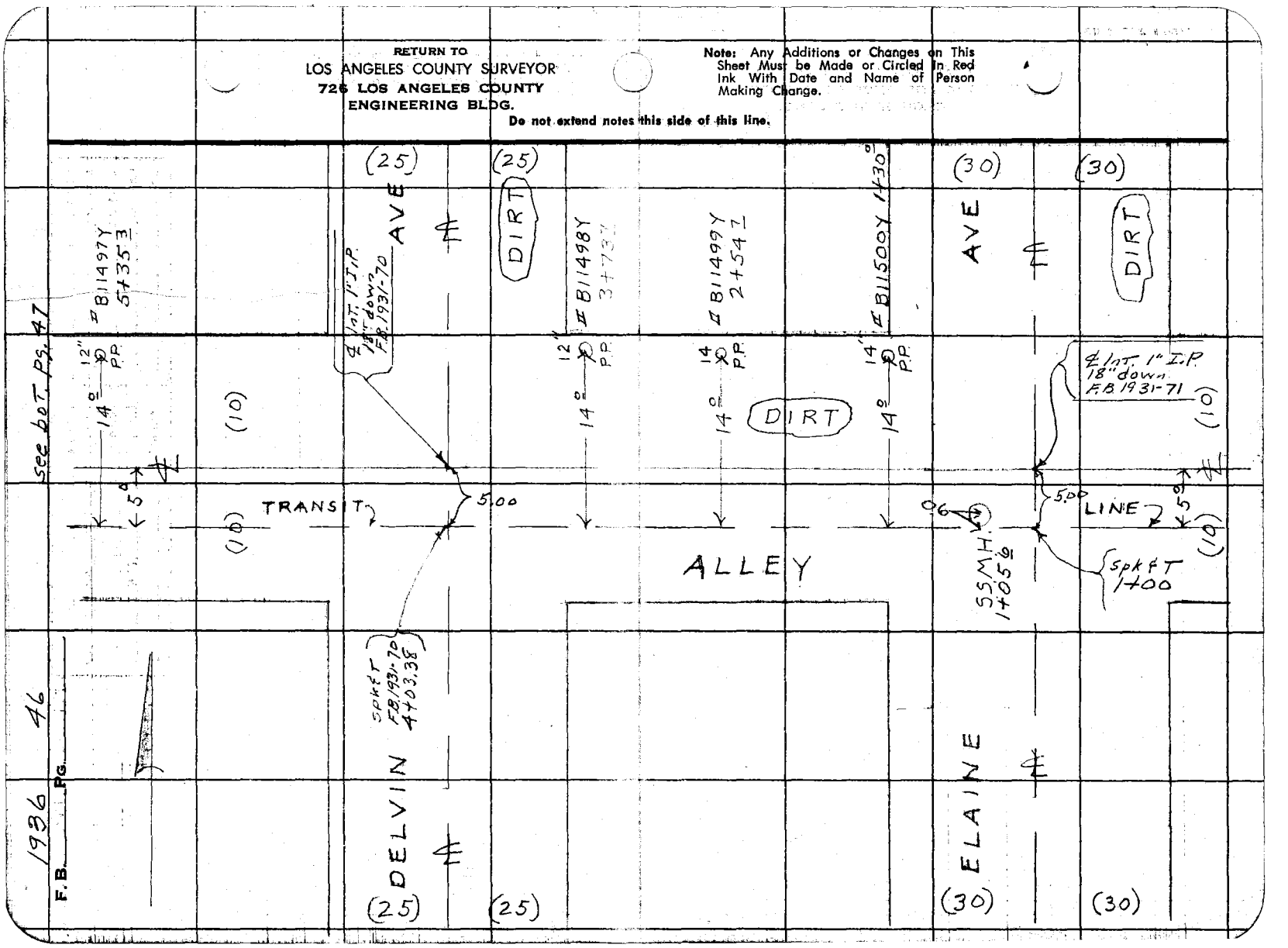

1936 47

F.B. _____ PG. _____

Notes Ck'd by _____	Survey of 219th ST. S.S. DIST.
Map No. _____	W. O. 1662.3 Tape No. D137 St'd. 68° °F
Office Work _____	Surveyed by N. R. Smith
Checked _____	Notes H. Front Date 4-16-54
Date _____	Indexed C. Johnson

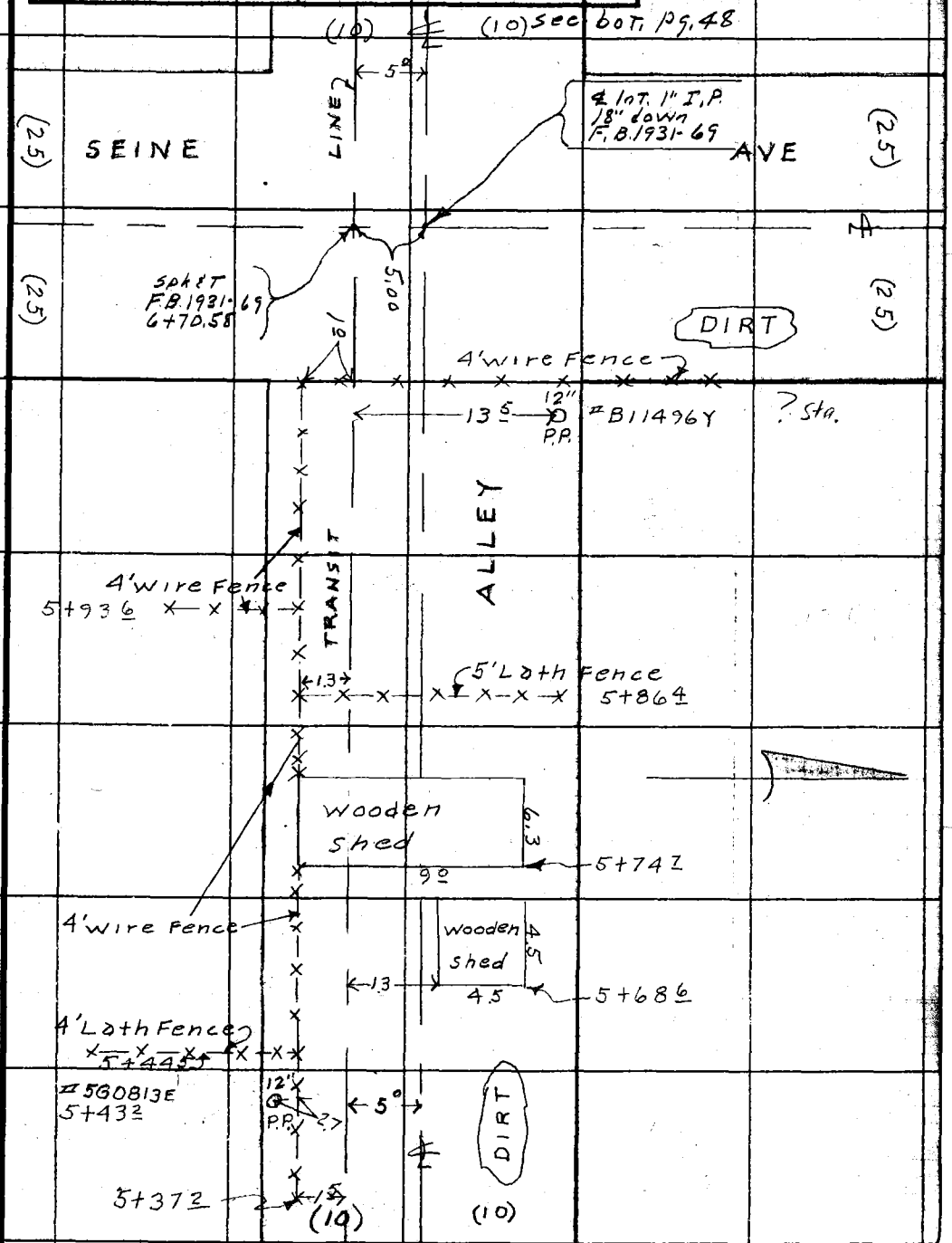

Note: Any Additions or Changes on This Sheet Must be Made or Circled in Red Ink With Date and Name of Person Making Change.

Do not extend notes this side of this line.

RETURN TO
LOS ANGELES COUNTY SURVEYOR
726 LOS ANGELES COUNTY
ENGINEERING BLDG.

76F3098 247 4-53

1936 48

F. B. _____ PG. _____

see bot. pg. 49

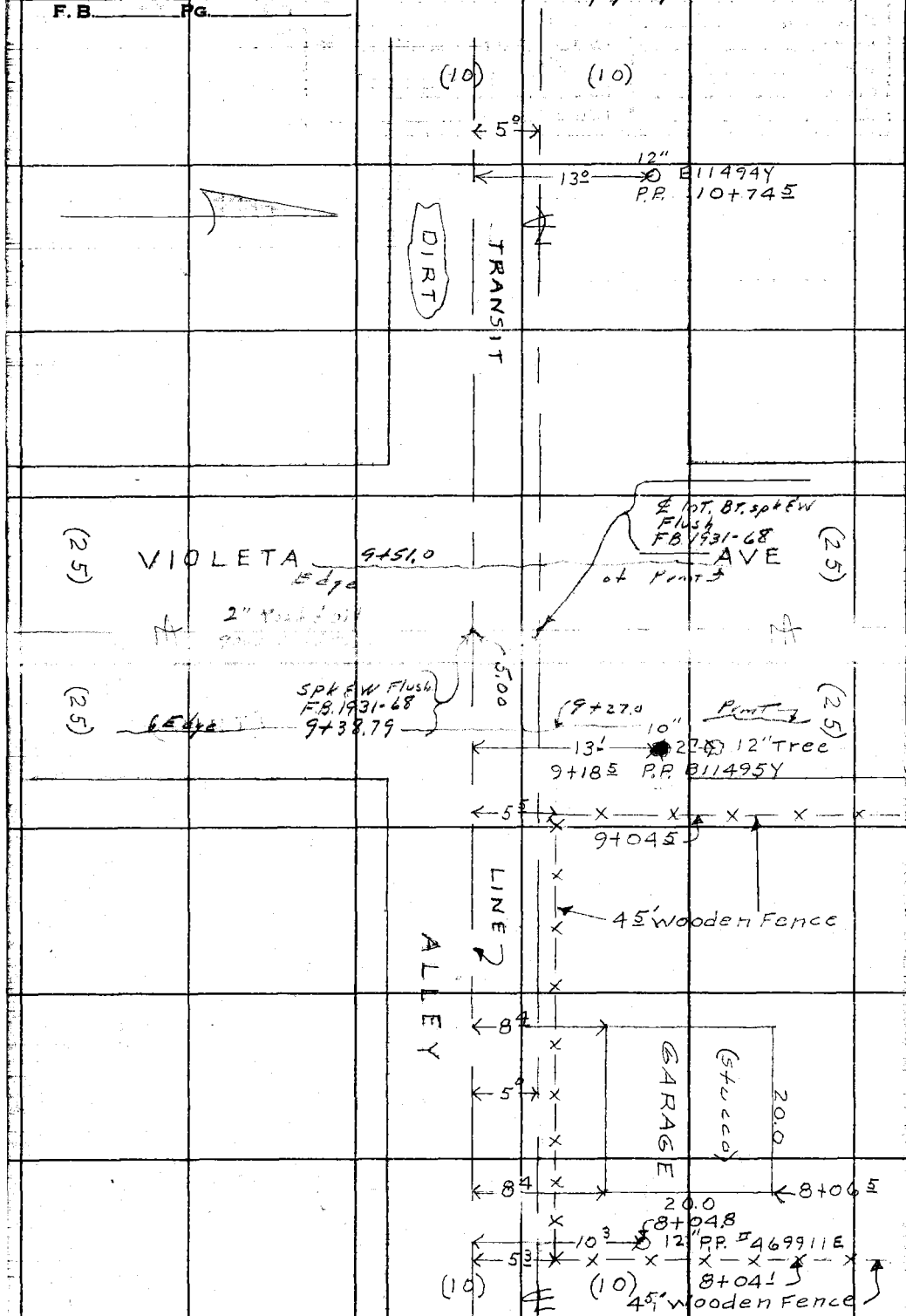

see Top pg. 47

RETURN TO
LOS ANGELES COUNTY SURVEYOR
726 LOS ANGELES COUNTY
ENGINEERING BLDG.

Do not extend notes this side of this line.

Note: Any Additions or Changes on This Sheet Must be Made or Circled in Red Ink With Date and Name of Person Making Change.

1936 49

Notes Ck'd by	Survey of 219th ST. S.S. DIST
Map No.	W. O. 166230 Tape No. 0133 St'd. 68 °F
Office Work	Surveyed by N. R. Smith
Checked	Notes H Frank Date 4-16-54
Date	Indexed [redacted] C. Jobb[redacted]

F.B. PG.

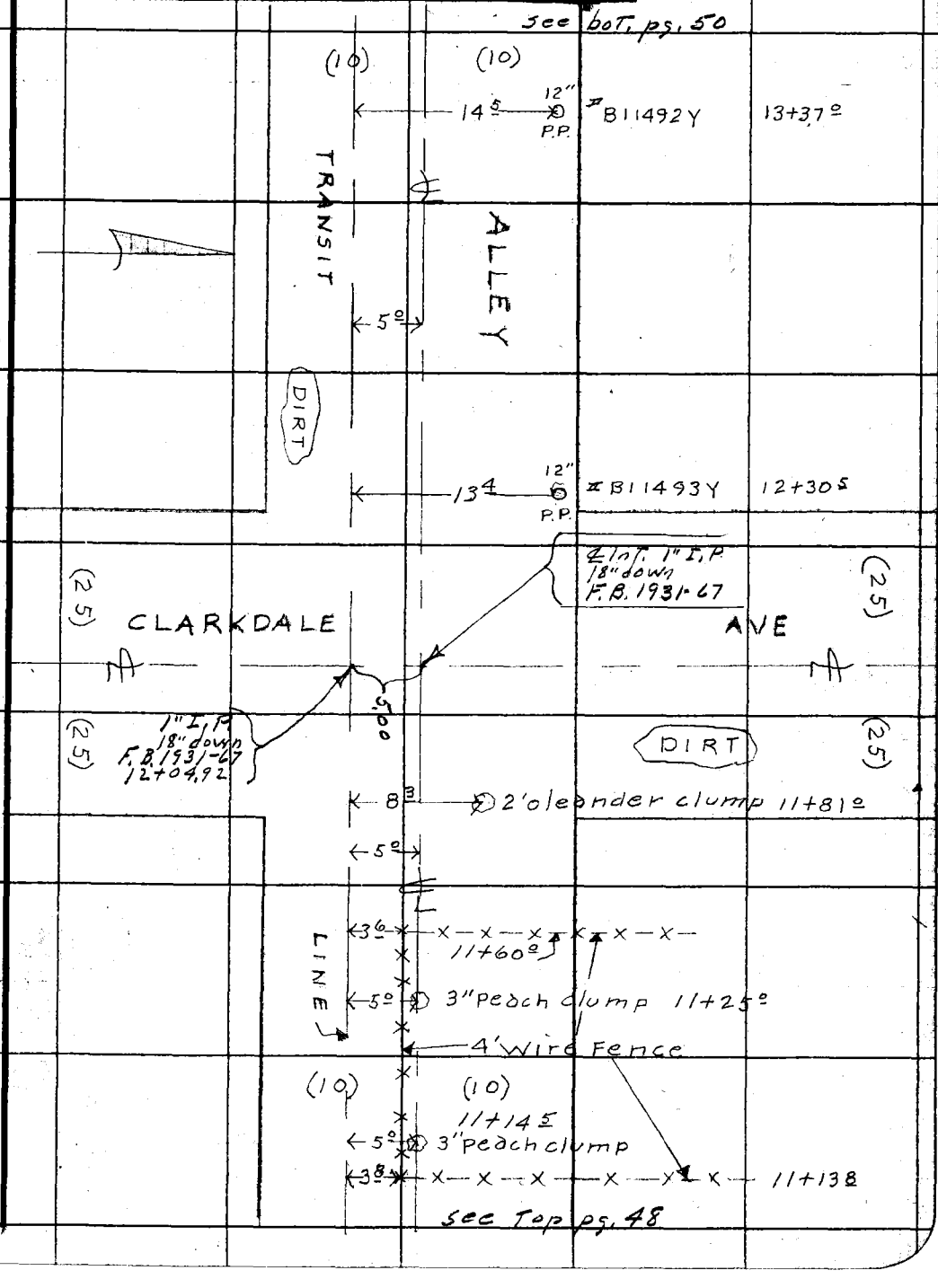

Note: Any Additions or Changes on This Sheet Must Be Made or Circled in Red Ink With Date and Name of Person Making Change.

Do not extend notes this side of this line.

RETURN TO
LOS ANGELES COUNTY SURVEYOR
726 LOS ANGELES COUNTY
ENGINEERING BLDG.

76F3008 247 4-53

1936 50

F. B. _____ Pg. _____

Smith
Frank
LeGault
Banksas
Bonney

RETURN TO
LOS ANGELES COUNTY SURVEYOR
726 LOS ANGELES COUNTY
ENGINEERING BLDG.

Do not extend notes this side of this line.

Note: Any Additions or Changes on This Sheet Must be Made or Circled in Red Ink With Date and Name of Person Making Change.

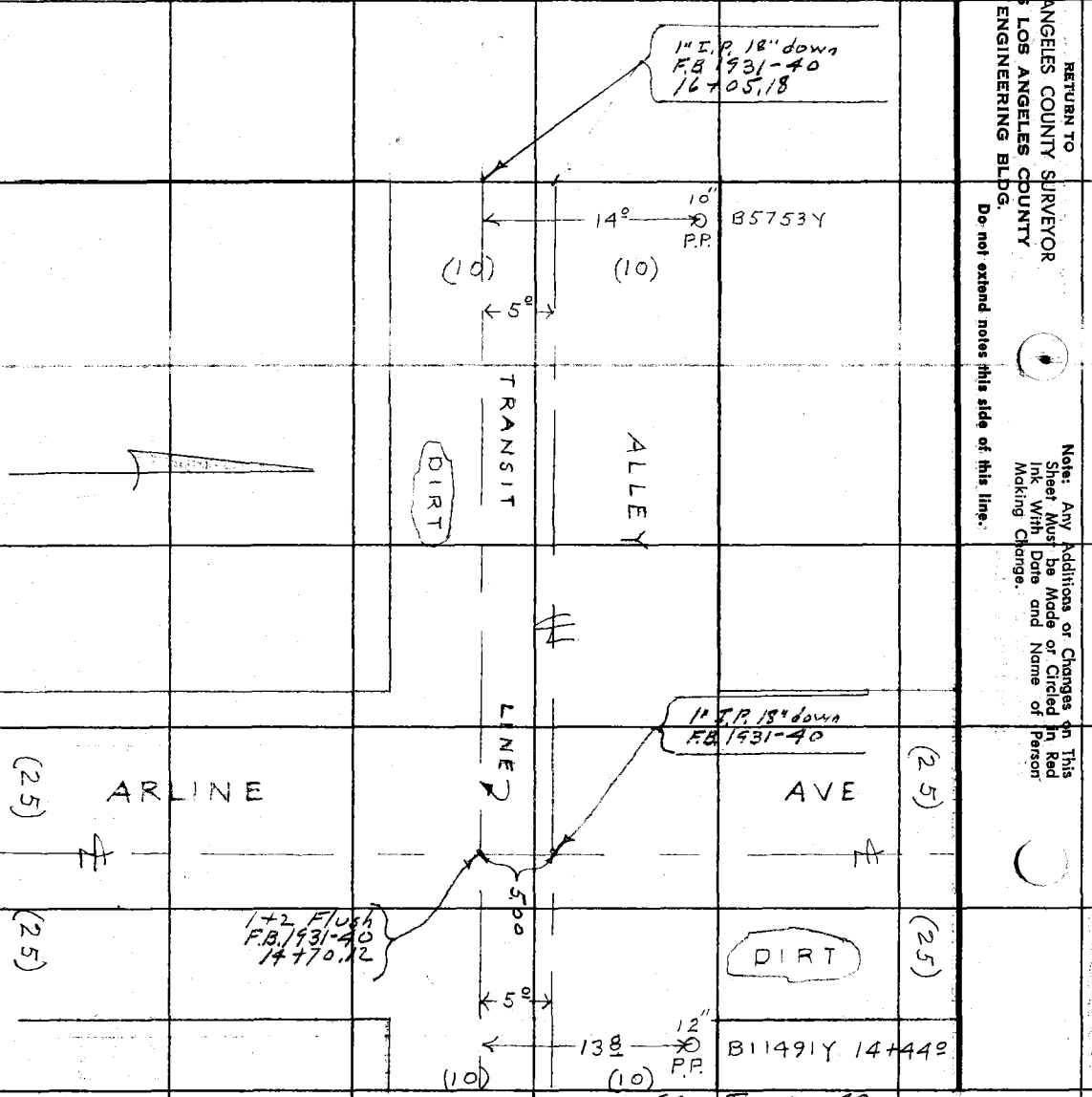

See Top Ps. 49

Profile No. | Notes Red. | Plotted | Job No. 1662.30 Division No. | F. B. 1936 Pg. 51

X-Sec. No. | Notes Chkd. | Checked | Survey of 219th ST. S.S. DIST.

Date | Date | Survey by N.R. Smith Notes N.R.S. Date 4-16-54

Date 4/20/54 | Date | Map No. [illegible] C. Johnson Date

C.I. 1662.30
219th STREET S.S. DIST.

CROSS SECTIONS
on
FIRST ALLEY SOUTH of CARSON ST.
between
ELAINE AVE & ARLINE AVE

N. R. Smith
H. Frank
D. LeGault
L. Barkson
G. Bonney

STATION	B. S.	H. I.	F. S.	ELEV.

NOTE: ANY ADDITIONS OR CHANGES ON THIS SHEET MUST BE MADE OR CIRCLED IN RED INK, WITH DATE AND NAME OF PERSON MAKING CHANGE.

PLEASE RETURN TO
LOS ANGELES COUNTY SURVEYOR
726 Los Angeles County Engineering Bldg.

Do not extend notes this side of this line.

761296 307 8-53

76L298 307 8-53

PLEASE RETURN TO
LOS ANGELES COUNTY SURVEYOR
726 LOS ANGELES COUNTY ENGINEERING BLDG.

NOTE: ANY ADDITIONS OR CHANGES ON THIS SHEET MUST BE MADE OR CIRCLED IN RED INK, WITH DATE AND NAME OF PERSON MAKING CHANGE.

Do not extend notes this side of this line.

STATION	B. S.	H. I.	F. S.	ELEV.	First Alley S. of Carson St. between Elaine Ave & Arline Ave	
					BM, SN-9, Elev. = 30,708 F.B. 1622 — 106	
BM, SN-9	3 40	34 11		30 71	Carson St. & Elaine Ave S.E. Corner BT. spk in conc. headwall to Culvert 25' E. & 33' S. of ℄ Int.	
1+00			48	29 3	= ℄ Int. Alley & Elaine Ave	
"			44	29 7		125.0 ℄ Elaine Ave
"			50	29 1	150.0 ℄ Elaine Ave	
+05.6	Exist J.C.		465	29 46	E. Rim J.C.	Meas = 10.36 Rod = 4.65 15.01
"			1501	19 10		
"			464	29 47	S. Rim J.C.	Meas = 11.44 Rod = 4.64 16.08
"			1608	18 03		
"			463	29 48	W Rim J.C.	Meas = 10.29 Rod = 463 14.92
"			1492	19 19		
"			464	29 47	N Rim J.C.	Meas = 11.41 Rod = 464 16.05
			1605	18 06		
2+00			50	29 1		℄
"			48	29 3		10.0 P.L.
"			47	29 4		125' ground
"			48	29 3	10.0 P.L.	
3+00			48	29 3		℄
"			51	29 0		10.0 P.L.
"			44	29 7		125.0 ground

F. B. 1936 Pg. 52
Job No. 1662.30 Division No. ____ Notes Red. ____ Plotted ____ Profile
Survey of 219th St. S.S. Dist. Date ____ Date ____ No. ____
Survey by N.R. Smith Notes H.R.S. - 4-16-54 Notes Chkd. ____ Checked ____ X-Sec.
Indexed C. Johnson Date ____ Date ____ Date ____ No. ____

76L298 307 8-53

PLEASE RETURN TO
LOS ANGELES COUNTY SURVEYOR
726 LOS ANGELES COUNTY ENGINEERING BLDG.

NOTE: ANY ADDITIONS OR CHANGES ON THIS SHEET MUST BE MADE OR CIRCLED IN RED INK. WITH DATE AND NAME OF PERSON MAKING CHANGE.

Do not extend notes this side of this line.

First Alley S. of Carson St. between Elaine Ave & Arline Ave

STATION	B. S.	H. I.	F. S.	ELEV.	Left or South	Right or North
		3411			Left or South	Right or North
3+00			48	29 3	10.0 PL.	
T.P.	494	3419	486	29 25		
4+00			54	25 8		℄
+03 38			47	29 5	= ℄ In T	
"			47	29 5		125.0 ground
"			49	29 3	150' ground	
T.P.	425	3443	401	3018	on conc base at N. gate post	4+25 4-16-54 1-19-54
5+00			49	29 5		℄
"			48	29 6		10' PL. gr
"			43	30 1		125' ground
"			47	29 7	10' ground	
T.P.	470	3486	427	3016	T.P. 5+46±	
"			49	30 0		℄
"			47	30 2		10' PL.
"			45	30 4		125' ground
"			46	30 3	10' PL	
6+70 58			47	30 2		℄ Int c Alley & Street
"			46	30 3		10' PL.
"			47	30 2		125 ground
"			47	30 2	10' PL.	

Profile Notes Red. Plotted Job No 1442.30 Division No.
No. Date Date Survey of 219th ST. S.S. DIST
X-Sec. Notes Chkd. Checked Survey by M.R. Smith Notes M.R.S. H.F. Date 4-16-54
No. Date Date Map No. Traced C. Johnson Date

F. B. 1936 Pg. 53

76L298 307 8-53

PLEASE RETURN TO
LOS ANGELES COUNTY SURVEYOR
726 LOS ANGELES COUNTY ENGINEERING BLDG.

NOTE: ANY ADDITIONS OR CHANGES ON THIS SHEET MUST BE MADE OR CIRCLED IN RED INK, WITH DATE AND NAME OF PERSON MAKING CHANGE.

Do not extend notes this side of this line.

STATION	B. S.	H. I.	F. S.	ELEV.	Left or South	℄ Right or North
6+70 58		34 86	48	30 1	150' ground ℄ St	
7+00			42	30 [illegible]		℄
"			43	30 [illegible]		10' PL.
"			43	30 6		125' ground
"			45	30 4	10' PL.	
8+00			41	30 [illegible]		℄
"			40	30 9		10'
"			45	30 4		125' ground
"			44	30 5	10' PL.	
T.P.	4 87	35 56	4 17	30 [illegible]9	8+00 station	5' S. of ℄ Alley
9+00			50	30 [illegible]		℄
"			48	30 8		10' PL.
"			46	30 [illegible]		125' ground
"			50	30 [illegible]	10' PL.	
9+21			53	30 [illegible]		℄ E. edge pvmt
9+38 72			52	30 4		℄ into Alley & St.
"			51	30 5		10' PL. pvmt
"			49	30 7		125' pvmt
"			53	30 3	10' PL. pvmt	
"			52	30 4	150' pvmt	
9+51 [illegible]			53	30 [illegible]		℄ W. edge pvmt

F. B. 1936 PG. 54
Job No. 1662.30 Division No. ____ Notes Red. ____ Plotted ____ Profile
Survey of 219 TH ST. S.S. DIST. Date ____ Date ____ No. ____
Survey by N.R. Smith Notes H. Fronk 4-19-54 Notes Chkd. ____ Checked ____ X-Sec.
Indexed C. Johnson Date ____ Date ____ Date ____ No. ____

76L298 307 8-53

PLEASE RETURN TO
LOS ANGELES COUNTY SURVEYOR
726 LOS ANGELES COUNTY ENGINEERING BLDG.

NOTE: ANY ADDITIONS OR CHANGES ON THIS SHEET MUST BE MADE OR CIRCLED IN RED INK, WITH DATE AND NAME OF PERSON MAKING CHANGE.

Do not extend notes this side of this line.

STATION	B. S.	H. I.	F. S.	ELEV.	Left & South	℄ Right & North
10+00		3556	47	309		℄
"			47	309		10' PL
"			36	320		125' pvm't
"			47	309	10' P.L.	
11+00			44	312		℄
"			44	312		10' P.L.
"			42	314		125' ground
"			44	312	10' PL	
T.P.	461	3584	433	3123	T.P. 11+00 5' S. of ℄ Alley	
12+04 92			46	312	℄ Alley & ℄ Clarkdale Ave	
"			46	312		10' PL
"			42	316		125 ground
"			47	311	10' P.L.	
"			50	308	150' ground	
13+00			43	315		℄
"			44	314		10' P.L.
"			50	308		125
"			42	316	10' P.L.	
T.P.	459	3618	425	3159	T.P. 13+70	
14+00			48	314		℄
"			46	316		10' P.L.

Profile Notes Red. ____ Plotted ____ Job No. 166230 Division No. ____ F. B. 1936 Pg. 55
No. ____ Date ____ Date ____ Survey of 219th ST. S.S. DIST.
X-Sec. Notes Chkd. ____ Checked ____ Survey by N.R. Smith Notes H. Frost Date 4-19-54
No. ____ Date ____ Date ____ Map No. ____ Indexed ____ Date ____

76L298 307 8-53

PLEASE RETURN TO
LOS ANGELES COUNTY SURVEYOR
726 LOS ANGELES COUNTY ENGINEERING BLDG.

NOTE: ANY ADDITIONS OR CHANGES ON THIS SHEET MUST BE MADE OR CIRCLED IN RED INK, WITH DATE AND NAME OF PERSON MAKING CHANGE.

Do not extend notes this side of this line.

STATION	B. S.	H. I.	F. S.	ELEV.	Left & South ℄	Right & North
14+00		36 18	45	3[illegible] 7		125' ground
"			44	3[illegible] 3	10' P.L.	
14+70 12			51	3[illegible] 1	℄ Into Arline Ave & ℄ Alley	
"			50	3[illegible] 2		10' P.L.
"			44	3[illegible] 3		125' ground
"			50	3[illegible] 2	10' P.L.	
"			58	3[illegible] 4	150' ground	
15+00			47	3[illegible] 5		℄
"			47	3[illegible]		10' PL
"			43	3[illegible]	10' P.L.	
16+05 18			47	3[illegible]		℄
"			47	3[illegible]		10' PL.
"			49	3[illegible]	10' PL.	
T.P.	482	36 50	450	3[illegible] 8	T.P. stK.	
BM.AL-30			438	3[illegible] 2	BM.AL-30 Elev. 32.113	FB.1781-7
					Carson St. (N side) 400' ± E. of Pioneer Blvd	
					Bt. SPK in curb opp. ho. # 11830	

F. B. 1936 Pg. 56 Job No. 66230 Division No. Notes Red. Plotted Date No. Profile
Survey of 219th St. S.S. Dist. Date X-Sec.
Survey by N.R. Smith Notes H. Freak - 4-19-54 Notes Chkd. Checked Date No.
Indexed C. Johnson Date Date

1936 57

Notes Ck'd by	Survey of 219th ST. S.S. DIST
Map No.	W. O. 1662.34 Tape No. 0133 St'd. 68 °F
Office Work	Surveyed by N.R. Smith
Checked	Notes H. Frank Date 4-23-54
Date	Indexed A. C. Johnson

F.B. Pg.

C.I. 1662.34

219th STREET S.S. DIST.

TOPOGRAPHY

on

221st ST

between

NORWALK BLVD. & WARDHAM AVE

N.R. Smith
H. Frank
D. LeGault
L. Bankson
G. Bonney

Note: Any Additions or Changes on This Sheet Must be Made or Circled in Red Ink With Date and Name of Person Making Change.

Do not extend notes this side of this line.

RETURN TO
LOS ANGELES COUNTY SURVEYOR
726 LOS ANGELES COUNTY
ENGINEERING BLDG.

76F3005 247 4-53

1936 58

F.B. Pg.

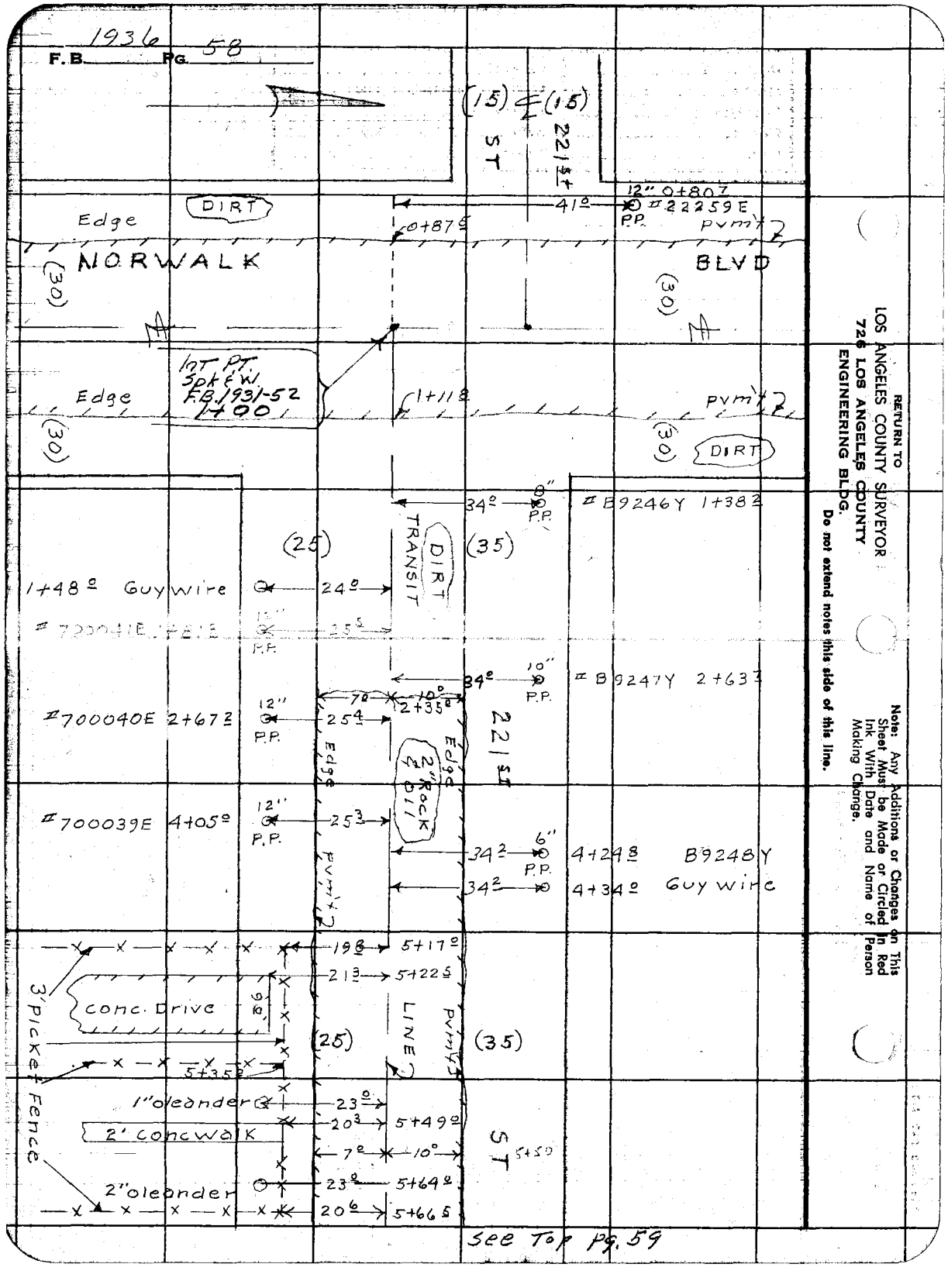

see Top Pg. 59

RETURN TO
LOS ANGELES COUNTY SURVEYOR
726 LOS ANGELES COUNTY
ENGINEERING BLDG.
Do not extend notes this side of this line.

Note: Any Additions or Changes on This Sheet Must be Made or Circled in Red Ink With Date and Name of Person Making Change.

1936 59

F. B. _____ Pg. _____

Notes Ck'd by _____	Survey of 219th ST. S.S. DIST.
Map No. _____	W. O. 66234 Tape No. 0133 St'd. 68° °F
Office Work _____	Surveyed by N. R. Smith
Checked _____	Notes H. Frank Date 4-23-54
Date _____	Indexed C. Johnson

See bot pg 58

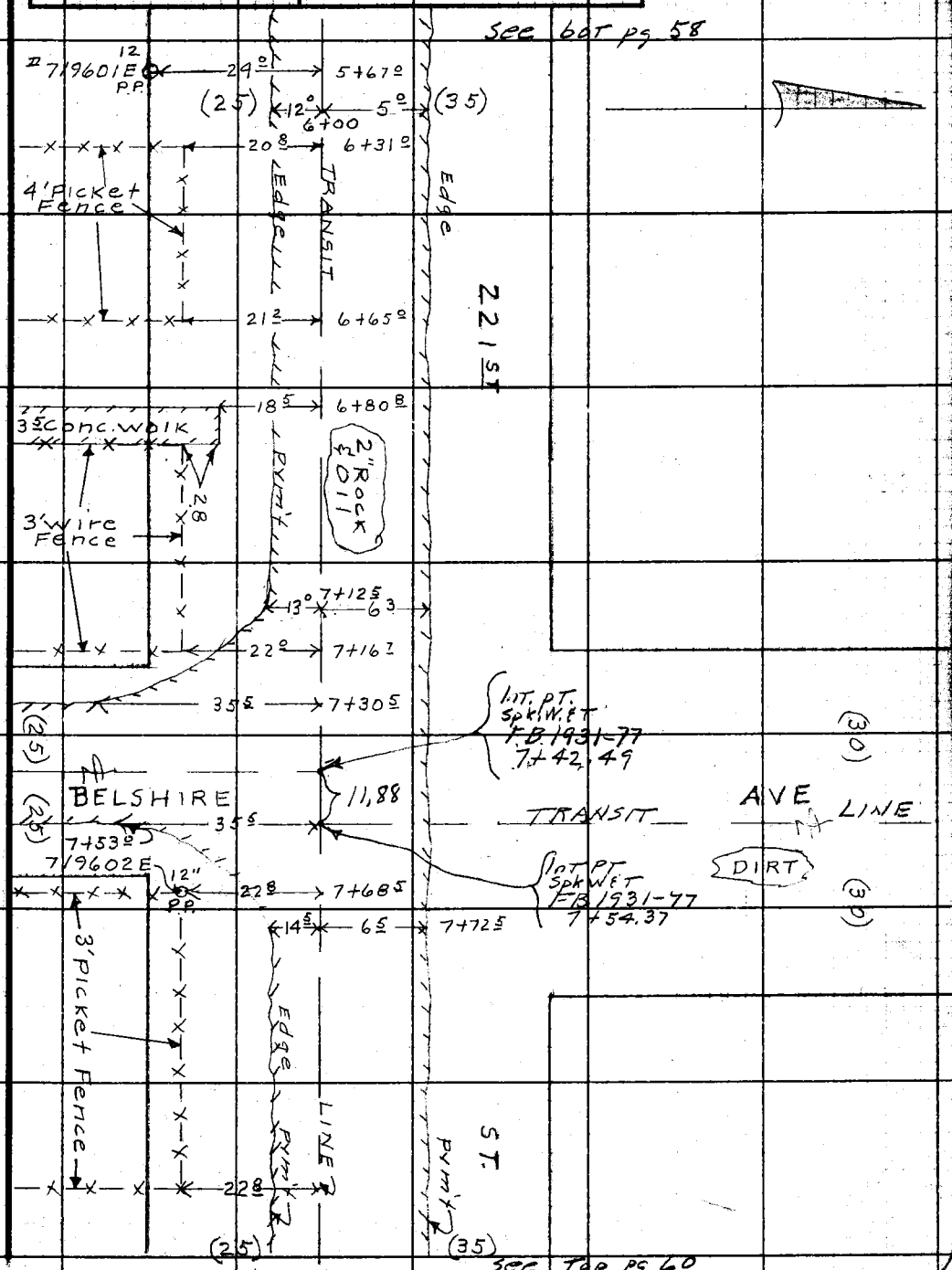

See Top pg. 60

Note: Any Additions or Changes on This Sheet Must be Made or Circled in Red Ink With Date and Name of Person Making Change.

Do not extend notes this side of this line.

RETURN TO
LOS ANGELES COUNTY SURVEYOR
726 LOS ANGELES COUNTY
ENGINEERING BLDG.

76F3098 247 4-53

1936 60

F.B. PG.

See 60T pg 59

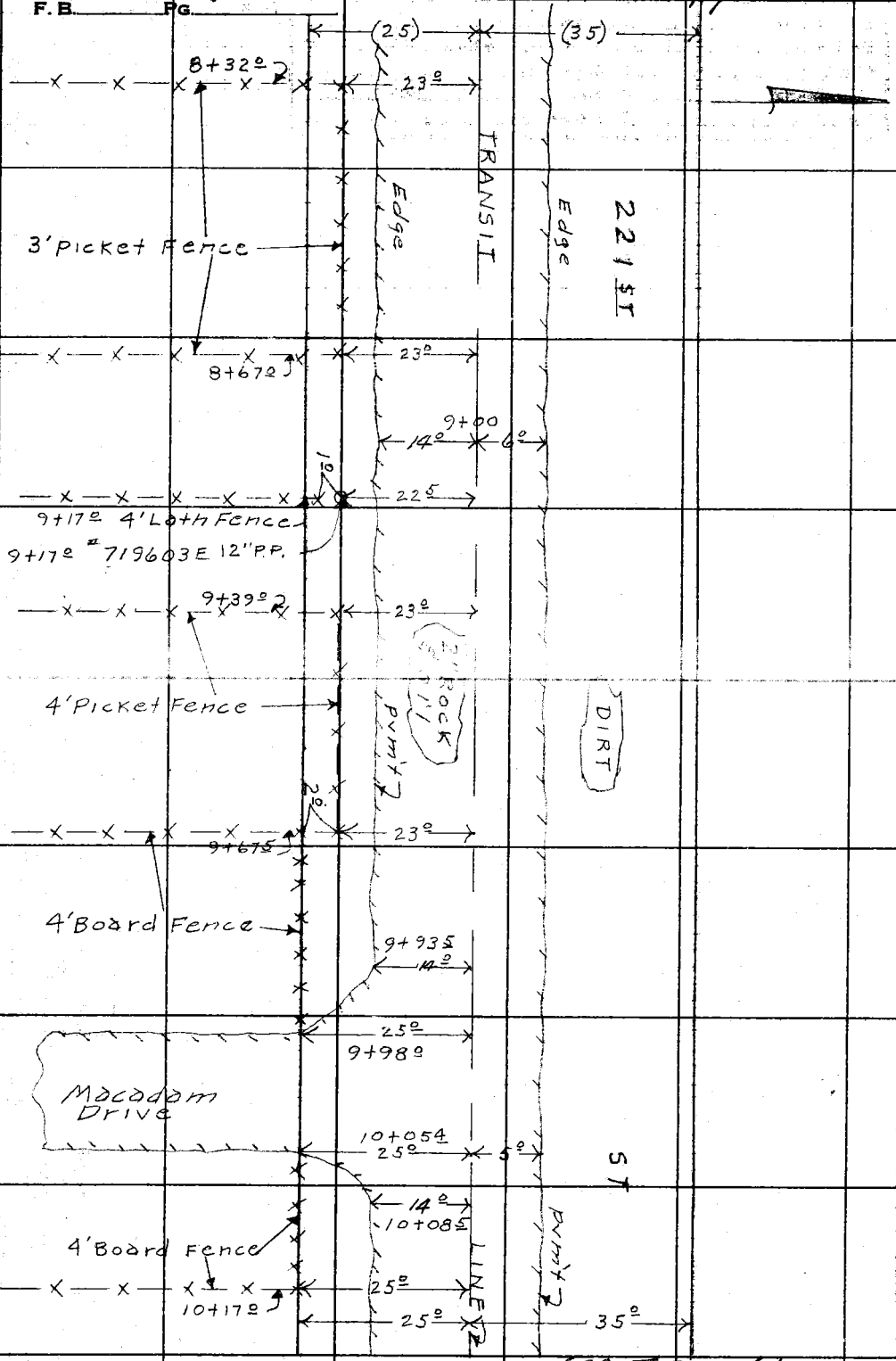

See Top Pg. 61

RETURN TO
LOS ANGELES COUNTY SURVEYOR
726 LOS ANGELES COUNTY
ENGINEERING BLDG.

Do not extend notes this side of this line.

Notes: Any Additions or Changes on This Sheet Must be Made or Circled in Red Ink With Date and Name of Person Making Change.

1936 61

F.B. _____ Pg. _____

Notes Ck'd by _____	Survey of 219th ST. S.S. DIST
Map No. _____	W. O. 1662.34 Tape No. 0133 St'd. 68 °F
Office Work _____	Surveyed by N. R. Smith
Checked _____	Notes H. Frank Date 4-23-54
Date _____	Indexed C. Jon[illegible]

See bot Pg 60

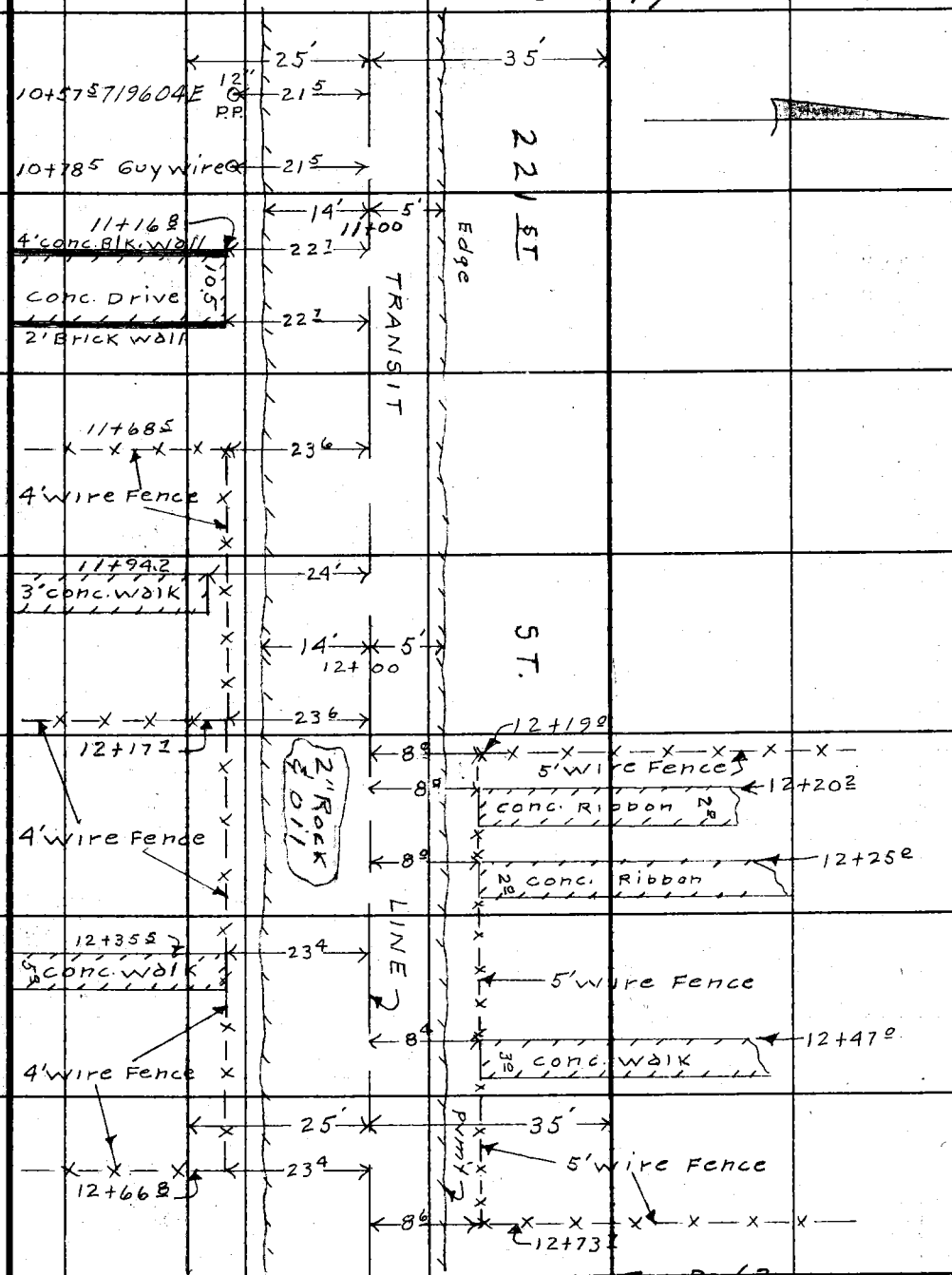

See Top Pg. 62

Note: Any Additions or Changes on This Sheet Must be Made or Circled in Red Ink With Date and Name of Person Making Change.

Do not extend notes this side of this line.

RETURN TO
LOS ANGELES COUNTY SURVEYOR
726 LOS ANGELES COUNTY
ENGINEERING BLDG.

76F3098 247 4-53

1936 62

F.B. PG.

See bot. pg 61

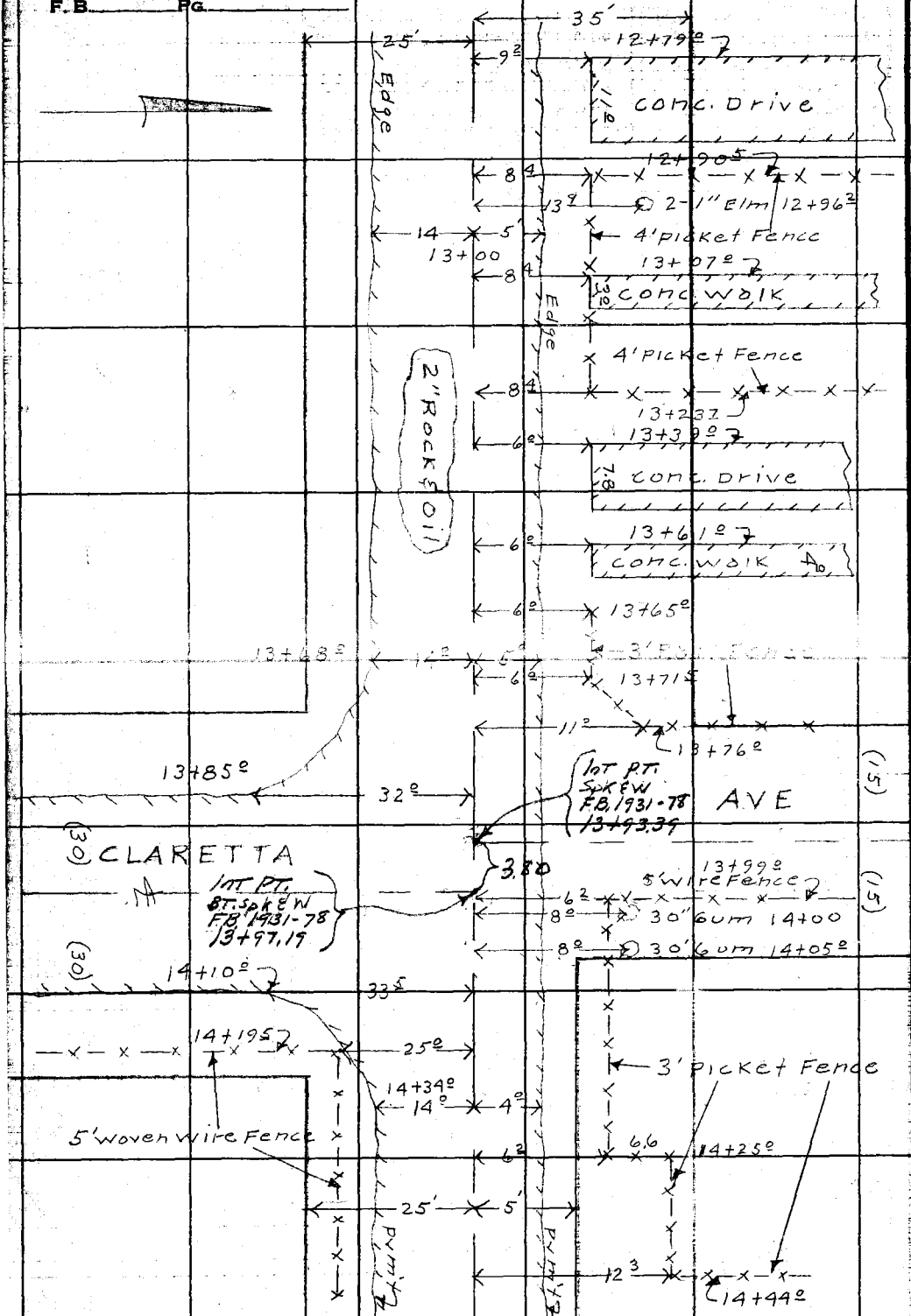

See Top Pg. 63

RETURN TO
LOS ANGELES COUNTY SURVEYOR
726 LOS ANGELES COUNTY
ENGINEERING BLDG.

Do not extend notes this side of this line.

Note: Any Additions or Changes on This Sheet Must be Made or Circled In Red Ink With Date and Name of Person Making Change.

1936 63

F.B. Pg.

Notes Ck'd by	Survey of 219th ST. S.S. DIST.
Map No.	W. O. 1662.34 Tape No. 4133 Std. 68° °F
Office Work	Surveyed by N.R. Smith
Checked	Notes H. Frink Date 4-23-54
Date	Indexed C. Johnson

see bot pg 62

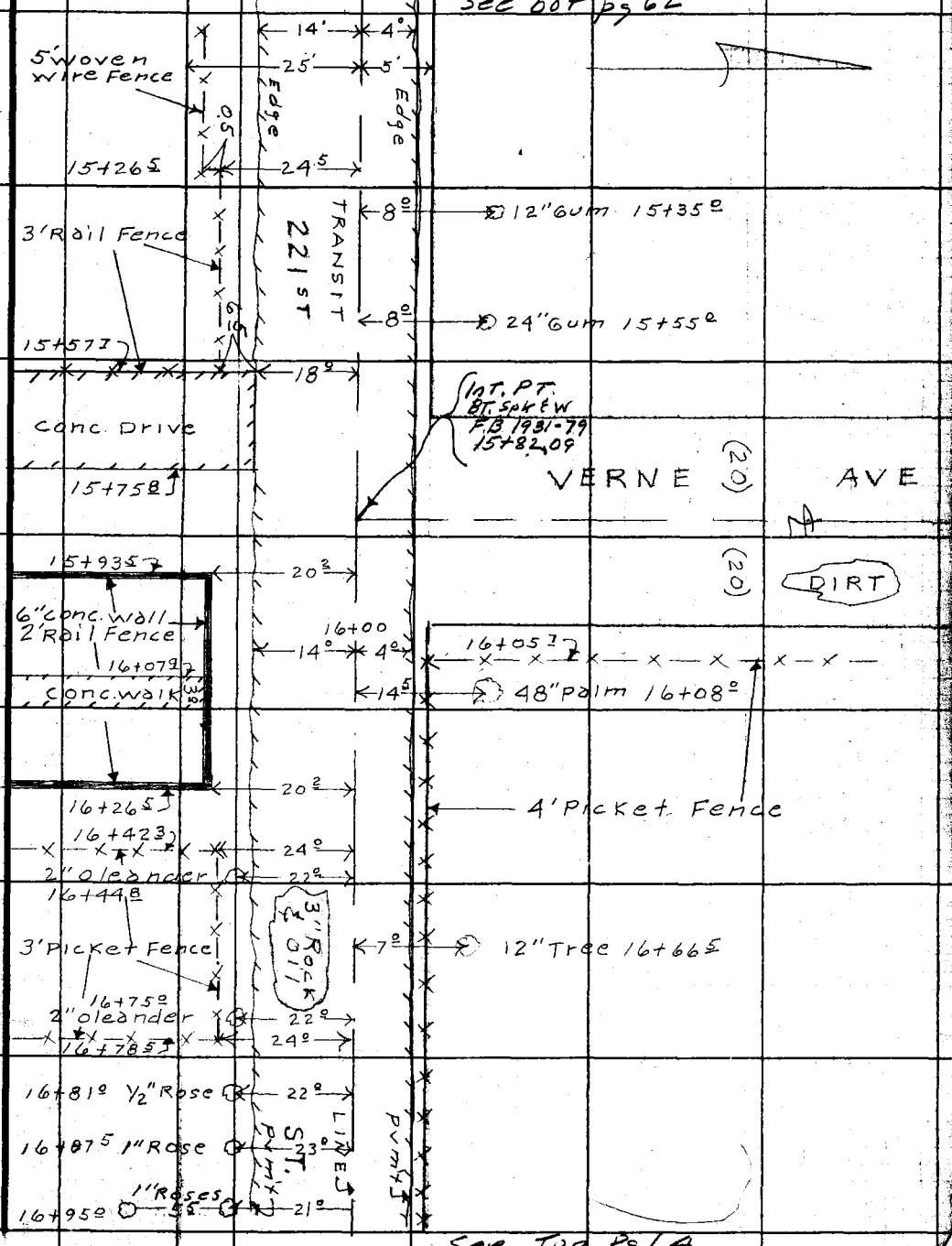

See Top Pg 64

Note: Any Additions or Changes on This Sheet Must be Made or Circled in Red Ink With Date and Name of Person Making Change.

Do not extend notes this side of this line.

RETURN TO
LOS ANGELES COUNTY SURVEYOR
726 LOS ANGELES COUNTY
ENGINEERING BLDG.

76F3098 247 4-53

1936 64

F.B. Pg.

See 607. pg 63

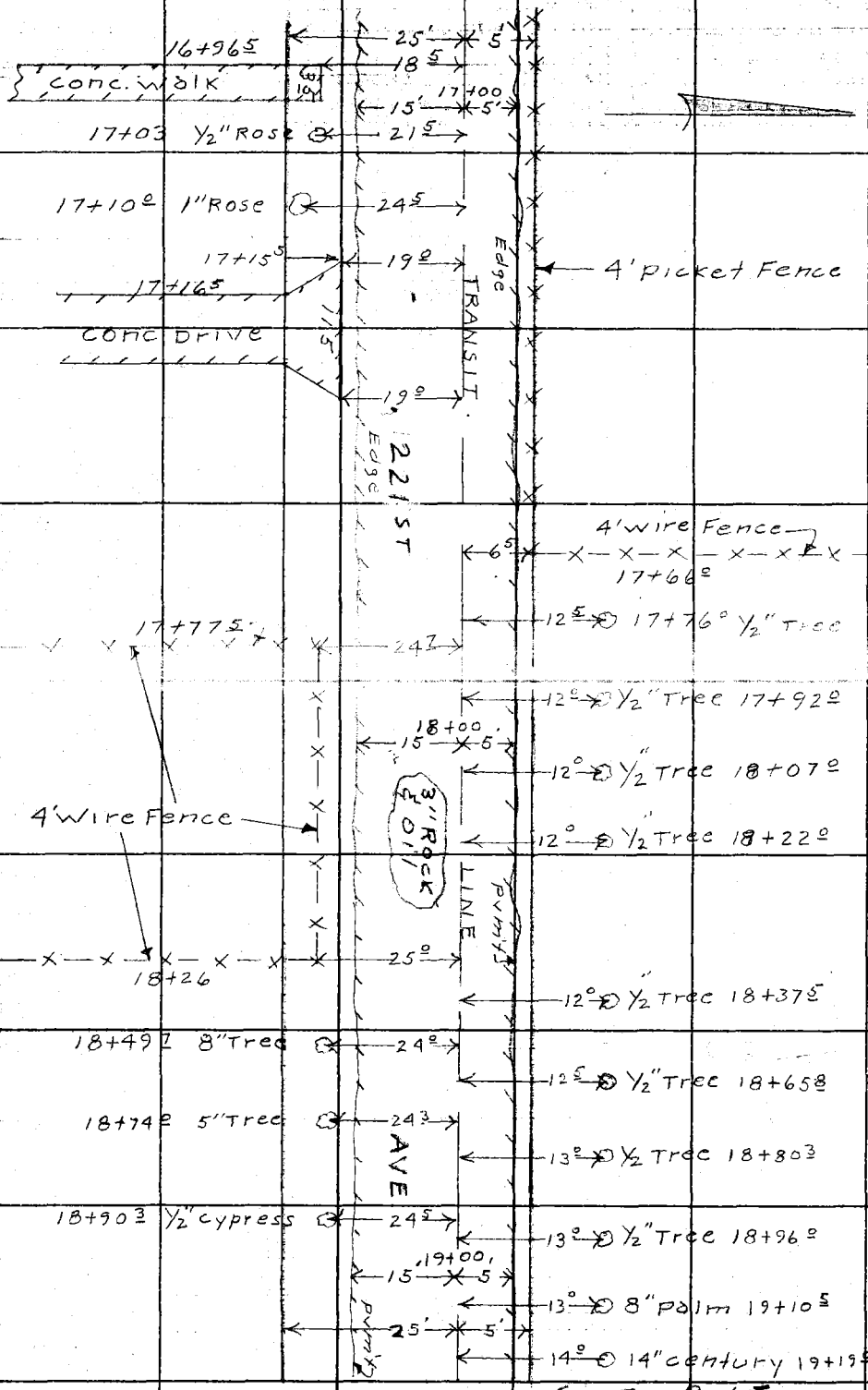

See Top. Pg 65

RETURN TO
LOS ANGELES COUNTY SURVEYOR
726 LOS ANGELES COUNTY
ENGINEERING BLDG.
Do not extend notes this side of this line.

Note: Any Additions or Changes on This Sheet Must be Made or Circled in Red Ink With Date and Name of Person Making Change.

1936 65

F.B. Pg.

Notes Ck'd by	Survey of 219th ST. S.S. DIST
Map No.	W. O. 1662.34 Tape No. 0133 St'd. 68° °F
Office Work	Surveyed by N. R. Smith
Checked	Notes H. Frank Date 4-23-54
Date	Indexed [illegible]

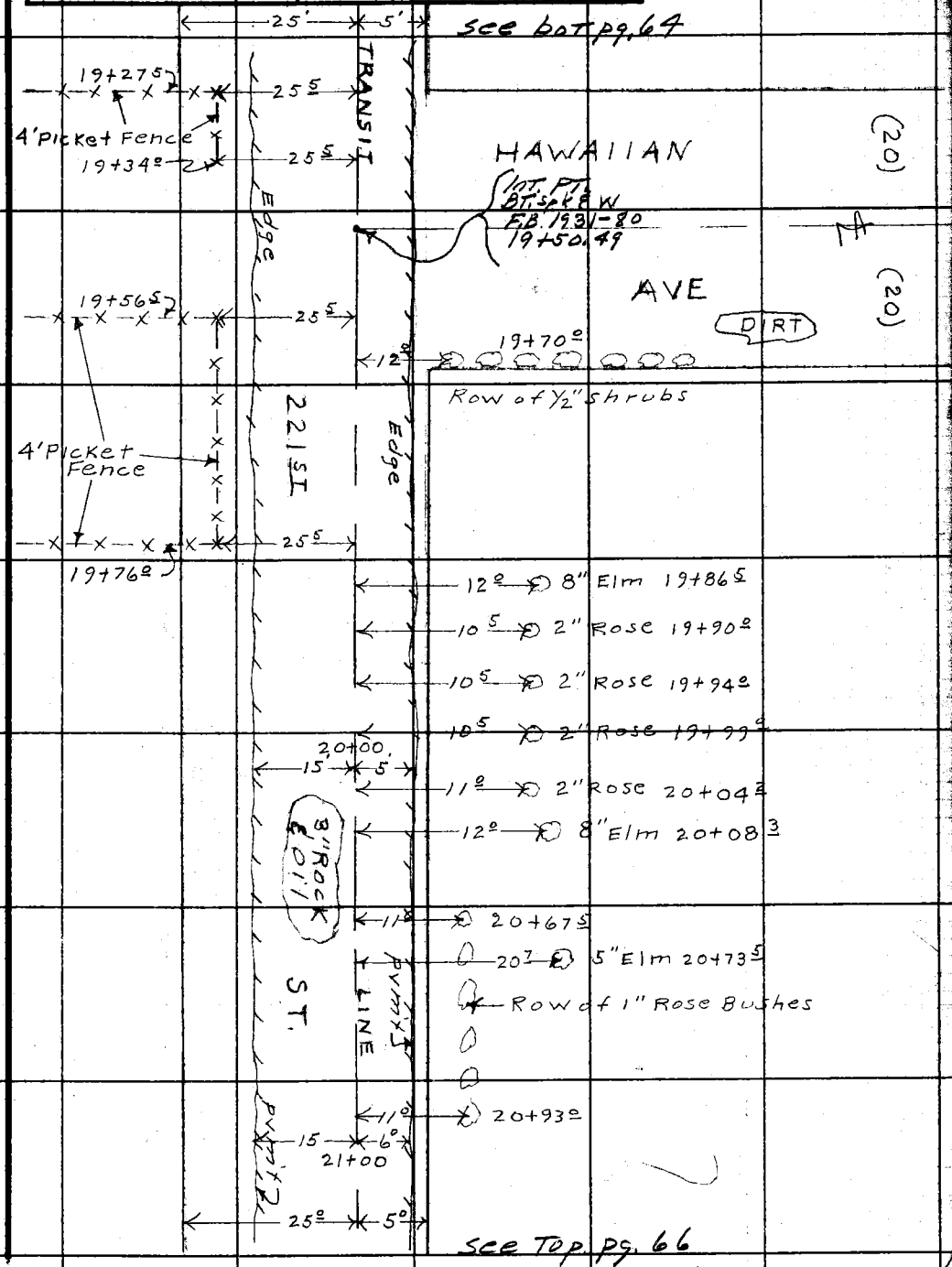

Note: Any Additions or Changes on This Sheet Must be Made or Circled in Red Ink With Date and Name of Person Making Change.

Do not extend notes this side of this line.

RETURN TO
LOS ANGELES COUNTY SURVEYOR
726 LOS ANGELES COUNTY
ENGINEERING BLDG.

76F3098 247 4-53

1936 66 see DOT pg 65

F.B. Pg.

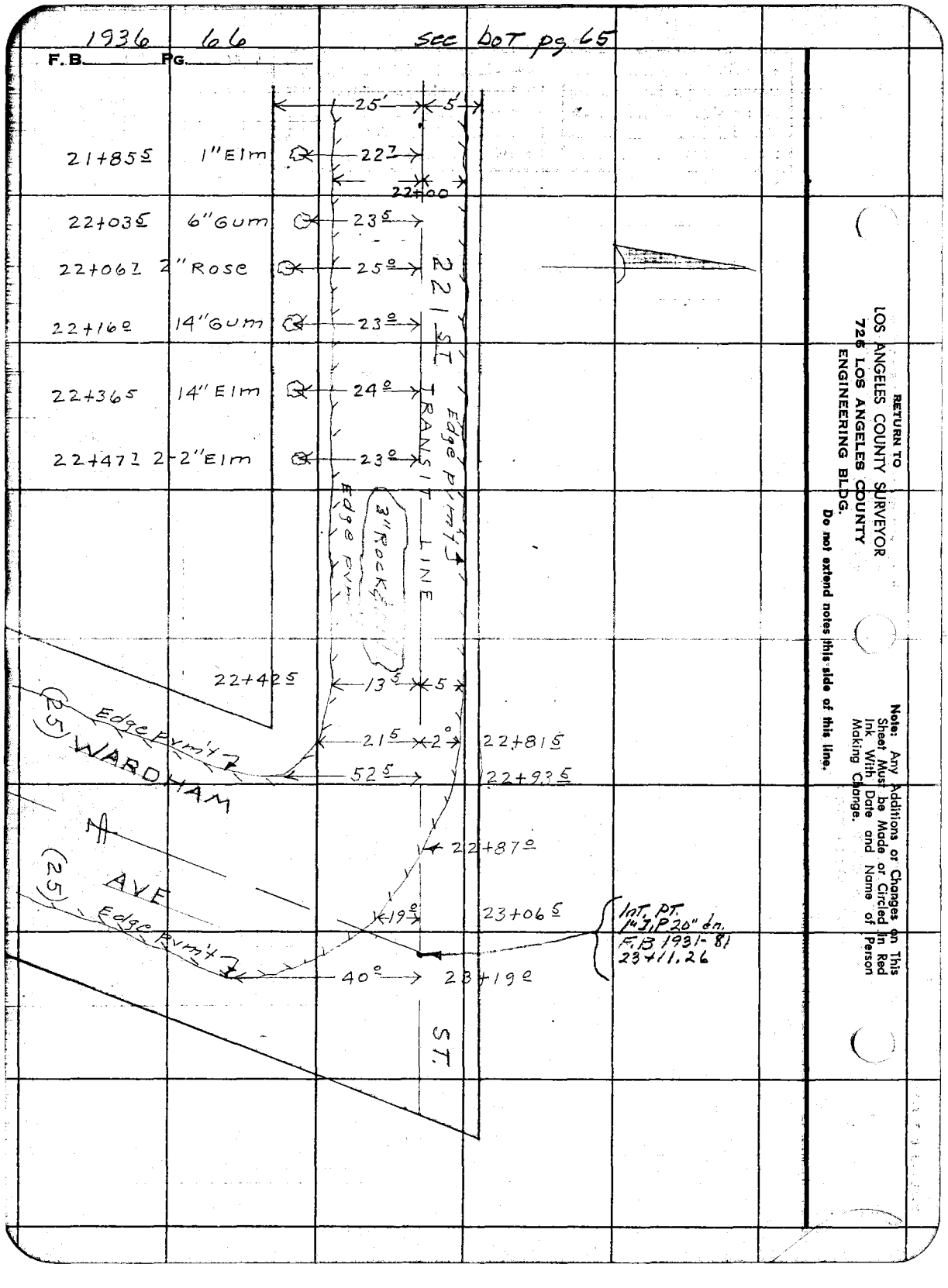

RETURN TO
LOS ANGELES COUNTY SURVEYOR
726 LOS ANGELES COUNTY
ENGINEERING BLDG.
Do not extend notes this side of this line.

Note: Any Additions or Changes on This Sheet Must be Made or Circled in Red Ink With Date and Name of Person Making Change.

Profile	Notes Red	Plotted	Job No. 1662.34	Division No.	F. B. 1136 Pg. 67
No.	Date	Date	Survey of 219th ST. S.S. DIST.		
X-Sec.	Notes Chkd.	Checked	Survey by N.R. Smith	Notes D. LeGault	Date 4-22-54
No.	Date 4-29-54	Date	Map No.	Indexed C. Johnson	Date

C.I 1662.34

219th STREET S.S. DIST

CROSS SECTION

on

221st STREET

between

Norwalk Blvd. & Wardham Ave

N. R. Smith
H. Frank
D. LeGault
L. Bankson
G. Bonney

STATION	B. S.	H. I.	F. S.	ELEV.

NOTE: ANY ADDITIONS OR CHANGES ON THIS SHEET MUST BE MADE OR CIRCLED IN RED INK, WITH DATE AND NAME OF PERSON MAKING CHANGE.

PLEASE RETURN TO
LOS ANGELES COUNTY SURVEYOR
726 LOS ANGELES COUNTY ENGINEERING BLDG.

Do not extend notes this side of this line.

76L298 307 6-53

76L298 307 8-53

PLEASE RETURN TO
LOS ANGELES COUNTY SURVEYOR
726 LOS ANGELES COUNTY ENGINEERING BLDG.

NOTE: ANY ADDITIONS OR CHANGES ON THIS SHEET MUST BE MADE OR CIRCLED IN RED INK, WITH DATE AND NAME OF PERSON MAKING CHANGE.

Do not extend notes this side of this line.

STATION	B. S.	H. I.	F. S.	ELEV.	Left: 221st ST. between Norwalk	Right: Blvd & Wardham Ave
BM, NZ-2	437	32 29		27 92	BM, NZ-2, Elev. = 27.916 Norwalk Blvd & 221st ST. L&T in Walk To house #	F.B. 1931 - 7 N.W. Cor. 22029 50'± W. of ℄ of Norwalk Blvd.
1+00			4 06	28 23		℄ TRANSIT LINE
"			4 18	28 11		132' SOUTH
"			3 48	28 81	150' NORTH	
1+12			4 26	28 03		℄ TRANSIT LINE Edge Pvmt
1+20			5 00	27 3		℄ GUTTER
1+50			5 1	27 2		℄ TRANSIT LINE
"			5 3	27 0		15' GUTTER
"			4 5	27 8		25' PL
"			4 7	27 6		132' BACK P.L.
"			5 0	27 3	13' GUTTER	
"			4 4	27 9	20' top	
"			4 2	28 1	35' P.L.	
"			4 4	27 9	150' BACK P.L.	
2+00			4 9	27 4		℄ TRANSIT LINE
"			5 0	27 3		15' GUTTER
"			4 4	27 9		25' P.L.
"			4 9	27 4		132' BACK P.L
"			4 8	27 5	13' GUTTER	
"			4 3	28 0	30' P.L.	

F. B. 1936 Pg. 68
Job No. 166234 Division No. ____ Notes Red. ____ Plotted ____ Profile
Survey of 219th ST. S.S. DIST. Date ____ Date ____ No. ____
Survey by H.R. SMITH Notes D. Le Gault 4-22-54 Notes Chkd. ____ Checked ____ X-Sec.
Indexed C. Johnson Date ____ Date ____ Date ____ No. ____

76L298 307 8-53

PLEASE RETURN TO
LOS ANGELES COUNTY SURVEYOR
726 LOS ANGELES COUNTY ENGINEERING BLDG.

NOTE: ANY ADDITIONS OR CHANGES ON THIS SHEET MUST BE MADE OR CIRCLED IN RED IN INK, WITH DATE AND NAME OF PERSON MAKING CHANGE.

Do not extend notes this side of this line. LEFT RIGHT

221st St. between Norwalk Blvd & Wardlaw Ave

STATION	B. S.	H. I.	F. S.	ELEV.		
		32 29				
2+00			43	28 0	150' Back P.L.	
2+55.60 =			48	27 5		℄ transit Line Alley
3+00			48	27 5		℄ transit Line
"			50	27 3		15' Gutter
"			44	27 9		25' P.L.
"			43	28 0		132' Back P.L.
"			46	27 7	13' Gutter	
"			44	27 9	30' P.L.	
"			43	28 0	150' Back P.L.	
T.P.	5 54	33 05	4 78	27.51		℄ 3+00
4+00			55	27 5		℄ transit Line
"			57	27 3		12' Edge Pvmt
"			50	28 0		25' P.L.
"			51	27 9		132' Back P.L.
"			54	27 6	8' Edge Pvmt	
"			52	27 8	15' T.P.	
"			51	27 9	30' P.L.	
"			53	27 7	150' Back P.L.	
5+00			52	27 8		℄ transit Line
"			56	27 4		12' Edge Pvmt

Profile Notes Red. Plotted Job No. 66234 Division No.
No. Date Date Survey of 219th St. S.S. Dist
X-Sec. Notes Chkd. Checked Survey by W.R. Smith Noted L. Leonard Date 4-22-52
No. Date Date Map No. Index C. Johnson
F.B. 1936 Pg. 69

76L298 307 8-53

PLEASE RETURN TO
LOS ANGELES COUNTY SURVEYOR
726 LOS ANGELES COUNTY ENGINEERING BLDG.

NOTE: ANY ADDITIONS OR CHANGES ON THIS SHEET MUST BE MADE OR CIRCLED IN RED INK, WITH DATE AND NAME OF PERSON MAKING CHANGE.

Do not extend notes this side of this line.

STATION	B. S.	H. I.	F. S.	ELEV.	Left 221st St. between Norwalk Blvd & Wardham Ave	Right
		33 05				℄
5+00			50	[illegible]		25' P.L
"			53	[illegible]		132' Back P.L
"			52	[illegible]	8' Edge Pvmt	
"			48	[illegible]	15' top	
"			48	[illegible]	30' P.L.	
"			54	[illegible]	150' Back P.L.	
6+00			51	[illegible]		℄ transit Line
"			54	[illegible]		12' Edge Pvmt.
"			52	27 8		25' P.L.
"			51	27 9		132' Back P.L
"			51	[illegible]	8' Edge Pvmt	
"			52	[illegible]	15' top	
"			53	[illegible]	30' P.L.	
"			54	[illegible]	150' Back P.L.	
T.P.	4 89	32 86	508	27 97		℄ 6+00
7+00			48	[illegible]		℄ transit Line
"			50	[illegible]		14' Edge Pvmt
"			42	[illegible]		25' P.L.
"			41	[illegible]		132' Back PL
"			48	[illegible]	7' Edge Pvmt.	

F. B. 1936 Pg. 70 Job No. 166234 Division No. Notes Red. Plotted Profile
Survey of 219th St. S.S. Dist Date Date No.
Survey by N.R. Smith Notes D. LeGault Notes Chkd. Checked X-Sec.
Indexed C. Johnson Date Date Date No.

76L298 307 8-53

PLEASE RETURN TO
LOS ANGELES COUNTY SURVEYOR
726 LOS ANGELES COUNTY ENGINEERING BLDG.

NOTE: ANY ADDITIONS OR CHANGES ON THIS SHEET MUST BE MADE OR CIRCLED IN RED INK, WITH DATE AND NAME OF PERSON MAKING CHANGE.

Do not extend notes this side of this line

STATION	B. S.	H. I.	F. S.	ELEV.	Left 221st St. between Norwalk Blvd & Wardham Ave	Right
		32 86				℄
7+00			52	277	15' ditch	
"			42	280	30' P.L.	
"			53	276	150' Back P.L.	
7+42 49			45	284		℄ transit line and Belshire South
"			49	280		15'
"			42	287		25' P.L.
"			43	286		132' Back P.L.
7+54 37			45	284		℄ transit line Belshire North
"			45	284	7' Edge Pvmt	
"			47	282	30' P.L.	
"			45	284	150' Back P.L.	
8+00			45	284		℄ Transit Line
"			47	282		14' Edge Pvmt
"			39	290		25' P.L.
"			37	292		132' Back P.L.
"			44	285	6' Edge Pvmt.	
"			44	285	30' P.L.	
"			47	282	150' Back P.L.	
T.P.	531	33 62	455	2831		℄ 7+54 37
9+00			51	285		℄ transit line

Profile Notes Red. ____ Plotted ____ Job No. 166234 Division No. ____ F.B. 1936 Pg. 71
No. ____ Date ____ Date ____ Survey of 219th St. 55. Dist
X-Sec. Notes Chkd. ____ Checked ____ Survey by N.R. Smith Notes D. McCaulty Date 4-22-54
No. ____ Date ____ Date ____ Map No. ____ Date ____

76L298 307 8-53

PLEASE RETURN TO
LOS ANGELES COUNTY SURVEYOR
726 LOS ANGELES COUNTY ENGINEERING BLDG.

NOTE: ANY ADDITIONS OR CHANGES ON THIS SHEET MUST BE MADE OR CIRCLED IN RED INK, WITH DATE AND NAME OF PERSON MAKING CHANGE.

Do not extend notes this side of this line.

STATION	B. S.	H. I.	F. S.	ELEV.	221st St. between Norwalk Blvd & Wandham Ave	
					Left	℄ Right
9+00		3362				
"			53	2[illegible]3		12' Edge Pvmt.
"			44	2[illegible]2		25' PL
"			37	2[illegible]9		132' Back PL
"			51	2[illegible]5	6' Edge Pvmt	
"			50	2[illegible]	15'	
"			49	2[illegible]7	30 PL	
"			51	2[illegible]	150' Back PL.	
10+00			46	2[illegible]		℄ Transit Line
"			50	2[illegible]		12' Edge Pvmt
"			35	3[illegible]		25' P.L.
"			33	3[illegible]		132' Back PL.
"			44	2[illegible]	6' Edge Pvmt	
"			45	2[illegible]	15'	
"			49	2[illegible]	30' PL	
"			44	2[illegible]	150' Back P.L.	
11+00			44	2[illegible]		℄ Transit Line
"			47	2[illegible]		12' Edge Pvmt
"			35	3[illegible]		25' P.L.
"			30	3[illegible]		132' Back P.L.
"			42	2[illegible]	6' Edge Pvmt.	

F. B. 1936 Pg. 72
Job No. 166234 Division No. Notes Red. Plotted Profile
Survey of 219th St. S.S. Dist. Date Date No.
Survey by N.R. Smith Notes D. LeGault Notes Chkd. Checked X-Sec.
Index C. Johnson Date Date Date No.

76L298 307 8-53

PLEASE RETURN TO
LOS ANGELES COUNTY SURVEYOR
726 LOS ANGELES COUNTY ENGINEERING BLDG.

NOTE: ANY ADDITIONS OR CHANGES ON THIS SHEET MUST BE MADE OR CIRCLED IN RED INK, WITH DATE AND NAME OF PERSON MAKING CHANGE.

Do not extend notes this side of this line. Left Right

STATION	B. S.	H. I.	F. S.	ELEV.	221st SX. between Norwalk Blvd & Waldham Ave	
11+00		33 62	35	301	15'	℄
"			42	294	30' P.L.	
"			40	296	150' Back P.L.	
T.P.	580	35 08	434	2928		℄ 11+00
12+00			56	295		℄ Transit Line
"			60	291		15' Edge Pvmt
"			43	308		25' PL
"			46	305		132' Back P.L
"			55	296	5' Edge Pvmt	
"			54	297	30' PL	
"			52	299	150' Back PL	
13+00			54	297		℄ transit Line
"			57	294		15' Edge Pvmt
"			42	309		25' P.L.
"			45	306		132' Back P.L.
"			53	298	5' Edge Pvmt	
"			48	303	30' PL	
"			44	307	150' Back PL	
13+68			51	300		℄ transit Line
"			56	295		14' Edge Pvmt
"			41	310		20' top

Profile Notes Red. Plotted Job No. 166234 Division No. F. B. 1936 Pg. 73
No. Date Date Survey of 219th St. S.S. Dist
X-Sec. Notes Chkd. Checked Survey by N.R. Smith Notes Lic Gault Date 4-22-54
No. Date Date Map No. Indexed Johnson Date

76L298 307 8-53

PLEASE RETURN TO
LOS ANGELES COUNTY SURVEYOR
726 LOS ANGELES COUNTY ENGINEERING BLDG.

NOTE: ANY ADDITIONS OR CHANGES ON THIS SHEET MUST BE MADE OR CIRCLED IN RED INK, WITH DATE AND NAME OF PERSON MAKING CHANGE.

Do not extend notes this side of this line. Left Right

STATION	B. S.	H. I.	F. S.	ELEV.	221st St. between Norwalk Blvd & Waldham Ave	
13+68		3508	46	305		℄ 132' Back PL
13+85			54	297		32'
13+93.39			50	301		℄ transit line CLARETTA AVE North
"			47	304	30' PL	
"			44	307	150'	
13+97.19			50	301		℄ transit line CLARLETTA South
"			53	298		15'
"			50	301		25' P.L.
"			48	303		132' Back P.L.
14+10			53	298		33.5
14+34			50	301		℄ transit line
"			52	299		14' Edge Pvmt
"			41	310		25' PL
"			47	304		132' Back P.L.
15+00			48	303		℄ transit line
"			53	298		14' Edge Pvmt
"			40	311		25' P.L.
"			43	308		132' Back P.L.
"			47	304	4' Edge Pvmt	
"			43	308	10' top	
"			42	309	30' P.L.	

F. B. 1936 Pg. 74 Job No. 166234 Division No. Notes Red. Plotted Profile
Survey of 219th St. 55 Dist Date Date No. X-Sec.
Survey by N.R. Smith Notes D. LeGault Notes Chkd. Checked
Indexed C. Johnson Date Date Date No.

76L298 307 8-53

PLEASE RETURN TO
LOS ANGELES COUNTY SURVEYOR
726 LOS ANGELES COUNTY ENGINEERING BLDG.

NOTE: ANY ADDITIONS OR CHANGES ON THIS SHEET MUST BE MADE OR CIRCLED IN RED IN, WITH DATE AND NAME OF PERSON MAKING CHANGE.

Do not extend notes this side of this line. LEFT RIGHT

STATION	B. S.	H. I.	F. S.	ELEV.	221st St. between Norwalk Blvd & Woodhaven Ave	
15+00		3508	41	310	150' Back P.L.	
15+82.09			48	303		℄ Transit Line Verne Ave
"			47	304	5' Edge Pvmt	
"			47	304	30' P.L.	
"			42	309	150' Back P.L.	
T.P.	507	3538	477	3031		℄ 15+82.09
16+00			51	303		℄ Transit Line
"			55	299		14' Edge Pvmt
"			44	310		25' P.L.
"			49	305		132' Back P.L.
17+00			49	305		℄ Transit Line
"			54	300		15' Edge Pvmt.
"			44	311		25' P.L.
"			43	311		132' Back P.L.
"			48	306	5' Edge Pvmt	
"			47	307	30' P.L.	
"			45	309	150' Back P.L.	
18+00			49	305		℄ Transit Line
"			54	300		15' Edge Pvmt
"			40	314		25' P.L.
"			44	310		132' Back P.L.

Profile Notes Red _____ Plotted _____ Job No. 66234 Division No. _____ F. B. 1936 Pg. 75
No. _____ Date _____ Date _____ Survey of 219th St. S.S. Dist.
X-Sec. Notes Chkd. _____ Checked _____ Survey by N.P. Smith Notes by L.C. Gault Date 4-22-54
No. _____ Date _____ Date _____ Map No. _____ Index No. _____ Checked by C. Johnson

76L298 307 8-53

PLEASE RETURN TO
LOS ANGELES COUNTY SURVEYOR
726 LOS ANGELES COUNTY ENGINEERING BLDG.

NOTE: ANY ADDITIONS OR CHANGES ON THIS SHEET MUST BE MADE OR CIRCLED IN RED INK, WITH DATE AND NAME OF PERSON MAKING CHANGE.

Do not extend notes this side of this line. Left Right

STATION	B. S.	H. I.	F. S.	ELEV.	221st SX. between Norwalk Blvd & Wardham Ave	
18+00		3538	48	306	5' Edge Pvmt	
"			49	305	10' top	
"			46	308	30' PL	
"			44	310	150' Back P.L.	
19+00			46	308		℄ transit Line
"			50	[illegible]		15' Edge Pvmt
"			39	317		25' P.L.
"			43	311		132' Back PL
"			46	308	5' Edge Pvmt	
"			40	314	10' top	
"			37	317	30' PL	
"			38	316	150' Back P.L.	
19+50 49			45	3[illegible]		℄ transit Line Hawaiin Ave
"			44	3[illegible]	5' Edge Pvmt	
"			45	309	30' P.L.	
"			41	3[illegible]	150' Back P.L.	
T.P.	518	3606	450	3038		℄ 19+50 49
20+00			51	3[illegible]		℄ transit Line
"			56	305		15' Edge Pvmt
"			44	317		25' PL
"			50	311		132' Back PL

F. B. 1936 PG. 76 Job No. 166234 Division No. Notes Red. Plotted Profile
Survey of 219th St. S.S. Dist Date Date No.
Survey by N.R. Smith Notes D. LeGault Notes Chkd. Checked X-Sec.
Indexed K. C. Johnson Date Date Date No.

76L298 307 8-53

PLEASE RETURN TO
LOS ANGELES COUNTY SURVEYOR
726 LOS ANGELES COUNTY ENGINEERING BLDG.

NOTE: ANY ADDITIONS OR CHANGES ON THIS SHEET MUST BE MADE OR CIRCLED IN RED INK, WITH DATE AND NAME OF PERSON MAKING CHANGE.

Do not extend notes this side of this line. Left Right

STATION	B. S.	H. I.	F. S.	ELEV.	221st SX. between Norwalk Blvd & Wardham Ave	
20+00		3606	51	310	6' Edge Pvmt.	
"			42	319	10'	
"			42	319	30' P.L.	
"			44	317	150' Back P.L.	
21+00			50	311		℄ transit Line
"			54	307		15' Edge Pvmt
"			50	311		25' PL
"			61	300		132 Back P.L.
"			49	312	6' Edge Pvmt	
"			42	319	30' PL	
"			45	316	150' Back P.L.	
T.P.	515	3620	501	3105		℄ 4+50
22+00			51	311		℄ transit Line
"			55	307		11' Edge Pvmt
"			51	311		25' PL
"			51	311		132' Back P.L
"			50	312	5' Edge Pvmt	
"			58	304	30' PL	
"			52	310	150' Back P.L.	
22+87			50	312		℄ transit Line
23+00			50	312		℄ " "

Profile No. ____ Notes Red. D.L.G. Plotted ____ Job No. 166234 Division No. ____ F. B. 1936 Pg. 77
Date ____ Date ____ Survey of 219th SX. S.S. Dist.
X-Sec. No. ____ Notes Chkd. ____ Checked ____ Survey by N.R. Smith Notes L.C. Cauer Date 4-22-54
Date ____ Date ____ Map No. ____ Indexed J.C. Johnson Date ____

76L298 307 8-53

PLEASE RETURN TO
LOS ANGELES COUNTY SURVEYOR
726 LOS ANGELES COUNTY ENGINEERING BLDG.

NOTE: ANY ADDITIONS OR CHANGES ON THIS SHEET MUST BE MADE OR CIRCLED IN RED INK, WITH DATE AND NAME OF PERSON MAKING CHANGE.

Do not extend notes this side of this line. Left Right

STATION	B. S.	H. I.	F. S.	ELEV.	221st SX. between Norwalk Blvd. & Wardham Ave	
23+11.26 =		36 20	49	31 3		℄ transit line Wardham Ave
			49	31 3		23' Edge Pvmt
			54	3[illegible] 8		132'
			60	3[illegible] 2	30' PL	
			58	3[illegible] 4	150' Back P.L.	
23+50			45	3[illegible]		℄ transit line
t.P.	435	35 45	510	3[illegible] 10		℄ 21+00
t.P.	465	34 96	514	30 31		℄ 16+00
BM-SN-15			441	30.55	BM-SN-15 ELEV. 30.551 F.B. 1622 P. 110 221 SX. SX. & Claretta St. N.W. Cor. Bt. spk. in S. end of conc. walk to no. #12359	

F. B. 1936 PG. 78
Job No. Division No. Notes Red. Plotted Profile
Survey of 219th St. SS. Dist Date Date No.
Survey by N.R. Smith Notes D. LeGault Notes Chkd. Checked X-Sec.
Indexed C. Johnson Date Date Date No.

1936 79

Notes Ck'd by	Survey of 219th ST. S.S. DIST	F. B. Pg.
Map No.	W. O. 1662.34 Tape No 0133 St'd. 68 °F	
Office Work	Surveyed by N.R. Smith	
Checked	Notes H. Frank Date 4-26-54	
Date	Indexed [redacted] C. Johnson	

C.I. 1662.34

219th STREET S.S. DIST

TOPOGRAPHY
on
HIWAIIAN AVE
between
221ST ST & CARSON ST

H Frank
D LeGault
G. Bonney
L. Barkson

Note: Any Additions or Changes on This Sheet Must be Made or Circled in Red Ink With Date and Name of Person Making Change.

Do not extend notes this side of this line.

RETURN TO
LOS ANGELES COUNTY SURVEYOR
726 LOS ANGELES COUNTY
ENGINEERING BLDG.

78PSOS 247 4-53

1936 80

see bot pg 81

F.B. Pg.

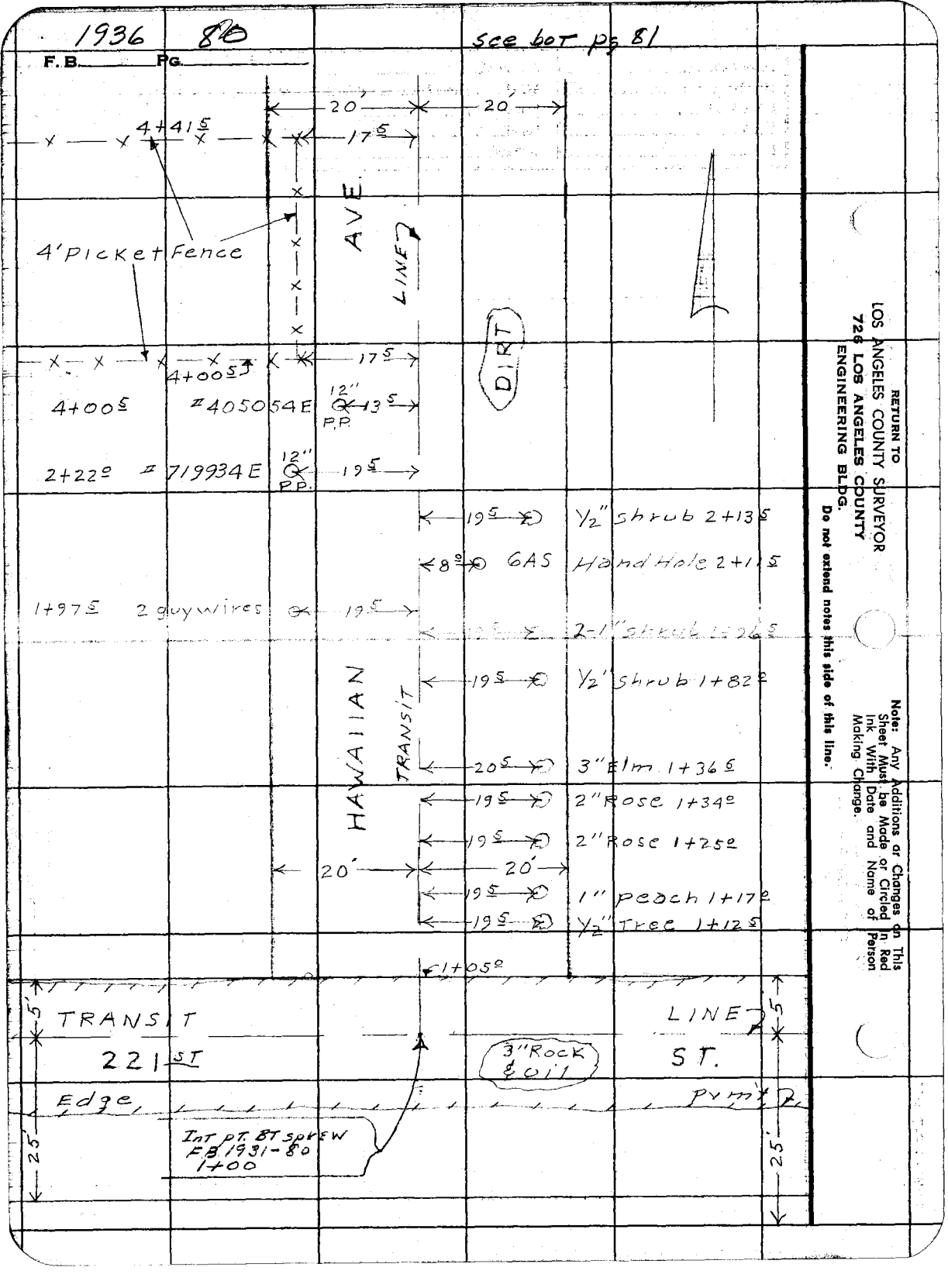

RETURN TO
LOS ANGELES COUNTY SURVEYOR
726 LOS ANGELES COUNTY
ENGINEERING BLDG.
Do not extend notes this side of this line.

Note: Any Additions or Changes on This Sheet Must be Made or Circled in Red Ink With Date and Name of Person Making Change.

1936 81

F.B. Pg.

Notes Ck'd by	Survey of 219TH ST. S.S. Dist
Map No.	W. O. 1662.34 Tape No. 0133 Sr'd. 68 °F
Office Work	Surveyed by N. R. Smith
Checked	Notes H. Fronk Date 4-26-54
Date	Indexed C. Johnson

see bot. pg. 82



see top pg. 80

Note: Any Additions or Changes on This Sheet Must be Made or Circled in Red Ink With Date and Name of Person Making Change.

Do not extend notes this side of this line.

RETURN TO
LOS ANGELES COUNTY SURVEYOR
726 LOS ANGELES COUNTY
ENGINEERING BLDG.

76F3098 247 4-53

1936 82

F.B. Pg.

see BOT pg. 83

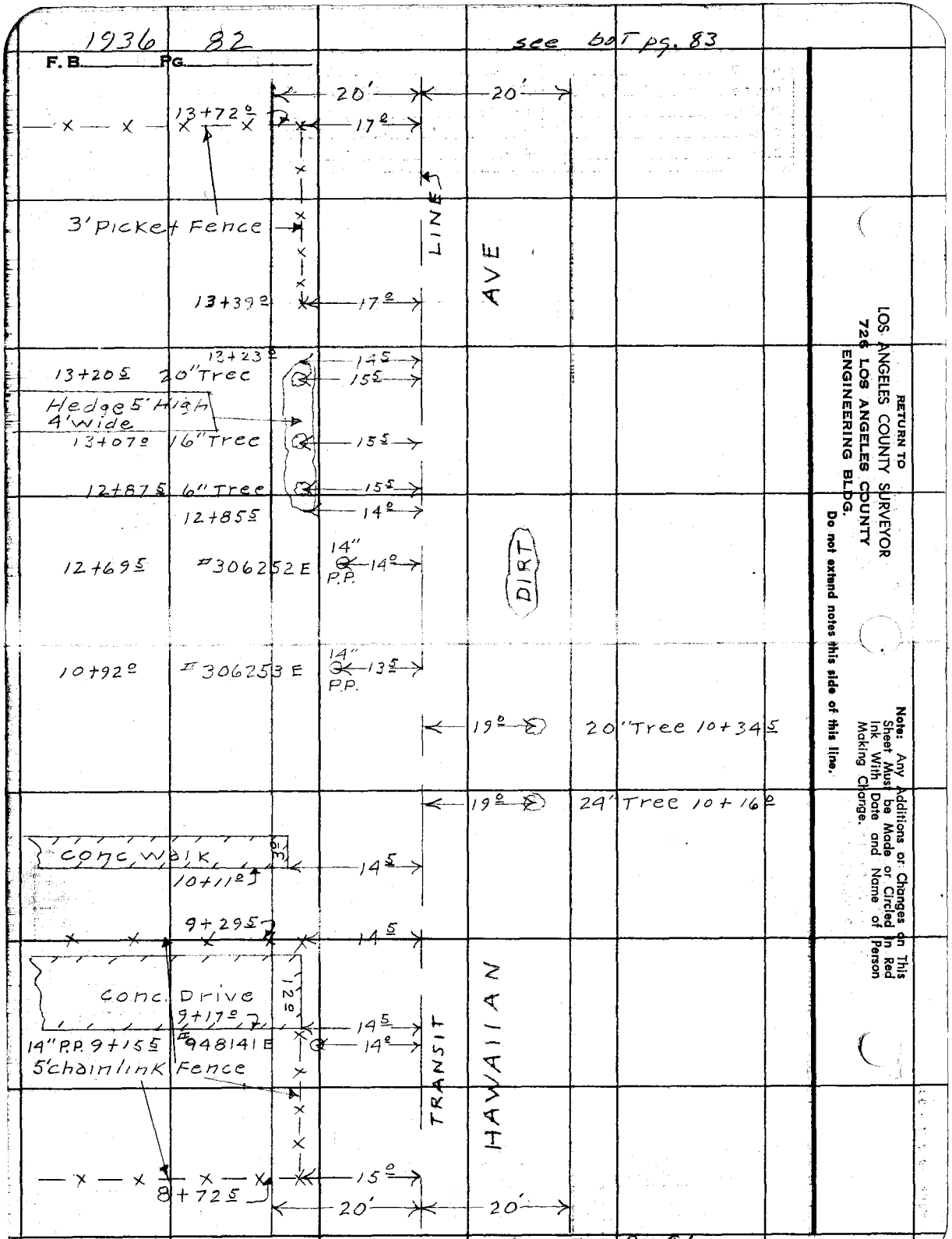

See TOP Pg. 81

RETURN TO
LOS ANGELES COUNTY SURVEYOR
726 LOS ANGELES COUNTY
ENGINEERING BLDG.

Do not extend notes this side of this line.

Note: Any Additions or Changes on This Sheet Must be Made or Circled in Red Ink With Date and Name of Person Making Change.

1936 83

F.B. _____ Pg. _____

Notes Ck'd by _____	Survey of 219th ST. S.S. DIST
Map No. _____	W. O. 1662.34 Tape No. 0133 St'd. 68 °F
Office Work _____	Surveyed by N. R. Smith
Checked _____	Notes H. Frank Date 4-26-54
Date _____	Indexed C. Johnson

Note: Any Additions or Changes on This Sheet Must be Made or Circled in Red Ink With Date and Name of Person Making Change.

Do not extend notes this side of this line.

RETURN TO
LOS ANGELES COUNTY SURVEYOR
726 LOS ANGELES COUNTY
ENGINEERING BLDG.

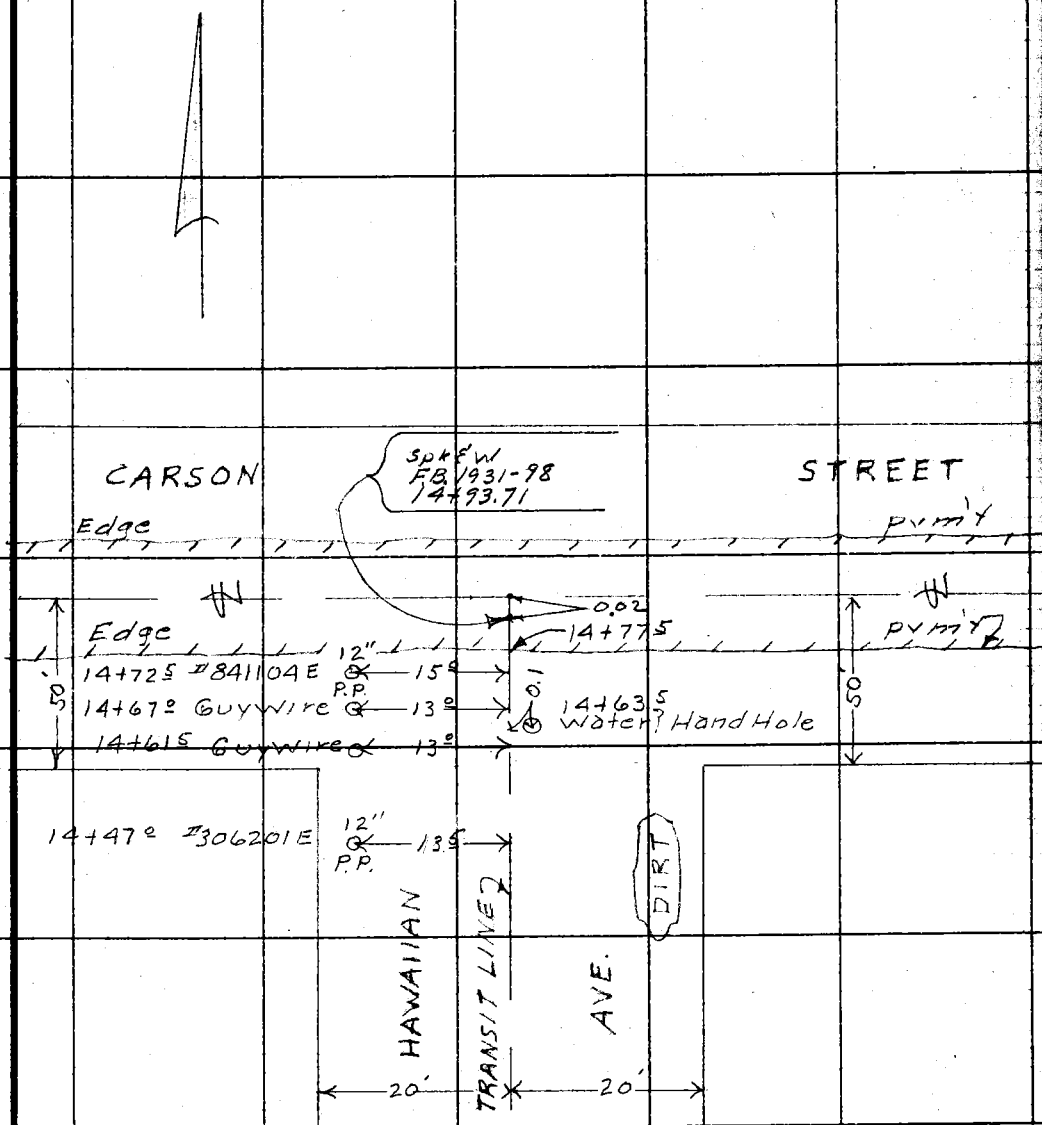

see Top pg. 82

76FS095 247 4-53

RETURN TO
LOS ANGELES COUNTY SURVEYOR
726 LOS ANGELES COUNTY
ENGINEERING BLDG.

Note: Any Additions or Changes on This Sheet Must be Made or Circled in Red Ink With Date and Name of Person Making Change.

Do not extend notes this side of this line.

F. B. 1936 Pg. 84

Profile No. | Notes Red. Date | Plotted Date | Job No. 166234 Division No. | F. B. 1936 Pg. 85
X-Sec. No. | Notes Chkd. Date 5-11-54 | Checked Date | Survey of 219th ST. S.S. DIST.
Survey by N.R. Smith Notes NBS Date 4-23-54
Map No. [redacted] Date

CI 166234
219TH STREET S.S. DIST.

CROSS SECTION
on
HIWAIIAN AVE
between
221ST ST. & CARSON ST.

N.R. Smith
H. Fromk
D. LeGault
G. Bonney
L. Bankson

STATION	B.S.	H.I.	F.S.	ELEV.

NOTE: ANY ADDITIONS OR CHANGES ON THIS SHEET MUST BE MADE OR CIRCLED IN RED INK, WITH DATE AND NAME OF PERSON MAKING CHANGE.

PLEASE RETURN TO
LOS ANGELES COUNTY SURVEYOR
726 Los Angeles County Engineering Bldg.

Do not extend notes this side of this line.

761.296 307 8-53

76L298 307 8-53

PLEASE RETURN TO
LOS ANGELES COUNTY SURVEYOR
726 LOS ANGELES COUNTY ENGINEERING BLDG.

NOTE: ANY ADDITIONS OR CHANGES ON THIS SHEET MUST BE MADE OR CIRCLED IN RED INK, WITH DATE AND NAME OF PERSON MAKING CHANGE.

Do not extend notes this side of this line.

STATION	B. S.	H. I.	F. S.	ELEV.	Hiwallan Ave, bet. 221st ST, & Carson ST	
BM, SN-15	425	34 80		30 55	BM, SN-15, Elev. 30.551 221st ST. & Claretta ST. N.W. Corner BT. spk. in S. end of Conc. Walk To house #12359	F.B. 1622-110
T.P.	475	35 29	426	30 54	Left Transit Line.	Right
1+00			44	3[illegible]	= z Int of Transit lines on 221st ST & on Hiwallan Ave	
"			43	31 [illegible]		185.0 center of Prmt on 221st ST
"			49	3[illegible]	185.0 Center of Prmt on 221st ST.	
+06.0			42	3[illegible]		T.L. Hedge prmt.
+30.0			44	3[illegible]		T.L.
"			41	3[illegible]		17.0 break
"			44	30 [illegible]		20.0 P.L.
"			43	31 1	10.0 break	
"			37	3[illegible]	20.0 P.L.	
2+00			45	30 [illegible]		T.L.
"			37	3[illegible]		20.0 P.L.
"			41	31 2	10.0 break	
"			38	3[illegible]	20.0 P.L.	
T.P.	516	35 98	447	3[illegible] 52		
3+00			46	3[illegible]		T.L.
"			45	[illegible]		20.0
"			43	3[illegible]		185.0
"			46	3[illegible]	20.0 P.L.	

F. B. 1936 PG. 86 Job No. 1662.34 Division No. Notes Red. Plotted No. Profile
Survey of 219th ST. S.S. DIST Date Date X-Sec.
Survey by N.R. Smith Notes NRS - 4-23-54 Notes Chkd. Checked No.
Indexed C. Johnson Date Date Date

76L298 307 8-53

PLEASE RETURN TO
LOS ANGELES COUNTY SURVEYOR
726 LOS ANGELES COUNTY ENGINEERING BLDG.

NOTE: ANY ADDITIONS OR CHANGES ON THIS SHEET MUST BE MADE OR CIRCLED IN RED INK, WITH DATE AND NAME OF PERSON MAKING CHANGE.

Do not extend notes this side of this line.

Profile Notes Red. Plotted Job No 66234 Division No.
No. Date Date Survey of 219th ST. S.S. DIST.
X-Sec. Notes Chkd. Checked Survey by H.R. Smith Notes H.R.S. Date 4-23-54
No. Date Date Map No. Indexed C. Johnson

F. B. 1936 Pg. 87

Hiwaiian Ave. between 221st ST. & Carson ST.

STATION	B. S.	H. I.	F. S.	ELEV.	Left	Transit Line	Right
		35 98					
3400			52	308	185.0		
4400			46	314		T.L.	
"			45	315		20.0	
"			42	318		185.0	
"			45	315	20.0		
"			57	303	155.0		
5400			46	314		T.L.	
"			46	314		20.0	
"			43	317		185.0	
"			48	312	20.0		
"			48	312	185.0		
6400			46	314		T.L.	
"			46	314		20.0	
"			42	318		185.0	
"			46	314	20.0		
"		1	46	314	185.0		
T.P.	122	35 68	152	3446			2x2 on Post
7400			43	314		T.L.	
"			42	315		20.0	
"			40	317		185.0	

76L298 307 8-53

PLEASE RETURN TO
LOS ANGELES COUNTY SURVEYOR
726 LOS ANGELES COUNTY ENGINEERING BLDG.

NOTE: ANY ADDITIONS OR CHANGES ON THIS SHEET MUST BE MADE OR CIRCLED IN RED INK, WITH DATE AND NAME OF PERSON MAKING CHANGE.

Do not extend notes this side of this line.

STATION	B. S.	H. I.	F. S.	ELEV.	Hiwaiian Ave, between 221st ST & Carson ST. Left	Transit Line	Right
		35 68					
7+00			43	3[illegible]4	20.0		
"			46	3[illegible]1	185.0		
8+00			42	3[illegible]5		+L	
"			44	3[illegible]3			20.0
"			32	3[illegible]5			185.0
"			40	3[illegible]7	20.0		
"			41	3[illegible]	185.0		
T.P.	409	35 85	392	3[illegible]		15' Left	9+50± on core base of gate post
9+00			44	31 4		+L	
"			43	31 5			20'
"			38	3[illegible]0			185'
"			43	31 5	20'		
"			44	31 4	185'		
10+00			44	31 4		+L	
"			47	31 1			20'
"			35	3[illegible]3			185'
"			45	31 3	20'		
"			44	3[illegible]	185'		
11+00			44	31 4		+L	
"			47	31 1			20'

F. B. 1936 Pg. 4 88 Job No. 1662.34 Division No. Notes Red. Plotted Profile
Survey of 219th ST. S.S. DIST Dt. 4-26-54 Date Date No. X-Sec.
Survey by N.R. Smith Notes N.R.S. 4-23-54 Notes Chkd. Checked
Indexed C. Johnson Date Date Date No.

76L298 307 8-53

PLEASE RETURN TO
LOS ANGELES COUNTY SURVEYOR
726 LOS ANGELES COUNTY ENGINEERING BLDG.

NOTE: ANY ADDITIONS OR CHANGES ON THIS SHEET MUST BE MADE OR CIRCLED IN RED INK, WITH DATE AND NAME OF PERSON MAKING CHANGE.

Do not extend notes this side of this line.

STATION	B. S.	H. I.	F. S.	ELEV.	HAWAIIAN AVE, between 221st St & Carson St	
					Left	Transit Line Right
11+00		35 85				
"			36	322		185'
"			49	309	20'	
"			48	318	185'	
12+00			43	315		+L
"			44	314		20'
"			37	321		185'
"			47	311	20'	
"			46	312	185'	
13+00			44	314		+L
"			39	319		20'
"			40	318		185'
"			41	317	20'	
"			43	315	185'	
T.P.	509	36 55	439	3146		12+00
14+00			50	315		+L
"			46	319		20'
"			43	322		185'
"			49	316	20	
			46	319	185'	
14+68			55	310		+L

Profile Notes Red. ____ Plotted ____ Job No. 16623 Division No. ____ F. B. 1936 Pg. 89
No. ____ Date ____ Date ____ Survey of 219th St S.S. Dist
X-Sec. Notes Chkd. ____ Checked ____ Survey by H.R. Smith Notes D.L. Date 4-26-54
No. ____ Date ____ Date ____ Map No. ____ Indexed C. Johnson Date ____

76L298 307 8-53

PLEASE RETURN TO
LOS ANGELES COUNTY SURVEYOR
726 LOS ANGELES COUNTY ENGINEERING BLDG.

NOTE: ANY ADDITIONS OR CHANGES ON THIS SHEET MUST BE MADE OR CIRCLED IN RED INK, WITH DATE AND NAME OF PERSON MAKING CHANGE.

Do not extend notes this side of this line.

STATION	B. S.	H. I.	F. S.	ELEV.	Hiwaiian Ave, between 221st St & Carson St		
		36 55			Left	Transit Line	Right
14+68			47	31 3			20'
"			48	31 7	20'		
14+77			51	31 4		+L	
14+93.71			48	31 [illegible]	= ℄ Int. Hiwaiian Ave & Carson St.		
"			42	3[illegible]			185'
"			54	31 1	185'		
T.P.	4 26	35 27	5 54	31 01			
BM-SN-13			3 95	31 32	BM SN-13 ELEV. 31.296 FB 1622 P. 109 CARSON St & VERNE AVE. S.W. COR Bt. SPK. IN WALK to STORE Bldg. # 12414		

F. B. 1936 Pg. 90
Job No. Division No. Notes Red. Plotted Profile
Survey of 219th St. SS Dist Date Date No.
Survey by N.R. Smith Notes D.L. 4-26-54 Notes Chkd. Checked X-Sec.
Index C. Johnson Date Date Date No.

Notes Ck'd by	Survey of 219TH ST. S.S. DIST.
Map No.	W.O. 1662.34 Tape No. 0133 St'd. 68 °F
Office Work	Surveyed by N.R. SMITH
Checked	Notes H. FRONK Date 4-26-54
Date	Indexed C. Johnson

F.B. 1936 Pg. 91

CI 1662.34

219TH STREET S.S. DIST.

TOPOGRAPHY

ON

VERNE AVE.

between

221ST ST. & CARSON ST.

N.R. Smith
H. Fronk
D. LeBault
G. Bonney
L. Bamkson

Note: Any Additions or Changes on This Sheet Must be Made or Circled in Red Ink With Date and Name of Person Making Change.

Do not extend notes this side of this line.

RETURN TO
LOS ANGELES COUNTY SURVEYOR
726 LOS ANGELES COUNTY
ENGINEERING BLDG.

75FROS 247 4-53

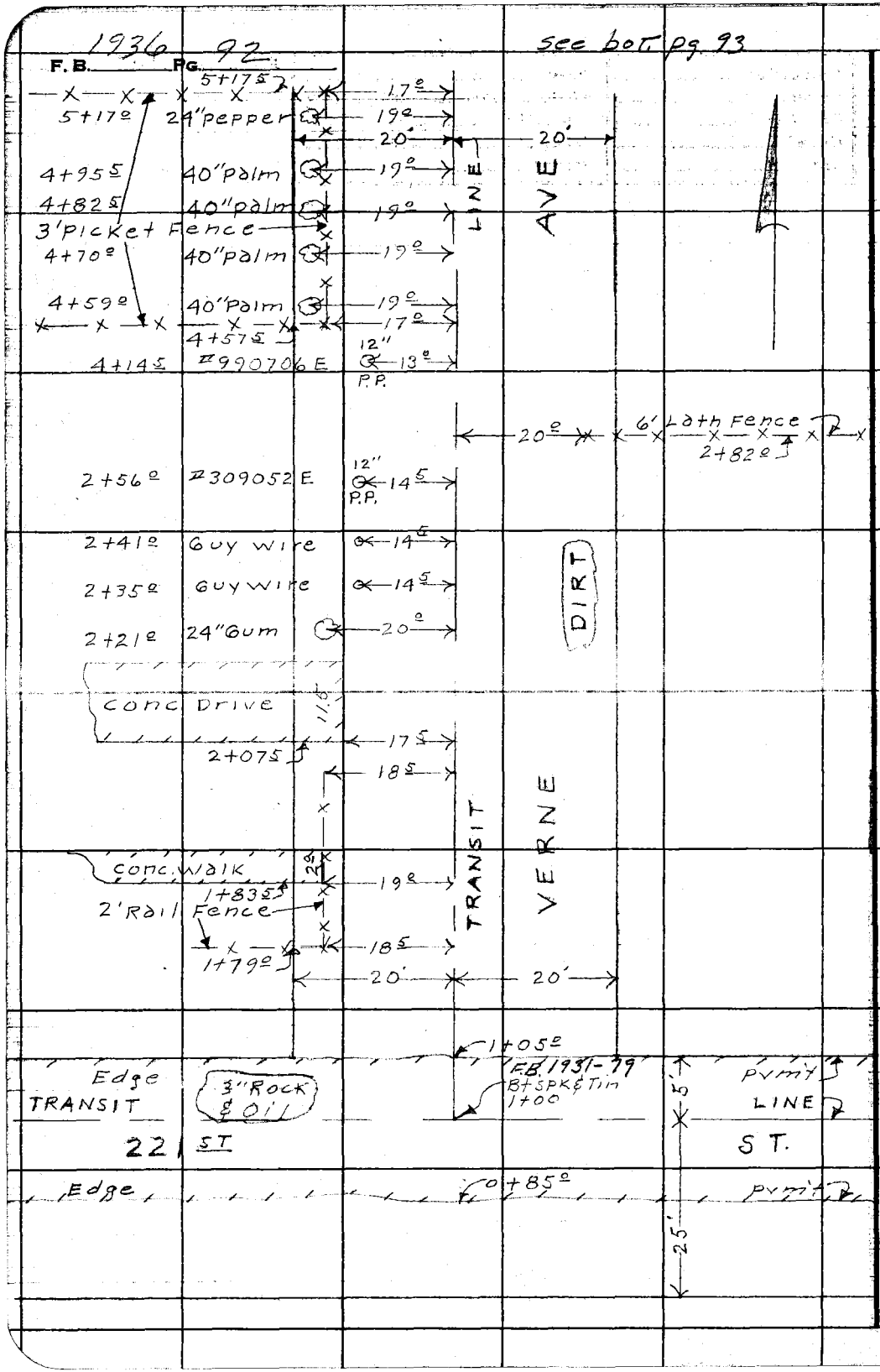

RETURN TO
LOS ANGELES COUNTY SURVEYOR
726 LOS ANGELES COUNTY
ENGINEERING BLDG.
Do not extend notes this side of this line.

Note: Any Additions or Changes on This Sheet Must be Made or Circled in Red Ink With Date and Name of Person Making Change.

1936 F. B. _____ Pg. 93

Notes Ck'd by _____	Survey of 219th St. S.S. Dist
Map No. _____	W. O. 166234 Tape No. 0133 St'd. 68 °F
Office Work _____	Surveyed by N. R. Smith
Checked _____	Notes H. E. Fronk Date 5-7-54
Date _____	Indexed [illegible]

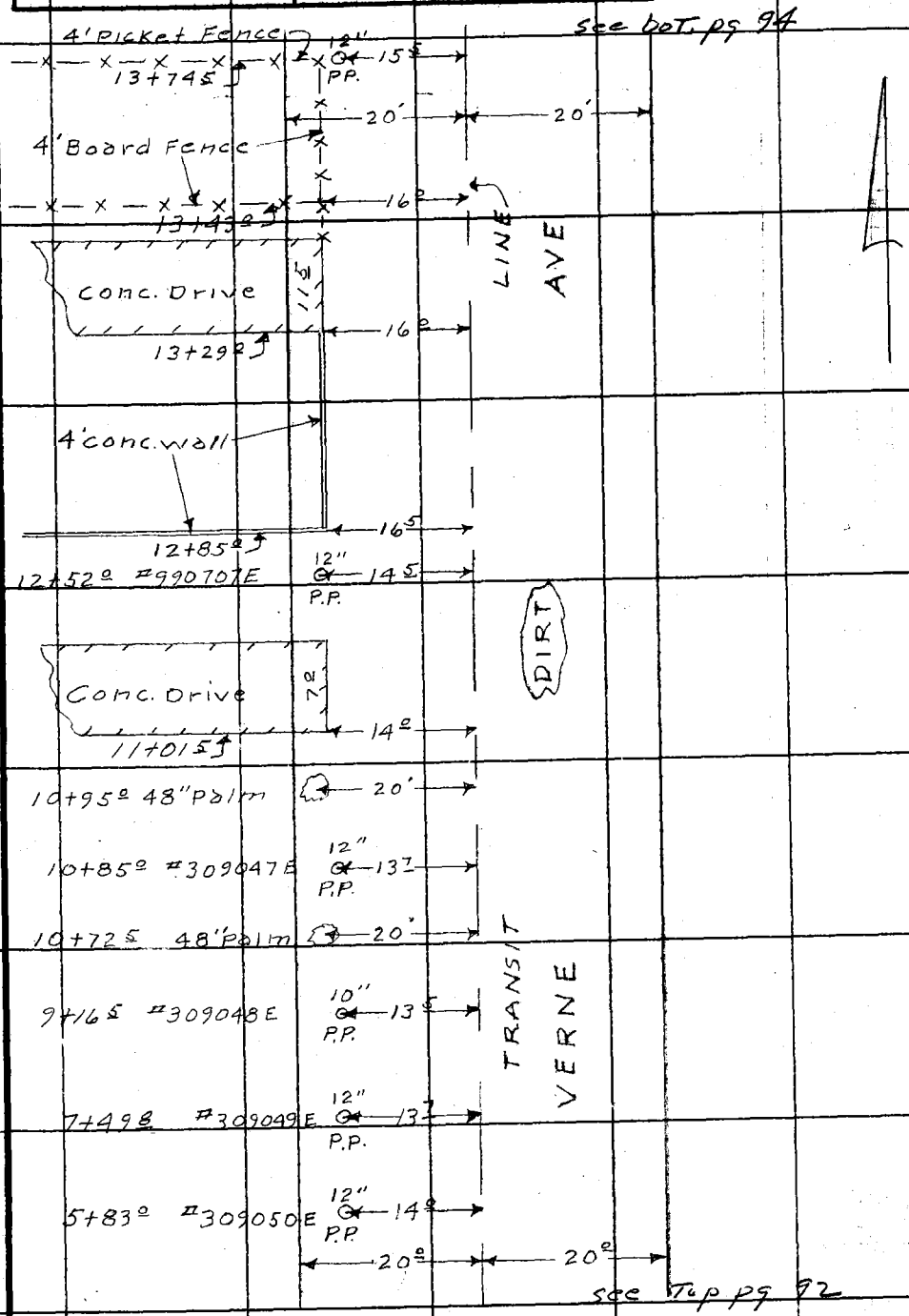

Note: Any Additions or Changes on This Sheet Must be Made or Circled in Red Ink With Date and Name of Person Making Change.

Do not extend notes this side of this line.

RETURN TO
LOS ANGELES COUNTY SURVEYOR
726 LOS ANGELES COUNTY
ENGINEERING BLDG.

76F3098 247 4-53

1936 94

F. B. _____ PG. _____

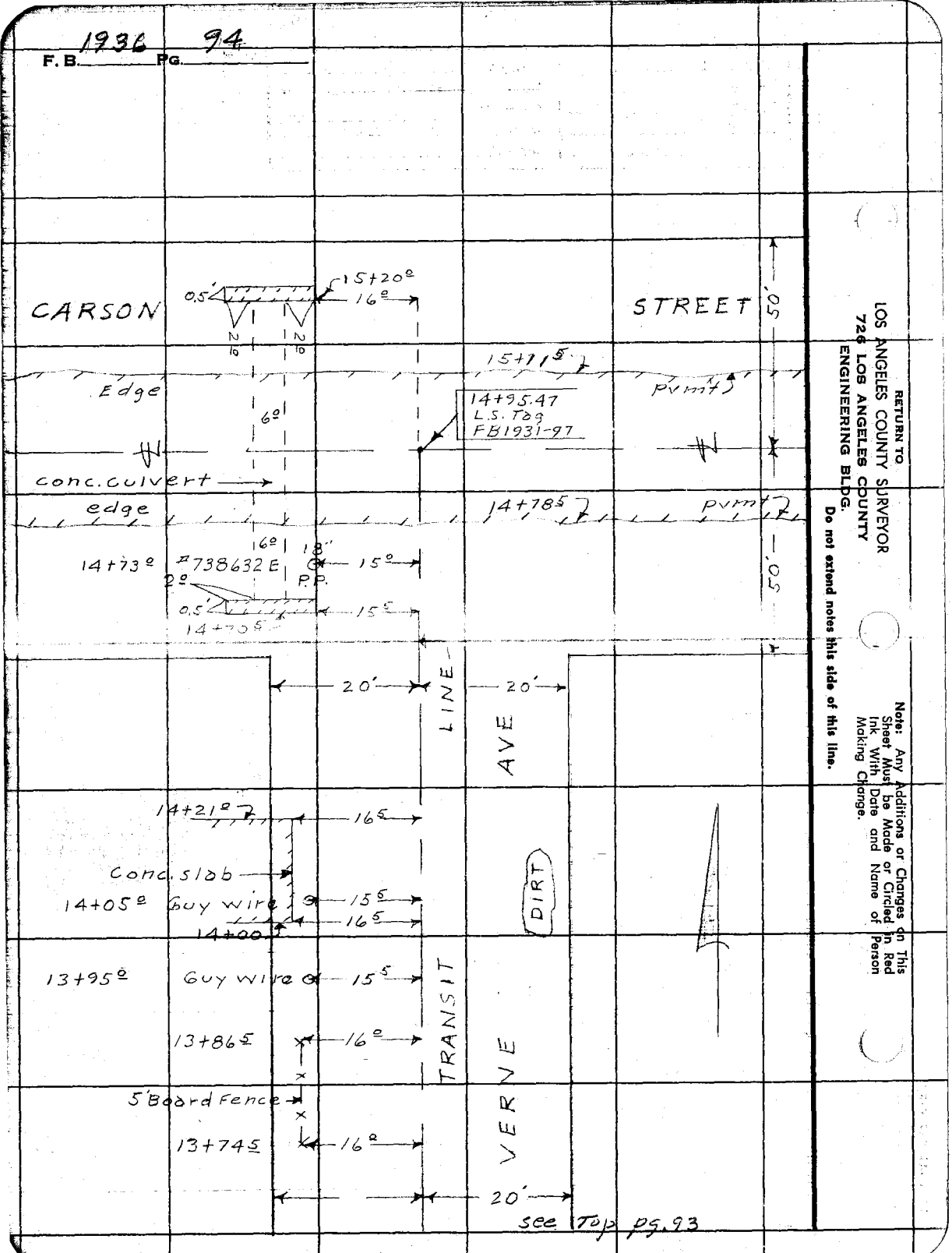

see Top pg. 93

RETURN TO
LOS ANGELES COUNTY SURVEYOR
726 LOS ANGELES COUNTY
ENGINEERING BLDG.

Do not extend notes this side of this line.

Note: Any Additions or Changes on This Sheet Must be Made or Circled in Red Ink With Date and Name of Person Making Change.

Profile No.	Notes Red.	Plotted	Job No. 166234	Division No.
	Date	Date	Survey of 219th ST. S.S. DIST	
X-Sec. No.	Notes Chkd.	Checked	Survey by M.R. Smith	Notes Date
	Date 5-13-54	Date	Map No.	Indexed C. Johnson Date

F. B. 1936 Pg. 95

CI 166234

219th STREET S.S. DIST.

CROSS SECTIONS
on
VERNE AVE
between
221st ST. & CARSON ST.

N. R. Smith
H. Frank
D. LeGault
G. Bonney
L. Bankson

STATION	B.S.	H.I.	F.S.	ELEV.

NOTE: ANY ADDITIONS OR CHANGES ON THIS SHEET MUST BE MADE OR CIRCLED IN RED INK, WITH DATE AND NAME OF PERSON MAKING CHANGE.

PLEASE RETURN TO
LOS ANGELES COUNTY SURVEYOR
726 LOS ANGELES COUNTY ENGINEERING BLDG.

Do not extend notes this side of this line.

76L298 307 8-53

76L298 307 8-53

PLEASE RETURN TO
LOS ANGELES COUNTY SURVEYOR
726 LOS ANGELES COUNTY ENGINEERING BLDG.

NOTE: ANY ADDITIONS OR CHANGES ON THIS SHEET MUST BE MADE OR CIRCLED IN RED INK, WITH DATE AND NAME OF PERSON MAKING CHANGE.

Do not extend notes this side of this line.

STATION	B. S.	H. I.	F. S.	ELEV.	Verne Ave.	
BM, SN-15	475	3530		30 55	BM, SN-15, Elev. 30.551 221ST ST. & Claretta Ave BT. Spk in S. end of Conc.	F.B. 1622 - 110 N.W. Cor. Walk To house #12359
					Left	Right.
0+85.0			54	29 9		℄ S. edge prmt
1+00			50	30 3	= ℄ Int	
"			51	30 2		185.0 ℄ 221ST St
"			52	30 1	185.0 ℄ 221ST ST	
+05.0			48	30 5		℄ N. edge prmt.
+50			48	30 5		℄
"			47	30 6		20' P.L.
"			48	30 5	20.0 P.L.	
2+00			46	30 7		℄
"			47	30 6		15.0 gutter
"			43	31 0		20.0 P.L.
"			47	30 6	10.0 gutter	
"			42	31 1	20.0 P.L.	
T.P.	469	3537	462	30 68		
3+00			46	30 8		℄
"			48	30 6		15.0 gutter
"			46	30 8		20.0 P.L.
			51	30 3		185.0

F. B. 1936 Pg. 96
Job No. 1662.34 Division No. Notes Red. Plotted No. Profile
Survey of 219th ST. S.S. DIST. Date Date X-Sec.
Survey by N.R. Smith Notes N.R.S. 5-11-54 Notes Chkd. Checked
Indexed Date Date No.

76L298 307 8-53

PLEASE RETURN TO
LOS ANGELES COUNTY SURVEYOR
726 LOS ANGELES COUNTY ENGINEERING BLDG.

NOTE: ANY ADDITIONS OR CHANGES ON THIS SHEET MUST BE MADE OR CIRCLED IN RED INK, WITH DATE AND NAME OF PERSON MAKING CHANGE.

Do not extend notes this side of this line.

STATION	B. S.	H. I.	F. S.	ELEV.	Verne Ave Left	Right
		3537				
3+00			49	305	10.0 gutter	
"			44	310	20.0 P.L.	
"			47	307	185.0	
4+00			46	308		℄
"			44	310		15.0
"			43	311		20.0 PL
"			46	308		185.0
"			48	306	10.0 gutter	
"			46	308	20.0 P.L.	
"			52	302	185.0	
5+00			45	309		℄
"			47	307		15.0 gutter
"			46	308		20.0 P.L.
"			47	307		185.0
"			43	311	10.0 gutter	
"			42	312	20.0 P.L.	
"			43	311	185.0	
T.P.	446	3535	448	3089		on 5+00
6+00			50	303		℄
"			47	306		12.0 gutter

Profile Notes Red. ____ Plotted ____ Job No. 1662.34 Division No. ____
No. ____ Date ____ Date ____ Survey of 219th St. S.S. Dist.
X-Sec. Notes Chkd. ____ Checked ____ Survey by N.R. Smith Notes N.R.S. Date 5-11-54
No. ____ Date ____ Date ____ Map No. ____ Indexed E. Johnson Date ____

F. B. 1936 Pg. 97

76L298 307 8-53

PLEASE RETURN TO
LOS ANGELES COUNTY SURVEYOR
726 LOS ANGELES COUNTY ENGINEERING BLDG.

NOTE: ANY ADDITIONS OR CHANGES ON THIS SHEET MUST BE MADE OR CIRCLED IN RED INK, WITH DATE AND NAME OF PERSON MAKING CHANGE.

Do not extend notes this side of this line.

STATION	B. S.	H. I.	F. S.	ELEV.	Verne Ave	
		35 35			Left	Right
6+00			41	31 2		20.0 P.L.
"			39	31 4		185.0
"			50	30 3	6.0 gutter	
"			44	30 9	20.0 P.L.	
"			42	31 1	185.0	
7+00			48	30 5		℄
"			48	30 5		12.0 gutter
"			44	30 9		20.0 P.L.
"			43	31 0		185.0
"			53	31 0	9.0 gutter	
"			46	30 7	20.0 P.L.	
"			45	30 8	185.0	
8+00			51	31 2		℄
"			51	31 2		10.0 gutter
"			45	30 8		20.0 P.L.
"			37	31 6		185
"			53	31 0	8.0 gutter	
"			46	30 7	20.0 P.L.	
"			48	31 5	185.0	
T. P.	46.6	34 85	516	30 9		

F. B. 1936 Pg. 98 Job No. 1162.34 Division No. Notes Red. Plotted Profile
Survey of 219th ST. S.S. Dist Date Date No.
Survey by N. R. Smith Notes N.R.S. - 5-11-54 Notes Chkd. Checked X-Sec.
Indexed C. Johnson Date Date Date No.

76L298 307 8-53

PLEASE RETURN TO
LOS ANGELES COUNTY SURVEYOR
726 LOS ANGELES COUNTY ENGINEERING BLDG.

NOTE: ANY ADDITIONS OR CHANGES ON THIS SHEET MUST BE MADE OR CIRCLED IN RED INK, WITH DATE AND NAME OF PERSON MAKING CHANGE.

Do not extend notes this side of this line.

Profile Notes Red. Plotted Job No. 62234 Division No.
No. Date Date Survey of 219th ST. S.S. DIST.
X-Sec. Notes Chkd. Checked Survey by A.P. Smith Notes M.R.S. Date 5-11-54
No. Date Date Map No. Indexed C. Johnson Date

F. B. 1936 Pg. 99

STATION	B. S.	H. I.	F. S.	ELEV.	Verne Ave Left	Right
		3485				
9+00			49	299		℄
"			50	298		12.0 gutter
"			41	307		20.0 P.L.
"			31	317		186.0
"			51	297	8.0 gutter	
"			48	300	20.0 P.L.	
"			49	299	185.0	
10+60			49	299		℄
"			49	299		12.0 gutter
"			43	305		20.0 P.L.
"			32	316		185.0
"			50	298	7.0 gutter	
"			47	301	20.0 P.L.	
"			49	299	185.0	
11+00			45	303		℄
"			43	305		15.0 gutter
"			37	311		20.0 P.L.
"			35	313		185.0
"			48	300	6.0	
"			42	306	20 P.L.	

76L298 307 8-53

PLEASE RETURN TO
LOS ANGELES COUNTY SURVEYOR
726 LOS ANGELES COUNTY ENGINEERING BLDG.

NOTE: ANY ADDITIONS OR CHANGES ON THIS SHEET MUST BE MADE OR CIRCLED IN RED INK, WITH DATE AND NAME OF PERSON MAKING CHANGE.

Do not extend notes this side of this line.

STATION	B. S.	H. I.	F. S.	ELEV.	Verne Ave	
		3485			Left	Right.
11+00			53	295	185.0	
T.P.	492	3530	447	3038		on 11+00
12+00			51	302		℄
"			52	301		15.0 gutter
"			52	301		20.0 P.L.
"			42	301		185.0
"			50	303	6.0 gutter	
"			49	304	20.0 P.L.	
"			51	302	185.0	
13+00			47	306		℄
"			48	305		16.0 gutter
"			44	309		20.0 P.L.
"			38	315		185.0
"			47	306	5.0 gutter	
"			45	308	20.0 P.L.	
"			45	308	185.0	
T.P.	493	3549	474	3056		
14+00			50	305		℄
"			48	307		15.0 gutter
"			46	309		20.0 P.L.

F. B. 1936 PG. 100
Job No. 1662.34 Division No. ____ Notes Red. ____ Plotted ____ Profile
Survey of 219th ST S.S. Dist Date ____ Date ____ No. ____
Survey by N.R. Smith Notes N.R.S. - 5-11-54 Notes Chkd. ____ Checked ____ X-Sec.
Indexed C. Johnson Date ____ Date ____ Date ____ No. ____

76L298 307 5-49

PLEASE RETURN TO
LOS ANGELES COUNTY SURVEYOR
726 LOS ANGELES COUNTY ENGINEERING BLDG.

NOTE: ANY ADDITIONS OR CHANGES ON THIS SHEET MUST BE MADE OR CIRCLED IN RED INK, WITH DATE AND NAME OF PERSON MAKING CHANGE.

Do not extend notes this side of this line.

STATION	B. S.	H. I.	F. S.	ELEV.	Verne Ave	
		35 49			Left	Right
14+00			42	31 3	10.0 break	
"			44	31.1	20.0 P.L.	
+70.5			55	30 0		℄ gutter S. side Carson ST
"			61	29 4	20.5 Invert of S. end of Culvert	
"			48	30 7		185.0 gutter S. side Carson ST
"			53	30 2	185.0 gutter S. side Carson ST	
+78.5			52	30 3		℄ S. edge pvmt.
86.5			505	30 44		℄ Pvmt
14+95.47			490	30 59	= ℄ Int. Verne Ave & Carson ST	
BM SN-13			421	31 28	BM, SN-13, Elev. 31.296 Carson ST. & Verne Ave BT. spk. in walk to store bldg. #12414	F.B. 1622 - 109 S.W. corner

Profile No. ____ Date ____ Notes Red. H.F. Plotted ____ Date ____ Job No. 1662.34 Division No. ____ Survey of 219th ST. S.S. DIST. Survey by N.R. Smith Notes N.R.S. Date 5-11-54

X-Sec. No. ____ Date ____ Notes Chkd. ____ Date ____ Checked ____ Date ____ Map No. ____ Indexed C. Johnson

F.B. 1936 Pg. 101

F.B. 1936 PG. 102 Job No._____ Division No._____ Notes Red._____ Plotted_____ Profile

Survey of_____ Date_____ Date_____ No._____

Survey by_____ Notes_____ Notes Chkd._____ Checked_____ X-Sec.

Indexed_____ Date_____ Date_____ Date_____ No._____

STATION	B. S.	H. I.	F. S.	ELEV.

76L.298 307 5-49

PLEASE RETURN TO
LOS ANGELES COUNTY SURVEYOR
726 Los Angeles County Engineering Bldg.

Do not extend notes this side of this line.

NOTE: ANY ADDITIONS OR CHANGES ON THIS SHEET MUST BE MADE OR CIRCLED IN RED INK, WITH DATE AND NAME OF PERSON MAKING CHANGE.

1936 103

Notes Ck'd by	Survey of 219th St S.S. Dist
Map No.	W. O. 16 22 34 Tape No. 0133 Sr'd. 68° F
Office Work	Surveyed by N.R. Smith
Checked	Notes H.E. Frank Date 5-7-54
Date	Indexed C. Jordan

F. B. Pg.

C.I. 16 22.34

219th STREET S.S. DIST.

TOPOGRAPHY

ON.

CLARETTA AVE

between

~~219~~ 221 ~~221½~~ 9th ST. & CARSON ST.

N.R. Smith
H. Frank
D. LeGault
G. Bonney
L. Barkson

Note: Any Additions or Changes on This Sheet Must be Made or Circled in Red Ink With Date and Name of Person Making Change.

Do not extend notes this side of this line.

RETURN TO
LOS ANGELES COUNTY SURVEYOR
726 LOS ANGELES COUNTY
ENGINEERING BLDG.

76F3008 247 4-53

1936 104

F.B. Pg.

See bot. pg. 105

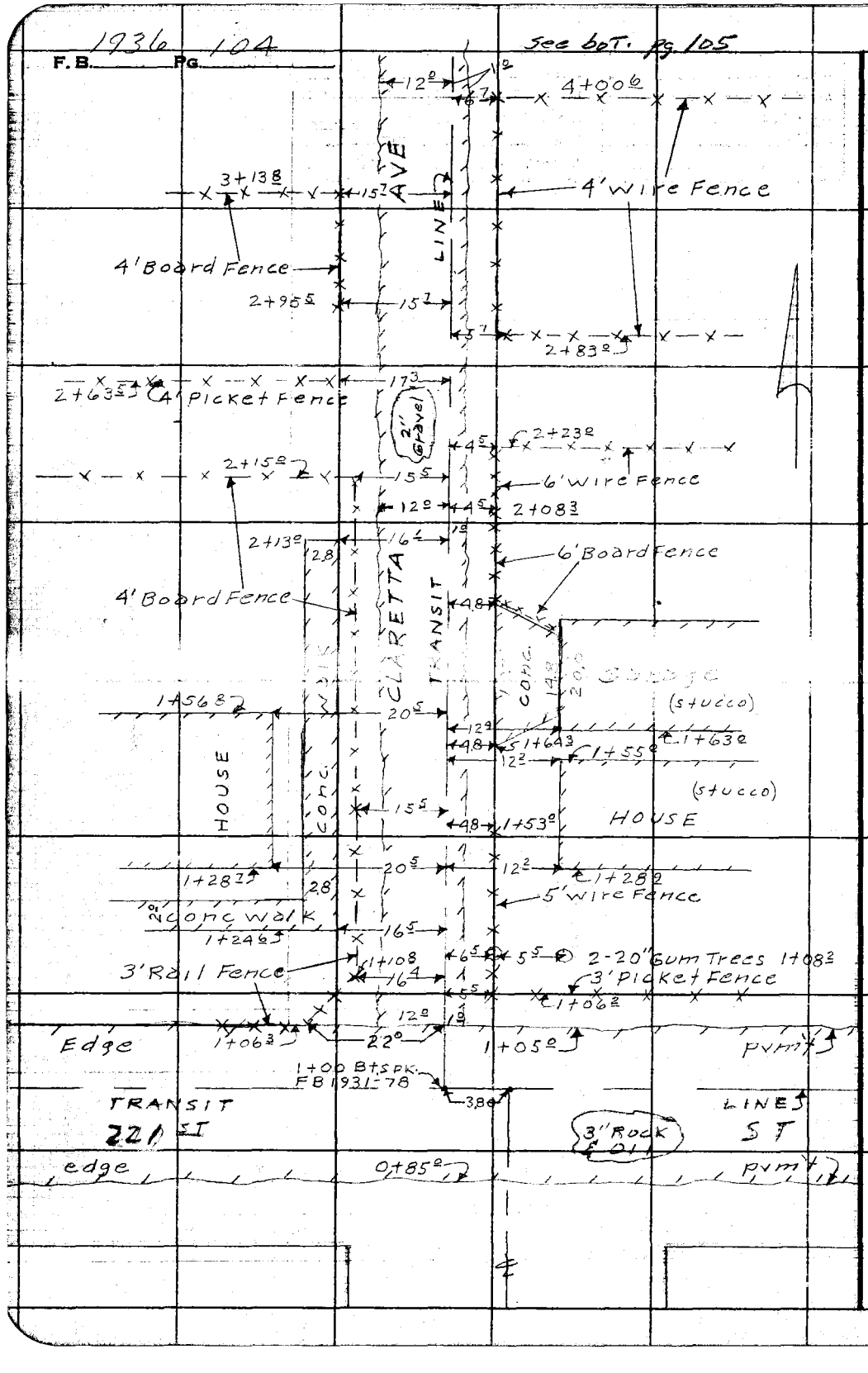

RETURN TO
LOS ANGELES COUNTY SURVEYOR
726 LOS ANGELES COUNTY
ENGINEERING BLDG.
Do not extend notes this side of this line.

Note: Any Additions or Changes on This Sheet Must be Made or Circled in Red Ink With Date and Name of Person Making Change.

1936 105

F.B. Pg.

Notes Ck'd by	Survey of 219th St S.S. Dist
Map No.	W. O. 162234 Tape No. 0133 St'd. 68 °F
Office Work	Surveyed by N.R. Smith
Checked	Notes H.E. Fronk Date 5-7-54
Date	Indexed C. Johnson

see bot pg. 106

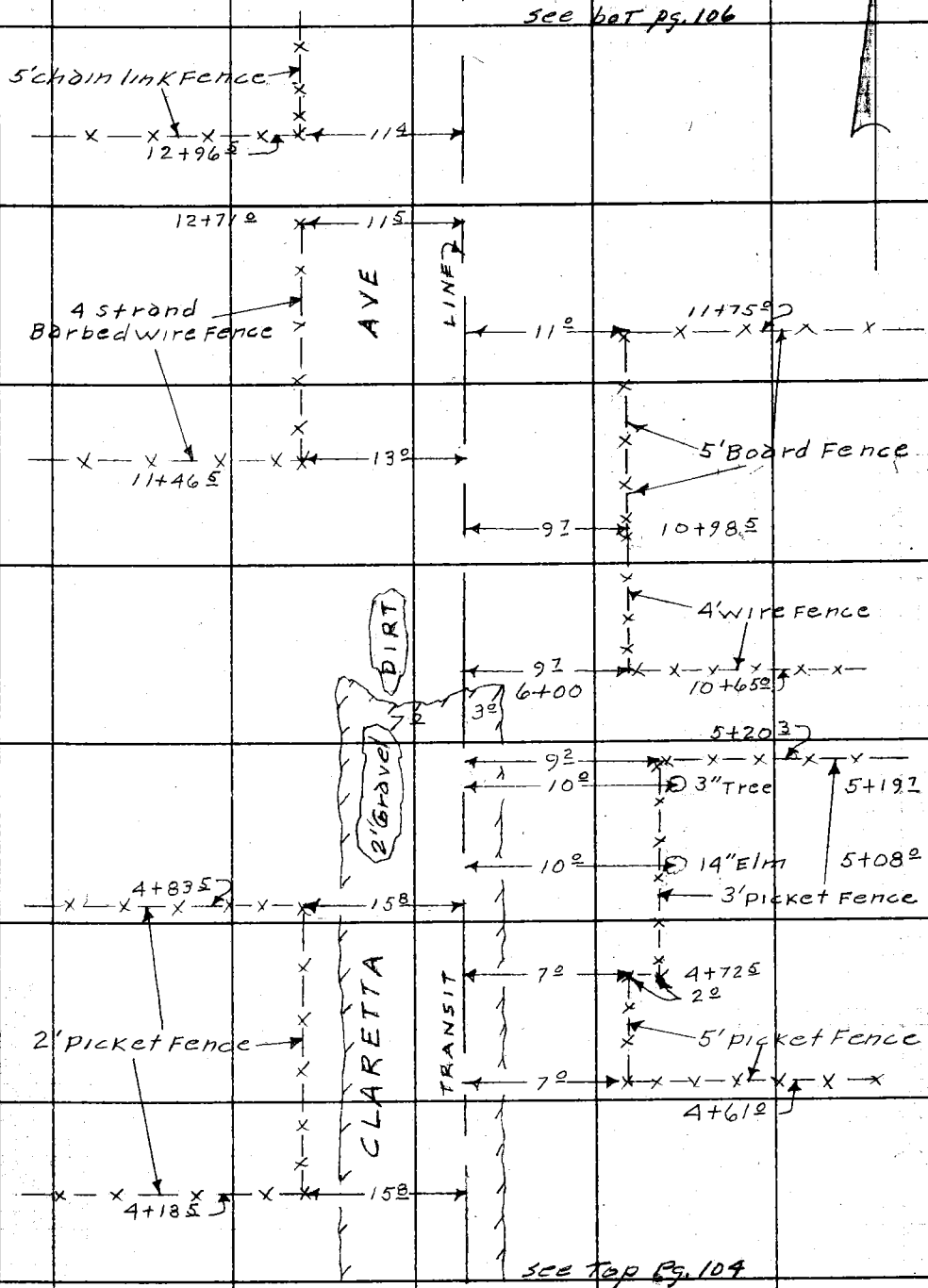

see Top Pg. 104

Note: Any Additions or Changes on This Sheet Must be Made or Circled in Red Ink With Date and Name of Person Making Change.

Do not extend notes this side of this line.

RETURN TO
LOS ANGELES COUNTY SURVEYOR
726 LOS ANGELES COUNTY
ENGINEERING BLDG.

76F3098 247 4-53

F.B. 1936 PG. 106

RETURN TO
LOS ANGELES COUNTY SURVEYOR
726 LOS ANGELES COUNTY
ENGINEERING BLDG.

Do not extend notes this side of this line.

Note: Any Additions or Changes on This Sheet Must be Made or Circled in Red Ink With Date and Name of Person Making Change.

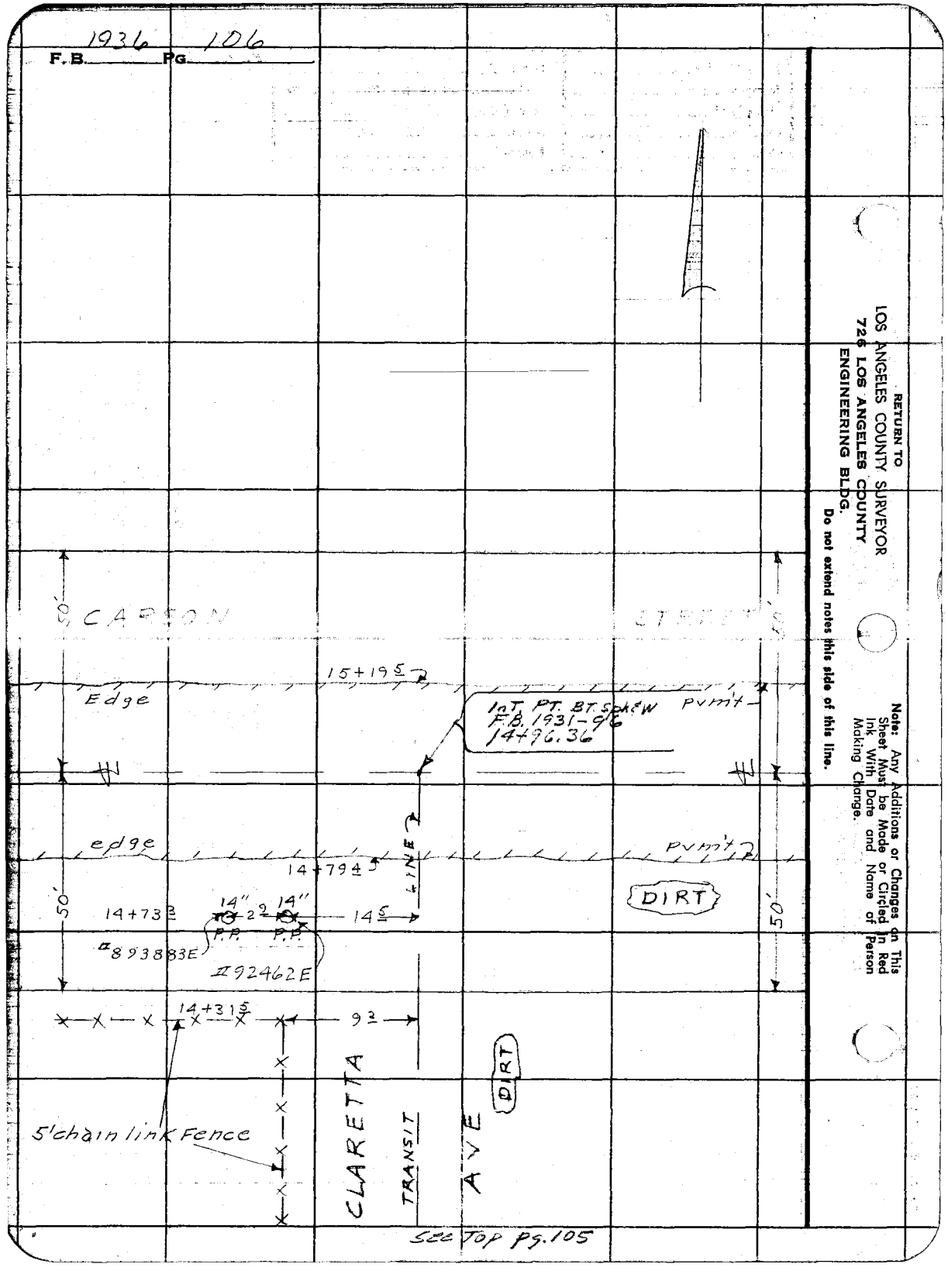

See Top Pg. 105

Profile No. ____ X-Sec. No. ____

Notes Red. ____ Date ____ Notes Chkd. ____ Date 5-13-54

Plotted ____ Date ____ Checked ____ Date ____

Job No 1662.34 Division No. ____

Survey of 219th ST. S.S. DIST.

Survey by N.R.Smith Notes N.R.S. Date 5-11-54

Map No. ____ Indexed Johnson Date ____

F.B. 1936 PG. 107

C.I. 1662.34

219th STREET S.S. DIST

CROSS SECTIONS

on

CLARETTA AVE

between

221ST ST. & CARSON ST

N.R.Smith
H.Frank
D.LeGault
G.Banger
L.Bankson

STATION	B.S.	H.I.	F.S.	ELEV.

NOTE: ANY ADDITIONS OR CHANGES ON THIS SHEET MUST BE MADE OR CIRCLED IN RED INK, WITH DATE AND NAME OF PERSON MAKING CHANGE.

Do not extend notes this side of this line.

PLEASE RETURN TO
LOS ANGELES COUNTY SURVEYOR
726 Los Angeles County Engineering Bldg.

76L298 307 5-49

76L298 307 5-49

PLEASE RETURN TO
LOS ANGELES COUNTY SURVEYOR
726 LOS ANGELES COUNTY ENGINEERING BLDG.

NOTE: ANY ADDITIONS OR CHANGES ON THIS SHEET MUST BE MADE OR CIRCLED IN RED INK, WITH DATE AND NAME OF PERSON MAKING CHANGE.

Do not extend notes this side of this line.

STATION	B. S.	H. I.	F. S.	ELEV.	Claretta Arc	
BM,SN-15	413	34 68		30 55	BM,SN-15, Elev. 30.551, 221ST ST. & Claretta Arc BT. spk in S. end of Walk	F.B. 1622 Pg 110 N.W. Cor. To house #12359
1+00			46	30 1	= Int PT. of 221ST ST	& Claretta Arc
"			46	30 1		15.0
"			50	29 7	100.0	
+05			45	30 2		℄ N. edge prmt
2+00			41	30 6		℄
"			42	30 5		15.0
"			40	30 7	15.0	
T.P.	453	35 12	409	30 59		
3+00			47	30 4		℄
"			48	30 3		15.0
"			46	30 5	12.0	
"			46	30 5	15.0	
4+00			46	30 5		℄
"			47	30 4		15.0
"			47	30 4	15.0	
"			54	29 7	190.0	
5+00			47	30 4		℄
"			41	31 0		15.0
"			46	30 5	15.0	

F.B. 1936 Pg. 108
Survey of 219th ST. S.S. DIST.
Survey by N.R. Smith Notes N.R.S. - 5-11-54
Indexed R. C. Johnson Date
Job No. 1662.34 Division No.
Notes Red. Date
Notes Chkd. Date
Plotted Date
Checked Date
Profile No.
X-Sec. No.

76L298 307 5-49

PLEASE RETURN TO
LOS ANGELES COUNTY SURVEYOR
726 LOS ANGELES COUNTY ENGINEERING BLDG.

NOTE: ANY ADDITIONS OR CHANGES ON THIS SHEET MUST BE MADE OR CIRCLED IN RED INK, WITH DATE AND NAME OF PERSON MAKING CHANGE.

Do not extend notes this side of this line.

Profile Notes Red. Plotted Job No. 662.34 Division No.
No. Date Date Survey of 2175 ST. S.S. DIST.
X-Sec. Notes Chkd. Checked Survey by M.R. Smith Notes M.R.S. Date 5-11-54
No. Date Date Map No. Indexed C. Johnson Date

F.B. 1996 Pg. 3, 109

STATION	B. S.	H. I.	F. S.	ELEV.	Claretta Ave	
		3512			Left	Right
T.P.	316	3376	452	3060		on 6+00
6+00			32	306		℄
"			26	312		15.0
"			28	310	15.0	
"			51	287	200.0	
7+00			39	299		℄
"			25	313		15.0
"			38	300	15.0	
"			58	280	300.0	
8+00			51	287		℄
"			45	293		10.0 break
"			28	310		15.0
"			44	294	15.0	
"			52	286	300.0	
9+00			55	283		℄
"			50	288		15.0
"			55	283	15.0	
"			58	280	300.0	
10+00			43	295		℄
T.P.	517	3459	434	2942		on 10+00 ℄

76L298 307 5-49

PLEASE RETURN TO
LOS ANGELES COUNTY SURVEYOR
726 LOS ANGELES COUNTY ENGINEERING BLDG.

NOTE: ANY ADDITIONS OR CHANGES ON THIS SHEET MUST BE MADE OR CIRCLED IN RED INK. WITH DATE AND NAME OF PERSON MAKING CHANGE.

Do not extend notes this side of this line.

STATION	B. S.	H. I.	F. S.	ELEV.	Claretta Ave
		34 59			
11+00			55	29 1	℄
12+00			47	2[illegible]9	℄
13+00			44	3[illegible]2	℄
14+00			45	3[illegible]	
14+96.36			393	30[illegible]6	℄ Int Claretta Ave & Carson ST
T.P.	432	34 98	393	30[illegible]6	
BM, SN-13			371	31[illegible]7	BM, SN-13, Elev. 31,296, FB. 1622 - 109
					Carson ST. & Verne Ave, S.W. Cor.
					BT. spk in walk To Store Bldg #12414

F.B. 1936 PG. 110
Job No. 1662,34 Division No. ____ Notes Red. N.R.S. Plotted ____ No. ____ Profile
Survey of 219th ST. S.S. Dist. Date ____ Date ____ X-Sec.
Survey by N.R. Smith Notes N.R.S. - 5-11-54 Notes Chkd. ____ Checked ____ No. ____
Indexed ____ Date ____ Date ____ Date ____

Notes Ck'd by	Survey of 219TH St S.S. Dist
Map No.	W. O. 16623 Tape No. .0133 St'd. 68 °F
Office Work	Surveyed by N.R. Smith
Checked	Notes H.E. Fronk Date 5-11-54
Date	Indexed C. Johnson

F.B. 1936 PG. 111

C.I 16 22,34

TOPOGRAPHY
ON

BELSHIRE AVE
From
219TH ST. to CARSON ST.

221st

N.R. Smith
H.E. Fronk
D. LeGault
G. Bonney
L. Bankson

Note: Any Additions or Changes on This Sheet Must be Made or Circled in Red Ink With Date and Name of Person Making Change.

Do not extend notes this side of this line.

RETURN TO
LOS ANGELES COUNTY SURVEYOR
726 LOS ANGELES COUNTY
ENGINEERING BLDG.

76F3098 247 4-53

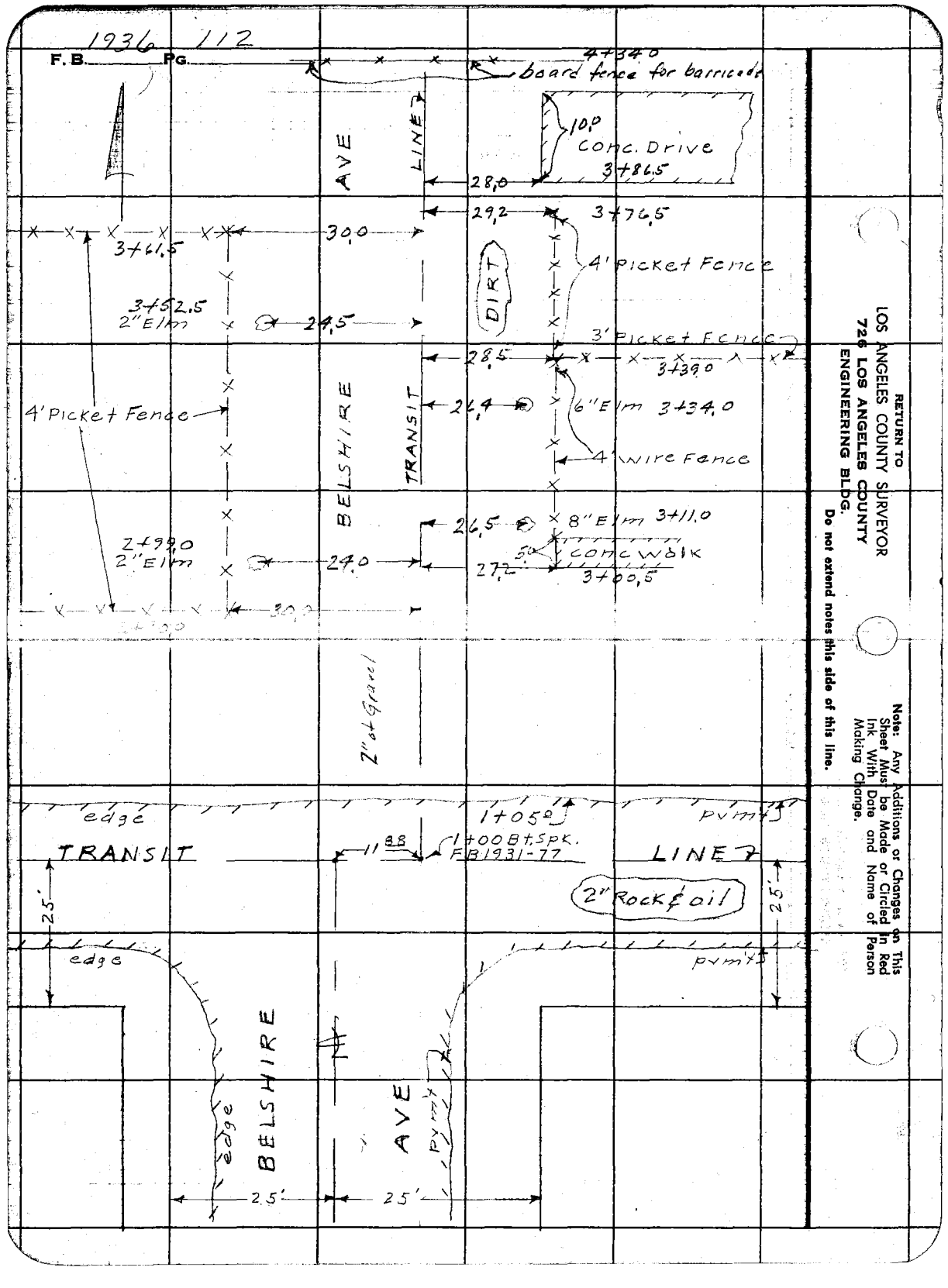
1936 112
F. B. Pg.
4+34.0
board fence for barricade
10.0
Conc. Drive
3+86.5
28.0
LINE
AVE
29.2
3+76.5
4' Picket Fence
DIRT
3+61.5
30.0
3+52.5
2" Elm
24.5
3' Picket Fence
28.5
3+39.0
BELSHIRE
TRANSIT
24.4
6" Elm 3+34.0
4' Wire Fence
4' Picket Fence
26.5
8" Elm 3+11.0
2+99.0
2" Elm
24.0
5.0
Conc Walk
27.2
3+00.5
2" at Grade
edge
1+05.2
pvmt
TRANSIT
11.88
1+00.8 t. Spk.
FB 1931-77
LINE
2" Rock & oil
25'
edge
pvmt
BELSHIRE
AVE
edge
pvmt
2.5'
25'
RETURN TO
LOS ANGELES COUNTY SURVEYOR
726 LOS ANGELES COUNTY
ENGINEERING BLDG.
Do not extend notes this side of this line.
Note: Any Additions or Changes on This Sheet Must be Made or Circled in Red Ink With Date and Name of Person Making Change.

1936 113

F.B. Pg.

Notes Ck'd by
Map No.
Office Work
Checked
Date

Survey of 219th St. S.S. Dist
W. O. 66234 Tape No. .0133 St'd. 68 °F
Surveyed by N.R. Smith
Notes H.E. Fronk Date 5-11-54
Indexed C. Johnson

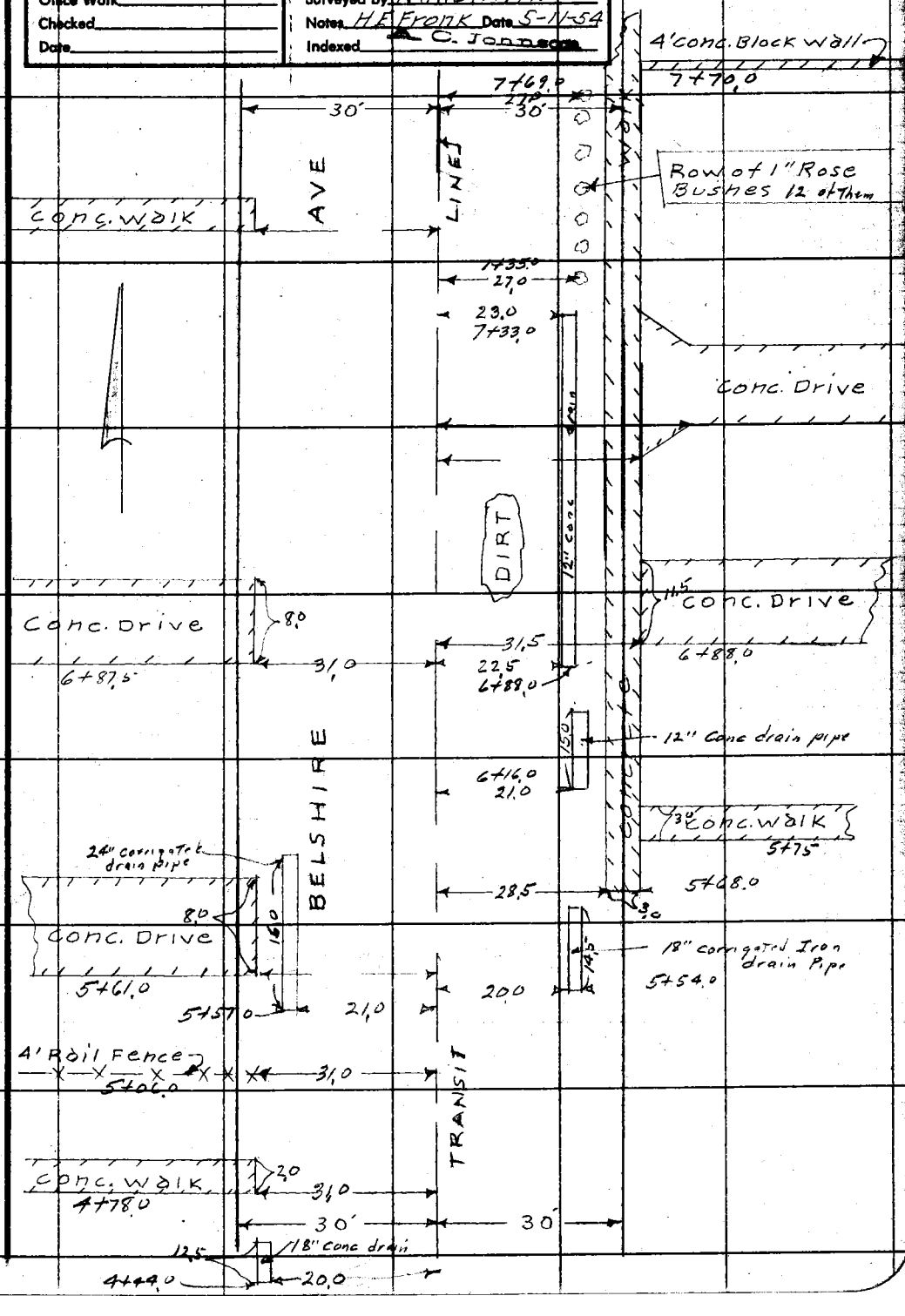

Note: Any Additions or Changes on This Sheet Must be Made or Circled in Red Ink With Date and Name of Person Making Change.

Do not extend notes this side of this line.

RETURN TO
LOS ANGELES COUNTY SURVEYOR
726 LOS ANGELES COUNTY
ENGINEERING BLDG.

76F3098 247 4-53

F.B. 1936 PG. 114

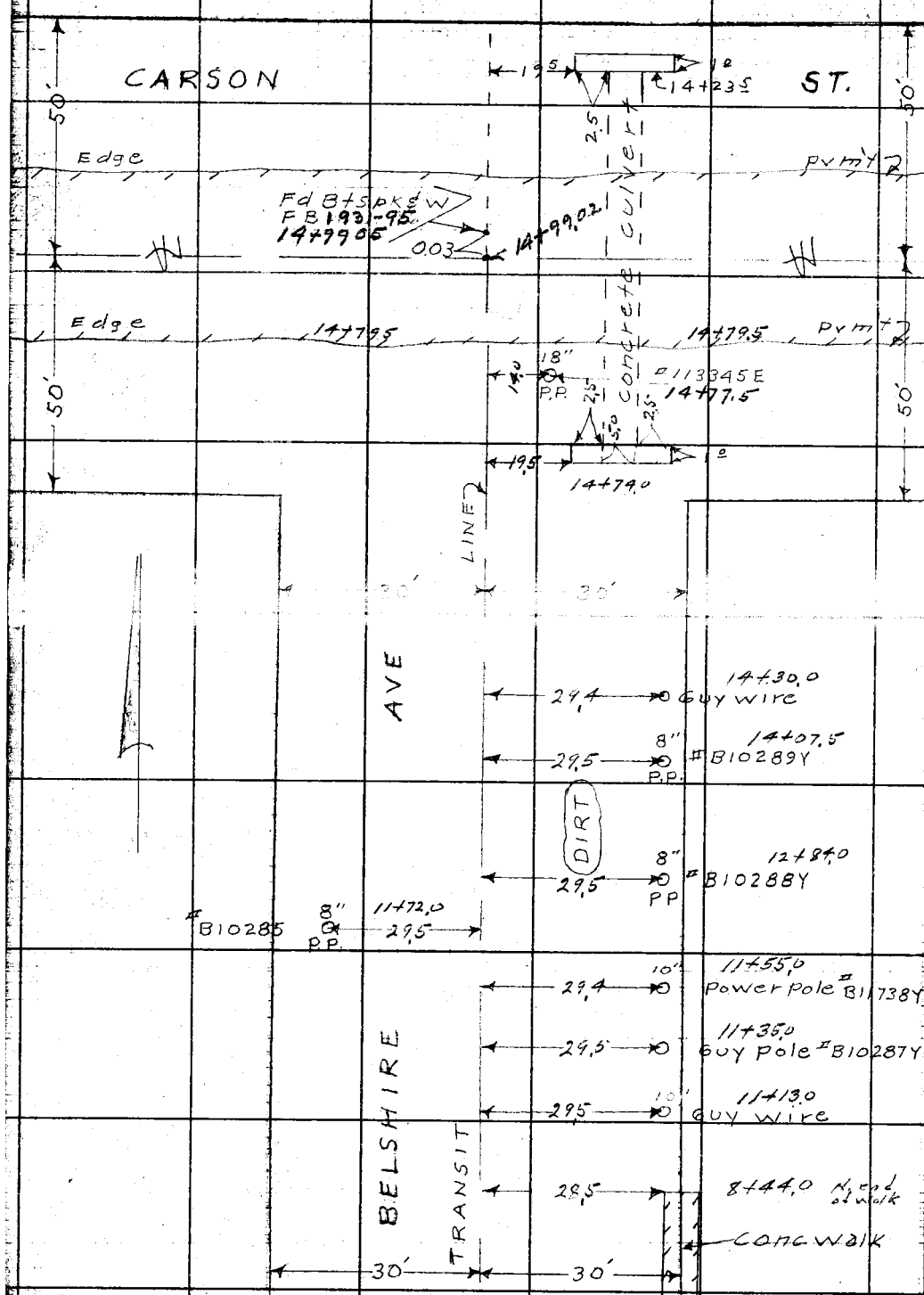

RETURN TO
LOS ANGELES COUNTY SURVEYOR
726 LOS ANGELES COUNTY
ENGINEERING BLDG.

Do not extend notes this side of this line.

Note: Any Additions or Changes on This Sheet Must be Made or Circled in Red Ink With Date and Name of Person Making Change.

Profile No. | Notes Red. | Plotted | Job No. 1662.34 | Division No. | F.B. 1936 Pg. 115

Date | Date | Survey of 219TH ST. S.S. DIST.

X-Sec. No. | Notes Chkd. | Checked | Survey by N.R. SMITH | Notes N.R.S. | Date 5-12-54

Date 5-14-54 | Date | Map No. | Indexed Johnson | Date

C.I. 1662.34

219TH STREET S.S. DIST.

CROSS SECTIONS

ON

BELSHIRE AVE

between

221ST ST. & CARSON ST.

N.R. SMITH
H. FRANK
D. LeGAULT
G. BONNEY
L. BARKSON

STATION	B.S.	H.I.	F.S.	ELEV.

NOTE: ANY ADDITIONS OR CHANGES ON THIS SHEET MUST BE MADE OR CIRCLED IN RED INK, WITH DATE AND NAME OF PERSON MAKING CHANGE.

PLEASE RETURN TO
LOS ANGELES COUNTY SURVEYOR
726 LOS ANGELES COUNTY ENGINEERING BLDG.

Do not extend notes this side of this line.

76L298 307 5-49

76L298 307 5-49

PLEASE RETURN TO
LOS ANGELES COUNTY SURVEYOR
726 LOS ANGELES COUNTY ENGINEERING BLDG.

NOTE: ANY ADDITIONS OR CHANGES ON THIS SHEET MUST BE MADE OR CIRCLED IN RED INK, WITH DATE AND NAME OF PERSON MAKING CHANGE.

Do not extend notes this side of this line.

STATION	B. S.	H. I.	F. S.	ELEV.	Belshire Ave	
BM SN-15	324	33 79		30 55	BM SN-15, Elev. = 30.551, 221st ST. & Claretta Ave N.W. cor. BT. spk. in S. end of conc. walk to house 12359	F.B. 1622 - 110
T.P.	460	32 99	540	28 [illegible]		
1+00			468	28 31	= ℄ Int Belshire Ave & 221st ST	
"			41	28 9		200.0 ℄ 221st ST
"			52	27 8	200.0 ℄ 221st ST.	
+05.0			47	28 3		No gutter ℄ Hedge print
+35			47	28 3		℄
"			52	27 8		16.0
"			47	28 [illegible]		30.0
"			46	2[illegible]	20.0	
"			52	27 [illegible]	30.0	
"			45	2[illegible]	45.0	
T.P.	468	32 98	469	2[illegible] 30		on House
2+00			47	2[illegible] 3		℄
"			50	2[illegible]		4.0 gutter
"			45	2[illegible]		30.0
"			53	2[illegible]	22.0 gutter	
"			45	28 [illegible]	30.0 brush	
"			50	28 [illegible]	50.0	
3+00			48	28 [illegible]		℄
					330	330

F.B. 1936 PG. 116
Job No. 1662,34 Division No. ____ Notes Red. ____ Plotted ____ Profile ____
Survey of 219th ST. S.S. DIST Date ____ Date ____ No. ____
Survey by N.R. Smith Notes N.R.S. - 5-12-54 Notes Chkd. ____ Checked ____ X-Sec. ____
Index C. Johnson Date ____ Date ____ No. ____

76L298 307 5-49

PLEASE RETURN TO
LOS ANGELES COUNTY SURVEYOR
726 LOS ANGELES COUNTY ENGINEERING BLDG.

NOTE: ANY ADDITIONS OR CHANGES ON THIS SHEET MUST BE MADE OR CIRCLED IN RED INK, WITH DATE AND NAME OF PERSON MAKING CHANGE.

Do not extend notes this side of this line.

Profile No. ____ Notes Red. ____ Plotted ____ Job No. 66234 Division No. ____
X-Sec. No. ____ Date ____ Date ____ Survey of 2.19th St. S. S. Dist.
Notes Chkd. ____ Checked ____ Survey by W.R.Smith Notes W.R.S. Date 5-13-54
Date ____ Date ____ Map No. ____ Indexed C. Johnson Date ____
F.B. 1936 PG. 117

STATION	B. S.	H. I.	F. S.	ELEV.	Bellshire Ave Left	Right
		3298				
3+00			51	279		8.0 gutter
"			45	285		30.0
"			43	287		200.0
"			53	277	17.0 gutter	
"			46	284	27.0	
"			47	283	30.0	
"			53	277	200.0	
4+00			49	281		℄
"			53	277		15.0 gutter
"			50	280		30.0
"			43	287		200.0
"			57	273	20.0 gutter	
"			46	284	30.0	
"			54	276	200.0	
5+00			46	284		℄
"			55	275		18.0 gutter
"			51	279		30.0
"			56	274	20.0	
"		1	48	282		
(4) T.P.	473	3339	432	2866		on 6+00 ℄

76L298 307 5-49

PLEASE RETURN TO

NOTE: ANY ADDITIONS OR CHANGES

76L298 307 5-49

76L298 307 5-49

PLEASE RETURN TO

LOS ANGELES COUNTY SURVEYOR

726 LOS ANGELES COUNTY ENGINEERING BLDG.

NOTE: ANY ADDITIONS OR CHANGES ON THIS SHEET MUST BE MADE OR CIRCLED IN RED INK, WITH DATE AND NAME OF PERSON MAKING CHANGE.

Do not extend notes this side of this line.

Profile No. X-Sec. No.

Plotted Date Checked Date

Notes Red. Date Notes Chkd. Date

Division No.

Job No. Notes Date

PG. 122

STATION	B. S.	H. I.	F. S.	ELEV.		

1936 123

F.B. Pg.

Notes Ck'd by
Map No.
Office Work
Checked
Date

Survey of 219th ST. S.S. DIST.
W. O. 1662.34 Tape No. 2133 Std. 68 °F
Surveyed by N.R. SMITH
Notes H.E. FRONK Date 5-12-54
Indexed C. JOHNSON

C.I. 1662.34

219th STREET S.S. DIST.

TOPOGRAPHY
on

CARSON STREET
between
IBEX AVE & BLOOMFIELD AVE

NOTE Topog. Taken from a 23' offset line between Sta 7+00 & Sta 10+47.31 = Belshire Ave from Belshire Ave. used 24' offset line to Sta 26+00 To Avoid Traffic.

Used E Carson ST. for cross sections.

N.R. Smith
H. Fronk
D. LeGault
G. Bonney
L. Bonkser

NOTE I have no permit To dig holes in Carson ST. (a State Hgwy) Therefore have very little information on depth of pmt. it appears To be about 0.5 deep from E To 17' S. in very good condition, Rock & Oil State is now putting on Top Coat of Premix N.R.S.

Note: Any Additions or Changes on This Sheet Must be Made or Circled in Red Ink With Date and Name of Person Making Change.

Do not extend notes this side of this line.

RETURN TO
LOS ANGELES COUNTY SURVEYOR
726 LOS ANGELES COUNTY
ENGINEERING BLDG.

76FSOS 247 4-53

1936 2/24 see bot. pg 125

F. B. Pg.

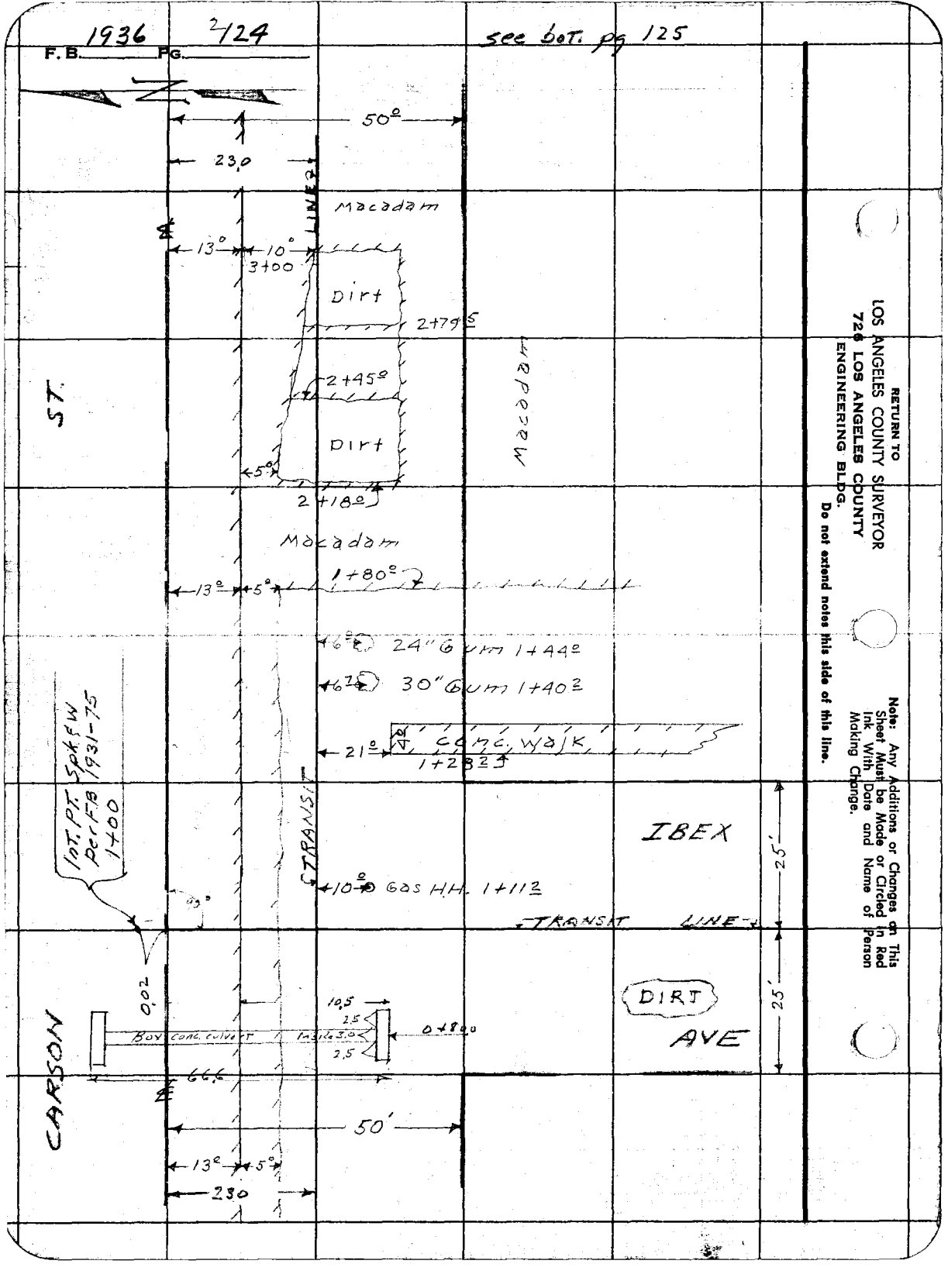

RETURN TO
LOS ANGELES COUNTY SURVEYOR
720 LOS ANGELES COUNTY
ENGINEERING BLDG.
Do not extend notes this side of this line.

Note: Any Additions or Changes on This Sheet Must be Made or Circled in Red Ink With Date and Name of Person Making Change.

1936 3/25

Notes Ck'd by	Survey of 219th St. S.S. Dist
Map No.	W. O. 66234 Tape No. 133 Std. 68 °F
Office Work	Surveyed by N.R. Smith
Checked	Notes H.E. Fronk Date 5-12-54
Date	Indexed A. C. Johnson

F.B. Pg.

See bot pg 126

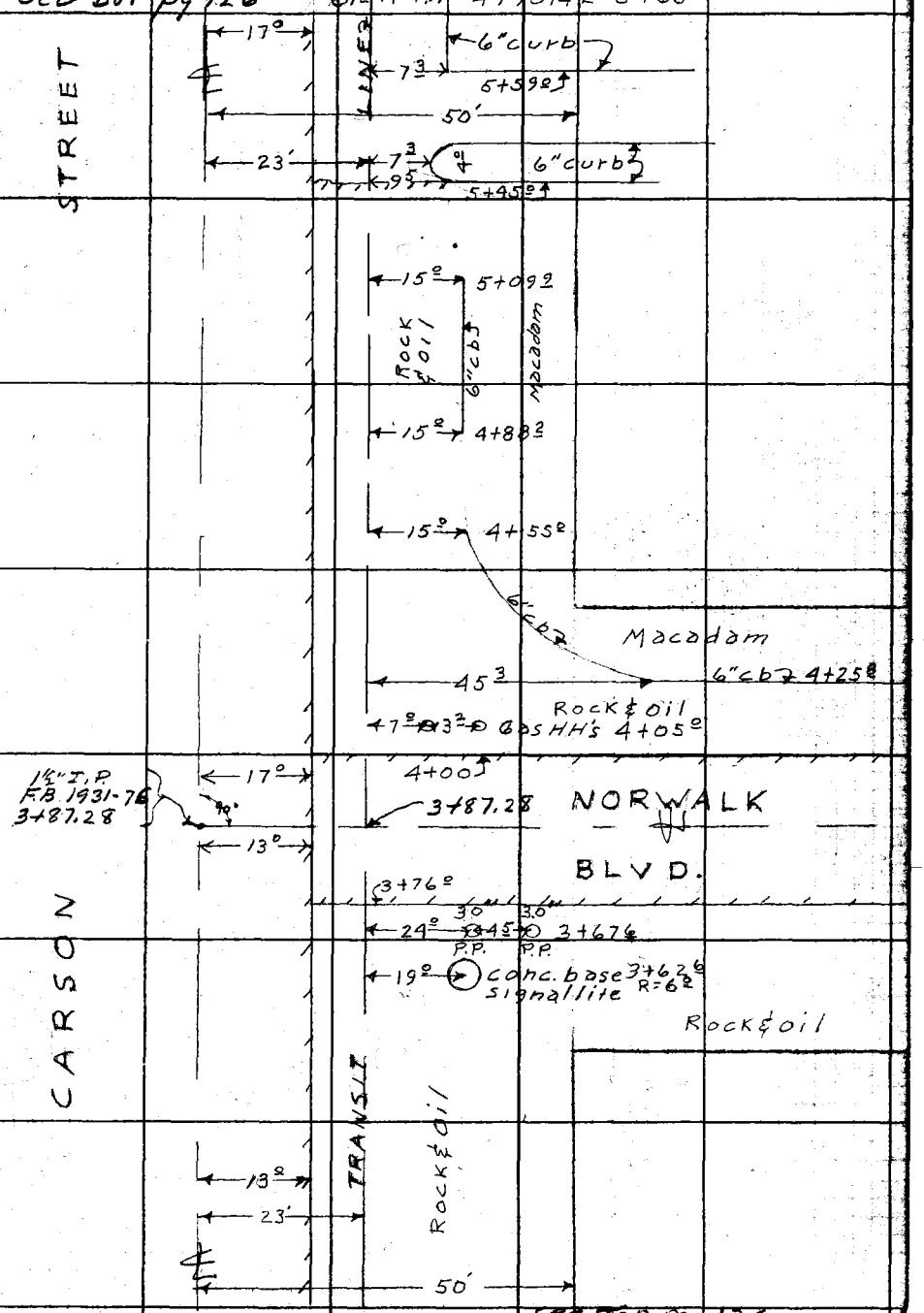

See Top Pg. 124

Note: Any Additions or Changes on This Sheet Must be Made or Circled in Red Ink With Date and Name of Person Making Change.

Do not extend notes this side of this line.

RETURN TO
LOS ANGELES COUNTY SURVEYOR
726 LOS ANGELES COUNTY
ENGINEERING BLDG.

76F3095 247 4-53

See bot pg. 127

F.B. 1936 Pg. 126

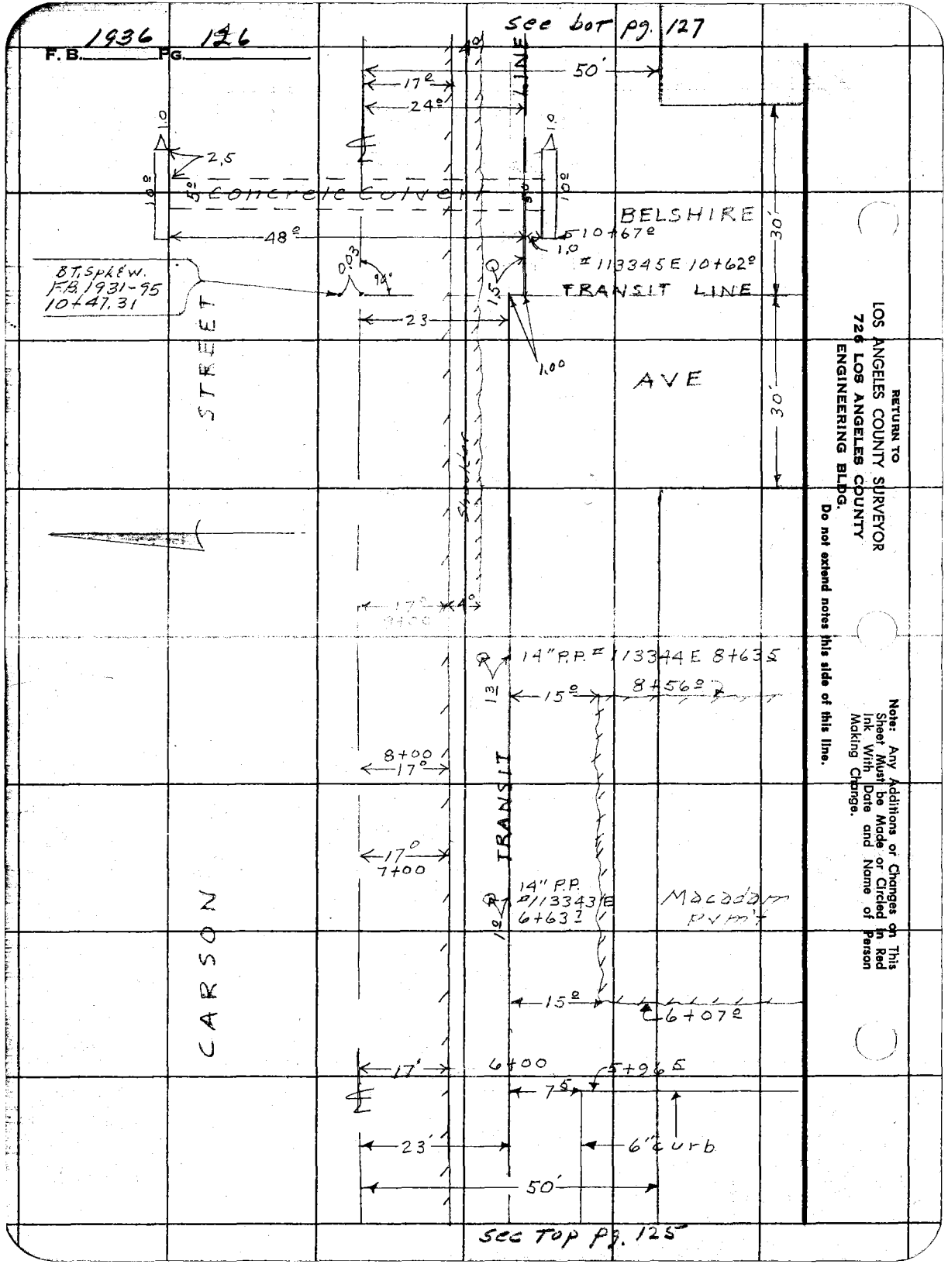

See top pg. 125

RETURN TO
LOS ANGELES COUNTY SURVEYOR
726 LOS ANGELES COUNTY
ENGINEERING BLDG.
Do not extend notes this side of this line.

Note: Any Additions or Changes on This Sheet Must be Made or Circled in Red Ink With Date and Name of Person Making Change.

1936 #27

Notes Ck'd by	Survey of 219th St. S.S. Dist
Map No.	W. O. 166234 Tape No. 2133 St'd. 68 °F
Office Work	Surveyed by N. R. Smith
Checked	Notes H. E. Fronk Date 5-13-54
Date	Indexed C. Johnson

F.B. Pg.

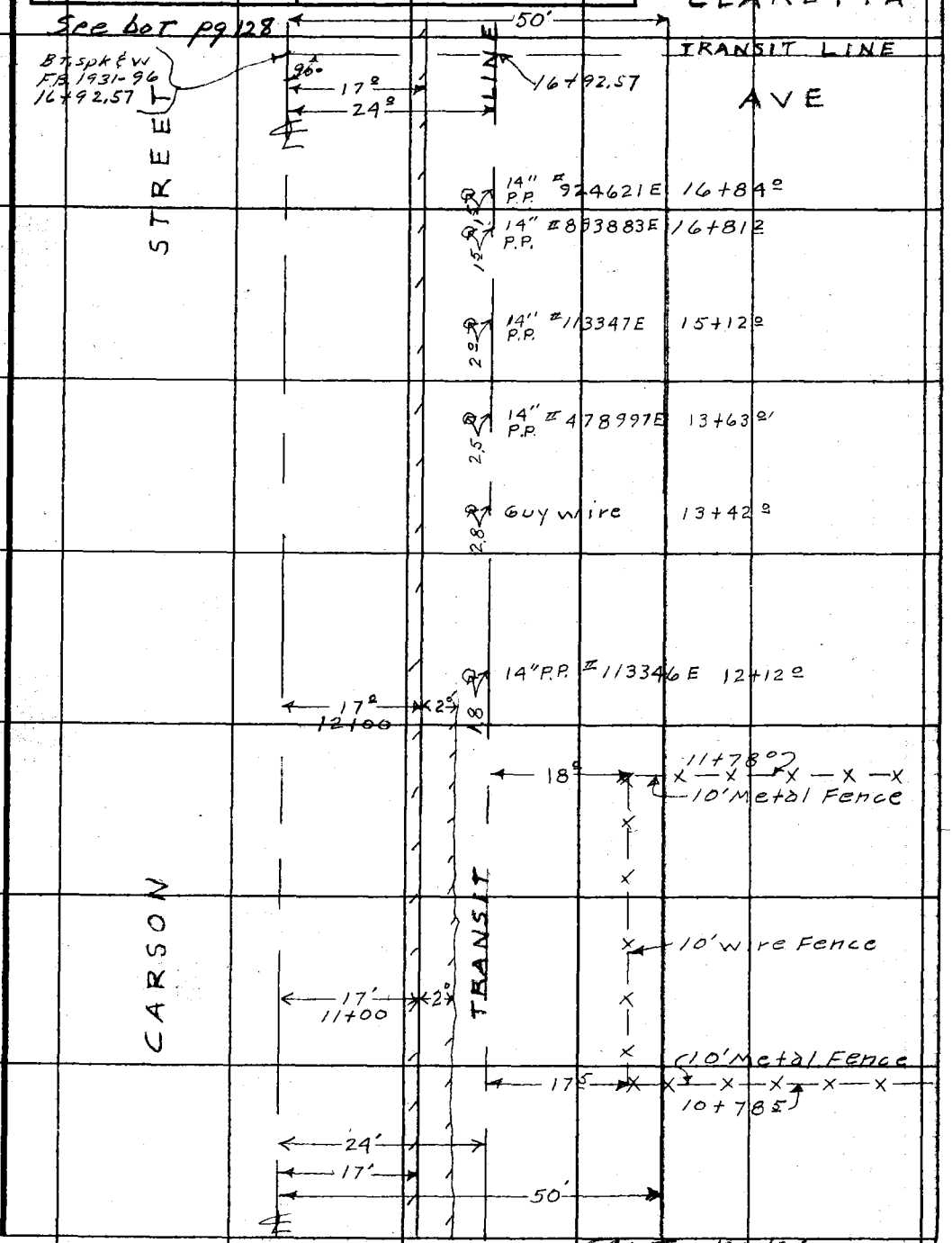

See Top pg 126

Note: Any Additions or Changes on This Sheet Must be Made or Circled in Red Ink With Date and Name of Person Making Change.

Do not extend notes this side of this line.

RETURN TO
LOS ANGELES COUNTY SURVEYOR
726 LOS ANGELES COUNTY
ENGINEERING BLDG.

76F3098 247 4-53

F. B. 1936 Pg. 6/28

See bot. pg 129

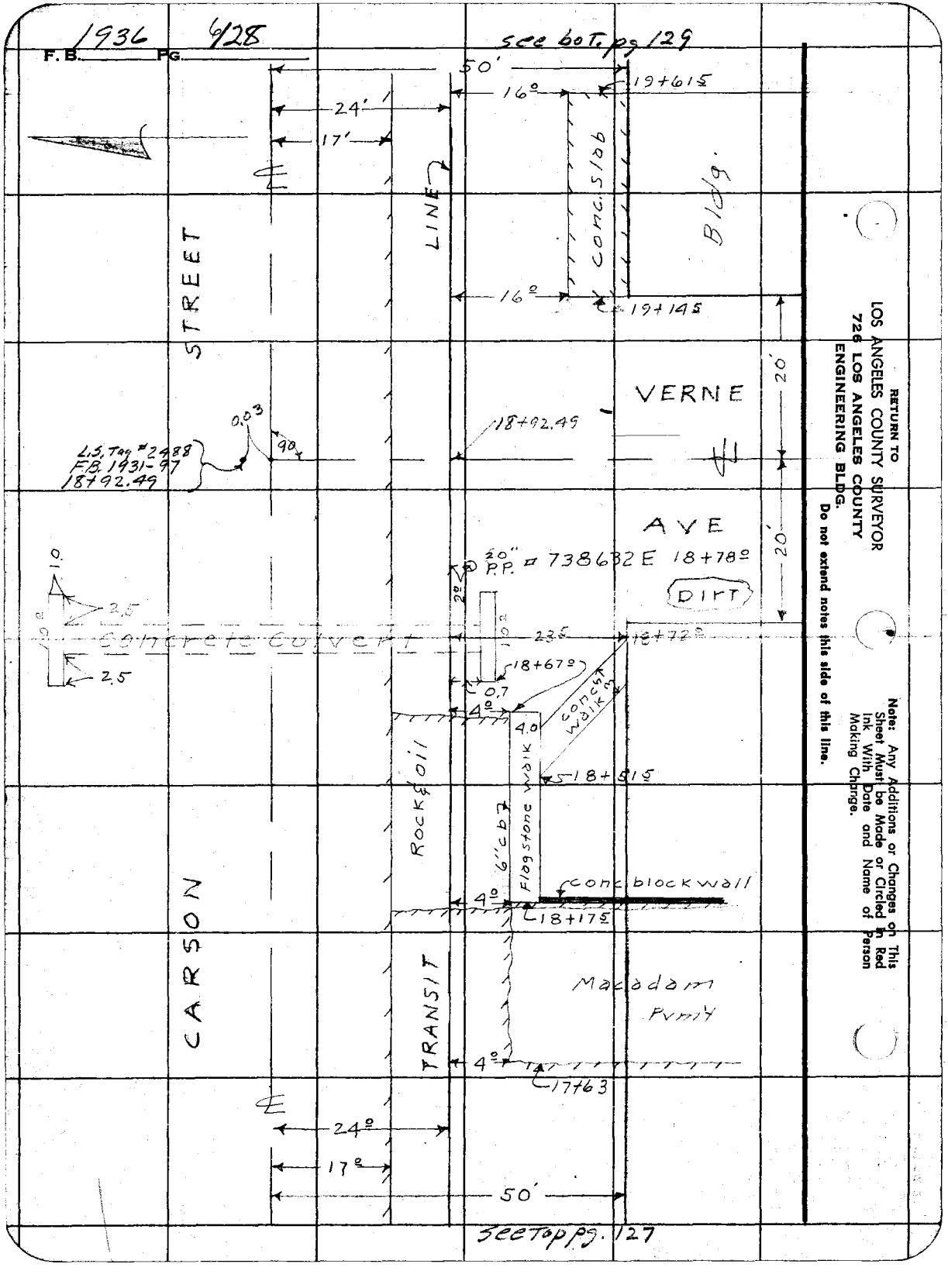

See top pg. 127

RETURN TO
LOS ANGELES COUNTY SURVEYOR
726 LOS ANGELES COUNTY
ENGINEERING BLDG.

Do not extend notes this side of this line.

Note: Any Additions or Changes on This Sheet Must be Made or Circled in Red Ink With Date and Name of Person Making Change.

Notes Ck'd by	Survey of 219th ST. S.S. Dist
Map No.	W. O. 166234 Tape No. 0133 St'd. 68 °F
Office Work	Surveyed by N. R. Smith
Checked	Notes H. F. Fronk Date 5-13-54
Date	Indexed C. Johnson

F. B. 1936 PG. 7/29

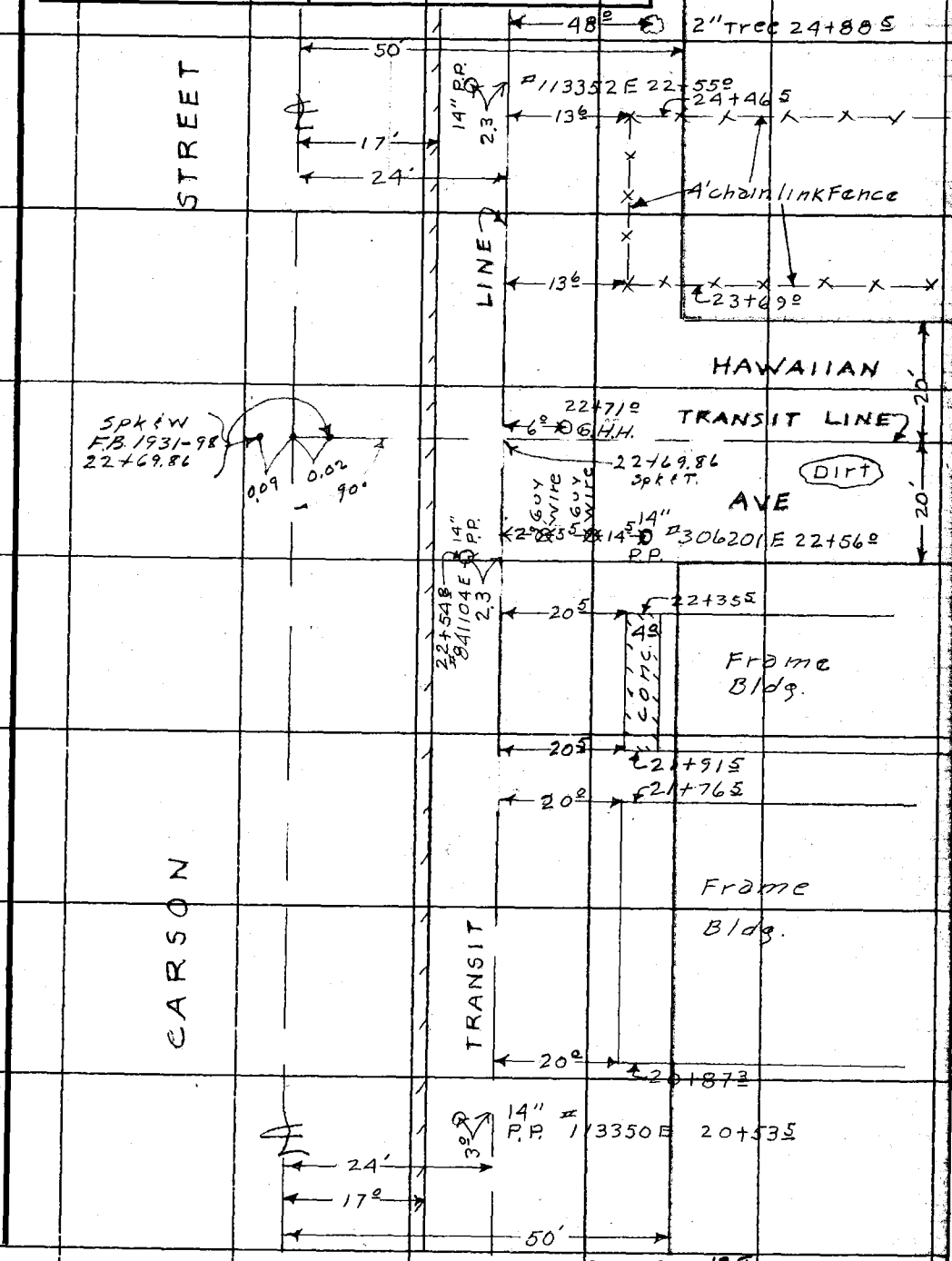

see Top. pg. 128

Note: Any Additions or Changes on This Sheet Must be Made or Circled in Red Ink With Date and Name of Person Making Change.

Do not extend notes this side of this line.

RETURN TO
LOS ANGELES COUNTY SURVEYOR
726 LOS ANGELES COUNTY
ENGINEERING BLDG.

76F3095 247 4-53

RETURN TO
LOS ANGELES COUNTY SURVEYOR
726 LOS ANGELES COUNTY
ENGINEERING BLDG.

Note: Any Additions or Changes on This Sheet Must be Made or Circled in Red Ink With Date and Name of Person Making Change.

Do not extend notes this side of this line.

F. B. 1936 PG. 8 130

Profile No. | Notes Red. | Plotted | Job No. 1662.34 | Division No. | F.B. 1932 Pg. 131
Date | Date | Survey of 219th ST. S.S. DIST.
X-Sec. No. | Notes Chkd. | Checked | Survey by N.R. Smith | Notes N.R.S. | Date 5-13-54
Date | Date | Map No. | Indexed D. Jones | Date

C.I. 1662.34
219th STREET S.S. DIST.

CROSS SECTIONS
on
CARSON STREET
between
IBEX AVE & BLOOMFIELD AVE

NOTE Cross sections were taken from ℄ Carson ST. Not from offset line, as Topog. was taken.

N.R. Smith
H. Frank
D. LeGault
G. Bonney
L. Bankson

STATION	B. S.	H. I.	F. S.	ELEV.

NOTE: ANY ADDITIONS OR CHANGES ON THIS SHEET MUST BE MADE OR CIRCLED IN RED INK, WITH DATE AND NAME OF PERSON MAKING CHANGE.

PLEASE RETURN TO
LOS ANGELES COUNTY SURVEYOR
726 Los Angeles County Engineering Bldg.

Do not extend notes this side of this line.

76L298 307 5-49

76L298 307 5-49

PLEASE RETURN TO
LOS ANGELES COUNTY SURVEYOR
726 LOS ANGELES COUNTY ENGINEERING BLDG.

NOTE: ANY ADDITIONS OR CHANGES ON THIS SHEET MUST BE MADE OR CIRCLED IN RED INK, WITH DATE AND NAME OF PERSON MAKING CHANGE.

Do not extend notes this side of this line.

STATION	B. S.	H. I.	F. S.	ELEV.	Carson ST.	
BM-AL-27	476	3576		3100	BM, AL-27, Elev 31.002, Carson ST. & Horst Ave N.E. BT. spk. in walk 45' N. & 22' E. of ℄ Int.	F.B. 1781 pg. 6 corner.
T.P.	466	3554	488	3066		
0+80.0			588	2966	33.1 N. of ℄ Carson ST	Invert N. end of culvert
"			595	2959		33.5 " S. " " "
1+00			431	3123	= ℄ Int	
			441	3113		S. edge prmt
			466	3088		S " sh
			46	307		25.0
			52	303		50.0
2+00			43	312		= ℄ Carsons
"			46	309		S. edge prmt
"			50	305		23.0 gutter
"			43	312		50.0 P.L.
T.P.	537	3589	502	3052		on 2+00
2+00			44	315		Back prop. Line of oil sta.
3+00			46	313		= ℄ Carson ST
"			49	310		S. edge Prmt
"			53	306		25.0 S " shoulder
"			47	312		50.0
"			47	312		

F.B. 1936 Pg. 2-132
Job No. 1662.34 Division No. ____ Notes Red. ____ Plotted ____ No. ____ Profile
Survey of 219th ST. S.S. DIST. Date ____ Date ____ X-Sec.
Survey by N.R. SMITH Notes N.R.S. - 5-13-54 Notes Chkd. ____ Checked ____ No. ____
Indexed C. Johnson Date ____ Date ____ Date ____

76L298 307 5-49

PLEASE RETURN TO
LOS ANGELES COUNTY SURVEYOR
726 LOS ANGELES COUNTY ENGINEERING BLDG.

NOTE: ANY ADDITIONS OR CHANGES ON THIS SHEET MUST BE MADE OR CIRCLED IN RED INK. WITH DATE AND NAME OF PERSON MAKING CHANGE.

Do not extend notes this side of this line.

STATION	B. S.	H. I.	F. S.	ELEV.	Carson ST.	
		3589				
3+87.28			44	315	= ℄ 'nT Carson ST & Norwalk Blvd.	
"			47	312		25.0
"			49	310		50.0
"			53	306		170.0 on ℄ Norwalk Blvd
4+00 Not Taken						
4+25.8			41	318		℄
"			532	3057		68.3 gutter
"			455	3134		" S. end Cb Ret.
+55.0			38	321		℄ = ℄ Carson
"			491	3098		38.0 gutter E end
"			415	3174		" E. end Cb. Ret.
T.P.	483	3624	448	3141		on 5+00
5+00			43	319		℄ = ℄ Carson ST
"			46	316		edge prmt
"			50	312		28.0
"			512	3112		38.0 gutter
"			444	3180		" Top cb
"			43	319		50.0
"			48	314		200.0 ground
+09.9			44	318		℄
"			47	315		S. edge prmt

Profile No. ____ Date ____ Notes Red. ____ Date ____ Plotted ____ Date ____ Job No. 1662.34 Division No. ____ Survey of 219th ST. S.S. Dist. Survey by N.R. Smith Notes N.R.S. Date 5-13-54 Map No. ____ Indexed C. Johns Date ____

X-Sec. No. ____ Date ____ Notes Chkd. ____ Date ____ Checked ____ Date ____

F.B. 1936 Pg. 3/133

76L298 307 5-49

PLEASE RETURN TO
LOS ANGELES COUNTY SURVEYOR
726 LOS ANGELES COUNTY ENGINEERING BLDG.

NOTE: ANY ADDITIONS OR CHANGES ON THIS SHEET MUST BE MADE OR CIRCLED IN RED INK, WITH DATE AND NAME OF PERSON MAKING CHANGE.

Do not extend notes this side of this line.

STATION	B. S.	H. I.	F. S.	ELEV.	Carson ST.	
		36 24				
5+09.9			50	312		38 pg utter
"			434	3190		38.0 Top of E. end cb
6+00			45	317		℄ = ℄ Carson ST
"			47	315		17.0 S. edge prmt
"			50	312		25.0
"			53	309		50.0
"			61	301		200.0 ground
7+00			46	316		℄ = ℄ Carson ST
"			49	313		17.0 S. edge prmt
"			52	310		25.0
"			50	312		50.0
"			61	301		200.0 ground
T.P.	396	35 12	5.08	31[illegible]		
8+00			36	315		℄ = ℄ Carson ST.
"			38	[illegible]		17.0 S. edge prmt
"			45	[illegible]		25.0
"			39	31[illegible]		50.0
"			47	304		200.0 ground
9+00			37	314		℄ = ℄ Carson ST
"			40	31[illegible]		17.0 S. edge prmt

F.B. 1936 BG. 134
Job No. 1662.34 Division No. Notes Red. Plotted No. Profile
Survey of 219th St. S. S. Dist. Date Date X-Sec.
Survey by N.R. Smith Notes N.R.S. - 5-13-54 Notes Chkd. Checked No.
Index C. Johnson Date Date

76L298 307 5-49

PLEASE RETURN TO
LOS ANGELES COUNTY SURVEYOR
726 LOS ANGELES COUNTY ENGINEERING BLDG.

NOTE: ANY ADDITIONS OR CHANGES ON THIS SHEET MUST BE MADE OR CIRCLED IN RED INK, WITH DATE AND NAME OF PERSON MAKING CHANGE.

Do not extend notes this side of this line.

STATION	B. S.	H. I.	F. S.	ELEV.	Carson ST.	
		35 12				
9+00			48	303		25.0 gutter
"			39	312		50.0 ground
"			48	303		200.0 on Premix in lumber yard
T. P.	392	34 98	406	31 06		on BM
10+00			36	314		℄ = ℄ Carson ST.
"			40	310		17.0 s. edge prmt.
"			52	298		25.0 in hole
"			49	301		50.0 ground
+47.31			37	313	= ℄ Int. Belshire	
"			43	307		17.0 s. edge prmt.
"			50	300		25.0 ground
"			54	296		50.0 on ℄ Belshire
"			57	293		200.0 " " "
+72.0			571	2927		24.0 Invert N. end Culvert Conc box culvert
" "			594	2904		22.0 " S. " "
11+00			37	313		℄ = ℄ Carson ST
"			41	309		17.0 s. edge prmt
"			55	295		25.0 ground
"			52	298		50.0 ground
"			55	295		200.0 ground

Profile No. ____ Date ____ Notes Red. ____ Plotted ____ Job No. 166234 Division No. ____
X-Sec. No. ____ Date ____ Notes Chkd. ____ Checked ____ Survey of 219th ST. S.S. Dist.
Survey by N.R. Smith Notes N.R.S. Date 5-13-59
Map No. ____ Indexed C. Johnson

F.B. 1936 Pg. 135

76L298 307 5-49

PLEASE RETURN TO
LOS ANGELES COUNTY SURVEYOR
726 LOS ANGELES COUNTY ENGINEERING BLDG.

NOTE: ANY ADDITIONS OR CHANGES ON THIS SHEET MUST BE MADE OR CIRCLED IN RED INK, WITH DATE AND NAME OF PERSON MAKING CHANGE.

Do not extend notes this side of this line.

STATION	B. S.	H. I.	F. S.	ELEV.	Carson ST.	
		3498				
T. P.	458	3486	470	3[illegible]28		
12+00			37	312		℄ = ℄ Carson ST
"			41	308		17.0 S. edge prmt
"			46	303		25.0 ground
"			42	307		50.0 "
"			45	304		200.0 "
13+00			39	310		℄ = ℄ Carson ST
"			42	307		17.0 S. edge prmt
"			52	297		25.0 ground
"			42	307		50.0 "
"			48	301		200.0 "
14+00			39	310		℄ = ℄ Carson ST
"			43	306		17.0 S. edge prmt
"			50	299		25.0 ground
"			36	31[illegible]		50.0 "
"			45	304		200.0 "
15+00			40	309		℄ = ℄ Carson ST.
"			42	307		17.0 S. edge prmt
"			51	2[illegible]		25.0 ground
"			47	30[illegible]		50.0 "

F.B. 1936 PG. 136
Job No. 1662.34 Division No. ____ Notes Red. ____ Plotted ____ Profile ____
Survey of 219th ST. S.S. DIST. Date ____ Date ____ No. ____
Survey by N.R. Smith Notes N.R.S. - 5-13-54 Notes Chkd. ____ Checked ____ X-Sec. ____
Indexed C. Johnson Date ____ Date ____ No. ____

76L298 307 5-49

PLEASE RETURN TO
LOS ANGELES COUNTY SURVEYOR
726 LOS ANGELES COUNTY ENGINEERING BLDG.

NOTE: ANY ADDITIONS OR CHANGES ON THIS SHEET MUST BE MADE OR CIRCLED IN RED INK, WITH DATE AND NAME OF PERSON MAKING CHANGE.

Do not extend notes this side of this line.

Profile Notes Red. Plotted Job No. K62.34 Division No.
No. Date Date Survey of 219th ST. S.S. Dist.
X-Sec. Notes Chkd. Checked Survey by H.R.S. Notes H.R.S. Date 5-13-54
No. Date Date Map No. Indexed C. Johnson Date

F.B. 193 Pg. 137

STATION	B. S.	H. I.	F. S.	ELEV.	Carson ST	
					Left	Right
		3486				
T.P.	501	3469	518	2968		
15+00			61	286		200.0
16+00			39	308		℄ = ℄ Carson ST.
"			42	305		17.0 S. edge pvmt.
"			46	301		25.0 ground
"			45	302		50.0 "
"			43	304		200.0 "
16 +92.57			40	307		℄ Int at Claretta ST
17+00			40	307		℄ = ℄ Carson ST.
"			44	303		17.0 S. edge pvmt
"			47	300		20.0 ground
"			46	301		50.0 "
"			45	302		200.0 "
18+00			42	305		℄ = ℄ Carson ST.
"			45	302		17.0 S. edge pvmt
"			50	297		25 ground
"			43	304		50.0 "
"		1	45	302		200.0 "
T.P.	476	3527	418	3051		
BM			400	3127		BM.

76L298 307 5-49

PLEASE RETURN TO
LOS ANGELES COUNTY SURVEYOR
726 LOS ANGELES COUNTY ENGINEERING BLDG.

NOTE: ANY ADDITIONS OR CHANGES ON THIS SHEET MUST BE MADE OR CIRCLED IN RED INK, WITH DATE AND NAME OF PERSON MAKING CHANGE.

Do not extend notes this side of this line.

STATION	B. S.	H. I.	F. S.	ELEV.	Carson ST	
		35 27				
18+72.0			615	29 12		Invert N. end culvert
"			595	29 32		" S. " "
18+92.49			47	30 6		℄ = ℄ Int Carson ST & Verne Arc
19+00			47	30 6		= ℄ Carson ST
"			50	30 3		17.0 S. edge prmt
"			52	30 1		20.0 ground
"			48	30 5		50.0 "
"			52	30 1		200.0 "
20+00			45	30 8		= ℄ Carson ST
"			47	30 6		17.0 S. edge prmt
"			50	30 3		20.0 gutter
"			41	31 2		50.0 ground
"			43	31 0		200.0 "
21+00			41	31 2		℄ = ℄ Carson
"			44	30 9		17.0 S. edge prmt
"			46	30 7		20.0 gutter
"			39	31 4		50.0 ground
"			40	31 3		200.0 "
22+00			39	31 4		℄ Carson ST.
"			41	31 2		17.0 S. edge prmt.

F.B. 1936 PG. 138
Job No. 1662.34 Division No. ____ Notes Red. ____ Plotted ____ Profile ____
Survey of 219th ST. S.S. Dist Date ____ Date ____ No. ____
Survey by N.R. Smith Notes N.R.S. - 5-13-54 Notes Chkd. ____ Checked ____ X-Sec. ____
Indexed C. Johnson Date ____ Date ____ No. ____

76L298 307 5-49

PLEASE RETURN TO
LOS ANGELES COUNTY SURVEYOR
726 LOS ANGELES COUNTY ENGINEERING BLDG.

NOTE: ANY ADDITIONS OR CHANGES ON THIS SHEET MUST BE MADE OR CIRCLED IN RED INK, WITH DATE AND NAME OF PERSON MAKING CHANGE.

Do not extend notes this side of this line.

STATION	B. S.	H. I.	F. S.	ELEV.	Carson ST	℄ Right or South
		35 27				
22+00			44	309		gutter
"			33	320		50.0
"			39	314		200.0
T.P.	397	36 24	300	3227		on walk 22+15± at P.L. 5-13-54 5-14-54
22+69 86			46	316		℄ Intc. Carson & Hawallan
"			47	315		17' S. edge pvmt
"			51	311		20' gutter
"			47	315		50' P.L.
"			47	315		200' ℄ Hawallan
23+00			44	318		℄ = ℄ Carson ST
"			47	315		17' S. edge pvmt
"			51	311		20' gutter
"			42	320		50' P.L.
24+00			41	321		℄
"			43	319		17' S. edge pvmt
"			49	313		24' gutter
"			40	322		50' P.L.
"			37	325		200' ground
25+00			38	324		℄ = ℄ Carson ST.
"			39	323		17' S edge pvmt

Profile No. ____ Date ____ Notes Red. ____ Date ____ Plotted ____ Date ____ Job No. 1662.34 Division No. ____ Survey of 219th ST. S.S. DIST. Survey by N.R. Smith Notes N.R.S. Date 5-13-54 Map No. ____ Indexed ____ Date ____

X-Sec. No. ____ Date ____ Notes Chkd. ____ Date ____ Checked ____ Date ____

F.B. 1936 Pg. 139

76L298 307 5-49

PLEASE RETURN TO
LOS ANGELES COUNTY SURVEYOR
726 LOS ANGELES COUNTY ENGINEERING BLDG.

NOTE: ANY ADDITIONS OR CHANGES ON THIS SHEET MUST BE MADE OR CIRCLED IN RED INK, WITH DATE AND NAME OF PERSON MAKING CHANGE.

Do not extend notes this side of this line.

STATION	B. S.	H. I.	F. S.	ELEV.	Carson St.	℄ Right or South
		36 24				
25+00			43	3[illegible]		20' gutter
"			39	32 3		50' P.L.
"			41	32 1		200' ground
26+00			34	3[illegible] 8		℄ = ℄ Carson St
"			36	32[illegible]		17' S. edge pvmt
"			41	32 1		20' gutter
"			41	3[illegible]		50' P.L.
"			44	31[illegible]		200' ground
T.P.	391	3466	549	3075	T.P.	
BM. SN 13			339	3[illegible]27	B.M. SN-13; Elev. = 31.296 F.B. 1622-109	
					Carson St & Verne Ave., S.W. Cor.	
					Bt. spk. in walk to store Bldg. #12414	

sewer outlet = 170' from ℄
" " = 25+0[illegible]5
" " Elev = 31.1

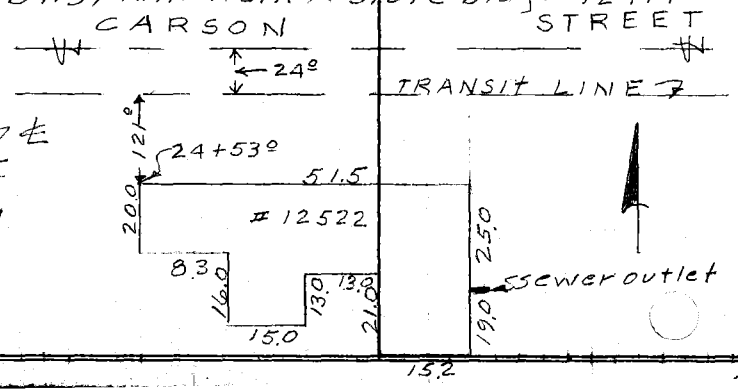

F.B. 1936 PG. 140
Job No. 1662.34 Division No. ____ Notes Red. ____ Plotted ____ Profile ____
Survey of 219th St. S.S. Dist. Date ____ Date ____ No. ____
Survey by N.R. Smith Notes H.E. - 5-14-54 Notes Chkd. ____ Checked ____ X-Sec. ____
Indexed C. Johnson Date ____ Date ____ No. ____

F.B. 1936 PG. 141

Notes Ck'd by	Survey of 219TH ST S.S. DIST
Map No.	W. O. 1662,34 Tape No. 2183 Std. 68 °F
Office Work	Surveyed by N.R. SMITH
Checked	Notes " Date 7-6-54
Date	Indexed C. JOHNSON

C.I. 1662,34

219TH STREET S.S. DIST

TOPOGRAPHY

OF

HORST AVE

between

FIRST ALLEY SOUTH of CARSON ST. & CARSON ST

N.R. Smith
H. Frank
D. LeGault
G. Bonney

Note: Any Additions or Changes on This Sheet Must be Made or Circled in Red Ink With Date and Name of Person Making Change.

Do not extend notes this side of this line.

RETURN TO
LOS ANGELES COUNTY SURVEYOR
726 LOS ANGELES COUNTY
ENGINEERING BLDG.

787SOSS 247 4-58

1936 142

F. B. Pg.

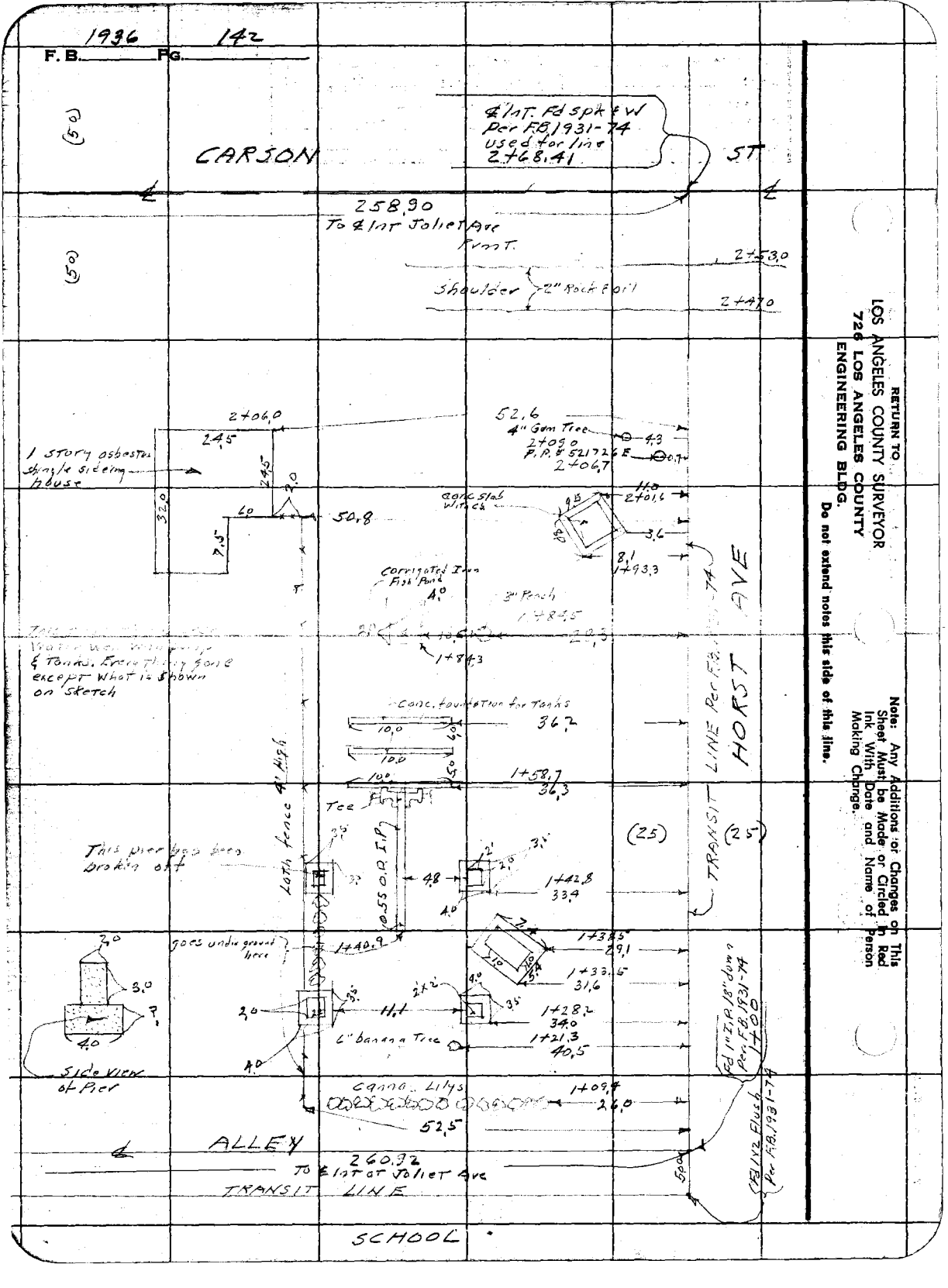

Profile	Notes Red.	Plotted	Job No. 1662,34	Division No.	F. B. 1936 Pg. 143
No.	Date	Date	Survey of 219th ST. S.S. DIST.		
X-Sec.	Notes Chkd.	Checked	Survey by N.R.Smith	Notes H.R.S	Date 7-6-54
No.	Date	Date	Map No.	Indexed C. Johnson	Date

C.I. 1662,34

219th STREET S.S. DIST

CROSS SECTION
on
HORST AVE
between
FIRST ALLEY SOUTH of CARSON ST & CARSON ST.

H.R.Smith
H. Frank
D. LeGault
G. Bonney

STATION	B. S.	H. I.	F. S.	ELEV.

NOTE: ANY ADDITIONS OR CHANGES ON THIS SHEET MUST BE MADE OR CIRCLED IN RED INK, WITH DATE AND NAME OF PERSON MAKING CHANGE.

PLEASE RETURN TO
LOS ANGELES COUNTY SURVEYOR
726 LOS ANGELES COUNTY ENGINEERING BLDG.

Do not extend notes this side of this line.

76L298 307 8-53

76L298 307 8-53

PLEASE RETURN TO
LOS ANGELES COUNTY SURVEYOR
726 LOS ANGELES COUNTY ENGINEERING BLDG.

NOTE: ANY ADDITIONS OR CHANGES ON THIS SHEET MUST BE MADE OR CIRCLED IN RED INK, WITH DATE AND NAME OF PERSON MAKING CHANGE.

Do not extend notes this side of this line.

STATION	B. S.	H. I.	F. S.	ELEV.	Horst Ave	
BM, AL-27	431	35 31		31 00	BM, AL-27, Elev = 31,002 Carson St. & Horst Ave N.E. cor. BT. Spk. in walk 45' N. & 22' E. of ℄ Int.	F.B. 1781 Pg 6
					Left	Right
1+00			54	29 9	= ℄ Int. Alley & Horst Ave	
"			54	29 9	25.0	
"			53	30 0	50.0	
+28.2			51	30 2		℄
"			51	30 2	25.0 P.L.	
"			47	30 2	34.0 on base of old conc.	base of Pump
"			170	30 6	34.7 on Top " " "	" " "
"			47	30 6	49.1 on base " " "	" " "
"			17	30 6	49.8 on Top " " "	" " "
+33.5			46	30 7	31.6 ground	
"			38	30 5	31.6 top of conc	
+42.8			49	30 4	33.4 base of old conc base of pump	
"			16	30 7	" Top " " " " "	
1+58.7			50	30 [illegible]		℄
"			45	30 8	25.0	
"			43	31 0	36.3 ground at conc foundation	
"			327	32 04	36.3 Top of base for Tanks	
"			38	31 5	42.2 Top of 0.55 pipe	
2+00			47	30 6		℄

F. B. 1936 Pg. 144 Job No. 1662.34 Division No. Notes Red. Plotted No. Profile
Survey of 219th St. S.S. Dist. Date Date X-Sec.
Survey by N.R. Smith Notes N.R.S. - 7-6-54 Notes Chkd. Checked No.
Indexed C. Johnson Date Date Date

76L298 307 8-53

PLEASE RETURN TO
LOS ANGELES COUNTY SURVEYOR
726 LOS ANGELES COUNTY ENGINEERING BLDG.

NOTE: ANY ADDITIONS OR CHANGES ON THIS SHEET MUST BE MADE OR CIRCLED IN RED INK, WITH DATE AND NAME OF PERSON MAKING CHANGE.

Do not extend notes this side of this line.

STATION	B. S.	H. I.	F. S.	ELEV.	Horst Ave Left	Right
		35 31				
2+00			44	309'	25.00	
"			48	305'	50.0	
+18.41			47	306'		℄ = P.L. of Carson St
"			44	309'	25.00	
"			48	305'	50.0	
+40			48	305'		℄
+47.0			47	306'		℄ South edge shoulder
+53.0			44	309'		℄ " " Prmt.
2+68.41			42	311'	= ℄ Int. Carson St & Horst Ave	
T.P.	416	34 06	541	29 90		
BM, NZ-6			502	29 04	BM, NZ-6, Elev: 29.036	F.B. 1937-8
					219th St. (N. Side) of Horst Ave.	
					BT. spk in Premix Prmt, in School Lot, 3' N.E. of S.W. Cor.	

Profile Notes Red. ____ Plotted ____ Job No. 1662.34 Division No. ____ F. B. 1936 Pg. 145
No. ____ Date ____ Date ____ Survey of 219th St. S.S. Dist.
X-Sec. Notes Chkd. ____ Checked ____ Survey by N.R. Smith Notes N.R.S. Date 7-6-54
No. ____ Date ____ Date ____ Map No. ____ Inspector C. Johnson Date ____

F. B. 1936 Pg. 146 Job No. Division No. Notes Red. Plotted Profile

Survey of Date Date No.

Survey by Notes Notes Chkd. Checked X-Sec.

Indexed Date Date Date No.

STATION	B. S.	H. I.	F. S.	ELEV.

761298 307 8-53

PLEASE RETURN TO

LOS ANGELES COUNTY SURVEYOR

726 LOS ANGELES COUNTY ENGINEERING BLDG.

NOTE: ANY ADDITIONS OR CHANGES ON THIS SHEET MUST BE MADE OR CIRCLED IN RED INK, WITH DATE AND NAME OF PERSON MAKING CHANGE.

Do not extend notes this side of this line.

PWFB 0426

W.S. 31D-2

Notes Ck'd by KRM	Survey of Brittain St. S.S. Dist
Map No.	W. O. 030300 Tape No. 0133 St'd. 68° °F
Office Work	171614
Checked	Surveyed by N. R. Smith
Date	Notes " Date 7-12-54
	Indexed A. C. Johnson

F.B. 1936 PG. 153

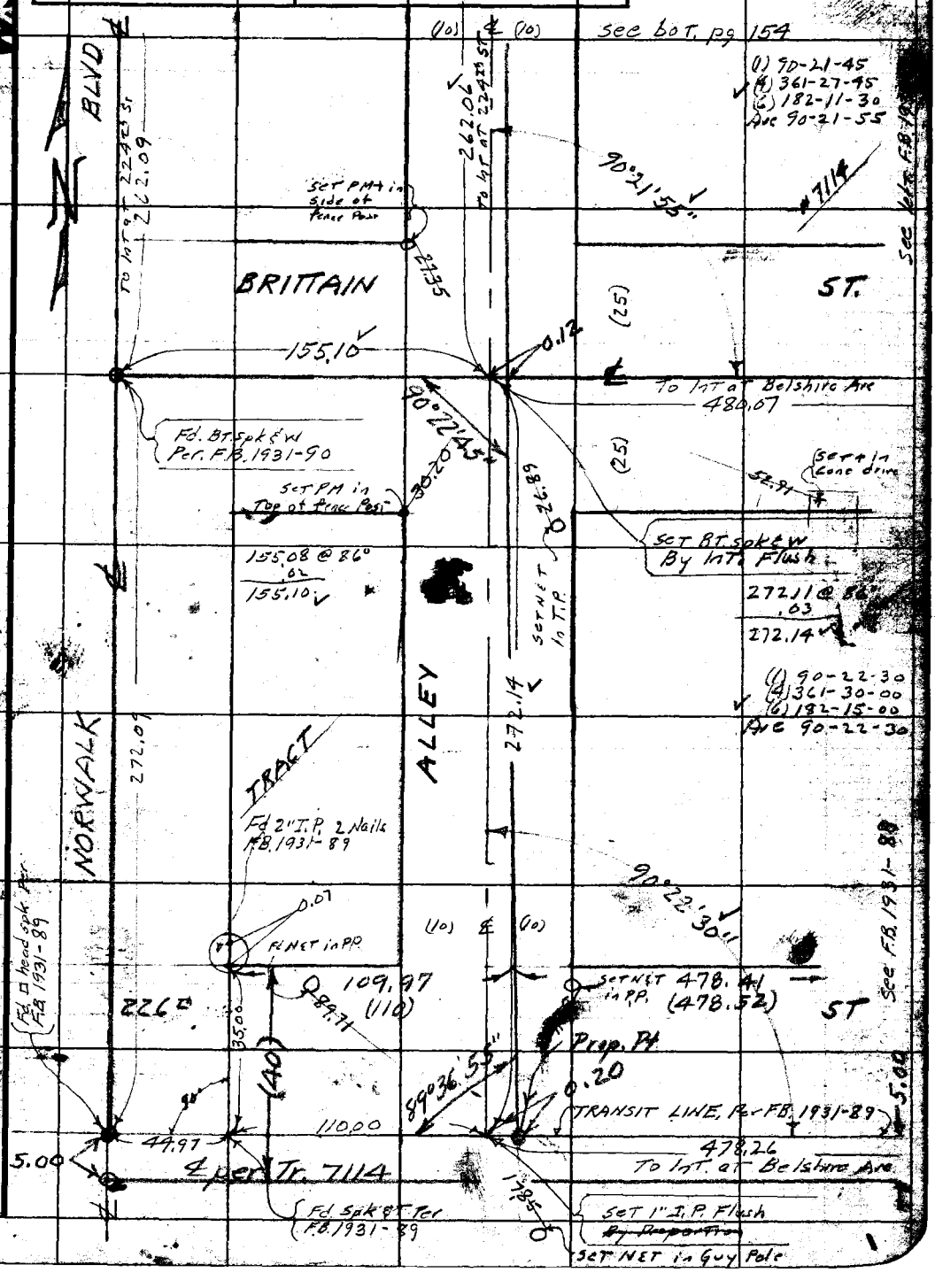

Note: Any Additions or Changes on This Sheet Must be Made or Circled in Red Ink With Date and Name of Person Making Change.

Do not extend notes this side of this line.

RETURN TO:
LOS ANGELES COUNTY SURVEYOR
726 LOS ANGELES COUNTY
ENGINEERING BLDG.

76F3095 247 4-53

F.B. ~~1936~~ PWFB PG. ~~154~~ 0426

see bot. Pg. 155

M.S. 310-2

320, 321

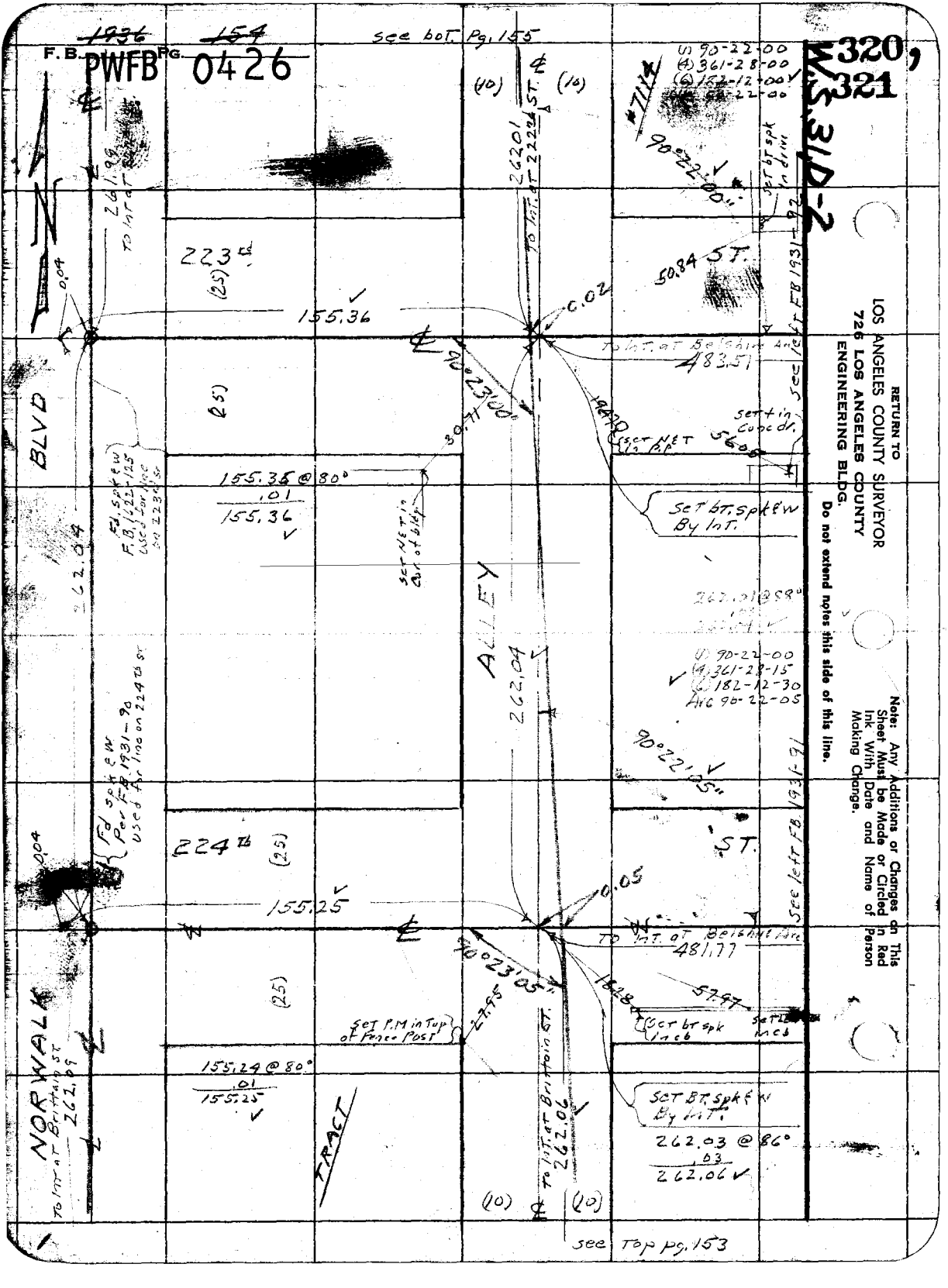

RETURN TO
LOS ANGELES COUNTY SURVEYOR
726 LOS ANGELES COUNTY
ENGINEERING BLDG.

Do not extend notes this side of this line.

Note: Any Additions or Changes on This Sheet Must be Made or Circled in Red Ink With Date and Name of Person Making Change.

see Top Pg. 153

PWFB 0426

Notes Ck'd by	KRM
Map No.	
Office Work	
Checked	
Date	

Survey of Brittain ST. S.S. Dist.
W. O. 8303.00 Tape No. 0133 St'd. 68° °F
1716.14
Surveyed by N. R. Smith
Notes " Date 7-13-54
Indexed A. C. Johnson

F.B. 1931 PG. 155

322

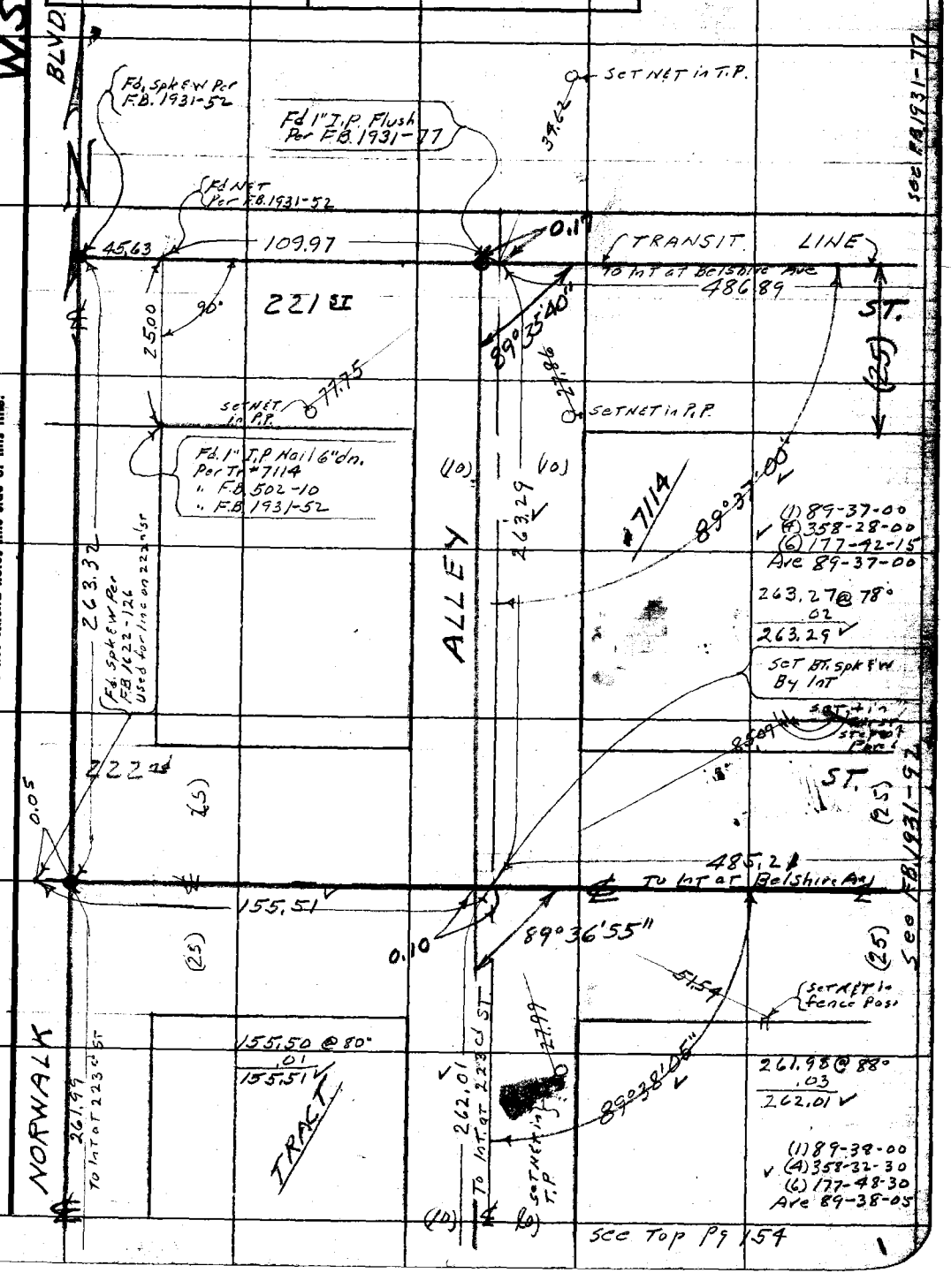

Note: Any Additions or Changes on This Sheet Must be Made or Circled in Red Ink With Date and Name of Person Making Change.

Do not extend notes this side of this line.

RETURN TO
LOS ANGELES COUNTY SURVEYOR
726 LOS ANGELES COUNTY
ENGINEERING BLDG.

76F3095 247 4-53

RETURN TO
LOS ANGELES COUNTY SURVEYOR
726 LOS ANGELES COUNTY
ENGINEERING BLDG.

Note: Any Additions or Changes on This Sheet Must be Made or Circled in Red Ink With Date and Name of Person Making Change.

Do not extend notes this side of this line.

F.B. 1936 PG. 156

Notes Ck'd by	Survey of Brittain St. S.S. Dist
Map No.	W. O. 1716/4 Tape No. 2133 St'd. 68° °F
Office Work	Surveyed by N.R. Smith
Checked	Notes H. Frank Date 7-19-54
Date	Indexed C. Johnson

F. B. 1936 Pg. 157

C.I. 1716,14

BRITTAIN STREET S.S. DIST.

TOPOGRAPHY

on

226th STREET.

between

FUNSTON AVE & WARDHAM AVE

Smith
Frank
LeGault
Banner
Wilks.

Notes: Any Additions or Changes on This Sheet Must be Made or Circled in Red Ink With Date and Name of Person Making Change.

Do not extend notes this side of this line.

RETURN TO
LOS ANGELES COUNTY SURVEYOR
726 LOS ANGELES COUNTY
ENGINEERING BLDG.

76FSOBS 247 4-55

RETURN TO
LOS ANGELES COUNTY SURVEYOR
726 LOS ANGELES COUNTY
ENGINEERING BLDG.

Note: Any Additions or Changes on This Sheet Must be Made or Circled in Red Ink With Date and Name of Person Making Change.

Do not extend notes this side of this line.

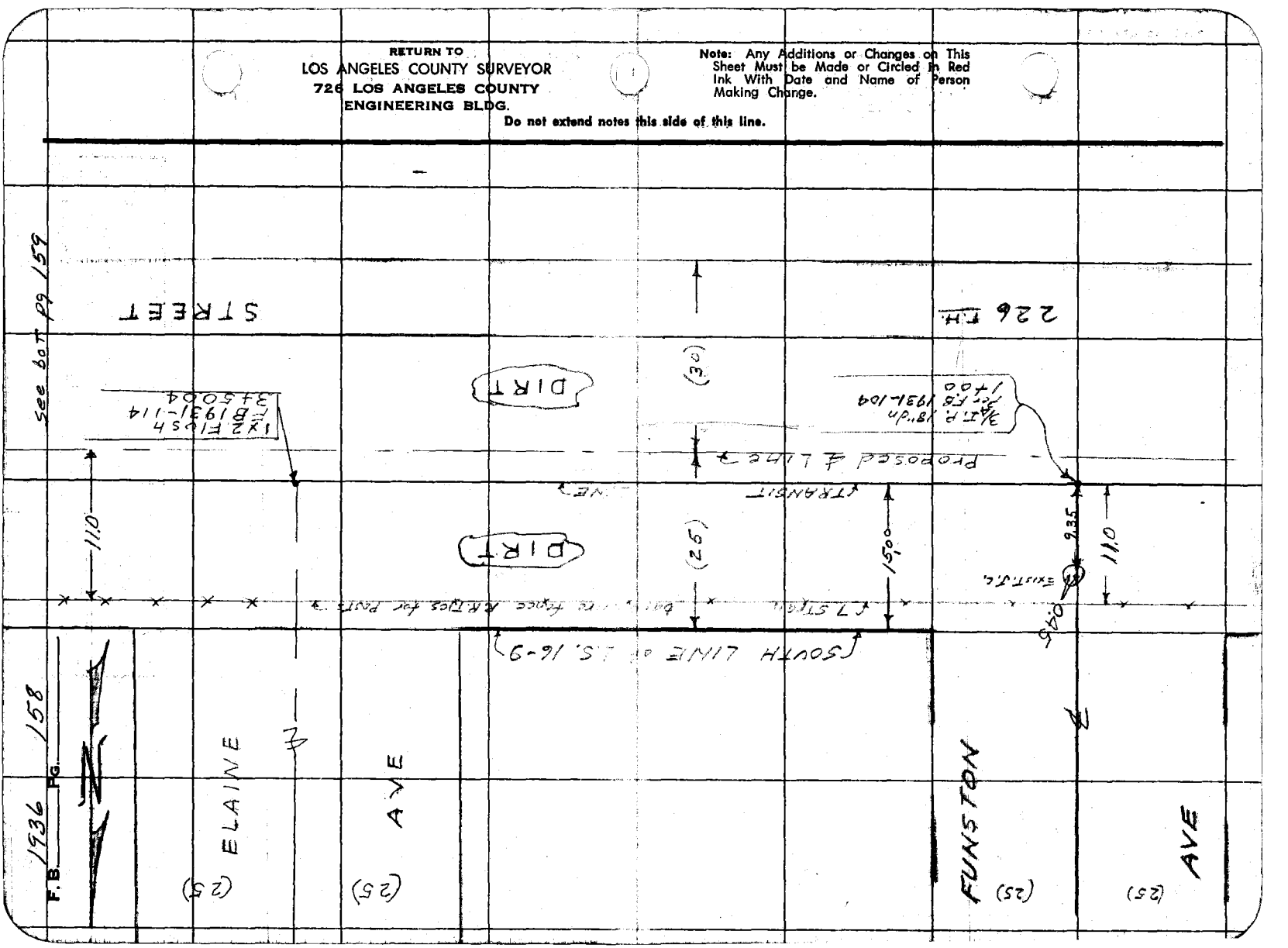

F.B. 1936 PG. 159

Notes Ck'd by	Survey of Brittain St SS. Dist
Map No.	W.O. 1216.14 Tape No. 0133 St'd. 68 °F
Office Work	Surveyed by N.R. Smith
Checked	Notes H. Fronk Date 7-19-54
Date	Indexed C. Johnson

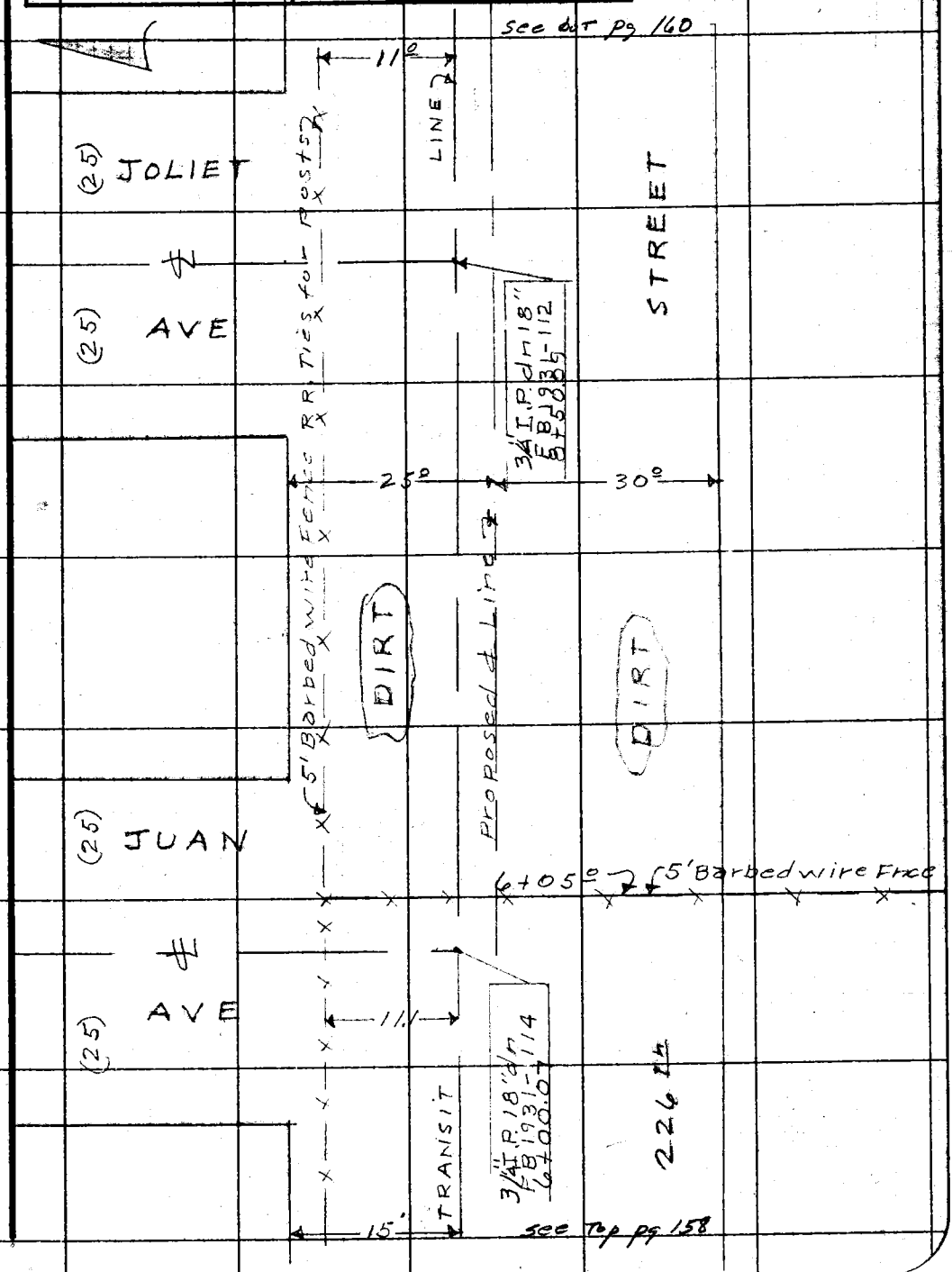

Notes: Any Additions or Changes on This Sheet Must be Made or Circled in Red Ink With Date and Name of Person Making Change.

Do not extend notes this side of this line.

RETURN TO
LOS ANGELES COUNTY SURVEYOR
726 LOS ANGELES COUNTY
ENGINEERING BLDG.

76F3098 247 4-53

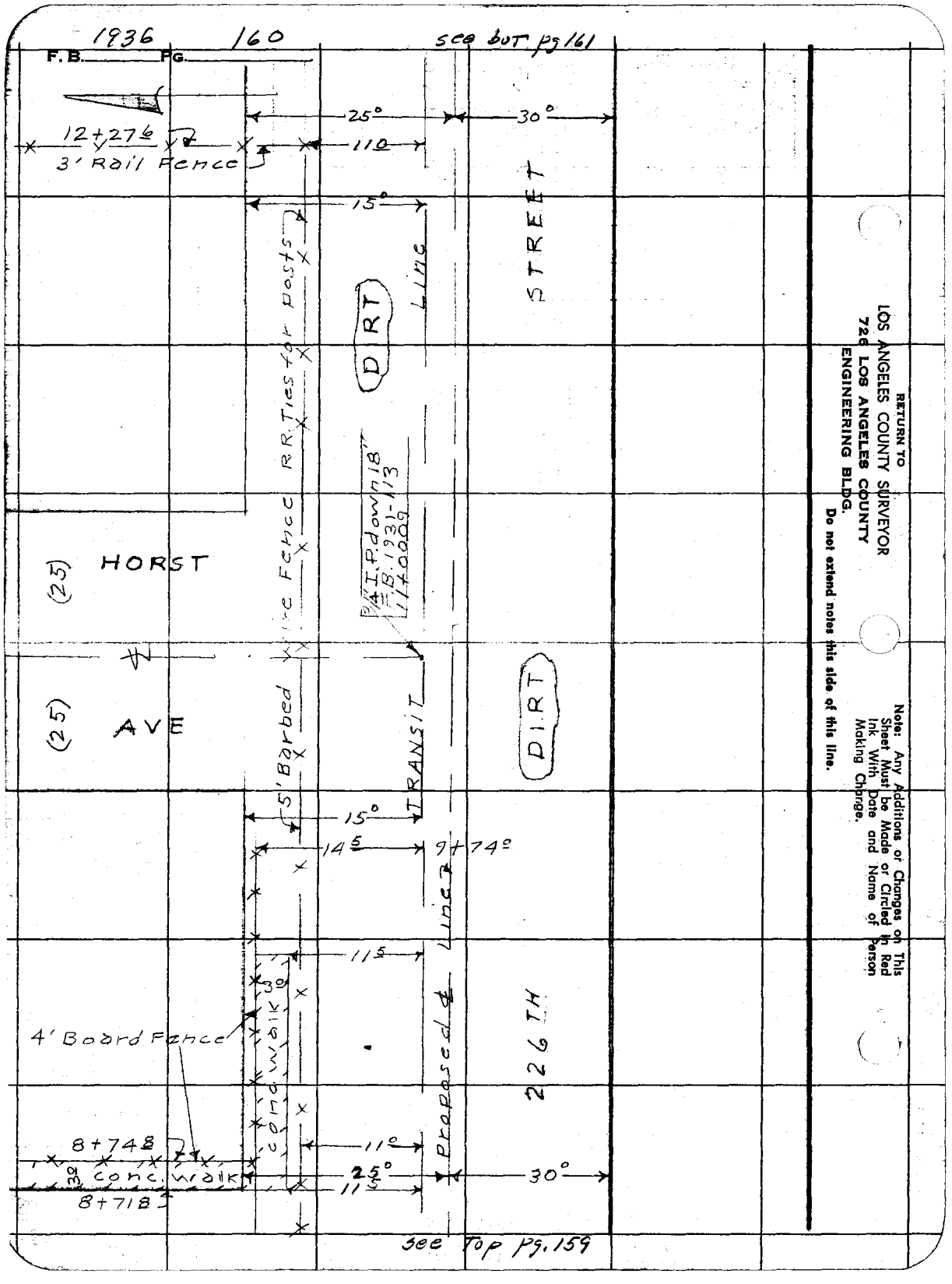

RETURN TO
LOS ANGELES COUNTY SURVEYOR
726 LOS ANGELES COUNTY
ENGINEERING BLDG.

Do not extend notes this side of this line.

Note: Any Additions or Changes on This Sheet Must be Made or Circled in Red Ink With Date and Name of Person Making Change.

Notes Ck'd by	Survey of Brittain St SS Dist
Map No.	W. O. 17/16.14 Tape No. 0133 St'd. 68 °F
Office Work	Surveyed by N.B. Smith
Checked	Notes H. Fronk Date 6-19-54
Date	Indexed C. Johnson

F.B. 1936 PG. 161

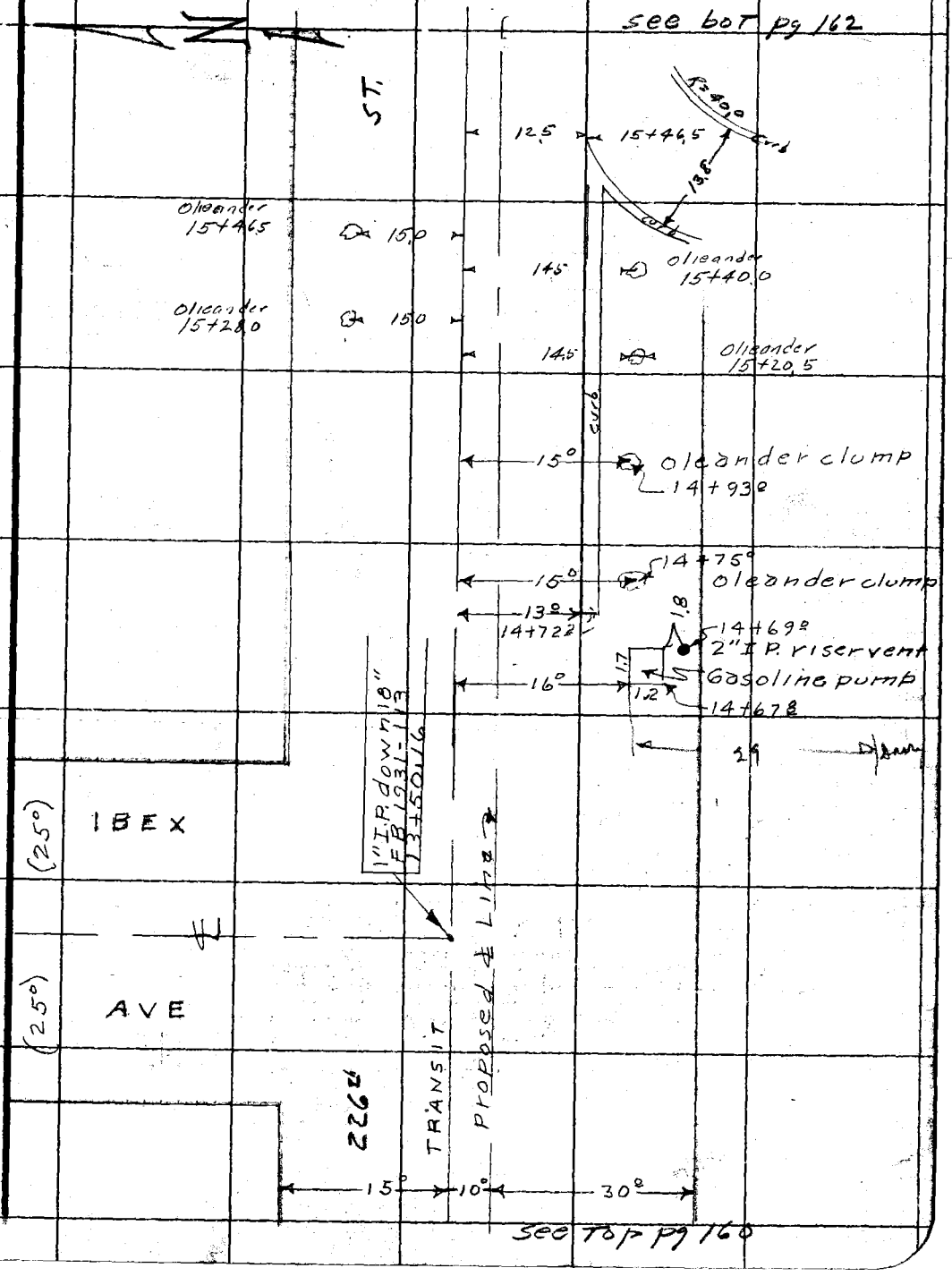

Note: Any Additions or Changes on This Sheet Must be Made or Circled in Red Ink With Date and Name of Person Making Change.

Do not extend notes this side of this line.

RETURN TO
LOS ANGELES COUNTY SURVEYOR
726 LOS ANGELES COUNTY
ENGINEERING BLDG.

76F3098 247 4-53

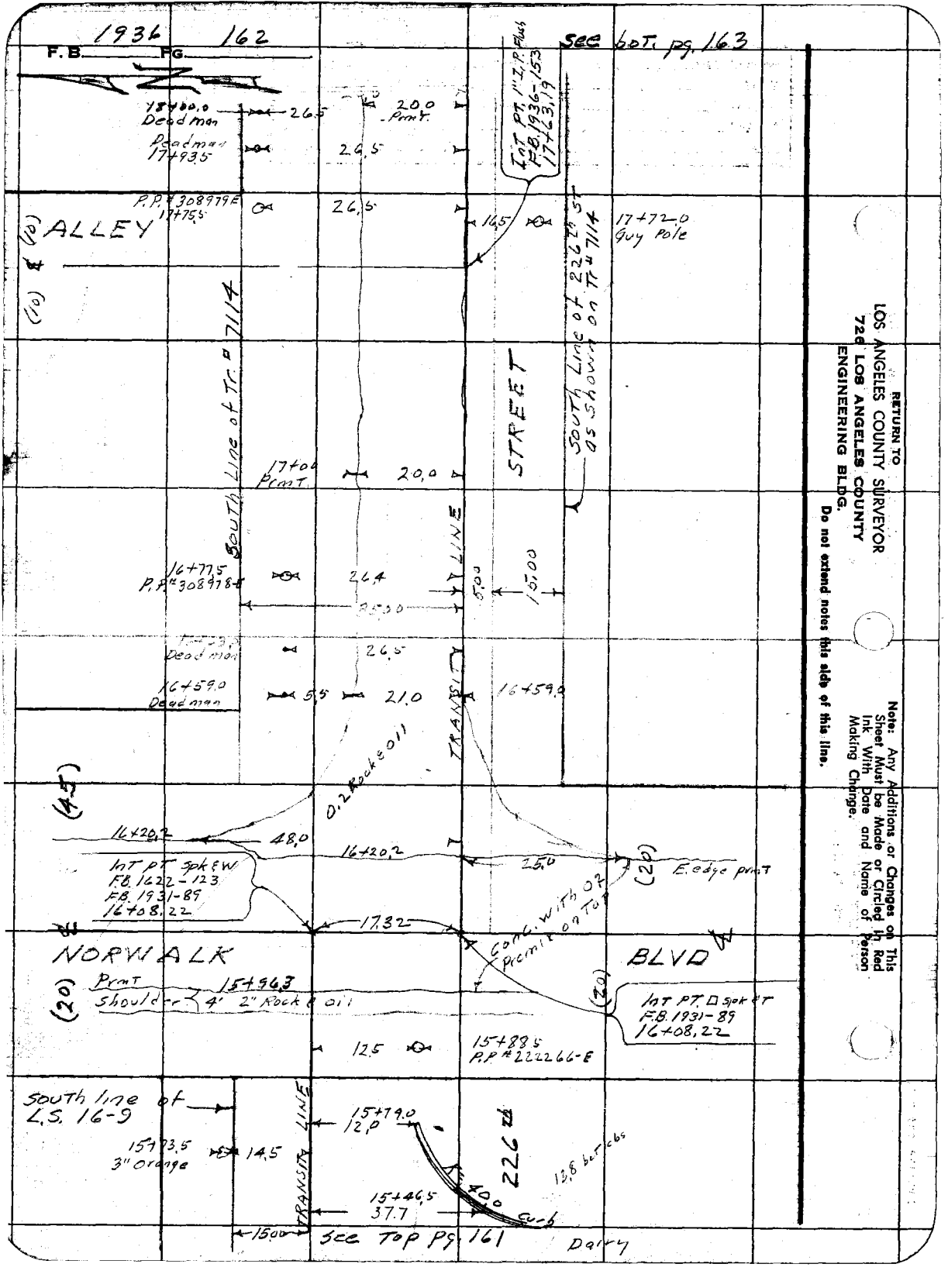

RETURN TO
LOS ANGELES COUNTY SURVEYOR
726 LOS ANGELES COUNTY
ENGINEERING BLDG.
Do not extend notes this side of this line.

Note: Any Additions or Changes on This Sheet Must be Made or Circled in Red Ink With Date and Name of Person Making Change.

1934 163

F.B. _____ Pg. _____

Notes Ck'd by _____	Survey of Brittain St. S.S. Dist.
Map No. _____	W. O. 1716.14 Tape No. 0133 St'd. 68 °F
Office Work _____	Surveyed by N. R. Smith
Checked _____	Notes H. Frank Date 8-11-54
Date _____	Indexed C. Johnson

see Bot pg. 164

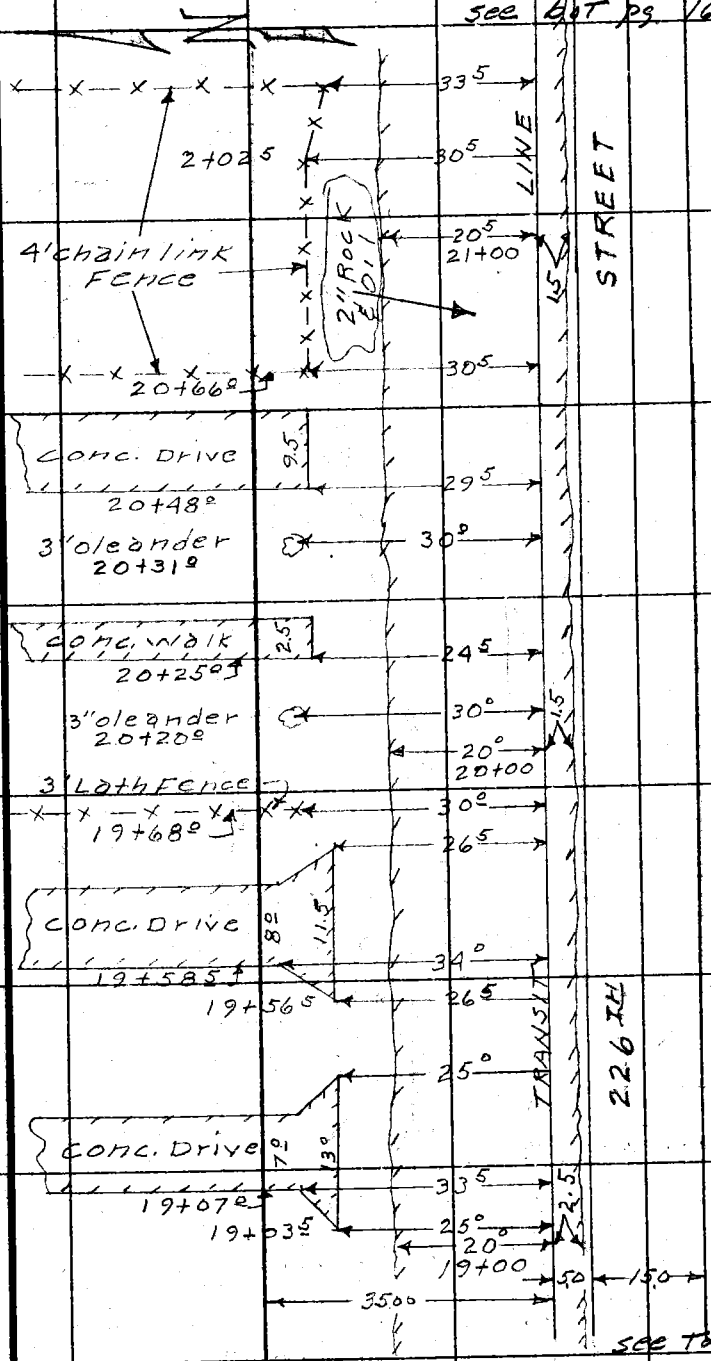

see Top pg. 162

Note: Any Additions or Changes on This Sheet Must be Made or Circled in Red Ink With Date and Name of Person Making Change.

Do not extend notes this side of this line.

RETURN TO
LOS ANGELES COUNTY SURVEYOR
726 LOS ANGELES COUNTY
ENGINEERING BLDG.

76F3098 247 4-53

F.B. 1936 PG. 164

see bot. pg. 165



see Top pg 163

RETURN TO
LOS ANGELES COUNTY SURVEYOR
726 LOS ANGELES COUNTY
ENGINEERING BLDG.
Do not extend notes this side of this line.

Note: Any Additions or Changes on This Sheet Must be Made or Circled in Red Ink With Date and Name of Person Making Change.

F.B. 1936 Pg. 165

Notes Ck'd by
Map No.
Office Work
Checked
Date

Survey of Baldwin ST. S.S. Dist
W. O. 7164 Tape No. D133 St'd. 68 °F
Surveyed by N. R. Smith
Notes H. Frank Date 8-11-54
Indexed C. Johnson

See bot Pg 166

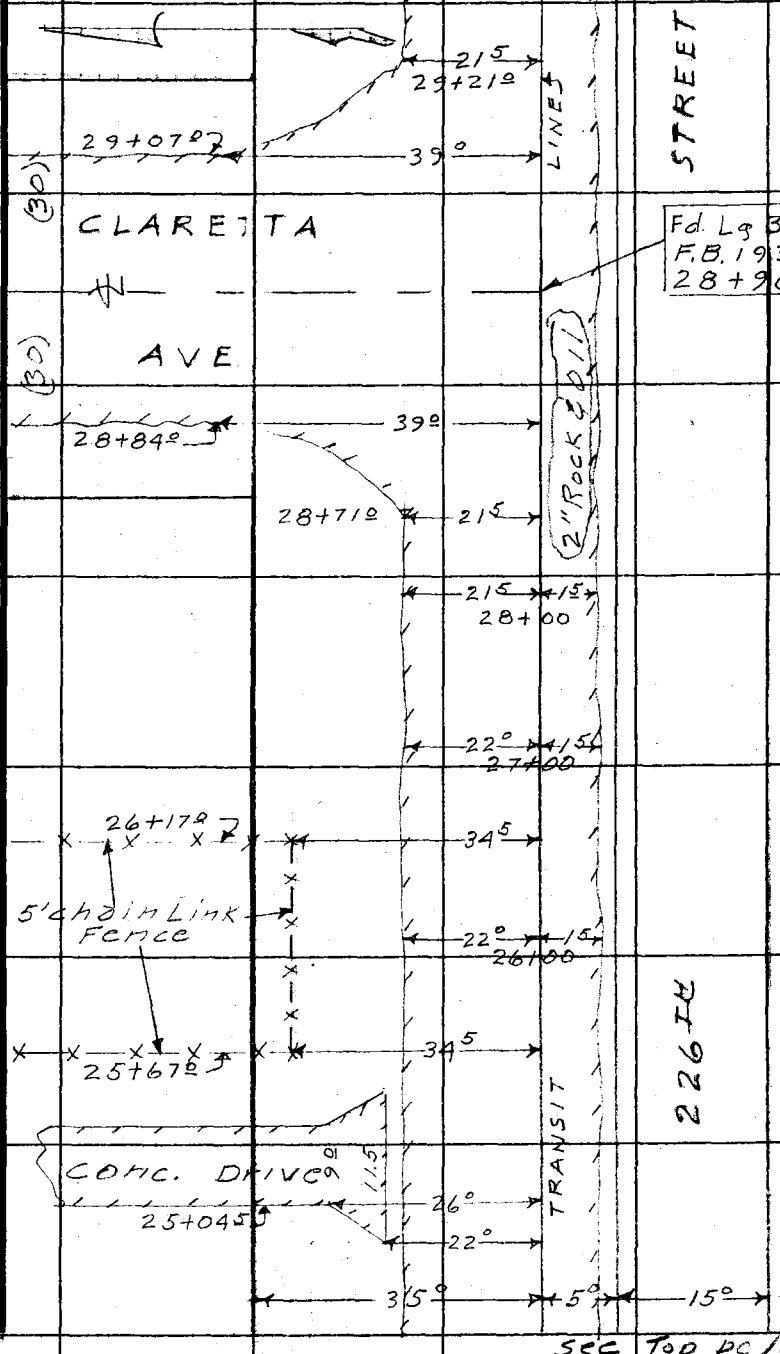

Sec Top Pg 164

RETURN TO
LOS ANGELES COUNTY SURVEYOR
726 LOS ANGELES COUNTY
ENGINEERING BLDG.

Notes: Any Additions or Changes on This Sheet Must be Made or Circled in Red Ink With Date and Name of Person Making Change.

Do not extend notes this side of this line.

76F3088 247 4-53

1936 166 See bot. Pg 167

F. B. Pg.

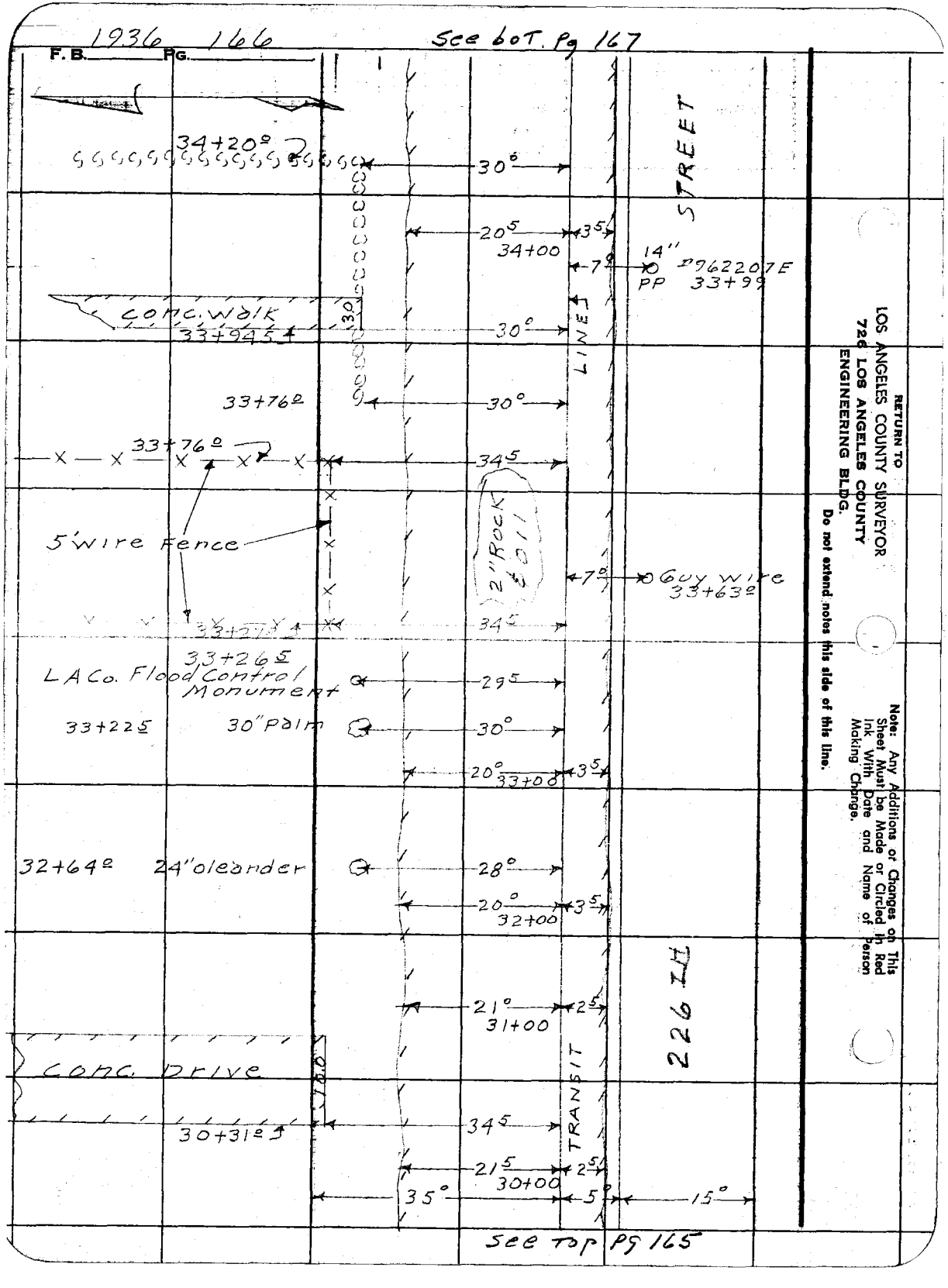

RETURN TO
LOS ANGELES COUNTY SURVEYOR
726 LOS ANGELES COUNTY
ENGINEERING BLDG.
Do not extend notes this side of this line.

Note: Any Additions or Changes on This Sheet Must be Made or Circled in Red Ink With Date and Name of Person Making Change.

F.B. 1936 Pg. 167

Notes Ck'd by	Survey of Brittain ST. S.S. Dist
Map No.	W. O. 171614 Tape No. 0133 St'd. 68 °F
Office Work	Surveyed by N. R. Smith
Checked	Notes H. Frank Date 8-11-54
Date	Indexed C. Johnson

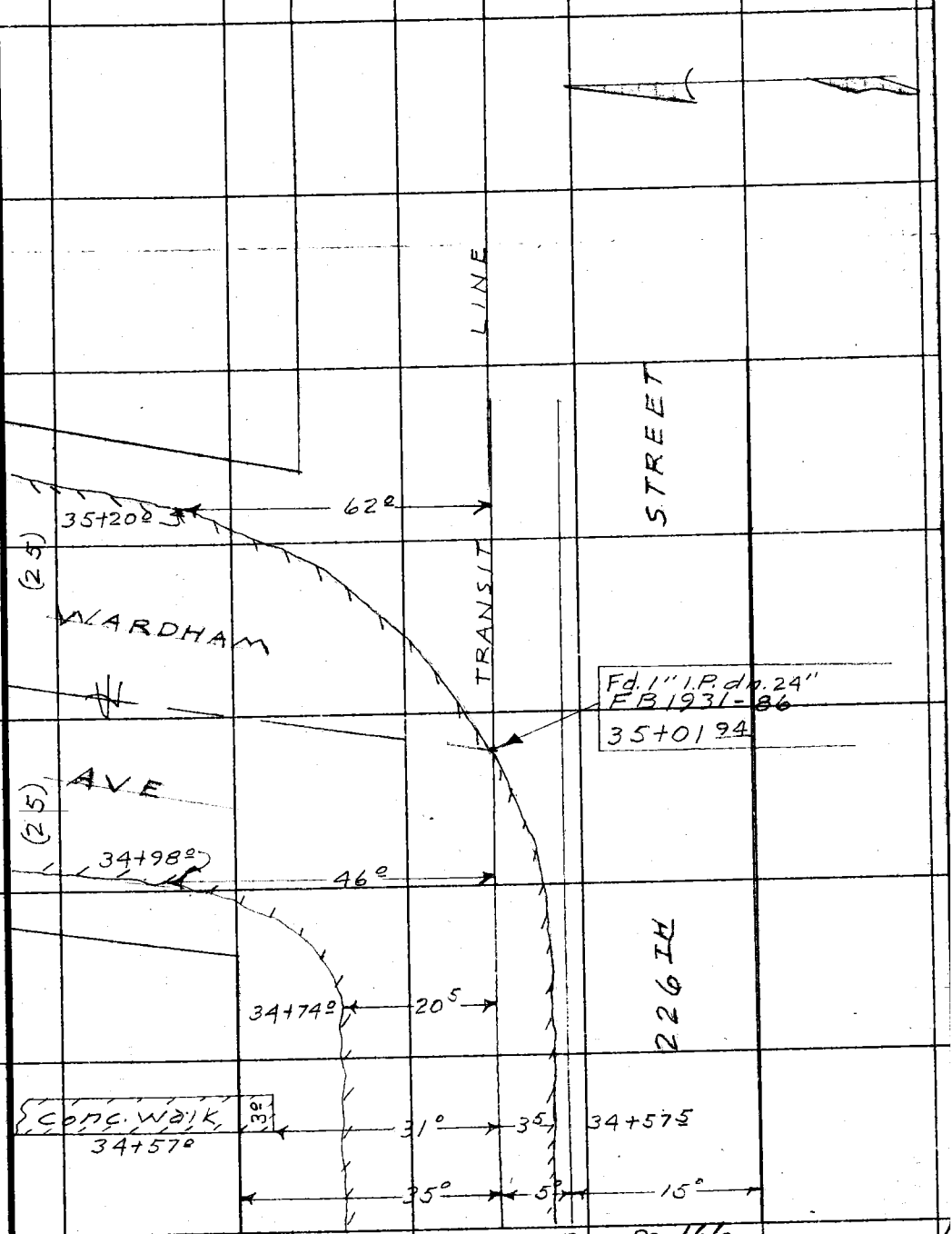

See Top Pg 166

Note: Any Additions or Changes on This Sheet Must be Made or Circled in Red Ink With Date and Name of Person Making Change.

Do not extend notes this side of this line.

RETURN TO
LOS ANGELES COUNTY SURVEYOR
726 LOS ANGELES COUNTY
ENGINEERING BLDG.

76F3096 247 4-53

RETURN TO
LOS ANGELES COUNTY SURVEYOR
726 LOS ANGELES COUNTY
ENGINEERING BLDG.

Note: Any Additions or Changes on This Sheet Must be Made or Circled In Red Ink With Date and Name of Person Making Change.

Do not extend notes this side of this line.

F.B. 1936 PG. 168

F.B. 1936 Pg. 169

Profile No. | Notes Red. | Plotted | Job No. 1716.14 | Division No.
Date | Date | Survey of Brittain ST. S.S. DIST.
X-Sec. No. | Notes Chkd. Date 8-13-54 | Checked Date | Survey by N.R. Smith Notes N.R.S. Date 8-11-54
Map No. | Inked C. Johnson

CI 1716.14

BRITTAIN STREET S.S. DIST.

CROSS SECTIONS
on
226th STREET.
between.
FUNSTON AVE & Wardham Ave

N.R. Smith
H. Frank.
G. Bonney
D. Wilks

STATION	B. S.	H. I.	F. S.	ELEV.

NOTE: ANY ADDITIONS OR CHANGES ON THIS SHEET MUST BE MADE OR CIRCLED IN RED INK, WITH DATE AND NAME OF PERSON MAKING CHANGE.

Do not extend notes this side of this line.

PLEASE RETURN TO
LOS ANGELES COUNTY SURVEYOR
726 LOS ANGELES COUNTY ENGINEERING BLDG.

761-298 307 8-53

76L298 307 8-53

PLEASE RETURN TO
LOS ANGELES COUNTY SURVEYOR
726 Los Angeles County Engineering Bldg.

NOTE: ANY ADDITIONS OR CHANGES ON THIS SHEET MUST BE MADE OR CIRCLED IN RED INK, WITH DATE AND NAME OF PERSON MAKING CHANGE.

Do not extend notes this side of this line.

Profile — Plotted — Date — No. — X-Sec. — Notes Red. — Date — Checked — Date — No. — Notes Chkd. — Date — Indexed — Date

1936 Pg. 120 Division No. 76.14 Job No. Job Sec. 5.5 Dist.
Survey of Burton St.
Survey by N.R. Smith Notes N.R.S. -8-1-54
H. C. Jensen

STATION	B. S.	H. I.	F. S.	ELEV.	226th ST.	
					BM, NZ-48, Elev. = 26.591	F.B. 1925 Pg. 169
BM, NZ-48	535	31 94		26 59	226th ST & Funston Ave. BM. on N. Rim of M.H. E of Funston Ave 41' S. of N. P.L. of 226th St.	
1+00			53	26 6	= Int E Funston Ave & Transit Line on 226th St.	
			535	26 59	W Rim M.H.	Meas = 10.56 / 5.35 / 15.91
			1591	10 03	Invert 10" Inlet W.	
			535	26 59	N Rim M.H.	Meas = 10.89 / 5.35 / 16.24
			1124	15 70	Invert 21" Inlet N	
			535	26 59	S Rim M.H.	Meas. = 11.01 / 5.35 / 16.36
			1636	15 58	Invert 21" Outlet S.	
			536	26 58	E. Rim M.H.	Meas = 10.45 / 5.36 / 15.81
			1581	16 13	Invert 10" Inlet E	
1+00			47	2		35.0 Ground
"			55	4	15.0	
2+00			61			TL. in ditch
"			52	7		3.0 break
"			52	7		3.5.0
"			52	7	2.0	
"			54	5	15.0	
3+00			60			TL in ditch
"			50	7		3.0 break
"			54	5		35.0

76L298 307 8-53

PLEASE RETURN TO
LOS ANGELES COUNTY SURVEYOR
726 LOS ANGELES COUNTY ENGINEERING BLDG.

NOTE: ANY ADDITIONS OR CHANGES ON THIS SHEET MUST BE MADE OR CIRCLED IN RED INK, WITH DATE AND NAME OF PERSON MAKING CHANGE.

Do not extend notes this side of this line.

STATION	B. S.	H. I.	F. S.	ELEV.	226th ST	
		31 94			Left & North	Transit Line Right & South
3+00			53	26 6	4.0 break	
"			53	26 6	15.0	
4+00			58	26 1		TL
"			52	26 7		4.0 break
"			55	26 4		35.0
"			55	26 4	3.0	
"			54	26 5	15.0	
5[illegible]+00			60	25 9		TL
"			53	26 6		4.0 break
"			53	26 6		35.0
"			52	26 7	3.0	
"			52	26 7	15.0	
T.P.	317	31 67	344	28 50		
6+00			48	26 9		
6+00.07			48	26 9	= Int. Transit Line & ℄ Juan Ave	
"			49	26 8		35.0
"			48	26 9	2.0 break	
"			54	26 3	5.0 in ditch	
"			46	27 1	8.0 break	
"			46	27 1	15.0	

Profile Notes Red. ____ Plotted ____ Job No. 1716.14 Division No. ____ F. B. 1936 Pg. 171
No. ____ Date ____ Date ____ Survey of Baltain Ave SS Dist.
X-Sec. Notes Chkd. ____ Checked ____ Survey by H.R. Smith Notes N.R.S. Date 8-11-54
No. ____ Date ____ Date ____ Map No. ____ Indexed C. Johns Date ____

76L298 307 8-53

PLEASE RETURN TO
LOS ANGELES COUNTY SURVEYOR
726 LOS ANGELES COUNTY ENGINEERING BLDG.

NOTE: ANY ADDITIONS OR CHANGES ON THIS SHEET MUST BE MADE OR CIRCLED IN RED INK, WITH DATE AND NAME OF PERSON MAKING CHANGE.

Do not extend notes this side of this line.

STATION	B. S.	H. I.	F. S.	ELEV.		
		31 67			Left & North	Right E
7+00			53	26 4		TL
"			49	26 8		35.0
"			52	26 5	15.0	
8+00			51	26 6		TL
"			49	26 8		35.0
"			49	26 8	15.0	
+50.09			48	26 9	= Int Transit Line & ℄ of Joliet Ave	
"			45	27 2		35.0
"			46	27 1	15.0	
BM KN-108			441	27 26	BM KN-108 Elev = 27.251	
T.P.	341	31 68	340	28 27	set Nail in fence	
9+00			46	27 1		TL
10+00			51	26 6		TL
"			43	27 4		35.0
"			48	26 9	15.0	
11+00			46	27 1		TL
11+00.09			46	27 1		TL
"			39	27 8		35.0
"			44	27 3	15.0	
12+00			44	27 3		TL

F. B. 1936 PG. 172 Job No. 17614 Division No. Notes Red. Plotted Date No. Profile
Survey of Brittain St. S.S. Dist. Date X-Sec.
Survey by N.R. Smith Notes N.R.S. 8-11-54 Notes Chkd. Checked Date No.
Indexed C. Johnson Date

76L298 307 8-53

PLEASE RETURN TO
LOS ANGELES COUNTY SURVEYOR
726 Los Angeles County Engineering Bldg.

NOTE: ANY ADDITIONS OR CHANGES ON THIS SHEET MUST BE MADE OR CIRCLED IN RED INK, WITH DATE AND NAME OF PERSON MAKING CHANGE.

Do not extend notes this side of this line.

STATION	B. S.	H. I.	F. S.	ELEV.	226TH ST	
		3168			Left ℄ North	Transit Line Right ℄ South
12+00			37	28 0		35.0
"			44	27 3	15.0	
13+00			45	27 2		TL
"			33	28 4		35.0
"		1	45	27 2	15.0	
T.P.	5.79	32 66	481	26 87		
13+50.16			53	27 4	= Int. Transit Line ℄ of Ibex Ave	
"			43	28 4		35.0
"			51	27 6	15.0	
14+00			51	27 6		TL
14+72.2			48	27 9		TL
"			46	28 1		13.0 ground
"			355	29 11		" Top of cb
15+00			47	28 0		TL
"			47	28 0		13.0 ground
"			351	29 15		" Top of cb
"			37	29 0		35.0 ground
"		1	47	28 0	15.0	
BM-NZ-42 (T.P.)	3.51	32 64	353	29 13	BM. NZ-42 Elev = 29.126	
15+46.5			46	28 0		TL

Profile Notes Red. Plotted Job No. 1716.14 Division No.
No. Date Date Survey of Burton St. S.S. D.S.E. F. B. 1934 Pg. 173
X-Sec. Notes Chkd. Checked Survey by M.A. Smith Notes M.A.S. Date 8-11-54
No. Date Date Map No. Indexed G. Johnson Date

76L298 307 8-53

PLEASE RETURN TO
LOS ANGELES COUNTY SURVEYOR
726 LOS ANGELES COUNTY ENGINEERING BLDG.

NOTE: ANY ADDITIONS OR CHANGES ON THIS SHEET MUST BE MADE OR CIRCLED IN RED INK, WITH DATE AND NAME OF PERSON MAKING CHANGE.

Do not extend notes this side of this line.

F. B. 1936 Pg. 174 Job No. Division No. Notes Red. Plotted No.
Survey of Date Date X-Sec.
Survey by Notes Notes Chkd. Checked
Indexed J. C. Johnson Date Date Date No.
Profile

STATION	B. S.	H. I.	F. S.	ELEV.		Transit Line
		32 64			Left & North	Right & South
15+46.5			42	28 4		12.5 ground
"			345	4, 19		" Top of cb.
15+79.0			49	27 7		TL
"			44	28 2		12.0 ground
"			348	29 16		" Top of cb.
"			42	28 4		35.0
"			48	27 8	15.0	
15+92.3			55	27 1		TL in gutter
"			56	27 0		35.0 "
"			57	26 9	15.0 in gutter	
15+96.3			51	27 5		TL. west edge print
"			51	27 5		35.0 " " "
"			51	27 5	15.0 W. edge print	
16+00			49	27 7		TL
16+08.22			49	27 7	= Int. of Transit Line (West)	℄ of Norwalk Blvd
"			48	27 8	= " " " " (East)	" " " "
"			49	27 7		20.0 ℄ Norwalk Blvd
"			49	27 7	35.0 ℄ Norwalk Blvd	
16+20.2			51	27 5		TL. E. edge print
"			51	27 5		20.0 E. edge Print

76L298 307 8-53

PLEASE RETURN TO
LOS ANGELES COUNTY SURVEYOR
726 LOS ANGELES COUNTY ENGINEERING BLDG.

NOTE: ANY ADDITIONS OR CHANGES ON THIS SHEET MUST BE MADE OR CIRCLED IN RED INK, WITH DATE AND NAME OF PERSON MAKING CHANGE.

Do not extend notes this side of this line.

STATION	B. S.	H. I.	F. S.	ELEV.	226th ST	
		32 64			Left & North	Transit Line Right & South
16+20.2			51	27 5	35.0 E. edge prmT.	
16+30.0			56	27 0		TL in gutter
"			58	26 8		20.0 " "
"			56	27 0	35.0	
16+59.0			54	27 2		TL.
"			46	28 0		3.0 break
"			50	27 6		20.0
"			56	27 0	21.0 gutter	
"			50	27 6	23.0 break	
"			48	27 8	35.0 P.L.	
17+00			54	27 2		TL.
"			46	28 0		3.0 break
"			48	27 8		20.0
"			50	27 6		120.0 ground.
"			54	27 2	20.0 gutter	
"			50	27 6	23.0 break	
"			46	28 0	35.0 P.L.	
17+63.19			54	27 2	= Int Transit Line & Alley	
18+00			53	27 3		TL.
"			45	28 1		5.0 break

Profile Notes Red. ____ Plotted ____ Job No. 17164 Division No. ____ F. B. 1936 Pg. 175
No. ____ Date ____ Date ____ Survey of Brittain St. S.S. Dist.
X-Sec. Notes Chkd. ____ Checked ____ Survey by N.R. Smith Notes N.R.S. Date 8-13-54
No. ____ Date ____ Date ____ Map No. ____ Indexed C. Johnson Date ____

76L298 307 8-53

PLEASE RETURN TO
LOS ANGELES COUNTY SURVEYOR
726 LOS ANGELES COUNTY ENGINEERING BLDG.

NOTE: ANY ADDITIONS OR CHANGES ON THIS SHEET MUST BE MADE OR CIRCLED IN RED INK, WITH DATE AND NAME OF PERSON MAKING CHANGE.

Do not extend notes this side of this line.

STATION	B. S.	H. I.	F. S.	ELEV.	226th ST	
		32 64			Left & North	Transit Line Right & South
18+00			46	28 0		20.0
"			53	27 3	20.0 gutter	
"			41	28 5	5.0 break	
"			41	28 5	35.0 P.L.	
19+00			53	27 3		T.L.
"			55	27 1		3.0 Toe slope
"			43	28 3		6.0 Top slope
"			46	28 0		20.0
"			47	27 9		120.0 ground
"			52	27 4	10.0 ℄ Prmt	
"			55	27 1	20.0 gutter Toe slope	
"			40	28 6	35.0 Top slope	
T.P.	513	32 51	526	27 38		
20+00			51	27 4		T.L.
"			44	27 1		5.0 break
"			45	27 0		20.0
"			51	27 4	10.0 ℄ Prmt	
"			52	27 3	20.5 gutter	
"			38	28 7	35.0 P.L.	
21+00			51	27 4		T.L.

F. B. 1936 Pg. 176 Job No. 1716.14 Division No. Notes Red. Plotted Profile
Survey of Brittain St. S.S. Dist. Date Date No.
Survey by N.R. Smith Notes N.R.S. 8-12-54 Notes Chkd. Checked X-Sec.
Indexed C. Johnson Date Date Date No.

76L298 307 8-53

PLEASE RETURN TO
LOS ANGELES COUNTY SURVEYOR
726 Los Angeles County Engineering Bldg.

NOTE: ANY ADDITIONS OR CHANGES ON THIS SHEET MUST BE MADE OR CIRCLED IN RED INK, WITH DATE AND NAME OF PERSON MAKING CHANGE.

Do not extend notes this side of this line.

Profile Notes Red. Plotted Job No 174.14 Division No.
No. Date Date Survey of Burbank ST SS Dist
X-Sec. Notes Chkd. Checked Survey by M.R.Smith Notes M.R.S. Date 8-13-54
No. Date Date Map No. Indexed C. Johnson F. B. 1936 Pg. 177

STATION	B. S.	H. I. 1	F. S.	ELEV.	226TH ST	
		3251			Left & North Transit Line	Right & South
21+00			51	27 4		1.5 Toe Slope
"			42	28 3		3.5 Top Slope
"			45	28 0		20.0
"			42	28 3		120.0 ground
"			50	27 5	10.0 & Pvmt	
"			52	27 3	20.5 gutter	
"			37	28 5	35.0 PL	
22+00			48	27 7		TL
22+41.45			48	27 7	= Int Transit Line & & Belshire Ave	
"			40	28 5		5.0
"			41	28 4		20.0
"			48	27 7	10.0 & Pvmt	
"			49	27 6	22.0 gutter	
"			47	27 8	35.0 on & Belshire Ave	
BM, NZ-40			385	28 66	BM, NZ-40, Elev = 28.641	
23+00			47	27 8		TL
"			48	27 7		3.0 Toe slope
"			39	28 6		6.0 Top slope
"			40	28 5		20.0
"			40	28 5		120.0

76L298 307 8-53

PLEASE RETURN TO
LOS ANGELES COUNTY SURVEYOR
726 LOS ANGELES COUNTY ENGINEERING BLDG.

NOTE: ANY ADDITIONS OR CHANGES ON THIS SHEET MUST BE MADE OR CIRCLED IN RED INK, WITH DATE AND NAME OF PERSON MAKING CHANGE.

Do not extend notes this side of this line.

STATION	B. S.	H. I.	F. S.	ELEV.	226th ST	
		3251			Left & North	Transit Line Right & South
23+00			47	[illegible] 8	10.0 ℄ Pmt	
"			49	[illegible] 6	20.0 gutter	
"			39	[illegible] 6	35.0	
T.P.	540	3321	470	2751		
24+00			52	[illegible] 0		T.L.
"			51	[illegible] 1		3.0 Toe Slope
"			43	[illegible]		6.0 Top "
"			46	[illegible]		20.0
"			52	[illegible] 0	10.0 ℄ Pmt.	
"			53	[illegible]	22.0 gutter	
"			44	[illegible]	35.0 P.L.	
25+00			50	28 2		T.L.
"			50	28 [illegible]		3.0 Toe Slope
"			37	[illegible] 5		6.0 Top "
"			44	[illegible] 5		20.0
"			42	[illegible] 0		120.0 ground
"			49	28 3	10.0 ℄ Pmt	
"			50	28 [illegible]	22.0 gutter	
"			46	[illegible] 6	35.0 P.L.	
26+00			49	[illegible] 3		T.L.

F. B. 1936 Pg. 178 Job No. 1716.14 Division No. ____ Notes Red. ____ Plotted ____ Profile ____
Survey of Battain St. S.S. Dist. Date ____ Date ____ No. ____
Survey by N.R. Smith Notes N.R.S. 8-13-54 Notes Chkd. ____ Checked ____ X-Sec. ____
Indexed K. C. Johnson Date ____ Date ____ Date ____ No. ____

76L298 307 8-53

PLEASE RETURN TO
LOS ANGELES COUNTY SURVEYOR
726 LOS ANGELES COUNTY ENGINEERING BLDG.

NOTE: ANY ADDITIONS OR CHANGES ON THIS SHEET MUST BE MADE OR CIRCLED IN RED INK, WITH DATE AND NAME OF PERSON MAKING CHANGE.

Do not extend notes this side of this line.

STATION	B. S.	H. I.	F. S.	ELEV.	226 ST		
		33 21			Left & North	Transit Line	Right & South
26+00			50	28 2			2,0 Toe slope
"			40	29 2			5,0 Top "
"			42	29 0			20,0
"			48	28 4	10,0 ℄ Prmt.		
"			49	28 3	22,0 gutter		
"			43	28 9	35,0 PL.		
27+00			47	28 5			+L
"			49	28 3			3,0 Toe slope
"			35	29 7			5,0 Top "
"			39	29 3			20,0
"			41	29 1			120,0 ground
"			47	28 5	10,0 ℄ Prmt		
"			48	28 4	22,0 gutter		
"			41	29 1	35,0 PL		
T.P.	5 38	33 85	474	28 47			
28+00			53	28 5			+L
"			53	28 5			2,0 Toe slope
"			44	29 4			5,0 Top "
"			44	29 4			20,0
			52	28 6	10,0 ℄ Prmt		

Profile Notes Red ____ Plotted ____ Job No. 1716.14 Division No. ____ F. B. 1936 Pg. 179
No. ____ Date ____ Date ____ Survey of Britain ST. S.S. DIST
X-Sec. Notes Chkd. ____ Checked ____ Survey by N.R. Smith Notes N.R.S. Date 8-13-54
No. ____ Date ____ Date ____ Map No. ____ Indexed C. Johnson Date ____

76L298 307 8-53

PLEASE RETURN TO
LOS ANGELES COUNTY SURVEYOR
726 LOS ANGELES COUNTY ENGINEERING BLDG.

NOTE: ANY ADDITIONS OR CHANGES ON THIS SHEET MUST BE MADE OR CIRCLED IN RED INK, WITH DATE AND NAME OF PERSON MAKING CHANGE.

Do not extend notes this side of this line.

STATION	B. S.	H. I.	F. S.	ELEV.	226 2d ST	
		33 85			Left & North	Transit Line Right & South
28+00			54	23 4	22.0 gutter	
"			43	2[illegible] 5	35.0 P.L.	
28+96.42			51	2[illegible] 7	= Int. Transit Line & ℄ Claretta Ave	
"			51	2[illegible] 7		1.5 Toe slope
"			42	2[illegible] 6		5.0 Top "
"			44	2[illegible] 4		20.0
"			47	29 1		120.0 ground
"			50	2[illegible] 8	11.0 ℄ Prmt	
"			51	28 7	22.0 gutter	
"			50	2[illegible] 8	35.0 ℄ Claretta Ave	
29+00			51	28 7		TL
30+00			49	2[illegible] 9		TL
"			50	28 8		3.0 Toe slope
"			37	30 1		6.0 Top "
"			43	29 5		20.0
"			48	29 0	11.0 ℄ Prmt	
"			50	2[illegible] 8	22.0 gutter	
"			40	29 8	35.0 P.L.	
31+00			47	29 1		TL
"			47	29 1		3.0 Toe Slope

F. B. 1936 Pg. 180 Job No. 1716.14 Division No. ____ Notes Red. ____ Plotted ____ Profile ____
Survey of Brittain St. S.S. Dist. Date ____ Date ____ No. ____
Survey by N.R. Smith Notes N.R.S. 8-13-54 Notes Chkd. ____ Checked ____ X-Sec. ____
Indexed by C. Johnson Date ____ Date ____ Date ____ No. ____

76L298 307 8-53

PLEASE RETURN TO
LOS ANGELES COUNTY SURVEYOR
726 LOS ANGELES COUNTY ENGINEERING BLDG.

NOTE: ANY ADDITIONS OR CHANGES ON THIS SHEET MUST BE MADE OR CIRCLED IN RED INK, WITH DATE AND NAME OF PERSON MAKING CHANGE.

Do not extend notes this side of this line.

STATION	B. S.	H. I.	F. S.	ELEV.	226th St	
		33 85			Left & North	Transit Line Right & South
31+00			35	30 3		6,0 Top slope
"			41	29 7		20,0
"			47	29 1		120,0 ground
"			46	29 2	10,0 ℄ Prmt.	
"			47	29 1	21,0 gutter	
"			40	29 8	35,0 P.L.	
T.P.	528	34 47	466	29 19		
32 [illegible]+00			51	29 4		T.L.
"			52	29 3		4,0 Toe slop
"			43	30 2		8,0 Top "
"			47	29 8		20,0
"			51	29 4	10,0 ℄	
"			53	29 2	21,0 gutter	
"			41	30 4	35,0 PL	
33+00			50	29 5		T.L.
"			50	29 5		5,0 Toe Slope
"			42	30 3		8,0 Top "
"			47	29 8		20,0
"			49	29 6		120,0
"			49	29 6	10,0 ℄ Prmt	

Profile Notes Red. ____ Plotted ____ Job No. 1716.14 Division No. ____ F. B. 1936 PG. 181
No. ____ Date ____ Date ____ Survey of Brittain St. S.S. Dist.
X-Sec. Notes Chkd. ____ Checked ____ Survey by N.R. Smith Notes N.R.S. Date 8-13-54
No. ____ Date ____ Date ____ Map No. ____ Indexed C. Johnson Date ____

76L298 307 8-53

PLEASE RETURN TO
LOS ANGELES COUNTY SURVEYOR
726 LOS ANGELES COUNTY ENGINEERING BLDG.

NOTE: ANY ADDITIONS OR CHANGES ON THIS SHEET MUST BE MADE OR CIRCLED IN RED INK, WITH DATE AND NAME OF PERSON MAKING CHANGE.

Do not extend notes this side of this line.

STATION	B. S.	H. I.	F. S.	ELEV.	226th ST	
		34 47			Left & North	Transit Line Right & South
33+00			50	[illegible] 5	20,0 gutter	
"			38	[illegible] 7	26,0 break	
"			38	[illegible] 7	35,0	
34+00			48	[illegible] 7		T.L.
"			48	[illegible] 7		5,0 Toe Slope
"			43	[illegible] 2		8,0 Top "
"			45	[illegible]		20,0
"			45	[illegible] 7	10,0 ℄ Prmt	
"			49	[illegible] 6	gutter	
"			35	[illegible]	35,0 P.L.	
34+74			46	[illegible] 9		T.L.
"			46	[illegible] 9	10,0 ℄ Prmt	
"			48	[illegible] 7	20,5 gutter	
"			38	[illegible] 7	35,0 P.L.	
35+00			47	[illegible] 8		T.L.
35+01.94			47	[illegible] 3	= Int. of Transit Line & ℄ of Wardham Ave	
"			43	[illegible] 2		20,0
"			46	29 9	35,0 on ℄ of Wardham	
BM, NZ-37			333	[illegible] 4	BM, NZ-37, Elev. = 31,114, F.B. 1925-167 226th ST (N. Side) at Wardham Ave BT Spk. in Walk to house #12447 on 226th ST. 110' W. of ℄ Int. 3'± S. of N. P.L. of 226th ST.	

F. B. 1936 Pg. 182 Job No. 1716.14 Division No. Notes Red. Plotted Profile
Survey of Brittain St. S.S. Dist. Date No.
Survey by N.R. Smith Notes N.R.S. - 8-13-54 Notes Chkd. Checked X-Sec.
Indexed K. C. Johnson Date Date Date No.

F.B. 1936 Pg. 183

Notes Ck'd by	Survey of Brittain ST. S.S. DIST.
Map No.	W. O. 1716.14 Tape No. 0193 St'd. 68 °F
Office Work	Surveyed by N. R. Smith
Checked	Notes Date 8-16-54
Date	Indexed A. C. Johnson

C.I 1716.14

BRITTAIN STREET S.S. DIST.

TOPOGRAPHY

on

FIRST ALLEY EAST of NORWALK BLVD

between

226th ST. & 221st ST.

Smith
Frank
LeGault
Bonney
Wilks.

Note: Any Additions or Changes on This Sheet Must be Made in Red Ink With Date and Name of Person Making Change.

Do not extend notes this side of this line.

RETURN TO
LOS ANGELES COUNTY SURVEYOR
726 LOS ANGELES COUNTY
ENGINEERING BLDG.

75P3098 247 4-55

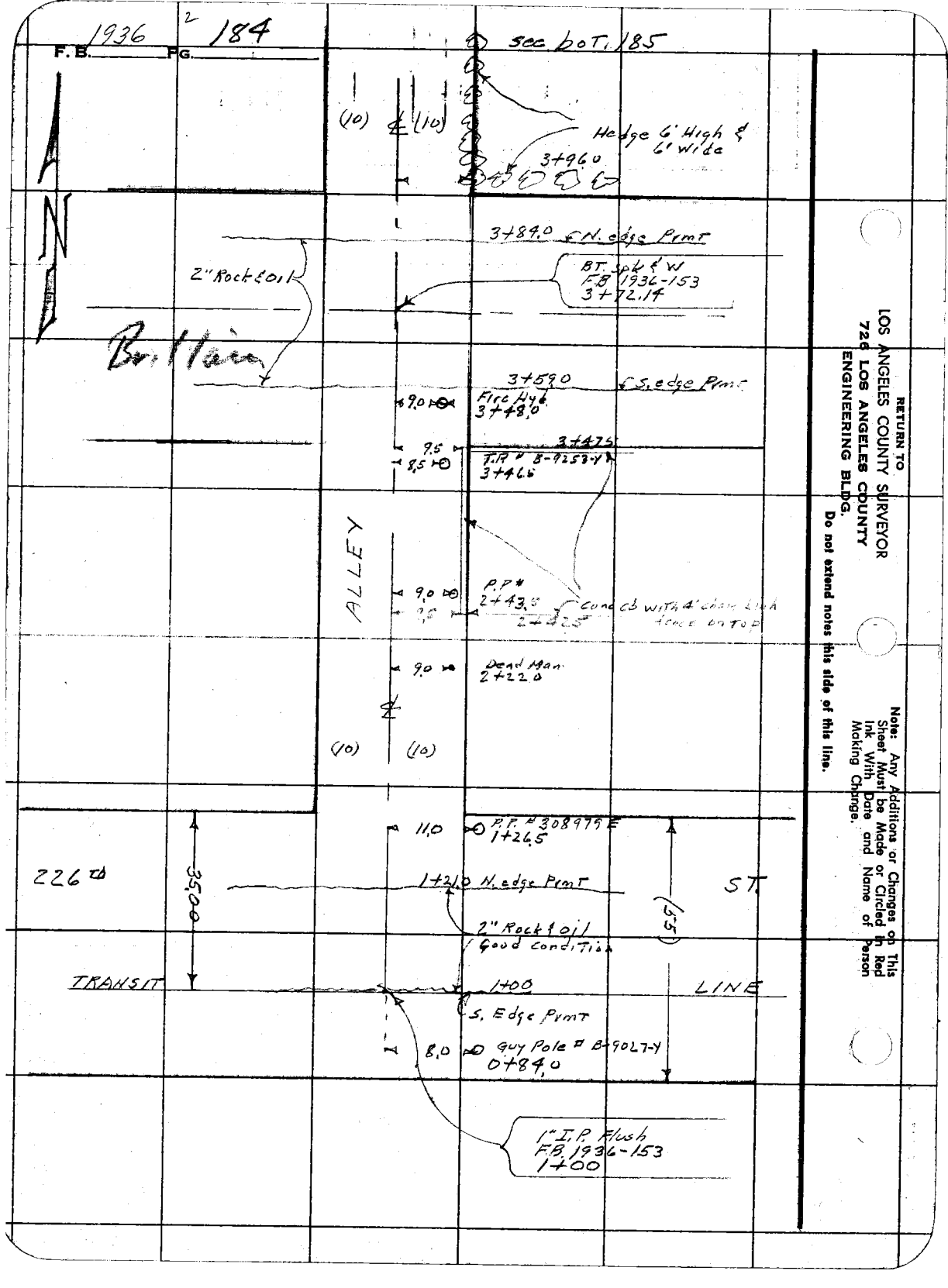
1936
2
184
F.B.
PG.
sec bot. 185
(10)
(10)
Hedge 6' High & 6' Wide
3+96.0
3+84.0 N. edge Prmt
2" Rock & oil
BT. spk & W
F.B. 1936-153
3+72.14
Brillain
3+59.0 S. edge Prmt
9.0
Fire Hyd.
3+48.0
9.5
3+47.5
8.5
T.P. # B-9253-Y
3+46.5
ALLEY
9.0
P.P. #
2+43.5
9.5
2+42.5
Conc cb with 4' chain link fence on top
9.0
Dead Man
2+22.0
(10)
(10)
11.0
P.P. # 308979 E
1+26.5
226th
35.00
1+21.0 N. edge Prmt
ST.
(55)
2" Rock & oil
Good condition
TRANSIT
1+00
LINE
S. Edge Prmt
8.0
Guy Pole # B-9027-Y
0+84.0
1" I.P. Flush
F.B. 1936-153
1+00
RETURN TO
LOS ANGELES COUNTY SURVEYOR
726 LOS ANGELES COUNTY
ENGINEERING BLDG.
Do not extend notes this side of this line.
Note: Any Additions or Changes on This Sheet Must be Made or Circled in Red Ink With Date and Name of Person Making Change.

Notes Ck'd by	Survey of Bri Main ST. S.S. Dist
Map No.	W. O. 1716 Tape No. 0133 St'd. 68 °F
Office Work	Surveyed by N. R. Smith
Checked	Notes " Date 8-10-54
Date	Indexed C. Johnson

F.B. 1936 3 Pg. 185

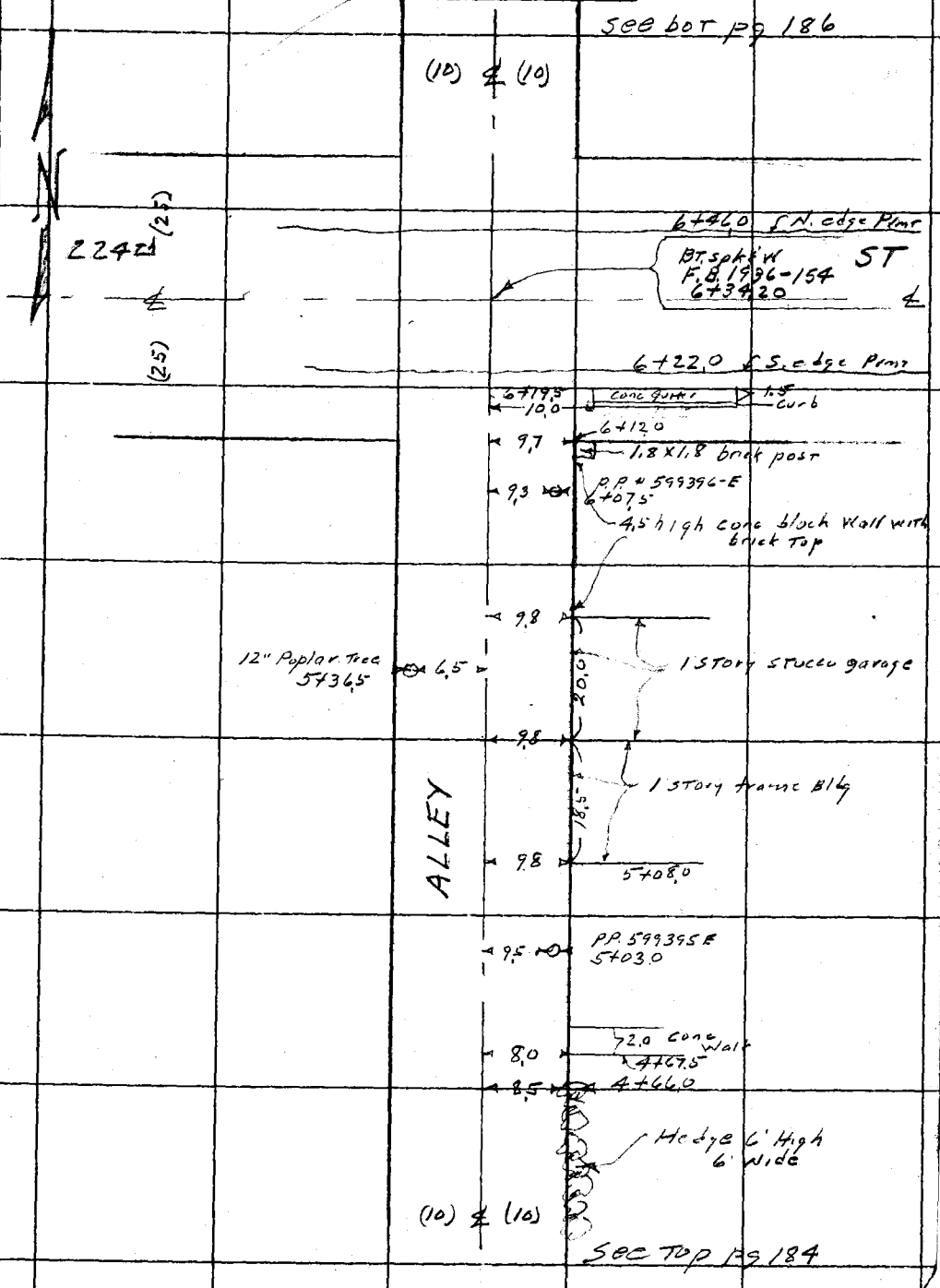

Note: Any Additions or Changes on This Sheet Must be Made or Circled in Red Ink With Date and Name of Person Making Change.

Do not extend notes this side of this line.

RETURN TO
LOS ANGELES COUNTY SURVEYOR
726 LOS ANGELES COUNTY
ENGINEERING BLDG.

76F3095 247 4-52

1936 - 186

F.B. _____ PG. _____

see bot pg 187

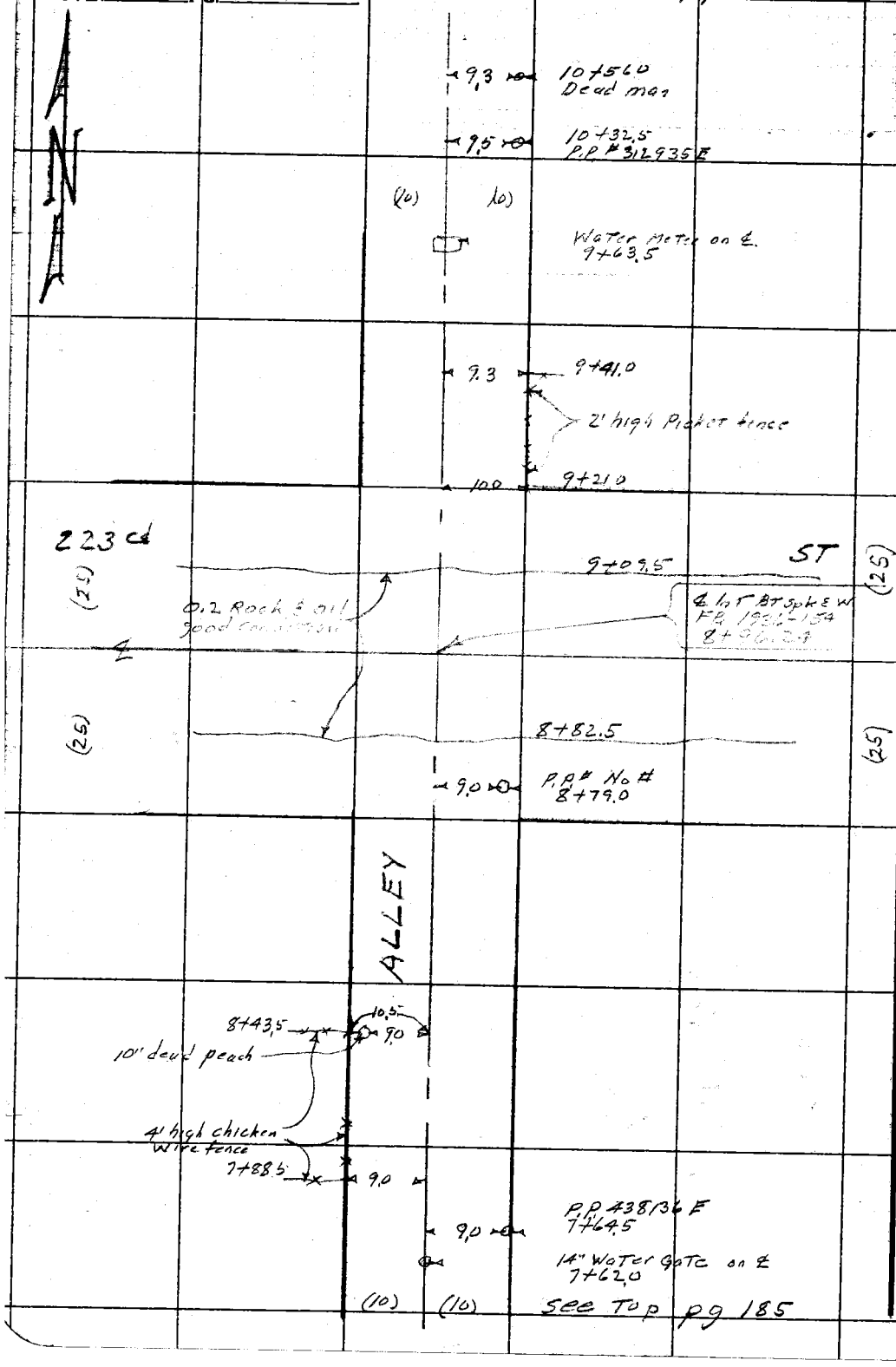

see Top pg 185

RETURN TO
LOS ANGELES COUNTY SURVEYOR
726 LOS ANGELES COUNTY
ENGINEERING BLDG.

Do not extend notes this side of this line.

Note: Any Additions or Changes on This Sheet Must be Made or Circled in Red Ink With Date and Name of Person Making Change.

1936 5 187

F.B. PG.

Notes Ck'd by	Survey of Brittain ST. S.S. Dist
Map No.	W. O. 17614 Tape No. 0133 St'd. 68° °F
Office Work	Surveyed by N.R. Smith
Checked	Notes " Date 8-10-54
Date	Indexed C. Johnson

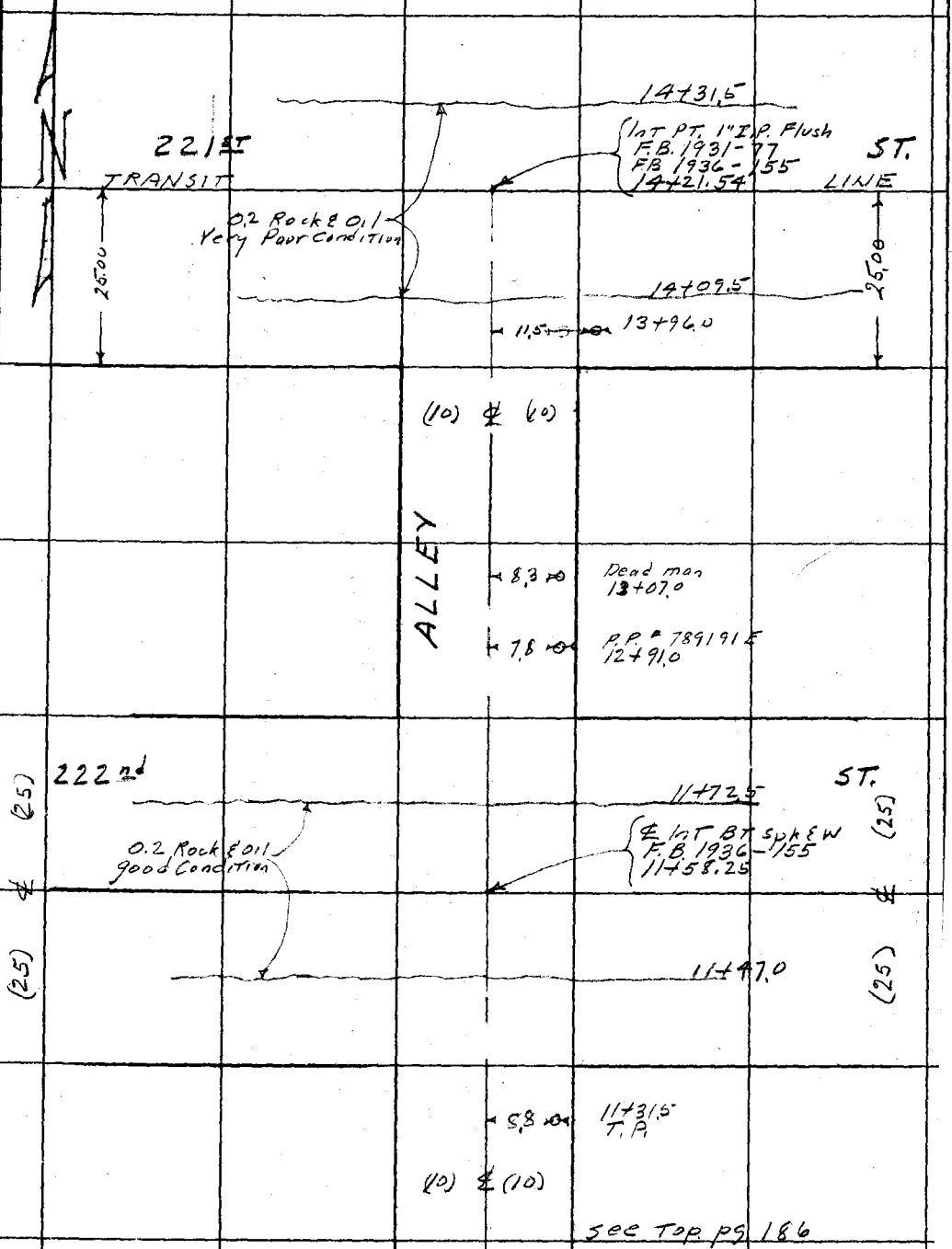

see Top pg 186

Note: Any Additions or Changes on This Sheet Must be Made or Circled in Red Ink With Date and Name of Person Making Change.

Do not extend notes this side of this line.

RETURN TO
LOS ANGELES COUNTY SURVEYOR
726 LOS ANGELES COUNTY
ENGINEERING BLDG.

76F3098 247 4-53

RETURN TO
LOS ANGELES COUNTY SURVEYOR
726 LOS ANGELES COUNTY
ENGINEERING BLDG.

Note: Any Additions or Changes on This Sheet Must be Made or Circled in Red Ink With Date and Name of Person Making Change.

Do not extend notes this side of this line.

F.B. 1936 PG. 188

Profile No.	Notes Red.	Date	Plotted	Date	Job No. 1716.14	Division No.	F. B. 1936	Pg. 189
					Survey of Brittain ST. S.S. DIST.			
X-Sec. No.	Notes Chkd.	Date	Checked	Date	Survey by N.R.Smith	Notes N.R.S	Date 8-10-54	
					Map No. [redacted] G. Johnson		Date	

C.I. 1716.14

BRITTAIN STREET S.S. DIST.

CROSS SECTIONS
on
FIRST ALLEY EAST of NORWALK BLVD.
between
226th ST. & 221st ST.

N.R.Smith
G. Bonney
D. Wilks

STATION	B. S.	H. I.	F. S.	ELEV.

NOTE: ANY ADDITIONS OR CHANGES ON THIS SHEET MUST BE MADE OR CIRCLED IN RED INK, WITH DATE AND NAME OF PERSON MAKING CHANGE.

Do not extend notes this side of this line.

PLEASE RETURN TO
LOS ANGELES COUNTY SURVEYOR
726 Los Angeles County Engineering Bldg.

761298 307 8-53

76L298 307 8-53

PLEASE RETURN TO
LOS ANGELES COUNTY SURVEYOR
726 LOS ANGELES COUNTY ENGINEERING BLDG.

NOTE: ANY ADDITIONS OR CHANGES ON THIS SHEET MUST BE MADE OR CIRCLED IN RED INK, WITH DATE AND NAME OF PERSON MAKING CHANGE.

Do not extend notes this side of this line.

F. B. 1936 Pg. 190 Profile
Job No. 17614 Division No. Plotted No.
Survey of Brittain St. S.S. Dist. Notes Red. Date X-Sec. No.
Survey by K.P. Sanders Notes N.P.S. 8-10-54 Notes Chkd. Date Checked No.
Indexed C. Fontana Date Date

STATION	B. S.	H. I.	F. S.	ELEV.		
					First Alley E. of Norwalk Blvd	bet. 226th St & 221st St.
BM, NZ-41	4.15	33.00		28.85	BM, NZ-41, Elev. 28.896 FB. 1925 - 171 226th St. & First Alley E. of Norwalk Blvd. N.E. Cor. BT. spk in P.P. # 308879-E	
					Left & West	Right & East
1+00			5.7	23.1	= MT. Transit Line on 226th ST	& & Alley
"			5.5	23.5		100'
"			5.7	23.3	100'	
1+21.0			5.7	23.3		& N. edge pmt.
+25			4.8	23.2		&
"			4.6	23.4		10.0
"			4.8	28.2	10.0	
2+00			4.7	28.3		&
"			4.5	28.2		10.0
"			5.0	25.0	10.0	
3+00			4.8	28.2		&
"			5.0	28.0		10.0
"		1	5.0	28.0	10.0	
T.P.	4.30	32.81	4.49	28.51		
3+46 P			4.8	28.0		& brick
"			4.7	28.1		10.0
"			4.9	27.9		
3+57.0			5.5	27.3		& in gutter

76L298 307 8-53

PLEASE RETURN TO
LOS ANGELES COUNTY SURVEYOR
726 LOS ANGELES COUNTY ENGINEERING BLDG.

NOTE: ANY ADDITIONS OR CHANGES ON THIS SHEET MUST BE MADE OR CIRCLED IN RED INK, WITH DATE AND NAME OF PERSON MAKING CHANGE.

Do not extend notes this side of this line.

Profile No.____ Notes Red.____ Plotted____ Job No 1716.14 Division No.____
X-Sec. No.____ Date____ Date____ Survey of Brittain ST. S.S. D3T
Notes Chkd.____ Checked____ Survey by N.R.Smith Notes N.R.S. Date 8-10-54
Date____ Date____ Map No.____ Indexed C. Johnson

F. B. 1936 Pg. 3 191

STATION	B. S.	H. I.	F. S.	ELEV.		
		32.81			Left & West	Right & East
3+57			55	27.3		10.0 in gutter
"			55	27.3	10.0 in gutter	
+65			51	27.7		℄ Prmt.
3+72.14			50	27.8	= ℄ Int Alley & Brittain ST.	
"			48	28.0		100'
"			53	27.5	100'	
+84.0			54	27.4		℄ gutter
"			55	27.3		10.0 "
"			55	27.3	10.0 in gutter	
3+97.0			47	28.1		℄ P.L.
"			50	27.8		10.0
"			50	27.8	10.0	
4+00			46	28.2		℄
5+00			48	28.0		℄
"			47	28.1		10.0
"		1	49	27.9	10.0	
T.P.	4.86	32.47	520	27.61		
6+00			44	28.1		℄
"			44	28.1		10.0
"			44	28.1	10.0	

76L298 307 8-53

PLEASE RETURN TO
LOS ANGELES COUNTY SURVEYOR
726 LOS ANGELES COUNTY ENGINEERING BLDG.

NOTE: ANY ADDITIONS OR CHANGES ON THIS SHEET MUST BE MADE OR CIRCLED IN RED INK, WITH DATE AND NAME OF PERSON MAKING CHANGE.

Do not extend notes this side of this line.

STATION	B. S.	H. I.	F. S.	ELEV.		
		32.47				
6+09			45	[illegible]		℄
"			45	28.0		10.0
"			46	27.9	10.0	
6+19.5			52	27.3		℄ in Gutter
"			52	27.3		10.0 in conc. gutter
"			45	28.0		10.0 Top of cb
"			51	27.4	10.0	
BM N2-51			453	[illegible]	BM N2-51	
6+34.20			49	27.6	= ℄ Int Alley & 22[illegible] St.	
"			46	27.9		100.0
"			51	27.4	100.0	
+46.0			50	27.5		℄ gutter
"			49	27.6		10.0 gutter
"			50	27.5	10.0	
+59			44	28.1		℄
"			44	28.1		10.0
"			46	27.9	10.0	
7+00			46	27.9		℄
"			45	28.0		10.0
"			47	27.8	10.0	

F. B. 1936 Pg. 4 192 Job No. 17614 Division No. Notes Red. Plotted No. Profile
Survey of Brittain St. S.S. Dist. Date Date X-Sec.
Survey by N.R. Smith Notes N.R.S. 8-10-54 Notes Chkd. Checked No.
Index C. Johnson Date Date

76L298 307 8-53

PLEASE RETURN TO
LOS ANGELES COUNTY SURVEYOR
726 LOS ANGELES COUNTY ENGINEERING BLDG.

NOTE: ANY ADDITIONS OR CHANGES ON THIS SHEET MUST BE MADE OR CIRCLED IN RED INK, WITH DATE AND NAME OF PERSON MAKING CHANGE.

Do not extend notes this side of this line.

STATION	B. S.	H. I.	F. S.	ELEV.		
		32 47			Left & West	Right & East
8+00			49	27 6		℄
"			47	27 8		10.0
"			46	27 9	10.0	
T.P.	506	32 95	458	27 89		
8+71.0			52	27 7		℄
"			49	28 0		10.0
"			50	27 9	10.0	
+ 81			54	27 5		℄ in gutter
+96.24			51	27 8	= ℄ Int Alley & 223rd St	
"			49	28 0		100.0
"			52	27 7	100.0	
9+00			51	27 8		℄
+10.0			55	27 4		℄ in gutter
+21.0			54	27 5		℄
"			51	27 8		10.0
"			50	27 9	10.0	
10+00			51	27 8		℄
"			49	28 0		10.0
"			50	27 9	10.0	
11 +00			55	27 4		℄

Profile Notes Red. Plotted Job No. 1716/4 Division No.
No. Date Date Survey of Brittain St. SS Dist.
X-Sec. Notes Chkd. Checked Survey by N.R. Smith Notes N.R.S. Date 8-10-54
No. Date Date Map No. Indexed C. Johnson Date

F. B. 1936 Pg. 5/93

76L298 307 8-53

PLEASE RETURN TO
LOS ANGELES COUNTY SURVEYOR
726 LOS ANGELES COUNTY ENGINEERING BLDG.

NOTE: ANY ADDITIONS OR CHANGES ON THIS SHEET MUST BE MADE OR CIRCLED IN RED INK, WITH DATE AND NAME OF PERSON MAKING CHANGE.

Do not extend notes this side of this line.

STATION	B. S.	H. I.	F. S.	ELEV.	First Alley East of Norwalk Blvd bet 226th St & 221st St	
		32 95			Left & West	Right & East
11+00			46	28 3		10.0
"			50	27 9	10.0	
T.P.	478	32 52	521	27 74		
BM, NZ-53			370	28 82	BM NZ-53 Elev = 28.799	
11+33			46	27 9		℄
"			42	28 3		10.0
"			47	27 8	10.0	
+45			50	27 5		℄ in gutter
11+58.25			48	27 7	= ℄ Int. Alley & 222nd St	
"			46	27 9		100.0
"			49	27 6	100.0	
+73.0			51	27 4		℄ in gutter
+83.0			43	28 2		℄
"			42	28 3		10.0
"			44	28 1	10.0	
12+00			46	27 9		℄
13+00			47	27 8		℄
"			44	28 1		10.0
"			49	27 6	10.0	
14+00			45	28 0		℄
"			44	28 1		10.0
"			44	28 1	10.0	
+11.0			52	27 3		℄ in gutter
14+21.54			50	27 5	= ℄ Int Alley & 221st St	
T.P.	477	32 24	505	27 [illegible]	BM, NZ-28, Elev = 28.774 FB 1925-164	
BM, NZ-28			343	28 [illegible]	221st St & First Alley E of Norwalk Blvd. S.E. Cor	

Bt. spk. in P.R. # 700040 E

F. B. 1936 Pg. 6/194 Job No. 1716.14 Division No. ____ Notes Red. ____ Plotted ____ Profile ____
Survey of Brittain St. S.S. Dist Date ____ Date ____ No. ____
Survey by N. R. Smith Notes N.R.S. 8-10-54 Notes Chkd. ____ Checked ____ X-Sec. ____
Indexed C. Johnson Date ____ Date ____ Date ____ No. ____

1936 195

F.B. Pg.

Notes Ck'd by	Survey of Britain ST S.S. Dist
Map No.	W. O. 7164 Tape No. 0133 St'd. 68° oF
Office Work	Surveyed by N.R. Smith
Checked	Notes H. Frent Date 8-12-54
Date	Indexed C. Johnson

C.I. 1716.14

BRITTAIN STREET S.S. DIST.

TOPOGRAPHY

on

BRITTAIN STREET

between

Norwalk Blvd. & Wardham Ave

N.R. Smith
H. Frent
G. Bonney
D. Wilks

Notes: Any Additions or Changes on This Sheet Must Be Made or Circled in Red Ink With Date and Name of Person Making Change.

Do not extend notes this side of this line.

RETURN TO
LOS ANGELES COUNTY SURVEYOR
726 LOS ANGELES COUNTY
ENGINEERING BLDG.

76FSOS 247 4-55

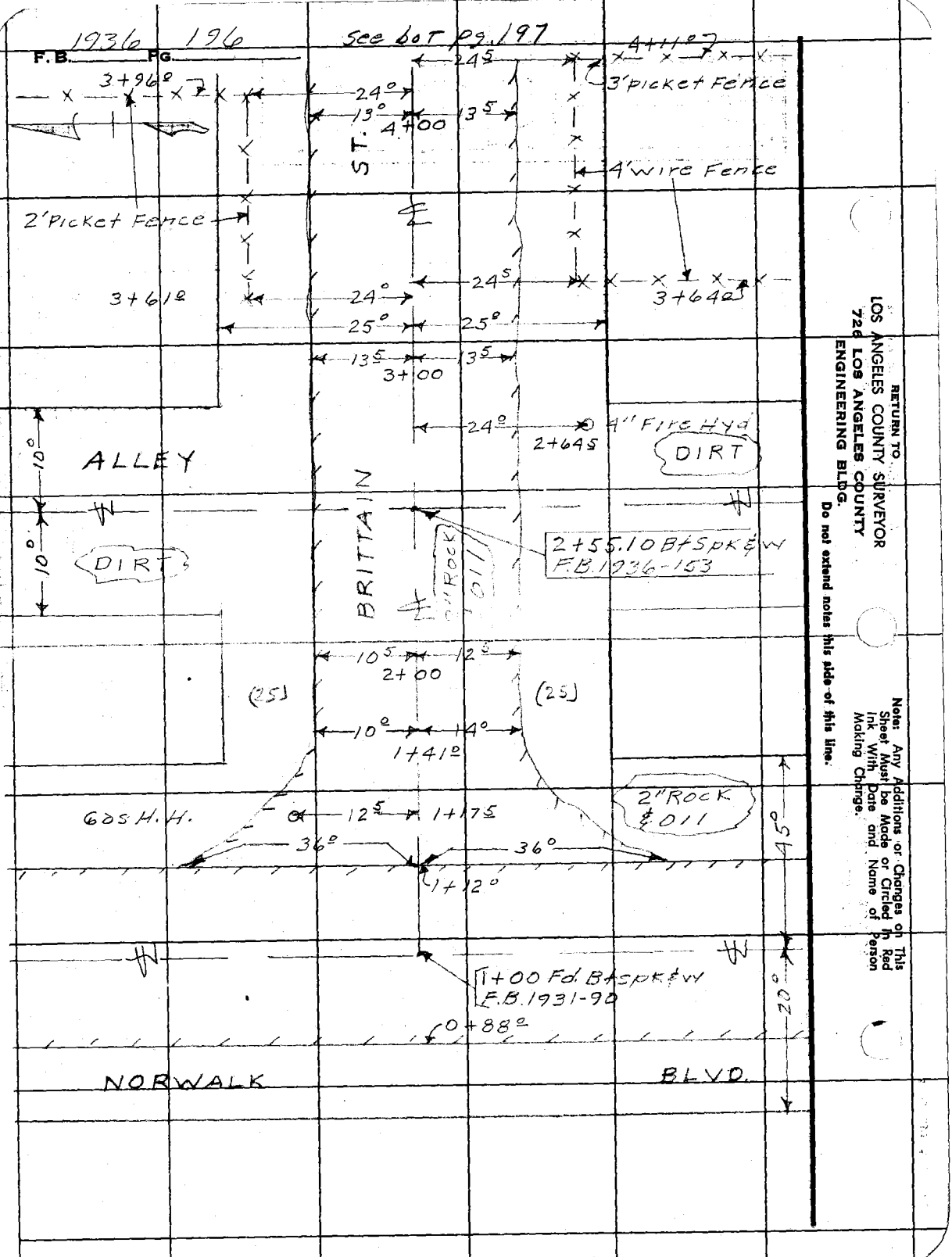

RETURN TO
LOS ANGELES COUNTY SURVEYOR
720 LOS ANGELES COUNTY
ENGINEERING BLDG.

Do not extend notes this side of this line.

Notes: Any Additions or Changes on This Sheet Must be Made or Circled in Red Ink With Date and Name of Person Making Change.

1936 197

F. B. _____ PG. _____

Notes Ck'd by _____	Survey of Brittain St SS Dist
Map No. _____	W. O. 171614 Tape No. 0133 St'd. 68 °F
Office Work _____	Surveyed by N. R. Smith
Checked _____	Notes H. E. Fronk Date 8-12-53
Date _____	Indexed _____

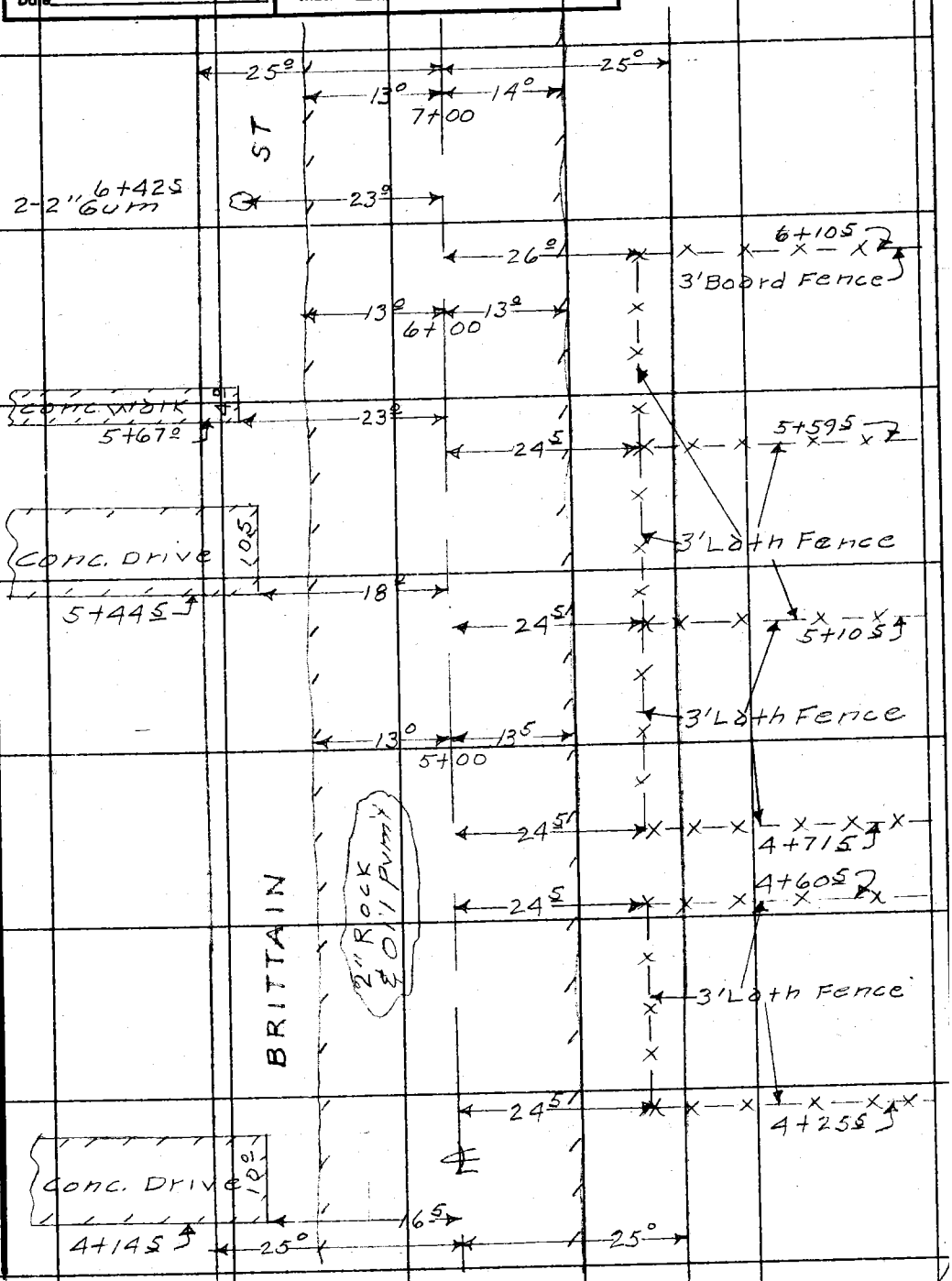

Note: Any Additions or Changes on This Sheet Must be Made or Circled in Red Ink With Date and Name of Person Making Change.

Do not extend notes this side of this line.

RETURN TO
LOS ANGELES COUNTY SURVEYOR
726 LOS ANGELES COUNTY
ENGINEERING BLDG.

76F3098 247 4-53

F. B. 1936 PG. 198

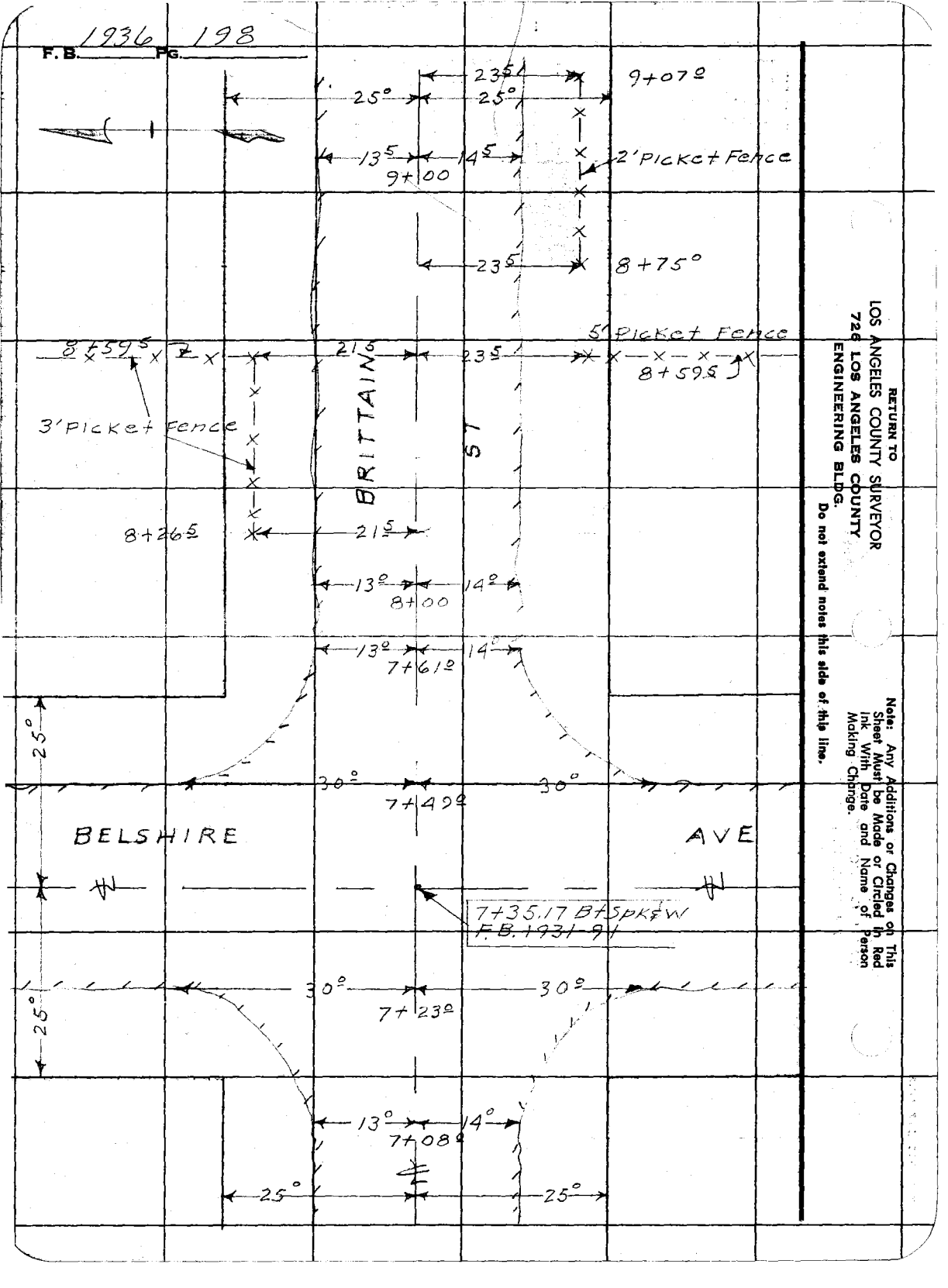

RETURN TO
LOS ANGELES COUNTY SURVEYOR
726 LOS ANGELES COUNTY
ENGINEERING BLDG.

Do not extend notes this side of this line.

Note: Any Additions or Changes on This Sheet Must be Made or Circled in Red Ink With Date and Name of Person Making Change.

Notes Ck'd by	Survey of
Map No.	W. O. Tape No. St'd. °F
Office Work	Surveyed by
Checked	Notes Date
Date	Indexed A. C. Johnson

F. B. 1936 PG. 199

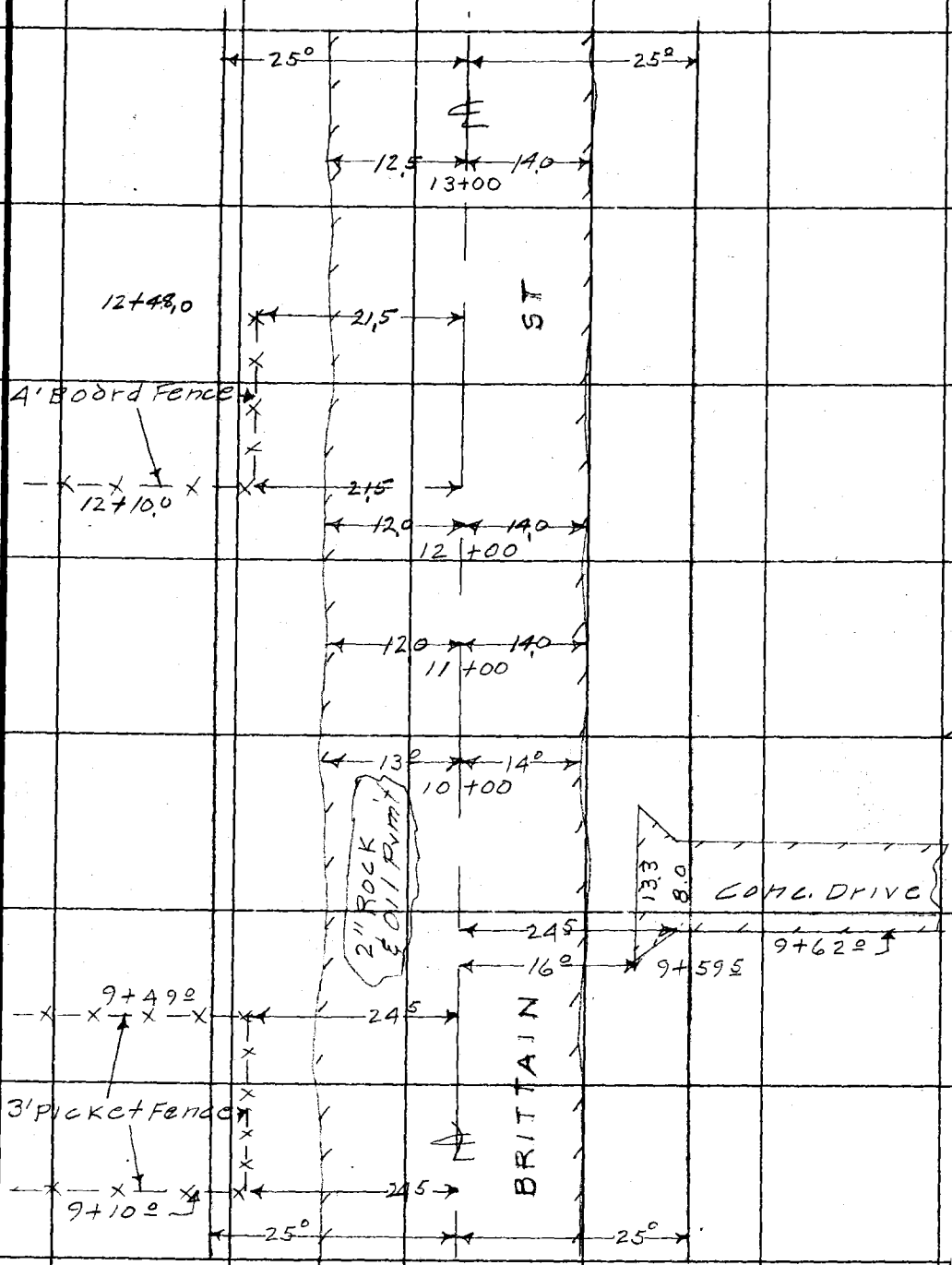

Note: Any Additions or Changes on This Sheet Must be Made or Circled in Red Ink With Date and Name of Person Making Change.

Do not extend notes this side of this line.

RETURN TO
LOS ANGELES COUNTY SURVEYOR
726 LOS ANGELES COUNTY
ENGINEERING BLDG.

76F3095 247 4-53

F. B. 1936 PG. 200

see bot pg 201

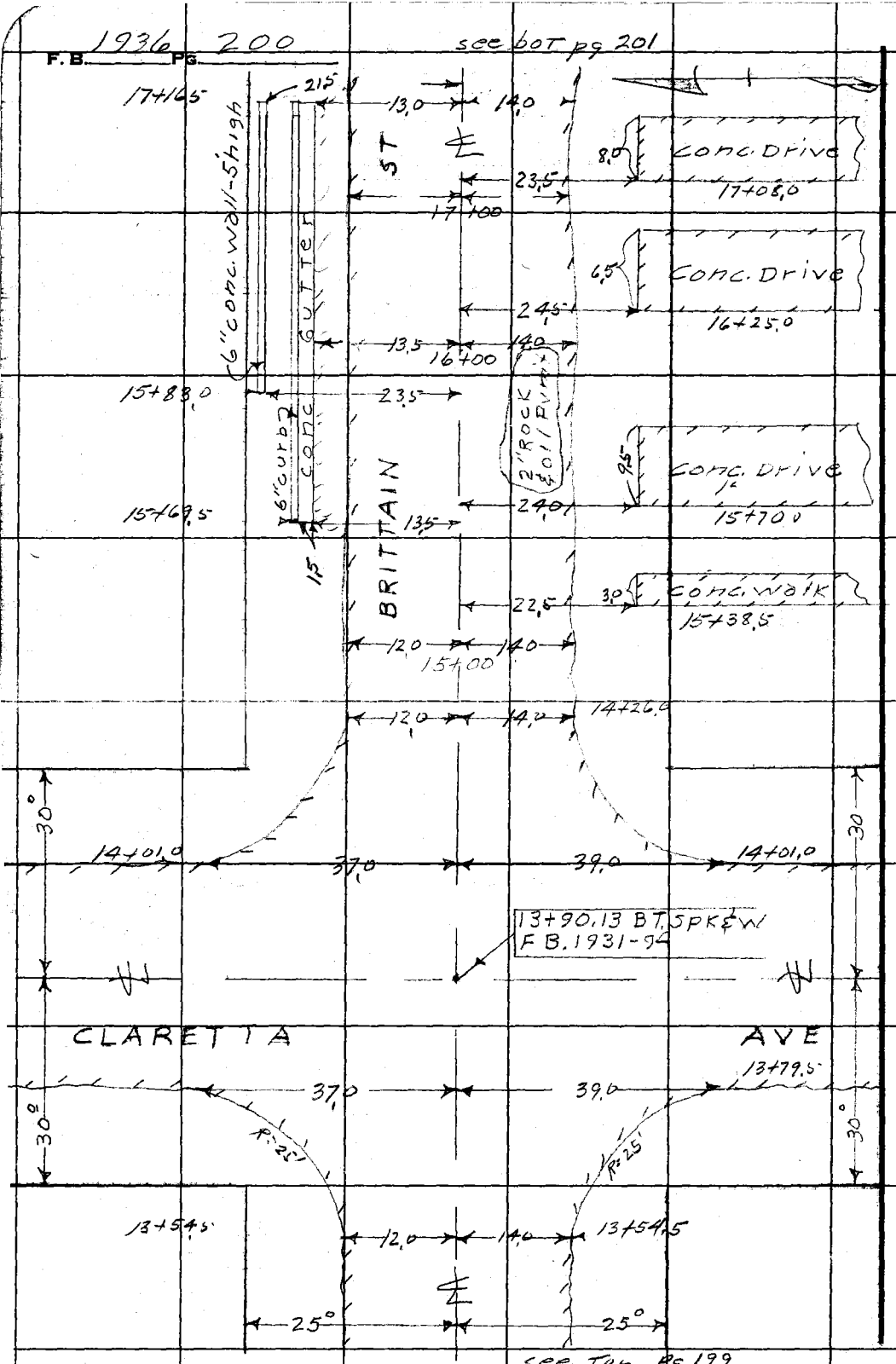

see Top Pg 199

RETURN TO
LOS ANGELES COUNTY SURVEYOR
726 LOS ANGELES COUNTY
ENGINEERING BLDG.
Do not extend notes this side of this line.

Note: Any Additions or Changes on This Sheet Must be Made or Circled in Red Ink With Date and Name of Person Making Change.

Notes Ck'd by	Survey of Brittain St SS dist
Map No.	W. O. 171614 Tape No. 0133 St'd. 68 °F
Office Work	Surveyed by N.R. Smith
Checked	Notes H E Fronk Date 8-23-54
Date	Indexed A. C. Johnson

F.B. 1936 PG. 201

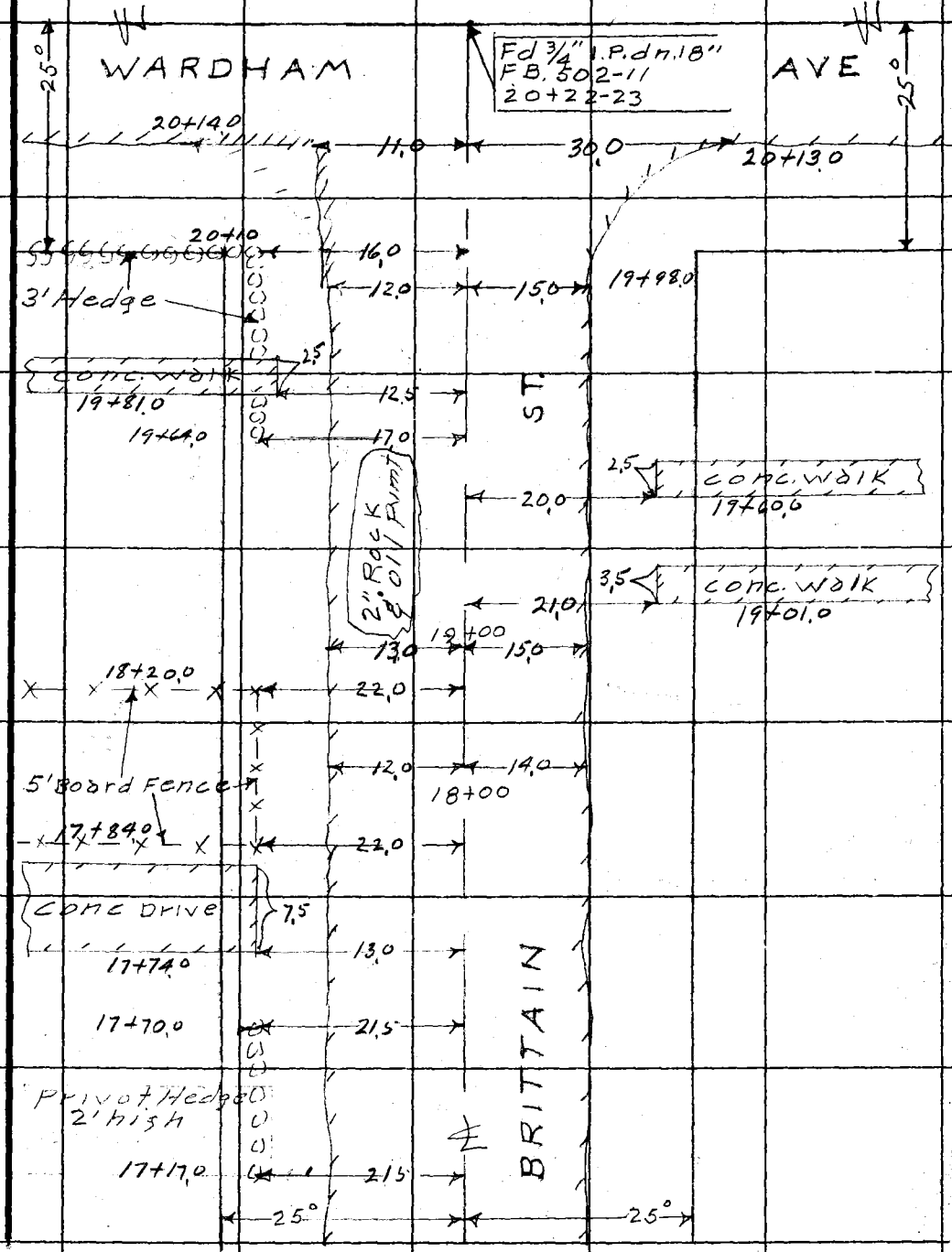

Note: Any Additions or Changes on This Sheet Must be Made or Circled in Red Ink With Date and Name of Person Making Change.

Do not extend notes this side of this line.

RETURN TO
LOS ANGELES COUNTY SURVEYOR
726 LOS ANGELES COUNTY
ENGINEERING BLDG.

76F3098 247 4-53

RETURN TO
LOS ANGELES COUNTY SURVEYOR
726 LOS ANGELES COUNTY
ENGINEERING BLDG.

Note: Any Additions or Changes on This Sheet Must be Made or Circled in Red Ink With Date and Name of Person Making Change.

Do not extend notes this side of this line.

F. B. ____ PG. ____

Profile No. ____ X-Sec. No. ____

Notes Red. ____ Date ____ Notes Chkd. ____ Date 8-30-54

Plotted ____ Date ____ Checked ____ Date ____

Job No. 1716.14 Division No. ____

Survey of Brittain St S.S. Dist.

Survey by N.R. Smith Notes N.R.S. Date 8-12-54

Map No. ____ Inked C. Johnson Date ____

F. B. 1936 Pg. 203

C.I. 1716.14

BRITTAIN STREET S.S. DIST

CROSS SECTIONS on BRITTAIN STREET from Norwalk Blvd To Wardham Ave

N. R. Smith
H. Frank
G. Bonney
D. Wilks

STATION	B. S.	H. I.	F. S.	ELEV.

NOTE: ANY ADDITIONS OR CHANGES ON THIS SHEET MUST BE MADE OR CIRCLED IN RED INK, WITH DATE AND NAME OF PERSON MAKING CHANGE.

Do not extend notes this side of this line.

PLEASE RETURN TO
LOS ANGELES COUNTY SURVEYOR
726 Los Angeles County Engineering Bldg.

761.298 307 8-53

76L298 307 8-53

PLEASE RETURN TO
LOS ANGELES COUNTY SURVEYOR
726 LOS ANGELES COUNTY ENGINEERING BLDG.

NOTE: ANY ADDITIONS OR CHANGES ON THIS SHEET MUST BE MADE OR CIRCLED IN RED INK, WITH DATE AND NAME OF PERSON MAKING CHANGE.

Do not extend notes this side of this line.

STATION	B. S.	H. I.	F. S.	ELEV.	Brittain ST	
BM, NZ-50	374	3224		28 50	BM, NZ-50, Elev. 28,498 Brittain ST. & First Alley E. of Norwalk Blvd S.E cor BT. spk. in T.P. # B-9253-Y	F.B. 1925 Pg. 171
					Left & North	℄ Right & South
0+80			51	27 1		℄ in gutter
"			51	27 1		25.0 "
"			51	27 1	25.0 in gutter	
0+88.0			46	27 6		℄
1+00			44	27 8	= ℄ Int Brittain ST & Norwalk	
"			44	27 8		25.0 ℄ Norwalk Blvd
"			44	27 8		131.0 " "
"			43	27 [illegible]	25.0 ℄ Norwalk Blvd	
"			43	27 [illegible]	131.0 " " "	
1+12.0			46	27 [illegible]		℄
+22.0			52	27 [illegible]		℄ in gutter
"			52	27 [illegible]		25.0 "
"			52	27 [illegible]	25.0	
1+41.0			48	27 [illegible]		℄
"			50	27 2		14.0 gutter
"			42	28 [illegible]		25.0 P.L.
"			51	27 1	10.0 gutter	

F. B. 1936 PG. 204 Job No. 1716.14 Division No. Notes Red. Plotted Profile
Survey of Brittain ST S.S. DIST. Date Date No.
Survey by N. R. Smith Notes N.R.S. 8-12-54 Notes Chkd. Checked X-Sec.
Indexed C. Johnson Date Date Date No.

76L298 307 8-53

PLEASE RETURN TO
LOS ANGELES COUNTY SURVEYOR
726 LOS ANGELES COUNTY ENGINEERING BLDG.

NOTE: ANY ADDITIONS OR CHANGES ON THIS SHEET MUST BE MADE OR CIRCLED IN RED INK, WITH DATE AND NAME OF PERSON MAKING CHANGE.

Do not extend notes this side of this line.

STATION	B. S.	H. I.	F. S.	ELEV.	Brittain ST	
		32 24			Left & North	℄ Right & South
1+41.0			43	27 9	25.0 P.L.	
2+00			46	27 6		℄
"			51	27 1		12.5 gutter
"			42	28 0		25.0 P.L.
"			51	27 1	10.5 gutter	
"			45	27 7	25.0 P.L.	
2+55.10			44	27 8	= ℄ Int Brittain ST & Alley	
"			50	27 2		13.0 gutter
"			43	27 9		25.0 P.L.
"			41	28 1		131.0 back lot line
"			49	27 3	12.0 gutter	
"			42	28 0	25.0 P.L.	
"			40	28 2	131.0 back lot line	
3+00			43	27 9		℄
T.P.	500	33 07	417	28 07		
4+00			50	28 1		℄
"			57	27 4		13.5 gutter
"			51	28 0		25.0 P.L.
"			55	27 6	13.0 gutter	
"			48	28 3	25.0 P.L.	

Profile Notes Red. ____ Plotted ____ Job No. 1716.14 Division No. ____ F. B. 1936 Pg. 3 205
No. ____ Date ____ Date ____ Survey of Brittain ST. S.S. Dist
X-Sec. Notes Chkd. ____ Checked ____ Survey by N.R. South Notes N.R.S. Date 8-12-54
No. ____ Date ____ Date ____ Map No. ____ Indexed ____ C. Johnson Date ____

76L298 307 8-53

PLEASE RETURN TO
LOS ANGELES COUNTY SURVEYOR
726 LOS ANGELES COUNTY ENGINEERING BLDG.

NOTE: ANY ADDITIONS OR CHANGES ON THIS SHEET MUST BE MADE OR CIRCLED IN RED INK, WITH DATE AND NAME OF PERSON MAKING CHANGE.

Do not extend notes this side of this line.

STATION	B. S.	H. I.	F. S.	ELEV.	Brittain ST	
		33 07			Left & North	℄ Right & South
5+00			49	2[illegible] 2		℄
"			56	2[illegible] 5		13.5 gutter
"			48	2[illegible] 3		25.0 P.L.
"			53	27 8	13.0 gutter	
"			49	2[illegible] 2	25.0 P.L.	
6+00			49	28 2		℄
"			57	27 4		13.0 gutter
"			49	28 2		25.0 P.L.
"			54	27 7	13.0 gutter	
"			46	28 5	25.0 P.L.	
7+00			48	28 3		℄
BM N2-57 (T.P.)	423	32 97	433	28 74	BM N2-57 Elev. = 28.732	
7+08.0			47	28 3		℄
"			53	27 7		14.0 gutter
"			45	2[illegible] 5		25.0 P.L.
"			51	2[illegible] 9	13.0 gutter	
"			35	2[illegible] 5	25.0 P.L.	
7+23.0			47	28 3		℄
"			51	2[illegible] 9		30.0 gutter
"			50	2[illegible] 0	30.0 gutter	

F. B. 1936 Pg. 4 206
Job No. 1716.14 Division No. Notes Red. Plotted Profile
Survey of Brittain St. S.S. Dist Date No.
Survey by N.R. Smith Notes N.R.S. - 8-12-54 Notes Chkd. Checked X-Sec.
Indexed C. Johnson Date Date No.

76L298 307 8-53

PLEASE RETURN TO
LOS ANGELES COUNTY SURVEYOR
726 LOS ANGELES COUNTY ENGINEERING BLDG.

NOTE: ANY ADDITIONS OR CHANGES ON THIS SHEET MUST BE MADE OR CIRCLED IN RED INK, WITH DATE AND NAME OF PERSON MAKING CHANGE.

Do not extend notes this side of this line.

STATION	B. S.	H. I.	F. S.	ELEV.	Brittain ST	
		32 97			Left & North	℄ Right & South
7+35.17			47	28 3	= ℄ Int. Brittain ST. &	Belshire Ave
"			53	27 7		15.0 gutter
"			51	27 9		25.0 P.L. on ℄ Belshire Ave
"			46	28 4		on ℄ Belshire Ave 131.0 back lot line
"			51	27 9	15.0 gutter	
"			49	28 1	25 P.L. on ℄ Belshire Ave	
"			43	28 7	131.0 back lot line	
7 +61.0			46	28 4		℄
"			52	27 8		14.0 gutter
"			44	28 6		25.0 P.L.
"			52	27 8	13.0 gutter	
"			38	29 2	25.0 P.L.	
8+00			44	28 6		℄
9+00			41	28 9		℄
"			50	28 0		14.5 gutter
"			41	28 9		25.0 P.L.
"			50	28 0	13.5 gutter	
"			36	29 4	25.0 P.L.	
10+00			41	28 9		℄
"			49	28 1		15.0 gutter

Profile Notes Red. ____ Plotted ____ Job No. 17164 Division No. ____ F. B. 1936 Pg. 5 207
No. ____ Date ____ Date ____ Survey of Brittain ST. S.S. Dist.
X-Sec. Notes Chkd. ____ Checked ____ Survey by N.R. Smith Notes N.R.S. Date 8-12-54
No. ____ Date ____ Date ____ Map No. ____ Indexed ____ Date ____

76L298 307 8-53

PLEASE RETURN TO
LOS ANGELES COUNTY SURVEYOR
726 LOS ANGELES COUNTY ENGINEERING BLDG.

NOTE: ANY ADDITIONS OR CHANGES ON THIS SHEET MUST BE MADE OR CIRCLED IN RED INK, WITH DATE AND NAME OF PERSON MAKING CHANGE.

Do not extend notes this side of this line.

F. B. 1936 Pg. 208 Job No. 17614 Division No. Profile
Survey of Brittain St. S.S. Dist. Plotted No. X-Sec.
Survey by A.M.R. Smith Notes N.A. S. 8-12-54 Date Checked
Indexed C. Johnson Date Notes Chkd. Date No.
Date

STATION	B. S.	H. I.	F. S.	ELEV.	Brittain ST	
		3297			Left & North	℄ Right & South
10+00			43	33 7		25.0 P.L.
"			48	28 2	13.0 gutter	
"		/	42	28 8	25.0 P.L.	
T.P.	529	3368	438	29.59		
11+00			48	28 9		℄
"			54	28 3		15.0 gutter
"			43	29 7		25.0 P.L.
"			54	28 3	13.0 gutter	
"			45	29 2	25.0 P.L.	
12+00			46	29 1		℄
"			53	28 7		15.0 gutter
"			42	29 5		25.0 P.L.
"			51	28 4	13.0 gutter	
"			44	28 3	25.0 P.L.	
13+00			46	29 1		℄
"			51	28 4		15.0 gutter
"			42	29 5		25.0 P.L.
"			51	28 4	13.0 gutter	
"		/	43	29 4	25.0 P.L.	
BM, N2-61 (T.P.)	434	3416	386	29.62	BM, N2-61, Elev = 29.798	

8-12-54
8-23-54

76L298 307 8-53

PLEASE RETURN TO
LOS ANGELES COUNTY SURVEYOR
726 LOS ANGELES COUNTY ENGINEERING BLDG.

NOTE: ANY ADDITIONS OR CHANGES ON THIS SHEET MUST BE MADE OR CIRCLED IN RED INK, WITH DATE AND NAME OF PERSON MAKING CHANGE.

Do not extend notes this side of this line.

STATION	B. S.	H. I.	F. S.	ELEV.	Brittain ST	
		3916			Left & North	Right & South
13+54.5			498	2918		℄
"			55.	2887		14.0 gutter
"			44	2986		25.0 P.L.
"			54	2888	12.0 gutter	
"			47	2955	25.0 P.L.	
+79.5			49	2933		℄
"			55	2887		14.0 gutter
"			54	2888		39.0 gutter
"			53	2899	12.0 gutter	
"			53	2899	37.0 "	
13+90.13			49	2933	= ℄ Int Brittain ST & Claretta Ave	
"			55	2887		14.0 gutter
"			52	2900		℄ of Claretta Ave
"			52	2900	12.0 gutter	
"			50	2922	℄ of Claretta Ave	
14+00			49	2933		℄
+01.0			49	2933		℄
"			54	2888		14.0 gutter
"			53	2899		39.0 "
"			53	2899	12.0 gutter	

Profile Notes Red. Plotted Job No. 176.14 Division No.
No. Date Date Survey of Brittain ST S.S. Dist
X-Sec. Notes Chkd. Checked Survey by Hall Smith Notes M.P.S. Date 8-23-54
No. Date Date Map No. Inspected C. Johnson Date

F. B. 1936 Pg. 209

76L298 307 8-53

PLEASE RETURN TO
LOS ANGELES COUNTY SURVEYOR
726 LOS ANGELES COUNTY ENGINEERING BLDG.

NOTE: ANY ADDITIONS OR CHANGES ON THIS SHEET MUST BE MADE OR CIRCLED IN RED INK, WITH DATE AND NAME OF PERSON MAKING CHANGE.

Do not extend notes this side of this line.

F. B. 1936 Pg. 210 Job No 7/26/54 Division No. Notes Red. Plotted
Survey of Brittain St. S.S. Dist. Date Date No.
Survey by L.A.P. South Notes N.R.S. - 8-23-54 Notes Chkd. Checked X-Sec.
Ind. C. Johnson Date Date Date No.
Profile

STATION	B. S.	H. I.	F. S.	ELEV.	Brittain St	
		3916			Left & North	Right & South
14401.00			52	29 0	37.0	
+26.0			49	29 3		℄
"			53	28 9		14.0 gutter
"			44	29 8		25.0 P.L.
"			54	29 8	12.0 gutter	
"			43	29 9	25.0 P.L.	
15+00			47	29 5		℄
"			53	28 9		14.0 gutter
"			41	30 1		25.0 P.L.
"			52	29 0	12.0 gutter	
"			44	29 8	25.0 P.L.	
+69.5			46	29 6		℄
"			509	29 07	15.0 gutter	
"			455	30 61	" Top Cb.	
16+00			45	30 1		℄
"			51	29 1		14.0 gutter
"		1	44	29 1		25.0 P.L.
T.P.	518	3507	427	29 79		
17+00			52	29 7		℄
+16.5			52	29 7		℄

76L298 307 8-53

PLEASE RETURN TO
LOS ANGELES COUNTY SURVEYOR
726 LOS ANGELES COUNTY ENGINEERING BLDG.

NOTE: ANY ADDITIONS OR CHANGES ON THIS SHEET MUST BE MADE OR CIRCLED IN RED INK, WITH DATE AND NAME OF PERSON MAKING CHANGE.

Do not extend notes this side of this line.

STATION	B. S.	H. I.	F. S.	ELEV.	Brittain ST	
		3507			Left & North	Right & South
17+16.5			57	29 4		14.0 gutter
"			49	30 2		25.0 P.L.
"			538	29 69	14.5 conc gutter	
"			477	30 30	" Top of cb.	
"			51	30 0	25.0 P.L.	
18+00			49	30 2		℄
"			57	29 4		14.0 gutter
"			45	30 6		25.0 P.L.
"			53	29 8	gutter	
"			46	30 5	25.0 P.L.	
19+00			46	30 5		℄
"			55	29 6		15.0 gutter
"			40	31 1		25.0 P.L.
"			52	29 9	13.0 gutter	
"			42	30 9	25.0 P.L.	
20+00			47	30 4		℄
"			52	29 9		15.0 gutter
"			38	31 3		25.0 P.L.
"			51	30 0	13.0 gutter	
			39	31 2	25.0 P.L.	

Profile Notes Red. ____ Plotted ____ Job No. 17 16.14 Division No. ____ F. B. 1936 Pg. 211
No. ____ Date ____ Date ____ Survey of Brittain St. S.S. Dist
X-Sec. Notes Chkd. ____ Checked ____ Survey by N.R. Smith Notes N.R.S. Date 8-23-54
No. ____ Date ____ Date ____ Map No. ____ Date ____

76L298 307 8-53

PLEASE RETURN TO
LOS ANGELES COUNTY SURVEYOR
726 LOS ANGELES COUNTY ENGINEERING BLDG.

NOTE: ANY ADDITIONS OR CHANGES ON THIS SHEET MUST BE MADE OR CIRCLED IN RED INK, WITH DATE AND NAME OF PERSON MAKING CHANGE.

Do not extend notes this side of this line.

STATION	B. S.	H. I.	F. S.	ELEV.	Brittain ST.	
		35 07			Left & North	Right & South
20+22.23			48	30 3	= ℄ Int Brittain ST & Wardham Ave	
T.P.	492	35 06	493	30 14		
			51	30 0		129'± ℄ Wardham back lot line
			48	30 3	129'± ℄ Wardham Ave back lot line	
BM, NZ-36			443	30 63	BM, NZ-36, Elev. 30.578	FB 1925 — 166
					Brittain ST. (S. side) at Wardham Ave	
					L&T in walk to house #12454 on Brittain St	
					60'± W & 25'± S. of ℄ Int.	

F. B. 1936 PG. 212 Job No. 1716.14 Division No. Notes Red. Plotted Profile
Survey of Brittain ST. S.S. DIST Date Date No.
Survey by N.R. Smith Notes N.R.S. 8-23-54 Notes Chkd. Checked X-Sec.
Indexed C. Johnson Date Date Date No.

1934 213

F. B. Pg.

Notes Ck'd by	Survey of Brittain St. SS Dist
Map No.	W.O. 17614 Tape No. 2133 Std. 68 °F
Office Work	Surveyed by N.R. Smith
Checked	Notes H.E. Fronk Date 8-23-54
Date	Indexed C. Johnson

C.I. 1716.14

BRITTAIN STREET S.S. DIST

TOPOGRAPHY

ON

224TH STREET

Between

Norwalk Blvd & Wardham Ave

N.R. Smith
H.E. Fronk
D. LeGault
G. Bonney
D. Wilks

Note: Any Additions or Changes on This Sheet Must be Made or Circled in Red Ink With Date and Name of Person Making Change.

Do not extend notes this side of this line.

RETURN TO
LOS ANGELES COUNTY SURVEYOR
726 LOS ANGELES COUNTY
ENGINEERING BLDG.

76FSOS 247 4-55

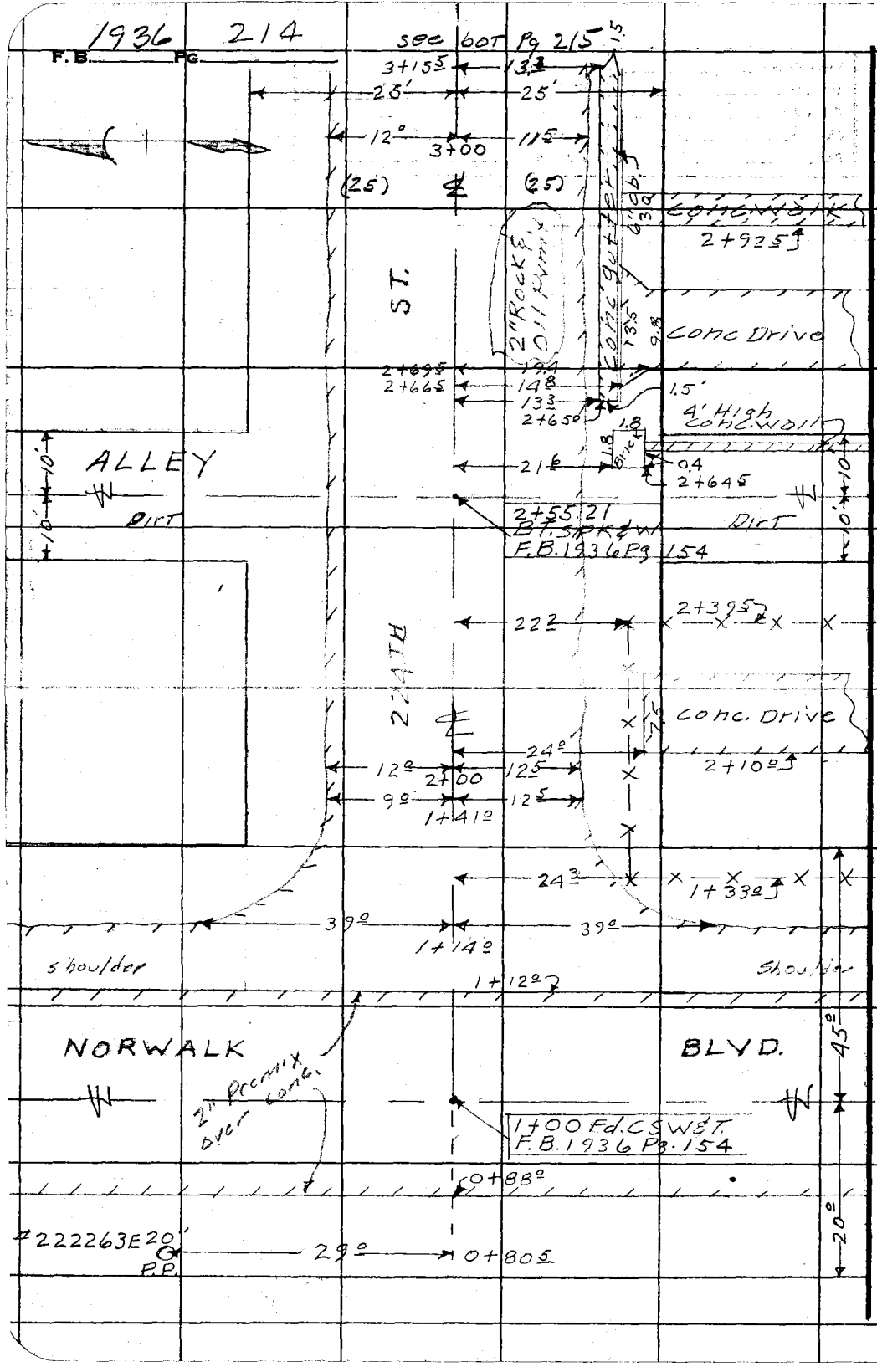

RETURN TO
LOS ANGELES COUNTY SURVEYOR
726 LOS ANGELES COUNTY
ENGINEERING BLDG.
Do not extend notes this side of this line.

Note: Any Additions or Changes on This Sheet Must be Made or Circled in Red Ink With Date and Name of Person Making Change.

F.B. 1936 Pg. 215

Notes Ck'd by	Survey of Brittain St. S.S. Dis
Map No.	W. O. 17614 Tape No. 0133 St'd. 68 °F
Office Work	Surveyed by N.R. Smith
Checked	Notes H.E. Fronk Date 8-23-54
Date	Indexed C. Johnson

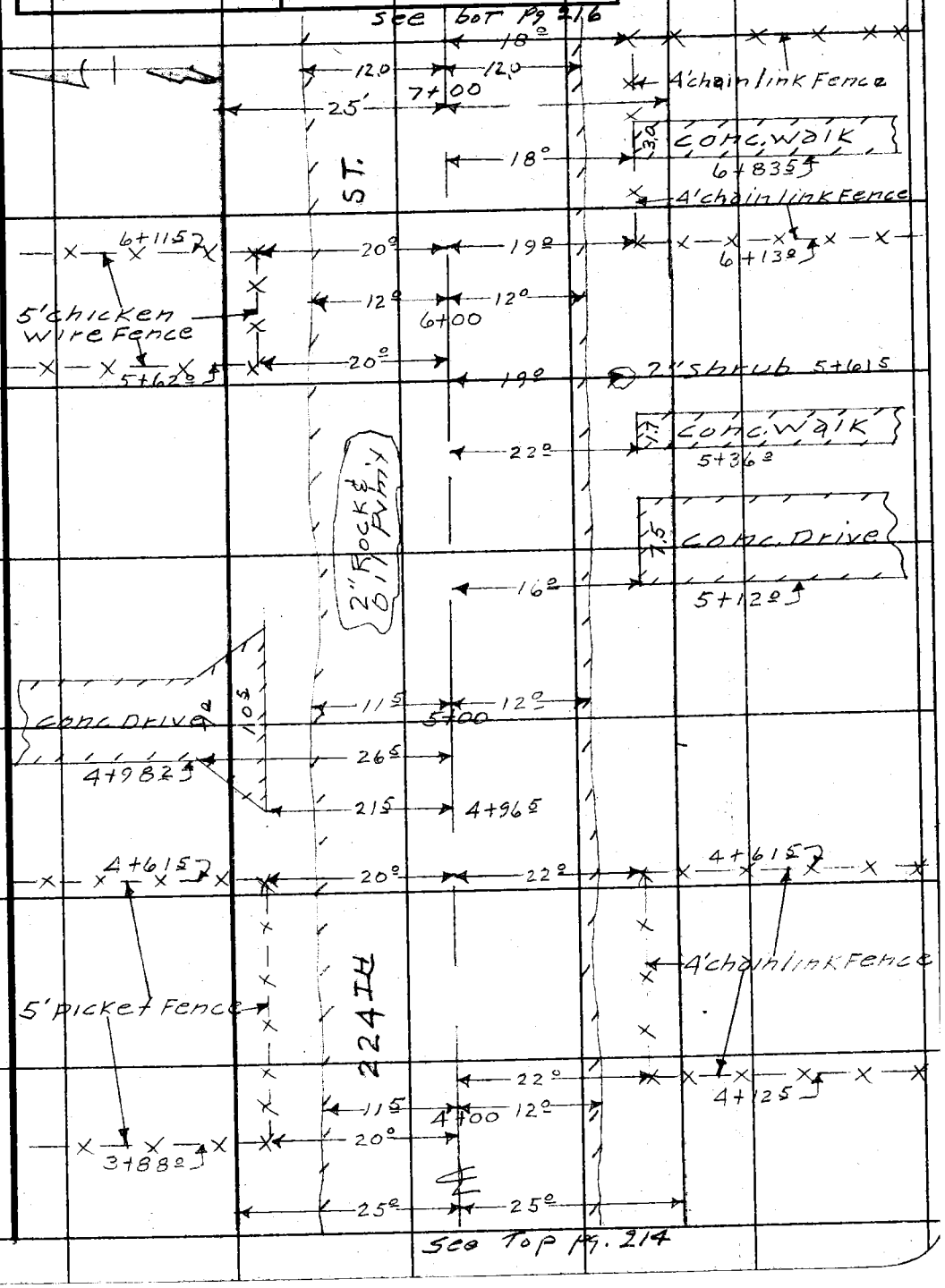

Note: Any Additions or Changes on This Sheet Must be Made or Circled in Red Ink With Date and Name of Person Making Change.

Do not extend notes this side of this line.

RETURN TO
LOS ANGELES COUNTY SURVEYOR
726 LOS ANGELES COUNTY
ENGINEERING BLDG.

78FS095 247 4-53

1936 216

F. B. _____ Pg. _____

see bot pg 217

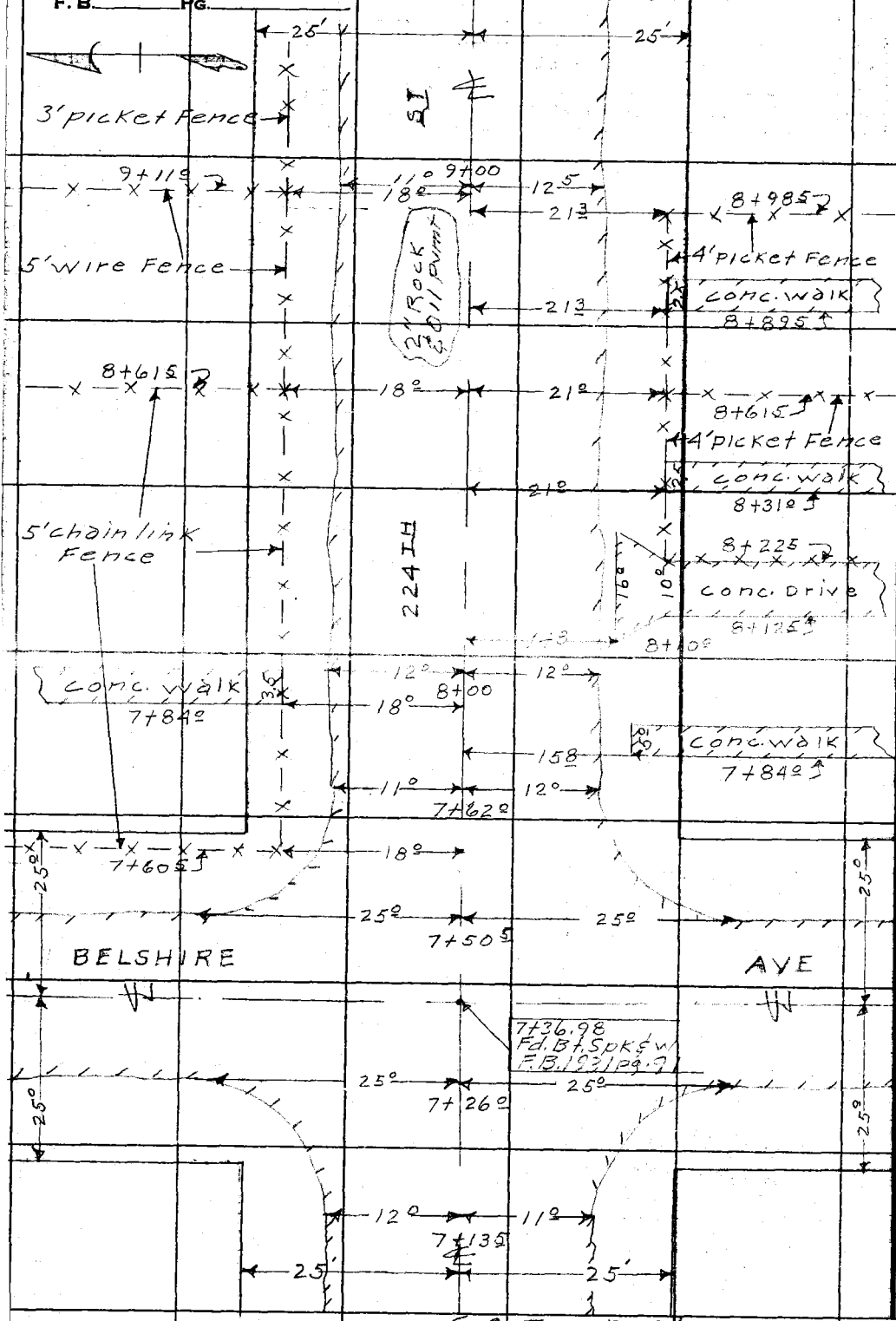

See Top Pg 215

RETURN TO
LOS ANGELES COUNTY SURVEYOR
726 LOS ANGELES COUNTY
ENGINEERING BLDG.

Do not extend notes this side of this line.

Note: Any Additions or Changes on This Sheet Must be Made or Circled in Red Ink With Date and Name of Person Making Change.

1936 217

F.B. _____ Pg. _____

Notes Ck'd by _____	Survey of Brittain St. S.S. Dist
Map No. _____	W. O. 171614 Tape No. 0133 St'd. 68 °F
Office Work _____	Surveyed by N.R. Smith
Checked _____	Notes H.E. Fronk Date 8-24-54
Date _____	Indexed C. Johnson

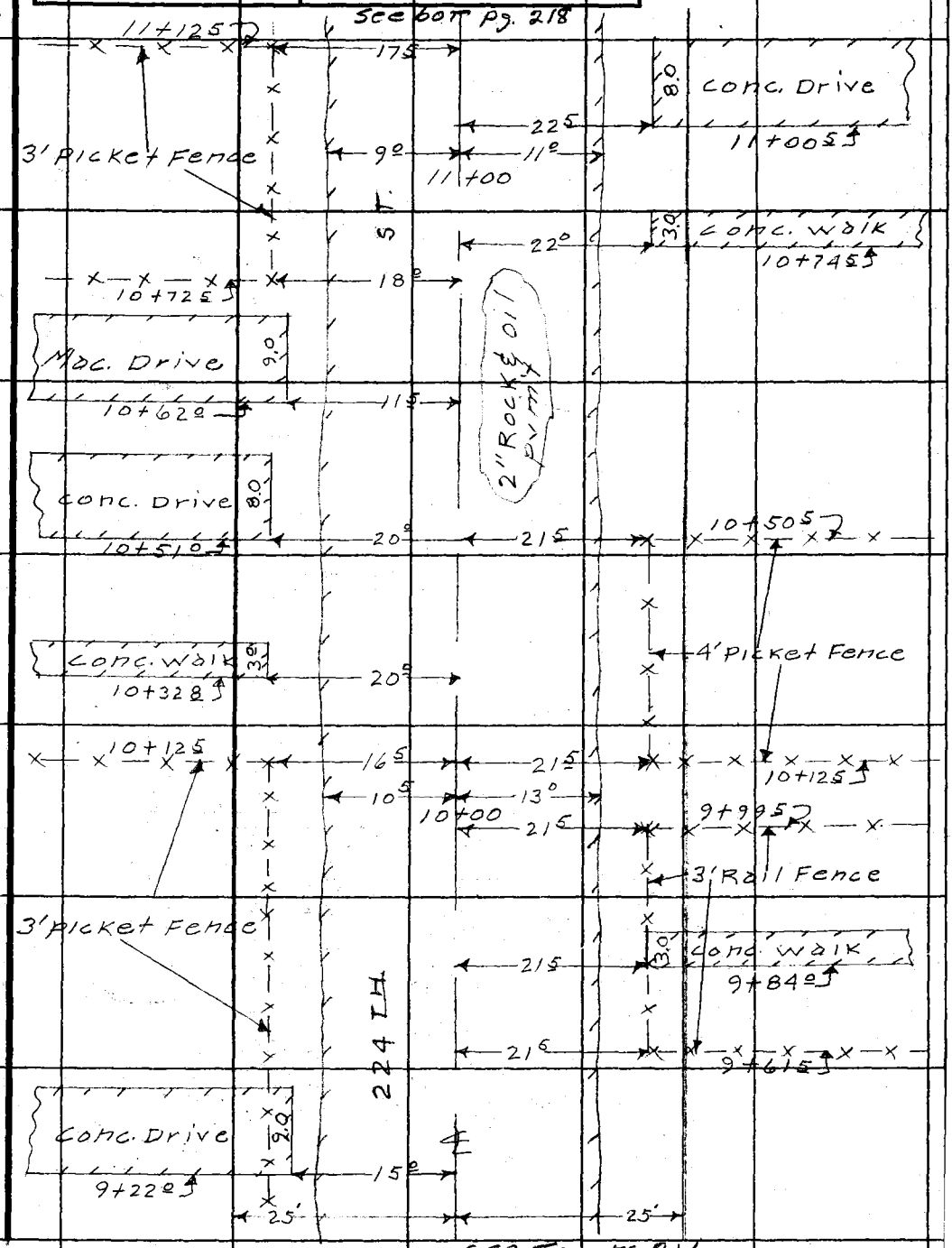

Note: Any Additions or Changes on This Sheet Must be Made or Circled in Red Ink With Date and Name of Person Making Change.

Do not extend notes this side of this line.

RETURN TO
LOS ANGELES COUNTY SURVEYOR
726 LOS ANGELES COUNTY
ENGINEERING BLDG.

76F3095 247 4-53

F.B. 1936 Pg. 218

see bot pg 219



see Top pg 217

RETURN TO
LOS ANGELES COUNTY SURVEYOR
726 LOS ANGELES COUNTY
ENGINEERING BLDG.

Do not extend notes this side of this line.

Note: Any Additions or Changes on This Sheet Must be Made or Circled in Red Ink With Date and Name of Person Making Change.

1936 219

Notes Ck'd by	Survey of Brittain St. SS. Dis
Map No.	W. O. 171614 Tape No. 0133 Sr'd. 68 °F
Office Work	Surveyed by N.R. Smith
Checked	Notes H E Fronk Date 8-24-54
Date	Indexed C. Johnson

F. B. Pg.

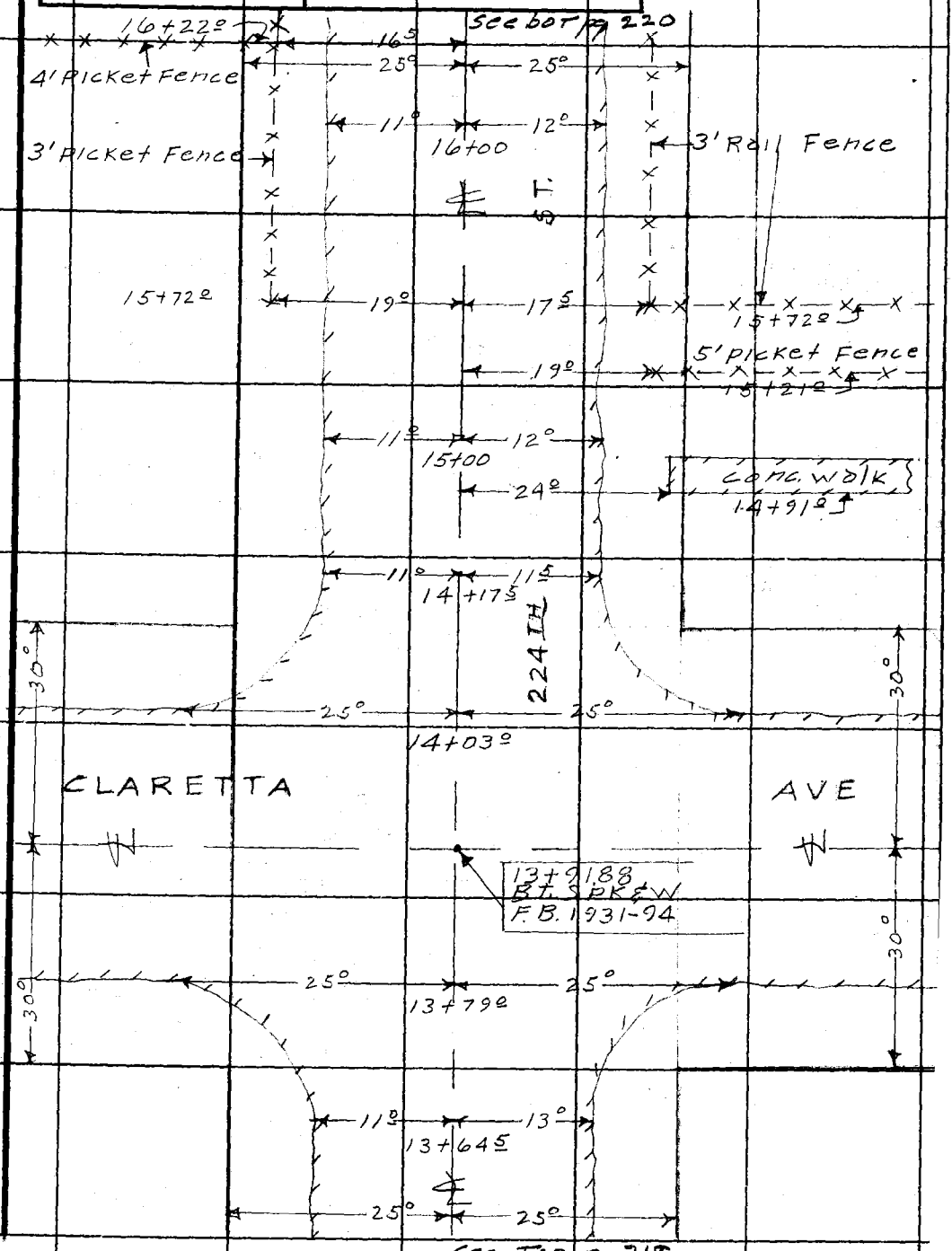

Note: Any Additions or Changes on This Sheet Must be Made or Circled in Red Ink With Date and Name of Person Making Change.

Do not extend notes this side of this line.

RETURN TO
LOS ANGELES COUNTY SURVEYOR
726 LOS ANGELES COUNTY
ENGINEERING BLDG.

76F3098 247 4-53

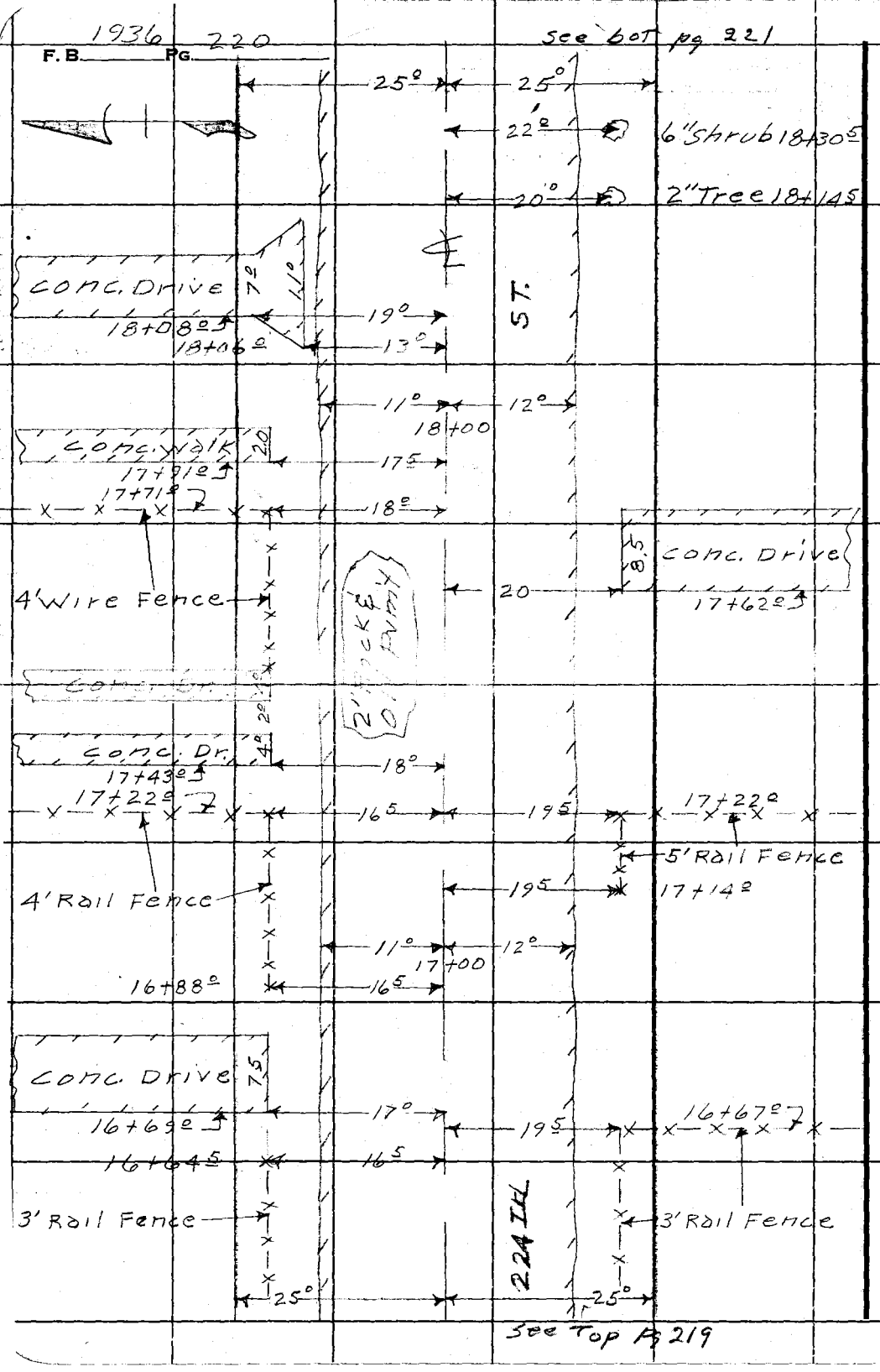

RETURN TO
LOS ANGELES COUNTY SURVEYOR
726 LOS ANGELES COUNTY
ENGINEERING BLDG.

Do not extend notes this side of this line.

Note: Any Additions or Changes on This Sheet Must be Made or Circled in Red Ink With Date and Name of Person Making Change.

1936 221

F. B. _____ Pg. _____

Notes Ck'd by _____	Survey of Brittain St SS Dist
Map No. _____	W. O. 1716.14 Tape No. 0133 St'd. 68 °F
Office Work _____	Surveyed by N.R. Smith
Checked _____	Notes H.E. Fronk Date 8-25-54
Date _____	Indexed C. Johnson

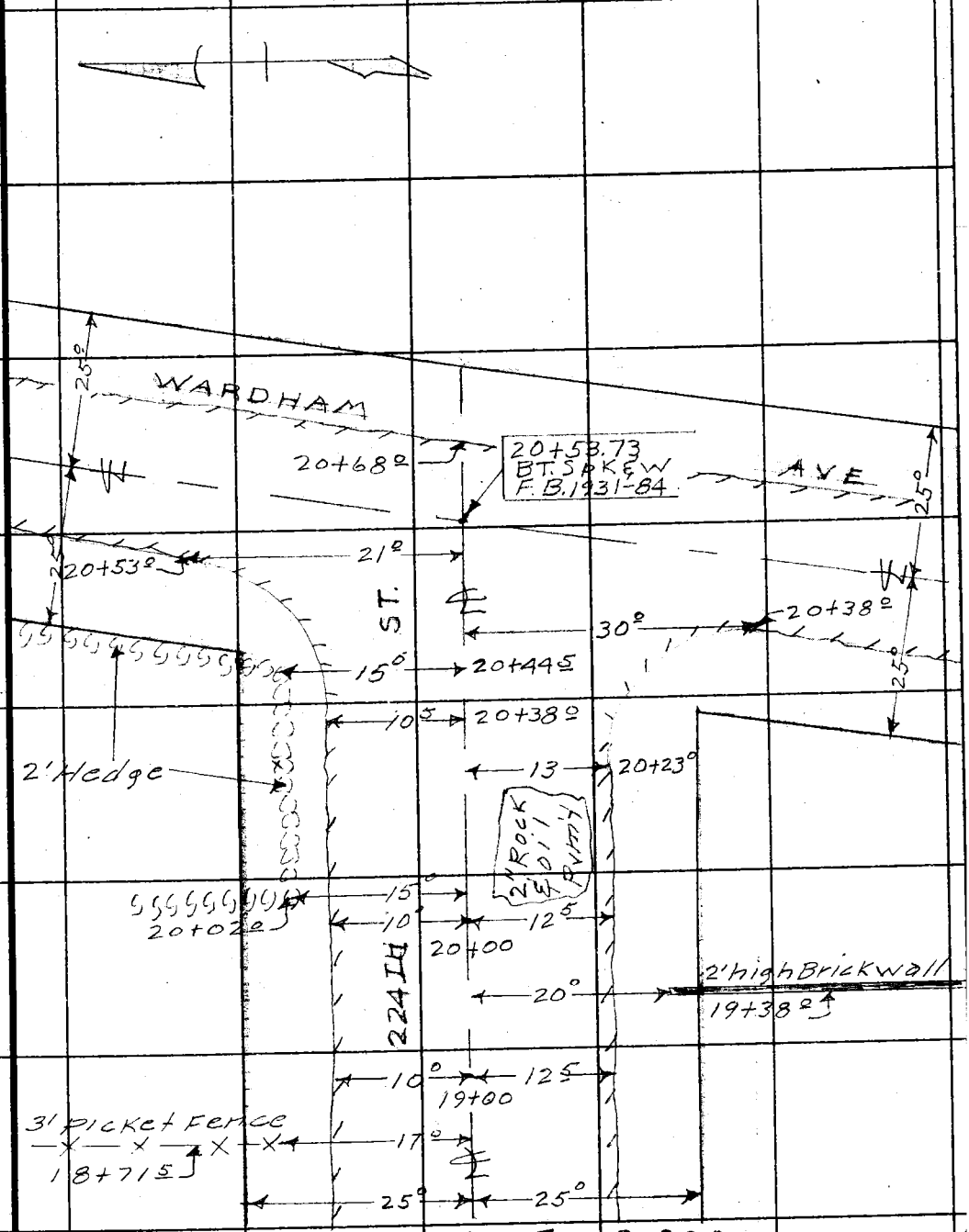

See Top Pg 220

Note: Any Additions or Changes on This Sheet Must be Made or Circled in Red Ink With Date and Name of Person Making Change.

Do not extend notes this side of this line.

RETURN TO
LOS ANGELES COUNTY SURVEYOR
726 LOS ANGELES COUNTY
ENGINEERING BLDG.

76F3008 247 4-53

RETURN TO
LOS ANGELES COUNTY SURVEYOR
726 LOS ANGELES COUNTY
ENGINEERING BLDG.

Note: Any Additions or Changes on This Sheet Must be Made or Circled in Red Ink With Date and Name of Person Making Change.

Do not extend notes this side of this line.

F. B. 1936 PG. 222

F. B. 1936 Pg. 223

Profile No. | Notes Red. | Date | Plotted | Date | Job No. 17614 Division No.
X-Sec. No. | Notes Chkd. | Date | Checked | Date | Map No.
Survey of Brittain ST. S.S. DIST
Survey by N.R. Smith Notes N.R.S. Date 8-24-54
Indexed G. Johnson Date

C.I. 17614
BRITTAIN STREET S.S. DIST.

CROSS SECTIONS
on
224th STREET.
between
Norwalk Blvd & Wardham Ave

N.R. Smith
H. Frank
D. LeGault
G. Bonney
D. Wilks

STATION	B. S.	H. I.	F. S.	ELEV.

NOTE: ANY ADDITIONS OR CHANGES ON THIS SHEET MUST BE MADE OR CIRCLED IN RED INK, WITH DATE AND NAME OF PERSON MAKING CHANGE.

Do not extend notes this side of this line.

PLEASE RETURN TO
LOS ANGELES COUNTY SURVEYOR
726 Los Angeles County Engineering Bldg.

761298 307 8-53

76L298 307 8-53

PLEASE RETURN TO
LOS ANGELES COUNTY SURVEYOR
726 Los Angeles County Engineering Bldg.

NOTE: ANY ADDITIONS OR CHANGES ON THIS SHEET MUST BE MADE OR CIRCLED IN RED INK, WITH DATE AND NAME OF PERSON MAKING CHANGE.

Do not extend notes this side of this line.

F. B. 1936 Pg. 224 Job No 176.14 Division No. Notes Red. Plotted No.
Survey of Bellflower St. S.S. Dist. Date Date X-Sec.
Survey by N.R.South Notes N.R.S. 8-24-54 Notes Chkd. Checked
Indexed C. Johnson Date Date No.
Profile

STATION	B. S.	H. I.	F. S.	ELEV.	224th ST	
					BM NZ-51 Elev. 27.931	FB. 1925 - 171
BM NZ-51	421	3214		2793	224th St. & First Alley E. of Norwalk Blvd S.E. Cor. BT. Spk in c.b. 0.5 E. of W. end	
					Left & North ℄	Right & South
0+82.0			49	2[illegible]2		℄ gutter
+88.0			45	2[illegible]6		℄ W. edge pvmt
1+00			42	2[illegible]9	= ℄ Int 224th St & Norwalk Blvd.	
+12.0			45	2[illegible]6		℄ E. edge pvmt.
+20.0			51	2[illegible]3		℄ cross gutter
"			50	27[illegible]1		25.0 gutter
"			51	2[illegible]3	25.0 gutter	
+41.0			48	2[illegible]3		℄
"			48	2[illegible]3		12.5 gutter
"			45	27[illegible]6		25.0 PL.
"			50	27[illegible]1	9.0 gutter	
"			40	28[illegible]1	25.0 PL.	
2+00			46	27[illegible]5		℄
+55.21			45	27[illegible]6	= ℄ Int 224th St & Alley	
"			48	2[illegible]3		13.0 gutter
"			41	28[illegible]0		25.0 PL.
"			46	27[illegible]5	12.0 gutter	
"			40	28[illegible]1	25.0 PL.	

76L298 307 8-53

PLEASE RETURN TO
LOS ANGELES COUNTY SURVEYOR
726 LOS ANGELES COUNTY ENGINEERING BLDG.

NOTE: ANY ADDITIONS OR CHANGES ON THIS SHEET MUST BE MADE OR CIRCLED IN RED INK, WITH DATE AND NAME OF PERSON MAKING CHANGE.

Do not extend notes this side of this line.

Profile Notes Red_____ Plotted_____ Job No. 17644 Division No._____
No._____ Date_____ Date_____ Survey of Burbank ST. S.S. DIST.
X-Sec. Notes Chkd._____ Checked_____ Survey by W.P.Squire Notes W.P.S. Date 8-24-54
No._____ Date_____ Date_____ Map No._____ Indexed C. Johnson Date_____

F. B. 1936 Pg. 3 225

STATION	B. S.	H. I.	F. S.	ELEV.	224th ST	
		32 14			Left & North	Right & South
2+650			46	27 5		℄
"			485	27 29		W. end 14.8 conc gutter
"			422	27 92		" W. end conc cb.
3+00			44	27 7		℄
+155			44	27 7		℄
"			480	27 34		14.8 E. end conc gutter
"			415	27 99		" " " cb.
4 +00			41	28 0		℄
"			45	27 6		12.0 gutter
"			38	28 3		25.0 P.L.
"			43	27 8		1310 back lot Line
"			44	27 7	12.0 gutter	
"		/	35	28 6	25.0 P.L.	
T.P.	511	33 01	424	27 90		
5+00			49	28 1		℄
"			51	27 9		12.0 gutter
"			45	28 5		25.0 P.L.
"			50	28 0	12.0 gutter	
"			45	28 5	25.0 P.L.	
6 +00			47	28 3		℄

76L298 307 8-53

PLEASE RETURN TO
LOS ANGELES COUNTY SURVEYOR
726 LOS ANGELES COUNTY ENGINEERING BLDG.

NOTE: ANY ADDITIONS OR CHANGES ON THIS SHEET MUST BE MADE OR CIRCLED IN RED INK, WITH DATE AND NAME OF PERSON MAKING CHANGE.

Do not extend notes this side of this line.

STATION	B. S.	H. I.	F. S.	ELEV.	224th ST	
		33 01			Left & North	℄ Right & South
6+00			49	[illegible] 1		12.0 gutter
"			43	[illegible] 7		25.0 P.L.
"			48	[illegible] 2	12.0 gutter	
"			37	[illegible] 3	25.0 P.L.	
T.P.	4 88	33 26	463	[illegible] 38		
7+00			48	[illegible] 5		℄
+13.5			48	[illegible] 5		℄
"			51	[illegible] 2		11.0 gutter
"			40	[illegible] 3		25.0 P.L.
"			49	28 4	12.0 gutter	
"			37	29 6	25.0 P.L.	
+26.0			48	28 5		℄
"			48	[illegible] 5		25.0 gutter
"			48	[illegible] 5	25.0 gutter	
7+36.98			48	[illegible] 5	= ℄ Int. 224th ST. & Belshire Ave	
"			51	[illegible] 2		15.0 gutter
"			48	[illegible] 5		25.0 P.L. on ℄ Belshire
"			45	[illegible] 8		131.0 back lot line
"			50	[illegible] 3	15.0 gutter	
"			48	[illegible]	25.0 P.L. on ℄ Belshire	

F. B. 1936 Pg. 4226 Job No. 1716.14 Division No. _____ Notes Red. _____ Plotted _____ Profile _____
Survey of Brittain St. S.S. Dist. Date _____ Date _____ No. _____
Survey by N.R. Smith Notes N.R.S.-8-24-54 Notes Chkd. _____ Checked _____ X-Sec. _____
Index C. Johnson Date _____ Date _____ Date _____ No. _____

76L298 307 8-53

PLEASE RETURN TO
LOS ANGELES COUNTY SURVEYOR
726 LOS ANGELES COUNTY ENGINEERING BLDG.

NOTE: ANY ADDITIONS OR CHANGES ON THIS SHEET MUST BE MADE OR CIRCLED IN RED INK, WITH DATE AND NAME OF PERSON MAKING CHANGE.

Do not extend notes this side of this line.

STATION	B. S.	H. I.	F. S.	ELEV.	224th ST	
		3326			Left & North	℄ Right & South
7+36.98			43	29 0	131 P back lot line	
+50.5			48	28 5		℄
"			48	28 5		25.0 gutter
"			48	28 5	25.0 gutter	
+62.0			48	28 5		℄
"			51	28 2		12.0 gutter
"			38	29 5		25.0 P.L.
"			49	28 4	11.0 gutter	
"			34	29 9	25.0 P.L.	
8+00			47	28 6		℄
9+00			46	28 7		℄
"			49	28 4		12.5 gutter
"			39	29 4		25.0 P.L.
"			47	28 6	11.0 gutter	
"			35	29 8	25.0 P.L.	
10+00			45	28 8		℄
"			47	28 6		13.0 gutter
"			37	29 6		25.0 P.L.
			45	28 8	12.0 gutter	
			38	29 5	25.0 P.L.	

Profile Notes Red. ____ Plotted ____ Job No. 1716.14 Division No. ____ F. B. 1936 Pg. 5 227
No. ____ Date ____ Date ____ Survey of Brittain ST. SS. DIST.
X-Sec. Notes Chkd. ____ Checked ____ Survey by N.R. Smith Notes N.R.S. Date 8-24-54
No. ____ Date ____ Date ____ Map No. ____ Indexed G. Johnson Date ____

76L298 307 8-53

PLEASE RETURN TO
LOS ANGELES COUNTY SURVEYOR
726 LOS ANGELES COUNTY ENGINEERING BLDG.

NOTE: ANY ADDITIONS OR CHANGES ON THIS SHEET MUST BE MADE OR CIRCLED IN RED INK, WITH DATE AND NAME OF PERSON MAKING CHANGE.

Do not extend notes this side of this line.

STATION	B. S.	H. I.	F. S.	ELEV.	224th ST	
		3326			Left & North	Right & South
T.P.	431	3402	355	[illegible]71		
11+00			52	[illegible]8		℄
"			53	[illegible]7		13.0 gutter
"			47	[illegible]3		25.0 P.L.
"			52	[illegible]8	10.0 gutter	
"			48	[illegible]	25.0 P.L.	
12+00			50	[illegible]		℄
"			54	[illegible]6		13.0 gutter
"			46	[illegible]4		25.0 P.L.
"			51	[illegible]	9.0	
"			46	[illegible]	25.0 P.L.	
13+00			49	[illegible]		℄
+64.5			48	[illegible]		℄
"			51	[illegible]		13.0 gutter
"			43	[illegible]		25.0 P.L.
"			50	[illegible]	11.0 gutter	
"			45	[illegible]	25.0 P.L.	
+79.0			48	[illegible]		℄
"			50	[illegible]		25.0 gutter
"			51	[illegible]	25.0 gutter	

F. B. 1936 Pg. 228 Job No. 1716.18 Division No. Notes Red. Plotted No. Profile
Survey of Brittain St. S.S. Dist. Date Date X-Sec.
Survey by N.R. Smith Notes N.R.S. 8-24-54 Notes Chkd. Checked No.
Indexed R. C. Johnson Date Date Date

76L298 307 8-53

PLEASE RETURN TO
LOS ANGELES COUNTY SURVEYOR
726 LOS ANGELES COUNTY ENGINEERING BLDG.

NOTE: ANY ADDITIONS OR CHANGES ON THIS SHEET MUST BE MADE OR CIRCLED IN RED INK, WITH DATE AND NAME OF PERSON MAKING CHANGE.

Do not extend notes this side of this line.

STATION	B. S.	H. I.	F. S.	ELEV.	224th ST.	
		3402			Left & North	Right & South
13+91.88			47	29 3	= ℄ Int 224th ST & Claretta Ave	
"			49	29 1		13.0 gutter
"			49	29 1		25.0 P.L. on Claretta
"			48	29 2		131' ℄ Claretta, back lot line
"			50	29 0	13.0 gutter	
"			49	29 1	25.0 P.L.	
"			44	29 6	131' ℄ Claretta, back lot line	
14 +00			47	29 3		℄
+03			47	29 3		℄
"			49	29 1		25.0 gutter
"			50	29 0	25.0 gutter	
+17.5			47	29 3		℄
"			49	29 1		12.0 gutter
"			40	30 0		25.0 P.L.
"			50	29 0	11.0 gutter	
"		1	50	29 0	25.0 P.L.	
T.P.	425	3404	423	29 79	Let in drive N.W. Cor.	8-24-54 / 8-25-54
15+00			44	29 6		℄
"			47	29 3		12.0 gutter
"			34	30 6		25.0 P.L.

Profile Notes Red. ____ Plotted ____ Job No. 17/6.14 Division No. ____ F. B. 1936 Pg. 7 229
No. ____ Date ____ Date ____ Survey of Brittain St. S.S. Dist
X-Sec. Notes Chkd. ____ Checked ____ Survey by N.R. Smyth Notes N.R.S. Date 8-24-54
No. ____ Date ____ Date ____ Map No. ____ Indexed ____ Date ____
C. Johnson

76L298 307 8-53

PLEASE RETURN TO
LOS ANGELES COUNTY SURVEYOR
726 LOS ANGELES COUNTY ENGINEERING BLDG.

NOTE: ANY ADDITIONS OR CHANGES ON THIS SHEET MUST BE MADE OR CIRCLED IN RED INK, WITH DATE AND NAME OF PERSON MAKING CHANGE.

Do not extend notes this side of this line.

STATION	B. S.	H. I.	F. S.	ELEV.	224th ST	
		34 04			Left & North	Right & South
15+00			47	[illegible] 3	11,0 gutter	
"			46	[illegible] 4	25,0 P.L.	
16+00			41	[illegible]		℄
"			44	[illegible]		12,0 gutter
"			36	[illegible]		25,0 P.L.
"			44	[illegible] 6	11,0 gutter	
"			38	30 2	25,0 P.L.	
17+00			40	[illegible]		℄
"			44	29 6		12,0 gutter
"			32	30 8		25,0 P.L.
"			44	29 6	11,0 gutter	
"			34	30 6	25,0 P.L.	
T.P.	457	34 82	409	[illegible]		
18+00			47	30 1		℄
"			51	[illegible]		12,0 gutter
"			42	30 [illegible]		25,0 P.L.
"			50	[illegible]	11,0 gutter	
"			39	30 9	25,0 P.L.	
19+00			44	30 4		℄
"			47	30 [illegible]		13,0 gutter

F. B. 1936 Pg. 8 230 Job No. 1716.14 Division No. ____ Notes Red. ____ Plotted ____ Profile
Survey of Brittain St. S.S. Dist. Date ____ Date ____ No. ____
Survey by N.R. Smith Notes N.R.S. - 8-25-54 Notes Chkd. ____ Checked ____ X-Sec.
Indexed C. Johnson Date ____ Date ____ Date ____ No. ____

76L298 307 8-53

PLEASE RETURN TO
LOS ANGELES COUNTY SURVEYOR
726 LOS ANGELES COUNTY ENGINEERING BLDG.

NOTE: ANY ADDITIONS OR CHANGES ON THIS SHEET MUST BE MADE OR CIRCLED IN RED INK, WITH DATE AND NAME OF PERSON MAKING CHANGE.

Do not extend notes this side of this line.

STATION	B. S.	H. I.	F. S.	ELEV.	224th ST	
		3482			Left & North	Right & South
19+00			41	307		25.0 P.L.
"			47	301	11.0 gutter	
"			39	309	25.0 P.L.	
T.R.	475	3514	443	3039		
20+00			47	304		℄
+23			47	304		℄
"			48	303		13.0 gutter
"			37	314		25.0 P.L.
+38			47	304		℄
"			49	302	10.5 gutter	
"			39	312	25.0 P.L.	
"			47	304		30.0 gutter
20+53.73			47	304	= ℄ Int. 224th ST & Wardham Ave	
"			49	302	21.0 gutter	
"			49	302		131.0'± on ℄ Wardham at back lot line
"			48	303	131.0'± on ℄ Wardham Ave at back lot line	
+68.0			51	300		℄ E. edge pvmt.
BM, NZ-35			317	3197	BM, NZ-35, Elev. 31.944,	F.B. 1925-166
					Wardham Ave (E. side) at 224th ST.	
					BT. spk in 30" Gum Tree 55'±E & 10'±S. of ℄ Int.	

Profile Notes Red. ____ Plotted ____ Job No. 17614 Division No. ____ F. B. 1936 Pg. 231
No. ____ Date ____ Date ____ Survey of Brittain St. S.S. Dist.
X-Sec. Notes Chkd. ____ Checked ____ Survey by N.R. Smith Notes N.R.S. Date 8-25-54
No. ____ Date ____ Date ____ Map No. ____ Indexed C. Johnson Date ____

F. B. 1936 Pg. 10 232 Job No. Division No. Notes Red. Plotted Profile

Survey of Date Date No.

Survey by Notes Notes Chkd. Checked X-Sec.

Indexed Date Date Date No.

STATION	B. S.	H. I.	F. S.	ELEV.

761.298 307 8-53

PLEASE RETURN TO

LOS ANGELES COUNTY SURVEYOR

726 Los Angeles County Engineering Bldg.

Do not extend notes this side of this line.

NOTE: ANY ADDITIONS OR CHANGES ON THIS SHEET MUST BE MADE OR CIRCLED IN RED INK, WITH DATE AND NAME OF PERSON MAKING CHANGE.

1936 I 233

F. B. _____ PG. _____

Notes Ck'd by _____
Map No. _____
Office Work _____
Checked _____
Date _____

Survey of Brittain ST. S.S. DIST.
W. O. 1716.14 Tape No. 233 St'd. 68° °F
Surveyed by N.R. Smith
Notes _____ Date _____
Indexed C. Johnson

C.I. 1716.14

BRITTAIN STREET S.S. DIST

TOPOGRAPHY

233rd ON STREET

between

Norwalk Blvd & Wardham Ave

N.R. Smith
H. Frank
D. LeGault
G. Bonney
D. Wilks

Note: Any Additions or Changes on This Sheet Must be Made or Circled in Red Ink With Date and Name of Person Making Change.

Do not extend notes this side of this line.

RETURN TO
LOS ANGELES COUNTY SURVEYOR
725 LOS ANGELES COUNTY
ENGINEERING BLDG.

7875008 247 4-58

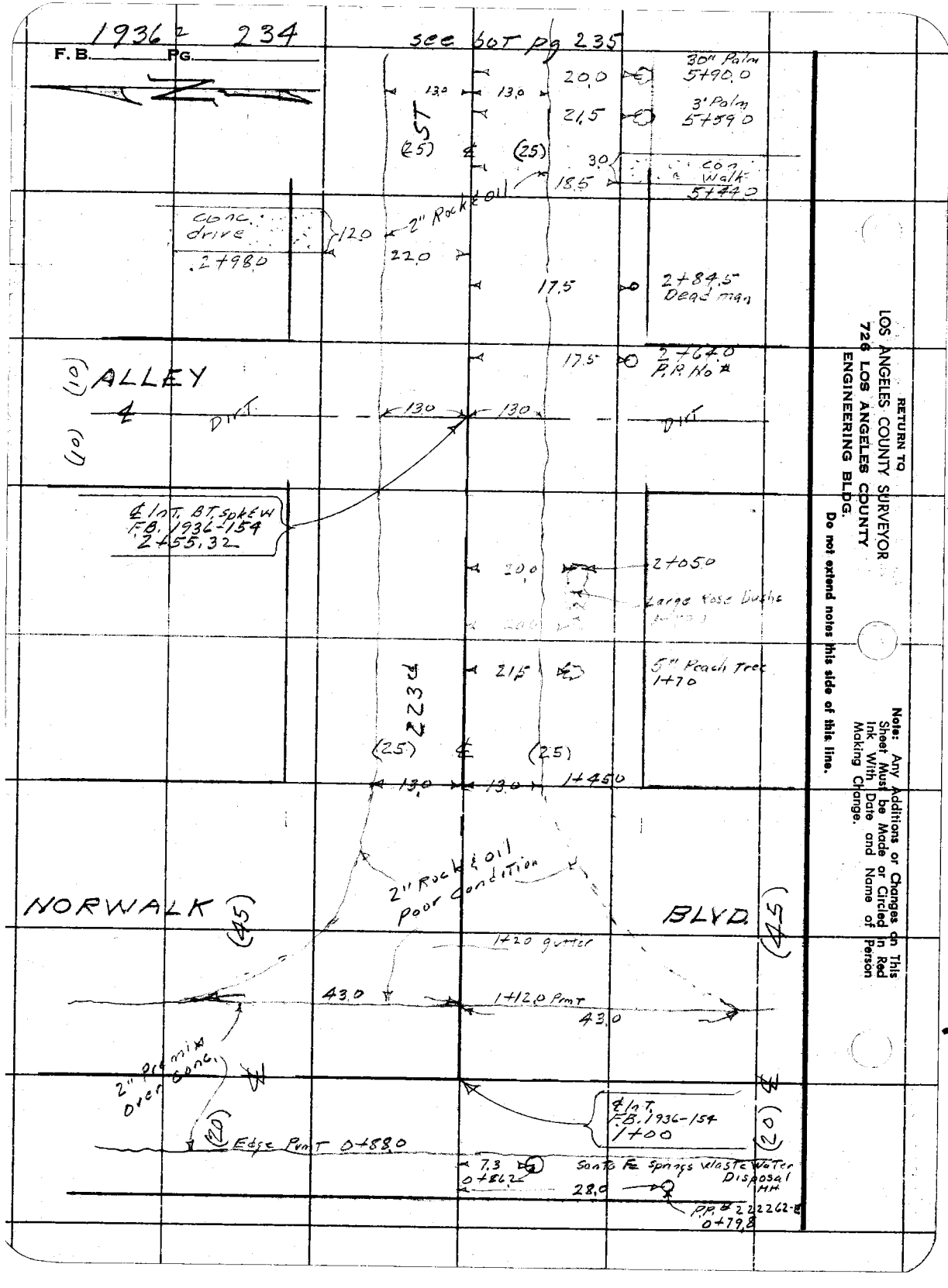

RETURN TO
LOS ANGELES COUNTY SURVEYOR
726 LOS ANGELES COUNTY
ENGINEERING BLDG.

Do not extend notes this side of this line.

Note: Any Additions or Changes on This Sheet Must be Made or Circled in Red Ink With Date and Name of Person Making Change.

1936 3 235

F.B. PG.

Notes Ck'd by	Survey of Brittain ST. S.S. DIST
Map No.	W. O. 171614 Tape No. 0133 St'd. 68° °F
Office Work	Surveyed by N. R. Smith
Checked	Notes " Date 8-24-54
Date	Indexed C. Johnson

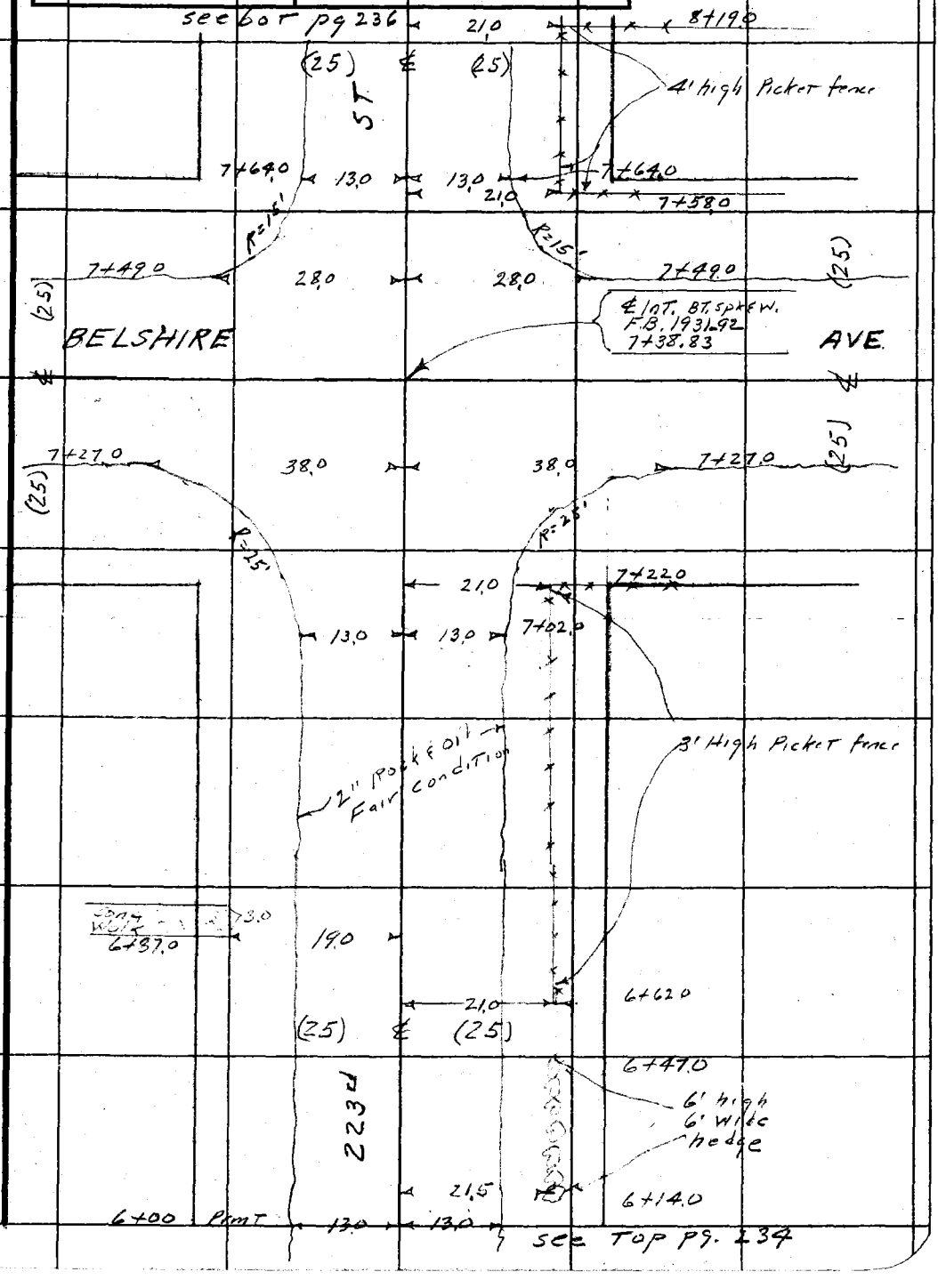

Note: Any Additions or Changes on This Sheet Must be Made or Circled in Red Ink With Date and Name of Person Making Change.

Do not extend notes this side of this line.

RETURN TO
LOS ANGELES COUNTY SURVEYOR
726 LOS ANGELES COUNTY
ENGINEERING BLDG.

76F3098 247 4-53

1936 # 236

F. B. _____ PG. _____

See bot pg. 237

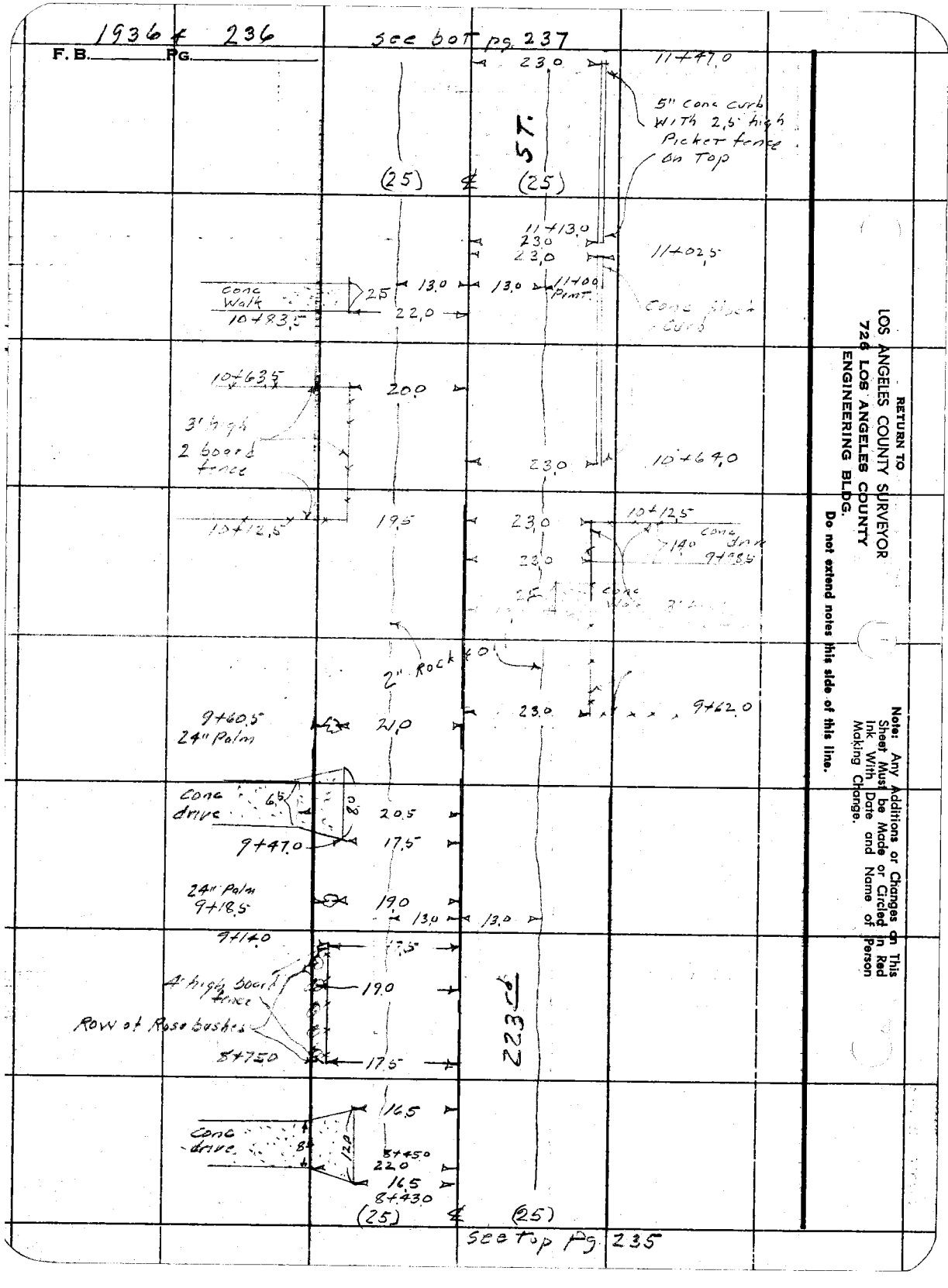

See Top Pg. 235

RETURN TO
LOS ANGELES COUNTY SURVEYOR
726 LOS ANGELES COUNTY
ENGINEERING BLDG.

Do not extend notes this side of this line.

Note: Any Additions or Changes on This Sheet Must be Made or Circled in Red Ink With Date and Name of Person Making Change.

1936 5 237

F.B. Pg.

Notes Ck'd by
Map No.
Office Work
Checked
Date

Survey of Brittain ST. S.S. Dist
W. O. 7164 Tape No. 0133 Std. 68 °F
Surveyed by N.R. Smith
Notes N.I.P.S. Date 8-24-54
Indexed C. Johnson

see bot. pg. 238

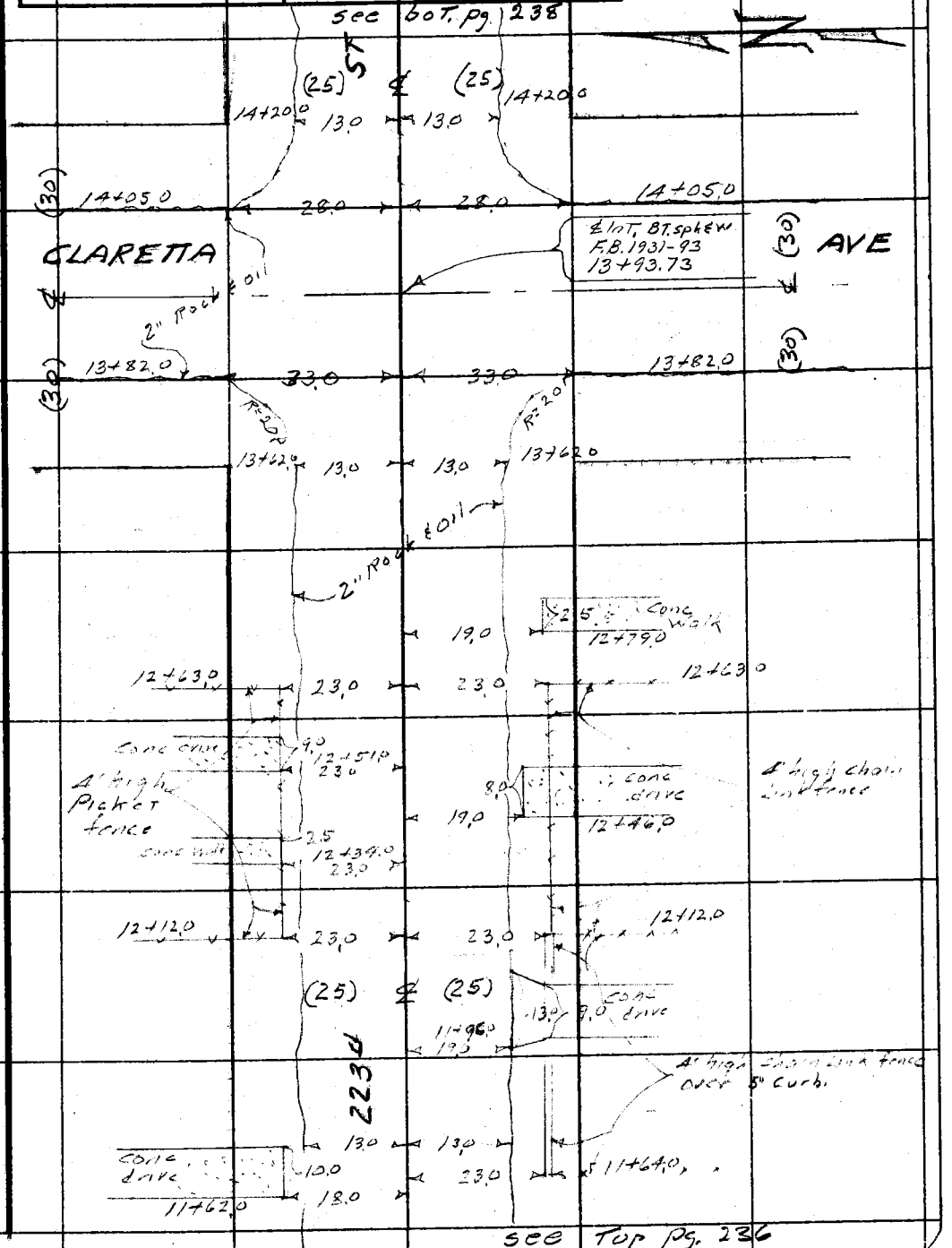

see Top Pg. 236

RETURN TO
LOS ANGELES COUNTY SURVEYOR
726 LOS ANGELES COUNTY
ENGINEERING BLDG.

Note: Any Additions or Changes on This Sheet Must be Made or Circled in Red Ink With Date and Name of Person Making Change.

Do not extend notes this side of this line.

70F2008 247 4-58

1936 6 238

F. B. Pg.

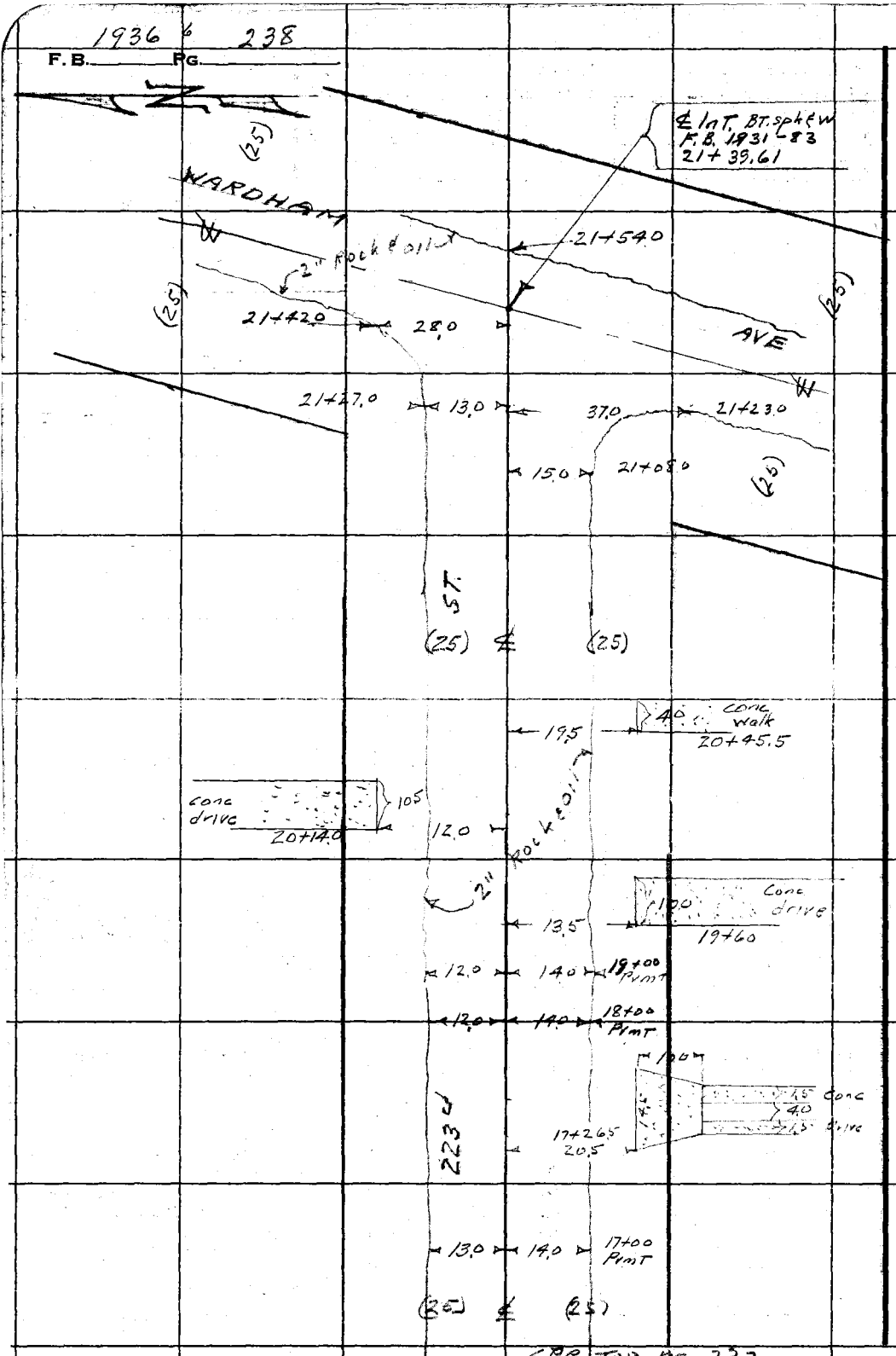

See Tol. Pg. 237

RETURN TO
LOS ANGELES COUNTY SURVEYOR
720 LOS ANGELES COUNTY
ENGINEERING BLDG.
Do not extend notes this side of this line.

Note: Any Additions or Changes on This Sheet Must be Made or Circled in Red Ink With Date and Name of Person Making Change.

Profile No.	Notes Red.	Plotted	Job No. 1716.14	Division No.	F. B. 1936 Pg. 239
	Date	Date	Survey of Britain ST. S.S. DIST.		
X-Sec. No.	Notes Chkd.	Checked	Survey by N.R.Smith Notes N.R.S.		Date 8-25-54
	Date	Date	Map No.	Indexed	Date

C.I. 1716.14

BRITTAIN STREET S.S. DIST.

CROSS SECTIONS
on
223rd STREET
between
Norwalk Blvd & Wardham Ave.

N. R. Smith
H. Frank
D. LeGault
G. Bonney
D. Wilkes.

STATION	B. S.	H. I.	F. S.	ELEV.

NOTE: ANY ADDITIONS OR CHANGES ON THIS SHEET MUST BE MADE OR CIRCLED IN RED INK, WITH DATE AND NAME OF PERSON MAKING CHANGE.

Do not extend notes this side of this line.

PLEASE RETURN TO
LOS ANGELES COUNTY SURVEYOR
726 Los Angeles County Engineering Bldg.

761.298 307 8-53

76L298 307 8-53

PLEASE RETURN TO
LOS ANGELES COUNTY SURVEYOR
726 LOS ANGELES COUNTY ENGINEERING BLDG.

NOTE: ANY ADDITIONS OR CHANGES ON THIS SHEET MUST BE MADE OR CIRCLED IN RED INK, WITH DATE AND NAME OF PERSON MAKING CHANGE.

Do not extend notes this side of this line.

STATION	B. S.	H. I.	F. S.	ELEV.	223rd ST.	
BM, NZ-52	4 04	32 06		28 02	BM, NZ-52, Elev.= 28.023, 223rd ST. & First Alley E. of Norwalk Blvd N.E.Cor. BT spk. in drive to house #12215	F.B. 1925 - 171
					Left & North	Right & South
0+83			47	27 4		℄ in gutter
+88			45	27 6		℄ W. edge pmt
1+00			41	28 0	= ℄ Int 223rd ST & Norwalk Blvd	
+12			43	27 8		℄ E. edge pmt
1+20.0			48	27 3		℄ in cross gutter
"			49	27 2		25.0 in gutter
"			49	27 2	25.0 in gutter	
+45.0			43	27 8		℄
"			46	27 5		13.0 gutter
"			40	28 1		25.0 P.L.
"			48	27 3	13.0 gutter	
"			40	28 1	25.0 P.L.	
2+00			43	27 8		℄
+55.32			42	27 9	= ℄ Int 223rd ST & Alley	
"			47	27 4		13.0 gutter
"			42	27 9		25.0 P.L.
"			46	27 5	13.0 gutter	
"			42	27 9	25.0 P.L.	

F. B. 1936 Pg. 240
Job No. 1716.14 Division No. ____ Notes Red. ____ Plotted ____ Profile
Survey of Brittain ST. S.S. Dist. Date ____ Date ____ No. ____
Survey by N.R. Smith Notes N.R.S. - 8-25-54 Notes Chkd. ____ Checked ____ X-Sec.
Indexed R. C. Johnson Date ____ Date ____ Date ____ No. ____

76L298 307 8-53

PLEASE RETURN TO
LOS ANGELES COUNTY SURVEYOR
726 LOS ANGELES COUNTY ENGINEERING BLDG.

NOTE: ANY ADDITIONS OR CHANGES ON THIS SHEET MUST BE MADE OR CIRCLED IN RED INK, WITH DATE AND NAME OF PERSON MAKING CHANGE.

Do not extend notes this side of this line.

STATION	B. S.	H. I.	F. S.	ELEV.	223rd ST	
		3206			Left & North	Right & South
3+00			41	28 0		℄
4+00			39	28 2		℄
"			44	27 7		13.0 gutter
"			40	28 1		25.0 P.L.
"			44	27 7	13.0 gutter	
"			40	28 1	25.0 P.L.	
T.P.	5 22	33 38	390	28 16		
5 +00			50	28 4		℄
"			54	28 0		13.0 gutter
"			47	28 7		25.0 P.L.
"			55	27 9	13.0 gutter	
"			49	28 5	25.0 P.L.	
6+00			49	28 5		℄
"			53	28 1		13.0 gutter
"			45	28 9		25.0 P.L.
"			55	27 9	13.0 gutter	
"			46	28 8	25.0 P.L.	
7+00			48	28 6		℄
+02			48	28 6		℄
"			52	28 2		13.0 gutter

Profile Notes Red. ____ Plotted ____ Job No. 1716.14 Division No. ____ F. B. 1936 Pg. 241
No. ____ Date ____ Date ____ Survey of Brittain ST. S.S. DIST
X-Sec. Notes Chkd. ____ Checked ____ Survey by N.R. Smith Notes N.R.S. Date 8-25-54
No. ____ Date ____ Date ____ Map No. ____ Indexed C. Johnson

76L298 307 8-53

PLEASE RETURN TO
LOS ANGELES COUNTY SURVEYOR
726 LOS ANGELES COUNTY ENGINEERING BLDG.

NOTE: ANY ADDITIONS OR CHANGES ON THIS SHEET MUST BE MADE OR CIRCLED IN RED INK, WITH DATE AND NAME OF PERSON MAKING CHANGE.

Do not extend notes this side of this line.

STATION	B. S.	H. I.	F. S.	ELEV.	223rd ST	
		33 38			Left & North	Right & South
7+02.0			40	29 4		25.0 P.L.
"			54	28 0	13.0 gutter	
"			44	29 0	25.0 P.L.	
+27.0			48	28 6		℄
"			49	28 5		38.0 gutter
"			51	28 3	38.0 gutter	
7+38.83			48	28 6	= ℄ Int. 223rd ST. & Belshire Ave	
"			51	28 3		15.0 cross gutter
"			48	28 6		25.0 P.L.
"			43	28 1		℄ Belshire Ave 131'± back lot line
"			53	28 1	15.0 gutter	
"			51	28 3	25.0 P.L.	
"			46	28 8	℄ Belshire Ave 131'± back lot line	
+49.0			48	28 6		℄
"			50	28 4		28.0 gutter
"			51	28 3	28.0 gutter	
+64.0			47	28 7		℄
"			50	28 4		13.0 gutter
"			38	28 6		25
"			52	28 2	13.0 gutter	

F. B. 1936 Pg. 242 Job No. 1716.14 Division No. Notes Red. Plotted Profile
Survey of Brittain St. S.S. Dist. Date Date No.
Survey by N. R. Smith Notes N.R.S. 8-25-54 Notes Chkd. Checked X-Sec.
Indexed K. C. Johnson Date Date Date No.

76L298 307 8-53

PLEASE RETURN TO
LOS ANGELES COUNTY SURVEYOR
726 LOS ANGELES COUNTY ENGINEERING BLDG.

NOTE: ANY ADDITIONS OR CHANGES ON THIS SHEET MUST BE MADE OR CIRCLED IN RED INK, WITH DATE AND NAME OF PERSON MAKING CHANGE.

Do not extend notes this side of this line.

STATION	B. S.	H. I.	F. S.	ELEV.	223rd ST.	
		33 38			Left & North	Right & East
7+64.0			40	29 4	25.0 P.L.	
8+00			46	28 8		℄
9+00			44	29 0		℄
"			47	28 7		13.0 gutter
"			41	29 3		25.0 P.L.
"			47	28 7	13.0 gutter	
"			43	29 1	25.0 P.L.	
10 +00			42	29 2		℄
"			44	29 0		13.0 gutter
"			35	29 9		25.0 P.L.
"			46	28 8	13.0 gutter	
"			35	29 9	25.0 P.L.	
T.P.	5 48	34 48	4 38	29 00	set spk	
11+00			52	29 3		℄
"			56	28 9		13.0 gutter
"			45	30 0		25.0 P.L.
"			57	28 8	13.0 gutter	
"			48	29 7	25.0 P.L.	
12+00			49	29 6		℄
"			52	29 3		13.0 gutter

Profile Notes Red. ____ Plotted ____ Job No. 1716.14 Division No. ____ F. B. 1936 Pg. 243
No. ____ Date ____ Date ____ Survey of Brittain St. S.S. Dist.
X-Sec. Notes Chkd. ____ Checked ____ Survey by N.R. Smith Notes N.R.S. Date 8-25-54
No. ____ Date ____ Date ____ Map No. ____ Indexed - Johnson Date ____

76L298 307 8-53

PLEASE RETURN TO
LOS ANGELES COUNTY SURVEYOR
726 LOS ANGELES COUNTY ENGINEERING BLDG.

NOTE: ANY ADDITIONS OR CHANGES ON THIS SHEET MUST BE MADE OR CIRCLED IN RED INK, WITH DATE AND NAME OF PERSON MAKING CHANGE.

Do not extend notes this side of this line.

STATION	B. S.	H. I.	F. S.	ELEV.	223rd ST	
		34 48			Left & North	Right & South
12+00			45	30 0		25.0 P.L.
"			54	29 1	13.0 gutter	
"			44	30 1	25.0 P.L.	
13+00			48	29 7		℄
+62.0			47	29 8		℄
"			55	29 0		13.0 gutter
"			49	29 6		25.0 P.L.
"			54	29 1	13.0 gutter	
"			43	30 [illegible]	25.0 P.L.	
13+82.0			47	29 8		℄
"			53	29 2		33.0 gutter
"			52	29 3	33.0 gutter	
13+93.73			47	29 8	℄ lot, 223rd ST & Claretta Ave	
"			52	29 [illegible]		15.0 gutter
"			52	29 [illegible]		25.0
"			49	29 [illegible]		℄ Claretta A. 131' back lot line
"			52	29 3	15.0 gutter	
"			50	29 5	25.0 P.L.	
"			46	29 9	℄ Claretta Ave 131' back lot line	
14+00			47	29 8		℄

F. B. 1936 Pg. 244 Job No. 1716.15 Division No. Notes Red. Plotted Profile
Survey of Brittain St. S.S. Dist. Date Date No. X-Sec.
Survey by N.R. Smith Notes NRS - 8-25-54 Notes Chkd. Checked
Indexed C. Johnson Date Date No.

298 307 6-53

PLEASE RETURN TO
LOS ANGELES COUNTY SURVEYOR
726 LOS ANGELES COUNTY ENGINEERING BLDG.

NOTE: ANY ADDITIONS OR CHANGES ON THIS SHEET MUST BE MADE OR CIRCLED IN RED INK, WITH DATE AND NAME OF PERSON MAKING CHANGE.

Do not extend notes this side of this line.

STATION	B. S.	H. I.	F. S.	ELEV.	223rd ST	
		3448			Left & North	Right & South
14+05			47	29 8		℄
"			52	29 3		28.0 gutter
"			51	29 4	28.0 gutter	
+20			47	29 8		℄
"			53	29 2		13.0 gutter
"			46	29 9		25.0 P.L.
"			52	29 3	13.0 gutter	
"			46	29 9	25.0 P.L.	
15+00			45	30 0		℄
"			53	29 2		13.0 gutter
"			40	30 5		25.0 P.L.
"			52	29 3	13.0 gutter	
"			40	30 5	25.0 P.L.	
16+00			44	30 1		℄
"			51	29 4		13.0 gutter
"			41	30 4		25.0 P.L.
"			50	29 5	13.0 gutter	
"			39	30 6	25.0 P.L.	
T. P.	528	3519	457	29 91		
17+00			51	30 1		℄

Profile Notes Red. ____ Plotted ____ Job No. 17614 Division No. ____ F. B. 1936 Pg. 245
No. ____ Date ____ Date ____ Survey of Brittain ST. S.S. DIST.
X-Sec. Notes Chkd. ____ Checked ____ Survey by N.R. Smith Notes N.R.S. Date 8-25-54
No. ____ Date ____ Date ____ Map No. ____ Date ____

76L298 307 8-53

PLEASE RETURN TO
LOS ANGELES COUNTY SURVEYOR
726 LOS ANGELES COUNTY ENGINEERING BLDG.

NOTE: ANY ADDITIONS OR CHANGES ON THIS SHEET MUST BE MADE OR CIRCLED IN RED INK, WITH DATE AND NAME OF PERSON MAKING CHANGE.

Do not extend notes this side of this line.

STATION	B. S.	H. I.	F. S.	ELEV.	223rd ST	
		3519			Left & North	Right & South
17+00			58	[illegible] 4		14.0 gutter
"			53	[illegible]		25.0 P.L.
"			58	[illegible]	13.0 gutter	
"			53	[illegible]	25.0 P.L.	
18+00			49	[illegible]		℄
"			54	[illegible] 8		14.0 gutter
"			42	[illegible]		25.0 P.L.
"			55	[illegible]	13.0 gutter	
"			54	[illegible]	25.0 P.L.	
"			57	[illegible] 5	131.0 back lot line	low point
19+00			48	[illegible] 4		℄
"			54	[illegible]		14.0 gutter
"			42	[illegible]		25.0 P.L.
"			54	[illegible]	13.0 gutter	
"			42	[illegible]	25.0 P.L.	
T.P.	526	3564	481	[illegible] 8		
20+00			53	[illegible]		℄
"			58	[illegible]		14.0 gutter
"			45	[illegible]		25.0 P.L.
"			57	[illegible]	13.0 gutter	

F. B. 1936 PG. 246 Job No. 1716.14 Division No. Notes Red. Plotted Profile
Survey of Brittain St. S.S. Dist. Date Date No.
Survey by N.R. Smith Notes N.R.S. 8-25-54 Notes Chkd. Checked X-Sec.
Indexed C. Jo[illegible] Date Date Date No.

761,298 307 8-53

PLEASE RETURN TO
LOS ANGELES COUNTY SURVEYOR
726 Los Angeles County Engineering Bldg.

NOTE: ANY ADDITIONS OR CHANGES ON THIS SHEET MUST BE MADE OR CIRCLED IN RED INK, WITH DATE AND NAME OF PERSON MAKING CHANGE.

Do not extend notes this side of this line.

Profile Notes Red. Plotted. Job No. 1764 Division No.
No. Date Date Survey of Bellflower ST. S.S. Dist. F. B. 1936 Pg. 247
X-Sec. Notes Chkd. Checked Survey by M.R.Scott Notes M.R.S. Date 8-25-54
No. Date Date Map No. Traced Date

STATION	B. S.	H. I.	F. S.	ELEV.	223rd ST	
		3564			Left ℄ North	Right ℄ South
20+00			47	30 9	25.0 P.L.	
21+00			49	30 7		℄
+08.0			48	30 8		℄
"			53	30 3		15.0 gutter
"			40	31 6		25.0 P.L.
+23.0			49	30 7		℄
"			53	30 3		37.0 gutter
+27.0			49	30 7		℄
"			53	30 3	13.0 gutter	
"			44	31 2	25.0 P.L.	
21+39.61			50	30 6	= ℄ Int 223rd ST ℄ Wardham Ave	
+42.0			50	30 6		
"			53	30 3	28.0 gutter	
+54.0			54	30 2		℄ E. edge of Pvmt. on ℄ Wardham Ave
			52	30 4		131'± back lot line
			51	30 5	131.0± on ℄ Wardham Ave back lot line	
BM N2-34			470	30 94	BM N2-34, Elev. = 30.901, FB. 1925-166	
					223rd ST. (S. side) at Wardham Ave.	
					LET in walk to House # 12462 9.0'± W. of ℄ Int.	

F. B. 1936 Pg. 248 Job No. Division No. Notes Red. Plotted Profile

Survey of Date Date No.

Survey by Notes Notes Chkd. Checked X-Sec.

Indexed Date Date Date No.

STATION	B. S.	H. I.	F. S.	ELEV.

76L298 307 8-53

PLEASE RETURN TO

LOS ANGELES COUNTY SURVEYOR

726 Los Angeles County Engineering Bldg.

Do not extend notes this side of this line.

NOTE: ANY ADDITIONS OR CHANGES ON THIS SHEET MUST BE MADE OR CIRCLED IN RED INK, WITH DATE AND NAME OF PERSON MAKING CHANGE.

1936, 1 249

F. B. _____ PG. _____

Notes Ck'd by _____
Map No. _____
Office Work _____
Checked _____
Date _____

Survey of Brittain St. S.S. Dist
W. O. 7716 Tape No. 013 St'd. 68 °F
Surveyed by N. R. Smith
Notes H. E. Fronk Date 8-26-54
Indexed A. C. Johnson

C. I 1716.14

BRITTAIN STREET S.S. DIST

TOPOGRAPHY

ON

222 ND. ST.

Between

NORWALK BLVD & WARDHAM AVE

N R Smith
H E. Fronk
D. LeGault
G. Bonney
D. Wilks

Note: Any Additions or Changes on This Sheet Must be Made or Circled in Red Ink With Date and Name of Person Making Change.

Do not extend notes this side of this line.

RETURN TO
LOS ANGELES COUNTY SURVEYOR
726 LOS ANGELES COUNTY
ENGINEERING BLDG.

70P3088 247 4-58

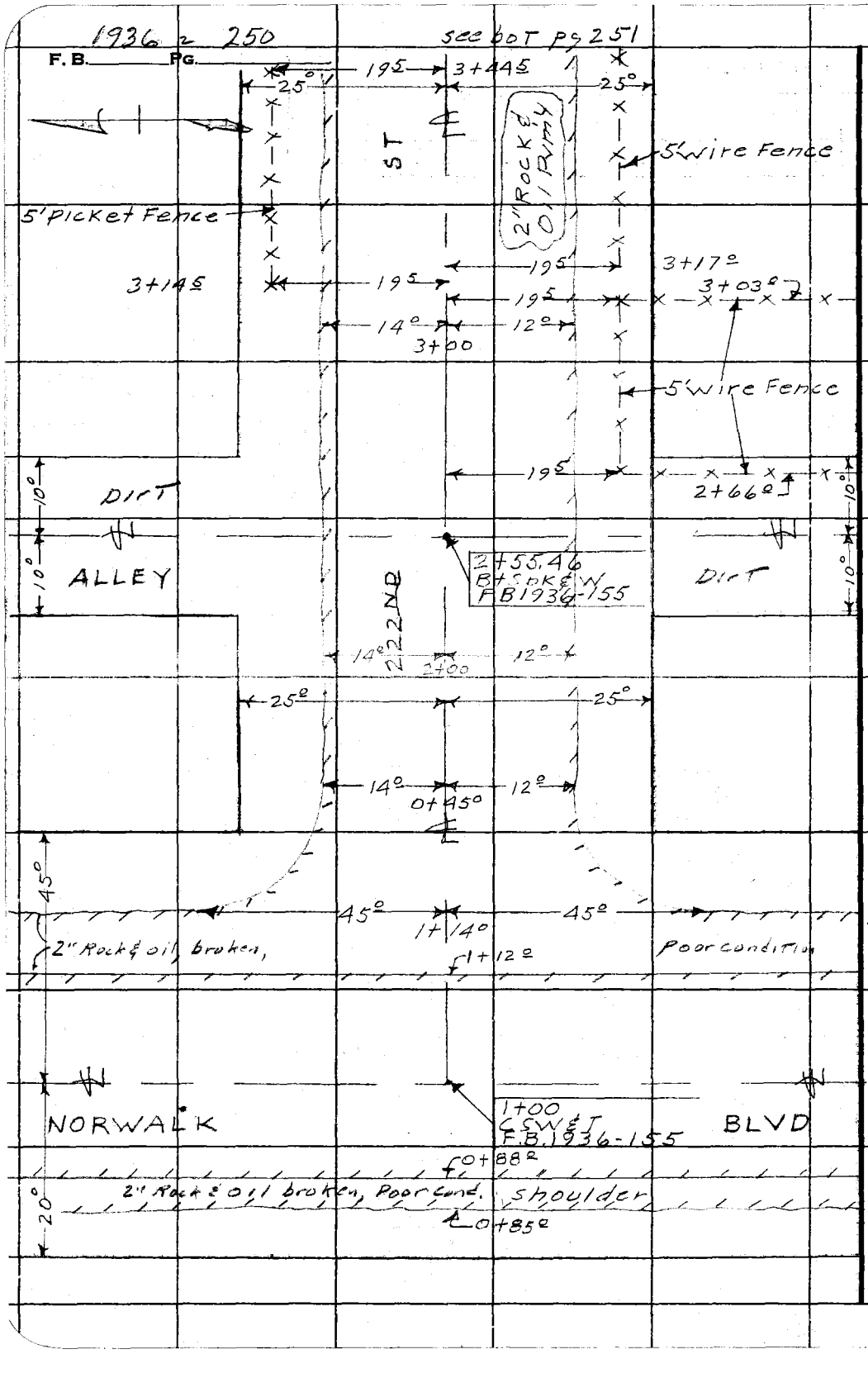

RETURN TO
LOS ANGELES COUNTY SURVEYOR
726 LOS ANGELES COUNTY
ENGINEERING BLDG.

Do not extend notes this side of this line.

Note: Any Additions or Changes on This Sheet Must be Made or Circled in Red Ink With Date and Name of Person Making Change.

1936 3 251

F. B. _____ Pg. _____

Notes Ck'd by _____	Survey of Brittain St. SS. Dist
Map No. _____	W. O. 17 16 14 Tape No. 0133 St'd. 68 °F
Office Work _____	Surveyed by N. R. Smith
Checked _____	Notes H. E. Fronk Date 8-25-54
Date _____	Indexed C. Johnson



Note: Any Additions or Changes on This Sheet Must be Made or Circled in Red Ink With Date and Name of Person Making Change.

Do not extend notes this side of this line.

RETURN TO
LOS ANGELES COUNTY SURVEYOR
726 LOS ANGELES COUNTY
ENGINEERING BLDG.

76F3098 247 4-52

F.B. 1936 PG. 252

See bot pg 253



See Top Pg. 251

RETURN TO
LOS ANGELES COUNTY SURVEYOR
726 LOS ANGELES COUNTY
ENGINEERING BLDG.

Do not extend notes this side of this line.

Note: Any Additions or Changes on This Sheet Must be Made or Circled in Red Ink With Date and Name of Person Making Change.

1936 5 253

Notes Ck'd by	Survey of Brittain St S.S. Dis
Map No.	W. O. 176.14 Tape No. 0133 St'd. 68 °F
Office Work	Surveyed by N.R. Smith
Checked	Notes H.E. Fronk Date
Date	Indexed A. C. Johnson

F. B. Pg.

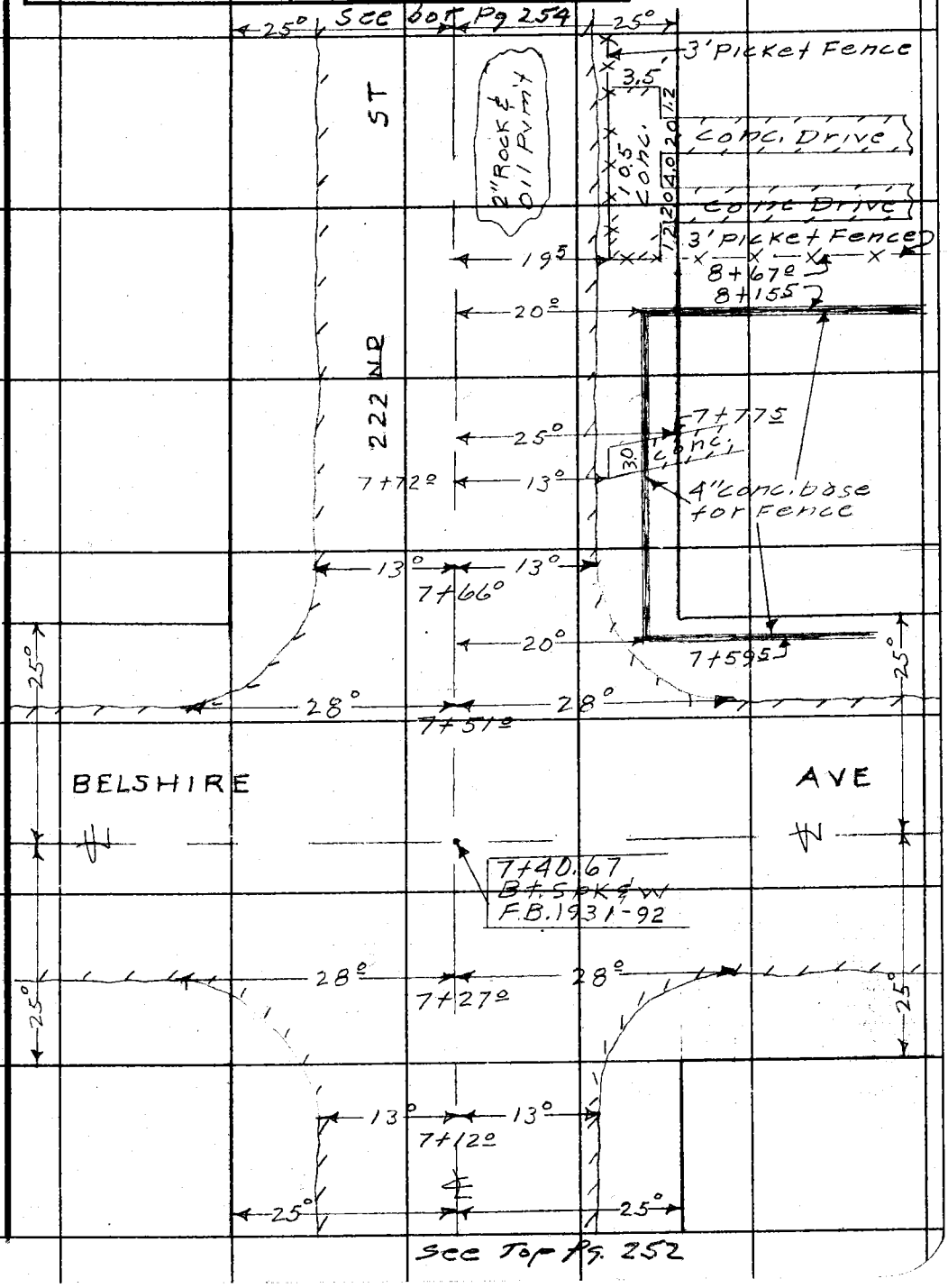

Note: Any Additions or Changes on This Sheet Must be Made or Circled in Red Ink With Date and Name of Person Making Change.

Do not extend notes this side of this line.

RETURN TO
LOS ANGELES COUNTY SURVEYOR
726 LOS ANGELES COUNTY
ENGINEERING BLDG.

76F3095 247 4-53

1936 254

F. B. PG.

See bot Pg 255



See Top Pg 253

RETURN TO
LOS ANGELES COUNTY SURVEYOR.
726 LOS ANGELES COUNTY
ENGINEERING BLDG.

Do not extend notes this side of this line.

Note: Any Additions or Changes on This Sheet Must be Made or Circled in Red Ink With Date and Name of Person Making Change.

1936 7 255

F. B. _____ Pg. _____

Notes Ck'd by _____	Survey of Brittain St SS Dist
Map No. _____	W. O. 17614 Tape No. 0133 St'd. 68 °F
Office Work _____	Surveyed by N. R. Smith
Checked _____	Notes H. E. Frank Date 8-26-54
Date _____	Indexed C. Johnson

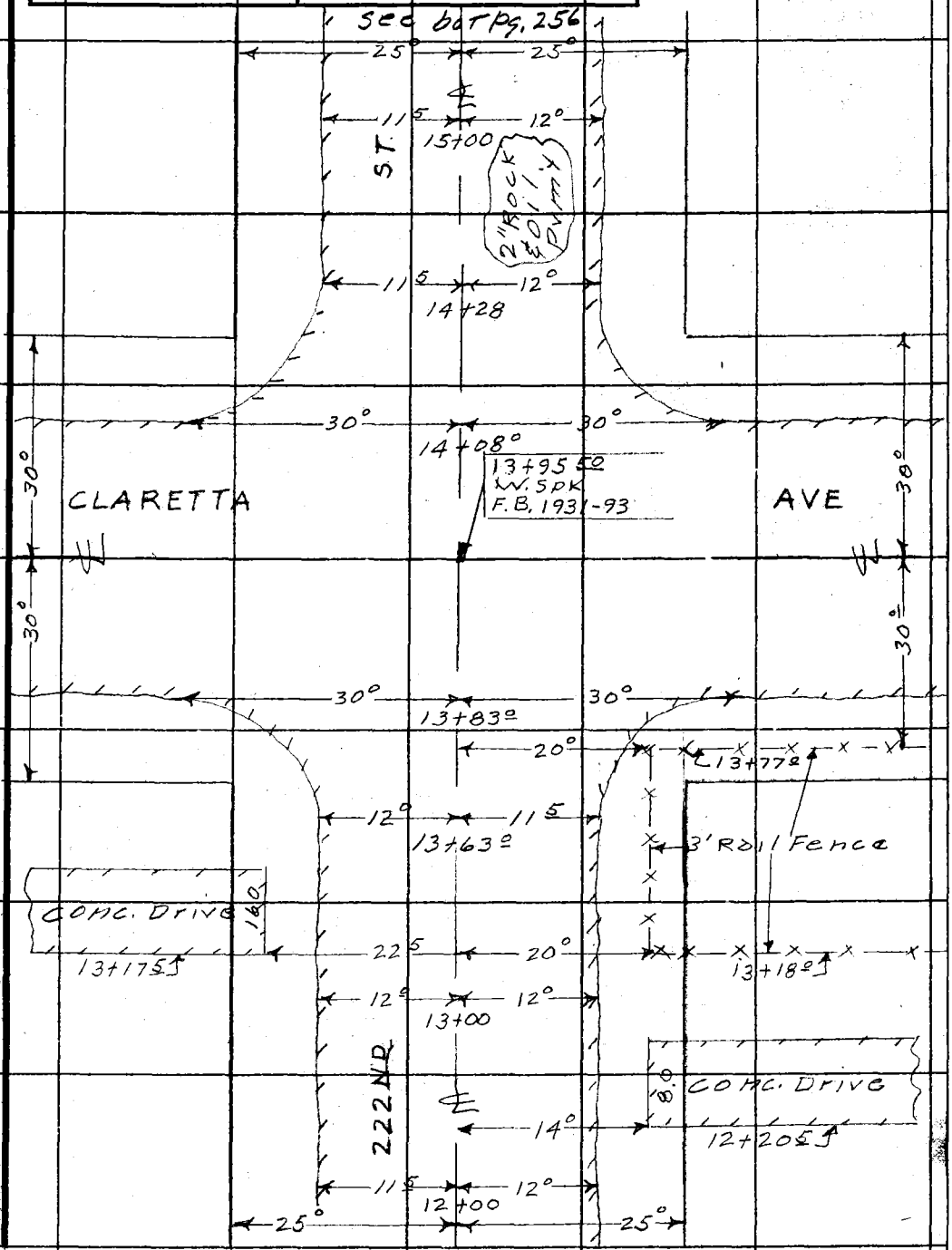

See Top Pg 259

Note: Any Additions or Changes on This Sheet Must be Made or Circled in Red Ink With Date and Name of Person Making Change.

Do not extend notes this side of this line.

RETURN TO
LOS ANGELES COUNTY SURVEYOR
726 LOS ANGELES COUNTY
ENGINEERING BLDG.

76F3095 247 4-53

1936 256 see bot pg 257

F.B. _____ PG. _____

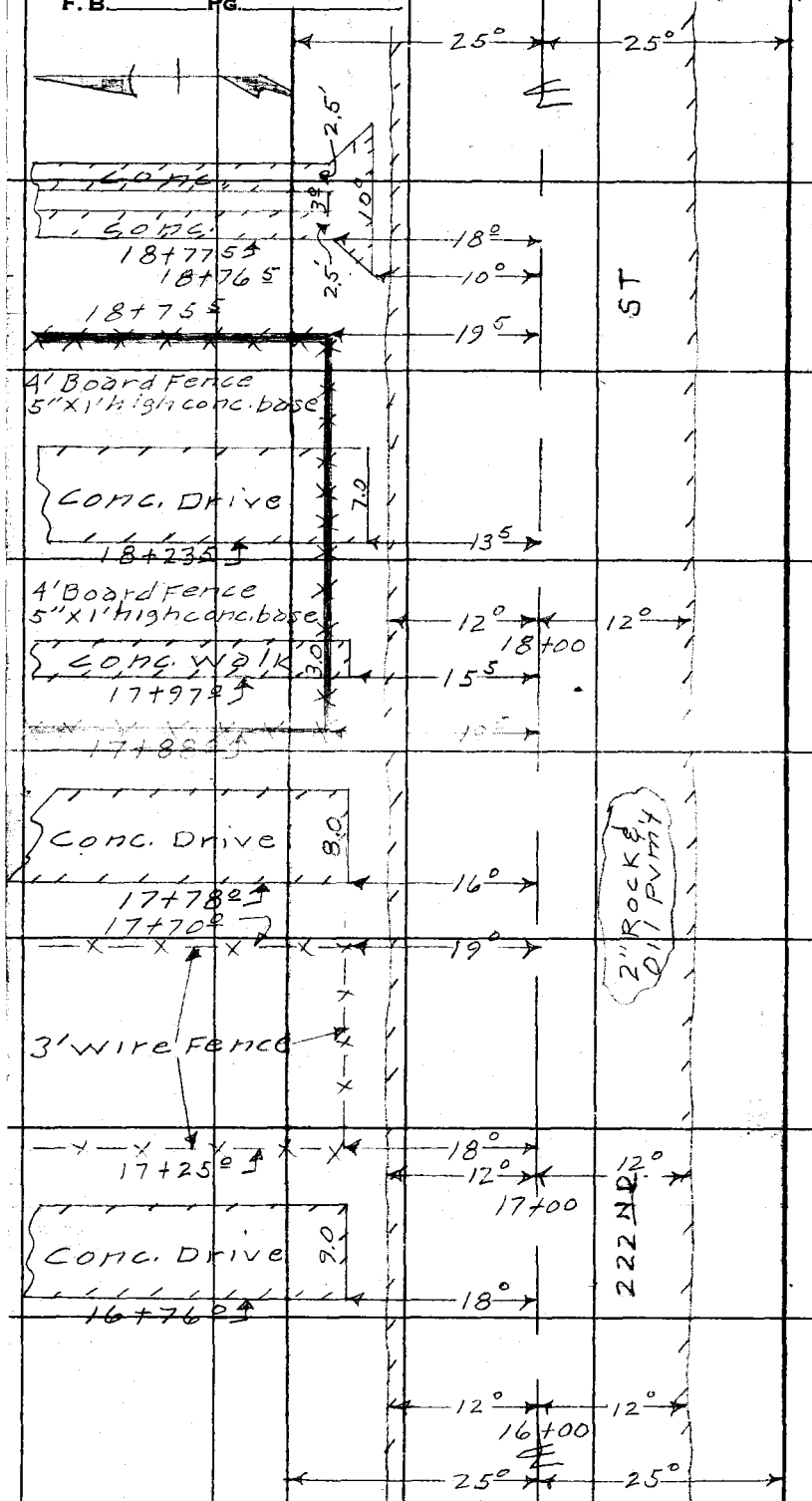

see top pg. 255

RETURN TO
LOS ANGELES COUNTY SURVEYOR
726 LOS ANGELES COUNTY
ENGINEERING BLDG.

Do not extend notes this side of this line.

Note: Any Additions or Changes on This Sheet Must be Made or Circled in Red Ink With Date and Name of Person Making Change.

1936 257

Notes Ck'd by	Survey of Brittain St. SS Dis
Map No.	W. O. 1716.14 Tape No. 0133 St'd. 68 °F
Office Work	Surveyed by N.R. Smith
Checked	Notes H E Fronk Date 8-26-54
Date	Indexed A. C. Johnson

F. B. Pg.

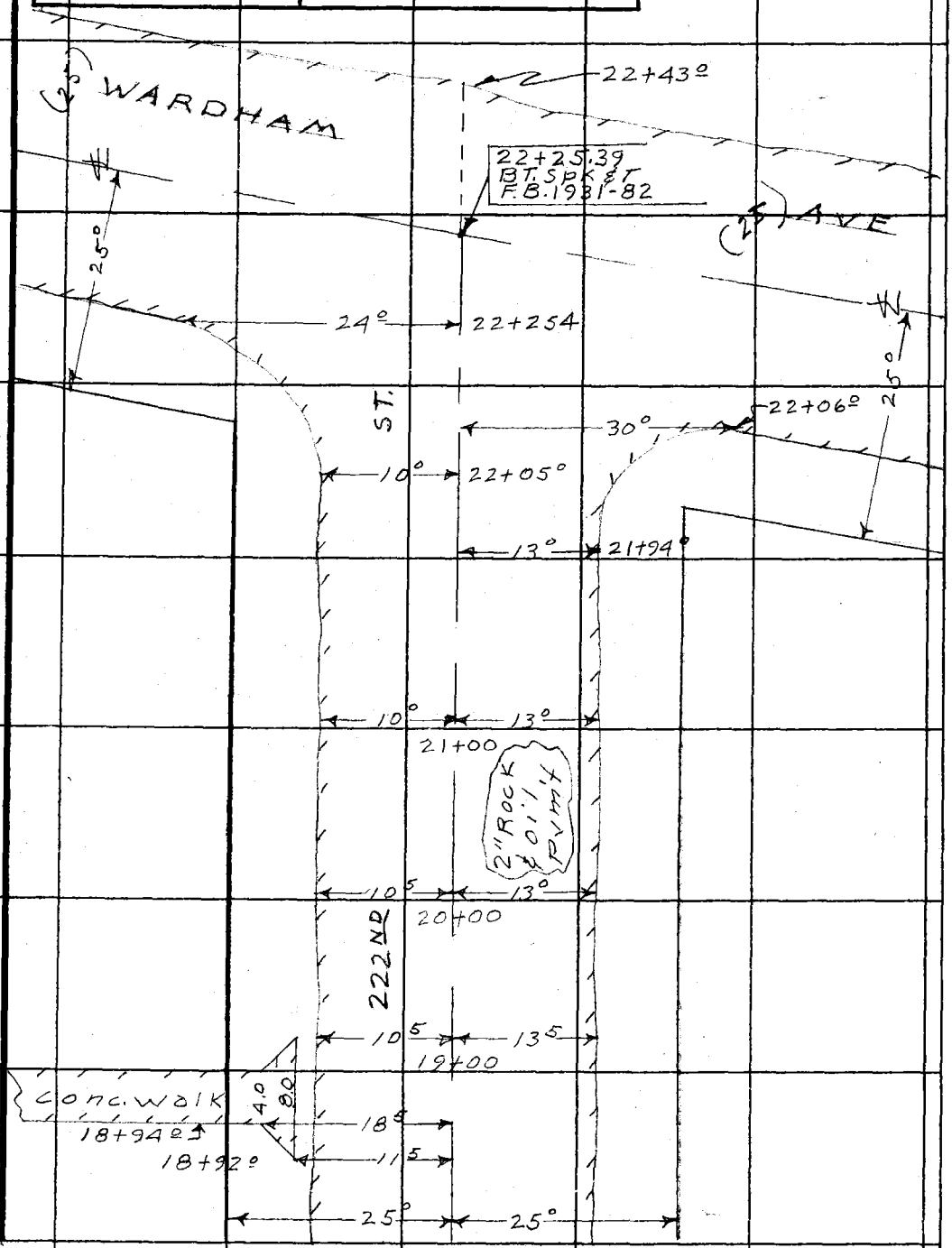

See Top pg 256

Note: Any Additions or Changes on This Sheet Must be Made or Circled in Red Ink With Date and Name of Person Making Change.

Do not extend notes this side of this line.

RETURN TO
LOS ANGELES COUNTY SURVEYOR
726 LOS ANGELES COUNTY
ENGINEERING BLDG.

76F3098 247 4-53

RETURN TO
LOS ANGELES COUNTY SURVEYOR
726 LOS ANGELES COUNTY
ENGINEERING BLDG.

Note: Any Additions or Changes on This Sheet Must be Made or Circled in Red Ink With Date and Name of Person Making Change.

Do not extend notes this side of this line.

F.B. 1934 PG 258

Profile No. ____ Notes Red. ____ Date ____ Plotted ____ Date ____ Job No. 1716.14 Division No. ____ F. B. 1936 Pg. 259

X-Sec. No. ____ Notes Chkd. ____ Date ____ Checked ____ Date ____ Survey of Brittain St. S.S. Dist. Survey by N.P. Smith Notes N.P.S. Date 8-26-57 Map No. ____ Indexed E.C. Johnson Date ____

C.I. 1716.14

BRITTAIN STREET S.S. DIST.

CROSS SECTIONS
on
222nd STREET
between
Norwalk Blvd & Wardham Ave

N.P. Smith
H. Frank
D. LeGault
G. Bonney
D. Wilks

STATION	B. S.	H. I.	F. S.	ELEV.

NOTE: ANY ADDITIONS OR CHANGES ON THIS SHEET MUST BE MADE OR CIRCLED IN RED INK, WITH DATE AND NAME OF PERSON MAKING CHANGE.

Do not extend notes this side of this line.

PLEASE RETURN TO
LOS ANGELES COUNTY SURVEYOR
726 Los Angeles County Engineering Bldg.

761.298 307 8-53

76L298 307 8-53

PLEASE RETURN TO
LOS ANGELES COUNTY SURVEYOR
726 LOS ANGELES COUNTY ENGINEERING BLDG.

NOTE: ANY ADDITIONS OR CHANGES ON THIS SHEET MUST BE MADE OR CIRCLED IN RED INK, WITH DATE AND NAME OF PERSON MAKING CHANGE.

Do not extend notes this side of this line.

STATION	B. S.	H. I.	F. S.	ELEV.	222nd ST	
BM, NZ-53	3 49	32 29		28 80	BM, NZ-53, Elev. 28,799 222nd ST. & First Alley BT, spk in T.P. # B-9252-Y	F.B. 1925 - 172 E of Norwalk Blvd S.E. cor
0+83.0			48	27 5		℄ gutter
+88.0			45	27 8		℄ Wedge Prmt
1+00			43	28 0	= ℄ Int. 222nd ST & Norwalk Blvd	
+12			45	27 8		℄
+22			50	[illegible]		℄ gutter
"			52	[illegible]		25.0 gutter
"			49	27 4	25.0 gutter	
+45			48	[illegible] 5		℄
"			48	[illegible]		12.0 gutter
"			42	[illegible]		25.0 P.L.
"			49	[illegible]	14.0 gutter	
"			43	[illegible]	25.0 P.L.	
2+00			47	[illegible]		℄
+55.46			46	[illegible]	= ℄ Int. 222nd ST & Alley	
"			47	[illegible]		12.0 gutter
"			44	[illegible]		25.0 P.L.
"			48	[illegible]	14.0 gutter	
"			42	28 1	25.0 P.L.	
3+00			45	[illegible]		℄

F. B. 1936 Pg. 260 Job No. 1716.14 Division No. Notes Red. Plotted No. Profile
Survey of Brittain St. S.S. Dist. Date Date X-Sec.
Survey by N.R. Smith Notes N.R.S. - 8-25-54 Notes Chkd. Checked No.
Index C. Johnson Date Date Date

76L298 307 8-53

PLEASE RETURN TO
LOS ANGELES COUNTY SURVEYOR
726 LOS ANGELES COUNTY ENGINEERING BLDG.

NOTE: ANY ADDITIONS OR CHANGES ON THIS SHEET MUST BE MADE OR CIRCLED IN RED INK, WITH DATE AND NAME OF PERSON MAKING CHANGE.

Do not extend notes this side of this line.

STATION	B. S.	H. I.	F. S.	ELEV.	222nd STREET.	
		3229			Left & North	Right & South
4+00			43	28 0		℄
"			46	27 7		13.0 gutter
"			39	28 4		25.0 P.L.
"			46	27 7	13.0 gutter	
"			43	28 0	25.0 P.L.	
T.P.	494	3289	434	27 95		
5+00			47	28 2		℄
"			50	27 9		13.0 gutter
"			48	28 1		25.0 P.L.
"			49	28 0	13.0 gutter	
"			47	28 2	25.0 P.L.	
6+00			44	28 5		℄
"			46	28 3		13.0 gutter
"			41	28 8		25.0 P.L.
"			46	28 3	13.0 gutter	
"			42	28 7	25.0 P.L.	
T.P.	513	3368	434	28 55		
7+00			51	28 6		℄
+12			50	28 7		℄
"			53	28 4		13.0 gutter

Profile Notes Red. ____ Plotted ____ Job No. 171614 Division No. ____ F. B. 1936 Pg. 3 261
No. ____ Date ____ Date ____ Survey of Brittain St. S.S. Dist.
X-Sec. Notes Chkd. ____ Checked ____ Survey by N.R. Smith Notes N.R.S. Date 8-26-54
No. ____ Date ____ Date ____ Map No. ____ Indexed ____ Date ____

76L298 307 8-53

PLEASE RETURN TO
LOS ANGELES COUNTY SURVEYOR
726 Los Angeles County Engineering Bldg.

NOTE: ANY ADDITIONS OR CHANGES ON THIS SHEET MUST BE MADE OR CIRCLED IN RED INK, WITH DATE AND NAME OF PERSON MAKING CHANGE.

Do not extend notes this side of this line.

F. B. 1936 Pg. 4262 | Job No. 716/4 | Division No. | Notes Red. | Plotted | No.
Survey of Southern St. S.S. Dist | Date | Date | X-Sec.
Survey by N.A.T. South | Notes N.P.S. 8-26-54 | Notes Chkd. | Checked | No.
Indexed C. Johnson | Date | Date | Date

STATION	B. S.	H. I.	F. S.	ELEV.	222nd STREET	
		33 68			Left ℄ North	Right ℄ South
7+12.0			44	29 3		25.0 P.L.
"			52	28 5	13.0 gutter	
"			45	29 2	25.0 P.L.	
+27.0			49	28 8		℄
"			52	28 5		28.0 gutter
"			53	28 4	28.0 gutter	
7+40.67			49	28 8	= ℄ Int 222nd St & Belshire Ave	
"			52	28 5		15.0 gutter
"			50	28 7		25.0 P.L. on ℄ Belshire Ave
"			48	28 9		131.0 back lot line
"			52	28 5	15.0 gutter	
"			51	28 6	25.0 P.L. on ℄ Belshire Ave	
"			50	28 7	131.0 back lot line	
7+51.0			48	28 9		℄
"			51	28 6		28.0 gutter
"			51	28 6	28.0 gutter	
+66.0			49	28 8		℄
"			50	28 7		13.0 gutter
"			44	29 3		25.0 P.L.
"			51	28 6	13.0 gutter	

76L298 307 8-53

PLEASE RETURN TO
LOS ANGELES COUNTY SURVEYOR
726 LOS ANGELES COUNTY ENGINEERING BLDG.

NOTE: ANY ADDITIONS OR CHANGES ON THIS SHEET MUST BE MADE OR CIRCLED IN RED INK, WITH DATE AND NAME OF PERSON MAKING CHANGE.

Do not extend notes this side of this line.

STATION	B. S.	H. I.	F. S.	ELEV.	222nd ST	
		33 68			Left & North	Right & South
7+66.0			44	29 3	25.0 P.L.	
BM N2-54			470	28 98	Elev. = 28.974	
8+00			47	29 6		℄
9+00			45	29 2		℄
"			47	29 0		gutter
"			40	29 7		25 P.L.
"			48	28 9	gutter	
"			41	29 6	25.0 P.L.	
T.P.	484	34 03	449	29 19		
10+00			47	29 3		℄
"			49	29 1		gutter
"			43	29 7		25.0 P.L.
"			50	29 0	gutter	
"			44	29 6	25.0 P.L.	
11+00			48	29 2		℄
"			48	29 2		gutter
"			42	29 8		25.0 P.L.
"			48	29 2	gutter	
"			41	29 9		
12 +00			45	29 5		℄

Profile Notes Red. ____ Plotted ____ Job No. 1716.14 Division No. ____ F. B. 1936 Pg. 5 263
No. ____ Date ____ Date ____ Survey of Brittain St. S.S. Dist
X-Sec. Notes Chkd. ____ Checked ____ Survey by N.R. Smith Notes N.R.S. Date 8-26-54
No. ____ Date ____ Date ____ Map No. ____ Indexed C. Johnson Date ____

76L298 307 8-53

PLEASE RETURN TO
LOS ANGELES COUNTY SURVEYOR
726 LOS ANGELES COUNTY ENGINEERING BLDG.

NOTE: ANY ADDITIONS OR CHANGES ON THIS SHEET MUST BE MADE OR CIRCLED IN RED INK, WITH DATE AND NAME OF PERSON MAKING CHANGE.

Do not extend notes this side of this line.

STATION	B. S.	H. I.	F. S.	ELEV.	222nd Street	
		34 03			Left & North	Right & South
12+00			46	29 4		gutter
"			40	30 0		25.0 P.L.
"			47	29 3	gutter	
"			37	30 3	25.0 P.L.	
T.P.	509	34 79	433	29 10		
13+00			51	29 7		℄
BM; NZ-58	404	34 69	414	30 65	Elev. = 30.651	
13+63.0			49	29 8		℄
"			52	29 5		11.5 gutter
"			41	30 6		25.0 P.L.
"			52	29 5	12.0 gutter	
"			39	30 8	25.0 P.L.	
+83.0			48	29 9		℄
"			51	29 6		30. gutter
"			50	29 7	30.0 gutter	
13+95.50			47	30 0	= ℄ Int 222nd ST. &	Claretta Ave
"			51	29 6		15.0 gutter
"			50	29 7		25.0 P.L.
"			50	29 7		on ℄ Claretta Av 131.0 back lot Line
"			51	29 6	15.0 gutter	

F. B. 1936 PG. 6 264 Job No. 1716.14 Division No. Notes Red. Plotted No. Profile
Survey of Brittain St. S.S. Dist. Date Date X-Sec.
Survey by N.R. Smith Notes N.R.S. 8-26-54 Notes Chkd. Checked No.
Indexed E. C. Johnson Date Date Date

76L298 307 8-53

PLEASE RETURN TO
LOS ANGELES COUNTY SURVEYOR
726 LOS ANGELES COUNTY ENGINEERING BLDG.

NOTE: ANY ADDITIONS OR CHANGES ON THIS SHEET MUST BE MADE OR CIRCLED IN RED INK, WITH DATE AND NAME OF PERSON MAKING CHANGE.

Do not extend notes this side of this line.

STATION	B. S.	H. I.	F. S.	ELEV.	222nd STREET	
		3469			Left & North	Right & South
13+95.50			49	298	25.0 P.L.	
"			47	300	131.0 on ℄ Claretta back lot line	
14+00			47	300		℄
+08			51	296		30' E. edge gut pvm't
"			50	297	30' E. edge gut pvm't	
14+28			47	300		℄
"			50	297		12° edge pvm't-gut
"			43	304		25' PL.
"			50	297	11.5 edge pvm't-gut	
"			44	303	25' P.L.	
15+00			48	299		℄
"			52	295		12' edge pvm't-gut
"			42	305		25' P.L.
"			50	297	11.5 edge pvm't-gut	
"			40	307	25' P.L.	
16+00			46	301		℄
"			51	296		12' edge pvm't-gut
"			48	299		25' P.L.
"			50	297	12' edge pvm't-gut	
"			43	304	25 P.L.	

Profile Notes Red. ____ Plotted ____ Job No. 17614 Division No. ____ F. B. 1936 Pg. 7265
No. ____ Date ____ Date ____ Survey of Battain ST. S.S. DIST.
X-Sec. Notes Chkd. ____ Checked ____ Survey by N.R. Smith Notes N.R.S. Date 8-26-54
No. ____ Date ____ Date ____ Map No. ____ Indexed C. Johnson Date ____

76L298 307 8-53

PLEASE RETURN TO
LOS ANGELES COUNTY SURVEYOR
726 LOS ANGELES COUNTY ENGINEERING BLDG.

NOTE: ANY ADDITIONS OR CHANGES ON THIS SHEET MUST BE MADE OR CIRCLED IN RED INK, WITH DATE AND NAME OF PERSON MAKING CHANGE.

Do not extend notes this side of this line.

STATION	B. S.	H. I.	F. S.	ELEV.	222nd Street	
		3469				
T.P.	516	3491	494	2975	Left & North	Right & South
17+00			45	304		℄
"			49	300		12' edge pvmt gut
"			42	307		25' P.L.
"			50	297	12' edge pvmt	
"			41	308	25' P.L.	
18+00			44	305		℄
"			48	301		12' edge pvmt
"			41	308		25' P.L.
"			48	301	12' edge pvmt-gut	
"			41	308	25 P.L.	
19+00			43	306		℄
"			48	301		13⁵ edge pvmt-gut.
"			44	305		25' P.L.
"			46	303	10⁵ edge pvmt-gut	
"			37	312	25' P.L.	
20+00			43	306		℄
"			47	302		13° edge pvmt-gut
"			44	305		25
"			47	302	10⁵	
"			43	306	25°	

F. B. 1936 Pg. 8 266 Job No. 171614 Division No. Notes Red. Plotted No.
Survey of Buttgin St. S.S. Dist. Date Date X-Sec.
Survey by N.R. Smith Notes H Frank 8-26-54 Notes Chkd. Checked
Indexed C. Johnson Date Date Date No.

76L298 307 8-53

PLEASE RETURN TO
LOS ANGELES COUNTY SURVEYOR
726 Los Angeles County Engineering Bldg.

NOTE: ANY ADDITIONS OR CHANGES ON THIS SHEET MUST BE MADE OR CIRCLED IN RED INK, WITH DATE AND NAME OF PERSON MAKING CHANGE.

Do not extend notes this side of this line.

STATION	B. S.	H. I.	F. S.	ELEV.	222 ND Street	
		3491				
T.P.	525	3567	449	3042	Left ℄ North	Right ℄ South
21+00			49	308		℄
"			52	305		13' edge pvmt-gutter
"			42	315		25' PL.
"			52	305	10' edge pvmt-gutter	
"			47	310	25'	
21+94			50	307		℄
"			53	304		13' edge pvmt-gutter
"			43	314		25' PL.
22+05			51	306		℄
"			53	304	10' edge pvmt-gut	
"			41	316	25	
22+06			51	306		℄
"			53	304		30' wedge pvmt
22+25.39			50	307	℄ Intc. 222 N.D. St & Wardham Ave	
"			50	307		25' ℄ Wardham Ave
"			52	305	24' w. edge pvmt-gut	
			52	305	℄ Wardham to S. @ back lot line	
			48	309	℄ " " to No @ " " "	
22+43			50	307	℄ prod to East - E edge pvmt & gutter	
					(See next page)	

Profile Notes Red. Plotted 17/6/14 Job No. Division No.
No. Date Date Survey of Brattain St. S.S. Dist
X-Sec. Notes Chkd. Checked Survey by N.R. Smith Notes HEF Date 8-26-54
No. Date Date Map No. Indexed C. Johnson Date
F. B. 1936 Pg. 267

F. B. 1936 PG. 268 Job No. 16.14 Division No. Notes Red. Plotted Profile

Survey of Brittain St. S.S. Dist Date Date No.

Survey by N.R. Smith Notes H.E. Fronk Notes Chkd. Checked X-Sec.

Indexed C. Johnson Date Date Date No.

76L298 307 8-53

PLEASE RETURN TO

LOS ANGELES COUNTY SURVEYOR

726 LOS ANGELES COUNTY ENGINEERING BLDG.

NOTE: ANY ADDITIONS OR CHANGES ON THIS SHEET MUST BE MADE OR CIRCLED IN RED INK, WITH DATE AND NAME OF PERSON MAKING CHANGE.

Do not extend notes this side of this line.

STATION	B. S.	H. I.	F. S.	ELEV.	
B.M.-NZ-33		3567	444	3123	BM NZ-33 Elev.=31,257 F.B. 1925-166
					222 N.D. St (N side) at Wardham Ave
					Bt. spk in walk to house 12473 80'± W. of ℄ Intc.

1936 269

Notes Ck'd by	Survey of Brittain St SS Dist
Map No.	W. O. 1716.14 Tape No. 0133 St'd. 68 °F
Office Work	Surveyed by N.R. Smith
Checked	Notes H.E. Fronk Date 9-1-54
Date	Indexed C. Johnson

F. B. Pg.

CI 1716.14

BRITTAIN STREET SS. DIST

TOPOGRAPHY

ON

CLARETTA AVE

BETWEEN

222 ND & 221 ST

N.R. Smith
H E Fronk
D. LeGault
D. Wilks

Note: Any Additions or Changes on This Sheet Must be Made or Circled in Red Ink With Date and Name of Person Making Change.

Do not extend notes this side of this line.

RETURN TO
LOS ANGELES COUNTY SURVEYOR
726 LOS ANGELES COUNTY
ENGINEERING BLDG.

76F3098 247 4-53

1936 270

F. B. _____ PG. _____

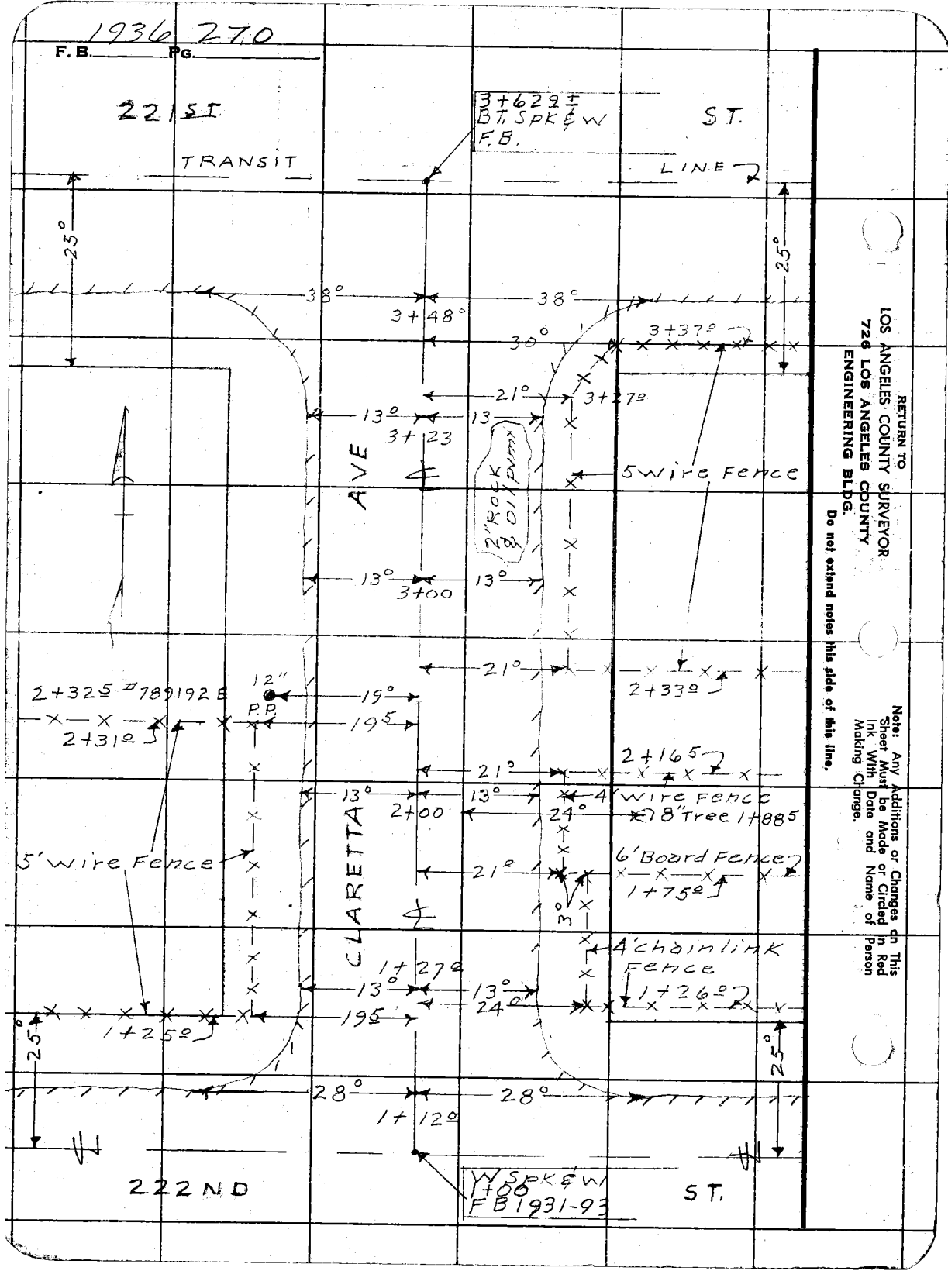

RETURN TO
LOS ANGELES COUNTY SURVEYOR
720 LOS ANGELES COUNTY
ENGINEERING BLDG.

Do not extend notes this side of this line.

Note: Any Additions or Changes on This Sheet Must be Made or Circled in Red Ink With Date and Name of Person Making Change.

Profile No. | Notes Red. | Date | Plotted | Date | Job No. 1716.14 | Division No. | F. B. 1936 | Pg. 271

X-Sec. No. | Notes Chkd. | Date | Checked | Date | Survey of Brittain St. S.S. Dist | Survey by N.R. Smith | Notes H.E.F. | Date 9-1-54 | Map No. | Indexed C. Johnson | Date

NOTE: ANY ADDITIONS OR CHANGES ON THIS SHEET MUST BE MADE OR CIRCLED IN RED INK, WITH DATE AND NAME OF PERSON MAKING CHANGE.

PLEASE RETURN TO
LOS ANGELES COUNTY SURVEYOR
726 Los Angeles County Engineering Bldg.

Do not extend notes this side of this line.

STATION	B. S.	H. I.	F. S.	ELEV.	
					C. I 1716.14 BRITTAIN ST. S.S. DIST. Cross Sections ON CLARETTA AVE BETWEEN 222 ND ST & 221 ST ST. N.R. Smith H.E. Frank D. LeGault D. Wilks

761298 307 8-53

76L298 307 8-53

PLEASE RETURN TO
LOS ANGELES COUNTY SURVEYOR
726 LOS ANGELES COUNTY ENGINEERING BLDG.

NOTE: ANY ADDITIONS OR CHANGES ON THIS SHEET MUST BE MADE OR CIRCLED IN RED INK, WITH DATE AND NAME OF PERSON MAKING CHANGE.

Do not extend notes this side of this line.

F. B. 1936 Pg. 272 Job No. 1716.14 Division No. Notes Red. Plotted
Survey of Brittain St. S.S. Dist. Date 9-1-54 Date No.
Surveyed by N.B. Smith Notes H.E. Fronk Notes Chkd. Checked X-Sec.
Indexed C. Johnson Date Date Date No.
Profile

STATION	B. S.	H. I.	F. S.	ELEV.	Left	℄	Right
BM.NZ-58	4 4 1	3 5 0 6		3065	BM NZ-58; Elev. 30.65 / FB 1925-174		
					Claretta Ave & 222nd St. N.W. Cor.		
					L & TK in walk to ho F 1235 on 222nd St.		
1+00			5 1	3 0 0	℄ Intc. Claretta Ave & 222nd St.		
"			5 1	3 0 0			30' ℄ 222nd St.
"			5 2	2 9 9	30' ℄ 222nd St.		
1+12			5 4	2 9 7		℄	
"			5 4	2 9 7			28' g.u.t. N. edge pvmt
"			5 6	2 9 5	28' g.u.t. N. edge pvmt		
1+27			5 3	2 9 8		℄	
"			5 3	2 9 8			13' edge pvmt
"			4 6	3 0 5			30' PL.
"			5 4	2 9 7	13' edge pvmt		
"			4 5	3 0 6	30' PL.		
2+00			4 8	3 0 3		℄	
"			3 1	3 0 0			13' edge pvmt
"			4 6	3 0 5			30' PL.
"			5 1	3 0 0	13' edge pvmt		
"			4 3	3 0 8	30' PL.		
3+00			4 9	3 0 2		℄	
3+23			5 1	3 0 0		℄	

76L298 307 8-53

PLEASE RETURN TO
LOS ANGELES COUNTY SURVEYOR
726 LOS ANGELES COUNTY ENGINEERING BLDG.

NOTE: ANY ADDITIONS OR CHANGES ON THIS SHEET MUST BE MADE OR CIRCLED IN RED INK, WITH DATE AND NAME OF PERSON MAKING CHANGE.

Do not extend notes this side of this line.

STATION	B. S.	H. I.	F. S.	ELEV.	Left ℄	Right
3+23		3506	52	299		13' edge pvmt
"			38	313		30' PL.
"			53	298	13' edge pvmt	
"			43	308	30' PL.	
3+48			53	298		℄
"			52	299		38' gutter S. edge pvmt
"			55	296	38' guts. edge pvmt	
3+629±			50	301	℄ Intc. Claretta Ave & 221st Street	
"			49	302		30' ℄ 221st St.
"			51	300	30' ℄ 221st St	
BM-SN-15			452	3054	BM SN-15 Elev = 3065	1 F.B. 1622-110
					221st & Claretta St N.W. Corner	
					Bt. spk in end of conc. walk to ho. 12359	

Profile Notes Red. Plotted Job No. 1716.14 Division No. F. B. 1236 Pg. 273
No. Date Date Survey of Brittain St. S.S. DIST
X-Sec. Notes Chkd. Checked Survey by N.R. Smith Notes H.E. Date 9-1-54
No. Date Date Map No. Indexed C. Johnson Date

F. B. 1936 Pg. 274 Job No. 171614 Division No. Notes Red. Plotted Profile

Survey of Brittain St SS. Dist Date 9-1-54 Date No.

Survey by N.B. Smith Notes H.E. Frank Notes Chkd. Checked

Indexed Date Date Date