1937

DATE	J.N.	DESCRIPTION	NOTES	PAGES
		C.I.1690.14-SANTA ROSA AVE SEWERS.		
4/54	1690.14	DISTRTRICT CENTER LINE	C.L.	5-76
"	"	ON SEWER R/W.FROM PINE ST TO NLY LINE OF BURGER TR. THENCE S'LY ON E.LINE OF LOT 2 TO PINE ST.	topog	79-84
"	"	" "	x-sec	85-90
"	"	ON SEWER R/W.FROM W.END OF WISTRRIA PL.TO MAGNOLIA ST.	topog	91-94
"	"	" "	x-sec	95-100
"	"	ON PROPOSED SEWER R/W IN LOT 29-TR # 6817	topog	101-102
"	"	ON LOT 8 OF THE GORDON TR.(SEE PG 120 FOR TOPOG)	x-sec	103-104
"	"	ON SEWER R/W.IN LOTS 13 TO 20 OF TR # 6817.	topog	105-108
"	"	" "	x-sec	109-112
"	"	ON SEWER R/W.IN LOTS 1-2-3-OF THE GORDON TR.	topog	113-114
"	"	" "	x-sec	115-118
"	"	ON SEWER R/W. IN LOTS 8 OF THE GORDON TR.	topog	119-120
"	"	ON LOT 29.ON PROP SEWER R/W.TR # 6817(see Pg 102 top)	x-sec	121-124
"	"	ON LOTS 1-2-3-TR # 814 & LOTS 2-3-TR # 10499 & LOTS-4-5-6-OF THE MARATHON HEIGHTS.	topog	125-130
"	"	" "	x-sec	131-138
"	"	ON SEWER R/W.IN LOT 22 TR # 6817	topog	139-140
"	"	" "	x-sec	141-144
"	"	ON SEWER R/W.ON LOT 9-31-39-TR # 6817-LOTS 9 TO 12-OF THE GORDON TR.	topog	145-152
"	"	" "	x-sec	153-158
"	"	ON SEWER R/W.ON LOTS 2 TO 9 & 21 OF THE MARATHON HEIGHTS	topog	159-164
"	"	" "	x-sec	165-170
"	"	ON LOT 17 OF THE PUNAHOE TR.	topog	171-176
"	"	" "	x-sec	177-184

Microfilmed Jan 18 Pwt. D. Hale Oak. 2-88.

INDEX TO F.B. 1937

DATE	J N	DESCRIPTION	NOTES	PAGES
4/54	1690.14	ON LOTS 5-6-9-10 OF THE PUNAHOE TR,	topog	1850188
"	"	" "	x-sec	189-192
"	"	ON SEWER R/W.ON LOTS 35-36-37-47-OF LOS FLORES SLOPE	topog	193-196
"	"	" "	x-sec	197-202
"	"	ON SEWER R/W.LOTS-3-4-5-8-SANTA ANITA SLOPE & LOT-1 OF THE WHELPLEY TR.	topog	203-208
"	"	" "	x-sec	209-214
"	"	ON SEWER R/W.ON LOTS 72-73-74-75-78 LOS FLORES SLOPE.	topog	215-218
"	"	" "	x-sec	219-224
"	"	ON SEWER R/W.ON LOTS 12-13-14-15-16-SANTA ANITA SLOPE	topog	225-230
"	"	" " "	x-sec	231-236
"	"	ON SEWER R/W.ON LOTS 5-6-7-8-OF RECORD OF SURVEY-17-36	topog	237-240
"	"	" " "	x-sec	241-244
"	"	ON SEWER R/W.ON LOTS-22-23-24-25-SANTA ANITA SLOPE	topog	245-248-
"	"	" " "	x-sec	249-252
"	"	ON SEWER R/W.ON LOT OF HOUSE # 2858 SANTA ANITA AVE.	topog	253-254
"	"	" " "	x-sec	255-257
		(SEE F.B.1953-5)		

DWFB 1824 1302

Notes Ck'd by Galli	Survey of Santa Rosa Ave
Map No.	W. O. [illegible] Tape No. [illegible] St'd. [illegible] °F
Office Work	Surveyed by J. Coates
Checked	Notes T.S.C. Date 3/9/54
Date	Indexed A. C. Johnson 9-27-54

F. B. 234 PG. 5

J.N. 0303.00
C.I. 1690.14

CENTER-LINE SURVEY
FOR
SANTA ROSA AVE S.S. DIST.

Note: Any Additions or Changes on This Sheet Must be Made or Circled in Red Ink With Date and Name of Person Making Change.

Do not extend notes this side of this line.

RETURN TO
LOS ANGELES COUNTY SURVEYOR
726 LOS ANGELES COUNTY
ENGINEERING BLDG.

76F309S 247 2-51

RETURN TO
LOS ANGELES COUNTY SURVEYOR
726 LOS ANGELES COUNTY
ENGINEERING BLDG.

Note: Any Additions or Changes on This Sheet Must be Made or Circled in Red Ink With Date and Name of Person Making Change.

Do not extend notes this side of this line.

PWFB 1824 INDEX 1303

F. B. 1237 PG.

PWFB 1824

1304

Notes Ck'd by Galli	Survey of E. SANTA ROSA AVE SS
Map No.	W. O. [illegible] Tape No. [illegible] St'd. [illegible] °F
Office Work	Surveyed by J.S. COATES
Checked	Notes J.S.C. Date 4/16/50
Date	Indexed A. C. Johnson

F. B. [illegible] PG. 7

Note: Any Additions or Changes on This Sheet Must be Made or Circled in Red Ink With Date and Name of Person Making Change.

Do not extend notes this side of this line.

RETURN TO
LOS ANGELES COUNTY SURVEYOR
726 LOS ANGELES COUNTY
ENGINEERING BLDG.

76F309S 247 2-51

F. B. _____ PG. _____

1305 , 1306

PWFB 1824

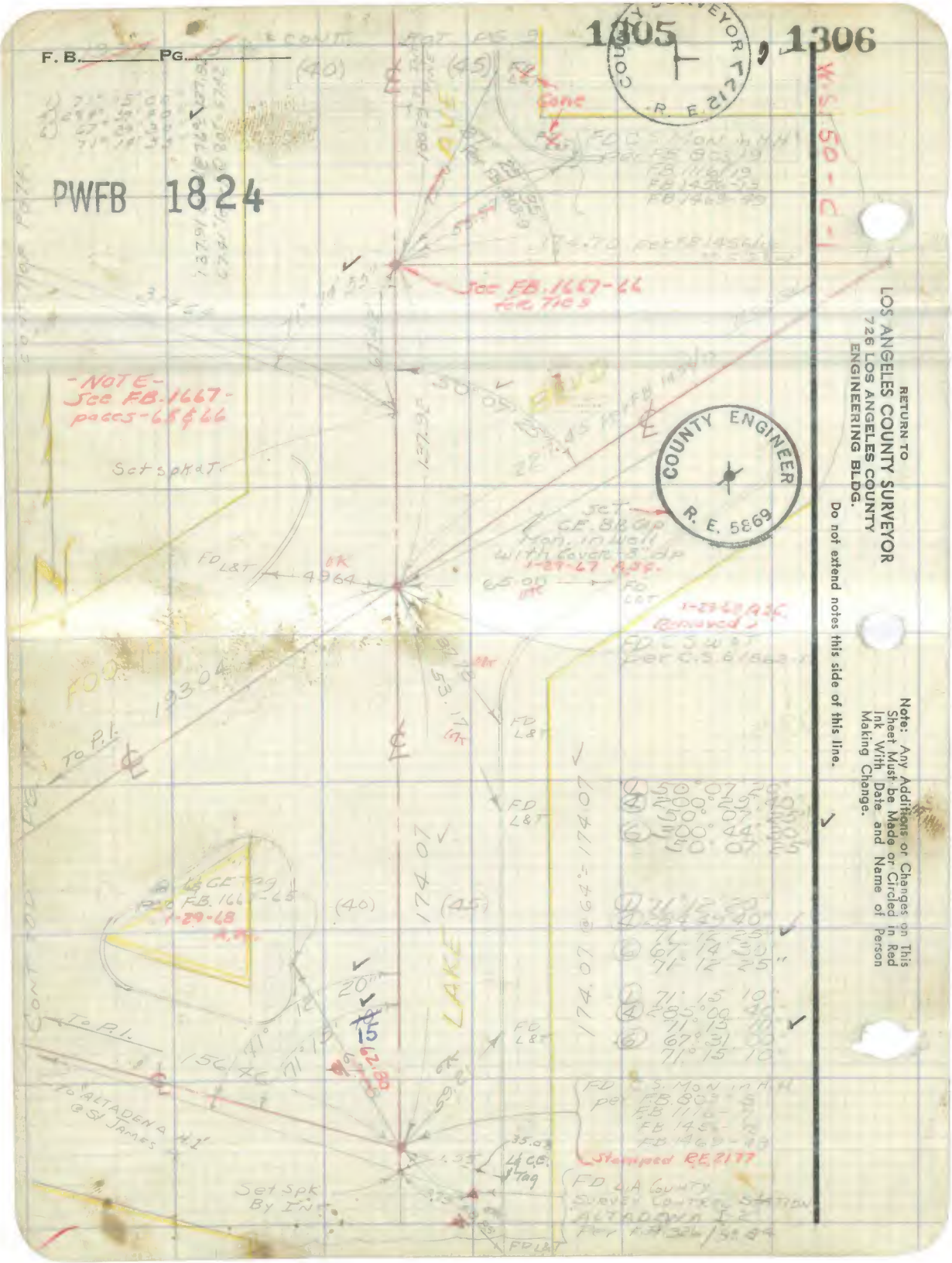

RETURN TO
LOS ANGELES COUNTY SURVEYOR
726 LOS ANGELES COUNTY
ENGINEERING BLDG.

Do not extend notes this side of this line.

Note: Any Additions or Changes on This Sheet Must be Made or Circled in Red Ink With Date and Name of Person Making Change.

1307

PWFB 1824

Notes Ck'd by Galli	Survey of SANTA ROSA AVE
Map No.	W. O. Tape No. St'd. °F
Office Work	Surveyed by J. S. COATES
Checked	Notes J.S.C. Date 4/19/54
Date	Indexed A. C. Johnson

F. B. 1927 Pg. 4

W.S. 50-C-1

Note: Any Additions or Changes on This Sheet Must be Made or Circled in Red Ink With Date and Name of Person Making Change.

Do not extend notes this side of this line.

RETURN TO
LOS ANGELES COUNTY SURVEYOR
726 LOS ANGELES COUNTY
ENGINEERING BLDG.

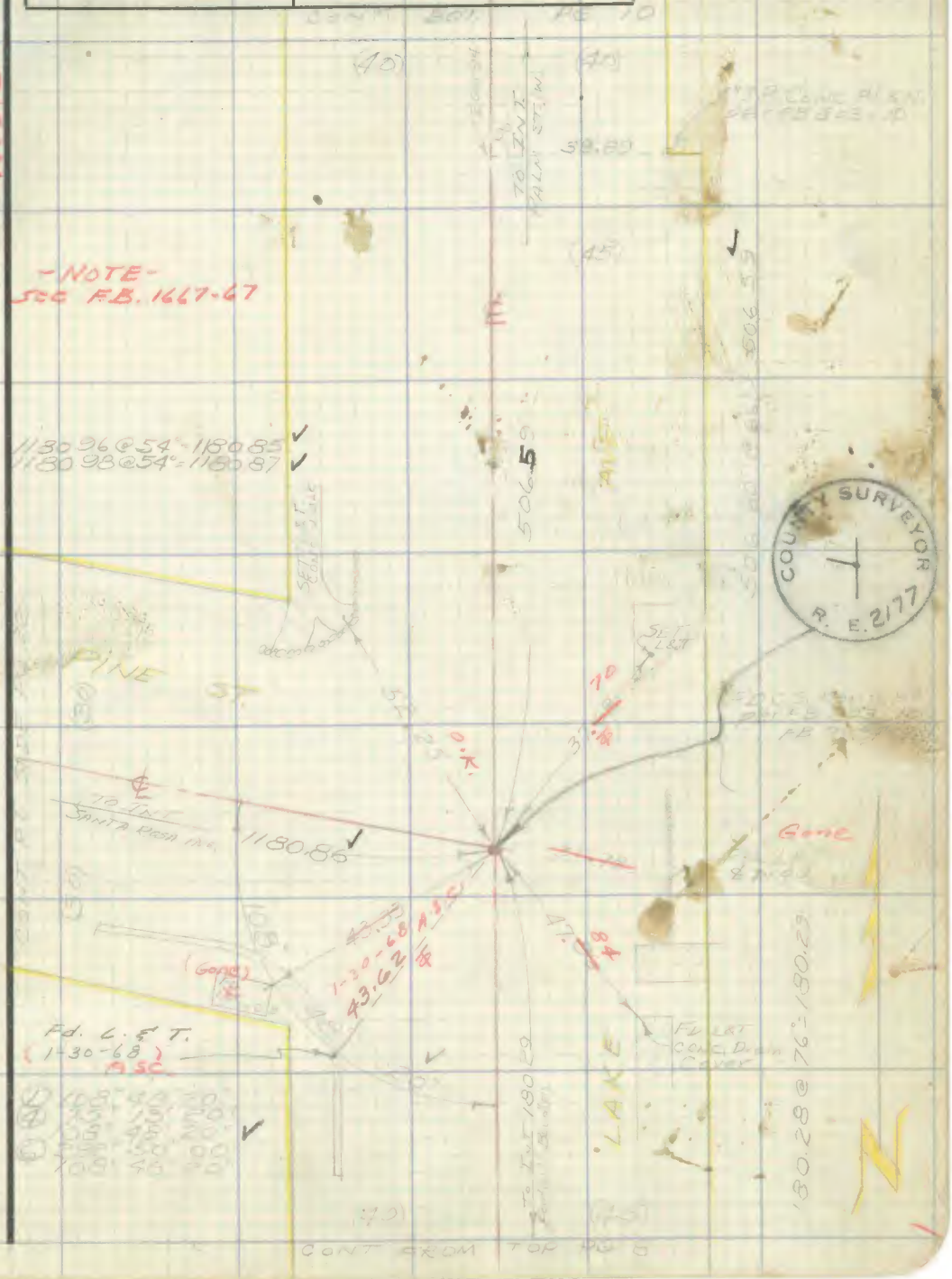

76F309S 247 2-51

1308

F. B._____ PG._____

PWFB 1824



RETURN TO
LOS ANGELES COUNTY SURVEYOR
726 LOS ANGELES COUNTY
ENGINEERING BLDG.

Do not extend notes this side of this line.

Note: Any Additions or Changes on This Sheet Must be Made or Circled in Red Ink With Date and Name of Person Making Change.

PWFB 1824

1309

Notes Ck'd by Galli	Survey of
Map No.	W. O. Tape No. St'd. °F
Office Work	Surveyed by
Checked	Notes Date
Date	Indexed A. G. Johnson

F. B. Pg.

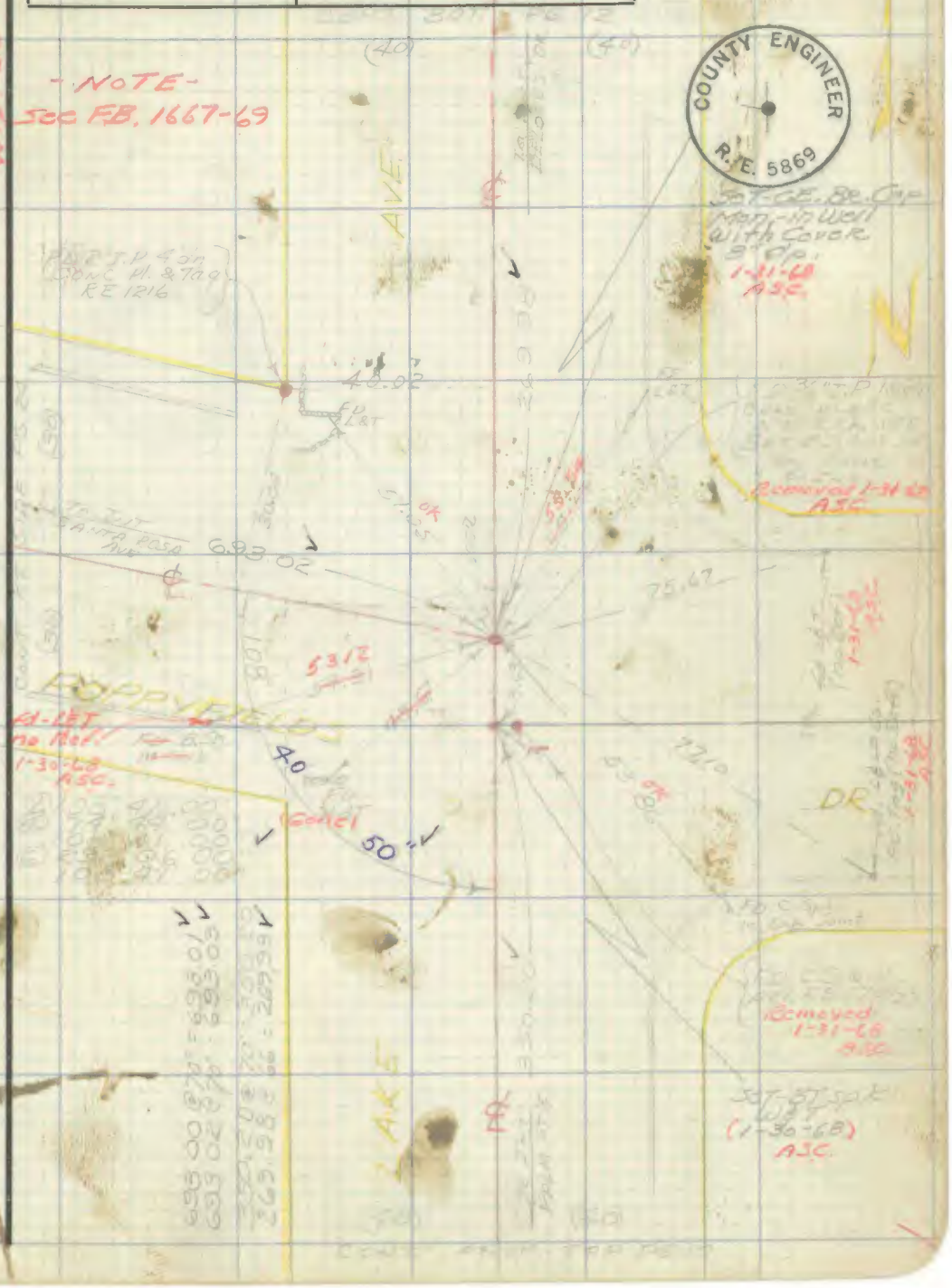

Note: Any Additions or Changes on This Sheet Must be Made or Circled in Red Ink With Date and Name of Person Making Change.

Do not extend notes this side of this line.

RETURN TO
LOS ANGELES COUNTY SURVEYOR
726 LOS ANGELES COUNTY
ENGINEERING BLDG.

76F309S 247 2-51

PWFB 1824 1310

F. B. _____ PG. _____



RETURN TO
LOS ANGELES COUNTY SURVEYOR
726 LOS ANGELES COUNTY
ENGINEERING BLDG.

Do not extend notes this side of this line.

Note: Any Additions or Changes on This Sheet Must be Made or Circled in Red Ink With Date and Name of Person Making Change.

PWFB 1824 1311, 1312

Notes Ck'd by Galli	Survey of
Map No. 4	W. O. Tape No. St'd. °F
Office Work	Surveyed by
Checked	Notes Date
Date	Indexed A. C. Johnson

F. B. 1937 PG. 13



Note: Any Additions or Changes on This Sheet Must be Made or Circled in Red Ink With Date and Name of Person Making Change.

Do not extend notes this side of this line.

RETURN TO
LOS ANGELES COUNTY SURVEYOR
726 LOS ANGELES COUNTY
ENGINEERING BLDG.

76F309S 247 2-51

PWFB 1824 1313

F. B. _____ PG. _____

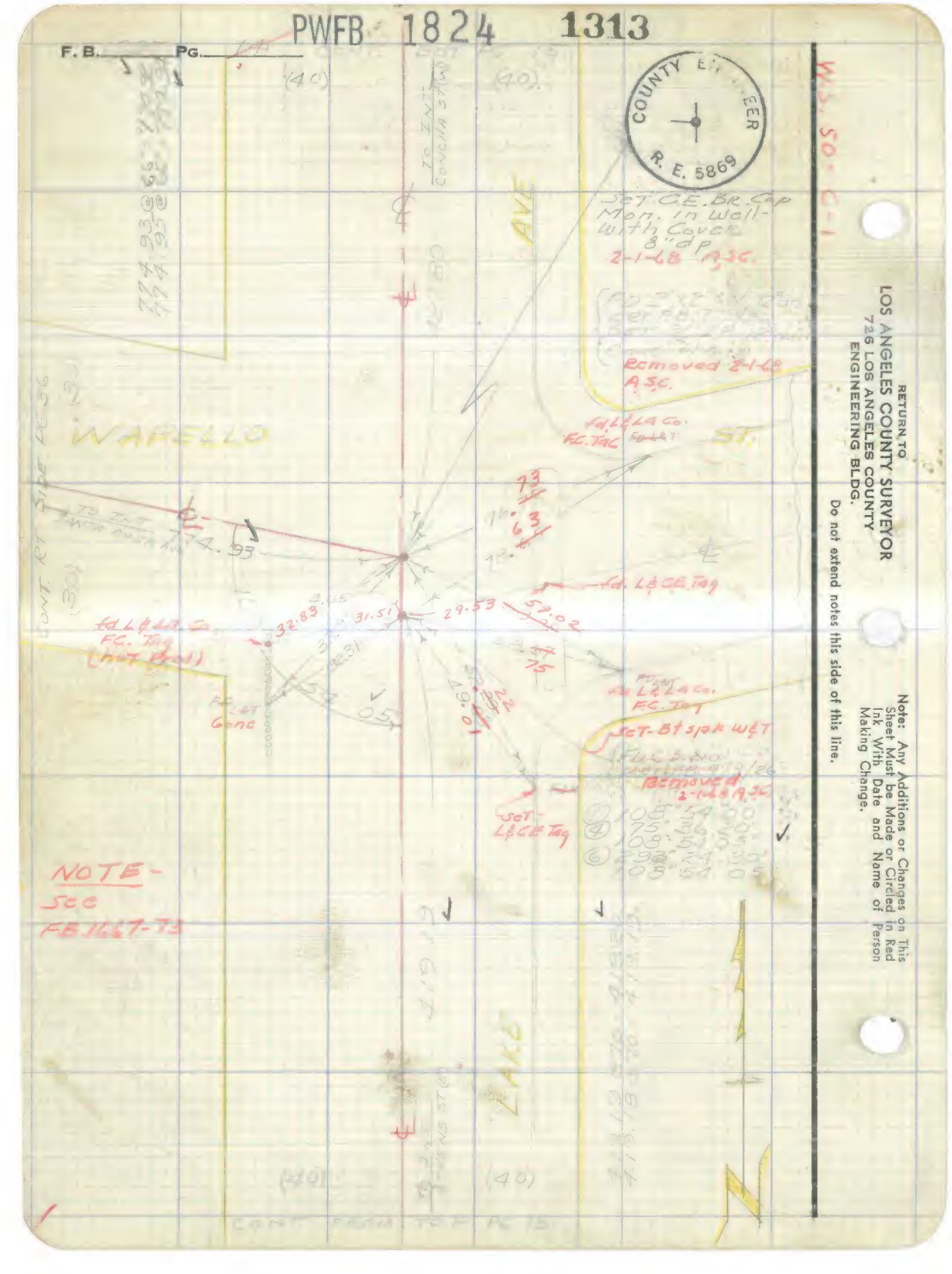

PWFB 1824 **1314**

Notes Ck'd by Galli	Survey of [illegible]
Map No.	W. O. Tape No. St'd. °F
Office Work	Surveyed by [illegible]
Checked	Notes Date
Date	Indexed A. C. Johnson

F. B. [illegible] PG. [illegible]

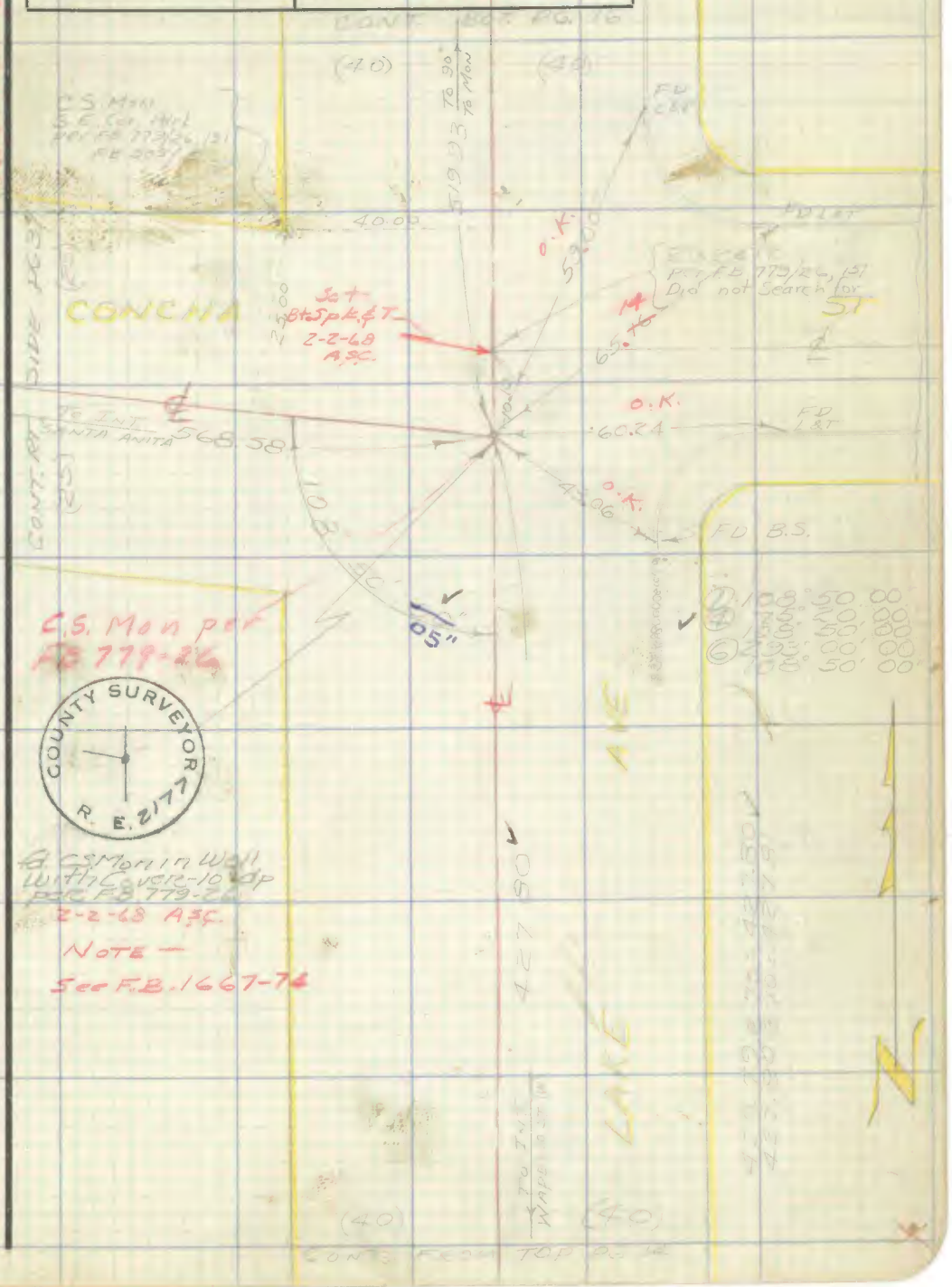

Note: Any Additions or Changes on This Sheet Must be Made or Circled in Red Ink With Date and Name of Person Making Change.

Do not extend notes this side of this line.

RETURN TO
LOS ANGELES COUNTY SURVEYOR
726 LOS ANGELES COUNTY
ENGINEERING BLDG.

76F309S 247 2-51

F. B. _____ Pg. _____

PWFB 1824

1315 , 1316

W.O. 80 - C-1

RETURN TO
LOS ANGELES COUNTY SURVEYOR
726 LOS ANGELES COUNTY
ENGINEERING BLDG.

Do not extend notes this side of this line.

Note: Any Additions or Changes on This Sheet Must be Made or Circled in Red Ink With Date and Name of Person Making Change.

PWFB 1824 1317

Notes Ck'd by Galli	Survey of [illegible]
Map No.	W. O. Tape No. St'd. °F
Office Work	Surveyed by [illegible]
Checked	Notes Date
Date	Indexed A. C. Johnson

F. B. Pg.

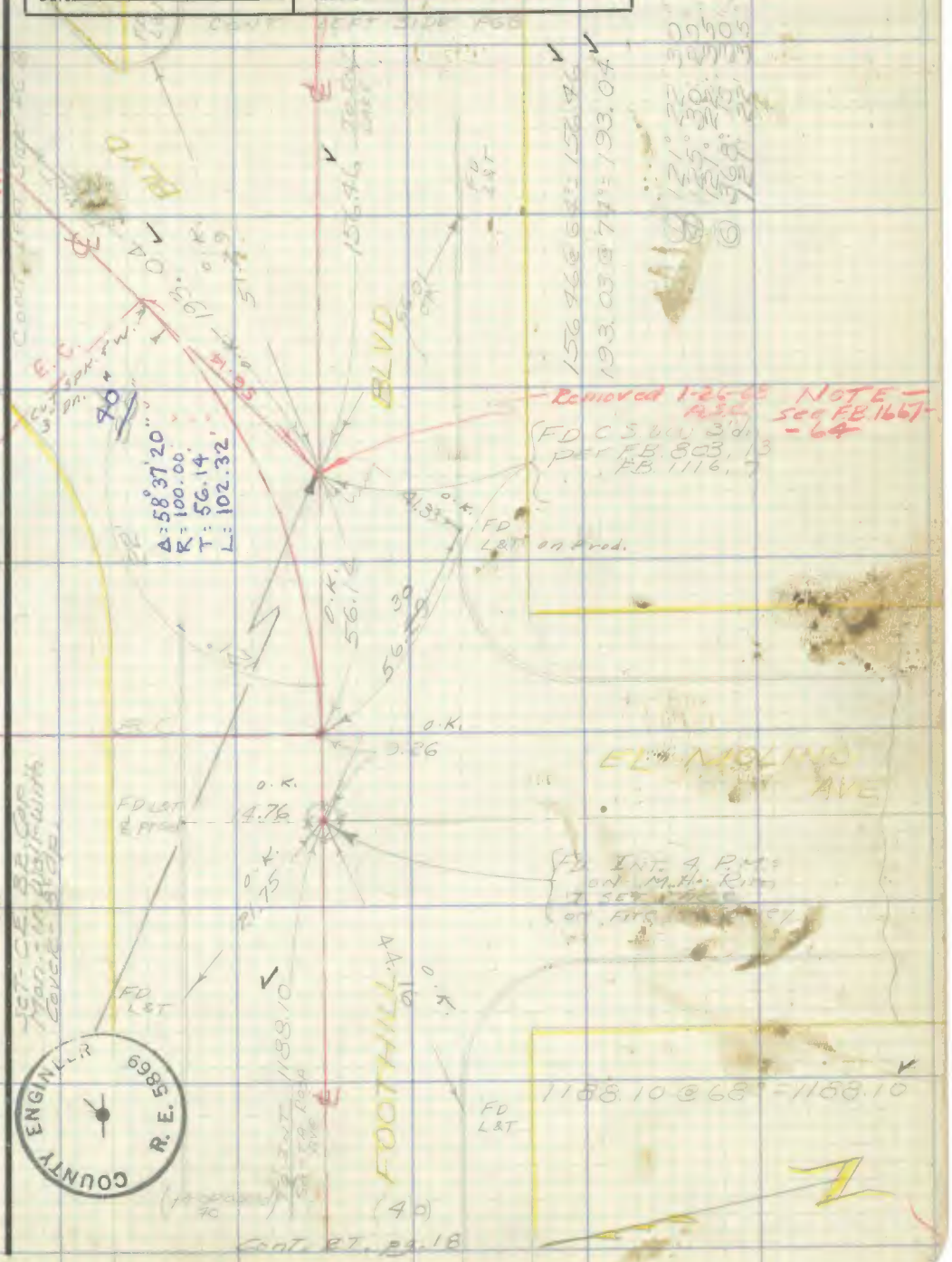

Note: Any Additions or Changes on This Sheet Must be Made or Circled in Red Ink With Date and Name of Person Making Change.

Do not extend notes this side of this line.

RETURN TO
LOS ANGELES COUNTY SURVEYOR
726 LOS ANGELES COUNTY
ENGINEERING BLDG.

COUNTY ENGINEER R. E. 5869

76F309S 247 2-51

F. B. ~~1937~~ PG. ~~18~~

PWFB 1824

1318

- NOTE -
See F.B. 1667-56



RETURN TO
LOS ANGELES COUNTY SURVEYOR
726 LOS ANGELES COUNTY
ENGINEERING BLDG.

Do not extend notes this side of this line.

Note: Any Additions or Changes on This Sheet Must be Made or Circled in Red Ink With Date and Name of Person Making Change.

PW[illegible] 1824 1349

Notes [illegible] Calif.	Survey of ℄ Santa Rosa Ave SS
Map No.	W. 0230 Maps No. 0134 Std. 68 °F
Office	Surveyed by J.S. COATES
Checked	Notes J.S.C. Date 4/54
Date	Indexed A. C. Johnson

F.B. 1937 Pg.

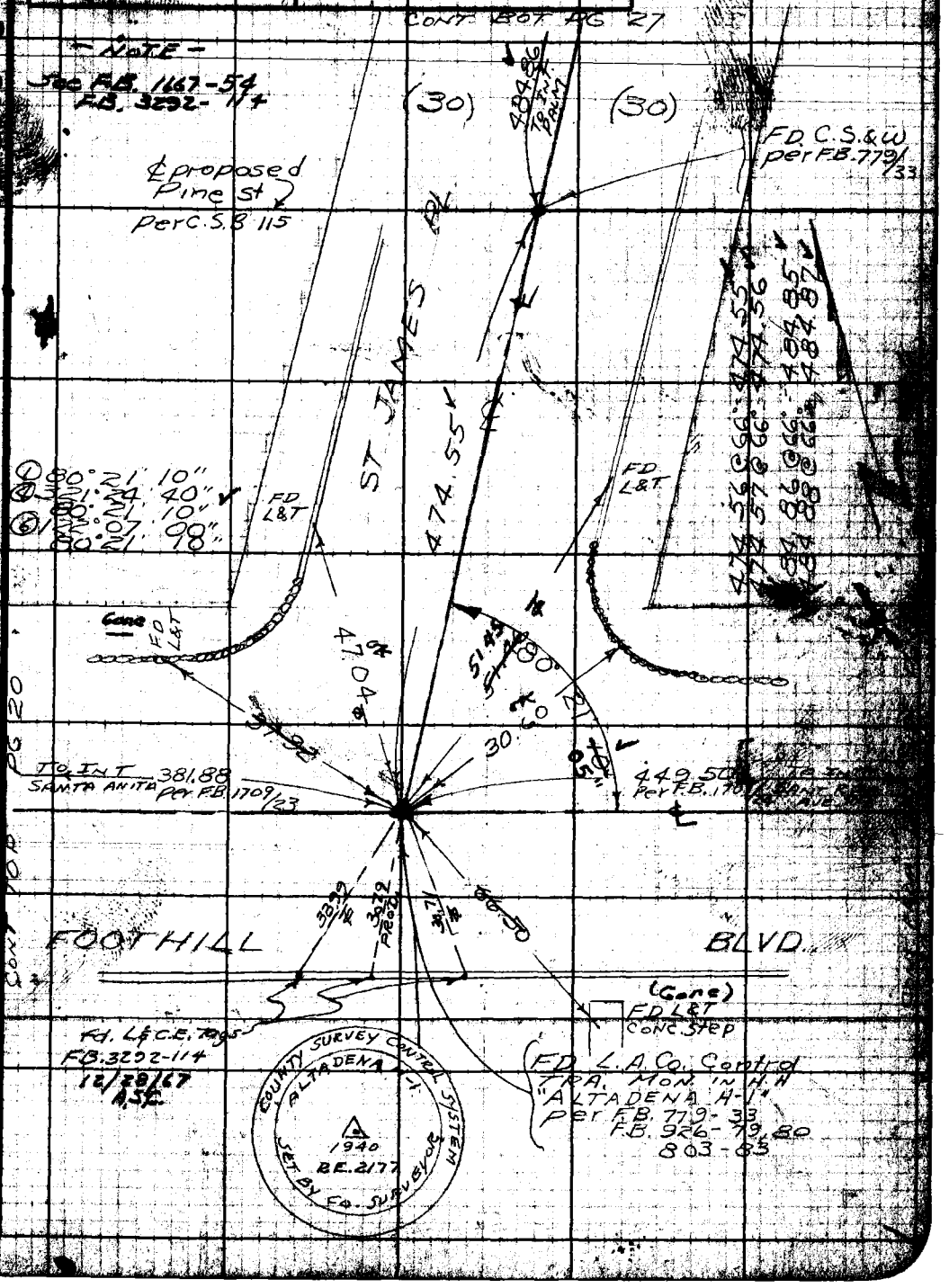

Note: Any Additions or Changes to Sheet Must be Made or Checked in Ink With Date and Name of Person Making Change.

Do not extend notes this side of this line.

RETURN TO LOS ANGELES COUNTY SURVEYOR 726 LOS ANGELES COUNTY ENGINEERING BLDG.

75F2058 247 2-51

RETURN TO
LOS ANGELES COUNTY SURVEYOR
726 LOS ANGELES COUNTY
ENGINEERING BLDG.

Note: Any Additions or Changes on This Sheet Must be Made or Circled in Red Ink With Date and Name of Person Making Change.

Do not extend notes this side of this line.

W.S. [illegible]-C-1

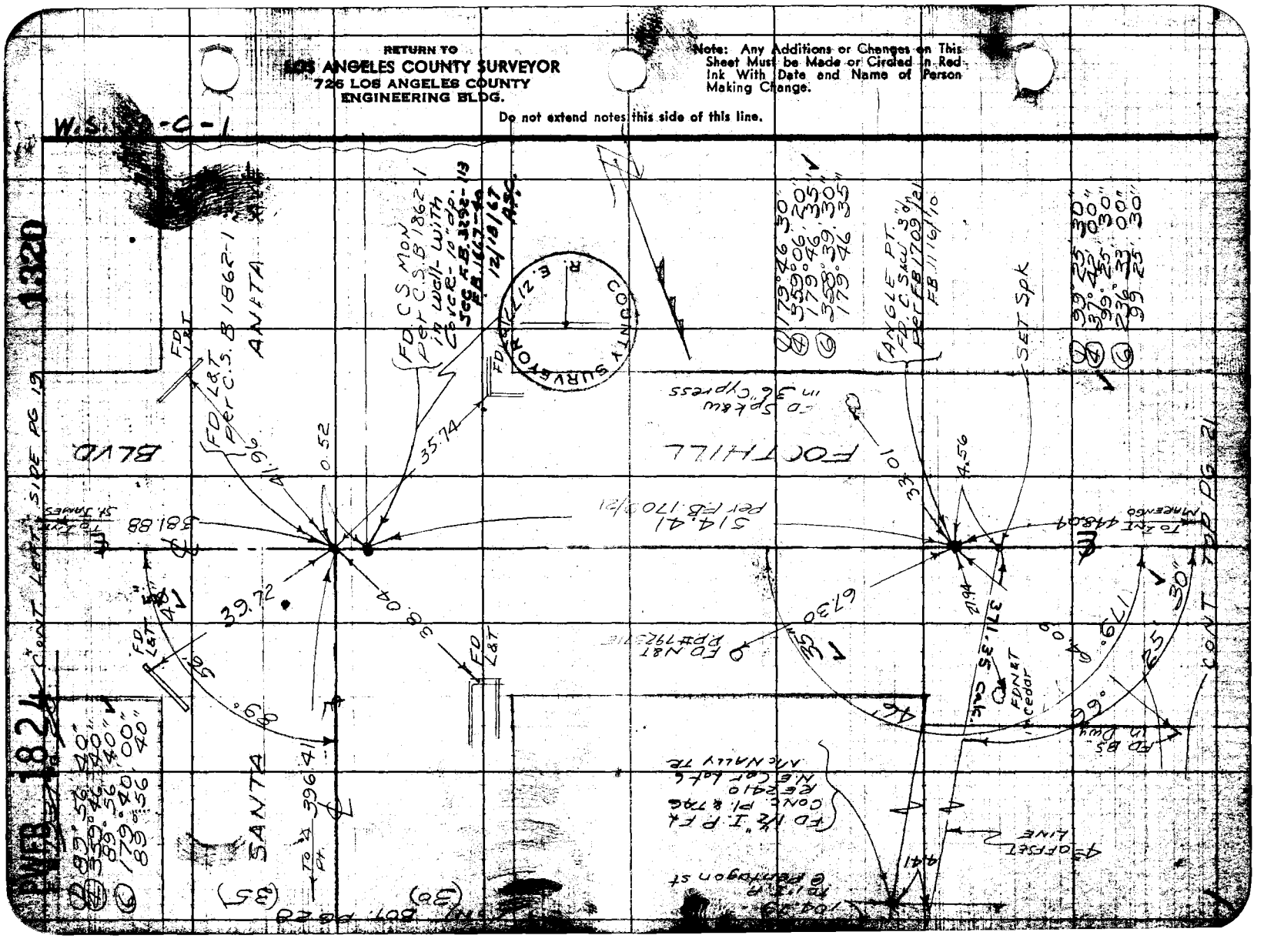

PWFB 1824 1321, 1322

F.B. 79[illegible]

Notes Ck'd by	Survey of ℄ Santa Rosa Ave S.S.
Map No.	W. O. 20300 Tape No. 0134 St'd. 68 °F
Office Work	Surveyed by J.S. Coates
Checked	Notes J.S.C. Date 4/54
Date	Indexed A. C. Johnson

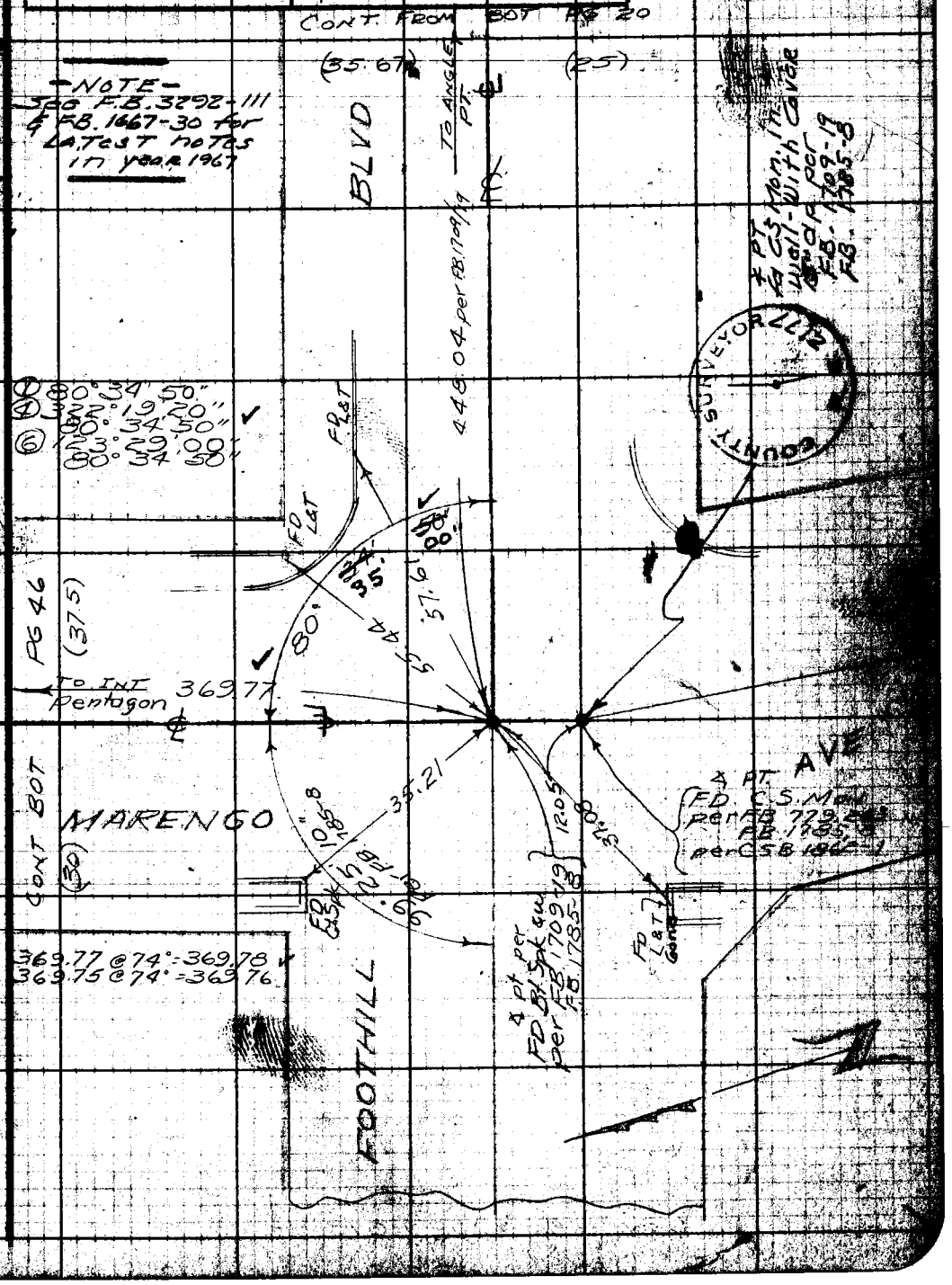

Note: Any Additions or Changes to Sheet Must be Made or Circled in Ink With Date and Name of Person Making Change.

Do not extend notes on this side of this line.

RETURN TO
LOS ANGELES COUNTY SURVEYOR
726 LOS ANGELES COUNTY
ENGINEERING BLDG.

75F3095 247 8-51


PWFB 1824
1323, 1324
CONT. BOT. PG 23
37.50
W.S. 50-C-1
22' 30"
30' 20"
122° 15' 30"
80° 22' 35"
TO INT PALM ST
AVE
80° 22' 25"
197.24
Set sph & Tin.
-NOTE-
See FB 1667-57
CONT. BOT. PG 73
485.29
ROSA
STA TR
① 80° 26' 20"
④ 321° 45' 20"
80° 26' 20"
⑥ 122° 38' 00"
80° 26' 20"
Set-L&CE Tag
1-24-68
A.S.C.
253.37
253.37
Conc. L&T
PINE ST.
80° 26' 20"
54.47
62.16
1180.86
(30)
(30)
SIDE PG 9
CONT. LEFT
FD L&T
FD L&T IN CONC. DWY. PER FB 779/41 FB 1116/22
Removed-1-24-68
A.S.C.
1297.00
FD. L&T
Set 1½" I.P. plug & CE Tag flush.
1-24-68
A.S.C.
Conc. FD L&T
Set-L&CE Tag
1-24-68
A.S.C.
SANTA
ALTA
TO INT 474.15 FOOTHILL
(37.50)
CONT. FROM TOP PG 18
RETURN TO
LOS ANGELES COUNTY SURVEYOR
725 LOS ANGELES COUNTY
ENGINEERING BLDG.
Do not extend notes this side of this line.
Note: Any Additions or Changes on This Sheet Must be Made or Circled in Red Ink With Date and Name of Person Making Change.

PWER 1[illegible] 1325

Note [illegible]	Survey of ℄ SANTA ROSA AVE SS
Map No.	W.O. [illegible] Tape No. 0134 St'd. 68 °F
Office Work	Surveyed by J.S. COATES
Checked	Notes J.S.C. Date 4/54
Date	Indexed [illegible] C. Johnson

F.B. 1957 Pg 25

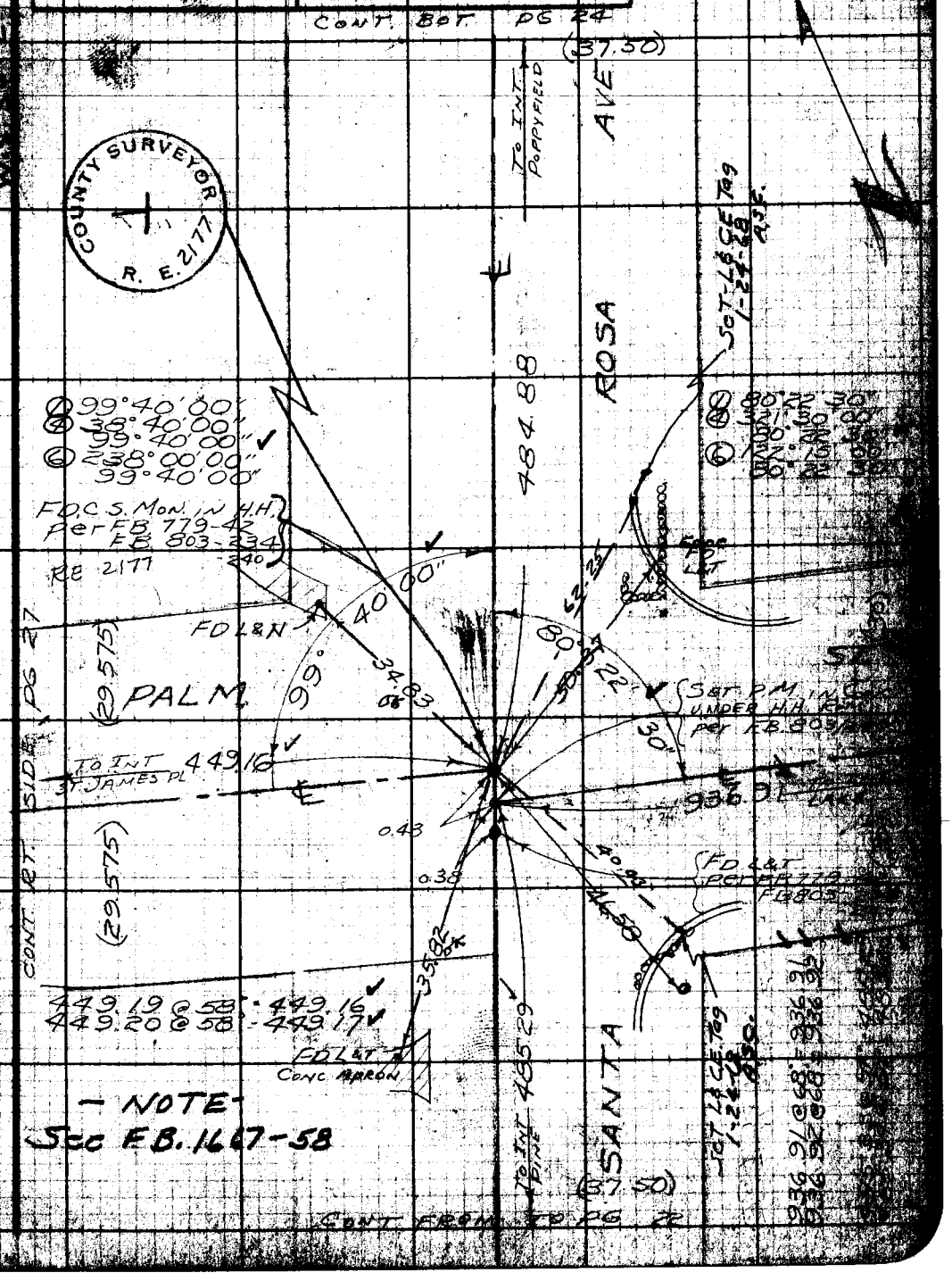

— NOTE —
See F.B. 1667-58

Note: Any Additions or Changes Sheet Must Be Made or Circled Ink With Date and Name of Making Change.

Do not extend notes this side of this line.

RETURN TO
LOS ANGELES COUNTY SURVEYOR
726 LOS ANGELES COUNTY
ENGINEERING BLDG.

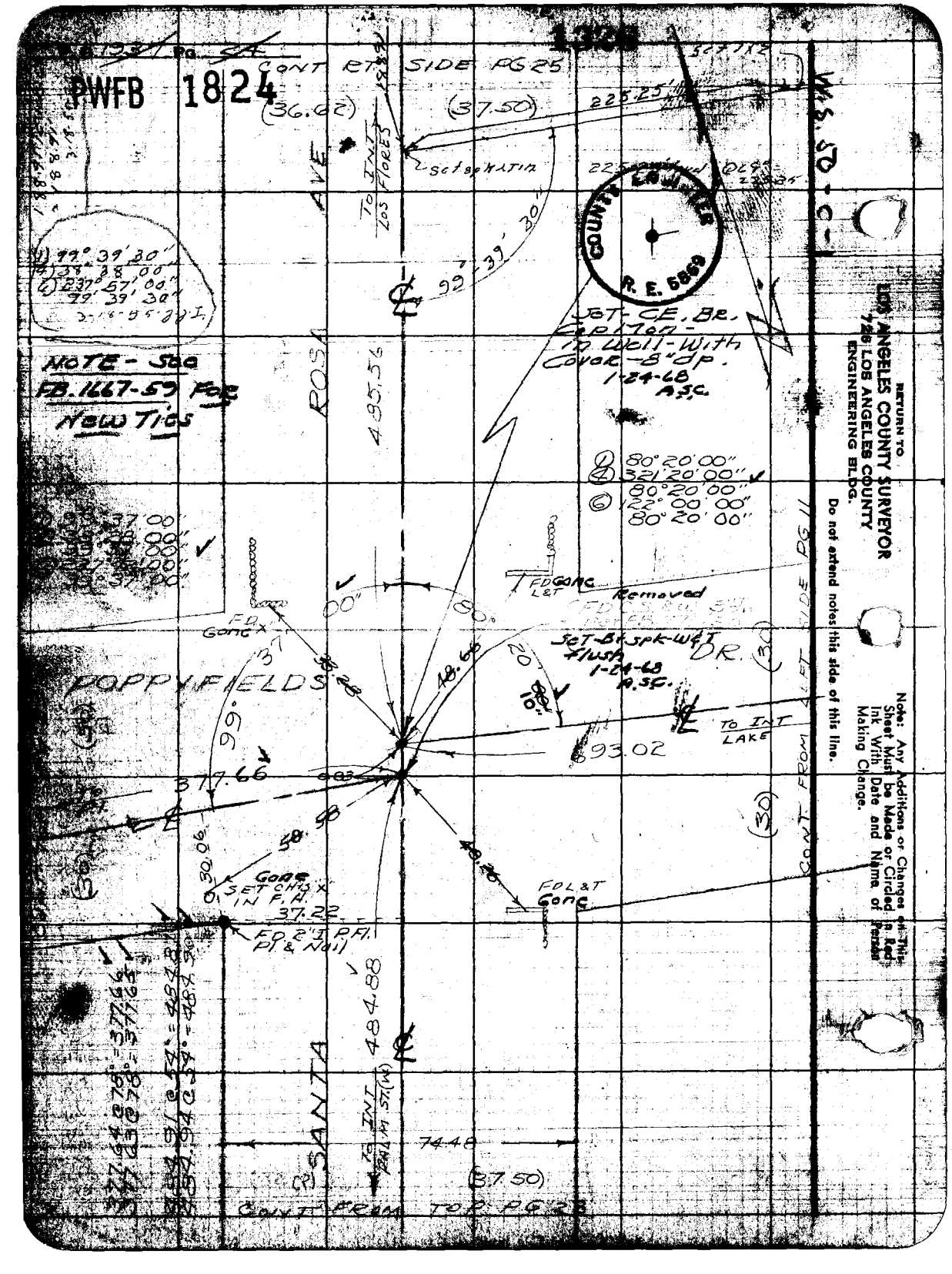
PWFB 1824
CONT RT SIDE PG 25
(36.62)
(37.50)
225.25'
TO INT LOS FLORES
ROSA AVE
99° 39' 30"
NOTE - See FB. 1667-59 For New Ties
SET-CE. BR. Cap Mon - in Well - With Cover - 8" dp. 1-24-68 A.S.C.
80° 20' 00"
321° 20' 00"
80° 20' 00"
122° 00' 00"
80° 20' 00"
FD GONE L&T
Removed
SET-BT SPK-W&T Flush 1-24-68 A.S.C.
POPPYFIELDS
DR.
TO INT LAKE
93.02
377.66
FD L&T Gone
SET CHS X IN F.H.
37.22
FD 2" I P.Fl. Pl & Nail
484.88
SANTA
TO INT PALM ST.(W)
74.48
(37.50)
CONT FROM TOP PG 23
CONT FROM LEFT SIDE PG 11
RETURN TO
LOS ANGELES COUNTY SURVEYOR
726 LOS ANGELES COUNTY
ENGINEERING BLDG.
Do not extend notes this side of this line.
Note: Any Additions or Changes on This Sheet Must be Made or Circled in Red Ink With Date and Name of Person Making Change.

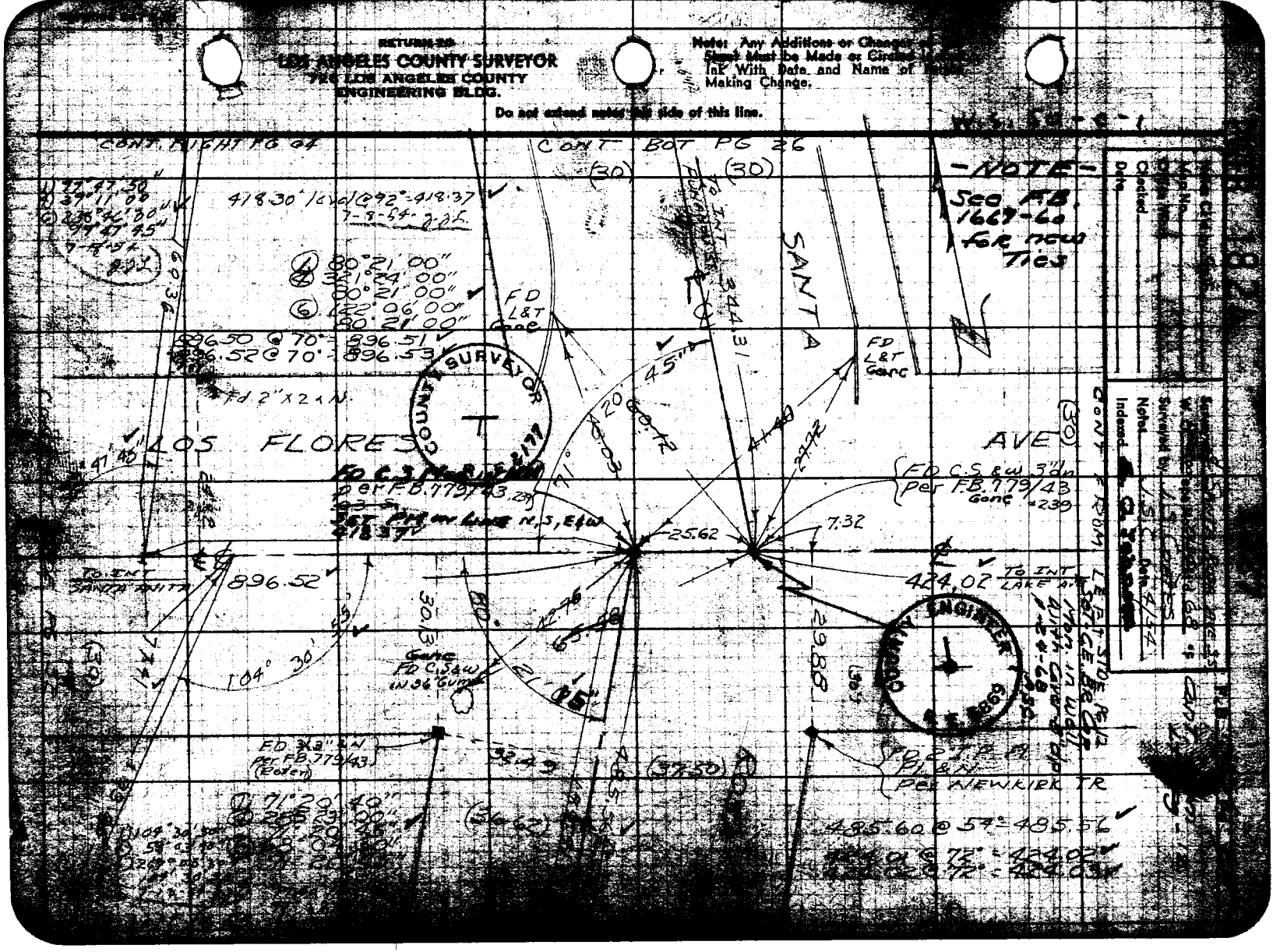
RETURN TO
LOS ANGELES COUNTY SURVEYOR
726 LOS ANGELES COUNTY
ENGINEERING BLDG.
Note: Any Additions or Changes to this Sheet Must be Made or Circled in Ink With Date and Name of Person Making Change.
Do not extend notes this side of this line.
CONT. RIGHT PG 64
CONT. BOT PG 26
-NOTE-
See F.B. 1667-60 for new Ties
SANTA
LOS FLORES
AVE
FD C.S. & W. 3" dn Per F.B. 779/43
896.52
424.02
485.60 @ 57° = 485.56
424.01 @ 72° = 424.02
424.02 @ 72° = 424.03
SURVEYOR
ENGINEER
CONT. FROM LE FT STOE PG 12
Map No.
Checked
Date
Surveyed by
Noted
Indexed
Date 4/54

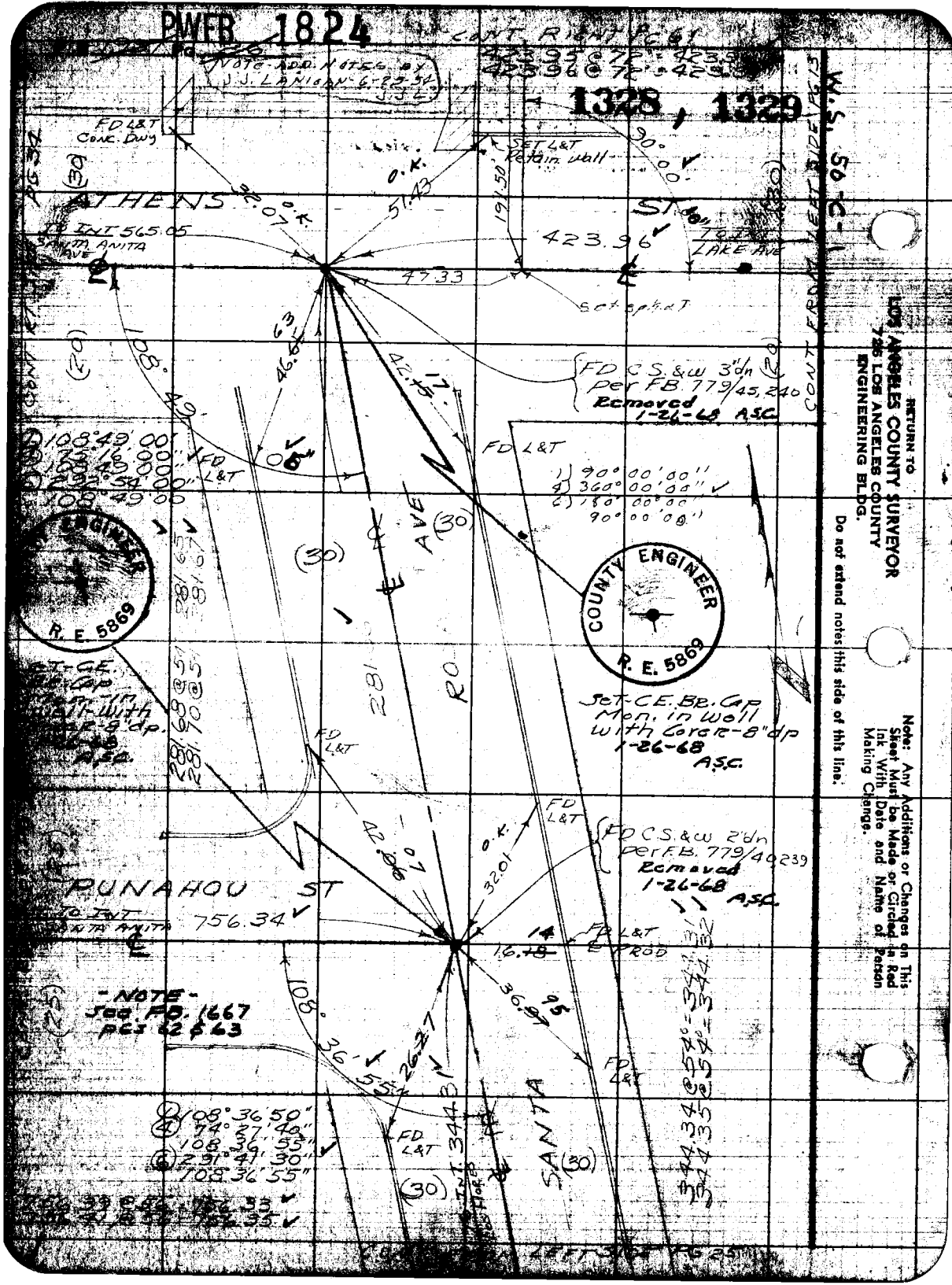
PWFB 1824
CONT. RIGHT PG 61
1328, 1329
W.S. 50-C-1
NOTE ADD NOTES BY J.J. LANIGAN 6-22-54
FD L&T Conc. Dwy
SET L&T Retain wall
ATHENS ST
TO INT 565.05 SANTA ANITA AVE
TO LAKE AVE
423.96
47.33
Set sph. at
FD C.S. & W 3" dn Per F.B. 779/45,240 Removed 1-26-68 A.S.C.
FD L&T
1) 90° 00' 00"
4) 360° 00' 00"
6) 180° 00' 00"
90° 00' 00"
108° 49' 00"
108° 49' 00"
292° 54' 00"
108° 49' 00"
COUNTY ENGINEER R. E. 5869
Set-C.E. Br. Cap Mon. in Well with Core R-8" dp 1-26-68 A.S.C.
FD C.S. & W 2" dn Per F.B. 779/40,239 Removed 1-26-68 A.S.C.
PUNAHOU ST
TO INT SANTA ANITA
756.34
FD L&T
- NOTE - See F.B. 1667 pgs 62 & 63
108° 36' 50"
74° 27' 40"
108° 36' 55"
291° 41' 30"
108° 36' 55"
SANTA
RETURN TO LOS ANGELES COUNTY SURVEYOR 725 LOS ANGELES COUNTY ENGINEERING BLDG.
Do not extend notes this side of this line.
Note: Any Additions or Changes on This Sheet Must be Made or Circled in Red Ink With Date and Name of Person Making Change.

1330, 1331

Santa Rosa Av — Cont. Right Page

Std 68 °F

Recorded by J.S. Coates

Notes J.S.C. Date 5/54

Indexed

Note: Any Additions or Changes on this Sheet Must be Made or Circled in Red Ink With Date and Name of Those Making Change.

Do not extend notes into this side of this line.

LOS ANGELES COUNTY SURVEYOR
LOS ANGELES COUNTY ENGINEERING BLDG.

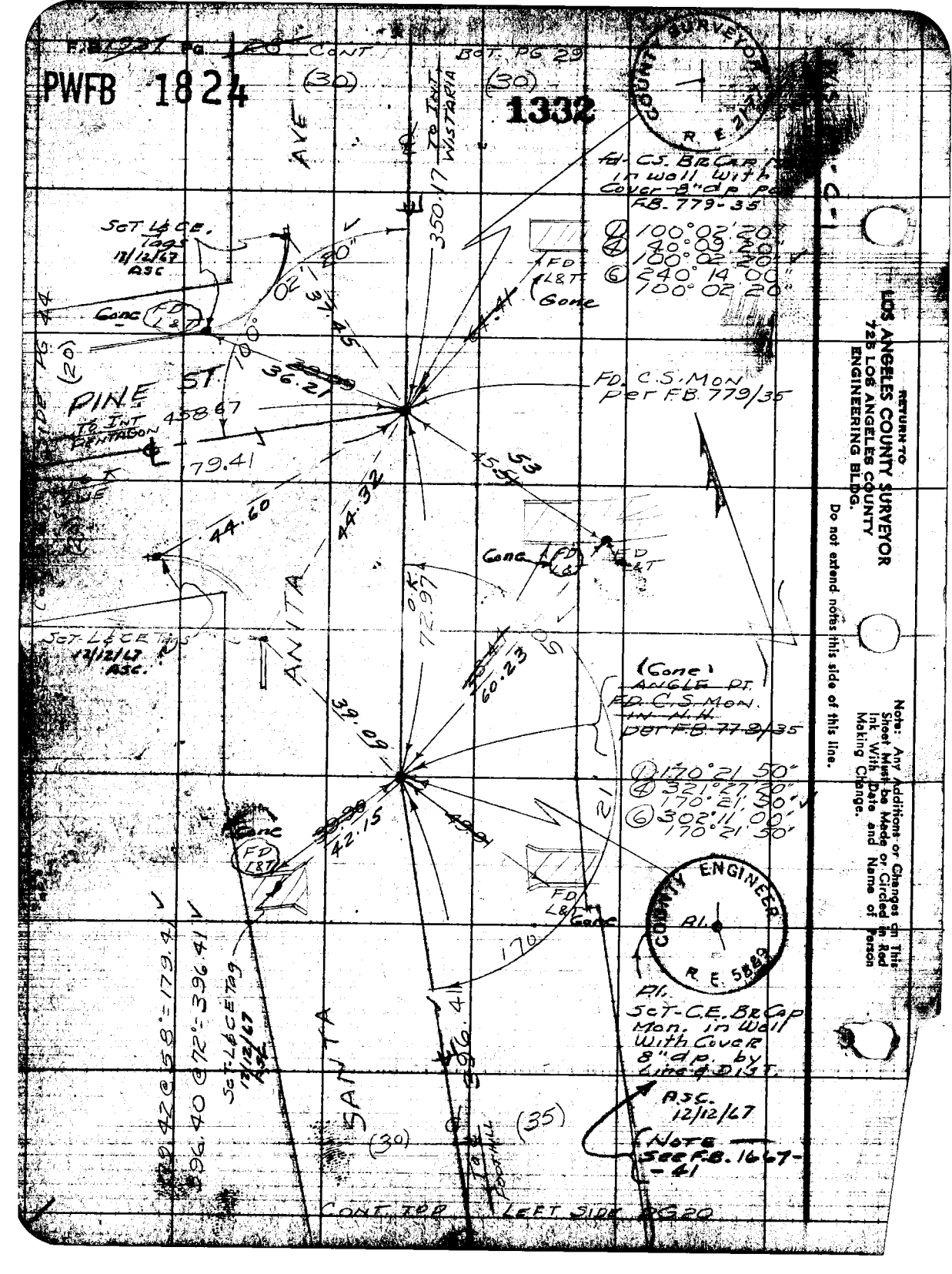
PWFB 1824
1332
CONT
BOT. PG 29
(30)
(30)
AVE
TO INT WISTARIA
350.17
Fd. C.S. BR CAP in wall with Cover 8" dp per F.B. 779-35
① 100°02'20"
④ 40°09'20"
100°02'20"
⑥ 240°14'00"
100°02'20"
SET L&CE. Tags 12/12/67 ASC
Gone
FD L&T
FD L&T Gone
PINE ST.
TO INT PENTAGON
458.67
79.41
36.21
37.45
FD. C.S. MON per F.B. 779/35
44.60
44.32
45.54
53
Gone
FD L&T
FD L&T
SET L&CE Tags 12/12/67 ASC.
ANITA
72.97
60.23
39.09
(Gone) ANGLE PT. FD. C.S. MON. IN N.H. per F.B. 779/35
① 170°21'50"
④ 321°27'20"
170°21'50"
⑥ 302°11'00"
170°21'50"
42.15
Gone
FD L&T
FD L&T Gone
170
SANTA
(30)
(35)
TO FOOTHILL
SET L&CE Tag 12/12/67 ASC
179.42 @ 58° = 179.41
396.40 @ 72° = 396.41
Pl.
SET-C.E. BR CAP Mon. in Wall With Cover 8" dp. by Line & DIST.
ASC. 12/12/67
NOTE — See F.B. 1667-41
CONT. TOP LEFT SIDE PG 20
COUNTY SURVEYOR R.E. 2112
COUNTY ENGINEER R.E. 5889
RETURN TO
LOS ANGELES COUNTY SURVEYOR
725 LOS ANGELES COUNTY
ENGINEERING BLDG.
Do not extend notes this side of this line.
Note: Any Additions or Changes on This Sheet Must be Made or Circled in Red Ink With Date and Name of Person Making Change.

1333

Survey of Survey - Santa Rosa Ave
W. O. Tape No. Std. 68 °F
Surveyed by J.S. Coates
Notes J.S.C. Date 5/54
Indexed C. Johnson



Notes: Any ... Sheet ... Ink With ... and ... Making Change.

Do not extend notes this side of this line.

RETURN TO
LOS ANGELES COUNTY SURVEYOR
726 LOS ANGELES COUNTY
ENGINEERING BLDG.

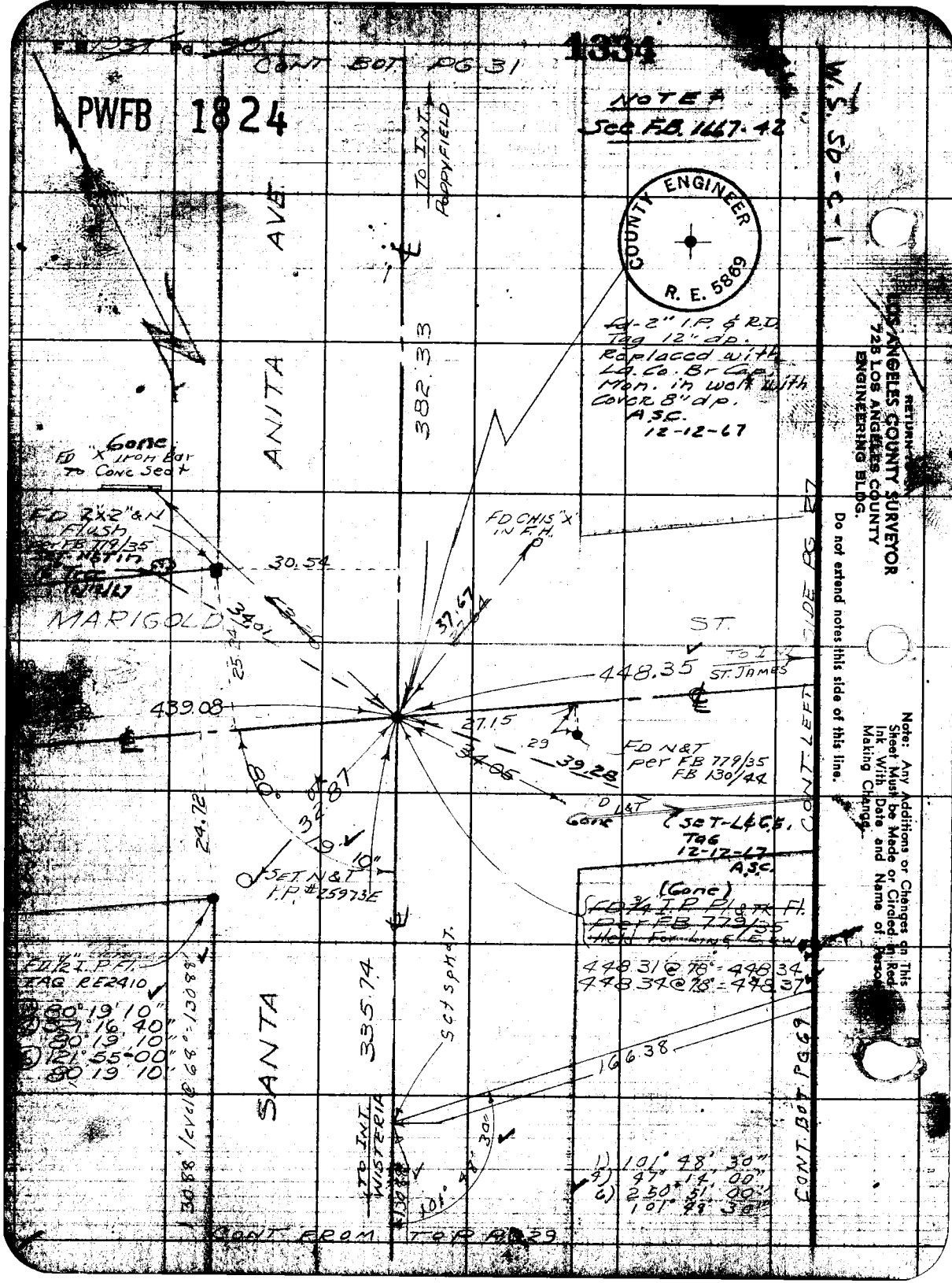

F.B. 1937 Pg. 30
1334
CONT BOT PG 31
PWFB 1824
NOTE #
See F.B. 1667-42
W.S. SD-C-1
COUNTY ENGINEER
R. E. 5869
TO INT. POPPYFIELD
ANITA AVE
382.33
Fd-2" I.P. & R.D. Tag 12" dp. Replaced with La. Co. Br Cap. Mon. in well with Cover 8" dp. A.S.C. 12-12-67
Gone
FD "X" Iron Bar To Conc Seat
FD 2"x2" & N Flush per FB 779/35
30.54
FD CHIS "X" IN F.H.
MARIGOLD
ST.
TO INT. ST. JAMES
448.35
439.08
27.15
.29
39.28
FD N&T per FB 779/35 FB 130/44
Gone
SET-L&C.S. Tag 12-12-67 A.S.C.
24.72
SET N&T I.P. #25973E
(Gone)
FD 3/4 I.P. Fl. & Tk Fl. Per FB 779/35 Held For Line E.W.
448.31 @ 78° = 448.34
448.34 @ 78° = 448.37
FD 1/2" I.P. Fl. TAG RE2410
80° 19' 10"
121° 55' 00"
80° 19' 10"
SANTA
335.74
SET SPHAT.
166.38
TO INT. WISTERIA
1) 101° 48' 30"
4) 47° 14' 00"
6) 250° 51' 00"
101° 48' 30"
CONT. BOT. PG 69
CONT. LEFT SIDE PG 27
CONT FROM TOP PG 29
RETURN TO
LOS ANGELES COUNTY SURVEYOR
728 LOS ANGELES COUNTY ENGINEERING BLDG.
Do not extend notes this side of this line.
Note: Any Additions or Changes on This Sheet Must be Made or Circled in Red Ink With Date and Name of Person Making Change.

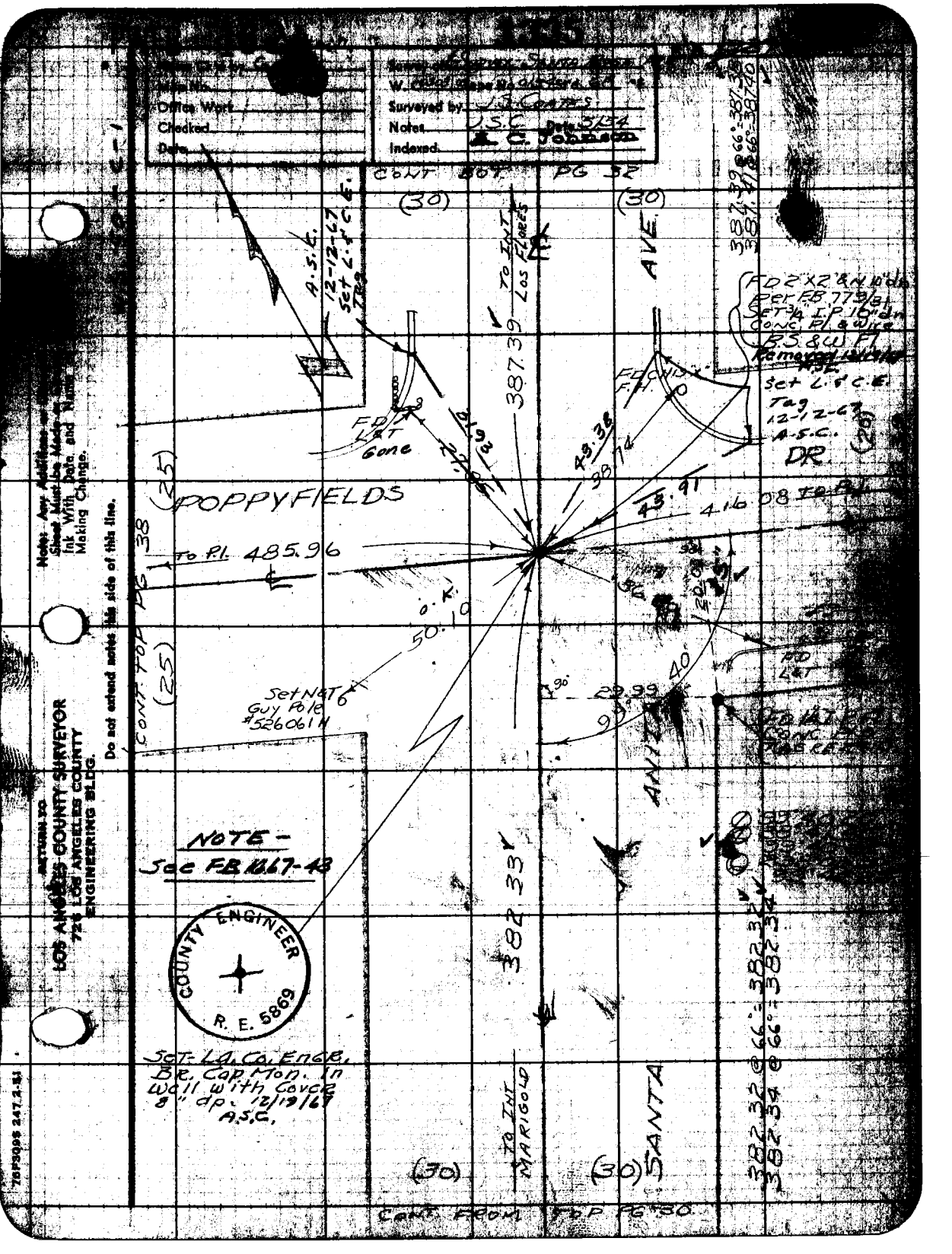

Surveyed by J.S. Coates
Notes U.S.C. Date 5/54
Indexed A. C. Johnson
CONT BOT PG 32
(30)
(30)
A.S.C. 12-12-67 Set L.&C.E. Tag
TO INT LOS FLORES
387.39
AVE
FD 2 X 2 & N 10" dn Per FB 779/31 Set 3/4 I.P. 10" dn Conc. Pl. & Wire B.S. & W. Fl. Removed
Set L.&C.E. Tag 12-12-67 A.S.C.
DR
FD L&T Gone
POPPYFIELDS
43.38
38.74
43.91
416.08 TO P.I.
To P.I. 485.96
O.K. 50.10
CONT TOP PG 38
(25)
(25)
Set N&T Guy Pole #526061 H
29.99
40
ANITA
NOTE - See FB 1067-43
COUNTY ENGINEER R. E. 5869
Set L.A. Co. Engr. Br. Cap Mon. in Wall with Cover 8" dp. 12/19/67 A.S.C.
382.33
TO INT MARIGOLD
SANTA
(30)
(30)
CONT FROM TOP PG 30
RETURN TO LOS ANGELES COUNTY SURVEYOR 726 LOS ANGELES COUNTY ENGINEERING BLDG.
Do not extend notes this side of this line.
Note: Any Additions or Sheet Must Be Made on Ink With Date and Name Making Change.


PWFB 1824
CONT. BOT.
(30)
(30)
ANITA AVE
TO INT. PUNAHOU ST. (W)
NOTE - See F.B. 1667-44
897.77 @ 74° = 897.81
897.79 @ 74° = 897.83
Fd. L.&T. 12-19-67 A.S.C.
314.63
314.63
314.65
① 99° 43' 00"
④ 38° 51' 40"
99° 42' 55"
⑥ 238° 17' 30"
99° 42' 55"
FLORES
(25)
BOT. PG. 25
TO INT. SANT. ROSA (S)
896.52
53.36
53.29
42.79
LOS
897.82
DR
48.24
55"
24.63
24.64
SET CHIS "X" IN TEL M.H. RIM
FD. CHIS. "X" F.H. Gone
FD. 1½" I.P. Fl. Conc. Pl. & TAG R.E. 1216
Fd. L.&T. 12-19-67 A.S.C.
30.00
99.00
29.97
FD. Lat. Gone
SANTA
387.39
COUNTY ENGINEER
R.E. 5869
Set - L.A.Co. Engr. Mon. in Well with Cover - 8" dp. 12/19/67 A.S.C.
(30)
(30)
CONT. FROM
RETURN TO
LOS ANGELES COUNTY SURVEYOR
725 LOS ANGELES COUNTY
ENGINEERING BLDG.
Do not extend notes this side of this line.
Any Additions or Changes on This Must be Made or Circled in Red Ink With Date and Name of Person Making Change.

Form 347 2-51

RETURN TO
LOS ANGELES COUNTY SURVEYOR
726 LOS ANGELES COUNTY
ENGINEERING BLDG.

Note: Any Additions or Changes to This
Sheet Must be Made as Directed in
Ink With Date and Name of Person
Making Change.

Do not extend notes this side of this line.

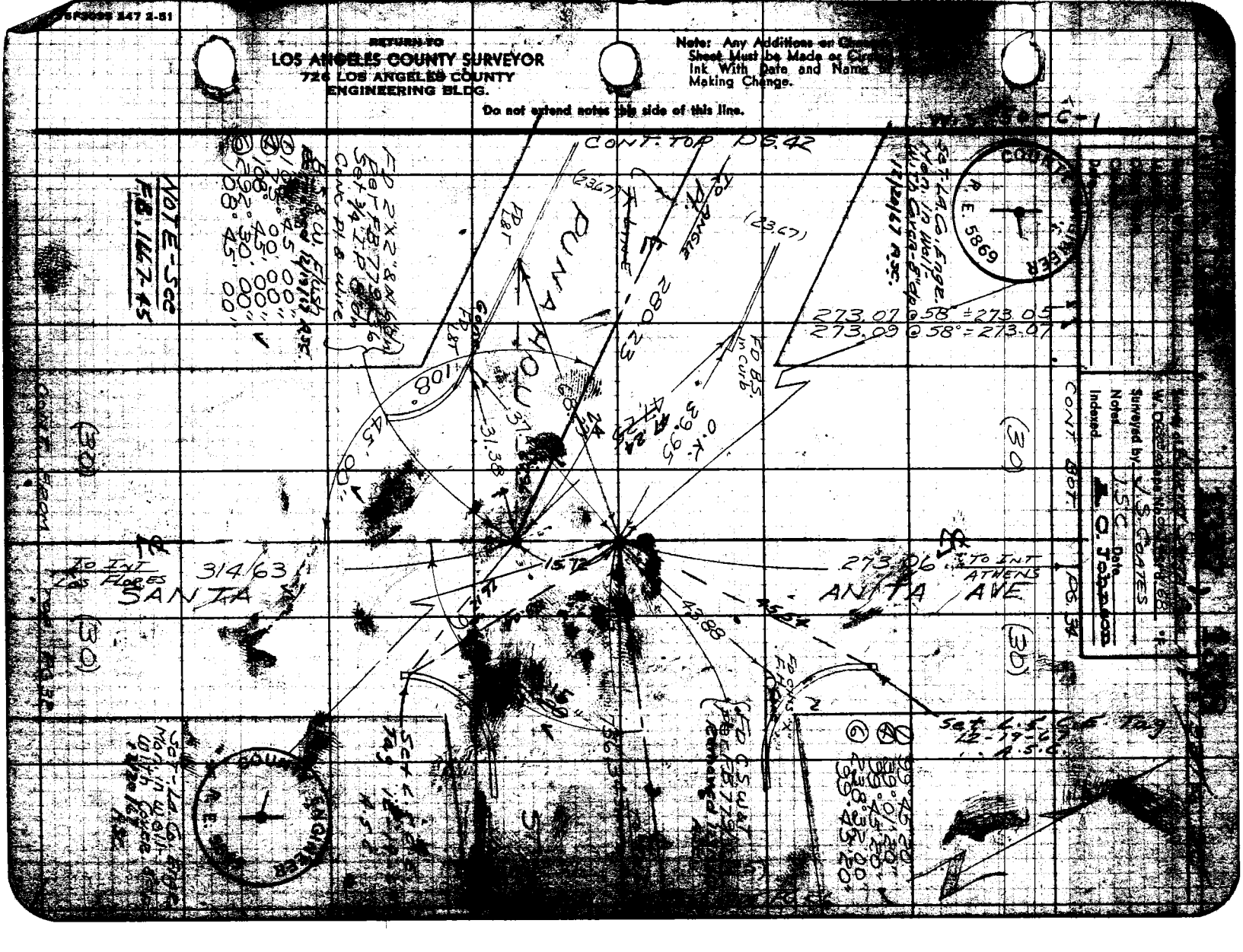
CONT. TOP DS. 42
(23.67)
FD PINCH
(23.67)
FD B&T
FD B.S. In Curb
0.4' E
0.4' W
39.95
108°
45.00'
31.38
280.23
273.07 @ 58° = 273.05
273.09 @ 58° = 273.07
CONT. 89°
(30)
TO INT ATHENS
ANITA AVE
43.88
45°
SANTA
TO INT Las Flores
314/63
(30)
FD C.S. W&T
FD B&T 7729
Set L.S. Tag
22-17-5.0
Set L.S. Tag
Set L.S. Tag
Set L.S. Tag

RETURN TO
LOS ANGELES COUNTY SURVEYOR
726 LOS ANGELES COUNTY
ENGINEERING BLDG.

Note: Any Additions or Changes on This Sheet Must be Made or Circled in Red Ink With Date and Name of Person Making Change.

Do not extend notes this side of this line.

W.S. 50-C-1

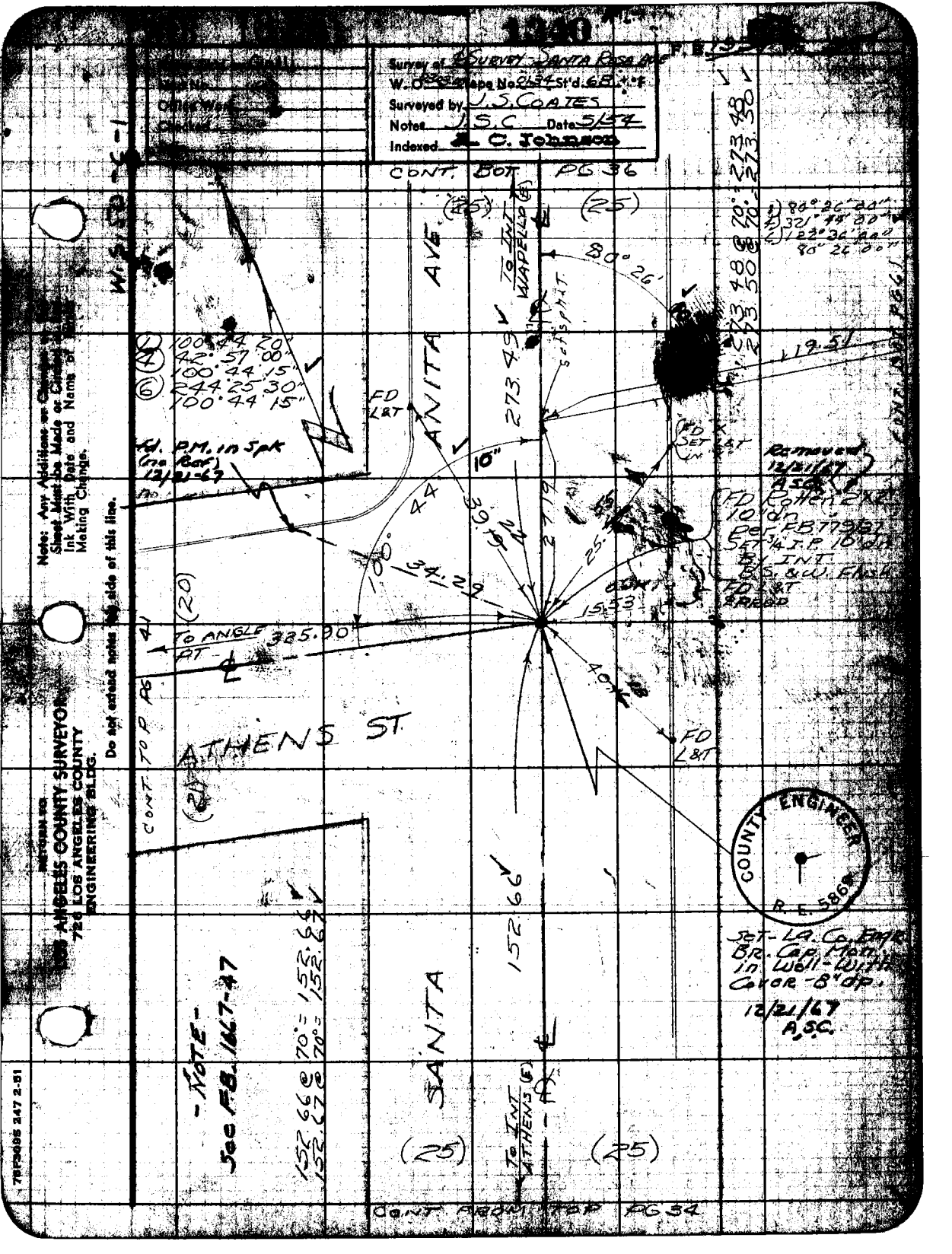

Survey of SURVEY - SANTA ROSA AVE
W.O. Tape No. 0134 St'd. 68 ±°F
Surveyed by J.S. COATES
Notes J.S.C. Date 5/54
Indexed A. C. Johnson
CONT. BOT. PG 36
(25)
(25)
TO INT. WAPELLO (E)
80° 26'
ANITA AVE
273.49
Set spk
119.51
1) 80° 26' 00"
4) 321° 44' 00"
6) 122° 36' 00"
80° 26' 00"
273.48 @ 70° = 273.48
273.50 @ 70° = 273.50
1) 100° 44' 20"
4) 42° 57' 00"
100° 44' 15"
6) 244° 25' 30"
100° 44' 15"
FD L&T
Fd. P.M. in Spk (no Ref) 12/21-67
FD SET L&T
Removed 12/21/67 A.S.C.
FD Rotten 2x2 10' dn per FB 779/37
Set 3/4 I.P. 10' dn By INT. B.S. & W. Flush
FD L&T & PROD
10"
100° 44
39.19
27.19
25.
34.29
15.53
(20)
TO ANGLE PT
325.90
40.
FD L&T
CONT. TOP PG 41
ATHENS ST
(21)
COUNTY ENGINEER R.E. 5869
Set - LA. Co. Engr. Br. Cap. Mon. in Well - With Cover - 8" dp.
12/21/67 A.S.C.
152.66
- NOTE -
See F.B. 1667-47
152.66 @ 70° = 152.66
152.67 @ 70° = 152.67
SANTA
TO INT. ATHENS (E)
(25)
(25)
CONT. FROM TOP PG 34
Note: Any Additions or Changes to Sheet Must Be Made or Circled in Ink With Date and Name of Making Change.
Do not extend notes this side of this line.
RETURN TO
LOS ANGELES COUNTY SURVEYOR
726 LOS ANGELES COUNTY ENGINEERING BLDG.
78F3095 247 2-51

PAGE 1824

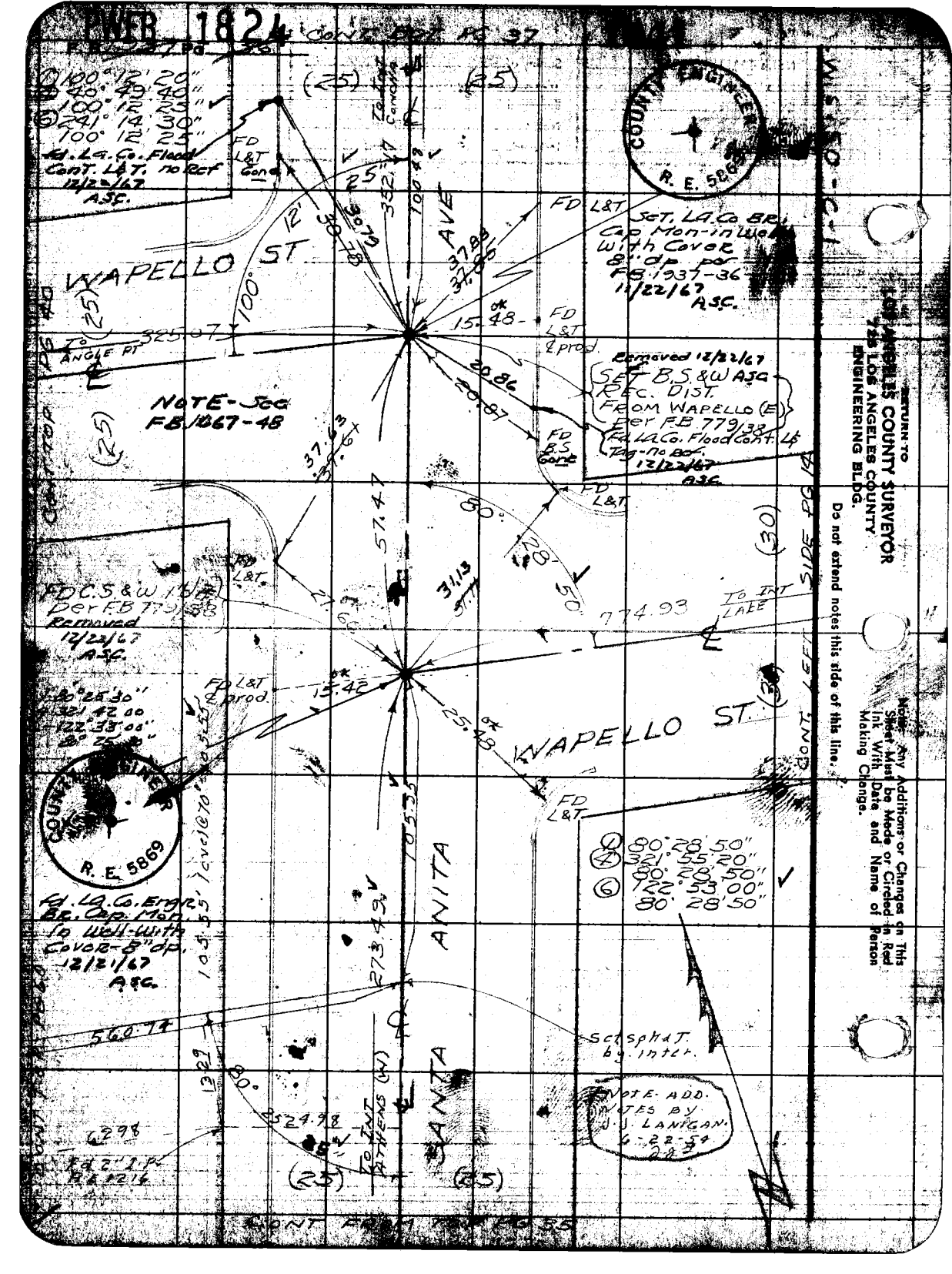

RETURN TO
LOS ANGELES COUNTY SURVEYOR
ENGINEERING BLDG.
Los Angeles County

Do not extend notes this side of this line.

Notice: Any Additions or Changes on This Sheet Must be Made or Circled in Red Ink With Date and Name of Person Making Change.

1342, 1343

Surveyed by	J.S. Gates
Notes	I.S.C. 5/54
Indexed	[illegible]

Ad. LA. Co. Eng R.
Br. Cap Mon-in
Well-with Cover
10" dp. per
FB. 779-38
12-21-67
ASC.

Ad-L&CE Tag on Prod.
No. Ref
12/21/67 ASC.

568.53 @ 78° = 568.57
568.55 @ 78° = 568.59

352.16 @ 70° = 352.16
352.18 @ 70° = 352.18

953.94 @ 78° = 954.00
953.96 @ 78° = 954.02

Stone wall

FD C.S. Mon.
per FB 779/38

ST.

CONCHA

(25)

25.73

568.58 To Int Lake

To Int Marengo 954.01

SIDE PG 53

CONT RT

(25)

SET L&T

37.44

25.04

24.98

SET L&T

SET L&T in "X"

NOTE -
See FB. 1464-

SANTA ANITA AVE

352.17

1) 80° 27' 40"
4) 321° 50' 40"
6) 122° 46' 00"
80° 27' 40"

Set Small BS.LT

80° 27' 40"

25.12

221.68

NOTE ADD. NOTES
6-15-54

100.47 level @ 80° =
100.48

(25)

(25)

CONT FROM TOP PG. 36

Note: Any Additions on Sheet Must be Made or Ink With Date and Name Making Change.

Do not extend notes this side of this line.

RETURN TO
LOS ANGELES COUNTY SURVEYOR
726 LOS ANGELES COUNTY
ENGINEERING BLDG.

75F3095 247 2-51

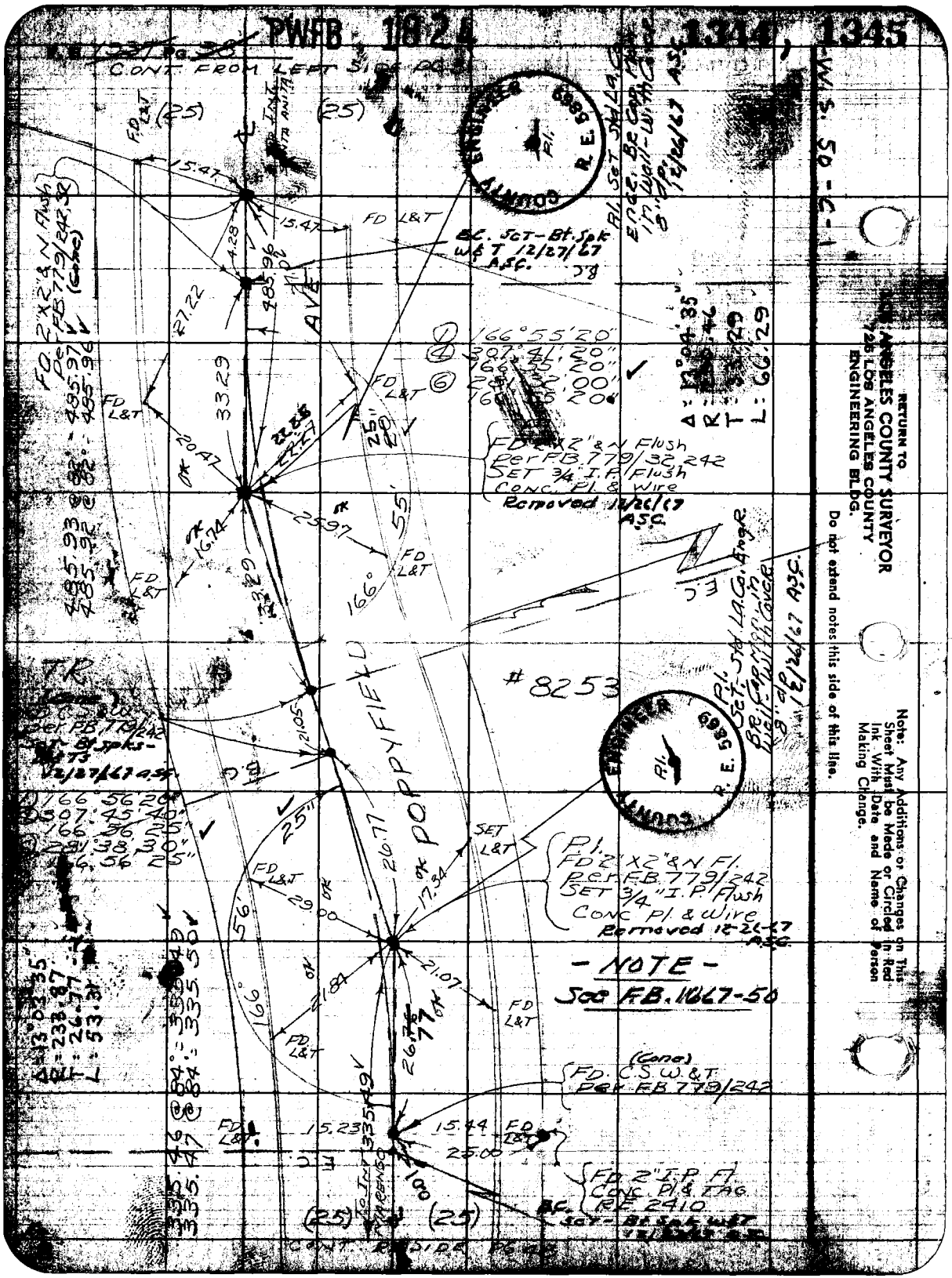
PWFB 1824
1344, 1345
CONT. FROM LEFT SIDE PG.
CONT. R. SIDE PG.
POPPYFIELD
AVE
#8253
COUNTY ENGINEER R.E. 5869
Pl. Set Std. L.A. Co. Eng. R. Br. Cap. Mon. in Wall-With Cover 8" d/p 12/26/67 A.S.C.
BC. Set-Bt. Spk. W&T 12/27/67 A.S.C.
Pl. Set Std. L.A. Co. Eng. R. Br. Cap. Mon. in Wall-With Cover 8" d/p 12/26/67 A.S.C.
Pl. FD 2"X2"&N Flush Per FB 779/242 Set 3/4" I.P. Flush Conc. Pl. & Wire Removed 12/26/67 A.S.C.
FD 2"X2"&N Flush Per FB 779/242 Set 3/4" I.P. Flush Conc. Pl. & Wire Removed 12/26/67 A.S.C.
FD 2"X2"&N Flush Per FB 779/242 (Gone)
FD C.S.W.&T. Per FB 779/242 (Gone)
FD 2" I.P. Ft. Conc. Pl. & Tag RE 2410
BC. Set-Bt. Spk. W&T
TR. Set-Bt. Spks. W&T 12/27/67 A.S.C.
FD L&T
SET L&T
(25)
15.47
15.47
4.28
27.22
33.29
20.47
16.74
25.97
21.05
26.77
17.34
29.00
21.84
21.07
15.23
15.44
25.00
166°55'20"
307°41'20"
166°55'20"
166°56'25"
307°45'40"
166°56'25"
166°
55'
56'
25"
485.96
485.97
485.93
485.92
335.49
335.50
335.47
335.46
Δ: 13°03'35"
R: 233.87
T: 26.77
L: 53.31
Δ: 11°04'35"
R: 330.46
T: 32.29
L: 66.29
- NOTE -
See FB. 11667-50
W.S. 50-C-1
RETURN TO
LOS ANGELES COUNTY SURVEYOR
725 LOS ANGELES COUNTY
ENGINEERING BLDG.
Do not extend notes this side of this line.
Note: Any Additions or Changes on This Sheet Must be Made or Circled in Red Ink With Date and Name of Person Making Change.

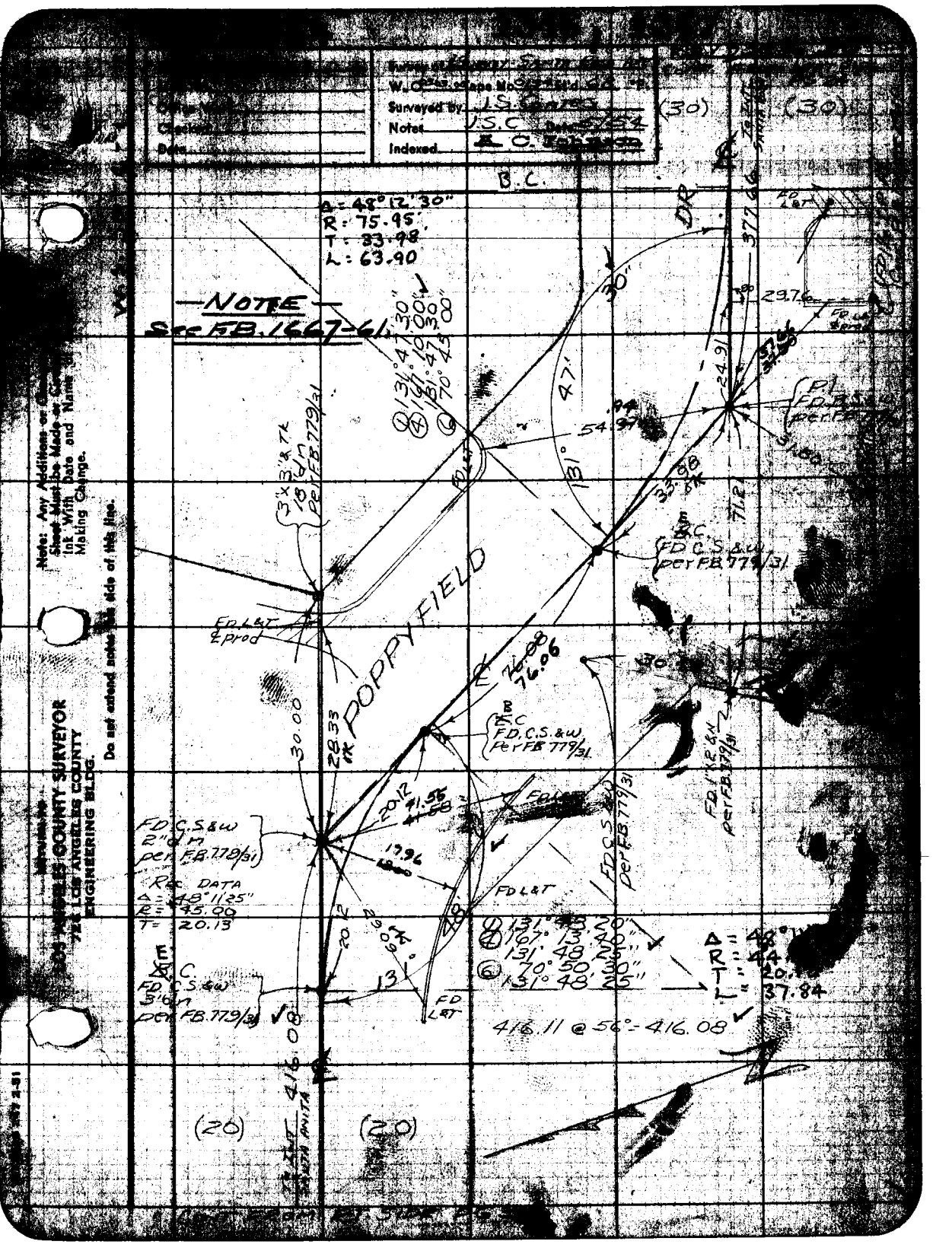

Surveyed by J.S.
Notes J.S.C.
Indexed
(30)
(30)
B.C.
Δ = 48°12'30"
R = 75.95'
T = 33.98'
L = 63.90
NOTE
See F.B. 1667-61
POPPY FIELD
FD C.S.&W. per F.B. 779/31
FD C.S.&W. 2" d.m. per F.B. 778/31
Rec DATA
Δ = 48°11'25"
R = 45.00
T = 20.13
FD C.S.&W. 3" d.m. per F.B. 779/31
FD L&T
FD L&T
FD L&T
FD C.S.&W. per F.B. 779/31
FD C.S.&W. per F.B. 779/31
FD 1"x2" & N per F.B. 779/31
Δ = 48°
R = 44
T = 20.
L = 37.84
416.11 @ 56° = 416.08
(20)
(20)
Note: Any Additions or Changes Must Be Made or Corrected Ink With Date and Name of Making Change.
Do not extend notes this side of this line.
LOS ANGELES COUNTY SURVEYOR
726 LOS ANGELES COUNTY ENGINEERING BLDG.

PWFB 1824 CONT FROM LEFT PG 56

1348, 1349, 1350

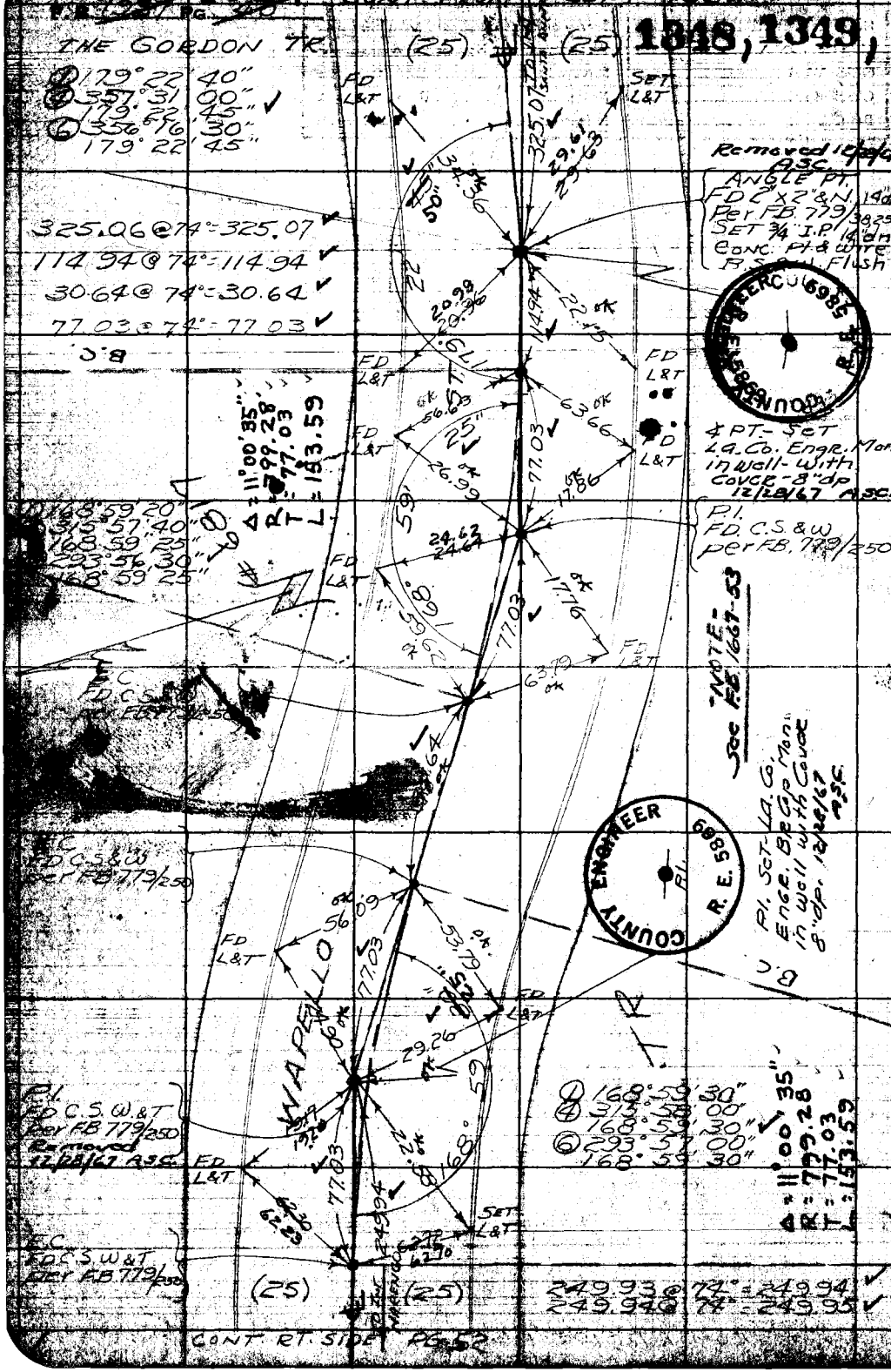

RETURN TO
LOS ANGELES COUNTY SURVEYOR
726 LOS ANGELES COUNTY
ENGINEERING BLDG.

Do not extend notes this side of this line.

Note: Any Additions or Changes on This Sheet Must be Made or Circled in Red Ink With Date and Name of Person Making Change.

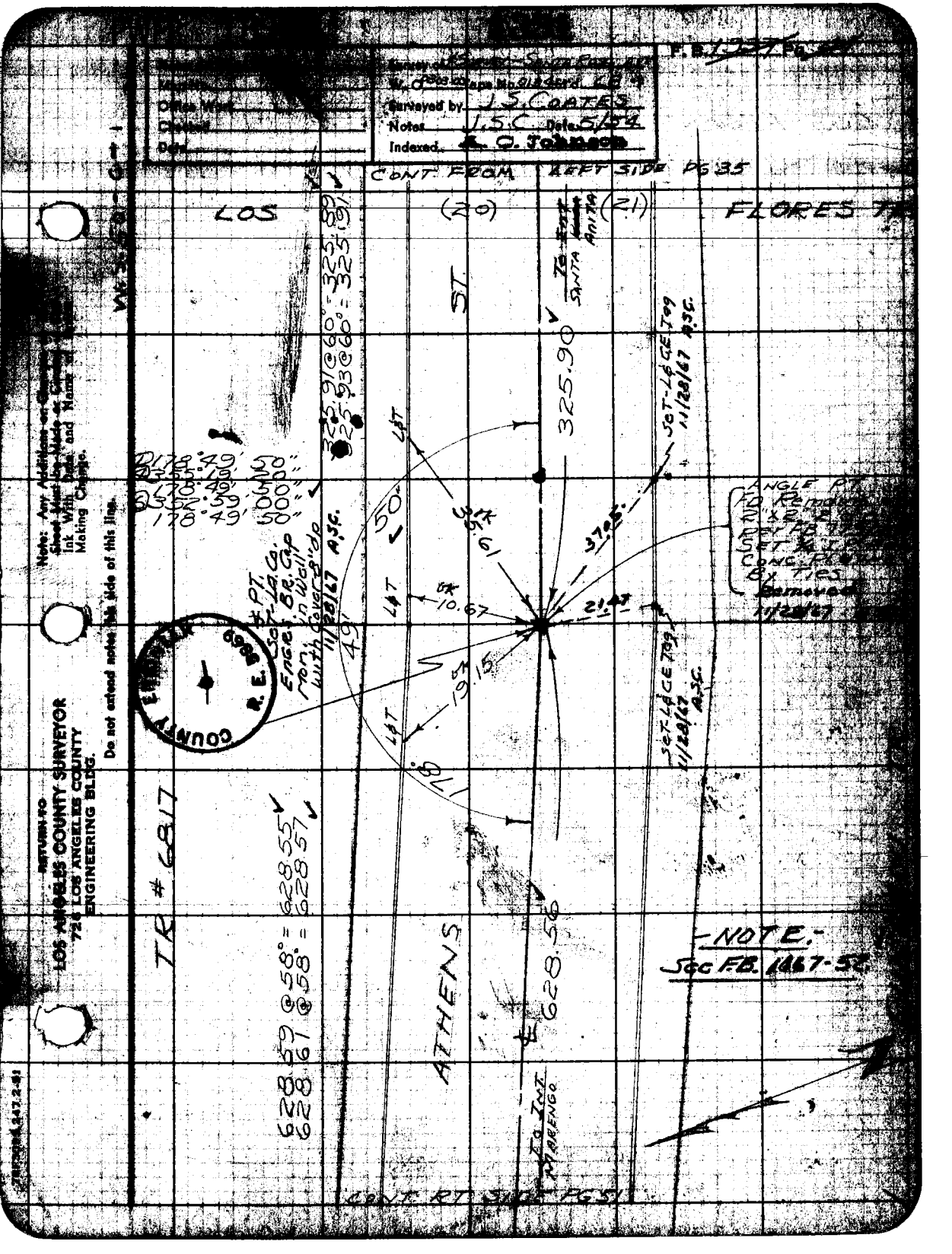

F.B. 1937 Pg. 28
Survey of
W.O. Map No.
Surveyed by J.S. COATES
Notes J.S.C. Date 5/54
Indexed A. C. Johnson
Office Work
Checked
Date
CONT. FROM LEFT SIDE PG 35
LOS
(20)
(21)
FLORES
ST.
325.90
325.91 @ 60° = 325.89
325.93 @ 60° = 325.91
178°49' 50"
355°19' 20"
178°49' 50"
352°59' 00"
178°49' 50"
50'
35.61
37.05
10.67
21.47
19.15
49'
178°
ANGLE PT.
Removed
11/28/67
SET-L&CE T09
11/28/67 A.S.C.
SET-L&CE T09
11/28/67 A.S.C.
PT.
SET-L&CE
ENGR. BR. CAP
MON. IN WALL
WITH COVER 8" DP
11/28/67 A.S.C.
COUNTY ENGINEER
R.E. 8869
TR # 6817
628.59 @ 58° = 628.55
628.61 @ 58° = 628.57
ATHENS
628.56
NOTE.
See F.B. 1467-52
CONT. RT. SIDE PG 51
RETURN TO
LOS ANGELES COUNTY SURVEYOR
726 LOS ANGELES COUNTY
ENGINEERING BLDG.
Do not extend notes this side of this line.
Note: Any Additions or Changes to Sheet Must Be Made or Changed in Ink With Date and Name of Making Change.

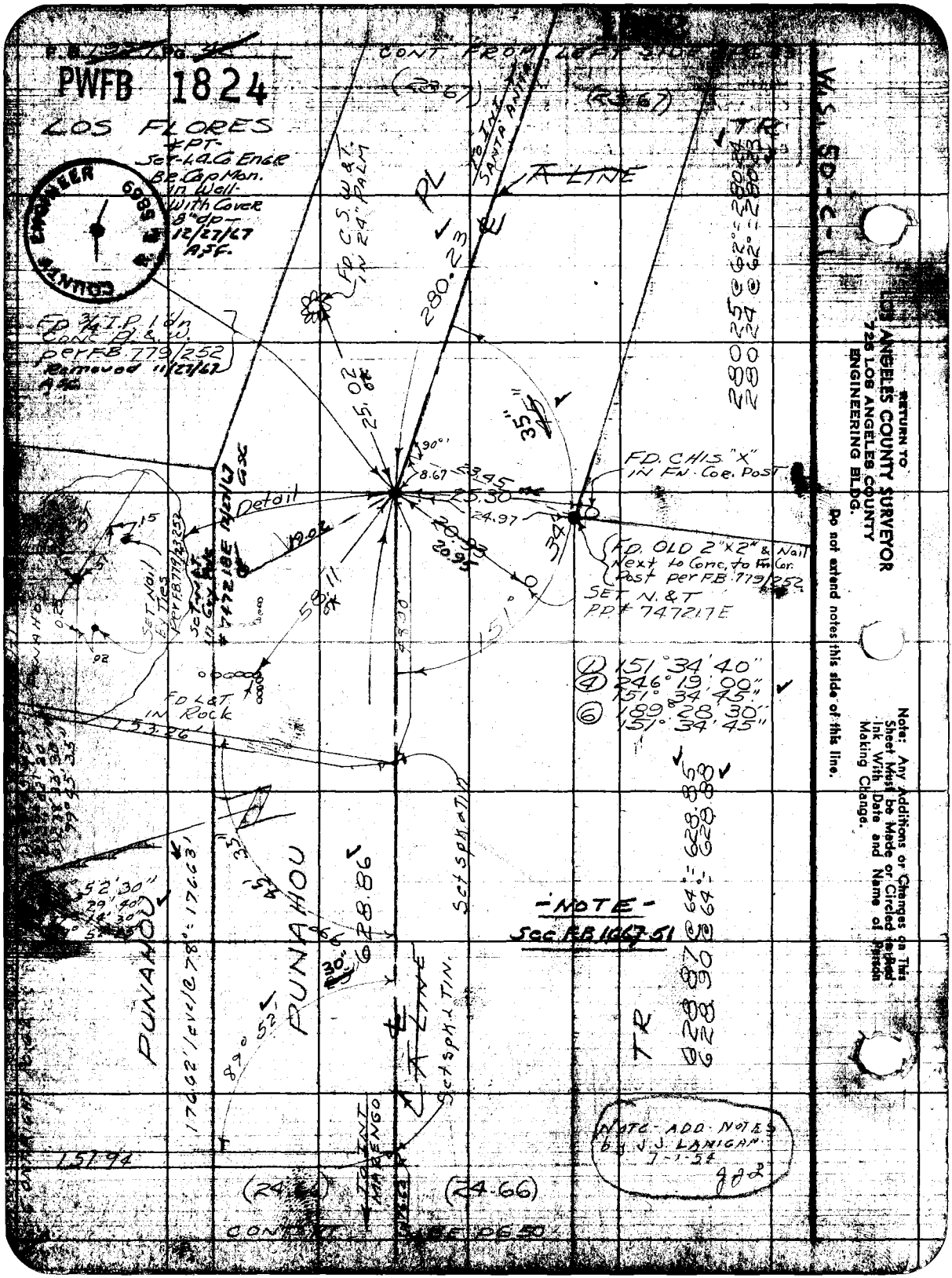
PWFB 1824
LOS FLORES
PT-
Set-L.A.Co Engr
Br. Cap Mon.
In Well-
With Cover
8" dp-
12/27/67
A.S.F.
COUNTY ENGINEER
FD 3/4 I.P. 1 dn
Conc. Pl. & W.
per F.B. 779/252
Removed 11/27/67
A.S.F.
CONT. FROM LEFT SIDE
(23.67)
(23.67)
TO INT. SANTA ANITA
A LINE
PL
FD. C.S. W.&T. IN 24" PALM
280.23
25.02
35"
FD. CHIS. "X" IN FN. COR. POST
8.67
23.45
25.30
24.97
Detail
19.02
20.93
20.95
34"
FD. OLD 2"x2" & Nail Next to Conc. to Fn Cor. Post per F.B. 779/252
SET N.&T. P.P. # 747217E
58.11
151°
SET Nail By Ties
Set N.&T. In Gov. Pole
FD L&T IN Rock
153.26'
① 151°34'40"
④ 246°19'00"
151°34'45"
⑥ 189°28'30"
151°34'45"
Set Spk. & Tin
PUNAHOU
176.62' level @ 78°: 176.63'
628.86
30"
89°52'
A LINE
Set Spk. & Tin.
TO INT. MARENGO
151.94
(24.66)
(24.66)
CONT. FROM SHEET PG 50
-NOTE-
See F.B. 1667-51
TR
628.87 @ 64°: 628.85
628.90 @ 64°: 628.88
NOTE - ADD NOTES by J.J. LANIGAN 7-1-54
W.S. 5D-C-1
RETURN TO
LOS ANGELES COUNTY SURVEYOR
725 LOS ANGELES COUNTY
ENGINEERING BLDG.
Do not extend notes this side of this line.
Note: Any Additions or Changes on This Sheet Must be Made or Circled in Red Ink With Date and Name of Person Making Change.

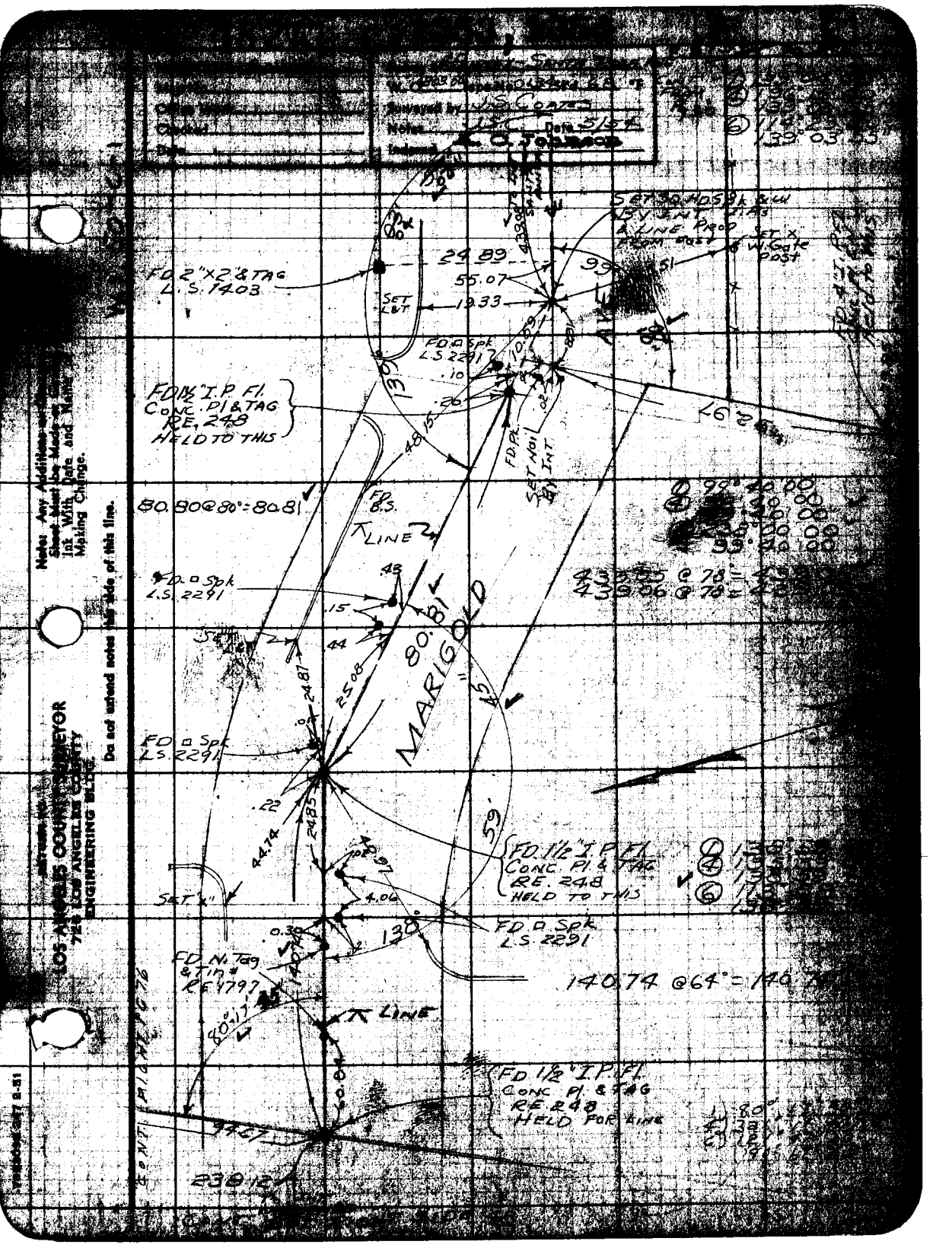

Surveyed by
Notes
Date 5/54
Indexed
FD 2"X2" & TAG L.S. 1403
24.89
55.07
19.33
SET L&T
FD □ Spk L.S. 2291
FD 1½" I.P. Fl. Conc. Pl & TAG RE. 248 HELD TO THIS
80.80 @ 80° = 80.81
FD B.S.
LINE
FD □ Spk L.S. 2291
80.81
MARIGOLD
FD □ Spk L.S. 2291
FD 1½" I.P. Fl. Conc. Pl. & TAG RE. 248 HELD TO THIS
FD □ Spk L.S. 2291
140.74 @ 64° = 140.74
FD N. Tag & Tin # RE 1797
LINE
FD 1½" I.P. Fl. Conc. Pl. & TAG RE. 248 HELD FOR LINE
238.12
Note: Any Additions or Sheet Must be Made or Ink With Date and Name Making Change.
Do not extend notes this side of this line.
LOS ANGELES COUNTY SURVEYOR
726 LOS ANGELES COUNTY ENGINEERING BLDG.

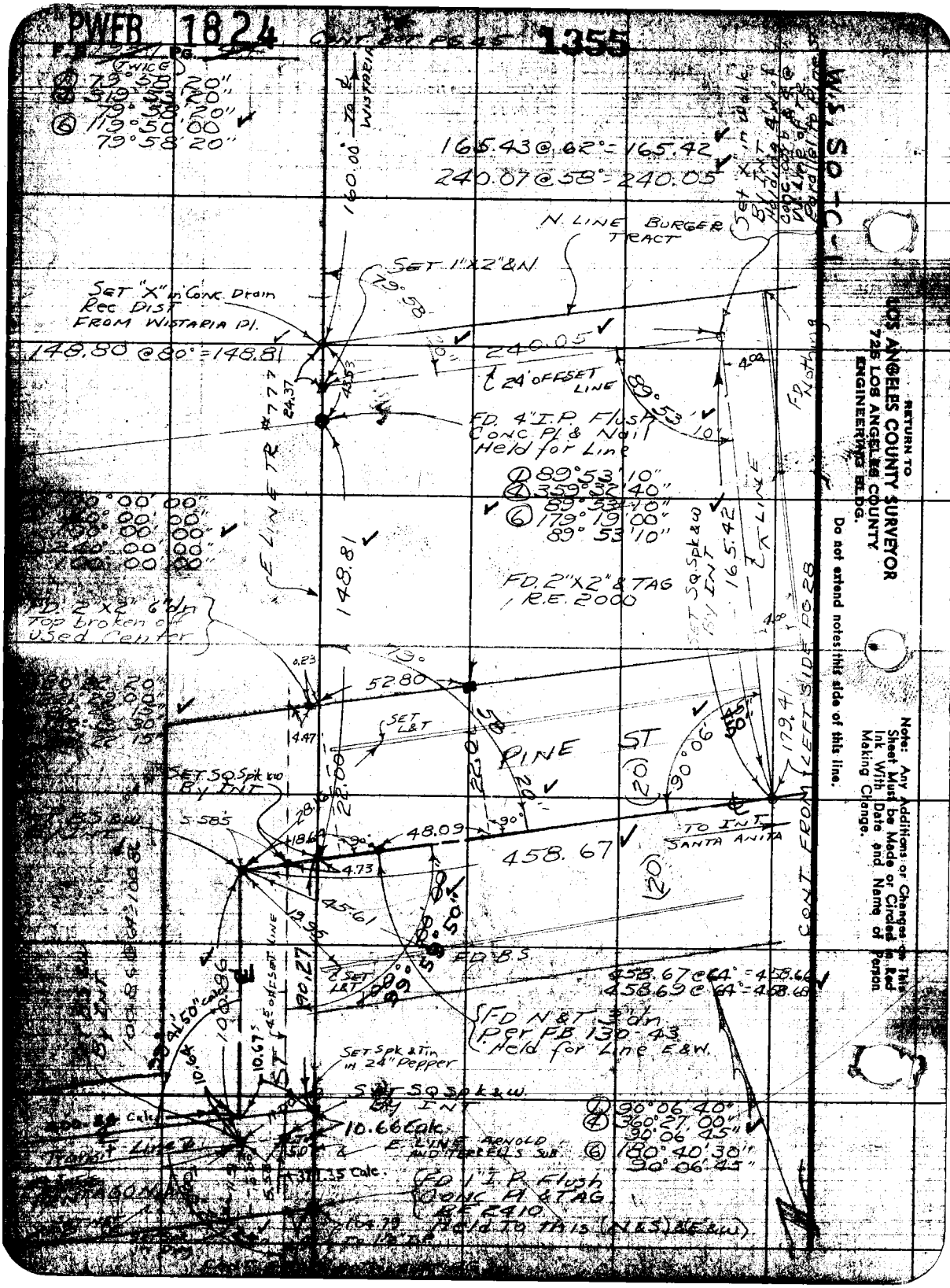
PWFB 1824
1355
W.S. SQ-C-1
(TWICE)
79°58'20"
319°53'20"
79°58'20"
119°50'00"
79°58'20"
160.00' TO ℄ WISTARIA
165.43 @ 62° = 165.42
240.07 @ 58° = 240.05
N. LINE BURGER TRACT
SET 1"X2" & N.
SET "X" in Conc. Drain Rec Dist FROM WISTARIA Pl.
148.80 @ 80° = 148.81
240.05
24' OFFSET LINE
FD. 4" I.P. Flush Conc Pl & Nail Held for Line
89°53'10"
359°32'40"
89°53'10"
179°19'00"
89°53'10"
E LINE TR #777
148.81
FD. 2"X2" & TAG R.E. 2000
FD. 2"X2" 6" dn Top broken off Used Center
SET SQ Spk & W By INT
165.42
℄ LINE
SET L&T
PINE ST
90°06'
179.41
CONT FROM LEFT SIDE PG 28
SET SQ Spk & W By INT
5.585
48.09
458.67
TO INT SANTA ANITA
45.61
FD B.S.
458.67 @ 64° = 458.66
458.69 @ 64° = 458.68
FD N&T 3" dn Per FB 130-43 Held for Line E&W.
SET Spk & Tin in 24" Pepper
SET SQ Spk & W. By INT
10.66 Calc.
E. LINE ARNOLD AND TERRELL'S SUB.
90°06'40"
360°27'00"
90°06'45"
180°40'30"
90°06'45"
FD 1" I.P. Flush Conc Pl & TAG RE 2410 Held to this (N&S) & (E&W)
Transit Line
RETURN TO
LOS ANGELES COUNTY SURVEYOR
725 LOS ANGELES COUNTY
ENGINEERING BLDG.
Do not extend notes this side of this line.
Note: Any Additions or Changes on This Sheet Must be Made or Circled in Red Ink With Date and Name of Person Making Change.



Survey of ℄ Survey Santa Rosa Ave
Surveyed by J.S. Coates
Notes J.S.C. Date 5/54
Indexed K. C. Johnson
CONT. RT. SIDE PG. 43
79.85 @ 74° = 79.85
SET 1"X2" & N
SET CHIS "X" IN CONC. DRAIN
FD 2"X2" & TAG RE 1797 .02 W.
187.81
3.67
10.15
FD 2" I.P. Fl. CONC. Pl. & TAG RE 4675
.29W
187.81 @ 72° = 187.81
99°41'55"
149.86 @ 60° = 149.85
149.85
18701
124°06'30"
136°26'00"
124°06'30"
24°39'00"
124°06'30"
WISTARIA
LINE
FD L & TAG RE 1216 ON Face of Conc. Drain
447.96
79.65
86.82
20.09
PG 47
CONT. TOP
SET 1"X2" & N FLUSH BY INT
FD Nothing
LOT 5
LOT 4
20.52
99°45'45"
79°45'40"
39°03'00"
99°45'45"
238°34'30"
99°45'45"
FD L & Tag Face Conc. Drain RE 8080 .02 W. Line
86.81 @ 78° = 86.82
447.91 @ 82° = 447.95
447.94 @ 82° = 447.95
TR
Note: Any Additions or Changes Sheet Must Be Made on Circuit Ink With Date and Name Making Change.
Do not extend notes this side of this line.
RETURN TO LOS ANGELES COUNTY SURVEYOR 720 LOS ANGELES COUNTY ENGINEERING BLDG.

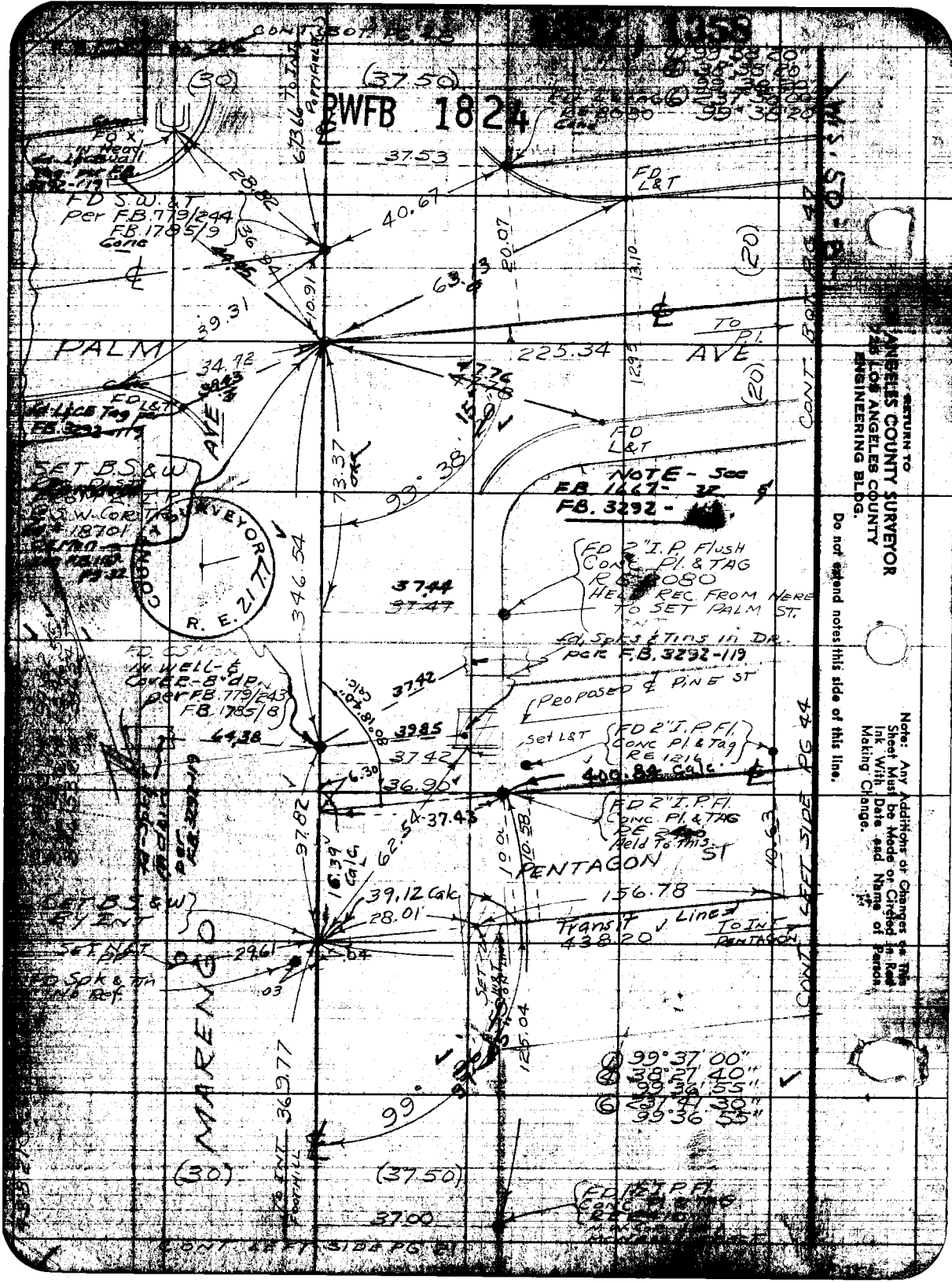

RETURN TO
ANGELES COUNTY SURVEYOR
725 LOS ANGELES COUNTY
ENGINEERING BLDG.

Do not extend notes this side of this line.

Note: Any Additions or Changes on This Sheet Must be Made or Circled in Red Ink With Date and Name of Person Making Change.

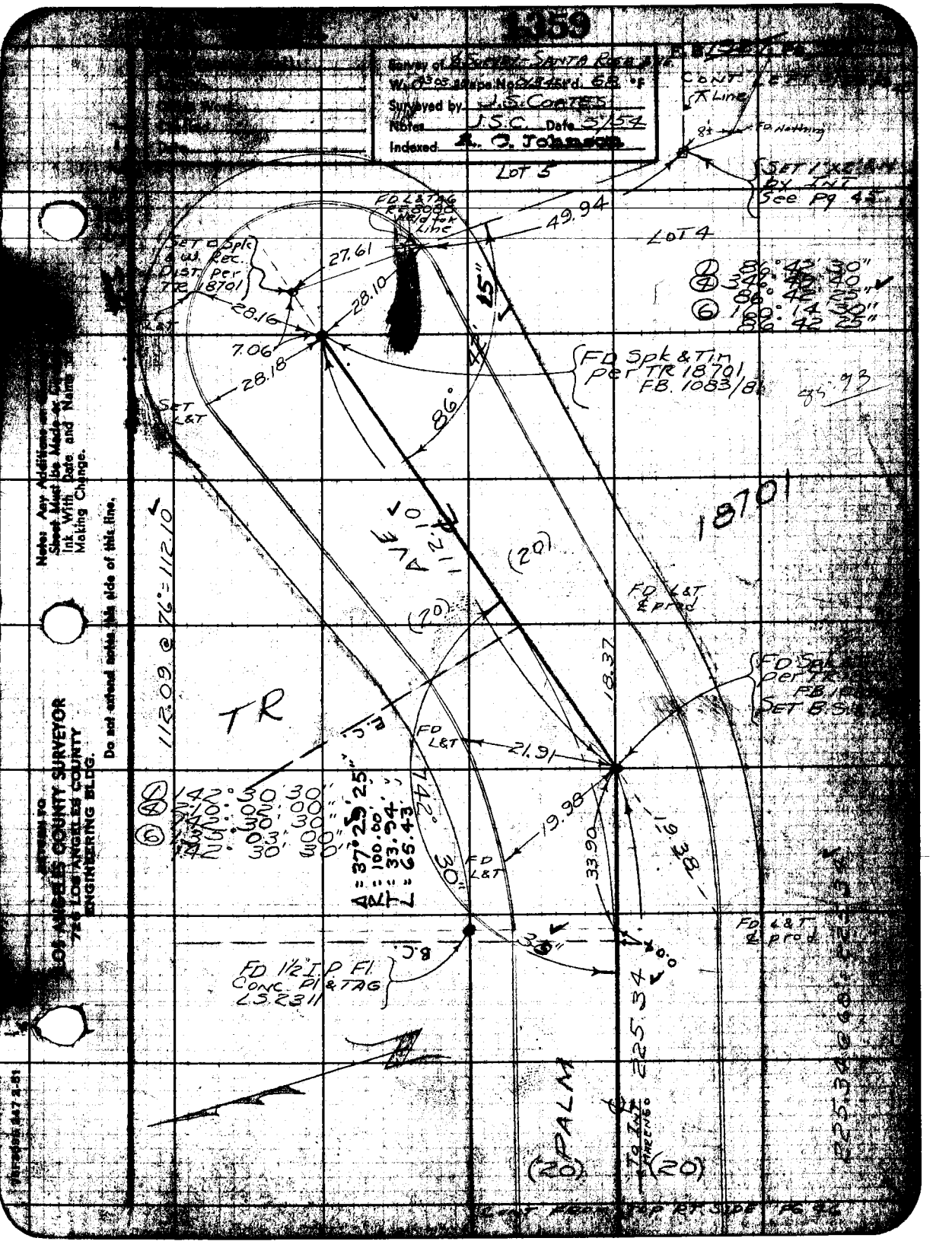
1359
Survey of
Surveyed by J.S. Coates
Notes J.S.C. Date 5/54
Indexed R. C. Johnson
CONT
Line
FD Nothing
LOT 5
SET 1" X 2" ... by INT See Pg 45
FD L&TAG RE 8080 Weld for Line
49.94
LOT 4
SET □ Spk & W. Rec. Dist. per TR 18701
27.61
28.10
28.16
7.06
28.18
15"
86°
FD Spk & Tin per TR 18701 FB. 1083/81
SET L&T
① 86° 42' 30"
④ 346° 49' 40"
86° 42' 25"
⑥ 160° 14' 30"
86° 42' 25"
18701
AVE
112.10
(20)
(20)
FD L&T ℄ prod
112.09 @ 76° = 112.10
TR
18.37
FD Spk per TR ... FB ... SET B.S.
FD L&T
21.91
19.98
33.90
19.38
① 142° 30' 30"
④ 210° 02' 00"
142° 30' 30"
⑥ 135° 03' 00"
142° 30' 30"
Δ = 37° 29' 25"
R = 100.00'
T = 33.94'
L = 65.43'
742°
30"
FD L&T
FD L&T ℄ prod
FD 1½" I.P. Fl. Conc. Pl & TAG LS 2311
225.34
PALM
(20)
(20)
225.34 @ 68° = 225.34
Note: Any Additions on Sheet Must Be Made or Dated Ink With Date and Name of Making Change.
Do not extend notes this side of this line.
RETURN TO
LOS ANGELES COUNTY SURVEYOR
726 LOS ANGELES COUNTY
ENGINEERING BLDG.

1360

PWFB 1824

W.S. 50-C-1

RETURN TO
LOS ANGELES COUNTY SURVEYOR
728 LOS ANGELES COUNTY ENGINEERING BLDG.

Do not extend notes this side of this line.

Note: Any Additions or Changes on This Sheet Must be Made or Circled in Red Ink With Date and Name of Person Making Change.

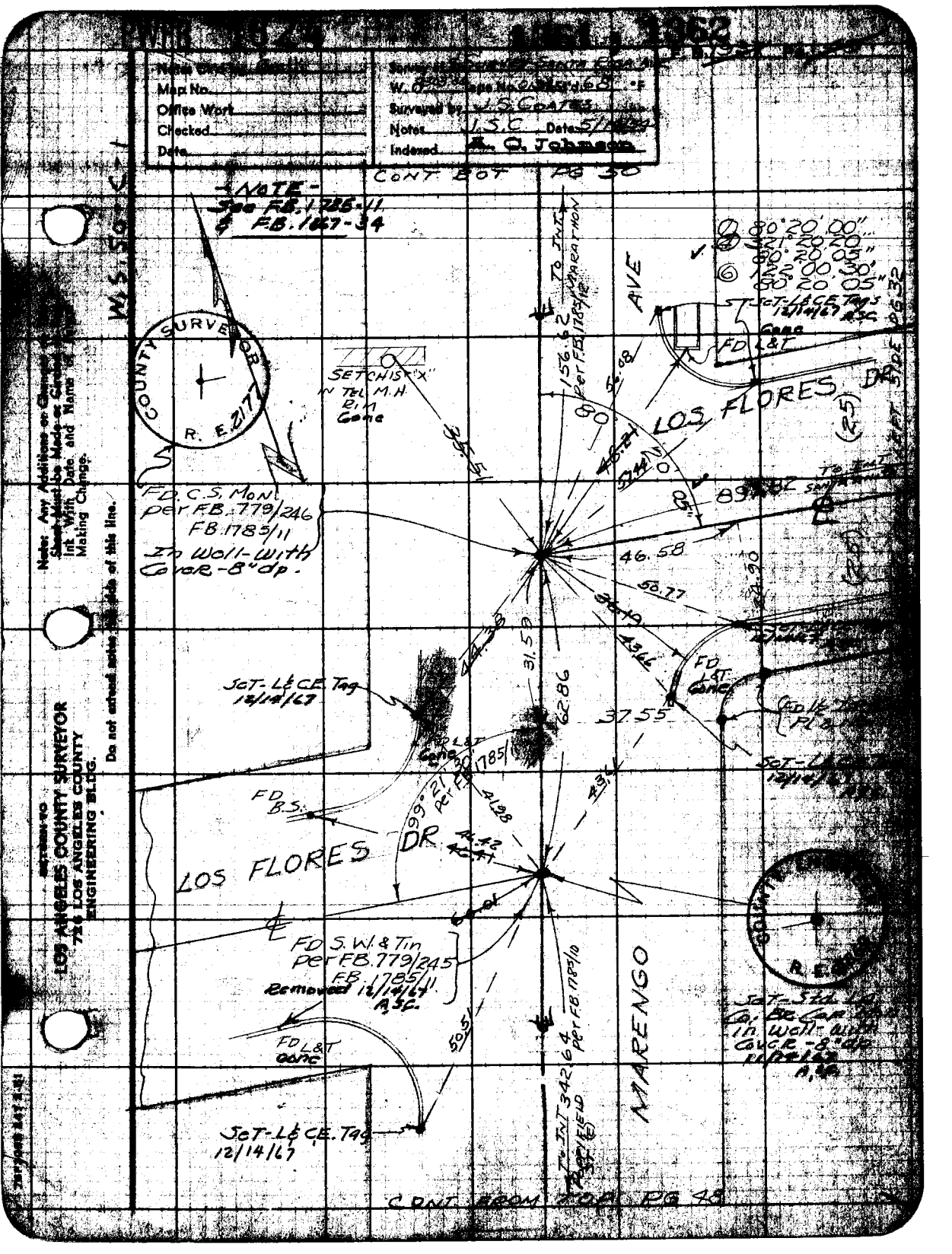

Map No.
Office Work
Checked
Date
Surveyed by J.S. Coates
Notes J.S.C. Date 5/
Indexed K. O. Johnson
CONT BOT PG 30
NOTE - See F.B. 1785-11 & F.B. 1867-34
W.S. 50-C-1
COUNTY SURVEYOR R. E. 2177
SET CHIS "X" IN TEL M.H. RIM Gone
FD. C.S. MON. per F.B. 779/246 F.B. 1785/11 In Well-with Cover-8" dp.
TO INT. MARATHON
156.62 per F.B. 1785/12
AVE
80°20'00"
321°20'20"
80°20'05"
122°00'30"
80°20'05"
SCT-L&CE Tags 12/14/67 A.S.C.
Gone
FD L&T
LOS FLORES DR
(25)
89.82
46.58
50.77
43.66
FD L&T Gone
37.55
SCT-L&CE Tag 12/14/67
FD L&T Gone
99°21'30" per F.B. 1785/11
FD B.S.
LOS FLORES DR
FD S.W. & Tin per F.B. 779/245 F.B. 1785/11 Removed 12/14/67 A.S.C.
FD L&T Gone
SCT-L&CE Tag 12/14/67
TO INT 342.64 per F.B. 1785/10
MARENGO
SCT-Std. LA Co. Br. Cap. Tags in Well-with Cover-8" dp 12/14/67 A.S.C.
CONT FROM TOP PG 48
Note: Any Additions or Changes to Sheet Must be Made or Circled in Ink With Date and Name of Making Change.
Do not extend notes this side of this line.
RETURN TO LOS ANGELES COUNTY SURVEYOR 726 LOS ANGELES COUNTY ENGINEERING BLDG.

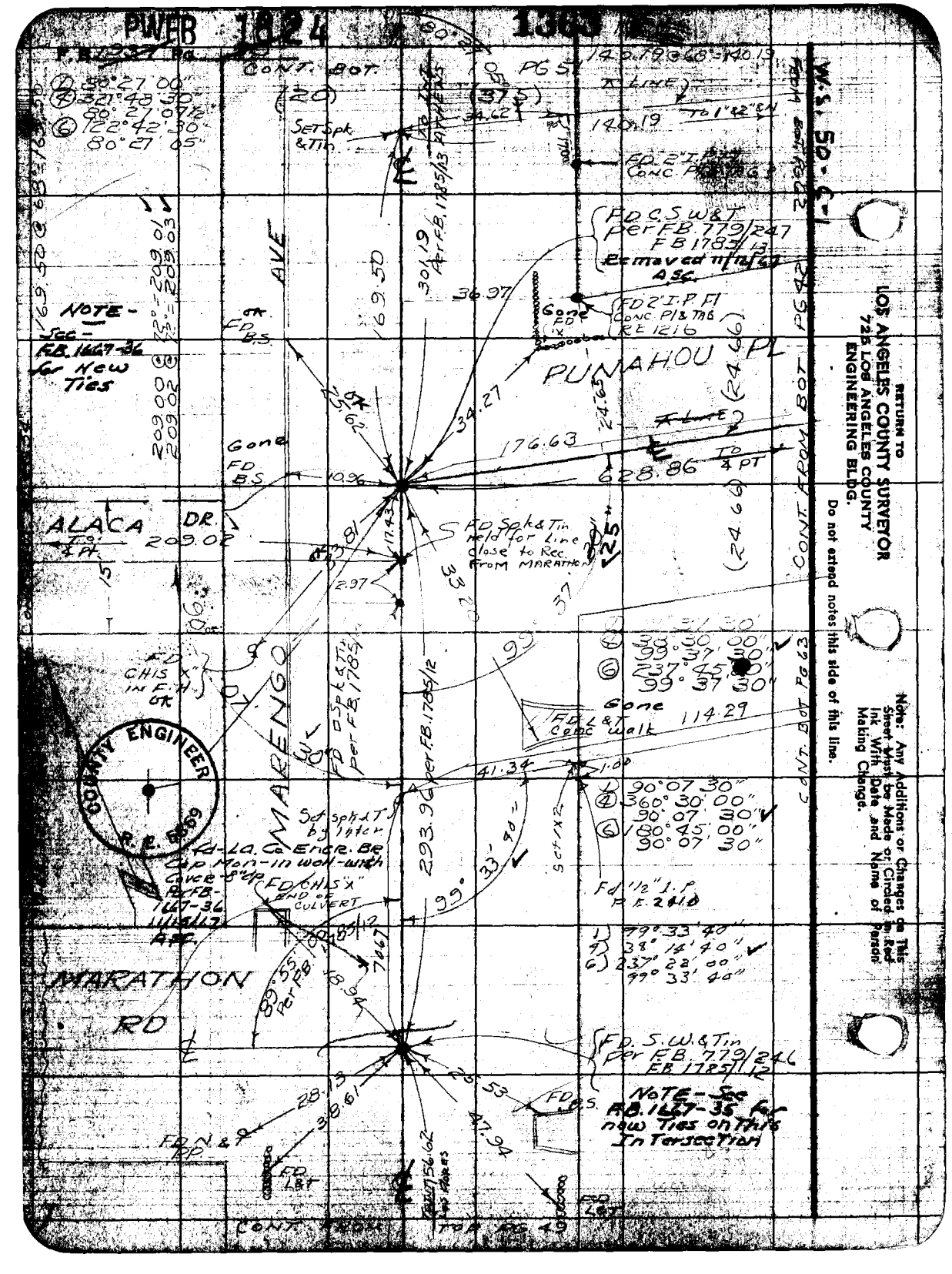
PWEB 1824
1363
W.S. 50-C-1
RETURN TO
LOS ANGELES COUNTY SURVEYOR
725 LOS ANGELES COUNTY
ENGINEERING BLDG.
Do not extend notes this side of this line.
Note: Any Additions or Changes on This Sheet Must be Made or Circled in Red Ink With Date and Name of Person Making Change.
CONT. BOT.
PG 51
140.19 @ 68° = 140.19
TO 1" & 2" ℄N
140.19
FD 2" I.P. Conc. P/L & TAG
FD C.S.W.&T. per F.B. 779/247 F.B. 1785/13 Removed 11/12/67 ASC.
FD 2" I.P. Fl Conc. P/L & TAG RE 1216
Gone FD
PUNAHOU PL
NOTE - See F.B. 1667-36 for New Ties
Gone FD B.S.
ALACA DR.
209.02
FD Spk & Tin Held for Line close to Rec. From MARATHON
MARENGO AVE
FD CHIS "X" IN F.H. OK
FD Spk & Tin per F.B. 1785/12
Gone FD L&T Conc. walk
114.29
Set spk & T by Inter
Fd-LA. Co. Engr. Br. Cap Mon-in well-with Cover-8" dp Per F.B. 1667-36 11/15/67 ASC.
FD CHIS "X" END OF CULVERT
Fd 1/2" I.P. P.E. 2410
MARATHON RD
FD. S.W.&Tin per F.B. 779/246 F.B. 1785/12
NOTE - See F.B. 1667-35 for new Ties on this Intersection
FD N.&T. PP
FD L&T
CONT. FROM BOT. PG 42
CONT. BOT. PG 63
CONT. FROM TOP PG 49
COUNTY ENGINEER
R.E. 5869

1364

Survey of SURVEY SANTA ROSA AVE F.B. 1937 Pg. 37
W. O. 2303 Tape No. 0634 St'd. 68 °F
Surveyed by J.S. COATES
Notes J.S.C. Date 5/54
Indexed A. C. Johnson

Map No.
Office Work
Checked
Date

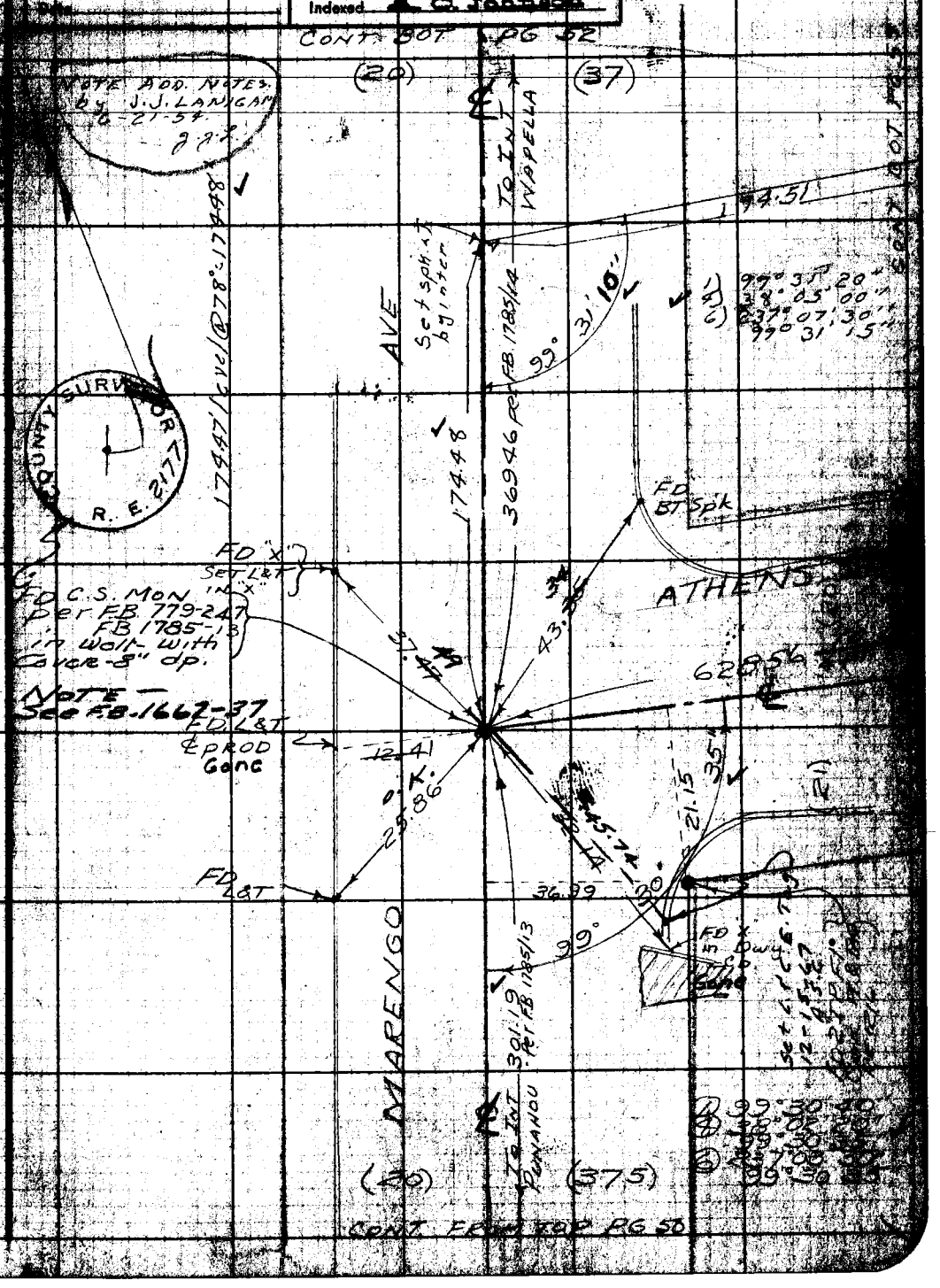

Note: Any Additions or Changes Sheet Must be Made or Circled Ink With Date and Name of Making Change.

Do not extend notes this side of this line.

RETURN TO
LOS ANGELES COUNTY SURVEYOR
726 LOS ANGELES COUNTY
ENGINEERING BLDG.

75F3088 247 2-51

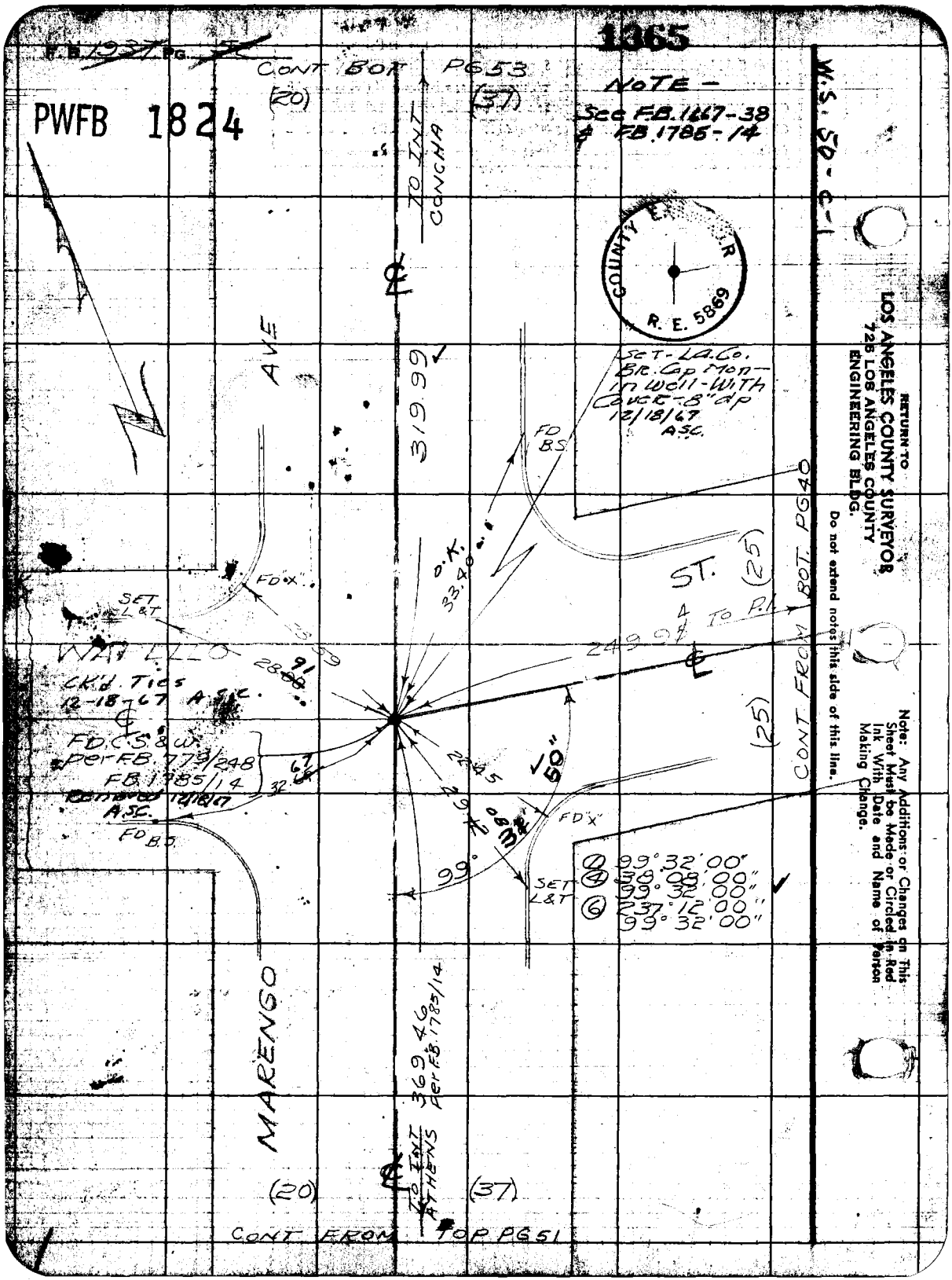

F.B. 1937 PG. 52
1365
PWFB 1824
CONT BOT PG53
(20)
(37)
NOTE -
See F.B. 1667-38
& F.B. 1785-14
W.S. 50-C-1
TO INT CONCHA
COUNTY E... R
R. E. 5869
AVE
319.99
SET - LA. Co. Br. Cap Mon - in Well - With Cover - 8" dp 12/18/67 A.S.C.
FD B.S.
O.K. 33.40
ST.
(25)
CONT FROM BOT. PG40
FD "X"
SET L&T
WATELLO
CK'd. Ties 12-18-67 A.S.C.
FD. C.S. & W. per F.B. 779/248
F.B. 1785/14
Removed 12/18/67 A.S.C.
FD B.S.
249.98 To P.I.
50"
99°
SET L&T
① 99°32'00"
④ 38°08'00"
99°32'00"
⑥ 237°12'00"
99°32'00"
MARENGO
369.46 per F.B. 1785/14
TO INT ATHENS
(20)
(37)
CONT FROM TOP PG51
RETURN TO
LOS ANGELES COUNTY SURVEYOR
726 LOS ANGELES COUNTY
ENGINEERING BLDG.
Do not extend notes this side of this line.
Note: Any Additions or Changes on This Sheet Must be Made or Circled in Red Ink With Date and Name of Person Making Change.

PWFB 1824 1366

Notes Chkd by Galli	Survey of SURVEY - SANTA ROSA AVE
Map No.	W.C. 50-C-1 Map No. 0134 St'd. 68 °F
Office Work	Surveyed by J.S. COATES
Checked	Notes J.S.C. Date
Date	Indexed A. C. Johnson

F.B. 1927 Pg.

NOTE — See F.B. 1667-39

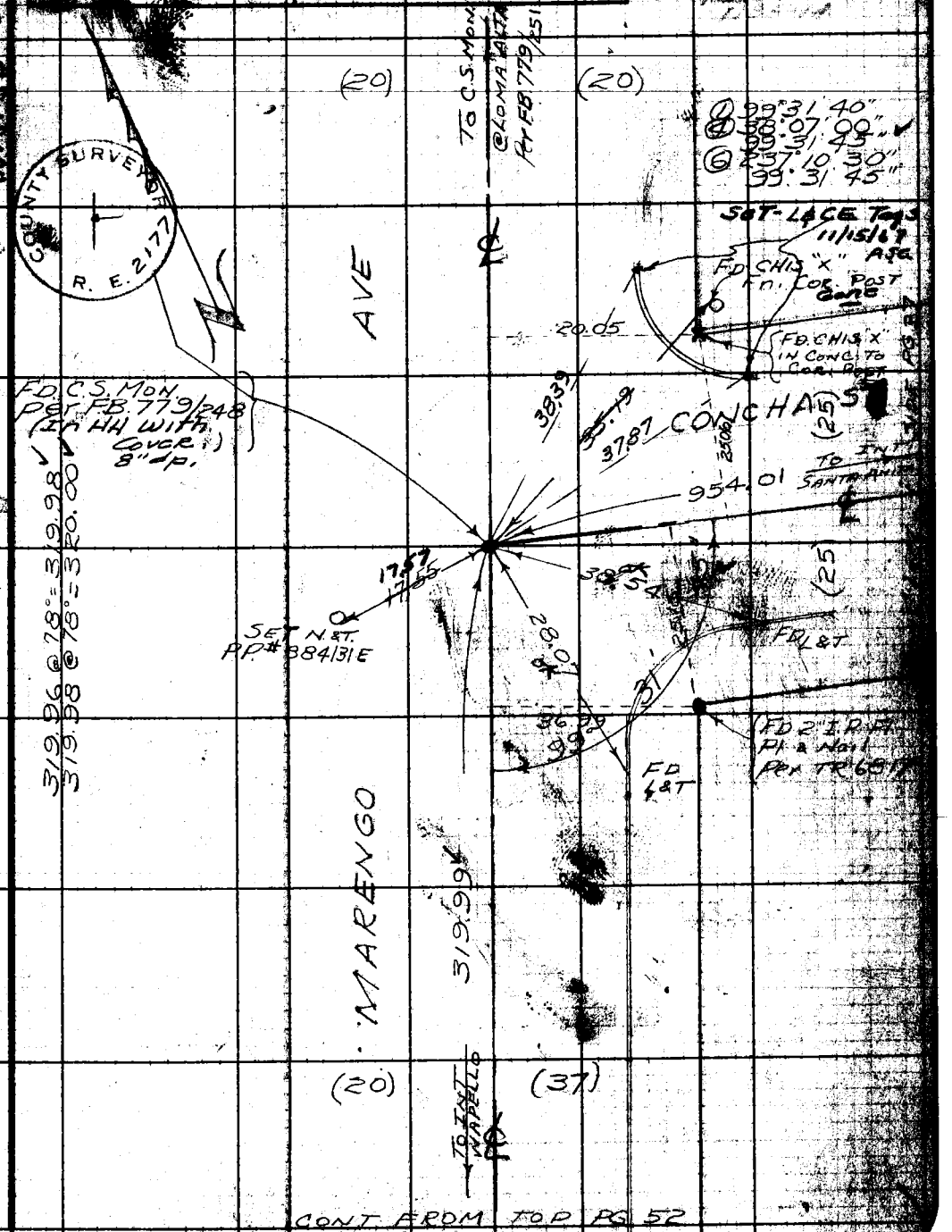

CONT. FROM TOP PG 52

Note: Any Additions or Changes Sheet Must be Made or Certified Ink With Date and Name Making Change.

Do not extend notes this side of this line.

RETURN TO
LOS ANGELES COUNTY SURVEYOR
726 LOS ANGELES COUNTY
ENGINEERING BLDG.

TRF3098 247 2-51

F.B. 1937 PG. 54

PWFB 1824

1367

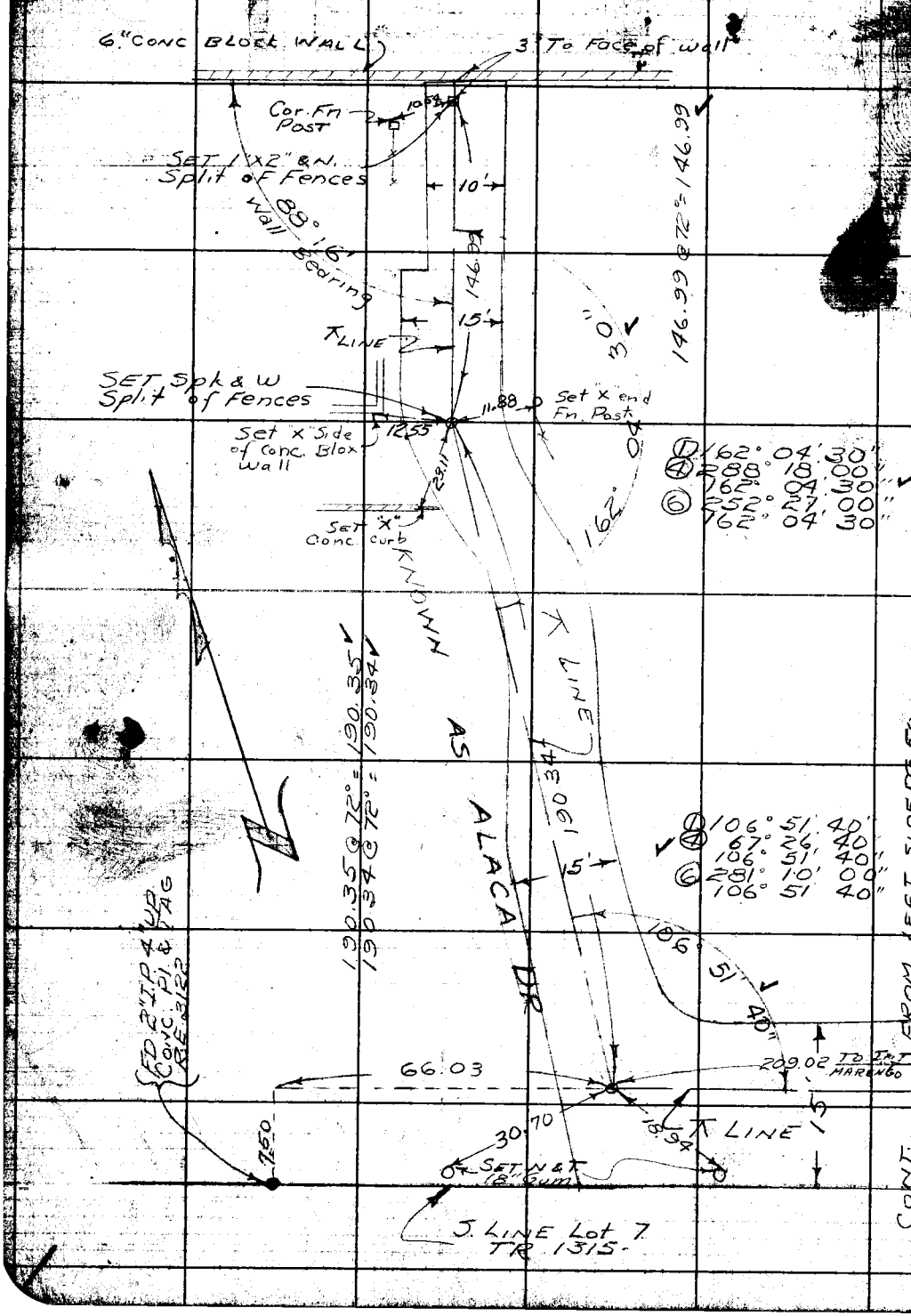

W.S. 50 - C-1

RETURN TO
LOS ANGELES COUNTY SURVEYOR
726 LOS ANGELES COUNTY
ENGINEERING BLDG.

Do not extend notes this side of this line.

Note: Any Additions or Changes on This Sheet Must be Made or Circled in Red Ink With Date and Name of Person Making Change.

PWER 1824 1368

F.B. 1937 Pg. 55

Notes Ck'd by Galli	Survey of SANTA ROSA AVE
Map No.	W.O. 1694 Tape No. 0155 Std. 68 °F
Office Work	Surveyed by J.J. LANIGAN
Checked	Notes J.J.L. Date 6-3-54
Date	Indexed [illegible]

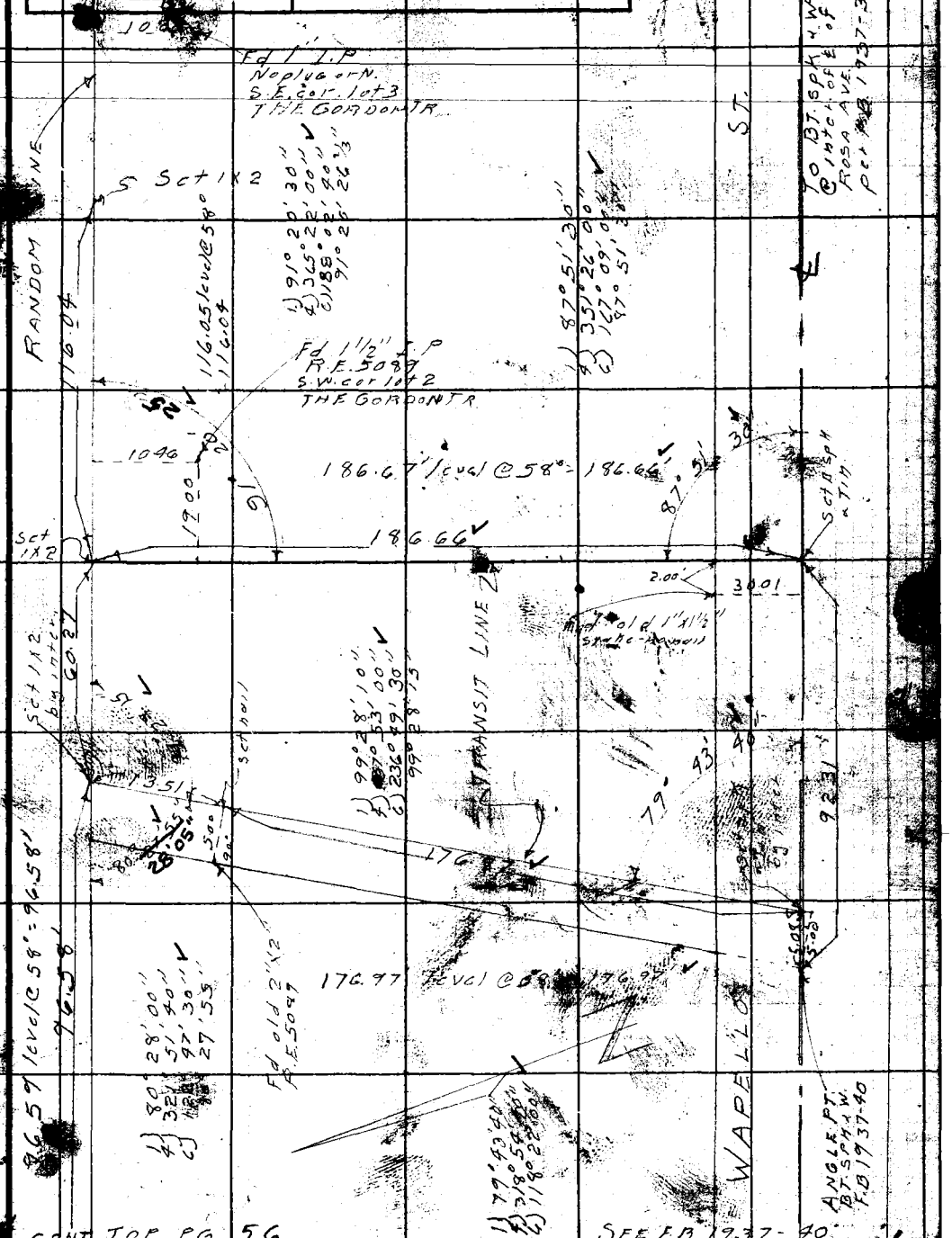

CONT TOP PG 56

SEE F.B. 1937-40

Note: Any Additions or Changes on This Sheet Must be Made or Given in Red Ink With Date and Name of Person Making Change.

Do not extend notes this side of this line.

RETURN TO
LOS ANGELES COUNTY SURVEYOR
726 LOS ANGELES COUNTY
ENGINEERING BLDG.

76F3098 247 4-53

RETURN TO
LOS ANGELES COUNTY SURVEYOR
726 LOS ANGELES COUNTY
ENGINEERING BLDG.

Note: Any Additions or Changes on This Sheet Must be Made or Circled in Red Ink With Date and Name of Person Making Change.

Do not extend notes this side of this line.

PWFB 1824 1369,1370

F.B. 1737 PG. 56

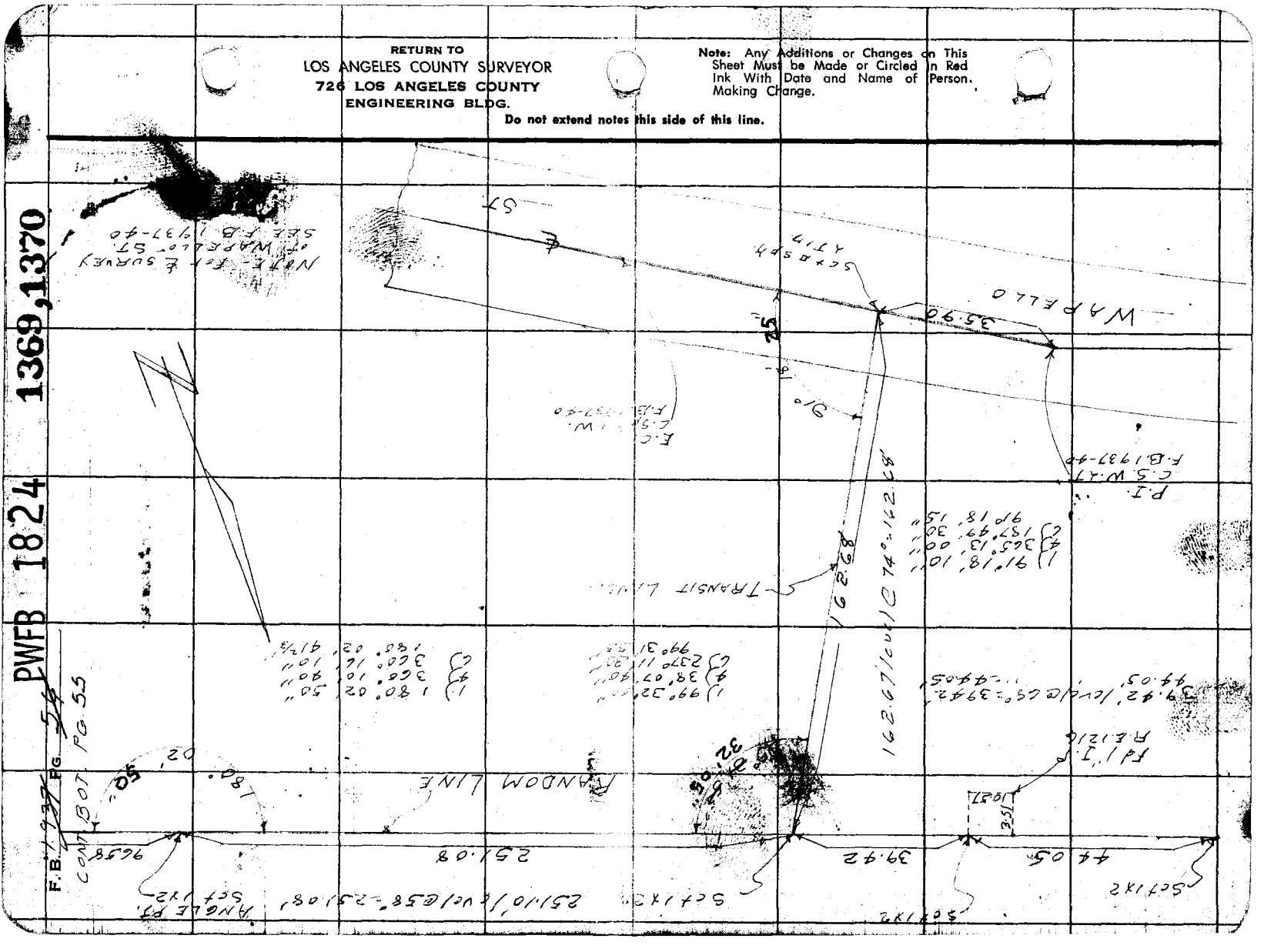

PWFB 182[redacted] 1371

Notes Ck'd by Galli	Survey of SANTA ROSA AVE.
Map No.	W. O. 1690.14 Tape No. 0155 St'd. 68 °F
Office Work	Surveyed by J. J. LANIGAN.
Checked	Notes J J L Date 6-15-54
Date	Indexed K. C. Johnson

F.B. 1937 PG. 57

CONT. BOT. PG 58.

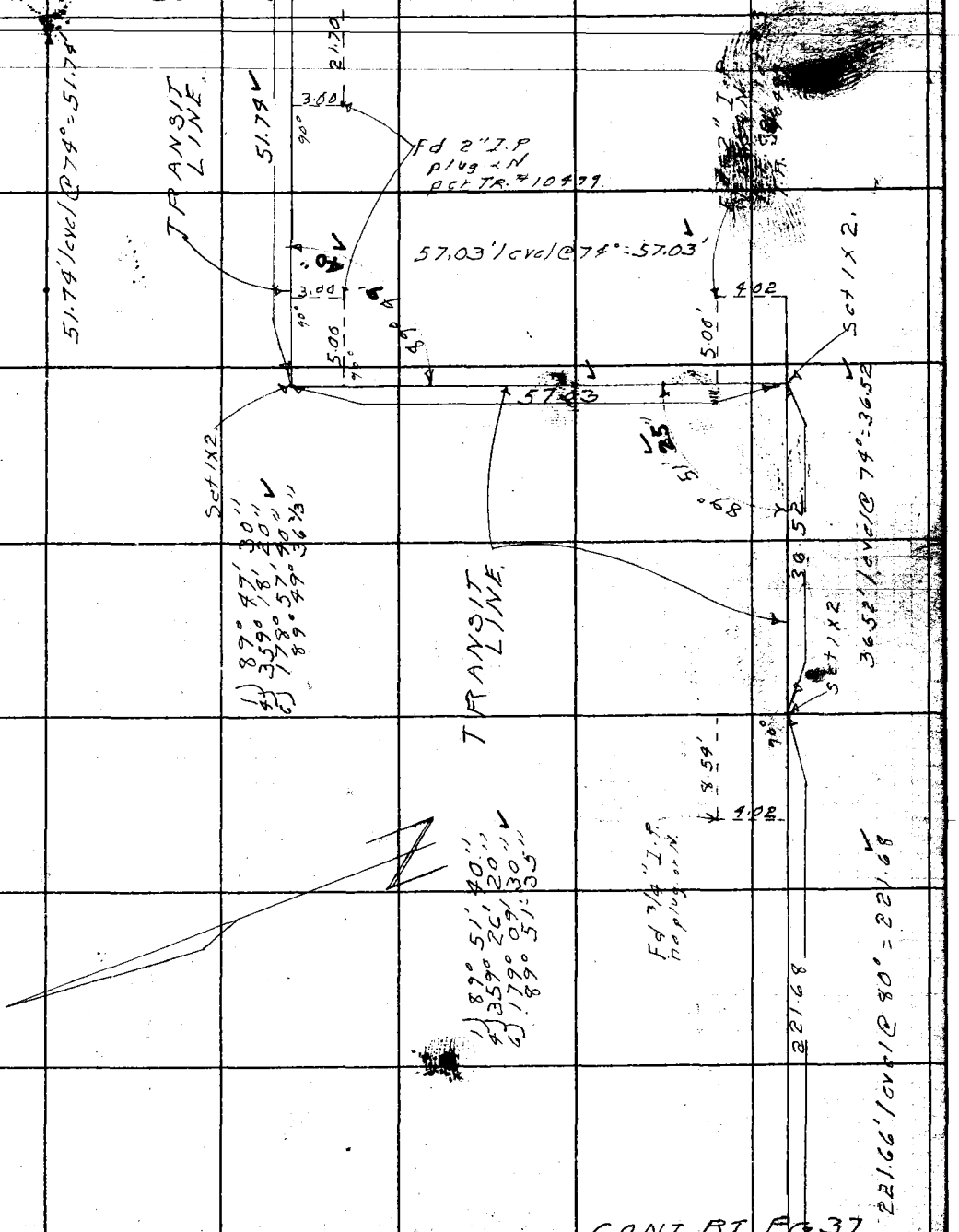

CONT RT PG 37

Note: Any Additions or Changes on This Sheet Must be Made or Circled in Red Ink With Date and Name of Person Making Change.

Do not extend notes this side of this line.

RETURN TO
LOS ANGELES COUNTY SURVEYOR
726 LOS ANGELES COUNTY
ENGINEERING BLDG.

76F3098 247 4-53

RETURN TO
LOS ANGELES COUNTY SURVEYOR
726 LOS ANGELES COUNTY
ENGINEERING BLDG.

Note: Any Additions or Changes on This Sheet Must be Made or Circled in Red Ink With Date and Name of Person Making Change.

Do not extend notes this side of this line.

1372

1824

PWFB

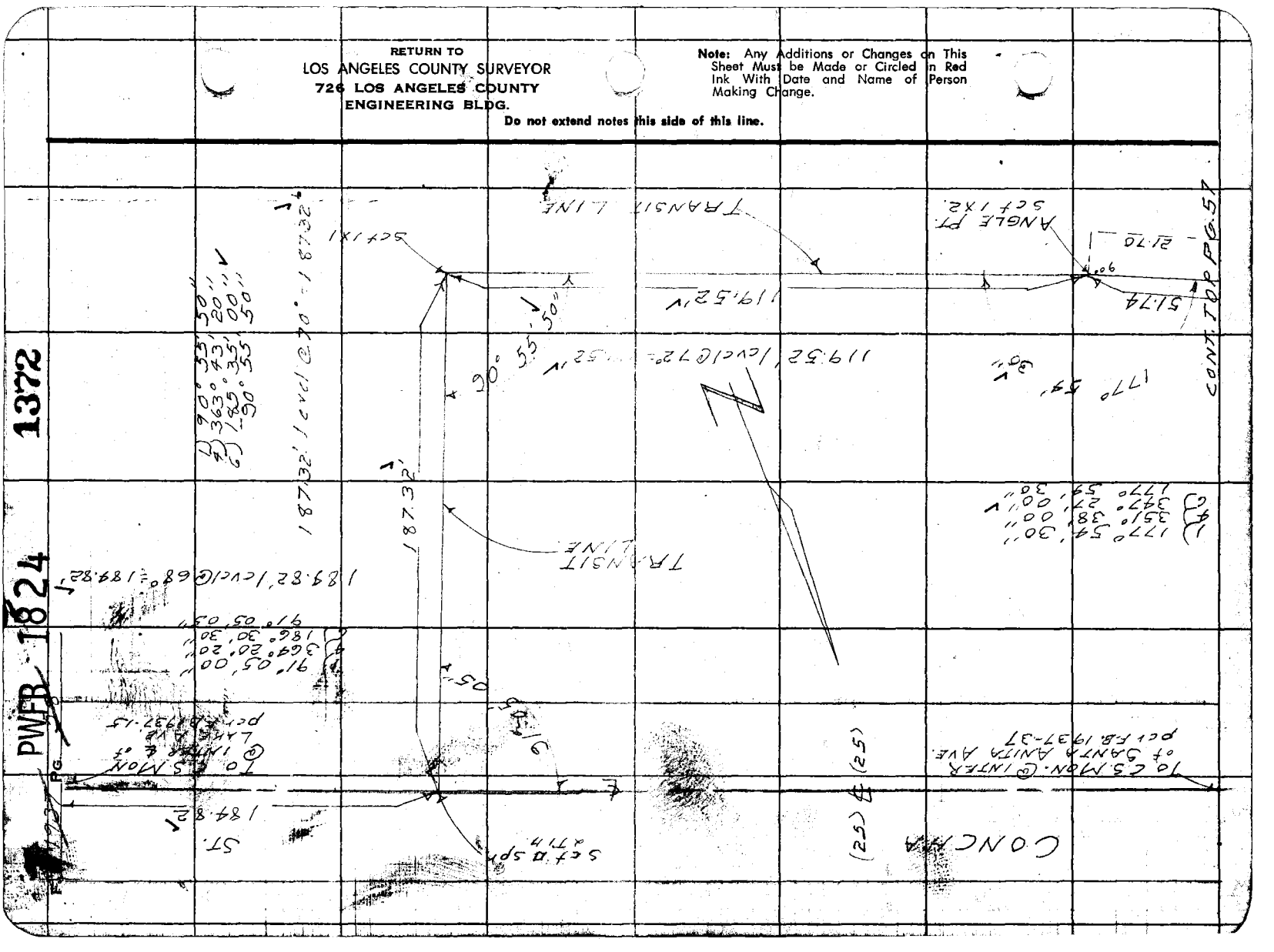

PWFB 1824 1373

F.B. ~~1937~~ PG. ~~59~~

Notes Ck'd by Galli	Survey of SANTA ROSA AVE.
Map No.	W. O. 1690.14 Tape No. 0155 St'd. 68 °F
Office Work	Surveyed by J.J. LANIGAN.
Checked	Notes J.J.L. Date 6-21-54
Date	Indexed E. C. Johnson

CONT BOT. PG: 60

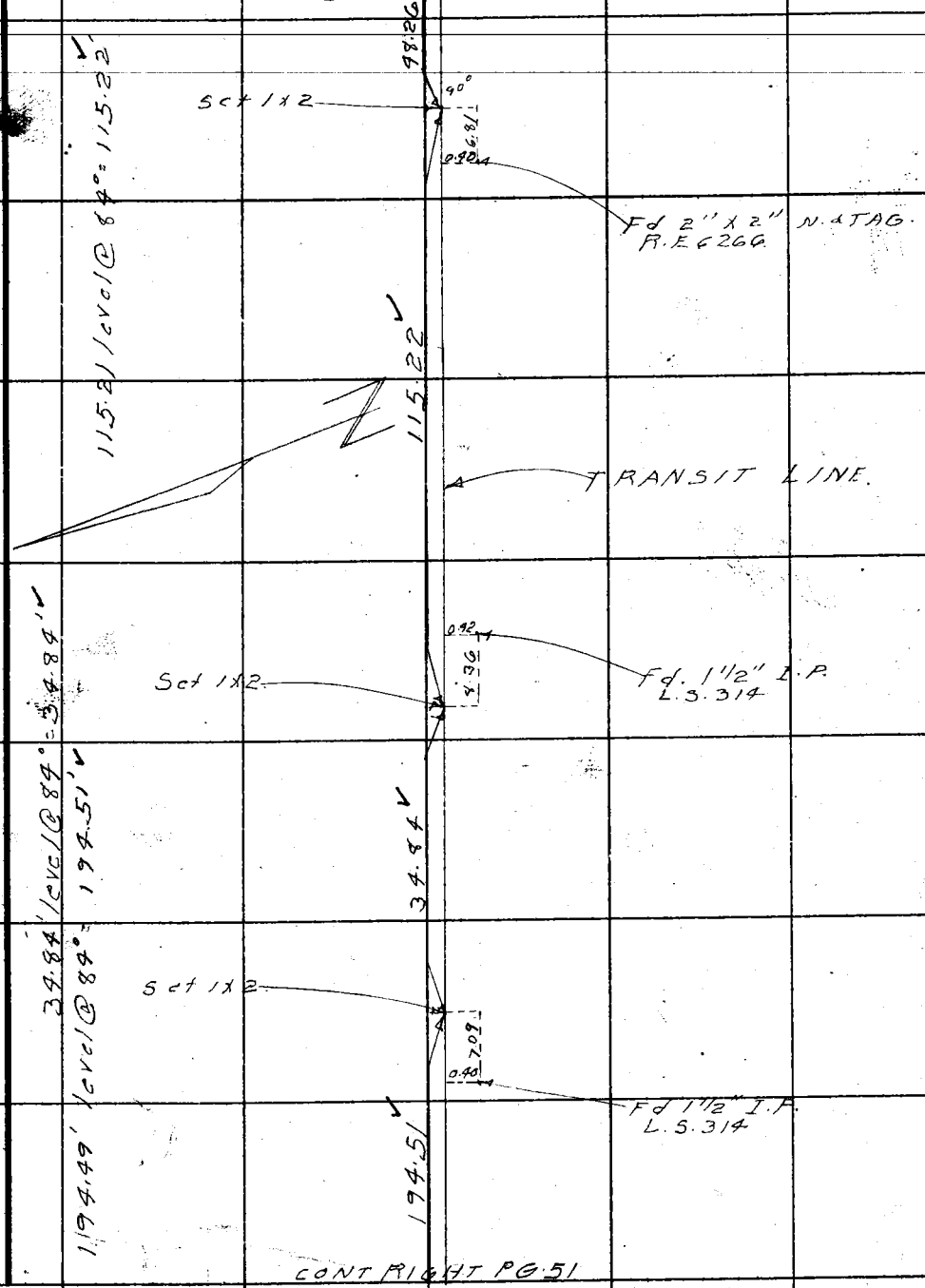

CONT RIGHT PG. 51

Note: Any Additions or Changes on This Sheet Must be Made or Circled in Red Ink With Date and Name of Person Making Change.

Do not extend notes this side of this line.

RETURN TO
LOS ANGELES COUNTY SURVEYOR
726 LOS ANGELES COUNTY
ENGINEERING BLDG.

76F3098 247 4-53

F.B. ~~1737~~ PG. ~~60~~

PWFB 1824

CONT LEFT PG 36

1374, 1375

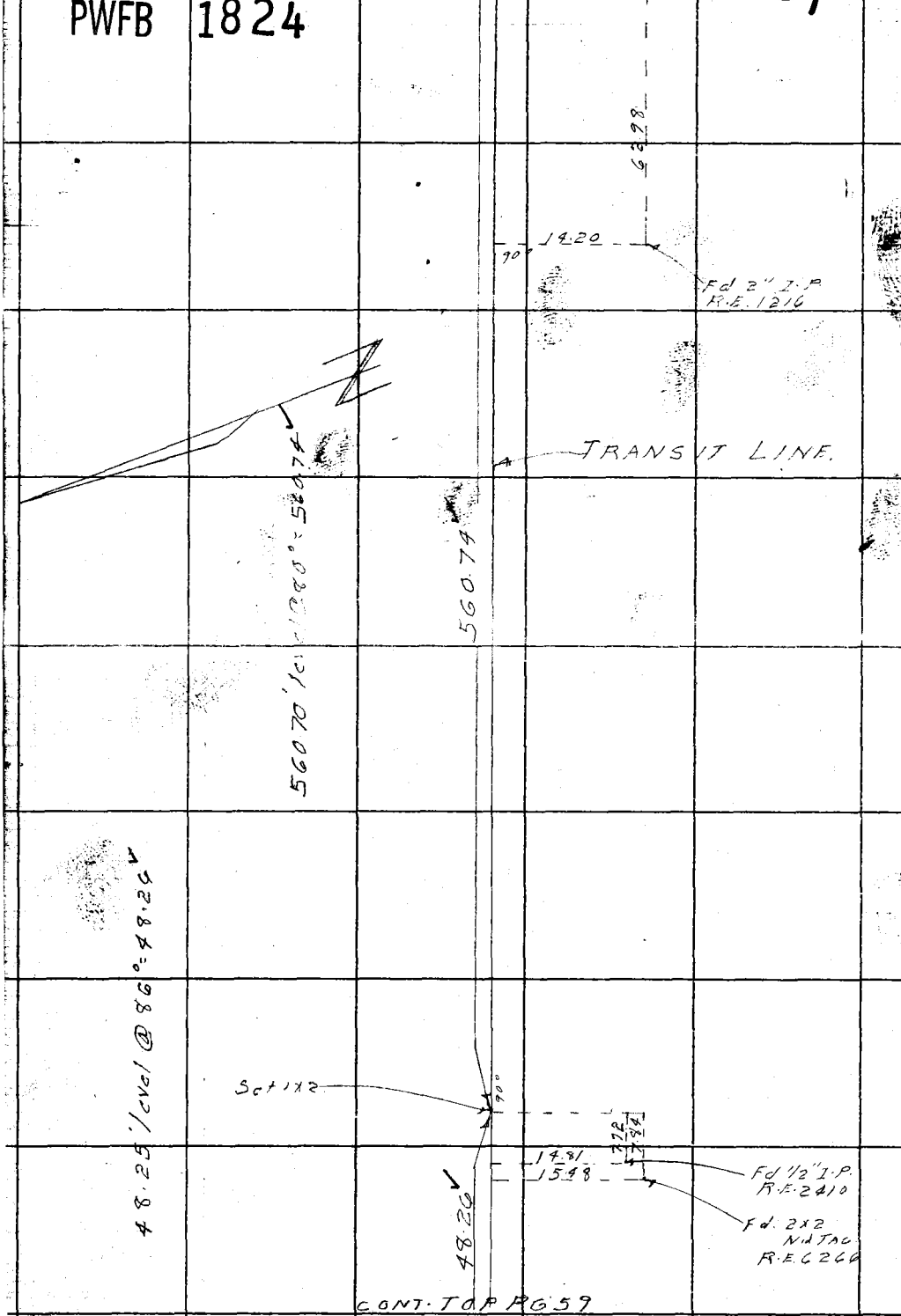

CONT. TOP PG 59

RETURN TO
LOS ANGELES COUNTY SURVEYOR
726 LOS ANGELES COUNTY
ENGINEERING BLDG.

Do not extend notes this side of this line.

Note: Any Additions or Changes on This Sheet Must be Made or Circled in Red Ink With Date and Name of Person Making Change.

PWFB 1824

1376

F.B. 1937 PG. 64

Notes Ck'd by Galli	Survey of SANTA ROSA AVE
Map No.	W. O. 1690.14 Tape No. 0155 St'd. 6 °
Office Work	Surveyed by J.J. LANIGAN
Checked	Notes J.J.L. Date 6-25-54
Date	Indexed A. C. Johnson

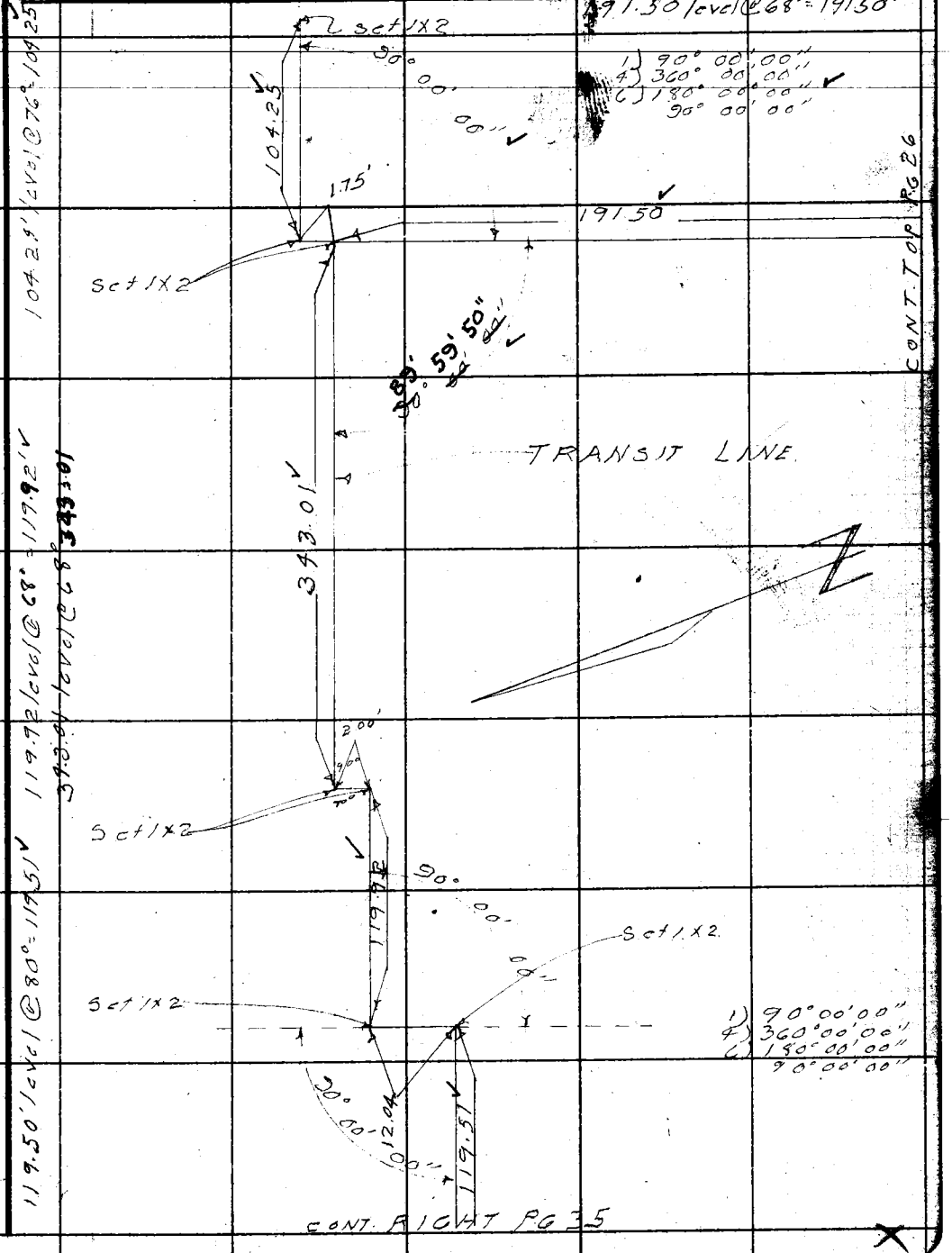

Note: Any Additions or Changes on This Sheet Must be Made or Circled in Red Ink With Date and Name of Person Making Change.

Do not extend notes this side of this line.

RETURN TO
LOS ANGELES COUNTY SURVEYOR
726 LOS ANGELES COUNTY
ENGINEERING BLDG.

76F3098 247 4-53

F.B. 1931 Pg. 66

PWFB 1824

1377

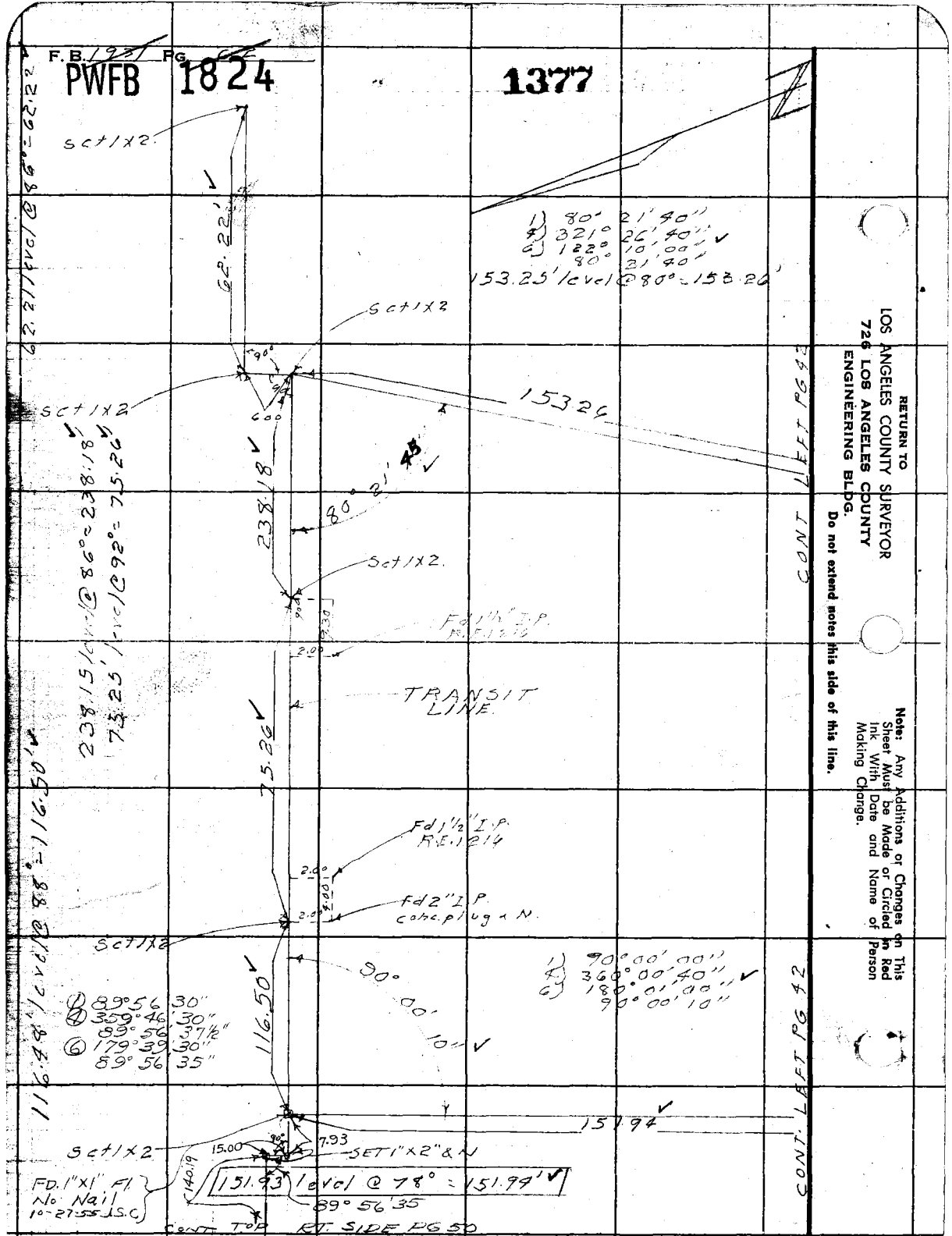

RETURN TO
LOS ANGELES COUNTY SURVEYOR
726 LOS ANGELES COUNTY
ENGINEERING BLDG.

Do not extend notes this side of this line.

Note: Any Additions or Changes on This Sheet Must be Made or Circled in Red Ink With Date and Name of Person Making Change.

PWFB 1824

1378

F.B. ~~1937~~ PG. ~~65~~

Notes Ck'd by Galli	Survey of SANTA ROSA AVE.
Map No.	W. O. 1690-1 Tape No. 0155 St'd. 68 °F
Office Work	Surveyed by J. J. LANIGAN.
Checked	Notes J. J. L. Date 7-7-54
Date	Indexed A. C. Johnson

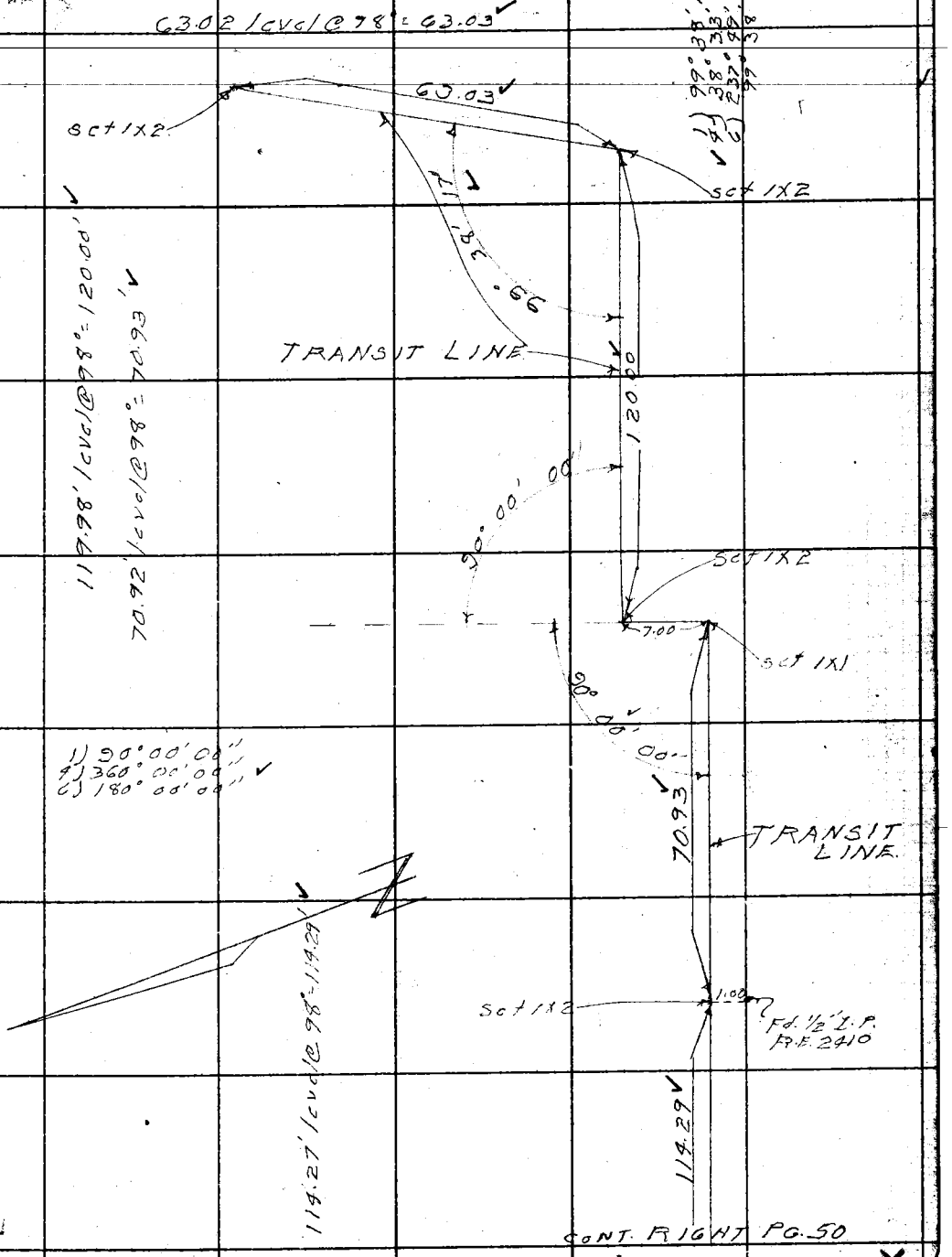

CONT. RIGHT PG. 50

Note: Any Additions or Changes on This Sheet Must be Made or Circled in Red Ink With Date and Name of Person Making Change.

Do not extend notes this side of this line.

RETURN TO
LOS ANGELES COUNTY SURVEYOR
726 LOS ANGELES COUNTY
ENGINEERING BLDG.

76F3095 247 4-53

F.B. ~~1937~~ PG. ~~64~~

PWFB 1824

1379

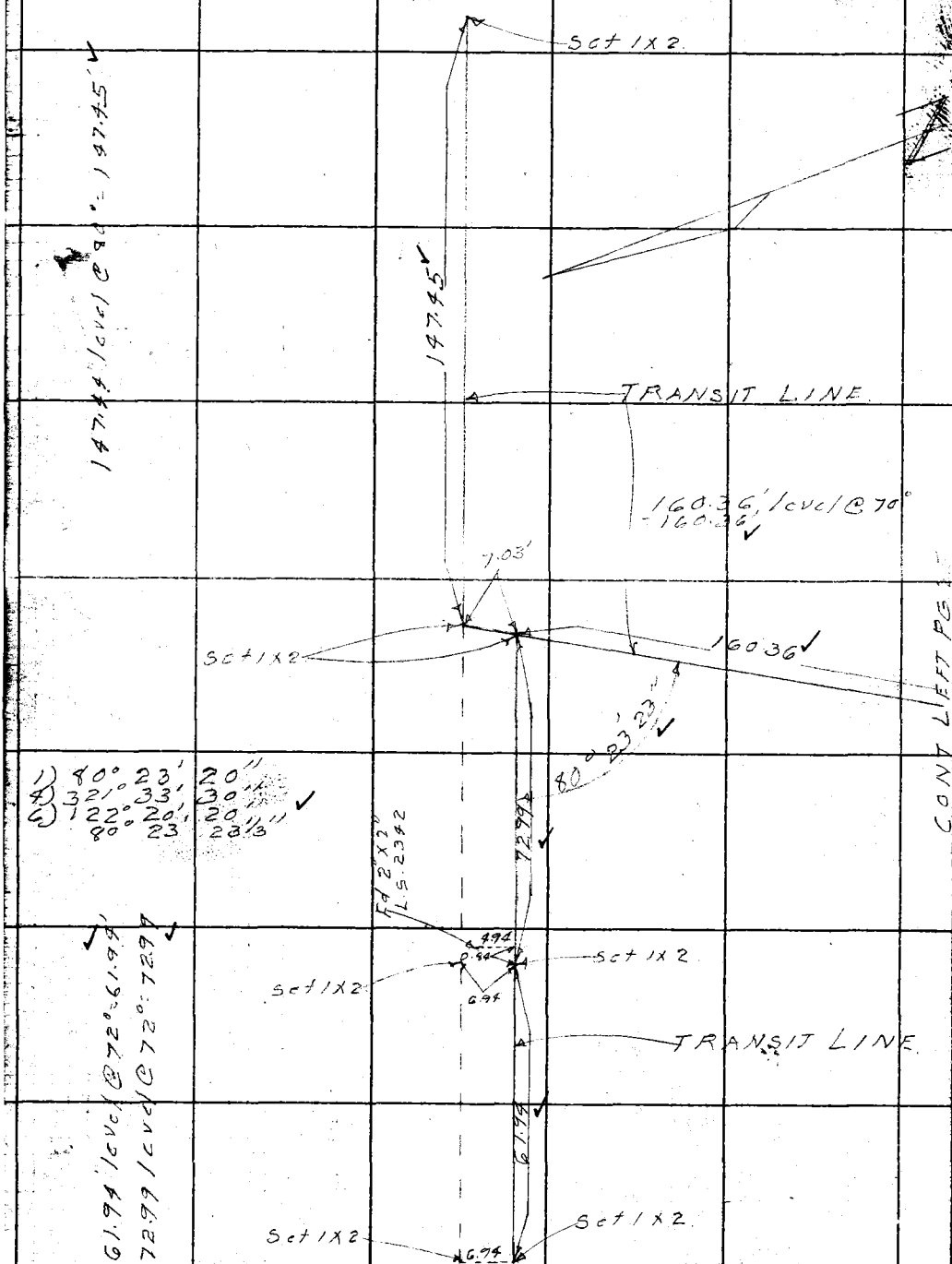

RETURN TO
LOS ANGELES COUNTY SURVEYOR
726 LOS ANGELES COUNTY
ENGINEERING BLDG.

Do not extend notes this side of this line.

Note: Any Additions or Changes on This Sheet Must be Made or Circled in Red Ink With Date and Name of Person Making Change.

PWFB [illegible]24 **1380, 1381**

F.B. ~~1937~~ PG. ~~65~~

Notes Ck'd by Galli	Survey of SANTA ROSA AVE.
Map No.	W. O. 16701 Tape No. 0155 St'd. 68 °F
Office Work	Surveyed by J.J. LANIGAN
Checked	Notes J.J.L. Date 7-12-54
Date	Indexed A. C. Johnson

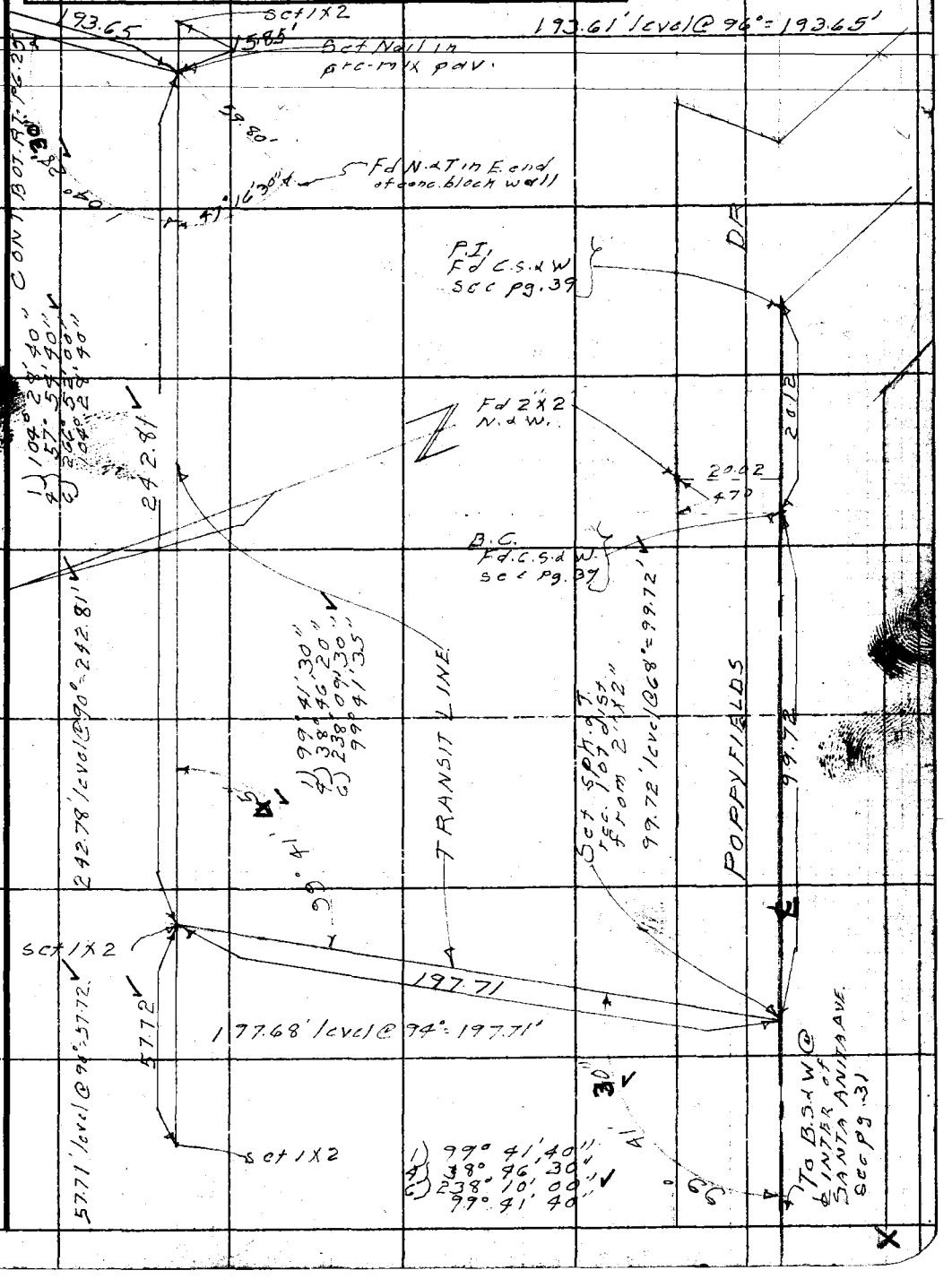

Note: Any Additions or Changes on This Sheet Must be Made or Circled in Red Ink With Date and Name of Person Making [illegible]

Do not extend notes this side of this [illegible]

RETURN TO
LOS ANGELES COUNTY SURVEYOR
726 LOS ANGELES COUNTY
ENGINEERING BLDG.

76F3095 247 4-53

PWFB 1824 1382, 1[illegible]

F. B. 1931 Pg. 66

RETURN TO
LOS ANGELES COUNTY SURVEYOR
726 LOS ANGELES COUNTY
ENGINEERING BLDG.

Do not extend notes this side of this line.

Note: Any Additions or Changes on This Sheet Must be Made or Circled In Red Ink With Date and Name of Person Making Change.

PWFB 1824

1384

Notes Ck'd by Galli	Survey of SANTA ROSA AVE.
Map No.	W. O. 1690-1 Tape No. 01555 St'd. 68 °F
Office Work	Surveyed by J. J. LANIGAN
Checked	Notes J. J. L. Date 7-19-54
Date	Indexed A. C. Johnson

F.B. 19[illegible]

CONT [illegible] PG. 68

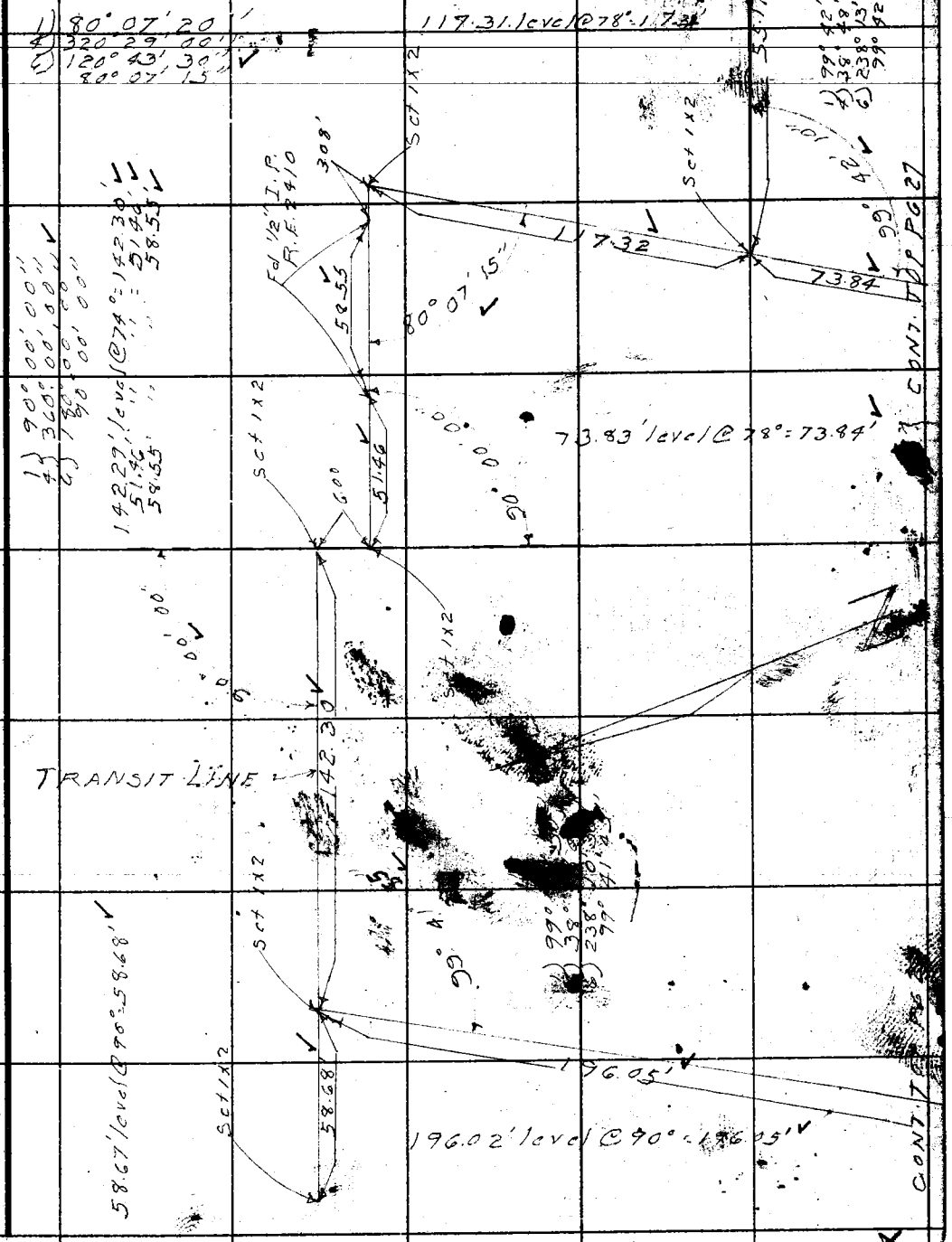

Note: Any Additions or Changes on This Sheet Must be Made or Circled in Red Ink With Date and Name of Person Making Change.

Do not extend notes this side of this line.

RETURN TO
LOS ANGELES COUNTY SURVEYOR
726 LOS ANGELES COUNTY
ENGINEERING BLDG.

76F3098 247 4-53

F. 937 PG. 68

PWFB 1824

1385

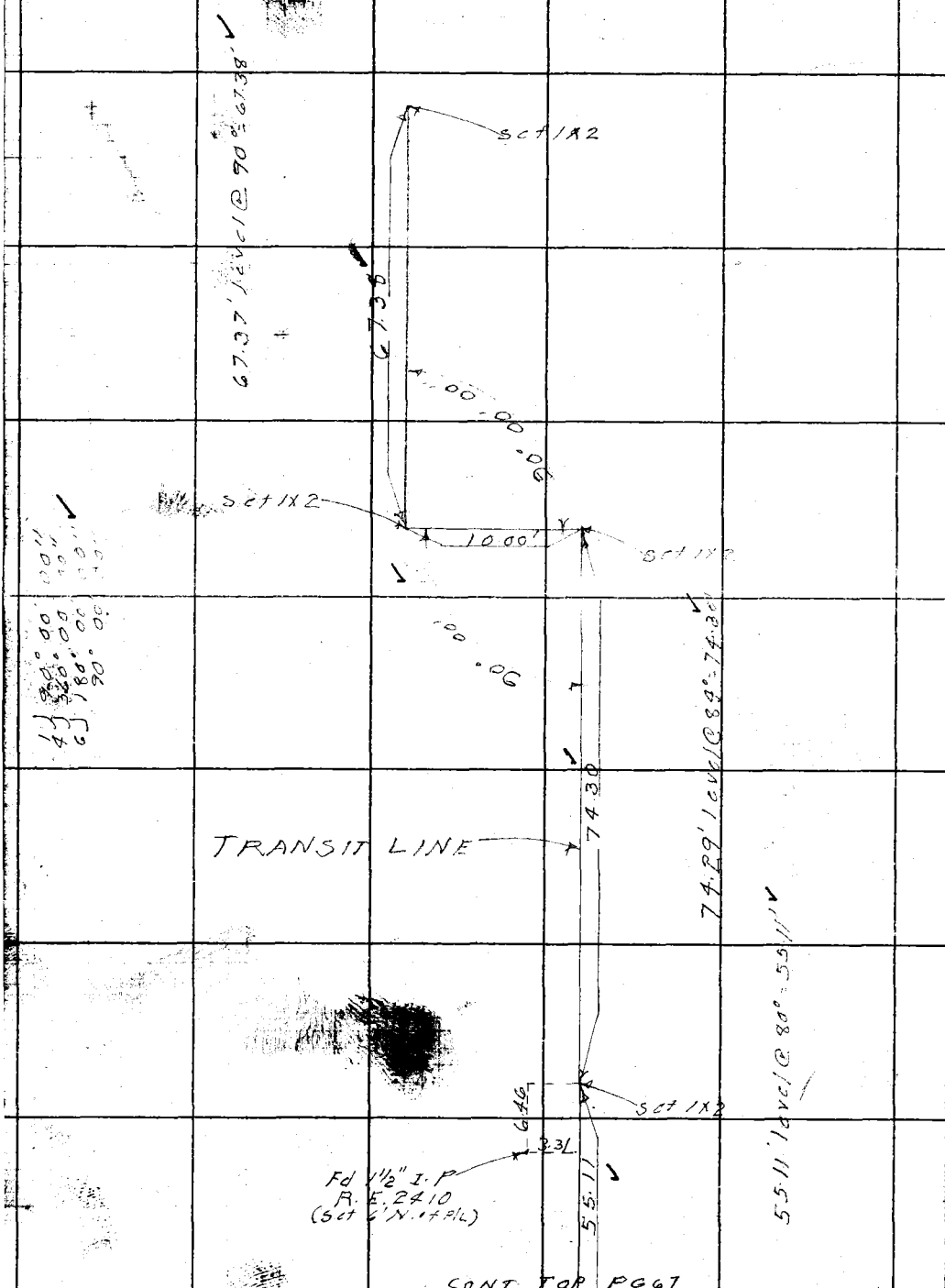

RETURN TO
LOS ANGELES COUNTY SURVEYOR
726 LOS ANGELES COUNTY
ENGINEERING BLDG.

Do not extend notes this side of this line.

Additions or Changes on This Line Must be Made or Circled in Red Ink With Date and Name of Person Making Change.

PWFB 1824

1386

F.B. 19[illegible] PG. [illegible]

Notes Ck'd by Galli	Survey of SANTA ROSA AVE
Map No.	W. O. 169014 Tape No. 0155 St'd. 68 °F
Office Work	Surveyed by J. J. LANIGAN
Checked	Notes J. J. L. Date 7-21-54
Date	Indexed A. C. Johnson



Note: Any Additions or Changes on This Sheet Must be Made or Circled in Red Ink With Date and Name of Person Making Change.

Do not extend notes this side of this line.

RETURN TO
LOS ANGELES COUNTY SURVEYOR
726 LOS ANGELES COUNTY
ENGINEERING BLDG.

76F3098 247 4-53

RETURN TO
LOS ANGELES COUNTY SURVEYOR
726 LOS ANGELES COUNTY
ENGINEERING BLDG.

Note: Any Additions or Changes on This Sheet Must be Made or Circled in Red Ink With Date and Name of Person Making Change.

Do not extend notes this side of this line.

1387

P.W.F.B. 1824

F.B. PG



PWFB 1824 1388, 1389

Notes Ck'd by Galli	Survey of SANTA ROSA AVE
Map No.	W. O. 1690 M Tape No. 0155 St'd. 68 °F
Office Work	Surveyed by J. J. LANIGAN
Checked	Notes J. J. L. Date 7-29-54
Date	Indexed K. C. Johnson

F. B. 1937 Pg. 71

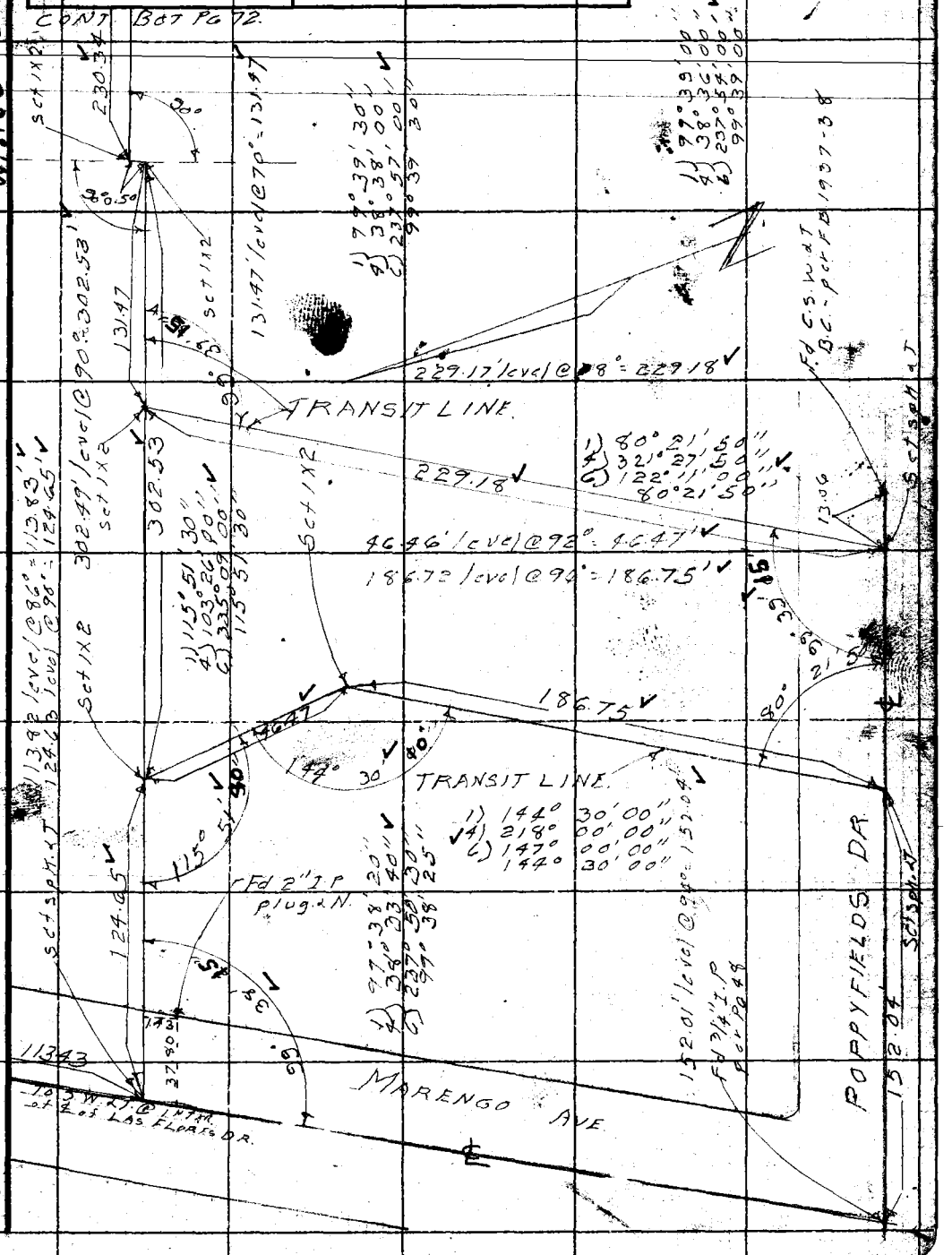

Note: Any Additions or Changes on This Sheet Must be Made or Circled in Red Ink With Date and Name of Person Making Change.

Do not extend notes this side of this line.

RETURN TO
LOS ANGELES COUNTY SURVEYOR
726 LOS ANGELES COUNTY
ENGINEERING BLDG.

76F3098 247 4-53

RETURN TO
LOS ANGELES COUNTY SURVEYOR
726 LOS ANGELES COUNTY
ENGINEERING BLDG.

Note: Any Additions or Changes on This Sheet Must be Made or Circled In Red Ink With Date and Name of Person Making Change.

Do not extend notes this side of this line.

1390

PWFB 1824

F.B. 722 PG. 72

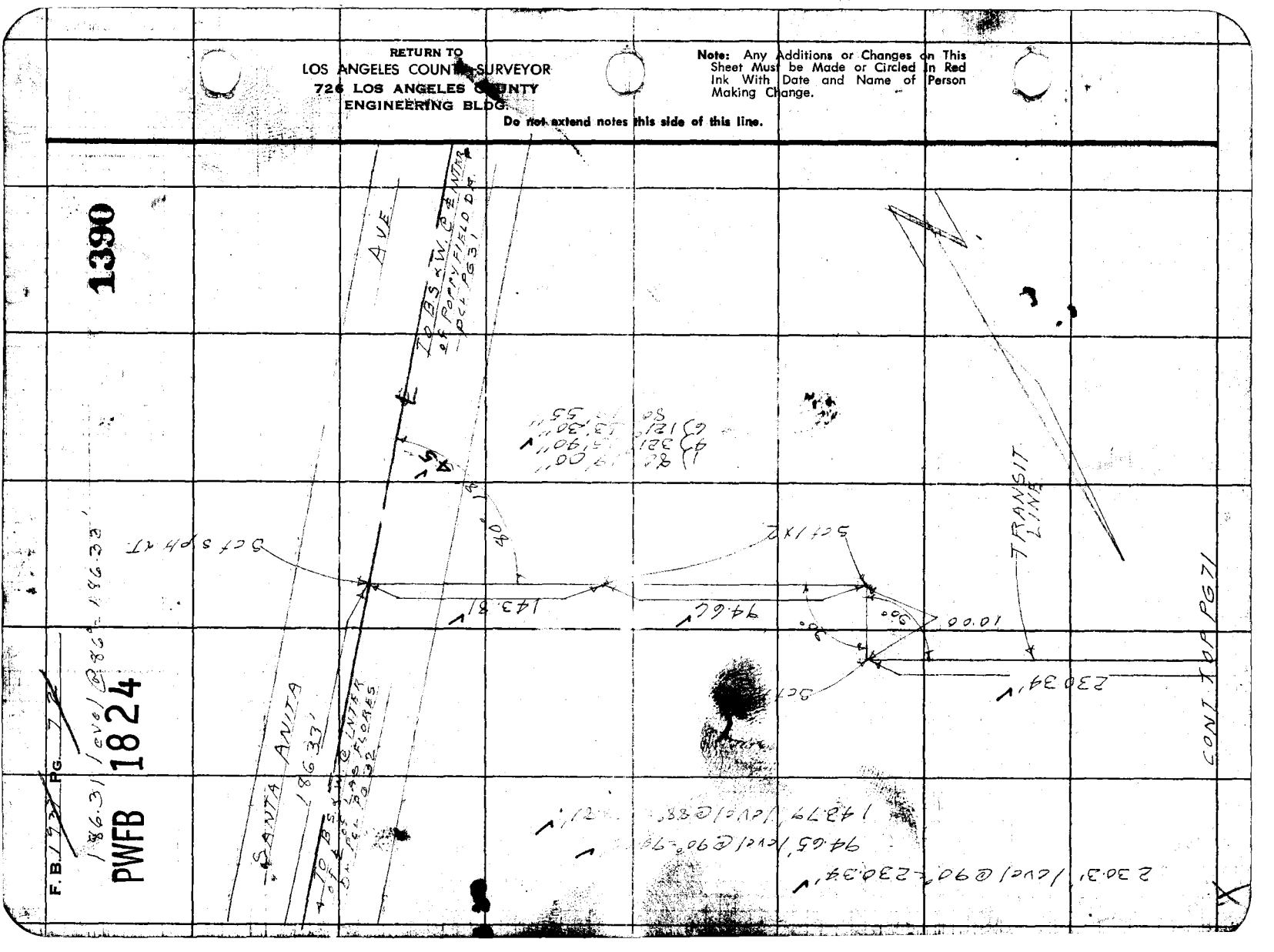

PWFB 1824 **1391**

F.B. ~~1937~~ Pg. ~~73~~

Notes Ck'd by Galli	Survey of SANTA ROSA AVE.
Map No.	W. O. 1690.1 Tape No. 0155 St'd. 68 °F
Office Work	Surveyed by J. J. LANIGAN
Checked	Notes J. J. L. Date 8-10-54
Date	Indexed A. C. Johnson

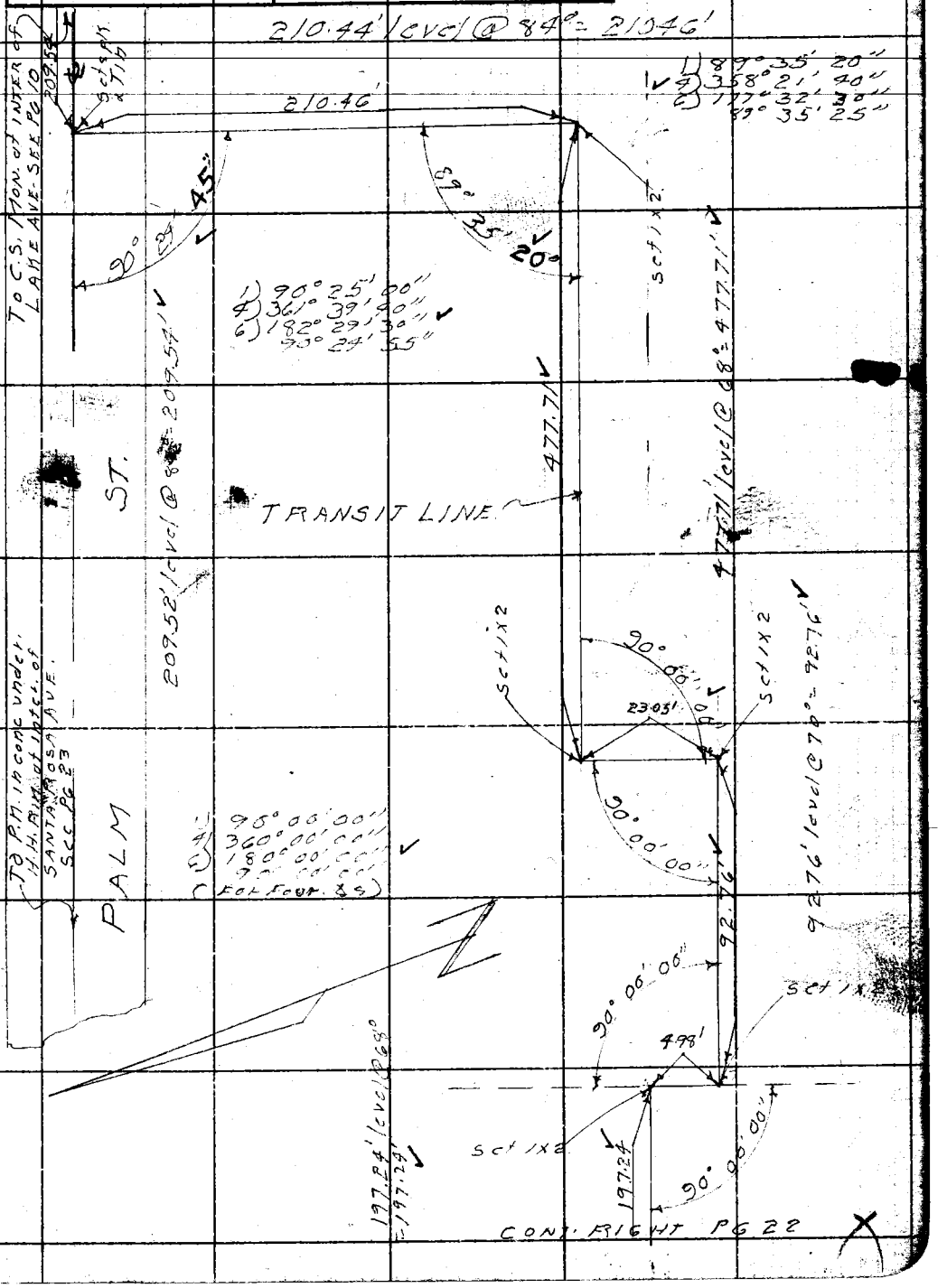

Note: Any Additions or Changes on This Sheet Must be Made or Copied in Red Ink With Date and Name of Person Making Change.

Do not extend notes this side of this line.

RETURN TO
LOS ANGELES COUNTY SURVEYOR
726 LOS ANGELES COUNTY
ENGINEERING BLDG.

76F3095 247 4-53

RETURN TO
LOS ANGELES COUNTY SURVEYOR
726 LOS ANGELES COUNTY
ENGINEERING BLDG.

Do not extend notes this side of this line.

Note: Any Additions or Changes on This Sheet Must be Made or Circled in Red Ink With Date and Name of Person Making Change.

1392

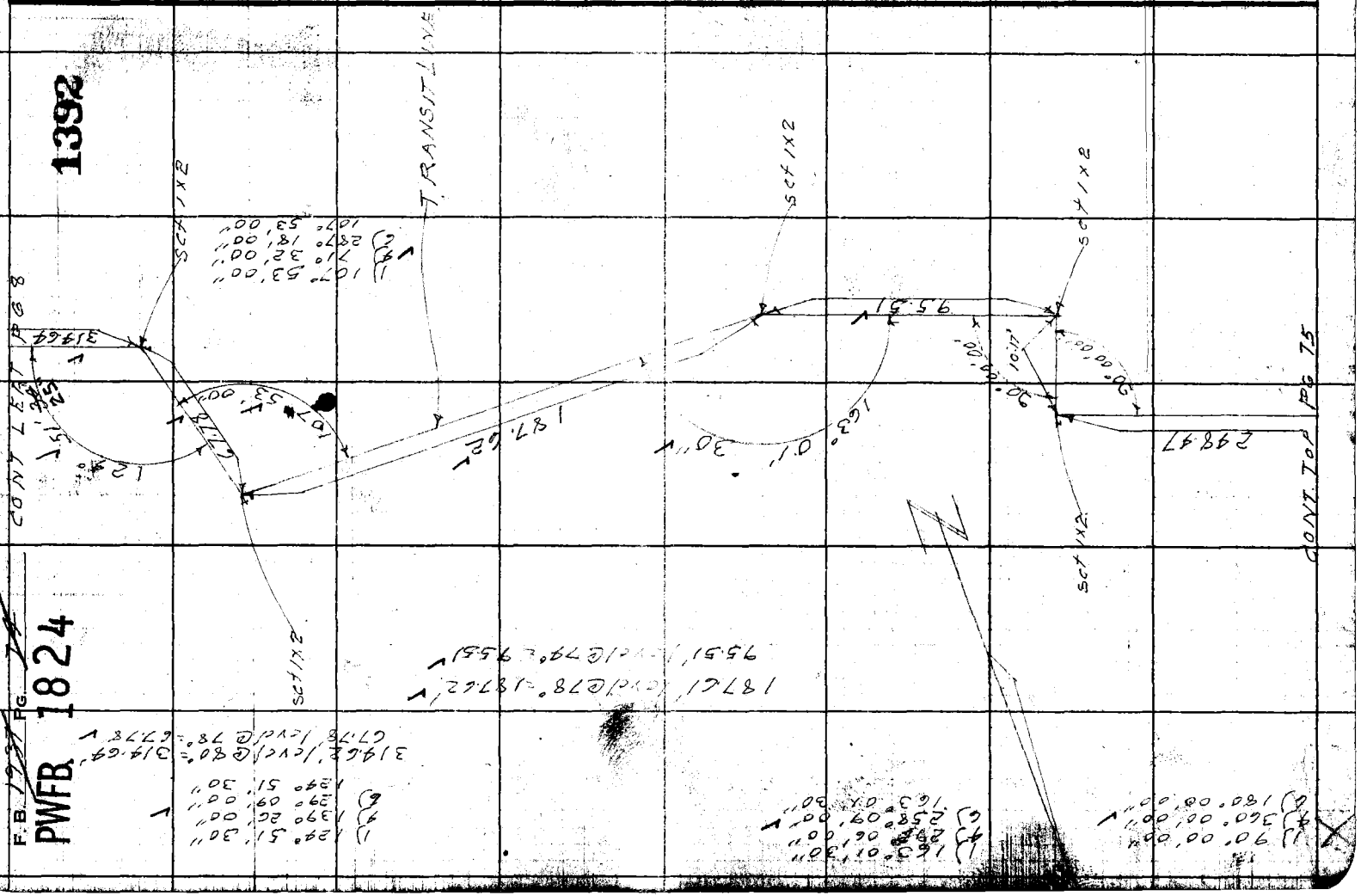

F.B. 1237 PG. 77

PWFB 1824

PWFB 1824 1393

Notes Ck'd by Galli	Survey of SANTA ROSA AVE
Map No.	W. O. 1690.14 Tape No. 0155 St'd. 68 °F
Office Work	Surveyed by J.J. LANIGAN
Checked	Notes J.J.L. Date 8-16-54
Date	Indexed A. C. [illegible]

F.B. [illegible] PG. [illegible]

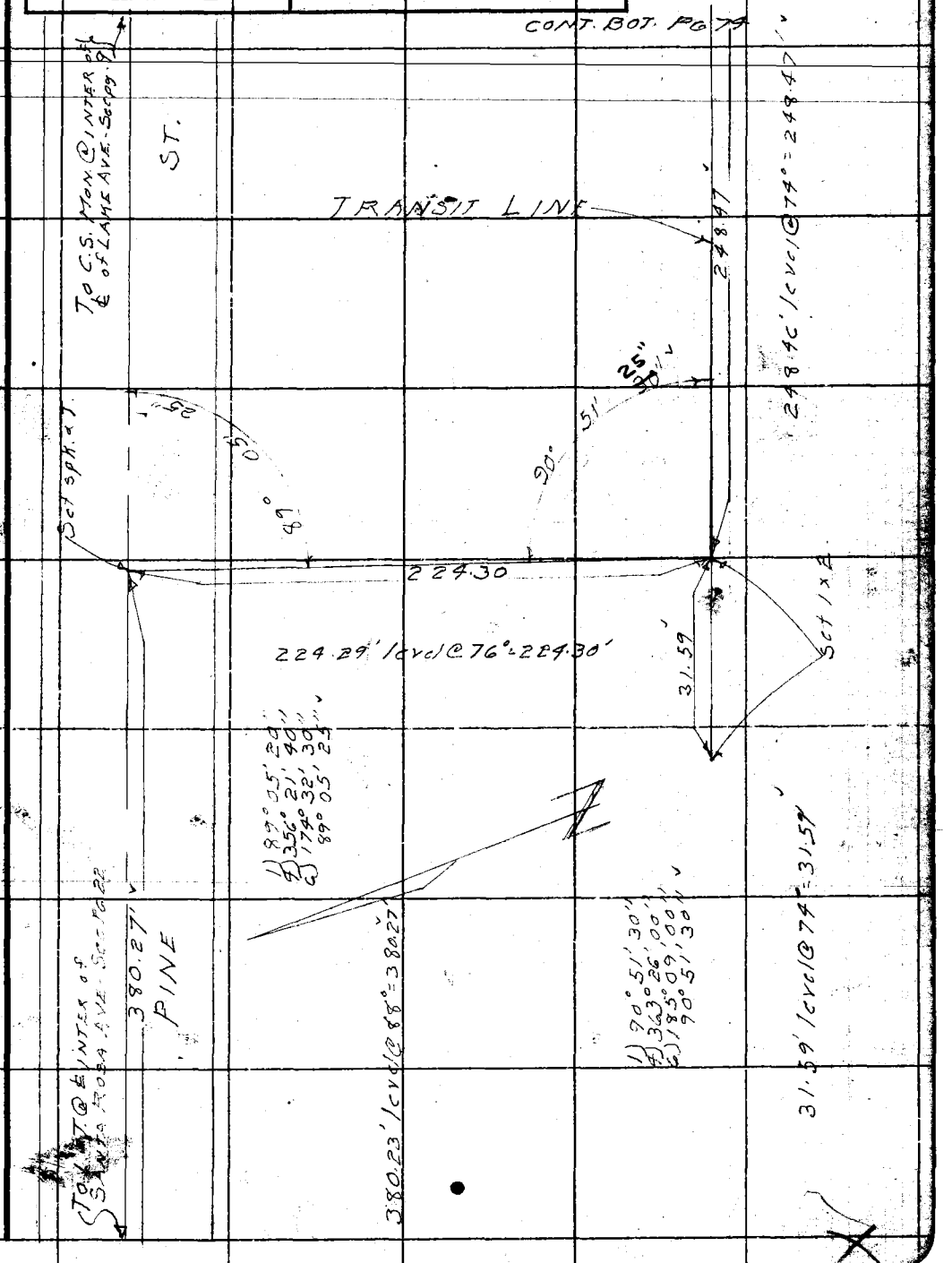

Note: Any Additions or Changes on This Sheet Must be Made or Circled in Red Ink With Date and Name of Person Making Change.

Do not extend notes this side of this line.

LOS ANGELES COUNTY SURVEYOR
726 LOS ANGELES COUNTY
ENGINEERING BLDG.

76F3098 247 4-53

F.B. 1937 PG. 76

PWFB 1824

1394



RETURN TO
LOS ANGELES COUNTY SURVEYOR
726 LOS ANGELES COUNTY
ENGINEERING BLDG.

Do not extend notes this side of this line.

Note: Any Additions or Changes on This Sheet Must be made or Circled in Red Ink With Type and Name of Person Making Change.

F. B. 1937 Pg. 79

Notes Ck'd by	Survey of SANTA ROSA AVE
Map No.	W. 0 1690.14 Tape No. 0134 St'd. °F
Office Work	Surveyed by J.S. COATES
Checked	Notes J.S.C. Date 6/54
Date	Indexed C. Johnson 4-14-60

TOPOGRAPHY
ON
SEWER EASEMENT

From: PINE ST 0+00
TO: N. LINE BURGER TR. - ON N. LINE BURGER TR. THENCE S'LY ON E. LINE Lot 2 of TR. TO PINE ST.

SANTA ROSA AVE. S.S.
C.I. 1690.14

Coates
Ochsner
Shipley
Cericola

Note: Any Additions or Changes on This Sheet Must be Made or Circled in Red Ink With Date and Name of Person Making Change.

Do not extend notes this side of this line.

RETURN TO
LOS ANGELES COUNTY SURVEYOR
726 LOS ANGELES COUNTY
ENGINEERING BLDG.

76F3099 247 2-51



RETURN TO
LOS ANGELES COUNTY SURVEYOR
725 LOS ANGELES COUNTY
ENGINEERING BLDG.

Do not extend notes this side of this line.

Note: Any Additions or Changes on This Sheet Must be Made or Circled in Red Ink With Date and Name of Person Making Change.



F.B. 1937 Pg. 81
Notes Ch'd By
Map No.
Office Work
Checked
Date
Survey of Santa Rosa Ave
W. 0.1690 Tape No. Std. °F
Surveyed by J.S. Coates
Notes J.S.C. Date 6/54
Indexed A. O. Johnson
Conc. Stab
2+67
2+83
2+64
2+78
2+76
Premix Floor
1 Story Frame Garage
6" Plum
24" Gum
8" Plum
2+66
2+64
2+60
8' hedge along fn.
4' wire fn.
48" Gum
2+40
4' Chicken fn.
Chicken shed dirt floor
2+27
2+25
2+23
2" Bush
4' wire fn.
2+22
2+17
24' OFFSET LINE
2+01 6" Acacia
2+01 4" Orange
Clothes Line post
4' wire fn.
Clothes Line
Bush 1+82
1+92
1+50
1+59
Detail of Drain
FD 1"x2" 8N in Conc. Drain per F.B. 1937/44 1+67.57
W. LINE BURGER TRACT
4' Wire fence
24" Gums
Single hole outhouse
Note: Any Additions or Changes on this Sheet Must be Made or Circled in Red Ink With Date and Name of Person Making Change.
Do not extend notes this side of this line.
RETURN TO
LOS ANGELES COUNTY SURVEYOR
726 LOS ANGELES COUNTY
ENGINEERING BLDG.
76F3095 247 2-51

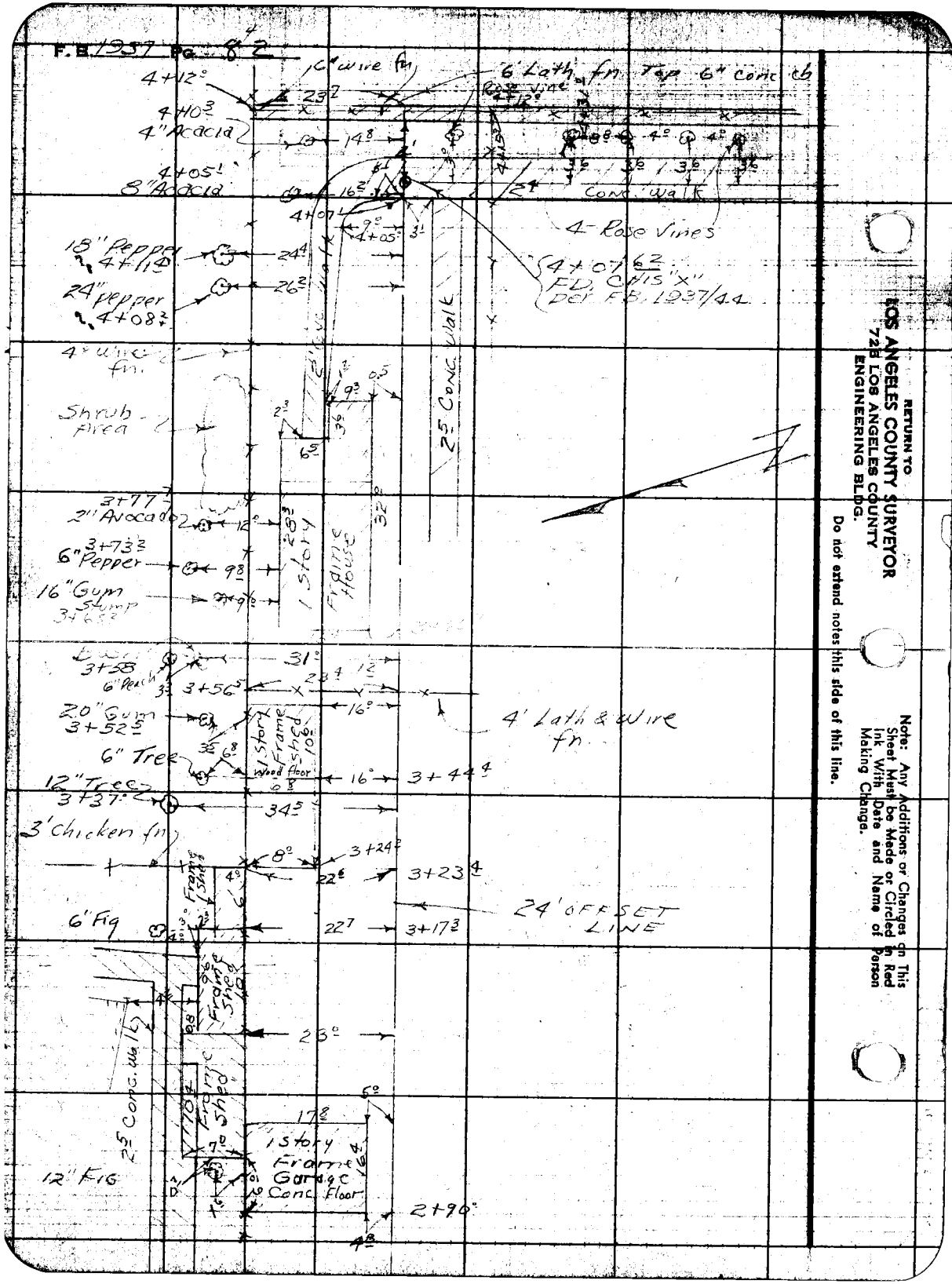

RETURN TO
LOS ANGELES COUNTY SURVEYOR
723 LOS ANGELES COUNTY
ENGINEERING BLDG.

Do not extend notes this side of this line.

Note: Any Additions or Changes on This Sheet Must be Made or Circled in Red Ink With Date and Name of Person Making Change.

Notes Drawn by	Survey of Santa Rosa Ave
Map No.	W.O. Tape No. St'd. °F
Office Work	Surveyed by J.S. COATES
Checked	Notes J.S.C. Date 6/52
Date	Indexed C. Johns

F.B. 1937 Pg. 83

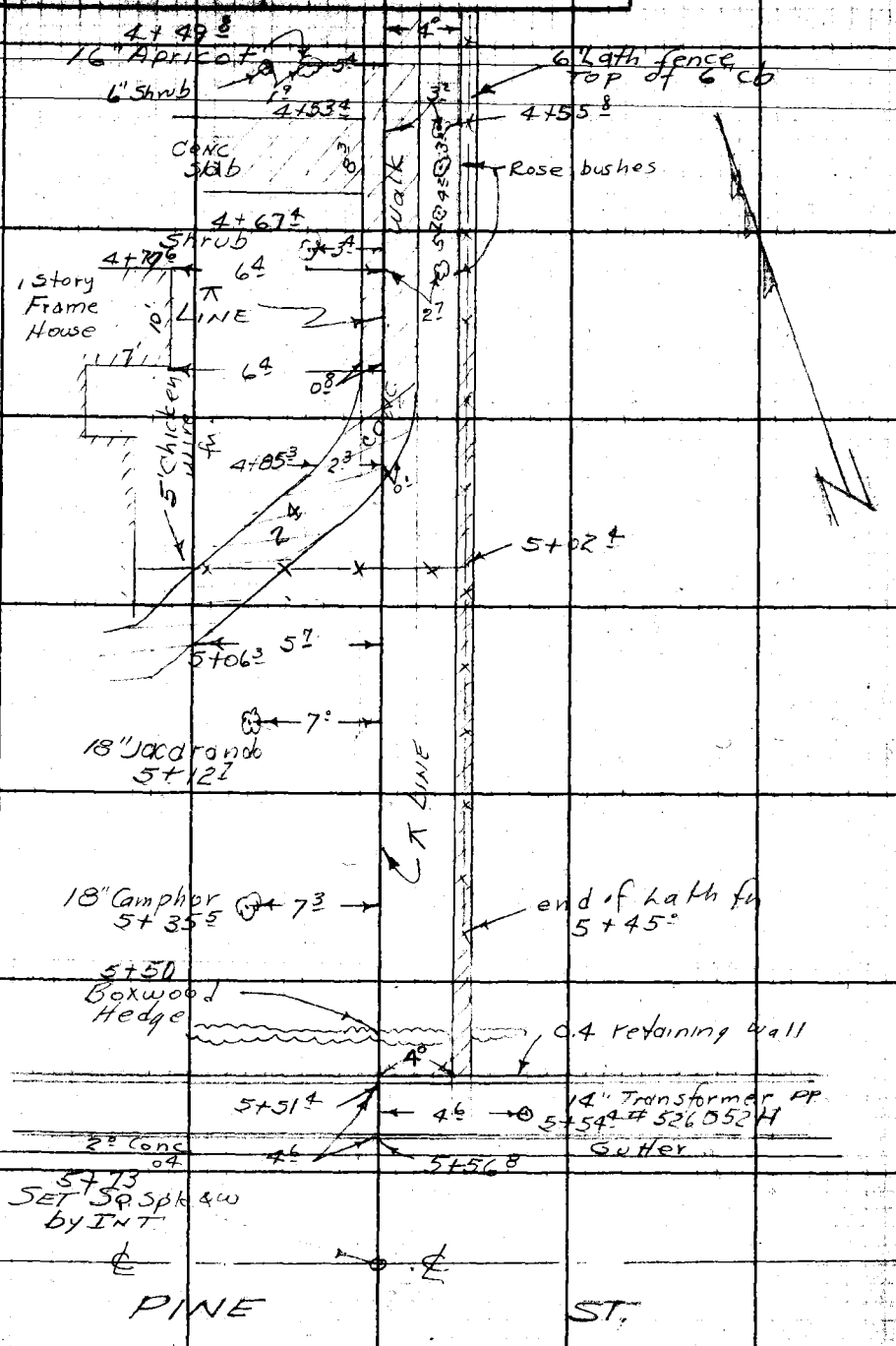

Note: Any Additions or Changes on this Sheet Must be Made or Circled in Red Ink With Date and Name of Person Making Change.

Do not extend notes this side of this line.

RETURN TO
LOS ANGELES COUNTY SURVEYOR
726 LOS ANGELES COUNTY ENGINEERING BLDG.

76F3095 247 2-51

RETURN TO
LOS ANGELES COUNTY SURVEYOR
725 LOS ANGELES COUNTY
ENGINEERING BLDG.

Note: Any Additions or Changes on This Sheet Must be Made or Circled in Red Ink With Date and Name of Person Making Change.

Do not extend notes this side of this line.

F.B. 1937 PG. 64

LESS 307.6-53

PLEASE RETURN TO
LOS ANGELES COUNTY SURVEYOR
726 LOS ANGELES COUNTY ENGINEERING BLDG.

NOTE: ANY ADDITIONS OR CHANGES ON THIS SHEET MUST BE MADE OR CIRCLED IN RED INK. WITH DATE AND NAME OF PERSON MAKING CHANGE.

Do not extend notes this side of this line.

STATION.	B. S.	H. I.	F. S.	ELEV.		

SEWER ALIGNMENT

From: PINE ST 0+00

TO: N LINE BUEGER TR — ON N LINE BUEGER TR, TWENCE SW'LY ON E LINE LOT 2 OF TR TO PINE ST 5+73.44

SANTA ROSA AVE.

C.I. 169014

COATES
OSHSNER
SHIPLEY
ERICOLA

76L298 307 8-58

PLEASE RETURN TO
LOS ANGELES COUNTY SURVEYOR
726 LOS ANGELES COUNTY ENGINEERING BLDG.

NOTE: ANY ADDITIONS OR CHANGES ON THIS SHEET MUST BE MADE OR CIRCLED IN RED INK, WITH DATE AND NAME OF PERSON MAKING CHANGE.

Do not extend notes this side of this line.

STATION	B. S.	H. I.	F. S.	ELEV.		SEWER R/W
B.M. AE643		1396 02	10 16	138[illegible]6	B.M. AE643 Elev. 1385 856 per FB 1930-57 Pine St (S. Side) 3 t Spk in curb @ ℄ #400 19'± E. of W. end curb & 400'± W. of ℄ of Santa Anita Ave.	
0+00			10 89	138[illegible]		℄ INT. Pine St.
"			11 03	138[illegible]		6'R
"			10 7[illegible]	138[illegible]		10'R
"			10 44	138[illegible]	10'L	
0+18			10 [illegible]	138[illegible]		3'R W end cb Top
"			9 84	138[illegible]		10'R Bot cb
"			10 [illegible]	138[illegible]		10'R Top cb
0+30			6 9	138[illegible]		℄ Top brk
"			6 7	138[illegible]		10'R Top brk
"			7 2	138[illegible]	10'L	
1+00			0 4	13[illegible]		℄
"			0 6	13[illegible]		10'R
"			1 2	13[illegible]	10'L	
T.P.	11 00	1406 43	0 59	13[illegible]		
1+48.7			8 56	13[illegible]		℄ Bot. Conc. drain (drain full of dirt)
"			7 15	13[illegible]	0.3 L Top conc. drain	
1+67.57			6 39	140[illegible]		℄ INT. 24' OFFSET Line
"			5 95	140[illegible]	0.3 L Top Conc. drain	

Job No. 1690-14 Division No. ____ Notes Red. ____ Plotted ____ No. ____ X-Sec. ____
Date ____ Date ____
Notes Chkd. ____ Checked ____ No. ____
Date ____ Date ____
Notes J.S.C. Date ____
Notes ____ Date ____
Fd. 86
Santa Rosa Ave
by Coates
C. Johnson

76L 208 307 8-53

PLEASE RETURN TO
LOS ANGELES COUNTY SURVEYOR
726 LOS ANGELES COUNTY ENGINEERING BLDG.

NOTE: ANY ADDITIONS OR CHANGES ON THIS SHEET MUST BE MADE OR CIRCLED IN RED INK, WITH DATE AND NAME OF PERSON MAKING CHANGE.

Do not extend notes this side of this line.

STATION	B. S.	H. I.	F. S.	ELEV.		SEWER R/W
		1406 43				
1+92.5			5 91	1400 52		℄ bot. drain @ P/L
"			3 3	1403 1		6.5 R Top brk
"			3 0	1403 4		10' R
"			4 42	1402 01	0.3 L Top drain	
"			3 8	1402 6	10' L	
2+05 on Line prod			5 08	1401 35		℄ bot. drain (15" wide)
"			3 92	1402 51		2' R. Top E. Side Conc. drain
"			1 2	1405 2		6' R Top brk
"			1 9	1404 5		10' R
"			3 65	1402 78	0.3 L Top Conc. drain	
"			2 68	1403 75	0.5 L Top Conc drain	W. Side
"			2 4	1404 0	10' L	
2+00 T.P.			5 4	1401 0		℄ = 24' offset Line
"			4 2	1402 2	14' L	
"			2 3	1404 1	24' L	
"			1 0	1405 4	34' L	
T.P.	7 94	1410 59	3 78	1402 65		
3+00			4 8	1405 8		℄ = 24' OFFSET Line
"			3 81	1406 78	14' L on Conc Floor of Garage	
"			3 67	1406 92	23' L " " " "	

Plotted ____ Job No. 1690.14 Division No. ____
Date ____ Date ____ Survey of Santa Rosa Ave
Notes Chkd ____ Checked ____ Survey by J.S. Coates Notes J.S.C. Date 6/9/
Date ____ Date ____ Map No. ____ Indexed C. Johnson

F. E. 193

76L298 307 8-58

PLEASE RETURN TO
LOS ANGELES COUNTY SURVEYOR
726 LOS ANGELES COUNTY ENGINEERING BLDG.

NOTE: ANY ADDITIONS OR CHANGES ON THIS SHEET MUST BE MADE OR CIRCLED IN RED INK, WITH DATE AND NAME OF PERSON MAKING CHANGE.

Do not extend notes this side of this line.

B. 4937 Pg. 68 | Job No. 690.4 Division No. | Notes Red. | Plotted | No. | Profile
Survey of: Santa Rosa Ave | Date | Date | No. | X-Sec.
Survey by: V.S.C. | Notes: V.S.C. | Notes Chkd. | Checked | F
Indexed: C. Johnson | Date | Date | Date | No.

STATION	B. S.	H. I.	F. S.	ELEV.		SEWER R/W
		1410.39				
3+00			2.3	14	24'L	
"			2.0	14	34'L	
4+00			3.0	14		℄ - 24' OFFSET LINE
"			1.7	14	14'L	
"			0.3	14	24'L	
"		/	+0.4	14	34'L	
TP	0.87	1409.25	2.51	14	-	
4+07.62			0.8	14		INT. OFFSET LINE
"			1.3	14		6 R
"			0.0	14	4'L	
5+00			8.4	1400		℄ " Line
"			8.2	14		6 R
"		/	8.4	14	4'L	
TP	1.03	1398.48	12.16	13	-	
5+51.2			1.59	13		℄ Top wall
"			1.64	13		6'R " "
"			1.39	13	4'L Top wall	
5+51.9			4.41	13		℄ Lot wall - back of walk
"			4.15	13		4'R
"			4.12	13	6'L	

76L298 307 8-53

PLEASE RETURN TO
LOS ANGELES COUNTY SURVEYOR
726 LOS ANGELES COUNTY ENGINEERING BLDG.

NOTE: ANY ADDITIONS OR CHANGES ON THIS SHEET MUST BE MADE OR CIRCLED IN RED INK, WITH DATE AND NAME OF PERSON MAKING CHANGE.

Do not extend notes this side of this line.

STATION	B. S.	H. I.	F. S.	ELEV.		SEWER R/W
5+56.8		1392.48	4.48	1394.00		℄ Top cb
			4.52	1393.96		6'R Top cb
			4.48	1394.00		
"			5.15	1393.33		℄ gutter
"			5.16	1393.32		6'R gutter
"			5.11	1393.37	4'L gutter	
5+73.04			5.27	1393.21		℄ INT. Pine St.
"			5.31	1393.17		6R
"			5.26	1393.22	4'L	
B.M.AE619			6.28	1392.20	B.M.AE619 Elev. 1392.188 per F.B. 1930-16 Santa Anita & Pine St. (E. Side) Bl. Spk. in N. curb to Dwg. to Ho #278 & 16'± S & 26'± E. of St. INT.	

Profile No. ____ Notes Red ____ Plotted ____ Job No. 1690 Division No. ____ F.B. 1937 Pg. 6
Date ____ Date ____ Survey of Santa Rosa Ave S.S.
X-Sec. No. ____ Notes Chkd. ____ Checked ____ Survey by J.S. Gates Notes J.S.C. Date 6/17/54
Date ____ Date ____ Map No. ____ Indexed C. Johnson Date ____

B. 1937 Pg. 90 | Job No. 1690.14 | Division No. | Notes Red. | Plotted | Profile

Survey of Santa Rosa Ave. | Date | Date | No.

Survey by J.S COATES | Notes J.S.C | Notes Chkd. | Checked | X-Sec.

Indexed | Date | Date | Date | No.

STATION	B. S.	H. I.	F. S.	ELEV.	

761298 307 8-53

PLEASE RETURN TO

LOS ANGELES COUNTY SURVEYOR

726 LOS ANGELES COUNTY ENGINEERING BLDG.

NOTE: ANY ADDITIONS OR CHANGES ON THIS SHEET MUST BE MADE OR CIRCLED IN RED INK, WITH DATE AND NAME OF PERSON MAKING CHANGE.

Do not extend notes this side of this line.

Notes Ck'd by	Survey of SANTA ROSA AVE SS
Map No.	W. O. 1690.14 Tape No. St'd 68 °F
Office Work	Surveyed by J.S. COATES
Checked	Notes J.S.C. Date 6/54
Date	Indexed A. C. Johnson 4-14-60

F.B. 1957 Pg. 91

TOPOGRAPHY
ON
SEWER EASEMENT

FROM W. END OF WISTARIA PL. 0+00
TO: MAGNOLIA ST. 3+36.49

SANTA ROSA AVE
C.I. 1690.14

COATES
OCHSNER
SHIPLEY
CERICOLA

Note: Any Additions or Changes on This Sheet Must be Made or Circled in Red Ink With Date and Name of Person Making Change.

Do not extend notes this side of this line.

RETURN TO
LOS ANGELES COUNTY SURVEYOR
726 LOS ANGELES COUNTY
ENGINEERING BLDG.

76F3098 247 2-61

F.B. 1937 Pg. 92

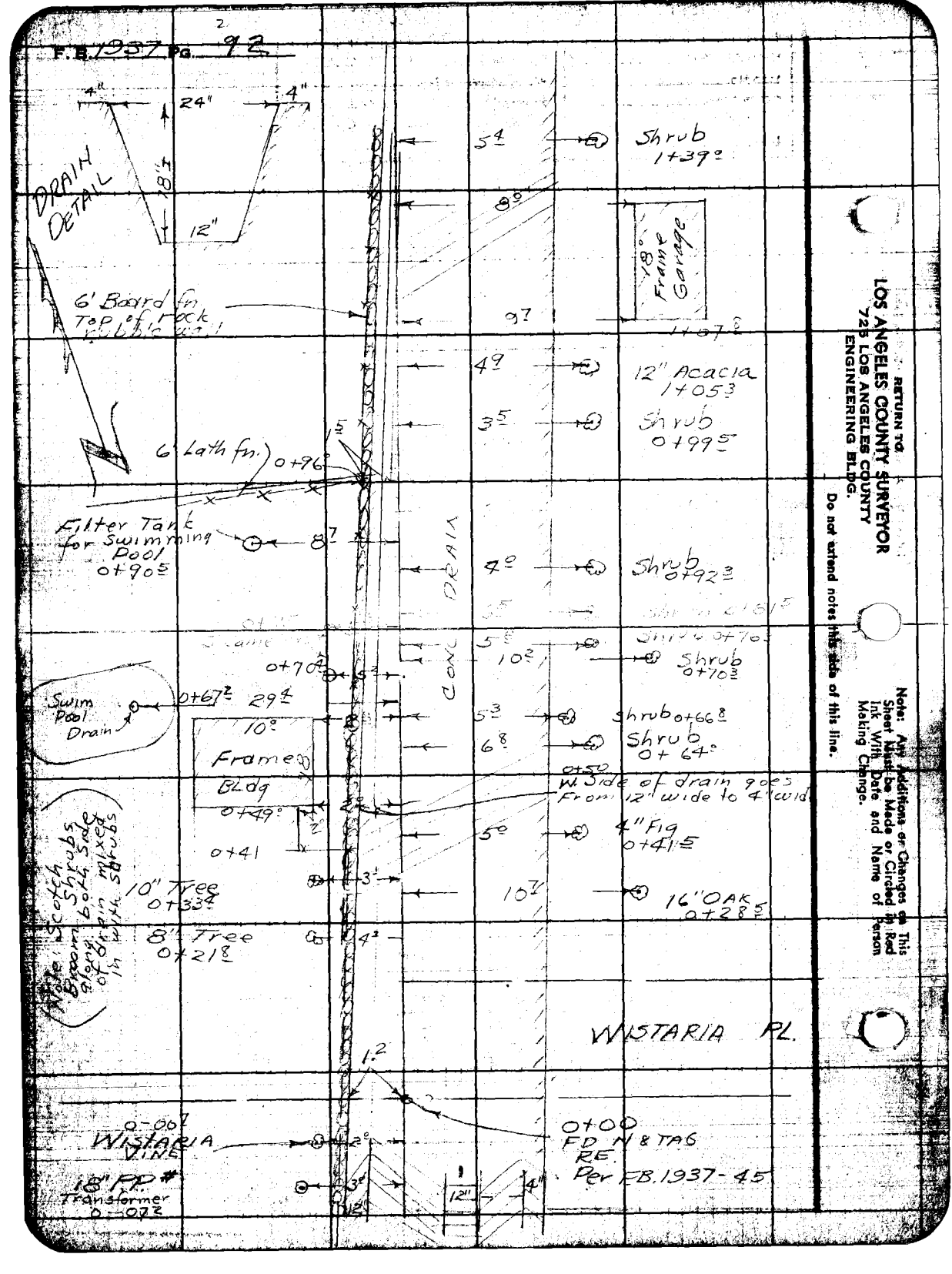

RETURN TO
LOS ANGELES COUNTY SURVEYOR
725 LOS ANGELES COUNTY
ENGINEERING BLDG.

Do not extend notes this side of this line.

Note: Any Additions or Changes on This Sheet Must be Made or Circled in Red Ink With Date and Name of Person Making Change.

Notes Ck'd by	Survey of Santa Rosa Ave
Map No.	W. O. 1690. Tape No. Sr'd. °F
Office Work	Surveyed by J.S. COATES
Checked	Notes J.S.C. Date 6/54
Date	Indexed [redacted]

F.B. 1937 PG. 93

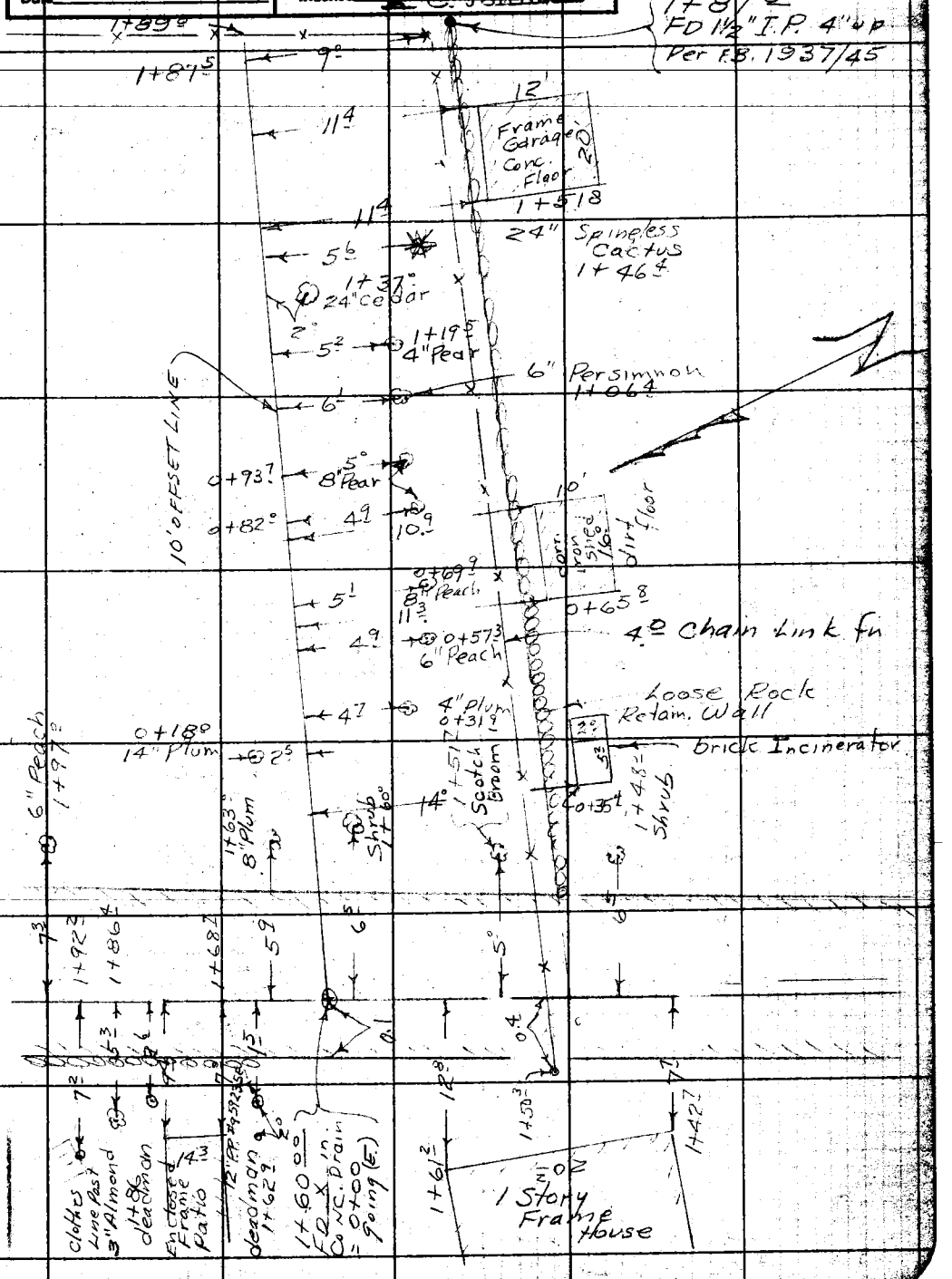

Notes: Any Additions or Changes on This Sheet Must be Made or Circled in Red Ink With Date and Name of Person Making Change.

Do not extend notes this side of this line.

RETURN TO
LOS ANGELES COUNTY SURVEYOR
726 LOS ANGELES COUNTY
ENGINEERING BLDG.

76F3008 247 4-52

F.B. 1937 PG. 94



RETURN TO
LOS ANGELES COUNTY SURVEYOR
726 LOS ANGELES COUNTY
ENGINEERING BLDG.
Do not extend notes this side of this line.

Note: Any Additions or Changes on This Sheet Must be Made or Circled in Red Ink With Date and Name of Person Making Change.

Profile | Notes Red | Plotted | Job No. 1690.14 | Division No.
Date | Date | Survey of Santa Rosa Ave
X-Sec. | Notes Chkd. | Checked | Survey by J.S. Coates | Notes J.S.C. | Date
Date 6-18-54 | Date | Map No. | Indexed

CROSS-SECTION ON SEWER EASEMENT

From: WISTARIA PL 0+00
To: MARIGOLD AVE. 3+36.49

SANTA ROSA AVE
C.I. 1690.14

COATES
OCHSNER
SHIPLEY
CERICOLA

STATION	B.S.	H.I.	F.S.	ELEV.

NOTE: ANY ADDITIONS OR CHANGES ON THIS SHEET MUST BE MADE OR CIRCLED IN RED INK, WITH DATE AND NAME OF PERSON MAKING CHANGE.

PLEASE RETURN TO
LOS ANGELES COUNTY SURVEYOR
726 LOS ANGELES COUNTY ENGINEERING BLDG.

Do not extend notes this side of this line.

76L298 307 8-53

76L298 307 8-53

PLEASE RETURN TO
LOS ANGELES COUNTY SURVEYOR
726 LOS ANGELES COUNTY ENGINEERING BLDG.

NOTE: ANY ADDITIONS OR CHANGES ON THIS SHEET MUST BE MADE OR CIRCLED IN RED INK, WITH DATE AND NAME OF PERSON MAKING CHANGE.

Do not extend notes this side of this line.

STATION	B. S.	H. I.	F. S.	ELEV.		SEWER / R/W
B.M. AE 644	021	1421 76		14[illegible] 55	B.M. AE 644 Elev 1421.554 per F.B. 1930-53 Wistaria Pl. (S. Side) ± 275' W. ℄ Santa Anita Ave. Bt. Spk. in N. Side P.P. #526066H	
0+00			8 78	14[illegible] 08		1'R bot. Conc. drain
"			7 25	141[illegible] 51		2'R Top Conc. drain
"			[illegible]	141[illegible]		10'R
"			6 36	14[illegible] 10	6.5L Top	
"			5 0	[illegible]	1.5L Top rock wall	
"			4 6	14[illegible]	10'L	
0+67[illegible]			11 0	14[illegible] 3	29±L drain elev. of swimming pool	
1+00			0 42	14[illegible] 34		1'R bot drain
"			+1.0	14[illegible] 3		2'R Top E. Side drain
"			+2 2	1424 0		10'R
"			+2 4	14[illegible]	1.5L Top rock wall	
"			+2.0	14[illegible] 3	10'L	
T.P.	7 03	1428 37	0 42	14[illegible] 34		
1+59.29			1 16	14[illegible]		= Top W. side drain INT. 10' OFFSET LINE (E)
"			2 44	14[illegible] 3		1'R bot
"			1 10	14[illegible] 7		2'R Top E. Side drain
"			+2 6	14[illegible]		7'R Top bank
"			+2 7	143[illegible]		10'R
"			+0.0	14[illegible] 4	1.5L Top rock wall	

Survey of Santa Rosa Ave
Survey by J. S. Coates Notes J.S.C.
Indexed C. Johnson Date
Job No. 690.14 Division No.
Notes Red. Date
Plotted Date
Checked Date
Notes Chkd. Date
X-Sec. No.
Profile No.
Pg. 96

76L298 307 8-53

PLEASE RETURN TO
LOS ANGELES COUNTY SURVEYOR
726 LOS ANGELES COUNTY ENGINEERING BLDG.

NOTE: ANY ADDITIONS OR CHANGES ON THIS SHEET MUST BE MADE OR CIRCLED IN RED INK, WITH DATE AND NAME OF PERSON MAKING CHANGE.

Do not extend notes this side of this line.

STATION	B. S.	H. I.	F. S.	ELEV.		SEWER R/W
		1428 37				
1+59 66			05	1427 9	10'L	
T.P.	893	1436 04	126	1427 11		
1+59 66 N = 0+00 E		ON Easement to E				
0+01						
"						
"						
0+10			63	1429 7		℄ = 10' OFFSET (N)
"			64	1429 6		10'R = P/L
"			83	1427 7		11'R bot rock wall
"			88	1427 2		20'R
1+00			41	1431 9		℄ = 10' OFFSET (N)
"			49	1431 1		10'R
"			62	1429 8		11'R bot rock wall
"			65	1429 5		20'R
1+87 8			26	1433 4		℄
"			29	1433 1		9'R
"			42	1431 8		11'R bot rock wall
"			44	1431 6		20'R
TP	1042	1437 53	893	1427 11		

Profile Notes Red. ____ Plotted ____ Job No. 1690 Division No. ____ F. S. 1937 Pg. 97
Date ____ Date ____ Survey of Santa Rosa Ave
X-Sec. Notes Chkd. ____ Checked ____ Survey by J.S. COATES Notes J.S.C. Date 6/7/54
No. ____ Date ____ Date ____ Map No. ____ Indexed C. Johnson

76L298 307 8-53

PLEASE RETURN TO
LOS ANGELES COUNTY SURVEYOR
726 Los Angeles County Engineering Bldg.

NOTE: ANY ADDITIONS OR CHANGES ON THIS SHEET MUST BE MADE OR CIRCLED IN RED INK, WITH DATE AND NAME OF PERSON MAKING CHANGE.

Do not extend notes this side of this line.

F. B. 1937 Pg. 98 Job No. 690 14 Division No. Notes Red. Plotted
Survey of Santa Rosa Ave Date Date No.
Survey by J.S.C. Gates Notes J.S.C. Notes Chkd. Checked X-Sec.
Indexed C. Johnson Date Date Date No.
Profile

STATION	B. S.	H. I.	F. S.	ELEV.		Sewer R/W
		1437 53				
2+00			1 53	143 15		℄ Top W. side drain
"			8 53	14 39		1'R bot. drain
"			7 42	14		2'R Top E. edge drain
"			6 3	14		5'R Top bank
"			5 7	14		10'R
"			6 1	14		15 ℄ Top rock wall
			6 4	14		10 ℄
2+13.5			6 56	14		℄ Top W. side drain
"			8 0	14		1'R bot. drain
2+50			2 47	14		℄ bot rock drain
"			1 3	14		15'R Top E. side rock drain
"			1 1	14		10'R
"			1 1	14		15 ℄ Top W. side rock drain
"			1 0	14		10 ℄
TP.	873	144528	1 03	14		
5+00			6 15	14		℄ bot ditch
"			5 3	14		15'R Top E. side drain
"			5 1	14		10'R
"			5 2	14		15 ℄ Top W. edge drain
"			5 3	14		10 ℄



76L298 307 8-53

PLEASE RETURN TO
LOS ANGELES COUNTY SURVEYOR
726 LOS ANGELES COUNTY ENGINEERING BLDG.

NOTE: ANY ADDITIONS OR CHANGES ON THIS SHEET MUST BE MADE OR CIRCLED IN RED INK, WITH DATE AND NAME OF PERSON MAKING CHANGE.

Do not extend notes this side of this line.

STATION	B. S.	H. I.	F. S.	ELEV.		SEWER R/W
		144528				
3+22			43	14410		℄ bot. drain
"			33	14420		1.5 R Top rock drain
"			31	14422		10' R
"			37	14416		10' R @ 0.5 N. bot. drain edge rav.
3+26			31	14422		℄ Top drain
"			30	14423		10' R
"			27	14426	2' L Top N. end	rock wall
"			27	14426	10' L	
3+43.49			192	144336		℄ Marigold to (W)
"			206	144322		10' R
"			188	144340	10' L	
B.M. AE 645			042	1444.86	B.M. AE 645 Elev. 1444.844 per FB. 1930-44 Marigold St. (N. Side) Bt. Spk. in curb 5' W of W. end S.W. C.R. of drive to Ho. #411	

Profile Notes Red. ____ Plotted ____ Job No. 16914 Division No. ____ F.B. 17937 Pg. 79
No. ____ Date ____ Date ____ Survey of Santa Rosa Ave
X-Sec. Notes Chkd. ____ Checked ____ Survey by J.S.C. Notes J.S.C. Date 6/7/58
No. ____ Date ____ Date ____ Map No. ____ Indexed C. Johnson Date ____

Bk. 1937 Pg. 100 Job No. Division No. Notes Red Plotted Profile

Survey of Date Date No.

Survey by Notes Notes Chkd. Checked X-Sec.

Indexed Date Date Date No.

STATION	B. S.	H. I.	F. S.	ELEV.	

76L298 307 8-53

PLEASE RETURN TO

LOS ANGELES COUNTY SURVEYOR

726 Los Angeles County Engineering Bldg.

NOTE: ANY ADDITIONS OR CHANGES ON THIS SHEET MUST BE MADE OR CIRCLED IN RED INK, WITH DATE AND NAME OF PERSON MAKING CHANGE.

Do not extend notes this side of this line.

Notes Ck'd by	Survey of SANTA ROSA AVE.
Map No.	W. O. 1690.14 Tape No. St'd. °F
Office Work	Surveyed by J. J. LANIGAN.
Checked	Notes J.J.L. Date 6-7-54
Date	Indexed C. Johnson 8-14-60

F. B. 1937 PG. 101

LOCATION OF IMPROVEMENTS IN PROPOSED SEWER R/W IN LOT #29 TR. 6817 C.I. 1690.14

Wapello st N.
East of Marengo Ave

J. J. LANIGAN.
M. NATAPOFF
J. C. RITE
D. L. HOHANSON.
C. L. LEE

Note: Any Additions or Changes on This Sheet Must be Made or Circled in Red Ink With Date and Name of Person Making Change.

Do not extend notes this side of this line.

RETURN TO
LOS ANGELES COUNTY SURVEYOR
726 LOS ANGELES COUNTY
ENGINEERING BLDG.

76F3098 247 4-58

F. B. 1937 Pg. 102

See Pg. 121 for X-sect.

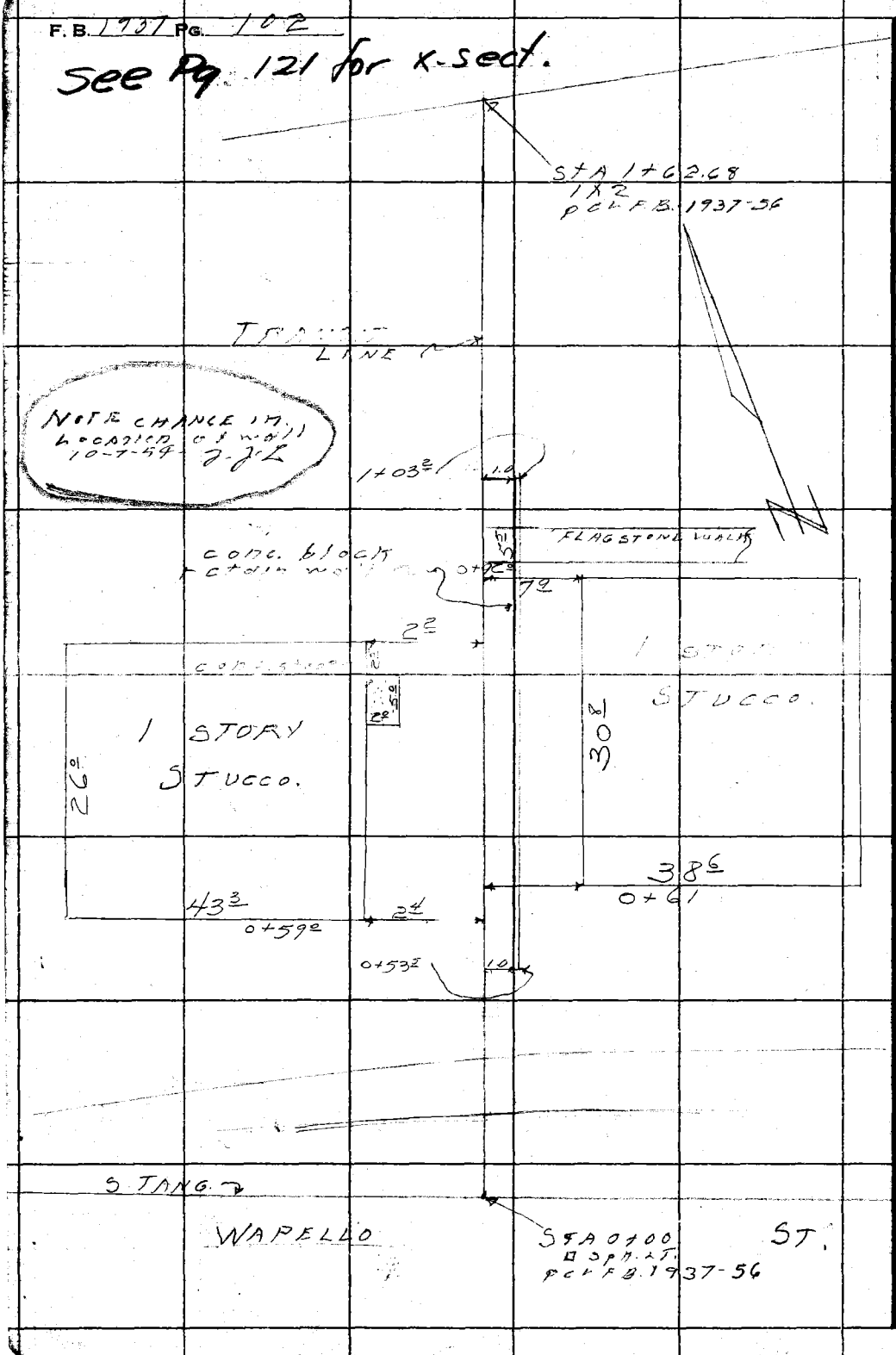

RETURN TO
LOS ANGELES COUNTY SURVEYOR
726 LOS ANGELES COUNTY
ENGINEERING BLDG.
Do not extend notes this side of this line.

Note: Any Additions or Changes on This Sheet Must be Made or Circled in Red Ink With Date and Name of Person Making Change.

Profile No. ____ X-Sec. No. ____

Notes Red ____ Plotted ____ Job No. 169014 Division No. 10 F.B. 1937 Pg. 103

Date ____ Date ____ Survey of SANTA ROSA AVE

Notes Chkd. ____ Checked ____ Survey by J.J.L. Notes M.N. Date 6-7-54

Date ____ Date ____ Map No. ____ Index C. Johnson

NOTE: ANY ADDITIONS OR CHANGES ON THIS SHEET MUST BE MADE OR CIRCLED IN RED INK, WITH DATE AND NAME OF PERSON MAKING CHANGE.

Do not extend notes this side of this line.

PLEASE RETURN TO
LOS ANGELES COUNTY SURVEYOR
726 LOS ANGELES COUNTY
ENGINEERING BLDG.

STATION | B.S. | H.I. | F.S. | ELEV.

CROSS-SECTIONS
IN
PROPOSED SEWER R/W.
IN.
LOT # 8 - THE GORDON TRACT.
C.I. 1690.14

Wapello st N.
WEST of SANTA ANITA.

see Pg. 120 for Top09

J.J. LANIGAN.
M. NATAPOFF.
J.C. RIME.
C.L. LEE.
D.L. HOHANSON.

76L298 307 10-51

76L298 307 10-51

PLEASE RETURN TO

LOS ANGELES COUNTY SURVEYOR
726 LOS ANGELES COUNTY
ENGINEERING BLDG.

NOTE: ANY ADDITIONS OR CHANGES ON THIS SHEET MUST BE MADE OR CIRCLED IN RED INK, WITH DATE AND NAME OF PERSON MAKING CHANGE.

Do not extend notes this side of this line.

STATION	B. S.	H. I.	F. S.	ELEV.		
BMAE633		1		1594 10	BM.AE633-EL.1594.096 per F.B. 1930-31	
	1129	160539			WAPELLO ST.- S. side - Bt. spk. in cb. 6'	
					W. of W. edge of drive to ho. # 486.	
0+00			891	159648		TR/L
0+12.5			882	159657		" " - gut.
"			827	159712		" " - cb.
T.P.		1	050	160489		
	1035	161524				
1+05			100	16052		TR/L - bot. wall.
"			101	16051		2'R
"			99	16053	8'L	
1+05.5			80	16072		TR/L. - tp. wall
"			80	16072		5' R.
"			99	16053	2'L. - bt. wall.	
"			100	16052	8'L	
T.P.	581	1616 80	425	1610 99		
1+86.64		1	54	16114		TR/L
~~T.P.~~	~~063~~	~~1610 26~~	~~717~~	~~1609 63~~		
~~T.P.~~	~~454~~	~~1603 46~~	~~1134~~	~~1598 92~~		
BM.AE631			421	1599 25	BM.AE631-EL.1599.230 per F.B. 1930-21. N.E. cor.	
					SANTA ANITA AVE & WAPELLO ST.	
					Bt. spk. in cb. 12' N. of N. end C.R.	

page 110

Page 117.

F.B. 1937 PG. 104 Job No. 1690.46 Division No. 10 Notes Red. Plotted No. Profile
Survey of SANTA ROSA AVE Date Date X-Sec.
Survey by J. J. LANIGAN Notes M. NATAPOFF Notes Chkd. Checked No.
Indexed C. Johnson Date Date Date

Notes Ck'd by	Survey of SANTA ROSA AVE
Map No.	W. O. 169014 Tape No. St'd. °F
Office Work	Surveyed by J. J. LANIGAN.
Checked	Notes J. J. L. Date 6-9-54
Date	Indexed C. Johnson 4-14-60

F.B. 1937 PG. 105

LOCATION
of
IMPROVEMENTS
on
PROPOSED SEWER R/W.
in
LOTS 13 to 20 INC.
TRACT #6817

Between CONCHA ST & WAPELLO ST.
East of
Marengo

J. J. LANIGAN.
M. NATAROFF.
J. C. RIKE.
D. L. HOHANSON.
C. L. LEE.

Note: Any Additions or Changes on This Sheet Must be Made or Circled in Red Ink With Date and Name of Person Making Change.

Do not extend notes this side of this line.

RETURN TO
LOS ANGELES COUNTY SURVEYOR
726 LOS ANGELES COUNTY
ENGINEERING BLDG.

76F3095 247 4-53

F.B. 1937 Fg. 106 cont. Bot Pg 109

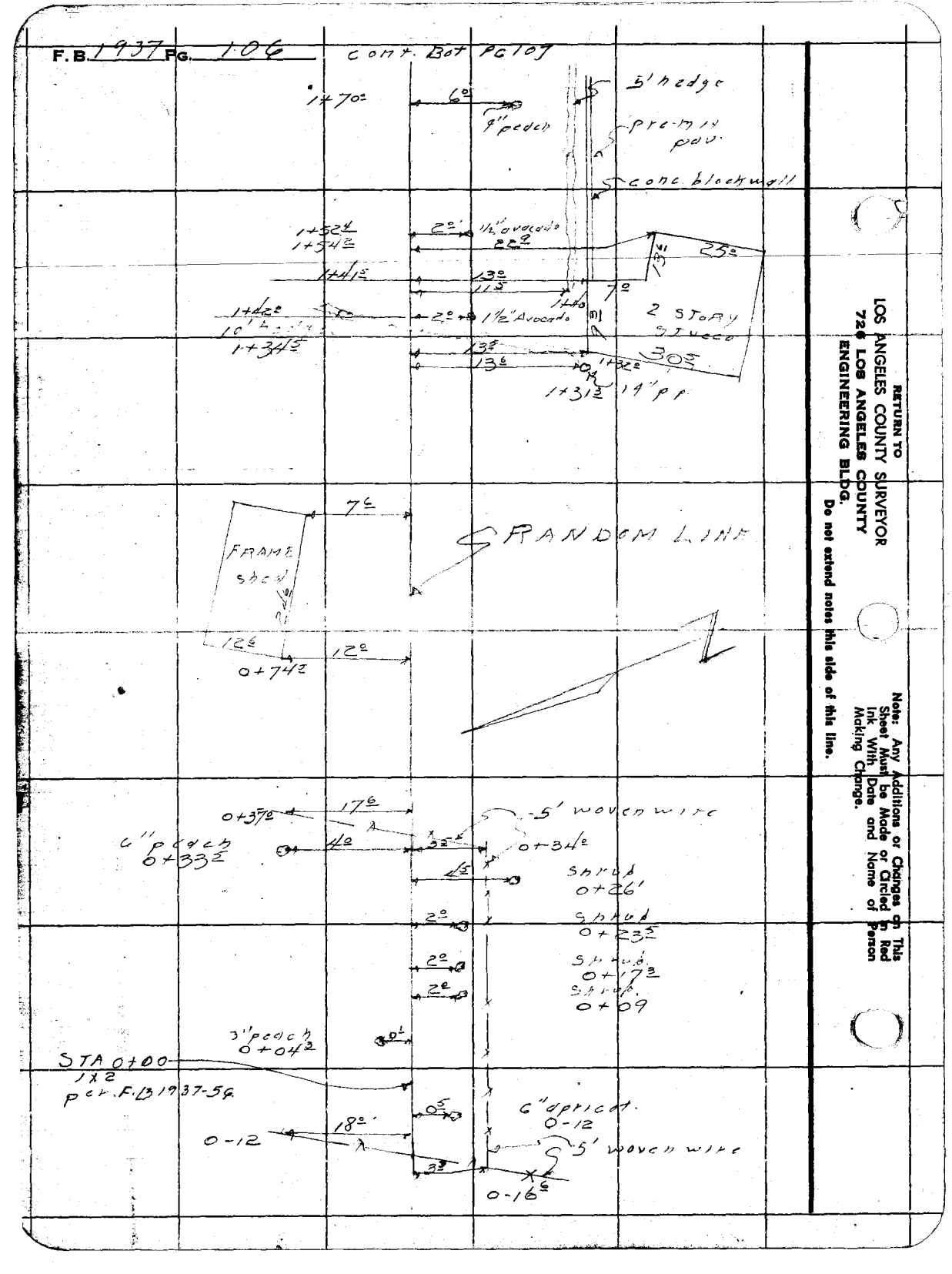

RETURN TO
LOS ANGELES COUNTY SURVEYOR
720 LOS ANGELES COUNTY
ENGINEERING BLDG.
Do not extend notes this side of this line.

Note: Any Additions or Changes on This Sheet Must be Made or Circled in Red Ink With Date and Name of Person Making Change.

Notes Ck'd by	Survey of SANTA ROSA AVE
Map No.	W. O. 1690 Tape No. St'd. °F
Office Work	Surveyed by J.J. LANIGAN
Checked	Notes J.J.L. M.N. Date 6-9-54
Date	Indexed [redacted] C. Johnson

F.B. 1937 PG. 107

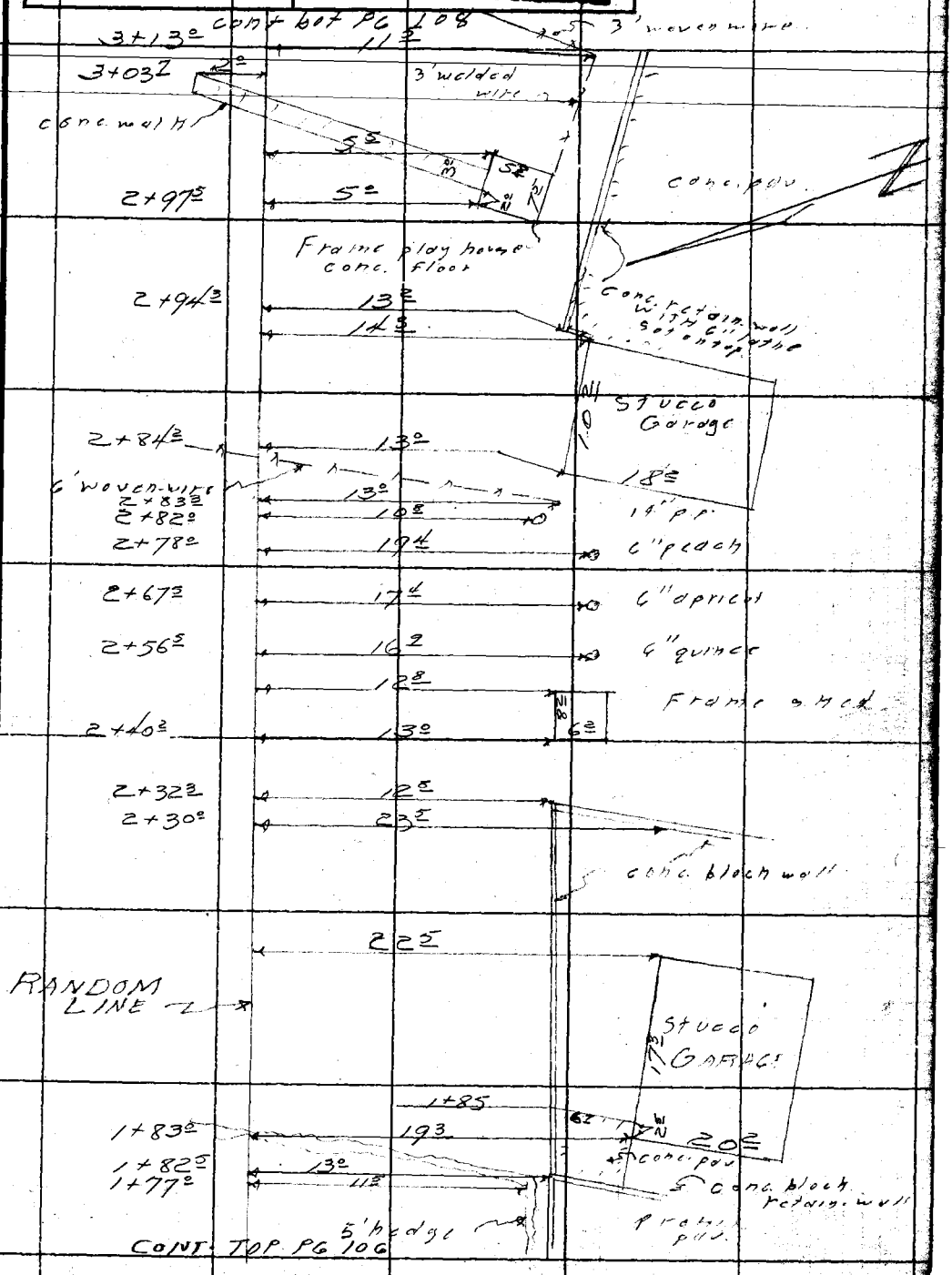

Note: Any Additions or Changes on This Sheet Must be Made or Circled in Red Ink With Date and Name of Person Making Change.

Do not extend notes this side of this line.

RETURN TO
LOS ANGELES COUNTY SURVEYOR
726 LOS ANGELES COUNTY
ENGINEERING BLDG.

76F3098 247 4-53

F. B. 1937 Pg. 108



RETURN TO
LOS ANGELES COUNTY SURVEYOR
726 LOS ANGELES COUNTY
ENGINEERING BLDG.
Do not extend notes this side of this line.

Note: Any Additions or Changes on This Sheet Must be Made or Circled in Red Ink With Date and Name of Person Making Change.

Profile No. ____ X-Sec. No. ____

Notes Red. ____ Plotted ____ Job No. 1690.14 Division No. 12 F.B. 1937 Pg. 103

Date ____ Date ____ Survey of SANTA ROSA AVE

Notes Chkd. ____ Checked ____ Survey by J.J.L. Notes M.N. Date 6-7-54

Date 6-18-54 Date ____ Map No. ____ Indexed C. Johnson Date ____

NOTE: ANY ADDITIONS OR CHANGES ON THIS SHEET MUST BE MADE OR CIRCLED IN RED INK, WITH DATE AND NAME OF PERSON MAKING CHANGE.

Do not extend notes this side of this line.

PLEASE RETURN TO
LOS ANGELES COUNTY SURVEYOR
726 LOS ANGELES COUNTY
ENGINEERING BLDG.

STATION	B.S.	H.I.	F.S.	ELEV.

CROSS-SECTIONS
IN
PROPOSED SEWER R/W.
IN
LOTS 13 TO 20 INC.
TRACT # 6817
C.I. 1690.14
BETWEEN
CONCHA ST. & WAPELLO ST.
EAST.
MARENGO

J. J. LANIGAN
M. NATAPOFF -
J. C. RITE
C. L. LEE.
D. L. HOLMANSON.

761.298 307 10-51

76L298 307 10-51

PLEASE RETURN TO

LOS ANGELES COUNTY SURVEYOR
726 LOS ANGELES COUNTY
ENGINEERING BLDG.

NOTE: ANY ADDITIONS OR CHANGES ON THIS SHEET MUST BE MADE OR CIRCLED IN RED INK, WITH DATE AND NAME OF PERSON MAKING CHANGE.

Do not extend notes this side of this line.

STATION	B. S.	H. I.	F. S.	ELEV.		
BM.AE562	1169	1592 16		1580 47	BM.AE 562 - EL. 1580.474 per FB. 1930-31	
T.P.	972	1599 54	234	1589 82	Napello St. & Marengo Ave. S.W. cor.	
T.P.	1129	1609 99	084	1598 70	Bt. spk. in cb. 5' W. of W. end. C.R.	
0+00			95	16005		Tr/L
"			99	16001		3.5' R
"			91	16009	6.5' L	
0+36			89	16011		Tr/L - bot. bk.
"			90	16010		3.5' R
"			84	16016	6.5' L	
0+39			84	16016		Tr/L - tp. bk.
"			96	16004		3.5' R
"			69	16031	6.5' L	
1+00			36	16064		Tr/L
"			72	16028		11.6 R - bot. bk.
"			37	16063	6.5' L	
T.P.			130	16036 9		
	1031	1619 00				
1+87			93	16097		Tr/L - bot. bk.
"			92	16098		12' R
2+00			59	16431		Tr/L - tp. bk.

Page 104

F.B. 1937 PG. 110

Job No. 1690.14 Division No. 10 Notes Red. Plotted No. Profile

Survey of Santa Rosa Ave Date Date X-Sec.

Survey by W. Langan Notes M. Natapoff Notes Chkd. Checked

Indexed C. Johnson Date Date No.

76L298 307 10-51

PLEASE RETURN TO

LOS ANGELES COUNTY SURVEYOR
726 LOS ANGELES COUNTY
ENGINEERING BLDG.

NOTE: ANY ADDITIONS OR CHANGES ON THIS SHEET MUST BE MADE OR CIRCLED IN RED INK, WITH DATE AND NAME OF PERSON MAKING CHANGE.

Do not extend notes this side of this line.

STATION	B. S.	H. I.	F. S.	ELEV.		
		1619 00				
2+00			60	16130		4' R
"			90	16100		11' "
"			90	16100		14' "
2+79			47	16143		TR/L - tp. bk.
"			72	16118		10' R
2+81			64	16126		TR/L - bot. bk.
"			71	16119		10' R
3+00			72	16118		TR/L
"			77	16113		12' R
T.P.			839	161061		
	410	1614 71				
3+33			46	16101		TR/L - tp. bk.
"			44	16103		12' R
3+66			71	16076		TR/L - W. edge drain - tp
"			94	16053		" " " " - bot
3+70			820	160651		15.5 R - tp conc. wall
"			110	16037		" bot. " "
3+74.5			95	16052		TR/L - E. edge drain - bot
"			70	16077		" " " tp
"			852	160619		24.4 R - tp. conc. wall

Profile No. ____ Notes Red ____ Plotted ____ Job No. 1690 14 Division No. 10 F.B. 1937 Pg. 111
X-Sec. No. ____ Date ____ Date ____ Survey of SANTA ROSA AVE
Notes Chkd. ____ Checked ____ Survey by JJ Notes M.N. Date 6-7-54
Date ____ Date ____ Map No. ____ Index C. Johnson

76L298 307 10-51

PLEASE RETURN TO

LOS ANGELES COUNTY SURVEYOR
726 LOS ANGELES COUNTY
ENGINEERING BLDG.

NOTE: ANY ADDITIONS OR CHANGES ON THIS SHEET MUST BE MADE OR CIRCLED IN RED INK, WITH DATE AND NAME OF PERSON MAKING CHANGE.

Do not extend notes this side of this line.

STATION	B. S.	H. I.	F. S.	ELEV.		
		1614 71				
?			111	16036		24.6 R - bot. conc. wall
4+00			18	16129		TR/L - tp. bk.
"			62	16085		12' R - bot. bk.
T.P.			947	160524		
	006	160530				
B.M.AF 633			1123	159407	B.M.AF 633 - EL. 1594.096 per F.B. 1930-31 WAPELLO ST. - S. side - bt. spk. in cb. 6' W. of W. edge of drive to Ho # 486	

F.B. 1937 PG. 112 Job No. 1690.14 Division No. 10 Notes Red. Plotted Profile No.
Survey of SANTA ROSA AVE Date Date X-Sec.
Survey by J.J. LANIGAN Notes M. NATAPOFF Notes Chkd. Checked
Indexed [illegible] C. Johnson Date Date No.

Notes Ck'd by	Survey of SANTA ROSA AVE
Map No.	W. O. 1690.14 Tape No. St'd. °F
Office Work	Surveyed by J.J. LANIGAN.
Checked	Notes J.J. L-M.N. Date 6-9-54
Date	Indexed [redacted] C. Johnson

F.B. 1937 PG. 113

LOCATION
of
IMPROVEMENTS
on
S. SEWER R/W
IN
LOTS 1-2-3
THE GORDON TRACT.
C.I 1690.14

BETWEEN
CONCHA ST & WADELLO ST.
EAST of
SANTA ANITA.

J.J. LANIGAN
M. NATAPOFF.
J.C. RIKE.
C.L. LEE

Note: Any Additions or Changes on This Sheet Must be Made or Circled in Red Ink With Date and Name of Person Making Change.

Do not extend notes this side of this line.

RETURN TO
LOS ANGELES COUNTY SURVEYOR
726 LOS ANGELES COUNTY
ENGINEERING BLDG.

76F3095 247 4-53

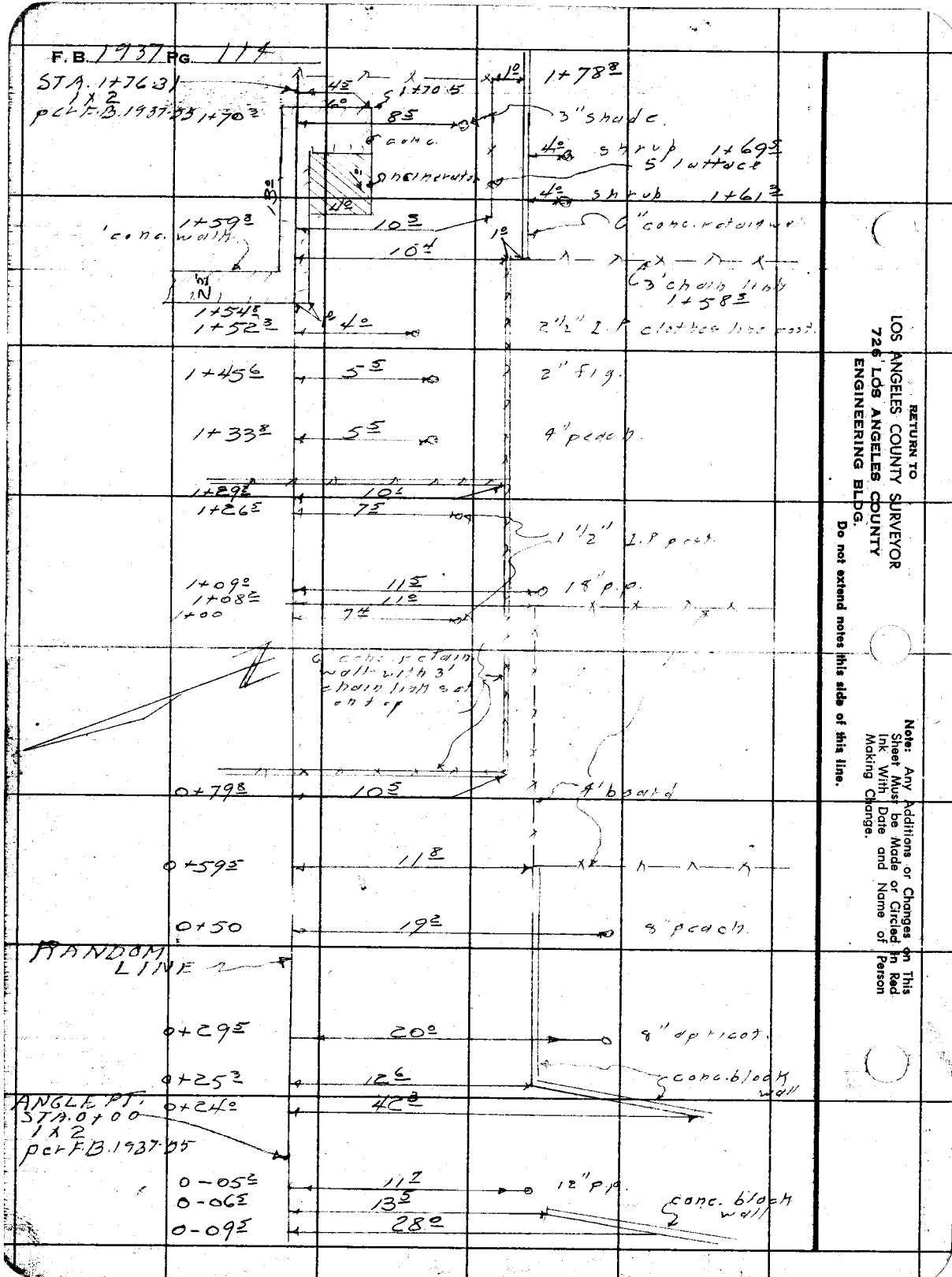

RETURN TO
LOS ANGELES COUNTY SURVEYOR
726 LOS ANGELES COUNTY
ENGINEERING BLDG.

Do not extend notes this side of this line.

Note: Any Additions or Changes on This Sheet Must be Made or Circled in Red Ink With Date and Name of Person Making Change.

Profile No.
X-Sec. No.

Notes Red. Plotted Job No. 1690.14 Division No. 10 F.B. 1937 Pg. 115
Date Date Survey of SANTA ROSA AVE
Notes Chkd. Checked Survey by J.J.L. Notes M.N. Date 6-7-54
Date 6-22-54 Date Map No. Indexed C. John Smith

NOTE: ANY ADDITIONS OR CHANGES ON THIS SHEET MUST BE MADE OR CIRCLED IN RED INK, WITH DATE AND NAME OF PERSON MAKING CHANGE.

Do not extend notes this side of this line.

PLEASE RETURN TO
LOS ANGELES COUNTY SURVEYOR
726 LOS ANGELES COUNTY ENGINEERING BLDG.

STATION	B.S.	H.I.	F.S.	ELEV.

CROSS-SECTIONS
IN.
PROPOSED SEWER R/W.
IN.
LOTS 1-2-3
THE GORDON TRACT.
C.I. 1690.14
BETWEEN
CONCHA ST & MAPELLO
EAST.
SANTA ANITA.

J.J. LANIGAN.
M. NAZAROFF
J.C. RIKE
C.L. LEE
D.L. HOHANSON

76L298 307 10-51

76L298 307 10-51

PLEASE RETURN TO

LOS ANGELES COUNTY SURVEYOR
726 LOS ANGELES COUNTY
ENGINEERING BLDG.

NOTE: ANY ADDITIONS OR CHANGES ON THIS SHEET MUST BE MADE OR CIRCLED IN RED INK, WITH DATE AND NAME OF PERSON MAKING CHANGE.

Do not extend notes this side of this line.

STATION	B. S.	H. I.	F. S.	ELEV.		
BMAE633				1594.10	BM.AE633 - EL. 1594.096 per FB. 1930-31	
	1129	1605 39			WADELLO ST. - S. side - Bt. spk. in cb. 6'	
T.P.	1035	1615 24	050	1604 89	W. of W. edge of drive to ho. # 486	
T.P.	581	1616 80	425	1610 99		
0+00			54	1611 4		TR/L
"			57	1611 1		6' R - tp. bk.
"			108	1606 0		14' " - bot. "
0+10.5			53	1611 5		TR/L - tp. bk.
0+16.5			71	1609 7		" " - bot. "
0+79			42	1612 6		TR/L - bot. wall
"			53	1611 5		" 11.5' R
0+79.5			25	1614 3		TR/L - tp. wall.
"			28	1614 0		10.5 R - tp. wall
"			51	1611 7		11' R - bot. "
1+00			27	1614 1		TR/L
"			26	1614 2		10.5 R - tp. wall
"			45	1612 3		11' " - bot "
1+30			21	1614 7		TR/L
"			25	1614 3		10.5' R - tp. wall
"			31	1613 7		11' " bot. "

F.B. 1937 PG. 116 Job No. 1690.14 Division No. 10 Notes Red. Plotted Profile
Survey of SANTA ROSA AVE Date Date No.
Survey by J.J. LANIGAN Notes M. NATAPOFF Notes Chkd. Checked X-Sec.
Indexed C. Johnson Date Date Date No.

76L298 307 10-51

PLEASE RETURN TO

LOS ANGELES COUNTY SURVEYOR

726 LOS ANGELES COUNTY
ENGINEERING BLDG.

NOTE: ANY ADDITIONS OR CHANGES ON THIS SHEET MUST BE MADE OR CIRCLED IN RED INK, WITH DATE AND NAME OF PERSON MAKING CHANGE.

Do not extend notes this side of this line.

STATION	B. S.	H. I.	F. S.	ELEV.		
		161680				
1+30.5			12	16156		TR/L
"			13	16155		10.5' R - tp. wall
			26	16142		11' " - bot. wall
1+76.31			05	16163		TR/L
T.P.	063	161026	717	160963		
T.P.			1134	159892		
	454	160346				
BMAE631			421	159925	BMAE631 - EL. 1599.230 per F.B. 1930-21. SANTA ANITA AVE. & WAPELLO ST. - N.E. cor. bt. spk. in cb. 12' N. of N. end C.R.	

Profile Notes Red ____ Plotted ____ Job No. 169044 Division No. 10 F.B. 1937 Pg. 117

No. ____ Date ____ Date ____ Survey of SANTA ROSA AVE.

X-Sec. Notes Chkd. ____ Checked ____ Survey by J.J.J. Notes M.N. Date 6-7-54

No. ____ Date ____ Date ____ Map No. ____ Index C. Johnson

F.B. 1937 PG. 178 Job No. 1620.4 Division No. 10 Notes Red. Plotted Profile

Survey of SANTA ROSA AVE Date Date No.

Survey by J.J. LANIGAN Notes M. NATAPOFF Notes Chkd. Checked X-Sec.

Indexed Date Date Date No.

STATION	B.S.	H.I.	F.S.	ELEV.

761.298 307 10-51

PLEASE RETURN TO

LOS ANGELES COUNTY SURVEYOR
726 LOS ANGELES COUNTY
ENGINEERING BLDG.

Do not extend notes this side of this line.

NOTE: ANY ADDITIONS OR CHANGES ON THIS SHEET MUST BE MADE OR CIRCLED IN RED INK, WITH DATE AND NAME OF PERSON MAKING CHANGE.

Notes Ck'd by
Map No.
Office Work
Checked
Date

Survey of SANTA ROSA AVE F.B. 1937 PG. 119
W. O. 1690.14 Tape No. St'd. °F
Surveyed by J.J. LANIGAN.
Notes J.J.L - M.N. Date 6-9-54
Indexed C. Job

LOCATION
of
IMPROVEMENTS
on
S. SEWER R/W
in
LOT #8
THE GORDON TRACT.
C.I. 1690.14

WAPELLO ST NORTH.
West SANTA ANITA

J. J. LANIGAN.
M. NATAPOFF
J.C. RIHE
C. L. LEE.

Note: Any Additions or Changes on This Sheet Must be Made or Circled in Red Ink With Date and Name of Person Making Change.

Do not extend notes this side of this line.

RETURN TO
LOS ANGELES COUNTY SURVEYOR
726 LOS ANGELES COUNTY
ENGINEERING BLDG.

76F208 247 4-53

F.B. 1937 PG. 120

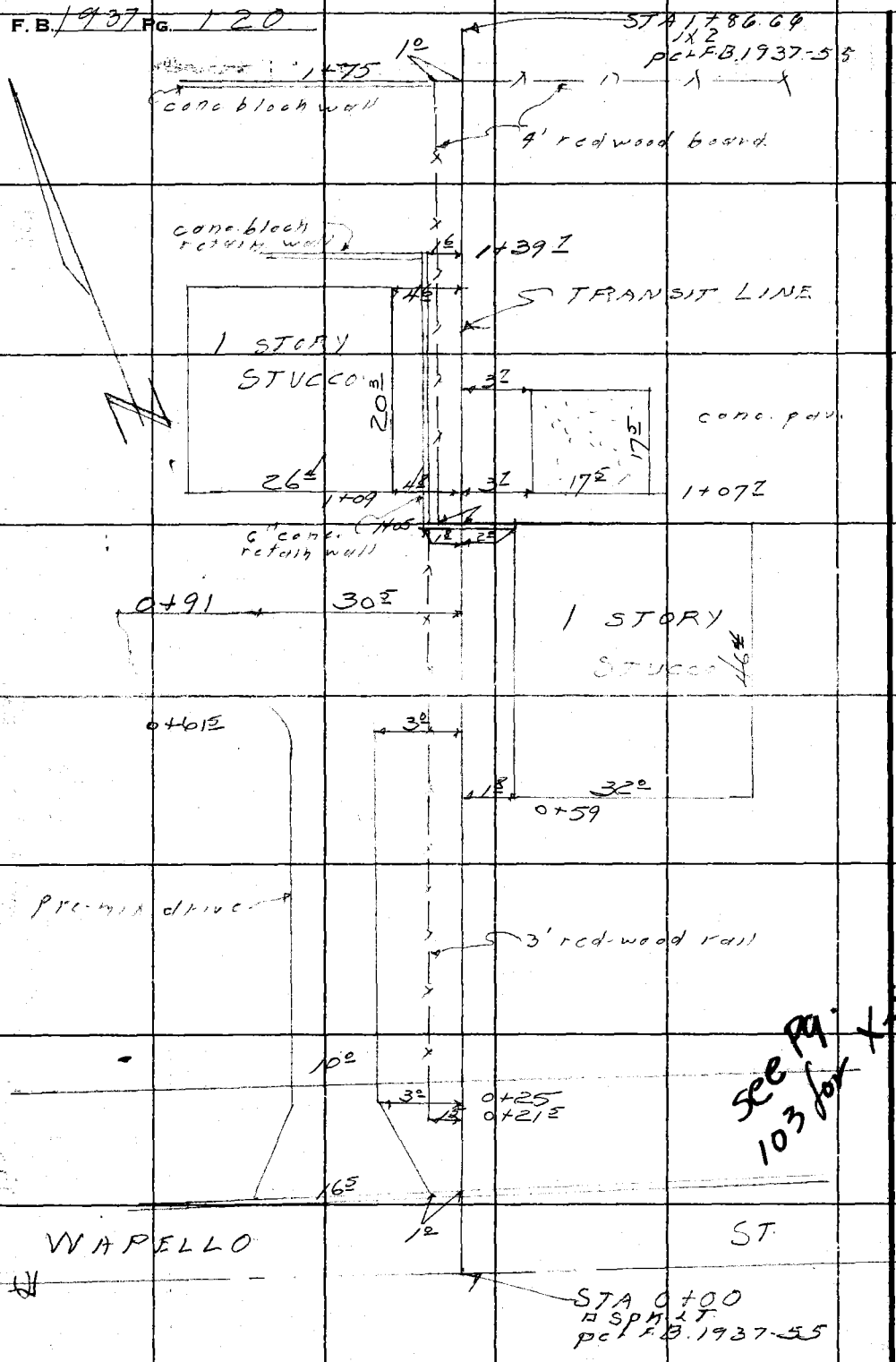

see pg. 103 for xsec.

RETURN TO
LOS ANGELES COUNTY SURVEYOR
726 LOS ANGELES COUNTY
ENGINEERING BLDG.
Do not extend notes this side of this line.

Note: Any Additions or Changes on This Sheet Must be Made or Circled in Red Ink With Date and Name of Person Making Change.

Profile No. ____ X-Sec. No. ____

Notes Red. ____ Plotted ____ Job No. 1690.14 Division No. 10 **F.B. 1937 Pg. 121**

Date ____ Date ____ Survey of SANTA ROSA AVE

Notes Chkd. ____ Checked ____ Survey by J.J.L. Notes M.N. Date 6-7-54

Date 6-22-54 Date ____ Map No. ____ Index C. Johnson

NOTE: ANY ADDITIONS OR CHANGES ON THIS SHEET MUST BE MADE OR CIRCLED IN RED INK, WITH DATE AND NAME OF PERSON MAKING CHANGE.

Do not extend notes this side of this line.

STATION	B.S.	H.I.	F.S.	ELEV.

CROSS-SECTIONS
IN.
PROPOSED SEWER R/W.
IN
LOT # 29
TRACT # 6817
C.I. 1690.14
WAPELLO ST. NORTH
EAST OF MARENCO

See Pg. 102 for Topog

J. J. LANIGAN.
M. NAJAPOUR.
J. C. RIHE
C. L. LEE
D. L. HOHANSON

PLEASE RETURN TO
LOS ANGELES COUNTY SURVEYOR
726 LOS ANGELES COUNTY
ENGINEERING BLDG.

761298 307 10-51

76L298 307 10-51

PLEASE RETURN TO

LOS ANGELES COUNTY SURVEYOR
726 LOS ANGELES COUNTY
ENGINEERING BLDG.

NOTE: ANY ADDITIONS OR CHANGES ON THIS SHEET MUST BE MADE OR CIRCLED IN RED INK, WITH DATE AND NAME OF PERSON MAKING CHANGE.

Do not extend notes this side of this line.

STATION	B. S.	H. I.	F. S.	ELEV.		
B.M. AE 562		1		1580.47	B.M. AE 562 - EL. 1580.474 per F.B. 1930-31	
	1169	159216			WAPELLO ST. & MARENGO AVE. S.W. cor	
					Bt. spk. in cb. 5' W. of W. end C.R.	
0+00			242	158974		TR/L - int. @ WAPELLO ST.
0+11.5			236	158980		" " - gut
"			184	159032		" " - cb
T.P.		1	234	158982		
	972	159954				
0+53			39	15956		TR/L - tp. bk.
"			38	15957		1'R - bot. bk.
"			30	15965		2' " - tp. "
"			26	15969		10' "
"			42	15953	10'L	
1+00			37	15958		TR/L - bot. bk.
"			37	15958		1'R - " "
"			06	15989		2' " tp. "
"			03	15992		10' "
"			35	15960	10'L	
T.P.		1	084	159870		
	1129	160999				
1+11.3			104	15996		TR/L - tp. bk.

F.B. 1937 PG. 122

Job No. 1609.14 Division No. 10 Notes Red. Plotted Date No. Profile

Survey of SANTA ROSA AVE Date Date X-Sec.

Survey by J. J. LANIGAN Notes M. NATAPOFF Notes Chkd. Checked Date No.

Indexed R. C. Johnson Date Date

76L298 307 10-51

PLEASE RETURN TO

LOS ANGELES COUNTY SURVEYOR

726 LOS ANGELES COUNTY
ENGINEERING BLDG.

NOTE: ANY ADDITIONS OR CHANGES ON THIS SHEET MUST BE MADE OR CIRCLED IN RED INK, WITH DATE AND NAME OF PERSON MAKING CHANGE.

Do not extend notes this side of this line.

STATION	B. S.	H. I.	F. S.	ELEV.		
		1609 99				
1 + 11³			94	16006		10'R
"			112	15988	10'L	
1 + 53³			71	16029		TR/L - bot. bk.
"			69	16031		10'R
"			70	16030	10'L	
1 + 62.68			50	16050		TR/L - tp. bk.
			39	16061		10'R
			62	16038	10'L	
T.P.	1031	1619 00	130	160869		
T.P.	410	1614 71	839	161061		
T.P.			947	160524		
BM.AF633					BM. AF633 - EL. 1594.096 per F.B. 1930-31 WAPELLO ST. - S. side - bt. spk. in cb. 6' W. of W. edge of drive to ho. #486	

Profile No. ____ Notes Red ____ Plotted ____ Job No. 1690 H Division No. 10 F.B. 1937 Pg. 123

X-Sec. No. ____ Date ____ Date ____ Survey of SANTA ROSA AVE

Notes Chkd. ____ Checked ____ Survey by J.J.L. Notes M.N. Date 6-7-54

No. ____ Date ____ Date ____ Map No. ____ Indexed ____ C. Johnson Date ____

F.B. 1937 PG 124 Job No. 1690.14 Division No. 10 Notes Red. Plotted Profile

Survey of SANTA ROSA AVE Date Date No.

Survey by J. J. LANIGAN Notes M. NATAPOFF Notes Chkd. Checked X-Sec.

Indexed Date Date Date No.

STATION	B. S.	H. I.	F. S.	ELEV.

761298 307 10-51

PLEASE RETURN TO

LOS ANGELES COUNTY SURVEYOR
726 LOS ANGELES COUNTY
ENGINEERING BLDG.

Do not extend notes this side of this line.

NOTE: ANY ADDITIONS OR CHANGES ON THIS SHEET MUST BE MADE OR CIRCLED IN RED INK, WITH DATE AND NAME OF PERSON MAKING CHANGE.

Notes Ck'd by	Survey of SANTA ROSA AVE.
Map No.	W. O. 169014 Tape No. St'd. °F
Office Work	Surveyed by J. J. LANIGAN.
Checked	Notes J. J. L. Date 6-16-59
Date	Indexed C. Johnson 4-14-60

F.B. 1797 Pg. 125

Note: Any Additions or Changes on This Sheet Must be Made or Circled in Red Ink With Date and Name of Person Making Change.

Do not extend notes this side of this line.

RETURN TO
LOS ANGELES COUNTY SURVEYOR
726 LOS ANGELES COUNTY
ENGINEERING BLDG.

LOCATION
of
IMPROVEMENTS
on
PROPOSED SEWER R/W.
in

LOTS 1, 2, AND 3
TRACT NO. 814
AND IN
LOTS 2 AND 3
TRACT NO. 10499
AND IN
LOTS 4, 5 AND 6
MARATHON HEIGHTS
C.I. 1690.19

J. J. LANIGAN.
M. NATAPOFF.
J. C. RIHE.
C. L. LEE.

76FSOSS 247 4-58

F.B. 1937 PG. 126 CONT. BOT PG 127

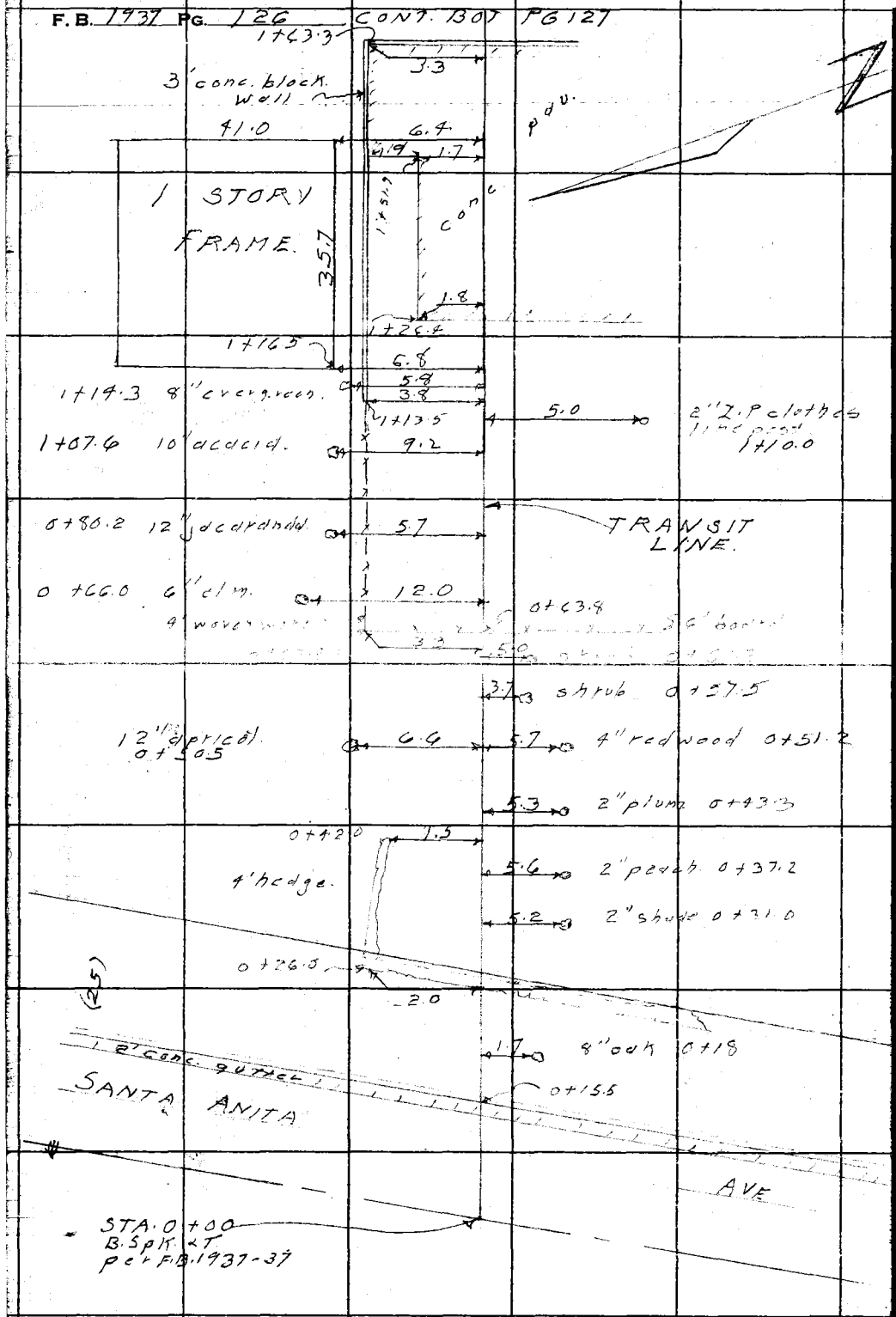

RETURN TO
LOS ANGELES COUNTY SURVEYOR
726 LOS ANGELES COUNTY
ENGINEERING BLDG.

Do not extend notes this side of this line.

Note: Any Additions or Changes on This Sheet Must be Made or Circled in Red Ink With Date and Name of Person Making Change.

Notes Ck'd by	Survey of SANTA ROSA AVE.
Map No.	W. O. 1690-14 Tape No. Sr'd. °F
Office Work	Surveyed by J.J. LANIGAN
Checked	Notes J.J.L. Date 6-16-54
Date	Indexed C. Johnson

F.B. 1937 Pg. 127

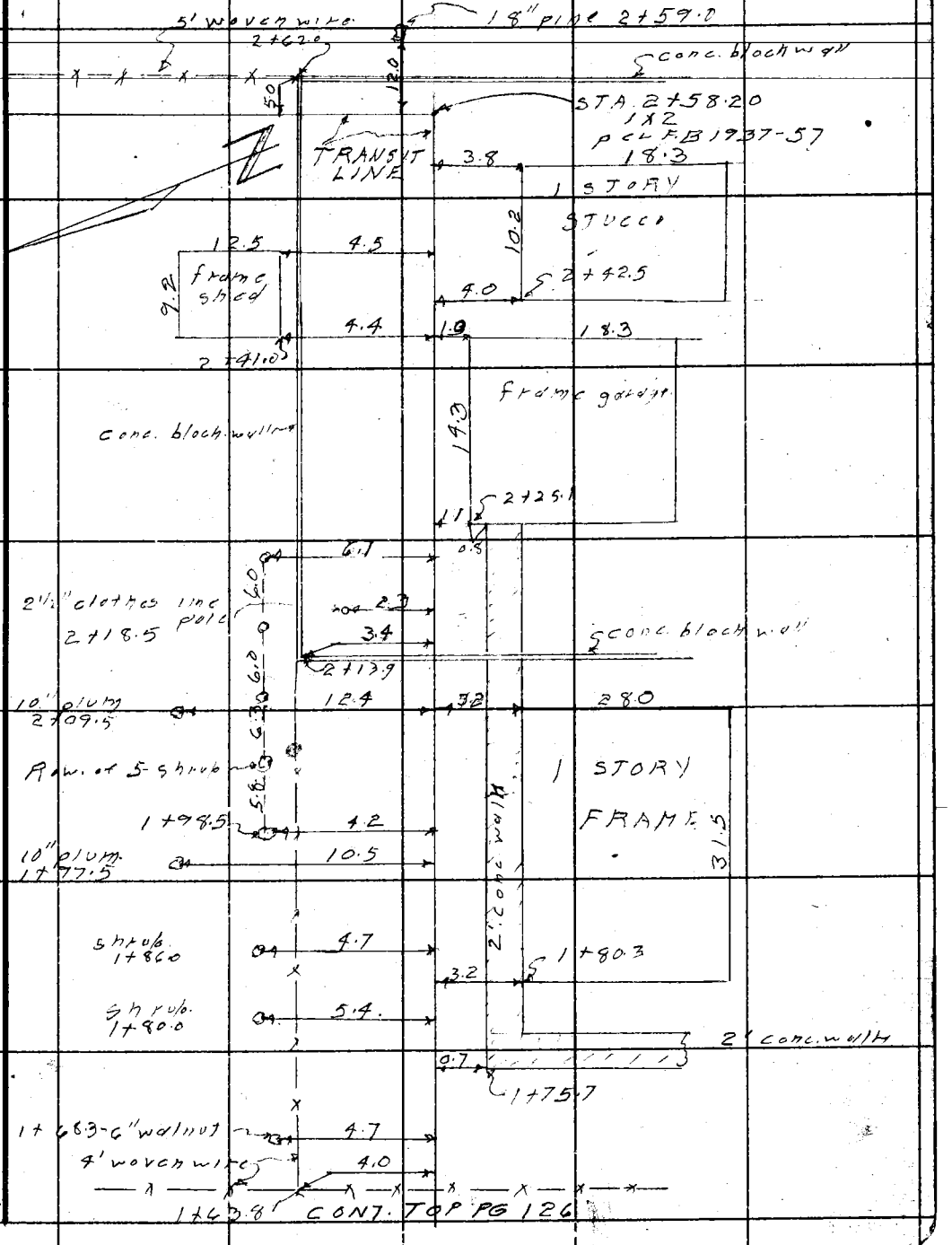

Note: Any Additions or Changes on This Sheet Must be Made or Circled in Red Ink With Date and Name of Person Making Change.

Do not extend notes this side of this line.

RETURN TO
LOS ANGELES COUNTY SURVEYOR
726 LOS ANGELES COUNTY
ENGINEERING BLDG.

76FS095 247 4-53

F.B. 1737 PG. 128 CONT. BOT. PG. 129

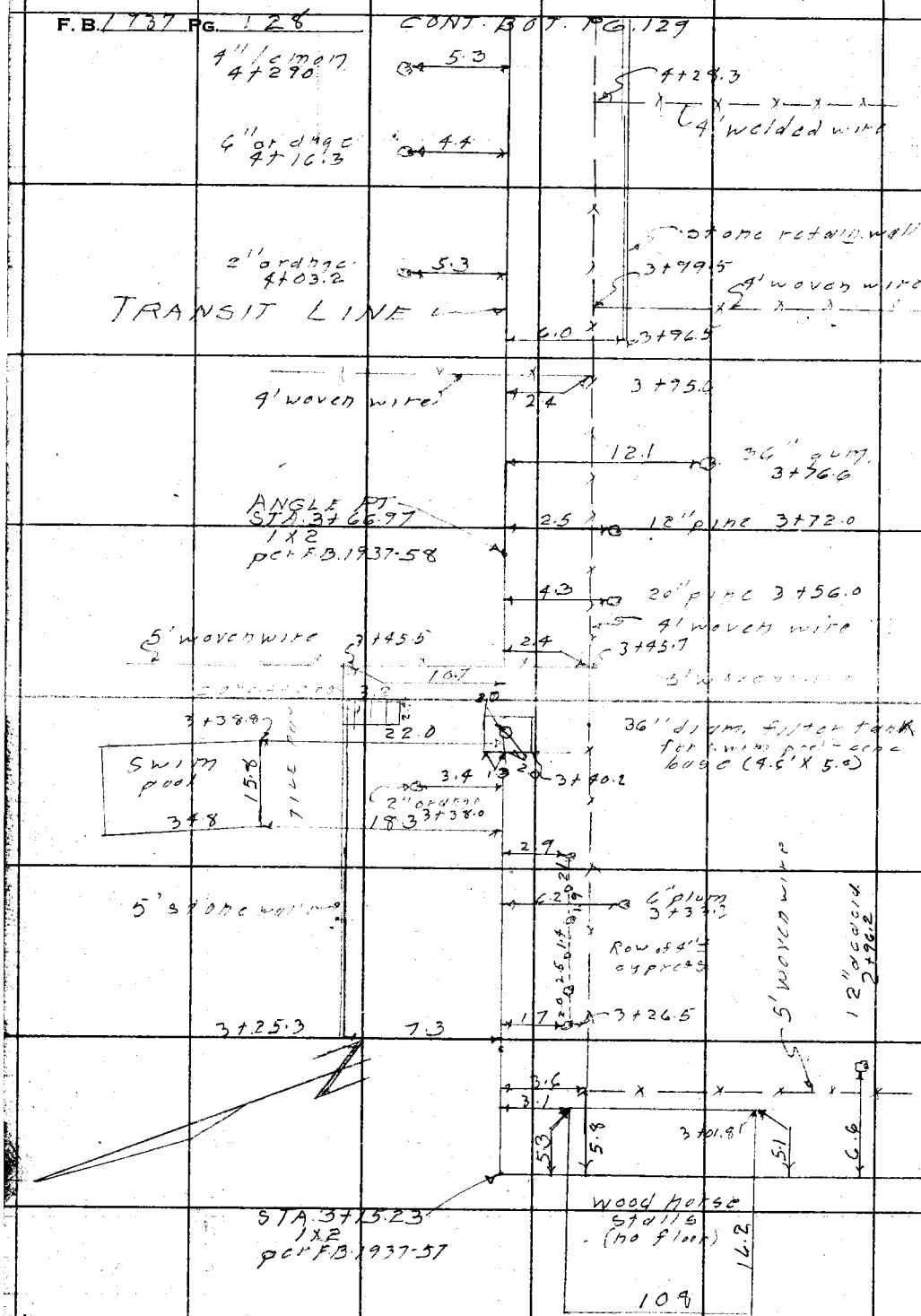

RETURN TO
LOS ANGELES COUNTY SURVEYOR
726 LOS ANGELES COUNTY
ENGINEERING BLDG.

Do not extend notes this side of this line.

Note: Any Additions or Changes on This Sheet Must be Made or Circled in Red Ink With Date and Name of Person Making Change.

Notes Ck'd by	Survey of SANTA ROSA AVE F.B. 1937 PG. 129
Map No.	W. O. 6990 Tape No. St'd. °F
Office Work	Surveyed by J. J. LANIGAN
Checked	Notes J. J. L. Date 6-17-54
Date	Indexed C. J.

RETURN TO
LOS ANGELES COUNTY SURVEYOR
726 LOS ANGELES COUNTY
ENGINEERING BLDG.

Note: Any Additions or Changes on This Sheet Must be Made or Circled In Red Ink With Date and Name of Person Making Change.

Do not extend notes this side of this line.

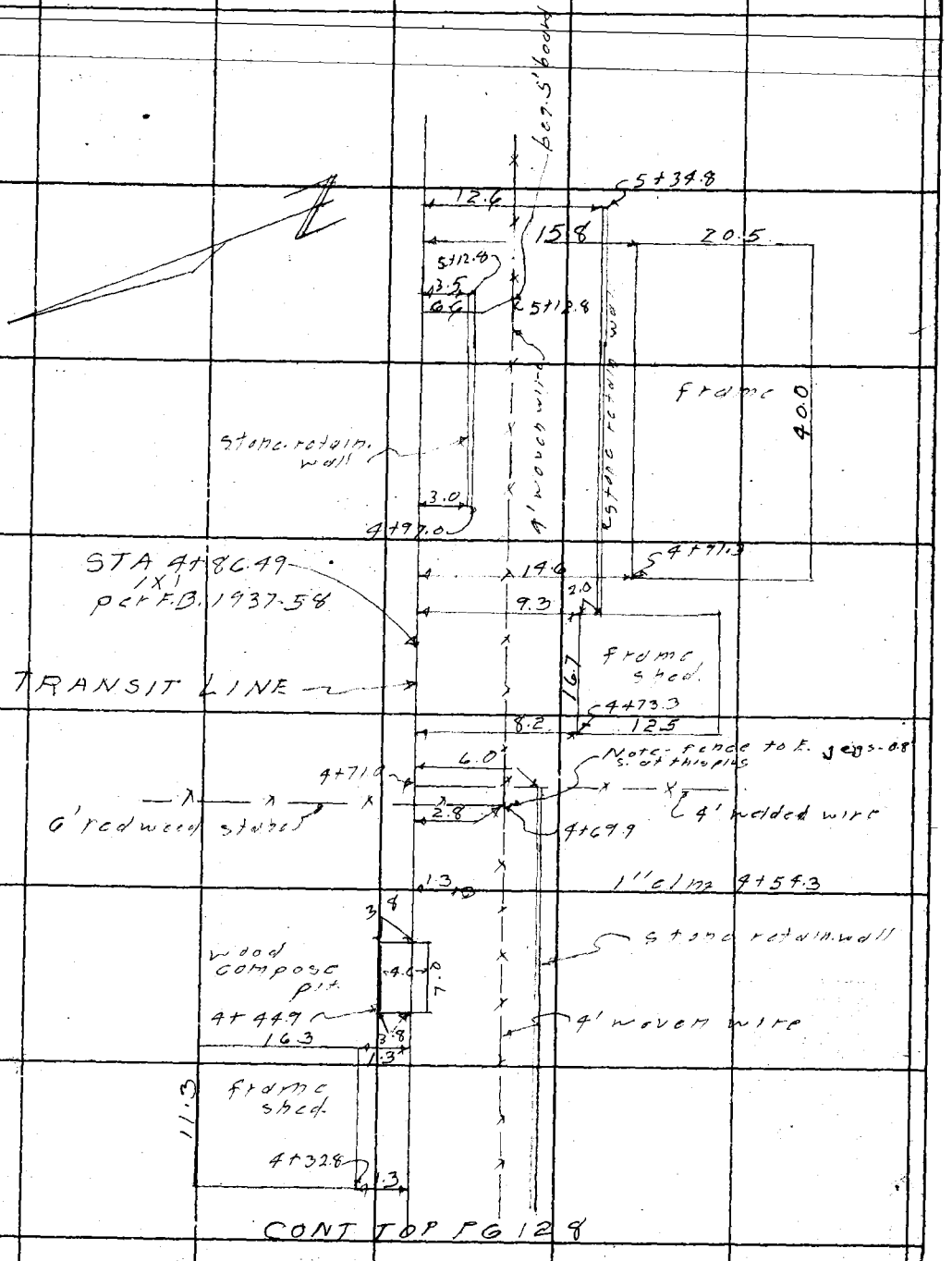

76FS098 247 4-58

RETURN TO
LOS ANGELES COUNTY SURVEYOR
726 LOS ANGELES COUNTY
ENGINEERING BLDG.

Note: Any Additions or Changes on This Sheet Must be Made or Circled in Red Ink With Date and Name of Person Making Change.

Do not extend notes this side of this line.

F.B. 437 Pg. 130

Profile No. ____ Notes Red. ____ Plotted ____ Job No. 1690.14 Division No. 10 F.B. 1937 Pg. 131

Date ____ Date ____ Survey of SANTA ROSA AVE

X-Sec. No. ____ Notes Chkd. ____ Checked ____ Survey by J.J.L. Notes M.N. Date 6-15-54

Date ✓ Date ____ Map No. ____ Indexed R. C. Johnson Date ____

PROFILE
&
X-SECTIONS
on
PROPOSED SEWER R/W
in
LOTS #1, 2, & 3
TRACT #814
& in
LOTS #2 & 3
TRACT #10499
& in
LOTS #4, 5 & 6
MARATHON HEIGHTS

C.I. 1690.14

J.J. LANIGAN
M. NATAPOFF
J.C. RIKE
C.L. LEE

ELEV.

F.S.

H.I.

B.S.

STATION

NOTE: ANY ADDITIONS OR CHANGES ON THIS SHEET MUST BE MADE OR CIRCLED IN RED INK, WITH DATE AND NAME OF PERSON MAKING CHANGE.

PLEASE RETURN TO
LOS ANGELES COUNTY SURVEYOR
726 LOS ANGELES COUNTY
ENGINEERING BLDG.

Do not extend notes this side of this line.

76L298 307 10-51

76L298 307 10-51

PLEASE RETURN TO

LOS ANGELES COUNTY SURVEYOR
726 LOS ANGELES COUNTY
ENGINEERING BLDG.

NOTE: ANY ADDITIONS OR CHANGES ON THIS SHEET MUST BE MADE OR CIRCLED IN RED INK, WITH DATE AND NAME OF PERSON MAKING CHANGE.

Do not extend notes this side of this line.

STATION	B. S.	H. I.	F. S.	ELEV.		
BM AE 632		/		1610 74	BM AE 632 - EL. 1610.738 per F.B. 1930-21. SANTA ANITA	
	391	1614 65			AVE. - E side - bt. spk. in cb. in front of ho. #3216 & 143' N.	
					of N. end N.E.C.R. @ WAPELLO ST. & SANTA ANITA AVE.	
0+00			550	1609 15		TR/L @ SANTA ANITA AVE
0+15			577	1608 88		" " - gut
"			515	1609 50		" " - cb
0+25			41	1610 6		TR/L @ P/L
"			49	1609 8		6' R
"			39	1610 8	3' L' - bot. bk.	
			34	1611 3	4' " - tp. bk.	
			31	1611 6	14' L.	
T.P.		/	362	1611 03		
	555	1616 58				
0+64			64	1610 2		TR/L - bk.
"			66	1610 0		6' R
"			28	1613 8	4' L - tp. bk.	
"			24	1614 2	14' "	
0+65			59	1610 7		TR/L - bk.
"			72	1609 4		2' R - bot. bk.
"			72	1609 4		6' "
"			35	1613 1	4' L - tp. bk.	

3.3

F.B. 1937 PG 132

Job No. 1690.14 Division No. 10 Notes Red. Plotted Profile

Survey of SANTA ROSA AVE Date Date No.

Survey by J.L. Notes M.N. Notes Chkd. Checked X-Sec.

Indexed K. C. Johnson Date Date No.

76L298 307 10-51

PLEASE RETURN TO

LOS ANGELES COUNTY SURVEYOR

726 LOS ANGELES COUNTY
ENGINEERING BLDG.

NOTE: ANY ADDITIONS OR CHANGES ON THIS SHEET MUST BE MADE OR CIRCLED IN RED INK, WITH DATE AND NAME OF PERSON MAKING CHANGE.

Do not extend notes this side of this line.

STATION	B. S.	H. I.	F. S.	ELEV.		
		1616 58				
0+?+1'			32	16134	14'L	
1+00			50	16116		TR/L
"			69	16097		3'R-bot. bk.
"			72	16094		6' "
"			24	16142	4'L-tp. bk.	
"			19	16147	14'L-	
1+07			54	16112		TR/L-bot. bk.
"			68	16098		3'R-bot. "
"			71	16095		6' "
"			21	16145	4'L-tp. bk.	
"			16	16150	14' "	
1+14			51	16115		TR/L-tp. bk.
"			52	16114		6'R
"			50	16116	3.5'L-bot. wall	
"			20	16146	4' "	
"			20	16146	7' "	
1+63			477	161181		TR/L
"			484	161174		6'R
"			479	161179	3.5'L-bot. wall	
"			26	16140	4' " -tp. "	

Profile
No. ____ Date ____ Notes Red ____ Plotted ____ Job No. 1690.14 Division No. 10
X-Sec. Date ____ Date ____ Survey of SANTA ROSA AVE
No. ____ Notes Chkd ____ Checked ____ Survey by J.J.L. Notes M.N. Date 6-15-54
Date ____ Date ____ Map No. ____ Index [redacted] C. Johnson

F.B. 1937 Pg. 133

76L298 307 10-51

PLEASE RETURN TO

LOS ANGELES COUNTY SURVEYOR
726 LOS ANGELES COUNTY
ENGINEERING BLDG.

NOTE: ANY ADDITIONS OR CHANGES ON THIS SHEET MUST BE MADE OR CIRCLED IN RED INK, WITH DATE AND NAME OF PERSON MAKING CHANGE.

Do not extend notes this side of this line.

STATION	B. S.	H. I.	F. S.	ELEV.		
		1616 58				
1+63			21	16145	14' L	
1+64			27	16139		TR/L - E side of wall
"			28	16138		6' R
"			23	16143	4' L	
"			19	16147	14' L	
T.P.			135	161523		
	1046	162569				
2+00			113	16144		TR/L
"			120	16137		4.5' R
"			104	16153	2.5' L	
"			88	16169	14' "	
T.P.			771	161798		
	460	162258				
2+58.20			67	16159		TR/L - ∡ pt.
3+00			36	16190		" "
"			33	16193		15' R
"			38	16188	5' L	
T.P.			147	162111		
	466	162577				
3+15.23			49	16209		TR/L - ∡ pt.

F.B. 1937 PG 134

Job No. 1690.14 Division No. 10 Notes Red. Plotted Profile

Survey of SANTA ROSA AVE Date Date No.

Survey by J. LANIGAN Notes M. NATAPOFF Notes Chkd Checked X-Sec.

Indexed L. C. Johnson Date Date Date No.

76L298 307 10-51

PLEASE RETURN TO

LOS ANGELES COUNTY SURVEYOR

726 LOS ANGELES COUNTY
ENGINEERING BLDG.

NOTE: ANY ADDITIONS OR CHANGES ON THIS SHEET MUST BE MADE OR CIRCLED IN RED INK, WITH DATE AND NAME OF PERSON MAKING CHANGE.

Do not extend notes this side of this line.

STATION	B. S.	H. I.	F. S.	ELEV.		
		162577				
3+21			50	16208	5'L	
3+25			49	16209		TR/L - bot. bk
"			38	16220	6' "	
3+29			42	16216		TR/L - tp. bk.
"			44	16214		3'R - bk.
"			62	16196		13' "
3+31±			82	16176	23'±L. LOW PT. IN SWIM POOL	
T. P.			310	162267	T. P.	
	465	162732				
3+66.97			56	16217		TR/L - ∡ pt.
"			56	16217		4' R - bk
"			71	16202		8' " - bot. bk
"			75	16198		13' "
"			50	16223	7'L	
4+00			42	16231		TR/L -
"			48	16225		7' R - tp. bk.
"			62	16211		8' " - bot. "
"			69	16204		13' "
"			39	16234	7'L	
T. P.			097	162635		
	206	162841				

Profile
No. ____ Date ____ Notes Red ____ Plotted ____ Job No. 1690.14 Division No. 10
X-Sec. ____ Date ____ Notes Chkd ____ Checked ____ Survey of SANTA ROSA AVE
No. ____ Date ____ Survey by J.J.L. Notes M.N. Date 6-17-54
Map No. ____ Indexed ____ Date ____

F.B. 1937 Pg. 135

76L298 307 10-51

PLEASE RETURN TO

LOS ANGELES COUNTY SURVEYOR
726 LOS ANGELES COUNTY
ENGINEERING BLDG.

NOTE: ANY ADDITIONS OR CHANGES ON THIS SHEET MUST BE MADE OR CIRCLED IN RED INK, WITH DATE AND NAME OF PERSON MAKING CHANGE.

Do not extend notes this side of this line.

STATION	B. S.	H. I.	F. S.	ELEV.		
		162841				
4+71			45	16239		TR/L
"			50	16234		7'R - tp. bk.
"			62	16222		8' " bot. "
"			68	16216		13' "
"			42	16242	7'L	
4+72			37	16247		TR/L
			37	16247		4'R - tp. bk.
			63	16221		5' " bot. "
			63	16221		9' "
			33	16251	7'L	
4+86.48			35	16249		TR/L
T.P.			327	162514		
	498	163012				
4+89.5			50	16251		TR/L
"			50	16251		4'R - tp. bk.
"			66	16235		5' " - bot. "
"			74	16227		9' "
4+96.5			47	16254		TR/L
"			43	16258		3'R - tp. bk.
"			55	16246		6' " - bot "

F.B. 1937 PG. 136

Job No. 169014 Division No. 10 Notes Red. Plotted Profile

Survey of SANTA ROSA AVE Date Date No.

Survey by J.J. LANIGAN Notes M. NATAPOFF Notes Chkd. Checked X-Sec.

Indexed C. JOHNSON Date Date Date No.

76L298 307 10-51

PLEASE RETURN TO
LOS ANGELES COUNTY SURVEYOR
726 LOS ANGELES COUNTY
ENGINEERING BLDG.

NOTE: ANY ADDITIONS OR CHANGES ON THIS SHEET MUST BE MADE OR CIRCLED IN RED INK, WITH DATE AND NAME OF PERSON MAKING CHANGE.

Do not extend notes this side of this line.

STATION	B. S.	H. I.	F. S.	ELEV.		
		1630 12				
4+96.5			71	16230		12'R-bk.
"			79	16222		" " - bot. bk.
5+12			36	16265		TR/L
"			36	16265		3'R - tp. bk.
"			56	16245		6' " bot. bk
"			72	16229		12' " tp. "
"			83	16218		" " bot "
"			35	16266	7'L	
T. P.			117	162895		
	1137	1640 32				
T. P.			063	163969		
	972	1649 41				
BMAE596-A			698	164243	B.M.AE596-A-EL. 1642.438 per F.B. 1930-8. LAKE AVE & CONCHA ST. - S.E. cor. Bt. spk. in cb. 3'N. of S. end. S.E. cor.	

Profile No. ____ Date ____ Notes Red. ____ Plotted ____ Job No. 1690.14 Division No. 10 F.B. 1937 Pg. 137
X-Sec. No. ____ Date ____ Notes Chkd. ____ Checked ____ Survey of SANTA ROSA AVE
Date ____ Date ____ Survey by J.J.L. Notes [illegible] Date 6-17-54
Map No. ____ Indexed ____ Date ____

F.B. 1937 Pg. 138 Job No. 1690.14 Division No. 10 Notes Red. Plotted Profile

Survey of SANTA ROSA AVE Date Date No.

Survey by J.J. LANIGAN Notes M. NATADOFF Notes Chkd. Checked X-Sec.

Indexed Date Date Date No.

STATION	B. S.	H. I.	F. S.	ELEV.

761.298 307 10-51

PLEASE RETURN TO

LOS ANGELES COUNTY SURVEYOR

726 LOS ANGELES COUNTY ENGINEERING BLDG.

Do not extend notes this side of this line.

NOTE: ANY ADDITIONS OR CHANGES ON THIS SHEET MUST BE MADE OR CIRCLED IN RED INK, WITH DATE AND NAME OF PERSON MAKING CHANGE.

F.B. 1937 Pg. 139

Notes Ck'd by	Survey of SANTA ROSA AVE
Map No.	W. O. 16701 Tape No. St'd. °F
Office Work	Surveyed by J.J. LANIGAN.
Checked	Notes J.J.L. Date 6-18-54
Date	Indexed E. C. Johnson

LOCATION
of
IMPROVEMENTS
on
PROPOSED SEWER R/W.
in
LOT No. 22 - TRACT No. 6817.
C.I. 169014.

J. J. LANIGAN.
M. NATAPOFF.
J. C. RIHE.
C. L. LEE.

RETURN TO
LOS ANGELES COUNTY SURVEYOR
726 LOS ANGELES COUNTY
ENGINEERING BLDG.

Note: Any Additions or Changes on This Sheet Must be Made or Circled in Red Ink With Date and Name of Person Making Change.

Do not extend notes this side of this line.

76FSOSS 247 4-55

F.B. 1937 PG. 140

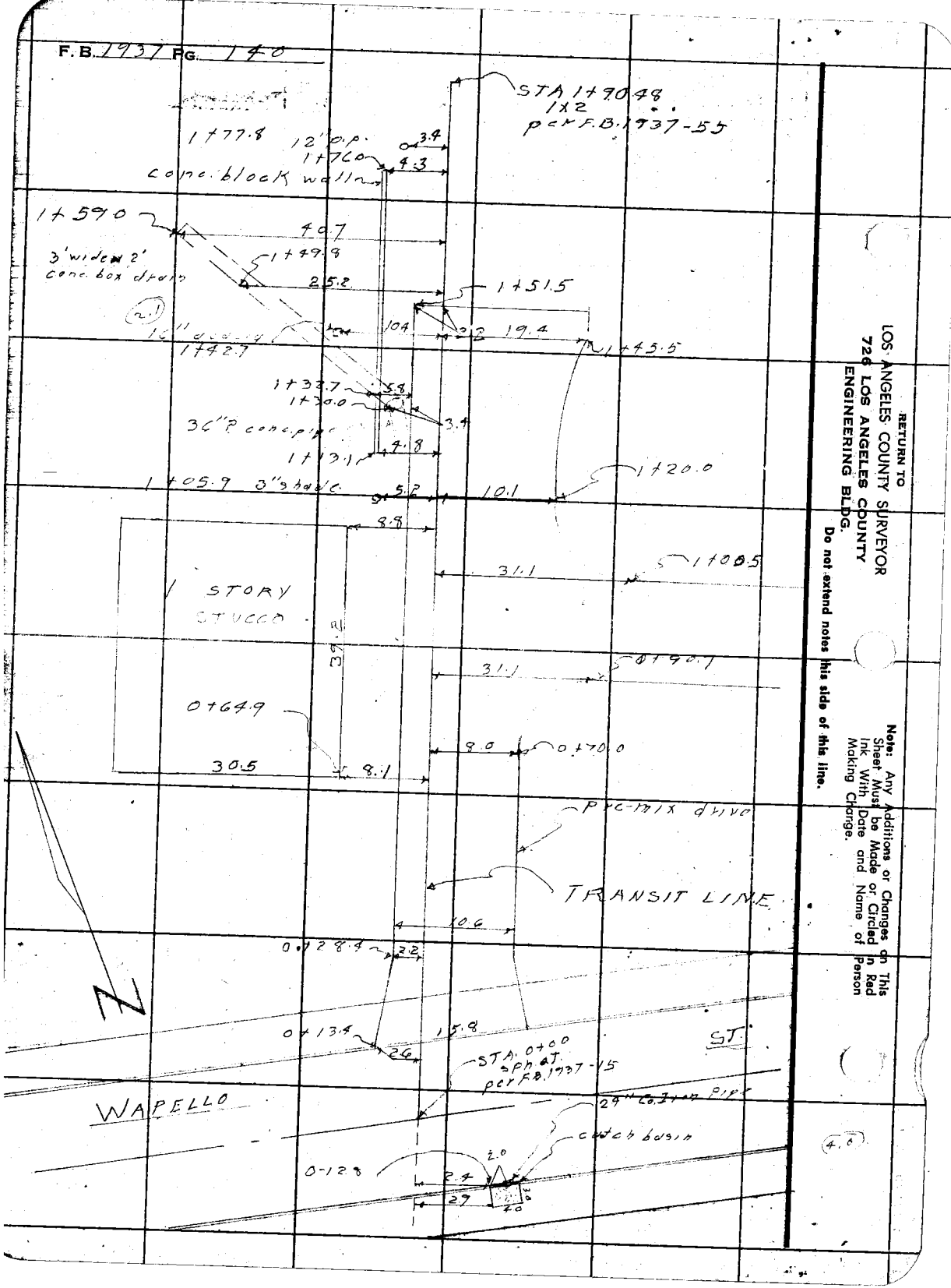

RETURN TO
LOS ANGELES COUNTY SURVEYOR
726 LOS ANGELES COUNTY
ENGINEERING BLDG.

Do not extend notes this side of this line.

Note: Any Additions or Changes on This Sheet Must be Made or Circled in Red Ink With Date and Name of Person Making Change.

Profile No. ____ Notes Red. ____ Plotted ____ Job No. 1690.14 Division No. 10 F.B. 1937 Pg. 141

Date ____ Date ____ Survey of SANTA ROSA AVE

X-Sec. No. ____ Notes Chkd. ____ Checked ____ Survey by J.J.L. Notes M.N. Date 6-18-54

Date 8-2-54 Date ____ Map No. ____ Indexed C. Johnson

PROFILE & X-SECTIONS on PROPOSED SEWER R/W in LOT #22 - TR #6817

C.I. 1690.14

ELEV.	J.J. LANIGAN
F.S.	M. NATAPOFF
	J.C. RIKE
H.I.	C.L. LEE
B.S.	
STATION	

NOTE: ANY ADDITIONS OR CHANGES ON THIS SHEET MUST BE MADE OR CIRCLED IN RED INK, WITH DATE AND NAME OF PERSON MAKING CHANGE.

PLEASE RETURN TO
LOS ANGELES COUNTY SURVEYOR
726 LOS ANGELES COUNTY
ENGINEERING BLDG.

Do not extend notes this side of this line.

76L298 307 10-51

76L298 307 10-51

PLEASE RETURN TO

LOS ANGELES COUNTY SURVEYOR
726 LOS ANGELES COUNTY
ENGINEERING BLDG.

NOTE: ANY ADDITIONS OR CHANGES ON THIS SHEET MUST BE MADE OR CIRCLED IN RED INK, WITH DATE AND NAME OF PERSON MAKING CHANGE.

1033
992
41

Do not extend notes this side of this line.

STATION	B. S.	H. I.	F. S.	ELEV.		
B.M.AE-631		1		1599.23	B.M.AE-631-EL.1599.230 per F.B.1930-21. SANTA	
	595	160518			ANITA AVE. & WAPELLO ST.-N.E. cor.-Bt. spk.	
					in cb. 12' N. of N. end N.E.C.R.	
0-12.8 ±			1461	159057		4.4' R- flow line corr. iron culv.
0+00			1033	159485		TR/L
0+13.5 ±			1030	159488		TR/L - gut.
"			989	159529		" - cb.
0+25			876	159642		TR/L
"			869	159649		5' R
"			863	159655	2.2' L-edge dwy.	
"			79	15973	15' "	
0+65			474	160044		TR/L- beg. bk.
"			479	160039	2.2' L-edge dwy.	
"			48	16004	8' L.	
1+00			226	160292		TR/L
"			235	160283		5' R
"			235	160283	2.2' L-edge dwy.	
"			35	16017	4.7' " - bot. bk.	
"			35	16017	8.7' "	
T.P.		1	047	16071		
	540	161011				

F.B. 1937 PG. 142 Job No. 1690.14 Division No. 10 Notes Red. Plotted Profile
Survey of SANTA ROSA AVE. Date Date No.
Survey by J. L. LANGAN Notes M. NATAPOFF Notes Chkd. Checked X-Sec.
Indexed [illegible] Date Date Date No.

76L298 307 10-51

PLEASE RETURN TO

LOS ANGELES COUNTY SURVEYOR

726 LOS ANGELES COUNTY
ENGINEERING BLDG.

NOTE: ANY ADDITIONS OR CHANGES ON THIS SHEET MUST BE MADE OR CIRCLED IN RED INK, WITH DATE AND NAME OF PERSON MAKING CHANGE.

Do not extend notes this side of this line.

STATION	B. S.	H. I.	F. S.	ELEV.		
		1610 11				
1+33±			85	16016	5 5/L± - flow/L conc. S.D.	
1+50±			71	16030	25'L - " " " " "	
1+59±			67	16034	40'L " " " " "	
1+76			42	16059		TR/L - P/L
"			43	16058		5'R
"			36	16065	15'L	
T. P.			896	160115		
	057	160172				
B.M.AE-633			764	1594 08	B.M.AE-633 - EL. 1594.096 per F.B. 1930-31. WAPELLO ST. - S. side - Bt. spk. in cb. 6' W. of W. edge of drive to ho # 486	

Profile Notes Red ____ Plotted ____ Job No. 1690.14 Division No. 10 F.B. 1937 Pg. 143

No. ____ Date ____ Date ____ Survey of SANTA ROSA AVE

X-Sec. Notes Chkd. ____ Checked ____ Survey by J.L.L. Notes M.N. Date 6-18-54

No. ____ Date ____ Date ____ Map No. ____ Indexed C. Johnson Date ____

F.B. 1937 PG. 144 Job No. 1690.14 Division No. 10 Notes Red. Plotted Profile

Survey of SANTA ROSA AVE Date Date No.

Survey by J.J. LANGAN Notes M. NATAPOFF Notes Chkd. Checked X-Sec.

Indexed Date Date Date No.

STATION	B.S.	H.I.	F.S.	ELEV.	

761298 307 10-51

PLEASE RETURN TO

LOS ANGELES COUNTY SURVEYOR

726 LOS ANGELES COUNTY ENGINEERING BLDG.

Do not extend notes this side of this line.

NOTE: ANY ADDITIONS OR CHANGES ON THIS SHEET MUST BE MADE OR CIRCLED IN RED INK, WITH DATE AND NAME OF PERSON MAKING CHANGE.

Notes Ck'd by	Survey of SANTA ROSA AVE.
Map No.	W. O. 1690.14 Tape No. St'd. °F
Office Work	Surveyed by J.J. LANIGAN.
Checked	Notes J.J.L. Date 6-28-54
Date	Indexed C. Johnson

F. B. 1937 Pg. 145

LOCATION
of
IMPROVEMENTS
IN
PROPOSED SEWER R/W
IN.
LOT #9 AND LOTS #31 TO #39
TRACT #6817
AND IN.
LOTS #9 TO #12.
THE GORDON TRACT.
C.I. 1690.14

J.J. LANIGAN
M. NATAPOFF.
J.C. RITE.
C.L. LEE.

Note: Any Additions or Changes on This Sheet Must be Made or Circled In Red Ink With Date and Name of Person Making Change.

Do not extend notes this side of this line.

RETURN TO
LOS ANGELES COUNTY SURVEYOR
726 LOS ANGELES COUNTY
ENGINEERING BLDG.

76F3095 247 4-53

F. B. 1937 PG. 176 CONT. D OT. PG. 147

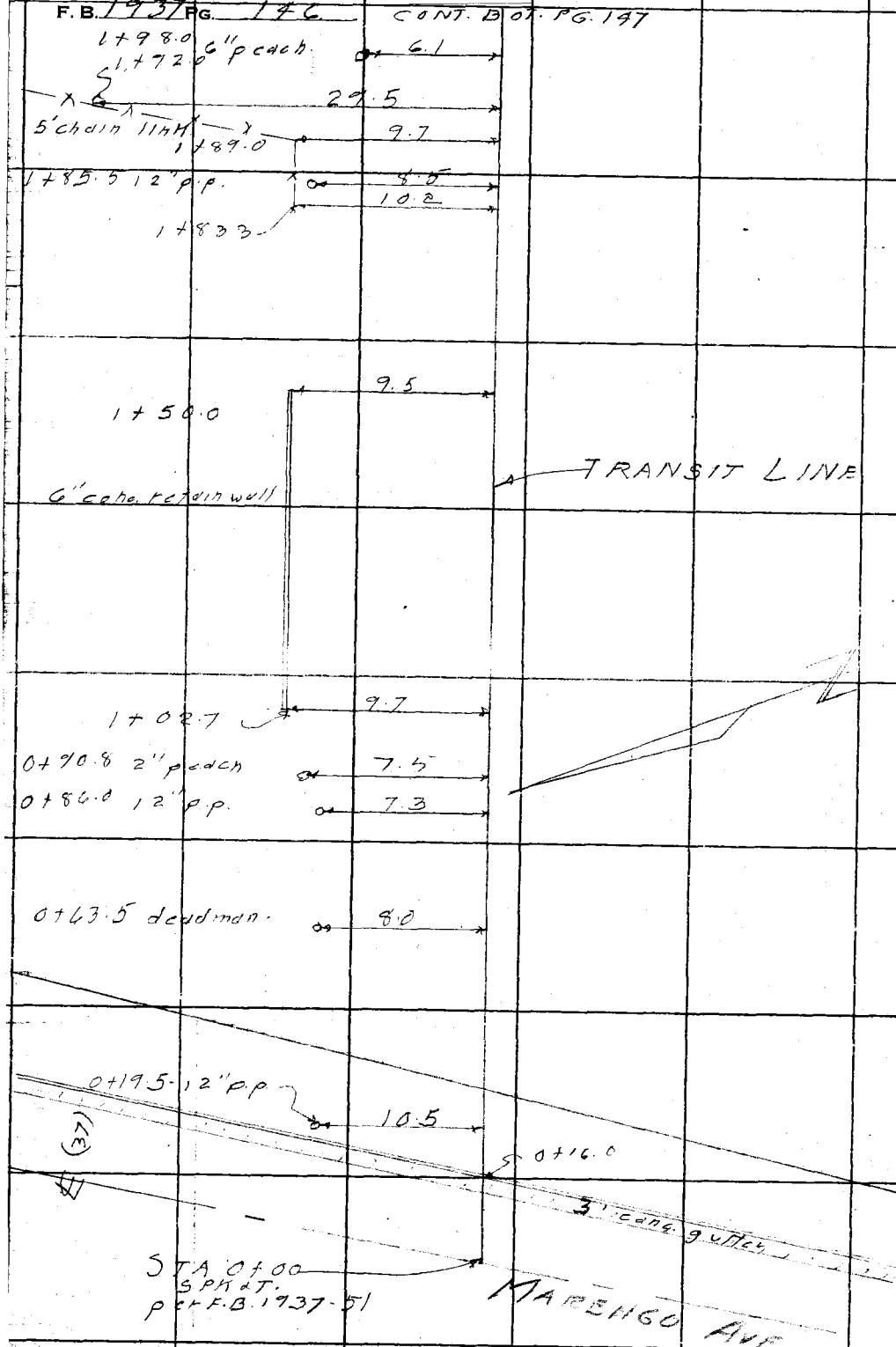

RETURN TO
LOS ANGELES COUNTY SURVEYOR
720 LOS ANGELES COUNTY
ENGINEERING BLDG.
Do not extend notes this side of this line.

Note: Any Additions or Changes on This Sheet Must be Made or Circled in Red Ink With Date and Name of Person Making Change.

F.B. 1937 PG. 147

Notes Ck'd by
Map No.
Office Work
Checked
Date

Survey of SANTA ROSA AVE.
W. O. 169014 Tape No. St'd. °F
Surveyed by J. J. LANIGAN.
Notes J. J. L. Date 6-23-54
Indexed A. C. Johnson



Note: Any Additions or Changes on This Sheet Must be Made or Circled in Red Ink With Date and Name of Person Making Change.

Do not extend notes this side of this line.

RETURN TO
LOS ANGELES COUNTY SURVEYOR
726 LOS ANGELES COUNTY
ENGINEERING BLDG.

76F3095 247 4-53

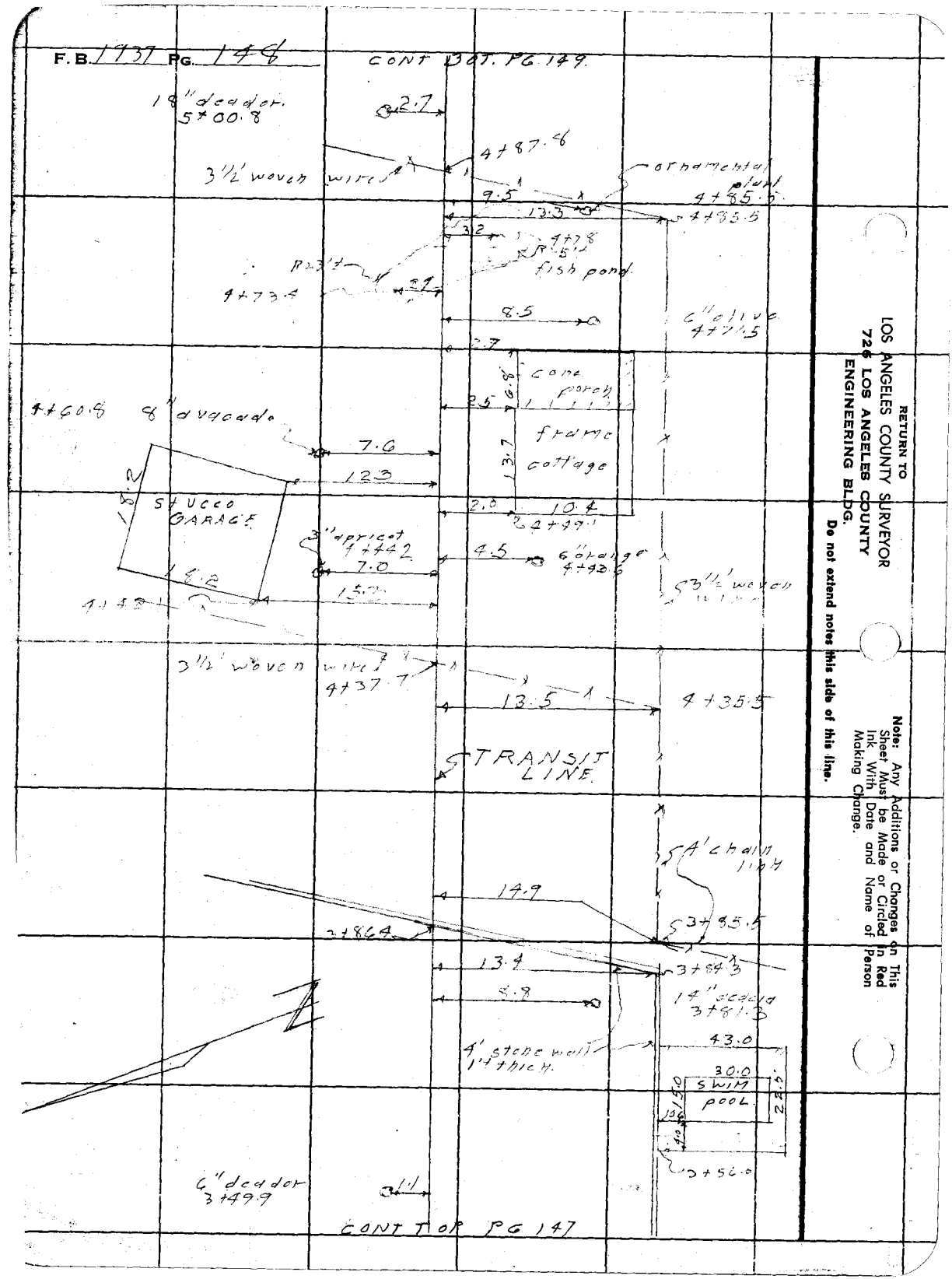

RETURN TO
LOS ANGELES COUNTY SURVEYOR
726 LOS ANGELES COUNTY
ENGINEERING BLDG.

Do not extend notes this side of this line.

Note: Any Additions or Changes on This Sheet Must be Made or Circled in Red Ink With Date and Name of Person Making Change.

Notes Ck'd by	Survey of SANTA ROSA AVE.
Map No.	W. O. 1670-14 Tape No. St'd. °F
Office Work	Surveyed by J. J. LANIGAN
Checked	Notes J. J. L. Date 6-23-54
Date	Indexed C. Johnson

F.B. 1937 PG. 149

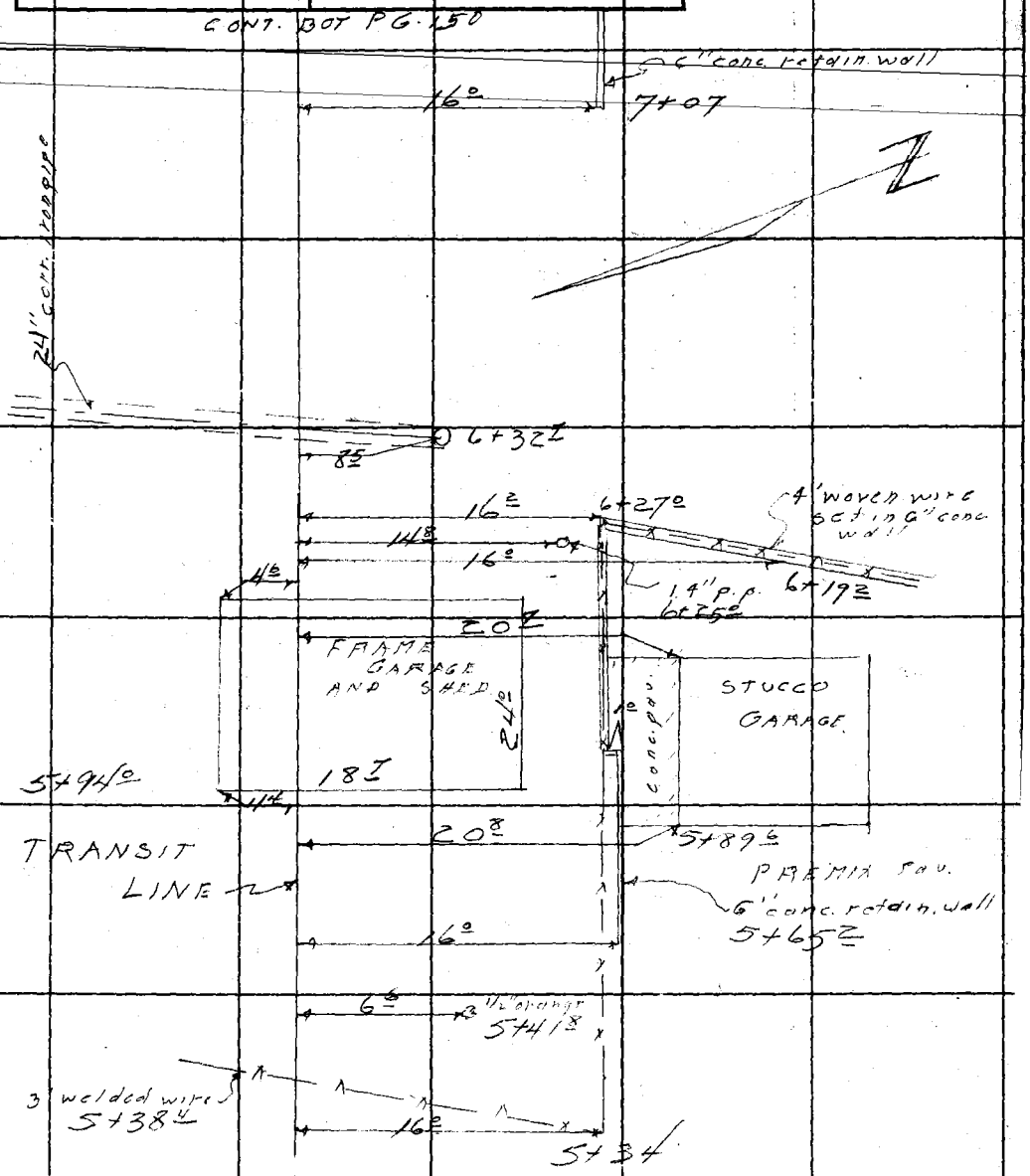

CONT. TOP PG 148

Note: Any Additions or Changes on This Sheet Must be Made or Circled in Red Ink With Date and Name of Person Making Change.

Do not extend notes this side of this line.

RETURN TO
LOS ANGELES COUNTY SURVEYOR
726 LOS ANGELES COUNTY
ENGINEERING BLDG.

76F3095 247 4-53

F.B. 1937 PG. 150

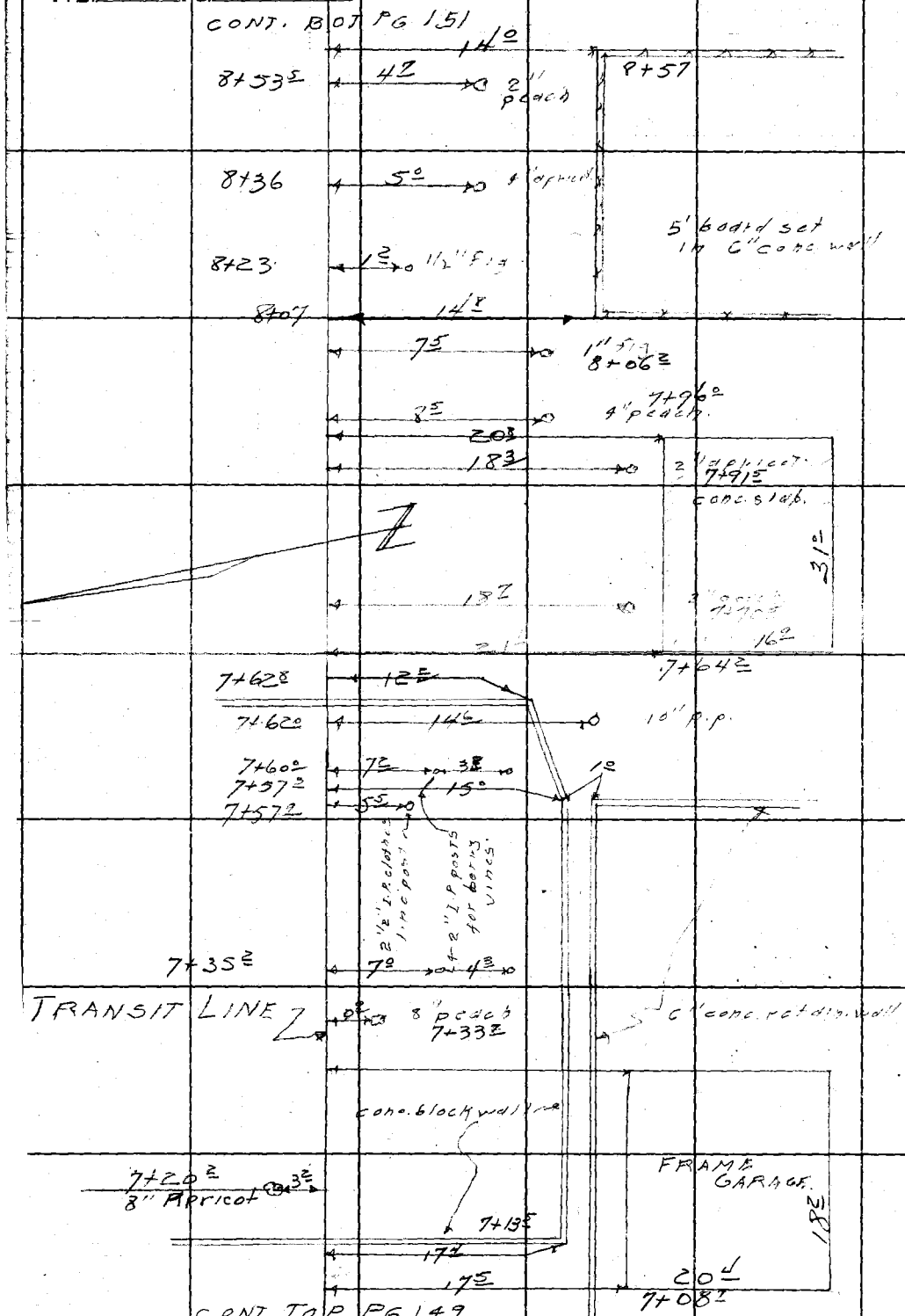

RETURN TO
LOS ANGELES COUNTY SURVEYOR
726 LOS ANGELES COUNTY
ENGINEERING BLDG.

Do not extend notes this side of this line.

Note: Any Additions or Changes on This Sheet Must be Made or Circled in Red Ink With Date and Name of Person Making Change.

Notes Ck'd by	Survey of SANTA ROSA AVE
Map No.	W. O. 1670 14 Tape No. St'd. °F
Office Work	Surveyed by J.J. LANIGAN
Checked	Notes J.J.L. Date 6-24-54
Date	Indexed A. C. Johnson

F.B. 1937 PG. 151

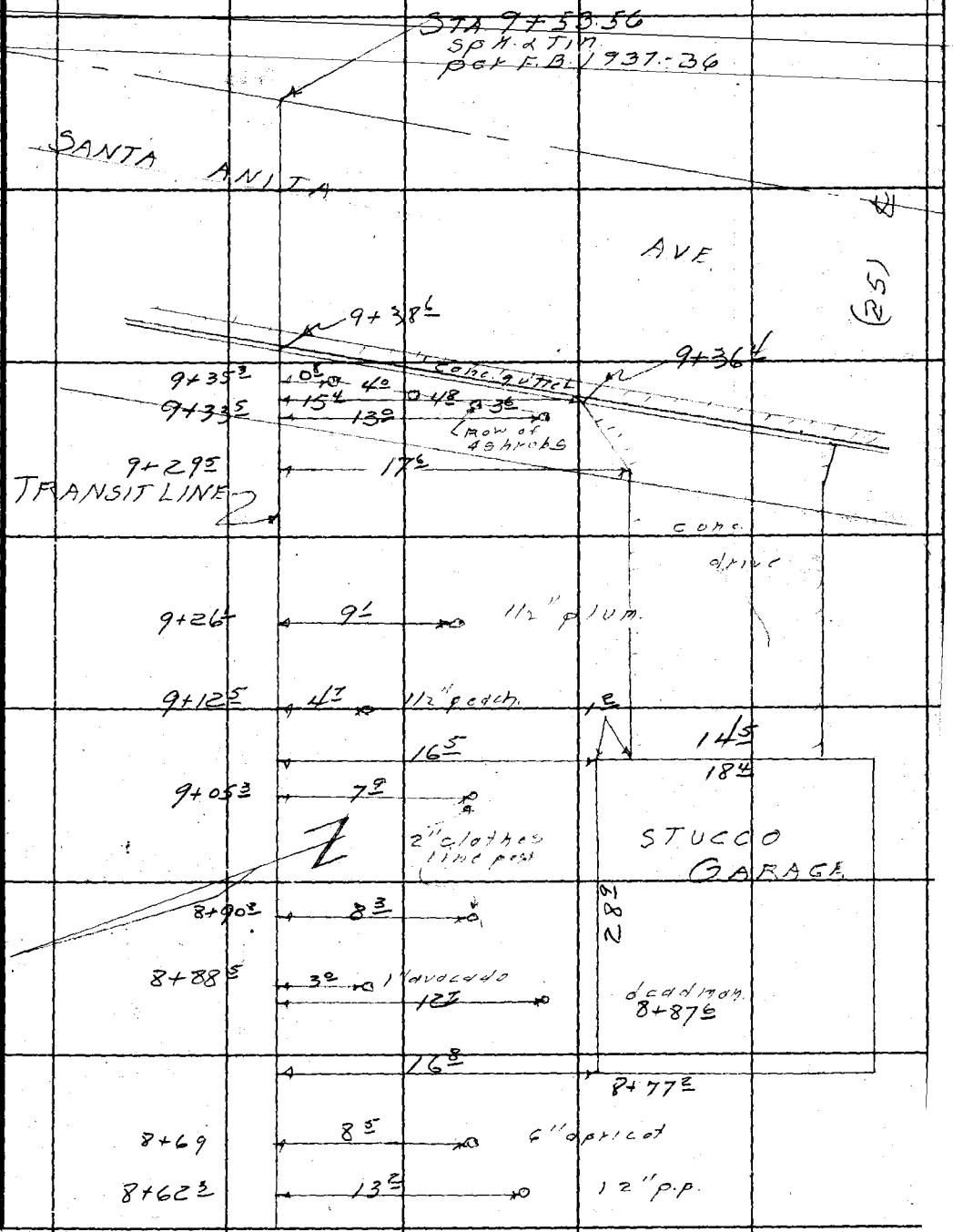

Note: Any Additions or Changes on This Sheet Must be Made or Circled in Red Ink With Date and Name of Person Making Change.

Do not extend notes this side of this line.

RETURN TO
LOS ANGELES COUNTY SURVEYOR
726 LOS ANGELES COUNTY
ENGINEERING BLDG.

76F3098 247 4-53

RETURN TO
LOS ANGELES COUNTY SURVEYOR
726 LOS ANGELES COUNTY
ENGINEERING BLDG.

Note: Any Additions or Changes on This Sheet Must be Made or Circled in Red Ink With Date and Name of Person Making Change.

Do not extend notes this side of this line.

F.B. 1931 PG. 152

Profile No. ____ Notes Red. ____ Plotted ____ Job No. 1690.14 Division No. 10 F.B. 1937 Pg. 153

X-Sec. No. ____ Date ____ Date ____ Survey of SANTA ROSA AVE

Notes Chkd. ____ Checked ____ Survey by J.J.L. Notes M.N. Date 6-23-54

Date 8-2-54 Date ____ Map No. ____ Indexed O. Johnson Date ____

PROFILE
&
X-SECTIONS
in
PROPOSED SEWER R/W
in
LOT #9 & LOTS #31 to 39
TRACT #6817
and in
LOTS #9 to 12
THE GORDON TRACT
C.I. 1690.14

ELEV.	J.J. LANIGAN
F.S.	M. NATAPOFF J.C. RIKE
H.I.	C.L. LEE
B.S.	
STATION	

NOTE: ANY ADDITIONS OR CHANGES ON THIS SHEET MUST BE MADE OR CIRCLED IN RED INK, WITH DATE AND NAME OF PERSON MAKING CHANGE.

PLEASE RETURN TO
LOS ANGELES COUNTY SURVEYOR
726 LOS ANGELES COUNTY
ENGINEERING BLDG.

Do not extend notes this side of this line.

76L298 307 10-51

76L298 307 10-51

PLEASE RETURN TO

LOS ANGELES COUNTY SURVEYOR
726 LOS ANGELES COUNTY
ENGINEERING BLDG.

NOTE: ANY ADDITIONS OR CHANGES ON THIS SHEET MUST BE MADE OR CIRCLED IN RED INK, WITH DATE AND NAME OF PERSON MAKING CHANGE.

Do not extend notes this side of this line.

STATION	B. S.	H. I.	F. S.	ELEV.		
B.M. AE-591-A		✓		1566 68	B.M. AE-591-A - EL. 1566.676 per F.B. 1930-7:	
	345	157013			MARENGO AVE (W. side) 150' ± S. of WAPELLO	
					St. Bt. spk. in cb.	
0+00			670	156343		TR/L
0+16			728	156285		" " - gut
"			613	156400		" " - cb
0+25			61	15640		TR/L @ P/L
"			49	15652	10'L	
"			40	15661	20' "	
1+00			35	15666		TR/L
"			25	15676	10'L	
1+03.5			22	15679	9.7'L - bk.	
1+04.5			13	15688	10.7' " - tp. bk.	
T.P.		✓	146	156867		
	810	157677				
1+65			80	15688		TR/L
"			68	15700	10'L	
"			62	15706	20' "	
2+00			55	15713		TR/L
"			49	15719	10'L	
"			44	15724	20'L	

F.B. 1937 PG. 154 Job No. 1690.14 Division No. 10 Notes Red. Plotted No. Profile
Survey of SANTA ROSA AVE Date Date No. X-Sec.
Survey by J.J. LANIGAN Notes M. NATAPOFF Notes Chkd. Checked
Indexed C. Johnson Date Date Date No.

76L298 307 10-51

PLEASE RETURN TO

LOS ANGELES COUNTY SURVEYOR

726 LOS ANGELES COUNTY
ENGINEERING BLDG.

NOTE: ANY ADDITIONS OR CHANGES ON THIS SHEET MUST BE MADE OR CIRCLED IN RED INK, WITH DATE AND NAME OF PERSON MAKING CHANGE.

Do not extend notes this side of this line.

263

STATION	B. S.	H. I.	F. S.	ELEV.		
		157677				
T.P.			102	157575		
	1102	158677				
2+86.5			100	15768		TR/L
"			111	15757		10'R
"			92	15776	10'L	
T.P.			523	158154		
	266	158420				
3+06			61	15781		TR/L
"			76	15766		10'R
"			57	15785	10'L	
3+36.5			50	15792		TR/L
"			66	15776		15'R
3+77.5			36	15806		TR/L
"			44	15798		13'R
"			63	15779		14' "
3+78.5			52	15790		14' "
T.P.			263	158157		
	509	158666				
4+00			48	15819		TR/L
			59	15808		14.5 R

Profile Notes Red ____ Plotted ____ Job No. 16 90 14 Division No. 10 F.B. 1937 Pg. 155

No. ____ Date ____ Date ____ Survey of Santa Rosa Ave

X-Sec. Notes Chkd. ____ Checked ____ Survey by J.L. Notes M.N. Date 6-23-54

No. ____ Date ____ Date ____ Map No. ____ Indexed C. Johnson Date ____

76L298 307 10-51

PLEASE RETURN TO

LOS ANGELES COUNTY SURVEYOR
726 LOS ANGELES COUNTY
ENGINEERING BLDG.

NOTE: ANY ADDITIONS OR CHANGES ON THIS SHEET MUST BE MADE OR CIRCLED IN RED INK, WITH DATE AND NAME OF PERSON MAKING CHANGE.

Do not extend notes this side of this line.

STATION	B. S.	H. I.	F. S.	ELEV.		
		1586 66				
4+00			39	15828	10'L	
4+50			51	15816		TR/L
"			51	15816		20'R
"			40	15827	14'L	
4+65			49	15818		TR/L
"			54	15813		12.5'R
"			31	15836	18.5'L	
T.P.			054	158612		
	508	1591 20				
			02	15910	Floor elev. of Ho # 470	
			36	15876	Approx. elev. tp sewer outlet to ho # 470	
T.P.			875	158245		
	513	1587 58				
5+00			57	15819		TR/L
"			65	15811		15'R
"			40	15836	20'L	
5+90			52	15824		TR
"			68	15808		16.5'R
"			96	15780		19' "
"			37	15839	20'L	

F.B. 1937 PG. 156 Job No. 1690.14 Division No. 10 Notes Red. Plotted Profile
Survey of SANTA ROSA AVE Date Date No.
Survey by J. LANIGAN Notes M. NATAPOFF Notes Chkd. Checked X-Sec.
Indexed C. Johnson Date Date Date No.

78L298 307 10-51

PLEASE RETURN TO
LOS ANGELES COUNTY SURVEYOR
726 LOS ANGELES COUNTY
ENGINEERING BLDG.

NOTE: ANY ADDITIONS OR CHANGES ON THIS SHEET MUST BE MADE OR CIRCLED IN RED INK, WITH DATE AND NAME OF PERSON MAKING CHANGE.

Do not extend notes this side of this line.

Profile Notes Red____ Plotted____ Job No. 46904 Division No. 10 F.B. 1937 Pg. 157
No.____ Date____ Date____ Survey of SANTA ROSA AVE
X-Sec. Notes Chkd____ Checked____ Survey by J.J.K. Notes M.M. Date 6-23-54
No.____ Date____ Date____ Map No.____ Index Co. Jobs

STATION	B. S.	H. I.	F. S.	ELEV.		
		158758				
T.P.			294	158464		
	381	158845				
6+19			61	15824		TR/L - bk.
"			92	15793		16' R - bot. bk.
"			50	15835	20'L	
6+29.37			62	15823		TR/L - int. @ TRACT LINE
"			51	15834	6'L. - bk.	
6+ 32.7			92	15793		8.5' R - flow line corr. I. P.
6+60			48	15837		TR/L
"			48	15837		6' R - top bk.
"			74	15811		12' " - bot. "
"			82	15803		17' " - bk.
7+00			52	15833		TR/L.
"			50	15835		12' R
"			62	15823		13' " bk.
"			62	15823		14.5' "
"			49	15836	10'L	
"			36	15849	20'L	
T.P.		1	554	158291		
	670	158961				

76L298 307 10-51

PLEASE RETURN TO

LOS ANGELES COUNTY SURVEYOR
726 LOS ANGELES COUNTY
ENGINEERING BLDG.

NOTE: ANY ADDITIONS OR CHANGES ON THIS SHEET MUST BE MADE OR CIRCLED IN RED INK, WITH DATE AND NAME OF PERSON MAKING CHANGE.

Do not extend notes this side of this line.

STATION	B. S.	H. I.	F. S.	ELEV.		
		158961				
8+00			57	15839		TR/L
"			69	15827		15' R
"			77	15819		16' R
"			44	15852	15' L	
9+00			25	15871		TR/L
"			42	15854		13' R
"			15	15881	10' L	
9+39			269	158692		TR/L - cb
			337	158624		" - gut
9+53 56			222	158739		TR/L - int. @ SANTA ANITA AVE
B.M.AE630			212	158749	B.M.AE 630 - EL. 1587.470 per F.B. 1930-21 SANTA ANITA AVE. - E. side - bt. spk. in cb. in front of ho #3166 & 83' S. of S. end S.E.C.R. @ WAPELLO ST.	

B. 1937 PG. 158 Job No. 1690.4 Division No. 10 Notes Red. Plotted Profile
Survey of SANTA ROSA AVE Date Date No.
Survey by J.J. LANIGAN Notes MINATAPOFF Notes Chkd. Checked X-Sec.
Indexed C. Johnson Date Date Date No.

Notes Ck'd by	Survey of SANTA ROSA AVE.
Map No.	W. O. 6701 Tape No. St'd. °F
Office Work	Surveyed by J. J. LANIGAN
Checked	Notes J. J. L. Date 6-29-54
Date	Indexed R. C. Johnson

F. B. 1937 Pg. 159

Note: Any Additions or Changes on This Sheet Must be Made or Circled In Red Ink With Date and Name of Person Making Change.

Do not extend notes this side of this line.

RETURN TO
LOS ANGELES COUNTY SURVEYOR
726 LOS ANGELES COUNTY
ENGINEERING BLDG.

LOCATION
of
IMPROVEMENTS
in
PROPOSED SEWER R/W
in
LOTS #2 TO #9 and #21
MARATHON HEIGHTS
C. I. 1690.14

J. J. LANIGAN
M. NATAPOFF
J. C. RIKE
C. L. LEA

76F3098 247 4-53

F.B. 1937 PG. 160



RETURN TO
LOS ANGELES COUNTY SURVEYOR
728 LOS ANGELES COUNTY
ENGINEERING BLDG.
Do not extend notes this side of this line.

Note: Any Additions or Changes on This Sheet Must be Made or Circled in Red Ink With Date and Name of Person Making Change.

Notes Ck'd by	Survey of SANTA ROSA AVE
Map No.	W. O. 1690.14 Tape No. St'd. °F
Office Work	Surveyed by J. J. LANIGAN
Checked	Notes J. J. L. Date 6-29-54
Date	Indexed A. C. Johnson

F.B. 1937 PG. 161

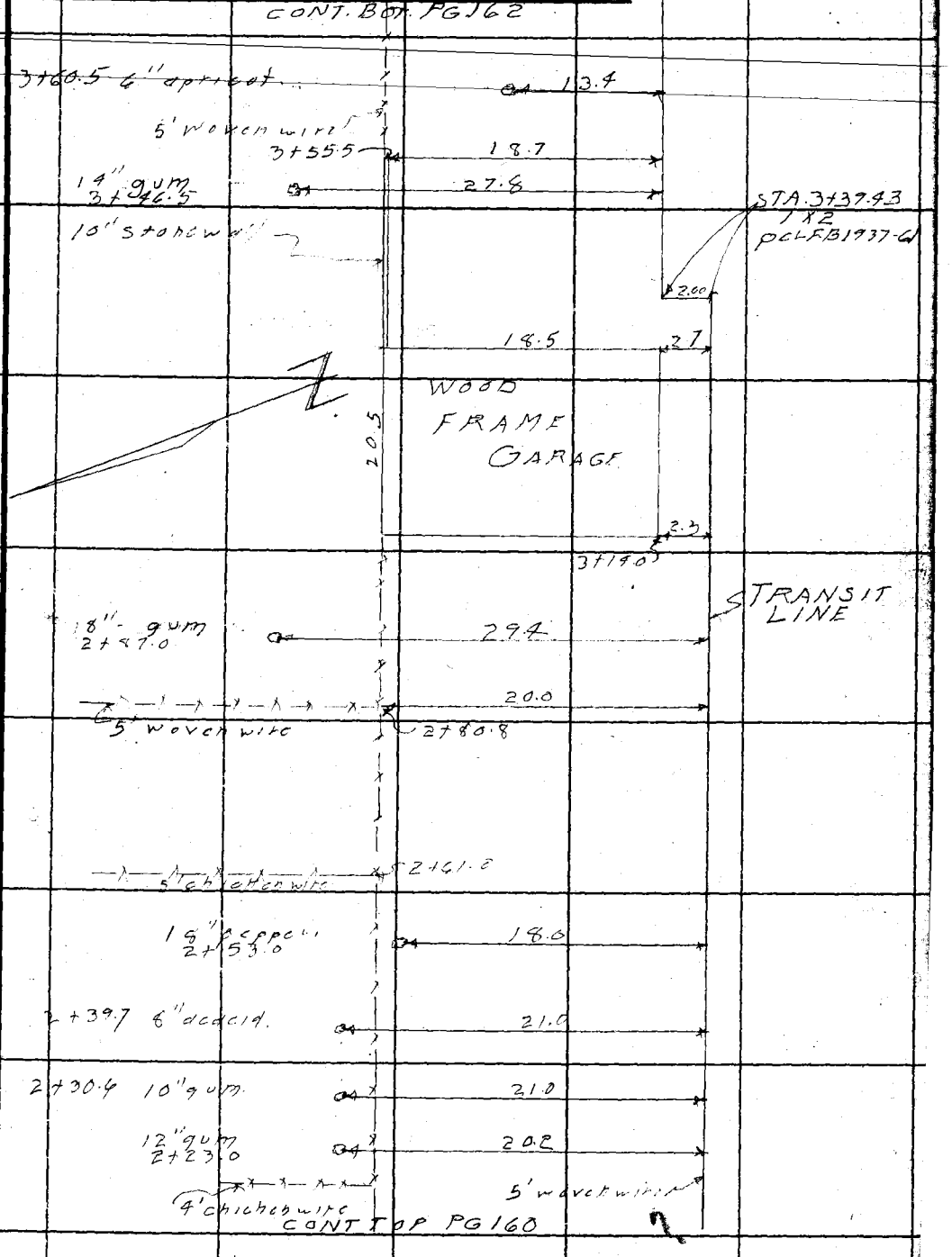

Note: Any Additions or Changes on This Sheet Must be Made or Circled in Red Ink With Date and Name of Person Making Change.

Do not extend notes this side of this line.

RETURN TO
LOS ANGELES COUNTY SURVEYOR
726 LOS ANGELES COUNTY
ENGINEERING BLDG.

76F3098 247 4-53

F.B. 1937 PG. 162

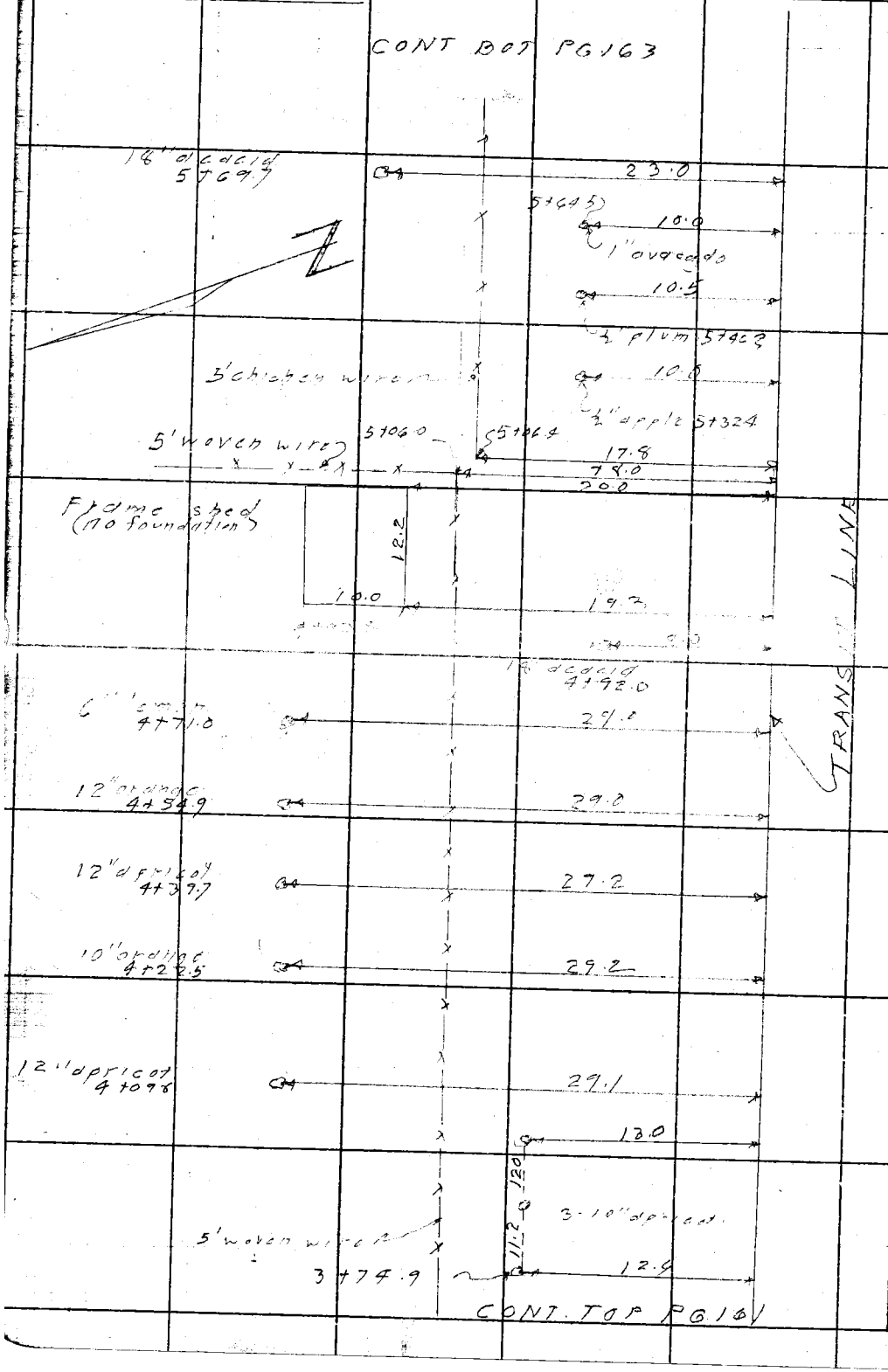

RETURN TO
LOS ANGELES COUNTY SURVEYOR
726 LOS ANGELES COUNTY
ENGINEERING BLDG.
Do not extend notes this side of this line.

Note: Any Additions or Changes on This Sheet Must be Made or Circled in Red Ink With Date and Name of Person Making Change.

Notes Ck'd by	Survey of SANTA ROSA AVE
Map No.	W. O. 1690-1 Tape No. St'd. °F
Office Work	Surveyed by J. J. LANIGAN
Checked	Notes J. J. L Date 6-30-54
Date	Indexed A. C. Johnson

F. B. 1937 PG. 163

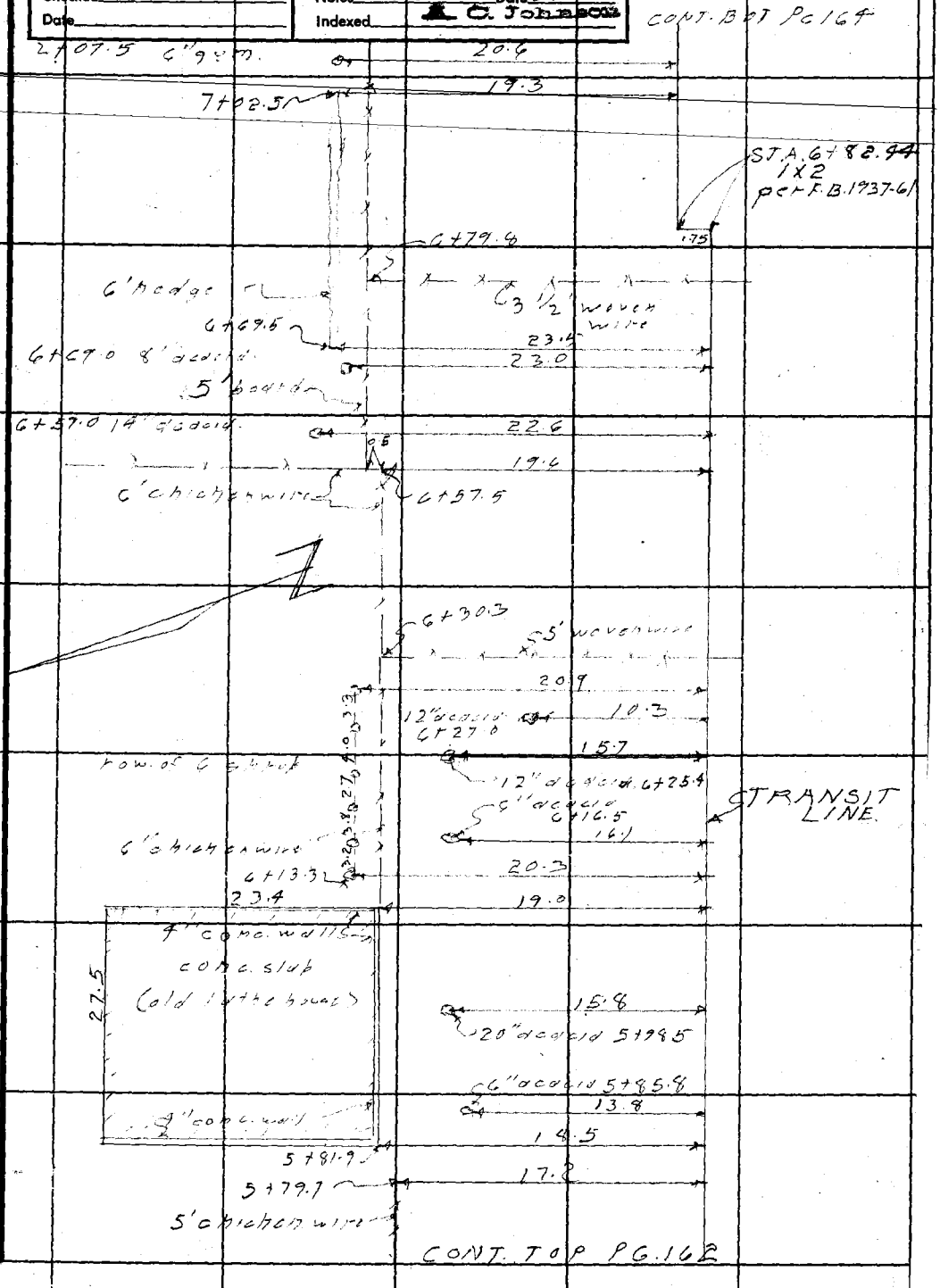

Note: Any Additions or Changes on This Sheet Must be Made or Circled in Red Ink With Date and Name of Person Making Change.

Do not extend notes this side of this line.

RETURN TO
LOS ANGELES COUNTY SURVEYOR
726 LOS ANGELES COUNTY
ENGINEERING BLDG.

76F3095 247 4-53

F.B. 1937 PG. 164

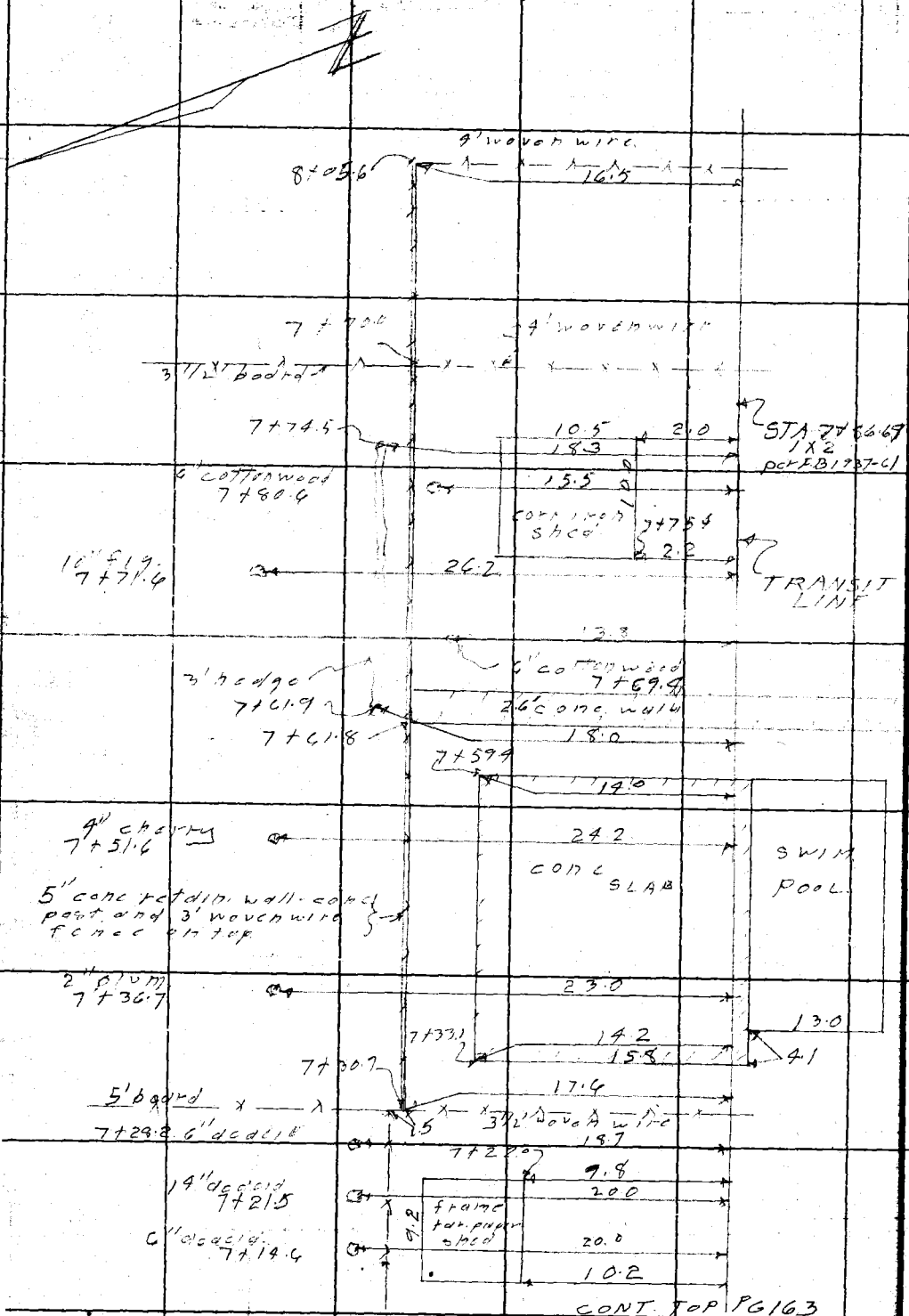

CONT. TOP PG 163

RETURN TO
LOS ANGELES COUNTY SURVEYOR
726 LOS ANGELES COUNTY
ENGINEERING BLDG.
Do not extend notes this side of this line.

Note: Any Additions or Changes on This Sheet Must be Made or Circled in Red Ink With Date and Name of Person Making Change.

Profile No. | X-Sec. No.

Notes Red Date | Plotted Date | Job No. 1690.14 Division No. 10 | F.B. 1937 Pg. 165

Notes Chkd Date 8-2-54 | Checked Date | Survey of SANTA ROSA AVE

Survey by L.J.L. & C. Johnson | Notes L.J.L. Date 6-29-54

Map No. | Indexed | Date

PROFILE & X-SECTIONS IN PROPOSED SEWER R/W IN LOTS #2 to #9 & #21 MARATHON HEIGHTS

C.I. 1690.14

J.J. LANIGAN

M. NATAPOFF

J.C. RIKE

C.L. LEE

STATION	B.S.	H.I.	F.S.	ELEV.

NOTE: ANY ADDITIONS OR CHANGES ON THIS SHEET MUST BE MADE OR CIRCLED IN RED INK, WITH DATE AND NAME OF PERSON MAKING CHANGE.

Do not extend notes this side of this line.

PLEASE RETURN TO
LOS ANGELES COUNTY SURVEYOR
726 LOS ANGELES COUNTY
ENGINEERING BLDG.

761.298 307 10-51

76L298 307 10-51

PLEASE RETURN TO

LOS ANGELES COUNTY SURVEYOR
726 LOS ANGELES COUNTY
ENGINEERING BLDG.

NOTE: ANY ADDITIONS OR CHANGES ON THIS SHEET MUST BE MADE OR CIRCLED IN RED INK, WITH DATE AND NAME OF PERSON MAKING CHANGE.

Do not extend notes this side of this line.

STATION	B. S.	H. I.	F. S.	ELEV.		
BM.AE-630		/		1587 47	BM.AE-630-EL. 1587.47	per F.B. 1930-21.
	086	1588 33			SANTA ANITA AVE. (E. side) 83' ± S. of ℄ of	
T.P.		/	1029	1578 04	WAPELLO ST. Bt. spk. in cb. in front of ho. # 3166	
	613	1584 17				
1+00			888	1575 29		TR/L - int. @ SANTA ANITA AVE.
1+16			915	1575 02		" " - gwt.
"			849	1575 68		" " - cb.
1+25			76	1576 6		" " - int. @ P/L.
"			80	1576 2		8'R
"			802	1576 15	2'L	
"			702	1577 15	12'L	
1+26			70	1577 2		TR/L
"			77	1576 5		8'R
"			69	1577 3	2'L - bot. wall	
"			61	1578 1	3'L - tp. "	
"			60	1578 2	12'L	
T.P.		/	723	1576 94		
	642	1583 36				
2+05.5			46	1578 8		TR/L
"			49	1578 5		8'R
"			45	1578 9	2'L - bot. wall	

F.B. 1937 PG. 166 Job No. 1690.14 Division No. 10 Notes Red. Plotted No. Profile
Survey of SANTA ROSA AVE Date Date X-Sec.
Survey by H. LANIGAN Notes M. NATAPOFF Notes Chkd. Checked No.
Indexed K. C. Johnson Date Date Date

76L298 307 10-51

PLEASE RETURN TO

LOS ANGELES COUNTY SURVEYOR

726 LOS ANGELES COUNTY
ENGINEERING BLDG.

NOTE: ANY ADDITIONS OR CHANGES ON THIS SHEET MUST BE MADE OR CIRCLED IN RED INK, WITH DATE AND NAME OF PERSON MAKING CHANGE.

Do not extend notes this side of this line.

STATION	B. S.	H. I.	F. S.	ELEV.		
		1583 36				
2+05.5			30	15804	3'L - tp. wall	
"			24	15810	12'L.	
2+07			40	15794		TR/L
"			47	15787		8'R
"			40	15794	2'L	
"			30	15804	17'L - bot. bk.	
"			21	15813	22' " - tp. "	
"			18	15816	25' "	
2+19.51			40	15794		TR/L - southerly ∡ pt.
"			31	15803		" " - northerly " "
T.P.			343	157993		
	681	1586 74				
2+19.51			48	15819	6'L - tp. bk.	
"			46	15821	15' " - bot. "	
"			38	15829	18' " - bot. "	
"			34	15833	22' " - top. "	
"			24	15843	25' "	
"			20	15847		
2+ 80±			57	15810		TR/L
"			40	15823	18'L	

Profile No. ____ Notes Red. ____ Plotted ____ Job No. 169014 Division No. 10 F.B. 1937 Pg. 167

X-Sec. No. ____ Date ____ Date ____ Survey of SANTA ROSA AVE.

Notes Chkd. ____ Checked ____ Survey by W.L. Notes M.N. Date 6-29-54

No. ____ Date ____ Date ____ Map No. ____ Index [illegible]

76L298 307 10-51

PLEASE RETURN TO

LOS ANGELES COUNTY SURVEYOR
726 LOS ANGELES COUNTY
ENGINEERING BLDG.

NOTE: ANY ADDITIONS OR CHANGES ON THIS SHEET MUST BE MADE OR CIRCLED IN RED INK, WITH DATE AND NAME OF PERSON MAKING CHANGE.

Do not extend notes this side of this line.

STATION	B. S.	H. I.	F. S.	ELEV.		
		1586 74				
2+80 ±			31	15836	22'L - bot. bk.	
"			18	15849	28' - tp. "	
2+82 ±			57	15810		TR/L
"			40	15827	18'L.	
"			20	15847	28' "	
T.P.			514	158160		
	637	1587 97				
3+39.			52	15828		TR/L
"			49	15831	20'L - bot. wall	
"			27	15853	21' " - tp. "	
"			19	15861	30' "	
4+00			48	15832		TR/L
"			32	15848	18' "	
"			19	15861	28' "	
T.P.			501	158296		
	279	1585 75				
4+94			38	15820		TR/L
"			22	15836	18'L	
"			11	15847	28'L	
5+07			40	15818		TR/L

F.B. 1937 PG. 168 Job No. 1390.14 Division No. 10 Notes Red. Plotted Profile
Survey of SANTA ROSA AVE. Date Date No. X-Sec.
Survey by J. LANIGAN Notes M. NATAPOFF Notes Chkd. Checked
Indexed C. Johnson Date Date No.

76L298 307 10-51

PLEASE RETURN TO

LOS ANGELES COUNTY SURVEYOR

726 LOS ANGELES COUNTY
ENGINEERING BLDG.

NOTE: ANY ADDITIONS OR CHANGES ON THIS SHEET MUST BE MADE OR CIRCLED IN RED INK, WITH DATE AND NAME OF PERSON MAKING CHANGE.

Do not extend notes this side of this line.

STATION	B. S.	H. I.	F. S.	ELEV.		
		1585 75				
5+07			29	1582 9	18'L	
"			15	1584 3	19' "	
"			14	1584 4	28' "	
T.P.			594	1579 81		
	524	1585 05				
5+82			39	1581 2		TR/L
"			30	1582 1	18'L	
"			15	1583 6	19.5 "	
"			09	1584 2	28' "	
5+84			39	1581 2		TR/L
"			22	1582 9	18'L - bot. foundation	
"			08	1584 3	20' " - top	
"			05	1584 6	28' "	
T.P.			320	1581 85		
	299	1584 84				
6+81			41	1580 7		TR/L
"			10	1583 8	21'L	
"			05	1584 3	30' "	
6+ 82.44			41	1580 7		TR/L - Southerly ∡ pt.
6+ 82.44			39	1580 9		" " - Northerly " "

Profile No. ____ Notes Red ____ Plotted ____ Job No. 169014 Division No. 10 F.B. 1937 Pg. 169

X-Sec. No. ____ Date ____ Date ____ Survey of SANTA ROSA AVE

Notes Chkd. ____ Checked ____ Survey by J.L.L. Notes M.N. Date 6-29-54

No. ____ Date ____ Date ____ Map No. ____ Indexed [illegible]

76L298 307 10-51

PLEASE RETURN TO

LOS ANGELES COUNTY SURVEYOR
726 LOS ANGELES COUNTY
ENGINEERING BLDG.

NOTE: ANY ADDITIONS OR CHANGES ON THIS SHEET MUST BE MADE OR CIRCLED IN RED INK, WITH DATE AND NAME OF PERSON MAKING CHANGE.

Do not extend notes this side of this line.

F.B. 1937 PG. 170 Job No. 39014 Division No. LD Notes Red. Plotted
Survey of SANTA ROSA AVE. Date Date
Survey by LLANIGAN Notes MANHOLES Notes Chkd. Checked
Indexed C. Johnson Date Date
Profile No. X-Sec. No.

STATION	B. S.	H. I.	F. S.	ELEV.		
		158484				
T.P.			257	15[illegible]27		
	418	158645				
7+50 ±			44	1582[illegible]		TR/L - beg. conc. retain. wall
"			38	1582[illegible]7	18' L - bot. wall	
"			17	158[illegible]8	20' " - tp. "	
"			15	1583[illegible]0	28' "	
7+53 ±			41	1582[illegible]4		TR/L - bot. conc. slab.
"			35	1583[illegible]0		" " tp. " "
7+83 ±			35	1583[illegible]0		" " tp. " "
"			50	15815		" " bot. " "
8+18 ±			40	1582[illegible]5		TR/L - end conc. retain. wall
"			33	1582[illegible]2	16' L - bot. wall	
"			10	15855	18' " - tp. "	
"		/	09	15856	28' "	
T.P.	091	157629	1107	15[illegible]538		
T.P.		/	1205	156424		
	447	156871				
B.M. AF 614			829	1560[illegible]2	B.M. AF 614 - EL. 1560.386 per F.B. 1930-37. SANTA ROSA AVE. & ATHENS ST. (S.W. cor.). Bt. spk. in cb. 8' N. of S. end. {Descrip. in error. Shold read "8' S. of N. end"}	

Notes Ck'd by	Survey of SANTA ROSA AVE.
Map No.	W. O. 1690.14 Tape No. St'd. °F
Office Work	Surveyed by J. J. LANIGAN
Checked	Notes J. J. L. Date 7-6-54
Date	Indexed A. C. Johnson 4-14-60

F. B. 1937 PG. 171

LOCATION of IMPROVEMENTS IN LOT 17 IN PUNAHOU TRACT C.I.1690.14

J. J. LANIGAN.
M. NATAPOFF.
J. C. RIKE.
C. L. LEE

Note: Any Additions or Changes on This Sheet Must be Made or Circled in Red Ink With Date and Name of Person Making Change.

Do not extend notes this side of this line.

RETURN TO
LOS ANGELES COUNTY SURVEYOR
726 LOS ANGELES COUNTY
ENGINEERING BLDG.

76FSOSS 247 4-58



RETURN TO
LOS ANGELES COUNTY SURVEYOR
726 LOS ANGELES COUNTY
ENGINEERING BLDG.

Do not extend notes this side of this line.

Note: Any Additions or Changes on This Sheet Must be Made or Circled in Red Ink With Date and Name of Person Making Change.

Notes Ck'd by	Survey of SANTA ROSA AVE
Map No.	W. O. 1690-19 Tape No. St'd. °F
Office Work	Surveyed by J. J. LANIGAN
Checked	Notes J. J. L. Date 7-6-54
Date	Indexed [illegible] C. Johnson

F.B. 1937 PG. 173

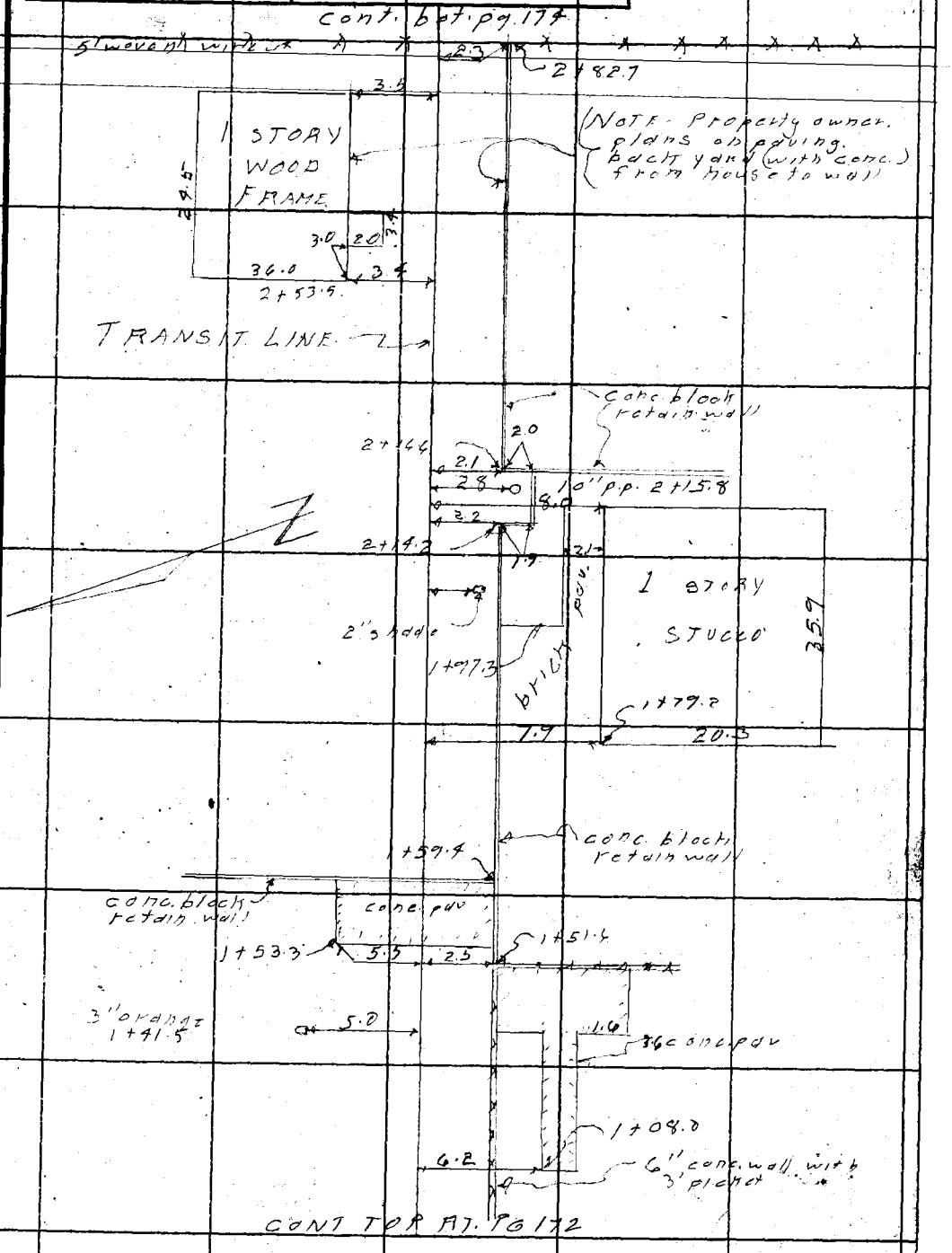

Note: Any Additions or Changes on This Sheet Must be Made or Circled in Red Ink With Date and Name of Person Making Change.

Do not extend notes this side of this line.

RETURN TO
LOS ANGELES COUNTY SURVEYOR
726 LOS ANGELES COUNTY
ENGINEERING BLDG.

76F3098 247 4-53

F.B. 1937 PG. 174

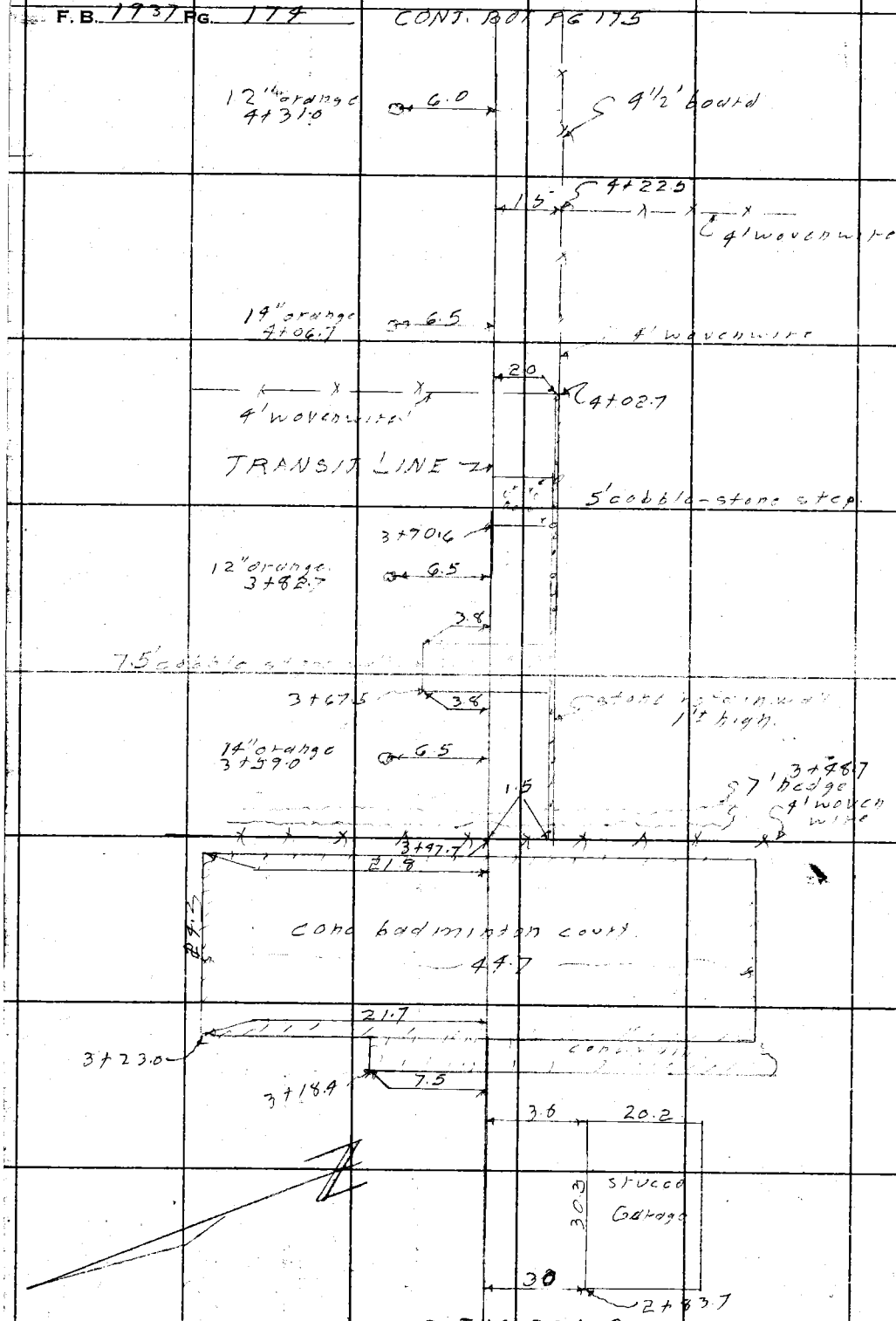

RETURN TO
LOS ANGELES COUNTY SURVEYOR
726 LOS ANGELES COUNTY
ENGINEERING BLDG.

Do not extend notes this side of this line.

Note: Any Additions or Changes on This Sheet Must be Made or Circled in Red Ink With Date and Name of Person Making Change.

Notes Ck'd by		Survey of SANTA ROSA AVE	F.B. 1937 PG. 175
Map No.		W. O. 1594 Tape No.	St'd. °F
Office Work		Surveyed by J. J. LANIGAN	
Checked		Notes J. J. L.	Date 7-6-54
Date		Indexed C. Johnson	

Note: Any Additions or Changes on This Sheet Must be Made or Circled in Red Ink With Date and Name of Person Making Change.

Do not extend notes this side of this line.

RETURN TO
LOS ANGELES COUNTY SURVEYOR
726 LOS ANGELES COUNTY
ENGINEERING BLDG.

7ERSONS 247 4-58

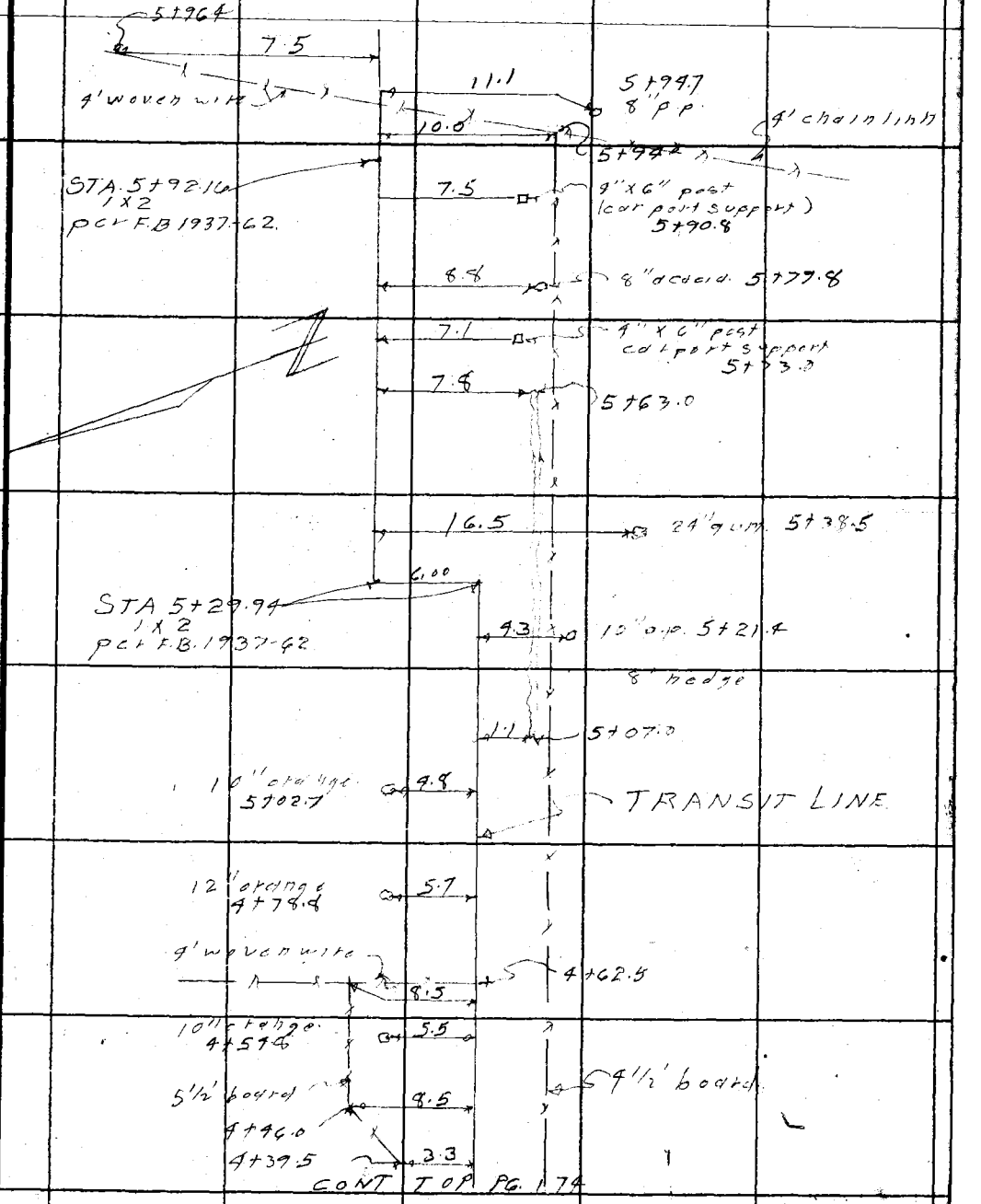

RETURN TO
LOS ANGELES COUNTY SURVEYOR
726 LOS ANGELES COUNTY
ENGINEERING BLDG.

Note: Any Additions or Changes on This Sheet Must be Made or Circled in Red Ink With Date and Name of Person Making Change.

Do not extend notes this side of this line.

F.B. 1737 PG. 176

Profile No. _____ Notes Red _____ Plotted _____ Job No. 1690.14 Division No. 10 F.B. 1937 Pg. 177

Date _____ Date _____ Survey of SANTA ROSA AVE

X-Sec. No. _____ Notes Chkd _____ Checked _____ Survey by J.J.L. Notes M.N. Date 7-2-54

Date 8-2-54 Date _____ Map No. _____ Indexed C. Johnson Date _____

PROFILE & X-SECTIONS in SANITARY SEWER R/W in LOT # 17 PUNAHOU TRACT

C.I. 1690.14

STATION	B.S.	H.I.	F.S.	ELEV.

J.J. LANIGAN
M. NATAPOFF
J.C. RIKE
C.L. LEE

NOTE: ANY ADDITIONS OR CHANGES ON THIS SHEET MUST BE MADE OR CIRCLED IN RED INK, WITH DATE AND NAME OF PERSON MAKING CHANGE.

PLEASE RETURN TO
LOS ANGELES COUNTY SURVEYOR
726 LOS ANGELES COUNTY
ENGINEERING BLDG.

Do not extend notes this side of this line.

76L298 307 10-51

76L298 307 10-51

PLEASE RETURN TO

LOS ANGELES COUNTY SURVEYOR
726 LOS ANGELES COUNTY
ENGINEERING BLDG.

NOTE: ANY ADDITIONS OR CHANGES ON THIS SHEET MUST BE MADE OR CIRCLED IN RED INK, WITH DATE AND NAME OF PERSON MAKING CHANGE.

Do not extend notes this side of this line.

STATION	B. S.	H. I.	F. S.	ELEV.		
B.M. AE-564				1524.85	B.M. AE-564-EL. 1524.851 per F.B. 1568-245	
	1067	1535.52			MARENGO AVE. & ALACA DR. - N.W. cor. - Bt. spk. in cb.	
					5' N. of N. line of ALACA DR.	
1+00			327	1532.25		TR/L - int. @ PUNAHOU ST.
1+15			347	1532.05		" " - gut.
"			369	1531.83	5' L - gut	
"			280	1532.72	" " - cb	
1+25			204	1533.48		TR/L int. @ P/L.
"			209	1533.43		6.5' R
"			21	1533.4	3.5' L	
"			27	1532.8	13.5' "	
T.P.			071	1534.81		
	873	1543.54				
1+84±			579	1537.75		TR/L - tp. bk.
"			565	1537.89		6.5' R
"			58	1537.7	3.5' L - tp. wall	
"			73	1536.2	4.5' " bot. "	
"			74	1536.1	13.5' "	
2+19±			52	1538.3		TR/L - bot. conc. ret. wall.
"			51	1538.4		6.5' R
"			52	1538.3	3.5' L - top wall	

F.B. 1937 PG. 178 Job No. 1690.14 Division No. 10 Notes Red. Plotted Profile
Survey of SANTA ROSA AVE Date Date No.
Survey by J.J. LANIGAN Notes M. NATAPOFF Notes Chkd. Checked X-Sec.
Indexed C. Johnson Date Date No.

76L298 307 10-51

PLEASE RETURN TO

LOS ANGELES COUNTY SURVEYOR

726 LOS ANGELES COUNTY
ENGINEERING BLDG.

NOTE: ANY ADDITIONS OR CHANGES ON THIS SHEET MUST BE MADE OR CIRCLED IN RED INK, WITH DATE AND NAME OF PERSON MAKING CHANGE.

Do not extend notes this side of this line.

STATION	B. S.	H. I.	F. S.	ELEV.		
		1543 54				
2+19±			47	15388	4.5' L - bot wall	
"			49	15386	13.5' L	
2+20±			26	15409		TR/L - tp. conc. ret. wall
"			24	15401		6.5' R
"			26	15409	3.5' L - top. wall	
"			34	15401	4.5' " - bot. "	
"			35	15400	13.5'	
T. P.			146	154208		
	756	1549 64				
2+49.5			79	15417		TR/L - bot. conc. ret. wall
"			77	15419		6.5' R
"			76	15420	3.5' L - top. wall	
"			82	15414	4.5' " - bot. "	
"			85	15411	13.5' L.	
2+50.5			72	15424		TR/L - tp. conc. ret. wall
"			69	15427		6.5' R
"			72	15424	3.5' L - top. wall	
"			76	15420	4.5' " bot. "	
"			78	15418	13.5' L.	
2+51.94 = 1+00 to East			71	15425		TR/L - int. w R/W line to East

Profile No. ____ Date ____ Notes Red ____ Plotted ____ Job No. 1690.14 Division No. 10 F.B. 1937 Pg. 179

X-Sec. No. ____ Date ____ Notes Chkd ____ Checked ____ Survey of SANTA ROSA AVE

Survey by J.J.L. Notes M.N. Date 7-2-54

Map No. ____ Indexed ____ Date ____ C. Johnson

76L298 307 10-51

PLEASE RETURN TO

LOS ANGELES COUNTY SURVEYOR
726 LOS ANGELES COUNTY
ENGINEERING BLDG.

NOTE: ANY ADDITIONS OR CHANGES ON THIS SHEET MUST BE MADE OR CIRCLED IN RED INK, WITH DATE AND NAME OF PERSON MAKING CHANGE.

Do not extend notes this side of this line.

STATION	B. S.	H. I.	F. S.	ELEV.		
		1549 64				
1+00 = 2+51 94 from South			71	15425		TR/L
"			72	15424		2° R - tp. conc. wall.
"			79	15417		3° " - bot. " "
"			84	15412		12° "
"			64	15432	8° L	
1+51 5			49	15447		TR/L
"			50	15446		2° R - tp. wall
"			67	15429		3° " - bot. "
"			—			{1° E. - 1 7' higher}
"			73	15423		12° R
"			48	15448	8° L	
1+58 5			46	15450		TR/L - bot. conc. ret. wall
"			45	15451		2° R - N. side wall
"			45	15451		3° " - S. " "
"			48	15448		12° "
"			47	15449	8° L	
T. P.			459	154505		
	938	1554 43				
1+59 5			58	15486		TR/L - tp. conc. ret. wall
"			60	15484		2° R - N. side wall

F.B. 1937 PG. 180 Job No. 1690.14 Division No. 10 Notes Red. Plotted Profile
Survey of SANTA ROSA AVE. Date Date No.
Survey by J. J. LANIGAN Notes M. NATAPOFF Notes Chkd. Checked X-Sec.
Indexed L. O. Johnson Date Date Date No.

76L298 307 10-51

PLEASE RETURN TO

LOS ANGELES COUNTY SURVEYOR

726 LOS ANGELES COUNTY
ENGINEERING BLDG.

NOTE: ANY ADDITIONS OR CHANGES ON THIS SHEET MUST BE MADE OR CIRCLED IN RED INK, WITH DATE AND NAME OF PERSON MAKING CHANGE.

Do not extend notes this side of this line.

STATION	B. S.	H. I.	F. S.	ELEV.		
		155443				
1+59.5			92	15452		3° R - S. side wall
"			95	15449		12° "
"			55	15489	8° L	
1+97.5			55	15489		TR/L
"			60	15484		2° R - N. side wall
"			74	15470		3° " - S. " "
"			74	15470		7° " - N. " garage
"			53	15491	8° L	
2+17.5 ±			48	15496		2° R - tp wall.
"			54	15490		4.5° " bot. "
"			53	15491		{1° E. - same elev.}
2+42.5 ±			45	15499		TR/L - bot. bk.
			45	15499		2° R - N. side wall
			46	15498		3° - " - S. " "
			48	15496		12° "
			43	15501	8° L	
2+43.0 ±			31	15513		TR/L
"			30	15514		2° R
"			31	15513	8° L	
2+83.5			27	15517		2° R - N. side wall

Profile No. ____ Notes Red ____ Plotted ____ Job No. 1690-H Division No. 10 F.B. 1937 Pg. 181

X-Sec. No. ____ Date ____ Date ____ Survey of SANTA ROSA AVE

Notes Chkd. ____ Checked ____ Survey by J.J.L. Notes M.N. Date 7-6-54

No. ____ Date ____ Date ____ Map No. ____ Indexed C. Johnson Date ____

76L298 307 10-51

PLEASE RETURN TO

LOS ANGELES COUNTY SURVEYOR
726 LOS ANGELES COUNTY
ENGINEERING BLDG.

NOTE: ANY ADDITIONS OR CHANGES ON THIS SHEET MUST BE MADE OR CIRCLED IN RED INK, WITH DATE AND NAME OF PERSON MAKING CHANGE.

Do not extend notes this side of this line.

STATION	B. S.	H. I.	F. S.	ELEV.		
		1554 43				
2+83.5			39	15505		3° R - S. side wall
"						{1° E. - 1.2° higher}
3+00			21	15523		TR/L
"			22	15522		2° R - N. side garage
"			17	15527	8° L	
3+23			105	155338		TR/L - W. edge conc. slab
3+47			105	155338		" " - E. " " "
T.P.		1	030	155413		
	273	1556 86				
3+47.5			34	15535		TR/L.
			34	15535		2° R - tp. bk.
			43	15526		3° " - bot. "
			44	15525		12° "
			30	15539	8° L	
4+00			32	15537		TR/L
T.P.		1	200	155486		
	482	1559 68				
4+22.5 ±			52	15545		TR/L
"			51	15546		2° R - tp. bk.
"			65	15532		3° " - bot. "

F.B. 1937 PG. 182 Job No. 1690 14 Division No. 10 Notes Red. Plotted Profile
Survey of Santa Rosa Ave Date Date No.
Survey by Hanigan Notes M. Natapoff Notes Chkd. Checked X-Sec.
Indexed C. Johnson Date Date No.

76L298 307 10-51

PLEASE RETURN TO

LOS ANGELES COUNTY SURVEYOR

726 LOS ANGELES COUNTY
ENGINEERING BLDG.

NOTE: ANY ADDITIONS OR CHANGES ON THIS SHEET MUST BE MADE OR CIRCLED IN RED INK, WITH DATE AND NAME OF PERSON MAKING CHANGE.

Do not extend notes this side of this line.

STATION	B. S.	H. I.	F. S.	ELEV.		
		155968				
4+22.5±			66	15531		12° R
"			48	15549	8° L	
4+23			51	15546		2° R - tp. bk.
"			54	15543		3° " bot "
"			63	15534		12° "
T.P.			273	155695		
	535	156230				
5+00			61	15562		TR/L.
"			62	15561		2° R - N. side fence
"			71	15552		3° " S. " "
"			72	15551		12° "
"			56	15567	8° L.	
5+29.94			58	15565		TR/L - S. ∡ pt.
"			55	15568		" " N. " " - (6' N.)
5+93.7			49	15574		TR/L
"			51	15572		8° L - N. side fence
"			64	15559		9° " - S. " "
"			69	15554		18°
"			47	15576	2° L	
5+95±			60	15563		TR/L

Profile No. ____ Date ____ Notes Red ____ Plotted ____ Job No. 1690.14 Division No. 10 F.B. 1937 Pg. 183

X-Sec. No. ____ Date ____ Notes Chkd ____ Date ____ Checked ____ Date ____ Survey of SANTA ROSA AVE Survey by L.L.L. Notes M.L. Date 7-6-54 Map No. ____ Index C. Johnson

76L298 307 10-51

PLEASE RETURN TO

LOS ANGELES COUNTY SURVEYOR
726 LOS ANGELES COUNTY
ENGINEERING BLDG.

NOTE: ANY ADDITIONS OR CHANGES ON THIS SHEET MUST BE MADE OR CIRCLED IN RED INK, WITH DATE AND NAME OF PERSON MAKING CHANGE.

Do not extend notes this side of this line.

F.B. 1937 Pg. 184 Job No 6920.14 Division No. 20 Notes Red. Date Plotted Date No. Profile No. X-Sec.
Survey of SANTA ROSA AVE
Survey by LANIGAN Notes M. NATAPOFF Notes Chkd. Checked
Indexed L. O. Johnson Date Date Date

STATION	B. S.	H. I.	F. S.	ELEV.		
		1562 30				
5+95±			65	15558		8° R
"			70	15553		18° "
"			57	15566	2'L	
T.P.			1176	155054		
	147	155201				
BM AF-635			963	154238	BM AF-635 - EL. 1542.384 per F.B. 1930-39. PUNAHOU ST. (W. side) 222'± W. of ℄ of SANTA ANITA AVE - Bt. spk. in S.W. cor. of conc. drive to house 485.	

Notes Ck'd by	Survey of SANTA ROSA AVE.
Map No.	W. O. 1670-M Tape No. St'd. °F
Office Work	Surveyed by J. J. LANIGAN.
Checked	Notes J. J. L. Date 7-8-54
Date	Indexed C. Johnson

F. B. 1937 PG. 185

Note: Any Additions or Changes on This Sheet Must be Made or Circled in Red Ink With Date and Name of Person Making Change.

Do not extend notes this side of this line.

RETURN TO
LOS ANGELES COUNTY SURVEYOR
726 LOS ANGELES COUNTY
ENGINEERING BLDG.

LOCATION
of
IMPROVEMENTS
IN.
PROPOSED SEWER R/W.
IN.
LOTS Nos. 5-6-9-10
THE PUNAHOU TRACT.
C.I.1690.14

J. J. LANIGAN.
M. NATAPOFF
J. C. RIKA
C. L. LEE.

76F3098 247 4-53

F.B. 1901 Pg. 186 CONT BOT. PG 187

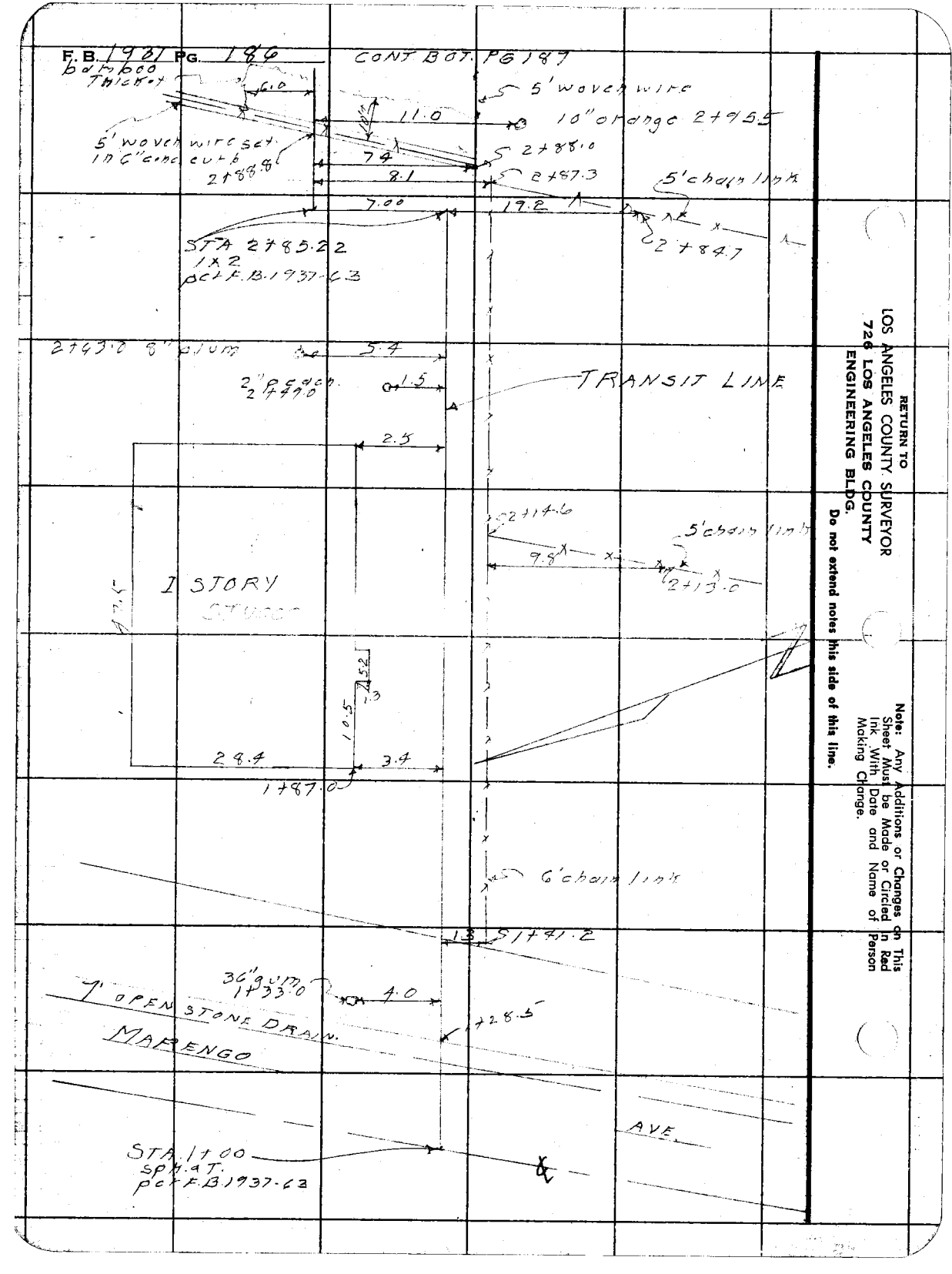

RETURN TO
LOS ANGELES COUNTY SURVEYOR
726 LOS ANGELES COUNTY
ENGINEERING BLDG.
Do not extend notes this side of this line.

Note: Any Additions or Changes on This Sheet Must be Made or Circled in Red Ink With Date and Name of Person Making Change.

Notes Ck'd by	Survey of SANTA ROSA AVE
Map No.	W. O. 1690.14 Tape No. St'd. °F
Office Work	Surveyed by J.J. LANIGAN
Checked	Notes J.J.L. Date 7-8-54
Date	Indexed A. C. Johnson

F.B. 1937 PG. 187

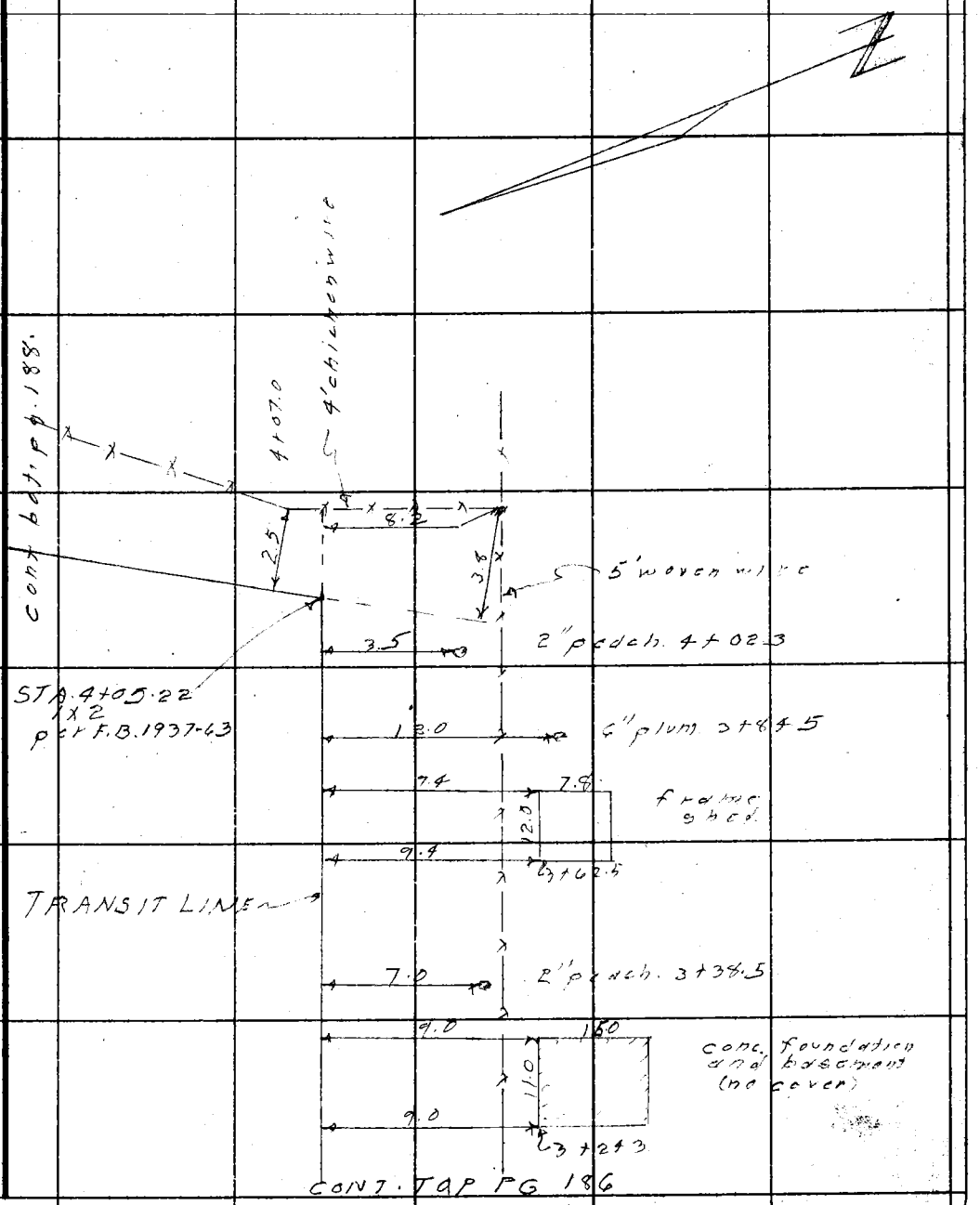

Note: Any Additions or Changes on This Sheet Must be Made or Circled in Red Ink With Date and Name of Person Making Change.

Do not extend notes this side of this line.

RETURN TO
LOS ANGELES COUNTY SURVEYOR
726 LOS ANGELES COUNTY
ENGINEERING BLDG.

76F3098 247 4-53

F. B. 1937 PG. 188

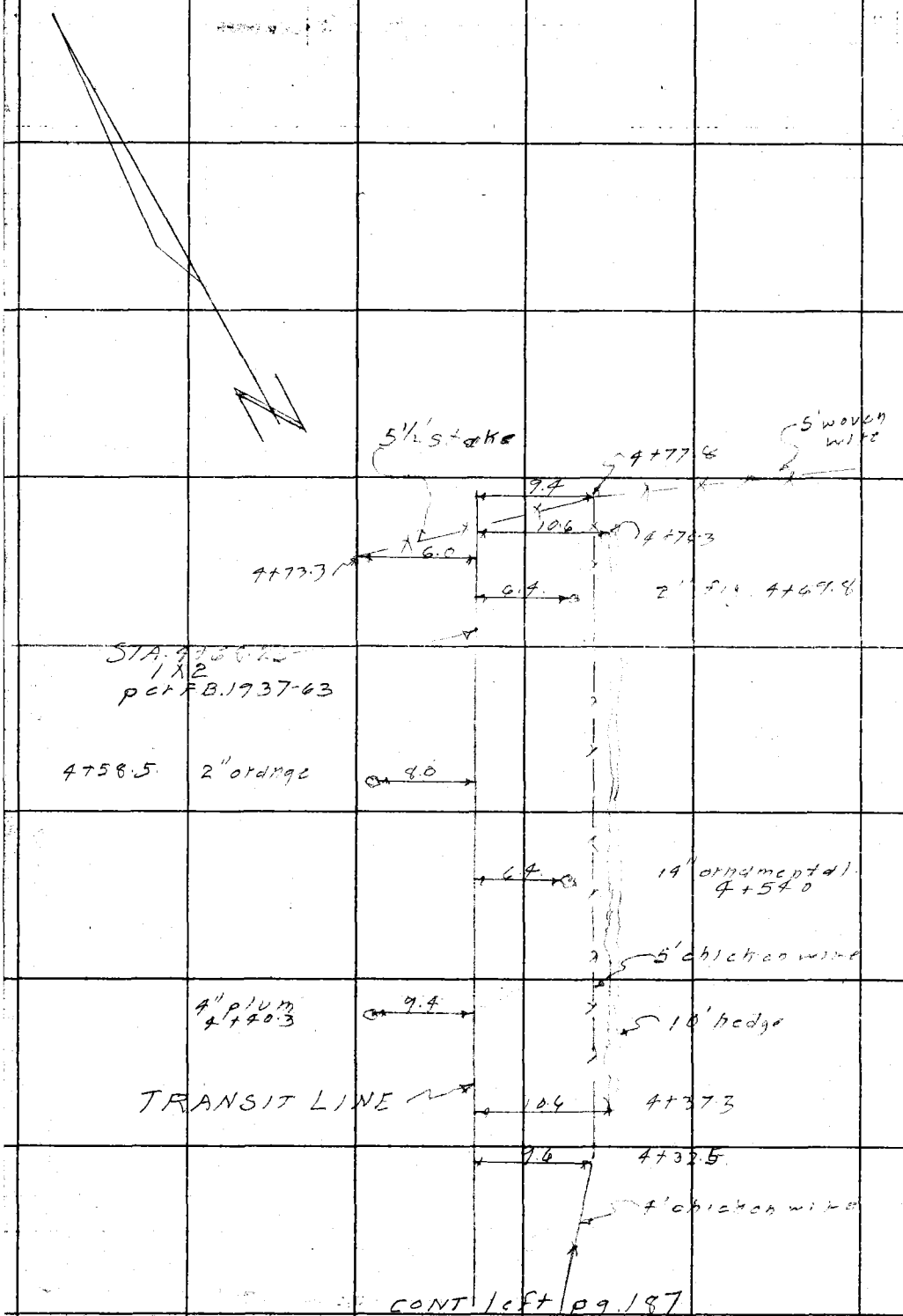

RETURN TO
LOS ANGELES COUNTY SURVEYOR
726 LOS ANGELES COUNTY
ENGINEERING BLDG.
Do not extend notes this side of this line.

Note: Any Additions or Changes on This Sheet Must be Made or Circled in Red Ink With Date and Name of Person Making Change.

Profile No. | Notes Red. | Plotted | Job No. 1690.14 | Division No. 10 | F.B. 1937 Pg. 189
Date | Date | Survey of SANTA ROSA AVE
X-Sec. No. | Notes Chkd. 8-2-54 | Checked | Survey by J.J.L. | Notes M.N. Date 7-7-54
Date | Date | Map No. | Indexed C. Johnson Date

PROFILE & X-SECTIONS IN SANITARY SEWER R/W IN LOTS #5, 6, 9 & 10 IN THE PUNAHOU TRACT

C.I. 1690.14

J.J. LANIGAN
M. NATAPOFF
J.C. RIKE
C.L. LEE

STATION	B.S.	H.I.	F.S.	ELEV.

NOTE: ANY ADDITIONS OR CHANGES ON THIS SHEET MUST BE MADE OR CIRCLED IN RED INK, WITH DATE AND NAME OF PERSON MAKING CHANGE.

Do not extend notes this side of this line.

PLEASE RETURN TO
LOS ANGELES COUNTY SURVEYOR
726 LOS ANGELES COUNTY
ENGINEERING BLDG.

76L298 307 10-51

76L298 307 10-51

PLEASE RETURN TO

LOS ANGELES COUNTY SURVEYOR
726 LOS ANGELES COUNTY
ENGINEERING BLDG.

NOTE: ANY ADDITIONS OR CHANGES ON THIS SHEET MUST BE MADE OR CIRCLED IN RED INK, WITH DATE AND NAME OF PERSON MAKING CHANGE.

Do not extend notes this side of this line.

STATION	B. S.	H. I.	F. S.	ELEV.		
B.M.AF565	1102	151288		150186	B.M.AF565-EL.1501.863 per F.B.1568-245.	
T.P.	1122	151274	1136	150152	MARENGO AVE. (E. side) @ MARATHON RD.	
					Bt. spk. in N. side drive to ho #3104.	
1+00			525	150749		TR/L - int @ MARENGO AVE.
1+22			555	150719		" " - edge pav.
1+28			72	15055		" " - bot. storm drain
1+29			59	15068		" " - tp. bk.
1+42			42	15085		" " - @ P/L
"			43	15084		1'R
"			52	15075		11'
"			38	15089	9'L	
2+00			17	15110		TR/L
"			18	15109		1'R
"			27	15100		11' "
T.P.			335	150939		
	1083	152022				
2+85.22			46	15156		TR/L - Southerly point
"			44	15158		" " - Northerly "
2+87.7			42	15160		TR/L - bot. bk.
"			45	15157		8'R
"			52	15150		18' "

F.B. 1937 PG. 190 Job No. 1690.14 Division No. 10 Notes Red. Plotted No. Profile
Survey of SANTA ROSA AVE Date Date X-Sec.
Survey by W. LANIGAN Notes M. NATAPOFF Notes Chkd. Checked No.
Index C. Johnson Date Date Date

76L298 307 10-51

PLEASE RETURN TO

LOS ANGELES COUNTY SURVEYOR

726 LOS ANGELES COUNTY
ENGINEERING BLDG.

NOTE: ANY ADDITIONS OR CHANGES ON THIS SHEET MUST BE MADE OR CIRCLED IN RED INK, WITH DATE AND NAME OF PERSON MAKING CHANGE.

Do not extend notes this side of this line.

STATION	B. S.	H. I.	F. S.	ELEV.		
		1520 22				
2+88 5			31	15171		TR/L - tp. bk.
"			32	15170		8'R
"			43	15159		9' "
"			53	15149		18' "
T.P.		1	169	1518 53		
	10 36	1528 89				
3+31			110	15179		TR/L
"			111	15178		8'R - tp. bk.
"			128	15161		10'R - bot. bk.
"			182	15107		16' " - bot. ctr. conc. cellar
4+00			89	15200		TR/L
"			92	15197		8'R - tp. bk.
"			101	15188		9' " - bt. bk.
"			106	15183		18' "
4+05 22			87	15202		TR/L - ∡ pt.
4+70			39	15250		" "
"			39	15250	15'L	
4+73 8			36	15253		
"		1	33	15256		11'R
T. P.	10 86	1539 09	066	1528 23		

Profile No. ____ Date ____ Notes Red. ____ Plotted ____ Job No. 1690.14 Division No. 10 F.B. 1937 Pg. 191

X-Sec. No. ____ Date ____ Notes Chkd. ____ Checked ____ Survey of Santa Rosa Ave. Date 7-7-54

Date ____ Map No. ____ Indexed C. Johnson Date ____

76L298 307 10-51

PLEASE RETURN TO

LOS ANGELES COUNTY SURVEYOR
726 LOS ANGELES COUNTY
ENGINEERING BLDG.

NOTE: ANY ADDITIONS OR CHANGES ON THIS SHEET MUST BE MADE OR CIRCLED IN RED INK, WITH DATE AND NAME OF PERSON MAKING CHANGE.

Do not extend notes this side of this line.

STATION	B. S.	H. I.	F. S.	ELEV.		
		1539 09				
T. P.			11 08	1528 01		
	284	1530 85				
B.M.AE-564			5 99	1524 86	B.M.AE-564-EL.1524.851 per F.B. 1568-245. MARENGO AVE. (W. side) @ ALSACE DR. Bt. spk. in cb. 5'N. of N.P/L ALSACE DR. (Note: Description in error. Should read "ALACA DR." instead of "ALSACE DR.")	

F.B. 1937 PG. 192 Job No. 1690.14 Division No. 10 Notes Red. Plotted Profile
Survey of SANTA ROSA AVE Date Date No.
Survey by J.J. LANIGAN Notes M. NATAPOFF Notes Chkd. Checked X-Sec.
Indexed C. Johnson Date Date Date No.

Notes Ck'd by	Survey of SANTA ROSA AVE.
Map No.	W. O. 6904 Tape No. St'd. °F
Office Work	Surveyed by J. J. LANIGAN.
Checked	Notes J. J. L. Date 7-9-54
Date	Indexed

F.B. 1937 Pg. 193

LOCATION
of
IMPROVEMENTS
in
PROPOSED SEWER R/W
in
LOTS NO. 47-35-36-37
LOS FLORES SLOPE.
C.I. 1690.14

J. J. LANIGAN
M. NAZAROFF.
J. C. RITE
C. L. LEE.

Note: Any Additions or Changes on This Sheet Must be Made or Circled in Red Ink With Date and Name of Person Making Change.

Do not extend notes this side of this line.

RETURN TO
LOS ANGELES COUNTY SURVEYOR
726 LOS ANGELES COUNTY
ENGINEERING BLDG.

76F3085 247 4-53

F.B. 1731 Pg. 174

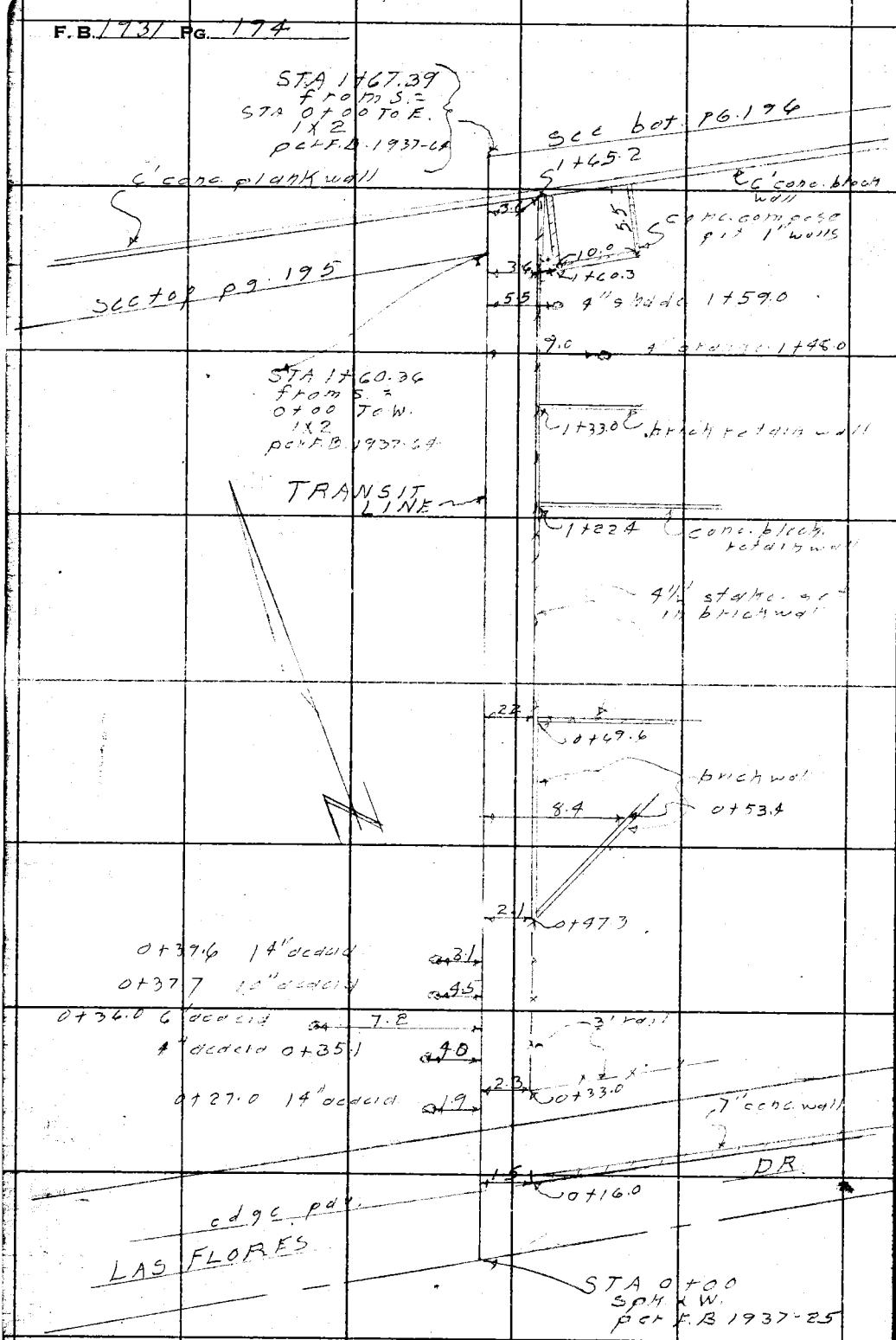

RETURN TO
LOS ANGELES COUNTY SURVEYOR
726 LOS ANGELES COUNTY
ENGINEERING BLDG.
Do not extend notes this side of this line.

Note: Any Additions or Changes on This Sheet Must be Made or Circled in Red Ink With Date and Name of Person Making Change.

Notes Ck'd by	Survey of SANTA ROSA AVE.
Map No.	W. O. 169014 Tape No. Std. °F
Office Work	Surveyed by J. J. LANIGAN
Checked	Notes J. J. L. Date 7-9-54
Date	Indexed A. C. Johnson

F.B. 1937 PG. 195

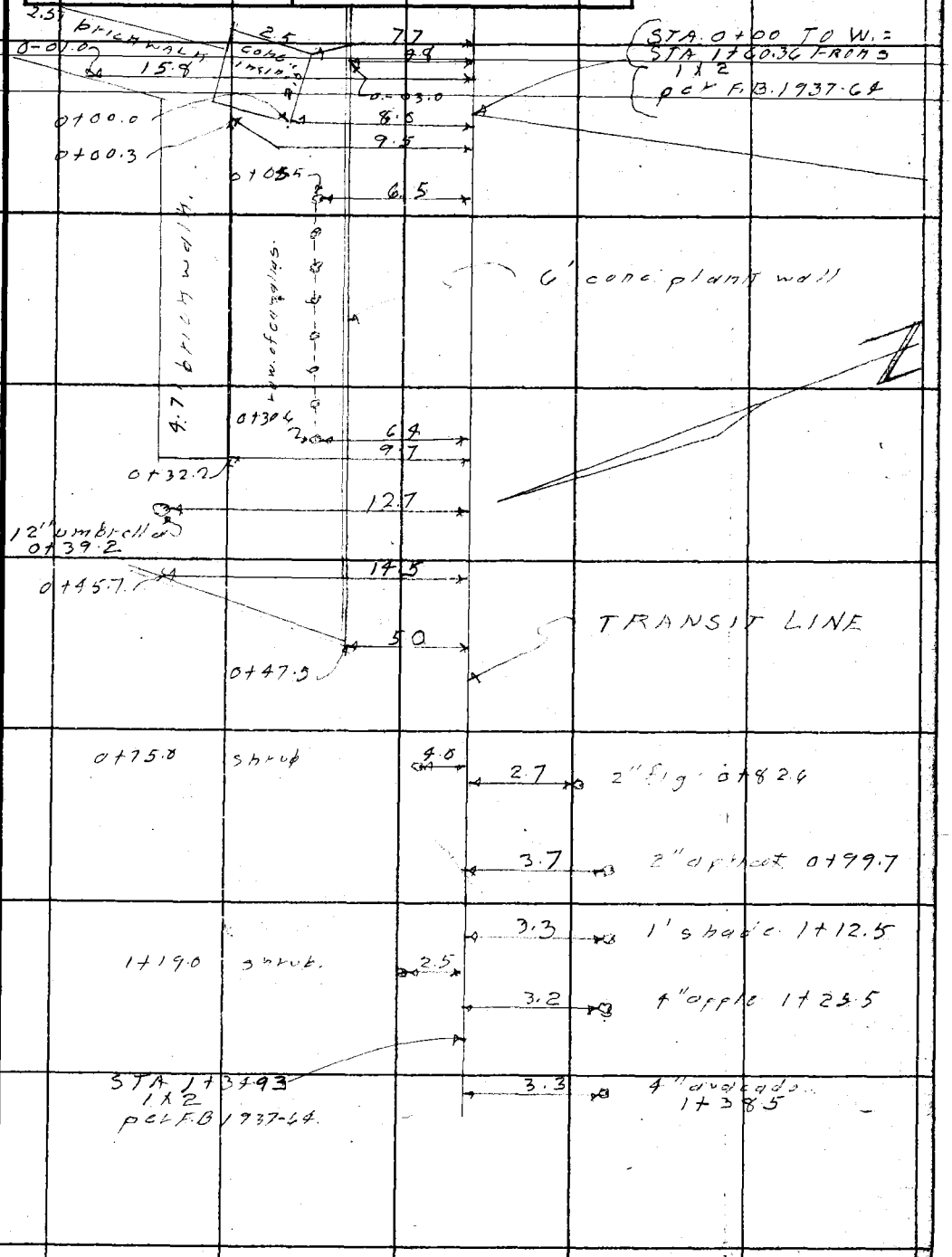

Note: Any Additions or Changes on This Sheet Must be Made or Circled in Red Ink With Date and Name of Person Making Change.

Do not extend notes this side of this line.

RETURN TO
LOS ANGELES COUNTY SURVEYOR
726 LOS ANGELES COUNTY
ENGINEERING BLDG.

76F3095 247 4-53

F. B. 1937 PG. 176

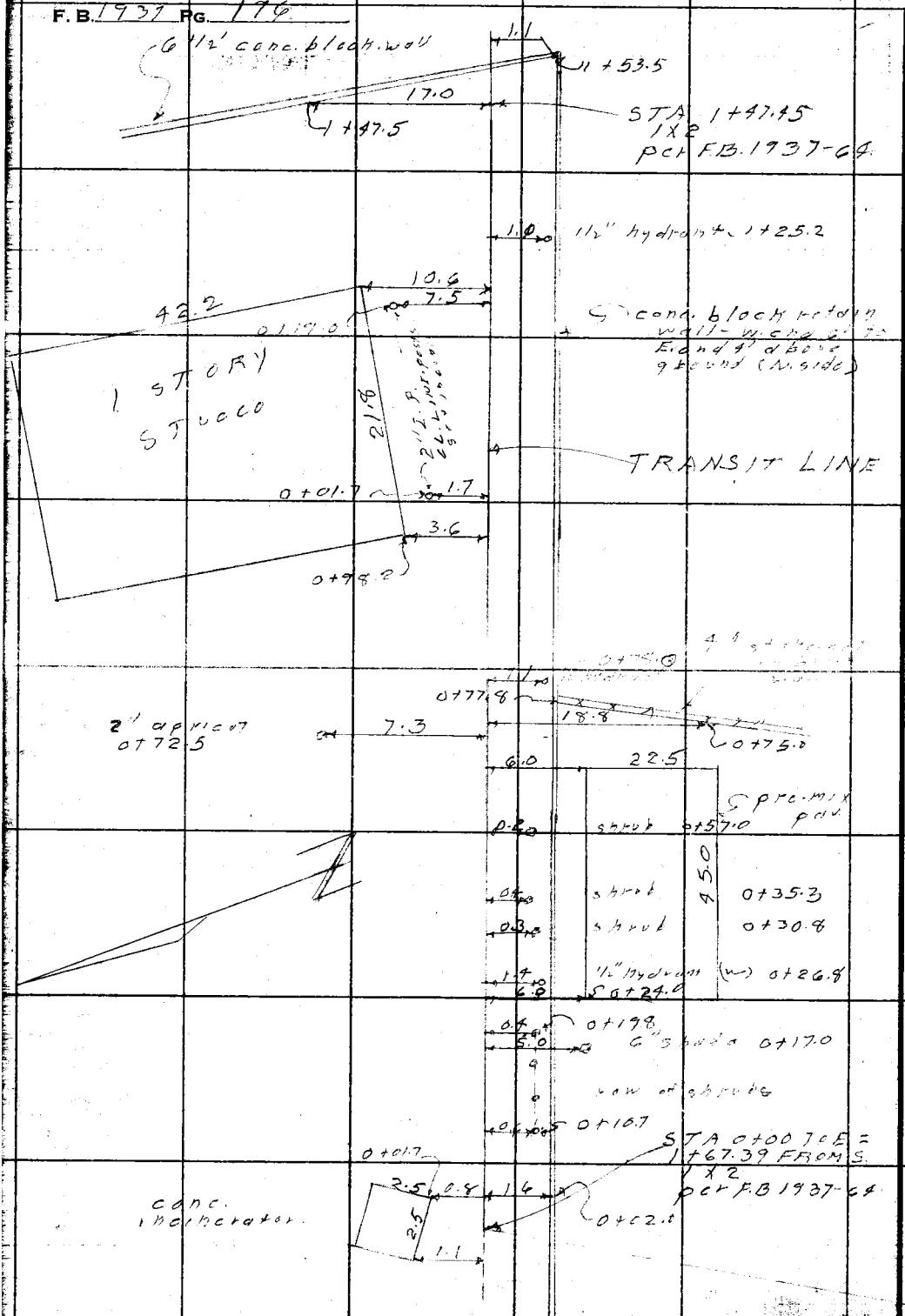

RETURN TO
LOS ANGELES COUNTY SURVEYOR
726 LOS ANGELES COUNTY
ENGINEERING BLDG.
Do not extend notes this side of this line.

Note: Any Additions or Changes on This Sheet Must be Made or Circled in Red Ink With Date and Name of Person Making Change.

Profile No. ____ Notes Red. ____ Plotted ____ Job No. 1690.14 Division No. 10 F.B. 1937 Pg. 197
Date ____ Date ____ Survey of MARATHON RD
X-Sec. No. ____ Notes Chkd. ____ Checked ____ Survey by J.J.L. Notes M.N. Date 7-19-54
Date 8-2-54 Date ____ Map No. ____ Indexed C. Johnson

PROFILE & X-SECTIONS in SANITARY SEWER R/W. in LOTS #47, 35, 36, & 37 LAS FLORES SLOPE

C.I. 1690.14

ELEV.	
F.S.	J.J. LANIGAN M. NATAPOFF J.C. RIKE
H.I.	C.L. LEE
B.S.	
STATION	

NOTE: ANY ADDITIONS OR CHANGES ON THIS SHEET MUST BE MADE OR CIRCLED IN RED INK, WITH DATE AND NAME OF PERSON MAKING CHANGE.

PLEASE RETURN TO
LOS ANGELES COUNTY SURVEYOR
726 LOS ANGELES COUNTY
ENGINEERING BLDG.

Do not extend notes this side of this line.

76L298 307 10-51

76L298 307 10-51

PLEASE RETURN TO
LOS ANGELES COUNTY SURVEYOR
726 LOS ANGELES COUNTY
ENGINEERING BLDG.

NOTE: ANY ADDITIONS OR CHANGES ON THIS SHEET MUST BE MADE OR CIRCLED IN RED INK, WITH DATE AND NAME OF PERSON MAKING CHANGE.

Do not extend notes this side of this line.

F.B. 1937 Pg. 98 | Job No. 690044 Division No. 10 | Survey of SANTA ROSA AVE | Survey by J.J. LANIGAN | Notes TO NATA ROAD | Index L.C. Johnson

Profile No. | Plotted | Date | Checked | Date | Notes: Red | Date | Notes Chkd | Date | X-Sec. No. | Date

STATION	B. S.	H. I.	F. S.	ELEV.		
B.M. AE 637		1		1510 93	B.M. AE 637 - EL. 1510.926 per F.B. 1930-25.	
	567	1516 60			LAS FLORES DR. (S. side), 266' W. of ℄ SANTA ROSA AVE. ℄ spk.	
					is N.E. cor. conc. drive to ho # 604.	
0+00			430	1512 30		TR/L - int. @ LAS FLORES DR.
0+15			430	1512 30		" " - bot. bk. & edge pav.
0+16			32	1513 4		" " - tp. bk.
0+25			17	1514 9		" " - @ P/L
"			20	1514 6		2' R
"			17	1514 9		12' "
"			13	1515 3	8'L	
T.P.		1	044	1516 16		
	1055	1526 71				
0+47			97	1517 0		TR/L - beg. brick wall
"			98	1516 9		2' R - bot. wall
"			86	1518 1		3' " - tp. "
"			99	1516 8		4' " - bot. "
0+67			82	1518 5		TR/L
"			81	1518 6		2' R - bot. wall
"			77	1519 0		3' " - tp. "
17.00			59	1520 8		TR/L
"			57	1521 0		2' R - W. side wall & edge

76L298 307 10-51

PLEASE RETURN TO

LOS ANGELES COUNTY SURVEYOR

726 LOS ANGELES COUNTY
ENGINEERING BLDG.

NOTE: ANY ADDITIONS OR CHANGES ON THIS SHEET MUST BE MADE OR CIRCLED IN RED INK, WITH DATE AND NAME OF PERSON MAKING CHANGE.

Do not extend notes this side of this line.

STATION	B. S.	H. I.	F. S.	ELEV.		
		1526 71				
1+00			65	15202		3' R-E. side wall & fence
"			67	15200		8' "
"			62	15205	8' L	
1+21			38	15229		TR/L
"			39	15228		2' R-W. side wall
"			63	15204	{1' N.-2 3/4' higher} —	3' " -E " " -bot. bk
1+31			31	15236		TR/L
"			29	15238		2' R-W. side wall
"			36	15231	{1' N.-1 2/4' higher} —	3' " -E. " " -bot. bk
T.P.			154	152517		
	922	1534 39				
1+60 36			78	15266		TR/L
"			80	15264		2' R-W. side wall & fence
"			102	15242		8' " -el. bot. compost pit
1+63 3			76	15268		TR/L
~~[illegible]~~ 1+~~60.36~~ = 0+00 West			76	15268	8' L	
			78	15266		TR/L
1+60.36 = Van			73	15271		5' R-S. side wall
"			73	15271		6' " -N. " "
"			70	15274		15' "

Profile No. ____ Date ____ Notes Red ____ Plotted ____ Job No. 11904 Division No. 10 F.B. 1937 Pg. 199

X-Sec. No. ____ Date ____ Notes Chkd ____ Checked ____ Survey of SANTA ROSA AVE

Survey by J.J.L. Notes M.N. Date 7-9-54

Map No. ____ Date ____ Index [illegible] C. Johnson

76L298 307 10-51

PLEASE RETURN TO

LOS ANGELES COUNTY SURVEYOR
726 LOS ANGELES COUNTY
ENGINEERING BLDG.

NOTE: ANY ADDITIONS OR CHANGES ON THIS SHEET MUST BE MADE OR CIRCLED IN RED INK, WITH DATE AND NAME OF PERSON MAKING CHANGE.

Do not extend notes this side of this line.

STATION	B. S.	H. I.	F. S.	ELEV.		
		1534 39				
0+00			84	15260	5'L.	
0+42 ±			75	15269		TR/L
"			68	15276		5'R - S. side wall
"			67	15277		6' " - N. " "
"			65	15279		15' "
"			80	15264	5'L	
0+43±			75	15269		TR/L
			67	15277		5'R - bot. bk.
"			40	15304		13' " - tp. "
"			39	15305		15' "
"			78	15266	5'L	
1+00			66	15278		TR/L
"			64	15280		5'R - bot. bk.
"			39	15305		15' " - tp. "
"			70	15274	5'L	
1+47.5			66	15278		TR/L
"			61	15283		5'R
"			56	15287		15'R
"			69	15275	5'L	
T.P.	481	153200	720	152719		

F.B. 1937 PG. 200 Job No. 1690.14 Division No. 10 Notes Red. Plotted Profile
Survey of Santa Rosa Ave Date Date No.
Survey by W. Lanigan Notes M. Natapoff Notes Chkd. Checked X-Sec.
Indexed C. Johnson Date Date Date No.

76L298 307 10-51

PLEASE RETURN TO

LOS ANGELES COUNTY SURVEYOR

726 LOS ANGELES COUNTY
ENGINEERING BLDG.

NOTE: ANY ADDITIONS OR CHANGES ON THIS SHEET MUST BE MADE OR CIRCLED IN RED INK, WITH DATE AND NAME OF PERSON MAKING CHANGE.

Do not extend notes this side of this line.

STATION	B. S.	H. I.	F. S.	ELEV.		
67.39 PS 2/24/55		1532.00				
1+~~60.56~~ = 0+00 to East			49	15271		TR/L
0+13			53	15267		TR/L
"			52	15268		2' R - N. Side wall
"			62	15258		3' " - S. " "
"			66	15254		12' "
"			43	15277	8' L	
0+75±			54	15266		TR/L
"			55	15265		2' R - N. side wall
"			63	15257		3' " - S. " "
"			63	15257		6' " tp bk.
"			71	15249		7' " bot. "
"			71	15249		12' "
"			46	15274	8' L	
0+76±			54	15266		TR/L
"			55	15265		2' R - N. side wall
"			80	15240		3' " - S. " "
"			80	15240		12' "
"			47	15273	8' L	
1+00			53	15267		TR/L
1+47.45			41	15279		TR/L

Profile No. ____ Notes Red ____ Plotted ____ Job No. 1690.14 Division No. 10 F.B. 1937 Pg. 201

X-Sec. No. ____ Date ____ Date ____ Survey of SANTA ROSA AVE

Notes Chkd ____ Checked ____ Survey by J.J.L. Notes M.N. Date 7-9-54

No. ____ Date ____ Date ____ Map No. ____ Indexed C. Johnson

76L298 307 10-51

PLEASE RETURN TO

LOS ANGELES COUNTY SURVEYOR
726 LOS ANGELES COUNTY
ENGINEERING BLDG.

NOTE: ANY ADDITIONS OR CHANGES ON THIS SHEET MUST BE MADE OR CIRCLED IN RED INK, WITH DATE AND NAME OF PERSON MAKING CHANGE.

Do not extend notes this side of this line.

F.B. 1937 Pg. 202 Job No. 690.4 Division No. 10 Notes Rod. Plotted Profile
Survey of SANTA ROSA AVE Date Date No.
Survey by H. LANGAN Notes MANHATTAN BEACH Notes Chkd. Checked X-Sec.
Indexed C. JOHNSON Date Date Date No.

STATION	B. S.	H. I.	F. S.	ELEV.		
		153200				
1+50±			40	15280		TR/L -
"			40	15280		1'R - N. side wall
"			78	15242		2' " - S. " "
"			86	15234		11' R.
"			38	15282	9'L.	
T.P.		1	107	153093		
	1107	154200				
T.P.		1	288	153912		
	491	154403				
						/
B.M. AF-613			550	153853	B.M. AF-613 - EL. 1538.562 per F.B. 1930-40. PUNAHOU ST. & SANTA ROSA AVE. - S.W. con - Bt. spk. in cb. 5' W. of W. end C.R.	

Notes Ck'd by	Survey of SANTA ROSA AVE
Map No.	W. O. 1690.14 Tape No. St'd. °F
Office Work	Surveyed by J.J. LANIGAN
Checked	Notes J.J.L. Date 7-14-54 C. Johnson
Date	Indexed 7-14-60

F.B. 1937 Pg. 203

LOCATION
of
IMPROVEMENTS
in
PROPOSED SEWER R/W.
in
LOTS #8-3-4-5
SANTA ANITA SLOPE
AND IN
LOT #1.
WHELPLEY TRACT.
C.I. 1690.14

J.J. LANIGAN.
M. NATAPOFF
J.C. RIHE.
C.L. LEE.

Note: Any Additions or Changes on This Sheet Must be Made in Red Ink or Circled With Date and Name of Person Making Change.

Do not extend notes this side of this line.

RETURN TO
LOS ANGELES COUNTY SURVEYOR
726 LOS ANGELES COUNTY
ENGINEERING BLDG.

76FSOSS 247 4-55

F. B. 193 / Pg. 204

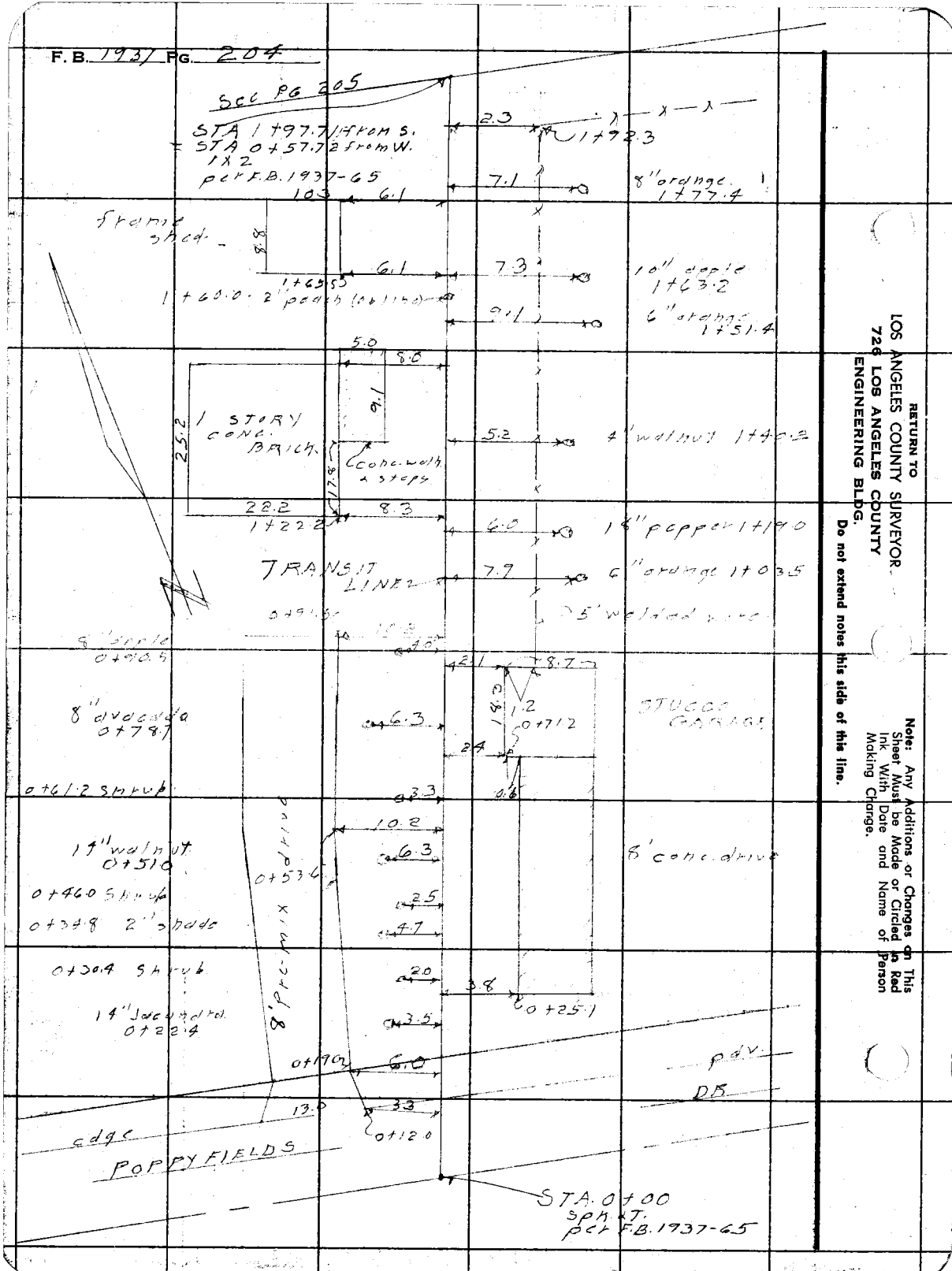

RETURN TO
LOS ANGELES COUNTY SURVEYOR.
726 LOS ANGELES COUNTY
ENGINEERING BLDG.

Do not extend notes this side of this line.

Note: Any Additions or Changes on This Sheet Must be Made or Circled in Red Ink With Date and Name of Person Making Change.

Notes Ck'd by	Survey of SANTA ROSA AVE.
Map No.	W. O. 16904 Tape No. St'd. °F
Office Work	Surveyed by J. J. LANIGAN
Checked	Notes J. J. L. Date 7-14-54
Date	Indexed C. JOHNSON

F.B. 1937 Pg. 205



Note: Any Additions or Changes on This Sheet Must be Made or Circled in Red Ink With Date and Name of Person Making Change.

Do not extend notes this side of this line.

RETURN TO
LOS ANGELES COUNTY SURVEYOR
726 LOS ANGELES COUNTY
ENGINEERING BLDG.

76F3098 247 4-53

F.B. 1937 Pg. 206

CONT BOT. PG 207

CONT TOP PG 205

RETURN TO
LOS ANGELES COUNTY SURVEYOR
726 LOS ANGELES COUNTY
ENGINEERING BLDG.

Do not extend notes this side of this line.

Note: Any Additions or Changes on This Sheet Must be Made or Circled in Red Ink With Date and Name of Person Making Change.

Notes Ck'd by	Survey of SANTA ROSA AVE.
Map No.	W. O. 169014 Tape No. St'd. °F
Office Work	Surveyed by J.J. LANIGAN
Checked	Notes J.J.L. Date 7-14-54
Date	Indexed A. C. Johnson

F.B. 1937 PG. 207

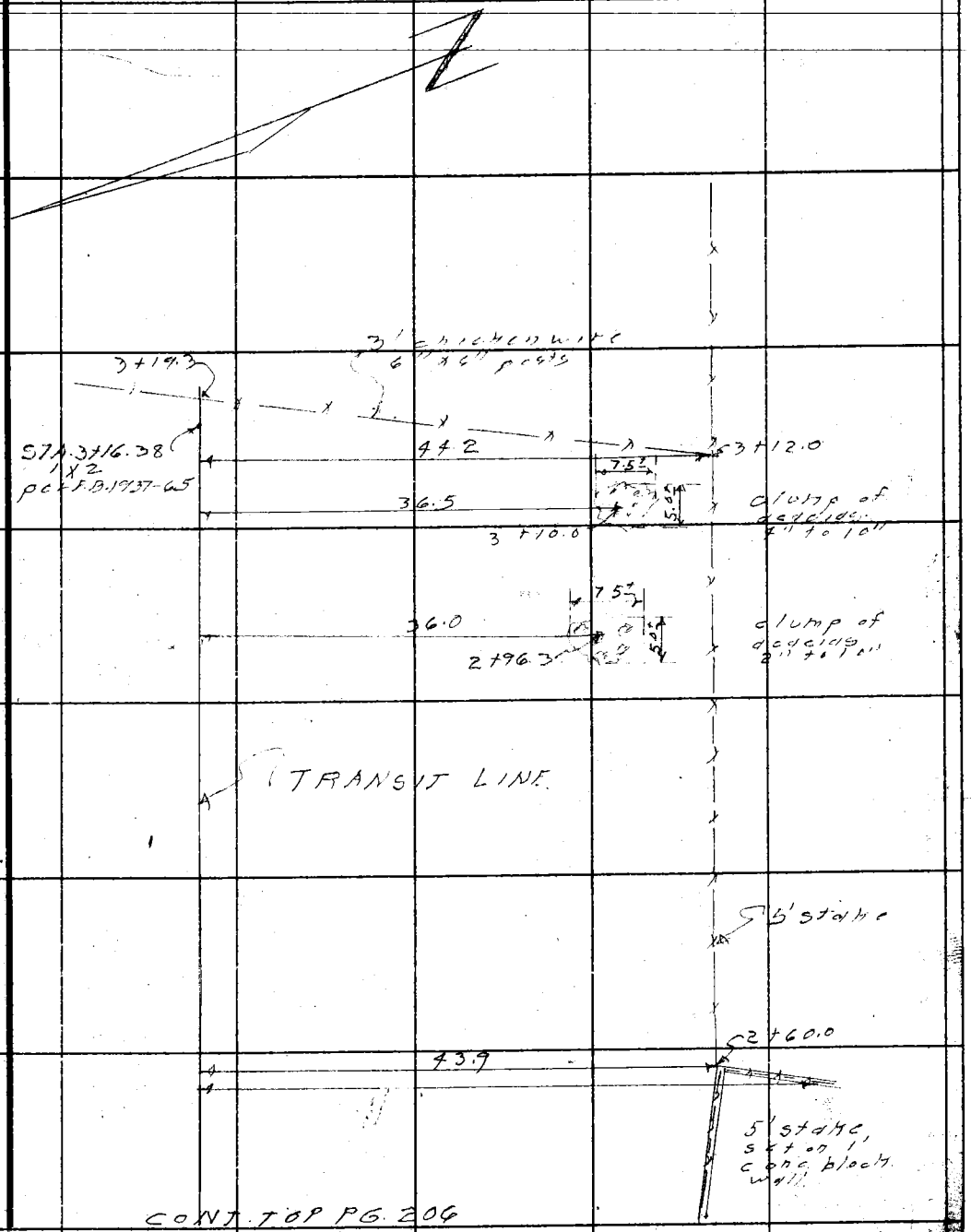

CONT. TOP PG. 206

Note: Any Additions or Changes on This Sheet Must be Made or Circled in Red Ink With Date and Name of Person Making Change.

Do not extend notes this side of this line.

RETURN TO
LOS ANGELES COUNTY SURVEYOR
726 LOS ANGELES COUNTY
ENGINEERING BLDG.

76F3098 247 4-53

RETURN TO
LOS ANGELES COUNTY SURVEYOR
726 LOS ANGELES COUNTY
ENGINEERING BLDG.

Note: Any Additions or Changes on This Sheet Must be Made or Circled In Red Ink With Date and Name of Person Making Change.

Do not extend notes this side of this line.

F.B. 1957 PG. 2006

Profile No. | X-Sec. No.

Notes Red | Plotted | Job No. 1690.14 | Division No. 10 | F.B. 1937 | Pg. 209
Date | Date | Survey of SANTA ROSA AVE
Notes Chkd. | Checked | Survey by W.L. | Notes M.N. | Date 7-14-54
Date 8-2-54 | Date | Map No. | Indexed C. Johnson | Date

PROFILE & X-SECTIONS IN PROPOSED SANITARY SEWER R/W IN LOTS #3,4,5 & 8 SANTA ANITA SLOPE & LOT #1 WHELPLEY TRACT

C.I. 1690.14

J.J. LANIGAN
M. NATAPOFF
J.C. RIKE
C.L. LEE

STATION	B.S.	H.I.	F.S.	ELEV.

NOTE: ANY ADDITIONS OR CHANGES ON THIS SHEET MUST BE MADE OR CIRCLED IN RED INK, WITH DATE AND NAME OF PERSON MAKING CHANGE.

Do not extend notes this side of this line.

PLEASE RETURN TO
LOS ANGELES COUNTY SURVEYOR
726 LOS ANGELES COUNTY
ENGINEERING BLDG.

76L298 307 10-51

76L298 307 10-51

PLEASE RETURN TO

LOS ANGELES COUNTY SURVEYOR
726 LOS ANGELES COUNTY
ENGINEERING BLDG.

NOTE: ANY ADDITIONS OR CHANGES ON THIS SHEET MUST BE MADE OR CIRCLED IN RED INK, WITH DATE AND NAME OF PERSON MAKING CHANGE.

Do not extend notes this side of this line.

STATION	B. S.	H. I.	F. S.	ELEV.		
B.M.AE-638		/		1478.12	B.M.AE-638-EL.1478.119	per F.B. 1930-29.
	912	1487.24			POPPYFIELDS DR. (W. side),	69'± W'ly. of 1st P.I. W. of
					SANTA ROSA AVE. Bt. spk. in	cb., 6' W. of W. end
					C.R. of drive. to ho. #579.	
0+00			489	1482.35		TR/L
0+13			457	1482.67		" " - edge pav.-bot. bk.
0+25			29	1484.3		" " - int @ P/L
"			35	1483.7		3'R
"			36	1483.6		10'R
"			34	1483.8	6'L	
"			33	1483.9	10'L	
T.P.		/	049	1486.75		
	895	1495.70				
1+00			51	1490.6		TR/L
"			50	1490.7		10'R
"			47	1491.0	10'L.	
T.P.		/	322	1492.48		
	843	1500.91				
1+34.5			74	1493.5		TR/L
"			73	1493.6		10'R
"			78	1493.1	10'L.	

F.B. 1937 PG. 210 Job No. 1690.14 Division No. 10 Notes Red. Plotted Profile
Survey of SANTA ROSA AVE Date Date No.
Survey by J.J. LANIGAN Notes M. NATAPOFF Notes Chkd. Checked X-Sec.
Ind. [redacted] C. Jo[redacted] Date Date Date No.

76L298 307 10-51

PLEASE RETURN TO

LOS ANGELES COUNTY SURVEYOR
726 LOS ANGELES COUNTY
ENGINEERING BLDG.

NOTE: ANY ADDITIONS OR CHANGES ON THIS SHEET MUST BE MADE OR CIRCLED IN RED INK, WITH DATE AND NAME OF PERSON MAKING CHANGE.

Do not extend notes this side of this line.

STATION	B. S.	H. I.	F. S.	ELEV.		
		150091				
1+50			57	14952		TR/L
"			63	14946		4'R - bot. bk.
"			62	14947		10'R
"			52	14957	10'L.	
1+60			52	14957		TR/L -
"			51	14958		10'R - tp. bk.
1+97.71			16	14993		TR/L - int. w E.W. R/W Line
"			16	14993		10'R
"			17	14992	10'L	
T.P.			307	149784		
	560	150344				
0+00 to E.			45	14989		TR/L
"			50	14984		6.5'R - tp. bk.
"			56	14978		10' "
"			41	14993	10'L	
1+00			39	14995		TR/L
"			44	14990		6.5'R - tp. bk.
"			55	14979		10' "
"			34	15000	10'L.	
T.P.	479	150371	452	149892		

Profile No. ____ Notes Red ____ Plotted ____ Job No. 1690.44 Division No. 10 F.B. 1937 Pg. 211
X-Sec. No. ____ Date ____ Date ____ Survey of SANTA ROSA AVE
Notes Chkd. ____ Checked ____ Survey by J.J.L. Notes M.N. Date 7-14-54
No. ____ Date ____ Date ____ Map No. ____ Indexed ____ Date ____ C. Johnson

76L298 307 10-51

PLEASE RETURN TO

LOS ANGELES COUNTY SURVEYOR
726 LOS ANGELES COUNTY
ENGINEERING BLDG.

NOTE: ANY ADDITIONS OR CHANGES ON THIS SHEET MUST BE MADE OR CIRCLED IN RED INK, WITH DATE AND NAME OF PERSON MAKING CHANGE.

Do not extend notes this side of this line.

STATION	B. S.	H. I.	F. S.	ELEV.		
		150371				
1+45			41	14996		TR/L - tp. bk.
1+51			48	14989		" " - bot. "
1+91.5			989	149382		TR/L - el. bot. conc. sump.
1+95.5			889	149482	8'L - el. bot. ctr. conc. compost pit	
2+01			51	14986		TR/L
"			51	14986		5'R - tp. bk.
"			61	14976		10' "
"			48	14989	10'L	
T.P.			513	149858		
	577	150435				
2+16±			59	14985		TR/L - tp. bk.
"			79	14965		10'R - bot. bk.
"			94	14950		40' "
"			53	14991	5'L.	
2+56±			68	14976		TR/L - tp. bk.
"			68	14976		4'R - tp
"			85	14959		10'R
"			103	14941		40' "
"			64	14980	10'L	
T.P.	1071	150542	964	149471		

B. 1937 PG 212 Job No. 1690.14 Division No. 10 Notes Red. Plotted Profile
Survey of SANTA ROSA AVE Date Date No. X-Sec.
Survey by W. LANIGAN Notes M. NATAPOFF Notes Chkd. Checked
Indexed C. Johnson Date Date Date No.

76L298 307 8-53

PLEASE RETURN TO
LOS ANGELES COUNTY SURVEYOR
726 LOS ANGELES COUNTY ENGINEERING BLDG.

NOTE: ANY ADDITIONS OR CHANGES ON THIS SHEET MUST BE MADE OR CIRCLED IN RED INK, WITH DATE AND NAME OF PERSON MAKING CHANGE.

Do not extend notes this side of this line.

STATION	B. S.	H. I.	F. S.	ELEV.		
		1505 42				
2+57±			88	14966		TR/L
"			116	14938		40'± R
2+63±			103	14951		TR/L
"			117	14937		40'± R
3+00			1037	149505		TR/L
"			127	14927		40'± R
3+16 38			103	14951		TR/L
"			129	14925		40'± R
T.P.			048	150494		
	1125	151619				
B.M.AF 637			525	151094	B.M.AF-637-EL. 1510.926 per F.B. 1930-25 LAS FLORES DR (S. side) 266'± W. of ℄ of SANTA ROSA AVE. Bt spk. in N.E. cor. conc. drive to ho# 604	

Cont. on FB 1963-70

Profile Notes Red. ____ Plotted ____ Job No. 1690.18 Division No. 10 F. B. 1937 Pg. 2
No. ____ Date ____ Date ____ Survey of SANTA ROSA AVE.
X-Sec. Notes Chkd. ____ Checked ____ Survey by J.J.L. Notes C. Johnson Date 7-14-54
No. ____ Date ____ Date ____ Map No. ____ Indexed ____ Date ____

F. B. 1937 Pg. 214 Job No. 16914 Division No. 10 Notes Red. Plotted Profile

Survey of SANTA ROSA AVE Date Date No.

Survey by J. J. LANIGAN Notes M. NATAROFF Notes Chkd. Checked X-Sec.

Indexed Date Date Date No.

STATION	B. S.	H. I.	F. S.	ELEV.	

761298 307 8-53

PLEASE RETURN TO

LOS ANGELES COUNTY SURVEYOR

726 Los Angeles County Engineering Bldg.

NOTE: ANY ADDITIONS OR CHANGES ON THIS SHEET MUST BE MADE OR CIRCLED IN RED INK, WITH DATE AND NAME OF PERSON MAKING CHANGE.

Do not extend notes this side of this line.

Notes Ck'd by	Survey of SANTA ROSA AVE.
Map No.	W. O. 1690.14 Tape No. St'd. °F
Office Work	Surveyed by J.J. LANIGAN
Checked	Notes J.J.L. Date 7-16-54
Date	Indexed C. Johnson 4-14-60

F.B. 1937 PG. 215

LOCATION
of
IMPROVEMENTS
in
PROPOSED SEWER R/W.
IN
LOTS " 78-72-73-74-75
LOS FLORES SLOPE.
C.I. 1690.14

- Marigold st. to North -
West of Santa Anita Ave.

J.J. LANIGAN
M. NATAROFF
J.C. RIH[illegible]
C.J. LEE

Note: Any Additions or Changes on This Sheet Must be Made or Circled in Red Ink With Date and Name of Person Making Change.

Do not extend notes this side of this line.

RETURN TO
LOS ANGELES COUNTY SURVEYOR
726 LOS ANGELES COUNTY
ENGINEERING BLDG.

76F3098 247 4-53

F. B. 1937 PG. 216

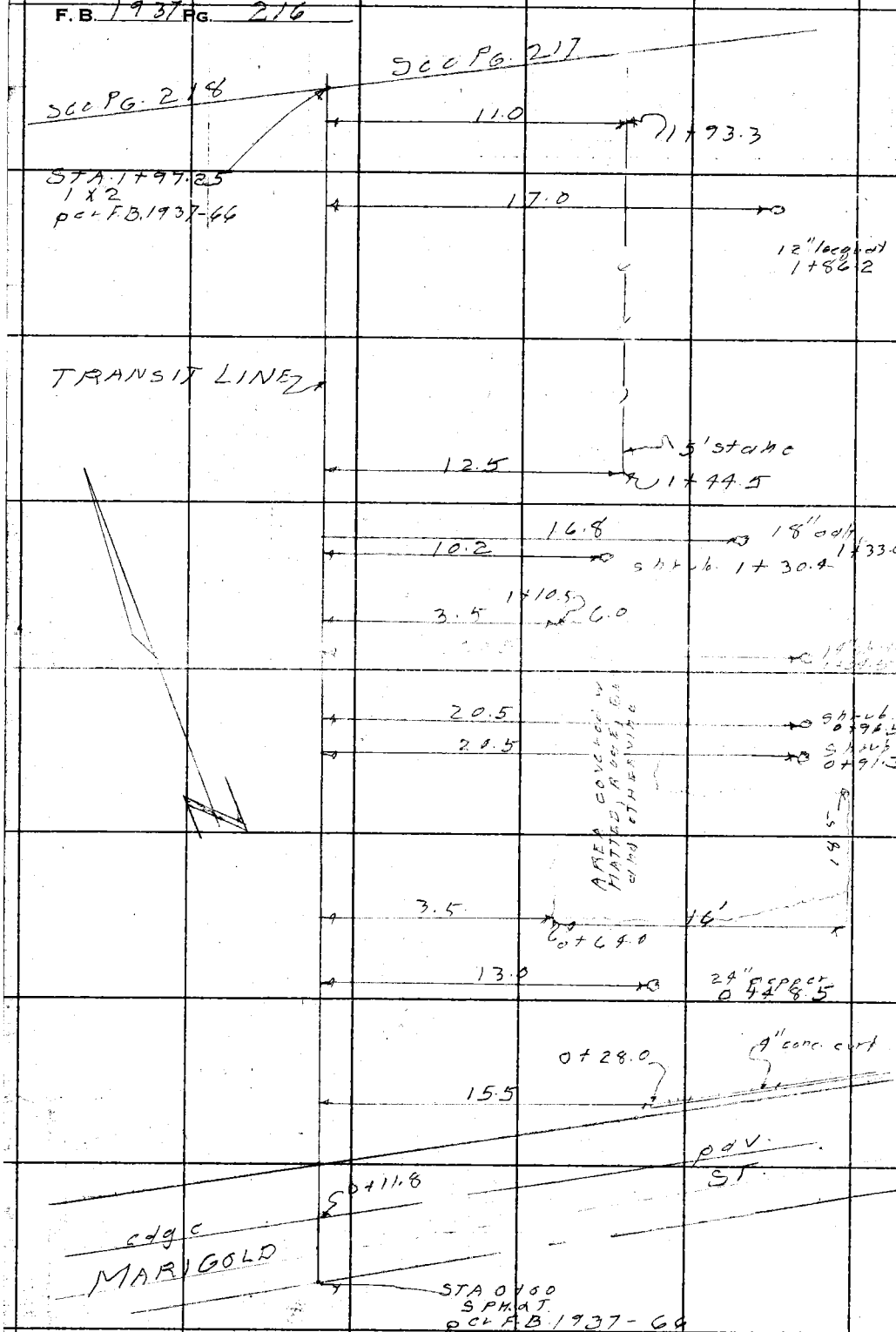

RETURN TO
LOS ANGELES COUNTY SURVEYOR
726 LOS ANGELES COUNTY
ENGINEERING BLDG.

Do not extend notes this side of this line.

Note: Any Additions or Changes on This Sheet Must be Made or Circled in Red Ink With Date and Name of Person Making Change.

Notes Ck'd by	Survey of SANTA ROSE AVE.
Map No.	W. O. 1690.14 Tape No. St'd. °F
Office Work	Surveyed by J. J. LANIGAN.
Checked	Notes J. J. L. Date 7-16-54
Date	Indexed A. C. Johnson

F.B. 1937 PG. 217

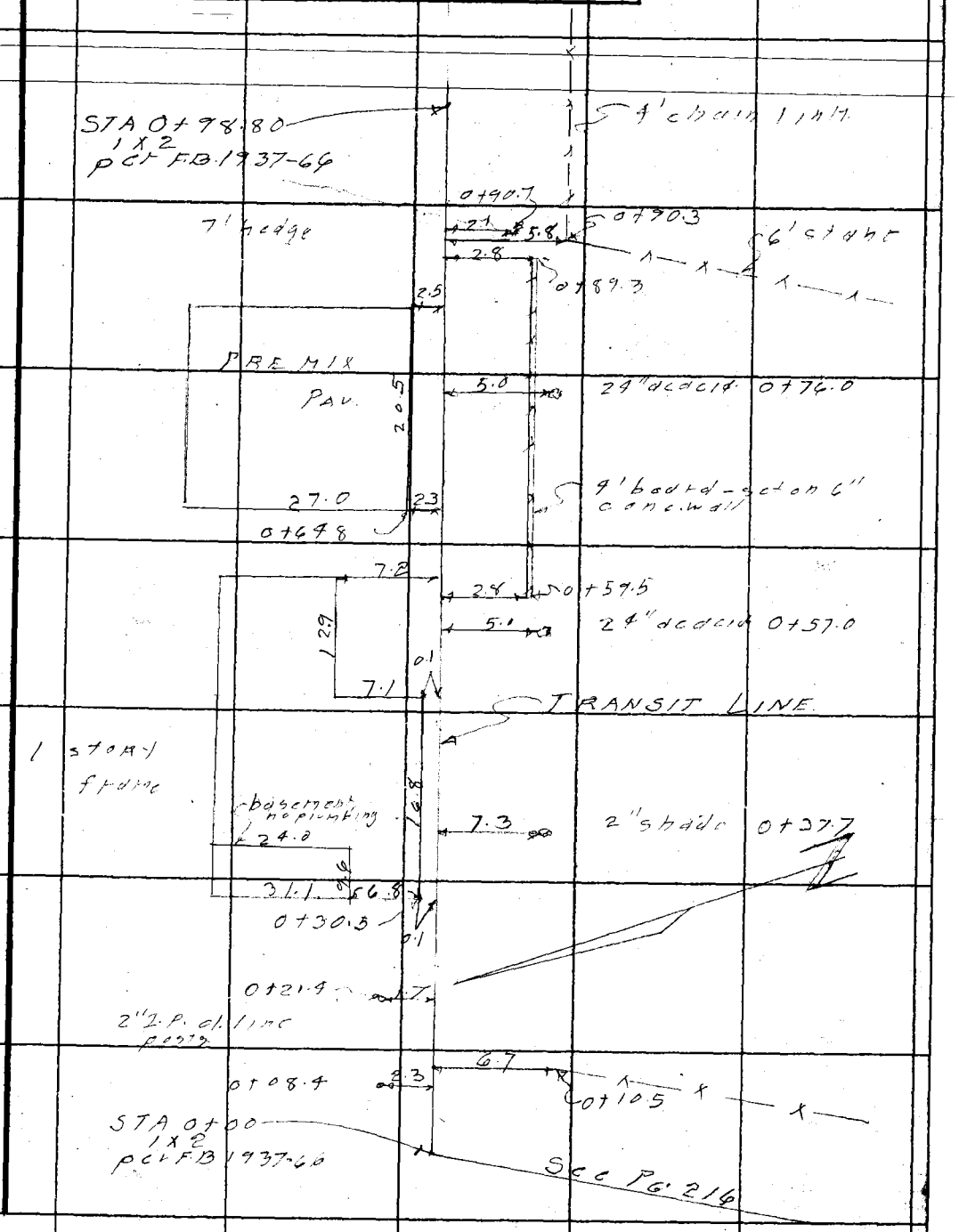

Note: Any Additions or Changes on This Sheet Must be Made or Circled in Red Ink With Date and Name of Person Making Change.

Do not extend notes this side of this line.

RETURN TO
LOS ANGELES COUNTY SURVEYOR
726 LOS ANGELES COUNTY
ENGINEERING BLDG.

76F3098 247 4-53

F.B. 1937 PG. 216

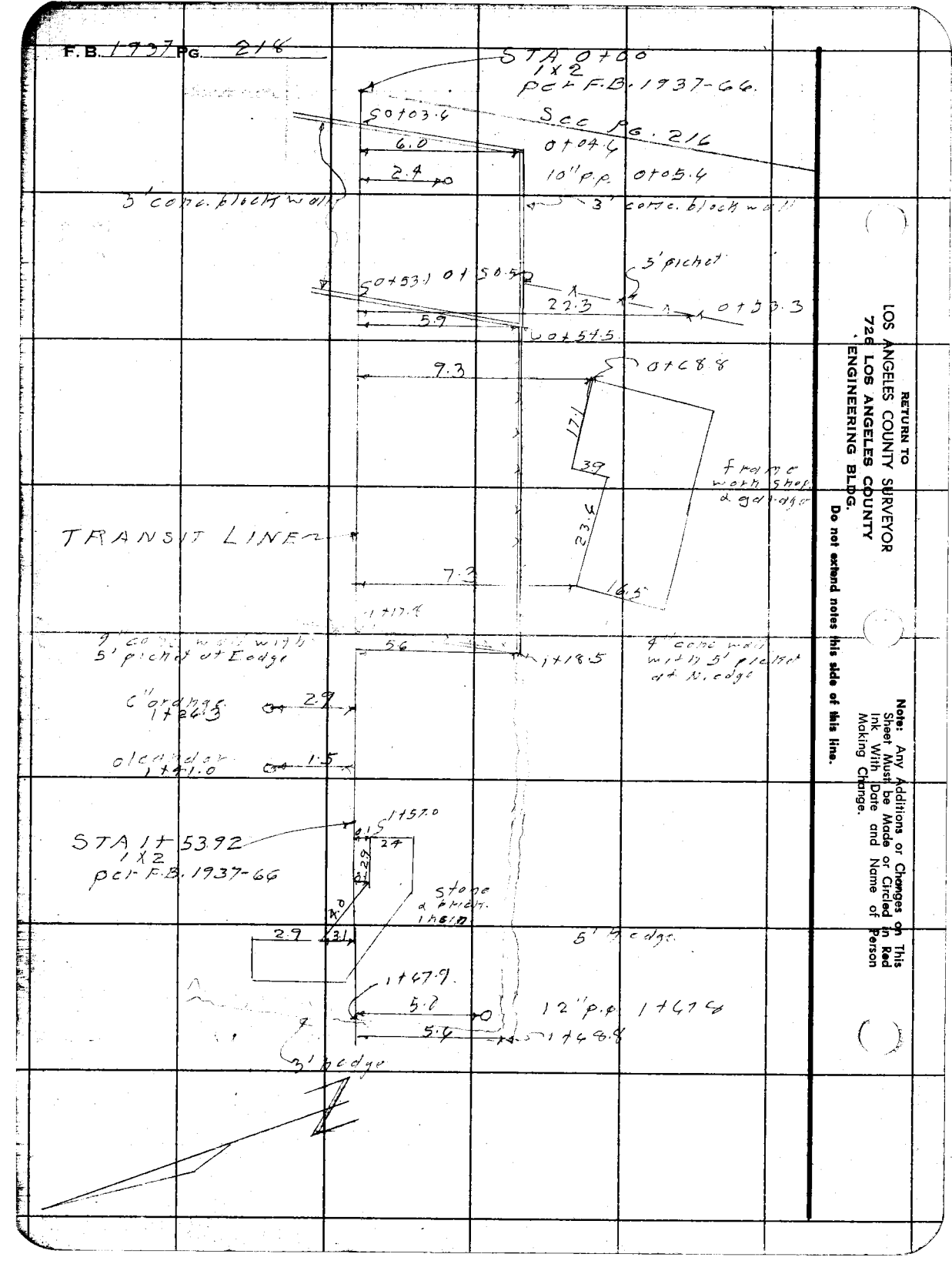

RETURN TO
LOS ANGELES COUNTY SURVEYOR
720 LOS ANGELES COUNTY
ENGINEERING BLDG.

Do not extend notes this side of this line.

Note: Any Additions or Changes on This Sheet Must be Made or Circled in Red Ink With Date and Name of Person Making Change.

Profile No. | Notes Red. | Plotted | Job No. 1690.14 | Division No. 10 | F. B. 1937 Pg. 21
X-Sec. No. | Date | Date | Survey of SANTA ROSA AVE
Notes Chkd. 8-2-54 | Checked | Survey by J.J.L. | Notes M.N. Date 7-16-54
Date | Date | Map No. | Indexed A. C. Johnson Date

PROFILE & X-SECTIONS IN PROPOSED SEWER R/W-1 IN LOTS # 78, 72, 73, 74 & 75 LOS FLORES SLOPE

C.I. 1690.14

J. J. LANIGAN
M. NATAPOFF
J. C. RIKE
C. L. LEE

STATION	B. S.	H. I.	F. S.	ELEV.

NOTE: ANY ADDITIONS OR CHANGES ON THIS SHEET MUST BE MADE OR CIRCLED IN RED INK, WITH DATE AND NAME OF PERSON MAKING CHANGE.

Do not extend notes this side of this line.

PLEASE RETURN TO
LOS ANGELES COUNTY SURVEYOR
726 Los Angeles County Engineering Bldg.

76L298 307 8-53

76L298 307 8-53

PLEASE RETURN TO
LOS ANGELES COUNTY SURVEYOR
726 Los Angeles County Engineering Bldg.

NOTE: ANY ADDITIONS OR CHANGES ON THIS SHEET MUST BE MADE OR CIRCLED IN RED INK, WITH DATE AND NAME OF PERSON MAKING CHANGE.

Do not extend notes this side of this line.

F. B. 1937 Pg. 220 Job No. 6980-14 Division No. 10 Notes Red. Date Notes Chkd. Date Profile Plotted Date Checked Date No. X-Sec. No.

Survey of SANTA ROSA AVE.

Survey by J. LANIGAN Notes M. NATTA 20 FEB

Indexed C. Johnson Date

STATION	B. S.	H. I.	F. S.	ELEV.		
B.M. AE 621	6.80	1455.24		1448.44	B.M. AE 621 - EL. 1448.44 per F.B. 1930-18.	
T.P.			6.34	1448.90	SANTA ANITA AVE. & MARIGOLD ST. (S.E. cor.)	
	4.75	1453.65			Bt. spk. in cb., 20'S. & 55'E. of ℄ int.	
0+00			6.52	1447.13		TR/L - int. @ MARIGOLD ST.
0+11±			6.38	1447.27		" " - edge pav't & bot. bk.
0+14			5.8	1447.79		" " - t.p. bk.
0+25±			4.7	1448.90		" @ P/L
"			4.3	1449.31		12' R
"			4.5	1449.11		22' "
"			5.2	1448.45	8'L	
T.P.			0.79	1452.66		
	8.86	1461.72				
1+00			6.5	1455.22		TR/L
"			6.2	1455.52		12' R
"			6.5	1455.22		22' "
"			6.7	1455.02	8'L	
1+17			5.1	1456.62		12' R - beg. bk.
"			5.3	1456.42		22' "
1+37			3.2	1458.55		12' R - t.p. bk.
"			4.2	1457.55		14' " - bot. "
"			4.0	1457.77		22' "

76L298 307 8-53

PLEASE RETURN TO
LOS ANGELES COUNTY SURVEYOR
726 LOS ANGELES COUNTY ENGINEERING BLDG.

NOTE: ANY ADDITIONS OR CHANGES ON THIS SHEET MUST BE MADE OR CIRCLED IN RED INK, WITH DATE AND NAME OF PERSON MAKING CHANGE.

Do not extend notes this side of this line.

STATION	B. S.	H. I.	F. S.	ELEV.		
		1461 72				
1+40			24	14593		TR/L - tp bk.
"			26	14591		12'R
"			31	14586		22' "
"			38	14579	8'L	
T.P.			156	146016		
	634	1466 50				
1+89±			39	14626		TR/L
"			45	14620		12'R - bot. bk.
"			52	14613		22' "
			45	14620	8'L	
1+94±			38	14627		TR/L
"			22	14643		22'R
1+97 25			37	14628		TR/L - int. 2 R/W Lines
"			24	14641		10'R
"			20	14645		20' "
"			38	14627	3'L - E. side wall	
"			43	14622	4' " - W. " "	
1+97 25 = 0+00 to E.			37	14628		TR/L
"			40	14625		6'R
"			58	14607		16' "

Profile Notes Red. ____ Plotted ____ Job No. 1690-14 Division No. 10 F. B. 1937 Pg. 221
No. ____ Date ____ Date ____ Survey of SANTA ROSA AVE
X-Sec. Notes Chkd. ____ Checked ____ Survey by W.L. Notes M.N. Date 7-16-54
No. ____ Date ____ Date ____ Map No. ____ Indexed C. Johnson Date ____

76L298 307 8-53

PLEASE RETURN TO
LOS ANGELES COUNTY SURVEYOR
726 LOS ANGELES COUNTY ENGINEERING BLDG.

NOTE: ANY ADDITIONS OR CHANGES ON THIS SHEET MUST BE MADE OR CIRCLED IN RED INK, WITH DATE AND NAME OF PERSON MAKING CHANGE.

Do not extend notes this side of this line.

STATION	B. S.	H. I.	F. S.	ELEV.		
		1466 50				
1+97.25 = 0+00 to E			36	146[illegible]9	4' L	
0+09			26	14639		TR/L - tp. bk
"			32	14633		6' R
"			46	146[illegible]7		16' "
"			23	14[illegible]	4' L	
0+12			23	14[illegible]2		TR/L
"			26	14[illegible]9		4' R - tp. bk.
"			47	14618		8' " - bot. "
"			55	14610		16' "
0+35.5			700	14[illegible]50	18.9 L - el. on basement floor	
0+59.5			15	14650		TR/L
"			15	14650		3.5' R - tp. bk.
"			36	146[illegible]9		9.5' " - bot. bk.
"			41	14[illegible]		16' R -
"			14	14651	4' L	
0+91			14	14651		TR/L - tp. bk.
			14	14651		3.5' R - tp. bk.
			65	14600		6.5' " bot. "
			76	14589		16' "
			13	146[illegible]2	4' L	

F. B. 1937 Pg. 222 Job No. 1690.14 Division No. 10 Notes Red. Plotted Profile
Survey of SANTA ROSA AVE Date Date No.
Survey by J. LANIGAN Notes M. NATAPOFF Notes Chkd. Checked X-Sec.
Indexed [illegible] C. J. [illegible] Date Date Date No.

761298 307 8-53

PLEASE RETURN TO
LOS ANGELES COUNTY SURVEYOR
726 LOS ANGELES COUNTY ENGINEERING BLDG.

NOTE: ANY ADDITIONS OR CHANGES ON THIS SHEET MUST BE MADE OR CIRCLED IN RED INK, WITH DATE AND NAME OF PERSON MAKING CHANGE.

Do not extend notes this side of this line.

STATION	B. S.	H. I.	F. S.	ELEV.		
		1466 50				
0+98 80			22	14643		T/L - bot. bk.
"			24	14641		6' R.
"			29	14636		16' "
"			21	14644	4' L.	
1+97 25 = 0+00 to W.			37	14628		T/L
0+03			37	14628		" " - E side wall
0+04			47	14618		" - W. " "
"			43	14622		4' R
"			45	14620	6' L - N. side wall	
"			44	14621	7' " - S. " "	
"			59	14606	16' "	
0+50			50	14615		T/L
"			46	14619		4' R
"			51	14614	5' L - N. side wall	
"			47	14618	6' " - S. " "	
"			61	14604	16' "	
0+51			52	14613	5' L - N. side wall	
"			56	14609	6' " - S. " "	
"			63	14602	16' "	
1+00			54	14611		T/L

Profile Notes Red. Plotted Job No. 1490.44 Division No. 10 F. B. 1937 Pg. 23
No. Date Date Survey of SANTA ROSA AVE
X-Sec. Notes Chkd. Checked Survey by J.J.L. Notes MM Date 7-16-54
No. Date Date Map No. Inked C. Johnson Date

76L298 307 8-53

PLEASE RETURN TO
LOS ANGELES COUNTY SURVEYOR
726 LOS ANGELES COUNTY ENGINEERING BLDG.

NOTE: ANY ADDITIONS OR CHANGES ON THIS SHEET MUST BE MADE OR CIRCLED IN RED INK, WITH DATE AND NAME OF PERSON MAKING CHANGE.

Do not extend notes this side of this line.

STATION	B. S.	H. I.	F. S.	ELEV.		
		1466 50				
1+00			52	14613		4'R
"			56	14609	5'L	
"			60	14605	6' "	
T.P.			544	14606		
	452	1465 58				
1+09			46	14610	5'L - tp. bk.	
"			59	14597	6' " - bot. "	
"			61	14595	16' "	
1+17			45	14611		TR/L - E. side wall
1+18			52	14604		" " - W. " "
1+66.5±			59	14597		TR/L
"			57	14599		4'R
"			59	14597	6'L	
"			64	14592	7'L	
"			66	14590	16'L	
T.P.			159	146399		
	911	1473 10				
BM.AE 639			694	146616	B.M.AE 639 - EL. 1466.167 per F.B. 1930-28. POPPY FIELDS DR. (S. side) 425'± E. of ℄ of MARENGO AVE. Bt. spk. in ch. 36' W. of E. end @ ho #418	

F. B. 1937 Pg. 224 Job No. 1690.14 Division No. 10 Notes Red. Plotted Profile
Survey of SANTA ROSA AVE Date Date No.
Survey by N. LANIGAN Notes M. NATAPOFF Notes Chkd. Checked X-Sec.
Indexed C. Johnson Date Date Date No.

Notes Ck'd by	Survey of SANTA ROSA AVE
Map No.	W. O. 1690.14 Tape No. St'd. °F
Office Work	Surveyed by J.J. LANIGAN.
Checked	Notes J.J.L. Date 7-21-54
Date	Indexed C. Johnson 9-14-60

F. B. 1937 PG. 225.

Note: Any Additions or Changes on This Sheet Must be Made or Circled in Red Ink With Date and Name of Person Making Change.

Do not extend notes this side of this line.

RETURN TO
LOS ANGELES COUNTY SURVEYOR
726 LOS ANGELES COUNTY
ENGINEERING BLDG.

LOCATION of IMPROVEMENTS IN PROPOSED SEWER R/W. IN LOTS "I" 12-13-14-15-16 SANTA ANITA SLOPE C.I. 1690.14.

J.J. LANIGAN.
M. NATAPOFF
J.C. RINE
C.L. LEE.

76F3088 247 4-53

F. B. 1981 PG. 226

CONT. BOT. PG 227

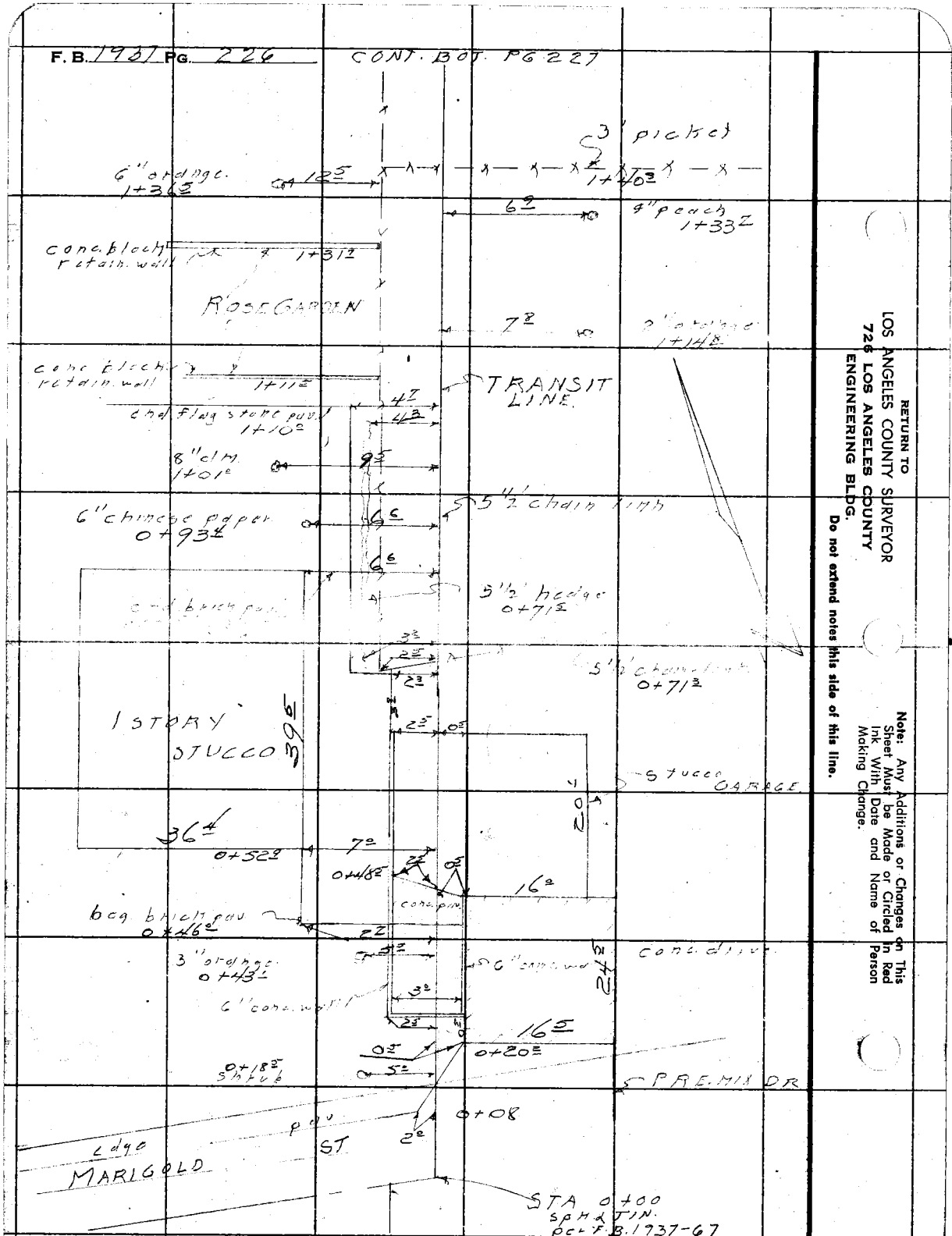

RETURN TO
LOS ANGELES COUNTY SURVEYOR
726 LOS ANGELES COUNTY
ENGINEERING BLDG.

Do not extend notes this side of this line.

Note: Any Additions or Changes on This Sheet Must be Made or Circled in Red Ink With Date and Name of Person Making Change.

Notes Ck'd by	Survey of SANTA ROSA AVE
Map No.	W. O. 16701 Tape No. St'd. °F
Office Work	Surveyed by J. J. LANIGAN
Checked	Notes J. J. L. Date 7-27-54
Date	Indexed A. C. Johnson

F. B. 1937 PG. 227

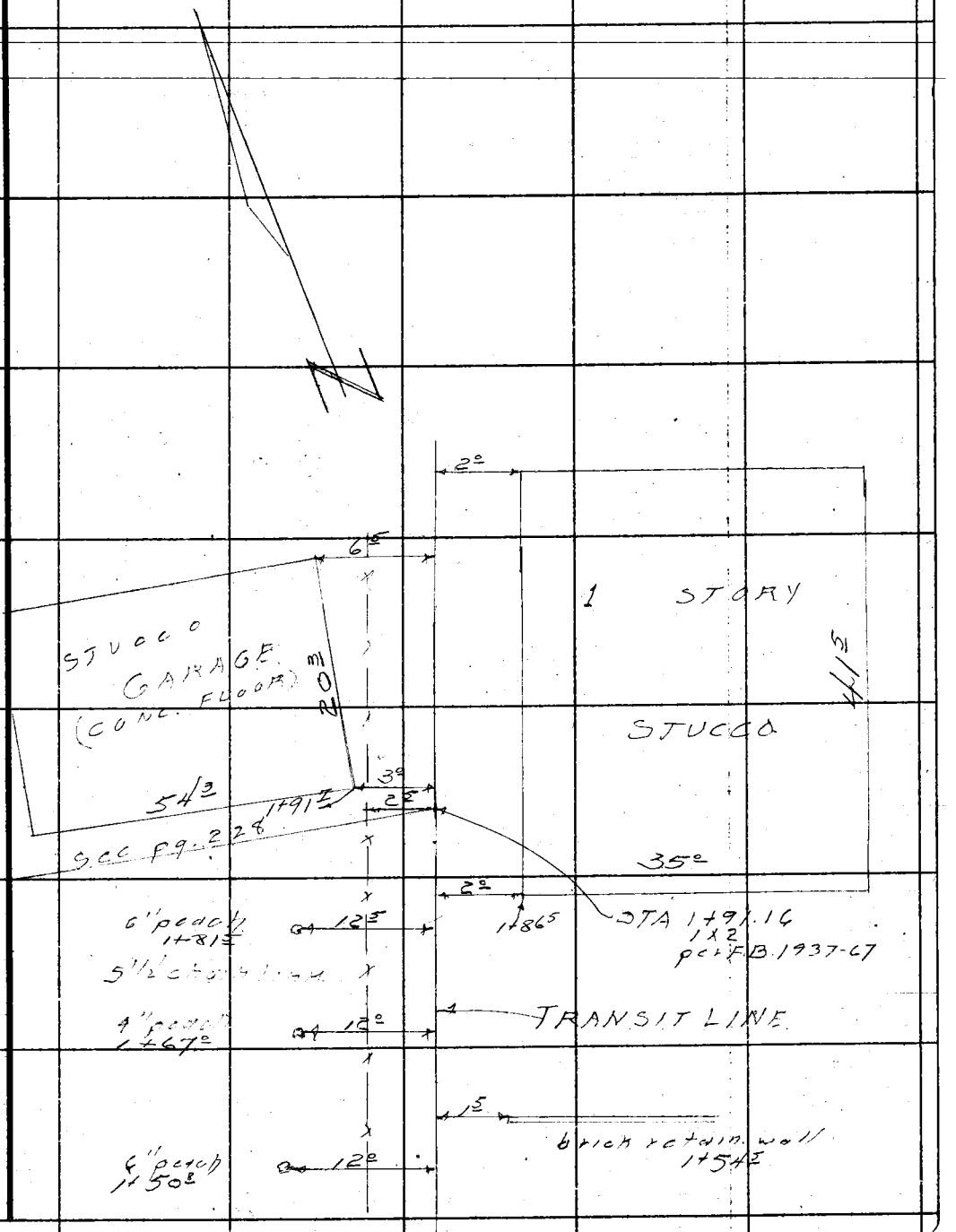

Note: Any Additions or Changes on This Sheet Must be Made or Circled in Red Ink With Date and Name of Person Making Change.

Do not extend notes this side of this line.

RETURN TO
LOS ANGELES COUNTY SURVEYOR
726 LOS ANGELES COUNTY
ENGINEERING BLDG.

76F3096 247 4-53

F. B. 1937 Pg. 226

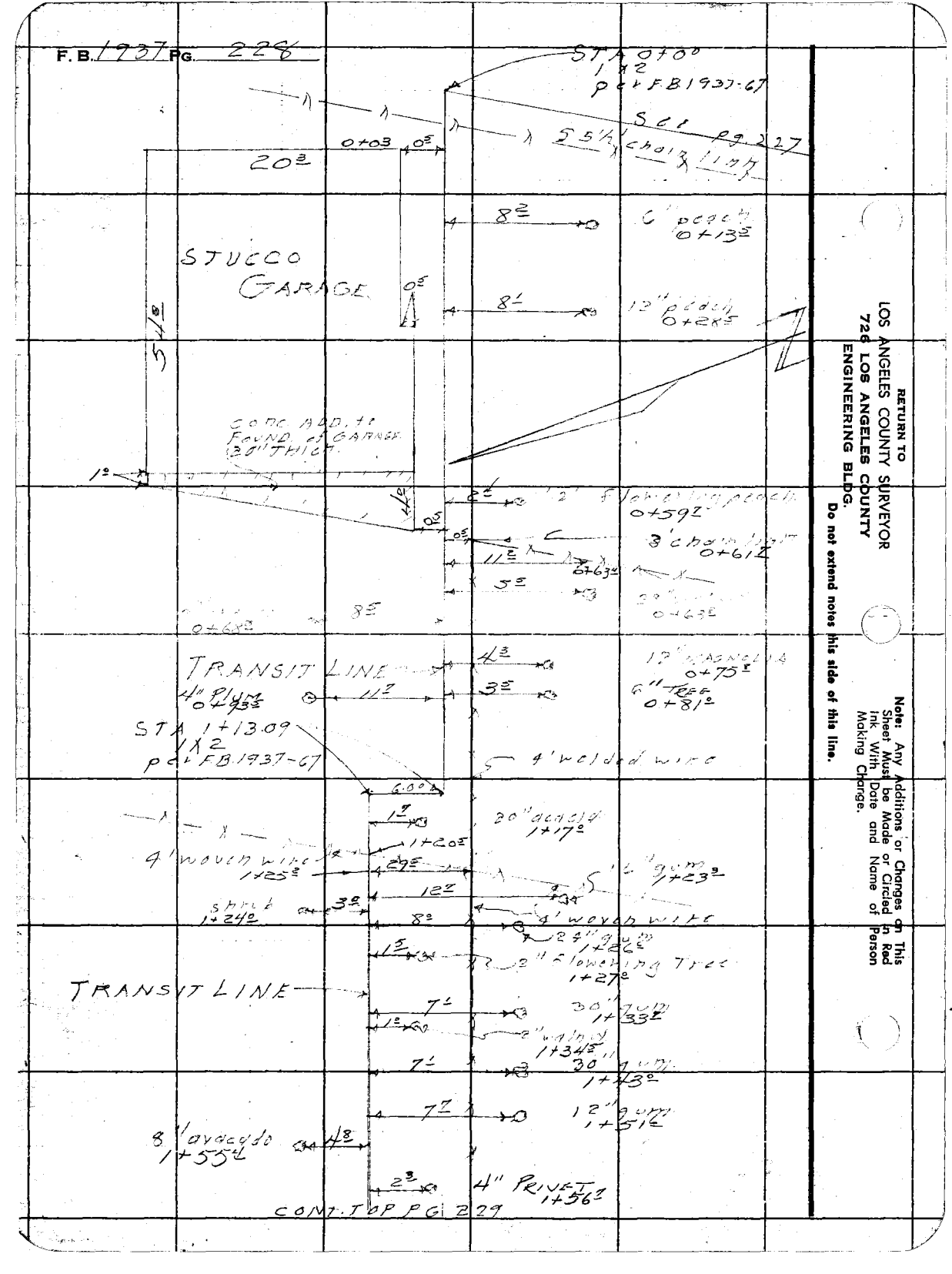

RETURN TO
LOS ANGELES COUNTY SURVEYOR
726 LOS ANGELES COUNTY
ENGINEERING BLDG.

Do not extend notes this side of this line.

Note: Any Additions or Changes on This Sheet Must be Made or Circled in Red Ink With Date and Name of Person Making Change.

Notes Ck'd by	Survey of SANTA ROSA AVE
Map No.	W. O. 167014 Tape No. Sta'd. °F
Office Work	Surveyed by J. J. LANIGAN
Checked	Notes J. J. L Date
Date	Indexed A. C. Johnson

F. B. 1937 PG. 229

CONT. BOT. PG 228

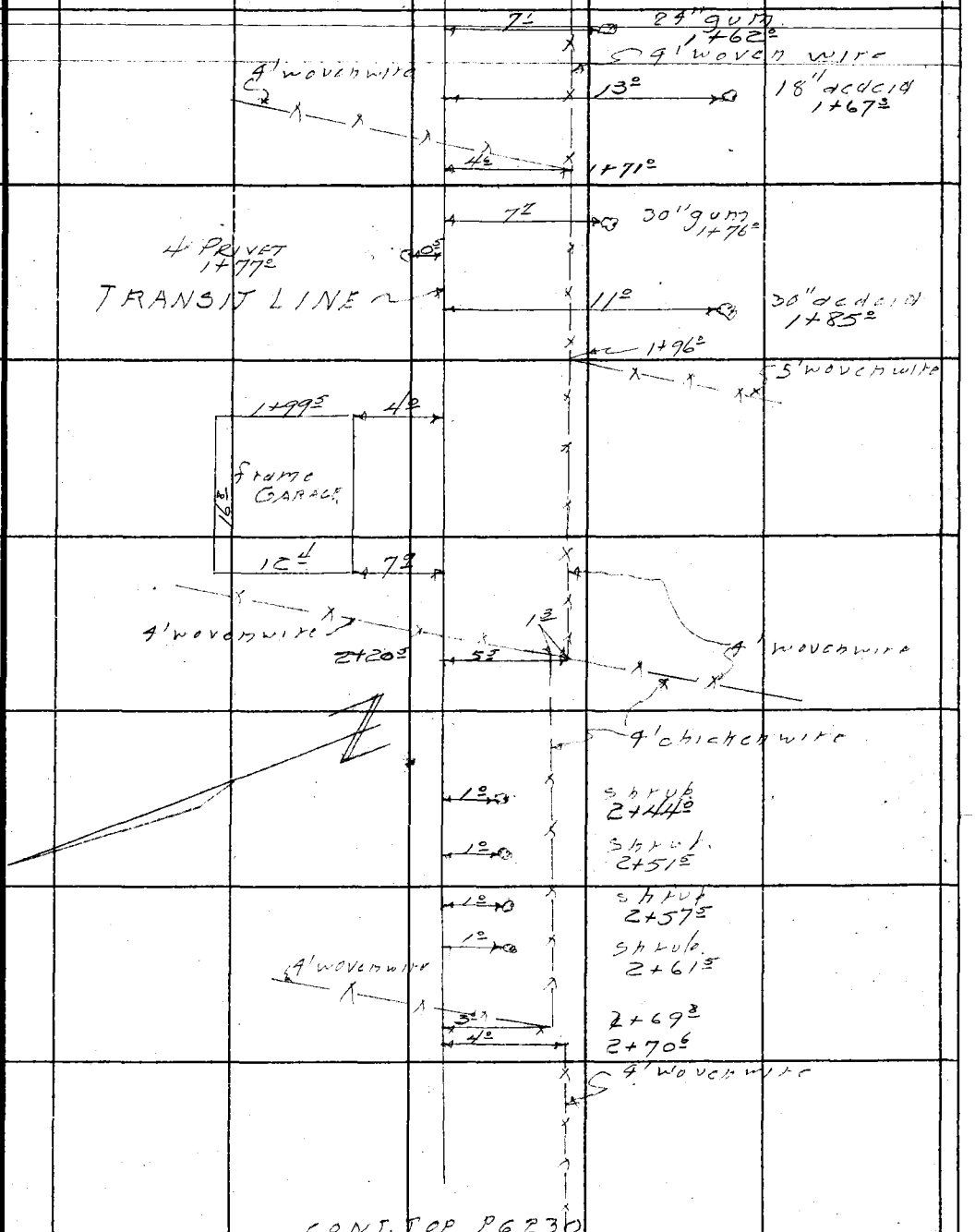

CONT. TOP PG 230

Note: Any Additions or Changes on This Sheet Must be Made or Circled in Red Ink With Date and Name of Person Making Change.

Do not extend notes this side of this line.

RETURN TO
LOS ANGELES COUNTY SURVEYOR
726 LOS ANGELES COUNTY
ENGINEERING BLDG.

76F3098 247 4-59

F. B. 1937 Pg. 27

CONT BOT PG 229

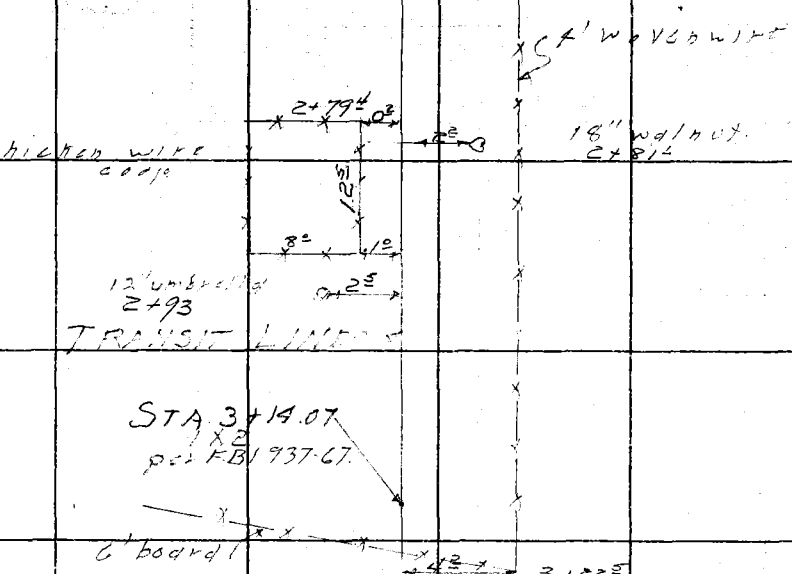

RETURN TO
LOS ANGELES COUNTY SURVEYOR
726 LOS ANGELES COUNTY
ENGINEERING BLDG.

Note: Any Additions or Changes on This Sheet Must be Made or Circled in Red Ink With Date and Name of Person Making Change.

Do not extend notes this side of this line.

Profile	Notes Red.	Plotted	Job No. 1690.14	Division No. 10	F. B. 1937	Pg. 23
No.	Date	Date	Survey of SANTA ROSA AVE			
X-Sec.	Notes Chkd.	Checked	Survey by J.J.L.	Notes M.N.	Date 7-23-54	
No.	Date 8-2-54	Date	Map No.	Indexed C. Johnson	Date	

PROFILE & X-SECTIONS in PROPOSED SEWER R/W in LOTS #12, 13, 14, 15 & 16 SANTA ANITA SLOPE

C.I. 1690.14

STATION	B. S.	H. I.	F. S.	ELEV.

J.J. LANIGAN
M. NATAPOFF
J.C. RIKE
C.L. LEE

NOTE: ANY ADDITIONS OR CHANGES ON THIS SHEET MUST BE MADE OR CIRCLED IN RED INK, WITH DATE AND NAME OF PERSON MAKING CHANGE.

PLEASE RETURN TO
LOS ANGELES COUNTY SURVEYOR
726 LOS ANGELES COUNTY ENGINEERING BLDG.

Do not extend notes this side of this line.

76L298 307 8-53

76L298 307 8-53

PLEASE RETURN TO
LOS ANGELES COUNTY SURVEYOR
726 LOS ANGELES COUNTY ENGINEERING BLDG.

NOTE: ANY ADDITIONS OR CHANGES ON THIS SHEET MUST BE MADE OR CIRCLED IN RED INK, WITH DATE AND NAME OF PERSON MAKING CHANGE.

Do not extend notes this side of this line.

STATION	B. S.	H. I.	F. S.	ELEV.		
B.M. AE 618				1448.68	B.M. AE 618 - EL. 1448.680 per F.B. 1930-44. St. James	
	920	1457.88			PL. (E. side) @ MARIGOLD ST. Bt spk. in cb. 4' S. of ℄	
					prod. of MARIGOLD ST.	
0+00			932	1448.56		TR/L
0+12			834	1449.54		" - bot. bk.
"			86	1449.3	13'L.	
0+15			795	1449.93		TR/L - tp. bk.
"			81	1449.8	3'L - bot. bk.	
"			61	1451.8	6' " tp. "	
"			63	1451.6	13' "	
0+20			720	1450.68		TR/L - bot. wall
0+21			450	1453.38		" - tp. "
0+25			46	1453.3		" - int. @ P/L - tp. wall
"			671	1451.7		5'R - bot. wall
"			663	1451.25		10' "
"			41	1453.8	13'L	
0+46±			31	1451.8		TR/L - tp. bk.
"			34	1454.5	13'L	
T.P.			322	1454.66		
	1174	1466.40				
1+00			88	1457.6		TR/L

F. B. 1937 Pg. 232 Job No. 1690.14 Division No. 10 Notes Red. Plotted No. Profile
Survey of SANTA ROSA AVE Date Date X-Sec.
Survey by J. LANIGAN Notes M. NATAPOFF Notes Chkd. Checked No.
Indexed C. JOHNSON Date Date Date

761298 307 8-53

PLEASE RETURN TO
LOS ANGELES COUNTY SURVEYOR
726 LOS ANGELES COUNTY ENGINEERING BLDG.

NOTE: ANY ADDITIONS OR CHANGES ON THIS SHEET MUST BE MADE OR CIRCLED IN RED INK, WITH DATE AND NAME OF PERSON MAKING CHANGE.

Do not extend notes this side of this line.

STATION	B. S.	H. I.	F. S.	ELEV.		
		1466 40				
1+00			89	14575		7'R
"			89	14575	3'L.	
"			92	14572	13'L.	
1+10			80	14584		TR/L
			90	14574	3'L. - bot. bk.	
			91	14573	13' "	
1+11			79	14585		TR/L
"			75	14589	3'L - tp. bk.	
"			73	14591	13' "	
1+30			61	14603		TR/L
"			61	14603	3'L. - bot. bk.	
"			61	14603	13' "	
1+31			60	14604		TR/L
"			62	14602	3'L - tp. bk.	
"			50	14614	4' " - bk.	
"			50	14614	13'L.	
1+53			46	14618		TR/L - bot. bk.
"			46	14618		7'R
1+54			38	14626		TR/L - tp. bk.
"			37	14627		7'R

Profile Notes Red. ____ Plotted ____ Job No. 1690.14 Division No. 10 F. B. 1937 Pg. 233
No. ____ Date ____ Date ____ Survey of SANTA ROSA AVE
X-Sec. Notes Chkd. ____ Checked ____ Survey by J.J.L. Notes MN Date 7-23-54
No. ____ Date ____ Date ____ Map No. ____ Indexed C. Johnson Date

76L298 307 8-53

PLEASE RETURN TO
LOS ANGELES COUNTY SURVEYOR
726 LOS ANGELES COUNTY ENGINEERING BLDG.

NOTE: ANY ADDITIONS OR CHANGES ON THIS SHEET MUST BE MADE OR CIRCLED IN RED INK, WITH DATE AND NAME OF PERSON MAKING CHANGE.

Do not extend notes this side of this line.

STATION	B. S.	H. I.	F. S.	ELEV.		
		1466 40				
1+91 15			11	14653		TR/L
"			18	14646	3'L - tp. bk.	
"			20	14644	4' " bot. bk.	
T.P.			231	14640 9		
	605	1470 14				
1+91.15 = 0+00 to West			48	14653		TR/L - tp. bk.
0+03 5			57	14644		" " - bot. bk.
"			75	14626	10'L	
1+00			47	14654		TR/L
"			41	14660		10'R
"			63	14638	10'L	
1+13 09			49	14652		TR/L - S. pt.
"			41	14660		" " - N. "
T.P.			413	14660 1		
	615	1472 16				
1+96			50	14672		TR/L
"			48	14674		4'R
"			52	14670	6'L - tp. bk.	
"			64	146[illegible]	7'L - bt. bk.	
"			72	14650	16' "	

F. B. 1937 Pg. 234 Job No. 1690.14 Division No. 10 Notes Red. Plotted Profile
Survey of SANTA ROSA AVE Date Date No. X-Sec.
Survey by J. LANIGAN Notes M. NATAPOFF Notes Chkd. Checked
Indexed C. Johnson Date Date Date No.

76L296 307 8-53

PLEASE RETURN TO
LOS ANGELES COUNTY SURVEYOR
726 LOS ANGELES COUNTY ENGINEERING BLDG.

NOTE: ANY ADDITIONS OR CHANGES ON THIS SHEET MUST BE MADE OR CIRCLED IN RED INK, WITH DATE AND NAME OF PERSON MAKING CHANGE.

Do not extend notes this side of this line.

STATION	B. S.	H. I.	F. S.	ELEV.		
		1472 16				
2+56			50	14672		TR/L
"			41	14681		7.5' R
"			51	14671	2.5' L. - tp. bk.	
"			68	14654	4.5' " - bot. "	
"			79	14643	12.5' "	
T.P.			490	146726		
	067	1467 93				
3+ 18±			11	14668		TR/L
"			08	14671		6' R
"			12	14667	4' L - tp. bk.	
"			24	14655	5' " - bot. "	
"			35	14644	14' "	
T.P.			213	146580		
	437	1470 17				
B.M.AE-622			227	146790	B.M. AE-622 - EL. 1467.908 per F.B. 1930-18. SANTA ANITA AVE. (E side) 169'± S. of ℄ of POPPYFIELDS DR. Bt spk. in S.W. cor. conc drive to ho# 2932.	

Profile Notes Red. ____ Plotted ____ Job No. 169014 Division No. 10 F. B. 1937 Fig. 23
No. ____ Date ____ Date ____ Survey of SANTA ROSA AVE
X-Sec. Notes Chkd. ____ Checked ____ Survey by JNL Notes JNL Date 7-23-54
No. ____ Date ____ Date ____ Map No. ____ Indexed C. Job Date

F. B. 1937 Pg. 236 Job No. 1690.14 Division No. 10 Notes Red. Plotted Profile

Survey of SANTA ROSA AVE Date Date No.

Survey by J. J. LANIGAN Notes M. NATAPOFF Notes Chkd. Checked X-Sec.

Indexed Date Date Date No.

761298 307 8-53

PLEASE RETURN TO

LOS ANGELES COUNTY SURVEYOR

726 Los Angeles County Engineering Bldg.

NOTE: ANY ADDITIONS OR CHANGES ON THIS SHEET MUST BE MADE OR CIRCLED IN RED INK, WITH DATE AND NAME OF PERSON MAKING CHANGE.

Do not extend notes this side of this line.

STATION	B. S.	H. I.	F. S.	ELEV.

(2)

F.B. 1937 PG. 237

Notes Ck'd by	Survey of SANTA ROSA AVE.
Map No.	W. O. 1690.19 Tape No. St'd. °F
Office Work	Surveyed by J.J. LANIGAN.
Checked	Notes J.J.L. Date 7-23-54
Date	Indexed C. Johnson

LOCATION
of
IMPROVEMENTS
IN
PROPOSED SEWER R/W.
IN
LOTS 5-6-7-8
RECORD SURVEY 17-36
C.I.G. 90.19.

J.J. LANIGAN
M. NAZAROFF
J.C. RIHE
C.L. LEE

RETURN TO
LOS ANGELES COUNTY SURVEYOR
726 LOS ANGELES COUNTY
ENGINEERING BLDG.

Note: Any Additions or Changes on This Sheet Must be Made or Circled In Red Ink With Date and Name of Person Making Change.

Do not extend notes this side of this line.

76F3098 247 4-53

76L298 307 8-53

PLEASE RETURN TO
LOS ANGELES COUNTY SURVEYOR
726 LOS ANGELES COUNTY ENGINEERING BLDG.

NOTE: ANY ADDITIONS OR CHANGES ON THIS SHEET MUST BE MADE OR CIRCLED IN RED INK, WITH DATE AND NAME OF PERSON MAKING CHANGE.

Do not extend notes this side of this line.

F. B. 1937 Pg. 242 | Job No. | Division No. | Notes Red. | Plotted | Profile
Survey of | Date | Date | No.
Survey by C. Johnson | Notes | Notes Chkd. | Checked | X-Sec.
Inspected | Date | Date | Date | No.

STATION	B. S.	H. I.	F. S.	ELEV.		
B.M. AE 618.	9.20	1457.88		1441.08	B.M. AE 618 - EL. 1448.680 per F.B. 1930-44. St. JAMES	
T.P.			3.22	1454.66	PL. (E. side) @ MARIGOLD ST. Bt. spk. in. cb. 4'	
	6.43	1461.09			S. of ℄ prod. of MARIGOLD ST.	
0+00			5.4	1455.7		TR/L
"			5.4	1455.7		25' R
"			6.2	1454.9		125' "
"			4.9	1455.2	7.5' L.	
0+16			5.3	1455.3		TR/L
"			5.4	1455.2		25' R
"			5.8	1455.8		45' " - tp. bk.
"			6.3	1454.8		5' " - bot. "
"			6.6	1454.5		125' "
T.P.			4.58	1454.51		
	4.99	1461.50				
0+97			4.6	1456.9		TR/L
"			4.6	1456.9		2.5' R. - tp. bk.
"			5.1	1456.4		3.0' " - bot. "
"			5.3	1456.2		7.0' " - tp. bk.
"			7.3	1454.2		12.0' " - bot. "
"			5.3	1456.2	7.5' L.	
1+29.41			4.9	1456.6		TR/L - S. pt.

76L298 307 8-53

PLEASE RETURN TO
LOS ANGELES COUNTY SURVEYOR
726 LOS ANGELES COUNTY ENGINEERING BLDG.

NOTE: ANY ADDITIONS OR CHANGES ON THIS SHEET MUST BE MADE OR CIRCLED IN RED INK, WITH DATE AND NAME OF PERSON MAKING CHANGE.

Do not extend notes this side of this line.

STATION	B. S.	H. I.	F. S.	ELEV.		
		1461 50				
1+29 41			44	1457 1		TR/L - N. pt.
1+50			42	1457 3		" " - W. side wall
1+51			39	1457 6		" " - E. " "
T.P.			433	1457 17		
	5 75	1462 92				
1+96 79			41	1458 8		TR/L
"			43	1458 6		12' R
"			45	1458 4		13' "
"			63	1456 6		23' "
T.P.			043	1462 49		
	8 98	1471 47				
T.P.			124	1470 23		
	8 28	1478 51				
B.M.AE-638			042	1478 09	BM.AE-638-EL.1478.119 per F.B. 1930-29. Poppyfield Dr. (N. side) 69'± Wstrly. of 1st P.I. W. of Santa Rosa Ave. Bt. spk. in cb. 6' W. of W. end. C.R. of drive to ho. #579.	

Profile Notes Red. ____ Plotted ____ Job No. 1690 14 Division No. 10 F. B. 1937 Pg. 243
No. ____ Date ____ Date ____ Survey of SANTA ROSA AVE
X-Sec. Notes Chkd. ____ Checked ____ Survey by J.J.L. Notes M.H. Date 7-26-37
No. ____ Date ____ Date ____ Map No. ____ Indexed ____ Date ____

F. B. 1937 Pg. 244 Job No. 16904 Division No. 10 Notes Red. Plotted Profile

Survey of SANTA ROSA AVE Date Date No.

Survey by J.J. LANIGAN Notes M. NATAPOFF Notes Chkd. Checked X-Sec.

Indexed Date Date Date No.

STATION	B. S.	H. I.	F. S.	ELEV.

76L298 307 8-53

PLEASE RETURN TO

LOS ANGELES COUNTY SURVEYOR

726 Los Angeles County Engineering Bldg.

NOTE: ANY ADDITIONS OR CHANGES ON THIS SHEET MUST BE MADE OR CIRCLED IN RED INK, WITH DATE AND NAME OF PERSON MAKING CHANGE.

Do not extend notes this side of this line.

Notes Ck'd by	Survey of SANTA ROSA AVE
Map No.	W. O. 1690.14 Tape No. St'd. °F
Office Work	Surveyed by J. J. LANIGAN.
Checked	Notes J. J. L. Date
Date	Indexed [redacted] C. Johnson

F.B. 1937 PG. 245

LOCATION
of
IMPROVEMENTS
IN
PROPOSED SEWER R/W.
IN
LOTS # 22-23-24-25
SANTA ANITA SLOPE.
C.I. 1690.14

J. J. LANIGAN
M. NATAPOFF
J. C. RIKE
C. L. LEE

Note: Any Additions or Changes on This Sheet Must be Made or Circled in Red Ink With Date and Name of Person Making Change.

Do not extend notes this side of this line.

RETURN TO
LOS ANGELES COUNTY SURVEYOR
726 LOS ANGELES COUNTY
ENGINEERING BLDG.

76F3098 247 4-53

F. B. 1737 PG. 246

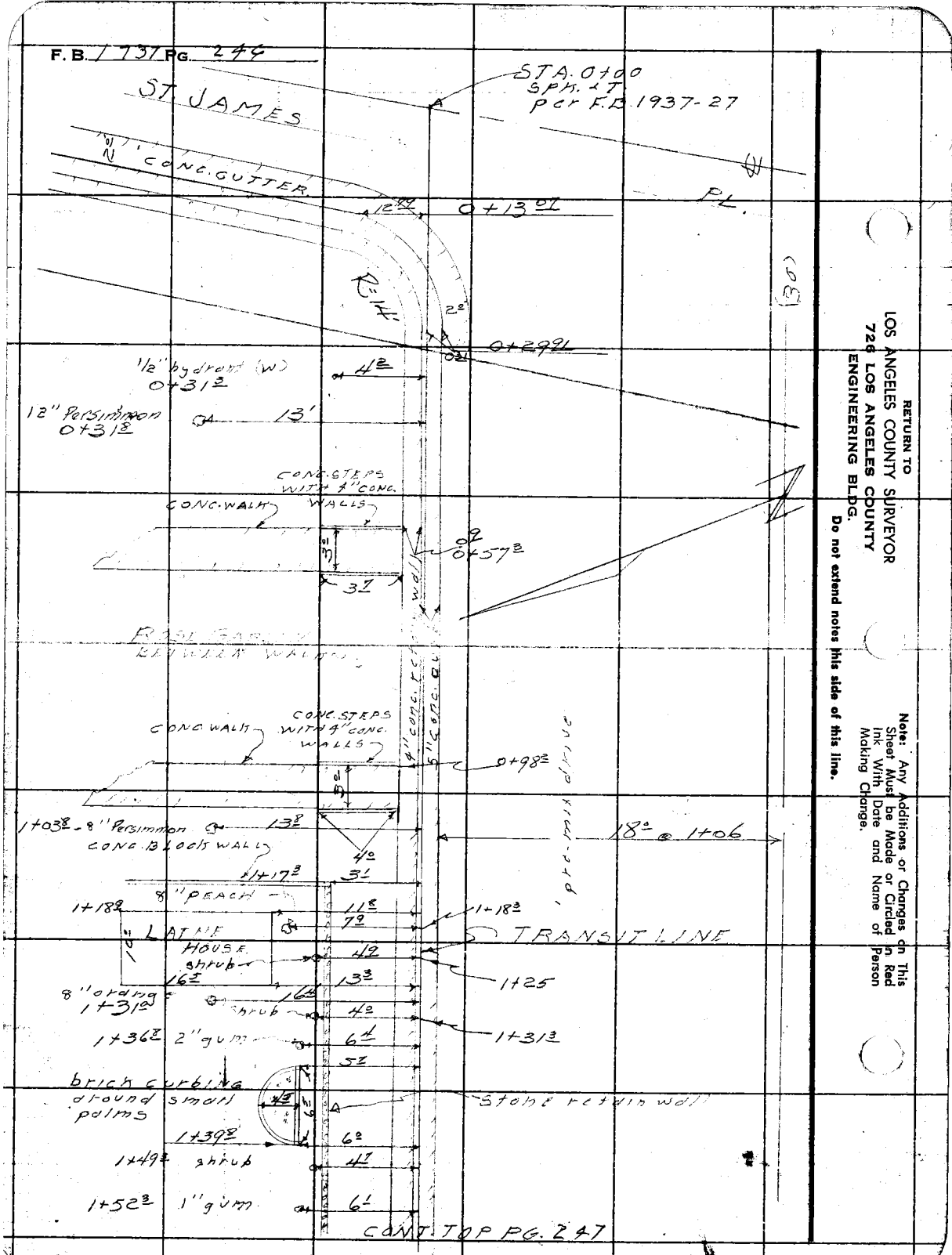

RETURN TO
LOS ANGELES COUNTY SURVEYOR
726 LOS ANGELES COUNTY
ENGINEERING BLDG.

Do not extend notes this side of this line.

Note: Any Additions or Changes on This Sheet Must be Made or Circled in Red Ink With Date and Name of Person Making Change.

Notes Ck'd by	Survey of SANTA ROSA AVE
Map No.	W. O. 6901 Tape No. St'd. °F
Office Work	Surveyed by J.J. LANIGAN.
Checked	Notes J.J.L Date 7
Date	Indexed C. Johnson

F.B. 1937 PG. 247

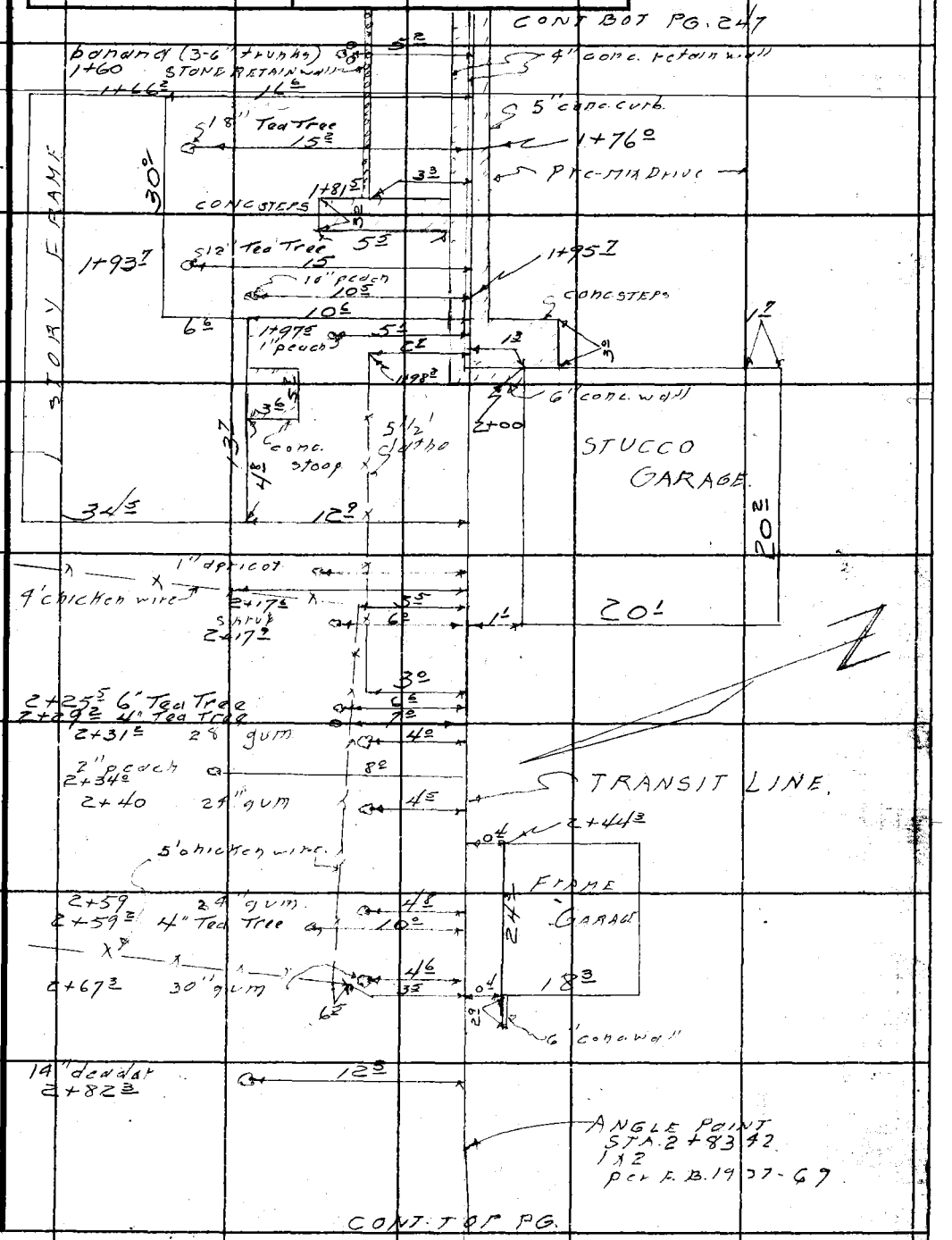

Note: Any Additions or Changes on This Sheet Must be Made or Circled in Red Ink With Date and Name of Person Making Change.

Do not extend notes this side of this line.

RETURN TO
LOS ANGELES COUNTY SURVEYOR
726 LOS ANGELES COUNTY
ENGINEERING BLDG.

76F3068 247 4-55

F.B. 1937 PG. 278 CONT DOT. PG. 247



RETURN TO
LOS ANGELES COUNTY SURVEYOR
726 LOS ANGELES COUNTY
ENGINEERING BLDG.
Do not extend notes this side of this line.

Note: Any Additions or Changes on This Sheet Must be Made or Circled in Red Ink With Date and Name of Person Making Change.

Profile No. ____ Notes Rvd. ____ Date ____ Plotted ____ Date ____ Survey of SANTA ROSA AVE

X-Sec. No. ____ Notes Chkd ____ Date 8-7-54 Checked ____ Date ____ Survey by J.J.L. Notes M.N. Date 7-27-54

Map No. ____ Inked C. Johnson

PROFILE & X-SECTIONS IN PROPOSED SEWER R/W IN LOTS #22,23,24 & 25 SANTA ANITA SLOPE

C.I. 1690.14

STATION	B. S.	H. I.	F. S.	ELEV.

J. J. LANIGAN
M. NATAPOFF
J. C. RIKE
C. L. LEE
C. S. NICOLOSI

NOTE: ANY ADDITIONS OR CHANGES ON THIS SHEET MUST BE MADE OR CIRCLED IN RED INK, WITH DATE AND NAME OF PERSON MAKING CHANGE.

Do not extend notes this side of this line.

PLEASE RETURN TO
LOS ANGELES COUNTY SURVEYOR
726 LOS ANGELES COUNTY ENGINEERING BLDG.

761298 307 8-53

76L298 307 8-53

PLEASE RETURN TO
LOS ANGELES COUNTY SURVEYOR
726 LOS ANGELES COUNTY ENGINEERING BLDG.

NOTE: ANY ADDITIONS OR CHANGES ON THIS SHEET MUST BE MADE OR CIRCLED IN RED INK, WITH DATE AND NAME OF PERSON MAKING CHANGE.

Do not extend notes this side of this line.

STATION	B. S.	H. I.	F. S.	ELEV.		
B.M.AE-617				1433.14	B.M.AE-617-EL. 1433.137 per F.B. 1930-45. ST. JAMES	
	2.86	1436.00			PL. & PALM ST. (N.W. cor.). Bt. spk. in cb. 3' N. of	
					N. end C.R.	
0+00			400	143[illegible]00		TR/L
			370	143[illegible]30	N. end N.W. C.R. -	gut
			310	143[illegible]70	" " " " " " -	cb
			451	143[illegible]49	W. " " " " " -	gut
			410	143[illegible]90	" " " " " " -	cb
0+30			409	143[illegible]91		TR/L - bot. bk.
			29	143[illegible]1		1'R - tp. "
			20	143[illegible]0		10' "
			447	143[illegible]53	0.5'L - bot. cb.	
"			476	143[illegible]24	10' "	
1+02			369	143[illegible]31		TR/L - bot. bk.
"			25	143[illegible]		1'R - tp. "
"			15	143[illegible]5		10' "
"			411	143[illegible]9	0.5'L - bot cb.	
"			436	143[illegible]4	10' "	
1+17			365	143[illegible]35		TR/L - bk.
"			25	143[illegible]		1'R
"			15	143[illegible]5		10' "

F. B. 1937 Pg. 250 Job No. 1690.14 Division No. 10 Notes Red. Plotted No. Profile
Survey of SANTA ROSA AVE Date Date X-Sec.
Survey by J. J. LANIGAN Notes M. NATAPOFF Notes Chkd. Checked
Indexed C. JOHNSON Date Date No.

76L298 307 8-53

PLEASE RETURN TO
LOS ANGELES COUNTY SURVEYOR
726 LOS ANGELES COUNTY ENGINEERING BLDG.

NOTE: ANY ADDITIONS OR CHANGES ON THIS SHEET MUST BE MADE OR CIRCLED IN RED INK, WITH DATE AND NAME OF PERSON MAKING CHANGE.

Do not extend notes this side of this line.

STATION	B. S.	H. I.	F. S.	ELEV.		
		1436.00				
1+18			365	143235		TR/L
"			25	14335		1'R
"			23	14337		3.5' " - bot. bk.
"			11	14349		5.5' " - tp. "
"			02	14358		10' "
T.P.			516	143084		
	8.87	1439.71				
1+82			713	143258		TR/L
"			59	14338		1'R - bot. bk.
"			58	14339		3.5' " - tp. "
"			46	14351		4' "
"			43	14354		10' "
1+83			710	143261		TR/L bot. bk.
"			58	14339		1'R - tp. bk.
"			49	14348		6' " - bk.
"			47	14350		10' "
2+00			708	143263		TR/L - bot. bk.
"			58	14339		1'R - tp. "
"			50	14347		6' " - tp. bk.
"			51	14346		10' "

Profile Notes Red. ____ Plotted ____ Job No. 169014 Division No. 10 F. B. 1937 Pg. 25
No. ____ Date ____ Date ____ Survey of SANTA ROSA AVE
X-Sec. Notes Chkd. ____ Checked ____ Survey by JJL Notes MN Date 7-27-54
No. ____ Date ____ Date ____ Map No. ____ Indexed C. Johnson

76L298 307 8-53

PLEASE RETURN TO
LOS ANGELES COUNTY SURVEYOR
726 LOS ANGELES COUNTY ENGINEERING BLDG.

NOTE: ANY ADDITIONS OR CHANGES ON THIS SHEET MUST BE MADE OR CIRCLED IN RED INK, WITH DATE AND NAME OF PERSON MAKING CHANGE.

Do not extend notes this side of this line.

STATION	B. S.	H. I.	F. S.	ELEV.		
		1439 71				
2+01			57	14340		TR/L
"			51	14346		10'R.
T.P.			426	143345		
	273	1438 18				
2+83 42			518	143300		TR/L - ∡ pt. - bot. bk.
"			43	14339		4.5'R - tp. bk.
"			38	14344		10' "
"			55	14327	2'L.	
"			60	14322	10'L	
3+15±			52	14330		TR/L - bot
"			43	14339		4'R - tp. bk.
"			36	14346		10' "
"			56	14326	3'L.	
"			60	14322		
T.P.			410	143408		
	196	1436 04				
BMAE 620			1018	142536	BM.AE 620 - EL. 1425.894 per F.B. 1930-17. SANTA ANITA AVE. (E. side) @ WISTARIA PL. Bt. spk. in S. cb. of drive to ho. # 2846	

Profile No. ___ Plotted ___ Date ___ X-Sec. ___ Checked ___ Date ___ No. ___

Job No. 1690.14 Division No. 10 Notes Red. ___ Date ___ Notes Chkd. ___ Date ___

Survey of SANTA ROSA AVE. Notes M. NATAROFF

Survey by M. LANIGAN Date ___

[illegible] O. Johnson Date ___

Notes Ck'd by
Map No.
Office Work
Checked
Date

Survey of SANTA ROSA AVE W. O. 1690.14 Tape No. St'd. °F
Surveyed by J.J. LANIGAN
Notes J.J.L. Date 2-9-56
Indexed K. C. Johnson

F. B. 1937 Pg. 253

LOCATION of IMPROVEMENTS IN PROP. S.S. R/W. IN LOT of No. #2858 SANTA ANITA AVE. C.I. 1690.14

J.J. LANIGAN
J.C. RIHE.
W.E. DEANE
G.P. ALWIN
C.R. YASUI

Note: Any Additions or Changes on This Sheet Must be Made or Circled in Red Ink With Date and Name of Person Making Change.

Do not extend notes this side of this line.

RETURN TO
LOS ANGELES COUNTY SURVEYOR
726 LOS ANGELES COUNTY
ENGINEERING BLDG.

76FBOSS 247 4-53

F.B. 1937 PG. 254



RETURN TO
LOS ANGELES COUNTY SURVEYOR
720 LOS ANGELES COUNTY
ENGINEERING BLDG.
Do not extend notes this side of this line.

Note: Any Additions or Changes on This Sheet Must be Made or Circled in Red Ink With Date and Name of Person Making Change.

F. B. 1937 Pg. 255

Profile No. | Notes Red. | Date | Plotted | Date | Job No. 1690.14 | Division No. 10
X-Sec. No. | Notes Chkd. | Date | Checked | Date | Survey of SANTA ROSA AVE.
Survey by J.J. LANIGAN | Notes RIKE | Date 2-9-56
Map No. | Indexed ~~C. John~~ Date

PROFILE AND CROSS-SECTIONS IN PROPOSED S.S. R/W IN LOT OF HO. #2858 SANTA ANITA AVE. C.I. 1690.14

STATION	B. S.	H. I.	F. S.	ELEV.

J.J. LANIGAN
J.C. RIKE
W.E. DEANE
G.P. ALWIN
C.R. YASUI

NOTE: ANY ADDITIONS OR CHANGES ON THIS SHEET MUST BE MADE OR CIRCLED IN RED INK, WITH DATE AND NAME OF PERSON MAKING CHANGE.

Do not extend notes this side of this line.

PLEASE RETURN TO
LOS ANGELES COUNTY SURVEYOR
726 LOS ANGELES COUNTY ENGINEERING BLDG.

76L298 S & E #307 9-54

76L298 S & E #307 9-54

PLEASE RETURN TO
LOS ANGELES COUNTY SURVEYOR
726 LOS ANGELES COUNTY ENGINEERING BLDG.

NOTE: ANY ADDITIONS OR CHANGES ON THIS SHEET MUST BE MADE OR CIRCLED IN RED INK, WITH DATE AND NAME OF PERSON MAKING CHANGE.

Do not extend notes this side of this line.

STATION	B. S.	H. I.	F. S.	ELEV.		
B.M.AE621	7 96	1456 40		1448 44	B.M.AE621	Elv.: 1448.444 - FB 1930-18 SANTA ANITA AVE & MARIGOLD ST. S.E. COR., BT. SpK IN CURB, 20' S. & 55' E. OF ℄ INT.
T.P.	0 96	1446 55	10 71	14[illegible]5 69		
T.P.	2 21	1437 54	11 22	1435 33		
1+00			2 21	1435 33	INT. OF SANTA ANITA AVE.	+ T.L.
1+14			2 22	1435 32		T.L. TOP OF BRK.
1+23			3 53	1434 01		T.L. BOT. " "
1+27.5			2 60	1434 94		T.L. ON CONC. DR.
" "			5 4	1432 1	BOT. OF DITCH ON L.	
" "			6 2	1431 3		BOT. OF DITCH ON R.
1+34			3 8	1433 7	10' L.	
" "			4 7	1432 8		11' R.
1+68			4 3	1433 2		T.L.
" "			7 1	1430 4		41.7' R. GR.
" "			8 6	~~1430 2~~	1428.9 99.	41.7 R. TOP OF 3" C.I.P. HO. # 2858
2+00			4 5	1433 0		
" "			5 0	1432 5		6' R.
" "			5 5	1432 0		15' R.
" "			3 8	1433 7	3' L.	
2+66.38			4 5	1433 0		T.L. ∡ Pt.
" "			5 2	1432 3		8' R.
" "			5 7	1431 8		17' R

F.B. 1937 Pg. 256 Job No. 1690.14 Division No. 10 Notes Red. Plotted Profile
Survey of SANTA ROSA AVE Date Date No.
Survey by LANIGAN Notes RIKE Notes Chkd. Checked X-Sec.
Indexed C. Johnson Date Date No.

		1437	54				
2+66.38				40	14335	5'L.	
" "				33	14342	10'L.	
NOTE FOR LEVELS EAST OF ℄ Pt. SEE PAGES 251 + 252							
T.P.	2 83	1432	12	825	14292	9	
B.M. AE620				625	19258	7	B.M. AE620 (EAST SIDE) AT WISTERIA BT. SPK. IN S. CURB OF DR. TO HO. #2846 Elv. = 1425.894 FB. 1930-17 SANTA ANITA AVE.

See FB 1953-5

Plotted _____ Job No. 1690 14 Division No. 10 F.B. 1937 Pg. 26
Date _____ Survey of SANTA ROSA AVE.
Chkd. _____ Checked _____ Survey by LANIGAN Notes RIKE Date 2-9-56
Date _____ Map No. _____ Indexed R. O. Johnson

Notes Red | Plotted
Date | Date
Notes Chkd | Checked
Date | Date