76F [illegible] 53

[redacted]



INDEX TO F.B. 1938

DATE	J.N.	DESCRIPTION		NOTES	PAGES
5-54	1707	BENCH CIRCUIT		B.M.'s	5-18
		DISTRICT ℄ SURVEY		℄ & Ties	25-46
6-54	"	ALONDRA BLVD	Clarkdale Ave. to Pioneer Blvd.	Topog	47-50
				X-sect	51-54
"	"	"	Clarkdale Ave. to Elaine Ave.	Topog	55-58
				X-sect	59-64
"	"	"	Horst Ave. to Elaine Ave.	Topog	65-70
				X-sect	71-76
"	"	"	Horst Ave. to Norwalk Blvd.	Topog	77-80
				X-sect	81-86
"	"	HORST AVE.	Alrondra Blvd. to Molette St.	Topog	87-92
				X-sect	93-104
"	"	HAYFORD ST.	Pioneer Blvd. to Elaine Ave.	Topog	105-108
				X-s ct	109-116
"	"	"	Horst Ave. to Elaine Ave.	Topog	117-120
				X-sect	121-126
"	"	"	Horst Ave. to Norwalk Blvd.	Topog	127-128
				X-sect	129-132
"	"	NAVA ST.	Pioneer Blvd. to Elaine Ave.	Topog	133-136
				X-sect	137-144
"	"	"	Horst Ave. to Elaine Ave.	Topog	145-148
				X-sect	149-154
"	"	"	Horst Ave. to Norwalk Blvd.	Topog	155-158
				X-s ct	159-162

******* OVER ******

Notes Ck'd by
Map No.
Office Work
Checked
Date

Survey of
W. O. Tape No. St'd. °F
Surveyed by
Notes Date
Indexed

F.B. PG.

Unsubstantiated March 87

INDEX TO F.B. 1938

F.B. _____ PG. _____

DATE	J.N.		DESCRIPTION	NOTES	PAGES
6-54	1707	LOWEMONT ST.	Pioneer Blvd. to Elaine Ave.	Topog	163-166
				X-sect	167-174
"	"	"	Horst Ave. to Elaine Ave.	Topog	175-176
				X-sect	177-182
"	"	"	Horst Ave. to Norwalk Blvd.	Topog	183-184
				X-sect	185-188
"	"	CHESHIRE ST.	Pioneer Blvd. to Elaine Ave.	Topog	189-194
				X-sect	195-202
"	"	"	Horst Ave. to Elaine Ae.	Topog	203-206
				X-sect	207-210
"	"	"	Horst Ave. to Norwalk Blvd.	Topog	211-214
				X-sect	215-218
"	"	BARNWALL ST.	Pioneer Blvd. to Elaine Ave.	Topog	219-222
				X-sect	223-230
"	"	"	Horst Ave. to Elaine A e.	Topog	231-234
				X-sect	235-238
"	"	"	Horst Ave. to Norwalk Blvd.	Topog	239-242
				X-s ct	243-246

RETURN TO
LOS ANGELES COUNTY SURVEYOR
726 LOS ANGELES COUNTY
ENGINEERING BLDG.

Note: Any Additions or Changes on This Sheet Must be Made or Circled in Red Ink With Date and Name of Person Making Change.

Do not extend notes this side of this line.

F. B. 1938 Pg. 5

NOTES RED. _____ JOB NO. 1707.14 SURVEY OF Lowemont St. S.S. Dist

DATE _____ SURVEY BY N. R. Smith

NOTES CHKD. _____ NOTES BY N.R.S. DATE 5-14-54

DATE _____ INDEXED C. Jones DATE 6-14-60

C.I. 1707.14

LOWEMONT ST. S.S. DIST.

BENCH LEVELS

N. R. Smith
H. Frank
D. LeGault
G. Banney
L. Bankson

Elevations based on L.A. Co. Surv. Precise Level Net - 1952 Adj.
See A-69 for Adj. Calc.
Adj 5/20/54 JS

indexed 7-13-59

B.M.	1ST RUN	DIFF.	2ND RUN	3RD RUN	ADJ. ELEV.	DESCRIPTION

NOTE: ANY ADDITIONS OR CHANGES ON THIS SHEET MUST BE MADE OR CIRCLED IN RED INK, WITH DATE AND NAME OF PERSON MAKING CHANGE.

Do not extend notes this side of this line

PLEASE RETURN TO
LOS ANGELES COUNTY SURVEYOR
725 LOS ANGELES COUNTY ENGINEERING BLDG.

765420 353 3-51

768420 353 3-51

PLEASE RETURN TO
LOS ANGELES COUNTY SURVEYOR
725 LOS ANGELES COUNTY ENGINEERING BLDG.

NOTE: ANY ADDITIONS OR CHANGES ON THIS SHEET MUST BE MADE OR CIRCLED IN RED INK, WITH DATE AND NAME OF PERSON MAKING CHANGE.

JOB NO. 1707.14 SURVEY OF Lowemont St. SS. Dist NOTES RED.
SURVEY BY N.R. Smith DATE
NOTES BY " DATE 5-14-54 NOTES CHKD.
INDEXED C. Johnson DATE

F.B. 1938 Pg. 6

Do not extend notes this side of this line

B.M.	1ST RUN	DIFF.	2ND RUN	3RD RUN	ADJ. ELEV.	DESCRIPTION
Fd BM, KN-74	71.299				71.299	BM, KN-74, Elev. = 71.299, F.B. 1795 - 46
+ 60'	4.234		4.187			Pioneer Blvd. & Alondra Blvd N.W. Cor.
⏊	75.533	- 0.615	- 0.616		-0.6155	BT. spk. in cb. 80' N. of N. end C.R.
- 60'	4.849		4.803			
BM, N-8	70.684				70.683	BM, N-8, Elev. = 71.859, L.B. 754 Pg 15
+ 25'	5.329		5.258			Pioneer Blvd & Alondra Blvd N.W. Cor.
⏊	76.013	-0.010	- 0.010		0.0100	BT. spk in cb 5' W. of W. end C.R.
- 25'	5.339		5.268			
Fd BM ?	70.674				70.673	BM ? ? ?
+ 100'	5.015		4.990			Pioneer Blvd & Alondra Blvd N.W. Cor.
⏊	75.689	+1.419	+1.416		+1.4175	Roofing Nail in cb 3' N. of N. end C.R.
- 100'	3.596		3.574			
Set BM, KN-111	72.093				72.091	BM, KN-111, Elev FB. 1938 pg 6
+ 125	4.742		4.698			Pioneer Blvd. (W. side) at Hayford ST.
⏊	76.835	+ 0.673	+ 0.672		+0.6725	Roofing Nail in cb. 4± N. of ℄ Prod of Hayford ST.
- 125	4.069		4.026			
Set BM, KN-112	72.766				72.763	BM, KN-112, Elev FB. 1938 pg. 6
+ 80'	4.402		4.385			Pioneer Blvd. (W. side) at Nava ST.
⏊	77.168	+0.473	+ 0.472		+0.4725	Left in cb. 3'± N. of ℄ Prod of Nava ST
- 80'	3.929		3.913			
Fd BM N-9	73.239				73.236	BM, N-9, Elev = 74.427 L.B. 754 pg. 15
+ 20	4.922		4.809			Pioneer Blvd. (W. side) 600'± N. of Alondra Blvd.
⏊	78.161	-0.046	0.045		-0.0455	BT. spk. in N. cb at drive To school ground 13' W
- 20	4.968		4854			of cb. on Pioneer Blvd.
Fd BM, KN-73	73.193				73.190	BM, KN-73, Elev. = 73.1[illegible] FB. 1795 - 45
+	4631		4.571			Pioneer Blvd, 70' S. of ℄ Prod of Lowemont ST.
⏊	77.824	+0.763	+0.766		+0.7645	BT. spk. in W. cb.
-	3.868		3.805			
Set BM, KN-113	73.956				73.953	BM KN-113, Elev. FB. 1938 - 6
						Pioneer Blvd (W. side) at Cheshire ST
						BT. spk. in W. cb approx ℄ Prod of Cheshire ST.

76S420 353 3-51

PLEASE RETURN TO
LOS ANGELES COUNTY SURVEYOR
725 LOS ANGELES COUNTY ENGINEERING BLDG.

NOTE: ANY ADDITIONS OR CHANGES ON THIS SHEET MUST BE MADE OR CIRCLED IN RED INK, WITH DATE AND NAME OF PERSON MAKING CHANGE.

Do not extend notes this side of this line

B.M.	1ST RUN	DIFF.	2ND RUN	3RD RUN	ADJ. ELEV.	DESCRIPTION
BM, KN-113	73.956				73.953	
+ 120'	4.940		4879			
⊼	78.896	+0.913	+0.914		+0.9135	
− 120'	4.027		3965			
Ed. BM, KN-72	74.869				74.866	BM, KN-72, Elev. = 74.866 ✓ FB. 1795 − 45
+ 110'	4.651		4.528			Pioneer Blvd. (W. side) 15' S. of ℄ Prod. of Barnwell St.
⊼	79.520	+1.520	+1.521		+1.5205	BT. spk in W. cb. 45' ± S. of N. end. cb.
− 110	3.131		3.007			
Set BM KN-114	76.389				76.389	BM KN-114 Elev. FB. 1938 − 7
+ 110'	4.347		4.122			Pioneer Blvd. (W. side) at Molette St.
⊼	80.736	+0.220	0.217		+0.2185	BT. spk. in P.P. # 381942 E. 12' ± S. of ℄ Prod. of
− 110'	4.127		3.905			Molette St.
T.P. # 1	76.609					
+ 100'	5.181		5.131			
⊼	81.790	+1.024	+1.025		+1.0245	
− 100'	4.157		4106			
Fd BM, KN-71	77.633				77.636	BM, KN-71, Elev. 77.636 ✓ FB. 1795 − 44
+ 120	4.575		4.489			Pioneer Blvd & Hopland St. N.E. Cor
⊼	82.208	−1.289	−1.290		−1.2895	BT. spk. in cb. 100' N. of N. end. C.R.
− 120	5.864		5.779			
T.P. # 2	76.344					Set spk 2' S. of N. cb.
+ 125'	4.684		4.618			
⊼	81.028	−0.367	−0.367		−0.3670	
− 125	5.051		4.985			
T.P. # 3	75.977					Set spk 2' S. of N. cb.
+ 110	4.626		4.556			
⊼	80.603	−0.194	[illegible]	[illegible]	−0.1940	
− 110	4.820		4.7[illegible]			BM, KN-115, Elev. FB. 1938 − 7
Set BM KN-115	75.783				75.791	Hopland St. (N. side) at Clarkdale Ave.
						BT. spk in cb. 17' ± W. of ℄ Prod. of Clarkdale Ave.

NOTES RED. _____ JOB NO. 170714 SURVEY OF Lowemont St. S.S. Dist.
DATE _____ SURVEY BY N. R. Smith
NOTES CHKD. _____ NOTES BY " C. Johnson DATE 5-17-54
DATE _____ INDEXED _____ DATE _____

F.B. 1938 Pg. 7

765420 353 3-51

PLEASE RETURN TO
LOS ANGELES COUNTY SURVEYOR
725 LOS ANGELES COUNTY ENGINEERING BLDG.

NOTE; ANY ADDITIONS OR CHANGES ON THIS SHEET MUST BE MADE OR CIRCLED IN RED INK, WITH DATE AND NAME OF PERSON MAKING CHANGE.

JOB NO. 17074 SURVEY OF Lovemont ST. S.S. DIST NOTES RED. DATE
SURVEY BY N.R. SMITH " " NOTES CHKD.
NOTES BY " DATE 5-17-54 DATE
INDEXED E. C. Johnson DATE
F.B. 1938 Pg. 8

Do not extend notes this side of this line

B.M.	1ST RUN	DIFF.	2ND RUN	3RD RUN	ADJ. ELEV.	DESCRIPTION
BM, KN-115	75.783				75.791	
+ 125'	4.219		4.176			
⏊	80.002	-0.900	-0.904		-0.9020	
− 125'	5.119		5.080			
T.P. #4	74.883					set spk. 2' S. of N. cb.
+ 125'	4.825		4.783			
⏊	79.708	-0.348	-0.348		-0.3480	
− 125'	5.173		5.131			
T.P. #5	74.535					set spk 2' S. of N. cb.
+ 80	4.649		4.603			
⏊	79.179	+0.013	+0.015		+0.0140	
− 80	4.631		4.548			
set BM KN-116	74.548				74.560	BM, KN-116, Elev. FB. 1938 - 8
+ 125	4.979		4.888			Hopland ST. (N. side) at Elaine Ave
⏊	79.527	+0.312	+0.312		+0.3120	BT. spk in cb. 15'± W. of ℄ Prod. of Elaine Ave
− 125	4.667		4.576			
T.P. #6	74.860					set spk. 2' S. of N. cb.
+ 100'	5.516		5.431			
⏊	80.376	+1.014	1.010		+1.0120	
− 100'	4.502		4.421			
set BM, KN-117	75.874				75.887	BM, KN-117, Elev. FB. 1938 - 8
+ 125'	4.594		4.562			Hopland ST. & Grayland Ave N.W. cor.
⏊	80.468	-0.166	0.163		-0.1645	BT. spk. in cb. 10'± W. of W. end C.R.
− 125'	4.760		4.725			
set BM-KN-118	75.708				75.724	BM, KN-118, Elev. FB. 1938 - 8
+ 125'	4.788		4.732			Hopland ST. (N. side) at Horst Ave
⏊	80.496	-0.143	-0.146		-0.1445	BT. spk. in cb. 20'± W. of ℄ Prod. of Horst Ave
− 125'	4.931		4.878			
T.P. #7	75.565					set spk. 2' S. of N. cb.

769420 353 3-51

PLEASE RETURN TO
LOS ANGELES COUNTY SURVEYOR
725 LOS ANGELES COUNTY ENGINEERING BLDG.

NOTE: ANY ADDITIONS OR CHANGES ON THIS SHEET MUST BE MADE OR CIRCLED IN RED INK, WITH DATE AND NAME OF PERSON MAKING CHANGE.

NOTES RED. DATE
NOTES CHKD. DATE
INDEXED DATE

JOB NO 1707.14 SURVEY OF Lowemont St. 55 Dist.
SURVEY BY N.R. South
NOTES BY " DATE 5-17-54
C. Johnson

F.B. 1938 Pg. 9

Do not extend notes this side of this line

B.M.	1ST RUN	DIFF.	2ND RUN	3RD RUN	ADJ. ELEV.	DESCRIPTION
T.P. #7	75.565					
+ 100'	4.931		4.899			
⏊	80.496	+ 0.530	+ 0.530		+0.5300	
− 100'	4.401		4.369			
set BM, KN-119	76.095				**76.113**	BM, KN-119, Elev. F.B. 1938 − 9
+ 125'	4.672		4.611			Hopland ST & Ibex Ave N.E. cor.
⏊	80.767	− 0.272	− 0.271		-0.2715	BT. spk in cb 10' E. of E. end C.R.
− 125'	4.944		4.882			
T.P. #8	75.823					set spk on W P.L. Prolt. 8's, of N. cb.
+ 65'	4.921		4.899			
⏊	80.744	+ 0.750	+ 0.752		+0.7510	
− 65'	4.171		4.147			
BM, KN-19	76.573				**76.596**	BM, KN-19, Elev 76.596 F.B. 1795 − 16
						Norwalk Blvd & Hopland ST. N.W. cor
						BT. spk in cb 90' N. of N. end C.R.
BM, KN-19	76.596				**76.596**	BM, KN-19 " " "
+ 125	4.028		3.948			" " "
⏊	80.624	− 1.303	− 1.300		-1.3015	" " "
− 125	5.331		5.248			
T.P. # 9	75.293					set spk. 1' E. of W. edge prmt.
+ 70'	3.891		3.921			
⏊	79.184	− 0.601	− 0.604		-0.6025	
− 70'	4.492		4.525			
set BM, KN-120	74.692				**74.694**	BM, KN-120, Elev. F.B. 1938 − 9
+ 130'	3.631		3.560			Norwalk Blvd & Molette ST. S.W. cor.
⏊	78.323	− 0.876	0.873		-0.8745	BT. spk in P.P. #M-1309-Y
− 130'	4.507		4.438			
set BM, KN-121	73.816				**73.822**	BM, KN-121, Elev. F.B. 1938 − 9
						Norwalk Blvd & Barnwall ST. S.W. cor.
						BT. spk. in walk to house #12160 on Barnwall St.

765420 353 3-51

PLEASE RETURN TO
LOS ANGELES COUNTY SURVEYOR
725 LOS ANGELES COUNTY ENGINEERING BLDG.

NOTE: ANY ADDITIONS OR CHANGES ON THIS SHEET MUST BE MADE OR CIRCLED IN RED INK, WITH DATE AND NAME OF PERSON MAKING CHANGE.

Do not extend notes this side of this line

JOB NO. 1761.14 SURVEY OF Lowemont ST. SS. DIST. NOTES RED.
SURVEY BY M.R. SMITH DATE
NOTES BY " DATE 5- NOTES CHKD.
INDEXED C. Johnson DATE

F.B. 1938 Pg. 10

B.M.	1ST RUN	DIFF.	2ND RUN	3RD RUN	ADJ. ELEV.	DESCRIPTION
BM, KN-121	73.816				73.822	
+ 40'	4.055		4.015			
⏊	77.871	-0.791	-0.791		-0.7910	
− 40'	4.846		4.806			
BM, KN-20	73.025				73.032	BM, KN-20, Elev 73.032 ✓ F.B. 1795 – 16
+ 150'	3.932		3.864			Norwalk Blvd & Garnwell ST. S.W. cor
⏊	76.957	-0.470	-0.470		-0.4700	2-BT spks in E side of P.P. # M-1307-Y
− 150'	4.402		4.334			
Set BM, KN-122	72.555				72.561	BM, KN-122, Elev. F.B. 1938 – 10
+ 150	3.231		3.171			Norwalk Blvd. & Cheshire ST S.E. cor
⏊	75.786	-0.718	-0.719		-0.7185	L&T in head wall of culvert.
− 150'	3.949		3.890			
Fd BM, KN-21	71.837				71.840	BM, KN-21, Elev. 71.840. ✓ F.B. 1795 – 17
+ 125	3.742		3.681			Norwalk Blvd 100' S. of Lowemont ST.
⏊	75.579	-1.151	-1.151		-1.1510	2-BT spks in E side of P.P. M-1304-Y
− 125'	4.893		4.832			
T.P. #10	70.686					Set spk 1'E. of N. edge pvmt
+ 60'	4.218		4.130			
⏊	74.904	+0.859	+0.862		+0.8605	
− 60'	3.359		3.268		71.554	
Set BM, KN-123	71.545				~~71.600~~	BM, KN-123, Elev F.B. 1938 – 10
+ 135	3.310		3.240			Norwalk Blvd & Hayford ST. N.E. cor.
⏊	74.855	-2.474	2.475		-2.4745	L&T in first step to house # 12167
− 135'	5.784		5.715			
Fd BM KN-22	69.071				69.067	BM, KN-22, Elev = 69.067 ✓ F.B. 1795-17
+ 100	5.108		4.971			Norwalk Blvd & Alondra Blvd. N.W. cor.
⏊	74.179	+0.490	0.491		+0.4905	2-BT spks in S.E. side of P.P. # C80967-E
− 100	4.618		4.480			
T.P. #11	69.561					Set spk 1' N. of S. edge Pvmt

76S420 353 3-51

PLEASE RETURN TO
LOS ANGELES COUNTY SURVEYOR
725 LOS ANGELES COUNTY ENGINEERING BLDG.

NOTE: ANY ADDITIONS OR CHANGES ON THIS SHEET MUST BE MADE OR CIRCLED IN RED INK, WITH DATE AND NAME OF PERSON MAKING CHANGE.

Do not extend notes this side of this line

B.M.	1ST RUN	DIFF.	2ND RUN	3RD RUN	ADJ. ELEV.	DESCRIPTION
T.P. #11	69.561					
+ 125'	4.730		4.660			
⊼	74.291	+0.308	+0.310		+0.3090	
− 125	4.422		4.350			
T.P. #12	69.869					set spk 1' N. of S. edge Pmt
+ 80'	4.475		4.405			
⊼	74.344	−0.301	−0.299		−0.3000	
− 80	4.776		4.704			
T.P. #13	69.568					set spk 1' N. of S. edge Pmt
+ 70'	4.690		4.608			
⊼	74.258	+0.119	+0.122		+0.1205	
− 70'	4.571		4.486			
set BM, KN-124	69.687				69.688	BM, KN-124, Elev FB 1938-11
+ 125'	4.851		4.789			Alondra Blvd. (S. side) at Horst Ave
⊼	74.538	−0.218	−0.219		−0.2185	BT. spk in drive to house #12066, 10' ± W of ℄ Prod. of Horst Ave
− 125'	5.069		5.008			
T.P. #14	69.469					set spk 1' N. of S. edge pmt.
+ 125	4.767		4.701			
⊼	74.236	+0.522	+0.518		+0.5200	
− 125'	4.245		4.183			
T.P. #15	69.991					
+ 120'	4.632		4.568			
⊼	74.623	+1.341	+1.338		+1.3395	
− 120'	3.291		3.230			
set BM, KN-125	71.332				71.326	BM, KN-125, Elev FB 1938-11
+ 125	3.812		3.755			Alondra Blvd & Elaine Ave N.W. Cor
⊼	75.144	−0.459	−0.457		−0.4580	BT. spk in walk to house # 11965
− 125	4.271		4.212			
T.P. #16	70.873					set spk 1' N. of S. edge Pmt

NOTES RED. _____ JOB NO. 1707.14 SURVEY OF Lowemont St. S.S. Dist.
DATE _____ SURVEY BY N.R. Smith
NOTES CHKD. _____ NOTES BY " DATE 5-17-54
DATE _____ INDEXED C. Jordan DATE

F.B. 1938 PG. 11

F.B. 1938 Pg. 12

JOB NO. 7107.14 SURVEY OF Lowemont St. S.S. Dist. NOTES RED. ____ DATE ____

SURVEY BY N.R. Smith " DATE 5-18-54 NOTES CHKD. ____ DATE ____

NOTES BY " INDEXED H. C. Johnson

765420 353 3-51

PLEASE RETURN TO
LOS ANGELES COUNTY SURVEYOR
725 LOS ANGELES COUNTY ENGINEERING BLDG.

NOTE: ANY ADDITIONS OR CHANGES ON THIS SHEET MUST BE MADE OR CIRCLED IN RED INK, WITH DATE AND NAME OF PERSON MAKING CHANGE.

Do not extend notes this side of this line

B.M.	1ST RUN	DIFF.	2ND RUN	3RD RUN	ADJ. ELEV.	DESCRIPTION	
T.P. #16	70.873						
+ 125'	4.451		4.380				
⏊	75.324	+0.894	+ 0.897		+0.8955		
− 125	3.557		3.483				
set BM KN-126	71.767				71.761	BM, KN-126, Elev. = F.B. 1938 - 12	
+ 100'	3.559		3.487			Alondra Blvd (N. side) 180'± E. of E Clarkdale Ave	5-17-54
⏊	75.326	−0.528	−0.530		−0.5290	Rooting, Nail in N headwall of Culvert	5-18-54
− 100'	4.087		4.017				
set BM, KN-127	71.239				71.231	BM, KN-127, Elev. F.B. 1938 - 12	
+ 125	4.134		4.096			Alondra Blvd (S. side) at Clarkdale Ave.	
⏊	75.373	−0.716	−0.715		−0.7155	BT. spk in N. side of 4' Gum Tree 17'± S. E 12'± W. of ℄ Int.	
− 125	4.850		4.811				
T.P. #17	70.523					set spk 1' S. of N. edge pvmt	
+ 125	4.848		4.817				
⏊	75.371	−0.215	−0.213		−0.2140		
− 125'	5.063		5.030				
T.P. #18	70.308					" " " "	
+ 130'	5.834		5.801				
⏊	76.142	+1.000	+ 1.000		11.0000		
− 130'	4.834		4.801				
BM, KN-74	71.308				71.299	BM, KN-74, Elev. 71.299 ✓ F.B. 1795 - 46	
						Pioneer Blvd & Alondra Blvd N.W. Cor.	
						BT. spk in cb. 80' N. of N. end C.R.	
			End circuit #1				

76S420 353 3-51

PLEASE RETURN TO
LOS ANGELES COUNTY SURVEYOR
725 LOS ANGELES COUNTY ENGINEERING BLDG.

NOTE: ANY ADDITIONS OR CHANGES ON THIS SHEET MUST BE MADE OR CIRCLED IN RED INK, WITH DATE AND NAME OF PERSON MAKING CHANGE.

Do not extend notes this side of this line

B.M.	1ST RUN	DIFF.	2ND RUN	3RD RUN	ADJ. ELEV.	DESCRIPTION
			Beg. Circuit #2			
BM, KN-127	71.239				71.231	BM, KN-127, Elev. F.B. 1938-12
+ 140	4.373		4.353			Alondra Blvd. (S. Side) at Clarkdale Ave
⊼	75.612	+ 0.145	+ 0.148		+0.1465	BT. spk. in N. side of 4' Gum Tree 17'± S. & 12'±
− 140	4.228		4205			W. of ℄ Int.
Set BM KN-128	71.384				71.377	BM, KN-128, Elev. F.B. 1938-13
+ 80	4.358		4317			Clarkdale Ave & Hayford St. N.W. Cor
⊼	75.742	− 0.537	− 0.537		−0.5370	BT. spk. in walk to house # 11865
− 80	4.895		4.854			
T.P. #1	70.847					set spk. 6' E. ℄ Clarkdale
+ 70	5.452		5.402			
⊼	76.299	+ 0.512	+ 0.514		+0.5130	
− 70	4.940		4.888			
Set BM KN-129	71.359				71.352	BM, KN-129, Elev. F.B. 1938-13
+ 70	4.349		4.325			Clarkdale Ave & Nava St. N.E. Cor
⊼	75.708	− 0.278	− 0.277		−0.2775	BT. spk in drive to house # 11903 on Nava St.
− 70	4.627		4.602			
T.P. #2	71.081					set spk 6' E. of ℄ St.
+ 75'	5.080		5.040			
⊼	76.161	+ 0.598	+ 0.598		+0.5980	
− 75	4.482		4.442			
Set BM KN-130	71.679				71.672	BM, NK-130, Elev. F.B. 1938-13
+ 130'	4.957		4.921			Clarkdale Ave & Lowemont St. S.W. Cor.
⊼	76.636	+ 0.681	+ 0.679		+0.6800	BT. spk in walk to house # 11860 on Lowemont St.
− 130'	4.276		4.242			
Set BM KN-131	72.360				72.352	BM, NK-131, Elev. F.B. 1938-13
+						Clarkdale Ave & Cheshire St. S.E. Cor
−						BT. spk. in walk to house # 11900 on Cheshire
[illegible]	See Next Page					

NOTES RED. ____ JOB NO. 1707.14 SURVEY OF Lowemont St. S.S. Dist.
DATE ____ SURVEY BY N.R. Smith
NOTES CHKD. ____ NOTES BY ____ DATE 5-18-54
DATE ____ INDEXED ____ DATE ____

F.B. 1938 PG. 13

76S420 353 3-51

PLEASE RETURN TO
LOS ANGELES COUNTY SURVEYOR
725 LOS ANGELES COUNTY ENGINEERING BLDG.

NOTE: ANY ADDITIONS OR CHANGES ON THIS SHEET MUST BE MADE OR CIRCLED IN RED INK, WITH DATE AND NAME OF PERSON MAKING CHANGE.

Do not extend notes this side of this line

B.M.	1ST RUN	DIFF.	2ND RUN	3RD RUN	ADJ. ELEV.	DESCRIPTION
				Circuit #2		
BM, KN131	72.360				72.352	
+ 110'	4.875		4.862			
⊼	77.235	-0.887	-0.891		+0.8890	
− 110'	3.988		3.971			
set BM, KN132	73.247				73.240	BM, NK-132, Elev F.B. 1938 - 14
+ 100'	4.594		4.550			Clarkdale Ave & Barnwall St. S.W. cor
⊼	77.841	+0.388	0.385		+0.3865	BT. spk in drive to house # 15404 on Clarkdale
− 100'	4.206		4.165			
T.P. #3	73.635					set spk 6' E. of ℄ St.
+ 70'	4.768		4.700			
⊼	78.403	+1.380	+1.381		+1.3805	
− 70'	3.388		3.319			
set BM, KN-133	75.015				75.006	BM, KN-133, Elev F.B. 1938/14 Clarkdale Ave. & M[illegible] St., N.E. cor. Bl. spk. in S.W. side Guy pole.
+ 130'	4.990		5.035			
⊼	80.005	+0.785	0.785		+0.7850	
− 130'	4.205		4.250			
BM, KN-115	75.800				75.791	BM, KN-115, Elev F.B. 1938 - 7 Hopland St. (N. Side) at Clarkdale Ave BT. spk. in cb, 17'± W. of ℄ Prod. of Clarkdale Ave
				End Circuit #2		

JOB NO. 1707.14 SURVEY OF Lowemont St. S.S. Dist. NOTES RED. _____ DATE _____
SURVEY BY N.R. Smith NOTES CHKD. _____ DATE _____
NOTES BY A. C. Johnson DATE 5-18-54
INDEXED _____ DATE _____

F.B. 1938 Pg. 14

76S420 353 8-49

PLEASE RETURN TO
LOS ANGELES COUNTY SURVEYOR
725 LOS ANGELES COUNTY ENGINEERING BLDG.

NOTE: ANY ADDITIONS OR CHANGES ON THIS SHEET MUST BE MADE OR CIRCLED IN RED INK, WITH DATE AND NAME OF PERSON MAKING CHANGE.

Do not extend notes this side of this line

NOTES RED. ____ JOB NO. 170714 SURVEY OF Lowemont St S.S. Dist.
DATE ____ SURVEY BY N.R. Smith
NOTES CHKD. ____ NOTES BY " DATE 5-18-54
DATE ____ INDEXED [illegible] DATE ____

F.B. 1938 PG. 15

B.M.	1ST RUN	DIFF.	2ND RUN	3RD RUN	ADJ. ELEV.	DESCRIPTION
			Beg. Circuit # 3			
BM KN-116	74.548				74.560	BM KN-116, Elev. F.B. 1938 - 8
+ 150	4.038		3.985	3.920		Hopland St. (N. side) at Elaine Ave
⊼	78.586	-0.922	-0.927	-0.925	-0.9235	BT. spk. in cb. 15'± W. of ℄ Prod. of Elaine Ave
− 150	4960		4912	4845		
set BM KN-134	73.626				73.636	BM KN-134 Elev. F.B. 1938 - 15
+ 75'	4.568		4.518			Elaine Ave & Molette St. S.W. Cor.
⊼	78.194	-0.454	-0.453		-0.4535	BT. spk. in walk to house #11964 on Molette St.
− 75'	5.022		4.971			
T.P. #1	73.172					set. spk 1' W. of E. edge prmt.
+ 70'	4.687		4.646			
⊼	77.859	+0.037	+0.035		+0.0360	
− 70'	4.650		4.611			
set BM KN-135	73.209				73.219	BM KN-135, Elev. F.B. 1938 - 15
+ 70'	4.468		4.403			Elaine Ave & Barnwall St. S.E. Cor.
⊼	77.677	-0.560	-0.560		-0.5600	BT. spk in drive to house #12002 on Barnwall St
− 70'	5.028		4.963			
T.P. #2	72.649					set spk. 2' W. of E. edge prmt.
+ 50'	4.002		4.555	4.498		
⊼	77.251	+0.43[illegible]	+0.424	0.426	+0.4250	
− 50	4.170		4.131	4.072		
set BM KN-136	73.081				73.084	BM KN-136, Elev. F.B. 1938 - 15
+ 75	3.89[illegible]		3.835			Elaine Ave & Cheshire St. N.E. Cor.
⊼	76.980	-0.921	-0.923		-0.9220	BT. spk. in walk to house #12005, on Cheshire Ave
− 75'	4.820		4.758			
T.P. #3	72.160					set. spk. 2' W. of E. edge Prmt.
+ 50	4.859		4.7[illegible]			
⊼	77.019	+0.285	+0.285		+0.2850	
− 50	4.574		4.512			BM KN-137, Elev. F.B. 1938 - 15
set BM KN-137	72.445				72.447	Elaine Ave & Lowemont St. N.E. Corner BT. spk in drive to house #12003, on Lowmont St

768420 353 8-49

PLEASE RETURN TO
LOS ANGELES COUNTY SURVEYOR
725 LOS ANGELES COUNTY ENGINEERING BLDG.

NOTE: ANY ADDITIONS OR CHANGES ON THIS SHEET MUST BE MADE OR CIRCLED IN RED INK, WITH DATE AND NAME OF PERSON MAKING CHANGE.

Do not extend notes this side of this line.

JOB NO. 1707.14 SURVEY OF Lowemont St. SS Dist NOTES RED.
SURVEY BY K.P. Smith DATE NOTES CHKD.
NOTES BY " DATE 5-18-54
INDEXED A. C. Johnson DATE
F.B. 1938 Pg. 16

B.M.	1ST RUN	DIFF.	2ND RUN	3RD RUN	ADJ. ELEV.	DESCRIPTION
				Circuit #3 cont'd.		
BM, KN-137	72.445				72.447	
+ 100'	4.168		4.130			
⊼	76.613	-1.085	-1.085		-1.0850	
− 100	5.253		5.215			
T.P. #4	71.360					Set Spk. 2' W. of E edge Pavmt.
+ 50'	4.564		4.511			
⊼	75.924	+0.122	+0.124		+0.1230	
− 50'	4.442		4.387			
Set BM, KN-138	71.482				71.484	BM, KN-138, Elev. FB. 1938 - 16
+	4.169	R	4.098	4.115		Elaine Ave & Navajo St. S.W. Cor.
⊼	75.651	-0.618	-0.611	0.608	-0.6095	BT. Spk. in Walk To house #11964 on Navajo St
−	4.787		4.709	4.723		
T.P. #5	70.864					
+ 50'	4.834		4.758			
⊼	75.698	+0.483	+0.483		+0.4830	
− 50'	4.351		4.275			
Set BM, KN-139	71.347				71.358	BM, KN-139, Elev. FB. 1938 - 16
+ 130	3.942		3.911	3.883		Elaine Ave & Hayford St N.W. Cor.
⊼	75.289	-0.031	-0.04R	-0.032	-0.0315	BT. Spk. in Walk To house #11963 on Hayford St
− 130	3.973		3.952	3.915		
BM, KN-125	71.316				71.326	BM, KN-125 Elev. FB 1938 - 11
						Alondra Blvd & Elaine Ave N.W. Cor.
						BT. Spk. in Walk To house #11965
			End Circuit #3			

765420 353 3-51

PLEASE RETURN TO
LOS ANGELES COUNTY SURVEYOR
725 LOS ANGELES COUNTY ENGINEERING BLDG.

NOTE: ANY ADDITIONS OR CHANGES ON THIS SHEET MUST BE MADE OR CIRCLED IN RED INK, WITH DATE AND NAME OF PERSON MAKING CHANGE.

Do not extend notes this side of this line

NOTES RED _____ JOB NO. 1707.4 SURVEY OF Lowemont St
DATE _____ SURVEY BY N.P. SMITH
NOTES CHKD _____ NOTES BY " DATE 5-18-54
DATE _____ INDEXED C. Johnson DATE

F.B. 1938 PG. 17

B.M.	1ST RUN	DIFF.	2ND RUN	3RD RUN	ADJ. ELEV.	DESCRIPTION
			Beg. Circuit # 4			
BM, KN-124	69.687				69.688	Alondra Blvd (S. side) at Horst Ave
+ 100'	4.779		4.744			BT. spk. in drive to house # 12066, 16'± W. of
⏄	74.466	+0.027	+0.029		+0.0280	℄ Prod. of Horst Ave
− 100'	4.752		4.715			
T.P. # 1	69.714					set spk 2' W of E. edge pvmt
+ 65	4.873		4.534			
⏄	74.587	+0.581	+0.579		+0.5800	
− 65	4.292		4.255			
set BM, KN-140	70.295				70.296	BM KN-140, Elev. FB. 1938 - 17
+ 100'	4.694		4.618			Horst Ave & Hayford St. S.E. Cor.
⏄	74.989	+0.334	+0.334		+0.3340	BT. spk in walk at house # 12102 on Hayford St
− 100'	4.360		4.284			
T.P. #2	70.629					set spk 7'± E of ℄ ST 5-18-54 5-19-54
+ 50'	5.146		5.054			
⏄	75.775	+0.543	+0.544		+0.5435	
− 50'	4.603		4.510			
set BM, KN-141	71.172				71.173	BM, KN-141, Elev. FB. 1938 - 17
+ 100'	5.030		5.015			Horst Ave & Nova St. S.E. Cor.
⏄	76.202	+0.645	+0.646		+0.6455	BT. spk. in walk to house # 12102 on Nova St.
− 100'	4.385		4.369			
T.P. #3	71.817					set spk 8' W. of ℄ ST.
+ 60'	5.258		5.176			
⏄	77.075	+0.906	+0.915		+0.9050	
− 60'	4.353		4.2[illegible]			
set BM, KN-142	72.722		[illegible]		72.724	BM, KN-142, Elev. FB 1938 - 17
+ 50'	4.058		[illegible]			Horst Ave & Lowemont St. N.W. Cor
⏄	76.780	-0.466	[illegible]		-0.4660	BT. spk in walk to house # 12065 on Lowemont St.
− 50'	4.524		4.4[illegible]			
T.P. #4	72.256					set spk 8' W. of ℄ ST.

769420 353 3-51

PLEASE RETURN TO
LOS ANGELES COUNTY SURVEYOR
725 LOS ANGELES COUNTY ENGINEERING BLDG.

NOTE: ANY ADDITIONS OR CHANGES ON THIS SHEET MUST BE MADE OR CIRCLED IN RED INK, WITH DATE AND NAME OF PERSON MAKING CHANGE.

Do not extend notes this side of this line

B.M.	1ST RUN	DIFF.	2ND RUN	3RD RUN	ADJ. ELEV.	DESCRIPTION
				Circuit # 4 cont'd		
T.P. #4	72.256					
+ 100'	5.310		5.240			
⊼	77.566	+ 1.019	+ 1.018		+1.0185	
− 100'	4.291		4.222			
Set BM KN-143	73.275				73.276	BM, KN-143, Elev. F.B. 1938 − 18
+ 125	4.670		4.630			Horst Ave & Cheshire St N.E. Cor
⊼	77.945	+ 0.633	+ 0.634		+0.6335	BT. spk. in drive to house # 12105 on Cheshire St
− 125	4.037		3.996			
Set BM KN-144	73.908				73.910	BM, KN-144, Elev. F.B. 1938 − 18
+ 100'	4.639		4.590			Horst Ave & Barnwall St. N.E. Cor.
⊼	78.547	+ 0.265	+ 0.264		+0.2645	BT. spk in walk to house # 12101 on Barnwall St
− 100'	4.374		4.326			
T.P. #5	74.173					set spk. 8'± w of ℄ St.
+ 50'	5.322		5.263			
⊼	79.495	+ 1.062	+ 1.062		+1.0620	
− 50'	4.260		4.201			
Set BM KN-145	75.235				75.236	BM, KN-145, Elev. F.B. 1938 − 18
+ 50'	4.131		4.082			Horst Ave & Molette Ave, N.W. Cor.
⊼	79.366	−0.138	− 0.137		−0.1375	BT. spk in walk to house # 12065, on Molette St
− 50'	4.269		4.219			
T.P. #6	75.097					set spk 8'± w of ℄ St
+ 75	4.970		4.942			
⊼	80.067	+ 0.624	+ 0.627		+0.6255	
− 75	4.346		4.315			
BM, KN-118	75.721				75.724	BM, KN-118, Elev. F.B. 1938 − 8
						Hop land St. (N. Side) at Horst Ave
						BT. spk. in cb 20'± W. of ℄ Prod of Horst Ave
				End of Circuit # 4		
				" " Job.		

JOB NO. 1707.14 SURVEY OF Lowemont St. S.S. Dist. NOTES RED.
SURVEY BY N. R. Smith DATE
NOTES BY " DATE 5-19-54 NOTES CHKD.
INDEXED C. Johnson DATE DATE

F.B. 1936 PG. 18

PWFB 0726

Notes Ck'd by C. J. GALLI
Map No.
Office Work
Checked
Date

Survey of Lowemont St. S. Dist.
W. O. 1707.14 Tape No. 0133 Std. 68 °F
Surveyed by N. R. Smith
Notes " Date 5-19-54
Indexed R. C. Johnson 6-17-54

F. B. 1988 Pg. 25

198

C.I. 1707.14

LOWEMONT ST. S.S. DIST.

CENTER LINE SURVEY

J.N. 0303.00

N.R. Smith
H. Frank
D. LeGault
G. Bonney
L. Bonkson

Note: Any Additions or Changes on This Sheet Must be Made or Circled in Red Ink With Date and Name of Person Making Change.

Do not extend notes this side of this line.

RETURN TO
LOS ANGELES COUNTY SURVEYOR
726 LOS ANGELES COUNTY
ENGINEERING BLDG.

76F3068 247 4-53

~~1938~~ ~~26~~

F.B. PG.

PWFB 0726

500

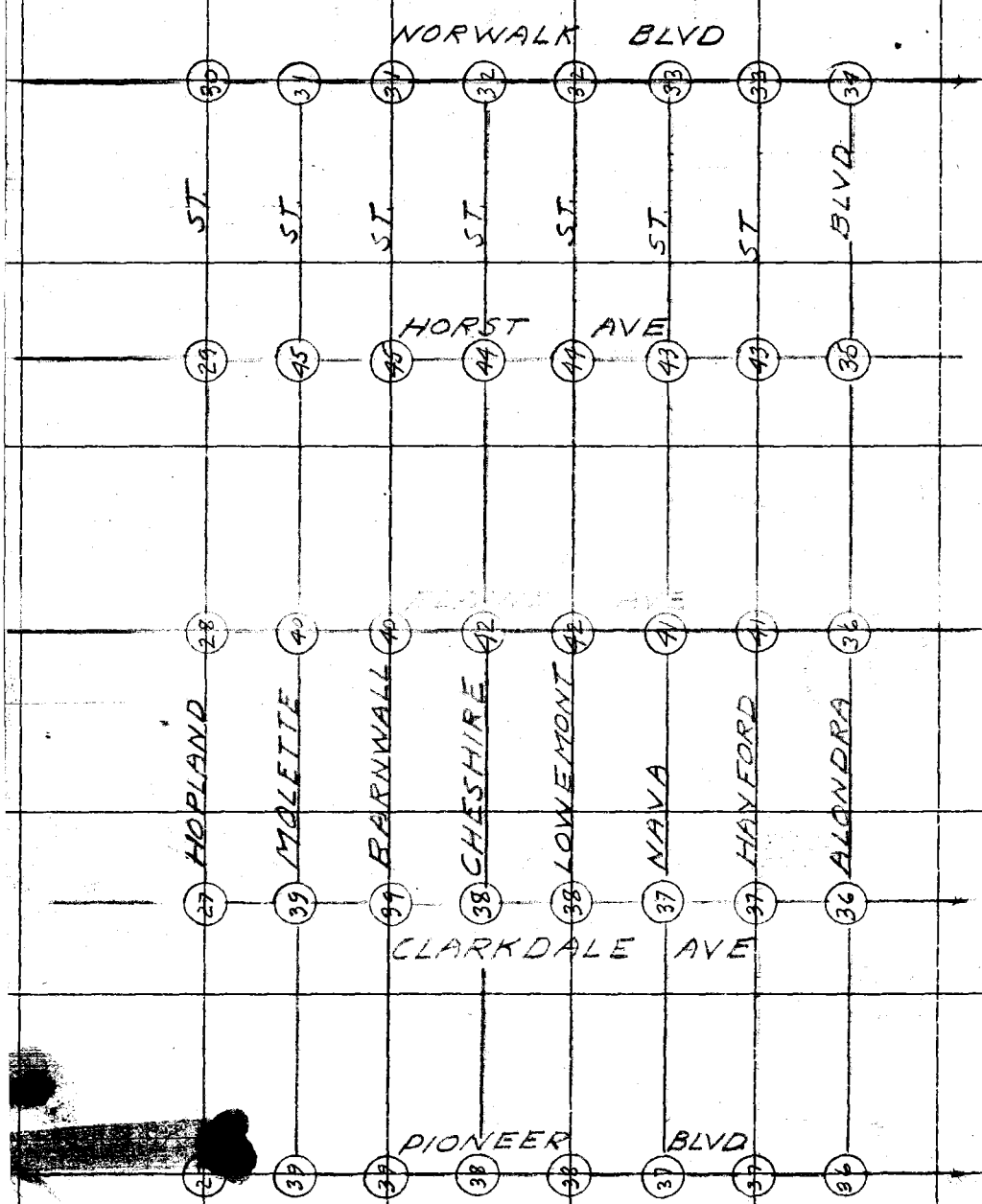

RETURN TO
LOS ANGELES COUNTY SURVEYOR
726 LOS ANGELES COUNTY
ENGINEERING BLDG.

Do not extend notes this side of this line.

Note: Any Additions or Changes on This Sheet Must be Made or Circled in Red Ink With Date and Name of Person Making Change.

PWFB 0726

~~1938~~ ~~27~~

F.B. _____ Pg. 501

Notes Ck'd by C. J. GALLI
Map No. _____
Office Work _____
Checked _____
Date _____

Survey of Lowemont ST. S.S. Dist
W. O. 0303.09 1707.14 Tape No. 0133 St'd. 68 °F
Surveyed by N. R. Smith
Notes _____ Date _____
Indexed C. Johnson

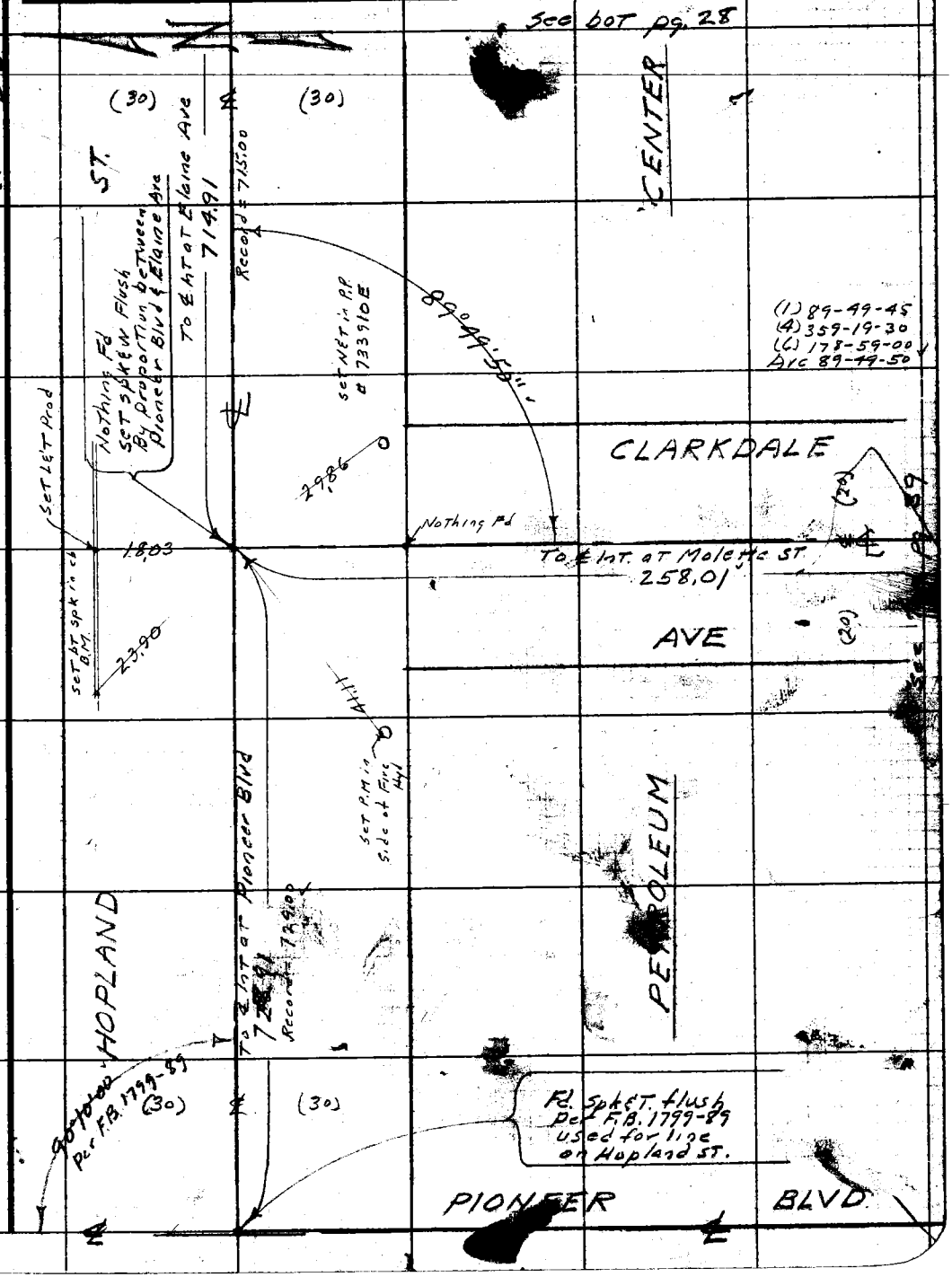

Note: Any Additions or Changes on This Sheet Must be Made or Circled in Red Ink With Date and Name of Person Making Change.

Do not extend notes this side of this line.

RETURN TO
LOS ANGELES COUNTY SURVEYOR
726 LOS ANGELES COUNTY
ENGINEERING BLDG.

76F3098 247 4-53

PWEB 0726

F.B. 38 PG.

502

W.S. 33-D-4

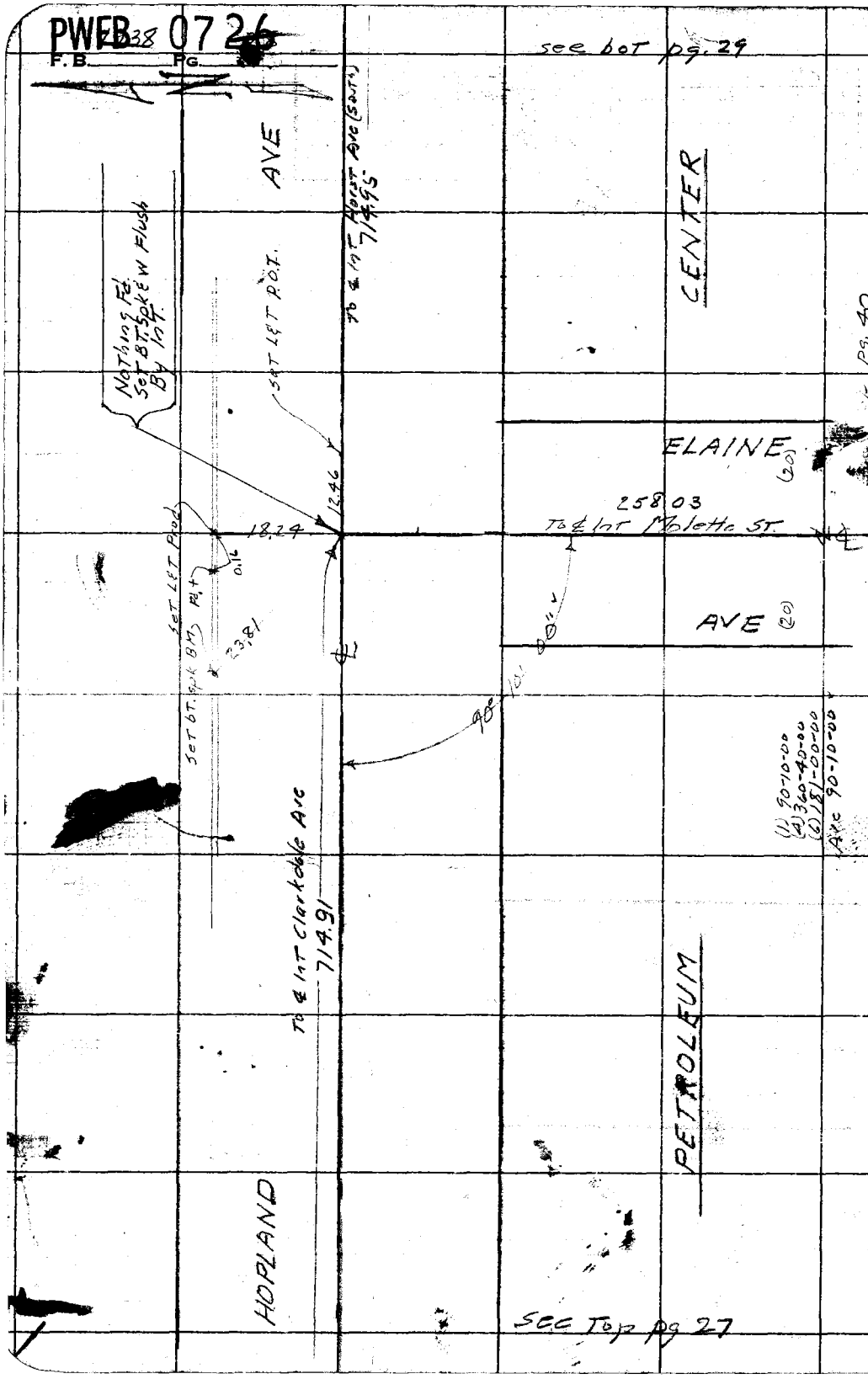

RETURN TO
LOS ANGELES COUNTY SURVEYOR
726 LOS ANGELES COUNTY
ENGINEERING BLDG.

Do not extend notes this side of this line.

Note: Any Additions or Changes on This Sheet Must be Made or Circled in Red Ink With Date and Name of Person Making Change.

PWFB 0726

Notes Ck'd by C. J. GALLI	Survey of Lowemont St. SS. Dist
Map No.	W. O. 0303.00 Tape No. 0133 St'd. 68 °F
Office Work	1707.14
Checked	Surveyed by N. R. Smith
Date	Notes " Date 5-28-54
	Indexed A. C. Johnson

F.B. ~~1938~~ Pg. ~~29~~

503, 504

W.S. 33 D-4

Note: Any Additions or Changes on This Sheet Must be Made or Circled in Red Ink With Date and Name of Person Making Change.

Do not extend notes this side of this line.

RETURN TO
LOS ANGELES COUNTY SURVEYOR
726 LOS ANGELES COUNTY
ENGINEERING BLDG.

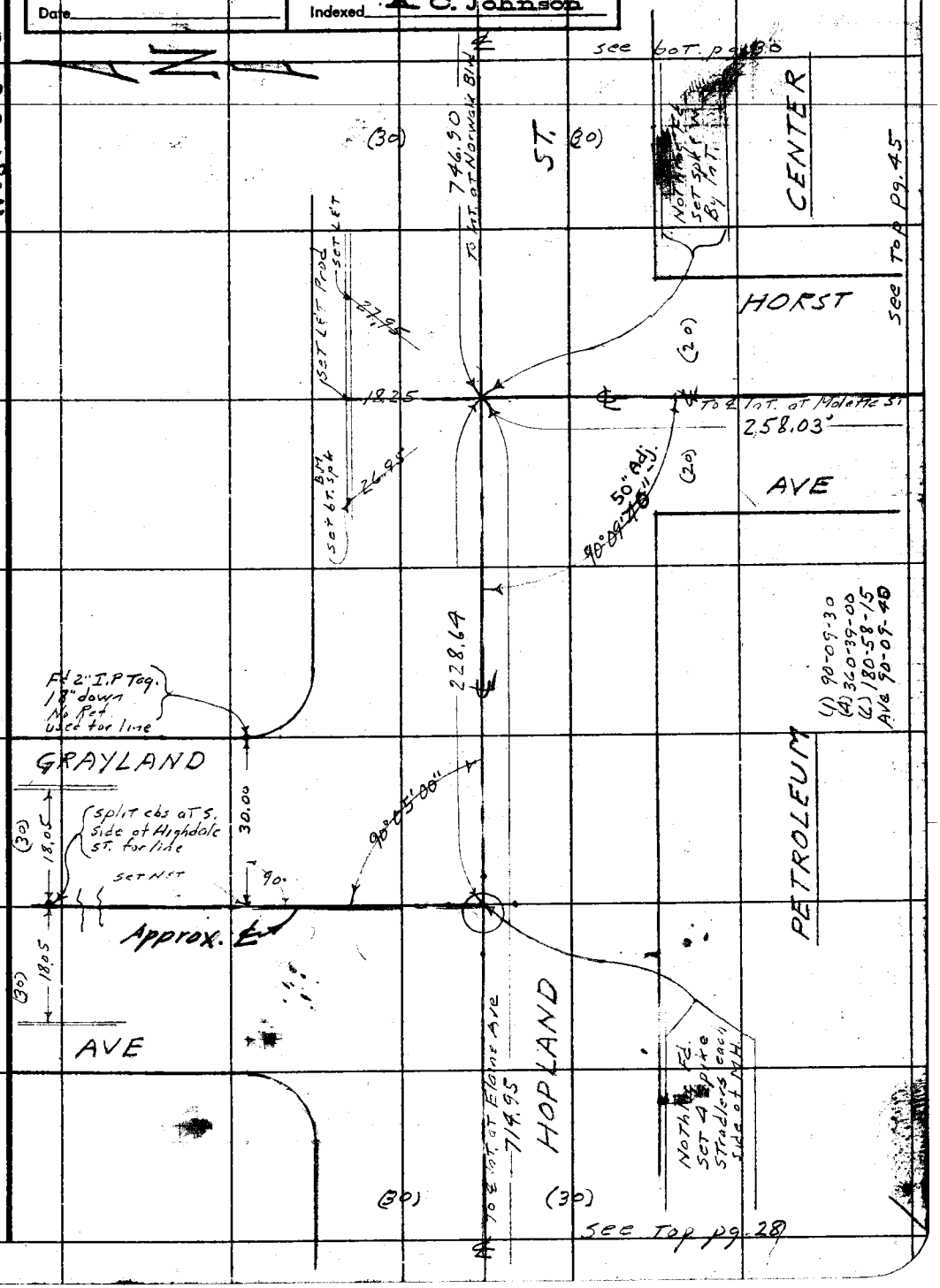

76F3095 247 4-53

505

RETURN TO
LOS ANGELES COUNTY SURVEYOR
726 LOS ANGELES COUNTY
ENGINEERING BLDG.

Note: Any Additions or Changes on This Sheet Must be Made or Circled in Red Ink With Date and Name of Person Making Change.

Do not extend notes this side of this line.

W.S. 33-D-4

See Top P.S. 31

See Top P.S. 29

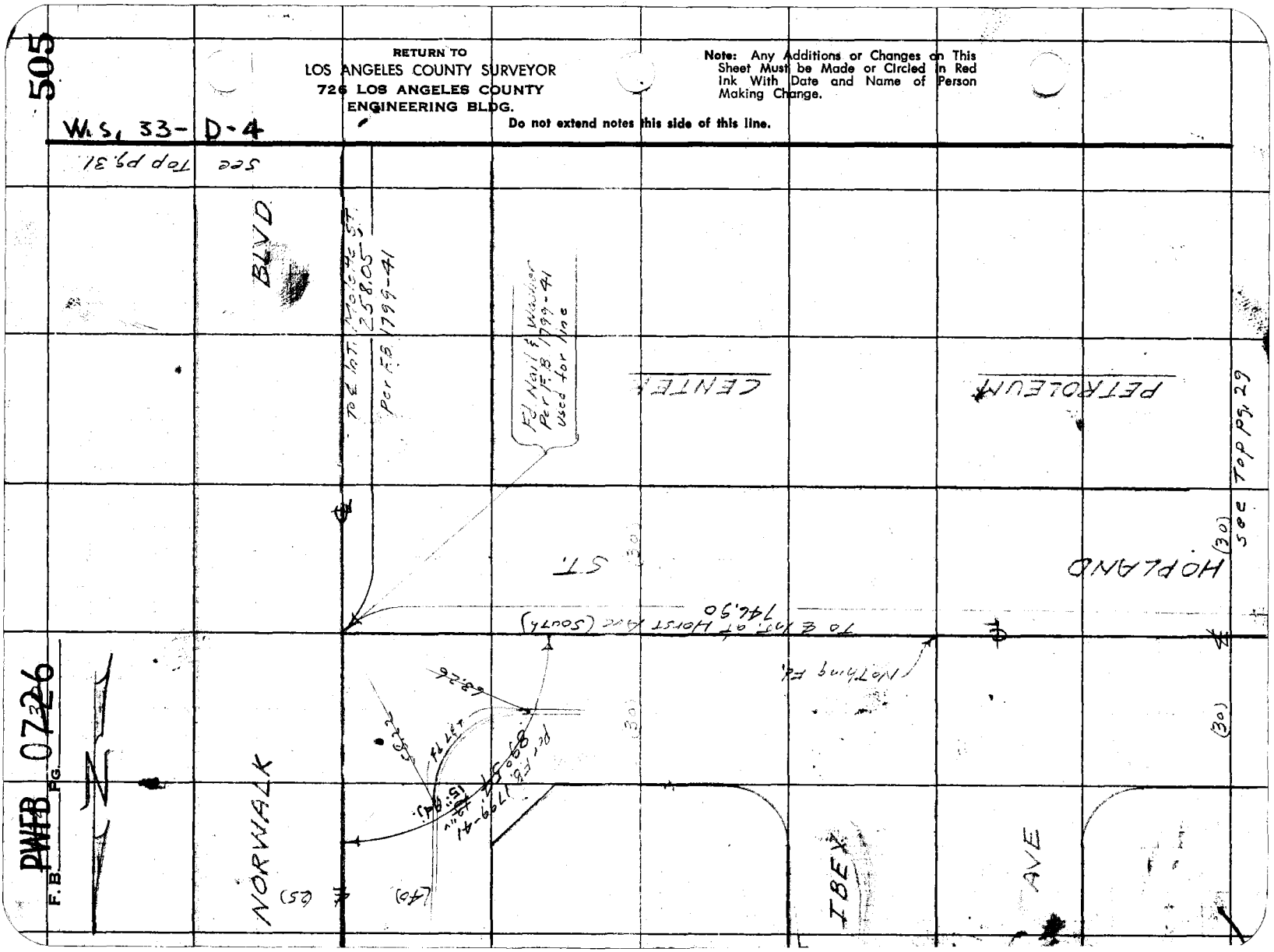

PWFB 0726

~~1938~~ 51

F.B. _____ Pg. _____

506

Notes Ck'd by C. J. GALLI	Survey of Lovelemont St. S.S. Dist
Map No.	W. O. 030300 Tape No. 0133 St'd. 68 °F
Office Work	Surveyed by N. R. Smith
Checked	Notes " Date 5-54
Date	Indexed A. C. Johnson

W.S. 33-D-4

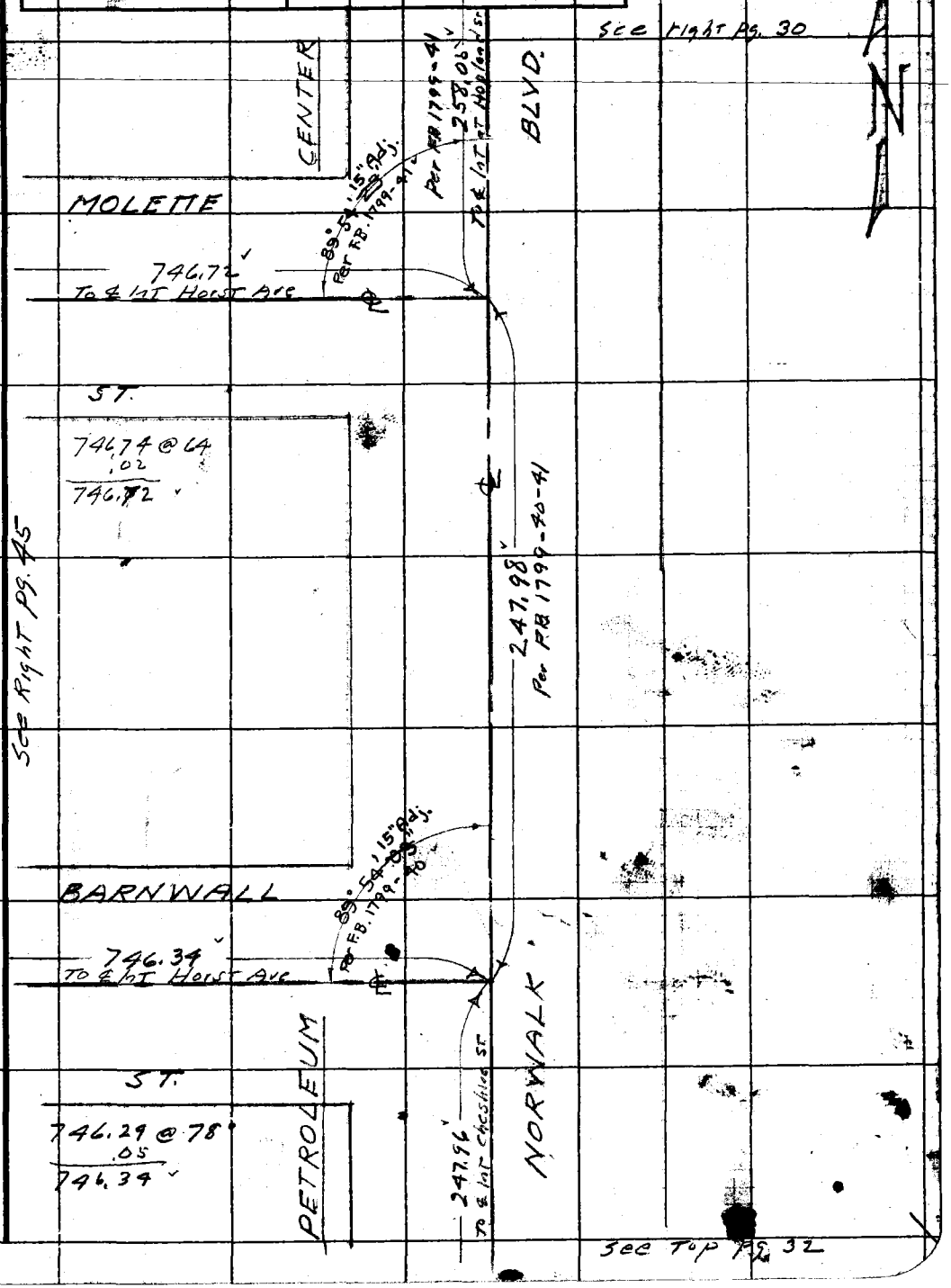

Note: Any Additions or Changes on This Sheet Must be Made or Circled in Red Ink With Date and Name of Person Making Change.

Do not extend notes this side of this line.

RETURN TO
LOS ANGELES COUNTY SURVEYOR
726 LOS ANGELES COUNTY
ENGINEERING BLDG.

76F3095 247 4-53

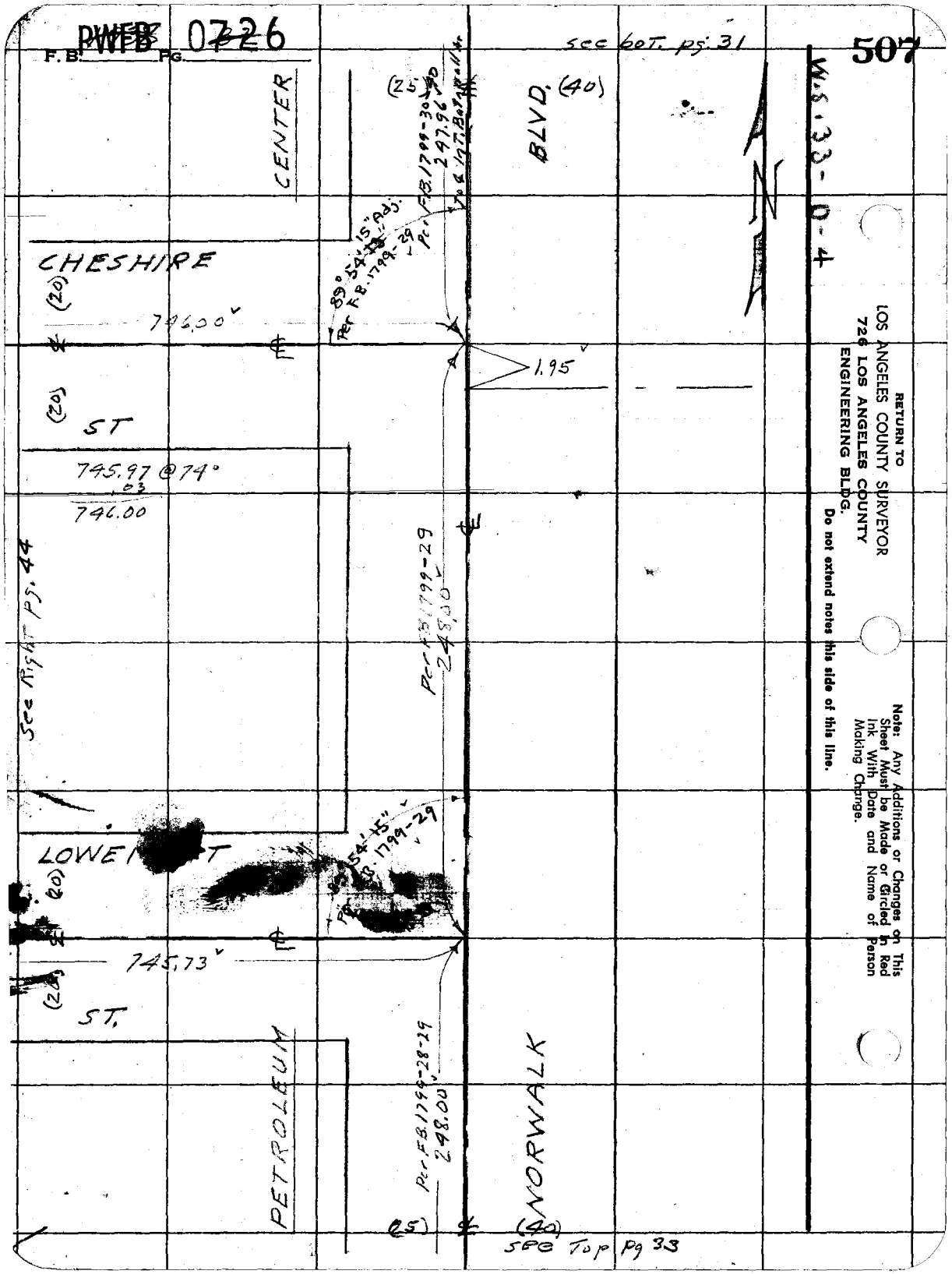
PWFB 0726
F.B. Pg.
see bot. pg. 31
507
W.S. 33-D-4
CENTER
BLVD.
(25)
(40)
CHESHIRE
(20)
746.00
1.95
ST
745.97 @ 74°
.03
746.00
See Right pg. 44
Per F.B. 1799-29
248.00
LOWE
(20)
745.73
ST.
PETROLEUM
NORWALK
(25)
(40)
See Top pg 33
RETURN TO
LOS ANGELES COUNTY SURVEYOR
726 LOS ANGELES COUNTY
ENGINEERING BLDG.
Do not extend notes this side of this line.
Note: Any Additions or Changes on This Sheet Must be Made or Circled in Red Ink With Date and Name of Person Making Change.

PWFB 0726

Notes Ck'd by C. J. GALLI	Survey of Lowemont St. S.S. Dist
Map No.	W. O. 0303.00 Tape No. 0133 St'd. 68' of
Office Work	Surveyed by 1747.14 N. R. Smith
Checked	Notes " Date 6-
Date	Indexed A. C. Johnson

F. B. ~~1938~~ Pg. ~~33~~

508

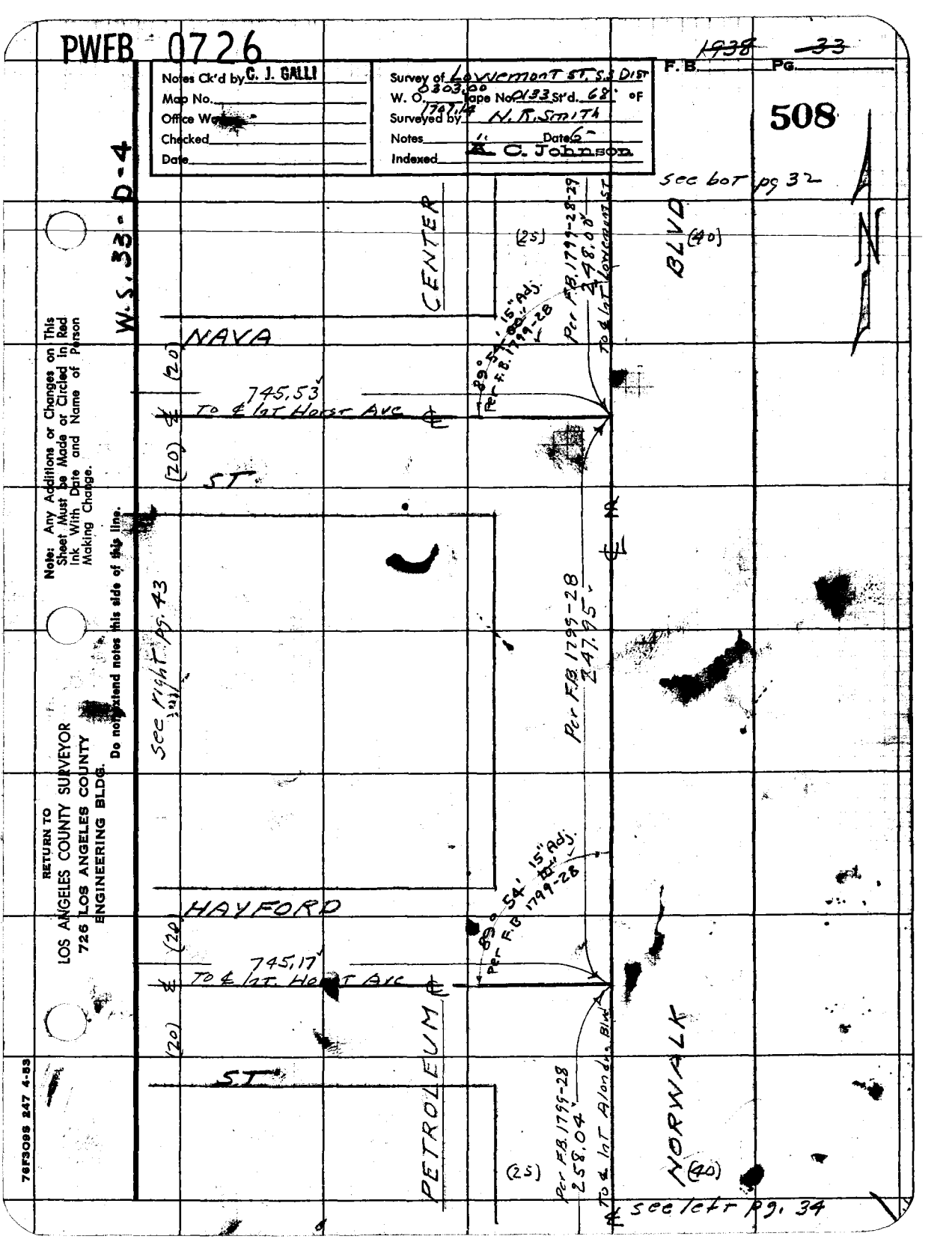

Note: Any Additions or Changes on This Sheet Must be Made or Circled in Red Ink With Date and Name of Person Making Change.

Do not extend notes this side of this line.

RETURN TO
LOS ANGELES COUNTY SURVEYOR
726 LOS ANGELES COUNTY
ENGINEERING BLDG.

76F3095 247 4-53

PWEB 0726

F.B. ____ PG. ____

509

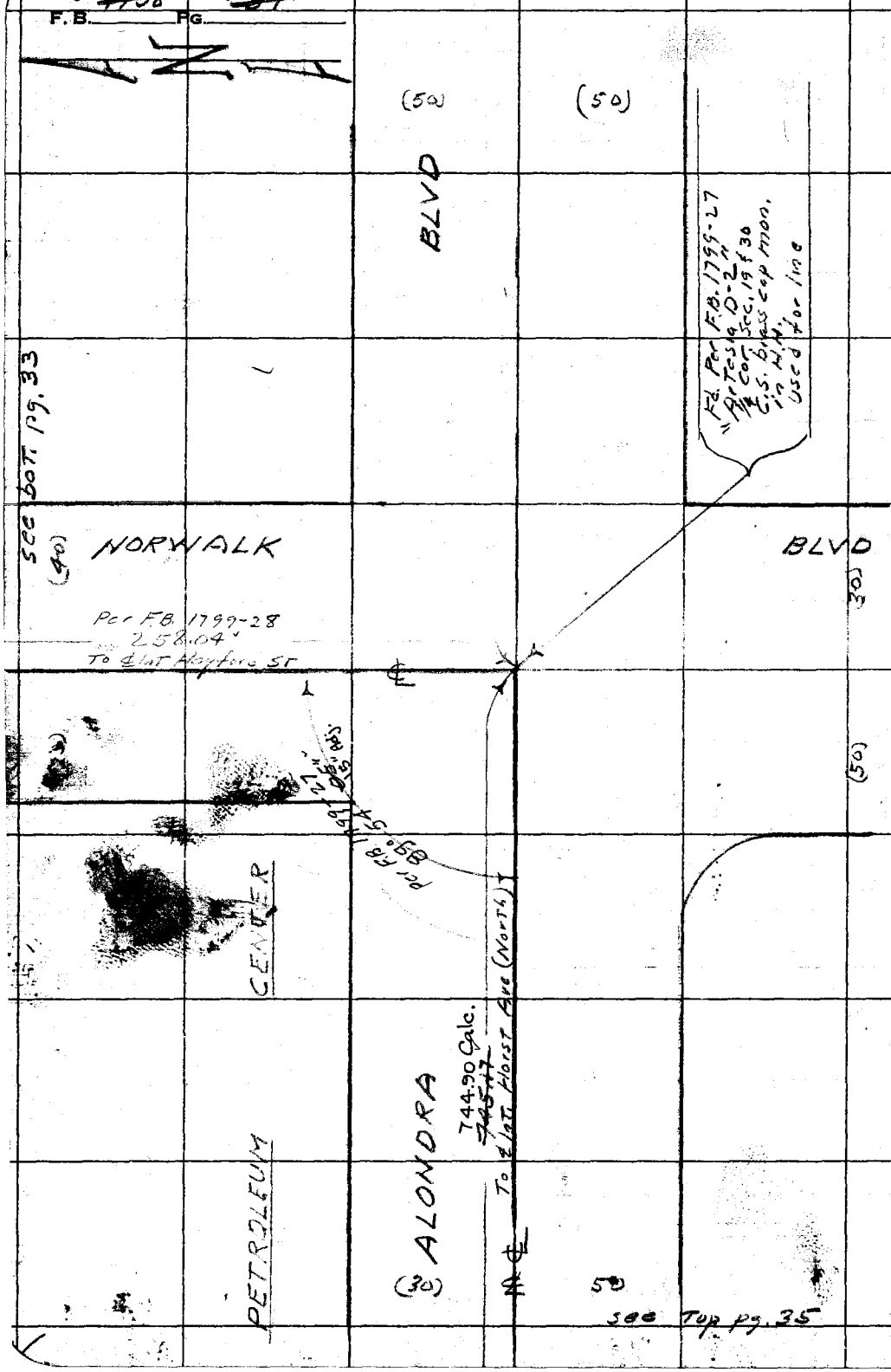

RETURN TO
LOS ANGELES COUNTY SURVEYOR
726 LOS ANGELES COUNTY
ENGINEERING BLDG.

Do not extend notes this side of this line.

Note: Any Additions or Changes on This Sheet Must be Made or Circled in Red Ink With Date and Name of Person Making Change.

PWFB 0726

Notes Ck'd by C. J. GALLI	Survey of Lowemont St. S.S. Dist.
Map No.	W. O. 0303.00 Tape No. 0133 St'd. 68 °F
Office Work	1707.14
Checked	Surveyed by N. R. Smith
Date	Notes " Date 5-27-54
	Indexed C. Johnson

F.B. ~~1938~~ ~~35~~ Pg. 510

W.S. 33-D-4

Note: Any Additions or Changes on This Sheet Must be Made or Circled In Red Ink With Date and Name of Person Making Change.

Do not extend notes this side of this line.

RETURN TO
LOS ANGELES COUNTY SURVEYOR
726 LOS ANGELES COUNTY
ENGINEERING BLDG.

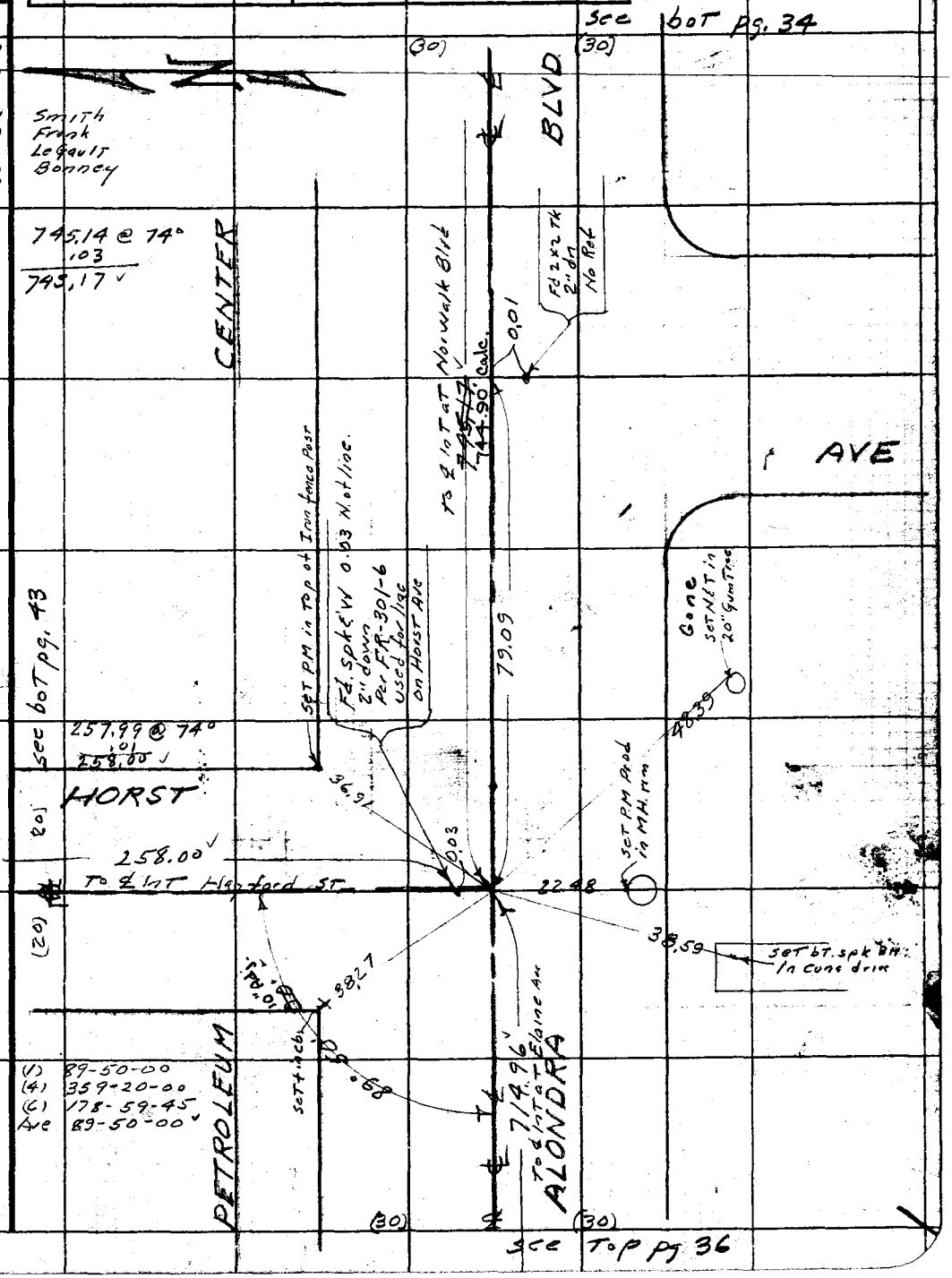

76F3095 247 4-53

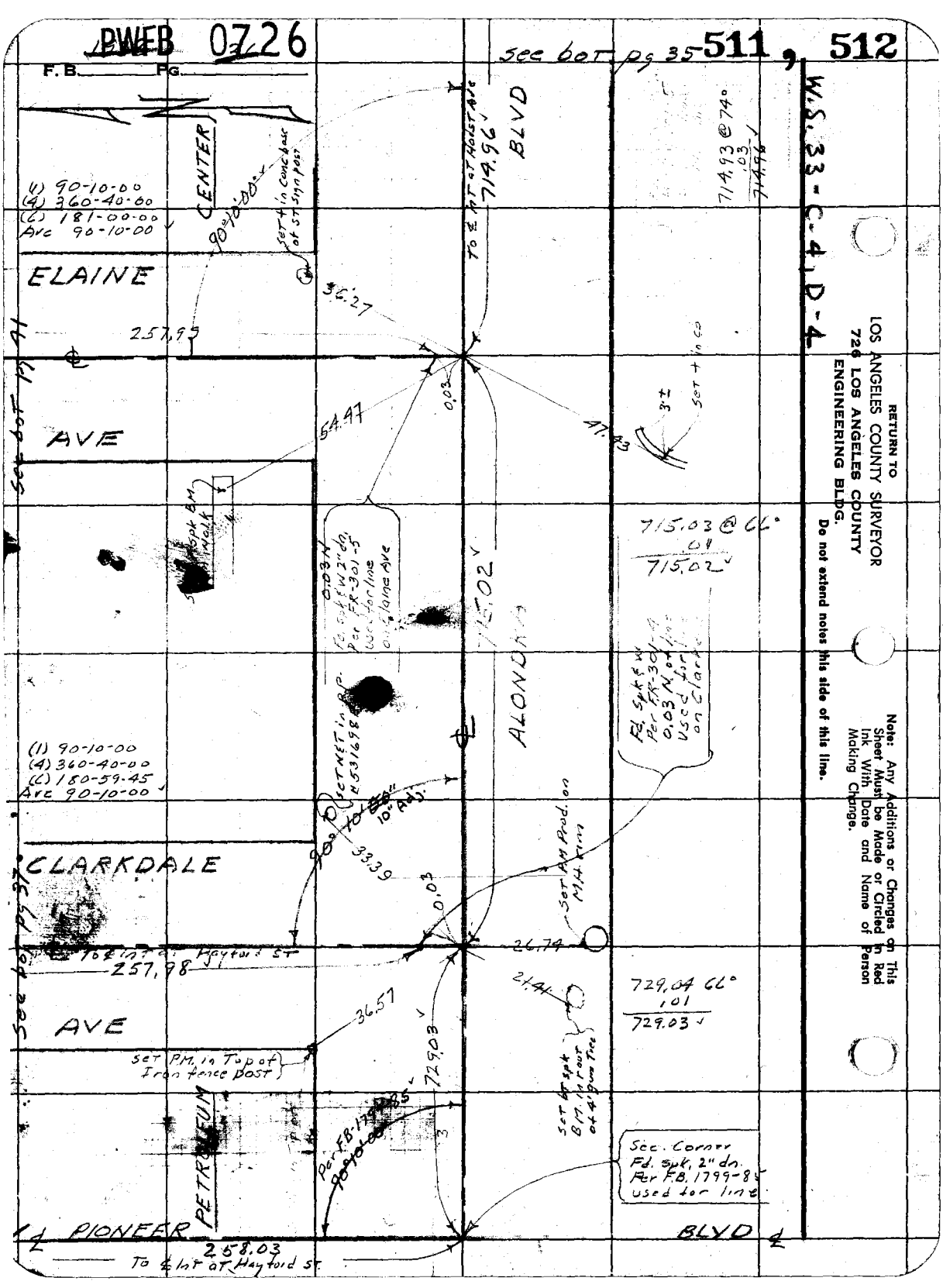
PWFB 0726
F.B. PG.
See bot pg 35
511, 512
W.S. 33-C-4, D-4
RETURN TO
LOS ANGELES COUNTY SURVEYOR
726 LOS ANGELES COUNTY
ENGINEERING BLDG.
Do not extend notes this side of this line.
Note: Any Additions or Changes on This Sheet Must be Made or Circled in Red Ink With Date and Name of Person Making Change.
CENTER
BLVD
ELAINE
AVE
CLARKDALE
AVE
PETROLEUM
PIONEER
BLVD
ALONDRA
(1) 90-10-00
(4) 360-40-00
(6) 181-00-00
Arc 90-10-00
(1) 90-10-00
(4) 360-40-00
(6) 180-59-45
Arc 90-10-00
To ℄ Int at Hayford St
To ℄ Int at Hayford St
Set + in conc base of St Sign post
Set PM in Top of Iron fence post
Set PM Prod. on M.H. Rim
Set bt spk B.M. in Top of 4' gum Tree
Sec. Corner Fd. spk, 2" dn. Per F.B. 1799-85 used for line
714.93 @ 74°
.03
714.96
715.03 @ 66°
.01
715.02
729.04 66°
.01
729.03
714.96
715.02
729.03
257.95
257.98
258.03
36.27
54.47
47.43
33.39
36.57
26.74
21.41
0.03
0.03
0.03
3'±
Set + in co
Fd. spk & W 2" dn. Per FR-301-5 used for line on Elaine Ave
Fd. spk & W Per FR-301-9 0.03 N. of line used for line on Clarkdale
Set NET in R.P. ℄ 531698
10" Adj.
Per F.B. 1799-85
90°10'00"
90°10'00"
90°10'00"
See bot pg 41
See bot pg 37

PWFB 0726

1928 37

F.B. Pg.

513

Notes Ck'd by C. J. GALLI
Map No.
Office Work
Checked
Date

Survey of LOVEMONT ST. S.S. DIST.
W. O. 0303.00 Tape No. 0133 St'd. 68 °F
1707.14
Surveyed by N.R. Smith
Notes " Date 5-27-54
Indexed C. Johnson

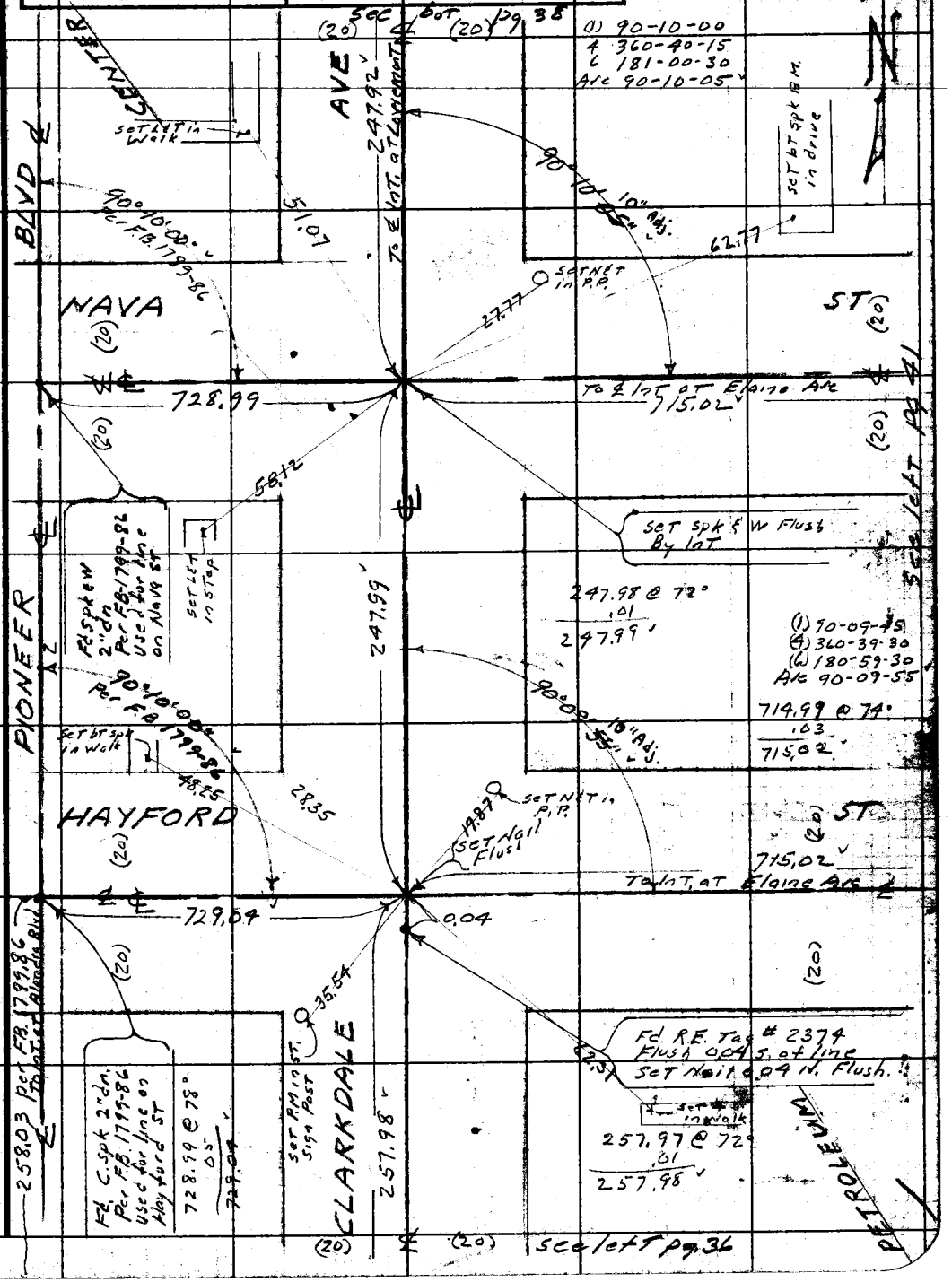

Note: Any Additions or Changes on This Sheet Must be Made or Circled in Red Ink With Date and Name of Person Making Change.

Do not extend notes this side of this line.

RETURN TO
LOS ANGELES COUNTY SURVEYOR
726 LOS ANGELES COUNTY
ENGINEERING BLDG.

76F3098 247 4-53

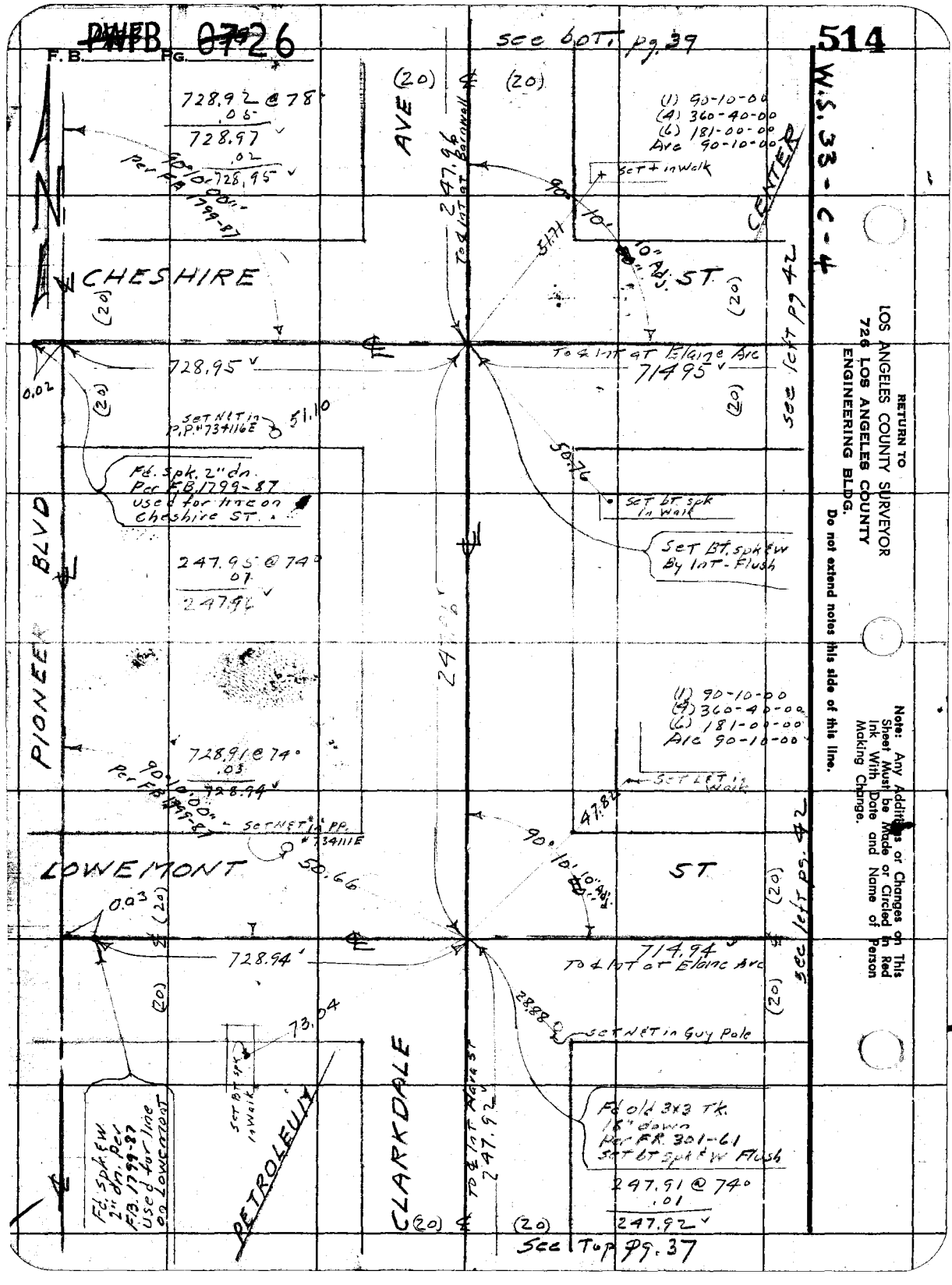

RETURN TO
LOS ANGELES COUNTY SURVEYOR
726 LOS ANGELES COUNTY
ENGINEERING BLDG.

Do not extend notes this side of this line.

Note: Any Additions or Changes on This Sheet Must be Made or Circled in Red Ink With Date and Name of Person Making Change.

PWFB 0726

Notes Ck'd by C. J. GALLI	Survey of LONEMONT ST S.S. DIST
Map No.	W. 830300 Tape No. 0133 St'd. 68 °F
Office Work	Surveyed by N. R. SMITH
Checked	Notes Date 5-27-54
Date	Indexed C. Johnson

F.B. ~~1938~~ ~~39~~ Pg.

515

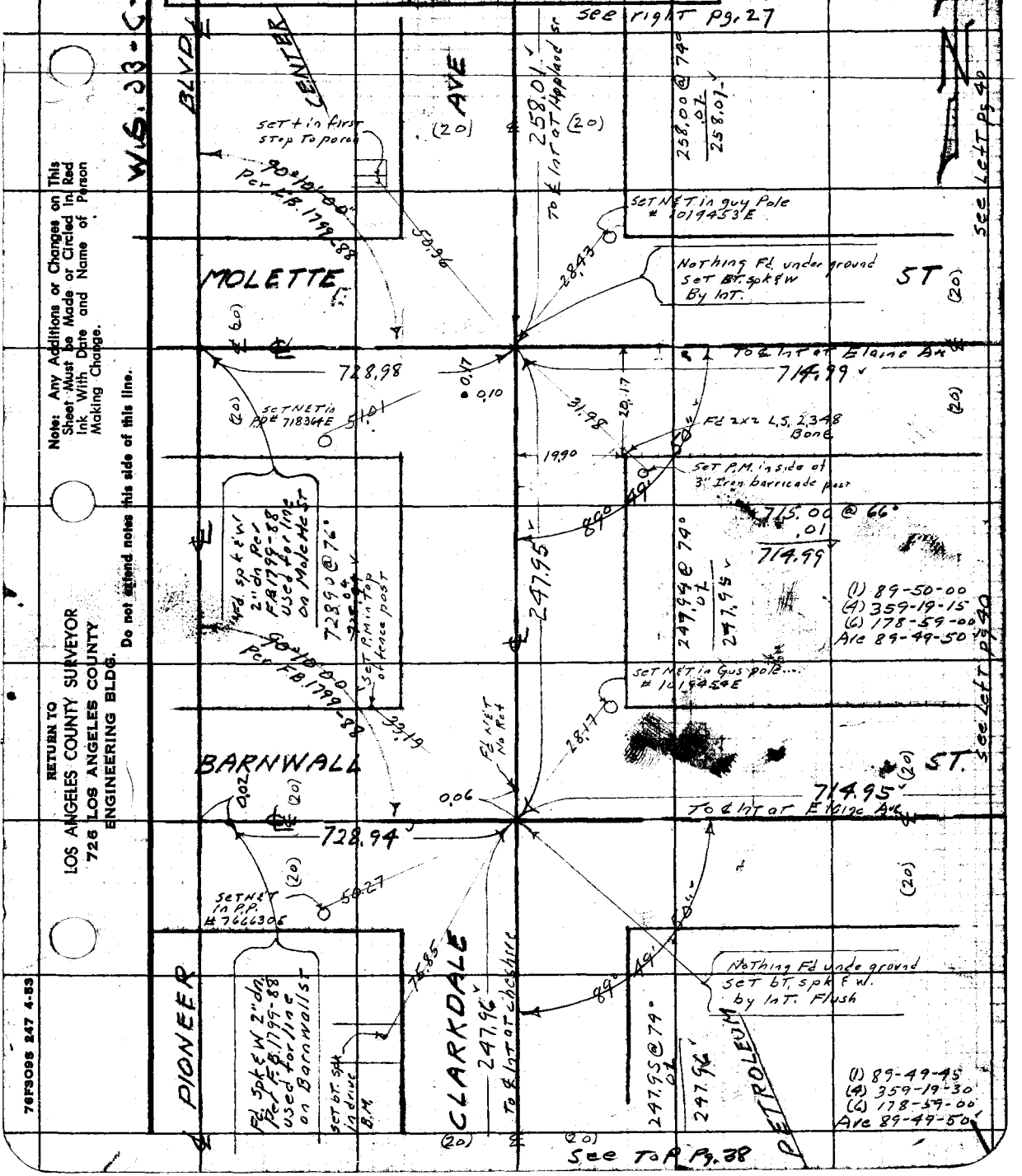

Note: Any Additions or Changes on This Sheet Must be Made or Circled in Red Ink With Date and Name of Person Making Change.

Do not extend notes this side of this line.

RETURN TO
LOS ANGELES COUNTY SURVEYOR
726 LOS ANGELES COUNTY
ENGINEERING BLDG.

76F3095 247 4-53

PWFB 0726

F.B. _____ PG. _____

516

W.S. 33-D-4

RETURN TO
LOS ANGELES COUNTY SURVEYOR
726 LOS ANGELES COUNTY
ENGINEERING BLDG.
Do not extend notes this side of this line.

Note: Any Additions or Changes on This Sheet Must be Made or Circled in Red Ink With Date and Name of Person Making Change.

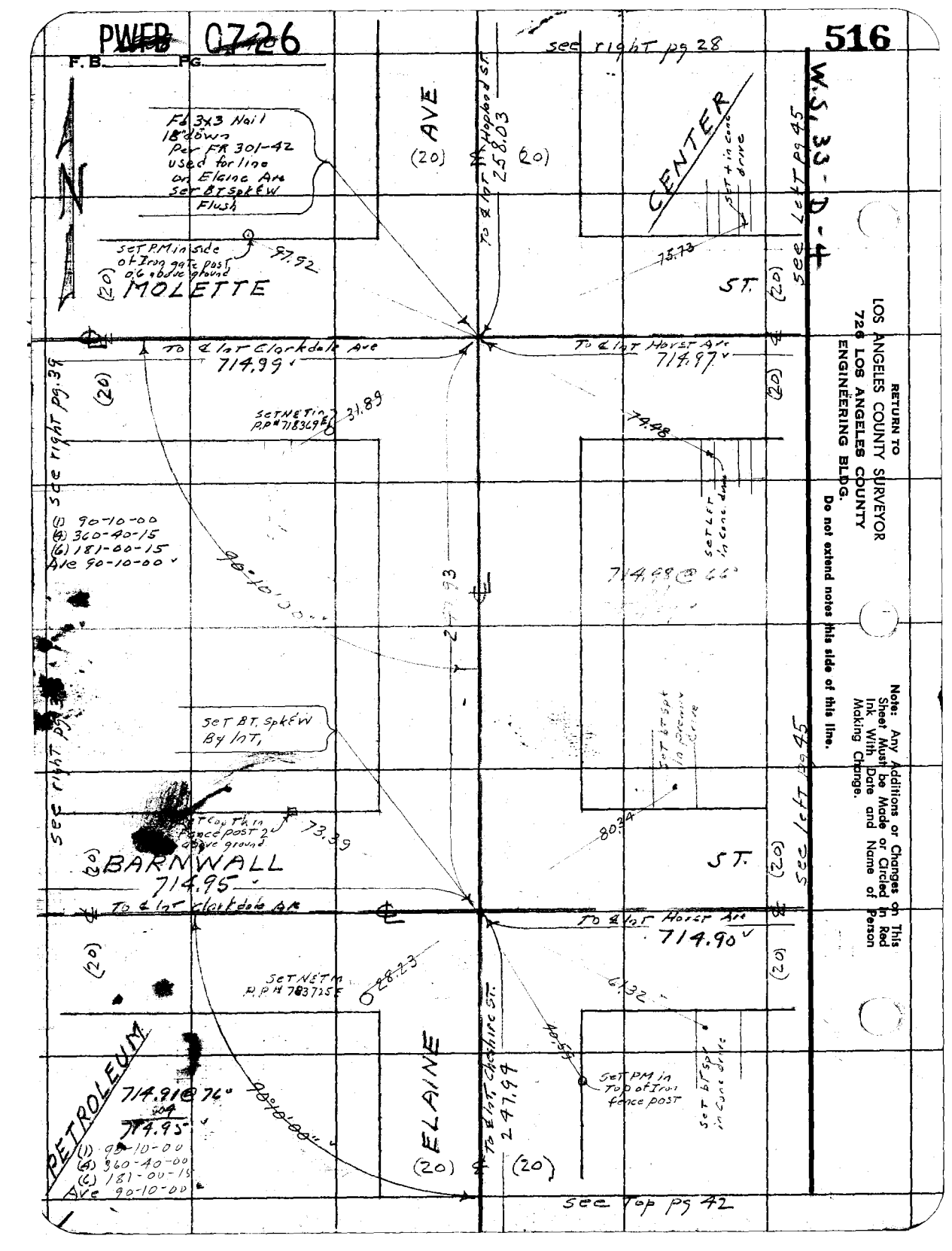

PWFB 0726

Notes Ck'd by C. J. GALLI	Survey of Lowemont St. S.S. Dist
Map No.	W. O. 0303.00 Tape No. 0183 St'd. 68° °F
Office Work	Surveyed by N. R. Smith
Checked	Notes " Date 5-27-54
Date	Indexed C. Johnson

F.B. ~~1938~~ ~~41~~ Pg. 517

W.S. 33-D-4

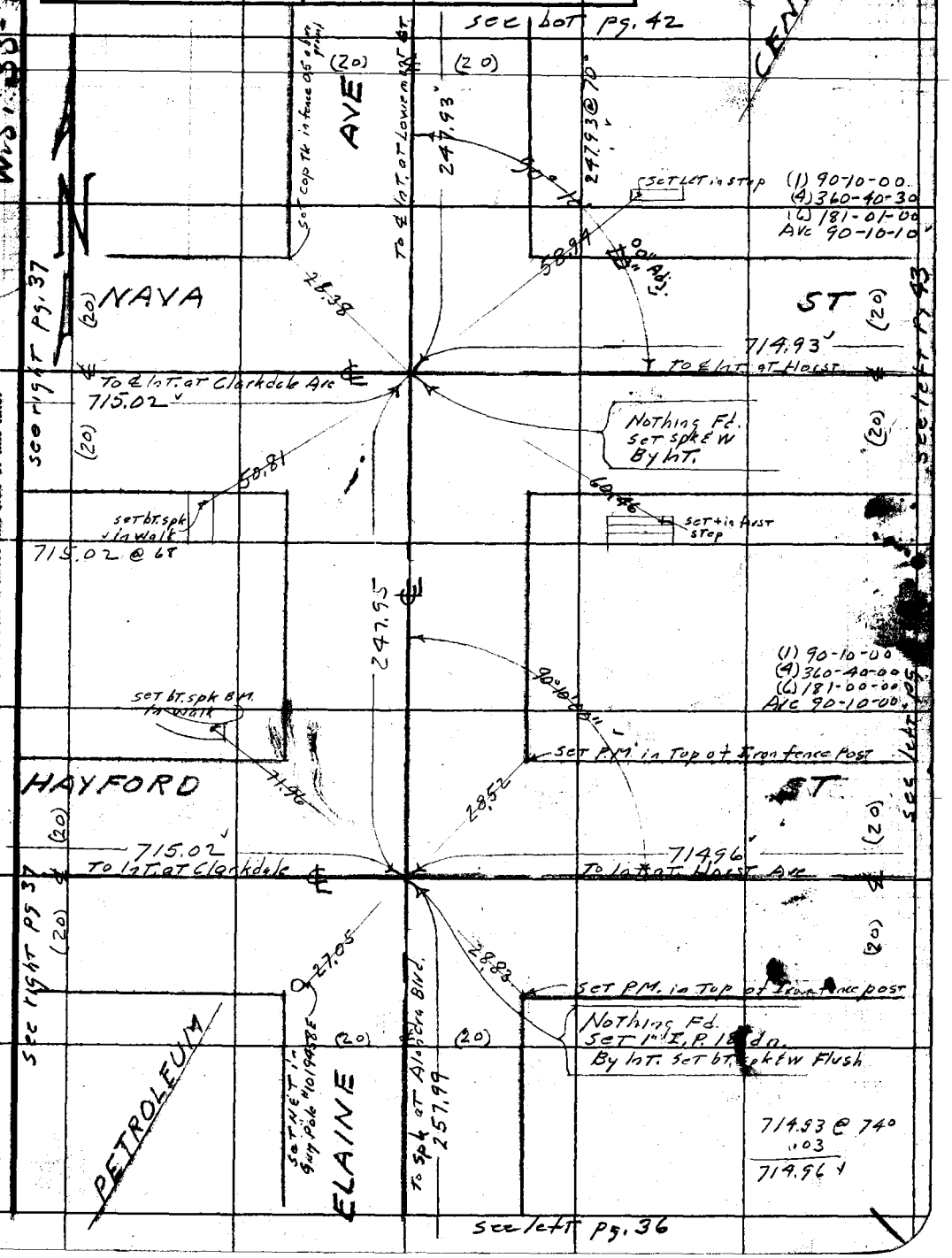

Note: Any Additions or Changes on This Sheet Must be Made or Circled in Red Ink With Date and Name of Person Making Change.

Do not extend notes this side of this line.

RETURN TO
LOS ANGELES COUNTY SURVEYOR
726 LOS ANGELES COUNTY
ENGINEERING BLDG.

76F8098 247 4-53

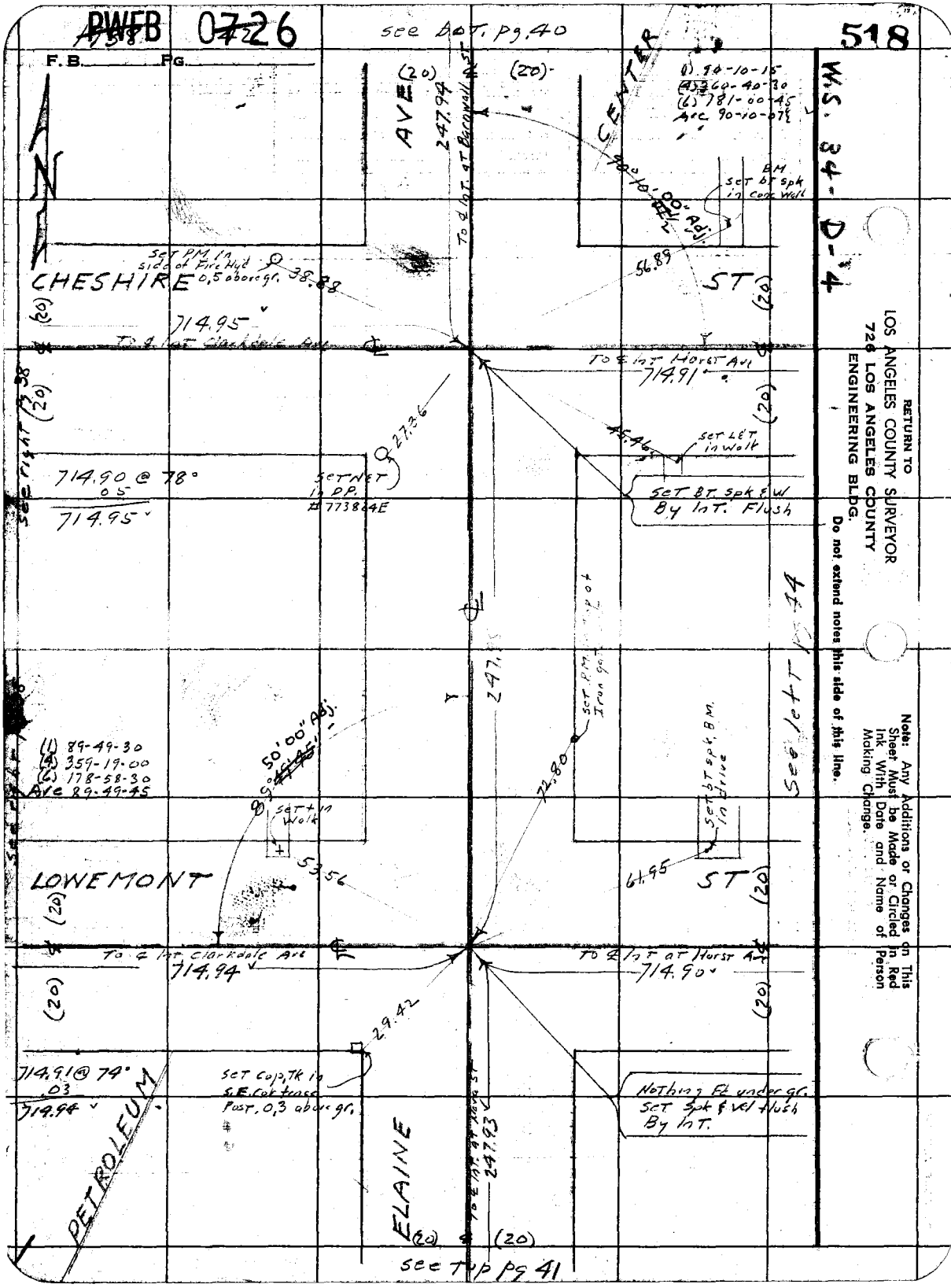

RETURN TO
LOS ANGELES COUNTY SURVEYOR
726 LOS ANGELES COUNTY
ENGINEERING BLDG.

Do not extend notes this side of this line.

Note: Any Additions or Changes on This Sheet Must be Made or Circled in Red Ink With Date and Name of Person Making Change.

PWFB 0726

Notes Ck'd by C. J. GALLI
Map No.
Office Work
Checked
Date

Survey of Lowemont St. S.S. Dist.
W. O. 0303.00 Tape No. 0133 St'd. 68° °F
1707.14
Surveyed by N. R. Smith
Notes " Date 5-28-54
Indexed C. Johnson

F.B. 519 Pg.

W.S. 33-D-4

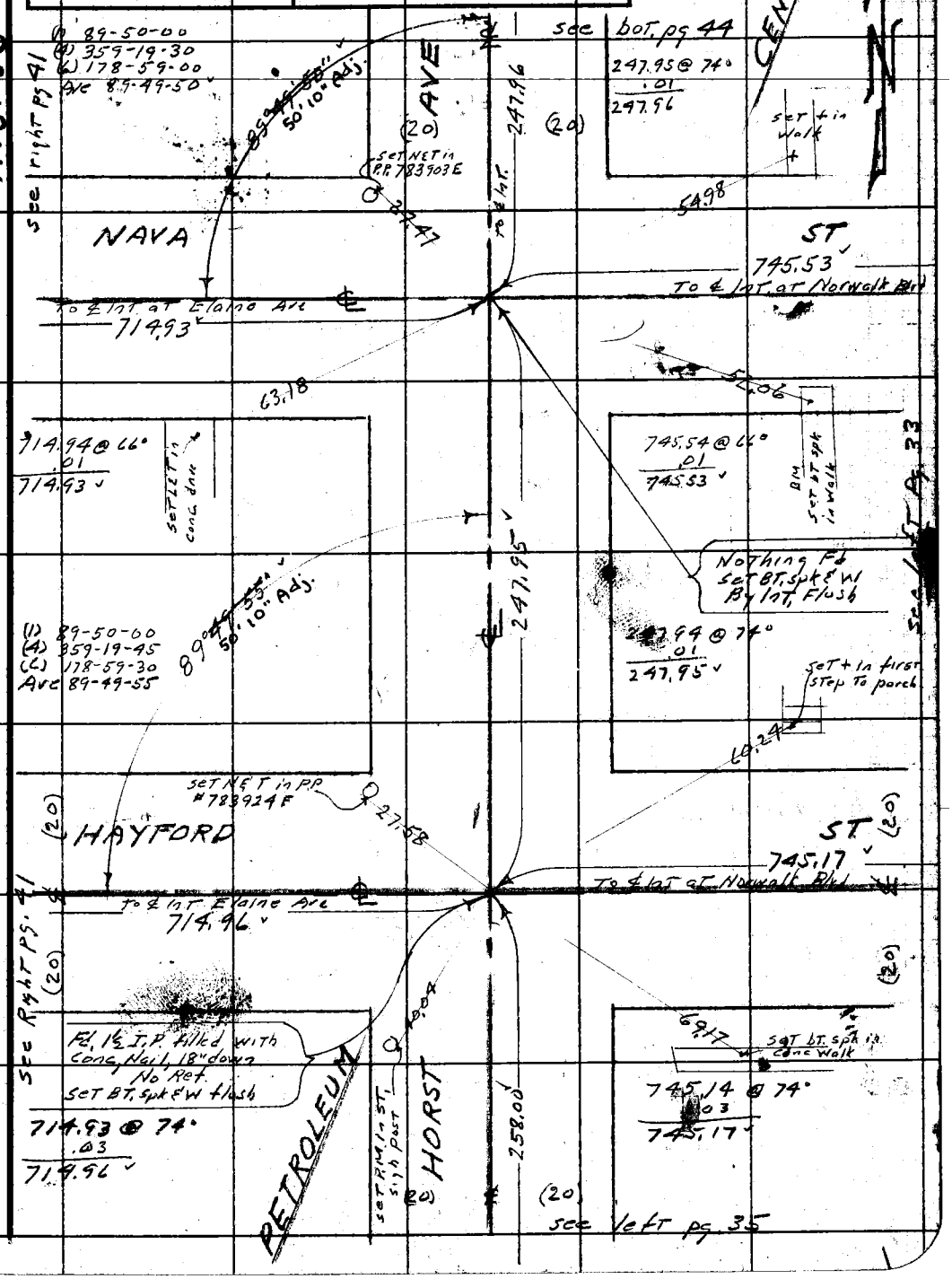

Note: Any Additions or Changes on This Sheet Must be Made or Circled in Red Ink With Date and Name of Person Making Change.

Do not extend notes this side of this line.

RETURN TO
LOS ANGELES COUNTY SURVEYOR
726 LOS ANGELES COUNTY
ENGINEERING BLDG.

76F3098 247 4-53

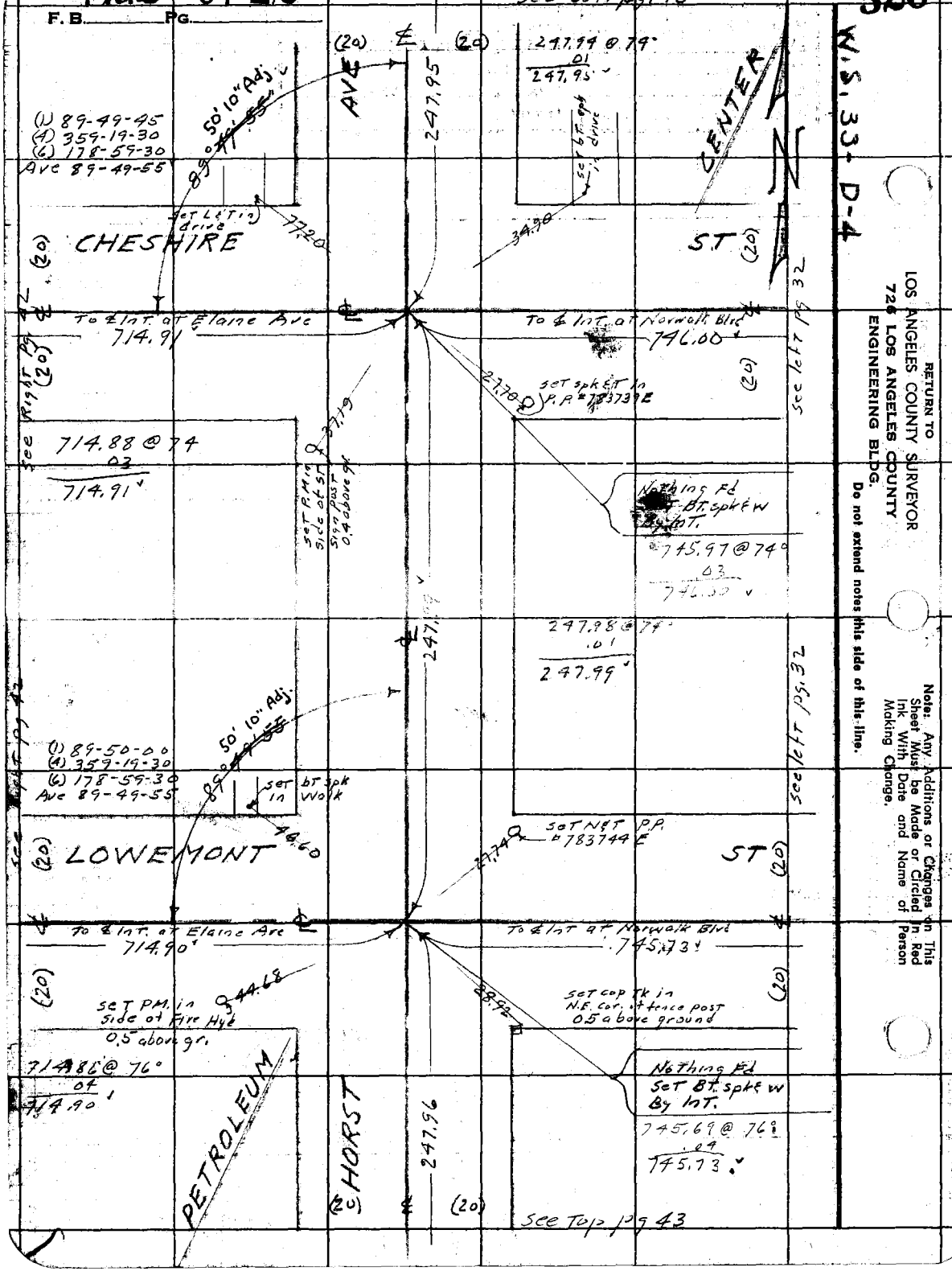
PWFB 0726
520
F.B. Pg.
see bot. pg. 45
W.S. 33-D-4
(20) ℄ (20)
247.95
247.94 @ 74°
.01
247.95
CENTER
AVE
50' 10" Adj.
(1) 89-49-45
(4) 359-19-30
(6) 178-59-30
Ave 89-49-55
set L&T in drive
77.20
34.90
set bt spk in drive
CHESHIRE
ST
(20)
To ℄ Int. at Elaine Ave
714.91
To ℄ Int. at Norwalk Blvd
746.00
see left pg 32
see Right pg 42
27.70
set spk & T in P.P. #783739 E
714.88 @ 74
.03
714.91
37.19
set P.M. in side of St sign post 0.4 above gr.
Nothing Fd
set Bt. spk & W By Int.
745.97 @ 74°
.03
746.00
247.98 @ 74°
.01
247.99
50' 10" Adj.
(1) 89-50-00
(4) 359-19-30
(6) 178-59-30
Ave 89-49-55
set bt spk in walk
46.60
LOWEMONT
ST
set N&T P.P. #783744 E
27.74
To ℄ Int. at Elaine Ave
714.90
To ℄ Int. at Norwalk Blvd
745.73
44.68
set P.M. in side of Fire Hyd 0.5 above gr.
28.92
set cop Tk in N.E. cor. of fence post 0.5 above ground
714.86 @ 76°
.04
714.90
Nothing Fd
Set Bt. spk & W By Int.
745.69 @ 76°
.04
745.73
PETROLEUM
HORST
247.96
See Top pg 43
RETURN TO
LOS ANGELES COUNTY SURVEYOR
726 LOS ANGELES COUNTY
ENGINEERING BLDG.
Do not extend notes this side of this line.
Note: Any Additions or Changes on This Sheet Must be Made or Circled in Red Ink With Date and Name of Person Making Change.

PWFB 0726

~~1938~~ ~~45~~

Notes Ck'd by C. J. GALLI	Survey of Lowemont St. S.S. Dist
Map No.	W. O. 0303.00 Tape No. 0133 St'd. 68° °F
Office Work	Surveyed by 1707.14 N.R. Smith
Checked	Notes " Date 5-28-54
Date	Indexed A. C. Johnson

F.B. Pg. 521

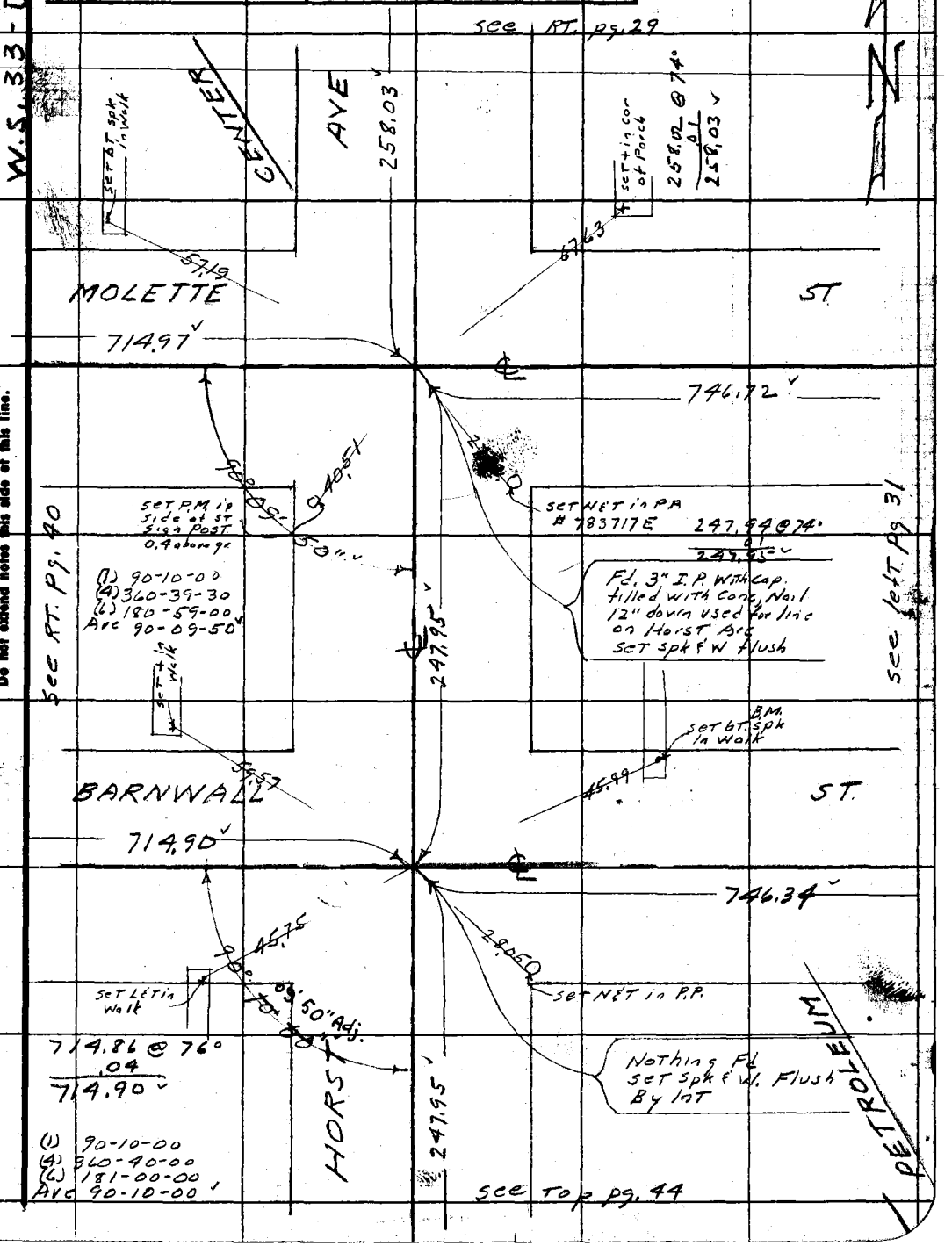

Note: Any Additions or Changes on This Sheet Must be Made or Circled in Red Ink With Date and Name of Person Making Change.

Do not extend notes this side of this line.

RETURN TO
LOS ANGELES COUNTY SURVEYOR
726 LOS ANGELES COUNTY
ENGINEERING BLDG.

76F3095 247 4-53

1938 46

F. B. _____ PG. _____

RETURN TO
LOS ANGELES COUNTY SURVEYOR
726 LOS ANGELES COUNTY
ENGINEERING BLDG.

Do not extend notes this side of this line.

Note: Any Additions or Changes on This Sheet Must be Made or Circled in Red Ink With Date and Name of Person Making Change.

1938 47

F.B. PG.

Notes Ck'd by	Survey of LOWEMONT ST. S.S. DIST.
Map No.	W. O. 1707.34 Tape No. 033 St'd. 68 °F
Office Work	Surveyed by N.R. SMITH
Checked	Notes Date 6-5-58
Date	Indexed 8-14-60

C.I. 1707.34

LOWEMONT STREET S.S. DIST.

TOPOGRAPHY
ON
ALONDRA BLVD
between
Clarkdale Ave & Pioneer Blvd.

Note Topog. Was Taken from a 16.00 offset line To North To Avoid Traffic.

N.R. SMITH
D. LeGOUIT
G. BONNEY
D. WILKS

Note: Any Additions or Changes on This Sheet Must be Made or Circled in Red Ink With Date and Name of Person Making Change.

Do not extend notes this side of this line.

RETURN TO
LOS ANGELES COUNTY SURVEYOR
726 LOS ANGELES COUNTY
ENGINEERING BLDG.

76F3095 247 4-58

1938 48

F.B. _____ PG. _____

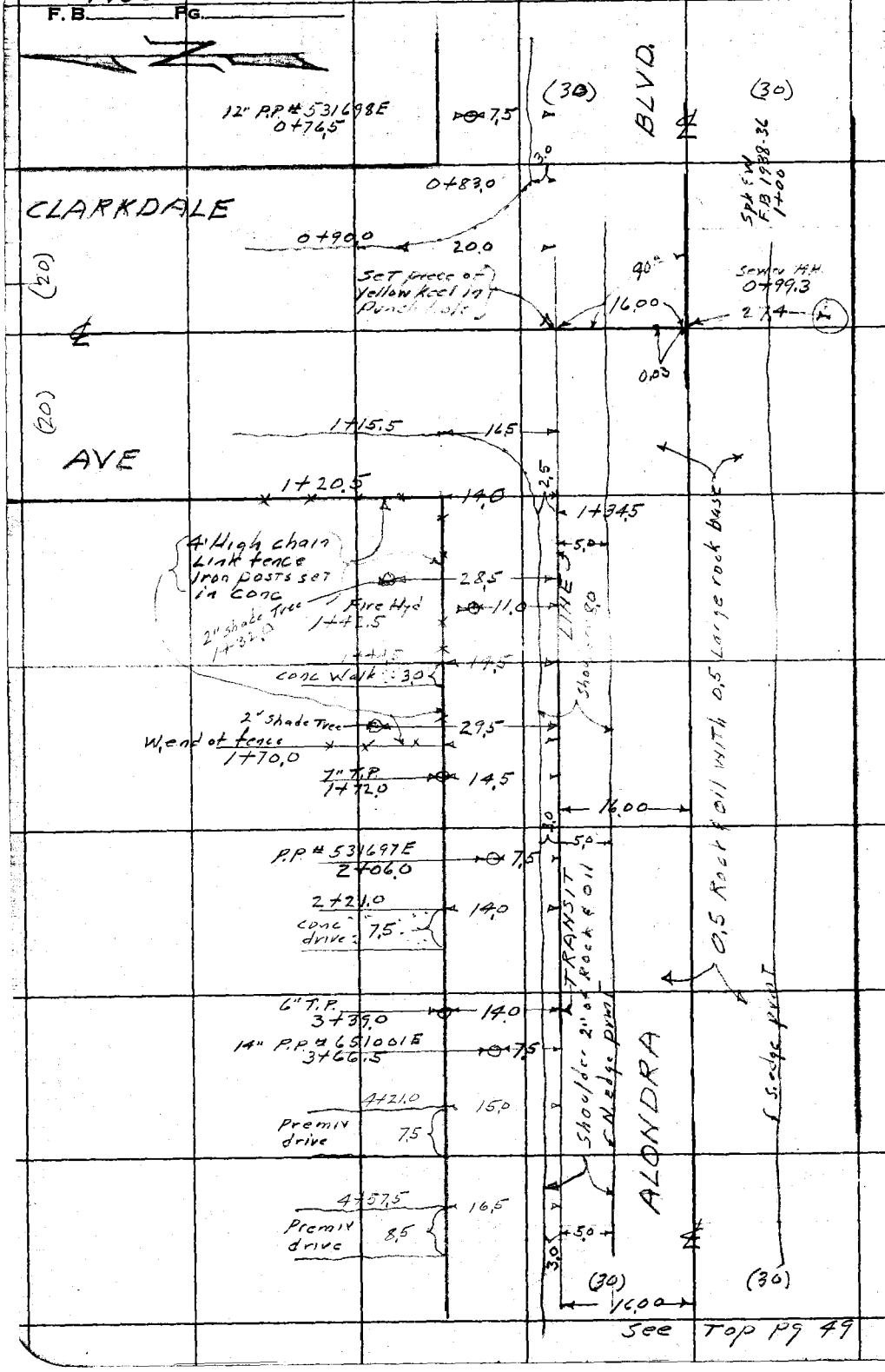

See Top pg 49

RETURN TO
LOS ANGELES COUNTY SURVEYOR
726 LOS ANGELES COUNTY
ENGINEERING BLDG.

Do not extend notes this side of this line.

Note: Any Additions or Changes on This Sheet Must be Made or Circled in Red Ink With Date and Name of Person Making Change.

1938 49

F.B. _____ Pg. _____

Notes Ck'd by _____	Survey of Lowemont St. S.S. Dist
Map No. _____	W. O. 170734 Tape No. 0133 St'd. 68° °F
Office Work _____	Surveyed by N. R. Smith
Checked _____	Notes " Date 6-9-54
Date _____	Indexed A. C. Jonnson

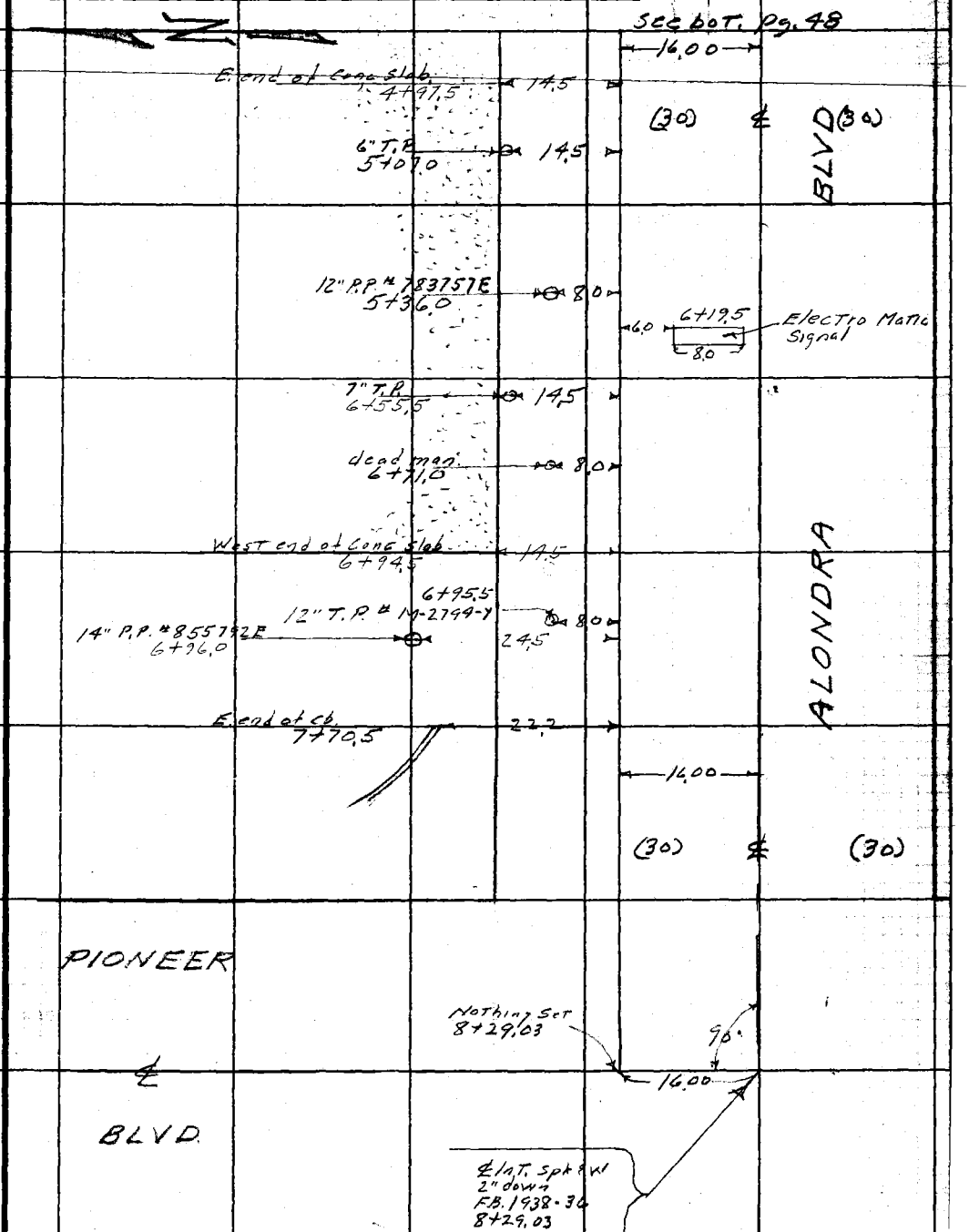

Note: Any Additions or Changes on This Sheet Must be Made or Circled in Red Ink With Date and Name of Person Making Change.

Do not extend notes this side of this line.

RETURN TO
LOS ANGELES COUNTY SURVEYOR
725 LOS ANGELES COUNTY
ENGINEERING BLDG.

76F3093 247 4-53

F. B. 1938 Pg. 50

RETURN TO
LOS ANGELES COUNTY SURVEYOR
720 LOS ANGELES COUNTY
ENGINEERING BLDG.

Note: Any Additions or Changes on This Sheet Must be Made or Circled in Red Ink With Date and Name of Person Making Change.

Do not extend notes this side of this line.

Profile No.	Notes Red.	Plotted	Job No. 1707.34	Division No.
	Date	Date	Survey of LOWEMONT ST. S.S. DIST.	
X-Sec. No.	Notes Chkd.	Checked	Survey by N.R. Smith	Notes H.R.S. Date 6-10-[illegible]
	Date	Date	Map No.	Index[illegible] C. John[illegible]

C.I. 1707.34

LOWEMONT STREET S.S. DIST.

CROSS SECTIONS
on
ALONDRA BLVD
between
Clarkdale Ave & Pioneer Blvd.

Note Cross sections were taken from ℄ of Alondra Blvd, NOT from 1600 offset as Topog. was taken.

Smith
LeGault
Bonney
Wilks.

STATION	B. S.	H. I.	F. S.	ELEV.

NOTE: ANY ADDITIONS OR CHANGES ON THIS SHEET MUST BE MADE OR CIRCLED IN RED INK, WITH DATE AND NAME OF PERSON MAKING CHANGE.

PLEASE RETURN TO
LOS ANGELES COUNTY SURVEYOR
726 LOS ANGELES COUNTY ENGINEERING BLDG.

Do not extend notes this side of this line.

76L298 307 5-49

76L298 307 5-49

PLEASE RETURN TO
LOS ANGELES COUNTY SURVEYOR
726 LOS ANGELES COUNTY ENGINEERING BLDG.

NOTE: ANY ADDITIONS OR CHANGES ON THIS SHEET MUST BE MADE OR CIRCLED IN RED INK, WITH DATE AND NAME OF PERSON MAKING CHANGE.

Do not extend notes this side of this line.

STATION	B. S.	H. I.	F. S.	ELEV.	Alondra Blvd.	
BM KN-127	417	7540		7123	BM, KN-127, Elev. 71.231 Alondra Blvd. (S. Side) at BT. spk. in N. side of 4' Gum Tree 17'± S & 12'± W. of ℄ Int.	F.B. 1938 - pg 12 Clarkdale Ave.
0+99.3			455	7085	S. Rim of MH 27.4 Left = Center of MH	Meas 9.88 Arc Rod 4.57 14.45
"			1445	6095	= Invert at Center of M.H. 48" Trunk	
"			458	7082	N Rim of M.H. 27.4 Left = Center of M.H.	
1+00			425	7115	= ℄ Int Alondra Blvd & Clarkdale Ave	
"			435	7105		11.0 N. edge pvmt.
"			490	7050		20.0 gutter on ℄ Clarkdale
"			490	7050		30.0 P.L. " " "
"			478	7062		45.0 ℄ of Clarkdale
+15.5			496	7044		32.5 N end of pvmt Ret
+35.4			482	7058		18.5 W end " " "
+44.5			46	708		30.5 on cement Walk
2+00			431	7109	= ℄ Alondra Blvd.	
"			442	7098		11.0 N. edge pvmt
"			484	7056		18.0 gutter
"			46	708		30.0 P.L.
"			46	708		45.0 ground
"			48	706		134.0 backlot line

Profile No. X-Sec. No.
Plotted Date Checked Date
Notes Red. Date Notes Chkd. Date
Division No. Notes Date
Job No. 1707.34
Survey of Lowemont St. S.S. Dist.
Survey by N.R. Smith Notes N.R.S. 6-10-54
Indexed C. Johnson
52

76L298 307 5-49

PLEASE RETURN TO
LOS ANGELES COUNTY SURVEYOR
726 LOS ANGELES COUNTY ENGINEERING BLDG.

NOTE: ANY ADDITIONS OR CHANGES ON THIS SHEET MUST BE MADE OR CIRCLED IN RED INK, WITH DATE AND NAME OF PERSON MAKING CHANGE.

Do not extend notes this side of this line.

STATION	B. S.	H. I.	F. S.	ELEV.	Alondra Blvd. (North side)	
		75 40				
2 + 21.0			460	70 80		30.0 on cement drive
3+00			450	70 90	= ℄ Alondra Blvd	
"			456	70 84		11.0 N. edge pvmt
"			51	70 3		21.0 gutter
"			45	70 9		30.0 P.L.
"			46	70 8		45.0 ground
4+00			446	70 94	= ℄ Alondra Blvd	
"			455	70 85		11.0 N. edge pvmt
"			505	70 35		20.0 gutter
"			46	70 8		30.0 P.L.
"			44	71 0		45.0 ground
"			42	71 2		134.0 back lot line
T.P.	501	75 43	498	70 42	set spk	
4+97.5			475	70 68		30.5 S.E. cor of conc. slab
5+00			455	70 88	= ℄ Alondra Blvd	
"			468	70 75		11.0 N. edge pvmt
"			51	70 3		19.0 gutter
"			476	70 67		30.0 P.L.
"			45	70 9		45.0 on conc slab
"			48	70 6		134.0 back lot line

Profile No. ____ Notes Red. ____ Plotted ____ Job No. 170734 Division No. ____ F.B. 1938 Pg. 53
X-Sec. No. ____ Date ____ Date ____ Survey of Lowemont S.T. S.S. Dist
Notes Chkd. ____ Checked ____ Survey by N.R. Smith Notes N.R.S. Date 6-10-54
Date ____ Date ____ Map No. ____ Indexed C. Johnson

76L298 307 5-49

PLEASE RETURN TO
LOS ANGELES COUNTY SURVEYOR
726 LOS ANGELES COUNTY ENGINEERING BLDG.

NOTE: ANY ADDITIONS OR CHANGES ON THIS SHEET MUST BE MADE OR CIRCLED IN RED INK, WITH DATE AND NAME OF PERSON MAKING CHANGE.

Do not extend notes this side of this line.

STATION	B. S.	H. I.	F. S.	ELEV.	Alondra Blvd (North side)	
		75 43				
6+00			460	70 83	= ℄ of Alondra Blvd	
"			477	70 66		11.0 N. edge prmt.
"			520	70 23		19.0 gutter
"			458	70 85		30.0 P.L.
"			420	71 23		45.0 on Conc Slab.
6+94.5			464	70 79		30.5 S.W. Cor of Conc, Stab
7+00			473	70 70	= ℄ of Alondra Blvd	
"			482	70 61		11.0 N. edge Prmt
"			528	70 15		20.0 gutter
"			474	70 69		30.0 P.L.
"			425	70 18		45.0 on premise at Gas Sta.
T.P.	477	75 52	468	70 75		
7+00			40	70 5		134.0 back lot line
+70.5			487	70 65	= ℄ of Alondra	
"			501	70 51		11.0 N. edge of prmt
"			537	70 15		20.0 gutter
"			539	70 13		30.0 Prmt
"			530	70 22		38.2 Prmt at bot. of cb
"			482	70 70		" Top of cb.
8+29.03			494	70 58	= ℄ Int. Alondra Blvd & Pioneer Blvd.	
BM, KN-74			419	71 03	BM, KN-74, Elev. = 71.299 Pioneer Blvd. & Alondra Blvd. N.W. Cor. Bt. Spk. in Cb. 80' N. of N. end C.R.	F.B. 1795-46

F.B. 1938 Pg. 54
Job No. 1707.34 Division No. ____ Notes Red. ____ Plotted ____ Profile ____
Survey of Lowemont St. S.S. Dist. Date ____ Date ____ No. ____
Survey by N.R. Smith Notes N.R.S. - 6-10-54 Notes Chkd. ____ Checked ____ X-Sec. ____
Indexed C. Johnson Date ____ Date ____ Date ____ No. ____

55

F.B. 1930 Pg.

Notes Ck'd by
Map No.
Office Work
Checked
Date

Survey of Lowemont St. S.S. Dist
W. O. 1407.14 Tape No. 0133 Std. 68 °F
Surveyed by N.R. Smith
Notes D. LeGault Date 6-10-54
Indexed [redacted]

L.E. 1407.14

LOWEMONT STREET S.S. DIST

TOPOGRAPHY

ON

ALONDRA BLVD

BETWEEN

CLARKDALE AVE & ELAINE AVE

N.R. SMITH
D. LeGAULT
G. BONNEY
D. WILKS

Note: Any Additions or Changes on This Sheet Must be Made or Circled in Red Ink With Date and Name of Person Making Change.

Do not extend notes this side of this line.

RETURN TO
LOS ANGELES COUNTY SURVEYOR
726 LOS ANGELES COUNTY
ENGINEERING BLDG.

76F3098 247 4-53

See bot pg 57

RETURN TO
LOS ANGELES COUNTY SURVEYOR
726 LOS ANGELES COUNTY
ENGINEERING BLDG.

Do not extend notes this side of this line.

Note: Any Additions or Changes on This Sheet Must be Made or Circled in Red Ink With Date and Name of Person Making Change.

Notes Ck'd by	Survey of Lowemont St. S.S. Dist.
Map No.	W. O. 1707.14 Tape No. 0133 St'd. 68° °F
Office Work	Surveyed by N. R. Smith
Checked	Notes D. LeGault Date 6-10-54
Date	Indexed [redacted] C. Johnson

F. B. 1938 Pg.

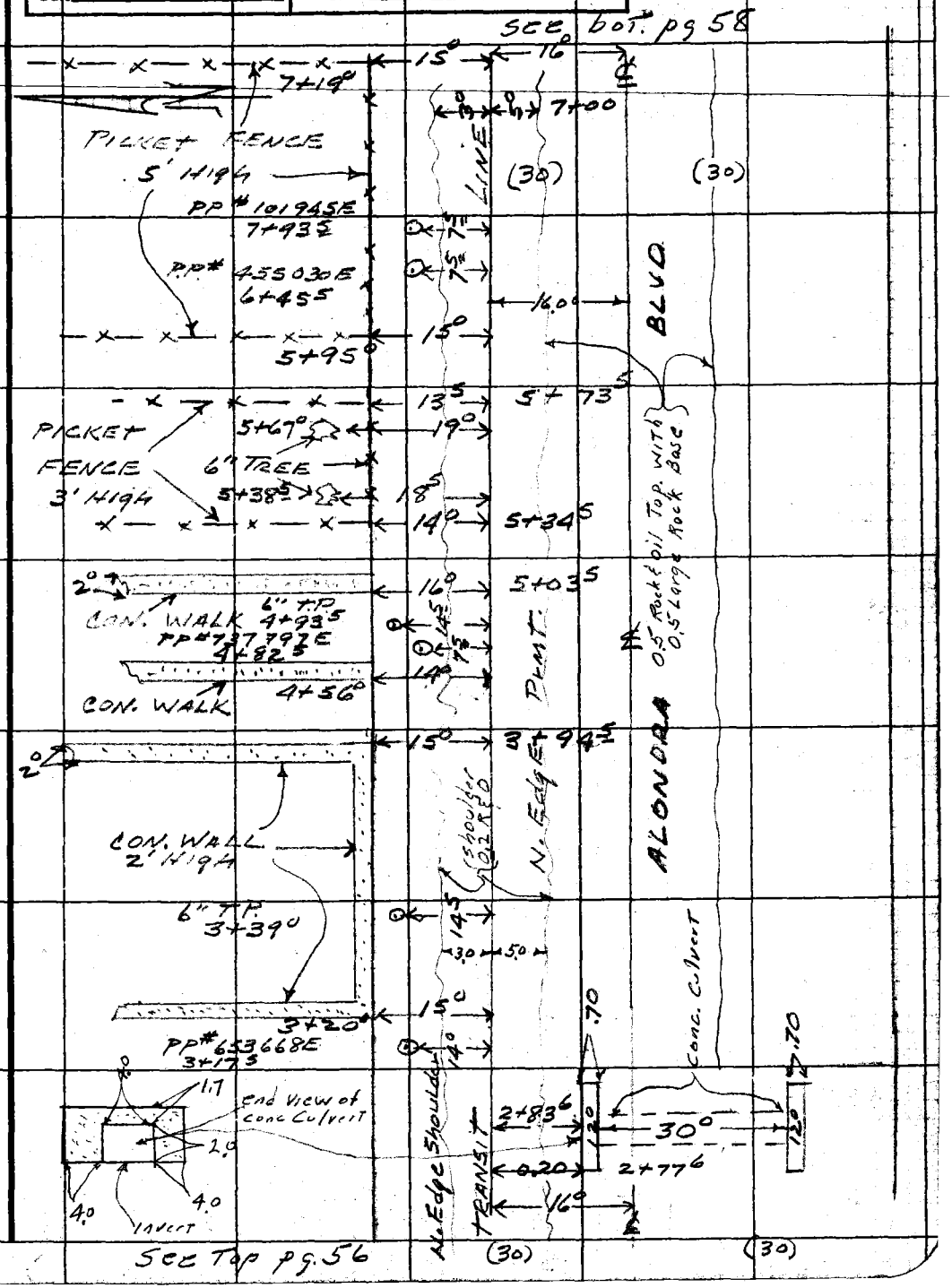

Note: Any Additions or Changes on This Sheet Must be Made or Circled in Red Ink With Date and Name of Person Making Change.

Do not extend notes this side of this line.

RETURN TO
LOS ANGELES COUNTY SURVEYOR
726 LOS ANGELES COUNTY
ENGINEERING BLDG.

76F3098 247 4-53

F.B. 1938 PG. 58

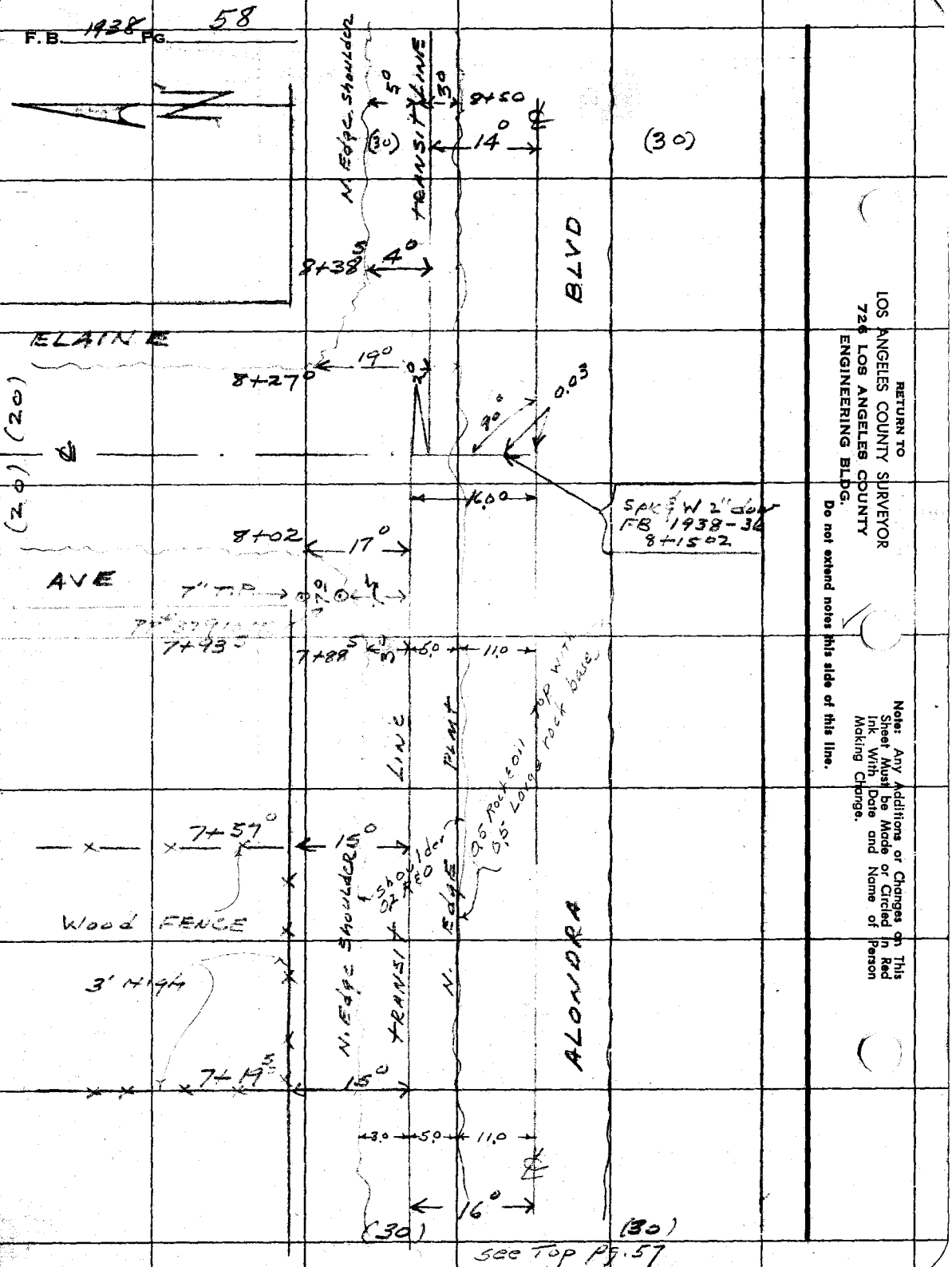

see Top Pg. 57

RETURN TO
LOS ANGELES COUNTY SURVEYOR
726 LOS ANGELES COUNTY
ENGINEERING BLDG.

Do not extend notes this side of this line.

Note: Any Additions or Changes on This Sheet Must be Made or Circled in Red Ink With Date and Name of Person Making Change.

F.B. 1938 Pg. 59

Profile No. ____ Notes Red. ____ Plotted ____ Job No 1707.14 Division No. ____

Date ____ Date ____ Survey of Lowemont ST. S.S. DIST.

X-Sec. No. ____ Notes Chkd. ____ Checked ____ Survey by N.R. Smith Notes D. LeGault Date 6-10-54

Date ____ Date ____ Map No. ____ Indexed C. Jan[illegible]

C.I. 1707.14

LOWEMONT STREET S.S DIST.

CROSS SECTIONS on ALONDRA BLVD. between Clarkdale Ave & Elaine Ave

N. R. Smith
D. LeGault
G. Bonney
D. Wilks.

STATION	B. S.	H. I.	F. S.	ELEV.

NOTE: ANY ADDITIONS OR CHANGES ON THIS SHEET MUST BE MADE OR CIRCLED IN RED INK, WITH DATE AND NAME OF PERSON MAKING CHANGE.

Do not extend notes this side of this line.

PLEASE RETURN TO
LOS ANGELES COUNTY SURVEYOR
726 Los Angeles County Engineering Bldg.

76L298 307 5-49

76L298 307 5-49

PLEASE RETURN TO
LOS ANGELES COUNTY SURVEYOR
726 LOS ANGELES COUNTY ENGINEERING BLDG.

NOTE: ANY ADDITIONS OR CHANGES ON THIS SHEET MUST BE MADE OR CIRCLED IN RED INK. WITH DATE AND NAME OF PERSON MAKING CHANGE.

Do not extend notes this side of this line.

intree BM 4.35 S.4.74 N 4.76

STATION	B. S.	H. I.	F. S.	ELEV.	NORTH.
BM, KN-127	3 78	75 01		7 23	BM, KN-127, Elev. = 71.231, F.B. 1938 pg. 12 Alondra Blvd, (S. side) at Clarkdale Ave BT. spk. in N. side of 4' Gum Tree 17'± S & 12'± W of ℄ Int.
1+00.7			4 17	70 84	S. Rim MH — Meas = 9.88
"			14 06	60 95	Invert at center of MH — Ave Rod = 4.18
"			4 19	70 82	N. Rim MH.
"			14 06	60 95	Invert at center of MH — 14.06
1+00			3 85	71 16	= ℄ Int. Alondra Blvd & Clarkdale Ave
"			3 97	71 04	11.0 N. edge Pvmt
"			4 50	70 51	21.0 Gutter
"			4 51	70 50	30.0 P.L.
"			4 40	70 61	45'
1+00.7			4 19	70 82	27.4 North Rim M.H
"			4 17	70 84	27.4 South " M.H
1+10			4 66	70 35	20' N. end Pvmt return
1+17			3 86	71 15	℄
"			3 97	71 04	11' Edge of Pvmt
"			4 55	70 46	19' East end Pvmt return
"			4 1	70 9	30' PL
"			4 1	70 9	45'
2+00			3 92	71 09	℄
"			4 10	70 91	11' Edge of Pvmt
"			4 8	70 2	22' Gutter
"			4 9	70 1	30
"			5 1	6[illegible] 9	45'
"			5 1	6[illegible]	134' Back P.L.

F.B. 1938 PG. 60
Job No. 1707.14 Division No. ____ Notes Red. ____ Plotted ____ Profile ____
Survey of Lowemont St. S.S. Dist. Date ____ Date ____ No. ____
Survey by N.R. Smith Notes D. LeGault Notes Chkd. ____ Checked ____ X-Sec. ____
Indexed C. Johnson Date ____ Date ____ No. ____

76L298 307 5-49

PLEASE RETURN TO
LOS ANGELES COUNTY SURVEYOR
726 LOS ANGELES COUNTY ENGINEERING BLDG.

NOTE: ANY ADDITIONS OR CHANGES ON THIS SHEET MUST BE MADE OR CIRCLED IN RED INK, WITH DATE AND NAME OF PERSON MAKING CHANGE.

Do not extend notes this side of this line.

STATION	B. S.	H. I.	F. S.	ELEV.	North	South
		75 01				℄
2+83 6			699	68 02		15 8 South End Con. Culvert
			691	68 10	15 8 North End Con. Culvert	
3+00			382	71 19		℄
"			392	71 09	11' Edge of Pvmt	
"			42	70 8	18' " of Bank	
"			56	69 4	25' bottom " "	
"			55	69 5	30' PL	
			46	70 4	45'	
			51	69 9	134 Back P.L.	
T.P.	452	75 60	393	71 08	Spk 3+25	
4+00			430	71 30		℄
"			451	71 09	11' Edge of Pvmt	
"			497	70 63	19' " of Shoulder	
"			53	70 3	25' Gutter	
"			52	72 4	30' PL	
"			52	70 4	45'	
"			56	70 0	134 Back P.L.	
5+00			440	71 20		℄
"			455	71 05	11' Edge of Pvmt	
"			496	70 64	19' " " Shoulder	

Profile Notes Red. ____ Plotted ____ Job No. 1707.14 Division No. ____
No. ____ Date ____ Date ____ Survey of Lowemont St. S.S. Dist.
X-Sec. Notes Chkd. ____ Checked ____ Survey by N.R. Smith Notes D. Logault Date 6-10-54
No. ____ Date ____ Date ____ Map No. ____ Index C. Tom

F.B. 1938 Pg. 61

76L298 307 5-49

PLEASE RETURN TO
LOS ANGELES COUNTY SURVEYOR
726 LOS ANGELES COUNTY ENGINEERING BLDG.

NOTE: ANY ADDITIONS OR CHANGES ON THIS SHEET MUST BE MADE OR CIRCLED IN RED INK, WITH DATE AND NAME OF PERSON MAKING CHANGE.

Do not extend notes this side of this line.

STATION	B. S.	H. I.	F. S.	ELEV.	Right	℄
		7560				
5+00			51	705	25' Gutter	
"			50	706	30' P.L.	
"			49	707	45'	
"			52	704	134' Back P.L.	
5+03.5			475	7085	32' Con. Walk	
6+00			467	7093		℄
"			472	7088	11' Edge of Pavt	
"			50	706	19' Shoulder	
"			51	705	25' Gutter	
"			52	704	30' P.L.	
"			45	711	45'	
"			52	704	134' Back P.L.	
T.P.	466	7531	495	7065	Spr 6+00	
7+00			448	7013		℄
"			449	7082	11' Edge of Pavt	
"			476	7055	19' Shoulder	
"			47	706	30' P.L.	
"			48	705	45'	
"			46	707	134'	
7+88.5	456					℄

F.B. 1938 PG. 62

Job No. 1707.14 Division No. ____ Notes Red. ____ Plotted ____ Profile ____

Survey of Lowemont St. S.S. Dist. Date ____ Date ____ No. ____

Survey by N.R. Smith Notes D. LeGault 6-10-54 Notes Chkd. ____ Checked ____ X-Sec. ____

Indexed [illegible] C. Johnson Date ____ Date ____ Date ____ No. ____

76L298 307 5-49

PLEASE RETURN TO
LOS ANGELES COUNTY SURVEYOR
726 LOS ANGELES COUNTY ENGINEERING BLDG.

NOTE: ANY ADDITIONS OR CHANGES ON THIS SHEET MUST BE MADE OR CIRCLED IN RED INK, WITH DATE AND NAME OF PERSON MAKING CHANGE.

Do not extend notes this side of this line.

STATION	B. S.	H. I.	F. S.	ELEV.		
		7531				
7+88.5			495	7036	19' West end Prmt return	
"			44	709	30' PL	
"			45	708	45	
8+00			459	7072		℄
8+02			497	7034	33' N. end Prmt return	
8+15.02			461	7070		℄ INT of ALONDRA BLVD & ELAINE AVE.
"			467	7064	11' Edge of Prmt.	
"			492	7039	18' Gutter	
"			480	7051	30' PL	
"			473	7058	45	
8+27.0			505	7026	33' N. end Prmt Return	
8+38.5			468	7063		℄
"			479	7052	11' Edge of Prmt	
"			505	7026	18' East end Prmt return	
"			45	708	30' P.L.	
"			46	707	45'	
BM KN125			400	7131	BM-KN125 ELEV-71.326 FB 1938-P#11 ALONDRA BLVD & ELAINE AVE N.W. COR. Bt. Spk in walk to house #11965	

Profile No. ____ Notes Red. ____ Plotted ____ Job No. 170714 Division No. ____ F.B. 1938 Pg. 63
X-Sec. No. ____ Date ____ Date ____ Survey of LOWEMONT ST. S.S. DIST.
Notes Chkd. ____ Checked ____ Survey by N.R. Smith Notes D. LeGault Date 6-10-54
Date ____ Date ____ Map No. ____ Index [illegible] C. Johnson

F.B. 1938 PG. 64

Job No._____ Division No._____ Notes Red._____ Plotted_____ Profile

Survey of_____ Date_____ Date_____ No._____

Survey by_____ Notes_____ Notes Chkd._____ Checked_____ X-Sec.

Indexed_____ Date_____ Date_____ Date_____ No._____

STATION	B. S.	H. I.	F. S.	ELEV.

76L.298 307 5-49

PLEASE RETURN TO

LOS ANGELES COUNTY SURVEYOR

726 LOS ANGELES COUNTY ENGINEERING BLDG.

Do not extend notes this side of this line.

NOTE: ANY ADDITIONS OR CHANGES ON THIS SHEET MUST BE MADE OR CIRCLED IN RED INK, WITH DATE AND NAME OF PERSON MAKING CHANGE.

F.B. 1938 PG. 65

Notes Ck'd by
Map No.
Office Work
Checked
Date

Survey of Lowemont St. S.S. Dist
W. O. 1707.14 Tape No. 0133 St'd. 68° °F
Surveyed by N.R. Smith
Notes D. LeGault Date 6-11-54
Indexed K. C. Johnson

C.I. 1707.14
LOWEMONT STREET S.S. DIST.

TOPOGRAPHY
on
ALONDRA BLVD.
between
HORST AVE & ELAINE AVE

N.R. Smith
D. LeGault
G. Bonney
D. Wilks

Note: Any Additions or Changes on This Sheet Must be Made or Circled in Red Ink With Date and Name of Person Making Change.

Do not extend notes this side of this line.

RETURN TO
LOS ANGELES COUNTY SURVEYOR
726 LOS ANGELES COUNTY
ENGINEERING BLDG.

76FSOSS 247 4-53

F.B. 1938 Pg. 66

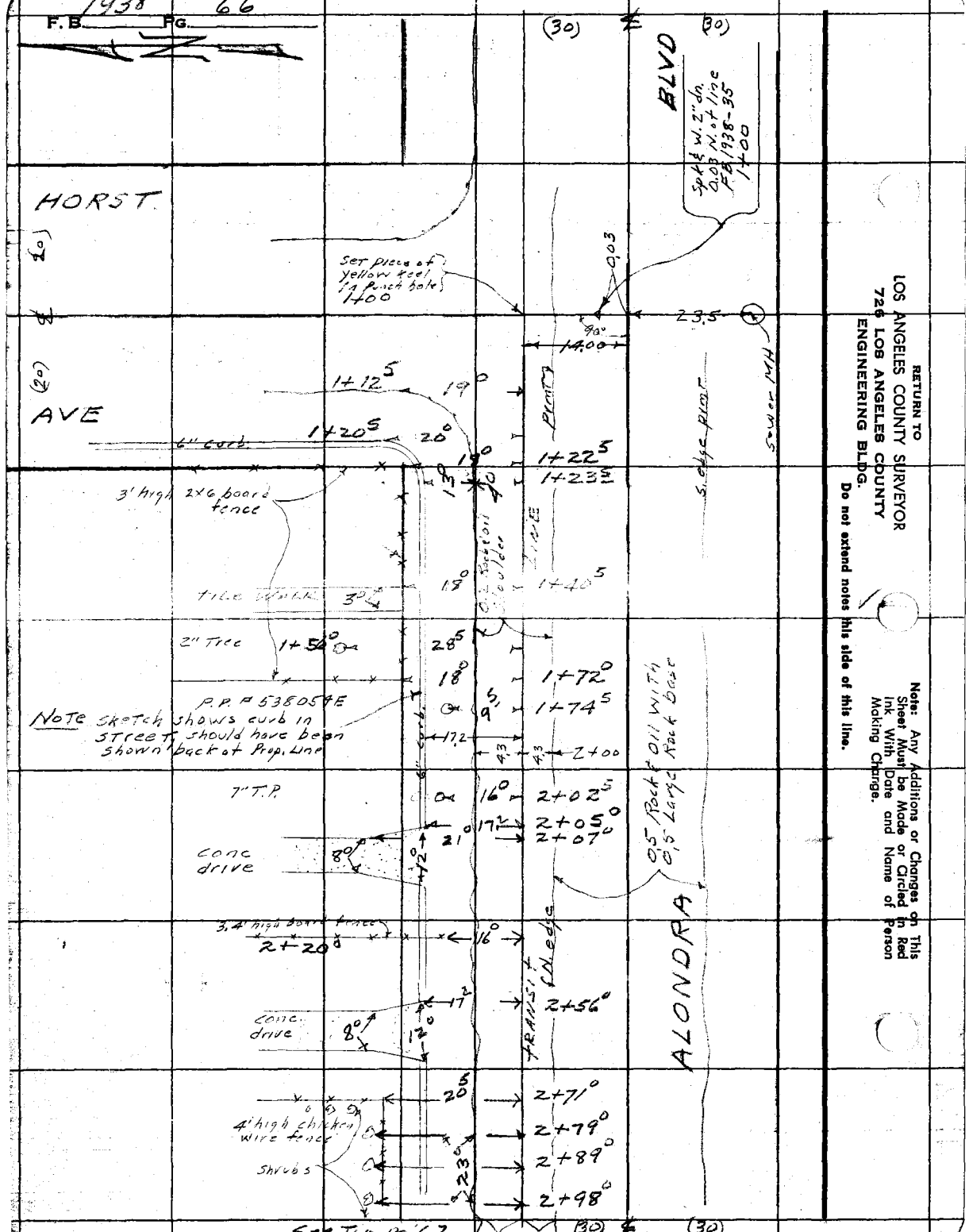

RETURN TO
LOS ANGELES COUNTY SURVEYOR
726 LOS ANGELES COUNTY
ENGINEERING BLDG.
Do not extend notes this side of this line.

Note: Any Additions or Changes on This Sheet Must be Made or Circled in Red Ink With Date and Name of Person Making Change.

F. B. 1938 Pg. 67

Notes Ck'd by	Survey of Lowemont St. S.S. Dist
Map No.	W. O. 707.14 Tape No. 0133 St'd. 68° °F
Office Work	Surveyed by N.R. Smith
Checked	Notes D. LeGault Date 6-11-58
Date	Indexed L. C. Johnson

see bot. pg. 66

See Top pg. 68

Note: Any Additions or Changes on This Sheet Must be Made or Circled in Red Ink With Date and Name of Person Making Change.

Do not extend notes this side of this line.

RETURN TO
LOS ANGELES COUNTY SURVEYOR
726 LOS ANGELES COUNTY
ENGINEERING BLDG.

76F3095 247 4-53

1938 68

F.B. Pg.

see bot. pg 67

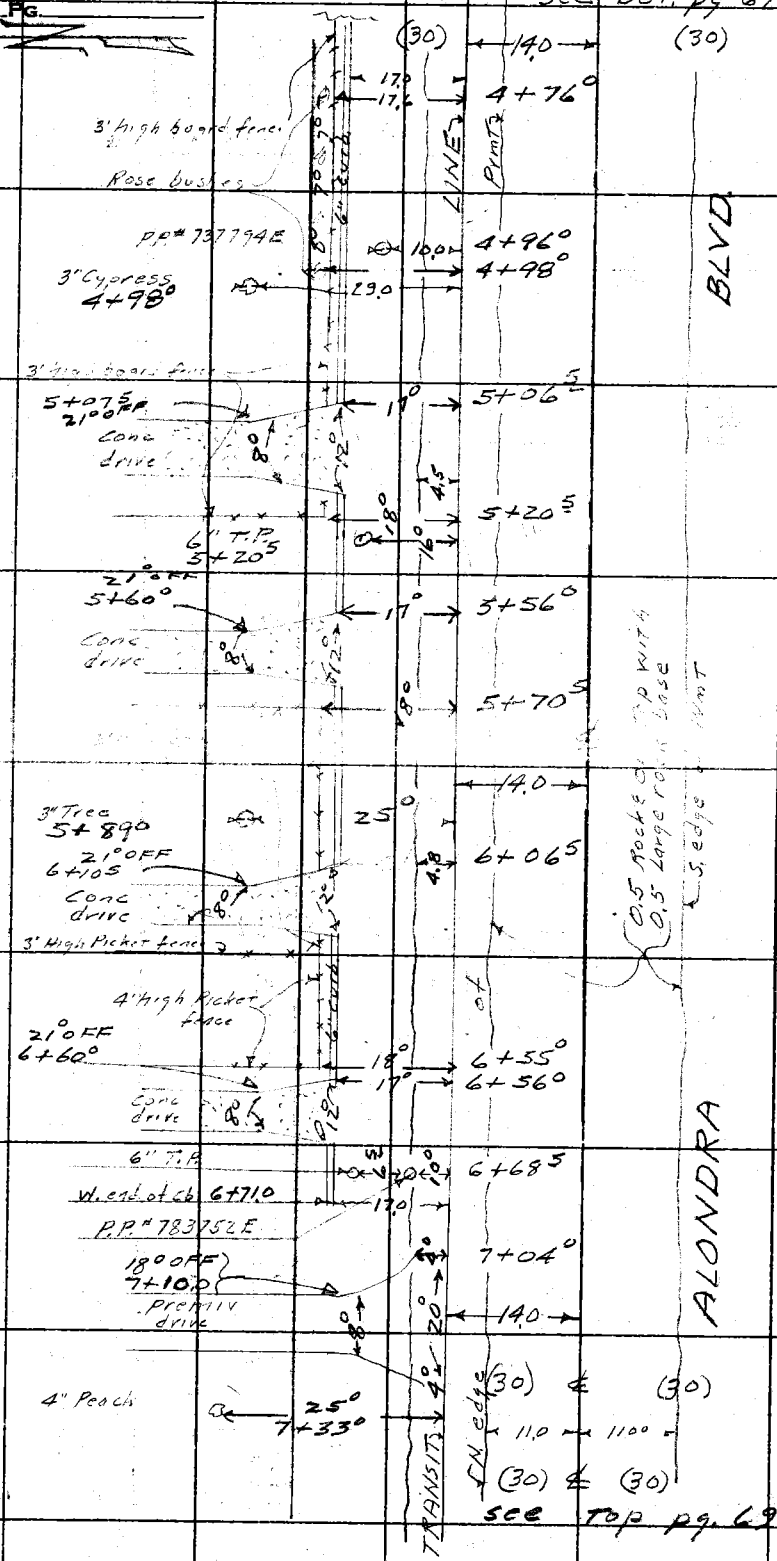

see Top pg. 69

RETURN TO
LOS ANGELES COUNTY SURVEYOR
726 LOS ANGELES COUNTY
ENGINEERING BLDG.
Do not extend notes this side of this line.

Note: Any Additions or Changes on This Sheet Must be Made or Circled in Red Ink With Date and Name of Person Making Change.

1938 69

F.B. _____ PG. _____

Notes Ck'd by _____	Survey of Lowemont St. S.S. Dist.
Map No. _____	W. O. 1707.14 Tape No. 0133 St'd. 68 °F
Office Work _____	Surveyed by N. R. Smith
Checked _____	Notes D. LeGault Date 6-11-54
Date _____	Indexed [redacted] C. Johnson

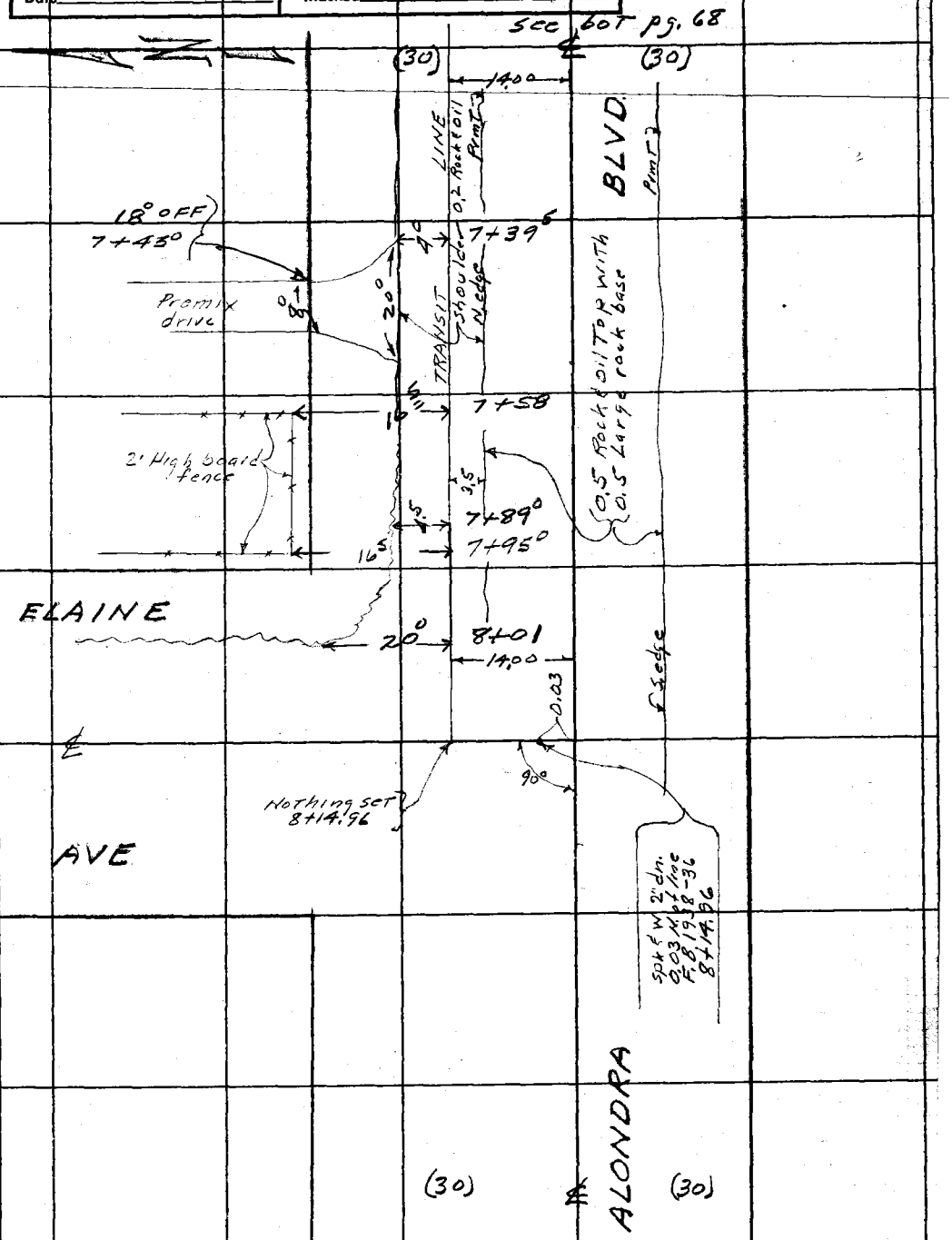

Note: Any Additions or Changes on This Sheet Must be Made or Circled in Red Ink With Date and Name of Person Making Change.

Do not extend notes this side of this line.

RETURN TO
LOS ANGELES COUNTY SURVEYOR
726 LOS ANGELES COUNTY
ENGINEERING BLDG.

76F3095 247 4-53

RETURN TO
LOS ANGELES COUNTY SURVEYOR
726 LOS ANGELES COUNTY
ENGINEERING BLDG.

Note: Any Additions or Changes on This Sheet Must be Made or Circled in Red Ink. With Date and Name of Person Making Change.

Do not extend notes this side of this line.

F.B. 1938 PG 70

Profile No.	Notes Red.	Plotted	Job No. 1707.14	Division No.
	Date	Date	Survey of Lowemont St. S.S. Dist	
X-Sec. No.	Notes Chkd.	Checked	Survey by N.R. Smith	Notes D. LeGault Date 6-11-54
	Date 6-15-54	Date	Map No.	Indexed C. Jo[illegible] Date

F.B. 1938 Pg. 71

C.I. 1707.14

LOWEMONT STREET S.S. DIST.

CROSS SECTIONS
on
ALONDRA BLVD
between
HORST AVE & ELAINE AVE

N.R. Smith
D. LeGault
G. Bonney
D. Wilks.

STATION	B.S.	H.I.	F.S.	ELEV.

NOTE: ANY ADDITIONS OR CHANGES ON THIS SHEET MUST BE MADE OR CIRCLED IN RED INK, WITH DATE AND NAME OF PERSON MAKING CHANGE.

PLEASE RETURN TO
LOS ANGELES COUNTY SURVEYOR
726 Los Angeles County Engineering Bldg.

Do not extend notes this side of this line.

6L298 307 5-49

76L298 307 5-49

PLEASE RETURN TO
LOS ANGELES COUNTY SURVEYOR
726 LOS ANGELES COUNTY ENGINEERING BLDG.

NOTE: ANY ADDITIONS OR CHANGES ON THIS SHEET MUST BE MADE OR CIRCLED IN RED INK, WITH DATE AND NAME OF PERSON MAKING CHANGE.

Do not extend notes this side of this line.

Profile No. ____ Plotted ____ Date ____ X-Sec. No. ____ Checked ____ Date ____

Job No. 1707.14 Division No. ____ Notes Red. ____ Date ____ Notes Chkd. ____ Date ____

Survey of Lawndale St. 57, 5.5 Dist. Notes R. de Gault 6/14/57

Survey by LA. R. Sizelove

Indexed M. C. Tobiason

F.B. 1938 PG. 72

STATION	B. S.	H. I.	F. S.	ELEV.	Left	Right
					BM, KN-124, Elev.= 69.688, F.B. 1938 Pg. 11	
BM, KN-124	5.02	7+71		69.69	Alondra Blvd (S. side) at BT. spk. in drive To house	Horst Ave 12066, 10'± W. of ℄ Prod. of Horst Ave
1+00			5.13	69.58	S. Rim MH 23.5' Left ℄ South	5.13 = Rod
"			12.95	61.76	Invert at center of MH	7.82 = Meas
"			5.13	69.58	N Rim MH	12.95
"			12.95	61.76	Invert at " " "	
1+00			4.76	69.95	= ℄ Int. Alondra Blvd	℄ Horst Ave
"			4.82	69.89		11' Edge of Pmt
"			5.39	69.32		16' Gutter
"			5.07	69.64		20' P.L.
"			4.99	69.72		45'
1+12.5			5.21	69.50		19' N. end Pmt
1+20.5			4.6	70.1		33' N. end CR Gutter
"			4.16	70.55		" " " top
1+22.5			4.77	69.94	℄	
"			4.90	69.81		11' Edge of Pmt
"			5.3	69.42		18' Gutter
"			4.9	69.82		19' top
"			4.6	70.1		31' E. end CR Gutter
"			4.20	70.51		" " " " top
"			4.5	70.2		45'
2+00			4.80	69.9	℄	
"			4.92	69.79		11' Edge of Pmt

76L298 307 5-49

PLEASE RETURN TO
LOS ANGELES COUNTY SURVEYOR
726 LOS ANGELES COUNTY ENGINEERING BLDG.

NOTE: ANY ADDITIONS OR CHANGES ON THIS SHEET MUST BE MADE OR CIRCLED IN RED INK, WITH DATE AND NAME OF PERSON MAKING CHANGE.

Do not extend notes this side of this line.

STATION	B. S.	H. I.	F. S.	ELEV.	Left	℄ Right
		74 71				
2+00			5 21	69 50		18' Gutter
"			4 82	69 89		19' top
"			4 55	70 16		31' top of CR
"			49	69 8		45'
"			47	70 0		134' Back P.L.
3+00			4 72	69 99		℄
"			4 77	69 94		11' Edge of Pvmt
"			5 04	69 67		18' Gutter
"			4 55	70 16		19' top
"			4 44	70 27		31' top of CR
"			49	69 8		45'
"			49	69 8		134' Back P.L.
T.P	5 08	75 08	4 71	70 00		18' Right 4+00
4+00			5 03	70 05		℄
"			5 09	69 99		Edge of Pvmt
"			5 30	69 78		18' Gutter
"			4 85	70 23		19' top
"			4 78	70 30		31' top of CR
"			49	70 2		45'
"			51	70 0		134' Back P.L.

Profile No. ____ Notes Red. ____ Plotted ____ Job No. 1707.14 Division No. ____ F.B. 1938 Pg. 73
X-Sec. No. ____ Date ____ Date ____ Survey of Lowmont St. 15 Dist
Notes Chkd. ____ Checked ____ Survey by N. R. Smith Notes D. LeGaux Date
Date ____ Date ____ Map No. ____ Indexed C. Johnson Date

76L298 307 5-49

PLEASE RETURN TO
LOS ANGELES COUNTY SURVEYOR
726 LOS ANGELES COUNTY ENGINEERING BLDG.

NOTE: ANY ADDITIONS OR CHANGES ON THIS SHEET MUST BE MADE OR CIRCLED IN RED INK, WITH DATE AND NAME OF PERSON MAKING CHANGE.

Do not extend notes this side of this line.

STATION	B. S.	H. I.	F. S.	ELEV.	Left	℄	Right
		75 08					
5+00			481	70 27		℄	
"			492	70 16			11' Edge of Pmt
"			416	70 92			18' Gutter
"			450	70 58			19' top
"			465	70 43			31' top of CR.
"			50	70 1			45'
"			52	69 9			134' Back P.L.
6+00			470	70 38		℄	
"			482	70 26			11' Edge of Pmt
"			504	70 04			18' Gutter
"			456	70 52			19' top
"			452	70 56			31' top of CR
"			48	70 3			45
"			52	69 9			134' Back P.L.
T.P.	497	75 30	475	70 33			14' @ 6+65
6+71			484	70 46		℄	
"			491	70 39			11' Edge of Pmt
"			516	70 14			18' Gutter
"			462	70 68			19' top
"			455	70 75			31' top of CR.

F.B. 1938 PG. 74
Job No. 1707.14 Division No. Notes Red. Plotted Profile No.
Survey of Lowmont St SS Dist Date Date X-Sec.
Survey by N R Smith Notes D. Le Gault 6-11-54 Notes Chkd. Checked
Indexed Date Date Date No.

6L298 307 5-49

PLEASE RETURN TO
LOS ANGELES COUNTY SURVEYOR
726 LOS ANGELES COUNTY ENGINEERING BLDG.

NOTE: ANY ADDITIONS OR CHANGES ON THIS SHEET MUST BE MADE OR CIRCLED IN RED INK, WITH DATE AND NAME OF PERSON MAKING CHANGE.

Do not extend notes this side of this line.

STATION	B. S.	H. I.	F. S.	ELEV.	Left	℄ Right
		75 30				
6+71			48	70 5		45
"			47	70 6		134' Back PL
7+00			480	70 50		℄
"			493	70 37		11' Edge of Pvmt
"			521	70 09		18' Gutter
"			476	70 54		14' TOP
"			49	70 4		30' P.L.
"			46	70 7		45'
"			48	70 5		134' Back P.L.
7+89			463	70 67		℄
"			477	70 53		11' Edge of Pvmt
"			508	70 22		18' East end Pvmt Return
"			44	70 9		30' P.L.
"			42	71 1		45'
8+01			504	70 26		34' North end Pvmt Return
8+14 96			458	70 72		℄
			469	70 61		11' Edge of Pvmt
			486	70 44		18' Gutter
			478	70 52		30' P.L.
			470	70 60		45'

Profile No. ____ Notes Red. ____ Plotted ____ Job No. 170714 Division No. ____
X-Sec. No. ____ Date ____ Date ____ Survey of Lowmont St. S.S. Dist
Notes Chkd. ____ Checked ____ Survey by NR Smith Notes Rec'd Gault Date 6-11-54
Date ____ Date ____ Map No. ____ Indexed C. Jones Date ____

F.B. 1938 PG. 75

F.B. 1938 PG. 76

Job No. 1707.14 Division No. _____ Notes Red. _____ Plotted _____ Profile

Survey of Lowmont St. S.S. Dist. Date _____ Date _____ No. _____

Survey by N R Smith Notes D. Le Gault 6-11-54 Notes Chkd. _____ Checked _____ X-Sec.

Indexed C. Johnson Date _____ Date _____ Date _____ No. _____

76L298 307 5-49

PLEASE RETURN TO

LOS ANGELES COUNTY SURVEYOR

726 Los Angeles County Engineering Bldg.

NOTE: ANY ADDITIONS OR CHANGES ON THIS SHEET MUST BE MADE OR CIRCLED IN RED INK, WITH DATE AND NAME OF PERSON MAKING CHANGE.

Do not extend notes this side of this line.

STATION	B.S.	H.I.	F.S.	ELEV.	
BM-KN 125		7530	396	34	BM. KN 125 ELEV 71332 FB 1938 PG 11 Alondra Blvd & Elaine Ave N.W. Cor Bt. Spk in Walk to house # 11965
					2 76

1938 77

F.B. PG.

Notes Ck'd by
Map No.
Office Work
Checked
Date

Survey of Lowemont S.T. S.S. Dist.
W. O. 1707.34 Tape No. A/135 St'd. 68 °F
Surveyed by N.R. Smith
Notes D. LeGault Date 6-9-54
Indexed C. Johnson

C.I. 1707.34

LOWEMONT STREET S.S. DIST.

TOPOGRAPHY
ON
ALONDRA BLVD.
between
HORST AVE & NORWALK BLVD

Smith
Le. Gault
Bonney
Wilks.

Note: Any Additions or Changes on This Sheet Must be Made or Circled in Red Ink With Date and Name of Person Making Change.

Do not extend notes this side of this line.

RETURN TO
LOS ANGELES COUNTY SURVEYOR
726 LOS ANGELES COUNTY
ENGINEERING BLDG.

787098 247 4-53

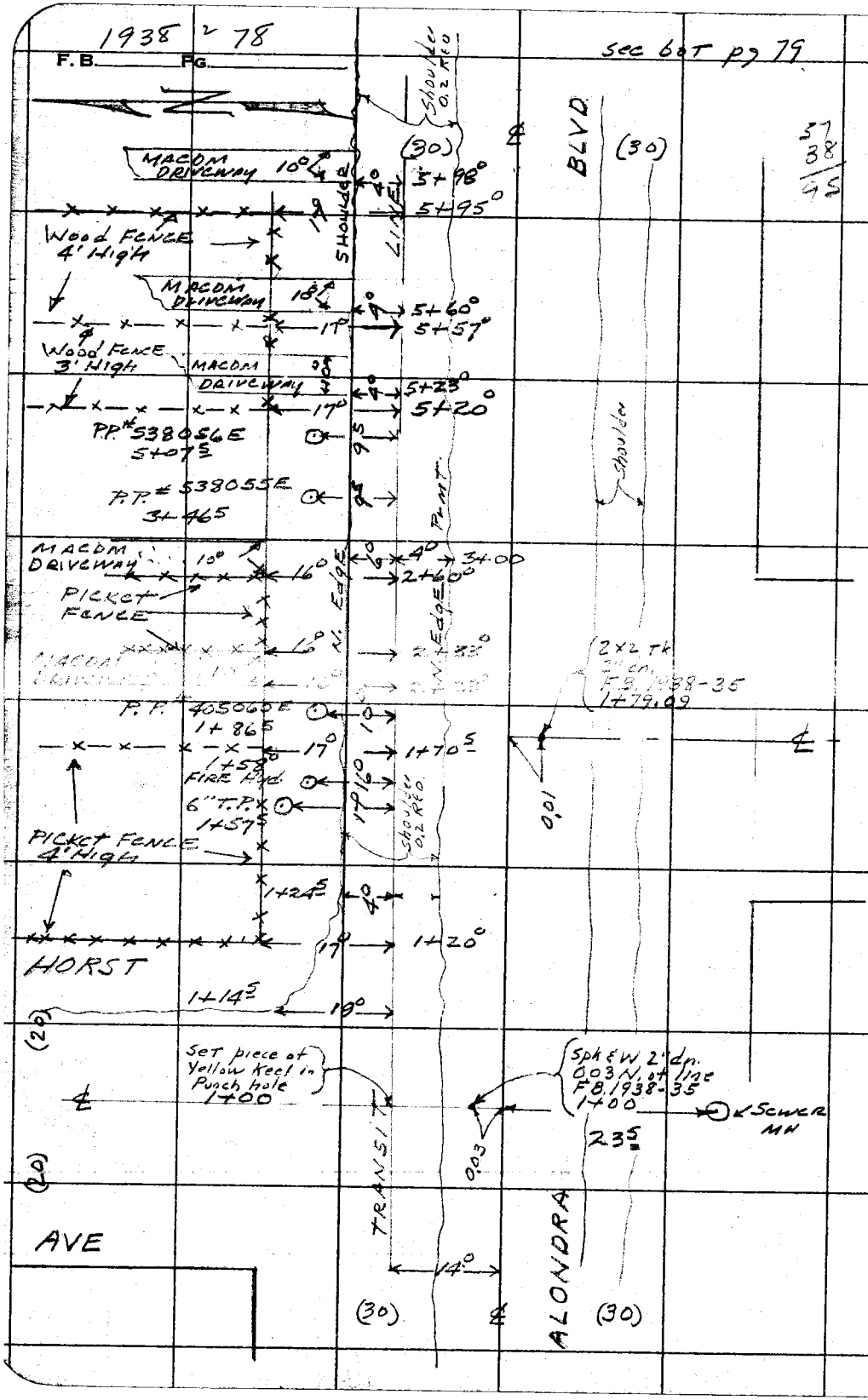

RETURN TO
LOS ANGELES COUNTY SURVEYOR
726 LOS ANGELES COUNTY
ENGINEERING BLDG.
Do not extend notes this side of this line.

Note: Any Additions or Changes on This Sheet Must be Made or Circled in Red Ink With Date and Name of Person Making Change.

1938 3 79

F.B. Pg.

Notes Ck'd by
Map No.
Office Work
Checked
Date

Survey of Lowemont ST, S.S. DIST
W. O. 707.54 Tape No. 0133 Std. 68° °F
Surveyed by N. R. Smith
Notes D. L. Gault Date 6-9-54
Indexed C. J. [illegible]

Note: Any Additions or Changes on This Sheet Must be Made or Circled in Red Ink With Date and Name of Person Making Change.

Do not extend notes this side of this line.

RETURN TO
LOS ANGELES COUNTY SURVEYOR
726 LOS ANGELES COUNTY
ENGINEERING BLDG.

76F3098 247 4-53

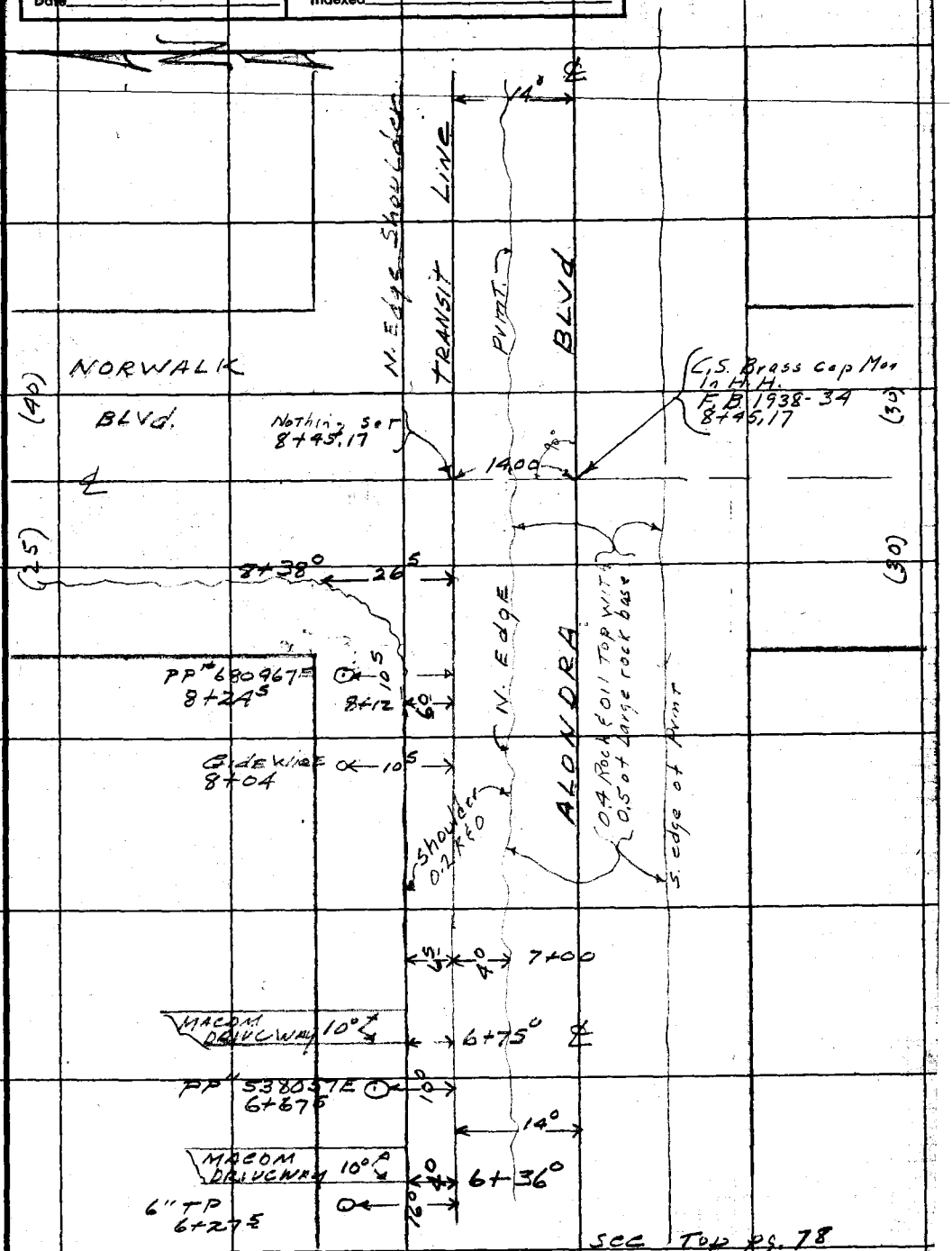

See Top pg. 78

RETURN TO
LOS ANGELES COUNTY SURVEYOR
726 LOS ANGELES COUNTY
ENGINEERING BLDG.

Note: Any Additions or Changes on This Sheet Must be Made or Circled in Red Ink With Date and Name of Person Making Change.

Do not extend notes this side of this line.

F.B. 1938 PG 80

Profile No. ____ Notes Red. ____ Plotted ____ Job No. 1707.14 Division No. ____ F.B. 1938 Pg. 81

X-Sec. No. ____ Notes Chkd. ____ Checked ____ Survey of Lowemont St. S.S. DIST

Date 6-15-54 Date ____ Survey by N.R. SMITH Notes D. LeGault Date 6-11-54

Map No. ____ Indexed C. Johnson

C.I. 1707.14
LOWEMONT STREET S.S. DIST.

CROSS SECTIONS
on
ALONDRA BLVD
between
Horst Ave & Norwalk Blvd.

N.R. Smith
D. LeGault
G. Bonney
D. Wilks

STATION	B.S.	H.I.	F.S.	ELEV.

NOTE: ANY ADDITIONS OR CHANGES ON THIS SHEET MUST BE MADE OR CIRCLED IN RED INK. WITH DATE AND NAME OF PERSON MAKING CHANGE.

Do not extend notes this side of this line.

PLEASE RETURN TO
LOS ANGELES COUNTY SURVEYOR
726 Los Angeles County Engineering Bldg.

76L298 307 5-49

76L298 307 5-49

PLEASE RETURN TO
LOS ANGELES COUNTY SURVEYOR
726 LOS ANGELES COUNTY ENGINEERING BLDG.

NOTE: ANY ADDITIONS OR CHANGES ON THIS SHEET MUST BE MADE OR CIRCLED IN RED INK, WITH DATE AND NAME OF PERSON MAKING CHANGE.

Do not extend notes this side of this line.

STATION	B. S.	H. I.	F. S.	ELEV.	Left ℄ / Right
BM, KN-124	496	74.65		6969	BM, KN-124 ELEV = 69.688 FB 1938 Pg 11 A Londra Blvd & (S. Side at Horst Ave Bt. Spk in drive to house # 12066, 10' ± W. of ℄ Prod at Horst Ave.
1+00			468	6997	
"			506	6959	23.5' N. Rim M.H.
"			1288	6177	Invert at center of M.H.
"			506	6959	23.5' S. Rim M.H.
"			1288	6177	Invert at center of M.H.
"			475	6990	11' Edge of Pvmt.
"			534	6931	18' Gutter
"			499	6966	30'
"			492	6973	45'
1+14.5			510	6955	33' N. end Pvmt Return
1+24.5			468	6997	℄
"			520	6945	18' E. end Pvmt Return Gutter
"			479	6986	" " " " top
"			46	7[illegible]0	30' PL
"			46	7[illegible]0	45'
2+00			450	7[illegible]15	℄
"			470	6995	11' Edge of Pvmt
"			572	6893	18' Gutter
"			491	6974	" top
"			43	703	30' P.L.

Meas = 782
5.06
12.88

F.B. 1938 Pg. 82
Job No. 170714 Division No. ____ Notes Red. ____ Plotted ____ Profile ____
Survey of Lowemont St. S.S. Dist. Date ____ Date ____ No. ____
Survey by N. R. Smith Notes D. LeGault 6-11-54 Notes Chkd. ____ Checked ____ X-Sec. ____
Indexed R. C. Johnson Date ____ Date ____ No. ____

76L298 307 5-49

PLEASE RETURN TO
LOS ANGELES COUNTY SURVEYOR
726 LOS ANGELES COUNTY ENGINEERING BLDG.

NOTE: ANY ADDITIONS OR CHANGES ON THIS SHEET MUST BE MADE OR CIRCLED IN RED INK, WITH DATE AND NAME OF PERSON MAKING CHANGE.

Do not extend notes this side of this line.

STATION	B. S.	H. I.	F. S.	ELEV.	Left	℄	Right
		7465					
2+00			44	702	45'		
"			45	701	134' Back P.L.		
3+00			449	7016		℄	
"			467	6998	11' Edge of Pvmt.		
"			541	6924	18' Gutter		
"			505	6960	19' top		
"			44	702	30' P.L.		
"			43	703	45'		
"			45	701	134'		
T.P.	485	7445	505	6960	14' Set Spk 3+95		
4+00			426	7019		℄	
"			440	7005	11' edge pvmt		
"			526	6919	18' gutter		
"			494	6951	19' top brk.		
"			36	708	30' P.L.		
"			42	702	45'		
"			43	701	134' bk Lot line		
5+00			416	7029		℄	
"			434	7011	11' edge pvmt		
"			520	6925	18' gutter		

Profile No. ____ Notes Red. ____ Plotted ____ Job No. 170714 Division No. ____ F.B. 7938 Pg. 83
X-Sec. No. ____ Date ____ Date ____ Survey of LOWEMOOT ST. S.S. DIST.
Notes Chkd. ____ Checked ____ Survey by N.R. Smith Notes D. LeGault Date 6-11-59
Date ____ Date ____ Map No. ____ Index [illegible] C. [illegible]

76L298 307 5-48

PLEASE RETURN TO
LOS ANGELES COUNTY SURVEYOR
726 LOS ANGELES COUNTY ENGINEERING BLDG.

NOTE: ANY ADDITIONS OR CHANGES ON THIS SHEET MUST BE MADE OR CIRCLED IN RED INK, WITH DATE AND NAME OF PERSON MAKING CHANGE.

Do not extend notes this side of this line.

F.B. 1938 Pg. 84
Job No. 1707.4 Division No. Notes Red. Plotted
Survey of Lowemont ST. S.S. Dist. Date Date
Survey by D.R. Smith Notes H. Frank 6-14-54 Notes Chkd. Checked
Indexed G. Johnson Date Date
Profile No. X-Sec. No.

STATION	B. S.	H. I.	F. S.	ELEV.	Left & Right
5+00		74 45	42	70 2	19' top brk
"			38	70 6	30' P.L.
"			40	70 4	45'
"			38	70 6	134' back lot line
6+00			4 14	70 31	&
"			429	70 16	11' edge pvmt
"			536	68 09	18' gutter
"			48	69 6	19' top brk
"			41	70 3	30' P.L.
"			42	70 2	45'
"		/	43	70 1	134' back Lot line
T.P.	4.51	74 32	464	70 31	T.P.
7+00			398	70 34	&
"			413	70 14	11' edge pvmt
"			537	68 95	18' gutter
"			47	69 6	19' top brk
"			39	70 4	30' P.L.
"			38	70 5	45'
"			43	70 0	134' back Lot line
8+00			387	70 45	&
"			401	70 31	11' edge pvmt

76L298 307 5-49

PLEASE RETURN TO
LOS ANGELES COUNTY SURVEYOR
726 LOS ANGELES COUNTY ENGINEERING BLDG.

NOTE: ANY ADDITIONS OR CHANGES ON THIS SHEET MUST BE MADE OR CIRCLED IN RED INK, WITH DATE AND NAME OF PERSON MAKING CHANGE.

Do not extend notes this side of this line.

STATION	B. S.	H. I.	F. S.	ELEV.	Left ℄ Right
8+00		7432	562	6870	18' gutter
"			41	702	19' top brk
"			39	704	30" P.L.
"			38	705	45'
"			43	700	134' back Lot line
8+12			385	7047	℄
"			405	7027	11' edge pvmt
"			576	6856	18' gutter
"			38	705	19' top brk
"			39	704	30' P.L.
8+38			386	7046	℄
"			414	7018	26.5 end pvmt Ret.
8+45.17			386	7046	℄ Intc. Alondra Blvd & Norwalk Blvd.
"			386	7046	30' ℄ Norwalk Blvd
"			406	7026	134 " " "
BM KN-22			525	6907	B.M. KN-22 Elev=69.067 F.B. 1795-17 Norwalk Blvd. & Alondra Blvd. N.W. Cor. 2-Bt spks in S.E. side of P.P. 680967 E.

Profile Notes Red. ____ Plotted ____ Job No. 170714 Division No. ____ F.B. 1938 PG. 85
No. ____ Date ____ Date ____ Survey of Lowemont St. S.S. Dist.
X-Sec. Notes Chkd. ____ Checked ____ Survey by N.R. Smith Notes H. Frank Date 6-14-54
No. ____ Date ____ Date ____ Map No. ____ Indexed ____ Date ____

F.B. 1938 PG. 96

Job No._____ Division No._____ Notes Red._____ Plotted_____ Profile

Survey of_____ Date_____ Date_____ No._____

Survey by_____ Notes_____ Notes Chkd._____ Checked_____ X-Sec.

Indexed_____ Date_____ Date_____ Date_____ No._____

STATION	B. S.	H. I.	F. S.	ELEV.

78L298 307 5-49

PLEASE RETURN TO

LOS ANGELES COUNTY SURVEYOR

726 LOS ANGELES COUNTY ENGINEERING BLDG.

Do not extend notes this side of this line.

NOTE: ANY ADDITIONS OR CHANGES ON THIS SHEET MUST BE MADE OR CIRCLED IN RED INK, WITH DATE AND NAME OF PERSON MAKING CHANGE.

1938 87

F. B. Pg.

Notes Ck'd by
Map No.
Office Work
Checked
Date

Survey of Lowemont ST. S.S. DIST.
W. O. 1707.14 Tape No. 6/33 St'd. 68° °F
Surveyed by N. R. SMITH
Notes N.R.S. Date 6-14-54
Indexed C. Johnson
6-16-54

C.I. 1707.14

LOWEMONT STREET S.S. DIST.

TOPOGRAPHY

HORST AVE on

between

Alondra Blvd. & Molette ST.

N. R. Smith
H. Frank
O. LeGault
G. Bonney
D. Wilks.

Note: Any Additions or Changes on This Sheet Must be Made or Circled in Red Ink With Date and Name of Person Making Change.

Do not extend notes this side of this line.

RETURN TO
LOS ANGELES COUNTY SURVEYOR
726 LOS ANGELES COUNTY
ENGINEERING BLDG.

76F308 247 4-53

1938 88

F.B. PG.

see bot pg 89

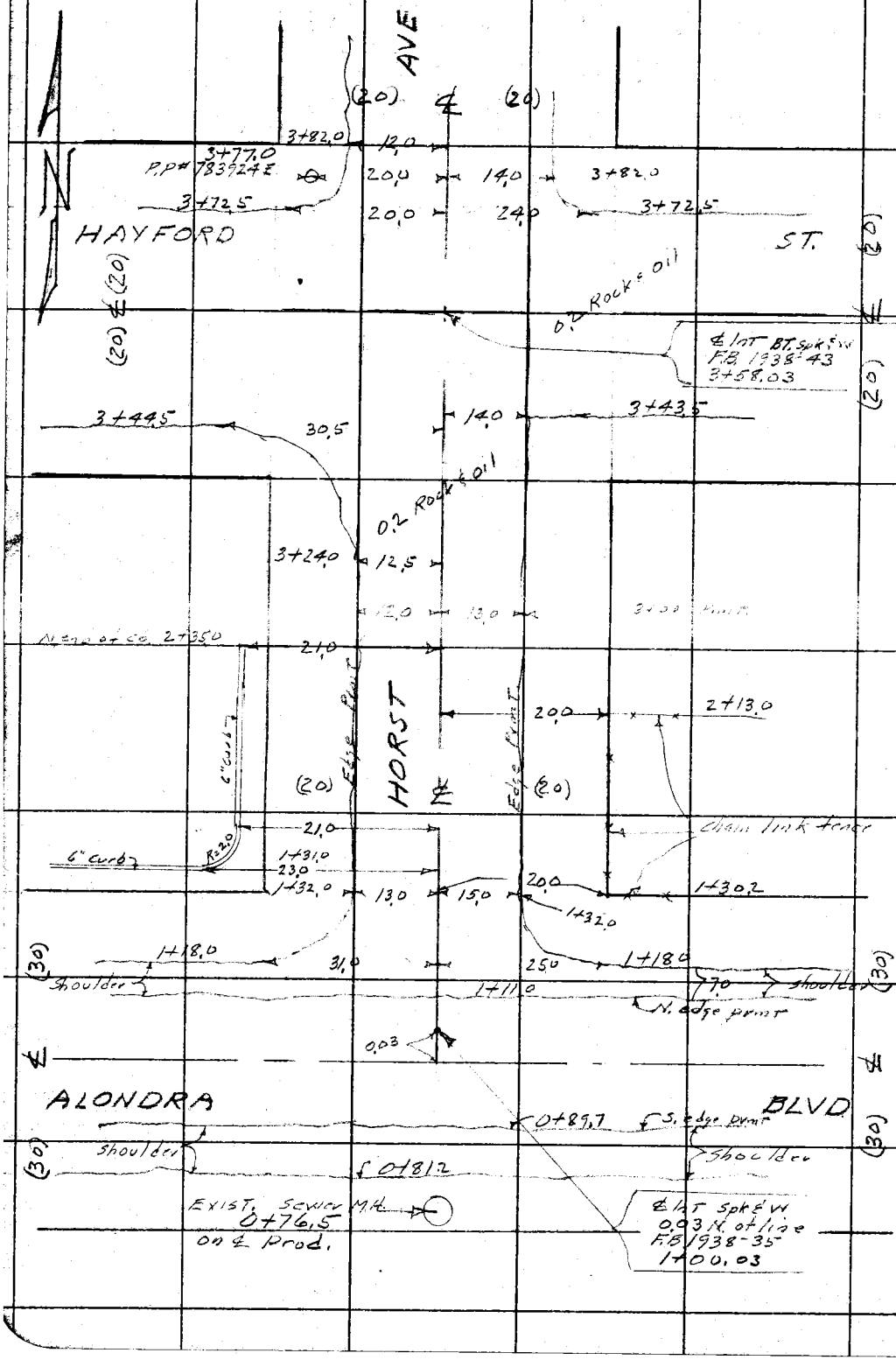

RETURN TO
LOS ANGELES COUNTY SURVEYOR
726 LOS ANGELES COUNTY
ENGINEERING BLDG.

Do not extend notes this side of this line.

Note: Any Additions or Changes on This Sheet Must be Made or Circled in Red Ink With Date and Name of Person Making Change.

1938 89

F. B. _____ PG. _____

Notes Ck'd by _____	Survey of Lowemont St S.S. Dist
Map No. _____	W. O. 170714 Tape No. 0133 St'd. 68° °F
Office Work _____	Surveyed by N. R. Smith
Checked _____	Notes N.R.S. Date 6-14-54
Date _____	Indexed [redacted] C. Johnson

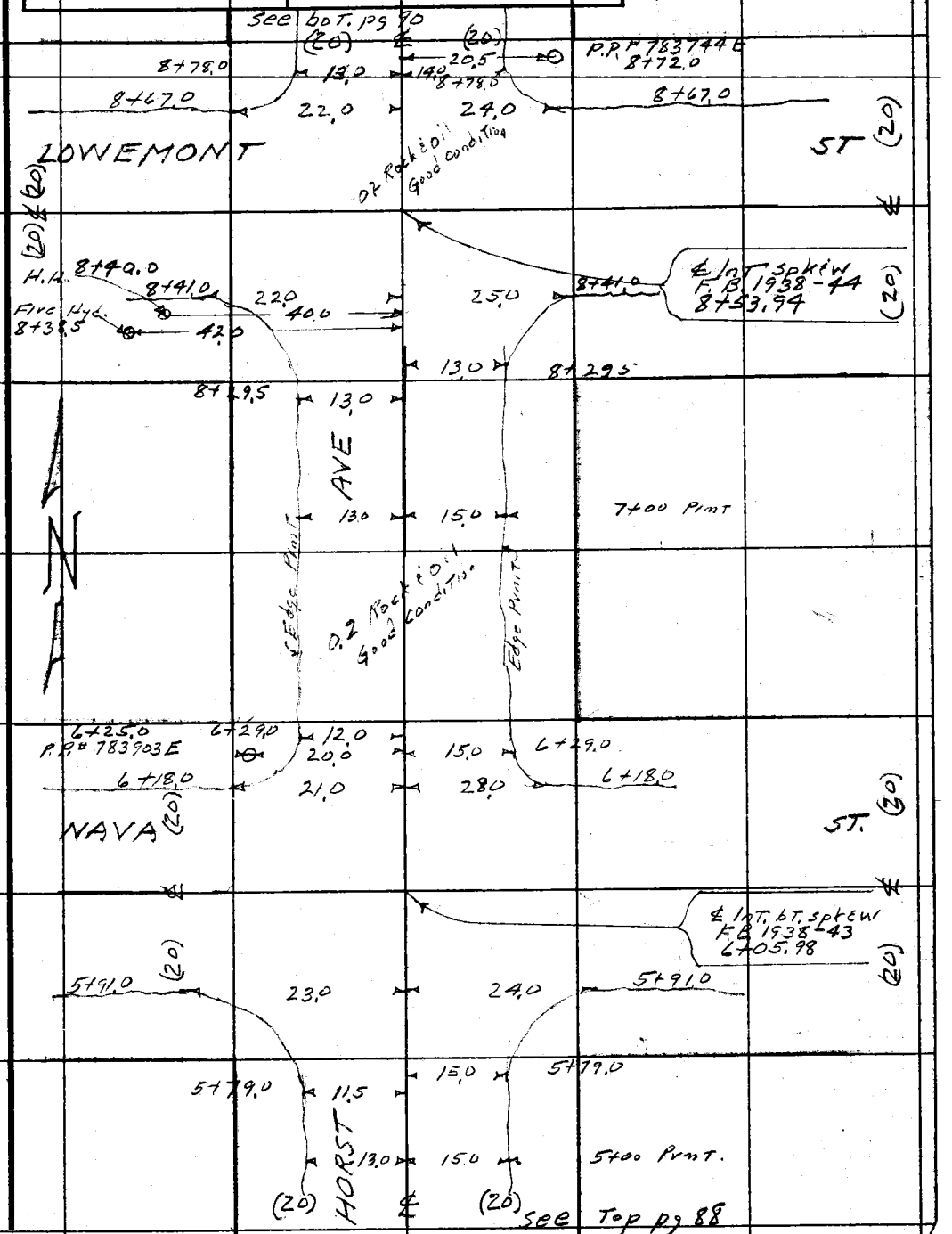

Note: Any Additions or Changes on This Sheet Must be Made or Circled in Red Ink With Date and Name of Person Making Change.

Do not extend notes this side of this line.

RETURN TO
LOS ANGELES COUNTY SURVEYOR
726 LOS ANGELES COUNTY
ENGINEERING BLDG.

76F309S 247 4-53

1938 90

F. B. _____ Pg. _____

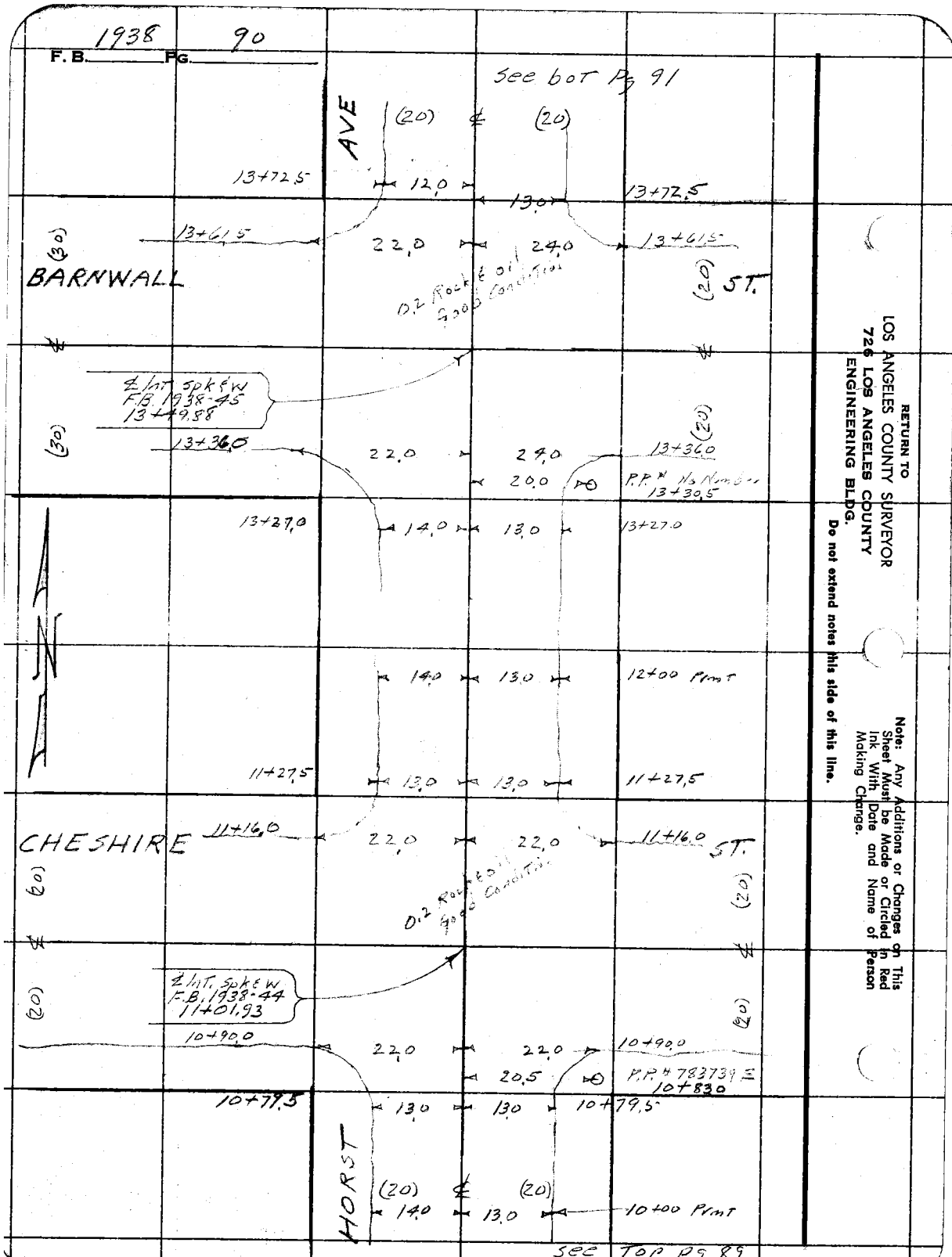

RETURN TO
LOS ANGELES COUNTY SURVEYOR
726 LOS ANGELES COUNTY
ENGINEERING BLDG.

Do not extend notes this side of this line.

Note: Any Additions or Changes on This Sheet Must be Made or Circled in Red Ink With Date and Name of Person Making Change.

1938 91

F. B. _____ Pg. _____

Notes Ck'd by _____	Survey of Lowemont St. Dist
Map No. _____	W. O. 170714 Tape No. 4233 St'd. 68' °F
Office Work _____	Surveyed by N. R. Smith
Checked _____	Notes N.R.S. Date 6-14-54
Date _____	Indexed [redacted] C. Jones

Note: Any Additions or Changes on This Sheet Must be Made or Circled In Red Ink With Date and Name of Person Making Change.

Do not extend notes this side of this line.

RETURN TO
LOS ANGELES COUNTY SURVEYOR
726 LOS ANGELES COUNTY
ENGINEERING BLDG.

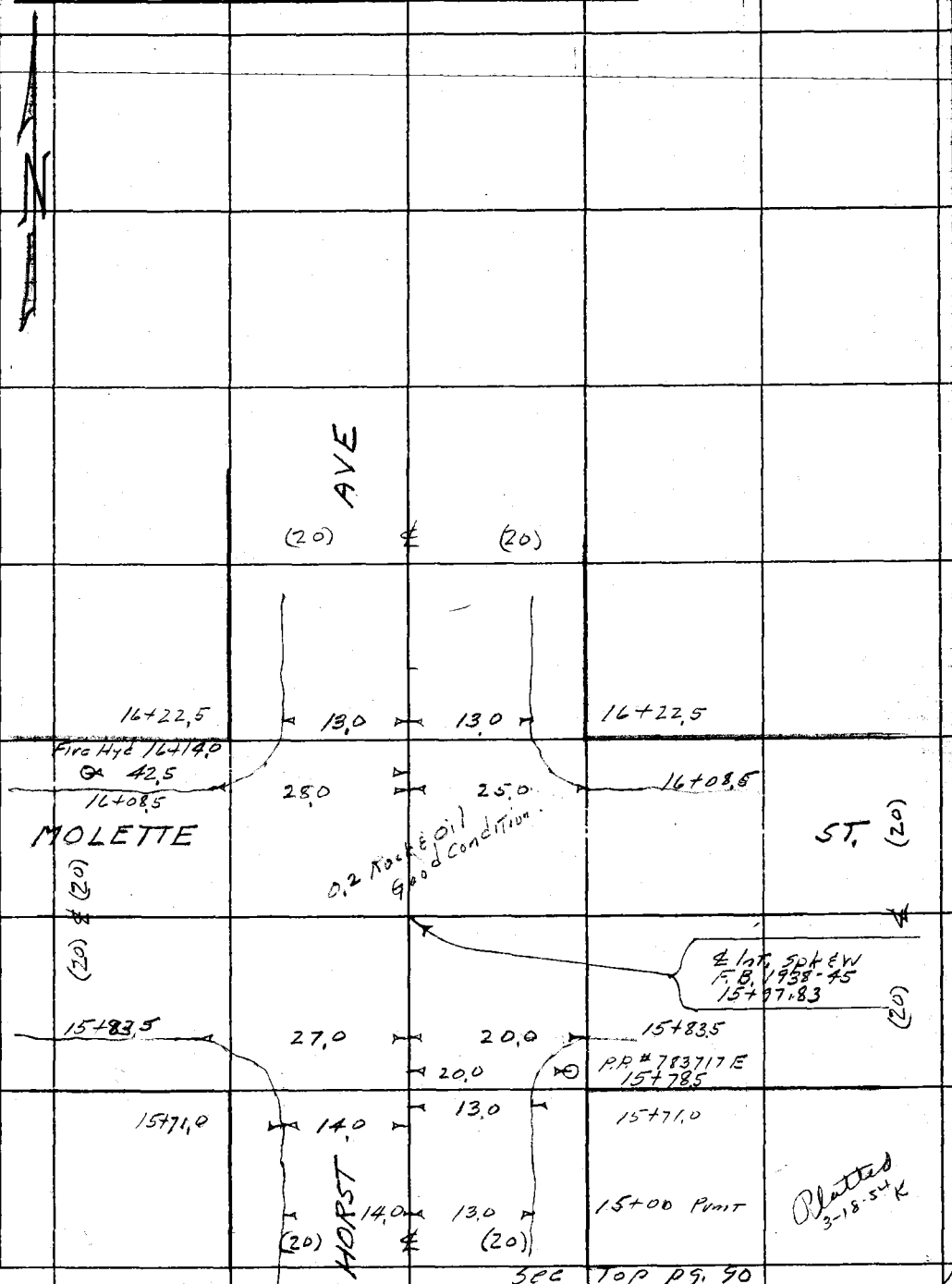

See Top pg. 90

76F3095 247 4-53

RETURN TO
LOS ANGELES COUNTY SURVEYOR
726 LOS ANGELES COUNTY
ENGINEERING BLDG.

Note: Any Additions or Changes on This Sheet Must be Made or Circled in Red Ink With Date and Name of Person Making Change.

Do not extend notes this side of this line.

F.B. 1938 PG. 92

Profile No. | Notes Red. | Plotted | Job No. 1707.14 | Division No. | F.B. 1938 Pg. 93
Date | Date | Survey of Lowemont St. S.S. Dist
X-Sec. No. | Notes Chkd. | Checked | Survey by N.R. Smith & Notes H. Frank | Date 6-14-54
Date | Date | Map No. | Index C. Johnson

C.I. 1707.14

LOWEMONT STREET S.S. DIST.

CROSS SECTION LEVELS

on

HORST AVE.

between

ALONDRA BLVD & MOLETTE ST.

N.R. Smith
H.E. Frank
D. LeGault
G. Bonney
D. Wilkes

STATION	B.S.	H.I.	F.S.	ELEV.

NOTE: ANY ADDITIONS OR CHANGES ON THIS SHEET MUST BE MADE OR CIRCLED IN RED INK, WITH DATE AND NAME OF PERSON MAKING CHANGE.

Do not extend notes this side of this line.

PLEASE RETURN TO
LOS ANGELES COUNTY SURVEYOR
726 Los Angeles County Engineering Bldg.

61.298 307 5-49

76L298 307 5-49

PLEASE RETURN TO
LOS ANGELES COUNTY SURVEYOR
726 LOS ANGELES COUNTY ENGINEERING BLDG.

NOTE: ANY ADDITIONS OR CHANGES ON THIS SHEET MUST BE MADE OR CIRCLED IN RED INK, WITH DATE AND NAME OF PERSON MAKING CHANGE.

Do not extend notes this side of this line.

STATION	B. S.	H. I.	F. S.	ELEV.	Left	℄ Right
BMKN-124	4 58	7427		6969	BMKN-124 Elev.= 69688 F.B. 1938-11 Alondra Blvd (S. side) at Horst Ave Bt. spk in drive to ho. #12066, 10'± w. of ℄ prod. of Horst Ave.	
0+76.5			469	6958	South Rim	Meas = 7.82 Rod = 4.69 12.51
"			1251	6176	Invert at center of M.H.	
"			469	6958	North Rim	
"			1251	6176	Invert at center of M.H.	
1+00			432	6995	℄ Intc. Alondra Blvd & Horst Ave	
"			432	6995		20' ℄ Alondra Blvd
"			433	6994	20' ℄ Alondra Blvd.	
1+11			437	6990		℄
1+19			497	6930		℄
"			484	6943		20' gutter
"			442	6985		20.5 top brk.
"			478	6949	20' gutter	
"			445	6982	20.5 top brk.	
1+32.5			461	6966		℄
"			475	6952		13' bot gutter
"			436	6991		14' top brk
"			479	6948	12.5 gut	

F.B. 1938 PG. 94
Job No. 1707.14 Division No. Notes Red. Plotted No. Profile
Survey of LOWEMONT ST. S.S. Dist Date 6-14-54 Date X-Sec.
Survey by N.R. Smith Notes H. Fronk Notes Chkd. Checked No.
Indexed C. Johnson Date Date

76L298 307 5-49

PLEASE RETURN TO
LOS ANGELES COUNTY SURVEYOR
726 LOS ANGELES COUNTY ENGINEERING BLDG.

NOTE: ANY ADDITIONS OR CHANGES ON THIS SHEET MUST BE MADE OR CIRCLED IN RED INK, WITH DATE AND NAME OF PERSON MAKING CHANGE.

Do not extend notes this side of this line.

STATION	B. S.	H. I.	F. S.	ELEV.	Left	℄ Right
1+32.5		7427	449	6978	13° top brk	
2+00			445	6982		℄
"			470	6957		13' gutter
"			45	698		15' top brk
"			44	699		20' P.L.
"			510	6917	13' gutter	
"			44	699	16' top brk	
"			42	701	20' P.L.	
T.P.	531	7512	446	6981	T.P.	
3+00			508	7004		℄
"			548	6964		13' gutter
"			54	697		15' top brk
"			53	698		20' P.L.
"			552	6960	13' gutter	
"			51	700	20 P.L.	
3+24			502	7010		℄
"			537	6975	12' gutter	
"			48	703	20' P.L.	
3+435			497	7015		℄
"			538	6974		15' gutter
"			525	6987		20' P.L.

Profile No. ____ Notes Red. ____ Plotted ____ Job No. 1707.14 Division No. ____ F.B. 1938 Pg. 95
X-Sec. No. ____ Date ____ Date ____ Survey of LOWEMONT ST. S.S. DIST
Notes Chkd. ____ Checked ____ Survey by N.R. Smith Notes H. Fronk Date 6-14-54
Date ____ Date ____ Map No. ____ Indexed ____ C. Jordan Date ____

76L298 307 5-49

PLEASE RETURN TO
LOS ANGELES COUNTY SURVEYOR
726 LOS ANGELES COUNTY ENGINEERING BLDG.

NOTE: ANY ADDITIONS OR CHANGES ON THIS SHEET MUST BE MADE OR CIRCLED IN RED INK, WITH DATE AND NAME OF PERSON MAKING CHANGE.

Do not extend notes this side of this line.

STATION	B. S.	H. I.	F. S.	ELEV.	Left	℄	Right
3+58.03		7512	494	7018	℄ Intc. Hoyford Ave & Horst Ave		
"			524	6988			15' gutter
"			505	7007			20' P.L.
"			520	6992	11' gutter		
"			500	7012	20' P.L.		
3+72.5			487	7025		℄	
"			520	6992			15 gutter
"			514	6998			24 N.edge pvmt
"			520	6992	11' gutter		
"			511	7001	20' N.edgepvmt		
+82.0			483	7029		℄	
"			518	6994			14' edgepvmt
"			533	6979			15' gutter
"			49	702			P.L.
"			525	6987	12' gutter		
"			44	707	20' P.L.		
4+00			475	7037		℄	
5+00			435	7077		℄	
"			480	7032			15' gutter
"			41	710			P.L.
"			478	7034	12' gutter		

F.B. 1938 PG. 96
Job No. 170714 Division No. Notes Red. Plotted No. Profile
Survey of LOWEMONT ST. S.S. DIST Date 6-14-54 Date X-Sec.
Survey by N.R. Smith Notes H. Frank Notes Chkd. Checked No.
Indexed C. Johnson Date Date Date

76L298 307 5-49

PLEASE RETURN TO
LOS ANGELES COUNTY SURVEYOR
726 LOS ANGELES COUNTY ENGINEERING BLDG.

NOTE: ANY ADDITIONS OR CHANGES ON THIS SHEET MUST BE MADE OR CIRCLED IN RED INK, WITH DATE AND NAME OF PERSON MAKING CHANGE.

Do not extend notes this side of this line.

STATION	B. S.	H. I.	F. S.	ELEV.	Left	℄	Right
5+00		7512			20' P.L.		
T.P.	5 62	7616	458	7054	T.P.		
5+79.0			499	7117		℄	
"			541	7075			15' gutter
"			48	714			20' P.L.
"			533	7083	11.5 gutter		
"			48	714	20' P.L.		
5+91.0			491	7125		℄	
"			518	7098			15' gutter
"			515	7101			24' S. edge pvmt
"			517	7099	11' gutter		
"			529	7087	23' S. edge pvmt		
6+05 98			483	7133	℄ Intc. Horst Ave ℄		Nava St.
"			509	7107			15' gutter
"			493	7123			20' P.L.
"			510	7106	11' gutter		
"			489	7127	20' P.L.		
+ 8.0			474	7142		℄	
"			505	7111			15' gutter
"			510	7106			28' N. edge pvmt
"			510	7106	11' gutter		

Profile
No. ____ Date ____
X-Sec.
No. ____ Date ____

Notes Red. ____ Plotted ____
Notes Chkd. ____ Checked ____
Date ____ Date ____

Job No. 70714 Division No. ____
Survey of Lewetmont St. S.S. Dist.
Survey by N.R. Smith Notes H. Frank Date 6-14-54
Map No. ____ Indexed C. J. [illegible]

F.B. 1738 Pg. 97

76L298 307 5-49

PLEASE RETURN TO
LOS ANGELES COUNTY SURVEYOR
726 LOS ANGELES COUNTY ENGINEERING BLDG.

NOTE: ANY ADDITIONS OR CHANGES ON THIS SHEET MUST BE MADE OR CIRCLED IN RED INK, WITH DATE AND NAME OF PERSON MAKING CHANGE.

Do not extend notes this side of this line.

STATION	B. S.	H. I.	F. S.	ELEV.	Left	℄ Right
6+18.0		7616	498	18	21' N. edge pvmt	
+29.0			468	7148		℄
"			509	7107		15' gutter
"			45	717		20' P.L.
"			508	7108	12' gutter	
"			42	720	20' P.L.	
7+00			436	7180		℄
"			482	7134		15' gutter
"			43	719		20' P.L.
"			464	7152	11' gutter	
"			40	722	20' P.L.	
T.P.	550	7714	452	7164	T.P.	
8+00			491	7223		℄
"			535	7179		15' gutter
"			47	724		20' P.L.
"			542	7172	12' gutter	
"			49	722	20' P.L.	
+29.5			482	7232		℄
"			520	7194		13' gutter
"			47	724		20' P.L.
"			531	7183	13' gutter	

F.B. 1938 Pg. 48
Job No. 1707.14 Division No. Notes Red. Plotted No. Profile
Survey of LOWEMONT ST. S.S. DIST. Date 6-6-54 Date X-Sec.
Survey by N. R. Smith Notes H. Frank Notes Chkd. Checked No.
Indexed C. Johnson Date Date Date

76L298 307 5-49

PLEASE RETURN TO
LOS ANGELES COUNTY SURVEYOR
726 LOS ANGELES COUNTY ENGINEERING BLDG.

NOTE: ANY ADDITIONS OR CHANGES ON THIS SHEET MUST BE MADE OR CIRCLED IN RED INK, WITH DATE AND NAME OF PERSON MAKING CHANGE.

Do not extend notes this side of this line.

STATION	B. S.	H. I.	F. S.	ELEV.	Left	℄ Right
8+29.5		7714	48	723	20' P.L.	
8+41.0			480	7234		℄
"			517	7197		13' gutter
"			521	7193		25' S. edge pvm't
"			521	7193	13' gutter	
"			524	7190	22' S. edge pvm't	
8+53.94			480	7234	℄ Intc. Horst Ave & Lowemont St	
"			510	7204		14' gutter
"			500	7214		20' P.L.
"			518	7196	13' gutter	
"			495	7219	20' P.L.	
+67.0			476	7238		℄
"			510	7204		14' gutter
"			515	7199		24' N. edge pvm't
"			517	7197	13' gutter	
"			507	7207	22' N. edge pvm't	
+78.0			473	7241		℄
"			506	7208		14' gutter
"			44	727		20' P.L.
"			520	7194	13' gutter	
"			47	724	20' P.L.	

Profile No. ____ Notes Red. ____ Plotted ____ Job No. 1407.14 Division No. ____ F.B. 1938 PG. 919
X-Sec. No. ____ Date ____ Date ____ Survey of LOWEMONT ST. S.S. DIST
Notes Chkd. ____ Checked ____ Survey by N.R. Smith Notes H. Frank Date 6-14-54
Date ____ Date ____ Map No. ____ Indexed C. Johnson

76L298 307 5-49

PLEASE RETURN TO
LOS ANGELES COUNTY SURVEYOR
726 LOS ANGELES COUNTY ENGINEERING BLDG.

NOTE: ANY ADDITIONS OR CHANGES ON THIS SHEET MUST BE MADE OR CIRCLED IN RED INK, WITH DATE AND NAME OF PERSON MAKING CHANGE.

Do not extend notes this side of this line.

STATION	B. S.	H. I.	F. S.	ELEV.	Left	℄ Right
9+00		7714	469	72 45		℄
10+00			449	72 65		℄
"			487	72 27		13' gutter
"			42	72 9		20' PL.
"			487	72 27	14' gutter	
"			46	72 5	20' P.L.	
T.P.	549	7783	480	72 34	T.P.	
10+79.5			495	72 88		℄
"			537	72 46		13'
"			47	73 1		20' PL.
"			538	72 45	13' gutter	
"			49	72 9	20' P.L.	
+90.0			488	72 95		℄
"			521	72 62		13' gutter
"			515	72 68		22' S. edge pvm't
"			515	72 68	12' gutter	
"			532	72 51	22 S. edge pvm't	
11+01 93			480	73 03	℄ Intc. Horst Ave & Cheshire St	
"			519	72 64		13' gutter
"			505	72 78		20' PL.

F.B. 1938 PG. 100
Job No. 1107.14 Division No. Notes Red. Plotted No. Profile
Survey of LOWEMONT ST. S.S. DIST Date 6-14-54 Date X-Sec.
Survey by N.R. Smith Notes H. Fronk Notes Chkd. Checked No.
Indexed C. Johnson Date Date Date

76L298 307 5-49

PLEASE RETURN TO
LOS ANGELES COUNTY SURVEYOR
726 LOS ANGELES COUNTY ENGINEERING BLDG.

NOTE: ANY ADDITIONS OR CHANGES ON THIS SHEET MUST BE MADE OR CIRCLED IN RED INK, WITH DATE AND NAME OF PERSON MAKING CHANGE.

Do not extend notes this side of this line.

STATION	B. S.	H. I.	F. S.	ELEV.	Left	℄ Right
11+01 93		7783	512	72 71	12 gutter	
"			501	72 82	20' P.L.	
11+16,0			475	73 08		℄
"			515	72 68		13' gutter
"			510	72 73		22' N. edge pvmt
"			517	72 66	12' gutter	
"			512	72 71	22' N. edge pvmt	
+27,5			471	73 12		℄
"			508	72 75		13' gutter
"			46	73 2		20' P.L.
"			524	72 59	13' gutter	
"			47	73 1	20' P.L.	
12+00			451	73 32		℄
"			498	72 85		13' gutter
"			43	73 5		20' P.L.
"			500	72 83	13' gutter	
"			43	73 5	20' P.L.	
T.P.	548	7863	468	73 15	T.P.	
13+00			493	73 70		℄
"			542	73 21		13' gutter
"			49	73 7		20' PL

Profile Notes Red. ____ Plotted ____ Job No. 1707.14 Division No. ____ F.B. 1938 PG. 101
No. ____ Date ____ Date ____ Survey of Lowemont ST. S.S. Dist
X-Sec. Notes Chkd. ____ Checked ____ Survey by N.R. Smith Notes H. Frank Date 6-14-54
No. ____ Date ____ Date ____ Map No. ____ Indexed C. Johnson Date ____

76L298 307 5-49

PLEASE RETURN TO
LOS ANGELES COUNTY SURVEYOR
726 LOS ANGELES COUNTY ENGINEERING BLDG.

NOTE: ANY ADDITIONS OR CHANGES ON THIS SHEET MUST BE MADE OR CIRCLED IN RED INK, WITH DATE AND NAME OF PERSON MAKING CHANGE.

Do not extend notes this side of this line.

STATION	B. S.	H. I.	F. S.	ELEV.	Left	℄ Right
13+00		78 63	539	73 24	13' gutter	
"			51	73 5	20' P.L.	
13+27.0			488	73 75		℄
"			532	73 31		13' gutter
"			48	73 8		20' P.L.
"			546	73 17	14' gutter	
"			48	73 8	20' P.L.	
+36.0			484	73 79		℄
			514	73 49		13' gutter
			517	73 46		24' S. edge pvmt
			517	73 46	12' gutter	
			516	73 47	22 S. edge pvmt	
13+49 88			481	73 82	℄ Intc. Horst Ave & Barnwall St	
"			517	73 46		13' gutter
"			498	73 65		20' P.L.
"			517	73 46	12' gutter	
"			498	73 65	20' P.L.	
13+61.5			477	73 86		℄
"			515	73 48		13' gutter
"			515	73 48		24' N. edge pvmt
"			520	73 40	12' gutter	

F.B. 1938 PG. 102
Job No. 1707.14 Division No. ____ Notes Red. ____ Plotted ____ Profile ____
Survey of Lowemont St. S.S. Dist Date ____ Date ____ No. ____
Survey by N.R. Smith Notes H. Frank 6-14-54 Notes Chkd. ____ Checked ____ X-Sec. ____
Indexed C. Johnson Date ____ Date ____ No. ____

76L298 307 5-49

PLEASE RETURN TO
LOS ANGELES COUNTY SURVEYOR
726 LOS ANGELES COUNTY ENGINEERING BLDG.

NOTE: ANY ADDITIONS OR CHANGES ON THIS SHEET MUST BE MADE OR CIRCLED IN RED INK, WITH DATE AND NAME OF PERSON MAKING CHANGE.

Do not extend notes this side of this line.

STATION	B. S.	H. I.	F. S.	ELEV.	Left	℄ Right
13+61.5		7863	515	7348	22' N. edge pvm't	
13+72.5			471	7392		℄
"			512	7351		13' gutter
"			50	736		20' P.L.
"			524	7339	12' gutter	
"			48	738	20' P.L.	
14+00			458	7405		℄
"			501	7362		13' gutter
"			45	741		20' P.L.
"			515	7348	13' gutter	
"			44	742	20' P.L.	
15+00			420	7443		℄
"			475	7388		13' gutter
"			41	745		20' P.L.
"			468	7395	15' gutter	
"			40	746	20' P.L.	
T.P.	550	7959	454	7409	T.P.	
15+71.0			491	7468		℄
"			538	7421		13' gutter
"			50	746		20' PL
"			532	7427	14' gutter	

Profile Notes Red. ____ Plotted ____ Job No. 1707.14 Division No. ____ F.B. 1988 PG. 108
No. ____ Date ____ Date ____ Survey of Lowemont St. S.S. Dist
X-Sec. Notes Chkd. ____ Checked ____ Survey by N.R. Smith Notes H. Frank Date 6-14-54
No. ____ Date ____ Date ____ Map No. ____ Indexed [illegible]

76L298 307 5-49

PLEASE RETURN TO
LOS ANGELES COUNTY SURVEYOR
726 LOS ANGELES COUNTY ENGINEERING BLDG.

NOTE: ANY ADDITIONS OR CHANGES ON THIS SHEET MUST BE MADE OR CIRCLED IN RED INK, WITH DATE AND NAME OF PERSON MAKING CHANGE.

Do not extend notes this side of this line.

Profile No. ____ X-Sec. No. ____

Plotted ____ Date ____ Checked ____ Date ____

Notes Red. ____ Date ____ Notes Chkd. ____ Date ____

Job No. 1707.4 Division No. ____

Survey of Downwood ST. S.S. Dist

Survey by M.F. Smith Notes H. Econ K 6-19-54

Index C. Jones Date ____

F.B. 1938 Pg. 104

STATION	B. S.	H. I.	F. S.	ELEV.	Left	℄	Right
15+71.0		7959	47	7	20' P.L.		
+83.5			488	71		℄	
"			540	19			13' gutter
"			504	55			20' P.L. S. edge pvmt.
"			515	44	12' gutter		
"			529	30	27 S. edge pvmt		
15+97 83			486	73	℄ Intc. Horst Ave & Mollette St.		
"			538	21			15' gutter
"			498	61			20' P.L.
"			516	43	12' gutter		
"			498	61	20' P.L.		
16+08.5			478	81		℄	
"			523	26			15' gutter
"			513	46			25' N. edge pvmt
"			516	43	13' gutter		
"			513	44	28' N. edge pvmt		
+22.5			471	88		℄	
"			526	33			13' gutter
"			50 6				20' P.L.
"			516	43	13 gutter		
"			47	9	20' P.L.		
BM KN-145			431	75 28	BM. KN 145 Elev. = 75.236 FB 1938-18 Horst Ave & Mollette St. N.W. Cor. Brass Disk in Wall 1.0' E 12065		

Plotted 3-18-54

Notes Ck'd by	Survey of Lowemont St SS Dist
Map No.	W. O. 1707.14 Tape No. 0133 St'd. °F
Office Work	Surveyed by N.R. Smith
Checked	Notes H. Fronk Date 6-15-54
Date	Indexed C. Johnson 4-14-60

F.B. 1938 Pg. 105

C.I. 1707.14
LOWEMONT ST S.S. DIST

TOPOGRAPHY

ON

HAYFORD ST

From

PIONEER BLVD To ELAINE AVE.

N.R. Smith
~~H.E. Fronk~~
D. LeGoult
G. Bonney
D. Wilks

Note: Any Additions or Changes on This Sheet Must be Made or Circled in Red Ink With Date and Name of Person Making Change.

Do not extend notes this side of this line.

RETURN TO
LOS ANGELES COUNTY SURVEYOR
726 LOS ANGELES COUNTY
ENGINEERING BLDG.

76F3098 247 4-53

1938 106

F. B. _____ PG. _____

see bot. pg. 107

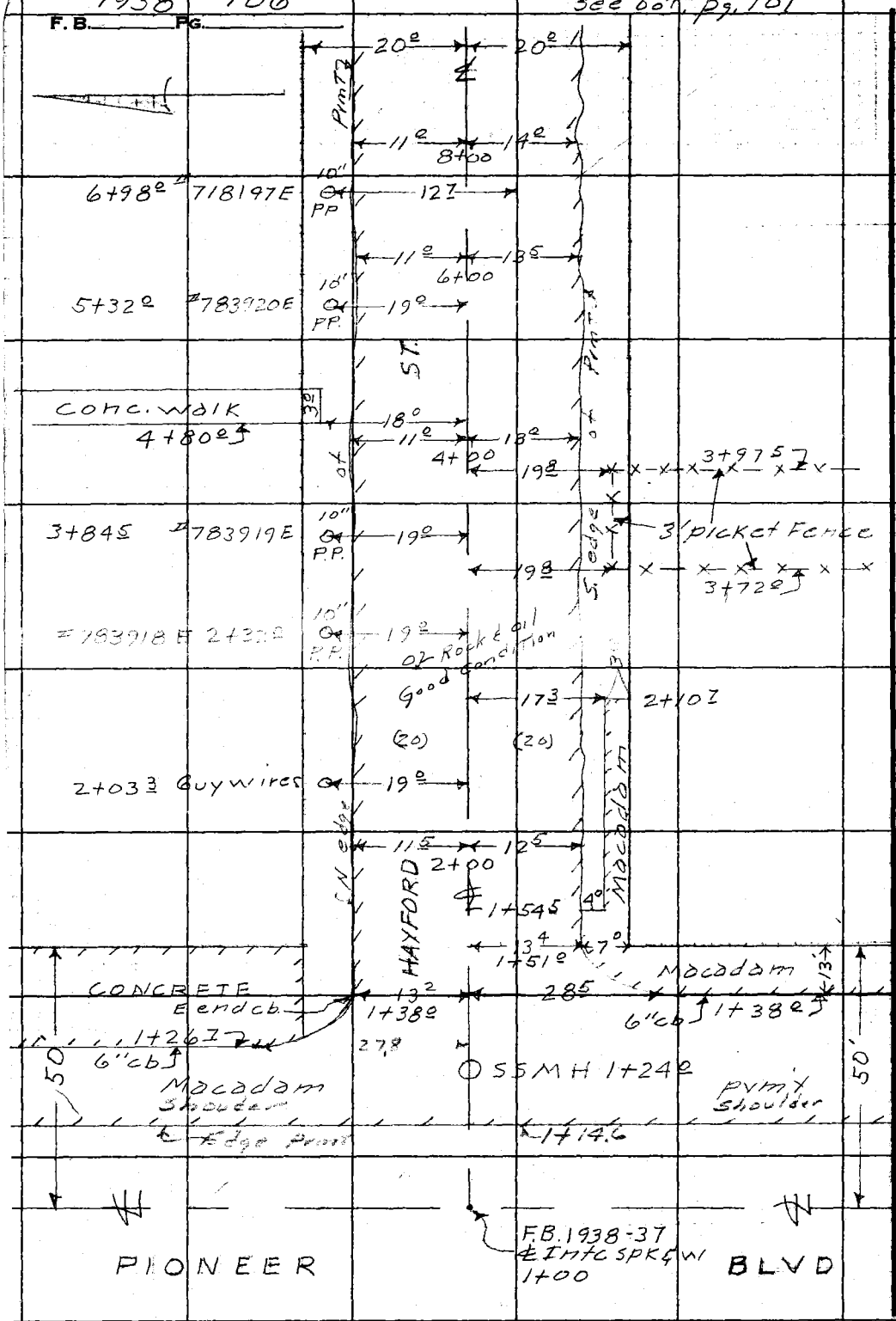

RETURN TO
LOS ANGELES COUNTY SURVEYOR
726 LOS ANGELES COUNTY
ENGINEERING BLDG.

Do not extend notes this side of this line.

Note: Any Additions or Changes on This Sheet Must be Made or Circled in Red Ink With Date and Name of Person Making Change.

1938 107

F. B. PG.

Notes Ck'd by	Survey of LOWEMONT St S.S
Map No.	W. O. 7071.4 Tape No. 0133 St'd. 68 °F
Office Work	Surveyed by N.R. Smith
Checked	Notes H Fronk Date 6-15-54
Date	Indexed C. Johnson

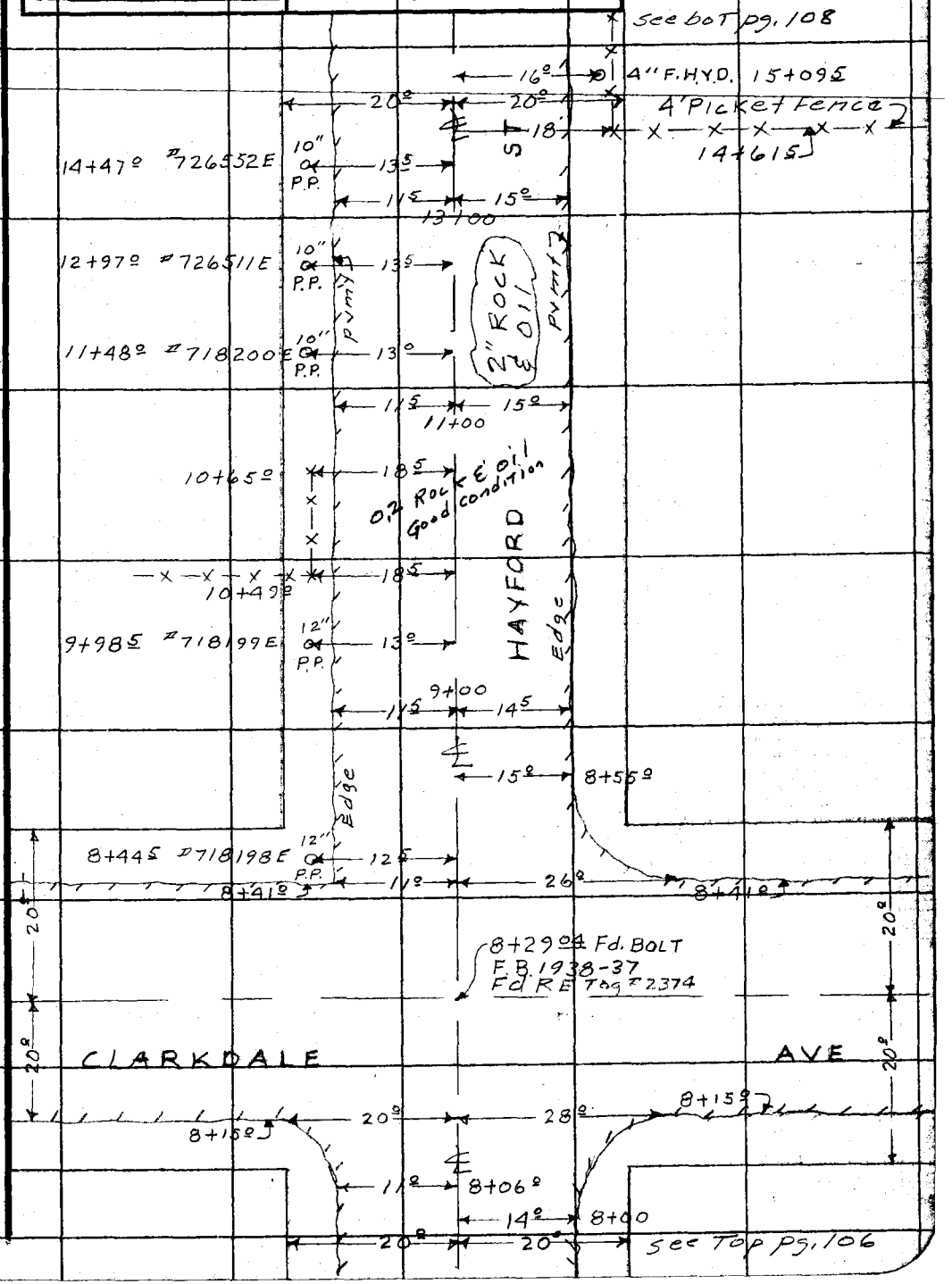

Note: Any Additions or Changes on This Sheet Must be Made or Circled in Red Ink With Date and Name of Person Making Change.

Do not extend notes this side of this line.

RETURN TO
LOS ANGELES COUNTY SURVEYOR
726 LOS ANGELES COUNTY
ENGINEERING BLDG.

76F3098 247 4-53

1938 108

F. B. _____ Pg. _____

RETURN TO
LOS ANGELES COUNTY SURVEYOR
726 LOS ANGELES COUNTY
ENGINEERING BLDG.
Do not extend notes this side of this line.

Note: Any Additions or Changes on This Sheet Must be Made or Circled in Red Ink With Date and Name of Person Making Change.

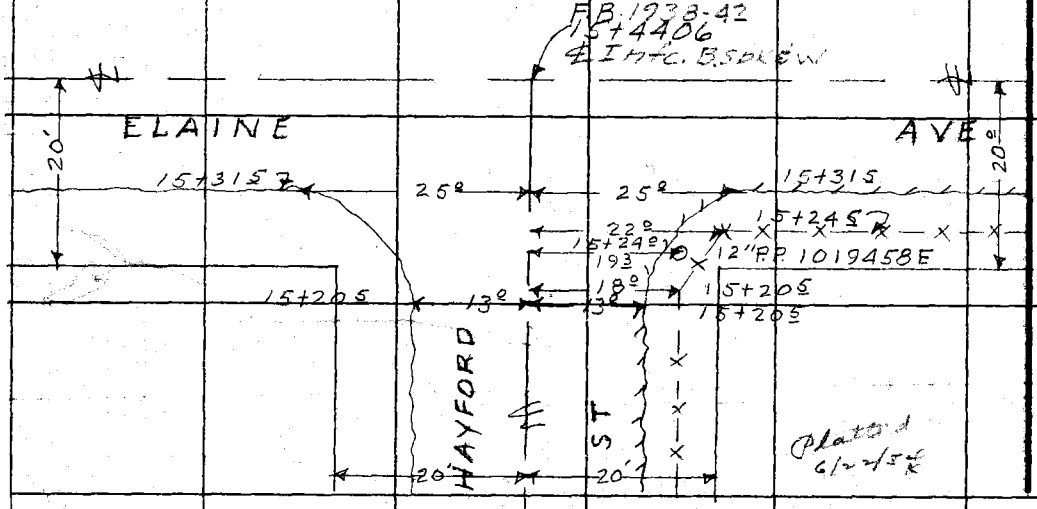

Profile No. ____ X-Sec. No. ____

Notes Red. ____ Date ____ Notes Chkd. ____ Date 6-17-54

Plotted ____ Date ____ Checked ____ Date ____

Job No 1707.14 Division No. ____

Survey of LOWEMONT ST. S.S. DIST.

Survey by N. R. Smith Notes H.R.S. Date 6-15-54

Map No. ____ Indexed C. Johnson

F.B. 7938 PG. 109

C.I. 1707.14

LOWEMONT STREET S.S. DIST.

CROSS SECTIONS
on
HAYFORD STREET.
between
Pioneer Blvd. & Elaine Ave

H.R. Smith
H. Frank
D. LeGault
G. Gomez
D. Wilks.

STATION	B.S.	H.I.	F.S.	ELEV.

NOTE: ANY ADDITIONS OR CHANGES ON THIS SHEET MUST BE MADE OR CIRCLED IN RED INK, WITH DATE AND NAME OF PERSON MAKING CHANGE.

Do not extend notes this side of this line.

PLEASE RETURN TO
LOS ANGELES COUNTY SURVEYOR
726 LOS ANGELES COUNTY ENGINEERING BLDG.

76L298 307 5-49

76L298 307 5-49

PLEASE RETURN TO
LOS ANGELES COUNTY SURVEYOR
726 LOS ANGELES COUNTY ENGINEERING BLDG.

NOTE: ANY ADDITIONS OR CHANGES ON THIS SHEET MUST BE MADE OR CIRCLED IN RED INK. WITH DATE AND NAME OF PERSON MAKING CHANGE.

Do not extend notes this side of this line.

STATION	B. S.	H. I.	F. S.	ELEV.	Hayford	Street
BM. KN-111	525	77 34		72 09	BM. KN-111 Elev. 72,091, Pioneer Blvd. (W. side) Roofing Nail in cb. 4'± N. of ℄ Prod. of H	FB. 1938 pg. 6 at Hayford St.
					Left & North	℄ Right & South
1+00			52	72 1	= ℄ Int Pioneer Blvd & Hayford St	
+14.6			53	72 0		℄ edge of Print.
+24.0			582	71 52	S Rim	Meas = 8.92 Rod = 5.82 14.74
			1474	62 60	Invert 8" outlet South	
+24.0			586	71 48	E Rim	Meas = 8.62 Rod = 5.86 14.48
"			1448	62 86	Invert 8" Inlet East	
1+26.7			580	71 54	27.8 gutter	
"			517	72 23	" Top of cb.	
+38.0			605	71 29		℄
"			640	71 94		28.5 gutter
"			541	71 93		" Top of cb
"			600	71 34	13.2 gutter	
"			504	72 30	" E. end cb.	
1+51.0			600	71 34		℄
"			610	71 24		13.4 gutter
"			528	72 06		" E. end of Cb.
"			522	72 12		20.0 P. L. on Walk
+61			495	72 39		℄

F.B. 1938 Pg. 110
Job No. 170714 Division No. ____ Notes Red. ____ Plotted ____ No. ____ Profile
Survey of Lowemont St. S.S. Dist. Date ____ Date ____ X-Sec.
Survey by N.R. Smith Notes N.R.S. 6-15-54 Notes Chkd. ____ Checked ____ No. ____
Indexed C. Johnson Date ____ Date ____

76L298 307 5-49

PLEASE RETURN TO
LOS ANGELES COUNTY SURVEYOR
726 LOS ANGELES COUNTY ENGINEERING BLDG.

NOTE: ANY ADDITIONS OR CHANGES ON THIS SHEET MUST BE MADE OR CIRCLED IN RED INK, WITH DATE AND NAME OF PERSON MAKING CHANGE.

Do not extend notes this side of this line.

STATION	B. S.	H. I.	F. S.	ELEV.	Hayford Left	ST Right
		77 34				
1+61.0			610	7124		11.0 gutter
"			522	7212		17.0 on Premix Walk
"			508	7226		20.0 " Premix walk
"			605	7129	11.0 gutter	
"			52	721	15.0 ground	
"			49	724	20.0 P.L.	
2+00			59	714		℄
"			60	713		12.5 gutter
"			50	723		20.0 P.L.
"			61	712	11.5 gutter	
"			53	720	20.0 P.L.	
T.P.	500	76 31	603	71 31		on meter box
3+00			49	714		℄
"			51	712		13.5 gutter
"			50	713		20.0 P.L.
"			49	714		124.0 back lot line
"			50	713	11.0 gutter	
"			46	717	20.0 P.L.	
"			43	720	124.0 back lot line	
4+00			49	714		℄

Profile No. ____ Notes Red. ____ Plotted ____ Job No. 1707.14 Division No. ____ F.B. 1938 Pg. 111
X-Sec. No. ____ Date ____ Date ____ Survey of Lowemont St. S.S. Dist.
Notes Chkd. ____ Checked ____ Survey by N.R. Smith Notes N.R.S. Date 6-15-54
Date ____ Date ____ Map No. ____ Indexed C. Johnson

76L298 307 5-49

PLEASE RETURN TO
LOS ANGELES COUNTY SURVEYOR
726 LOS ANGELES COUNTY ENGINEERING BLDG.

NOTE: ANY ADDITIONS OR CHANGES ON THIS SHEET MUST BE MADE OR CIRCLED IN RED INK, WITH DATE AND NAME OF PERSON MAKING CHANGE.

Do not extend notes this side of this line.

STATION	B. S.	H. I.	F. S.	ELEV.	Hayford Left	ST Right
		76 31				
4+00			53	0		13.0 gutter
"			48	5		20.0 P.L.
"			51	2		124.0 back lot line
"			53	0	11.0 gutter	
"			45	8	20.0 P.L. High to North	
5+00			50	3		℄
"			54	9		13.0 gutter
"			47	6		20.0 P.L.
"			52	1		124.0 back lot line
"			54	9	11.0 gutter	
"			49	4	20.0 P.L. High to North	
T.P.	445	75 75	501	71 30		
6+00			47	71 1		℄
"			51	70 7		13.5 gutter
"			48	71 0		20.0 P.L.
"			48	71 0		124.0 back lot line
"			52	70 6	11.0 gutter	
"			45	71 3	20.0 P.L.	
7+00			48	71 0		℄
"			51	70 7		13.5 gutter

F.B. 1938 PG. 112
Job No. 1707.14 Division No. Notes Red. Plotted Date Checked Date No. Profile
Survey of Lowemont St. S.S. Dist. Date Notes Chkd. Date No. X-Sec.
Survey by N.R. Smith Notes NRS - 6-15-54
Indexed Date

76L298 307 5-49

PLEASE RETURN TO
LOS ANGELES COUNTY SURVEYOR
726 LOS ANGELES COUNTY ENGINEERING BLDG.

NOTE: ANY ADDITIONS OR CHANGES ON THIS SHEET MUST BE MADE OR CIRCLED IN RED INK, WITH DATE AND NAME OF PERSON MAKING CHANGE.

Do not extend notes this side of this line.

Profile Notes Red____ Plotted____ Job No. 170714 Division No.____
No.____ Date____ Date____ Survey of Lawrence St. ST. S.S. DIST.
X-Sec. Notes Chkd.____ Checked____ Survey by W.R. Smith Notes W.R.S. Date 6-15-54
No.____ Date____ Date____ Map No.____ Plotted____ Date____

F.B. 1938 Pg. 113

STATION	B. S.	H. I.	F. S.	ELEV.	Hayford Left	℄	ST. Right
		1					
		75 75					
7+00			47	71 1			20.0 P.L.
"			51	70 7			124.0 back Lot Line.
"			51	70 7	11.5 gutter		
"			46	71 2	20.0 P.L.		
8+00			49	70 9		℄	
"			52	70 6			14.0 gutter
"			49	70 9			20.0 P.L.
+06.9			49	70 9		℄	
"			50	70 8	11.0 gutter		
"			43	71 5	20.0 P.L.		
+15.0			51	70 7		℄	in gutter
"			51	70 7			28.0 "
"			51	70 7	20.0 gutter		
8+29.04			48	71 0	= ℄ Int. Hayford St. & Clarkdale Ave		
"		1	49	70 9			124.0 on ℄ Clarkdale
T.P.	442	7581	436	71 39			on B.M. KN 128 6-15-54 6-16-54
8+41.5			51	707		℄	
"			52	706			26.0 gutter
"			52	706	11.0 gutter		
+55			50	708		℄	

76L298 307 5-49

PLEASE RETURN TO
LOS ANGELES COUNTY SURVEYOR
726 LOS ANGELES COUNTY ENGINEERING BLDG.

NOTE: ANY ADDITIONS OR CHANGES ON THIS SHEET MUST BE MADE OR CIRCLED IN RED INK, WITH DATE AND NAME OF PERSON MAKING CHANGE.

Do not extend notes this side of this line.

STATION	B. S.	H. I.	F. S.	ELEV.	Hayford Left	ST. Right
		7581				
8+55			53	705		15.0 gutter
"			48	710		20.0
9+00			51	707		℄
"			53	705		14.5 gutter
"			49	709		20.0 P.L.
"			55	703		124.0 back lot line
"			53	705	11.5 gutter	
"			50	708	20.0 P.L. High to North	
10+00			50	708		℄
"			53	705		15.0 gutter
"			50	708		20.0 P.L.
"			56	702		124.0 back lot line
"			53	705	11.5 gutter	
"			49	709	20.0	
T.P.	495	7583	493	7088		
11+00			50	708		℄
"			54	704		15.0 gutter
"			54	704		20.0 P.L.
"			55	703		124.0 back lot Line
"			54	704	11.5 gutter	

F.B. PG. 114
Job No. 170714 Division No. ____ Notes Red. ____ Plotted ____ Profile ____
Survey of Lowemont St. S.S. Dist Date ____ Date ____ No. ____
Survey by N.R. Smith Notes N.R.S. 6-16-54 Notes Chkd. ____ Checked ____ X-Sec. ____
Indexed C. Johnson Date ____ Date ____ No. ____

76L298 307 5-49

PLEASE RETURN TO
LOS ANGELES COUNTY SURVEYOR
726 LOS ANGELES COUNTY ENGINEERING BLDG.

NOTE: ANY ADDITIONS OR CHANGES ON THIS SHEET MUST BE MADE OR CIRCLED IN RED INK, WITH DATE AND NAME OF PERSON MAKING CHANGE.

Do not extend notes this side of this line.

STATION	B. S.	H. I.	F. S.	ELEV.	Hayford	ST
					Left (NORTH) ℄	Right
		7583				
11+00			50	708	20.0 P.L.	
12+00			50	708		℄
"			52	706		15.0 gutter
"			48	710		20.0 P.L.
"			56	702		124.0 back lot line
"			53	705	11.5 gutter	
"			47	711	20.0 P.L. High to North	
13 +00			49	709		℄
"			51	707		15.0 gutter
"			49	709		20.0 P.L.
"			51	707		124.0 back lot line
"			51	707	11.5 gutter	
"			47	711	20.0 P.L.	
"			53	705	124.0 back lot line	Low spot
T.P.	507	7584	506	7077		set spk.
14+00			50	708		℄
"			54	704		15.0 gutter
"			48	710		20.0 P.L.
"			50	708		124.0 Back lot line
"			52	706	11.5 gutter	

Profile No. ____ Notes Red. ____ Plotted ____ Job No. 1707.14 Division No. ____ F.B. 1938 PG. 115
X-Sec. No. ____ Date ____ Date ____ Survey of Lowemont ST. S.S. DIST.
Notes Chkd. ____ Checked ____ Survey by N.R. Smith Notes N.R.S. Date 6-16-54
Date ____ Date ____ Map No. ____ Indexed C. Johnson Date ____

76L298 307 5-49

PLEASE RETURN TO
LOS ANGELES COUNTY SURVEYOR
726 LOS ANGELES COUNTY ENGINEERING BLDG.

NOTE: ANY ADDITIONS OR CHANGES ON THIS SHEET MUST BE MADE OR CIRCLED IN RED INK. WITH DATE AND NAME OF PERSON MAKING CHANGE.

Do not extend notes this side of this line.

STATION	B. S.	H. I.	F. S.	ELEV.	Hayford Left	ST Right
		7584				
14+00			45	71 3	20.0 P.L.	
15+00			50	70 8		℄
+20.5			50	70 8		℄
"			53	70 5		13.0 gutter
"			48	71 0		20.0 P.L.
"			51	70 7	13.0 gutter	
"			48	71 0	20.0 P.L.	
+31.5			53	70 5		℄ in gutter
"			54	70 4		25.0 gutter
"			52	70 6	25.0 gutter	
15+44.06			50	70 8	= ℄ Int.	
"			52	70 6		124.0 ℄ Elaine Ave
"			47	71 1	124.0 ℄ of Elaine Ave	
BM, KN-139			449	71 35	BM, KN-139, Elev. 71.358, F.B. 1938 pg 16	
					Elaine Ave & Hayford ST. N.W. Cor.	
					BT. spk in walk to house #11963 on Hayford ST	
					Plotted 6/22/54	

F.B. 1938 PG. 116
Job No 1707.14 Division No. ____ Notes Red. ____ Plotted ____ Date ____ No. ____ Profile
Survey of Lowemont St. S.S. Dist. Date ____ X-Sec.
Survey by N.R. Smith Notes N.R.S. 6-16-54 Notes Chkd. ____ Checked ____ Date ____ No. ____
Indexed L. O. Johnson Date ____

Notes Ck'd by	Survey of Lowemont St. Dist.
Map No.	W. O. 1707.14 Tape No. 0133 St'd. 68 °F
Office Work	Surveyed by N.R. Smith
Checked	Notes D. LeGault Date 6-15-54
Date	Indexed [redacted] C. Johnson

F.B. 1938 PG. 117

C.I. 1707.14

LOWEMONT STREET SS. DIST

TOPOGRAPHY
on
HAYFORD STREET
between
HORST AVE & ELAINE AVE.

N.R. Smith
H. Frank
D. LeGault
G. Bonney
D. Wilks.

Note: Any Additions or Changes on This Sheet Must be Made or Circled in Red Ink With Date and Name of Person Making Change.

Do not extend notes this side of this line.

RETURN TO
LOS ANGELES COUNTY SURVEYOR
726 LOS ANGELES COUNTY
ENGINEERING BLDG.

76F3095 247 4-53

1938 2 118

F. B. _____ PG. _____

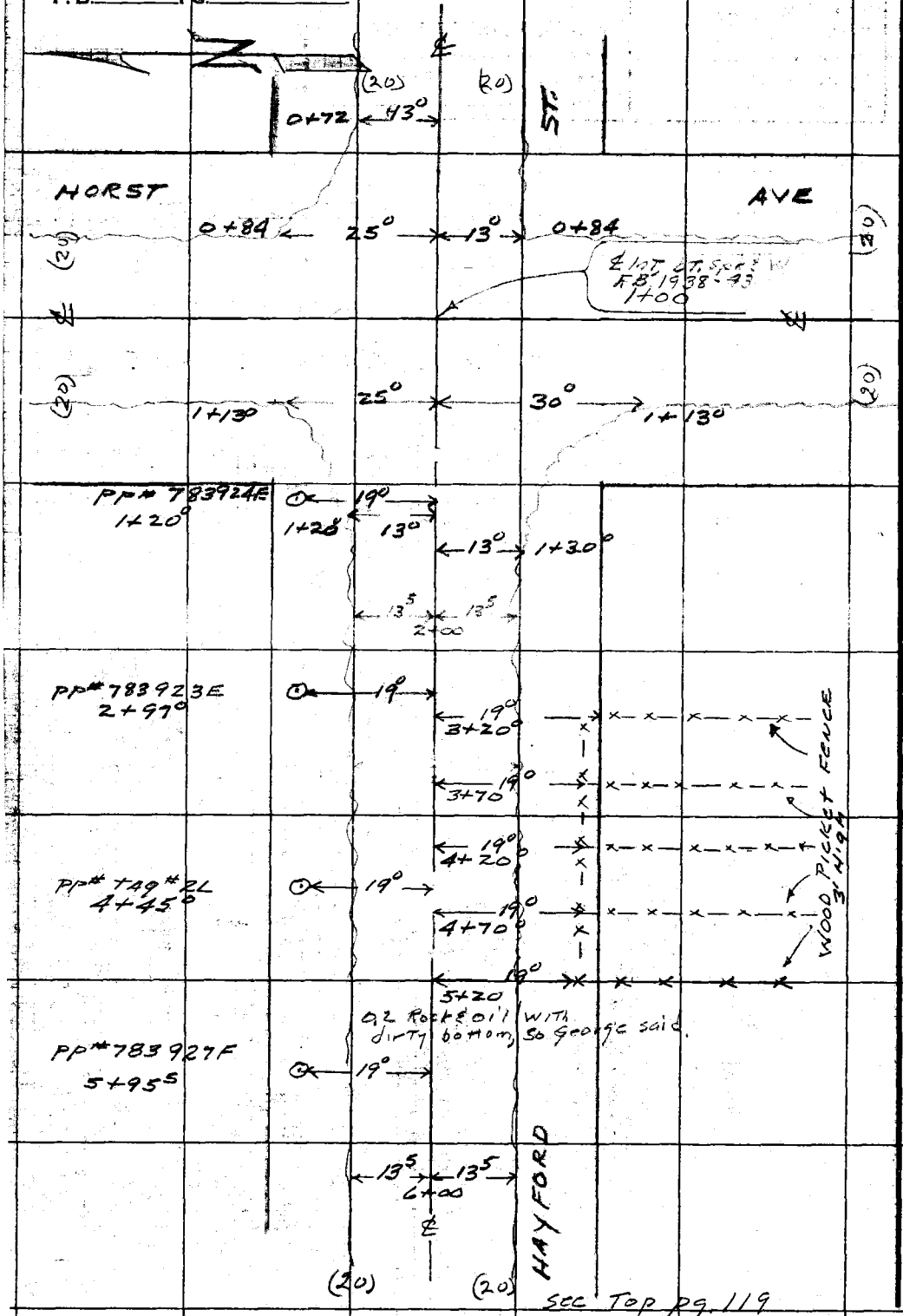

RETURN TO
LOS ANGELES COUNTY SURVEYOR
726 LOS ANGELES COUNTY
ENGINEERING BLDG.
Do not extend notes this side of this line.

Note: Any Additions or Changes on This Sheet Must be Made or Circled in Red Ink With Date and Name of Person Making Change.

F.B. 1938 Pg. 119

Notes Ck'd by	Survey of Lowemont St Dist.
Map No.	W. O. 1707.14 Tape No. 0133 St'd. 68° °F
Office Work	Surveyed by H. R. Smith
Checked	Notes " Date 6-15-54
Date	Indexed [illegible] C. Johnson

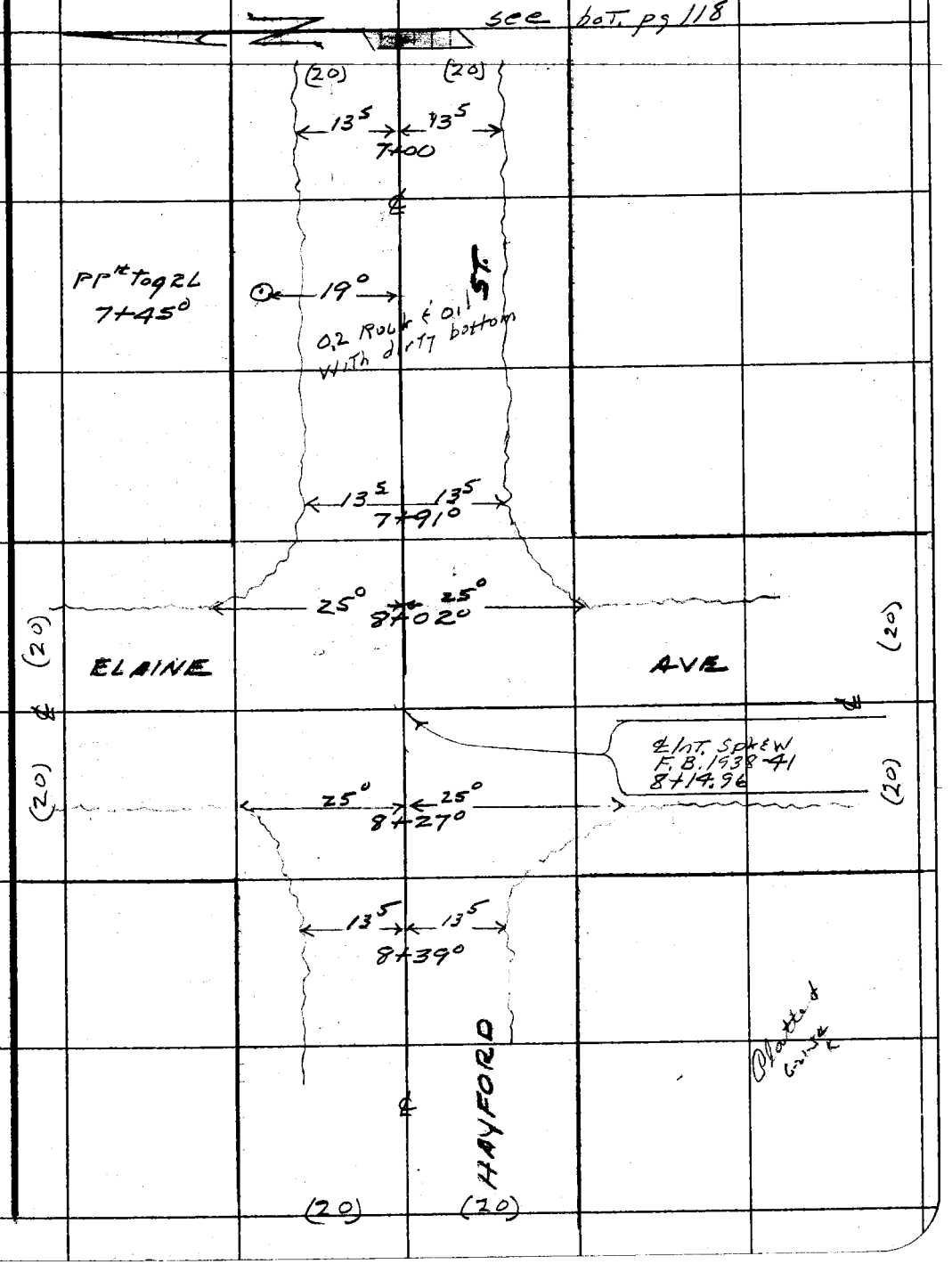

Note: Any Additions or Changes on This Sheet Must be Made or Circled in Red Ink With Date and Name of Person Making Change.

Do not extend notes this side of this line.

RETURN TO
LOS ANGELES COUNTY SURVEYOR
726 LOS ANGELES COUNTY
ENGINEERING BLDG.

76F3098 247 4-53

1938 120

F. B. _____ Pg. _____

RETURN TO
LOS ANGELES COUNTY SURVEYOR
726 LOS ANGELES COUNTY
ENGINEERING BLDG.

Note: Any Additions or Changes on This Sheet Must be Made or Circled in Red Ink With Date and Name of Person Making Change.

Do not extend notes this side of this line.

Profile No. | Notes Red. | Plotted | Job No 1707.14 | Division No. | F.B. 1938 Pg. 121
Date | Date | Survey of Lowemont St. S.S. DIST.
X-Sec. No. | Notes Chkd. | Checked | Survey by N.R. Smith | Notes N.R.S. | Date 6-15-54
Date 6-17-54 | Date | Map No. | Indexed C. Johnson

C.I. 1707.14

LOWEMONT STREET S.S. DIST.

CROSS SECTIONS
on
HAYFORD STREET
between
HORST AVE & ELAINE AVE

Smith
Frank
LeGault
Bonney
Wilks.

STATION	B.S.	H.I.	F.S.	ELEV.

NOTE: ANY ADDITIONS OR CHANGES ON THIS SHEET MUST BE MADE OR CIRCLED IN RED INK, WITH DATE AND NAME OF PERSON MAKING CHANGE.

PLEASE RETURN TO
LOS ANGELES COUNTY SURVEYOR
726 Los Angeles County Engineering Bldg.

Do not extend notes this side of this line.

761.298 307 5-49

76L298 307 5-49

PLEASE RETURN TO
LOS ANGELES COUNTY SURVEYOR
726 LOS ANGELES COUNTY ENGINEERING BLDG.

NOTE: ANY ADDITIONS OR CHANGES ON THIS SHEET MUST BE MADE OR CIRCLED IN RED INK, WITH DATE AND NAME OF PERSON MAKING CHANGE.

Do not extend notes this side of this line.

F.B. 1938 PG. 122

Profile No. ____ Plotted ____ Date ____
X-Sec. No. ____ Checked ____ Date ____

Job No. 72014 Division No. ____ Notes Red. ____ Date ____
Survey of Lowman's ST. S.S. DIST
Survey by L.P. Smith Notes K.R.S. 6-15-54 Notes Chkd. ____ Date ____
Indexed C. Johnson Date ____

STATION	B. S.	H. I.	F. S.	ELEV.	Hayford	ST.
BM, KN-140	4.50	75.10		70.30	BM, KN-140, Elev. = 70.296, F.B. 1938 pg. 17 Horst Ave & Hayford ST. S.E. cor. B.T. spk in walk at house #12102, on Hayford St.	
					Left	Right
0+72.0			4.9	70.2		℄
"			5.1	70.0		13.0 gutter
"			4.9	70.2		20.0 P.L.
+84			5.2	69.9		℄ in gutter
"			5.1	70.0		25.0 in gutter
"			5.3	69.8	13.0 in gutter	
1+00			4.9	70.2	= ℄ Int. Hayford St. & Horst Ave	
"			4.4	70.7		124.0 ℄ Horst at back lot line
"			5.3	69.8	124.0 ℄ Horst at back lot line	
+13			5.2	69.9		℄ in gutter
"			5.2	69.9		25.0 "
"			5.3	69.8	30.0 in gutter	
+20			5.0	70.1		℄
"			5.1	70.1		13.0 gutter
"			4.7	70.4		20.0 P.L.
+30			4.9	70.2		℄
"			5.4	69.7	13.0 gutter	
"			4.9	70.2	20.0 P.L.	

76L298 307 5-49

PLEASE RETURN TO
LOS ANGELES COUNTY SURVEYOR
726 LOS ANGELES COUNTY ENGINEERING BLDG.

NOTE: ANY ADDITIONS OR CHANGES ON THIS SHEET MUST BE MADE OR CIRCLED IN RED INK, WITH DATE AND NAME OF PERSON MAKING CHANGE.

Do not extend notes this side of this line.

STATION	B. S.	H. I.	F. S.	ELEV.	Hayford Left	ST. Right
		7510				
2+00			47	704		℄
"			49	702		13.5 gutter
"			47	704		20.0 P.L.
"			42	709		124.0 back lot line
"			52	699	13.5 gutter	
"			46	705	20.0 P.L.	
"			55	696	124.0 back lot line	
3+00			47	704		℄
"			50	701		13.5 gutter
"			47	704		20.0 P.L.
"			51	700	13.5 gutter	
"			48	703	20.0 P.L.	
"			51	700	124.0 back lot line	
T. P.	523	7532	501	7009		
4+00			48	705		℄
"			51	702		13.5 gutter
"			45	708		20.0 P.L.
"			53	700	13.5 gutter	
"			51	702	20.0 P.L.	
			52	701	124.0 back lot line	

Profile No. ____ Notes Red. ____ Plotted ____ Job No. 1707.14 Division No. ____
X-Sec. No. ____ Date ____ Date ____ Survey of Lowemont St. S.S. Dist
Notes Chkd. ____ Checked ____ Survey by N.R. Smith Notes N.R.S. Date 6-15-54
Date ____ Date ____ Map No. ____ Indexed C. J[illegible] Date ____

F.B. 1938 PG. 3/123

76L298 307 5-49

PLEASE RETURN TO
LOS ANGELES COUNTY SURVEYOR
726 LOS ANGELES COUNTY ENGINEERING BLDG.

NOTE: ANY ADDITIONS OR CHANGES ON THIS SHEET MUST BE MADE OR CIRCLED IN RED INK, WITH DATE AND NAME OF PERSON MAKING CHANGE.

Do not extend notes this side of this line.

STATION	B. S.	H. I.	F. S.	ELEV.	Hayford Left	Street Right
		7532				
5+00			47	70 6		℄
"			51	70 2		13.5 gutter
"			47	70 6		20.0 P.L.
"			51	70 2	3.5 gutter	
"			50	70 3	20.0 P.L.	
"			53	70 0	124.0 back lot line.	(Hand level)
6+00			45	70 8		℄
"			47	70 6		13.5 gutter
"			42	71 1		20.0 P.L.
"			48	70 5	13.5 gutter	
"			45	70 8	20.0 P.L.	
"			50	70 3	124.0 back lot line	(Hand level)
T. P.	535	7588	479	[illegible] 53		[illegible]
7+00			49	71 0		℄
"			53	70 6		13.5 gutter
"			48	71 1		20.0 P.L.
"			53	70 6	13.5 gutter	
"			49	71 0	20.0 P.L.	
"			46	71 3	124.0 back lot line	
+91			51	70 8		℄

F.B. 1938 PG. 124
Job No. 1707.14 Division No. ____ Notes Red. ____ Plotted ____ Profile ____
Survey of Lowemont St. S.S. Dist. Date ____ Date ____ No. ____
Survey by N.R. Smith Notes N.R.S. - 6-15-54 Notes Chkd. ____ Checked ____ X-Sec. ____
Indexed [illegible] Date ____ Date ____ No. ____

76L298 307 5-49

PLEASE RETURN TO
LOS ANGELES COUNTY SURVEYOR
726 LOS ANGELES COUNTY ENGINEERING BLDG.

NOTE: ANY ADDITIONS OR CHANGES ON THIS SHEET MUST BE MADE OR CIRCLED IN RED INK, WITH DATE AND NAME OF PERSON MAKING CHANGE.

Do not extend notes this side of this line.

Profile No.____ Notes Red.____ Plotted____ Job No. 1014 Division No.____
X-Sec. No.____ Date____ Date____ Date____ Survey of Lovecraft ST. S.S. DIST.
Notes Chkd.____ Checked____ Survey by W.R.Smith Notes W.R.S. Date 6-15-54
Date____ Map No.____ Traced J. Johnson Date____

F.B. 1938 PG. 15

STATION	B. S.	H. I.	F. S.	ELEV.	Hayford ST. Left	℄	Right
		7588					
7+91.0			51	708			13.5' gutter
"			46	713			20.0 P.L.
"			53	706	13.5 gutter		
"			49	710	20.0 P.L.		
8+00			52	707		℄	
+02			52	707		℄	
"			52	707			25.0 gutter
"			54	705	25.0 gutter		
8+14.96			50	709	= ℄ Int. Hayford ST &		Elaine Ave
"			47	712			124.0 ℄ Elaine Ave
"			52	707	124.0 ℄ Elaine Ave		
+27.0			53	706		℄	in gutter
"			53	706			25.0 gutter
"			54	705	25.0 gutter		
+39.0			50	709		℄	
"			51	708			13.5' gutter
"			48	711			20.0 P.L.
"			53	706	13.5' gutter		
"			49	710	20.0 P.L.		
BM ◯ KN-139			450	7138	BM KN-139, Elev. = 71.358 / FB 1938-16 Elaine Ave & Hayford ST NW. Corner BT. spk in walk To house #11963 on Hayford ST.		

Checked 6-21-54 JK

F.B. 1938 PG. 126

Job No. _____ Division No. _____ Notes Red. _____ Plotted _____ Profile

Survey of _____ Date _____ Date _____ No. _____

Survey by _____ Notes _____ Notes Chkd. _____ Checked _____ X-Sec.

Indexed _____ Date _____ Date _____ Date _____ No. _____

STATION	B. S.	H. I.	F. S.	ELEV.

76L298 307 5-49

PLEASE RETURN TO

LOS ANGELES COUNTY SURVEYOR

726 LOS ANGELES COUNTY ENGINEERING BLDG.

Do not extend notes this side of this line.

NOTE: ANY ADDITIONS OR CHANGES ON THIS SHEET MUST BE MADE OR CIRCLED IN RED INK, WITH DATE AND NAME OF PERSON MAKING CHANGE.

Notes Ck'd by	Survey of Lowemont St SS Dist
Map No.	W. O. 1707.14 Tape No. 0133 St'd. 68 °F
Office Work	Surveyed by N.R. Smith
Checked	Notes H. Fronk Date 6-15-54
Date	Indexed 2-14-60

F.B. 938 Pg. 1

C.I. 1707.14

LOWEMONT ST S.S. DIST

TOPOGRAPHY

ON

HAYFORD ST

From

HORST AVE to NORWALK BLVD.

N.R. Smith
H.E. Fronk
D. LeGaulk
G. Bonney
D. Wilks

Note: Any Additions or Changes on This Sheet Must be Made or Circled in Red Ink With Date and Name of Person Making Change.

Do not extend notes this side of this line.

RETURN TO
LOS ANGELES COUNTY SURVEYOR
726 LOS ANGELES COUNTY
ENGINEERING BLDG.

76F3096 247 4-52

F.B. 1938 Pg. 128

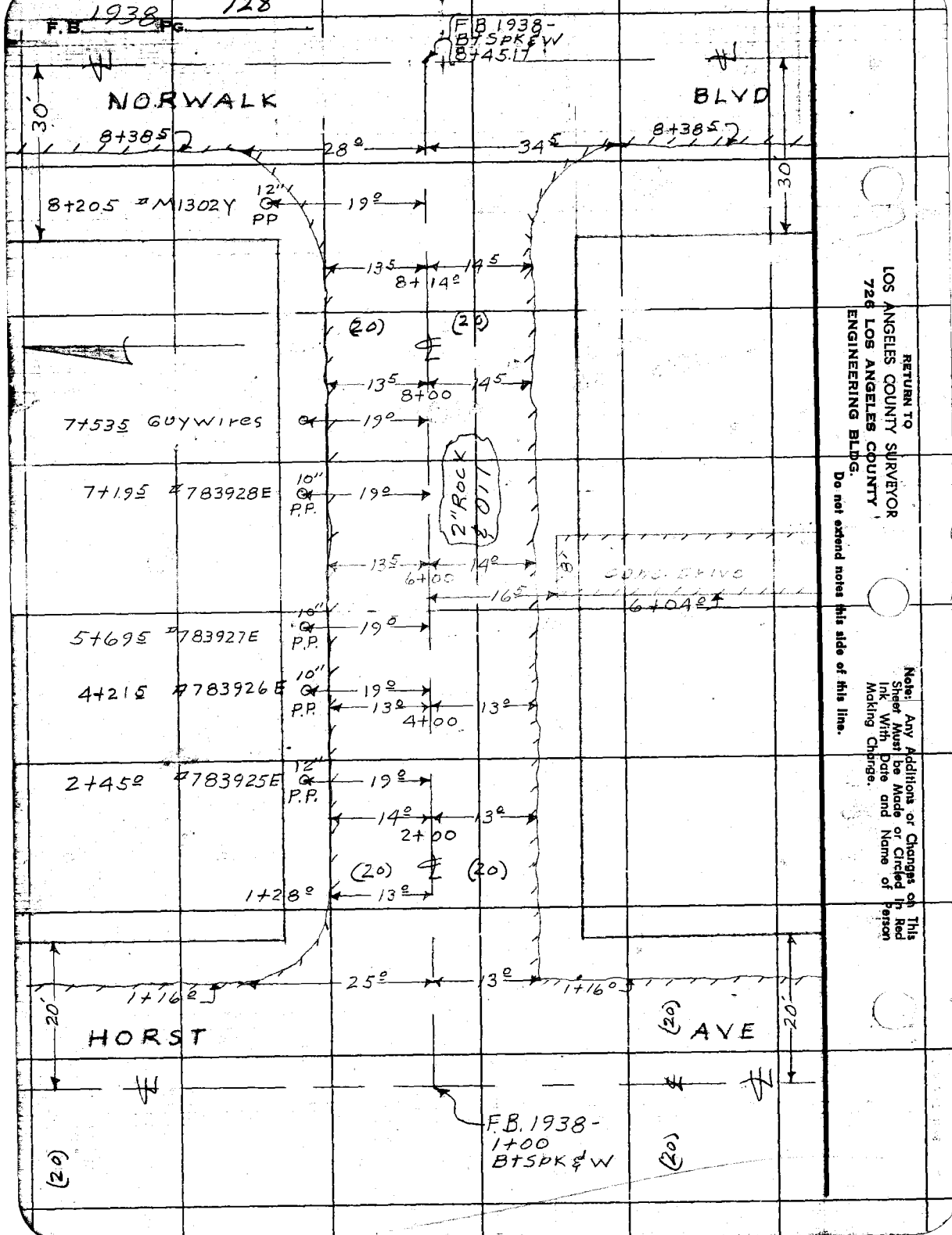

RETURN TO
LOS ANGELES COUNTY SURVEYOR
726 LOS ANGELES COUNTY
ENGINEERING BLDG.
Do not extend notes this side of this line.

Note: Any Additions or Changes on This Sheet Must be Made or Circled In Red Ink With Date and Name of Person Making Change.

Profile No._____ Notes Red._____ Plotted_____ Job No. 1707.14 Division No._____ F.B. 1938 Pg. 129

X-Sec. No._____ Date_____ Date_____ Survey of Lowemont St. S.S. Dist

Notes Chkd. Date 6-17-54 Checked Date Survey by N.R. Smith Notes N.R.S. Date 6-16-54

Map No._____ Indexed C. Johnson Date

C.I. 1707.14
LOWEMONT STREET S.S. DIST.

CROSS SECTIONS on HAYFORD STREET between Horst Ave & Norwalk Blvd.

N.R. Smith
H. Frank
D. LeGault
G. Bonney
D. Wilks.

STATION	B. S.	H. I.	F. S.	ELEV.

NOTE: ANY ADDITIONS OR CHANGES ON THIS SHEET MUST BE MADE OR CIRCLED IN RED INK, WITH DATE AND NAME OF PERSON MAKING CHANGE.

Do not extend notes this side of this line.

PLEASE RETURN TO
LOS ANGELES COUNTY SURVEYOR
726 Los Angeles County Engineering Bldg.

76L298 307 5-49

76L298 307 5-49

PLEASE RETURN TO
LOS ANGELES COUNTY SURVEYOR
726 LOS ANGELES COUNTY ENGINEERING BLDG.

NOTE: ANY ADDITIONS OR CHANGES ON THIS SHEET MUST BE MADE OR CIRCLED IN RED INK, WITH DATE AND NAME OF PERSON MAKING CHANGE.

Do not extend notes this side of this line.

STATION	B. S.	H. I.	F. S.	ELEV.	Hayford	ST.
BM, KN-140	488	7518		70 30	BM, KN-140, Elev. = 70.296, F.B. 1938 Pg. 17 Horst Ave & Hayford St. BT. spk in walk at house #	S.E. Cor. 12102 on Hayford St
					Left & North	Right & South
1+00			50	70 2	= ℄ Int. Hayford St &	HORST AVE. E.A. ~~Elaine Ave~~
"			54	69 8		124.0 = ℄ Elaine Ave
"			45	70 7	124.0 = ℄ Elaine Ave	
+16.0			53	69 9		℄ in gutter
"			55	69 7		13.0 "
"			52	70 0	25.0 gutter	
+28.0			50	70 2		℄
"			52	70 0	13.0 gutter	
"			50	70 2	20.0 P.L.	
2+00			47	70 5		℄
"			51	70 1		13.0 gutter
"			47	70 5		20.0 P.L.
"			49	70 3		124.0 back lot line
"			50	70 2	14.0 gutter	
"			46	70 6	20.0 P.L.	
"			43	70 9	124.0 back lot line	
3+00			44	70 8		℄
"			49	70 3		13.0 gutter

F.B. 1938 PG. 130

Job No. 1707.14 Division No. ____ Notes Red. ____ Plotted ____ No. ____ Profile

Survey of Lowemont St. S.S. Dist. Date ____ Date ____ X-Sec.

Survey by N.R. Smith Notes N.R.S. - 6-16-54 Notes Chkd. ____ Checked ____ No. ____

Index C. Johnson Date ____ Date ____

76L298 307 5-49

PLEASE RETURN TO
LOS ANGELES COUNTY SURVEYOR
726 LOS ANGELES COUNTY ENGINEERING BLDG.

NOTE: ANY ADDITIONS OR CHANGES ON THIS SHEET MUST BE MADE OR CIRCLED IN RED INK, WITH DATE AND NAME OF PERSON MAKING CHANGE.

Do not extend notes this side of this line.

Profile Notes Red No. Date
X-Sec. Notes Chkd. Date
No. Date

Plotted Date
Checked Date
Map No.

Job No 170114 Division No.
Survey of Lowemont ST. S.S. Dist
Survey by W.A. Smith Notes W.A.S. Date 6-16-64
Indexed

F.B. 1938 Pg. 131

STATION	B. S.	H. I.	F. S.	ELEV.	Hayford	STREET
		7518'			Left & North	Right & South
3+00			46	706		20.0 P.L.
"			48	704	(Hand level)	124.0 back lot line
"			45	704	13.0 gutter	
"			42	710	20.0 P.L.	
T.P.	482	7584'	416	7102		
4+00			51	707		℄
"			55	703		13.0 gutter
"			50	708		20.0 P.L.
"			53	705		124.0 back lot line
"			52	706	13.0 gutter	
"			48	710	20.0 P.L.	
5+00			49	709		℄
"			53	705		13.5 gutter
"			51	707		20.0 P.L.
"			53	705		124.0 back lot line
"			54	704	13.0 gutter	
"			48	710	20.0 P.L.	
6+00			51	707		℄
"			55	703		14.0 gutter
"			52	706		20.0 P.L.

76L298 307 5-49

PLEASE RETURN TO
LOS ANGELES COUNTY SURVEYOR
726 LOS ANGELES COUNTY ENGINEERING BLDG.

NOTE: ANY ADDITIONS OR CHANGES ON THIS SHEET MUST BE MADE OR CIRCLED IN RED INK, WITH DATE AND NAME OF PERSON MAKING CHANGE.

Do not extend notes this side of this line.

STATION	B. S.	H.I.	F. S.	ELEV.	Hayford	Street
					Left & North	Right & South
		7584				
6+00			51	70 7		124.0 back lot line
"			54	70 4	13.5 gutter	
"			50	70 8	20.0 P.L.	
"			48	71 0	124.0 back lot line	(Hand level)
T.P.	414	7509	489	[illegible]		
7+00			45	70 6		℄
"			49	70 2		14.0 gutter
"			44	70 7		20.0 P.L.
"			52	69 9	(Hand level)	124.0 back lot line
"			48	70 3	13.5	
"			42	70 9	20.0 P.L.	
8+00			48	70 3		
+14.0			49	70 2		℄
"			53	69 8		14.5 gutter
"			47	70 4		20.0 P.L.
"			50	70 1	13.5 gutter	
"			42	70 9	20.0 P.L.	
+38.5			50	70 1		℄
"			49	70 2		34.5 Pmt
"			48	70 3	28.0 Pmt	
8+45.17			46	70 5	= ℄ Int. Norwalk Blvd & Hayford St	
BM,KN-123			355	71 54	BM KN-123, Elev. 71.600 Norwalk Blvd & Hayford St. N.W. Cor	F.B. 1938 pg 10
					Let in first step to house # 12167	

F.B. 1938 PG. 132

Job No. 1707.14 Division No. ____ Notes Red. ____ Plotted ____ Profile ____ No. ____

Survey of Lowemont St. S.S. Dist. Date ____ Date ____ X-Sec. ____

Survey by W. R. Smith Notes N.R.S. - 6-16-54 Notes Chkd. ____ Checked ____ No. ____

Indexed C. Johnson Date ____ Date ____

1938 133

Notes Ck'd by	Survey of Lowemont St SS Dist
Map No.	W. 6.707.14 Tape No. 2133 Std. 68 °F
Office Work	Surveyed by N.R. Smith
Checked	Notes H. Fronk Date 6-16-54
Date	Indexed C. Johnson

F. B. Pg.

C. I 1707.14

LOWEMONT ST. S.S. DIST

TOPOGRAPHY

ON

NAVA STREET

BETWEEN

PIONEER BLVD. & ELAINE ST.

N.R. Smith
H.E. Fronk
D. LeGault
G. Romney
D. Wilks

Notes: Any Additions or Changes on This Sheet Must be Made or Circled in Red Ink With Date and Name of Person Making Change.

Do not extend notes this side of this line.

RETURN TO
LOS ANGELES COUNTY SURVEYOR
726 LOS ANGELES COUNTY
ENGINEERING BLDG.

7675088 247 4-58

1938 134 sec bot pg 135

F.B. Pg.

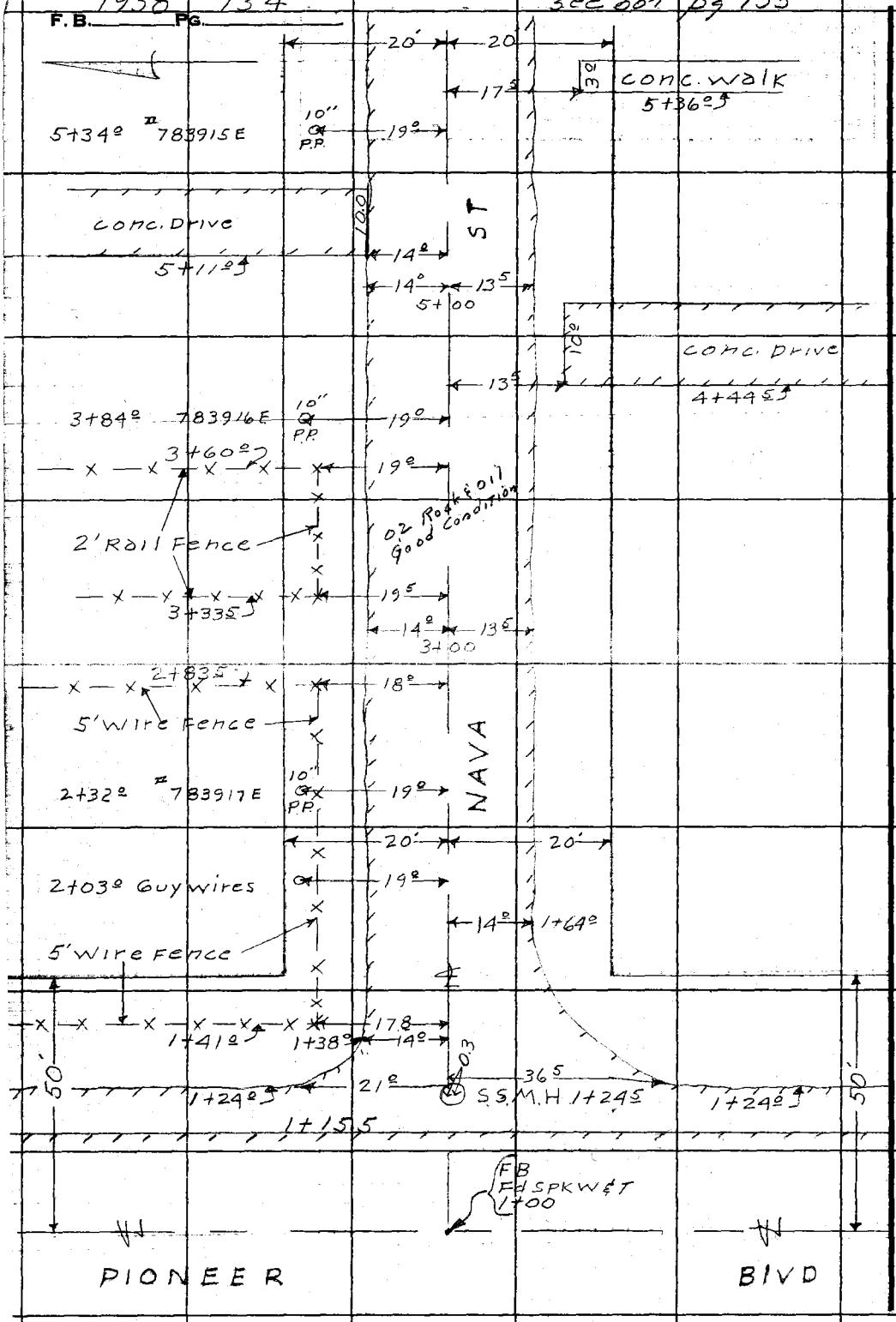

RETURN TO
LOS ANGELES COUNTY SURVEYOR
726 LOS ANGELES COUNTY
ENGINEERING BLDG.

Do not extend notes this side of this line.

Note: Any Additions or Changes on This Sheet Must be Made or Circled in Red Ink With Date and Name of Person Making Change.

Notes Ck'd by	Survey of Lowemont St SS Dist
Map No.	W. O. 17 07.14 Tape No. 0133 St'd. 68° °F
Office Work	Surveyed by N. R. Smith
Checked	Notes H E Frank Date 6-16-54
Date	Indexed [illegible]

F. B. 1938 Pg. 135

see bot. pg. 136

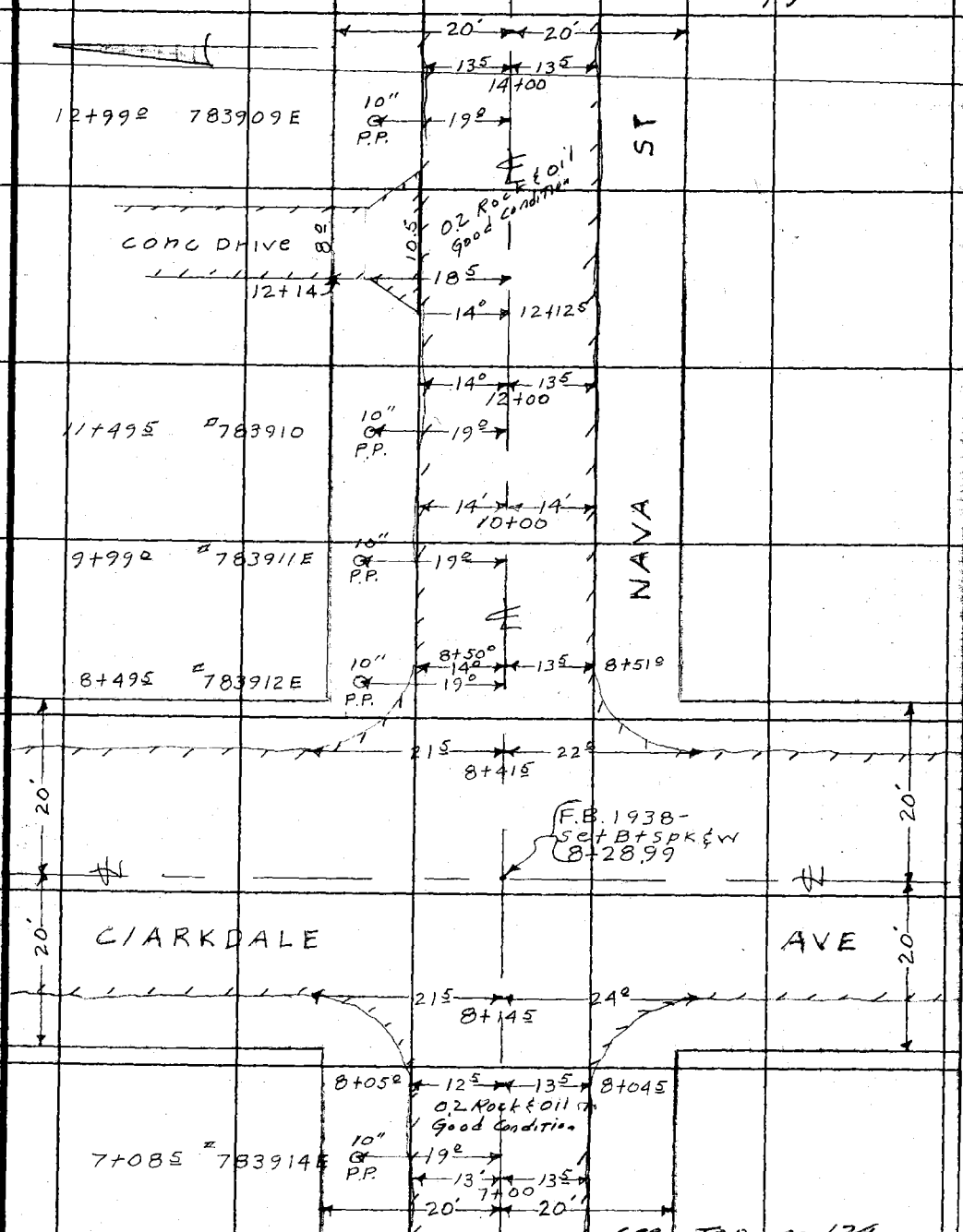

see Top pg 134

Note: Any Additions or Changes on This Sheet Must be Made or Circled in Red Ink With Date and Name of Person Making Change.

Do not extend notes this side of this line.

RETURN TO
LOS ANGELES COUNTY SURVEYOR
726 LOS ANGELES COUNTY
ENGINEERING BLDG.

76F3095 247 4-53

F.B. 1938 136
PG.

RETURN TO
LOS ANGELES COUNTY SURVEYOR
726 LOS ANGELES COUNTY
ENGINEERING BLDG.
Do not extend notes this side of this line.

Note: Any Additions or Changes on This Sheet Must be Made or Circled in Red Ink With Date and Name of Person Making Change.

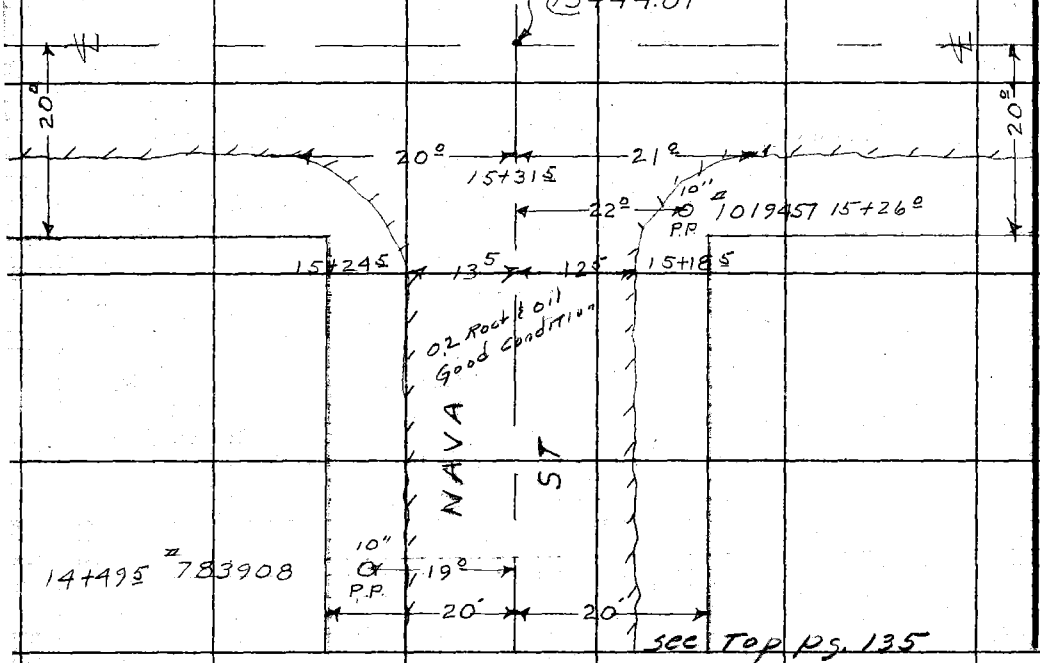

Profile No. | Notes Red. | Plotted | Job No 1707.14 | Division No. | F.B. 1938 Pg. 137
Date | Date | Survey of Lowemont St. S.S. Dist.
X-Sec. No. | Notes Chkd. | Checked | Survey by N.R.Smith | Notes N.R.S. | Date 6-16-54
Date 6-21-54 | Date | Map No. | Indexed D. Johnson | Date

C.I. 1707.14

LOWEMONT STREET S.S. DIST.

CROSS SECTIONS
on
NAVA STREET
between
Pioneer Blvd. & Elaine Ave

N.R. Smith
H. Frank
D. LeGault
G. Bonney
D. Wilks

STATION	B.S.	H.I.	F.S.	ELEV.

NOTE: ANY ADDITIONS OR CHANGES ON THIS SHEET MUST BE MADE OR CIRCLED IN RED INK, WITH DATE AND NAME OF PERSON MAKING CHANGE.

Do not extend notes this side of this line.

PLEASE RETURN TO
LOS ANGELES COUNTY SURVEYOR
726 Los Angeles County Engineering Bldg.

76L298 307 5-49

76L298 307 5-49

PLEASE RETURN TO
LOS ANGELES COUNTY SURVEYOR
726 LOS ANGELES COUNTY ENGINEERING BLDG.

NOTE: ANY ADDITIONS OR CHANGES ON THIS SHEET MUST BE MADE OR CIRCLED IN RED INK, WITH DATE AND NAME OF PERSON MAKING CHANGE.

Do not extend notes this side of this line.

STATION	B. S.	H. I.	F. S.	ELEV.	Nava	Street
BM, KN-112	428	77 04		72 76	BM, KN-112, Elev. = 72.763, F.B. 1938 pg. 6 Pioneer Blvd. (W. side) at Nava ST. L&T in Co. 3'± N. of ℄ Prod. of Nava ST.	
					Left & North	Right & South
1+00			44	72 6	= ℄ Int. Pioneer Blvd &	Nava ST.
+15.5			45	72 5		℄ E. edge Prmt
1+24.0			483	72 21		℄
"			52	71 8		36.5
"			52	71 8	21.0	
1+24.5			483	72 21	W. Rim MH	
"			—	—	— — —	
"			482	72 22	N Rim MH	
"			1378	63 26	Invert 8" Inlet N.	
"			484	72 20	E. Rim MH	
"			1359	63 45	Invert 8" Inlet E.	
"			485	72 19	S. Rim MH	
"			1391	63 13	Invert 8" outlet S.	
+30			51	71 9		℄ gutter
+38.0			50	72 0		℄
"			49	72 1	14.0	
+64.0			48	72 2		℄

Meas = 8.96
Rod = 4.82
13.78

Meas = 8.75
4.84
13.59

Meas = 9.06
4.85
13.91

F.B. 1938 PG. 138
Job No. 1707.14 Division No. ____ Notes Red. ____ Plotted ____ Profile ____
Survey of Lowemont St. S.S. Dist. Date ____ Date ____ No. ____
Survey by N.R. Smith Notes N.R.S. - 6-16-54 Notes Chkd. ____ Checked ____ X-Sec. ____
Index C. Johnson Date ____ Date ____ No. ____

76L298 307 5-49

PLEASE RETURN TO
LOS ANGELES COUNTY SURVEYOR
726 LOS ANGELES COUNTY ENGINEERING BLDG.

NOTE: ANY ADDITIONS OR CHANGES ON THIS SHEET MUST BE MADE OR CIRCLED IN RED INK, WITH DATE AND NAME OF PERSON MAKING CHANGE.

Do not extend notes this side of this line.

STATION	B. S.	H. I.	F. S.	ELEV.	Nova	STreet
					Left ℄ North	℄ Right ℄ South
		7704				
1+64			50	720		14.0 gutter
2+00			48	722		℄
"			52	728		14.0 gutter
"			48	722		20.0 P.L.
"			52	728		124.0 back lot line
"			51	719	14.0 gutter	
"			43	727	20.0 P.L.	
3+00			49	721		℄
"			54	716		13.5 gutter
"			48	722		20.0 P.L.
"			48	722		124.0 back lot line
"			52	718	14.0 gutter	
"			46	724	20.0 P.L.	
"			43	727	124.0 back lot line	
4+00			50	720		℄
"			56	714		13.5 gutter
"			49	721		20.0 P.L.
"			56	714		124.0 back lot line
"			54	716	14.0 gutter	
"			46	724	20.0 P.L.	

Profile Notes Red. ____ Plotted ____ Job No. 1707/4 Division No. ____
No. ____ Date ____ Date ____ Survey of Lowemont St. S.S. R.I.S.T.
X-Sec. Notes Chkd. ____ Checked ____ Survey by N.R.Smith Notes N.R.S. Date 6-16-54
No. ____ Date ____ Date ____ Map No. ____ Index C. Johnson

F.B. 1938 Pg. 139

76L298 307 5-49

PLEASE RETURN TO
LOS ANGELES COUNTY SURVEYOR
726 LOS ANGELES COUNTY ENGINEERING BLDG.

NOTE: ANY ADDITIONS OR CHANGES ON THIS SHEET MUST BE MADE OR CIRCLED IN RED INK. WITH DATE AND NAME OF PERSON MAKING CHANGE.

Do not extend notes this side of this line.

STATION	B. S.	H. I.	F. S.	ELEV.	Nava	Street
					Left & North	℄ Right & South
		77 04				
T.P.	312	76 58	358	73 46		
5+00			49	71 7		℄
"			55	71 1		13.5 gutter
"			46	72 0		20.0 P.L.
"			49	71 7		124.0 back lot line
"			53	71 3	14.0 gutter	
"			46	72 0	20.0 P.L.	
6+00			53	71 3		℄
"			57	70 9		14.0 gutter
"			48	71 8		20.0 P.L.
"			53	71 3		124.0 back lot line
"			56	71 0	14.0 gutter	
"			49	71 7	20.0 P.L.	
7+00			54	71 2		℄
"			59	70 7		13.5 gutter
"			51	71 5		20.0 P.L.
"			52	71 4		124.0 back lot line
"			57	70 9	13.0 gutter	
"			49	71 7	20.0 P.L.	
T.P.	425	76 01	482	71 76		

F.B. 1938 PG. 140 Job No. 1707.14 Division No. Notes Red. Plotted Date No. Profile
Survey of Lowemont St. S.S. Dist. Date X-Sec.
Survey by N.R. Smith Notes N.R.S. - 6-16-54 Notes Chkd. Checked Date No.
Indexed C. Johnson Date

76L298 307 5-49

PLEASE RETURN TO
LOS ANGELES COUNTY SURVEYOR
726 LOS ANGELES COUNTY ENGINEERING BLDG.

NOTE: ANY ADDITIONS OR CHANGES ON THIS SHEET MUST BE MADE OR CIRCLED IN RED INK, WITH DATE AND NAME OF PERSON MAKING CHANGE.

Do not extend notes this side of this line.

STATION	B. S.	H. I.	F. S.	ELEV.	Nova	Street
		76 01			Left & North	℄ Right & South
8+00			51	709		℄
+04.5			51	709		℄
"			55	705		13.5 gutter
"			50	710		20.0 P.L.
"			53	707	12.5 gutter	
"			47	713	20.0 P.L.	
+14.5			52	708		℄ in gutter
"			53	707		24.0 gutter
"			53	707	21.5 gutter	
8+28.99			49	711	= ℄ Int. Nova St. & Clarkdale Ave.	
"			49	711		124.0 ℄ Clarkdale
"			48	712	124.0 ℄ Clarkdale	
+41.5			52	708		℄
"			53	707		22.0 gutter
"			53	707	21.5 gutter	
+51.0			51	709		℄
"			54	706		13.5 gutter
"			49	711		20.0 P.L.
"			52	708	14.0 gutter	
"			49	711	20.0 P.L.	

Profile Notes Red ____ Plotted ____ Job No. 17014 Division No. ____
No. ____ Date ____ Date ____ Survey of Lovejoy St. S.S. Dist.
X-Sec. Notes Chkd. ____ Checked ____ Survey by W.P. Smith Notes W.P.S. Date 6-16-54
No. ____ Date ____ Date ____ Map No. ____ Indexed ____ F.B. 1938 PG. 141

76L298 307 5-49

PLEASE RETURN TO
LOS ANGELES COUNTY SURVEYOR
726 LOS ANGELES COUNTY ENGINEERING BLDG.

NOTE: ANY ADDITIONS OR CHANGES ON THIS SHEET MUST BE MADE OR CIRCLED IN RED INK, WITH DATE AND NAME OF PERSON MAKING CHANGE.

Do not extend notes this side of this line.

Profile No. ____ X-Sec. No. ____
Plotted ____ Date ____ Checked ____ Date ____
Notes Red. ____ Date ____ Notes Chkd. ____ Date ____
Job No. 1707.14 Division No. ____
Survey of Lowerson St. S.S. DIST.
Survey by M.P. Smith Notes N.A.S. - 2-16-54
Indexed C. Johnson Date ____
F.B. 1938 PG. 142

STATION	B. S.	H. I.	F. S.	ELEV.	NAVA Left ℄ North	STREET Right ℄ South
		76 01				
9+00			49	71 1		℄
"			52	70 8		14.0 gutter
"			49	71 1		20.0 P.L.
"			49	71 1		124.0 back lot line
"			52	70 9	14.0 gutter	
"			50	71 0	20.0 P.L.	
10+00			47	71 3		℄
"			52	70 8		14.0 gutter
"			47	71 3		20.0 P.L.
"			53	70 7		124.0 back lot line
"			52	70 9	14.0 gutter	
"			45	71 5	20.0 P.L.	
11+00			48	71 2		℄
"			54	70 6		14.0 gutter
"			50	71 0		20.0 P.L.
"			59	70 1		124.0 back lot line
"			53	70 7	14.0 gutter	
"			49	71 1	20.0 P.L.	
T.P.	495	76 15	481	71 20		
12+00			49	71 3		℄

76L298 307 5-49

PLEASE RETURN TO
LOS ANGELES COUNTY SURVEYOR
726 LOS ANGELES COUNTY ENGINEERING BLDG.

NOTE: ANY ADDITIONS OR CHANGES ON THIS SHEET MUST BE MADE OR CIRCLED IN RED INK, WITH DATE AND NAME OF PERSON MAKING CHANGE.

Do not extend notes this side of this line.

STATION	B. S.	H. I.	F. S.	ELEV.	Nova Left ℄ North	STREET Right ℄ SOUTH
		76 15				
12+00			54	708		13.5 gutter
"			52	710		20.0 P.L.
"			54	708		124.0 back lot line
"			52	710	14.0 gutter	
"			50	712	20.0 P.L.	
13+00			50	712		℄
"			54	708		13.5 gutter
"			53	709		20.0 P.L.
"			56	706		124.0 back lot line
"			53	709	13.5 gutter	
"			48	714	20.0 P.L.	
T.P.	484	76 19	480	7135		
14+00			49	713		℄
"			52	710		13.5 gutter
"			49	713		20.0 P.L.
"			52	710		124.0 back lot line
"			53	709	13.5 gutter	
"			47	715	20.0 P.L.	
15+00			50	712		℄
+18.5			50	712		℄

Profile
Notes Red. ____ Plotted ____ Job No. 17014 Division No. ____
No. ____ Date ____ Survey of Lowemont ST. S.S. DIST.
X-Sec. Notes Chkd. ____ Checked ____ Survey by W.A. Smith Notes W.A.S. Date 6-17-54
No. ____ Date ____ Date ____ Map No. ____ Indexed ____ C. Johnson Date ____

F.B. 1938 PG. 143

76L298 307 5-49

PLEASE RETURN TO
LOS ANGELES COUNTY SURVEYOR
726 LOS ANGELES COUNTY ENGINEERING BLDG.

NOTE: ANY ADDITIONS OR CHANGES ON THIS SHEET MUST BE MADE OR CIRCLED IN RED INK, WITH DATE AND NAME OF PERSON MAKING CHANGE.

Do not extend notes this side of this line.

STATION	B. S.	H. I.	F. S.	ELEV.	Nava	Street
		76 19			Left & North	Right & South
15+18.5			54	70 8		12.5 gutter
"			49	71 3		20.0 P.L.
+24.5			51	71 1		℄
"			52	71 0	13.5 gutter	
"			48	71 4	20.0 P.L.	
+31.5			52	71 0		℄ in gutter
"			54	70 8		21.0 gutter
"			52	71 0	20.0 gutter	
15+44.01			49	71 3	= ℄ Int. Nava St & Elaine Ave	
BM, KN-138			470	71 49	BM, KN-138, Elev. 71.484, F.B. 1938 pg. 16 Elaine Ave & Nava St, S.W. cor. BT. spk. in walk to house 11964 on Nava St.	

F.B. 1938 PG. 144

Job No. 1707.14 Division No. ____ Notes Red. ____ Plotted ____ Date ____ No. ____ Profile

Survey of Lowemont St. S.S. Dist

Survey by N.R. Smith Notes N.R.S. 6-16-54 Notes Chkd. ____ Date ____ Checked ____ Date ____ No. ____ X-Sec.

Indexed C. Johnson Date ____

1938 145

Notes Ck'd by	Survey of Lowemont St S Dist F. B. PG.
Map No.	W. O. 7071.4 Tape No. 2133 Sr'd. °F
Office Work	Surveyed by N.R. Smith
Checked	Notes H E Fronk Date 6-16-54
Date	Indexed C. Jahnsen 2-14-80

C.I. 1707.14

LOWEMONT ST S.S. DIST

Topography

on

NAVA STREET

between

HORST AVE & ELAINE AVE

N.R. Smith
H.E. Fronk
Don LeGault
G. Bonney
D. Wilks

Note: Any Additions or Changes on This Sheet Must be Made or Circled in Red Ink With Date and Name of Person Making Change.

Do not extend notes this side of this line.

RETURN TO
LOS ANGELES COUNTY SURVEYOR
726 LOS ANGELES COUNTY
ENGINEERING BLDG.

7875098 247 4-58

1938 146

F. B. _____ Pg. _____

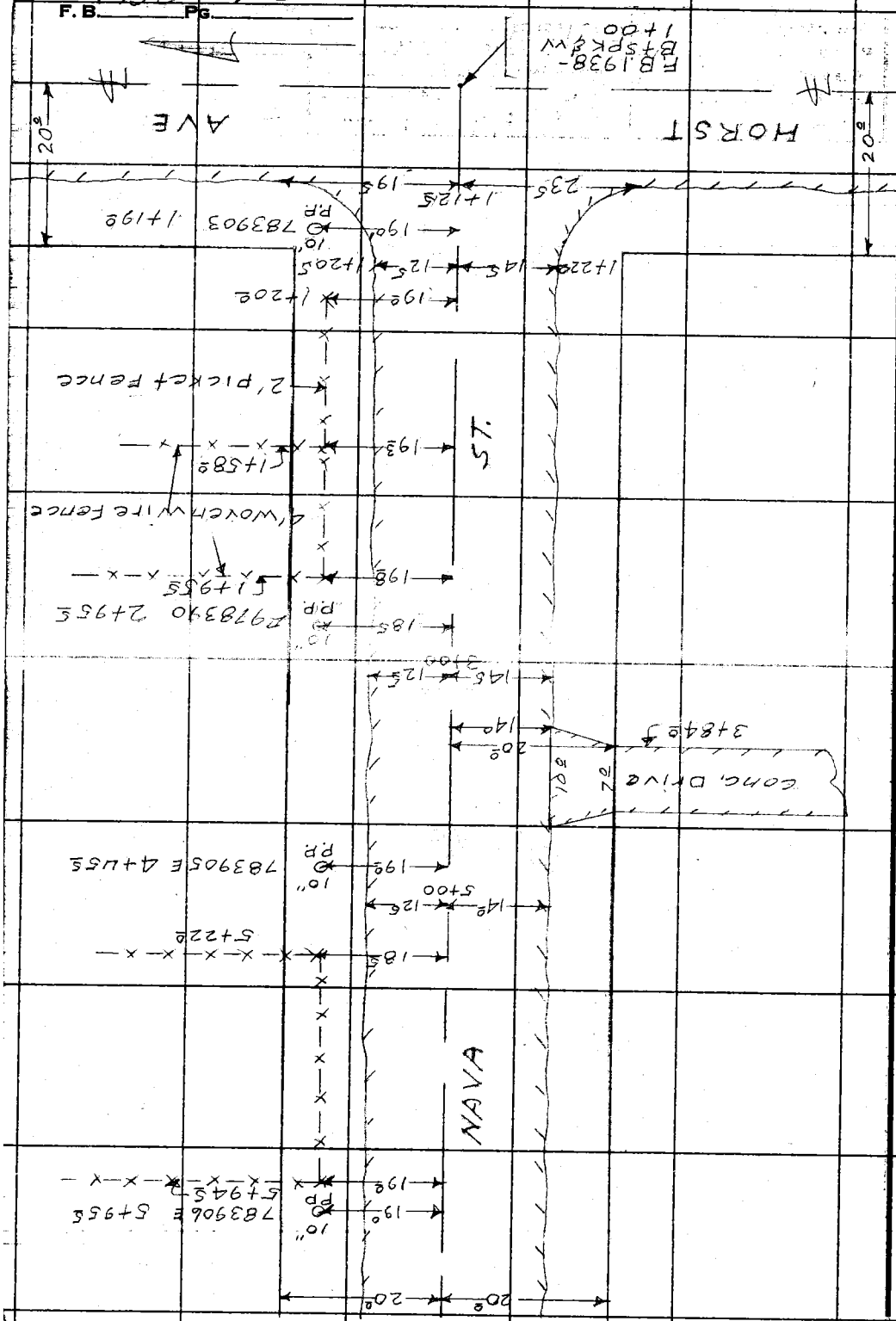

RETURN TO
LOS ANGELES COUNTY SURVEYOR
726 LOS ANGELES COUNTY
ENGINEERING BLDG.

Do not extend notes this side of this line.

Note: Any Additions or Changes on This Sheet Must be Made or Circled in Red Ink With Date and Name of Person Making Change.

1938 147

F.B. Pg.

Notes Ck'd by
Map No.
Office Work
Checked
Date

Survey of Lowement St SS Dist
W.O. 307.14 Tape No. 0133 St'd. °F
Surveyed by N.R. Smith
Notes H.F. Frank Date 6-16-54
Indexed C. Johnson

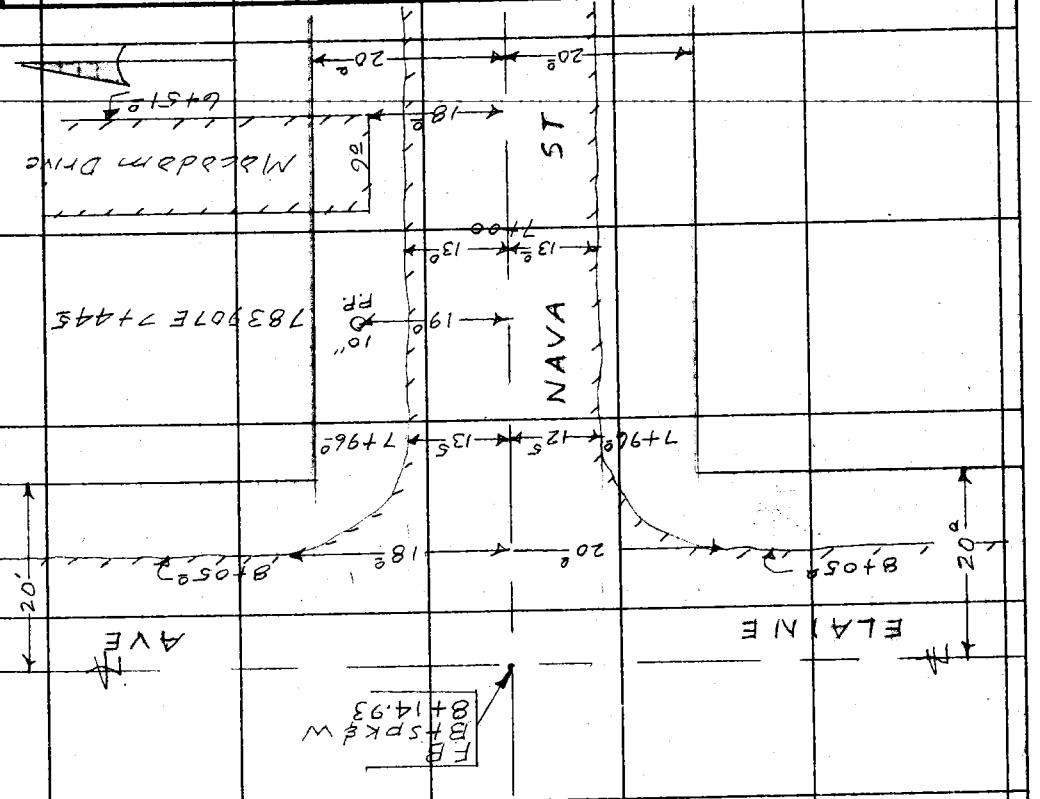

Note: Any Additions or Changes on This Sheet Must be Made or Circled in Red Ink With Date and Name of Person Making Change.

Do not extend notes this side of this line.

RETURN TO
LOS ANGELES COUNTY SURVEYOR
726 LOS ANGELES COUNTY
ENGINEERING BLDG.

7673008 247 4-52

F. B. 1938 Pg. 148

RETURN TO
LOS ANGELES COUNTY SURVEYOR
720 LOS ANGELES COUNTY
ENGINEERING BLDG.

Note: Any Additions or Changes on This Sheet Must be Made or Circled in Red Ink With Date and Name of Person Making Change.

Do not extend notes this side of this line.

Profile No. | Notes Red. | Plotted | Job No. 1707.14 | Division No. | F.B. 1938 Pg. 149
Date | Date | Survey of Lowemont St. S.S. Dist.
X-Sec. No. | Notes Chkd. Date 6-19-54 | Checked Date | Survey by N.R. Smith Notes H Frank Date 6-17-54
Map No. | Indexed

CI 1707.14

LOWEMONT STREET S.S. DIST.

CROSS SECTIONS
on
NAVA STREET.
between
HORST AVE & ELAINE AVE

N.R Smith
H. Frank
D. LeGault
G. Bonney
D. Wilks

STATION	B. S.	H. I.	F. S.	ELEV.

NOTE: ANY ADDITIONS OR CHANGES ON THIS SHEET MUST BE MADE OR CIRCLED IN RED INK, WITH DATE AND NAME OF PERSON MAKING CHANGE.

Do not extend notes this side of this line.

PLEASE RETURN TO
LOS ANGELES COUNTY SURVEYOR
726 Los Angeles County Engineering Bldg.

73L298 307 5-49

76L298 307 5-49

PLEASE RETURN TO
LOS ANGELES COUNTY SURVEYOR
726 LOS ANGELES COUNTY ENGINEERING BLDG.

NOTE: ANY ADDITIONS OR CHANGES ON THIS SHEET MUST BE MADE OR CIRCLED IN RED INK, WITH DATE AND NAME OF PERSON MAKING CHANGE.

Do not extend notes this side of this line.

STATION	B. S.	H. I.	F. S.	ELEV.	Nava	Street
BM, KN-141	5 04	7621		7117	BM, KN-141, Elev = 71.173, Horst Ave & Nava St. BT. spk in walk to house	F.B. 1938 pg. 17 S.E. cor. #12102 on Nava St.
					Left.	℄ Right
1+00			49	71 3	℄ Intc. Nava St. &	Horst Ave
"			43	71 9		124' ℄ Horst Ave
"			55	70 7	124' ℄ Horst Ave	
1+12.5			52	71 0		℄
"			52	71 0		19.5 w. edge pvmt
"			54	70 8	23.5 w. edge pvmt	
1+20.5			49	71 3		℄
"			51	71 [illegible]		12.5 N edge pvmt
"			44	71 [illegible]		20' P.L.
1+22.0			54	70 [illegible]	14.5' N. edge pvmt	
"			50	71 [illegible]	20' P.L.	
1+00			47	71 [illegible]		℄
"			51	71 [illegible]		12.5 edge pvmt
"			45	71 [illegible]		20' P.L.
"			52	71 0	14.5 edge pvmt	
"			48	71 4	20' P.L.	
"			48	71 4	124' back lot line	
2+00			48	71 4		℄

F.B. 1938 PG. 150

Job No. 1707.14 Division No. ____ Notes Red. ____ Plotted ____ Profile ____ No. ____

Survey of Lowemont St. S.S. Dist. Date 6-17-54 Date ____ X-Sec. ____

Survey by N.R. Smith Notes H.E. Frank Notes Chkd. ____ Checked ____

Indexed C. Johnson Date ____ Date ____ No. ____

76L298 307 5-49

PLEASE RETURN TO
LOS ANGELES COUNTY SURVEYOR
726 LOS ANGELES COUNTY ENGINEERING BLDG.

NOTE: ANY ADDITIONS OR CHANGES ON THIS SHEET MUST BE MADE OR CIRCLED IN RED INK, WITH DATE AND NAME OF PERSON MAKING CHANGE.

Do not extend notes this side of this line.

Nava Street

STATION	B. S.	H. I.	F. S.	ELEV.	Left	℄ Right
2+00		7621	51	711		12⁵ edge pvmt
"			47	715		20' P.L.
"			47	715		124' backlot line
"			53	709	14⁵ edge pvmt	
"			49	713	20' P.L.	
"			52	710	124' backlot line	
T.P.	484	7619	486	7135	T.P.	
3+00			47	715		℄
"			52	710		12⁵ edge pvmt
"			47	715		20' P.L.
"			53	709	14⁵ edge pvmt	
"			47	715	20' P.L.	
"			52	710	back lot line	
4+00			47	715		℄
"			51	711		12⁵ edge pvmt
"			45	717		20' P.L.
"			52	710	14⁵ edge pvmt	
"			50	712	20' P.L.	
"			55	707	back lot line	
5+00			47	715		℄
"			51	711		12⁵ edge pvmt

Profile No. ____ Notes Red. ____ Plotted ____ Job No. 170714 Division No. ____ F.B. 1938 PG. 151
Date ____ Date ____ Survey of Lowemont St. S.S. Dist
X-Sec. No. ____ Notes Chkd. ____ Checked ____ Survey by N.R. Smith Notes H. Frank Date 6-17-54
Date ____ Date ____ Map No. ____ Indexed ____ Date ____

76L298 307 5-49

PLEASE RETURN TO
LOS ANGELES COUNTY SURVEYOR
726 LOS ANGELES COUNTY ENGINEERING BLDG.

NOTE: ANY ADDITIONS OR CHANGES ON THIS SHEET MUST BE MADE OR CIRCLED IN RED INK, WITH DATE AND NAME OF PERSON MAKING CHANGE.

Do not extend notes this side of this line. Nava Street

STATION	B. S.	H. I.	F. S.	ELEV.	Left	℄ Right
5+00		7619	44	7[illegible]8		20' P.L.
"			40	7[illegible]2		124' back lot line
"			51	7[illegible]	14' edge pvmt	
"			45	7[illegible]7	20' P.L.	
"			48	71[illegible]4	124' back lot line	71,484
T.P.	437	7618	438	71[illegible]81	T.P.	
6+00			47	71[illegible]5		℄
"			50	7[illegible]2		13' edge pvmt
"			44	7[illegible]3		20' P.L.
"			51	7[illegible]	13' edge pvmt	
"			45	7[illegible]7	20' P.L.	
"			51	7[illegible]	124' back lot line	
7+00			48	7[illegible]		℄
"			50	7[illegible]		13' edge pvmt
"			44	7[illegible]3		20' P.L.
"			51	7[illegible]	13' edge pvmt	
"			47	71[illegible]	20'	
"			51	7[illegible]	124' back lot line	
7+96°			50	7[illegible]		℄
"			51	7[illegible]		13.5 edge pvmt
"			48	71[illegible]		20' P.L.

F.B. 1938 PG. 152
Job No. 1707.14 Division No. Notes Red. Plotted No. Profile
Survey of Lowemont St. S.S. Dist Date 6-17-54 Date X-Sec.
Survey by N.R. Smith Notes H.E. Fronk Notes Chkd. Checked No.
Indexed M. O. Johnson Date Date

76L298 307 5-49

PLEASE RETURN TO
LOS ANGELES COUNTY SURVEYOR
726 LOS ANGELES COUNTY ENGINEERING BLDG.

NOTE: ANY ADDITIONS OR CHANGES ON THIS SHEET MUST BE MADE OR CIRCLED IN RED INK, WITH DATE AND NAME OF PERSON MAKING CHANGE.

Do not extend notes this side of this line.

Nava Street

STATION	B. S.	H. I.	F. S.	ELEV.	Left	℄ Right
7+96.0		76 18	50	71 2	12.5 edge pvmt	
"			43	71 9	20' P.L.	
8+05			52	71 0		℄
"			52	71 0		18' E. edge pvmt (Elaine)
"			52	71 0	20' E. edge pvmt (Elaine)	
8+14.93			48	71 4	℄ Intc Nava Street & Elaine Ave	
"			45	71 7		124' ℄ Elaine Ave
"			51	71 1	124' ℄ Elaine Ave	
BMKN-138			467	71 51	BMKN-138 Elev. = 71484 FB 1938-16 Elaine Ave & Nava Street S.W. Cor. Bt. spk in walk, to ho = 11964 on Nava St.	

Profile
No. ____ Notes Red. ____ Plotted ____ Job No. 1707.14 Division No. ____
Date ____ Date ____ Survey of Lowemont St S.S. Dist
X-Sec. Notes Chkd. ____ Checked ____ Survey by N.R. Smith Notes H Frank Date 6-17-54
No. ____ Date ____ Date ____ Map No. ____ Indexed ____ Date ____

F.B. 1938 PG. 153

F.B. 1938 PG. 154

Job No._____ Division No._____ Notes Red._____ Plotted_____ Profile

Survey of_____ Date_____ Date_____ No._____

Survey by_____ Notes_____ Notes Chkd._____ Checked_____ X-Sec.

Indexed_____ Date_____ Date_____ Date_____ No._____

STATION	B. S.	H. I.	F. S.	ELEV.	

76L298 307 5-49

PLEASE RETURN TO

LOS ANGELES COUNTY SURVEYOR

726 LOS ANGELES COUNTY ENGINEERING BLDG.

Do not extend notes this side of this line.

NOTE: ANY ADDITIONS OR CHANGES ON THIS SHEET MUST BE MADE OR CIRCLED IN RED INK, WITH DATE AND NAME OF PERSON MAKING CHANGE.

1938 165

F.B. Pg.

Notes Ck'd by	Survey of Lowemont St SD
Map No.	W. O. 10714 Tape No. 0133 St'd. 68 °F
Office Work	Surveyed by N.R. Smith
Checked	Notes H.E. Fronk Date 6-16-54
Date	Indexed C. Johnson

C.I 1707.14

LOWEMONT ST S.S. DIST

TOPOGRAPHY

ON

NAVA STREET

Between

HORST AVE & NORWALK BLVD.

N.R. Smith
H.E. Fronk
D. Le Gault
G. Bonney
D. Wilks

Note: Any Additions or Changes on This Sheet Must be Made or Circled in Red Ink With Date and Name of Person Making Change.

Do not extend notes this side of this line.

RETURN TO
LOS ANGELES COUNTY SURVEYOR
726 LOS ANGELES COUNTY
ENGINEERING BLDG.

76F3098 847 4-58

1938 156 See bot pg 157

F.B. Pg.

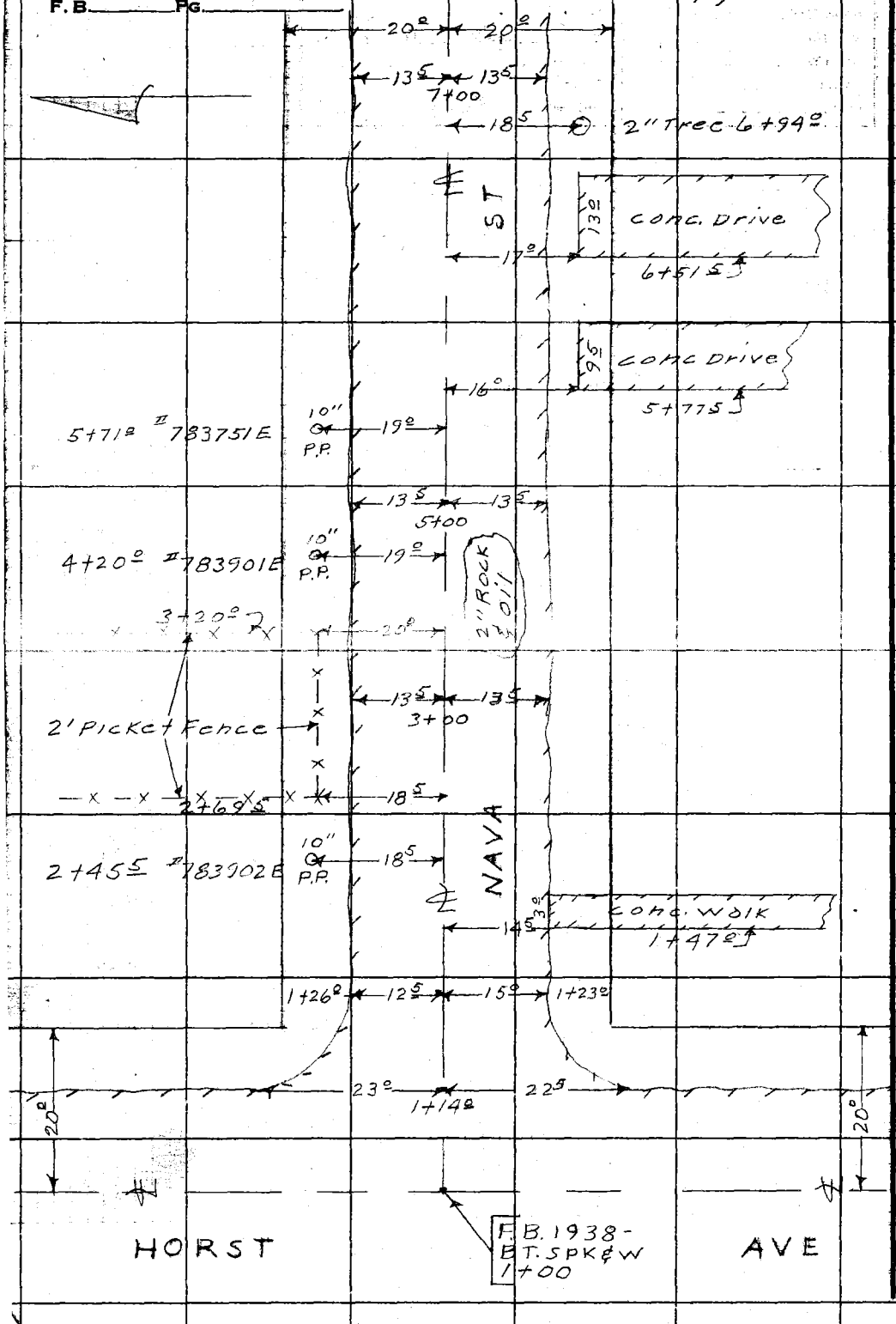

RETURN TO
LOS ANGELES COUNTY SURVEYOR
726 LOS ANGELES COUNTY
ENGINEERING BLDG.

Do not extend notes this side of this line.

Note: Any Additions or Changes on This Sheet Must be Made or Circled in Red Ink With Date and Name of Person Making Change.

Notes Ck'd by	Survey of Lowemont St SS Dist
Map No.	W. O. 170714 Tape No. 0133 St'd. 68 °F
Office Work	Surveyed by N. R. Smith
Checked	Notes H E Fronk Date 6-17-54
Date	Indexed C. Johnson

F. B. 1938 Pg. 157

Note: Any Additions or Changes on This Sheet Must be Made or Circled in Red Ink With Date and Name of Person Making Change.

Do not extend notes this side of this line.

RETURN TO
LOS ANGELES COUNTY SURVEYOR
726 LOS ANGELES COUNTY
ENGINEERING BLDG.

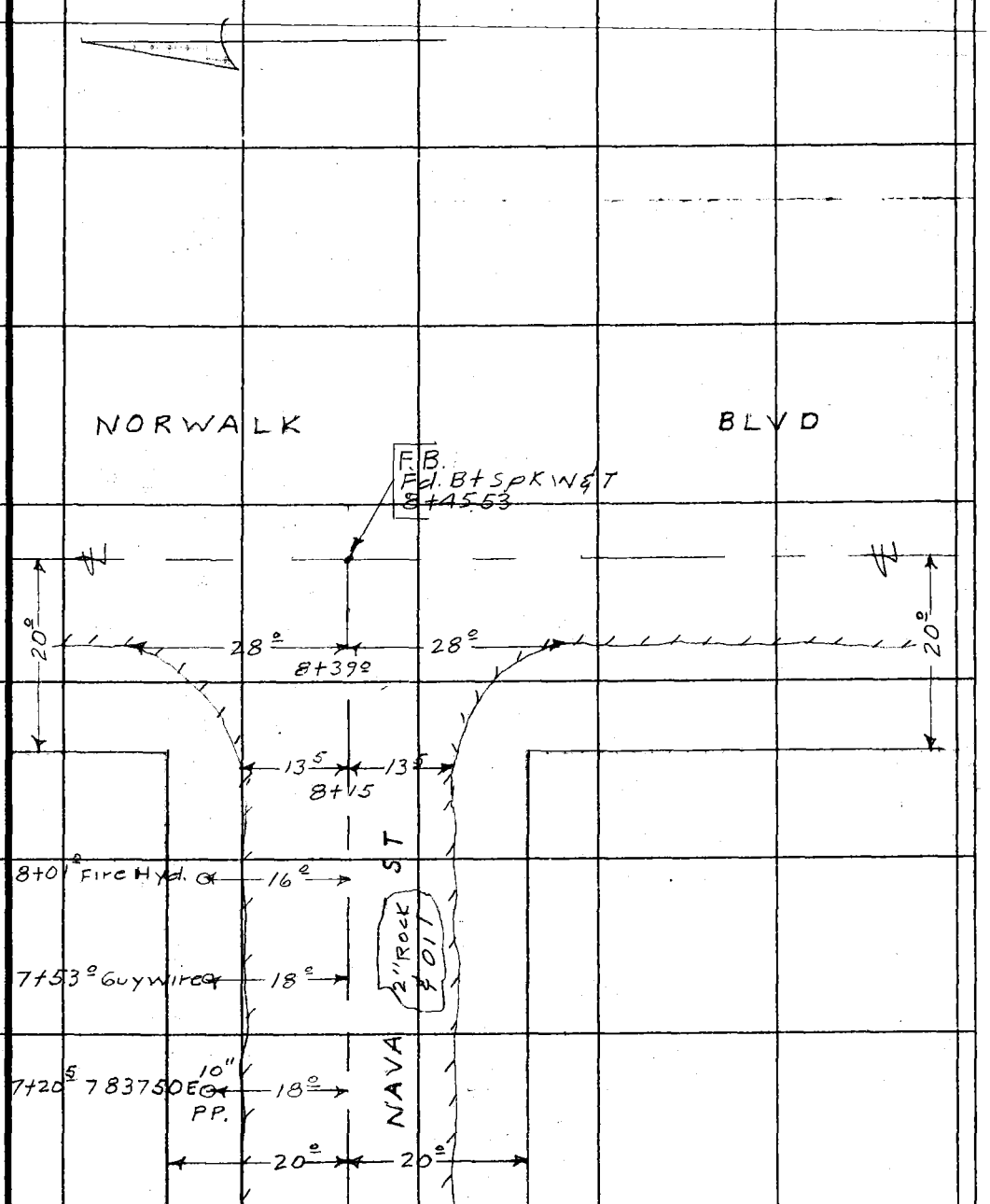

See Top pg 156

76F3098 247 4-52

RETURN TO
LOS ANGELES COUNTY SURVEYOR
726 LOS ANGELES COUNTY
ENGINEERING BLDG.

Note: Any Additions or Changes on This Sheet Must be Made or Circled In Red Ink With Date and Name of Person Making Change.

Do not extend notes this side of this line.

F.B. 1938 PG. 158

Profile No. | Notes Red. | Plotted | Job No. 1707.14 | Division No. | F.B. 1938 | Pg. 159
X-Sec. No. | Notes Chkd. | Checked | Survey of Lowemont ST. S.S. DIST.
Date 6-22-54 | Date | Survey by N. R. Smith | Notes H. Frank | Date 6-17-54
C. Johnson | Map No. | Indexed | Date

CI. 1707.14
LOWEMONT STREET S.S. DIST.

CROSS SECTIONS on NAVA STREET between Horst Ave & Norwalk Blvd

N. R. Smith
H. Frank
D. LeGault
G. Bonney
D. Wilks

STATION	B. S.	H. I.	F. S.	ELEV.

NOTE: ANY ADDITIONS OR CHANGES ON THIS SHEET MUST BE MADE OR CIRCLED IN RED INK. WITH DATE AND NAME OF PERSON MAKING CHANGE.

Do not extend notes this side of this line.

PLEASE RETURN TO
LOS ANGELES COUNTY SURVEYOR
726 Los Angeles County Engineering Bldg.

76L298 307 5-49

76L298 307 5-49

PLEASE RETURN TO
LOS ANGELES COUNTY SURVEYOR
726 LOS ANGELES COUNTY ENGINEERING BLDG.

NOTE: ANY ADDITIONS OR CHANGES ON THIS SHEET MUST BE MADE OR CIRCLED IN RED INK, WITH DATE AND NAME OF PERSON MAKING CHANGE.

Do not extend notes this side of this line.

STATION	B. S.	H. I.	F. S.	ELEV.	NAVA	STREET
BMKN-141	5 11	76 28		71 17	BMKN-141. Elev.=71.173 FB1938-17	
					Horst Ave & Nava St S. E. corner	
					Bt. spk in walk to house #12102 on Nava St.	
1+00			50	7[illegible]	℄ Intc. Nava St. & Horst Ave	
"			56	70 7		124' ℄ Horst Ave
"			44	7[illegible] 9	124' ℄ Horst Ave	
1+14°			52	7[illegible] 1	Left	℄ Right
"			54	7[illegible]		22.5 E. edge pvmt
"			51	7[illegible] 2	23° E. edge pvmt	
1+23°			50	7[illegible]		℄
"			53	7[illegible]		15° S. edge pvmt
"			49	7[illegible] 2		20' PL.
1+26°			53	7[illegible]	12.5 N. edge pvmt	
"			47	7[illegible]	20' PL.	
2+00			50	7[illegible]		℄
"			54	70 [illegible]		13.5 edge pvmt
"			48	7[illegible]		20' PL.
"			53	7[illegible]		124' back lot line
"			53	7[illegible]	13.5 edge pvmt	
"			47	71 6	20' PL.	

F.B. 1938 PG. 160
Job No. 1707.14 Division No. Notes Red. Plotted No. Profile
Survey of Lowemont St. S.S. Dist. Date Date X-Sec.
Survey by N.R. Smith Notes H. Frank 6-17-54 Notes Chkd. Checked No.
Indexed A. C. Johnson Date Date Date

76L298 307 5-49

PLEASE RETURN TO
LOS ANGELES COUNTY SURVEYOR
726 LOS ANGELES COUNTY ENGINEERING BLDG.

NOTE: ANY ADDITIONS OR CHANGES ON THIS SHEET MUST BE MADE OR CIRCLED IN RED INK, WITH DATE AND NAME OF PERSON MAKING CHANGE.

Do not extend notes this side of this line.

STATION	B. S.	H. I.	F. S.	ELEV.	Hawa Left & North	℄ Street Right & South
		7628				℄
T.P.	509	7637	500	7128	T.P.	
3+00			50	714		℄
"			54	710		13.5 gutter
"			49	715		20.0 P.L.
"			54	710		124.0 back lot line
"			54	710	13.5 gutter	
"			50	714	20.0 P.L.	
"			45	719	124.0 back lot line	
4+00			50	714		℄
"			55	709		13.5 gutter
"			50	714		20.0 P.L.
"			54	710		124.0 back lot line
"			54	710	13.5 gutter	
"			50	714	20.0 P.L.	
"			51	713	124.0 back lot line	(Hand level)
5+00			51	713		℄
"			56	708		13.5 gutter
"			51	713		20.0 P.L.
"			54	710	(Hand level)	124.0 Back lot line
"			54	710	13.5	

Profile Notes Red _____ Plotted _____ Job No. 17014 Division No. _____
No. _____ Date _____ Date _____ Survey of Lowemont ST. S.S. Dist.
X-Sec. Notes Chkd. _____ Checked _____ Survey by N.P. Smith Notes N.P.S. Date 6-17-54
No. _____ Date _____ Date _____ Map No. _____ Indexed O. Johnson

F.B. 1938 Pg. 161

76L298 307 5-49

PLEASE RETURN TO
LOS ANGELES COUNTY SURVEYOR
726 LOS ANGELES COUNTY ENGINEERING BLDG.

NOTE: ANY ADDITIONS OR CHANGES ON THIS SHEET MUST BE MADE OR CIRCLED IN RED INK. WITH DATE AND NAME OF PERSON MAKING CHANGE.

Do not extend notes this side of this line.

Profile No. ____ X-Sec. No. ____

Plotted ____ Date ____ Checked ____ Date ____

Notes Red. ____ Date ____ Notes Chkd. ____ Date ____

Job No. 1207.14 Division No. ____

Survey of Lawndale Est. 3.5 Dist

Survey by L.A.C. Surveyors Notes N.R.S. - 6-17-54

Indexed ____ Date ____

F.B. 1938 PG. 162

STATION	B. S.	H. I.	F. S.	ELEV.	Nova	Street
					Left & North	Right & South
		76.37				
5+00			5.1	71.3	20.0 P.L.	
"			5.0	71.4	124.0 back lot line	(Hand level)
T.P.	2.06	75.86	2.57	73.80		
6+00			4.7	71.2		
"			5.1	70.8		13.5 gutter
"			4.7	71.2		20.0 P.L.
"			5.3	70.6	(Hand level)	124.0 back lot line
"			5.1	70.8	13.5 gutter	
"			4.7	71.2	20.0 P.L.	
7+00			4.7	71.2		
"			5.0	70.9		13.5 gutter
"			4.7	71.2		20.0 P.L.
"			5.3	70.6	(Hand level)	124.0 back lot line
"			5.0	70.9	13.5 gutter	
"			4.7	71.2	20.0 P.L.	
8+00			4.8	71.1		
+15			5.0	70.9		
"			5.2	70.7		13.5 gutter
"			4.5	71.4		20.0 P.L.
"			4.9	71.0	13.5 gutter	
"			4.4	71.5	20.0 P.L.	
8+25.0			5.1	70.8		13 gutter
8+45.53			4.7	71.2	℄ E/ly Nova St. & Norwalk Blvd.	
T.P.	4.40	75.56	4.70	71.16		
B.M.-KN-21			3.73	71.83	B.M.-KN-21, Elev. = 71.840, F.B. 1795-17, Norwalk Blvd. 100' S of Lawndale St. 2 ft. S of S. face of curb at E. end of P.P. # M-1304-4	

1938 163

Notes Ck'd by	Survey of Lowemont St S.S. Dist
Map No.	W.O. 1707.14 Tape No. 0133 Sh'd. 6.8 °F
Office Work	Surveyed by N. R. Smith
Checked	Notes H.E. Frank Date 6-17-54
Date	Indexed C. Johnson 8-18-60

F. B. PG.

C.I. 1707.14

LOWEMONT ST S.S. DIST

Topography
on
LOWEMONT ST

Between
PIONEER BLVD & ELAINE AVE

N.R. Smith
H.E. Frank
D. LeGoult
G. Bonney
D. Wilks

Notes: Any Additions or Changes on This Sheet Must Be Made or Circled in Red Ink With Date and Name of Person Making Change.

Do not extend notes this side of this line.

RETURN TO
LOS ANGELES COUNTY SURVEYOR
726 LOS ANGELES COUNTY
ENGINEERING BLDG.

7572068 247 4-58

1938 164

F. B. _____ Pg. _____

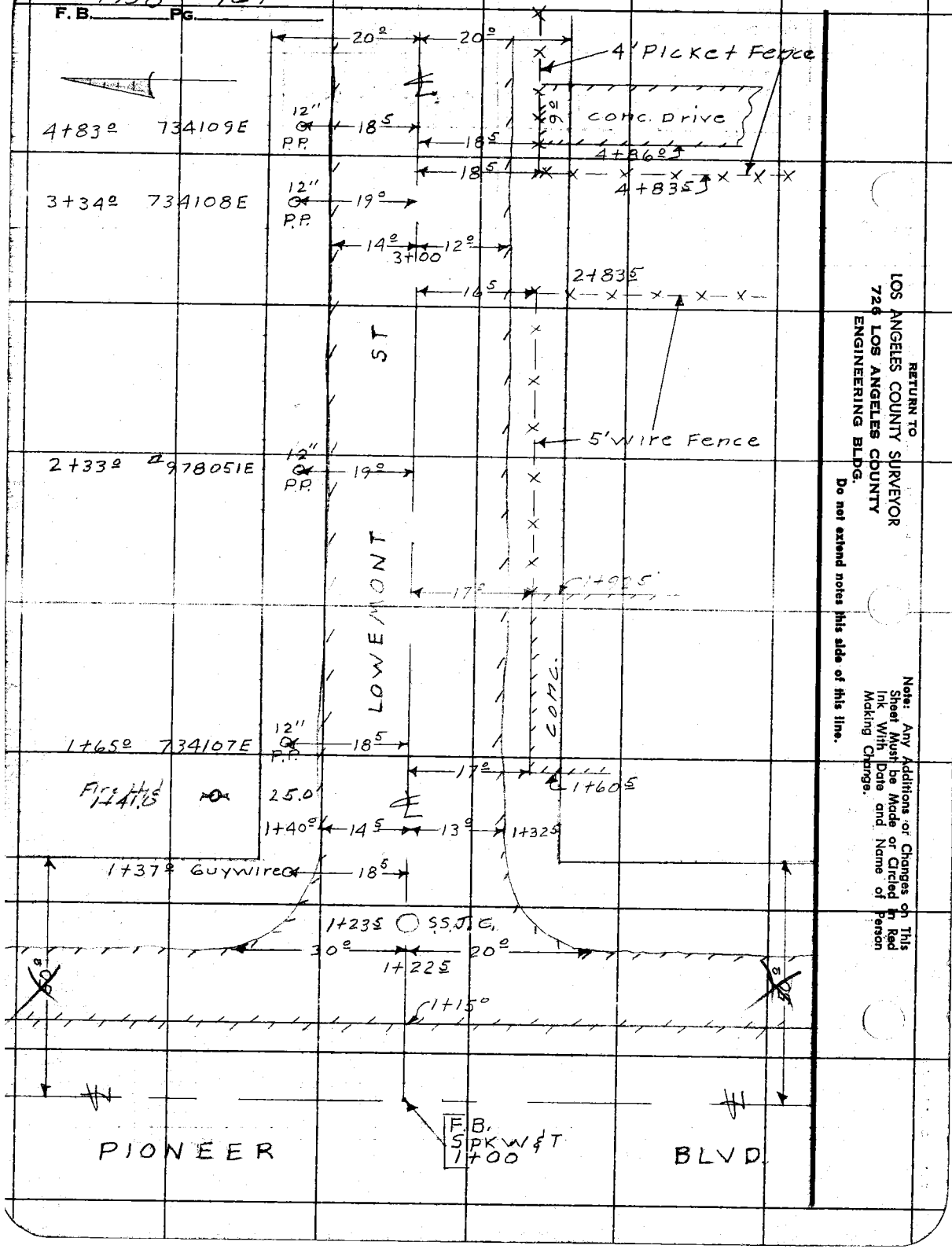

RETURN TO
LOS ANGELES COUNTY SURVEYOR
726 LOS ANGELES COUNTY
ENGINEERING BLDG.

Do not extend notes this side of this line.

Note: Any Additions or Changes on This Sheet Must be Made or Circled in Red Ink With Date and Name of Person Making Change.

F.B. 1938 Pg. 165

Notes Ck'd by	Survey of Lowemont St SS Dist
Map No.	W. O. 170714 Tape No. 0133 St'd. 68 °F
Office Work	Surveyed by N. R. Smith
Checked	Notes H. E. Fronk Date 6-17-54
Date	Indexed C. Johnson

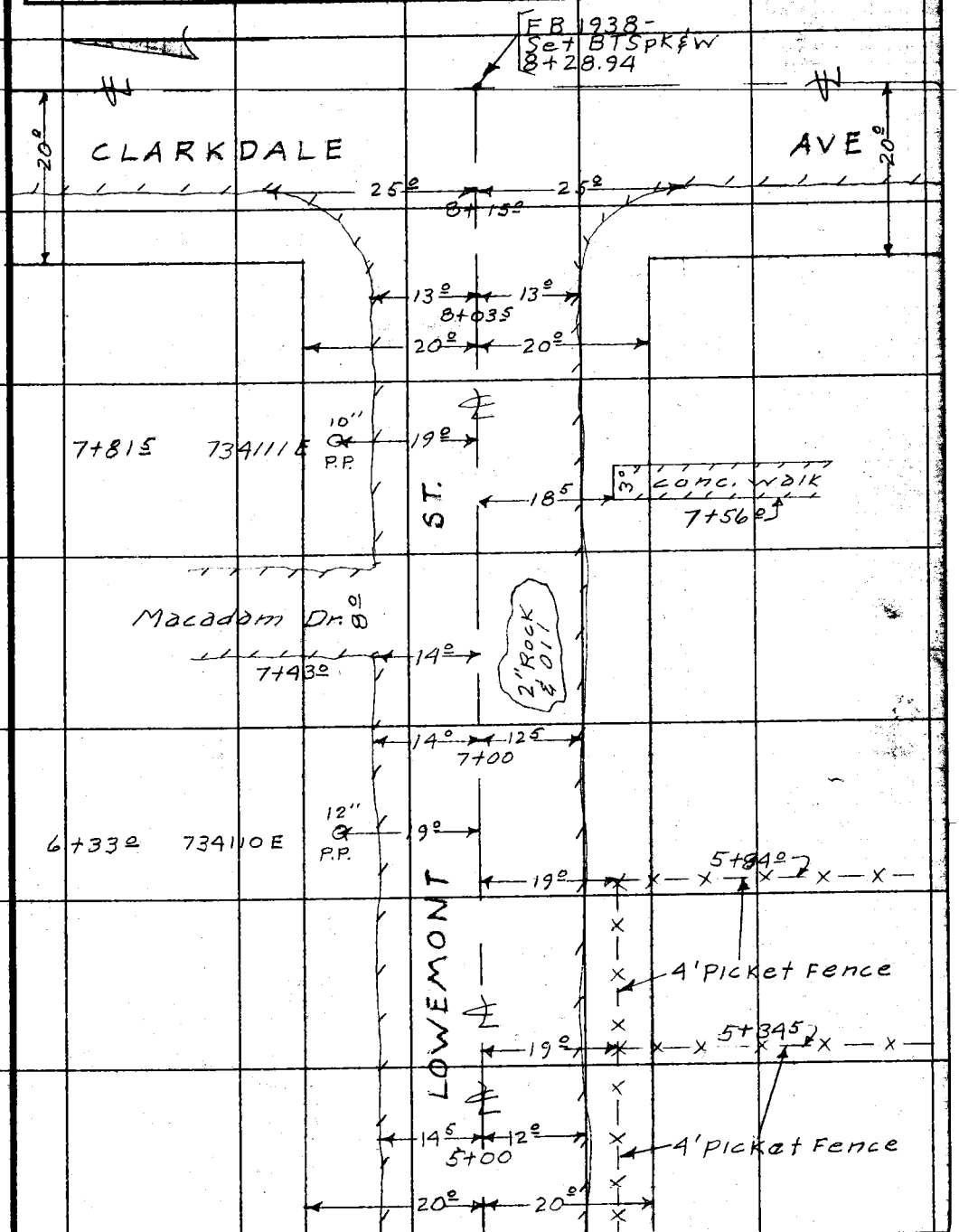

Note: Any Additions or Changes on This Sheet Must be Made or Circled in Red Ink With Date and Name of Person Making Change.

Do not extend notes this side of this line.

RETURN TO
LOS ANGELES COUNTY SURVEYOR
726 LOS ANGELES COUNTY
ENGINEERING BLDG.

76F3096 247 4-53

F.B. 1938 Pg. 166

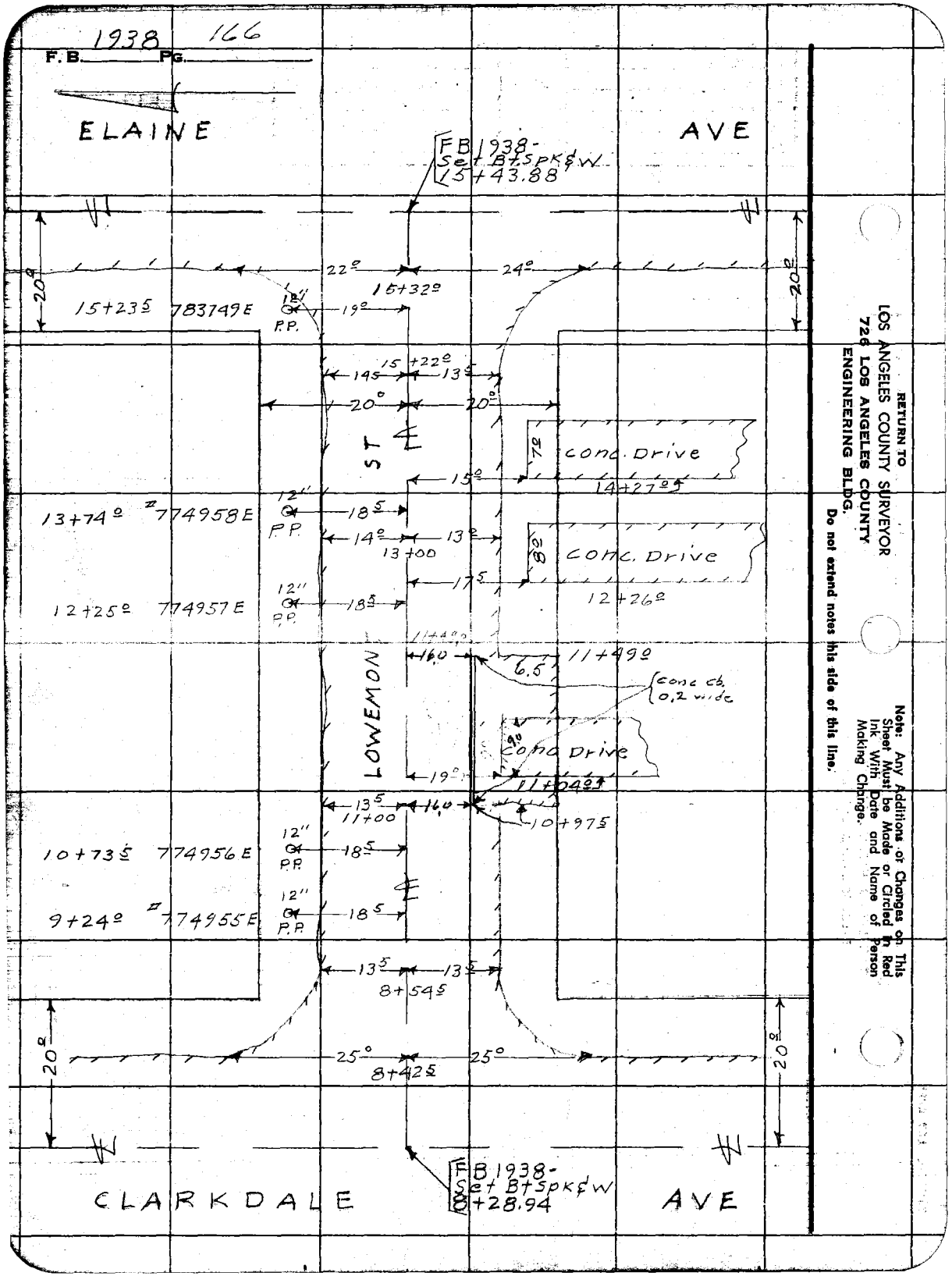

RETURN TO
LOS ANGELES COUNTY SURVEYOR
726 LOS ANGELES COUNTY
ENGINEERING BLDG.

Do not extend notes this side of this line.

Note: Any Additions or Changes on This Sheet Must be Made or Circled in Red Ink With Date and Name of Person Making Change.

Profile No. ____ X-Sec. No. ____

Notes Red. ____ Plotted ____ Job No. 1707.14 Division No. ____

Date ____ Date ____ Survey of Lowemont ST. S.S. DIST.

Notes Chkd. ____ Checked ____ Survey by N.R. Smith Notes ____ Date ____

Date 9-22-54 Date ____ Map No. ____ Indexed by [redacted] Date ____

F.B. 1938 Pg. 167

C.I 1707.14
LOWIEMONT STREET S.S. DIST

CROSS SECTIONS
on
LOWEMONT STREET
between
Pioneer Blvd & Elaine Ave

N.R. Smith
H. Frank
D. LeGault
G. Bonney
D. Wilks

STATION	B.S.	H.I.	F.S.	ELEV.

NOTE: ANY ADDITIONS OR CHANGES ON THIS SHEET MUST BE MADE OR CIRCLED IN RED INK, WITH DATE AND NAME OF PERSON MAKING CHANGE.

Do not extend notes this side of this line.

PLEASE RETURN TO
LOS ANGELES COUNTY SURVEYOR
726 Los Angeles County Engineering Bldg.

761.298 307 5-49

76L298 307 5-49

PLEASE RETURN TO
LOS ANGELES COUNTY SURVEYOR
726 LOS ANGELES COUNTY ENGINEERING BLDG.

NOTE: ANY ADDITIONS OR CHANGES ON THIS SHEET MUST BE MADE OR CIRCLED IN RED INK, WITH DATE AND NAME OF PERSON MAKING CHANGE.

Do not extend notes this side of this line.

F.B. 1938 Pg. 168
Job No 170714 Division No. Notes Red. Plotted
Survey of Lowemont ST. S.S. DIST. Date Date
Survey by N.R.Smith Notes N.R.S. 6-18-54 Notes Chkd. Checked
Indexed C. Johnson Date Date Date
Profile No.
X-Sec. No.

STATION	B. S.	H. I.	F. S.	ELEV.	Lowemont	ST
					BM. KN-73, Elev.=73.190,	F.B. 1795 Pg. 45
BM, KN-73	4.53	77.72		73.19	Pioneer Blvd. 70' S. of ℄ Rad. at Lowemont ST. BT. Spk. in W. CB.	
					Left ℄ North	℄ Right ℄ South
1+00			43	73.4	℄ Int. Pioneer Blvd &	Lowemont ST
+15.0			44	73.3		℄ E. edge pvmt
+22.5			48	72.9		℄
"			51	72.6		20.0
"			49	72.8	30.0	
+23.5			486	72.86	W. Rim	
"			—	—	—	
"			495	72.77	N Rim of J.C.	Meas=8.96 Rad 4.95 13.91
"			1391	63.81	Invert of 8" Inlet N.	
"			506	72.66	E Rim of J.C.	Meas=8.74 Rad=5.06 1380
"			1380	63.92	Invert of 8" Inlet E.	
"			498	72.74	S Rim of J.C.	Meas=9.06 Rad=4.98 14.04
"			1404	63.38	Invert of 8" outlet S.	
+28.0			52	72.5		℄ in gutter
+32.5			51	72.6		℄
"			52	72.5		13.0
"			48	72.9		20.0 PL.
+40.0			48	72.9		℄

76L298 307 8-53

PLEASE RETURN TO
LOS ANGELES COUNTY SURVEYOR
726 LOS ANGELES COUNTY ENGINEERING BLDG.

NOTE: ANY ADDITIONS OR CHANGES ON THIS SHEET MUST BE MADE OR CIRCLED IN RED INK, WITH DATE AND NAME OF PERSON MAKING CHANGE.

Do not extend notes this side of this line.

STATION	B. S.	H. I.	F. S.	ELEV.	Lowemont Left & North	Street Right & South
		77.72				
1+400			4.8	72.9	14.5	
"			4.0	73.7	20.0 P.L.	
2+00			4.8	72.9		℄
"			5.0	72.7		12.0 gutter
"			4.7	73.0		20.0 P.L.
"			5.2	72.5	(Hand level)	124.0 back lot line
"			5.0	72.7	14.0 gutter	
"			3.7	74.0	20.0 P.L.	
T.P.	3.88	77.07	4.53	73.19		
3+00			4.4	72.7		℄
"			4.7	72.4		12.0 gutter
"			4.0	73.1		20.0 P.L.
"			4.5	72.6		124.0 back lot line
"			4.7	72.4	14.0 gutter	
"			3.9	73.2	20.0 P.L.	
4+00			4.7	72.4		℄
"			5.0	72.1		12.0 gutter
"			4.3	72.8		20.0 P.L.
"			4.4	72.7		124.0 back lot line
"			5.0	72.1	14.0 gutter	

Profile Notes Red. ____ Plotted ____ Job No. 1707.14 Division No. ____ F. B. 1938 Pg. 169
No. ____ Date ____ Date ____ Survey of Lowemont St. S.S. Dist.
X-Sec. Notes Chkd. ____ Checked ____ Survey by N.R. Smith Notes N.R.S. Date 6-18-54
No. ____ Date ____ Date ____ Map No. ____ Issued C. Johnson Date ____

76L298 307 8-53

PLEASE RETURN TO
LOS ANGELES COUNTY SURVEYOR
726 LOS ANGELES COUNTY ENGINEERING BLDG.

NOTE: ANY ADDITIONS OR CHANGES ON THIS SHEET MUST BE MADE OR CIRCLED IN RED INK, WITH DATE AND NAME OF PERSON MAKING CHANGE.

Do not extend notes this side of this line.

F. B. 1938 Pg. 170 Job No. 17074 Division No. Notes Red. Plotted Profile
Survey of Lowemont St. S.S. Dist. Date Date No. X-Sec.
Survey by N.R. Smith Notes N.F.S. 6-18-54 Notes Chkd. Checked
Indexed C. Johnson Date Date Date No.

STATION	B. S.	H. I.	F. S.	ELEV.	Lowemont Left & North	Street Right & South
		77 07				
4+00			41	73	20.0 P.L.	
"			41	73	124.0 back lot line.	
5+00			50	7		℄
"			53	7 8		12.0 gutter
"			48	7 3		20.0 P.L.
"			48	7 3		124.0 back lot line
"			53	7 7	14.0 gutter	
"			47	7	20.0 P.L.	
6+00			52	7		℄
"			56	71 5		12.0 gutter
"			51	7		20.0 P.L.
"			53	7 8		124.0 back lot line
"			55	7 6	14.0 gutter	
"		1	53	71	20.0 P.L.	
T.P.	462	76 55	514	7 3	on SW. cor. conc. div.	
7+00			48	7		℄
"			52	71 7		12.5 gutter
"			46	72		20.0 P.L.
"			55	7		124.0 back lot line
"			51	7 5	14.0 gutter	

76L298 307 8-53

PLEASE RETURN TO
LOS ANGELES COUNTY SURVEYOR
726 LOS ANGELES COUNTY ENGINEERING BLDG.

NOTE: ANY ADDITIONS OR CHANGES ON THIS SHEET MUST BE MADE OR CIRCLED IN RED INK, WITH DATE AND NAME OF PERSON MAKING CHANGE.

Do not extend notes this side of this line.

STATION	B. S.	H. I.	F. S.	ELEV.	Lowemont Left & North	Street Right & South
		76.55				
7+00			48	71.8	20.0 P.L.	
8+00			51	71.5		℄
+03.5			51	71.5		℄
"			53	71.3		13.0 gutter
"			49	71.7		20.0 P.L.
"			52	71.4	13.0 gutter	
"			47	71.9	20.0 P.L.	
+15.0			52	71.4		℄ in gutter
"			54	71.2		25.0 "
"			52	71.4	25.0 gutter	
8+28.94			49	71.7	= ℄ Int Lowemont ST &	Clarkdale Ave
"			54	71.2		124.0 ℄ clarkdale
"			45	72.1	124.0 ℄ Clarkdale	
+42.5			52	71.4		℄ in gutter
"			54	71.2		25.0 "
"			52	71.4	25.0 gutter	
+54.5			50	71.6		℄
"			54	71.2		13.5 gutter
"			52	71.4		20.0 P.L.
"			52	71.4	13.5 gutter	

Profile Notes Red. ____ Plotted ____ Job No. 170714 Division No. ____ F. B. 1938 Pg. 171
No. ____ Date ____ Date ____ Survey of Lowemont ST S.S. Dist.
X-Sec. Notes Chkd. ____ Checked ____ Survey by N.R. Smith Notes N.R.S. Date 6-18-54
No. ____ Date ____ Date ____ Map No. ____ Indexed ____ Date ____

76L298 307 8-53

PLEASE RETURN TO
LOS ANGELES COUNTY SURVEYOR
726 LOS ANGELES COUNTY ENGINEERING BLDG.

NOTE: ANY ADDITIONS OR CHANGES ON THIS SHEET MUST BE MADE OR CIRCLED IN RED INK, WITH DATE AND NAME OF PERSON MAKING CHANGE.

Do not extend notes this side of this line.

F. B. 1938 Pg. 172 Job No. 1267.14 Division No. Notes Red. Plotted
Survey of Lowemont St. S.S. Dist. Date Date
Survey by M.R. Smith Notes M.A.S. - 6-18-54 Notes Chkd. Checked
Indexed C. Tobiassen Date Date
Profile No. X-Sec. No.

STATION	B. S.	H. I.	F. S.	ELEV.	Lowemont Left & North	Street Right & South
		76.55				
84545			49	7.7	20.0 P.L.	
9400			50	7.5		℄
"			54	7.1		13.5 gutter
"			53	7.2		20.0 P.L.
"			53	7.2	13.5 gutter	
"			50	7.5	20.0 P.L.	
10400			50	7.5		℄
"			55	7.1		13.5 gutter
"			50	7.5		20.0 P.L.
"			53	7.2		124.0 back lot line
"			54	7.2	13.5	
"			51	7.5	20.0 P.L.	
T.P.	4.00	76.24	49.1	7.4		
10497.5			48	7.6		℄
"			51	7.3		10.0 gutter
"			49.2	7.0		16.0 bot of cb.
"			46.9	7.3		" Top " cb.
"			49	7.3		20.0 P.L.
" "			50	7.1	13.5 gutter	
"			43	7.3	20.0 P.L.	

76L298 307 5-49

PLEASE RETURN TO
LOS ANGELES COUNTY SURVEYOR
726 LOS ANGELES COUNTY ENGINEERING BLDG.

NOTE: ANY ADDITIONS OR CHANGES ON THIS SHEET MUST BE MADE OR CIRCLED IN RED INK, WITH DATE AND NAME OF PERSON MAKING CHANGE.

Do not extend notes this side of this line.

STATION	B. S.	H. I.	F. S.	ELEV.	Lowermont	Street
					Left & North	Right & South
		7624				
11+00			48	71 4		℄
+49.0			47	71 5		℄
"			51	71 1		10.0 gutter
"			495	71 29		16.0 bot of cb.
"			476	71 48		" Top of cb
"			48	71 4		20.0 P.L.
"			50	71 2		124.0 back lot line
12+00			46	71 6		℄
"			51	71 1		13.0 gutter
"			48	71 4		20.0 P.L.
"			50	71 2		124.0 back lot line
"			48	71 4	14.0 gutter	
"			45	71 7	20.0 P.L.	
13+00			46	71 6		℄
"			51	71 1		gutter
"			48	71 4		20.0 P.L.
"			53	70 9		124.0 back lot line.
"			47	71 5	14.0 gutter	
"		7679	43	71 9	20.0 P.L.	
T.P.	432		377	7247	—	

Profile
Notes Red _____ Plotted _____ Job No. 17074 Division No. _____
No. _____ Date _____ Date _____ Survey of Lowermont ST. S.S. DIST.
X-Sec. Notes Chkd. _____ Checked _____ Survey by W.P. Smith Notes N.G.S. Date 6-18-54
No. _____ Date _____ Date _____ Map No. _____ Indexed C.J. Date _____

F.B. 1938 PG. 173

76L298 307 5-49

PLEASE RETURN TO
LOS ANGELES COUNTY SURVEYOR
726 LOS ANGELES COUNTY ENGINEERING BLDG.

NOTE: ANY ADDITIONS OR CHANGES ON THIS SHEET MUST BE MADE OR CIRCLED IN RED INK, WITH DATE AND NAME OF PERSON MAKING CHANGE.

Do not extend notes this side of this line.

STATION	B. S.	H. I.	F. S.	ELEV.	Lowemont	Street
		7679			Left & North	Right & South
14+00			51	[illegible]		℄
"			57			13.0 gutter
"			52	[illegible]		20.0 P.L.
"			55	[illegible]		124.0 back lot line
"			54	[illegible]	14.0 gutter	
"			50	[illegible]	20.0 P.L.	
15+00			49	[illegible]		℄
+22.0			49	[illegible]		℄
"			53	[illegible]		13.5 gutter
"			47	[illegible]		20.0 P.L.
"			50	[illegible]	14.5 gutter	
"			48	[illegible]	20.0 P.L.	
+32			52	[illegible]		℄ in gutter
"			52	[illegible]		24.0 "
"			51	[illegible]	22.0 gutter	
"			48	[illegible]	= ℄ Int. Lowemont Ave & Elaine Ave	
"			51	[illegible]		124.0 ℄ of Elaine
"			46	[illegible]	124.0 ℄ of Elaine	
BM, KN-137			436	[illegible]	BM KN-137, Elev. = 72.447 F.B. 1938 pg 15 Elaine Ave, & Lowemont St N.E. Cor. BT. Spk. in drive to house #12003 on Lowemont St	

F.B. 1938 PG. 174 Job No. 170714 Division No. Notes Red. Plotted Date No. Profile
Survey of Lowemont St. S.S. Dist. Date X-Sec.
Survey by N.R. Smith Notes N.R.S. - 6-18-54 Notes Chkd. Checked
Indexed C. Johnson Date Date No.

Notes Ck'd by	Survey of Lowemont St. S.S. Dist.
Map No.	W. O. 1707.14 Tape No. 0133 St'd. 68 °F
Office Work	Surveyed by N. R. Smith
Checked	Notes H.E. Fronk Date 6-18-54
Date	Indexed M. C. Johnson

F. B. 1938 Pg. 175

Note: Any Additions or Changes on This Sheet Must be Made or Circled in Red Ink With Date and Name of Person Making Change.

Do not extend notes this side of this line.

RETURN TO
LOS ANGELES COUNTY SURVEYOR
726 LOS ANGELES COUNTY
ENGINEERING BLDG.

C. I 1707.14

LOWEMONT ST. S.S. DIST.

Topography
on
LOWEMONT STREET

Between

HORST AVE & ELAINE AVE

N.R. Smith
H.E. Fronk
D. LeGault
G. Bonney
D. Wilks

76FSOSS 247 4-52

1938 176

F. B. _____ PG. _____

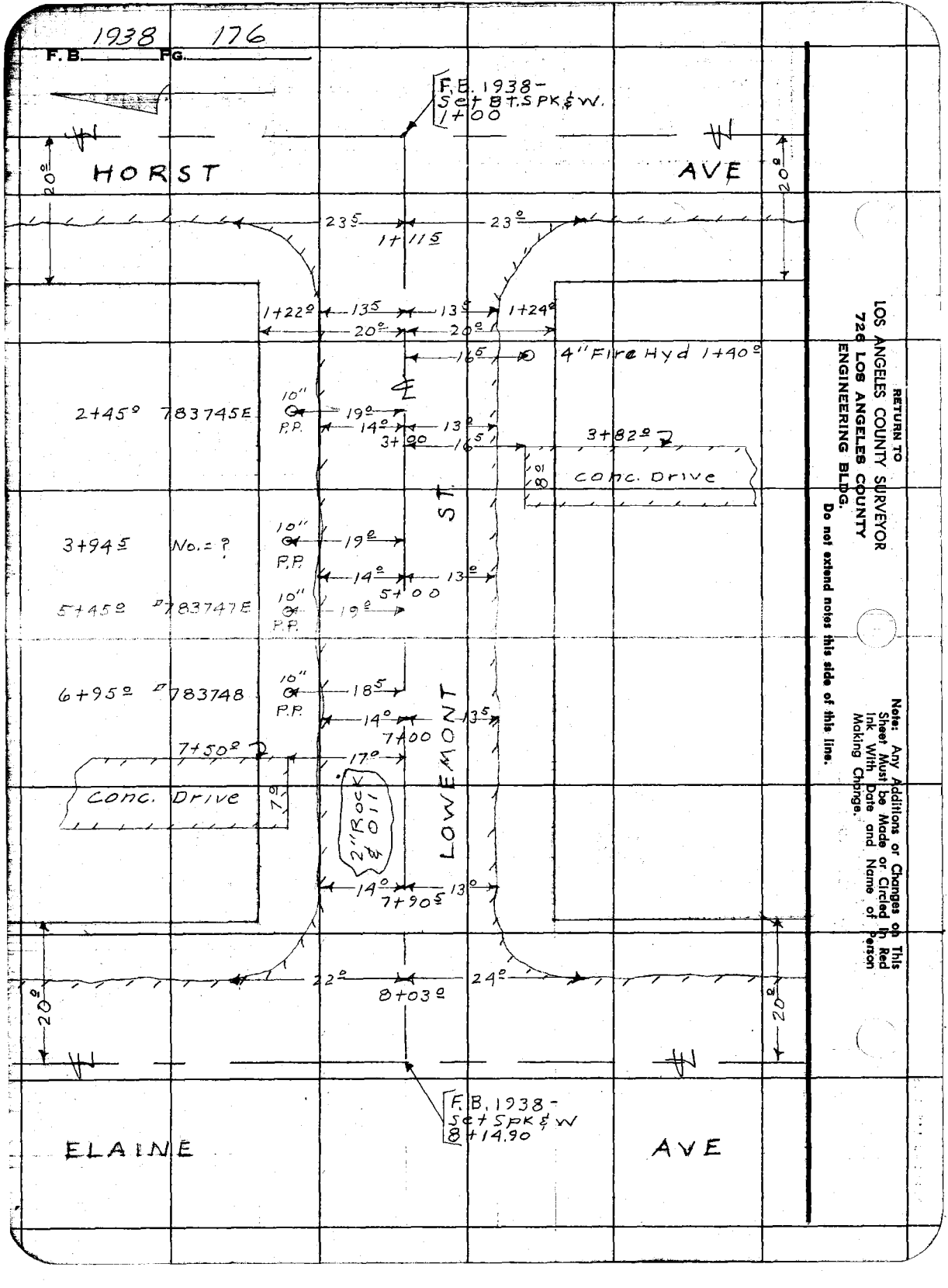

RETURN TO
LOS ANGELES COUNTY SURVEYOR
726 LOS ANGELES COUNTY
ENGINEERING BLDG.
Do not extend notes this side of this line.

Note: Any Additions or Changes on This Sheet Must be Made or Circled in Red Ink With Date and Name of Person Making Change.

Profile No. | Notes Red. | Plotted | Job No. 1707.14 | Division No. | F. B. 1938 | Pg. 177
Date | Date | Survey of Lowemont St. S.S. Dist.
X-Sec. No. | Notes Chkd. Date 6-22-54 | Checked Date | Survey by N.R. Smith Notes N.F.S. Date 6-18-54
Map No. | Indexed C. Johnson Date

C.I. 1707.14

LOWEMONT STREET S.S. DIST.

CROSS SECTIONS
on
LOWEMONT STREET
between
HORST AVE. & ELAINE AVE.

N.R. Smith
H. Frank
D. LeGault
G. Bonney
D. Wilks

STATION	B. S.	H. I.	F. S.	ELEV.

NOTE: ANY ADDITIONS OR CHANGES ON THIS SHEET MUST BE MADE OR CIRCLED IN RED INK, WITH DATE AND NAME OF PERSON MAKING CHANGE.

Do not extend notes this side of this line.

PLEASE RETURN TO
LOS ANGELES COUNTY SURVEYOR
726 LOS ANGELES COUNTY ENGINEERING BLDG.

76L298 307 8-53

76L298 307 8-53

PLEASE RETURN TO
LOS ANGELES COUNTY SURVEYOR
726 LOS ANGELES COUNTY ENGINEERING BLDG.

NOTE: ANY ADDITIONS OR CHANGES ON THIS SHEET MUST BE MADE OR CIRCLED IN RED INK, WITH DATE AND NAME OF PERSON MAKING CHANGE.

Do not extend notes this side of this line.

STATION	B. S.	H. I.	F. S.	ELEV.	Lowemont	Street
BM, KN-142	429	77 01		72 72	BM, KN-142; Elev = 72.724, F.B. 1938 Pg. 17 Horst Ave & Lowemont St. N.W. Cor. BT. spk in walk to house # 12065 on Lowemont St.	
					Left & South	Right & North
1+00			47	7[illegible]3	= ℄ Int. Lowemont St	& Horst Ave
"			44	7[illegible]6		124.0 ℄ Horst Ave
"			51	71 9	124.0 ℄ Lowemont Ave	
+11.5			51	7[illegible]9		℄ in gutter
"			51	7[illegible]		23.5 gutter
"			52	7[illegible]	23.0 gutter	
+24.0			48	7[illegible]2		℄
"			50	7[illegible]		13.5 gutter
"			46	7[illegible]		20.0 P.L.
"			51	7[illegible]9	13.5 gutter	
"			46	72 4	20.0 P.L.	
2+00			47	7[illegible]3		℄
"			50	7[illegible]		14.0 gutter
"			42	7[illegible]8		20.0 P.L.
"			51	[illegible]9	13.0 gutter	
"			44	7[illegible]	20.0 P.L.	
"			52	7[illegible]8	124.0 back lot line	
3+00			48	7[illegible]2		℄

F. B. 1938 Pg. 178 Job No. 1707.14 Division No. Notes Red. Plotted No. Profile
Survey of Lowemont St. S.S. Dist. Date Date X-Sec.
Survey by N.R. Smith Notes N.R.S. - 6-18-54 Notes Chkd. Checked
Indexed C. Johnson Date Date Date No.

76L298 307 8-53

PLEASE RETURN TO
LOS ANGELES COUNTY SURVEYOR
726 LOS ANGELES COUNTY ENGINEERING BLDG.

NOTE: ANY ADDITIONS OR CHANGES ON THIS SHEET MUST BE MADE OR CIRCLED IN RED INK, WITH DATE AND NAME OF PERSON MAKING CHANGE.

Do not extend notes this side of this line.

STATION	B. S.	H. I.	F. S.	ELEV.	Lowemont Left & South	Street Right & North
		7701				
3+00			5.1	71.9		14.0 gutter
"			4.7	72.3		20.0 P.L.
"			5.1	71.9	13.0 gutter	
"			4.7	72.3	20.0 P.L.	
"			5.5	71.5	124.0 back lot line	
T.P.	4.18	76.83	4.34	72.49		
4+00			4.6	72.2		℄
"			4.9	71.9		14.0 gutter
"			4.4	72.4		20.0
"			4.1	72.7		124.0 back lot line
"			4.9	71.9	13.0 gutter	
"			4.5	72.3	20.0 P.L.	
"			5.1	71.7	124.0 back lot line	
5+00			4.5	72.3		℄
"			4.8	72.0		14.0 gutter
"			4.5	72.3		20.0 P.L.
"			5.0	71.8	13.0 gutter	
"			4.4	72.4	20.0 P.L.	
"			4.7	72.1	124.0 back lot line	
6+00			4.5	72.3		℄

Profile Notes Red. Plotted. Job No. 1707.14 Division No.
No. Date. Date. Survey of Lowemont ST. S.S. Dist
X-Sec. Notes Chkd. Checked. Survey by K.R.Smith Notes K.R.S. Date 6-18-54
No. Date. Date. Map No. Indexed by Tabulated by

F. B. 1938 Pg. 17

76L298 307 8-53

PLEASE RETURN TO
LOS ANGELES COUNTY SURVEYOR
726 LOS ANGELES COUNTY ENGINEERING BLDG.

NOTE: ANY ADDITIONS OR CHANGES ON THIS SHEET MUST BE MADE OR CIRCLED IN RED INK, WITH DATE AND NAME OF PERSON MAKING CHANGE.

Do not extend notes this side of this line.

STATION	B. S.	H. I.	F. S.	ELEV.	Lowemont	Street
		7683			Left & South	Right & North
6+00			47	7[illegible]1		13.5 gutter
"			41	7[illegible]7		20.0 P.L.
"			39	7[illegible]9		124.0 back lot line
"			50	7[illegible]8	13.5 gutter	
"			44	7[illegible]	20.0 P.L.	
"			51	7[illegible]	124.0 back lot line	
T.P.	372	7670	385	[illegible]8	–	
7+00			46	7[illegible]1		℄
"			48	7[illegible]9		14.0 gutter
"			42	7[illegible]5		20.0 PL
"			50	7[illegible]7	13.5 gutter	
"			45	7[illegible]	20.0 P.L.	
"			49	7[illegible]	124.0 back lot line	
+90.5			48	7[illegible]9		℄
"			47	72[illegible]1		14.0 gutter
"			42	72[illegible]5		20.0 PL
"			49	7[illegible]8	13.0 gutter	
"			43	7[illegible]	20.0 P.L.	
8+00			51	7[illegible]5		℄ in gutter
+03.0			49	7[illegible]8		℄

Profile
Plotted ____ No. ____
Date ____ X-Sec. ____
Checked ____ No. ____
Date ____

Notes Red. ____ Division No. ____ Job No. 1707.14
Date ____ Survey of Lowemont St. S.S. Dist
Notes Chkd. ____ Survey by N.R. Smith Notes N.R.S. 6-18-54
Date ____ Indexed ____ Date ____

B. 1938 Pg. 180

76L298 307 8-53

PLEASE RETURN TO
LOS ANGELES COUNTY SURVEYOR
726 LOS ANGELES COUNTY ENGINEERING BLDG.

NOTE: ANY ADDITIONS OR CHANGES ON THIS SHEET MUST BE MADE OR CIRCLED IN RED INK, WITH DATE AND NAME OF PERSON MAKING CHANGE.

Do not extend notes this side of this line.

STATION	B. S.	H. I.	F. S.	ELEV.	LOWEMONT	STREET
		76 70			Left & South	Right & North
8+03.0			5.1	71 6		22.0 gutter
"			5.2	71 5	24.0 gutter	
8+14.90			4.7	72 0	= ℄ Int. Lowemont St.	& Elaine Ave
"			4.4	72 3		124.0 ℄ Elaine Ave
"			4.9	71 8	124.0 ℄ Elaine Ave	
BM KN-137			4.24	72 46	BM, KN-137, Elev. 72,447, Elaine Ave & Lowemont St. N.E. Cor. BT. spk. in drive to house	F.B. 1938 pg. 15 #12003

Profile No. ____ Notes Red. ____ Plotted ____ Date ____ Job No. 170714 Division No. ____ F. B. 1938 Pg. 18
X-Sec. No. ____ Notes Chkd. ____ Date ____ Checked ____ Date ____ Survey of Lowemont St. S.S. Dist. Survey by N.R. Smith Notes N.R.S. Date 6-18-54
Map No. ____ Indexed ____ Date ____

F. B. 1938 Pg. 182 | Job No. | Division No. | Notes Red. | Plotted | Profile

Survey of | Date | Date | No.

Survey by | Notes | Notes Chkd. | Checked | X-Sec.

Indexed | Date | Date | Date | No.

STATION	B. S.	H. I.	F. S.	ELEV.	

76L298 307 8-53

PLEASE RETURN TO

LOS ANGELES COUNTY SURVEYOR

726 Los Angeles County Engineering Bldg.

Do not extend notes this side of this line.

NOTE: ANY ADDITIONS OR CHANGES ON THIS SHEET MUST BE MADE OR CIRCLED IN RED INK, WITH DATE AND NAME OF PERSON MAKING CHANGE.

Notes Ck'd by	Survey of Lowemont St SS Dist
Map No.	W. O. 1707.14 Tape No. 0133 Sr'd. 6B °F
Office Work	Surveyed by N.R. Smith
Checked	Notes H.E. Fronk Date 6-16-54
Date	Indexed L. C. Johnson

F. B. 1938 Pg. 183

C. I 1707.14

LOWEMONT ST. S.S. DIST

Topography

ON

LOWEMONT STREET

Between

HORST AVE & NORWALK BLVD

N.R. Smith
H.E. Fronk
D. LeGault
G. Banney
D. Wilks

Notes: Any Additions or Changes on This Sheet Must be Made or Circled in Red Ink With Date and Name of Person Making Change.

Do not extend notes this side of this line.

RETURN TO
LOS ANGELES COUNTY SURVEYOR
726 LOS ANGELES COUNTY
ENGINEERING BLDG.

76FSOSB 247 4-55

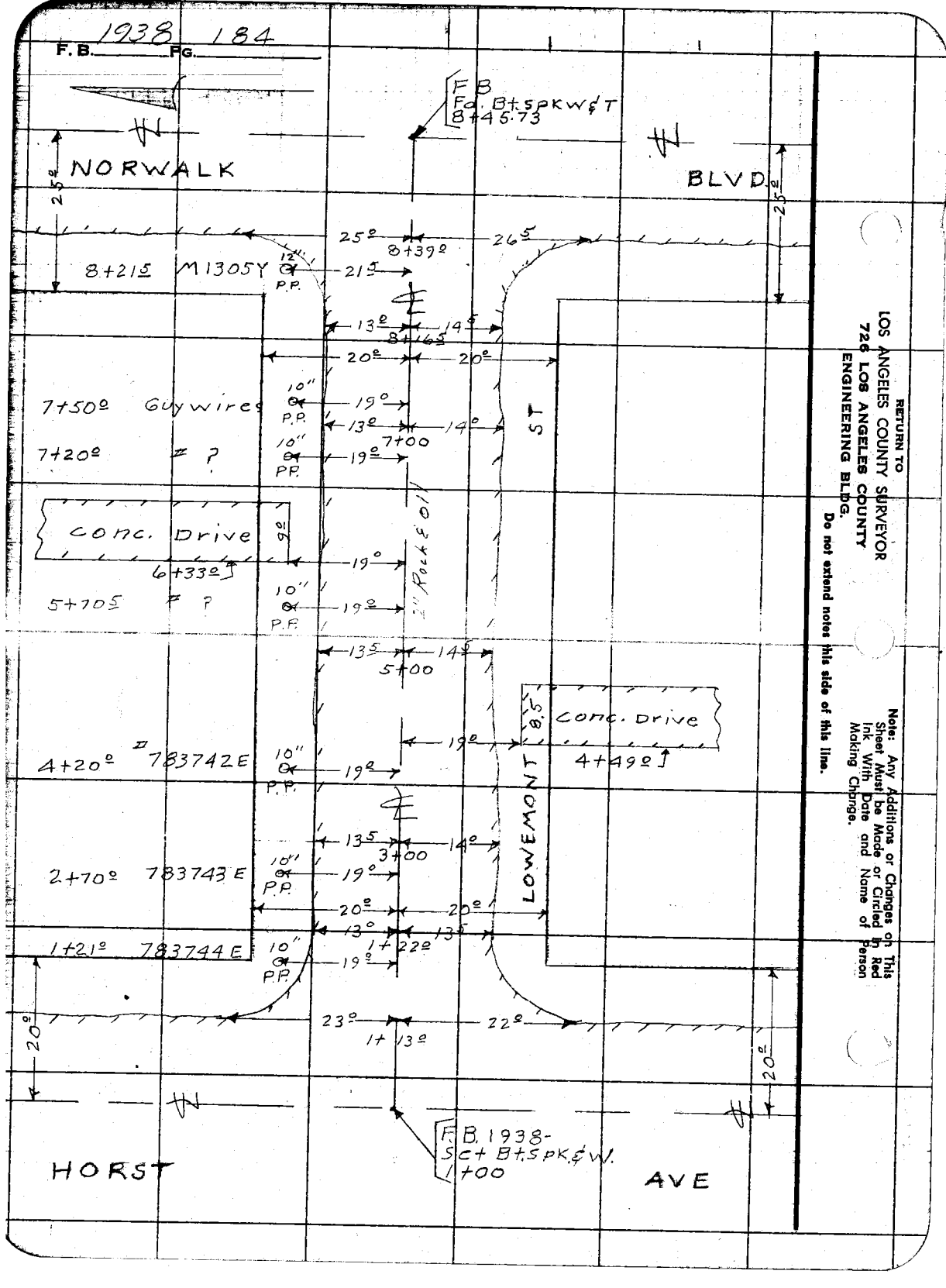

RETURN TO
LOS ANGELES COUNTY SURVEYOR
726 LOS ANGELES COUNTY
ENGINEERING BLDG.
Do not extend notes this side of this line.

Note: Any Additions or Changes on This Sheet Must be Made or Circled in Red Ink With Date and Name of Person Making Change.

Profile No. | Notes Red. | Plotted | Job No 170714 | Division No.
Date | Date | Survey of Lowemont ST. S.S. DIST.
X-Sec. No. | Notes Chkd. 6-24-54 | Checked | Survey by N.R. Smith | Notes | Date
Date | Date | Map No. | Checked C. Johnson | Date

F. B. 1938 Pg. 165

C.I. 170714

LOWEMONT ST. S.S. DIST.

CROSS SECTIONS
on
LOWEMONT STREET
between
HORST AVE & NORWALK BLVD.

N. R. Smith
H. Frank
D. LeGault
G. Bonney
D. Wilkins

STATION	B.S.	H.I.	F.S.	ELEV.

NOTE: ANY ADDITIONS OR CHANGES ON THIS SHEET MUST BE MADE OR CIRCLED IN RED INK, WITH DATE AND NAME OF PERSON MAKING CHANGE.

Do not extend notes this side of this line.

PLEASE RETURN TO
LOS ANGELES COUNTY SURVEYOR
726 LOS ANGELES COUNTY ENGINEERING BLDG.

761-298 307 8-53

76L298 307 8-53

PLEASE RETURN TO
LOS ANGELES COUNTY SURVEYOR
726 LOS ANGELES COUNTY ENGINEERING BLDG.

NOTE: ANY ADDITIONS OR CHANGES ON THIS SHEET MUST BE MADE OR CIRCLED IN RED INK, WITH DATE AND NAME OF PERSON MAKING CHANGE.

Do not extend notes this side of this line.

STATION	B. S.	H. I.	F. S.	ELEV.	Lowemont	Street
BM, KN-142	435	77 07		72 72	BM, KN-142, Elev. 72,724 Horst Ave & Lowemont St. N.W. Cor. BT. spk. in walk to house	F.B. 1938 Pg. 17 #12065 on Lowemont St
					Left & North	Right & South
1+00			48	[illegible]		℄
"			52	[illegible]		124.0 ℄ Horst Ave
"			45	[illegible]	124.0 ℄ Horst Ave	
+13.0			51	[illegible]		℄ in gutter
"			52	[illegible]		22.0 gutter
"			50	[illegible]	23.0 gutter	
+22 P.			49	[illegible]		℄
"			51	[illegible]		13.5 gutter
"			47	[illegible]		20.0 P.L.
"			51	[illegible]	13.0 gutter	
"			43	[illegible]	20.0 P.L.	
2+00			50	[illegible]		℄
"			54	[illegible]		14.0 gutter
"			49	[illegible]		20.0 P.L.
"			54	[illegible]	(Hand level)	124.0 back lot [illegible]
"			53	[illegible]	12.5 gutter	
"			48	[illegible]	20.0 P.L.	
3+00			50	[illegible]		℄

F. B. 1938 Pg. 186 Job No. 1707.14 Division No. Notes Red. Plotted No. Profile
Survey of Lowemont St. S.S. Dist. Date Date X-Sec.
Survey by W. R. Smith Notes Notes Chkd. Checked No.
Indexed C. Johnson Date Date Date

76L298 307 8-53

PLEASE RETURN TO
LOS ANGELES COUNTY SURVEYOR
726 LOS ANGELES COUNTY ENGINEERING BLDG.

NOTE: ANY ADDITIONS OR CHANGES ON THIS SHEET MUST BE MADE OR CIRCLED IN RED INK, WITH DATE AND NAME OF PERSON MAKING CHANGE.

Do not extend notes this side of this line.

STATION	B. S.	H. I.	F. S.	ELEV.	Lowemont Left & North	Street Right & South
		77 07				
3+00			5.5	71.6		14.0 gutter
"			5.0	72.1		20.0 P.L.
"			5.5	71.6	(Hand level)	124.0 back lot line
"			5.3	71.8	13.5 gutter	
"			4.7	72.4	20.0 P.L.	
T.P.	440	76.68	4.79	72.28		
4+00			4.6	72.1		℄
"			5.2	71.5		14.0 gutter
"			5.0	71.7		20.0 P.L.
"			4.8	71.9		124.0 back lot line
"			5.0	71.7	13.5 gutter	
"			4.5	72.2	20.0 P.L.	
"			4.3	72.4	124.0 back lot line	
5+00			4.6	72.1		℄
"			5.1	71.6		14.5 gutter
"			4.5	72.2		20.0 P.L.
"			5.0	71.7		124.0 back lot line
"			4.9	71.8	13.5 gutter	
"			4.6	72.1	20.0 P.L.	
6+00			4.7	72.0		℄

Profile Notes Red. ____ Plotted ____ Job No. 1707/14 Division No. ____ F. B. 1938 Pg. 187
No. ____ Date ____ Date ____ Survey of Lowemont St. S.S. Dist.
X-Sec. Notes Chkd. ____ Checked ____ Survey by N.R. Smith Notes N.R.S. Date 6-18-54
No. ____ Date ____ Date ____ Map No. ____ Indexed ____ C. Johnson Date ____

76L298 307 8-53

PLEASE RETURN TO
LOS ANGELES COUNTY SURVEYOR
726 LOS ANGELES COUNTY ENGINEERING BLDG.

NOTE: ANY ADDITIONS OR CHANGES ON THIS SHEET MUST BE MADE OR CIRCLED IN RED INK, WITH DATE AND NAME OF PERSON MAKING CHANGE.

Do not extend notes this side of this line.

STATION	B. S.	H. I.	F. S.	ELEV.	Lowemont	Street
					Left & North	Right & South
		76 68				
6+00			51	71 6		14.0 gutter
"			47	7[illegible]		20.0 P.L.
"			50	7[illegible]7		124.0 back lot line
"			49	7[illegible]	13.0 gutter	
"			45	7[illegible]	20.0 P.L.	
T.P.	171	76 56	183	7[illegible]		on fence
7+00			47	7[illegible]9		℄
"			50	7[illegible]6		14.0 gutter
"			4[illegible]	7[illegible]7		20.0 P.L.
"			4[illegible]	7[illegible]7		124.0 back lot line
"			52	7[illegible]	13.0 gutter	
"			46	7[illegible]	20.0 P.L.	
8+00			47	7[illegible]9		℄
+16.5			49	7[illegible]7		℄
"			52	71 4		14.0 gutter
"			44	72 2		20.0 P.L.
"			50	71 6	13.0 gutter	
"			43	72 3	20.0 P.L.	
			51	7[illegible]5		℄ in gutter
8+45.73			47	7[illegible]9	= ℄ Int Lowemont St & Norwalk Blvd.	
T.P.	404	75 90	470	71 86		
BM, KN-21			405	71 85	BM KN-21, Elev = 71.840 F.B. 1895 pg 17 Norwalk Blvd. 100' S. of Lowemont St. 2-bt. spks in E. Side of P.R. # M-1304-Y	

F. B. 1938 Pg. 188 Job No. 1707.14 Division No. Notes Red. Plotted No. Profile
Survey of Lowemont St. S.S. Dist. Date Date X-Sec.
Survey by N.R. Smith Notes N.R.S. 6-18-54 Notes Chkd. Checked No.
Indexed O. Johnson Date Date Date

Notes Ck'd by	Survey of Lowemont St S Dist F.B. 1938 Pg. 189
Map No.	W.O. 1707.14 Tape No. 0133 St'd. L28 °F
Office Work	Surveyed by N.R. Smith
Checked	Notes H. Fromk Date 6-18-54
Date	Indexed C. Johnson 4-14-60

C.I 1707.14

LOWEMONT ST. S.S DIST

Topography

ON

CHESHIRE STREET

Between

PIONEER BLVD & ELAINE AVE

N.R. Smith
H.E. Fromk
D. LeGault
G. Bonney
D. Wilks

Notes: Any Additions or Changes on This Sheet Must be Made or Circled in Red Ink With Date and Name of Person Making Change.

Do not extend notes this side of this line.

RETURN TO
LOS ANGELES COUNTY SURVEYOR
726 LOS ANGELES COUNTY
ENGINEERING BLDG.

7572088 247 4-58

1938 190 see bot pg. 191

F. B. ____ Pg. ____

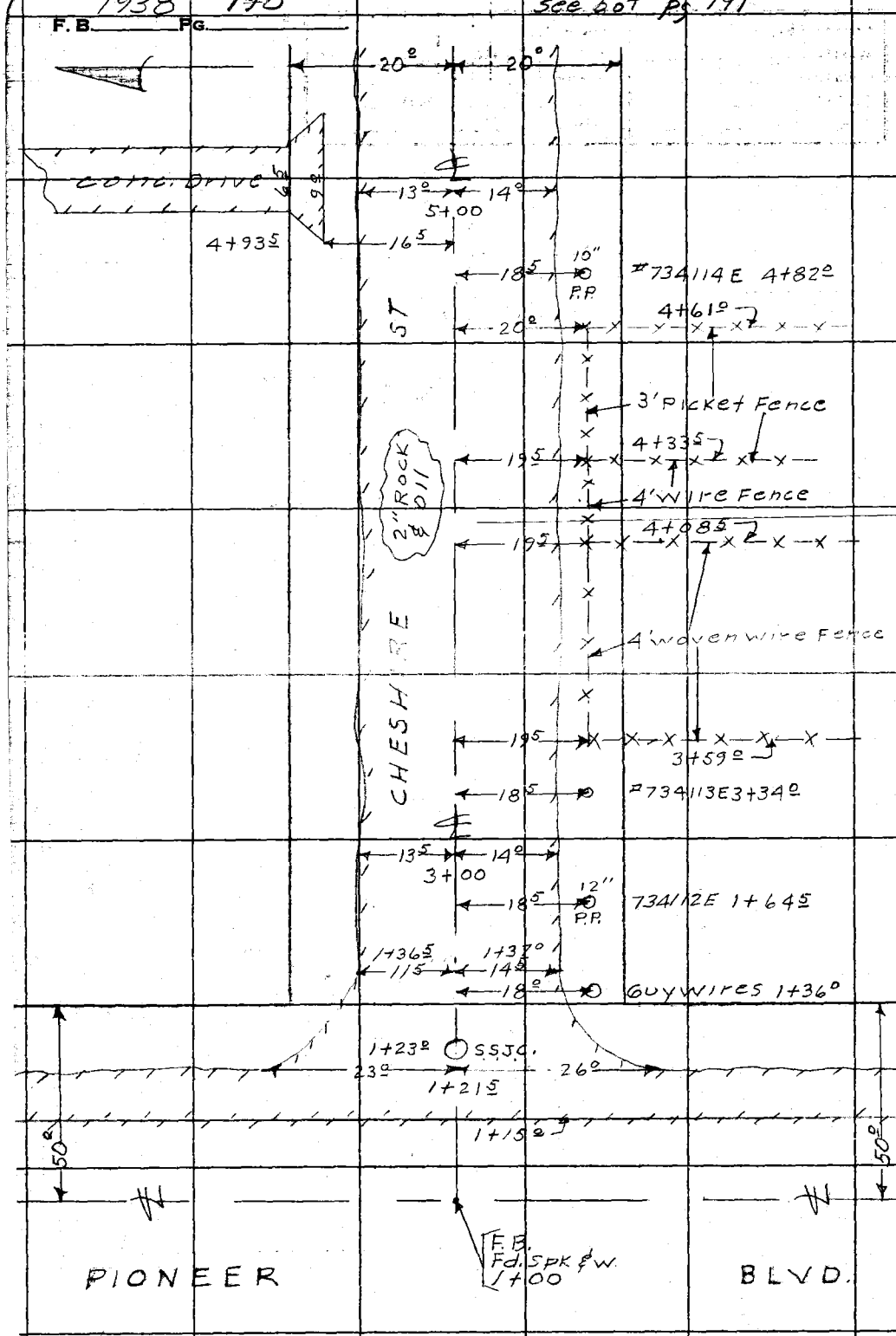

RETURN TO
LOS ANGELES COUNTY SURVEYOR
726 LOS ANGELES COUNTY
ENGINEERING BLDG.
Do not extend notes this side of this line.

Note: Any Additions or Changes on This Sheet Must be Made or Circled in Red Ink With Date and Name of Person Making Change.

Notes Ck'd by	Survey of Lowemont St. SS Dist
Map No.	W.O. 170714 Tape No. .0133 St'd. 68 °F
Office Work	Surveyed by N.R. Smith
Checked	Notes H E Fronk Date 6-18-54
Date	Indexed C. Johnson

F.B. 1938 Pg. 191

see bot Pg. 192

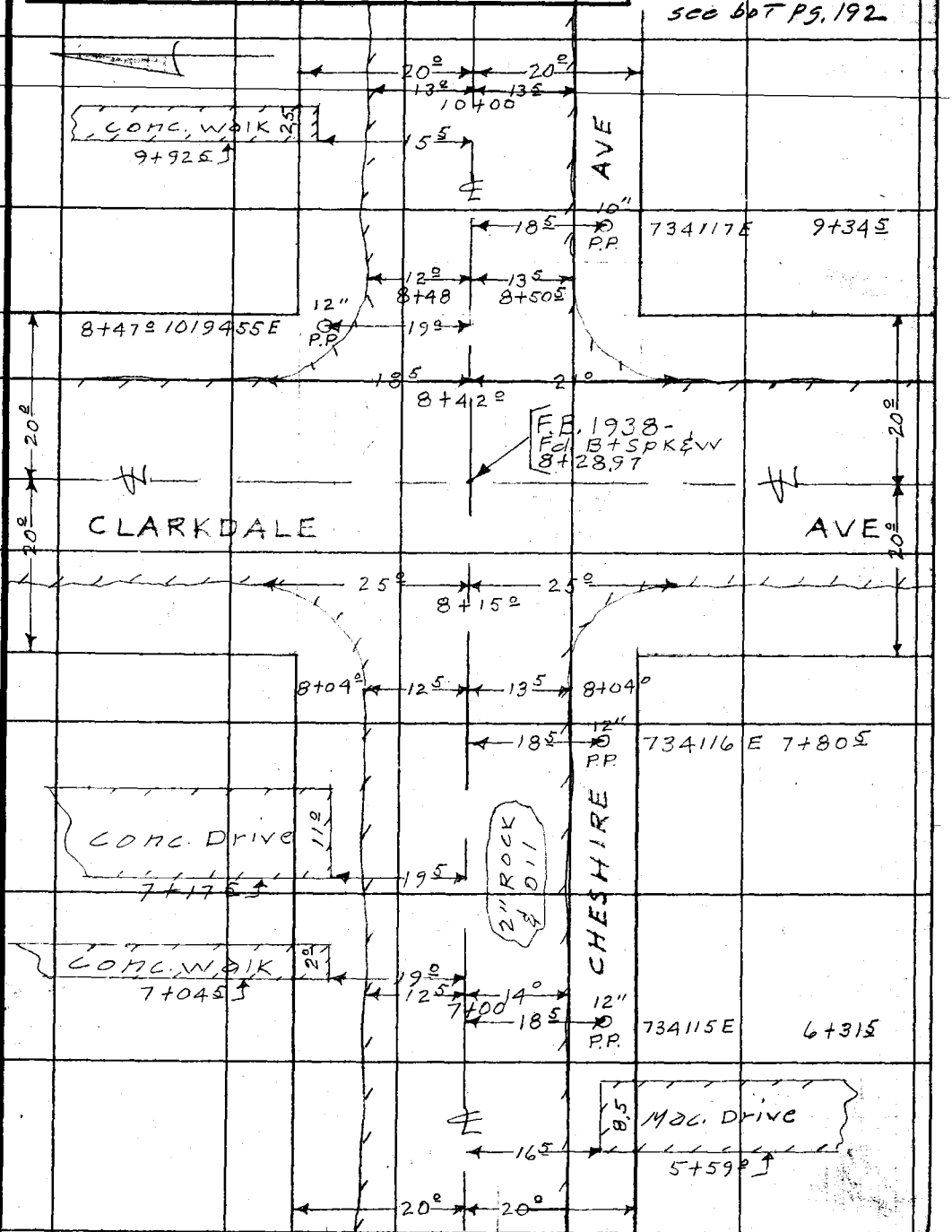

see Top Pg 190

Note: Any Additions or Changes on This Sheet Must be Made or Circled in Red Ink With Date and Name of Person Making Change.

Do not extend notes this side of this line.

RETURN TO
LOS ANGELES COUNTY SURVEYOR
726 LOS ANGELES COUNTY
ENGINEERING BLDG.

76F3098 247 4-53

1938 192

F.B. Pg.

See Bot Pg. 193

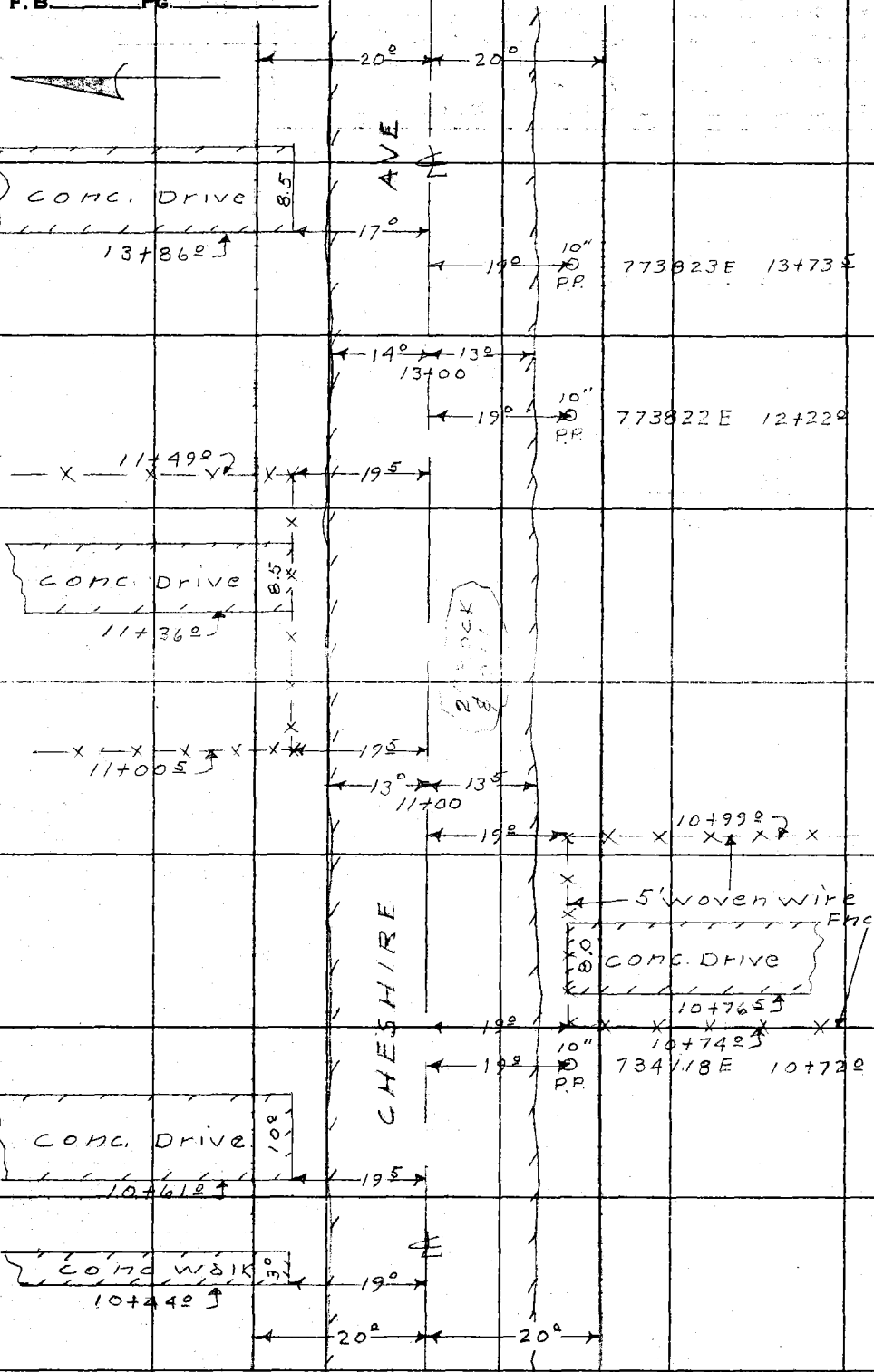

See Top Ps. 191

RETURN TO
LOS ANGELES COUNTY SURVEYOR
726 LOS ANGELES COUNTY
ENGINEERING BLDG.
Do not extend notes this side of this line.

Note: Any Additions or Changes on This Sheet Must be Made or Circled in Red Ink With Date and Name of Person Making Change.

1938 193

F.B. Pg.

Notes Ck'd by
Map No.
Office Work
Checked
Date

Survey of Lowemont St SSDIST
W. O. 607.14 Tape No. 0133 St'd. 68 °F
Surveyed by N R Smith
Notes H Frank Date 6-21-54
Indexed C Johnson

Note: Any Additions or Changes on This Sheet Must be Made or Circled in Red Ink With Date and Name of Person Making Change.

Do not extend notes this side of this line.

RETURN TO
LOS ANGELES COUNTY SURVEYOR
726 LOS ANGELES COUNTY
ENGINEERING BLDG.

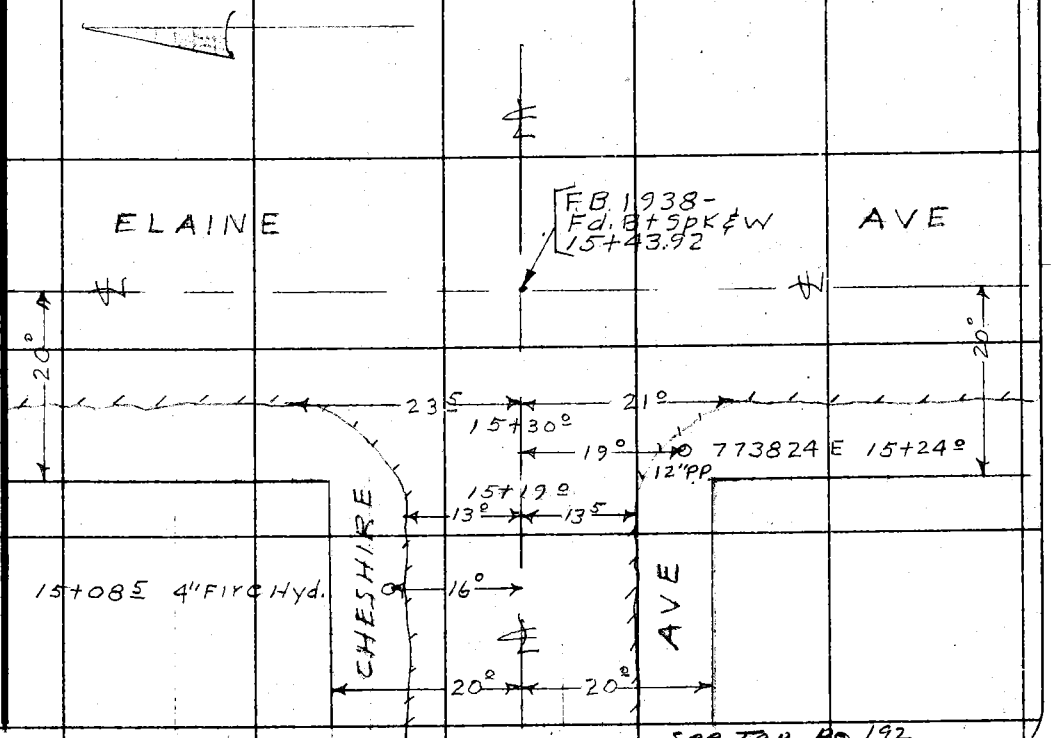

See Top Pg. 192

787SOS 247 4-55

1938 194

F. B. _____ Pg. _____

RETURN TO
LOS ANGELES COUNTY SURVEYOR
726 LOS ANGELES COUNTY
ENGINEERING BLDG.

Note: Any Additions or Changes on This Sheet Must be Made or Circled in Red Ink With Date and Name of Person Making Change.

Do not extend notes this side of this line.

Profile No. ____ X-Sec. No. ____

Notes Red. ____ Date ____ Notes Chkd. ____ Date 6-24-54

Plotted ____ Date ____ Checked ____ Date ____

Job No 170714 Division No. ____

Survey of LOWEMONT ST. S.S. DIST.

Survey by N.R.SMITH Notes N.R.S. Date 6-21-54

Indexed C. Johnson

F. B. 1938 Pg. 195

CI 170714

LOWEMONT STREET S.S. DIST.

CROSS SECTIONS

on

CHESHIRE STREET

between

Pioneer Blvd. & Elaine Ave.

N.R.Smith
H.Frank
D.LeGault
G.Banney
D.Wilks.

STATION	B. S.	H. I.	F. S.	ELEV.

NOTE: ANY ADDITIONS OR CHANGES ON THIS SHEET MUST BE MADE OR CIRCLED IN RED INK, WITH DATE AND NAME OF PERSON MAKING CHANGE.

Do not extend notes this side of this line.

PLEASE RETURN TO
LOS ANGELES COUNTY SURVEYOR
726 LOS ANGELES COUNTY ENGINEERING BLDG.

761298 307 8-53

76L298 307 8-53

PLEASE RETURN TO
LOS ANGELES COUNTY SURVEYOR
726 LOS ANGELES COUNTY ENGINEERING BLDG.

NOTE: ANY ADDITIONS OR CHANGES ON THIS SHEET MUST BE MADE OR CIRCLED IN RED INK, WITH DATE AND NAME OF PERSON MAKING CHANGE.

Do not extend notes this side of this line.

F. B. 1938 Pg. 1 196 Job No 1707.14 Division No. Notes Red. Plotted
Survey of Lowemont ST. S.S. DIST. Date No.
Survey by W.R. Smith Notes N.R.S. 6-21-54 Notes Chkd. Date Checked X-Sec.
Indexed C. Johnson Date Date No.
Profile

STATION	B. S.	H. I.	F. S.	ELEV.	Cheshire	ST.
					BM KN-113, Elev. 73.953	F.B. 1938 Pg 6
BM, KN-113	4.85	78.80		73.95	Pioneer Blvd. (W. side) BT. spk. in w. cb. approx.	at Cheshire ST. & Prod. of Cheshire ST.
1400			4.7	74.3	= ℄ lot. Pioneer Blvd. &	Cheshire ST.
+15.0			4.6	74.2		℄ E. edge pmt.
+21.5			5.0	73.8		℄
"			5.5	73.3		26.0 gutter
"			5.4	73.4	23.0	
+23.0			5.05	73.75	W. Rim J.C.	
"			—	—	—	
"			5.10	73.70	N. Rim J.C.	Meas = 9.30 Rod = 5.10 14.40
"			14.40	64.40	Invert 8" Inlet N.	
"			5.18	73.62	E. Rim J.C.	Meas = 8.85 Rod = 5.18 14.03
"			14.03	64.77	Invert 8" Inlet E	
"			5.13	73.67	S. Rim J.C.	Meas 9.31 5.13 14.44
			14.44	64.36	Invert 8" Outlet S.	
+28.0			5.4	73.4		℄ in gutter
+37.0			5.0	73.8		℄
"			5.2	73.6		14.5 gutter
"			4.3	74.5		20.0 P.I.
"			5.0	73.8	11.5 gutter	

76L298 307 8-53

PLEASE RETURN TO
LOS ANGELES COUNTY SURVEYOR
726 LOS ANGELES COUNTY ENGINEERING BLDG.

NOTE: ANY ADDITIONS OR CHANGES ON THIS SHEET MUST BE MADE OR CIRCLED IN RED INK, WITH DATE AND NAME OF PERSON MAKING CHANGE.

Do not extend notes this side of this line.

STATION	B. S.	H. I.	F. S.	ELEV.	Cheshire	Street
		78.80			Left & North	Right & South
1+37.0			31	75.7	20.0 P.L.	
+50			47	74.1		℄
2+00			48	74.0		℄
"			51	73.7		14.0 gutter
"			42	74.6		20.0 P.L.
"			54	73.4	(Hand level)	124.0 back lot line
"			50	73.8	13.5 gutter	
"			39	74.9	20.0 P.L.	
3+00			52	73.6		℄
"			56	73.2		14.0 gutter
"			50	73.8		20.0 P.L.
"			57	73.1	(Hand level)	124.0 back lot line
"			55	73.3	13.5 gutter	
"			47	74.1	20.0 P.L.	
T.P.	3.75	77.63	4.92	73.88		
4+00			45	73.1		℄
"			48	72.8		14.0 gutter
"			43	73.3		20.0 P.L.
"			51	72.5		124.0 back lot line
"			48	72.8	13.5 gutter	

Profile Notes Red. ____ Plotted ____ Job No. 170714 Division No. ____
No. ____ Date ____ Date ____ Survey of Lowemont St. S.S. Dist.
X-Sec. Notes Chkd. ____ Checked ____ Survey by N.R. Smith Notes N.R.S. Date 6-21-54
No. ____ Date ____ Date ____ Map No. ____ Indexed C. Johnson Date ____

F. B. 1938 Pg. 3 197

76L298 307 8-53

PLEASE RETURN TO
LOS ANGELES COUNTY SURVEYOR
726 Los Angeles County Engineering Bldg.

NOTE: ANY ADDITIONS OR CHANGES ON THIS SHEET MUST BE MADE OR CIRCLED IN RED INK, WITH DATE AND NAME OF PERSON MAKING CHANGE.

Do not extend notes this side of this line.

F. B. 1938 Pg. 4/198 Job No. 7014 Division No. Profile
Survey of Lowemont ST. S.S. DIST No. X-Sec.
Survey by M.R. Smith Notes M.R.S. 6-21-54 Plotted Checked
Indexed C. Johnson Notes Red. Notes Chkd.
Date Date Date Date Date Date

STATION	B. S.	H. I.	F. S.	ELEV.	Cheshire	Street
					Left & North	Right & South
		7763				
4400			39	73 7	20.0 P.L.	
5400			47	72 9		℄
"			51	72 5		14.0 gutter
"			46	73 0		20.0 P.L.
"			51	72 5		124.0 back lot line
"			50	72 6	13.0 gutter	
"			44	73 2	20.0 P.L.	
6400			50	72 6		℄
"			54	72 2		14.0 gutter
"			50	72 6		20.0 P.L.
"			55	72 1	(Hand level)	124.0 back lot line
"			51	72 5	13.5 gutter	
"		1	46	73 0	20.0 P.L.	
T.P.	433	7733	463	73 00		
7400			48	72 5		℄
"			52	72 1		gutter
"			47	72 6		20.0 P.L.
"			50	72 3		124.0 back lot line
"			49	72 4	13.5 gutter	
"			44	72 9	20.0 P.L.	

761298 307 8-53

PLEASE RETURN TO
LOS ANGELES COUNTY SURVEYOR
726 LOS ANGELES COUNTY ENGINEERING BLDG.

NOTE: ANY ADDITIONS OR CHANGES ON THIS SHEET MUST BE MADE OR CIRCLED IN RED INK, WITH DATE AND NAME OF PERSON MAKING CHANGE.

Do not extend notes this side of this line.

Profile Notes Red. Plotted Job No. 17014 Division No.
No. Date. Date. Survey of Lowemont ST. S.S. Dist.
X-Sec. Notes Chkd. Checked Survey by M.R.Smith Notes M.R.S. Date 6-21-54
No. Date Date Map No. Inked C. Johnson Date

F. B. 1938 Pg. 8/99

STATION	B. S.	H. I.	F. S.	ELEV.	Cheshire	Street
		7733			Left & North	Right & South
8+00			50	723		℄
+04			50	723		℄
"			53	720		13.5 gutter
"			46	727		20.0 P.L.
"			52	721	12.5 gutter	
"			46	727	20.0 P.L.	
+150			51	722		℄ in gutter
"			54	719		25.0 "
"			52	721	25.0 in gutter	
87			49	724	= ℄ of Cheshire ST &	Clarkdale Ave
"			52	721		124.0 ℄ Clarkdale Ave
"			46	727	124.0 ℄ Clarkdale Ave	
+42			52	721		℄ in gutter
"			53	720		21.0 "
"			52	721	18.5 gutter	
+50.5			51	722		℄
"			53	720		13.5 gutter
"			48	725		20.0 P.L.
"			52	721	12.0 gutter	
"			49	724	20.0 P.L.	

76L298 307 8-53

PLEASE RETURN TO
LOS ANGELES COUNTY SURVEYOR
726 LOS ANGELES COUNTY ENGINEERING BLDG.

NOTE: ANY ADDITIONS OR CHANGES ON THIS SHEET MUST BE MADE OR CIRCLED IN RED INK, WITH DATE AND NAME OF PERSON MAKING CHANGE.

Do not extend notes this side of this line.

F. B. 1938 Pg. 200 Job No. 17014 Division No. Notes Red. Plotted
Survey of Lowement ST. S.S. DIST. Date No.
Survey by M.R. South Notes M.R.S. - 6-21-54 Chkd. Checked
Indexed C. Johnson Date Date
Profile X-Sec.

STATION	B. S.	H. I.	F. S.	ELEV.	Cheshire Left & North	Street Right & South
		7733				
9+00			51	72 2		℄
"			53	72 0		13.5 Gutter
"			53	72 0		20.0 P.L.
"			53	72 0	13.0 gutter	
"			48	72 5	20.0 P.L.	
10+00			52	72 1		℄
"			54	71 9		13.5 Gutter
"			54	71 9		20.0 P.L.
"			60	71 3	(Hand level)	124.0 back lot line
"			56	71 7	13.0 gutter	
"		1	53	72 0	20.0 P.L.	
T.P.	502	77 07	528	72 05		
11+00			47	72 4		℄
"			52	71 9		13.5 gutter
"			50	72 1		20.0 P.L.
"			55	71 6		124.0 back lot line
"			52	71 9	13.0 gutter	
"			48	72 3	20.0 P.L.	
12+00			48	72 3		℄
"			52	71 9		13.0 gutter

76L298 307 8-53

PLEASE RETURN TO
LOS ANGELES COUNTY SURVEYOR
726 LOS ANGELES COUNTY ENGINEERING BLDG.

NOTE: ANY ADDITIONS OR CHANGES ON THIS SHEET MUST BE MADE OR CIRCLED IN RED INK, WITH DATE AND NAME OF PERSON MAKING CHANGE.

Do not extend notes this side of this line.

STATION	B. S.	H. I.	F. S.	ELEV.	Cheshire	Street
		7707			Left & North	Right & South
12+00			51	720		20.0 P.L.
"			52	719		124.0 back lot line
"			53	718	14.0 gutter	
"			48	723	20.0 P.L.	
13+00			48	723		℄
"			52	719		13.0 gutter
"			51	720		20.0 P.L.
"			58	713	(Hand level)	124.0 back lot line
"			53	718	14.0 gutter	
"			51	720	20.0 P.L.	
14+00			47	724		℄
"			51	720		13.0 gutter
"			50	721		20.0 P.L.
"			58	713	(Hand level)	124.0 back lot line
"			50	721	14.0 gutter	
"			49	722	20.0 P.L.	
T.P.	525	7742	490	7217		
15+00			50	724		℄
+19.0			51	723		℄
"			53	721		13.5 gutter

Profile Notes Red. ____ Plotted ____ Job No. 1707.14 Division No. ____ F. B. 1938 Pg. 7201
No. ____ Date ____ Date ____ Survey of Lowemont St. S.S. Dist.
X-Sec. Notes Chkd. ____ Checked ____ Survey by N.R. Smith Notes N.R.S. Date 6-21-54
No. ____ Date ____ Date ____ Map No. ____ Indexed C. Johnson Date ____

76L298 307 8-53

PLEASE RETURN TO
LOS ANGELES COUNTY SURVEYOR
726 LOS ANGELES COUNTY ENGINEERING BLDG.

NOTE: ANY ADDITIONS OR CHANGES ON THIS SHEET MUST BE MADE OR CIRCLED IN RED INK, WITH DATE AND NAME OF PERSON MAKING CHANGE.

Do not extend notes this side of this line.

F. B. 1938 Pg. 202 Job No. 70714 Division No. Notes Red. Plotted No.
Survey of Lowemont St. S.S. Dist Date Date X-Sec.
Survey by N.P. South Notes N.R.S. 6-21-54 Notes Chkd. Checked
Indexed C. Johnson Date Date Date No.
Profile

STATION	B. S.	H. I.	F. S.	ELEV.	Cheshire Left & North	Street Right & South
		7742				
154+19.0			51	73 3		20.0 P.L.
"			51	73 3	13.0 gutter	
"			49	73 5	20.0 P.L.	
+30.0			52	72 2		℄ in gutter
"			54	72 0		21.0 "
"			53	72 1	23.5 gutter	
15+43.92			49	73 5	= ℄ Int.	
"			52	72 2		124.0 ℄ Elaine Ave
"			47	72 7	124.0 ℄ Elaine Ave	
BM, KN-136			434	73 08	BM, KN-136, Elev. = 73.084, F.B. 1938 pg. 15 Elaine Ave & Cheshire St. N.E. Cor St. spk. in walk To house # 12005 on Cheshire St.	

1938 203

F. B. Pg.

Notes Ck'd by	Survey of Lowemont St SS Dist
Map No.	W. O. 1707.14 Tape No. 0133 Str'd. 68 °F
Office Work	Surveyed by N.R. Smith
Checked	Notes H.E. Fronk Date 6-21-54
Date	Indexed C. Johnson

C. I 1707.14

LOWEMONT ST. S.S. DIST

Topography

on

CHESHIRE STREET

Between

HORST AVE & ELAINE AVE

N.R. Smith
H.E. Fronk
D. LeGault
G. Bonney
D. Wilkes

Notes: Any Additions or Changes on This Sheet Must be Made or Circled in Red Ink With Date and Name of Person Making Change.

Do not extend notes this side of this line.

RETURN TO
LOS ANGELES COUNTY SURVEYOR
726 LOS ANGELES COUNTY
ENGINEERING BLDG.

76P3085 247 4-53

F. B. 1938 Pg. 204

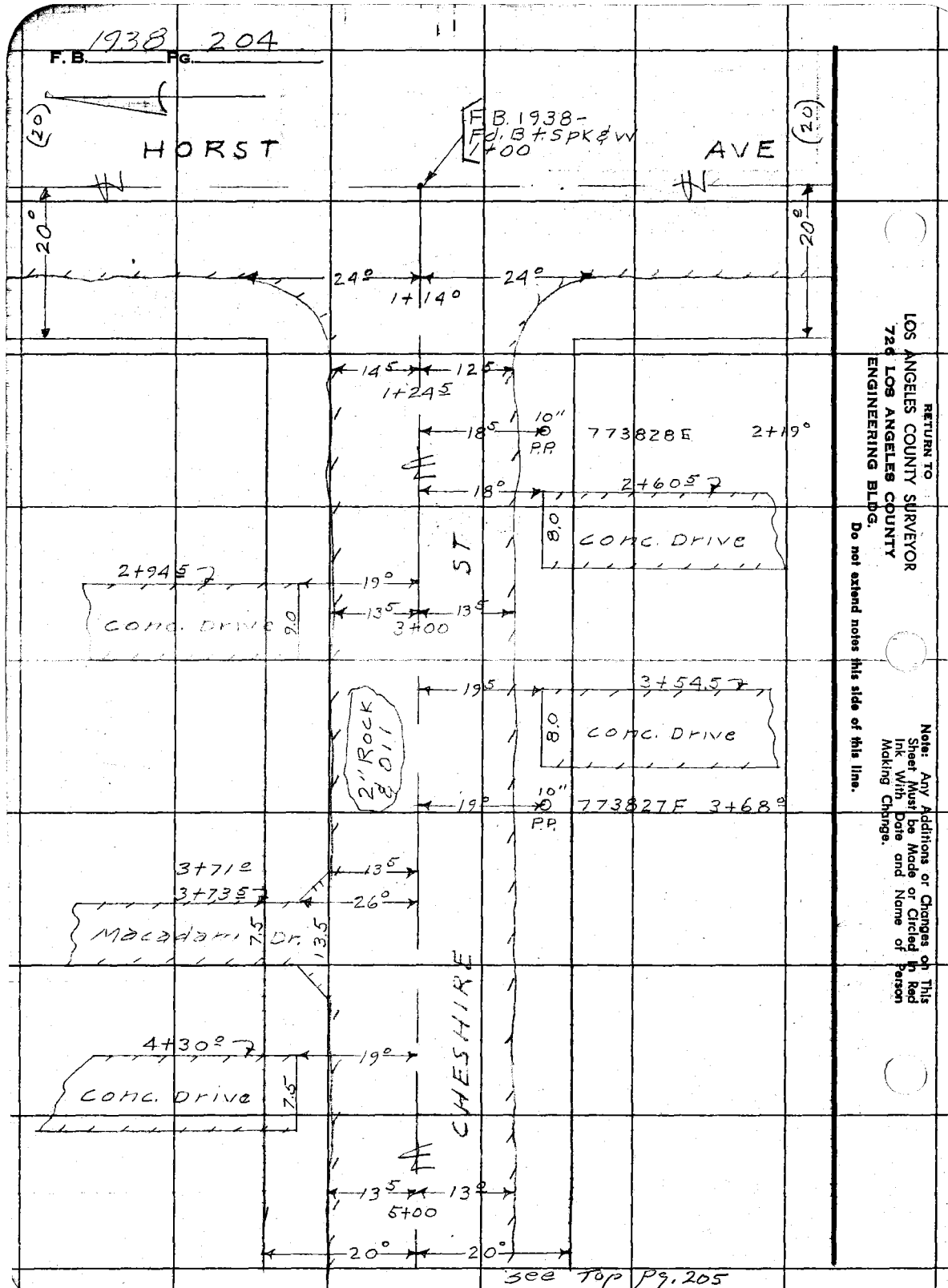

see Top Pg. 205

RETURN TO
LOS ANGELES COUNTY SURVEYOR
726 LOS ANGELES COUNTY
ENGINEERING BLDG.

Do not extend notes this side of this line.

Note: Any Additions or Changes on This Sheet Must be Made or Circled in Red Ink With Date and Name of Person Making Change.

1938 205

F. B. _____ PG. _____

Notes Ck'd by _____	Survey of Lowemont St SS Dist
Map No. _____	W. O. 170714 Tape No. 0133 St'd. 68 °F
Office Work _____	Surveyed by N. R. Smith
Checked _____	Notes H E Fronk Date 6-21-54
Date _____	Indexed C. Johnson

See bot pg. 204

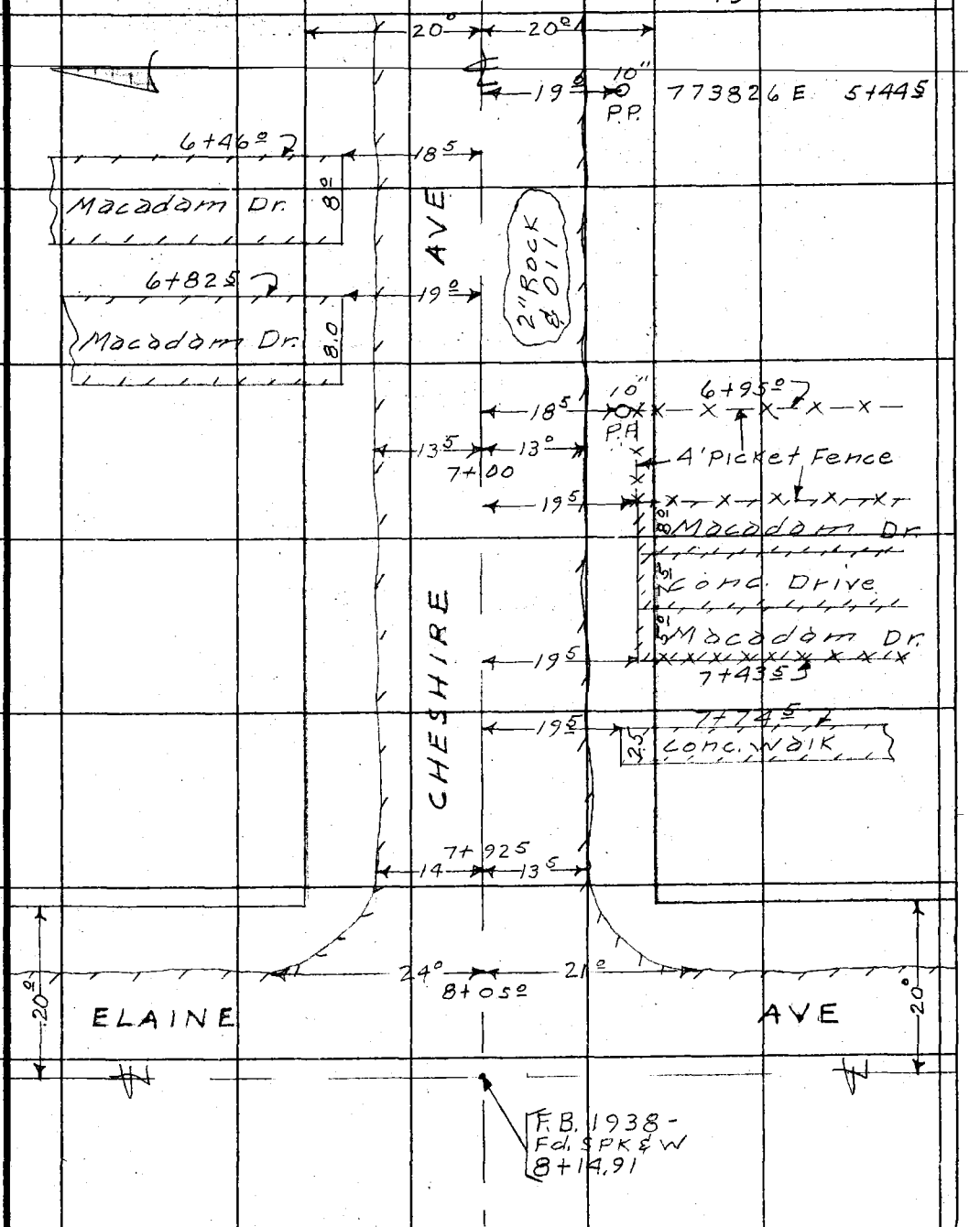

Note: Any Additions or Changes on This Sheet Must be Made or Circled in Red Ink With Date and Name of Person Making Change.

Do not extend notes this side of this line.

RETURN TO
LOS ANGELES COUNTY SURVEYOR
726 LOS ANGELES COUNTY
ENGINEERING BLDG.

76F3098 247 4-53

RETURN TO
LOS ANGELES COUNTY SURVEYOR
726 LOS ANGELES COUNTY
ENGINEERING BLDG.

Note: Any Additions or Changes on This Sheet Must be Made or Circled in Red Ink With Date and Name of Person Making Change.

Do not extend notes this side of this line.

F. B. 1938 PG. 206

F. B. 1938 Pg. 207

Profile No. ____ Notes Red. ____ Plotted ____ Job No 10714 Division No. ____

Date ____ Date ____ Survey of Lowemont ST. S.S. DIST.

X-Sec. No. ____ Notes Chkd. ____ Checked ____ Survey by N.R.Smith Notes N.R.S. Date 6-24

Date 6-24-54 Date ____ Map No. ____ Indexed C. Johnson Date ____

CI 17014
LOWEMONT STREET S.S. DIST

CROSS SECTIONS
on
CHESHIRE STREET
between
HORST AVE & ELAINE AVE.

N.R.Smith
H.Frank
D.LeGault
G.Bonney
D.Wilks

STATION	B.S.	H.I.	F.S.	ELEV.

NOTE: ANY ADDITIONS OR CHANGES ON THIS SHEET MUST BE MADE OR CIRCLED IN RED INK, WITH DATE AND NAME OF PERSON MAKING CHANGE.

Do not extend notes this side of this line.

PLEASE RETURN TO
LOS ANGELES COUNTY SURVEYOR
726 LOS ANGELES COUNTY ENGINEERING BLDG.

761.298 307 8-53

76L298 307 8-53

PLEASE RETURN TO
LOS ANGELES COUNTY SURVEYOR
726 LOS ANGELES COUNTY ENGINEERING BLDG.

NOTE: ANY ADDITIONS OR CHANGES ON THIS SHEET MUST BE MADE OR CIRCLED IN RED INK, WITH DATE AND NAME OF PERSON MAKING CHANGE.

Do not extend notes this side of this line.

STATION	B. S.	H. I.	F. S.	ELEV.	Cheshire	Street
BM, KN-143	446	7774		73.23	BM, KN-143, Elev. 73.276, Horst Ave & Cheshire St. BT. spk. in drive to house	F.B. 1938 pg. 18 N.E. Cor #12105 on Cheshire St.
					Left & South	Right & North
1+00			47	730	= ℄ Int. Horst Ave & Cheshire St	
"			44	733		124.0 ℄ Horst Ave
"			52	725	124.0 ℄ Horst Ave	
+140			51	726		℄ in gutter
"			52	725		24.0 gutter
"			53	724	24.0 gutter	
1+24.5			48	729		℄
"			51	726		14.5 gutter
"			46	721		20.0 P.L.
"			51	726	12.5 gutter	
"			48	729	20.0 P.L.	
2+00			48	729		℄
"			50	737		14.0 gutter
"			44	733		20.0 P.L.
"			52	725	13.0 gutter	
"			45	732	20.0 P.L.	
"			45	732	124.0 back lot line	
3+00			49	728		℄

F. B. 1938 Pg. 208
Job No. 1707.14 Division No. ____ Notes Red. ____ Plotted ____ Profile
Survey of Lowemont St. S.S. Dist Date ____ Date ____ No. ____
Survey by H.R. Smith Notes H.R.S. - 6-21-54 Notes Chkd. ____ Checked ____ X-Sec.
Indexed C. Johnson Date ____ Date ____ Date ____ No. ____

76L298 307 8-53

PLEASE RETURN TO
LOS ANGELES COUNTY SURVEYOR
726 LOS ANGELES COUNTY ENGINEERING BLDG.

NOTE: ANY ADDITIONS OR CHANGES ON THIS SHEET MUST BE MADE OR CIRCLED IN RED INK, WITH DATE AND NAME OF PERSON MAKING CHANGE.

Do not extend notes this side of this line.

STATION	B. S.	H. I.	F. S.	ELEV.	Cheshire	Street
		77 74			Left & South	Right & North
3+00			50	727		13.5 gutter
"			45	732		20.0 P.L.
"			53	724	13.5 gutter	
"			48	729	20.0 P.L.	
"			55	722	124.0 back lot line	(Hand level)
T.P.	437	77 32	479	72 95		
4+00			45	728		℄
"			48	725		13.5 gutter
"			40	733		20.0 P.L.
"			49	724	13.5 gutter	
"			41	732	20.0 P.L.	
"			42	731	124.0 back lot line	
5+00			45	728		℄
"			48	725		13.5 gutter
"			40	733		20.0 P.L.
"			49	724	13.0 gutter	
"			40	733	20.0 P.L.	
"			45	728	124.0 back lot line	
6+00			44	729		℄
			47	726		13.5 gutter

Profile Notes Red. ____ Plotted ____ Job No. 1707.14 Division No. ____ F.B. 1938 Pg. 305
No. ____ Date ____ Date ____ Survey of Lawrence ST. S.S. DIST.
X-Sec. Notes Chkd. ____ Checked ____ Survey by N.R. Smith Notes N.R.S. Date 6-21-54
No. ____ Date ____ Date ____ Map No. ____ Indexed ____ Date ____

76L298 307 8-53

PLEASE RETURN TO
LOS ANGELES COUNTY SURVEYOR
726 LOS ANGELES COUNTY ENGINEERING BLDG.

NOTE: ANY ADDITIONS OR CHANGES ON THIS SHEET MUST BE MADE OR CIRCLED IN RED INK, WITH DATE AND NAME OF PERSON MAKING CHANGE.

Do not extend notes this side of this line.

STATION	B. S.	H. I.	F. S.	ELEV.	Cheshire	Street
		7732			Left & South	Right & North
6+00			39	724		20.0 P.L.
"			48	725	13.5 gutter	
"			42	731	20.0 P.L.	
"			46	727	124.0 backlot line	(Hand level)
T.P.	419	7736	415	[illegible]7		on water meter #12008
7+60			45	728		℄
"			47	726		13.5 gutter
"			40	733		20.0 P.L.
"			48	725	13.0 gutter	
"			41	732	20.0 P.L.	
"			48	725	124.0 back lot line	Hand level.
+92.5			49	724		℄
"			50	723		14.0 gutter
"			46	727		20.0 P.L.
"			50	723	13.5 gutter	
"			44	729	20.0 P.L.	
8+00			52	721		℄ in gutter
+05.0			51	722		℄
"			51	722		24.0 gutter
"			53	720	21.0 gutter	
8+14.91			48	725	= ℄ Int Cheshire St &	Elaine Ave
BM KN-136			426	73[illegible]10	BM KN-136-Elev= 73.084 Elaine Ave & Cheshire St. N.E. Cor. BT. SPK. in walk to house #12005 on Cheshire St.	F.B. 1938 - 15

F. B. 1938 Pg. 210 Job No. 170714 Division No. Notes Red. Plotted Profile
Survey of Lovemont St. S.S. Dist. Date Date No.
Survey by N.R. Smith Notes N.R.S. - 6-21-54 Notes Chkd. Checked X-Sec.
Indexed ~~R. C. Johnson~~ Date Date No.

Notes Ck'd by	Survey of Lowemont St. SS Dist
Map No.	W. O. 1707.14 Tape No. 0133 St'd. 68 °F
Office Work	Surveyed by N. R. Smith
Checked	Notes D. LeGault Date 6-21-54
Date	Indexed [illegible] C. Johnson

F.B. 1938 PG. 211

C.I. 1707.14

LOWEMONT STREET S.S. DIST

TOPOGRAPHY
on
CHESHIRE STREET
between
Horst Ave & Norwalk Blvd

N. R. Smith
H. Frank
D. LeGault
G. Bonney
D. Wilks

Note: Any Additions or Changes on This Sheet Must be Made or Circled in Red Ink With Date and Name of Person Making Change.

Do not extend notes this side of this line.

RETURN TO
LOS ANGELES COUNTY SURVEYOR
726 LOS ANGELES COUNTY
ENGINEERING BLDG.

76F3095 247 4-52

1938 2 212

F.B. Pg.

see bot pg 213

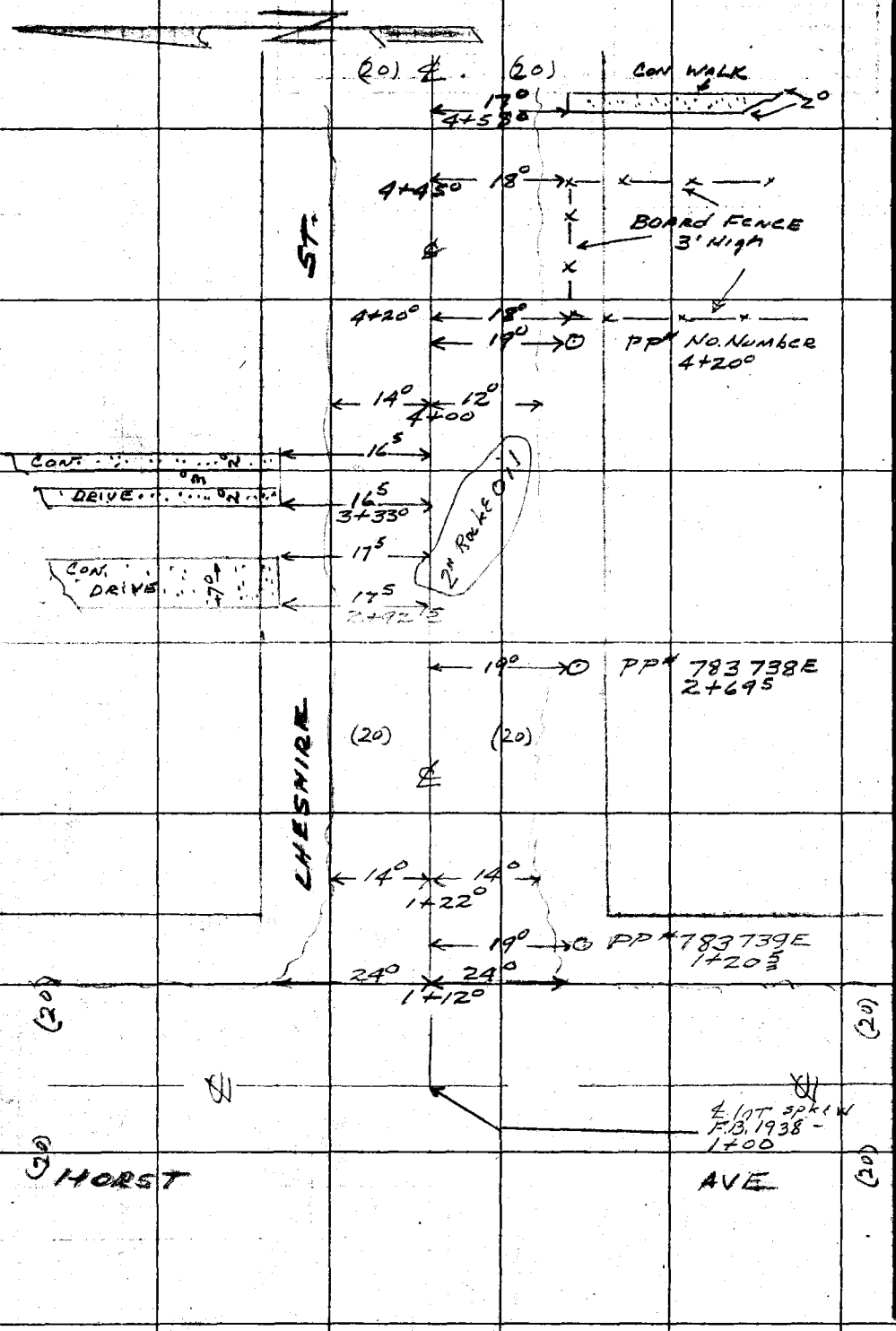

RETURN TO
LOS ANGELES COUNTY SURVEYOR
726 LOS ANGELES COUNTY
ENGINEERING BLDG.

Do not extend notes this side of this line.

Note: Any Additions or Changes on This Sheet Must be Made or Circled in Red Ink With Date and Name of Person Making Change.

Notes Ck'd by	Survey of Lowemont ST. S.S. DIST
Map No.	W. O. 1707.14 Tape No. 0133 St'd. 68 °F
Office Work	Surveyed by W. R. Smith
Checked	Notes D. LeGault Date 6-21-54
Date	Indexed C. Johnson

F.B. 1938 PG. 213

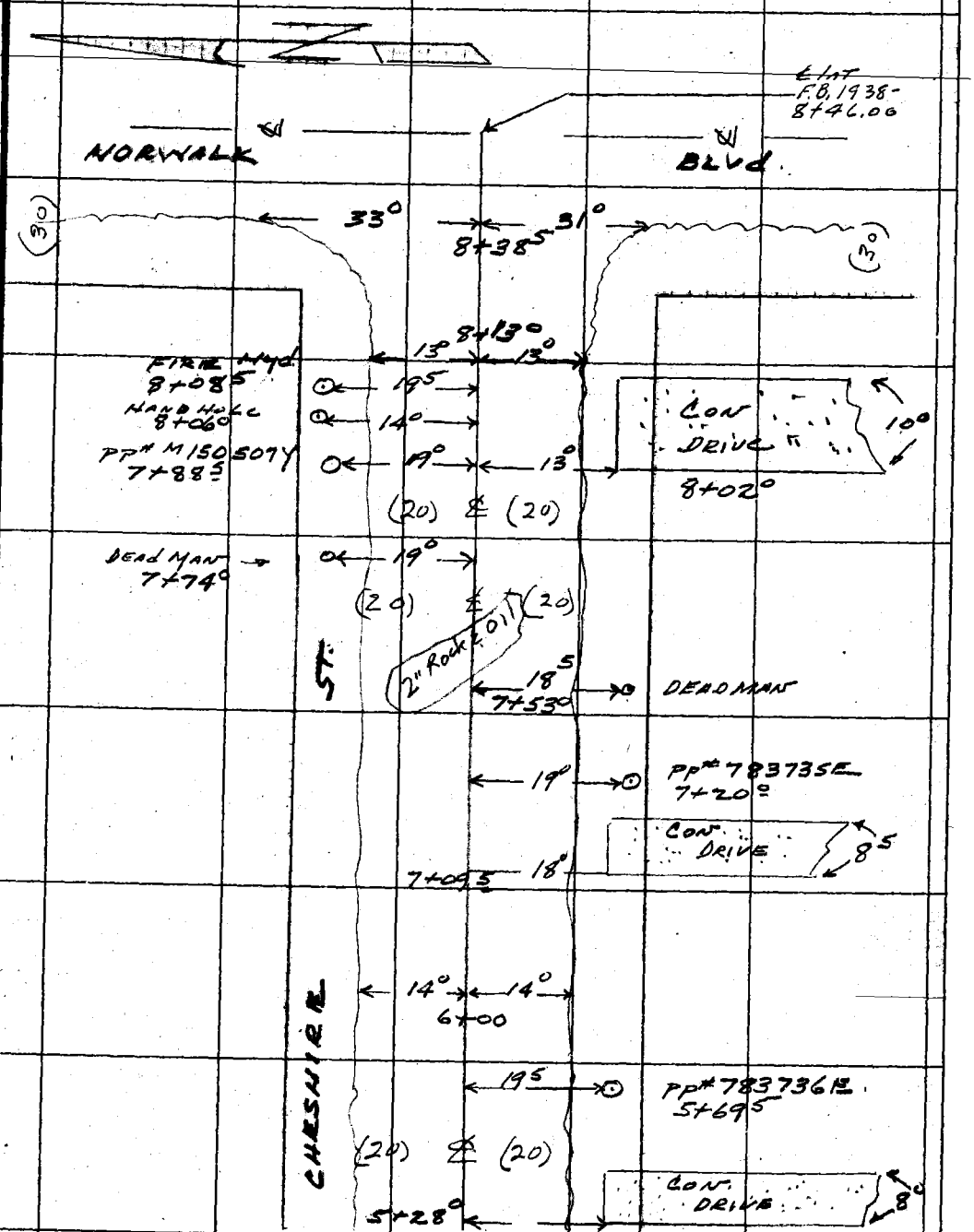

See Top Pg 212

Note: Any Additions or Changes on This Sheet Must be Made or Circled in Red Ink With Date and Name of Person Making Change.

Do not extend notes this side of this line.

RETURN TO
LOS ANGELES COUNTY SURVEYOR
726 LOS ANGELES COUNTY
ENGINEERING BLDG.

76F3095 247 4-53

RETURN TO
LOS ANGELES COUNTY SURVEYOR
726 LOS ANGELES COUNTY
ENGINEERING BLDG.

Note: Any Additions or Changes on This Sheet Must be Made or Circled in Red Ink With Date and Name of Person Making Change.

Do not extend notes this side of this line.

F. B. 1938 PG. 214

Profile No. ____ X-Sec. No. ____

Notes Red. ____ Date ____ Notes Chkd. ____ Date 6-24-54

Plotted ____ Date ____ Checked ____ Date ____

Job No 1707.14 Division No. ____

Survey of LOWEMONT ST. S.S. DIST.

Survey by N.R. SMITH Notes N.R.S. Date 6-21-54

Map No. ____ Index C. Johnson

F. B. 1938 Pg. 215

CI 1707.14

LOWIEMONT STREET S.S. DIST.

CROSS SECTIONS
on
CHESHIRE STREET
between
HORST Ave & NORWALK BLVD.

N.R. SMITH
H. FRONK
O. LE GAULT
G. BONNEY
D. WILKS

STATION	B. S.	H. I.	F. S.	ELEV.

NOTE: ANY ADDITIONS OR CHANGES ON THIS SHEET MUST BE MADE OR CIRCLED IN RED INK, WITH DATE AND NAME OF PERSON MAKING CHANGE.

Do not extend notes this side of this line.

PLEASE RETURN TO
LOS ANGELES COUNTY SURVEYOR
726 LOS ANGELES COUNTY ENGINEERING BLDG.

761.298 307 8-53

76L298 307 8-53

PLEASE RETURN TO
LOS ANGELES COUNTY SURVEYOR
726 Los Angeles County Engineering Bldg.

NOTE: ANY ADDITIONS OR CHANGES ON THIS SHEET MUST BE MADE OR CIRCLED IN RED INK, WITH DATE AND NAME OF PERSON MAKING CHANGE.

Do not extend notes this side of this line.

F. B. 1938 Pg. 216 Job No 7071 Division No. Notes Red. Plotted
Survey of Lowemont St. S.S. D.N.T. Date Date
Survey by A.R. Souto Notes 4.45 - 6-21-54 Notes Chkd. Checked
Indexed C. Johnson Date Date
Profile No. X-Sec. No.

STATION	B. S.	H. I.	F. S.	ELEV.	Cheshire /	Street
					BM KN-143, Elev: 73.276, F.B. 1938 - 18	
BM, KN-143	455	7783		73.28	Horst Ave & Cheshire St. N.E. Cor.	
					BT. spk. in drive To house #12105 on cheshire St	
					Left & North	Right & South
1+00			4.8	73.0	℄ Int. Cheshire St & Horst Ave	
"			5.3	72.5		124.0 ℄ Horst Ave
"			4.5	73.3	124.0 ℄ Horst Ave	
+12.0			5.0	72.8		℄
"			5.3	72.5		24.0 gutter
"			5.1	72.7	24.0	
+22.0			5.0	72.8		℄
"			5.2	72.6		14.0 gutter
"			4.6	73.2		20.0 P.L.
"			5.1	72.7	14.0 gutter	
"			4.6	73.2	20.0 P.L.	
2+00			5.2	72.6		℄
"			5.4	72.4		13.0 gutter
"			5.0	72.8		20.0 P.L.
"			5.3	72.5		124.0 back lot line
"			5.2	72.6	14.0 gutter	
"			4.4	73.4	20.0 P.L.	
3+00			5.2	72.6		℄

76L298 307 8-53

PLEASE RETURN TO
LOS ANGELES COUNTY SURVEYOR
726 LOS ANGELES COUNTY ENGINEERING BLDG.

NOTE: ANY ADDITIONS OR CHANGES ON THIS SHEET MUST BE MADE OR CIRCLED IN RED INK, WITH DATE AND NAME OF PERSON MAKING CHANGE.

Do not extend notes this side of this line.

Profile Notes Red No.____ Date____ Plotted____ Job No. 17014 Division No.____ F. B. 1938 Pg. 217
X-Sec. Notes Chkd.____ Date____ Checked____ Date____ Survey of Lovejoy St. S.S. Dist.
No.____ Date____ Survey by W.R.S. Notes W.R.S. Date 6-21-54
Map No.____ Index C. Johnson

STATION	B. S.	H. I.	F. S.	ELEV.	Cheshire Street	
					Left & North	Right & South
		77 83				
3+00			56	72 2		14.0 gutter
"			52	72 6		20.0
"			55	72 3		124.0 back lot line
"			54	72 4	14.0 gutter	
"			49	72 9	20.0 P.L.	
T.P.	4 45	77 41	487	72 96		
4+00			47	72 7		℄
"			51	72 3		12.0 gutter
"			46	72 8		20.0 P.L.
"			50	72 4		124.0 back lot line
"			51	72 3	14.0 gutter	
"			44	73 0	20.0 P.L.	
5+00			47	72 7		℄
"			50	72 4		14.0 gutter
"			44	73 0		20.0 P.L.
"			50	72 4		124.0 back lot line
"			49	72 5	14.0 gutter	
"			46	72 8	20.0 P.L.	
6+00			47	72 7		℄
"			50	72 4		14.0 gutter

76L298 307 8-53

PLEASE RETURN TO
LOS ANGELES COUNTY SURVEYOR
726 Los Angeles County Engineering Bldg.

NOTE: ANY ADDITIONS OR CHANGES ON THIS SHEET MUST BE MADE OR CIRCLED IN RED INK, WITH DATE AND NAME OF PERSON MAKING CHANGE.

Do not extend notes this side of this line.

F. B. 1938 Pg. 218 Job No. 7074 Division No. Notes Red. Plotted Profile No.
Survey of Lowement ST. S.S. Dist. Date Date X-Sec. No.
Survey by N.F. South Notes N.F. 5 - 6-21-54 Notes Chkd. Checked
Indexed R. C. Johnson Date Date Date

STATION	B. S.	H. I.	F. S.	ELEV.	Cheshire	Street
		7741			Left & North	Right & South
6+00			45	729		20.0 P.L.
"			54	720		124.0 back lot line
"			49	725	14.0 gutter	
"			45	729	20.0 P.L.	
T.P.	4.18	7716	443	725		
7+00			47	725		℄
"			50	722		13.0 gutter
"			46	726		20.0 P.L.
"			54	718	(Hand level)	124.0 back lot line
"			49	723	18.0 gutter	
"			46	726	20.0 P.L.	
8+00			48	724		℄
+13.0			49	723		℄
"			51	721		13.0 gutter
"			45	727		20.0 P.L.
"			51	721	13.0 gutter	
"			44	728	20.0 P.L.	
+22.0			51	721		℄ Cross Gutter
+38.5			46	726		℄ W. side Private
"			48	724		31.0
"			45	727	33.0	
8+46.00			45	727	℄ Int Cheshire ST & Norwalk Blvd	
BM KN-122			460	716	BM KN-122 Elev = 72.561 F.B. 1938-70 Norwalk Blvd & Cheshire ST S.E. Cor. Left in Headwall of Culvert	

F.B. 1938 Pg. 219

Notes Ck'd by
Map No.
Office Work
Checked
Date

Survey of Lowemont St SSD
W. O. 7071-4 Tape No. 0133 St'd. 68 °F
Surveyed by N.R. Smith
Notes H.E. Fronk Date 6-21-54
Indexed C. Johnson 4-14-60

C.I. 1707.14

LOWEMONT ST. S.S. DIST

Topography

ON

BARNWALL ST

Between

PIONEER BLVD & ELAINE AVE

N.R. Smith
H.E. Fronk
D. LeGault
G. Bonney
D. Wilks

Note: Any Additions or Changes on This Sheet Must be Made or Circled in Red Ink With Date and Name of Person Making Change.

Do not extend notes this side of this line.

RETURN TO
LOS ANGELES COUNTY SURVEYOR
726 LOS ANGELES COUNTY
ENGINEERING BLDG.

76FBOOS 247 4-58

1938 220

F. B. Pg.

see bot. pg 221

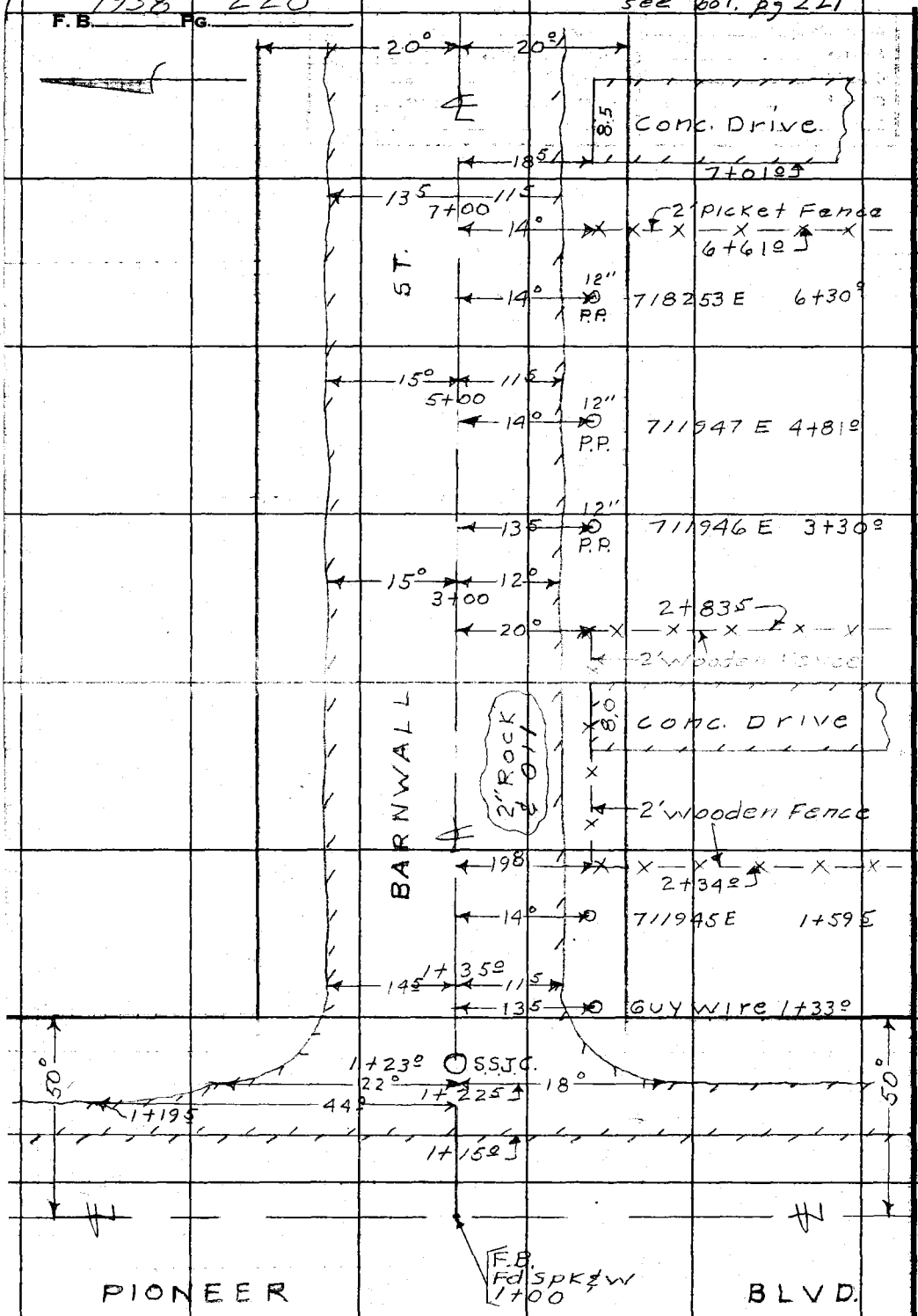

RETURN TO
LOS ANGELES COUNTY SURVEYOR
726 LOS ANGELES COUNTY
ENGINEERING BLDG.

Do not extend notes this side of this line.

Note: Any Additions or Changes on This Sheet Must be Made or Circled in Red Ink With Date and Name of Person Making Change.

Notes Ck'd by	Survey of Lowemont St. S.S. Dist
Map No.	W. O. 170714 Tape No. 0133 St'd. 68 °F
Office Work	Surveyed by N. R. Smith
Checked	Notes H F [illegible] Date 6-21-54
Date	Indexed

F. B. 1938 Pg. 221

see bot. pg 222

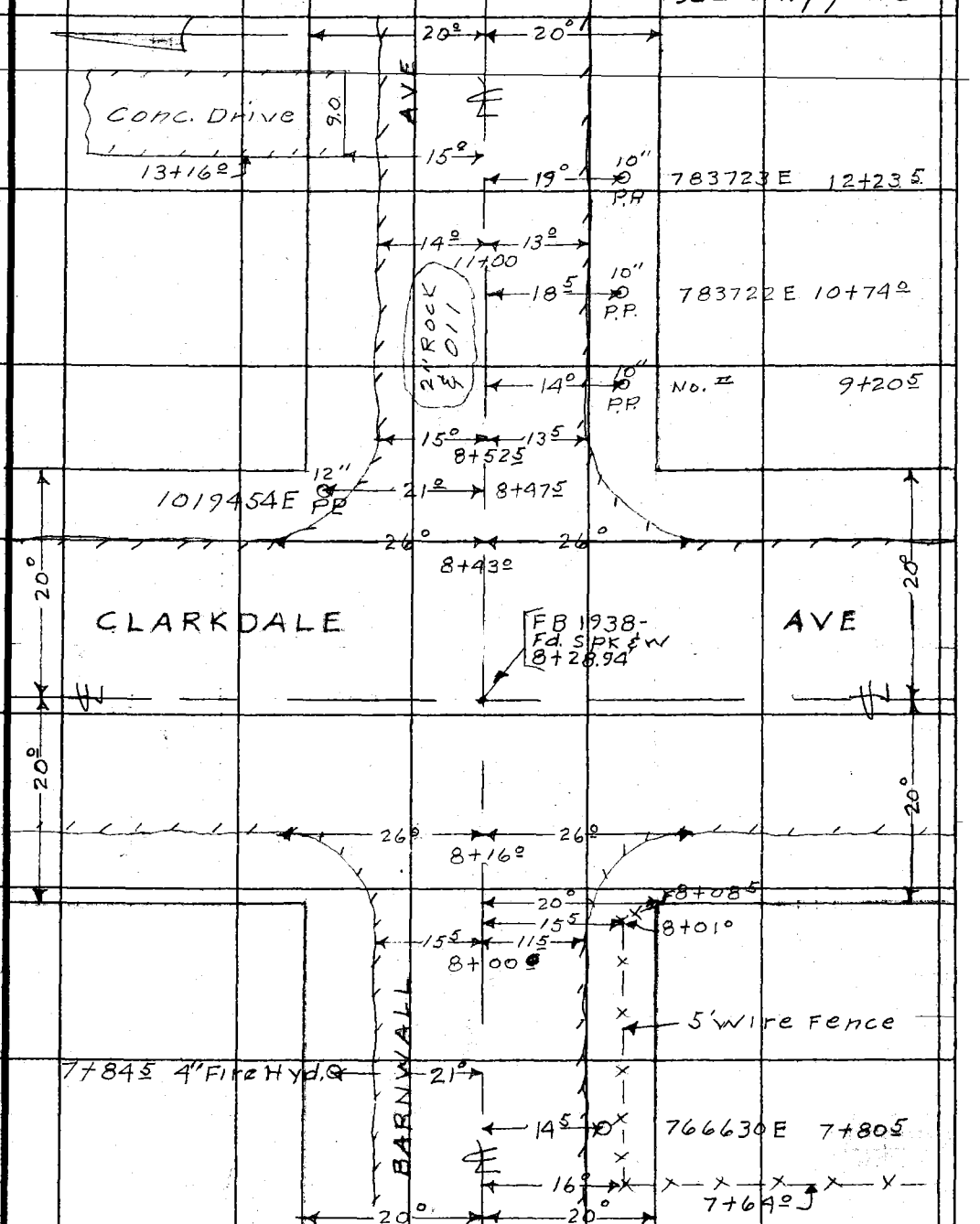

see Top Pg. 220

Note: Any Additions or Changes on This Sheet Must be Made or Circled in Red Ink With Date and Name of Person Making Change.

Do not extend notes this side of this line.

RETURN TO
LOS ANGELES COUNTY SURVEYOR
726 LOS ANGELES COUNTY
ENGINEERING BLDG.

76F3098 247 4-52

F.B. 1938 Pg. 222

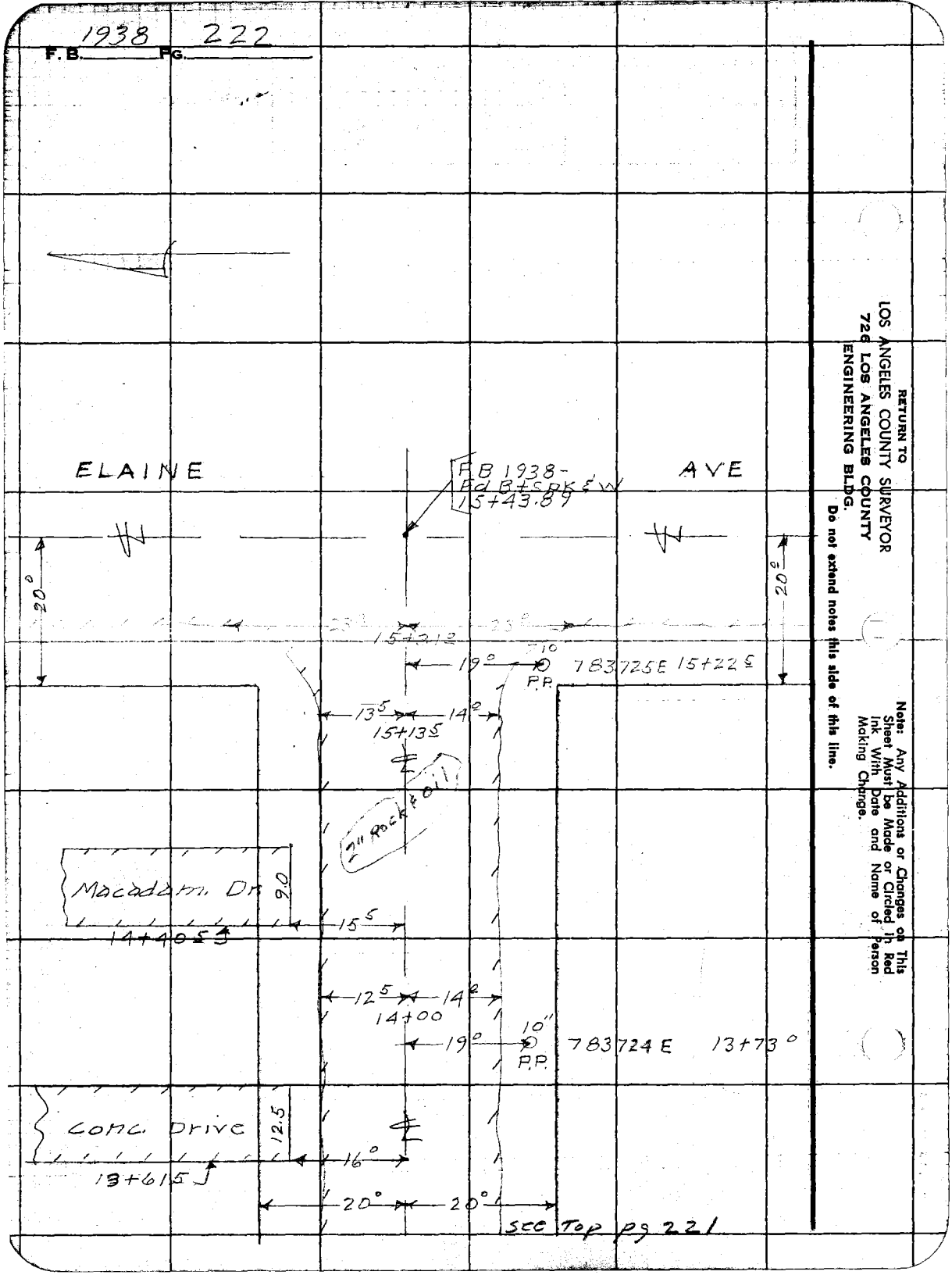

RETURN TO
LOS ANGELES COUNTY SURVEYOR
726 LOS ANGELES COUNTY
ENGINEERING BLDG.
Do not extend notes this side of this line.

Note: Any Additions or Changes on This Sheet Must be Made or Circled in Red Ink With Date and Name of Person Making Change.

Profile No. ____ X-Sec. No. ____ Notes Red. ____ Date ____ Notes Chkd. ____ Date 6-24-54 Plotted ____ Date ____ Checked ____ Date ____ Job No. 170714 Division No. ____ Survey of Lowemont St. S.S. Dist. Survey by N.R.Smith Notes N.R.S Date 6-22-54 Map No. ____ Indexed C. Johnson Date ____

F. B. 1938 Pg. 223

C.I. 170714

LOWEMONT STREET S.S. DIST.

CROSS SECTIONS
on
BARNWALL STREET
between
Pioneer Blvd. & Elaine Ave.

N.R.Smith
H.Frank
D.LeGault
G.Bonney
D.Wilks

STATION	B. S.	H. I.	F. S.	ELEV.

NOTE: ANY ADDITIONS OR CHANGES ON THIS SHEET MUST BE MADE OR CIRCLED IN RED INK, WITH DATE AND NAME OF PERSON MAKING CHANGE.

Do not extend notes this side of this line.

PLEASE RETURN TO
LOS ANGELES COUNTY SURVEYOR
726 LOS ANGELES COUNTY ENGINEERING BLDG.

761298 307 8-53

76L298 307 8-53

PLEASE RETURN TO
LOS ANGELES COUNTY SURVEYOR
726 LOS ANGELES COUNTY ENGINEERING BLDG.

NOTE: ANY ADDITIONS OR CHANGES ON THIS SHEET MUST BE MADE OR CIRCLED IN RED INK, WITH DATE AND NAME OF PERSON MAKING CHANGE.

Do not extend notes this side of this line.

STATION	B. S.	H. I.	F. S.	ELEV.	Barnwall	Street
					BM, KN-72, Elev = 74.866	FB 1795 - 45
BM, KN-72	491	79 78		74 87	Pioneer Blvd (W. Side) 15' S. of ℄ Prod. of Barnwall St. BT. spk. inw. cb, 45'± S. of N. end of cb.	
					Left & North	Right & South
1400			445	75 33	= ℄ Int. Barnwall St. &	Pioneer Blvd.
+15			46	75 2		℄ E. edge of Pmt
+19.5			50	74 8		℄
"			49	74 9	44.0	
+22.5			51	74 7		℄
"			56	74 2		18.0
"			53	74 5	22.0	
+23.0			506	74 72	W. Rim J.C.	
"			—	—		
"			510	74 68	N. Rim J.C.	Meas = 9.71
"			1481	64 97	invert 8" Inlet N.	Rod = 5.10
						1481
"			521	74 57	E. Rim J.C.	Meas = 9.14
"			1435	65 43	invert 8" Inlet E.	Rod = 5.21
						14.35
"			515	74 63	S. Rim J.C.	Meas = 9.67
			1482	64 96	Invert 8" outlet S.	Rod = 5.15
						14.82
+27.0			54	74 4		℄ cross gutter
+35.0			50	74 8		℄
"			53	74 5		11.5 gutter

F. B. 1938 Pg. 2-224 Job No. 1707.14 Division No. Notes Red. Plotted No. Profile
Survey of Lowemont St. S.S. Dist. Date Date X-Sec.
Survey by N.R. Smith Notes N.R.S. 6-22-54 Notes Chkd. Checked No.
Index C. Johnson Date Date Date

76L298 307 8-53

PLEASE RETURN TO
LOS ANGELES COUNTY SURVEYOR
726 LOS ANGELES COUNTY ENGINEERING BLDG.

NOTE: ANY ADDITIONS OR CHANGES ON THIS SHEET MUST BE MADE OR CIRCLED IN RED INK, WITH DATE AND NAME OF PERSON MAKING CHANGE.

Do not extend notes this side of this line.

STATION	B. S.	H. I.	F. S.	ELEV.	Barnwall	Street
		79 78			Left & North	Right & South
1+35.0			38	76 0		20.0 P.L.
"			52	74 6	14.5 gutter	
"			37	76 1	20.0 P.L.	
+47.0			45	75 3		℄ break
2+00			47	75 1		℄
"			51	74 7		12.0 gutter
"			43	75 5		20.0 P.L.
"			44	75 4		124.0 back lot line
"			50	74 8	15.0 gutter	
"			38	76 0	20.0 P.L.	
3+00			49	74 9		℄
"			54	74 4		12.0 gutter
"			48	75 0		20.0 P.L.
"			54	74 4	(Hand level)	124.0 back lot line
"			53	74 5	15.0 gutter	
"			41	75 7	20.0 P.L.	
T.P.	3 48	78 75	4 51	75 27		
4+00			42	74 5		℄
"			47	74 0		gutter
"			43	74 4		P.L.

Profile Notes Red. ____ Plotted ____ Job No. 1707.14 Division No. ____ F. B. 1938 Pg. 3 225
No. ____ Date ____ Date ____ Survey of Lowemont St. S.G. Dist
X-Sec. Notes Chkd. ____ Checked ____ Survey by N.R. Smith Notes N.R.S. Date 6-22-54
No. ____ Date ____ Date ____ Map No. ____ Indexed C. Johnson Date ____

76L298 307 8-53

PLEASE RETURN TO
LOS ANGELES COUNTY SURVEYOR
726 LOS ANGELES COUNTY ENGINEERING BLDG.

NOTE: ANY ADDITIONS OR CHANGES ON THIS SHEET MUST BE MADE OR CIRCLED IN RED INK, WITH DATE AND NAME OF PERSON MAKING CHANGE.

Do not extend notes this side of this line.

F. B. 1938 Pg. 226 Job No. 7014 Division No. Notes Red. Plotted
Survey of Lowemont St. S.S. Dist. Date Date
Survey by H.R. Smith Notes H.R.S. 6-22-54 Notes Chkd. Checked
Index C. Johnson Date Date
Profile No. X-Sec. No.

STATION	B. S.	H. I.	F. S.	ELEV.	Sidewalk Left & North	Street Right & South
		78 75				
4+00			48	73 9		124.0 back lot line
"			46	74 1	14.0 gutter	
"			39	73 8	20.0 P.L.	
5+00			46	74 1		
"			52	73 5		11.5 gutter
"			46	74 1		20.0 P.L.
"			52	73 5		
"			51	73 6	15.0 gutter	
"			41	74 6	20.0 P.L.	
6+00			50	73 7		
"			56	73 1		11.5 gutter
"			50	73 7		20.0 P.L.
"			55	73 2		124.0 back lot line
"			54	73 3	15.0 gutter	
"		1	47	73 0	20.0 P.L.	
T.P.	46	78 20	516	73 9		
7+00			45	73 7		
"			50	73 2		11.5 gutter
"			46	73 6		20.0 P.L.
"			51	73 1	(Hand level)	124.0 back lot line

76L298 307 8-53

PLEASE RETURN TO
LOS ANGELES COUNTY SURVEYOR
726 LOS ANGELES COUNTY ENGINEERING BLDG.

NOTE: ANY ADDITIONS OR CHANGES ON THIS SHEET MUST BE MADE OR CIRCLED IN RED INK, WITH DATE AND NAME OF PERSON MAKING CHANGE.

Do not extend notes this side of this line.

STATION	B. S.	H. I.	F. S.	ELEV.	Barnwall	Street
		78 20			Left & North	Right & South
7+00			49	73 3	13.5 gutter	
"			43	73 9	20.0 P.L.	
8+00			50	73 2		℄
"			52	73 0		11.5
"			47	73 5		20.0
"			50	73 2	15.5 gutter	
"			43	73 9	20.0 P.L.	
+16.0			51	73 1		℄ cross gutter
"			53	72 9		26.0 gutter
"			52	73 0	26.0 gutter	
8+28.94			48	73 4	= ℄ Int of Barnwall ST	& Clarkdale Ave
"			54	72 8		124.0 ℄ Clarkdale Ave
"			44	73 8	124.0 ℄ Clarkdale Ave	
+43.0			52	73 0		℄ cross gutter
"			55	72 7		26.0
"			52	73 0	26.0	
+52.5			51	73 1		℄
"			53	72 9		13.5 gutt
"			48	73 4		20.0 P.L.
"			52	73 0	15.0 gutter	

Profile No. ____ Notes Red. ____ Plotted ____ Job No. 1707.14 Division No. ____ F. B. 1938 Pg. 5 227
Date ____ Date ____ Survey of Lowemont St. S.S. Dist.
X-Sec. No. ____ Notes Chkd. ____ Checked ____ Survey by N.R. Smith Notes N.R.S. Date 6-22-54
Date ____ Date ____ Map No. ____ Indexed C. Johnson Date ____

76L298 307 8-53

PLEASE RETURN TO
LOS ANGELES COUNTY SURVEYOR
726 LOS ANGELES COUNTY ENGINEERING BLDG.

NOTE: ANY ADDITIONS OR CHANGES ON THIS SHEET MUST BE MADE OR CIRCLED IN RED INK, WITH DATE AND NAME OF PERSON MAKING CHANGE.

Do not extend notes this side of this line.

STATION	B. S.	H. I.	F. S.	ELEV.	Barnwall	Street
		78 20			Left & North	Right & South
8+52.5			48	[illegible] 4	20.0 P.L.	
9+00			50	[illegible] 2		℄
"			54	[illegible] 8		13.0 gutter
"			51	[illegible] 1		20.0 P.L.
"			55	72 7		124.0 back lot line
"			52	73 0	14.0 gutter	
"			49	73 3	20.0 P.L.	
10+00			51	73 1		℄
"			57	72 5		13.0 gutter
"			52	73 0		20.0 P.L.
"			61	[illegible] 1		124.0 back
"			54	[illegible] 8	14.0 gutter	
"			51	73 1	20.0 P.L.	
T.P.	4+48	77 56	512	[illegible] 08	—	
11+00			45	73 1		℄
"			53	[illegible] 3		13.0 gutter
"			51	[illegible] 5		20.0 P.L.
"			59	[illegible] 7	(Hand level)	124.0 back lot line
"			49	72 7	14.0 gutter	
"			46	[illegible] 0	20.0 P.L.	

Profile
Plotted ____ No. ____
Date ____
X-Sec.
Checked ____ No. ____
Date ____

Job No. 1707.14 Division No. ____ Notes Red. ____ Date ____
Survey of Lowemont St. S.S. Dist. Notes N.R.S. 6-22-54 Notes Chkd. ____ Date ____
Survey by N. R. Smith Date ____
Indexed C. Johnson

B. 1938 Pg. 6228

76L298 307 8-53

PLEASE RETURN TO
LOS ANGELES COUNTY SURVEYOR
726 LOS ANGELES COUNTY ENGINEERING BLDG.

NOTE: ANY ADDITIONS OR CHANGES ON THIS SHEET MUST BE MADE OR CIRCLED IN RED INK, WITH DATE AND NAME OF PERSON MAKING CHANGE.

Do not extend notes this side of this line.

STATION	B. S.	H. I.	F. S.	ELEV.	Barnwall	Street
		77 56			Left & North	Right & South
12+00			45	73 1		℄
"			51	72 5		13.0 gutter
"			46	73 0		20.0 P.L.
"			50	72 6		124.0 back lot line
"			51	72 5	14.0 gutter	
"			46	73 0	20.0 P.L.	
13+00			46	73 0		℄
"			51	72 5		14.0 gutter
"			47	72 9		20.0 P.L.
"			57	71 9	(Hand level)	124.0 back lot line
"			49	72 7	13.0 gutter	
"			46	73 0	20.0 P.L.	
14+00			46	73 0		℄
"			52	72 4		14.0 gutter
"			48	72 8		20.0 P.L.
"			56	72 0		124.0 back lot line
"			49	72 7	12.5 gutter	
"			45	73 1	20.0 P.L.	
T.P.	510	77 86	480	72 76		
15+00			50	72 9		℄

Profile Notes Red. ____ Plotted ____ Job No. 1707.14 Division No. ____ F. B. 1938 Pg. 722
No. ____ Date ____ Date ____ Survey of Lowermont St. S.S. Dist
X-Sec. Notes Chkd. ____ Checked ____ Survey by N.R. Smith Notes N.R.S. Date 6-22-54
No. ____ Date ____ Date ____ Map No. ____ Indexed C. Johnson Date

76L298 307 8-53

PLEASE RETURN TO
LOS ANGELES COUNTY SURVEYOR
726 LOS ANGELES COUNTY ENGINEERING BLDG.

NOTE: ANY ADDITIONS OR CHANGES ON THIS SHEET MUST BE MADE OR CIRCLED IN RED INK, WITH DATE AND NAME OF PERSON MAKING CHANGE.

Do not extend notes this side of this line.

STATION	B. S.	H. I.	F. S.	ELEV.	Barnwall Left & North	Street Right & South
		77 86				
15+13.5			50	72 9		℄
"			54	72 5		14.0 gutter
"			51	72 8		20.0 P.L.
"			53	72 6	13.5 gutter	
"			50	72 9	20.0 P.L.	
+31.0			52	72 7		℄ cross gutter
"			55	72 4		23.0 "
"			53	72 6	23.0 gutter	
15+43.89			49	72 5	= ℄ Int Barnwall ST & Elaine Ave	
"			52	72 7		124.0 ℄ Elaine Ave
"			44	72 5	124.0 ℄ Elaine Ave	
B.M. KN-135			466	72 20	B.M. KN-135, Elev. = 73,219	F.B. 1938 - 15
					Elaine Ave & Barnwall ST	S.E. Cor.
					BT. spk in drive to house	# 12002 on Barnwall ST.

F. B. 1938 PG. 8 230 Job No. 1707.14 Division No. Notes Red. Plotted Profile
Survey of Lowemont St. S.S. Dist. Date Date No.
Survey by N.R. Smith Notes N.R.S. 6-22-54 Notes Chkd. Checked X-Sec.
Indexed C. Johnson Date Date Date No.

F.B. 1938 Pg. 231

Notes Ck'd by
Map No.
Office Work
Checked
Date

Survey of Lowemont St S.S. Dist
W. O. 1707.14 Tape No. 0133 St'd. 68 °F
Surveyed by N.R. Smith
Notes H.E. Fronk Date 6-22-54
Indexed C. Johnson

CI 1707.14

LOWEMONT ST. S.S. DIST.

TOPOGRAPHY

ON

BARNWALL ST

Between

HORST AVE & ELAINE AVE

N.R. Smith
H.E. Fronk
D. LeGault
G Bonney
D. Wilks

Note: Any Additions or Changes on This Sheet Must be Made or Circled in Red Ink With Date and Name of Person Making Change.

Do not extend notes this side of this line.

RETURN TO
LOS ANGELES COUNTY SURVEYOR
726 LOS ANGELES COUNTY
ENGINEERING BLDG.

76F3088 247 4-58

1938 232

F.B. PG.

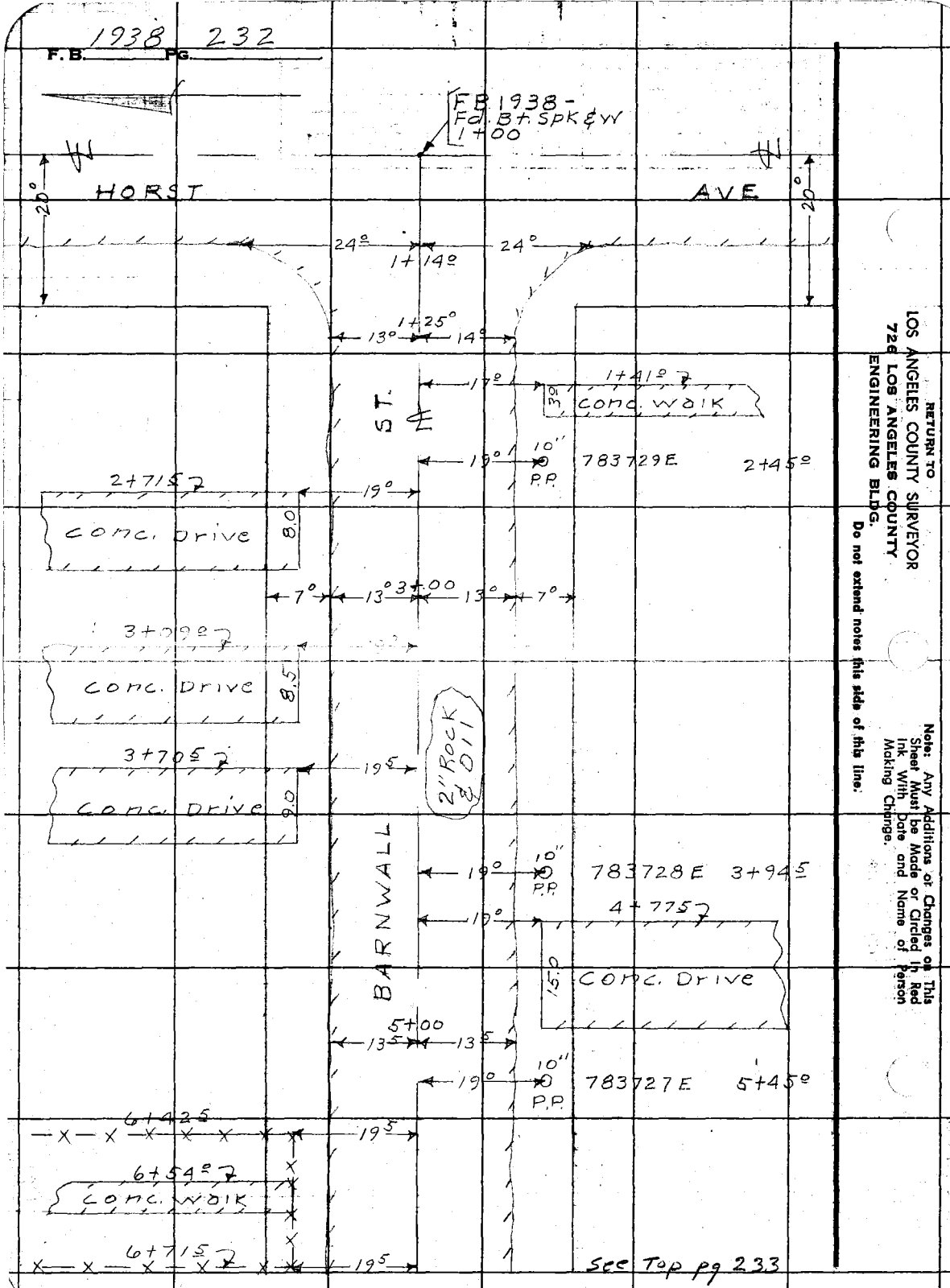

RETURN TO
LOS ANGELES COUNTY SURVEYOR
726 LOS ANGELES COUNTY
ENGINEERING BLDG.

Do not extend notes this side of this line.

Note: Any Additions or Changes on This Sheet Must be Made or Circled in Red Ink With Date and Name of Person Making Change.

Notes Ck'd by	Survey of Lowemont St SS Dist
Map No.	W. O. 170714 Tape No. 0133 St'd. 68 °F
Office Work	Surveyed by N.R.S. Smith
Checked	Notes H E Fronk Date 6-22-54
Date	Indexed A. C. Johnson

F.B. 1938 PG. 233

see bot. pg 232

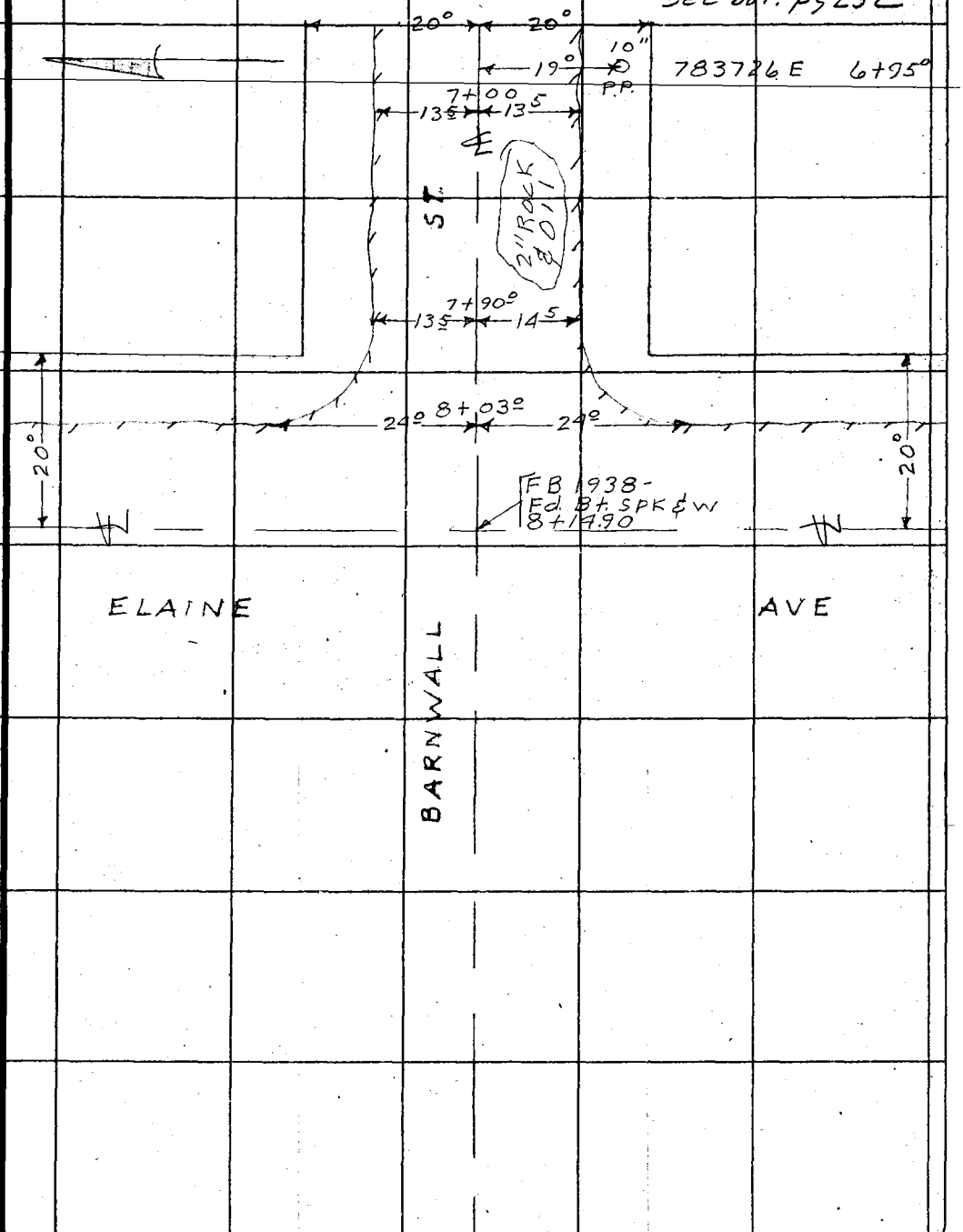

Note: Any Additions or Changes on This Sheet Must be Made or Circled in Red Ink With Date and Name of Person Making Change.

Do not extend notes this side of this line.

RETURN TO
LOS ANGELES COUNTY SURVEYOR
726 LOS ANGELES COUNTY
ENGINEERING BLDG.

76F3095 247 4-53

RETURN TO
LOS ANGELES COUNTY SURVEYOR
726 LOS ANGELES COUNTY
ENGINEERING BLDG.

Note: Any Additions or Changes on This Sheet Must be Made or Circled In Red Ink With Date and Name of Person Making Change.

Do not extend notes this side of this line.

F.B. 1938 PG. 234

Profile No. | Notes Red. | Plotted | Job No 1707.14 | Division No. | F. B. 1938 Pg. 235
X-Sec. No. | Notes Chkd. | Checked | Survey of Lowemont St. S.S. Dist.
Date | Date 4-24-54 | Date | Survey by N.R. Smith | Notes N.R.S. | Date 6-22-54
Map No. | Indexed C. Johnson | Date

C.I. 1707.14

LOWEMONT STREET S.S. DIST.

CROSS SECTIONS
on
BARNWALL STREET
between
HORST Ave & Elaine Ave

N.R. Smith
H. Frank
D. LeGault
G. Bonney
D. Wilks.

STATION	B. S.	H. I.	F. S.	ELEV.

NOTE: ANY ADDITIONS OR CHANGES ON THIS SHEET MUST BE MADE OR CIRCLED IN RED INK, WITH DATE AND NAME OF PERSON MAKING CHANGE.

Do not extend notes this side of this line.

PLEASE RETURN TO
LOS ANGELES COUNTY SURVEYOR
726 Los Angeles County Engineering Bldg.

761298 307 8-53

76L298 307 8-53

PLEASE RETURN TO
LOS ANGELES COUNTY SURVEYOR
726 LOS ANGELES COUNTY ENGINEERING BLDG.

NOTE: ANY ADDITIONS OR CHANGES ON THIS SHEET MUST BE MADE OR CIRCLED IN RED INK, WITH DATE AND NAME OF PERSON MAKING CHANGE.

Do not extend notes this side of this line.

STATION	B. S.	H. I.	F. S.	ELEV.	Barnwall	Street
BM, KN. 144	4.96	78.87		73.91	BM, KN-144, Elev: 73.910 Horst Ave & Barnwall St. BT. Spk. in walk to house	F.B. 1938 - 18 N.E. Corner 12101 on Barnwall St.
					Left & South	Right & North
1+00			50	73.9	℄ Int. Horst Ave &	Barnwall St
+14.0			54	73.5		℄ cross gutter
"			55	73.4		24.0
"			56	73.3	24.0	
+25.0			52	73.7		℄
"			56	73.3		13.0 gutter
"			47	72.2		20.0 P.L.
"			55	73.4	14.0 gutter	
"			45	72.1	20.0 P.L.	
2+00			52	73.7		℄
"			56	73.3		13.0 gutter
"			49	72.0		20.0 P.L.
"			54	73.5	13.0 gutter	
"			48	72.1	20.0 P.L.	
"			56	73.3	124.0 back lot line	
3+00			51	73.8		℄
"			55	73.4		13.0 gutter
"			45	72.4		20.0 P.L.

F. B. 1938 Pg. 236 Job No. 170714 Division No. Notes Red. Plotted Profile
Survey of Lowemont St. S.S. Dist. Date Date No.
Survey by N.R. Smith Notes N.R.S. - 6-22-54 Notes Chkd. Checked X-Sec.
Index [redacted] Date Date Date No.

76L298 307 8-53

PLEASE RETURN TO
LOS ANGELES COUNTY SURVEYOR
726 LOS ANGELES COUNTY ENGINEERING BLDG.

NOTE: ANY ADDITIONS OR CHANGES ON THIS SHEET MUST BE MADE OR CIRCLED IN RED INK, WITH DATE AND NAME OF PERSON MAKING CHANGE.

Do not extend notes this side of this line.

STATION	B. S.	H. I.	F. S.	ELEV.	Barnwell Left ℄ South	STREET Right ℄ North
		78.87				
3+00			55	73.4	13.0 gutter	
"			49	74.0	20.0 P.L.	
"			57	73.2	124.0 back lot line	
T.P.	4.06	78.44	4.49	74.38	—	on curve N.B.M.
4+00			47	73.7		℄
"			52	73.2		13.0 gutter
"			44	74.0		20.0 P.L.
"			51	73.3	13.0 gutter	
"			44	74.0	20.0 P.L.	
"			53	73.1	124.0 back lot line	(Hand level)
5+00			49	73.5		℄
"			53	73.1		13.5 gutter
"			46	72.8		20.0 P.L.
"			52	73.2	13.5 gutter	
"			46	73.8	20.0 P.L.	
"			51	73.3	124.0 back lot line	
6+00			51	73.3		℄
"			55	72.9		13.5 gutter
"			48	73.6		20.0 P.L.
"			54	73.0	13.5 gutter	

Profile
Notes Red. ____ Plotted ____ Job No. 76L14 Division No. ____ F. B. 1938 Pg. 237
No. ____ Date ____ Date ____ Survey of Lewemont St. S.S. Dist
X-Sec. ____ Notes Chkd. ____ Checked ____ Survey by M.P. Smith Notes M.P.S. Date 6-22-54
No. ____ Date ____ Date ____ Map No. ____ Indexed C. Johnson Date ____

76L298 307 8-53

PLEASE RETURN TO
LOS ANGELES COUNTY SURVEYOR
726 LOS ANGELES COUNTY ENGINEERING BLDG.

NOTE: ANY ADDITIONS OR CHANGES ON THIS SHEET MUST BE MADE OR CIRCLED IN RED INK, WITH DATE AND NAME OF PERSON MAKING CHANGE.

Do not extend notes this side of this line.

STATION	B. S.	H. I.	F. S.	ELEV.	Barnwall Left & South	Street Right & North
		78 44				
6+00			48	73 6	20.0 P.L.	
"			55	72 9	124.0 back lot line	(Hand level)
T.P.	139	77 89	194	73 50		on fence post
7+00			48	73 1		℄
"			51	72 8		13.5 gutter
"			48	73 1		20.0 P.L.
"			51	72 8	13.5 gutter	
"			50	72 9	20.0 P.L.	
"			56	72 3	124.0 back lot line	
+90			49	73 0		℄
"			51	72 8		135 gutter
"			48	73 1		20.0 P.L.
"			52	72 7	14.5 gutter	
"			48	73 1	20.0 P.L.	
8+00			54	72 5		℄ [illegible] gutter
"03.0			51	72 8		℄
"			50	72 9		24.0
"			53	72 6	24.0	
8+14.90			49	73 0	= ℄ in Barnwall ST. &	Elaine Ave
BM, KN-135			467	7[illegible]2	BM, KN-135, Elev. 73.219 Elaine Ave & Barnwall ST. S.E. Cor.	F.B. 1938 – 15
					ST. bpk. in drive to house	#12002 on Barnwall ST.

F. B. 1938 Pg. 238 Job No. 1707.14 Division No. Notes Red. Plotted No. Profile
Survey of Lowemont ST. S.S. Dist. Date Date X-Sec.
Survey by N.R. Smith Notes H.R.S. 6-22-54 Notes Chkd. Checked No.
Indexed C. Johnson Date Date Date

1938 239

F. B. Pg.

Notes Ck'd by
Map No.
Office Work
Checked
Date

Survey of Lowemont St SSD
W. O. 170714 Tape No. 0133 St'd. 68 °F
Surveyed by N.R. Smith
Notes H.E. Fronk Date 6-22-54
Indexed C. Johnson

C.I 170714

LOWEMONT ST. S.S. DIST.

Topography

on

BARNWALL ST.

Between

HORST AVE & NORWALK BLVD.

N.R. Smith
H.E. Fronk
D. LeGault
G. Bonney
D. Wilks

Notes: Any Additions or Changes on This Sheet Must be Made or Circled in Red Ink With Date and Name of Person Making Change.

Do not extend notes this side of this line.

RETURN TO
LOS ANGELES COUNTY SURVEYOR
726 LOS ANGELES COUNTY
ENGINEERING BLDG.

78FD088 247 4-55



RETURN TO
LOS ANGELES COUNTY SURVEYOR
726 LOS ANGELES COUNTY
ENGINEERING BLDG.
Do not extend notes this side of this line.

Note: Any Additions or Changes on This Sheet Must be Made or Circled in Red Ink With Date and Name of Person Making Change.

Notes Ck'd by	Survey of Lowemont St. SS. Dist
Map No.	W. O. 170714 Tape No. .0133 St'd. 68 °F
Office Work	Surveyed by N.R. Smith
Checked	Notes H E Fronk Date 6-22-54
Date	Indexed ~~A. C. Johnson~~

F.B. 1938 PG. 241

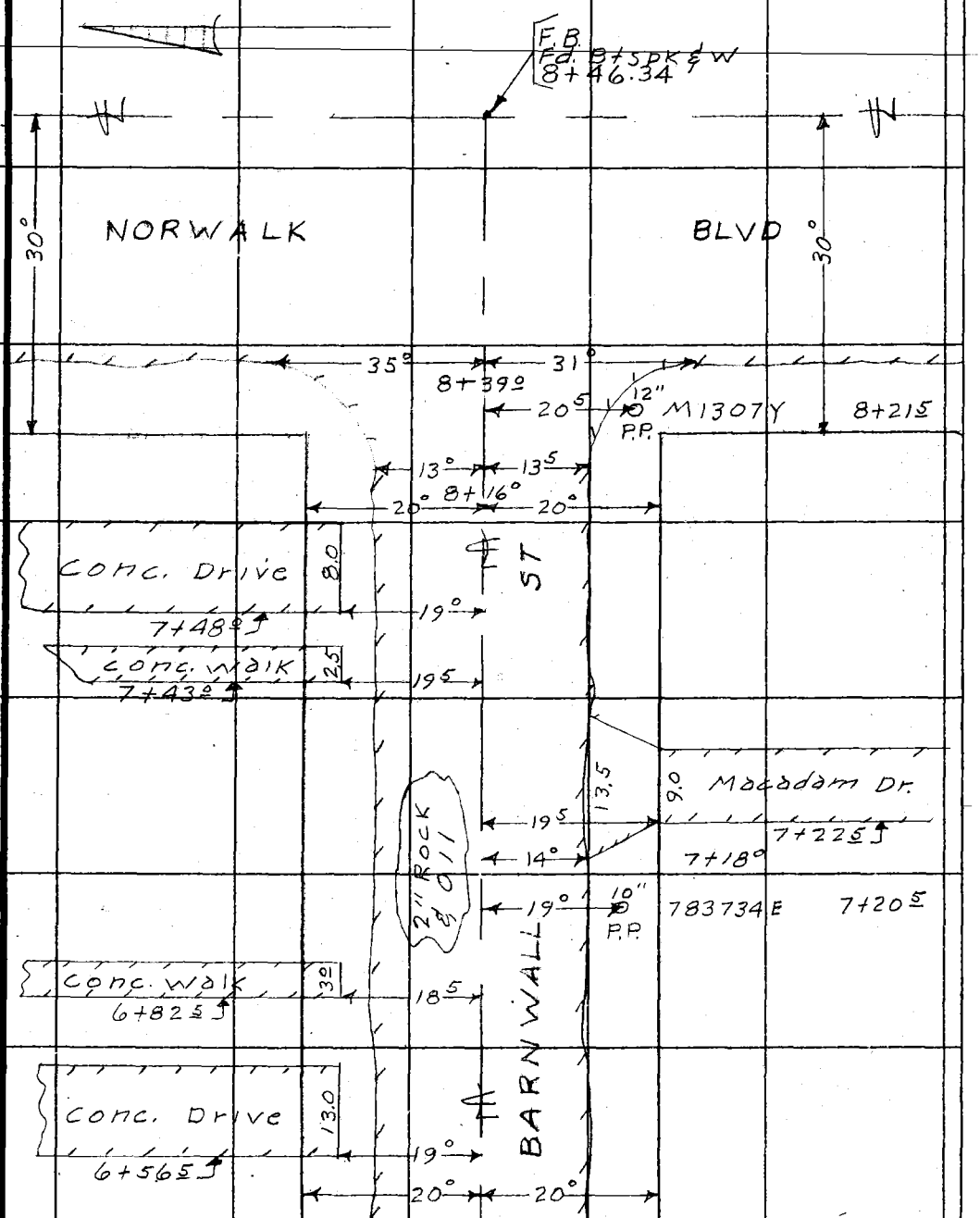

See Top Pg 240

Note: Any Additions or Changes on This Sheet Must be Made or Circled in Red Ink With Date and Name of Person Making Change.

Do not extend notes this side of this line.

RETURN TO
LOS ANGELES COUNTY SURVEYOR
726 LOS ANGELES COUNTY
ENGINEERING BLDG.

76F3095 247 4-53

RETURN TO
LOS ANGELES COUNTY SURVEYOR
726 LOS ANGELES COUNTY
ENGINEERING BLDG.

Note: Any Additions or Changes on This Sheet Must be Made or Circled in Red Ink With Date and Name of Person Making Change.

Do not extend notes this side of this line.

F.B. 1938 PG. 242

Profile No.	Notes Red.	Plotted	Job No. 170714	Division No.	1938
	Date	Date	Survey of Lowemont St. S.S. Dist.		
X-Sec. No.	Notes Chkd.	Checked	Survey by N.R. Smith	Notes N.R.S.	Date 6-22-54
	Date 6-24-54	Date	Map No.	Indexed C. Johnson	Date

CI 170714

LOWEMONT STREET S.S. DIST

CROSS SECTIONS
on
BARNWALL STREET
between
Horst Ave & Norwalk Blvd.

N. R. Smith
H. Frank
D. LeGault
G. Bonney
D. Wilks

STATION	B. S.	H. I.	F. S.	ELEV.

NOTE: ANY ADDITIONS OR CHANGES ON THIS SHEET MUST BE MADE OR CIRCLED IN RED INK, WITH DATE AND NAME OF PERSON MAKING CHANGE.

PLEASE RETURN TO
LOS ANGELES COUNTY SURVEYOR
726 Los Angeles County Engineering Bldg.

Do not extend notes this side of this line.

298 307 8-53

76L298 307 8-53

PLEASE RETURN TO
LOS ANGELES COUNTY SURVEYOR
726 LOS ANGELES COUNTY ENGINEERING BLDG.

NOTE: ANY ADDITIONS OR CHANGES ON THIS SHEET MUST BE MADE OR CIRCLED IN RED INK, WITH DATE AND NAME OF PERSON MAKING CHANGE.

Do not extend notes this side of this line.

STATION	B. S.	H. I.	F. S.	ELEV.	Barnwall	Street
B.M.KN-144	465	78 56		73 91	BM,KN-144, Elev.=73.910 Horst Ave & Barnwall St. BT. spk in walk to house # 12	F.B. 1938 - 18 N.E. Cor 101 on Barnwall St.
					Left & North	Right & South
1+00			48	73 8	= ℄ Int. Barnwall St.	& Horst Ave
+13.0			53	73 3		℄ cross gutter
"			53	73 3		22.0 "
"			51	73 5	22.0 gutter	
+24.0			49	73 7		℄
"			51	73 5		14.0 gutter
"			46	74 0		20.0 P.L.
"			51	73 5	12.5 gutter	
"			48	73 8	20.0 P.L.	
2+00			49	73 7		℄
"			52	73 4		14.0 gutter
"			47	73 9		20.0 P.L.
"			53	73 3		124.0 back lot line
"			52	73 4	12.5 gutter	
"			47	73 9	20.0 P.L.	
3+00			49	73 7		℄
"			53	73 3		14.5 gutter
"			51	73 5		20.0 P.L.

F. B. 1938 PG. 244 Job No. 1707.14 Division No. Notes Red. Plotted Profile
Survey of Lowemont St. S.S. Dist. Date Date No.
Survey by N.R. Smith Notes N.R.S. 6-22-54 Notes Chkd. Checked X-Sec.
Indexed C. Johnson Date Date Date No.

298 307 8-53

PLEASE RETURN TO
LOS ANGELES COUNTY SURVEYOR
726 LOS ANGELES COUNTY ENGINEERING BLDG.

NOTE: ANY ADDITIONS OR CHANGES ON THIS SHEET MUST BE MADE OR CIRCLED IN RED INK, WITH DATE AND NAME OF PERSON MAKING CHANGE.

Do not extend notes this side of this line.

STATION	B. S.	H. I.	F. S.	ELEV.	Barn wall	Street
		78 56			Left & North	Right & South
3+00			57	72 9	(Hand level)	124.0 back lot line
"			53	73 3	12.5 gutter	
"			49	73 7	20.0 P.L.	
T.P.	495	78 14	537	73 19		on rock
4+00			46	73 5		℄
"			50	73 1		14.5 gutter
"			46	73 5		20.0
"			51	73 0		124.0 back lot line
"			49	73 2	12.5 gutter	
"			45	73 6	20.0 P.L.	
5+00			46	73 5		℄
"			50	73 1		14.0 gutter
"			46	73 5		20.0 P.L.
"			52	72 9		124.0 back lot line
"			49	73 2	12.5 gutter	
"			46	73 5	20.0 P.L.	
6+00			46	73 5		℄
"			50	73 1		14.0 gutter
"			46	73 5		20.0 P.L.
			54	72 7	(Hand level)	124.0 back lot line

Profile No. ____ Notes Red. ____ Plotted ____ Job No. 170714 Division No. ____ Page 1938 No. 245
X-Sec. No. ____ Date ____ Date ____ Survey of Lowemont St. S.S. Dist.
Notes Chkd. ____ Checked ____ Survey by N.R. Smith Notes N.R.S. Date 6-22-54
Date ____ Date ____ Map No. ____ Indexed C. John Date

PLEASE RETURN TO
LOS ANGELES COUNTY SURVEYOR
726 LOS ANGELES COUNTY ENGINEERING BLDG.

NOTE: ANY ADDITIONS OR CHANGES ON THIS SHEET MUST BE MADE OR CIRCLED IN RED INK, WITH DATE AND NAME OF PERSON MAKING CHANGE.

Do not extend notes this side of this line.

Profile

Plotted

Notes Red. Date

Checked

Notes Chkd. Date

Division No. 1 Job No. 1/7/14 P.B. 246

Survey of Lawndale St S.S. Dist.

Survey by M.H.S. Notes M.H.S. 6-22-57 Date

Drawn by [illegible] Ch. [illegible] Date

STATION	B. S.	H. I.	F. S.	ELEV.	Barnwall Left & North	STREET Right & South
		78.14				
6+00			49	73 2	12.5 gutter	
"			45	73 6	20.0 P.L.	
T.P.	418	77 99	433	73 81		
7+00			45	73 [illegible]		℄
"			49	73 [illegible]		14.0 gutter
"			43	73 [illegible]		20.0 P.L.
"			50	73 0	(Hand Level)	124.0 South lot line
"			47	73 [illegible]	12.5 gutter	
"			41	73 [illegible]	20.0 P.L.	
8+00			47	73 3		℄
416.0			49	73 1		℄
"			50	73 0		13.6 gutter
"			44	73 6		20.0 P.L.
"			49	73 1	13.0 gutter	
"			42	73 8	20.0 P.L.	
425.0			48	73 2		℄ cross gutter
439.0			44	73 6		℄
"			48	73 2		31.0
"			43	73 [illegible]	550	
446.34			47	73 [illegible]	= ℄ Int. Barnwall ST & Norwalk Blvd	
BM KN-121			417	73 [illegible]	BM, KN-121, Elev = 73.82 - P.B. 1938 - 9	
					Barnwall ST & Norwalk Blvd S.W. Cor.	
					BT. Spk in Wall to House #12166 on Barnwall ST	

1+00 Clark dale & Alondra.

From ℄ to S. Edge
Pvmt 10'
8 ft. Shoulder 3" R+O.

7+10 on South pavement extends to & beyond P/L into gas Sta. This is paved from 7+10 to ℄ Pioneer.

6+95 on North same as above.

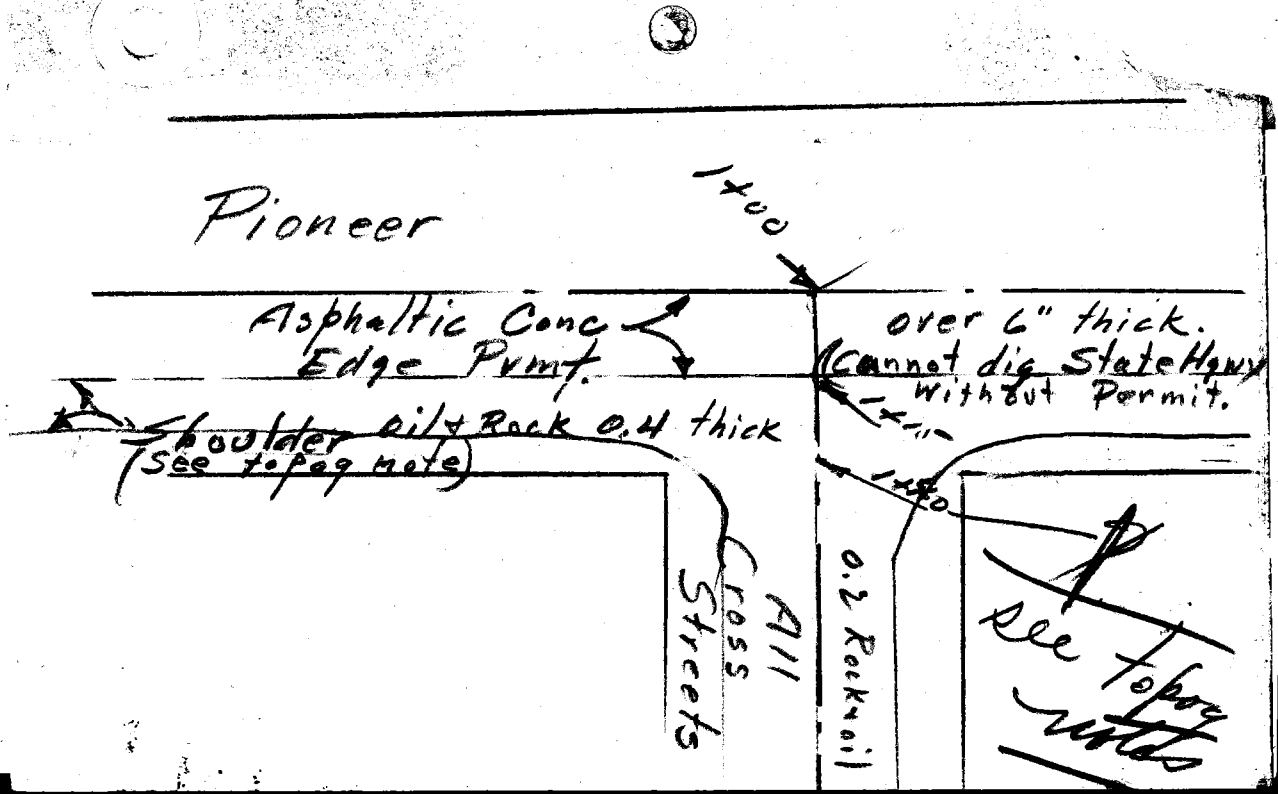
Pioneer
1+00
Asphaltic Conc
Edge Prmt.
over 6" thick.
(Cannot dig State Hgwy
without Permit.
Shoulder
Oil & Rock 0.4 thick
(See topog note)
1+50
All
Cross
Streets
0.2 Rock oil
See topog
note

1938