76F[illegible] CE [illegible]-0-57

RETURN TO
LOS ANGELES COUNTY [illegible]
709 Los Angeles County [illegible]

1939

Do not [illegible] this side of [illegible].

INDEX TO F.B. 1939

DATE	J.N.	DESCRIPTION	NOTES	PAGES
		HOLLYDALE "B" S.D. # 20 J.N.6217.00		
6/54	6217	DISTRICT B.Ms.	B.M.	5-20
"	"	CENTER LINE OF STREETS FROM RIO HONDO RIVER & FLORENCE AVE.TO TELEGRAPH RD	C.L.	31-66
"	"	S.D.CENTER LINE OF PROP S.D.	S.D.C.L.	81-112
"	"	LINE"B"	topog	129-174
"	"	LINE"B"	x-sec	185-240
		(CONT'D IN F.B.1966-5)		

Microfilmed Feb 87

Notes Ck'd by
Map No.
Office Work
Checked
Date

Survey of
JN Tape Std °F
Surveyed by
Notes Date
Indexed

F.B. PG.

RETURN TO
LOS ANGELES COUNTY ENGINEER
700 LOS ANGELES COUNTY ENGINEERING BLDG.

Note: Any Additions or Changes on This Sheet Must be Made or Circled in Red Ink With Date and Name of Person Making Change.

Do not extend notes this side of this line.

DATE	J.M.	DESCRIPTION	NOTES	PAGES

INDEX TO F.B. _____ (CONT'D)

F.B. _____ PG. _____

F.B. 1939 Pg. 5

NOTES RED. _____ JOB NO. 6217.00 SURVEY OF Hollydale "B"
DATE _____ SURVEY BY English
NOTES CHKD. _____ NOTES BY English DATE 6-54
DATE _____ INDEXED [redacted] DATE 4-14-60

DESCRIPTION	BENCH LEVELS HOLLYDALE "B" S.D. No 20 J.N. 6217.00
ADJ. ELEV.	June 1954
3RD RUN	English Sappell Paterson
2ND RUN	Lind Santucci indexed 7-13-59
DIFF.	Elevations based on L.A. Co. Surv. Precise
1ST RUN	Level Net (1952 Adj) Adj. 6/15/54 [illegible] For Adj. Calc., See A-72
B.M.	

NOTE: ANY ADDITIONS OR CHANGES ON THIS SHEET MUST BE MADE OR CIRCLED IN RED INK, WITH DATE AND NAME OF PERSON MAKING CHANGE.

Do not extend notes this side of this line

PLEASE RETURN TO
LOS ANGELES COUNTY SURVEYOR
725 LOS ANGELES COUNTY ENGINEERING BLDG.

765420 353 3-51

F.B. 1939 Pg. 6

JOB NO. 6217.00 SURVEY OF Hollydale "B" NOTES RED.

SURVEY BY English DATE

NOTES BY " DATE 6-54 NOTES CHKD.

INDEXED C. Johnson DATE DATE

Scale 1" = 2000'

Index Map

Hollydale "B"

Prop. S.D. Shown in green

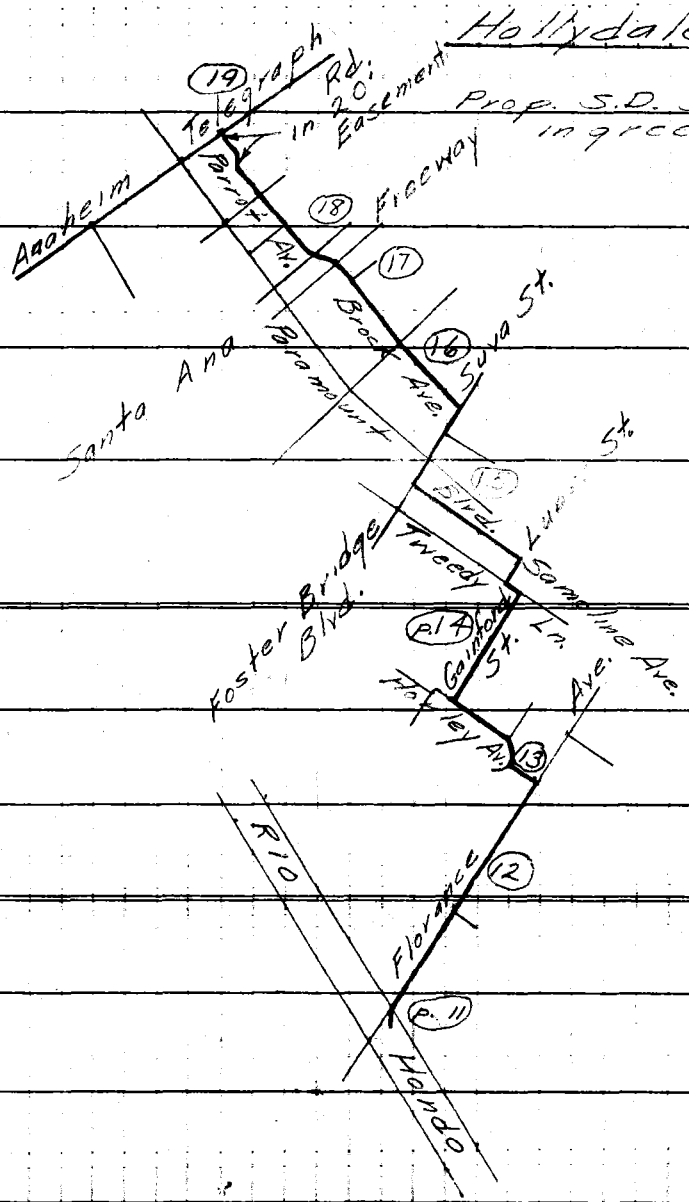

B.M.	1ST RUN	DIFF.	2ND RUN	3RD RUN	ADJ. ELEV.	DESCRIPTION

Do not extend notes this side of this line

PLEASE RETURN TO
LOS ANGELES COUNTY SURVEYOR
725 LOS ANGELES COUNTY ENGINEERING BLDG.

NOTE: ANY ADDITIONS OR CHANGES ON THIS SHEET MUST BE MADE OR CIRCLED IN RED INK, WITH DATE AND NAME OF PERSON MAKING CHANGE.

768420 353 3-51

768420 353

PLEASE RETURN TO
LOS ANGELES COUNTY SURVEYOR
725 LOS ANGELES COUNTY ENGINEERING BLDG.

NOTE: ANY ADDITIONS OR CHANGES ON THIS SHEET MUST BE MADE OR CIRCLED IN RED INK, WITH DATE AND NAME OF PERSON MAKING CHANGE.

Do not extend notes this side of this line

NOTES RED. JOB NO. 6217.00 SURVEY OF Hollydale "B"
DATE SURVEY BY English
NOTES CHKD. NOTES BY English DATE 6-54
DATE INDEXED C. Johnson DATE

F.B. 1939 Pg. 7

B.M. 7-8	1ST RUN	DIFF.	2ND RUN	3RD RUN	ADJ. ELEV.	(7-8) Bell H-7 DESCRIPTION
(fd.) Bell H-7	116.125				116.125	At Firestone & Paramount Blvd.
+	5.226		5.047			33.1' NW'ly from the SE cb.
⊼	121.351	+0.394	+0.393		+0.3935	line of Paramount Blvd.
−	4.832		4.654			produced NE'ly and 14.2'
T.P.	116.519					NE'ly from the cb. line of
	4.945		4.800			Firestone Blvd. protected by
	121.464	+0.406	+0.408		+0.4070	a cast iron cover marked,
	4.539		4.392			"County Surveyor Monument,"
T.P.	116.925					a Std. 4" brass tablet inscribed
	4.912		4.783			"L.A. County Survey Control
	121.837	+0.162	+0.158		+0.1600	System Traverse Sta. Bell
	4.750		4.626			H-7 R.E. 2177 Set by
T.P.	117.087					County Surveyor 1938," Set
	5.088		4.923			in conc. 2" below the subgrade
	122.175	+0.580	+0.581		+0.5805	of the St.
	4.508		4.342			F.B. 1208-13, elev. = 116.125
T.P.	117.667					
	5.336		5.339	5.186		
	123.003	+1.233	+1.227	+1.228	+1.2275	
	4.103		4.112	3.958		
T.P.	118.900					Spk.
	5.071		4.878			
	123.971	+1.620	+1.618		+1.6190	
	3.451		3.260			
T.P.	120.520					Spk.
	5.358		5.333			
	125.878	+1.737	+1.732		+1.7375	
	3.621		3.595			
T.P.	122.257					Spk.

765420 353 3-51

PLEASE RETURN TO
LOS ANGELES COUNTY SURVEYOR
725 LOS ANGELES COUNTY ENGINEERING BLDG.

NOTE: ANY ADDITIONS OR CHANGES ON THIS SHEET MUST BE MADE OR CIRCLED IN RED INK, WITH DATE AND NAME OF PERSON MAKING CHANGE.

124.713

Do not extend notes this side of this line

B.M.	1ST RUN	DIFF.	2ND RUN	3RD RUN	ADJ. ELEV.	DESCRIPTION
T.P.	122.257				-	Spk.
	5.455		5.268			
	127.712	+1.619	+1.616		+1.6175	
	3.83[illegible]		3.652			
T.P.	123.876					Spk.
	5.138		5266			
	129.014	+0.650	+0.645		+0.6475	
	4.488		4621			
T.P.	124.526					Spk.
	4903		4658			
	129.429	+0.387	0.388		+0.3875	
	4.516		4270			
T.P.	124.913					Spk.
	4.954		5150			
	129.867	-.056	-.055		-0.0555	
	5.010		5205			
T.P.	124.857					Spk.
	5110		5315			
	129.967	+.199	+.197		+0.1980	
	4.911		5118			
T.P.	125.056					Spk
	4803		4706			+8.5770 (14)
	129.859	+.101	+.098		+0.0995	B.M. 7-11, elev. 124.713, F.B. 1208-16
	4702		4608			℄ Int. Paramount Blvd. &
T.P.	125.157					Florance Ave. in a well protected
	4703		4535			by a cast iron cover marked,
	129.860	-.441	-.444		-0.4425	"County Surveyor Monument"
(fd.)	5144		4979			a Std. County Surveyor Mon.
B.M. 7-11	124.716				124.713	marked "R.E. 329" Set in conc.
						10" below the surface.

JOB NO. 6217.00 SURVEY OF Hollydale "B" NOTES RED.
SURVEY BY English DATE
NOTES BY " DATE 6-54 NOTES CHKD.
INDEXED A. C. Johnson DATE DATE

F.B. 1939 PG. 8

769420 353 3-51

PLEASE RETURN TO
LOS ANGELES COUNTY SURVEYOR
725 LOS ANGELES COUNTY ENGINEERING BLDG.

NOTE: ANY ADDITIONS OR CHANGES ON THIS SHEET MUST BE MADE OR CIRCLED IN RED INK, WITH DATE AND NAME OF PERSON MAKING CHANGE.

Do not extend notes this side of this line

B.M.	1ST RUN	DIFF.	2ND RUN	3RD RUN	ADJ. ELEV.	DESCRIPTION
B.M. 7-11	124.716				124.713	
	5497		5.657			
	130.213	+ .839	+ .838		+0.8385	
	4.658		4819			
T.P.	125.555					Spk.
	5052		5.191			
	130.607	+ .744	+ .746		+0.7450	
	4308		4.445			
T.P.	126.299					Spk.
	4.739		4.561			
	131.038	- .160	- .159		-0.1595	
	4899		4720			
T.P.	126.139					Spk.
	5206		5.062	5.202		
	131.345	+ .372	+ .360	+ .367	+0.3695	
	4834		4682	4835		
T.P.	126511					Spk.
	4992		4.771			
	131.503	- .104	- .102		-0.1030	
	5096		4873			
T.P.	126.407					Spk.
	4.796		4.931			
	131.203	- .302	- .301		-0.3015	
	5098		5232			
T.P.	126.105					Spk.
	4950		4.685			
	131.055	- .267	- .268		-0.2675	
	5217		4953			
T.P.	125.838					Spk.

NOTES RED. _____ DATE _____
NOTES CHKD. _____ DATE _____
INDEXED _____ DATE _____

JOB NO. 6212.00 SURVEY OF Hollydale "B"
SURVEY BY English " DATE 6-54
NOTES BY _____

F.B. 1939 Pg. 9

76S420 353 3-51

PLEASE RETURN TO
LOS ANGELES COUNTY SURVEYOR
725 LOS ANGELES COUNTY ENGINEERING BLDG.

NOTE: ANY ADDITIONS OR CHANGES ON THIS SHEET MUST BE MADE OR CIRCLED IN RED INK, WITH DATE AND NAME OF PERSON MAKING CHANGE.

Do not extend notes this side of this line

B.M.	1ST RUN	DIFF.	2ND RUN	3RD RUN	ADJ. ELEV.	DESCRIPTION
T.P.	125.838					
	.4824		4922			
	130662	-.254	-.256		-0.2550	
	5078		5178			
T.P.	125584					Spk.
	.4858		4683			
	130.442	-.334	-.336		-0.3350	
	5192		5019			
T.P.	125.250					Spk.
	4492		4621			
	129.742	-.329	-.334		-0.3315	
	.4821		4955			
T.P.	124921					Spk.
	.4798		4580	4693		
	129.719	-.247 R	-.233	-.227	-0.2310	
	5039		4813	4922		
T.P.	124.680					Spk.
	.4439		4560			
	129.119	-.315	-.312		-0.3135	
	.4754		4872			
T.P.	124.365					Spk.
	.5095		4948			
	129.460	-.383	-380		-0.3815	
	.5478		5328			
T.P.	123.982					Spk.
	.4988		5182			
	128.970	-.465	-.469		-0.4670	
	5453		5651			
T.P.	123517					Spk.

F.B. 1939 PG. 10

JOB NO. 6217.00 SURVEY OF Hollydale "B" NOTES RED.
SURVEY BY English DATE
NOTES BY " DATE 6-54 NOTES CHKD.
INDEXED [illegible] DATE DATE

76S420 353 3-51

PLEASE RETURN TO
LOS ANGELES COUNTY SURVEYOR
725 LOS ANGELES COUNTY ENGINEERING BLDG.

NOTE: ANY ADDITIONS OR CHANGES ON THIS SHEET MUST BE MADE OR CIRCLED IN RED INK, WITH DATE AND NAME OF PERSON MAKING CHANGE.

Do not extend notes this side of this line

B.M.	1ST RUN	DIFF.	2ND RUN	3RD RUN	ADJ. ELEV.	DESCRIPTION
T.P.	123.517					
	4.708		4.439	4.612		
	128.225	+.106	+.114	+.110	+0.1080	
	4.602		4.325	4.502		
T.P.	123.623					Spk.
	6560		6432			
	130 183	+5.812	+5.811		+5.8115	
	0 748		0 621			
T.P.	129.435					Spk.
	6713		6.682			
	136148	+5.252	+5.250		+5.2510	+9.9775 17
	1.461		1.432			
B.M. H.K.1	134.687				134.686	B.M. H.K.-1
	1503		1381			Florance Ave. & Rio Hondo
	136.190	-5.178	-5.178		-5.1780	River Bridge, N.E. Cor.
	6681		6559			Bt. Spk. in cb 5' E. of E. end
T.P.	129509					Spk. Bridge
	0775		0656			
	130284	-5.892	-5.887		-5.8895	
	6667		6543			-11.0675 ②
B.M. H.K.2	123.617				123.619	B.M. H.K.-2
	4526		4239			Florance Ave. (N. side) 500'±
	128.143	-0.041	-0.036		-0.0385	E. of Rio Hondo River Bridge
	4.567		4273			Bt. Spk. in cb 25' W. of E.
T.P.	123.576					end cb.
	4.692		4.912			
	128.268	+.373	+.374		+0.3735	
	4319		4538			
T.P.	123.949					Spk.

NOTES RED. _____ JOB NO. 6217.00
DATE _____ SURVEY OF Hollydale "B"
SURVEY BY English
NOTES CHKD. _____ NOTES BY [illegible] DATE 6-54
DATE _____ INDEXED _____ DATE _____

F.B. 1939 Pg. 11

76S420 353 3-51

PLEASE RETURN TO
LOS ANGELES COUNTY SURVEYOR
725 LOS ANGELES COUNTY ENGINEERING BLDG.

NOTE: ANY ADDITIONS OR CHANGES ON THIS SHEET MUST BE MADE OR CIRCLED IN RED INK, WITH DATE AND NAME OF PERSON MAKING CHANGE.

Do not extend notes this side of this line

B.M.	1ST RUN	DIFF.	2ND RUN	3RD RUN	ADJ. ELEV.	DESCRIPTION
T.P.	123.949					
	.5741		5620	5.731		
	129.690	+1.052	+1.058	+1.055	+1.0535	+1.3885 3
B.M.	4680		4562	4676		
H.K.-3	125.001				125.008	B.M. H.K.-3
	4495		4.298			Tecum Rd. & Florance Ave, N.W. Cor.
	129.496	- .798	- .800		-0.7990	Bt. Spk. in cb. 50' N. of N. end C.R.
	5293		5098			
T.P.	124.203					Spk.
	5324		5.448	5601		
	129.527	+0.343	+ .349	+ .340	+0.3415	
	4.981		5099	5261		
T.P.	124.546					Spk.
	5412		5537			
	129.958	+ .732	+ .731		+0.7315	+0.2740 3
B.M.	4680		4806			
H.K.-4	125.278				125.282	H.K.-4
	4030		4173			Florance Ave & Pomering Rd. N.W. Cor.
	129.308	- .331	- 334		-0.3325	Bt. Spk. in cb. 55' N. of N. end C.R.
	4361		4507			
T.P.	124.947					Spk.
	5110		4.965			
	130.057	+ .948	+ .944		+0.9460	+0.6135 2
B.M.	4162		4.021			
H.K.-5	125.895				125.896	H.K.-5
	4611		4.444			Florance Ave. & Wiley-Burke Ave, N.E. Cor.
	130.506	- .187	- .187		-0.1870	Bt. Spk. in cb. 50' E. of E. end C.R.
	4.798		4631			
T.P.	125.708					Spk.

JOB NO. 6217.00 SURVEY OF Hollydale "B"
SURVEY BY English DATE
NOTES BY " DATE 6-54
INDEXED C. Johnson DATE
NOTES RED. DATE
NOTES CHKD. DATE

F.B. 1939 PG. 12

765420 353 3-51

PLEASE RETURN TO
LOS ANGELES COUNTY SURVEYOR
725 LOS ANGELES COUNTY ENGINEERING BLDG.

NOTE: ANY ADDITIONS OR CHANGES ON THIS SHEET MUST BE MADE OR CIRCLED IN RED INK, WITH DATE AND NAME OF PERSON MAKING CHANGE.

Do not extend notes this side of this line

B.M.	1ST RUN	DIFF.	2ND RUN	3RD RUN	ADJ. ELEV.	DESCRIPTION
T.P.	125.708					Spk.
	5149		4998			
	130.857	+ .831	+ .828		+0.8295	+0.8425 ②
B.M.	4318		4170			
H.K.-6	126.539				126.539	H.K.-6
	4674		4502			Horley Ave. & Richeon Ave., S.E. Cor.
	131.213	- .162	- .159		-0.1605	Bt. Spk. in cb. 40' S. of S. end C.R.
	4836		4661			
T.P.	126.377					Spk.
	5538		5371			
	131.915	+ .399	+ .399		+0.3990	
	5139		4972			
T.P.	126.776					Spk.
	5341		5114			
	132.117	+ .601	+ .602		+0.6015	+0.8400 3
B.M.	4740		4512			
H.K.-7	127.377				127.380	H.K.-7
	4976		5148			Horley Ave. & Gainford St., S.E. Cor.
	122.353	-0.086	- .084		-0.0850	Bt. Spk. in cb. 378' S. of S. end C.R.
	5062		5232			S. Side Ho# 9908
T.P.	127.291					
	5522		5411			
	132.813	+ .947	+ .950		+0.9485	+0.8635 ②
B.M.	4575		4461			
H.K.-8	128.238				128.244	H.K.-8
	4728		4449			Gainford St. & Rives Ave. S.W. Cor.
	132.966	- .250	- .251		-0.2505	Bt. Spk. in cb. 50' W. of W. end C.R.
	4978		4698			
T.P.	127.988					Spk.

NOTES RED. _____ JOB NO. 6217.00 SURVEY OF Hollydale "B"
DATE _____ SURVEY BY English
NOTES CHKD. _____ NOTES BY _____ DATE 6-54
DATE _____ INDEXED _____ DATE _____

F.B. 1939 Pg. 63

76S420 35 3-51

PLEASE RETURN TO
LOS ANGELES COUNTY SURVEYOR
725 LOS ANGELES COUNTY ENGINEERING BLDG.

NOTE: ANY ADDITIONS OR CHANGES ON THIS SHEET MUST BE MADE OR CIRCLED IN RED INK, WITH DATE AND NAME OF PERSON MAKING CHANGE.

Do not extend notes this side of this line

B.M.	1ST RUN	DIFF.	2ND RUN	3RD RUN	ADJ. ELEV.	DESCRIPTION
T.P.	127.988					Spk.
	.5370		5191			
	133.358	+ .324	+ .326		+0.3250	
	.5046		4865			
T.P.	128.312					Spk.
	.5191		5389			
	123503	+ .381	+ .381		+0.3810	+0.4555 3
B.M.	.4810		5008			
H.K.-9	128.693				128.700	H.K.-9
	.4635		4572			Gainford St. (S. side)
	133.328	+ .033	+ .029		+0.0310	400' E. of Rives Ave.
	.4602		4543			Bt. Spk. in cb. in front Ho. #7808
T.P.	128.725					
	.5385		5461			
	134.111	+ .924	+ .921		+0.9225	+0.9535 2
B.M.	.4461		4540			
H.K.-10	129.650				129.654	H.K.-10
	.4563		4401			Gainford St. & Tweedy Ln. S.W. Cor.
	134.213	- .011	.014		-0.0125	Bt. Spk. in cb. 50' W. of W. end C.R.
	.4574		4415			
T.P.	129.639					Spk.
	.4883		4721			
	134522	-1.029	- 1.030		-1.0295	
	.5912		5751			
T.P.	128.610					Spk.
	.5338		4930			-0.6180 3
	133948	+ .429	+ .429		+0.4290	H.K.-11
B.M.	.4909		4501			Samoline Ave. & Kubec St. N.E. Cor.
H.K.-11	129.039				129.041	Bt. Spk. in cb. 50' N. of N. end C.R.

JOB NO. 6217.00
SURVEY OF Hollydale "B"
SURVEY BY Eng 1154
NOTES BY "
DATE 6-54
INDEXED L. C. Johnson
DATE
NOTES RED.
DATE
NOTES CHKD.
DATE

F.B. 1939 PG. 14

765420 353 3-51

PLEASE RETURN TO
LOS ANGELES COUNTY SURVEYOR
725 LOS ANGELES COUNTY ENGINEERING BLDG.

NOTE: ANY ADDITIONS OR CHANGES ON THIS SHEET MUST BE MADE OR CIRCLED IN RED INK, WITH DATE AND NAME OF PERSON MAKING CHANGE.

Do not extend notes this side of this line

B.M.	1ST RUN	DIFF.	2ND RUN	3RD RUN	ADJ. ELEV.	DESCRIPTION
H.K.-11	129.039				129.041	
	4800		4719			
	133.839	+ .278	+ .277		+0.2775	
	4522		4442			
T.P.	129.317					Spk.
	5102		5097			
	134.419	+ .620	+ .619		+0.6195	
	4482		4478			
T.P.	129.937					Spk.
	5462		5266	5293		
	135.399	+ .565	+ .566	+ .565	+0.5655	+1.4625 3
B.M.	4887		4700	4728		
H.K.-12	130.512				130.504	H.K.-12
	4761		4613			Samoline Ave. E. Side
	135.273	+ .109	+ .111		+0.1100	735'± N. of Lubec St.
	4652		4502			Bt. Spk. in cb. S. side Ho. #9602
T.P.	130.621					
	5.558		5.381			
	136.179	+ .807	+ .809		+0.8080	+0.9180 2
B.M.	4751		4572			
H.K.-13	131.428				131.423	H.K.-13
	5.214		5.079			Samoline Ave. Suva St. S.R. Cor.
	136.642	+ .176	+ .178		+0.1770	Bt. Spk. in cb. 50' S. of S. and C.R.
	5038		4901			
T.P.	131.604					Spk.
	5051		4.874			
	136.655	+.210	+.210		+0.2100	
	4841		4664			
T.P.	131.814					Spk.

NOTES RED. _____ JOB NO. 6217.00 SURVEY OF Hollydale "B"
DATE _____ SURVEY BY English DATE 6-54
NOTES CHKD. _____ NOTES BY " DATE
DATE _____ INDEXED C. Johnson DATE

F.B. 1939 Pg. 15

76S420 353 3-51

PLEASE RETURN TO
LOS ANGELES COUNTY SURVEYOR
725 LOS ANGELES COUNTY ENGINEERING BLDG.

NOTE: ANY ADDITIONS OR CHANGES ON THIS SHEET MUST BE MADE OR CIRCLED IN RED INK, WITH DATE AND NAME OF PERSON MAKING CHANGE.

Do not extend notes this side of this line

B.M.	1ST RUN	DIFF.	2ND RUN	3RD RUN	ADJ. ELEV.	DESCRIPTION
T.P.	131.814					Spk.
	.5141		4963			
	136.955	+.491	+.490		+0.4905	+0.8775 3
~~B.M.~~	.4650		4473			
H.K.-14	132.305				132.301	H.K.-14
	.4378		4235			Sura St. & Parrot Ave. SW. Cor.
	136.683	+.257	+.254		+0.2570	Bt. Spk. 45' W. of W. end C.R.
	.4121		3981			
T.P.	132.562					Spk.
	.4407		4298			
	136.969	-.255	-.253		-0.2535	
	.4662		4551			
T.P.	132.307					Spk.
	.5171		5,300			
	137.478	+.986	+.988		+0.9870	+0.9905 3
B.M.	.4185		4312			
H.K.-15	133.293				133.292	H.K.-15
	.5603		5732			Brock Ave. E. Side
	138.896	+.453	+.453		+0.4530	240' N. of Sura St.
	.5150		5279			Bt. Spk. incb. in front Ho# 9328
T.P.	133.746					Spk.
	.5344		5109			
	139.090	+.703	+.706		+0.7045	
	.4641		4403			
T.P.	134.449					Spk.
	.5549		5.761			
	139.998	+.590	+.591		+0.5905	
	4.957		5170			
T.P.	135.03[illegible]					Spk.

F.B. 1939 PG. 16

JOB NO. 6217.00 SURVEY OF Hollydale "B"
SURVEY BY English
NOTES BY [illegible] DATE 6-5-[illegible]
INDEXED [illegible] C. Johnson DATE
NOTES RED. DATE
NOTES CHKD. DATE

769420 353 3-51

PLEASE RETURN TO
LOS ANGELES COUNTY SURVEYOR
725 LOS ANGELES COUNTY ENGINEERING BLDG.

NOTE: ANY ADDITIONS OR CHANGES ON THIS SHEET MUST BE MADE OR CIRCLED IN RED INK, WITH DATE AND NAME OF PERSON MAKING CHANGE.

Do not extend notes this side of this line

B.M.	1ST RUN	DIFF.	2ND RUN	3RD RUN	ADJ. ELEV.	DESCRIPTION
T.P.	135.039					
	4921		4.812			
	139.960	- .219	-.219		-0.2190	
	5140		5031			+0.3190 5
T.P.	134.820					B.M.
	4802		4.632			7-12, elev. = 133.612, F.B. 1208-17
	139.622	-1.209	-1.211		-1.2100	Paramount Blvd. & Gallatin
fd.	6011		5843			School House Rd., S.E. Cor.,
B.M. 7-12	133.611				133.612	59' S.E.'ly from the ℄ of
	6229		6.096			Paramount Blvd. & 25'
	139.840	+1.474	+1.478		+1.4760	S.W.'ly from the ℄ of
	4755		4618			Gallatin Sch. Ho. Rd. in a
T.P.	135.085					well cut through the
	4843		4.724			pvmt. & protected by a
	139.928	+ .091	+ .089		+0.0900	cast iron cover marked,
	4752		4635			"County Surveyor Monument",
						a std. Co. Sur. Mon. stamped,
						"E.M. 7-12-1951 R.E. 63,"
						set in conc. 10" below the
						surface.
B.M.						+1.5660 2
H.K.-16	135.176				135.178	H.K.-16
	4731		4.602			Brock Ave. & Gallatin School
	139.907	-.042	-.046		-0.0440	House Rd. N.E. Cor.
	4773		4648			Bt. Spk. in cb. 80'± N. of N end C.R.
T.P.	135.134					
	4981		4796			+0.6495 2
	140.115	+ .693	+ .694		+0.6935	H.K.-17
B.M.	4888		4102			Brock Ave & Santa Gertrudes Rd. (S.E. Cor.)
H.K.-17	135.827				[illegible]	Bt. Spk. in cb. 50' S. of S. end C.R.

NOTES RED. _____ JOB NO. 8217.00 SURVEY OF Hollydale "B"
DATE _____ SURVEY BY Engl154
NOTES CHKD. _____ NOTES BY _____ DATE 6-54
DATE _____ INDEXED [illegible] C. J. [illegible] DATE _____

F.B. 1989 PG. 17

76S420 353 3-51

PLEASE RETURN TO
LOS ANGELES COUNTY SURVEYOR
725 LOS ANGELES COUNTY ENGINEERING BLDG.

NOTE: ANY ADDITIONS OR CHANGES ON THIS SHEET MUST BE MADE OR CIRCLED IN RED INK, WITH DATE AND NAME OF PERSON MAKING CHANGE.

Do not extend notes this side of this line

B.M.	1ST RUN	DIFF.	2ND RUN	3RD RUN	ADJ. ELEV.	DESCRIPTION
H.K.-17	135.82[illegible]					
	6.552		6.452			
	132.379	+ 3.631	+3.631		+3.6310	
	2921		2821			
T.P.	139.458					1x2.
	3059		3.255			
	142.517	- 2.569	-2.570		-2.5695	+1.0615 2
B.M.	5628		5825			
H.K.-18	136.889				136.890	H.K. 18
	4599		4.506	4539		Parrot Ave. & Brookpark Rd. N.E. Cor.
	141488	+.048	+ .0[illegible]4	+ .048	+0.0480	Bt. spk. in cb. 50' N. of N. end C.R.
	4551		4452	4491		
T.P.	136.937					Spk.
	5198		4.950			
	142.135	+ .606	+ .606		+0.6060	+0.6540 2
B.M.	4592		4344			
H.K.-19	137.543				137.544	H.K.-19
	4.775		4.696			Parrot Ave. & Vista Del Rosa St. S.E. Cor.
	142.318	+ .076	+ .080		+0.0780	Bt. Spk. in cb. 50' S. of S. end C.R.
	4.699		4616			
T.P.	137.619					Spk.
	5.078		4848			
	142.697	+ 2.250	+2.253		+2.2515	+2.3295 2
B.M.	2.828		2595			
H.K.-20	139.869				139.874	H.K.-20
	5.016		4.893	5.072		Parrot Ave, ℄ prod. 130'± ℄ E. 130'±
	144885	+1.[illegible]76	+1.488	+1.486	+1.4870	Bt. Spk. in W. side P.P. # M.-2997-Y
	3.540		3405	3586		
T.P.	141.345					

JOB NO. 6217.00 SURVEY OF Hollydale "B" NOTES RED. DATE
SURVEY BY English NOTES CHKD. DATE
NOTES BY " DATE 6-54
INDEXED J. C. Johnson DATE

F.B. 1939 Pg. 18

76S420 353 3-51

PLEASE RETURN TO
LOS ANGELES COUNTY SURVEYOR
725 LOS ANGELES COUNTY ENGINEERING BLDG.

NOTE: ANY ADDITIONS OR CHANGES ON THIS SHEET MUST BE MADE OR CIRCLED IN RED INK, WITH DATE AND NAME OF PERSON MAKING CHANGE.

Do not extend notes this side of this line

B.M.	1ST RUN	DIFF.	2ND RUN	3RD RUN	ADJ. ELEV.	DESCRIPTION
T.P.	141.345					
	4672		4852			
	146017	- .521	- .522		-0.5215	+0.9655
B.M.	5193		5374			
H.K.-21	140.824				140.841	H.K.-21 (N.W. Cor.)
	5681		5.902			Elmont Ave. & Telegraph Rd.
	146.505	+1.602	+1.602		+1.6020	Bt. Sp.K. in c.b. 50' N of W end CR.
	4079		4300			
T.P.	142.426					+1.3990
	5203		5.020		142.240	Bell K-4, elev. = 142.240, F.B. 1205-27
(fd.)	147.629	- .206	- .202		-0.2030	In the vicinity of Downey, 20' N.W'ly
B.M.	5409		5.222			of ℄ Int. Anaheim-Telegraph
Bell K-4	142.220					& Paramount Rds., in a well,
9-17						with cast iron cover marked,
						"County Surveyor Monument"
						A std. 4" brass tablet inscribed,
						"L.A. Co. Sur. Control Sys. Trav.
						Sta. Bell K-4 R.E. 2177
						set by Co. Sur. 1941" set in
						conc. 2" below the subgrade
						of St.

NOTES RED _____ DATE _____
NOTES CHKD. _____ DATE _____
INDEXED _____ DATE _____

JOB NO. 6217.00 SURVEY OF Hollydale "B"
SURVEY BY English
NOTES BY C. J. [illegible] DATE 6-54

F.B. 1939 PG. 18

F. B. 193 PG. 20

JOB NO. _____ SURVEY OF _____ NOTES RED. _____
SURVEY BY _____ DATE _____
NOTES BY _____ DATE _____ NOTES CHKD. _____
INDEXED _____ DATE _____ DATE _____

B.M.	1ST RUN	DIFF.	2ND RUN	3RD RUN	ADJ. ELEV.	DESCRIPTION

Do not extend notes this side of this line

769420 353 3-51

PLEASE RETURN TO
LOS ANGELES COUNTY SURVEYOR
725 LOS ANGELES COUNTY ENGINEERING BLDG.

NOTE: ANY ADDITIONS OR CHANGES ON THIS SHEET MUST BE MADE OR CIRCLED IN RED INK, WITH DATE AND NAME OF PERSON MAKING CHANGE.

PWFB 0924

591

Notes Ck'd by	Survey of Hollydale "B"
Map No.	W. O. 6217.00 Tape No. 0142 St'd. 68° °F
Office Work	Surveyed by English
Checked	Notes " Date 6-54
Date	Indexed A. C. Johnson

F.B. 1939 Pg. 31

HOLLYDALE "B"

PROJECT No 20

J.N. 6217.00

CENTERLINE OF STREETS

FROM:

RIO HONDO RIVER AND FLORENCE AVE.

TO:

TELEGRAPH RD. AND 500' ± EAST OF PARAMOUNT BLVD.

June 1954
English
Sappell
Peterson
Lind
Santucci

Note: Any Additions or Changes on This Sheet Must be Made or Circled in Red Ink With Date and Name of Person Making Change.

Do not extend notes this side of this line.

RETURN TO
LOS ANGELES COUNTY SURVEYOR
726 LOS ANGELES COUNTY
ENGINEERING BLDG.

76F3095 247 4-53

F.B. 1939 Pg. 32

PWFB 0924

Scale 1" = 2000'

INDEX MAP

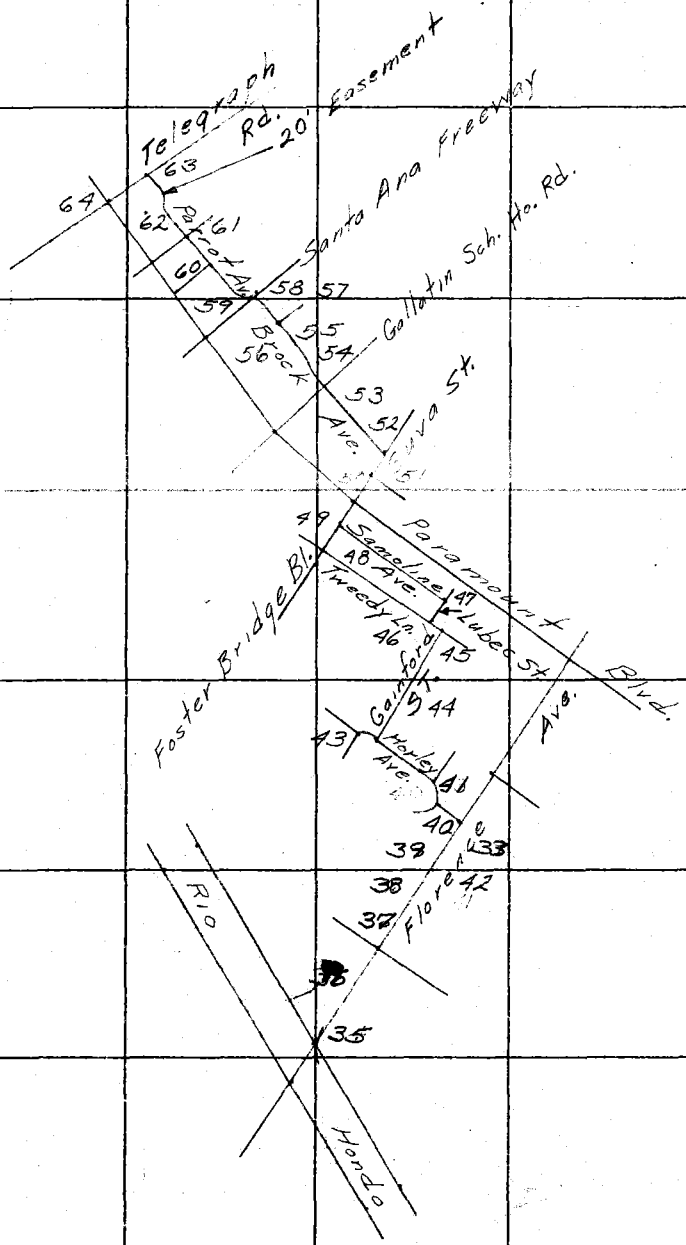

RETURN TO
LOS ANGELES COUNTY SURVEYOR
725 LOS ANGELES COUNTY
ENGINEERING BLDG.
Do not extend notes this side of this line.

Note: Any Additions or Changes on This Sheet Must be Made or Circled in Red Ink With Date and Name of Person Making Change.

PWFB 0924 593, 594

Notes Ck'd by ERM	Survey of Hollydale "B"
Map No.	W. O. 6217.00 Tape No. St'd. °F
Office Work	Surveyed by English
Checked	Notes " Date 6-54
Date	Indexed A. C. Johnson

F.B. 1934 PG. 35

1-89 59 00
4-3595520
6-1795320
Av. 89 58 55

W.S. 36-B-6

Con't. pg. 40

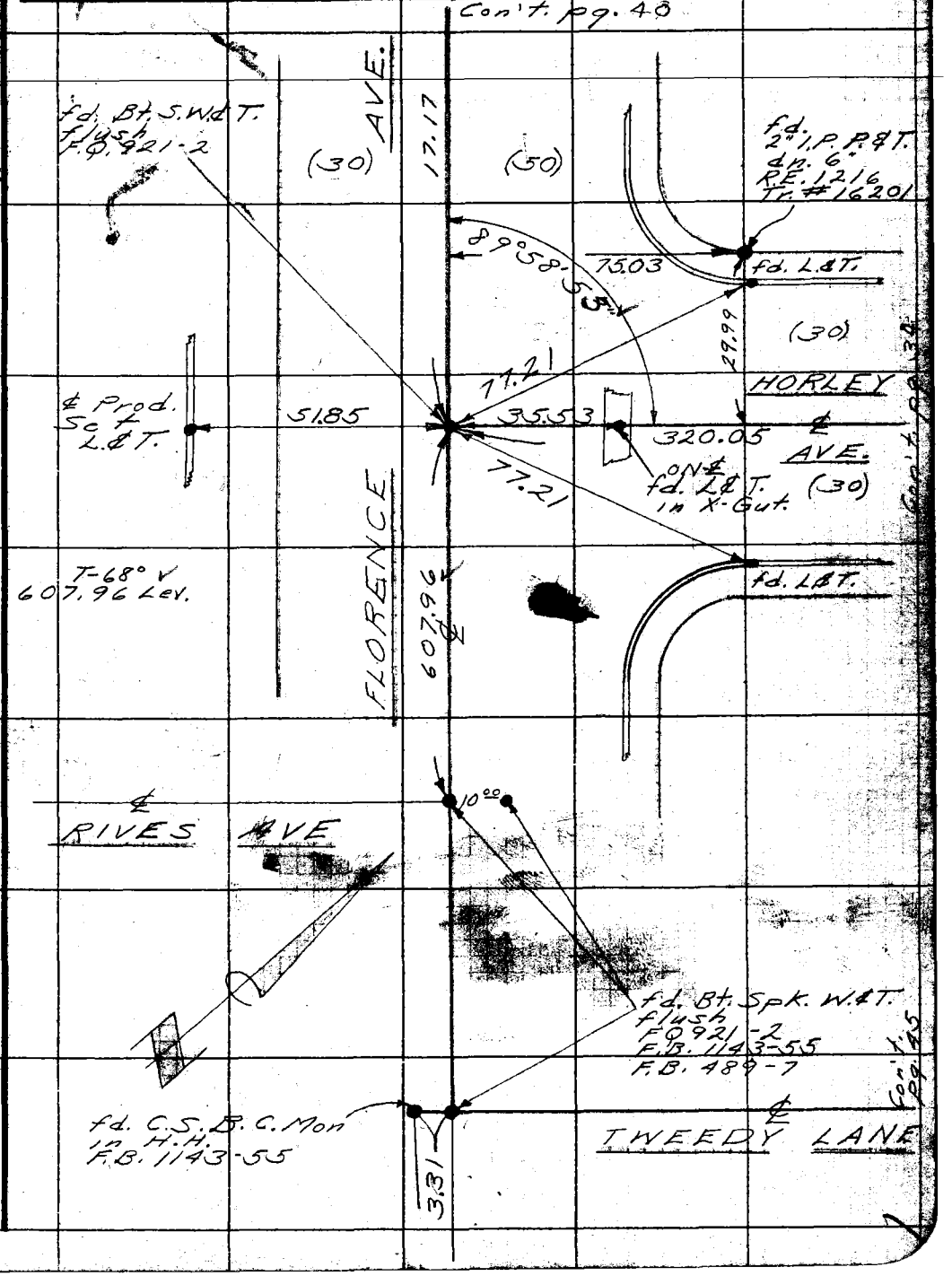

Con't. pg. 34

Con't. pg. 45

Note: Any Additions or Changes on This Sheet Must be Made or Circled in Red Ink With Date and Name of Person Making Change.

Do not extend notes this side of this line.

RETURN TO
LOS ANGELES COUNTY SURVEYOR
726 LOS ANGELES COUNTY
ENGINEERING BLDG.

76F3095 247 4-53

PWFB 0924 595, 596

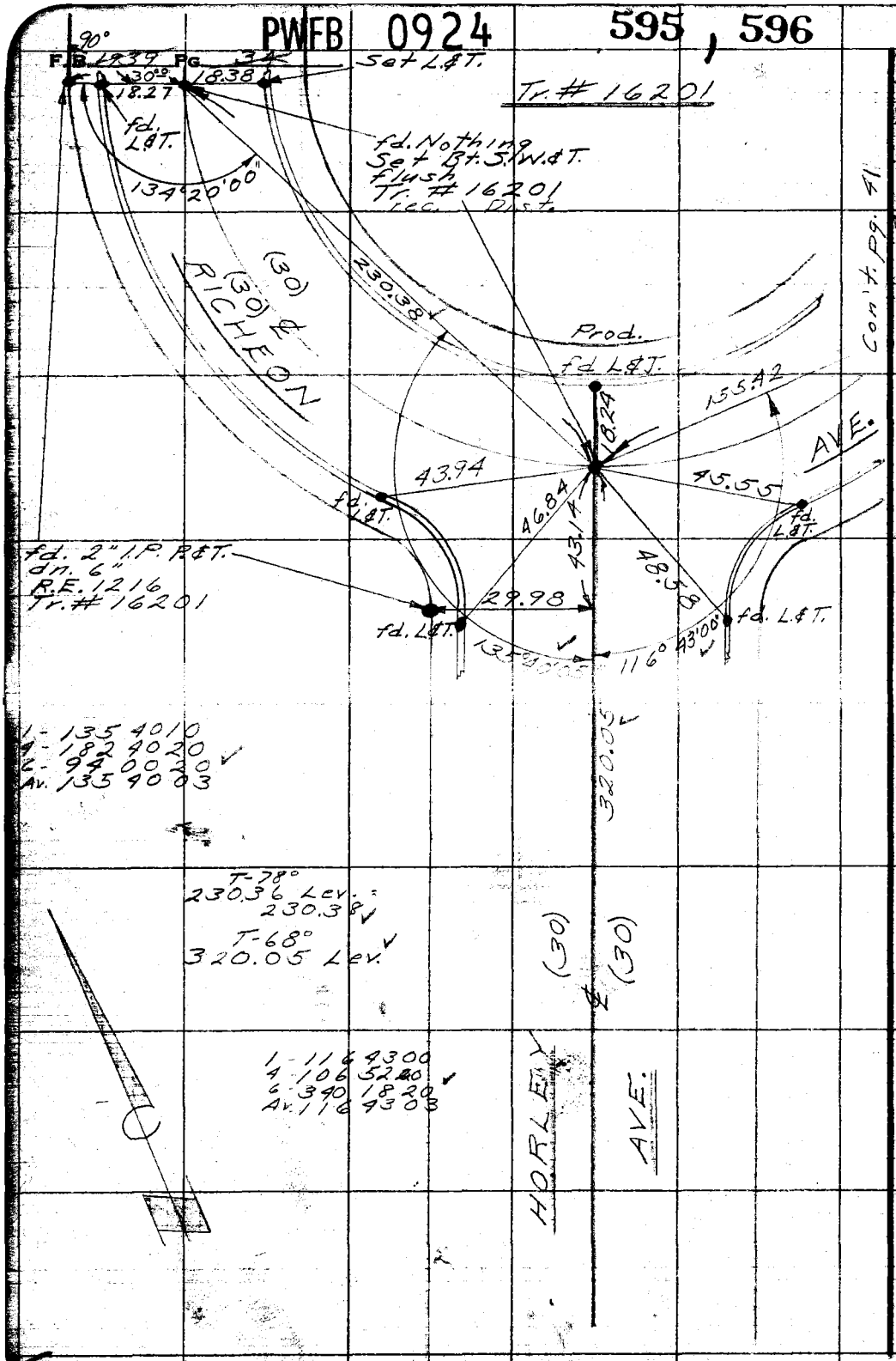

W.S. 36-B-6

Con't. pg. 41

RETURN TO
LOS ANGELES COUNTY SURVEYOR
725 LOS ANGELES COUNTY
ENGINEERING BLDG.

Do not extend notes this side of this line.

Note: Any Additions or Changes on This Sheet Must be Made or Circled in Red Ink With Date and Name of Person Making Change.

Con't. pg 33

PWFB 0924 597

Notes Ck'd by KRM	Survey of Hollydale "B"
Map No.	W. O. 6217.00 Tape No. St'd. °F
Office Work	Surveyed by English
Checked	Notes " Date 6-54
Date	Indexed A. C. Johnson

F.B. 1934 PG. 35

W6 Sn 36-B-6

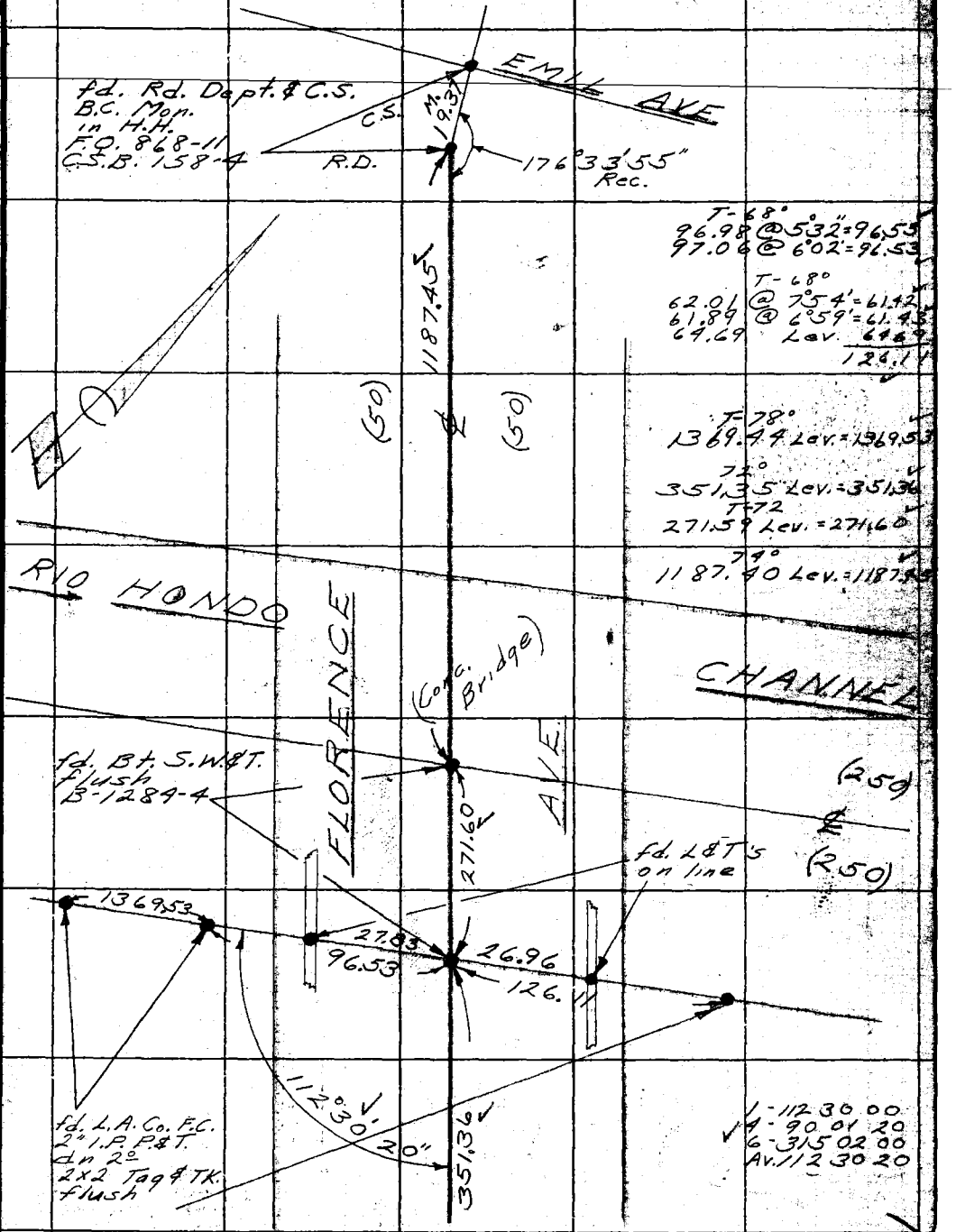

Note: Any Additions or Changes on This Sheet Must be Made or Circled in Red Ink With Date and Name of Person Making Change.

Do not extend notes this side of this line.

RETURN TO
LOS ANGELES COUNTY SURVEYOR
726 LOS ANGELES COUNTY
ENGINEERING BLDG.

76F3095 247 4-53

Con't. pg. 36

PWFB 0924 598

F.B. 1939 Pg. 36

Con't. pg. 35

1 - 176 25 30
4 - 345 41 40
6 - 338 32 20
Av. 176 25 23

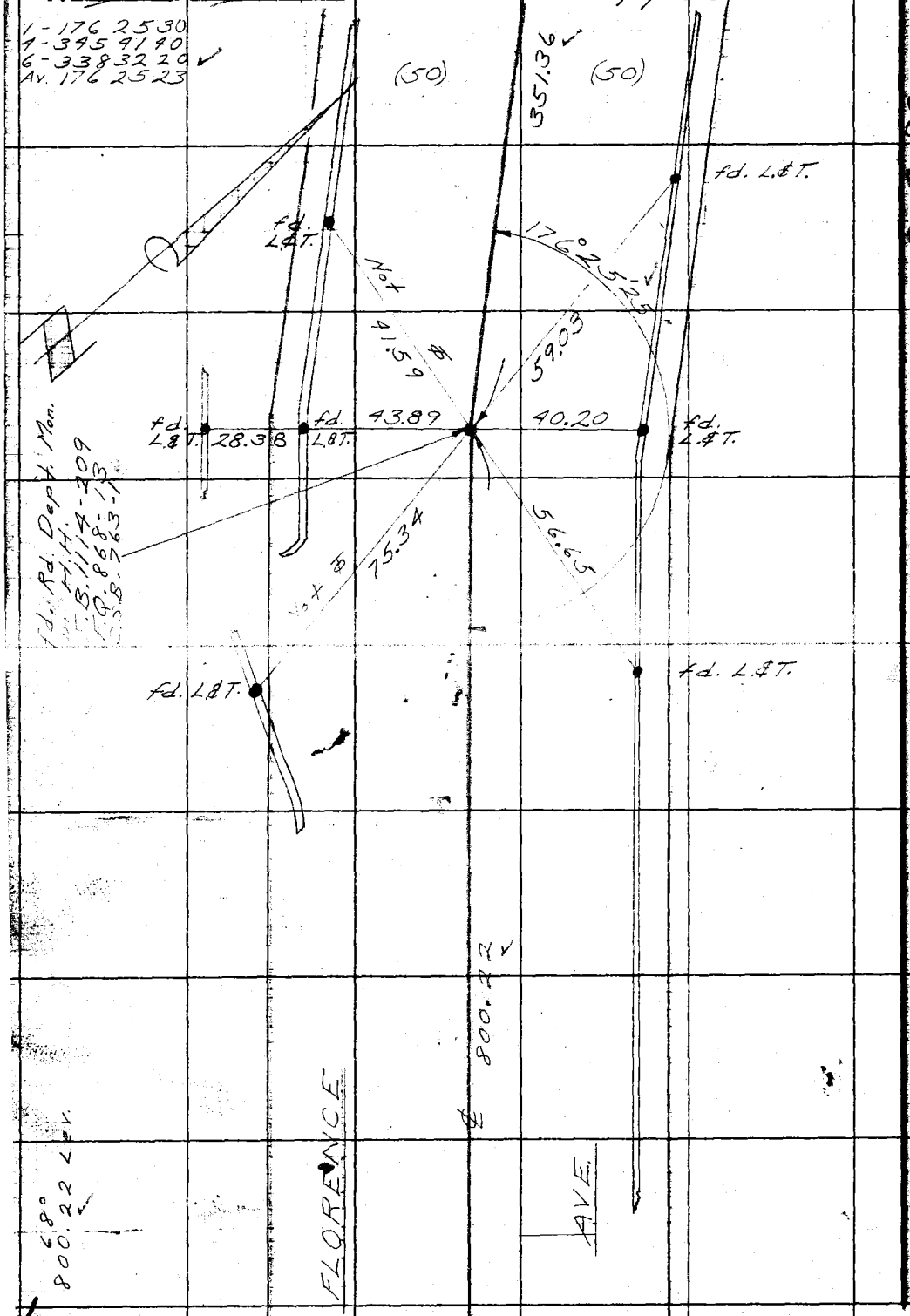

fd. Rd. Dept. Mon.
H.H.
F.B. 1114-209
F.Q. 868-13
S.S.B. 763-1

68°
800.22 Lev.

Con't. pg. 37

W.S. 36-B-6

RETURN TO
LOS ANGELES COUNTY SURVEYOR
725 LOS ANGELES COUNTY
ENGINEERING BLDG.
Do not extend notes this side of this line.

Note: Any Additions or Changes on This Sheet Must be Made or Circled in Red Ink With Date and Name of Person Making Change.

PWFB 0924

599

Notes Ck'd by KRM
Map No.
Office Work
Checked
Date

Survey of Hollydale "B"
W. O. 6217.00 Tape No. St'd. °F
Surveyed by English
Notes " Date 6-54
Indexed R. C. Johnson

F.B. 1999 Pg. 38

W.S. 36-B-6

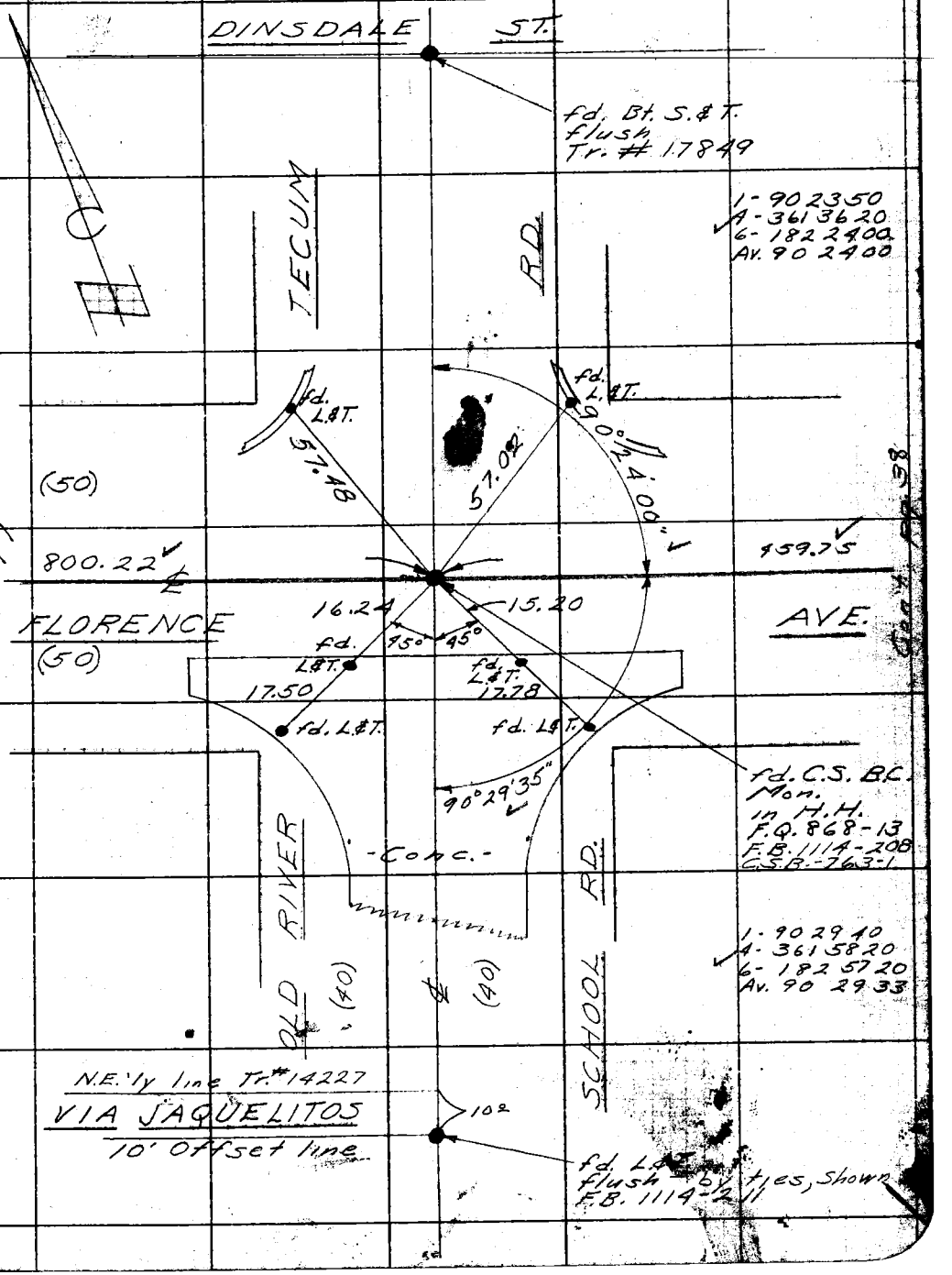

Con't. Pg. 36

Con't. Pg. 38

Note: Any Additions or Changes on This Sheet Must be Made or Circled in Red Ink With Date and Name of Person Making Change.

Do not extend notes this side of this line.

RETURN TO
LOS ANGELES COUNTY SURVEYOR
726 LOS ANGELES COUNTY
ENGINEERING BLDG.

76FS09S 247 4-53

600 , 601

F.B. 1289 Pg. 38

PWFB 0924

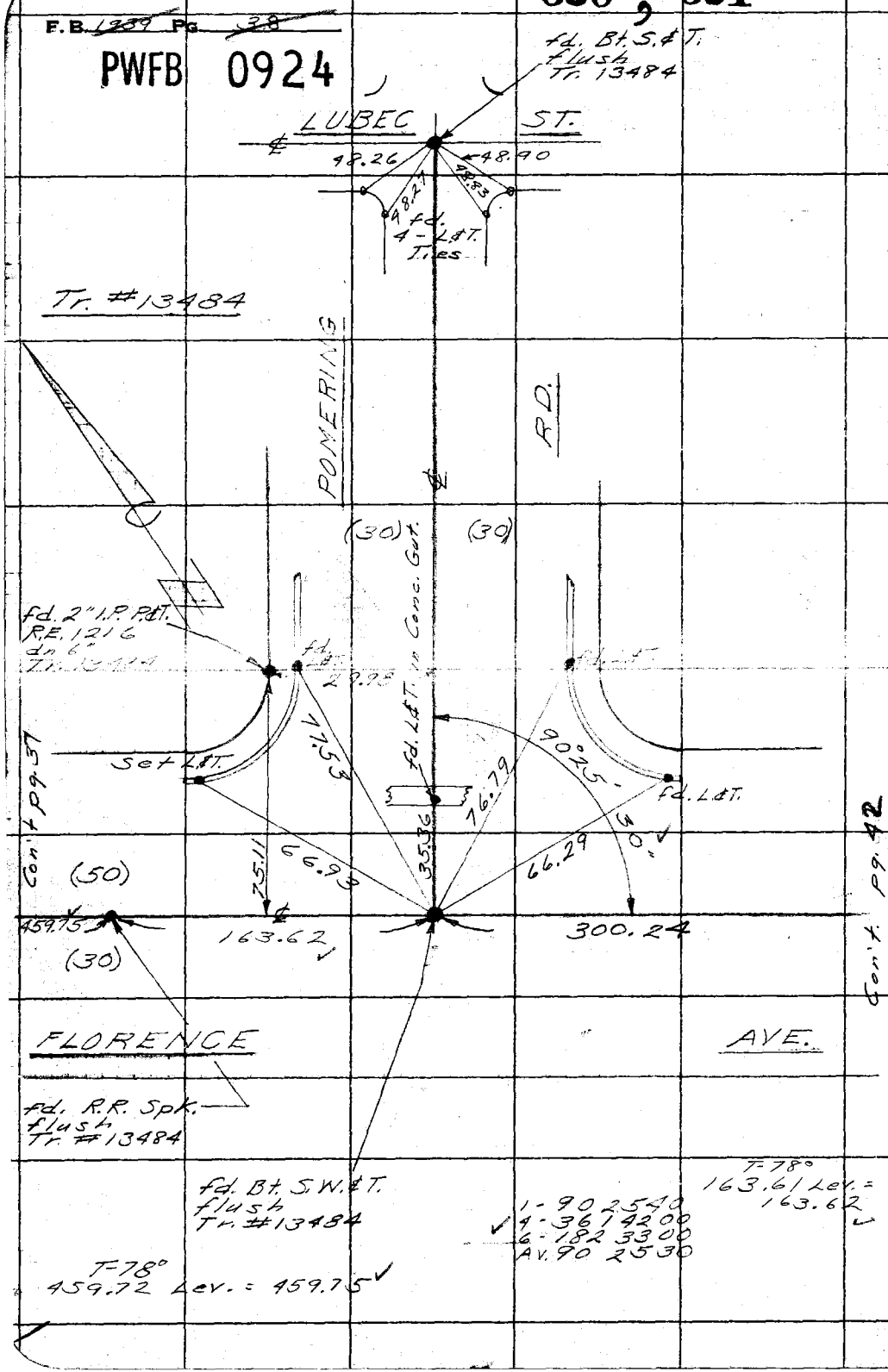

W.S. 36-B-6

RETURN TO
LOS ANGELES COUNTY SURVEYOR
725 LOS ANGELES COUNTY
ENGINEERING BLDG.

Do not extend notes this side of this line.

Note: Any Additions or Changes on This Sheet Must be Made or Circled in Red Ink With Date and Name of Person Making Change.

PWFB 0924

602, 603, 604

Notes Ck'd by K.R.M.
Map No.
Office Work
Checked
Date

Survey of Hollydale "B"
W. O. 6217.02 Tape No. St'd. °F
Surveyed by English
Notes " Date 6-54
Indexed A. C. Johnson

F. B. 1939 Pg. 39

W.S. 36-B-6

Note: Any Additions or Changes on This Sheet Must be Made or Circled in Red Ink With Date and Name of Person Making Change.

Do not extend notes this side of this line.

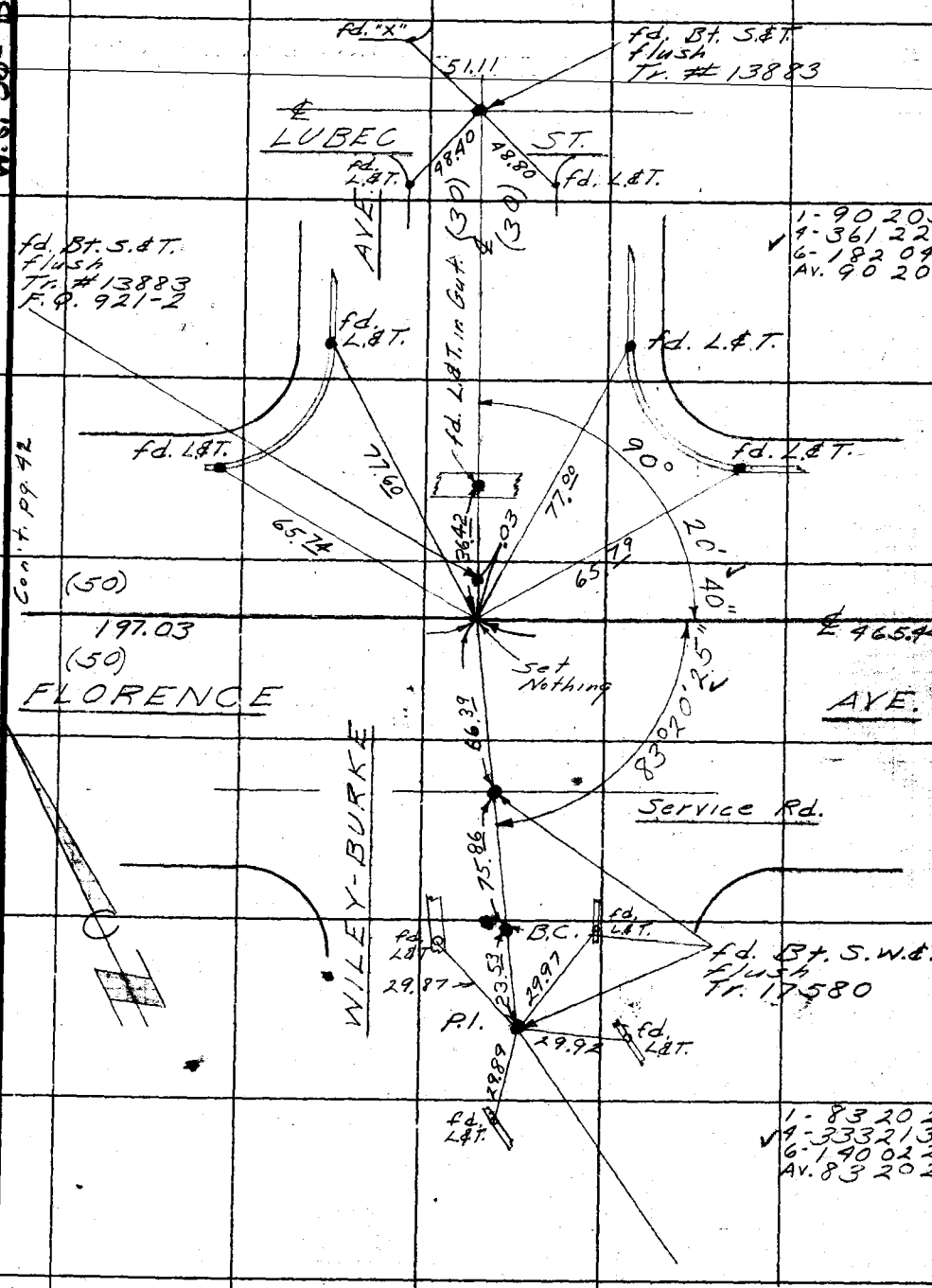

RETURN TO
LOS ANGELES COUNTY SURVEYOR
726 LOS ANGELES COUNTY
ENGINEERING BLDG.

78F8088 247 4-55

F.B. 1939 Pg. 40

PWFB 0924

605

1-895600
4-3594320
6-1793500
Av. 895550

W.S. 36-B-4 W.S. 32-D-1

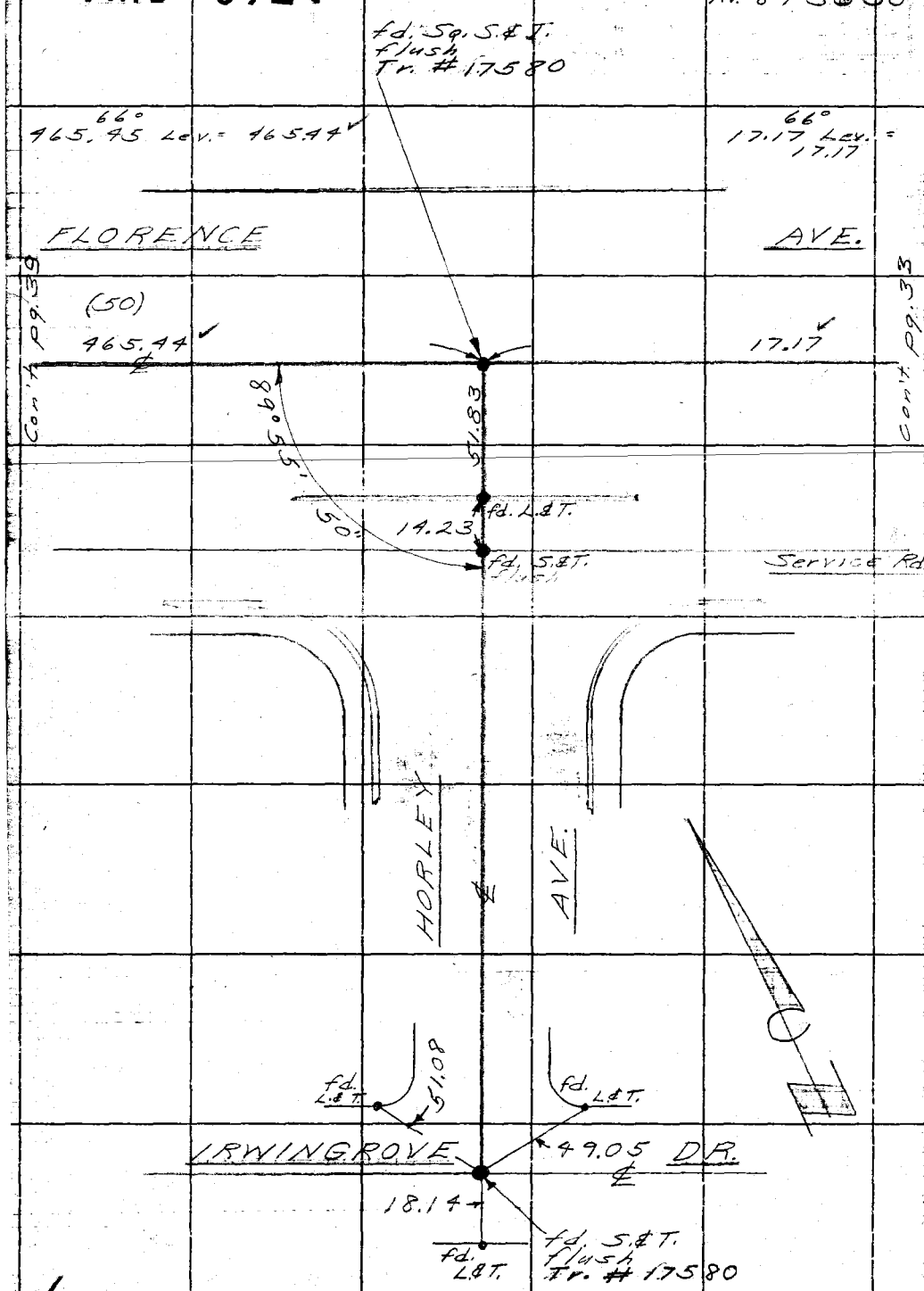

RETURN TO
LOS ANGELES COUNTY SURVEYOR
726 LOS ANGELES COUNTY
ENGINEERING BLDG.

Do not extend notes this side of this line.

Note: Any Additions or Changes on This Sheet Must be Made or Circled in Red Ink With Date and Name of Person Making Change.

PWFB 0924 606, 607

Notes Ck'd by KRM	Survey of Hollydale
Map No.	W. O. 6217.00 Tape No. St'd. °F
Office Work	Surveyed by English
Checked	Notes " Date 6-54
Date	Indexed A. C. Johnson

F.B. 1934 Pg. 41

W.S. 36-B-6

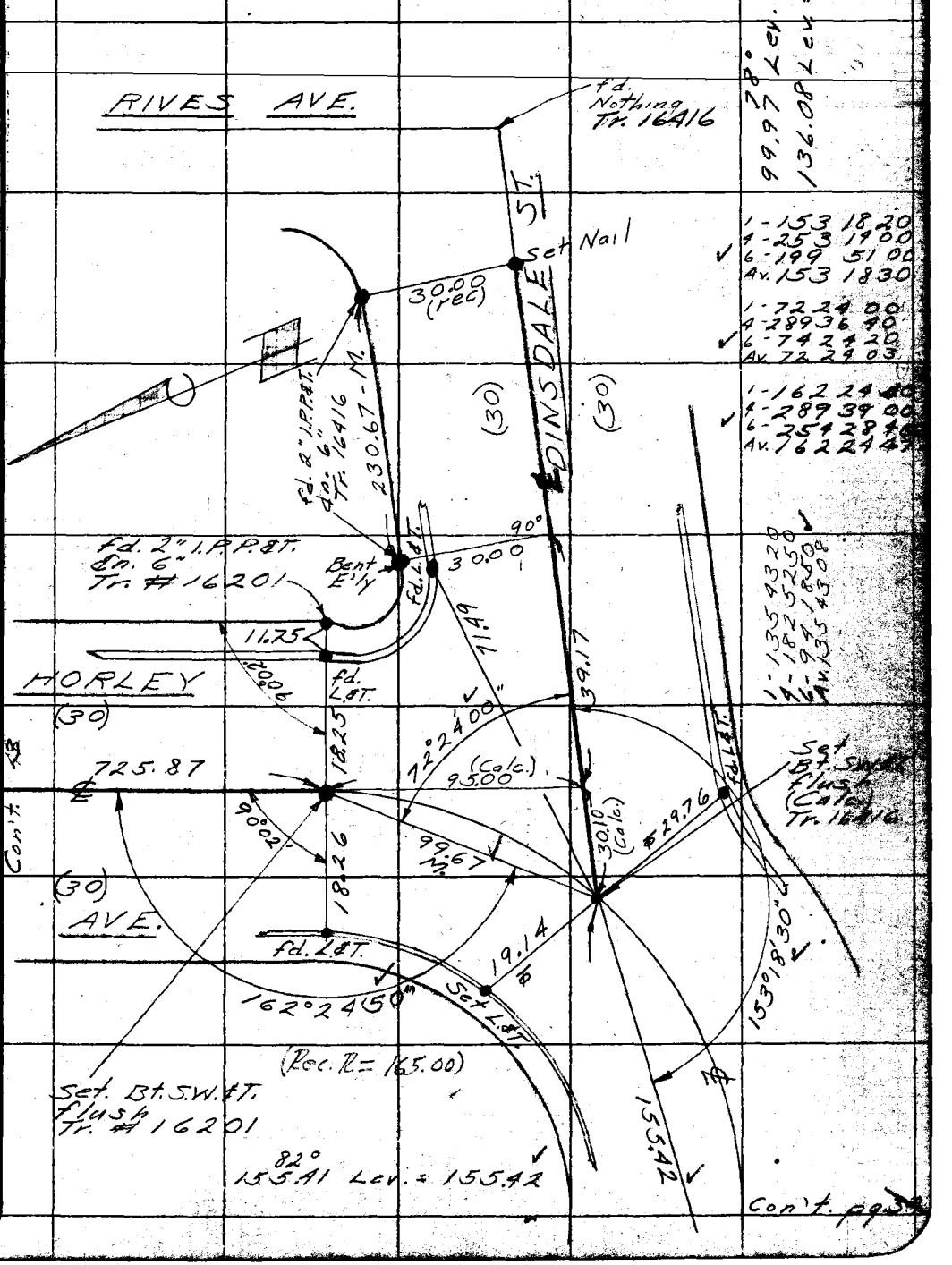

Con't. pg. 3

Note: Any Additions or Changes on This Sheet Must be Made or Circled in Red Ink With Date and Name of Person Making Change.

Do not extend notes this side of this line.

RETURN TO
LOS ANGELES COUNTY SURVEYOR
726 LOS ANGELES COUNTY
ENGINEERING BLDG.

76F3095 247 4-53

F.B. 1939 Pg. 42

PWFB 0924

608, 609

1-89 29 40
4-357 59 40
6-176 59 20
AV. 89 29 43

W.S. 36-B-6 W.S. 32-D-1

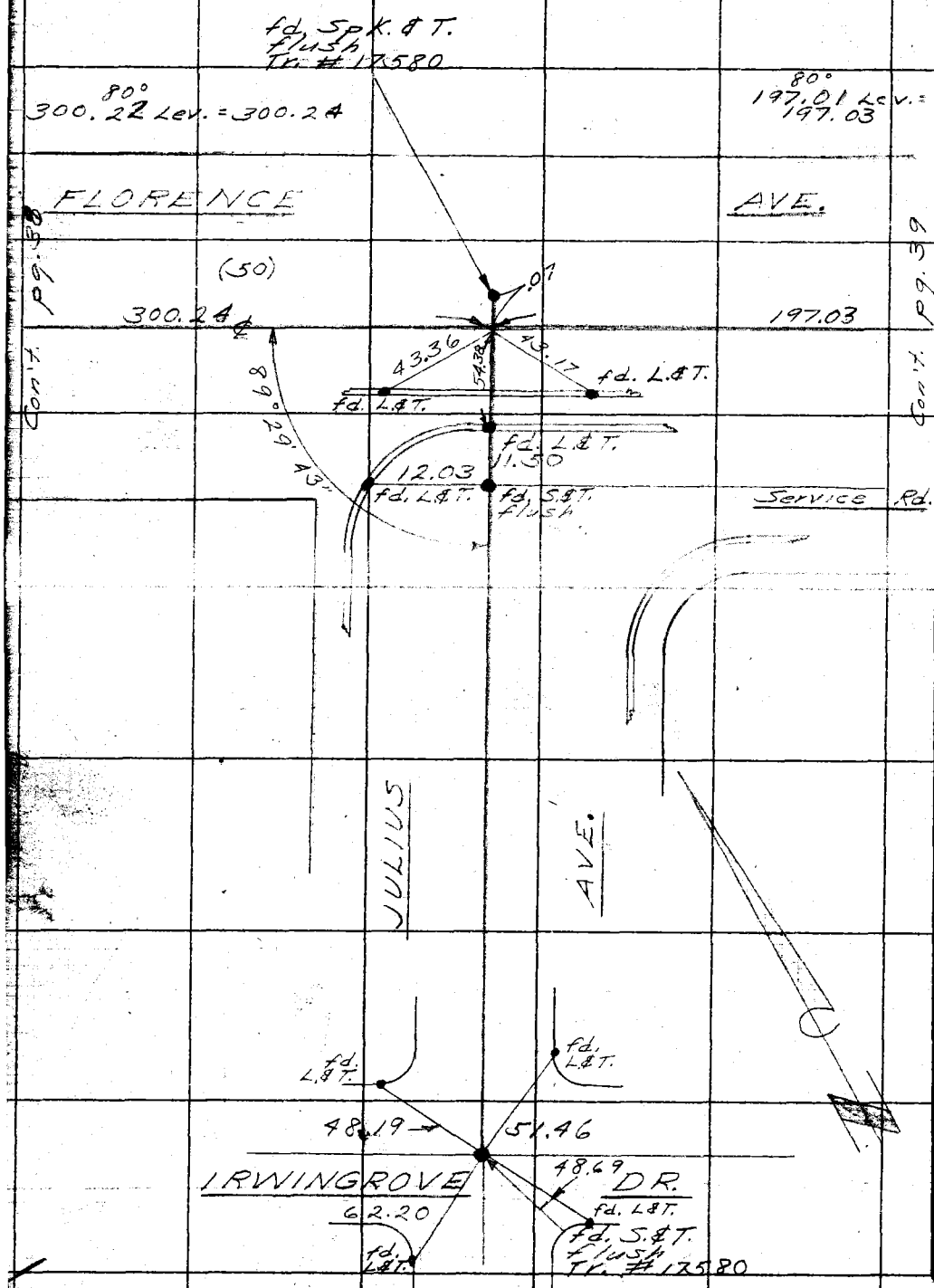

Con't. pg. 38

Con't. pg. 39

RETURN TO
LOS ANGELES COUNTY SURVEYOR
726 LOS ANGELES COUNTY
ENGINEERING BLDG.

Do not extend notes this side of this line.

Note: Any Additions or Changes on This Sheet Must be Made or Circled in Red Ink With Date and Name of Person Making Change.

PWFB 0924 610

Notes Ck'd by KRM	Survey of Hollydale "B"
Map No.	W. O. 6217.00 Tape No. Std. °F
Office Work	Surveyed by English
Checked	Notes " Date 6-54
Date	Indexed A. C. Johnson

F.B. 1939 Pg. 42

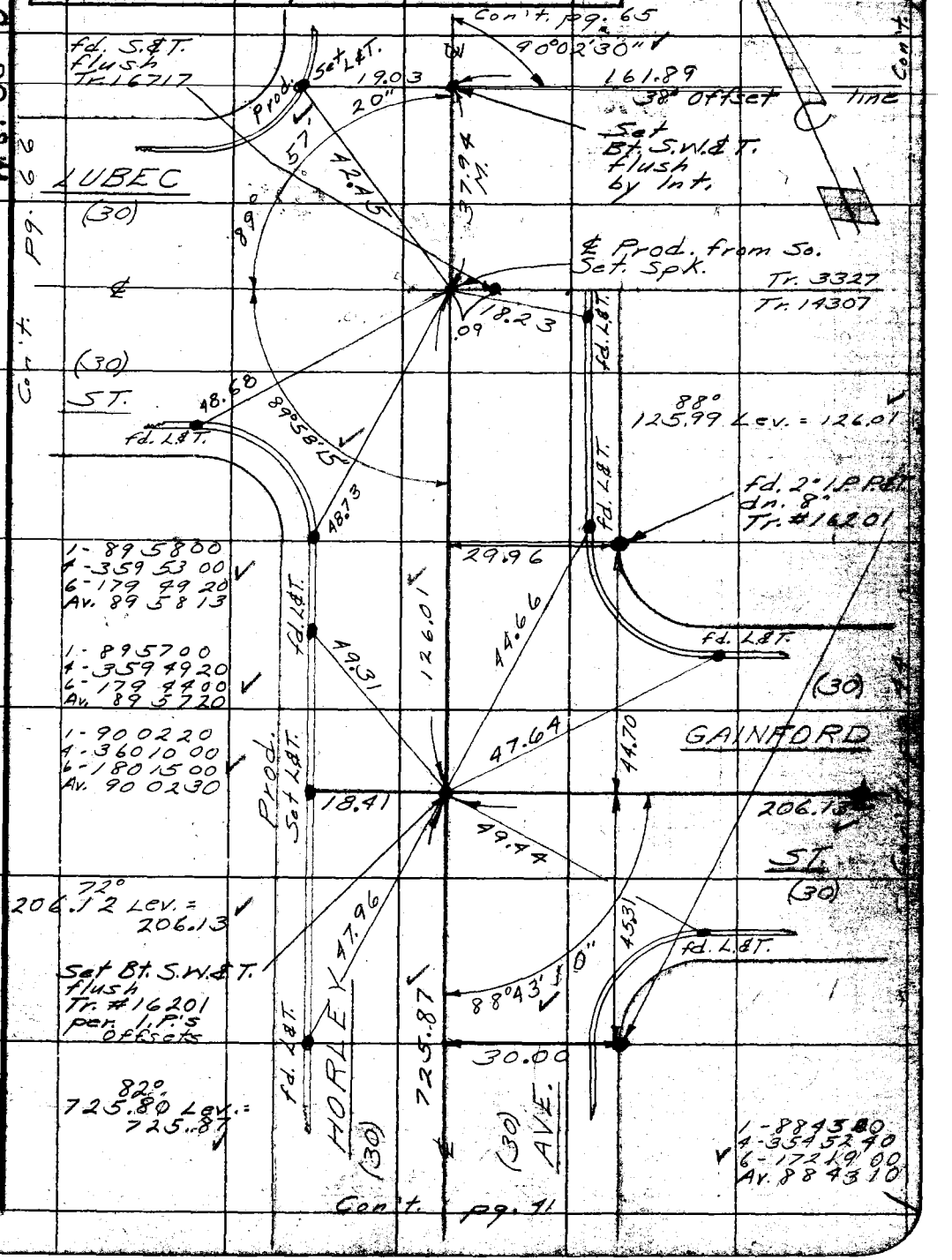

Note: Any Additions or Changes on This Sheet Must be Made or Circled in Red Ink With Date and Name of Person Making Change.

Do not extend notes this side of this line.

RETURN TO
LOS ANGELES COUNTY SURVEYOR
725 LOS ANGELES COUNTY
ENGINEERING BLDG.

76F9095 247 4-53

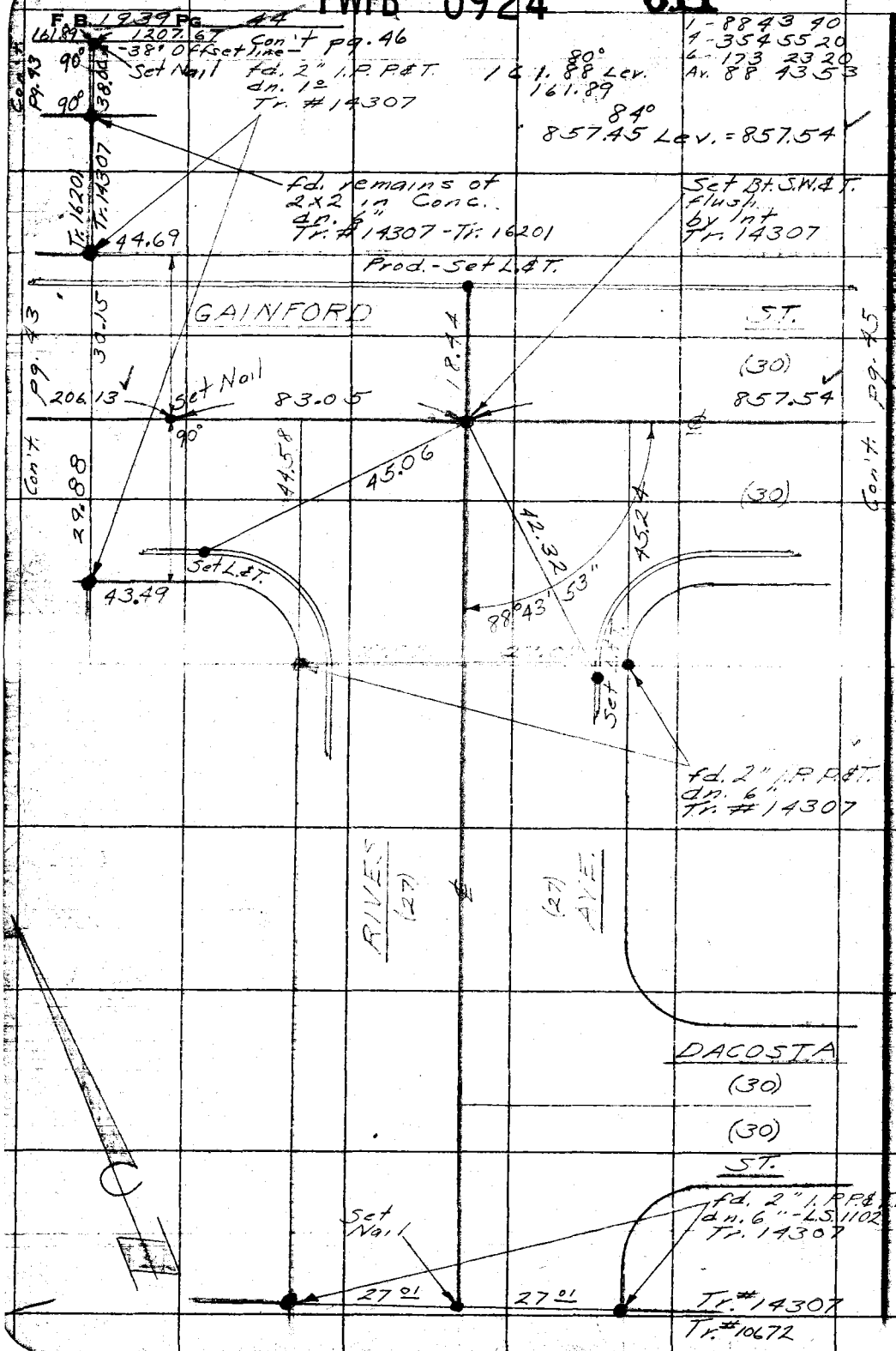

RETURN TO
LOS ANGELES COUNTY SURVEYOR
726 LOS ANGELES COUNTY
ENGINEERING BLDG.
Do not extend notes this side of this line.
Note: Any Additions or Changes on This Sheet Must be Made or Circled in Red Ink With Date and Name of Person Making Change.

PWFB 0924

612

Notes Ck'd by KRM	Survey of Hollydale "B"
Map No.	W. O. 6217.00 Tape No. St'd. °F
Office Work	Surveyed by English
Checked	Notes " Date 6-54
Date	Indexed C. Johnson

F. B. 1939 Pg. 45

W.S. 36-B-6

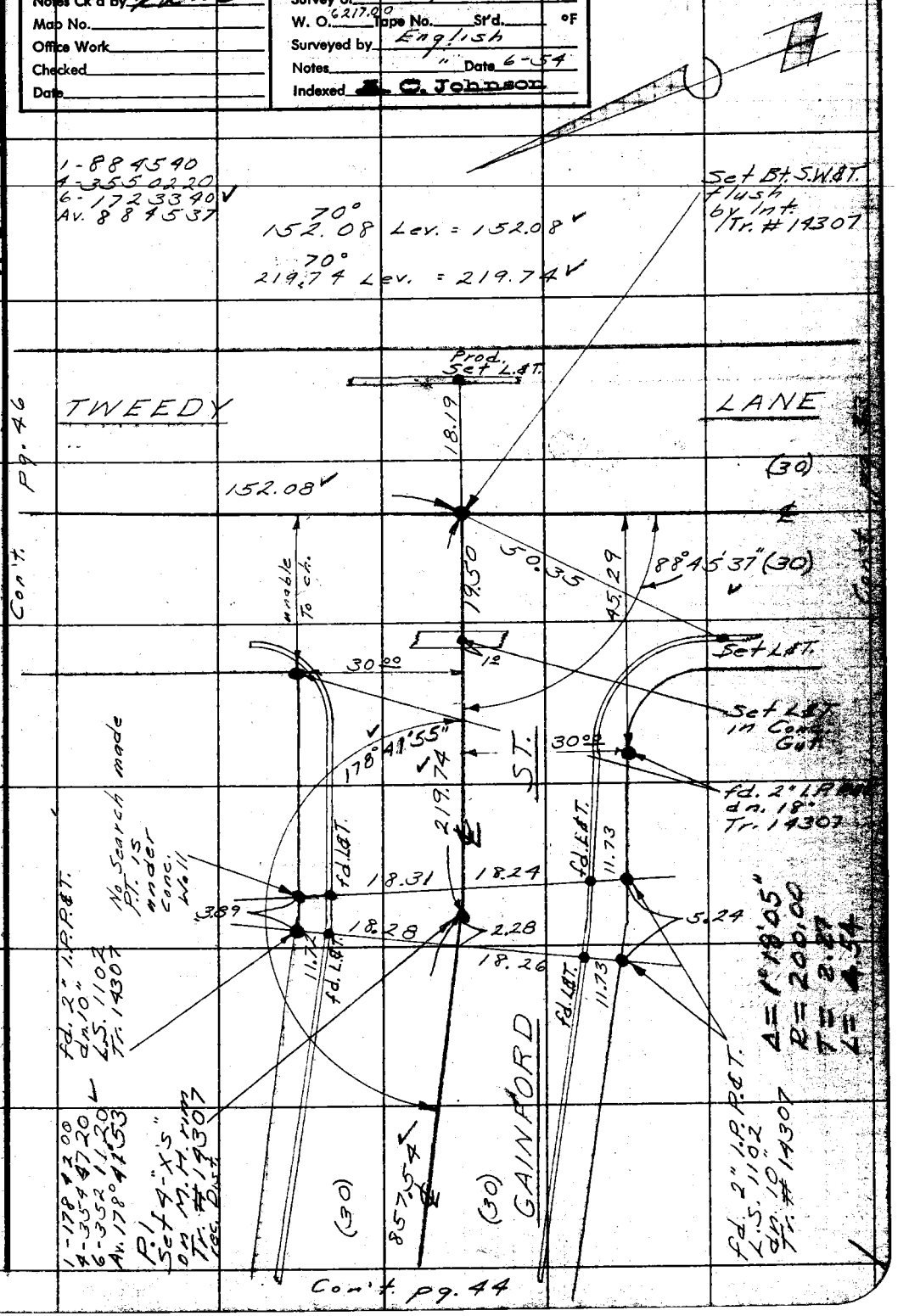

Note: Any Additions or Changes on This Sheet Must be Made or Circled in Red Ink With Date and Name of Person Making Change.

Do not extend notes this side of this line.

RETURN TO
LOS ANGELES COUNTY SURVEYOR
726 LOS ANGELES COUNTY
ENGINEERING BLDG.

76F3098 247 4-53

F.B. 1929 Pg. 46

PWFB 0924

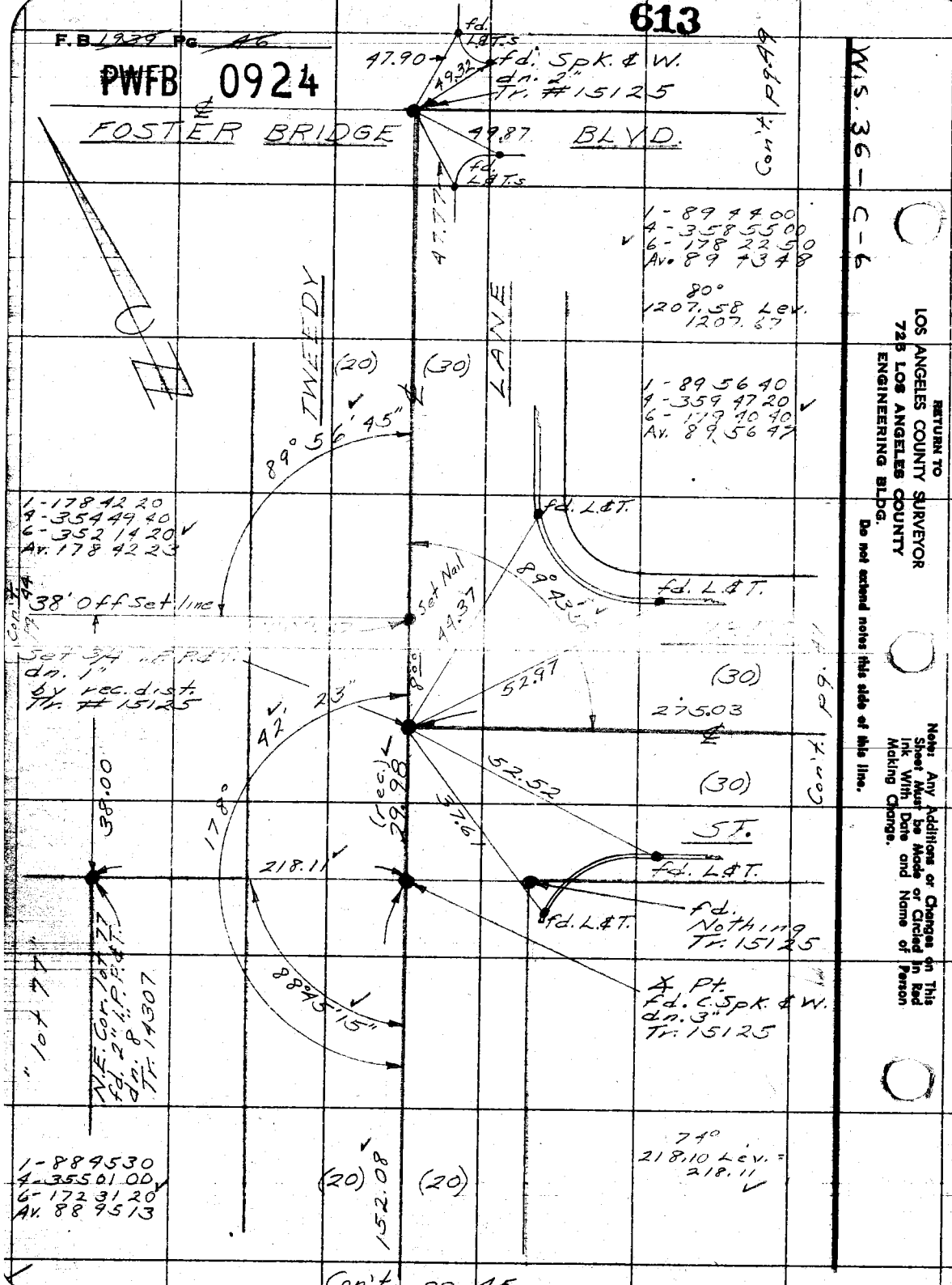

Wis. 36 - C - 6

RETURN TO
LOS ANGELES COUNTY SURVEYOR
725 LOS ANGELES COUNTY
ENGINEERING BLDG.
Do not extend notes this side of this line.

Note: Any Additions or Changes on This Sheet Must be Made or Circled in Red Ink With Date and Name of Person Making Change.

PWFB 0924

614, 615, 616

Notes Ck'd by K.R.M.
Map No.
Office Work
Checked
Date

Survey of Hollydale "B"
W. O. 6217.00 Tape No. St'd. °F
Surveyed by English
Notes " Date 6-54
Indexed L. C. Johnson

F.B. 1229 Pg. 47

W.S. 36-C-6

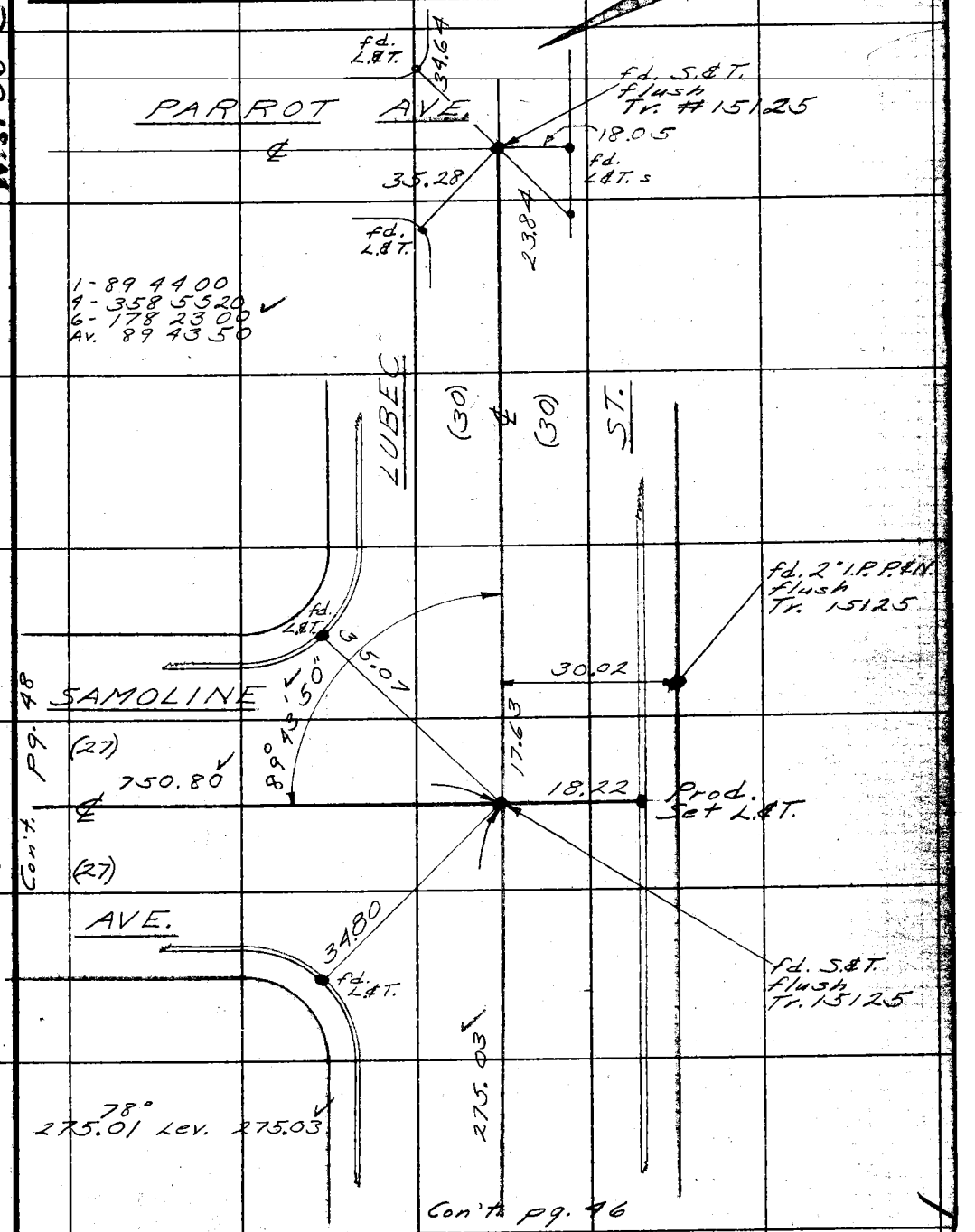

Note: Any Additions or Changes on This Sheet Must be Made or Circled in Red Ink With Date and Name of Person Making Change.

Do not extend notes this side of this line.

RETURN TO
LOS ANGELES COUNTY SURVEYOR
726 LOS ANGELES COUNTY
ENGINEERING BLDG.

76FS008 247 4-53

F.B. 1939 PG. 48

Con't. pg. 49

PWFB 0924

617

1-1784800
4-3551120
6-3524700
Av. 1784750

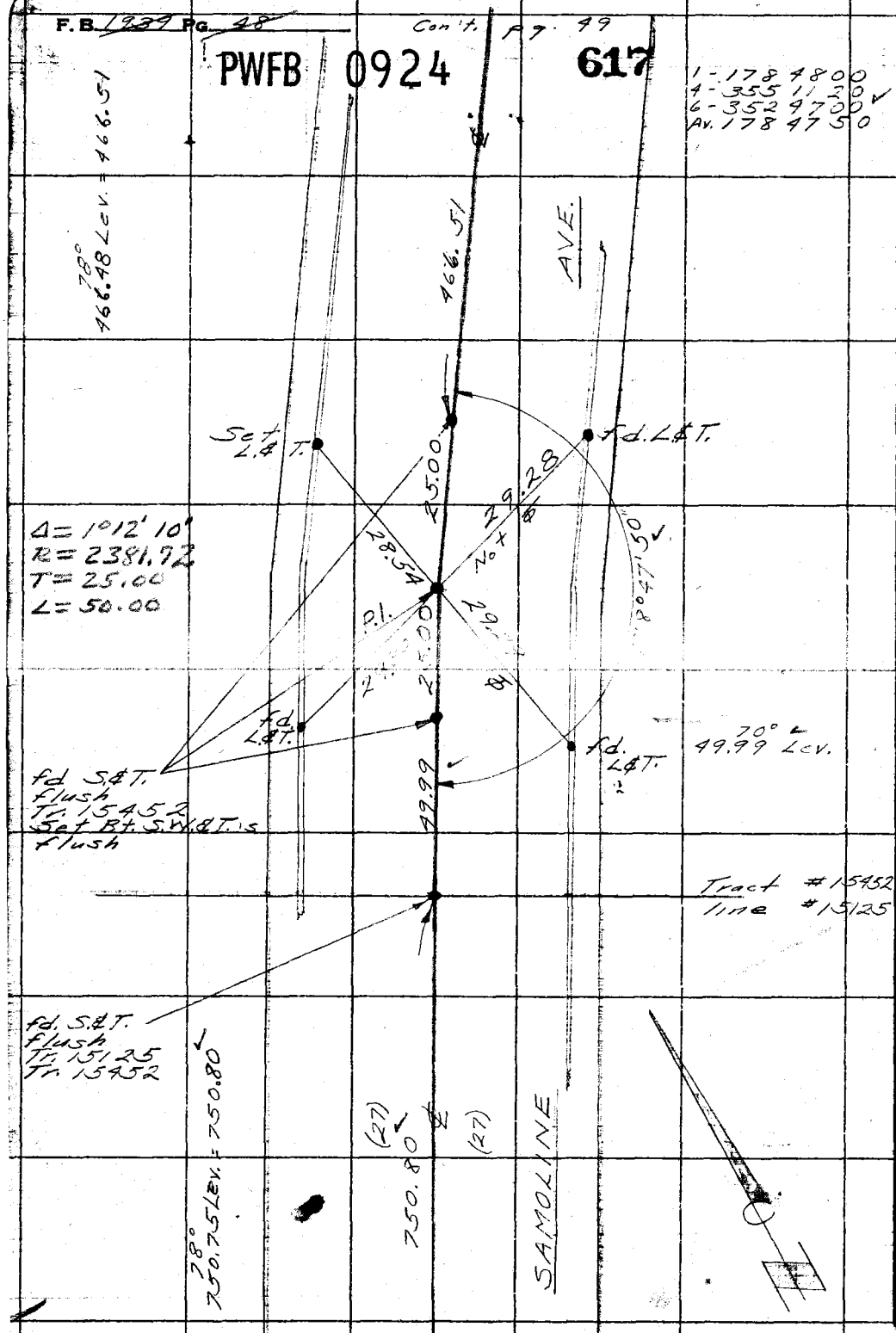

Con't. pg. 47

W.S. 36-C-6

RETURN TO
LOS ANGELES COUNTY SURVEYOR
725 LOS ANGELES COUNTY
ENGINEERING BLDG.

Do not extend notes this side of this line.

Note: Any Additions or Changes on This Sheet Must be Made or Circled in Red Ink With Date and Name of Person Making Change.

PWFB 0924 618

Notes Ck'd by KRM	Survey of Hollydale "B"
Map No.	W. O. 6217.00 Tape No. St'd. °F
Office Work	Surveyed by English
Checked	Notes " Date 6-54
Date	Indexed E. C. Johnson

F.B. 1939 Pg. 44

W.S. 36-C-6

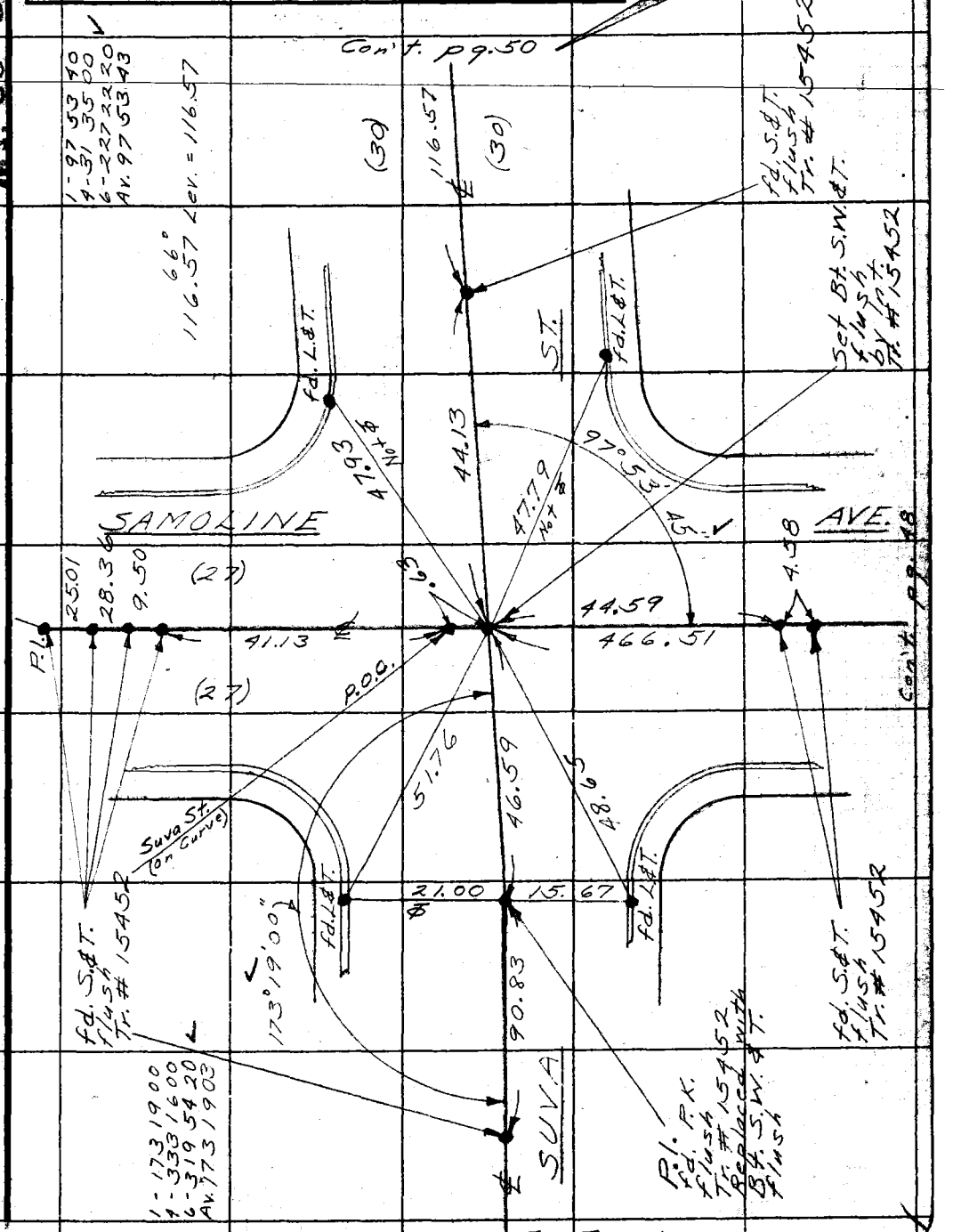

Con't. pg. 46 To: Tweedy Ln.

Note: Any Additions or Changes on This Sheet Must be Made or Circled in Red Ink With Date and Name of Person Making Change.

Do not extend notes this side of this line.

RETURN TO
LOS ANGELES COUNTY SURVEYOR
726 LOS ANGELES COUNTY
ENGINEERING BLDG.

78FSOGS 247 4-53

F. B. 1239 PG. 50

PWFB 0924

619

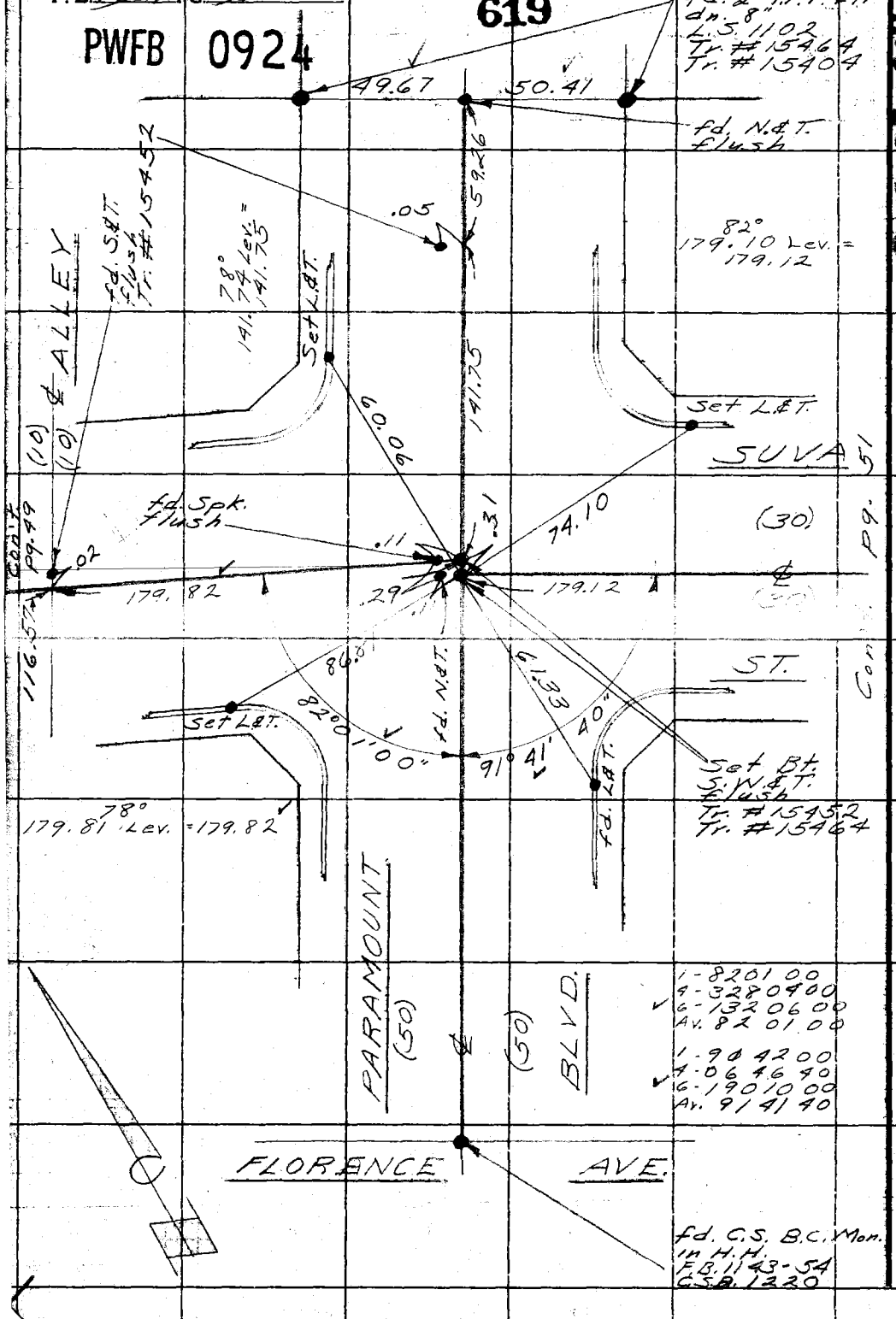

W.S. 36-C-6

RETURN TO
LOS ANGELES COUNTY SURVEYOR
726 LOS ANGELES COUNTY
ENGINEERING BLDG.
Do not extend notes this side of this line.

Note: Any Additions or Changes on This Sheet Must be Made or Circled in Red Ink With Date and Name of Person Making Change.

Pg. 51

PWFB 0925

526

Notes Ck'd by [illegible]	Survey of Hollydale "B"
Map No.	W. O. 6217.00 Tape No. St'd. °F
Office Work	Surveyed by English
Checked	Notes " Date 6-54
Date	Indexed R. C. Johnson

F.B. 1939 Pg. 51

W.S. 36-C-6

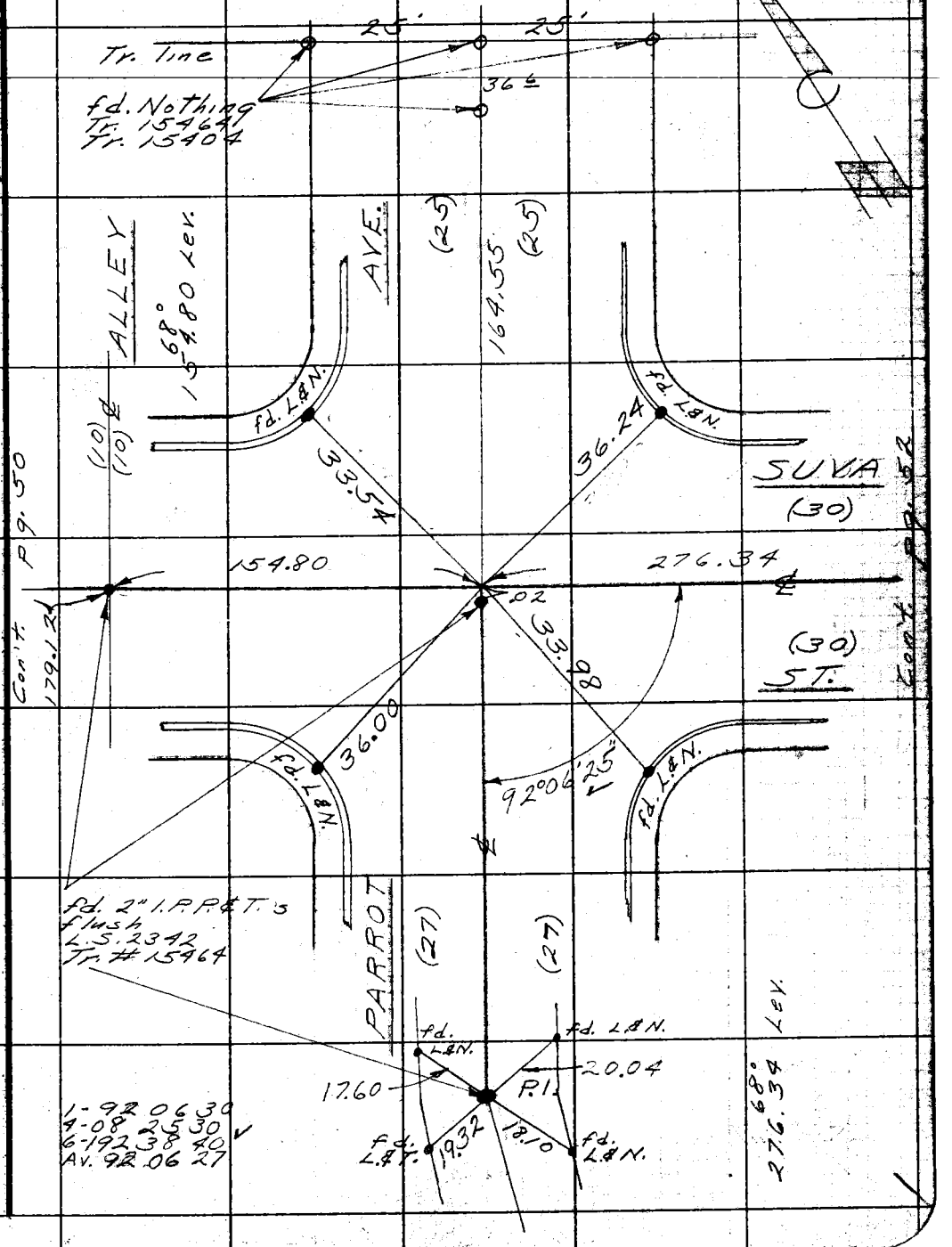

Note: Any Additions or Changes on This Sheet Must be Made or Circled in Red Ink With Date and Name of Person Making Change.

Do not extend notes this side of this line.

RETURN TO
LOS ANGELES COUNTY SURVEYOR
726 LOS ANGELES COUNTY
ENGINEERING BLDG.

76F3098 247 4-53

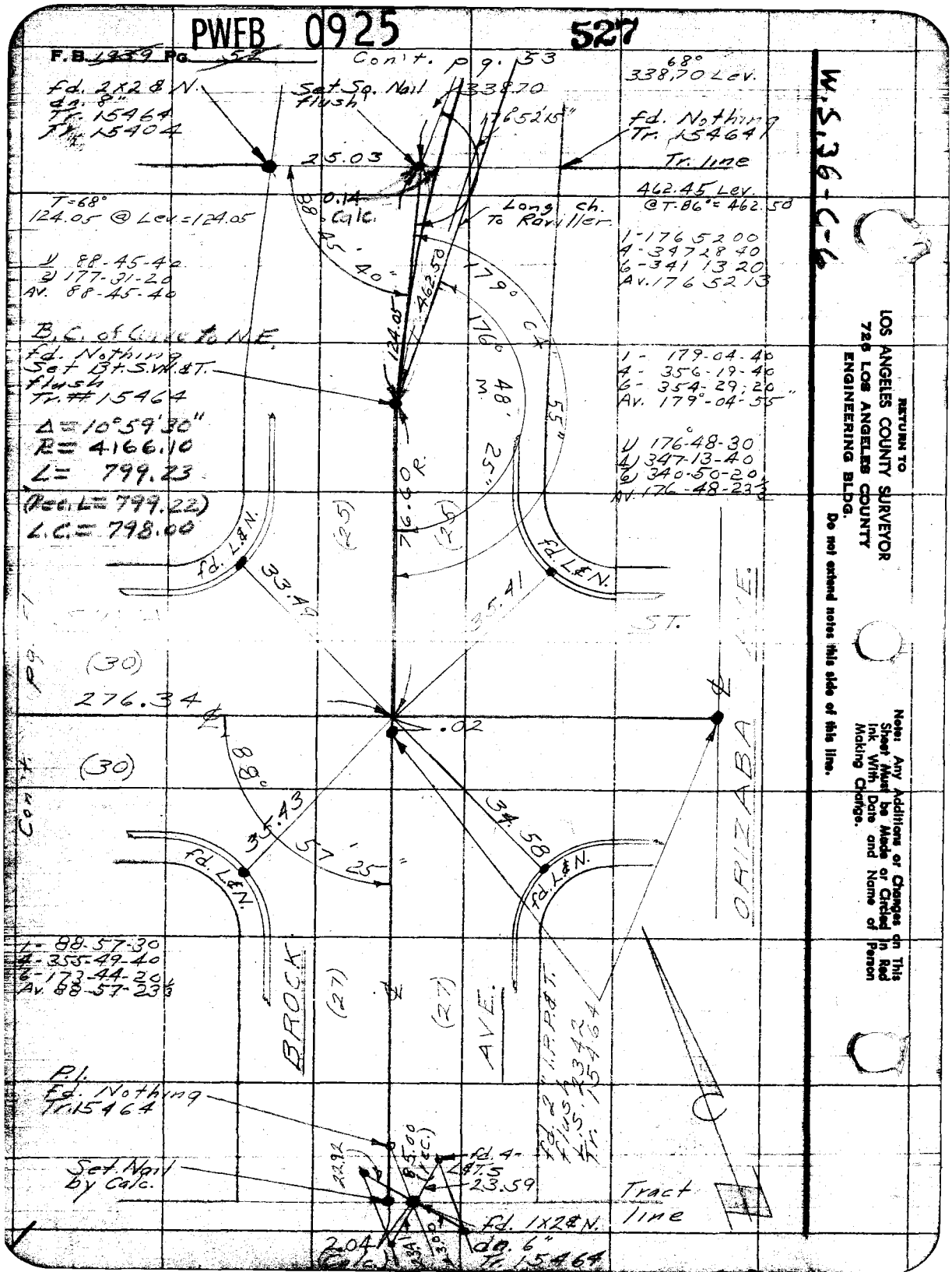
PWFB 0925
527
F.B. 1939 Pg. 52
Con't. pg. 53
fd. 2x2 & N.
dn. 8"
Tr. 15464
Tr. 15404
Set Sq. Nail flush
338.70
68°
338.70 Lev.
176°52'15"
fd. Nothing
Tr. 15464
25.03
Tr. line
0.14 Calc.
462.45 Lev.
@ T-86° = 462.50
T=68°
124.05 @ Lev.=124.05
Long ch. To Raviller
1) 88-45-40
2) 177-31-20
Av. 88-45-40
1-176 52 00
4-347 28 40
6-341 13 20
Av. 176 52 13
B.C. of Curve to N.E.
fd. Nothing
Set Bt. S.W.&T.
flush
Tr. #15464
1- 179-04-40
4- 356-19-40
6- 354-29-20
Av. 179°-04-55"
Δ=10°59'30"
R=4166.10
L= 799.23
(Rec. L= 799.22)
L.C.= 798.00
1) 176°48-30
4) 347-13-40
6) 340-50-20
Av. 176-48-23⅓
fd. L&N.
33.49
35.41
ST.
(30)
276.34
.02
(30)
88°
35.43
57'25"
34.58
fd. L&N.
fd. L&N.
ORIZABA AVE.
1- 88-57-30
4- 355-49-40
6- 173-44-20
Av. 88-57-23⅓
BROCK
(27)
(27)
AVE.
P.I.
fd. Nothing
Tr. 15464
fd. 2" I.P.P.&T.
L.S. 2342
Tr. 15464
Set Nail by Calc.
fd. 4-L&T.S
23.59
Tract line
fd. 1x2&N.
dn. 6"
Tr. 15464
2.04 (Calc.)
W.S.36-C-6
RETURN TO
LOS ANGELES COUNTY SURVEYOR
726 LOS ANGELES COUNTY
ENGINEERING BLDG.
Do not extend notes this side of this line.
Note: Any Additions or Changes on This Sheet Must be Made or Circled in Red Ink With Date and Name of Person Making Change.

PWFB 0925 528, 529, 530, 531

Notes Ck'd by K.R.H.
Map No.
Office Work
Checked
Date

Subdivision of Hollydale "B" F.B. 1927 Pg.
W. O. 6217.00 Tape No. St'd. °F
Surveyed by English
Notes " Date 6-54
Indexed K. C. Johnson

W.S. 36-C-6

Note: Any Additions or Changes on This Sheet Must be Made or Circled in Red Ink With Date and Name of Person Making Change.

Do not extend notes this side of this line.

RETURN TO
LOS ANGELES COUNTY SURVEYOR
726 LOS ANGELES COUNTY
ENGINEERING BLDG.

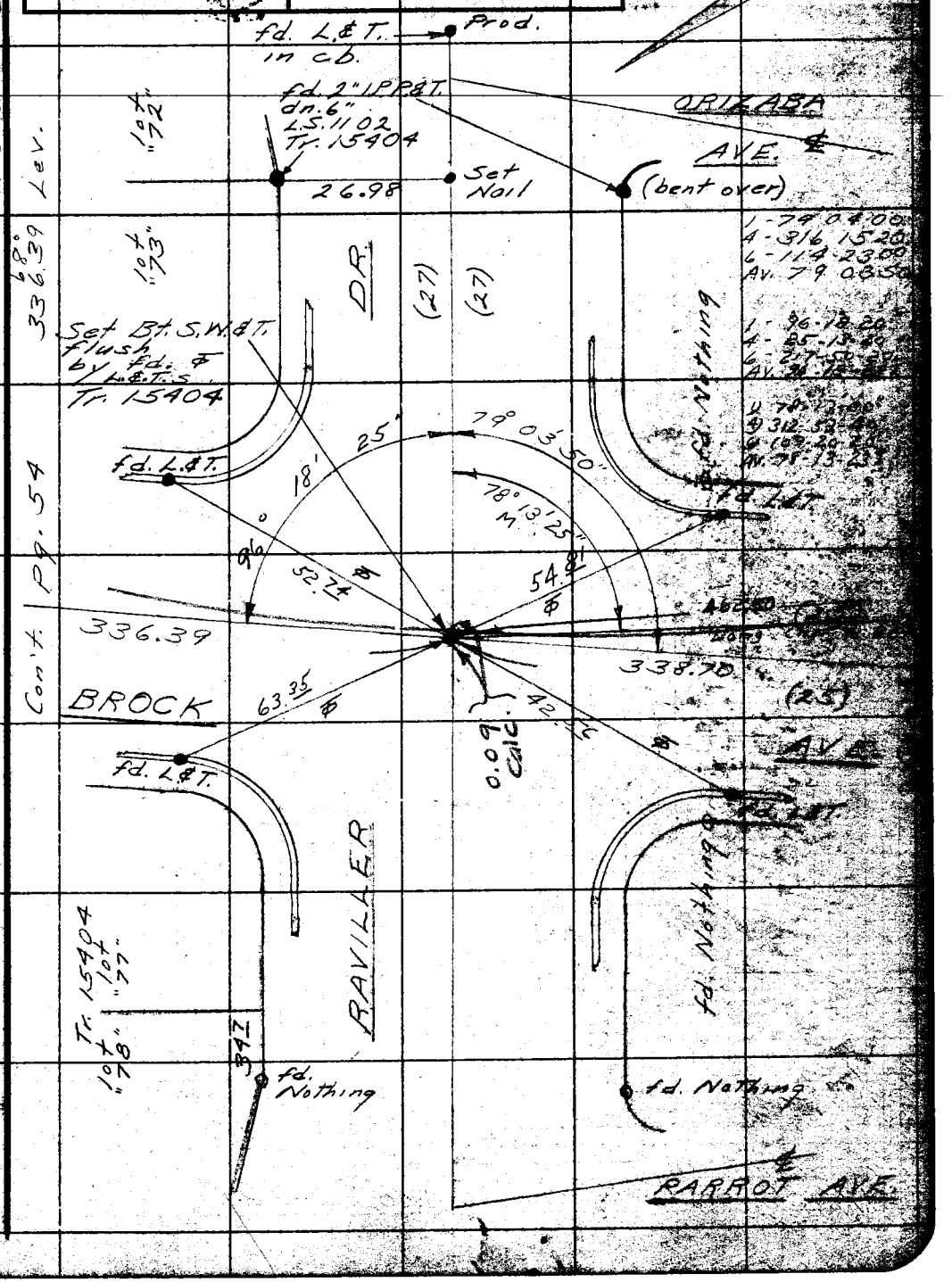

F.B. 1927 PG. 54

PWFB 0925

532

WS. 86-C-9

RETURN TO
LOS ANGELES COUNTY SURVEYOR
726 LOS ANGELES COUNTY
ENGINEERING BLDG.

Do not extend notes this side of this line.

Note: Any Additions or Changes on This Sheet Must be Made or Circled in Red Ink With Date and Name of Person Making Change.

PWFB 0925

533

Notes Ck'd by KRM	Survey of Hollydale "B"
Map No.	W. O. 6217.00 Tape No. St'd. °F
Office Work	Surveyed by English
Checked	Notes " Date 6-54
Date	Indexed R. C. Johnson

F. B. 1937 Pg. 55

W.S. 36-C-6

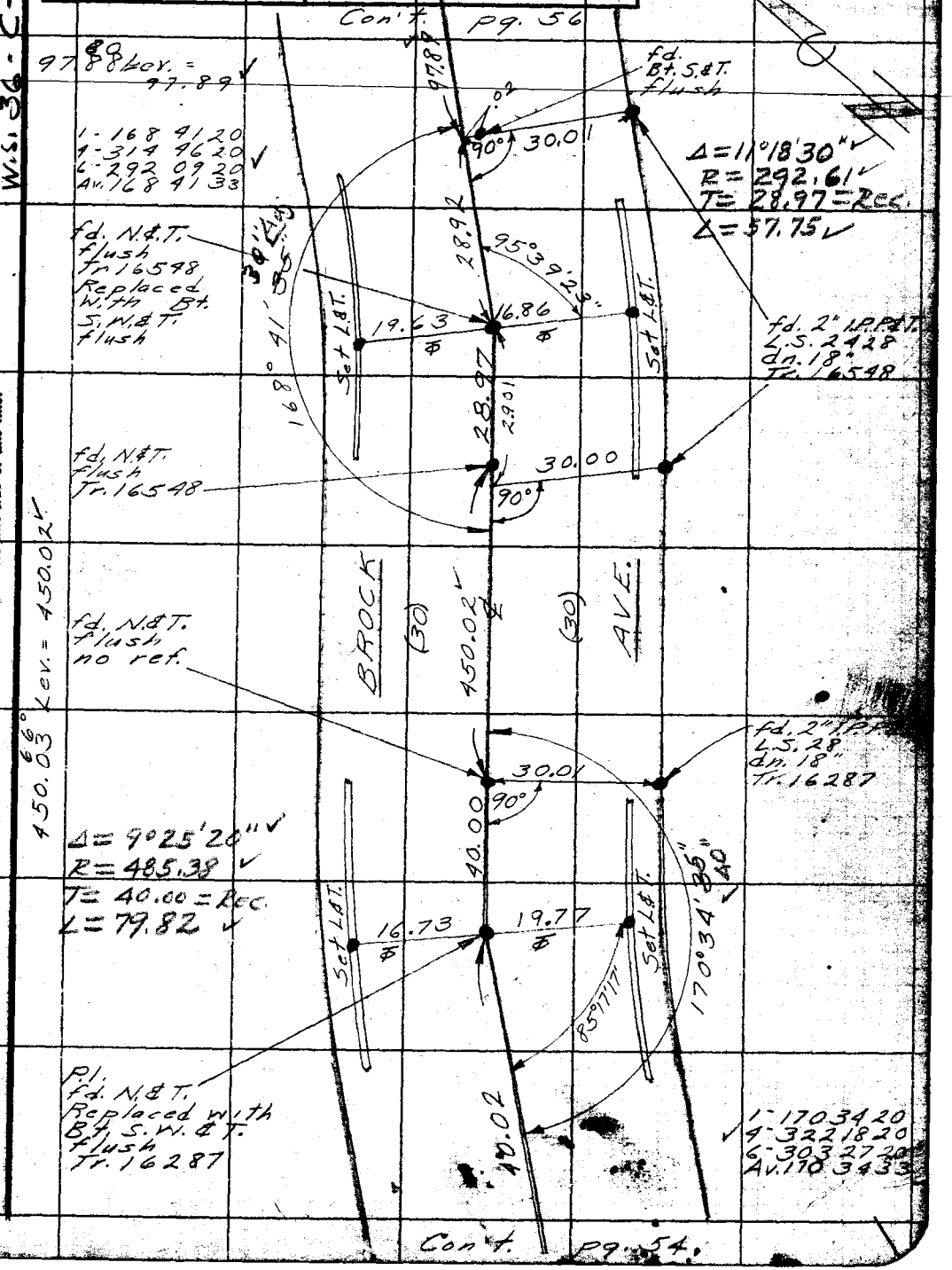

Note: Any Additions or Changes on This Sheet Must be Made or Circled in Red Ink With Date and Name of Person Making Change.

Do not extend notes this side of this line.

RETURN TO
LOS ANGELES COUNTY SURVEYOR
726 LOS ANGELES COUNTY
ENGINEERING BLDG.

76F0005 247 4-58

PWFB 0925 534

F.B. 1939 PG. 56

82°
125.64 Lev. = 125.65

7-86 09 40
4-3443840
6-156 58 20
Av. 86 09 43

W.S. 36-C-6

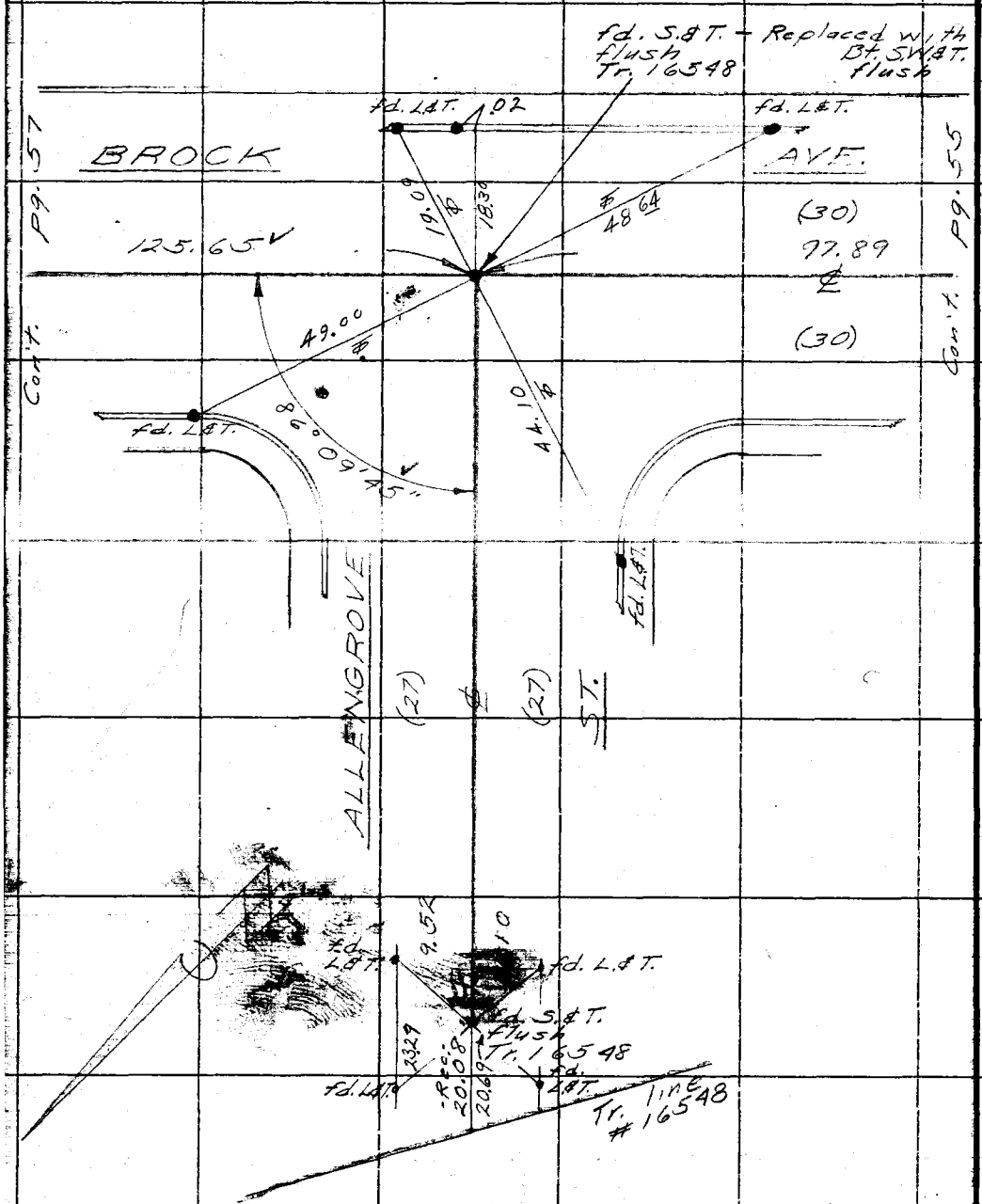

RETURN TO
LOS ANGELES COUNTY SURVEYOR
726 LOS ANGELES COUNTY
ENGINEERING BLDG.

Do not extend notes this side of this line.

Note: Any Additions or Changes on This Sheet Must be Made or Circled in Red Ink With Date and Name of Person Making Change.

PWFB 0925

535

Notes Ck'd by [illegible]	Survey of Hollydale "B"
Map No.	W. O. 6217.00 Tape No. St'd. °F
Office Work	Surveyed by English
Checked	Notes " Date 6-54
Date	Indexed [illegible] C. Johnson

F.B. 1939 Pg. 57

W.S. 36-C-6

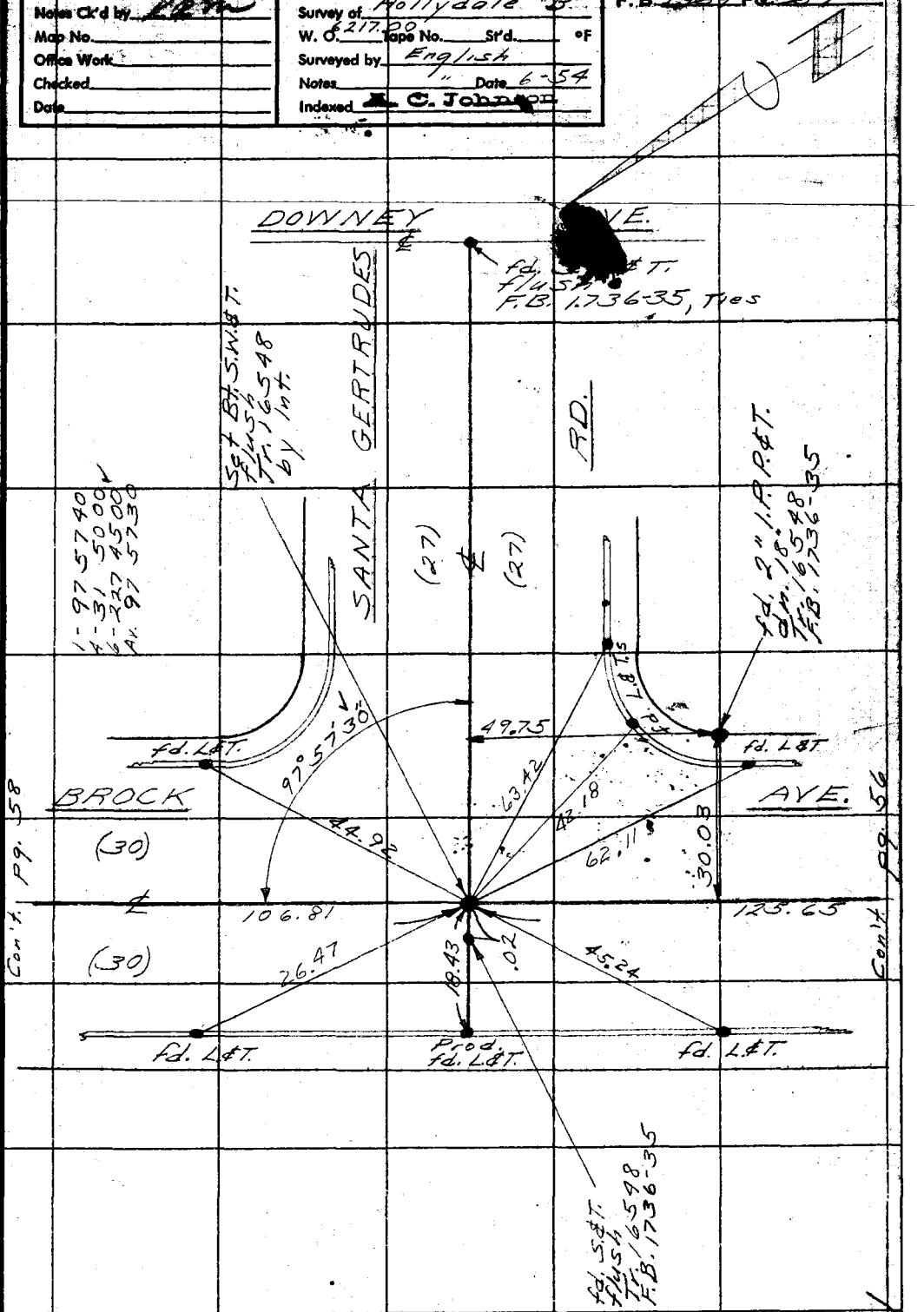

Note: Any Additions or Changes on This Sheet Must be Made or Circled in Red Ink With Date and Name of Person Making Change.

Do not extend notes this side of this line.

RETURN TO
LOS ANGELES COUNTY SURVEYOR
726 LOS ANGELES COUNTY
ENGINEERING BLDG.

76F3095 247 4-53

PWFB 0925 536, 537

F.B. 1939 Pg. 58

1) 67-53-20
4) 271-34-20
6) 47-21-40 ✓
67-53-37
Av.

64°
106.81 Lcv.

1 89 49 20
4 - 358 40 20
✓ 6 - 178 03 40
Av. 89 40 07

1) 145-30-40
4) 222-02-20 ✓
6) 153-03-40
Av. 145-30-35

W.S. 36-C-6

Set Bt. S.W.&T.
flush
Tr. 16548
F.Q. 2101-2

SANTA ANA FREEWAY

BROCK AVE.

fd. L&T. Prod. Set L&T. fd. L&T.

(30) 109.72 rec. ℄ 19.05 18.15 45.29 106.81

(30) 145°30'35" 82.67 89°49'20" 44.86 Not ℄ 90° 47.61 Not ℄ 89°40'10"

fd. Nothing fd. L&T.

fd.

L.S. 2428
Tr. 16548
F.C. 2104-2

fd. N.&T.
flush
Tr. 16548

386.55 (rec.)

fd. L&T.

PAGEANT ST.

(20) ℄ (20)

1-89 49 20
2-179 38 40 ✓
Av. 89 49 20

Con't. Pg. 57

Con't. Pg. 59

fd. S.&T.
flush
Tr. 16548

21.21

fd. L.&T.s

13.25 15' Rec. 43.24

23.90 34.88

fd. L.&T.s

Prod. fd. L.&T. in cb.

RETURN TO
LOS ANGELES COUNTY SURVEYOR
726 LOS ANGELES COUNTY
ENGINEERING BLDG.

Do not extend notes this side of this line.

Note: Any Additions or Changes on This Sheet Must be Made or Circled in Red Ink With Date and Name of Person Making Change.

PWFB 0925 538

Notes Ck'd by KRM	Survey of Hollydale "B"
Map No.	W. O. 6217.00 Tape No. St'd. °F
Office Work	Surveyed by English
Checked	Notes " Date 6-54
Date	Indexed A. C. Johnson

F.B. 1939 Pg. 58

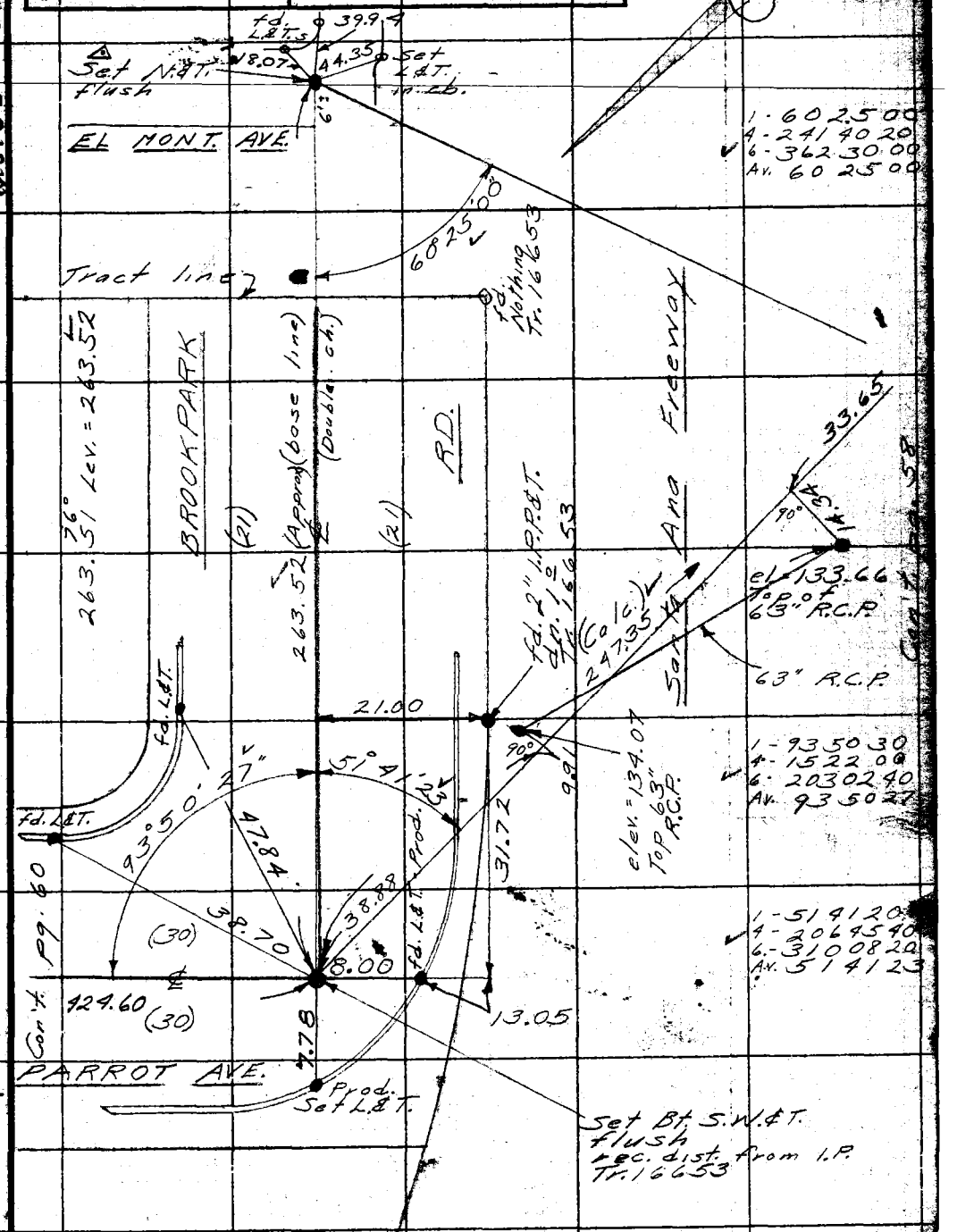

Note: Any Additions or Changes on This Sheet Must be Made or Circled in Red Ink With Date and Name of Person Making Change.

Do not extend notes this side of this line.

RETURN TO
LOS ANGELES COUNTY SURVEYOR
726 LOS ANGELES COUNTY
ENGINEERING BLDG.

78F8098 247 4-58

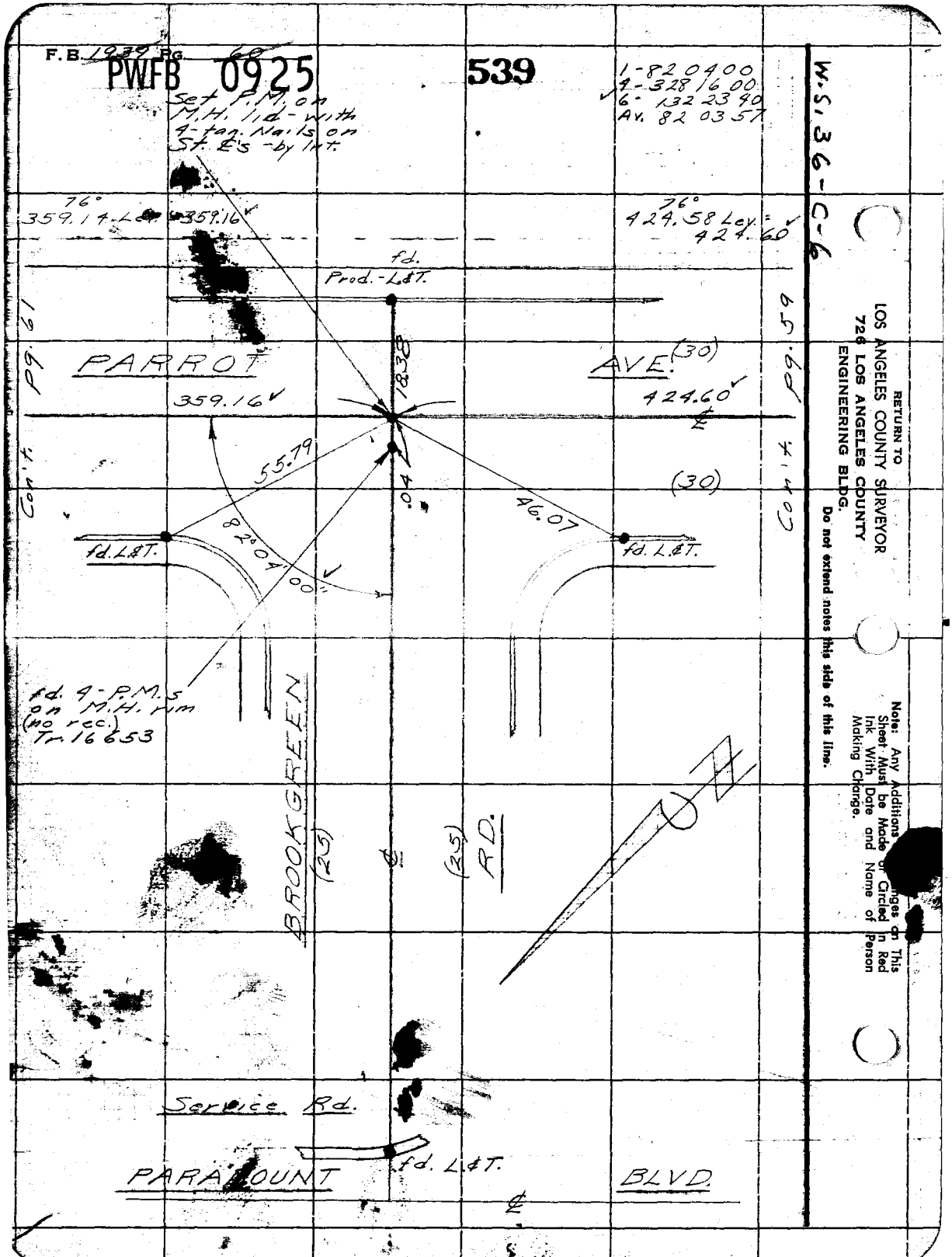
F.B. 1939 PG. 60
PWFB 0925
539
1-82 04 00
4-328 16 00
6-132 23 40
Av. 82 03 57
W.S. 36-C-6
Set P.M. on M.H. lid - with 4-tan. Nails on St. ℄'s - by Int.
76°
359.14 Ley. = 359.16
76°
424.58 Ley. = 424.60
fd. Prod. - L&T.
PARROT AVE. (30)
359.16
424.60
℄
18.38
55.79
.04
(30)
46.07
82°04'00"
fd. L&T.
fd. L&T.
Con't. pg. 61
Con't. pg. 59
fd. 4-P.M.s on M.H. rim (no rec.) Tr. 16653
BROOKGREEN RD.
(25)
(25)
℄
Service Rd.
fd. L&T.
PARAMOUNT BLVD.
℄
RETURN TO
LOS ANGELES COUNTY SURVEYOR
726 LOS ANGELES COUNTY
ENGINEERING BLDG.
Do not extend notes this side of this line.
Note: Any Additions or Changes on This Sheet Must be Made or Circled in Red Ink With Date and Name of Person Making Change.

PWFB 0925

540

F.B. 1939 PG. 61

Notes Ck'd by KRW	Survey of Hollydale "B"
Map No.	W.O. 6217.00 Tape No. St'd. °F
Office Work	Surveyed by English
Checked	Notes " Date 6-54
Date	Indexed A. C. Johnson

W.S. 36-C-6

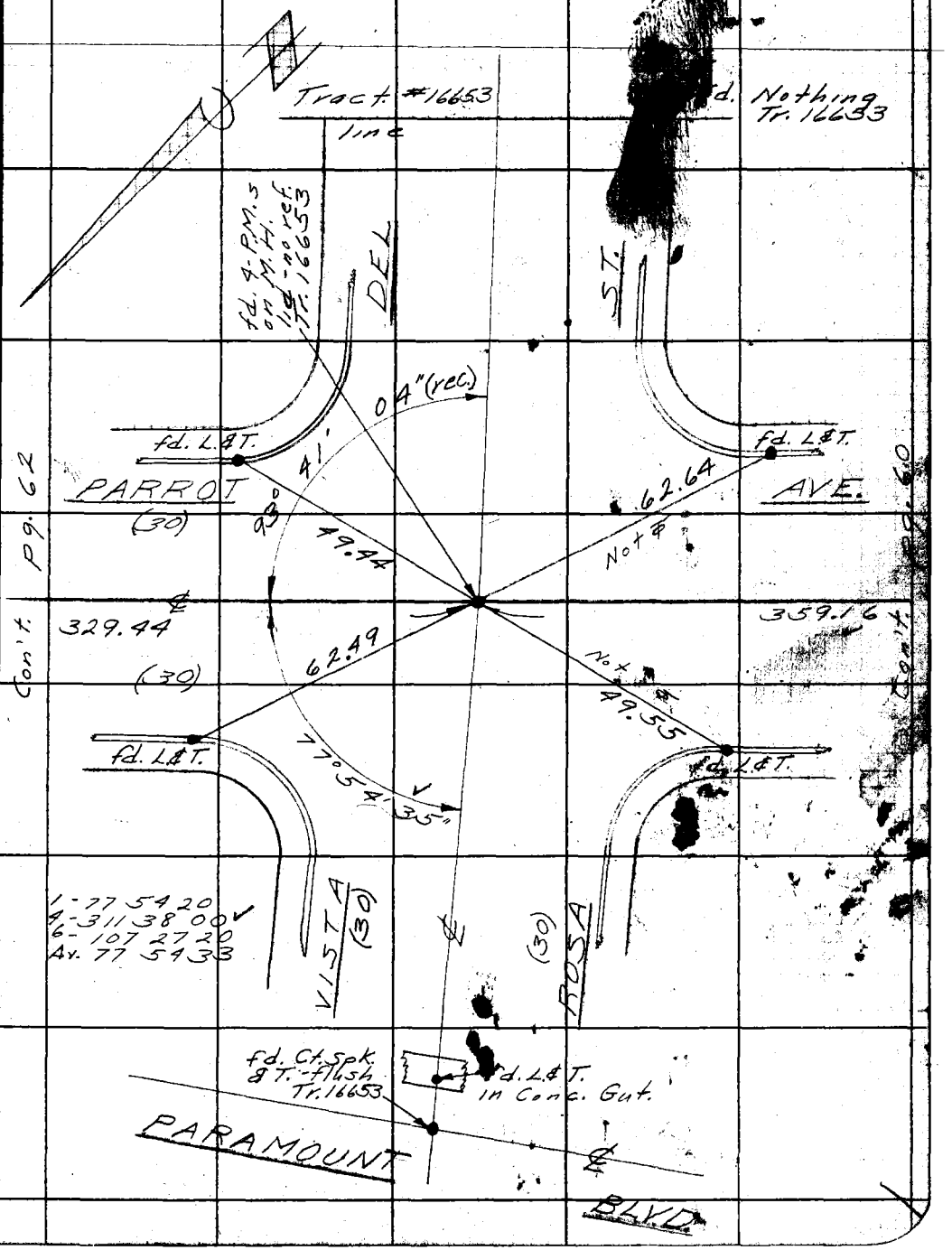

Note: Any Additions or Changes on This Sheet Must be Made or Circled in Red Ink With Date and Name of Person Making Change.

Do not extend notes this side of this line.

RETURN TO
LOS ANGELES COUNTY SURVEYOR
726 LOS ANGELES COUNTY
ENGINEERING BLDG.

78FS008 247 4-52

F. B. 1939 Pg. 62

PWFB 0925

541

W.S. 36-C-6

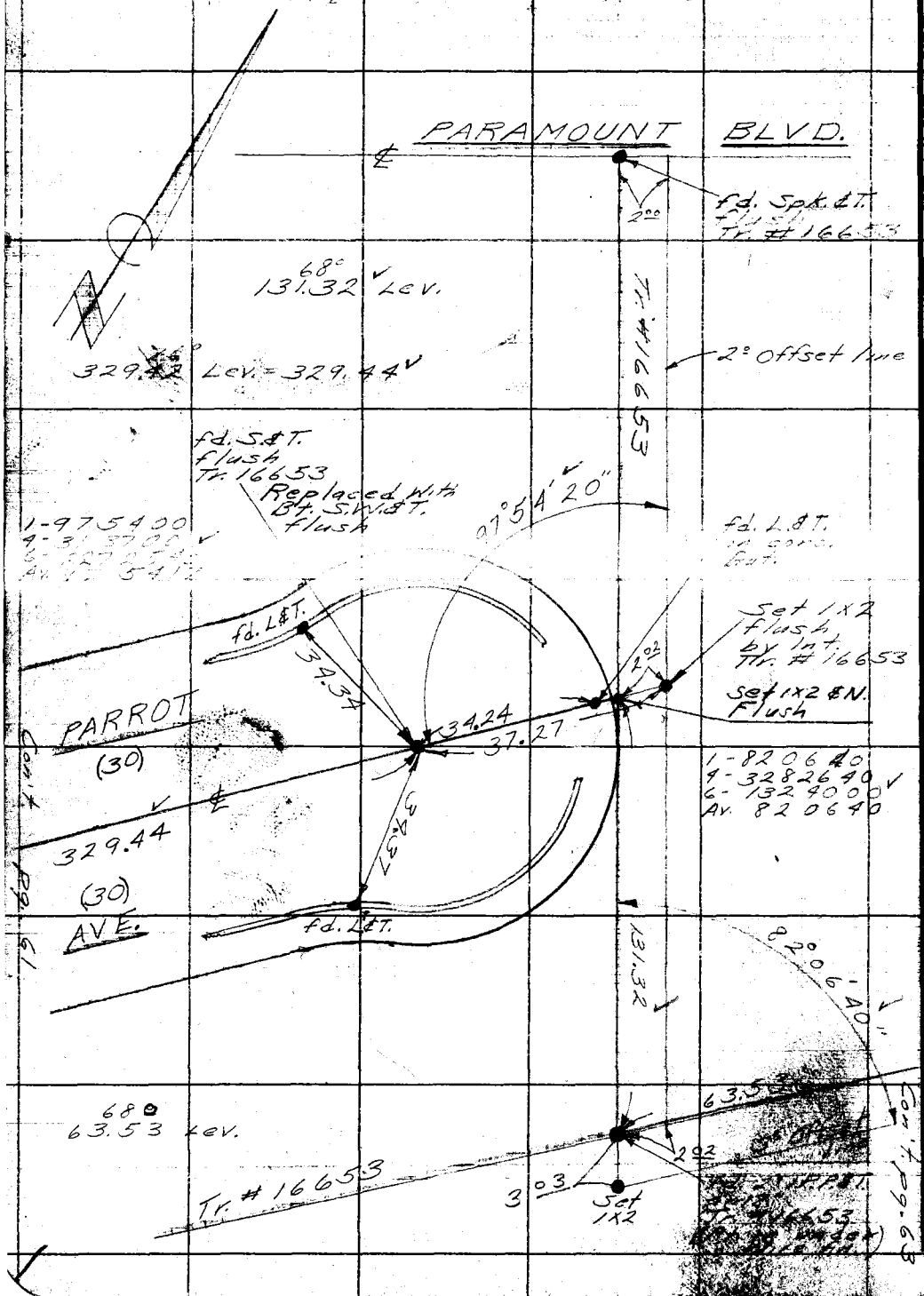

RETURN TO
LOS ANGELES COUNTY SURVEYOR
726 LOS ANGELES COUNTY
ENGINEERING BLDG.
Do not extend notes this side of this line.

Note: Any Additions or Changes on This Sheet Must be Made or Circled in Red Ink With Date and Name of Person Making Change.

PWFB [redacted] 0925 560

Notes Ck'd by RRM	Survey of Hollydale "B"
Map No.	W. O. 6217.00 Tape No. Std. °F
Office Work	Surveyed by English
Checked	Notes " Date 6-54
Date	Indexed A. C. Johnson

F.B. 1934 Pg. 63

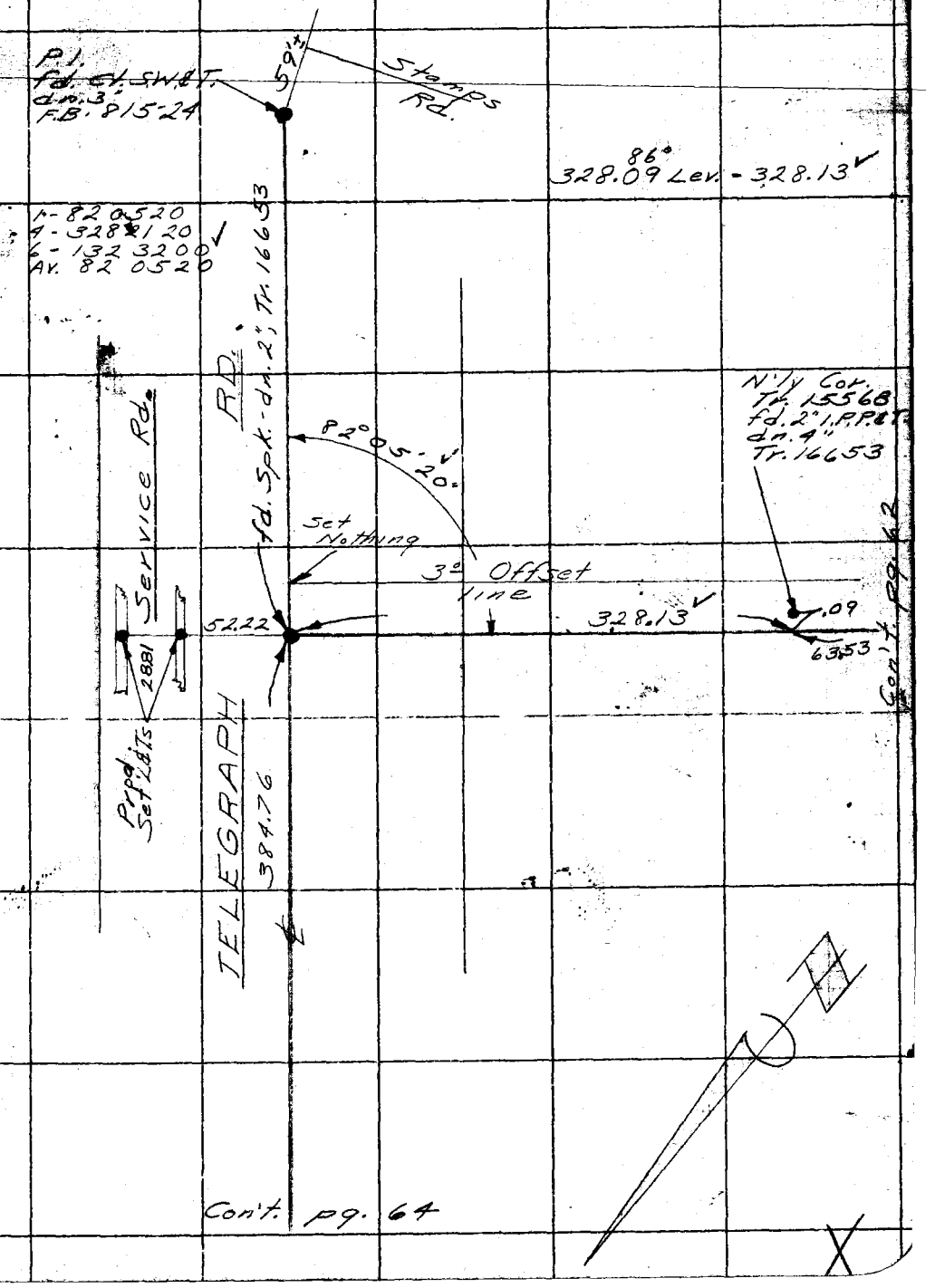

Note: Any Additions or Changes on This Sheet Must be Made or Circled in Red Ink With Date and Name of Person Making Change.

Do not extend notes this side of this line.

RETURN TO
LOS ANGELES COUNTY SURVEYOR
726 LOS ANGELES COUNTY
ENGINEERING BLDG.

76FS095 247 4-53

F.B. 1939 PG. 64

PWFB [redacted] 0925 561

Con't 9.63

W.S. 36-C-6

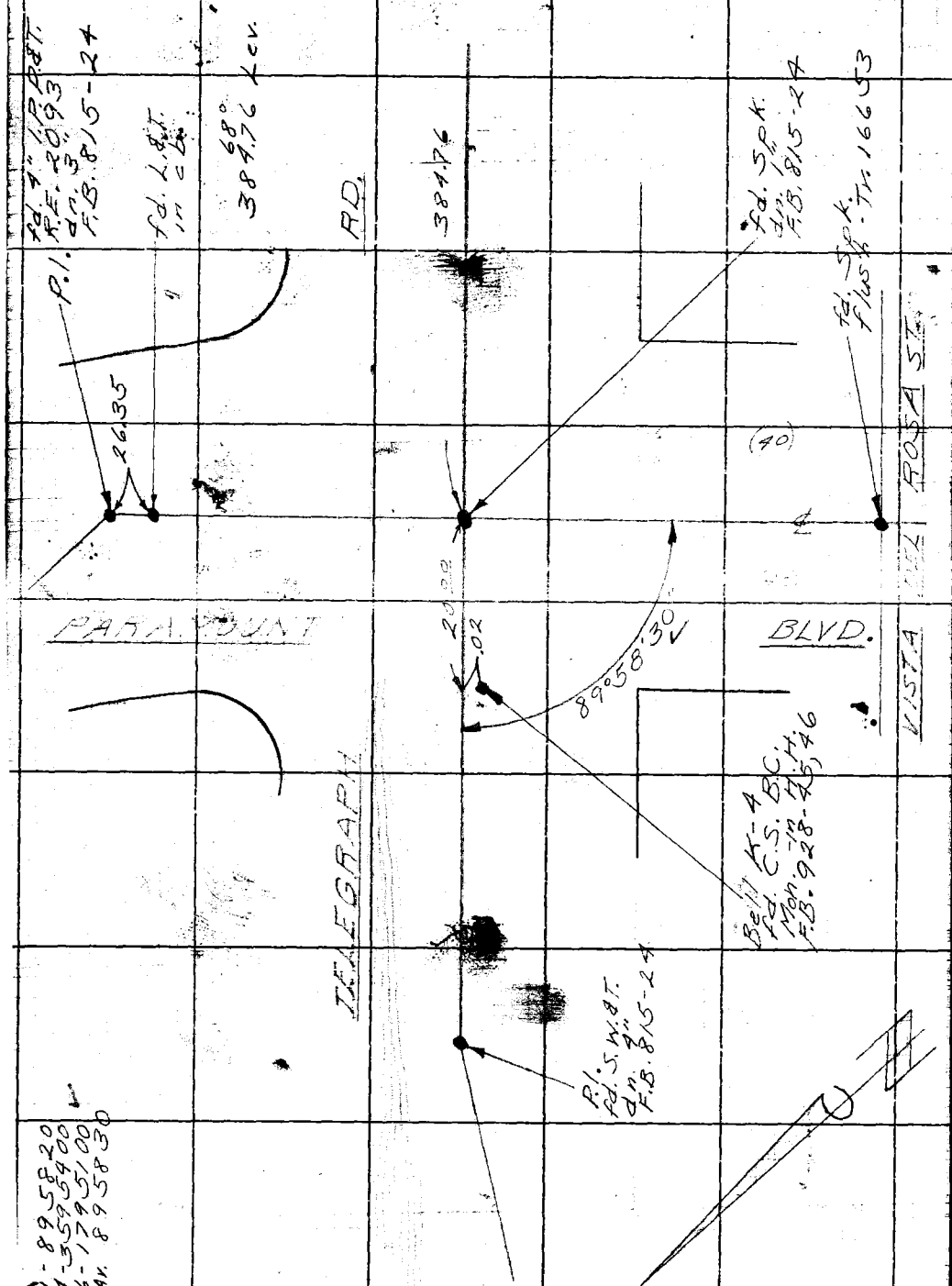

RETURN TO
LOS ANGELES COUNTY SURVEYOR
726 LOS ANGELES COUNTY
ENGINEERING BLDG.

Do not extend notes this side of this line.

Note: Any Additions or Changes on This Sheet Must be Made or Circled in Red Ink With Date and Name of Person Making Change.

PWEB 0924 620, 621

Notes Ck'd by KRM	Survey of Hollydale "B"
Map No.	W. O. 6217.06 Tape No. St'd. °F
Office Work	Surveyed by English
Checked	Notes " Date 7-54
Date	Indexed C. Johnson

F. B. 1939 PG. 6

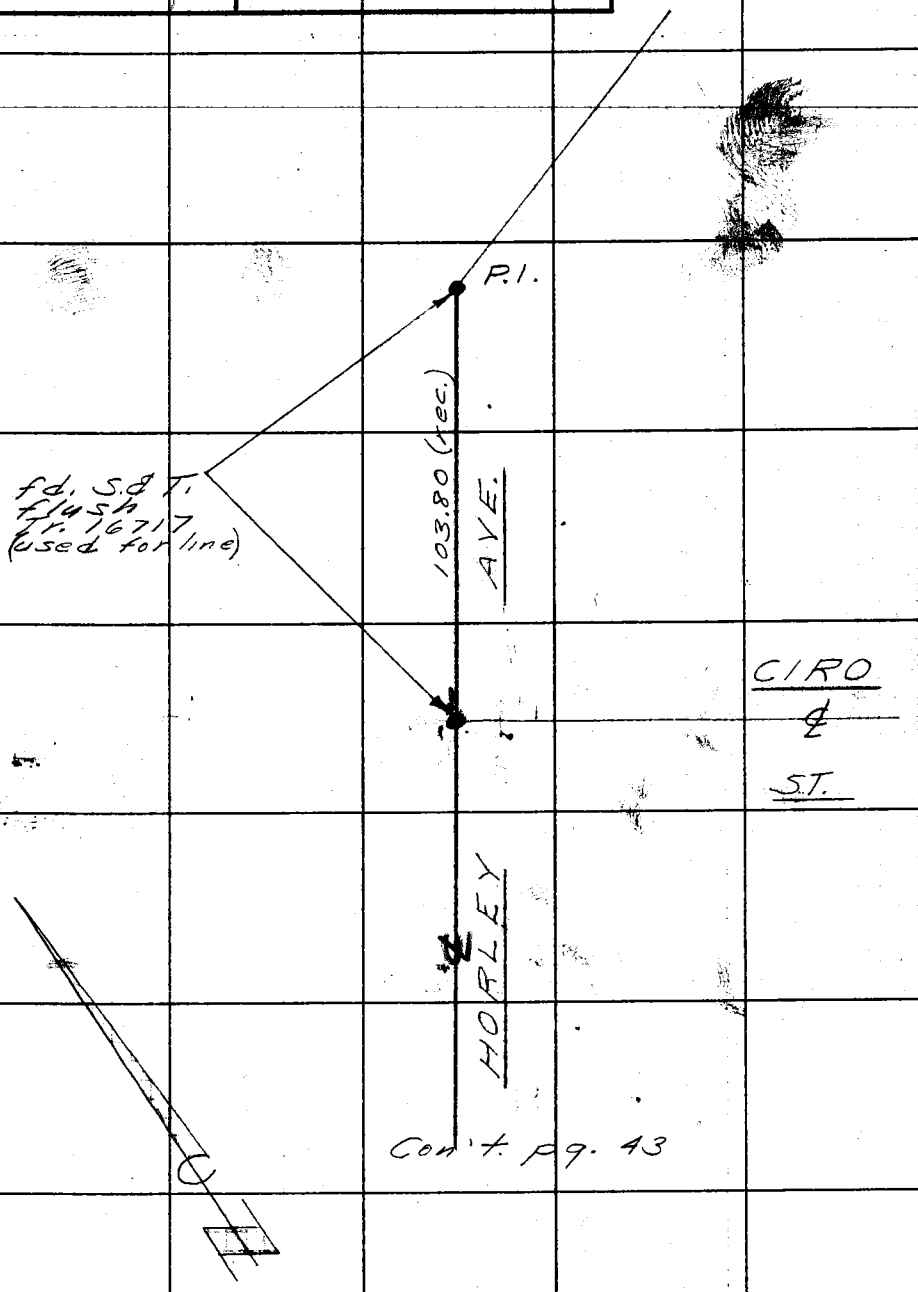

Con't. pg. 43

Note: Any Additions or Changes on This Sheet Must be Made or Circled in Red Ink With Date and Name of Person Making Change.

Do not extend notes this side of this line.

RETURN TO
LOS ANGELES COUNTY SURVEYOR
726 LOS ANGELES COUNTY
ENGINEERING BLDG.

78F3098 247 4-53

F. B. 1929 Pg. 66

PWFB 0924

622

RETURN TO
LOS ANGELES COUNTY SURVEYOR
726 LOS ANGELES COUNTY
ENGINEERING BLDG.

Do not extend notes this side of this line.

Note: Any Additions or Changes on This Sheet Must be Made or Circled in Red Ink With Date and Name of Person Making Change.

PWFB 0924

623

Notes Ck'd by
Map No.
Office Work
Checked
Date

Survey of Hollydale "B"
W. O. 62170.00 Tape No. St'd. °F
Surveyed by English
Notes Sappell Date 6-54
Indexed K. C. Johnson 8-23-54

F. B. 1834 Pg. 81

HOLLYDALE "B"

PROJECT No. 20

CENTERLINE OF

PROP S.D.

Party
English
Sappell
Peterson
Lind.
Santucci

Notes: Any Additions or Changes on This Sheet Must be Made or Circled in Red Ink, With Date and Name of Person Making Change.

Do not extend notes this side of this line.

RETURN TO
LOS ANGELES COUNTY SURVEYOR
726 LOS ANGELES COUNTY
ENGINEERING BLDG.

76FROSS 247 4-52

F.B. 1939 PG. 82

PWFB 0924

624

INDEX MAP

Scale: 1" = 2000'

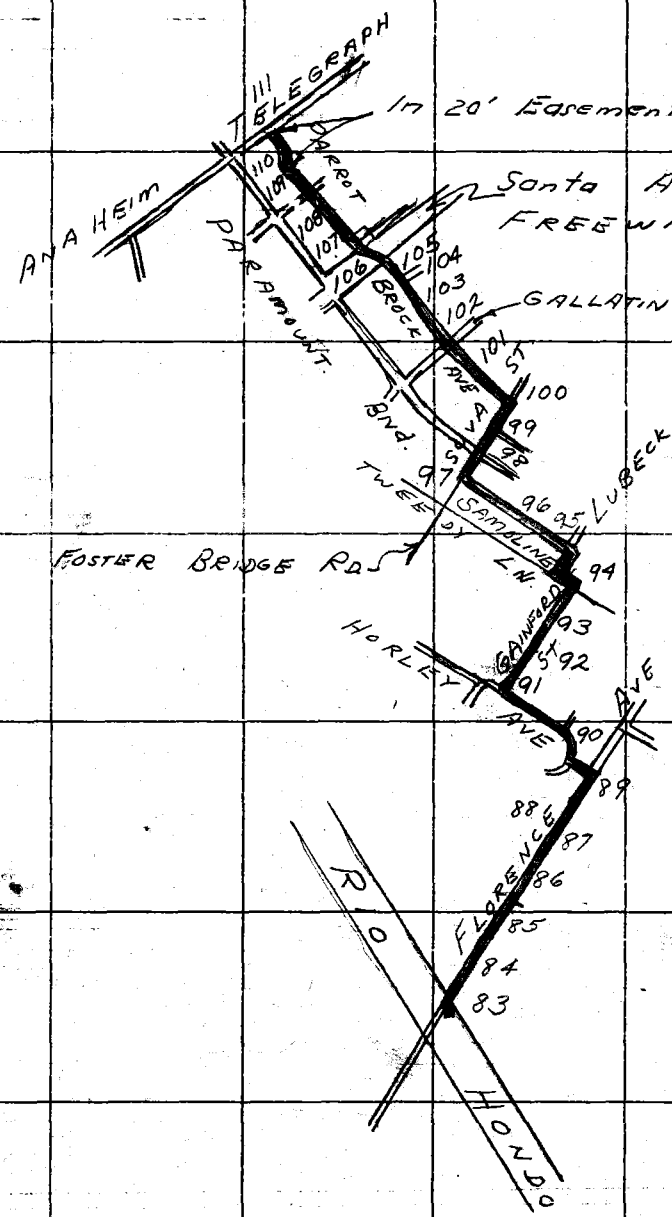

RETURN TO
LOS ANGELES COUNTY SURVEYOR
726 LOS ANGELES COUNTY
ENGINEERING BLDG.

Do not extend notes this side of this line.

Note: Any Additions or Changes on This Sheet Must be Made or Circled in Red Ink With Date and Name of Person Making Change.

PWFB 0924 625

Notes Ck'd by [illegible]	Survey of Hollydale "B"
Map No.	W. O. 6217.00 Tape No. St'd. °F
Office Work	Surveyed by English
Checked	Notes Sappell Date 7-54
Date	Indexed C. Johnson

F.B. 1939 Pg. 83

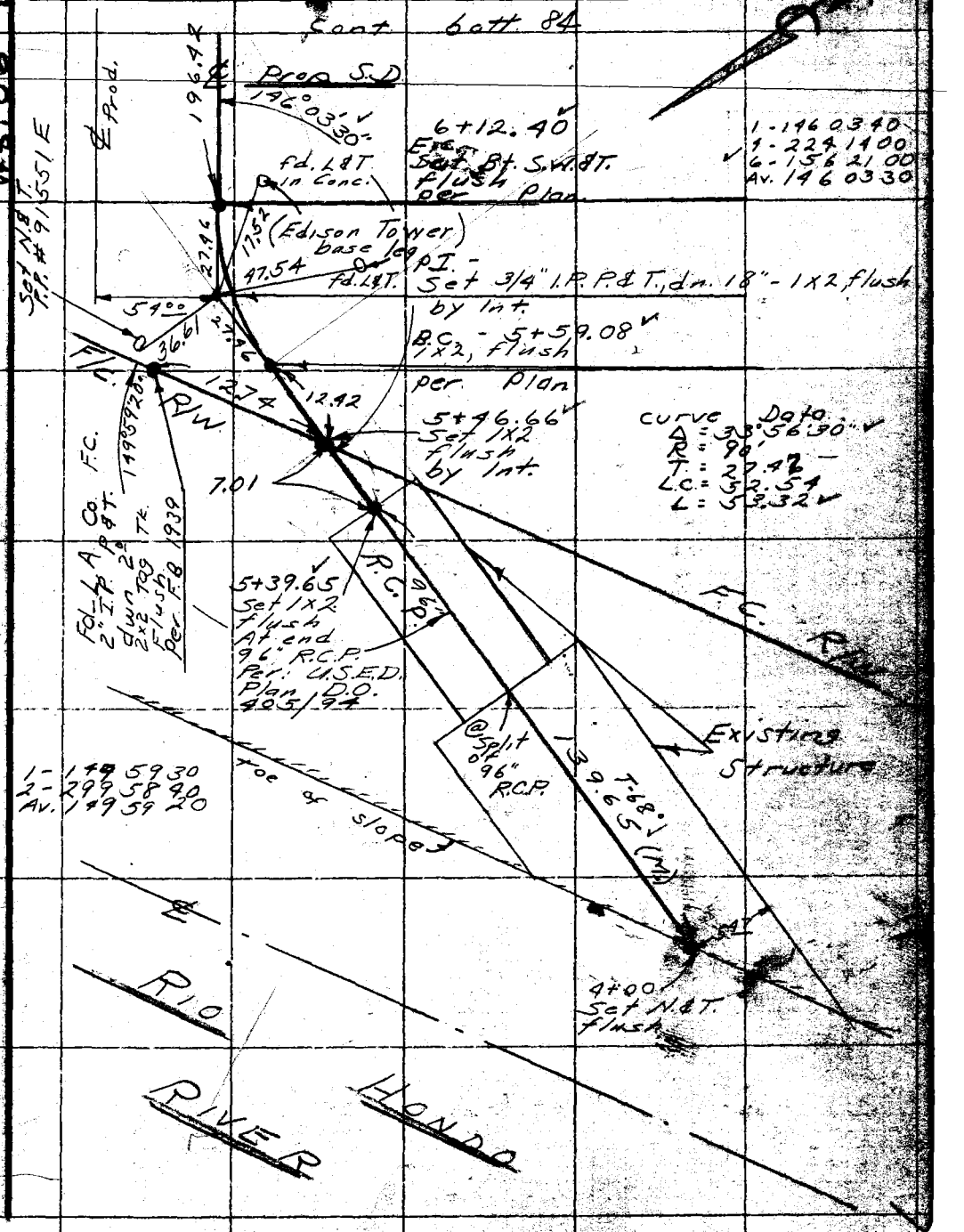

W.S. 36-B-6

Note: Any Additions or Changes on This Sheet Must be Made or Circled in Red Ink With Date and Name of Person Making Change.

Do not extend notes this side of this line.

RETURN TO
LOS ANGELES COUNTY SURVEYOR
726 LOS ANGELES COUNTY
ENGINEERING BLDG.

76F8096 247 4-53

F.B. 1939 Pg. 84

To bott 85

PWFB 0924

626

W.S. 36 - B - 6

RETURN TO
LOS ANGELES COUNTY SURVEYOR
726 LOS ANGELES COUNTY
ENGINEERING BLDG.

Do not extend notes this side of this line.

Note: Any Additions or Changes on This Sheet Must be Made or Circled in Red Ink With Date and Name of Person Making Change.

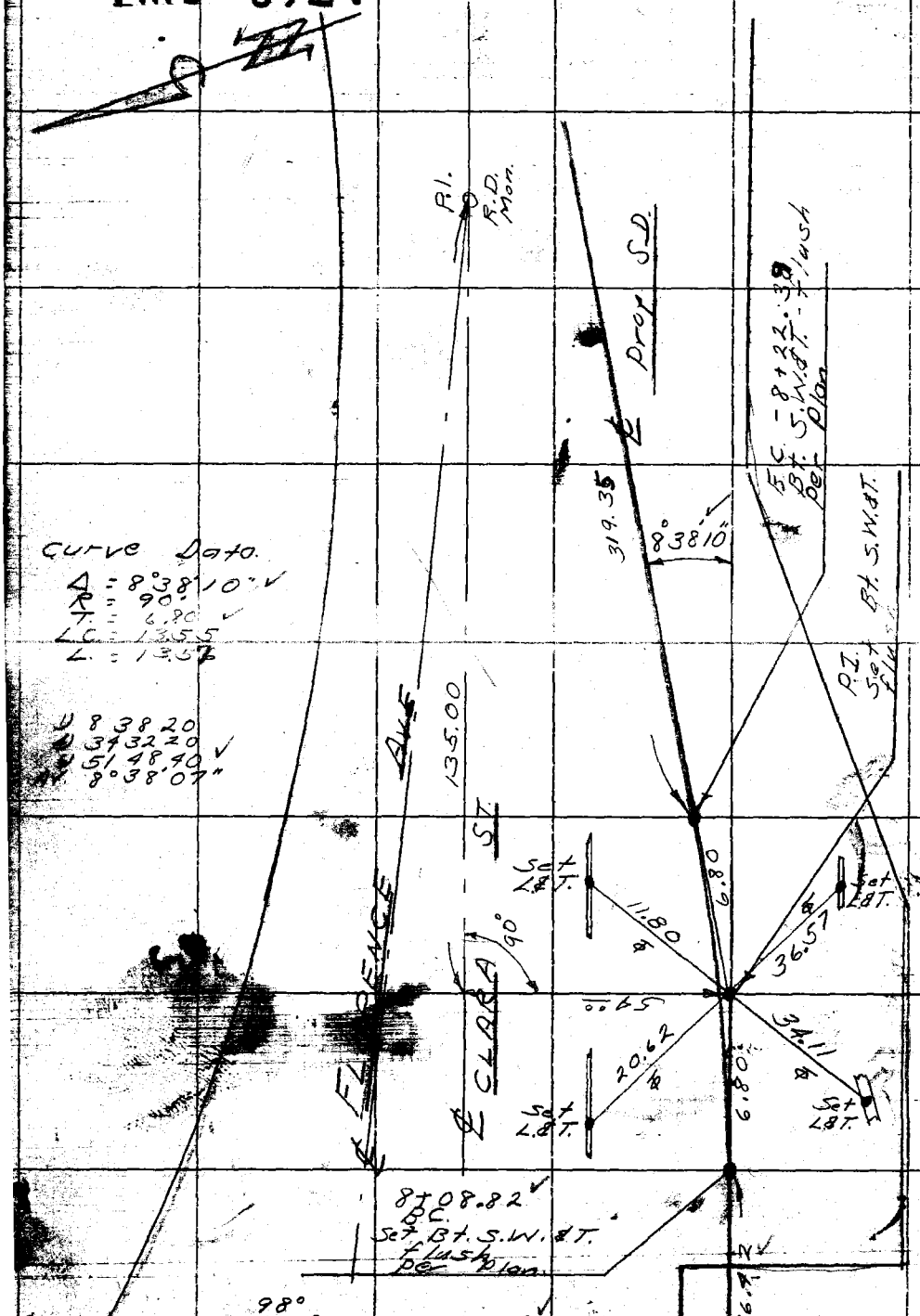

From top. 83

PWFB 0924 627 628

F.B. 1937 Pg. 85

Notes Ck'd by KRM	Survey of Hollydale "B"
Map No.	W.O. 6217.00 Tape No. St'd. °F
Office Work	Surveyed by English
Checked	Notes Sappell Date 6-54
Date	Indexed A. C. Johnson

cont. bott. pg 86

W.S. 36-B-6

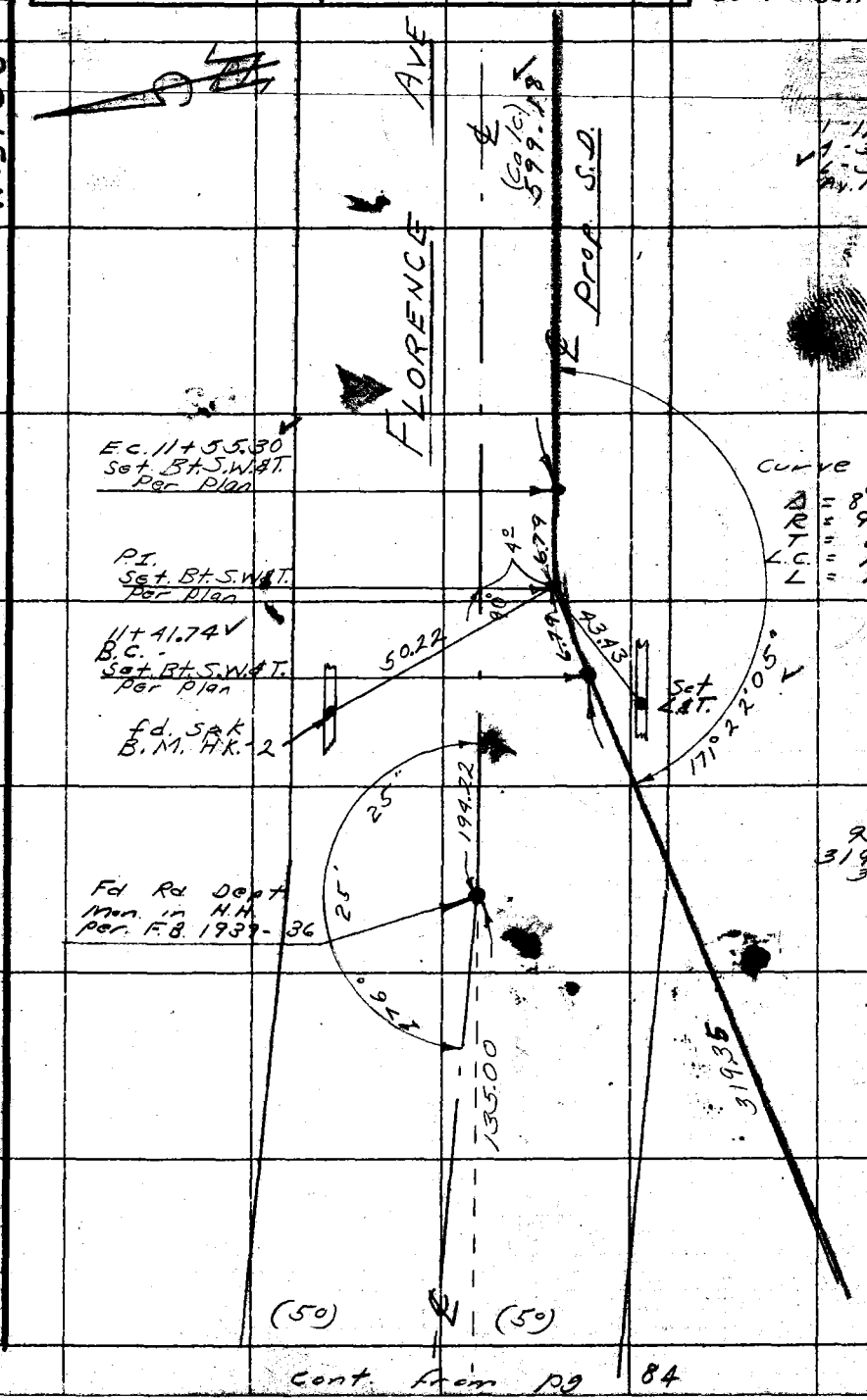

Curve Data
Δ = 8°37'55"
R = 90°
T = 6.79
L.C. = 13.55
L = 13.56

1-1712200
1-3252820
6-3081240
Av. 1712207

98°
319.30 Lev.
319.36

54 00
23.42
30.58

cont. from pg 84

Note: Any Additions or Changes on This Sheet Must be Made or Circled in Red Ink With Date and Name of Person Making Change.

Do not extend notes this side of this line.

RETURN TO
LOS ANGELES COUNTY SURVEYOR
726 LOS ANGELES COUNTY
ENGINEERING BLDG.

75F5095 247 4-53

F.B. ~~1939~~ PG. ~~86~~ To bott 87

PWFB 0924

629

W.S. 36-B-6

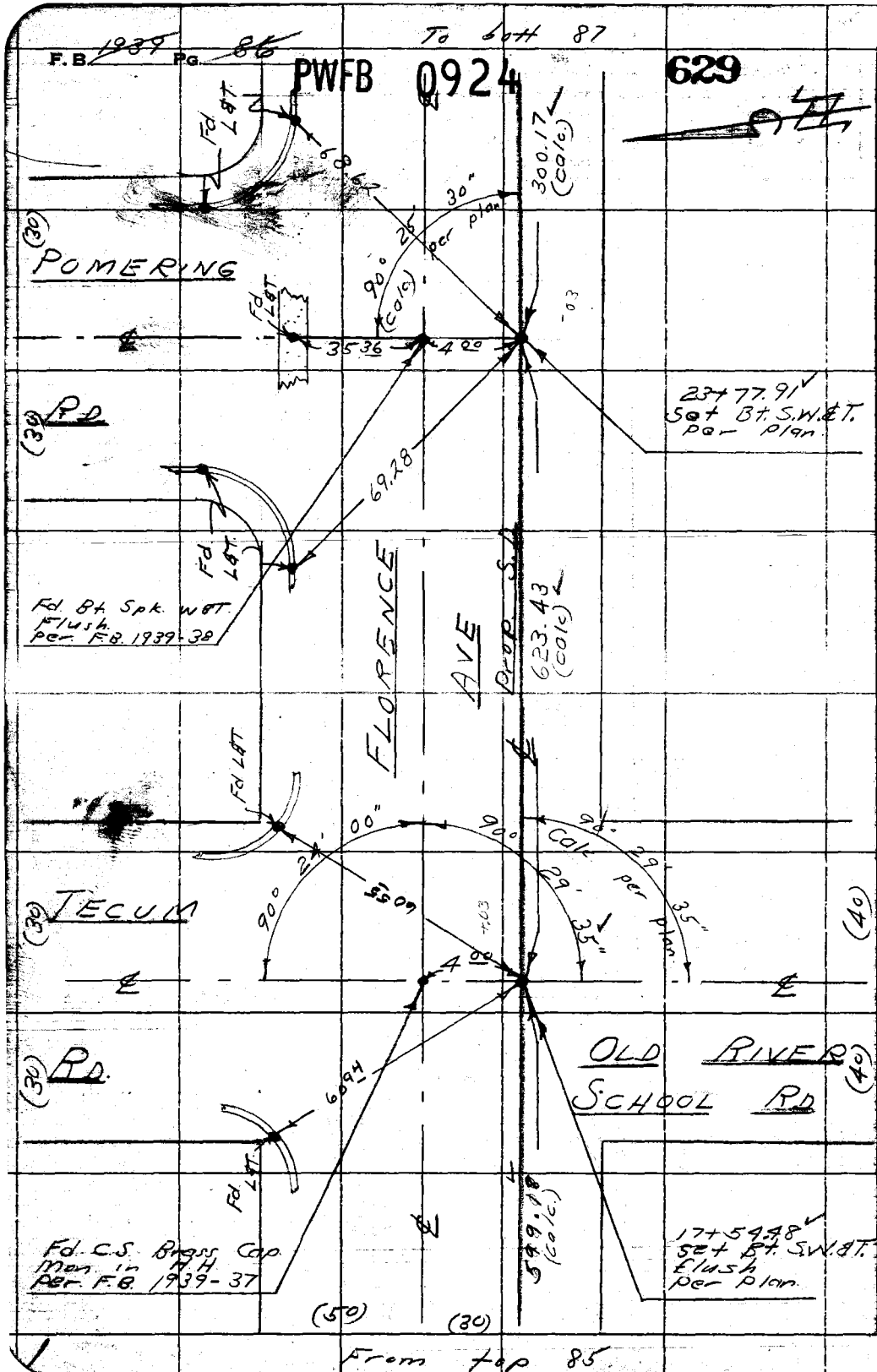

From top 85

RETURN TO
LOS ANGELES COUNTY SURVEYOR
726 LOS ANGELES COUNTY
ENGINEERING BLDG.

Do not extend notes this side of this line.

Note: Any Additions or Changes on This Sheet Must be Made or Circled in Red Ink With Date and Name of Person Making Change.

PWFB 0924

630

F.B. 1939 Pg. 87

Notes Ck'd by ERM
Map No.
Office Work
Checked
Date

Survey at Hollydale "B"
W. O. 6217.00 Tape No. St'd. °F
Surveyed by English
Notes Sappell Date 6-54
Indexed K. C. Johnson

W.S. 36-B-6

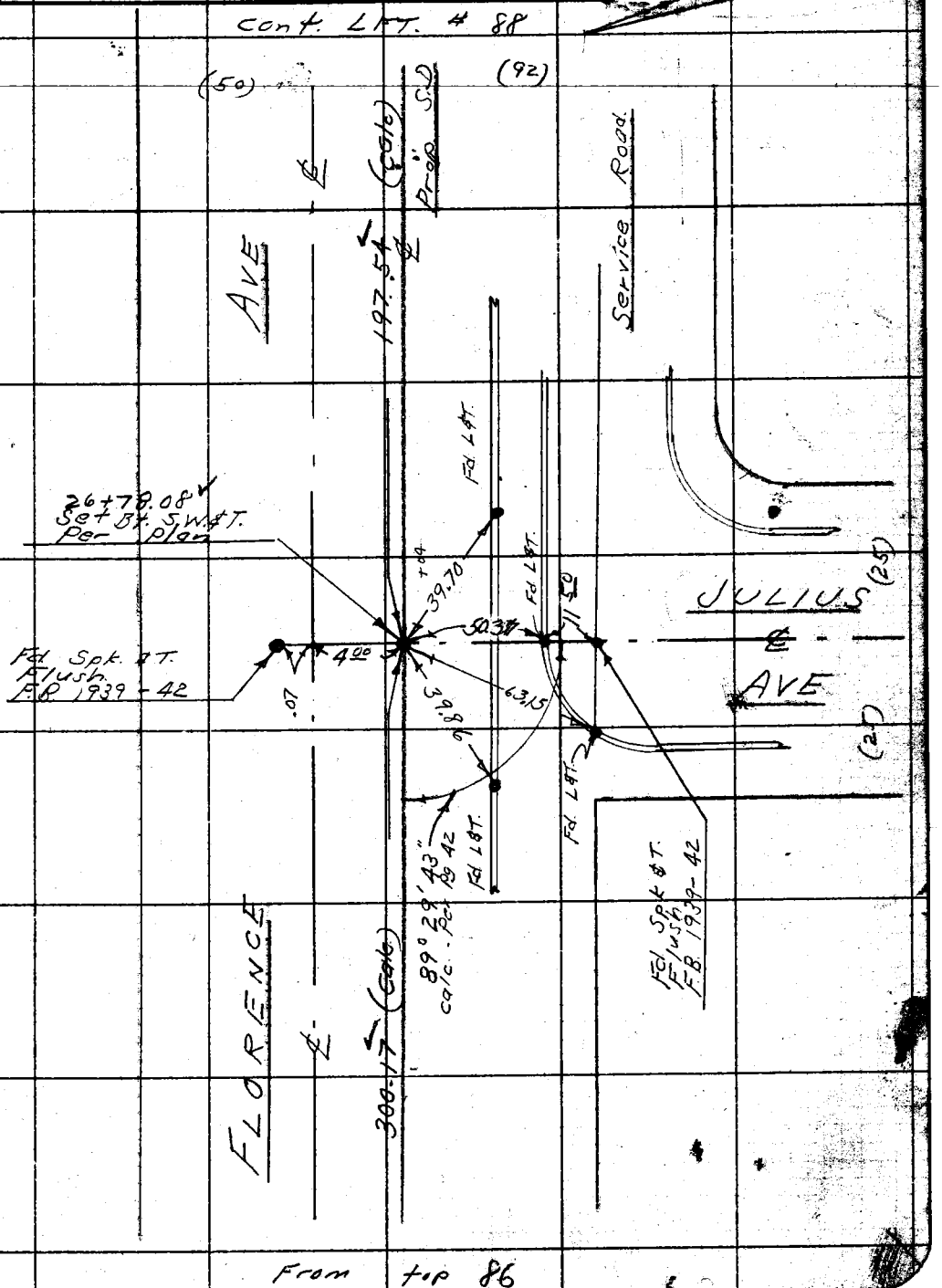

Note: Any Additions or Changes on This Sheet Must be Made or Circled in Red Ink With Date and Name of Person Making Change.

Do not extend notes this side of this line.

RETURN TO
LOS ANGELES COUNTY SURVEYOR
726 LOS ANGELES COUNTY
ENGINEERING BLDG.

76F3096 247 4-53

F. B. 1939 PG. 88

PWFB 0924

631, 632

WS. 36-B-6

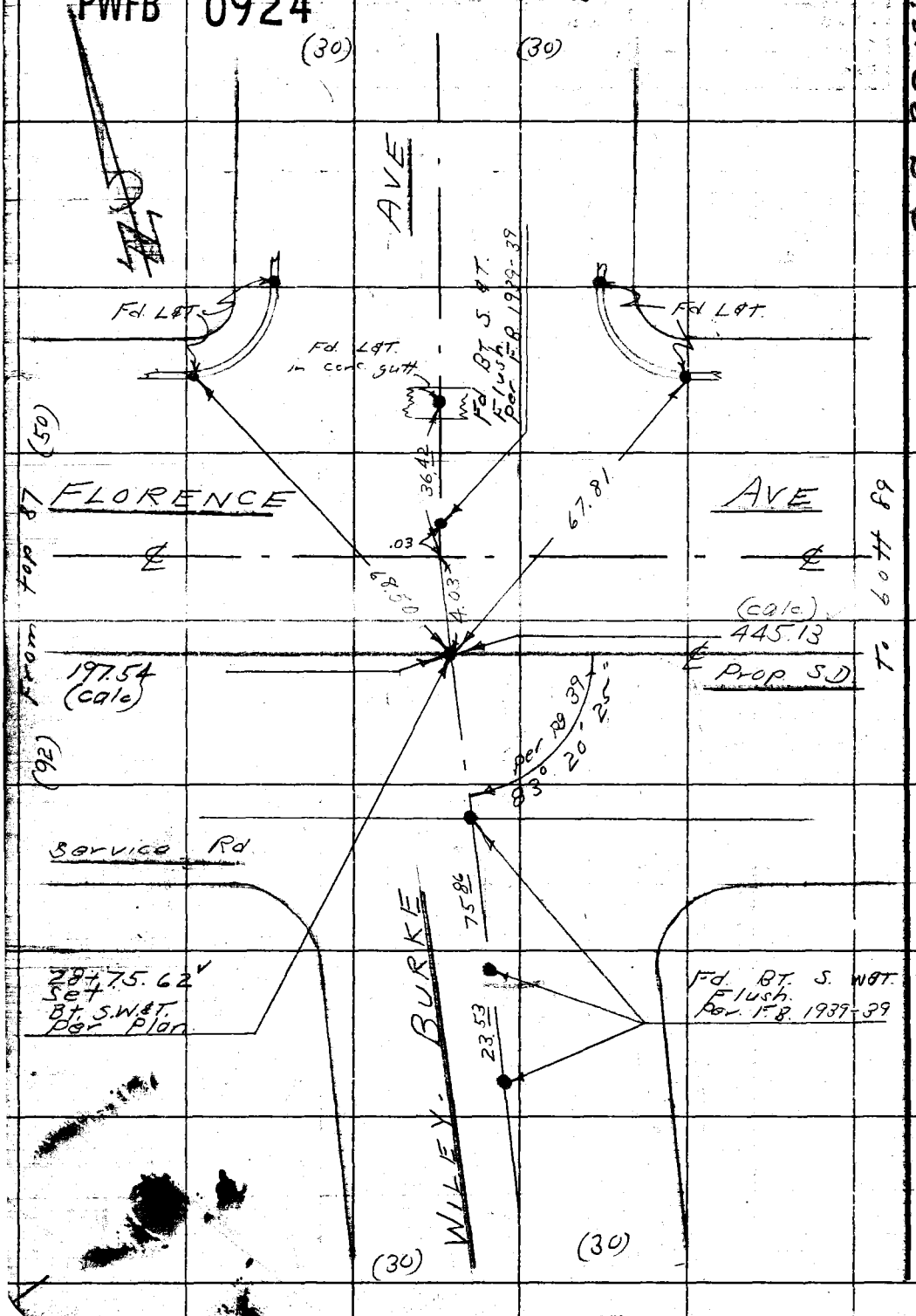

RETURN TO
LOS ANGELES COUNTY SURVEYOR
726 LOS ANGELES COUNTY
ENGINEERING BLDG.
Do not extend notes this side of this line.

Note: Any Additions or Changes on This Sheet Must be Made or Circled in Red Ink With Date and Name of Person Making Change.

PWFB 0924

633

Notes Ck'd by KRM	Survey of Hollydale "B"
Map No.	W. O. 6217.00 Tape No. St'd. °F
Office Work	Surveyed by English
Checked	Notes Sappell Date 6-54
Date	Indexed A. C. Johnson

F.B. 1939 Pg. 89

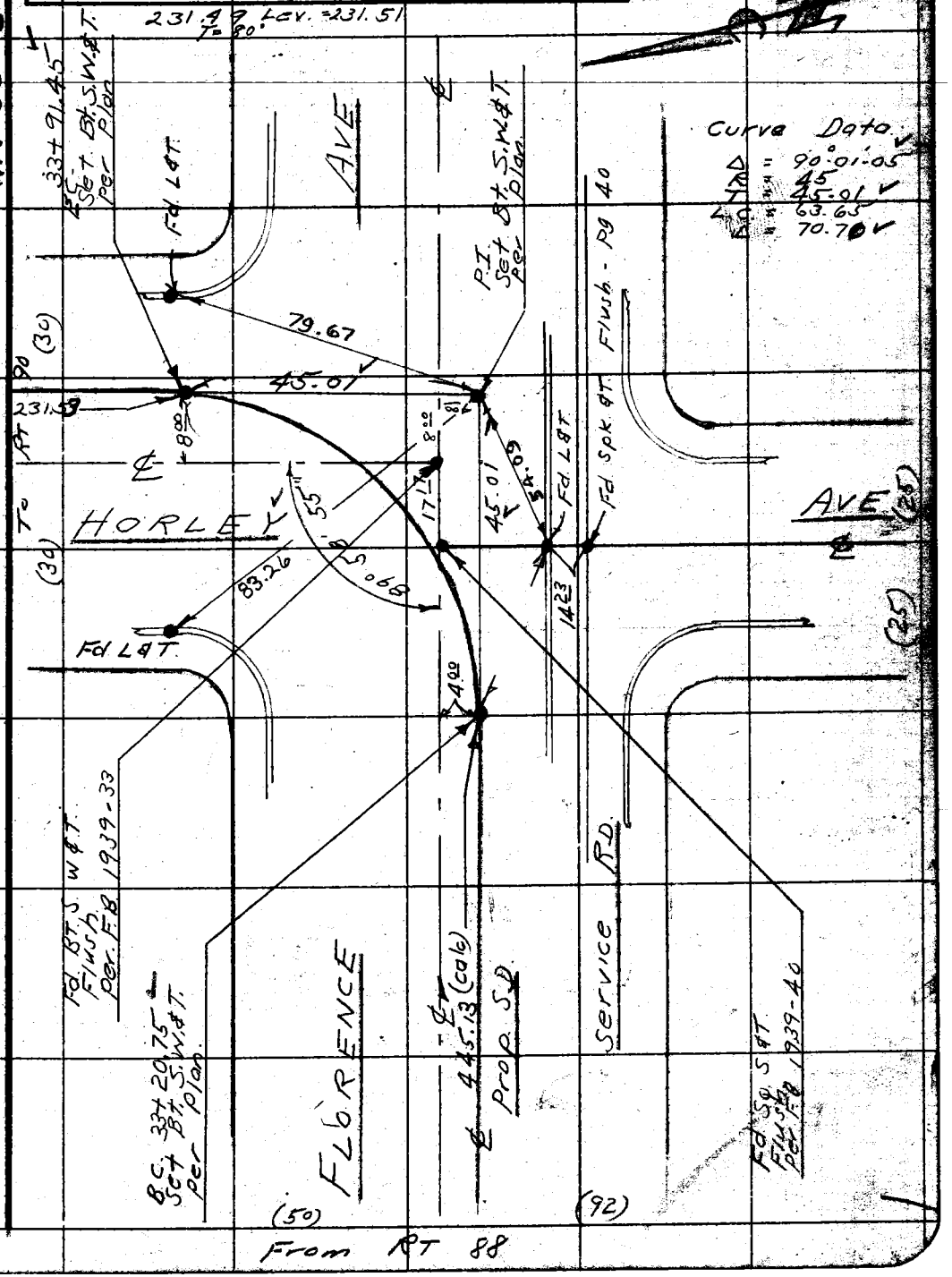

Note: Any Additions or Changes on This Sheet Must be Made or Circled in Red Ink With Date and Name of Person Making Change.

Do not extend notes this side of this line.

RETURN TO
LOS ANGELES COUNTY SURVEYOR
726 LOS ANGELES COUNTY
ENGINEERING BLDG.

76FB095 247 4-58

PWFB 0924 634, 635

F.B. 1939 Pg. 90

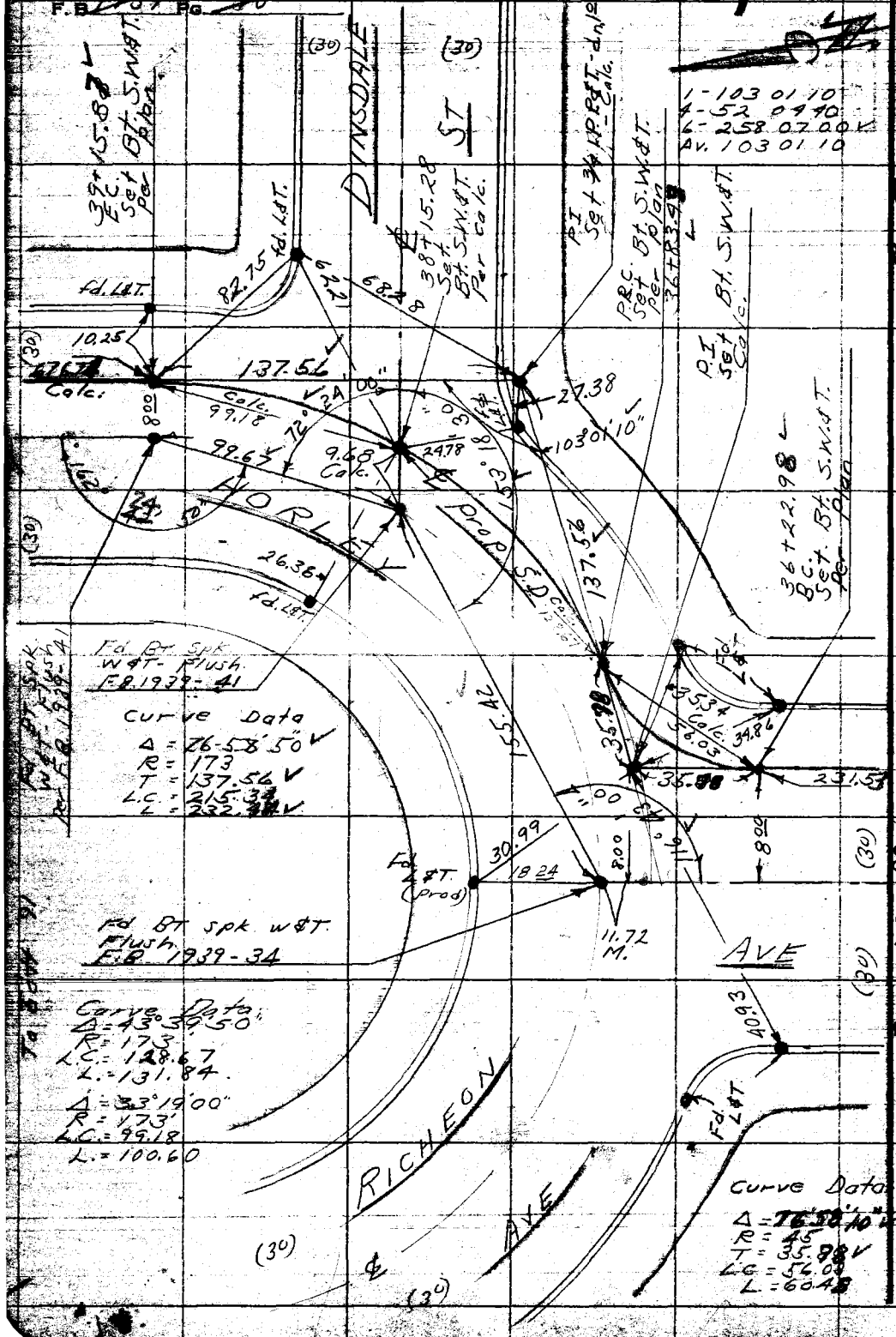

W.S. 36-B-6

RETURN TO
LOS ANGELES COUNTY SURVEYOR
726 LOS ANGELES COUNTY
ENGINEERING BLDG.

Do not extend notes this side of this line.

Note: Any Additions or Changes on This Sheet Must be Made or Circled in Red Ink With Date and Name of Person Making Change.

PWFB 0924

636

Notes Ck'd by: [illegible]
Map No.
Office Work
Checked
Date

Survey of: Hollydale "B"
W. O. 6/7.00 Tape No. Std. °F
Surveyed by: English
Notes: Sappell Date 6-54
Indexed: R. C. Johnson

F. B. [illegible] Pg. [illegible]

1) 90°01'20"
2) 360°45'40
3) 180°08'40
Av. 90°01'25"

W.S. 36-B-6

Fd. Brs Spk. W SFT. Flush. Per F.B. 1939-43

Set LØT (Prod) 19.03

90°02'43"

8.05

44.98

P.I. Set Br. Spk W/ST Flush Br. INT.

EC 4+31.[illegible] Set 2x2 IN. Flush Per Plan

1307.3[illegible] M Per C.H. Green

38.00

Fd. Spk. Flush F.B. 1939-43

(30) LUBEC

57.20

89°57'

77.43

37.[illegible]

44.98

Fd. LØT

TR. 3327

TR. 14307

Fd. remons. of 2x2 in conc. dwn 6" F.B. 1939-44

B.C. 47+60.69 Set Br. Spk. W/ST Flush Per Plan

(30) AVE

Fd. Spk. Flush F.B. 1939-43

58°15'

Fd LØT

Fd. Br. Spk. W/ST Flush Per F.B. 1939-43

Curve Data.
Δ = 89°58'35"
R = 45
T = 44.98
L.C. = 63.63
L = 70.6[illegible]

AVE

126.01

125.11 @ Lev. T-82° = 125.12 M

Prop. S.D.

Fd. LØT.

Curve Data.
Δ = 87°20'55"
R = 45
T = 42.96
L.C. = 62.15
L. = 68.60

℄ Prod.

Fd. LØT.

HORLEY

43.31

212'

GAINFORD

ST

88°43'10"

Meas. 161.39

Prop. Alt. S.D.

42.96

39.76

Fd. LØT.

PI 46+35.57 Set Br. S.W/ST Per Plan

45+92.61 B.C. Set Br. S.W/ST. Per Plan

Begin Alt. S.D. 1+00

1+68.60 EC Set Br. S.W/ST Flush Per Plan.

(30)

676.7[illegible] Calc.

Fran Lot. 90

Note: Any Additions or Changes on This Sheet Must be Made in Red Ink With Date and Name of Person Making Change.

Do not extend notes into this area of this line.

RETURN TO
LOS ANGELES COUNTY SURVEYOR
726 LOS ANGELES COUNTY
ENGINEERING BLDG.

7878088 247 4-58

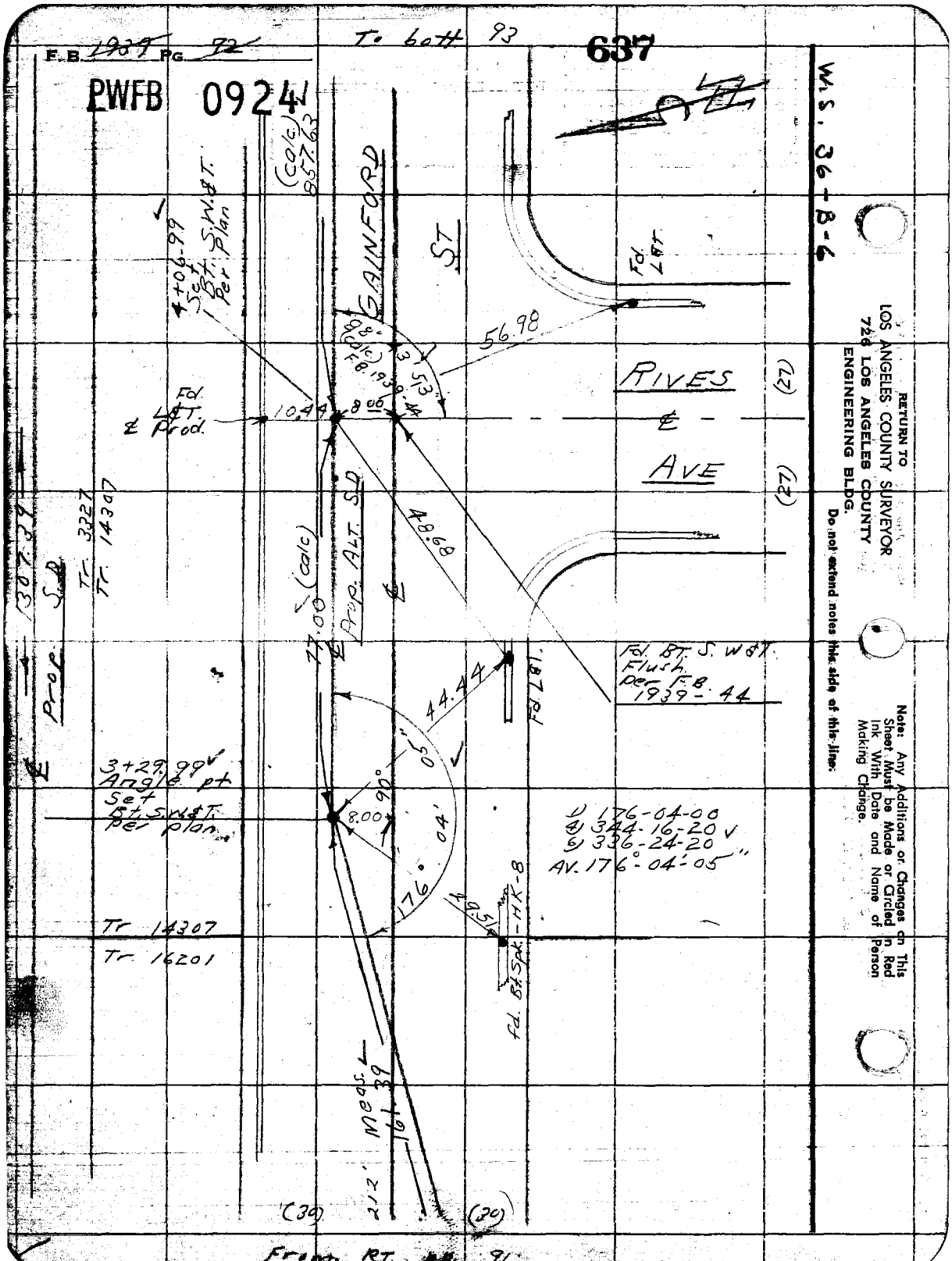
F.B. 1939 PG. 92
To bott 93
637
PWFB 0924
W.S. 36-B-6
RETURN TO
LOS ANGELES COUNTY SURVEYOR
726 LOS ANGELES COUNTY
ENGINEERING BLDG.
Do not extend notes this side of this line.
Note: Any Additions or Changes on This Sheet Must be Made or Circled in Red Ink With Date and Name of Person Making Change.
GAINFORD ST
RIVES AVE
(calc) 857.63
4+06.99 Set Bt. S.W.&T. Per Plan
Fd. L&T
56.98
3.53
(calc) F.B. 1939-44
Fd. L&T. ℄ Prod.
10.44
8.00
48.68
(calc)
Prop. ALT. S.D.
77.00
Prop. S.D.
307.39
Tr. 3327
Tr. 14307
Fd. BT. S.W.&T. Flush Per F.B. 1939-44
Fd. L&T.
44.44
3+29.99 Angle pt Set Bt. S.W.&T. Per plan
90°
8.00
176° 04' 05"
1) 176-04-00
4) 344-16-20
6) 336-24-20
AV. 176°-04'-05"
Fd. Bt. Spk. - HK-8
Tr 14307
Tr 16201
Meas. 161.39
212'
(30)
(30)
From RT. 91

PWFB 0924

638

F.B. 1939 Pg. 93

Notes Ck'd by [illegible]	Survey of Hollydale "B"
Map No.	W. O. 6217.00 Tape No. St'd. °F
Office Work	Surveyed by English
Checked	Notes Sappell Date
Date	Indexed A. C. Johnson

W.S. 36-B-6

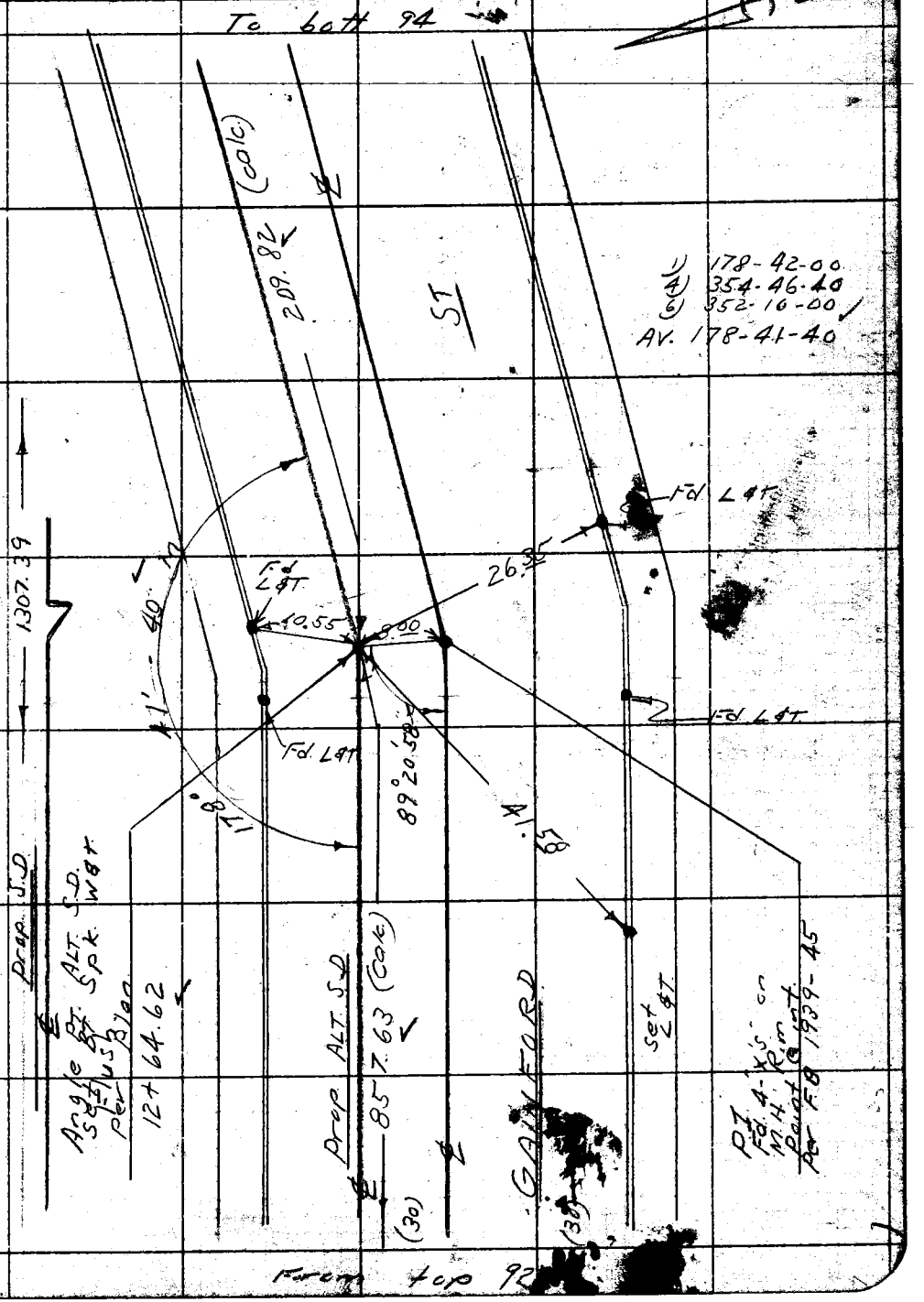

Note: Any Additions or Changes on This Sheet Must be Made or Circled in Red Ink With Date and Name of Person Making Change.

Do not extend notes this side of this line.

RETURN TO
LOS ANGELES COUNTY SURVEYOR
726 LOS ANGELES COUNTY
ENGINEERING BLDG.

76F8098 247 4-58

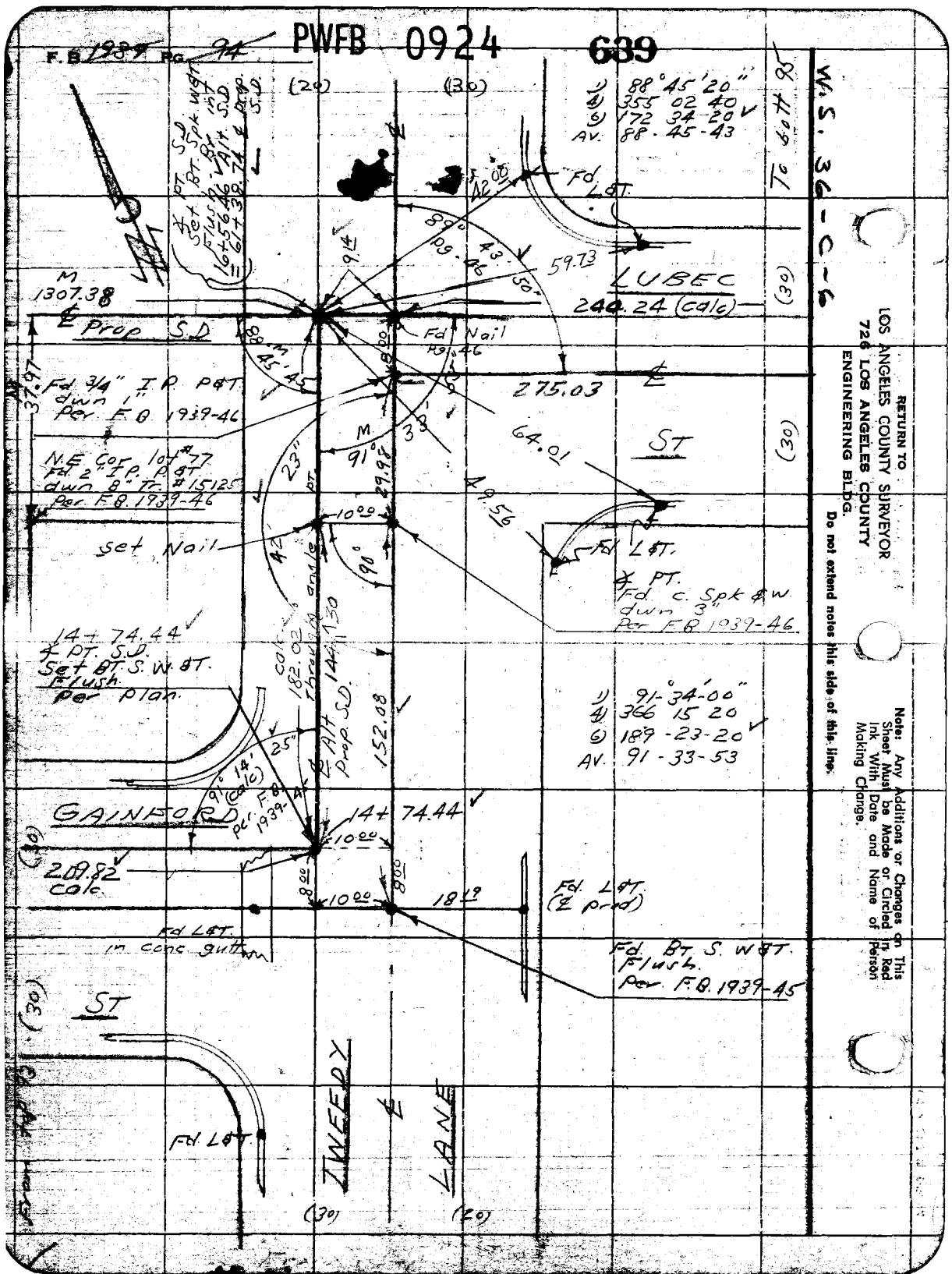

RETURN TO
LOS ANGELES COUNTY SURVEYOR
726 LOS ANGELES COUNTY
ENGINEERING BLDG.

Do not extend notes this side of this line.

Note: Any Additions or Changes on This Sheet Must be Made or Circled in Red Ink With Date and Name of Person Making Change.

PWFB 0924 640

Notes Ck'd by KRM	Survey of Hollydale "B"
Map No.	W. O. 6217.00 Tape No. Sta'd. °F
Office Work	Surveyed by English
Checked	Notes Sappell Date
Date	Indexed R. C. Johnson

F.B. 1939 Pg. 95

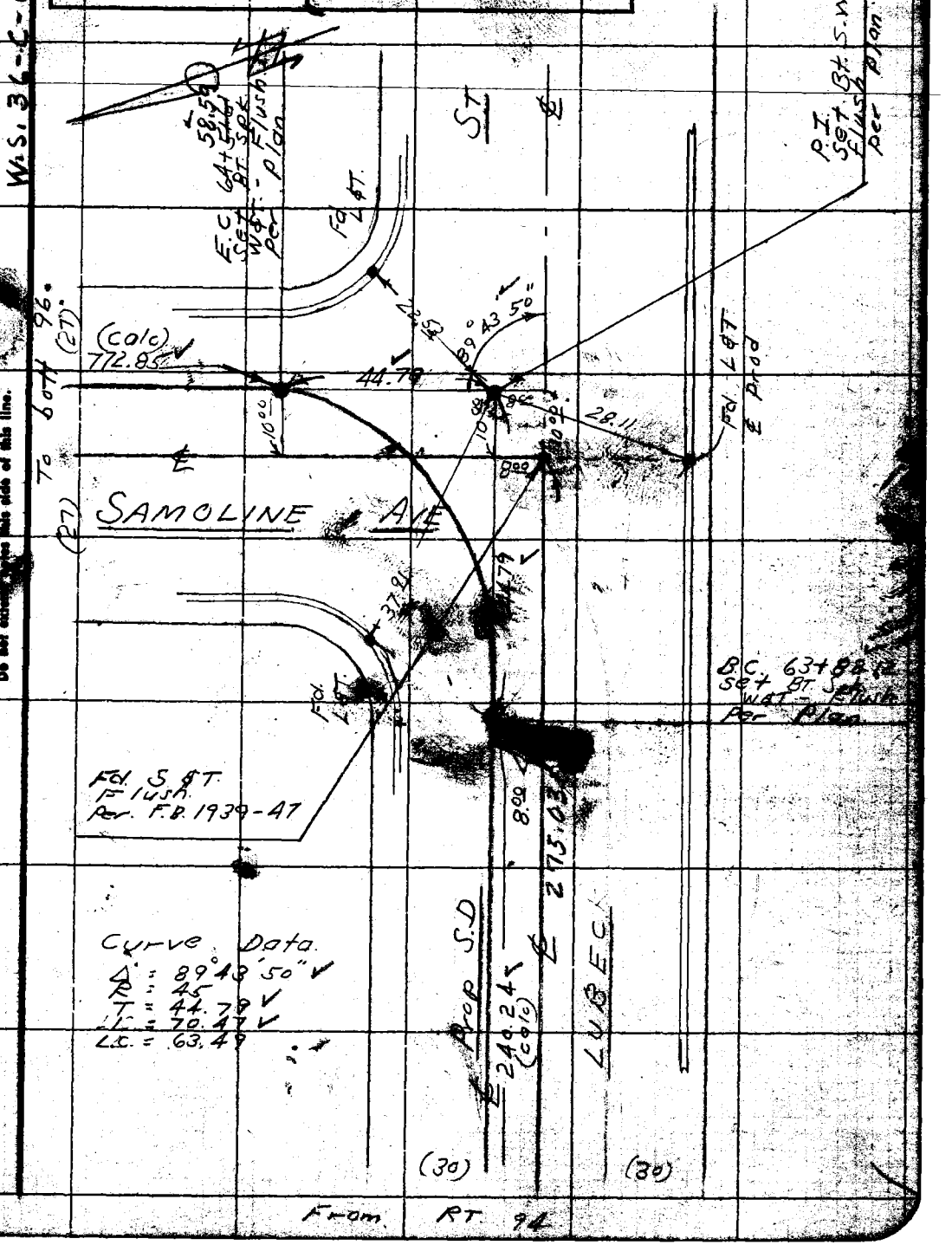

Curve Data.
Δ = 89°43'50" ✓
R = 45
T = 44.79 ✓
L = 70.47 ✓
LC = 63.49

Note: Any Additions or Changes on This Sheet Must be Made or Circled in Red Ink With Date and Name of Person Making Change.

Do not extend notes this side of this line.

RETURN TO
LOS ANGELES COUNTY SURVEYOR
726 LOS ANGELES COUNTY
ENGINEERING BLDG.

78F0095 247 4-58

RETURN TO
LOS ANGELES COUNTY SURVEYOR
726 LOS ANGELES COUNTY
ENGINEERING BLDG.

Note: Any Additions or Changes on This Sheet Must be Made or Circled in Red Ink With Date and Name of Person Making Change.

Do not extend notes this side of this line.

Was. 36-C-6

641

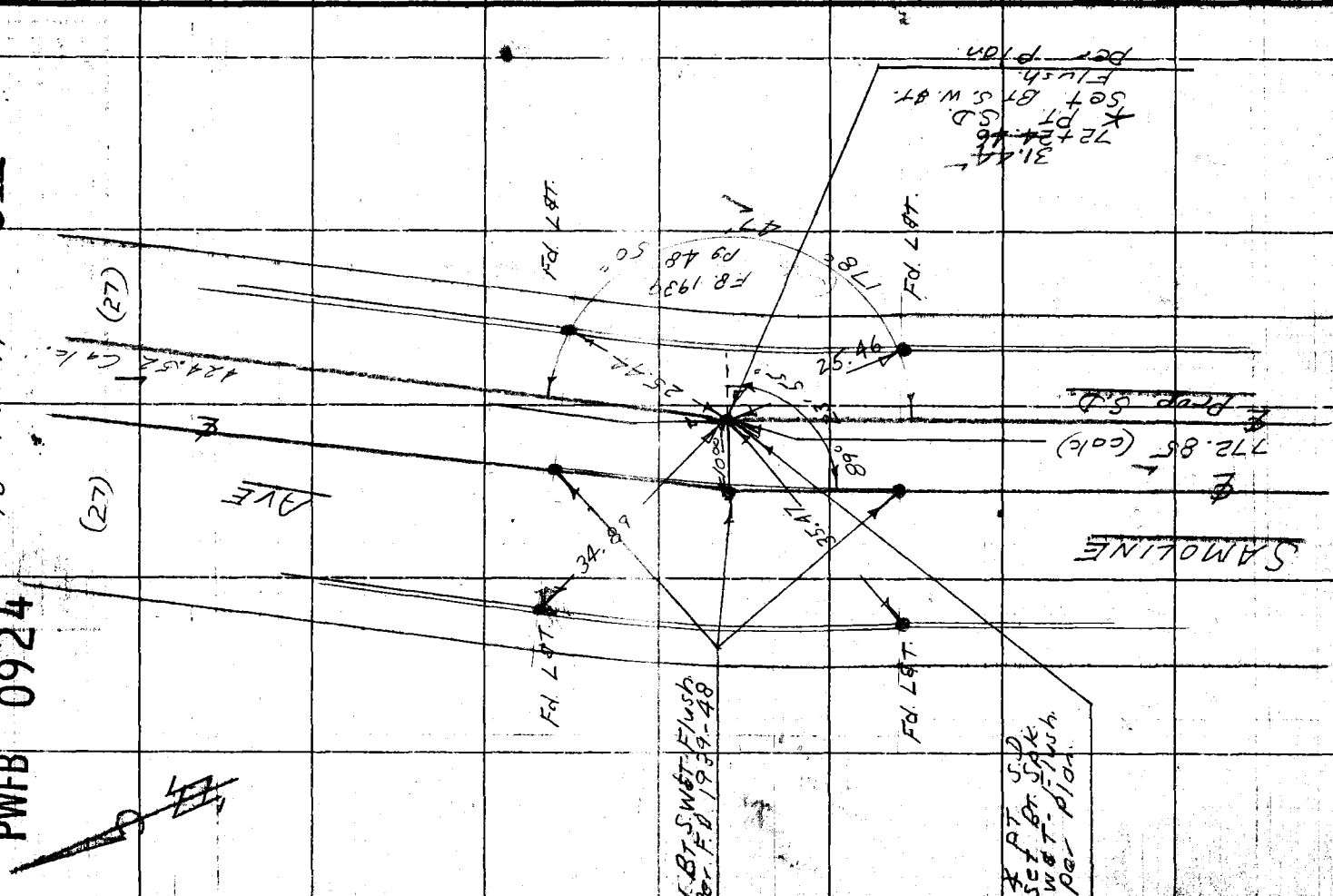

F.B. 1939 PG. 96

PWFB 0924

PWFB 0924 642

Notes Ck'd by KPM	Survey of Hollydale "B"
Map No.	W. O. 6217.00 Tape No. St'd. °F
Office Work	Surveyed by English
Checked	Notes Sappell Date
Date	Indexed H. G. Johnson

F.B. 1939 Pg. 97

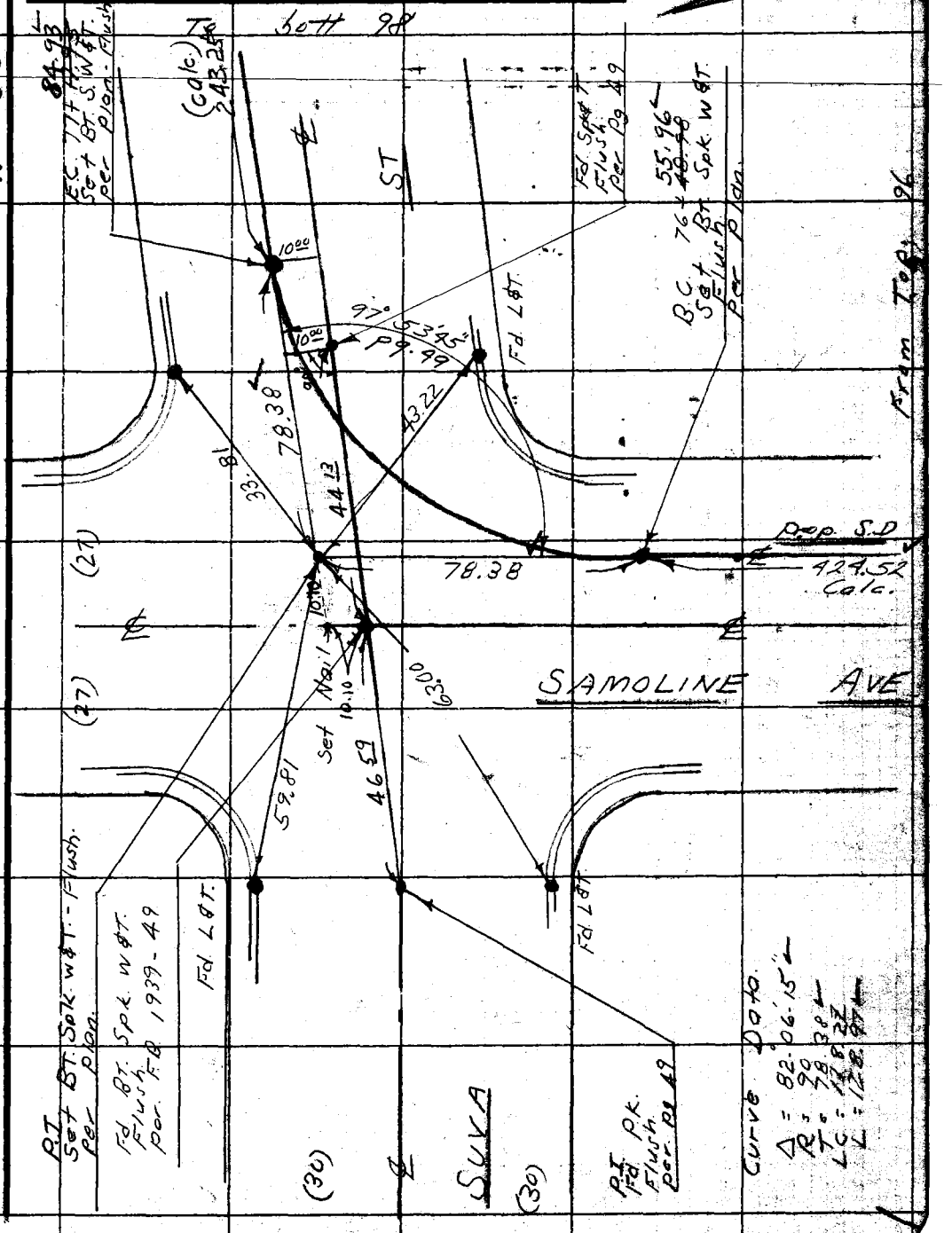

Note: Any Additions or Changes on This Sheet Must be Made or Circled in Red Ink With Date and Name of Person Making Change.

Do not extend notes this side of this line.

RETURN TO
LOS ANGELES COUNTY SURVEYOR
726 LOS ANGELES COUNTY
ENGINEERING BLDG.

76FS0068 247 4-58

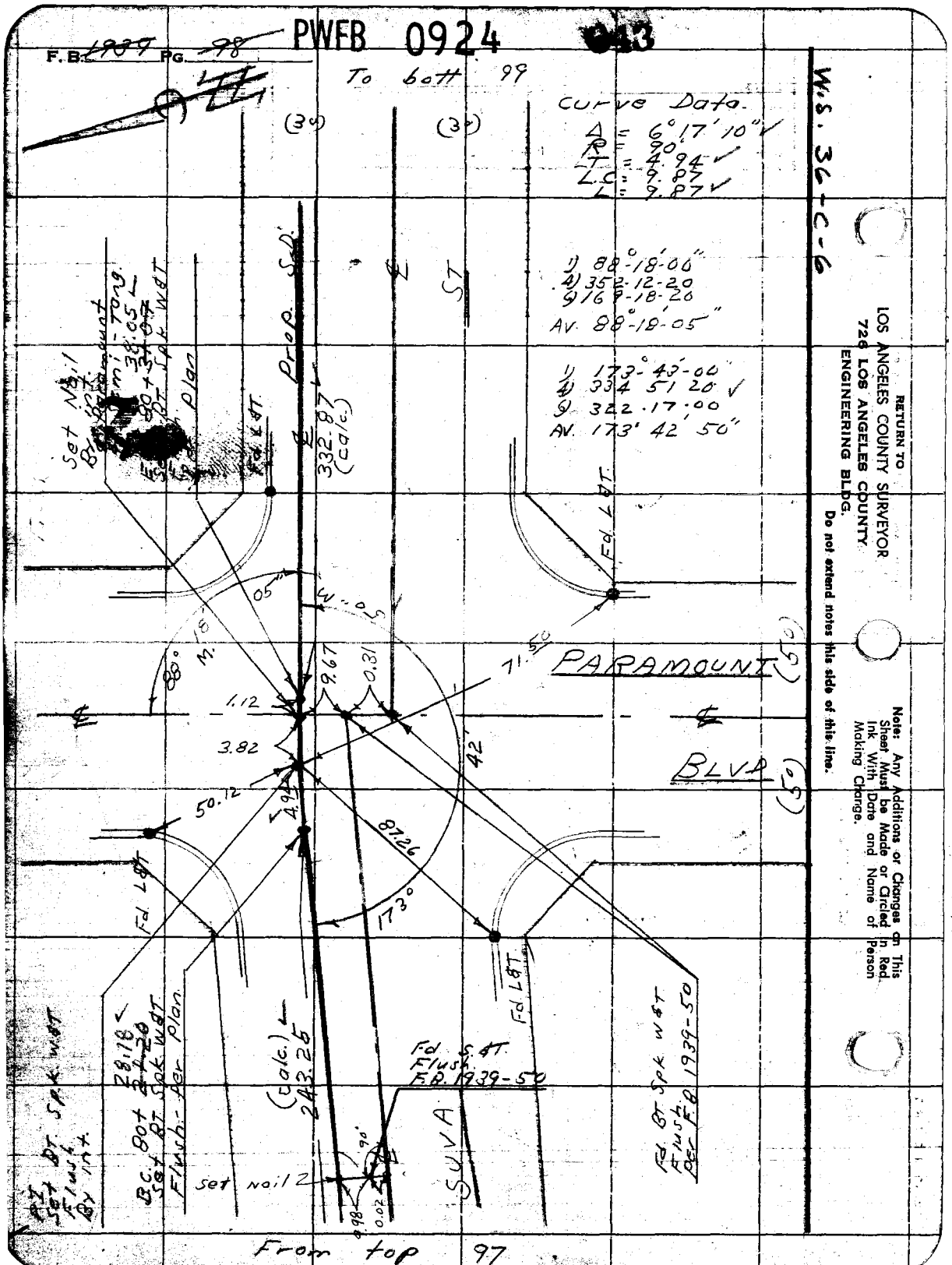

F.B. 1939 PG. 98
PWFB 0924
To bott 99
Curve Data.
Δ = 6°17'10"
R = 90
T = 4.94
L.C. = 9.87
L = 9.87
1) 88°-18'-00"
4) 352-12-20
9) 169-18-20
AV. 88°-18'-05"
1) 173°-43'-00"
4) 334 51 20
9) 322.17.00
AV. 173° 42' 50"
W.S. 36-C-6
Prop. S.D.
ST
PARAMOUNT
BLVD
SUVA
332.87 (calc.)
(calc.) 243.25
Fd. L&T.
Fd. S.&T. Flush F.B. 1939-50
Fd. BT Spk W&T Flush Per F.B. 1939-50
Set Nail
Set Bt. Spk W&T Flush By int.
B.C. Bot 28.18 Set BT Spk W&T Flush - Per Plan
Set Nail 2
From top 97
RETURN TO
LOS ANGELES COUNTY SURVEYOR
726 LOS ANGELES COUNTY
ENGINEERING BLDG.
Do not extend notes this side of this line.
Note: Any Additions or Changes on This Sheet Must be Made or Circled in Red Ink With Date and Name of Person Making Change.

PWFB 0925

544

Notes Ck'd by KRM	Survey of Hollydale "B"
Map No.	W. O. 6217.00 Tape No. Sr'd. °F
Office Work	Surveyed by English
Checked	Notes Sappell Date
Date	Indexed C. Johnson

F.B. 1989 Pg. 99

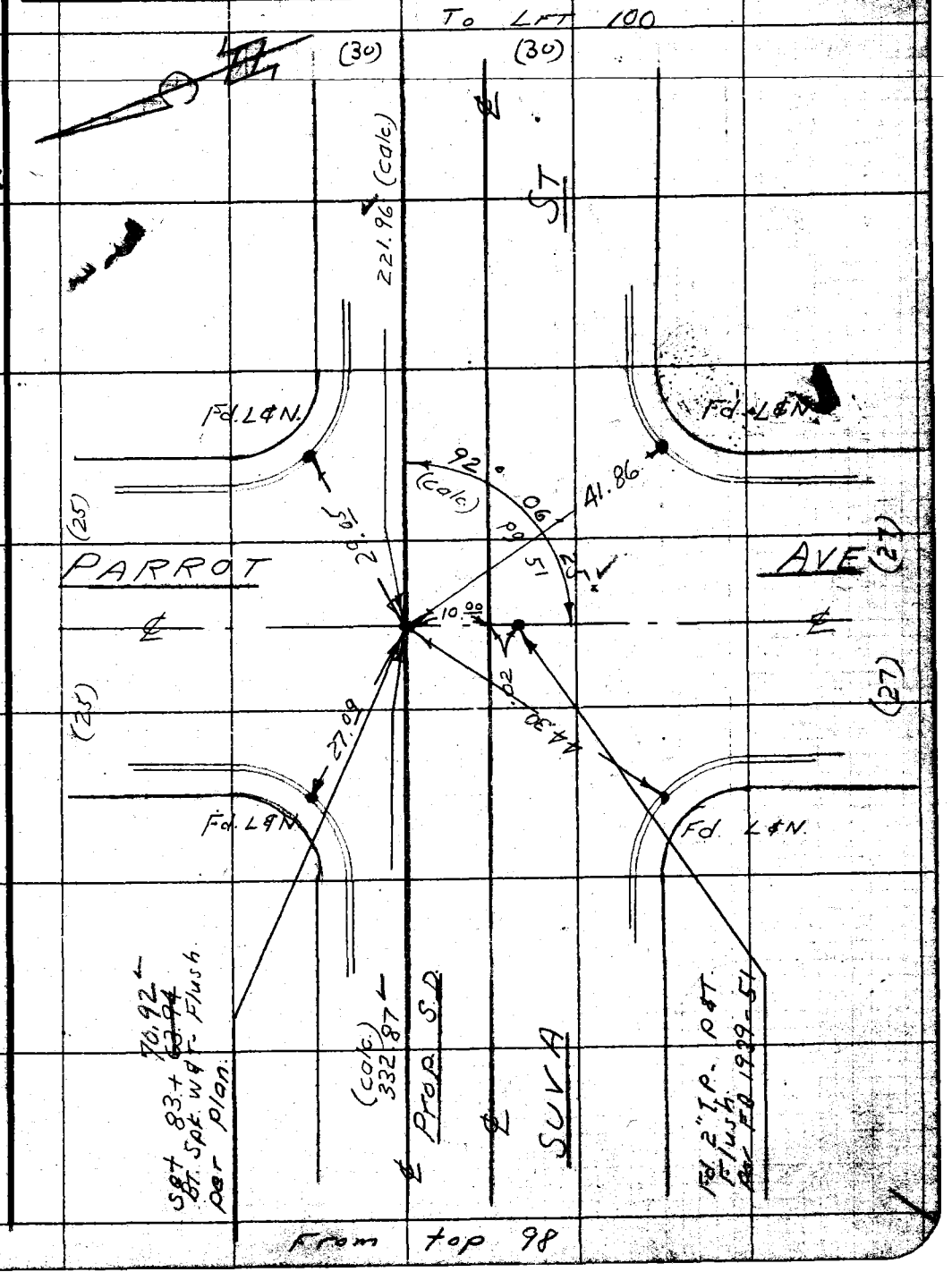

W.S. 36-C-6

Note: Any Additions or Changes on This Sheet Must be Made or Circled in Red Ink With Date and Name of Person Making Change.

Do not extend notes this side of this line.

RETURN TO
LOS ANGELES COUNTY SURVEYOR
726 LOS ANGELES COUNTY
ENGINEERING BLDG.

76FS098 247 4-58

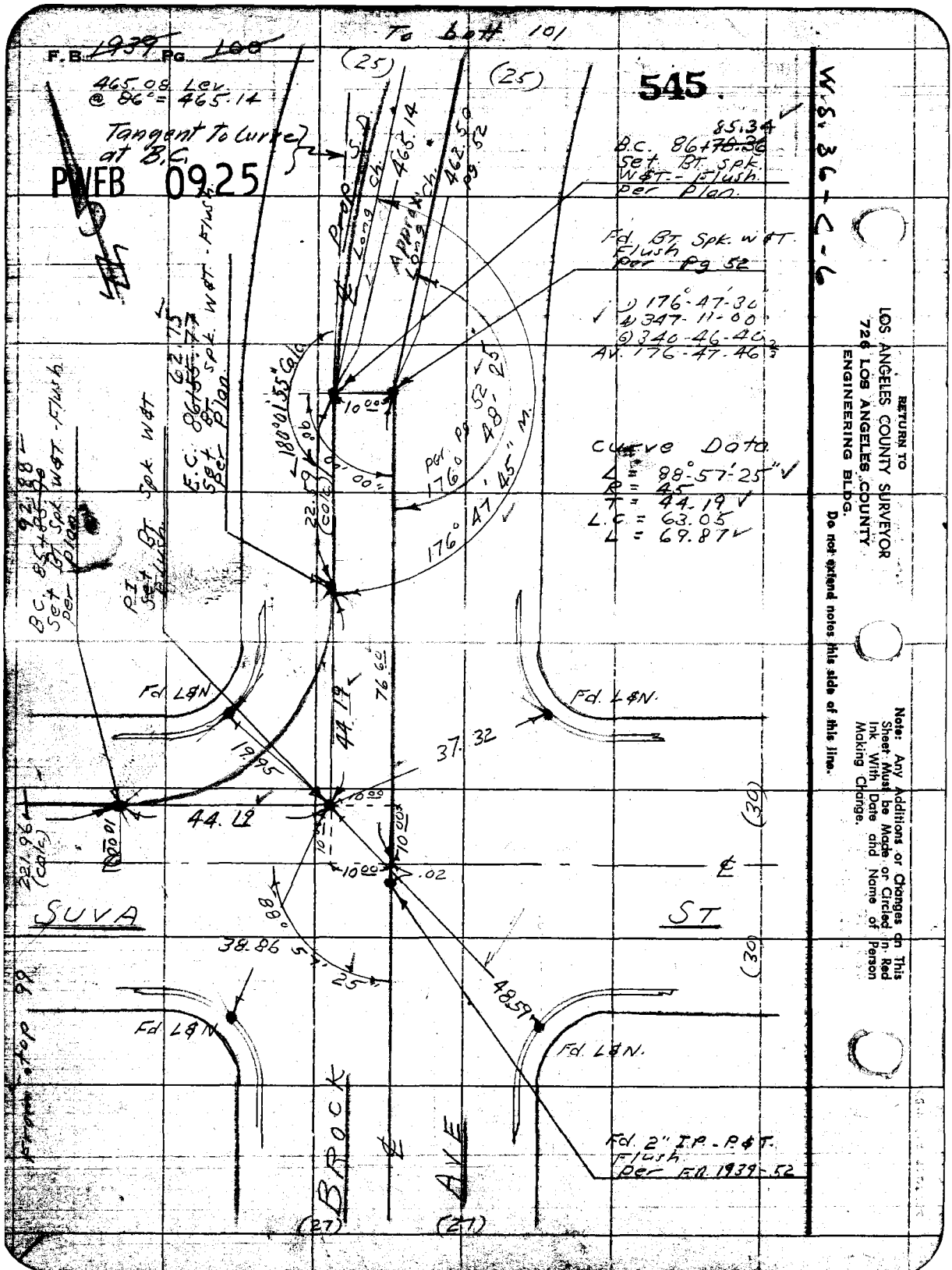

W.S. 36-C-6

RETURN TO
LOS ANGELES COUNTY SURVEYOR
726 LOS ANGELES COUNTY
ENGINEERING BLDG.

Do not extend notes this side of this line.

Note: Any Additions or Changes on This Sheet Must be Made or Circled in Red Ink With Date and Name of Person Making Change.

PWFB 0925

546 547

F.B. 1939 Pg. 101

Notes Ck'd by [illegible]	Survey of Hollydale "B"
Map No.	W. O. 6217.00 Tape No. St'd. °F
Office Work	Surveyed by English
Checked	Notes Sappell Date
Date	Indexed A. G. Johnson

W.S. 36-C-6

Raviller to Gallatin Sch. H. Rd.
Δ = 4°35'40"
R = 4196.00
T = 168.33
L = 336.47

To 6-77 102

336.31 Lev. @ 90° = 336.38

Fd. BT. Spk. w/ BT. Flush per F.B. 1939-53
1) 174°31'40"
4) 338-07-26
6) 327-11-06
Av. 174-31-50

Fd. L&T.

Long Ch. S.D. 336.38 M.
Pg. #53 336.39 Long Ch.
Approx. Long Ch.

59.80
55.73
10.77 calc.
96°
18'25"
RAVILLER DR.
℄
℄
(27)
(27)
(30)
(30)
(25)
(25)
174°31'50" M.
per Pg. 53 78°13'25"
78°13'25" M
41.63
59.77
465.14 M.
Prop. S.D.
℄ Ch.
Long Ch.
Pg. #52 462.50 M.
Approx. Long Ch.
BROCK

P.C.C. 91+50.72
(91+43.50 Long Ch.) + Set BT. Spk. w/ BT. - Flush. Per Plan

1) 78°13'10"
4) 312-53-40
6) 109-20-40
Av. 78-13-20 2/3

B.C. To Raviller
Δ = 6°20'40"
R = 4202.76
T = 232.93
L = 465.38

B.C. To Raviller Curve Data.
Δ = 6°20'51" Calc. per Tr. maps.
R = 4201
T = # 15404
L.C. = # 15464
L =

Raviller To Gallatin Sch. Rd. Curve Data.
Δ = 4°35'40" Calc. per Tr. maps.
R = 4201
T = # 15404
L.C. = # 15464
L =

From top 100

Note: Any Additions or Changes on This Sheet Must be Made or Circled in Red Ink With Date and Name of Person Making Change.

Do not extend notes this side of this line.

RETURN TO
LOS ANGELES COUNTY SURVEYOR
726 LOS ANGELES COUNTY
ENGINEERING BLDG.

76F3006 247 4-59

F.B. 1939 Pg. 102

PWFB 0925

From top 101

PWFB 0925

549

Notes Ck'd by [illegible]	Survey of Hollydale "B"
Map No.	W. O. 6217.00 Tape No. St'd. °F
Office Work	Surveyed by English
Checked	Notes Sappell Date
Date	Indexed A. G. Johnson

F.B. 1939 Pg. 103

Wis. 36-C-6

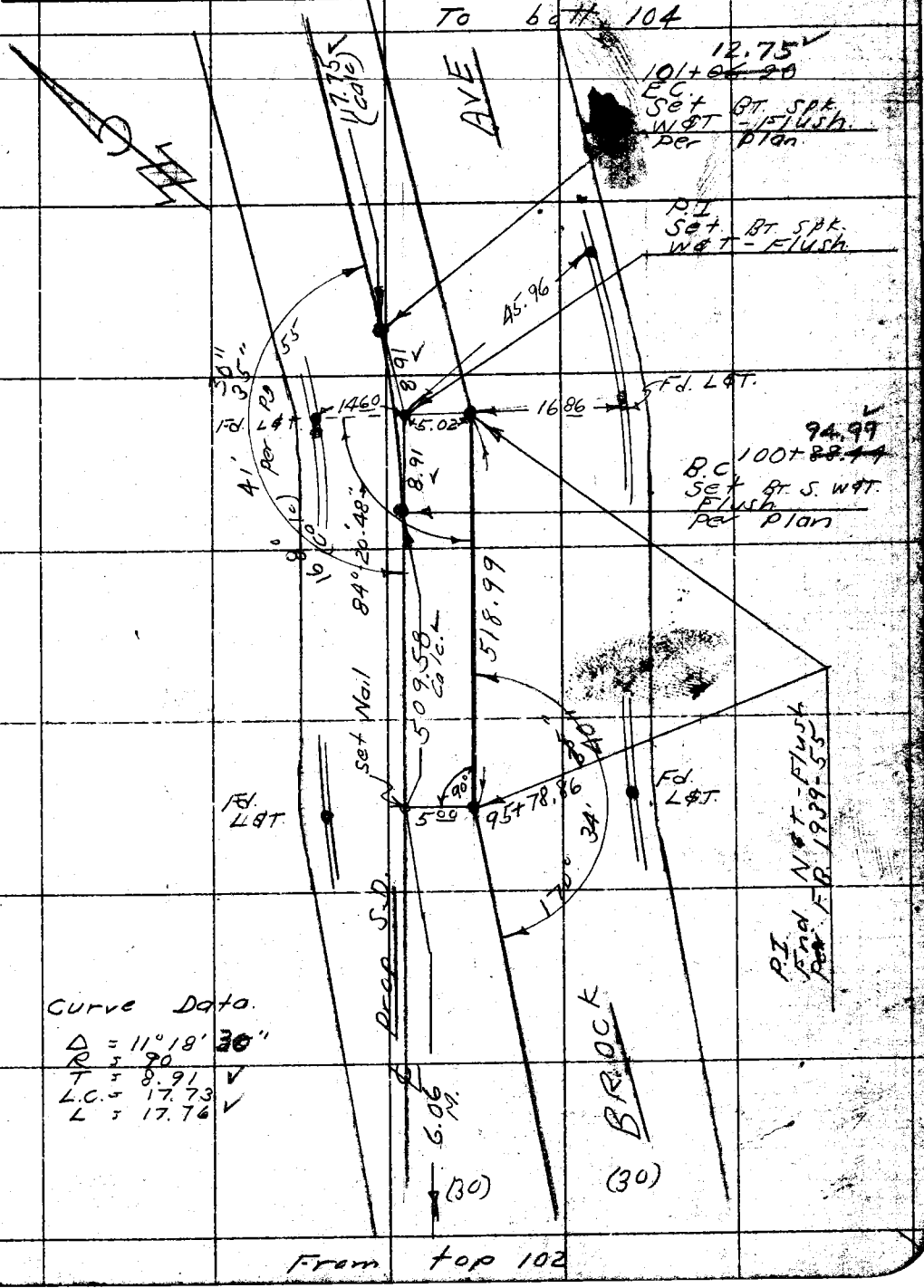

Curve Data.

Δ = 11°18' 30"
R = 90
T = 8.91
L.C. = 17.73
L = 17.76

From top 102

Note: Any Additions or Changes on This Sheet Must be Made or Circled in Red Ink With Date and Name of Person Making Change.

Do not extend notes this side of this line.

RETURN TO
LOS ANGELES COUNTY SURVEYOR
725 LOS ANGELES COUNTY
ENGINEERING BLDG.

76FS098 247 4-58

RETURN TO
LOS ANGELES COUNTY SURVEYOR
726 LOS ANGELES COUNTY
ENGINEERING BLDG.

Note: Any Additions or Changes on This Sheet Must be Made or Circled in Red Ink With Date and Name of Person Making Change.

Do not extend notes this side of this line.

W.S.26-C-6

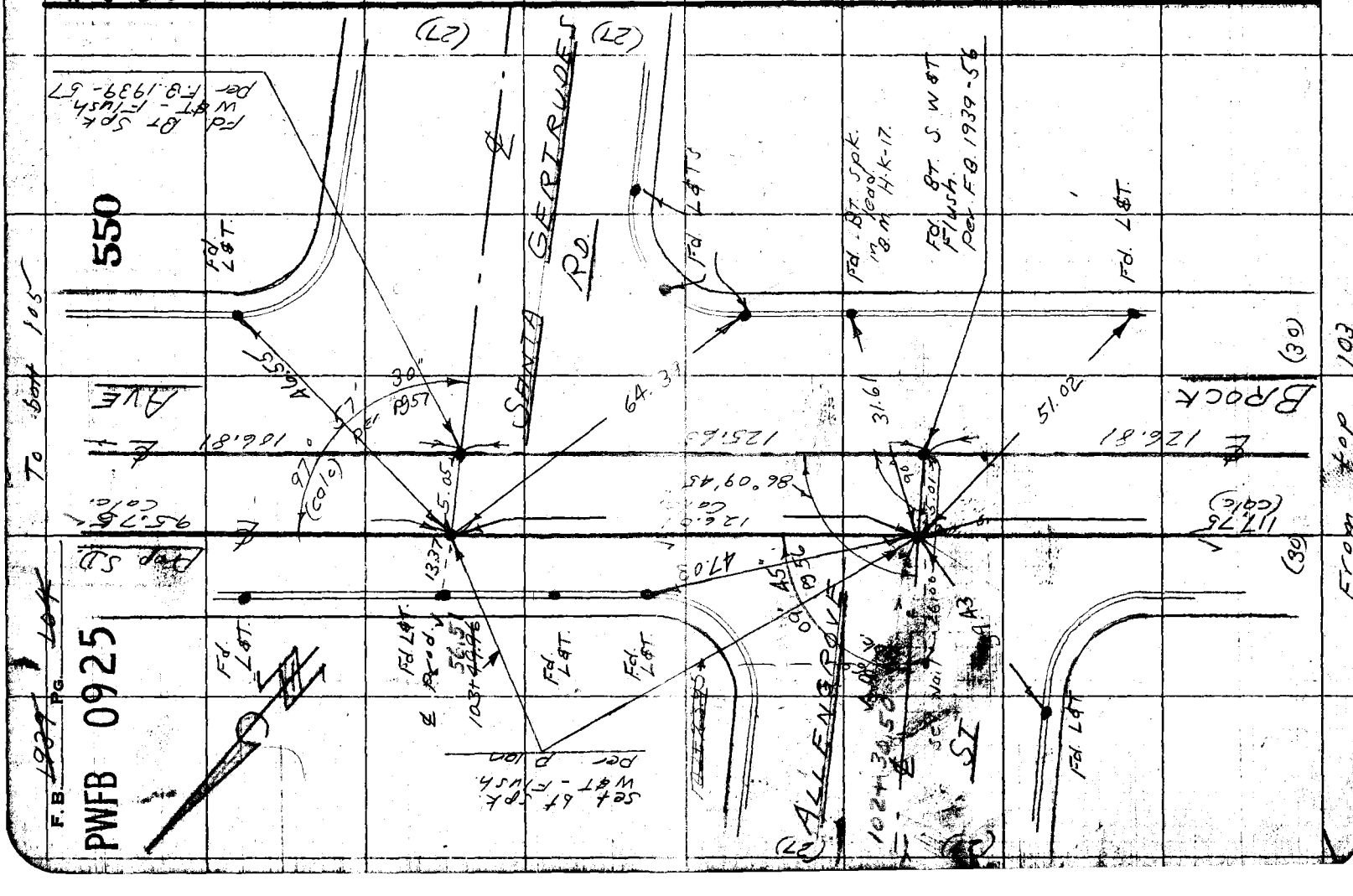

PWFB 0925 551, 552

Notes Ck'd by KRM	Survey of Hollydale "B"
Map No.	W. O. 217.00 Tape No. St'd. °F
Office Work	Surveyed by English
Checked	Notes Sappell Date
Date	Indexed E. G. Johnson

F.B. ~~1939 No. 105~~

W.S. 36-C-6

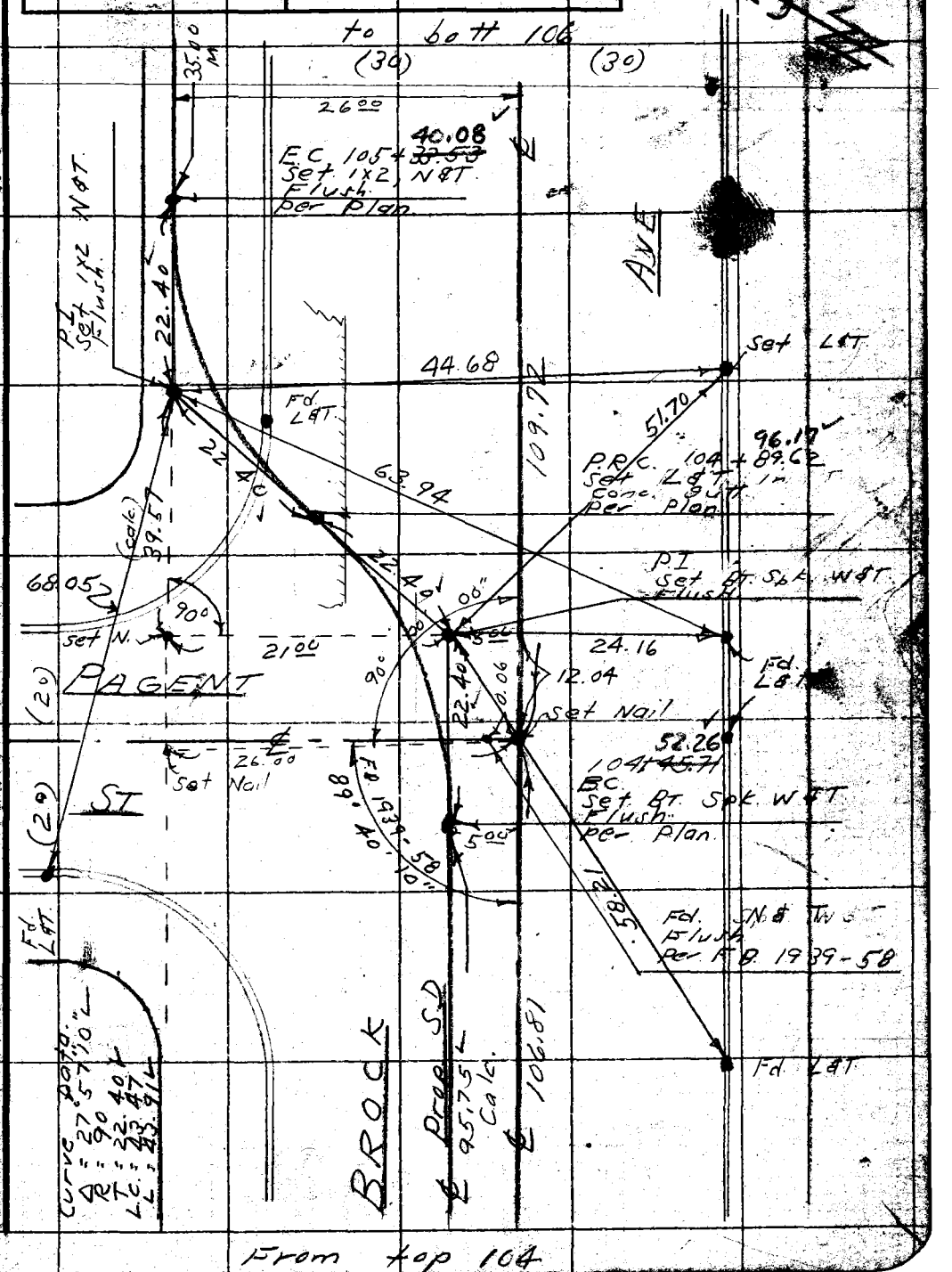

Note: Any Additions or Changes on This Sheet Must be Made or Circled In Red Ink With Date and Name of Person Making Change.

Do not extend notes this side of this line.

RETURN TO
LOS ANGELES COUNTY SURVEYOR
726 LOS ANGELES COUNTY
ENGINEERING BLDG.

76F8098 247 4-58

PWFB-0925 553, 554

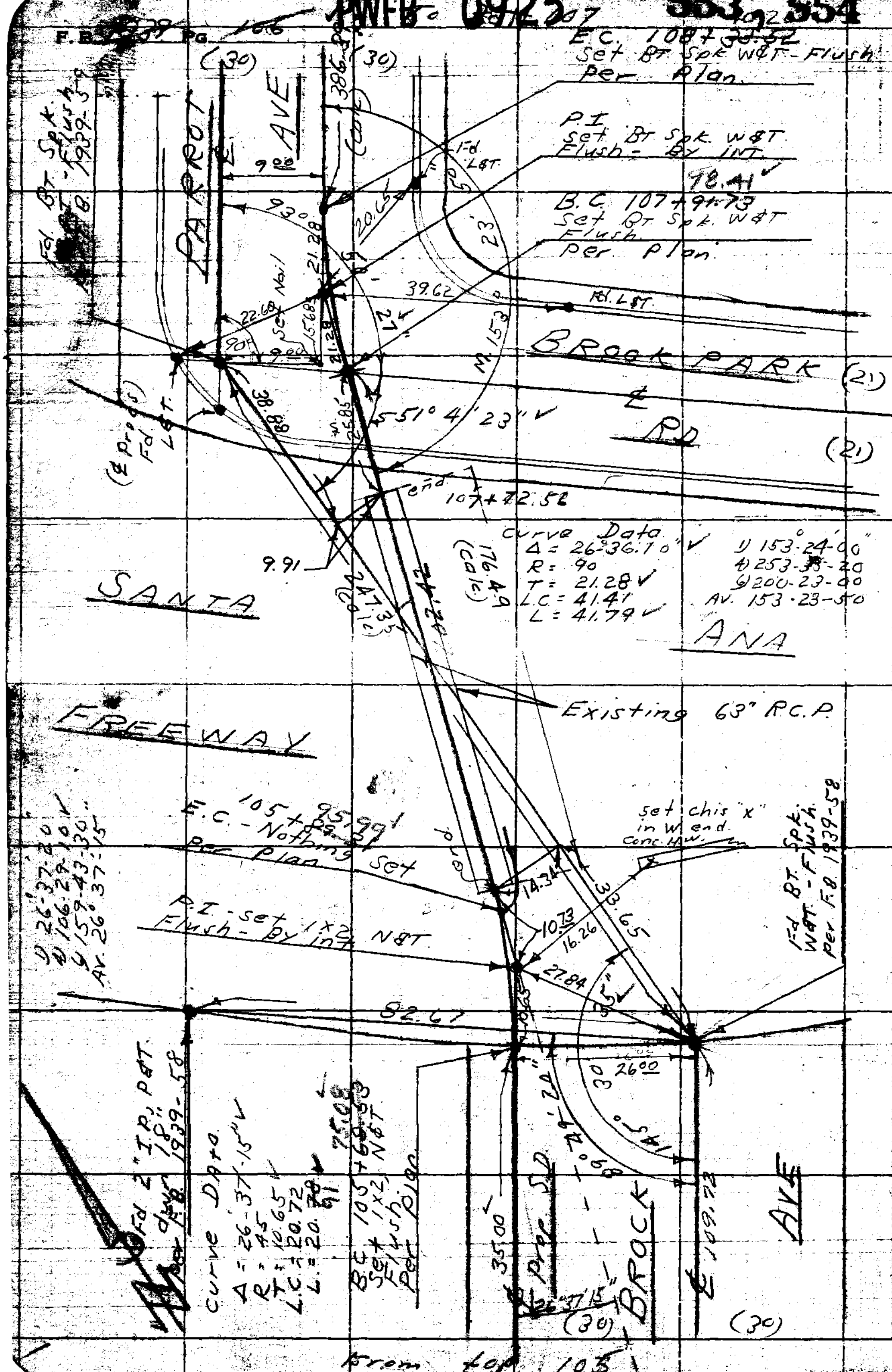

RETURN TO
LOS ANGELES COUNTY SURVEYOR
726 LOS ANGELES COUNTY ENGINEERING BLDG.

Do not extend notes this side of this line.

Note: Any Additions or Changes on This Sheet Must be Made or Circled in Red Ink With Date and Name of Person Making Change.

PWFB 0925

555

Notes Ck'd by KRM	Survey of Hollydale "B"
Map No.	W. O. 6217.00 Tape No. St'd. °F
Office Work	Surveyed by English
Checked	Notes Sappell Date
Date	Indexed G. Johnson

F.B. ~~1939~~ Pg. ~~104~~

1938
909
29

W.S. 36-C-6

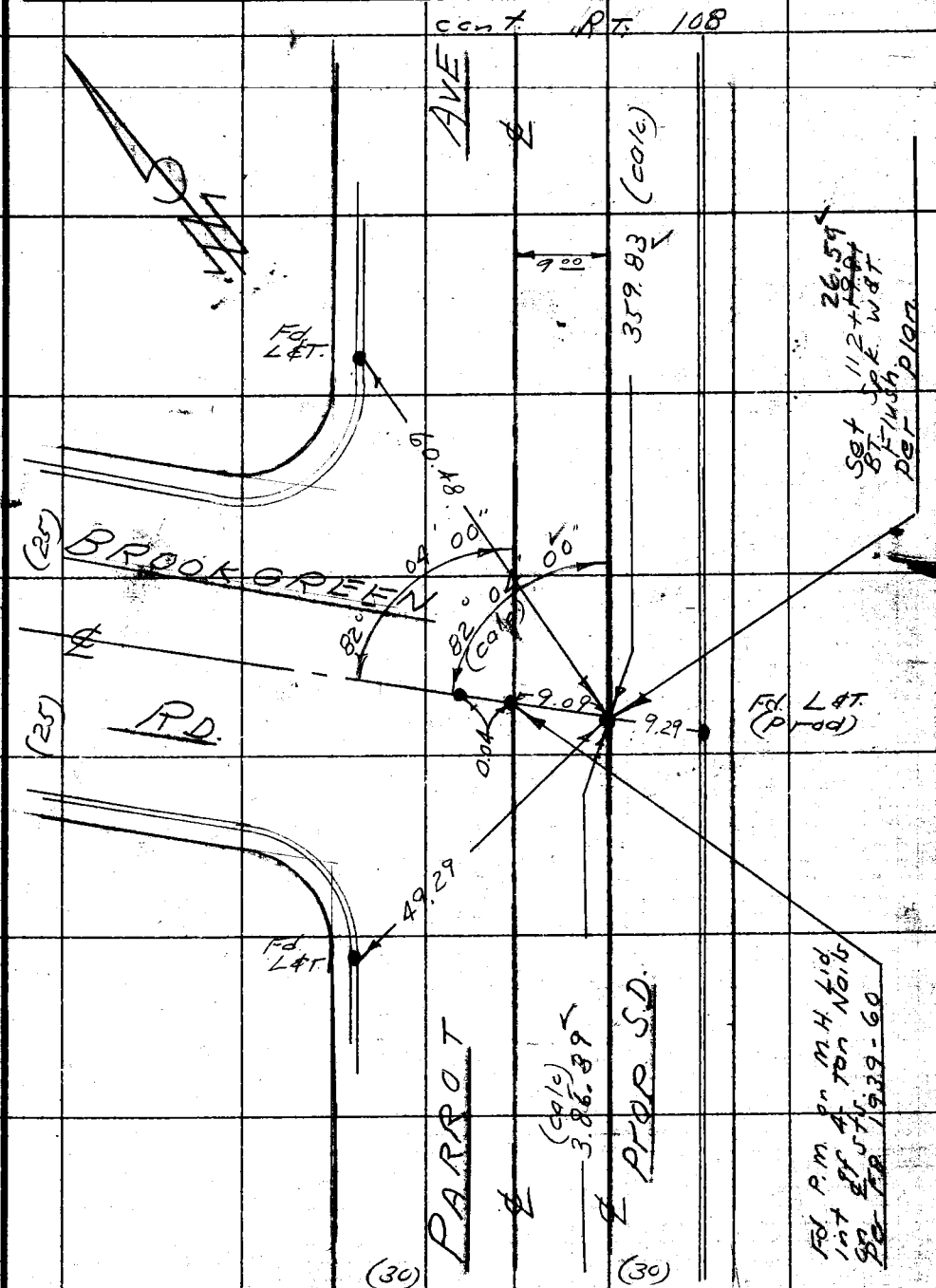

Cont. from Map 106

Note: Any Additions or Changes on This Sheet Must be Made or Circled in Red Ink With Date and Name of Person Making Change.

Do not extend notes this side of this line.

RETURN TO
LOS ANGELES COUNTY SURVEYOR
726 LOS ANGELES COUNTY
ENGINEERING BLDG.

76F8088 247 4-53

F.B. ~~1939~~ Pg. ~~108~~

PWFB 0925

556

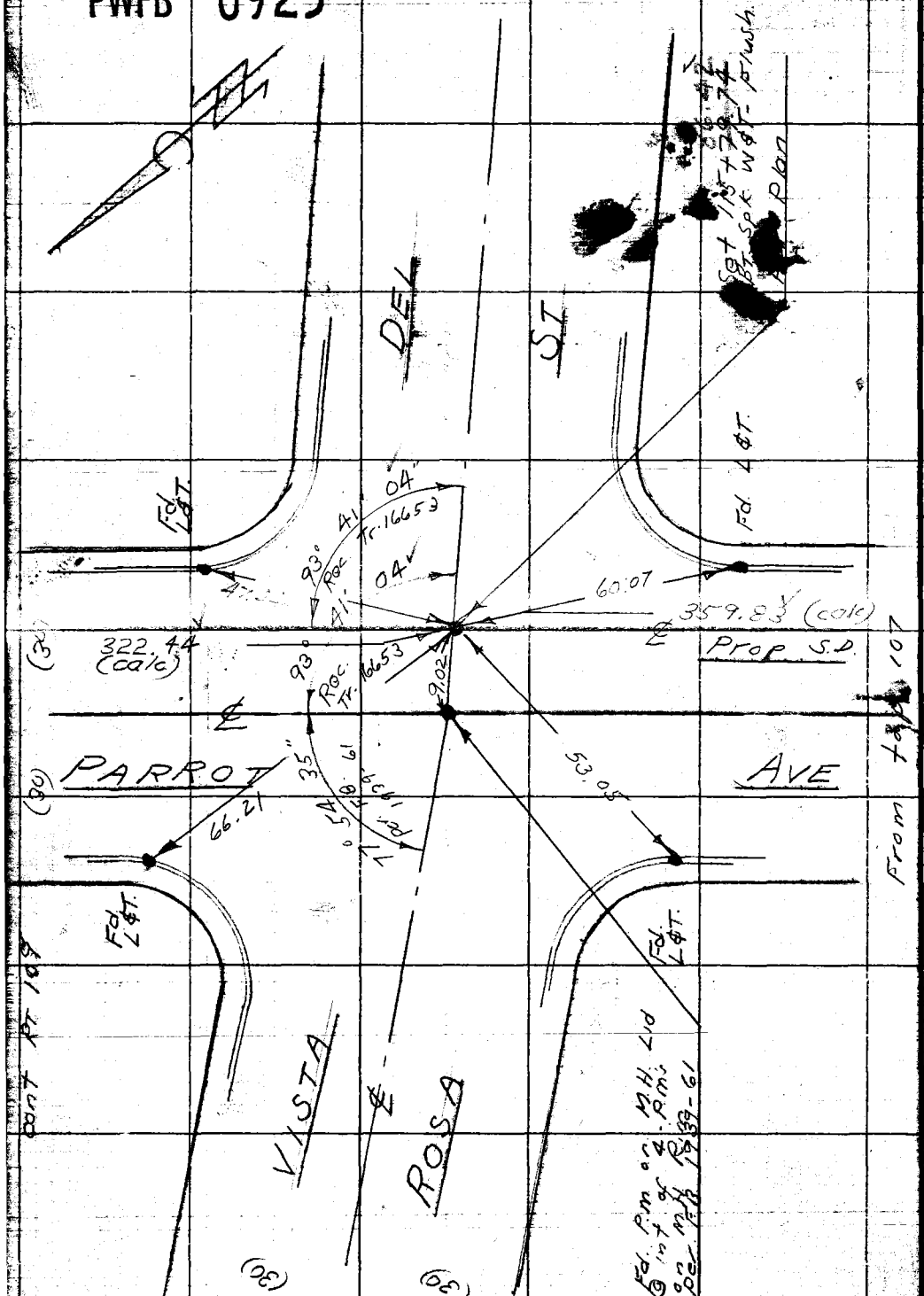

W.8.36-C-6

RETURN TO
LOS ANGELES COUNTY SURVEYOR
726 LOS ANGELES COUNTY
ENGINEERING BLDG.

Do not extend notes this side of this line.

Note: Any Additions or Changes on This Sheet Must be Made or Circled in Red Ink With Date and Name of Person Making Change.

PWFB 0925

557

Notes Ck'd by NRM	Survey of Hollydale "B"
Map No.	W. O. 6217.00 Tape No. St'd. °F
Office Work	Surveyed by English
Checked	Notes Sappell Date
Date	Indexed E. C. Johnson

F.B. 1939 Pg. 44

W.S. 36-C-6

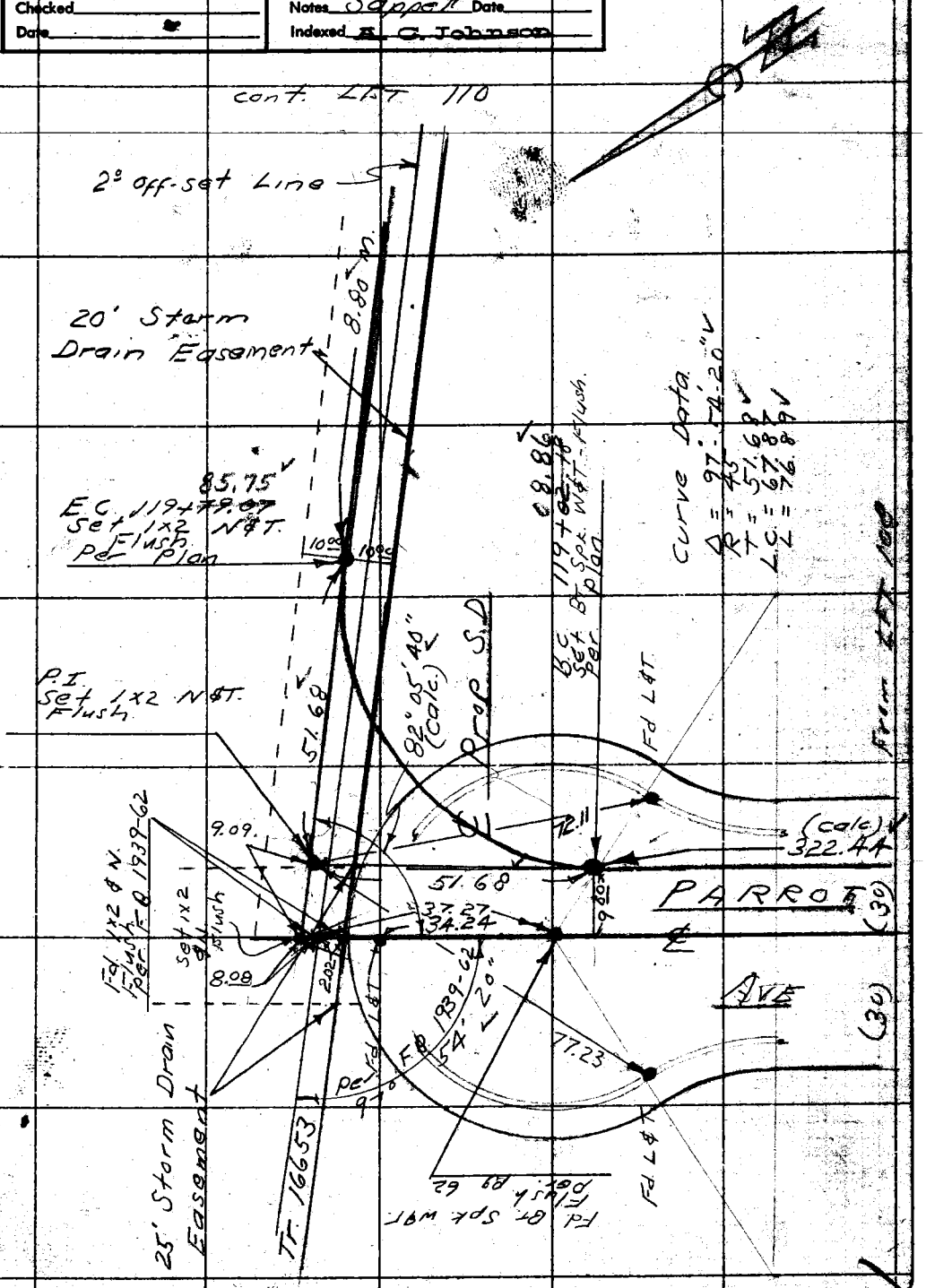

Note: Any Additions or Changes on This Sheet Must be Made or Circled in Red Ink With Date and Name of Person Making Change.

Do not extend notes this side of this line.

RETURN TO
LOS ANGELES COUNTY SURVEYOR
726 LOS ANGELES COUNTY
ENGINEERING BLDG.

78F2008 247 4-53

F.B. 1939 PG. 140

PWFB 0925

To RT 111

558, 559

W.S. 36-C-6

Curve Data

$\Delta = 97° 53' 20"$

$R = 45$

$T = 51.67$

$L.C. = 67.87$

$L = 76.98$

RETURN TO
LOS ANGELES COUNTY SURVEYOR
726 LOS ANGELES COUNTY
ENGINEERING BLDG.

Do not extend notes this side of this line.

Note: Any Additions or Changes on This Sheet Must be Made or Circled in Red Ink With Date and Name of Person Making Change.

PWFB [redacted] 0925 562

Notes Ck'd by KRM	Survey of Hollydale "B"
Map No.	W. O. 6217.00 Tape No. St'd. °F
Office Work	Surveyed by English
Checked	Notes Sappell Date
Date	Indexed C. Johnson

F.B. 1939 Pg. 117

W.S. 36-C-6

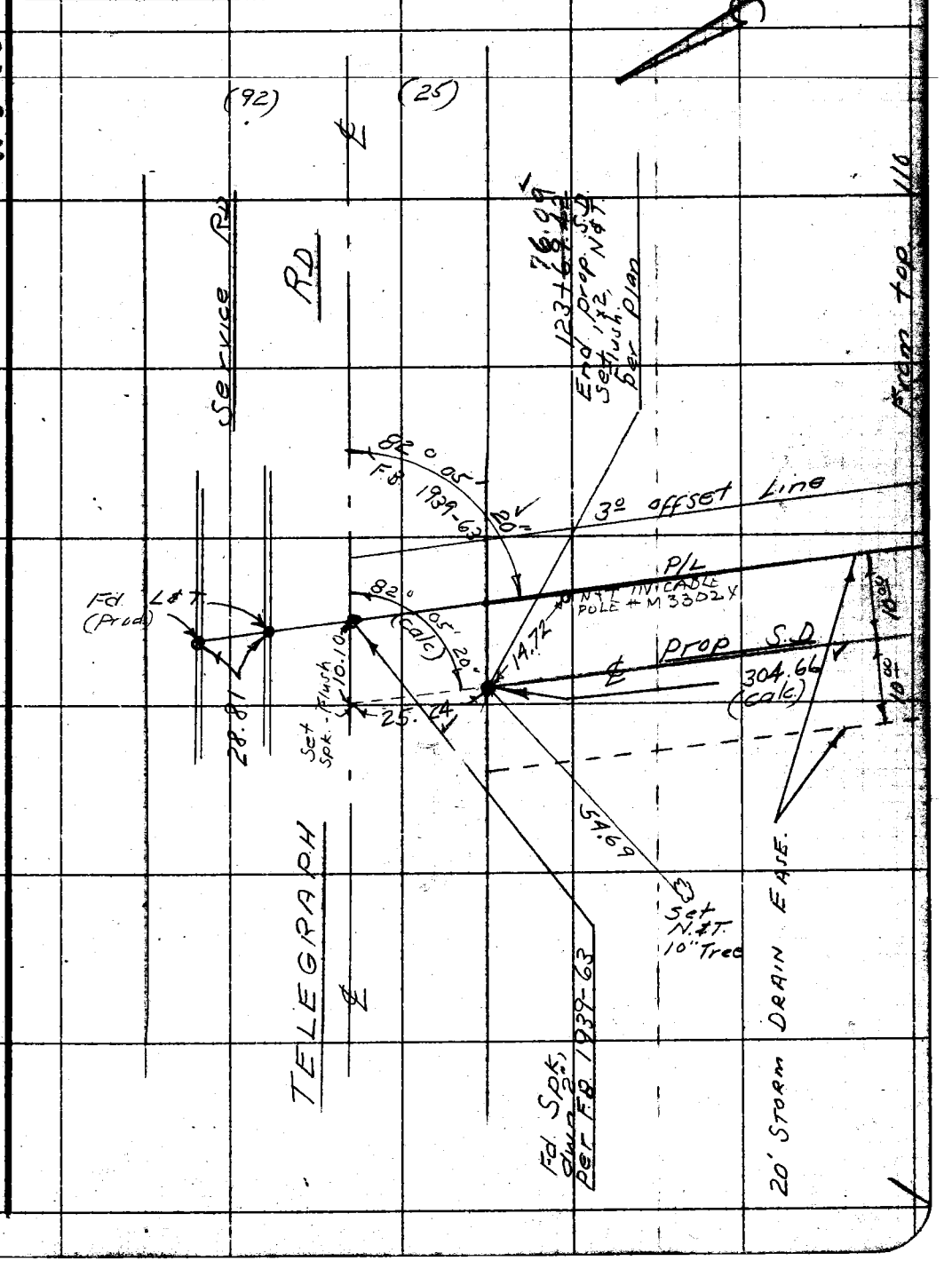

Note: Any Additions or Changes on This Sheet Must be Made or Circled in Red Ink With Date and Name of Person Making Change.

Do not extend notes this side of this line.

RETURN TO
LOS ANGELES COUNTY SURVEYOR
726 LOS ANGELES COUNTY
ENGINEERING BLDG.

76FS098 247 4-53

RETURN TO
LOS ANGELES COUNTY SURVEYOR
726 LOS ANGELES COUNTY
ENGINEERING BLDG.

Note: Any Additions or Changes on This Sheet Must be Made or Circled in Red Ink With Date and Name of Person Making Change.

Do not extend notes this side of this line.

F. B. 1829 PG. 1/12

Notes Ck'd by	Survey of Hollydale "B"
Map No.	W. O. 6217.00 Tape No. St'd. °F
Office Work	Surveyed by English
Checked	Notes Sappell Date 10-54
Date	Indexed E. O. Johnson 10-19-54

F.B. 1939 PG. 129

HOLLYDALE "B"

PROJECT No 20

TOPOG.

OF

PROP. S.D.

Party:
English
Sappell
Peterson
Lind.
Santucci

Note: Any Additions or Changes on This Sheet Must be Made or Circled in Red Ink With Date and Name of Person Making Change.

Do not extend notes this side of this line.

RETURN TO
LOS ANGELES COUNTY SURVEYOR
726 LOS ANGELES COUNTY
ENGINEERING BLDG.

76F8098 247 4-52

F.B. 1939 PG. 130

RETURN TO
LOS ANGELES COUNTY SURVEYOR
726 LOS ANGELES COUNTY
ENGINEERING BLDG.

Do not extend notes this side of this line.

Note: Any Additions or Changes on This Sheet Must be Made or Circled in Red Ink With Date and Name of Person Making Change.

24.43

Notes Ck'd by	Survey of Hollydale "B"
Map No.	W. O. 8817.00 Tape No. St'd. °F
Office Work	Surveyed by English
Checked	Notes Sappell Date 10-54
Date	Indexed X C. Johnson

F.B. 1939 Pg. 131

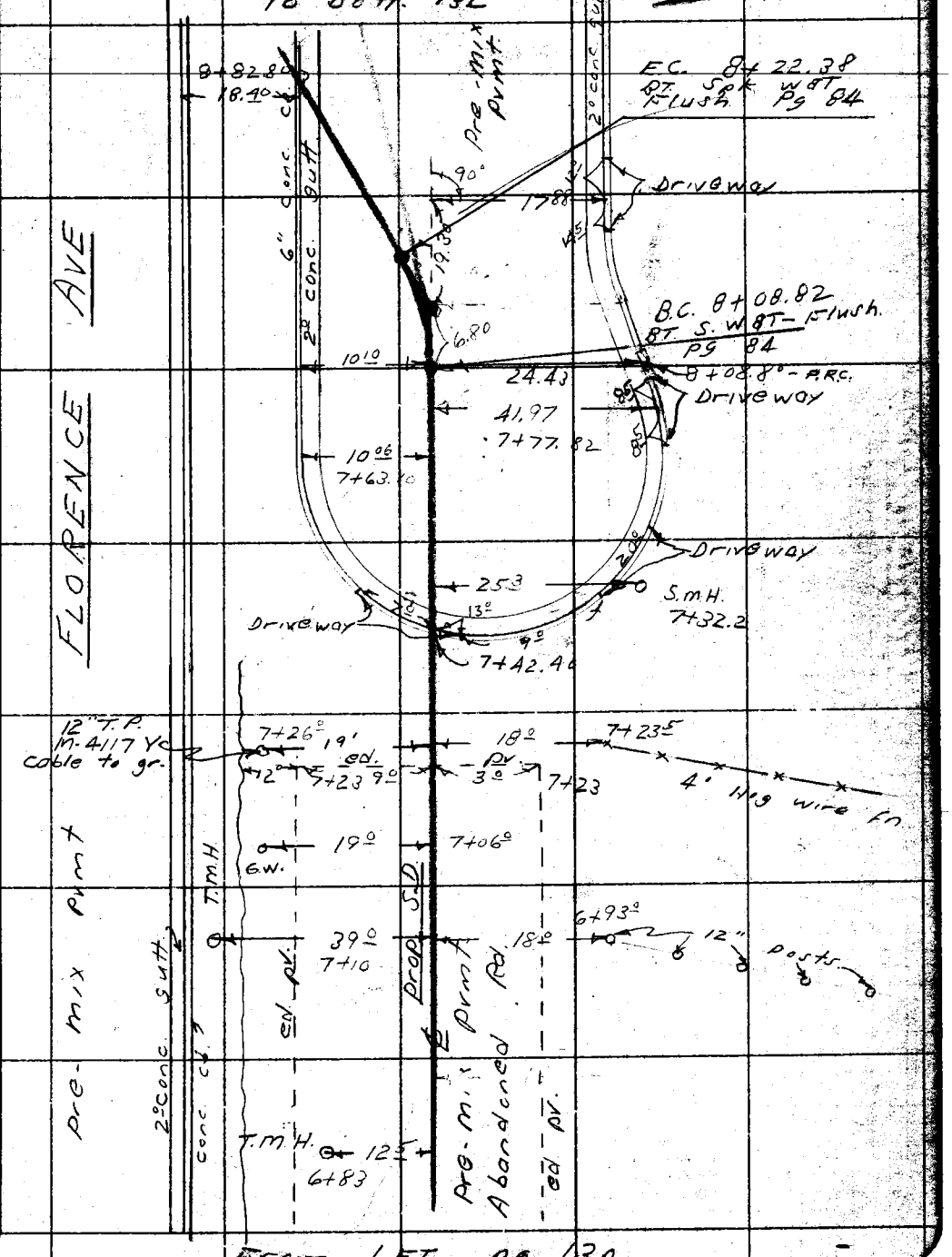

From LFT. pg 130

Note: Any Additions or Changes on This Sheet Must be Made or Circled in Red Ink With Date and Name of Person Making Change.

Do not extend notes this side of this line.

RETURN TO
LOS ANGELES COUNTY SURVEYOR
726 LOS ANGELES COUNTY
ENGINEERING BLDG.

TUFFOLD 257 4-53

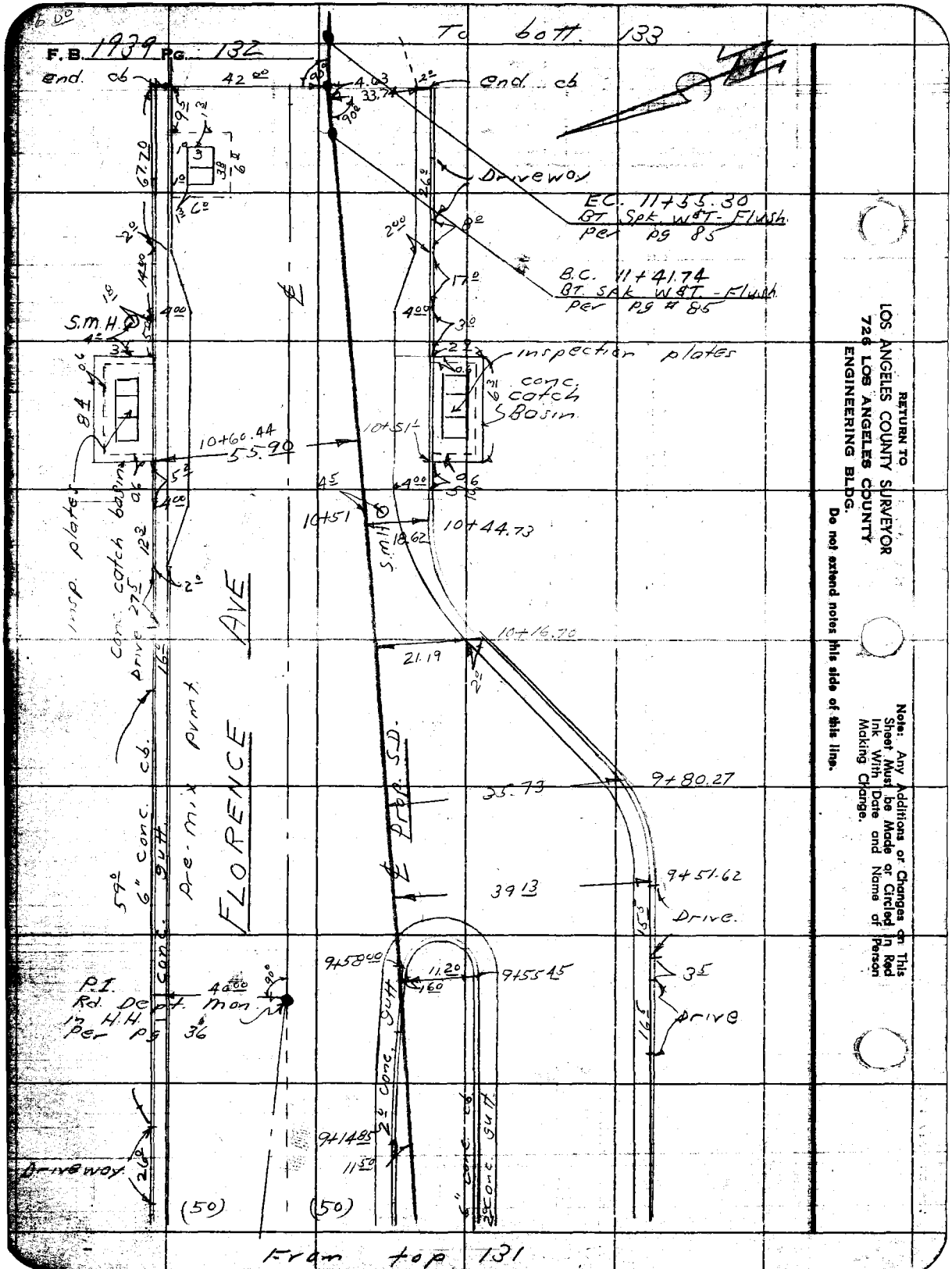

RETURN TO
LOS ANGELES COUNTY SURVEYOR
726 LOS ANGELES COUNTY
ENGINEERING BLDG.
Do not extend notes this side of this line.

Note: Any Additions or Changes on This Sheet Must be Made or Circled in Red Ink With Date and Name of Person Making Change.

Notes Ck'd by	Survey of Hollydale "B"
Map No.	W. O. 6217.00 Tape No. Sr'd. °F
Office Work	Surveyed by English
Checked	Notes Sappell Date 10-54
Date	Indexed E. C. Johnson

F. B. 1939 PG. 133

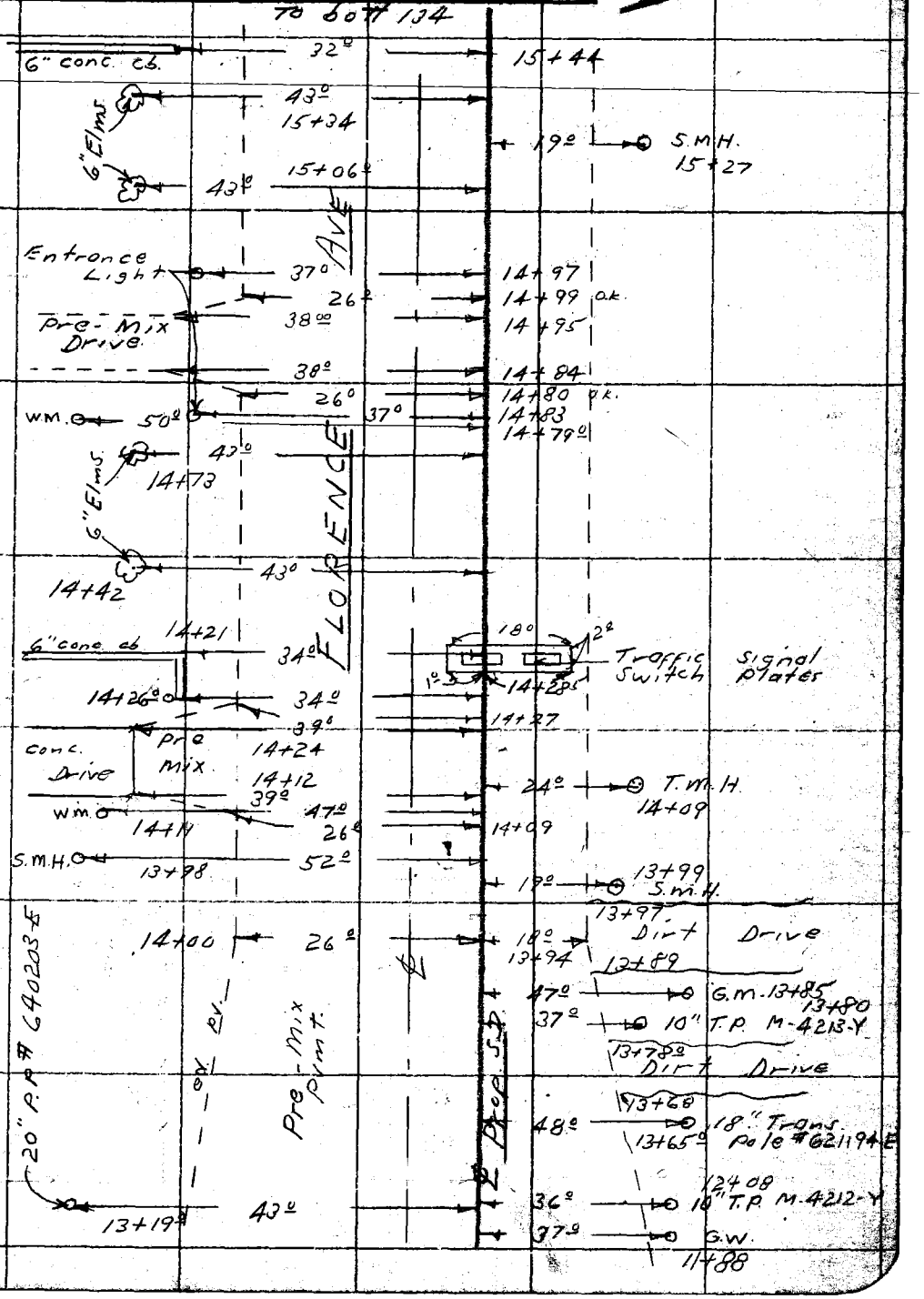

Note: Any Additions or Changes on This Sheet Must be Made or Circled in Red Ink With Date and Name of Person Making Change.

Do not extend notes this side of this line.

RETURN TO
LOS ANGELES COUNTY SURVEYOR
726 LOS ANGELES COUNTY
ENGINEERING BLDG.

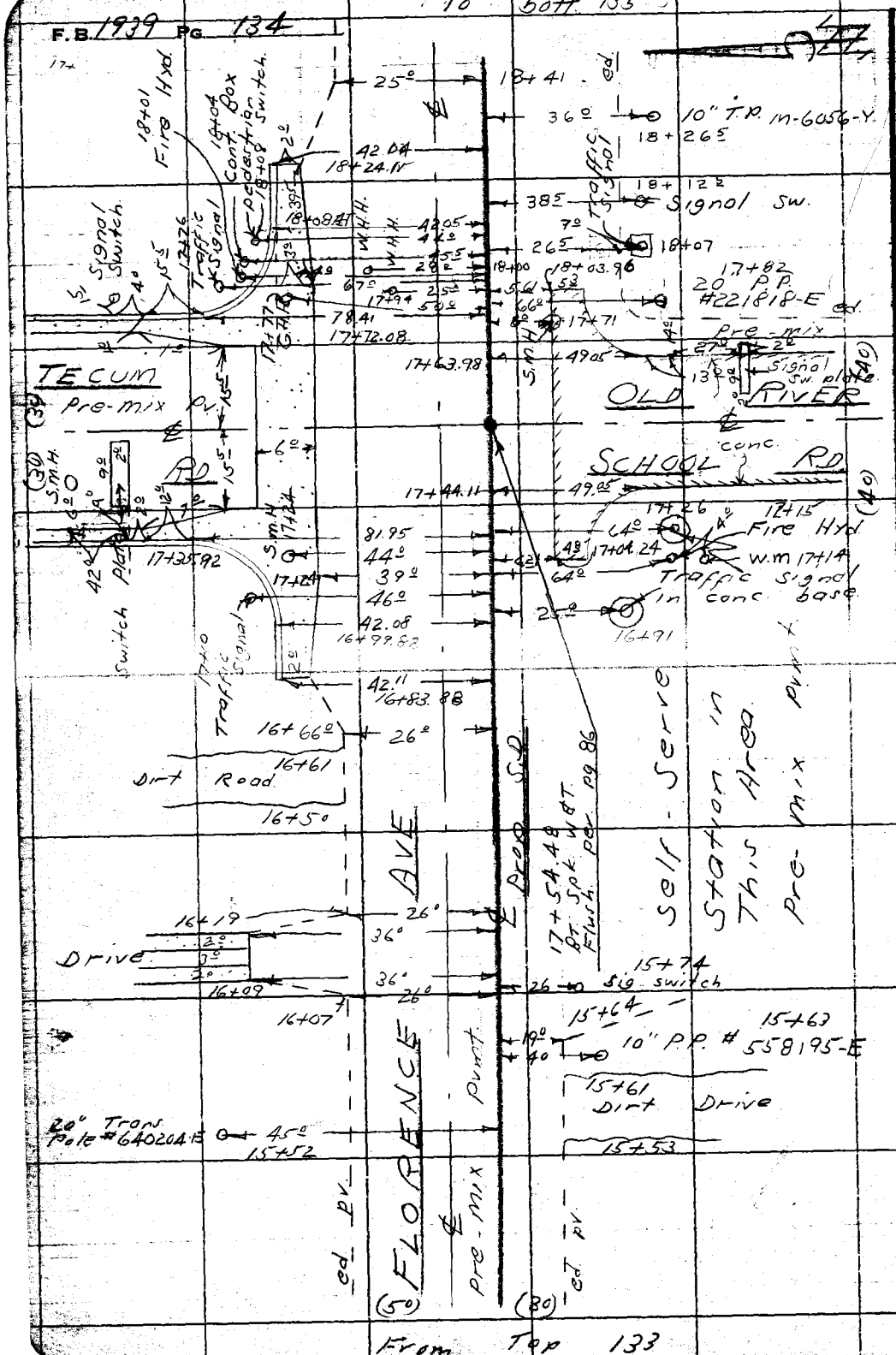

RETURN TO
LOS ANGELES COUNTY SURVEYOR
726 LOS ANGELES COUNTY
ENGINEERING BLDG.
Do not extend notes this side of this line.

Note: Any Additions or Changes on This Sheet Must be Made or Circled in Red Ink With Date and Name of Person Making Change.

Notes Ck'd by	Survey of Hollydale "B"
Map No.	W. O. 6217.00 Tape No. St'd. °F
Office Work	Surveyed by English
Checked	Notes Sappell Date 10-54
Date	Indexed C. Johnson

F.B. 1939 Pg. 135

To bott. 136

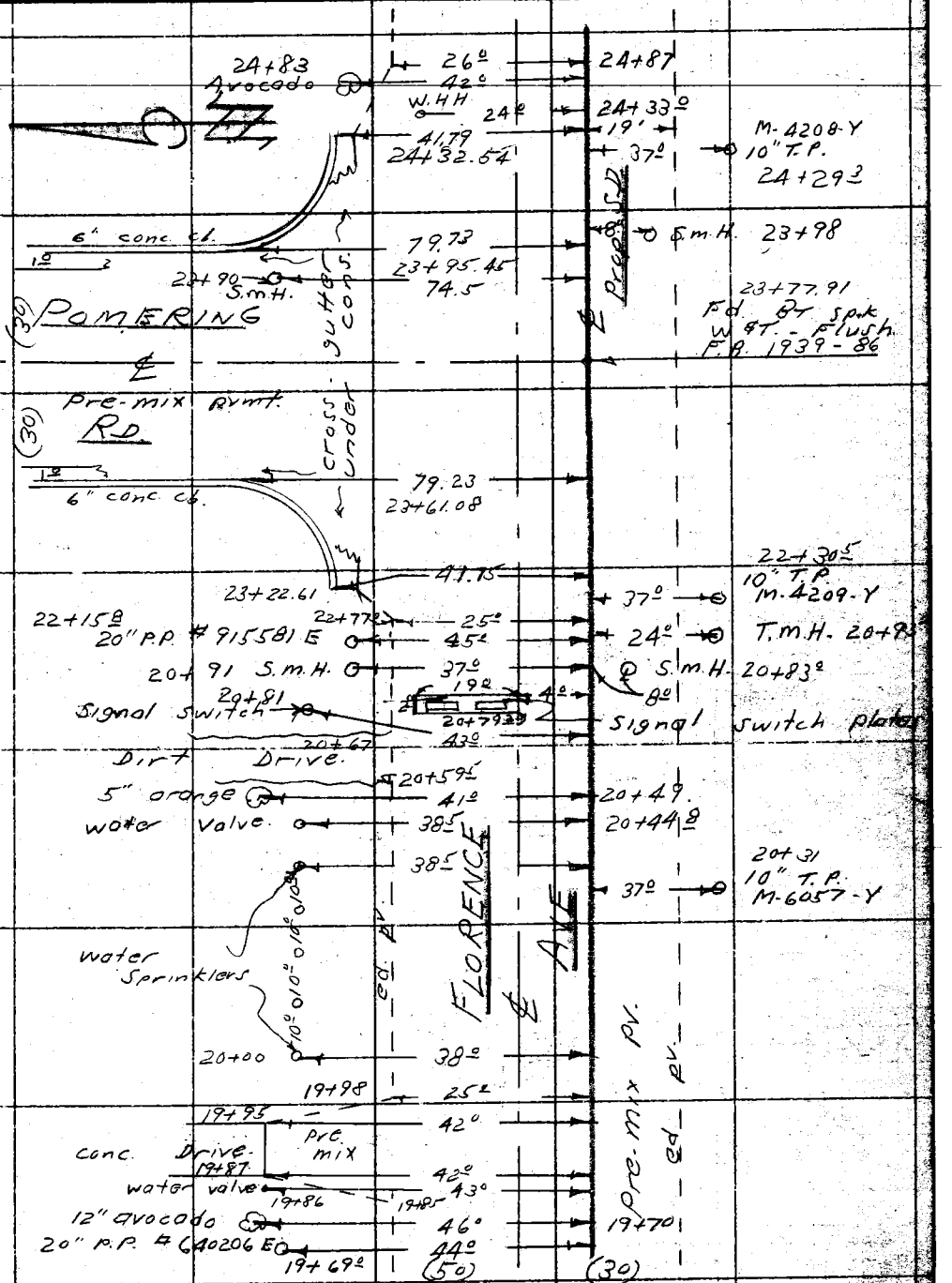

From top 134

Note: Any Additions or Changes on This Sheet Must be Made or Circled in Red Ink With Date and Name of Person Making Change.

Do not extend notes this side of this line.

RETURN TO
LOS ANGELES COUNTY SURVEYOR
726 LOS ANGELES COUNTY
ENGINEERING BLDG.

7000000 247 4-53

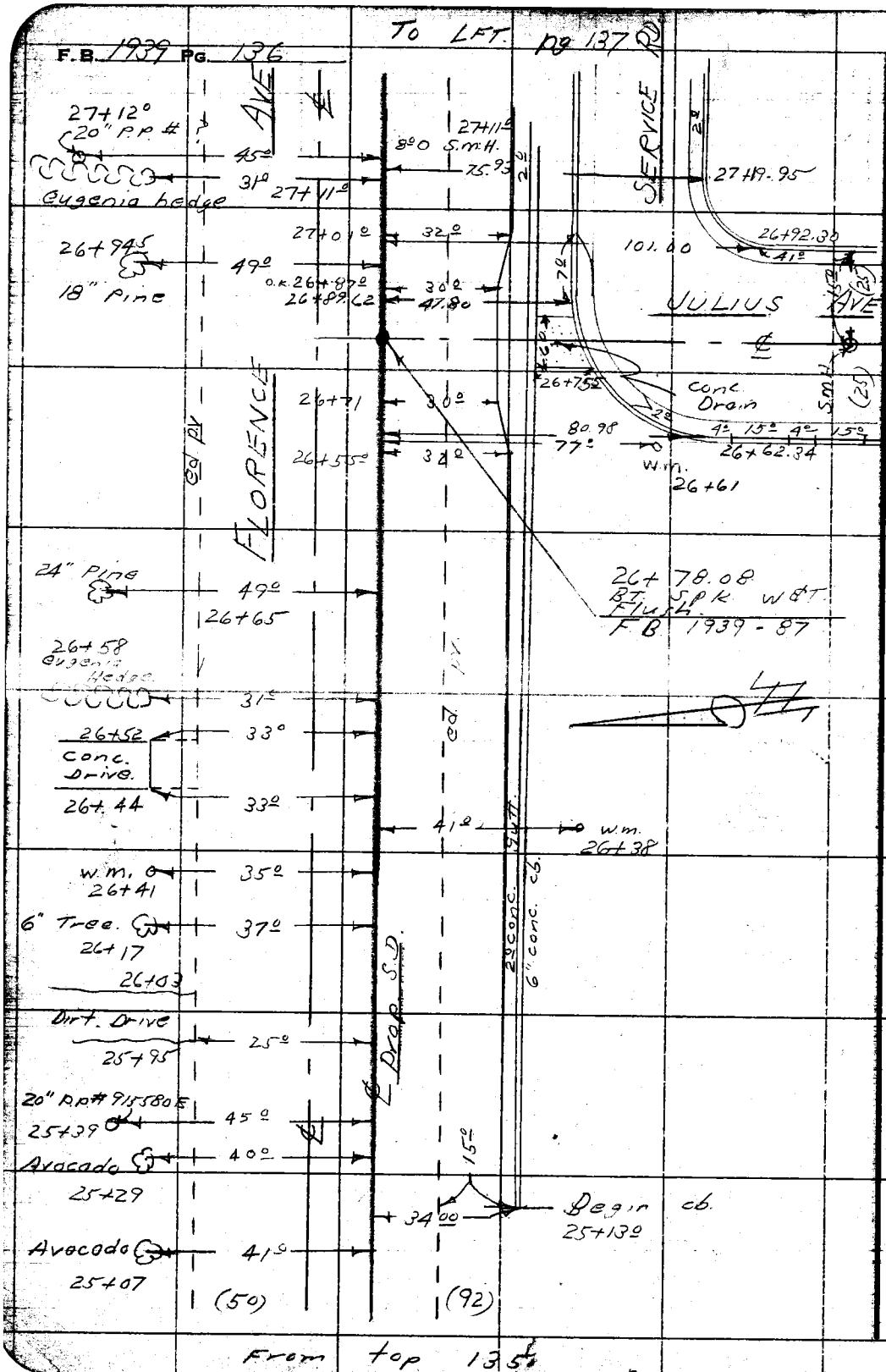

RETURN TO
LOS ANGELES COUNTY SURVEYOR
726 LOS ANGELES COUNTY
ENGINEERING BLDG.

Do not extend notes this side of this line.

Note: Any Additions or Changes on This Sheet Must be Made or Circled in Red Ink With Date and Name of Person Making Change.

F.B. 1939 Pg. 137

Notes Ck'd by	Survey of Hollydale "B"
Map No.	W. O. 6217.00 Tape No. St'd. °F
Office Work	Surveyed by English
Checked	Notes Sappell Date 10-54
Date	Indexed C. Johnson

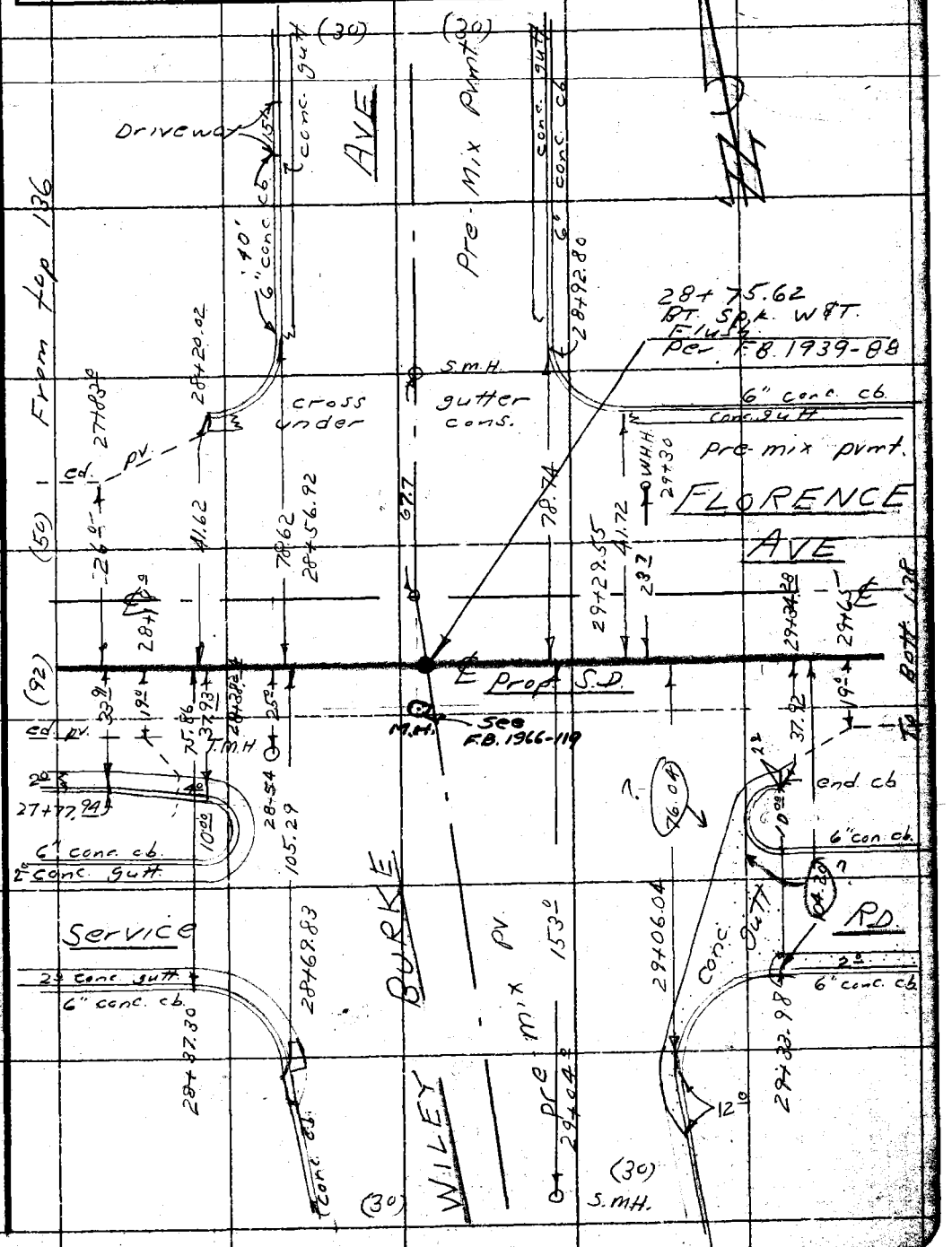

Notes: Any Additions or Changes on This Sheet Must be Made or Circled in Red Ink With Date and Name of Person Making Change.

Do not extend notes this side of this line.

RETURN TO
LOS ANGELES COUNTY SURVEYOR
726 LOS ANGELES COUNTY
ENGINEERING BLDG.

76F6008 247 4-53

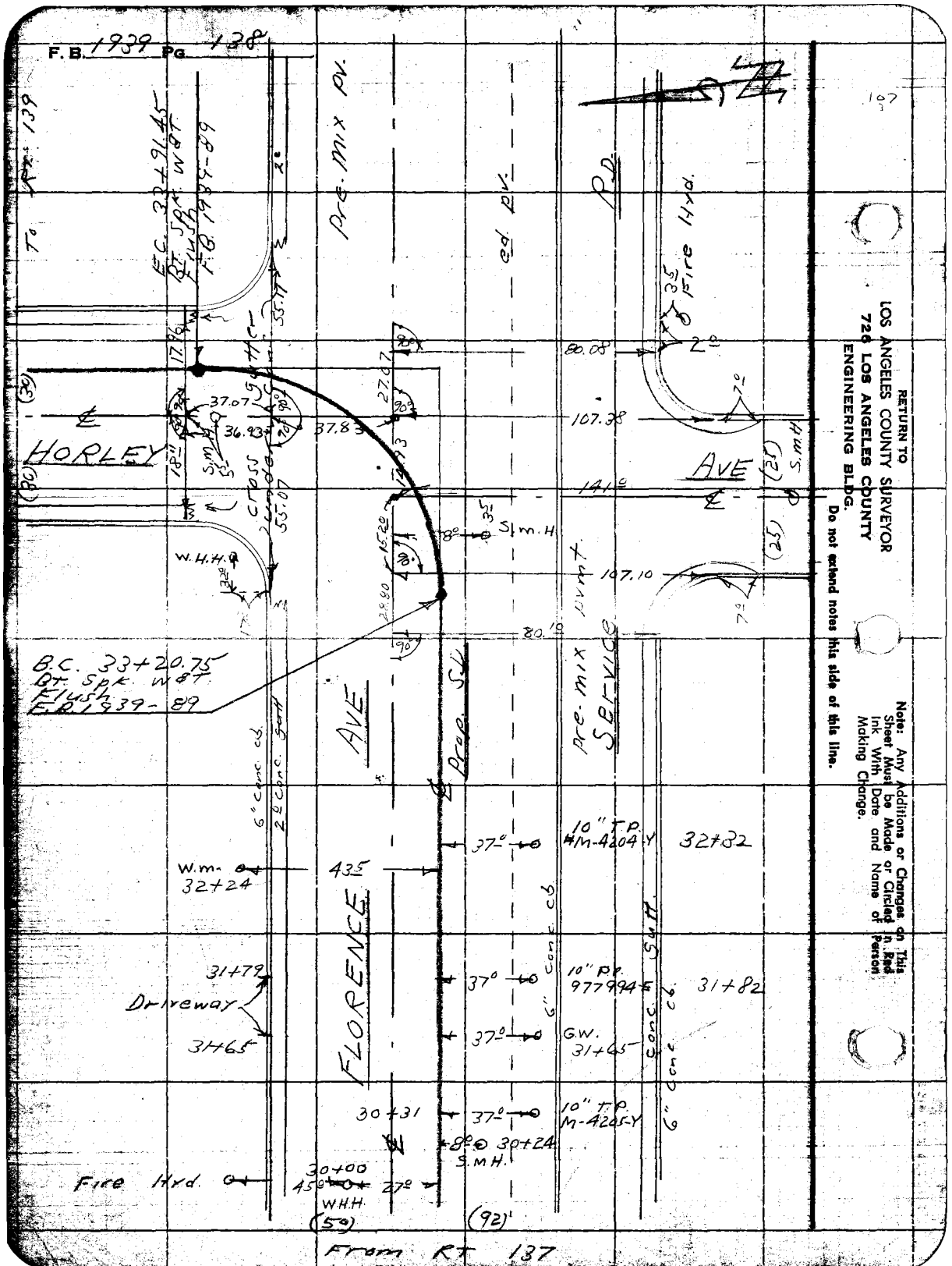

RETURN TO
LOS ANGELES COUNTY SURVEYOR
726 LOS ANGELES COUNTY
ENGINEERING BLDG.

Do not extend notes this side of this line.

Note: Any Additions or Changes on This Sheet Must be Made or Circled in Red Ink With Date and Name of Person Making Change.

F.B. 1939 Pg. 139

Notes Ck'd by	Survey of Hollydale "B"
Map No.	W. O. 6217.00 Tape No. Std. °F
Office Work	Surveyed by English
Checked	Notes Sappell Date 10-54
Date	Indexed E. C. Johnson

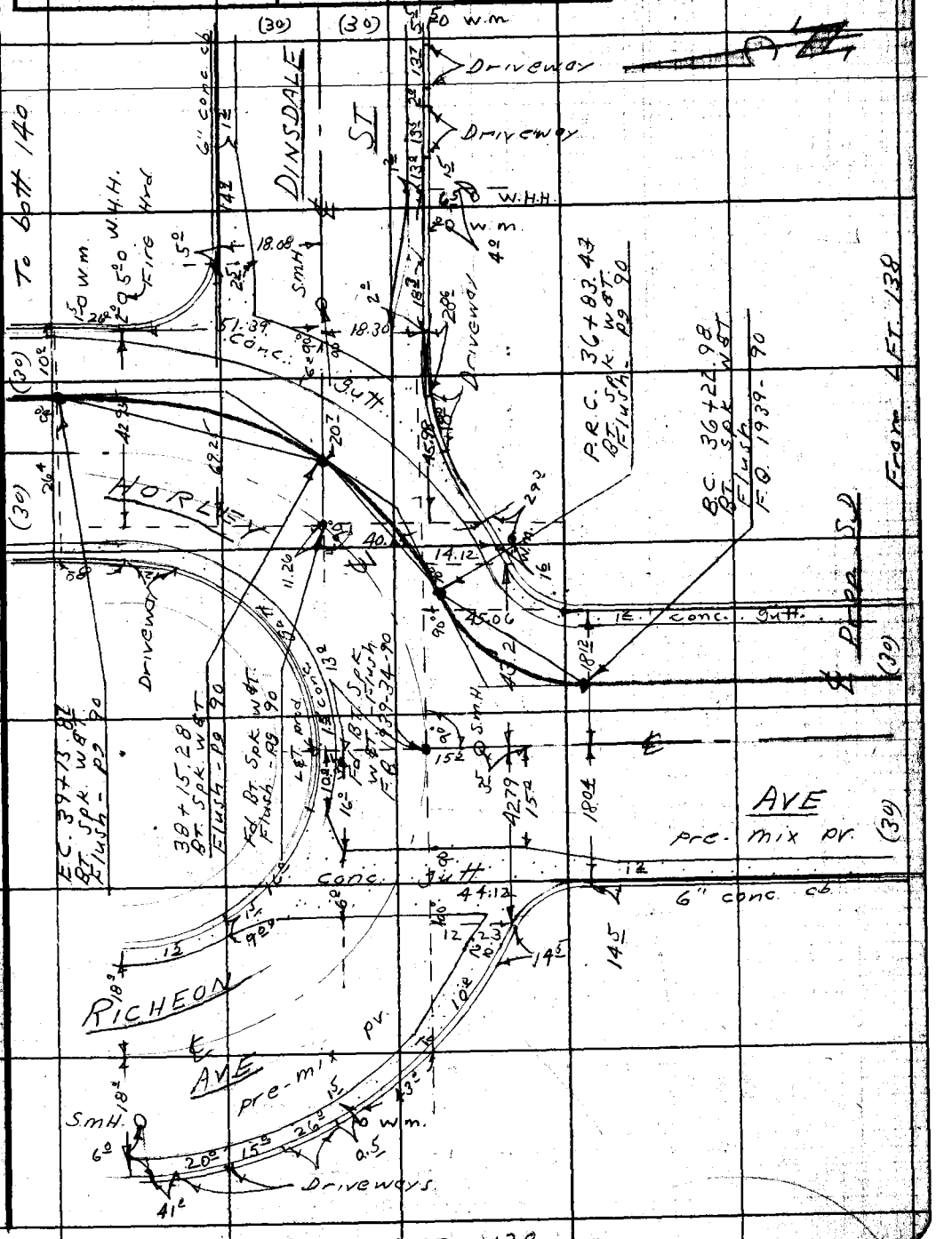

Note: Any Additions or Changes on This Sheet Must be Made or Circled in Red Ink With Date and Name of Person Making Change.

Do not extend notes this side of this line.

RETURN TO
LOS ANGELES COUNTY SURVEYOR
726 LOS ANGELES COUNTY
ENGINEERING BLDG.

76F3008 247 4-53

F.B. 1939 PG. 140 To bott. 141

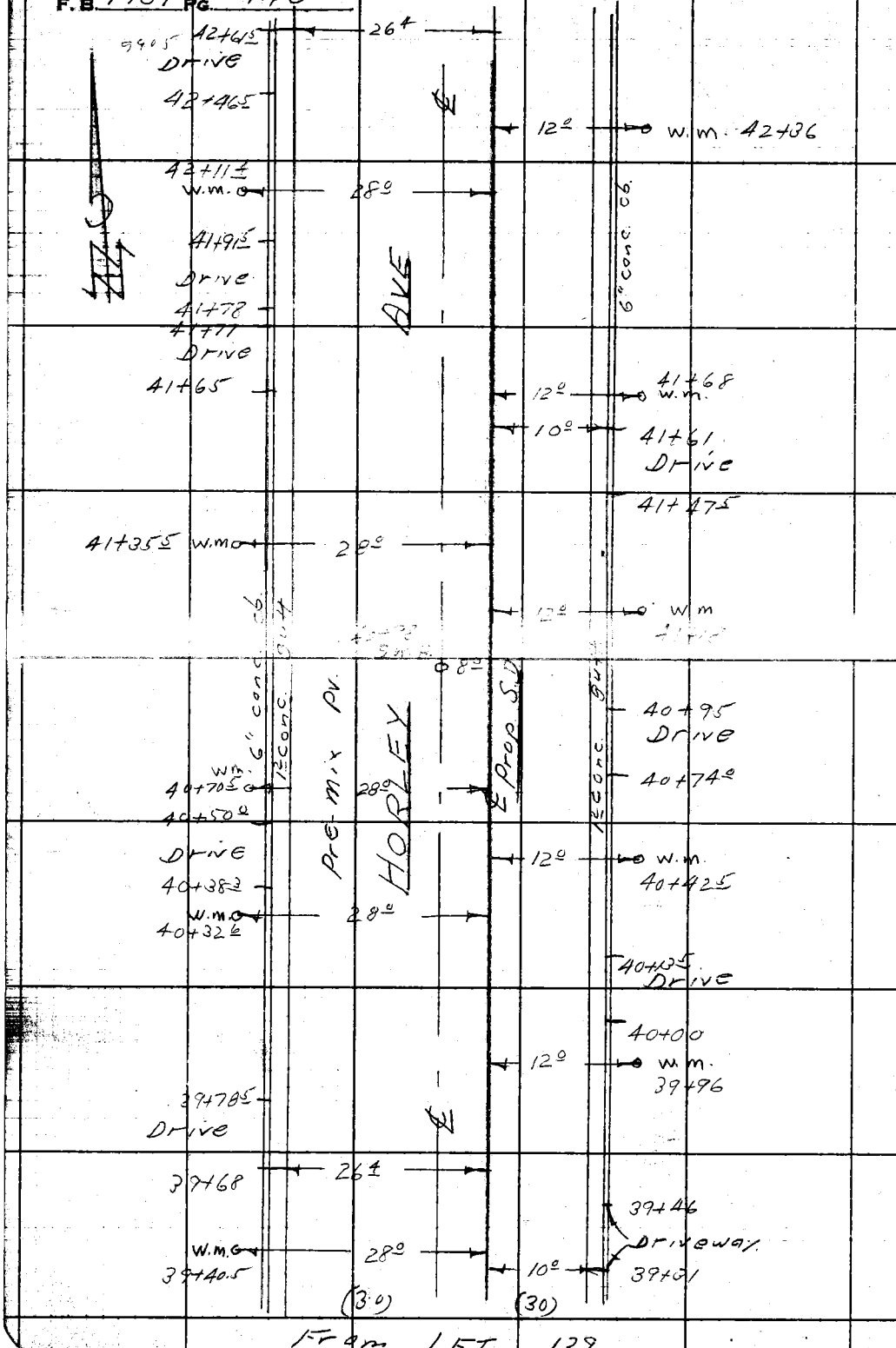

From LFT. 139

RETURN TO
LOS ANGELES COUNTY SURVEYOR
726 LOS ANGELES COUNTY
ENGINEERING BLDG.
Do not extend notes this side of this line.

Note: Any Additions or Changes on This Sheet Must be Made or Circled in Red Ink With Date and Name of Person Making Change.

Notes Ck'd by	Survey of Hollydale "B"
Map No.	W. O. 6217.06 Tape No. St'd. °F
Office Work	Surveyed by English
Checked	Notes Sappell Date 10-54
Date	Indexed ~~K. C. Johnson~~

F.B. 1939 PG. 141

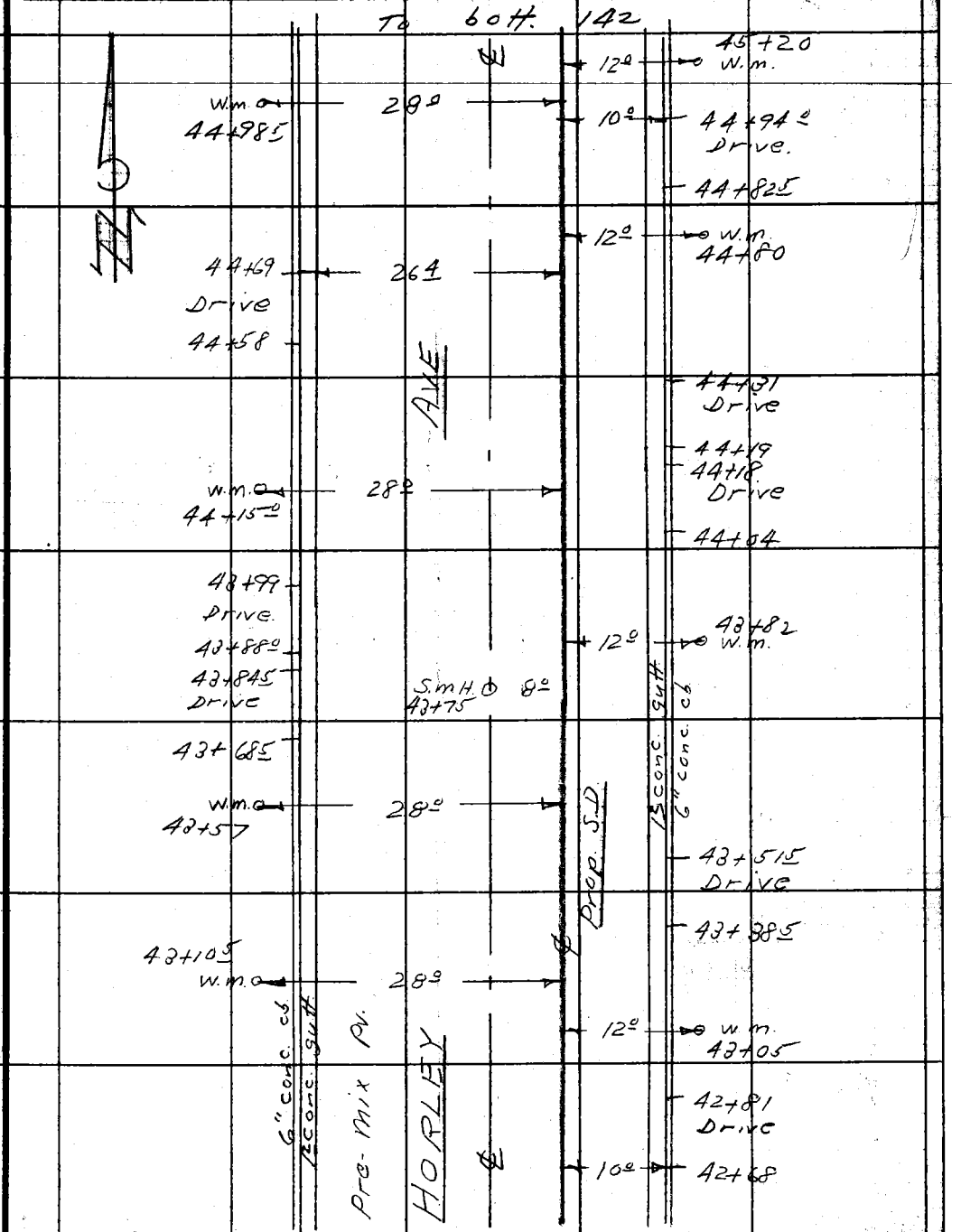

From top 140

Note: Any Additions or Changes on This Sheet Must be Made or Circled in Red Ink With Date and Name of Person Making Change.

Do not extend notes this side of this line.

RETURN TO
LOS ANGELES COUNTY SURVEYOR
726 LOS ANGELES COUNTY
ENGINEERING BLDG.

76F3098 247 4-52

F.B. 1939 PG. 142

To RT. 143

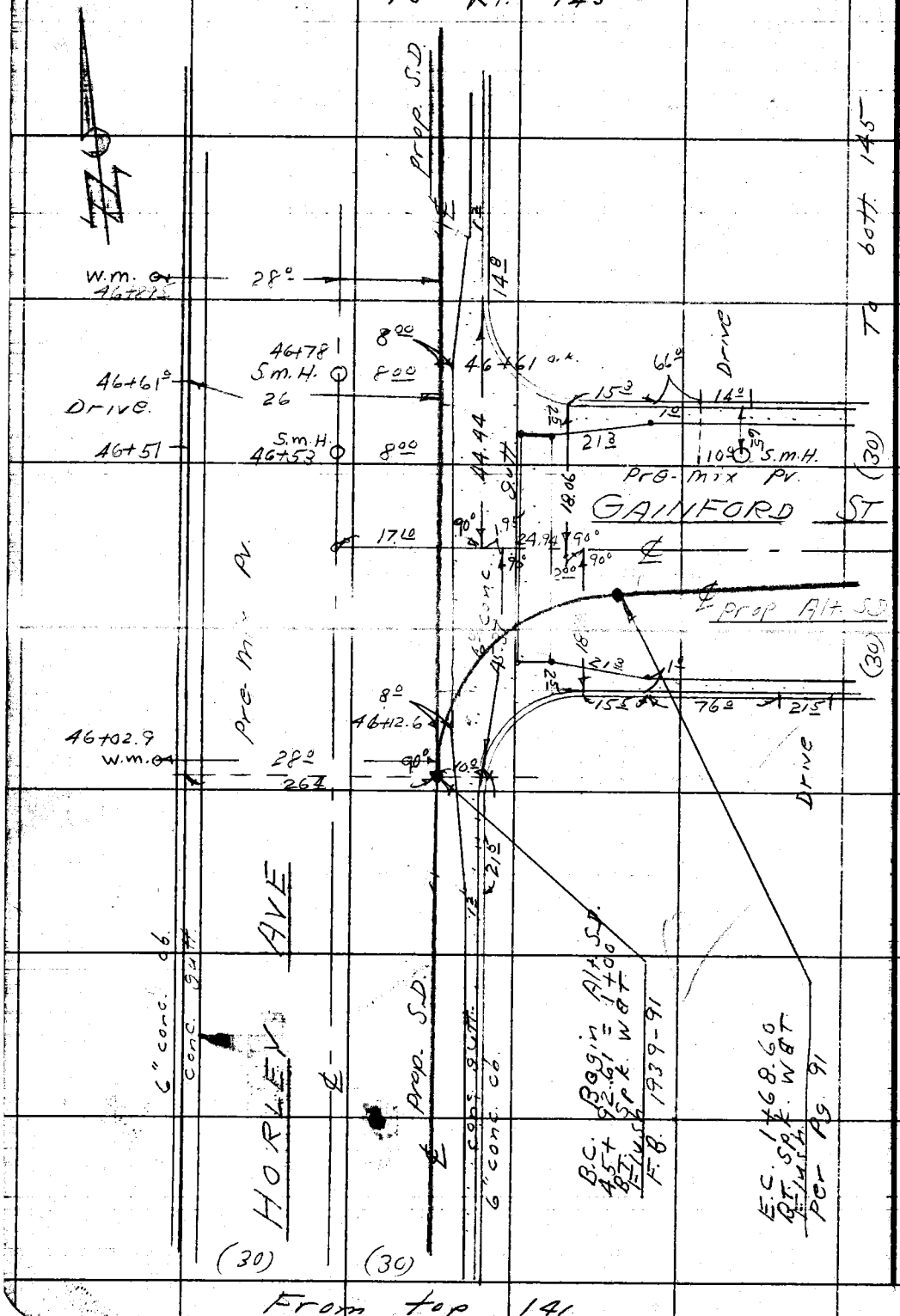

From top 141

RETURN TO
LOS ANGELES COUNTY SURVEYOR
726 LOS ANGELES COUNTY
ENGINEERING BLDG.

Do not extend notes this side of this line.

Note: Any Additions or Changes on This Sheet Must be Made or Circled in Red Ink With Date and Name of Person Making Change.

76P9098 247 4-52

RETURN TO
LOS ANGELES COUNTY SURVEYOR
726 LOS ANGELES COUNTY
ENGINEERING BLDG.

Note: Any Additions or Changes on This Sheet Must be Made or Circled in Red Ink With Date and Name of Person Making Change.

Do not extend notes this side of this line.

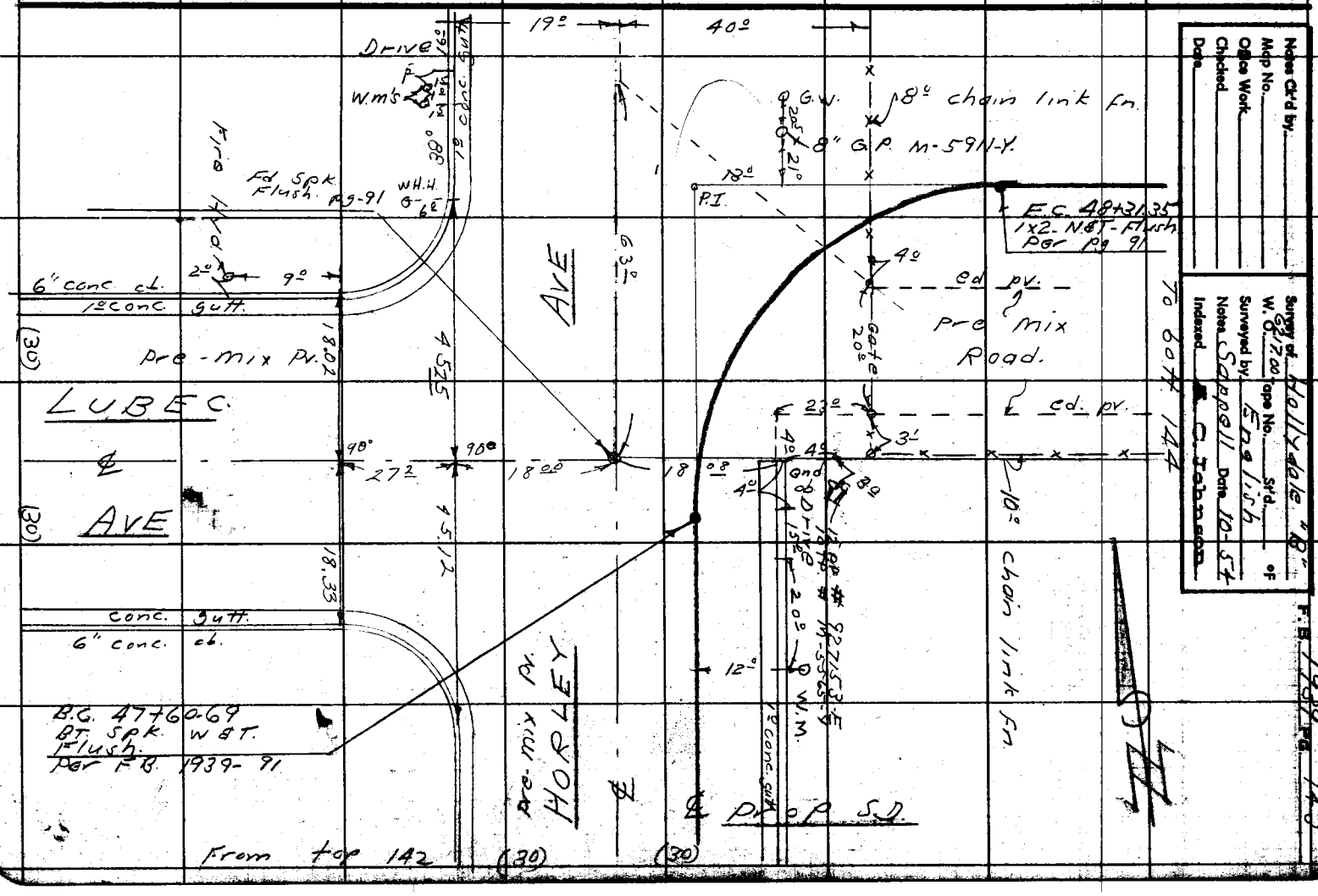

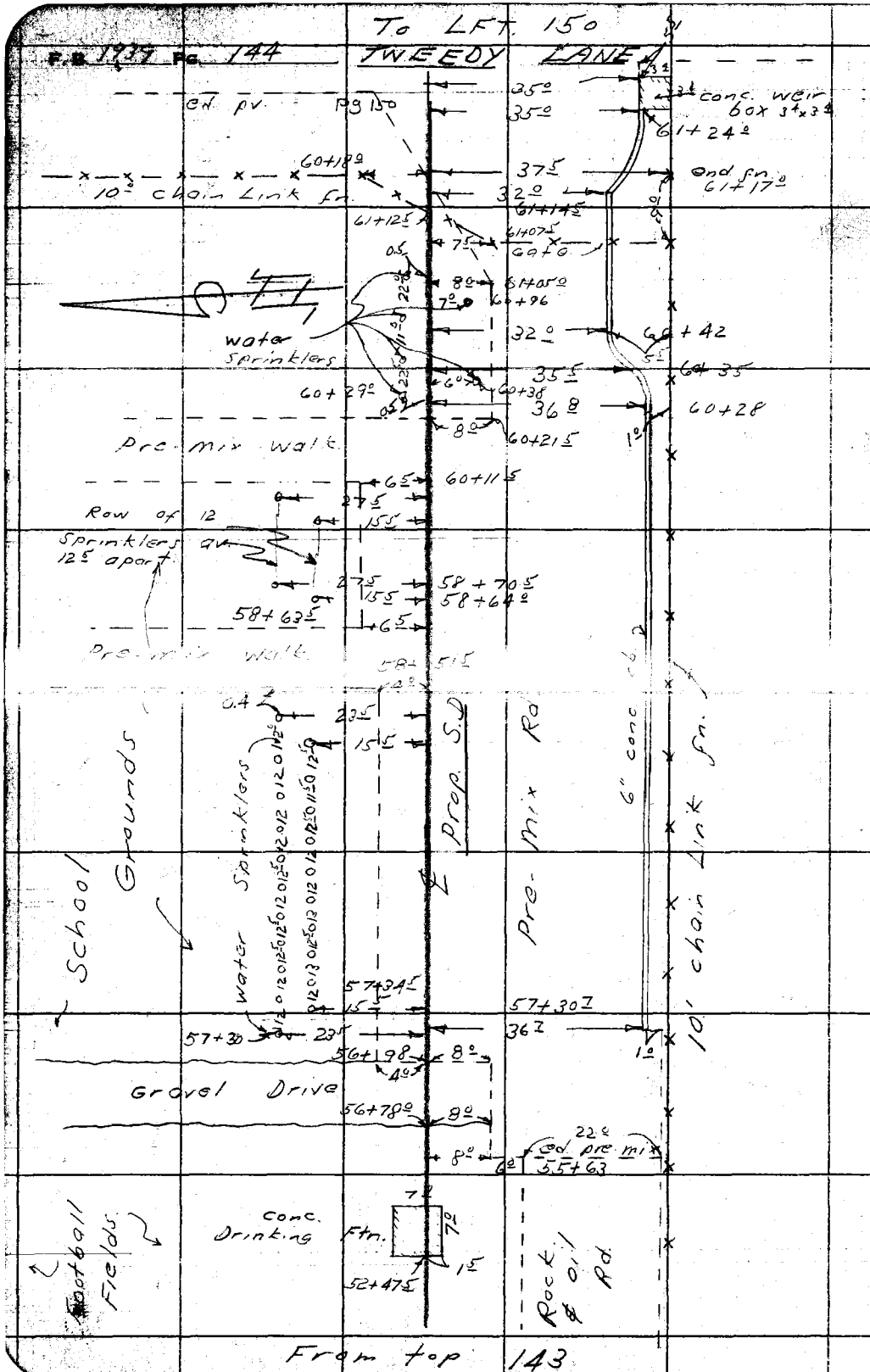

RETURN TO
LOS ANGELES COUNTY SURVEYOR
726 LOS ANGELES COUNTY
ENGINEERING BLDG.
Do not extend notes this side of this line.

Note: Any Additions or Changes on This Sheet Must be Made or Circled in Red Ink With Date and Name of Person Making Change.

Notes Ck'd by	Survey of Hallydale "B"
Map No.	W. O. 6217.00 Tape No. St'd. °F
Office Work	Surveyed by English
Checked	Notes Sappell Date 10-54
Date	Indexed C. Johnson

F. 1939 PG. 145

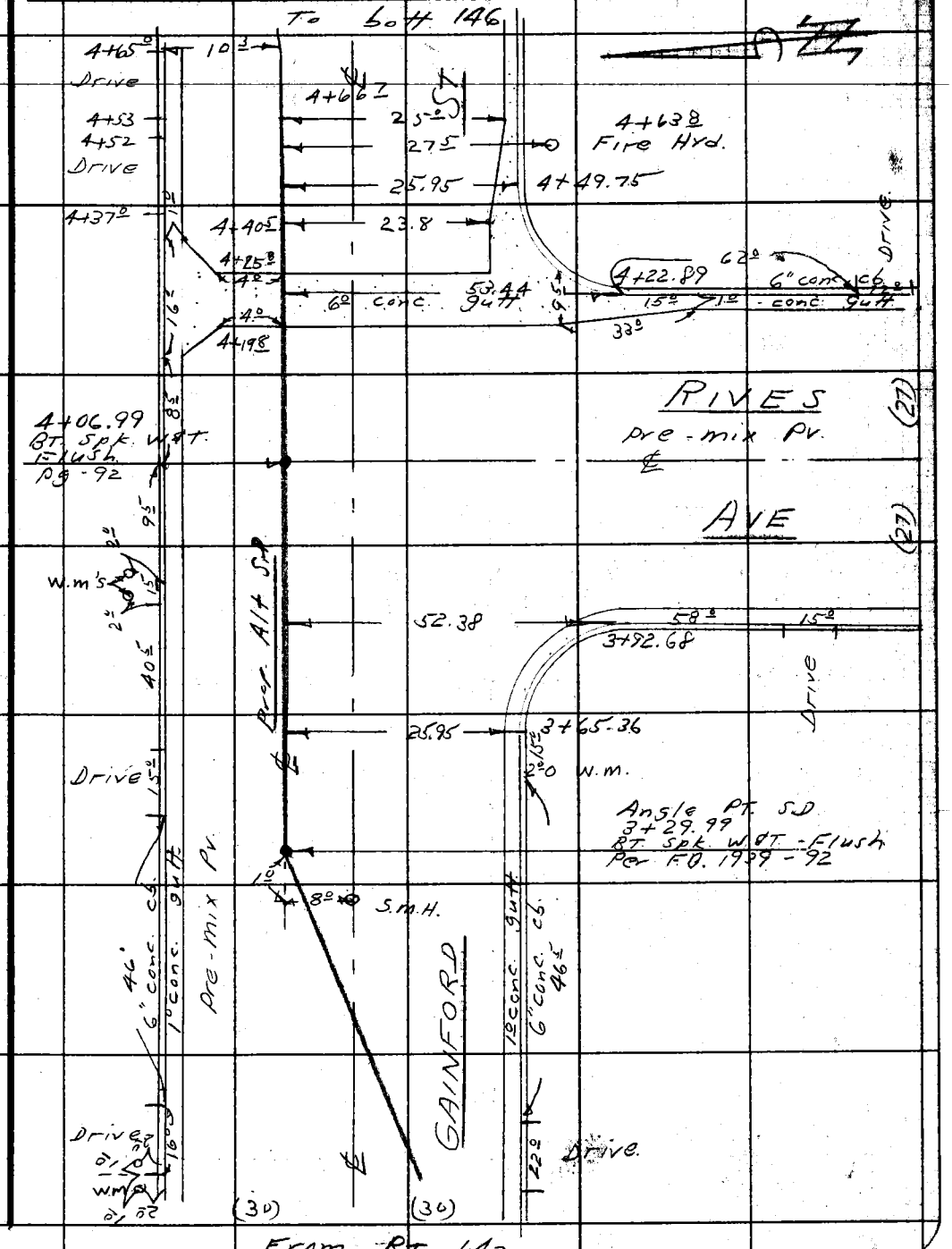

Note: Any Additions or Changes on This Sheet Must be Made or Circled in Red Ink With Date and Name of Person Making Change.

Do not extend notes this side of this line.

RETURN TO
LOS ANGELES COUNTY SURVEYOR
726 LOS ANGELES COUNTY
ENGINEERING BLDG.

78F3068 847 4-55

F.B. 1939 Pg. 146

To bott. 147

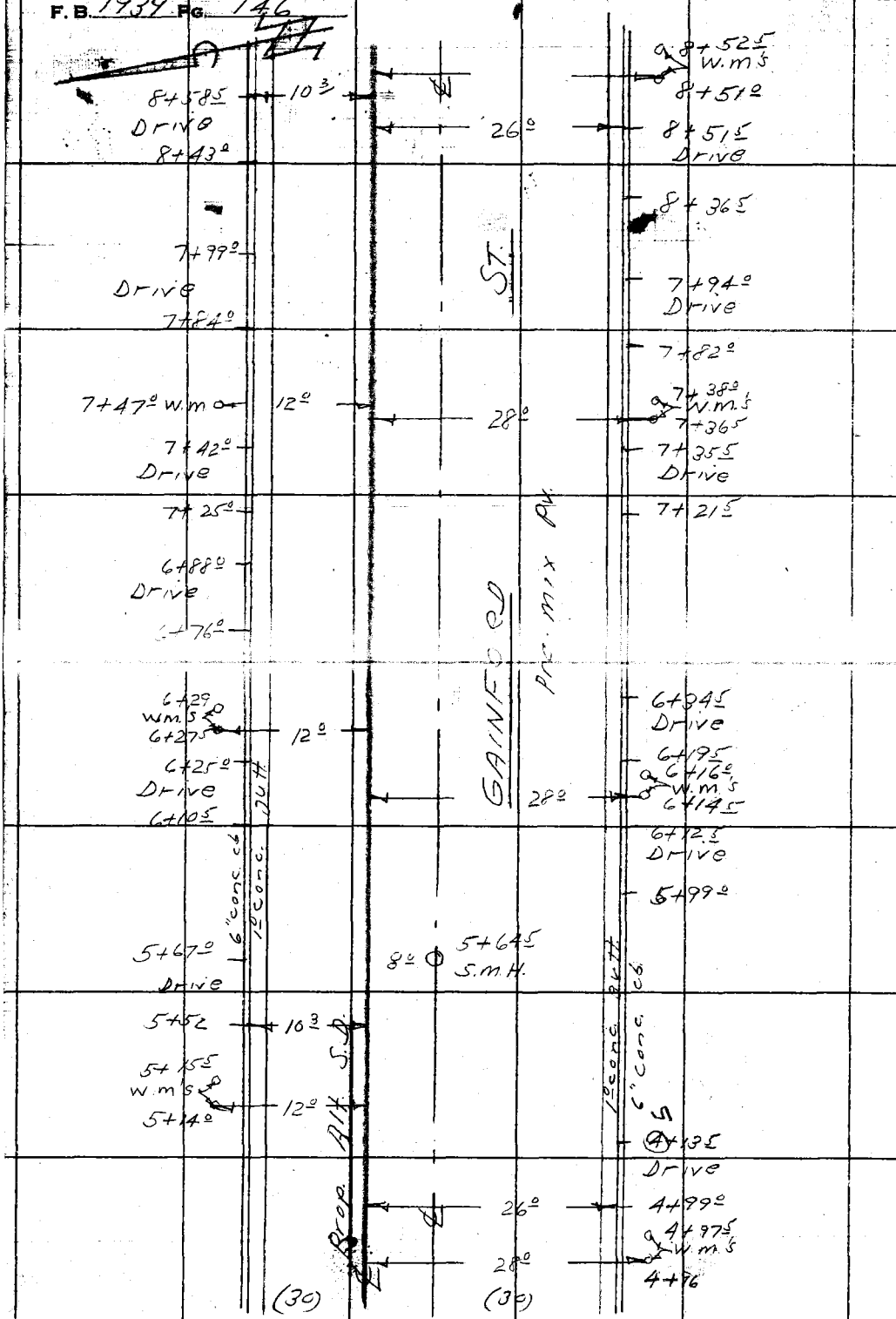

From top 145

RETURN TO
LOS ANGELES COUNTY SURVEYOR
726 LOS ANGELES COUNTY
ENGINEERING BLDG.

Do not extend notes this side of this line.

Note: Any Additions or Changes on This Sheet Must be Made or Circled in Red Ink With Date and Name of Person Making Change.

Notes Ck'd by
Map No.
Office Work
Checked
Date

Survey of Hollydale "B"
W. O. 6217.00 Tape No. St'd. °F
Surveyed by English
Notes Sappell Date 7-54
Indexed E. C. Johnson

F.B. 1939 PG. 147

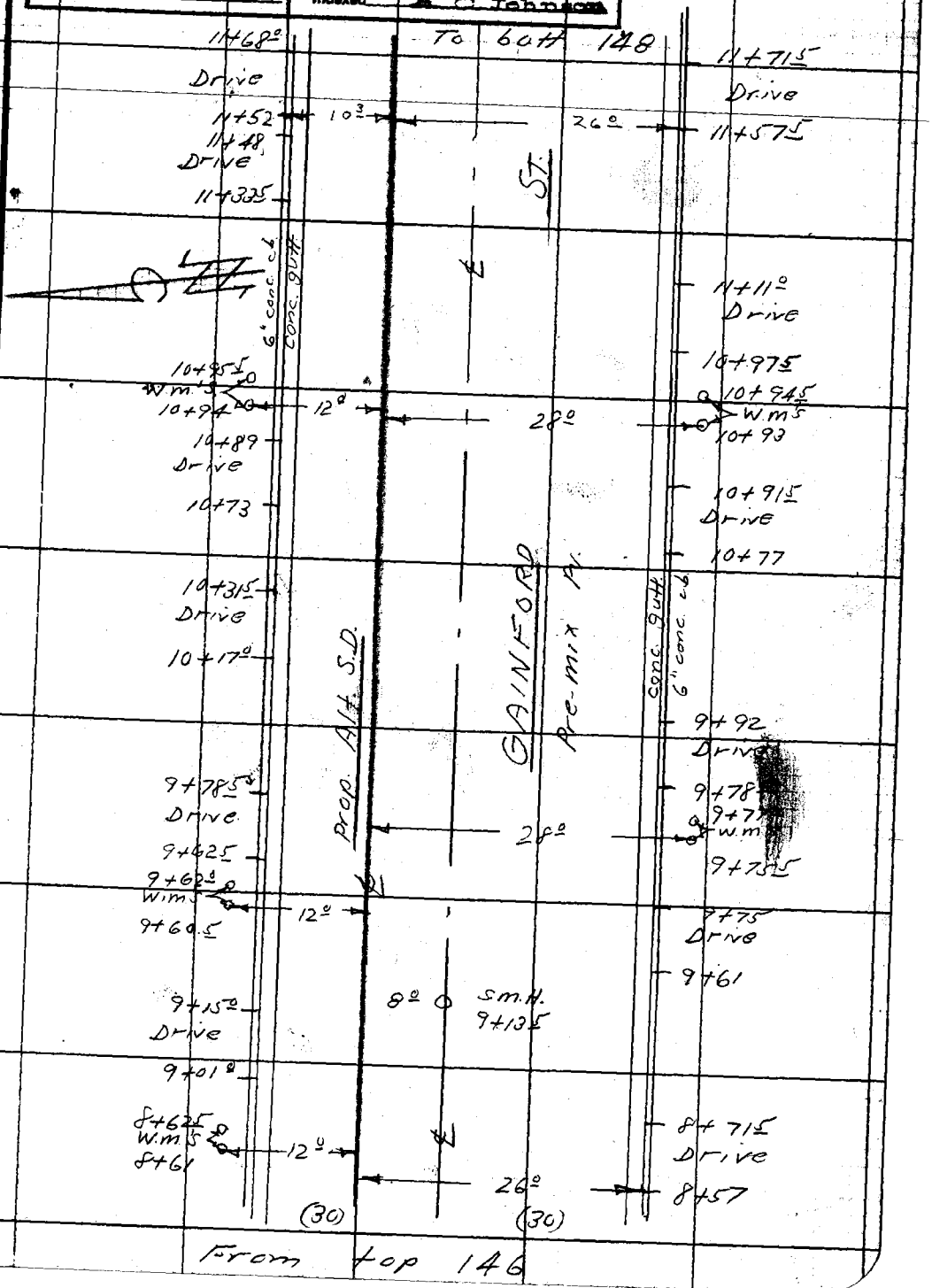

Note: Any Additions or Changes on This Sheet Must be Made or Circled in Red Ink With Date and Name of Person Making Change.

Do not extend notes this side of this line.

RETURN TO
LOS ANGELES COUNTY SURVEYOR
726 LOS ANGELES COUNTY
ENGINEERING BLDG.

76F3098 247 4-53

F.B. 1939 Pg. 148

To both pg 149

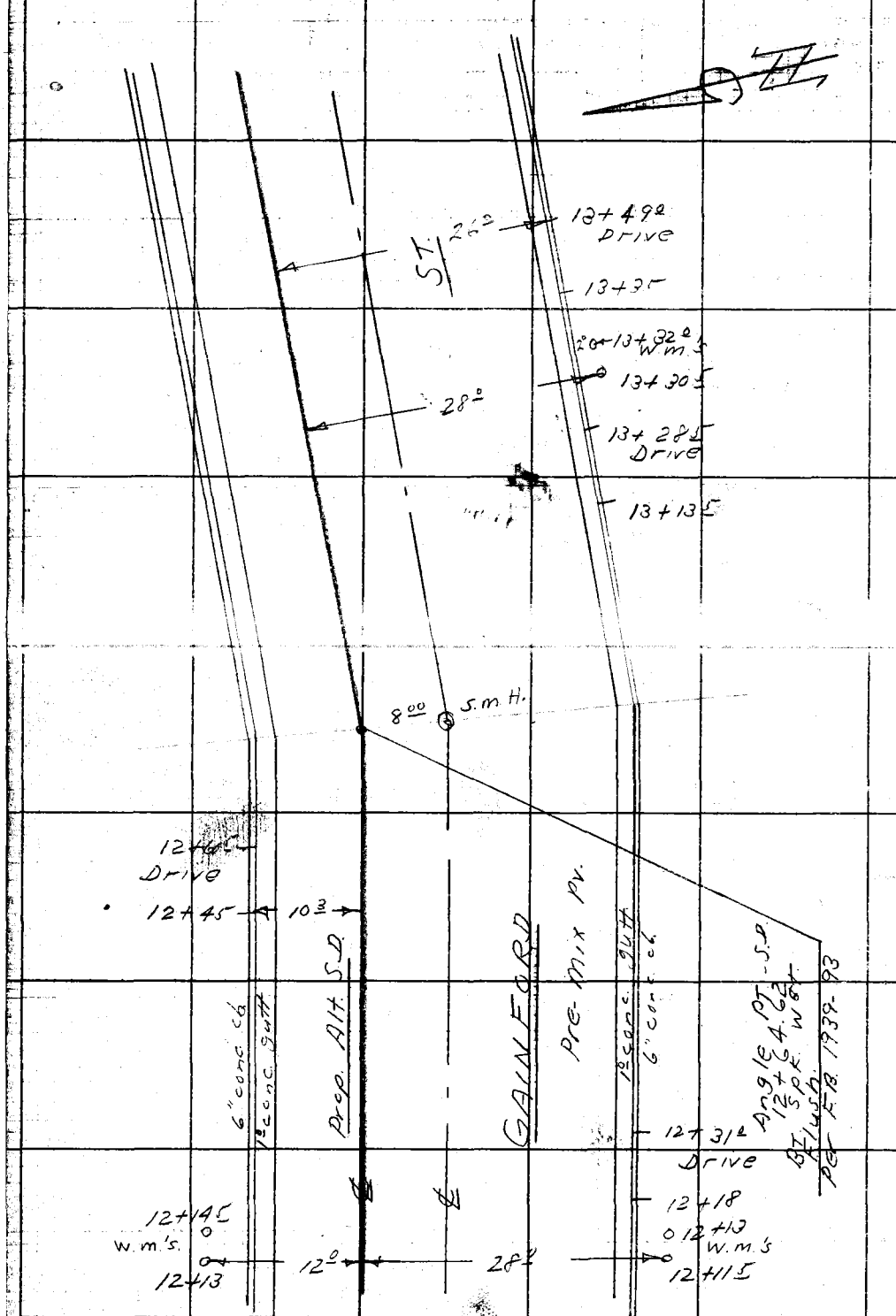

From top 147

RETURN TO
LOS ANGELES COUNTY SURVEYOR
726 LOS ANGELES COUNTY
ENGINEERING BLDG.
Do not extend notes this side of this line.

Note: Any Additions or Changes on This Sheet Must be Made or Circled in Red Ink With Date and Name of Person Making Change.

Notes Ck'd by	Survey of Hollydale "B"
Map No.	W. O. 6217.00 Tape No. St'd. °F
Office Work	Surveyed by English
Checked	Notes Sappell Date 7-54
Date	Indexed A. C. Johnson

F.B. 1939 Pg. 149

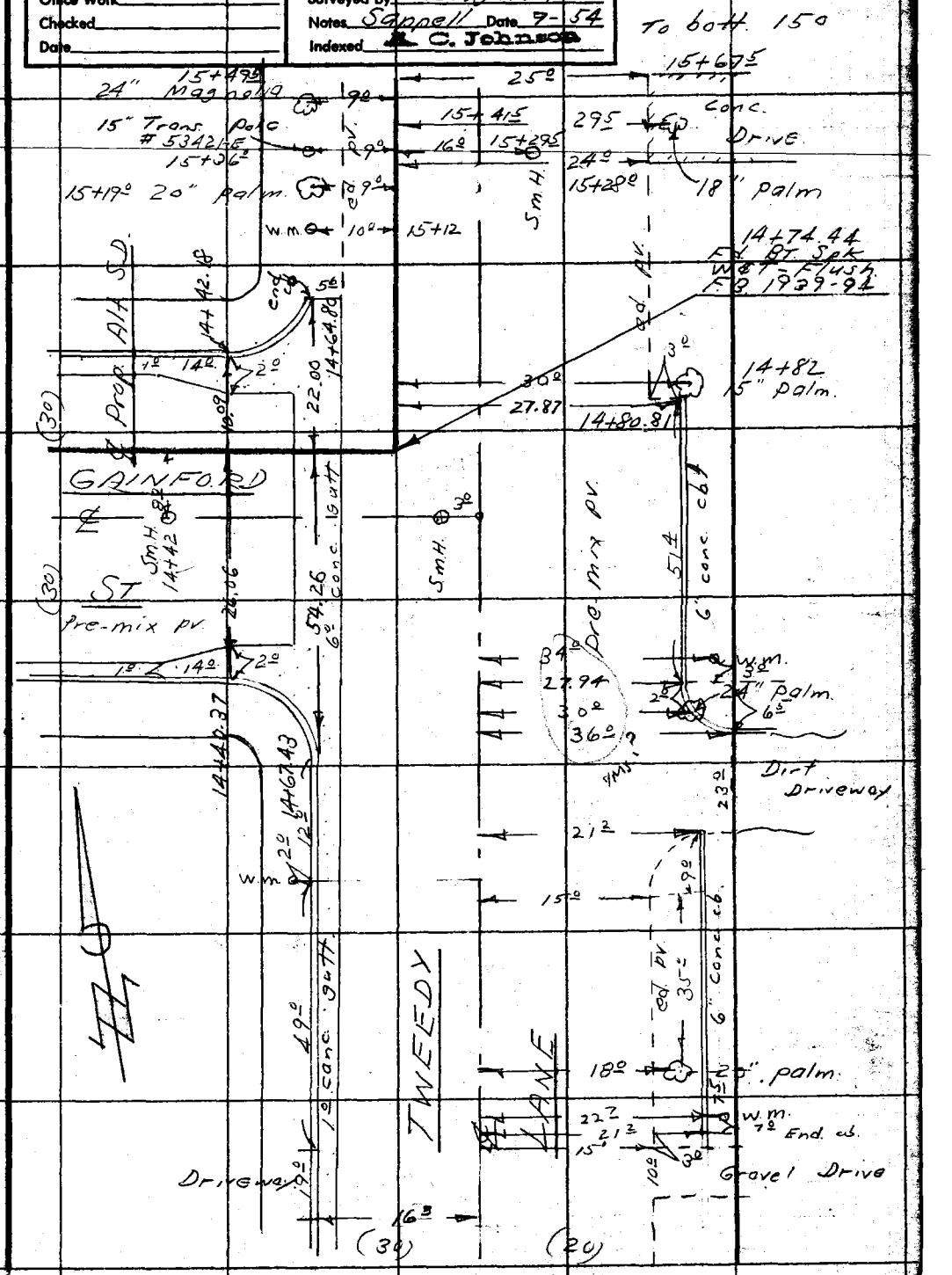

From top 148

Note: Any Additions or Changes on This Sheet Must be Made or Circled in Red Ink With Date and Name of Person Making Change.

Do not extend notes this side of this line.

RETURN TO
LOS ANGELES COUNTY SURVEYOR
726 LOS ANGELES COUNTY
ENGINEERING BLDG.

76FS005 247 4-53

F.B. 1939 PG 150

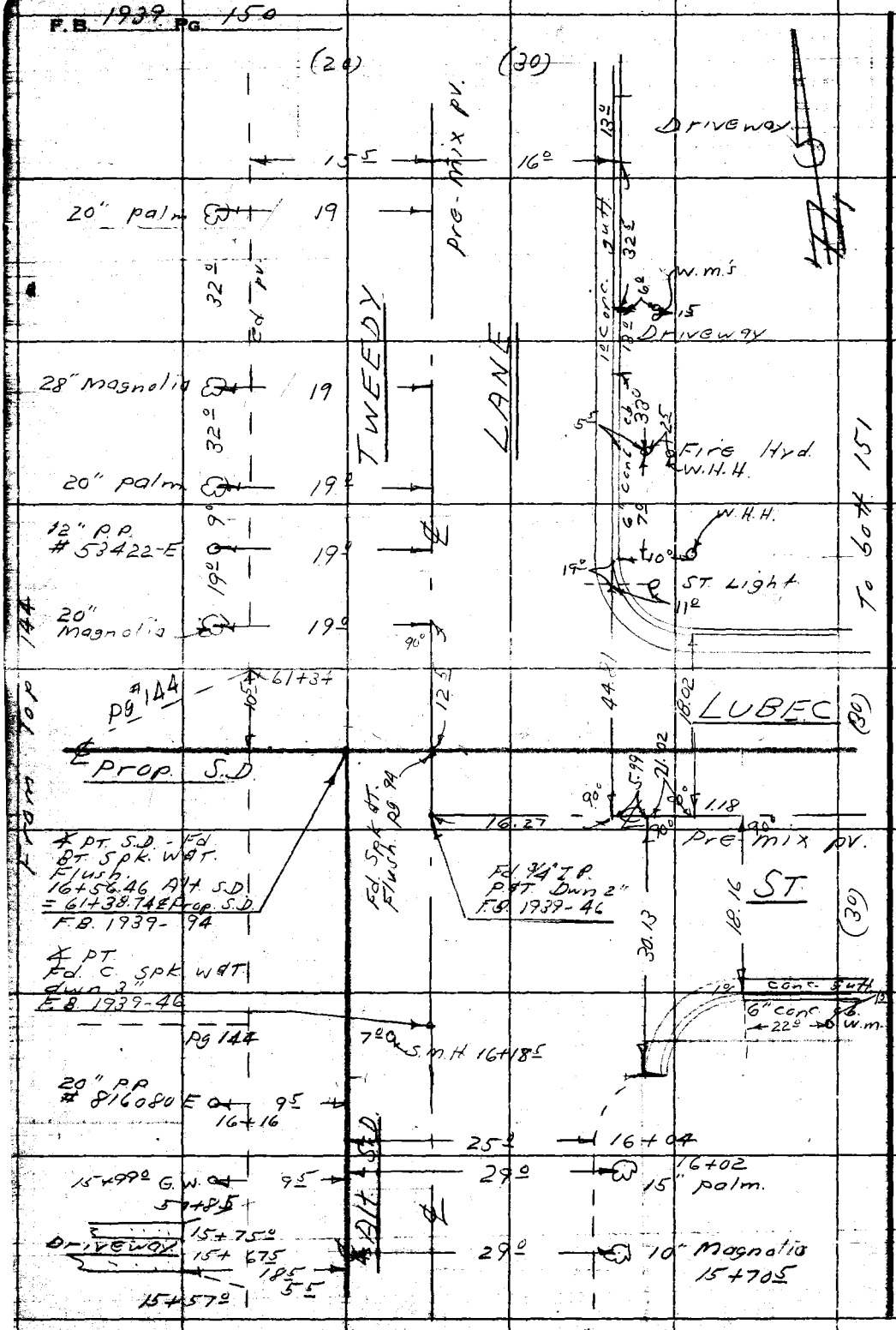

RETURN TO
LOS ANGELES COUNTY SURVEYOR
726 LOS ANGELES COUNTY
ENGINEERING BLDG.
Do not extend notes this side of this line.

Note: Any Additions or Changes on This Sheet Must be Made or Circled in Red Ink With Date and Name of Person Making Change.

Notes Ck'd by	Survey of Hollydale "B"
Map No.	W. O. 8217.00 Tape No. Sr'd. °F
Office Work	Surveyed by English
Checked	Notes Soppell Date 9-54
Date	Indexed ~~R. C. Johnson~~

F.B. 1939 PG. 151

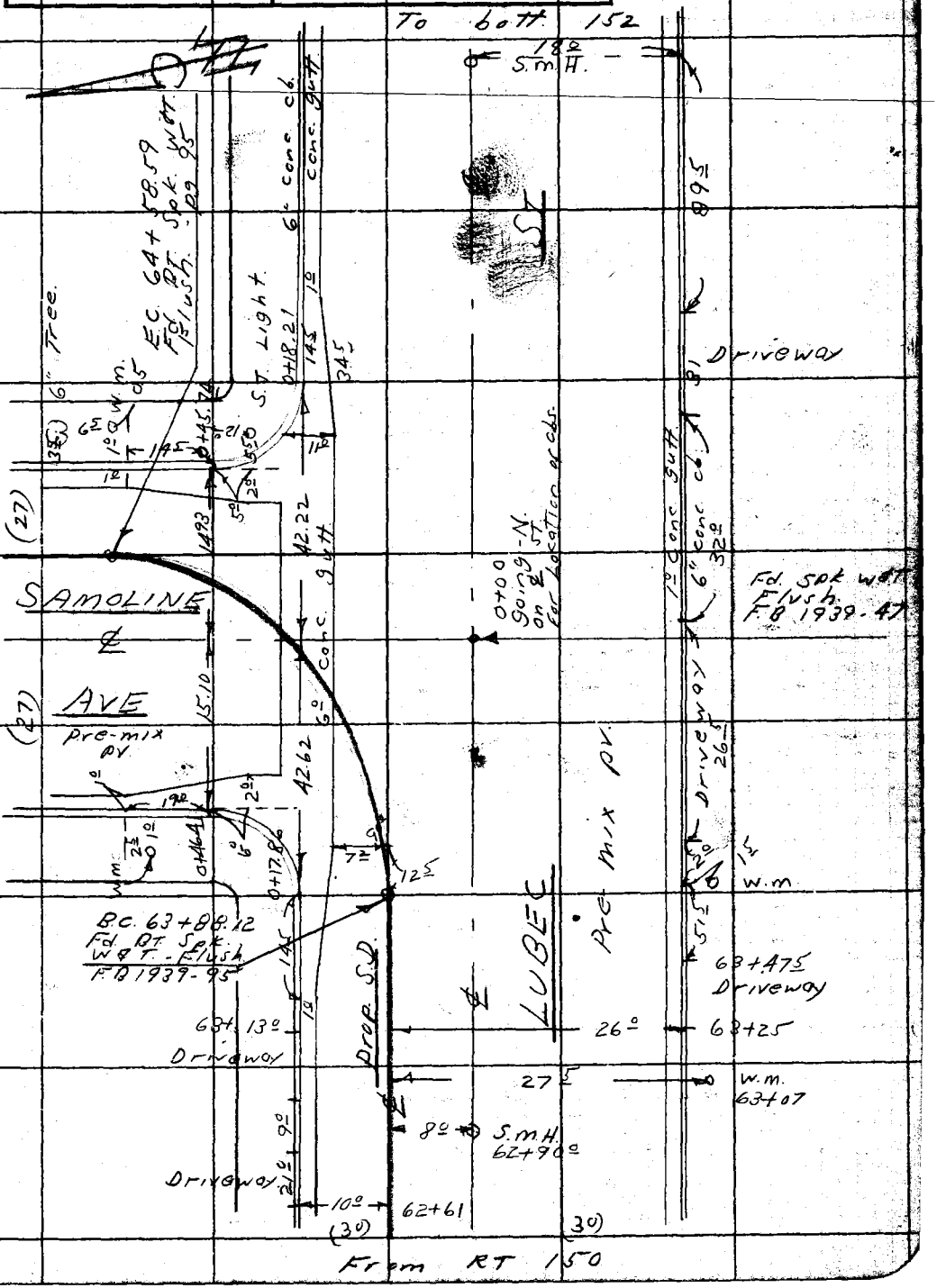

Note: Any Additions or Changes on This Sheet Must be Made or Circled in Red Ink With Date and Name of Person Making Change.

Do not extend notes this side of this line.

RETURN TO
LOS ANGELES COUNTY SURVEYOR
726 LOS ANGELES COUNTY
ENGINEERING BLDG.

76F5008 247 4-59

F.B. 1939 PG. 152

To bott 153

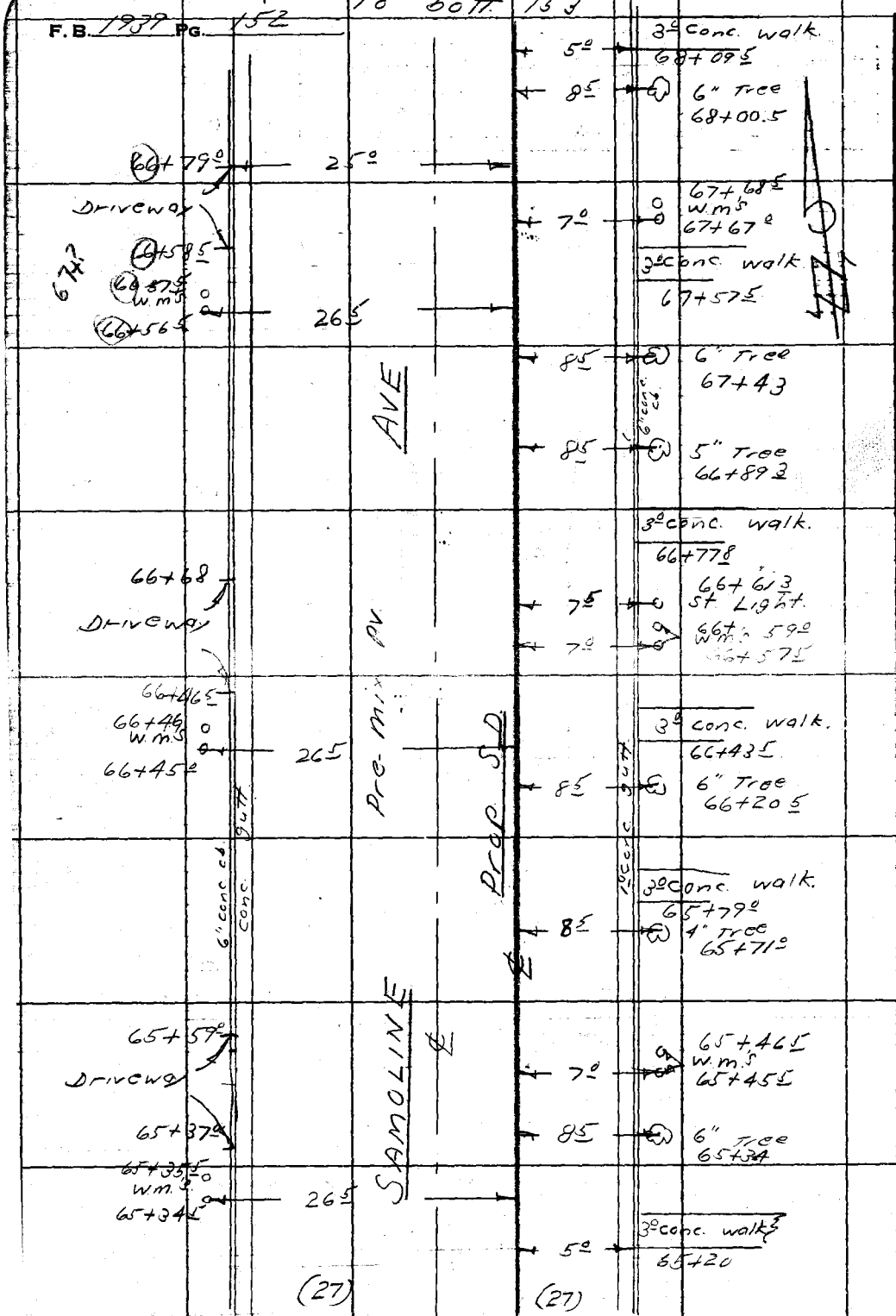

From top 151

RETURN TO
LOS ANGELES COUNTY SURVEYOR
726 LOS ANGELES COUNTY
ENGINEERING BLDG.

Do not extend notes this side of this line.

Note: Any Additions or Changes on This Sheet Must be Made or Circled in Red Ink With Date and Name of Person Making Change.

Notes Ck'd by	Survey of Hollydale "B"
Map No.	W. O. 6217.00 Tape No. St'd. °F
Office Work	Surveyed by English
Checked	Notes Sappell Date 9-54
Date	Indexed E. C. Johnson

F. B. 1939 Pg. 153

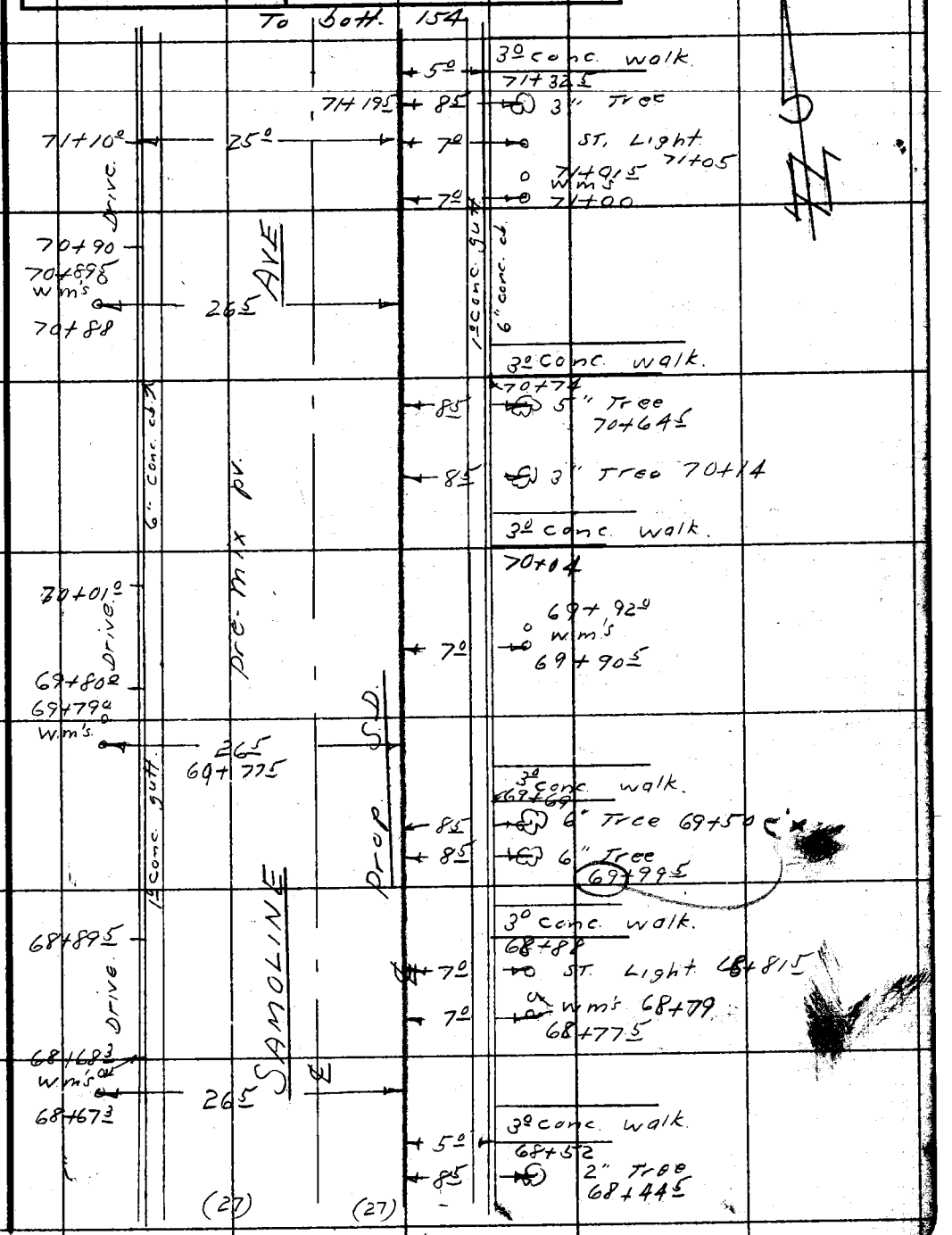

Note: Any Additions or Changes on This Sheet Must be Made or Circled in Red Ink With Date and Name of Person Making Change.

Do not extend notes this side of this line.

RETURN TO
LOS ANGELES COUNTY SURVEYOR
726 LOS ANGELES COUNTY
ENGINEERING BLDG.

76F8098 247 4-53

F.B. 1939 Pg. 154

To bott. 155

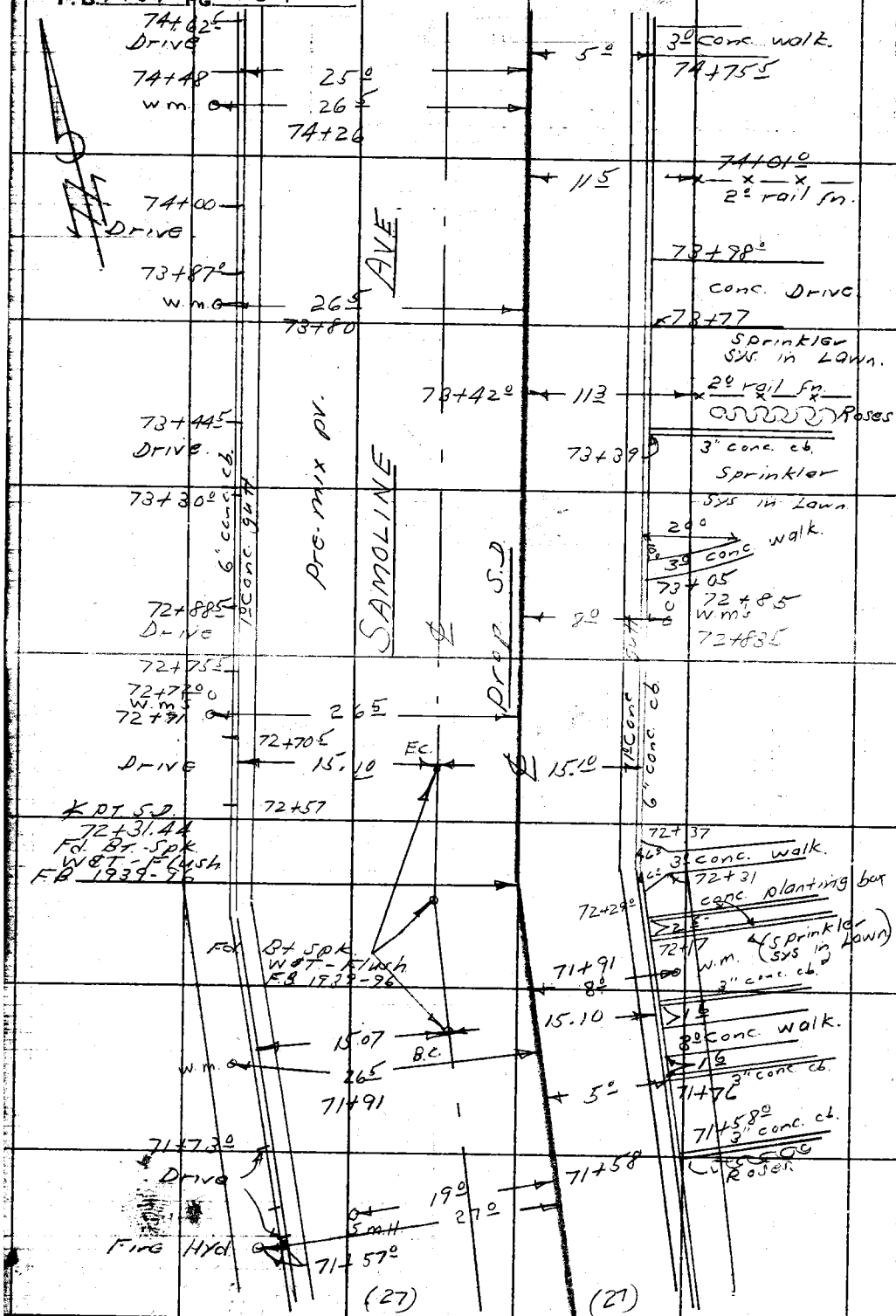

From top 153

RETURN TO
LOS ANGELES COUNTY SURVEYOR
726 LOS ANGELES COUNTY
ENGINEERING BLDG.

Do not extend notes this side of this line.

Note: Any Additions or Changes on This Sheet Must be Made or Circled in Red Ink With Date and Name of Person Making Change.

Notes Ck'd by	Survey of Hollydale "B"
Map No.	W. O. 8-17.00 Tape No. St'd. °F
Office Work	Surveyed by English
Checked	Notes Sappell Date 9-54
Date	Indexed ~~E. O. Johnson~~

F. B. 1939 PG. 155

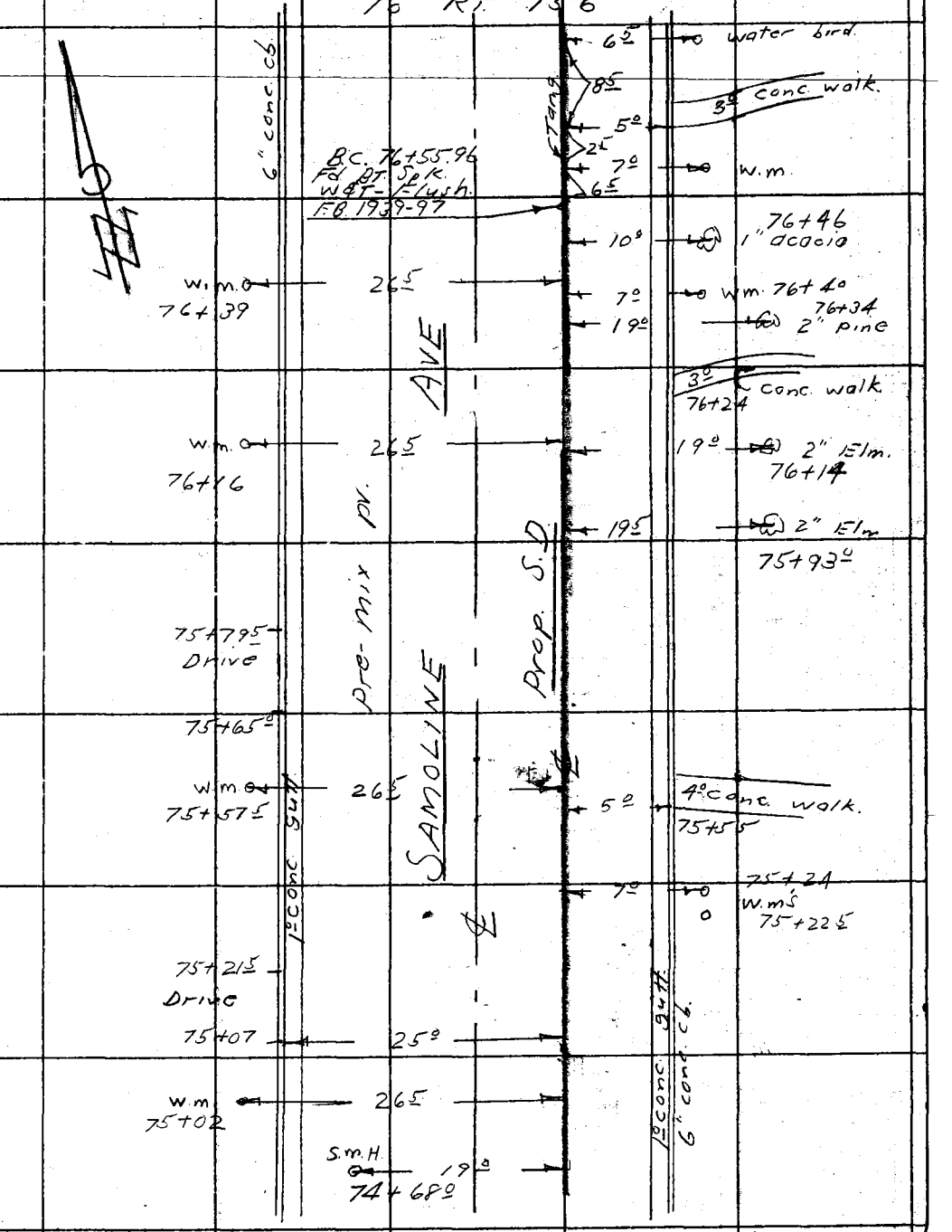

Notes: Any Additions or Changes on This Sheet Must be Made or Circled in Red Ink With Date and Name of Person Making Change.

Do not extend notes this side of this line.

RETURN TO
LOS ANGELES COUNTY SURVEYOR
726 LOS ANGELES COUNTY
ENGINEERING BLDG.

78F9008 247 4-55

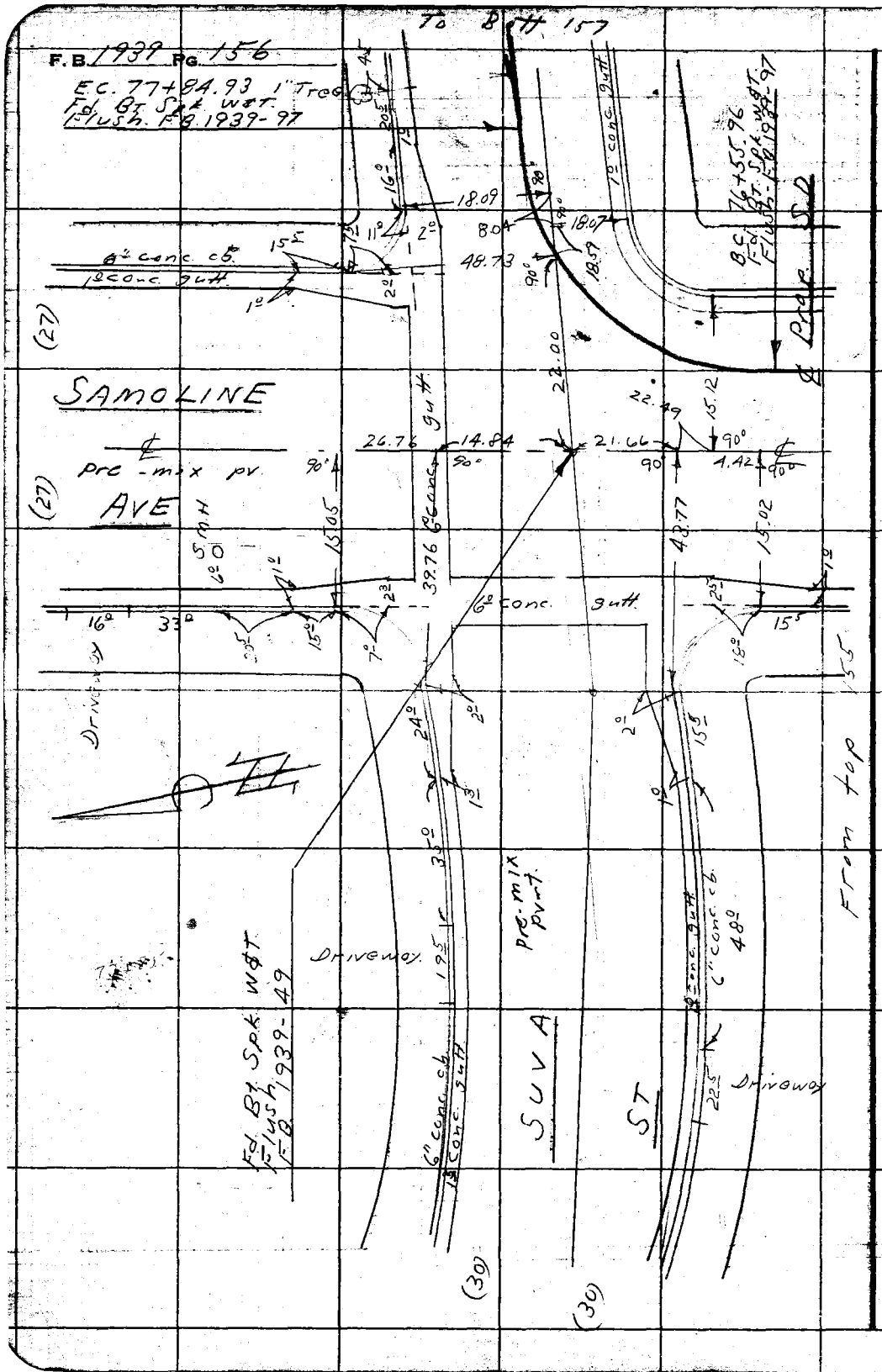

RETURN TO
LOS ANGELES COUNTY SURVEYOR
726 LOS ANGELES COUNTY
ENGINEERING BLDG.

Do not extend notes this side of this line.

Note: Any Additions or Changes on This Sheet Must be Made or Circled in Red Ink With Date and Name of Person Making Change.

Notes Ck'd by	Survey of Hollydale "B"
Map No.	W. O. 6217.00 Tape No. St'd. °F
Office Work	Surveyed by English
Checked	Notes Sappell Date 9-54
Date	Indexed

F.B. 1939 Pg. 157

To bott 158

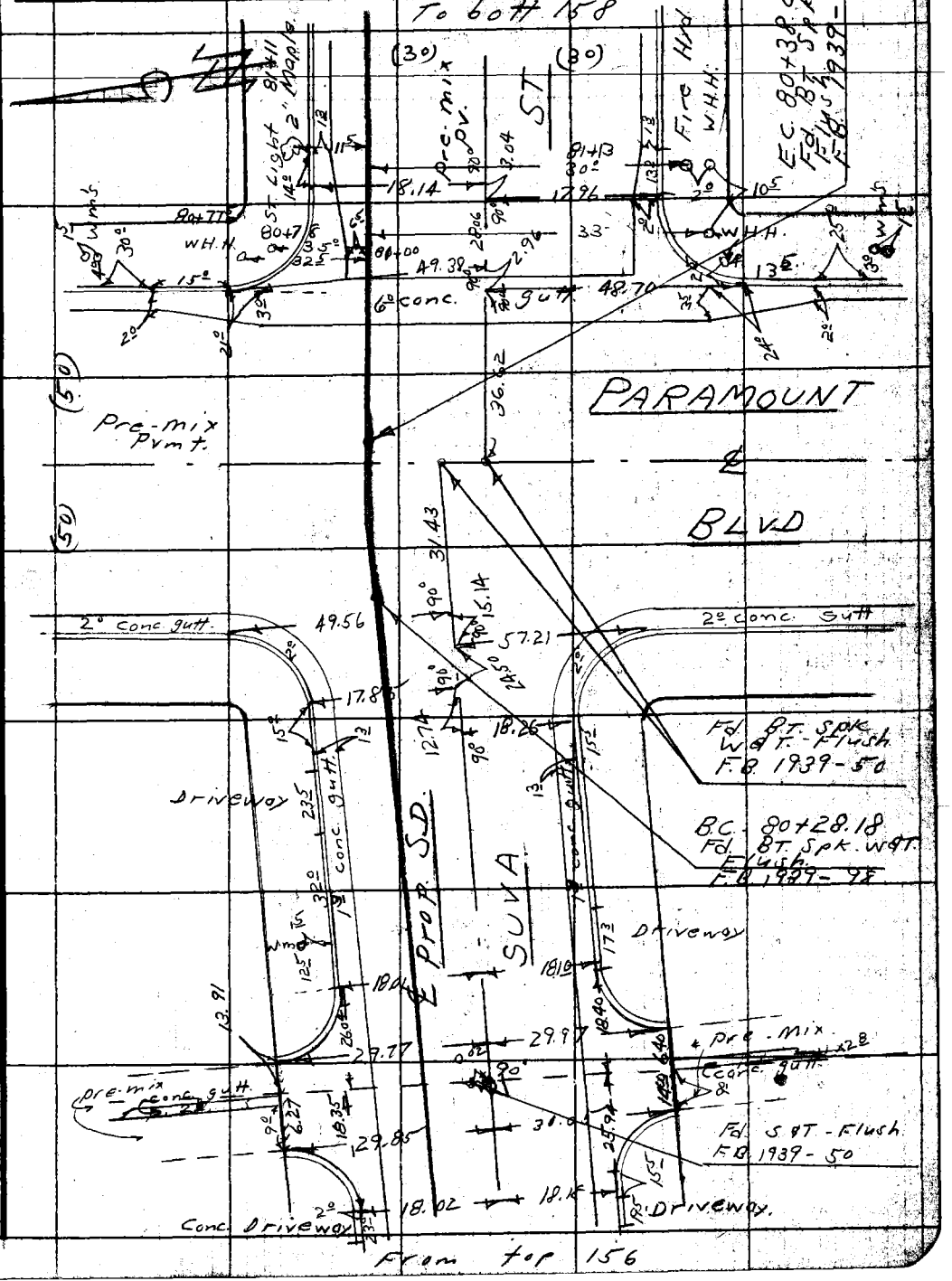

From top 156

Note: Any Additions or Changes on This Sheet Must be Made or Circled in Red Ink With Date and Name of Person Making Change.

Do not extend notes this side of this line.

RETURN TO
LOS ANGELES COUNTY SURVEYOR
726 LOS ANGELES COUNTY
ENGINEERING BLDG.

76PSOSS 247 4-55

RETURN TO
LOS ANGELES COUNTY SURVEYOR
726 LOS ANGELES COUNTY
ENGINEERING BLDG.

Do not extend notes this side of this line.

Note: Any Additions or Changes on This Sheet Must be Made or Circled in Red Ink With Date and Name of Person Making Change.

Notes Ck'd by	Survey of Hollydale "B" F.B. 1939 Pg. 159
Map No.	W. O. 621700 Tape No. St'd. °F
Office Work	Surveyed by English
Checked	Notes Sappell Date 9-54
Date	Indexed J. O. Johnson

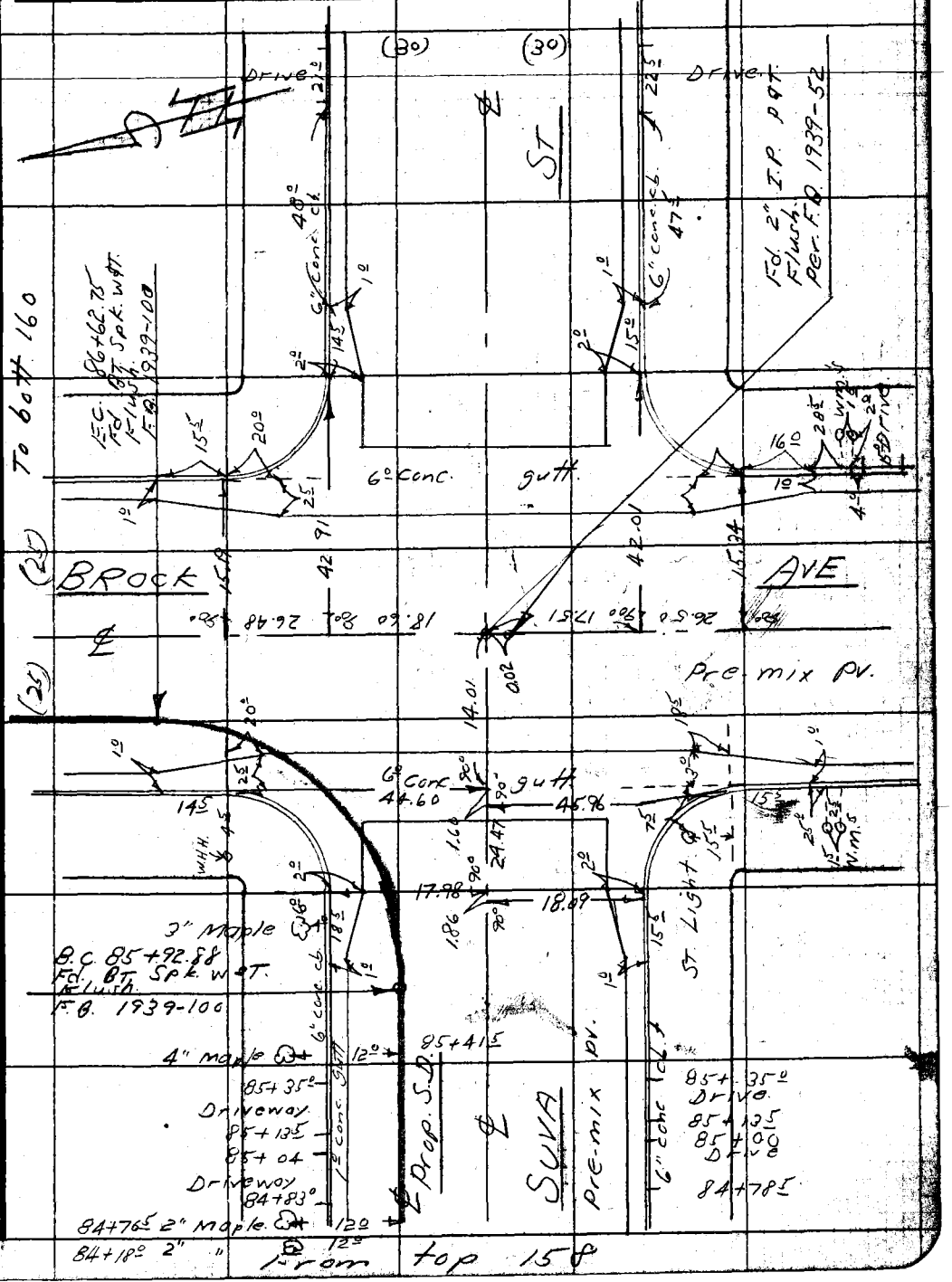

Note: Any Additions or Changes on This Sheet Must be Made or Circled in Red Ink With Date and Name of Person Making Change.

Do not extend notes this side of this line.

RETURN TO
LOS ANGELES COUNTY SURVEYOR
726 LOS ANGELES COUNTY
ENGINEERING BLDG.

76F3088 247 4-53

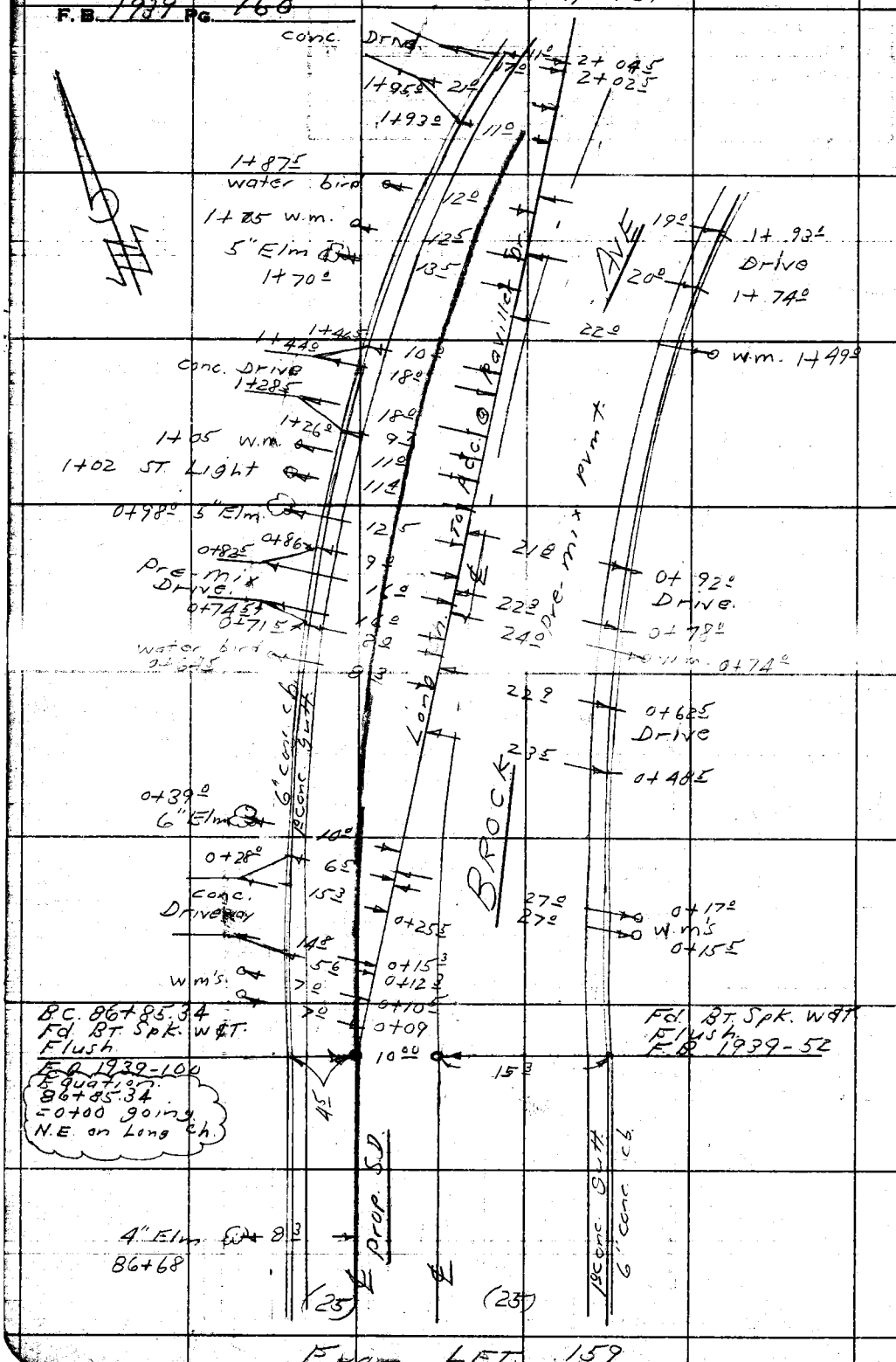

RETURN TO
LOS ANGELES COUNTY SURVEYOR
726 LOS ANGELES COUNTY
ENGINEERING BLDG.
Do not extend notes this side of this line.

Note: Any Additions or Changes on This Sheet Must be Made or Circled in Red Ink With Date and Name of Person Making Change.

465.8

Notes Ck'd by	Survey of Hollydale "B"
Map No.	W. O. 6217.00 Tape No. St'd. °F
Office Work	Surveyed by English
Checked	Notes Sappell Date 9-54
Date	Indexed A. G. Johnson

F.B. 1939 Pg. 161

Note: Any Additions or Changes on This Sheet Must be Made or Circled in Red Ink With Date and Name of Person Making Change.

Do not extend notes this side of this line.

RETURN TO
LOS ANGELES COUNTY SURVEYOR
726 LOS ANGELES COUNTY ENGINEERING BLDG.

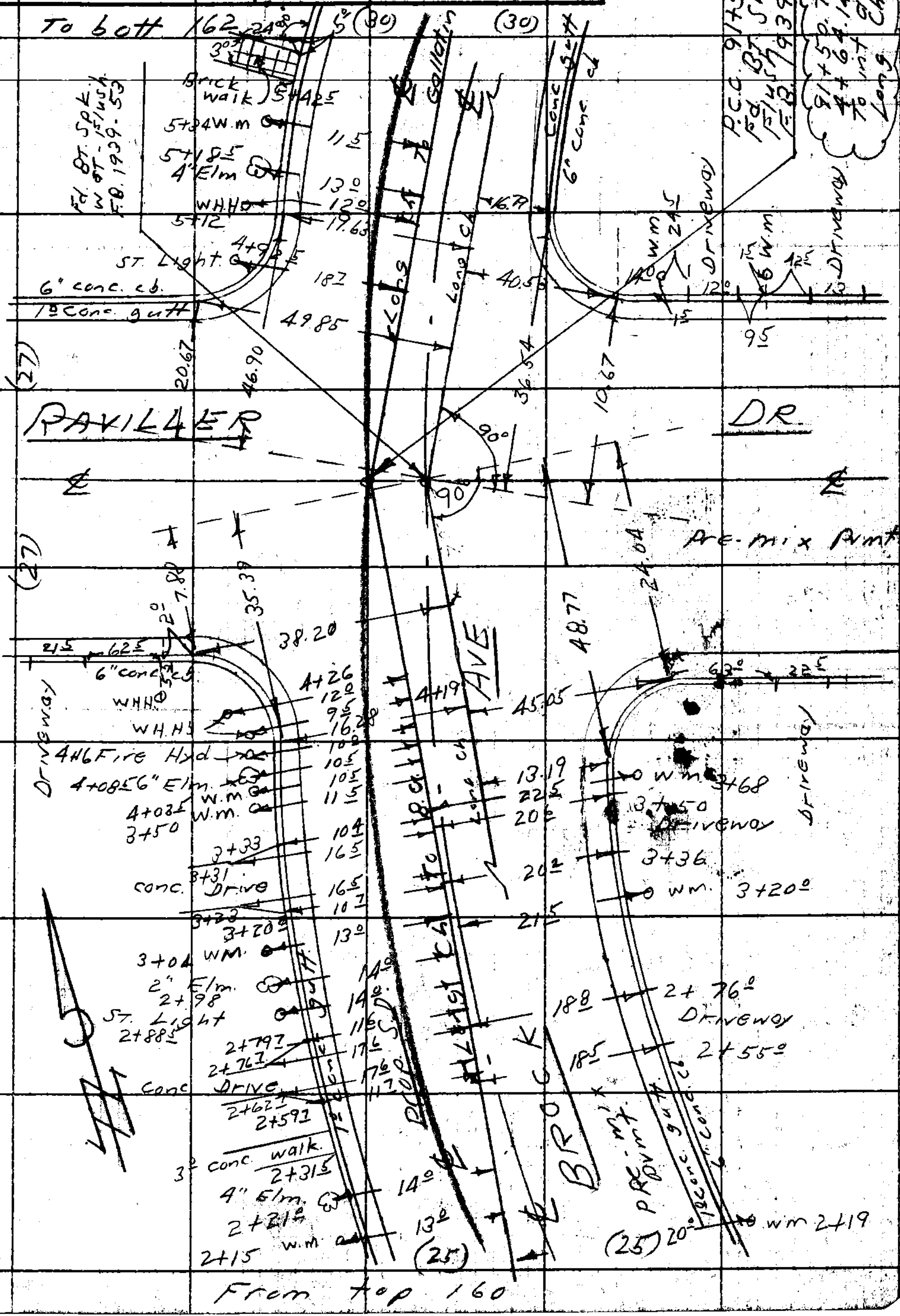

76T8098 247 4-53

To bk# 163

F.B. 1939 Pg. 162

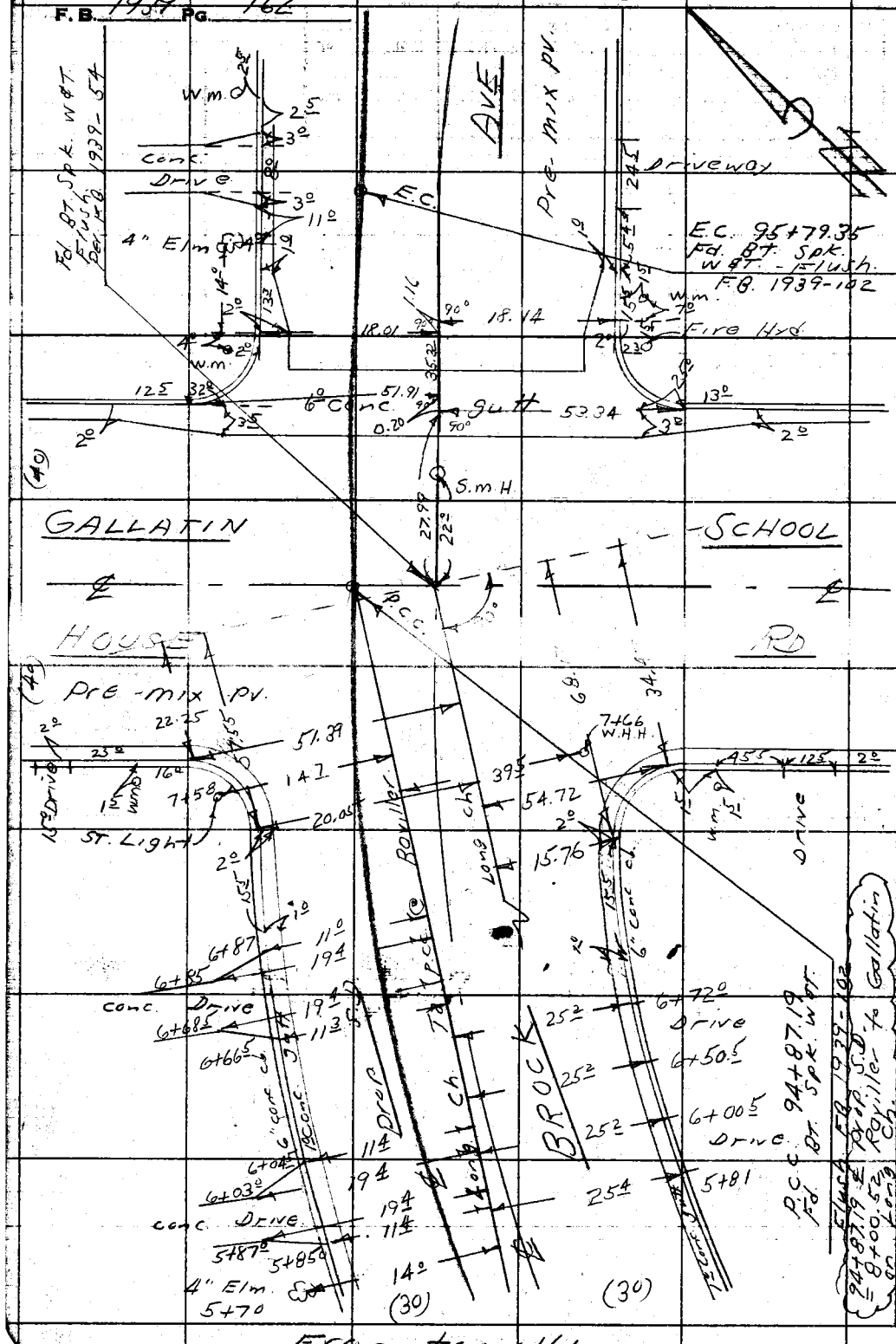

From top 161

RETURN TO
LOS ANGELES COUNTY SURVEYOR
726 LOS ANGELES COUNTY
ENGINEERING BLDG.

Do not extend notes this side of this line.

Note: Any Additions or Changes on This Sheet Must be Made or Circled In Red Ink With Date and Name of Person Making Change.

Notes Ck'd by	Survey of Hollydale "B"
Map No.	W. O. 6217.00 Tape No. St'd. °F
Office Work	Surveyed by English
Checked	Notes Sappell Date 9-54
Date	Indexed C. Johnson

F.B. 1939 Pg. 163

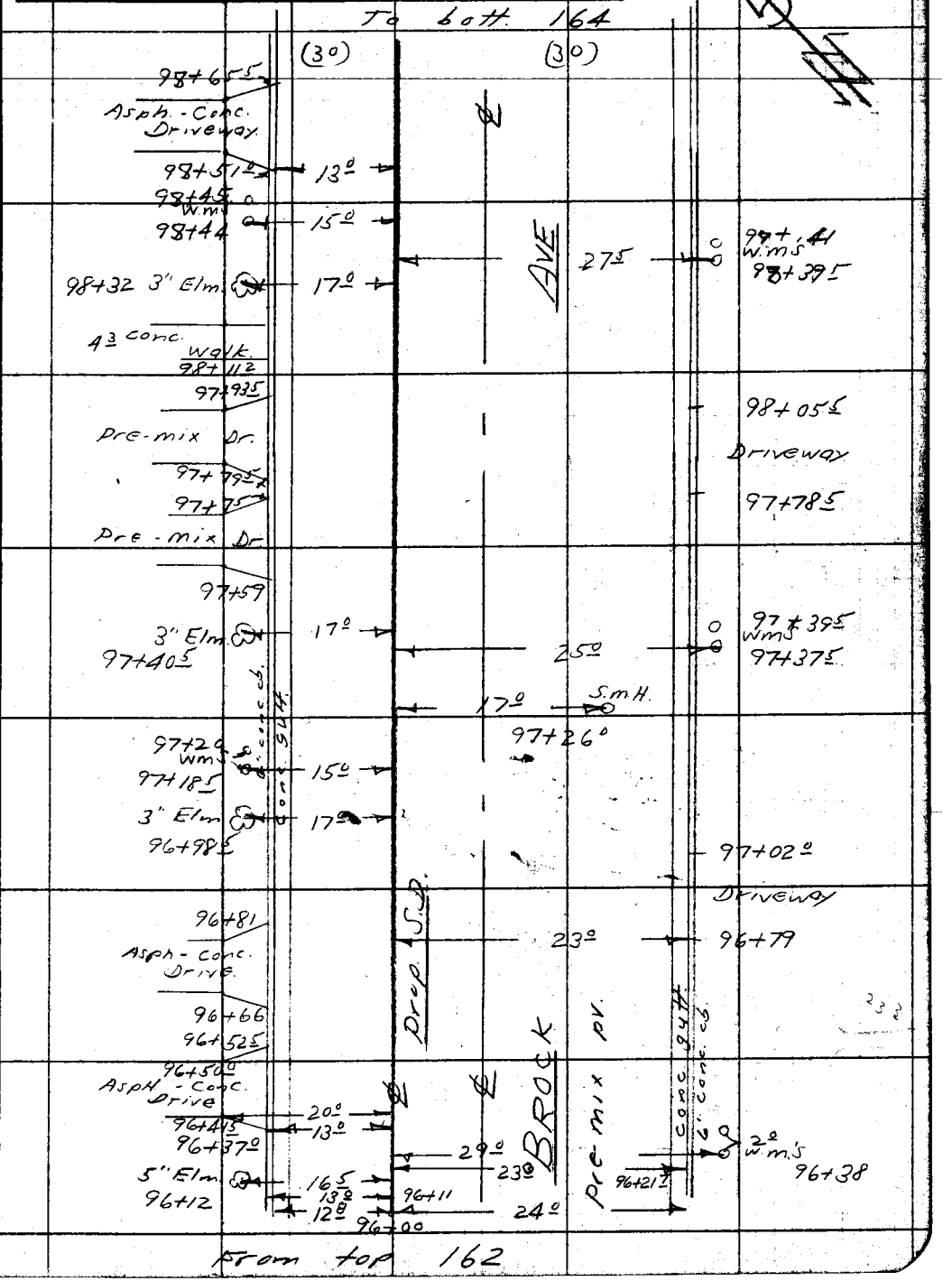

Note: Any Additions or Changes on This Sheet Must be Made or Circled in Red Ink With Date and Name of Person Making Change.

Do not extend notes this side of this line.

RETURN TO
LOS ANGELES COUNTY SURVEYOR
726 LOS ANGELES COUNTY
ENGINEERING BLDG.

76F3095 247 4-53

F.B. 1939 Pg. 164

To bott. 165

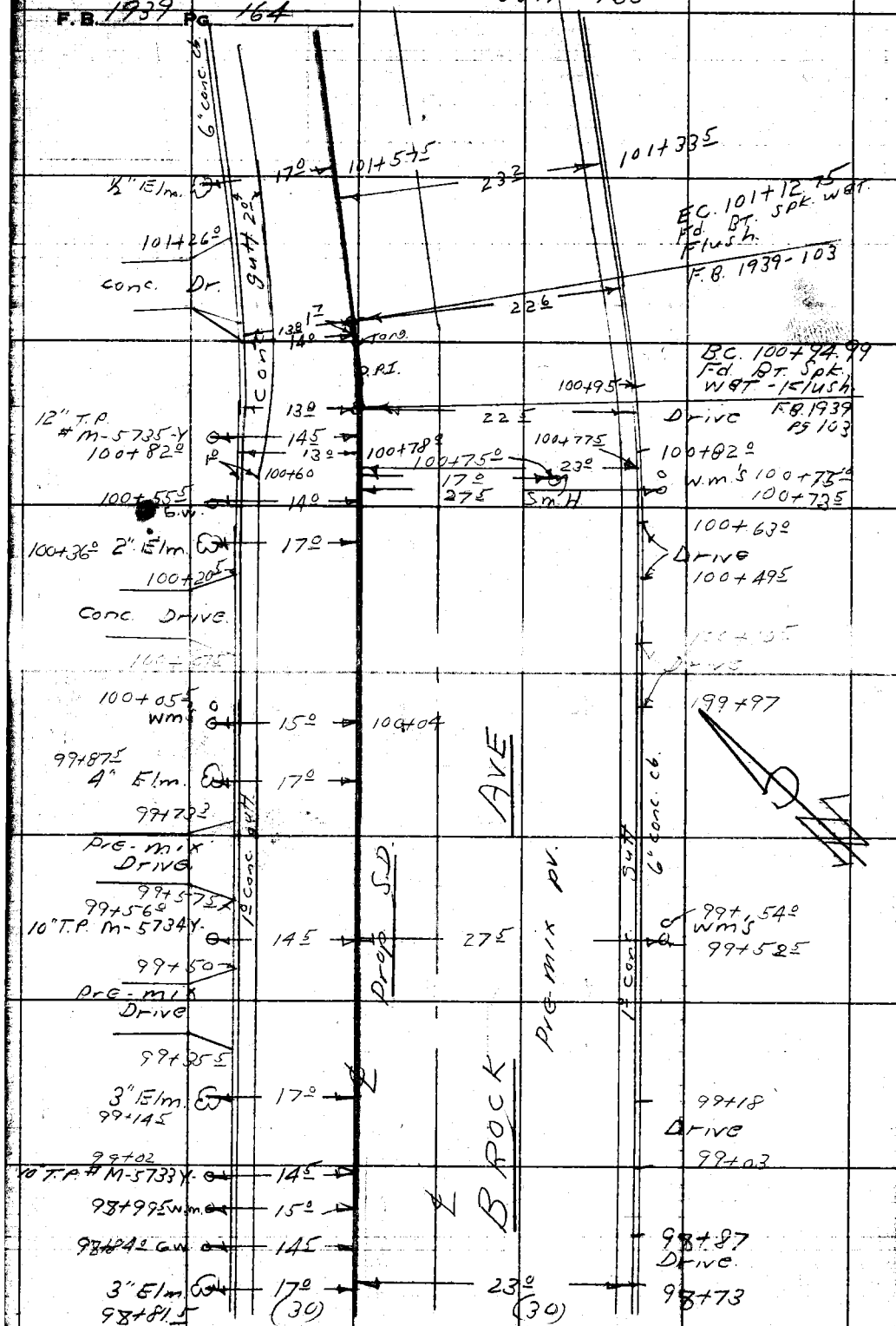

From top 163

RETURN TO
LOS ANGELES COUNTY SURVEYOR
726 LOS ANGELES COUNTY
ENGINEERING BLDG.

Do not extend notes this side of this line.

Note: Any Additions or Changes on This Sheet Must be Made or Circled in Red Ink With Date and Name of Person Making Change.

27 32 36

Notes Ck'd by	Survey of Hollydale "B"
Map No.	W. O. 6217.00 Tape No. St'd. °F
Office Work	Surveyed by English
Checked	Notes Sappell Date 9-54
Date	Indexed [redacted] C. Johnson

F.B. 1939 Pg. 165

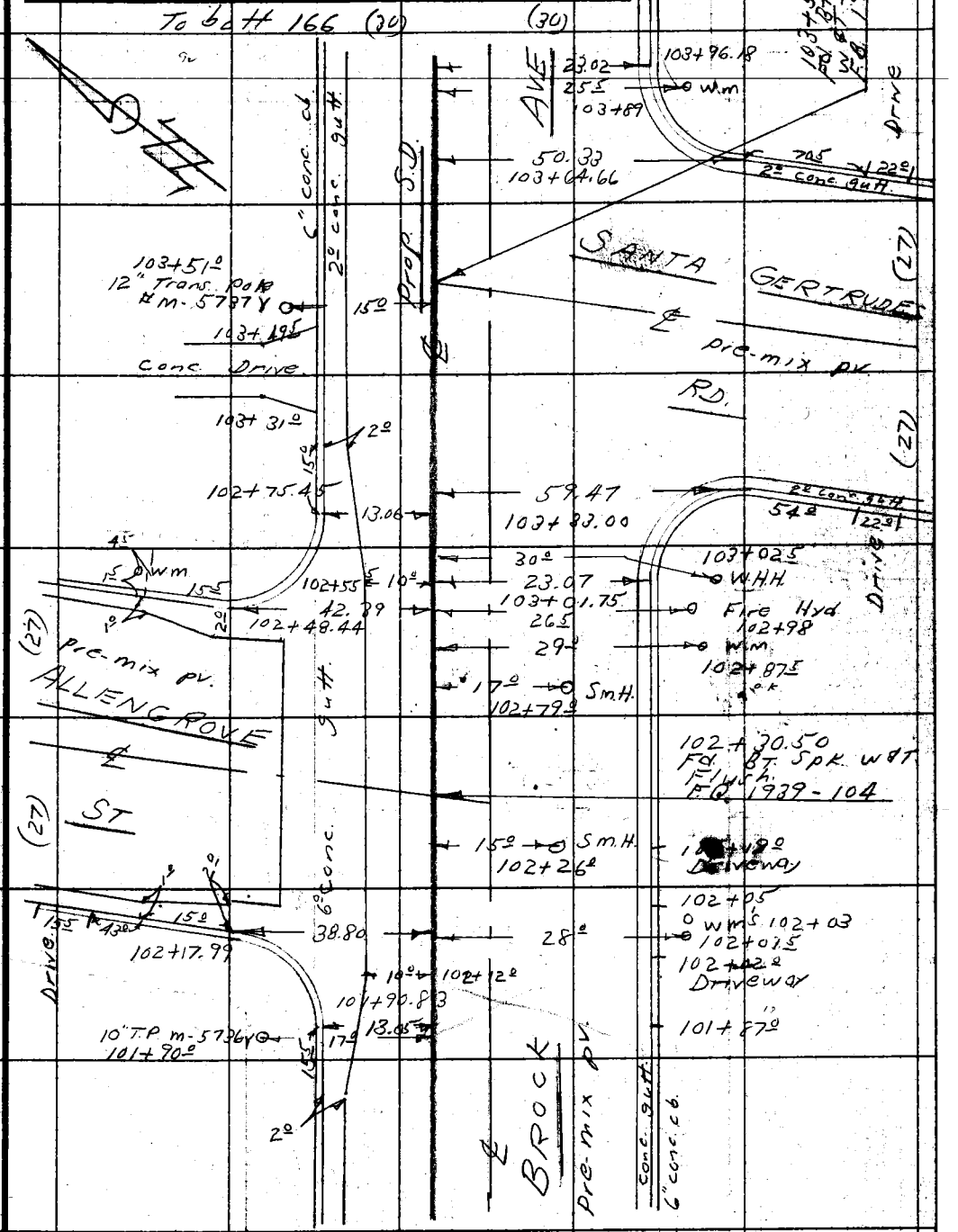

From top 164

Note: Any Additions or Changes on This Sheet Must be Made or Circled in Red Ink With Date and Name of Person Making Change.

Do not extend notes this side of this line.

RETURN TO
LOS ANGELES COUNTY SURVEYOR
726 LOS ANGELES COUNTY
ENGINEERING BLDG.

76F3098 247 4-53

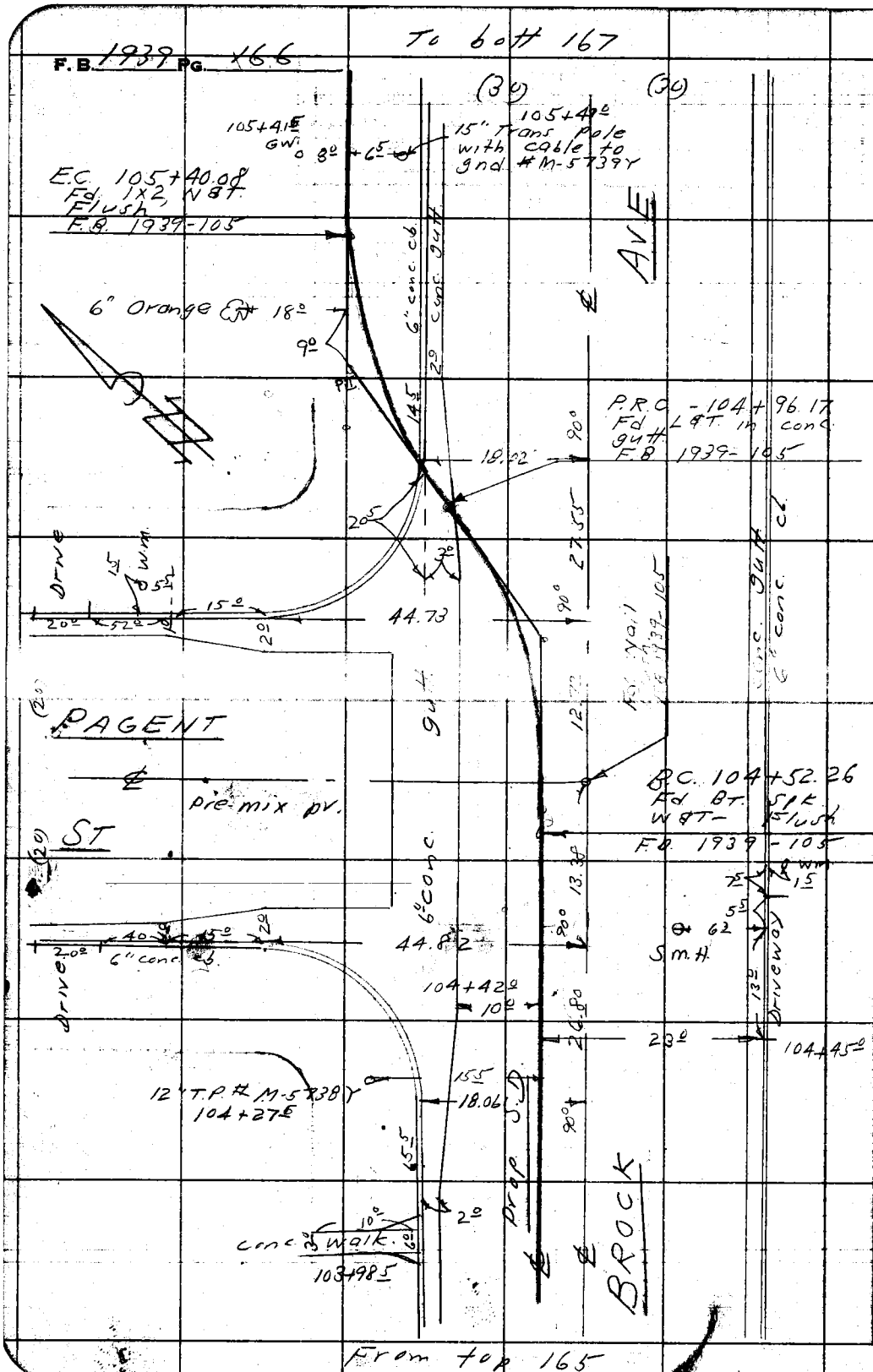

RETURN TO
LOS ANGELES COUNTY SURVEYOR
726 LOS ANGELES COUNTY
ENGINEERING BLDG.

Do not extend notes this side of this line.

Note: Any Additions or Changes on This Sheet Must be Made or Circled in Red Ink With Date and Name of Person Making Change.

Notes Ck'd by	Survey of Hollydale "B"
Map No.	W. O. 6217.00 Tape No. St'd. °F
Office Work	Surveyed by English
Checked	Notes Sappell Date 10-54
Date	Indexed A. C. Johnson

F.B. 1939 Pg. 167

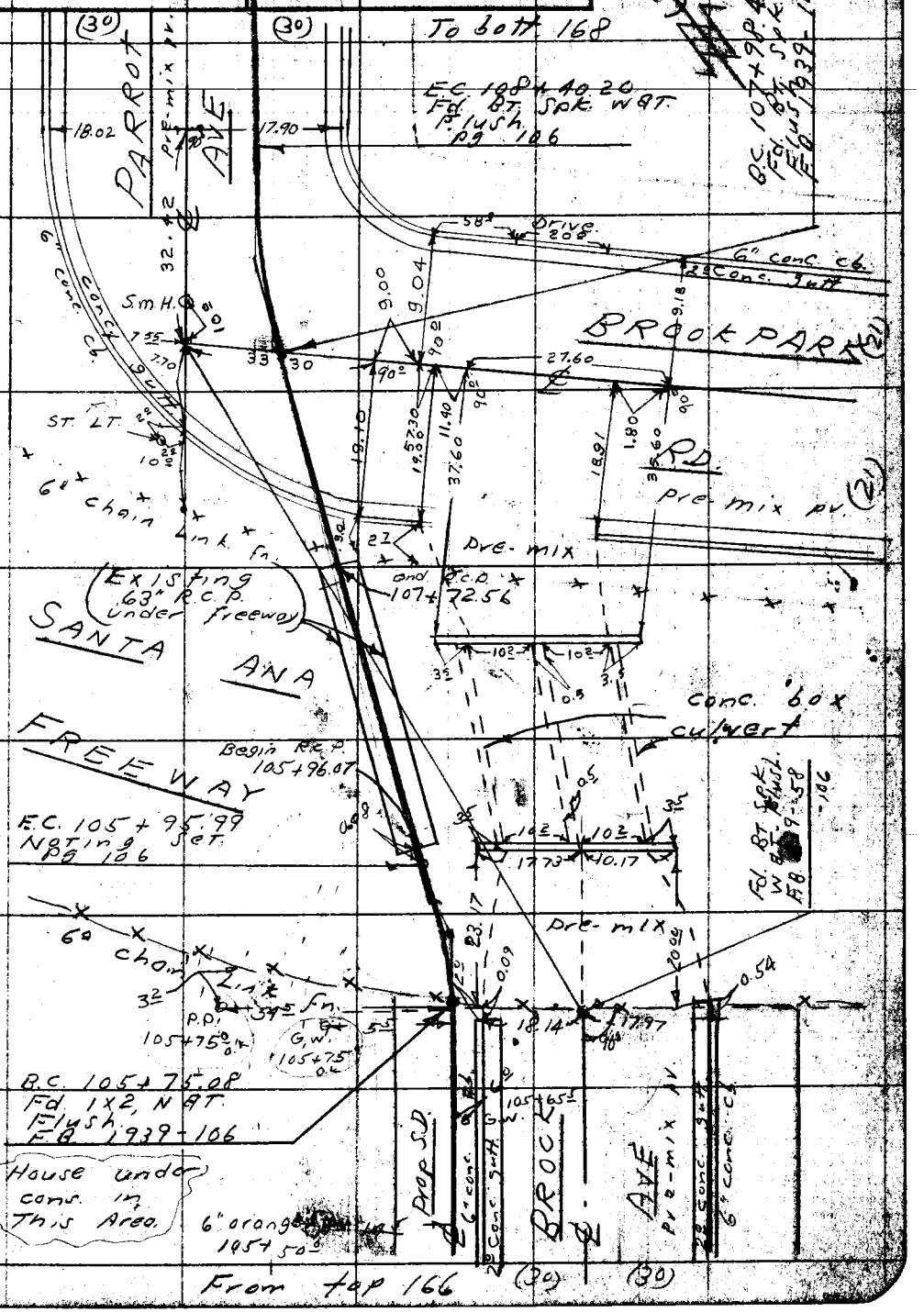

Note: Any Additions or Changes on This Sheet Must be Made or Circled in Red Ink With Date and Name of Person Making Change.

Do not extend notes this side of this line.

RETURN TO
LOS ANGELES COUNTY SURVEYOR
726 LOS ANGELES COUNTY
ENGINEERING BLDG.

76F3088 247 4-53

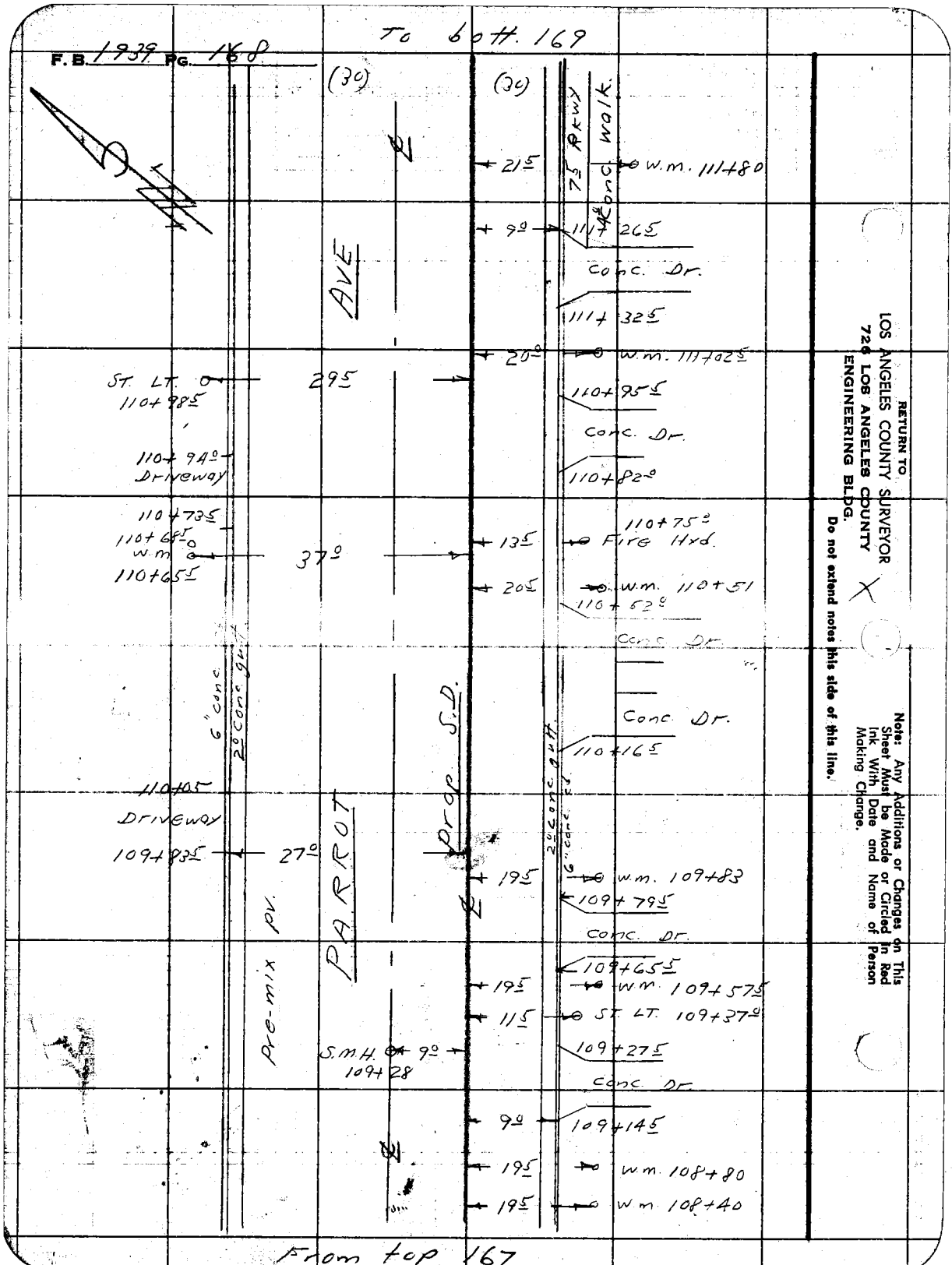

RETURN TO
LOS ANGELES COUNTY SURVEYOR
726 LOS ANGELES COUNTY
ENGINEERING BLDG.

Do not extend notes this side of this line.

Note: Any Additions or Changes on This Sheet Must be Made or Circled in Red Ink With Date and Name of Person Making Change.

Notes Ck'd by	Survey of Hollydale "B"
Map No.	W. O. 6217.00 Tape No. St'd. °F
Office Work	Surveyed by English
Checked	Notes Soppell Date 10-54
Date	Indexed R. C. Johnson

F.B. 1938 Pg. 168

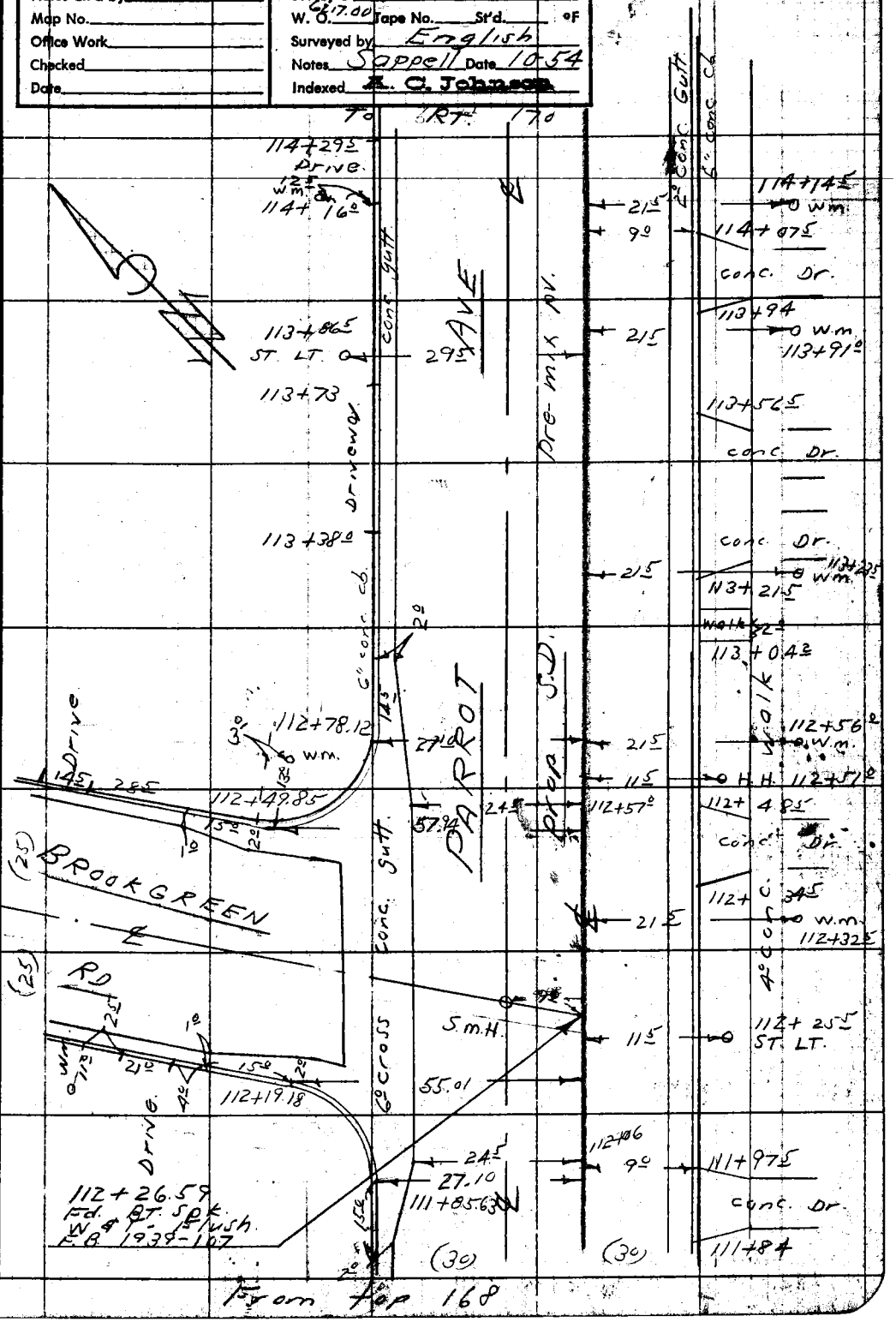

Note: Any Additions or Changes on This Sheet Must be Made or Circled in Red Ink With Date and Name of Person Making Change.

Do not extend notes this side of this line.

RETURN TO
LOS ANGELES COUNTY SURVEYOR
726 LOS ANGELES COUNTY
ENGINEERING BLDG.

767C088 247 4-53

F.B. 1939 PG. 170

RETURN TO
LOS ANGELES COUNTY SURVEYOR
726 LOS ANGELES COUNTY
ENGINEERING BLDG.

Do not extend notes this side of this line.

Note: Any Additions or Changes on This Sheet Must be Made or Circled in Red Ink With Date and Name of Person Making Change.

Notes Ck'd by	Survey of Hollydale "B"
Map No.	W. O. 6217.00 Tape No. St'd. °F
Office Work	Surveyed by English
Checked	Notes Sappell Date 10-54
Date	Indexed K. C. Johnson

F.B. 1939 Pg. 171

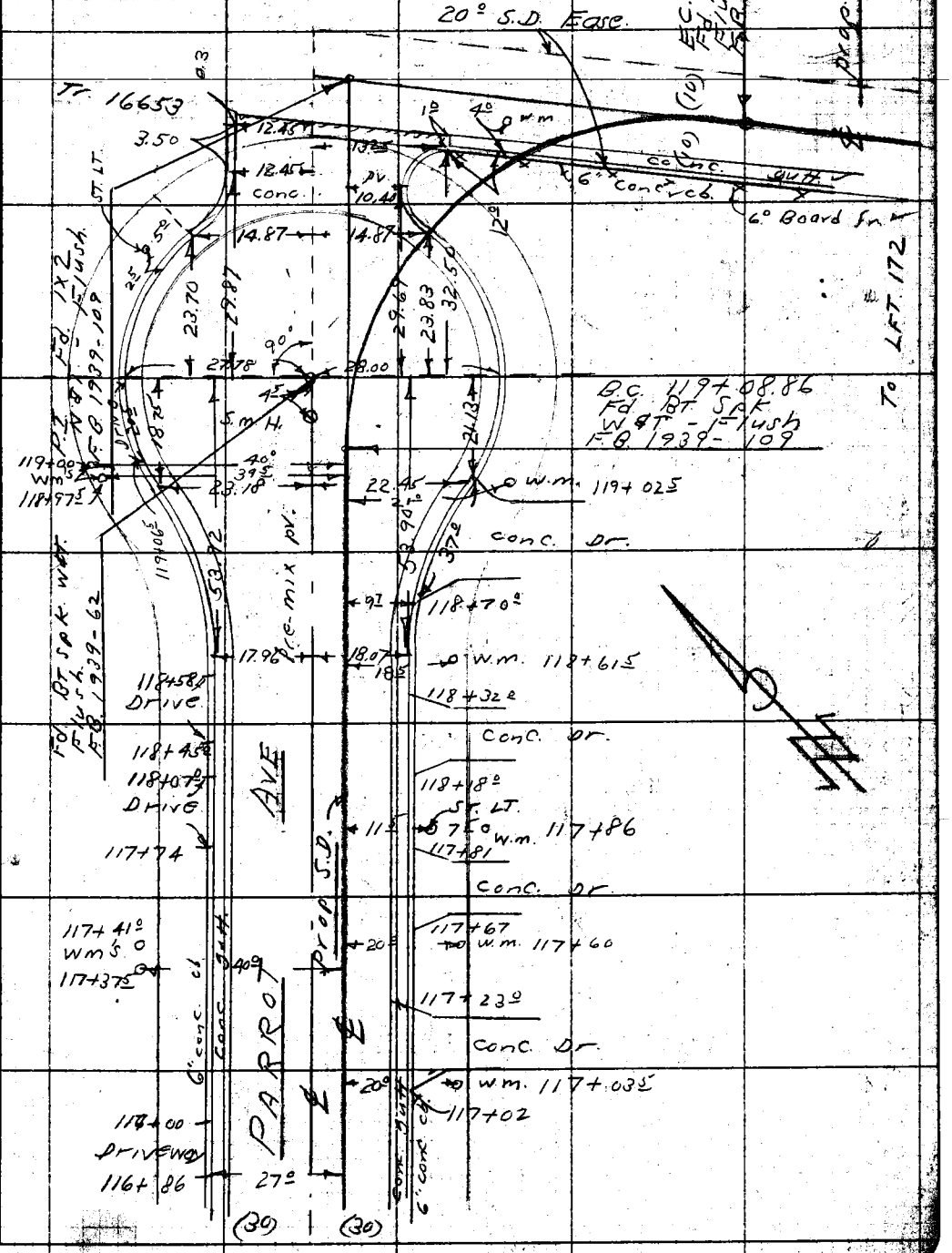

Note: Any Additions or Changes on This Sheet Must be Made or Circled in Red Ink With Date and Name of Person Making Change.

Do not extend notes this side of this line.

RETURN TO
LOS ANGELES COUNTY SURVEYOR
726 LOS ANGELES COUNTY
ENGINEERING BLDG.

76F3098 247 4-53

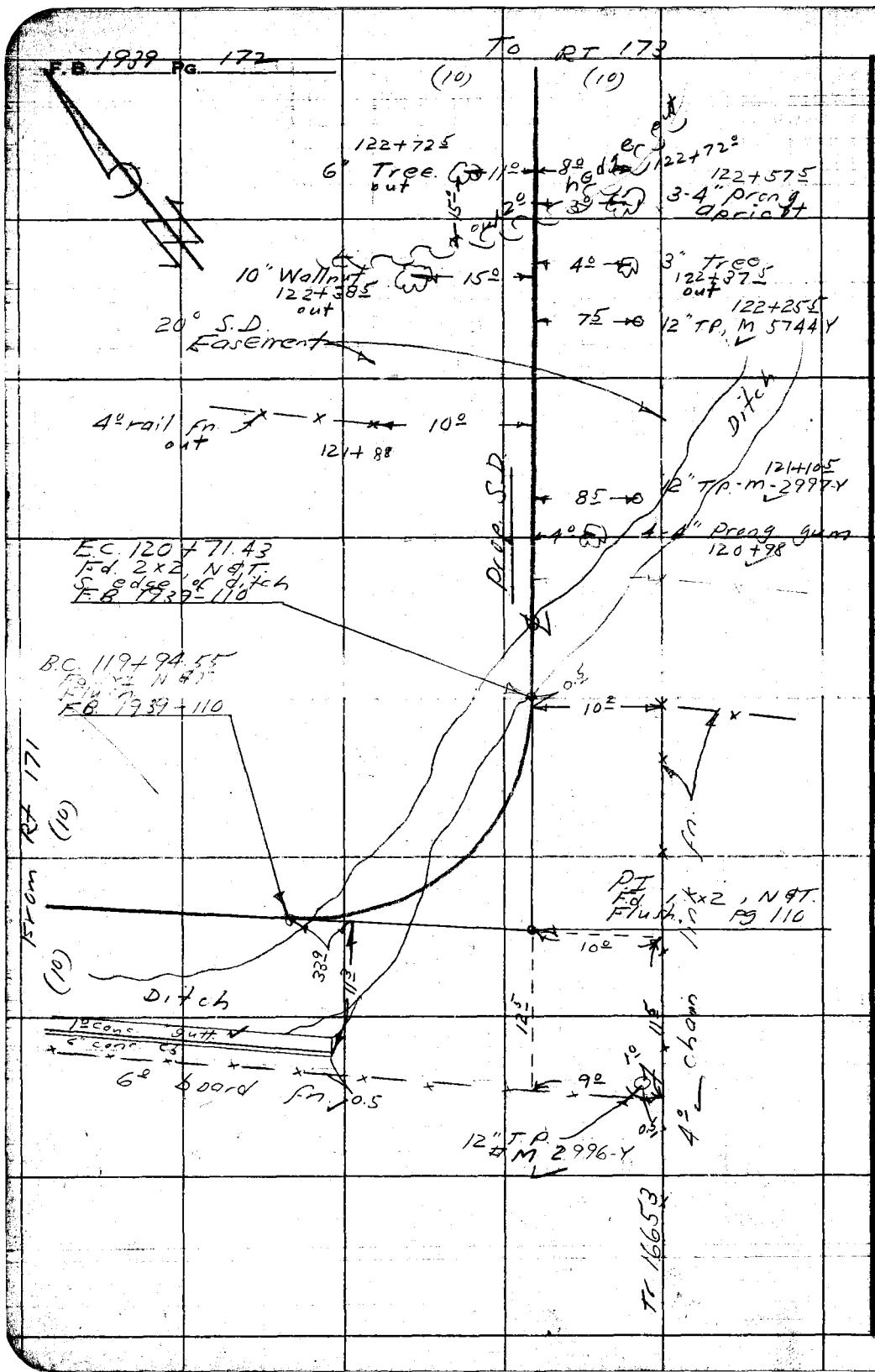

RETURN TO
LOS ANGELES COUNTY SURVEYOR
726 LOS ANGELES COUNTY
ENGINEERING BLDG.

Do not extend notes this side of this line.

Note: Any Additions or Changes on This Sheet Must be Made or Circled in Red Ink With Date and Name of Person Making Change.

76F3098 247 4-53

RETURN TO
LOS ANGELES COUNTY SURVEYOR
726 LOS ANGELES COUNTY
ENGINEERING BLDG.

Note: Any Additions or Changes on This Sheet Must be Made or Circled In Red Ink With Date and Name of Person Making Change.

Do not extend notes this side of this line.

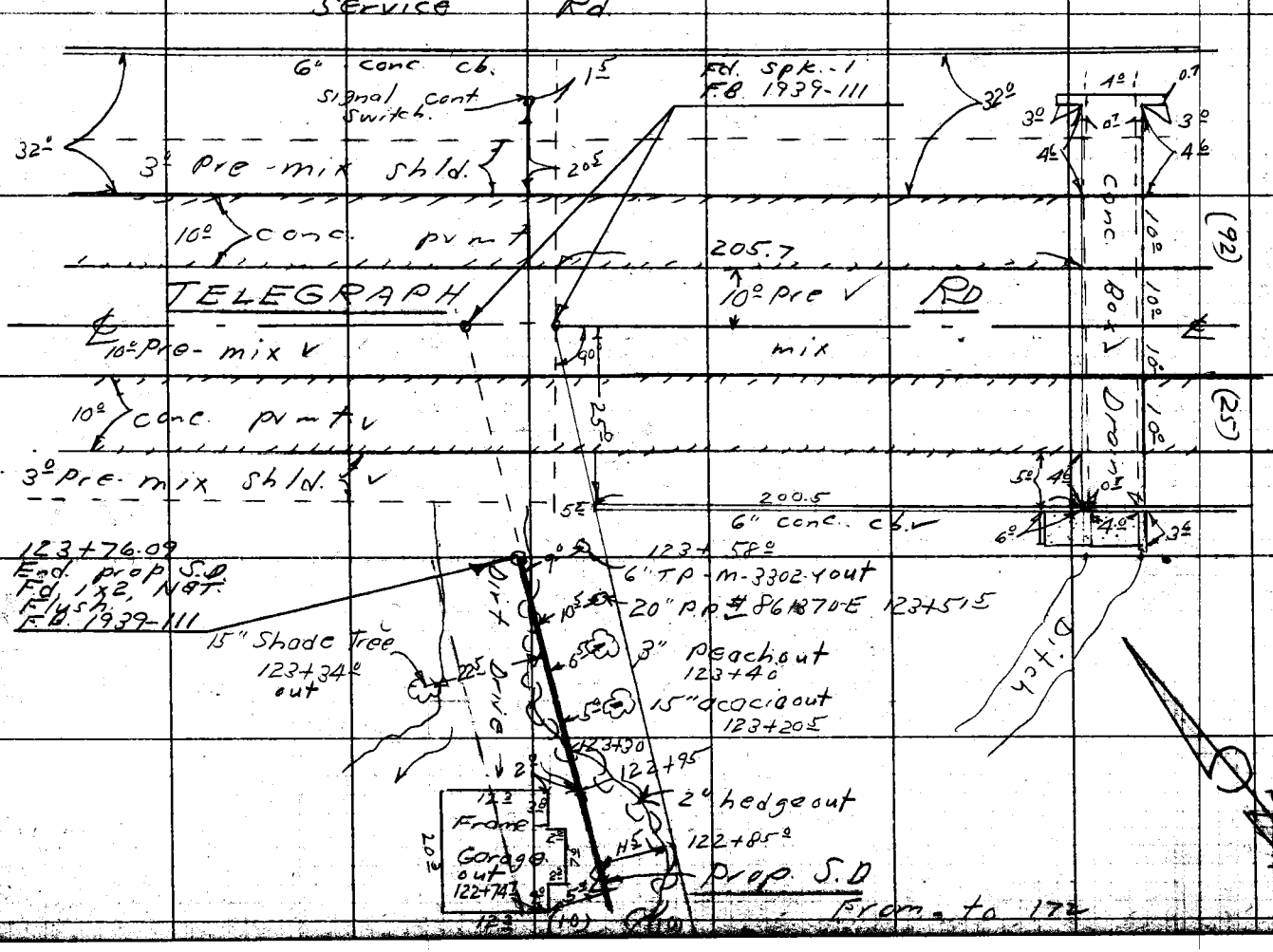

Notes Ck'd by
Map No.
Office Work
Checked
Date

Survey of Hollydale "B"
W. O. 6217.00 Tape No. Sr'd. of
Surveyed by English
Notes Sappell Date 10-54
Indexed E. G. Johnson

F.B. 1939 Pg. 173

RETURN TO
LOS ANGELES COUNTY SURVEYOR
726 LOS ANGELES COUNTY
ENGINEERING BLDG.

Note: Any Additions or Changes on This Sheet Must be Made or Circled in Red Ink With Date and Name of Person Making Change.

Do not extend notes this side of this line.

F.B. 1839 PG. 174

[illegible]

PROJECT [illegible]

[illegible]

X-SECTIONS
PROP. S.D.

July 1954
English
Sappell
Peterson
Lind
Santucci

STATION	B. S.	H. I.	F. S.	ELEV.

NOTE: ANY ADDITIONS OR CHANGES ON THIS SHEET MUST BE MADE OR CIRCLED IN RED INK, WITH DATE AND NAME OF PERSON MAKING CHANGE.

PLEASE RETURN TO
LOS ANGELES COUNTY SURVEYOR
726 LOS ANGELES COUNTY ENGINEERING BLDG.

Do not extend notes this side of this line.

76L298 307 8-53

76L298 307 8-53

PLEASE RETURN TO
LOS ANGELES COUNTY SURVEYOR
726 LOS ANGELES COUNTY ENGINEERING BLDG.

NOTE: ANY ADDITIONS OR CHANGES ON THIS SHEET MUST BE MADE OR CIRCLED IN RED INK, WITH DATE AND NAME OF PERSON MAKING CHANGE.

Do not extend notes this side of this line.

STATION	B. S.	H. I.	F. S.	ELEV.		
(Fd.) B.M. HK-1	1 47	136 16		13[illegible] 69	H.K. -1, elev. = 134.686,	
T.P.	0 01	124 35	11 82	12[illegible] 34	Florence Ave. & Rio Hondo River Bridge	
T.P.	0 19	112 53	12 01	112 34	N.E. Cor., Bt. Spk. in cb. 5' E. of E. end Bridge.	
2+00			5 16	107 37	S.D. line prod. -	F.C. Channel Toe, W. bank
3+00			4 96	107 57	" " " -	ctr., F.C. Channel
4+00			4 68	107 35	& S.D. Toe Slope	& Ctr. conc. S.D. Channel
			4 69	107 34	edge S.D. Channel	5' R.
4+11			4 67	107 36	6' L. " " ,	edge
4+77 4			3 52	109 31		& S.D.
			3 50	109 33		5' R. ed. S.D. Channel
			3 50	109 33	6' L. ed. S.D. Channel	
4+78 0			2 36	110 47	F.L. 8" I.P.	& S.D.
T.P.	10 12	122 47	0 18	112 35		
T.P.	9 60	131 29	0 78	121 69		
4+86 6			4 70	126 59	T.B., ed. p.v.	& S.D.
5+16 5			4 12	127 17	" " "	& S.D.
5+30 1			6 4	124 1	B.B. F.B. 1939	& S.D.
5+59 0 8			6 4	124 9	B.C. pg. 83	& S.D.
			6 7	124 6		15' R.
			4 8	126 5	15' L	

Job No. "B" Notes English Date
Sheet No. X-866 Date Checked Date
Notes Chkd. Date

76L298 307 8-53

PLEASE RETURN TO
LOS ANGELES COUNTY SURVEYOR
726 LOS ANGELES COUNTY ENGINEERING BLDG.

NOTE: ANY ADDITIONS OR CHANGES ON THIS SHEET MUST BE MADE OR CIRCLED IN RED INK, WITH DATE AND NAME OF PERSON MAKING CHANGE.

Do not extend notes this side of this line.

STATION	B. S.	H. I.	F. S.	ELEV.		
6+12 40		131 29	5 42	125 87	F.B. 1939 E.C. pg. 83	
			5 38	125 91		5' R. ed. pv.
			7 1	1242		15' R.
			5 34	125 95	15' L. pv.	
7+00			5 69	125 60		℄ S.D.
			5 89	125 40		9' R. ed. pv.
			6 2	1251		15 R.
			5 97	125 32	15' L. ed. pv.	
7+24			5 66	125 63		℄ S.D. Brk
7+29			6 33	124 96		℄ " "
7+37			6 52	124 77		℄ " "
7+42			7 33	123 96		℄ " (no Top) B. cb.
7+44			7 22	124 07		℄ " ed. conc. gut
T.P.	4 93	128 97	7 25	124 04		
7+33	S.M.H.		4 84	124 13	26' R., N. rim.	
			13 29	115 68	9" Outlet E.,	Rod + meas + Dia = FL 9.84 + 7.70 + .75 = 13.29
6+79		Tel. M.H.	3 35	125 62	12 L., N. rim	
			12 31	116 66	bot. conc. chamber	meas. + rod = B. 8.96 + 3.35 = 12.31

Profile Notes Red. ____ Plotted ____ Job No. 6217.00 Division No. 10 F.B. ____
No. ____ Date ____ Date ____ Survey of HOLLYDALE 3
X-Sec. Notes Chkd. ____ Checked ____ Survey by ENGLISH Notes ENGLISH Date ____
No. ____ Date ____ Date ____ Map No. ____ Indexed C. Johnson Date ____

76L298 307 8-53

PLEASE RETURN TO
LOS ANGELES COUNTY SURVEYOR
726 LOS ANGELES COUNTY ENGINEERING BLDG.

NOTE: ANY ADDITIONS OR CHANGES ON THIS SHEET MUST BE MADE OR CIRCLED IN RED INK, WITH DATE AND NAME OF PERSON MAKING CHANGE.

Do not extend notes this side of this line.

STATION	S. S.	H. I.	F. S.	ELEV.		
8+00		128 97	5 02	123 95		℄ S.D.
			5 12	123 85		11' R. cr.
			5 27	123 70		26' R cd. conc. gut
			5 40	123 57		28 " B. cb
			4 74	123 13		" " T. "
			4 95	123 02	8 L. cd. conc. gut	
			4 95	123 02	10 " B. cb.	
			4 27	123 70	" " T. "	
8+01	S.M.H.	+	0.09	124 06	93' L. E. rim	meas. (unable to get
					Outlet E.	12.75 (F.L. shot)
8+08 82			5 03	123 94	B.c. pg. 84	
8+22 39			5 04	123 93	E.C. " "	
8+70			5 03	123 94	cd. conc. gut	℄ S.D.
8+83 4			5 06	123 91	B. cb.	
8+83 6			4 39	124 58	T. "	
9+00			4 4	124 [illegible]		℄ S.D.
			4 46	124 [illegible]		2.8 R T. cb.
			5 11	123 [illegible]		3 " B. "
			5 11	123 [illegible]		5 [illegible]

F.B. 1939 Pg. 188 Job No. 6217.00 Division No. 10 Notes Red. Plotted Profile
Survey of HOLLYDALE TD Date Date No.
Survey by ENGLISH Notes ENGLISH Notes Chkd. Checked X-Sec.
Indexed C. Johnson Date Date Date No.

76L298 307 8-53

PLEASE RETURN TO
LOS ANGELES COUNTY SURVEYOR
726 LOS ANGELES COUNTY ENGINEERING BLDG.

NOTE: ANY ADDITIONS OR CHANGES ON THIS SHEET MUST BE MADE OR CIRCLED IN RED INK, WITH DATE AND NAME OF PERSON MAKING CHANGE.

Do not extend notes this side of this line.

STATION	B. S.	H. I.	F. S.	ELEV.		
9+00		128 97	5 28	123 69		17 R cr.
			5 44	123 53		30 " ed. conc. gut.
			5 58	123 39		31.5 " B. cb.
			4 93	124 04		31.5 " T. "
			4 3	1247	3' L Brk	
			2 1	1267	8.5 " "	
			2 25	12672	14.5 " T. cb.	
			2 89	12608	" " B. cb.	
9+53			3 51	125 46		℄ S.D. T. cb.
9+53			4 15	124 82		℄ " B. cb.
9+58.6			4 11	124 86		℄ " ed. conc. gut.
T.P.	7 27	130 89	5 35	123 62		
1 P.I.			5 32	125 57	fd. R.D. mon. in H.H. F.B. 1939-36	
					=0+00 going W. on tan of Florance	
0+50 W.			4 26	126 63	tan - Florance	
			4 42	126 47		21 R. W/4
			4 72	126 17		36 R ed. conc. gut.
			4 87	126 02		38 R B. cb.
			4 20	126 69		" " T. "

Profile No. ____ Notes Red. ____ Plotted ____ Job No. 6217.00 Division No. 10 F.C. 1939 Pg. 18
X-Sec. No. ____ Date ____ Date ____ Survey of HOLLYDALE "B"
Notes Chkd. ____ Checked ____ Survey by ENGLISH Notes ENGLISH Date 4-54
Date ____ Date ____ Map No. ____ Indexed C. Jones Date ____

76L298 307 8-53

PLEASE RETURN TO
LOS ANGELES COUNTY SURVEYOR
726 LOS ANGELES COUNTY ENGINEERING BLDG.

NOTE: ANY ADDITIONS OR CHANGES ON THIS SHEET MUST BE MADE OR CIRCLED IN RED INK, WITH DATE AND NAME OF PERSON MAKING CHANGE.

Do not extend notes this side of this line.

STATION	B. S.	H. I.	F. S.	ELEV.		
0+50 W		130 89	4 [illegible]	1[illegible] 50	14 L w/4	
			4 72	[illegible] 17	28 " cd. conc. gut	
			4 83	12[illegible] 26	30 " B. cb.	
			4 20	[illegible] 9	" " T. "	
1+00 W.			1 52	[illegible] 37	tan -	Florance
			1 60	12[illegible] 29		16 R
			1 93	12[illegible] 6		32 " Same
			2 09	1[illegible]		34 "
			1 44	[illegible] 5		" "
			1 64	[illegible] 5	13 L	
			1 87	12[illegible]	26 "	
			2 03	[illegible]	28 " Same	
			[illegible] 40	12[illegible] 9	" "	
10+00			[illegible] 52	12[illegible] 7		℄ S.D.
			7 04	12[illegible] 5		12 R
			7 50	12[illegible] 9		24.5 R cd. conc. gut
			7 66	12[illegible]		26.5 " B. cb.
			7 00	12[illegible] 9		26.5 " T. "

F. B. 1939 Pg. 190 Job No. 6217.00 Division No. 10 Notes Red. Plotted Profile
Survey of HOLLYDALE B Date Date No.
Survey by ENGLISH Notes ENGLISH Notes Chkd. Checked X-Sec.
Indexed C. Johnson Date Date Date No.

76L298 307 8-53

PLEASE RETURN TO
LOS ANGELES COUNTY SURVEYOR
726 LOS ANGELES COUNTY ENGINEERING BLDG.

NOTE: ANY ADDITIONS OR CHANGES ON THIS SHEET MUST BE MADE OR CIRCLED IN RED INK, WITH DATE AND NAME OF PERSON MAKING CHANGE.

Do not extend notes this side of this line.

STATION	B. S.	H. I.	F. S.	ELEV.		
10+00		130 89	6 02	124 87	31 L.	cr.
			6 16	124 73	48 "	W/4
			6 45	124 44	66½ "	B. conc. gut.
			6 62	124 37	68½ "	B. cb.
			5 96	124 93	68½ "	T. "
10+51½		S.M.H.	7 06	123 93	5' R.	E. ring. rod + meas. + Dia. = F.L.
			15 88	115 01	8" Outlet	E., 7.06 + 8.15 + .67 = 15.88
			15 82	115 07	8" Inlet	W., 7.06 + 8.09 + .67 = 15.82
10+53			6 95	123 94		℄ S.D.
			7 60	123 29		16 R. cd. conc. gut.
			8 17	122 72	(Catch basin	20 " B. cb.
			7 17	123 72	unable to open)	" " T. cb.
10+69			7 02	123 87		℄ S.D.
			6 79	124 10	17 L.	cr.
			7 08	123 81	37 "	W/4
			7 58	123 31	51 "	cd. conc. gut.
			8 12	122 77	35 "	B. cb.
			7 15	123 74	55 "	T. " (Catch basin unable to open)

Profile No. ____ Notes Red. ____ Plotted ____ Job No. L217.00 Division No. 10
X-Sec. No. ____ Date ____ Date ____ Survey of HOLLYDALE "B"
Notes Chkd. ____ Date ____ Checked ____ Date ____ Survey by ENGLISH Date 9-54
Map No. ____ Index ____ Notes ENGLISH
C. Johnson

F. B. 19339 PG. 1

76L298 307 8-53

PLEASE RETURN TO
LOS ANGELES COUNTY SURVEYOR
726 LOS ANGELES COUNTY ENGINEERING BLDG.

NOTE: ANY ADDITIONS OR CHANGES ON THIS SHEET MUST BE MADE OR CIRCLED IN RED INK, WITH DATE AND NAME OF PERSON MAKING CHANGE.

Do not extend notes this side of this line.

STATION	B. S.	H. I.	F. S.	ELEV.		
10+76	S.M.H.	13089	7 12	[illegible] 77	56'L., W. rim. meas.	(unable To meas. F.L. of pipes)
					Outlet E. 8.24	
					Inlet W. 8.18	
11+41.79			7 00	12[illegible] 89	B.C., F.B. 1939-85	
11+42		Valve Chamber	7.72	12[illegible] 17	40'L E. rim.	M.H.
			13 78	11[illegible] 11	bot. (Chamber) rod + 7.72	meas. = bot. 6.06 = 13.78
11+39			7 02	12[illegible] 7		℄ S.D.
			7 [illegible]	12[illegible] 4		16 R W/4
			7 24	12[illegible] 5		32 " cd. conc. gut.
			7 90	12[illegible] 9	(end cb.)	34 " B. cb.
			7 27	12[illegible] 2		34 " T. "
11+52			7 00	12[illegible] 9		℄ S.D.
			7 25	12[illegible] 4		
			7 [illegible]	12[illegible]	40[illegible]	
			7 93	12[illegible]	42.5	Same (end cb.)
			7 30	12[illegible] 9	42.5	
11+55.30			7 00	12[illegible] 9	E.C., F.B. 1939-85	

F. B. 1939 Pg. 192 Job No. 6217.00 Division No. 10 Notes Red. Plotted Profile
Survey of HOLLYDALE "B" Date Date No.
Survey by ENGLISH Notes ENGLISH Notes Chkd. Checked X-Sec.
Indexed C. Johnson Date Date Date No.

76L298 307 8-53

PLEASE RETURN TO
LOS ANGELES COUNTY SURVEYOR
726 LOS ANGELES COUNTY ENGINEERING BLDG.

NOTE: ANY ADDITIONS OR CHANGES ON THIS SHEET MUST BE MADE OR CIRCLED IN RED INK, WITH DATE AND NAME OF PERSON MAKING CHANGE.

Do not extend notes this side of this line.

STATION	B. S.	H. I.	F. S.	ELEV.		
12+00		130 89	6 97	123 92		℄ S.D.
			7 28	123 61		16 R. W/4
			7 92	122 97		32 " ed. pv.
			7 9	1230		34 B. Brk
			7 1	1238		39 " T. "
			6 92	123 97	4' L cr.	
			7 24	123 65	20' " W/4	
			7 89	123 00	40' " ed. pv.	
			7 9	1230	42' " B.B.	
			7 2	1237	48' " T.B.	
T.P.	5 89	129 17	7 61	123 28	spk.	
13+00			5 10	124 07		℄ S.D.
			5 36	123 81		12 R
			5 83	123 44		24 5/8 "
			6 3	1229		31 "
			5 9	1233		35 " Same
			5 07	124 10	4 L	
			5 29	123 88	19 "	
			5 74	123 43	33 "	
			6 0	1232	36 " Same	
			5 5	1237	43 "	

Profile Notes Red. ____ Plotted ____ Job No. 6217.00 Division No. 10 F. B. 1939 Pg. 193
No. ____ Date ____ Date ____ Survey of HOLLYDALE "B" Date 9-54
X-Sec. Notes Chkd. ____ Checked ____ Survey by ENGLISH Notes ENGLISH Date ____
No. ____ Date ____ Date ____ Map No. ____ Index No. C. John Date ____

76L298 3D7 8-53

PLEASE RETURN TO
LOS ANGELES COUNTY SURVEYOR
726 LOS ANGELES COUNTY ENGINEERING BLDG.

NOTE: ANY ADDITIONS OR CHANGES ON THIS SHEET MUST BE MADE OR CIRCLED IN RED INK, WITH DATE AND NAME OF PERSON MAKING CHANGE.

Do not extend notes this side of this line.

STATION	B. S.	H. I.	F. S.	ELEV.						
13+98	S.M.H.	129 17	5 [illegible]	12[illegible]49	19' R.	E. rim	meas +	rod +	Dia. =	F.L.
			15 52	11[illegible]65	10" Outlet	N.	9.00 +	5.68 +	.84 =	15.52
			15 03	11[illegible]14	8' Inlet	W.	8.68 +	5.68 +	.67 =	15.03
			15 20	11[illegible]97	8" "	E.	8.85 +	5.68 +	.67 =	15.20
13+98		S.M.H.	5 42	12375	52' L.	E. rim	meas. +	rod +	Dia. =	F.L.
			15 52	11[illegible]65	10" Outlet	E.	9.26	5.42	.84 =	15.52
			15 42	1[illegible]75	9" Inlet	W.	9.25	5.42	.75 =	15.42
			15 35	11[illegible]82	10" "	S.	9.09	5.42	.84 =	15.35
14+00			5 [illegible]	12[illegible]15			℄ S.D.			
			5 36	1[illegible]			19' R			
			5 66	12[illegible]			19 "			
			6 1	12[illegible]			25 "	Same		
			5 7	12[illegible]			30 "			
			4 42	12[illegible]5	4' L.					
			5 18	12399	16 "					
			5 64	12[illegible]3	27 "	Same				
			5 9	12[illegible]	32 "					
			5 4	12[illegible]	36 "					

F. B. 1939 Pg. 194 Job No. 6217.00 Division No. 10 Notes Red. Plotted Profile
Survey of HOLLYDALE "B" Date No.
Survey by ENGLISH Notes ENGLISH Date Notes Chkd. Checked X-Sec.
Indexed C. Johnson Date Date No.

76L298 307 8-53

PLEASE RETURN TO
LOS ANGELES COUNTY SURVEYOR
726 LOS ANGELES COUNTY ENGINEERING BLDG.

NOTE: ANY ADDITIONS OR CHANGES ON THIS SHEET MUST BE MADE OR CIRCLED IN RED INK, WITH DATE AND NAME OF PERSON MAKING CHANGE.

Do not extend notes this side of this line.

STATION	B. S.	H. I.	F. S.	ELEV.		
		129 17				
14+09		Tel. M.H.	6 18	122 99	23' R. E. rim	meas. + rod = Bot
			14 26	114 91	bot. Chamber =	8.08 + 6.18 = 14.26
15+00			5 01	124 16		℄ S.D.
			5 32	123 85		9 R
			5 58	123 59		19 "
			6 1	123 1		25 " Same
			5 9	123 3		30 "
			4 91	124 26	9 L	
			5 08	124 09	16 "	
			5 22	123 45	27 "	
			5 7	123 5	32 " Same	
			5 2	124 0	36 "	
15+27		S.M.H.	5 84	123 33	19' R. E. rim	meas. + rod + Dia. = F.L.
			14 55	114 62	9" Outlet W.,	7.95 + 5.84 + .75 = 14.55
			14 36	114 81	9" Inlet E.,	7.74 + 5.84 + .75 = 14.36

Profile Notes Red. Plotted Job No. 6217.00 Division No. 10 F. B. 1939 Pg. 195
No. Date Date Survey of HOLLYDALE "B"
X-Sec. Notes Chkd. Checked Survey by ENGLISH Notes ENGLISH Date 9-54
No. Date Date Map No. Indexed C. Johnson Date

76L298 307 8-53

PLEASE RETURN TO
LOS ANGELES COUNTY SURVEYOR
726 LOS ANGELES COUNTY ENGINEERING BLDG.

NOTE: ANY ADDITIONS OR CHANGES ON THIS SHEET MUST BE MADE OR CIRCLED IN RED INK, WITH DATE AND NAME OF PERSON MAKING CHANGE.

Do not extend notes this side of this line.

STATION	B. S.	H. I.	F. S.	ELEV.		
15+34		12[illegible]	4 96	12[illegible] 21		℄ S.D.
			5 29	[illegible] 88		9 R
			5 62	[illegible] 57		19 "
			6 2	12[illegible] 0		25 " Same
			5 2	12[illegible] 5		30 "
			4 90	1[illegible] 21	4 L	
			5 22	12[illegible] 15	16 "	
			5 48	1[illegible] 69	27 " Same	
			5 9	12[illegible] 3	32 "	
			5 1	12[illegible] 1	36 "	
16+34			4 82	12[illegible] 5		℄ S.D.
			5 28	12[illegible] 89		9 R
			5 74	12[illegible] 3		19 " Same
			5 7	12[illegible]		25 "
			4 9	12[illegible]		30 "
			4 76	12[illegible] 41	4 L	
			5 02	12[illegible] 15	16 "	
			5 60	12[illegible] 57	27 " Same	
			5 8	12[illegible] 4	32 "	
			5 0	12[illegible]	36 "	

F. B. 1939 Pg. 196 Job No. 1217.00 Division No. 10 Notes Red. Plotted Profile
Survey of HOLLYDALE "B" Date Date No.
Survey by ENGLISH Notes ENGLISH Notes Chkd. Checked X-Sec.
Indexed C. Johnson Date Date Date No.

76L298 307 8-53

PLEASE RETURN TO
LOS ANGELES COUNTY SURVEYOR
726 LOS ANGELES COUNTY ENGINEERING BLDG.

NOTE: ANY ADDITIONS OR CHANGES ON THIS SHEET MUST BE MADE OR CIRCLED IN RED INK, WITH DATE AND NAME OF PERSON MAKING CHANGE.

Do not extend notes this side of this line.

STATION	B. S.	H. I.	F. S.	ELEV.		
16+84		129.17	4.25	124.42		℄
			5.08	124.09		10 R
			5.55	123.62		19 "
			5.6	123.6		25 " Same
			5.1	124.1		35 "
			4.69	124.48	4' L cr.	
			4.95	124.22	24 " W/4	
			5.43	123.74	41 " ed. conc. gut	
			5.57	123.60	43 " B. cb.	(end cb.)
			4.95	124.22	43 " T. "	
17+23		S.M.H.	5.28	123.89	44' L. E. rim	meas. + rod + Dia. = F.L.
			16.28	112.79	9" Outlet S.	10.25 5.28 .75 = 16.28
					Inlet N.	10.95 unable to meas. Bott.
					" W., iron pipe, unable to get el.	
17+54.48			4.66	124.51	℄ Int. SD. & Old. River Sch. Rd. F.B. 1939-86	
					= 0+00 going N. & S. on ℄ St.	
0+06 S.			4.87	124.30	ed. conc.	℄ Old River Sch. Rd.

Profile Notes Red. ____ Plotted ____ Job No. 6217.00 Division No. 10 F. B. 1939 Pg. 19-7
No. ____ Date ____ Date ____ Survey of HOLLYDALE "B"
X-Sec. Notes Chkd. ____ Checked ____ Survey by ENGLISH Notes ENGLISH Date 9-54
No. ____ Date ____ Date ____ Map No. ____ Indexed C. Johnson

76L298 307 8-53

PLEASE RETURN TO
LOS ANGELES COUNTY SURVEYOR
726 LOS ANGELES COUNTY ENGINEERING BLDG.

NOTE: ANY ADDITIONS OR CHANGES ON THIS SHEET MUST BE MADE OR CIRCLED IN RED INK, WITH DATE AND NAME OF PERSON MAKING CHANGE.

Do not extend notes this side of this line.

STATION	B. S.	H. I.	F. S.	ELEV.		
0+59 S.		129 17	5 19	12[illegible]98		℄ Old. river Sch. Rd.
			5 25	12[illegible]92		10 R. ed. conc.
			5 83	12[illegible]34		24 " " pv.
			5 65	12[illegible]52		30 "
			5 28	12[illegible]99	10 L	
			5 80	12[illegible]37	24 "	
			5 8	12[illegible]4	30 " Same	
1+09 S.			5 40	12[illegible]77		℄ Old. river Sch. Rd.
			5 45	12[illegible]72		10 R
			5 98	12[illegible]19		24 " Same
			5.8	12[illegible]4		30 "
			5 44	12[illegible]73	10 L	
			6 19	12[illegible]98	24 "	
			6 0	12[illegible]	30 " Same	
2+09 S.			5 92	12[illegible]		℄ Old river Sch. Rd.
			5 96	12[illegible]21		10 R
			6 50	12[illegible]67		24 " Same
			6 [illegible]	12[illegible]		30 "
			5 98	12[illegible]19	10 L	
			6 48	12[illegible]69	24 "	
			6 0	12[illegible]	30 " Same	

F. B. 1939 Pg. 198 Job No. 6217.00 Division No. 10 Notes Red. Plotted Profile
Survey of HOLLYDALE "B" Date Date No.
Survey by ENGLISH Notes ENGLISH Notes Chkd. Checked X-Sec.
Indexed E. C. Johnson Date Date Date No.

76L298 307 8-53

PLEASE RETURN TO
LOS ANGELES COUNTY SURVEYOR
726 LOS ANGELES COUNTY ENGINEERING BLDG.

NOTE: ANY ADDITIONS OR CHANGES ON THIS SHEET MUST BE MADE OR CIRCLED IN RED INK, WITH DATE AND NAME OF PERSON MAKING CHANGE.

Do not extend notes this side of this line.

STATION	B. S.	H. I.	F. S.	ELEV.		
3+34 S.	S.M.H.	129 17	6 76	122 41	19' L. N. rim	
			21 40	107 77	16" Outlet S. meas. 13.39	+ rod. + Dia. = F.L. 6.76 1.30 = 21.40
			21 39	107 78	16" Inlet N. 13.33	6.76 1.30 = 21.39
0+14 N.			4 95	124 22	Brk.	℄ Tecum Rd.
0+39 N.			5 20	123 97	ed., Conc. gut	℄ " "
0+42 N.			5 24	123 93	ctr. " "	℄ " "
0+45 N.			5 17	124 00	ed. " "	℄ " "
0+88 N.			4 35	124 82		℄ " "
			4 46	124 71		9 R. W/L
			4 64	124 53		17 " ed. Concgut
			4 81	124 36		18 " B. cb.
			4 16	125 01		18 " T. "
			4 51	124 66	9 L	
			4 89	124 28	17 "	
			4 99	124 18	18 " Same	
			4 31	124 86	18 "	
1+28 N.			4 22	124 95		℄ Tecum
			4 38	124 79		9 R
			4 62	124 55		17 "
			4 70	124 47		18 " Same
			4 11	125 06		18 "

Profile Notes Red. ____ Plotted ____ Job No. 6217.00 Division No. 10 F. B. 1939 Pg. 139
No. ____ Date ____ Date ____ Survey of HOLLYDALE "B"
X-Sec. Notes Chkd. ____ Checked ____ Survey by ENGLISH Notes ENGLISH Date 9-54
No. ____ Date ____ Date ____ Map No. ____ Indexed C. [illegible] Date ____

76L298 307 8-53

PLEASE RETURN TO
LOS ANGELES COUNTY SURVEYOR
726 LOS ANGELES COUNTY ENGINEERING BLDG.

NOTE: ANY ADDITIONS OR CHANGES ON THIS SHEET MUST BE MADE OR CIRCLED IN RED INK, WITH DATE AND NAME OF PERSON MAKING CHANGE.

Do not extend notes this side of this line.

STATION	B. S.	H. I.	F. S.	ELEV.		
1+28 N.		129.17	4.38	12[illegible].79	9 L	
			4.78	12[illegible].39	17 "	Same
			4.81	12[illegible].36	18 "	
			4.18	12[illegible].99	18 "	
1+40 N.		S.M.H.	4.48	1[illegible].69	12.5' L. S. rim	meas. + Hd + Ao. = F.L.
			15.89	1[illegible].28	9" Outlet S.	10.66 4.48 .75 = 15.89
			15.85	1[illegible]3.32	9" inlet N.	10.62 4.48 .75 = 15.85
2+28 N.			4.10	12[illegible].07		℄ Tecam
			4.23	1[illegible].94		9 R
			4.53	12[illegible].64		17 " Same
			4.64	12[illegible].53		18 "
			3.98	12[illegible].19		18 "
			4.25	12[illegible].92	9 L	
			4.57	12[illegible].60	17 "	Same
			4.63	124.54	18 "	
			4.01	12[illegible].16	18 "	

F. B. 1939 Pg. 200 Job No. 6217.00 Division No. 10 Notes Red. Plotted Profile
Survey of HOLLYDALE "B" Date Date No.
Survey by ENGLISH Notes ENGLISH Notes Chkd Checked X-Sec.
Indexed K. C. Johnson Date Date Date No.

76L298 307 8-53

PLEASE RETURN TO
LOS ANGELES COUNTY SURVEYOR
726 LOS ANGELES COUNTY ENGINEERING BLDG.

NOTE: ANY ADDITIONS OR CHANGES ON THIS SHEET MUST BE MADE OR CIRCLED IN RED INK, WITH DATE AND NAME OF PERSON MAKING CHANGE.

Do not extend notes this side of this line.

STATION	B. S.	H. I.	F. S.	ELEV.		
		129 17				
17+71.5		S.M.H.	4 80	124 37	℄ S.D.1 8.5 R. E. rim	
			20 92	108 25	15" Outlet S.	meas. + rod + Dia. = F.L. 14.74 4.80 1.38 = 20.92
			20 09	109 08	10" Inlet N.	14.45 4.80 .84 = 20.09
			20 93	108 24	15" " E.	14.75 4.80 1.38 = 20.93
			20 27	108 90	12" " W.	14.55 4.80 .92 = 20.27
18+24			4 66	124 51		℄ S.D.
			5 09	124 08		10 R W/4
			5 35	123 82		20 R ed. pv.
			5 6	123 6		35 R
			4 63	124 54	4 L cr.	
			4 82	124 35	15 L W/4	
			5 17	124 00	26 " Brk.	
			5 09	124 08	40 " ed. conc. gut.	
			5 16	124 01	42 " B cb.	(end
			4 50	124 67	42 " T "	cb.)
18+74			4 67	124 50		℄ S.D.
			4 94	124 23		10 R
			5 33	124 84	123.84 Y.M. Sill 10-22-54 storm Drains Div.	20 "
			5 5	123 7		35 " Same

Profile Notes Red ____ Plotted ____ Job No. 6217.00 Division No. 10 F. B. 1939 Pg. 201
No. ____ Date ____ Date ____ Survey of HOLLYDALE "B"
X-Sec. Notes Chkd. ____ Checked ____ Survey by ENGLISH Notes ENGLISH Date 9-54
No. ____ Date ____ Date ____ Map No. ____ Indexed C. Johnson Date ____

76L298 307 8-53

PLEASE RETURN TO
LOS ANGELES COUNTY SURVEYOR
726 LOS ANGELES COUNTY ENGINEERING BLDG.

NOTE: ANY ADDITIONS OR CHANGES ON THIS SHEET MUST BE MADE OR CIRCLED IN RED INK, WITH DATE AND NAME OF PERSON MAKING CHANGE.

Do not extend notes this side of this line.

STATION	B. S.	H. I.	F. S.	ELEV.		
			4 63	124 54	4 L	Gr.
18+74		129 17	4 75	124 42	15 L	W/4
			5 22	[illegible] 95	26 "	cd. pv.
			5 5	[illegible] 7	29 "	Brk
			4 8	[illegible] 4	42 "	"
20+00			4 51	[illegible] 66		℄ S.D.
			4 83	[illegible] 34		10 R
			5 22	[illegible] 95		20 " Same
			5 3	[illegible] 9		35 "
			4 [illegible]	[illegible] 70	4 L	
			4 60	124 57	15 "	
			5 05	[illegible] 12	26 "	
			5 3	[illegible] 4	29 "	Same
			4 3	[illegible] 9	42 "	
20+00 T.P.			4 51	[illegible] 66	Spk.	
21+00	Self			124 29		℄ S.D.
	Reading			[illegible] 9		10 R
	rod used			[illegible] 4		20 " Same
				[illegible] 9		35 "
				124 13	4 L	
				124 5	15 "	Same
				12 [illegible] 5	26 "	

F. B. 1939 PG 202 Job No. 621700 Division No. 10 Notes Red. Plotted Profile
Survey of HOLLYDALE "B" Date Date No.
Survey by ENGLISH Notes ENGLISH Notes Chkd. Checked X-Sec.
Indexed C. Johnson Date Date Date No.

76L298 307 8-53

PLEASE RETURN TO
LOS ANGELES COUNTY SURVEYOR
726 LOS ANGELES COUNTY ENGINEERING BLDG.

NOTE: ANY ADDITIONS OR CHANGES ON THIS SHEET MUST BE MADE OR CIRCLED IN RED INK, WITH DATE AND NAME OF PERSON MAKING CHANGE.

Do not extend notes this side of this line.

STATION	B. S.	H. I.	F. S.	ELEV.				
21+00				1240	29 L			
				1248	42 " Same			
20+83		S.M.H.		12450	8 5 R, E rim	meas +	Dia. =	F.L.
				10877	18" Outlet W.	14.23	1.50	15.73
				10935	8" Inlet N.	14.48	.67 =	15.15
				10877	18" " E.	14.23	1.50	15.73
20+91		S.M.H.		12470	36 L, E rim	meas. +	Dia. =	F.L.
				11616	8" Outlet S.	7.87	.67 =	8.54
					(iron pipe enters from N. at Approx. Same EL)			
20+96		Tel. M.H.		12407	24 R, E. rim			
				11352	Bot. Chamber,	10.55		
21+72				12485		℄ S.D.		
				12444		10 R		
				12393		20 "		
				1240		35 "		

Profile Notes Red. ____ Plotted ____ Job No. 621700 Division No. 1 F. B. 1939 Pg. 283
No. ____ Date ____ Date ____ Survey of HOLLYDALE B
X-Sec. Notes Chkd. ____ Checked ____ Survey by ENGLISH Notes ENGLISH Date 9-54
No. ____ Date ____ Date ____ Map No. ____ Indexed C. John Date

76L298 307 8-53

PLEASE RETURN TO
LOS ANGELES COUNTY SURVEYOR
726 LOS ANGELES COUNTY ENGINEERING BLDG.

NOTE: ANY ADDITIONS OR CHANGES ON THIS SHEET MUST BE MADE OR CIRCLED IN RED INK, WITH DATE AND NAME OF PERSON MAKING CHANGE.

Do not extend notes this side of this line.

STATION	B. S.	H. I.	F. S.	ELEV.		
21+72				12 [illegible] 94	4 L	
				12 [illegible] 83	15 "	
				12 [illegible] 55	26 "	Same
				12 [illegible] 2	29 "	
				12 [illegible] 4	42 "	
22+72				12 [illegible] 70		℄ S.D.
				12 [illegible] 40		10 R
				12 [illegible] 10		20 " Same
				12 [illegible]		35 "
				12 [illegible] 00	4 L	
				12 [illegible] 9	15 "	
				12 [illegible] 4	26 "	
				12 4 [illegible]	29 "	Same
				12 5 [illegible]	42 "	
23+22				12 [illegible]		℄ S.D.
				12 [illegible]		10 R
				12 [illegible]		20 " Same
				12 [illegible]		35 "
				12 [illegible] 5	4 R.	
				12 4 [illegible] 7	15 L.	

F. B. 1939 PG. 204 Job No. 6217.02 Division No. 10 Notes Red. Plotted Profile
Survey of HOLLYDALE '73 Date Date No.
Survey by ENGLISH Notes ENGLISH Notes Chkd. Checked X-Sec.
Indexed C. Johnson Date Date Date No.

76L298 307 8-53

PLEASE RETURN TO
LOS ANGELES COUNTY SURVEYOR
726 LOS ANGELES COUNTY ENGINEERING BLDG.

NOTE: ANY ADDITIONS OR CHANGES ON THIS SHEET MUST BE MADE OR CIRCLED IN RED INK, WITH DATE AND NAME OF PERSON MAKING CHANGE.

Do not extend notes this side of this line.

STATION	B. S.	H. I.	F. S.	ELEV.		
23+22				12457	42 L cd. conc. gut.	
				12437	42 " B. cb. (end)	
				12503	42 " T. cb. (cb.)	
23+77.91				12503	℄ Int. S.D. & Pomering Rd. pg. 86	
					= 0+00 going N. on ℄ Pomering Rd.	
0+15 N.				12494	w/4	℄ Pomering
0+26 N.				12485	Brk.	℄ "
0+39 N.				12471	cd. conc. gut.	℄ "
0+42 N.				12467	ctr. " "	℄ "
0+45 N.				12473	cd. " "	℄ "
0+74 N.		S.M.H.		12500	12' R. N. rim	℄
				11488	8" Outlet S.	meas. + Dia. = F.L. 9.45 .67 = 10.12
				11494	Inlet N.	(unable to meas. Top of pipe) = 10.06
0+90 N.				12527	cr.	℄ Pomering
				12517		9 R w/4
				12487		17 R cd. conc. gut.
				12470		18 " B. cb.
				12531		18 " T. "

Profile No. ____ Notes Red. ____ Plotted ____ Job No. 6217.00 Division No. 10 F. B. 1939 Pg. 205
X-Sec. No. ____ Date ____ Date ____ Survey of HOLLYDALE "B" Date 9-54
Notes Chkd. ____ Checked ____ Survey by ENGLISH Notes ENGLISH Date
Date ____ Date ____ Map No. ____ Indexed C. Johnson Date

76L298 307 8-53

PLEASE RETURN TO
LOS ANGELES COUNTY SURVEYOR
726 LOS ANGELES COUNTY ENGINEERING BLDG.

NOTE: ANY ADDITIONS OR CHANGES ON THIS SHEET MUST BE MADE OR CIRCLED IN RED INK, WITH DATE AND NAME OF PERSON MAKING CHANGE.

Do not extend notes this side of this line.

STATION	B. S.	H. I.	F. S.	ELEV.		
0+90 N.				12 [illegible] 20	9 L	
				12 [illegible] 86	17 "	Same
				12 [illegible]	18 "	
				12 [illegible]	18 "	
1+30 N.				12 [illegible]		℄ Pomerina
				12 [illegible]		R
				12 [illegible] 35		17 "
				12 [illegible]		18 " Same
				12 [illegible]		18 "
				12 [illegible] 20	9 L	
				12 [illegible] 5	17 "	
				12 [illegible]	18 "	Same
				12 [illegible] 5	18 "	
2+3[illegible] N.				12 [illegible]		℄ Pomerina
				12 [illegible] 9		R
				12 [illegible]		17 "
				12 [illegible]		18 " Same
				12 [illegible]		" "
				12 [illegible]	9 L	
				12 [illegible]	17 "	
				12 [illegible]	18 "	Same
				12 [illegible]		

Profile

F. B. 1939 Pg. 206 Job No. 6217.00 Division No. 10 Notes Red. Plotted No. X-Sec.

Survey of HOLLYDALE "B" Date Date

Survey by ENGLISH Notes ENGLISH Notes Chkd. Checked

Indexed C. Johnson Date Date Date No.

76L298 307 8-53

PLEASE RETURN TO
LOS ANGELES COUNTY SURVEYOR
726 LOS ANGELES COUNTY ENGINEERING BLDG.

NOTE: ANY ADDITIONS OR CHANGES ON THIS SHEET MUST BE MADE OR CIRCLED IN RED INK, WITH DATE AND NAME OF PERSON MAKING CHANGE.

Do not extend notes this side of this line.

STATION	B. S.	H. I.	F. S.	ELEV.				
23+98		S.M.H.		12482	8⁵ R. E. rim	meas. +	Dia.	= F.L.
				10951	16" Outlet W.	14.01	1.30	= 15.31
				10955	16" Inlet E.	13.97	1.30	= 15.27
				110 06	9" Inlet N.	14.01	.75	= 14.76
24+34				12515		℄ S.D.		
				12482		10 R	W/4	
				12437		20 "	ed. pv.	
				1244		35 "		
				12521	4 L. cr.			
				12500	15 " W/4			
				12490	26 " Brk.			
				12474	40 " ed. conc. gut.			
				12457	42 " B. cb.			
				12518	42 " T. "	(end cb.)		
25+13				12527		℄ [illegible]		
				12500		[illegible]		
				12438		20 "	ed. pv.	
				12485		32 "	ed. conc. gut.	
				12471		34 "	B. cb	
				12530		34 "	T. "	(end cb.)

SELF READING ROD

Profile Notes Red. ____ Plotted ____ Job No. 6217.00 Division No. 10 F. B. 1939 Pg. 237
No. ____ Date ____ Date ____ Survey of HOLLY DALE "B"
X-Sec. Notes Chkd. ____ Checked ____ Survey by ENGLISH Notes ENGLISH Date 9-54
No. ____ Date ____ Date ____ Map No. ____ Indexed C. [illegible]

76L298 307 8-53

PLEASE RETURN TO
LOS ANGELES COUNTY SURVEYOR
726 LOS ANGELES COUNTY ENGINEERING BLDG.

NOTE: ANY ADDITIONS OR CHANGES ON THIS SHEET MUST BE MADE OR CIRCLED IN RED INK, WITH DATE AND NAME OF PERSON MAKING CHANGE.

Do not extend notes this side of this line.

STATION	B. S.	H. I.	F. S.	ELEV.		
				[illegible]34	4 L cr.	
25+13.				[illegible]25	16 L. W/4	
				12[illegible]91	26 " cd. pv.	
				12[illegible]7	31 " B. Brk	
				125[illegible]1	35 " T. "	
T.P.				12[illegible]24	spk.	
25+36				12[illegible]	Brk.	℄ S.D.
25+72				12[illegible]	"	℄
26+05				12[illegible]4	"	℄ "
26+54				[illegible]9		℄ S.D.
				[illegible]4		NR
				12[illegible]3		20 "
				12[illegible]58		32 " Same
				12[illegible]5		34 "
				12[illegible]		" "
				12[illegible]5	[illegible]	
				12[illegible]	[illegible]	
				12[illegible]	26 Same	
				12[illegible]	31	
				12[illegible]	35 "	
26+78.08				12[illegible]	℄ Int. S.D. & Julius Ave, pg. 87	
					= 0+00 going S. on ℄ " "	

F. B. 1939 PG. 208 Job No. 6217.00 Division No. 10 Notes Red. Plotted Profile
Survey of HOLLYDALE "B" Date Date No.
Survey by ENGLISH Notes ENGLISH Notes Chkd. Checked X-Sec.
Indexed C. Johnson Date Date Date No.

76L298 307 8-53

PLEASE RETURN TO
LOS ANGELES COUNTY SURVEYOR
726 LOS ANGELES COUNTY ENGINEERING BLDG.

NOTE: ANY ADDITIONS OR CHANGES ON THIS SHEET MUST BE MADE OR CIRCLED IN RED INK, WITH DATE AND NAME OF PERSON MAKING CHANGE.

Do not extend notes this side of this line.

STATION	B. S.	H. I.	F. S.	ELEV.		
0+10 S.				12516	W/4	℄ Julius
0+20 S.				12500	ed. pv.	℄ "
0+32 S.				12495	ed. conc. gut.	℄ "
0+34 S.				12403	B. cb, F.L. (catch	℄ "
0+34 S.				12502	T. " (basin)	℄ "
0+51 S.				12473	T. "	℄ "
0+51 S.				12368	B. " (F.L. catch basin)	℄ "
0+53 S.				12388	ed. conc. gut.	℄ "
0+65 S.				12400	c.k.	℄ "
1+13.5 S.				12385		℄ "
				12368		7 R. W/4
						~~14 R. ed. conc. gut.~~
				12338		15 " B. cb.
				~~12385~~		15 " T. "
				12370	7 L	
				12338	~~15~~ Same	
				12400	15 "	

SELF READING ROD

Profile Notes Red. ____ Plotted ____ Job No. 621700 Division No. 10 F. B. 1939 Pg. 289 25
No. ____ Date ____ Date ____ Survey of HOLLYDALE "B"
X-Sec. Notes Chkd. ____ Checked ____ Survey by ENGLISH Notes ENGLISH Date 9-54
No. ____ Date ____ Date ____ Map No. ____ Indexed C. Johnson Date ____

76L298 307 8-53

PLEASE RETURN TO
LOS ANGELES COUNTY SURVEYOR
726 LOS ANGELES COUNTY ENGINEERING BLDG.

NOTE: ANY ADDITIONS OR CHANGES ON THIS SHEET MUST BE MADE OR CIRCLED IN RED INK, WITH DATE AND NAME OF PERSON MAKING CHANGE.

Do not extend notes this side of this line.

STATION	B. S.	H. I.	F. S.	ELEV.		
1+53 E				[illegible] 45		℄ Julius
				[illegible] 52		7 R
				[illegible]		"
				12[illegible] 23		15 " Same
				[illegible] 25		15 "
				12[illegible] 58	7 L	
				12[illegible] 16	15 " Same	
				12[illegible] 4	15 "	
2+53 E				12[illegible]		℄ Julius
				12[illegible] 11		7 R
				12[illegible]		15 " Same
				12[illegible]		15 "
				123 [illegible]5	7 L	
				12[illegible] 14	15 " Same	
				12[illegible] 50	15 "	
27+03				12[illegible]		℄ S.D.
				12[illegible]		10 R W/+
				12[illegible]		20 " ed. pv.
				12[illegible]		32 " ed. conc.
				12[illegible]		34 " B. ed.
				[illegible]	?	

F. B. 1939 Pg. 218 Job No. 6217.00 Division No. 10 Notes Red. Plotted Profile
Survey of HOLLYDALE "B" Date Date No.
Survey by ENGLISH Notes ENGLISH Notes Chkd. Checked X-Sec.
Indexed R. C. Johnson Date Date Date No.

76L298 307 8-53

PLEASE RETURN TO
LOS ANGELES COUNTY SURVEYOR
726 LOS ANGELES COUNTY ENGINEERING BLDG.

NOTE: ANY ADDITIONS OR CHANGES ON THIS SHEET MUST BE MADE OR CIRCLED IN RED INK, WITH DATE AND NAME OF PERSON MAKING CHANGE.

Do not extend notes this side of this line.

STATION	B. S.	H. I.	F. S.	ELEV.		
27+03				12 5 52	4 L cr.	
				12 5 46	16 " W/4	
				12 5 08	26 " ad. p.r.	
				12 4 8	31 " B. Brk.	
				12 5 4	35 " T. "	
27+10		S.M.H.		12 5 34	8' R. E. rim	meas. + Dia. = F.L.
				10 9 98	15" Outlet W.	13.94 1.42 = 15.36
				11 0 06	15" Inlet E.	13.86 1.42 = 15.28
27+28.0				12 5 60		℄ S.D.
				12 5 28		10 R
				12 5 09		20 "
				12 4 96		32 "
				12 4 82		34 "
				12 5 49		34 "
				12 5 69	4 L	
				12 5 58	16 "	
				12 5 25	26 "	
				12 4 9	31 "	
				12 6 0	35 "	

(℄ Pt.)

Same

Same

Profile Notes Red. ____ Plotted ____ Job No. 6217.00 Division No. 10 F. B. 1939 Pg. 27
No. ____ Date ____ Date ____ Survey of HOLLYDALE VS
X-Sec. Notes Chkd. ____ Checked ____ Survey by ENGLISH Notes ENGLISH Date 9-54
No. ____ Date ____ Date ____ Map No. ____ Indexed C. Johnson Date ____

76L298 307 8-53

PLEASE RETURN TO
LOS ANGELES COUNTY SURVEYOR
726 LOS ANGELES COUNTY ENGINEERING BLDG.

NOTE: ANY ADDITIONS OR CHANGES ON THIS SHEET MUST BE MADE OR CIRCLED IN RED INK, WITH DATE AND NAME OF PERSON MAKING CHANGE.

Do not extend notes this side of this line.

STATION	B. S.	H. I.	F. S.	ELEV.		
28+20	[illegible]			12 65		℄ S.D.
				12 39		10 R W/4
				12 12		12 " ed. pv.
				12 89		35 "
				12 70		37 " Same
				12 40		37 "
				12 [illegible]	4 L [illegible]	
				12 50	15 " W/4	
				12 [illegible]	26 " Brk.	
				12 [illegible]	40 ed. gut.	
				12 [illegible]	42 " B. ch.	
				12 [illegible]	" " T. "	
28+54		Tel. M.H.		12 [illegible]	25' R. [illegible]	
				11 49	Bot. Chamber	rod 9.55
28+75 [illegible]				12 [illegible]	℄ Int. S.D. & Wiley-Burke = 0+00, going N. & S. on ℄ Wiley-Burke	pg. 88
0+10 S.				12 [illegible]	Brk.	℄ "
0+20 S.				12 [illegible]	"	℄ "
0+36 S.				12 [illegible]	"	℄ "
0+62 S.				12 [illegible]	"	℄ "

F. B. 1939 Pg. 212 Job No. 6217.00 Division No. 10 Notes Red. Plotted Profile
Survey of HOLLYDALE "B" Date Date No.
Survey by ENGLISH Notes ENGLISH Notes Chkd. Checked X-Sec.
Indexed C. Johnson Date Date Date No.

76L298 307 8-53

PLEASE RETURN TO
LOS ANGELES COUNTY SURVEYOR
726 LOS ANGELES COUNTY ENGINEERING BLDG.

NOTE: ANY ADDITIONS OR CHANGES ON THIS SHEET MUST BE MADE OR CIRCLED IN RED INK, WITH DATE AND NAME OF PERSON MAKING CHANGE.

Do not extend notes this side of this line.

STATION	B. S.	H. I.	F. S.	ELEV.		
1+13 S.				12412		℄ Wiley-Burke
				12408		9 R W/4
				12359		18 " B. cb.
				12422		18 " T. "
				12410	9 L	
				12353	18 "	Same
				12418	" "	
1+53 S.				12390		℄ Wiley-Burke
				12379		9 R
				12339		18 "
				12398		" " Same
				12381	9 L	
				12340	18 "	Same
				12404	18 "	
2+53				12342		℄ Wiley-Burke
				12331		9 R
				12292		18 " Same
				12355		" "
				12335	9 L	
				12284	18 "	Same
				12350	" "	

Profile Notes Red. ____ Plotted ____ Job No. 6217.00 Division No. 10 F. B. 1939 Pg. 283
No. ____ Date ____ Date ____ Survey of HOLLYDALE "B"
X-Sec. Notes Chkd. ____ Checked ____ Survey by ENGLISH Notes ENGLISH Date 9-54
No. ____ Date ____ Date ____ Map No. ____ Index No. C John Date

76L298 307 8-53

PLEASE RETURN TO
LOS ANGELES COUNTY SURVEYOR
726 LOS ANGELES COUNTY ENGINEERING BLDG.

NOTE: ANY ADDITIONS OR CHANGES ON THIS SHEET MUST BE MADE OR CIRCLED IN RED INK, WITH DATE AND NAME OF PERSON MAKING CHANGE.

Do not extend notes this side of this line.

STATION	B. S.	H. I.	F. S.	ELEV.		
0+04 N.				1[illegible] 72	cr.	℄ Wiley-Burke
0+26 N.				[illegible] 36	Brk.	℄ " "
0+38.5 N.				[illegible] 31	ed. conc. gut.	℄ " "
0+41.5 N.				[illegible] 0	ctr " "	℄ " "
0+[illegible] N.				[illegible] 33	ed. " "	℄ " "
0+72 N.		S.M.H.		12[illegible] 47	N. rim.	℄ " "
				1[illegible] 31	8" Outlet S.	meas. + Dia. = F.L. 9.49 .67 10.16
				11[illegible] 34	Inlet N.	(iron pipe) ? = 10.13
0+88 N.				12[illegible] 59		℄ Wiley-Burke
				12[illegible]		8 P W/S
				12[illegible]		17 R ed. conc. gut
				12[illegible]		18 " S. bo.
				12[illegible]		18 " T. ob
				12[illegible]	8 L	
				12[illegible]	17 "	
				12[illegible]	18 " Same	
				12[illegible]	18 "	

F. B. 1939 Pg. 214 Job No. 6217.00 Division No. 10 Notes Red. Plotted Profile
Survey of HOLLYDALE 'B' Date Date No.
Survey by ENGLISH Notes Checked X-Sec.
Indexed C. Johnson Date Date Date No.

76L298 307 8-53

PLEASE RETURN TO
LOS ANGELES COUNTY SURVEYOR
726 LOS ANGELES COUNTY ENGINEERING BLDG.

NOTE: ANY ADDITIONS OR CHANGES ON THIS SHEET MUST BE MADE OR CIRCLED IN RED INK, WITH DATE AND NAME OF PERSON MAKING CHANGE.

Do not extend notes this side of this line.

STATION	B. S.	H. I.	F. S.	ELEV.		
1+28 N.				125 81		℄ Wiley - Burke
				125 75		8 R
				125 46		18 "
				125 35		18 " Same
				125 98		18 "
				125 73	8 L	
				125 47	17 "	
				125 35	18 " Same	
				~~12~~	~~18 "~~	
2+28 N.				125 88		℄ Wiley - Burke
				125 84		8 R
				125 58		17 "
				125 96		18 " Same
				126 07		18 "
				125 81	8 L	
				125 51	17 "	
				125 40	18 " Same	
				126 05	18 "	

Profile Notes Red. _____ Plotted _____ Job No. 6227.00 Division No. 10 F. B. 1939 Pg. 215
No. _____ Date _____ Date _____ Survey of HOLLYDALE '8" 9-54
X-Sec. Notes Chkd. _____ Checked _____ Survey by ENGLISH Notes ENGLISH Date _____
No. _____ Date _____ Date _____ Map No. _____ Indexed C. JOHNSON Date _____

76L298 3D7 8-53

PLEASE RETURN TO
LOS ANGELES COUNTY SURVEYOR
726 LOS ANGELES COUNTY ENGINEERING BLDG.

NOTE: ANY ADDITIONS OR CHANGES ON THIS SHEET MUST BE MADE OR CIRCLED IN RED INK, WITH DATE AND NAME OF PERSON MAKING CHANGE.

Do not extend notes this side of this line.

STATION	B. S.	H. I.	F. S.	ELEV.		
29+31				[illegible]		℄ S.D.
				12[illegible]48		20 R. W/4
				[illegible]		37 R ed. gut
				[illegible]		38.5 R B. cb.
				12[illegible]52		" R T. cb.
				12[illegible]		48.5 R T. cb.
				12[illegible]83		" R. B "
				12[illegible]		62 R. cr.
				12[illegible]		75 " ed gut.
				12[illegible]		77 " B. cb
				12[illegible]		77 " T. "
				12[illegible]	4 L cr.	
				12[illegible]5	26 " W/4	
				12[illegible]0	39 " ed. gut	
				12[illegible]8	41.5 " B. cb.	
				12[illegible]1	41.5 T. "	
30+00				12[illegible]		℄ S.D.
				12[illegible]		8 R. W/4
				12[illegible]		17 R. ed pv.
				12[illegible]78		48.5 R
				12450		" R Same

F. B. 1939 Pg. 216 Job No. 6217.00 Division No. 10 Notes Red. Plotted Profile
Survey of HOLLYWOOD Date Date No.
Survey by ENGLISH Notes ENGLISH Notes Chkd. Checked X-Sec.
Indexed C. Johnson Date Date Date No.

76L298 307 8-53

PLEASE RETURN TO
LOS ANGELES COUNTY SURVEYOR
726 LOS ANGELES COUNTY ENGINEERING BLDG.

NOTE: ANY ADDITIONS OR CHANGES ON THIS SHEET MUST BE MADE OR CIRCLED IN RED INK, WITH DATE AND NAME OF PERSON MAKING CHANGE.

Do not extend notes this side of this line.

STATION	B. S.	H. I.	F. S.	ELEV.		
30+00		SELF READING ROD		124 21		62 R
				123 94		75 "
				123 78		77 "
				124 46		77 " Same
				125 92	4 L	
				125 56	26 "	
				125 41	39 "	
				125 20	41.5 " Same	
				125 85	41.5 "	
30+24		S.M.H.		125 62	8' R. E. rim	meas + Dia. = F.L.
				110 71	16" Outlet W.	13.61 1.30 = 14.91
				110 61	16" Inlet E.	13.71 1.30 = 15.01
fd. B.M. HK.-5				125 89	H.K.-5, el.= 125.896, F.B. 1939-12 Florence Ave. & Wiley-Burke, N.E. Cor. Bt. spk. in cb. 50' E. of E. end C.R.	

Profile Notes Red. ____ Plotted ____ Job No. 6217.00 Division No. 10 F.B. 1939 Pg. 217
No. ____ Date ____ Date ____ Survey of HOLLYDALE "B"
X-Sec. Notes Chkd. ____ Checked ____ Survey by ENGLISH Notes ENGLISH Date 9-54
No. ____ Date ____ Date ____ Map No. ____ Indexed C. Johnson

76L298 307 8-53

PLEASE RETURN TO
LOS ANGELES COUNTY SURVEYOR
726 LOS ANGELES COUNTY ENGINEERING BLDG.

NOTE: ANY ADDITIONS OR CHANGES ON THIS SHEET MUST BE MADE OR CIRCLED IN RED INK, WITH DATE AND NAME OF PERSON MAKING CHANGE.

Do not extend notes this side of this line.

STATION	B. S.	H. I.	F. S.	ELEV.		
31+00				[illegible]		℄ SD
				[illegible]		8 R
				[illegible]		17 "
				[illegible]		48.5 "
				[illegible]		" "
				[illegible]		62 " Same
				[illegible]		75 "
				[illegible]		77 "
				[illegible]		77 "
				[illegible]	4 L	
				[illegible]	26 "	
				[illegible]	39 " Same	
				[illegible]	41.5 "	
				[illegible]	41.5 "	
32+00				[illegible]		℄ S.D.
				[illegible]		8 R
				[illegible]		17 "
				[illegible]		48.5 " Same
				[illegible]		" "
				[illegible]		62 "
				[illegible]		75 "
				[illegible]		77 "

F. B. 1939 Pg. 218 Job No. 6217.00 Division No. 10 Notes Red. Plotted Profile
Survey of HOLLYDALE "B" Date Date No. X-Sec.
Survey by ENGLISH Notes ENGLISH Notes Chkd. Checked
Indexed ~~K. C. Johnson~~ Date Date Date No.

76L298 307 8-53

PLEASE RETURN TO
LOS ANGELES COUNTY SURVEYOR
726 LOS ANGELES COUNTY ENGINEERING BLDG.

NOTE: ANY ADDITIONS OR CHANGES ON THIS SHEET MUST BE MADE OR CIRCLED IN RED INK, WITH DATE AND NAME OF PERSON MAKING CHANGE.

Do not extend notes this side of this line.

STATION	B. S.	H. I.	F. S.	ELEV.		
32+00		SELF		12 6 12	4 L	
				12 5 80	26 "	
				12 5 61	39 "	Same
				12 5 43	41.5 "	
				12 6 10	41.5 "	
32+53				12 6 02		℄ S.D.
				12 5 81		8 R
				12 5 34		17 "
				12 5 37		98.5 "
				12 4 88		48.5 " Same
				12 4 66		62 "
				12 4 40		75 "
				12 4 27		77 "
				12 4 94		77 "
				12 6 10		
				12 5 91	26 "	
				12 5 65	39 "	Same
				12 5 50	41.5 "	
				12 6 16	41.5 "	

Profile Notes Red. ____ Plotted ____ Job No. 127.00 Division No. 10 F. B. 1939 Pg. 219
No. ____ Date ____ Date ____ Survey of HOLLYDALE "B"
X-Sec. Notes Chkd. ____ Checked ____ Survey by ENGLISH Notes ENGLISH Date 9-54
No. ____ Date ____ Date ____ Map No. ____ Indexed ____ C. Johnson Date ____

76L298 307 8-53

PLEASE RETURN TO
LOS ANGELES COUNTY SURVEYOR
726 LOS ANGELES COUNTY ENGINEERING BLDG.

NOTE: ANY ADDITIONS OR CHANGES ON THIS SHEET MUST BE MADE OR CIRCLED IN RED INK, WITH DATE AND NAME OF PERSON MAKING CHANGE.

Do not extend notes this side of this line.

STATION	B. S.	H. I.	F. S.	ELEV.		
321.93				12 .05		℄ S.D.
				12 .86		8 R
				12 .33		17 "
				12 .45		48.5 "
				12 .95		48.5 "
				12 .76		62 " Same
				12 .47		75 "
				12 .30		77 "
				12 .48		77 "
				12 .08	4 L	
				12 [illegible]	26 "	
				12 [illegible]	39 "	
				12 .54	41.5 " Same	
				12 [illegible]	[illegible].5 "	
				[illegible]		
				1	Int. Florence & Horley (S.), 09/40	
				12 .8	0+00 going S. on ℄ "	
0+08 S.				[illegible] .5	N/4	℄ Horley

F. B. 1939 PG. 270 Job No. 6217.06 Division No. 10 Notes Red. Plotted Profile
Survey of HOLLYDALE WD Date Date No.
Survey by ENGLISH Notes ENGLISH Notes Chkd. Checked X-Sec.
Indexed C. Johnson Date Date Date No.

76L298 307 8-53

PLEASE RETURN TO
LOS ANGELES COUNTY SURVEYOR
726 LOS ANGELES COUNTY ENGINEERING BLDG.

NOTE: ANY ADDITIONS OR CHANGES ON THIS SHEET MUST BE MADE OR CIRCLED IN RED INK, WITH DATE AND NAME OF PERSON MAKING CHANGE.

Do not extend notes this side of this line.

STATION	B. S.	H. I.	F. S.	ELEV.				
0+12 S.		S.M.H.		12581	4 R. S. rim	meas. + Dia. =		F.L.
				11112	16" Outlet W.	13.39	1.30 =	14.69
		SELF		11125	16" Inlet E.	13.26	1.30 =	14.56
				11181	8" " N.	13.33	.67 =	14.00
0+18 S.				12550	ed. pv.	℄ Horley		
0+38 S.				1250	Brk.	℄ "		
0+52 S.				12548	T. cb.	℄ "		
				12501	B. "	℄ "		
0+66 S.				12481		℄ "		
1+18 S.			ROD	12468	cr.	℄ "		
				12458		7 R W/4		
				12416		15 " B. cb.		
				12479		15 " T. "		
				12457	7 L			
				12424	15 "			
				12487	15 " Same			
1+58 S.				12449		℄ Horley		
				12439		7 R		
				12396		15 "		
				12461		15 " Same		

Profile Notes Red. ____ Plotted ____ Job No. 217.00 Division No. 10 F. B. 1939 PG. 22
No. ____ Date ____ Date ____ Survey of HOLLYDALE "B"
X-Sec. Notes Chkd. ____ Checked ____ Survey by ENGLISH Notes ENGLISH Date 4-54
No. ____ Date ____ Date ____ Map No. ____ Index [illegible]

76L298 307 8-53

PLEASE RETURN TO
LOS ANGELES COUNTY SURVEYOR
726 LOS ANGELES COUNTY ENGINEERING BLDG.

NOTE: ANY ADDITIONS OR CHANGES ON THIS SHEET MUST BE MADE OR CIRCLED IN RED INK, WITH DATE AND NAME OF PERSON MAKING CHANGE.

Do not extend notes this side of this line.

STATION	B. S.	H. I.	F. S.	ELEV.		
1+58 S.				1[illegible]39	7 L	
				1[illegible]04	15 L. Same	
				1[illegible]64	15 L.	
2+58 S.				12[illegible]02		℄ Horley
				1[illegible]94		7 R
				12[illegible]58		15 "
				12[illegible]15		15 " Same
				12[illegible]90	7 L	
				1[illegible]62	15 " Same	
				12[illegible]26	15 "	
					℄ Int. Florence	℄ Horley (N.), pg. 33.
				12[illegible]20	= 0+00 going E. & N. on ℄ St.s	
0+64 E				12[illegible]25		℄ Florence
				12[illegible]06		9 R W/F
				12[illegible]51		18 R. ed. pv.
				12[illegible]7		38 R B[illegible]
				12[illegible]58		52 R T.[illegible]
				12[illegible]7		52 " B. "
				12[illegible]86		66 " cr.
				12[illegible]3		79 " edgut.
				12[illegible]6		81 " B. ch
				12[illegible]14		

F. B. 1939 Pg. 222 Job No. 6217.00 Division No. 10 Notes Red. Plotted Profile
Survey of HOLLYDALE "B" Date Date No.
Survey by ENGLISH Notes ENGLISH Notes Chkd. Checked X-Sec.
Indexed C. Johnson Date Date Date No.

76L298 307 8-53

PLEASE RETURN TO
LOS ANGELES COUNTY SURVEYOR
726 LOS ANGELES COUNTY ENGINEERING BLDG.

NOTE: ANY ADDITIONS OR CHANGES ON THIS SHEET MUST BE MADE OR CIRCLED IN RED INK, WITH DATE AND NAME OF PERSON MAKING CHANGE.

Do not extend notes this side of this line.

STATION	B. S.	H. I.	F. S.	ELEV.		
0+64 E.				126 00	19 L W/4	
				125 79	35 L cd. gut.	
				125 66	37.5 " B. cb.	
				126 30	37.5 " T. "	
1+04 E.				126 25		℄ Florence
				126 00		9 R
				125 52		18 "
				124 8		38 "
				125 70		52 "
				125 19		52 " Same
				124 94		66 "
				124 66		79 "
				124 54		81 "
				125 18		81 "
				126 05	9 L cr.	
				125 95	19 L	
				125 83	35 "	
				125 70	37.5 " Same	
				126 33	37.5 "	
		S.M.H.,	W.rim	126 02	℄ Hopland	℄ 12' S. ℄ Florence
				111 81	16" Outlet W.	meas. + Dia. = F.L. 12.91 + 1.30 = 14.21
				111 86	16" Inlet E.	12.86 + 1.30 = 14.16

Profile No. ____ Notes Red. ____ Plotted ____ Date ____ Job No. 6217.08 Division No. 10 F. B. 1939 Pg. 39 223

X-Sec. No. ____ Notes Chkd. ____ Date ____ Checked ____ Date ____ Survey of HOLLYDALE "B" Survey by ENGLISH Notes ENGLISH Date 9.54 Map No. ____ Indexed C. Johnson Date ____

76L298 307 8-53

PLEASE RETURN TO
LOS ANGELES COUNTY SURVEYOR
726 LOS ANGELES COUNTY ENGINEERING BLDG.

NOTE: ANY ADDITIONS OR CHANGES ON THIS SHEET MUST BE MADE OR CIRCLED IN RED INK, WITH DATE AND NAME OF PERSON MAKING CHANGE.

Do not extend notes this side of this line.

STATION	B. S.	H. I.	F. S.	ELEV.		
2+04 E.				126 30		℄ Florence
				126 11		9 R
				125 52		18 "
				124 8		38 "
				12[illegible] 81		52 " Same
				12[illegible] 30		52 "
				12[illegible] 10		6[illegible] "
				12[illegible] 35		79 "
				12[illegible] 66		81 "
				12[illegible] 3		81 "
				126 11	9 L.	
				125 94	19 L	
				125 94	35 "	
				125 80	37½ " Same	
				126 44	37½ "	
0+09 N.				126 [illegible]	W/4	℄ Morley (N.)
0+19 N.				125 [illegible]	Brk.	℄ " "
0+35 N.				125 [illegible]	[illegible]d. conc. gut.	℄ " "
0+38 N.				125 [illegible]	[illegible]tr. " "	℄ " "
0+91 N.				125 [illegible]	[illegible]d. " "	℄ " "

F. B. 1939 Pg. 224 Job No. 6217.00 Division No. 10 Notes Red. Plotted Profile
Survey of HOLLYDALE "B" Date Date No.
Survey by ENGLISH Notes ENGLISH Notes Chkd. Checked X-Sec.
Indexed C. Johnson Date Date Date No.

76L298 307 8-53

PLEASE RETURN TO
LOS ANGELES COUNTY SURVEYOR
726 LOS ANGELES COUNTY ENGINEERING BLDG.

NOTE: ANY ADDITIONS OR CHANGES ON THIS SHEET MUST BE MADE OR CIRCLED IN RED IKK, WITH DATE AND NAME OF PERSON MAKING CHANGE.

Do not extend notes this side of this line.

STATION	B. S.	H. I.	F. S.	ELEV.		
fd. B.M.						
H.K.-6				126 54	H.K.-6, el.= 126.539; F.B. 1939-13	
	4 80	131 34			Horley Ave. & Richeon Ave., S.E. Cor.	
					Bt. Spk. in cb. 40' S. of S. end C.R.	
33+91.45			5 58	125 76	E.C., F.B. 1939-89	
34+20.5		S.M.H.	5 12	126 22	8' L. N. rim	
				119 25	8' Outlet S.	meas. + Dia. = F.L. 11.30 .67 11.97
				119 36	Inlet N.	(unable to meas. top) = 11.86
34+35			5 14	126 20		℄ S.D.
			5 44	125 90		9 R cd. conc. gut
			5 63	125 71		10 " B. cb.
			4 99	126 35		10 " T. "
			5 03	126 31	8 L cr.	
			5 15	126 19	16 " W/4	
			5 44	125 90	25 " cd. conc. gut.	
			5 67	125 67	26 " B. cb.	
			5 02	126 32	26 " T. "	

Profile Notes Red ____ Plotted ____ Job No. 6217.00 Division No. 10 F.B. 1939 Pg. 225
No. ____ Date ____ Date ____ Survey of Holly dale "B"
X-Sec. Notes Chkd. ____ Checked ____ Survey by English Notes English Date 9-54
No. ____ Date ____ Date ____ Map No. ____ Indexed ____ Date ____

F. B. 1939 Pg. 226 Job No. 621700 Division No. 10 Notes Red.______ Plotted______ Profile No.______

Survey of HOLLYDALE B. Date______ Date______

Survey by ENGLISH Notes ED Notes Chkd.______ Checked______ X-Sec.

Indexe[redacted] C. Joh[redacted] Date______ Date______ Date______ No.______

76L298 307 8-53

PLEASE RETURN TO

LOS ANGELES COUNTY SURVEYOR

726 LOS ANGELES COUNTY ENGINEERING BLDG.

NOTE: ANY ADDITIONS OR CHANGES ON THIS SHEET MUST BE MADE OR CIRCLED IN RED INK, WITH DATE AND NAME OF PERSON MAKING CHANGE.

Do not extend notes this side of this line.

STATION	B. S.	H. I.	F. S.	ELEV.		
39+75		131 34	5 09	[illegible] 25		℄ S.D.
			5 75	89		9 R
			5 61	73		10 " Same
			4 98	86		10 "
			5 00	74	8 L	
			5 12	[illegible]	17 "	
			5 45	[illegible]	25 " Same	
			5 62	[illegible]	26 "	
			4 95	[illegible]	" "	
35+75			5 03	[illegible]		℄ SD.
			5 32	[illegible]		9 R
			5 44	[illegible]		10 R Same
			4 83			10 "
			4 91	[illegible]	8 L	
			5 04	[illegible]	17 "	
			5 31	[illegible]	25 " Same	
			5 46	[illegible]	26 "	
			4 83	126 51	26 "	

76L298 307 8-53

PLEASE RETURN TO
LOS ANGELES COUNTY SURVEYOR
726 LOS ANGELES COUNTY ENGINEERING BLDG.

NOTE: ANY ADDITIONS OR CHANGES ON THIS SHEET MUST BE MADE OR CIRCLED IN RED INK, WITH DATE AND NAME OF PERSON MAKING CHANGE.

Do not extend notes this side of this line.

STATION	B. S.	H. I.	F. S.	ELEV.		
36+15		131 34	4 93	126 41		℄ S.D.
			5 33	126 01		9 R.
			5 43	125 91		10 " Same
			4 78	126 56		10 "
			4 86	126 48	8 L	
			5 00	126 34	17 "	
			5 29	126 05	25 " Same	
			5 47	125 87	26 "	
			4 82	126 52	" "	
			4 95	126 39	℄ Int. Horley Ave. & Richeon Ave. F.B. 1939-34	
					= 0+00 going S. & N.W. & N.E. on ℄s sts	
0+15 5 S.		S.M.H.	4 86	126 48	N. rim	℄ Horley to S.
			15 87	115 47	8" Outlet S.,	rod + meas + Dig = F.L. 4.86 + 10.34 .67 = 15.87
			15 77	115 57	8" Inlet N.W.,	4.86 10.24 .67 = 15.97
			15 80	115 54	8" " N.E.,	4.86 10.27 .67 = 15.80
0+15 5 N.W.			5 31	126 03	cd. conc. gut.	℄ Richeon
0+18 5 N.W.			5 41	125 [illegible]	clr. " "	℄ "
0+21 5 N.W.			5 34	126 [illegible]	cd. " "	℄ "
0+48 N.W.			4 83	126 51		℄ "

Profile Notes Red. ____ Plotted ____ Job No. 6217:00 Division No. 10 F.B. 1939 Pg. 227
No. ____ Date ____ Date ____ Survey of HOLLYDALE "B"
X-Sec. Notes Chkd. ____ Checked ____ Survey by ENGLISH Notes ED Date 9-54
No. ____ Date ____ Date ____ Map No. ____ Index R. C. Johnson

76L298 307 8-53

PLEASE RETURN TO
LOS ANGELES COUNTY SURVEYOR
726 LOS ANGELES COUNTY ENGINEERING BLDG.

NOTE: ANY ADDITIONS OR CHANGES ON THIS SHEET MUST BE MADE OR CIRCLED IN RED INK, WITH DATE AND NAME OF PERSON MAKING CHANGE.

Do not extend notes this side of this line.

STATION	B. S.	H. I.	F. S.	ELEV.		
0+98 N.W.		131 34	4 93	126 41		8 R w/4
			5 17	126 17		17 " ed.conc.gut.
			5 31	126 03		18 " B. cb.
			4 65	126 69		18 " T. "
			4 88	126 46	8 L	
			4 99	126 35	17 "	
			5 21	126 13	18 "	Same
			4 58	126 76	18 "	
0+88 N.W.			4 63	126 71		℄ Richeon
			4 74	126 60		8 R
			5 06	126 28		17 "
			5 22	126 12		18 " Same
			4 67	126 67		18 "
			4 76	126 58	8 L	
			5 05	126 29	17 "	
			5 20	126 14	18 "	
			5 56	125 78	18 "	Same
				126		

F. B. 1939 Pg. 228 Job No. 6217.00 Division No. 10 Notes Red. Plotted Profile
Survey of HOLLYDALE "B" Date Date No. X-Sec.
Survey by ENGLISH Notes ED Notes Chkd. Checked
Indexed ~~C. Johnson~~ Date Date Date No.

76L298 307 8-53

PLEASE RETURN TO
LOS ANGELES COUNTY SURVEYOR
726 LOS ANGELES COUNTY ENGINEERING BLDG.

NOTE: ANY ADDITIONS OR CHANGES ON THIS SHEET MUST BE MADE OR CIRCLED IN RED INK, WITH DATE AND NAME OF PERSON MAKING CHANGE.

Do not extend notes this side of this line.

STATION	B. S.	H. I.	F. S.	ELEV.		
1+88 N.W.		131 34	4 43	126 91		℄ Richeon
			4 63	126 71		8 R
			4 71	126 43		17 "
			5 08	126 26		18 " Same
			4 41	126 93		" "
			4 60	126 74	8 L	
			4 89	126 45	17 "	
			5 04	126 30	18 " Same	
			4 42	126 92	" "	
1+94 N.W.		S.M.H.	4 63	126 71	12' L. rim	
			14 83	116 51	8" Outlet S.E.	rod + meas. + Dia. = F.L. 4.63 9.53 .67 = 14.83
			14 67	116 67	8" Inlet N.	4.63 9.37 .67 = 14.67
0+49 N.E.			4 71	126 63		℄ Horley to N.E.
			4 88	126 46		8 R
			5 22	126 12		17 " Same
			5 31	126 03		18 "
			4 66	126 68		" "

Profile Notes Red ____ Plotted ____ Job No. 621700 Division No. 10 F. B. 1939 Pg. 229
No. ____ Date ____ Date ____ Survey of HOLLYDALE "13"
X-Sec. Notes Chkd. ____ Checked ____ Survey by ENGLISH Notes EB Date 10-54
No. ____ Date ____ Date ____ Map No. ____ Indexed G. John Date

76L298 307 8-53

PLEASE RETURN TO
LOS ANGELES COUNTY SURVEYOR
726 LOS ANGELES COUNTY ENGINEERING BLDG.

NOTE: ANY ADDITIONS OR CHANGES ON THIS SHEET MUST BE MADE OR CIRCLED IN RED INK, WITH DATE AND NAME OF PERSON MAKING CHANGE.

Do not extend notes this side of this line.

F. B. 1939 Pg. 230 Job No. 621700 Division No. 10 Notes Red. Plotted
Survey of HOLLY DALE "B" Date Date
Survey by ENGLISH Notes Chkd. Checked
Indexed C. Johnson Notes ENGLISH Date Date
Profile No. X-Sec. No.

STATION	B. S.	H. I.	F. S.	ELEV.			
0+49 N.E.		131 34	4 88	126 51	8 L		
			5 19	126 15	17 "		
			5 30	126 04	18 "	Same	
			4 62	126 72	18 "		
0+83 N.E.			4 70	126 64			℄ Horley
			4 80	126 54			8 L
			5 16	126 18			17 "
			5 27	126 07			18 " Same
			4 98	126 76			18 "
			4 85	126 49	8 L		
			5 17	126 17	17 "		
			5 32	126 02	18 "	Same	
			4 66	126 68	18		
1+17 N.E.			4 67	126 67			℄ Horley
			4 81	126 53			8 R
			5 16	126 18			17 "
			5 29	126 05			18 " Same
			4 65	126 69			18 "
			4 86	126 48	8 L		
			5 19	126 20	17 "		
			5 25	126 39	18 "		
			4 63		18 "		

76L298 307 8-53

PLEASE RETURN TO
LOS ANGELES COUNTY SURVEYOR
726 LOS ANGELES COUNTY ENGINEERING BLDG.

NOTE: ANY ADDITIONS OR CHANGES ON THIS SHEET MUST BE MADE OR CIRCLED IN RED INK, WITH DATE AND NAME OF PERSON MAKING CHANGE.

Do not extend notes this side of this line.

STATION	B. S.	H. I.	F. S.	ELEV.					
		131 34	464	126 70	℄ Int. Harley & Dinsdale, pg. 41				
T.P.	534	132 04	464	126 70	= 0+00 going E. on ℄ Dinsdale				
0+09 E.			549	126 55	W/4	℄ Dinsdale			
0+18 E.			578	126 26	ed. conc. gut.	℄ "			
0+21 E.			588	126 16	ctr. " "	℄ "			
0+25 E.			578	126 26	ed. " "	℄ "			
0+30.5 E		S.M.H.	560	126 44	N. rim	℄ "			
			581	116 23	9" Outlet S.W.	560	mod + meas. + Dia. = F.L. 9.46 .75 = 15.81		
			563	116 41	8" Inlet N.	560	9.36 .67 = 15.63		
			550	116 54	8" " E.	560	9.23 .67 = 15.50		
0+59 E			523	126 81		℄ Dinsdale			
			532	126 72		8 R W/4			
			565	126 39		17 " ed. conc. gut.			
			579	126 25		18 " B. & B.			
			515	126 89		18 " T. "			
0+81 E			521	126 83		℄ Dinsdale			
			530	126 74	[illegible]				
			558	126 46	[illegible] "				
			577	126 27	18 " Same				
			513	126 91	18 "				

Profile No. ____ Notes Red. ____ Plotted ____ Job No. 621700 Division No. 10 F. B. 1934 Pg. 21
X-Sec. No. ____ Date ____ Date ____ Survey of HOLLYDALE "B" Date 10-54
Notes Chkd. ____ Date ____ Checked ____ Date ____ Survey by ENGLISH Notes FD
Map No. ____ Indexed C. Johnson

76L298 307 8-53

PLEASE RETURN TO
LOS ANGELES COUNTY SURVEYOR
726 LOS ANGELES COUNTY ENGINEERING BLDG.

NOTE: ANY ADDITIONS OR CHANGES ON THIS SHEET MUST BE MADE OR CIRCLED IN RED INK, WITH DATE AND NAME OF PERSON MAKING CHANGE.

Do not extend notes this side of this line.

STATION	B. S.	H. I.	F. S.	ELEV.		
1+21 E		132.04	5.17	126.87		℄ Dinsdale
			5.23	126.81		8 R
			5.61	126.43		17 "
			5.72	126.32		18 " Same
			5.07	126.97		18 "
			5.33	126.71	8 L	
			5.60	126.44	17 "	
			5.73	126.31	18 " Same	
			5.10	126.94	18 "	
2+21 E			5.02	127.02		℄ Dinsdale
			5.24	126.90		8 R
			5.57	126.47		17 "
			5.67	126.37		18 " Same
			5.03	127.01		18 "
			5.19	126.85	8 L	
			5.46	126.58	17 "	
			5.58	126.46	[illegible] Same	
			4.95	127.09	18	
3+34 E		S.M.H.	5.06	126.98	S. rim	℄ Dinsdale
			14.47	117.57	9" Outlet W. 5.06	rod + meas. + Dia. = F.L. 8.66 .75 = 14.47
			14.25	117.79	9" Inlet N. 5.06	8.44 .75 = 14.25

F. B. 1939 PG. 232 Job No. 6217.00 Division No. 10 Notes Red. Plotted Profile
Survey of HOLLYDALE "B" Date Date No.
Survey by ENGLISH Notes ED Notes Chkd. Checked X-Sec.
Indexed C. Jo[illegible] Date Date Date No.

76L298 307 8-53

PLEASE RETURN TO
LOS ANGELES COUNTY SURVEYOR
726 LOS ANGELES COUNTY ENGINEERING BLDG.

NOTE: ANY ADDITIONS OR CHANGES ON THIS SHEET MUST BE MADE OR CIRCLED IN RED INK, WITH DATE AND NAME OF PERSON MAKING CHANGE.

Do not extend notes this side of this line.

STATION	B. S.	H. I.	F. S.	ELEV.		
38+82		132 04	539	126 65		℄ S.D.
			572	126 32		9 R ed. conc. gut.
			584	126 20		10 " B. cb.
			519	126 85		10 " T. "
			527	126 77	8 L cr.	
			542	126 60	17 " w/f	
			571	126 33	25 " ed. conc. gut	
			581	126 23	26 " B. cb.	
			518	126 86	" " T. cb.	
39+15.87			526	126 78	E.C., pg. 90	℄ S.D.
			559	126 45		9 R
			574	126 30		10 " Same
			511	126 93		10 "
			518	126 86	8 L	
			532	126 72	17 "	
			567	126 37	25 " Same	
			580	126 24	26 "	
			515	126 89	26 "	

Profile Notes Red. Plotted Job No. 621700 Division No. 10 F.B. 1939 Pg. 233
No. Date Date Survey of HOLLY DALE B
X-Sec. Notes Chkd. Checked Survey by ENGLISH Notes ED Date 10-58
No. Date Date Map No. Indexed C. Job Date

76L298 307 8-53

PLEASE RETURN TO
LOS ANGELES COUNTY SURVEYOR
726 LOS ANGELES COUNTY ENGINEERING BLDG.

NOTE: ANY ADDITIONS OR CHANGES ON THIS SHEET MUST BE MADE OR CIRCLED IN RED INK, WITH DATE AND NAME OF PERSON MAKING CHANGE.

Do not extend notes this side of this line.

STATION	B. S.	H. I.	F. S.	ELEV.		
40+00		130.04	5 15	126 89		℄ S.D.
			5 56	126 48		9 R
			5 68	126 36		10 "
			5 03	127 01		10 " Same
			5 07	126 97	8 L	
			5 23	126 81	17 "	
			5 52	126 52	25 " Same	
			5 66	126 38	26 "	
			5 03	127 01	26 "	
40+98		S.M.H.	4 92	127 12	8' L. N. rim	rod + meas. + Dia. = F.L.
			14 63	117 41	9" Outlet S.	4.92 8.96 .75 = 14.63
			14 57	117 47	9" Inlet N.	4.92 8.90 .75 = 14.57
41+00			5 05	126 99		℄ S.D.
			5 38	126 65		9 R
			5 47	126 55		10 " Same
			4 90	127 14		10 "
			4 94	127 10	8 L	
			5 06	126 98	17 " Same	
			5 38	126 66	25 "	

F. B. 1939 Pg. 234 Job No. 6217.00 Division No. 10 Notes Red. Plotted Profile
Survey of HOLLYDALE "B" Date Date No.
Survey by ENGLISH Notes ENGLISH Notes Chkd. Checked X-Sec.
Indexed C. J. Date Date Date No.

76L298 307 8-53

PLEASE RETURN TO
LOS ANGELES COUNTY SURVEYOR
726 LOS ANGELES COUNTY ENGINEERING BLDG.

NOTE: ANY ADDITIONS OR CHANGES ON THIS SHEET MUST BE MADE OR CIRCLED IN RED INK, WITH DATE AND NAME OF PERSON MAKING CHANGE.

Do not extend notes this side of this line.

STATION	B. S.	H. I.	F. S.	ELEV.		
		13204	550	12654	26 L	Same
			484	12720	26 L	
T.P.	537	13216	525	12679	Spk.	
42+00			501	12715		℄ S.D.
			534	12682		9 R
			549	12667		10 "
			485	12731		10 " Same
			493	12723	8 L	
			512	12704	17 "	
			536	12680	25 "	
			553	12663	26 " Same	
			487	12729	26 "	
43+00			485	12731		℄ S.D.
			518	12698		9 R
			532	12684		10 "
			472	12744		10 " Same
			473	12743	8 L	
			492	12724	17 "	
			522	12694	25 " Same	
			532	12684	26 "	
			468	12748	26 "	

Profile Notes Red. ____ Plotted ____ Job No. 6217.00 Division No. 10 F. B. 1939 Pg. 235
No. ____ Date ____ Date ____ Survey of HOLLY DALE B
X-Sec. Notes Chkd. ____ Checked ____ Survey by ENGLISH Notes ED Date 10-57
No. ____ Date ____ Date ____ Map No. ____ Indexed C. Johnson

76L298 307 8-53

PLEASE RETURN TO
LOS ANGELES COUNTY SURVEYOR
726 LOS ANGELES COUNTY ENGINEERING BLDG.

NOTE: ANY ADDITIONS OR CHANGES ON THIS SHEET MUST BE MADE OR CIRCLED IN RED INK, WITH DATE AND NAME OF PERSON MAKING CHANGE.

Do not extend notes this side of this line.

STATION	B. S.	H. I.	F. S.	ELEV.		
		[illegible]				
43+75		[illegible]	[illegible]	127 51	[illegible] S. [illegible]	
						Rod + Meas. + Dia. = F.L.
			13 55	118 61	9" Outlet S.	4.65 8.15 .75 13.55
			13 40	118 76	9" Inlet N.	4.65 8.00 .75 13.40
44+00			[illegible]	127 46		[illegible]
			[illegible]	127 11		[illegible]
			[illegible]	126 99		[illegible]
			[illegible]	127 63		[illegible]
			[illegible]	127 54	[illegible]	
			[illegible]	127 41	[illegible]	
			[illegible]	127 10	[illegible]	
			[illegible]	126 98	[illegible]	
			[illegible]	127 61	[illegible]	
45+00				127 63		℄ S.D.
				127 75		9 R.
				127 76		10 " Same
				127 78		10 "

F. B. 1939 Pg. 236 Job No. 6217 00 Division No. 10 Notes Red. Plotted Profile
Survey of HOLLYDALE "B" Date Date No.
Survey by ENGLISH Notes ENGLISH Notes Chkd. Checked X-Sec.
Index C. J. [illegible] Date Date Date No.

76L298 307 8-53

PLEASE RETURN TO
LOS ANGELES COUNTY SURVEYOR
726 LOS ANGELES COUNTY ENGINEERING BLDG.

NOTE: ANY ADDITIONS OR CHANGES ON THIS SHEET MUST BE MADE OR CIRCLED IN RED INK, WITH DATE AND NAME OF PERSON MAKING CHANGE.

Do not extend notes this side of this line.

STATION	B. S.	H. I.	F. S.	ELEV.			
45+00		132 16	4 42	127 74	8 L		
			4 53	127 63	17 "		
			4 93	127 23	25 "	Same	
			5 04	127 12	26 "		
			4 40	127 76	26 "		
45+46			4 39	127 77			℄ S.D.
			4 83	127 33			9 R
			4 94	127 22			10 " Same
			4 31	127 85			10 "
			4 29	127 87	8 L		
			4 43	127 73	17 "		
			4 79	127 37	25 "	Same	
			4 94	127 22	26 "		
			4 30	127 86	26 "		
45+86			4 32	127 84			℄ S.D.
			4 74	127 42			9 R
			4 82	127 34			10 " Same
			4 19	127 97			10 "

Profile Notes Red. ____ Plotted ____ Job No. 62120 Division No. 10 F. B. 13 1939 Pg. 23
No. ____ Date ____ Date ____ Survey of Hollydale "B"
X-Sec. Notes Chkd. ____ Checked ____ Survey by English Notes " Date 10-54
No. ____ Date ____ Date ____ Map No. ____ Indexed C. Jomn Date ____

76L298 307 8-53

PLEASE RETURN TO
LOS ANGELES COUNTY SURVEYOR
726 LOS ANGELES COUNTY ENGINEERING BLDG.

NOTE: ANY ADDITIONS OR CHANGES ON THIS SHEET MUST BE MADE OR CIRCLED IN RED INK, WITH DATE AND NAME OF PERSON MAKING CHANGE.

Do not extend notes this side of this line.

STATION	B. S.	H. I.	F. S.	ELEV.		
45186		13216	4 15	127 01	8 L	
			4 31	127 85	17 "	
			4 68	127 48	25 "	Same
			4 79	127 37	26 "	
			4 [illegible]	127 00	26 "	
T.P. 45192.61			4 09	[illegible] 87	B.C. pg. 91	
				12[illegible] 20	℄ Int. Gainford St. & Horley Ave. pg. 43	
		Self			=0+00 going E. on ℄ Gainford	
[illegible]8 E		reading		12[illegible] 00	w/4	℄ "
[illegible]5 E		rod		12[illegible] 75	ed. conc. gut.	℄ "
[illegible]8 E		used		12[illegible] 62	ctr. " "	℄ "
0+21 E				12[illegible] 76	ed. " "	℄ "
0+55 E				12[illegible] 39		℄ "
				12[illegible] 25		9 R w/4
				12[illegible] 75		17 " ed. gut
				12[illegible] 77		18 " B. cb.
				12[illegible] 39		18 " T. "
				12[illegible] 32	9 L	
				12[illegible] 2	17 "	Same
				12[illegible] 0	18 "	
				12[illegible] 6	18 "	

F. B. 1939 Pg. 238 Job No. 6217.00 Division No. 10 Notes Red. Plotted Profile
Survey of Hollydale "B" Date Date No. X-Sec.
Survey by English Notes " Notes Chkd. Checked
Indexed C. Johnson Date Date No.

76L298 307 8-53

PLEASE RETURN TO
LOS ANGELES COUNTY SURVEYOR
726 LOS ANGELES COUNTY ENGINEERING BLDG.

NOTE: ANY ADDITIONS OR CHANGES ON THIS SHEET MUST BE MADE OR CIRCLED IN RED INK, WITH DATE AND NAME OF PERSON MAKING CHANGE.

Do not extend notes this side of this line.

STATION	B. S.	H. I.	F. S.	ELEV.		
0+95E				128 43		℄ Gainford
				128 30		9 R
				128 00		17 " Same
				127 85		18 "
				128 98		18 "
				128 33	9 L	
				128 00	17 "	
				127 89	18 " Same	
				128 49	18 "	
1+20 E.		S.M.H.		128 20	12' L E. rim	meas. + Dia. = F.L.
				121 19	8" Outlet W.	6.34 .67 = 7.01
					8" Inlet E.	(Plug) =
96+53		S.M.H.		128 27	8' L N. rim	~~Dia~~ + meas. + Dia. = F.L.
				119 83	9" Outlet S.	7.69 .75 = 8.44
				119 91	9" Inlet E.	7.61 .75 = 8.36
				120 09	9" " N.	7.43 .75 = 8.18

Profile Notes Red ____ Plotted ____ Job No. 621700 Division No. 10 F.L. 1939 Pg. ____
No. ____ Date ____ Date ____ Survey of Hollydale "B"
X-Sec. Notes Chkd. ____ Checked ____ Survey by English Notes ____ Date 10-54
No. ____ Date ____ Date ____ Map No. ____ Indexed C. Jones Date ____

STATION	B. S.	H. I.	F. S.	ELEV.		
46+78		S.M.H.		39	8' L. N. rim	meas. + Dia. = F.L.
				13	9" Inlet N.	7.51 .75 = 8.26
				96	9" Outlet S.	7.68 .75 = 8.43
47+03				46		℄ S.D.
				28		8 R W/4
				6		17 R ed. gut.
				0		18 " B. cb.
				46		18 " T. "
				28	8 L	
					17 "	
					18 " Same	
					18 "	
					℄ Int. Lubec Ave. & Horley Ave.	pg. 43
					= 0+55 going W. & N. on ℄ St.s	
0+08 W.						℄ Lubec
0+55 W.						℄ "
						8 R W/4
						17 " ed. gut.
				128		

Cont in FB 1966-5

F.B. 1939 Pg. 240 Job No. 6217.00 Division No. 10 Notes Red. Plotted
Survey of Hollydale "B" Date Date
Survey by English Notes " Notes Chkd. Checked
Indexed [illegible] Date Date Date