DATE	J.N.	DESCRIPTION	NOTES	PAGES
		130th Street, C.I. 1675.14		
4-54	1675.14	130TH STREET, from Western Ave. to Halldale Ave.	Topog	5-9
"	"	" " "	X-sects	11-31
4-54	1675.14	BUDLONG AVE., from 135th Street to 134th Street	Topog	33-34
"	"	" " "	X-sects	35-39
4-54	1675.14	BUDLONG AVE., from 134th St. to 132nd Street	Topog	41-43
"	"	" " "	X-sects	45-51
4-54	1675.14	130TH STREET, from Halldale Ave. to Normandie Ave.	Topog	53-55
"	"	" " "	X-sects	57-64
4-54	1675.14	130TH STREET, from Normandie Ave. to Budlong Ave.	Topog	65-68
"	"	" " "	X-sects	69-81
4-54	1675.14	134TH STREET, from Western Ave. to Budlong Ave.	Topog	83-92
"	"	" " "	X-sects	93-127
4-54	1675.14	HALLDALE AVE., from 135th St. to 134th St.	Topog	129-131
"	"	" " "	X-sects	133-138
4-54	1675.14	HALLDALE AVE., from 134th St. tO 132nd Street	Topog	139-141
"	"	" " "	X-sects	143-149
4-54	1675.14	HALLDALE AVE., from 132nd Street to El Segundo, Blvd.	Topog	151-154
"	"	" " "	X-sects	155-165

Microfilmed Feb 87
D.P. Dept file ab

Sheet 2

INDEX TO F.B. 1940

DATE	J.N.	DESCRIPTION	NOTES	PAGES
		C.I. 1675.14 (Cont'd.)		
4-54	1675.14	NORMANDIE AVE., from 135th Street to 134th Street	Topog	167-168
"	"	" " "	X-sects	169-174
4-54	1675.14	NORMANDIE AVE., from 134th Street to 132nd Street	Topog	175-177
"	"	" " "	X-sects	179-186
5-54	1675.14	NORMANDIE AVE., from 132nd Street to El Segundo Blvd.	Topog	187-190
"	"	" " "	X-sects	201-214
5-54	1675.14	SAN. SEWER R/W ,S'LY OF EL Segundo Blvd., from Western Ave. to Budlong Ave.	Topog7	215-219
5-54	1675.14	PROP. LINE S'LY OF EL Segundo Blvd., from Western Ave. to Budlong Ave.	Topog	221-232
"	"	" " " "	X-sects	233-248
5-54	1675.14	INVERT ELEVATIONS AN EXISTING SEWERS	Elev.	249-254

Notes Ck'd by	Survey of 130th St.
Map No.	W. O. 1675 Tape No. St'd. °F
Office Work	Surveyed by JL Willey
Checked	Notes JLW Date 4-54
Date	Indexed [redacted] 1-19-60

F.B. 1940 Pg. 5

130th ST
TOPOGRAPHY
on

C.I. 1675.10

130th ST
from
WESTERN AVE to HALLDALE AVE.

3-26-53
Willey J.L.
Kapp
Paulson
Halstrom

Note: Any Additions or Changes on This Sheet Must be Made or Circled in Red Ink With Date and Name of Person Making Change.

Do not extend notes this side of this line.

RETURN TO
LOS ANGELES COUNTY SURVEYOR
726 LOS ANGELES COUNTY
ENGINEERING BLDG.

76FS088 247 4-53

F. B. 1940 PG. 6

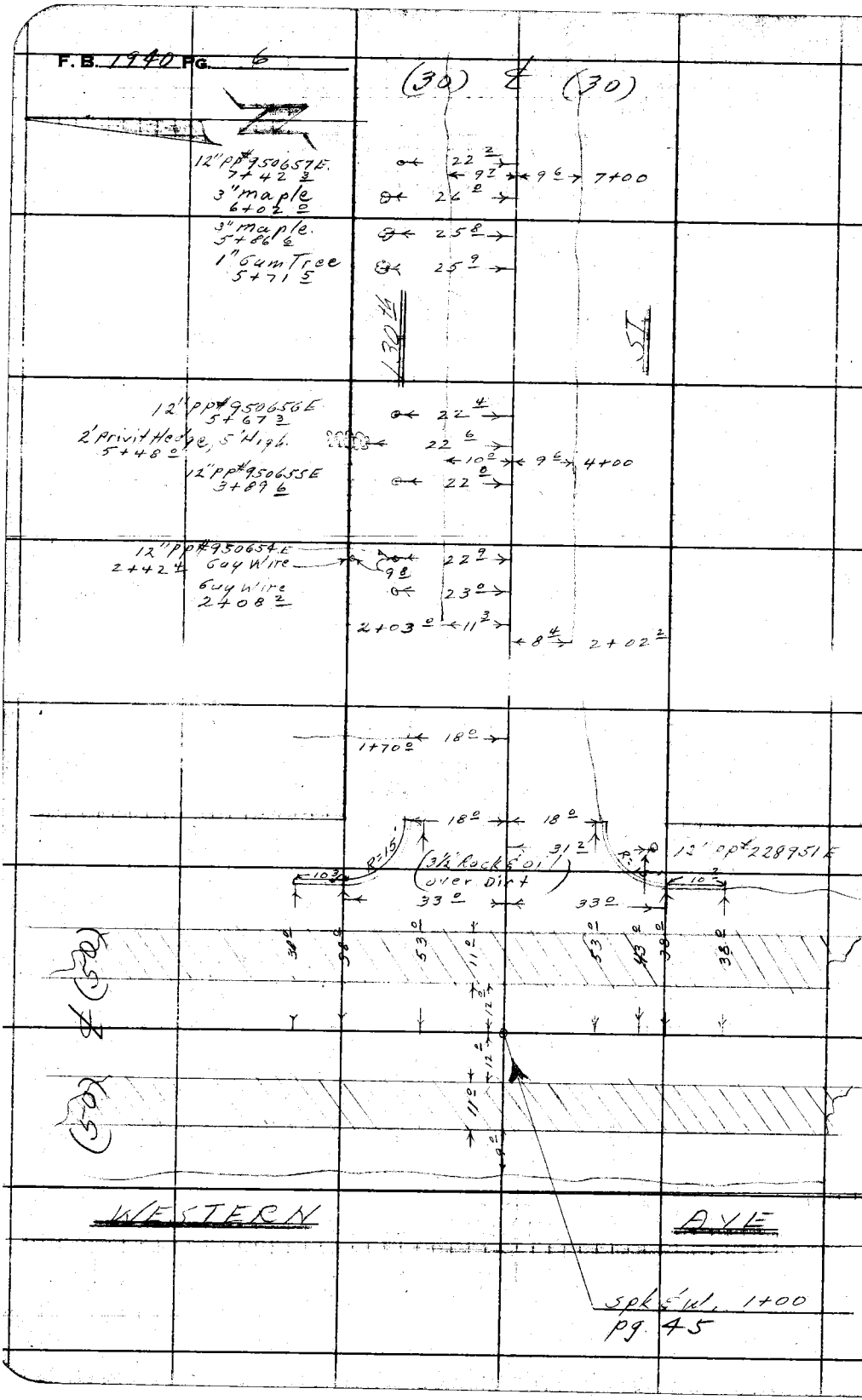

RETURN TO
LOS ANGELES COUNTY SURVEYOR
726 LOS ANGELES COUNTY
ENGINEERING BLDG.

Do not extend notes this side of this line.

Note: Any Additions or Changes on This Sheet Must be Made or Circled in Red Ink With Date and Name of Person Making Change.

Notes Ck'd by	Survey of 130th St.
Map No.	W. O. 1675 Tape No. St'd. °F
Office Work	Surveyed by J L Willey
Checked	Notes J L W / Date 4-54
Date	Indexed A. C. Johnson

F.B. 1940 Pg. 7



Note: Any Additions or Changes on This Sheet Must be Made of Circled In Red Ink With Date and Name of Person Making Change.

Do not extend notes this side of this line.

RETURN TO
LOS ANGELES COUNTY SURVEYOR
726 LOS ANGELES COUNTY
ENGINEERING BLDG.

76F3098 247 4-53

F.B. 1940 PG. 8



RETURN TO
LOS ANGELES COUNTY SURVEYOR
726 LOS ANGELES COUNTY
ENGINEERING BLDG.

Do not extend notes this side of this line.

Note: Any Additions or Changes on This Sheet Must be Made or Circled in Red Ink With Date and Name of Person Making Change.

Notes Ck'd by	Survey of 130th St	F.B. 1940 Pg. 9
Map No.	W. O. 1675 Tape No. St'd. °F	
Office Work	Surveyed by J L Willey	
Checked	Notes J L W Date 4-54	
Date	Indexed A. C. Johnson	

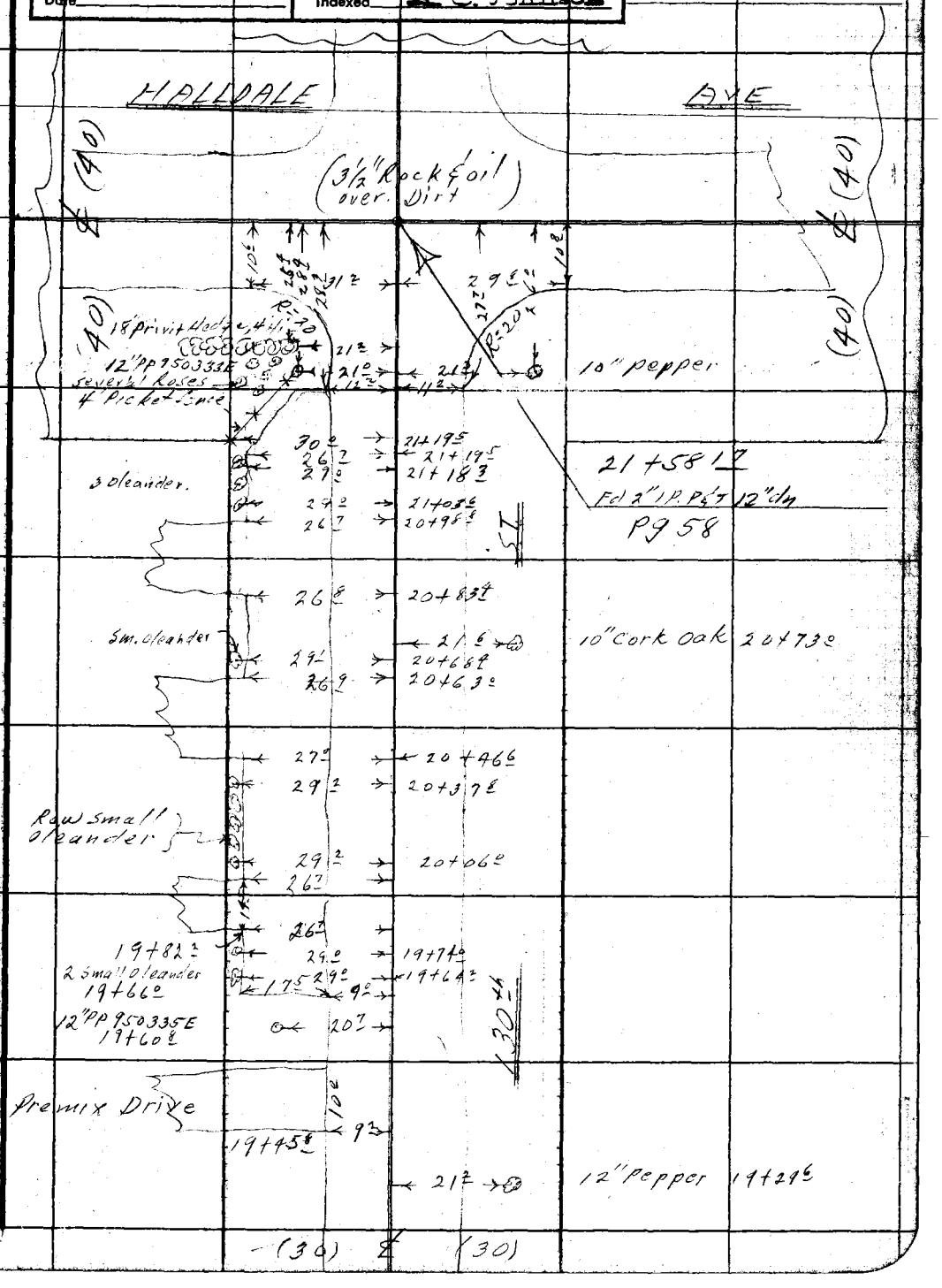

Note: Any Additions or Changes on This Sheet Must be Made or Circled in Red Ink With Date and Name of Person Making Change.

Do not extend notes this side of this line.

RETURN TO
LOS ANGELES COUNTY SURVEYOR
726 LOS ANGELES COUNTY
ENGINEERING BLDG.

76F3095 247 4-53

F. B. 1940 PG. 10

RETURN TO
LOS ANGELES COUNTY SURVEYOR
720 LOS ANGELES COUNTY
ENGINEERING BLDG.

Do not extend notes this side of this line.

Note: Any Additions or Changes on This Sheet Must be Made or Circled In Red Ink With Date and Name of Person Making Change.

Profile	Notes Red	Plotted	Job No. 1675	Division No.
No.	Date	Date	Survey of 130th ST	
X-Sec.	Notes Chkd.	Checked	Survey by J.L. Willey	Notes J.L.W. Date 4-54
No.	Date 4-28-54	Date	Map No.	Indexed C. Jones Date

F.B. 1940 Pg. 11

130th ST.

Cl. 1675.14

"X" SECTIONS

on

130th ST

from

Western Ave to Halldale Ave.

4-23-54

Willey J.L.

Kapp

Paulson

Halstrom

Shoemaker.

STATION	B.S.	H.I.	F.S.	ELEV.

NOTE: ANY ADDITIONS OR CHANGES ON THIS SHEET MUST BE MADE OR CIRCLED IN RED INK, WITH DATE AND NAME OF PERSON MAKING CHANGE.

PLEASE RETURN TO

LOS ANGELES COUNTY SURVEYOR

726 LOS ANGELES COUNTY ENGINEERING BLDG.

Do not extend notes this side of this line.

76L298 307 8-53

76L298 307 8-53

PLEASE RETURN TO
LOS ANGELES COUNTY SURVEYOR
726 LOS ANGELES COUNTY ENGINEERING BLDG.

NOTE: ANY ADDITIONS OR CHANGES ON THIS SHEET MUST BE MADE OR CIRCLED IN RED INK, WITH DATE AND NAME OF PERSON MAKING CHANGE.

Do not extend notes this side of this line.

Profile No. ____ X-Sec. ____
Plotted ____ Date ____ Checked ____ Date ____
Notes Red. ____ Date ____ Notes Chkd. ____ Date ____
Job No. 6755 Division No. 130th St. W.
Notes ____ Date ____
Pg. 12
Survey of ____
Survey by J.L. Willey
Indexed by G. Tolmasoff
Bk. 1940

STATION	B. S.	H. I.	F. S.	ELEV.		
BMHM.6	6.57	70.18		63.61	BMHM6 Elev. 63.611 FB.1784-10 Western Ave & 130th St. S.E. Cor. Fd Bt. Spk. in M.C.R.	
1+00			5.96	64.22	Inter. Western Ave. ℄	
"			6.67	63.51	pvt.	30 opp s/p/l 130th St.
"			9.64	60.54		200 pvt.
"			11.65	58.53		340 "
"			5.32	64.86	30 opp. N p/l 130th St. pvt.	
"			0.06	70.12	200 pvt.	
"			+5.1	75.3	340 "	
1+12			6.28	63.90	Wedge Conc. Pvt. ℄	
1+23			6.53	63.65	E. " " " ℄	
1+42			6.78	63.40	℄	
1+50			6.59	63.59	opp E p/l Western Ave ℄	
"			6.3	63.88		30 S p/l Cor.
"			4.66	65.52	30 N p/l Cor (pvt)	
Send C.R. SE Cor.			6.89	63.29		
Gut.			7.53	62.65		
E. end Curb SE Cor			6.17	64.01		
Gut.			6.80	63.38		
N end CR NE. Cor.			5.33	64.85		

76L298 307 8-53

PLEASE RETURN TO
LOS ANGELES COUNTY SURVEYOR
726 LOS ANGELES COUNTY ENGINEERING BLDG.

NOTE: ANY ADDITIONS OR CHANGES ON THIS SHEET MUST BE MADE OR CIRCLED IN RED INK, WITH DATE AND NAME OF PERSON MAKING CHANGE.

Do not extend notes this side of this line.

STATION	B. S.	H. I.	F. S.	ELEV.		
Gut.		70 18	5 99	64 19		
Eend Curb, N.E. Cor.			5 39	64 79		
Gut.			6 05	64 13		
1+92			5 04	65 14	brk in Pvt.	℄
2+00			4 85	65 33		℄
"			5 36	64 82		10° edge Pvt.
"			5 8	64 4		13° Gut.
"			5 2	65 0		19² brk
"			5 5	64 7		30 SP/L
"			5 11	65 07	11 edge Pvt.	
"			5 6	64 6	14³ Gut.	
"			4 2	66 0	21° brk	
"			4 0	66 2	30 NP/L	
T.P.	7 87	74 63	3 42	66 76		
3+00			7 87	66 76		℄
"			8 48	66 15		9° edge Pvt.
"			9 0	65 6		13⁵ Gut
"			8 5	66 1		18⁸ brk
"			9 3	65 3		30 SP/L
"			8 11	66 52	9⁵ edge. Pvt	
"			8 5	66 1	12° Gut	

Profile No. ____ Notes Red. ____ Plotted ____ Job No. 1675 Division No. ____
X-Sec. No. ____ Date ____ Date ____ Survey of 130th St.
Notes Chkd. ____ Checked ____ Survey by J.L. Willey Notes Jhrl Date 4-27-54
Date ____ Date ____ Map No. ____ Index ____ Date ____

F. B. 1940 Pg. 13

76L298 307 8-53

PLEASE RETURN TO
LOS ANGELES COUNTY SURVEYOR
726 LOS ANGELES COUNTY ENGINEERING BLDG.

NOTE: ANY ADDITIONS OR CHANGES ON THIS SHEET MUST BE MADE OR CIRCLED IN RED INK, WITH DATE AND NAME OF PERSON MAKING CHANGE.

Do not extend notes this side of this line.

STATION	B. S.	H. I.	F. S.	ELEV.		
3+00		74 63	79	667	20° brk	/
"			77	669	30 NP/L	
4+00			649	6814		℄
"			705	6758		9° edge Pvt.
"			76	670		14° Gut.
"			71	675		19° brk
"			82	664		30 SP/L
"			669	6794	9° edge Pvt.	
"			73	67[illegible]	12° Gut.	
"			67	679	19° brk	
"			67	679	30 NP/L	
4+38			584	6879		℄
"			68	67[illegible]		30 SP/L
"			89	657		130 brk
"			116	630		200 Grnd
"			143	603		300 " brk
"			129	617		340 "
"			58	688	30 NP/L	
"			30	716	200 Ground	
"		—	+25	771	340 "	

F. B. 1940 PG. 14 Job No. 1675 Division No. ____ Notes Red. ____ Plotted ____ Profile ____
Survey of 130th St. Date ____ Date ____ No. ____
Survey by JL Willey Notes JLW. Notes Chkd. ____ Checked ____ X-Sec. ____
Indexed A. C. Johnson Date ____ Date ____ No. ____

76L298 307 8-53

PLEASE RETURN TO
LOS ANGELES COUNTY SURVEYOR
726 LOS ANGELES COUNTY ENGINEERING BLDG.

NOTE: ANY ADDITIONS OR CHANGES ON THIS SHEET MUST BE MADE OR CIRCLED IN RED INK, WITH DATE AND NAME OF PERSON MAKING CHANGE.

Do not extend notes this side of this line.

STATION	B. S.	H. I.	F. S.	ELEV.		
5+00		74 63	4 20	70 43		℄
"			4 70	69 93		9° edge Pvt.
"			5 5	69 1		14° Gut.
"			4 7	69 9		20° brk
"			4 9.	69 7		30 SP/L
"			7 2	67 4		130 Ground
"			12 1	62 5		240 "
"			12 6	62 0		340 "
"			11 8	62 8		348 "
"			4 53	70 10	10° edge Pvt.	
"			4 8	69 8	14 Gut	
"			4 3	70 3	20° brk	
"			3 7	70 9	30 NP/L	
T.P.	4 59	75 03	4 19	70 44		
5+00			1 9	73 1	150 Ground.	
"			+2 1	77 1	340 "	
6+00			2 04	72 99		℄
			2 60	72 43		8° edge Pvt.
			3 3	71 7		14° Gut
			3 1	71 9		18° brk
			3 2	71 8		30 - SP/L

Profile Notes Red. ____ Plotted ____ Job No. 1675 Division No. ____ F. B. 1940 Pg. 15
No. ____ Date ____ Date ____ Survey of 130th St.
X-Sec. Notes Chkd. ____ Checked ____ Survey by JLWilley Notes JLW Date 4-27-54
No. ____ Date ____ Date ____ Map No. ____ Indexed ____ Date ____

76L298 307 8-53

PLEASE RETURN TO
LOS ANGELES COUNTY SURVEYOR
726 LOS ANGELES COUNTY ENGINEERING BLDG.

NOTE: ANY ADDITIONS OR CHANGES ON THIS SHEET MUST BE MADE OR CIRCLED IN RED INK, WITH DATE AND NAME OF PERSON MAKING CHANGE.

Do not extend notes this side of this line.

STATION	B. S.	H. I.	F. S.	ELEV.		
		75 03			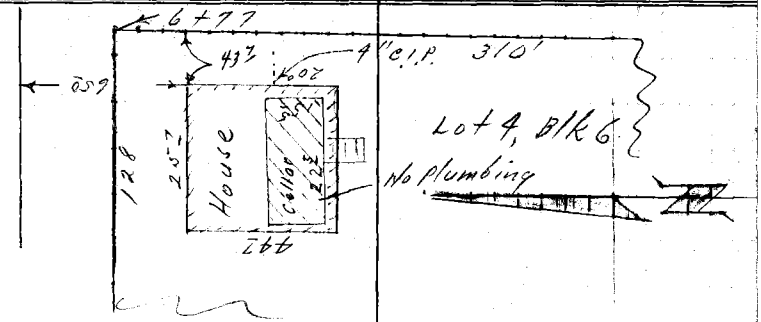	
6+00			2 15	72 88	9.5 edge pvt	
"			2 7	72 3	13.7 Cut	
"			1 7	73 3	22.6 brk	
"			1 7	73 3	30 N P/L	
T.P.	6 62	79 61	2 04	72 99		
—			10 51	69 10	Top 4" C.I.P. at E. side House lot 4.	
—			9 0	70 6	Ground over pipe	
—			13 23	66 38	Elev. of floor in cellar.	
6+77			5 16	74 45		℄
"			6 2	73 4		30 SP/L
7+00			4 86	74 75		℄
"			5 47	74 14		9.6 edge Pvt.
"			6 3	73 3		16.3 Cut.
"			5 8	73 8		18.4 brk

F. B. 1940 Pg. 16 Job No. 1675 Division No. Notes Red. Plotted Profile
Survey of 130th St. Date Date No. X-Sec.
Survey by J L Willey Notes J L W Notes Chkd. Checked
Indexed ~~J. C. Johnson~~ Date Date No.

76L298 307 8-53

PLEASE RETURN TO
LOS ANGELES COUNTY SURVEYOR
726 LOS ANGELES COUNTY ENGINEERING BLDG.

NOTE: ANY ADDITIONS OR CHANGES ON THIS SHEET MUST BE MADE OR CIRCLED IN RED INK, WITH DATE AND NAME OF PERSON MAKING CHANGE.

26 .16 0.5

Do not extend notes this side of this line.

STATION	B. S.	H. I.	F. S.	ELEV.		
7+00		79 61	6 1	73 5		30 S P/L
"			4 91	74 70	9⁶ edge Pvt	
"			5 8	73 8	17⁷ Gut	
"			4 4	75 2	21³ brk	
"			3 8	75 8	30 N P/L	
T.P.	5 52	81 60	3 53	76 08		

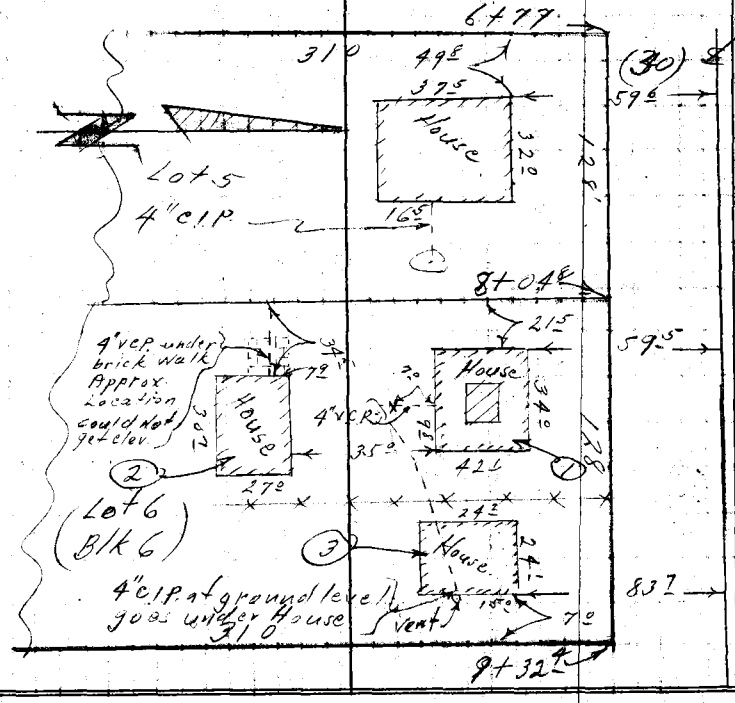

Profile Notes Red ____ Plotted ____ Job No. 1675 Division No. ____
No. ____ Date ____ Date ____ Survey of 130th St
X-Sec. Notes Chkd. ____ Checked ____ Survey by T.L. Willey Notes J.L.W. Date 4-27-54
No. ____ Date ____ Date ____ Map No. ____ Indexed C. Johnson Date ____

F. B. 1940 Pg. 17

76L298 307 8-53

PLEASE RETURN TO
LOS ANGELES COUNTY SURVEYOR
726 LOS ANGELES COUNTY ENGINEERING BLDG.

NOTE: ANY ADDITIONS OR CHANGES ON THIS SHEET MUST BE MADE OR CIRCLED IN RED INK, WITH DATE AND NAME OF PERSON MAKING CHANGE.

Do not extend notes this side of this line.

STATION	B. S.	H. I.	F. S.	ELEV.		
—		81 60	9 49	72 11	Top 4" cip to Ho. on Lot 5	
—			9 0	72 6	ground over pipe	
8+00			5 52	76 08		℄
"			6 08	75 52		9.5 edge Pvt
"			7 2	74 4		15.0 Gut
"			6 2	75 4		17.5 brk
"			6 8	74 8		30 sp/L
"			5 51	76 09	9.5 edge Pvt	
"			6 5	75 1	18.5 Gut	
"			4 8	76 8	23.2 brk	
"			4 5	77 1	30 NP/L	
8+14.9			5 21	76 39		℄
"			7 25	74 35		15.6 Invert 15" culv.
—			9 30	72 30	Top 4" v.c.p. at rear of House #① Lot 6	
—			7 7	73 7	Ground over pipe	
—			8 10	73 50	Top brick walk @ W. side Ho #② Lot 6.	
8+78.4			4 10	77 50		℄
"			6 36	75 24		15.7 Invert 15" culv.
T.P.	4 71	82 77	3 54	78 06		
9+00			4 71	78 06		℄
"			5 26	77 51		9.3 edge Pvt

F. B. 1940 Pg. 18 Job No. 1675 Division No. Notes Red. Plotted Profile
Survey of 130th St Date Date No.
Survey by J. Willey Notes JLW Notes Chkd. Checked X-Sec.
Indexed R. C. Johnson Date Date Date No.

76L298 307 8-53

PLEASE RETURN TO
LOS ANGELES COUNTY SURVEYOR
726 LOS ANGELES COUNTY ENGINEERING BLDG.

NOTE: ANY ADDITIONS OR CHANGES ON THIS SHEET MUST BE MADE OR CIRCLED IN RED INK, WITH DATE AND NAME OF PERSON MAKING CHANGE.

Do not extend notes this side of this line.

STATION	B. S.	H. I.	F. S.	ELEV.		
9+00		82 77	6 7	76 1		16.6 Gut.
"			5 4	77 4		19.4 brk
"			5 7	77 1		30 SP/L
"			9 1	73 7		150 brk
"			10 7	72 1		185 "
"			10 5	72 3		215 "
"			12 9	69 9		340 back lot, Ground
"			4 76	78 01	10° edge Pvt.	
"			5 3	77 5	17.4 Gut. "	
"			4 1	78 7	20.4 brk	
"			4 1	78 7	30 NP/L	
"			0 0	82 8	178 Ground	
"			+3 1	85 9	280 "	
"			+4 7	87 5	340 " — back lot line	
T.P.	4 87	84 01	3 63	79 14		
			8 30	75 71	Top 4" c.i.p. Ho #③ Lot 6 - Blk 4.	
			8 3	75 7	Ground at pipe	
9+11.8			5 67	78 34		℄
"			6 50	77 51	18° Invert of 0.1 x 1.8 Culv.	
9+32.4			5 15	78 86		℄
"			6 4	77 6		30 SP/L

Profile No. ____ Notes Red. ____ Plotted ____ Job No. 1675 Division No. ____ F. B. 1940 Pg. 19
X-Sec. No. ____ Date ____ Date ____ Survey of 130th St.
Notes Chkd. ____ Checked ____ Survey by JR Willey Notes JLW Date 4-27-54
Date ____ Date ____ Map No. ____ Indexed C. Jeans

76L298 307 8-53

PLEASE RETURN TO
LOS ANGELES COUNTY SURVEYOR
726 LOS ANGELES COUNTY ENGINEERING BLDG.

NOTE: ANY ADDITIONS OR CHANGES ON THIS SHEET MUST BE MADE OR CIRCLED IN RED INK, WITH DATE AND NAME OF PERSON MAKING CHANGE.

Do not extend notes this side of this line.

STATION	B. S.	H. I.	F. S.	ELEV.	
		84 01			
T.P.	7 19	87 59	3 61	80 40	
1			11 7	75 9	Top pvt at rear of factory Bldg W½ Lot 7
			8 13	79 46	Floor Elev of factory
			~~9 72~~		(owner thinks it is possible to bring pipe
			~~9 4~~		Through office to street.)
			9 92	77 67	Top 4" C.I.P. at E Side Ho. on E½ lot 7
			9 4	78 2	Ground over pipe
10+00			7 20	80 39	℄
"			7 86	79 73	9⁶ edge pvt.
"			9 3	78 3	16 Gut.



F. B. 1940 PG. 20 Job No. 1675 Division No. Notes Red. Plotted Profile
Survey of 130th St. Date Date No.
Survey by J.L. Willey Notes J.L.W. Notes Chkd. Checked X-Sec.
Indexed C. Johnson Date Date No.

76L298 307 8-53

PLEASE RETURN TO
LOS ANGELES COUNTY SURVEYOR
726 LOS ANGELES COUNTY ENGINEERING BLDG.

NOTE: ANY ADDITIONS OR CHANGES ON THIS SHEET MUST BE MADE OR CIRCLED IN RED INK, WITH DATE AND NAME OF PERSON MAKING CHANGE.

53 6

Do not extend notes this side of this line. 8437

STATION	B. S.	H. I.	F. S.	ELEV.		
12+00		87 59	3 2	84 4	30 NP/L	
"			2 6	85 0	100 Ground.	
"			+0.5	88 1	200 "	
"			+5 7	93 3	340 "	
12+53.6			2 19	85 40		℄
"			2 2	85 4		30 SP/L
T.P.	7 64	92 49	2 74	84 85		
			8 92	83 57	Top Conc. Walk at S.W. Cor. House. Owner says pipe is 3° under conc. Could not locate.	
13+00			6 13	86 61		℄
"			6 59	85 90		9.6 edge pvt.
"			7 2	85 3		16° Gvt
"			6 3	86 2		20 brk.
"			6 6	85 9		30 SP/L

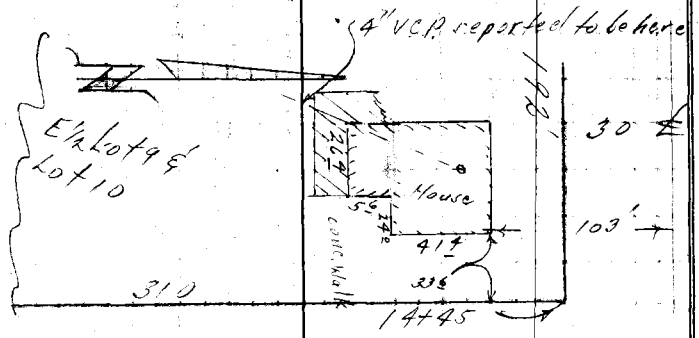

Profile Notes Red. Plotted Job No. 1675 Division No.
No. Date Date Survey of 130th St.
X-Sec. Notes Chkd. Checked Survey by JLWilley Notes JLW Date 4-27-54
No. Date Date Map No. Indexed Date

F. B. 1940 Pg. 23

76L298 307 8-53

PLEASE RETURN TO
LOS ANGELES COUNTY SURVEYOR
726 LOS ANGELES COUNTY ENGINEERING BLDG.

NOTE: ANY ADDITIONS OR CHANGES ON THIS SHEET MUST BE MADE OR CIRCLED IN RED INK, WITH DATE AND NAME OF PERSON MAKING CHANGE.

Do not extend notes this side of this line. 29

STATION	B. S.	H. I.	F. S.	ELEV.		
13+00		92 49	6 25	86 25	9° edge Pvt	
"			6 6	85 9	15⁸ Gut	
"			6 2	86 3	21 brk	
"			5 9	86 5	30 NP/L	
14+00			4 60	87 59		℄
"			5 25	87 24		10⁴ edge Pvt.
"			6 0	86 [illegible]		15⁶ Gut.
"			5 3	87 [illegible]		19⁶ brk
"			5 6	86 9		30 SP/L
"			4 69	87 80	9° edge Pvt	
"			5 2	87 3	14⁵ Gut	
"			4 2	88 3	21 brk	
"			3 7	88 8	30 NP/L	
14+45			4 06	88 43		℄
"			4 8	87 7		30 SP/L
T.P.	7 56	95 49	4 56	87 93		
15+00			6 46	89 03		℄
"			7 03	88 46	Along E P/L Lot 11	10° edge Pvt
"			7 5	88 [illegible]	"	14 Gut
"			6 8	88 [illegible]	"	18⁶ brk
"			7 6	87 [illegible]	"	30 SP/L

F. B. 1940 PG. 24 Job No. 1675 Division No. ____ Notes Red. ____ Plotted ____ Profile
Survey of 130th St. Date ____ Date ____ No. ____
Survey by J L Willey Notes J L W Notes Chkd. ____ Checked ____ X-Sec.
Indexed C. Johnson Date ____ Date ____ Date ____ No. ____

76L298 307 8-53

PLEASE RETURN TO
LOS ANGELES COUNTY SURVEYOR
726 LOS ANGELES COUNTY ENGINEERING BLDG.

NOTE: ANY ADDITIONS OR CHANGES ON THIS SHEET MUST BE MADE OR CIRCLED IN RED INK, WITH DATE AND NAME OF PERSON MAKING CHANGE.

9 64

Do not extend notes this side of this line.

STATION	B. S.	H. I.	F. S.	ELEV.		
		95 49				
15 +00			8 3	87 2		50 brk
"			9 7	85 8		53 brk
"			9 8	85 7		130 Ground
"			6 64	88 85	9° edge Pvt.	
"			6 7	88 8	15° Gut	
"			5 8	89 7	24 brk	
"			5 5	90 0	30 NP/L	
			9 64	85 85	(Top pvt @ NE. Cor. of Metal factory Bldg over approx Location of pipe)	
15+73			5 49	90 00		℄
"			6 01	89 48		10° edge Pvt.
"			6 6	88 9		15° Gut line
"			6 5	89 0		16° brk

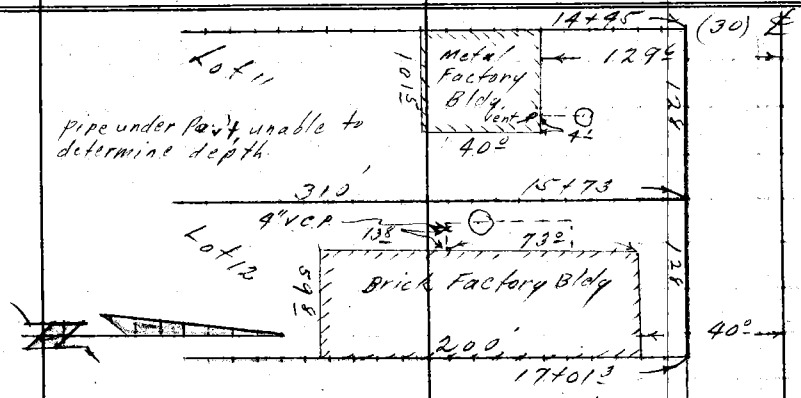

Profile Notes Red. ____ Plotted ____ Job No. 1675 Division No. ____ F. B. 1940 Pg. 25
No. ____ Date ____ Date ____ Survey of 130th St.
X-Sec. Notes Chkd. ____ Checked ____ Survey by JL Willey Notes JL W Date 4-27-54
No. ____ Date ____ Date ____ Map No. ____ Indexed C. Johnson Date ____

76L298 307 8-53

PLEASE RETURN TO
LOS ANGELES COUNTY SURVEYOR
726 LOS ANGELES COUNTY ENGINEERING BLDG.

NOTE: ANY ADDITIONS OR CHANGES ON THIS SHEET MUST BE MADE OR CIRCLED IN RED INK, WITH DATE AND NAME OF PERSON MAKING CHANGE.

Do not extend notes this side of this line.

STATION	B. S.	H. I.	F. S.	ELEV.		
15+73		95 49	7 6	87 9	Along E P/L Lot "	30 S P/L
"			9 2	86 3	"	55 brk
"			10 7	84 8	"	200 Ground.
"			14 6	80 9	"	340 " , back lot.
16+00			5 17	90 32		℄
"			5 73	89 76		10⁶ edge pvt
"			6 6	88 9		15⁶ Gut.
"			6 3	89 2		17⁶ brk
"			7 3	88 2		30 S P/L
"			8 7	86 8		50 brk
"			5 29	96 10	8⁵ edge Pav't.	
"			5 6	89 [illegible]	14⁰ Gut.	
"			5 2	90 [illegible]	20⁶ brk	
"			4 7	90 [illegible]	30 N P/L	
"			0 5	95 0	140 brk	
"			+1 0	96 5	200 Ground	
"			+4 0	99 5	340 " - back lot	
—			10 48	85 21	Top of 4" V.C.P. @ W. Side of Brick Factory Bld.	
—			8 5	87 0	Ground over pipe	
T.P.	9 10	99 31	5 28	90 21		
17+00			7 51	91 80		℄

F. B. 1940 PG. 26 Job No. 1675 Division No. Notes Red. Plotted Profile
Survey of 13 of 54 Date Date No.
Survey by J. Willey Notes J.L.W. Notes Chkd. Checked X-Sec.
Indexed C. Johnson Date Date Date No.

76L298 307 8-53

PLEASE RETURN TO
LOS ANGELES COUNTY SURVEYOR
726 LOS ANGELES COUNTY ENGINEERING BLDG.

NOTE: ANY ADDITIONS OR CHANGES ON THIS SHEET MUST BE MADE OR CIRCLED IN RED INK, WITH DATE AND NAME OF PERSON MAKING CHANGE.

Do not extend notes this side of this line.

STATION	B. S.	H. I.	F. S.	ELEV.		
		99 31				
17+00			8 07	91 24		10.5 edge Pvt
"			8 6	90 7		13.0 Gut
"			8 4	90 9		18.0 brk
"			8 6	90 7		30 SP/L
"			7 68	91 63	9.0 edge pvt	
"			8 3	91 0	15.6 Gut	
"			7 1	92 2	21.4 brk	
"			7 1	92 2	30 NP/L	
—			10 25	89 06	Top 4" V.C.P. at house, in rear of Lot 13	
—			9 5	89 8	Ground over pipe	
18+00			5 72	93 59		℄
"			6 23	93 08		9.0 edge pvt
"			7 2	92 1		16.0 Gut
"			6 6	92 7		23 brk
"			6 5	92 8		30 SP/L



Profile Notes Red. ____ Plotted ____ Job No. 1675 Division No. ____ F. B. 1940 Pg. 27
No. ____ Date ____ Date ____ Survey of 130th St.
X-Sec. Notes Chkd. ____ Checked ____ Survey by J.L. Willey Notes J.L.W. Date 4-27-54
No. ____ Date ____ Date ____ Map No. ____ Indexed C. Johnson Date ____

76L298 307 8-53

PLEASE RETURN TO
LOS ANGELES COUNTY SURVEYOR
726 LOS ANGELES COUNTY ENGINEERING BLDG.

NOTE: ANY ADDITIONS OR CHANGES ON THIS SHEET MUST BE MADE OR CIRCLED IN RED INK, WITH DATE AND NAME OF PERSON MAKING CHANGE.

14

Do not extend notes this side of this line.

STATION	B. S.	H. I.	F. S.	ELEV.		
18+00		9131	5 85	93 46	9.3 edge Pav't.	
"			6 3	93 0	15.0 Gut	
"			5 4	93 9	22 brk	
"			5 4	93 9	30 N P/L	
T.P.	5 78	100 26	4 83	94 48	℄ (30)	
					116.5	
			11 21	89 05	Top 4" C.I.P. at rear of factory Bldg Lot 14	
			9 8	90 5	Ground over pipe	
19+00			4 65	95 61	℄	
"			5 24	95 02		9.8 edge Pvt.
"			5 5	94 5		13.2 Gut.
"			5 4	94 9		20 brk
"			5 5	94 8		30 S P/L
"			10 5	89 8		170 brk
"			14 9	85 4		340 back lot
"			4 82	95 44	9.3 edge Pvt.	
"			5 3	95 2	14.0 Gut	



F. B. 1940 Pg.

Profile

Survey of

Survey by T. Willey

Indexed J. C. Johnson

Job No. 1675

Division No. 1304 Lt.

Notes T.L.W.

Date

Plotted

Date

Checked

Date

Notes Red.

Date

Notes Chkd.

Date

No.

X-Sec.

No.

76L298 307 8-53

PLEASE RETURN TO
LOS ANGELES COUNTY SURVEYOR
726 LOS ANGELES COUNTY ENGINEERING BLDG.

NOTE: ANY ADDITIONS OR CHANGES ON THIS SHEET MUST BE MADE OR CIRCLED IN RED INK, WITH DATE AND NAME OF PERSON MAKING CHANGE.

Do not extend notes this side of this line.

STATION	B. S.	H. I.	F. S.	ELEV.		
19+00		100 26	41	96 2	20^{3} brk	
"			38	96 5	30 NP/L	
"			0 2	100 1	200 Ground	
"			+21	102 4	340 back lot	
T.P.	5 61	101 32	4 55	95 71		
—					Note: Top 4" c.i.p. at N.W. Cor. Ho. on W½ lot 15	
—					is 80' S of ℄ & 2^{8} below ℄	
20+00			4 24	97 08		℄
"			4 88	96 44		10^{9} edge pvt.
"			5 5	95 8		15^{5} gut.
"			5 2	96 1		19^{0} top brk.
"			5 4	95 9		30^{0} S. P/L
"			4 49	96 83	14^{0} gut. (pvt.)	
"			3 79	97 53	30^{0} N. P/L (pvt.)	
21+00			3 01	98 31		℄
"			3 61	97 71		11^{0} edge pvt.
"			4 5	96 8		15^{5} gut.
"			3 6	97 7		20^{5} brk.
"			3 7	97 6		30^{0} S. P/L
"			3 20	98 12	14^{0} gut. (pvt.)	
"			2 62	98 70	30^{0} N. P/L (pvt.)	

Profile No. ____ Notes Red. ____ Plotted ____ Job No. 1675 Division No. ____ F. B. 1940 Pg. 29
X-Sec. No. ____ Date ____ Date ____ Survey of 130th St.
Notes Chkd. ____ Checked ____ Survey by J.L. Willey Notes JLW Date 4-27-59
Date ____ Date ____ Map No. ____ Indexed C. [illegible] Date ____

76L298 307 8-53

PLEASE RETURN TO
LOS ANGELES COUNTY SURVEYOR
726 LOS ANGELES COUNTY ENGINEERING BLDG.

NOTE: ANY ADDITIONS OR CHANGES ON THIS SHEET MUST BE MADE OR CIRCLED IN RED INK, WITH DATE AND NAME OF PERSON MAKING CHANGE.

Do not extend notes this side of this line.

STATION	B. S.	H. I.	F. S.	ELEV.		
		101 32			Note: Trailer Park @ N.W. Cor.	
T.P.	5 93	104 24	3 01	9[illegible] 31	of 130th St. & Halldale Ave's, manager	
					said owner wants H.C. at West	
					Drive, 25'± E. of W. P/L at 5' to 6'	
					down, would be sufficient to drain	
					entire park. Frontage of 161' on 130th	
					Lot 16 Blk 6.	
21+18 ±			5 53	9[illegible] 11	opp w p/L Halldale Ave ±	
"			6 13	9[illegible] 11		10° edge Pvt.
"			6 5	9[illegible] 7		16° Gut.
"			6 2	9[illegible] 9		19° brk
"			6 3	9[illegible] 7		30 S p/L Cor
"			5 82	9[illegible] 42	13 Gut	
"			5 37	9[illegible] 7	25 edge Pvt.	
"			5 4	98[illegible]	30 N P/L Cor.	
21+58 ±			4 71	97 53	Inter Halldale Ave ±	
"			5 36	98 18		30 opp S p/L.
"			6 78	97 36		100 brk in pvt.
"			11 29	92 75		205 " " "
"			15 30	88 74		340 pvt; brk
"			5 12	97 12	17° x Gut	

F. B. 1940 Pg. 30 Job No. 1675 Division No. Notes Red. Plotted Notes Chkd. Checked Notes Chkd. Date Date Date Date Date Date Profile No. X-Sec. No.

Survey of 130th St.
Survey by J.L. Williams Notes J.L.W.
Indexed E. C. Johnson Date

76L298 307 8-53

PLEASE RETURN TO
LOS ANGELES COUNTY SURVEYOR
726 LOS ANGELES COUNTY ENGINEERING BLDG.

NOTE: ANY ADDITIONS OR CHANGES ON THIS SHEET MUST BE MADE OR CIRCLED IN RED INK, WITH DATE AND NAME OF PERSON MAKING CHANGE.

Do not extend notes this side of this line.

STATION	B. S.	H. I.	F. S.	ELEV.		
21+58.17		10424	462	9962	30 opp N P/L	
"			026	10398	200 brk in Pvt.	
"			+51	1093	340 Pvt.	
21+98.2			418	10006		℄
"			480	9944		10.7 edge Pvt
"			55	987		15.7 Gut.
"			44	998		19.8 brk
"			50	992		30 S P/L Cor.
"			441	9983	9.6 edge Pvt.	
"			49	993	13.0 Gut	
"			38	1004	19.0 brk	
"			38	1004	30 N P/L Cor.	
T.P.	412	10252	584	9840		
BMHM26			615	9637	BMHM.26 EL. 96357 F.B. 1784 Pg 21. 130th St. (S. side) 130± W. of Halldale Ave. Bt. spk in conc. walk (at P/L) to Ho. #1512.	

Profile No. ____ Notes Red. ____ Plotted ____ Job No. 1675 Division No. ____ F. B. 1940 Pg. 31
X-Sec. No. ____ Date ____ Date ____ Survey of 130th St.
Notes Chkd. ____ Checked ____ Survey by T.L. Willey Notes JLW Date 4-27-54
Date ____ Date ____ Map No. ____ Indexed C. Johnson Date ____

F. B. 1940 Pg. 32 Job No. 1675 Division No. _____ Notes Red. _____ Plotted _____ Profile

Survey of 130th St. Date _____ Date _____ No. _____

Survey by J.L. Killey Notes J.L.K. Notes Chkd. _____ Checked _____ X-Sec.

Indexed _____ Date _____ Date _____ Date _____ No. _____

STATION	B. S.	H. I.	F. S.	ELEV.

Do not extend notes this side of this line.

PLEASE RETURN TO

LOS ANGELES COUNTY SURVEYOR

726 LOS ANGELES COUNTY ENGINEERING BLDG.

NOTE: ANY ADDITIONS OR CHANGES ON THIS SHEET MUST BE MADE OR CIRCLED IN RED INK, WITH DATE AND NAME OF PERSON MAKING CHANGE.

761298 307 8-53

Notes Ck'd by	Survey of 130th St.
Map No.	W. O. 1175 Tape No. St'd. °F
Office Work	Surveyed by JL Willey
Checked	Notes JLW Date 4-54
Date	Indexed A. C. Johnson

F. B. 1940 PG. 33

130th ST C.I. 1675.10

TOPOGRAPHY
on
BUDLONG AVE
from
135th ST to 134th ST.

3-26-52
Willey J.L.
Kapp
Paulson
Halstrom.

Note: Any Additions or Changes on This Sheet Must be Made or Circled in Red Ink With Date and Name of Person Making Change.

Do not extend notes this side of this line.

RETURN TO
LOS ANGELES COUNTY SURVEYOR
726 LOS ANGELES COUNTY
ENGINEERING BLDG.

76F9098 247 4-53

F.B. 1940 PG. 34

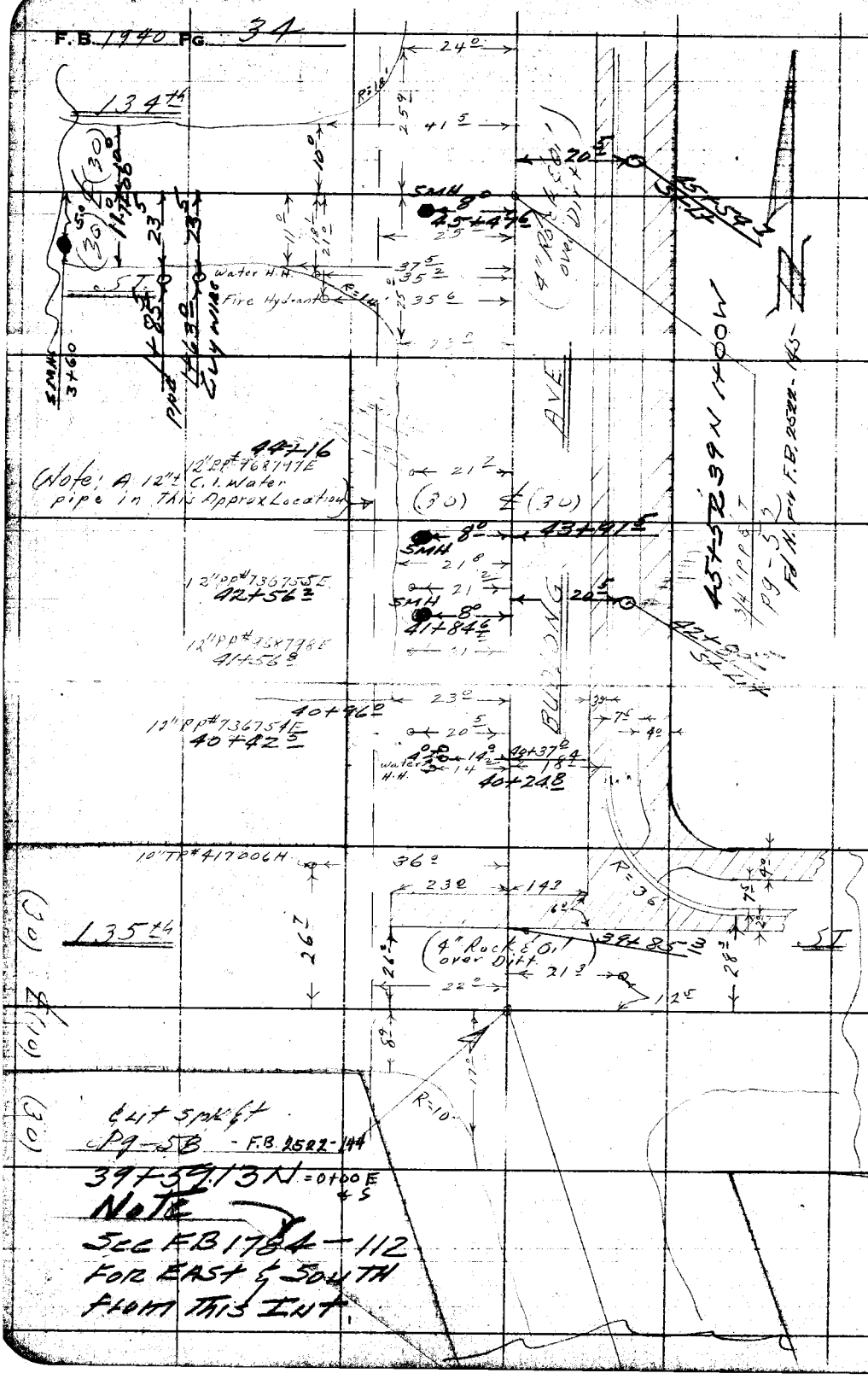

RETURN TO
LOS ANGELES COUNTY SURVEYOR
726 LOS ANGELES COUNTY
ENGINEERING BLDG.
Do not extend notes this side of this line.

Note: Any Additions or Changes on This Sheet Must be Made or Circled in Red Ink With Date and Name of Person Making Change.

Profile No.	Notes Red.	Plotted	Job No. 1675	Division No.	F. B. 1940 Pg. 35
	Date	Date	Survey of 130th St.		
X-Sec. No.	Notes Chkd.	Checked	Survey by J.L. Willey	Notes J.L.W.	Date 4-28-54
	Date	Date	Map No.	Indexed C. [redacted]	

130th St. C.I. 1675.14

"X" SECTIONS

on

BUDLONG AVE

from

135th St. to 134th St.

4-28-54

Willey J.L.

Kapp

Paulson

Halstrom

Shoemaker.

STATION	B. S.	H. I.	F. S.	ELEV.

NOTE: ANY ADDITIONS OR CHANGES ON THIS SHEET MUST BE MADE OR CIRCLED IN RED INK, WITH DATE AND NAME OF PERSON MAKING CHANGE.

PLEASE RETURN TO

LOS ANGELES COUNTY SURVEYOR

726 LOS ANGELES COUNTY ENGINEERING BLDG.

Do not extend notes this side of this line.

761298 307 8-53

761298 307 8-53

PLEASE RETURN TO
LOS ANGELES COUNTY SURVEYOR
726 LOS ANGELES COUNTY ENGINEERING BLDG.

NOTE: ANY ADDITIONS OR CHANGES ON THIS SHEET MUST BE MADE OR CIRCLED IN RED INK, WITH DATE AND NAME OF PERSON MAKING CHANGE.

Do not extend notes this side of this line.

STATION	B. S.	H. I.	F. S.	ELEV.		
BMHM19	4 22	79 86		75 64	BMHM19 El. 75.640	F.B. 1784-15
					Budlong Ave & 135 St. N.E. Cor.	
					Bt Spk in Curb, 5' N. of N. end C.R.	
1+00			5 06	74 80		℄
"			4 81	75 05		30° Opp. E. P/L Budlong
"			6 25	73 61	30° Opp. W. P/L Budlong	
"			7 11	72 75	100° Pvt.	
"			7 89	71 97	191° Opp. back lot line	to Budlong
1+29 2			5 60	74 26	Conc. "X" Cut.	℄
1+30 0			5 58	74 28		℄
"			5 41	74 45		30° E. P/L (conc.)
"			5 37	74 49	30° W. P/L (pvt.)	
E. end C.R., N.E. Co.			4 71	75 15		
Cut			5 30	74 56		
N. end C.R. N.E. Co.			4 31	75 55		
Cut			5 28	74 58		
2+00			4 07	75 79		℄
"			3 83	76 03		18° Top Ct.
"			4 87	74 99		18° Cut.
"			3 45	76 41		30° E. P/L (conc.)
"			4 70	75 16	16.6 Cut. (pvt.)	

F. B. 1940 Pg. 36

Profile

Survey of

Survey by J. K. Willey

Indexed ~~E. C. Johnson~~

Plotted ____ Date ____

Checked ____ Date ____

Notes Red ____ Date ____

Notes Chkd. ____ Date ____

Division No. 1675

Job No. 1302 A 57

Notes J. K. W.

X-Sec. No. ____

No. ____

76L298 307 10-51

PLEASE RETURN TO

LOS ANGELES COUNTY SURVEYOR

726 LOS ANGELES COUNTY
ENGINEERING BLDG.

NOTE: ANY ADDITIONS OR CHANGES ON THIS SHEET MUST BE MADE OR CIRCLED IN RED INK, WITH DATE AND NAME OF PERSON MAKING CHANGE.

Do not extend notes this side of this line.

STATION	B. S.	H. I.	F. S.	ELEV.		
2+00		79 86 ✓	3 80	76 06	23° Brk. (pvt.)	
"			3 65	76 21	30° W. P/L (pvt.)	
T.P.	7 51	83 82 ✓	3 55	76 31 ✓		
3+00			6 45	77 37		℄
"			6 10	77 72		18° Top cb.
"			7 09	76 73		18° Gut.
"			5 80	78 02		30° E. P/L (conc.)
"			7 00	76 82	16° Gut. (pvt.)	
"			5 98	77 84	23° Brk. & edge pvt.	
"			6 0	77 8	30° W. P/L	
4+00			4 85	78 97		℄
"			4 64	79 18		18° Top cb.
"			5 63	78 19		18° Gut.
"			4 35	79 47		30° E. P/L (conc.)
"			5 38	78 44	16° Gut. (pvt.)	
"			4 40	79 42	23° Brk. & edge pvt.	
"			4 1	79 7	30° W. P/L	
"			6 4	77 4	100° Ground	
"			7 9	75 9	191° Back lot	
5+00			3 32	80 50		℄
"			3 04	80 78 ✓		18° Top Cb.

Profile No. ____ Notes Red ____ Plotted ____ Job No. 1675 Division No. ____ F.B. PG. 37

X-Sec. No. ____ Date ____ Date ____ Survey of 130th St.

Notes Chkd ____ Checked ____ Survey by JL Willey Notes JL W Date 4-28-54

No. ____ Date ____ Date ____ Map No. ____ Indexed C. [illegible] Date ____

76L298 307 10-51

PLEASE RETURN TO

LOS ANGELES COUNTY SURVEYOR
726 LOS ANGELES COUNTY
ENGINEERING BLDG.

NOTE: ANY ADDITIONS OR CHANGES ON THIS SHEET MUST BE MADE OR CIRCLED IN RED INK, WITH DATE AND NAME OF PERSON MAKING CHANGE.

Do not extend notes this side of this line.

F.B. 1940 Pg. 38 | Job No. 1675 | Division No. | Notes Red. | Plotted | Profile No.
Survey of 130 24 ST. | Notes | Date | Date | X-Sec. No.
Survey by J. Williams | Notes Chkd. | Checked | Date
Indexed K. C. Johnson | Date | Date | Date | No.

STATION	B. S.	H. I.	F. S.	ELEV.		
5+00		83 82	4 06	79 76		18° Gut.
"			2 78	81 04		30° E. P/L (conc)
"			3 89	79 13	16° Gut. (pvt.)	
"			2 90	80 92	23° Brk. & edge pvt.	
"			3 0	80 8[illegible]	30° W. P/L	
T. P.	7 15	88 45	3 32	8[illegible] 50		
6+00			6 43	82 02		℄
"			6 02	82 43		18° Top cb.
"			7 04	81 41		18° Gut.
"			5 69	82 76		30° E. P/L (conc.)
"			6 92	81 [illegible]3	16° Gut. (pvt.)	
"			6 15	82 30	23° Brk. & edge pvt.	
"			6 3	82 2[illegible]	30° W. P/L	
6+63 26			5 15	83 30	Opp. S. P/L, 134th	℄
"			4 90	83 55		18° Top cb.
"			5 88	82 57		18° Gut.
"			4 52	83 13		30° E. P/L (conc.)
"			5 69	82 76	16° Gut. (pvt.)	
"			5 17	83 28	23° Brk. & edge pvt.	
"			5 0	83 [illegible]	30° W. P/L	
6+93 26			4 48	83 17		℄ @ 134th

76L298 307 8-53

PLEASE RETURN TO
LOS ANGELES COUNTY SURVEYOR
726 LOS ANGELES COUNTY ENGINEERING BLDG.

NOTE: ANY ADDITIONS OR CHANGES ON THIS SHEET MUST BE MADE OR CIRCLED IN RED INK, WITH DATE AND NAME OF PERSON MAKING CHANGE.

Do not extend notes this side of this line.

STATION	B. S.	H. I.	F. S.	ELEV.		
6+93 26		88 45	4 24	84 21		18° Top Cb.
"			5 21	83 24		18° Gut.
"			3 91	84 54		30° E. P/L (conc.)
			5 05	83 40	17 3 x Gut.	
"			5 11	83 34	30° Brk. & W. P/L	
"			4 27	84 18	68° Top brk.	
"			4 53	83 92	100° pvt.	
"			5 11	83 34	191° Opp. back lot to Budlong	
7+ 23 26			3 71	84 74	Opp. N. P/L 134th ℄	
"			3 50	84 95		18° Top cb.
"			4 47	83 98		18° Gut.
"			3 29	85 16		30° E. P/L (conc.)
"			4 33	84 12	16 6 Gut.	
"			4 11	84 34	23° edge pvt.	
"			3 3	85 2	30° Top brk. & W. P/L	
B.M. HM 18			4 34	84 17	BMHM18 Elev. 84.107	F.B. 1784-15
					Budlong Ave. (E. side) @ 134th St.	
					Bt. Spk. in Cb., 5' S. of ℄ Prod., 134th St.	

Profile Notes Red. Plotted Job No. 1675 Division No.
No. Date Date Survey of 130th St
X-Sec. Notes Chkd. Checked Survey by JL Willey Notes JLW Date 4-28-54
No. Date Date Map No. Indexed C. Jones Date

F.B. 1940 Pg. 39

F. B. 1940 Pg. 40 | Job No. 1675 | Division No. | Notes Red. | Plotted | Profile

Survey of 120th St | Date | Date | No.

Survey by JL Willey | Notes JLW. | Notes Chkd. | Checked | X-Sec.

Indexed | Date | Date | Date | No.

STATION	B. S.	H. I.	F. S.	ELEV.

Do not extend notes this side of this line.

PLEASE RETURN TO
LOS ANGELES COUNTY SURVEYOR
726 LOS ANGELES COUNTY ENGINEERING BLDG.

NOTE: ANY ADDITIONS OR CHANGES ON THIS SHEET MUST BE MADE OR CIRCLED IN RED INK, WITH DATE AND NAME OF PERSON MAKING CHANGE.

76L298 307 8-53

Notes Ck'd by	Survey of 130th St.
Map No.	W. O. 1675 Tape No. St'd. °F
Office Work	Surveyed by JL Willey
Checked	Notes JLW Date 4-54
Date	Indexed A. C. Johnson 1-19-60

F. B. 1940 Pg. 41

130th ST C.I. 1675.10

TOPOGRAPHY

on

BUDLONG AVE

from

134th ST. to 132nd ST.

3-26-54

Willey J.L.

Kapp

Paulson

Halstrom.

3-26-54

Note: Any Additions or Changes on This Sheet Must be Made or Circled In Red Ink With Date and Name of Person Making Change.

Do not extend notes this side of this line.

RETURN TO
LOS ANGELES COUNTY SURVEYOR
726 LOS ANGELES COUNTY
ENGINEERING BLDG.

78F3066 247 4-53

F.B. 1940 PG. 47

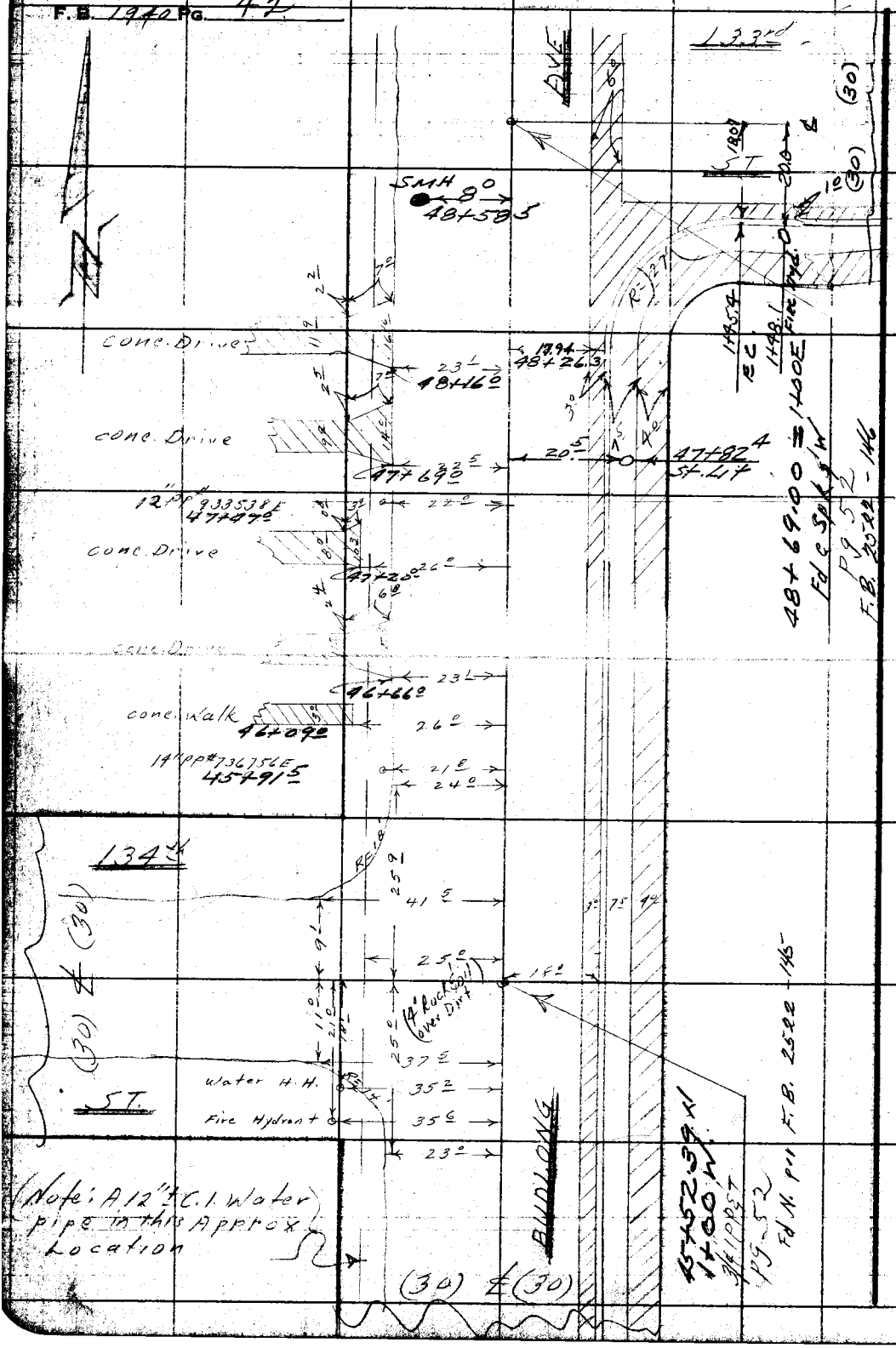

RETURN TO
LOS ANGELES COUNTY SURVEYOR
720 LOS ANGELES COUNTY
ENGINEERING BLDG.

Do not extend notes this side of this line.

Note: Any Additions or Changes on This Sheet Must be Made or Circled in Red Ink With Date and Name of Person Making Change.

Notes Ck'd by	Survey of 130th St.
Map No.	W. O. 1675 Tape No. St'd. of F
Office Work	Surveyed by J.L. Willey
Checked	Notes JLW Date 4-54
Date	Indexed C. Johnson

F.B. 1940 Pg. 13

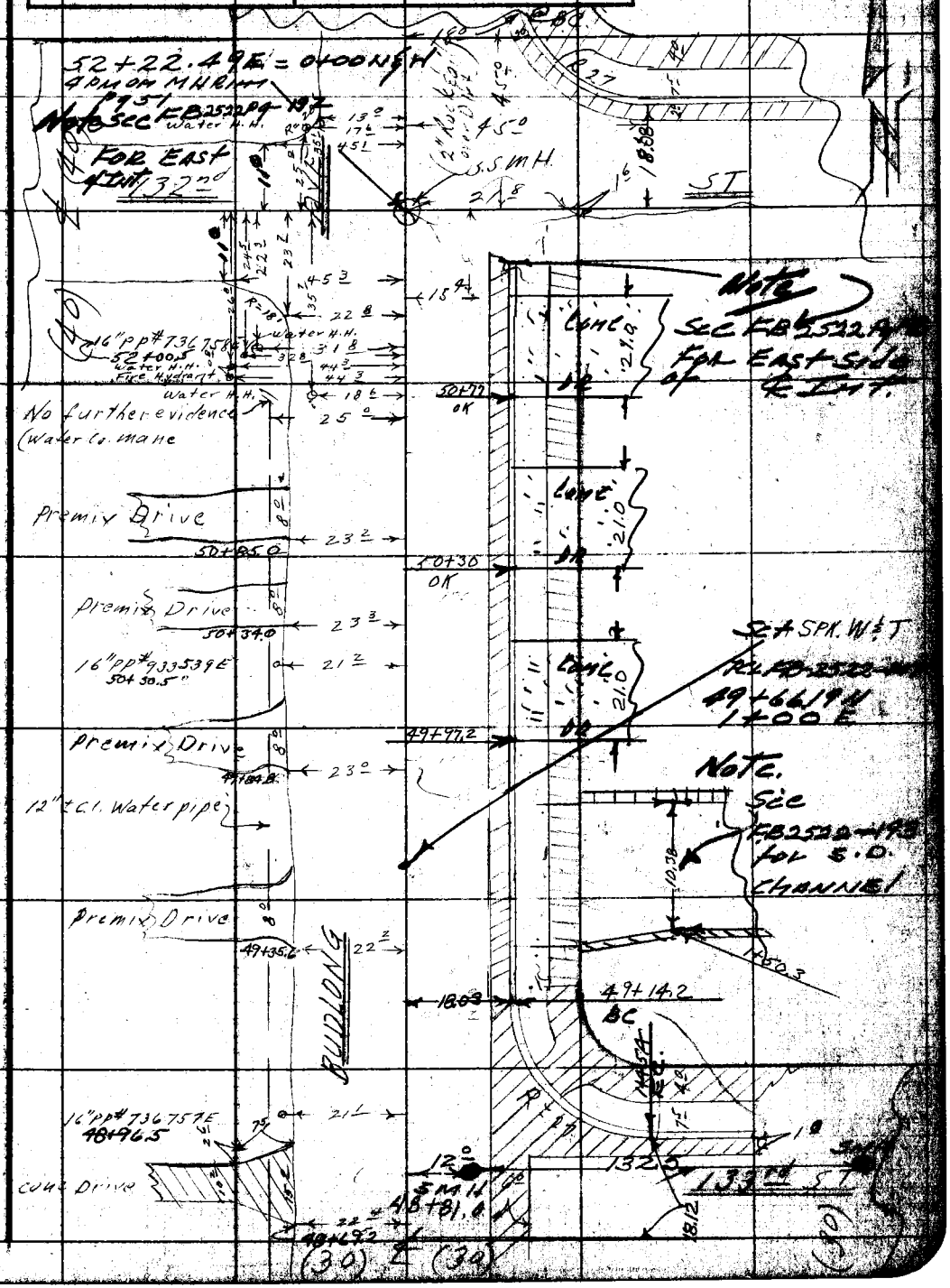

Note: Any Additions or Changes on This Sheet Must Be Made or Circled in Red Ink With Date and Name of Person Making Change.

Do not extend notes this side of this line.

RETURN TO
LOS ANGELES COUNTY SURVEYOR
726 LOS ANGELES COUNTY
ENGINEERING BLDG.

TOPCO'S 247 4-53

RETURN TO
LOS ANGELES COUNTY SURVEYOR
726 LOS ANGELES COUNTY
ENGINEERING BLDG.

Note: Any Additions or Changes on This Sheet Must be Made or Circled in Red Ink With Date and Name of Person Making Change.

Do not extend notes this side of this line.

F.B. 2440 PG. 44

Profile No.	Notes Red.	Plotted	Job No. 1675	Division No.	F. B. 1940 Pg. 45
	Date	Date	Survey of 130th St.		
X-Sec. No.	Notes Chkd.	Checked	Survey by JL Willey	Notes JLW	Date 4/28/54
	Date 5/3/54	Date	Map No.	Inked C. Johnson	Date

130th ST.

C.I. 1675.14

"X" SECTIONS

on

BUDLONG AVE

from

134th St. to 132nd ST.

4-28-54

Willey J.L.

Kapp

Paulson

Halstrom

Shoemaker

STATION	B. S.	H. I.	F. S.	ELEV.

NOTE: ANY ADDITIONS OR CHANGES ON THIS SHEET MUST BE MADE OR CIRCLED IN RED INK, WITH DATE AND NAME OF PERSON MAKING CHANGE.

PLEASE RETURN TO

LOS ANGELES COUNTY SURVEYOR

726 LOS ANGELES COUNTY ENGINEERING BLDG.

Do not extend notes this side of this line.

76L298 307 8-53

76L298 307 8-53

PLEASE RETURN TO
LOS ANGELES COUNTY SURVEYOR
726 LOS ANGELES COUNTY ENGINEERING BLDG.

NOTE: ANY ADDITIONS OR CHANGES ON THIS SHEET MUST BE MADE OR CIRCLED IN RED INK, WITH DATE AND NAME OF PERSON MAKING CHANGE.

Do not extend notes this side of this line.

STATION	B. S.	H. I.	F. S.	ELEV.		
BMHM18	4 34	88 45		84 11	BMHM18 El. 84.107 F.B. 1784-15	
					Budlong Ave (E. Side) @ 134th St.	
					Bt Spk in Curb 5' S of ℄ Prod, 134th St.	
0+70			5 15	83 30	Opp SP/L 134th St ℄	
"			4 90	8[illegible] 15		18 Top Cb.
"			5 88	82 57		18 Gut
"			4 52	8[illegible] 13		30 EP/L (Conc)
"			5 69	8[illegible] 6	16⁶ Gut.	
"			5 17	83 28	23⁰ brk, edge Pvt.	
"			5 0	8[illegible]	30 WP/L	
1+00			4 48	83 97	Int. 134th St ℄	
"			4 24	84 21		18 Top Cb.
"			5 21	8[illegible] 24		18 Gut
"			3 91	84 54		30 EP/L
"			5 05	8[illegible] 40	17⁰ "X" Gut.	
"			5 11	8[illegible] 4	30 brk opp WP/L	
"			4 27	84 18	68 brk	
"			4 53	83 [illegible]2	100 Pvt.	
"			5 11	8[illegible] 4	191 opp backlot.	
1+30			3 71	8[illegible] 14	Opp NP/L 134th St. ℄	
"			3 50	8[illegible] 5		18 Top Cb.

F. B. 1940 PG. 46
Job No. 1675 Division No. ____ Notes Red. ____ Plotted ____ Date ____ No. ____
Survey of 130th St. Date ____ Notes Chkd. ____ Checked ____ Date ____ No. ____
Survey by T. L. Willey Notes T. L. W. Date ____
Indexed C. Johnson Date ____

76L298 307 8-53

PLEASE RETURN TO
LOS ANGELES COUNTY SURVEYOR
726 LOS ANGELES COUNTY ENGINEERING BLDG.

NOTE: ANY ADDITIONS OR CHANGES ON THIS SHEET MUST BE MADE OR CIRCLED IN RED INK, WITH DATE AND NAME OF PERSON MAKING CHANGE.

Do not extend notes this side of this line.

STATION	B. S.	H. I.	F. S.	ELEV.		
1+30		88 45	4 47	83 98		18 Cut
"			3 29	85 16		30 E P/L
"			4 33	84 12	16° Cut.	
"			4 11	84 34	23 edge Put.	
"			3 3	85 2	30 Top brk, W P/L	
2+00			1 81	86 64		℄
"			1 53	86 92		18° Top cb.
"			2 51	85 94		18° Cut.
"			1 30	87 15		30° E. P/L (conc.)
"			2 34	86 11	16° Cut.	
"			1 72	86 73	23° Brk. & edge put.	
"			0 8	87 7	30° W. P/L	
T.P.	9 68	96 32	1 81	86 64		
3+00			7 19	89 13		℄
"			6 76	89 56		18° Top cb.
"			7 74	88 58		16° Cut.
"			6 49	89 83		30° E. P/L (conc.)
"			7 70	88 62	16° Cut.	
"			6 79	89 53	23° Brk. & edge put.	
"			6 0	90 3	30° W. P/L	
4+00			4 74	91 58		℄

Profile No. ____ Notes Red. ____ Plotted ____ Job No. 1675 Division No. ____
Date ____ Date ____ Survey of 130th St.
X-Sec. No. ____ Notes Chkd. ____ Checked ____ Survey by J.L. Wile Notes J.L.W. Date 4-28-54
Date ____ Date ____ Map No. ____ Index C. [illegible]

F. B. 1940 Pg. 47

76L298 307 8-53

PLEASE RETURN TO
LOS ANGELES COUNTY SURVEYOR
726 LOS ANGELES COUNTY ENGINEERING BLDG.

NOTE: ANY ADDITIONS OR CHANGES ON THIS SHEET MUST BE MADE OR CIRCLED IN RED INK, WITH DATE AND NAME OF PERSON MAKING CHANGE.

Do not extend notes this side of this line.

STATION	B. S.	H. I.	F. S.	ELEV.		
4+00		96 32	4 65	[illegible]		30° E. P/L (pvt.)
"			5 07	[illegible]	16° Gut.	
"			4 30	[illegible]	23° Brk & edge pvt.	
"			3 3	[illegible]	30° W. P/L	
4+16 6'			4 31	[illegible]		℄ @ 133rd St. (E.)
"			4 86	[illegible]		18° "X" Gut.
"			4 23	[illegible]		30° E. P/L
"			4 56	[illegible]	16° Gut.	
"			[illegible]	[illegible]	23° Brk. & edge pvt.	
"			3 2	[illegible]	30° W. P/L	
"			3 7	[illegible]	100° Grd.	
"			4 1	[illegible]	145° Back lot line	
S end C.R. S.E. Cor			5 14	[illegible]		
Gut			6 12	[illegible]		
E end C.R. S.E. Cor			3 76	[illegible]		
Gut			4 38	[illegible]		
E. end C.R. N.E. Cor			3 25	[illegible]		
Gut			3 87	[illegible]		
N. end C.R. N.E. Cor			2 75	[illegible]		
Gut			3 73	[illegible]		
T.P.	[illegible]	100 02	4 05	[illegible]		

F. S. 1940 PG. 48 Job No. 1675 Division No. Notes Red. Plotted Profile
Survey of 130th St. Date Date No.
Survey by J.L. Willey Notes J.L.W. Notes Chkd. Checked X-Sec.
Indexed C. Johnson Date Date No.

76L298 307 8-53

PLEASE RETURN TO
LOS ANGELES COUNTY SURVEYOR
726 LOS ANGELES COUNTY ENGINEERING BLDG.

NOTE: ANY ADDITIONS OR CHANGES ON THIS SHEET MUST BE MADE OR CIRCLED IN RED INK, WITH DATE AND NAME OF PERSON MAKING CHANGE.

Do not extend notes this side of this line.

STATION	B. S.	H. I.	F. S.	ELEV.		
4+60 0		100 02	7 15	92 87		℄ Brk. (pvt.)
4+72 0			7 20	92 82		℄ Brk. (pvt.)
4+75 5			6 27	93 75		30° Top cb. (S. side Drain)
"			7 23	92 79		30° Gut. (S. Side Drain)
4+89 4			6 15	93 87		30° Top cb. (N. Side Drain)
"			7 17	92 85		30° Gut. (N. side Drain)
4+90 8			6 27	93 75		30° Top cb. (N. end cb.)
"			7 27	92 75		30° Gut. (N. end Gut.)
5+ 00			6 31	93 71		℄
"			6 84	93 18		18° edge pvt. & Gut.
"			4 5	95 5		28° Top brk.
"			4 4	95 6		30° E. P/L
"			6 45	93 57	16° Gut.	
"			5 47	94 55	23° Brk. & edge pvt.	
"			4 9	95 1	30° W. P/L	
6+00			3 25	96 77		℄
"			3 57	96 45		16° edge pvt. & Gut.
"			1 8	98 2		25° Top brk.
"			2 2	97 8		30° E. P/L
"			3 60	96 42	16° Gut.	
"			2 90	97 12	23° Brk. & edge pvt.	

Profile Notes Red. ____ Plotted ____ Job No. 1675 Division No. ____
No. ____ Date ____ Date ____ Survey of 130th St.
X-Sec. Notes Chkd. ____ Checked ____ Survey by J. L. Willey Notes J. L. W. Date 4-28-54
No. ____ Date ____ Date ____ Map No. ____ Indexed C. J. [illegible] Date ____

F. B. 1940 Pg. 49

76L298 307 8-53

PLEASE RETURN TO
LOS ANGELES COUNTY SURVEYOR
726 LOS ANGELES COUNTY ENGINEERING BLDG.

NOTE: ANY ADDITIONS OR CHANGES ON THIS SHEET MUST BE MADE OR CIRCLED IN RED INK, WITH DATE AND NAME OF PERSON MAKING CHANGE.

Do not extend notes this side of this line.

STATION	B. S.	H. I.	F. S.	ELEV.		
6+00		100 02	2 5	9 [illegible]	30° W. P/L	
T.P.	7 [illegible]8	107 62	0 28	[illegible] 4		
7+00			7 89	9 [illegible]		℄
"			8 20	9 [illegible]		14° edge pvt. & Gut.
"			6 6	10 [illegible]		22° Top brk.
"			6 6	10 [illegible]		30° E. P/L
"			8 40	9 [illegible]	16° Gut.	
"			7 9	9 [illegible]	23° Brk. & edge pvt.	
"			7 8	9 [illegible]	30° W. P/L	
7+30 10			6 79	10 [illegible]	Opp. S. P/L 132nd	℄
"			7 31	10 [illegible]		14° edge pvt. & Gut.
"			5 6	10 [illegible]		22° Top brk.
"			5 6	10 [illegible]		30° E. P/L
"			7 58	10 [illegible]	16° Gut.	
"			7 23	10 [illegible]	23° Brk. & edge pvt.	
"			7 3	10 [illegible]	30° W. P/L	
7+70 10			5 51	10 [illegible]		℄ @ 132nd St.
"			5 68	10 [illegible]		18° Gut. line
"			5 60	10 [illegible]		30° E. P/L
"			6 34	10 [illegible]	18° Gut.	
"			6 02	10 [illegible]	30° Top brk. & W. P/L	

F. B. 1940 Pg. 50
Job No. 1675 Division No. ____ Notes Red. ____ Plotted ____ Profile
Survey of 130th St. Date ____ Date ____ No. ____
Survey by J. L. Willey Notes J. L. W. Notes Chkd. ____ Checked ____ X-Sec.
Indexed C. Johnson Date ____ Date ____ Date ____ No. ____

76L298 307 8-53

PLEASE RETURN TO
LOS ANGELES COUNTY SURVEYOR
726 LOS ANGELES COUNTY ENGINEERING BLDG.

NOTE: ANY ADDITIONS OR CHANGES ON THIS SHEET MUST BE MADE OR CIRCLED IN RED INK, WITH DATE AND NAME OF PERSON MAKING CHANGE.

Do not extend notes this side of this line.

STATION	B. S.	H. I.	F. S.	ELEV.		
7+70 10		107.62	6 80	100 82	100° pvt.	
"			8 14	99 48	191° Back lot line to Budlong	
8+10 10			4 39	103 23		℄
"			4 07	103 55		30° E. P/L (conc.)
"			4 97	102 65	12° edge pvt.	
"			5 6	102 0	17° Gut.	
"			4 8	102 8	20° Top brk.	
"			4 7	102 9	30° W. P/L	
E. end C.R., N.E. Cor.			5 27	102 35		
Gut.			5 88	101 74		
N. end C.R., N.E. Cor.			4 35	103 27		
Gut.			4 94	102 68		
B.M. HM16			4 27	103 35	B.M. HM 16 Elev. 103.353 F.B. 1784-14 Budlong Ave. & 132nd St., N.E. Cor. Bt. Spk. in cb., 5' N. of N. end C.R.	

Profile Notes Red. ____ Plotted ____ Job No. 1675 Division No. ____ F.B. 1940 Pg. 51
No. ____ Date ____ Date ____ Survey of 130th St.
X-Sec. Notes Chkd. ____ Checked ____ Survey by J.L. Willey Notes J.L.W. Date 4-28-54
No. ____ Date ____ Date ____ Map No. ____ Indexed ____ Date ____

F. B. 1940 Pg. 52 Job No. 1675 Division No. _____ Notes Red. _____ Plotted _____ Profile

Survey of 130th St. Date _____ Date _____ No. _____

Survey by J. L. Willey Notes J. L. W. Notes Chkd. _____ Checked _____ X-Sec.

Indexed _____ Date _____ Date _____ Date _____ No. _____

STATION	B. S.	H. I.	F. S.	ELEV.

Do not extend notes this side of this line.

PLEASE RETURN TO

LOS ANGELES COUNTY SURVEYOR

726 LOS ANGELES COUNTY ENGINEERING BLDG.

NOTE: ANY ADDITIONS OR CHANGES ON THIS SHEET MUST BE MADE OR CIRCLED IN RED INK, WITH DATE AND NAME OF PERSON MAKING CHANGE.

761.298 307 8-53

Notes Ck'd by	Survey of 130th St.
Map No.	W. O. 1675 Tape No. St'd. °F
Office Work	Surveyed by J L Willey
Checked	Notes J L W Date 4-54
Date	Indexed A. C. Johnson 1-19-60

F. B. 1940 Pg. 53

130th ST C.I. 1675.10
TOPOGRAPHY
on
130th ST
from
HALLDALE AVE to NORMANDIE AVE.

3-26-54
Willey J. L.
Kapp
Paulson
Halstrom.

Note: Any Additions or Changes on This Sheet Must be Made or Circled in Red Ink With Date and Name of Person Making Change.

Do not extend notes this side of this line.

RETURN TO
LOS ANGELES COUNTY SURVEYOR
726 LOS ANGELES COUNTY
ENGINEERING BLDG.

76F3095 247 4-53

F. B. 1940 PG.

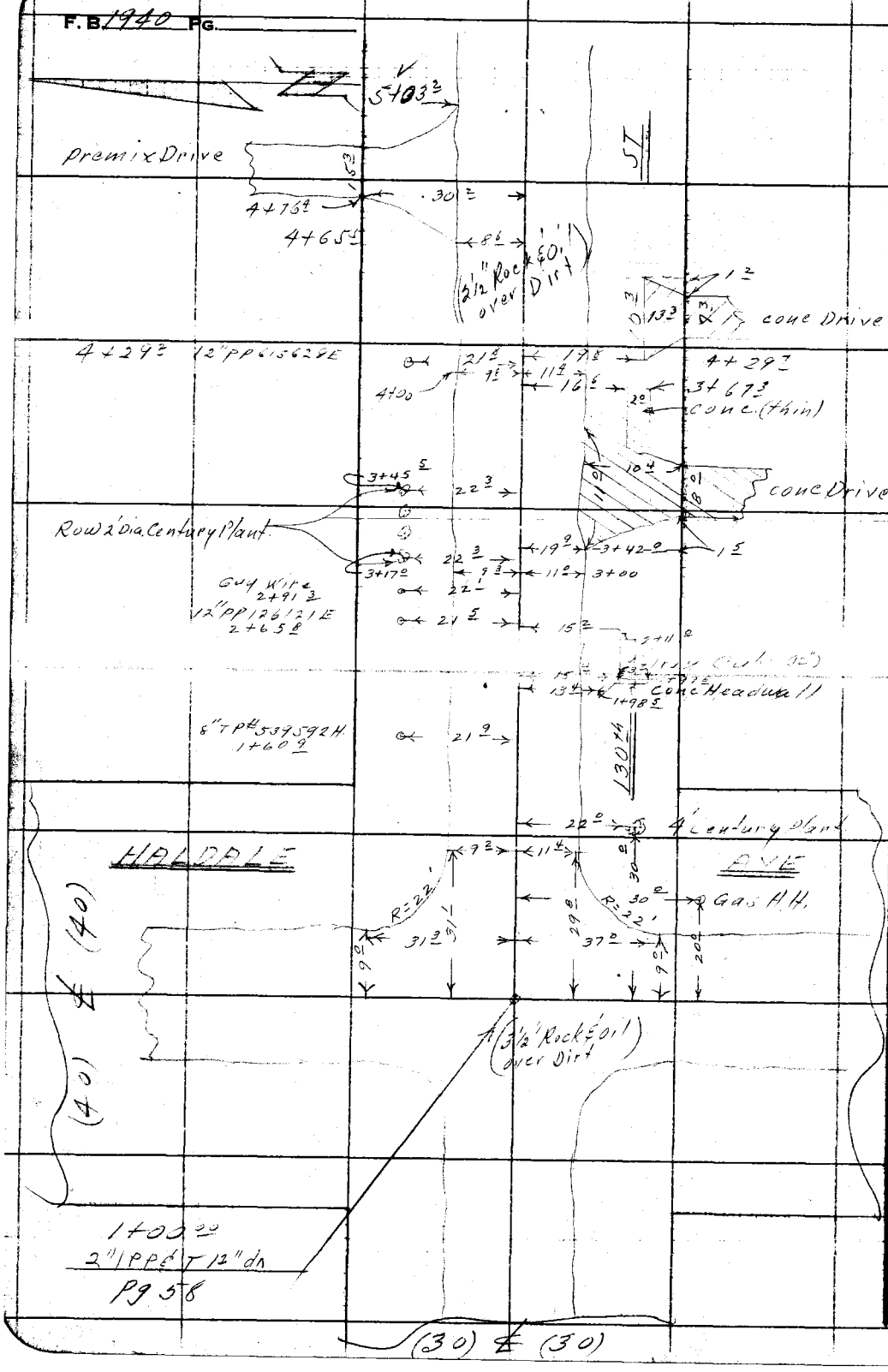

RETURN TO
LOS ANGELES COUNTY SURVEYOR
724 LOS ANGELES COUNTY
ENGINEERING BLDG.

Do not extend notes this side of this line.

Note: Any Additions or Changes on This Sheet Must be Made or Circled in Red Ink With Date and Name of Person Making Change.

Notes Ck'd by	Survey of 130th St.
Map No.	W. O. 675 Tape No. St'd. °F
Office Work	Surveyed by J.L. Willey
Checked	Notes J.L.W. Date 4-54
Date	Indexed C.

F. B. 1940 Pg. 55

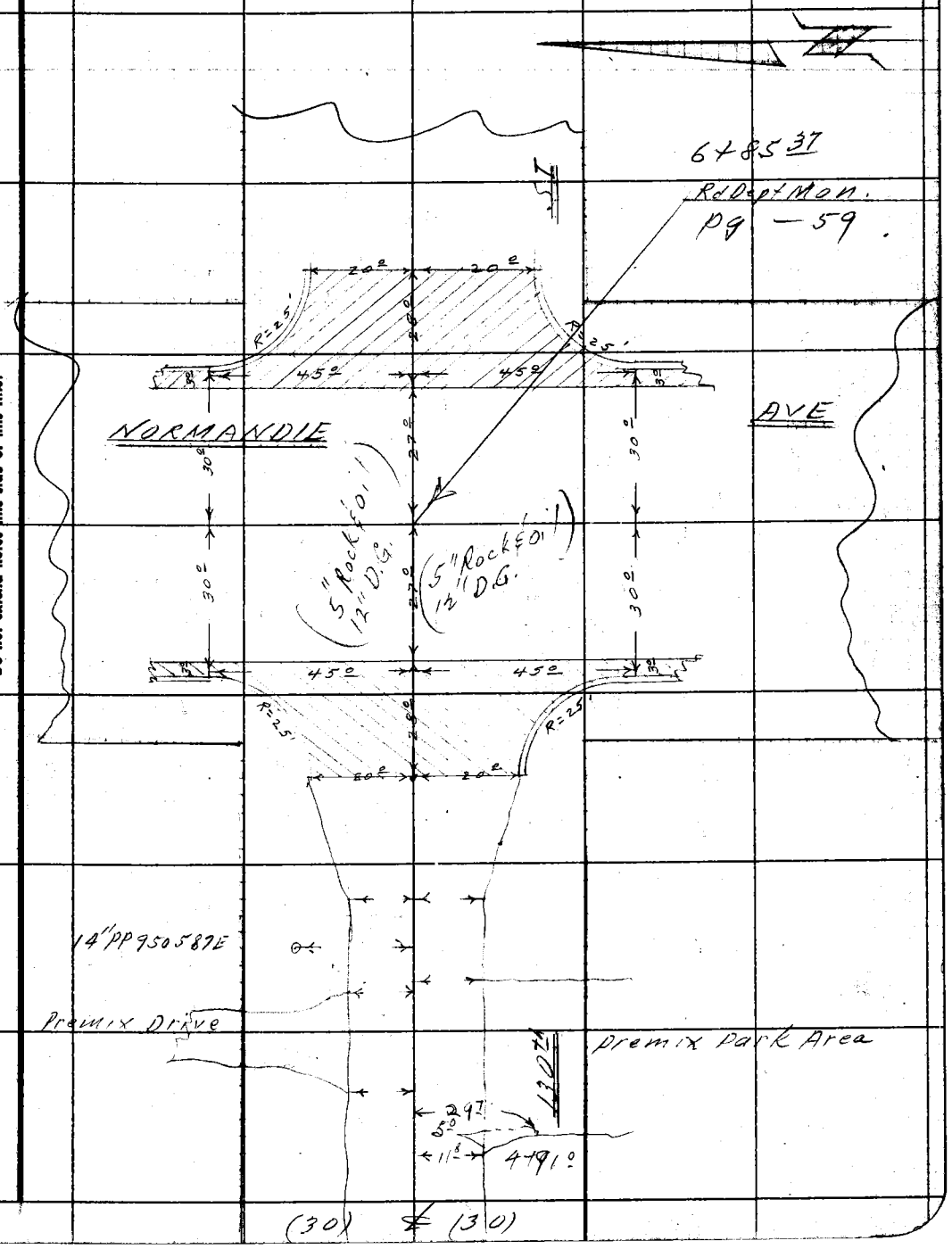

Note: Any Additions or Changes on This Sheet Must be Made or Circled in Red Ink With Date and Name of Person Making Change.

Do not extend notes this side of this line.

RETURN TO
LOS ANGELES COUNTY SURVEYOR
726 LOS ANGELES COUNTY
ENGINEERING BLDG.

76F3098 247 4-53

RETURN TO
LOS ANGELES COUNTY SURVEYOR
726 LOS ANGELES COUNTY
ENGINEERING BLDG.

Note: Any Additions or Changes on This Sheet Must be Made or Circled in Red Ink With Date and Name of Person Making Change.

Do not extend notes this side of this line.

F.B. 1740 PG.

Profile No.	Notes Red.	Plotted	Job No. 1675	Division No.	F. B. 1940 Pg. 57
	Date	Date	Survey of 130th St		
X-Sec. No.	Notes Chkd.	Checked	Survey by JL Willey	Notes JLW	Date 4-28-54
	Date 5-3-54	Date	Map No.	Index C. Johnson	

130th St

C.I. 1675.14

"X" SECTIONS

on

130th St

from

Halldale Ave to Normandie Ave

4-28-54

Willey J.L

Kapp

Paulson

Halstrom

Shoemaker

STATION	B. S.	H. I.	F. S.	ELEV.

NOTE: ANY ADDITIONS OR CHANGES ON THIS SHEET MUST BE MADE OR CIRCLED IN RED INK, WITH DATE AND NAME OF PERSON MAKING CHANGE.

Do not extend notes this side of this line.

PLEASE RETURN TO

LOS ANGELES COUNTY SURVEYOR

726 LOS ANGELES COUNTY ENGINEERING BLDG.

761298 307 8-53

76L298 307 8-53

PLEASE RETURN TO
LOS ANGELES COUNTY SURVEYOR
726 LOS ANGELES COUNTY ENGINEERING BLDG.

NOTE: ANY ADDITIONS OR CHANGES ON THIS SHEET MUST BE MADE OR CIRCLED IN RED INK, WITH DATE AND NAME OF PERSON MAKING CHANGE.

Do not extend notes this side of this line.

STATION	B. S.	H. I.	F. S.	ELEV.		
BMHM.26	8 10	104 46		96 36	BMHM 26 El. 96.3	57 F.B. 1784-21
					130th St (S. Side) 30±	W. of Halldale Ave
					Bt Spk in Conc Walk	@ P/L to Ho. #1512
0+60			5 77	98 69	opp W P/L Halldale Ave ℄	
"			6 34	98 12		11 edge Pvt.
"			6 7	97 8		15 Gut
"			6 4	9[illegible]		21 brk
"			6 5	9[illegible]		30 S P/L
"			6 07	98 [illegible]9	14± Gut	
"			5 62	98 84	25 edge	
"			5 5	99 [illegible]	30 N P/L	
1+00			4 99	99 47	Int. Halldale Ave. ℄	
"			5 53	98 13		30 opp S P/L
"			7 33	97 13		100 brk
"			11 4	93 1		205 brk
"			15 70	88 76		340 pvt.
"			5 37	99 [illegible]9	16.5' "X" Gut	
"			4 85	99 61	30 Brk, opp N P/L.	
"			0 41	104 [illegible]5	200 brk	
"			+50	109 5	340 pvt.	
1+40			4 43	100 03	℄	

F. B. 1940 Pg. 58 Job No. 1675 Division No. Notes Red. Plotted Profile
Survey of 130th St Date Date No.
Survey by J L Willey Notes JLW Notes Chkd. Checked X-Sec.
Indexed C. Johnson Date Date Date No.

76L298 307 8-53

PLEASE RETURN TO
LOS ANGELES COUNTY SURVEYOR
726 LOS ANGELES COUNTY ENGINEERING BLDG.

NOTE: ANY ADDITIONS OR CHANGES ON THIS SHEET MUST BE MADE OR CIRCLED IN RED INK, WITH DATE AND NAME OF PERSON MAKING CHANGE.

Do not extend notes this side of this line.

STATION	B. S.	H. I.	F. S.	ELEV.		
1+40		104 46	5 07	99 39		11 edge Pvt
"			5 8	98 7		16 Gut
"			4 7	99 8		20 brk
"			5 2	99 3		30 SP/L
"			4 70	99 76	9.8 edge Pvt	
"			5 1	99 4	13 Gut	
"			4 1	100 4	19 brk	
"			4 1	100 4	30 NP/L	
2+00			3 45	101 01		℄
"			4 10	100 36		11.4 edge Pvt
"			5 0	99 5		18 Gut
"			4 1	100 4		20 brk
"			4 5	100 0		30 SP/L
"			3 64	100 82	9.3 edge Pvt	
"			4 3	100 2	14.6 Gut	
"			3 1	101 4	19 brk	
"			3 0	101 5	30 NP/L	
T.P.	6 31	107 32	3 45	101 01		
3+00			4 95	102 37		℄
"			5 67	101 65		11.0 edge Pvt
"			6 4	100 9		15 Gut

Profile Notes Red. ____ Plotted ____ Job No. 1675 Division No. ____ F. B. 1940 Pg. 59
No. ____ Date ____ Date ____ Survey of 130th St
X-Sec. Notes Chkd. ____ Checked ____ Survey by J.K. Willey Notes J.K.W. Date 4-29-54
No. ____ Date ____ Date ____ Map No. ____ Indexed C. Johns Date ____

76L298 307 8-53

PLEASE RETURN TO
LOS ANGELES COUNTY SURVEYOR
726 LOS ANGELES COUNTY ENGINEERING BLDG.

NOTE: ANY ADDITIONS OR CHANGES ON THIS SHEET MUST BE MADE OR CIRCLED IN RED INK, WITH DATE AND NAME OF PERSON MAKING CHANGE.

Do not extend notes this side of this line.

STATION	B. S.	H. I.	F. S.	ELEV.		
3+00		107 32	5 7	10[illegible] 6		20 brk
"			6 3	10[illegible]		30 sp/L
"			7 2	10[illegible]		80 brk
"			9 9	9[illegible] 1		140 Ground
"			13 7	93 6		260 Ground
"			15 7	9[illegible] 6		340 back lot
"			5 29	10[illegible] 03	98 edge Pvt.	
"			5 7	10[illegible] 6	145 Gut	
"			4 5	10[illegible]	215 brk	
"			4 4	10[illegible]	50 NP/L	
"			1 7	10[illegible] 6	135° Brk. ground	
"			0 0	10[illegible] 3	200° ground	
"			+5 2	11[illegible]	340° back lot	
T.P.	3 4	107 34	3 92	10[illegible] 40		

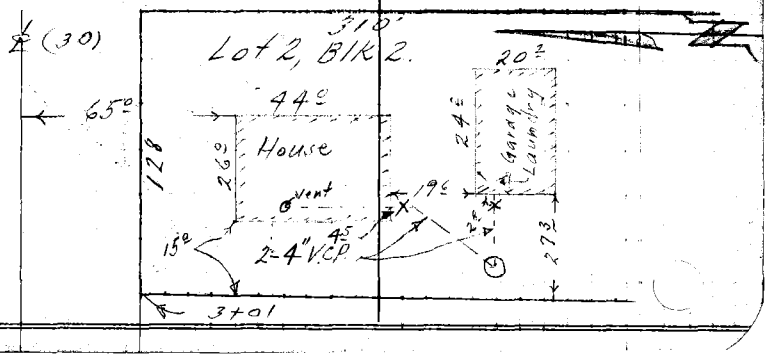

F. B. 1740 Pg. 60 Job No. 1675 Division No. Notes Red. Plotted Profile
Survey of 130th St. Date Date No.
Survey by J L Willey Notes J L W Notes Chkd. Checked X-Sec.
Indexed C. Johnson Date Date No.

76L298 307 8-53

PLEASE RETURN TO
LOS ANGELES COUNTY SURVEYOR
726 LOS ANGELES COUNTY ENGINEERING BLDG.

NOTE: ANY ADDITIONS OR CHANGES ON THIS SHEET MUST BE MADE OR CIRCLED IN RED INK, WITH DATE AND NAME OF PERSON MAKING CHANGE.

Do not extend notes this side of this line.

STATION	B. S.	H. I.	F. S.	ELEV.		
		107 34	9 31	98 03	Top 4" VCP at rear of House	Lot 2.
			8 3	99 0	Ground over pipe	
			11 30	96 04	Top 4" VCP @ W. side Garage	
			9 6	97 7	Ground over pipe	
4+00			3 94	103 40		℄
"			4 72	102 62		11² edge Pvt.
"			5 3	102 0		16² Gut
"			5 3	102 0		20⁶ brk
"			5 5	101 8		30 S P/L
"			4 19	103 15	10² edge Pvt.	
"			4 4	102 9	13⁶ Gut	
"			3 6	103 7	24 brk	
"			3 3	104 0	30 N P/L	
					Note House on W½ Lot. Lot 3 - 4" C.I.P. is 79' So. of ℄ & ground is 2⁵ Lower.	
5+00			3 49	103 85	brk in Pvt.	℄
"			4 21	103 13		11° edge pvt.
"			4 5	102 8		16° Gut.
"			4 1	103 2		22° Top brk.
"			4 4	102 9		30° S. P/L
"			3 60	103 74	9° edge pvt.	

Profile No. ____ Date ____ Notes Red ____ Date ____ Plotted ____ Date ____ Job No. 1675 Division No. 13074 St. Survey of ____ Survey by JLW/Ley Notes JLW Date 4-29-54
X-Sec. No. ____ Date ____ Notes Chkd ____ Date ____ Checked ____ Date ____ Map No. ____ Indexed C. Date ____

F. B. 1940 Pg. 61

76L298 307 8-53

PLEASE RETURN TO
LOS ANGELES COUNTY SURVEYOR
726 LOS ANGELES COUNTY ENGINEERING BLDG.

NOTE: ANY ADDITIONS OR CHANGES ON THIS SHEET MUST BE MADE OR CIRCLED IN RED INK, WITH DATE AND NAME OF PERSON MAKING CHANGE.

Do not extend notes this side of this line.

STATION	B. S.	H. I.	F. S.	ELEV.		
5+00		107 34	4 0	10[illegible] 3	13 8 Gut.	
"			3 2	10[illegible] 1	21 6 Top brk.	
"			2 5	10[illegible] 8	30 0 N. P/L	
T. P.	3 54	107 40	3 48	10[illegible] 26		
					Note: Drain is under pav't, owners say it is 3½ to 4' down. (Location is ok. but depth was not probed.)	
			9 62	9[illegible] 18	Top of pav't over above drain to factory	
5+68			4 27	10[illegible] 13	brk in Pvt.	℄
6+00			5 25	10[illegible] 15		℄
"			5 68	10[illegible] 12		14 Gut
"			5 38	10[illegible] 2		16 edge Pvt.
"			5 7	10[illegible] 7		30 S P/L
"			5 40	102[illegible] 0	14 Gut, edge Pvt.	
"			4 5	102 9	20 brk	
"			4 6	102 8	30 N P/L	



F. B. 1940 Pg. 62
Job No. 1675
Division No.
Notes Red.
Plotted
Profile
Survey of 130th St
Date
No.
Survey by J. Willey
Notes J.L.W.
Date
Checked
X-Sec.
Indexed C. Johnson
Date
Notes Chkd.
Date
No.

76L298 307 8-53

PLEASE RETURN TO
LOS ANGELES COUNTY SURVEYOR
726 LOS ANGELES COUNTY ENGINEERING BLDG.

NOTE: ANY ADDITIONS OR CHANGES ON THIS SHEET MUST BE MADE OR CIRCLED IN RED INK, WITH DATE AND NAME OF PERSON MAKING CHANGE.

Do not extend notes this side of this line.

STATION	B. S.	H. I.	F. S.	ELEV.		
6+30 3		107 40	6 28	101 12	W. edge Conc. Pav't.	℄
6+45 4			6 53	100 87	opp W P/L Normandie Ave.	℄
"			6 6	100 8		30 S P/L Cor
"			5 3	102 1	30 " N P/L Cor	
6+55 3			6 68	100 72	X Gut.	℄
6+58 4			6 66	100 74	E. edge Conc	℄
T.P.	3 53	105 30	5 63	101 77		
6+85 37			3 87	101 43	Inter. Normandie Ave.	℄
"			4 36	100 92		30 opp S P/L, Pvt.
"			7 90	97 40		200 Pvt
"			10 79	94 51		340 "
"			3 49	101 81	30 opp N P/L., Pvt.	
"			1 28	104 02	200 brk in Pvt.	
"			+3 30	108 60	340 Pvt.	
W end C.R. S.W. Cor.			4 21	101 09		
Gut			4 83	100 47		
S end C.R. S.W. Cor.			4 81	100 49		
Gut.			5 48	99 82		
W end C.R. N.W. Cor.			3 54	101 76		
Gut.			4 13	101 17		

Profile No. ____ Date ____ Notes Red ____ Plotted ____ Date ____ Job No. 1675 Division No. 130th St. F. B. 1940 Pg. 13
X-Sec. No. ____ Date ____ Notes Chkd. ____ Date ____ Checked ____ Date ____ Survey of ____ Survey by J.W. Williams Notes J.W. Date 4-29-54 Map No. ____ Indexed ____

76L298 307 8-53

PLEASE RETURN TO
LOS ANGELES COUNTY SURVEYOR
726 LOS ANGELES COUNTY ENGINEERING BLDG.

NOTE: ANY ADDITIONS OR CHANGES ON THIS SHEET MUST BE MADE OR CIRCLED IN RED INK, WITH DATE AND NAME OF PERSON MAKING CHANGE.

12 4
28
70 ✓

Do not extend notes this side of this line.

STATION	B. S.	H. I.	F. S.	ELEV.		
N end C.R., N.W. Cor.		105 30	3 38	101 42		
Gut.			4 06	101 24		
S end C.R., S.E. Cor.			4 77	100 53		
Gut.			5 41	99 89		
E. end C.R. S.E. Cor.			4 15	101 15		
Gut.			4 82	100 48		
N. end C.R. N.E. Cor.			3 32	101 98		
Gut.			3 98	101 12		
E. end C.R., N.E. Cor.			3 40	101 90		
Gut.			4 04	101 26		
7+12 4			4 60	100 70	W. edge Conc. Pav't.	℄
7+15 4			4 67	100 63	[illegible]	℄
7+25 4			4 47	100 83	Opp E P/L Normandie Ave	℄
7+40 4			4 5	100 8		30 S P/L Cor.
			3 0	100 3	30 N P/L Cor.	
			4 15	101 15	E edge Conc. Pv't.	℄
BMHM25			4 86	100 44	BMHM 25 Elev. 100.459	FB. 1784 - 21
					Normandie Ave & 130th St S.E. Cor.	
					Bt Spk in Curb 5' S of S. end C.R.	

F. B. 1940 Pg. 64 Job No. 1675 Division No. Notes Red. Plotted Profile
Survey of 130th St. Date Date No.
Survey by J.L. Willey Notes J.L.W. Notes Chkd. Checked X-Sec.
Indexed C. J. [illegible] Date Date Date No.

Notes Ck'd by	Survey of 130th St.
Map No.	W. O. 1675 Tape No. St'd. °F
Office Work	Surveyed by J.L. Willey
Checked	Notes JLW Date 4-54
Date	Indexed A. C. Johnson 1-19-60

F. B. 1740 Pg. 65

130th ST. C.I. 1675.10

TOPOGRAPHY
on

130th ST.
from
Normandie Ave to Budlong Ave.

3-29-54
Willey J.L
Kapp
Paulson
Halstrom.

Note: Any Additions or Changes on This Sheet Must be Made or Circled in Red Ink With Date and Name of Person Making Change.

Do not extend notes this side of this line.

RETURN TO
LOS ANGELES COUNTY SURVEYOR
726 LOS ANGELES COUNTY
ENGINEERING BLDG.

76F3099 247 4-53

F.B. 1940 PG. 66



RETURN TO
LOS ANGELES COUNTY SURVEYOR
726 LOS ANGELES COUNTY
ENGINEERING BLDG.

Do not extend notes this side of this line.

Note: Any Additions or Changes on This Sheet Must be Made or Circled in Red Ink With Date and Name of Person Making Change.

Notes Ck'd by	Survey of 130th St.
Map No.	W. O. 1675 Tape No. St'd. °F
Office Work	Surveyed by J L Willey
Checked	Notes JLW Date 4-54
Date	Indexed A. C. Johnson

F. B. 1940 Pg. 67



Note: Any Additions or Changes on This Sheet Must be Made or Circled in Red Ink With Date and Name of Person Making Change.

Do not extend notes this side of this line.

RETURN TO
LOS ANGELES COUNTY SURVEYOR
726 LOS ANGELES COUNTY
ENGINEERING BLDG.

76F3098 247 4-53

F.B. 1140 PG. 68

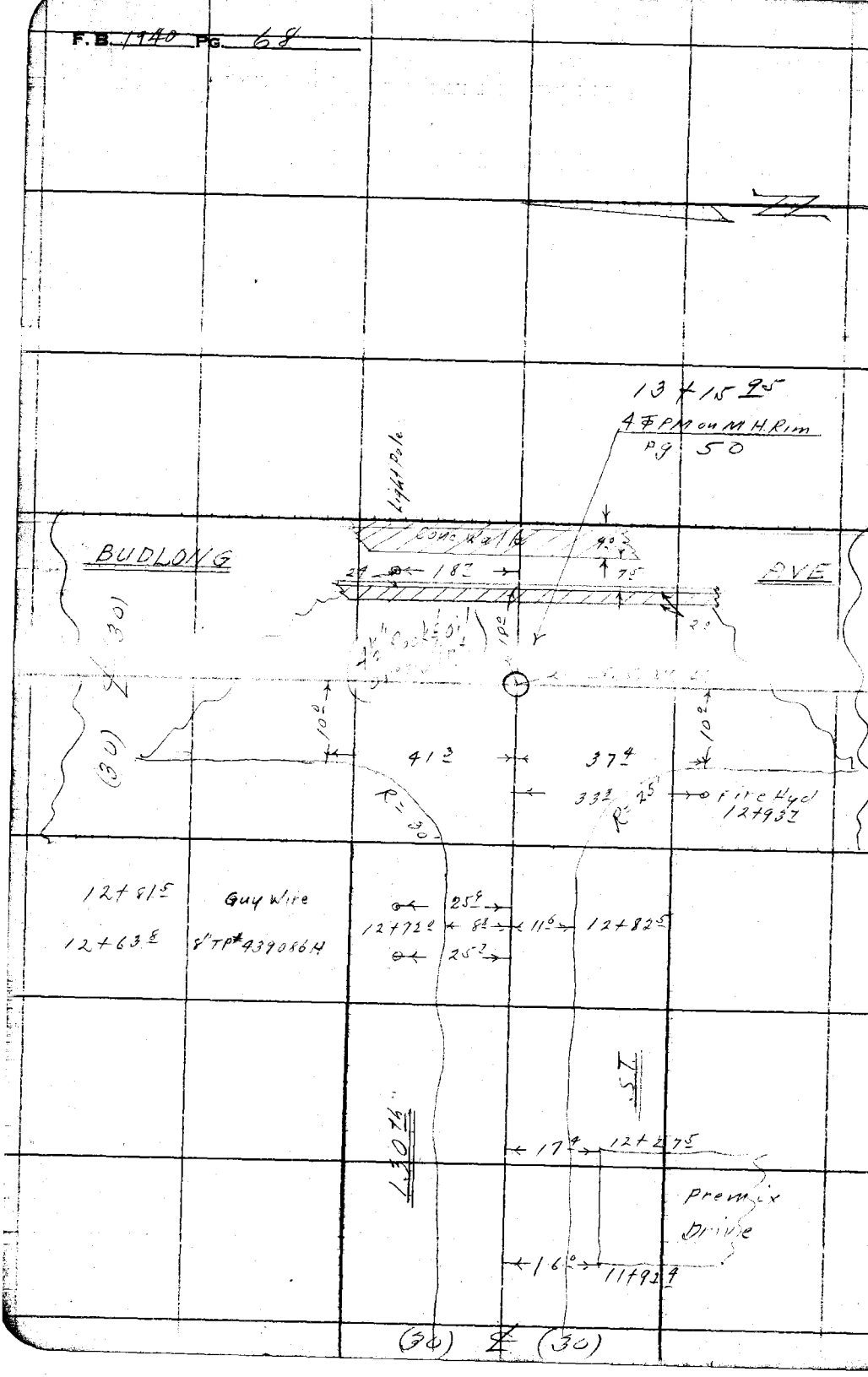

RETURN TO
LOS ANGELES COUNTY SURVEYOR
726 LOS ANGELES COUNTY
ENGINEERING BLDG.
Do not extend notes this side of this line.

Note: Any Additions or Changes on This Sheet Must be Made or Circled in Red Ink With Date and Name of Person Making Change.

Profile	Notes Red.	Plotted	Job No. 1675	Division No.	F. B. 1940 Pg. 69
No.	Date	Date	Survey of 130th ST		
X-Sec.	Notes Chkd.	Checked	Survey by JL Willey	Notes JLW	Date 4-29-54
No.	Date 4-30-54	Date	Map No.	Indexed C. Johnson	Date

130th ST C.1.1675.14

"X" Sections
on
130th ST
from
Normandie Ave to Budlong Ave.

4-29-54
Willey J.L.
Kapp
Paulsgn
Halstrom
Shoemaker.

STATION	B. S.	H. I.	F. S.	ELEV.

NOTE: ANY ADDITIONS OR CHANGES ON THIS SHEET MUST BE MADE OR CIRCLED IN RED INK, WITH DATE AND NAME OF PERSON MAKING CHANGE.

Do not extend notes this side of this line.

PLEASE RETURN TO
LOS ANGELES COUNTY SURVEYOR
726 LOS ANGELES COUNTY ENGINEERING BLDG.

761.298 307 8-53

76L298 307 8-53

PLEASE RETURN TO
LOS ANGELES COUNTY SURVEYOR
726 LOS ANGELES COUNTY ENGINEERING BLDG.

NOTE: ANY ADDITIONS OR CHANGES ON THIS SHEET MUST BE MADE OR CIRCLED IN RED INK, WITH DATE AND NAME OF PERSON MAKING CHANGE.

Do not extend notes this side of this line.

STATION	B. S.	H. I.	F. S.	ELEV.		
BMHM25	11 20	111 67		100 47	BMHM25 Elev. 100.459. FB.1784-21	
					Normandie Ave & 130th St., S.E. Cor.	
					Bt Spk in Cb. 5' S. of S. end of C.R.	
0+45°			1055	101 12	W. edge of Conc. Pvt. ℄	
0+60°			1085	100 [illegible]7	opp W P/L Normandie Ave. ℄	
"			109	100 [illegible]		30 S P/L
"			96	10[illegible]	30 N P/L	
0+70°			1095	10[illegible]	"X" Gut. ℄	
0+73			1095	100 [illegible]4	E. edge Conc. Pvt. ℄	
1+00			1024	101 [illegible]3	Int. Normandie Ave ℄	
"			1075	100 12		30 opp S P/L Pvt.
"			1427	9[illegible] 10		200 Pvt.
"			1716	94 [illegible]1		340 Pvt.
"			986	101 [illegible]1	30 opp. N P/L Pvt.	
"			765	10[illegible] [illegible]2	200 Brk in Pvt.	
"			307	10[illegible] [illegible]0	340 Pvt.	
W end C.R.S. W. Cor.			1058	101 [illegible]9		
Gut			1120	100 47		
S. end C.R.S. W. Cor.			1118	100 49		
Gut			1185	99 [illegible]2		

F. B. 1940 PG. 70 Job No. 1675 Division No. Notes Red. Plotted Profile
Survey of 130th St. Date Date No.
Survey by J. L. Willey Notes J. L. W. Notes Chkd. Checked X-Sec.
Indexed C. Johnson Date Date No.

76L298 307 8-53

PLEASE RETURN TO
LOS ANGELES COUNTY SURVEYOR
726 LOS ANGELES COUNTY ENGINEERING BLDG.

NOTE: ANY ADDITIONS OR CHANGES ON THIS SHEET MUST BE MADE, OR CIRCLED IN RED INK, WITH DATE AND NAME OF PERSON MAKING CHANGE.

Do not extend notes this side of this line.

STATION	B. S.	H. I.	F. S.	ELEV.		
W end C.R. N.W. Cor		111 67	9 91	101 76		
Gut			10 50	101 17		
N end CR NW Cor.			9 75	101 92		
Gut			10 43	101 24		
S. end C.R. S.E. Cor			11 14	100 53		
Gut			11 78	99 89		
E. end C.R. SE Cor.			10 52	101 15		
Gut			11 19	100 48		
N end C.R. NE Cor			9 69	101 98		
Gut			10 35	101 32		
E end CR NE Cor.			9 77	101 90		
Gut			10 41	101 26		
1+27.0			10 97	100 70	Wedge Conc. Pvt.	℄
1+30			11 04	100 63	"X" Gut.	℄
1+40			10 84	100 83	Opp. E P/L.	℄
"			10 9	100 8		30 S P/L Cor.
"			9 4	102 3	30 N P/L Cor.	
1+55			10 52	101 15	E. edge Conc. Pvt.	℄
2+00			8 41	103 26		℄
"			9 13	102 54		20 Gut, edge Pvt
"			8 5	103 2		23 bfk

Profile Notes Red. ____ Plotted ____ Job No. 1675 Division No. ____ F. B. 1940 Pg. 71
No. ____ Date ____ Date ____ Survey of 130th St.
X-Sec. Notes Chkd. ____ Checked ____ Survey by J L Willey Notes J L W Date 4-29-54
No. ____ Date ____ Date ____ Map No. ____ Indexed C. Johnson Date ____

76L298 307 8-53

PLEASE RETURN TO
LOS ANGELES COUNTY SURVEYOR
726 LOS ANGELES COUNTY ENGINEERING BLDG.

NOTE: ANY ADDITIONS OR CHANGES ON THIS SHEET MUST BE MADE OR CIRCLED IN RED INK, WITH DATE AND NAME OF PERSON MAKING CHANGE.

Do not extend notes this side of this line.

STATION	B. S.	H. I.	F. S.	ELEV.		
		111 67				
2+00			8 8	10[illegible] 9		30 SP/L
"			8 51	10[illegible] 16	18.8 edge Pvt., Gut	
"			7 7	10[illegible] 5	21.5 brk	
"			7 9	10[illegible] 7	30 NP/L	
2+22			8 30	10[illegible] 7		℄
			8 60	10[illegible] 7		30 SP/L
			7 4	104 3	Top Ground at E. Side of House on Lot 5 & 6. (Note owner wants to abandon existing 4" V.C.P. & come out E. Side of house 3.5 under Ground at point shot was taken.)	
2+56			6 39	10[illegible] 28	brk in Pvt.	℄
3+00			5 24	10[illegible] 43		℄
"			5 96	10[illegible] 11		10.8 edge Pvt.
"			6 3	10[illegible] 1		17.3 Gut
"			5 8	10[illegible] 7		21.4 brk

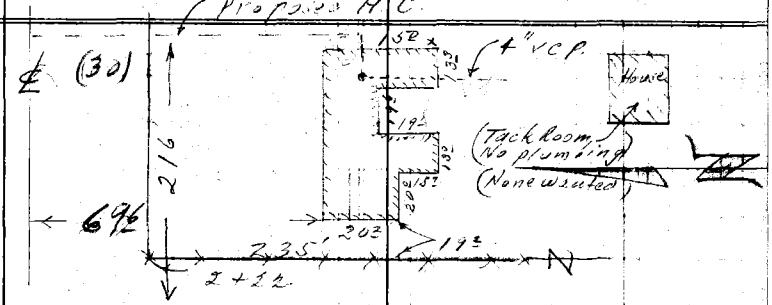

F. B. 1940 Pg. 72 Job No. 1675 Division No. 130 Ft St Notes Red. Plotted No. Profile
Survey of Date Date X-Sec.
Survey by J.L. Willey Notes J.L.W. Notes Chkd. Checked
Indexed C. Johnson Date Date No.

76L298 307 8-53

PLEASE RETURN TO
LOS ANGELES COUNTY SURVEYOR
726 LOS ANGELES COUNTY ENGINEERING BLDG.

NOTE: ANY ADDITIONS OR CHANGES ON THIS SHEET MUST BE MADE OR CIRCLED IN RED INK, WITH DATE AND NAME OF PERSON MAKING CHANGE.

Do not extend notes this side of this line.

06

STATION	B. S.	H. I.	F. S.	ELEV.		
3+00		111 67	5 8	105 9		30 SP/L
"			5 32	106 35	8² edge Put	
"			6 0	105 7	14² Cut	
"			4 3	107 4	20⁵ b.k	
"			4 1	107 6	30 NP/L	
T.P.	3 89	112 58	2 98	108 69		
—			11 10	101 48	Top 4" V.C.P. to house on W½ Lot 7	
—			10 5	102 1	Ground over pipe	
3+56			4 89	107 69		℄
"			5 4	107 2		30 SP/L
4+00			3 89	108 69		℄
"			4 56	108 02		11° edge Put

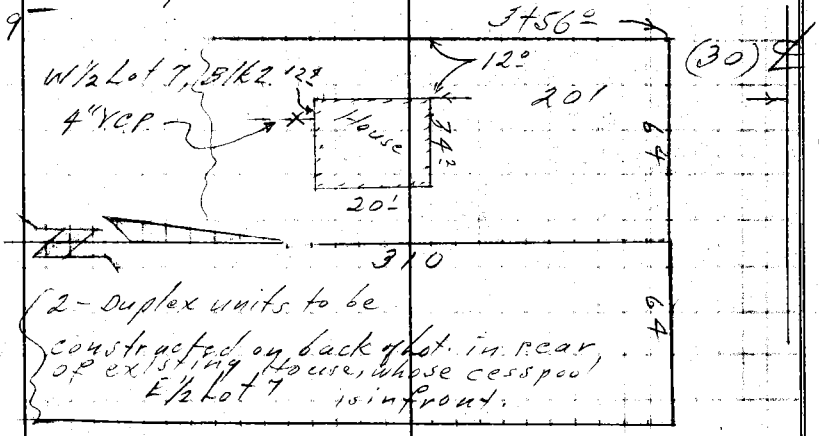

Profile Notes Red. ____ Plotted ____ Job No. 1675 Division No. ____
No. ____ Date ____ Date ____ Survey of 130th St
X-Sec. ____ Notes Chkd. ____ Checked ____ Survey by JLW Notes JLW Date 4-29-54
No. ____ Date ____ Date ____ Map No. ____ Indexed C. Johnson Date ____

F. B. 1940 Pg. 73

76L298 307 8-53

PLEASE RETURN TO
LOS ANGELES COUNTY SURVEYOR
726 LOS ANGELES COUNTY ENGINEERING BLDG.

NOTE: ANY ADDITIONS OR CHANGES ON THIS SHEET MUST BE MADE OR CIRCLED IN RED INK, WITH DATE AND NAME OF PERSON MAKING CHANGE.

189

Do not extend notes this side of this line.

STATION	B. S.	H. I.	F. S.	ELEV.		
4+00		112 58	4 9	10[illegible] 7		14.5 Gut
"			4 3	10[illegible] 3		21.4 brk
"			4 5	10[illegible] 1		30 SP/L
"			9 3	10[illegible] 3		200 Ground.
"			13 0	9[illegible]		340 "
"			4 16	10[illegible] 12	8.6 edge Pvt.	
"			4 41	108 17	18.2 Gut	
"			2 25	11[illegible] 33	30 NP/L	
"			2 1	110 5	200 Ground, brk	
"			1 8	110 5	320 " "	
"			2 9	10[illegible] 1	340 "	
T.P.	5 54	115 12	3 00	10[illegible]		
4+84			4 99	110 13		℄
"			5 7	10[illegible] 1		30 SP/L
5+00			4 71	11[illegible] 41		℄
"			5 35	109 77		10.5 edge Pvt.
"			5 81	10[illegible] 31		14.6 Gut
"			5 4	10[illegible] 7		19.5 brk
"			5 6	10[illegible] 5		30 SP/L
"			4 91	110 21	9.0 edge Pvt.	
"			5 6	109 5	15 Gut line	

F. B. 1940 Pg. 74 Job No. 1675 Division No. Notes Red. Plotted Profile
Survey of 130th St Date Date No.
Survey by J.L. Willey Notes J.L.W. Notes Chkd. Checked X-Sec.
Indexed K. C. Johnson Date Date No.

Profile No.	Notes Red.	Plotted	Job No. 1675	Division No.
	Date	Date	Survey of 130th St.	
X-Sec. No.	Notes Chkd.	Checked	Survey by J.L. Willey	Notes J.L.W. Date 4-30-52
	Date	Date	Map No.	Indexed Date

F. B. 1940 Pg. 75

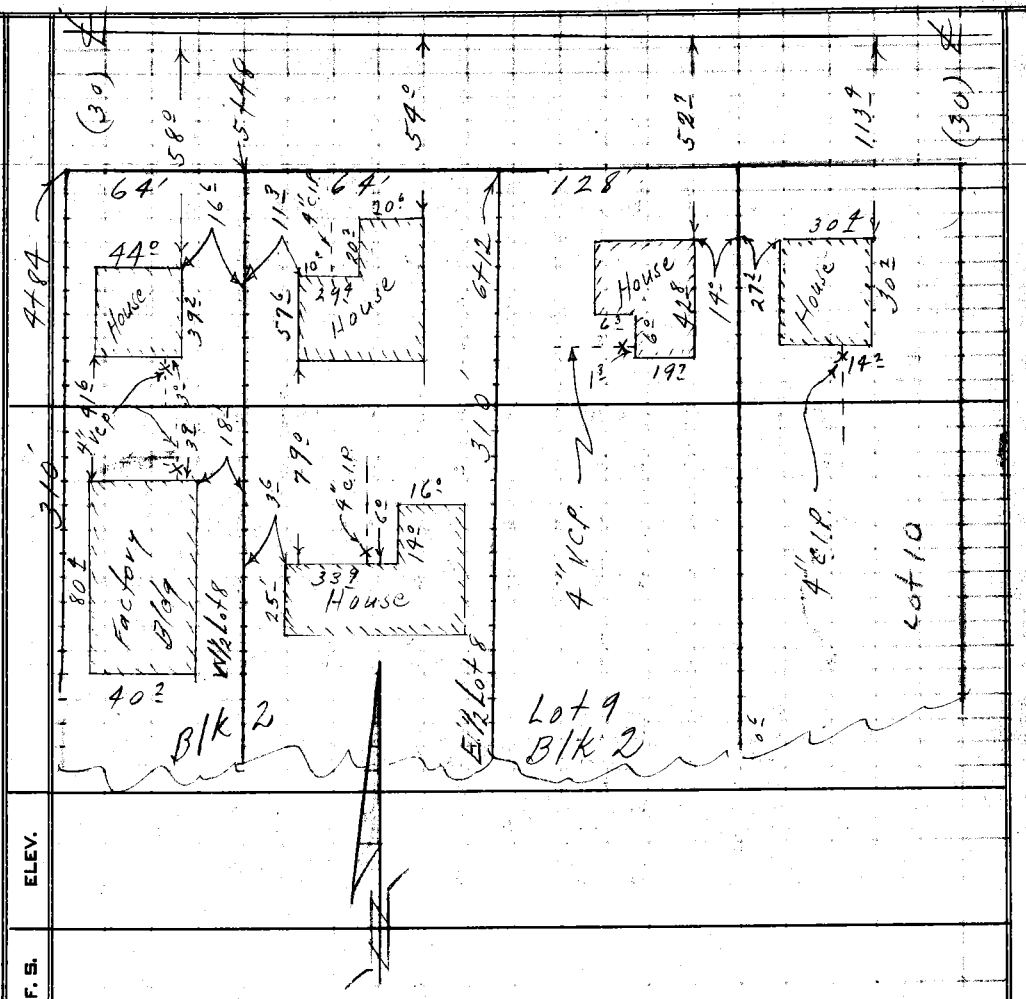

STATION	B. S.	H. I.	F. S.	ELEV.
		115.12		

NOTE: ANY ADDITIONS OR CHANGES ON THIS SHEET MUST BE MADE OR CIRCLED IN RED INK, WITH DATE AND NAME OF PERSON MAKING CHANGE.

PLEASE RETURN TO
LOS ANGELES COUNTY SURVEYOR
726 LOS ANGELES COUNTY ENGINEERING BLDG.

Do not extend notes this side of this line.

76L298 307 8-53

76L298 307 8-53

PLEASE RETURN TO
LOS ANGELES COUNTY SURVEYOR
726 LOS ANGELES COUNTY ENGINEERING BLDG.

NOTE: ANY ADDITIONS OR CHANGES ON THIS SHEET MUST BE MADE OR CIRCLED IN RED INK, WITH DATE AND NAME OF PERSON MAKING CHANGE.

Do not extend notes this side of this line.

STATION	B. S.	H. I.	F. S.	ELEV.		
5+00		115 12	4 4	110 7	20° brk	
"			4 4	110 7	30 N P/L	
5+48			4 04	111 08		℄
"			4 9	110 2		30 S P/L
—			7 95	107 17	Top 4" VCP @ rear House W½ Lot 8	
—			7 2	107 9	Ground over pipe	
—			11 91	10[illegible] 21	Top 4" V.C.P. @ front Factory W½ Lot 8	
—			10 1	10[illegible]	Ground over pipe	
—			12 15	10[illegible] 17	Top 4" C.I.P. @ front of Hse in Rear E½ Lot 8	
—			9 7	10[illegible] 1	Ground over pipe	
5+48			10 1	10[illegible]		200' Ground
"			13 8	10[illegible] 3		340 "
6+00			3 69	111 [illegible]		℄
"			4 27	110 [illegible]		11° edge Pvt.
"			4 9	110 [illegible]		15° Gut
"			4 5	110 6		19° brk
"			4 7	110 1		30 S P/L
"			3 78	111 [illegible]4	8° edge Pvt.	
"			4 2	110 [illegible]	15 Gut	
"			3 4	111 7	21 brk	
"			3 2	11[illegible]	30 N P/L	

F. B. 1940 Pg. 76
Job No. 1675 Division No. 130th St
Survey of
Survey by [illegible] Notes [illegible]
Indexed C. Johnson Date
Notes Red. Plotted Date No.
Notes Chkd. Checked Date No.
Profile X-Sec.

76L298 307 8-53

PLEASE RETURN TO
LOS ANGELES COUNTY SURVEYOR
726 LOS ANGELES COUNTY ENGINEERING BLDG.

NOTE: ANY ADDITIONS OR CHANGES ON THIS SHEET MUST BE MADE OR CIRCLED IN RED INK, WITH DATE AND NAME OF PERSON MAKING CHANGE.

Do not extend notes this side of this line.

STATION	B. S.	H. I.	F. S.	ELEV.		
6+12		115 12	3 55	111 57		℄
"			4 4	110 7		30 SP/L
T.P.	6 50	117 93	3 69	111 43		
—			9 35	108 58	Top 4" V.C.P. at rear of Hse on Lot 9	
—			8 4	109 5	Ground over pipe	
7+00			5 56	112 37		℄
"			6 39	111 54		11.7 edge Pvt.
"			6 8	111 1		16.0 Gut
"			6 5	111 4		20.0 brk
"			6 5	111 4		30 SP/L
"			5 70	112 23	8.5 edge Pvt	
"			6 4	111 5	14 Gut	
"			5 4	112 5	19.5 brk	
"			5 0	112 9	30 NP/L	
7+40			5 09	112 84		℄
"			6 2	111 7		30 SP/L
8+00			4 35	113 58		℄
"			5 23	112 70		12.0 edge Pvt.
"			5 7	112 2		17.6 Gut
"			5 2	112 7		21.0 brk
"			5 2	112 7		30 SP/L

Profile Notes Red. ____ Plotted ____ Job No. 1675 Division No. ____ F. B. 1940 Pg. 77
No. ____ Date ____ Date ____ Survey of 130th St.
X-Sec. Notes Chkd. ____ Checked ____ Survey by JLWilley Notes JLW Date 4-30-54
No. ____ Date ____ Date ____ Map No. ____ Indexed [illegible] Date ____

76L298 307 8-53

PLEASE RETURN TO
LOS ANGELES COUNTY SURVEYOR
726 LOS ANGELES COUNTY ENGINEERING BLDG.

NOTE: ANY ADDITIONS OR CHANGES ON THIS SHEET MUST BE MADE OR CIRCLED IN RED INK, WITH DATE AND NAME OF PERSON MAKING CHANGE.

Do not extend notes this side of this line.

STATION	B. S.	H. I.	F. S.	ELEV.		
8+00		117 93	8 9	[illegible]		200 Ground.
"			13 2	[illegible]		340 "
"			4 45	11[illegible] 58	8.5 edge Pvt.	
"			5 2	[illegible]	13.0 Gut	
"			4 2	[illegible]	18.5 brk	
"			3 6	11[illegible]	30 NP/L	
"			0 7	[illegible]	200 Ground	
"			+4 9	12[illegible]	340 Ground	
—			9 30	[illegible]	Top 4" c.i.p @ rear to hse on Lot 10	
—			8 7	[illegible]	Ground over pipe.	
T. P.	6.48	120 06	4 35	113 58		
9+00			5 31	11[illegible] 15		℄
"			6 06	11[illegible]		12.4 edge Pvt
"			6 6	11[illegible]		17.0 Gut
"			6 4	11[illegible]		19.0 brk
"			6 2	[illegible]		30 SP/L
"			5 50	11[illegible]	78 edge Pvt.	
"			6 1	11[illegible]	12.0 Gut	
"			5 1	11[illegible]	17.8 brk	
"			4 8	11[illegible]	30 NP/L	

F. B. 1940 Pg. 78 Job No. 1675 Division No. Notes Red. Plotted Profile
Survey of 130th St. Date Date No. X-Sec.
Survey by J.L. Willey Notes J.L.W. Notes Chkd. Checked
Indexed C. Johnson Date Date Date No.

76L298 307 8-53

PLEASE RETURN TO
LOS ANGELES COUNTY SURVEYOR
726 LOS ANGELES COUNTY ENGINEERING BLDG.

NOTE: ANY ADDITIONS OR CHANGES ON THIS SHEET MUST BE MADE OR CIRCLED IN RED IN INK, WITH DATE AND NAME OF PERSON MAKING CHANGE.

Do not extend notes this side of this line.

STATION	B. S.	H. I.	F. S.	ELEV.		
10+00		120 06	4 63	115 43		℄
"			5 43	114 63		11 4 edge Pvt.
"			5 9	114 2		15 6 Gut
"			5 3	114 8		19 6 brk
"			5 8	114 3		30 S p/L
"			4 68	115 38	7 5 edge Pvt.	
"			5 0	115 1	12 Gut	
"			4 4	115 7	17 8 brk	
"			4 1	116 0	30 N p/L	
T. P.	5 62	121 05	4 63	115 43		
11+00			4 73	116 32		℄
"			5 45	115 60		11 5 edge pvt.
"			5 9	115 2		16 0 Gut.
"			5 3	115 8		20 7 Brk.
"			5 4	115 7		30 S. P/L
"			9 8	111 3		200 Ground.
"			12 7	108 4		340 back lot.
"			4 90	116 15	8 3 edge. pvt.	
"			5 3	115 8	13 6 Gut.	
"			4 7	116 4	20 0 Brk.	
"			4 1	117 0	30 N. P/L	

Profile Notes Red. ____ Plotted ____ Job No. 1675 Division No. ____ F. B. 1940 Pg. 79
No. ____ Date ____ Date ____ Survey of 130th St
X-Sec. Notes Chkd. ____ Checked ____ Survey by JK Killey Notes KMK Date 4-30-52
No. ____ Date ____ Date ____ Map No. ____ Indexed C. J. Date ____

76L298 307 8-53

PLEASE RETURN TO
LOS ANGELES COUNTY SURVEYOR
726 LOS ANGELES COUNTY ENGINEERING BLDG.

NOTE: ANY ADDITIONS OR CHANGES ON THIS SHEET MUST BE MADE OR CIRCLED IN RED INK, WITH DATE AND NAME OF PERSON MAKING CHANGE.

Do not extend notes this side of this line.

STATION	B. S.	H. I.	F. S.	ELEV.		
11+00		121 05	1 1	12[illegible] 0	200 Ground	
"			+3 0	12[illegible] 1	340 back lot	
12+00			[illegible]	11[illegible] 19		℄
"			4 53	1[illegible] 2		11⁶ edge pvt.
"			4 8	11[illegible] 3		14⁰ Gut.
"			4 3	11[illegible] 8		21⁸ Brk.
"			4 6	1[illegible] 5		30 S. P/L
"			3 56	1[illegible] 19	7⁸ edge pvt.	
"			4 5	11[illegible]	13⁶ Gut.	
"			3 8	11[illegible] 3	18⁰ Brk.	
"			3 4	11[illegible] 7	30 N. P/L	
T.P.	5 62	122 81	3 86	11[illegible] 19		
12+85 25			5 55	1[illegible] 26	Opp. W. P/L Budlong ℄	
"			6 42	1[illegible] 9		12⁰ edge pvt.
"			6 6	11[illegible] 2		14³ Gut.
"			5 5	11[illegible] 3		18⁶ Brk.
"			6 2	1[illegible]		30 S. P/L
"			5 66	11[illegible] 15	11⁴ edge pvt.	
"			5 8	1[illegible] 0	15⁰ Gut.	
"			5 2	1[illegible]	19⁶ Brk.	
"			4 6	1[illegible]	30 N. P/L	

F. B. 1940 PG. 80
Job No. 1675 Division No. ____ Notes Red. ____ Plotted ____ Profile
Survey of 130th St. Date ____ Date ____ No. ____
Survey by J. L. Willey Notes J. L. W. Notes Chkd. ____ Checked ____ X-Sec.
Indexed E. C. Johnson Date ____ Date ____ Date ____ No. ____

76L298 307 8-53

PLEASE RETURN TO
LOS ANGELES COUNTY SURVEYOR
726 LOS ANGELES COUNTY ENGINEERING BLDG.

NOTE: ANY ADDITIONS OR CHANGES ON THIS SHEET MUST BE MADE OR CIRCLED IN RED INK, WITH DATE AND NAME OF PERSON MAKING CHANGE.

Do not extend notes this side of this line.

STATION	B. S.	H. I.	F. S.	ELEV.		
13+00		122.81	6.10	116.91	"X" Gut.	℄
13+05 6			5.75	117.06	Top brk.	℄
13+15 95			5.38	117.43		℄ @ Budlong Ave.
"			6.04	116.77		30 opp. S. P/L
"			10.60	112.21		200 pvt.
"			8.60	114.21		340 opp. back lot
"			4.74	118.07	30 opp. N. P/L	
"			1.23	121.58	200 pvt.	
"			+2.90	125.71	340 opp. back lot	
13+34 0			5.72	117.09	Top cb.	℄
"			6.38	116.43	Gut.	℄
13+46 0			5.37	117.44	Back walk	℄
BM HM15			5.87	116.92	BM HM15 Elev. 116.909 F.B. 1784-14	
					Budlong Ave. (E. side) @ 130th St.	
					Bt. Spk. in cb., 5' S. of ℄ Prod. 130th St.	

Profile Notes Red. ____ Plotted ____ Job No. 1675 Division No. ____ F. B. 1940 Pg. 81
No. ____ Date ____ Date ____ Survey of 130th St.
X-Sec. Notes Chkd. ____ Checked ____ Survey by J.L. Willey Notes J.L. W. Date 4-30-54
No. ____ Date ____ Date ____ Map No. ____ Indexed C. John Date

F. B. 1940 Pg. 82 Job No. 1675 Division No. _____ Notes Red. _____ Plotted _____ Profile

Survey of 130th St Date _____ Date _____ No. _____

Survey by J L Willey Notes J L W Notes Chkd. _____ Checked _____ X-Sec.

Indexed _____ Date _____ Date _____ Date _____ No. _____

STATION	B. S.	H. I.	F. S.	ELEV.

76L298 307 8-53

PLEASE RETURN TO

LOS ANGELES COUNTY SURVEYOR

726 LOS ANGELES COUNTY ENGINEERING BLDG.

Do not extend notes this side of this line.

NOTE: ANY ADDITIONS OR CHANGES ON THIS SHEET MUST BE MADE OR CIRCLED IN RED INK, WITH DATE AND NAME OF PERSON MAKING CHANGE.

Notes Ck'd by	Survey of 130th St.
Map No.	W. O. 1674 Tape No. St'd. °F
Office Work	Surveyed by JLWilley
Checked	Notes JLW Date 4-54
Date	Indexed C. Johnson 1-13-60

F. B. 1940 Pg. 83

130th ST C.I. 1675.10
TOPOGRAPHY
on
134th ST
from
WESTERN AVE to BURLONG AVE.

4-5-54
Willey JL.
Kapp.
Paulson
Halstrom

Note: Any Additions or Changes on This Sheet Must be Made or Circled in Red Ink With Date and Name of Person Making Change.

Do not extend notes this side of this line.

RETURN TO
LOS ANGELES COUNTY SURVEYOR
726 LOS ANGELES COUNTY
ENGINEERING BLDG.

76FS068 247 4-53

F.B. 1940 PG. 84



RETURN TO
LOS ANGELES COUNTY SURVEYOR
726 LOS ANGELES COUNTY
ENGINEERING BLDG.

Do not extend notes this side of this line.

Note: Any Additions or Changes on This Sheet Must be Made or Circled in Red Ink With Date and Name of Person Making Change.

Notes Ck'd by	Survey of 1.20th St.
Map No.	W. O. 1675 Tape No. St'd. °F
Office Work	Surveyed by JLWilley
Checked	Notes JLW Date 4-54
Date	Indexed C. Johnson

F.B. 1940 Pg. 85

Note: Any Additions or Changes on This Sheet Must be Made or Circled in Red Ink With Date and Name of Person Making Change.

Do not extend notes this side of this line.

RETURN TO
LOS ANGELES COUNTY SURVEYOR
726 LOS ANGELES COUNTY
ENGINEERING BLDG.

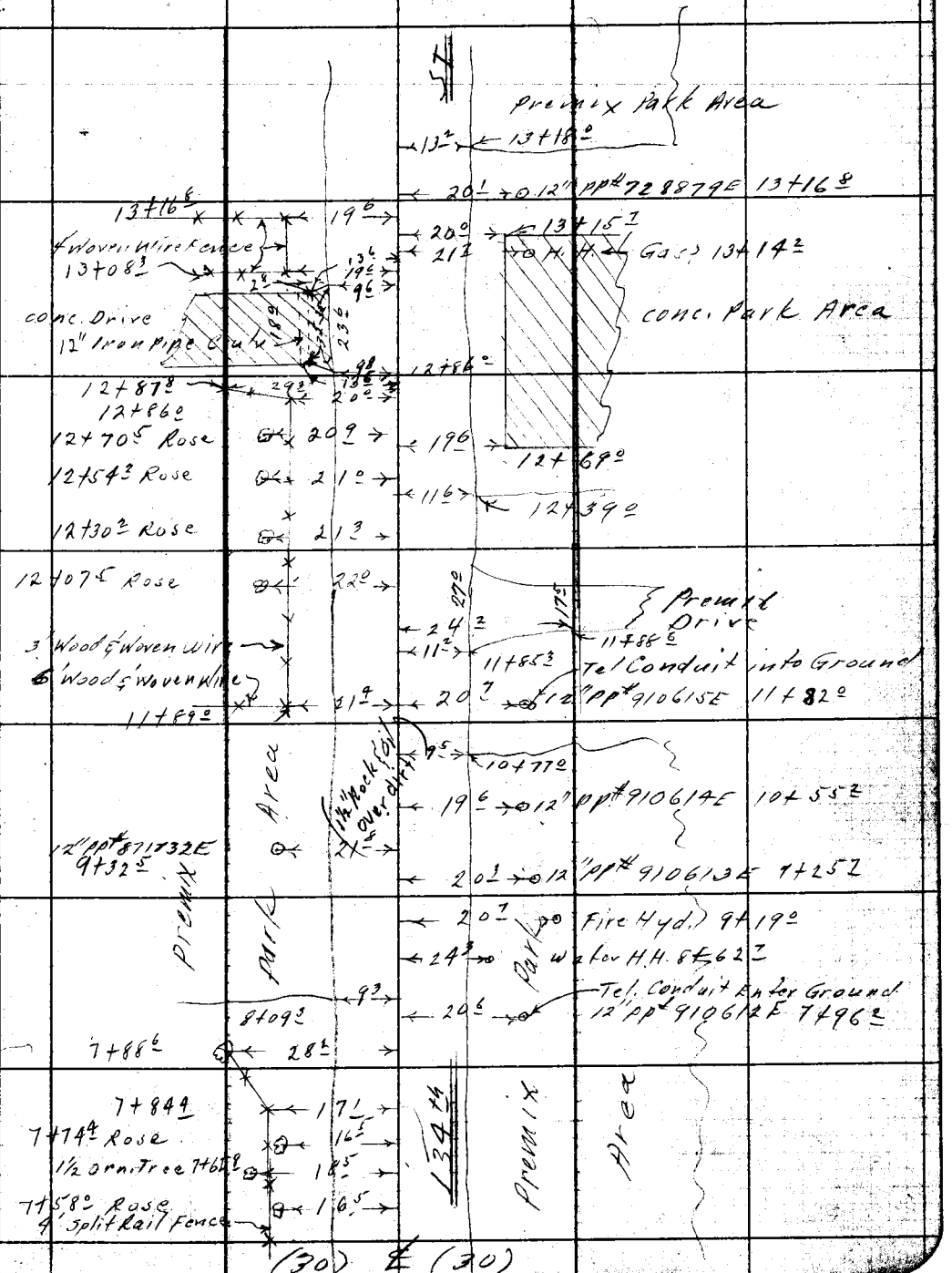

76FS093 247 4-53

F. B. 1940 PG. 86



RETURN TO
LOS ANGELES COUNTY SURVEYOR
726 LOS ANGELES COUNTY
ENGINEERING BLDG.
Do not extend notes this side of this line.

Note: Any Additions or Changes on This Sheet Must be Made or Circled in Red Ink With Date and Name of Person Making Change.

Notes Ck'd by	Survey of 130th St.
Map No.	W. O. 1675 Tape No. St'd. °F
Office Work	Surveyed by J.L. Willey
Checked	Notes JLW Date 4-54
Date	Indexed A. C. Johnson

F. B. 1940 Pg. 87



Note: Any Additions or Changes on This Sheet Must be Made or Circled in Red Ink With Date and Name of Person Making Change.

Do not extend notes this side of this line.

RETURN TO
LOS ANGELES COUNTY SURVEYOR
726 LOS ANGELES COUNTY
ENGINEERING BLDG.

76F3098 247 4-53

F.B. 1946 PG. 88

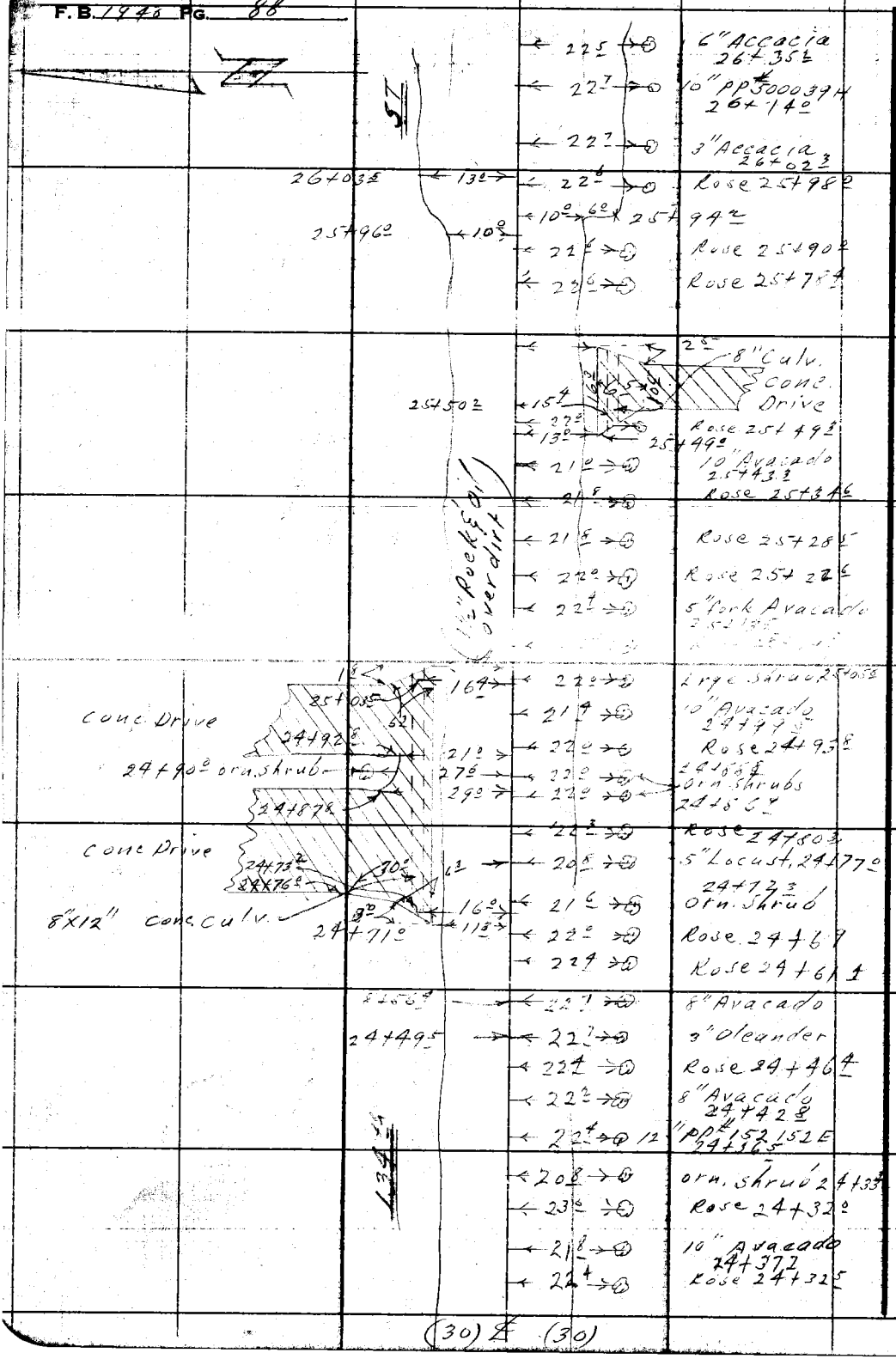

RETURN TO
LOS ANGELES COUNTY SURVEYOR
726 LOS ANGELES COUNTY
ENGINEERING BLDG.

Do not extend notes this side of this line.

Note: Any Additions or Changes on This Sheet Must be Made or Circled in Red Ink With Date and Name of Person Making Change.

Notes Ck'd by	Survey of 130th St.
Map No.	W. O. 1675 Tape No. St'd. °F
Office Work	Surveyed by J. L. Willey
Checked	Notes [redacted] Date 4-54
Date	Indexed

F. B. 1940 Pg. 89

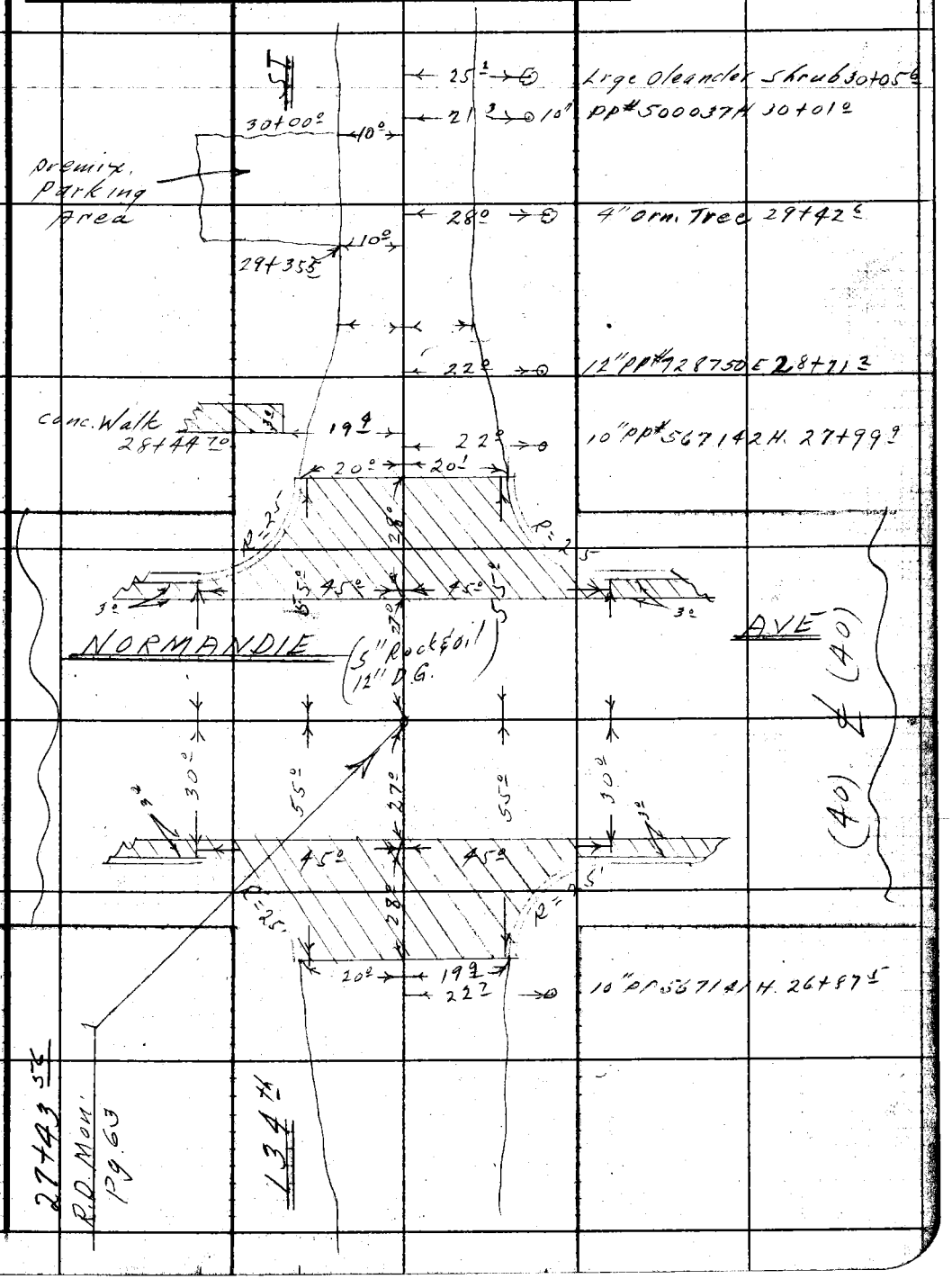

Note: Any Additions or Changes on This Sheet Must be Made or Circled in Red Ink With Date and Name of Person Making Change.

Do not extend notes this side of this line.

RETURN TO
LOS ANGELES COUNTY SURVEYOR
726 LOS ANGELES COUNTY
ENGINEERING BLDG.

76F3098 247 4-53

F.B. 1940 Pg. 90



RETURN TO
LOS ANGELES COUNTY SURVEYOR
726 LOS ANGELES COUNTY
ENGINEERING BLDG.

Do not extend notes this side of this line.

Note: Any Additions or Changes on This Sheet Must be Made or Circled in Red Ink With Date and Name of Person Making Change.

Notes Ck'd by	Survey of 130th St.	F.B. 1940 Pg. 91
Map No.	W. O. 1675 Tape No. St'd. °F	
Office Work	Surveyed by J.L. Willey	
Checked	Notes JLW Date 4-54	
Date	Indexed C. Johnson	

Note: Any Additions or Changes on This Sheet Must be Made or Circled in Red Ink With Date and Name of Person Making Change.

Do not extend notes this side of this line.

RETURN TO
LOS ANGELES COUNTY SURVEYOR
726 LOS ANGELES COUNTY
ENGINEERING BLDG.

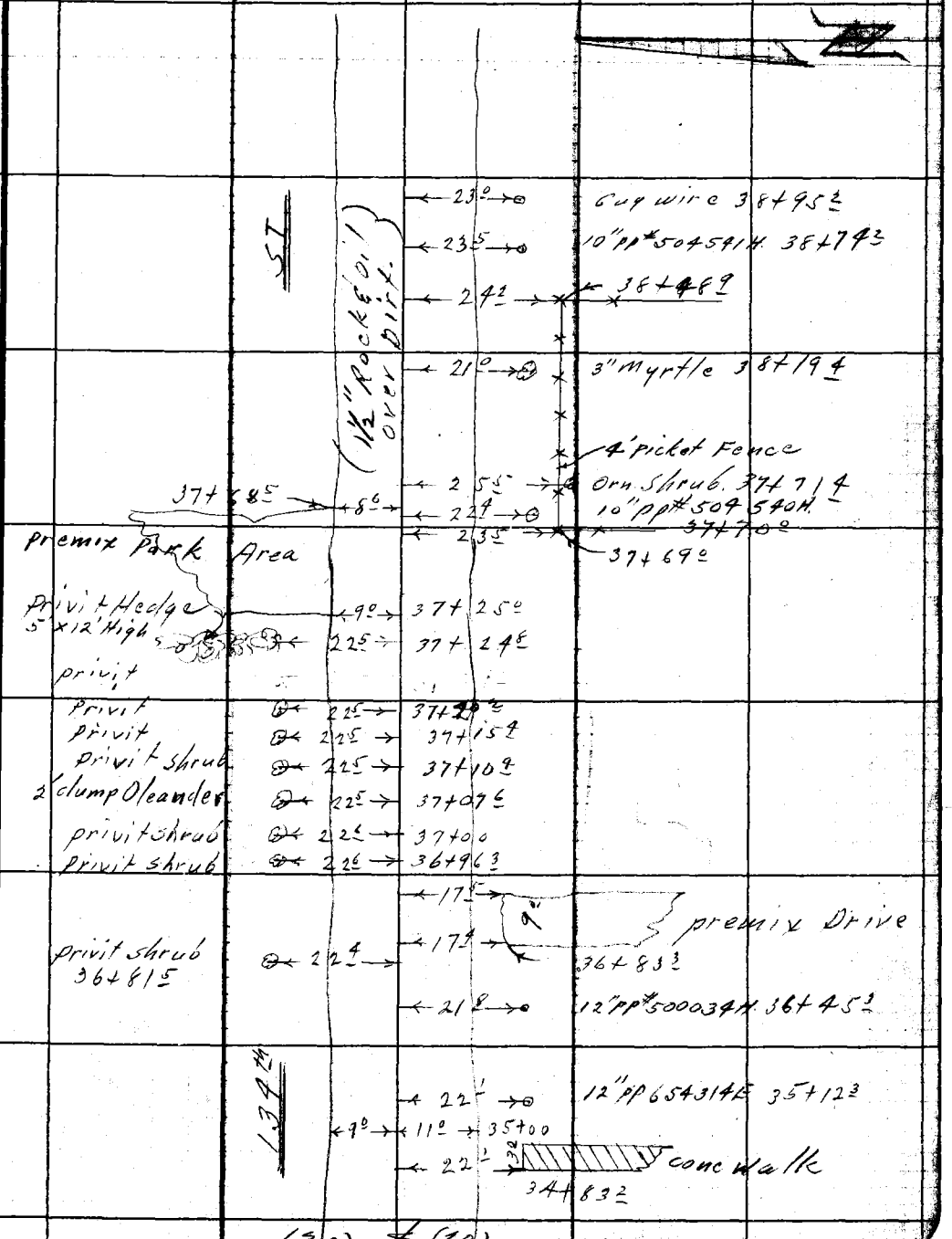

76FB098 247 4-53

F. B. 1490 PG. 92

RETURN TO
LOS ANGELES COUNTY SURVEYOR
726 LOS ANGELES COUNTY
ENGINEERING BLDG.

Do not extend notes this side of this line.

Note: Any Additions or Changes on This Sheet Must be Made or Circled in Red Ink With Date and Name of Person Making Change.

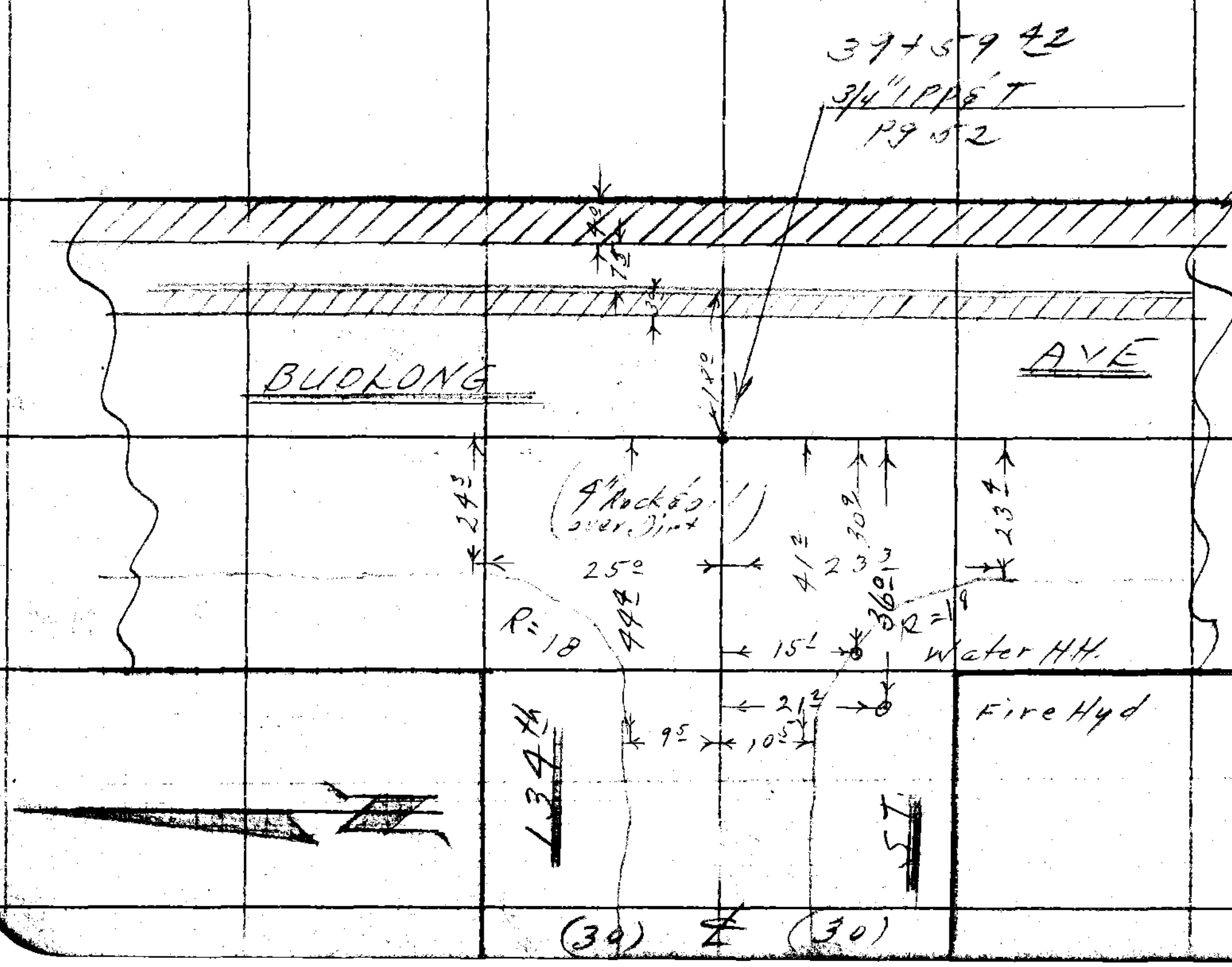

Profile	Notes Red.	Plotted	Job No. 1675	Division No.	F. B. 1940 Pg. 93
No.	Date	Date	Survey of 130th St.		
X-Sec.	Notes Chkd.	Checked	Survey by JLW	Notes JLW	Date 5-3-54
No.	Date 5-6-54	Date	Map No.	Indexed C. Johnson	Date

130th ST.

C.I. 1675.14

"X" SECTIONS

on

134th St

from

Western Ave to Budlong Ave

4-30-54

Willey

Kapp

Pawlson

Falstrom

Shoemaker.

STATION	B. S.	H. I.	F. S.	ELEV.

NOTE: ANY ADDITIONS OR CHANGES ON THIS SHEET MUST BE MADE OR CIRCLED IN RED INK, WITH DATE AND NAME OF PERSON MAKING CHANGE.

PLEASE RETURN TO

LOS ANGELES COUNTY SURVEYOR

726 LOS ANGELES COUNTY ENGINEERING BLDG.

Do not extend notes this side of this line.

76L298 307 8-53

76L298 307 8-53

PLEASE RETURN TO
LOS ANGELES COUNTY SURVEYOR
726 LOS ANGELES COUNTY ENGINEERING BLDG.

NOTE: ANY ADDITIONS OR CHANGES ON THIS SHEET MUST BE MADE OR CIRCLED IN RED INK, WITH DATE AND NAME OF PERSON MAKING CHANGE.

Do not extend notes this side of this line.

STATION	B. S.	H. I.	F. S.	ELEV.		
BMHM 4	3 70	52 02		48 32	BMHM4 El. 48.317	F.B. 1784-9
					Western Ave & 134th St. S.E. Cor	
					Fd. Bt Spk, N.E. Cor. public scales.	
1+00			4 35	47 67		℄
"			4 37	47 65		30' opp. S. P/L 134th St.
"			4 47	47 55		150 pvt.
"			4 62	47 40		297 "
"			4 30	47 72	30 opp N P/L 134th St	
"			3 78	48 24	150 pvt.	
"			2 20	49 82	330 "	
1+24			4 83	47 19	brk in pvt.	℄
1+37			5 32	46 70	"X" Gut	℄
1+50			5 21	46 81		℄
"			5 41	46 61		26° Gut
"			4 21	47 81		38 Top brk
"			5 29	46 73	18° Gut	
"			4 1	47 9	27 Top brk	
"			4 1	47 9	30 N P/L Cor	
					(Note: for Lot 1 - Blk 7 see Western Ave Notes, (underwater & Not boots))	

F. B. 1940 PG. 94 Job No. 1675 Division No. Notes Red. Plotted Profile
Survey of 130th St. Date Date No.
Survey by J L Willey Notes J L W Notes Chkd. Checked X-Sec.
Indexed C. Johnson Date Date Date No.

761 298 307 8-53

PLEASE RETURN TO
LOS ANGELES COUNTY SURVEYOR
726 LOS ANGELES COUNTY ENGINEERING BLDG.

NOTE: ANY ADDITIONS OR CHANGES ON THIS SHEET MUST BE MADE OR CIRCLED IN RED INK, WITH DATE AND NAME OF PERSON MAKING CHANGE.

Do not extend notes this side of this line.

STATION	B. S.	H. I.	F. S.	ELEV.		
2+00		52 02	4 84	47 18		℄
"			5 33	46 69		10^{0} edge pvt
"			5 4	46 6		15^{3} Gut.
"			4 2	47 8		21^{6} brk
"			3 80	48 22		30 sp/L
"			5 11	46 91	7^{0} edge Pvt.	
"			5 6	46 4	10^{3} Gut.	
"			4 0	48 0	30 NP/L	
"			4 8	47 2	36 brk	
T.P.	5.43	52.61	4.84	47 18		
3+00			4.55	48 06		℄
"			5 15	47 46		11 edge Pvt.
"			5 4	47 2		15 Gut.
"			4 6	48 0		20 brk
"			4 7	47 9		30 sp/L
"			4 95	47 66	8 Gut. (Pvt)	
"			3 46	49 15	30 brk, NP/L (pvt)	
"			3 4	49 2	200 brk	
"			1 5	51 1	330 back lot.	
4+00			3 65	48 96		℄
"			4 01	48 60		10^{5} edge Pvt

Profile Notes Red. ____ Plotted ____ Job No. 1675 Division No. ____ F. B. 1940 Pg. 95
No. ____ Date ____ Date ____ Survey of 130th St.
X-Sec. Notes Chkd. ____ Checked ____ Survey by JLW Notes JLW Date 5-3-54
No. ____ Date ____ Date ____ Map No. ____ Indexed C. Jon Datum

76L298 307 8-53

PLEASE RETURN TO
LOS ANGELES COUNTY SURVEYOR
726 LOS ANGELES COUNTY ENGINEERING BLDG.

NOTE: ANY ADDITIONS OR CHANGES ON THIS SHEET MUST BE MADE OR CIRCLED IN RED INK, WITH DATE AND NAME OF PERSON MAKING CHANGE.

Do not extend notes this side of this line.

STATION	B. S.	H. I.	F. S.	ELEV.		
4+00		52 61	4 6	48 0		16 Gut
"			4 1	48 5	"	19 brk
"			4 2	48 4		30 sp/L
"			4 02	48 59	9 2 Gut. (Prt.)	
"			2 9	49 7	30 NP/L (")	
T.P.	5 25	54 21	3 65	48 96		
5+00			4 23	49 98		℄
"			4 65	49 56		10 edge Prt.
"			5 1	49 1		15 5 Gut
"			4 8	49 4		20 brk
"			4 6	49 6		30 sp/L
"			5 5	48 7		150 Ground
"			6 9	47 3		297 back lot
"			4 61	49 60	9 3 edge Prt.	
"			5 5	48 7	13 Gut.	
"			4 6	49 6	20 brk	
"			4 5	49 7	30 NP/L	
"			3 0	51 2	200 Ground	
"			+1 0	55 2	330 back lot.	
T.P.	6.05	56.05	4 21	50 00		
6+00			4.99	51 06		℄

F. B. 1940 PG. 96

Job No. 1675 Division No. ____ Notes Red. ____ Plotted ____ Profile

Survey of 130th St. Date ____ Date ____ No. ____

Survey by J L Willey Notes J L W Notes Chkd. ____ Checked ____ X-Sec.

Indexed C. Johnson Date ____ Date ____ No. ____

761298 307 8-53

PLEASE RETURN TO
LOS ANGELES COUNTY SURVEYOR
726 LOS ANGELES COUNTY ENGINEERING BLDG.

NOTE: ANY ADDITIONS OR CHANGES ON THIS SHEET MUST BE MADE OR CIRCLED IN RED INK, WITH DATE AND NAME OF PERSON MAKING CHANGE.

Do not extend notes this side of this line.

STATION	B. S.	H. I.	F. S.	ELEV.		
6+00		56 05	5 38	50 67		10° edge pvt.
"			5 9	50 2		16° Gut
"			5 7	50 4		20 brk
"			5 5	50 6		30 SP/L
"			5 20	50 85	9° edge pvt.	
"			5 6	50 5	15 Gut	
"			5 3	50 8	21° brk	
"			5 1	51 0	30 NP/L	
7+00			3 94	52 11		℄
"			4 41	51 64		11° edge pvt
"			4 97	51 08		16° Gut.
"			4 8	51 3		20 brk
"			4 7	51 4		30 SP/L
"			4 27	51 78	9° edge pvt.	
"			4 7	51 4	13° Gut	
"			4 3	51 8	18° brk	
"			4 1	52 0	30 NP/L	
"			5 90	50 15	pvt over Septic Tank, Lot 4 & 5	
T.P.	6 27	58 40	3 92	52 13	(Factory manager say's pipe is less than 3° deep at side of Bldg. Part over pipe, so did not verify)	

Profile Notes Rod. _____ Plotted _____ Job No. 1675 Division No. _____ F. B. 1940 Pg. 54
No. _____ Date _____ Date _____ Survey of 130th St.
X-Sec. Notes Chkd. _____ Checked _____ Survey by J.K. Williams Notes J.K.W. Date 5/3/54
No. _____ Date _____ Date _____ Map No. _____ Indexed C. Jones Date _____

76L298 307 8-53

PLEASE RETURN TO
LOS ANGELES COUNTY SURVEYOR
726 LOS ANGELES COUNTY ENGINEERING BLDG.

NOTE: ANY ADDITIONS OR CHANGES ON THIS SHEET MUST BE MADE OR CIRCLED IN RED INK, WITH DATE AND NAME OF PERSON MAKING CHANGE.

51.59

Do not extend notes this side of this line.

STATION	B. S.	H. I.	F. S.	ELEV.	
		58 40			
					Invert of 4" C.I.P. @ Front factory ① Lot 6 & 7
					Pav't over pipe.
			8 80	49 60	Invert of 4" c.i.p. @ Front factory ② Lot 6 & 7
			3 79	54 61	Pav't over pipe
8+00			5 63	52 77	℄
"			6 12	52 28	9.8 brk, Pvt.
"			6 42	51 98	16.5 Gut

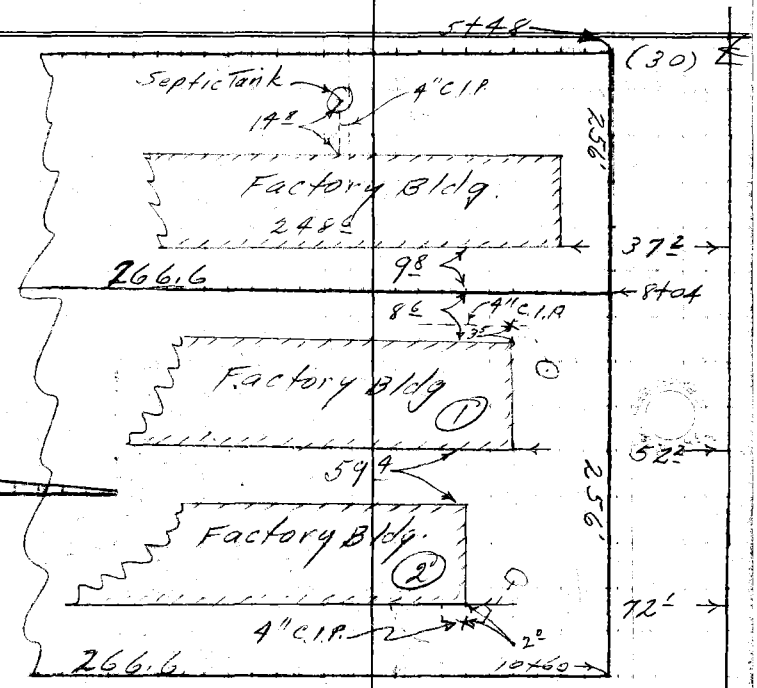

F. B. 1940 Pg. 98 Job No. 1675 Division No. Notes Red. Plotted Profile
Survey of 130th St. Date Date No.
Survey by J. L. Willey Notes J. L. W. Notes Chkd. Checked X-Sec.
Indexed C. Johnson Date Date Date No.

761298 307 8-53

PLEASE RETURN TO
LOS ANGELES COUNTY SURVEYOR
726 LOS ANGELES COUNTY ENGINEERING BLDG.

NOTE: ANY ADDITIONS OR CHANGES ON THIS SHEET MUST BE MADE OR CIRCLED IN RED INK, WITH DATE AND NAME OF PERSON MAKING CHANGE.

Do not extend notes this side of this line.

STATION	B. S.	H. I.	F. S.	ELEV.		
8+00		58 40	6 65	51 75		21 I Brk
"			5 86	52 54	8 7 edge Pvt	
"			6 4	52 0	16 0 Gut	
"			5 5	52 9	23 4 brk	
"			5 3	53 1	30 NP/L	
9+00			4 99	53 41		℄
"			5 55	52 85		10 2 brk
"			5 87	52 53		17 3 Gut
"			5 66	52 74		20 8 brk
"			6 62	51 78		30 SP/L
"			7 39	51 01		65 brk
"			7 93	50 47		150 Pvt
"			8 64	49 76	Water Spray drain	297 back lot
"			5 23	53 17	8 0 brk	for paint booth
"			5 70	52 70	14 5 Gut	at this dist out
"			4 74	53 66	27 brk	Ground Elev.
"			4 52	53 88	30 NP/L	
"			2 1	56 3	166 brk	
"			3 8	54 6	172 brk	
"			3 4	55 0	200 Ground	
"			0 4	58 0	330 Back lot	

Profile Notes Red. ____ Plotted ____ Job No. 1675 Division No. ____ F. B. 1940 Pg. 99
No. ____ Date ____ Date ____ Survey of 130th St
X-Sec. Notes Chkd. ____ Checked ____ Survey by JLW Date 5-3-54
No. ____ Date ____ Date ____ Map No. ____ Indexed ____ Date ____

76L298 307 8-53

PLEASE RETURN TO
LOS ANGELES COUNTY SURVEYOR
726 LOS ANGELES COUNTY ENGINEERING BLDG.

NOTE: ANY ADDITIONS OR CHANGES ON THIS SHEET MUST BE MADE OR CIRCLED IN RED INK, WITH DATE AND NAME OF PERSON MAKING CHANGE.

13
104 0.85

Do not extend notes this side of this line.

STATION	B. S.	H. I.	F. S.	ELEV.		
		58 40				
T.P.	5.79	59.95	4 24	5[illegible] 16		
10+00			4.24	5[illegible] 41	?	℄
"			6.37	5[illegible] 58		10° Brk
"			6.75	53 20		17.6 Gut
"			6.41	53 48		22° Brk
"			6.59	53 36		30° S. P/L
"			6.00	5[illegible] 15	9.3 Brk	
"			6.34	53 61	14.5 Gut	
"			5.84	54 11	25° Brk	
"			5.50	54 45	30° N. P/L	
11+00			5.12	54 83		℄
"			5.56	54 39		10.2 Brk
"			6.22	53 73		17.5 Gut
"			5.91	54 04		22° Brk
"			5.80	54 15		30° S P/L
"			5.35	54 60	9.5 Brk	
"			5.82	54 13	14.5 Gut.	
"			5.36	54 59	25° Brk	
"			4.86	55 09	30° N P/L	

F. B. 1940 Pg. 100 Job No. 1675 Division No. ____ Notes Red. ____ Plotted ____ Profile
Survey of 130th St. Date ____ Date ____ No. ____
Survey by J. Willey Notes J.L.W. Notes Chkd. ____ Checked ____ X-Sec.
Indexed C. Johnson Date ____ Date ____ Date ____ No. ____

761298 307 8-53

PLEASE RETURN TO
LOS ANGELES COUNTY SURVEYOR
726 LOS ANGELES COUNTY ENGINEERING BLDG.

NOTE: ANY ADDITIONS OR CHANGES ON THIS SHEET MUST BE MADE OR CIRCLED IN RED INK, WITH DATE AND NAME OF PERSON MAKING CHANGE.

Do not extend notes this side of this line.

STATION	B. S.	H. I.	F. S.	ELEV.	
		59 95			
—			7 94	52 01	Top 2" I.P. to Factory Bldg. Lot 8
—			6 65	53 30	Ground over pipe.
—					(This pipe drains Chemical Tanks)
—			7 74	52 21	Top 4" C.I.P. @ Factory Bldg. Lot 8.
			6 89	53 06	Ground over pipe
12+00			4 09	55 86	℄
"			4 62	55 33	10° brk pvt
"			5 22	55 73	15° Gut
"			4 85	55 10	22° brk
"			4 79	55 16	30 SP/L
"			4 34	55 61	9° edge Pvt
"			4 9	55 1	12° Gut
"			4 0	56 0	19° brk
"			4 0	56 0	30 NP/L
T.P.	5 24	61 11	4 08	55 87	
			6 70	54 41	Top Pav't over pipe between factory Bldgs. Lot 9.



Profile Notes Red. Plotted Job No. 1675 Division No.
No. Date Date Survey of 130th St.
X-Sec. Notes Chkd. Checked Survey by JLW Notes JLW Date 5-3-54
No. Date Date Map No. Indexed C. Johnson Date
F. B. 1940 Pg. 101

76L299 307 8-53 5° 7°

PLEASE RETURN TO
LOS ANGELES COUNTY SURVEYOR
726 LOS ANGELES COUNTY ENGINEERING BLDG.

NOTE: ANY ADDITIONS OR CHANGES ON THIS SHEET MUST BE MADE OR CIRCLED IN RED INK, WITH DATE AND NAME OF PERSON MAKING CHANGE.

Do not extend notes this side of this line.

STATION	B. S.	H. I.	F. S.	ELEV.		
13+00		61 11	4 02	57 09		℄
"			4 78	56 33		10' edge Pvt.
"			5 28	55 83		15⁶ Gut
"			4 70	56 41		20° brk
"			5 00	56 11		30 Sp/L
"			4 40	56 71	8² edge Pvt	
"			5 4	55 7	13⁷ Gut, (Invert of Culv. @ 12+86 - 13⁵ off.)	
"			3 7	57 4	17⁸ brk	
"			3 4	57 7	30 Np/L	
T.P.	5 58	62 69	4 00	57 11		
14+00			4 90	57 79		℄
"			5 65	57 04		11° brk
"			6 16	56 53		15⁷ Gut.
"			6 04	56 65		23⁶ brk
"			6 09	56 60		30 Sp/L
"			7 4	55 8	Pvt over pipe @ rear laundry Bldg to Trailer park Lot 10	
14+00			8 98	53 71		297 back lot
"			5 18	57 51	9° edge Pav't.	
"			5 5	57 [illegible]	14 Gut	
"			5 0	57 [illegible]	20 brk	

F. B. 1940 Pg. 102 Job No. 1675 Division No. Notes Red. Plotted Profile
Survey of 130th St. Date Date No.
Survey by J. L. Willey Notes J. L. W. Notes Chkd. Checked X-Sec.
Indexed C. Johnson Date Date Date No.

761 298 307 8-53

PLEASE RETURN TO
LOS ANGELES COUNTY SURVEYOR
726 LOS ANGELES COUNTY ENGINEERING BLDG.

NOTE: ANY ADDITIONS OR CHANGES ON THIS SHEET MUST BE MADE OR CIRCLED IN RED INK, WITH DATE AND NAME OF PERSON MAKING CHANGE.

Do not extend notes this side of this line.

STATION	B. S.	H. I.	F. S.	ELEV.
		62 69		

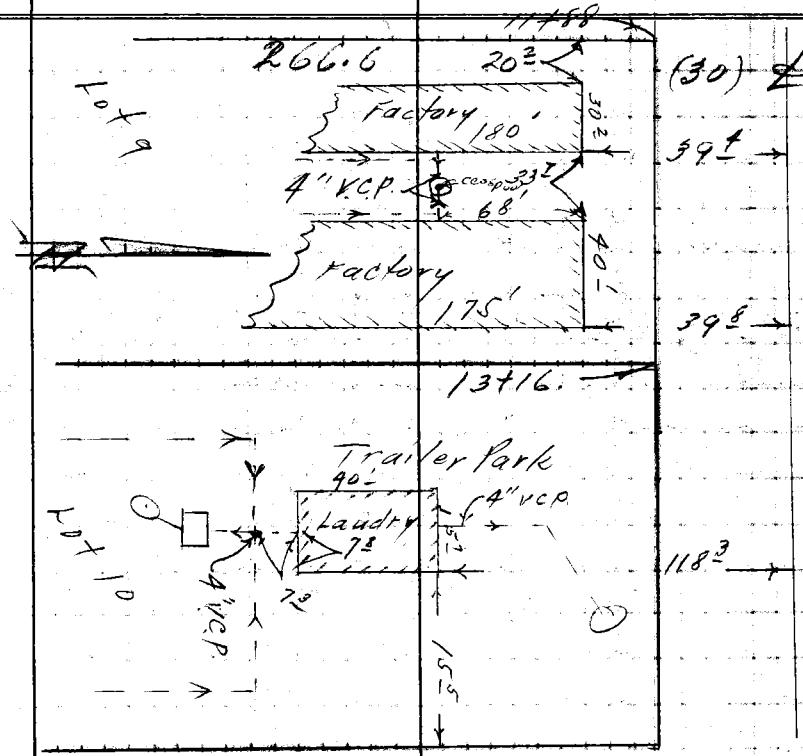

Owner of Lot #9 say's pipe into Cesspool is 7.0 below surface of pav't, & as previous owner of Trailer Park on Lot 10, he say's + pipes at rear of Laundry is 5.6 below surface of pv't. Did not go thro' pv't to check

Profile Notes Red. ____ Plotted ____ Job No. 1675 Division No. ____
No. ____ Date ____ Date ____ Survey of 13 Dth St.
X-Sec. Notes Chkd. ____ Checked ____ Survey by J L Willey Notes J L W Date 5-3-54
No. ____ Date ____ Date ____ Map No. ____ Indexed C. Johnson Date ____

F. B. 1940 Pg. 103

76L298 307 8-53

PLEASE RETURN TO
LOS ANGELES COUNTY SURVEYOR
726 LOS ANGELES COUNTY ENGINEERING BLDG.

NOTE: ANY ADDITIONS OR CHANGES ON THIS SHEET MUST BE MADE OR CIRCLED IN RED INK, WITH DATE AND NAME OF PERSON MAKING CHANGE.

Do not extend notes this side of this line. 15+00

STATION	B. S.	H. I.	F. S.	ELEV.		
14+00		62 69	4 5	58 2	30 N P/L	
"			1 6.	61 1	200 Ground.	
"			1+07	63 4		
T.P.	4 68	62 99	4 38	58 31		
15+00			4 69	58 30		℄
"			5 38	57 01		11° brk.
"			5 55	57 4		15° Gut.
"			5 36	57 63		22⁴ brk.
"			5 66	57 33		30 S. P/L
"			5 00	57 19	8⁵ edge pvt.	NOTE: Two buildings on Lot
"			5 4	57 6	14° Gut.	11 have the cesspools
"			4 3	58 7	18° brk.	on the North side,
"			4 3	58 7	30 N. P/L	approx. 3° below ℄ St.
16+00			4 38	58 61		℄
"			5 02	57 77		10⁷ edge pvt.
"			5 7	57 3		17⁶ Gut.
"			5 3	57 7		23° brk.
"			5 0	58 0		30 S. P/L
"			4 70	58 29	9° edge pvt.	
"			5 1	57 9	13⁶ Gut.	
"			4 4	58 6	18° brk.	

F. B. 1940 PG. 104 Job No. 1675 Division No. Notes Red. Plotted Profile
Survey of 130th St. Date Date No.
Survey by J. L. Willey Notes J. L. W. Notes Chkd. Checked X-Sec.
Indexed C. Johnson Date Date Date No.

761 298 307 8-53

PLEASE RETURN TO
LOS ANGELES COUNTY SURVEYOR
726 LOS ANGELES COUNTY ENGINEERING BLDG.

NOTE: ANY ADDITIONS OR CHANGES ON THIS SHEET MUST BE MADE OR CIRCLED IN RED INK, WITH DATE AND NAME OF PERSON MAKING CHANGE.

Do not extend notes this side of this line.

STATION	B. S.	H. I.	F. S.	ELEV.		
16+00		62.99	4.3	58.7	30 N. P/L	NOTE: Bldg. on W. 1/2 Lot 12 has cesspool on North side, approx. 3° below ℄ St.
17+00			3.71	59.28		℄
"			4.34	58.65		11° edge pvt.
"			4.6	58.4		17° gut.
"			4.4	58.6		21° brk.
"			4.7	58.3		30 S. P/L
"			4.01	58.98	9° edge pvt.	
"			4.4	58.6	15° gut.	
"			3.8	59.2	20° brk.	
"			3.7	59.3	30 N. P/L	
T.P.	5.03	64.32	3.70	59.29		
—			8.80	55.52	Top 4" C.I.P. @ E. 1/2 Lot 12	
—			7.2	57.1	Ground over pipe	
—			8.30	56.02	Top 4" C.I.P. @ W. 1/2 Lot 13	
—			6.6	57.7	Ground over pipe	
18+00			3.74	60.58		℄
"			4.44	59.88		10° edge pvt. line
"			4.68	59.64		15° gut.

Profile Notes Red. ____ Plotted ____ Job No. 1675 Division No. ____
No. ____ Date ____ Date ____ Survey of 130th St.
X-Sec. Notes Chkd. ____ Checked ____ Survey by JLW Notes JLW Date 5-3-54
No. ____ Date ____ Date ____ Map No. ____ Indexed C. Johnson

F. B. 1940 Pg. 105

76L298 307 8-53

PLEASE RETURN TO
LOS ANGELES COUNTY SURVEYOR
726 LOS ANGELES COUNTY ENGINEERING BLDG.

NOTE: ANY ADDITIONS OR CHANGES ON THIS SHEET MUST BE MADE OR CIRCLED IN RED INK, WITH DATE AND NAME OF PERSON MAKING CHANGE.

16 12

Do not extend notes this side of this line.

STATION	B. S.	H. I.	F. S.	ELEV.		
		64 32				
18+00			4 35	54 17		21° brk.
"			4 49	54 83		30 S. P/L
"			7 1	57 2		150 ground
"			8 0	56 3		297 back lot
"			4 23	60 39	9° edge pvt.	
"			4 43	59 84	14° gut.	
"			4 1	60 2	20° brk.	
"			3 7	60 6	30 N. P/L	
"			1 2	63 1	200 ground	
"			+1 6	65 9	330 back lot	

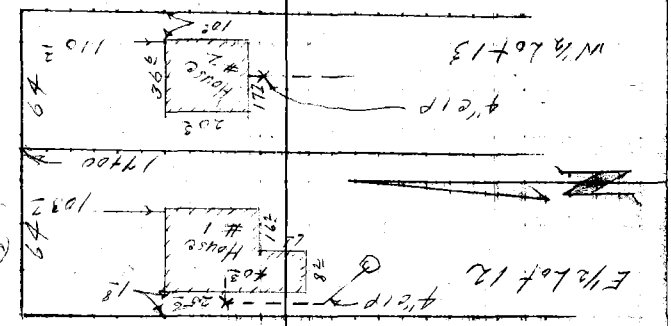

F.B. 1940 Pg. 106 Job No. 1675 Division No. ____ Notes Red. ____ Plotted ____ Profile
Survey of 130th St Date ____ Date ____ No. ____
Survey by J.L. Willey Notes J.L.W. Notes Chkd. ____ Checked ____ X-Sec.
Indexed C. Johnson Date ____ Date ____ Date ____ No. ____

761 298 307 8-53

PLEASE RETURN TO
LOS ANGELES COUNTY SURVEYOR
726 LOS ANGELES COUNTY ENGINEERING BLDG.

NOTE: ANY ADDITIONS OR CHANGES ON THIS SHEET MUST BE MADE OR CIRCLED IN RED INK, WITH DATE AND NAME OF PERSON MAKING CHANGE.

Do not extend notes this side of this line.

STATION	B. S.	H. I.	F. S.	ELEV.	
		64 32			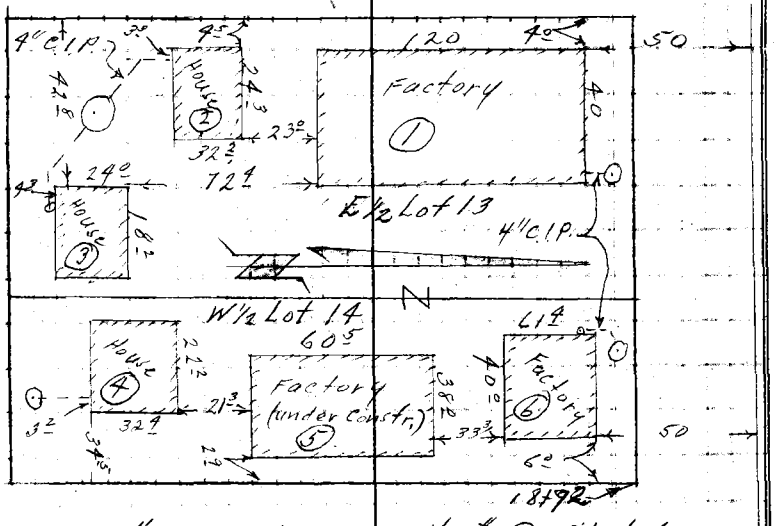
			7 40	56 92	Top 4" C.I.P. at rear of Hse # 2 E½ Lot 13
			7 4	56 9	Ground over pipe
					Factory 1 & 6 has pipe & cesspool in front
T.P.	5 29	65 90	3 71	60 61	& a 5' or 6' deep H.L. should be enough
			10 48	55 42	Top 4" C.I.P. to House # 3 E½ Lot 13
			9 0	56 9	Ground over pipe
			8 85	57 05	Top 4" C.I.P. House 4 W½ Lot 14
			7 8	58 1	Ground over pipe
					Factory 5 under Construction & plumbing not yet in

Profile Notes Red. Plotted Job No. 1675 Division No.
No. Date Date Survey of 130th St
X-Sec. Notes Chkd. Checked Survey by J.L.Willey Notes J.L.W. Date 4-5-54
No. Date Date Map No. Indexed C. Johnson Date
F. B. 1940 Pg. 107

76L29 R07 8-53

PLEASE RETURN TO
LOS ANGELES COUNTY SURVEYOR
726 LOS ANGELES COUNTY ENGINEERING BLDG.

NOTE: ANY ADDITIONS OR CHANGES ON THIS SHEET MUST BE MADE OR CIRCLED IN RED INK, WITH DATE AND NAME OF PERSON MAKING CHANGE.

Do not extend notes this side of this line.

STATION	B. S.	H. I.	F. S.	ELEV.		
19+00		65 90	3 74	62 16		℄
"			4 50	61 40		11' edge Pvt.
"			4 9	61 0		15.5 Gut.
"			4 5	61 4		21.5 brk
"			4 4	61 5		30 SP/L
"			4 06	61 84	8.0 edge pvt, Gut.	
"			3 8	62 1	14.6 brk line	
"			3 4	62 5	30 NP/L	
T.P.	6 96	69 12	3 74	62 16		
				Note:	Factory on E½ Lot 14 has pipe & cesspool in front.	
20+00			5 13	63 79		℄
"			5 84	63 28		11.2 edge Pvt.
"			6 5	62 6		16.5 Gut
"			6 0	63 1		19.5 brk
"			6 6	62 5		30 SP/L
"			5 54	63 58	8.8 edge Pvt.	
"			5 8	63 9	11.6 Gut	
"			4 9	64 2	18 brk	
"			5 2	63 9	30 NP/L	
21+00			4 00	65 12		℄
"			4 74	64 38		11' edge Pvt.

F.B. 1940 Pg. 108 Job No. 1675 Division No. Notes Red. Plotted Profile
Survey of 130th St Date Date No.
Survey by J. Lindley Notes J.L.W. Notes Chkd. Checked X-Sec.
Indexed R. C. Johnson Date Date No.

761 298 307 8-53

PLEASE RETURN TO
LOS ANGELES COUNTY SURVEYOR
726 LOS ANGELES COUNTY ENGINEERING BLDG.

NOTE: ANY ADDITIONS OR CHANGES ON THIS SHEET MUST BE MADE OR CIRCLED IN RED INK, WITH DATE AND NAME OF PERSON MAKING CHANGE.

Do not extend notes this side of this line.

STATION	B. S.	H. I.	F. S.	ELEV.		
21+00		69 12	5 2	63 9		14.5 Gut.
"			4 7	64 4		19.5 brk
"			5 3	63 8		30 sp/L
"			4 20	64 92	8.3 edge Pvt.	
"			4 4	64 7	11.0 Gut	
"			3 8	65 3	17.3 brk	
"			4 1	65 0	30 N P/L	
T.P.	5 36	70 50	3 98	65 14		
21+18.2			5 30	65 20		℄
"			6 4	64 1		30 sp/L
"			5 2	65 3	30 N P/L	
21+58.19			5 03	65 47		℄
"			5 60	64 90		30 opp sp/L
"			7 94	62 56		150 pvt.
"			10 50	60 00		297 "
"			4 57	65 93	30 Opp N P/L	
"			0 44	70 06	200 Pvt.	
"			+1 55	72 05	290 brk in Pvt.	
"			+1 35	71 85	330 bot brk, back lot	
21+66.7			5 05	65 45	brk in Pvt.	℄
21+75.2			5 55	64 95	"X" Gut	℄

Profile Notes Red. ____ Plotted ____ Job No. 1675 Division No. ____
No. ____ Date ____ Date ____ Survey of 130th St.
X-Sec. Notes Chkd. ____ Checked ____ Survey by J.L. Willey Notes J.L.W. Date 5-54
No. ____ Date ____ Date ____ Map No. ____ Indexed C. Johnson

F. B. 1940 Pg. 109

76L298 307 8-53

PLEASE RETURN TO
LOS ANGELES COUNTY SURVEYOR
726 LOS ANGELES COUNTY ENGINEERING BLDG.

NOTE: ANY ADDITIONS OR CHANGES ON THIS SHEET MUST BE MADE OR CIRCLED IN RED INK, WITH DATE AND NAME OF PERSON MAKING CHANGE.

Do not extend notes this side of this line.

STATION	B. S.	H. I.	F. S.	ELEV.		
21+85.0		70 50	5 01	65 49	brk in Pvt.	℄
21+98.2			4 64	65 16	opp E P/L	℄
"			5 3	65 2		30 SP/L
"			4 1	66 4	30 SP/L	
22+00			4 57	65 13		℄
"			5 00	65 50		11.5 edge Pvt.
"			5 45	65 05		15.5 Gut
"			5 0	65 5		19.5 brk
"			5 3	65 2		30 SP/L
"			4 68	65 82	9.0 edge Pvt.	
"			5 2	65 3	12.5 Gut	
"			4 2	66 3	16.5 brk	
"			4 1	66 4	30 N P/L	
T.P.	7 15	73 09	4 56	65 94		
			8 50	64 59	Top 4" C.I.P. to Hse (1) Lot 1.	
			7 60	65 49	Ground over pipe	
					Factory has no plumbing as yet. (3)	
			9 91	63 18	Top 4" C.I.P., Hse (2) Lot 1.	
			9 30	63 79	Ground over pipe	
			6 50	66 59	Top 4 V.C.P. to House, Lot 2, Blk 4	
			5 80	67 29	Ground over pipe.	

F. B. 1940 Pg. 110
Job No. 1675
Division No. 130th St.
Notes Red. Date
Plotted Date
Profile No.
Survey of
Survey by J L Willey Notes J L W
Notes Chkd. Date
Checked Date
X-Sec. No.
Indexed C. Johnson Date

761 298 307 8-53

PLEASE RETURN TO
LOS ANGELES COUNTY SURVEYOR
726 LOS ANGELES COUNTY ENGINEERING BLDG.

NOTE: ANY ADDITIONS OR CHANGES ON THIS SHEET MUST BE MADE OR CIRCLED IN RED INK, WITH DATE AND NAME OF PERSON MAKING CHANGE.

09 06 07

Do not extend notes this side of this line.

STATION	B. S.	H. I.	F. S.	ELEV.		
		73 09				
23+00			5 62	67 47		℄
"			6 05	67 04		10.5 edge pvt.
"			6 7	66 4		15.5 Gut
"			6 4	66 7		22 brk
"			6 4	66 7		30 SP/L
"			5 68	67 41	8.8 edge Pvt.	
"			6 6	66 5	15.2 Gut	
"			5 1	68 0	19.3 brk	
"			4 9	68 2	30 NP/L	

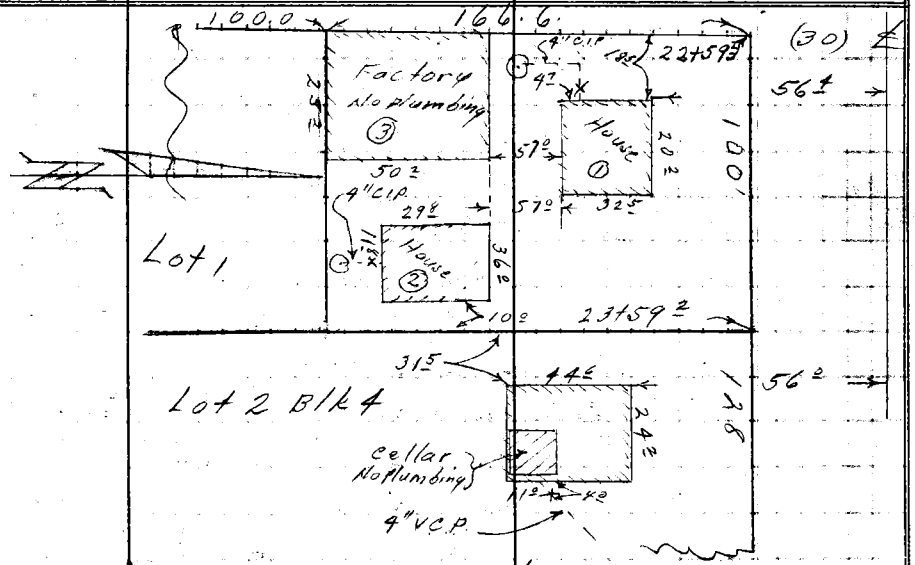

Profile Notes Red. Plotted Job No. 1675 Division No.
No. Date Date Survey of 1930 7th St.
X-Sec. Notes Chkd. Checked Survey by J.L.Willey Notes J.L.W. Date 5-54
No. Date Date Map No. Indexed E. Johnson Date

F. B. 1940 Pg. 111

761298 307 8-53

PLEASE RETURN TO
LOS ANGELES COUNTY SURVEYOR
726 LOS ANGELES COUNTY ENGINEERING BLDG.

NOTE: ANY ADDITIONS OR CHANGES ON THIS SHEET MUST BE MADE OR CIRCLED IN RED INK, WITH DATE AND NAME OF PERSON MAKING CHANGE.

Do not extend notes this side of this line.

STATION	B. S.	H. I.	F. S.	ELEV.		
24+00		73 09	3 98	67 11		℄
"			4 54	67 55		10² edge Pvt.
"			5 1	67 [illegible]		15² Gut
"			4 7	67 [illegible]		18² brk
"			4 7	67 [illegible]		30 SP/L
"			4 16	67 13	9² edge Pvt.	
"			4 5	67 [illegible]	15² Gut	
"			3 6	67 [illegible]	20² brk	
"			3 5	67 [illegible]	30 NP/L	
T. P.	6 49	75 62	3 96	69 13		
25+00			5 23	70 39		℄
"			5 90	69 72		10² edge Pvt.
"			6 7	69 [illegible]		15² Gut
"			6 1	69 [illegible]		20 brk
"			6 3	69 [illegible]		30 SP/L
"			9 0	66 6		150 Ground
"			11 9	63 [illegible]		297 in backlot
"			5 46	70 16	9² edge Pvt.	
"			6 03	67 [illegible]	16² Gut (taken @ 25+03 off 5, 16² invert 8x12 conc. Culv.)	
"			5 0	70 [illegible]	21 brk	
"			4 8	70 [illegible]	30 NP/L	

F. B. 1940 PG. 112 Profile

Job No. 675 Division No. _____ Plotted _____ No. _____ X-Sec. _____

Survey of 1307 ft LW Notes _____ Notes Red. _____ Date _____ Notes Chkd. _____ Date _____ Checked _____ Date _____

Survey by T. Kilgore C. Johnson Date _____

Indexed _____ Date _____

761 298 307 8-53

PLEASE RETURN TO
LOS ANGELES COUNTY SURVEYOR
726 LOS ANGELES COUNTY ENGINEERING BLDG.

NOTE: ANY ADDITIONS OR CHANGES ON THIS SHEET MUST BE MADE OR CIRCLED IN RED INK, WITH DATE AND NAME OF PERSON MAKING CHANGE.

1 2 06

Do not extend notes this side of this line.

STATION	B. S.	H. I.	F. S.	ELEV.	Left (N) ℄ Right (S)
25+00		75 62	1 8	73 8	200' Ground.
"			+0 4	76 0	330 Ground.
			7 50	68 12	Top 4" VCP to House on Lot 3
			6 30	69 32	Ground over pipe
			7 9	67 7	Ground at S.E. Cor. Garage where drain pipe is anticipated for repair shop.
			6 60	69 02	Top 4" V.C.P. to House on Lot 4
			6 0	69 6	Ground over pipe
26+00			4 38	71 24	℄
"			5 40	70 22	16° edge Pvt. & Gut
"					~~Gut~~
"			5 2	70 4	19° brk
"			5 4	70 2	30 S P/L

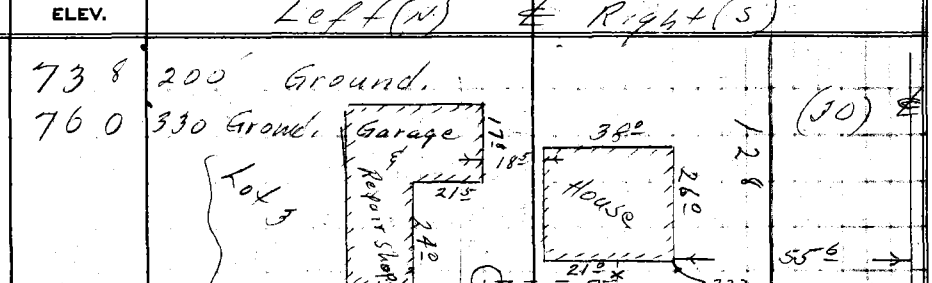

Profile Notes Red. Plotted Job No. 1675 Division No.
No. Date. Date. Survey of 1.30th St.
X-Sec. Notes Chkd. Checked Survey by J.L. Willey Notes J.L.W. Date 5-54
No. Date. Date. Map No. Indexed C. Johnson Date.

F. B. 1940 Pg. 113

76L298 307 8-53

PLEASE RETURN TO
LOS ANGELES COUNTY SURVEYOR
726 LOS ANGELES COUNTY ENGINEERING BLDG.

NOTE: ANY ADDITIONS OR CHANGES ON THIS SHEET MUST BE MADE OR CIRCLED IN RED INK, WITH DATE AND NAME OF PERSON MAKING CHANGE.

Do not extend notes this side of this line.

F. B. 1940 Pg. 114 | Job No. 1675 | Division No. | Notes Red. | Plotted | Profile
Survey of Flwy | Notes | Date | No.
Survey by 130 71 | Notes Chkd. | Checked | X-Sec.
Indexed | Date | Date | No.

STATION	B. S.	H. I.	F. S.	ELEV.		
26+00		75 62	4 54	71 08	12 edge Pvt	
"			5 2	70 4	53 Cut	
"			4 0	71 6	33 bk	
"			4 0	71 6	30 N p/c	
T.P.	3 48	75 25	4 35	71 27		
26+88.6			4 54	70 71	W. edge Conc. pvt.	℄
26+93.6			4 63	70 62	Opp. W p/c Normandie	℄
"			4 8	70 5		30 S. p/c Cor.
"			3 1	72 2	30 N p/c Cor.	
27+00			4 71	70 54	On Conc. Pvt.	℄
27+13.6			4 94	70 31	X Cut.	℄
27+16.6			4 84	70 41	E edge Conc. Pvt.	℄
27+43.56			4 24	71 01	Inter. Normandie Ave	℄
"			4 91	70 34		30 opp S p/c, Pvt.
"			7 82	67 43		150 Pvt.
"			10 17	65 08		297 "
"			3 54	71 71	30 Opp N p/c, Pvt.	
"			+0 42	75 67	200 Pvt.	
"			+3 35	78 60	330 "	
W end C.R. S.W. Cor			4 70	70 55		
Cut.			5 31	69 94		

761298 307 8-53

PLEASE RETURN TO
LOS ANGELES COUNTY SURVEYOR
726 LOS ANGELES COUNTY ENGINEERING BLDG.

NOTE: ANY ADDITIONS OR CHANGES ON THIS SHEET MUST BE MADE OR CIRCLED IN RED INK, WITH DATE AND NAME OF PERSON MAKING CHANGE.

Do not extend notes this side of this line.

STATION	B. S.	H. I.	F. S.	ELEV.		
Send CR., S.W. Cor.		75 25	5 35	69 90		
Gut			6 05	69 20		
W end CR. NW Cor			3 75	71 50		
Gut			4 40	70 85		
N. end CR., NW. Cor			3 28	71 97		
Gut			3 94	71 31		
Send CR. S.E Cor			5 45	69 80		
Gut			6 09	69 16		
E end CR. SE Cor			4 73	70 52		
Gut			5 36	69 89		
N end CR. NE Cor			3 27	71 98		
Gut			3 96	71 29		
E end CR. NE Cor			3 75	71 50		
Gut			4 33	70 92		
27+70.6			4 91	70 34	W. edge Conc. pvt	℄
27+73.6			4 95	70 30	"X" Gut.	℄
27+93.6			4 66	70 59	Opp. E P/L on Conc Pvt.	℄
"			4 7	70 6		30 S. P/L
"			3 1	72 2	30 N P/L	
27+98.6			4 53	70 72	E. edge Conc. Pvt.	℄
28+00			4 51	70 74		℄

Profile Notes Red. ____ Plotted ____ Job No. 1675 Division No. ____ F. B. 1940 Pg. 115
No. ____ Date ____ Date ____ Survey of 130th St.
X-Sec. Notes Chkd. ____ Checked ____ Survey by JLW Notes JLW Date 5-54
No. ____ Date ____ Date ____ Map No. ____ Indexed C. Johnson Date ____

76L298 307 8-53

PLEASE RETURN TO
LOS ANGELES COUNTY SURVEYOR
726 LOS ANGELES COUNTY ENGINEERING BLDG.

NOTE: ANY ADDITIONS OR CHANGES ON THIS SHEET MUST BE MADE OR CIRCLED IN RED INK, WITH DATE AND NAME OF PERSON MAKING CHANGE.

Do not extend notes this side of this line. 29+00

STATION	B. S.	H. I.	F. S.	ELEV.		
		75 25				
T.P.	5 16	75 90	4 51	70 74		
29+00			4 69	71 21		℄
"			5 14	70 76		10⁵ edge Pvt.
"			5 3	70 6		11⁵ Gut
"			4 9	71 0		16⁰ brk
"			5 2	70 7		30 SP/L
"			4 73	71 17	9⁶ edge Pvt.	
"			4 8	71 1	13 Gut	
"			4 2	71 7	22³ brk	
"			4 1	71 8	30 NP/L	
T.P.	5 21	77 03	4 68	71 22		
—			11 80	65 23	Top 4" C.I.P. @ W. 1/2 Lot 6	
—			7 8	61 2	Ground over pipe	
—			8 40	68 63	Top 4" C.I.P. @ Ho. #1 E. 1/2 Lot 6	
—			7 5	69 5	Ground over pipe	
—			10 65	66 38	Top 4" C.I.P. @ Factory bldg. #3 E. 1/2 Lot 6	
—			9 6	67 4	Ground over pipe	
30+00			4 64	72 39		℄
"			5 07	71 16		9⁵ edge pvt.
"			5 6	71 4		14⁰ gut

F. B. 1940 Pg. 116 Job No. 1675 Division No. Notes Red. Plotted Profile
Survey of 130th St Date Date No.
Survey by J L Willey Notes J L W Notes Chkd. Checked X-Sec.
Indexed C. Johnson Date Date Date No.

Profile	Notes Red.	Plotted	Job No. 1675	Division No.	F. B. 1940 Pg. 117
No.	Date	Date	Survey of 130th St.		
X-Sec.	Notes Chkd.	Checked	Survey by JLW	Notes JLW	Date 5-54
No.	Date	Date	Map No.	Indexed C. Johnson	Date

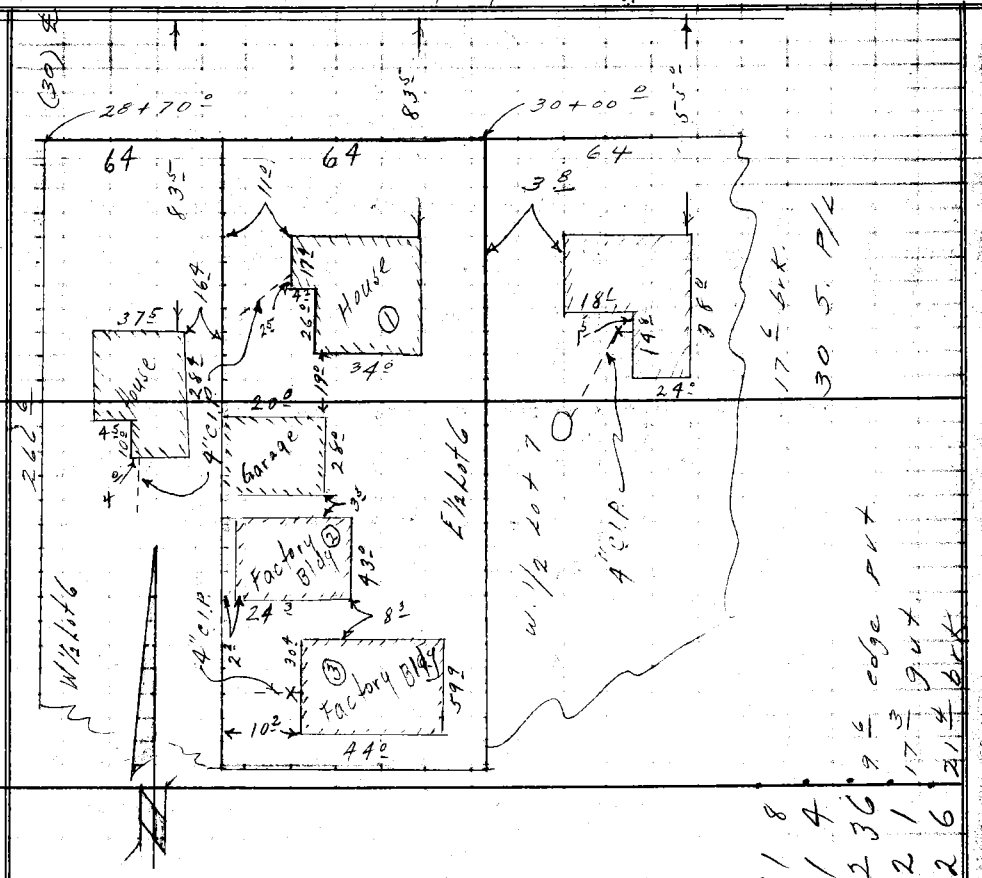

STATION	B. S.	H. I.	F. S.	ELEV.
		7703		
			5.2	71.8
			5.6	71.4
			4.67	72.36
			4.9	72.1
			4.4	72.6
30+00				

NOTE: ANY ADDITIONS OR CHANGES ON THIS SHEET MUST BE MADE OR CIRCLED IN RED INK, WITH DATE AND NAME OF PERSON MAKING CHANGE.

PLEASE RETURN TO
LOS ANGELES COUNTY SURVEYOR
726 LOS ANGELES COUNTY ENGINEERING BLDG.

Do not extend notes this side of this line.

76L298 307 8-53

76L298 307 8-53

PLEASE RETURN TO
LOS ANGELES COUNTY SURVEYOR
726 LOS ANGELES COUNTY ENGINEERING BLDG.

NOTE: ANY ADDITIONS OR CHANGES ON THIS SHEET MUST BE MADE OR CIRCLED IN RED INK, WITH DATE AND NAME OF PERSON MAKING CHANGE.

Do not extend notes this side of this line.

STATION	B. S.	H. I.	F. S.	ELEV.		
30+00		77 03	4 1	72 9	30 N. P/L	
—			6 42	70 61	Top 4" C.I.P. @ W. 1/2	Lot 7
			5 7	71 3	Ground over pipe	
T.P.	6 01	79 47	3 57	73 46		
31+00			5 30	74 17		℄
"			5 66	73 81		10² edge Pvt.
"			6 3	73 2		14 Gut
"			6 1	73 4		18 brk
"			6 5	73 0		30 S P/L
"			8 7	70 8		150 Ground
"			10 3	69 2		297 back lot
"			5 59	73 88	10° edge Pvt.	
"			5 8	73 7	14 Gut	
"			5 0	74 5	22 brk	
"			4 9	74 6	30 N P/L	
"			0 9	78 6	200 Ground	
"			+2 3	81 8	330 back lot.	
—			7 64	71 83	Top 4" CIP @ Clean out ①, Lot 8	
—			5 64	73 83	Conc. over pipe	
T.P.	6 52	81 90	4 09	75 38		

F. B. 1940 Pg. 118 Job No. 1675 Division No. Notes Red. Plotted Profile
Survey of 130th St Date Date No.
Survey by J. Willey Notes J.L.W. Notes Chkd. Checked X-Sec.
Indexed C. Johnson Date Date No.

Profile No.	Notes Red.	Plotted	Job No. 1675	Division No.	F. B. 1940 Pg. 119
	Date	Date	Survey of 130th St		
X-Sec. No.	Notes Chkd.	Checked	Survey by J L Willey	Notes J L W	Date 5-5-54
	Date	Date	Map No.	Indexed C. Johnson	Date

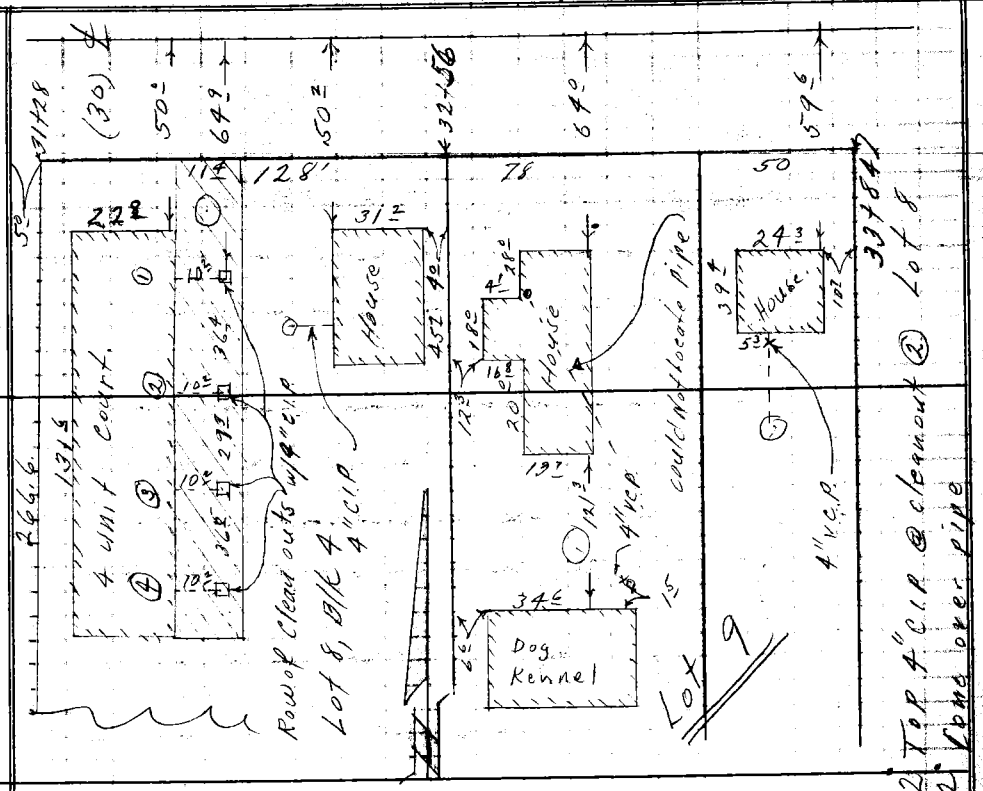

STATION	B. S.	H. I.	F. S.	ELEV.
		81 90		

Top 4" C.I.P. @ cleanout 10 18 71 72
Cone over pipe 8 58 73 32

NOTE: ANY ADDITIONS OR CHANGES ON THIS SHEET MUST BE MADE OR CIRCLED IN RED INK, WITH DATE AND NAME OF PERSON MAKING CHANGE.

PLEASE RETURN TO
LOS ANGELES COUNTY SURVEYOR
726 LOS ANGELES COUNTY ENGINEERING BLDG.

Do not extend notes this side of this line.

76L298 307 8-53

76L298 307 8-53

PLEASE RETURN TO
LOS ANGELES COUNTY SURVEYOR
726 LOS ANGELES COUNTY ENGINEERING BLDG.

NOTE: ANY ADDITIONS OR CHANGES ON THIS SHEET MUST BE MADE OR CIRCLED IN RED INK, WITH DATE AND NAME OF PERSON MAKING CHANGE.

955

Do not extend notes this side of this line.

STATION	B. S.	H. I.	F. S.	ELEV.		
		81 90	10 84	71 06	Top 4" C.I.P. @ cleanout ③ Lot 8	
			9 04	72 86	Conc over pipe	
			10 36	71 54	Top 4" C.I.P. @ cleanout ④ Lot 8	
			9 46	72 44	Conc. over pipe.	
			7 0	74 9	Ground at S.E. Cor. House on Lot 8.	
			7 0	74 9	Ground at middle of House on W. side	
			7 6	74 3	" " S.W. Cor. House W ½ Lot 9	
					(There is no vent to Toilet, pipe can be turned & brought out west side of house instead of at the rear.)	
			9 55	72 35	Top 4" V.C.P. at dog kennel	
			9 55	72 35	Ground at pipe	
32+00			5 89	76 01		℄
"			6 51	75 38		10⁶ edge Pvt.
"			7 1	74 8		14 Gut
"			6 9	75 0		18 brk
"			7 1	74 8		30 Sp/L
"			6 20	75 70	10² edge Pvt.	
"			6 4	75 5	16⁰ Gut	
"			5 8	76 1	18 brk	
"			5 6	76 3	30 NP/L	

F. B. 1940 Pg. 120 Job No. 1675 Division No. 130th St Notes Red. Date Plotted Date No. Profile
Survey of Survey by J L Willey Notes J L W Notes Chkd. Date Checked Date No. X-Sec.
Indexed C. Johnson Date

76L298 307 8-53

PLEASE RETURN TO
LOS ANGELES COUNTY SURVEYOR
726 LOS ANGELES COUNTY ENGINEERING BLDG.

NOTE: ANY ADDITIONS OR CHANGES ON THIS SHEET MUST BE MADE OR CIRCLED IN RED INK, WITH DATE AND NAME OF PERSON MAKING CHANGE.

Do not extend notes this side of this line. 33L

STATION	B. S.	H. I.	F. S.	ELEV.		
33+00		81 90	4 53	77 37		℄
"			5 08	76 82		10° edge Pvt.
"			6 1	75 8		15 Gut
"			5 3	76 6		20 brk
"			5 4	76 5		30 Sp/L
"			4 76	77 14	9.9 edge pvt.	
"			5 1	76 8	15 Gut	
"			4 3	77 6	18 brk	
"			4 0	77 9	30 NP/L	
—			7 30	74 60	Top 4" V.C.P. @ rear of House, E ½ Lot 9	
—			6 81	75 09	Ground over pipe	
T.P.	6 56	83 94	4 52	77 38		
34+00			5 65	78 29		℄
"			6 50	77 44		10° edge Pvt.
"			7 1	76 8		16 Gut
"			6 7	77 2		20 brk
"			6 9	77 0		30 Sp/L
"			5 97	77 97	9.4 edge Pvt.	
"			6 4	77 5	15.3 Gut	
"			5 6	78 3	19.8 brk	
"			5 0	78 9	30 NP/L	

Profile Notes Red. ____ Plotted ____ Job No. 1675 Division No. ____ F. B. 1940 Pg. 121
No. ____ Date ____ Date ____ Survey of 130th St.
X-Sec. Notes Chkd. ____ Checked ____ Survey by J.L. Willey Notes J.L.W. Date 5-5-54
No. ____ Date ____ Date ____ Map No. ____ Indexed C. Johnson Date ____

76L298 307 8-53

PLEASE RETURN TO
LOS ANGELES COUNTY SURVEYOR
726 LOS ANGELES COUNTY ENGINEERING BLDG.

NOTE: ANY ADDITIONS OR CHANGES ON THIS SHEET MUST BE MADE OR CIRCLED IN RED INK, WITH DATE AND NAME OF PERSON MAKING CHANGE.

Do not extend notes this side of this line.

STATION	B. S.	H. I.	F. S.	ELEV.	
		83 94			
			8 41	75 53	Top 4" C.I.P. to House ① W½ Lot 10
			7 6	76 3	Ground over pipe
			11 22	72 72	Top 4" V.C.P. to Hse ② W½ Lot 10
			9 7	74 2	Ground over pipe
T.P.	5 33	8 5 07	4 20	79 74	
35+00			5 33	79 74	℄
"			6 12	78 95	10⁶ edge Put.

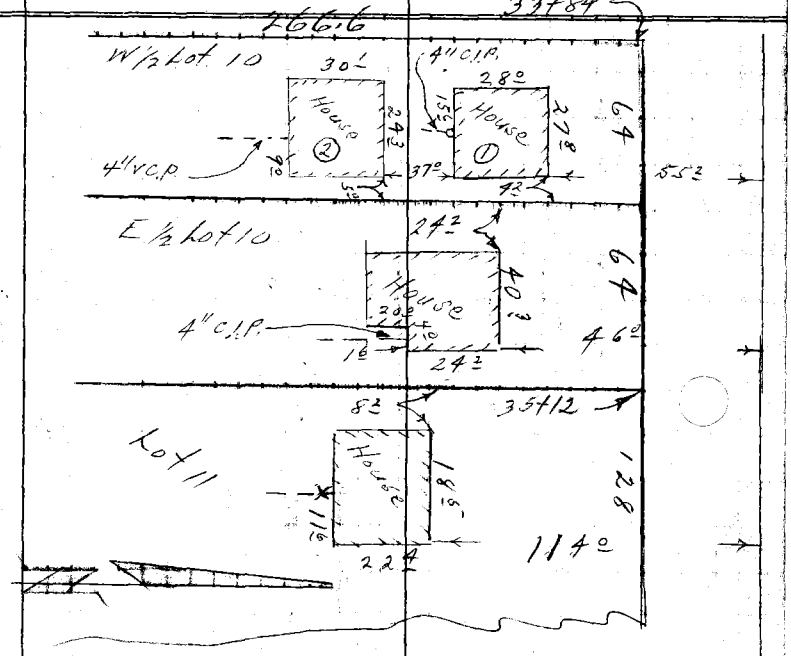

F. B. 1940 Pg. 122 Job No. 1675 Division No. Notes Red. Plotted Profile
Survey of 130th St. Date Date No.
Survey by J L Wyllie Notes J L W Notes Chkd. Checked X-Sec.
Indexed A. C. Johnson Date Date Date No.

76L298 307 8-53

PLEASE RETURN TO
LOS ANGELES COUNTY SURVEYOR
726 LOS ANGELES COUNTY ENGINEERING BLDG.

NOTE: ANY ADDITIONS OR CHANGES ON THIS SHEET MUST BE MADE OR CIRCLED IN RED INK, WITH DATE AND NAME OF PERSON MAKING CHANGE.

Do not extend notes this side of this line. 36

STATION	B. S.	H. I.	F. S.	ELEV.		
35+00		85 07	6 4	78 7		15.6 Gut
"			6 3	78 8		19.0 brk
"			6 6	78 5		30 S p/L
"			8 00	77 07	Top 4" C.I.P. to Hse E ½ Lot 10	
"			7 79	77 28	Ground over pipe	
35+00			11 3	73 8		150 Ground.
"			12 4	72 7		297 back lot.
"			5 57	79 50	9.8' edge Pvt.	
"			5 8	79 3	14' Gut	
"			5 1	80 0	18' brk	
"			4 9	80 2	30' N p/L	
"			0 9	84 2	200' Ground	
"			+2 4	87 5	330' back lot	
T.P.	5 14	86 47	3 74	81 33		
36+00			5 14	81 33		℄
"			5 81	80 66		10.0 edge pvt.
"			6 6	79 9		16.4 gut.
"			6 1	80 4		21.0 brk.
"			6 4	80 1		30 S. p/L
"			5 39	81 08	9.5 edge pvt.	
"			5 6	80 9	14.2 gut.	

Profile Notes Red. ____ Plotted ____ Job No. 1675 Division No. ____ F. B. 1940 Pg. 129
No. ____ Date ____ Date ____ Survey of 130th St
X-Sec. Notes Chkd. ____ Checked ____ Survey by J.L. Willey Notes J.L.W. Date 5-5-54
No. ____ Date ____ Date ____ Map No. ____ Indexed C. Johnson

76L298 307 8-53

PLEASE RETURN TO
LOS ANGELES COUNTY SURVEYOR
726 LOS ANGELES COUNTY ENGINEERING BLDG.

NOTE: ANY ADDITIONS OR CHANGES ON THIS SHEET MUST BE MADE OR CIRCLED IN RED INK, WITH DATE AND NAME OF PERSON MAKING CHANGE.

Do not extend notes this side of this line.

STATION	B. S.	H. I.	F. S.	ELEV.		
36+00		86 47	4 6	81 9	21° brk	
"			4 2	82 3	30° N. P/L	
—			11 80	7[illegible] 67	Top 4" C.I.P. @ Lot 11	
—			10 4	76 1	Ground over pipe	
—			10 17	76 30	Top 4" C.I.P. @ W. 1/2 Lot 12	
—			9 2	7[illegible] 3	Ground over pipe	
—			8 00	78 47	Top 4" C.I.P. @ E. 1/2 Lot 12	
—			7 2	7[illegible] 3	Ground over pipe	
—			6 71	79 76	Top 4" V.C.P. @ Lot marked 13	
—			5 3	8[illegible] 2	Ground over pipe	
37+00			3 90	82 57		℄
"			4 63	81 14		10² edge pvt.
"			5 4	81 1		16² gut.
"			5 3	81 2		20° brk.
"			5 5	81 [illegible]		30 S. P/L
"			3 95	82 52	9² edge pvt.	
"			4 0	82 [illegible]	14° gut.	
"			3 6	82 9	21° brk.	
"			2 8	83 7	30 N. P/L	
T.P.	6 93	89 49	3 91	82 56	—	
38+00			5 90	83 59		℄

F. B. 1940 PG. 124 Job No. 1675 Division No. Notes Red. Plotted Profile
Survey of 130th St Date Date No.
Survey by JLWilley Notes JLW Notes Chkd. Checked X-Sec.
Indexed C. Johnson Date Date No.

76L298 307 8-53

PLEASE RETURN TO
LOS ANGELES COUNTY SURVEYOR
726 LOS ANGELES COUNTY ENGINEERING BLDG.

NOTE: ANY ADDITIONS OR CHANGES ON THIS SHEET MUST BE MADE OR CIRCLED IN RED INK, WITH DATE AND NAME OF PERSON MAKING CHANGE.

Do not extend notes this side of this line.

STATION	B. S.	H. I.	F. S.	ELEV.		
		89 49				
38+00			6 79	82 70		10.3 edge put.
"			7 3	82 2		16.0 gut.
"			6 2	83 3		18.0 brk.
"			6 8	82 7		30 S. P/L
"			6 07	83 42	9.6 edge put.	
"			6 3	83 2	16.0 gut.	
"			5 2	84 3	21.0 brk.	
"			5 3	84 2	30 N. P/L	
38+88.0			5 24	84 25		℄ brk. put.
39+00			5 43	84 06		℄

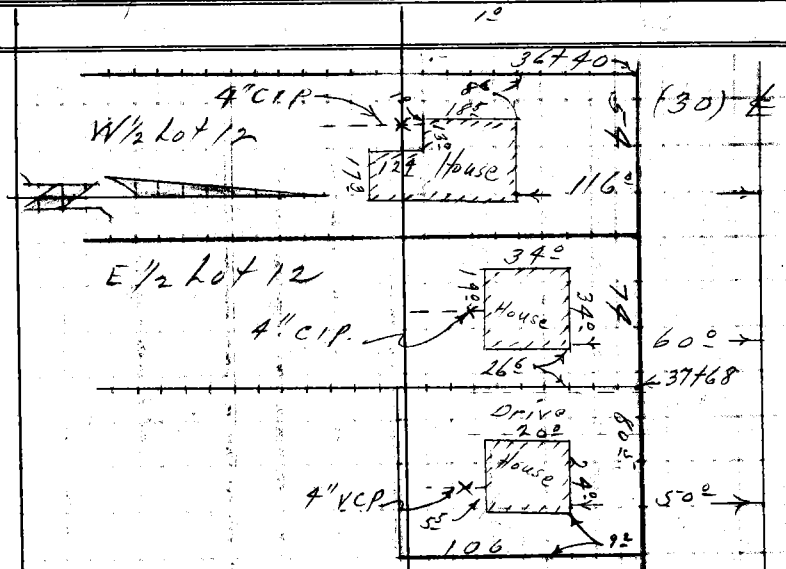

Profile Notes Red. Plotted Job No. 1675 Division No.
No. Date Date Survey of 130th St.
X-Sec. Notes Chkd. Checked Survey by JLWilley Notes JLW Date 5-8-54
No. Date Date Map No. Indexed C. John Date

F. B. 1940 Pg. 125

76L298 307 8-53

PLEASE RETURN TO
LOS ANGELES COUNTY SURVEYOR
726 LOS ANGELES COUNTY ENGINEERING BLDG.

NOTE: ANY ADDITIONS OR CHANGES ON THIS SHEET MUST BE MADE OR CIRCLED IN RED INK, WITH DATE AND NAME OF PERSON MAKING CHANGE.

Do not extend notes this side of this line.

STATION	B. S.	H. I.	F. S.	ELEV.		
39+00		89 49	5 97	83 52		12° edge put. & gut.
"			5 8	83 7		17° brk.
"			6 4	83 1		30 S. P/L
"			5 50	83 99	9° edge put.	
"			5 7	83 8	13° gut.	
"			4 9	84 6	18° brk.	
"			4 3	85 2	30 N. P/L	
39+29 42			6 06	83 43	opp. W. P/L Budlong ℄	
"			5 9	83 6		30 S. P/L
"			4 2	85 3	30 N. P/L	
39+40			6 09	83 40		℄ "X" gut.
39+59 42			5 48	84 01		℄ @ Budlong
"			6 18	83 39		30 S. P/L
"			8 45	81 04		150 put.
"			9 51	79 18		297 back lot.
"			4 69	84 80	30 N. P/L	
"			0 16	89 33	200 put.	
"			+4 00	93 49	330 back lot	
39+67 42			5 25	84 24	Top cb.	℄
"			6 23	83 26	gut.	℄
39+89 42			4 97	84 52	opp. E. P/L Budlong	℄

F. B. 1940 Pg. 126 Job No. 1675 Division No. ____ Notes Red. ____ Plotted ____ Profile
Survey of 130th St. Date ____ Date ____ No. ____
Survey by J L Willey Notes J L W. Notes Chkd. ____ Checked ____ X-Sec.
Indexed C. Johnson Date ____ Date ____ Date ____ No. ____

76L298 307 8-53

PLEASE RETURN TO
LOS ANGELES COUNTY SURVEYOR
726 LOS ANGELES COUNTY ENGINEERING BLDG.

NOTE: ANY ADDITIONS OR CHANGES ON THIS SHEET MUST BE MADE OR CIRCLED IN RED INK, WITH DATE AND NAME OF PERSON MAKING CHANGE.

Do not extend notes this side of this line.

STATION	B. S.	H. I.	F. S.	ELEV.		
BM HM18		89.49	5.37	84.12	BM HM18 Elev. 84.107 F.B. 1784-15	
					Budlong Ave (E Side) @ 134th St.	
					Bt. Spkin Cb 5' S. of ℄ Prod 134th St.	

Profile Notes Red. _____ Plotted _____ Job No. 1675 Division No. _____
No. _____ Date _____ Date _____ Survey of 130th St.
X-Sec. Notes Chkd. _____ Checked _____ Survey by TKW Notes TKW Date 5-15-54
No. _____ Date _____ Date _____ Map No. _____ Indexed C. Johnson Date _____

F. B. 1980 Pg. 127

F. B. 1940 Pg. 128 Job No. Division No. Notes Red. Plotted Profile

Survey of Date Date No.

Survey by Notes Notes Chkd. Checked X-Sec.

Indexed Date Date Date No.

STATION	B. S.	H. I.	F. S.	ELEV.

Do not extend notes this side of this line.

PLEASE RETURN TO

LOS ANGELES COUNTY SURVEYOR

726 LOS ANGELES COUNTY ENGINEERING BLDG.

NOTE: ANY ADDITIONS OR CHANGES ON THIS SHEET MUST BE MADE OR CIRCLED IN RED INK, WITH DATE AND NAME OF PERSON MAKING CHANGE.

76L298 307 8-53

Notes Ck'd by:	Survey of: 130th St.
Map No.	W. O. 1675 Tape No. St'd. °F
Office Work	Surveyed by: J.L. Willey
Checked	Notes: JLW. Date: 4-54
Date	Indexed: [redacted]

F.B. 1440 Pg. 129

130th ST. C.I. 1675.10

TOPOGRAPHY

on

HALLDALE

from

135th ST. to 134th ST.

4-5-54
Willey J.L.
Kapp
Paulson
Halstrom

Note: Any Additions or Changes on This Sheet Must be Made or Circled in Red Ink With Date and Name of Person Making Change.

Do not extend notes this side of this line.

RETURN TO
LOS ANGELES COUNTY SURVEYOR
726 LOS ANGELES COUNTY
ENGINEERING BLDG.

76F3088 247 4-53

F.B. 1940 PG. 130

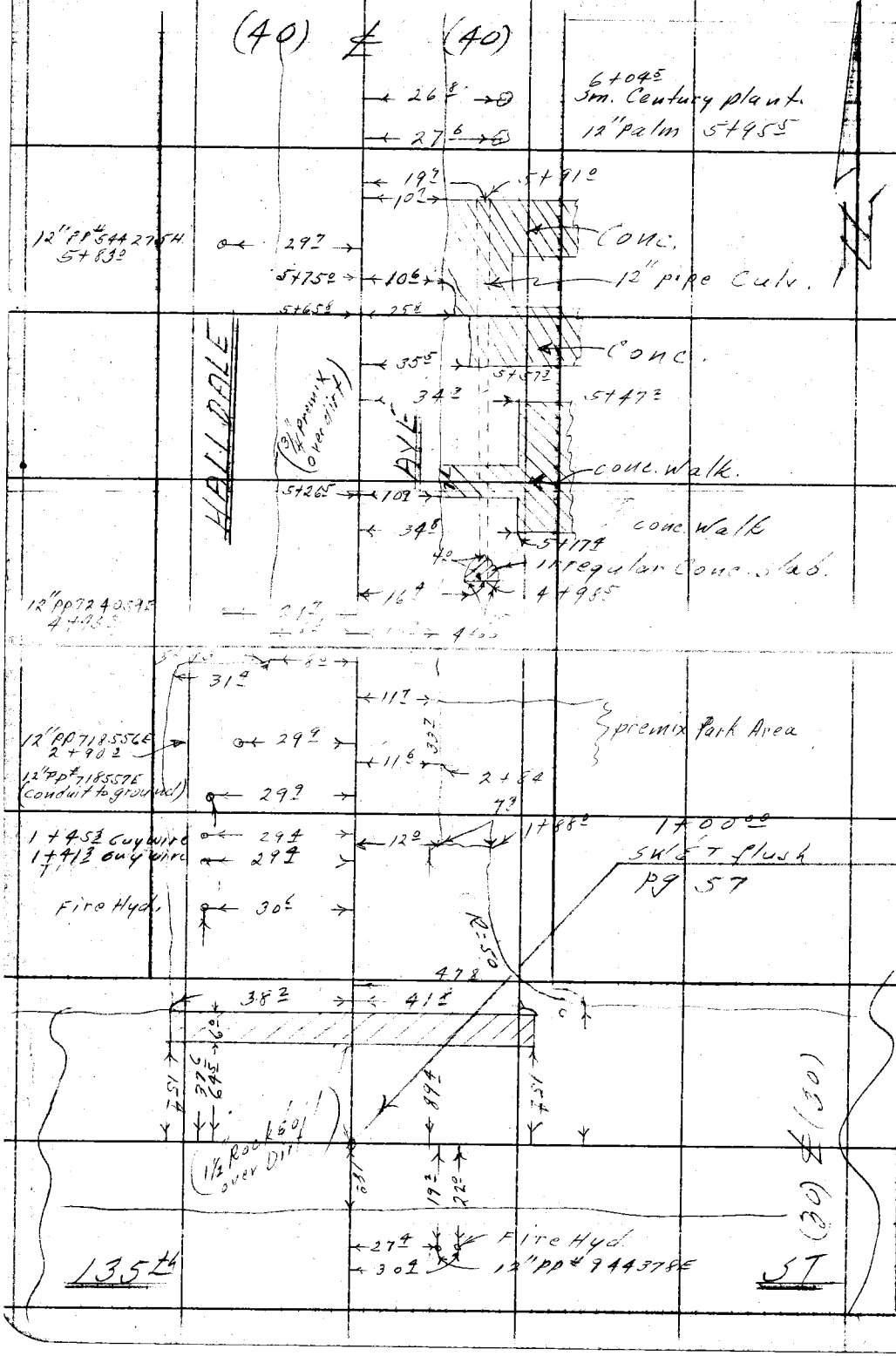

RETURN TO
LOS ANGELES COUNTY SURVEYOR
726 LOS ANGELES COUNTY
ENGINEERING BLDG.

Do not extend notes this side of this line.

Note: Any Additions or Changes on This Sheet Must be Made or Circled in Red Ink With Date and Name of Person Making Change.

Notes Ck'd by	Survey of 130th St.
Map No.	W. O. 1675 Tape No. St'd. °F
Office Work	Surveyed by J L Willey
Checked	Notes JLW Date 4-54
Date	Indexed C. Johnson

F. B. 1940 Pg. 131

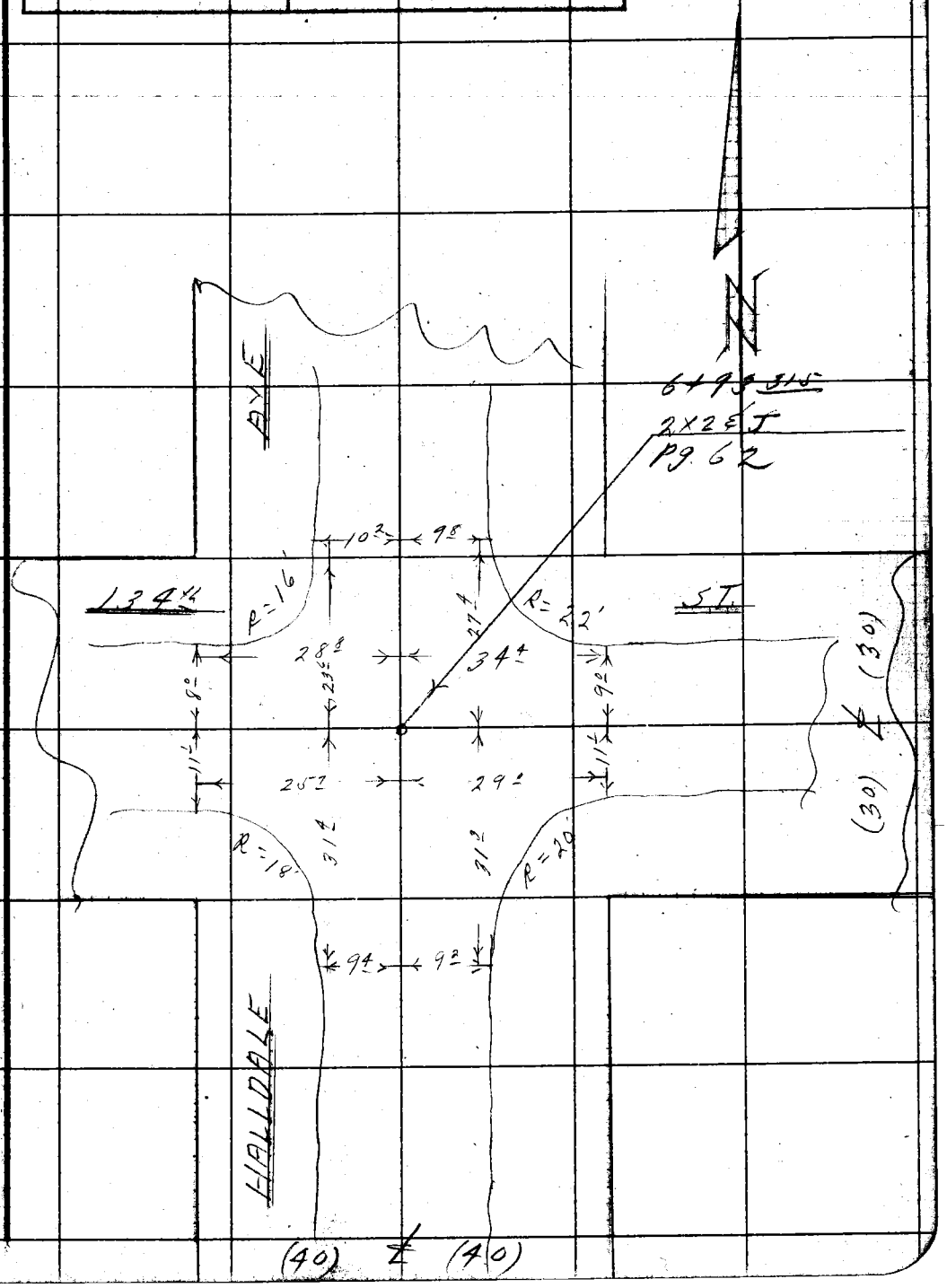

Note: Any Additions or Changes on This Sheet Must be Made or Circled in Red Ink With Date and Name of Person Making Change.

Do not extend notes this side of this line.

RETURN TO
LOS ANGELES COUNTY SURVEYOR
726 LOS ANGELES COUNTY
ENGINEERING BLDG.

76F3096 247 4-53

F. B. 1940 PG. 132

RETURN TO
LOS ANGELES COUNTY SURVEYOR
726 LOS ANGELES COUNTY
ENGINEERING BLDG.

Do not extend notes this side of this line.

Note: Any Additions or Changes on This Sheet Must be Made or Circled in Red Ink With Date and Name of Person Making Change.

Profile No.	Notes Red. Date	Plotted Date	Job No. 1675	Division No.	F. B. 1940	Pg. 133
			Survey of 130th St			
X-Sec. No.	Notes Chkd. Date 5-7-54	Checked Date	Survey by J.L. Willey	Notes J.L.W.	Date	
			Map No.	Indexed	Date	

130th ST C.I. 1675.14
"X" SECTIONS
on
HALLDALE AVE
from
135th ST to 134th ST.

5-6-54
Willey J.L.
Kapp
Paulson
Halstrom
Shoemaker

STATION	B. S.	H. I.	F. S.	ELEV.

NOTE: ANY ADDITIONS OR CHANGES ON THIS SHEET MUST BE MADE OR CIRCLED IN RED INK, WITH DATE AND NAME OF PERSON MAKING CHANGE.

Do not extend notes this side of this line.

PLEASE RETURN TO
LOS ANGELES COUNTY SURVEYOR
726 LOS ANGELES COUNTY ENGINEERING BLDG.

761298 307 8-53

76L298 307 8-53

PLEASE RETURN TO
LOS ANGELES COUNTY SURVEYOR
726 LOS ANGELES COUNTY ENGINEERING BLDG.

NOTE: ANY ADDITIONS OR CHANGES ON THIS SHEET MUST BE MADE OR CIRCLED IN RED INK, WITH DATE AND NAME OF PERSON MAKING CHANGE.

Do not extend notes this side of this line.

STATION	B. S.	H. I.	F. S.	ELEV.		
BMHM23	4 89	6 1 41		5[illegible] [illegible]2	BMHM23 Elev. 56.522	F.B. 1784-17
					135th St & Halldale Ave, N.E. Cor.	
					Bt Spk. in Conc. "X" Gut 5' W. of E. end.	
0+82			4 90	5[illegible] [illegible]1	Sidge Pvt, brk	℄
0+89			5 82	55 59	"X" Gut.	℄
1+00			4 99	56 42	Inter. 135th St.	℄
"			4 59	5[illegible] [illegible]2		40 opp E P/L
"			3 85	57 76		100 Pvt
"			2 82	5[illegible] [illegible]9		200 "
"			5 54	5[illegible] [illegible]7	40 opp W P/L	
"			5 78	55 63	100 Pvt.	
"			6 88	5[illegible] [illegible]3	200 "	
1+052			4 99	5[illegible] 42	Crown of Pav't	℄
1+184			5 40	5[illegible] [illegible]1	Conc "X" Gut	℄
1+30			5 09	56 32	Opp N P/L	℄
"			4 0	57 [illegible]		40 E P/L Cor.
"			4 5	5[illegible] [illegible]	40 W P/L Cor	
1+815			4 14	57 [illegible]7		℄
2+00			3 89	57 [illegible]2		℄
"			3 90	57 [illegible]1		12" edge Pvt.
"			4 2	5[illegible] [illegible]2		18" Gut

F. B. 1940 Pg. 134
Job No. 1695 Division No.
Notes Red. Plotted
Date Date
Profile No.
Survey of J.K. Willey 13024-54
Survey by Notes 5.LW. Notes Chkd. Checked
Date Date
X-Sec. No.
Indexed C. Johnson Date Date

76L298 307 8-53

PLEASE RETURN TO
LOS ANGELES COUNTY SURVEYOR
726 LOS ANGELES COUNTY ENGINEERING BLDG.

NOTE: ANY ADDITIONS OR CHANGES ON THIS SHEET MUST BE MADE OR CIRCLED IN RED INK, WITH DATE AND NAME OF PERSON MAKING CHANGE.

Do not extend notes this side of this line.

STATION	B. S.	H. I.	F. S.	ELEV.		
2+00		61.41	3.9	57.5		21° Brk
"			3.9	57.5		40 EP/L
"			4.44	56.97	12° Gut	
"			4.10	57.31	19± brk	
"			4.15	57.26	40 WP/L, edge Pvt.	
T.P.	7.50	65.04	3.87	57.54		
3+00			6.46	58.58		℄
"			6.31	58.73		10° edge Pvt.
"			6.4	58.6		12° Gut
"			6.0	59.0		15 brk line
"			5.3	59.7		40 EP/L
"						
"			6.84	58.20	8° brk Pvt.	
"			7.30	57.74	13° Gut "	
"			6.60	58.44	17 brk "	
"			6.64	58.40	40 WP/L Pvt.	
4+00			5.12	59.92		℄
"			5.04	60.00		10° edge Pvt.
"			5.8	59.2		15? Gut
"			5.0	60.0		17.5 brk
"			4.5	60.5		40 EP/L

Profile Notes Red ____ Plotted ____ Job No. 1675 Division No. ____ F. B. 1940 Pg. 133
No. ____ Date ____ Date ____ Survey of 30th St.
X-Sec. Notes Chkd. ____ Checked ____ Survey by J.E. Willey Notes TKW Date 5-6-54
No. ____ Date ____ Date ____ Map No. ____ Index C. Johnson

76L298 307 8-53

PLEASE RETURN TO
LOS ANGELES COUNTY SURVEYOR
726 LOS ANGELES COUNTY ENGINEERING BLDG.

NOTE: ANY ADDITIONS OR CHANGES ON THIS SHEET MUST BE MADE OR CIRCLED IN RED INK, WITH DATE AND NAME OF PERSON MAKING CHANGE.

Do not extend notes this side of this line.

STATION	B. S.	H. I.	F. S.	ELEV.		
4+00		65 04	4 2	6[illegible]		100 Ground
"			2 7	6[illegible] 3	back lot line	201 "
"			5 32	5[illegible] 72	8[illegible] edge Pvt.	
"			5 5	5[illegible]	12[illegible] Gut.	
"			4 9	6[illegible] 1	20[illegible] brk	
"			4 9	6[illegible]	40 WP/L	
"			5 5	5[illegible]	100 Ground	
"			6 6	5[illegible] 4	201 back lot line	
4+98[illegible]			3 26	6[illegible] 78		℄
"			4 31	6[illegible] 73	Invert 12" Pipe Culv.	16[illegible] Culv.
5+00			3 24	61 80		℄
"			3 11	61 13		10[illegible] edge pvt.
"			3 0	62 [illegible]	over culv.	16[illegible] Gut. line
"			2 3	62 [illegible]		40 EP/L
"			3 44	61 [illegible]0	8[illegible] edge pvt.	
"			4 2	6[illegible]	13[illegible] Gut.	
"			3 6	6[illegible]	17[illegible] brk	
"			3 9	6[illegible]	40 WP/L	
T.P.	8 25	70 08	3 22	61 [illegible]		
5+91[illegible]			6 47	63 61		℄
"			7 97	62 [illegible]1	Invert 12" pipe	19[illegible] Culv.

F. B. 1940 PG. 136 Job No. 1675 Division No. Notes Red. Plotted Profile
Survey of 30th St. Date Date No.
Survey by J. L. Willey Notes J. L. W. Notes Chkd. Checked X-Sec.
Indexed K. C. Johnson Date Date Date No.

76L298 307 8-53

PLEASE RETURN TO
LOS ANGELES COUNTY SURVEYOR
726 LOS ANGELES COUNTY ENGINEERING BLDG.

NOTE: ANY ADDITIONS OR CHANGES ON THIS SHEET MUST BE MADE OR CIRCLED IN RED INK, WITH DATE AND NAME OF PERSON MAKING CHANGE.

93 32

Do not extend notes this side of this line.

STATION	B. S.	H. I.	F. S.	ELEV.		
6+00		70 08	6 30	63 78		℄
"			6 34	63 74		10^{5} edge Pvt.
"			7 0	63 1		15^{4} Gut
"			6 1	64 0		20^{5} brk
"			5 9	64 2		40 E P/L
"			6 54	63 54	8^{8} edge Pvt.	
"			7 4	62 7	15^{0} Gut	
"			6 6	63 5	20^{5} brk	
"			7 0	63 1	40' W P/L	
6+63^{31}			5 24	64 84	Opp S. P/L 134th St.	℄
"			5 0	65 1		40 E P/L Cor.
"			6 1	64 0	40 E P/L Cor.	
6+93^{32}			4 69	65 39	Int. 134th St.	℄
"			4 71	65 37		9^{4} brk
"			5 16	64 92		17^{0} "X" Gut
"			4 66	65 42		27^{6} brk
"			4 26	65 82		40 opp E P/L
"			3 12	66 96		100 Pvt.
"			1 62	68 46		200 "
"			4 94	65 14	40 opp W P/L	
"			5 25	64 83	100 Pvt.	

Profile Notes Red. ____ Plotted ____ Job No. 1675 Division No. ____ F. B. 1940 Pg. 137
No. ____ Date ____ Date ____ Survey of 130th St.
X-Sec. Notes Chkd. ____ Checked ____ Survey by J.L. Willey Notes J.L.W. Date 5-6-54
No. ____ Date ____ Date ____ Map No. ____ Index Ed. C. Jonson Date ____

76L298 307 8-53

PLEASE RETURN TO
LOS ANGELES COUNTY SURVEYOR
726 LOS ANGELES COUNTY ENGINEERING BLDG.

NOTE: ANY ADDITIONS OR CHANGES ON THIS SHEET MUST BE MADE OR CIRCLED IN RED INK, WITH DATE AND NAME OF PERSON MAKING CHANGE.

Do not extend notes this side of this line.

STATION	B. S.	H. I.	F. S.	ELEV.		
6+93 32		70 08	6 77	6[illegible]31	200 Put.	
7+23 3			4 19	6[illegible]9	0 pp N P/L	℄
			3 6	6[illegible]5		40 E P/L Cor
			4 2	6[illegible]9	40 W P/L	
BMHM 32			4 46	6562	BMHM32 El. 65.631 - F.B. 1784-27 134th St. & Halldale Ave S.E. Cor Bt. Spk in Walk @ P/L to Hse 1452	

F. B. 1940 PG. 138 Job No. 1675 Division No. Notes Red. Plotted Profile
Survey of 130th St. Date Date No.
Survey by J.L. Willey Notes J.L.W. Notes Chkd. Checked X-Sec.
Indexed C. Johnson Date Date Date No.

Notes Ck'd by	Survey of 130th St.	F. B. 1940 Pg. 139
Map No.	W. O. 1675 Tape No. St'd. °F	
Office Work	Surveyed by J L Willey	
Checked	Notes J L W Date 4-54	
Date	Indexed A. G. Johnson 1-19-60	

130th St. C.1 1675.10
TOPOGRAPH.
on
HALLDALE AVE
from
134th ST. to 132nd St.

4-5-54
Willey J.L.
Kapp
Paulson
Halstrom

Note: Any Additions or Changes on This Sheet Must be Made or Circled In Red Ink With Date and Name of Person Making Change.

Do not extend notes this side of this line.

RETURN TO
LOS ANGELES COUNTY SURVEYOR
726 LOS ANGELES COUNTY
ENGINEERING BLDG.

78F3095 247 4-53

F.B. 1940 PG. 140

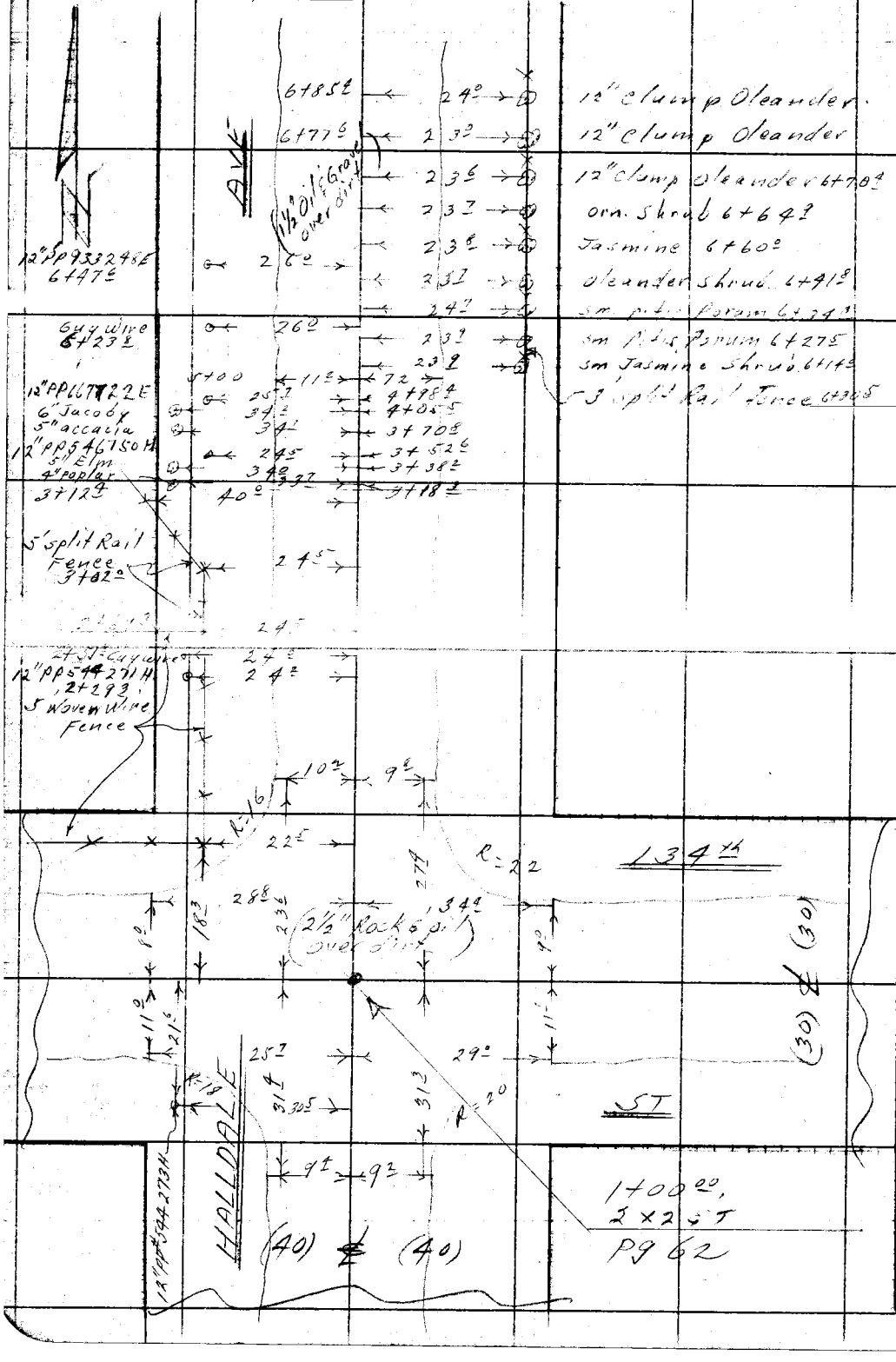

RETURN TO
LOS ANGELES COUNTY SURVEYOR
726 LOS ANGELES COUNTY
ENGINEERING BLDG.

Do not extend notes this side of this line.

Note: Any Additions or Changes on This Sheet Must be Made or Circled in Red Ink With Date and Name of Person Making Change.

Notes Ck'd by	Survey of 130th St.
Map No.	W. O. 675 Tape No. St'd. °F
Office Work	Surveyed by J.L. Willey
Checked	Notes JLW Date 4-54
Date	Indexed C. Johnson

F.B. 1940 Pg. 141

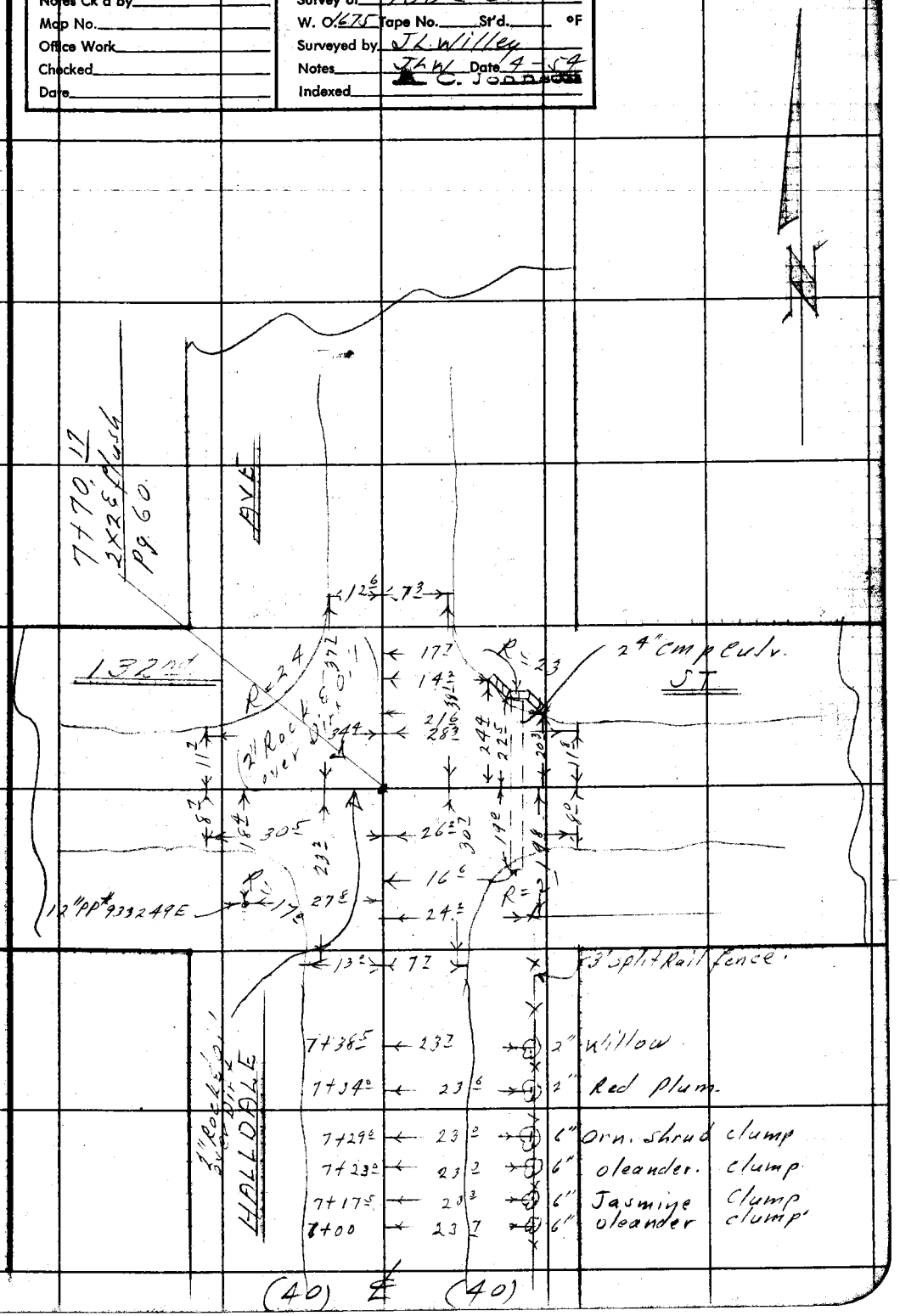

Note: Any Additions or Changes on This Sheet Must be Made or Circled in Red Ink With Date and Name of Person Making Change.

Do not extend notes this side of this line.

RETURN TO
LOS ANGELES COUNTY SURVEYOR
726 LOS ANGELES COUNTY
ENGINEERING BLDG.

76FSO9S 247 4-53

F. B. 1940 Pg. 142

RETURN TO
LOS ANGELES COUNTY SURVEYOR
726 LOS ANGELES COUNTY
ENGINEERING BLDG.

Do not extend notes this side of this line.

Note: Any Additions or Changes on This Sheet Must be Made or Circled in Red Ink With Date and Name of Person Making Change.

Profile No.	Notes Red.	Plotted	Job No. 1675	Division No.	F. B. 1940 PG. 143
	Date	Date	Survey of 130th St.		
X-Sec. No.	Notes Chkd.	Checked	Survey by J.L. Willey	Notes JLW	Date 5-6-54
	Date 5-7-54	Date	Map No.	Indexed C. Johnson	Date

130th ST C.I. 1675.14

"X" SECTIONS

on

HALLDALE AVE

from

134th ST to 132nd St.

5-6-54

Willey J.L.
Kapp
Paulson
Halstrom
Shoemaker

STATION	B. S.	H. I.	F. S.	ELEV.

NOTE: ANY ADDITIONS OR CHANGES ON THIS SHEET MUST BE MADE OR CIRCLED IN RED INK, WITH DATE AND NAME OF PERSON MAKING CHANGE.

PLEASE RETURN TO
LOS ANGELES COUNTY SURVEYOR
726 LOS ANGELES COUNTY ENGINEERING BLDG.

Do not extend notes this side of this line.

76L298 3C7 8-53

76L298 307 8-53

PLEASE RETURN TO
LOS ANGELES COUNTY SURVEYOR
726 LOS ANGELES COUNTY ENGINEERING BLDG.

NOTE: ANY ADDITIONS OR CHANGES ON THIS SHEET MUST BE MADE OR CIRCLED IN RED INK, WITH DATE AND NAME OF PERSON MAKING CHANGE.

Do not extend notes this side of this line.

STATION	B. S.	H. I.	F. S.	ELEV.		
BMHM32	4 46	70 09		65 63	BMHM32 Elev. 65.631 F.B. 1784-27	
					134th St. & Halldale Ave S.E. Cor.	
					Bt. Spk in Walk @ P/L to Hse #1452	
0+30			5 24	64 85		℄
"			5 0	65 1		40 E P/L Cor.
"			6 1	64 0	40 W P/L	
1+00			4 69	65 40	Inter. 134th St.	℄
"			4 71	65 38		9¢ brk
"			5 16	64 93		17° X Gut.
"			4 66	65 43		27¢ brk.
"			4 26	65 43		40 opp E P/L
"			3 12	66 17		100 Pvt.
"			1 62	68 44	Opp backlot.	200 "
"			4 94	65 15	40 opp W P/L	
"			5 25	64 84	100 pvt.	
"			6 77	63 32	200 Pvt	
1+30			4 19	65 10	opp N P/L	℄
"			3 6	65 5		40 E P/L Cor.
"			4 2	65 1	40 W P/L Cor.	
2+00			2 58	67 51		℄
"			2 66	67 43		9¢ edge Pvt.

F. B. 1940 PG. 144 Job No. 1675 Division No. Notes Red. Plotted Profile
Survey of 130th St. Date Date No.
Survey by J.L. Willey Notes J.L.W. Notes Chkd. Checked X-Sec.
Indexed C. Johnson Date Date Date No.

76L298 307 8-53

PLEASE RETURN TO
LOS ANGELES COUNTY SURVEYOR
726 LOS ANGELES COUNTY ENGINEERING BLDG.

NOTE: ANY ADDITIONS OR CHANGES ON THIS SHEET MUST BE MADE OR CIRCLED IN RED INK, WITH DATE AND NAME OF PERSON MAKING CHANGE.

Do not extend notes this side of this line.

STATION	B. S.	H. I.	F. S.	ELEV.		
2+00		70 09	34	66 7		15° Gut.
"			26	67 5		21 brk
"			25	67 6		40 EP/L
"			2 83	67 26	9⁶ edge Pvt.	
"			35	66 6	15⁵ Gut.	
"			29	67 2	18° brk	
"			33	66 8	40 WP/L	
T. P.	7 13	76 96	0 26	69 83		
3+00			7 13	69 83		℄
"			7 44	69 52		7⁵ edge Pvt.
"			82	68 8		14 Gut.
"			73	69 7		19⁵ brk
"			69	70 1		40 EP/L
"			7 52	69 44	10⁶ edge Pvt	
"			83	68 7	16 Gut	
"			79	69 1	21 brk	
"			77	69 3	40 WP/L	
3+97⁵			4 96	72 00	brk in Pvt.	℄
4+00			4 95	72 01		℄
"			5 04	71 92		8⁵ edge Pvt.
"			5 8	71 2		14° Gut

Profile Notes Red. ____ Plotted ____ Job No. 1675 Division No. ____
No. ____ Date ____ Date ____ Survey of 130th St.
X-Sec. Notes Chkd. ____ Checked ____ Survey by JKWilley Notes JLW Date 5-6-54
No. ____ Date ____ Date ____ Map No. ____ Indexed C. Johnson

F. B. 1940 Pg. 145

76L298 307 8-53

PLEASE RETURN TO
LOS ANGELES COUNTY SURVEYOR
726 LOS ANGELES COUNTY ENGINEERING BLDG.

NOTE: ANY ADDITIONS OR CHANGES ON THIS SHEET MUST BE MADE OR CIRCLED IN RED INK, WITH DATE AND NAME OF PERSON MAKING CHANGE.

Do not extend notes this side of this line.

STATION	B. S.	H. I.	F. S.	ELEV.		
4+00		76 96	5 2	71 8		21 brk
"			5 1	71 9		40 EP/L
"			5 6	71 4	10⁴ edge Pvt.	
"			5 8	71 2	16 Gut	
"			5 5	71 5	20⁵ brk	
"			5 6	71 4	40 WP/L	
4+29°			4 72	72 24	bot brk in Pvt.	℄
"			4 57	72 39		7² edge Pvt.
"			5 0	72 0		13⁵ Gut
"			3 9	73 1		20° brk
"			4 0	73 0		40 EP/L
"			2 9	74 1		100 Ground
"			2 3	74 7		20' " backlot
"			5 10	71 66	10² edge Pvt.	
"			5 2	71 8	15° Gut	
"			4 8	72 2	24° brk	
"			4 8	72 2	40' WP/L	
"			5 6	71 4	100' Ground	
"			7 1	69 9	200' backlot	
4+67			3 55	73 41	Top brk in Pvt.	℄
"			3 73	73 23		7° edge Pvt.

F. B. 1940 Pg. 146 Job No. 1675 Division No. Notes Red. Plotted Profile
Survey of 130th St. Date Date No.
Survey by J.H. Willey Notes J.H.W. Notes Chkd. Checked X-Sec.
Indexed C. Johnson Date Date Date No.

76L298 307 8-53

PLEASE RETURN TO
LOS ANGELES COUNTY SURVEYOR
726 LOS ANGELES COUNTY ENGINEERING BLDG.

NOTE: ANY ADDITIONS OR CHANGES ON THIS SHEET MUST BE MADE OR CIRCLED IN RED INK, WITH DATE AND NAME OF PERSON MAKING CHANGE.

Do not extend notes this side of this line.

STATION	B. S.	H. I.	F. S.	ELEV.		
4+67		76 46	43	727		14° Gut
"			27	743		21 brk
"			31	739		40 E P/L
"			358	7338	11³ edge Pvt.	
"			40	730	15⁵ Gut	
"			36	734	22 brk	
"			37	733	40 W P/L	
"			42	728	100 Ground	along a Top of brk
"			43	727	200 "	
5+00			226	7470		℄
"			261	7435		7¹ edge pvt.
"			34	736		13⁵ Gut
"			22	748		18⁵ brk
"			24	746		40 E P/L
"			231	7465	11⁴ edge Pvt	
"			31	739	17° Gut	
"			26	744	26⁵ brk	
"			24	746	40 W P/L	
T.P.	859	8330	225	7471		
6+00	~~859~~		563	7767		℄
"			604	7726		7⁵ edge Pvt.

Profile Notes Red. ____ Plotted ____ Job No. 1675 Division No. ____ F. B. 1940 Pg. 147
No. ____ Date ____ Date ____ Survey of 130th St.
X-Sec. Notes Chkd. ____ Checked ____ Survey by JLW Notes JLW Date 5-6-54
No. ____ Date ____ Date ____ Map No. ____ Indexed C. Johnson

76L298 307 8-53

PLEASE RETURN TO
LOS ANGELES COUNTY SURVEYOR
726 LOS ANGELES COUNTY ENGINEERING BLDG.

NOTE: ANY ADDITIONS OR CHANGES ON THIS SHEET MUST BE MADE OR CIRCLED IN RED INK, WITH DATE AND NAME OF PERSON MAKING CHANGE.

Do not extend notes this side of this line.

STATION	B. S.	H. I.	F. S.	ELEV.		
6+00		83 30	6 9	76 4		15 Gut
"			6 4	76 9		21 brk
"			5 7	77 6		40 EP/L
"			6 05	77 25	11³ edge Pvt.	
"			6 9	76 4	17 Gut	
"			5 7	77 6	22⁵ brk	
"			6 5	76 8	40 WP/L	
7+00			2 85	80 45		℄
"			3 34	79 46		7² edge Pvt.
"			3 9	79 4		12² Gut
"			3 6	79 7		18 brk
"			3 0	80 3		40 WP/L
"			3 40	79 30	12e edge Pvt.	
"			4 1	79 2	17e Gut	
"			3 1	80 2	22 brk	
"			3 7	79 6	40e WP/L	
T.P.	5 75	87 60	1 45	81 85		
7+30.2			6 55	81 05	opp. S.P/L 132nd St.	℄
"			6 34	81 26		40 EP/L
"			7 5	80 1	40 WP/L	

F. B. 1940 PG. 148 Job No. 1675 Division No. ____ Notes Red. ____ Plotted ____ Profile
Survey of 130th St. Date ____ Date ____ No. ____
Survey by JL Willey Notes JLW Notes Chkd. ____ Checked ____ X-Sec.
Indexed C. [illegible] Date ____ Date ____ Date ____ No. ____

76L298 307 8-53

702
225
227

PLEASE RETURN TO
LOS ANGELES COUNTY SURVEYOR
726 LOS ANGELES COUNTY ENGINEERING BLDG.

NOTE: ANY ADDITIONS OR CHANGES ON THIS SHEET MUST BE MADE OR CIRCLED IN RED INK, WITH DATE AND NAME OF PERSON MAKING CHANGE.

Do not extend notes this side of this line.

STATION	B. S.	H. I.	F. S.	ELEV.		
7+61.2		87 60	6 01	81 59		℄
"			7 62	79 98	Invert 24" cmp Culv.	16.6
7+70.17			5 58	82 02	Inter. 132nd St.	℄
"			5 18	82 42		40' Opp E P/L
"			4 64	82 96		100' Pvt.
"			3 30	84 30		200' Pvt.
"			5 95	81 65	13.5" "X" Gut.	
"			6 03	81 57	40 opp. W P/L	
"			6 90	80 70	100 Pvt.	
"			7 81	79 79	150 brk	
"			8 94	78 66	200 Pvt.	
7+92.7			5 15	82 45		℄
"			7 41	80 19	Invert 24" cmp Culv.	17.7
8+10.2			4 80	82 80		℄
			4 3	83 3		40 E P/L Cor
			5 0	82 6	40 W P/L Cor.	
BMHM 29			6 24	81 36	BM HM 29 El. 81.368 - F.B. 1784-30 132nd St. & Halldale Ave. S.E. Cor. Bt Spk, N.W. Cor. Drive, Hse # 1452	

Profile Notes Red. ____ Plotted ____ Job No. 1675 Division No. ____ F. B. 1940 Pg. 1.49
No. ____ Date ____ Date ____ Survey of 130th St.
X-Sec. Notes Chkd. ____ Checked ____ Survey by J.L. Willey Notes J.L.W. Date 5-6-54
No. ____ Date ____ Date ____ Map No. ____ Indexed C. Johnson Date ____

F. B. 1940 Pg. 150 | Job No. | Division No. | Notes Red. | Plotted | Profile

Survey of | Date | Date | No.

Survey by | Notes | Notes Chkd. | Checked | X-Sec.

Indexed | Date | Date | Date | No.

STATION	B. S.	H. I.	F. S.	ELEV.

Do not extend notes this side of this line.

PLEASE RETURN TO
LOS ANGELES COUNTY SURVEYOR
726 LOS ANGELES COUNTY ENGINEERING BLDG.

NOTE: ANY ADDITIONS OR CHANGES ON THIS SHEET MUST BE MADE OR CIRCLED IN RED INK, WITH DATE AND NAME OF PERSON MAKING CHANGE.

76L298 307 8-53

Notes Ck'd by	Survey of 130th St	F.B. 1940 PG. 151
Map No.	W. O. 1675 Tape No. St'd. °F	
Office Work	Surveyed by JLWilley	
Checked	Notes JLW Date 4-54	
Date	Indexed A. C. Johnson 1-19-60	

130th ST. C.I. 1675.10

TOPOGRAPHY
on

HALLDALE AVE
from
132nd ST to El Segundo Blvd.

4-54
Willey JL
Kapp
Paulson
Halstrom
Shoemaker.

Note: Any Additions or Changes on This Sheet Must be Made or Circled in Red Ink With Date and Name of Person Making Change.

Do not extend notes this side of this line.

RETURN TO
LOS ANGELES COUNTY SURVEYOR
726 LOS ANGELES COUNTY
ENGINEERING BLDG.

76F3098 247 4-53

F. B. 1940 PG. 152



RETURN TO
LOS ANGELES COUNTY SURVEYOR
726 LOS ANGELES COUNTY
ENGINEERING BLDG.
Do not extend notes this side of this line.

Note: Any Additions or Changes on This Sheet Must be Made or Circled in Red Ink With Date and Name of Person Making Change.

Notes Ck'd by	Survey of 130th St.
Map No.	W. O. 1675 Tape No. Sr'd. °F
Office Work	Surveyed by JLW
Checked	Notes JLW Date 5-6-54
Date	Indexed L. C. Johnson

F.B. 1940 Pg. 153

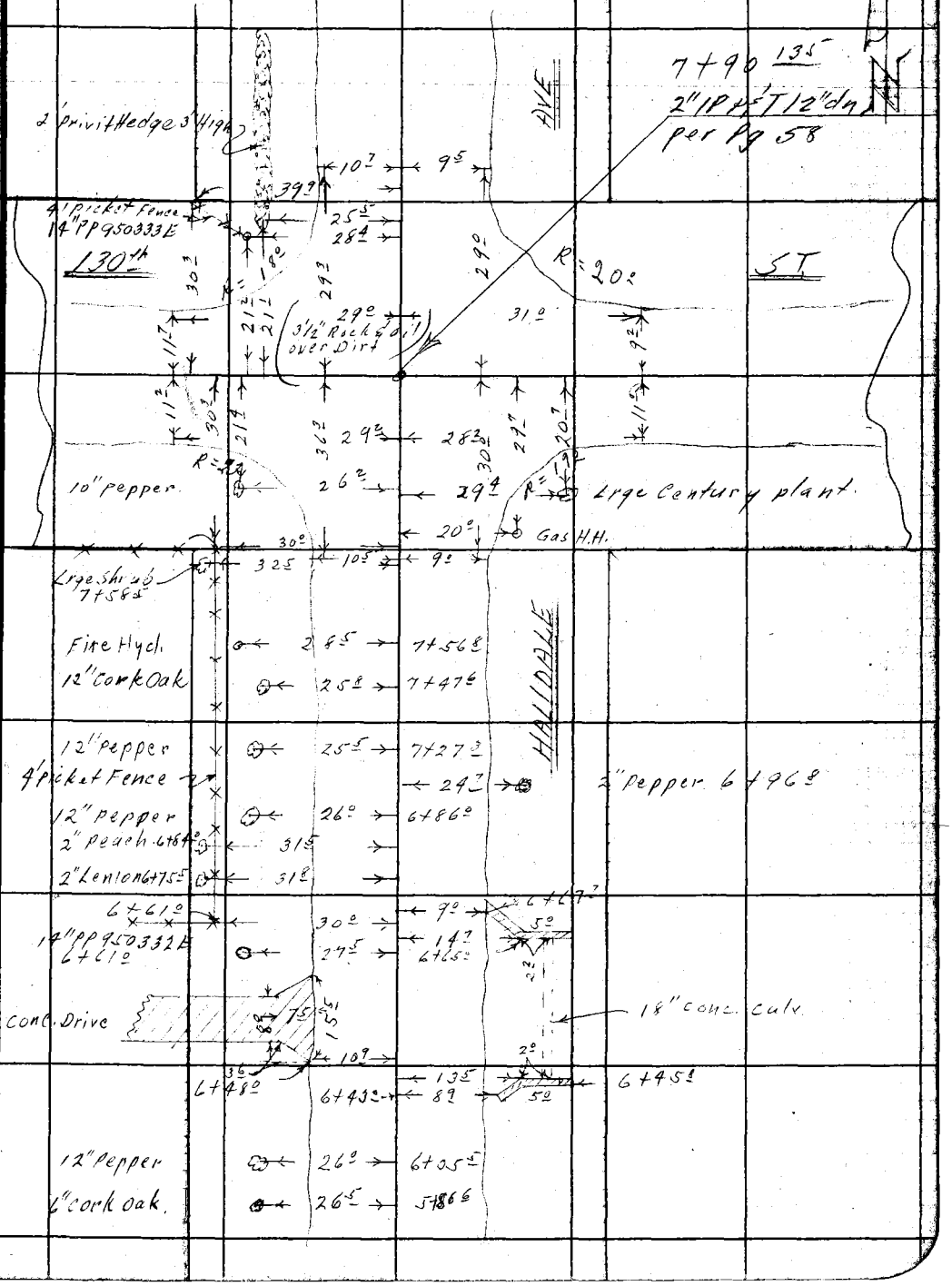

Note: Any Additions or Changes on This Sheet Must be Made or Circled in Red Ink With Date and Name of Person Making Change.

Do not extend notes this side of this line.

RETURN TO
LOS ANGELES COUNTY SURVEYOR
726 LOS ANGELES COUNTY
ENGINEERING BLDG.

76F3095 247 4-53



RETURN TO
LOS ANGELES COUNTY SURVEYOR
726 LOS ANGELES COUNTY
ENGINEERING BLDG.

Do not extend notes this side of this line.

Note: Any Additions or Changes on This Sheet Must be Made or Circled in Red Ink With Date and Name of Person Making Change.

Profile No.	Notes Red. Date	Plotted Date	Job No. 1675	Division No.
X-Sec. No.	Notes Chkd. Date 5-11-54	Checked Date	Survey of 130th St.	
			Survey by JLW	Notes JLW Date 5-6-54
			Map No.	Indexed C. Johnson

F. B. 1940 Pg. 155

130th ST. C.1,167.514

"X" SECTIONS

on

HALLDALE AVE

from

132nd ST to El Segundo Blvd

5-6-54

Willey J.L

Kapp

Paulson

Halstrom

Shoemaker.

STATION	B. S.	H. I.	F. S.	ELEV.

NOTE: ANY ADDITIONS OR CHANGES ON THIS SHEET MUST BE MADE OR CIRCLED IN RED INK, WITH DATE AND NAME OF PERSON MAKING CHANGE.

PLEASE RETURN TO

LOS ANGELES COUNTY SURVEYOR

726 LOS ANGELES COUNTY ENGINEERING BLDG.

Do not extend notes this side of this line.

76L298 307 8-53

76L298 307 8-53

PLEASE RETURN TO
LOS ANGELES COUNTY SURVEYOR
726 LOS ANGELES COUNTY ENGINEERING BLDG.

NOTE: ANY ADDITIONS OR CHANGES ON THIS SHEET MUST BE MADE OR CIRCLED IN RED INK, WITH DATE AND NAME OF PERSON MAKING CHANGE.

Do not extend notes this side of this line.

STATION	B. S.	H. I.	F. S.	ELEV.		
BMHM29	6.24	87.61		81.37	BMHM29 El. 81.37 FB. 1784-30	
					132nd St. & Halldale Ave, S.E. Cor.	
					Bt. Spk., N.W. Cor. Drive to Hse 1452	
0+60			6.55	81.06	℄	
"			6.34	81.27		40 E P/L Cor
"			7.5	80.1	40 W P/L Cor	
0+81			6.01	81.60	℄	
"			7.62	79.99	Invert 24" Cmp Culv.	165
1+00			5.58	82.03	Inter. 132nd St	℄
"			5.18	82.43		40 opp E P/L
"			4.64	82.97		100 pvt.
"			3.30	84.31		200 "
"			5.95	81.66	135 X" Cut	
"			6.03	81.58	40 W P/L	
"			6.90	80.71	100 pvt.	
"			7.81	79.80	150 brk	
"			8.94	78.67	200 pvt.	
1+22.5			5.15	82.46	℄	
"			7.41	80.20	Invert 24" Cmp Culv.	172
1+40			4.80	82.81	℄	
"			4.3	83.3		40 E P/L Cor

F. B. 1940 Pg. 156 Job No. 1675 Division No. _____ Notes Red. _____ Plotted _____ No. _____ Profile

Survey of 132nd St. Notes _____ Date _____ Date _____ X-Sec.

Survey by J.L. Whitley Notes J.L.W. Notes Chkd. _____ Checked _____

Indexed L. C. Johnson Date _____ Date _____ Date _____ No. _____

76L298 307 8-53

PLEASE RETURN TO
LOS ANGELES COUNTY SURVEYOR
726 LOS ANGELES COUNTY ENGINEERING BLDG.

NOTE: ANY ADDITIONS OR CHANGES ON THIS SHEET MUST BE MADE OR CIRCLED IN RED INK, WITH DATE AND NAME OF PERSON MAKING CHANGE.

Do not extend notes this side of this line.

STATION	B. S.	H. I.	F. S.	ELEV.		
1+40		87 61	5 0	82 6	40 W P/L Cor.	
2+00			3 82	83 79		℄
"			3 80	83 81		7.8 edge Pvt.
"			4 3	83 3		14 Gut
"			3 6	84 0		18.5 brk
"			3 3	84 3		40 E P/L
"			4 40	83 21	12.4 edge Pvt.	
"			4 9	82 7	18 Gut	
"			4 0	83 6	23 brk	
"			4 1	83 5	40 W P/L	
T.P.	10 07	93 87	3 81	83 80		
3+00			8 15	85 72		℄
"			8 35	85 52		8.7 edge Pvt
"			9 1	84 8		14 Gut
"			8 2	85 7		19.5 brk
"			7 7	86 2		40 E P/L
"			8 45	85 42	11.4 edge Pvt.	
"			9 5	84 4	17.5 Gut	
"			8 5	85 4	23 brk	
"			8 6	85 3	40 W P/L	

Profile Notes Red. ____ Plotted ____ Job No. 1675 Division No. ____ F. B. 1940 Pg. 157
No. ____ Date ____ Date ____ Survey of 130th St.
X-Sec. Notes Chkd. ____ Checked ____ Survey by J.L. Willey Notes J.L.W. Date 5-6-54
No. ____ Date ____ Date ____ Map No. ____ Indexed ____ C. Johnson

76L298 307 8-53

PLEASE RETURN TO
LOS ANGELES COUNTY SURVEYOR
726 LOS ANGELES COUNTY ENGINEERING BLDG.

NOTE: ANY ADDITIONS OR CHANGES ON THIS SHEET MUST BE MADE OR CIRCLED IN RED INK, WITH DATE AND NAME OF PERSON MAKING CHANGE.

Do not extend notes this side of this line.

STATION	B. S.	H. I.	F. S.	ELEV.		
4+00		93 87	6 07	87 80		℄
"			6 36	87 51		9' edge pvt.
"			7 0	8[illegible] 9		14.5 Gut
"			6 3	8[illegible] 6		19 brk
"			6 3	8[illegible] 6		40 E P/L
"			6 36	87 51	10.6 edge pvt.	
"			6 8	87 1	16.5 Gut.	
"			6 7	87 [illegible]	25 brk	
"			6 6	8[illegible] 3	40 W P/L	
4+49.5			4 90	88 [illegible]	opp backlot line	℄
"			5 10	88 77		8.2 edge pvt.
"			5 3	88 [illegible]		16 Gut
"			5 0	88 [illegible]		20 brk
"			4 8	89 1		40 E P/L
"			4 4	89 [illegible]		100 Ground
"			3 0	90 [illegible]		200 "
"			5 23	88 64	10.6 edge pvt.	
"			6 0	87 [illegible]	17.5 Gut	
"			5 4	88 [illegible]	23 brk	
"			5 4	8[illegible]	40 W P/L	
"			6 0	8[illegible]	100 Ground	

F. B. 1940 PG. 158 Job No. 1675 Division No. Notes Red. Plotted Profile
Survey of 130th ST Date Date No.
Survey by J L Willey Notes J L W Notes Chkd. Checked X-Sec.
Indexed C. Jo[illegible] Date Date Date No.

76L298 307 8-53

PLEASE RETURN TO
LOS ANGELES COUNTY SURVEYOR
726 LOS ANGELES COUNTY ENGINEERING BLDG.

NOTE: ANY ADDITIONS OR CHANGES ON THIS SHEET MUST BE MADE OR CIRCLED IN RED INK, WITH DATE AND NAME OF PERSON MAKING CHANGE.

Do not extend notes this side of this line.

(5+00)

STATION	B. S.	H. I.	F. S.	ELEV.		
4+49.5		93 87	7 8	86 1	200 Ground	
5+00			3 52	90 35	brk	℄
"			3 77	90 10		9.1 edge Pvt.
"			4 1	89 8		16.5 Gut
"			3 4	90 5		21.5 brk
"			3 2	90 7		40 E P/L
"			3 89	89 98	11.0 edge Pvt	
"			4 3	89 6	17.5 Gut	
"			4 1	89 8	23 brk	
"			4 2	89 7	40 W P/L	
T.P.	9 58	99 94	3 51	90 36		
6+00			6 23	93 71		℄
"			6 25	93 69		8.8 edge pvt.
"			6 8	93 1		15.3 gut.
"			5 9	94 0		23.5 brk.
"			5 4	94 5		40 E. P/L
"			6 51	93 43	10.6 edge pvt.	
"			6 9	93 0	17.8 gut.	
"			6 4	93 5	22.6 brk.	
"			6 6	93 3	40 W. P/L	
6+45.8			4 35	95 59		℄

Profile Notes Red. ____ Plotted ____ Job No. 1675 Division No. ____ F. B. 1940 Pg. 159
No. ____ Date ____ Date ____ Survey of 130th St.
X-Sec. Notes Chkd. ____ Checked ____ Survey by JL Willey Notes JLW Date 5-6-54
No. ____ Date ____ Date ____ Map No. ____ Indexed C. Jon Drawn

76L298 307 8-53

PLEASE RETURN TO
LOS ANGELES COUNTY SURVEYOR
726 LOS ANGELES COUNTY ENGINEERING BLDG.

NOTE: ANY ADDITIONS OR CHANGES ON THIS SHEET MUST BE MADE OR CIRCLED IN RED INK, WITH DATE AND NAME OF PERSON MAKING CHANGE.

Do not extend notes this side of this line.

STATION	B. S.	H. I.	F. S.	ELEV.		
6+45 8		99 94	6 60	9[illegible] 34	Invert 18" conc. culv.	15 5
7+00			2 23	9[illegible] 11		℄
"			2 33	9[illegible] 61		8 8 edge pvt.
"			3 1	9[illegible] 8		16 5 gut.
"			2 1	9[illegible] 8		22 4 brk.
"			1 8	9[illegible] 1		40 E. P/L
"			2 70	9[illegible] 4	10 5 edge pvt.	
"			3 2	9[illegible] 7	16 0 gut.	
"			3 0	9[illegible] 9	17 6 brk.	
"			2 9	9[illegible]	40 W. P/L	
T. P.	6 57	104 27	2 24	9[illegible] 70		
7+60 14			5 35	9[illegible] 12	opp. S. P/L 130th ℄	
"			5 0	9[illegible] 3		40 E. P/L
"			6 2	9[illegible]	40 W. P/L	
7+90 14			4 80	9[illegible] 47		℄ Intr. @ 130th St.
"			4 25	10[illegible] 02		40 E. P/L
"			3 27	10[illegible]		100 pvt.
"			1 91	102 [illegible]6		200 back lot line
"			5 60	9[illegible] 27	40 W. P/L	
"			6 57	9[illegible] 70	100 pvt.	
"			7 82	9[illegible] 15	200 back lot line	

F. B. 1940 PG. 160 Job No. 1675 Division No. Notes Red. Plotted Profile
Survey of 130th St. Date Date No.
Survey by J. Willey Notes J. W. Notes Chkd. Checked X-Sec.
Indexed C. Johnson Date Date Date No.

76L298 307 8-53

PLEASE RETURN TO
LOS ANGELES COUNTY SURVEYOR
726 LOS ANGELES COUNTY ENGINEERING BLDG.

NOTE: ANY ADDITIONS OR CHANGES ON THIS SHEET MUST BE MADE OR CIRCLED IN RED INK, WITH DATE AND NAME OF PERSON MAKING CHANGE.

7-93

Do not extend notes this side of this line.

STATION	B. S.	H. I.	F. S.	ELEV.		
8+00		104 27	4 85	99 42		℄
8+08 0			5 22	99 05		℄ "X" gut.
8+20 14			4 65	99 62	opp. N. P/L 130th	℄ & brk.
"			3 7	100 6		40 E. P/L
"			5 3	99 0	40 W. P/L	
9+00			2 62	101 65		℄
"			2 60	101 67		8 4 edge pvt.
"			2 8	101 5		13 2 gut.
"			2 5	101 8		18 0 brk.
"			2 0	102 3		40 E. P/L
"			2 85	101 42	10 0 edge pvt.	
"			3 2	101 1	16 0 gut.	
"			2 9	101 4	21 0 brk.	
"			3 3	101 0	40 W. P/L	
T. P.	10 80	112 47	2 60	101 67		
10+00			7 83	104 64		℄
"			7 87	104 60		8 5 edge pvt
"			8 1	104 4		13 0 Gut
"			7 6	104 9		20 5 brk
"			6 7	105 8		40 E P/L
"			8 08	104 39	10 7 edge Pvt.	

Profile Notes Red. ____ Plotted ____ Job No. 1675 Division No. ____ F. B. 1940 Pg. 161
No. ____ Date ____ Date ____ Survey of 130th St.
X-Sec. Notes Chkd. ____ Checked ____ Survey by JL Willey Notes JLW Date 5-7-54
No. ____ Date ____ Date ____ Map No. ____ Indexed C. John Date

76L298 307 8-53

PLEASE RETURN TO
LOS ANGELES COUNTY SURVEYOR
726 LOS ANGELES COUNTY ENGINEERING BLDG.

NOTE: ANY ADDITIONS OR CHANGES ON THIS SHEET MUST BE MADE OR CIRCLED IN RED INK, WITH DATE AND NAME OF PERSON MAKING CHANGE.

Do not extend notes this side of this line.

STATION	B. S.	H. I.	F. S.	ELEV.		
10+00		112 47	8 71	10[illegible]8	16° Gut	
"			8 5	104 0	23 brk	
"			8 3	10[illegible]2	40 WP/L	
11+00			5 48	10[illegible]49		℄
"			5 51	10[illegible]16		7° edge Pvt.
"			5 8	10[illegible]7		12° Gut
"			5 3	107 2		21 brk
"			4 7	10[illegible]8		40 EP/L
"			5 80	10[illegible]7	11° edge Pvt	
"			6 3	10[illegible]2	17 Gut	
"			6 1	10[illegible]4	brk	
"			6 4	10[illegible]	40 WP/L	
11+30			4 91	10[illegible]6	(± Mid block)	℄
"			4 87	10[illegible]		8° edge Pvt
"			5 1	10[illegible]		12 Gut
"			4 7	10[illegible]		21 brk
"			4 0	10[illegible]		40 EP/L
"			3 3	10[illegible]		15° Ground
"			3 5	10[illegible]		20' "
"			5 18	10[illegible]9	10° edge Pvt	
"			5 9	10[illegible]	17° Gut	

F. B. 1940 Pg. 162 Job No. 1675 Division No. Notes Red. Plotted Profile
Survey of 130th St. Date Date No.
Survey by J L Willey Notes J L W Notes Chkd. Checked X-Sec.
Indexed C. Jonnson Date Date Date No.

76L298 307 8-53

PLEASE RETURN TO
LOS ANGELES COUNTY SURVEYOR
726 LOS ANGELES COUNTY ENGINEERING BLDG.

NOTE: ANY ADDITIONS OR CHANGES ON THIS SHEET MUST BE MADE OR CIRCLED IN RED INK, WITH DATE AND NAME OF PERSON MAKING CHANGE.

Do not extend notes this side of this line.

STATION	B. S.	H. I.	F. S.	ELEV.		
11+30		112 47	5 7	106 8	29.5 brk	
"			5 6	106 9	40 WP/L	
"			6 5	106 0	100 Ground	
"			8 6	103 9	201 "	
12+00			3 40	109 07		℄
"			3 41	109 06		8.3 edge Pvt.
"			3 5	109 0		12.5 Gut
"			3 0	109 5		21 brk
"			2 9	109 6		40 EP/L
"			3 70	108 77	10.9 edge Pvt.	
"			4 4	108 1	16.5 Gut	
"			3 8	108 7	23 brk	
"			3 8	108 7	40 WP/L	
T. P.	8 05	119 58	0 94	111 53		
13+00			8 05	111 53		℄
"			8 10	111 48		8.0 edge Pvt.
"			8 3	111 3		12 Gut
"			7 9	111 7		21 brk
"			7 6	112 0		40 EP/L
"			8 39	111 19	11.3 edge Pvt.	
			9 0	110 6	18 Gut	

Profile Notes Red. ____ Plotted ____ Job No. 1675 Division No. ____ F. B. 1940 Pg. 163
No. ____ Date ____ Date ____ Survey of 130th St.
X-Sec. Notes Chkd. ____ Checked ____ Survey by JLWilley Notes JLW Date 5-7-54
No. ____ Date ____ Date ____ Map No. ____ Indexed C. John Date ____

76L298 307 8-53

PLEASE RETURN TO
LOS ANGELES COUNTY SURVEYOR
726 LOS ANGELES COUNTY ENGINEERING BLDG.

NOTE: ANY ADDITIONS OR CHANGES ON THIS SHEET MUST BE MADE OR CIRCLED IN RED INK, WITH DATE AND NAME OF PERSON MAKING CHANGE.

Do not extend notes this side of this line.

STATION	B. S.	H. I.	F. S.	ELEV.		
13+00		119 58	8 6	11[illegible] 0	24.5 brk	
"			8 3	11[illegible] 3	40 W P/L	
14+00			5 47	11[illegible] 11		℄
"			5 47	11[illegible] 11		7.6 edge Pvt
"			5 60	11[illegible] 98		12 Gut
"			5 2	114 4		20.5 brk
"			4 8	114 8		40 E P/L
"			5 78	113 80	11.2 edge Gut.	
"			6 5	113 1	17.2 Gut	
"			6 2	113 4	24 brk	
"			6 3	113 3	40 W P/L	
14+40.3			4 60	114 98		℄
"			3 8	115 8		40 E P/L Cor
"			5 2	114 4	40 W P/L Cor	
14+80.325			3 54	116 04	Int. El Segundo Blvd.	℄
"			2 72	116 46		40 E P/L
"			1 59	117 99		100 Pvt
"			0 05	119 53		200 Pvt.
"			3 73	115 85	8.29 Int. Halldale & El Segundo Blvd (N)	
"			4 29	115 29	40 W P/L	
"			5 22	114 36	100 Pvt.	

F. B. 1940 Pg. 164
Job No. 1675
Division No.
Notes Red.
Plotted
Profile
Survey of 130th St.
Date
Date
No.
Survey by J. Willey
Notes J. W.
Checked
X-Sec.
Indexed
Date
Date
Date
No.

76L298 307 8-53

PLEASE RETURN TO
LOS ANGELES COUNTY SURVEYOR
726 LOS ANGELES COUNTY ENGINEERING BLDG.

NOTE: ANY ADDITIONS OR CHANGES ON THIS SHEET MUST BE MADE OR CIRCLED IN RED INK, WITH DATE AND NAME OF PERSON MAKING CHANGE.

Do not extend notes this side of this line.

STATION	B. S.	H. I.	F. S.	ELEV.		
14+80.00		119.58	6.50	113.08	200 Pvt.	
BMHM10			2.88	116.70	BMHM10 Elev. 116.723 F.B. 1784-12. Halldale Ave & El Segundo Blvd N E Cor. Bt. Spk. in SW Cor. Conc. Slab around MH.	

Profile Notes Red. ____ Plotted ____ Job No. 1675 Division No. ____ F. B. 1940 Pg. 165
No. ____ Date ____ Date ____ Survey of 130th St.
X-Sec. Notes Chkd. ____ Checked ____ Survey by J.L. Willey Notes J.L.W. Date 5-7-54
No. ____ Date ____ Date ____ Map No. ____ Indexed C. Jones Date ____

F. B. 1940 Pg. 166 Job No. Division No. Notes Red. Plotted Profile

Survey of Date Date No.

Survey by Notes Notes Chkd. Checked X-Sec.

Indexed Date Date Date No.

STATION	B. S.	H. I.	F. S.	ELEV.

761.298 307 8-53

PLEASE RETURN TO

LOS ANGELES COUNTY SURVEYOR

726 LOS ANGELES COUNTY ENGINEERING BLDG.

Do not extend notes this side of this line.

NOTE: ANY ADDITIONS OR CHANGES ON THIS SHEET MUST BE MADE OR CIRCLED IN RED INK, WITH DATE AND NAME OF PERSON MAKING CHANGE.

Notes Ck'd by	Survey of 130th St.
Map No.	W. O. 1675 Tape No. St'd. °F
Office Work	Surveyed by J L Willey
Checked	Notes JLW Date 4-54
Date	Indexed A. C. Johnson 1-19-60

F. B. 1940 Pg. 167

130th ST. C.I. 1675.10

TOPOGRAPHY

on

NORMANDIE AVE

from

135th ST to 134th ST.

3-30-54

Willey, J.L.

Kapp

Paulson

Halstrom

Note: Any Additions or Changes on This Sheet Must be Made or Circled in Red Ink With Date and Name of Person Making Change.

Do not extend notes this side of this line.

RETURN TO
LOS ANGELES COUNTY SURVEYOR
726 LOS ANGELES COUNTY
ENGINEERING BLDG.

78F3008 247 4-53

F.B. 1940 PG. 168

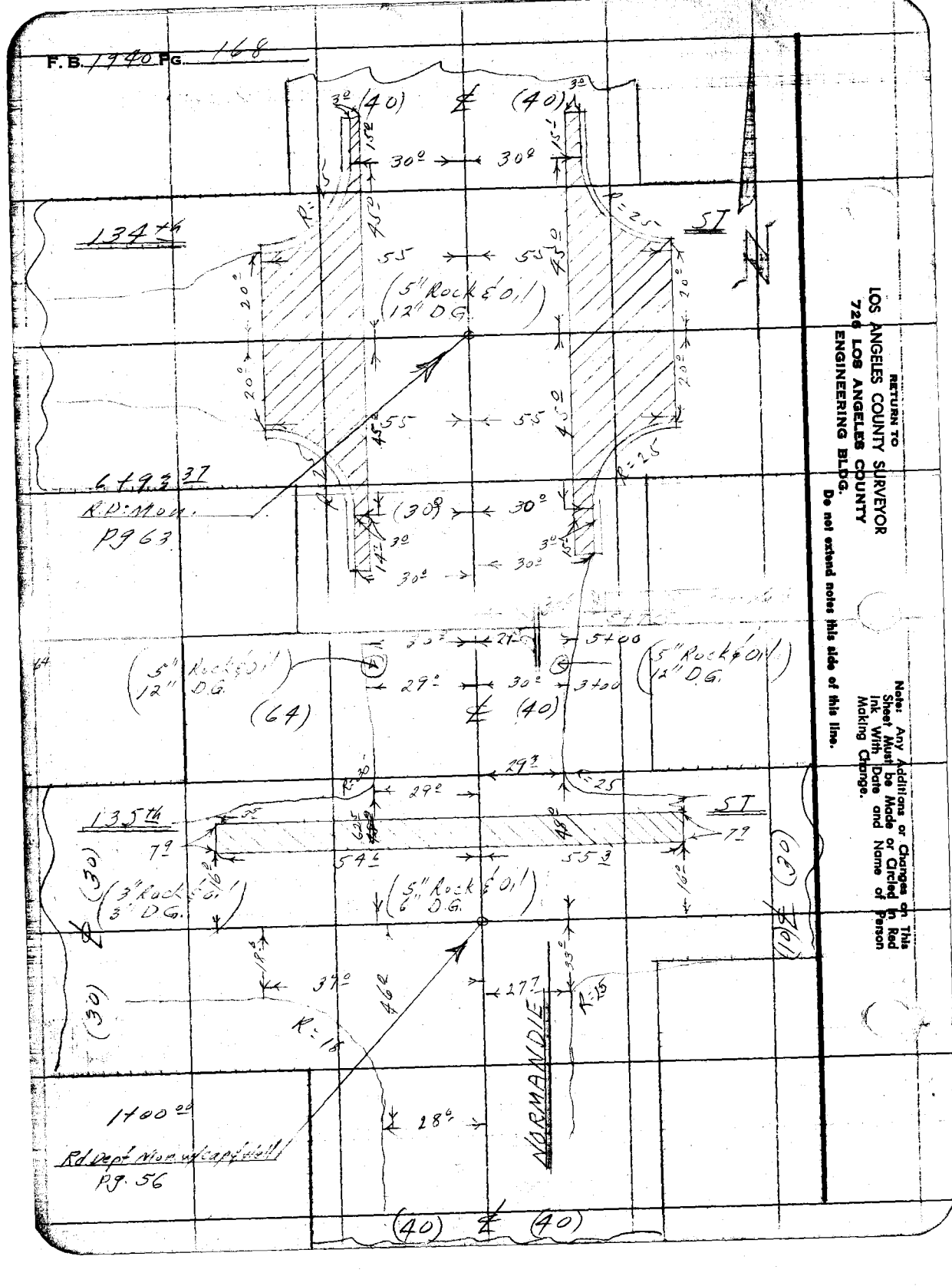

RETURN TO
LOS ANGELES COUNTY SURVEYOR
726 LOS ANGELES COUNTY
ENGINEERING BLDG.

Do not extend notes this side of this line.

Note: Any Additions or Changes on This Sheet Must be Made or Circled in Red Ink With Date and Name of Person Making Change.

Profile No.	Notes Red. Date	Plotted Date	Job No. 1675	Division No.	F. B. 1940 Pg. 169
			Survey of 130th St.		
X-Sec. No.	Notes Chkd. Date 5-12-54	Checked Date	Survey by JLW	Notes JLW Date 5-7-54	
			Map No.	Indexed C. Johnson	Date

88
49
12

130th ST.

C.I. 1675.14

X SECTIONS
on
NORMANDIE AVE
from
135th ST. to 134th ST.

5-7-54
Willey JL
Kapp
Pauldson
Halstrom
Shoemaker

STATION	B. S.	H. I.	F. B.	ELEV.

NOTE: ANY ADDITIONS OR CHANGES ON THIS SHEET MUST BE MADE OR CIRCLED IN RED INK, WITH DATE AND NAME OF PERSON MAKING CHANGE.

Do not extend notes this side of this line.

PLEASE RETURN TO
LOS ANGELES COUNTY SURVEYOR
726 Los Angeles County Engineering Bldg.

761.298 307 9-53

76L298 307 8-53

PLEASE RETURN TO
LOS ANGELES COUNTY SURVEYOR
726 LOS ANGELES COUNTY ENGINEERING BLDG.

NOTE: ANY ADDITIONS OR CHANGES ON THIS SHEET MUST BE MADE OR CIRCLED IN RED INK, WITH DATE AND NAME OF PERSON MAKING CHANGE.

Do not extend notes this side of this line.

STATION	B. S.	H. I.	F. S.	ELEV.		
BMHM22	5 86	67 82		61 96	BMHM22 El. 61.958 F.B. 1784-16	
					135th St. & Normandie Ave, S.E. Cor.	
					Bt Spk in Conc. Drive @ P/L to Ho. #1356.	
0+70			6 13	61 59		℄
"			6 4	61 4	40, SW P/L Cor.	
0+90			5 98	61 84		℄
"			5 79	62 03		40 S.E. P/L Cor. (pvt)
1+00			6 09	61 73		℄
"			5 91	61 91		40 opp E P/L
"			4 91	62 91		128 Pvt.
"			6 71	61 11	64 opp E P/L	
"			6 96	60 86	128 Pvt.	
1+20			6 23	61 59	℄ "X" Gut	℄
"			6 27	61 55		55± E. end X Gut.
"			6 64	61 18	54± W end X Gut.	
1+30			6 02	61 80		℄
"			5 1	62 [illegible]		40 E. P/L Cor
"			6 2	61 [illegible]	64 W P/L Cor.	
1+48			5 83	61 99	brk in pvt.	℄
1+86±			4 90	62 92	brk	℄
2+00			4 70	63 12		℄

F. B. 1940 PG. 170 Job No. 1675 Division No. Notes Red. Plotted No. Profile
Survey of 130th St Date Date X-Sec.
Survey by JL Willey Notes JLW Notes Chkd. Checked No.
Indexed A. C. Johnson Date Date Date

76L298 307 8-53

PLEASE RETURN TO
LOS ANGELES COUNTY SURVEYOR
726 LOS ANGELES COUNTY ENGINEERING BLDG.

NOTE: ANY ADDITIONS OR CHANGES ON THIS SHEET MUST BE MADE OR CIRCLED IN RED INK, WITH DATE AND NAME OF PERSON MAKING CHANGE.

Do not extend notes this side of this line.

STATION	B. S.	H. I.	F. S.	ELEV.		
2+00		67 82	5 41	62 41		26^{7} Gut
"			4 63	63 19	edge Pvt.	30 Top brk,
"			4 2	63 6		40 E P/L
"			5 31	62 51	26^{4} Gut	
"			4 73	63 09	28 edg pvt, Top brk	
			4 8	63 0	64 W P/L	
T.P.	6 63	69 82	4 63	63 19		
3+00			5 69	64 13		℄
"			6 28	63 54		27^{0} Gut
"			5 62	64 20	edge Pvt	30^{5} Top brk
"			5 1	64 7		40 E P/L
"			6 30	63 52	27^{0} Gut	
"			5 78	64 04	29 Top brk, edge Pvt	
"			6 4	63 4	64 W P/L	
4+00			4 75	65 07		℄
"			5 35	64 47		25^{8} Gut
"			4 79	65 03	edge Pvt	30 Top brk
"			4 5	65 3		40 E P/L
"			3 7	66 1		128 back lot
"			5 46	64 36	Gut	
"			4 66	65 16	Top brk, edge Pvt.	

Profile Notes Red. ____ Plotted ____ Job No. 1675 Division No. ____ F. B. 1940 PG. 171
No. ____ Date ____ Date ____ Survey of 130th St
X-Sec. Notes Chkd. ____ Checked ____ Survey by J.L. Willey Notes J.L.W. Date 5-10-54
No. ____ Date ____ Date ____ Map No. ____ Indexed C. Jon Date

76L298 307 8-53

PLEASE RETURN TO
LOS ANGELES COUNTY SURVEYOR
726 LOS ANGELES COUNTY ENGINEERING BLDG.

NOTE: ANY ADDITIONS OR CHANGES ON THIS SHEET MUST BE MADE OR CIRCLED IN RED INK, WITH DATE AND NAME OF PERSON MAKING CHANGE.

Do not extend notes this side of this line.

STATION	B. S.	H. I.	F. S.	ELEV.		
4+00		69 82	4 8	65 0	40 W P/L (to N)	
"			5 3	64 5	64 " (to S)	
"			5 8	64 0	128 back lot	
5+00			3 18	66 64		℄
"			3 80	66 02		26' Gut
"			3 07	66 73	Edge Pvt.	29.5 Top brk
"			2 9	66 9		40 E P/L
"			3 82	66 00	27 Gut.	
"			3 00	66 82	29 Top brk, edge Pvt.	
"			3 2	66 [illegible]	40 W P/L	
T.P.	9 10	75 78	3 14	66 58		
6+00			6 99	68 79		℄
"			7 54	68 24		27 Gut
"			6 90	68 88	edge Pvt	29.6 Top brk
"			6 3	69 5		40 E P/L
"			7 47	68 31	Gut.	
"			6 66	69 12	Top brk, edge Pvt.	
"			6 8	69 0	40 W P/L	
6+33.4			6 16	69 62		℄
"			6 31	69 47	S end Curb	30 Top Cb
"			7 01	68 77	" " Gut.	30 Gut

F. B. 1940 PG. 172 Job No. 1675 Division No. Notes Red. Plotted Profile
Survey of 130th St. Date Date No.
Survey by J L Willey Notes J L W. Notes Chkd. Checked X-Sec.
Indexed A. C. Johnson Date Date No.

76L298 307 8-53

PLEASE RETURN TO
LOS ANGELES COUNTY SURVEYOR
726 LOS ANGELES COUNTY ENGINEERING BLDG.

NOTE: ANY ADDITIONS OR CHANGES ON THIS SHEET MUST BE MADE OR CIRCLED IN RED INK, WITH DATE AND NAME OF PERSON MAKING CHANGE.

663 4

Do not extend notes this side of this line.

STATION	B. S.	H. I.	F. S.	ELEV.		
6+33 4		75 78	6 33	69 45	30 Top Cb., S. end.	
"			6 94	68 84	30 Gut " "	
6+63 4			5 47	70 31	opp S P/L ℄	
"			5 6	70 2		40 E P/L Cor.
"			5 5	70 3	40 W P/L Cor.	
6+93 37			4 76	71 02	Int. 13 4th St. ℄	
"			5 51	70 27		30 X Gut. (conc.)
"			5 34	70 44		40 Opp E P/L
"			5 13	70 65		55 E. edge Conc.
"			4 74	71 04	Pvt.	128 opp back lot.
"			5 50	70 28	30 "X" Gut (conc).	
"			5 24	70 54	40 opp W P/L	
"			5 11	70 67	55 W edge Conc. Pvt.	
"			4 67	71 11	128 opp back lot, Pvt.	
Send C.R. SE Cor			6 01	69 77		
Gut.			6 65	69 13		
E end C.R. SE Cor			5 29	70 49		
Gut.			5 93	69 85		
Send C.R. SW Cor			5 91	69 87		
Gut			6 57	69 21		

Profile Notes Red ____ Plotted ____ Job No. 1675 Division No. ____
No. ____ Date ____ Date ____ Survey of 130th St.
X-Sec. Notes Chkd. ____ Checked ____ Survey by JLWilley Notes JLW Date 5-10-54
No. ____ Date ____ Date ____ Map No. ____ Indexed ____ Date ____

F. B. 1940 Pg. 173

76L298 307 8-53

PLEASE RETURN TO
LOS ANGELES COUNTY SURVEYOR
726 LOS ANGELES COUNTY ENGINEERING BLDG.

NOTE: ANY ADDITIONS OR CHANGES ON THIS SHEET MUST BE MADE OR CIRCLED IN RED INK, WITH DATE AND NAME OF PERSON MAKING CHANGE.

Do not extend notes this side of this line.

STATION	B. S.	H. I.	F. S.	ELEV.		
W end CR, SW Cor		75 78	5 27	70 51		
Gut			5 87	69 91		
E. end CR. NE Cor			4 31	71 47		
Gut			4 93	70 85		
N end CR. NE Cor			3 85	71 13		
Gut.			4 54	71 24		
W end CR. NW Cor			4 31	71 47		
Gut.			4 88	70 90		
N end CR. NW Cor			3 77	72 01		
Gut			4 45	71 33		
7+00			4 65	71 13		℄
7+23.4			4 10	71 68	opp N P/L	℄
"			3 7	72 1		40 E P/L Cor
"			3 8	72 0	40 W P/L Cor.	
B.M. HM31			6 10	69 68	BMHM31 El. 69 672 F.B. 1784-26 Normandie Ave & 134th St. S.E. Cor. Bt Spk in Cb, 5' S of S. end C.R.	

F. B. 1940 Pg. 174 Job No. 1675 Division No. Notes Red. Plotted Profile
Survey of 130th St. Date Date No.
Survey by J.L. Willey Notes J.L.W. Notes Chkd. Checked X-Sec.
Indexed C. Johnson Date Date Date No.

Notes Ck'd by	Survey of 130th St.
Map No.	W. O. 1675 Tape No. St'd. °F
Office Work	Surveyed by JLWilley
Checked	Notes JLW Date 4-54
Date	Indexed A. C. Jonnson

F. B. 1940 PG. 175

130th ST C.I. 167510
TOPOGRAPHY
on
NORMANDIE AVE
from
134th ST to 132nd ST.

3/30/54
Willey J.L.
Kapp
Paulson
Halstrom.

Note: Any Additions or Changes on This Sheet Must be Made or Circled in Red Ink With Date and Name of Person Making Change.

Do not extend notes this side of this line.

RETURN TO
LOS ANGELES COUNTY SURVEYOR
726 LOS ANGELES COUNTY
ENGINEERING BLDG.

76F3095 247 4-53

F.B. 1940 PG. 196

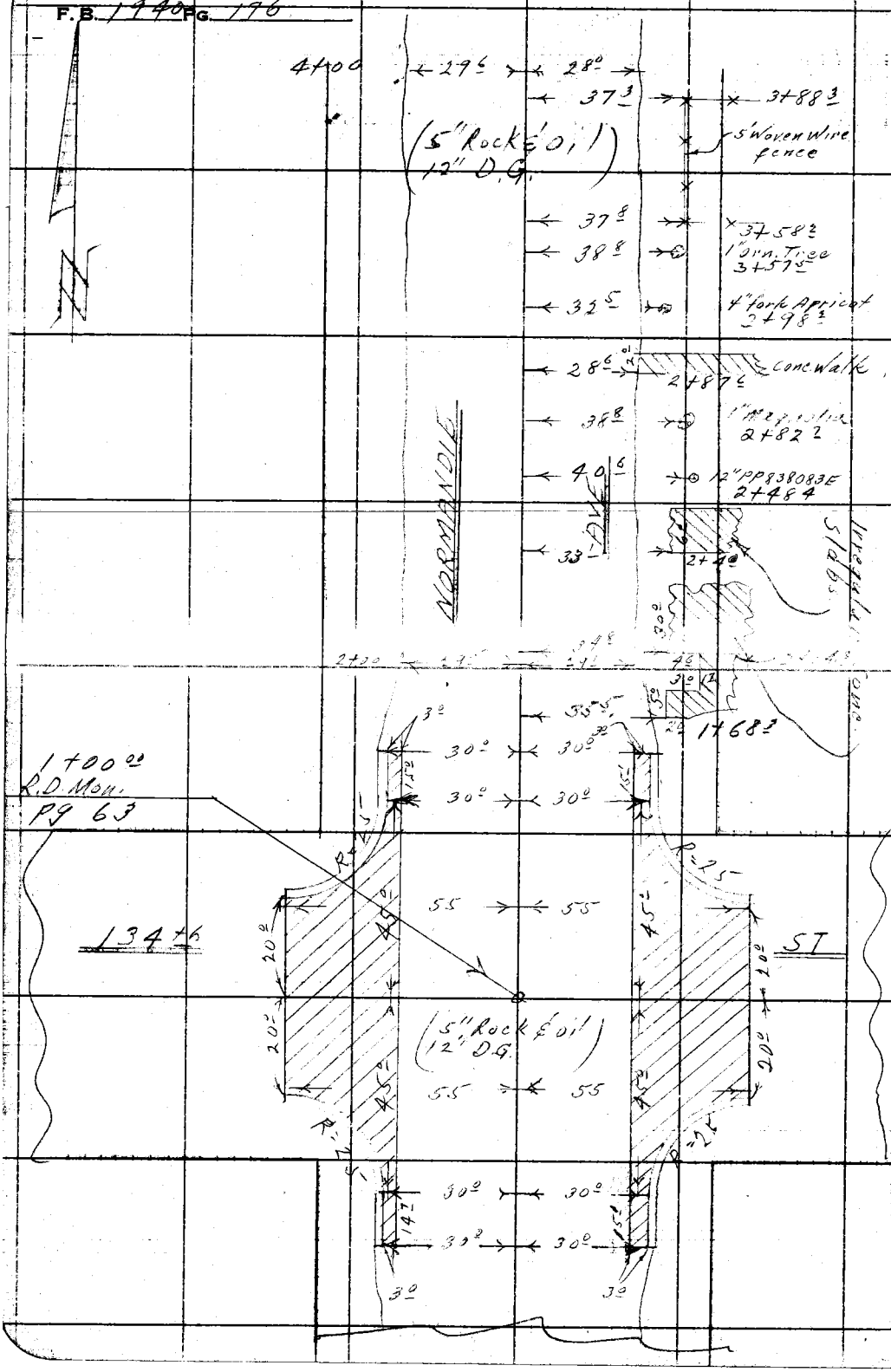

RETURN TO
LOS ANGELES COUNTY SURVEYOR
726 LOS ANGELES COUNTY
ENGINEERING BLDG.
Do not extend notes this side of this line.

Note: Any Additions or Changes on This Sheet Must be Made or Circled in Red Ink With Date and Name of Person Making Change.

Notes Ck'd by	Survey of 130th St
Map No.	W. O. 1675 Tape No. Str'd. °F
Office Work	Surveyed by JL Willey
Checked	Notes JLW Date 4-54
Date	Indexed A. C. Johnson

F. B. 1940 Pg. 177

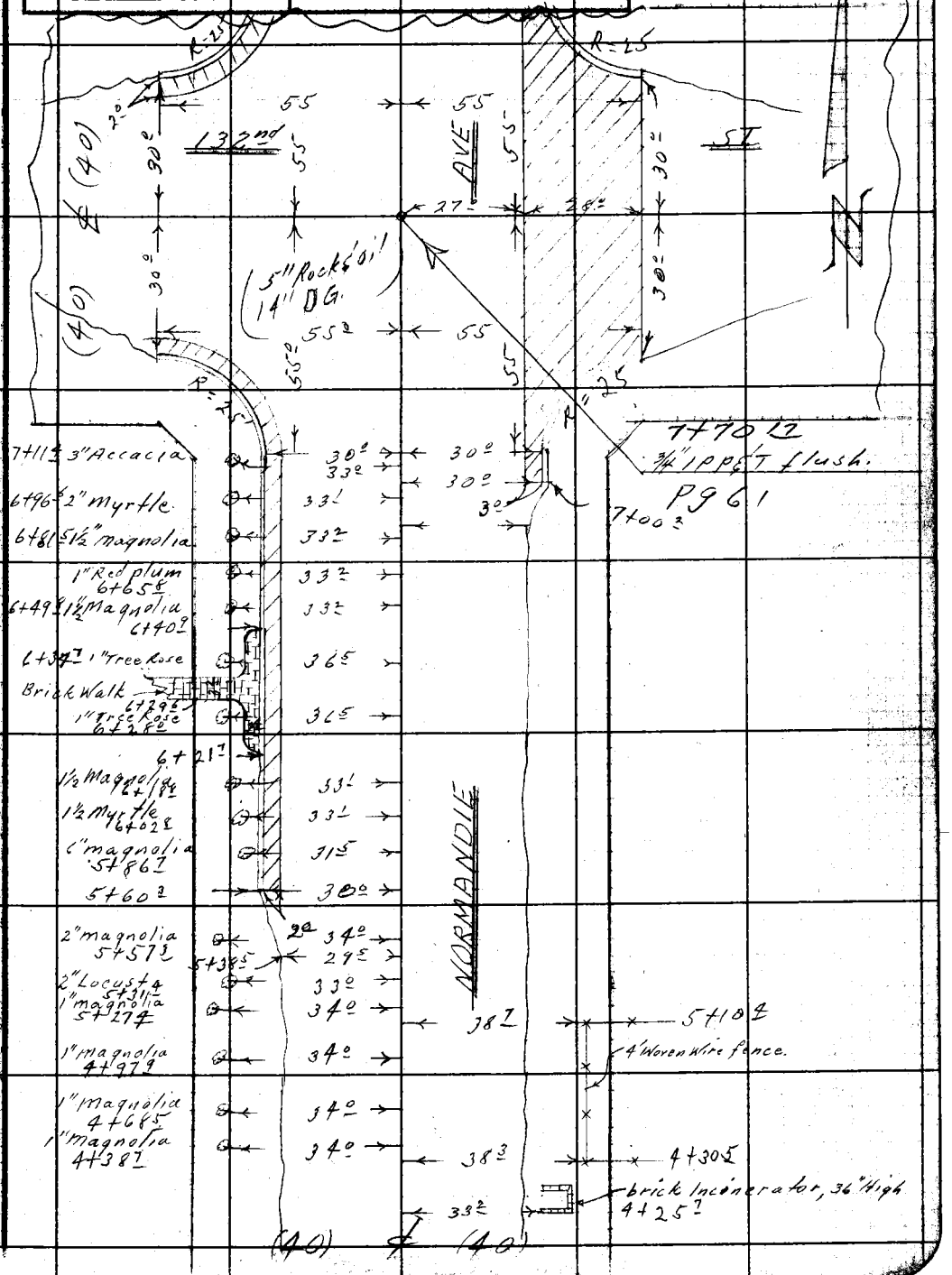

Note: Any Additions or Changes on This Sheet Must be Made or Circled in Red Ink With Date and Name of Person Making Change.

Do not extend notes this side of this line.

RETURN TO
LOS ANGELES COUNTY SURVEYOR
726 LOS ANGELES COUNTY
ENGINEERING BLDG.

RETURN TO
LOS ANGELES COUNTY SURVEYOR
726 LOS ANGELES COUNTY
ENGINEERING BLDG.

Note: Any Additions or Changes on This Sheet Must be Made or Circled in Red Ink With Date and Name of Person Making Change.

Do not extend notes this side of this line.

F.B. 1942 PG. 128

Profile No.	Notes Red.	Plotted	Job No. 1675	Division No.	F. B. 1940	Pg. 179
	Date	Date	Survey of 130th St			
X-Sec. No.	Notes Chkd.	Checked	Survey by JLW/Willey	Notes JLW	Date 5-10-54	
	Date 5-12-54	Date	Map No.	Indexed C. John	Date	

130th ST. C.I. 1675.14

"X" SECTIONS

on

NORMANDIE AVE

from

134th ST. to 132nd ST.

5- -54

Willey J.L.
Kalb
Paulsen
Halstrom
Shoemaker

STATION	B. S.	H. I.	F. S.	ELEV.

NOTE: ANY ADDITIONS OR CHANGES ON THIS SHEET MUST BE MADE OR CIRCLED IN RED INK, WITH DATE AND NAME OF PERSON MAKING CHANGE.

PLEASE RETURN TO
LOS ANGELES COUNTY SURVEYOR
726 LOS ANGELES COUNTY ENGINEERING BLDG.

Do not extend notes this side of this line.

76L298 307 8-53

76L298 307 8-53

PLEASE RETURN TO
LOS ANGELES COUNTY SURVEYOR
726 LOS ANGELES COUNTY ENGINEERING BLDG.

NOTE: ANY ADDITIONS OR CHANGES ON THIS SHEET MUST BE MADE OR CIRCLED IN RED INK, WITH DATE AND NAME OF PERSON MAKING CHANGE.

Do not extend notes this side of this line.

STATION	B. S.	H. I.	F. S.	ELEV.		
BMHM 31	6 10	75 77		69 67	BMHM. 31 El. 69.672 FB. 1784-26	
					Normandie Ave & 134th St. SE Cor.	
					Bt Spk in Curb, 5' S. of S. end CR.	
0+70			5 47	70 30	opp. S. P/L 134th ℄	
"			5 6	70 2		40 E. P/L Cor.
"			5 5	70 3	40 W. P/L Cor.	
1+00			4 76	71 01	Int. 134th St. ℄	
"			5 51	70 26		30 "X" gut. (conc.)
"			5 34	70 33		40 opp. E. P/L
"			5 13	70 [illegible]		55 E. edge conc.
"			4 74	71 03	pvt.	128 opp. back lot
"			5 50	70 27	30 "X" gut. (conc.)	
"			5 24	70 [illegible]	40 opp. W. P/L	
"			5 11	70 [illegible]6	55 W. edge conc.	
"			4 67	71 [illegible]0	128 opp. back lot (pvt.)	
S. end C.R., S.E. Cor.			6 01	69 76		
Gut.			6 65	69 [illegible]2		
E. end C.R., S.E. Cor.			5 29	70 46		
Gut.			5 93	69 [illegible]4		
S. end C.R., S.W. Cor.			5 91	69 86		
Gut.			6 57	69 [illegible]0		

F. B. 1940 Pg. 180 Job No. 1675 Division No. ____ Notes Red. ____ Plotted ____ Profile
Survey of 130th St. Date ____ Date ____ No. ____
Survey by J.L. Willey Notes J.L.W. Notes Chkd. ____ Checked ____ X-Sec.
Indexed C. Johnson Date ____ Date ____ Date ____ No. ____

76L298 307 8-53

PLEASE RETURN TO
LOS ANGELES COUNTY SURVEYOR
726 LOS ANGELES COUNTY ENGINEERING BLDG.

NOTE: ANY ADDITIONS OR CHANGES ON THIS SHEET MUST BE MADE OR CIRCLED IN RED INK, WITH DATE AND NAME OF PERSON MAKING CHANGE.

Do not extend notes this side of this line.

STATION	B. S.	H. I.	F. S.	ELEV.		
W. end C.R.,	S.W. Cor.	75 77	5 27	70 50		
Gut.			5 87	69 90		
E. end C.R.,	N.E. Cor		4 31	71 46		
Gut.			4 93	70 84		
N. end C.R.,	N.E. Cor.		3 85	71 92		
Gut.			4 54	71 23		
W. end. C.R.,	N.W. Cor.		4 31	71 46		
Gut.			4 88	70 89		
N. end C.R.,	N.W. Cor.		3 77	72 00		
Gut.			4 45	71 32		
1+30			4 10	71 67	opp NP/L	℄
"			3 7	72 1		40 E P/L Cor
"			3 8	72 0	40 W P/L Cor.	
1+60			3 38	72 39		℄
"			3 56	72 21		30 Top Curb, N. end.
"			4 23	71 54		30 Gut. " "
"			3 52	72 25	30 Top Cb N. end	
"			4 19	71 58	30 Gut " "	
2+00			2 42	73 35		℄
"			3 06	72 71		27 Gut
"			2 60	73 17		29 Top brk, edge pvt.

Profile Notes Red. ____ Plotted ____ Job No. 1675 Division No. ____
No. ____ Date ____ Date ____ Survey of 130th St.
X-Sec. Notes Chkd. ____ Checked ____ Survey by J.L. Willey Notes J.L.W. Date 5-10-54
No. ____ Date ____ Date ____ Map No. ____ Indexed C. Johnson Date ____

F. B. 1940 Pg. 181

76L298 307 8-53

PLEASE RETURN TO
LOS ANGELES COUNTY SURVEYOR
726 LOS ANGELES COUNTY ENGINEERING BLDG.

NOTE: ANY ADDITIONS OR CHANGES ON THIS SHEET MUST BE MADE OR CIRCLED IN RED INK, WITH DATE AND NAME OF PERSON MAKING CHANGE.

Do not extend notes this side of this line.

STATION	B. S.	H. I.	F. S.	ELEV.		
2+00		75 77	2 7	73 1		40 E P/L
"			3 14	72 63	27 Gut.	
"			2 39	73 38	29.6 Top brk, edge Pvt.	
"			2 2	73 6	40 W P/L	
T.P.	6 98	80 77	2 58	73 19		
3+00			4 64	75 53		℄
"			5 12	75 05		26.2 Gut.
"			4 71	75 46	edge Pvt.	28
"			4 44	75 73		30 Top brk
"			4 4	75 8		40 E P/L
"			5 26	74 91	27 Gut.	
"			4 56	75 61	29 Top brk, edge Pvt.	
"			4 8	75 4	40 W P/L	
T.P.	7 92	84 66	3 43	76 74		
4+00			6 87	77 79		℄
"			7 37	77 29		24.2 Gut.
"			6 86	77 80		28 edge Pvt.
"			6 7	78 0		30 Top brk
"			6 9	77 8		40 E P/L
"			7 47	77 19	27.0 Gut	
"			6 90	77 76	29 edge Pvt.	

F. B. 1940 Pg. 18½ Job No. 1675 Division No. ____ Notes Red. ____ Plotted ____ Profile ____
Survey of 130th St. Date ____ Date ____ No. ____
Survey by J.L. Willey Notes J.L.W. Notes Chkd. ____ Checked ____ X-Sec. ____
Indexed C. Johnson Date ____ Date ____ No. ____

76L298 307 8-53

PLEASE RETURN TO
LOS ANGELES COUNTY SURVEYOR
726 LOS ANGELES COUNTY ENGINEERING BLDG.

NOTE: ANY ADDITIONS OR CHANGES ON THIS SHEET MUST BE MADE OR CIRCLED IN RED INK, WITH DATE AND NAME OF PERSON MAKING CHANGE.

Do not extend notes this side of this line.

STATION	B. S.	H. I.	F. S.	ELEV.		
4+00		84 66	7 2	77 5	40 W P/L	
4+30			6 14	78 52		℄
"			6 66	78 00		24.7 Gut
"			6 18	78 48		28 edge Pvt.
"			6 0	78 7		30 Top brk
"			5 5	79 2		40 E P/L
"			4 9	79 8		128 back lot
"			6 83	77 83	27 Gut	
"			6 22	78 44	29 edge Pvt, Top brk	
"			6 3	78 4	40 W P/L	
"			6 3	78 4	128 back lot	
5+00			4 60	80 06		℄
"			5 10	79 56		26.5 Gut
"			4 63	80 03		28.5 edge pvt, top brk
"			4 4	80 3		40 E P/L
"			5 15	79 51	27.5 Gut	
"			4 57	80 09	29 edge Pvt	
"			4 4	80 3	40 W P/L	
5+60.3			3 13	81 53		℄
"			3 28	81 38	30 Top Cb (S end)	
"			3 91	80 75	30 Gut " "	

Profile Notes Red. ____ Plotted ____ Job No. 1675 Division No. ____
No. ____ Date ____ Date ____ Survey of 130th St.
X-Sec. Notes Chkd. ____ Checked ____ Survey by J.L. Willey Notes J.L.W. Date 5-10-54
No. ____ Date ____ Date ____ Map No. ____ Indexed C. JOHNSON Date ____

F. B. 1940 Pg. 183

76L298 307 8-53

PLEASE RETURN TO
LOS ANGELES COUNTY SURVEYOR
726 LOS ANGELES COUNTY ENGINEERING BLDG.

NOTE: ANY ADDITIONS OR CHANGES ON THIS SHEET MUST BE MADE OR CIRCLED IN RED INK, WITH DATE AND NAME OF PERSON MAKING CHANGE.

Do not extend notes this side of this line.

STATION	B. S.	H. I.	F. S.	ELEV.		
N end C.R., N.W. Cor.		91 58	4 11	87 47		
Gut			4 76	86 82		
8+00			4 61	86 97		
8+10 17			4 34	87 24		℄
"			4 2	87 4		40 E P/L Cor
"			4 5	87 1	40 W P/L Cor.	
BMHM 28			6 76	84 82	BMHM28 Elev. 84.819 F.B. 1784-23 Normandie Ave & 132nd St. S.E. Cor. Bt Spk in Cb. 5' S. of S. end C.R.	

F. B. 1940 PG. 186 Job No. 1675 Division No. ____ Notes Red. ____ Plotted ____ Profile ____
Survey of 130th St. Date ____ Date ____ No. ____
Survey by J.L. Willey Notes J.L.W. Notes Chkd. ____ Checked ____ X-Sec. ____
Indexed C. Johnson Date ____ Date ____ Date ____ No. ____

Notes Ck'd by	Survey of 130th St.
Map No.	W. O. 1675 Tape No. St'd. °F
Office Work	Surveyed by JLWilley
Checked	Notes JLW Date 4-54
Date	Indexed C. Johnson

F. B. 1940 PG. 187

130th ST C.I. 1675.10

TOPOGRAPHY

on

NORMANDIE AVE

from

132nd ST to EL SEGUNDO BLVD

3/30/54

Willey J.L.

Kapp

Paulson

Halstrom.

Note: Any Additions or Changes on This Sheet Must be Made or Circled in Red Ink With Date and Name of Person Making Change.

Do not extend notes this side of this line.

RETURN TO
LOS ANGELES COUNTY SURVEYOR
726 LOS ANGELES COUNTY
ENGINEERING BLDG.

76F3096 247 4-53

F.B. 1940 Pg. 188

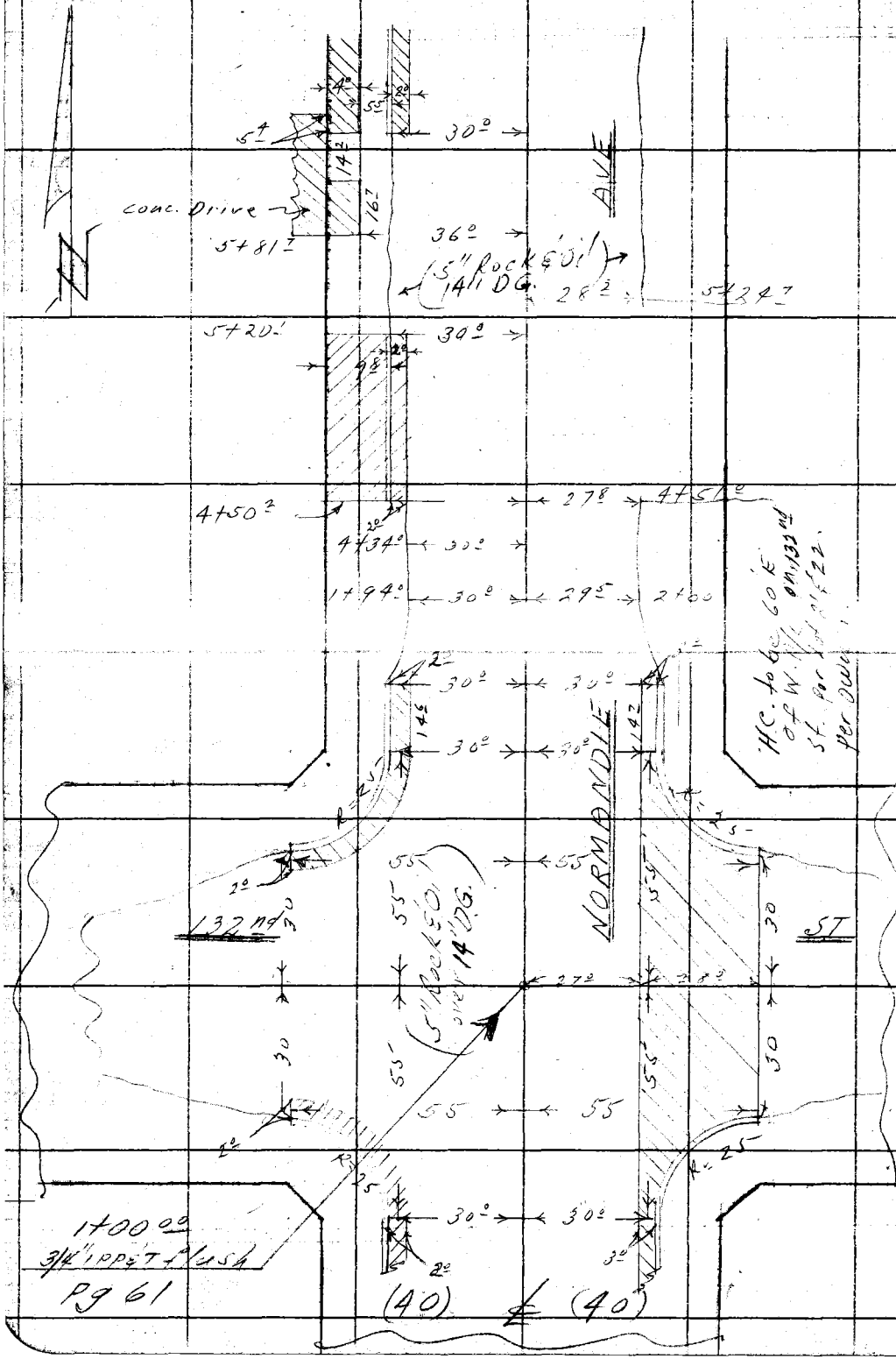

RETURN TO
LOS ANGELES COUNTY SURVEYOR
726 LOS ANGELES COUNTY
ENGINEERING BLDG.
Do not extend notes this side of this line.

Note: Any Additions or Changes on This Sheet Must be Made or Circled in Red Ink With Date and Name of Person Making Change.

Notes Ck'd by
Map No.
Office Work
Checked
Date

Survey of 130th St.
W. O. 675 Tape No. St'd. °F
Surveyed by J. L. Willey
Notes JLW Date 4-54
Indexed K. C. Johnson

F.B. 1940 Pg. 189

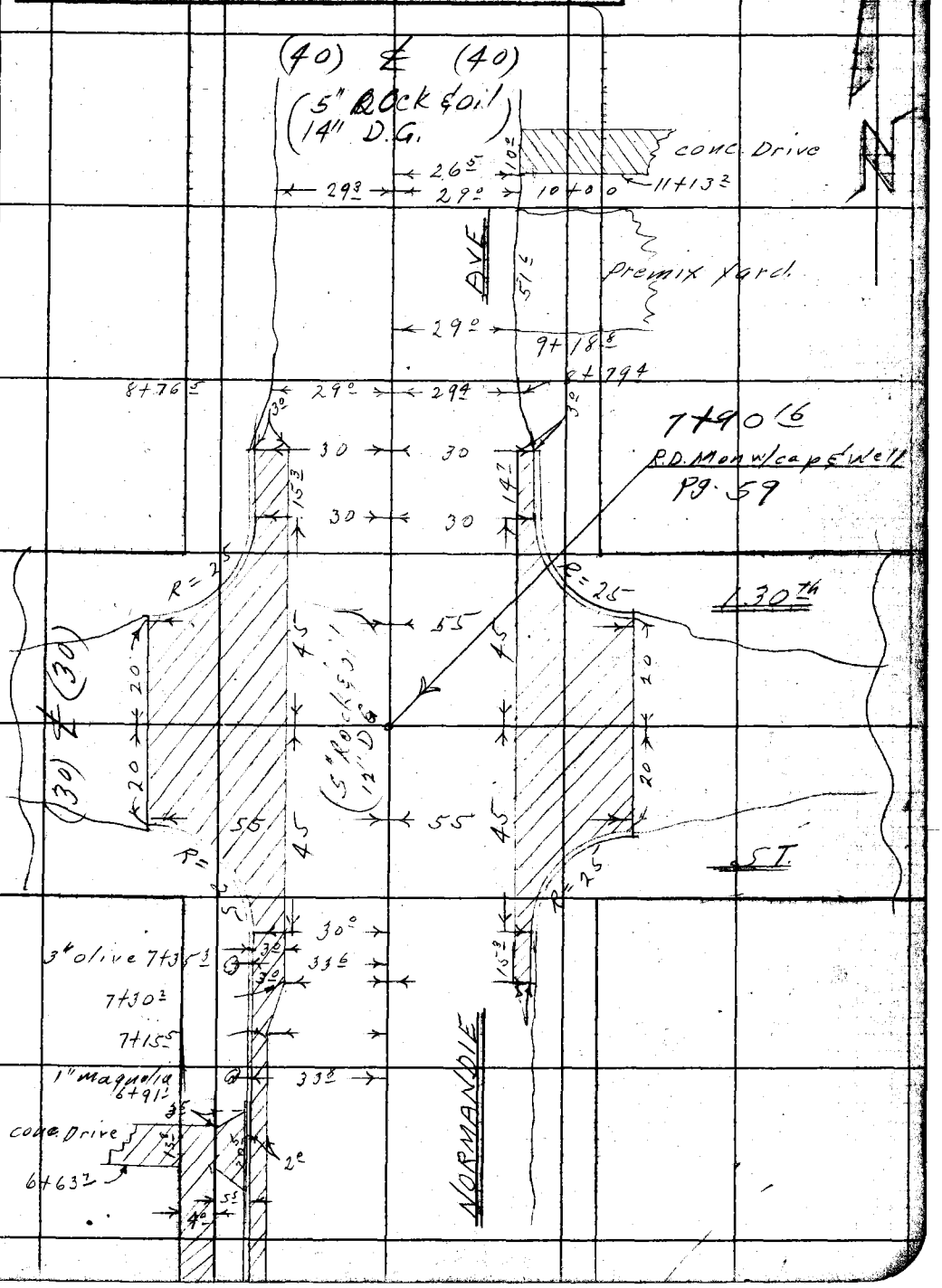

Note: Any Additions or Changes on This Sheet Must be Made or Circled in Red Ink With Date and Name of Person Making Change.

Do not extend notes this side of this line.

RETURN TO
LOS ANGELES COUNTY SURVEYOR
726 LOS ANGELES COUNTY
ENGINEERING BLDG.

76F309S 247 4-53

F.B. 1940 PG. 190

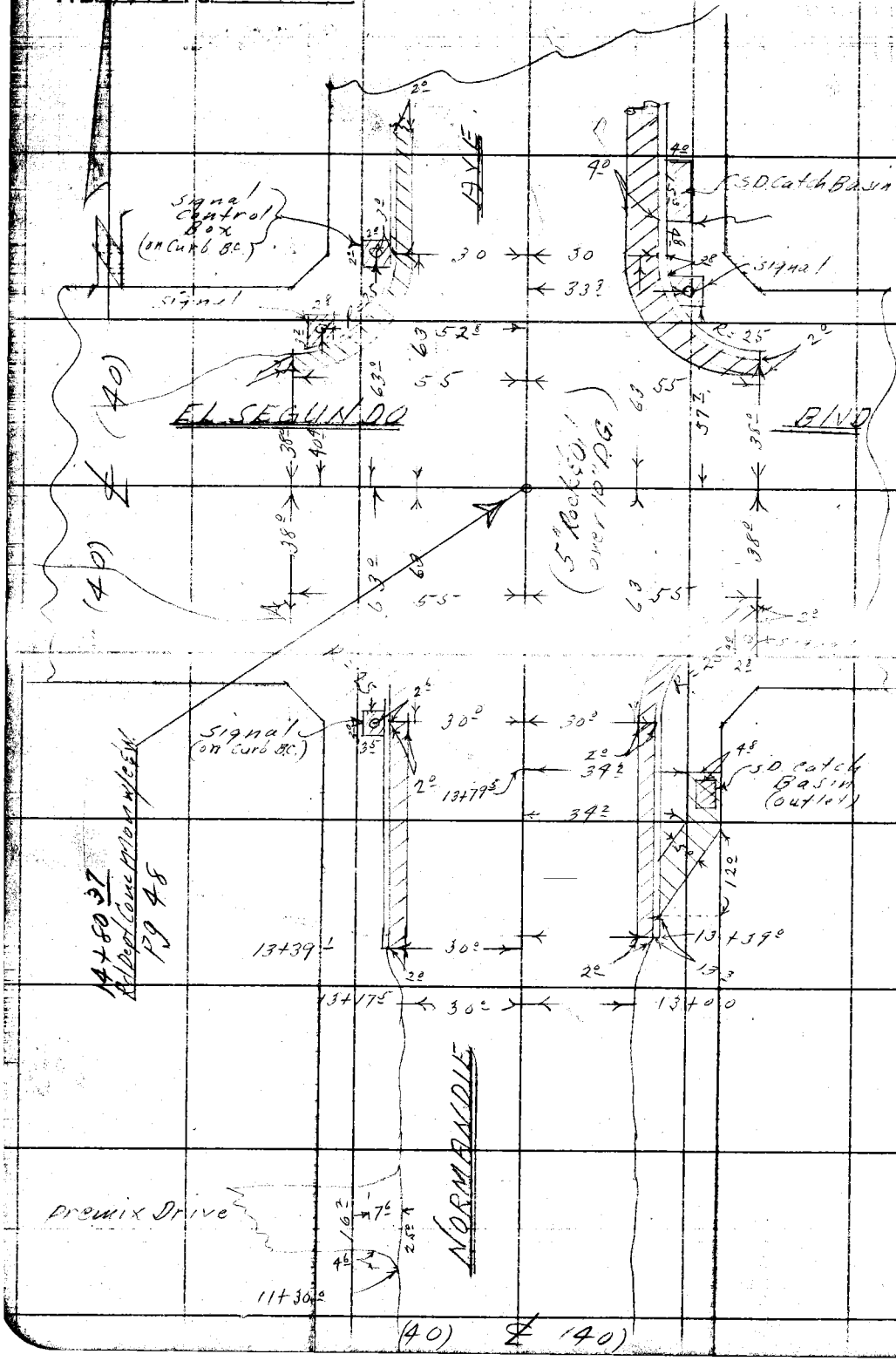

RETURN TO
LOS ANGELES COUNTY SURVEYOR
726 LOS ANGELES COUNTY
ENGINEERING BLDG.

Do not extend notes this side of this line.

Note: Any Additions or Changes on This Sheet Must be Made or Circled in Red Ink With Date and Name of Person Making Change.

Profile	Notes Red.	Plotted	Job No. 1675	Division No.	F. B. 1940 Pg. 201
No.	Date	Date	Survey of 130th St.		
X-Sec.	Notes Chkd.	Checked	Survey by J L Willey	Notes J L W	Date 5-54
No.	Date 5-12-54	Date	Map No.	Indexed C. Job	

130th ST. Cl. 1675.14
"X" SECTIONS
on
NORMANDIE AVE
from
132nd ST. to EL SEGUNDO BLVD.

5- -54
Willey J.L.
Kapp
Paulson
Halstrom
Shoemaker

STATION	B. S.	H. I.	F. S.	ELEV.

NOTE: ANY ADDITIONS OR CHANGES ON THIS SHEET MUST BE MADE OR CIRCLED IN RED INK, WITH DATE AND NAME OF PERSON MAKING CHANGE.

PLEASE RETURN TO
LOS ANGELES COUNTY SURVEYOR
726 LOS ANGELES COUNTY ENGINEERING BLDG.

Do not extend notes this side of this line.

76L298 307 8-53

76L298 307 8-53

PLEASE RETURN TO
LOS ANGELES COUNTY SURVEYOR
726 LOS ANGELES COUNTY ENGINEERING BLDG.

NOTE: ANY ADDITIONS OR CHANGES ON THIS SHEET MUST BE MADE OR CIRCLED IN RED INK, WITH DATE AND NAME OF PERSON MAKING CHANGE.

Do not extend notes this side of this line.

STATION	B. S.	H. I.	F. S.	ELEV.		
BMHM28	6 76	91 58		84 82	BMHM.28 Elev. 84.819 F.B.1784-23.	
					Normandie Ave & 132nd St, S.E. Cor.	
					Bt. Spk in Curb, 5' S. of S. end C.R.	
0+60			6 20	85 38	opp. S P/L	℄
"			6 2	85 4		40 E P/L Cor.
"			6 4	85 2	40 W P/L Cor.	
1+00			5 28	86 30		℄
"			5 98	85 60		30 "X" Gut (Conc)
"			5 72	85 86		40 opp E P/L
"			5 43	86 15		55 E. edge Pvt
"			4 28	87 30		128 Pvt.
"			5 63	85 95	30 "X" Gut	
"			5 60	85 98	40 Opp W P/L	
"			5 42	86 16	95 brk Pvt	
"			5 46	86 12	128 Pvt.	
S end C.R. S.E. Cor.			6 61	84 97		
Gut			7 26	84 32		
E end CR, S.E. Cor.			5 85	85 73		
Gut			6 50	85 08		
S end CR. S.W Cor.			6 72	84 36		
Gut.			7 36	84 22		

F. B. 1940 PG. 202 Job No. 1675 Division No. Notes Red. Plotted Profile
Survey of 130th St Date Date No.
Survey by J.L. Willey Notes J.L.W. Notes Chkd. Checked X-Sec.
Indexed C. Johnson Date Date Date No.

76L298 307 8-53

PLEASE RETURN TO
LOS ANGELES COUNTY SURVEYOR
726 LOS ANGELES COUNTY ENGINEERING BLDG.

NOTE: ANY ADDITIONS OR CHANGES ON THIS SHEET MUST BE MADE OR CIRCLED IN RED INK, WITH DATE AND NAME OF PERSON MAKING CHANGE.

Do not extend notes this side of this line.

STATION	B. S.	H. I.	F. S.	ELEV.		
W. end CR. SW Cor.		91 58	6 34	85 24		
Gut			6 94	84 64		
E end CR. NE Cor.			4 52	87 06		
Gut			5 06	86 52		
N end CR NE Cor.			4 05	87 53		
Gut.			4 72	86 86		
W. end CR. NW Cor.			5 07	86 51		
Gut			5 70	85 88		
N end CR. NW Cor.			4 11	87 47		
Gut			4 76	86 82		
1+40			4 34	87 24	Opp N P/L Cor.	℄
"			4 2	87 4		40 E P/L Cor
"			4 5	87 1	40 W P/L	
1+69.6			3 63	87 95		℄
"			3 79	87 79		30 Top Cb. (N. end)
"			4 46	87 12		30 Gut "
"			3 91	87 67	30 Top Cb (N. end)	
"			4 54	87 04	30 Gut "	
2+00			2 89	88 69		℄
"			3 58	88 00		27 Gut
"			2 98	88 60	edge Pvt.	29 Top brk

Profile Notes Red. ____ Plotted ____ Job No. 1675 Division No. ____ F. B. 1940 Pg. 203
No. ____ Date ____ Date ____ Survey of 130 th St.
X-Sec. Notes Chkd. ____ Checked ____ Survey by J L Willey Notes J L W Date 5-10-54
No. ____ Date ____ Date ____ Map No. ____ Index C. Job Date

76L298 307 8-53

PLEASE RETURN TO
LOS ANGELES COUNTY SURVEYOR
726 LOS ANGELES COUNTY ENGINEERING BLDG.

NOTE: ANY ADDITIONS OR CHANGES ON THIS SHEET MUST BE MADE OR CIRCLED IN RED INK, WITH DATE AND NAME OF PERSON MAKING CHANGE.

Do not extend notes this side of this line.

STATION	B. S.	H. I.	F. S.	ELEV.		
2+00		91 58	2 9	88 7		40 E P/L
"			3 53	88 05	27 Gut.	
"			2 84	88 74	29 edge pvt, top brk	
"			3 4	88 2	40 W P/L	
T.P.	10 30	98 89	2 99	88 59		
3+00			7 95	90 94		℄
"			8 64	90 25		26 Gut.
"			8 10	90 79	edge pvt.	28 Top brk
"			7 6	91 3	~~edge~~	40 E P/L
"			8 58	90 31	27 Gut	
"			7 74	91 15	29 edge Pvt, Top brk	
"			8 0	90 9	40 W P/L	
4+00			5 62	93 27		℄
"			6 24	92 65		26.5 Gut.
"			5 78	93 11		28.4 edge pvt. brk
"			5 1	93 8		40 E P/L
"			6 31	92 58	Gut.	
"			5 67	93 22	edge Pvt. brk	
"			5 7	93 2	40 W P/L	
4+50.2			4 53	94 36		℄
"			5 08	93 86		26.5 Gut

F. B. 1940 Pg. 204 Job No. 1670 Division No. ____ Notes Red. ____ Plotted ____ Profile
Survey of 130th St. Date ____ Date ____ No. ____
Survey by J.L. Willey Notes J.L.W. Notes Chkd. ____ Checked ____ X-Sec.
Indexed C. Johnson Date ____ Date ____ No. ____

76L298 307 8-53

PLEASE RETURN TO
LOS ANGELES COUNTY SURVEYOR
726 LOS ANGELES COUNTY ENGINEERING BLDG.

NOTE: ANY ADDITIONS OR CHANGES ON THIS SHEET MUST BE MADE OR CIRCLED IN RED INK, WITH DATE AND NAME OF PERSON MAKING CHANGE.

298

Do not extend notes this side of this line.

STATION	B. S.	H. I.	F. S.	ELEV.		
4+50²		98 89	4 63	94 26		28⁴ edge pvt brk
"			3 8	95 1		40 EP/L
"			3 1	95 8		60 brk
"			2 31	96 58		128 back lot
"			4 64	94 25	30 Top Cb.	
"			5 29	93 60	30 Gut	
"			4 38	94 51	40 back walk, W P/L	
"			4 0	94 9	128 " Lot.	
5+00			3 39	95 50		℄
"			3 91	94 98		26⁵ Gut
"			3 53	95 36		28⁴ Top brk, edge pvt.
"			2 9	96 0		40 EP/L
"			3 56	95 33	30 Top Cb	
"			4 20	94 69	30 Gut	
"			3 54	95 35	40 back walk, W.P/L	
5+20¹			2 98	95 91		℄
"			3 06	95 86	30 Top Cb. (N. end)	
"			3 76	95 13	30 Gut "	
"			3 17	95 72	40 back walk "	
T.P.	8 33	103 75	3 47	95 42		

Profile Notes Red. ____ Plotted ____ Job No. 1675 Division No. ____ F. B. 1675 Pg. 205
No. ____ Date ____ Date ____ Survey of 130th St.
X-Sec. Notes Chkd. ____ Checked ____ Survey by J.L. Willey Notes J.L.W. Date 5-10-54
No. ____ Date ____ Date ____ Map No. ____ Indexed C. Johnson Date ____

76L298 307 8-53

PLEASE RETURN TO
LOS ANGELES COUNTY SURVEYOR
726 LOS ANGELES COUNTY ENGINEERING BLDG.

NOTE: ANY ADDITIONS OR CHANGES ON THIS SHEET MUST BE MADE OR CIRCLED IN RED INK, WITH DATE AND NAME OF PERSON MAKING CHANGE.

598

Do not extend notes this side of this line.

STATION	B. S.	H. I.	F. S.	ELEV.		
6+00		103 75	6 24	97 51		℄
"			6 89	96 86		25⁶ Gut.
"			6 19	97 56		28⁰ Topbrk, edge Pvt.
"			5 9	97 9		40 EP/L
"			6 94	96 81	29 Gut.	
"			6 27	97 48	30⁶ Topbrk, edge pvt.	
"			6 2	97 6	40 WP/L	
6+12⁶			5 98	97 77		℄
"			6 21	97 54	30 Top Cb. (send)	
"			6 85	96 90	30 Gut. (")	
"			5 90	97 85	40 back walk	
7+00			4 05	99 70		℄
"			4 68	99 07		26² Gut.
"			4 06	99 69		28 Topbrk, edge pvt.
"			3 6	100 2		40 EP/L
"			4 26	99 49	30 Top Cb.	
"			4 89	98 86	30 Gut.	
"			4 0	99 8	40 back walk	
7+29⁹			3 46	100 29		℄
"			3 52	100 23		30 Top Cb.
"			4 17	99 58		30 Gut.

F. B. 1940 PG. 206 Job No. 1675 Division No. ____ Notes Red. ____ Plotted ____ Profile
Survey of 130th St. Date ____ Date ____ No. ____
Survey by J L Willey Notes J L W Notes Chkd. ____ Checked ____ X-Sec.
Indexed ____ Date ____ Date ____ Date ____ No. ____

76L298 307 8-53

PLEASE RETURN TO
LOS ANGELES COUNTY SURVEYOR
726 LOS ANGELES COUNTY ENGINEERING BLDG.

NOTE: ANY ADDITIONS OR CHANGES ON THIS SHEET MUST BE MADE OR CIRCLED IN RED INK, WITH DATE AND NAME OF PERSON MAKING CHANGE.

Do not extend notes this side of this line.

STATION	B. S.	H. I.	F. S.	ELEV.		
		103 75				
T.P.	5 76	106 21	3 30	100 45		
7+60 2			5 47	100 94	opp SP/L	℄
"			5 3	100 9		40 E P/L Cor.
"			5 4	100 8	40 W P/L Cor.	
7+90 16			4 78	101 43		℄
"			5 56	100 65		30 Gut (Conc)
"			5 33	100 88		40 opp E P/L
"			5 06	101 15		55 E. edge Conc.
"			1 92	104 29		128 back lot
"			5 50	100 71	30 "X" Gut (conc.)	
"			5 32	100 89	40 opp E. P/L	
"			5 10	101 11	55 W edge Conc.	
"			2 91	103 30	128 back lot	
Send C.R.	S.E. Cor.		5 66	100 55		
Gut			6 31	99 90		
E. end C.R.	SE Cor.		5 05	101 16		
Gut			5 71	100 50		
send C.R.	SW Cor.		5 70	100 51		
Gut			6 34	99 87		

Profile No. ____ Notes Red. ____ Plotted ____ Job No. 1675 Division No. 130th St. F. B. 1940 Pg. 207
X-Sec. No. ____ Date ____ Date ____ Survey of ____
Notes Chkd. ____ Checked ____ Survey by J.L. Willey Notes J.L.W. Date 5-10-54
No. ____ Date ____ Date ____ Map No. ____ Indexed C. Johnson

76L298 307 8-53

PLEASE RETURN TO
LOS ANGELES COUNTY SURVEYOR
726 LOS ANGELES COUNTY ENGINEERING BLDG.

NOTE: ANY ADDITIONS OR CHANGES ON THIS SHEET MUST BE MADE OR CIRCLED IN RED INK, WITH DATE AND NAME OF PERSON MAKING CHANGE.

Do not extend notes this side of this line.

STATION	B. S.	H. I.	F. S.	ELEV.		
W end CR, SW Cor.		106 21	5 11	101 10		
Gut.			5 74	100 47		
E end CR NE Cor.			4 30	101 91		
Gut.			4 93	101 28		
N end CR NE Cor			4 22	101 99		
Gut			4 86	101 35		
W end CR. NW Cor.			4 43	101 78		
Gut.			5 04	101 17		
N. end CR NW Cor.			4 26	101 95		
Gut.			4 95	101 26		
8+00			4 61	101 60		℄
8+20 3			4 40	101 81	opp N. P/L	℄
"			4 1	102 1		40 E P/L Cor.
"			4 0	102 2	40 W P/L Cor.	
8+50 3			3 96	102 25		℄
"			4 10	102 11		30 Top Cb., (N end)
"			4 74	101 47		30 Gut "
"			4 16	102 05	30 Top Curb (N. end)	
"			4 80	101 41	30 Gut "	
9+00			3 34	102 87		℄
"			3 84	102 37		26 2 Gut

F. B. 1940 PG. 208 Job No. 1675 Division No. Notes Red. Plotted Profile
Survey of 130th St Date Date No.
Survey by J L Willey Notes J L W Notes Chkd. Checked X-Sec.
Indexed Date Date Date No.

761298 307 8-53

PLEASE RETURN TO
LOS ANGELES COUNTY SURVEYOR
726 LOS ANGELES COUNTY ENGINEERING BLDG.

NOTE: ANY ADDITIONS OR CHANGES ON THIS SHEET MUST BE MADE OR CIRCLED IN RED INK, WITH DATE AND NAME OF PERSON MAKING CHANGE.

Do not extend notes this side of this line.

STATION	B. S.	H. I.	F. S.	ELEV.		
9+00		106.21	3.15	103.06	Edge Rvt	29 Top brk
"			3.0	103.2		40 EP/L
"			3.97	102.24	26 Gut	
"			3.20	103.01	29 Top brk, edge Rvt	
"			3.2	103.0	40 EP/L	
T.P.	6.45	109.51	3.15	103.06		
10+00			5.14	104.37		℄
"			5.81	103.70		26 Gut
"			5.17	104.34		28 Top brk, edge Rvt
"			5.1	104.4		40 EP/L
"			5.90	103.61	27 Gut	
"			5.26	104.25	29 Top brk edge Rvt	
"			5.0	104.5	40 WP/L	
11+00			2.46	107.05		℄
"			3.15	106.36		26 Gut
"			2.51	107.00		29 Top brk, edge Rvt
"			2.5	107.0		40 EP/L
"			3.18	106.33	27 Gut	
"			2.50	107.01	29 Top brk, edge Rvt	
"			2.1	107.4	40 WP/L	
T.P.	6.32	113.31	2.52	106.99		

Profile Notes Red. _____ Plotted _____ Job No. 1675 Division No. _____
No. _____ Date _____ Date _____ Survey of _____
X-Sec. Notes Chkd. _____ Checked _____ Survey by JK Williams Notes JKH Date 5-12-54
No. _____ Date _____ Date _____ Map No. _____ Indexed C. John Date _____

F. B. 1940 Pg. 40

76L298 307 8-53

PLEASE RETURN TO
LOS ANGELES COUNTY SURVEYOR
726 LOS ANGELES COUNTY ENGINEERING BLDG.

NOTE: ANY ADDITIONS OR CHANGES ON THIS SHEET MUST BE MADE OR CIRCLED IN RED INK, WITH DATE AND NAME OF PERSON MAKING CHANGE.

Do not extend notes this side of this line. 12+00

STATION	B. S.	H. I.	F. S.	ELEV.		
11+30		113 31	5 20	108 11	Mid. Block.	℄
"			5 81	107 50		26.4 Gut.
"			5 26	108 05		29.0 Top brk, edge Pvt.
"			5 3	108 0		40 E P/L
"			5 96	107 35	27 Gut.	128
"			5 35	107 96	29 Top brk, edge pvt.	
"			4 9	109 4	40 W P/L	
"			2 1	111 2	128 back lot	
12+00			2 37	110 94		℄
"			2 84	110 47		26.9 Gut.
"			2 20	111 11		29.2 top brk, edge Pvt.
"			2 3	111 0		40 E P/L
"			2 95	110 36	27 Gut.	
"			2 15	111 16	29 Top brk, edge Pvt.	
"			1 9	111 4	40 W P/L	
T. P.	10 20	121 17	2 34	110 97		
13+00			6 02	115 15		℄
"			6 52	114 65		26.7 gut.
"			5 92	115 25		28.7 top brk. & edge pvt.
"			5 2	116 0		40 E. P/L
"			6 66	114 51	27.0 gut.	

F. B. 1940 PG. 210 Job No. 1675 Division No. ____ Notes Red. ____ Plotted ____ Profile ____
Survey of 130th St. Date ____ Date ____ No. ____
Survey by J L Willey Notes J L W Notes Chkd. ____ Checked ____ X-Sec. ____
Indexed ____ Date ____ Date ____ Date ____ No. ____

76L298 307 8-53

PLEASE RETURN TO
LOS ANGELES COUNTY SURVEYOR
726 LOS ANGELES COUNTY ENGINEERING BLDG.

NOTE: ANY ADDITIONS OR CHANGES ON THIS SHEET MUST BE MADE OR CIRCLED IN RED INK, WITH DATE AND NAME OF PERSON MAKING CHANGE.

Do not extend notes this side of this line.

STATION	B. S.	H. I.	F. S.	ELEV.		
13+00		121.17	5.93	115.24	29.° top brk. & edge pvt.	
"			5.2	116.0	40 w. P/L	
13+39			4.37	116.80		℄
"			4.47	116.70		30 Top S. end cb.
"			5.14	116.03		30 gut.
"			4.42	116.75	30 Top S. end cb.	
"			5.06	116.11	30 gut.	
13+52 1/			3.76	117.41		℄
13+52 1/			3.99	117.18		30 Top cb. over S.D.
"			4.98	116.19		30 flow line S.D. (gut)
T.P.	6.76	126.04	1.89	119.28		
14+00			6.67	119.37		℄
"			6.84	119.20		30 Top cb.
"			7.50	118.54		30 gut.
"			5.3	120.7		40 E. P/L & Top brk.
"			6.82	119.22	30 Top cb.	
"			7.48	118.56	30 gut.	
"			6.2	119.8	40 w. P/L	
14+40 4/			5.22	120.82		℄ opp. S. P/L
"			5.43	120.61		40 E. P/L Cor. (pvt.)
"			6.02	120.02	40 w. P/L Cor. (pvt.)	

Profile Notes Red. ____ Plotted ____ Job No. 1675 Division No. ____ F. B. 1940 Pg. 211
No. ____ Date ____ Date ____ Survey of 130th St
X-Sec. Notes Chkd. ____ Checked ____ Survey by J. Willey Notes J.H.W. Date 5-10-54
No. ____ Date ____ Date ____ Map No. ____ Indexed C. Johnson Date ____

76L298 307 8-53

PLEASE RETURN TO
LOS ANGELES COUNTY SURVEYOR
726 LOS ANGELES COUNTY ENGINEERING BLDG.

NOTE: ANY ADDITIONS OR CHANGES ON THIS SHEET MUST BE MADE OR CIRCLED IN RED INK, WITH DATE AND NAME OF PERSON MAKING CHANGE.

Do not extend notes this side of this line.

STATION	B. S.	H. I.	F. S.	ELEV.		
14+80 37		126 04	3 75	122 29		℄ Intr. @ El Segundo.
"			3 76	122 28		40 opp. E P/L
"			2 24	12[illegible] 80		128 opp. back lot
"			4 28	12[illegible] 76	40 opp. W. P/L	
"			4 89	121 15	128 opp. back lot	
S. end C.R., S.E. Cor.			6 15	11[illegible] 89		
Gut.			6 50	11[illegible] 24		
E. end C.R., S.E. Cor.			4 50	12[illegible] 54		
Gut.			5 10	12[illegible] 94		
S. end C.R., S.W. Cor.			6 29	119 75		
Gut.			6 71	119 [illegible]3		
W. end C.R., S.W. Cor.			5 57	12[illegible] 47		
Gut.			6 21	11[illegible] 83		
E. end C.R., N.E. Cor.			1 99	12[illegible] 05		
Gut.			2 62	123 42		
N. end C.R., N.E. Cor.			1 48	124 56		
Gut.			2 17	123 87		
W. end C.R., N.W. Cor.			2 98	123 06		
Gut.			3 61	122 43		
N. end C.R., N.W. Cor.			1 27	124 77		
Gut.			1 93	12[illegible] [illegible]1		
15+00			3 19	12[illegible] 75		℄

F. B. 1940 Pg. 212 Job No. 1675 Division No. Notes Red. Plotted Profile
Survey of 130th St. Date Date No.
Survey by J. Willey Notes J.L.W. Notes Chkd. Checked X-Sec.
Indexed C. Johnson Date Date Date No.

76L298 307 8-53

PLEASE RETURN TO
LOS ANGELES COUNTY SURVEYOR
726 LOS ANGELES COUNTY ENGINEERING BLDG.

NOTE: ANY ADDITIONS OR CHANGES ON THIS SHEET MUST BE MADE OR CIRCLED IN RED INK, WITH DATE AND NAME OF PERSON MAKING CHANGE.

Do not extend notes this side of this line.

STATION	B. S.	H. I.	F. S.	ELEV.		
15+20 4		126.04	2.26	123 78		℄ ORR. N. P/L.
"			2 37	123 67		40 E. P/L Cor. (Pvt.)
"			3 03	123 01	40 W. P/L Cor. (Pvt.)	
15+48 2			1 10	124 94		℄
"			1 33	124 71		30 Top cb. over S.D.
"			5 67	120 37		30 Flow line S.D.
BM HM 11			6 33	119 71	B.M. HM 11 Elev. 119.718 F.B. 1784-12 Normandie Ave. & El Segundo Blvd., S.E. Cor. Bt. Spk. in cb., 5' S. of S. and C.R.	

Profile Notes Red. ____ Plotted ____ Job No. 1675 Division No. ____ F. B. 1940 Pg. 213
No. ____ Date ____ Date ____ Survey of 130th St.
X-Sec. Notes Chkd. ____ Checked ____ Survey by JLWilley Notes JLW Date 5-10-54
No. ____ Date ____ Date ____ Map No. ____ Indexed ____ Date ____

F. B. 1940 PG. 214 | Job No. | Division No. | Notes Red. | Plotted | Profile

Survey of | Date | Date | No.

Survey by | Notes | Notes Chkd. | Checked | X-Sec.

Indexed | Date | Date | Date | No.

STATION	B. S.	H. I.	F. S.	ELEV.

76L298 307 8-53

PLEASE RETURN TO

LOS ANGELES COUNTY SURVEYOR

726 LOS ANGELES COUNTY ENGINEERING BLDG.

Do not extend notes this side of this line.

NOTE: ANY ADDITIONS OR CHANGES ON THIS SHEET MUST BE MADE OR CIRCLED IN RED INK, WITH DATE AND NAME OF PERSON MAKING CHANGE.

Notes Ck'd by	Survey of 130th St.
Map No.	W. O. 03030 Tape No. 0169 St'd. 68 °F
Office Work	Surveyed by J L Willey
Checked	Notes JLW. Date 5-14-54
Date	Indexed A. C. Johnson 1-19-60

F.B. 1940 Pg. 215

130th ST.

J.N. 0303.00
C.I. 1675.10

R/W SURVEY
on
R/W
between
130th St. & El Segundo Blvd.
from
Western Ave to Budlong Ave.

5-10-54.
Willey J.L.
Kapp
Paulson
Halstrom
Shoemaker.

Note: Any Additions or Changes on This Sheet Must be Made or Circled in Red Ink With Date and Name of Person Making Change.

Do not extend notes this side of this line.

RETURN TO
LOS ANGELES COUNTY SURVEYOR
726 LOS ANGELES COUNTY
ENGINEERING BLDG.

76F3098 247 4-53

F.B. 1940 PG. 216

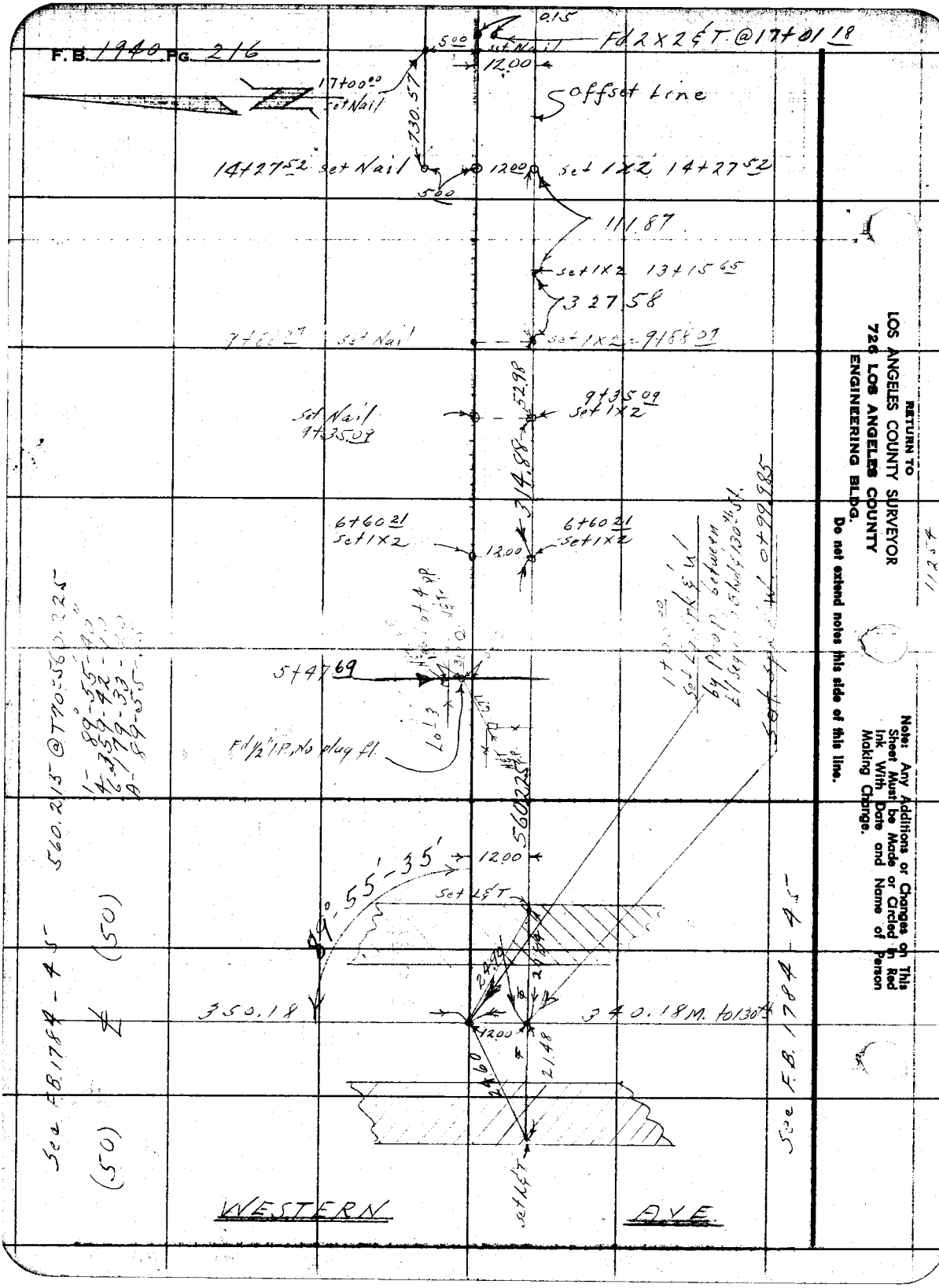

RETURN TO
LOS ANGELES COUNTY SURVEYOR
726 LOS ANGELES COUNTY
ENGINEERING BLDG.
Do not extend notes this side of this line.

Note: Any Additions or Changes on This Sheet Must be Made or Circled in Red Ink With Date and Name of Person Making Change.

Notes Ck'd by	Survey of 130th St.
Map No.	W. O. 030308 Tape No. 0769 St'd. 68 °F
Office Work	Surveyed by J. L. Willey
Checked	Notes JLW Date 5-14-54
Date	Indexed K. C. Johnson

F. B. 1940 Pg. 217

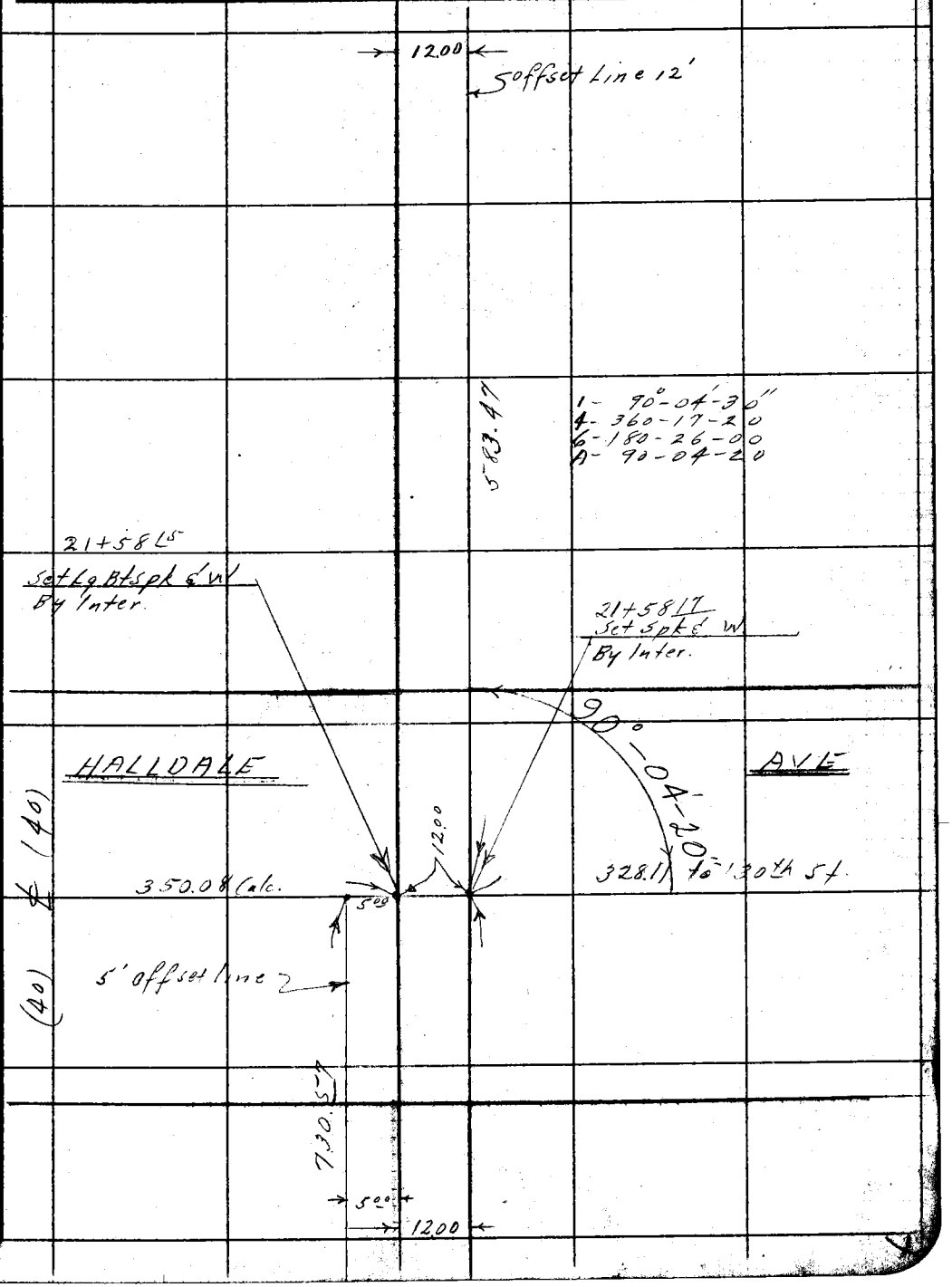

Note: Any Additions or Changes on This Sheet Must be Made or Circled in Red Ink With Date and Name of Person Making Change.

Do not extend notes this side of this line.

RETURN TO
LOS ANGELES COUNTY SURVEYOR
726 LOS ANGELES COUNTY
ENGINEERING BLDG.

76F3088 247 4-53

F.B. 1940 PG. 218



RETURN TO
LOS ANGELES COUNTY SURVEYOR
726 LOS ANGELES COUNTY
ENGINEERING BLDG.

Do not extend notes this side of this line.

Note: Any Additions or Changes on This Sheet Must be Made or Circled in Red Ink With Date and Name of Person Making Change.

Notes Ck'd by	Survey of 130th St
Map No.	W. O. 030300 Tape No. 0169 St'd. 68 °F
Office Work	Surveyed by J L Willey
Checked	Notes J L W Date 5-14-54
Date	Indexed

A. C. Johnson

F.B. 1940 Pg. 219

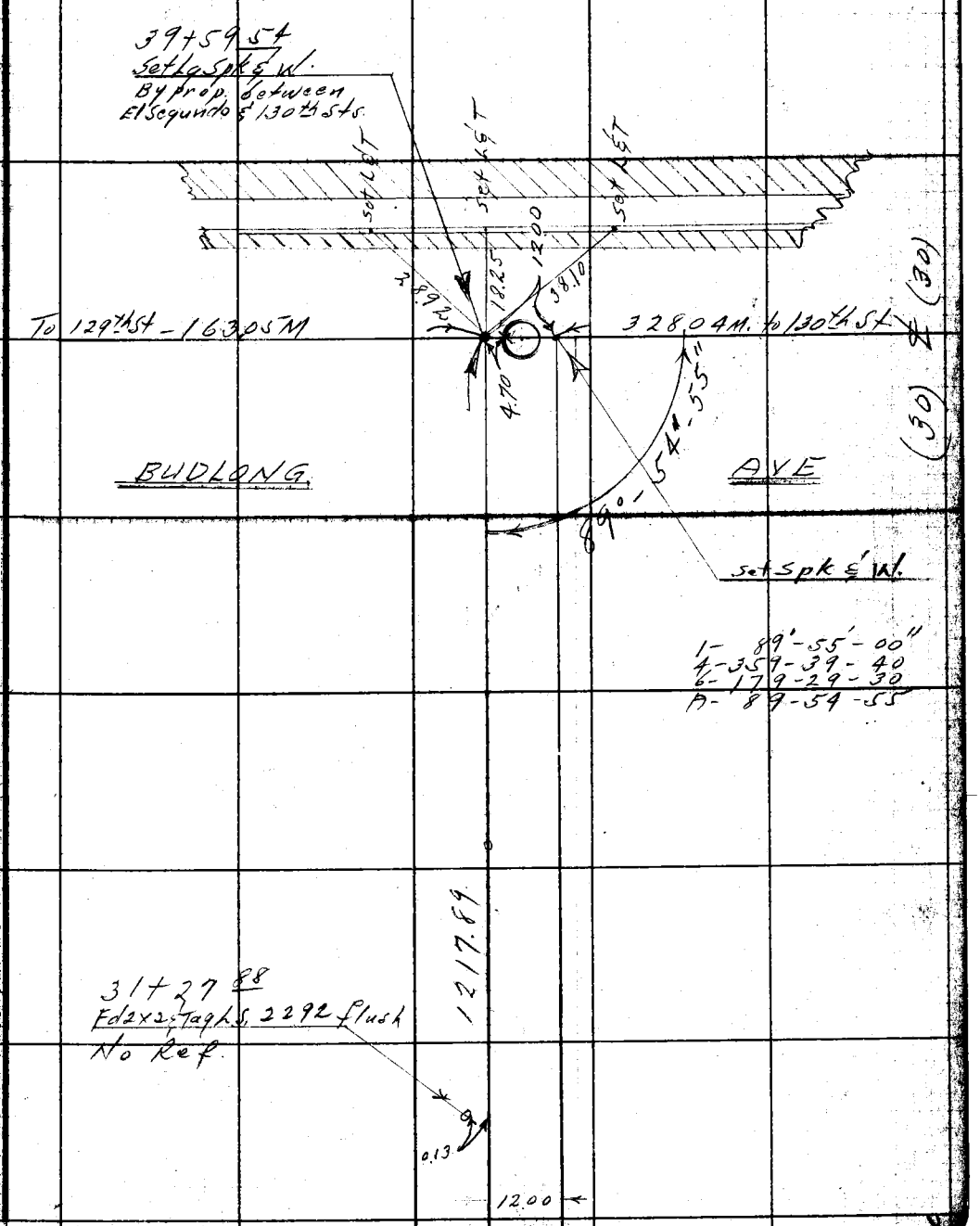

Note: Any Additions or Changes on This Sheet Must be Made or Circled in Red Ink With Date and Name of Person Making Change.

Do not extend notes this side of this line.

RETURN TO
LOS ANGELES COUNTY SURVEYOR
726 LOS ANGELES COUNTY
ENGINEERING BLDG.

76F3095 247 4-53

F. B. 1990 PG. 220

RETURN TO
LOS ANGELES COUNTY SURVEYOR
726 LOS ANGELES COUNTY
ENGINEERING BLDG.

Do not extend notes this side of this line.

Note: Any Additions or Changes on This Sheet Must be Made or Circled in Red Ink With Date and Name of Person Making Change.

Notes Ck'd by	Survey of 130th St.
Map No.	W. O. 1675.14 Tape No. St'd. °F
Office Work	Surveyed by J L Willey
Checked	Notes JKW Date 5-18-54
Date	Indexed A. C. Johnson

F. B. 1940 PG. 221

130th ST.
C.I. 1675.14

TOPOGRAPHY
on

P/L
between

El Segundo Blvd & 130th ST.
from

Western Ave to Budlong Ave

5-18-54
Willey J. L.
Kapp
Shoemaker
Halstrom

Note: Any Additions or Changes on This Sheet Must be Made or Circled in Red Ink With Date and Name of Person Making Change.

Do not extend notes this side of this line.

RETURN TO
LOS ANGELES COUNTY SURVEYOR
726 LOS ANGELES COUNTY
ENGINEERING BLDG.

76F309S 247 4-53

F. B. 1940 Pg. 222



RETURN TO
LOS ANGELES COUNTY SURVEYOR
726 LOS ANGELES COUNTY
ENGINEERING BLDG.

Do not extend notes this side of this line.

Note: Any Additions or Changes on This Sheet Must be Made or Circled in Red Ink With Date and Name of Person Making Change.

Notes Ck'd by	Survey of 130th St.	F.B. Pg. 223
Map No.	W. O. 67514 Tape No. St'd. °F	
Office Work	Surveyed by J L Willey	
Checked	Notes JLW Date 3-18-54	
Date	Indexed C. Johnson	

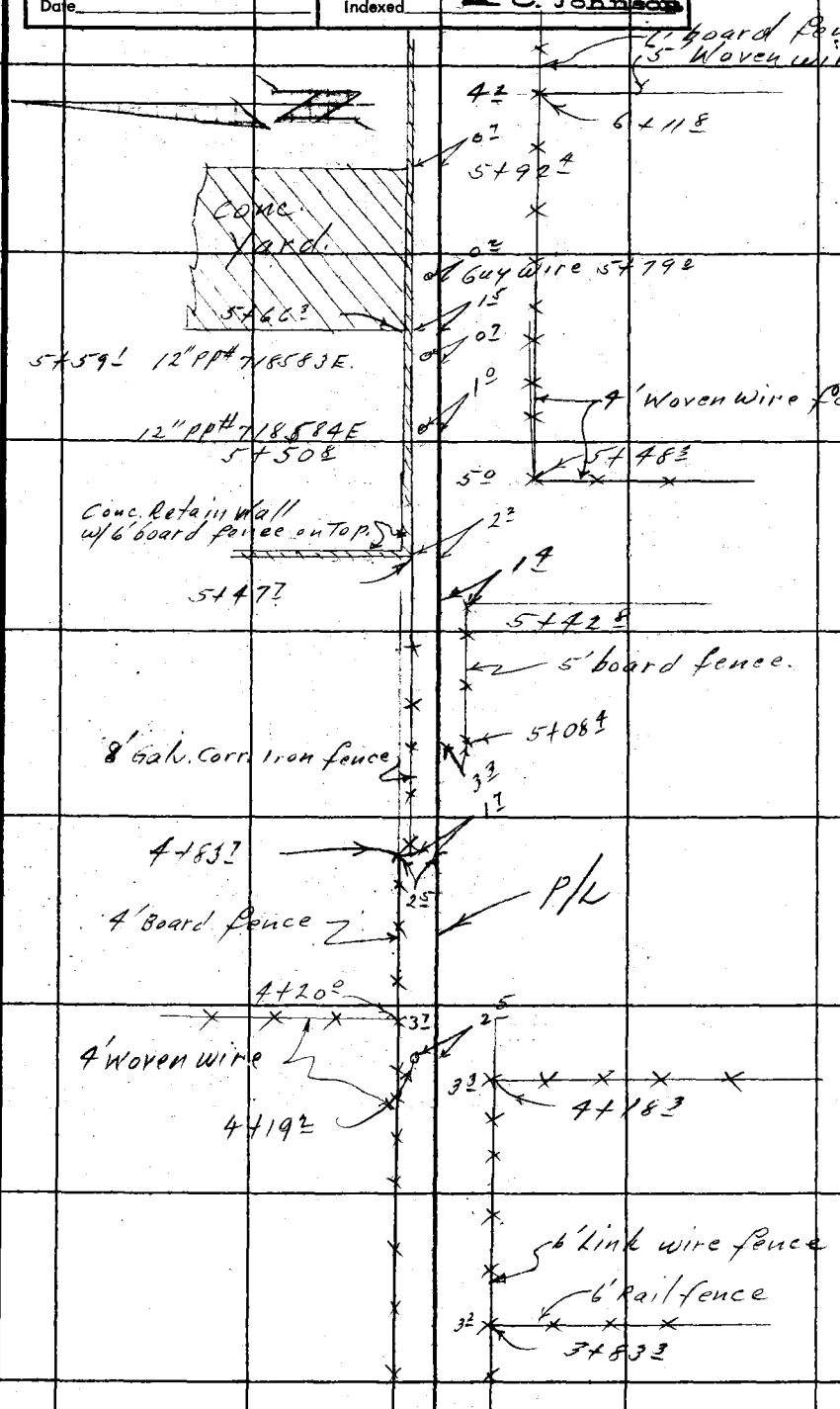

Note: Any Additions or Changes on This Sheet Must be Made or Circled in Red Ink With Date and Name of Person Making Change.

Do not extend notes this side of this line.

RETURN TO
LOS ANGELES COUNTY SURVEYOR
726 LOS ANGELES COUNTY
ENGINEERING BLDG.

76F3095 247 4-53

F.B. 1940 PG. 224



RETURN TO
LOS ANGELES COUNTY SURVEYOR
720 LOS ANGELES COUNTY
ENGINEERING BLDG.

Do not extend notes this side of this line.

Note: Any Additions or Changes on This Sheet Must be Made or Circled in Red Ink With Date and Name of Person Making Change.

Notes Ck'd by	Survey of 130th St.	F. B. Pg. 275
Map No.	W. 1675 Tape No. St'd. °F	
Office Work	Surveyed by J L Willey	
Checked	Notes J L W Date 5-54	
Date	Indexed C. Johnson	



Note: Any Additions or Changes on This Sheet Must be Made or Circled in Red Ink With Date and Name of Person Making Change.

Do not extend notes this side of this line.

RETURN TO
LOS ANGELES COUNTY SURVEYOR
726 LOS ANGELES COUNTY
ENGINEERING BLDG.

76F3095 247 4-53

F.B. 1940 PG. 226



RETURN TO
LOS ANGELES COUNTY SURVEYOR
726 LOS ANGELES COUNTY
ENGINEERING BLDG.
Do not extend notes this side of this line.

Note: Any Additions or Changes on This Sheet Must be Made or Circled in Red Ink With Date and Name of Person Making Change.

Notes Ck'd by	Survey of 130th St.
Map No.	W. O. 6275 Tape No. St'd. °F
Office Work	Surveyed by JL Willey
Checked	Notes JLW Date 5-54
Date	Indexed A. C. Johnson

F.B. 1940 PG. 227

6" Gum 19+42.3 Ⓓ 2.3

5" Gum 19+39.2 Ⓓ 2.0
7" Gum 19+35.5 Ⓓ 2.0
10" Gum 19+27.3 Ⓓ 2.7
3-3" Gum 19+23.5 Ⓓ 2.5
6" Gum 19+20.3 Ⓓ 2.7
5" fork Gum 19+17.5 Ⓓ 3.0

8" Gum 19+11.0 Ⓓ 2.6
6" Gum 19+09.0 Ⓓ 3.0
7" Gum 19+05.8 Ⓓ 3.0
7" Gum 19+02 Ⓓ 3.2
3" Gum 19+00.5 Ⓓ 3.4

3" Gum 18+97.6 Ⓓ 3.4
4" Gum 18+94.3 Ⓓ 3.4
6" Gum 18+90.7 Ⓓ 3.4
6" Gum 18+86.5 Ⓓ 3.4

5' board fence

9" Gum 18+53.0 Ⓓ 2.6
7" Gum 18+50.5 Ⓓ 2.9
5" Gum 18+45.0 Ⓓ 2.4
5" Gum 18+43.2 Ⓓ 2.4
12" Gum 18+38 Ⓓ 2.8

5" Gum 18+36.0 Ⓓ 3.4



Note: Any Additions or Changes on This Sheet Must be Made or Circled in Red Ink With Date and Name of Person Making Change.

Do not extend notes this side of this line.

RETURN TO
LOS ANGELES COUNTY SURVEYOR
726 LOS ANGELES COUNTY
ENGINEERING BLDG.

76F309S 247 4-53

F. B. 1940 PG. 228



RETURN TO
LOS ANGELES COUNTY SURVEYOR
726 LOS ANGELES COUNTY
ENGINEERING BLDG.
Do not extend notes this side of this line.

Note: Any Additions or Changes on This Sheet Must be Made or Circled in Red Ink With Date and Name of Person Making Change.

274165

Notes Ck'd by	Survey of 130th St.
Map No.	W. O. 1675 Tape No. St'd. °F
Office Work	Surveyed by JL Willey
Checked	Notes JLW Date 5-54
Date	Indexed A. C. Johnson

F. B. 1940 Pg. 229

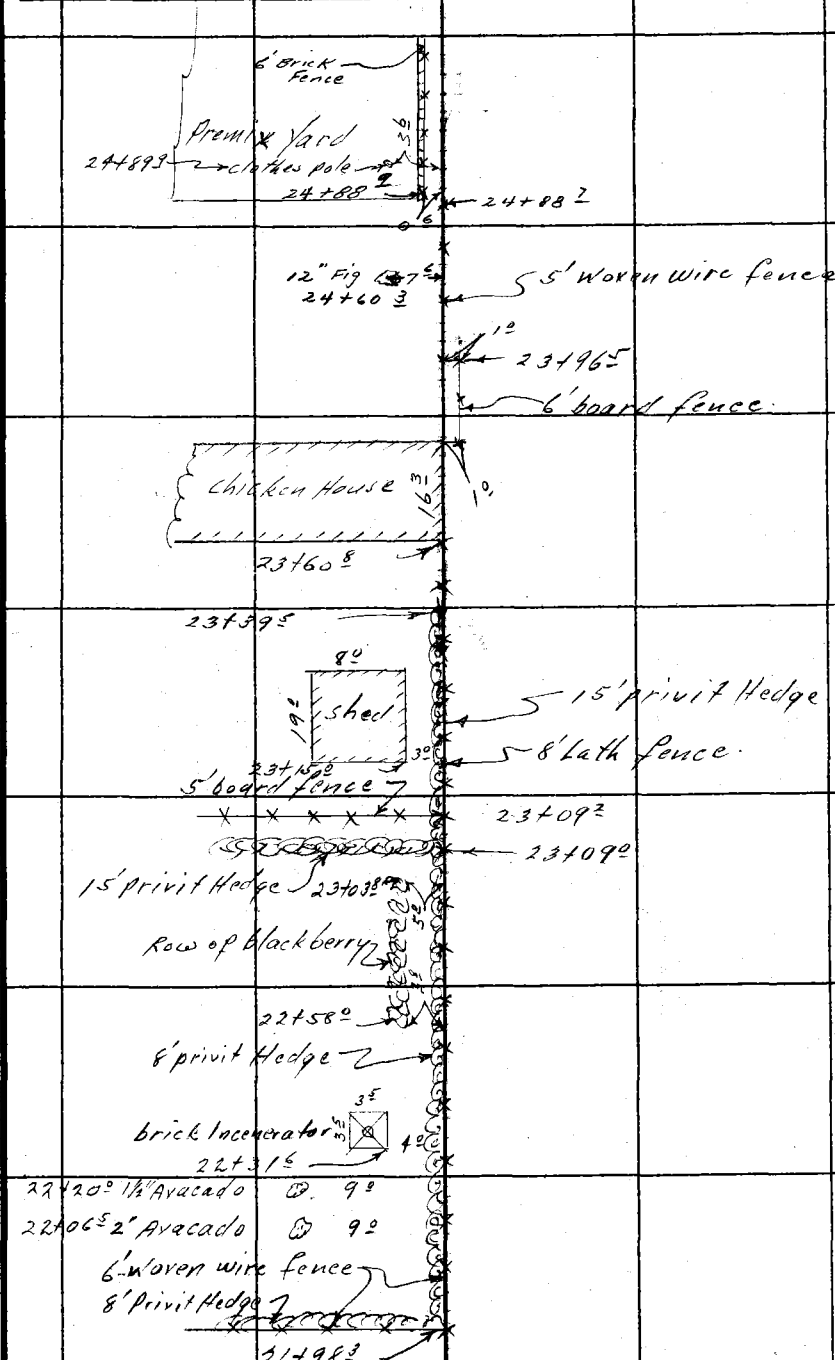

Note: Any Additions or Changes on This Sheet Must be Made or Circled in Red Ink With Date and Name of Person Making Change.

Do not extend notes this side of this line.

RETURN TO
LOS ANGELES COUNTY SURVEYOR
726 LOS ANGELES COUNTY
ENGINEERING BLDG.

76F3095 247 4-53

F.B. 1940 PG. 230

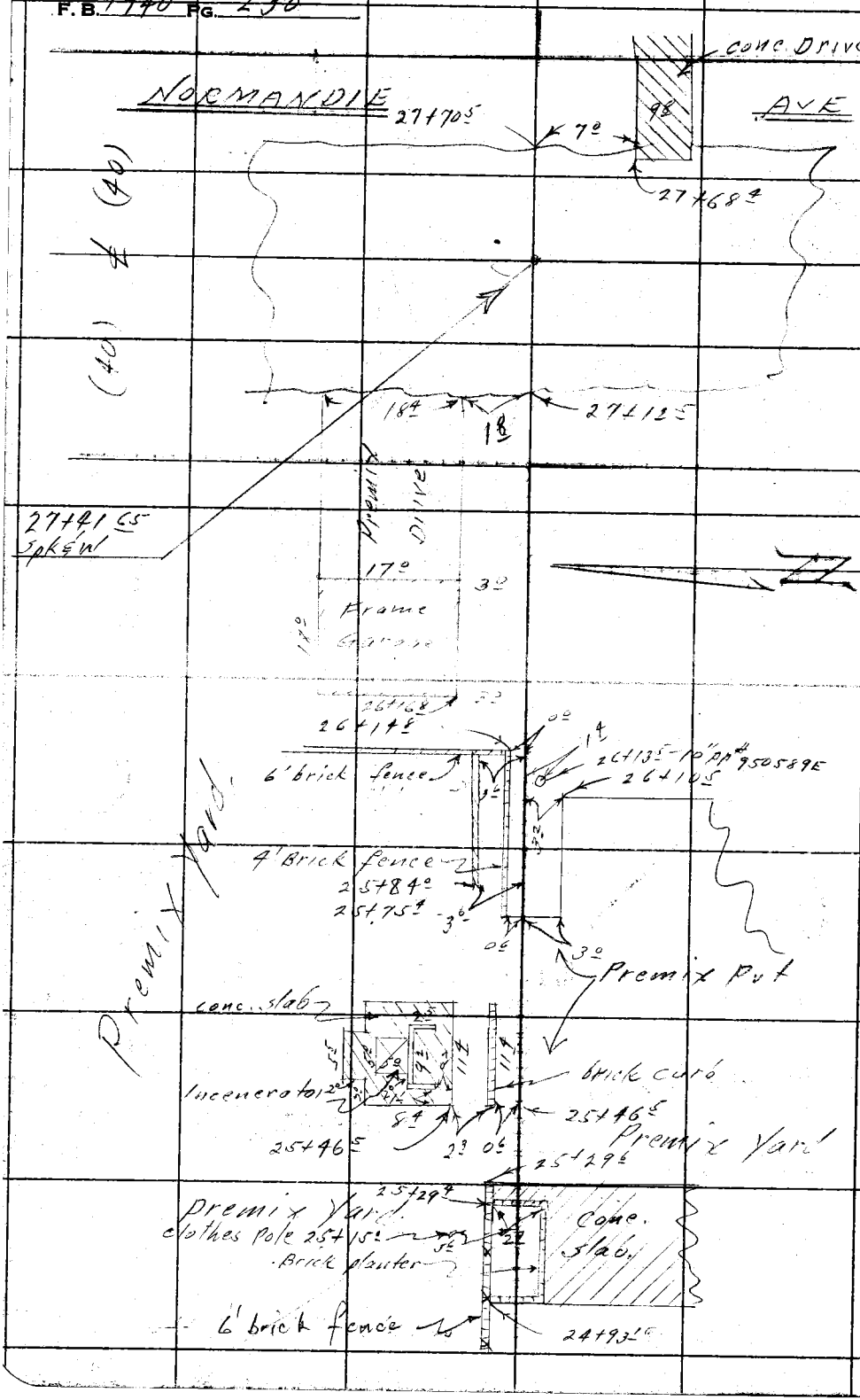

RETURN TO
LOS ANGELES COUNTY SURVEYOR
726 LOS ANGELES COUNTY
ENGINEERING BLDG.

Do not extend notes this side of this line.

Note: Any Additions or Changes on This Sheet Must be Made or Circled in Red Ink With Date and Name of Person Making Change.

Notes Ck'd by	Survey of 130th St.	F.B. Pg. 231
Map No.	W. 0.67514 Tape No. St'd. °F	
Office Work	Surveyed by JL Willey	
Checked	Notes JLW Date 5-54	
Date	Indexed A. C. Johnson	

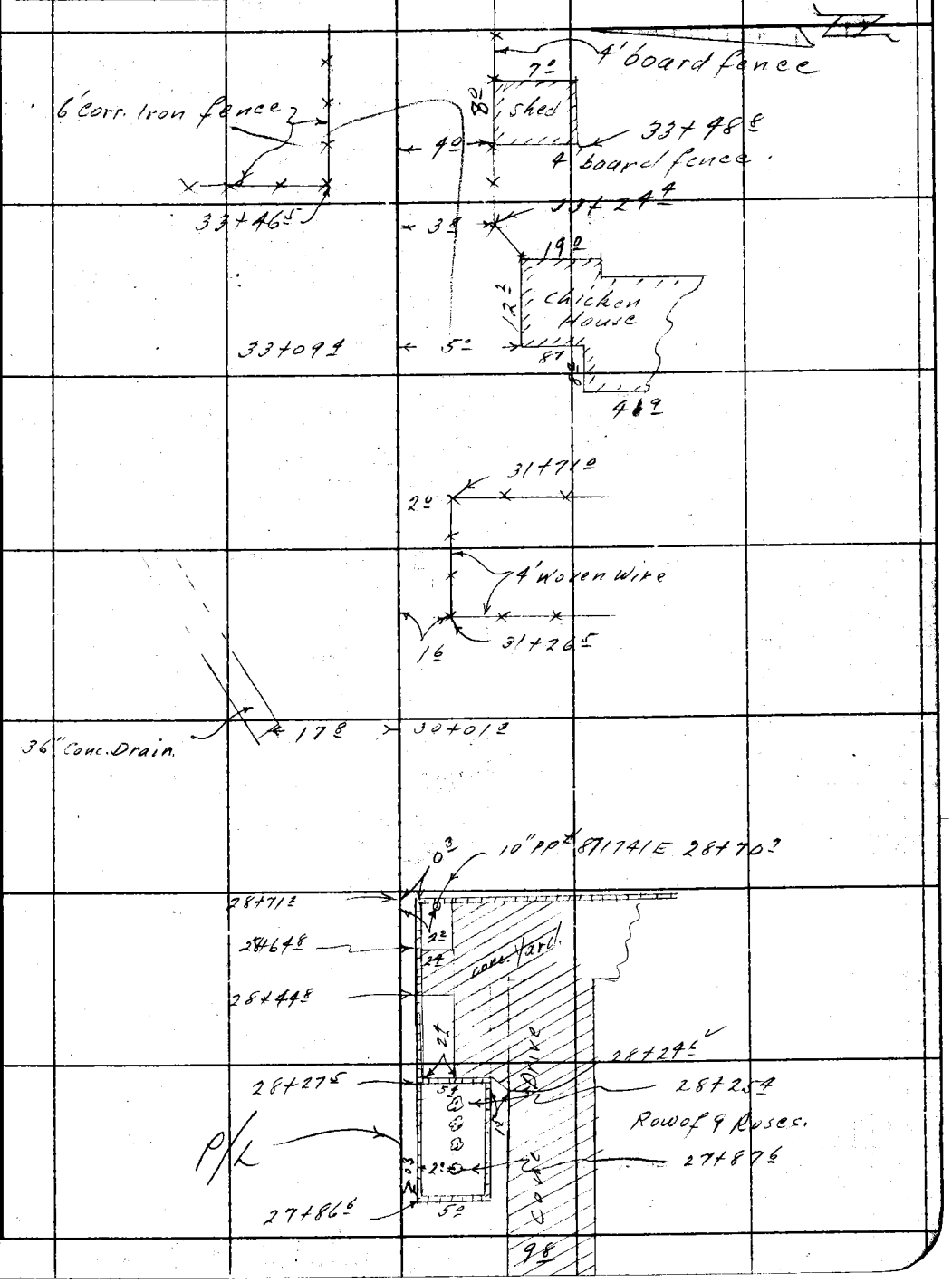

Note: Any Additions or Changes on This Sheet Must be Made or Circled in Red Ink With Date and Name of Person Making Change.

Do not extend notes this side of this line.

RETURN TO
LOS ANGELES COUNTY SURVEYOR
726 LOS ANGELES COUNTY
ENGINEERING BLDG.

76F3098 247 4-53

F.B. 1540 PG. 232



RETURN TO
LOS ANGELES COUNTY SURVEYOR
72d LOS ANGELES COUNTY
ENGINEERING BLDG.

Do not extend notes this side of this line.

Note: Any Additions or Changes on This Sheet Must be Made or Circled in Red Ink With Date and Name of Person Making Change.

Profile No.	Notes Red.	Plotted	Job No. 1675	Division No.	F. B. 1940 Pg. 2
	Date	Date	Survey of 130th St.		
X-Sec. No.	Notes Chkd.	Checked	Survey by J. L. Willey	Notes J.L.W.	Date 5-19-54
	Date 6-2-54	Date	Map No.	Indexed C. Johnson	Date

130th ST

C.I. 1675.14

"X" SECTIONS

on

P/L

between

El Segundo Blvd & 130th St.

from

Western Ave to Budlong Ave.

5-20-54

Willey

Spoemaker

Halstrom.

STATION	B. S.	H. I.	F. S.	ELEV.

NOTE: ANY ADDITIONS OR CHANGES ON THIS SHEET MUST BE MADE OR CIRCLED IN RED INK, WITH DATE AND NAME OF PERSON MAKING CHANGE.

Do not extend notes this side of this line.

PLEASE RETURN TO
LOS ANGELES COUNTY SURVEYOR
726 LOS ANGELES COUNTY ENGINEERING BLDG.

76L298 307 8-53

76L298 307 8-53

PLEASE RETURN TO
LOS ANGELES COUNTY SURVEYOR
726 LOS ANGELES COUNTY ENGINEERING BLDG.

NOTE: ANY ADDITIONS OR CHANGES ON THIS SHEET MUST BE MADE OR CIRCLED IN RED INK, WITH DATE AND NAME OF PERSON MAKING CHANGE.

Do not extend notes this side of this line.

STATION	B. S.	H. I.	F. S.	ELEV.		
BMHM. 6	9 19	72 80		63 61	BMHM6 El. 63.611 F.B. 1784 - 10	
T.P.	7 98	80 68	0 10	72 70	Western Ave & 130th St S.E. Cor.	
					Fd Bt Spk in M.C.R.	
1+00			6 03	74 55	Western Ave.	℄
"			6 35	74 33		10 Pvt
"			5 70	74 98	10 Pvt.	
1+12			6 33	74 55	W. edge Conc. Pvt.	℄
1+22 9			6 64	74 04	E. edge " "	℄
1+27 4			6 81	73 87	"X" Gut	℄
1+33 7			6 01	74 67	E. edge Pvt, Topbk.	℄
1+50			5 2	75 5	E P/L	℄
"			5 6	75 1		10 Ground
"			4 6	76 1	10 Ground	
2+00			4 3	76 4		℄ Ground
"			4 7	76 0		10 "
"			4 0	76 7	10 Ground	
3+00			3 2	77 5		℄
"			3 5	77 2		10 Ground
"			2 9	77 8	10 Ground	
T.P.	4 65	82 19	3 14	77 54		
3+26			4 4	77 8	break in Ground	℄

F. B. 1940 Pg. 234 Job No. 1675 Division No. Notes Red. Plotted Profile
Survey of 130th St Date Date No. X-Sec.
Survey by J.L. Willey Notes J.L.W. Notes Chkd. Checked
Indexed C. Jan Date Date Date No.

76L298 307 8-53

PLEASE RETURN TO
LOS ANGELES COUNTY SURVEYOR
726 LOS ANGELES COUNTY ENGINEERING BLDG.

NOTE: ANY ADDITIONS OR CHANGES ON THIS SHEET MUST BE MADE OR CIRCLED IN RED INK, WITH DATE AND NAME OF PERSON MAKING CHANGE.

Do not extend notes this side of this line.

STATION	B. S.	H. I.	F. S.	ELEV.		
3+26		82 19	53	769		10 Ground
"			41	781	10 Ground	
4+00			54	768		℄
"			57	765		10 Ground
"			50	772	10 Ground	
5+00			57	765	break	℄
"			60	762		
"			57	765		
T. P.	912	8565	566	7653		
5+47			71	786		℄
"			34	823	2 Top conc. retain wall	
"			79	786	10 Ground to West	
"			33	824	10 " " East	
6+00			56	801		℄
"			54	803		4 break
"			63	794		5 "
"			65	792		10 Ground
"			51	806	0 base Conc. Wall	
"			28	829	0 Top " "	
"			27	830	10 Ground	
7+00			25	832		℄

Profile Notes Red. Plotted Job No. 1675 Division No.
No. Date Date Survey of 130th St.
X-Sec. Notes Chkd. Checked Survey by JLW Notes JLW Date 5-54
No. Date Date Map No. Date

F. B. 1940 Pg. 233

76L298 307 8-53

PLEASE RETURN TO
LOS ANGELES COUNTY SURVEYOR
726 LOS ANGELES COUNTY ENGINEERING BLDG.

NOTE: ANY ADDITIONS OR CHANGES ON THIS SHEET MUST BE MADE OR CIRCLED IN RED INK, WITH DATE AND NAME OF PERSON MAKING CHANGE.

Do not extend notes this side of this line.

STATION	B. S.	H. I.	F. S.	ELEV.		
7+00		85 65	30	82 7		10 Ground
"		1	23	83 4	10 Ground	
T.P.	9 02	93 96	071	84 74		
8+00			84	85 6		℄
"			89	85 1		10 Ground
"			80	86 0	10 Ground	
9+00			58	88 2		℄
"			67	87 3		10 Ground
"			57	88 3	10 Ground	
9+50			51	88 9		℄
"			57	88 1	break	10 Ground
"			53	88 7	10 Ground	
10+00			41	89 9		℄
"			43	89 7		10 Ground
"			36	90 4	10 Ground	
10+10			38	90 2	base retain wall	℄ for Ramp
"			18	92 2	Top " "	℄ " "
"			18	92 2	" " "	3 8 " "
"			45	89 5	base " "	3 8 " "
"			48	89 2		10 Ground
"			32	90 8	10- bot & Top Ramp	

F. B. 1940 Pg. 236 Job No. 67514 Division No. Notes Red. Plotted Profile
Survey of 130th St Date Date No.
Survey by J. L. Willey Notes JLW Notes Chkd. Checked X-Sec.
Indexed C. Johnson Date Date Date No.

76L298 307 8-53

PLEASE RETURN TO
LOS ANGELES COUNTY SURVEYOR
726 LOS ANGELES COUNTY ENGINEERING BLDG.

NOTE: ANY ADDITIONS OR CHANGES ON THIS SHEET MUST BE MADE OR CIRCLED IN RED INK, WITH DATE AND NAME OF PERSON MAKING CHANGE.

Do not extend notes this side of this line.

STATION	B. S.	H. I.	F. S.	ELEV.		
		93.96				
T.P.	4.84	96.97	1.83	92.13		
10+38.8			5.2	91.8	Top retaining	℄ wall for ramp
"			5.1	91.9		3.8 SE Cor top retwall
"			7.4	89.6		4.0 S.E. Cor botret wall
"			7.7	89.3		10.0 Ground
"			5.3	91.7	10.0 Ground	
10+39.0			5.6	91.4	Bot retaining Wall	℄ for ramp
"			7.4	89.6		4.0 bot. brk
"			7.7	89.3		10.0 Ground
"			5.5	91.5	2.0 top brk	
"			5.3	91.7	10.0 Ground	
10+57.2			5.4	91.6		℄ & Top brk
"			6.9	90.1		2.0 bot brk
"			7.2	89.8		10.0 Ground
"			5.2	91.8	10.0 Ground	
10+59.0			5.4	91.6		℄
"			6.0	90.0		10.0 Ground
"			5.1	91.9	10.0 Ground	

Profile Notes Red. ____ Plotted ____ Job No. 167514 Division No. ____ F. B. 1940 Pg. 23
No. ____ Date ____ Date ____ Survey of T 130th St.
X-Sec. Notes Chkd. ____ Checked ____ Survey by J.L. Willey Notes J.L.W. Date 5-54
No. ____ Date ____ Date ____ Map No. ____ Indexed C. Johnson Date ____

76L298 307 8-53

PLEASE RETURN TO
LOS ANGELES COUNTY SURVEYOR
726 LOS ANGELES COUNTY ENGINEERING BLDG.

NOTE: ANY ADDITIONS OR CHANGES ON THIS SHEET MUST BE MADE OR CIRCLED IN RED INK, WITH DATE AND NAME OF PERSON MAKING CHANGE.

Do not extend notes this side of this line.

STATION	B. S.	H. I.	F. S.	ELEV.		
		96.97				
11+00			4.8	92 2		℄
"			5.1	91 1		10° Ground
"			4.5	92 [illegible]	10° Ground	
11+20°			4.2	92 [illegible]		℄ Brk
"			4.5	92 5		10 Ground
"			4.1	92 1	10° Ground	
12+00			3.8	9[illegible]		℄
			4.1	92 1		10° Ground
			3.4	93 6	10 Ground	
TP	4 65	97 42	4.20	92 47		
12+00			3 4	94 [illegible]	7° S.W. Cor. Conc. Slab.	7° [illegible]
12+12			3 6	93 8	S.W. Cor. Premix Yard.	℄
12+52.5			3 5	93 9	S.E. Cor. Premix Yard.	℄
13+00			3 9	93 5		℄
"			4 5	92 9		10 Ground
"			2 8	94 6	10 Ground.	
13+11			4 8	92 [illegible]		10 Top ditch
13+12.5			5 6	91 [illegible]		10 Bot "
13+14			4 4	93 [illegible]		10 Top "
13+15.6			3 6	93 [illegible]	Top ditch	℄

F. B. 1940 Pg. 238 Job No. 167514 Division No. ____ Notes Red. ____ Plotted ____ Profile ____
Survey of 130th St. Date ____ Date ____ No. ____
Survey by JLWilley Notes JLW Notes Chkd. ____ Checked ____ X-Sec. ____
Index C. Johnson Date ____ Date ____ Date ____ No. ____

76L298 307 8-53

PLEASE RETURN TO
LOS ANGELES COUNTY SURVEYOR
726 LOS ANGELES COUNTY ENGINEERING BLDG.

NOTE: ANY ADDITIONS OR CHANGES ON THIS SHEET MUST BE MADE OR CIRCLED IN RED INK, WITH DATE AND NAME OF PERSON MAKING CHANGE.

Do not extend notes this side of this line.

STATION	B. S.	H. I.	F. S.	ELEV.		
13+15.6		97 42	2 9	94 5	3.6 Top ditch	
13+17.6			4 7	92 7	Bot ditch.	℄
13+20			3 7	93 7	Top ditch	℄ South Bank
"			4 6	92 8	2.5 bot ditch	
"			2 8	94 6	3.6 Top. "	North bank
13+22.5			2 2	95 2	5.8 S.W. Cor. Conc. slab.	
13+57.7			2 4	95 0	3.3 " " " " "	
14+00			1 6	95 8		℄
"			2 0	95 4		10 Ground
"			1 2	96 2	0.3 Top ditch	
"			3 0	94 4	1.5 Bot "	
"			1 5	95 9	3.4 Top. "	
"			1 5	95 9	10 Ground.	
T.P.	8 25	103 76	1 91	95 51		
14+34.6			7 3	95 5	4.0 N. Bank ditch	
14+37.0			6 7	97 1	0.3 S. " "	
" "			8 8	95 0	1.5 Bot ditch	
"			8 3	95 5	10 " "	
14+43.0			6 6	97 2		℄
"			6 6	97 2	0.3 Top ditch	
"			6 1	97 7	10 " "	

Profile No. ____ Notes Red. ____ Plotted ____ Job No. 167514 Division No. ____
X-Sec. No. ____ Date ____ Date ____ Survey of 130th St.
Notes Chkd. ____ Checked ____ Survey by TL Willey Notes JLW Date 5-54
Date ____ Date ____ Map No. ____ Indexed C. Johnson Date ____

F. B. 1940 Pg. 239

76L298 307 8-53

PLEASE RETURN TO
LOS ANGELES COUNTY SURVEYOR
726 LOS ANGELES COUNTY ENGINEERING BLDG.

NOTE: ANY ADDITIONS OR CHANGES ON THIS SHEET MUST BE MADE OR CIRCLED IN RED INK, WITH DATE AND NAME OF PERSON MAKING CHANGE.

Do not extend notes this side of this line.

STATION	B. S.	H. I.	F. S.	ELEV.		
15+00		103 76	5 2	98 6		℄
"			5 3	98 5		10 Ground
"			5 2	98 6	10 Ground.	
15+73.6			3 80	99 96		0.2 N.W. Cor. Premix
16+00			4 0	99 8		℄
"			3 89	99 87		0.2 Premix Yard.
"			4 40	99 36		10 " "
"			3 2	100 6	10 Ground.	
T.P.	6 59	106 86	3 49	100 37		
17+00			5 6	101 3		℄
"			6 22	100 64		0.2 Premix Yard
"			6 20	100 66		10 " "
"			5 2	101 7	10 Ground.	
18+00			4 6	102 3		℄
"			5 1	101 8		10 Ground
"			4 6	102 3	10 Ground	
T.P.	5 56	108 02	4 40	102 46		
19+00			4 8	103 2		℄
"			5 2	102 8		10 Ground
"			4 8	103 2	10 Ground	

F. B. 1940 PG. 240 Job No. 167514 Division No. Notes Red. Plotted Profile
Survey of 130th St. Date Date No.
Survey by J.K. Willey Notes J.K.W. Notes Chkd. Checked X-Sec.
Indexed C. [illegible] Date Date Date No.

761298 307 8-53

PLEASE RETURN TO
LOS ANGELES COUNTY SURVEYOR
726 LOS ANGELES COUNTY ENGINEERING BLDG.

NOTE: ANY ADDITIONS OR CHANGES ON THIS SHEET MUST BE MADE OR CIRCLED IN RED INK, WITH DATE AND NAME OF PERSON MAKING CHANGE.

Do not extend notes this side of this line.

STATION	B. S.	H. I.	F. S.	ELEV.		
20+00		108 02	30	105 0		℄
"			2 70	105 32		10 Pvt.
"			2 9	105 1	10 ± Ground	
T.P.	6 75	112 46	2 31	105 71		
21+00			5 6	106 9		℄
"			5 9	106 5		10' Pvt.
"			5 6	106 9	10 Ground.	
21+18.2			5 6	106 9	W. Rk Halldale Ave	℄
"			6 0	106 5		10 Pvt.
"			5 2	107 3	10 Ground	
21+40			5 80	106 66	"X" Gut	℄
21+47.2			5 11	107 35	edge Pvt.	℄
21+58.15			4 87	107 59	Int. Halldale Ave	℄
"			5 05	107 41		10 Pvt.
"			4 66	107 80	10 Pvt.	
T.P.	7 66	118 79	1 33	111 13		
BMHM10			2 06	116 73	BMHM10 El. 116.723 F.B. 1784-12	
T.P.	1 69	112 79	7 69	111 10		
21+66.4			5 14	107 65	E. edge Pvt.	℄
21+70			5 3	107 5	"X" Gut	℄
21+78.4			4 8	108 0	brk	℄

Profile No. ____ Notes Red. ____ Plotted ____ Job No. 6701 Division No. ____
X-Sec. No. ____ Notes Chkd. ____ Date ____ Date ____ Survey of Wilk Whitley
Date ____ Checked ____ Survey by J. Whitley Notes J. Hall Date 5-54
Date ____ Map No. ____ Index G. Johnson

F. B. 1940 Pg. 24

76L298 307 8-53

PLEASE RETURN TO
LOS ANGELES COUNTY SURVEYOR
726 LOS ANGELES COUNTY ENGINEERING BLDG.

NOTE: ANY ADDITIONS OR CHANGES ON THIS SHEET MUST BE MADE OR CIRCLED IN RED INK, WITH DATE AND NAME OF PERSON MAKING CHANGE.

Do not extend notes this side of this line.

STATION	B. S.	H. I.	F. S.	ELEV.		
21+98 2		112 79	4 0	108 [illegible]	E P/L Halldale Ave ℄	
22+00			4 1	108 7	℄	
"			4 8	108 0		10 Ground
"			4 3	108 5	10 Ground	
23+00			3 3	109 5	℄	
"			4 0	10[illegible]		10 Ground
"			3 1	10[illegible] 7	10 Ground	
T.P.	6 64	115 28	4 15	108 [illegible]4		
24+00			4 6	111 7	℄	
"			5 1	110 2		10 Ground
"			4 7	110 6	10 Ground.	
24+88 9			3 31	111 77	1º S.W. Cor. Premix	
24+93 2			3 49	111 79		10 begin Conc.
25+00			3 5	111 8	℄	
"			3 46	111 82		2' N. edge Conc.
"			3 49	111 79		10 Conc.
"			3 38	111 [illegible]0	1º S. edge Premix (against brick wall)	
"			3 25	112 03	10 "	
T.P.	4 67	116 46	3 49	111 79		
25+29 6	~~4 67~~		4 58	111 [illegible]8	E end Conc. —	℄ begin Premix
26+00			5 3	111 [illegible]		℄

F. B. 1940 Pg. 242 Job No. 167514 Division No. Notes Red. Plotted Profile
Survey of 130th St Date Date No.
Survey by J.L. Willey Notes J.L.W. Notes Chkd. Checked X-Sec.
Indexed [illegible] Date Date No.

76L298 307 8-53

PLEASE RETURN TO
LOS ANGELES COUNTY SURVEYOR
726 LOS ANGELES COUNTY ENGINEERING BLDG.

NOTE: ANY ADDITIONS OR CHANGES ON THIS SHEET MUST BE MADE OR CIRCLED IN RED INK, WITH DATE AND NAME OF PERSON MAKING CHANGE.

Do not extend notes this side of this line.

STATION	B. S.	H. I.	F. S.	ELEV.		
26+00		116 46	5 00	111 46		3² edge Pvt.
"			5 26	111 20		10 on Pvt.
"			5 06	111 40	3⁶ base Curb - Pvt.	
"			4 54	111 92	3⁶ Top " - Pvt.	
"			4 54	111 92	10 on Pvt.	
26+10⁵			5 08	111 38		3² end Pvt.
"			5 32	111 14		10 " "
26+17			5 2	111 3	brk	℄
"			5 8	110 7		10 Ground
"			5 4	111 1	10 Ground	
27+00			7 3	109 2		℄
"			8 0	108 5		10 Ground
"			7 7	108 8	3⁰ S. edge drive	
"			7 6	108 9	10 Pvt.	
T.P.	5 19	113 47	8 18	108 28		
27+12⁵			5 43	108 04	Top brk, edge Pvt.	℄
27+14			6 01	107 46	Gut.	℄
27+41⁶⁵			5 32	108 15	Int. Normandie Ave.	℄
			5 70	107 77		10 Pvt.
			4 95	108 52	10 Pvt.	
27+68⁴			5 94	107 53		

Profile Notes Red. ____ Plotted ____ Job No. 16751 Division No. ____
No. ____ Date ____ Date ____ Survey of 130th St.
X-Sec. Notes Chkd. ____ Checked ____ Survey by J.K. Willey Notes J.K.W. Date 5-5-54
No. ____ Date ____ Date ____ Map No. ____ Indexed C. Johnson

F. B. 1940 PG. 243

76L298 307 8-53

PLEASE RETURN TO
LOS ANGELES COUNTY SURVEYOR
726 LOS ANGELES COUNTY ENGINEERING BLDG.

NOTE: ANY ADDITIONS OR CHANGES ON THIS SHEET MUST BE MADE OR CIRCLED IN RED INK, WITH DATE AND NAME OF PERSON MAKING CHANGE.

Do not extend notes this side of this line.

STATION	B. S.	H. I.	F. S.	ELEV.		
27+70.5		113.47	5.37	108.10		
28+00			5.6	107.9		℄
"			6.04	107.43		7° edge Conc. Dr.
"			6.06	107.41		10 Conc.
"			5.2	108.3	10 Ground.	
29+00			5.3	108.[illegible]		℄
"			6.0	107.[illegible]		10 Ground
"			4.3	109.2	10 Ground, begin brk., begin fill	
T.P.	9.67	117.83	5.31	108.16		
29+28			9.9	107.1		℄
"			10.3	107.5		10 Ground
"			9.0	108.8	7° bot fill	
"			4.8	113.0	16 Top "	
29+91			9.2	108.6		℄
"			9.7	108.1		10 Ground
"			9.2	108.6	4° bot fill	
"			4.2	113.6	17 Top fill	
30+00			9.5	108.3		℄
"			9.4	108.4		10 Ground
"			9.0	108.[illegible]	18 bot fill	
"			2.9	114.9	27 Top "	

F. B. 1940 Pg. 244 Job No. 167514 Division No. Notes Red. Plotted Date No. Profile
Survey of 130th St. Date X-Sec.
Survey by J. L. Willey Notes J. L. W. Notes Chkd. Checked Date No.
Indexed by C. Johnson Date

76L298 307 8-53

PLEASE RETURN TO
LOS ANGELES COUNTY SURVEYOR
726 LOS ANGELES COUNTY ENGINEERING BLDG.

NOTE: ANY ADDITIONS OR CHANGES ON THIS SHEET MUST BE MADE OR CIRCLED IN RED INK, WITH DATE AND NAME OF PERSON MAKING CHANGE.

Do not extend notes this side of this line.

STATION	B. S.	H. I.	F. S.	ELEV.		
30+01^{3}		117 83	9 26	108 57	17^{8} Invert 36" Conc. Drain pipe.	
30+16			7 8	110 0		℄
"			8 6	109 2		10 Ground
"			7 8	110 0	1^{0} bot fill	
"			2 6	115 2	15^{2} Top fill.	
T.P.	9 57	122 40	5 00	112 83		
31+00			9 6	112 8		℄
"			8 9	113 5		10 Ground
"			9 3	113 1	4^{0} base of fill	
"			6 5	115 9	10 Top fill, top brk	
31+28			9 4	113 0	brk	℄
"			8 4	114 0		10 Ground
"			6 7	115 7	10 Ground	
32+00			5 8	116 6		℄
"			5 8	116 6		10 Ground
"			4 9	117 5	10 Ground	
32+72^{3}			4 3	118 1		℄
"			4 6	117 8		10 Ground
"			4 1	118 3	10 Ground	
33+00			4 3	118 1		℄
"			4 4	118 0		10 Ground

Profile Notes Red. Plotted. Job No. 16754 Division No.
No. Date. Date. Survey of 130th St
X-Sec. Notes Chkd. Checked. Survey by TL Willey Notes TLW Date 5-54
No. Date. Date. Map No. Indexed C. Johnson Date.

F. B. 1940 Pg. 245

76L298 307 8-53

PLEASE RETURN TO
LOS ANGELES COUNTY SURVEYOR
726 LOS ANGELES COUNTY ENGINEERING BLDG.

NOTE: ANY ADDITIONS OR CHANGES ON THIS SHEET MUST BE MADE OR CIRCLED IN RED INK, WITH DATE AND NAME OF PERSON MAKING CHANGE.

Do not extend notes this side of this line.

STATION	B. S.	H. I.	F. S.	ELEV.		
33+00		122 40	4 6	117 8	10 Ground	
T.P.	7 40	125 42	4 38	118 02		
33+83.4			6 4	119 0		℄
"			5 8	119 6	6.8 bot & begin fill.	
"			5 9	119 5	10 Bot & begin fill	
33+87			3 8	121 [illegible]	10 Top fill, top brk.	
34+00			5 8	119 6		℄
"			6 1	119 [illegible]		10 Ground
"			5 9	119 [illegible]	4.5 bot fill	
"			3 4	122 0	8.1 Top " , top brk	
"			3 6	121 [illegible]	10 Ground	
35+00			4 5	120 [illegible]		℄
"			4 6	120 [illegible]		10 Ground
"			3 0	12[illegible]	10 end of fill, Ground	
36+00			3 0	12[illegible]		℄
"			3 1	12[illegible]		10 Ground
"			2 6	122 [illegible]	10 Ground	
T.P.	6 32	128 61	3 13	122 29		
37+00			4 7	123 [illegible]		℄
"			5 9	12[illegible] 7	bot brk	10 Ground
"			4 5	12[illegible]	10 Ground	

F. B. 1940 Pg. 246 Job No. 1675/4 Division No. Notes Red. Plotted Profile
Survey of 130th St. Date Date No.
Survey by J. Whitley Notes J.L.W. Notes Chkd. Checked X-Sec.
Indexed Date Date No.

76L298 307 8-53

PLEASE RETURN TO
LOS ANGELES COUNTY SURVEYOR
726 LOS ANGELES COUNTY ENGINEERING BLDG.

NOTE: ANY ADDITIONS OR CHANGES ON THIS SHEET MUST BE MADE OR CIRCLED IN RED INK, WITH DATE AND NAME OF PERSON MAKING CHANGE.

Do not extend notes this side of this line.

STATION	B. S.	H. I.	F. S.	ELEV.		
38+00		128 61	53	1233		℄
"			54	1232		10 Ground
"			47	1239	10 Ground.	
T.P.	6 33	129 64	530	12331		
39+00			55	1241		℄
"			54	1242		10 Ground
"			53	1243	10 Ground.	
39+29.5			48	1248	W. P/L Budlong Ave	℄
"			54	1242		10 Ground
"			49	1247	10 Ground.	
39+45.5			55	1241		℄
39+51.5			522	12442	Wedge Pvt.	℄
39+59.54			486	12478	Inter Budlong Ave	℄
"			520	12444		10 pvt.
"			559	12405	10 pvt.	
39+77.5			451	12513	Top Curb.	℄
"			516	12448	Cut.	℄
39+89.5			420	12544	E P/L Budlong Ave	℄ (back walk)

Profile Notes Red. ____ Plotted ____ Job No. 167514 Division No. ____ F. B. 1940 Pg. 247
No. ____ Date ____ Date ____ Survey of 1.30 Ft St.
X-Sec. Notes Chkd. ____ Checked ____ Survey by J.L. Willey Notes J.L.W. Date 5-54
No. ____ Date ____ Date ____ Map No. ____ Indexed C. John Date ____

76L298 307 8-53

PLEASE RETURN TO
LOS ANGELES COUNTY SURVEYOR
726 LOS ANGELES COUNTY ENGINEERING BLDG.

NOTE: ANY ADDITIONS OR CHANGES ON THIS SHEET MUST BE MADE OR CIRCLED IN RED INK, WITH DATE AND NAME OF PERSON MAKING CHANGE.

Do not extend notes this side of this line.

STATION	B. S.	H. I.	F. S.	ELEV.		
		129 64				
B.M.HM.14			1 45	12 17	BM HM. 14 Elev. 128.182 F.B. 1784-13 Budlong Ave & 129th St. S.E. Cor. Bt Spk 5' S. of S. end C.R.	

F. B. 1940 Pg. 248 Job No. 167514 Division No. Notes Red. Plotted Profile
Survey of 130th St. Date Date No. X-Sec.
Survey by J.L. Willey Notes J.L.W. Notes Chkd. Checked
Indexed K. C. Johnson Date Date Date No.

Profile	Notes Red.	Plotted	Job No 1675.14	Division No.	F. B. 1940 Pg. 249
No.	Date	Date	Survey of 130th St.		
X-Sec.	Notes Chkd.	Checked	Survey by Markey	Notes E.T.M.Jr.	Date 9-2-54
No.	Date	Date	Map No.	Indexed C. Johnson	Date 9-19-60

JN 1675.14

130th ST.

INVERT ELEVATIONS

Sanitation District #5. Junction Chamber

33.5' N. of the ℄ of Rosecrans Ave.

7.5' E. of the ℄ of Hobart Blvd

STATION	B. S.	H. I.	F. S.	ELEV.

NOTE: ANY ADDITIONS OR CHANGES ON THIS SHEET MUST BE MADE OR CIRCLED IN RED INK, WITH DATE AND NAME OF PERSON MAKING CHANGE.

PLEASE RETURN TO
LOS ANGELES COUNTY SURVEYOR
726 LOS ANGELES COUNTY ENGINEERING BLDG.

Do not extend notes this side of this line.

76L298 307 8-53

76L298 307 8-53

PLEASE RETURN TO
LOS ANGELES COUNTY SURVEYOR
726 LOS ANGELES COUNTY ENGINEERING BLDG.

NOTE: ANY ADDITIONS OR CHANGES ON THIS SHEET MUST BE MADE OR CIRCLED IN RED INK, WITH DATE AND NAME OF PERSON MAKING CHANGE.

Do not extend notes this side of this line.

STATION	B. S.	H. I.	F. S.	ELEV.		
BM HM #1				46.[illegible]	BM HM-1 EL 46.814 Western Ave. (E side) at 141st St. Bt. Spk. in curb, 5' s. of N. end.	C.I. 1675 Sheet 2
TP				8.[illegible]		
East rim				[illegible]	appox 16" Inlet from East	EL. on Mtl. rim 45.91 rim to flow line 14.45 EL. of flow line 31.46
West rim				[illegible]	appox 16" Outlet to West	EL. on Mtl. rim 45.82 rim to flow line 14.36 EL. of flow line 31.46
North rim				45.[illegible]	appox 8" Inlet from North	EL. on Mtl. rim 45.88 rim to flow line 13.76 EL. of flow line 32.12

Use later information
See F.B. 1940/254
[illegible] 11/5/54



F. B. 1940 Pg. 249 Job No. 62514 Division No. Notes Red. Plotted Profile
Survey of 1302 St. Date Date No.
Survey by Monkey Notes [illegible] Notes Chkd. Checked X-Sec.
Indexed [illegible] Date Date Date No.

Profile No.	Notes Red.	Plotted	Job No. 1675.10	Division No. 10	F. B. 1940	Pg. 251.
	Date	Date	Survey of 130th st Sewers			
X-Sec. No.	Notes Chkd.	Checked	Survey by VanDeren	Notes Van	Date 10-4-54	
	Date	Date	Map No.	Indexed C. John		

C1-1675.10

130th ST SEWERS

invert elevations of Pipes in J.C.
see FB 1784 79-80

10-4-54

VanDeren
Richards
Buzen
McCullough
Nunez

STATION	B. S.	H. I.	F. S.	ELEV.

NOTE: ANY ADDITIONS OR CHANGES ON THIS SHEET MUST BE MADE OR CIRCLED IN RED INK, WITH DATE AND NAME OF PERSON MAKING CHANGE.

Do not extend notes this side of this line.

PLEASE RETURN TO
LOS ANGELES COUNTY SURVEYOR
726 LOS ANGELES COUNTY ENGINEERING BLDG.

761.298 307 8-53

76L298 307 8-53

PLEASE RETURN TO
LOS ANGELES COUNTY SURVEYOR
726 LOS ANGELES COUNTY ENGINEERING BLDG.

NOTE: ANY ADDITIONS OR CHANGES ON THIS SHEET MUST BE MADE OR CIRCLED IN RED INK, WITH DATE AND NAME OF PERSON MAKING CHANGE.

Do not extend notes this side of this line.

STATION	B. S.	H. I.	F. S.	ELEV.		
Sewer J.G. at Western Ave & Rosecrans Ave 35' W. ℄ Western Ave. & 40' N. ℄ Rosecrans Ave = 1+40° per FB 1784-80						
21-9	5.64	52.12		46.48	BM # 21-9 Elev = 46.484 F.B. 1784-7 F.B-1391-14 Rosecrans Ave & Western Ave. S. E. Cor C.S. Mon in H. H. with Cover. 39' S. ℄ Rosecrans Ave & 55' E. ℄ Western Ave	
					Rod 5.19 chain 14.19 Diam 1.50 20.88	
18" inlet E.			20.88	31.24	Rod 5.19 chain 14.25 Diam 1.50 20.94	
18" outlet W.			20.94	31.18		Rod 5.19 chain 14.20 Diam 1.00 20.39
12" stub N.			20.39	31.73		
T. P.	3.10	52.01	3.21	48.91		
21-9			5.53	46.48	21-9 Elev = 46.484 FB 1784-7 FB 1391-14 Rosecrans Ave & Western Ave. S. E. Cor C.S. Mon in H. H. with Cover. 39.5 South ℄ Rosecrans Ave & 55' E. ℄ Western Ave	

F. B. 1940 Pg. 252 Job No. 67510 Division No. 10 Notes Red. Plotted Profile
Survey of 130th St Sewers Date 11-4-54 Date No.
Survey by Van Deren Notes Van Notes Chkd. Checked X-Sec.
Indexed C. Johnson Date Date Date No.

Profile No.	Notes Red.	Plotted	Job No. 1675.14	Division No. 10	F. B. 1940	Pg. 253
	Date	Date	Survey of 130th St			
X-Sec. No.	Notes Chkd.	Checked	Survey by Van Deren	Notes Van	Date 11-4-54	
	Date	Date	Map No.	Index W. C. Johnson	Date	

C1-1675.14

130th ST SEWERS

invert elevations in sewer J.C.
at

Hobart Blvd & Rosecrans Ave

See FB 1940-249-250

11-4-54

Van Deren
Richards
Bazen
McCullough
Nunez

STATION	B. S.	H. I.	F. S.	ELEV.

NOTE: ANY ADDITIONS OR CHANGES ON THIS SHEET MUST BE MADE OR CIRCLED IN RED INK, WITH DATE AND NAME OF PERSON MAKING CHANGE.

PLEASE RETURN TO
LOS ANGELES COUNTY SURVEYOR
726 LOS ANGELES COUNTY ENGINEERING BLDG.

Do not extend notes this side of this line.

761.298 307 8-53

F.B. 1940 Pg. 254 Job No. 1675/4 Division No. 10 Notes Red. Plotted
Survey of 130th St Sewers Date 11-4-54 Date
Survey by Van Deren Notes Van Notes Chkd. Checked
Indexed C. Johnson Date Date Date

Sewer J.C. on Rosecrans Ave & Hobart Blvd 7.5 E. ℄ Hobart Blvd & 33.5 N. ℄ Rosecrans Ave & 322' E. ℄ Western Ave

HM#1	5.05	51.86		46.81	BM HM#1 Elev = 46.814 FB 1784-7 Western Ave. (E. Side) at 141st. Btspk in curb. 5' S. of N. end curb.		
T.P.	5.27	52.77	4.36	47.50			
					Rod 6.86 chain 12.94 Diam 1.50	Rod 6.86 chain 12.86 Diam 1.50	Rod 6.86 chain 13.03 Diam 0.67
18" inlet East			21.30	31.47	ok 21.30		
18" outlet west			21.22	31.55	ok	21.22	
8" Stub North			20.56	32.21			20.56
21-9			6.29	46.48	21-9 Elev = 46.484 FB 1784-7 Rosecrans Ave & Western Ave. S. E. Cor. C.S. Mon in H.H. with Cover 39.5 South ℄ Rosecrans Ave. & 55' E. ℄ Western Ave.		